Notes Ck'd by	Survey of	F.B. 2043 Pg.
Map No.	JN Tape Std °F	
Office Work	Surveyed by	
Checked	Notes Date	
Date	Indexed	

PAGES	TRACT #	PAGES	TRACT #
5-6	4316899		
7-8	4319399		
9-11	4321001		
12	4318127		
13-29	4320762		
30-36	4320028		
37-57	4318101		
58-60	4321265		
61-62	4316695		
63-66	4318223 43		
67-70	4320140		
71-72	4321048		
73-77	4320823		
78-83	4319243		
84-91	4321136		
91-107	4321408		
108-114	4320662		

Microfilmed Oct. '86

2043

LOS ANGELES COUNTY
403 Los Angeles

76P3099 CE #310 5-66

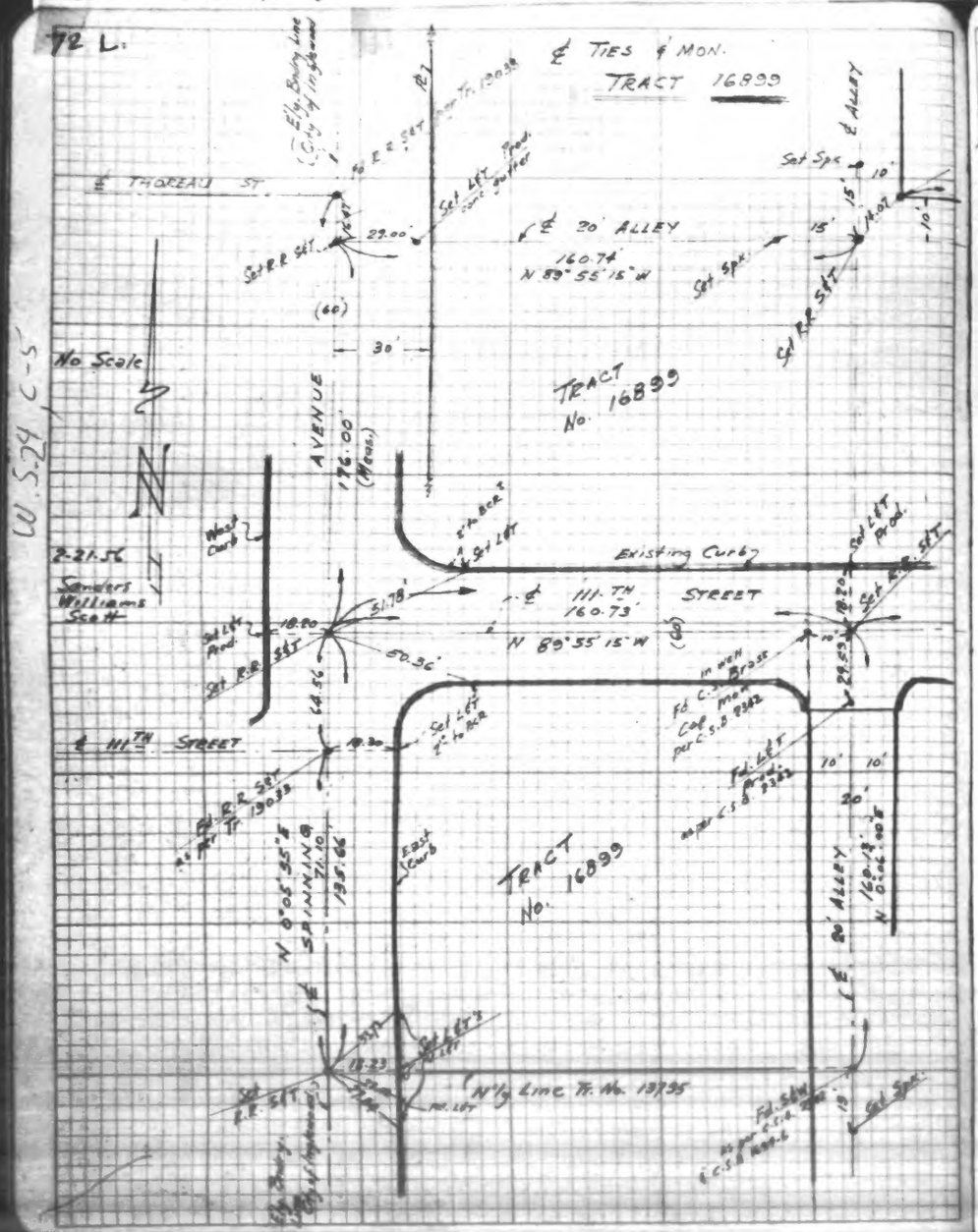
72 L.
℄ TIES & MON.
TRACT 16899
℄ THOREAU ST.
℄ 20' ALLEY
160.74'
N 89°55'15" W
TRACT No. 16899
No Scale
AVENUE
176.00' (Meas.)
Existing Curb
℄ 111TH STREET
160.73'
N 89°55'15" W
℄ 111TH STREET
TRACT No. 16899
N 0°05'55" E
℄ SPINNING
71.10'
195.66'
℄ 20' ALLEY
160.13'
N 0°06'00" E
N'ly Line Tr. No. 13795
2-21-56
Sanders Williams Scott
West Curb
East Curb
W.S.24 C-5

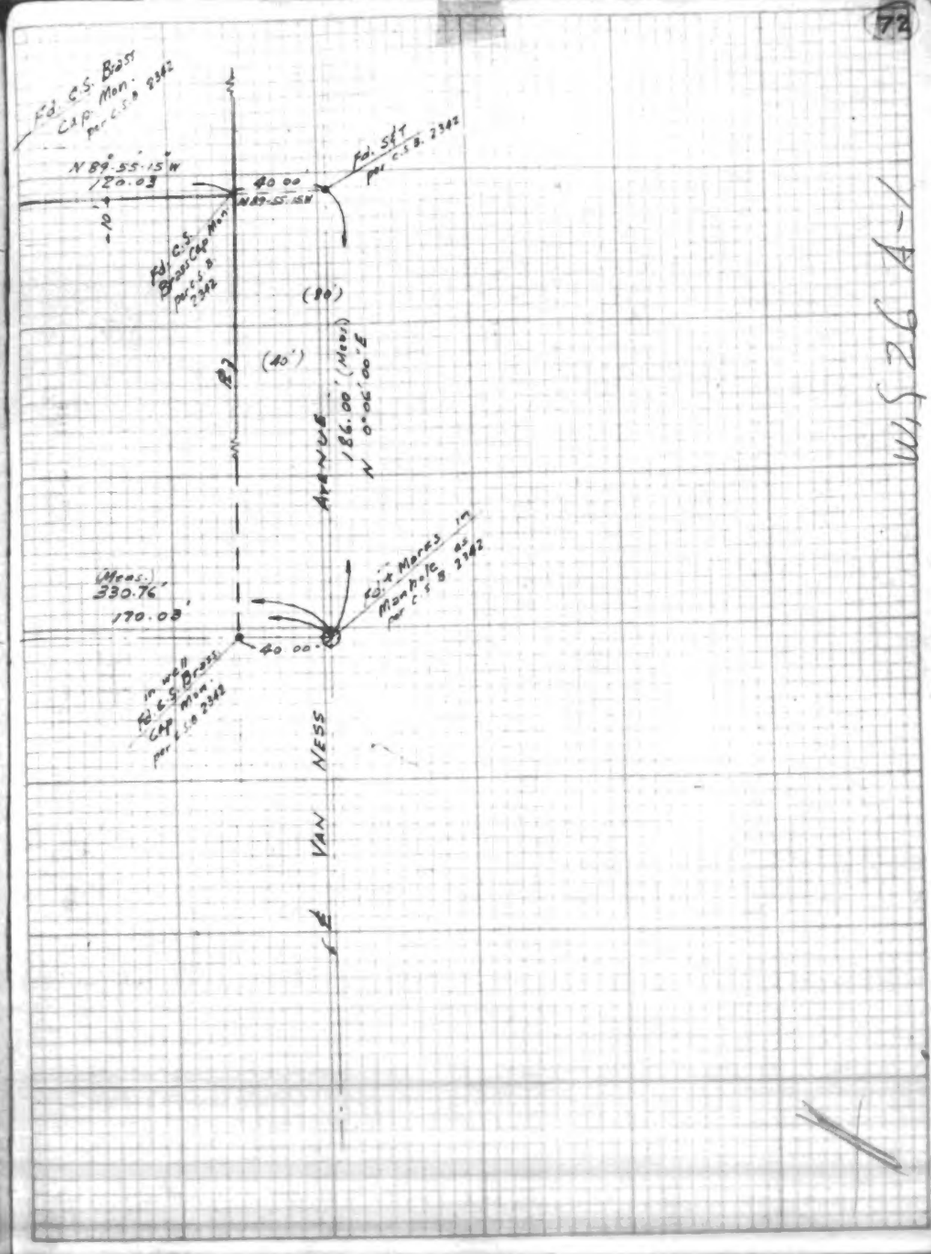
72
N 89°55'15" W
120.03'
40.00'
AVENUE
186.00' (Meas.)
N 0°06'00" E
(Meas.)
330.76'
170.03'
40.00'
℄ VAN NESS
W.S.26 A-1

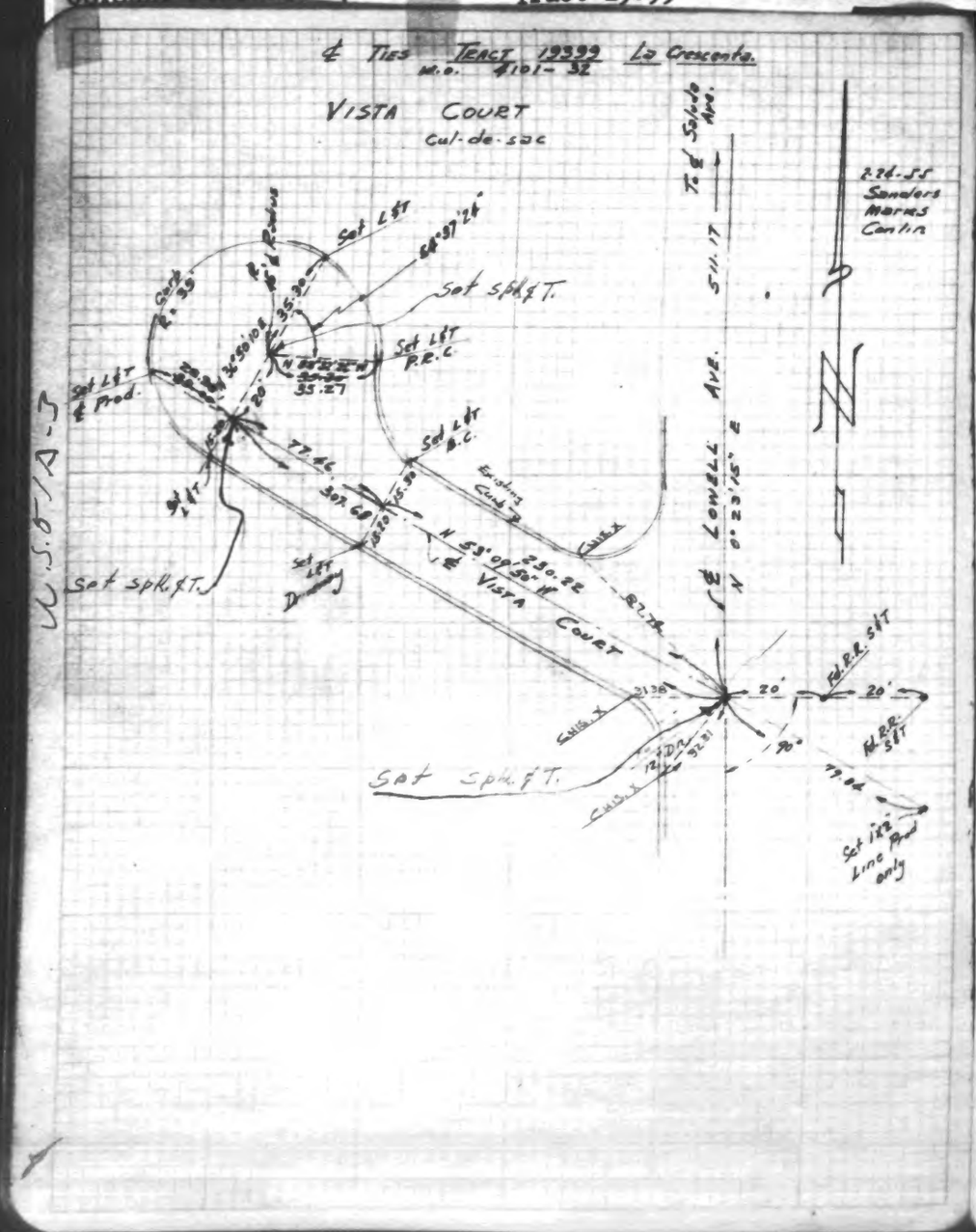
℄ Ties Tract 19399 La Crescenta.
W.O. 4101-32
VISTA COURT
Cul-de-sac
To ℄ Saluda Ave.
2-24-55
Sanders
Marks
Contin
Set L&T
Set Spk.&T.
Set L&T P.R.C.
Set L&T ℄ Prod.
Set L&T B.C.
Existing Curb
℄ LOWELL AVE.
N 0°23'15" E
℄ VISTA COURT
Set Spk.&T.
Set Spk.&T.
Fd. R.R. S&T
Set 1x2 Line Prod only
W.S.51/A-3

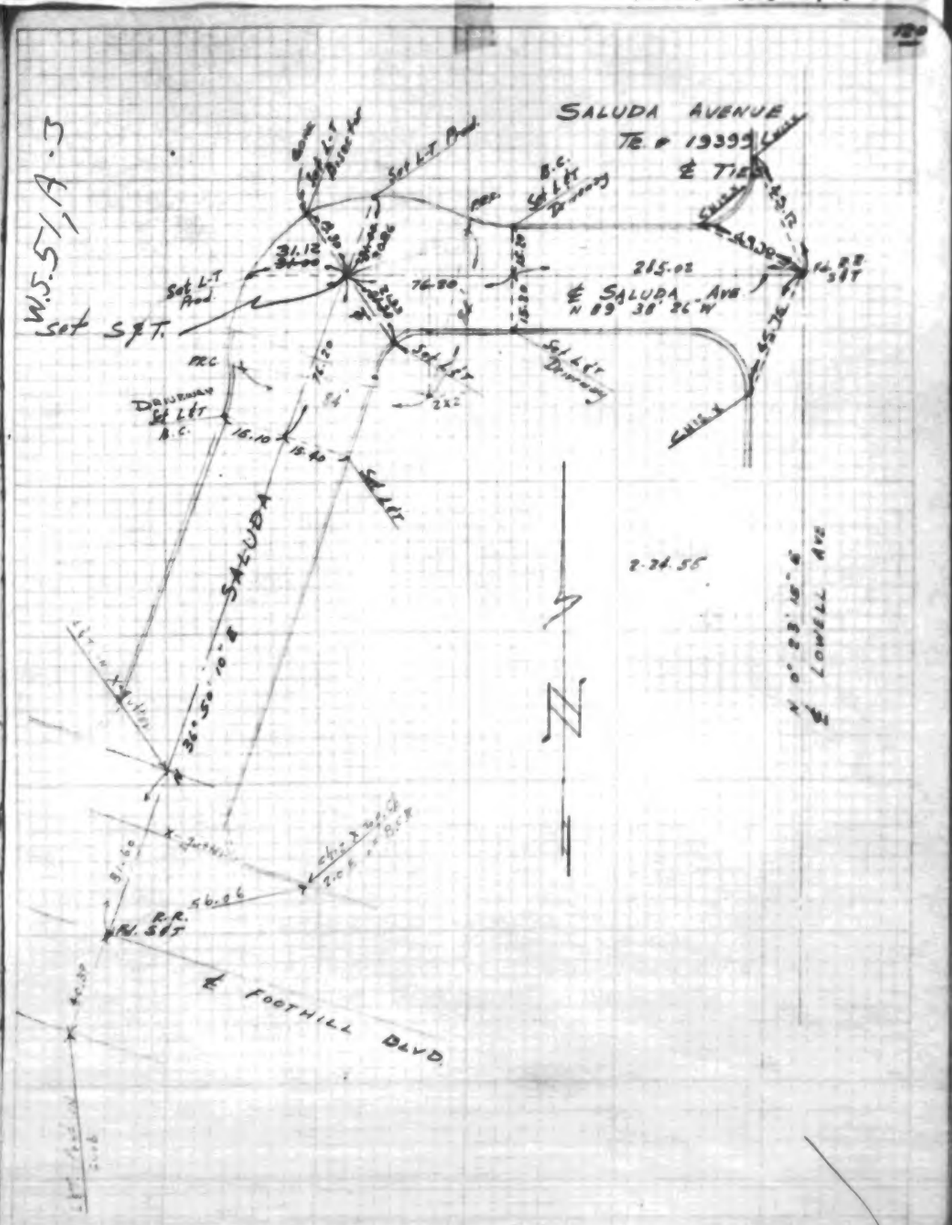
SALUDA AVENUE
Tr. # 19399
℄ Ties
℄ SALUDA AVE
N 89° 38' 26" W
Set S&T.
Set L-T Prod.
Set L&T Driveway
Set L&T B.C.
SALUDA
℄ FOOTHILL BLVD.
℄ LOWELL AVE
2-24-55
W.S.51/A-3

℄ TIES TRACT 21001 LA CAÑADA
W.O. 6525-6
3-19-56
Crockett
Kimberlin
Fagan

CONT. P. 127

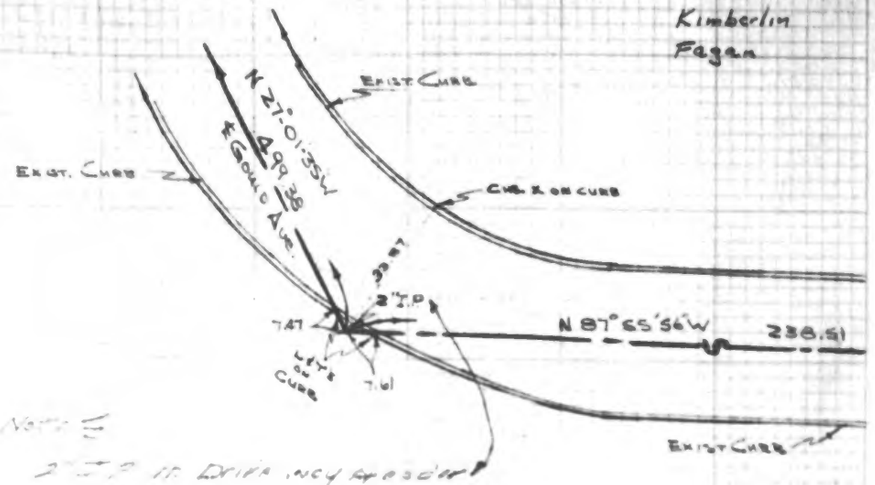

WS54, D-5

NOTE:
3" I.P. IN DRIVEWAY AS SHOWN

ALL PIPE ARE SET

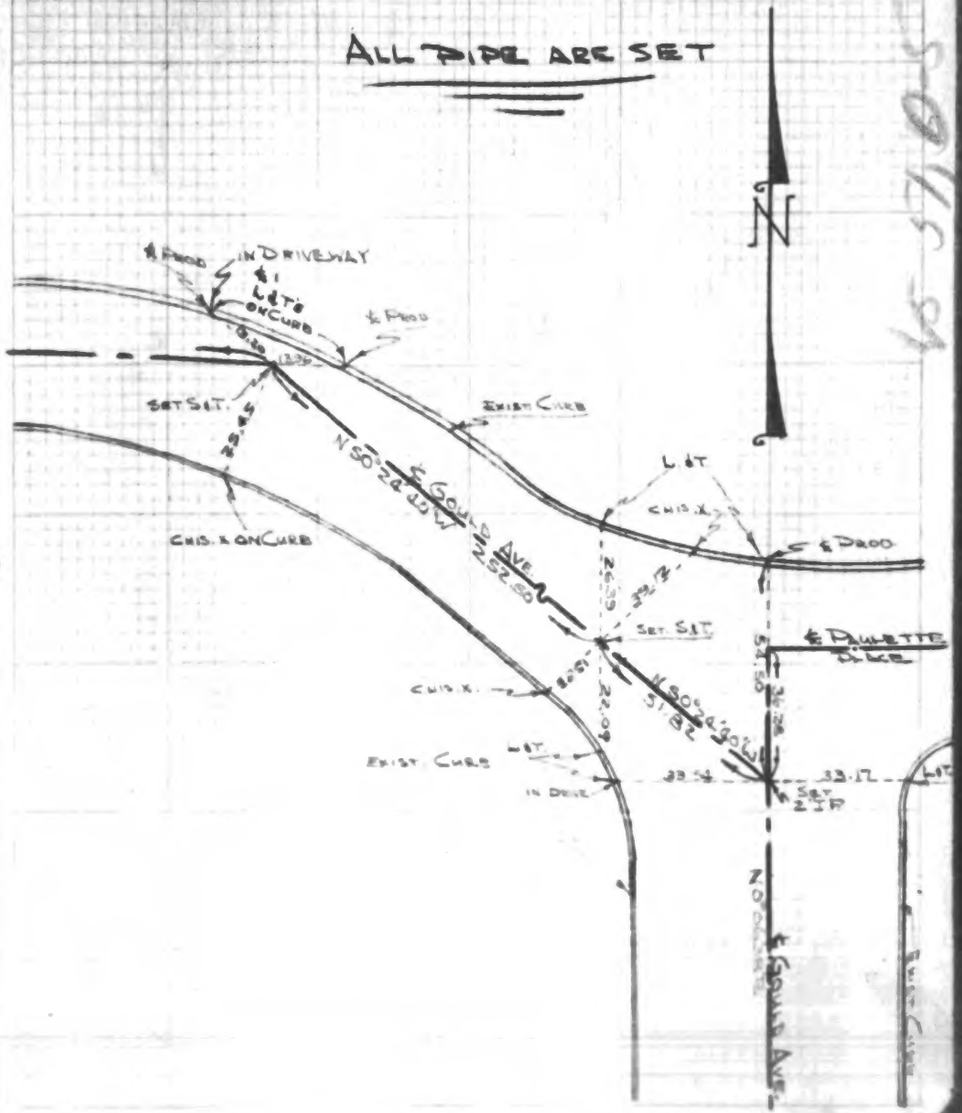

CO.SUR. F.B.2043: 11 Tr.21001 ENGINEERING SERVICE CORP.

& TIES TRACT 21001 LA CAÑADA
W.O. 6525-6

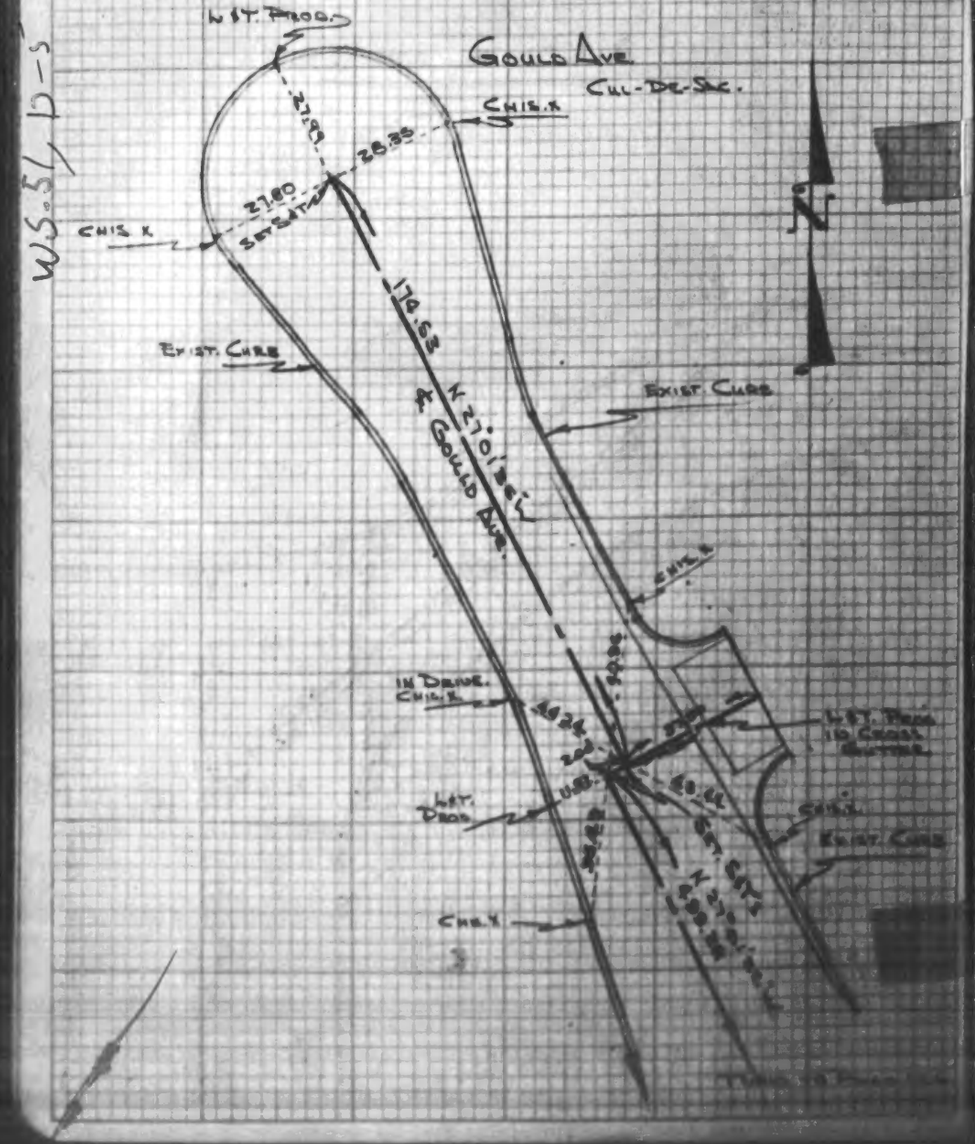

CO.SUR. F.B.2043: 12

SURVEY OF & TIE NOTES F. B. Pg. 1 of 1
SURVEY BY POND ENGINEERING CO. TR. No. 18127
DATE MARCH 21, 1956

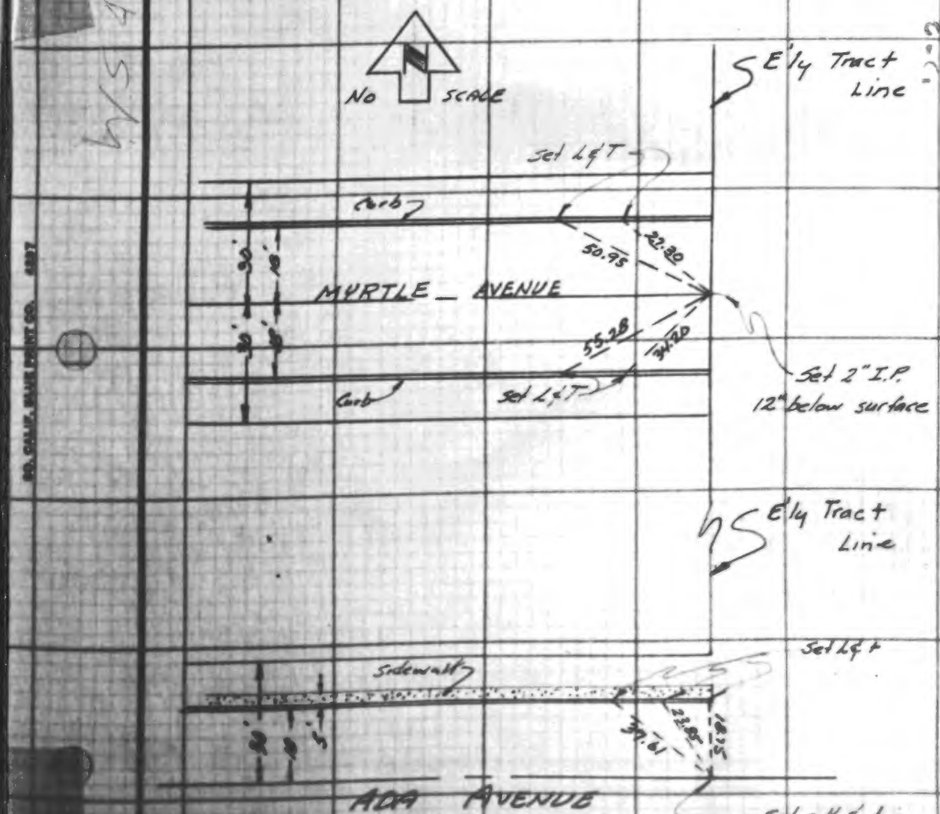

CO.SUR. F.B.2043: 13 Tract 20762 ENGINEER

WS34B-3

℄ Ties Tract 20762

Inter. Leffingwell Road & Leland Ave.

J.C. Willingham
L. Breistig
C. Jensen

March 8, 1956

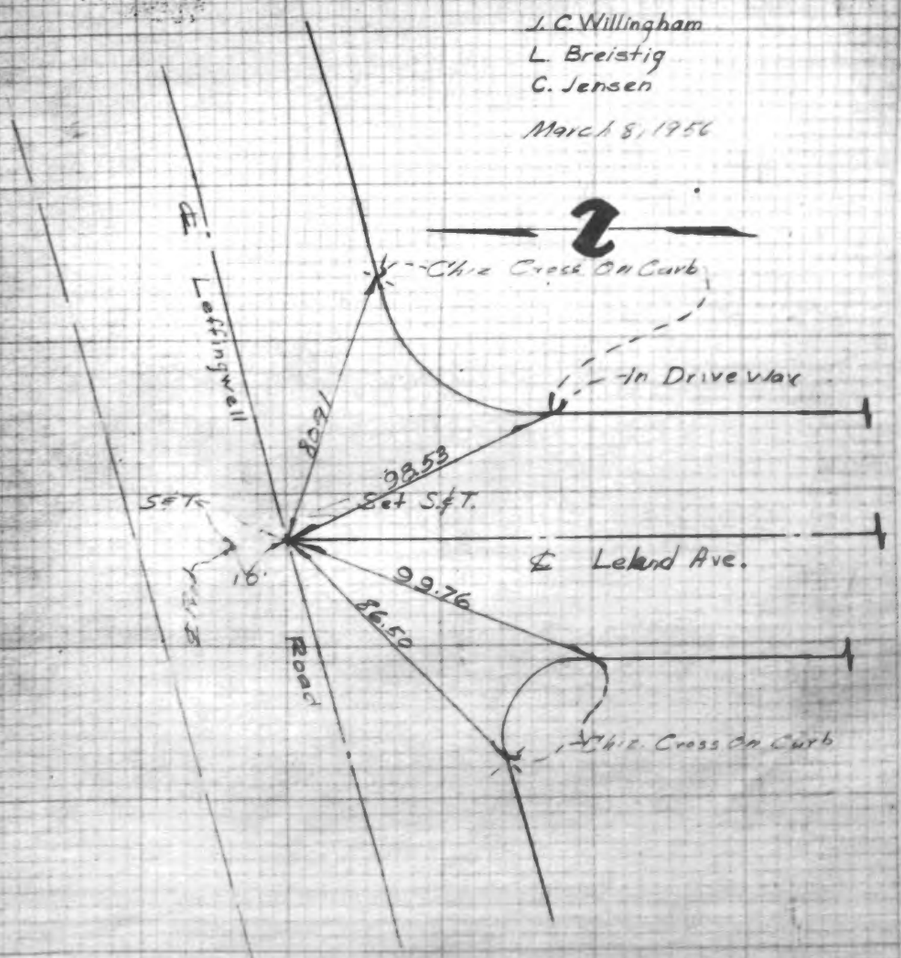

CORP. Tract 20762 CO.SUR. F.B.20

97

℄ Ties Tract 20762

Inter. Leland Ave. & Saranac Drive

J.C. Willingham
L. Breistig
C. Jensen

March 8, 1956

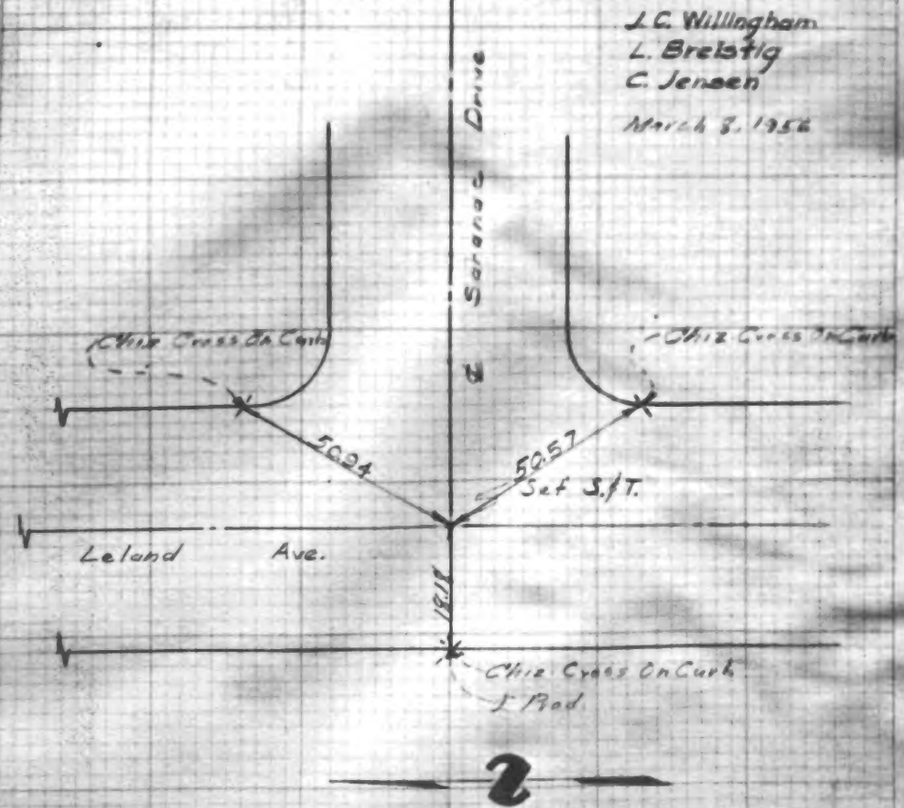

WS34 B-3

℄ Ties Tract 20762

Inter. Leland Ave. & Placid Drive

J.C. Willingham
L. Breistig
C. Jensen
March 8, 1956

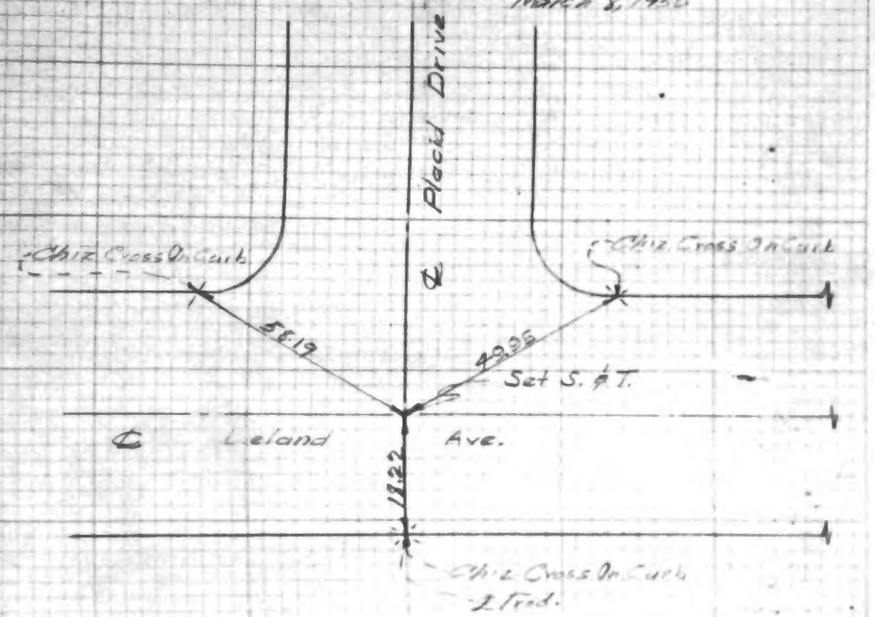

2

40

℄ Ties Tract 20762

Inter. Leland Ave. & Busby Drive

J.C. Willingham
L. Breistig
C. Jensen
March 8, 1956

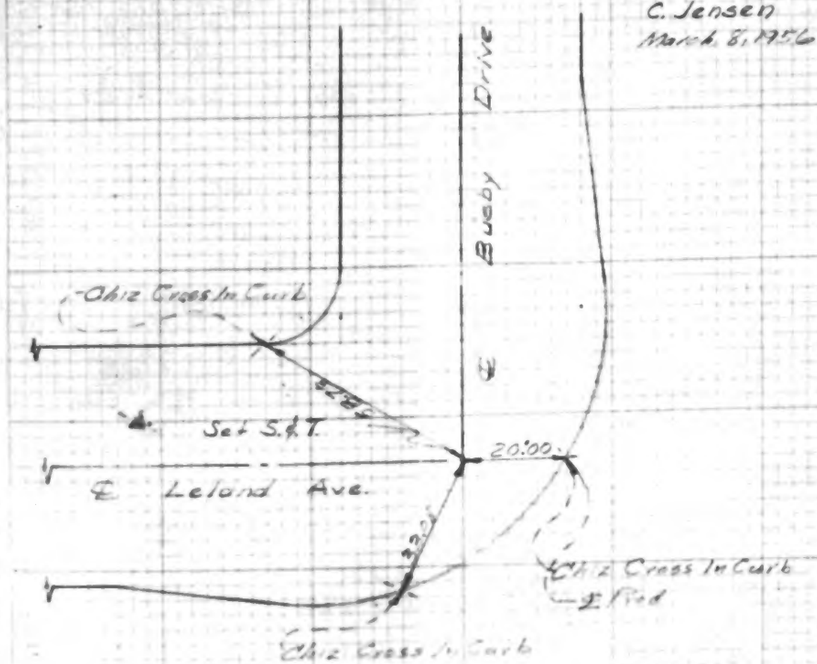

2

WS34B-3

℄ Ties Tract 20762

Inter. Saranac Drive & Aldad Ave.
and Culdasac of Alclad Ave.

J.C. Willingham
L. Breistig
C. Jensen
March 8, 1956

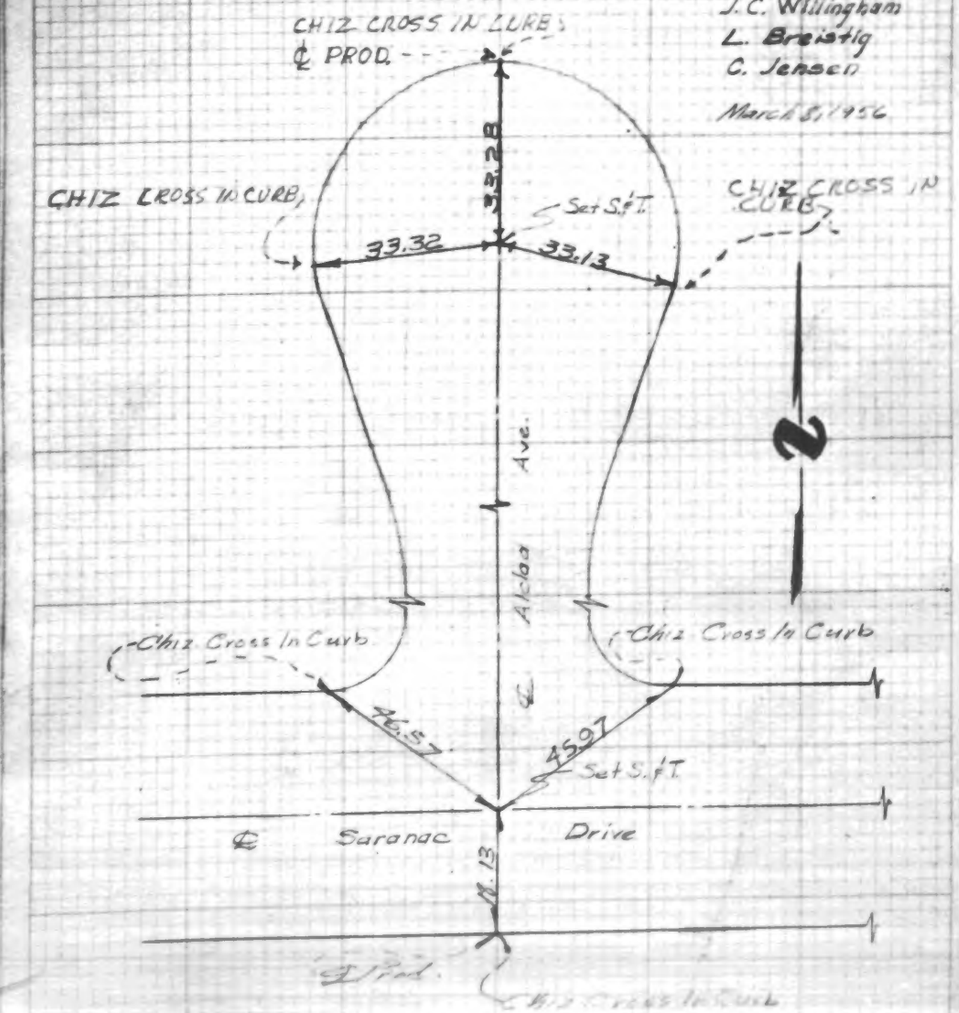

41

℄ Ties Tract 20762

Inter. Saranac Drive & Newgate Ave.
and Culdasac of Newgate Ave.

J.C. Willingham
L. Breistig
C. Jensen
March 8, 1956

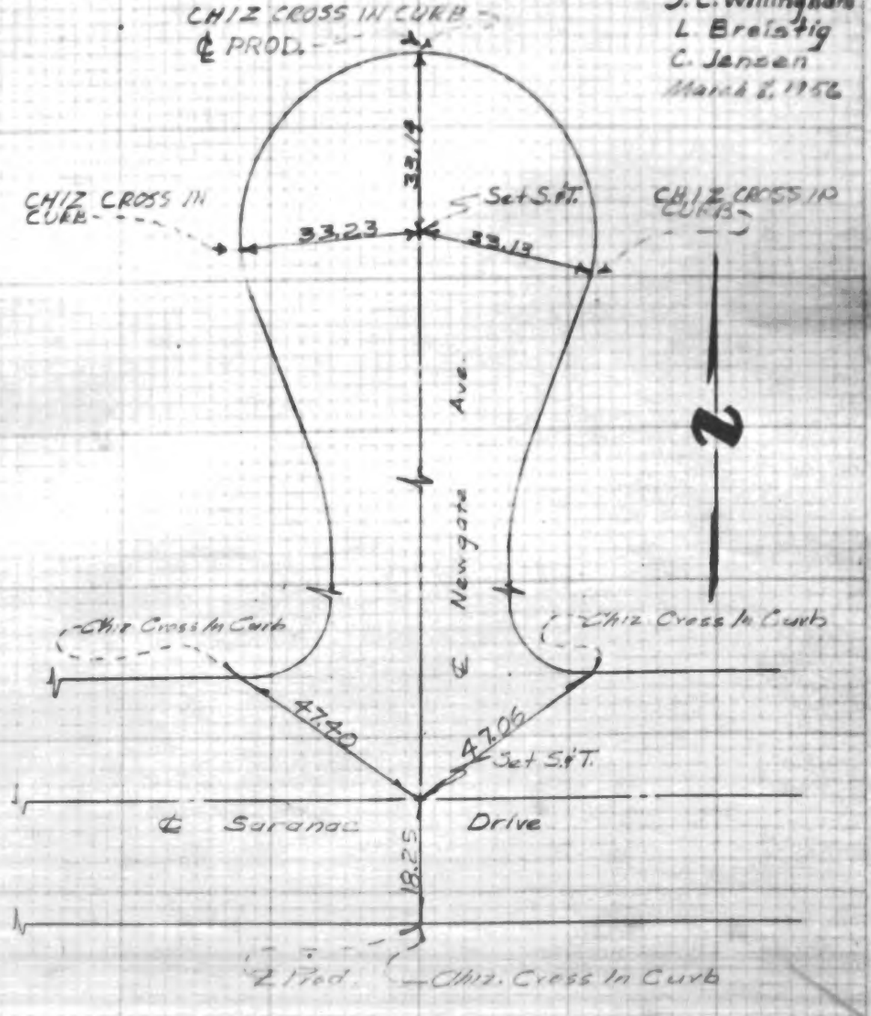

WS34B-3

℄ Ties Tract 20762

Inter. Leffingwell Road & Telechron Ave.

and ℄ P.I. of Telechron Ave.

J. C. Willingham
L. Breistig
C. Jensen

March 8, 1956

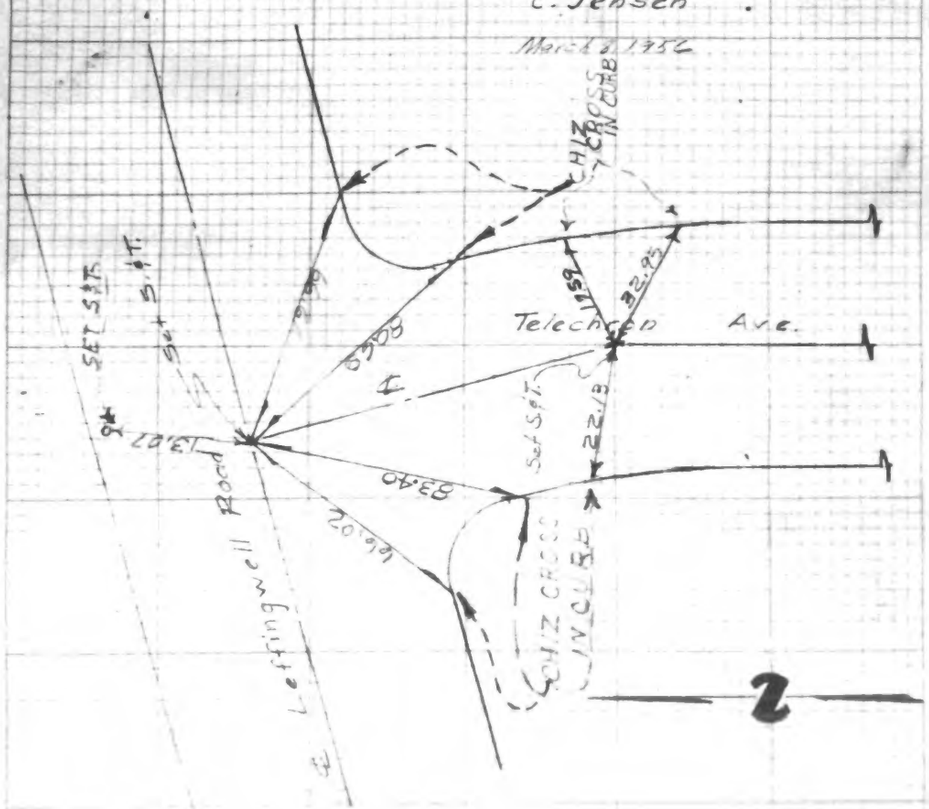

(42)

℄ Ties Tract 20762

Inter. Saranac Drive & Telechron Ave.

J. C. Willingham
L. Breistig
C. Jensen
March 8, 1956

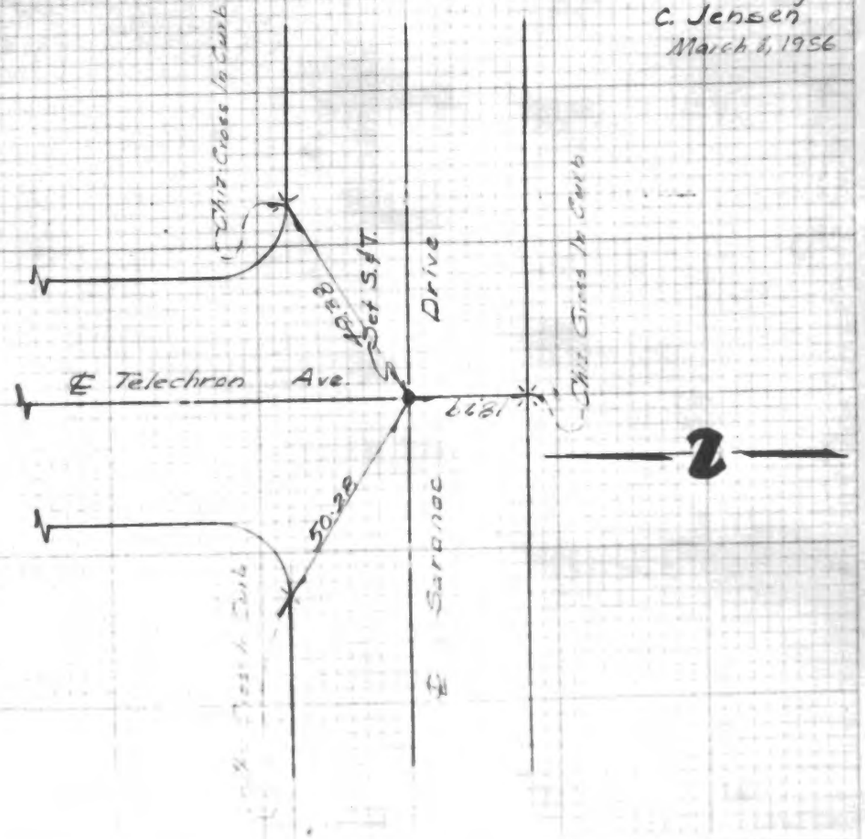

℄ Ties Tract 20762

Calusa Drive & Cul-de-Sac

J.C. Willingham
L. Breistig
C. Jensen
March 8, 1956

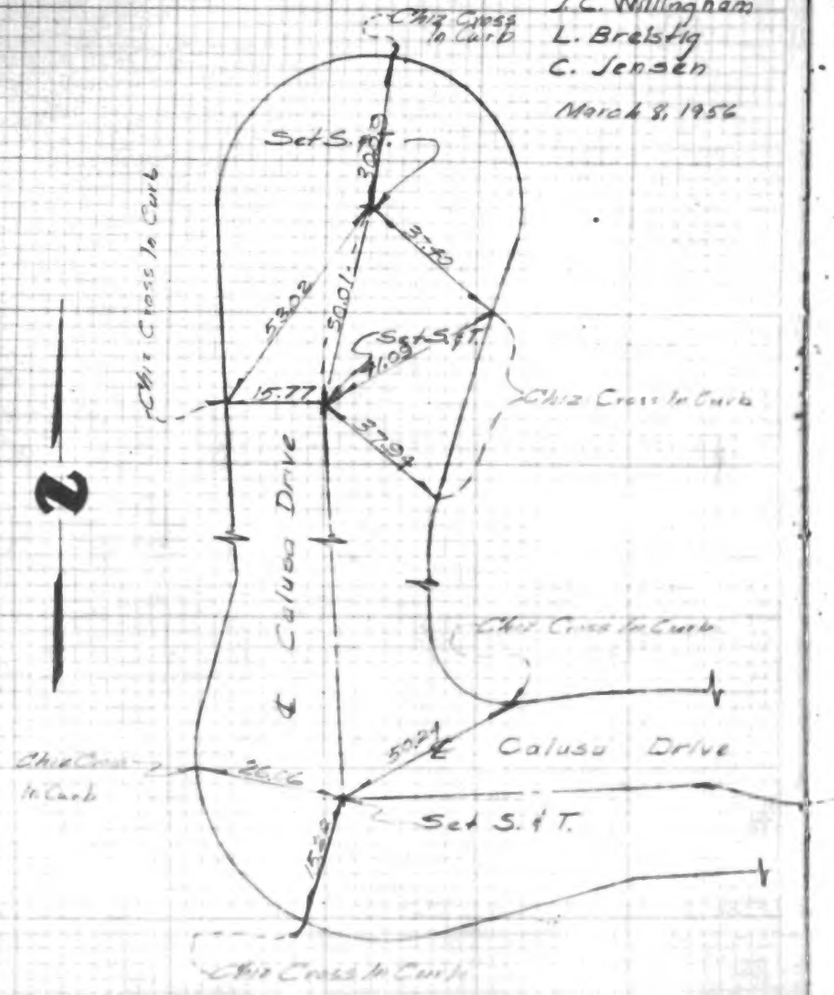

Identical

(43)

℄ Ties Tract 20762

Inter. Calusa Drive & Kayreid Drive

J.C. Willingham
L. Breistig
C. Jensen
March 8, 1956

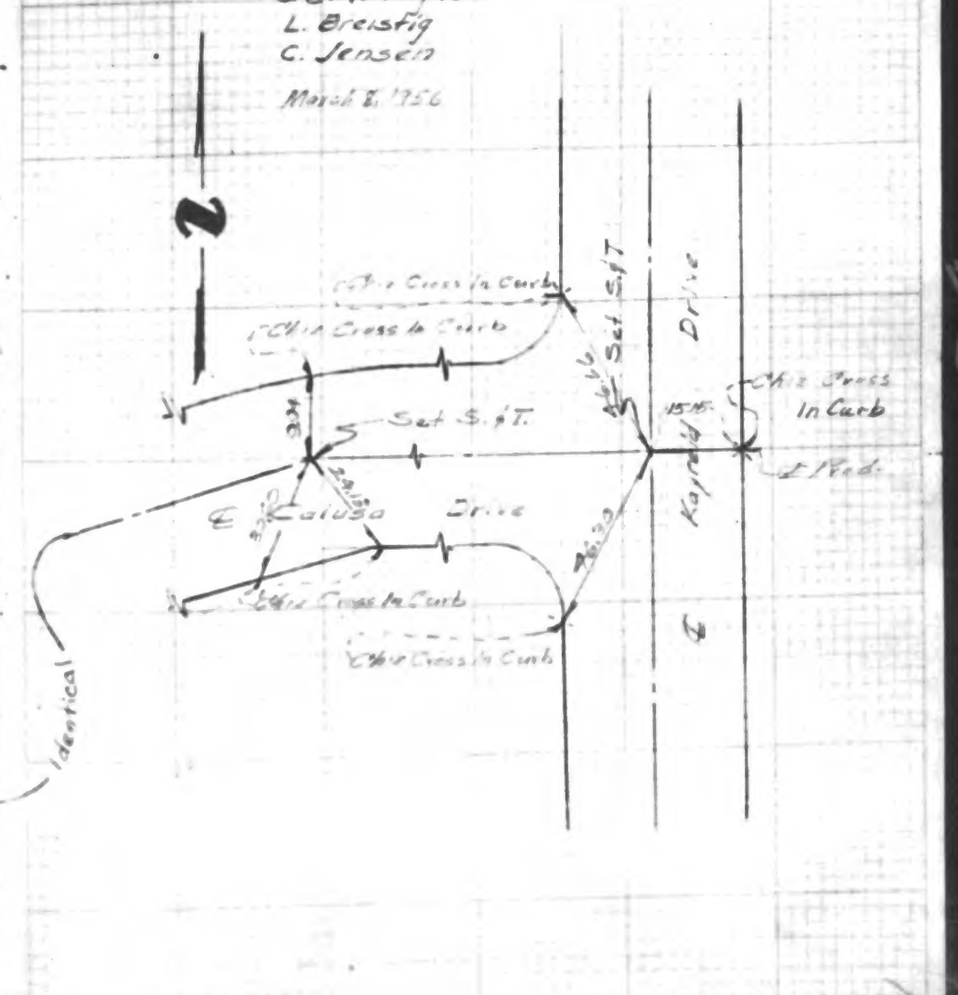

W534 B3

℄ Ties Tract 20762

Kayreid Drive & Cul-de-Sac

J. C. Willingham
L. Breistig
C. Jensen

March 8, 1956

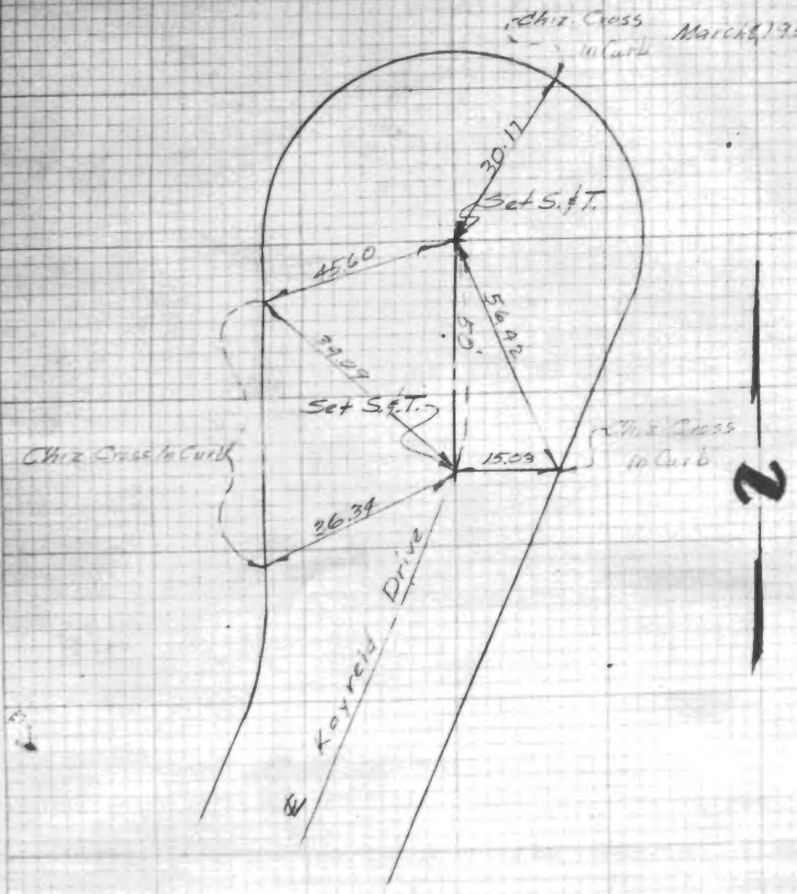

(44)

℄ Ties Tract 20762

Inter. Saranac Drive & Kayreid Drive and Pl. on Saranac Drive

J. C. Willingham
L. Breistig
C. Jensen

March 8, 1956

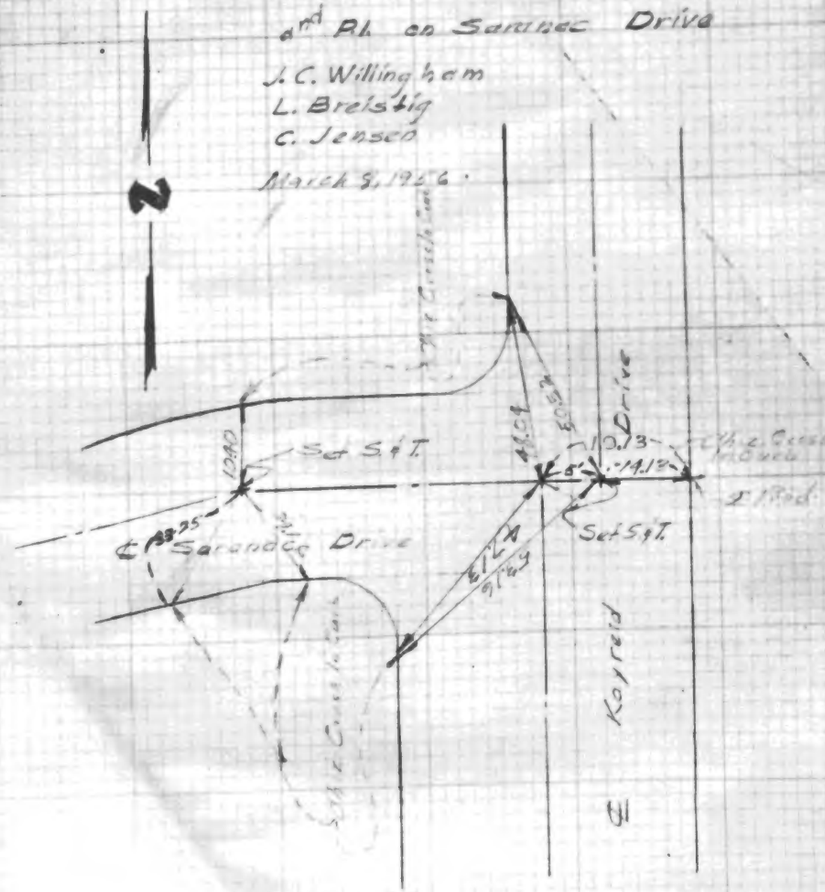

WS 34, B-5

℄ Ties Tract 20762
Inter. Placid Drive & Kayrold
and P.I. on Placid Drive

J.C. Willingham
L. Breitig
C. Jensen

March 8, 1956

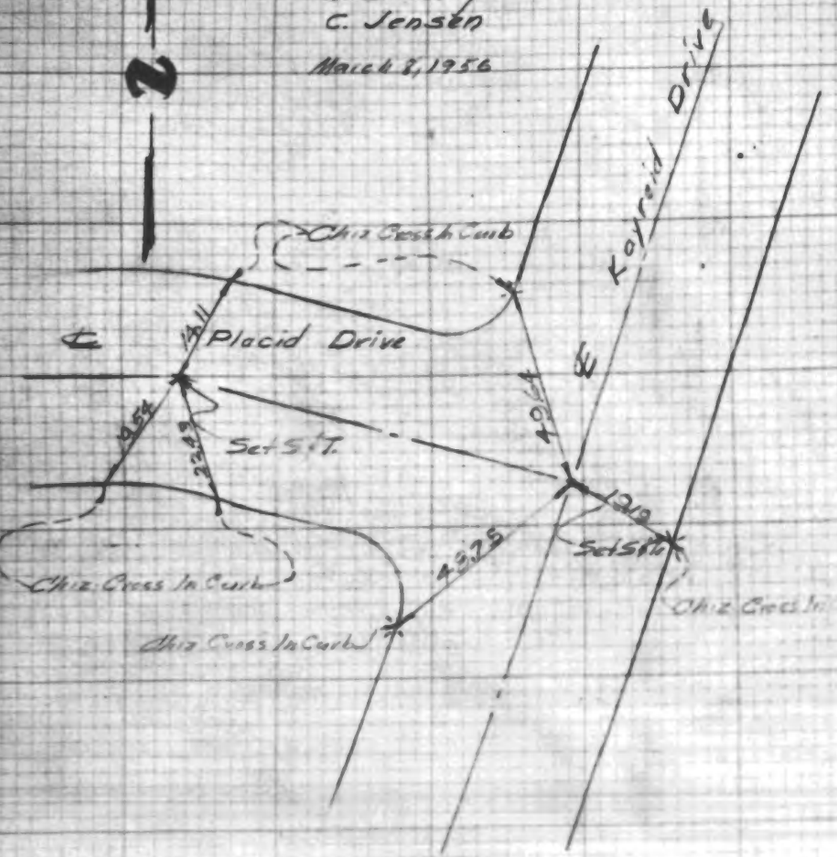

(10)

℄ Ties Tract 20762
Inter. Busby Drive & Kayrold Drive

J.C. Willingham
L. Breitig
C. Jensen

March 8, 1956

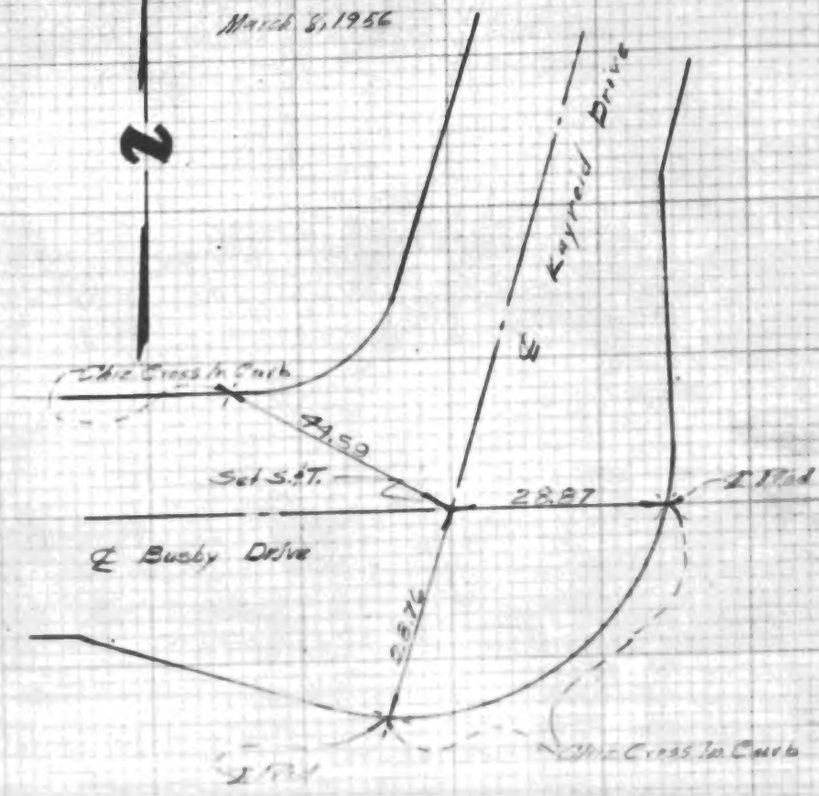

Tract 20762 ENGINEER

CORP. Tract 20762 CO.SUR. F.B. 20[illegible] 28

16

℄ Ties Tr 20762

℄ Imperial & West Tr. Line

J.C. Willingham
L. Breistig
C. Jensen
March 18, 1956

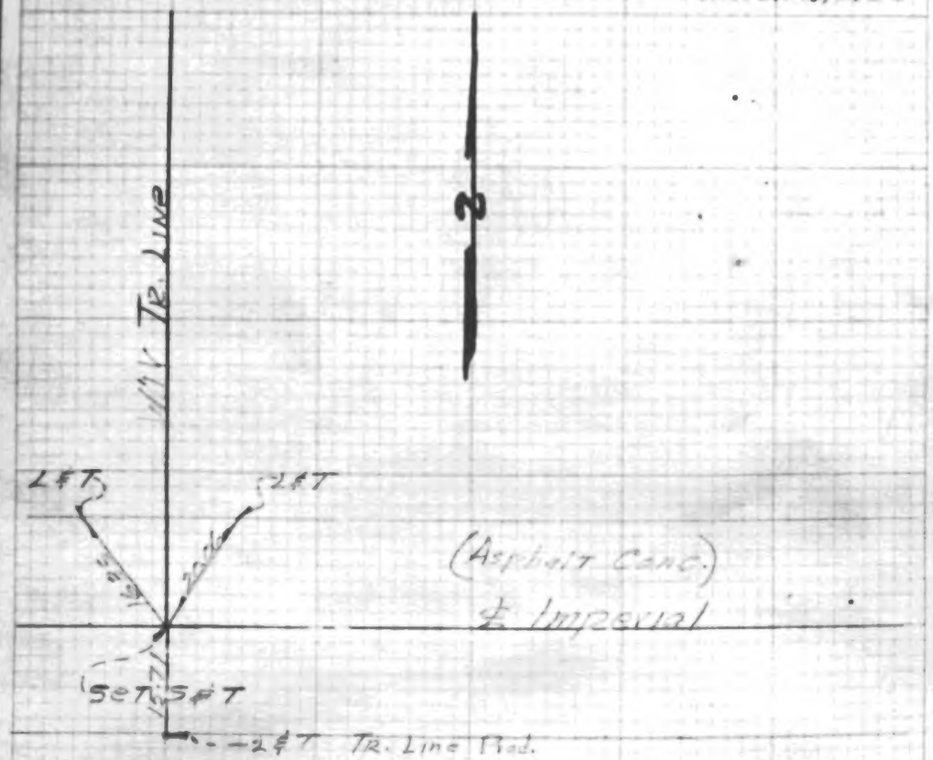

℄ Ties Tr. 20762

Leffingwell & Meyer Rd ℄ Meyer Rd & E'ly Tr. Line

J. Willingham
L. Breistig
C. Jensen
March 19 1956

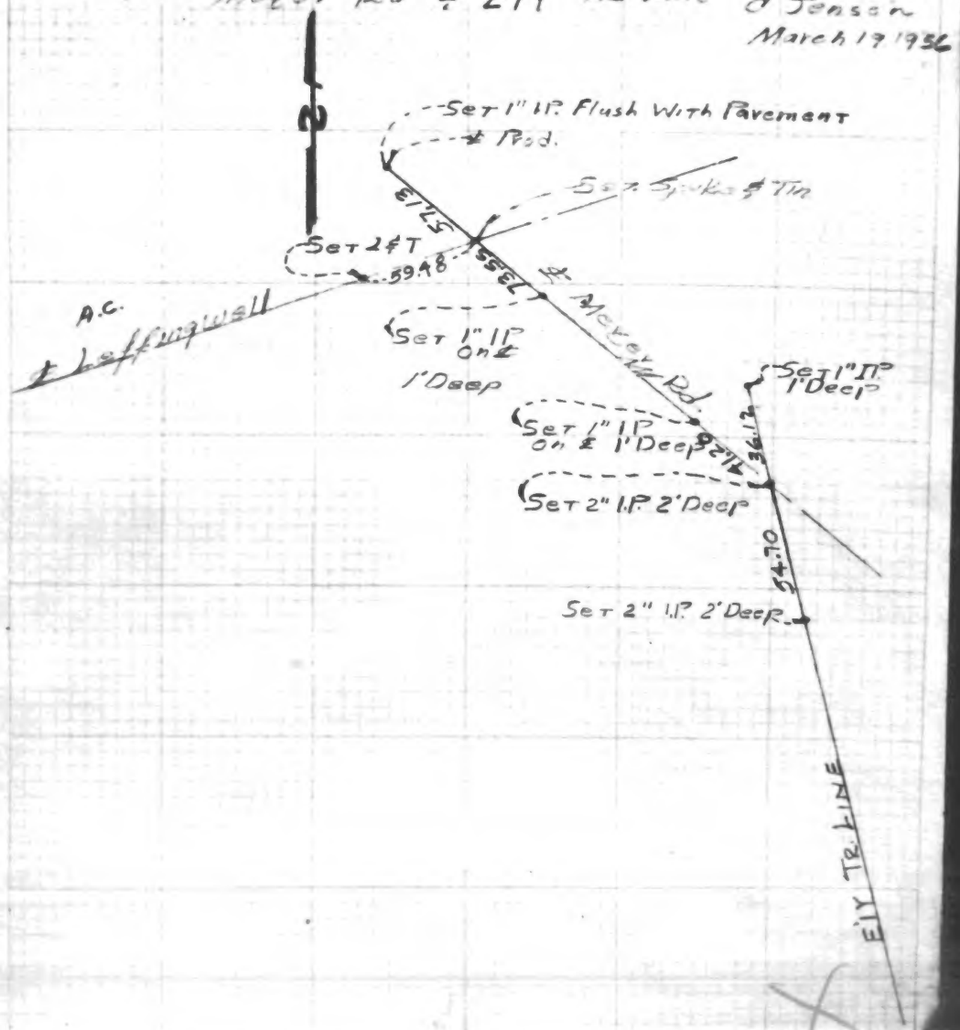

℄ Ties TR. 20762

Imperial & East Tr. Line

J.C. Willingham
L. Braistig
C. Jensen
March 19 1956

SURVEY OF ℄ TIES ON LARK ELLEN F.B. 445 PG. 7,8
SURVEY BY AVE. & S'LY TR LIMITS TR. No. 20028
DATE ADAMS & ELLS

SHEET 1 OF 7 SHEETS

CO. SUR. F.B. 2043: 31

SURVEY OF ℄TIES ON HARVEST F. B. 445 PG. 7,8

SURVEY BY MOON STREET TR. No. 20028

DATE ADAMS ℄ ELLS

SHEET 2 OF 1 SHEETS

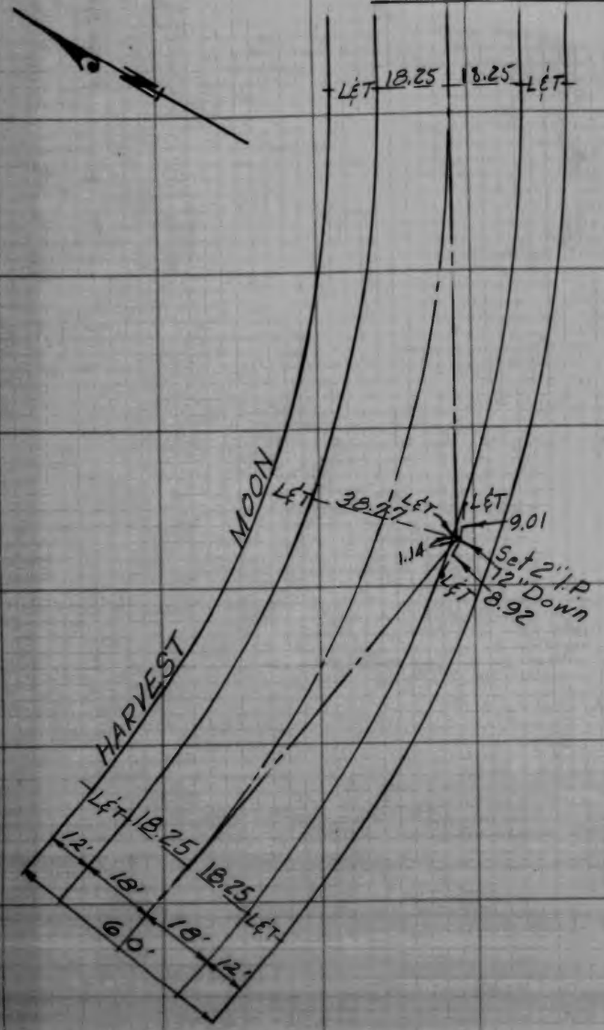

SO. CALIF. BLUE PRINT CO. 4297

CO. SUR. F.B. 2043: 32

SURVEY OF ℄TIES ON LARK ELLEN AVE. F. B. 445 PG. 7,8

SURVEY BY ℄ HARVEST MOON STREET TR. No. 20028

DATE ADAMS ℄ ELLS

SHEET 3 OF 1 SHEETS

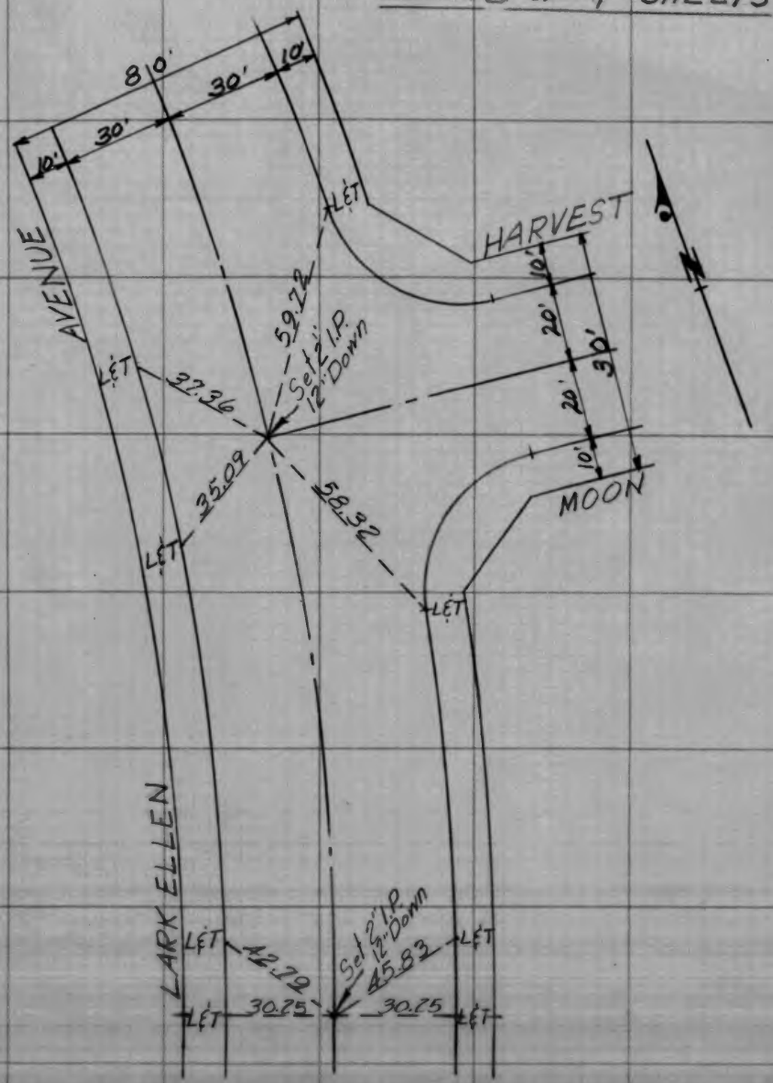

SO. CALIF. BLUE PRINT CO. 4297

CO.SUR. F.B.2043: 33

SURVEY OF ℄ TIES ON HARVEST MOON F. B. 445 PG. 7,8

SURVEY BY ST. ℄ E'LY. TR. LIMITS TR. No. 20028

DATE ADAMS ℄ ELLS

SHEET 4 OF 7 SHEETS

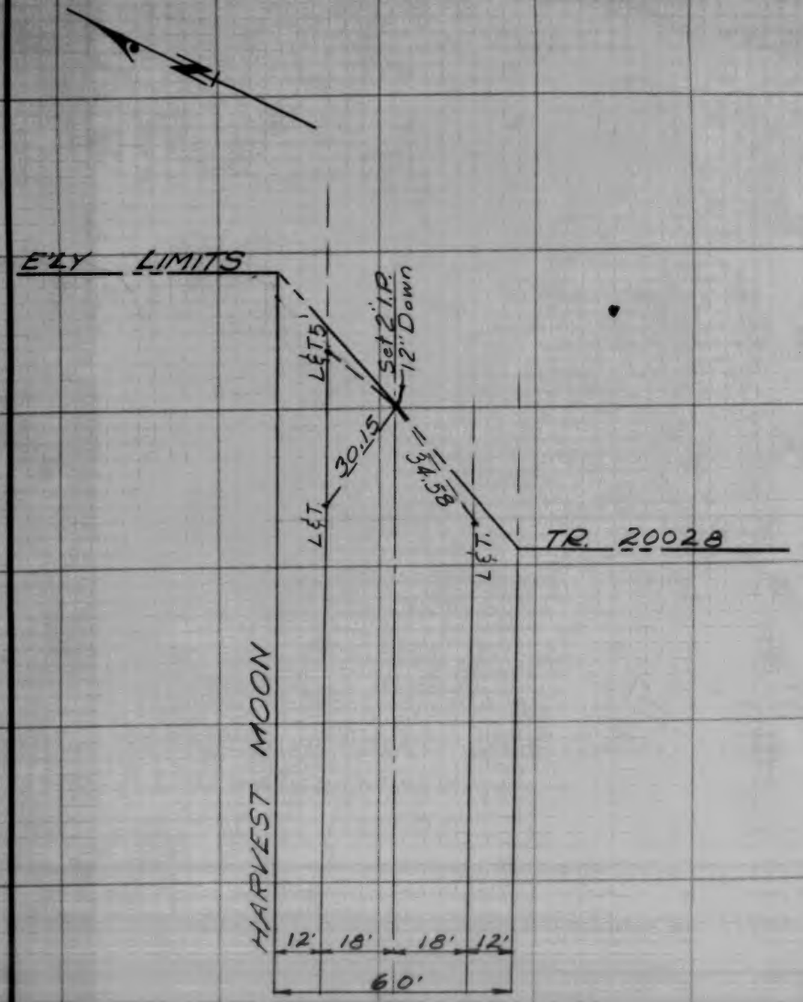

SO. CALIF. BLUE PRINT CO. 4297

CO.SUR. F.B.2043: 34

SURVEY OF ℄ TIES ON HARVEST F. B. 445 PG. 7,8

SURVEY BY MOON STREET TR. No. 20028

DATE ADAMS ℄ ELLS

SHEET 5 OF 7 SHEETS

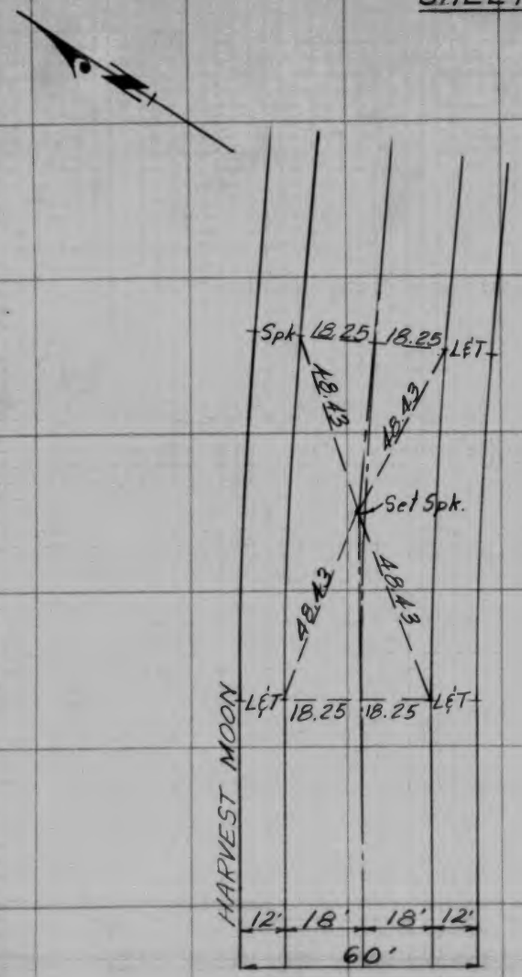

SO. CALIF. BLUE PRINT CO. 4297

CO.SUR. F.B.2043: 35

SURVEY OF ℄ TIES ON LARK ELLEN F. B. 445 PG. 7,8

SURVEY BY AVE. & N'LY TR. LIMITS TR. No. 20028

DATE ADAMS & ELLS

SHEET 6 OF 7 SHEETS

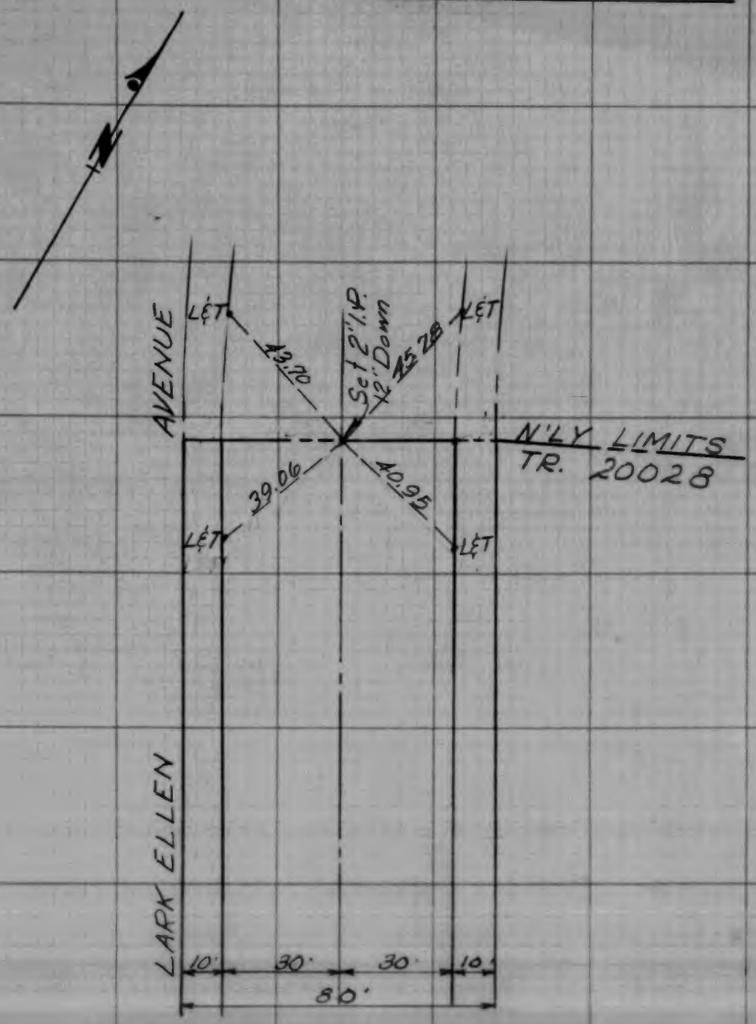

SO. CALIF. BLUE PRINT CO. 4297

CO.SUR. F.B.2043: 36

SURVEY OF ℄ TIES ON LARK ELLEN F. B. 445 PG. 7,8

SURVEY BY AVENUE TR. No. 20028

DATE ADAMS & ELLS

SHEET 7 OF 7 SHEETS

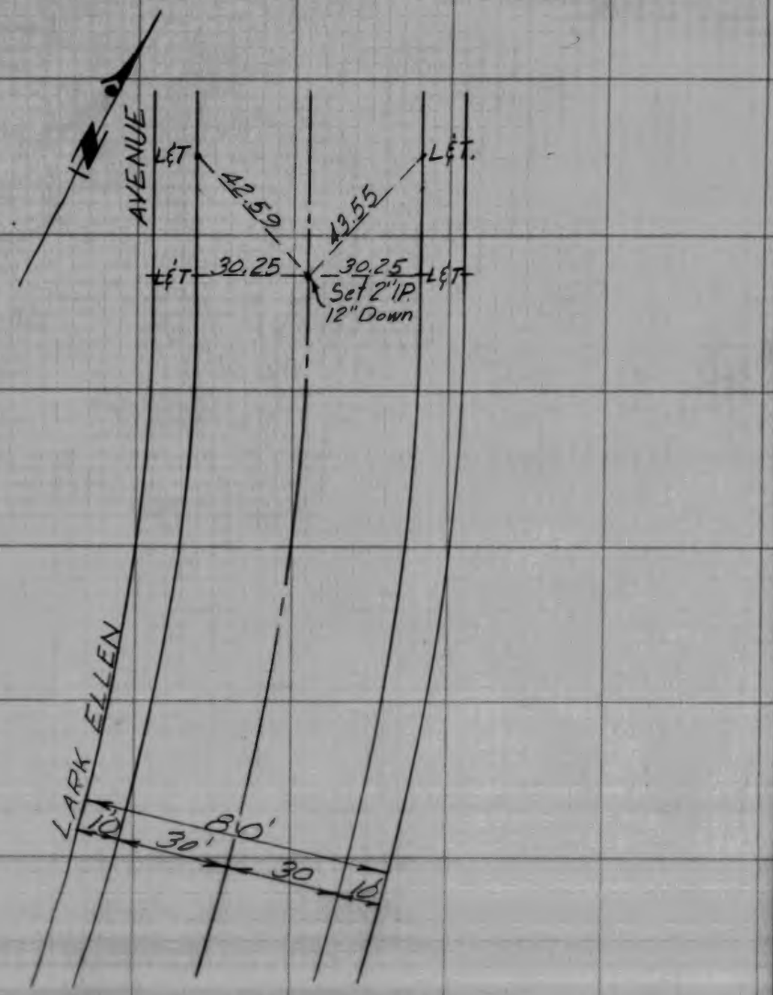

SO. CALIF. BLUE PRINT CO. 4297

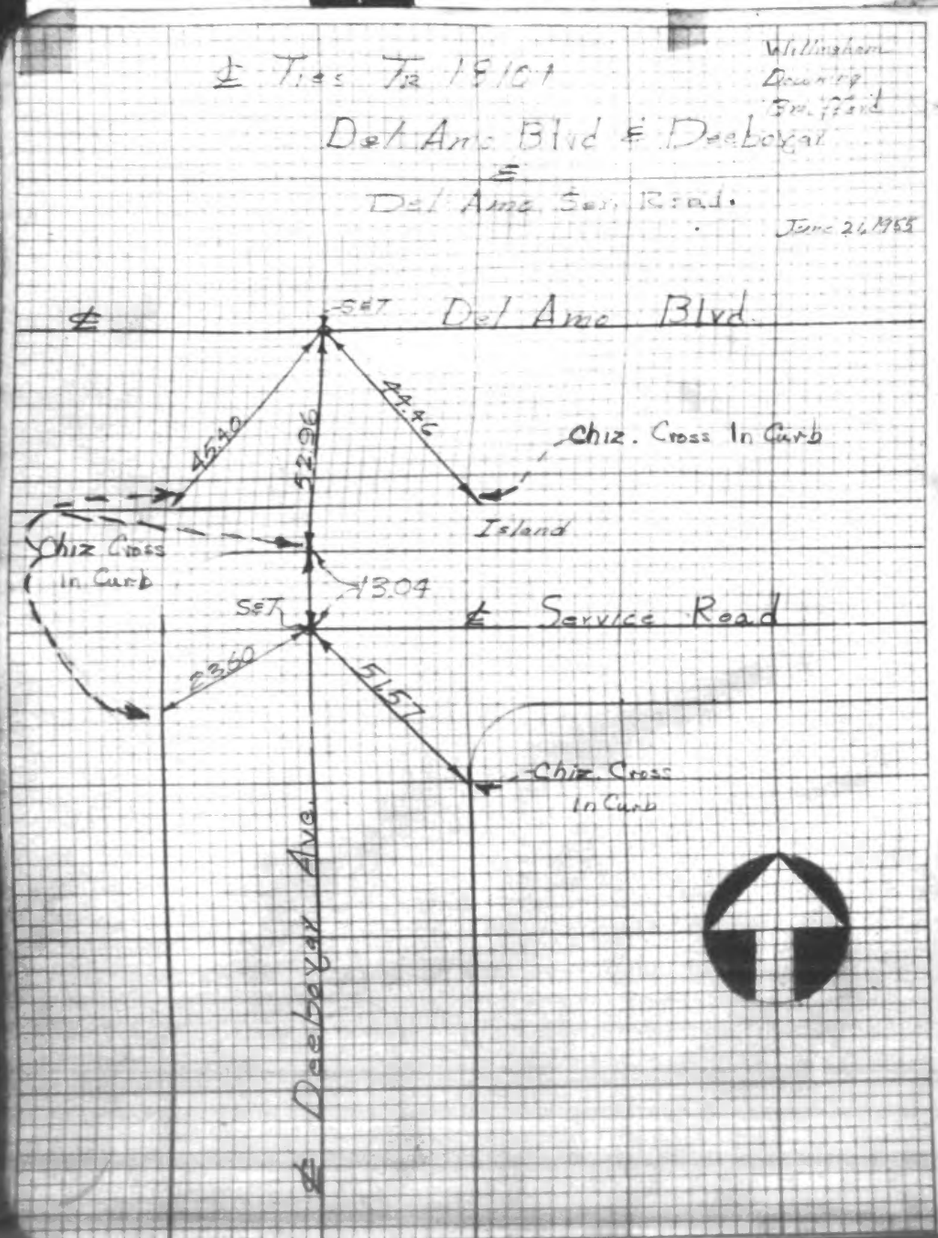
℄ Ties Tr 18101
Del Amo Blvd & Deeboyar
&
Del Amo Ser. Road.
Willingham
Downing
Brafford
June 24, 1955
℄
S&T
Del Amo Blvd
45.40
52.96
44.46
Chiz. Cross In Curb
Island
Chiz Cross
In Curb
13.04
S&T
℄ Service Road
23.60
51.57
Chiz. Cross
In Curb
℄ Deeboyar Ave.

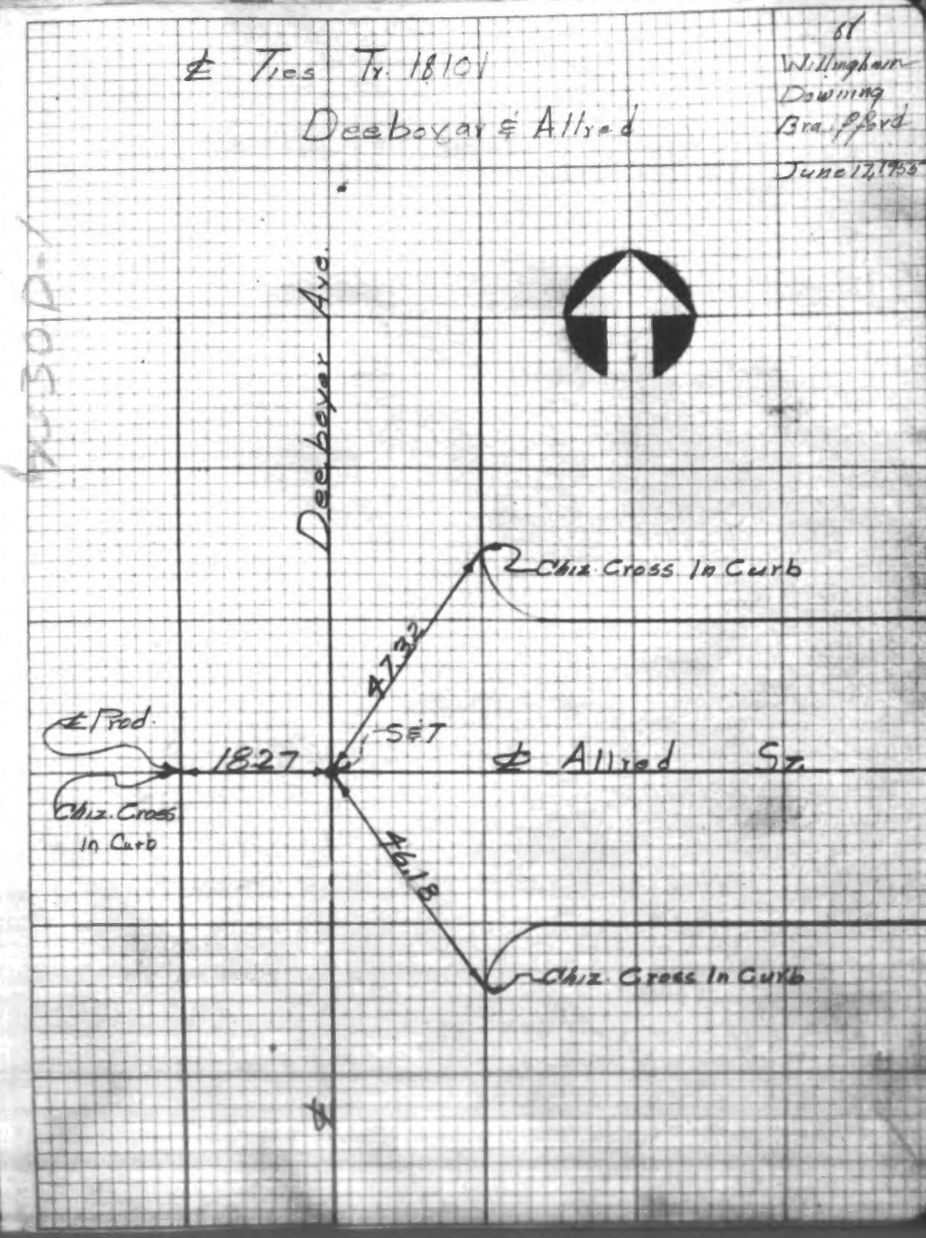
℄ Ties Tr. 18101
Deeboyar & Allred
Willingham
Downing
Brafford
June 17, 1955
Deeboyar Ave.
Chiz. Cross In Curb
47.32
S&T
℄ Prod.
18.27
℄ Allred St.
Chiz. Cross
In Curb
46.18
Chiz. Cross In Curb
℄

W.S. 30D-1

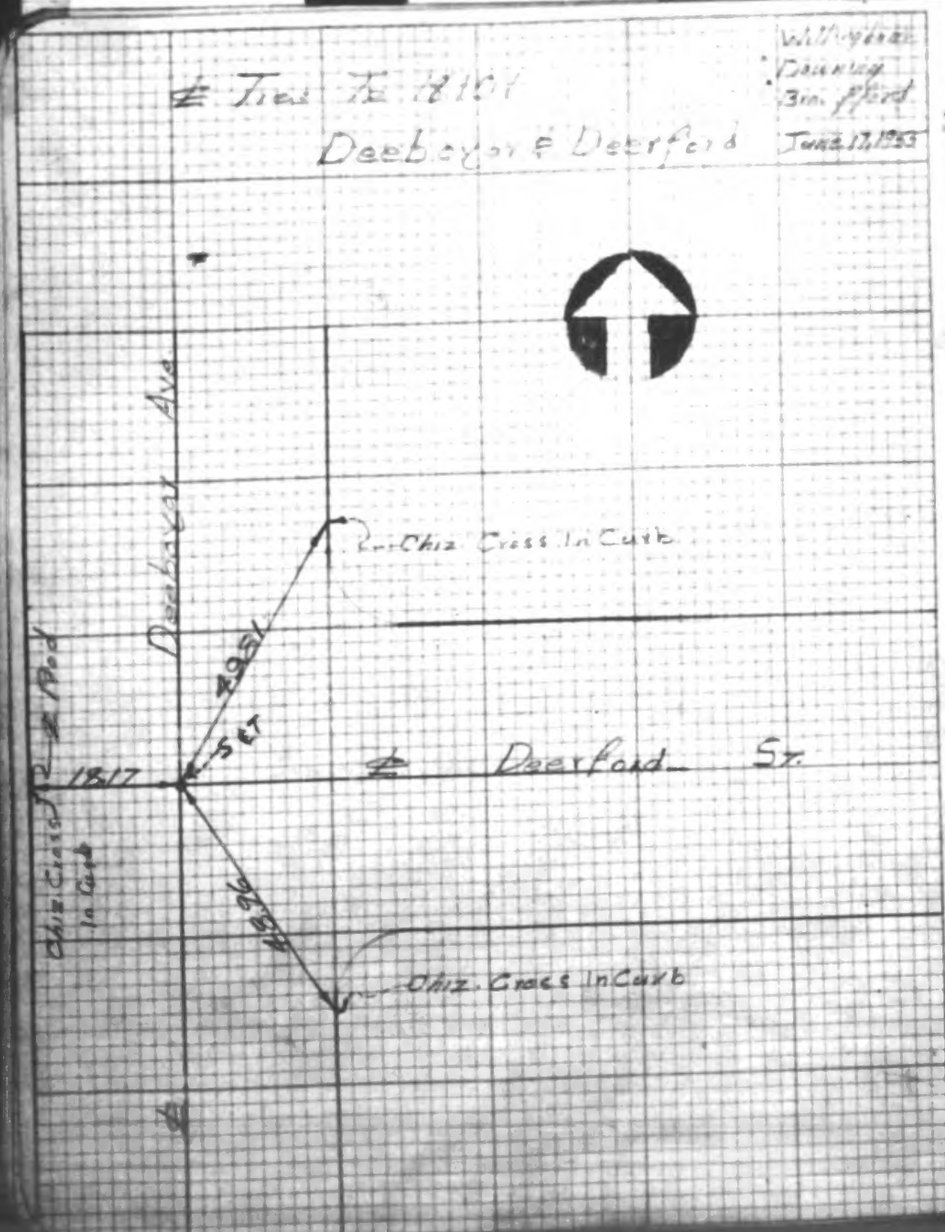

W.S. 30D-2

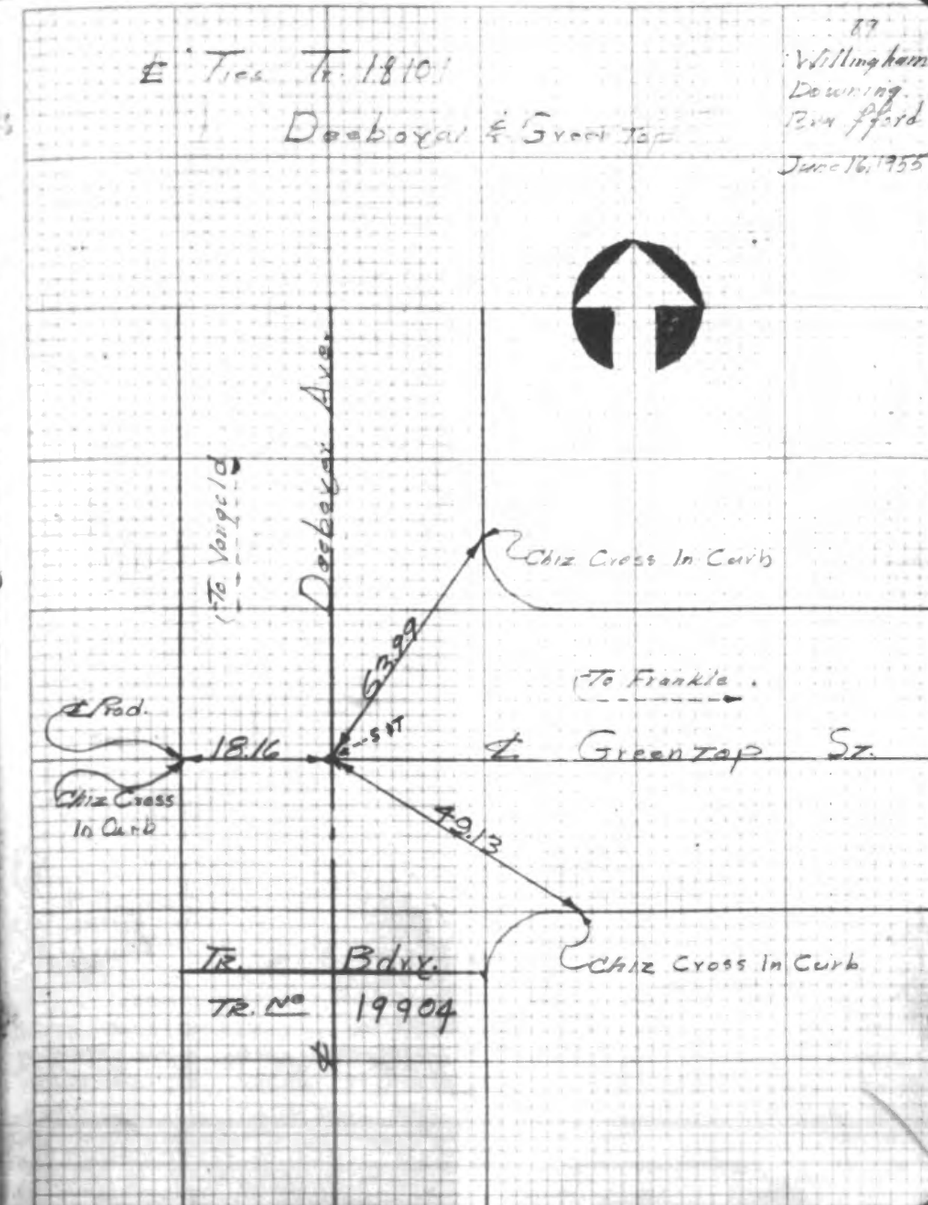

WS 30 D-1

Willingham
Downing
Bro. Offord
June 15, 1955
South
Deeboyar Avenue
Vangold Avenue
All Ties Chiz Cross In Curb
SET
11.55
11.81
Chiz Cross
℄ Rod
Curb

91
Willingham
Gilbert
Bro. Offord
June 15, 1955
North
Deeboyar
Avenue
Vangold Ave.
All Ties Chiz Cross In Curb
SET
11.13
27.89
Chiz Cross
℄ Rod

WS 30 D-1

℄ Ties Tr. 18101

Vangold & Centralia

Willingham
Gilbert
Downing

June 9, 1953

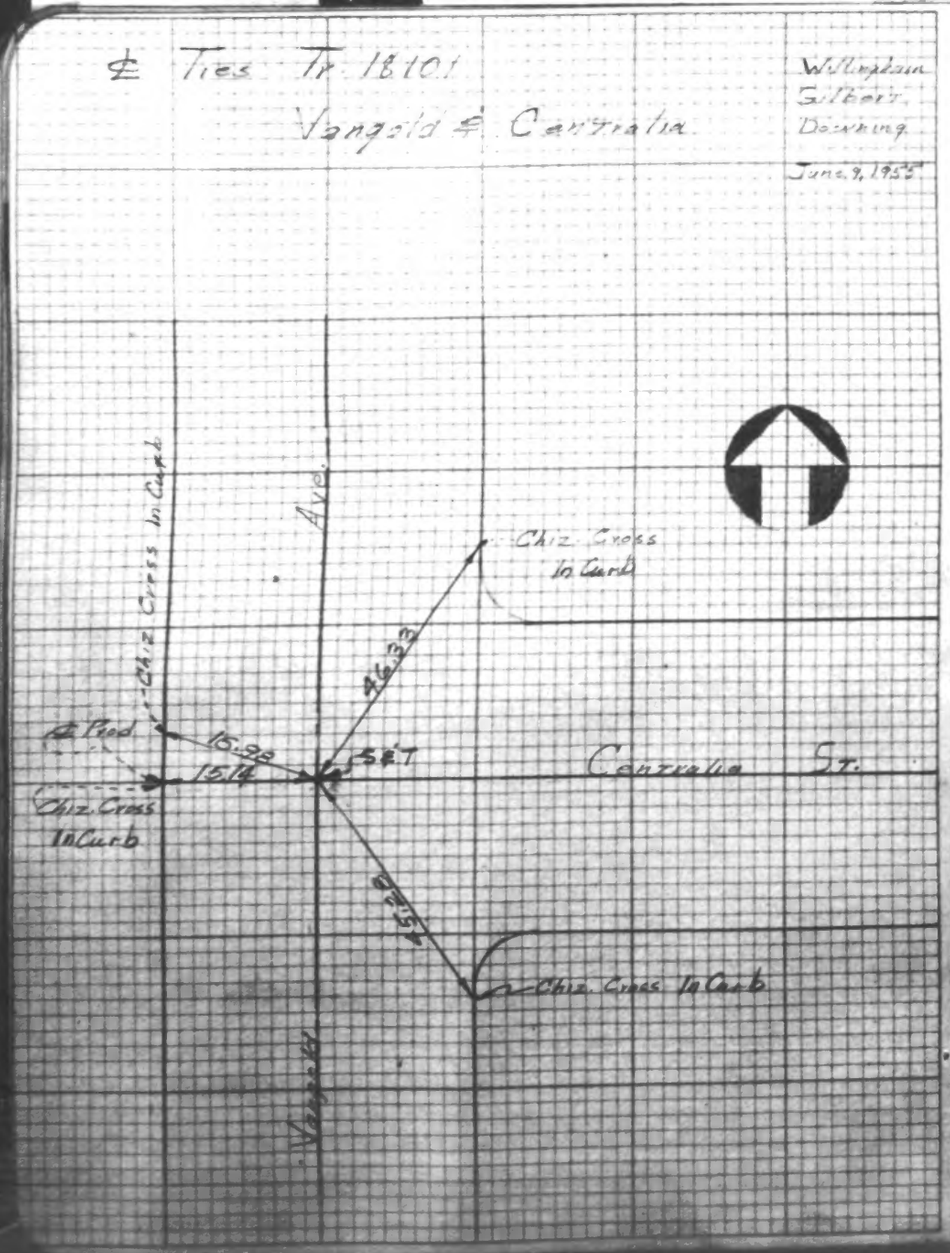

72

℄ Ties Tr. 18101

Pixie & Centralia

Willingham
Gilbert
Downing

June 9, 1953

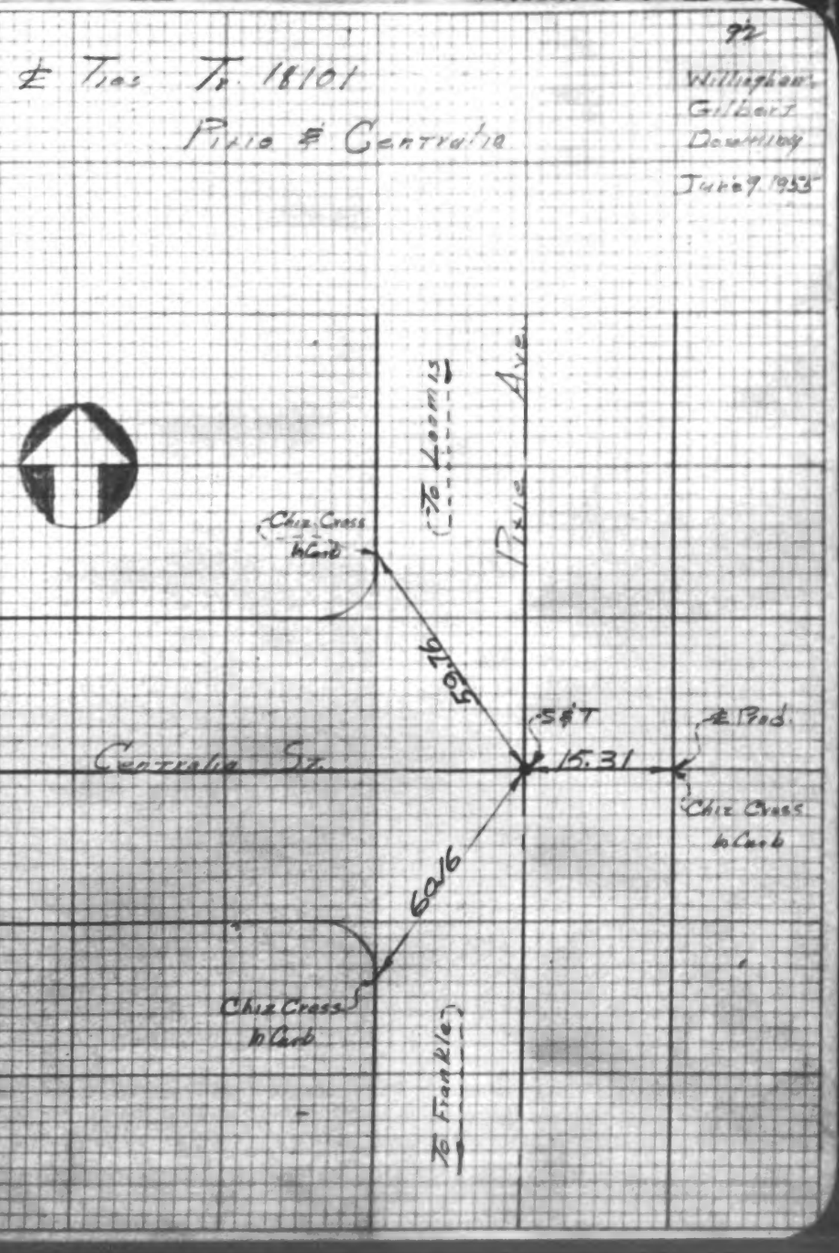

WS 30 P-1

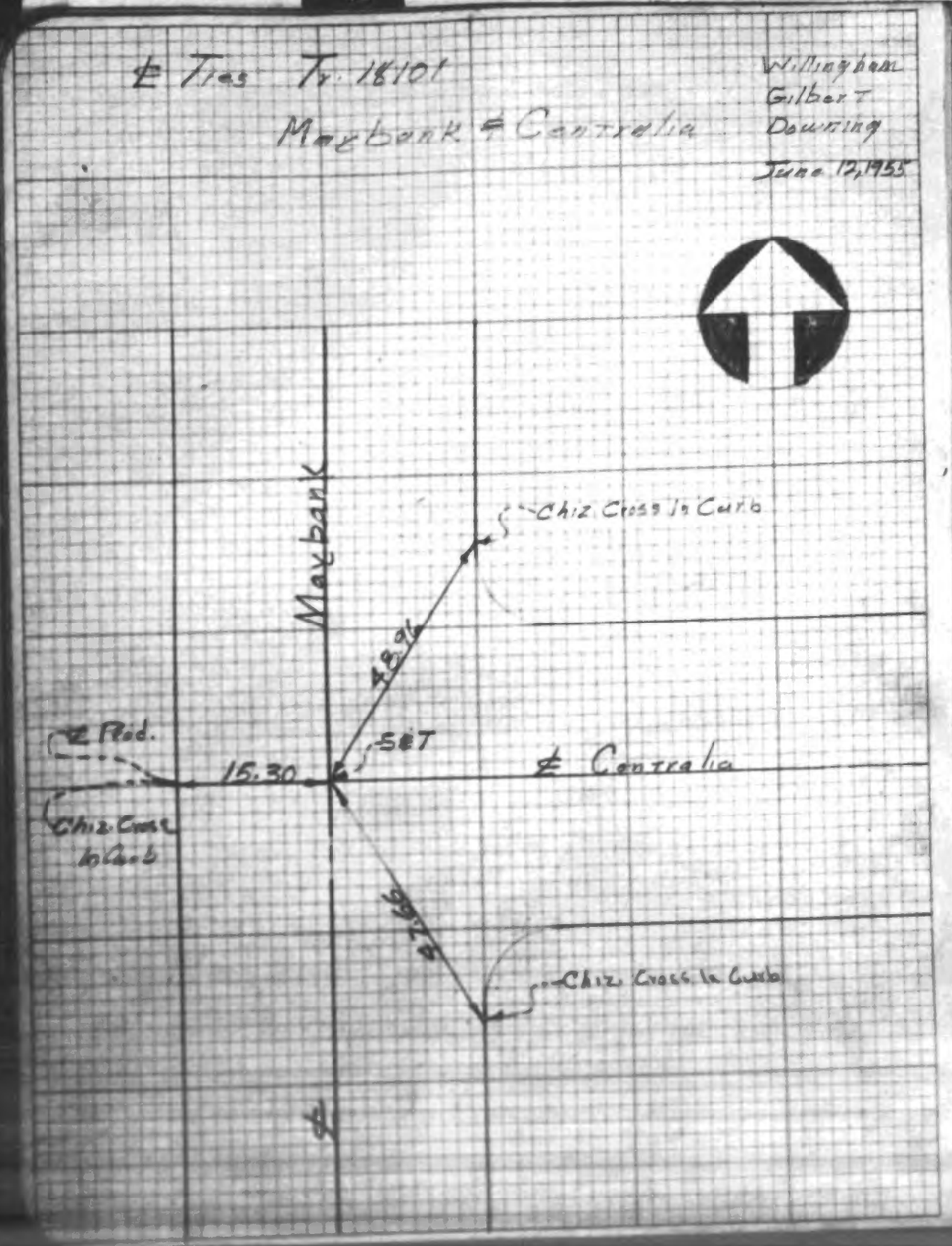
℄ Ties Tr. 18101
Maybank & Centralia
Willingham
Gilbert
Downing
June 12, 1955
Maybank
Chiz. Cross In Curb
48.96
SET
℄ Prod.
15.30
℄ Centralia
Chiz. Cross In Curb
47.66
Chiz. Cross In Curb
℄


93
℄ Ties Tr. 18101
Paramount & Centralia
&
Service Road
Willingham
Downing
Bra fford
June 17, 1955
Chiz. Cross In Curb
Service Road
Island
Chiz. Cross In Curb
Paramount Blvd.
Set Spike & Tin
Chiz. Cross In Curb
57.01
62.13
SET
66.00
46.61
46.93
℄ Centralia
53.98
43.92
56.24
Chiz. Cross In Curb
Island
Chiz. Cross In Curb
℄
℄

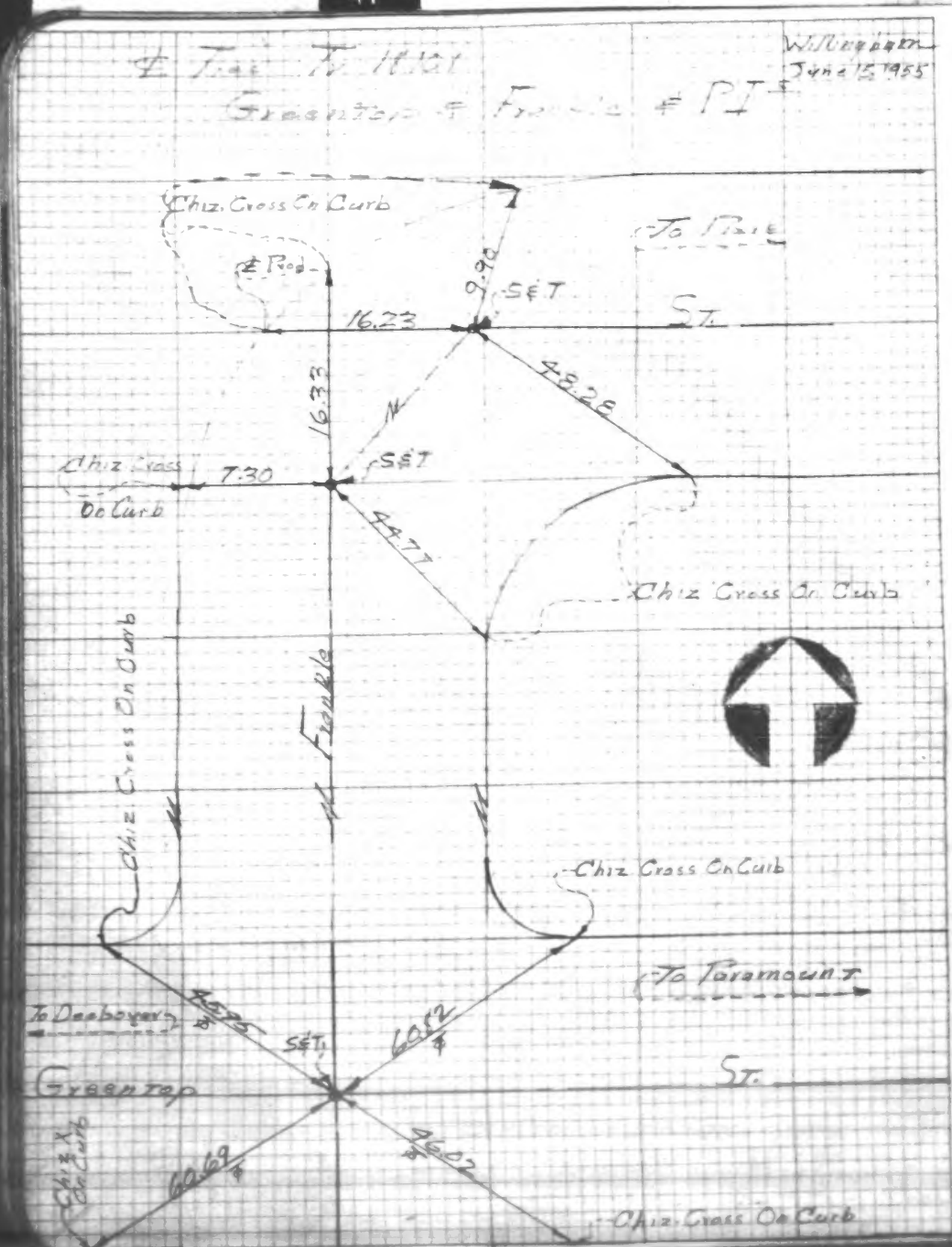
Willingham
June 15, 1955
Chiz. Cross On Curb
To Pixie
9.90
S&T
16.23
St.
48.28
16.33
Chiz Cross
On Curb
7.30
S&T
44.77
Chiz Cross On Curb
Chiz Cross On Curb
Frankle
Chiz Cross On Curb
To Paramount
To Deeboyer
S&T
60.82
Greentop
St.
60.69
46.02
Chiz Cross On Curb

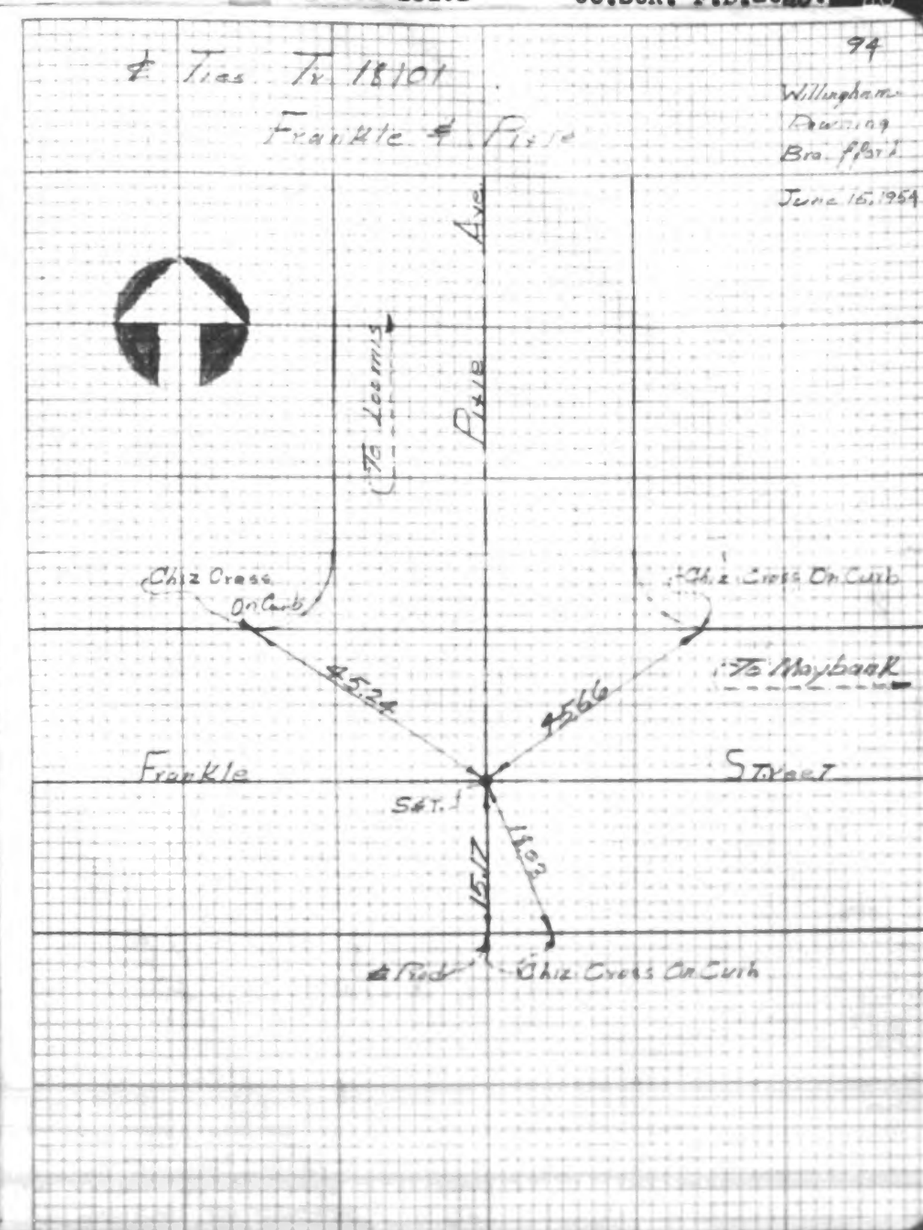
94
Willingham
Drawing
Bra. ffort
June 16, 1954
Frankle & Pixie
Ave
Pixie
To Loomis
Chiz Cross
On Curb
Chiz Cross On Curb
To Maybank
45.24
45.66
Frankle
Street
S&T
15.17
18.03
Chiz Cross On Curb





WS30 D-2

WS30 D-2

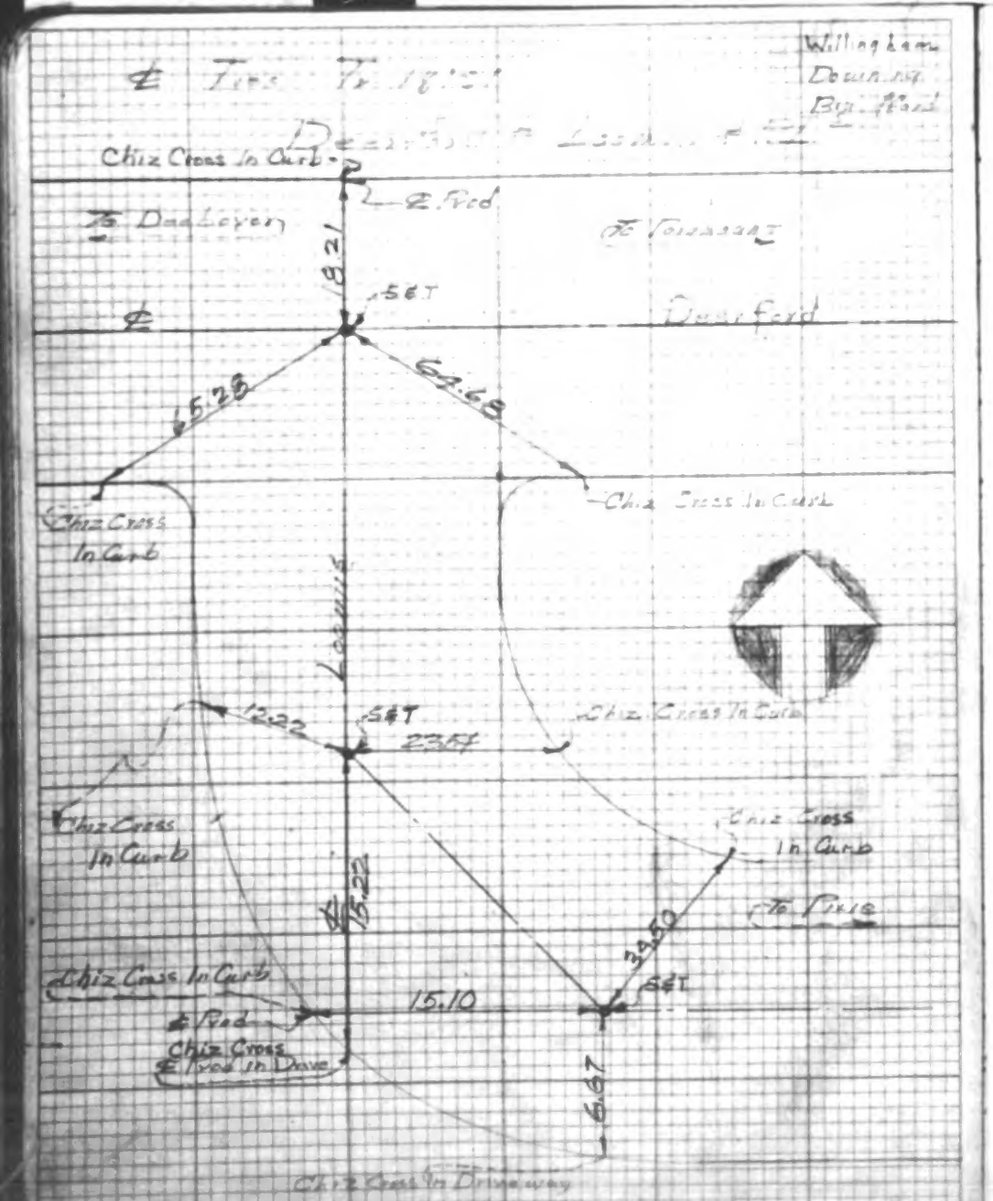
Willingham
Downing
Brafford
Chiz Cross In Curb
℄ Prod
To Deerfoyen
To Fairmount
18.21
5&T
Deerford
65.28
64.68
Chiz Cross In Curb
Chiz Cross In Curb
Loomis
12.22
5&T
23.57
Chiz Cross In Curb
Chiz Cross In Curb
Chiz Cross In Curb
To Pixie
15.22
34.50
5&T
Chiz Cross In Curb
15.10
℄ Prod
Chiz Cross
℄ Prod in Drive
6.67
Chiz Cross In Driveway

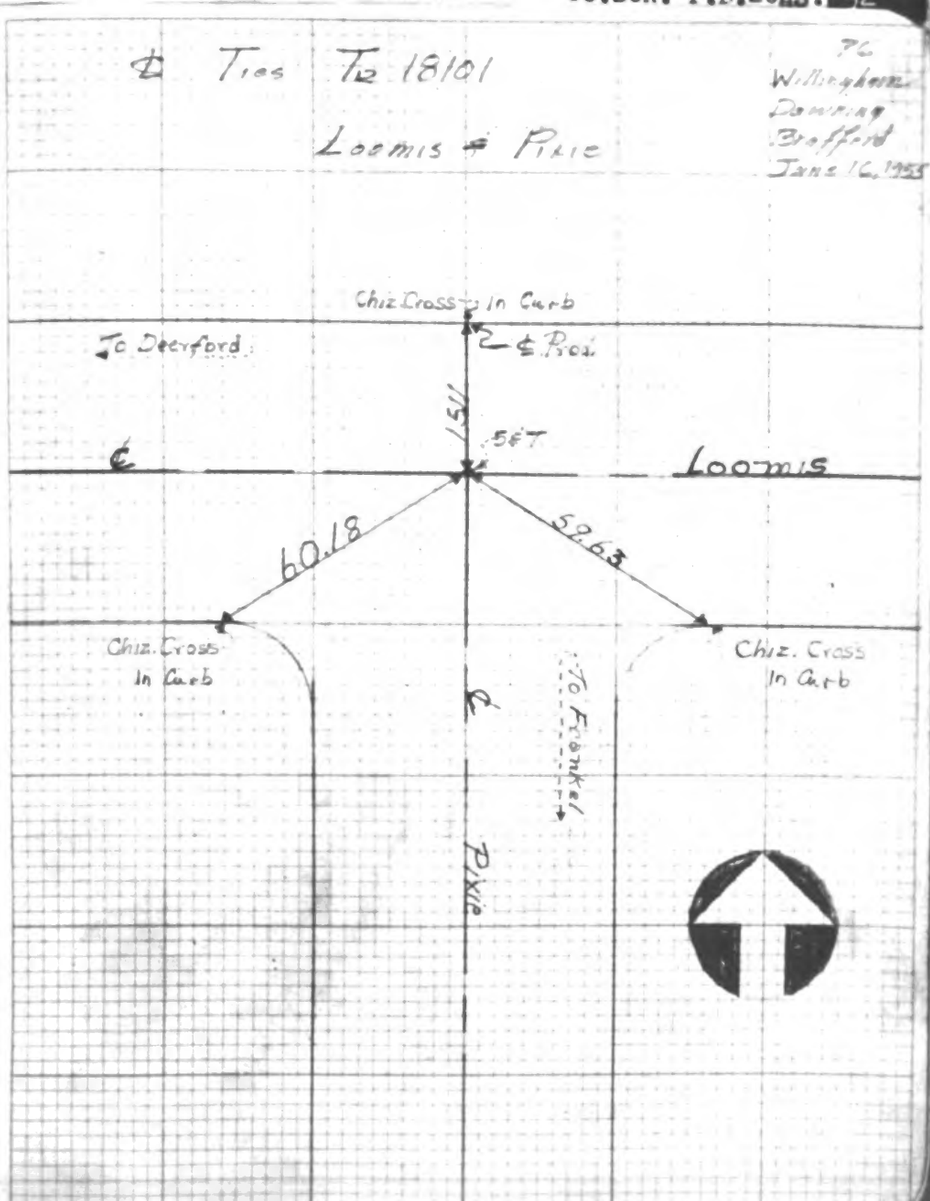
℄ Ties Tr 18101
Loomis & Pixie
76
Willingham
Downing
Brafford
June 16, 1955
Chiz Cross In Curb
To Deerford
℄ Prod
15.11
5&T
Loomis
60.18
59.63
Chiz. Cross In Curb
Chiz. Cross In Curb
To Frankel
Pixie

℄ Ties Tr. 18101

Loomis ℄ Maybank

Willingham
Downing
Bva Field
June 21, 1955

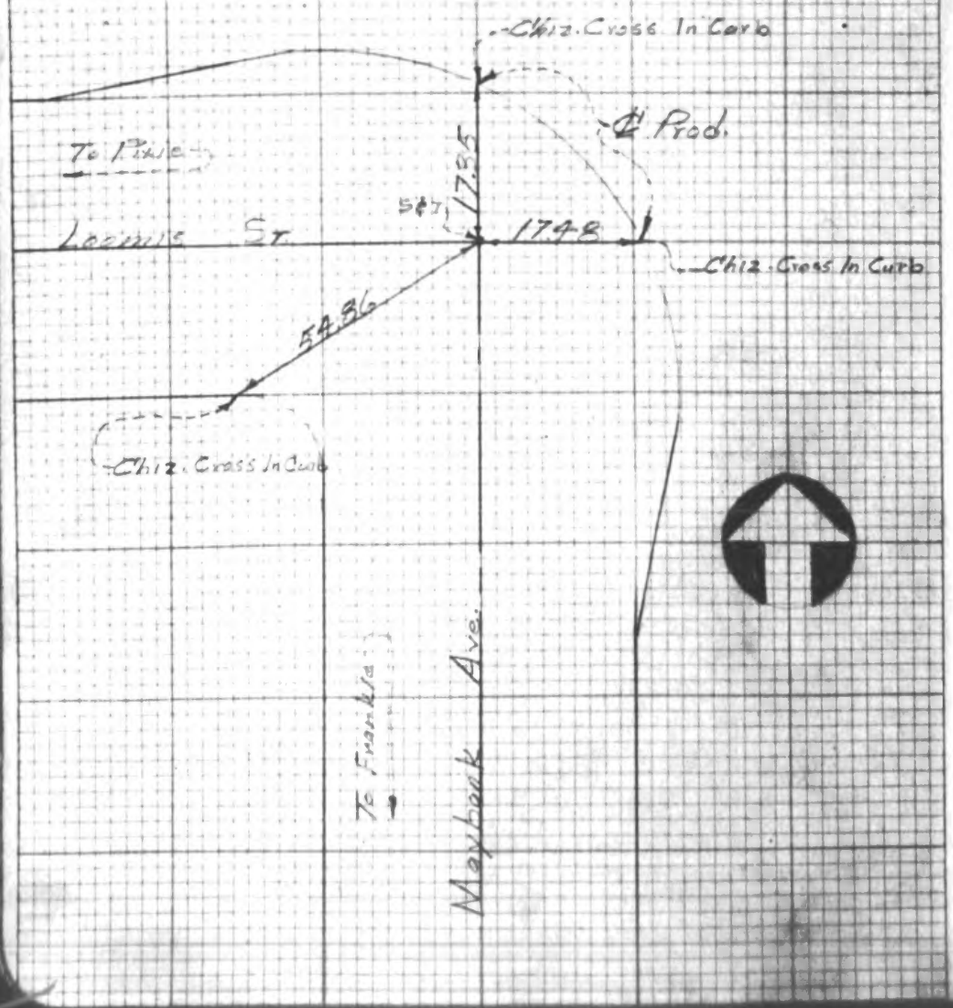

℄ Ties Tr. 18101

Deerford ℄ Paramount

℄

Service Road

77
Willingham
Downing
Bva Field
June 18, 1956

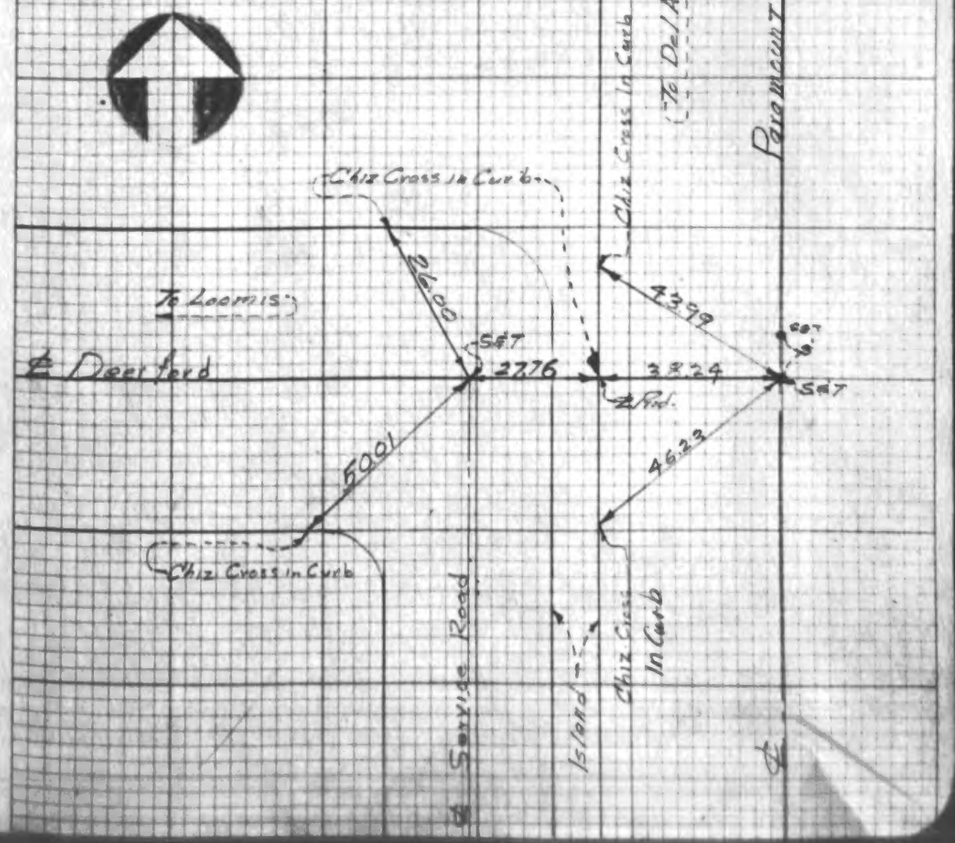

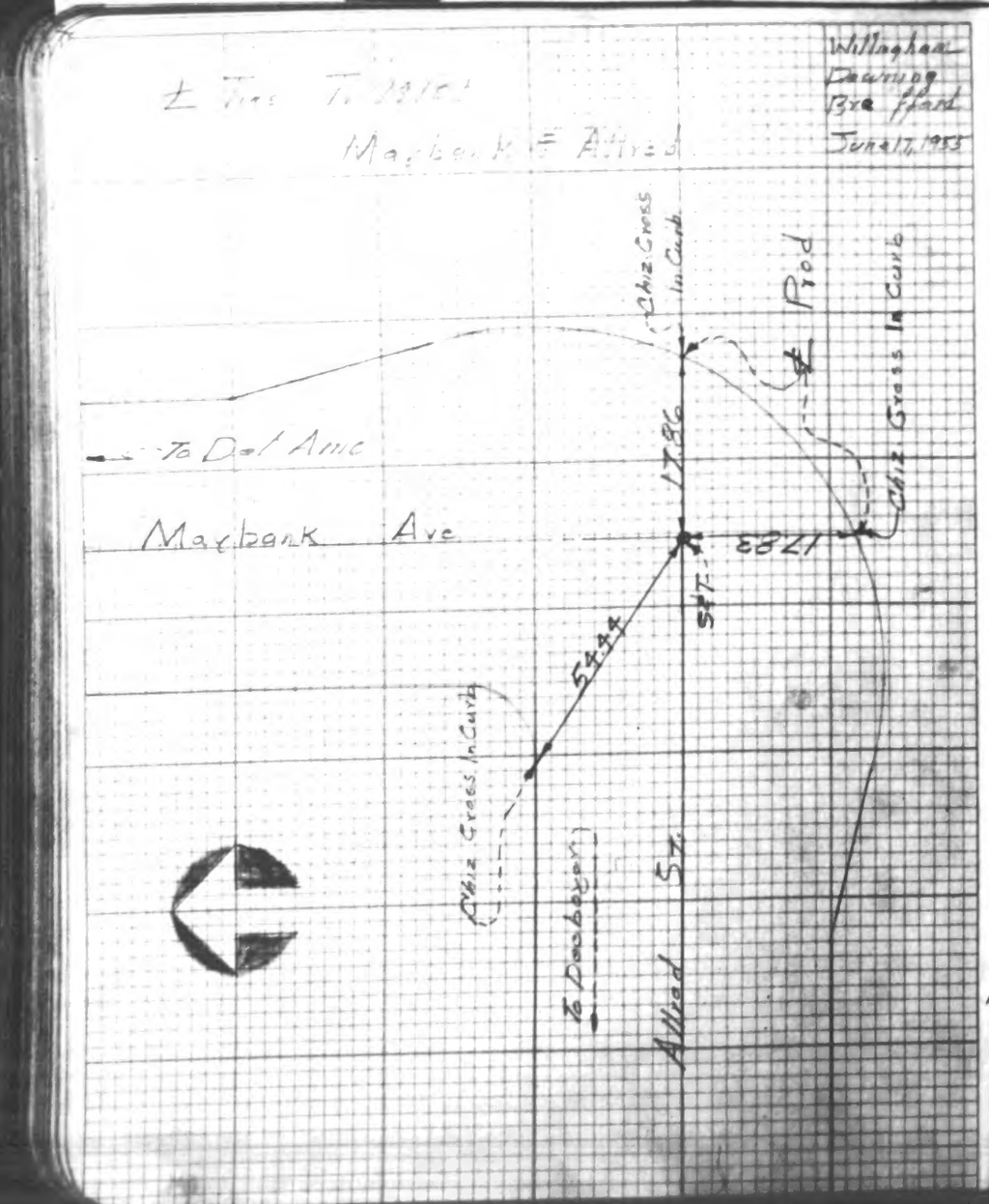
Willingham
Downing
Bra ffort
June 17, 1955
Marbank & Allred
Chiz. Cross In Curb
℄ Prod
Chiz. Cross In Curb
To Del Amo
Marbank Ave
17.86
17.83
S&T
54.44
Chiz. Cross In Curb
To Doobaxon
Allred St.

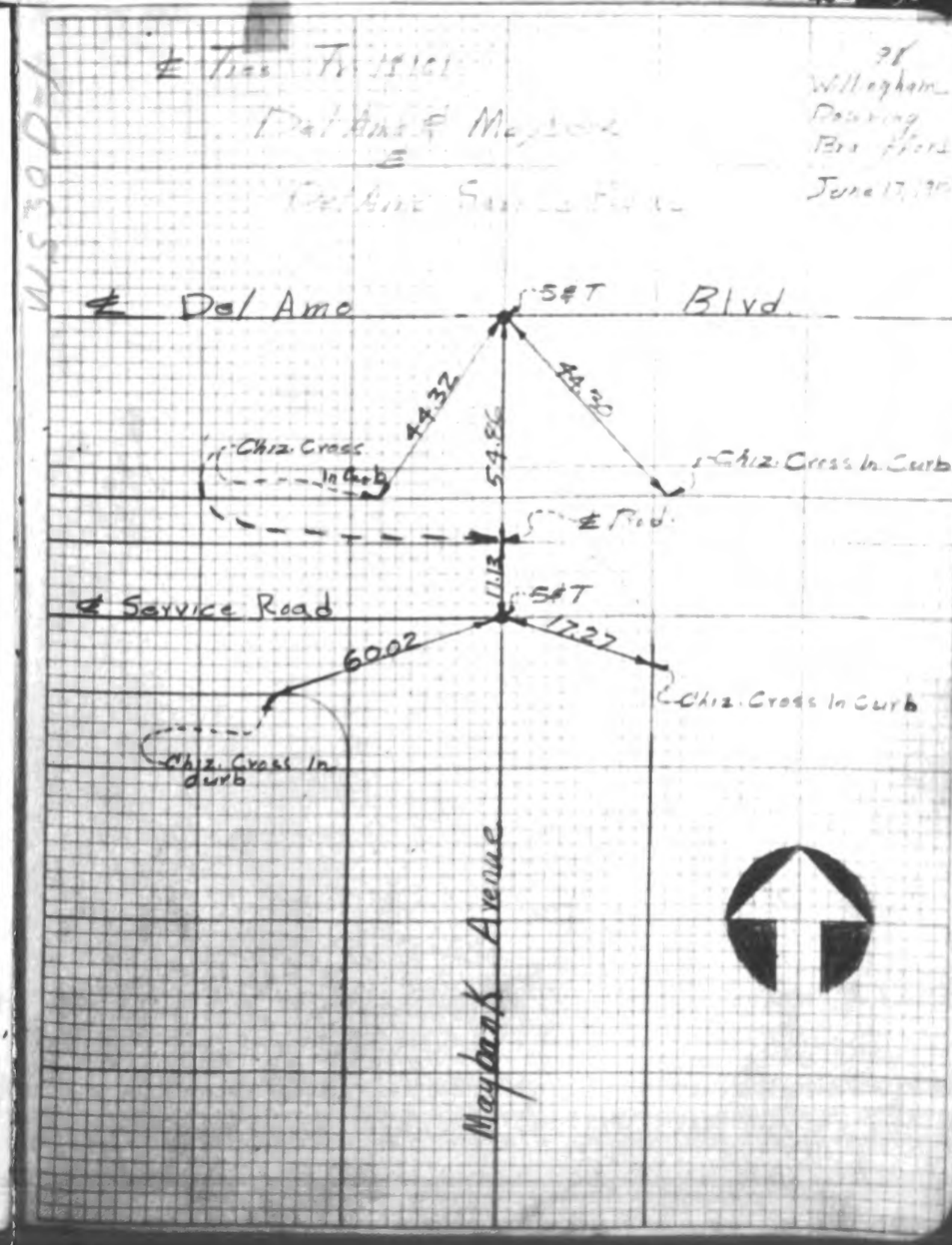
Willingham
Downing
Bra ffort
June 17, 1955
℄ Del Amo Blvd.
S&T
44.32
44.30
54.86
Chiz. Cross In Curb
Chiz. Cross In Curb
℄ Prod
11.13
℄ Service Road
S&T
17.27
60.02
Chiz. Cross In Curb
Chiz. Cross In Curb
Maybank Avenue

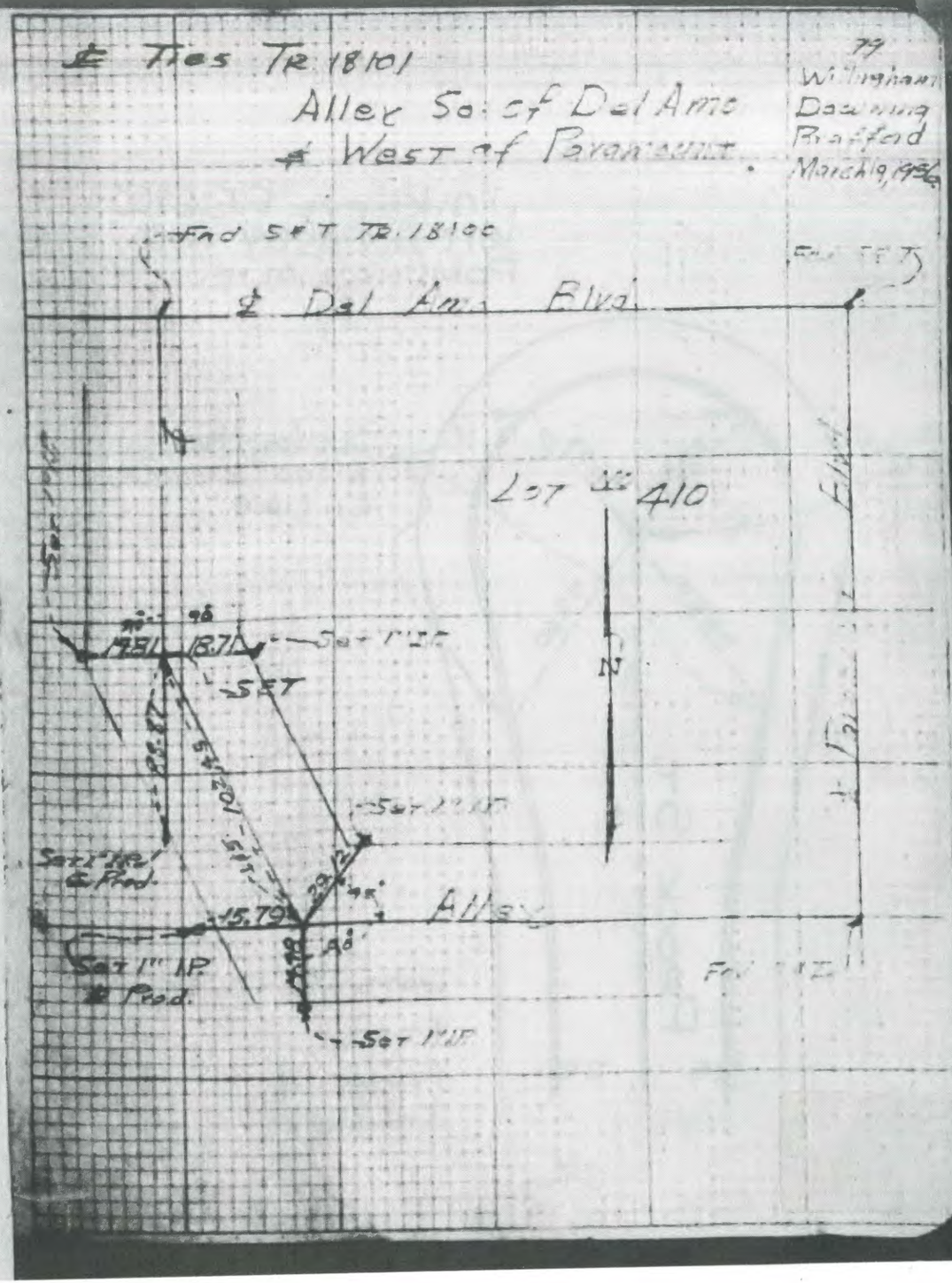

CO.SUR. F.B.2043: 5

TIES FOR TRACT 21265

J.O. REEVE R.E. 6208
1617 N. GAREY AVE
POMONA CALIF.

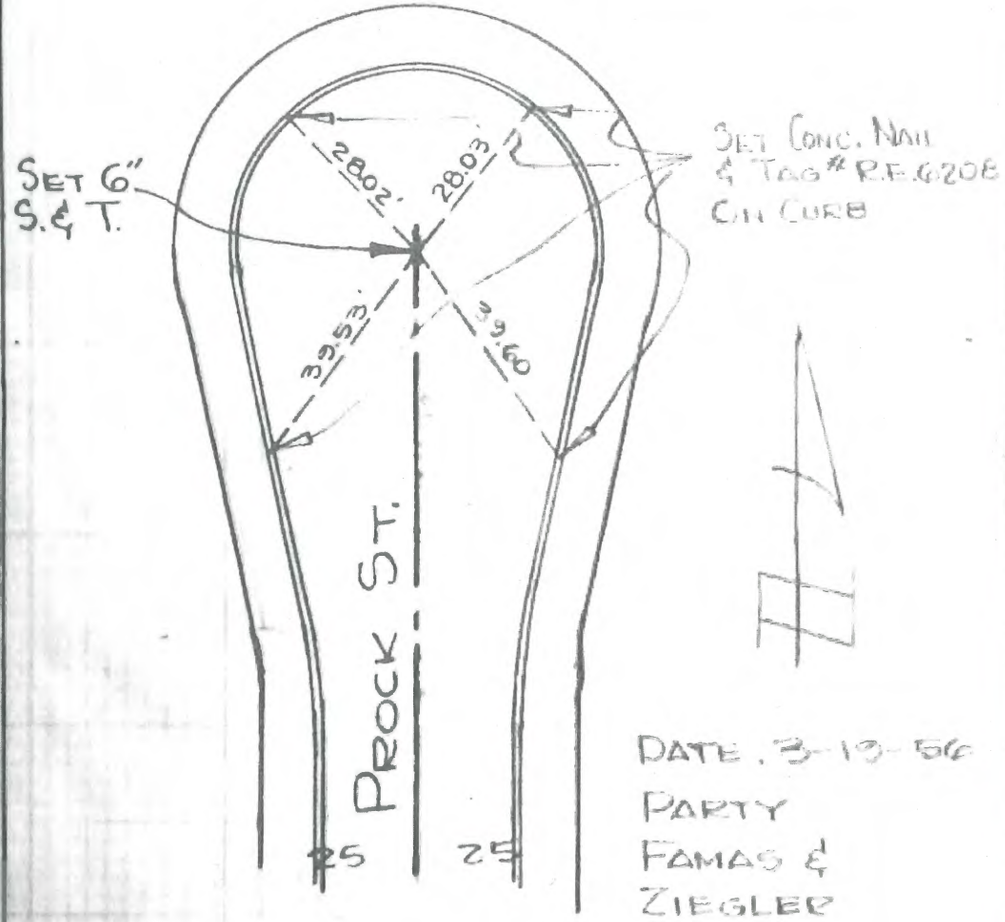

DATE. 3-19-56
PARTY
FAMAS &
ZIEGLER

SHEET 1, OF 3 SHEETS

TIES FOR TRACT 21265

J.O. REEVE R.E.6208
1617 N. GAREY AVE
POMONA, CALIF.

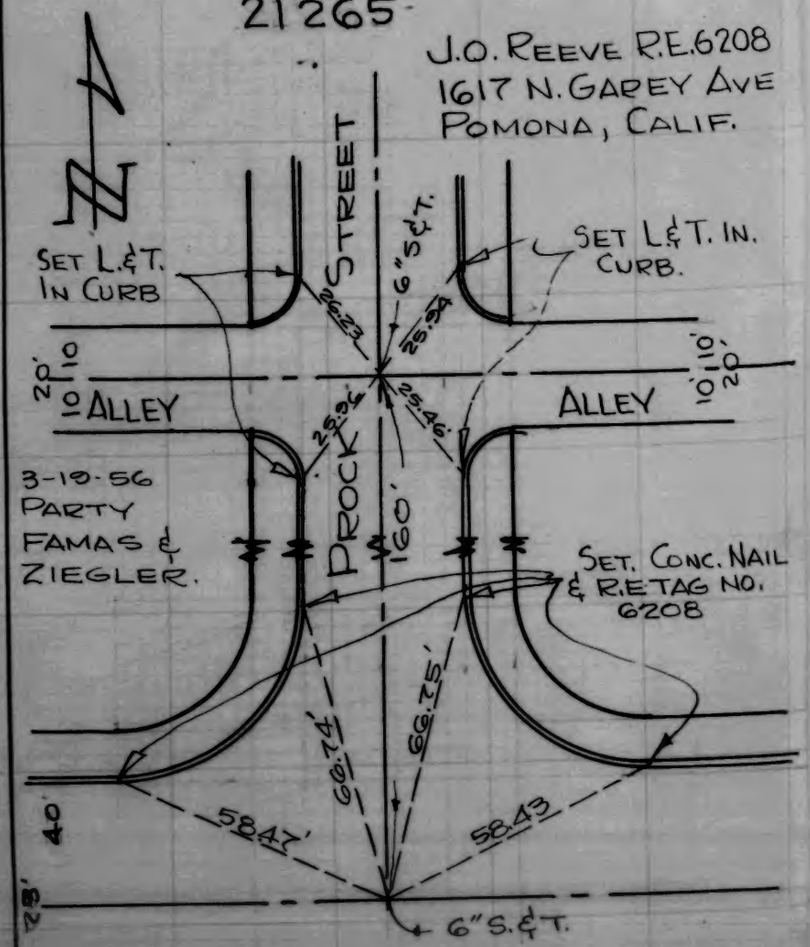

TIES FOR TRACT 21265

J.O. REEVE R.E.6208
1617 N. GAREY AVE
POMONA CALIF.

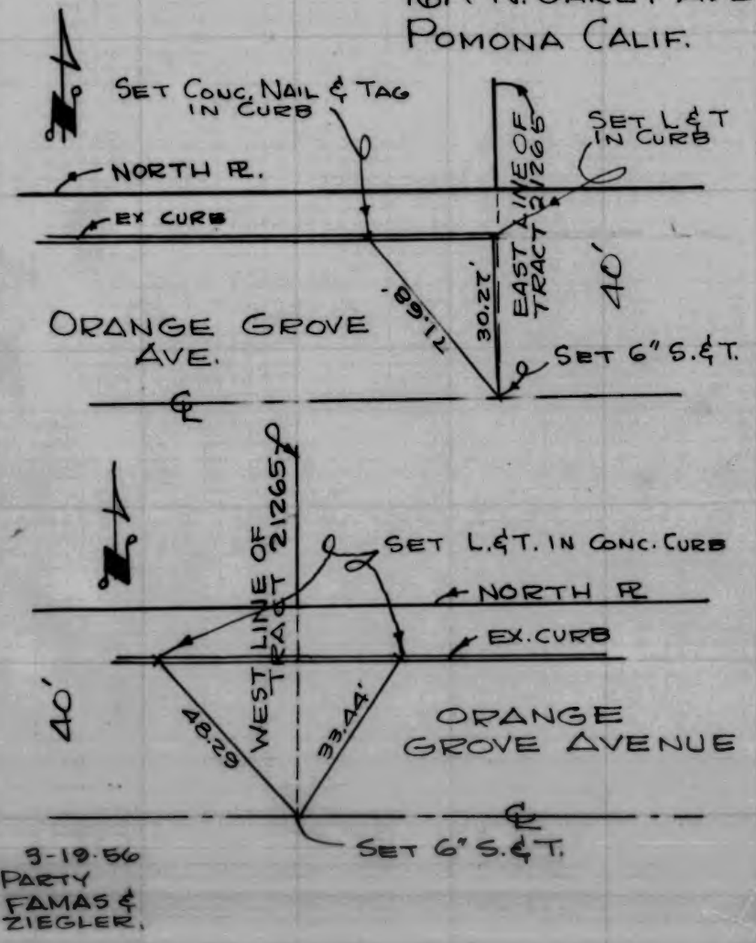

W.S. 28 C-2

CO.SUR. F.B.2043: 61

SHT. 1 OF 2

TRACT NO. 16695
& TIES.

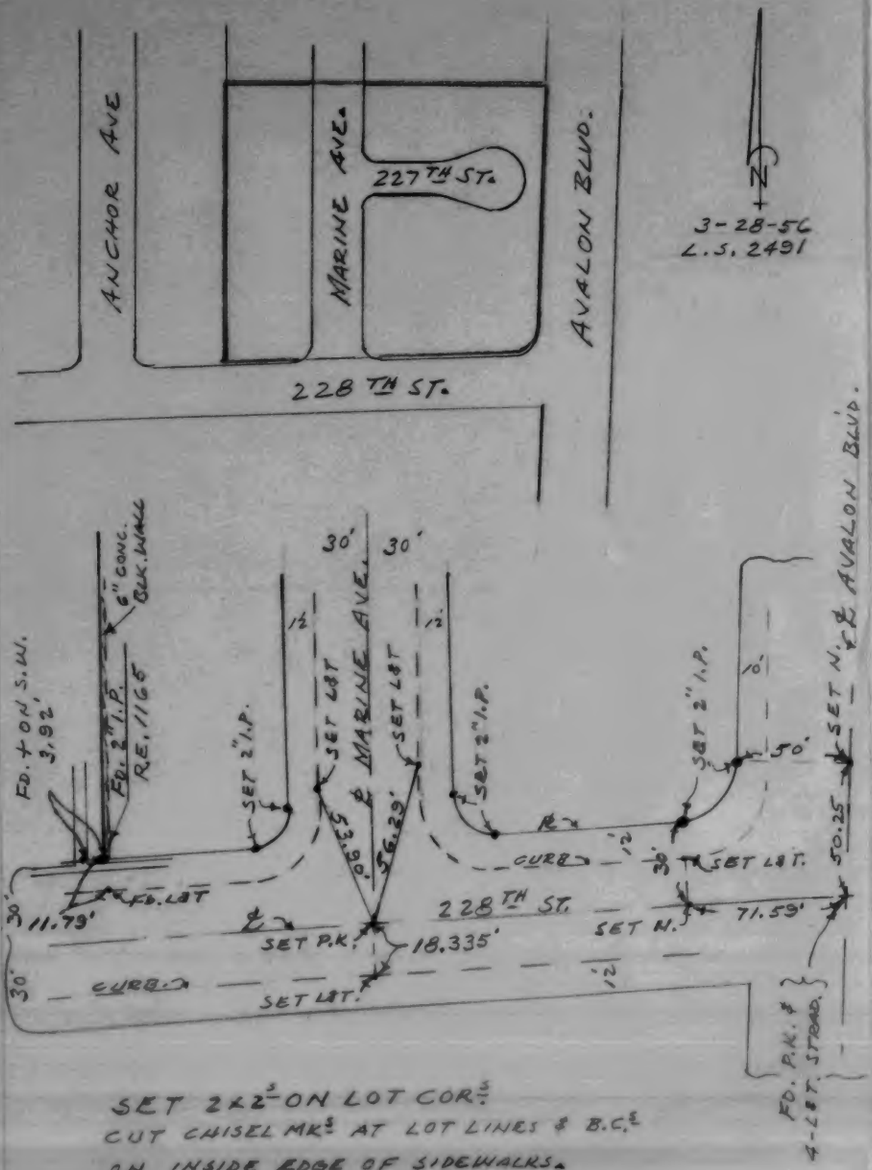

SET 2x2" ON LOT COR.S
CUT CHISEL MK.S AT LOT LINES & B.C.S
ON INSIDE EDGE OF SIDEWALKS.

CO.SUR. F.B.2043: 62

SHT. 2 OF 2

TRACT NO. 16695
& TIES.

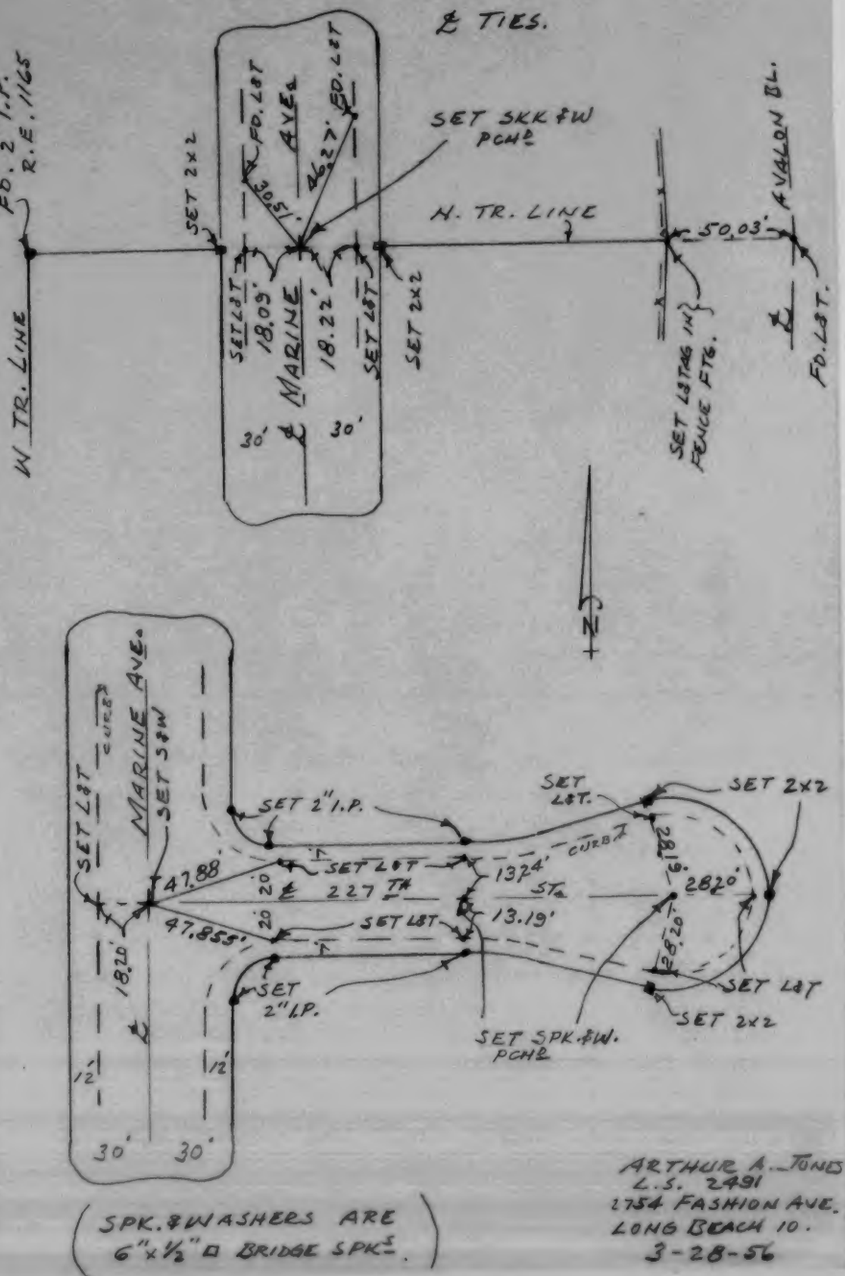

(SPK. & WASHERS ARE 6" x ½" □ BRIDGE SPK.S.)

ARTHUR A. JONES
L.S. 2491
2754 FASHION AVE.
LONG BEACH 10.

3-28-56

CO.SUR. F.B.2043: 65

SURVEY OF
SURVEY BY
DATE
F. B. Pg. 3
TR. No. 18223

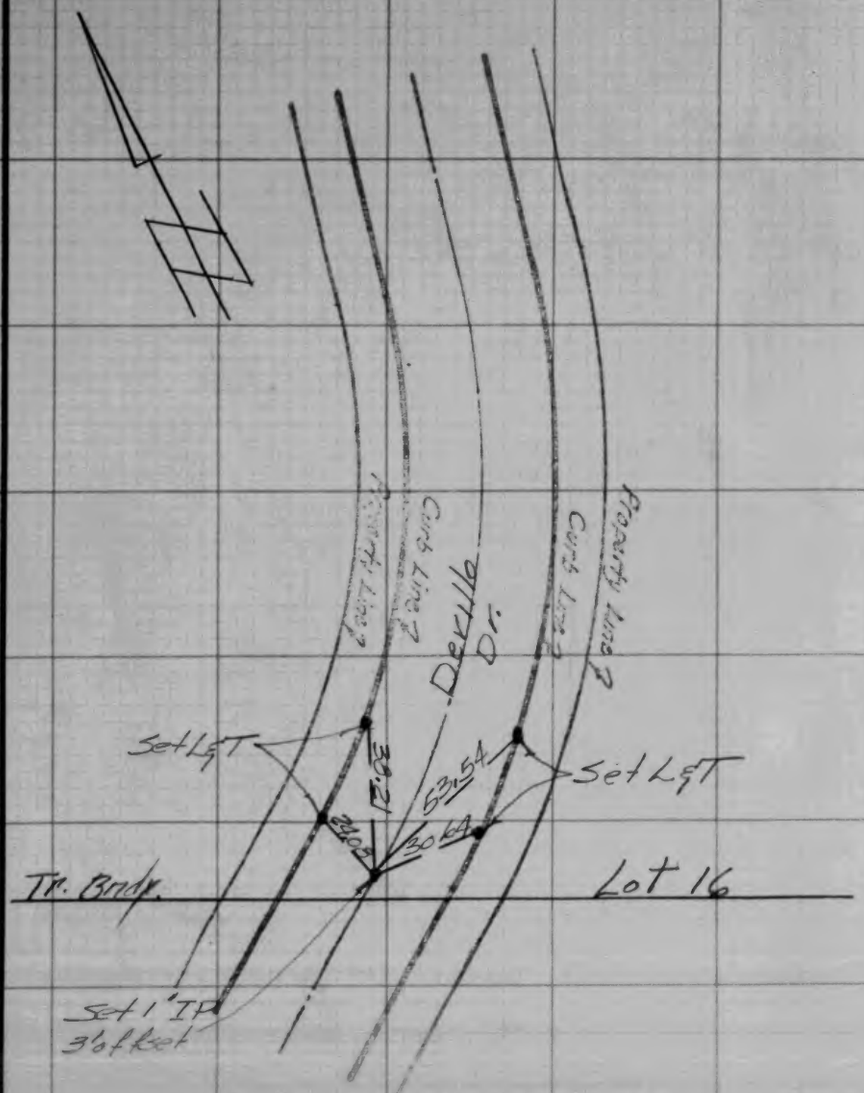

CO.SUR. F.B.2043: 66

SURVEY OF
SURVEY BY
DATE
F. B. Pg. 4
TR. No. 18223

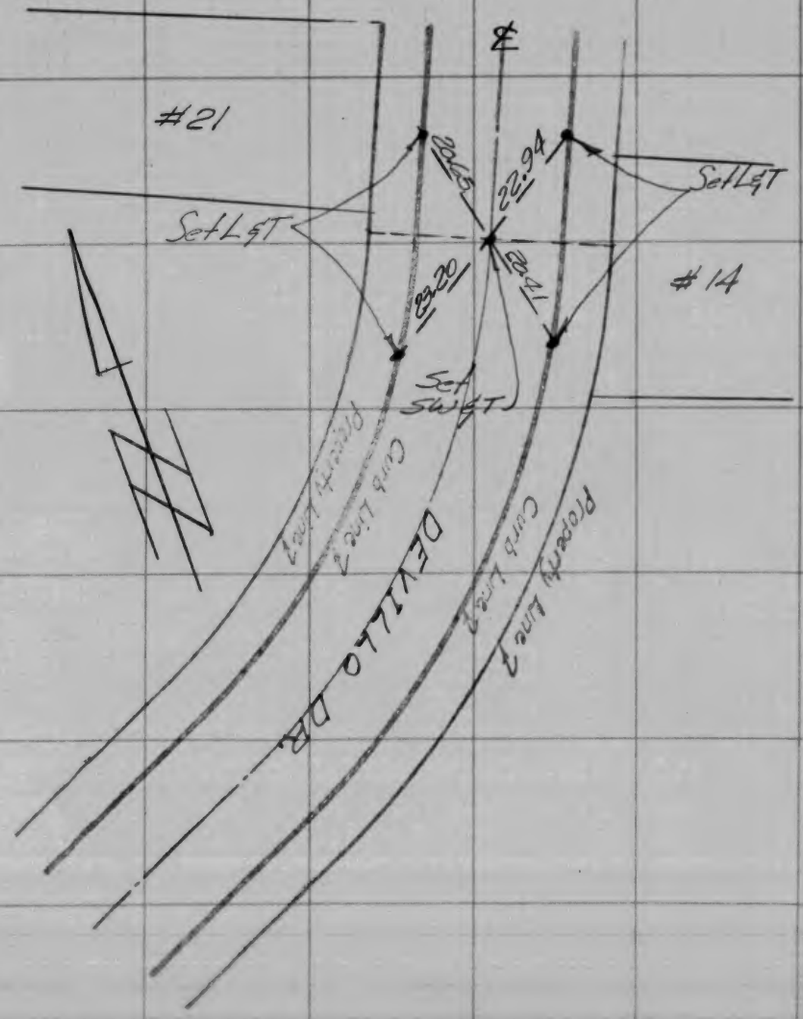

SO. CALIF. BLUE PRINT CO. 4297

CO.SUR. F.B.2043: 63

SURVEY OF Ties F. B. Pg. 1

SURVEY BY TR. No. 18223

DATE 3-28-56

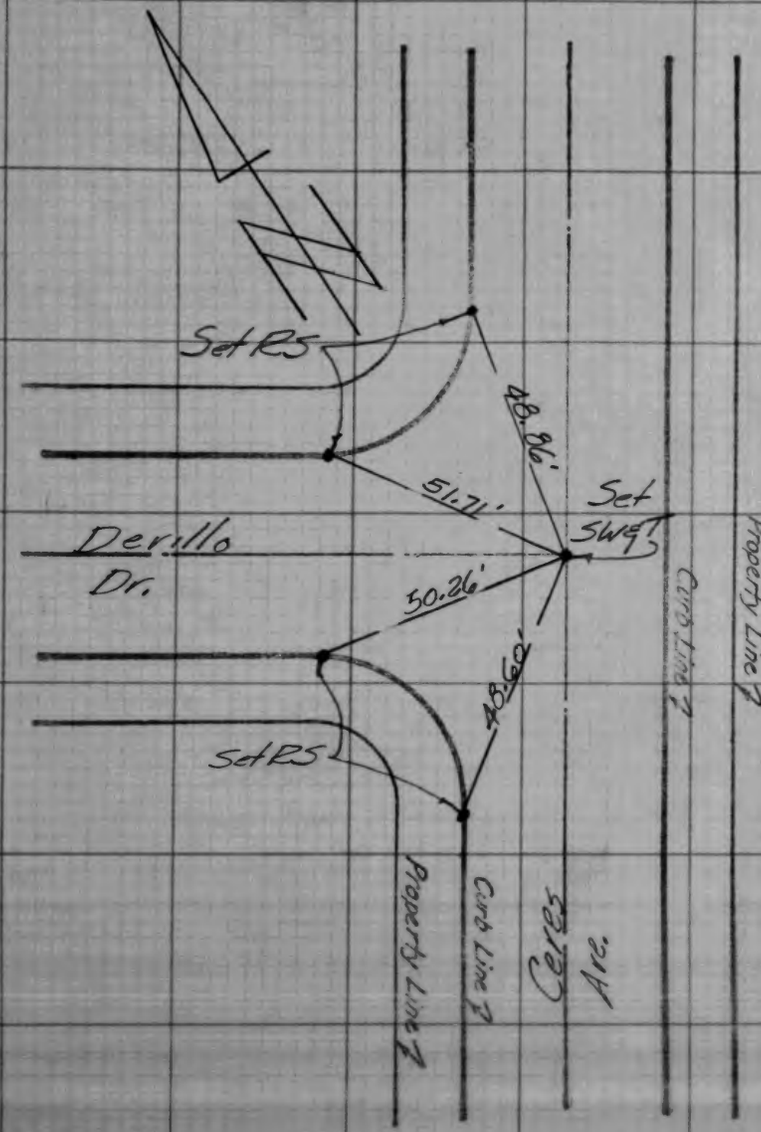

SO. CALIF. BLUE PRINT CO. 4297

CO.SUR. F.B.2043: 64

SURVEY OF F. B. Pg. 2

SURVEY BY TR. No. 18223

DATE

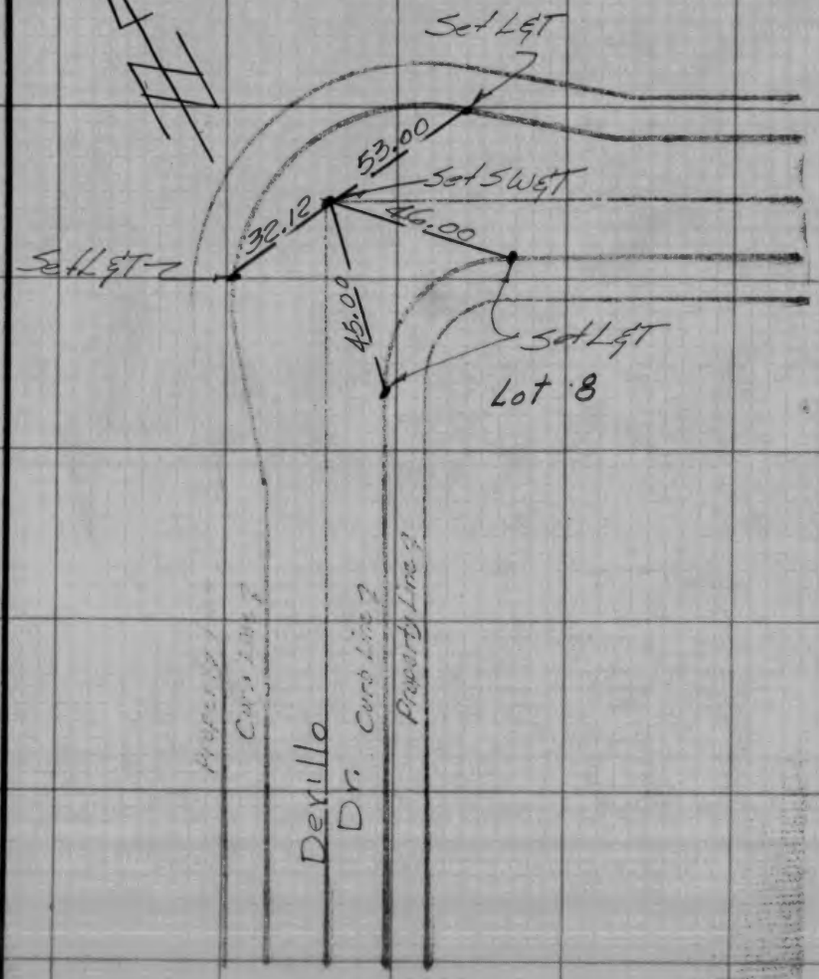

SO. CALIF. BLUE PRINT CO. 4297

CO.SUR. F.B.2043: 67

HAROLD A. BARNETT CIVIL ENGINEER 35 SO. RAYMOND AVE. PASADENA 1, CALIF. R.E. 1216	PARTY Gleason McGuire Saborio	JOB NO. 7908 LOT TRACT 20140 CLIENT H.N. Berger DATE 3-21-56
SHEET 1 OF 4 SHEETS		

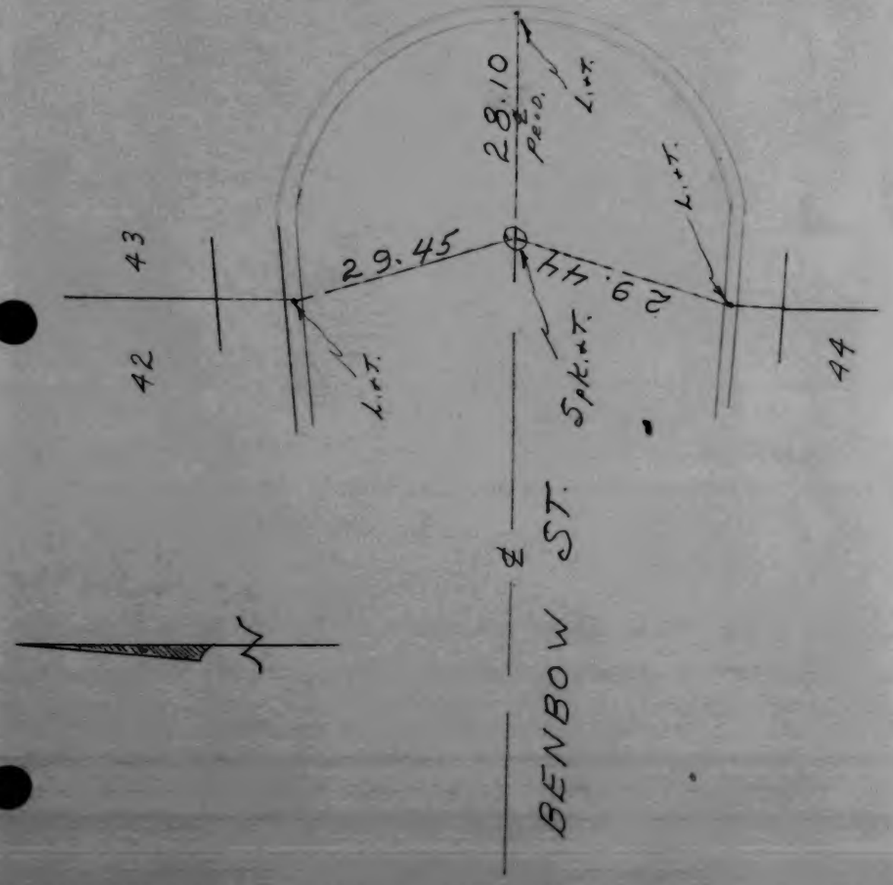

W.S. 47 C-4

CO.SUR. F.B.2043: 68

HAROLD A. BARNETT CIVIL ENGINEER 35 SO. RAYMOND AVE. PASADENA 1. CALIF. R.E. 1216	PARTY Gleason McGuire Saborio	JOB NO. 7908 LOT TRACT 20140 CLIENT H.N. BERGER DATE 3-1-56
SHEET 2 OF 4 SHEETS		

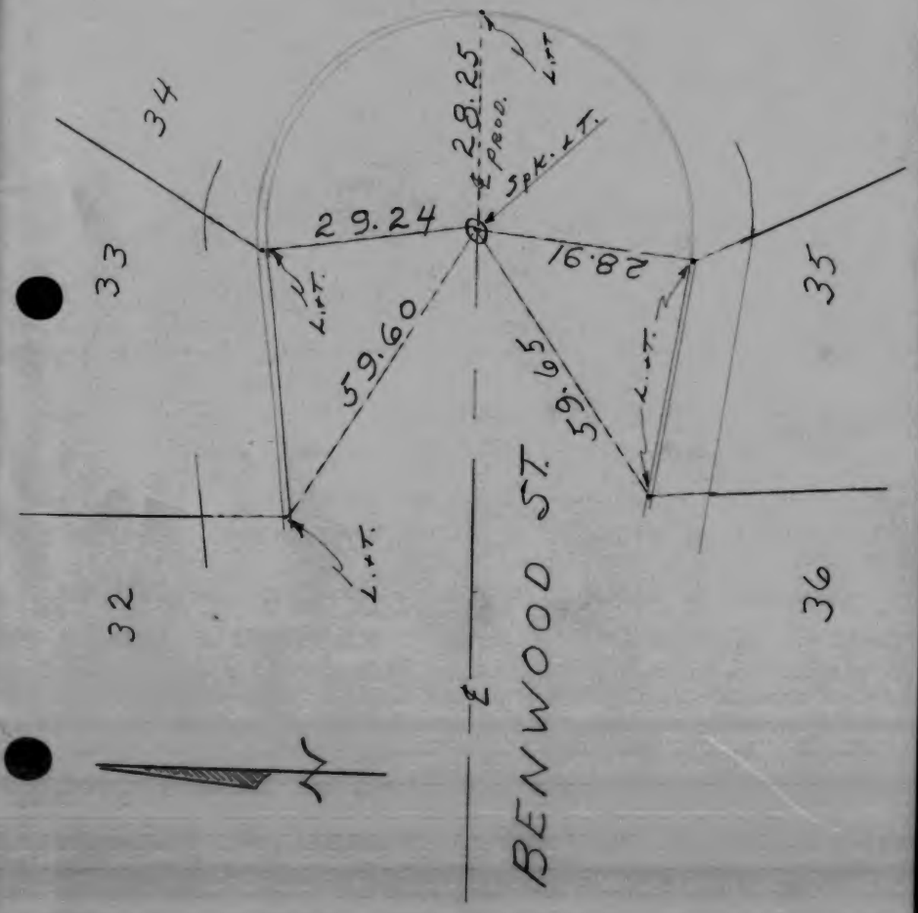

W.S. 47 C-4

CO.SUR. F.B.2043: 69

HAROLD A. BARNETT CIVIL ENGINEER 36 SO. RAYMOND AVE. PASADENA 1, CALIF. R.E. 1216	PARTY Gleason McGuire Saborio	JOB NO. 7908 LOT TRACT 20140 CLIENT H.N. BERGER DATE 3-21-56
SHEET 3 OF 4 SHEETS		

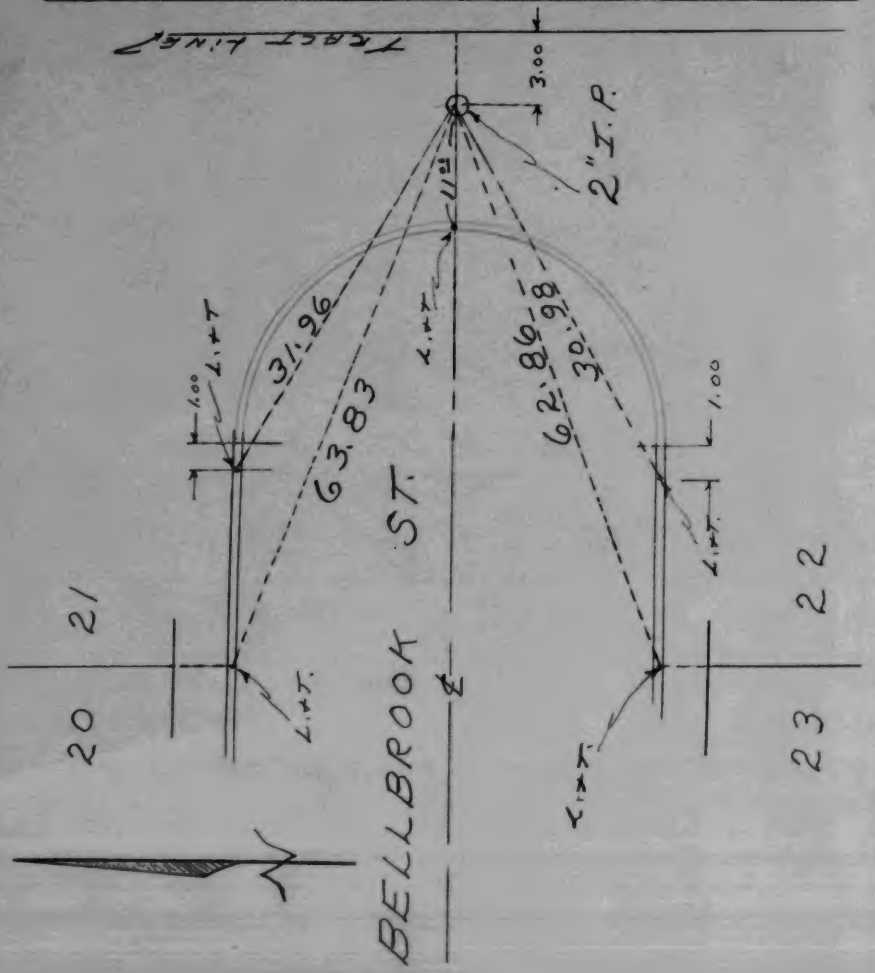

CO.SUR. F.B.2043: 70

HAROLD A. BARNETT CIVIL ENGINEER 36 SO. RAYMOND AVE. PASADENA 1, CALIF. R.E. 1216	PARTY Gleason McGuire Saborio	JOB NO. 7908 LOT TRACT 20140 CLIENT H.N. BERGER DATE 3-21-56
SHEET 4 OF 4 SHEETS		

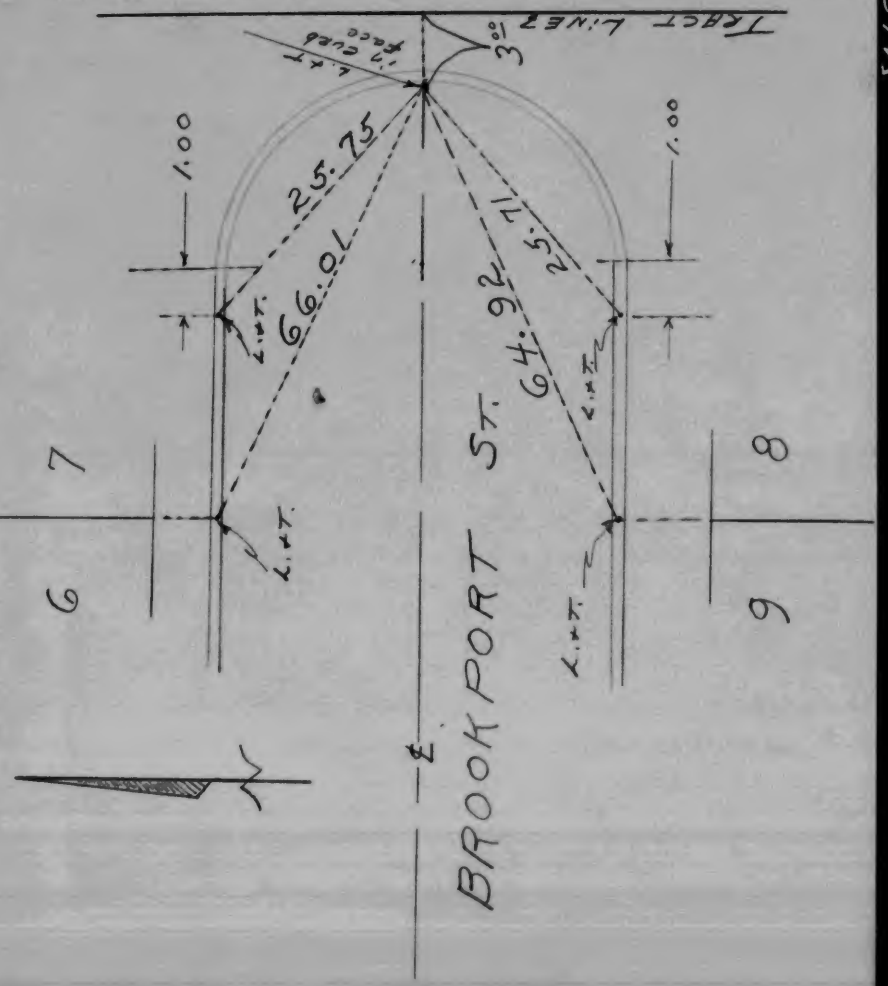

W.S.269-117B-1

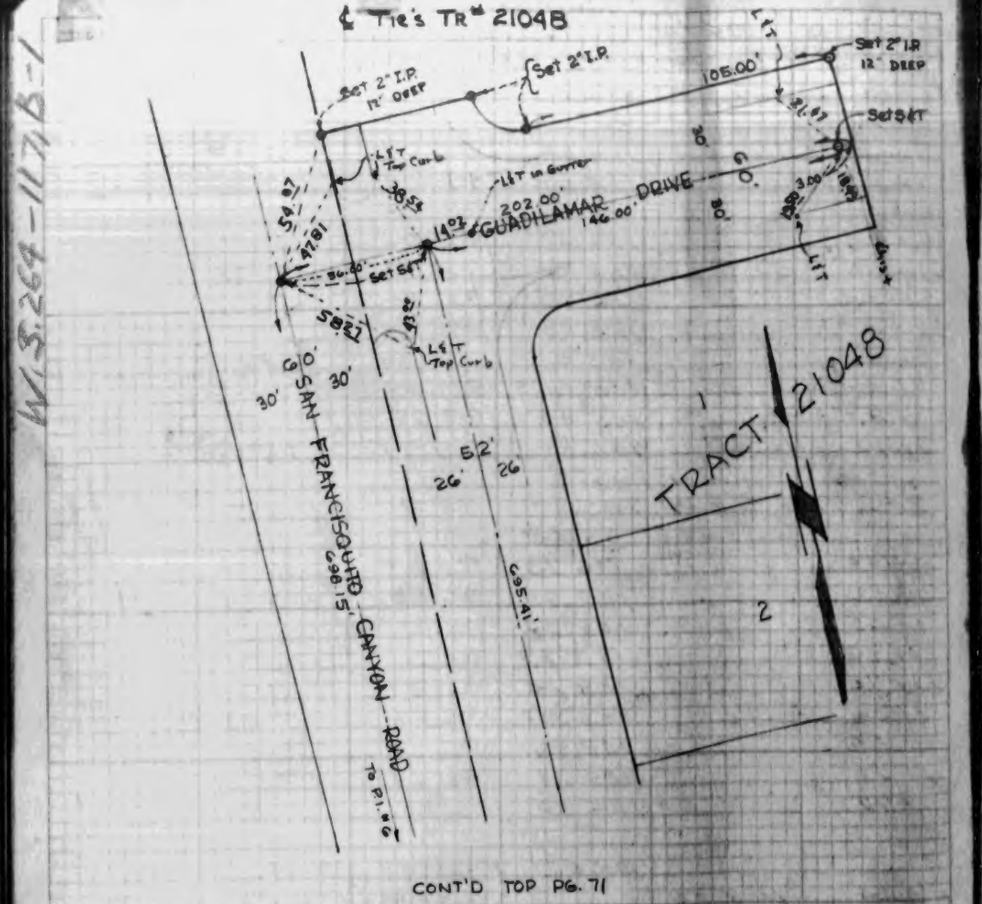

CONT'D TOP PG. 71

W.S.269-117B-1

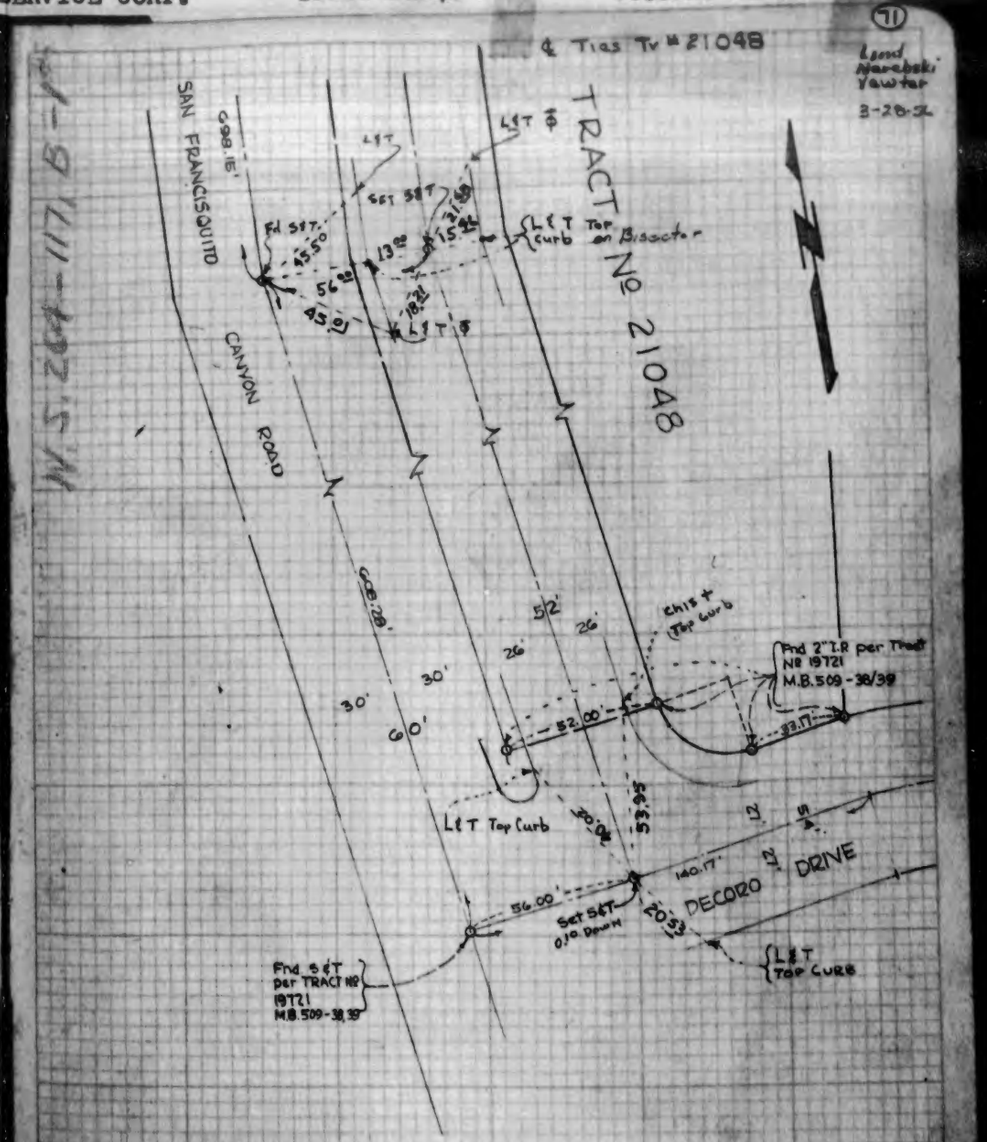

WS-32D-4

CO.SUR. F.B.2043: 73

Sheet 1

SURVEY OF E Streets F B NO. 84 PAGE 37 & 76

SURVEY BY Glen Rood TRACT NO. 20823

DATE April 4, 1956

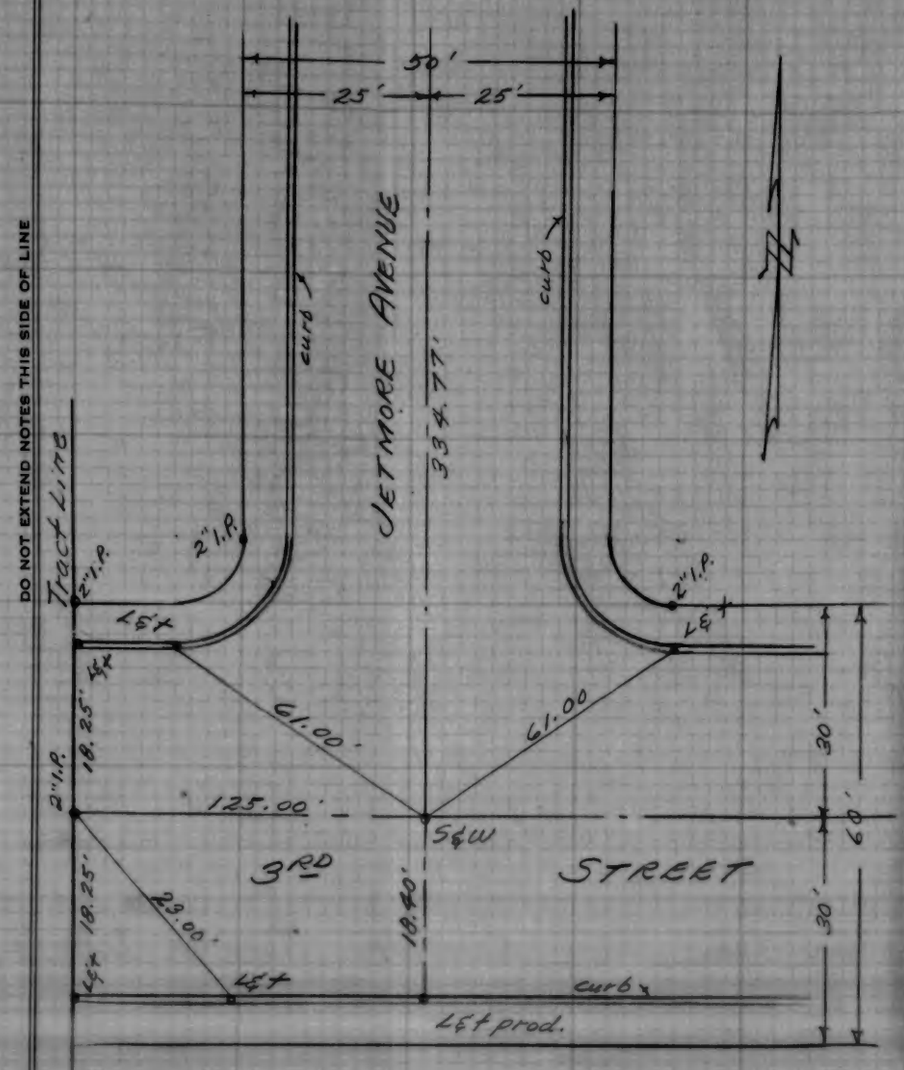

SURVEYORS SERVICE COMPANY - LOS ANGELES - STOCK NO. 411

DO NOT EXTEND NOTES THIS SIDE OF LINE

CO.SUR. F.B.2043: 74

Sheet 2

SURVEY OF E STREETS F B NO. 84 PAGE 37-76

SURVEY BY Glen Rood TRACT NO. 20823

DATE April 4, 1956

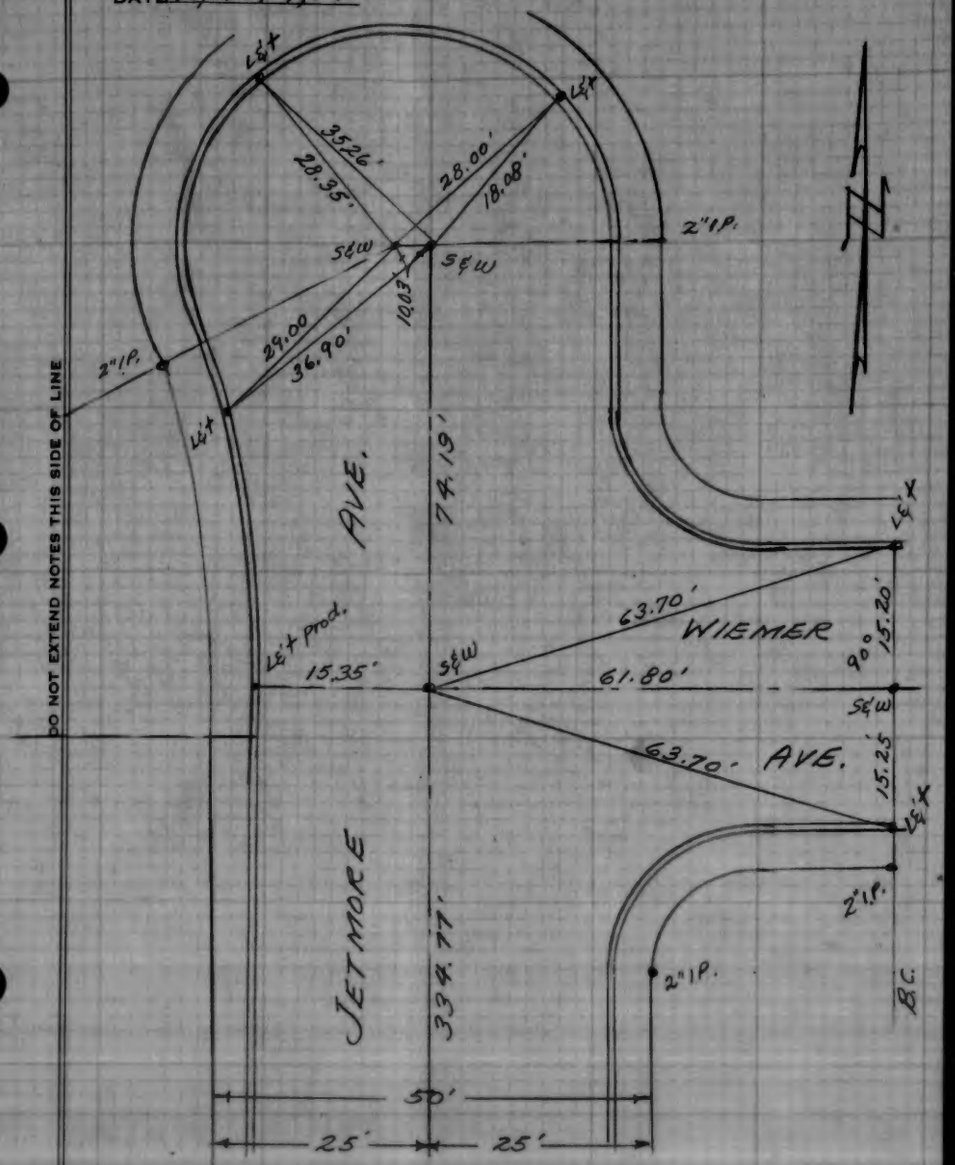

SURVEYORS SERVICE COMPANY - LOS ANGELES - STOCK NO. 411

DO NOT EXTEND NOTES THIS SIDE OF LINE

WS-32D-4

CO.SUR. F.B.2043: 75

Sheet 3

SURVEY OF L STREETS F B NO. 84 PAGE 37-76

SURVEY BY Glen Rood TRACT NO. 20823

DATE April 4, 1956

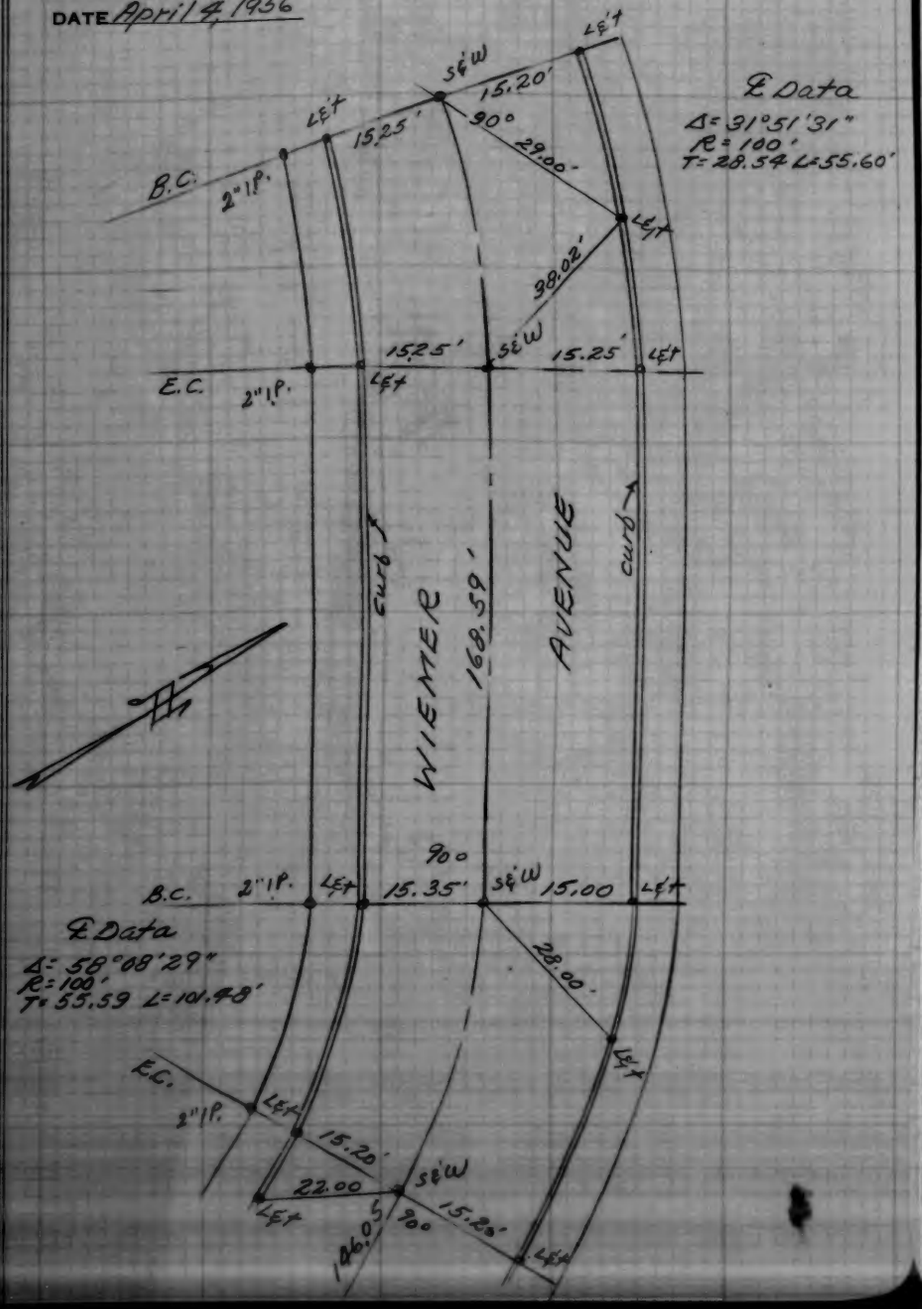

SURVEYORS SERVICE COMPANY - LOS ANGELES - STOCK NO. 411

DO NOT EXTEND NOTES THIS SIDE OF LINE

CO.SUR. F.B.2043: 76

Sheet 4

SURVEY OF L STREETS F B NO. 84 PAGE 37-76

SURVEY BY Glen Rood TRACT NO. 20823

DATE April 4, 1956

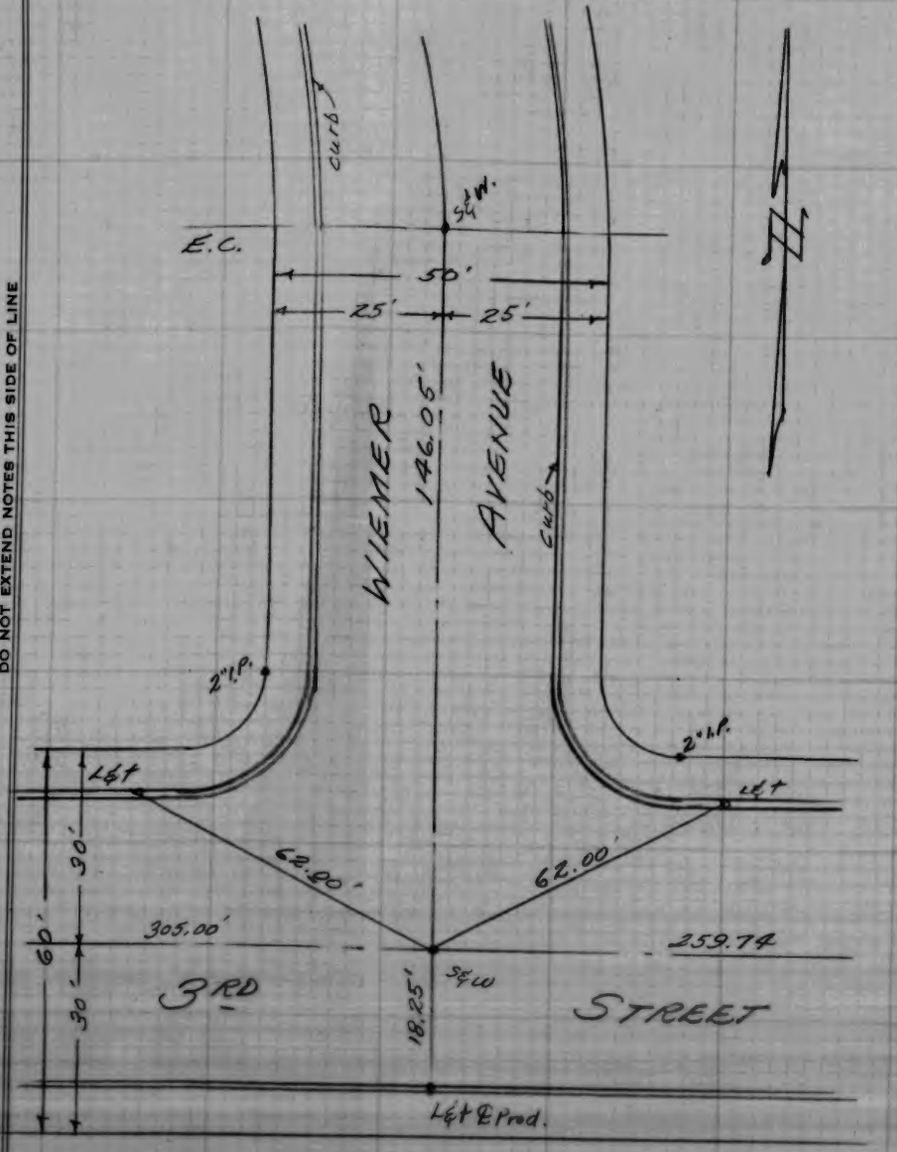

SURVEYORS SERVICE COMPANY - LOS ANGELES - STOCK NO. 411

DO NOT EXTEND NOTES THIS SIDE OF LINE

W.S.32 D-4

W.S.32-4

CO.SUR. F.B.2043: 77

Sheet 5

SURVEY OF E STREETS F B NO. 89 PAGE 37-76

SURVEY BY Glen Rood TRACT NO. 20823

DATE April 4, 1956

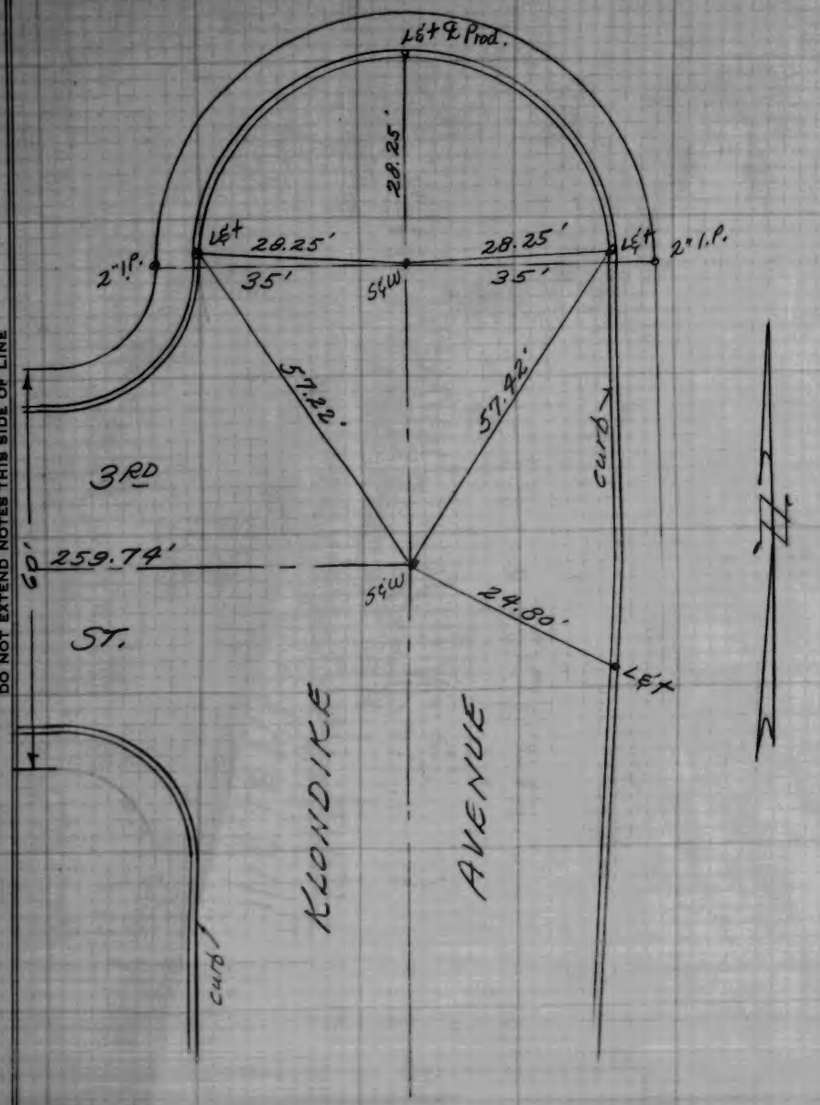

SURVEYORS SERVICE COMPANY - LOS ANGELES - STOCK NO. 411

DO NOT EXTEND NOTES THIS SIDE OF LINE

CO.SUR. F.B.2043: 78

SURVEY OF CENTELINE TIES F. B. Pg. 1

SURVEY BY HARRY GILBERT TR. No. 19243

DATE MARCH 13, 1956

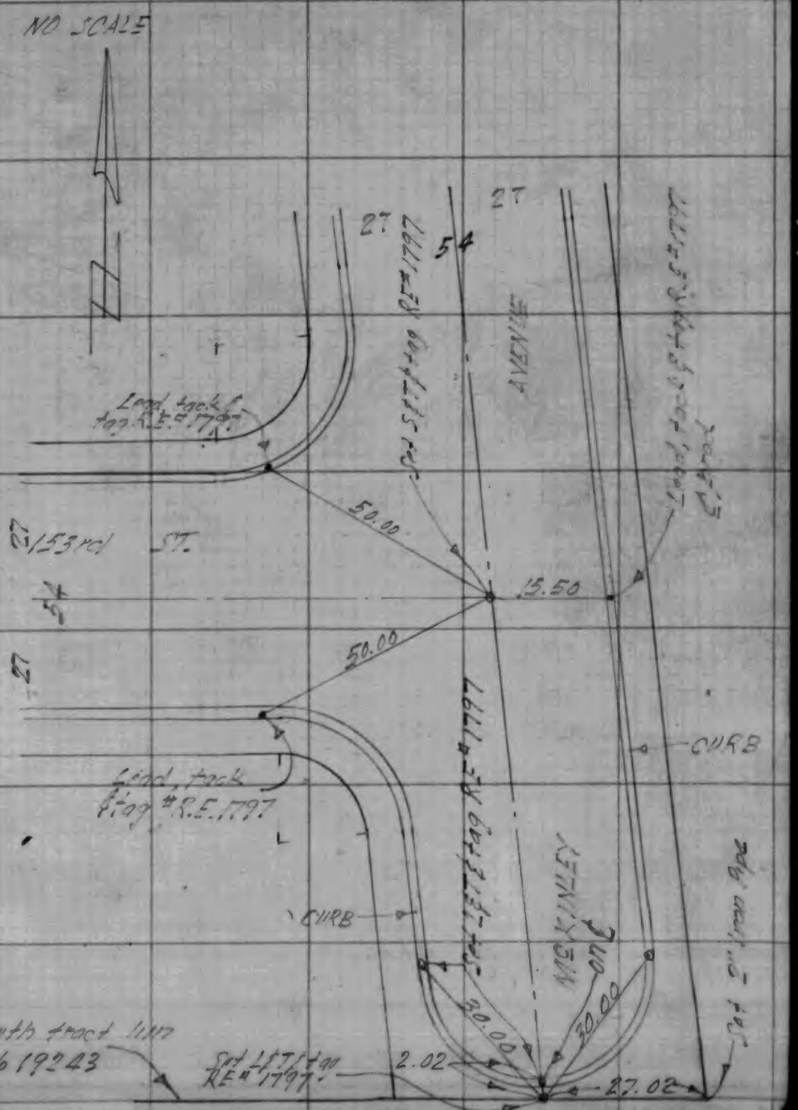

US 26 c 3

92

CO.SUR. F.B.2043: 79

F. B. ____ Pg. 2 SURVEY OF CENTERLINE TIES

TR. No. 12243 SURVEY BY HARRY GILBERT

DATE MARCH 13, 1956

CO.SUR. F.B.2043: 80

SURVEY OF CENTERLINE TIES F. B. ____ Pg. 3

SURVEY BY HARRY GILBERT TR. No. 12243

DATE MARCH 28, 1956

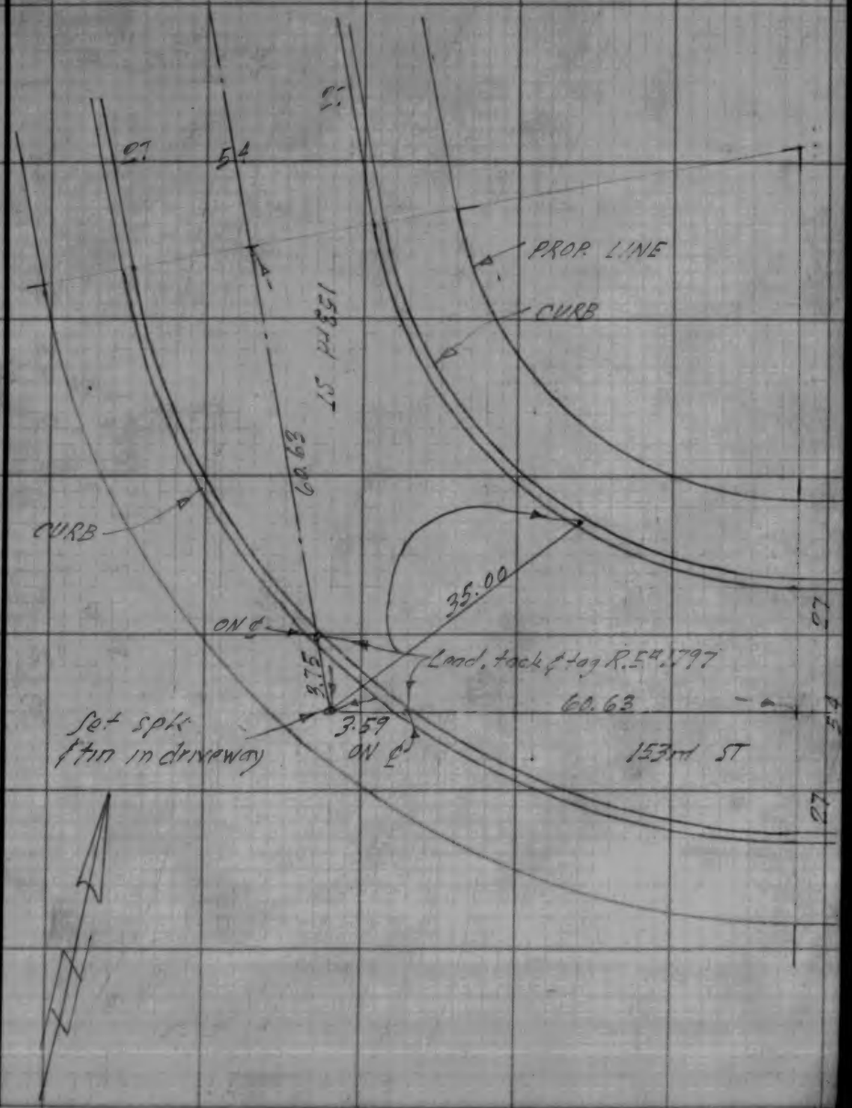

SO. CALIF. BLUE PRINT CO. 4287

W.S.26 c-3

F. B. ____ Pg. 4

SURVEY OF CENTERLINE TIES

TR. No. 19243

SURVEY BY HARRY GILBERT

DATE MARCH 28, 1956

W.S.25C-3

SURVEY OF CENTERLINE TIES

F. B. ____ Pg. 5

SURVEY BY HARRY GILBERT

TR. No. 19243

DATE MARCH 28, 1956

W.S.26C-3

SO. CALIF. BLUE PRINT CO. 4297

CO.SUR. F.B.2043: 83

F. B. 6 Pg. SURVEY OF CENTERLINE TIES

TR. No 19243 SURVEY BY HARRY GILBERT

DATE MARCH 29, 1956

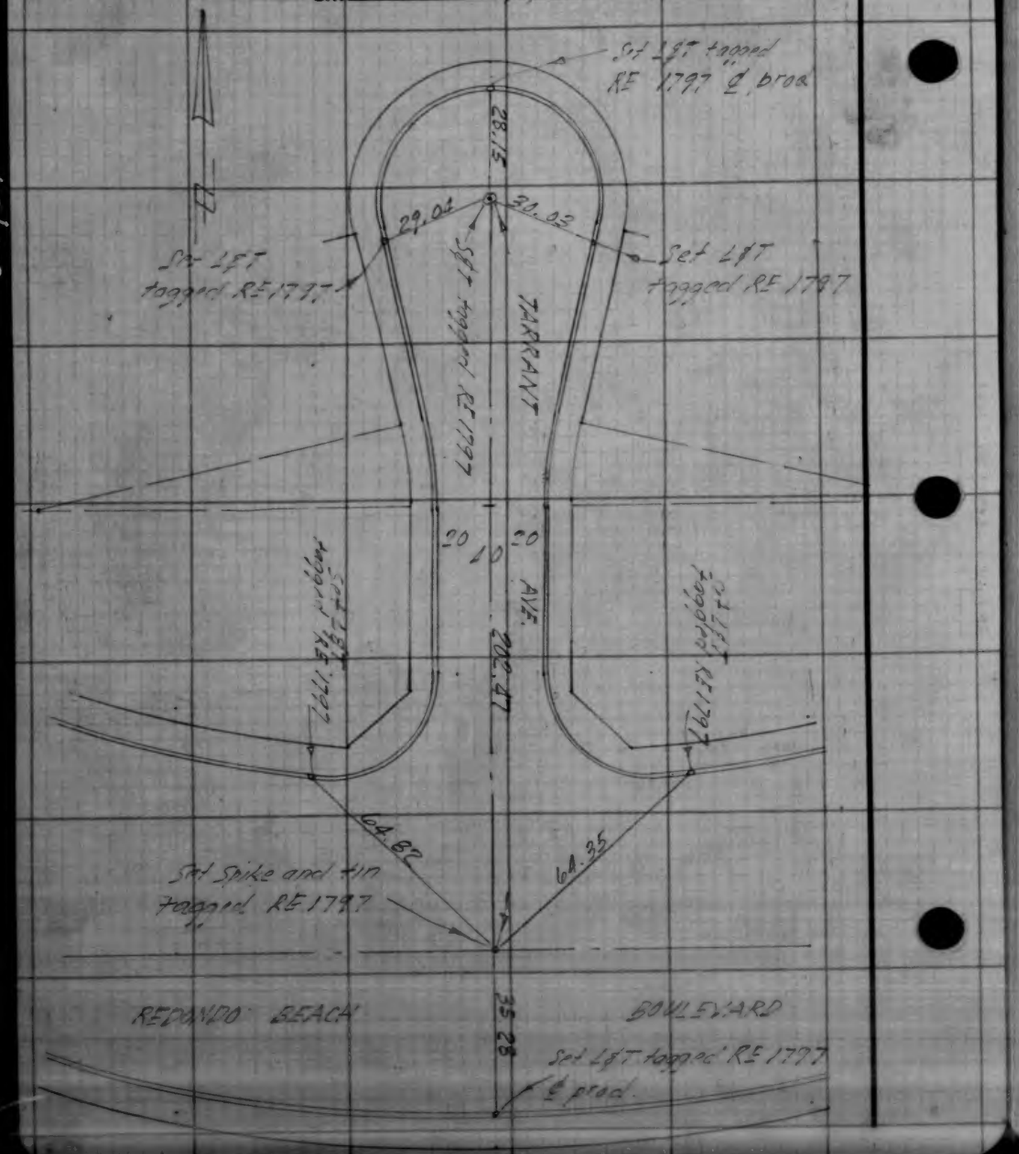

CO.SUR. F.B.2043: 84

SURVEY OF ℄ Ties F.B. Pg.

SURVEY BY Browning-Liddle TR. No. 21136

DATE 2-29-56

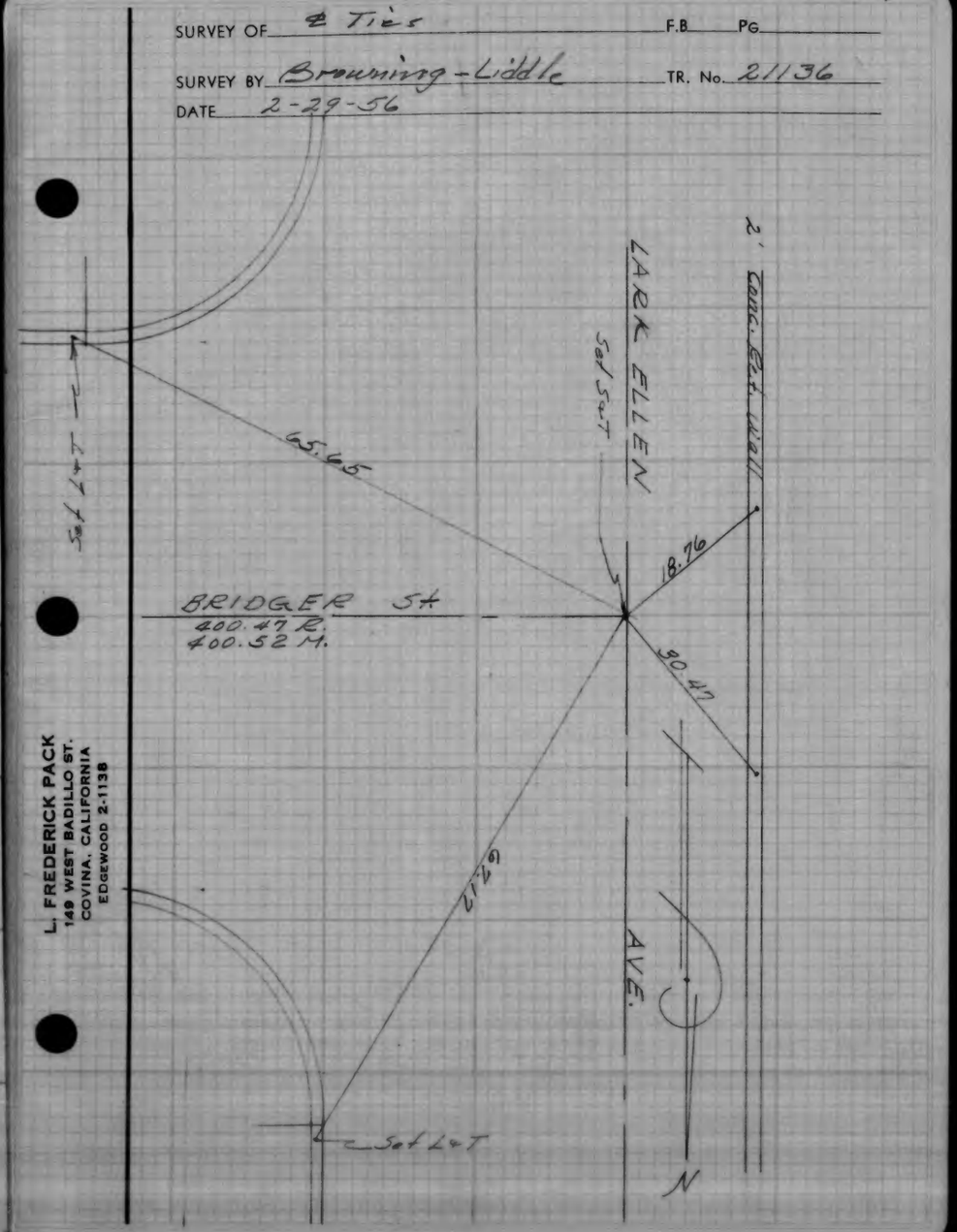

L. FREDERICK PACK
149 WEST BADILLO ST.
COVINA, CALIFORNIA
EDGEWOOD 2-1138

CO.SUR. F.B.2043: 85

SURVEY OF E Ties F.B PG

SURVEY BY Browning-Liddle TR. No 21136

DATE 3-7-56

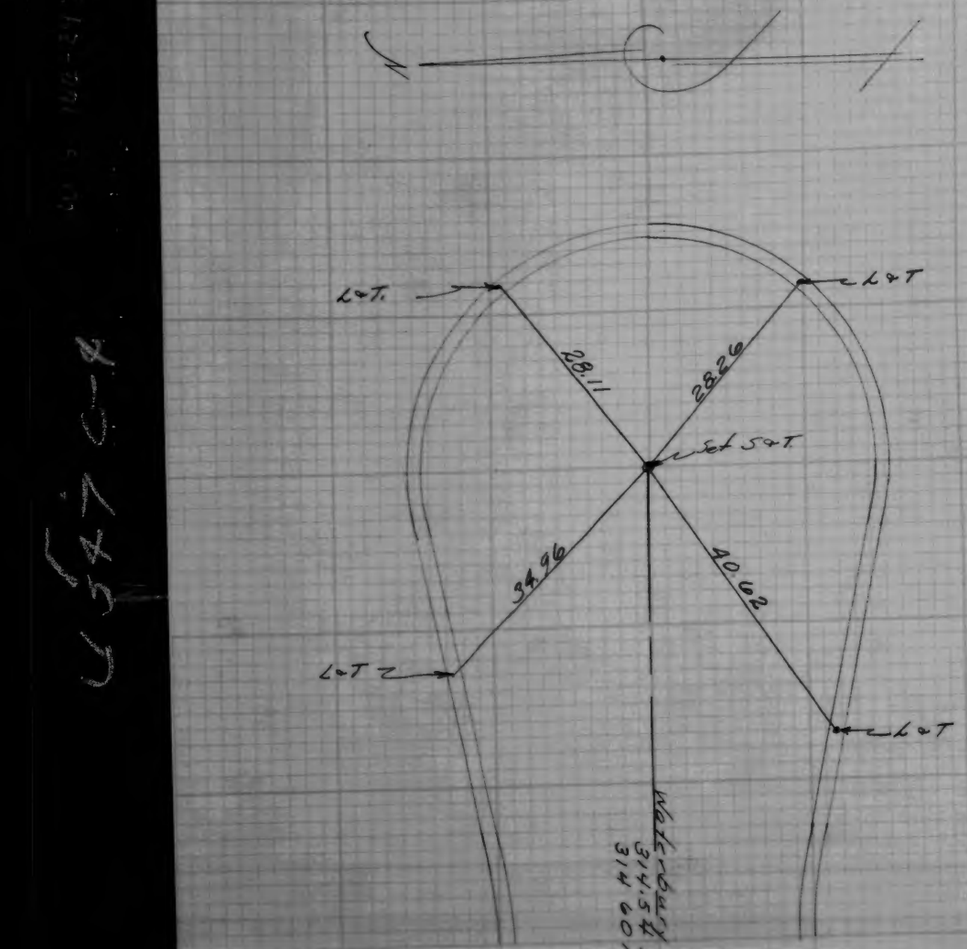

L. FREDERICK PACK
149 WEST BADILLO ST.
COVINA, CALIFORNIA
EDGEWOOD 2-1138

CO.SUR. F.B.2043: 86

SURVEY OF E Ties F.B PG

SURVEY BY Browning-Liddle TR. No 21136

DATE 2-28-56



L. FREDERICK PACK
149 WEST BADILLO ST.
COVINA, CALIFORNIA
EDGEWOOD 2-1138

CO.SUR. F.B.2043: 87

SURVEY OF ℄ Ties F.B. PG.

SURVEY BY Browning-Liddle TR. No. 21136

DATE 2-29-56

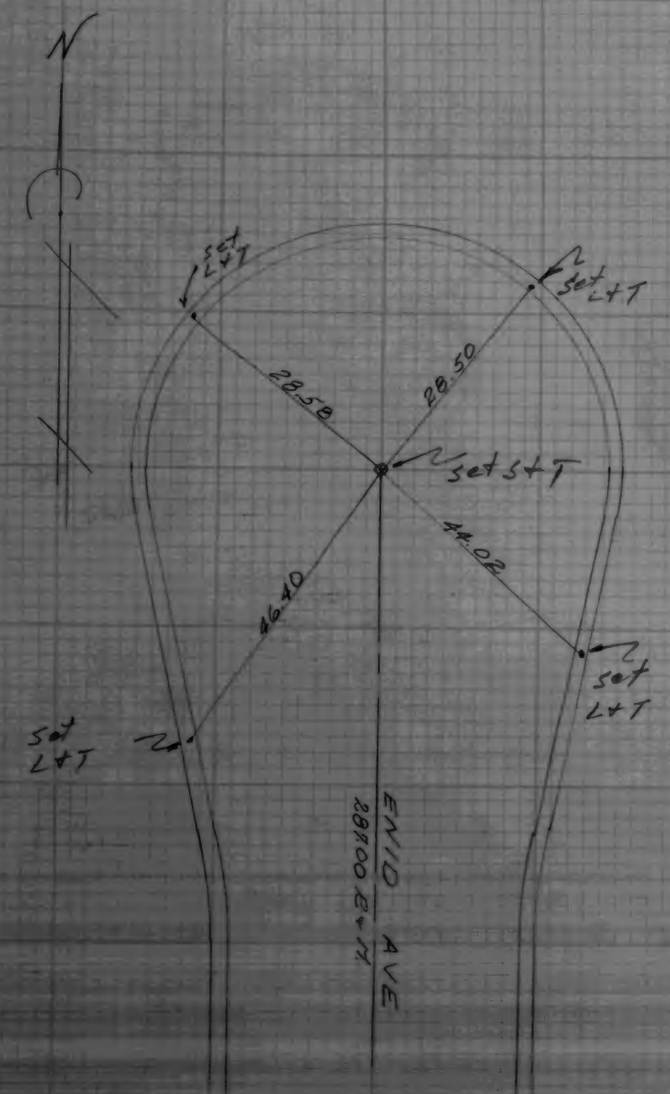

L. FREDERICK PACK
149 WEST BADILLO ST.
COVINA, CALIFORNIA
EDGEWOOD 2-1138

CO.SUR. F.B.2043: 88

SURVEY OF ℄ Ties F.B. PG.

SURVEY BY Browning-Liddle TR. No. 21136

DATE 2-28-56

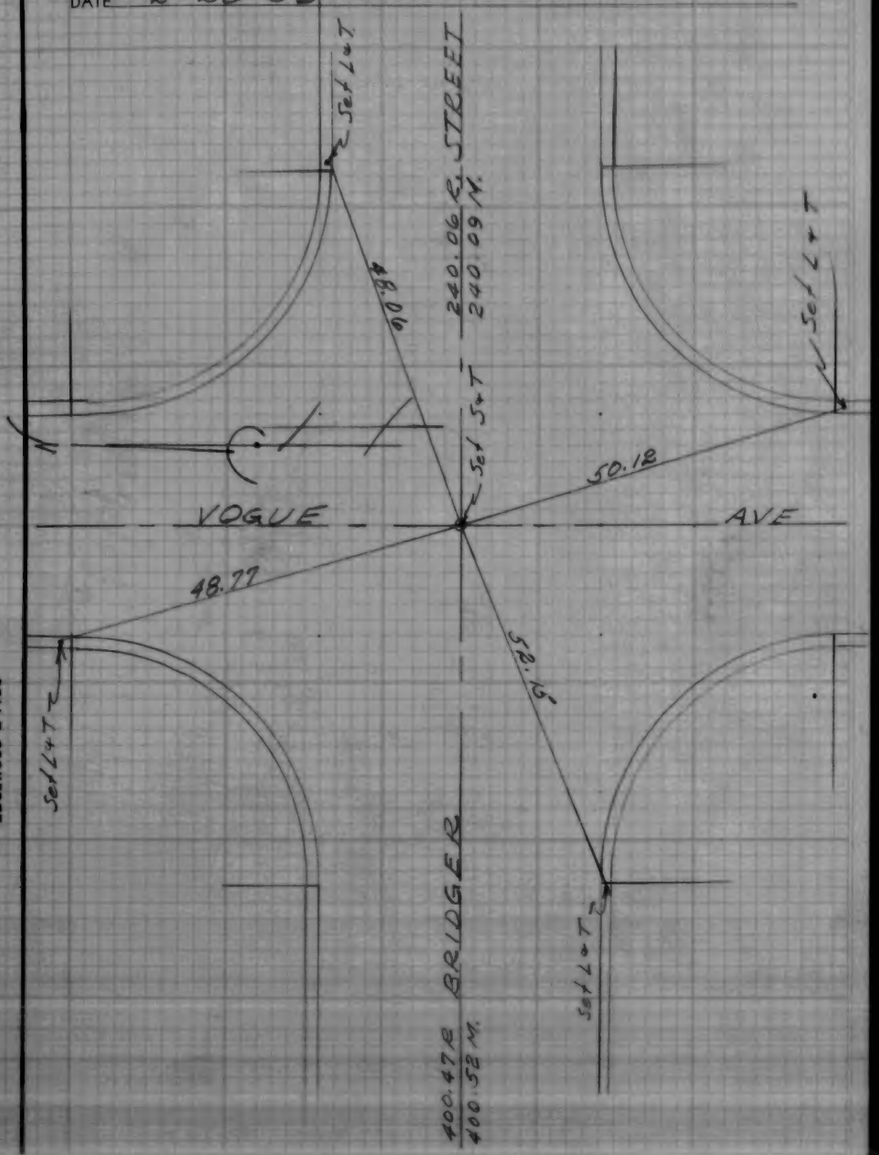

L. FREDERICK PACK
149 WEST BADILLO ST.
COVINA, CALIFORNIA
EDGEWOOD 2-1138

45471, B-x

CO.SUR. F.B.2043: 89

SURVEY OF E Ties F.B. PG.

SURVEY BY Browning-Liddle TR. No. 21136

DATE 2-29-56

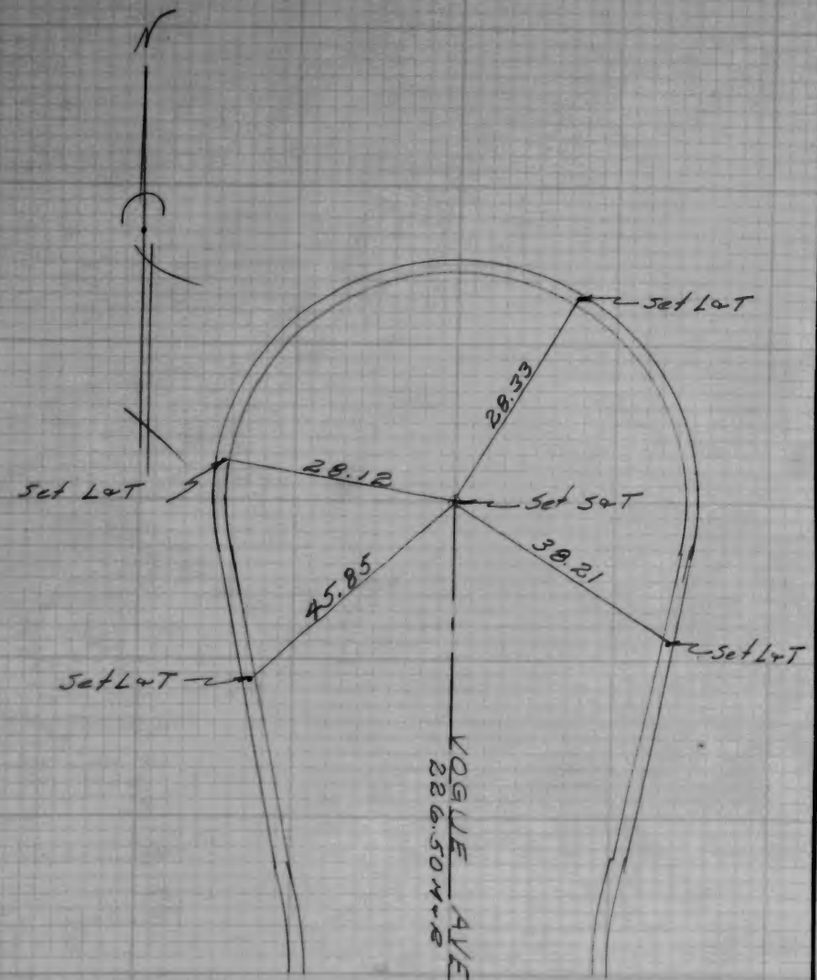

L. FREDERICK PACK
149 WEST BADILLO ST.
COVINA, CALIFORNIA
EDGEWOOD 2-1138

CO.SUR. F.B.2043: 90

SURVEY OF E Ties F.B. PG.

SURVEY BY Browning-Liddle TR. No. 21136

DATE 2-28-56

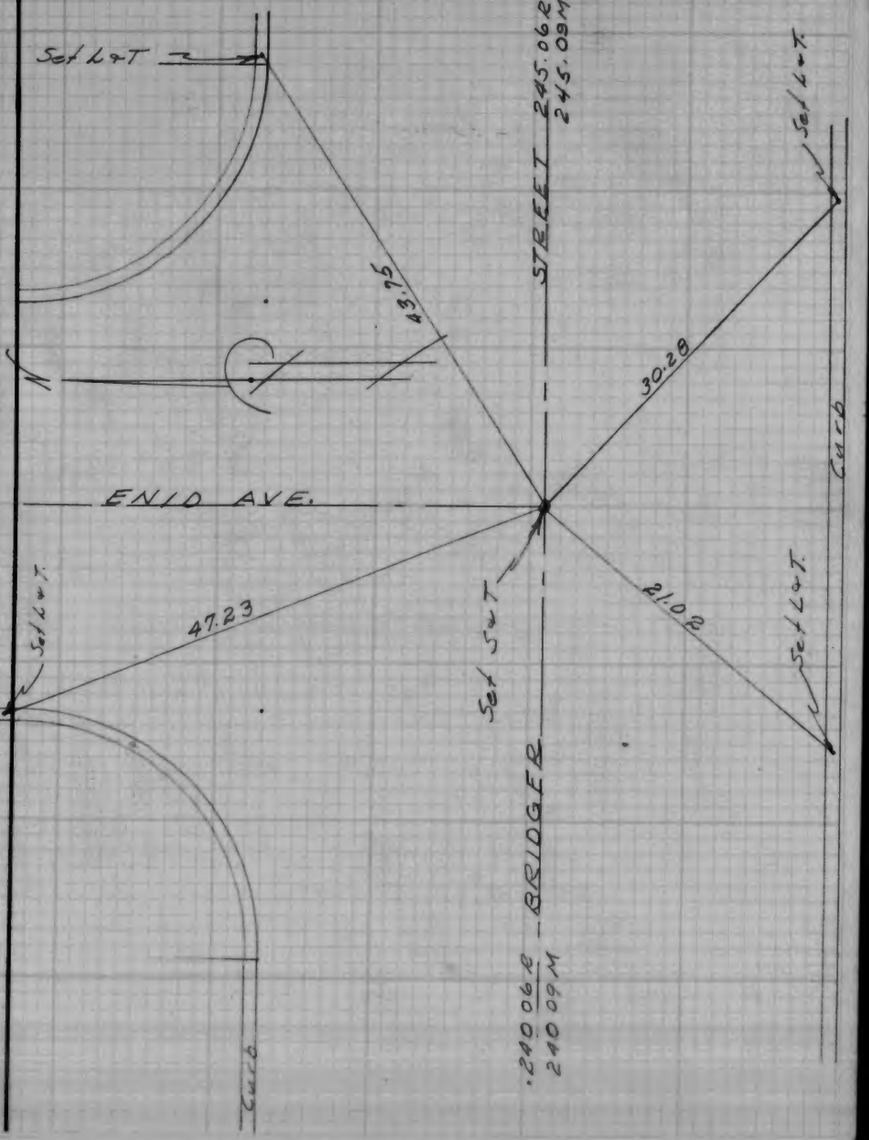

L. FREDERICK PACK
149 WEST BADILLO ST.
COVINA, CALIFORNIA
EDGEWOOD 2-1138

CO.SUR. F.B.2043: 91

SURVEY OF ℄ Ties F.B. PG.

SURVEY BY Browning-Liddle TR. No. 21136

DATE 3-7-56

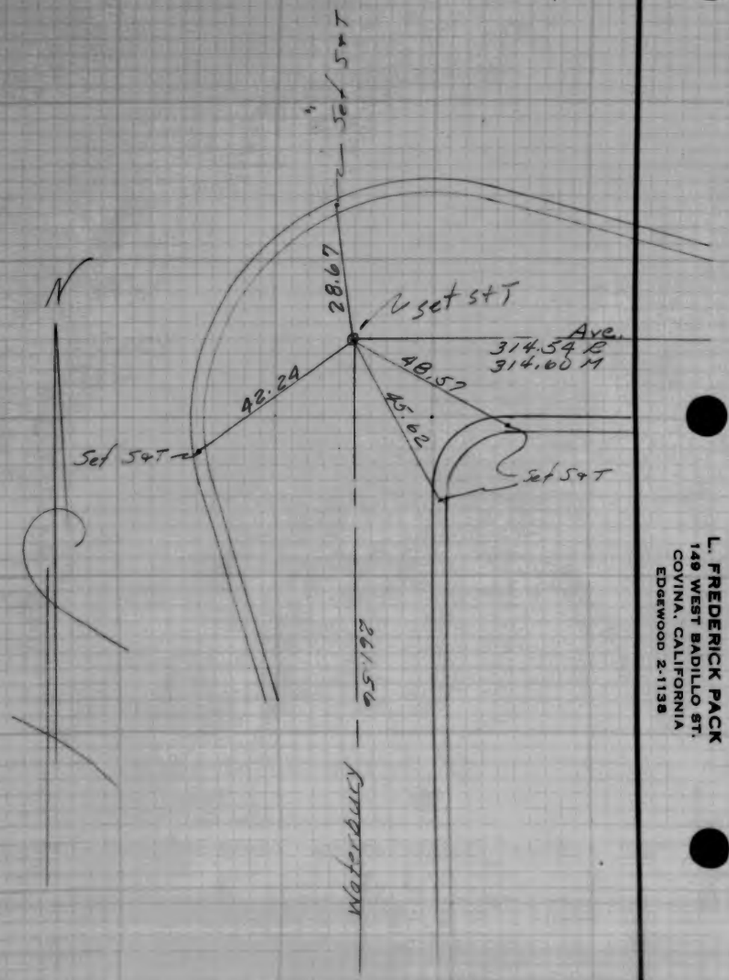

L. FREDERICK PACK
149 WEST BADILLO ST.
COVINA, CALIFORNIA
EDGEWOOD 2-1138

CO.SUR. F.B.2043: 92

SURVEY OF ℄ Ties Pass Covina Rd & Witzman Dr. ℄ Ties Witzman Dr. & Ashcomb Dr. F. B. PG.

SURVEY BY H.L. Johnson C.E. TR. No. 21408

DATE

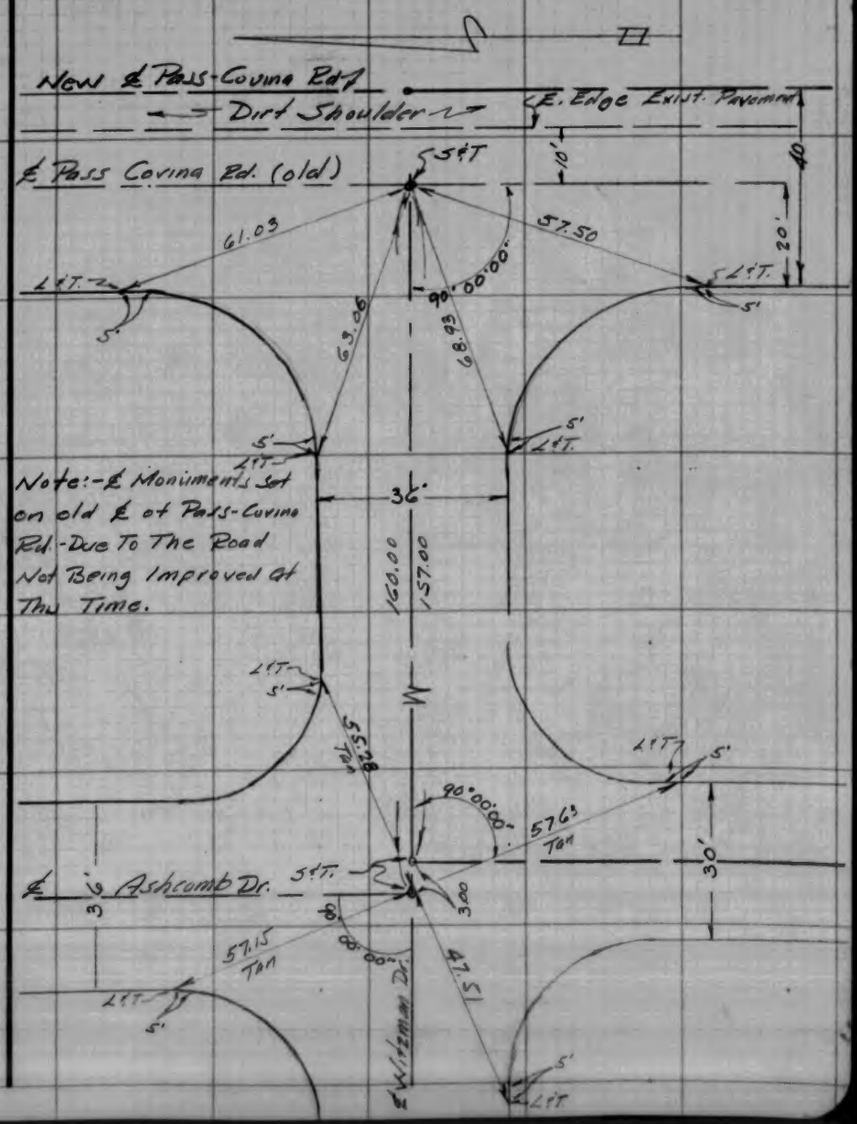

Note:- ℄ Monuments set on old ℄ of Pass-Covina Rd.-Due To The Road Not Being Improved At This Time.

SO. CALIF. BLUE PRINT CO. 4297

CO.SUR. F.B.2043: 93

F. B. ____ Pg. ____ SURVEY OF ℄ Ties - Ashcomb & Gumbiner Dr.

TR. No. 21408 SURVEY BY H.L. Johnson C.E.

DATE

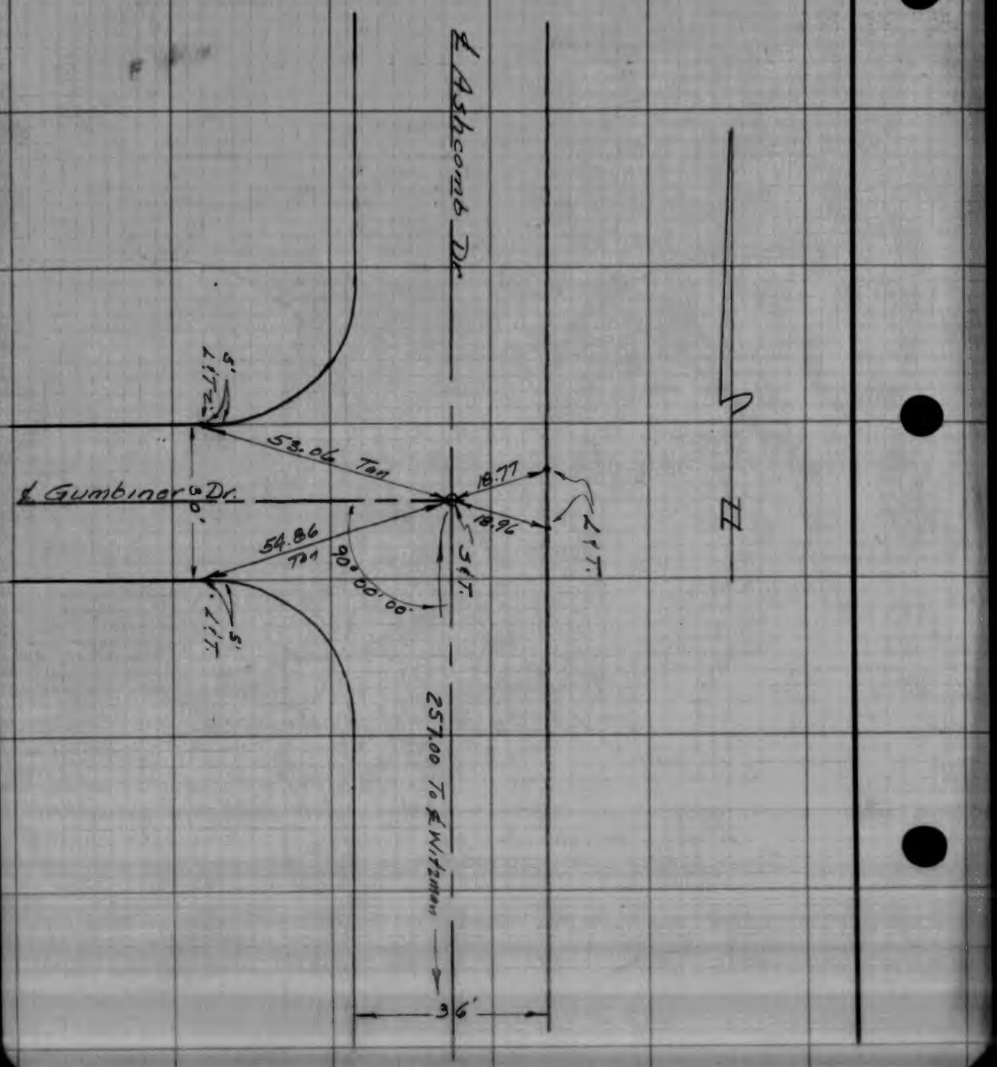

CO.SUR. F.B.2043: 94

SURVEY OF ℄ Tie - B.C. on Amar Rd. F. B. ____ Pg. ____

SURVEY BY H.L. Johnson C.E. TR. No. 21408

DATE

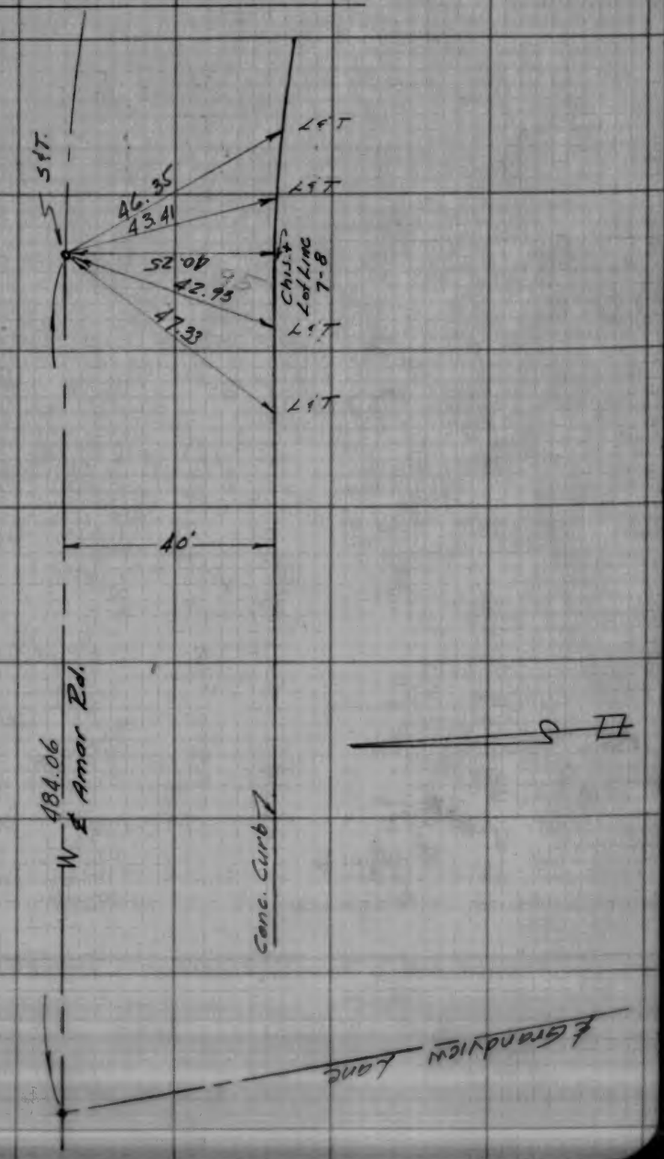

SO. CALIF. BLUE PRINT CO. 4287

CO.SUR. F.B.2043: 95

F. B. _____ Pg. _____ SURVEY OF ℄ Tie - E.C. on Pass Covina Rd.

TR. No. 21408 SURVEY BY H. L. Johnson C.E.

DATE



Note :- ℄ Monuments Set on Old ℄ of Pass-Covina Rd. Due To The Road Not Being Improved at This Time

CO.SUR. F.B.2043: 96

SURVEY OF ℄ Ties Ashcomb & Mulvane ℄ Ties B.C. on Ashcomb F. B. _____ Pg. _____

SURVEY BY H.L. Johnson C.E. TR. No. 21408

DATE

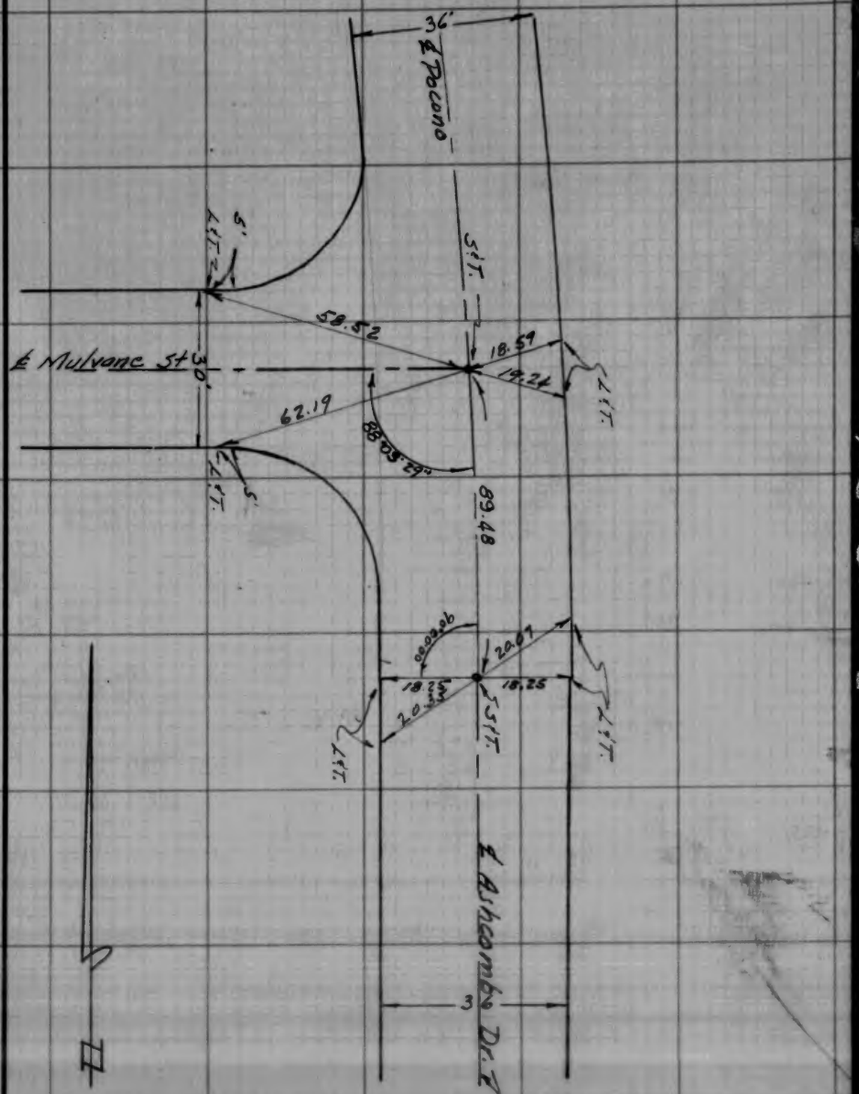

SO. CALIF. BLUE PRINT CO. 4287

M.S. 3F-2

CO.SUR. F.B.2043: 97

F. B. _____ PG. _____ SURVEY OF ℄ B.C. on Pocono St.

TR. No. 21408 SURVEY BY H. L. Johnson C.E.

DATE _____

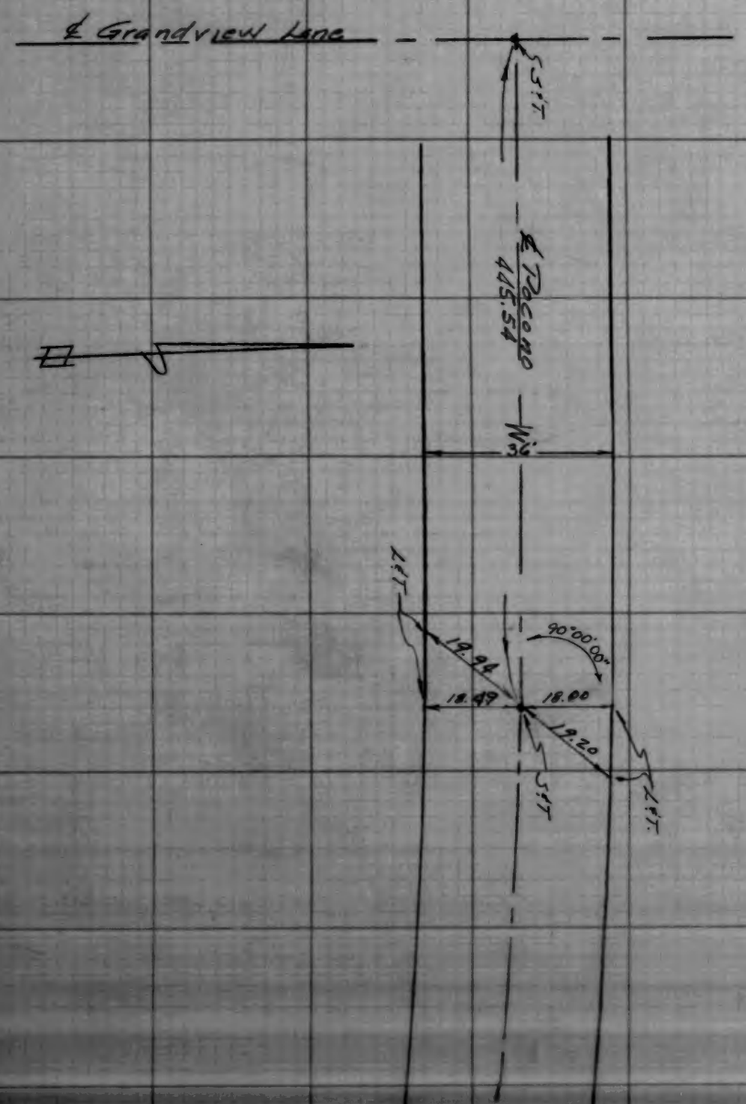

CO.SUR. F.B.2043: 98

SURVEY OF ℄ Ties-Grandview Ln. & Lawnwood F. B. _____ PG. _____

SURVEY BY Harold L. Johnson C.E. TR. No. 21408

DATE _____

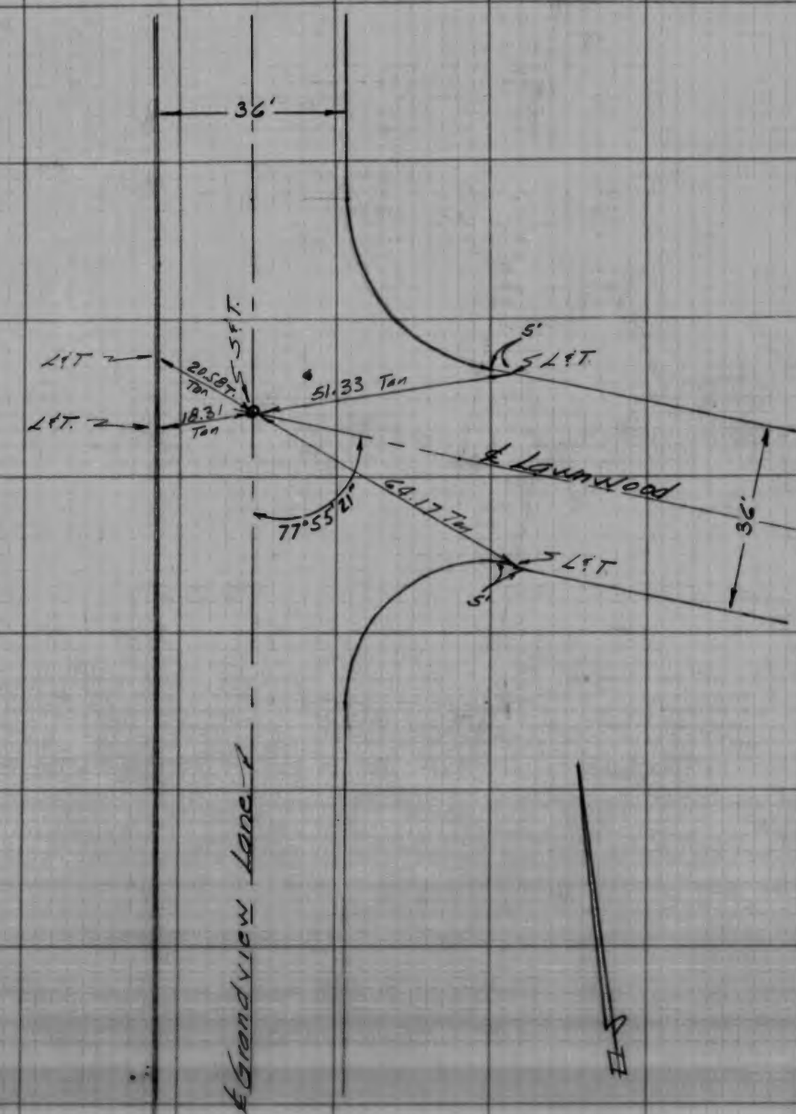

SO. CALIF. BLUE PRINT CO. 4297

2-7 8E5M

CO.SUR. F.B.2043: 99

F. B. Pg. SURVEY OF ℄ of Grandview Ln. @ S. Tr. Line

TR. No. 21408 SURVEY BY Harold L. Johnson C.E.

DATE

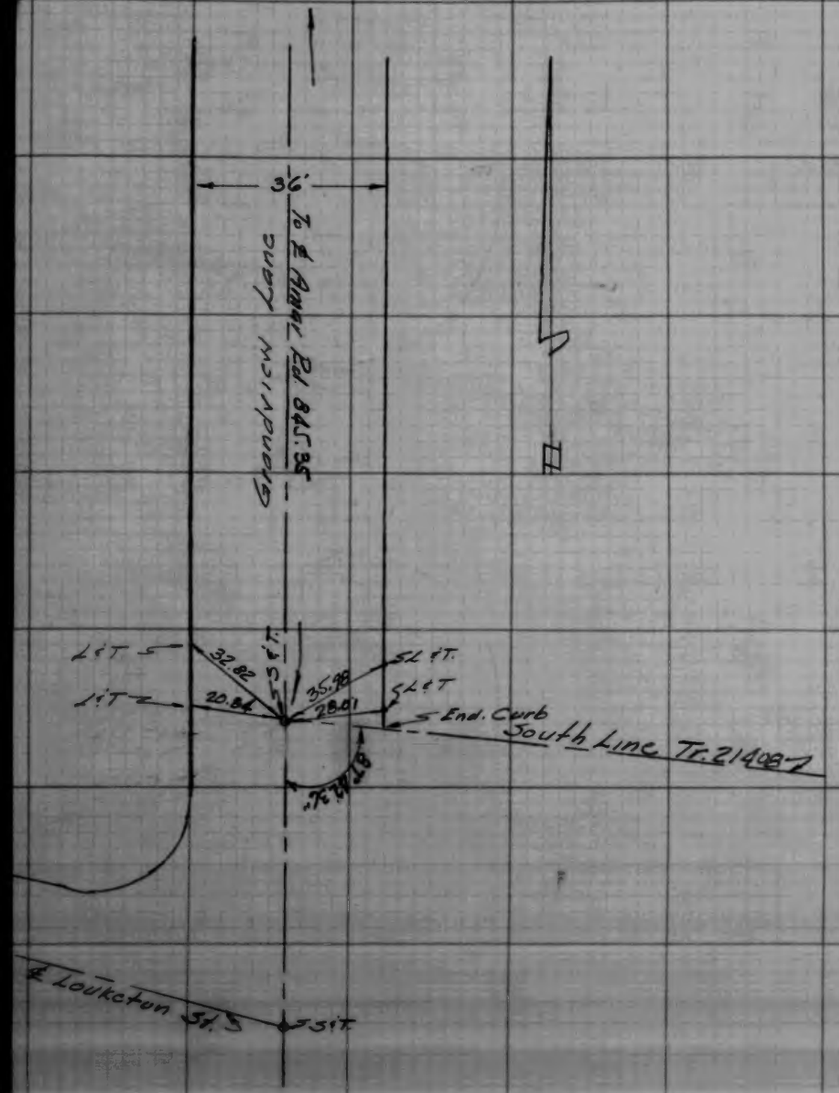

CO.SUR. F.B.2043: 100

SURVEY OF ℄ Ties ℄ Cul-de-Sac - Louketon on Louketon F. B. Pg.

SURVEY BY H.L. Johnson C.E. TR. No. 21408

DATE

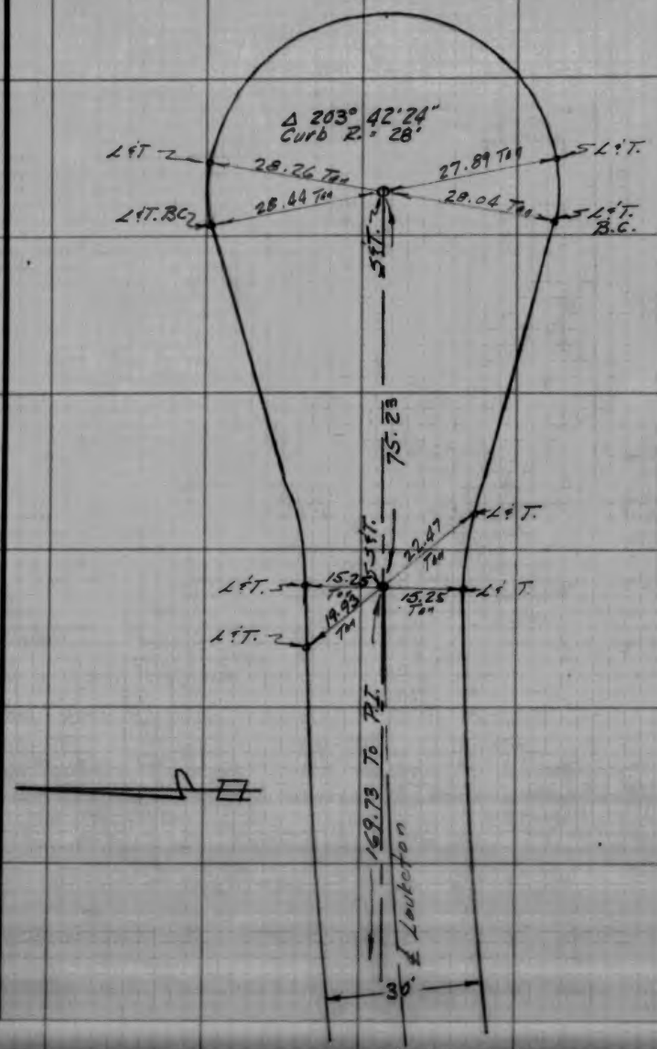

SO. CALIF. BLUE PRINT CO. 4287

F. B. _____ PG. _____ SURVEY OF ℄ Ties ℄ Int. Galecrest & Lawnwood BC. on Lawnwood

TR. No. 21408 SURVEY BY H.L. Johnson C.E

DATE _____

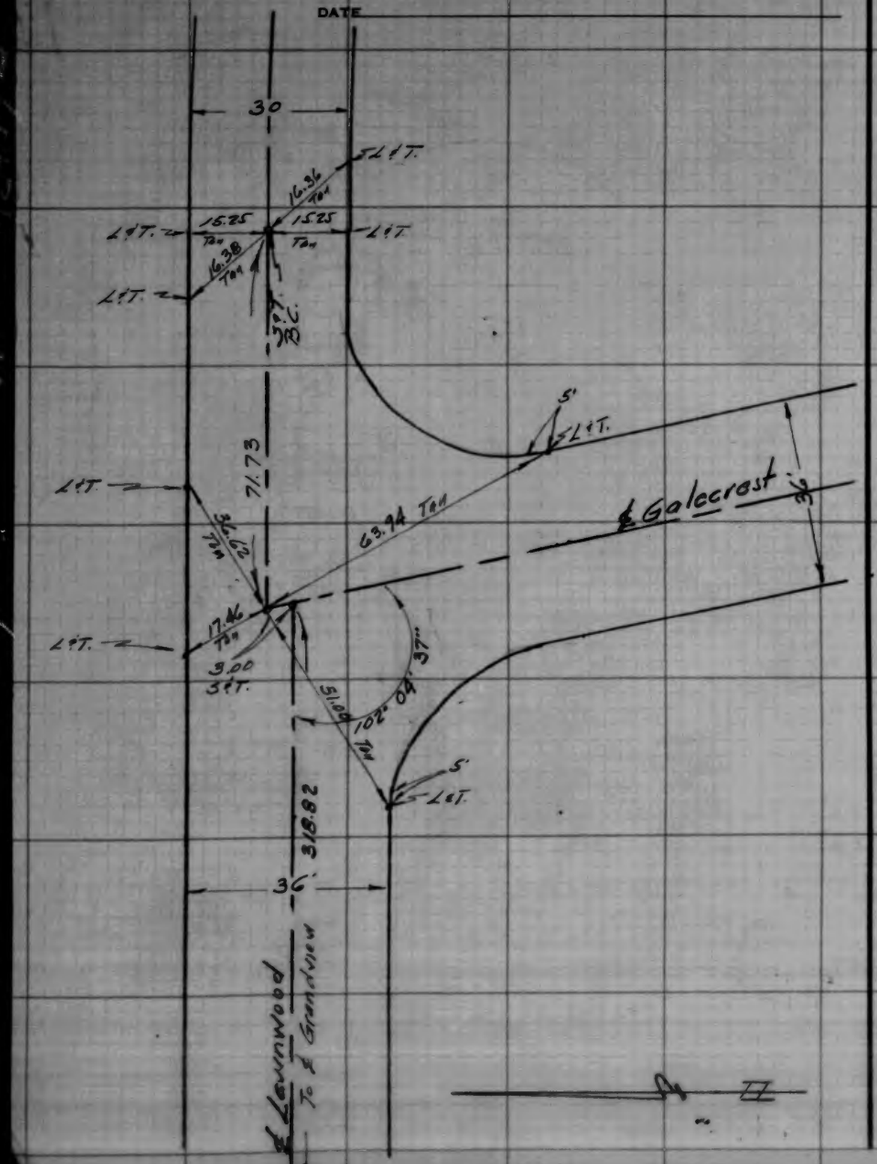

SO. CALIF. BLUE PRINT CO. 4297

SURVEY OF ℄ Ties - Int. Amar & Grandview F. B. _____ PG. _____

SURVEY BY H.L. Johnson C.E. TR. No. 21408

DATE _____

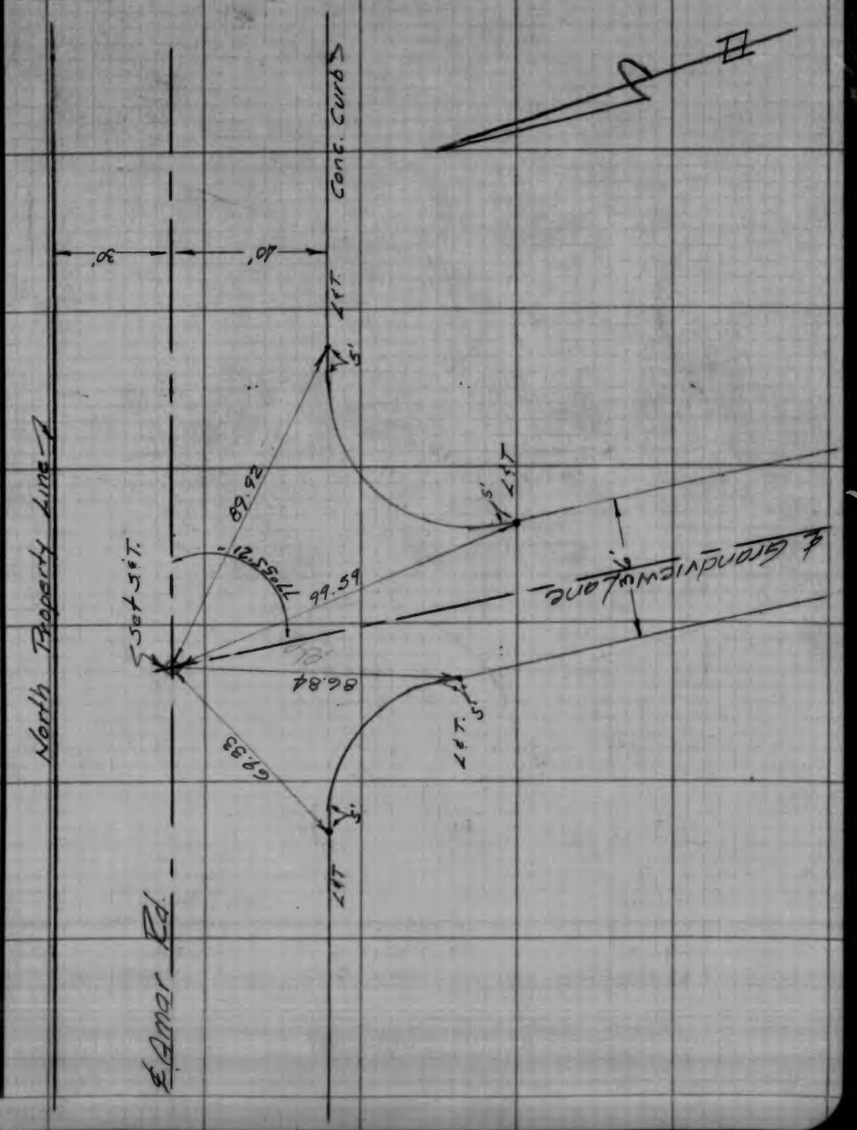

W.S.38, C-2

2-2 '86 SM

F. B. _____ PG. _____ SURVEY OF ℄ Ties Pocono & Grandview Lane

TR. No. 21408 SURVEY BY Harold L. Johnson C.E.

DATE _____

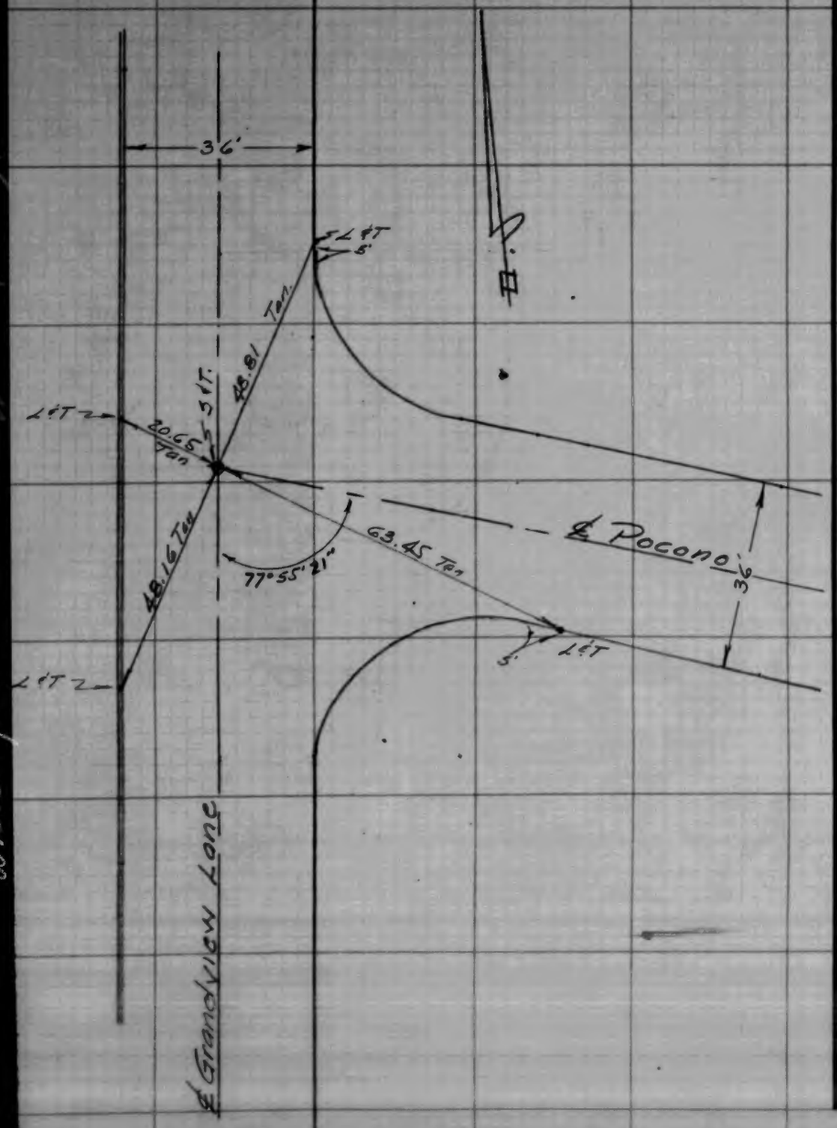

W.S.38, C-2

114-297,B

SURVEY OF ℄ Ties ℄ Galecrest & S. Tr. Line ℄ Int. Galecrest & Mulvane F. B. _____ PG. _____

SURVEY BY H.L. Johnson C.E. TR. No. 21408

DATE _____

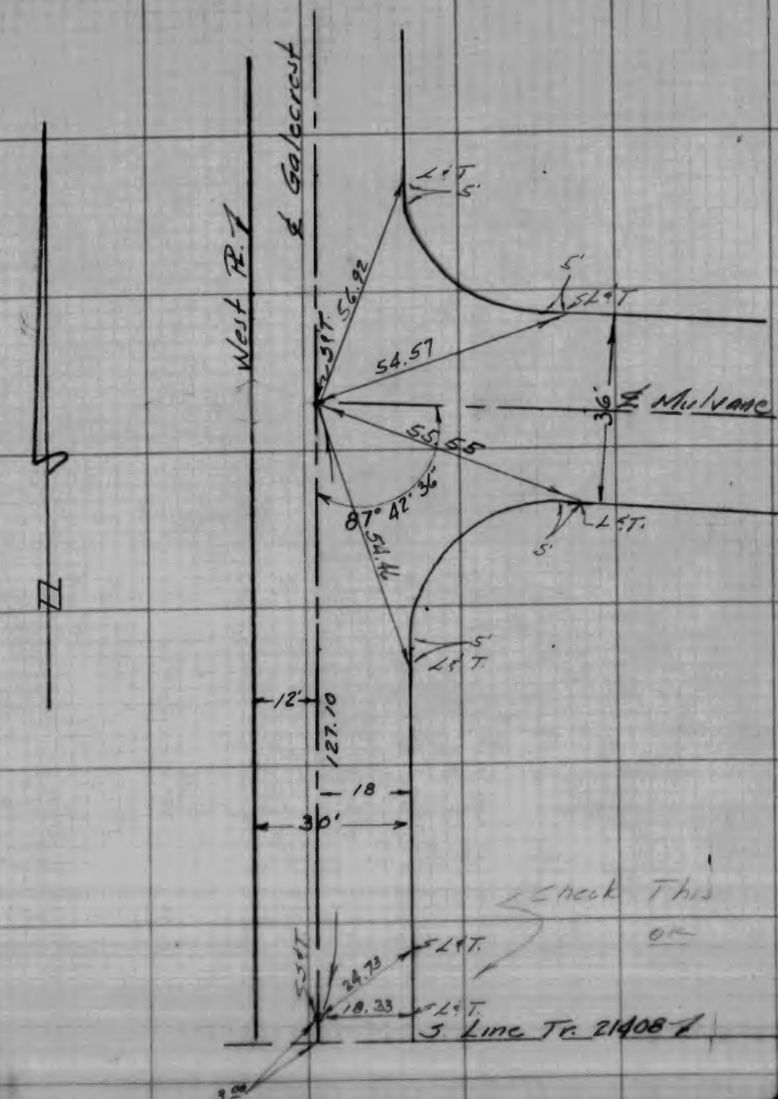

SO. CALIF. BLUE PRINT CO. 4297

114-297,B

W.S.38, C-2

CO.SUR. F.B.2043: 105

F. B. _____ PG. _____

TR. No. 21408

SURVEY OF ℄ Ties ℄ Int. Galecrest & Louketon B.C. on Louketon

SURVEY BY H. L. Johnson

DATE _____

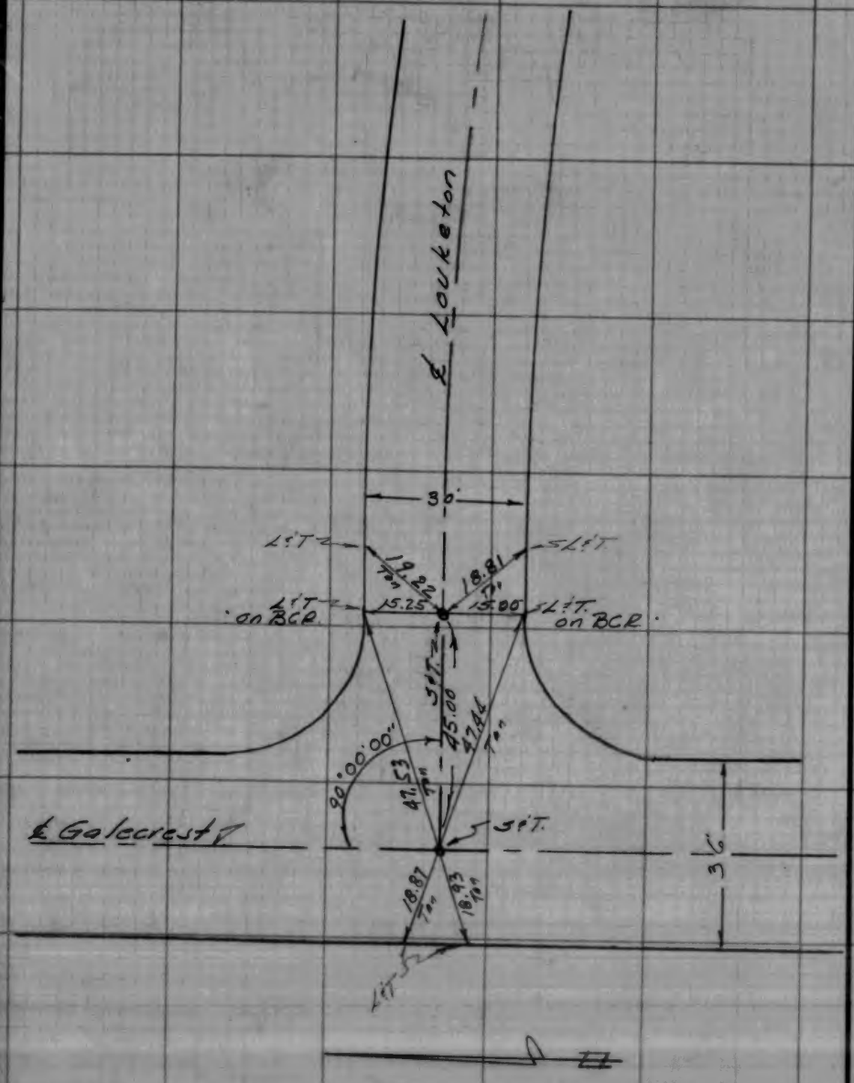

CO.SUR. F.B.2043: 106

SURVEY OF ℄ Ties ℄ Int. Lawnwood & Mulvane ℄ B.C. on Mulvane

F. B. _____ PG. _____

SURVEY BY Harold L. Johnson C.E.

TR. No. 21408

DATE _____

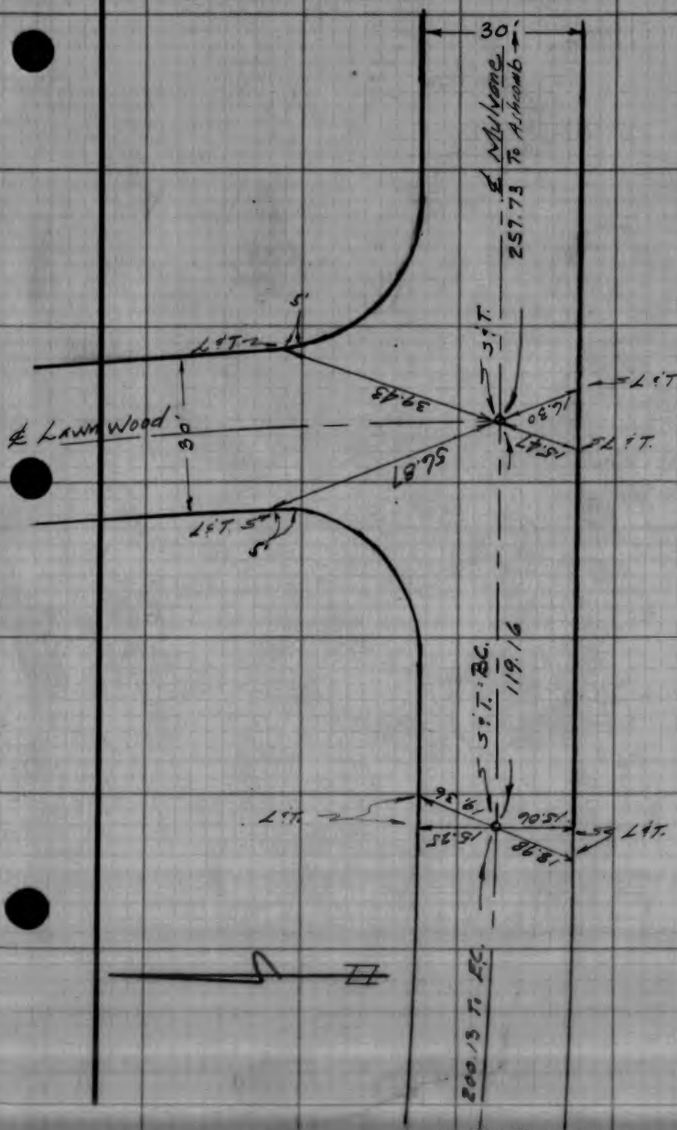

SO. CALIF. BLUE PRINT CO. 4297

W.S.38 C-2 114-297 B-1

2-2 A538 C-2 114-297 B-1

CO.SUR. F.B.2043: 107

F. B. ____ Pg. ____ SURVEY OF ℄ Ties ℄ on Mulvane & ℄ Int. Mulvane & Ringrove

TR. No. 21408 SURVEY BY H. L. Johnson C.E

DATE

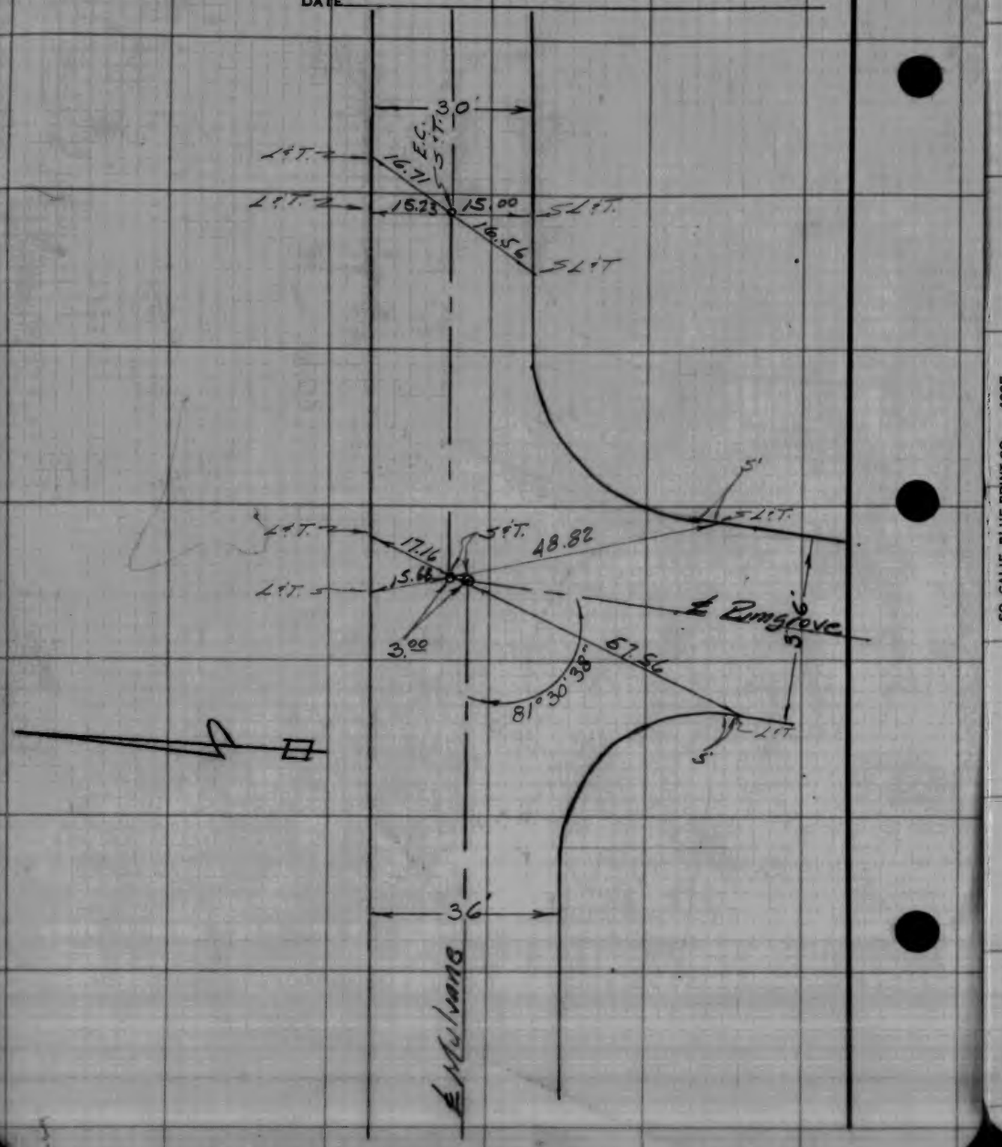

CO.SUR. F.B.2043: 108

SURVEY OF ℄ Ties F. B. ____ Pg. 1

SURVEY BY A. Bosco TR. No. 20662

DATE 4-16-56

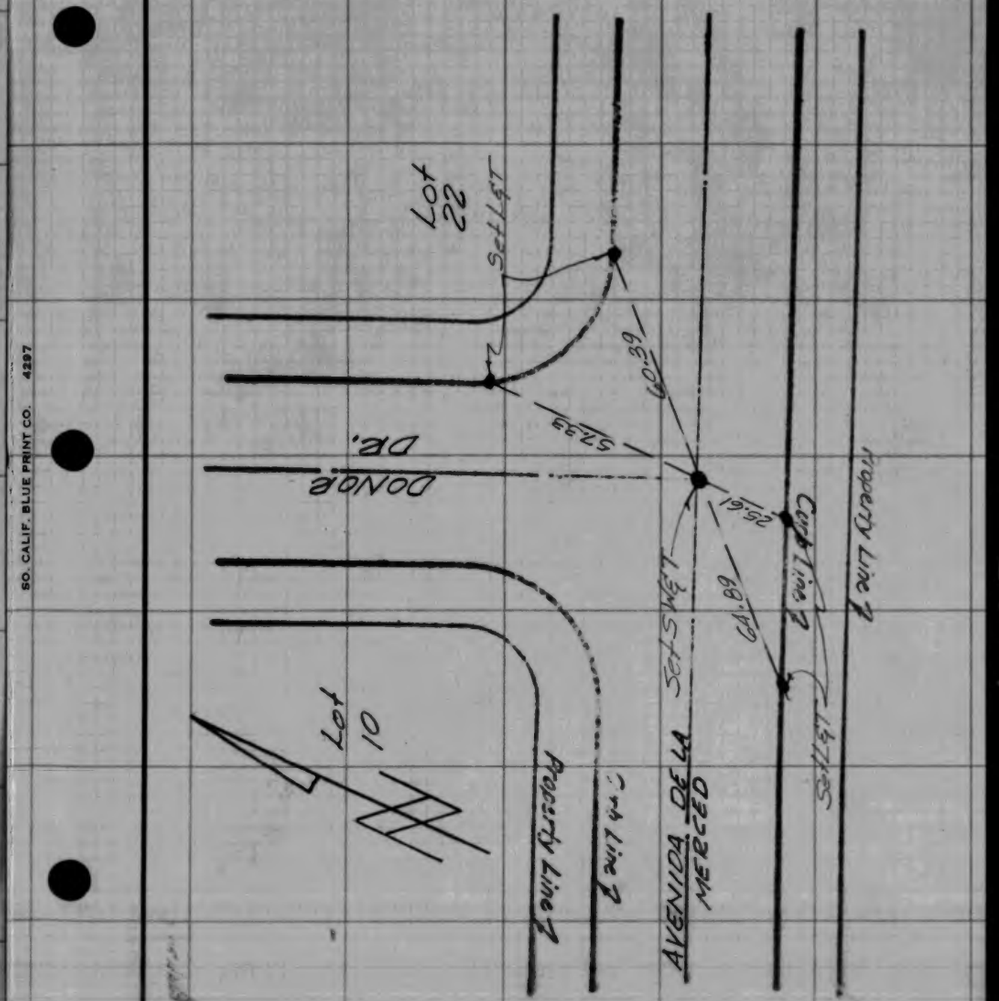

SO. CALIF. BLUE PRINT CO. 4297

WS 36 D3

SURVEY OF _____ F. B. _____ PG. 2

SURVEY BY _____ TR. No. 20662

DATE 4-16-56

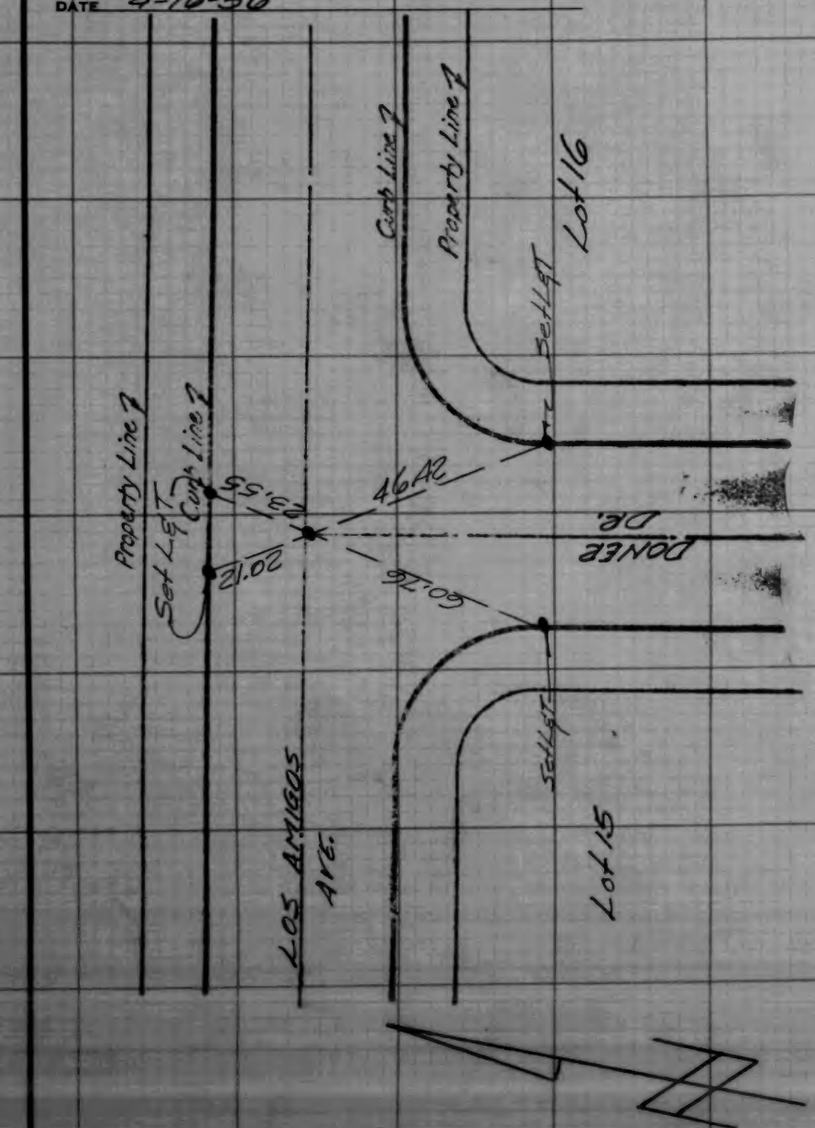

SO. CALIF. BLUE PRINT CO. 4297

SURVEY OF _____ F. B. _____ PG. 3

SURVEY BY _____ TR. No. 20662

DATE 4-16-56

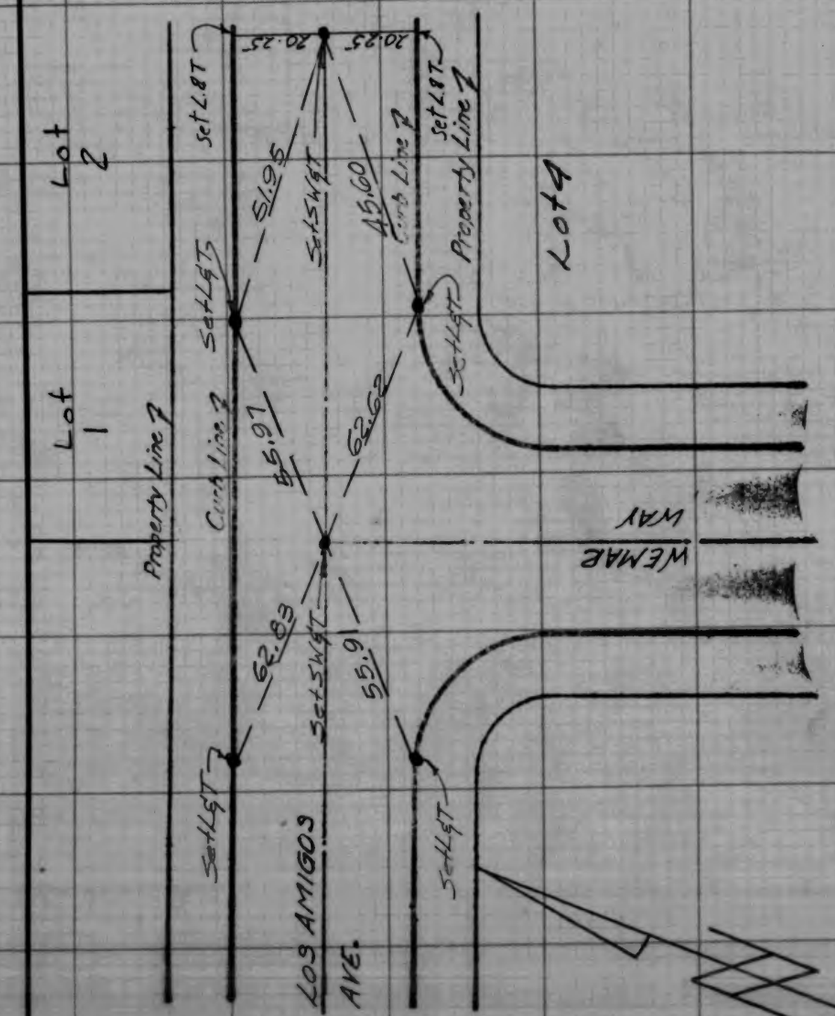

SO. CALIF. BLUE PRINT CO. 4297

CO.SUR. F.B.2043: 111

SURVEY OF
SURVEY BY
DATE
F. B. Pg. 4
TR. No. 20662

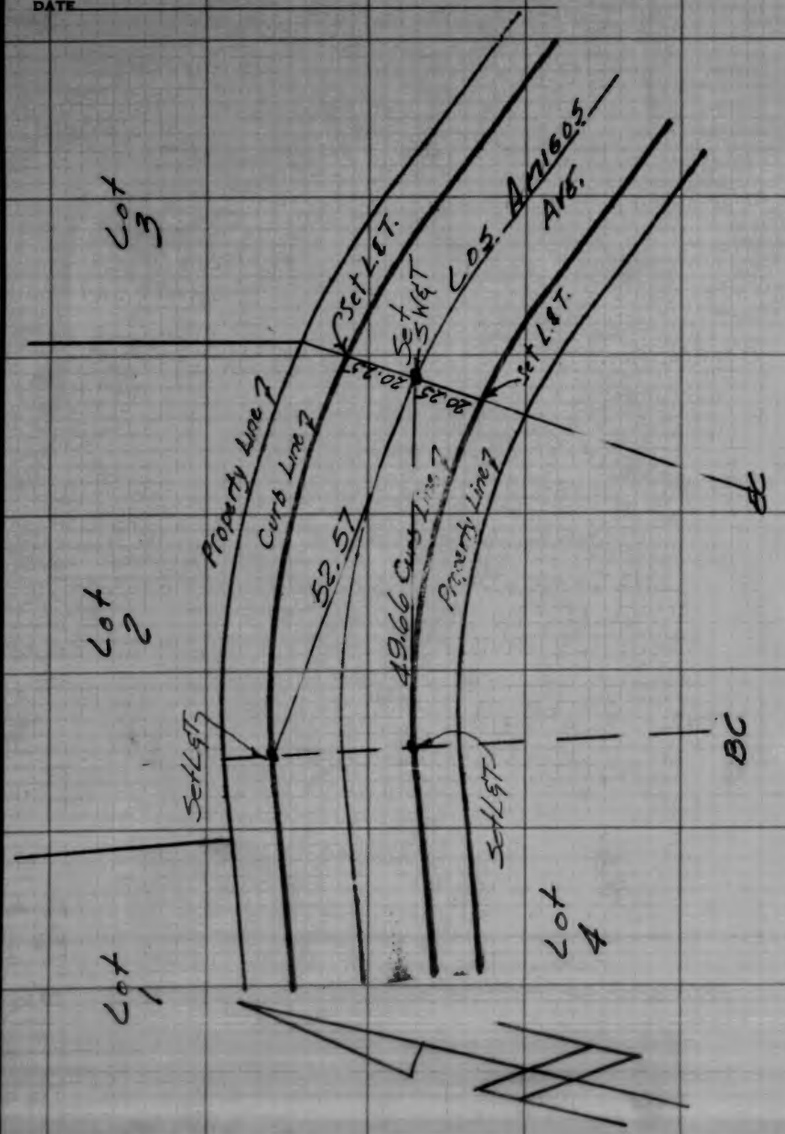

SO. CALIF. BLUE PRINT CO. 4297

CO.SUR. F.B.2043: 112

SURVEY OF
SURVEY BY
DATE
F. B. Pg. 5
TR. No. 20662

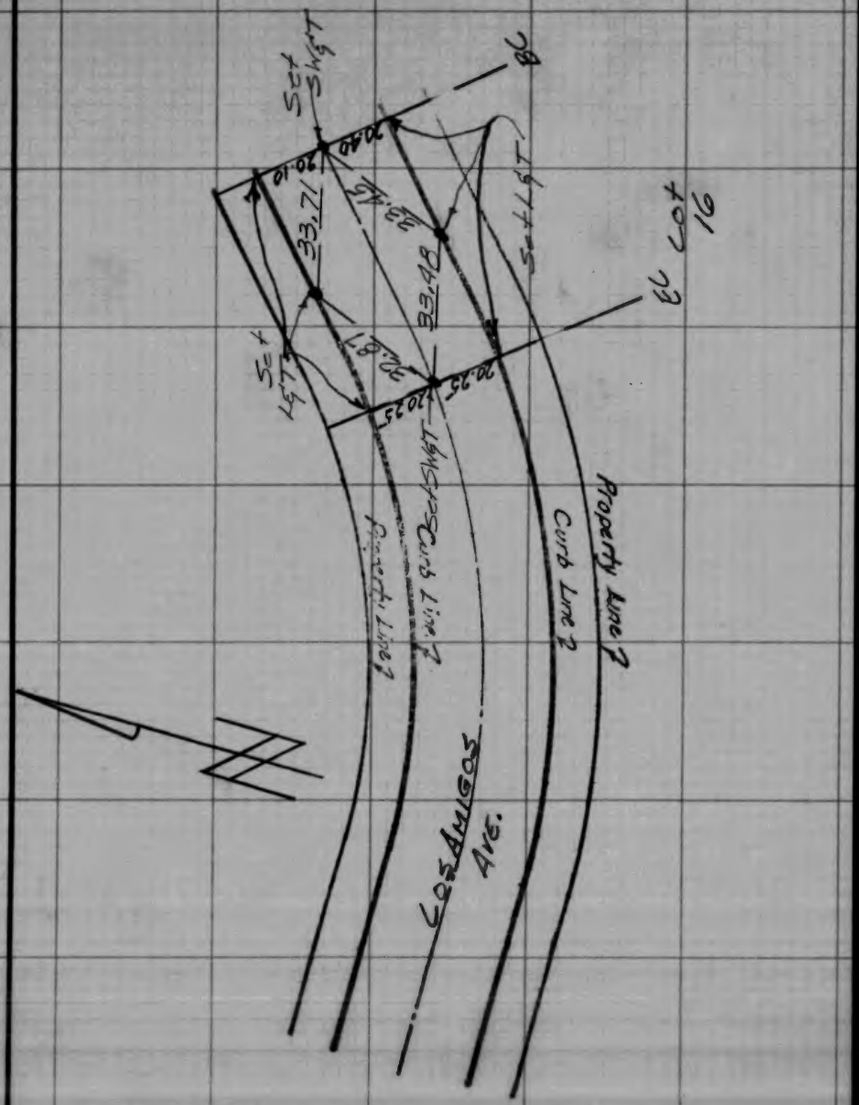

SO. CALIF. BLUE PRINT CO. 4297

CO. SUR. F.B. 2043: 113

SURVEY OF

SURVEY BY

DATE 4-16-56

F. B. Pg. 6

TR. No. 20662

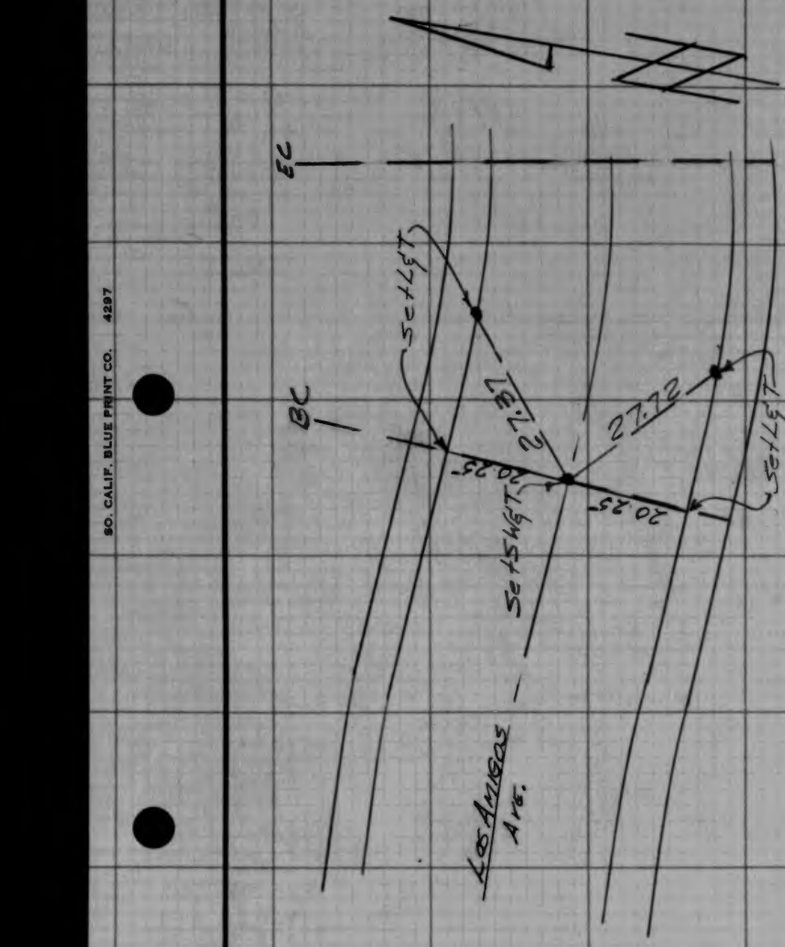

SO. CALIF. BLUE PRINT CO. 4297

CO. SUR. F.B. 2043: 114

SURVEY OF

SURVEY BY

DATE

F. B. Pg. 7

TR. No.

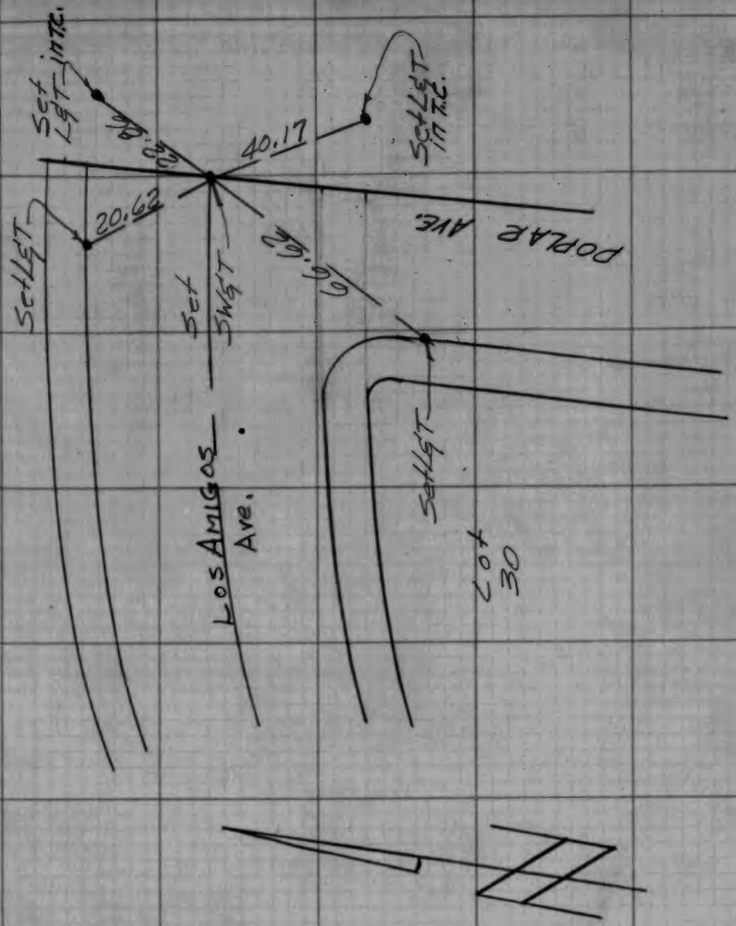

SO. CALIF. BLUE PRINT CO. 4297

US36 D-3