Notes Ck'd by	Survey of
Map No.	JN Tape Std °F
Office Work	Surveyed by
Checked	Notes Date
Date	Indexed

F.B. 2068 Pg.

PAGES	TRACT #
5-6	20508
7-10	20698
11-12	22777
13-14	21673
15-21	22084
22-28	21445
29	17091
30	19627
31	19898
32	20064
33-51	R.S.74-37-38
52-54	20658
55-56	18102
57-87	20495
89-93	21952
94-112	21169

Microfilmed Oct '86

Note: Any Additions or Changes on this Sheet Must be Made or Circled in Red Ink With Date and Name of Person Making Change

Do not extend this side of this line.

PLEASE RETURN TO
LOS ANGELES COUNTY ENGINEER
403 LOS ANGELES COUNTY ENGINEERING BLDG.

76P509S CE #310 5-66

SURVEY OF _____ F B NO. _____ PAGE 1

SURVEY BY OLSON SURVEYING SERV. TRACT NO. 20508

DATE 3-22-57

P.C. Boelzner
D. Kleckner

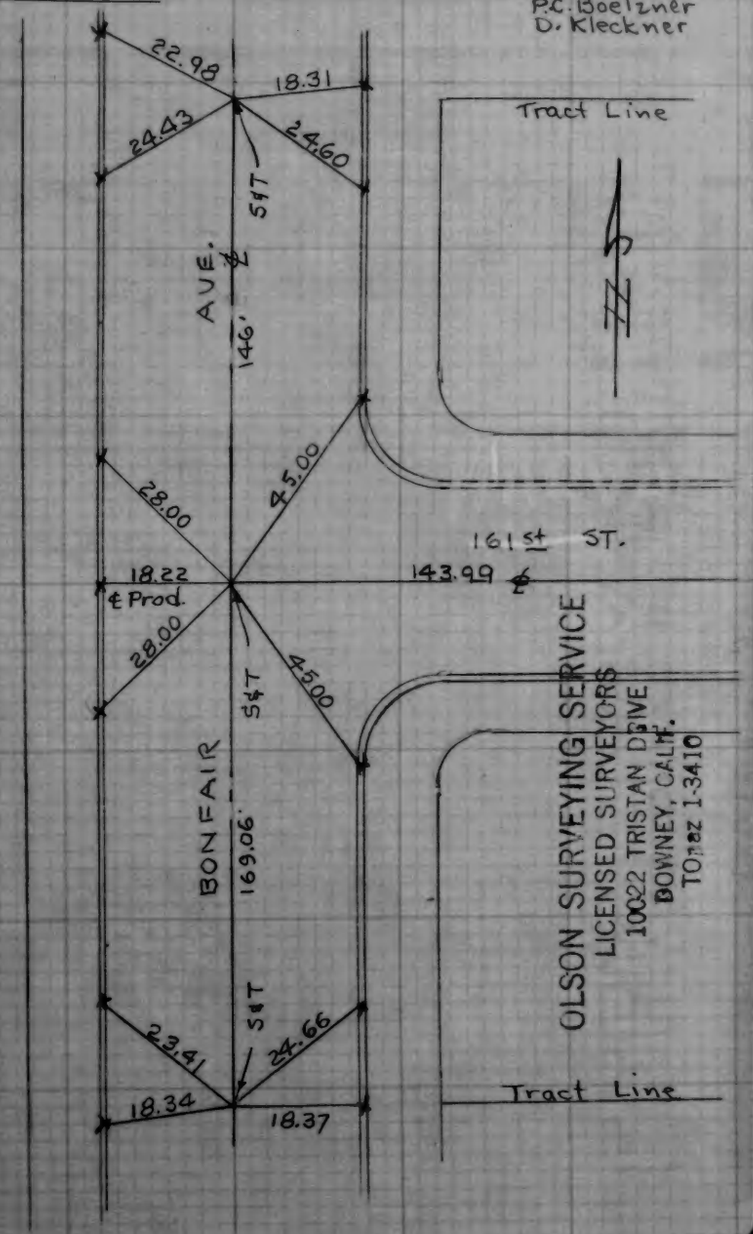

Note All reference points are crosses chiseled in curbs.

OLSON SURVEYING SERVICE
LICENSED SURVEYORS
10022 TRISTAN DRIVE
BOWNEY, CALIF.
TOpaz 1-3410

SURVEYORS SERVICE COMPANY - LOS ANGELES - STOCK NO. 411

DO NOT EXTEND NOTES THIS SIDE OF LINE

SURVEY OF _____ F B NO. _____ PAGE 2

SURVEY BY OLSON SURVEYING SERV. TRACT NO. 20508

DATE 3-22-57

P.C. Boelzner
D. Kleckner

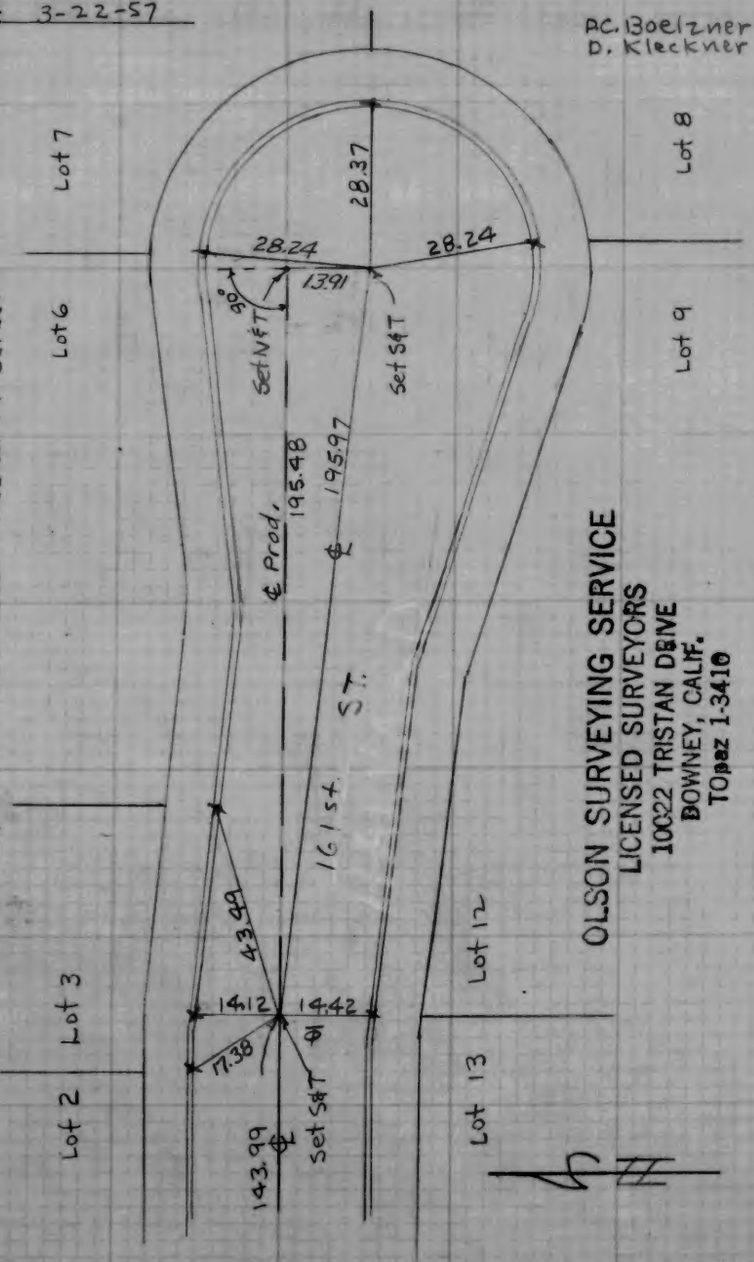

Note: All reference points are crosses chiseled in curbs.

OLSON SURVEYING SERVICE
LICENSED SURVEYORS
10022 TRISTAN DRIVE
BOWNEY, CALIF.
TOpaz 1-3410

SURVEYORS SERVICE COMPANY - LOS ANGELES - STOCK NO. 411

DO NOT EXTEND NOTES THIS SIDE OF LINE

SURVEY OF _____ F.B. ____ PG. #1

SURVEY BY _____ TR. No. 20698

DATE _____

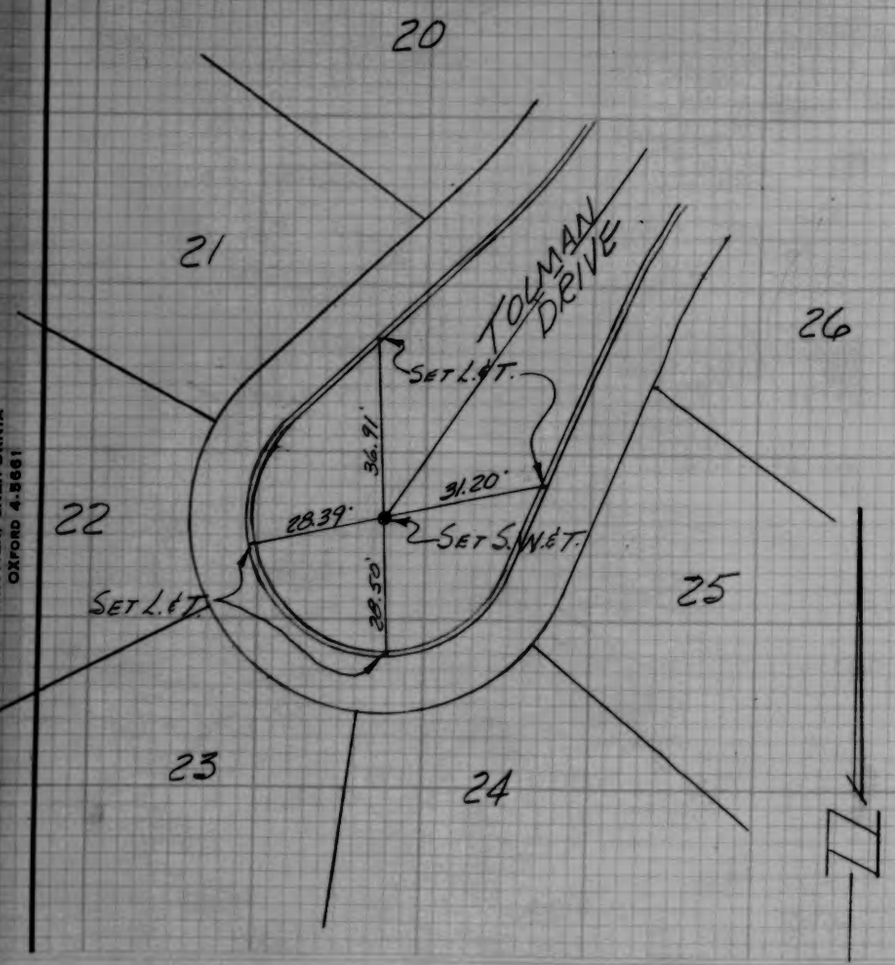

KEMMERER ENGINEERING CO., INC.
145 NORTH PAINTER
WHITTIER, CALIFORNIA
OXFORD 4-5661

SURVEY OF _____ F.B. ____ PG. #2

SURVEY BY _____ TR. No. 20698

DATE _____

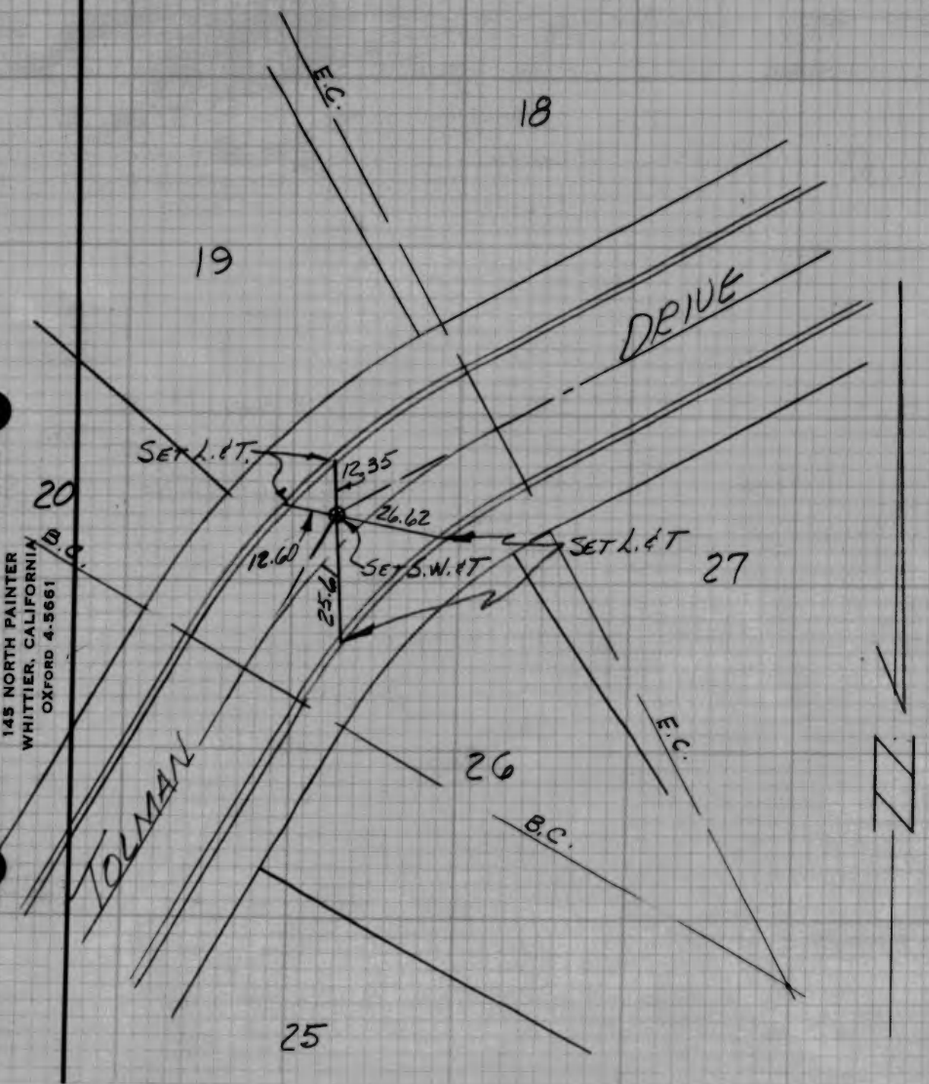

KEMMERER ENGINEERING CO., INC.
145 NORTH PAINTER
WHITTIER, CALIFORNIA
OXFORD 4-5661

SURVEY OF _____ F.B. ____ PG. #3

SURVEY BY _____ TR. No. 20698

DATE _____

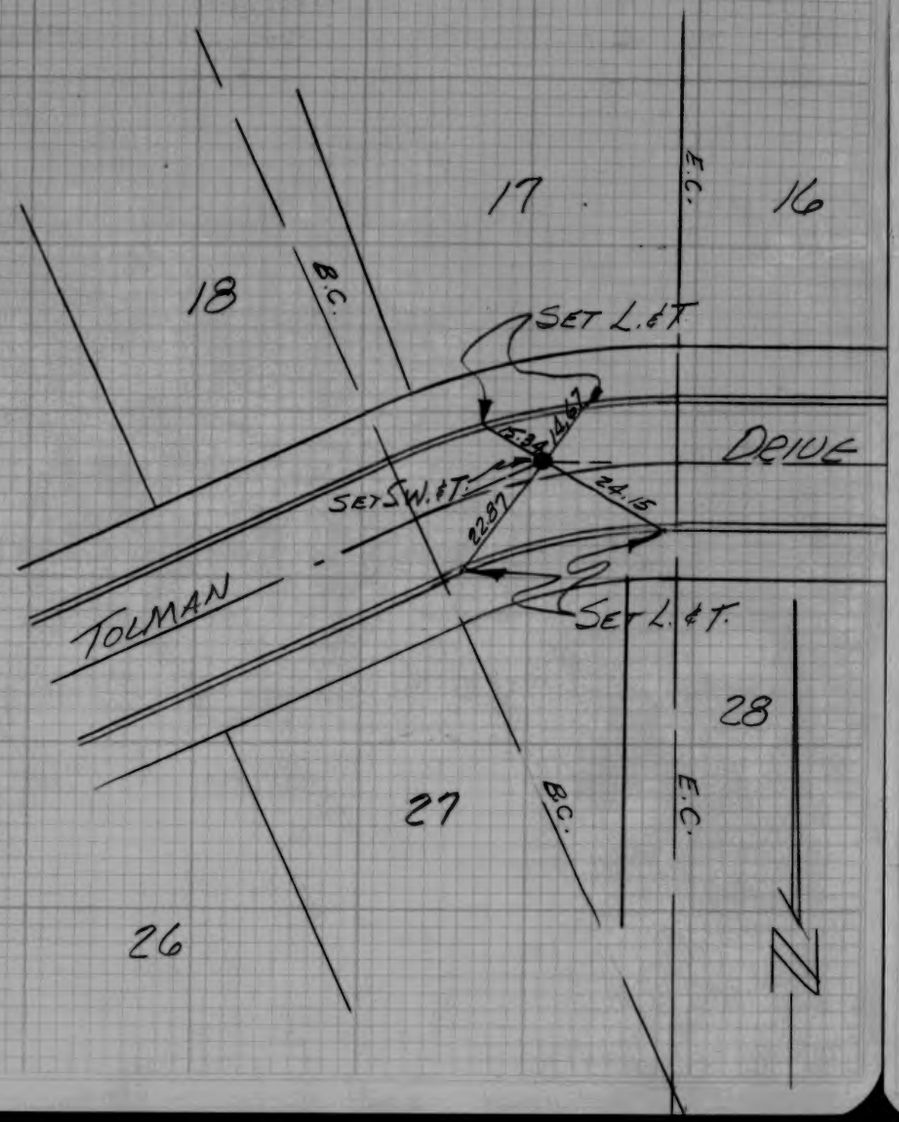

KEMMERER ENGINEERING CO., INC.
145 NORTH PAINTER
WHITTIER, CALIFORNIA
OXFORD 4-5661

SURVEY OF _____ F.B. ____ PG. #4

SURVEY BY _____ TR. No. 20698

DATE _____

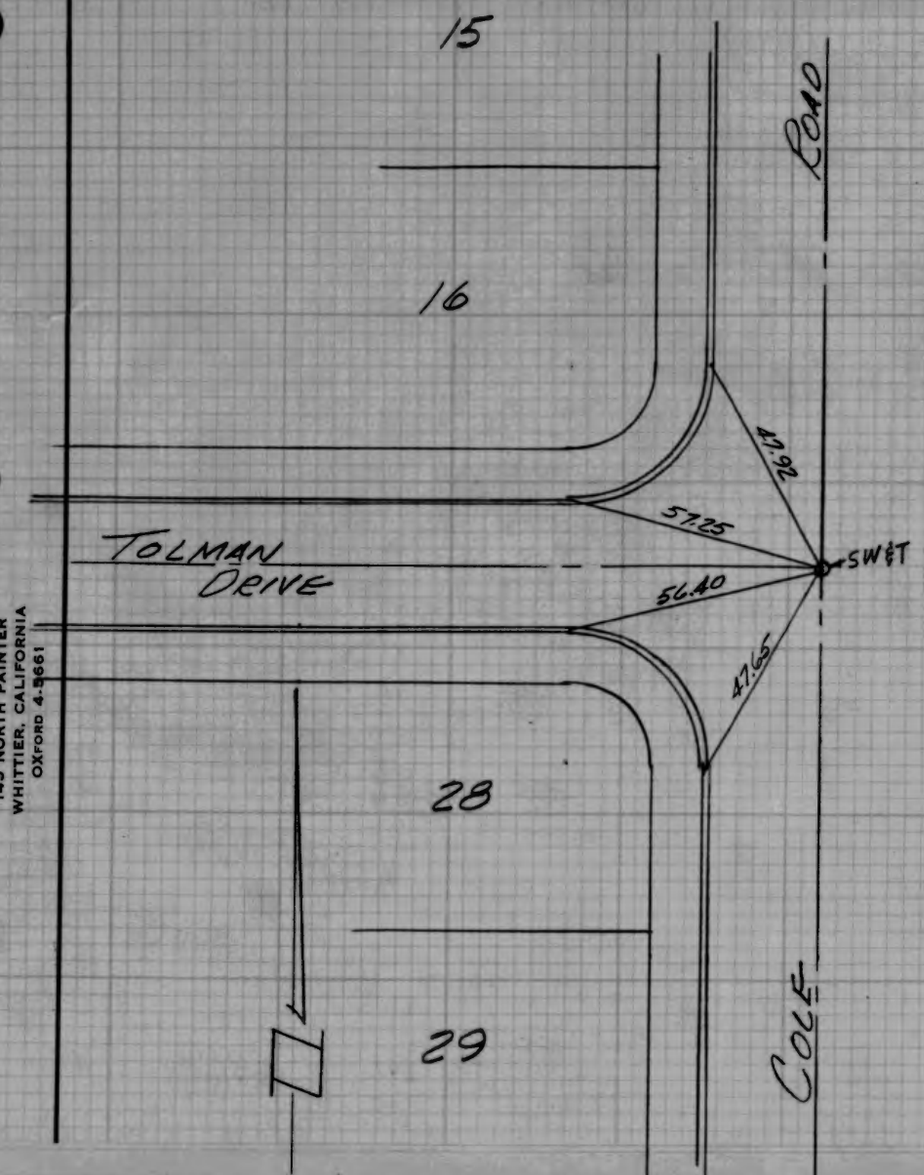

KEMMERER ENGINEERING CO., INC.
145 NORTH PAINTER
WHITTIER, CALIFORNIA
OXFORD 4-5661

SURVEY OF HIGHDALE ST. F B NO. PAGE 1
SURVEY BY OLSON SURVEYING SERVICE TRACT NO. 22777
DATE 3-29-57

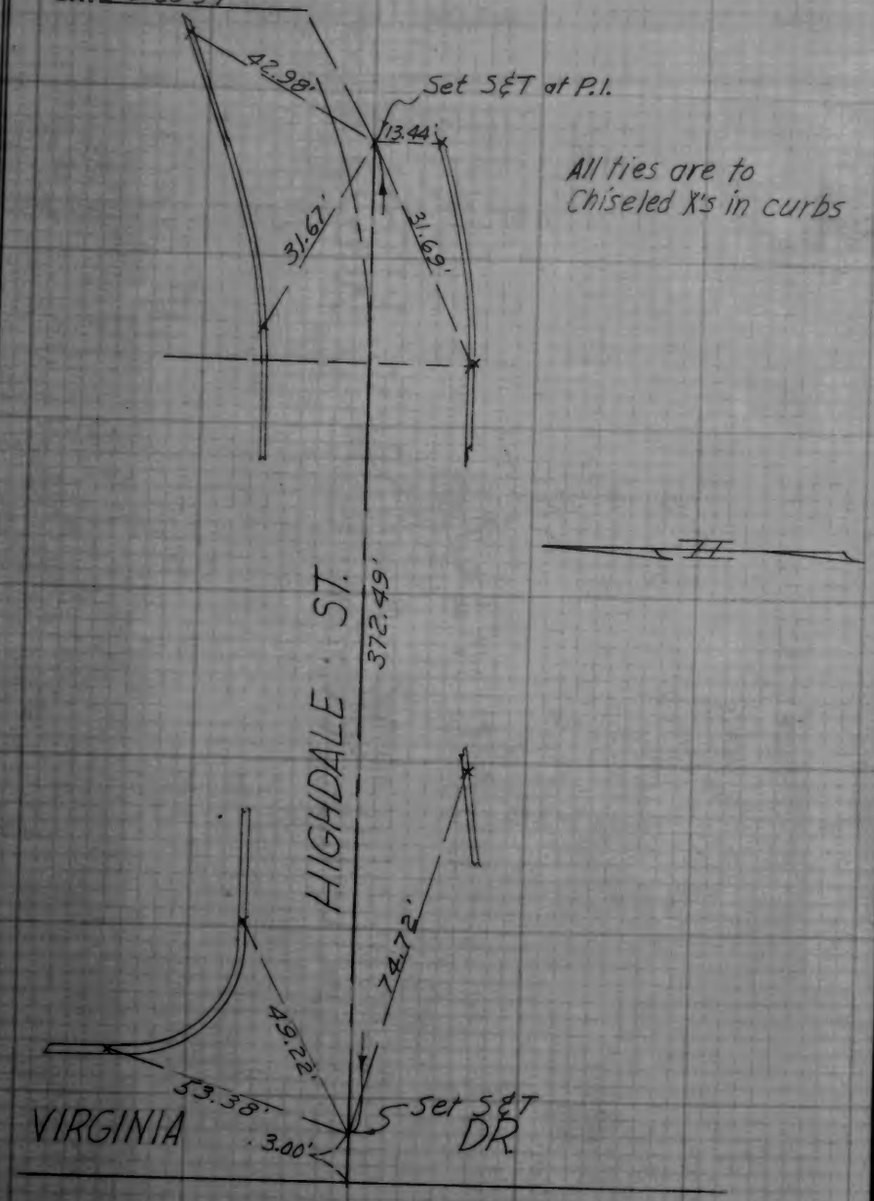

SURVEYORS SERVICE COMPANY - LOS ANGELES - STOCK NO. 411
DO NOT EXTEND NOTES THIS SIDE OF LINE

SURVEY OF HIGHDALE ST F B NO. PAGE 2
SURVEY BY OLSON SURVEYING SERVICE TRACT NO. 22777
DATE 3-29-57

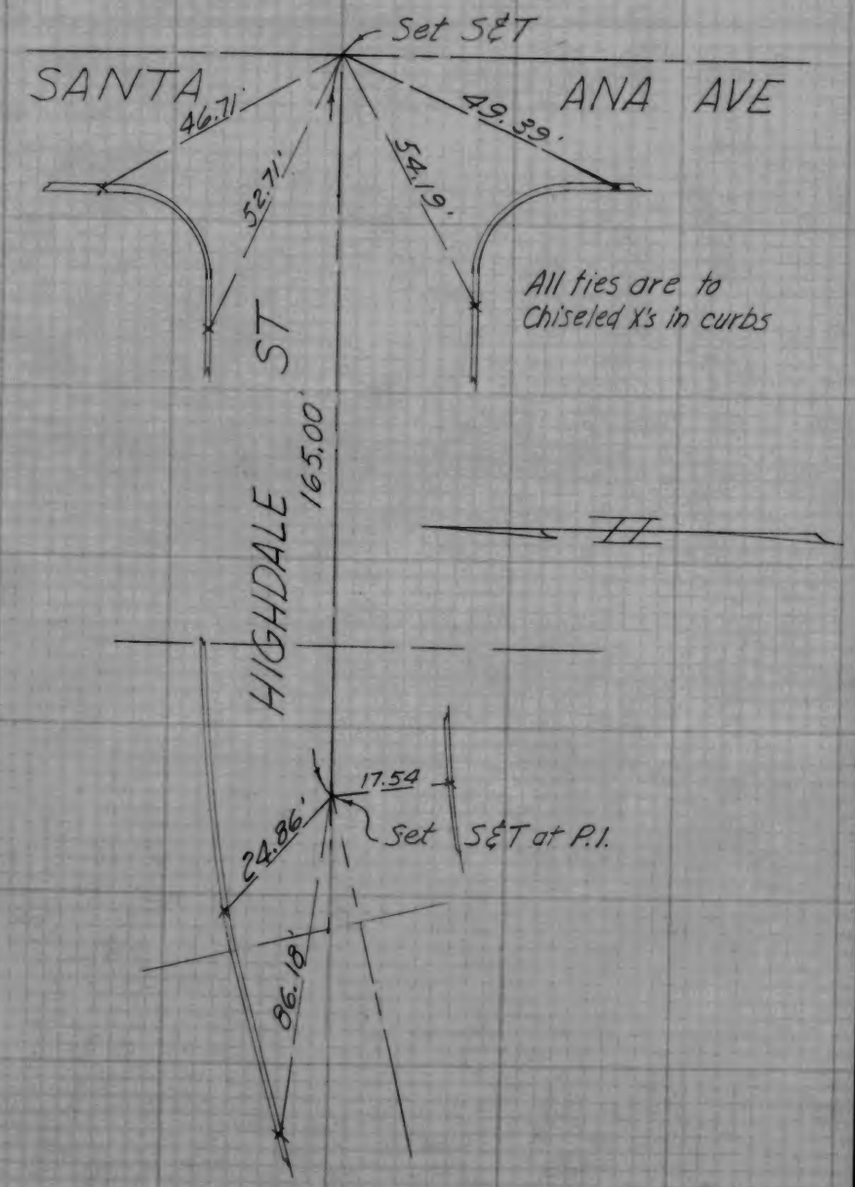

SURVEYORS SERVICE COMPANY - LOS ANGELES - STOCK NO. 411
DO NOT EXTEND NOTES THIS SIDE OF LINE

SURVEY OF DOLAN AVE. & LUBEC ST. F B NO. PAGE
SURVEY BY OLSON SURVEYING SERVICE TRACT NO. 21673
DATE 4-2-57

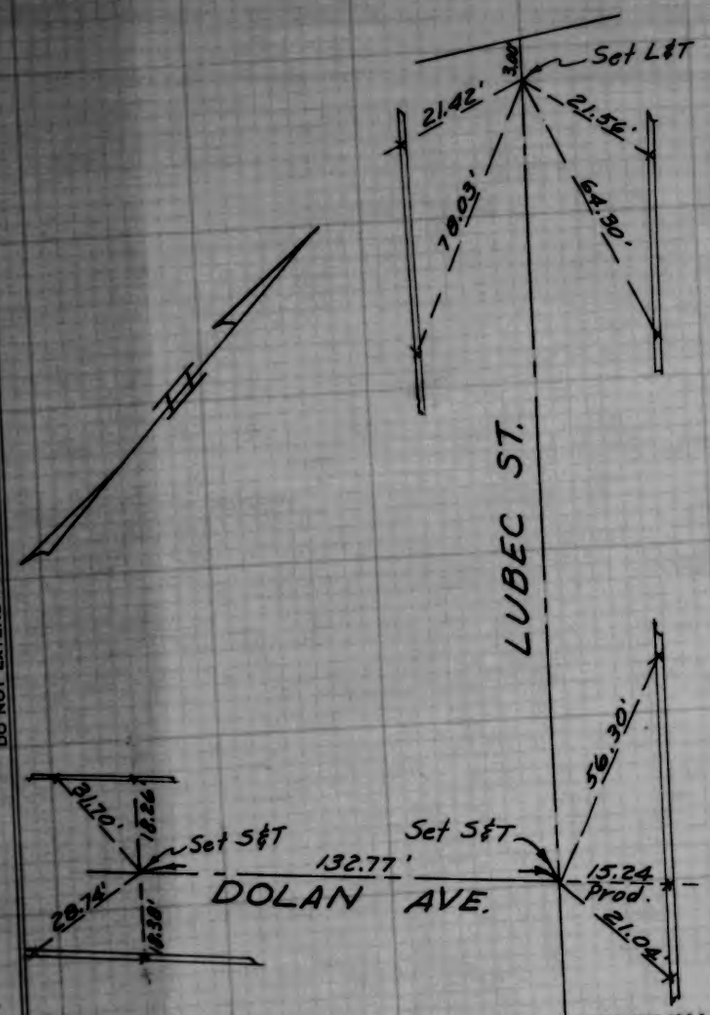

All & Ties are to Chiseled X's in curbs.

OLSON SURVEYING SERVICE
LICENSED SURVEYORS
10022 TRISTAN DRIVE
DOWNEY, CALIF.
TOrbz 1-3410

SURVEYORS SERVICE COMPANY - LOS ANGELES - STOCK NO. 411
DO NOT EXTEND NOTES THIS SIDE OF LINE

SURVEY OF Manzanar Ave F B NO. PAGE
SURVEY BY OLSON SURVEYING SERVICE TRACT NO. 21673
DATE 4-2-57

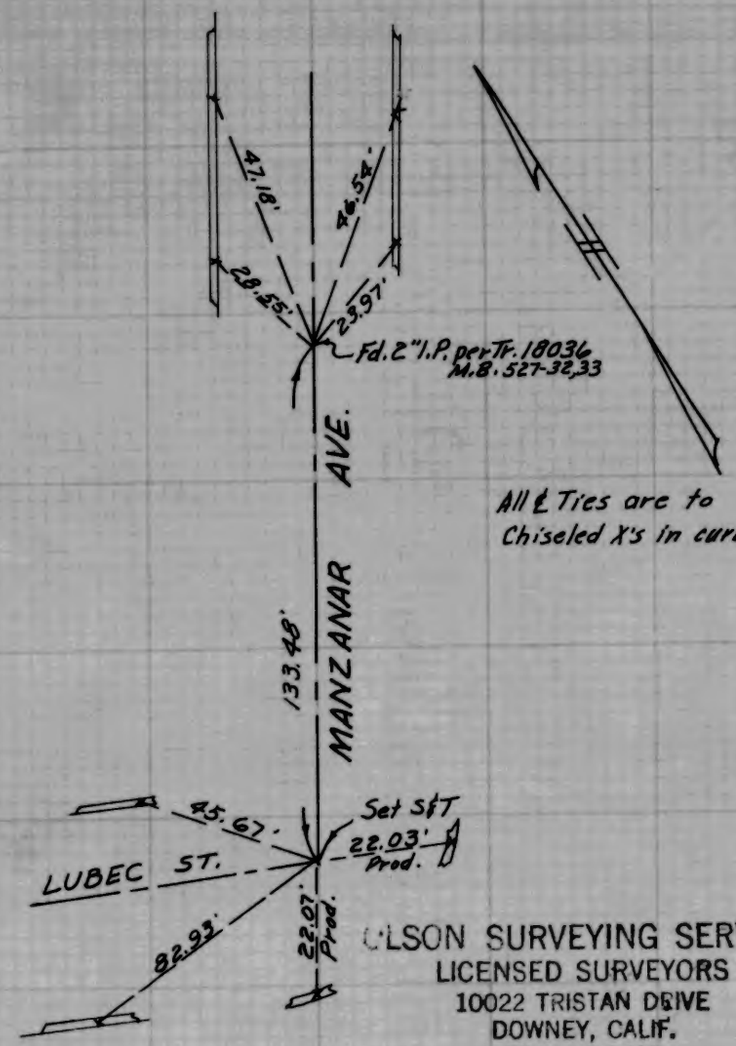

All & Ties are to Chiseled X's in curbs

OLSON SURVEYING SERVICE
LICENSED SURVEYORS
10022 TRISTAN DRIVE
DOWNEY, CALIF.
TOrbz 1-3410

SURVEYORS SERVICE COMPANY - LOS ANGELES - STOCK NO. 411
DO NOT EXTEND NOTES THIS SIDE OF LINE

CO.SUR. F.B. 2068: 15

SURVEY OF: E TIES - INDEX MAP

F. B. 435 Pg. 68 3

SURVEY BY: ADAMS & ELLS

TR. No. 22084

DATE:

PAGE 1 OF 7

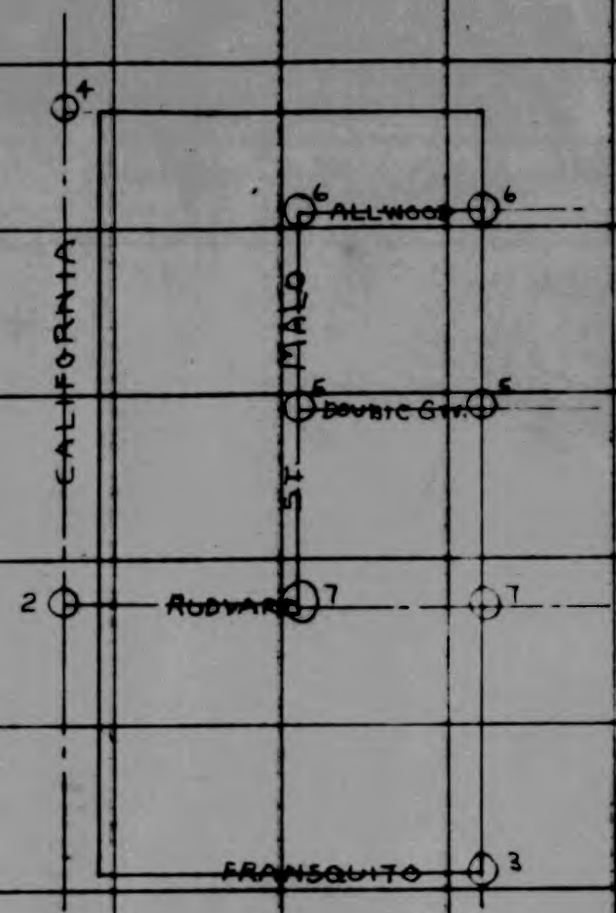

CO.SUR. F.B. 2068: 16

SURVEY OF: E TIES ON CALIFORNIA AVE & RUDYARD ST.

F. B. 435 Pg. 68 3

SURVEY BY: ADAMS & ELLS

TR. No. 22084

DATE:

PAGE 2 OF 7

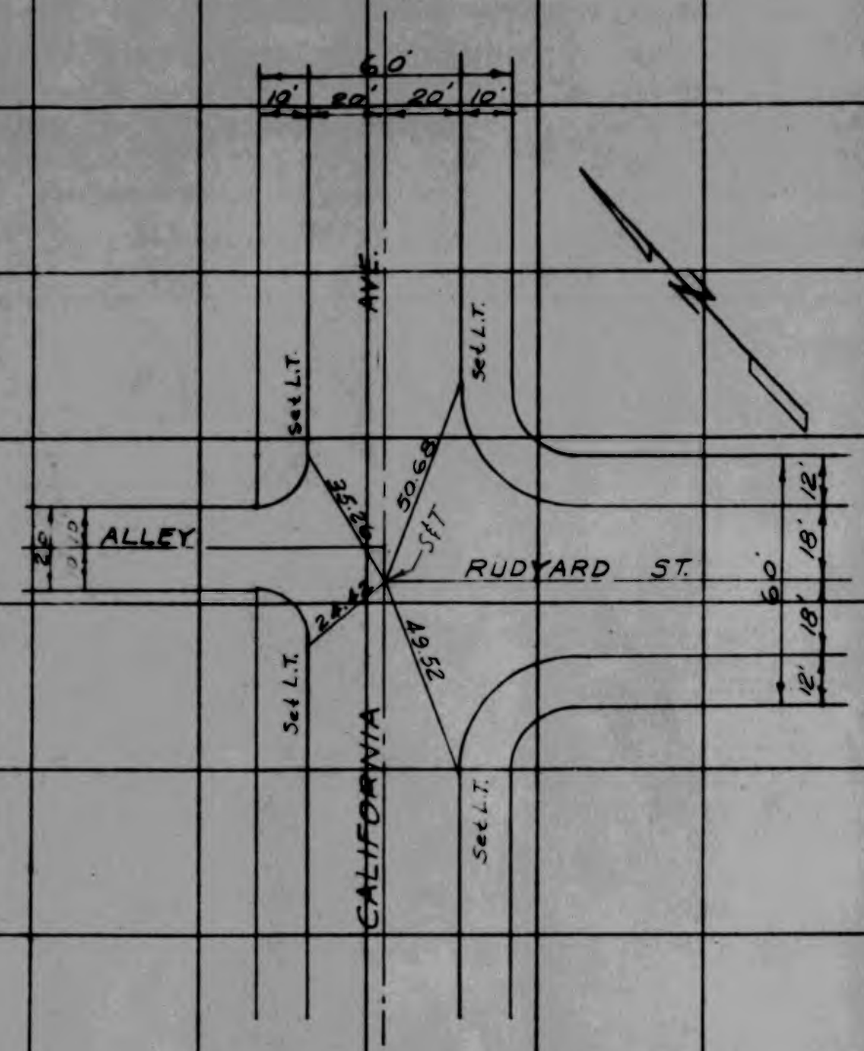

CO. SUR. F.B.2068: 17

SURVEY OF ETIES ON FRACISQUITO F. B. 435 PG 68 3

SURVEY BY AVENUE TR. No. 22084 RT

DATE ADAMS & ELLS

PAGE 3 OF 7

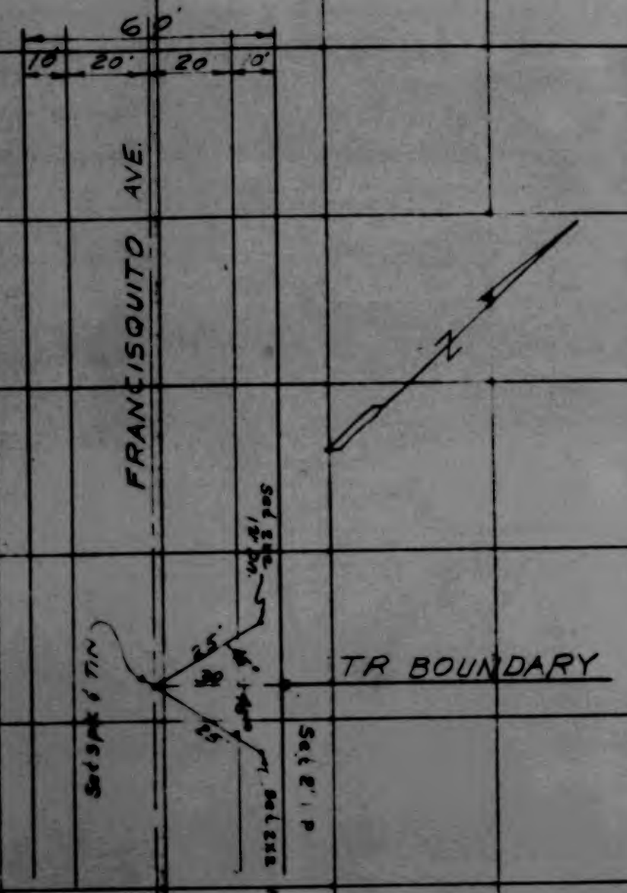
60'
10'
20'
20
10'
FRANCISQUITO AVE.
N
TR BOUNDARY
Set 2" I P
Set SPK & TIN
Set 2" I P
Set 2" I P
Set 2" I P

CO.SUR. F.B.2068: 19

SURVEY OF ℄ TIES ON ST MALO AVE. & DOUBLEGROVE ST. F. B. 435 PG. 68 B. 3

SURVEY BY ADAMS & ELLS TR. No. 22084

DATE 1940

PAGE 5 OF 7

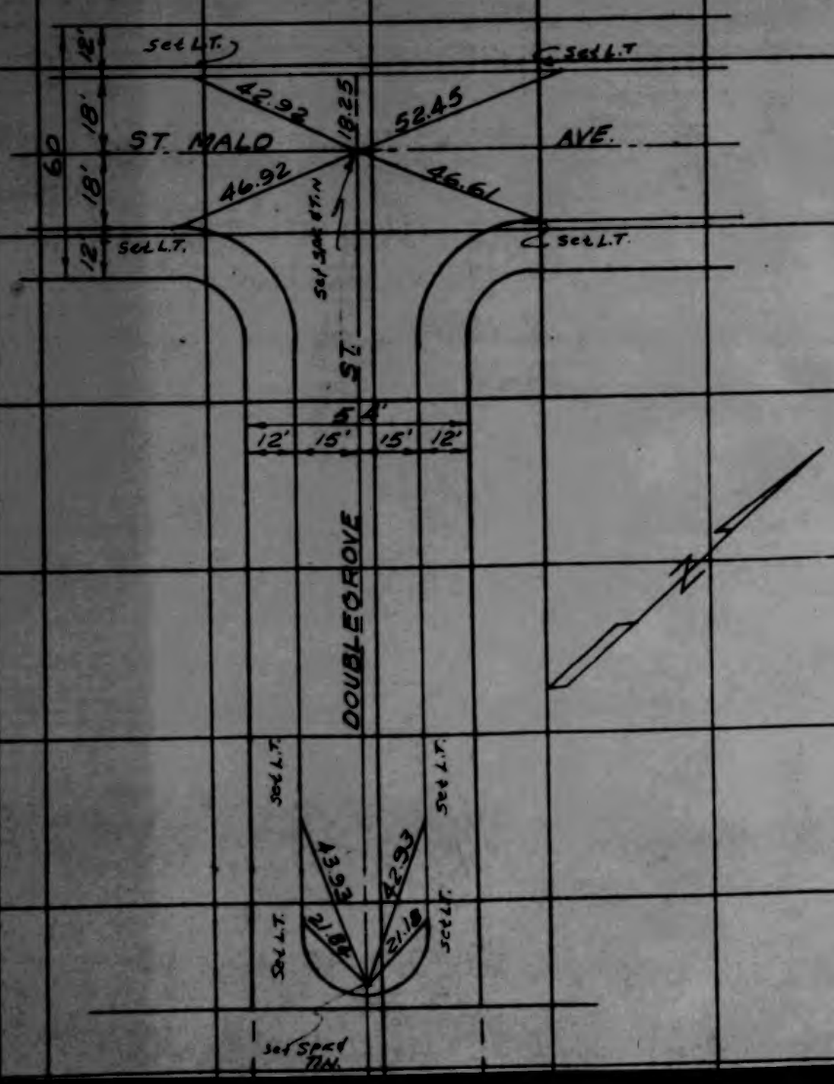

CO.SUR. F.B.2068: 20

SURVEY OF ℄ TIES ON ST. MALO AVE. & ALWOOD ST. F. B. 435 PG. 68 B. 3

SURVEY BY ADAMS & ELLS TR. No. 22084

DATE 1940

PAGE 6 OF 7

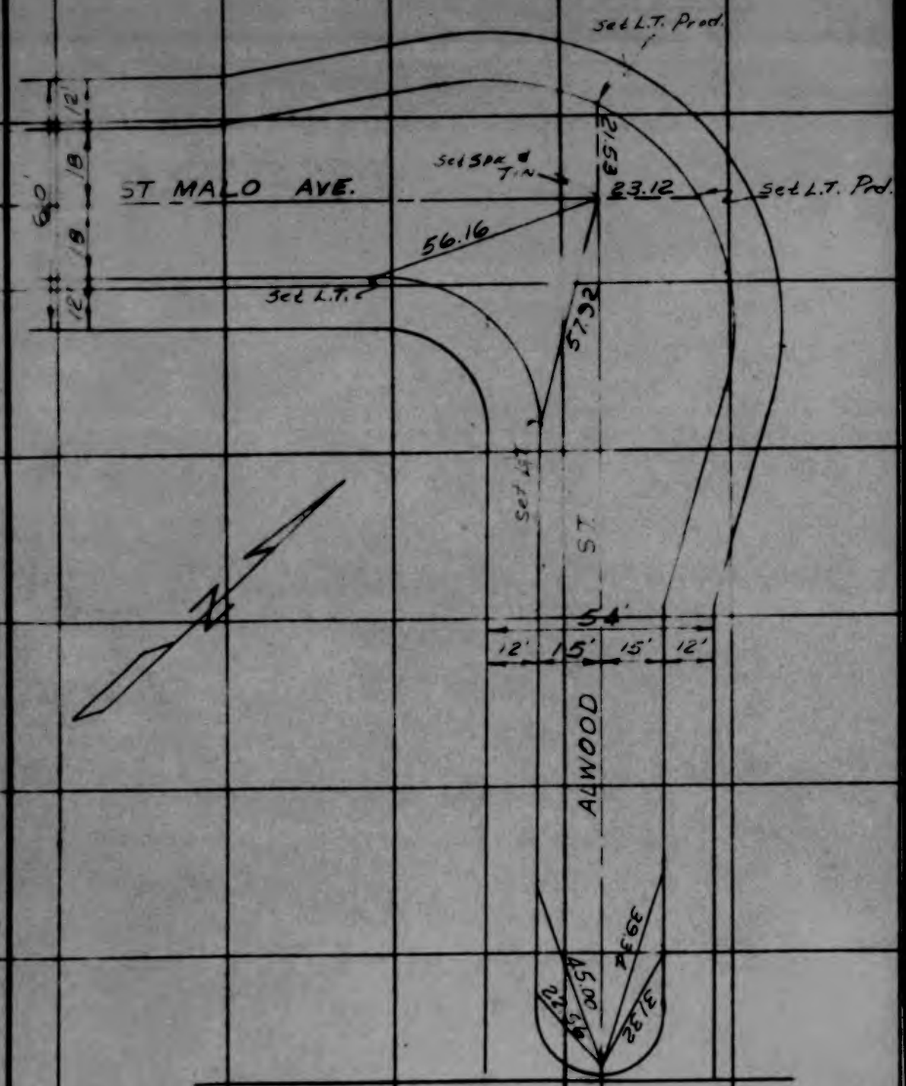

SURVEY OF ℄ TIES ON ST. MALO AVE. F. B. 435 PG. 68

SURVEY BY ℄ RUDYARD ST. TR. No. 22084

DATE ADAMS & ELLS

PAGE 7 OF 7

SURVEY OF ℄ Ties & Final Mon. F. B. PG.

SURVEY BY H.L. Johnson RE.7668 TR. No. 21445

DATE 4-1-57

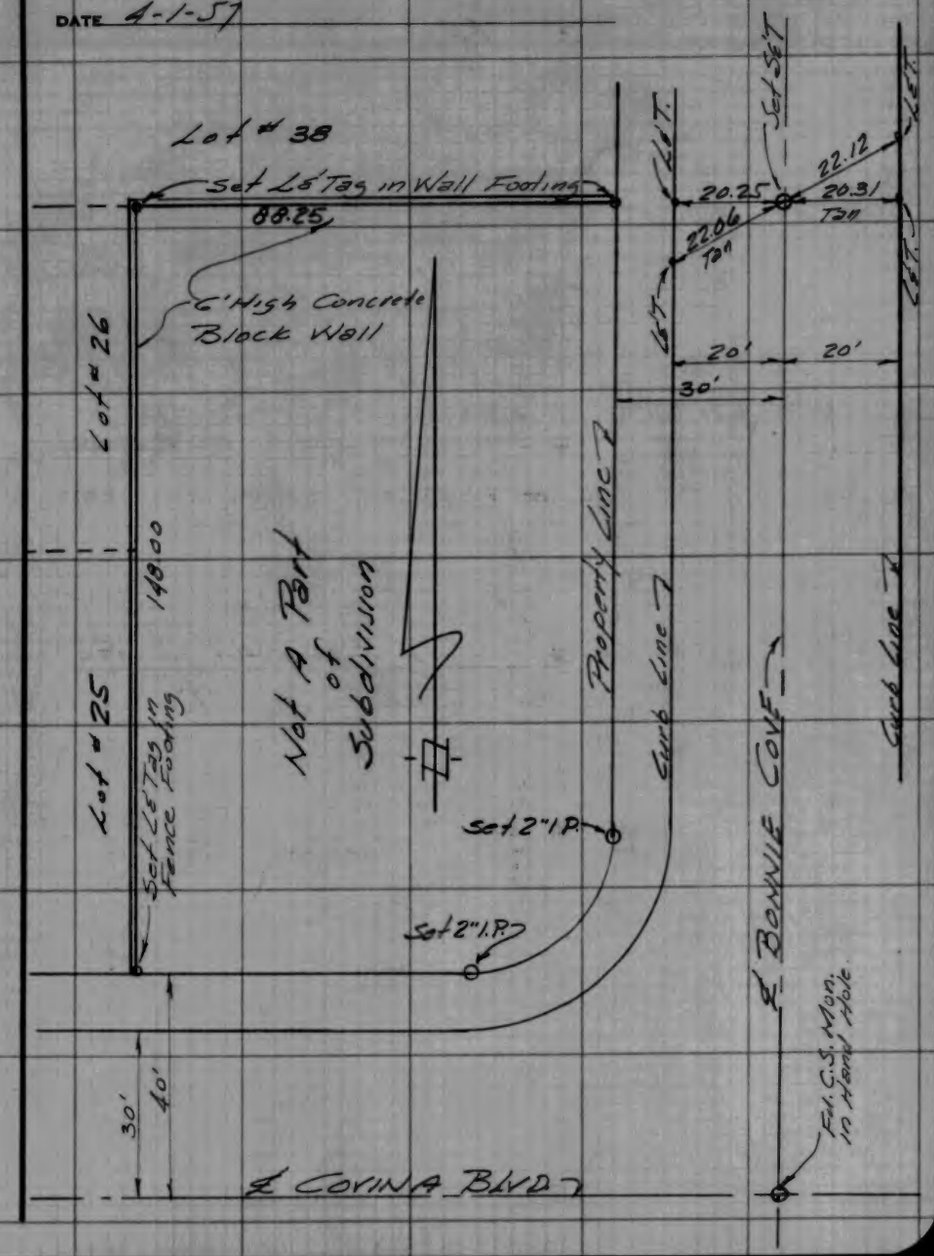

SO. CALIF. BLUE PRINT CO. 4297

F. B. ____ Pg. ____ SURVEY OF ℄ Ties & Final Monuments

TR. No. 21445 SURVEY BY H.L. Johnson RE 7668

DATE 3-1-57



SURVEY OF ℄ Ties F. B. ____ Pg. ____

SURVEY BY H.L. Johnson RE 7668 TR. No. 21445

DATE 4-1-57

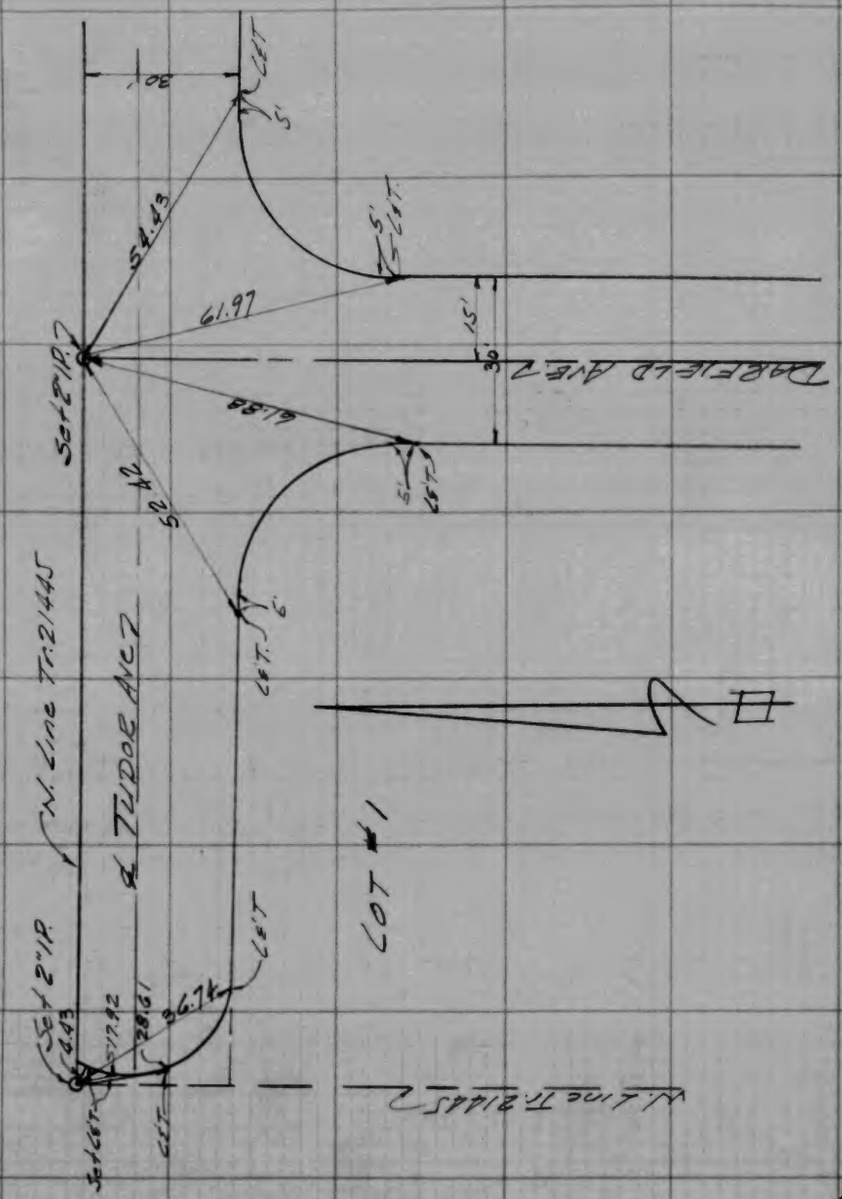

SO. CALIF. BLUE PRINT CO. 4297

F. B. ____ Pg. ____ SURVEY OF ℄ Ties

TR. No. 21445 SURVEY BY H.L. Johnson RE.7668

DATE 4-1-57

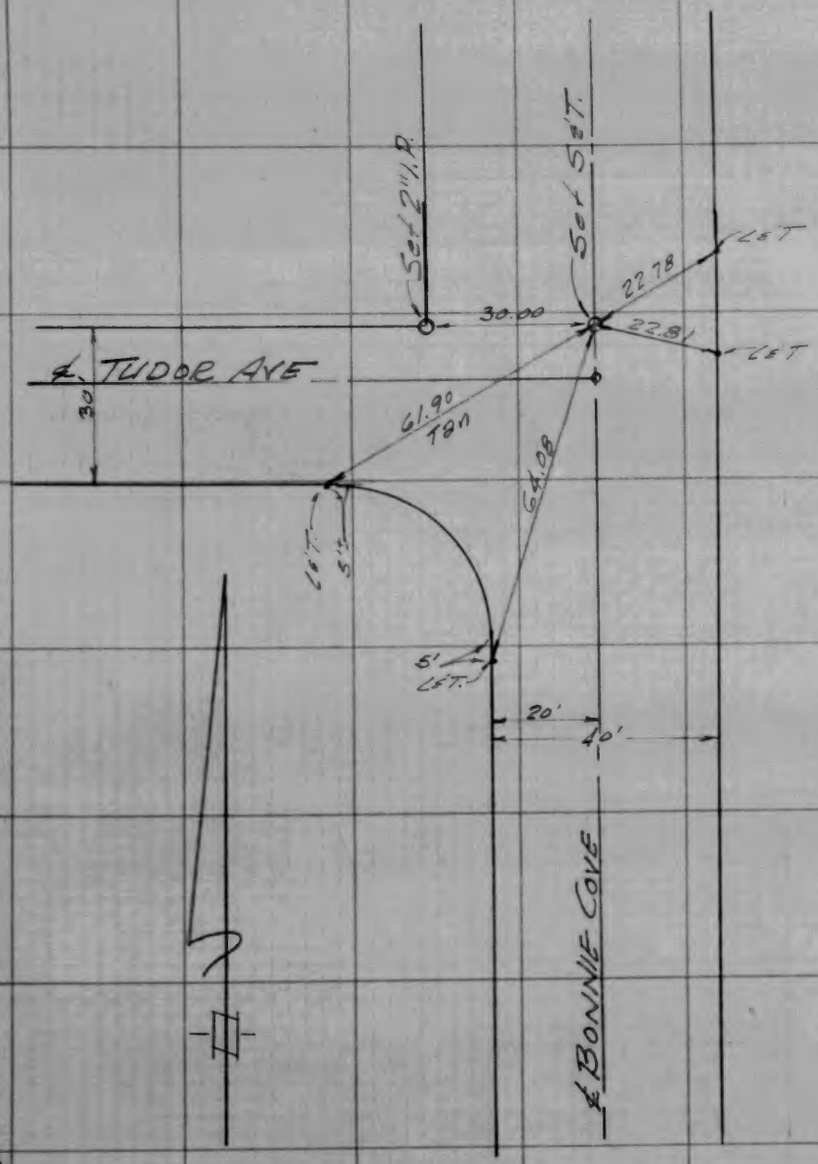

SO. CALIF. BLUE PRINT CO. 4297

SURVEY OF ℄ Ties F. B. ____ Pg. ____

SURVEY BY H.L. Johnson RE.7668 TR. No. 21445

DATE 4-1-57

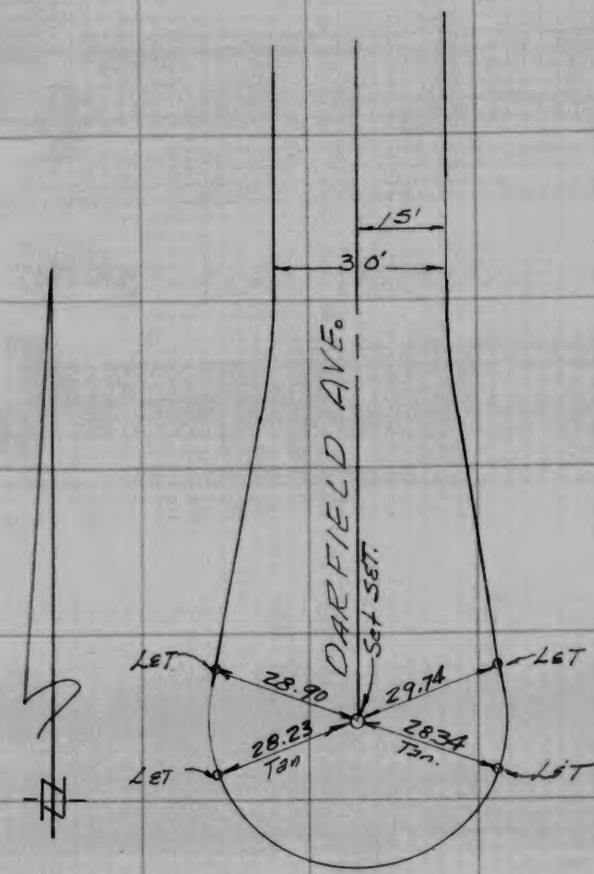

F. B. ____ PG. ____ SURVEY OF ℄ Ties

TR. No. 21445 SURVEY BY H.L. Johnson RE.7668

DATE 4-1-57

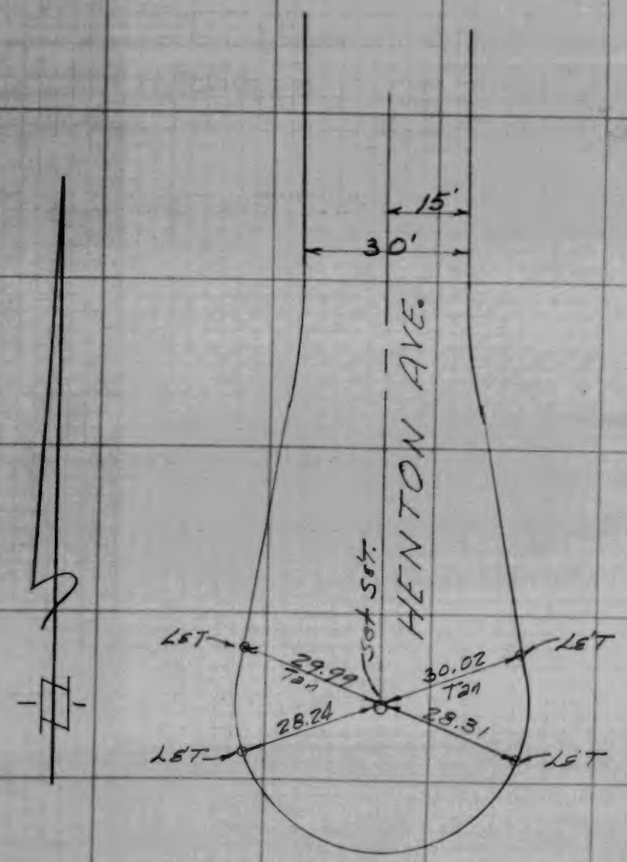

SURVEY OF ℄ Ties F. B. ____ PG. ____

SURVEY BY H.L. Johnson RE.7668 TR. No. 21445

DATE 4-1-57

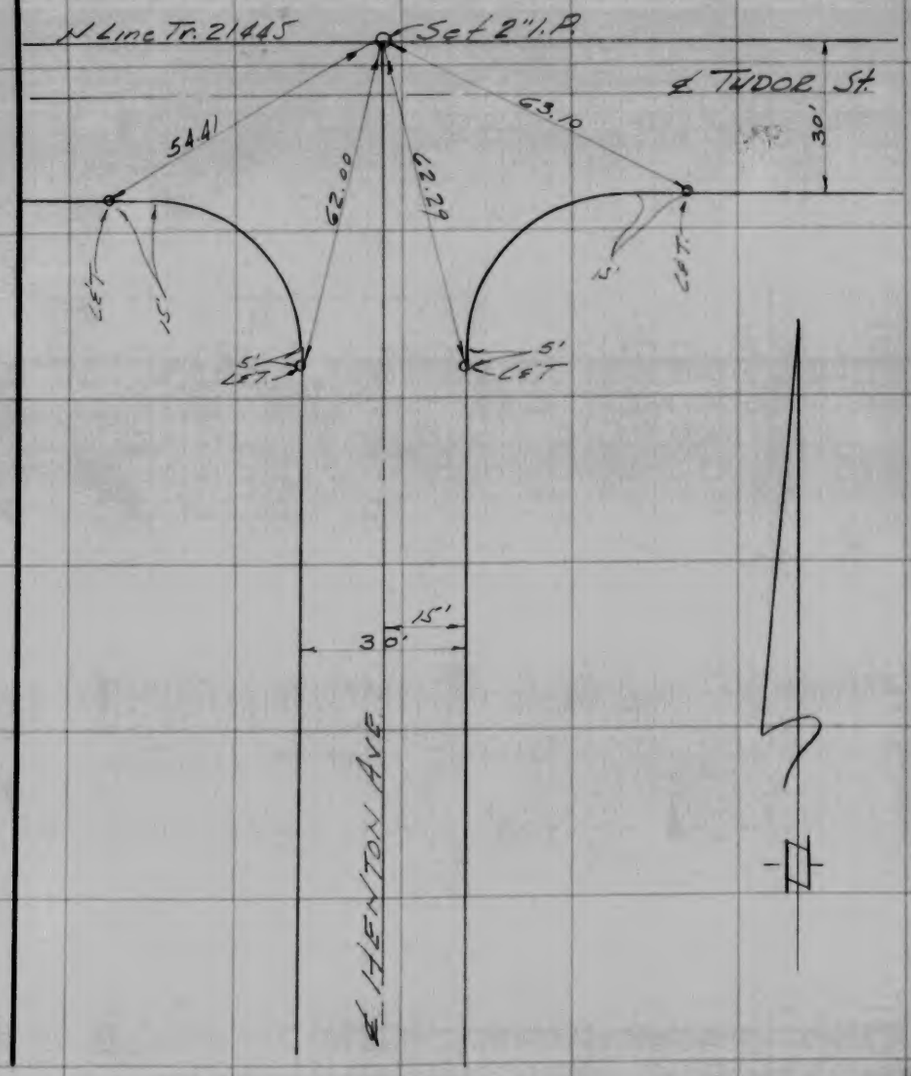

SO. CALIF. BLUE PRINT CO. 4297

SURVEY OF LIEBACHER AVE. F B NO. PAGE 1
SURVEY BY RA Paragall TRACT NO. 17091
DATE 4/4/57

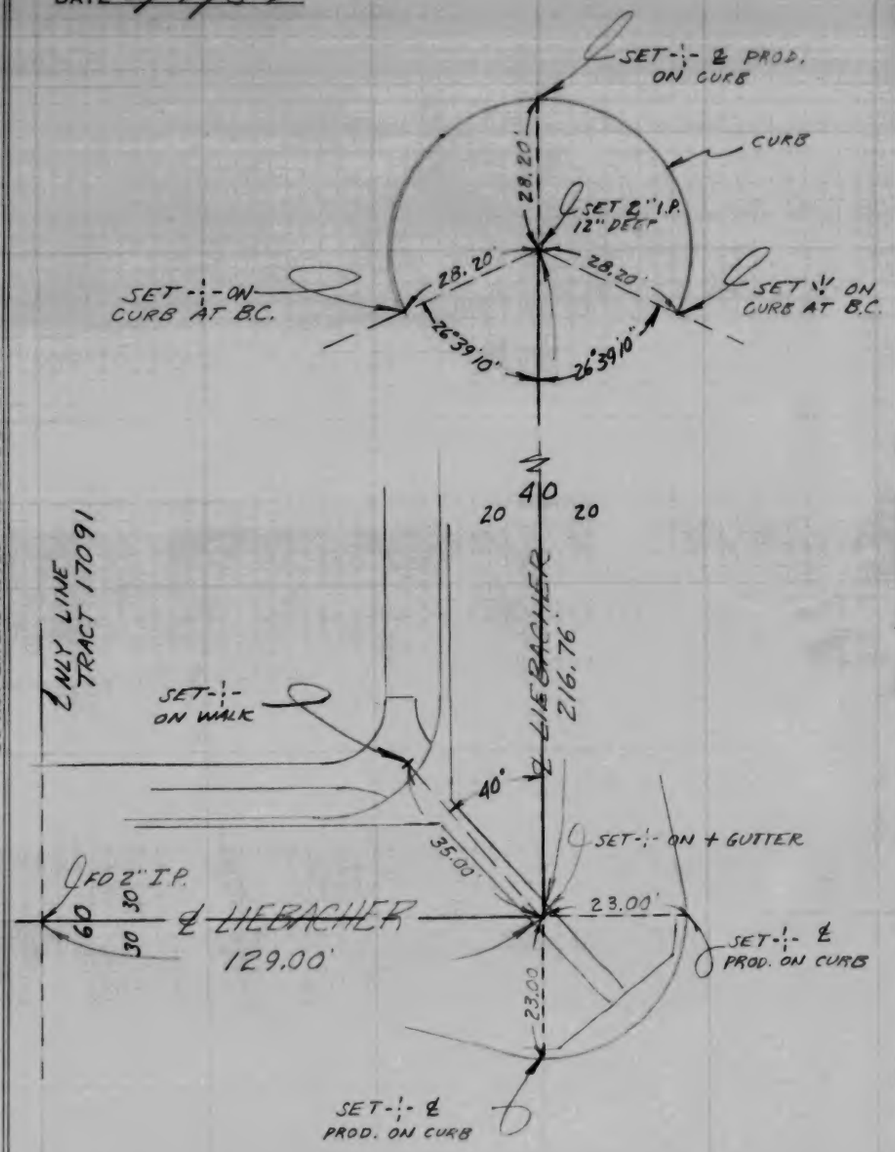

SURVEYORS SERVICE COMPANY - LOS ANGELES - STOCK NO. 411

DO NOT EXTEND NOTES THIS SIDE OF LINE

SURVEY OF ℄ Ties F B NO. PAGE 1
SURVEY BY Treadwell Engr. Corp. TRACT NO. 19627
DATE April 2, 1957

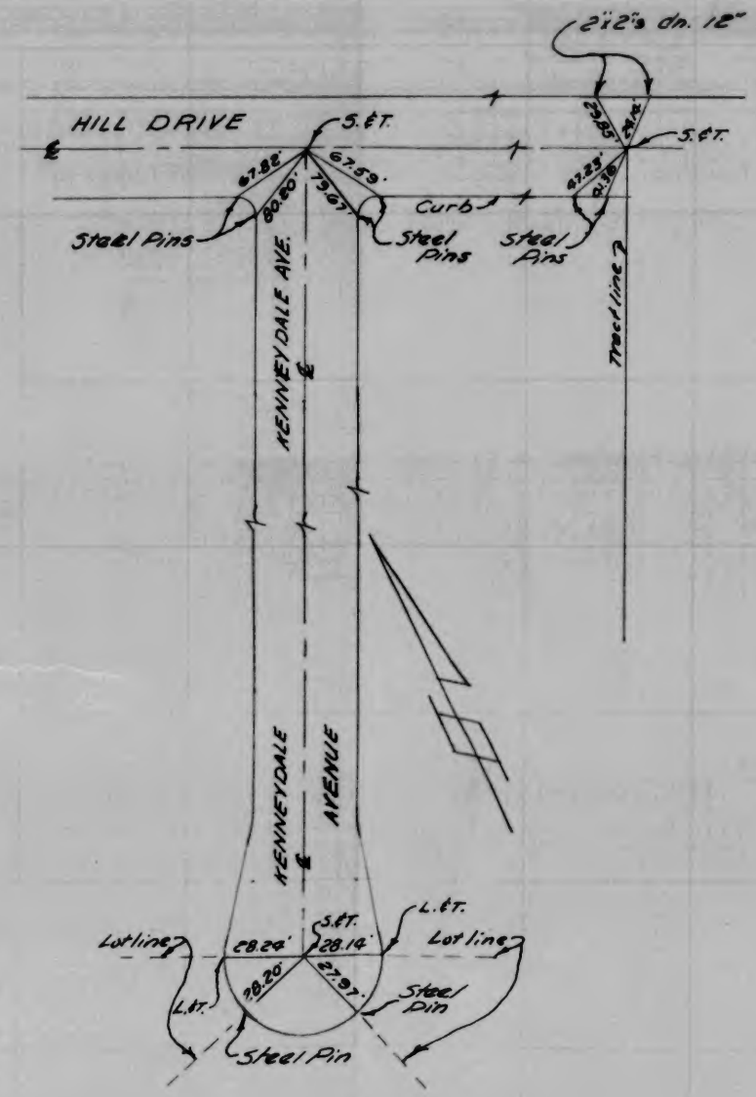

SURVEYORS SERVICE COMPANY - LOS ANGELES - STOCK NO. 411

DO NOT EXTEND NOTES THIS SIDE OF LINE

SURVEY OF 68th ST. & JOHNSON AVE. F B NO. ____ PAGE 1
SURVEY BY OLSON SURVEYING SERVICE TRACT NO. 19898
DATE 4-2-57

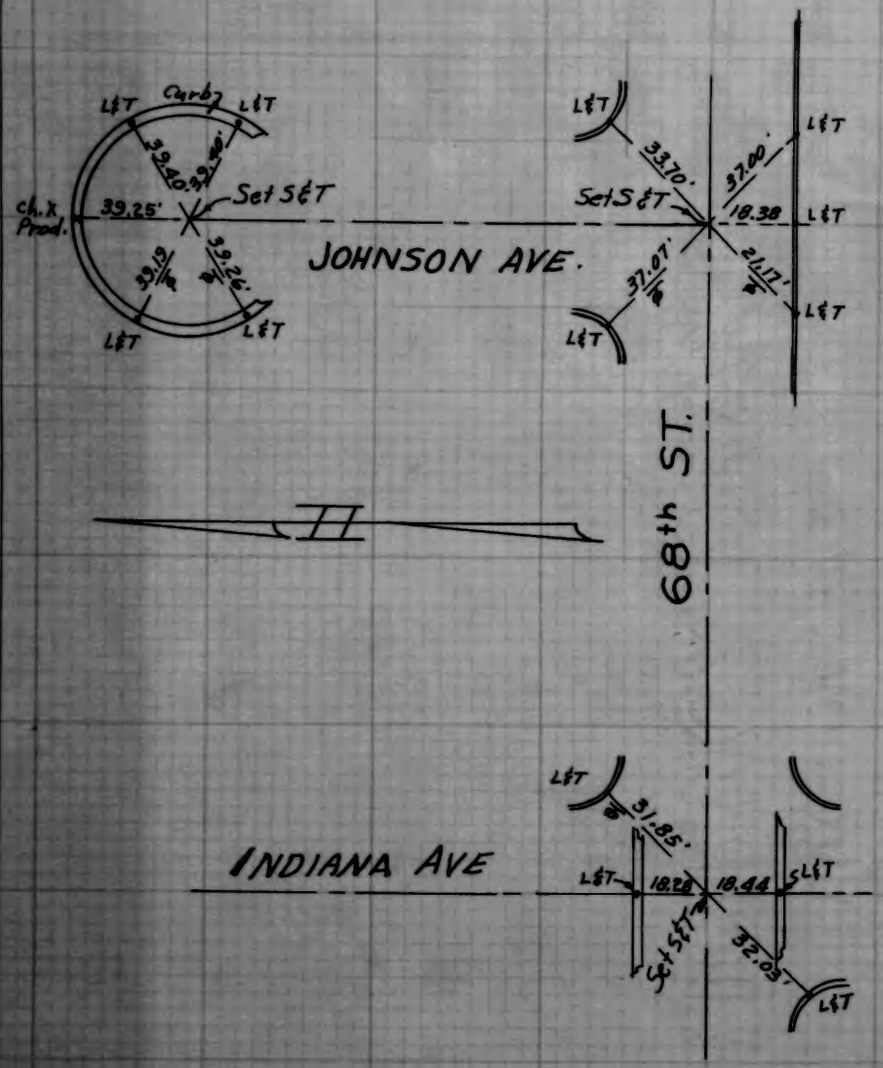

SURVEYORS SERVICE COMPANY - LOS ANGELES - STOCK NO. 411
DO NOT EXTEND NOTES THIS SIDE OF LINE

SURVEY OF ____ F B NO. ____ PAGE 1
SURVEY BY R.V. PEARSALL TRACT NO. 20064
DATE 4/1/57

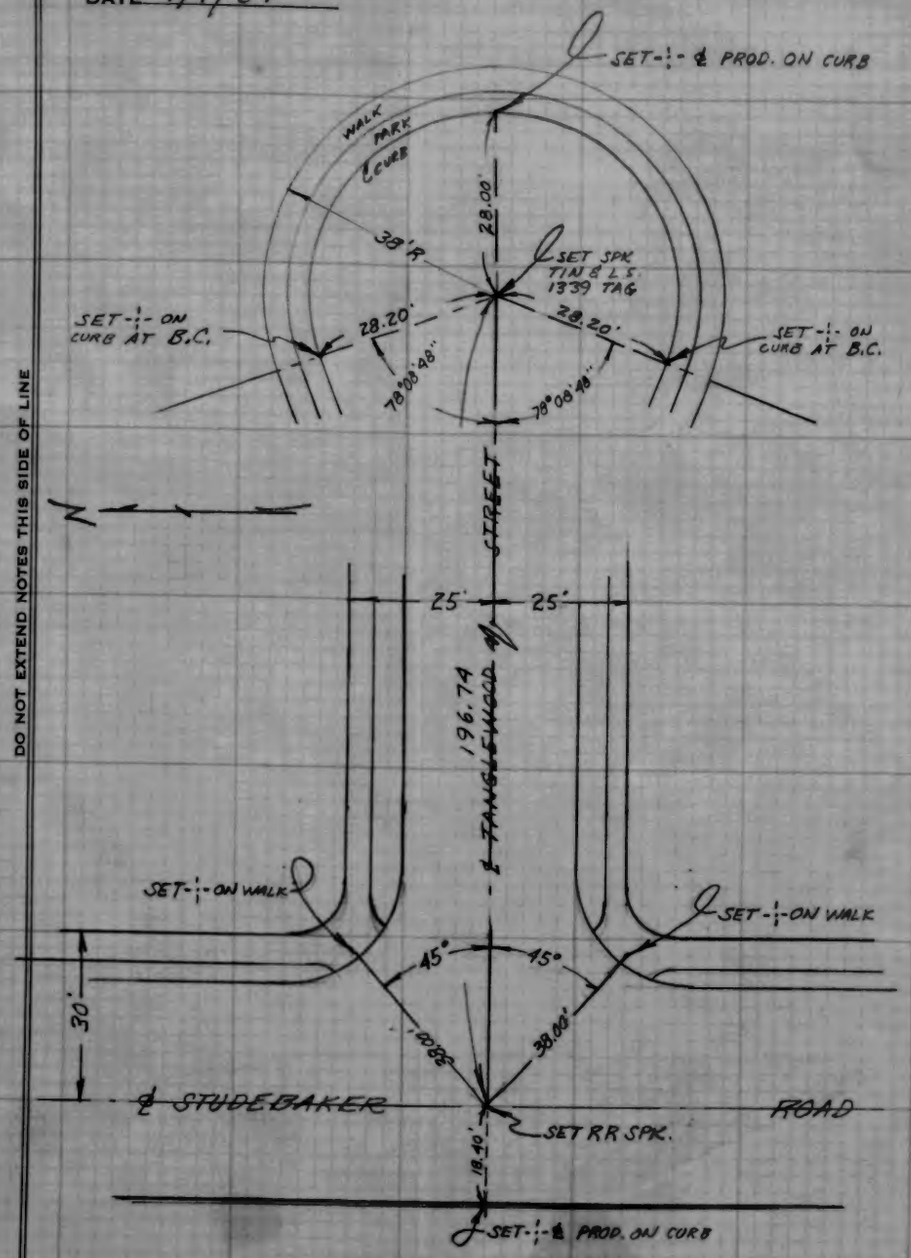

SURVEYORS SERVICE COMPANY - LOS ANGELES - STOCK NO. 411
DO NOT EXTEND NOTES THIS SIDE OF LINE

SURVEY OF RS 2355-TIE NOTES F. B. Pg. 1
SURVEY BY WARREN O. WAGNER-RE7217 TR. No. 74-37 & 38
DATE APRIL 1957

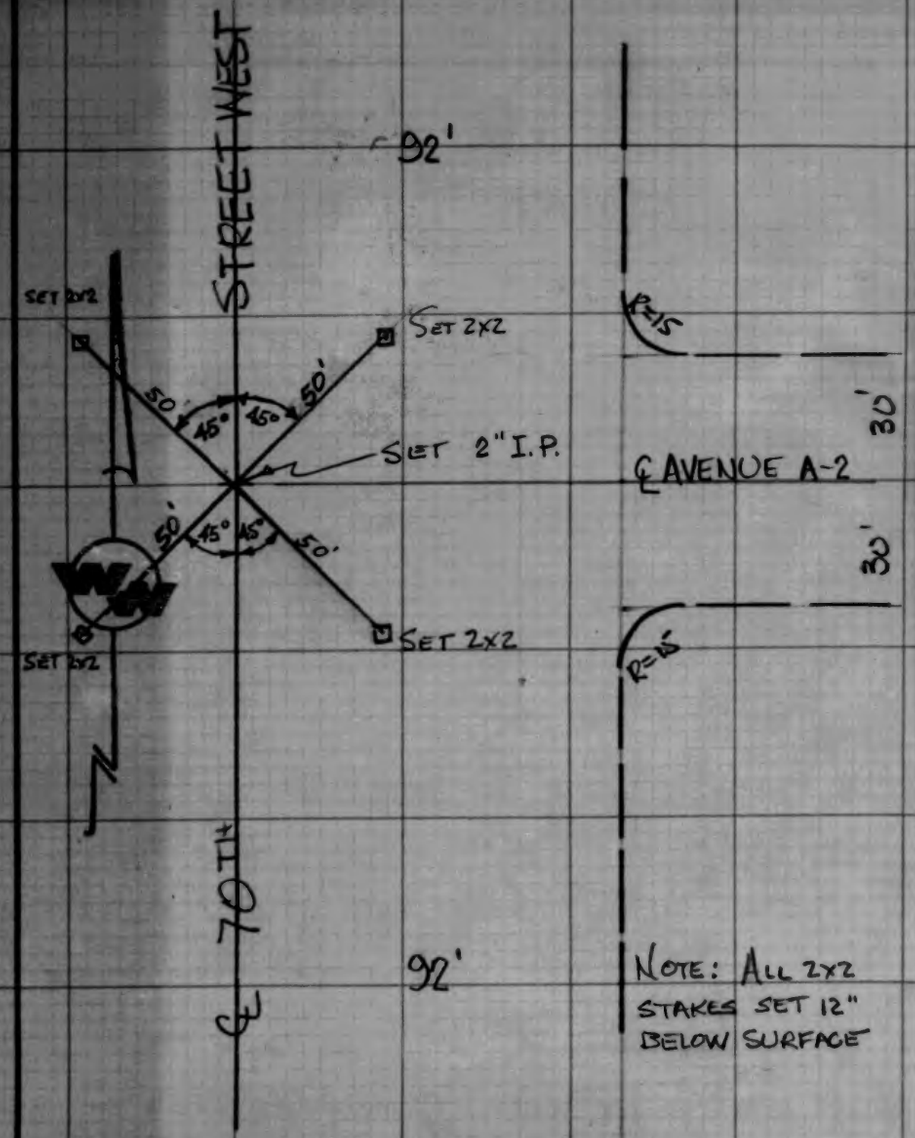

NOTE: ALL 2x2 STAKES SET 12" BELOW SURFACE

SO. CALIF. BLUE PRINT CO. 4297

SURVEY OF RS 2355-TIE NOTES F. B. Pg. 2
SURVEY BY WARREN O. WAGNER-RE7217 TR. No. 74-37 & 38
DATE APRIL 1957

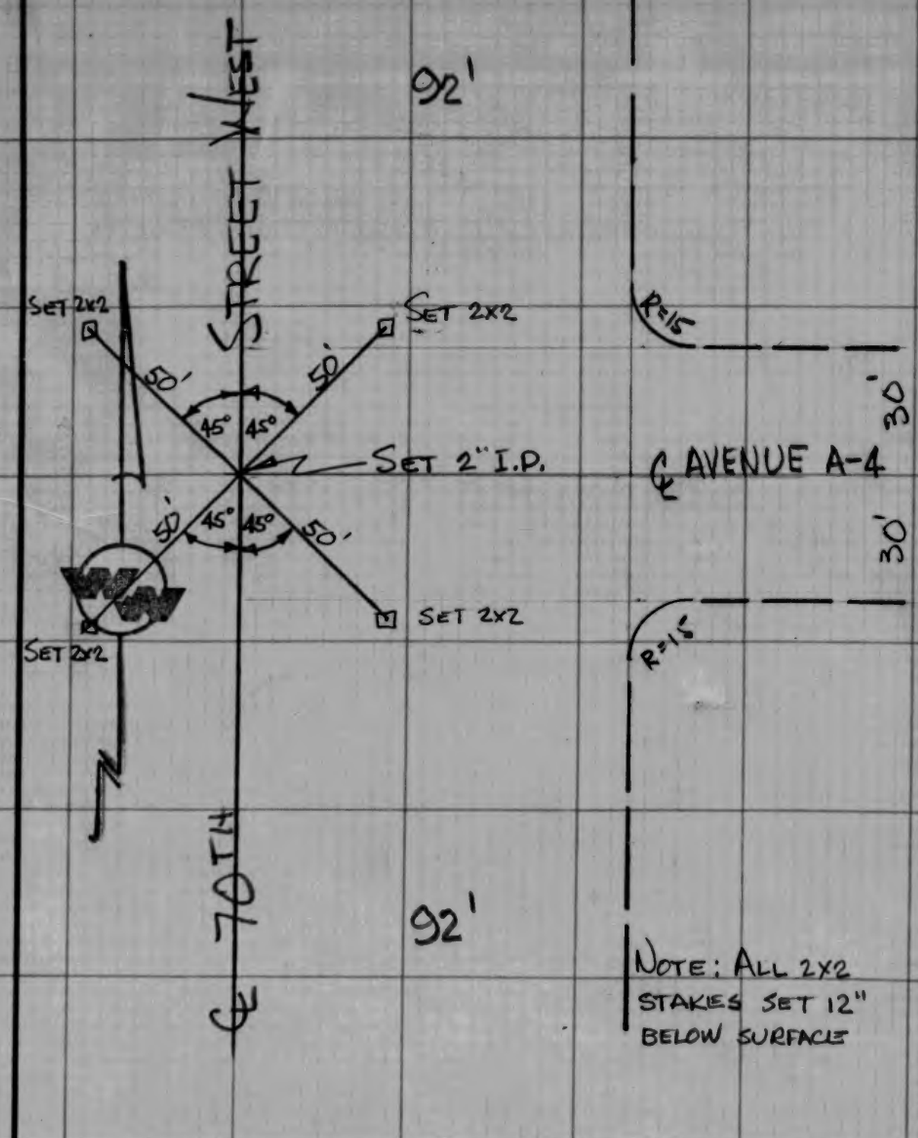

NOTE: ALL 2x2 STAKES SET 12" BELOW SURFACE

SO. CALIF. BLUE PRINT CO. 4297

SURVEY OF RS2355-TIE NOTES F. B. Pg. 3
SURVEY BY WARREN O. WAGNER-RE7217 TR. No. 74-37 & 38
DATE APRIL 1957

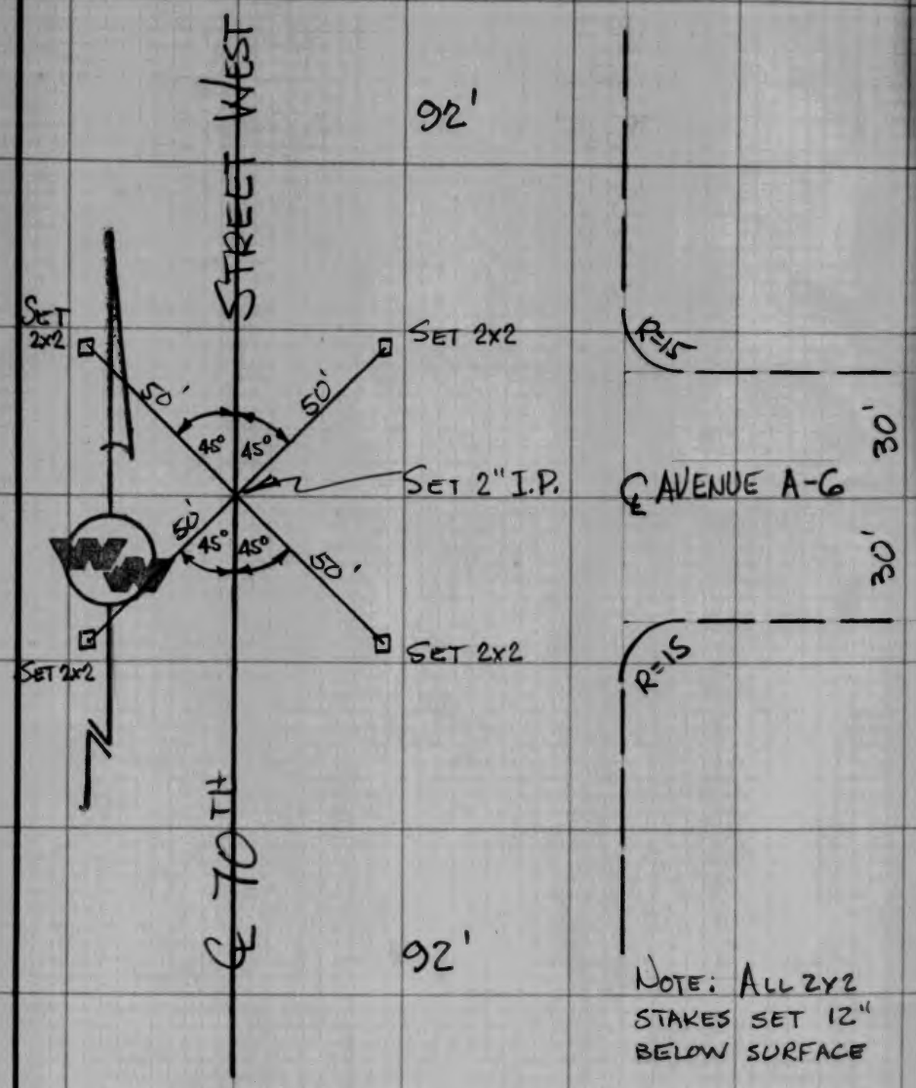

NOTE: ALL 2X2 STAKES SET 12" BELOW SURFACE

SO. CALIF. BLUE PRINT CO. 4297

SURVEY OF RS 2355-TIE NOTES F. B. Pg. 4
SURVEY BY WARREN O. WAGNER-RE7217 TR. No. 74-37 & 38
DATE APRIL 1957

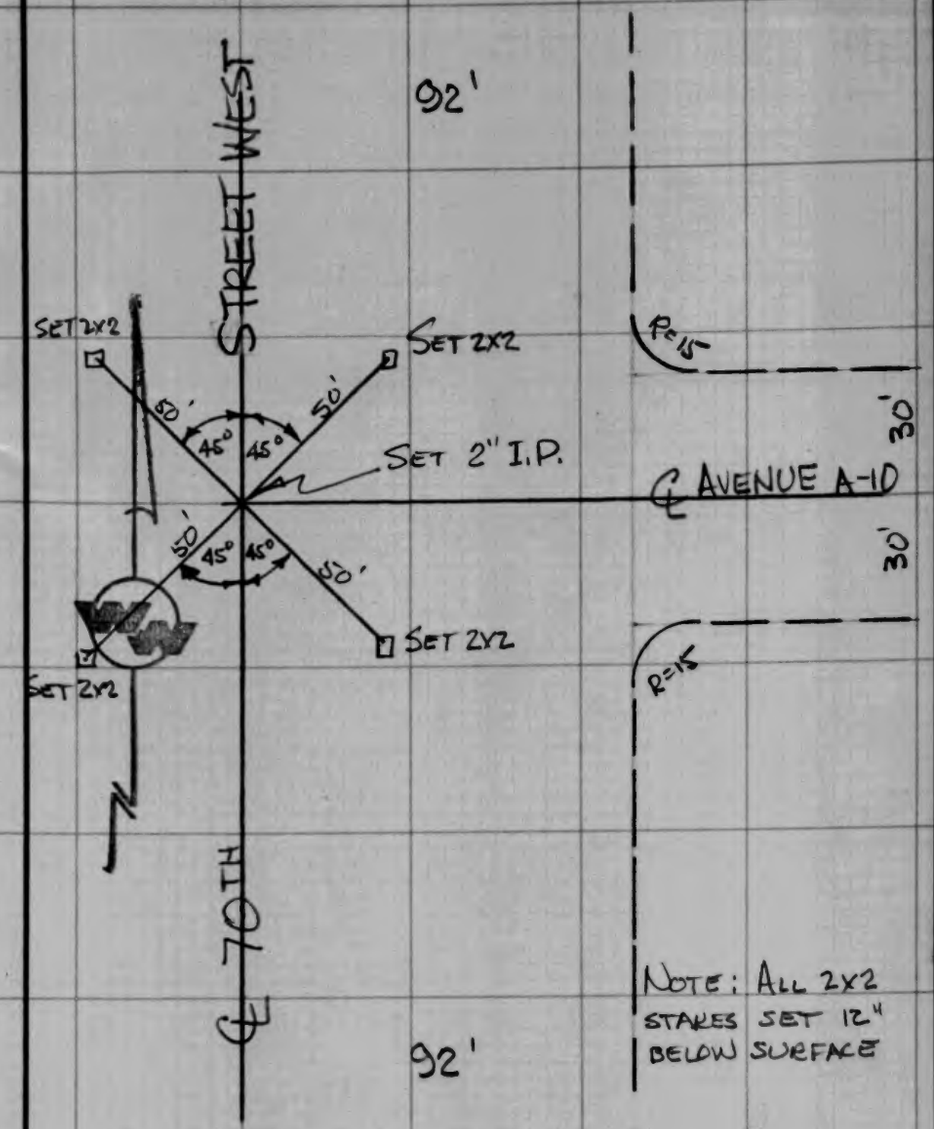

NOTE: ALL 2X2 STAKES SET 12" BELOW SURFACE

SO. CALIF. BLUE PRINT CO. 4297

SURVEY OF RS 2355-TIE NOTES F. B. Pg. 5
SURVEY BY WARREN O. WAGNER-RE7217 TR. No. 74-37 & 38
DATE APRIL 1957

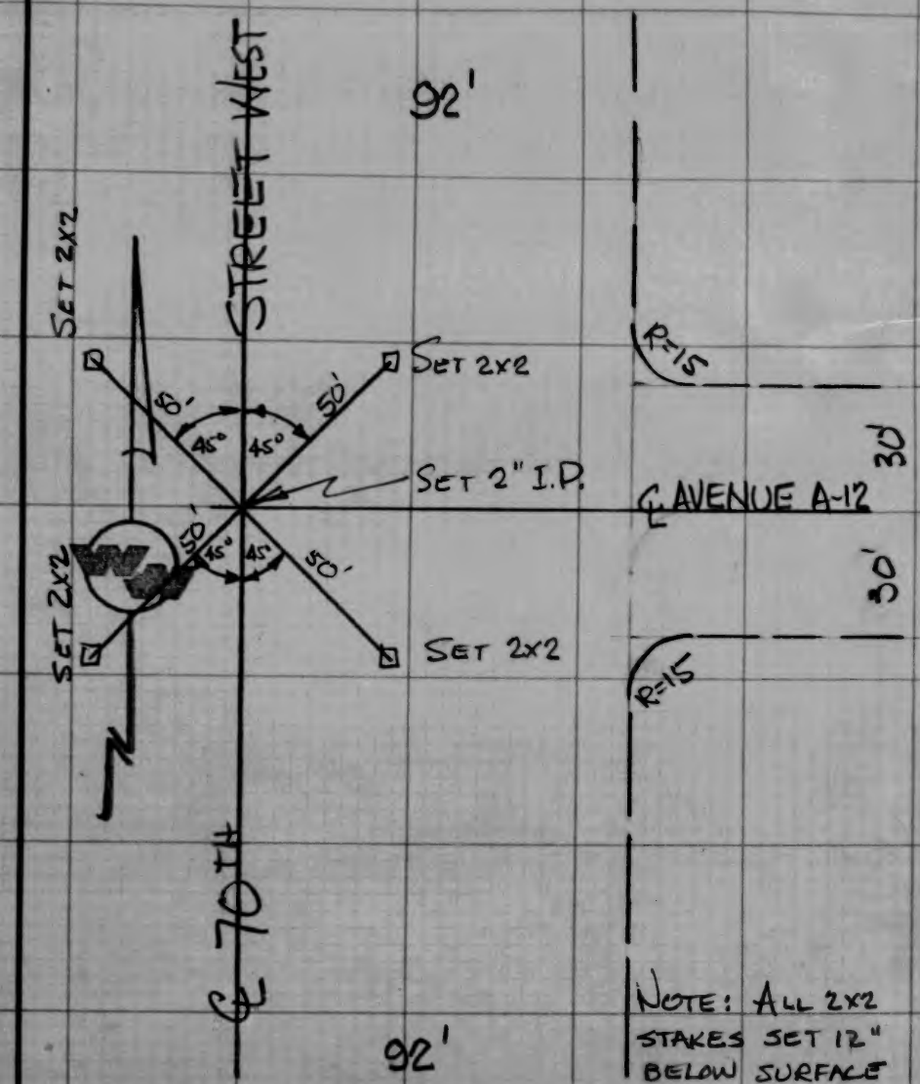

NOTE: ALL 2X2 STAKES SET 12" BELOW SURFACE

SO. CALIF. BLUE PRINT CO. 4287

SURVEY OF RS 2355-TIE NOTES F. B. Pg. 6
SURVEY BY WARREN O. WAGNER-RE7217 TR. No. 74-37 & 38
DATE APRIL 1957

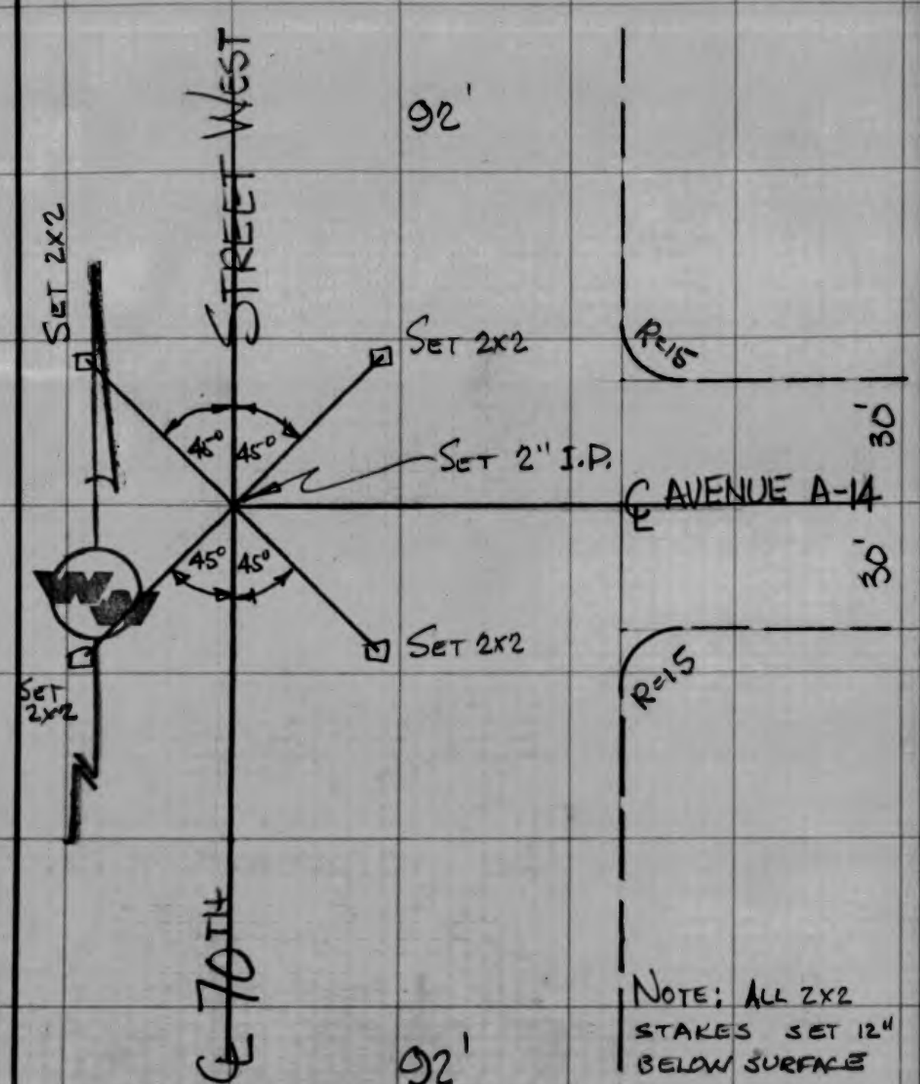

NOTE: ALL 2X2 STAKES SET 12" BELOW SURFACE

SO. CALIF. BLUE PRINT CO. 4287

SURVEY OF RS 2355 - TIE NOTES F. B. Pg. 7
SURVEY BY WARREN O. WAGNER, RE 7217 TR. No. RS 74-37&38
DATE APRIL, 1957

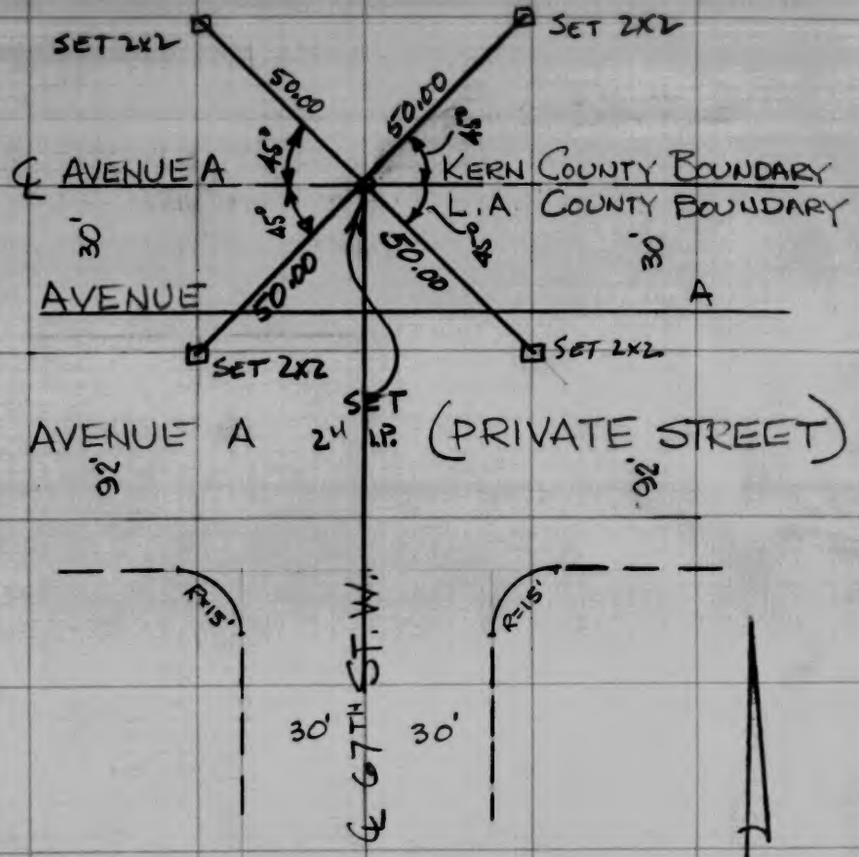

NOTE: ALL STAKES SET 12" BELOW SURFACE

SO. CALIF. BLUE PRINT CO. 4297

SURVEY OF R.S. 2355 - TIE NOTES F. B. Pg. 8
SURVEY BY WARREN O. WAGNER, RE 7217 TR. No. RS 74-37&38
DATE APRIL 1957

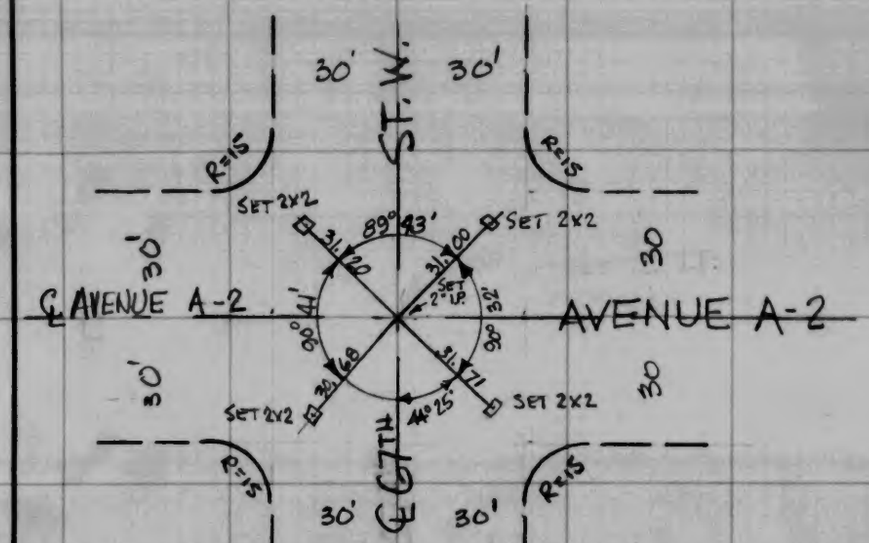

NOTE! ALL 2X2 STAKES SET 12" BELOW SURFACE.

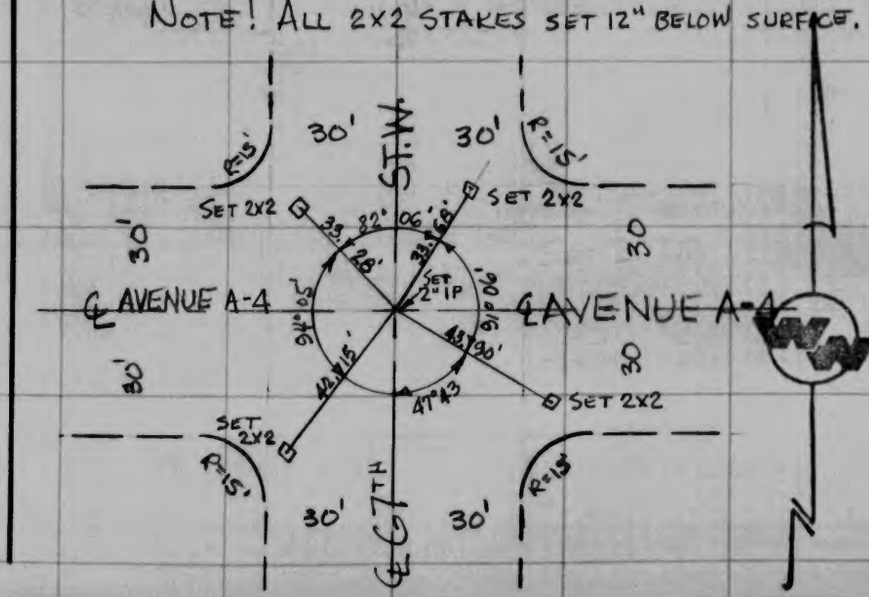

SO. CALIF. BLUE PRINT CO. 4297

SURVEY OF RS 2355 - TIE NOTES F. B. Pg. 9
SURVEY BY WARREN O. WAGNER - RE 7217 TR. No. RS 74-37 & 38
DATE APRIL 1957

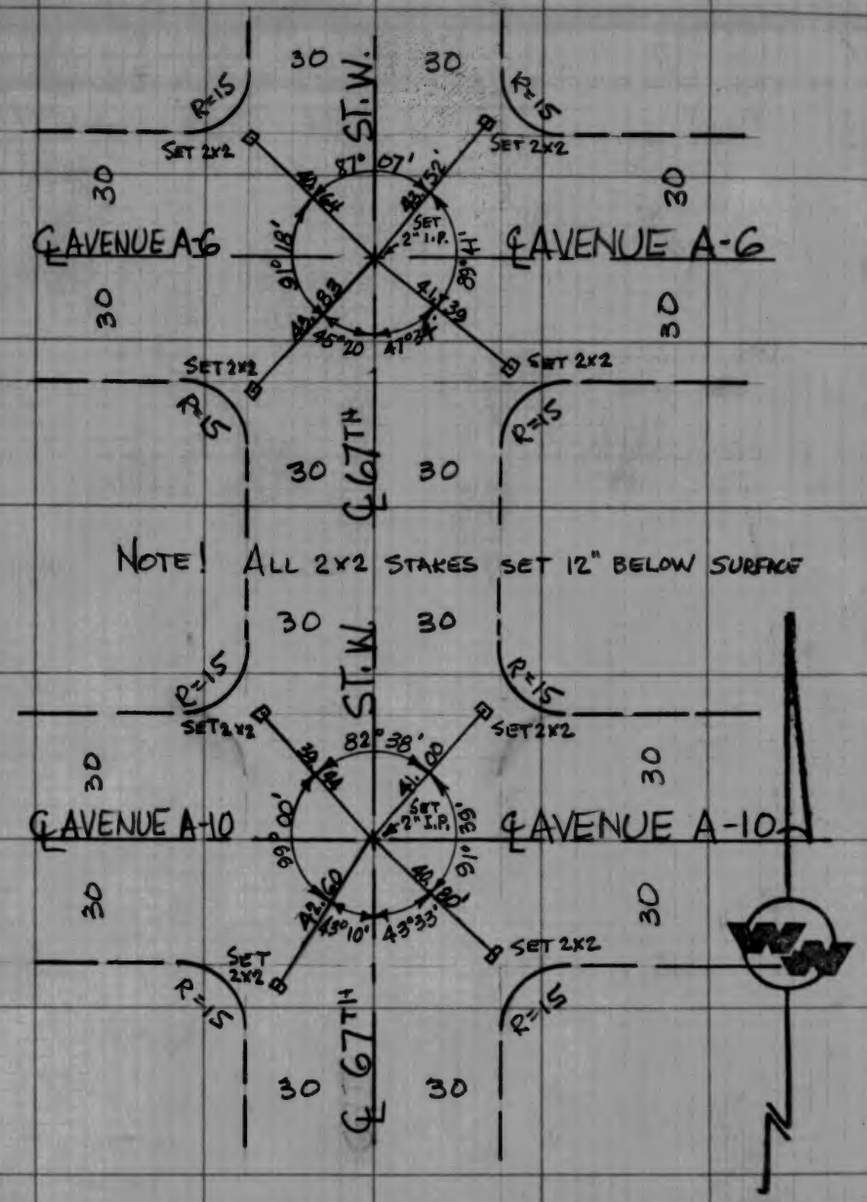

SO. CALIF. BLUE PRINT CO. 4297

SURVEY OF RS 2355 - TIE NOTES F. B. Pg. 10
SURVEY BY WARREN O. WAGNER - RE 7217 TR. No. RS 74-37 & 38
DATE APRIL 1957

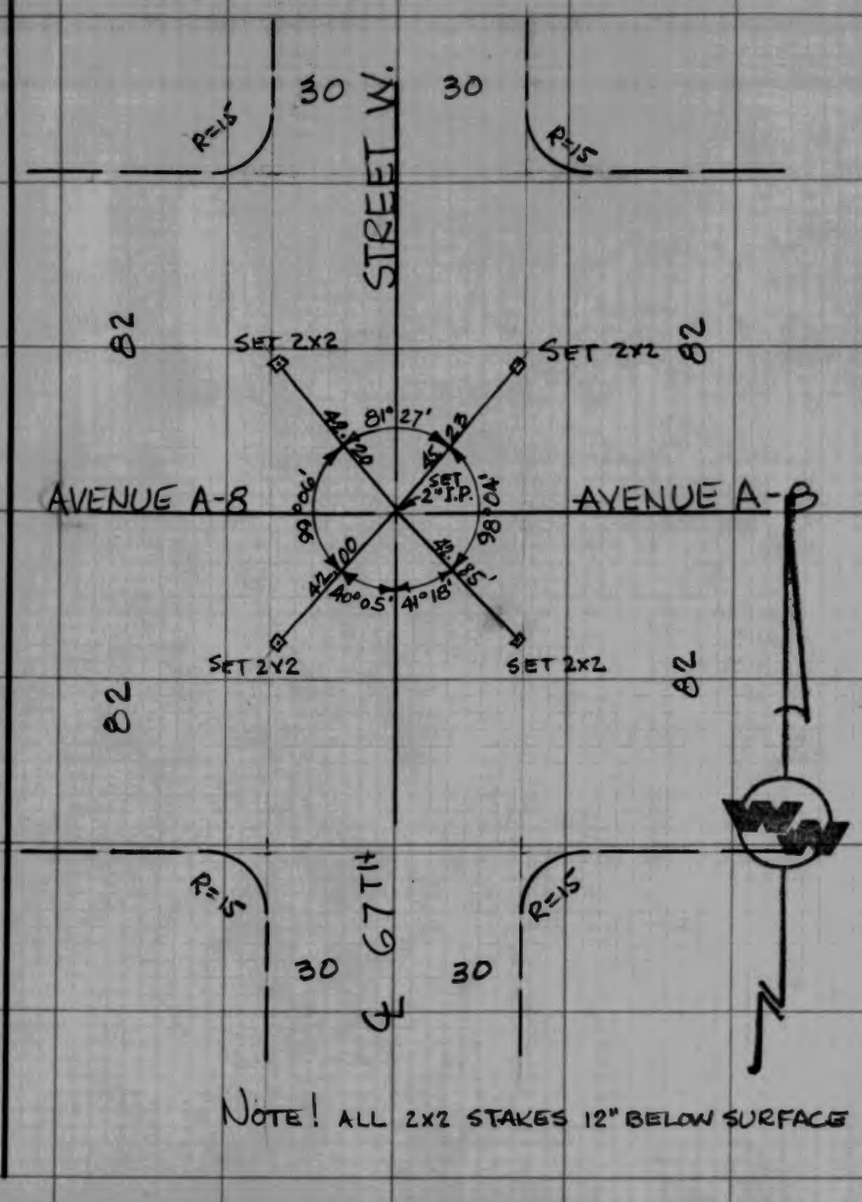

SO. CALIF. BLUE PRINT CO. 4297

SURVEY OF R.S. 2355-TIE NOTES F. B. ____ PG. 11
SURVEY BY WARREN O. WAGNER, RE 7217 TR. No. RS 74-37 & 38
DATE APRIL - 1957

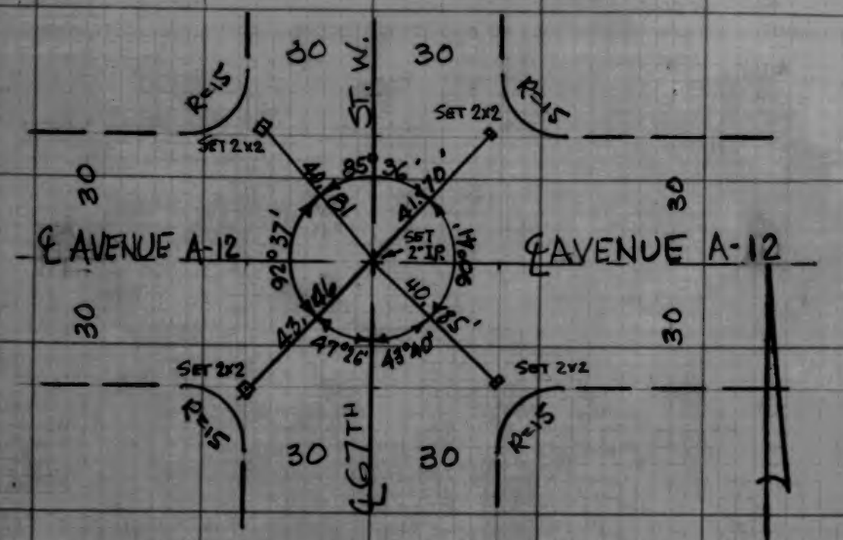

NOTE! ALL 2X2 STAKES 12" BELOW SURFACE

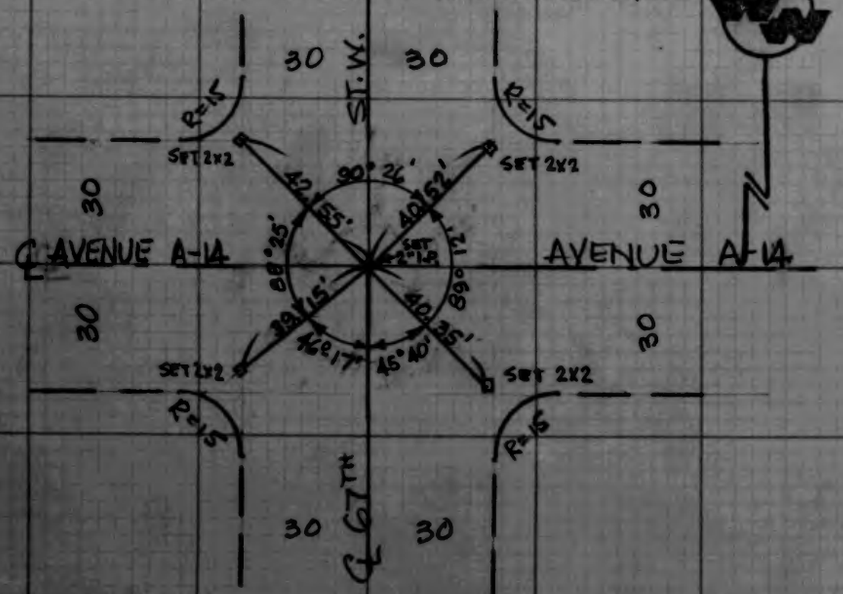

SO. CALIF. BLUE PRINT CO. 4287

SURVEY OF RS 2355-TIE NOTES F. B. ____ PG. 12
SURVEY BY WARREN O. WAGNER-RE 7217 TR. No. RS 74-37 & 38
DATE APRIL 1957

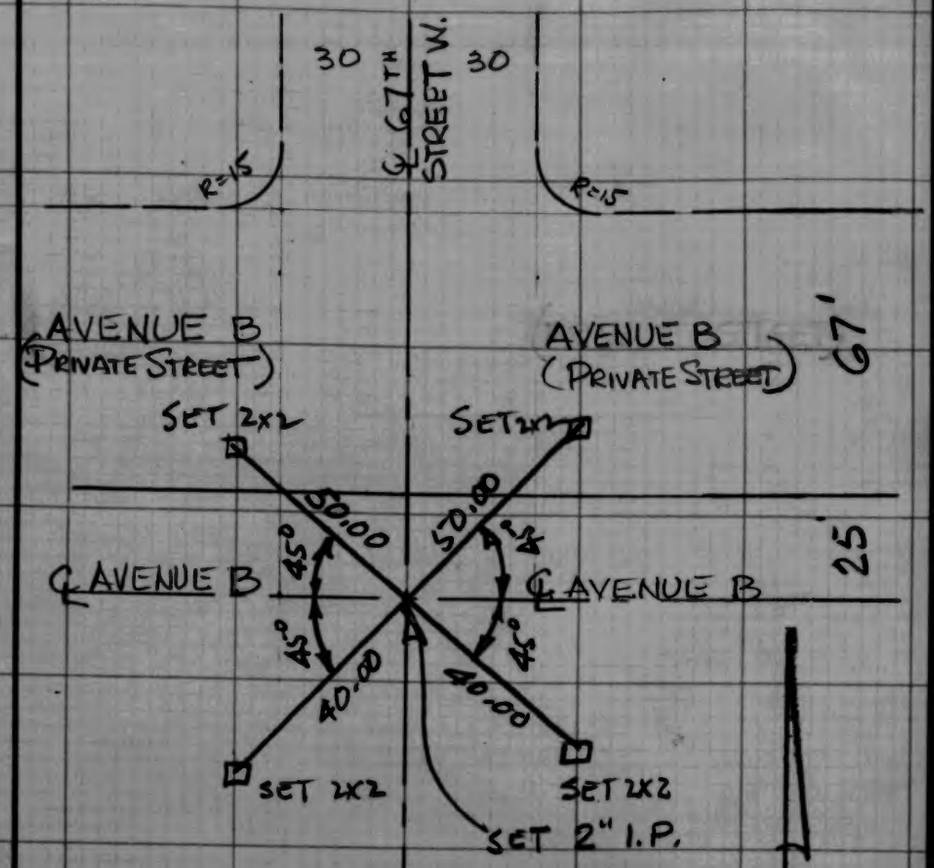

NOTE: ALL STAKES SET 12" BELOW SURFACE.

SO. CALIF. BLUE PRINT CO. 4287

SURVEY OF RS 2355-TIE NOTES F. B. PG. 13
SURVEY BY WARREN O. WAGNER-RE 7217 TR. No. 74-37 & 38
DATE APRIL 1957

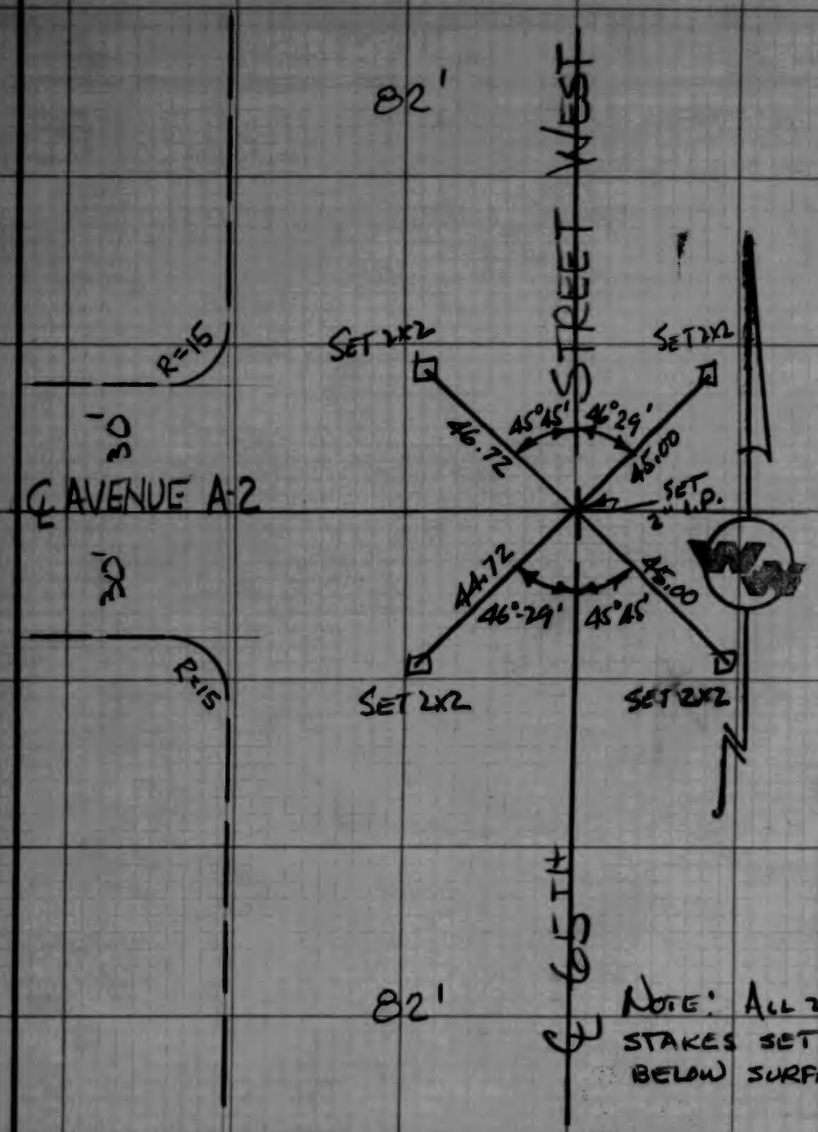

NOTE: ALL 2X2 STAKES SET 12" BELOW SURFACE

SO. CALIF. BLUE PRINT CO. 4287

SURVEY OF RS 2355-TIE NOTES F. B. PG. 14
SURVEY BY WARREN O. WAGNER-RE 7217 TR. No. 74-37 & 38
DATE APRIL 1955

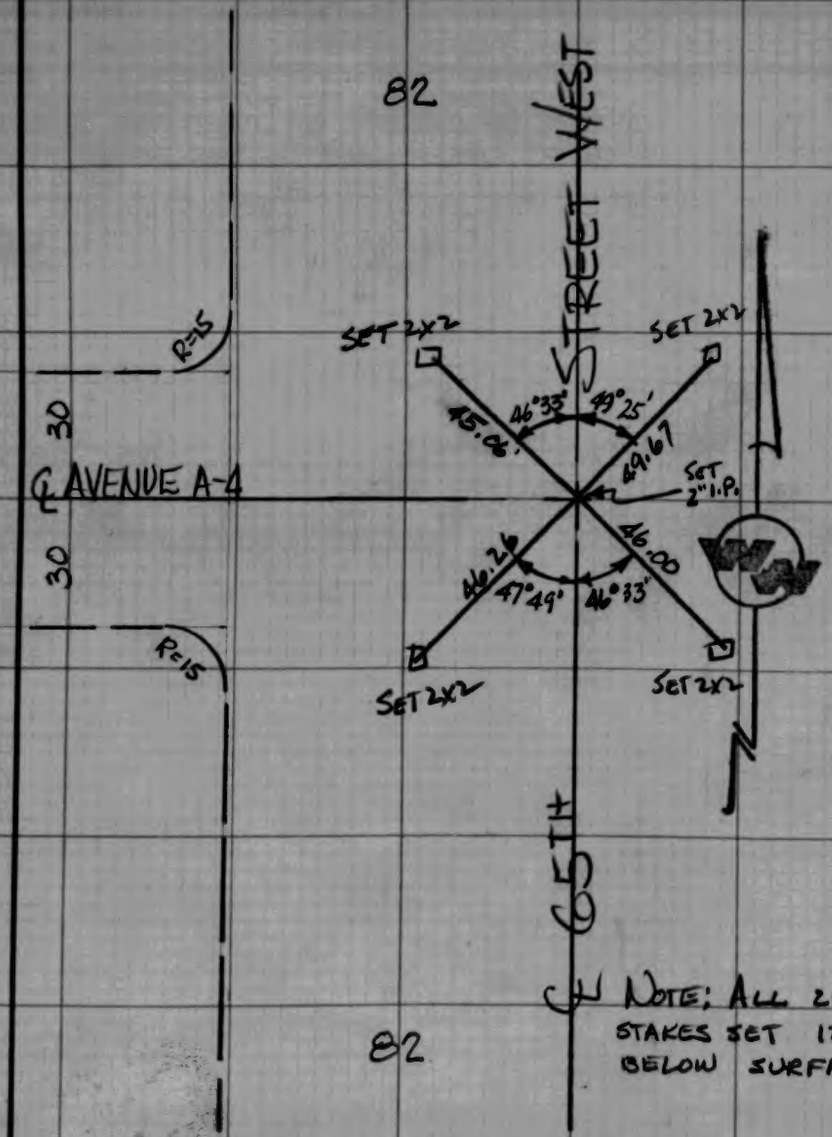

NOTE: ALL 2X2 STAKES SET 12" BELOW SURFACE

SO. CALIF. BLUE PRINT CO. 4287

SURVEY OF RS 2355 - TIE NOTES F. B. Pg. 15
SURVEY BY WARREN O. WAGNER - RE 7217 TR. No. 74-37 & 38
DATE APRIL 1957

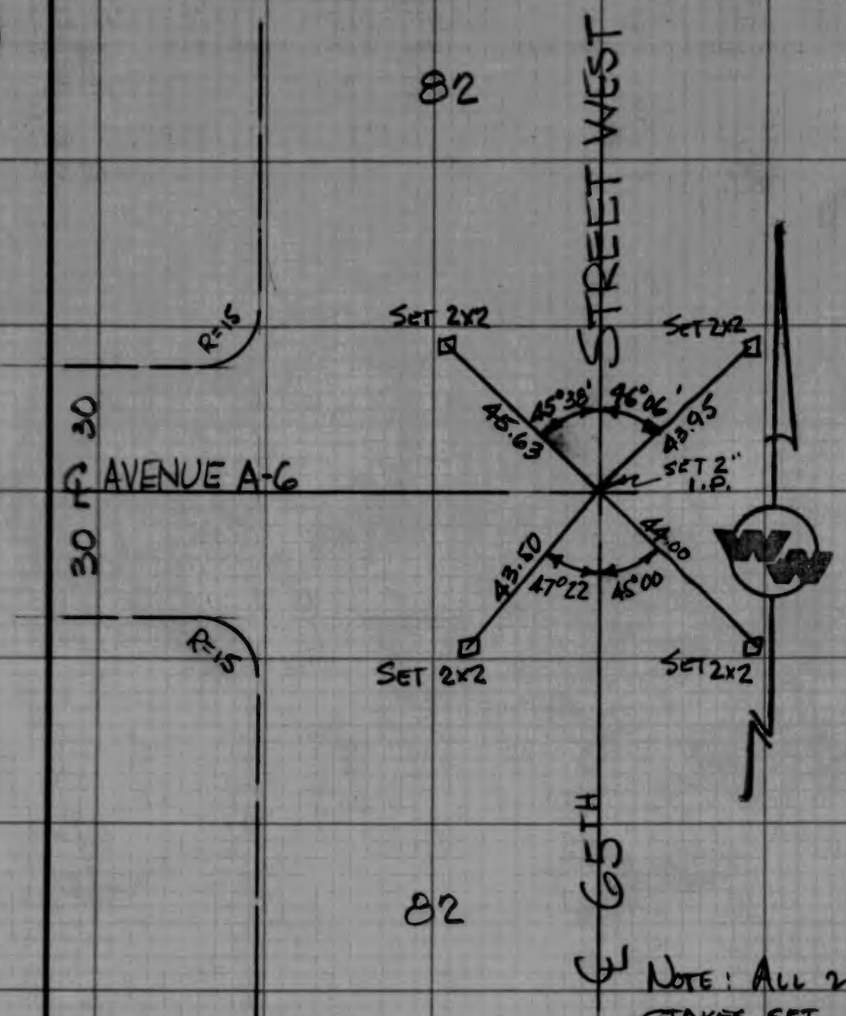

NOTE: ALL 2X2 STAKES SET 12" BELOW SURFACE

SO. CALIF. BLUE PRINT CO. 4287

SURVEY OF RS 2355 - TIE NOTES F. B. Pg. 16
SURVEY BY WARREN O. WAGNER - RE 7217 TR. No. 74-37 & 38
DATE APRIL 1957

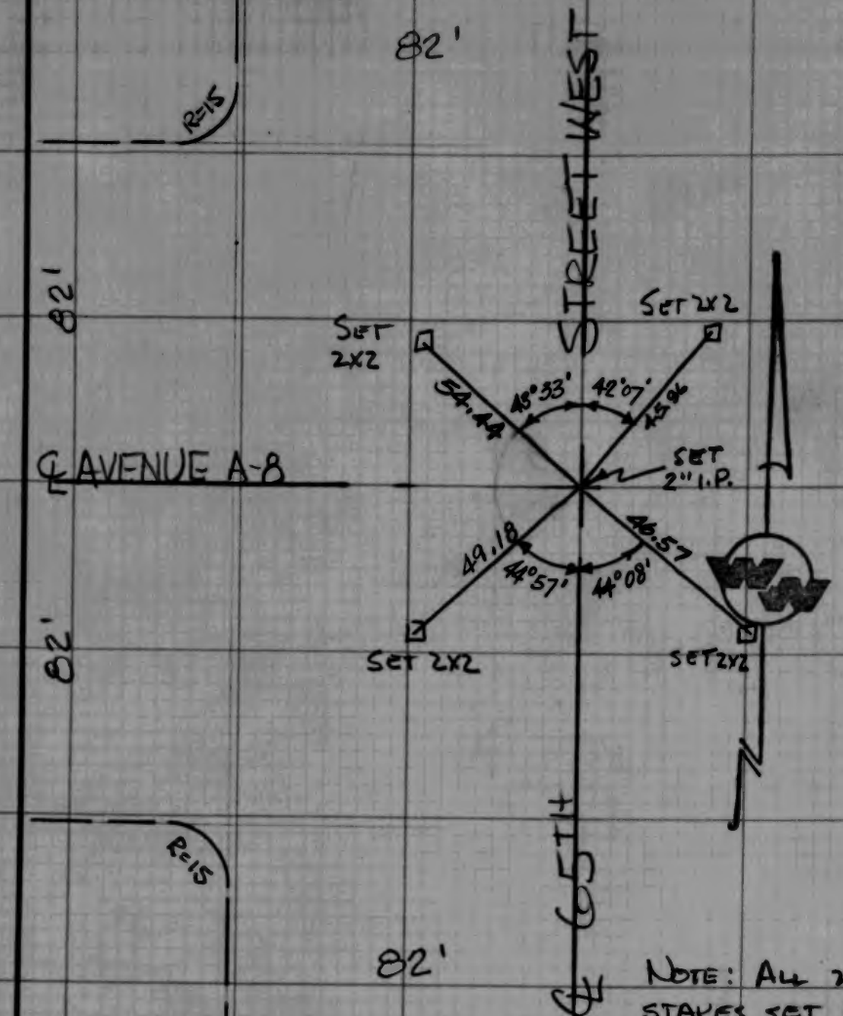

NOTE: ALL 2X2 STAKES SET 12" BELOW SURFACE

SO. CALIF. BLUE PRINT CO. 4287

SURVEY OF RS 2355 - TIE NOTES F. B. Pg. 19
SURVEY BY WARREN O. WAGNER - RE7217 TR. No. 74-37 & 38
DATE APRIL 1957

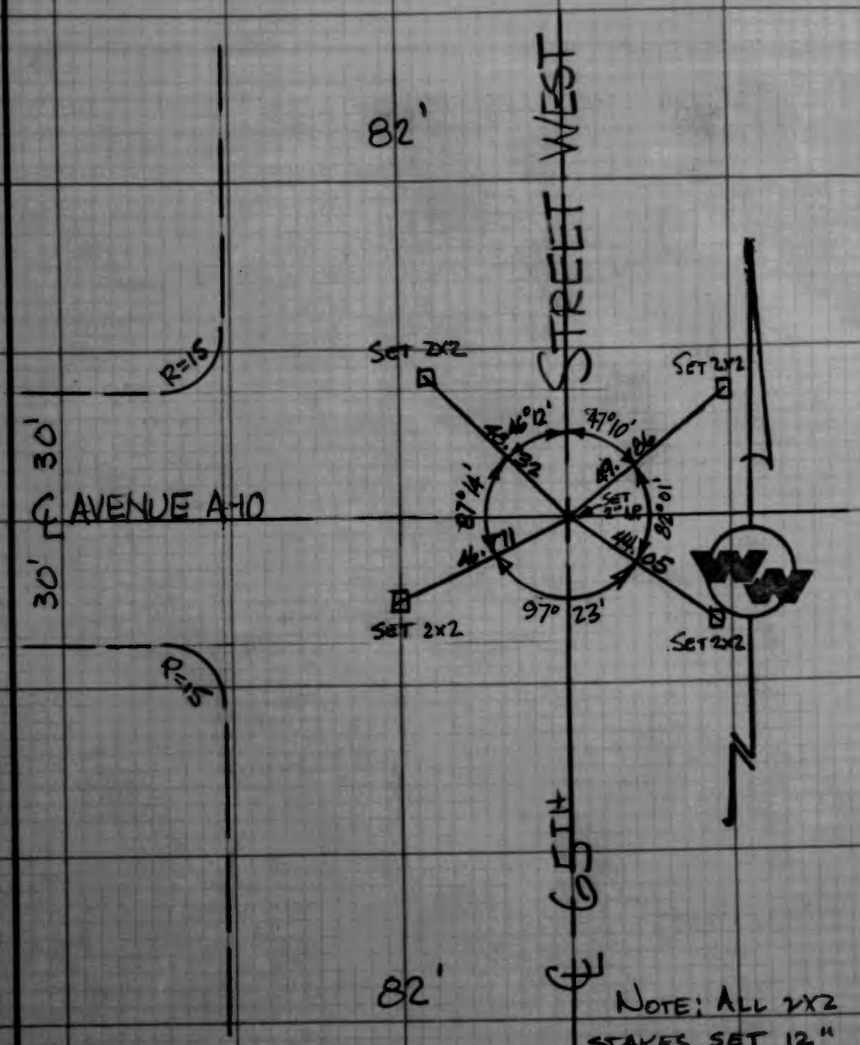

NOTE: ALL 2X2 STAKES SET 12" BELOW SURFACE

SO. CALIF. BLUE PRINT CO. 4297

SURVEY OF RS 2355 - TIE NOTES F. B. Pg. 18
SURVEY BY WARREN O. WAGNER - RE7217 TR. No. 74-37 & 38
DATE APRIL 1957

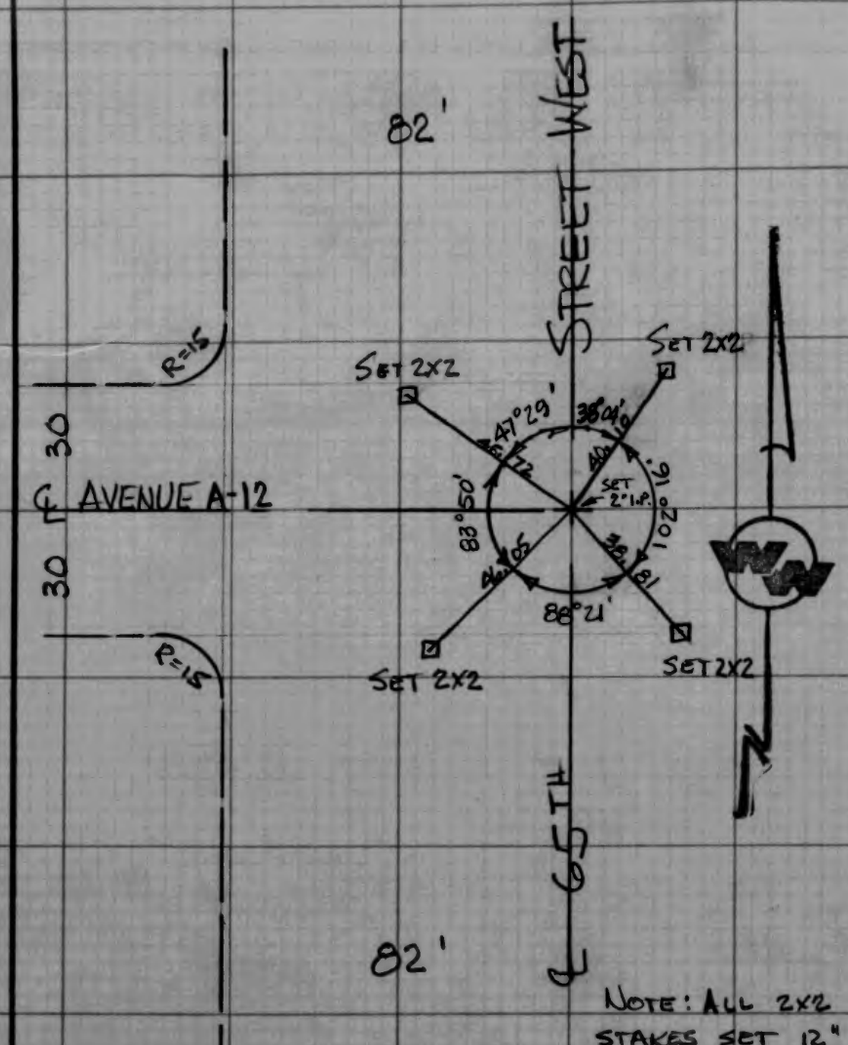

NOTE: ALL 2X2 STAKES SET 12" BELOW SURFACE

SO. CALIF. BLUE PRINT CO. 4297

SURVEY OF RS 2355-TIE NOTES F. B. PG. 19
SURVEY BY WARREN O. WAGNER-RE7217 TR. No. 74-37 & 38
DATE APRIL 1957

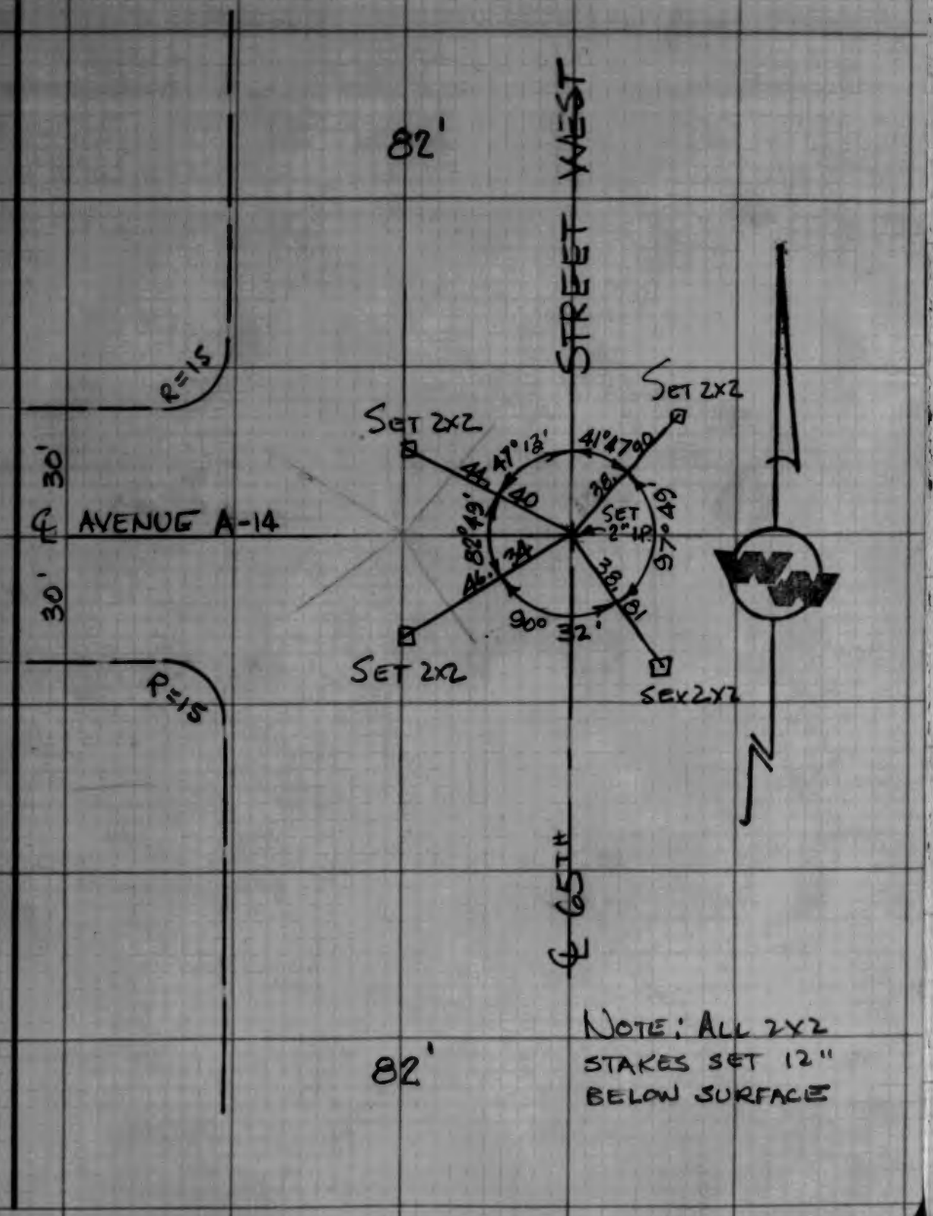

NOTE: ALL 2X2 STAKES SET 12" BELOW SURFACE

SURVEYORS SERVICE COMPANY · LOS ANGELES · STOCK NO. 411
DO NOT EXTEND NOTES THIS SIDE OF LINE
SO. CALIF. BLUE PRINT CO. 4287

SURVEY OF F B NO. PAGE 1
SURVEY BY WHITLOCK TRACT NO. 20658
DATE 4/5/57

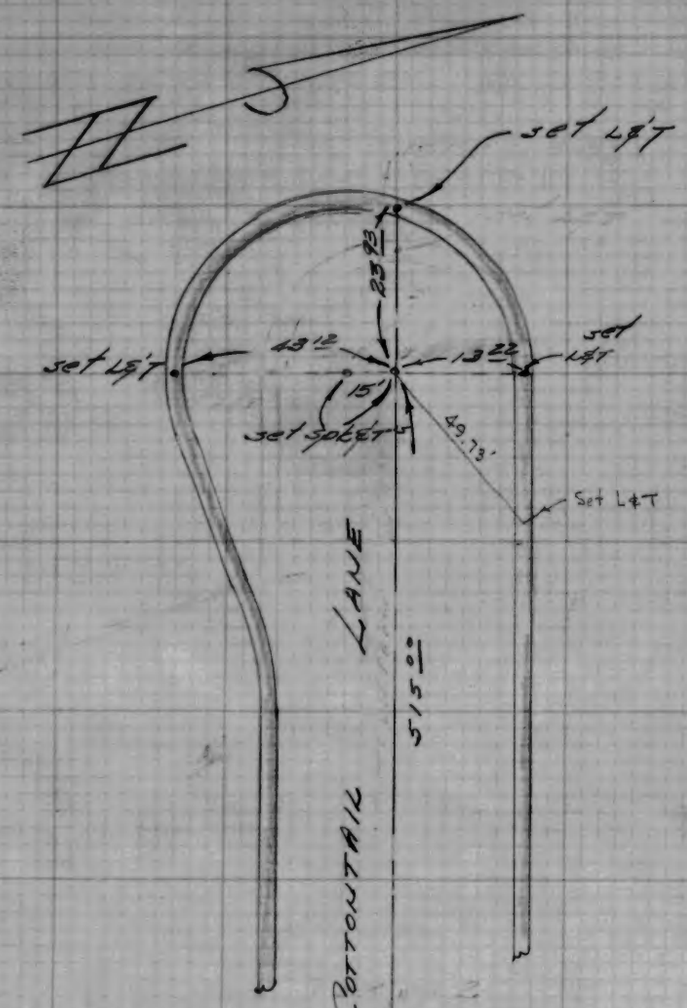

see PG 2

F B NO. ____ PAGE 2

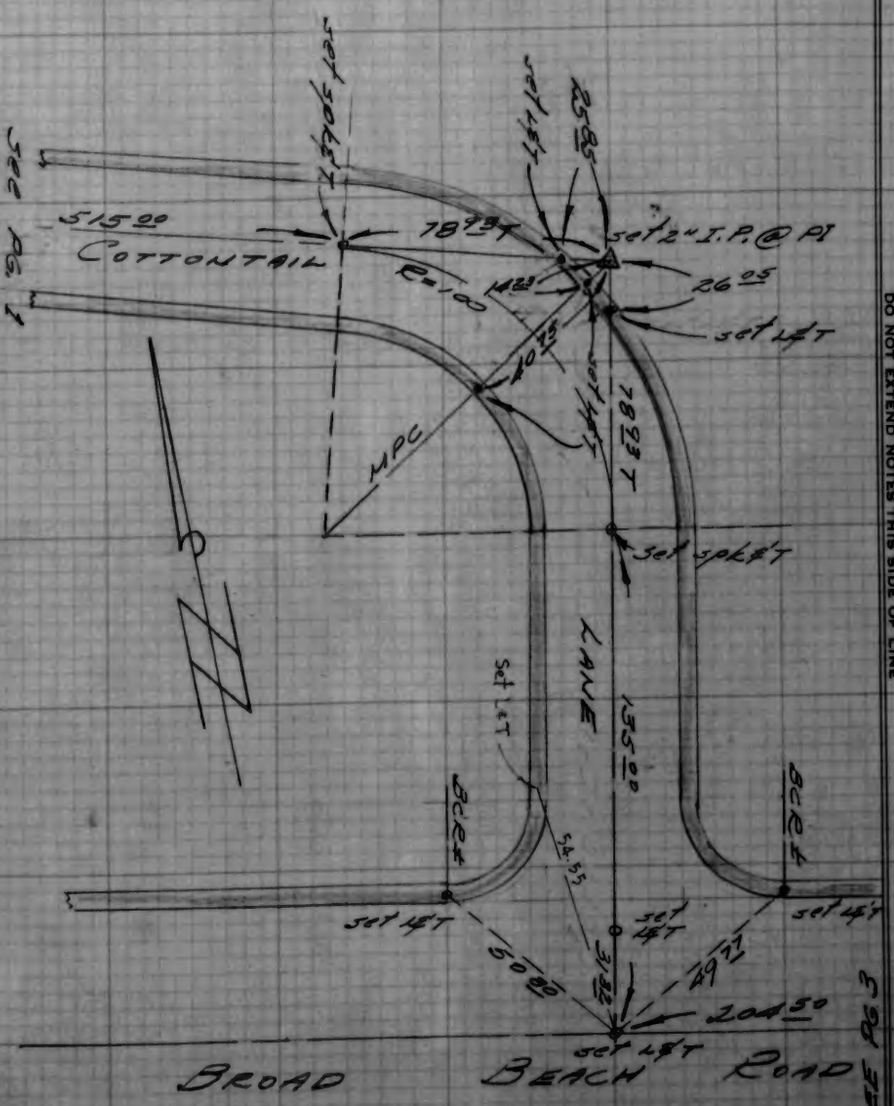

DO NOT EXTEND NOTES THIS SIDE OF LINE
SURVEYORS SERVICE COMPANY · LOS ANGELES · STOCK NO. 411

SURVEY OF ____ F B NO. ____ PAGE 3
SURVEY BY Whitlock TRACT NO. 20658
DATE 4/5/57

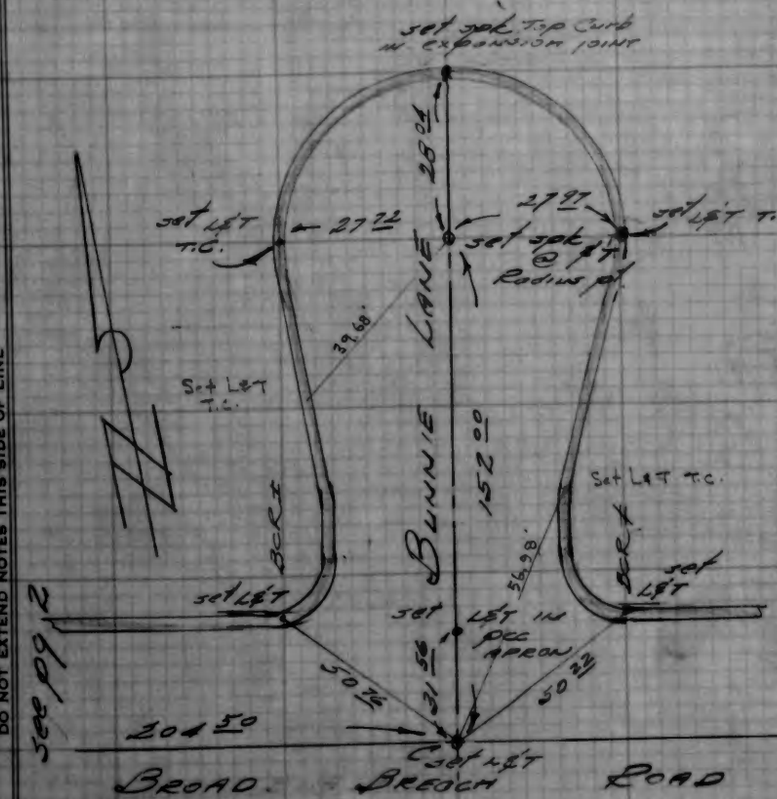

DO NOT EXTEND NOTES THIS SIDE OF LINE
SURVEYORS SERVICE COMPANY · LOS ANGELES · STOCK NO. 411

ROCKVALE AVE. & LINFIELD ST. TRACT Nº 18102 IN THE CITY OF AZUSA

①

FEB. 1957

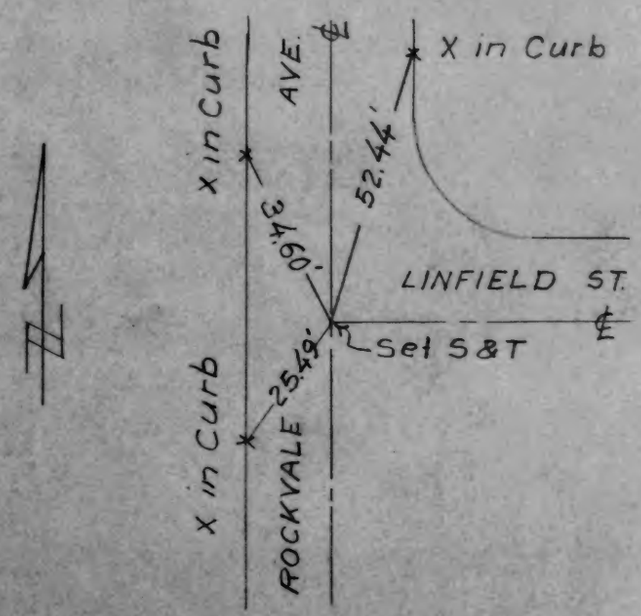

JENNINGS ENGINEERING COMPANY
183 North Second Avenue
Upland, California

FENIMORE AVE. & LINFIELD ST. TRACT Nº 18102 IN THE CITY OF AZUSA

②

FEB. 1957

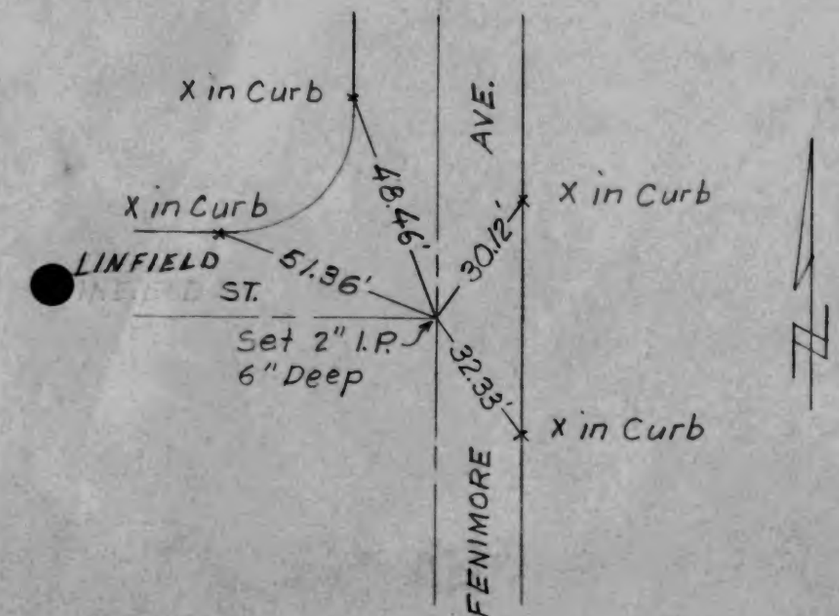

JENNINGS ENGINEERING COMPANY
183 North Second Avenue
Upland, California

①

ROCKVALE AVE. & MATCHWOOD ST. TRACT Nº 20495

IN THE CITY OF AZUSA

FEB. 1957

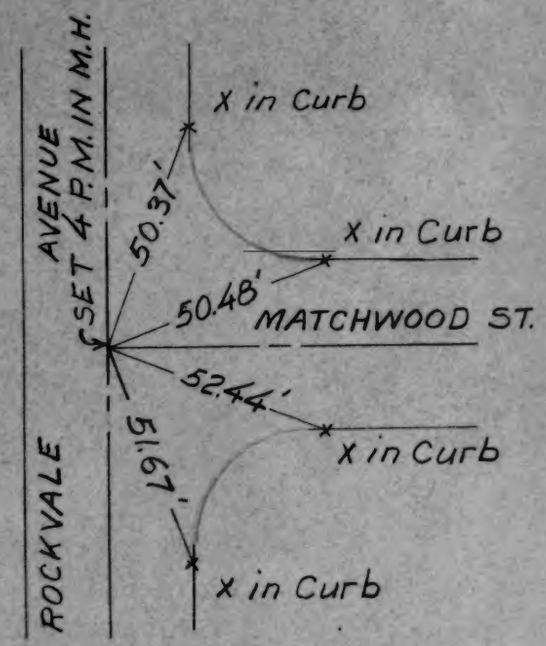

JENNINGS ENGINEERING COMPANY
183 North Second Avenue
Upland, California

②

ROCKVALE AVE. & HOLLYVALE ST. TRACT Nº 20495

IN THE CITY OF AZUSA

FEB. 1957

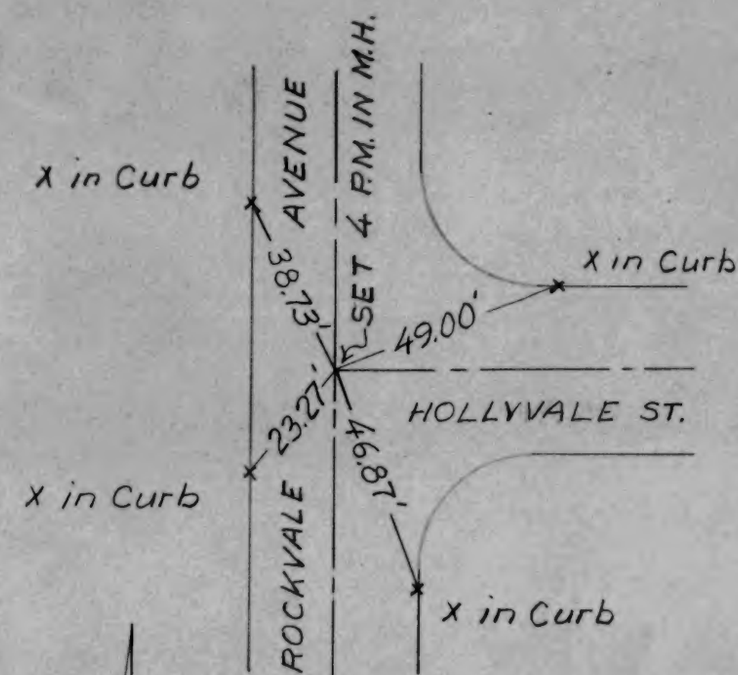

JENNINGS ENGINEERING COMPANY
183 North Second Avenue
Upland, California

(3)

ROCKVALE AVE. & HANKS STREET TRACT Nº 20495

IN THE CITY OF AZUSA

FEB. 1957

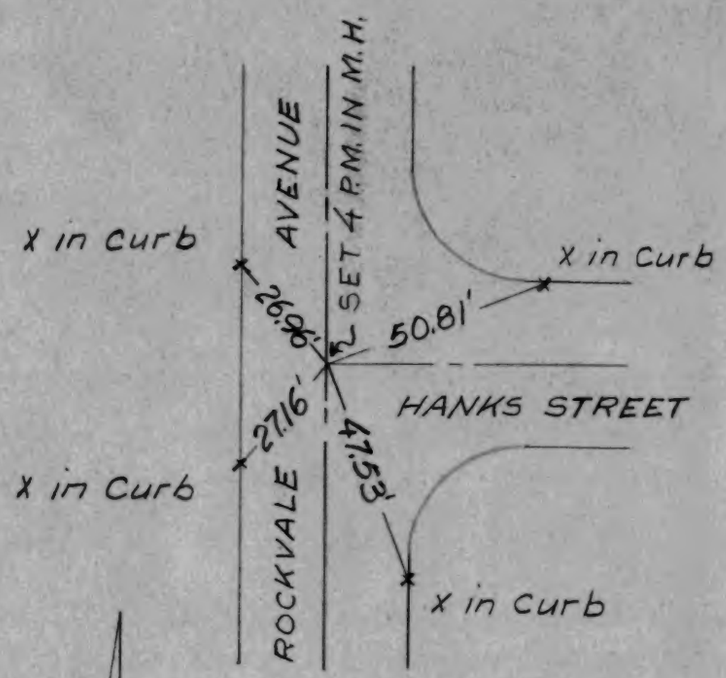

JENNINGS ENGINEERING COMPANY
183 North Second Avenue
Upland, California

(1)

ROCKVALE AVE. & NO. TRACT LINE TRACT Nº 20495

IN THE CITY OF AZUSA

FEB. 1957

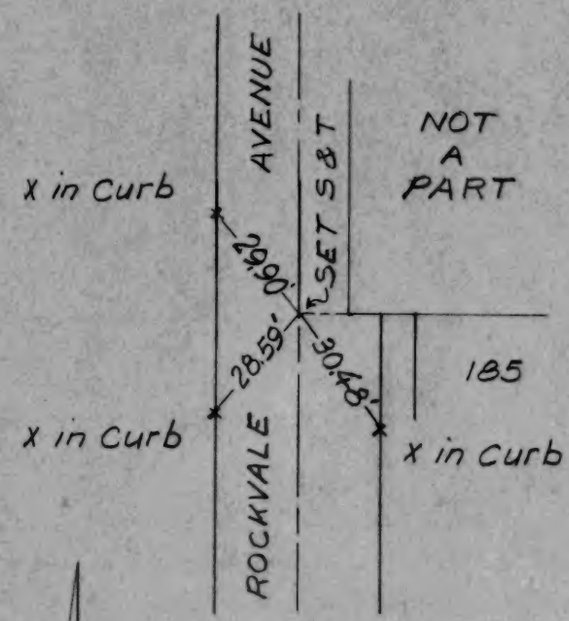

JENNINGS ENGINEERING COMPANY
183 North Second Avenue
Upland, California

(5)

ROCKVALE AVE. & BASE LINE ROAD TRACT Nº 20495 IN THE CITY OF AZUSA

FEB. 1957

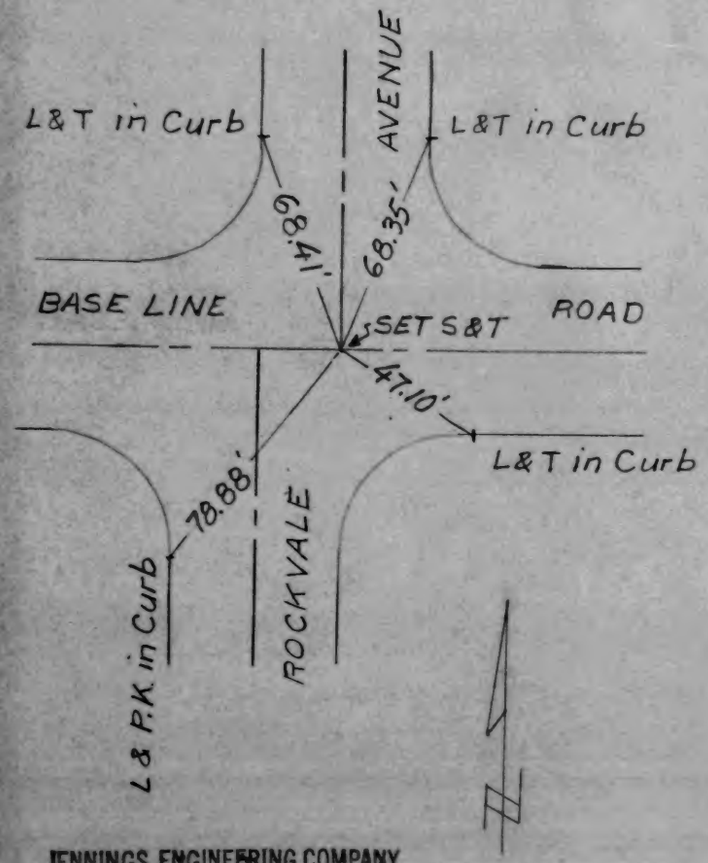

JENNINGS ENGINEERING COMPANY
183 North Second Avenue
Upland, California

(6)

TWINTREE AVE. & MATCHWOOD ST. TRACT Nº 20495 IN THE CITY OF AZUSA

FEB. 1957

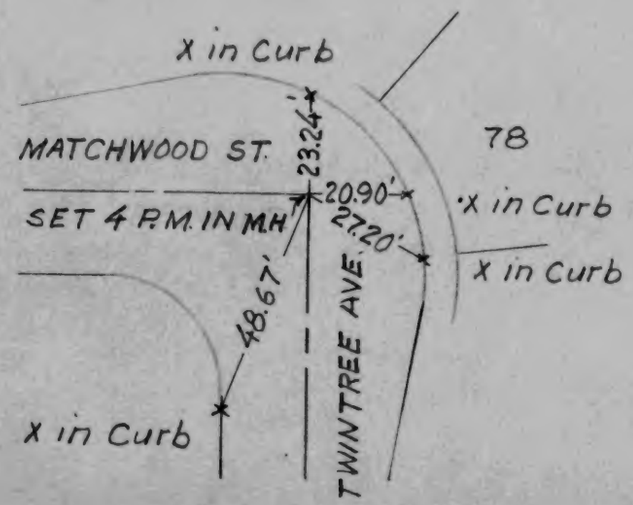

JENNINGS ENGINEERING COMPANY
183 North Second Avenue
Upland, California

(7)

TWINTREE AVE. & HANKS STREET TRACT Nº 20495

IN THE CITY OF AZUSA

FEB. 1957

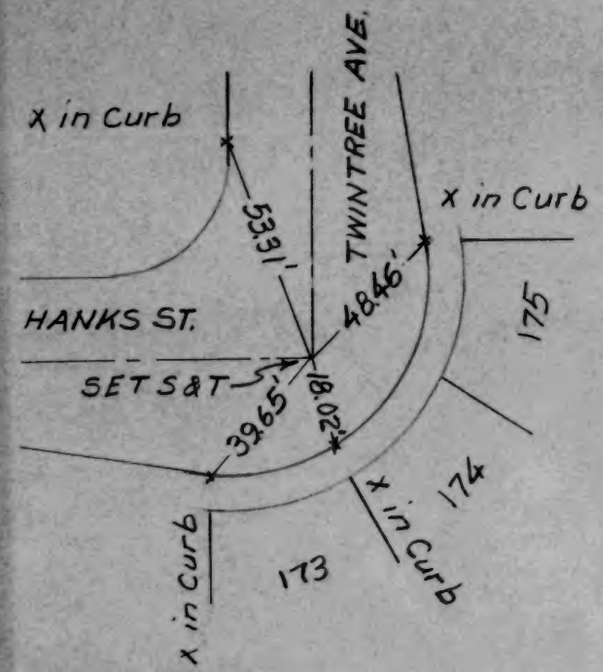

JENNINGS ENGINEERING COMPANY
183 North Second Avenue
Upland, California

(8)

ORANGECREST AVE. & BAGNALL STREET TRACT Nº 20495

IN THE CITY OF AZUSA

FEB. 1957

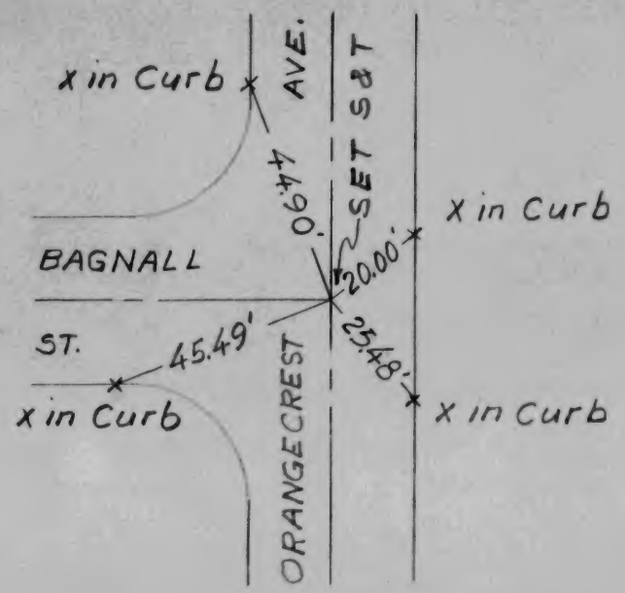

JENNINGS ENGINEERING COMPANY
183 North Second Avenue
Upland, California

(9)

ORANGECREST AVE. & HALTERN STREET TRACT Nº 20495 IN THE CITY OF AZUSA

FEB. 1957

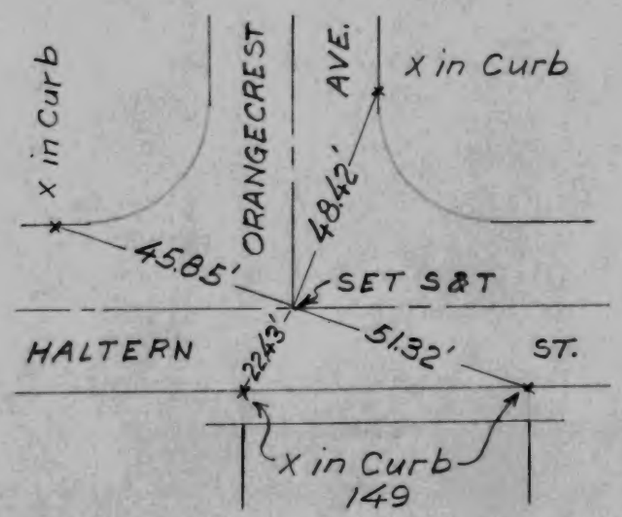

JENNINGS ENGINEERING COMPANY
183 North Second Avenue
Upland, California

(10)

VICEROY AVE. & HALTERN ST. TRACT Nº 20495 IN THE CITY OF AZUSA

FEB. 1957

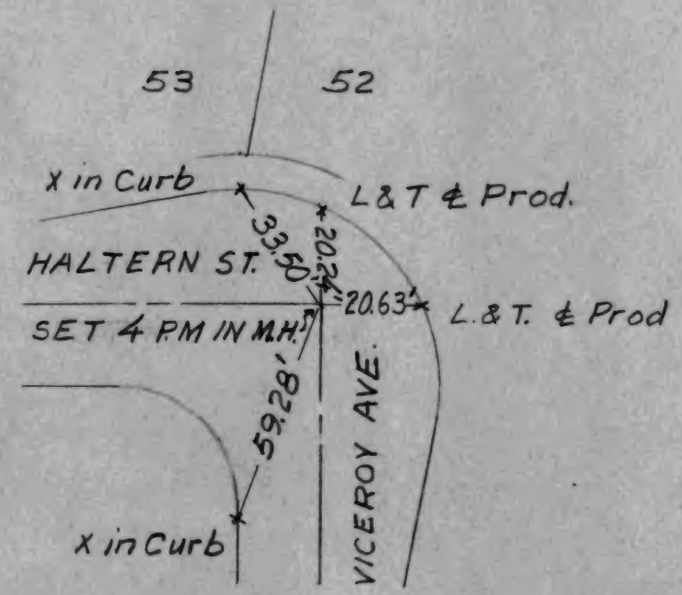

JENNINGS ENGINEERING COMPANY
183 North Second Avenue
Upland, California

(11)

EDENFIELD AVE.
&
HALTERN STREET
TRACT Nº 20495
IN THE CITY OF AZUSA

FEB. 1957

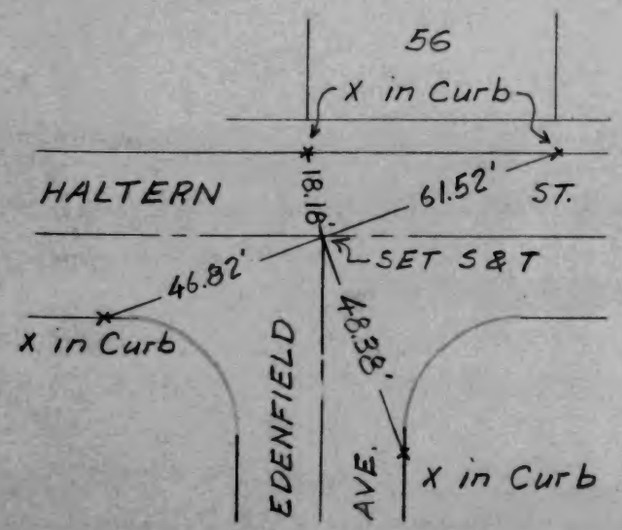

JENNINGS ENGINEERING COMPANY
183 North Second Avenue
Upland, California

(12)

CALVADOS AVE.
&
HALTERN STREET
TRACT Nº 20495
IN THE CITY OF AZUSA

FEB. 1957

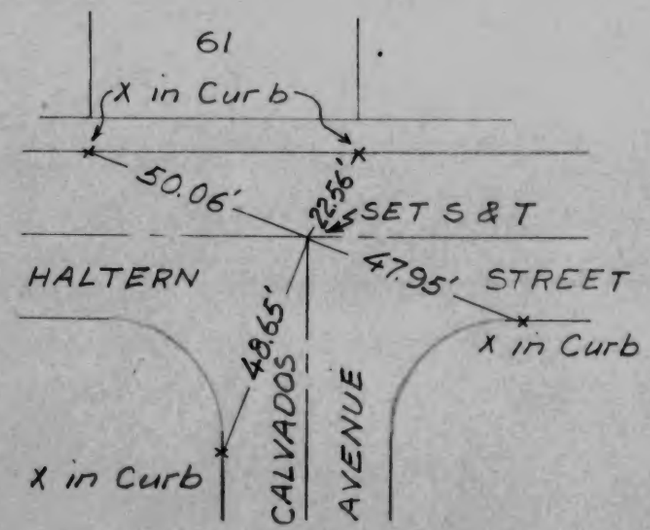



JENNINGS ENGINEERING COMPANY
183 North Second Avenue
Upland, California

(13)

FENIMORE AVE.
&
NO. TRACT LINE
TRACT Nº 20495
IN THE CITY OF AZUSA

FEB. 1957

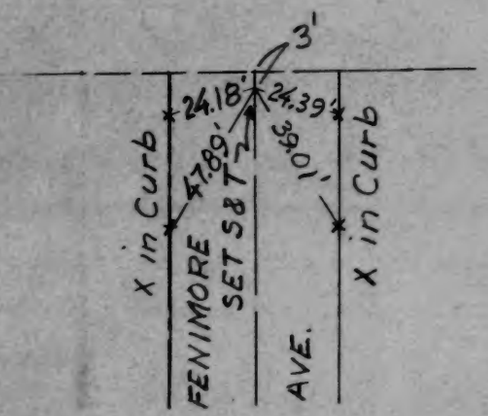

JENNINGS ENGINEERING COMPANY
183 North Second Avenue
Upland, California

(14)

FENIMORE AVE.
&
GLEN LYN DRIVE
TRACT Nº 20495
IN THE CITY OF AZUSA

FEB. 1957

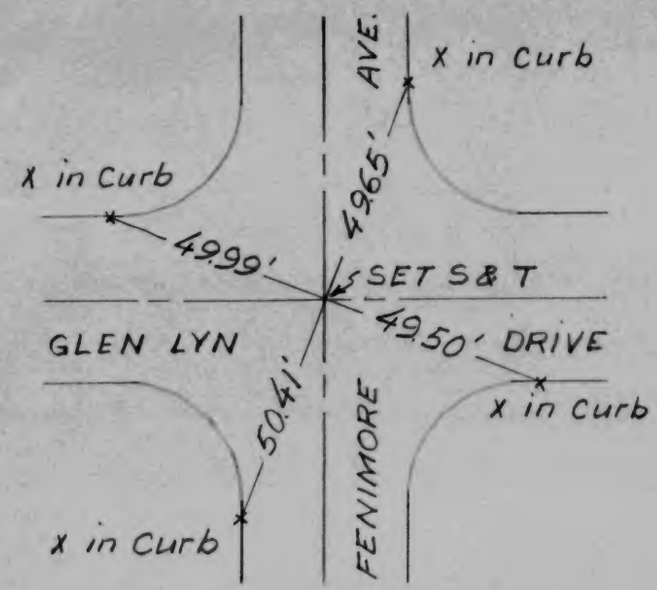

JENNINGS ENGINEERING COMPANY
183 North Second Avenue
Upland, California

(15)

ORANGECREST AVE. & MATCHWOOD ST. TRACT Nº 20495 IN THE CITY OF AZUSA

FEB. 1957

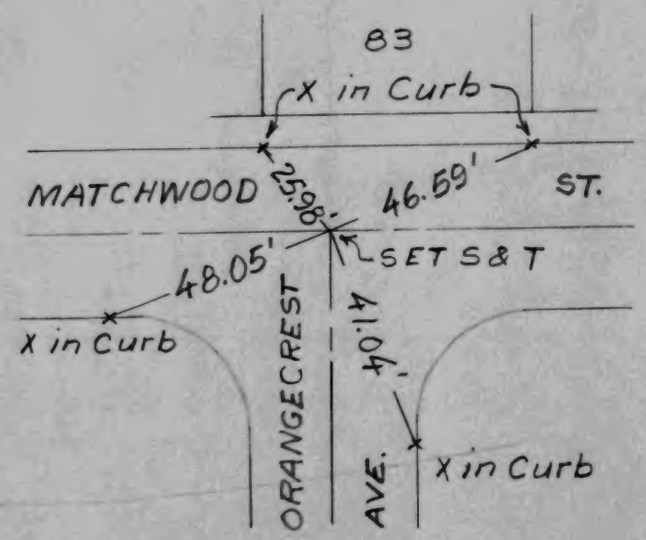

JENNINGS ENGINEERING COMPANY
183 North Second Avenue
Upland, California

(16)

ORANGECREST AVE. & HOLLYVALE STREET TRACT Nº 20495 IN THE CITY OF AZUSA

FEB 1957

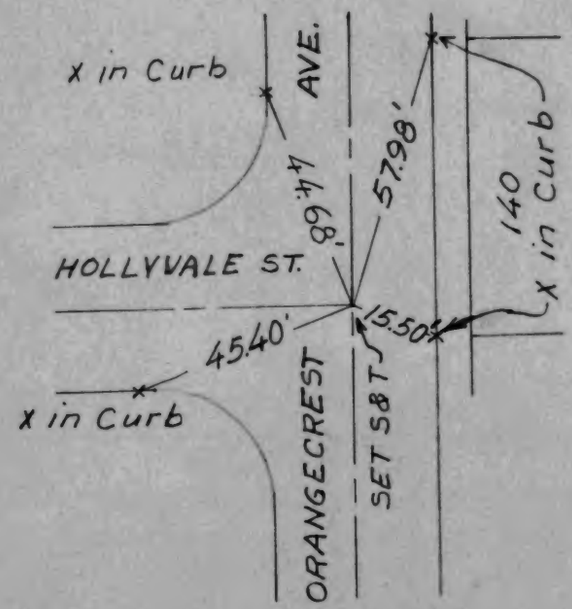

JENNINGS ENGINEERING COMPANY
183 North Second Avenue
Upland, California

(17)

ROCKVALE AVE.
&
NO. TRACT LINE
TRACT Nº 20495
IN THE CITY OF AZUSA

FEB. 1957

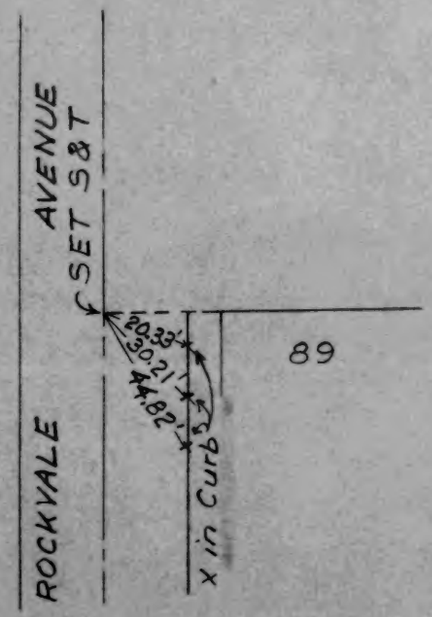

JENNINGS ENGINEERING COMPANY
183 North Second Avenue
Upland, California

(18)

ROCKVALE AVE.
&
BAGNALL ST.
TRACT Nº 20495
IN THE CITY OF AZUSA

FEB. 1957

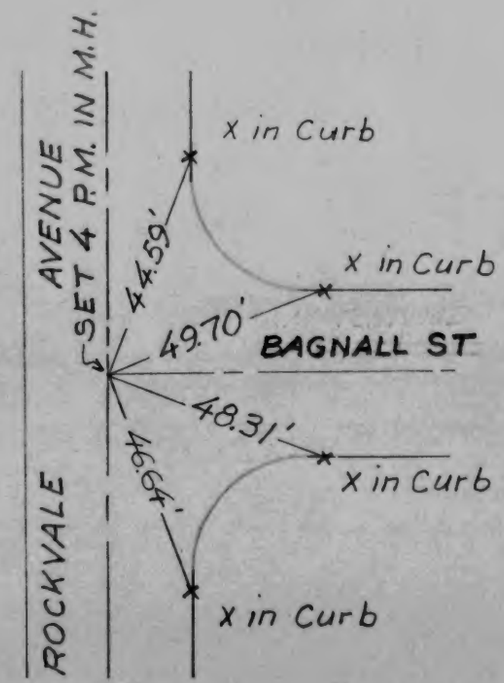

JENNINGS ENGINEERING COMPANY
183 North Second Avenue
Upland, California

(19)

TWINTREE AVE. & HALTERN STREET TRACT Nº 20495 IN THE CITY OF AZUSA

FEB. 1957

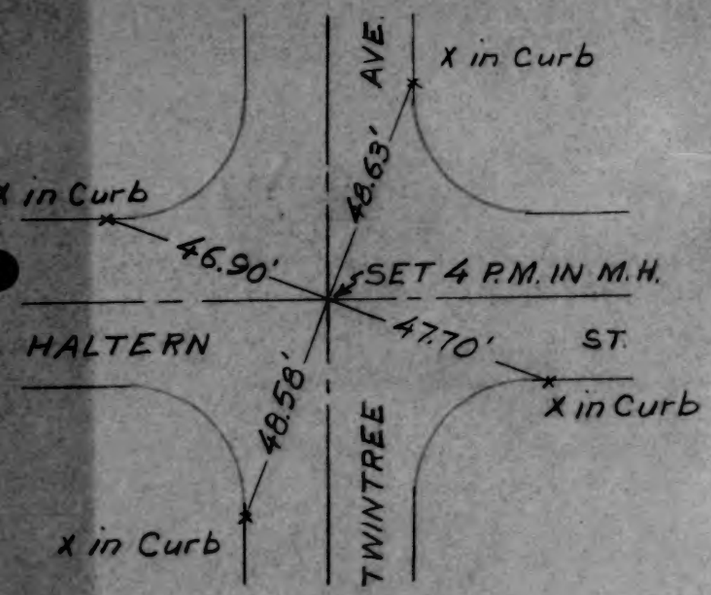

JENNINGS ENGINEERING COMPANY
183 North Second Avenue
Upland, California

(20)

ROCKVALE AVE. & HALTERN STREET TRACT Nº 20495 IN THE CITY OF AZUSA

FEB. 1957

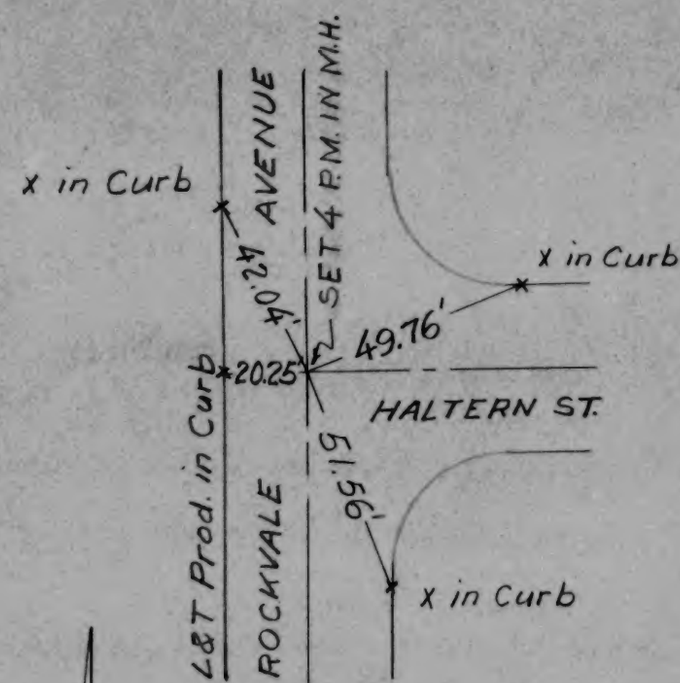

JENNINGS ENGINEERING COMPANY
183 North Second Avenue
Upland, California

(21)

ROCKVALE AVE.
&
SO. TRACT LINE
TRACT Nº 20495
IN THE CITY OF AZUSA
FEB. 1957

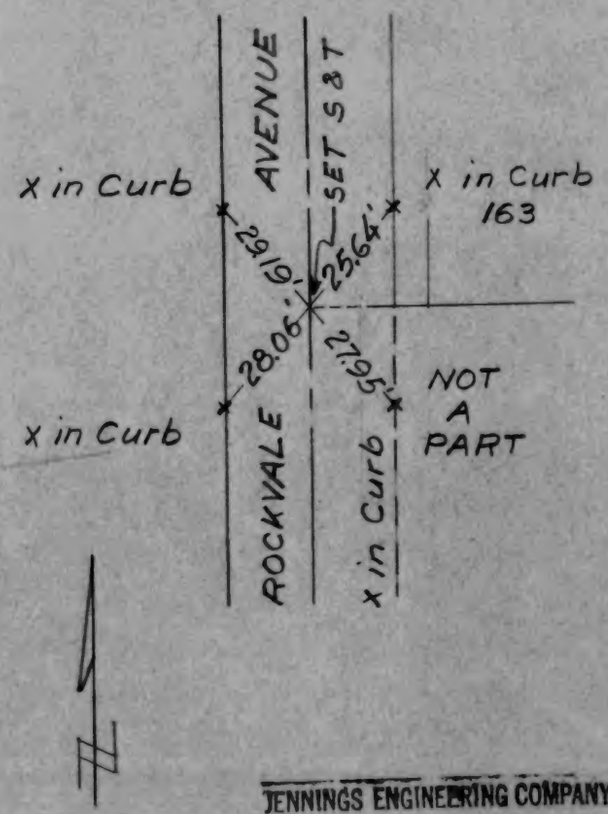

JENNINGS ENGINEERING COMPANY
183 North Second Avenue
Upland, California

(22)

ROCKVALE AVE.
&
GLEN LYN DRIVE
TRACT Nº 20495
IN THE CITY OF AZUSA
FEB. 1957

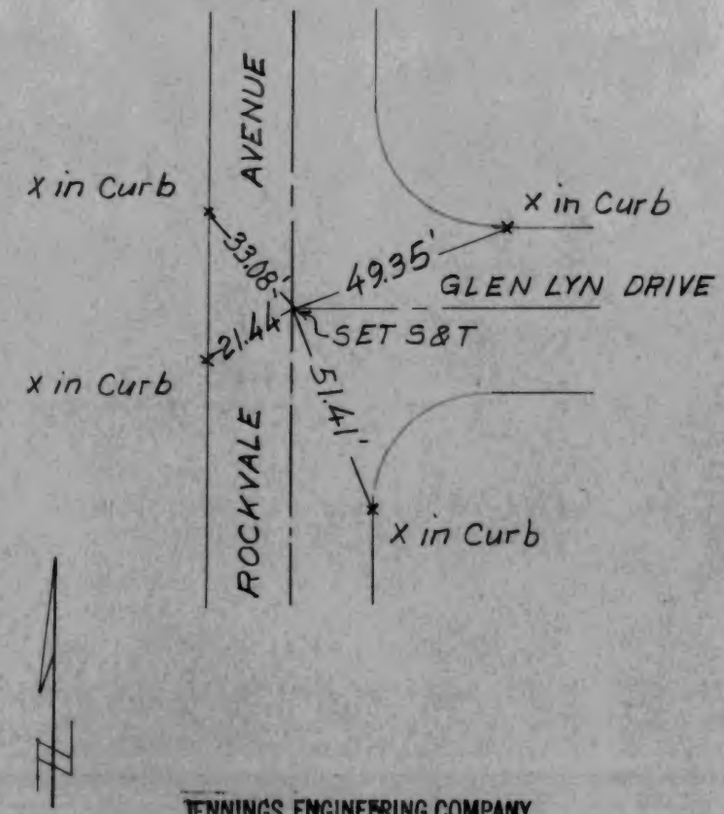

JENNINGS ENGINEERING COMPANY
183 North Second Avenue
Upland, California

(23)

BASE LINE ROAD
&
℄ EAST TURN AROUND
TRACT Nº 20495
IN THE CITY OF AZUSA

FEB. 1957

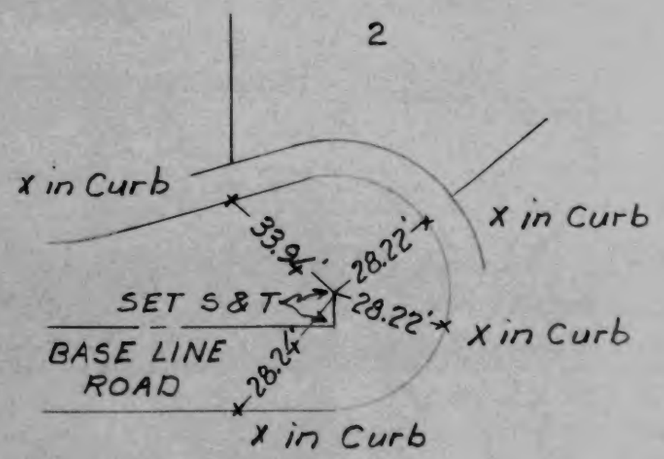

JENNINGS ENGINEERING COMPANY
183 North Second Avenue
Upland, California

(24)

BASE LINE ROAD
&
℄ WEST TURN AROUND
TRACT Nº 20495
IN THE CITY OF AZUSA

FEB. 1957

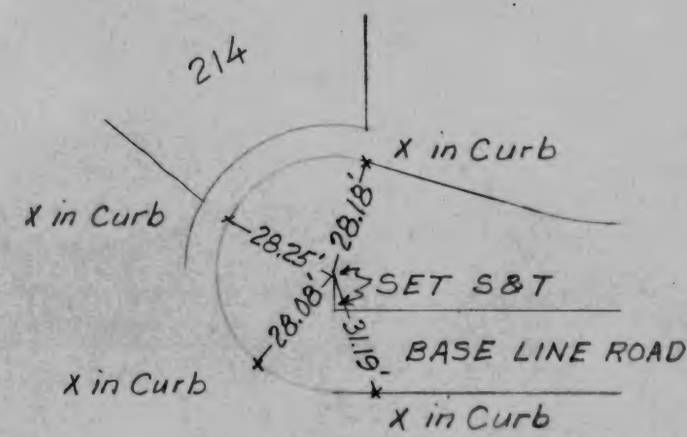

JENNINGS ENGINEERING COMPANY
183 North Second Avenue
Upland, California

(25)

BASE LINE ROAD & ℄ EAST END TRACT Nº 20495

IN THE CITY OF AZUSA

FEB. 1957

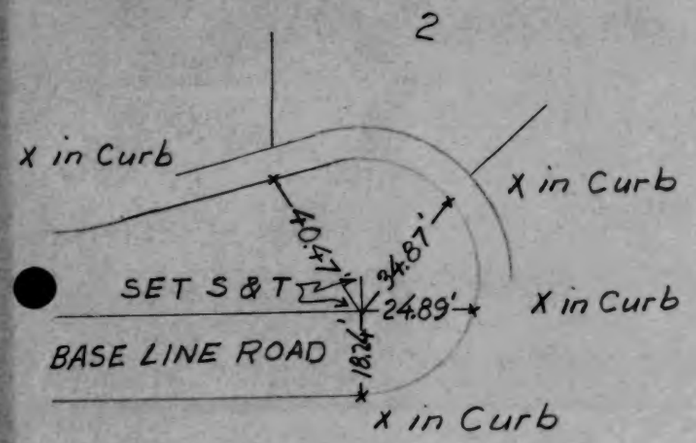

JENNINGS ENGINEERING COMPANY
183 North Second Avenue
Upland, California

BASE LINE ROAD & ℄ WEST END TRACT Nº 20495

(26)

IN THE CITY OF AZUSA

FEB. 1957

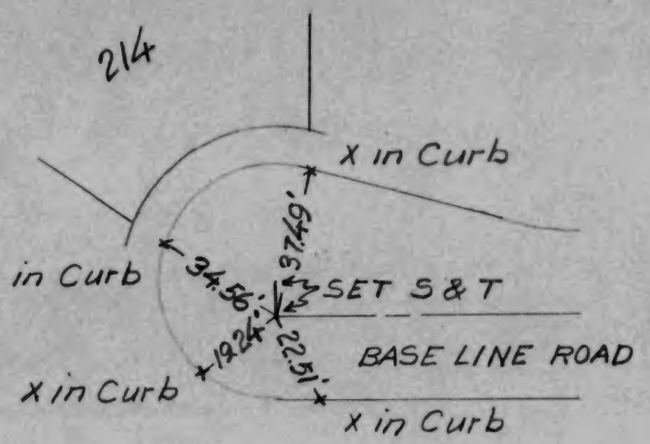

JENNINGS ENGINEERING COMPANY
183 North Second Avenue
Upland, California

(27)

VICEROY AVENUE & GLEN LYN DRIVE TRACT Nº 20495

IN THE CITY OF AZUSA

FEB. 1957

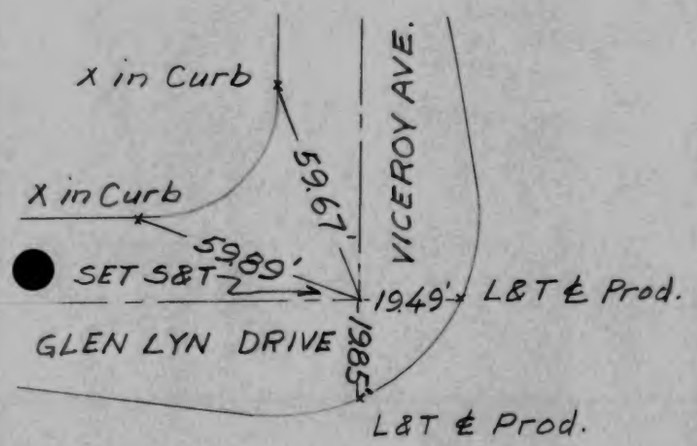

JENNINGS ENGINEERING COMPANY
183 North Second Avenue
Upland, California

(28)

EDENFIELD AVE. & GLEN LYN DRIVE TRACT Nº 20495

IN THE CITY OF AZUSA

FEB. 1957

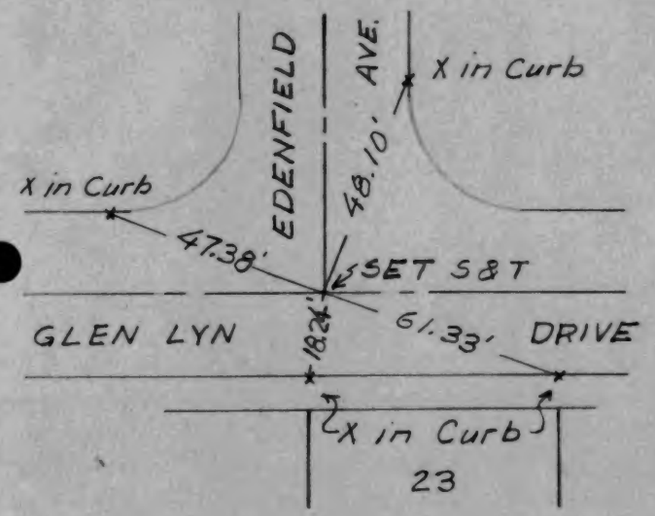

JENNINGS ENGINEERING COMPANY
183 North Second Avenue
Upland, California

(29)

CALVADOS AVE.
&
GLEN LYN DRIVE
TRACT Nº 20495
IN THE CITY OF AZUSA
FEB. 1957

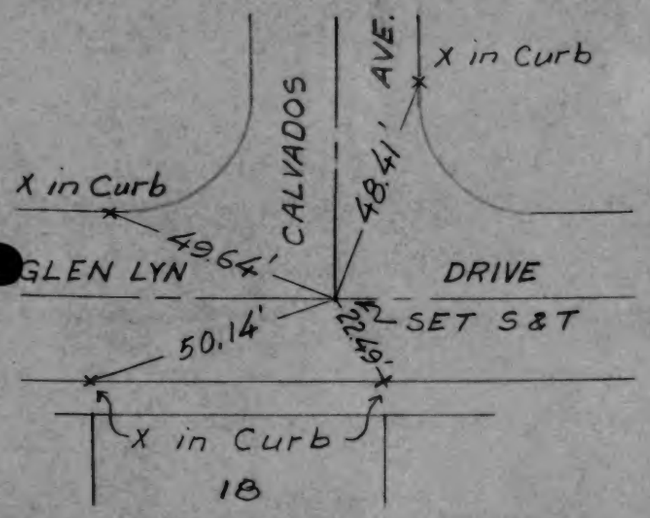

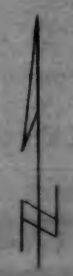

JENNINGS ENGINEERING COMPANY
183 North Second Avenue
Upland, California

(30)

FENIMORE AVE.
&
HALTERN STREET
TRACT Nº 20495
IN THE CITY OF AZUSA
FEB. 1957

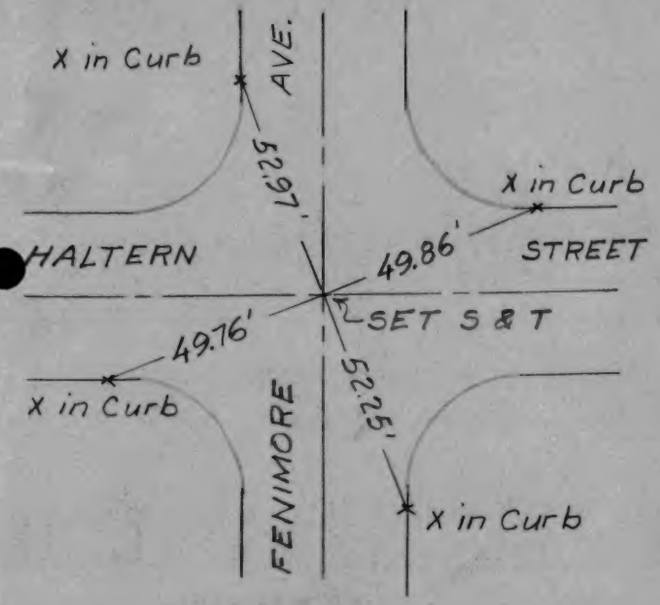

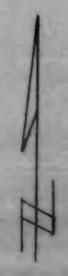

JENNINGS ENGINEERING COMPANY
183 North Second Avenue
Upland, California

(31)

FENIMORE AVE.
&
BASE LINE ROAD
TRACT Nº 20495
IN THE CITY OF AZUSA

FEB. 1957

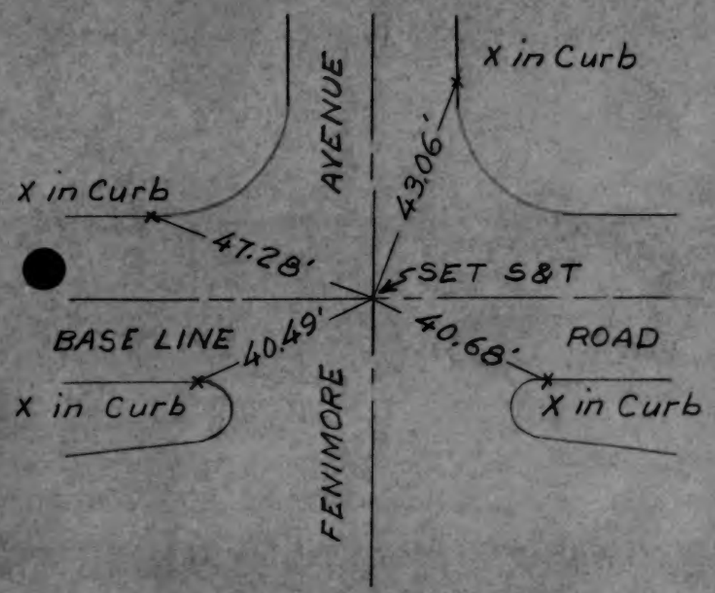

JENNINGS ENGINEERING COMPANY
183 North Second Avenue
Upland, California

TRACT Nº 21952
ENGINEERING SERVICE CORP.
& TIES

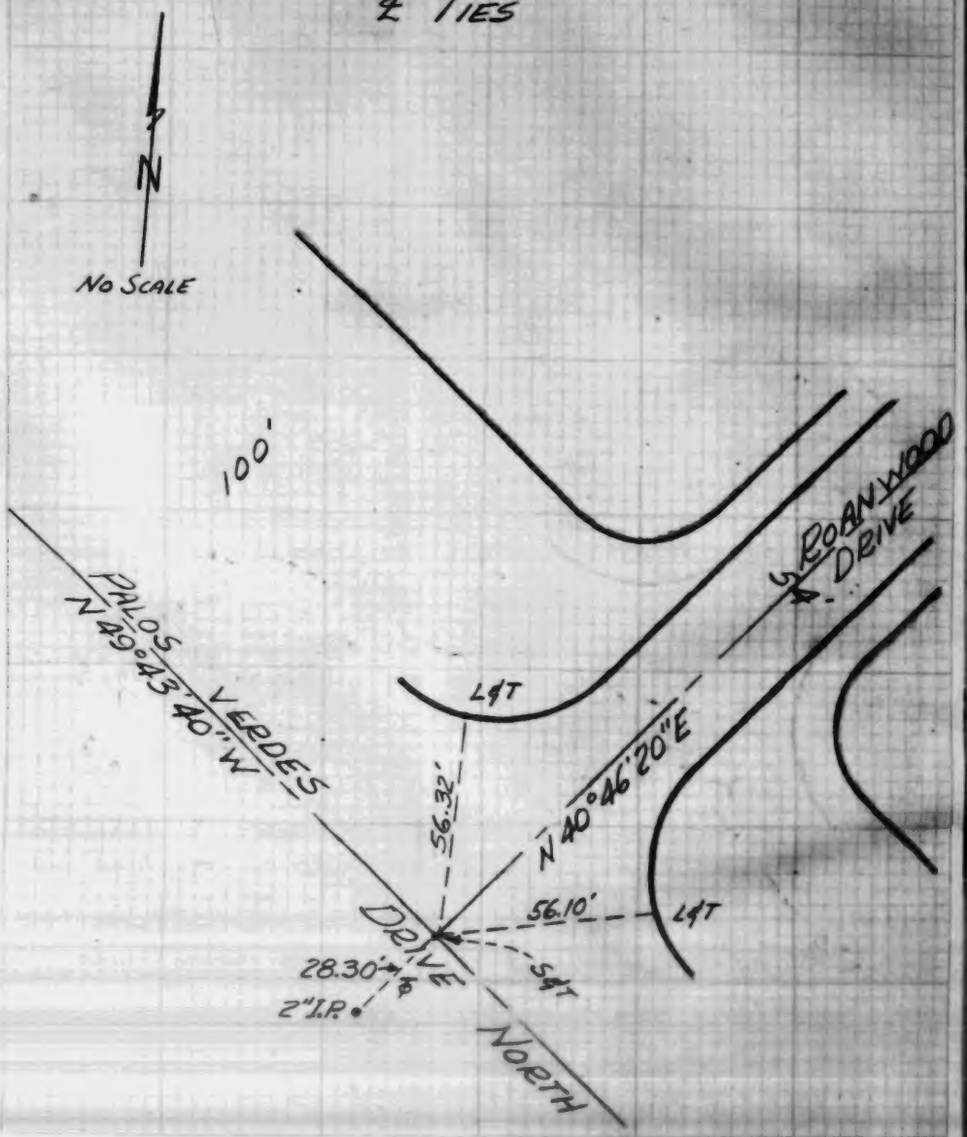

TRACT Nº 21952
ENGINEERING SERVICE CORP.
& TIES

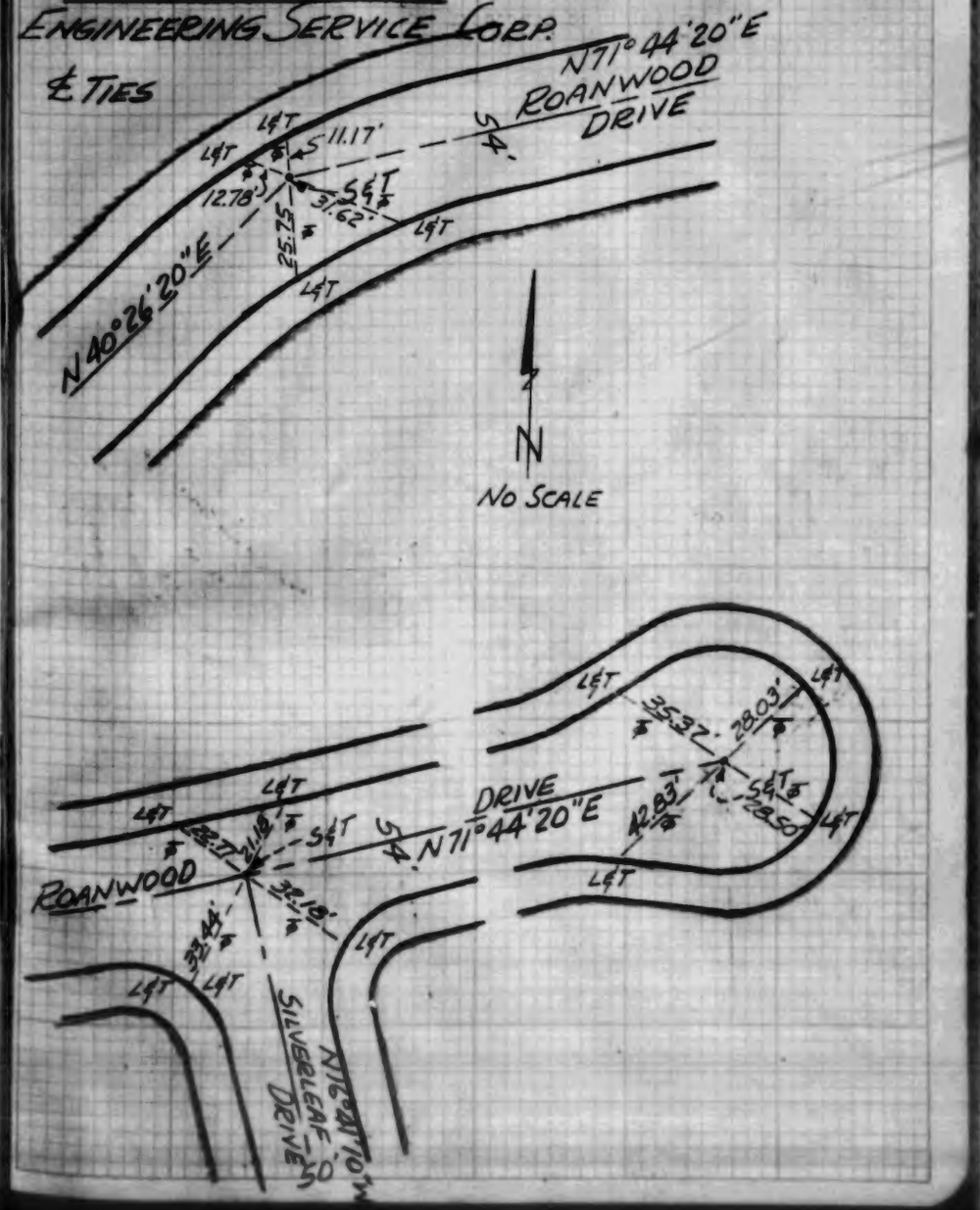

W.S. 27, D-3

TRACT Nº 21952
ENGINEERING SERVICE CORP.
& TIES

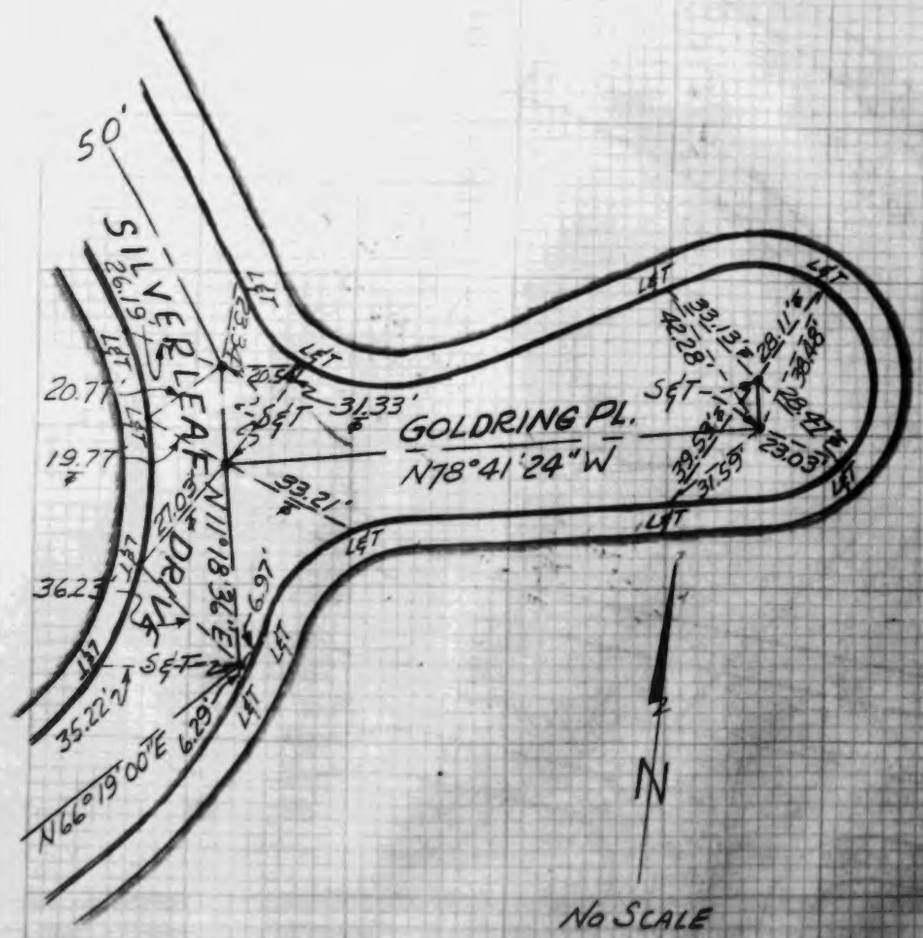

TRACT Nº 21952
ENGINEERING SERVICE CORP.
& TIES

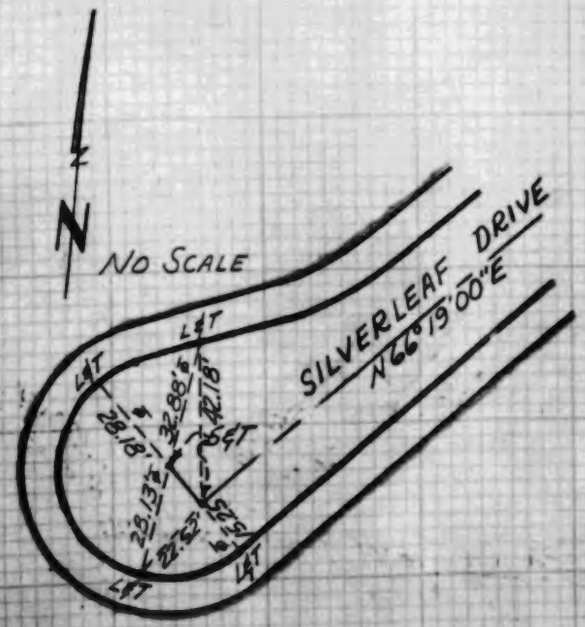

W.S.27, C-3

TRACT Nº 21952
ENGINEERING SERVICE CORP.
& TIES

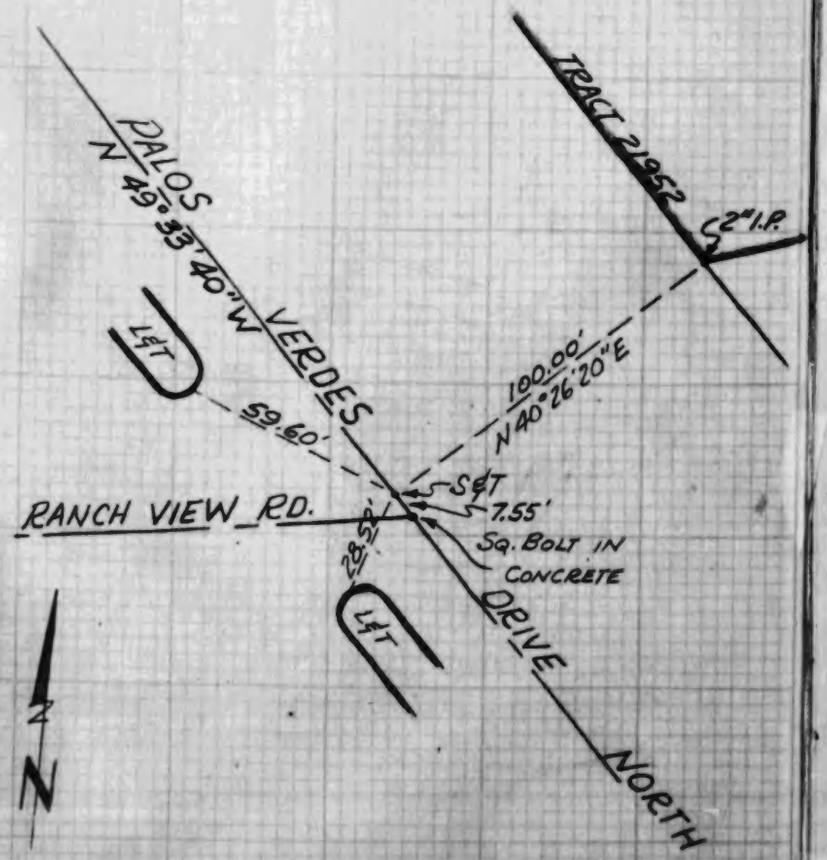

TRACT NO 21167
SURVEYED BY
ENGINEERING SERVICE CORP.
1-21-57

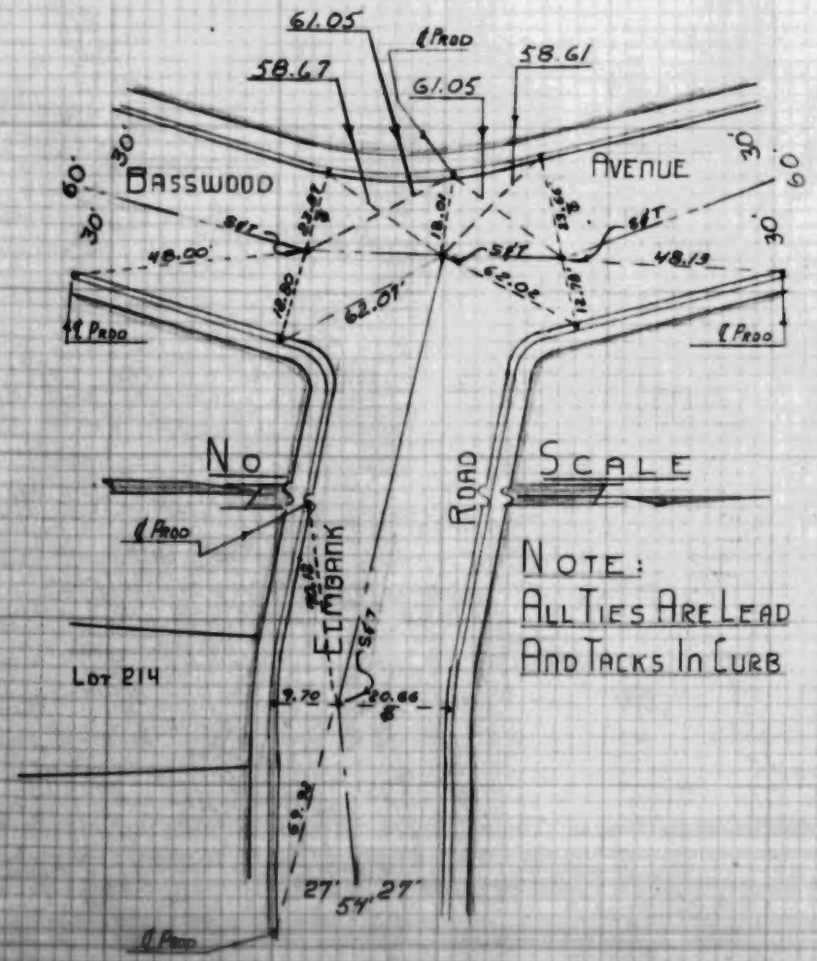

W.S.27, C-2

W.S.27, C-3

49
C-3

TRACT NO. 21169
SURVEYED BY
ENGINEERING SERVICE CORP.
1-21-57

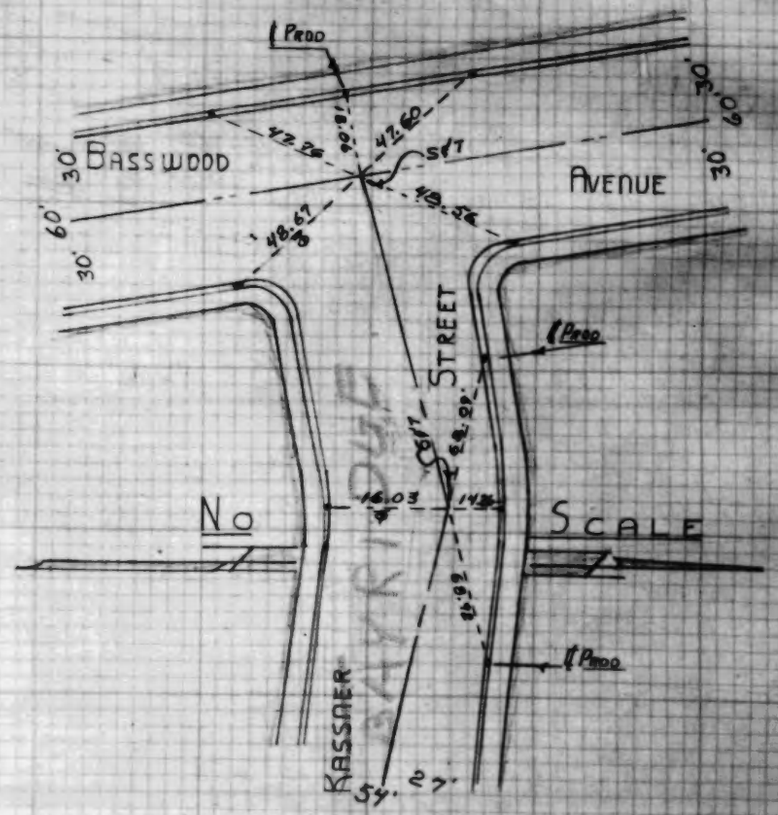

NOTE:
ALL TIES ARE LEAD AND
TACKS IN CURB

7

TRACT NO. 21169
SURVEYED BY
ENGINEERING SERVICE CORP.
1-21-57

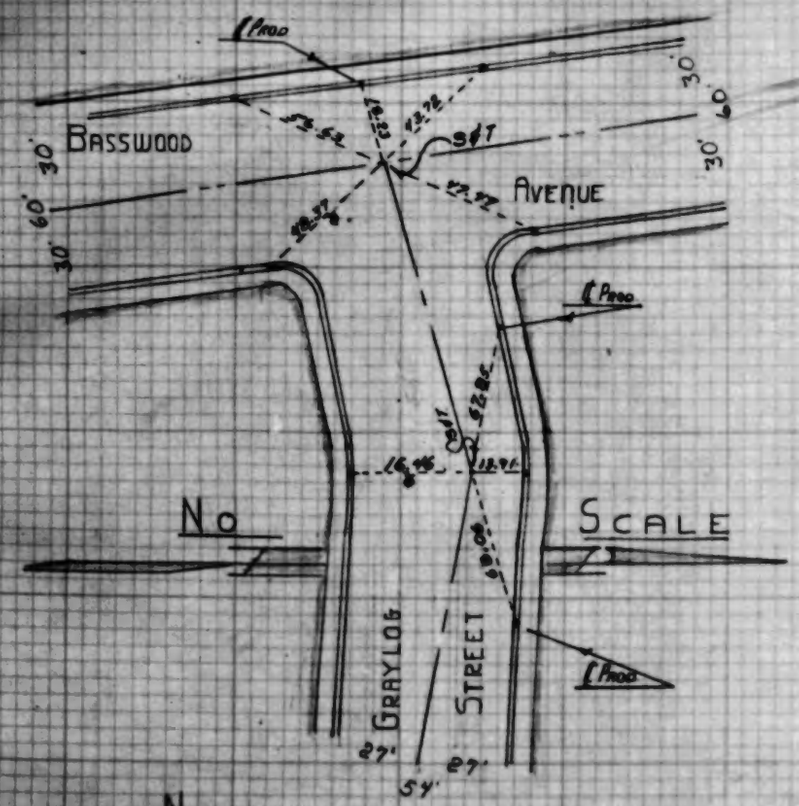

NOTE:
ALL TIES ARE LEAD AND
TACKS IN CURB.

W.S.27, C-2

TRACT NO 21169
SURVEYED BY
ENGINEERING SERVICE CORP
1-21-57

NOTE:
ALL TIES ARE LEAD AND TACKS

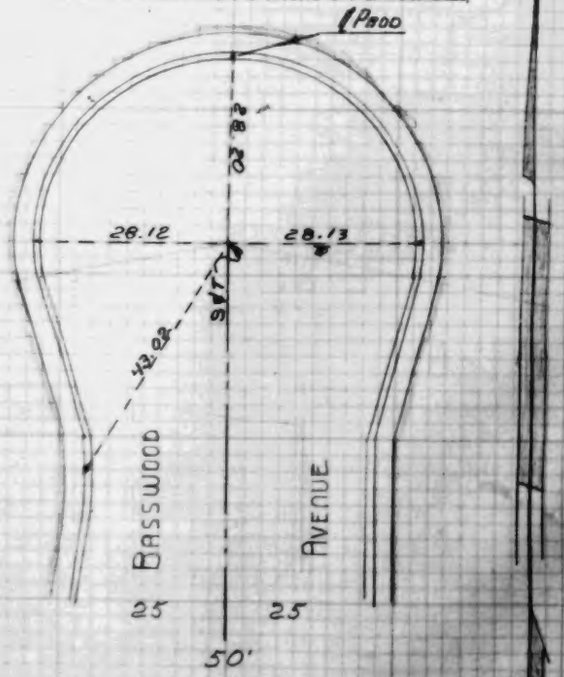

NO SCALE

TRACT NO. 21169
SURVEYED BY
ENGINEERING SERVICE CORP
1-21-57

NOTE:
ALL TIES ARE LEAD
AND TACKS IN CURB.

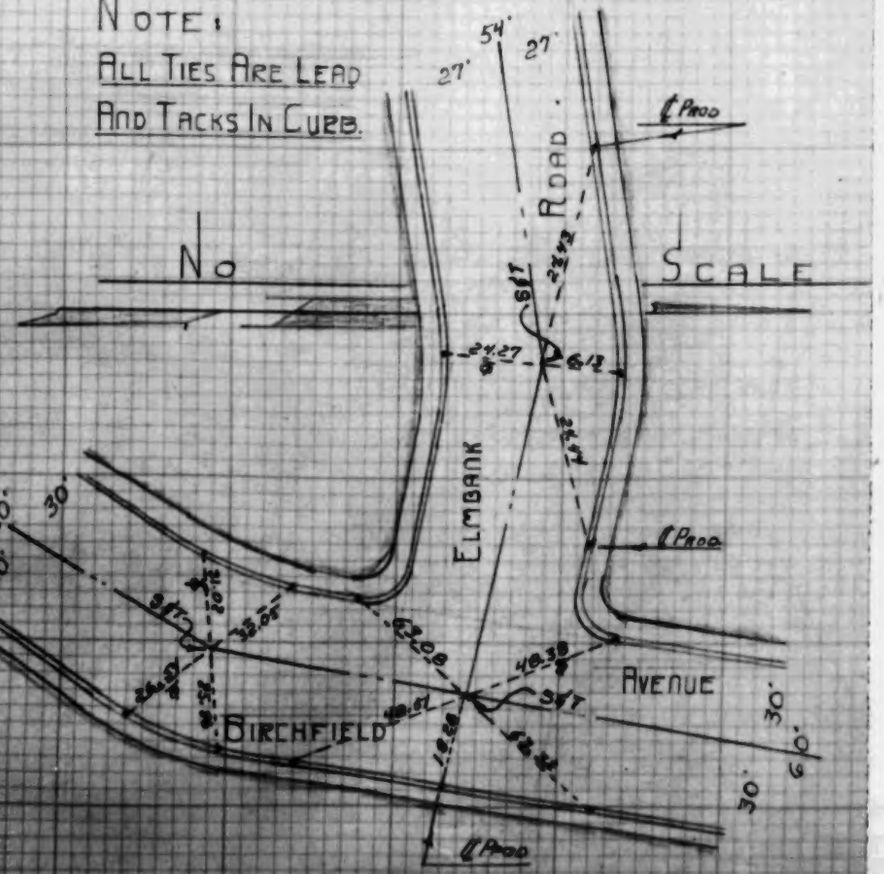

NO SCALE

TRACT NO. 21169
SURVEYED BY
ENGINEERING SERVICE CORP.
1-21-57

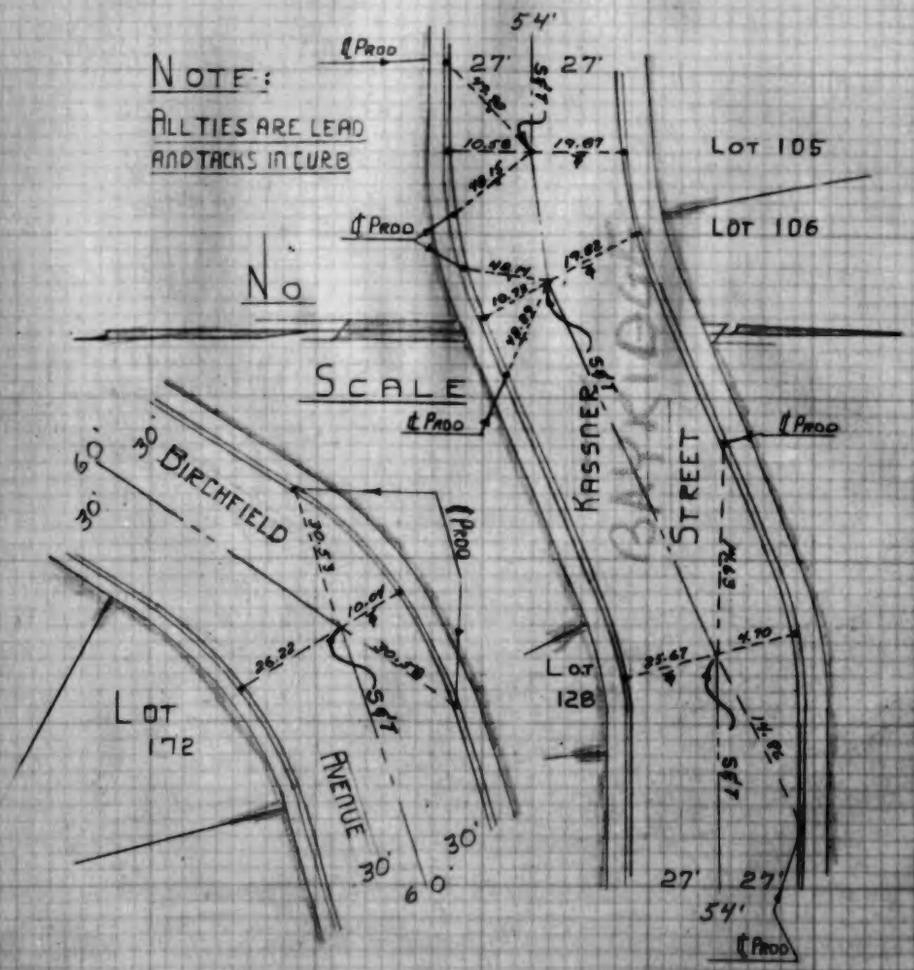

TRACT NO. 21169
SURVEYED BY
ENGINEERING SERVICE CORP.
1-21-57

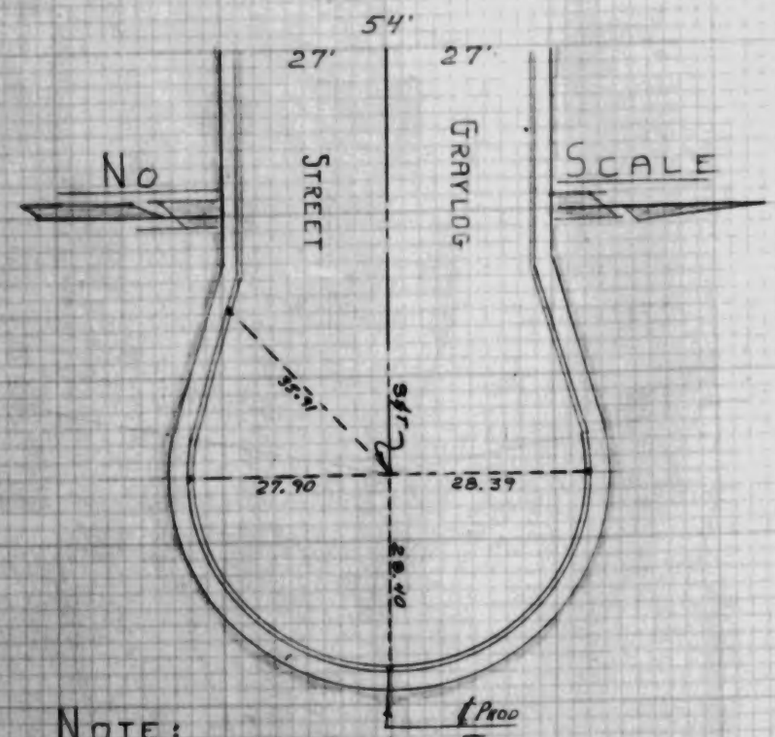

NOTE: ALL TIES ARE LEAD & TACKS IN CURB

TRACT NO. 21169
SURVEYED BY
ENGINEERING SERVICE CORP.
1-21-57

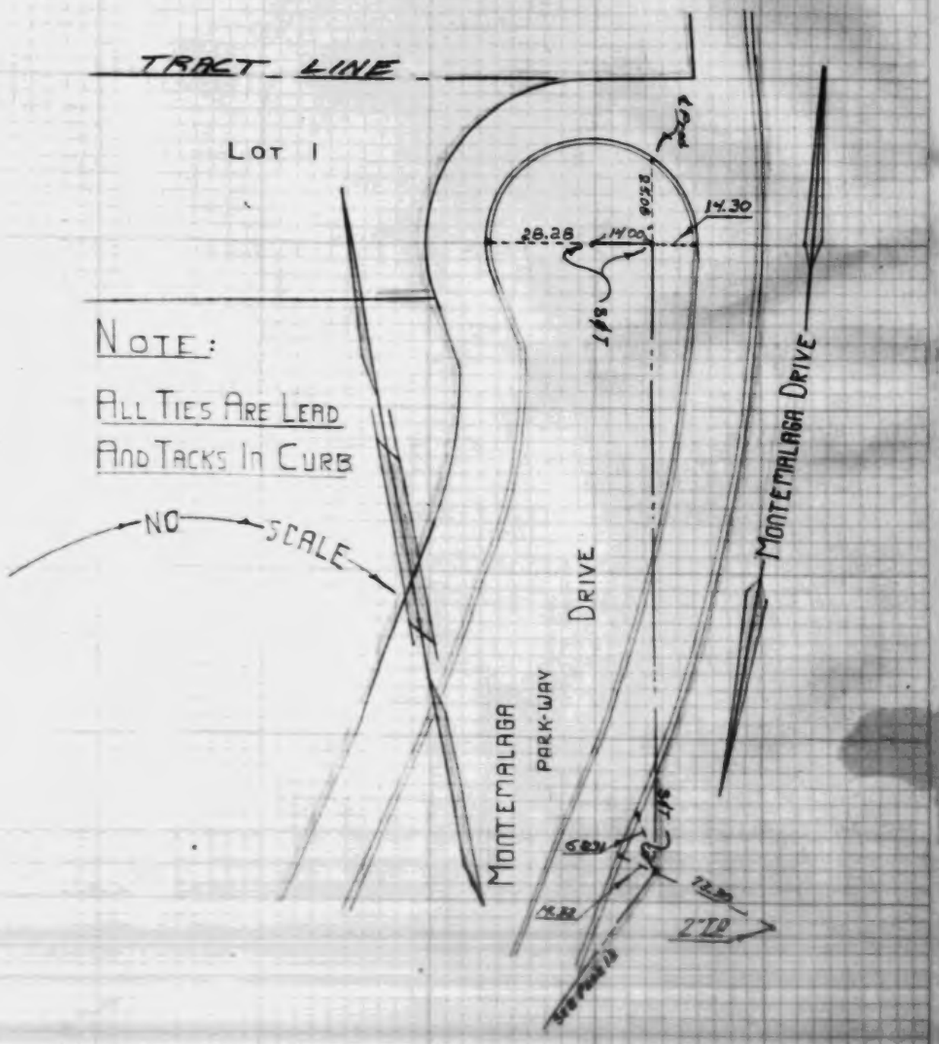

10

TRACT NO 21169
SURVEYED BY
ENGINEERING SERVICE CORP.
1-21-57

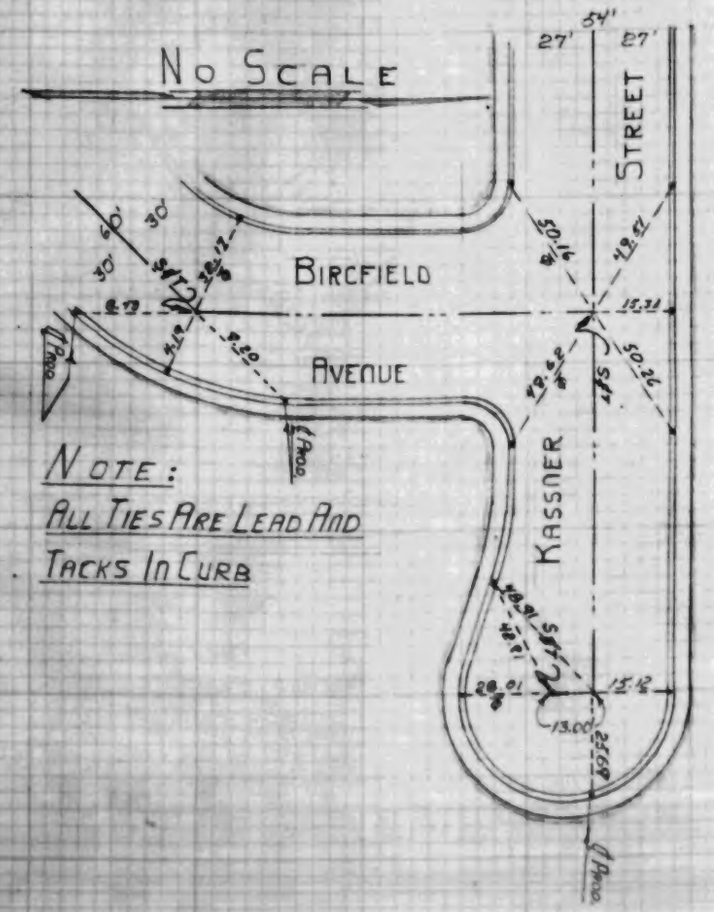

WS 27, C-2

W.S. 27, C-2

TRACT NO. 21169
SURVEYED BY
ENGINEERING SERVICE CORP.

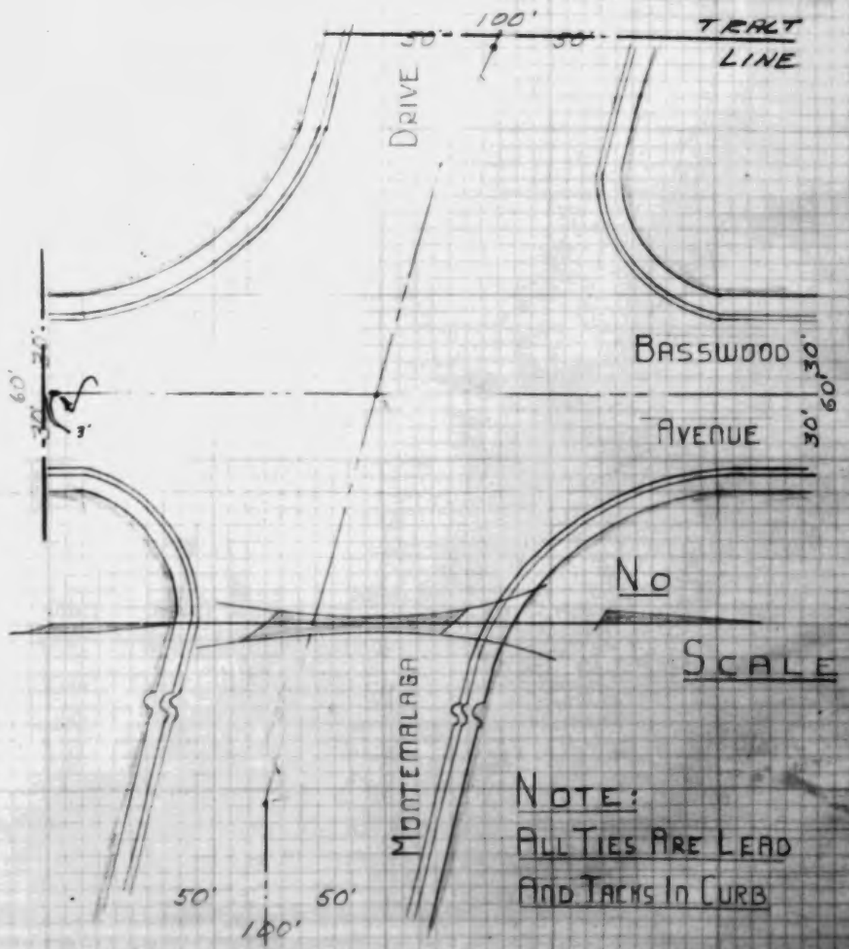

TRACT NO. 21169
SURVEYED BY
ENGINEERING SERVICE CORP.
1-22-57

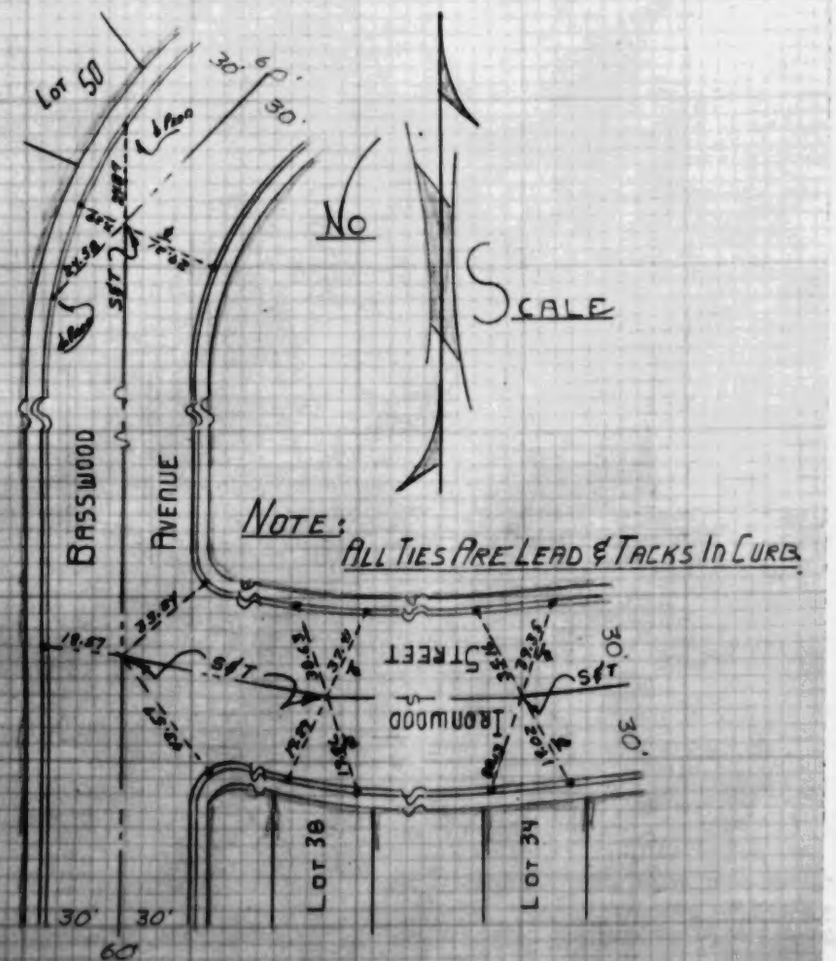

TRACT NO. 21169
SURVEYED BY
ENGINEERING SERVICE CORP.
1-24-57

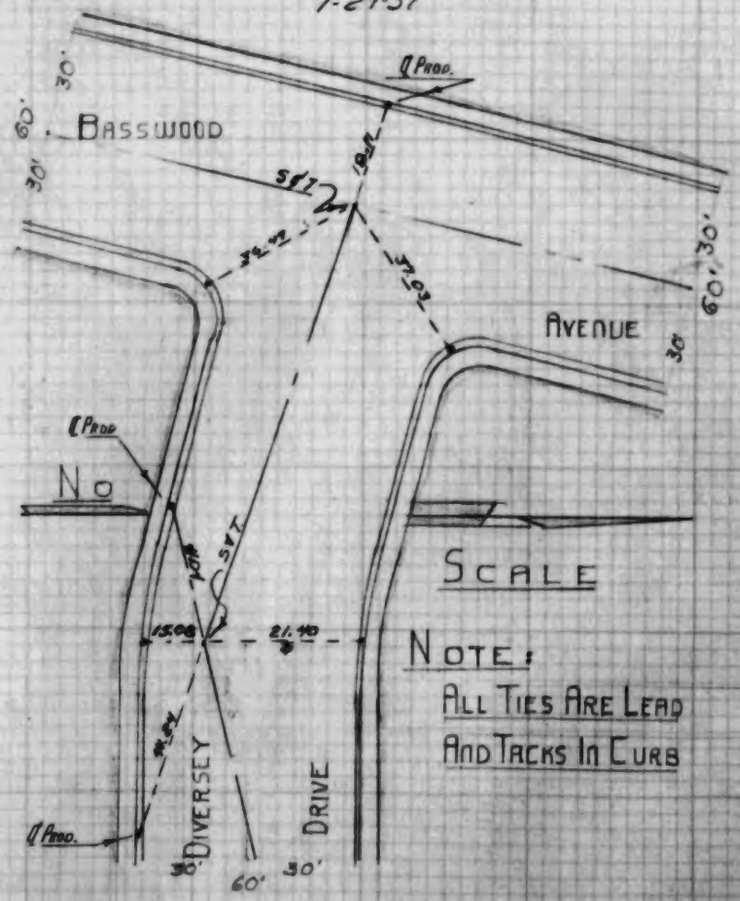

12

TRACT NO 21169
SURVEYED BY
ENGINEERING SERVICE CORP.
1-24-57

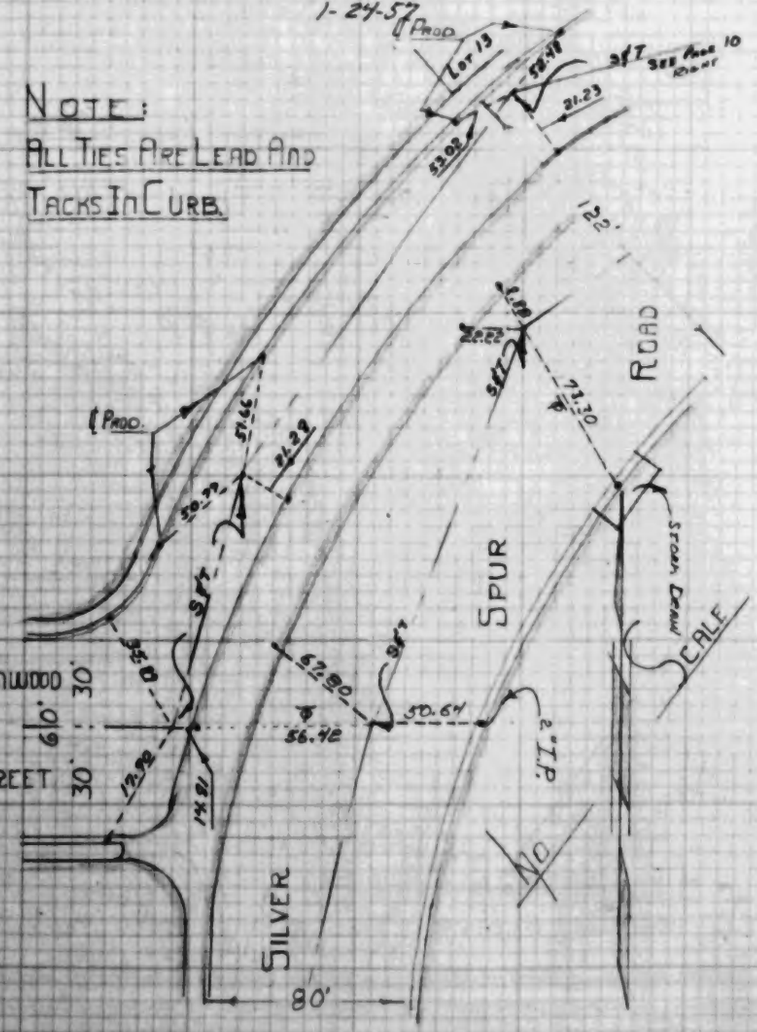

TRACT NO. 21169
SURVEYED by
ENGINEERING SERVICE CORP.
12 - 3 - 56

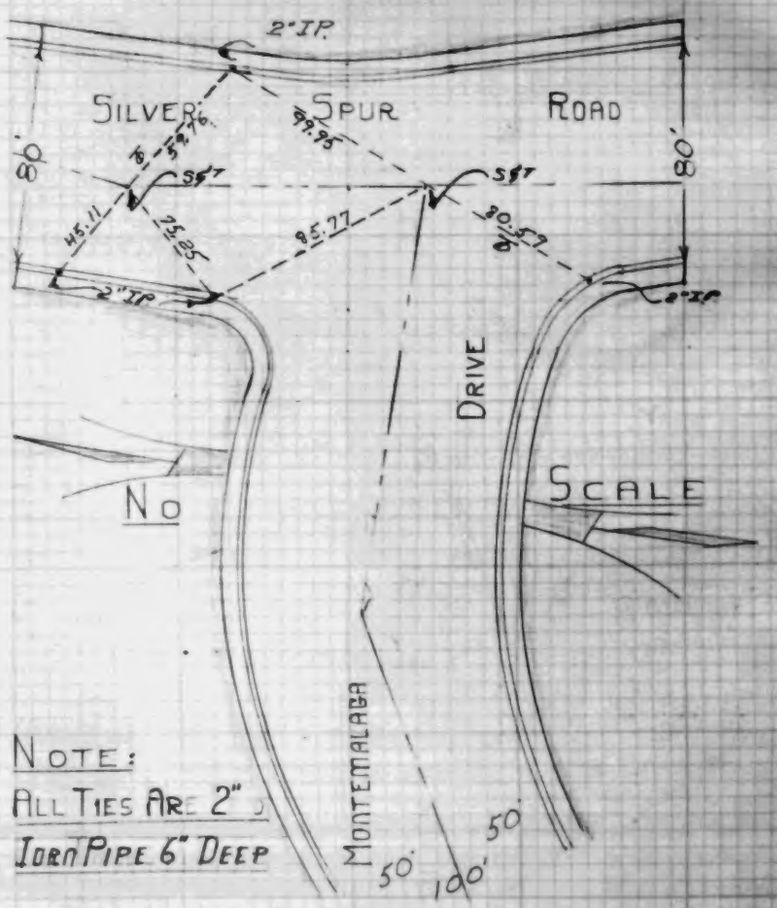

NOTE:
ALL TIES ARE 2" IRON PIPE 6" DEEP

TRACT NO 21169
SURVEYED by
ENGINEERING SERVICE CORP.

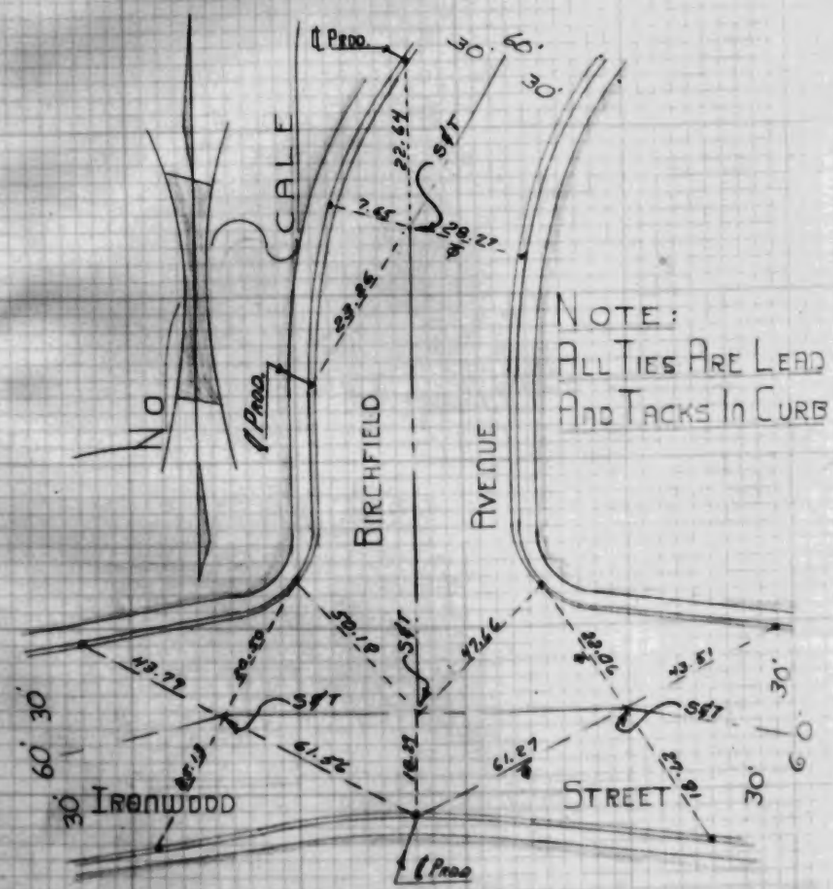

NOTE:
ALL TIES ARE LEAD AND TACKS IN CURB

TRACT NO. 21169
SURVEYED BY
ENGINEERING SERVICE CORP.
1-21-57

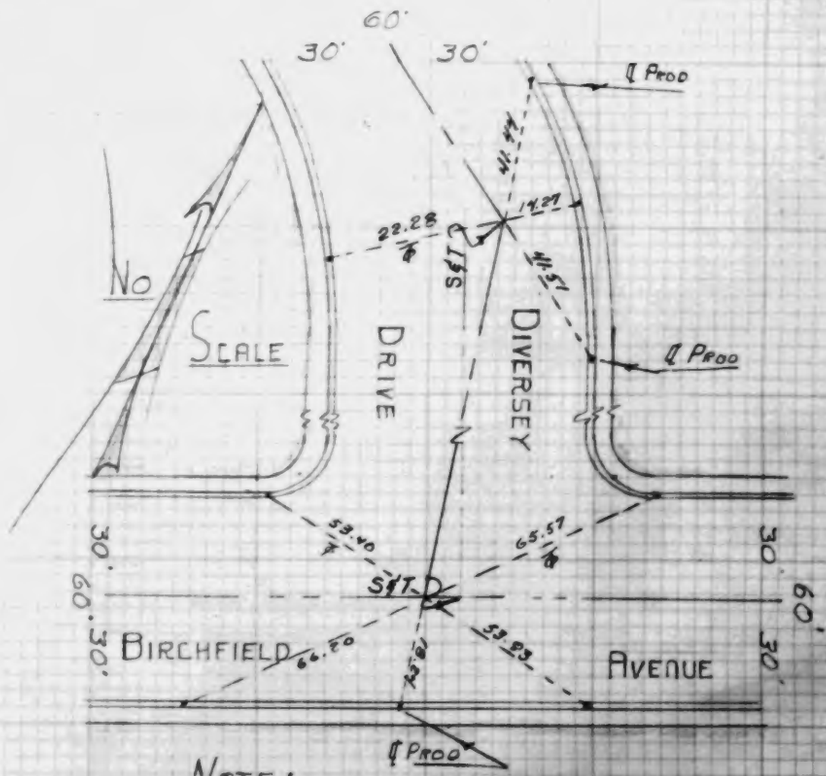

NOTE:
ALL TIES ARE LEAD AND TACKS IN CURB

TRACT NO. 21169
SURVEYED BY
ENGINEERING SERVICE CORP.
1-21-57

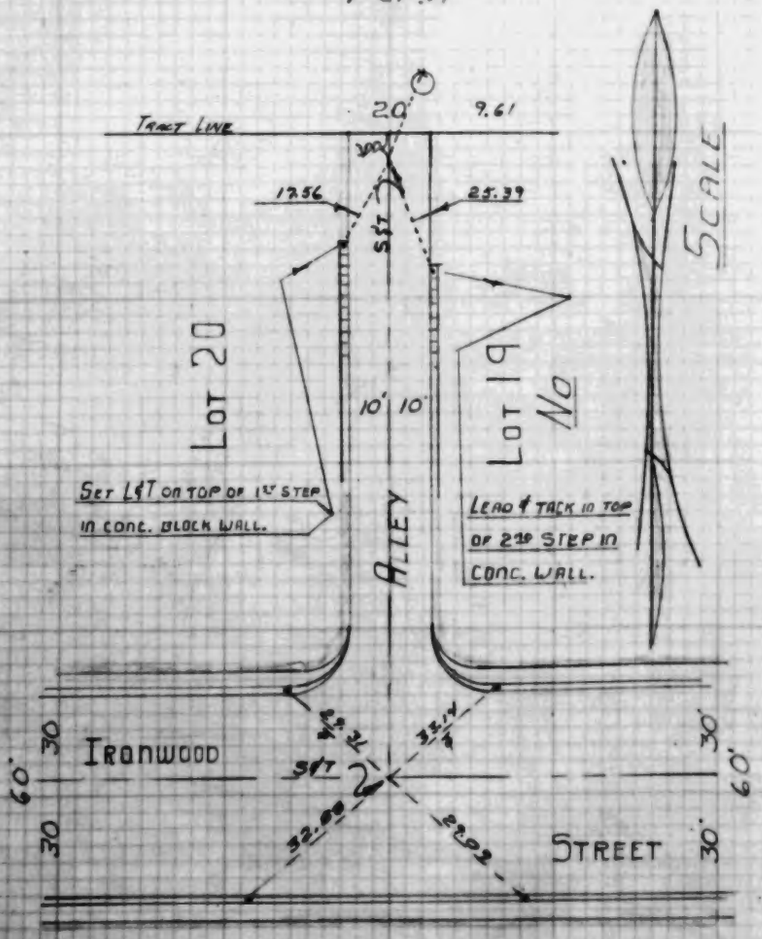

NOTE:
ALL TIES ARE LEAD AND TACKS

TRACT No 21169

SURVEYED BY

ENGINEERING SERVICE CORP.

1-21-57

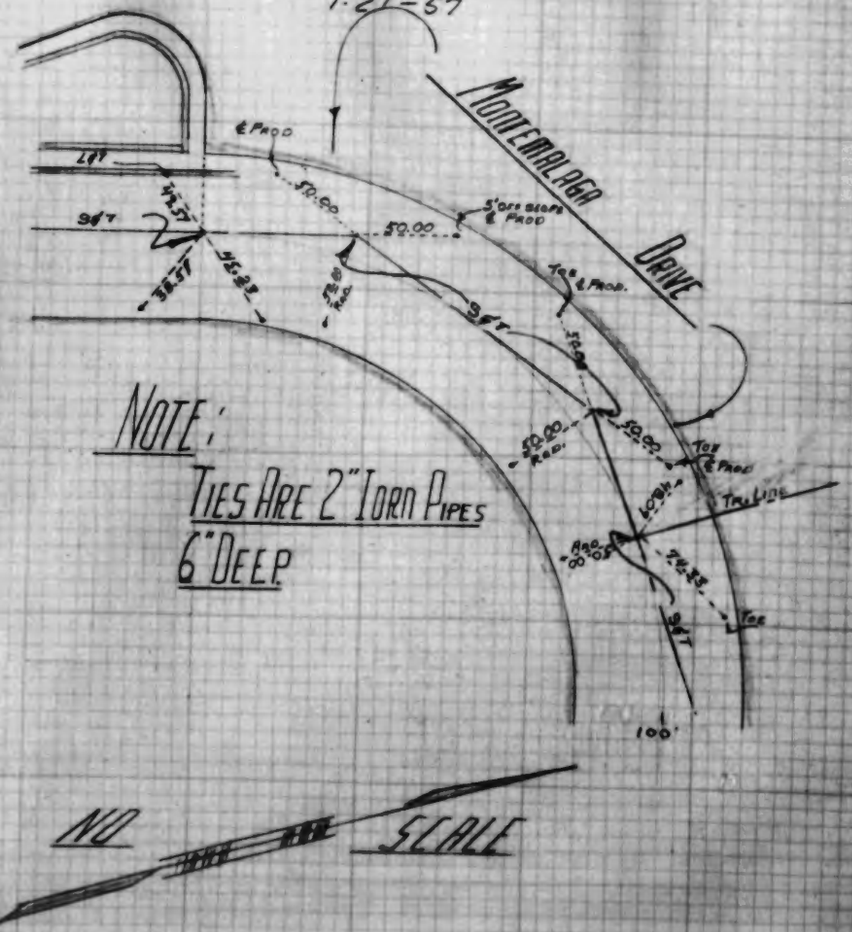

NOTE:

TIES ARE 2" TORN PIPES 6" DEEP

NO SCALE

TRACT No 21169

SURVEYED BY

ENGINEERING SERVICE CORP.

1-21-57

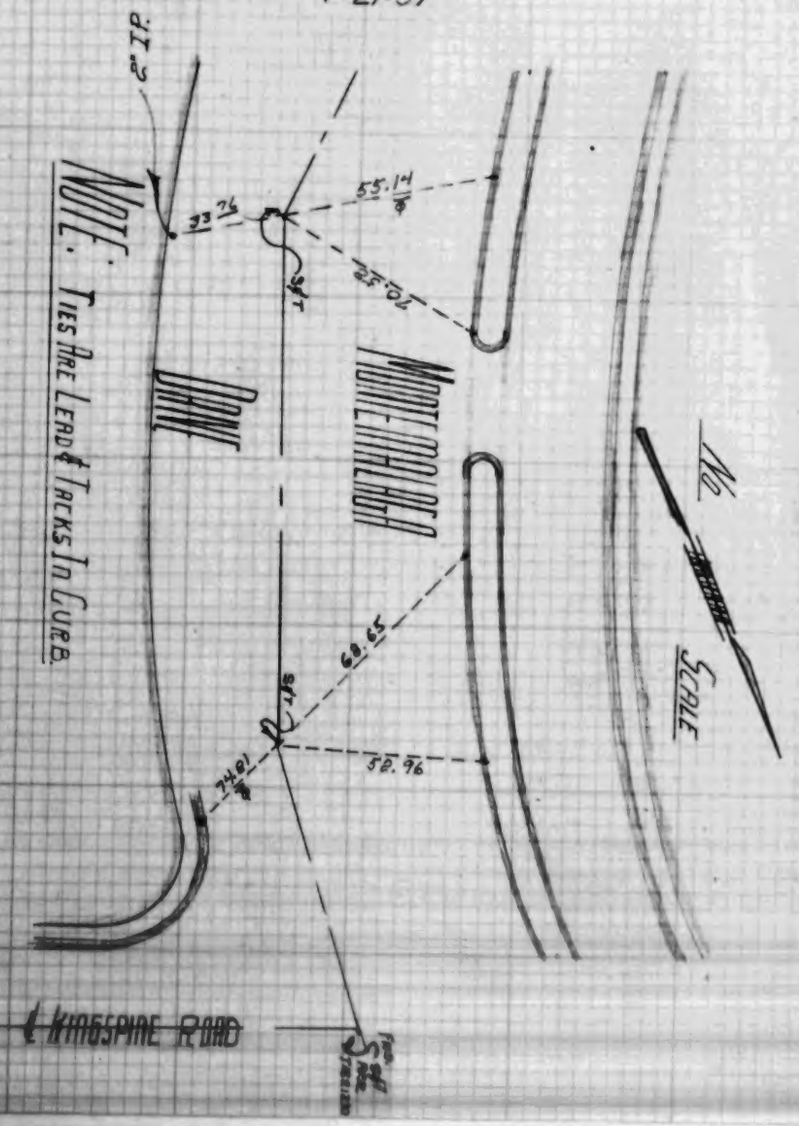

NOTE: TIES ARE LEAD & TACKS IN CURB.

NO SCALE

MS 270-3