Notes Ck'd by	Survey of
Map No.	JN Tape Std °F
Office Work	Surveyed by
Checked	Notes Date
Date	Indexed

F.B 2077 Pg.

PAGES	TRACT #
5-12	(47) 22035
13-16	" 22473
17	" 21500
18-23	" 19817
24-25	" 22477
26-27	" 23766
28-29	" 22819
30	" 21142
31-32	" 21142
33-48	" 21269
49-66	" 22073
67-78	" 22251
79-93	" 20403
94-98	" 21953
99	" 22258
100-114	" 21351 *

Microfilmed Jan 87

Note: Any Additions or Changes on this Sheet Must be Made or Circled in Red Ink With Date and Name of Person Making Change

Do not extend this side of this line.

PLEASE RETURN TO
LOS ANGELES COUNTY ENGINEER
403 LOS ANGELES COUNTY ENGINEERING BLDG.

76P309S CE #310 5-6

HAROLD A. BARNETT CIVIL ENGINEER 35 SO. RAYMOND AVE. PASADENA 1, CALIF R.E. 1216 Harold A. Barnett	PARTY Henley Gammill S. Bruce	JOB NO. 8483 LOT TRACT 22035 CLIENT Snow-Wallace DATE 12-3-57
SHEET 1 OF 8 SHEETS		

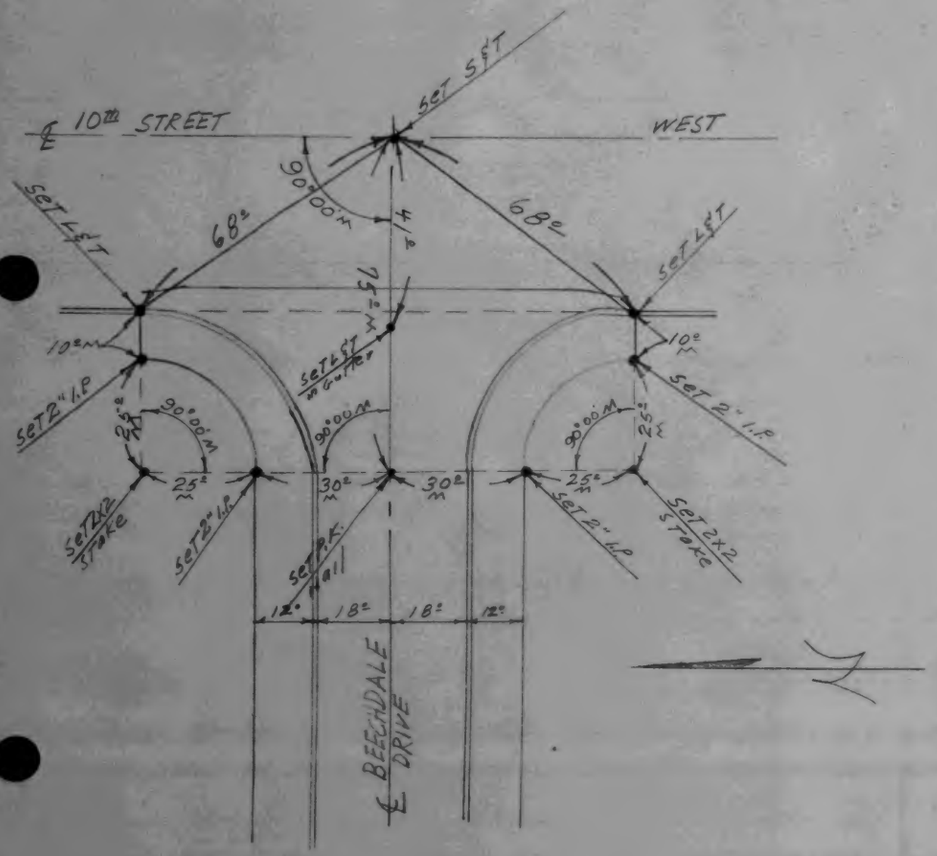

HAROLD A. BARNETT CIVIL ENGINEER 35 SO. RAYMOND AVE. PASADENA 1, CALIF R.E. 1216 Harold A. Barnett	PARTY Henley Gammill S. Bruce	JOB NO. 8483 LOT TRACT 22035 CLIENT Snow-Wallace DATE 12-3-57
SHEET 2 OF 8 SHEETS		

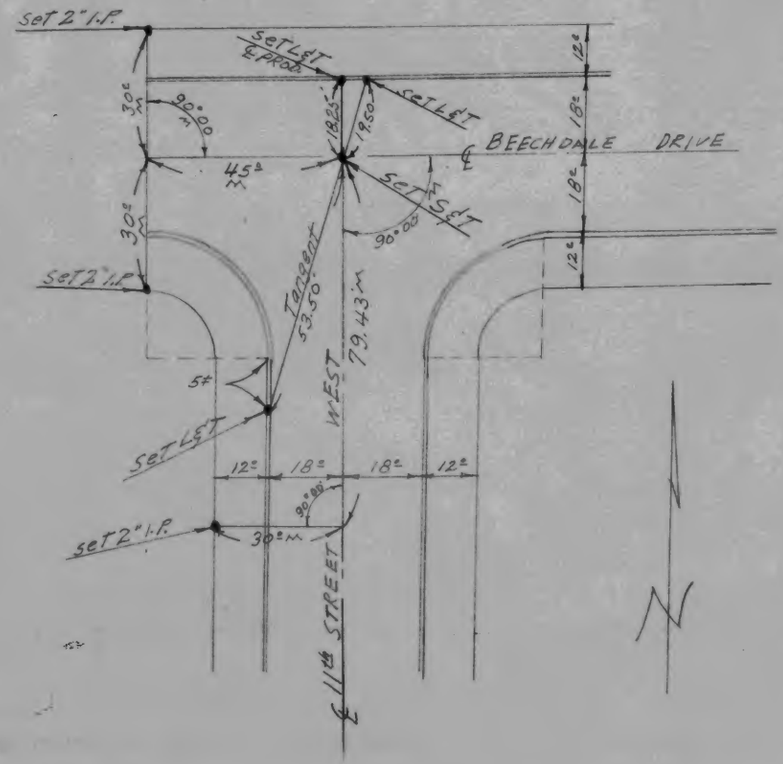

HAROLD A. BARNETT CIVIL ENGINEER 35 90. RAYMOND AVE. PASADENA 1. CALIF R E. 1216 Harold A. Barnett	PARTY Henley Gammill S. Bruce	JOB NO. 8483 LOT TRACT 22035 CLIENT Snow-Wallace DATE 12-3-57
SHEET 3 OF 8 SHEETS		

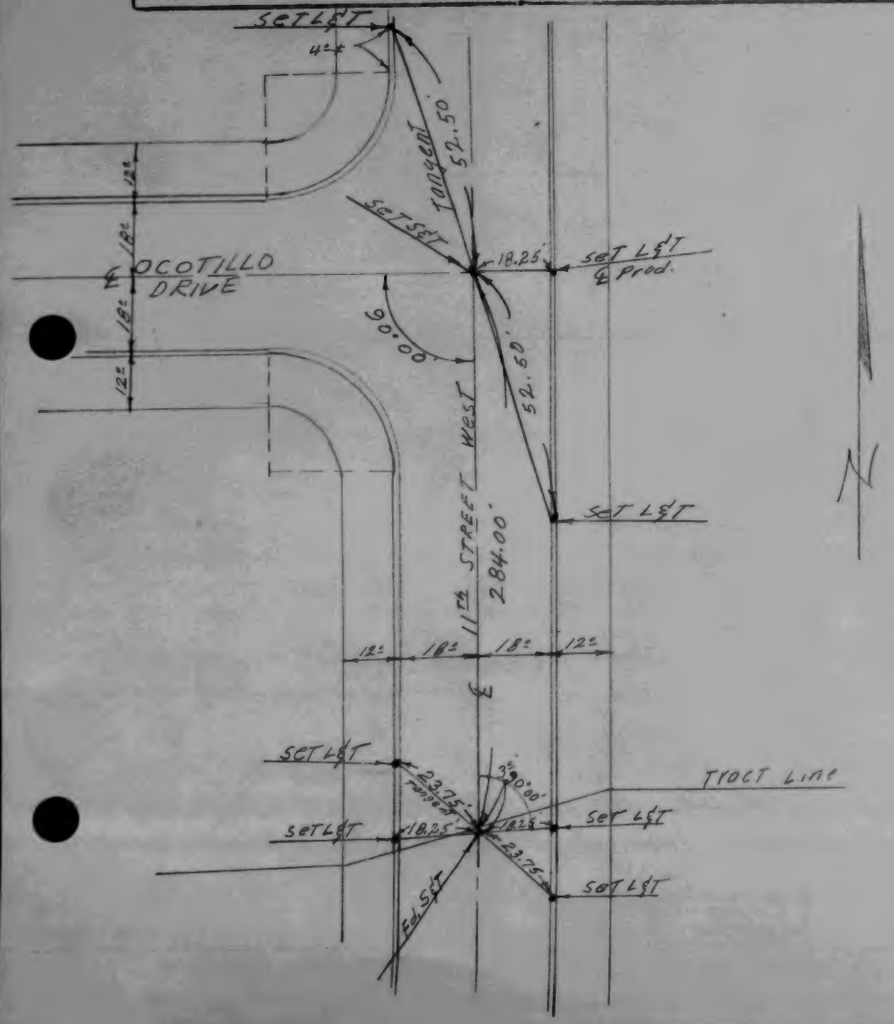

HAROLD A. BARNETT CIVIL ENGINEER 35 90. RAYMOND AVE. PASADENA 1. CALIF R E 1216 Harold A. Barnett	PARTY Henley Gammill S. Bruce	JOB NO. 8483 LOT TRACT 22035 CLIENT Snow-Wallace DATE 12-3-57
SHEET 4 OF 8 SHEETS		

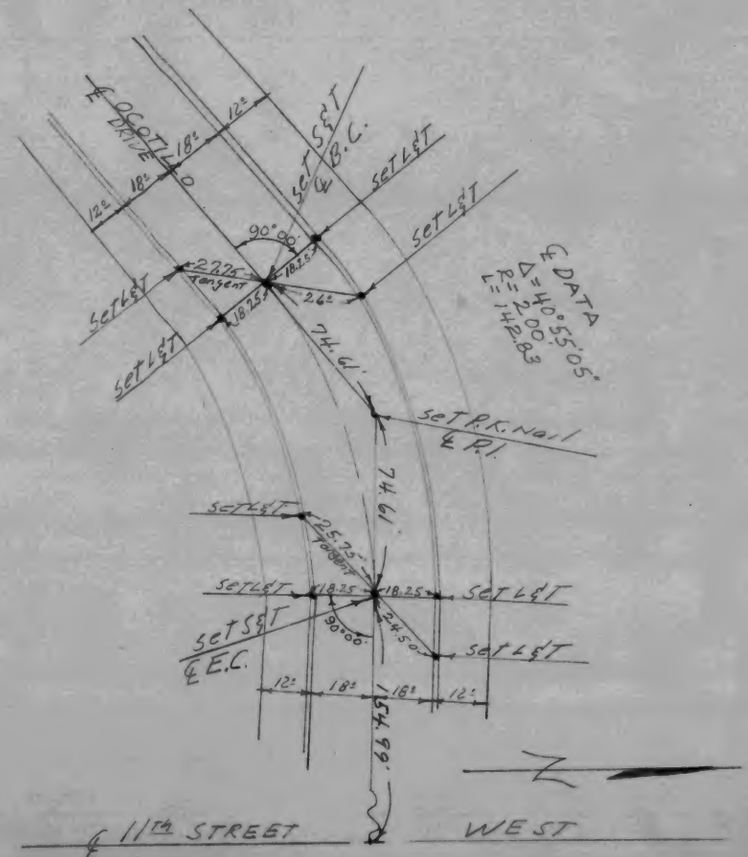

HAROLD A. BARNETT CIVIL ENGINEER 35 SO. RAYMOND AVE. PASADENA 1, CALIF R.E. 1216 Harold A. Barnett	PARTY Henley Gammill S. Bruce	JOB NO. 8483 LOT TRACT 22035 CLIENT Snow-Wallace DATE 12-3-57
SHEET 5 OF 8 SHEETS		

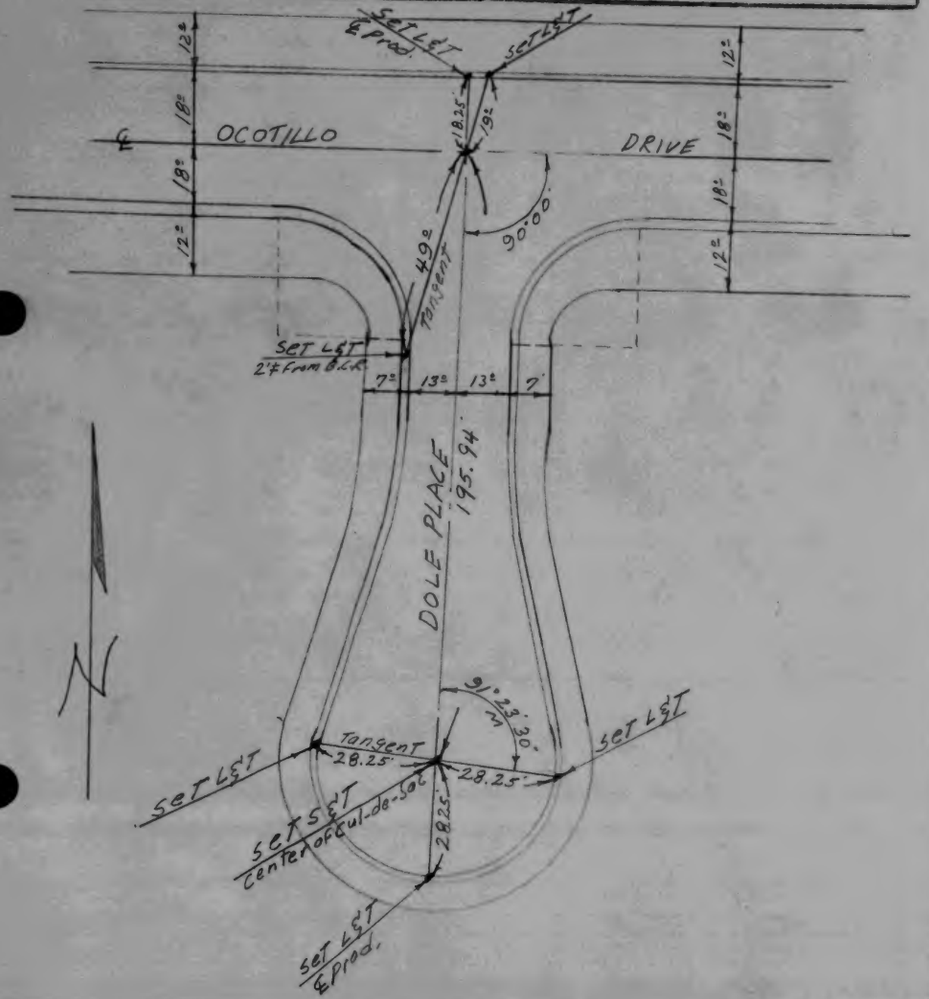

HAROLD A. BARNETT CIVIL ENGINEER 35 SO. RAYMOND AVE. PASADENA 1, CALIF R.E. 1216 Harold A. Barnett	PARTY Henley Gammill S. Bruce	JOB NO. 8483 LOT TRACT 22035 CLIENT Snow-Wallace DATE 12-3-57
SHEET 6 OF 8		

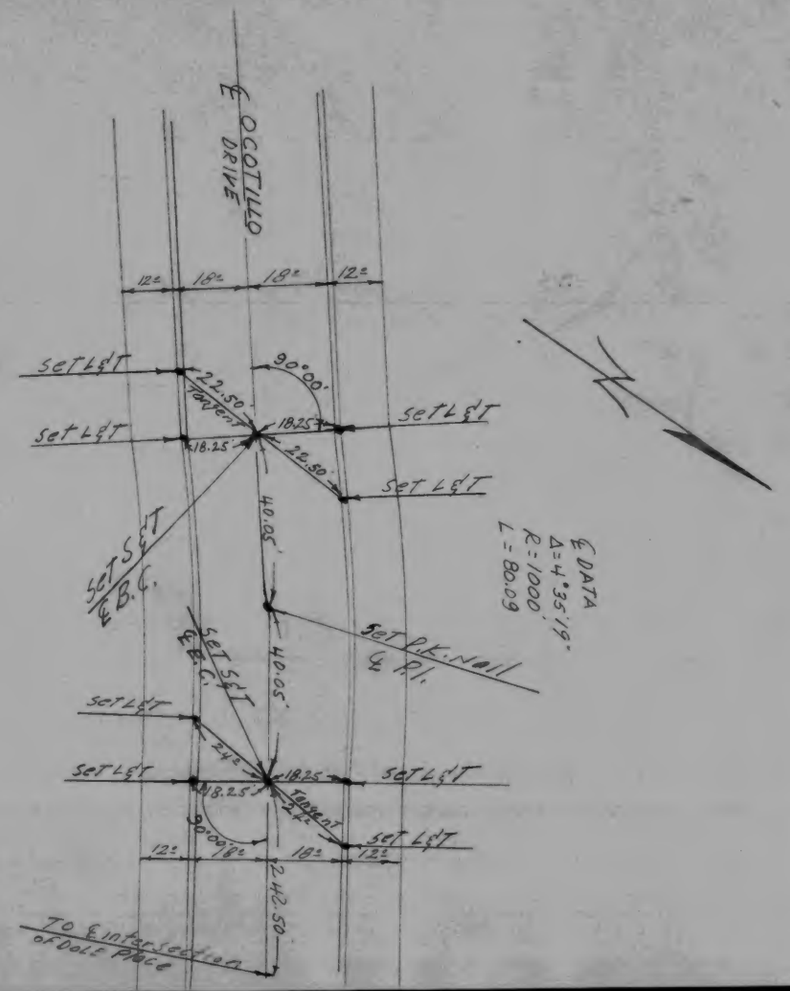

HAROLD A. BARNETT CIVIL ENGINEER 35 SO. RAYMOND AVE. PASADENA 1, CALIF R.E. 1216 Harold A. Barnett	PARTY Henley Gammill S. Bruce	JOB NO. 8483 LOT 22035 Snow-wallace
SHEET 7 OF 8		DATE 12-3-57

HAROLD A. BARNETT CIVIL ENGINEER 35 SO. RAYMOND AVE. PASADENA 1, CALIF R.E. 1216 Harold A. Barnett	PARTY Henley Gammill S. Bruce	JOB NO. 8483 LOT TRACT 22035 CLIENT Snow-wallace
SHEET 8 OF 8 SHEETS		DATE 12-4-57

CO.SUR. F.B.2077: 13

SURVEY OF _____ F B NO. _____ PAGE 1
SURVEY BY _____ TRACT NO. 22473
DATE 12/14/57

A. RICHARD BROWN, JR.
REGISTERED CIVIL ENGINEER
7632 COMMONWEALTH AVENUE
BUENA PARK, CALIFORNIA
LAWRENCE 2-2333

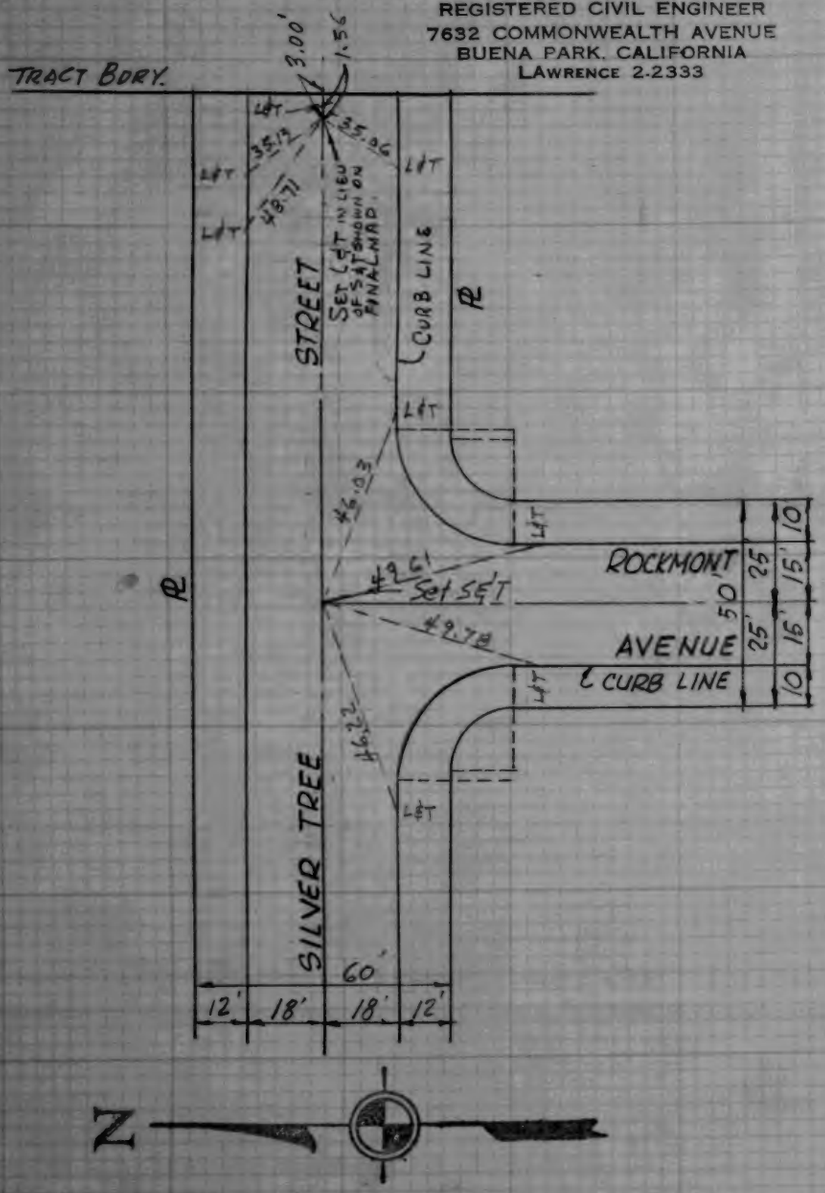

SURVEYORS SERVICE COMPANY - LOS ANGELES - STOCK NO. 411
DO NOT EXTEND NOTES THIS SIDE OF LINE

CO.SUR. F.B.2077: 14

SURVEY OF _____ F B NO. _____ PAGE 2
SURVEY BY _____ TRACT NO. 22473
DATE 12/14/57

A. RICHARD BROWN, JR.
REGISTERED CIVIL ENGINEER
7632 COMMONWEALTH AVENUE
BUENA PARK, CALIFORNIA
LAWRENCE 2-2333

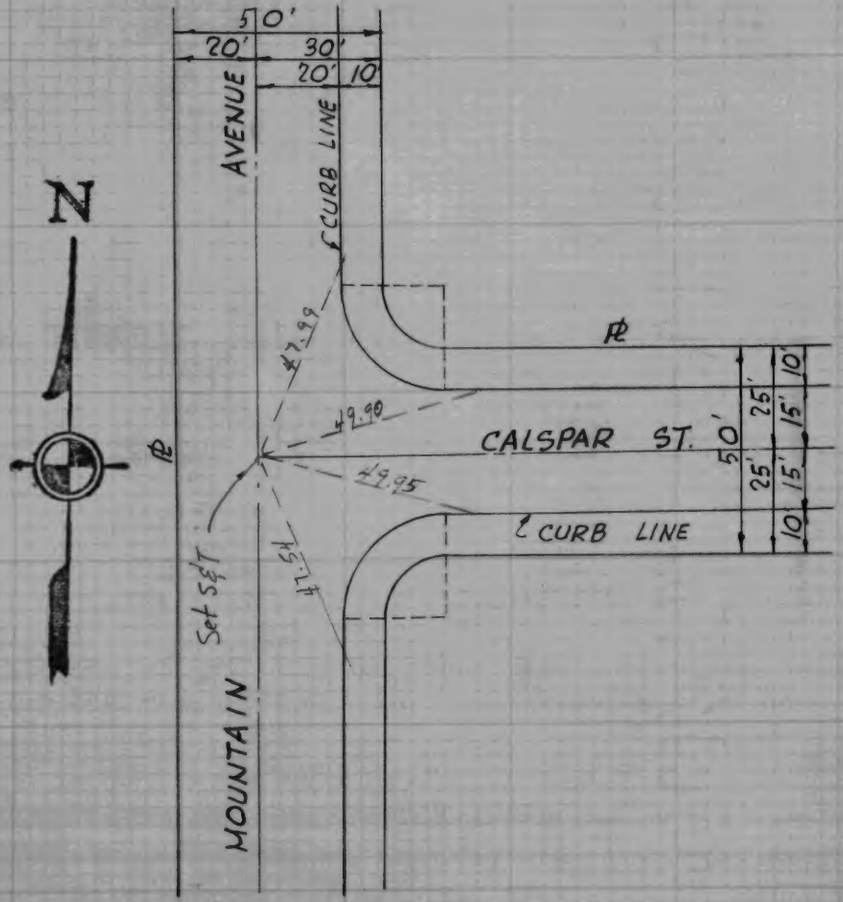

SURVEYORS SERVICE COMPANY - LOS ANGELES - STOCK NO. 411
DO NOT EXTEND NOTES THIS SIDE OF LINE

CO.SUR. F.B.2077: 15

SURVEY OF _____ F B NO. _____ PAGE 3
SURVEY BY _____ TRACT NO. 22473
DATE 12/14/57

A. RICHARD BROWN, JR.
REGISTERED CIVIL ENGINEER
7632 COMMONWEALTH AVENUE
BUENA PARK, CALIFORNIA
LAWRENCE 2-2333

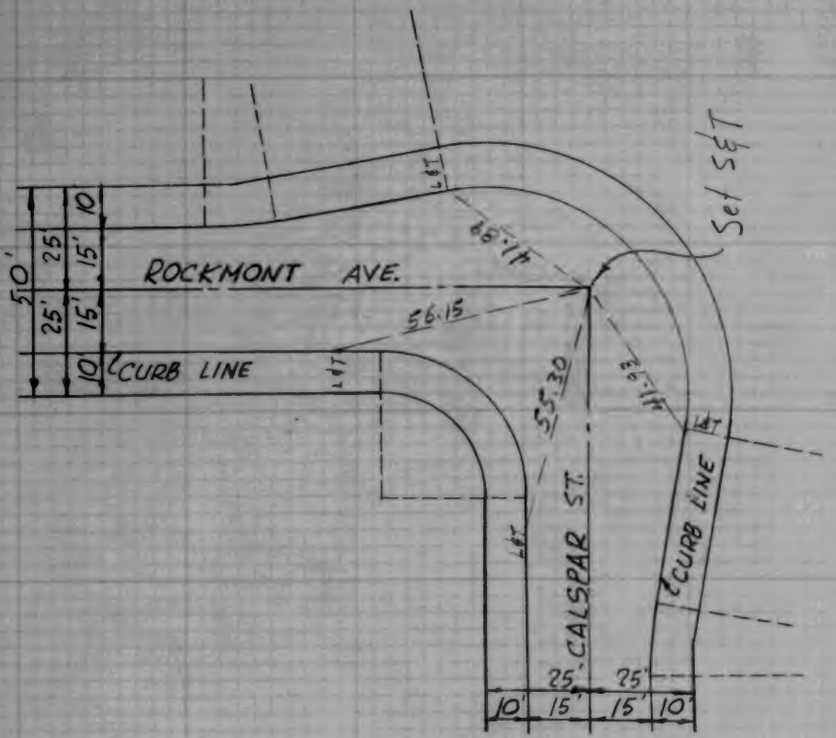

SURVEYORS SERVICE COMPANY - LOS ANGELES - STOCK NO. 411
DO NOT EXTEND NOTES THIS SIDE OF LINE

CO.SUR. F.B.2077: 16

SURVEY OF _____ F B NO. _____ PAGE 4
SURVEY BY _____ TRACT NO. 22473
DATE 12/14/57

A. RICHARD BROWN, JR.
REGISTERED CIVIL ENGINEER
7632 COMMONWEALTH AVENUE
BUENA PARK, CALIFORNIA
LAWRENCE 2-2333

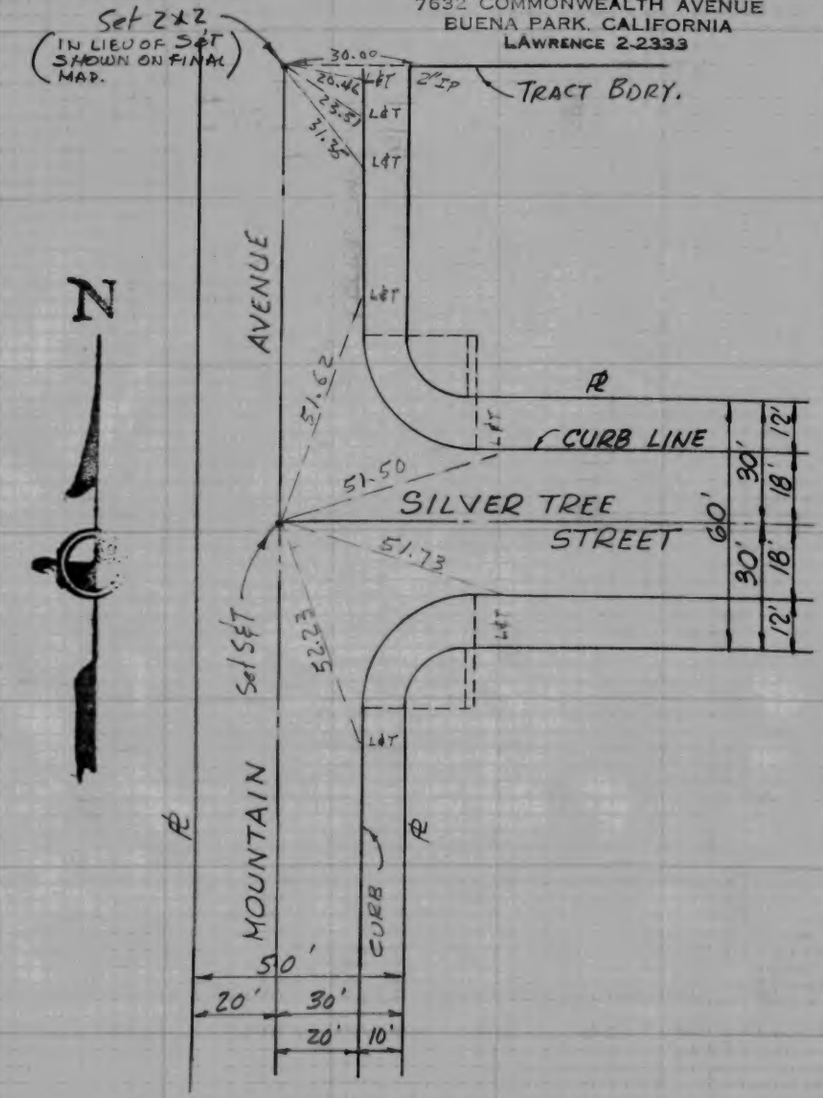

SURVEYORS SERVICE COMPANY - LOS ANGELES - STOCK NO. 411
DO NOT EXTEND NOTES THIS SIDE OF LINE

144-357,8-1

144-357,8-1

SURVEY OF E TIES F B NO. PAGE 1 of 1
SURVEY BY S.L.LEVIN R.C.E 7962 TRACT NO. 21500
DATE 9/1/57

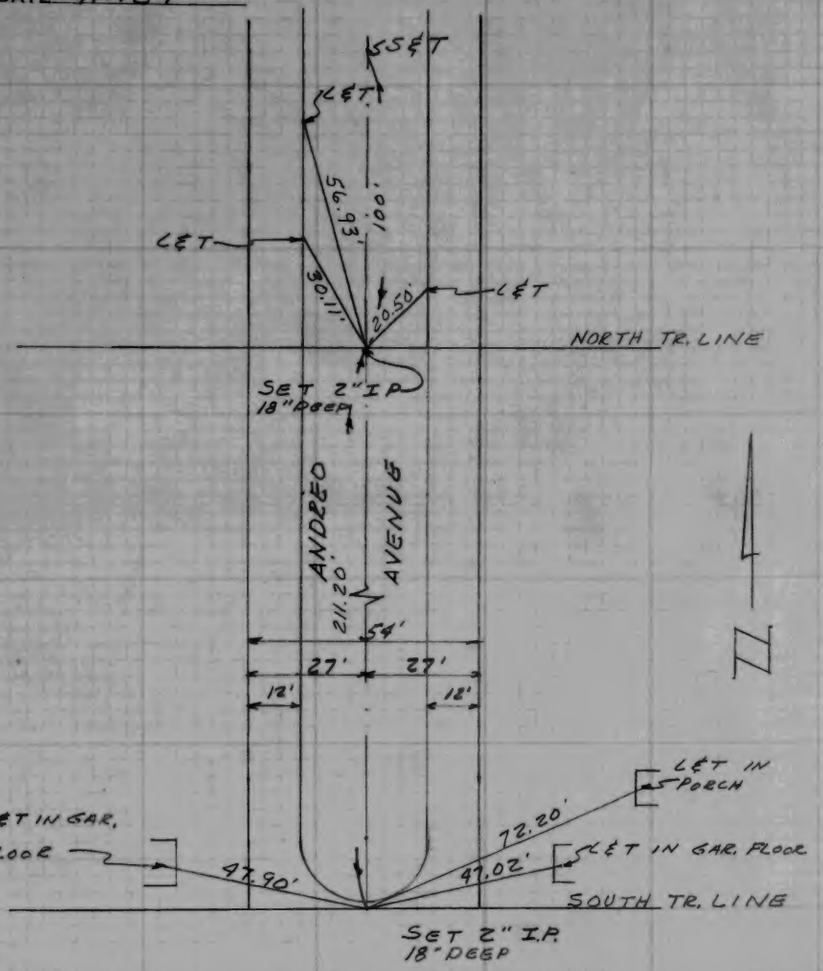

SURVEYORS SERVICE COMPANY - LOS ANGELES - STOCK NO. 411
DO NOT EXTEND NOTES THIS SIDE OF LINE

SURVEY OF E TIES F B NO. PAGE 1
SURVEY BY S.L.LEVIN R.C.E 7962 TRACT NO. 19817
DATE 9/1/57

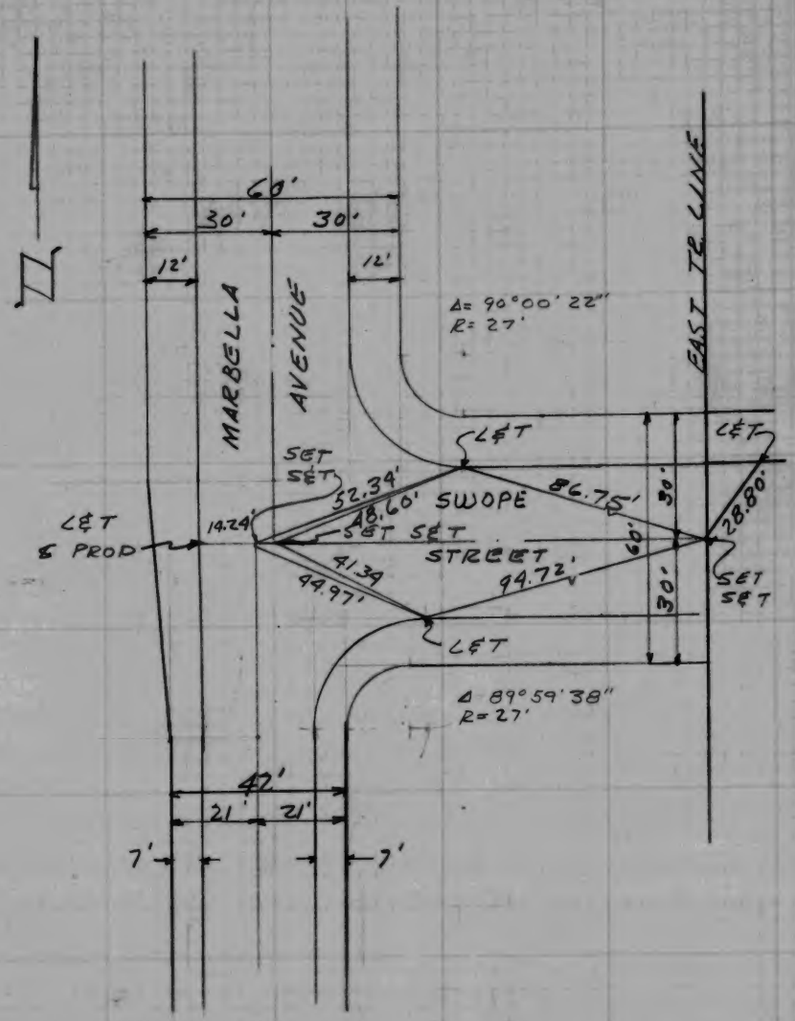

SURVEYORS SERVICE COMPANY - LOS ANGELES - STOCK NO. 411
DO NOT EXTEND NOTES THIS SIDE OF LINE

CO.SUR. F.B.2077: 19

F B NO. ____ PAGE 2

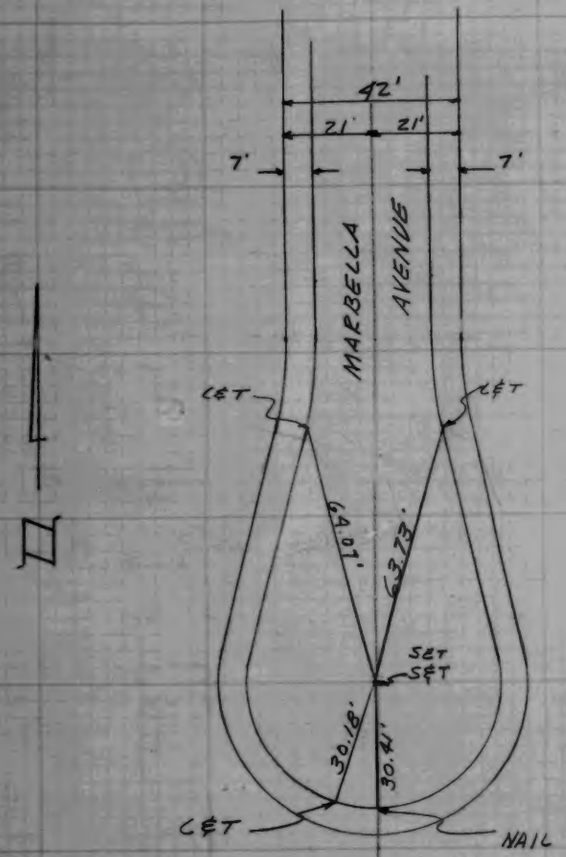

SURVEYORS SERVICE COMPANY · LOS ANGELES · STOCK NO. 411
DO NOT EXTEND NOTES THIS SIDE OF LINE

SURVEYORS SERVICE COMPANY · LOS ANGELES · STOCK NO. 411
DO NOT EXTEND NOTES THIS SIDE OF LINE

CO.SUR. F.B.2077: 20

SURVEY OF E TIES F B NO. ____ PAGE 3

SURVEY BY S.L. LEVIN RCE 7963 TRACT NO. 19817

DATE 9/11/67

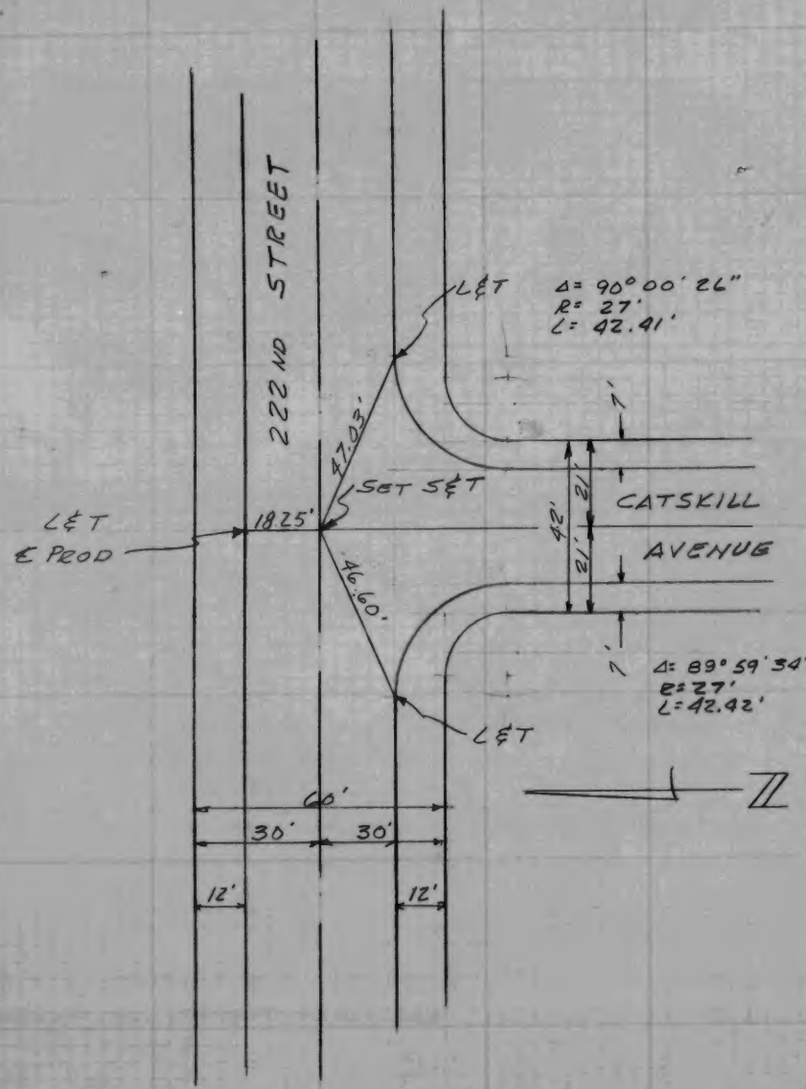

F B NO. ____ PAGE 4

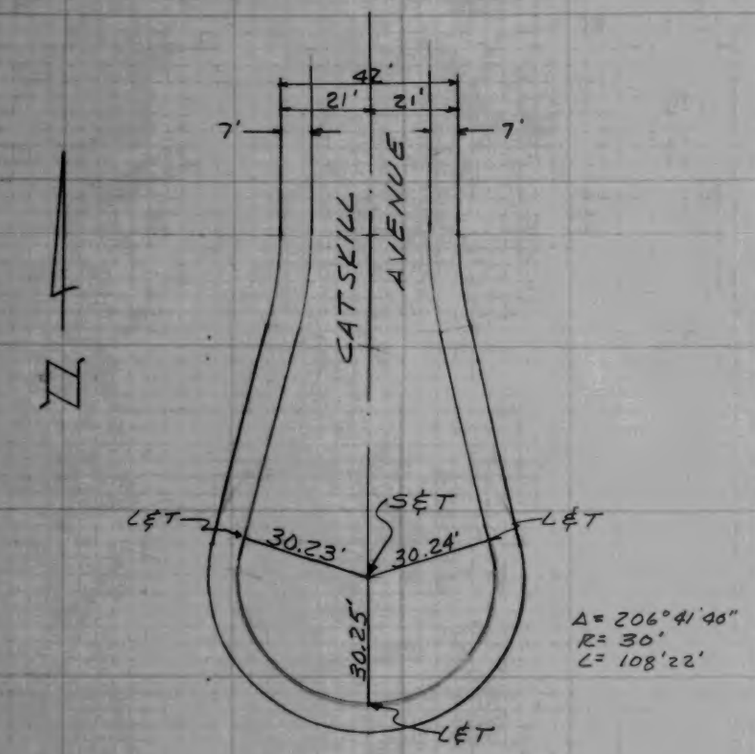

SURVEYORS SERVICE COMPANY - LOS ANGELES - STOCK NO. 411
DO NOT EXTEND NOTES THIS SIDE OF LINE

SURVEY OF 6 TIES F B NO. ____ PAGE 5
SURVEY BY S.L. LEVIN R.C.E 7962 TRACT NO. 19817
DATE 9/1/57

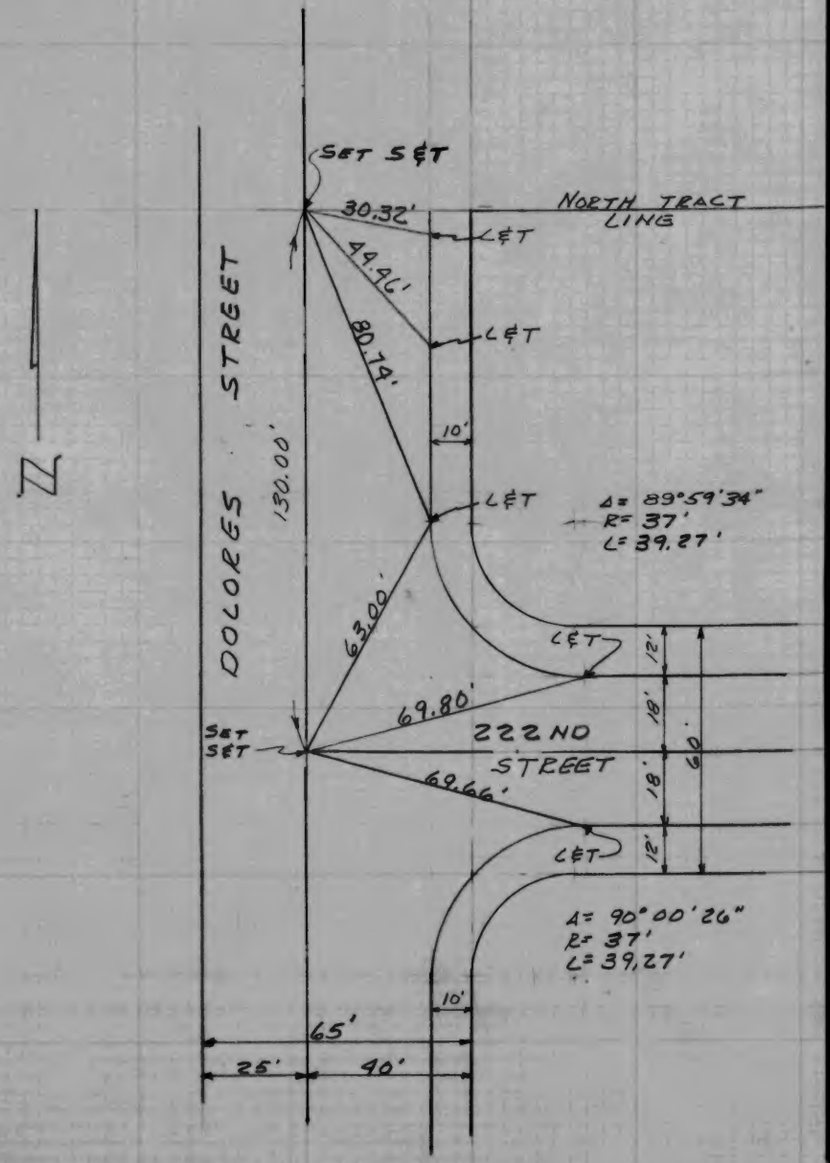

SURVEYORS SERVICE COMPANY - LOS ANGELES - STOCK NO. 411
DO NOT EXTEND NOTES THIS SIDE OF LINE

CO.SUR. F.B.2077: 23

F B NO. 6 PAGE

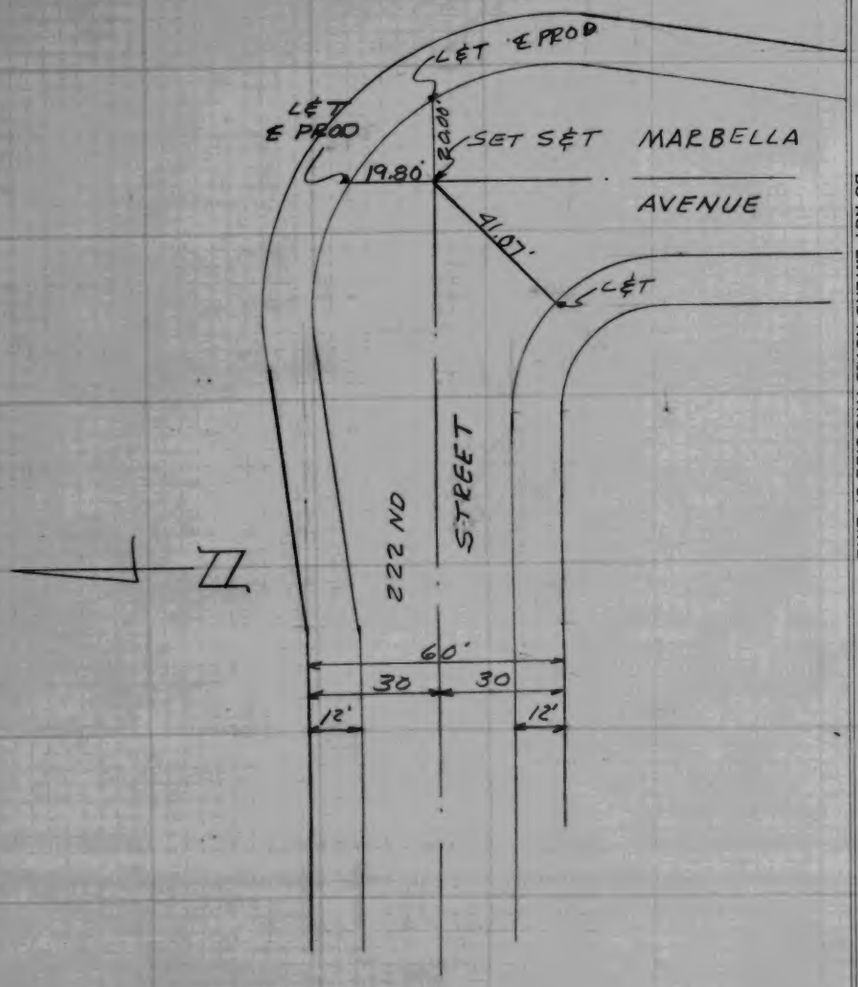

W.S. 28 c 1

DO NOT EXTEND NOTES THIS SIDE OF LINE
SURVEYORS SERVICE COMPANY - LOS ANGELES - STOCK NO. 411
SO. CALIF. BLUE PRINT CO. 3694-7531

CO.SUR. F.B.2077: 24

SURVEY OF ℄ Tie Notes F. B. Pg. 1 of 2

SURVEY BY Pond Engr Co. TR. No. 22477

DATE November 20, 1957

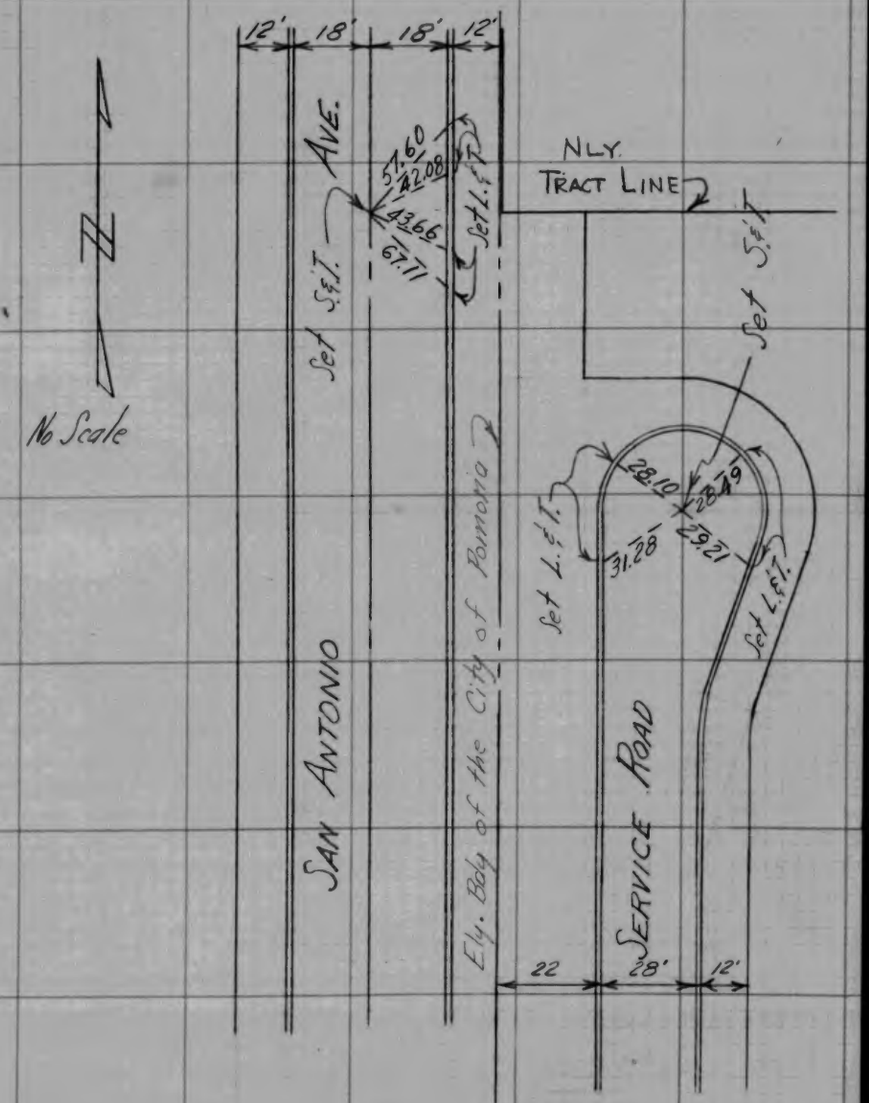

144-357/B-2

W.S. 49 c 2

W549 C-2 144-357, B-2

CO.SUR. F.B.2077: 25

F. B. _____ PG. 2 of 2 SURVEY OF ℄ Tie Notes

TR. No. _____ SURVEY BY Pond Engineering Co

DATE November 20 1957

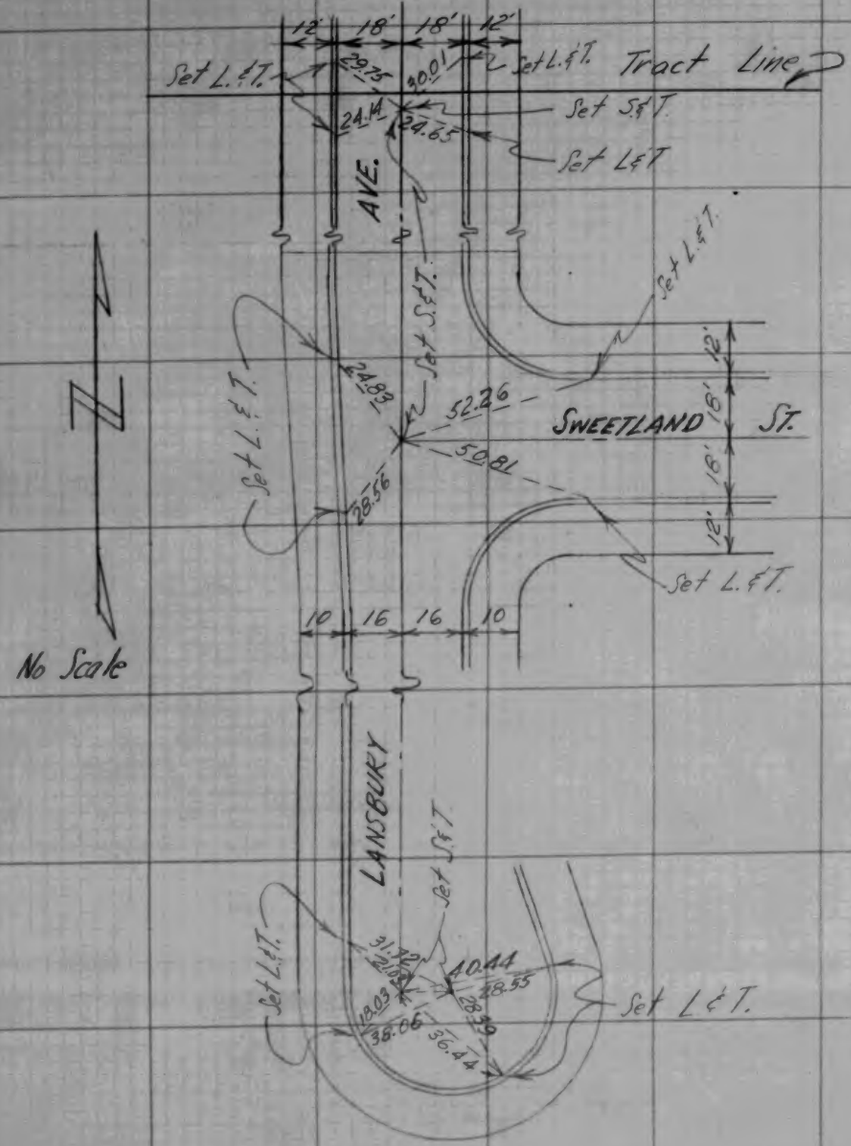

W548 144-337

CO.SUR. F.B.2077: 26

SURVEY OF ℄ Tie Notes F. B. _____ PG. 1

SURVEY BY Pond Engineering Co TR. No. 23766

DATE November 20 1957 Glendora City

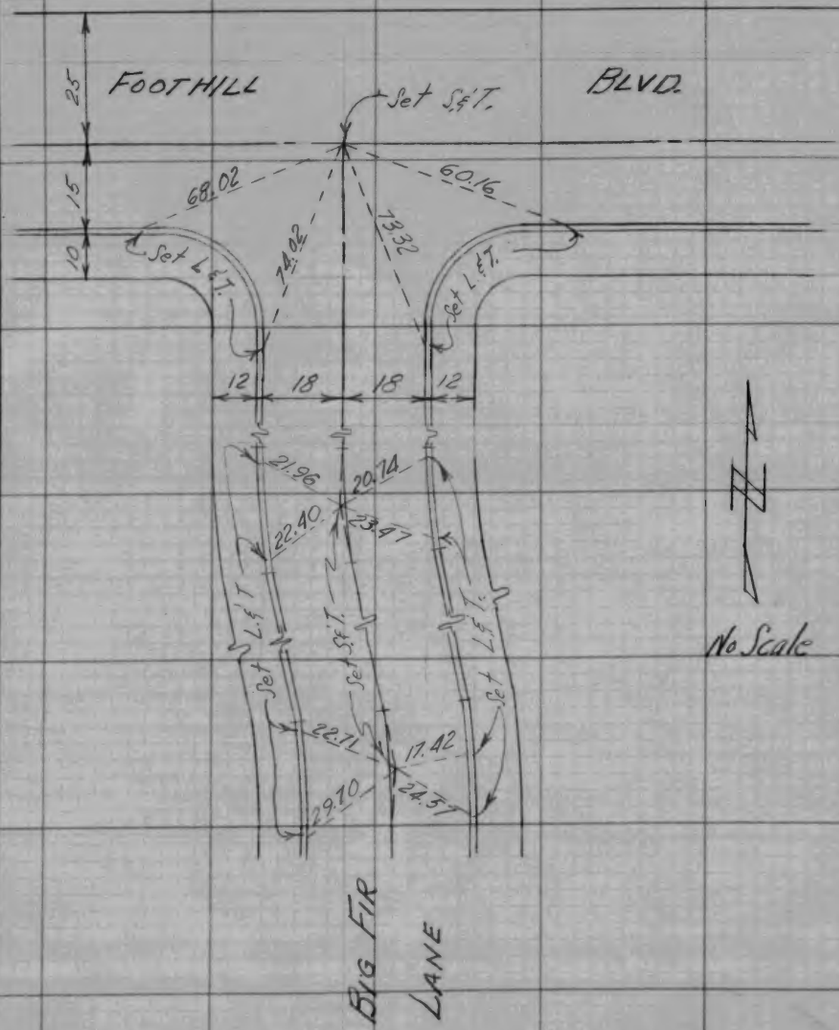

SO. CALIF. BLUE PRINT CO. 3694-7531

W548 C-2

CO.SUR. F.B.2077: 27

F. B. 2 Pg. SURVEY OF ℄ Tie Notes

TR. No. 23766 SURVEY BY Pond Engineering Co

DATE November 20 1957

Glendora City

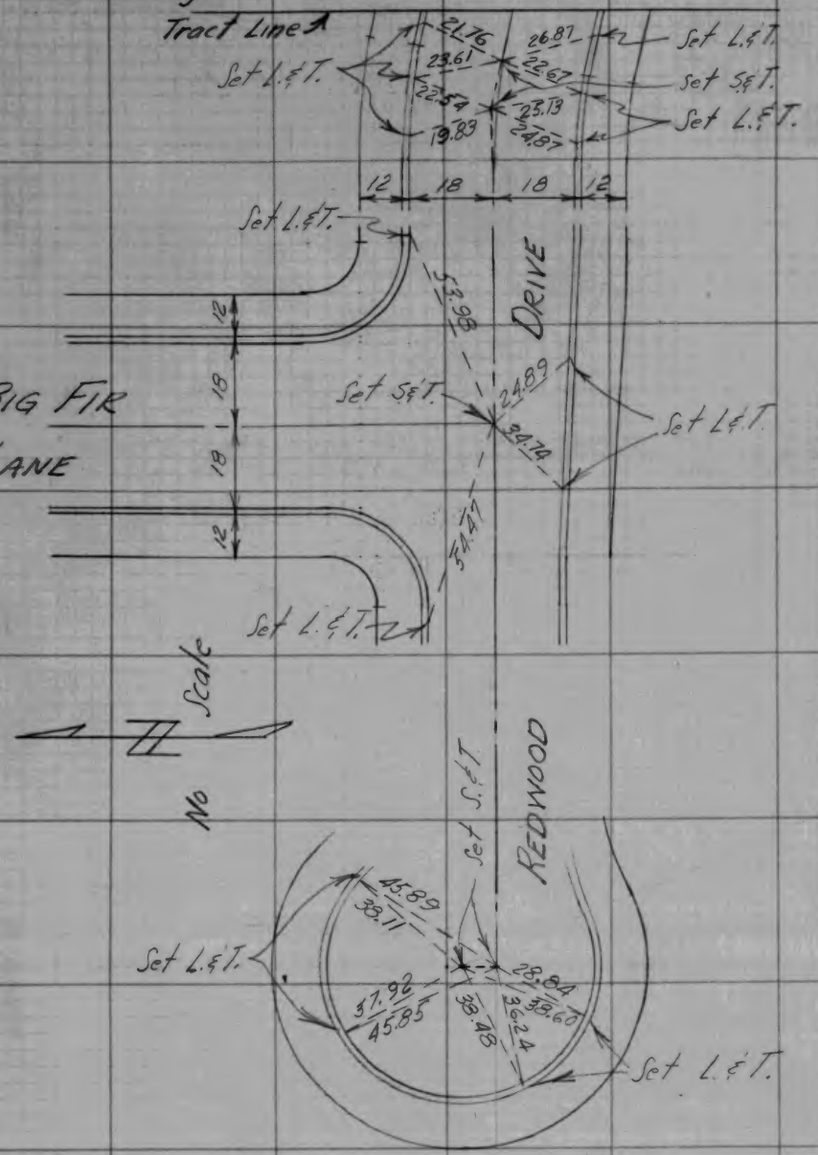

CO.SUR. F.B.2077: 28

SURVEY OF ℄ Ties

SURVEY BY H.L. Johnson RE. 7668

DATE 9-30-57

F. B. 1 Pg.

TR. No. 22819

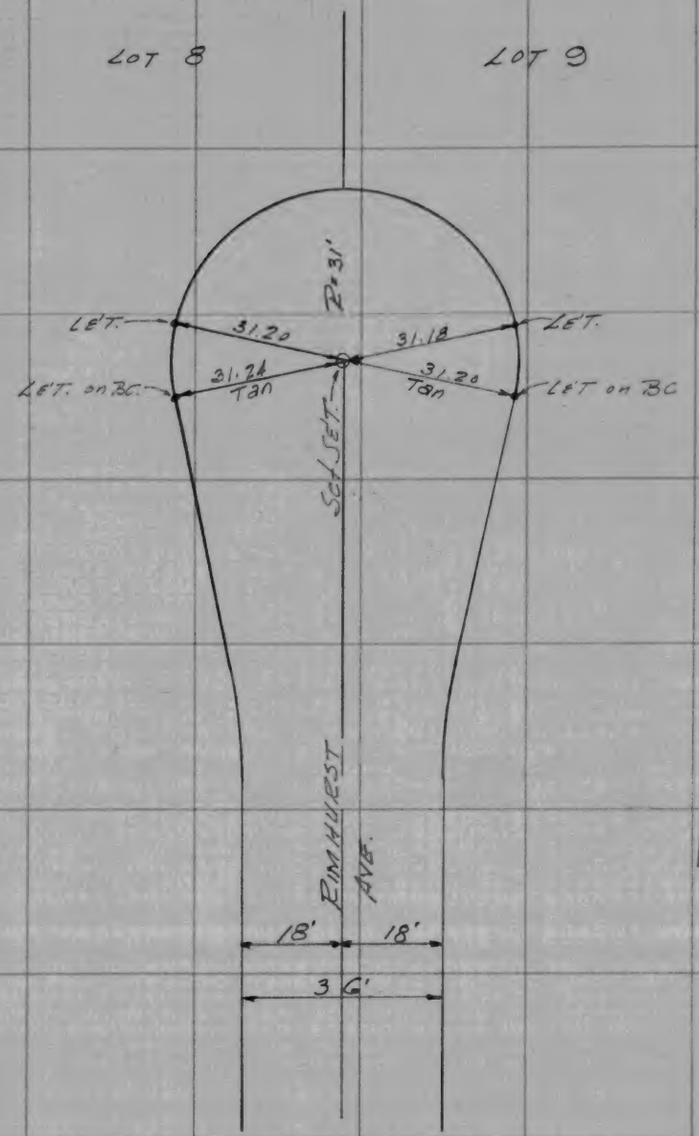

SO. CALIF. BLUE PRINT CO. 4287

CO.SUR. F.B.2077: 29

F. B. 2 Pg. 2 SURVEY OF L Ties

TR. No. 22819 SURVEY BY H.L. Johnson RE. 7668

DATE 9-30-57

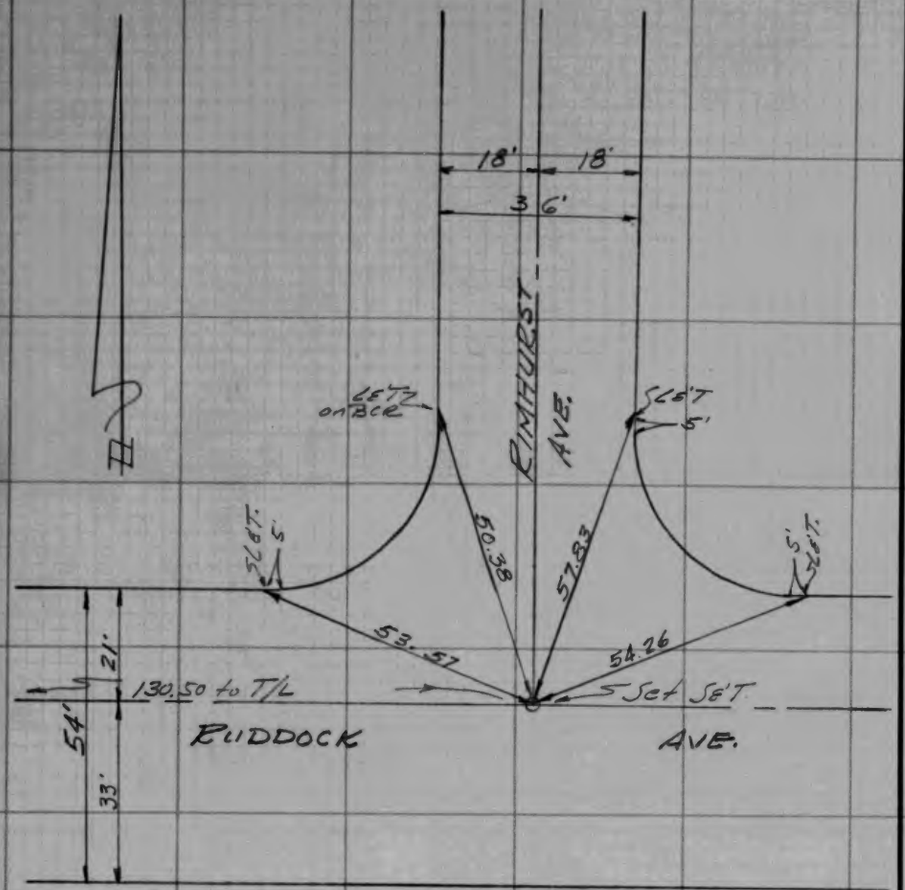

SO. CALIF. BLUE PRINT CO. 4297

CO.SUR. F.B.2077: 30

SURVEY OF L Ties

SURVEY BY H.L. Johnson RE. 7668

DATE 9-30-57

F. B. Pg. 1 of 1

TR. No. 21142 22819

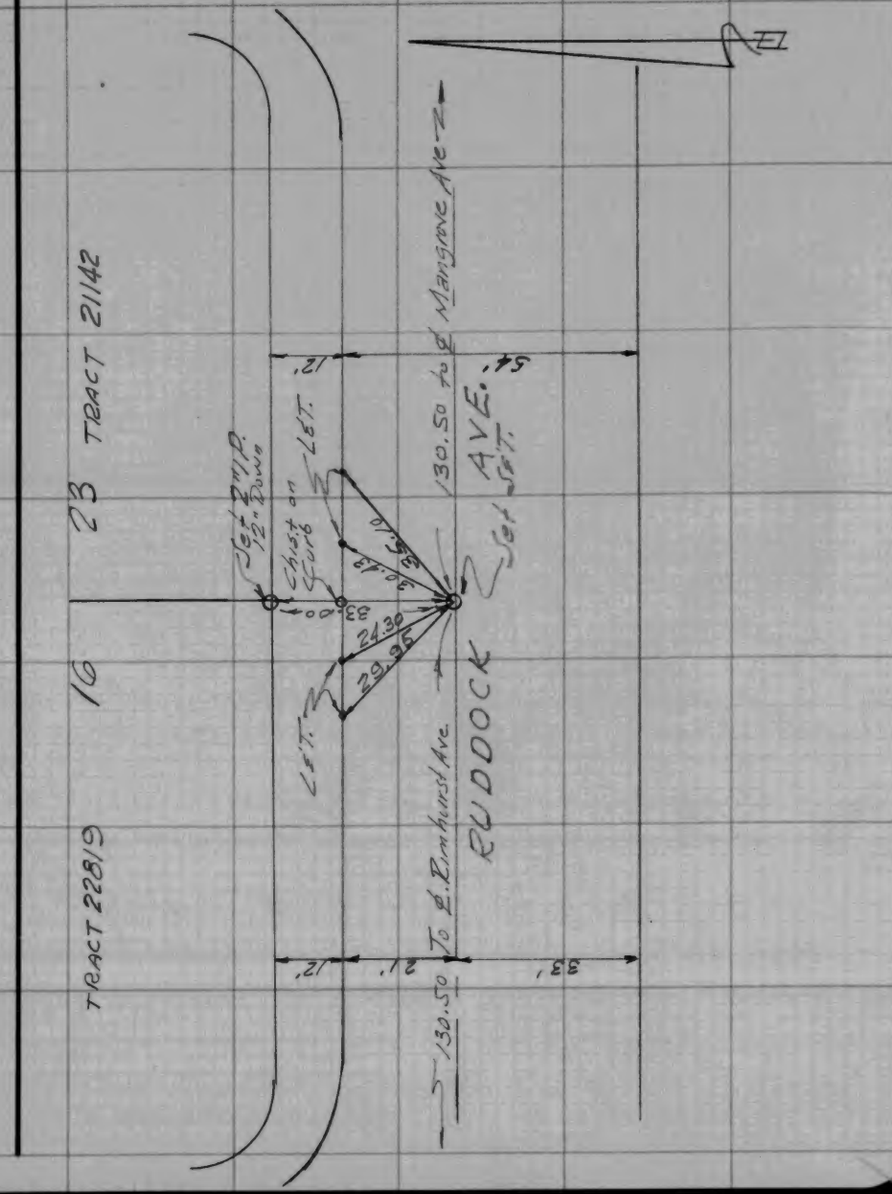

CO.SUR. F.B.2077: 31

F. B. ____ Pg. 1 ____ SURVEY OF ℄ Ties

TR. No. 21142 ____ SURVEY BY H.L. Johnson RE. 7668

DATE 9-30-57

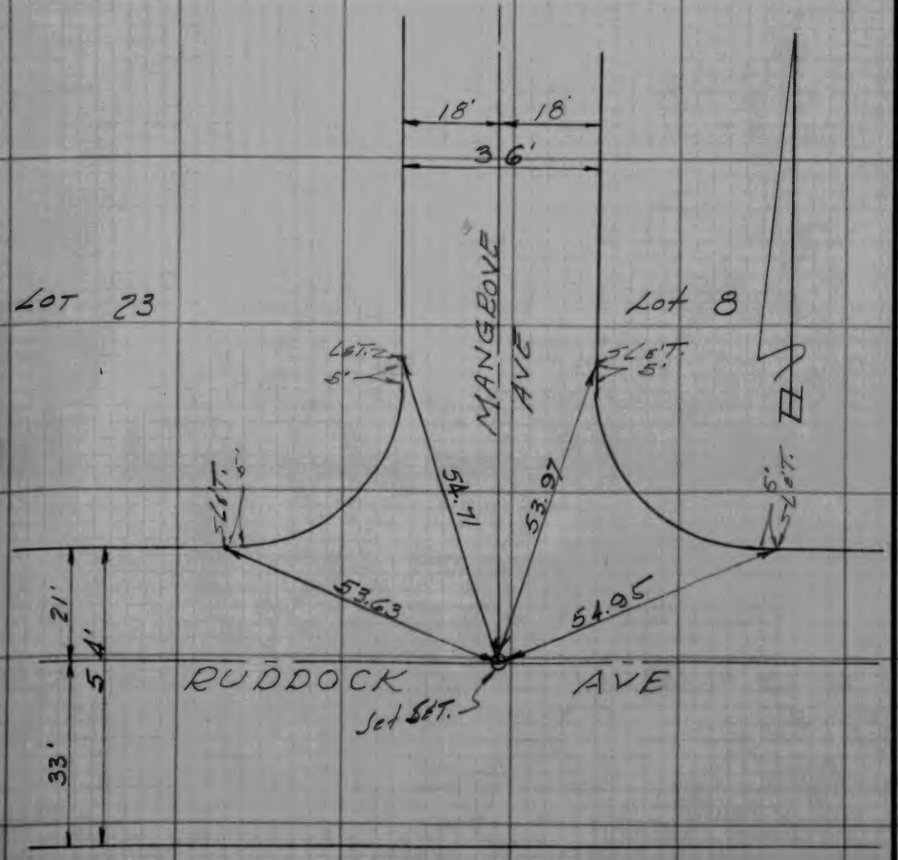

CO.SUR. F.B.2077: 32

F. B. ____ Pg. 2 ____ SURVEY OF ℄ Ties

TR. No. 21142 ____ SURVEY BY H.L. Johnson RE. 7668

DATE 9-30-57

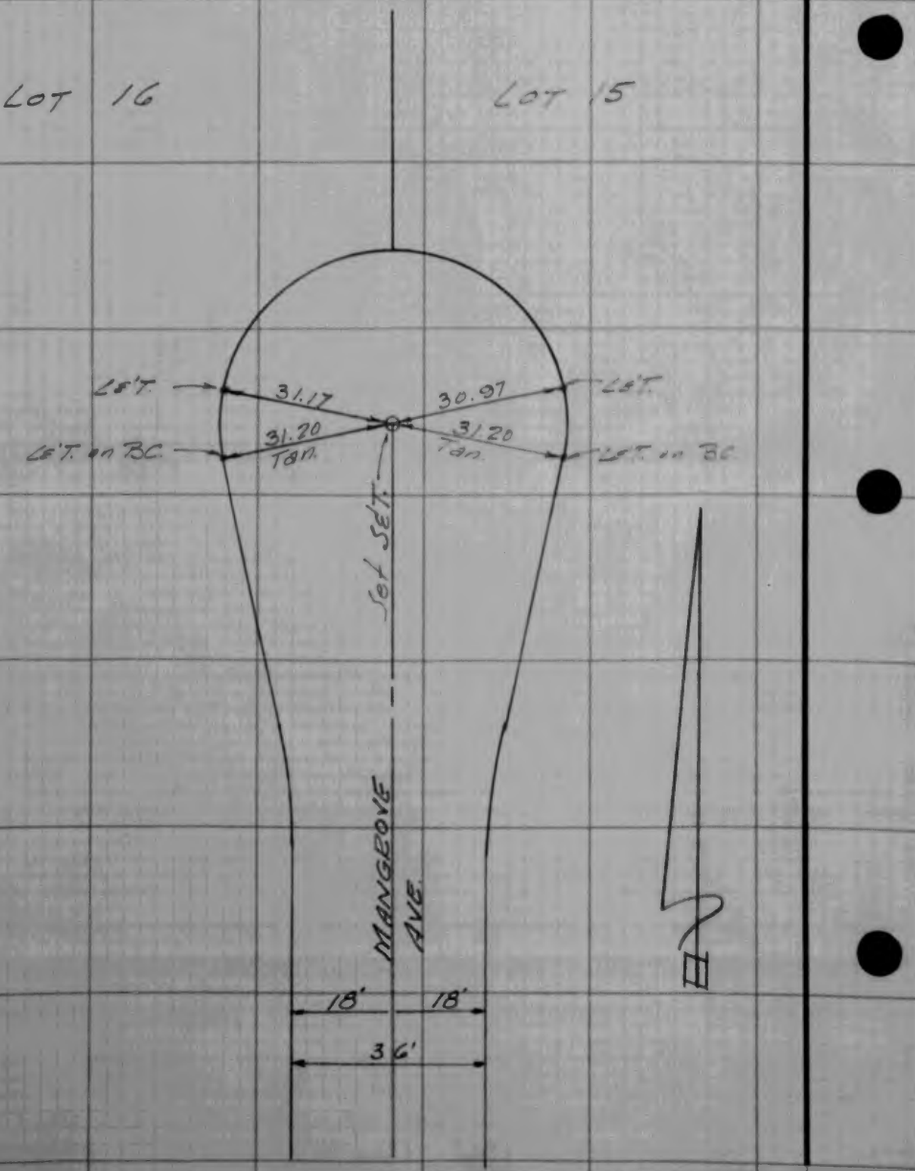

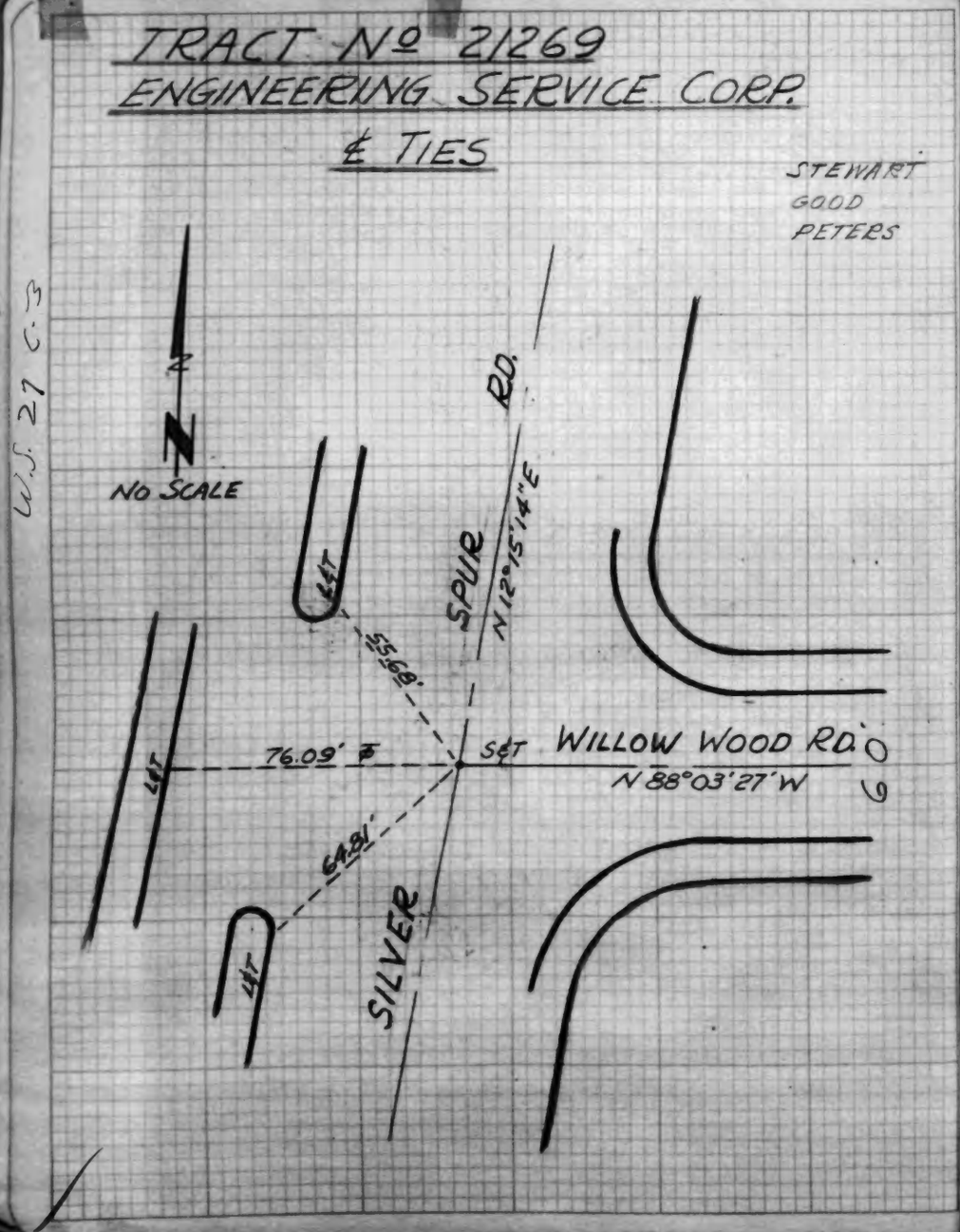
TRACT Nº 21269
ENGINEERING SERVICE CORP.
℄ TIES
STEWART
GOOD
PETERS
W.S. 27 C-3
NO SCALE
SPUR RD.
N 12°15'14"E
55.68'
76.09' ⌀
S&T
WILLOW WOOD RD.
N 88°03'27'W
60'
64.81'
SILVER
L&T

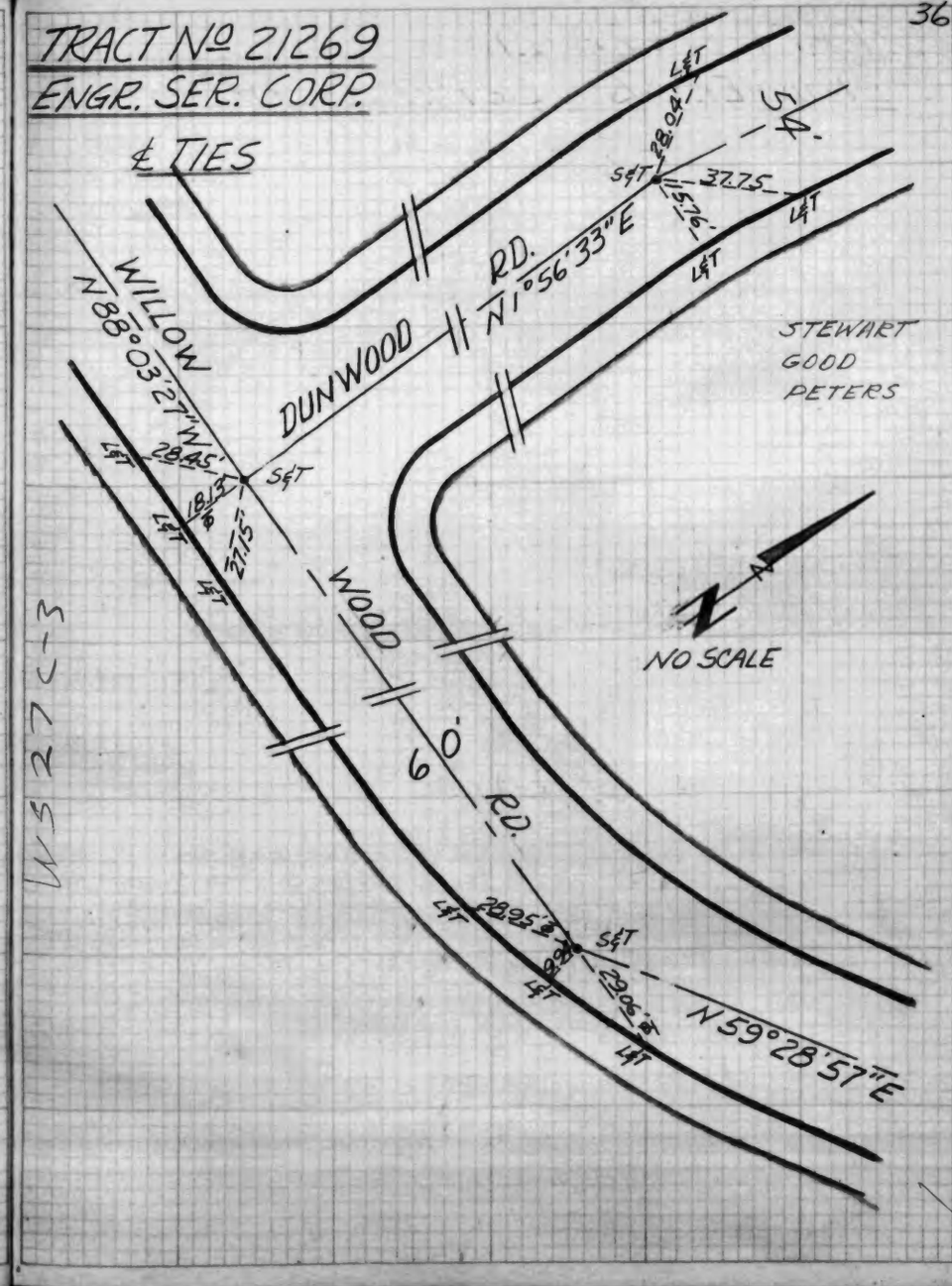
36
TRACT Nº 21269
ENGR. SER. CORP.
℄ TIES
S4'
28.04'
S&T
37.75
15.76'
L&T
WILLOW
N 88°03'27"W
DUNWOOD RD.
N 1°56'33"E
STEWART
GOOD
PETERS
28.45'
18.13'
27.15'
WOOD
60'
RD.
NO SCALE
W.S. 27 C-3
28.95'
29.06'
N 59°28'57"E

TRACT Nº 21269
ENGINEERING SERVICE CORP.
℄ TIES

STEWART
GOOD
PETERS

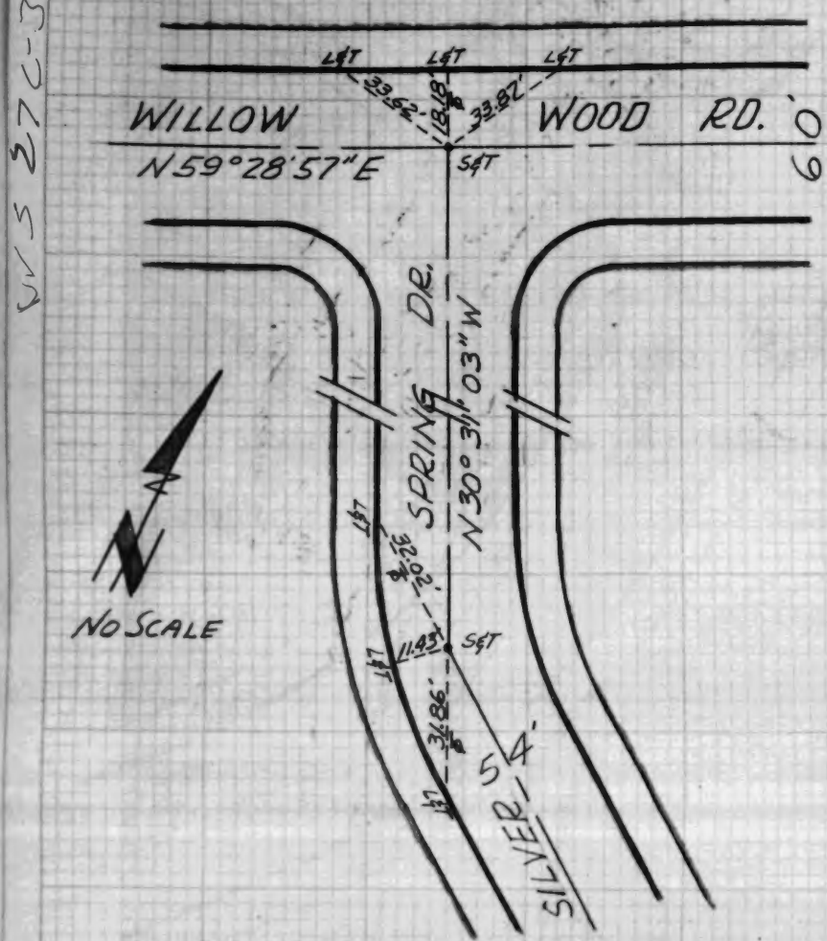

TRACT Nº 21269
ENGINEERING SERVICE CORP.
℄ TIES

37

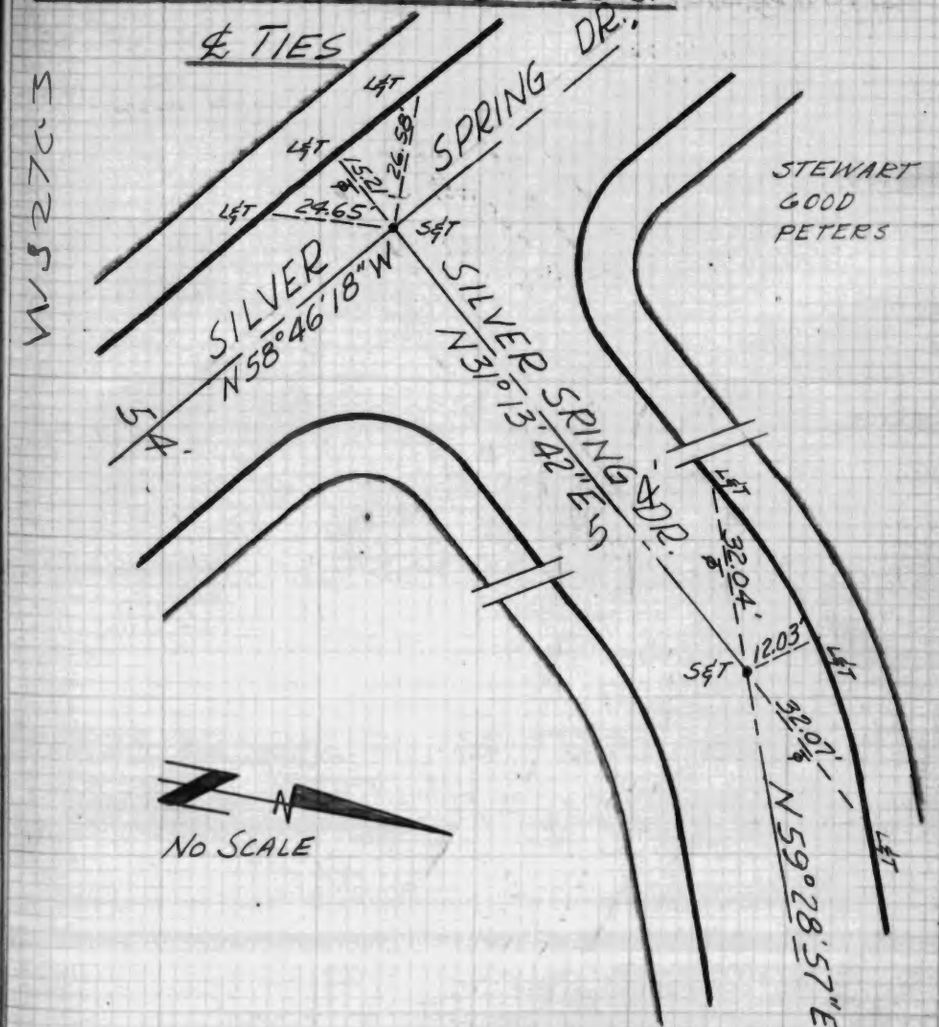

TRACT Nº 21269
ENGINEERING SERVICE CORP.
& TIES

STEWART
GOOD
PETERS

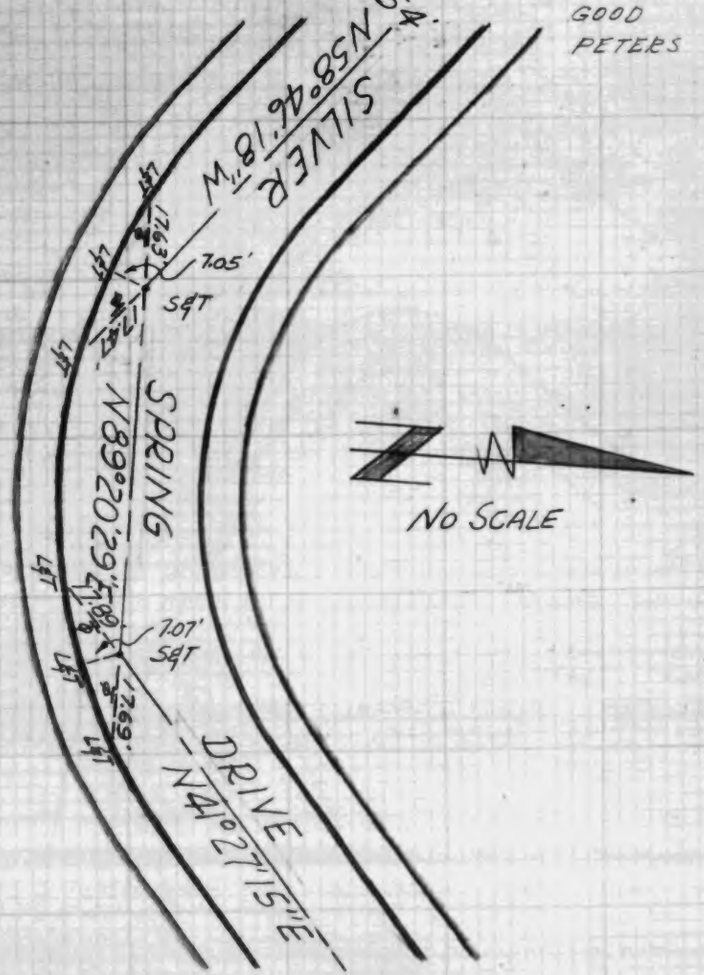

38

TRACT Nº 21269
ENGINEERING SERVICE CORP.
& TIES

STEWART
GOOD
PETERS

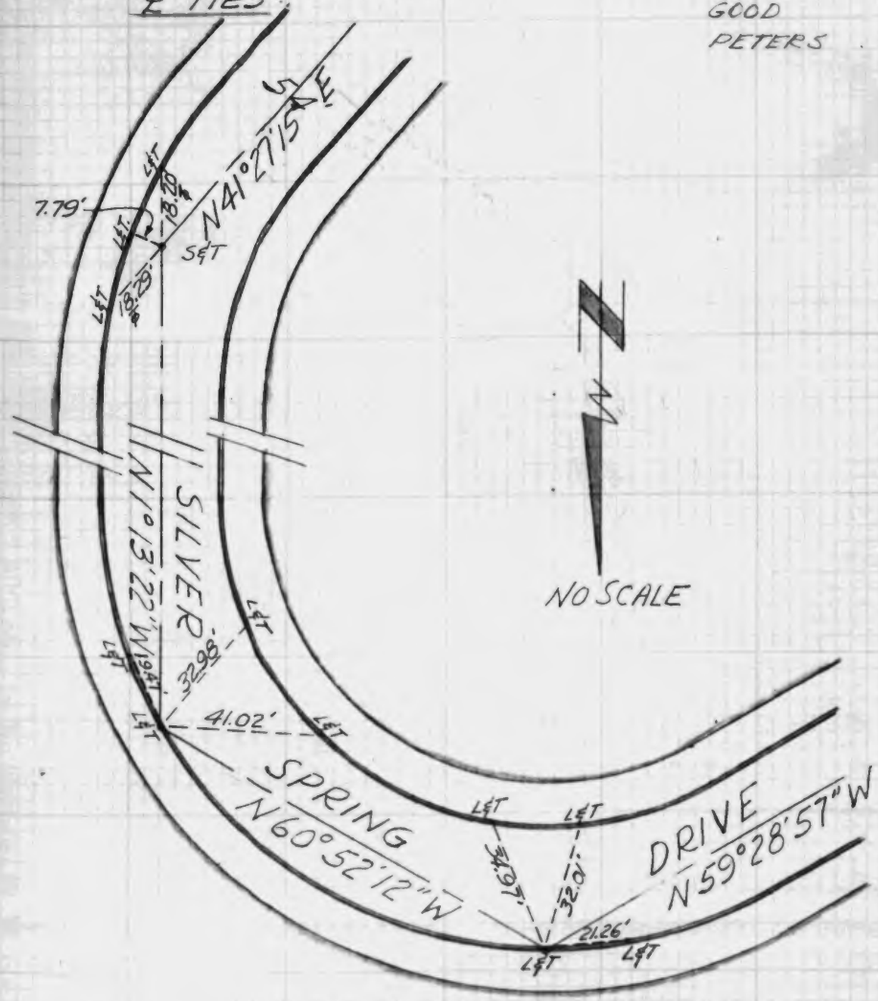

TRACT Nº 21269
ENGINEERING SERVICE CORP.
& TIES

STEWART
MILLS
JENSEN

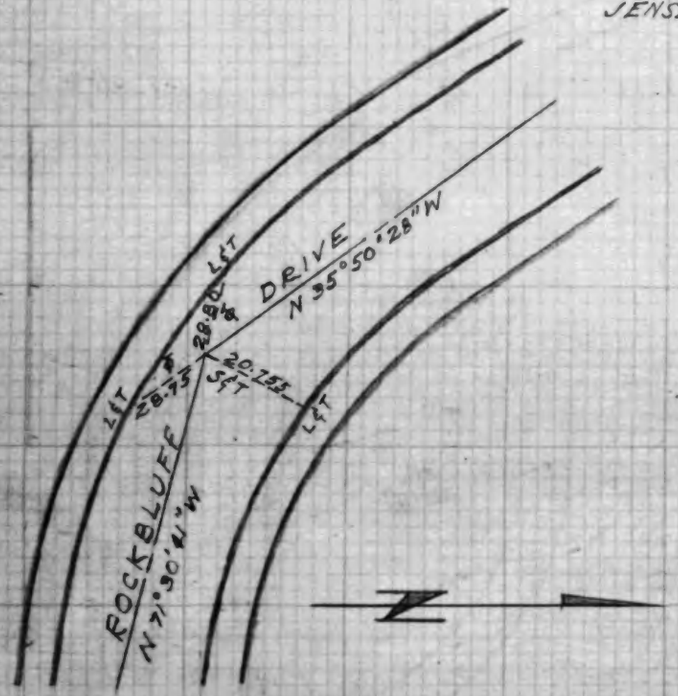

39

N 52° W

TRACT 21269
ROCKBLUFF AND FOXPOINT
AND
P.I. 73.86 SO. ON FOXPOINT

DATE:
10-23-57

PARTY CH:
CHAINMEN:
STEWART
MILLS.
JENSEN

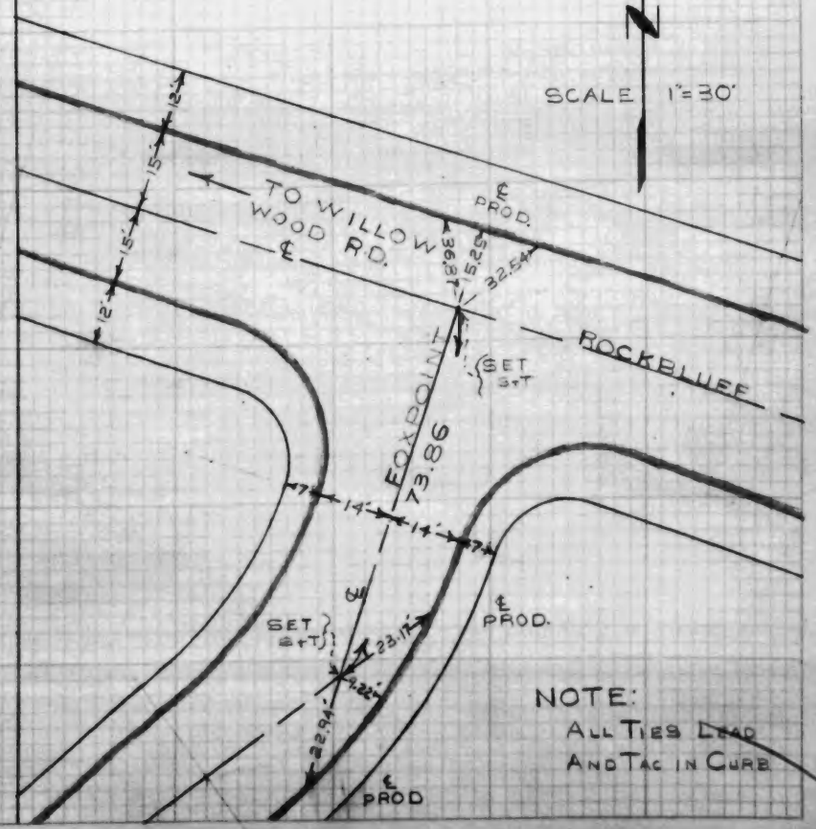

NOTE:
ALL TIES LEAD
AND TAC IN CURB

TRACT 21269

P.I. ON ROCKBLUFF DR.

DATE:
10-23-'57

PARTY CH:
CHAINMEN:
STEWART
MILLS
JENSEN

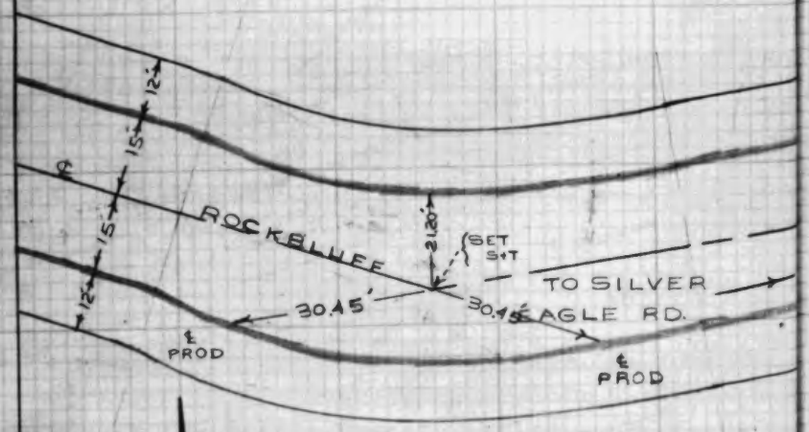

SCALE 1"=30'

NOTE:
ALL TIES LEAD
AND TAC IN CURB

40

TRACT 21269

ROCKBLUFF AND SILVER EAGLE

DATE
10-23-'57

PARTY CH:
CHAINMAN:
STEWART
MILLS
JENSEN

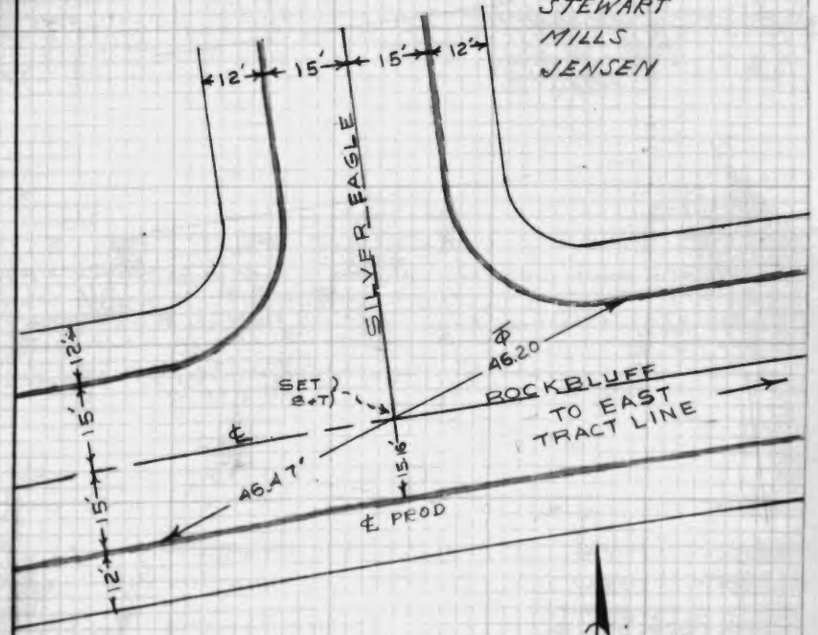

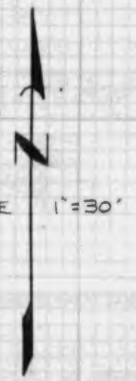

SCALE 1"=30'

NOTE:
ALL TIES LEAD
AND TAC IN CURB

TRACT 21269

ROCKBLUFF AND EAST TR. LINE

DATE: 10-23-'57

PARTY CH:
CHAINMAN:
STEWART
MILLS
JENSEN

SCALE 1" = 30'

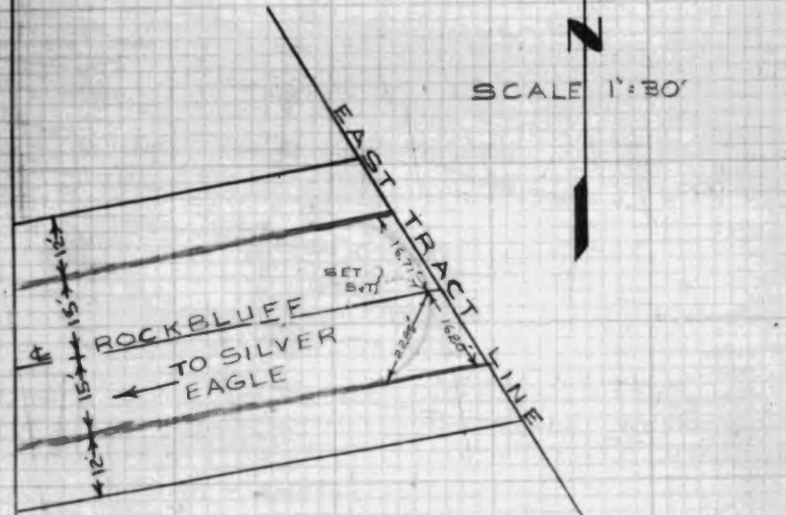

NOTE:
ALL TIES LEAD
AND TAC IN CURB

TRACT 21269

P.I. ON SILVER EAGLE RD.

DATE: 10-23-'57

PARTY CH:
CHAINMEN:
STEWART
MILLS
JENSEN

SCALE 1" = 30'

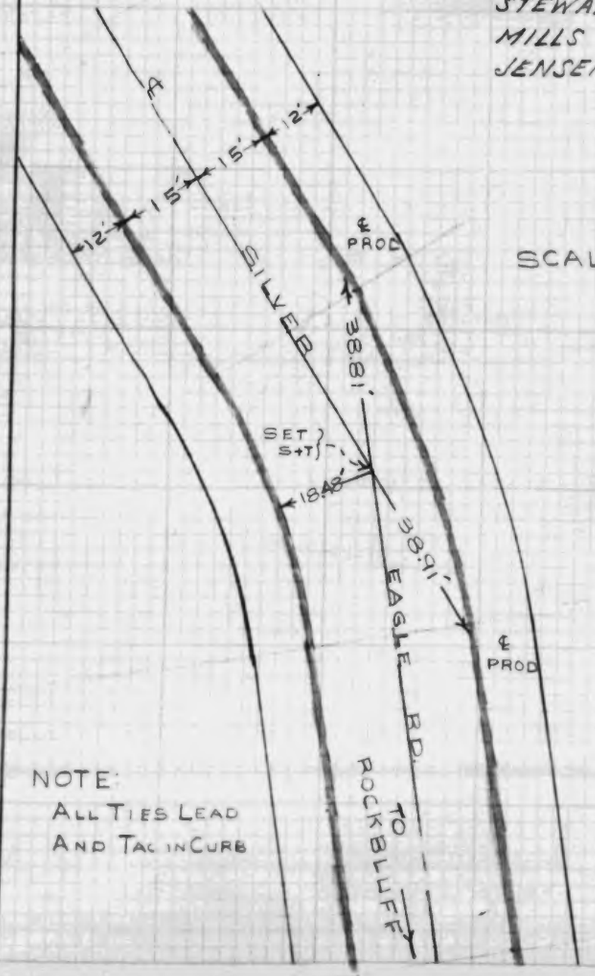

NOTE:
ALL TIES LEAD
AND TAC IN CURB

TRACT 21269

P.I.'s AT SILVER EAGLE AND BROKENB

DATE: 10-23-'57

PARTY CH:
CHAINMEN:
STEWART
MILLS
JENSEN

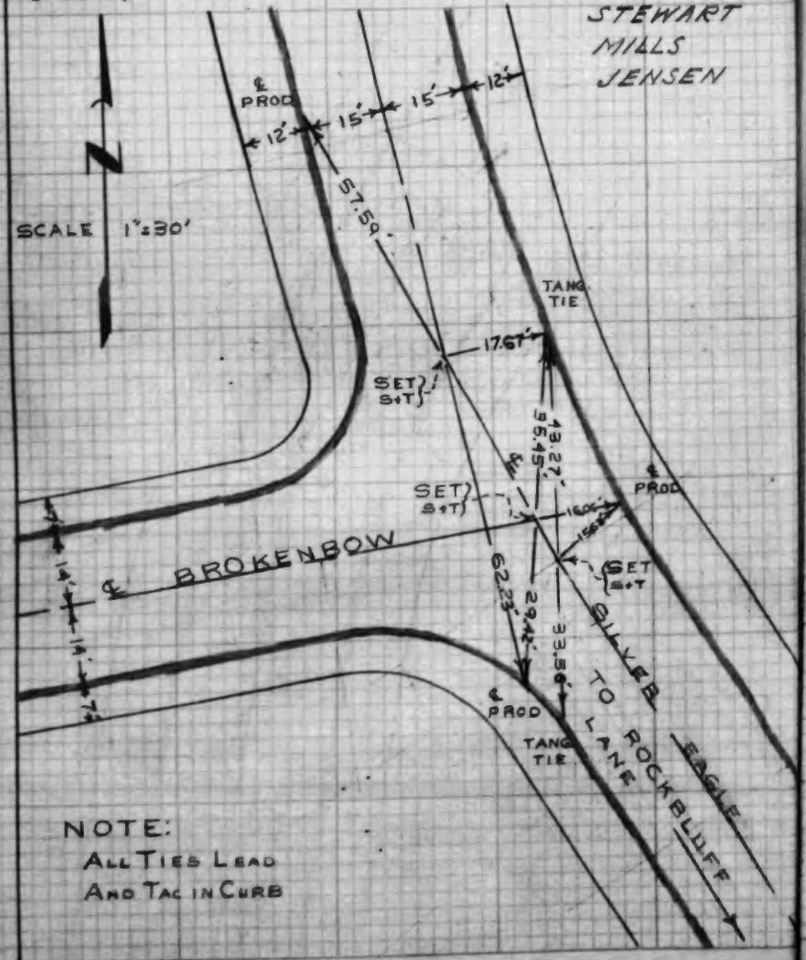

NOTE:
ALL TIES LEAD
AND TAC IN CURB

42

TRACT 21269

BROKENBOW CUL-DE-SAC AND P.I.

DATE: 10-23-'57

PARTY CH:
CHAINMAN:
STEWART
MILLS
JENSEN

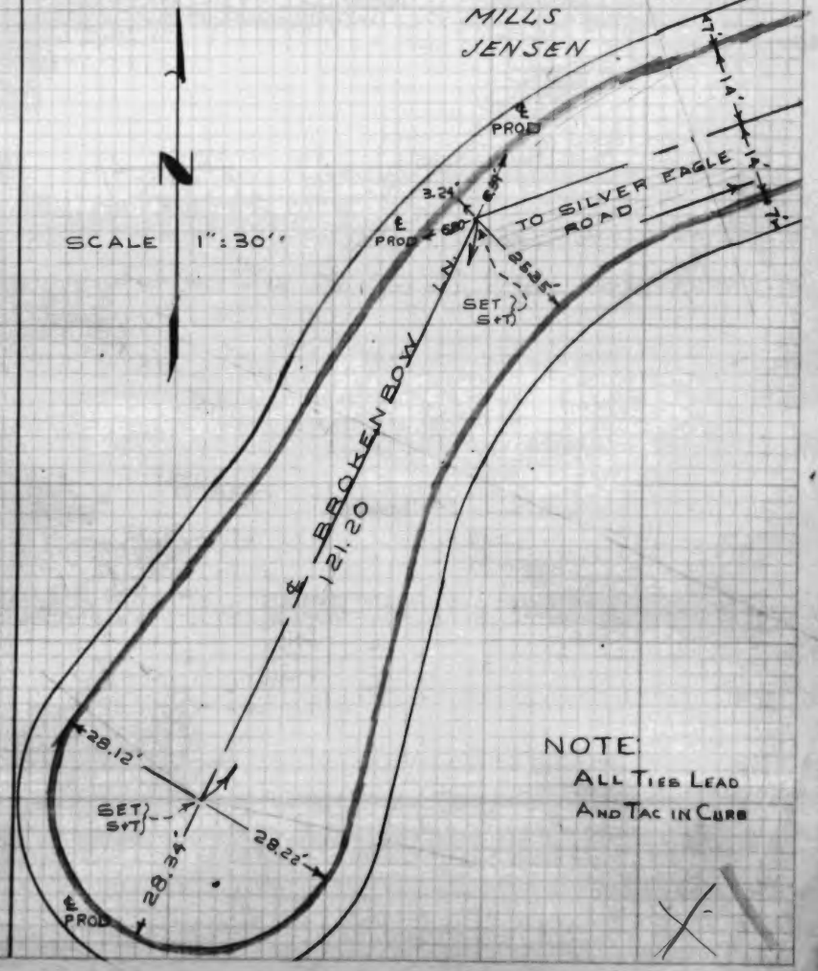

NOTE:
ALL TIES LEAD
AND TAC IN CURB

TRACT 21269

FOXPOINT LANE CUL-DE-SAC

DATE:
10-23-57

PARTY CH:
CHAINMEN:
STEWART
MILLS
JENSEN

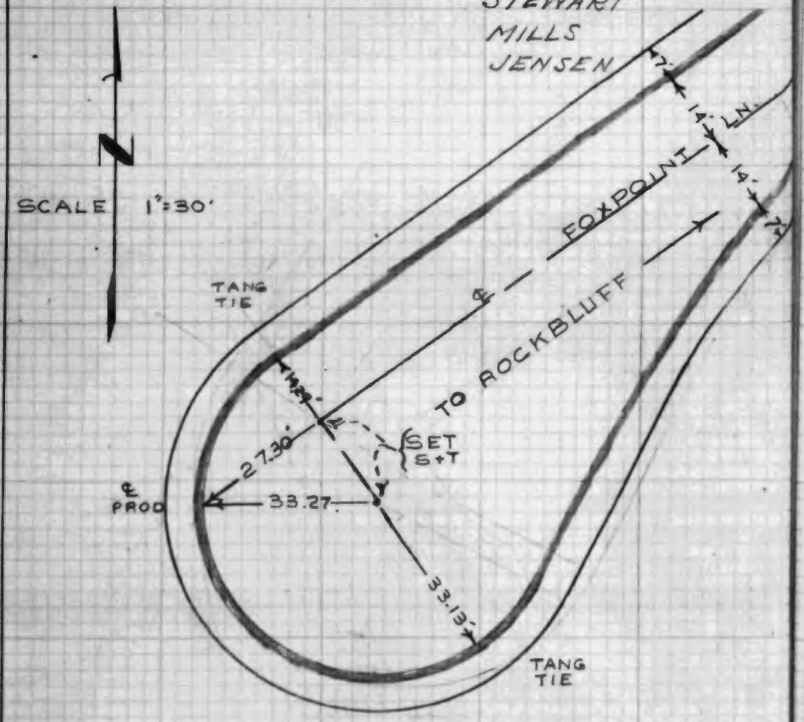

NOTE:
ALL TIES LEAD
AND TAC IN CURB

43

TRACT 21269

WILLOW WOOD RD. AND EAST TR.

DATE:
10-23-57

PARTY CH:
CHAINMAN:
STEWART
MILLS
JENSEN

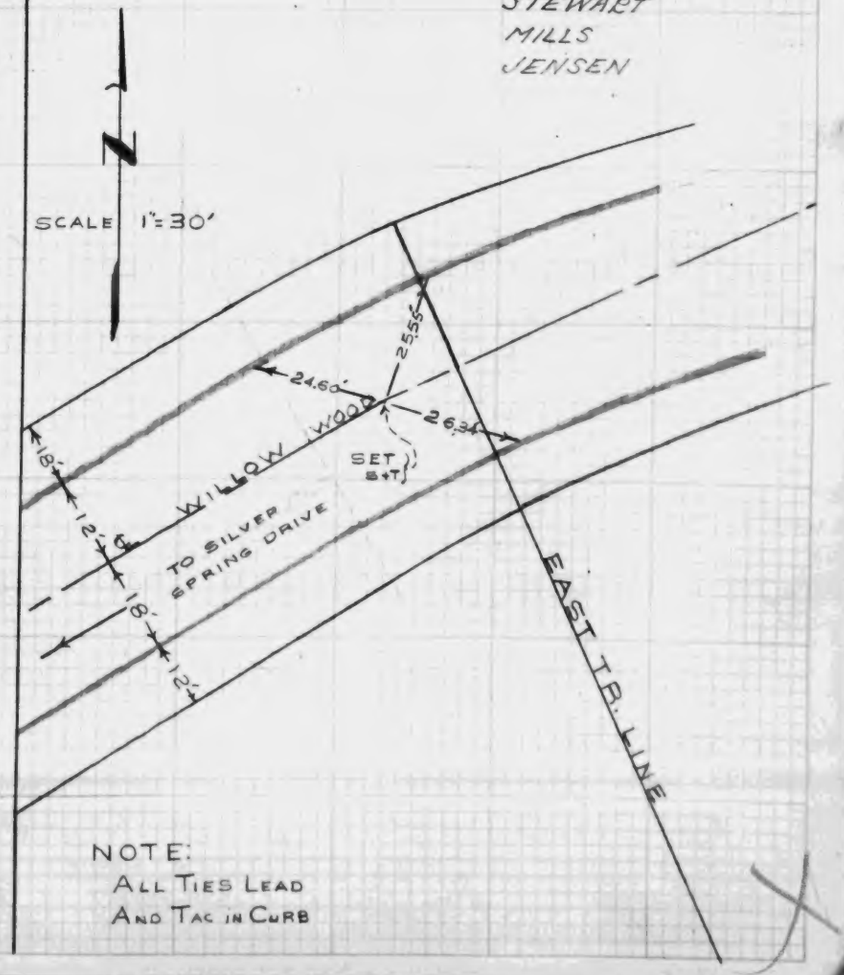

NOTE:
ALL TIES LEAD
AND TAC IN CURB

WS 30D-2

TRACT 22073

LEVELSIDE AND CARSON

DATE: Sept. 18, 1957

PARTY CH: Oxford
CHAINMEN: McGovern
Prada

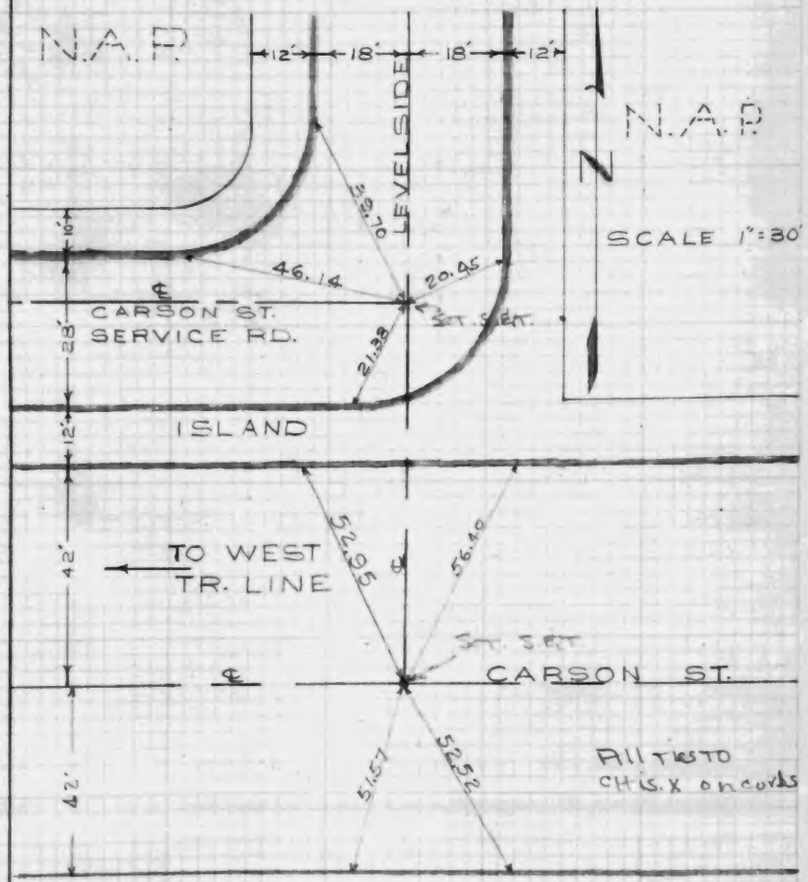

WS 30D-2

(21)

TRACT 22073

KLONDIKE AND CARSON

DATE: Sept. 18, 1957

PARTY CH: Oxford
CHAINMEN: McGovern
Prada

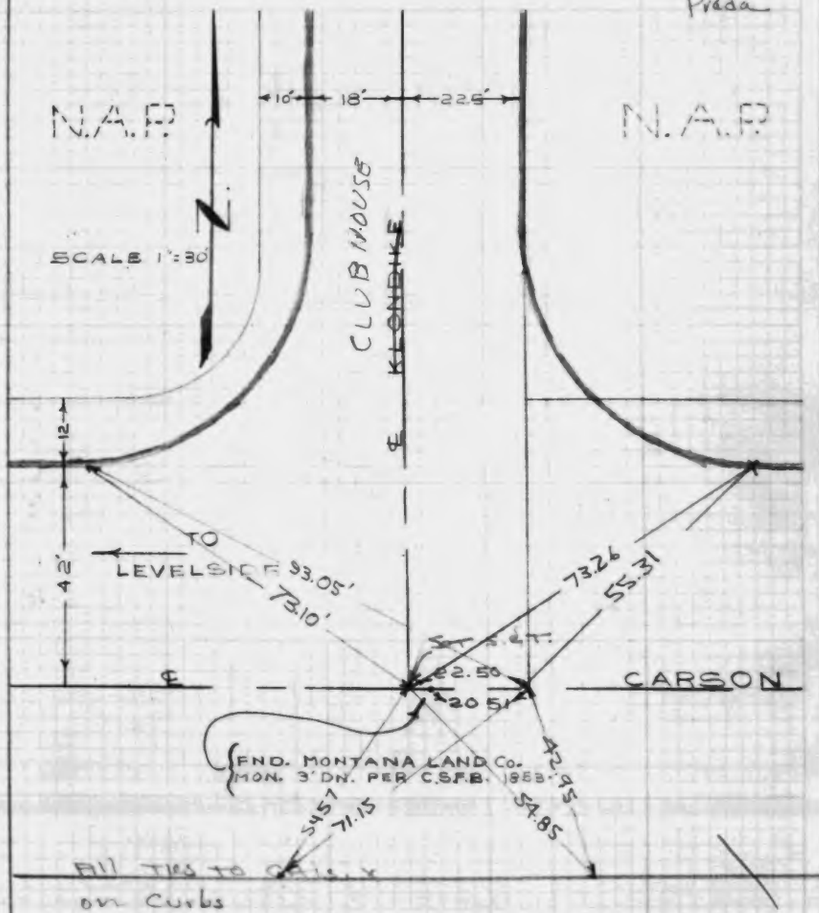

W.S.30D-2

TRACT 22073

LEVELSIDE AND CATAGENA

DATE: Sept. 18, 1957

PARTY CH: Oxford
CHAINMEN: McGovern
Prada

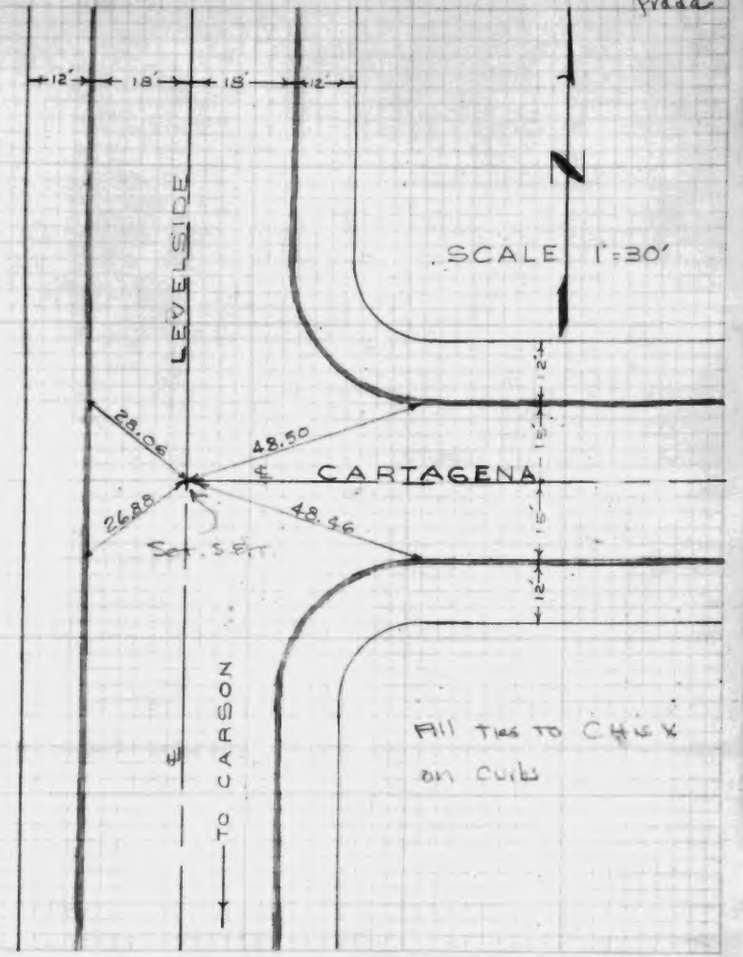

22

W.S.30D-2

TRACT 22073

KLONDIKE AND CARTAGENA

DATE: Sept. 18, 1957

PARTY CH: Oxford
CHAINMEN: McGovern
Prada

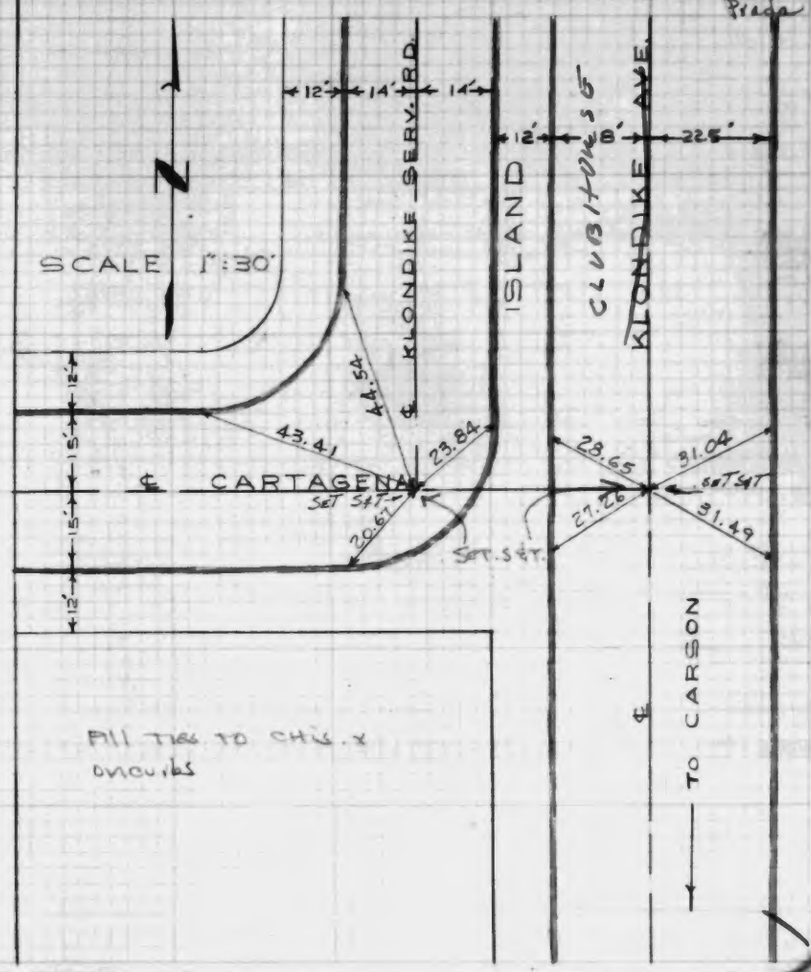

WS 30D-2

TRACT 22073

WARWOOD AND LEVELSIDE

DATE: Sept. 18, 1957

PARTY CH: Oxford
CHAINMEN: McGovern
Prada

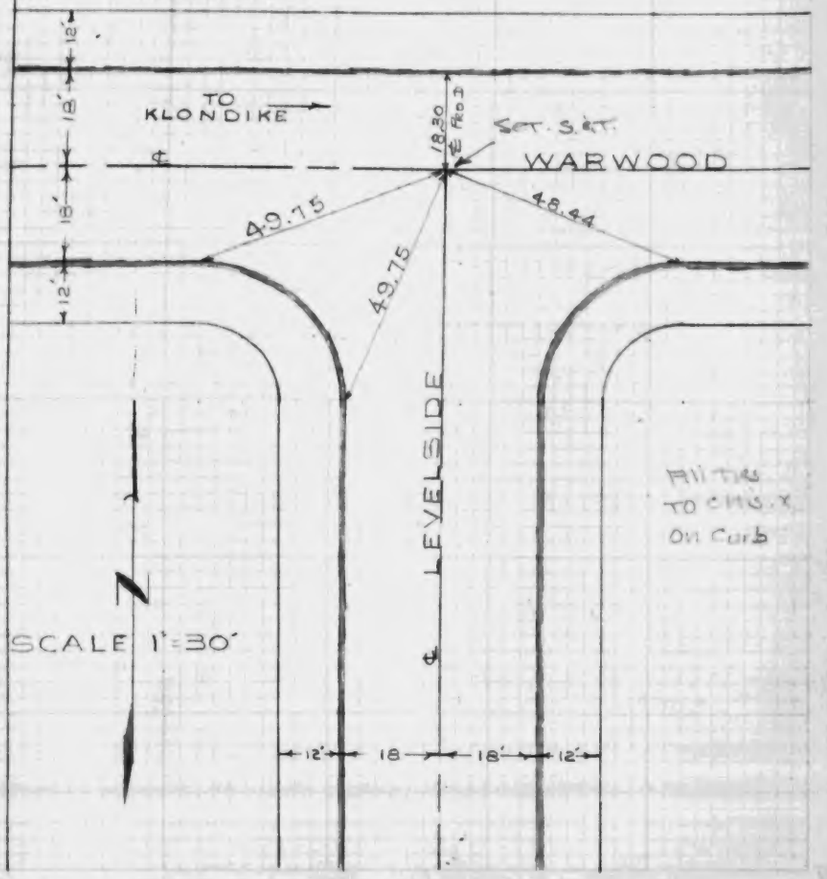

(23)

WS 30D-2

TRACT 22073

WARWOOD AND KLONDIKE

DATE: Sept. 18, 1957

PARTY CH: Oxford
CHAINMEN: McGovern
Prada

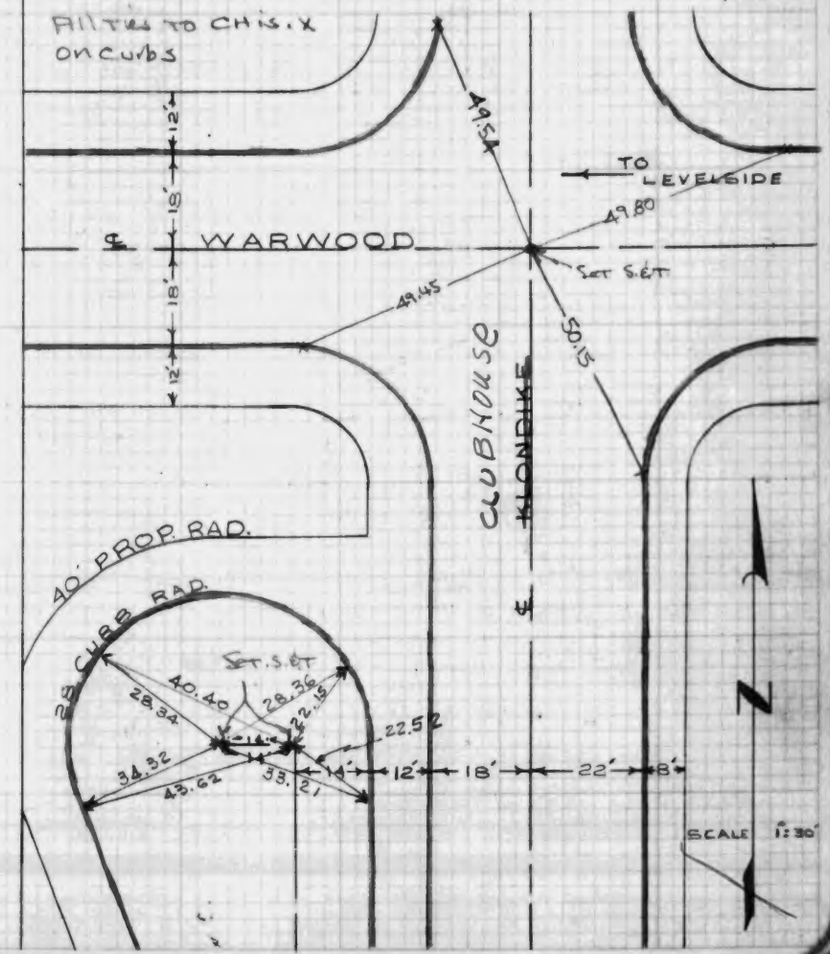

W530D2

TRACT 22073

WARWOOD AND BIXLER

DATE: Sept 18, 1957

PARTY CH: OXFORD
CHAINMEN: McGOVERN
PRADA

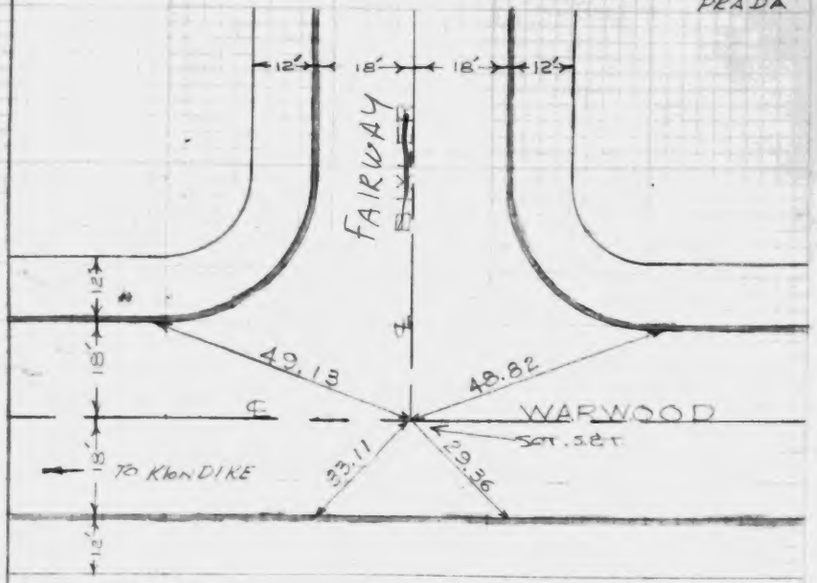

All TBS TO CHS. X
on curbs

SCALE 1"=30'

(29)

TRACT 22073

WARWOOD RD. CUL-DE-SAC

DATE: Sept. 18, 1957

PARTY CH: Oxford
CHAINMEN: McGovern
Prada

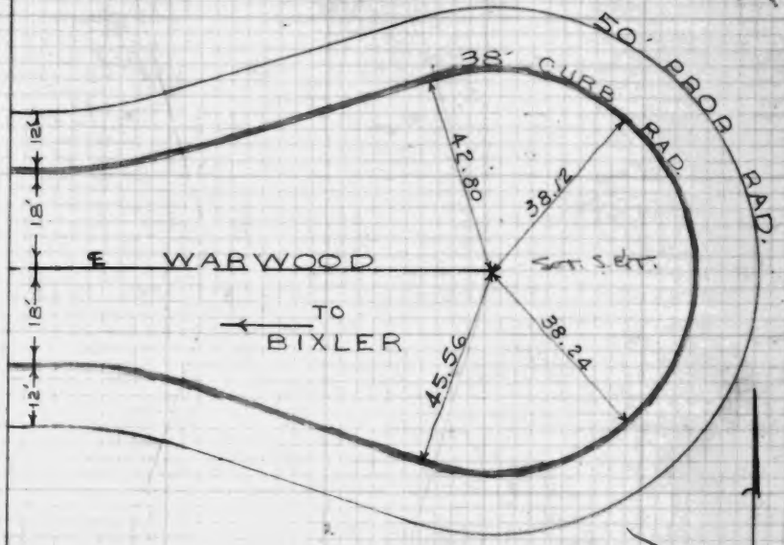

All TBS TO CHS. X
on curbs

SCALE 1"=30'

TRACT 22073

CLUBHOUSE ~~KLONDIKE~~ AVE. , P. I.'s

BETWEEN WARWOOD AND HARVEY

DATE: SEPT. 18 1957

PARTY CH: OXFORD

CHAINMEN: McGOVERN

PRADA

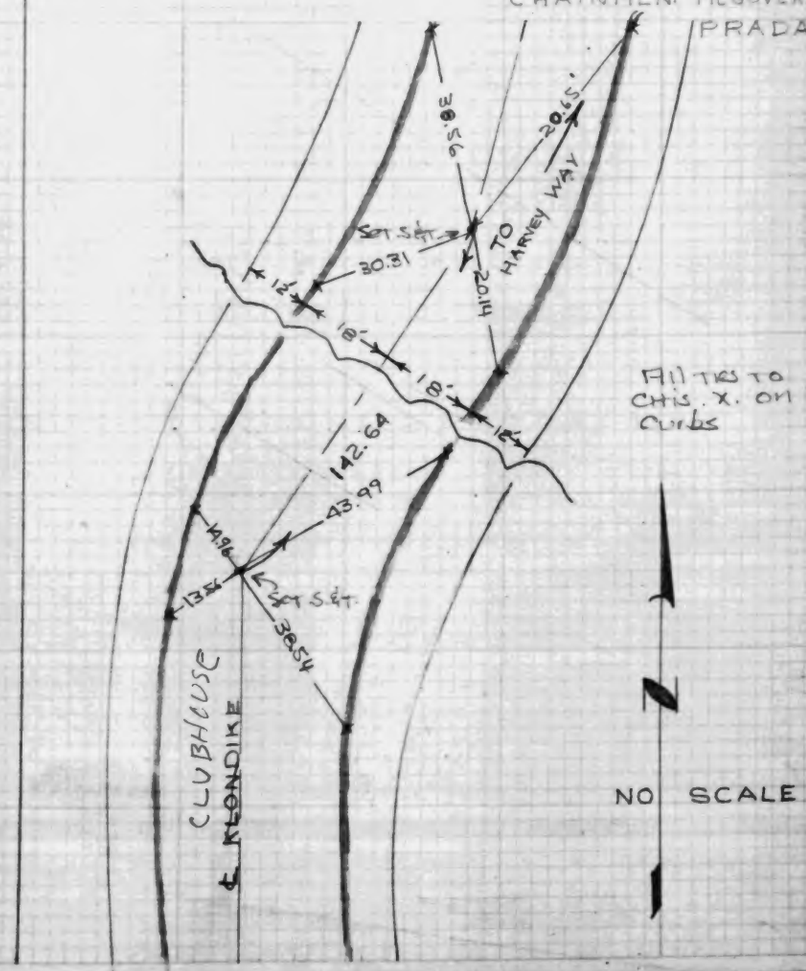

All TIES TO CHIS. X. ON CURBS

NO SCALE

(23)

TRACT 22073

KLONDIKE AND HARVEY WY.

DATE: 10-9-57

PARTY CH: Oxford

CHAINMEN: McGovern

Prada

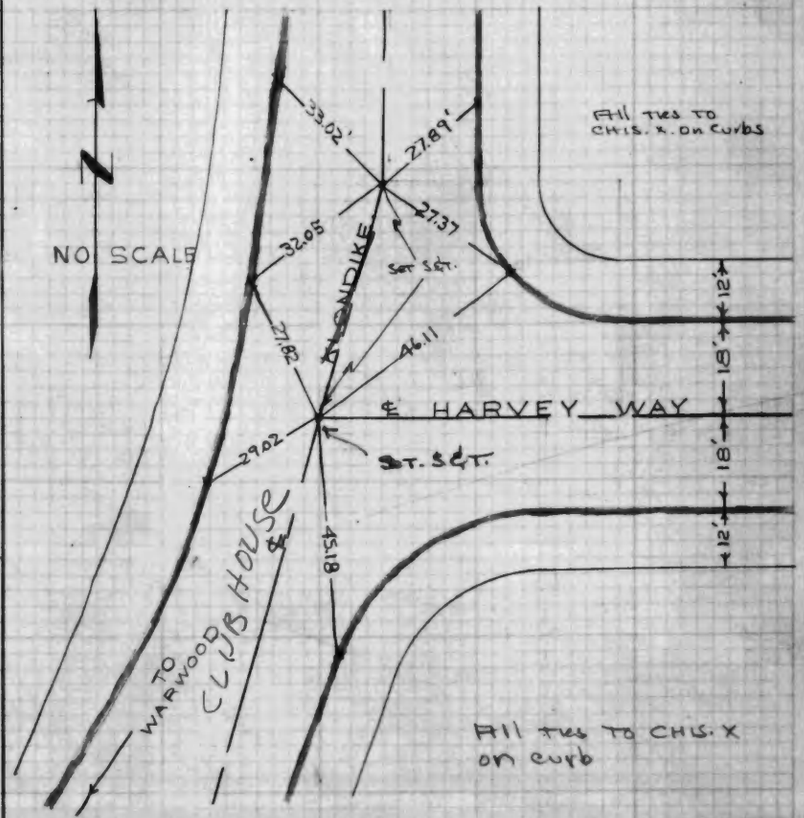

TRACT 22073

P.I. ON HARVEY WAY

DATE: Sept. 18, 1957

PARTY CH: Oxford
CHAINMEN: McGovern
Prada

ALL TIES TO CHIS.X on curb

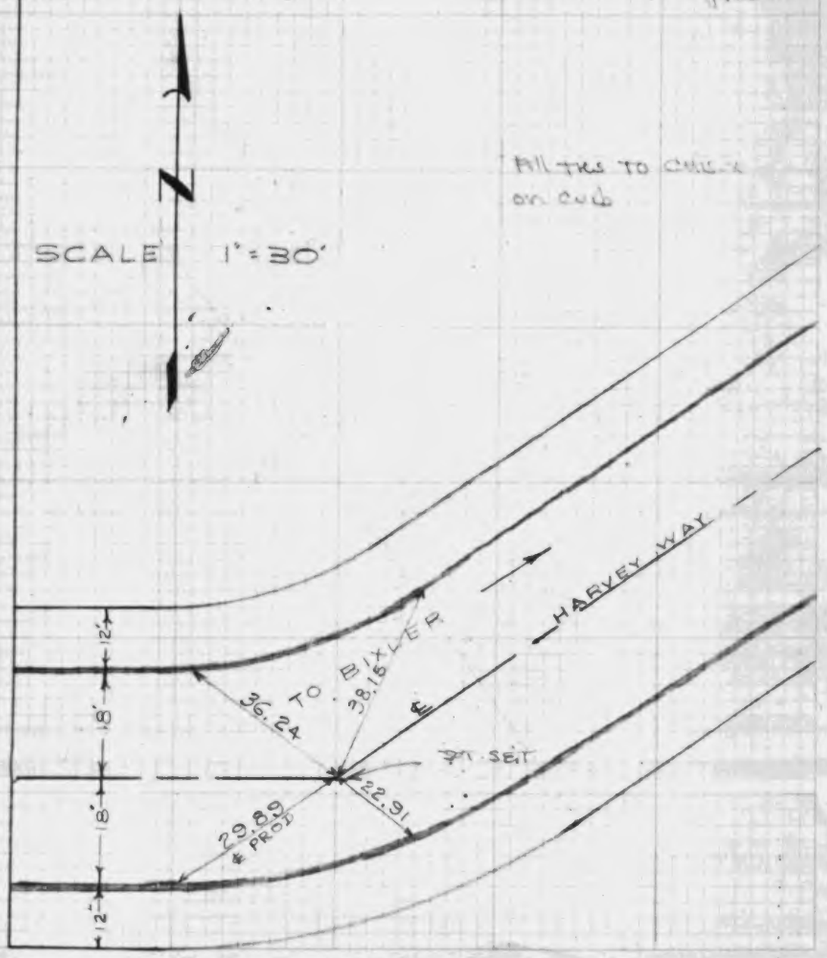

(25)

TRACT 22073

HARVEY WAY AND ~~BIXLER~~ FAIRWAY

DATE: Sept. 18, 1957

PARTY CH: Oxford
CHAINMEN: McGovern
Prada

ALL TIES TO CHIS.X on curb

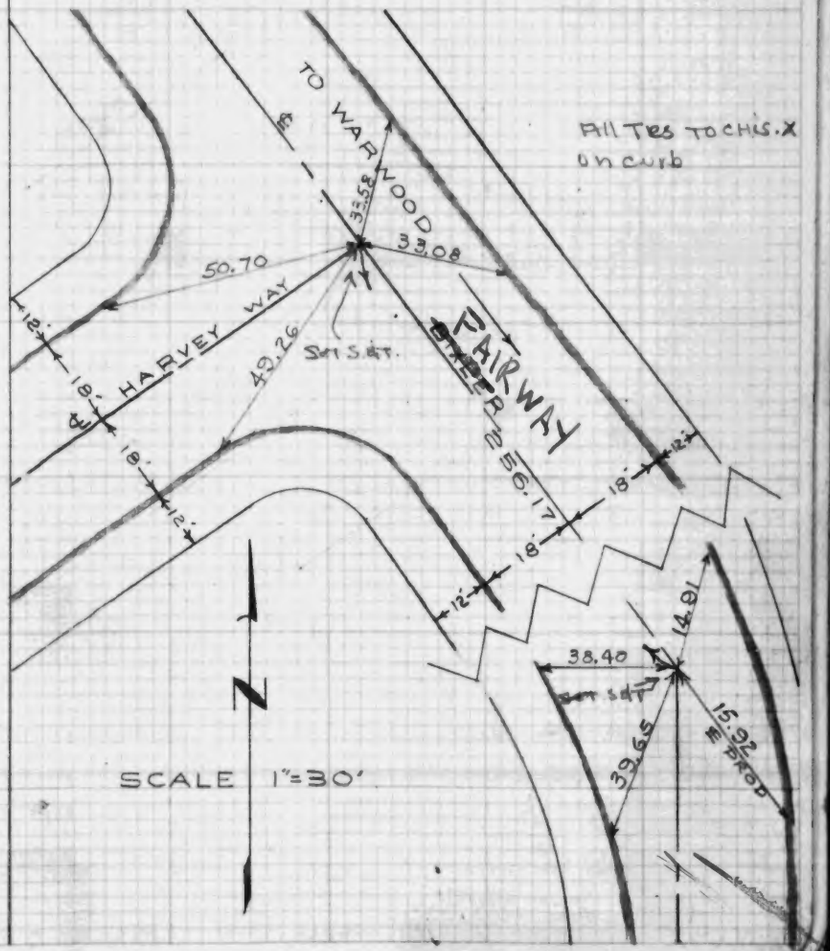

TRACT 22073
BOMBERRY AND KLONDIKE

DATE: SEPT 10 1957

PARTY CH: Oxford
CHAINMEN: McGovern
Prada

W.S. 30-D-2

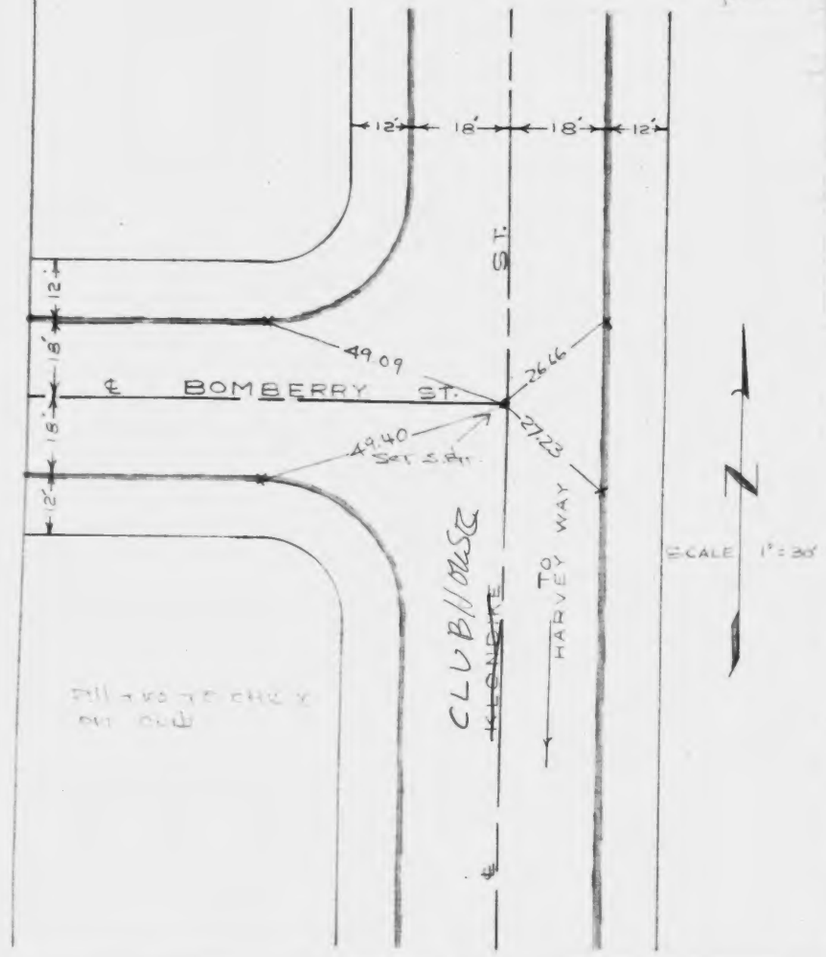

(27)

TRACT 22073
P.I. ON BIXLER 499.78' SO. GREENTOP

DATE: SEPT 18, 1957

PARTY CH: Oxford
CHAINMEN: McGovern
Prada

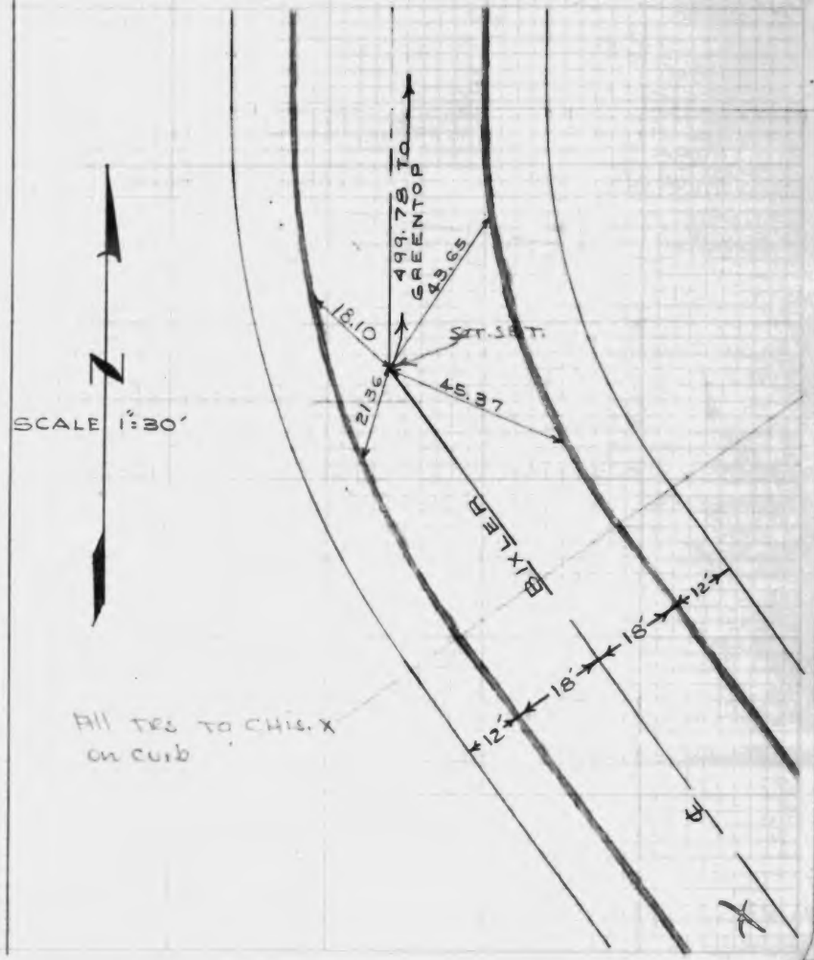

TRACT 22073

~~GREENTOP AND KLONDIKE~~ COUNTRY CLUB & CLUBHOUSE

DATE.

PARTY CH: OXFORD

CHAINMEN: McGOVERN
PRADA

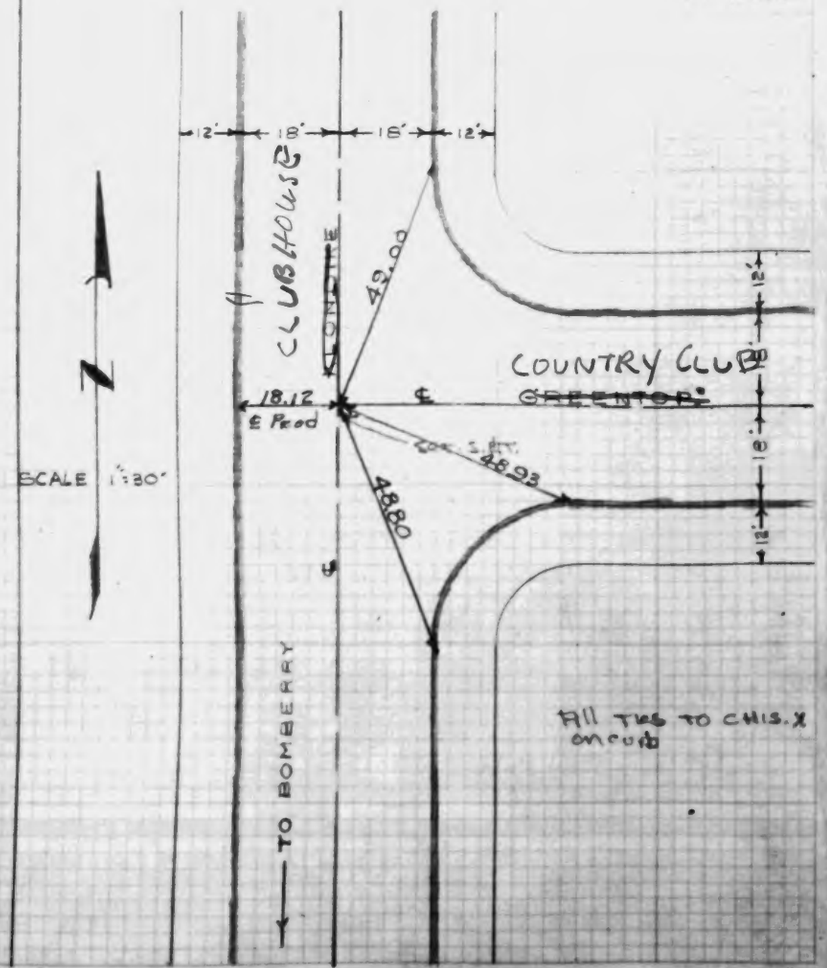

(5)

TRACT 22073

~~GREENTOP AND BIXLER~~ COUNTRY CLUB & FAIRWAY

DATE 9-16-57

PARTY CH OXFORD

CHAINMEN McGOVERN
PRADA

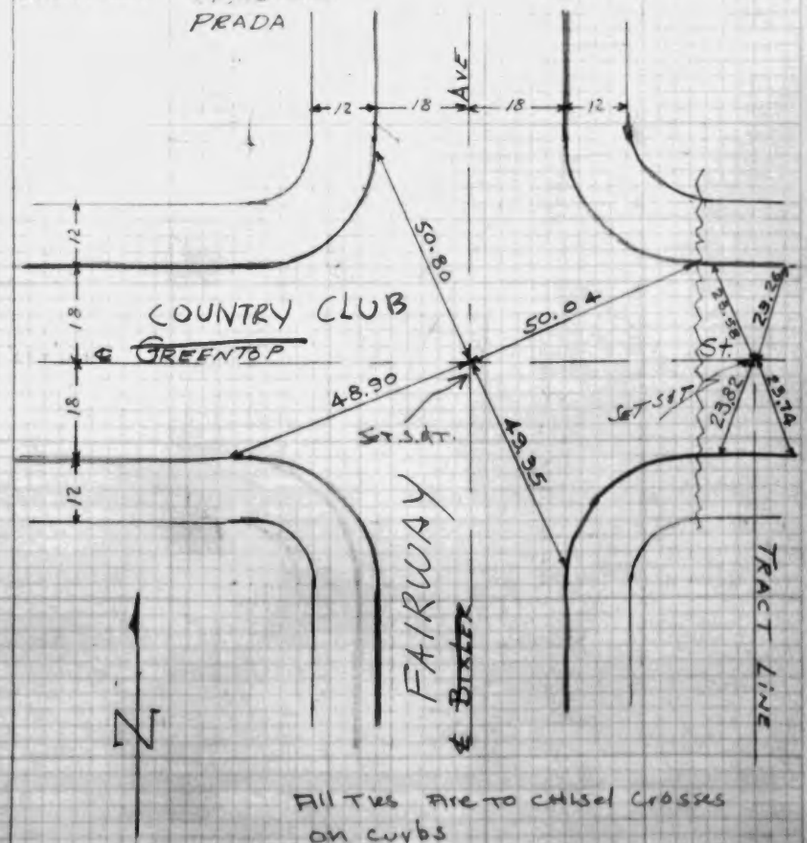

WS 30, D-1

TRACT 22073
℄ Pt. Klondike

Date 9-16-57

Oxford
McGovern
Prada

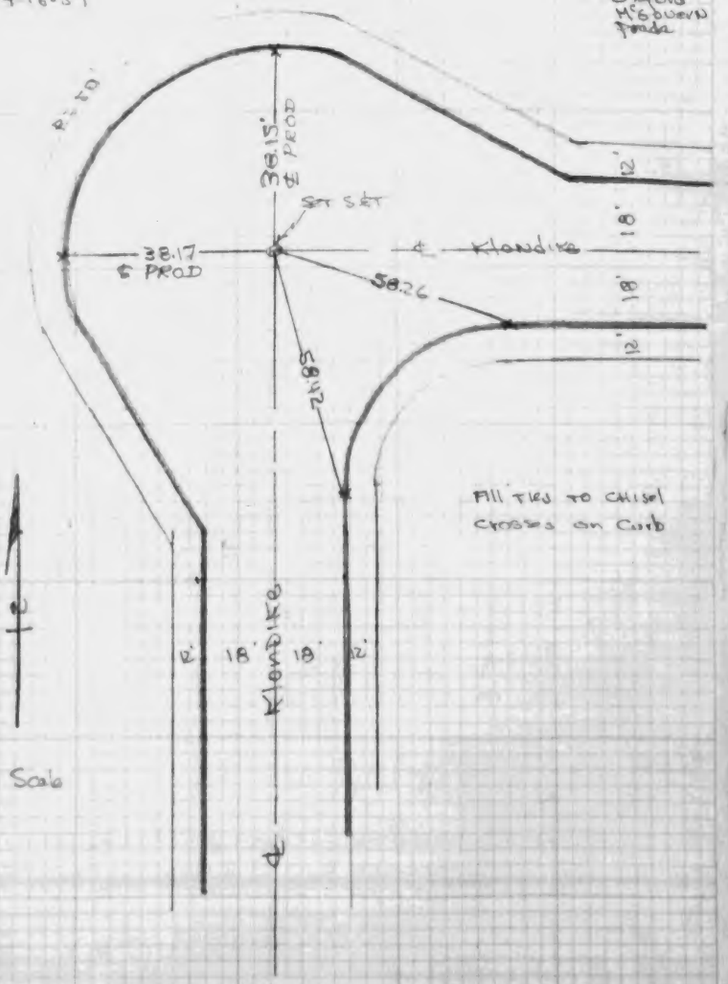

All TIES TO CHISEL
CROSSES ON CURB

29

WS 30, D-1

TRACT 22073
Klondike & Bixler

Date 9-16-57

Party chief: Oxford
CHAINMAN: McGovern
Prada

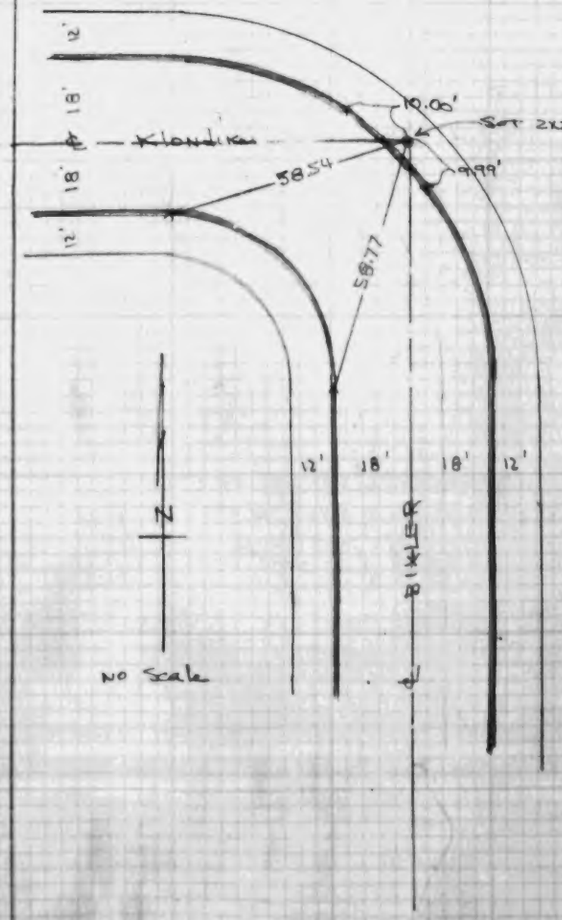

All TIES TO CHIS.
CROSSES ON Curb

TRACT 22251

DEL AMO AND HAYTER

DATE: 7-12-57

PARTY CH: Oxford
CHAINMEN: Frisby

N 53° 30' E

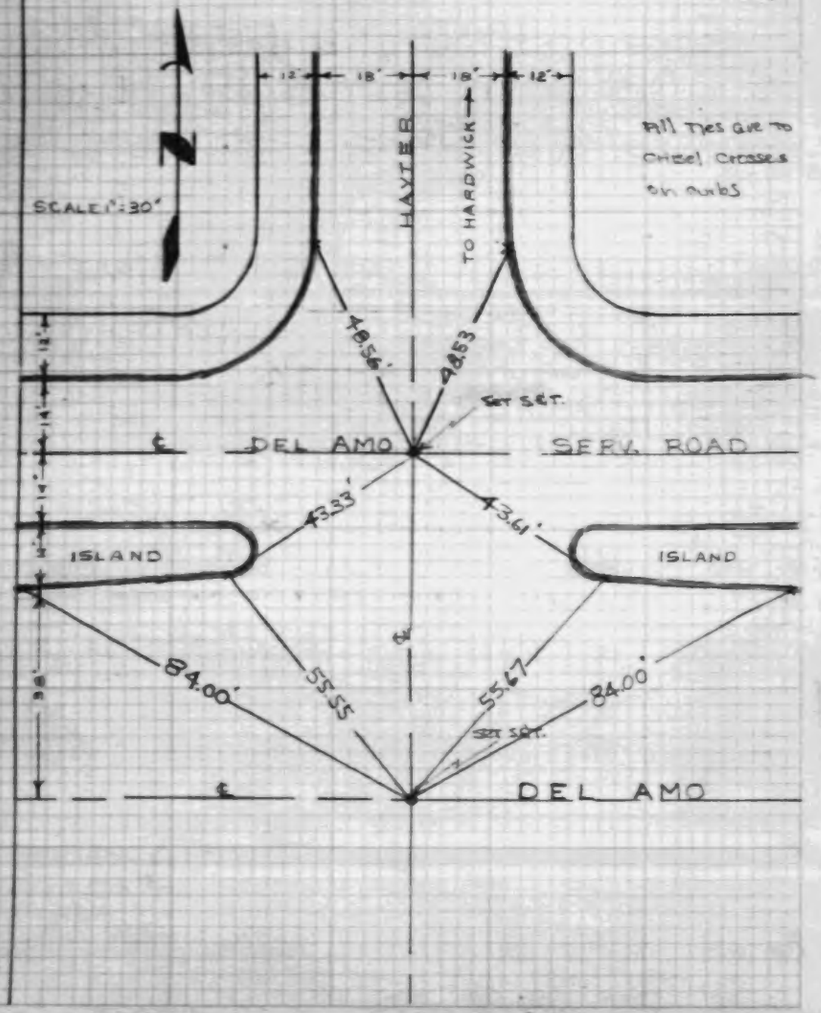

12

TRACT 22251

DEL AMO AND ALLEY WEST OF HAYTER

DATE: 7-12-57

PARTY CH: Oxford
CHAINMEN: Frisby

N 53° 30' E

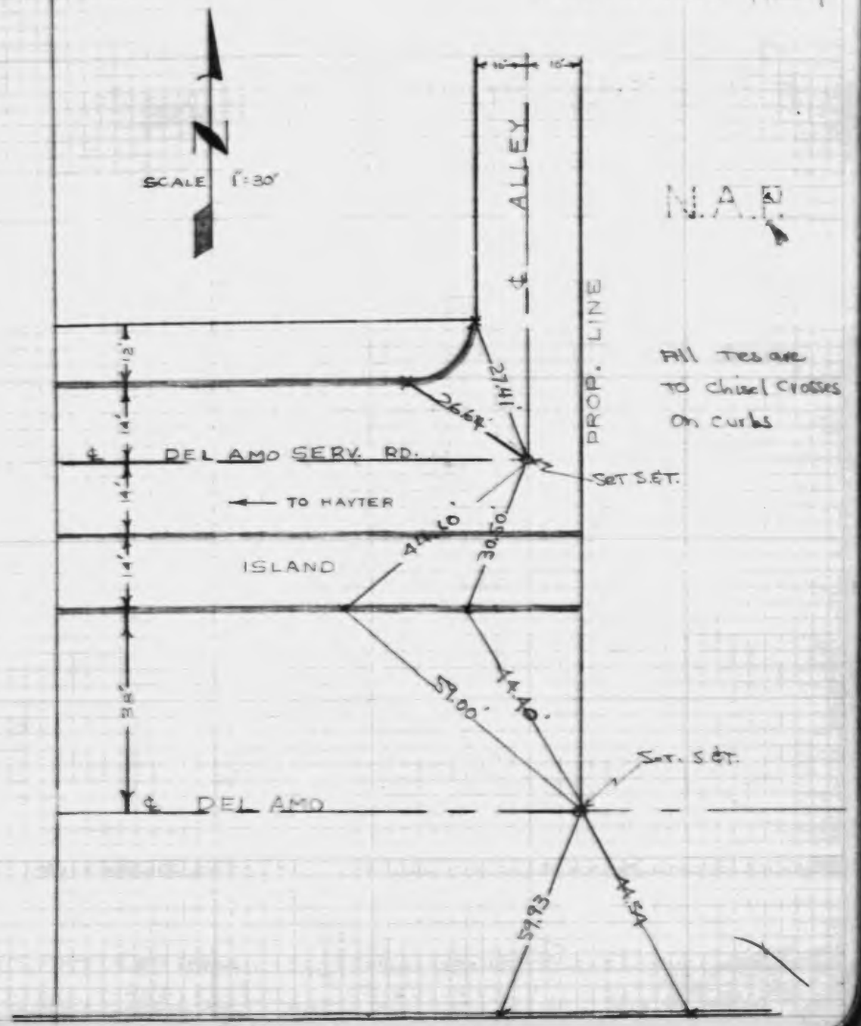

TRACT 22251

DEL AMO AND ALLEY WEST OF HAYTER

DATE: 7-12-57

PARTY CH: OXFORD
CHAINMEN: DOWNING

NOTE:
ALL TIES ARE
CHISEL X'S IN
CURB

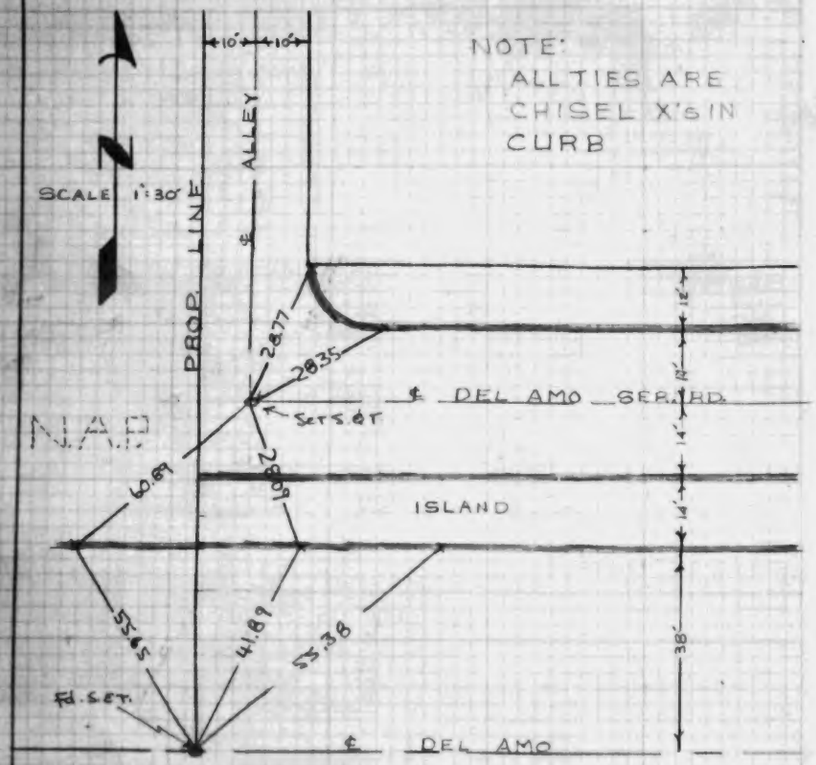

W.S. 30 E-1

13

VS 30 E-1

TRACT 22251

HAYTER AND HARDWICK

DATE: 6-14-57

PARTY CH: Oxford
CHAINMEN: Downing

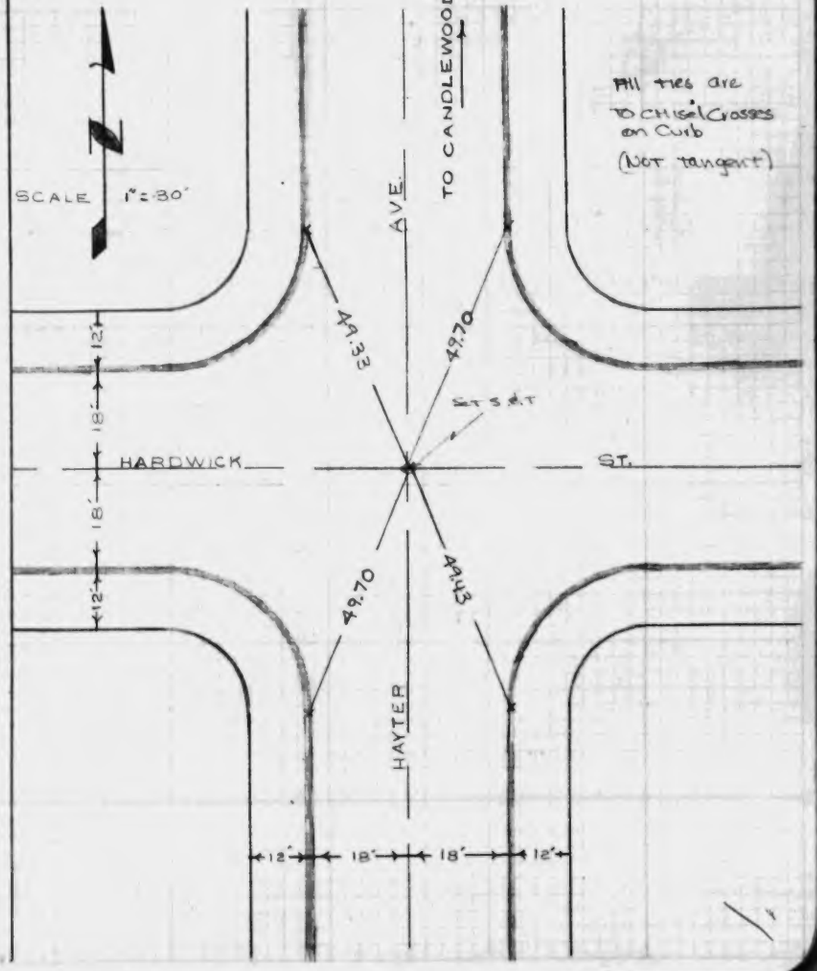

30E-1

TRACT 22251

HARDWICK AND WEST TR. LINE

DATE: 7-12-57 PARTY CH: Oxford

CHAINMEN: Frisby

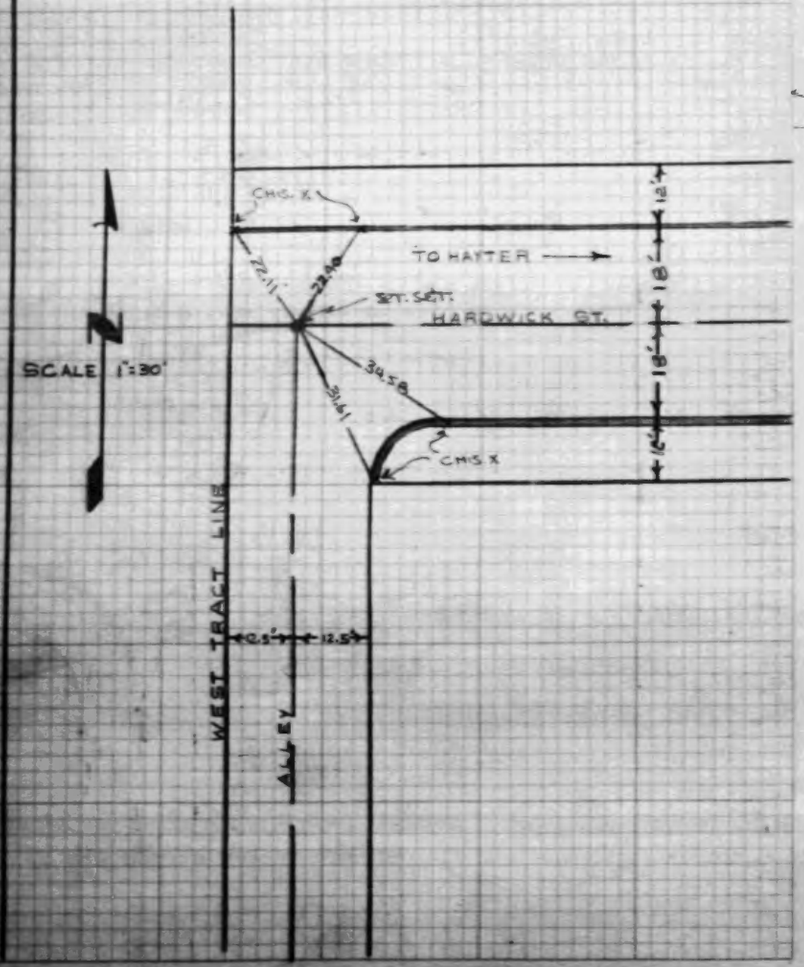

W5308-1

14

TRACT 22251

HARDWICK AND EAST TR. LINE

DATE: 7-12-57 PARTY CH: Oxford

CHAINMEN: Frisby

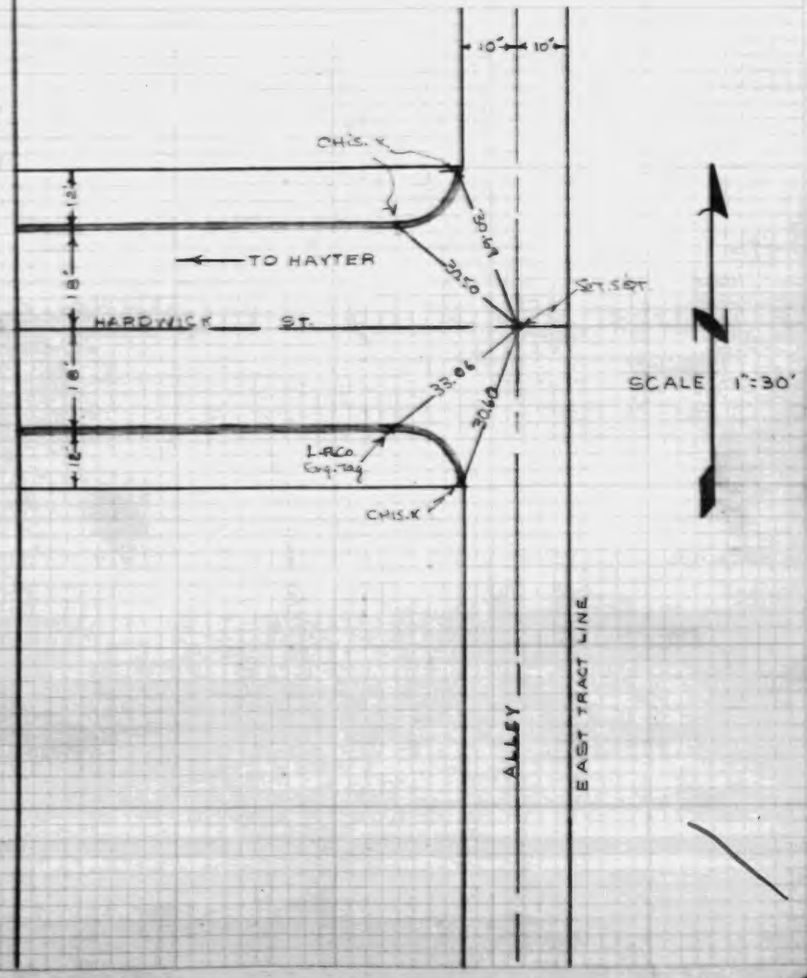

TRACT 22251

HAYTER NORTH OF HARDWICK

DATE: 6-14-57

PARTY CH: Oxford

CHAINMEN: Downing

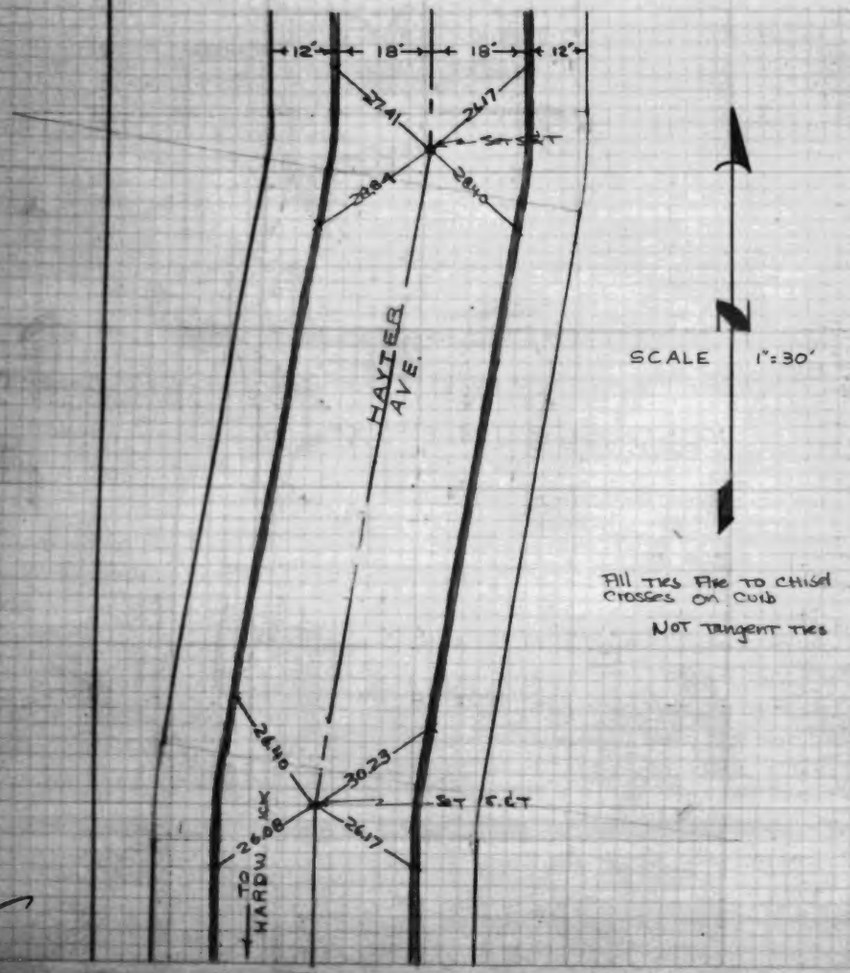

All TKS are TO CHISEL CROSSES ON CURB

NOT TANGENT TKS

15

TRACT 22251

HAYTER SOUTH OF CANDLEWOOD

DATE: 6-14-57

PARTY CH: Oxford

CHAINMAN: Downing

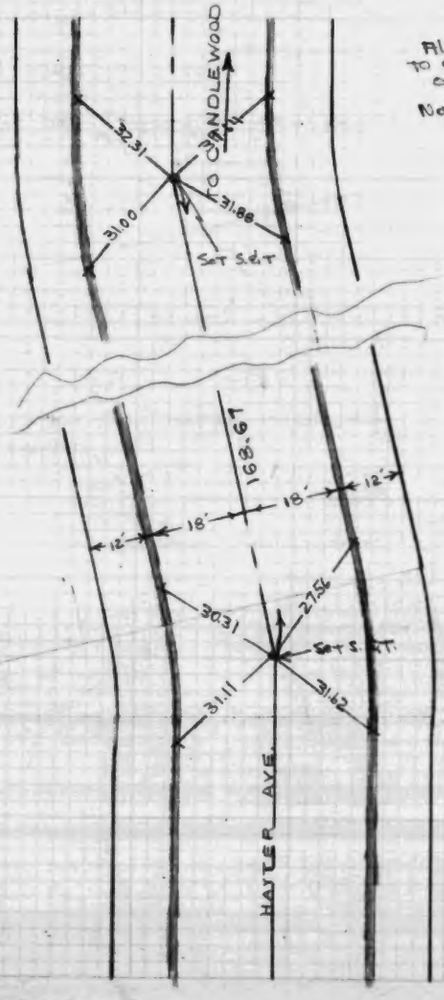

All TKS are TO CHISEL CROSSES ON CURB

NOT TANGENT TKS

TRACT 22251

HAYTER AND CANDLEWOOD

DATE: 6-14-57

PARTY CH: Oxford

CHAINMEN: Downing

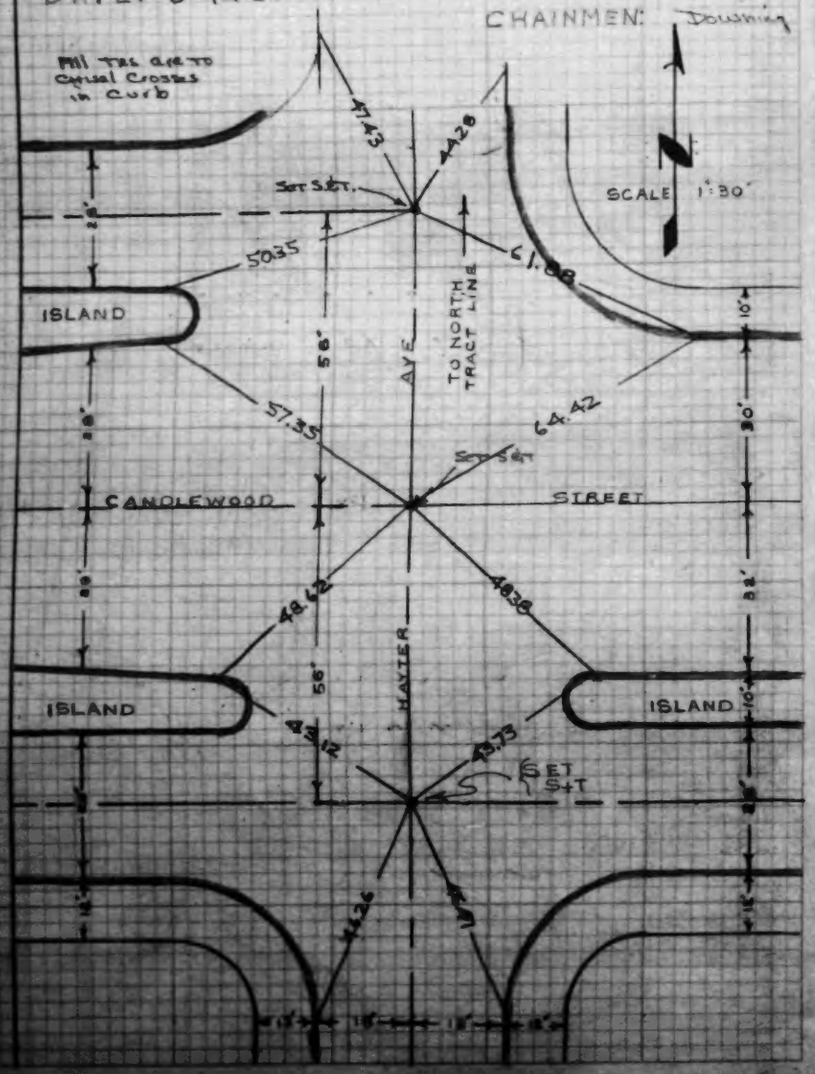

16

TRACT 22251

CANDLEWOOD AND EAST TRACT LINE

DATE: 7-12-57

PARTY CH: Oxford

CHAINMEN: Frisby

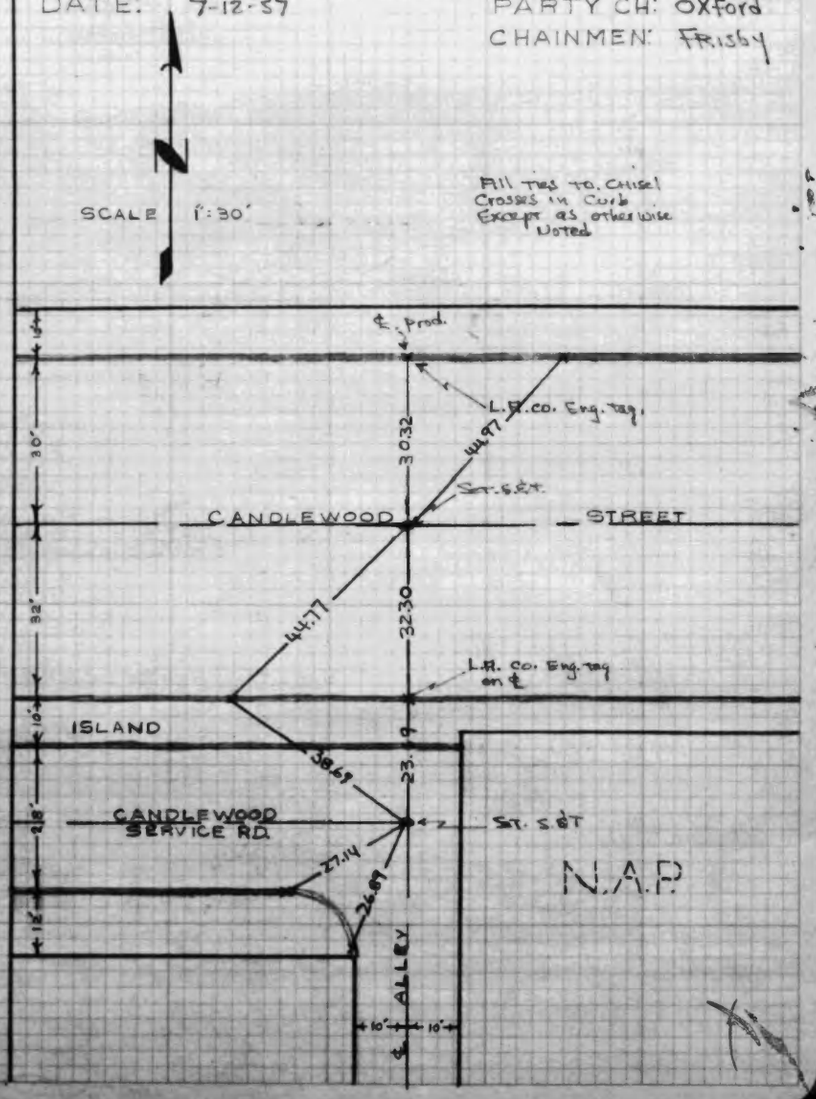

TRACT 22251

CANDELWOOD AND WEST TRACT LINE

DATE: 7-12-57

PARTY CH: OXFORD

CHAINMEN: FRISBY

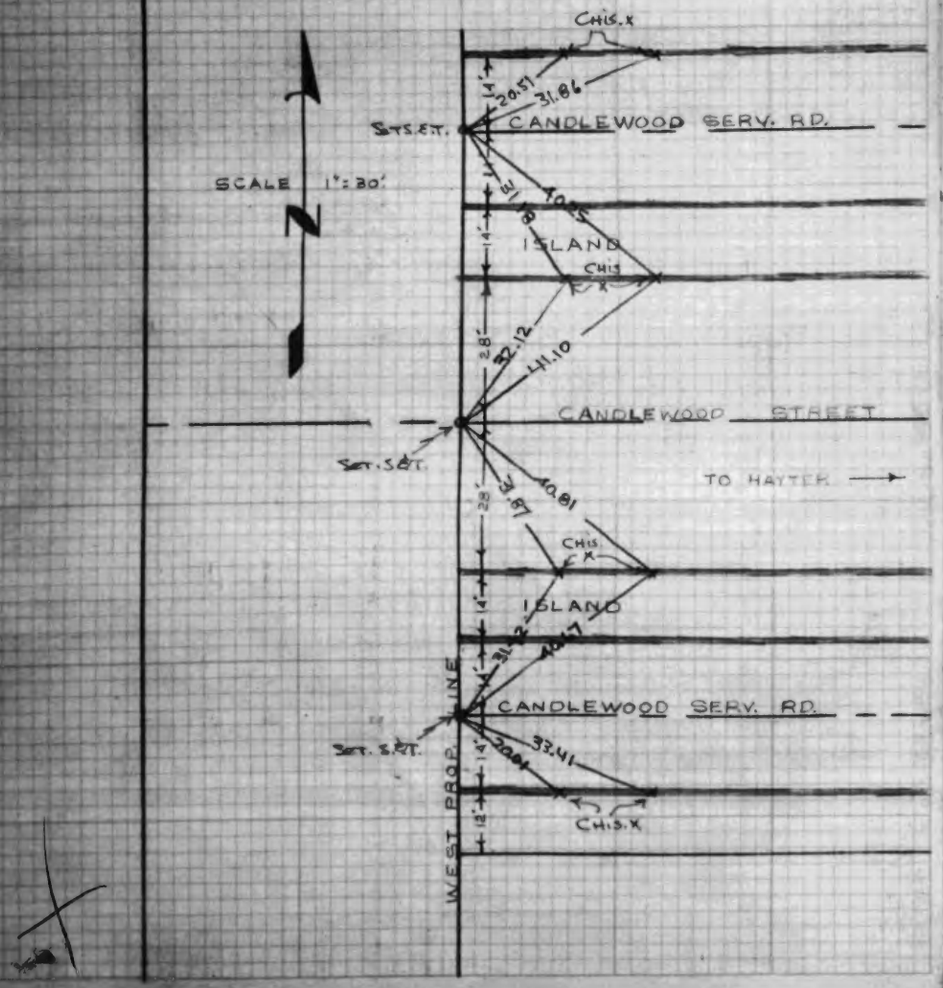

17

TRACT 22251

HAYTER AND NORTH TRACT LINE

DATE: 6-14-57

PARTY CH: Oxford

CHAINMAN: Downing
McDonald

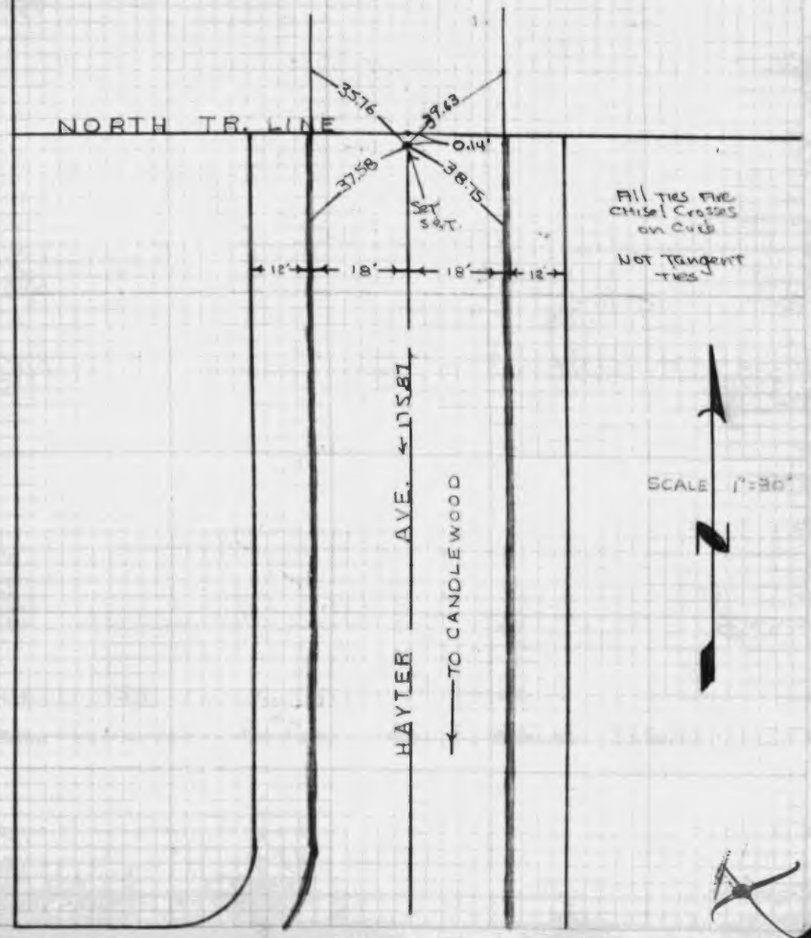

TRACT 20403

FLEETHAVEN AND HARVEY WAY

DATE: 10-19-57

PARTY CH: Oxford
CHAINMEN: McGovern
Prada

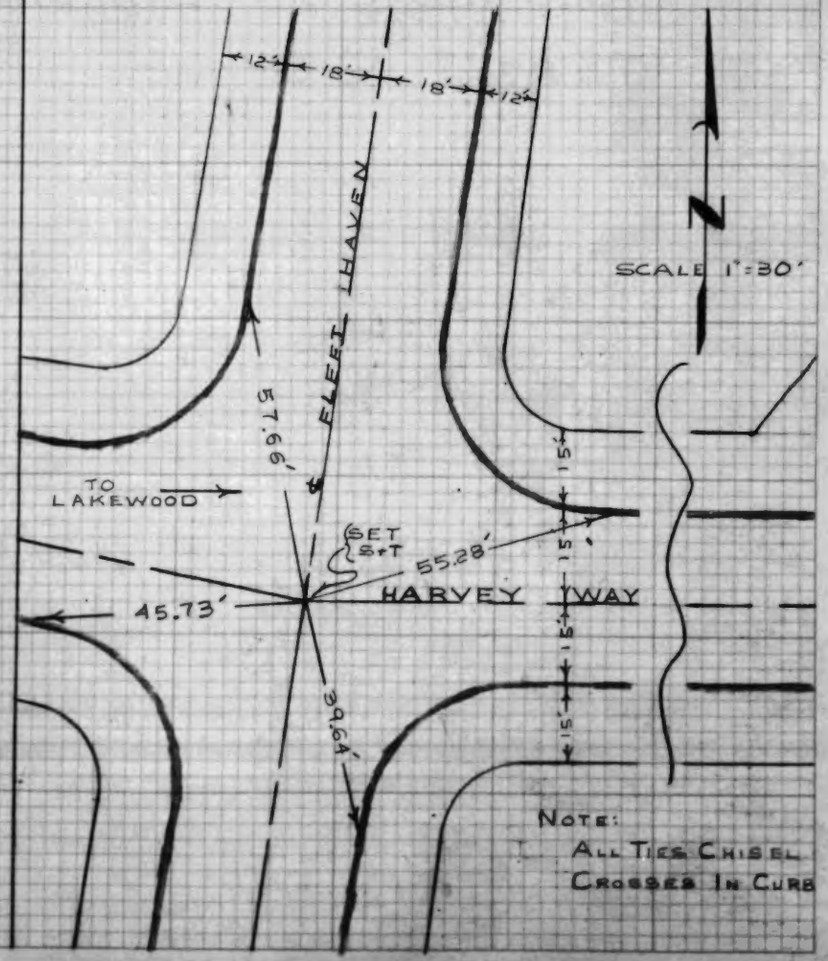

NOTE:
ALL TIES CHISEL
CROSSES IN CURB

WS. 30 E-2

P/S 30 E 2

36

TRACT 20403

FLEET HAVEN AND GREENTOP AND 220.43' WEST ON GREENTOP

DATE: 10-19-57

PARTY CH: Oxford
CHAINMEN: McGovern
Prada

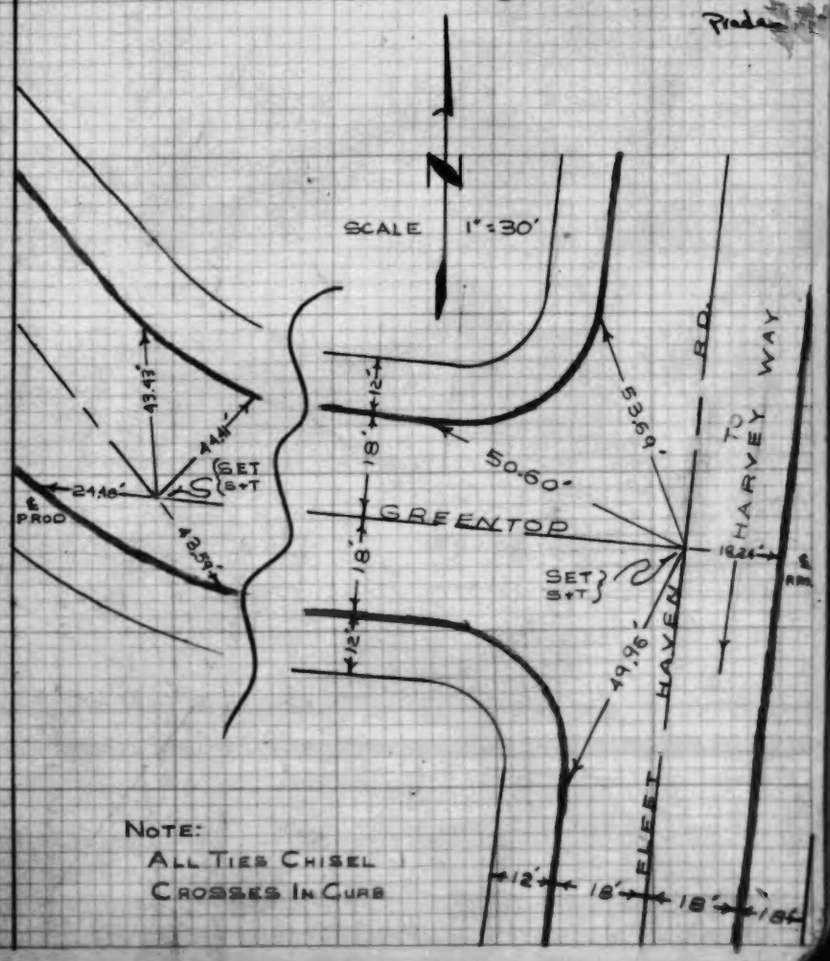

NOTE:
ALL TIES CHISEL
CROSSES IN CURB

TRACT 20403

P.I.'S ON ELKPORT NORTH OF GREENTOP

DATE: 10-9-57

PARTY CH: Oxford
CHAINMEN: McGovern
Prada

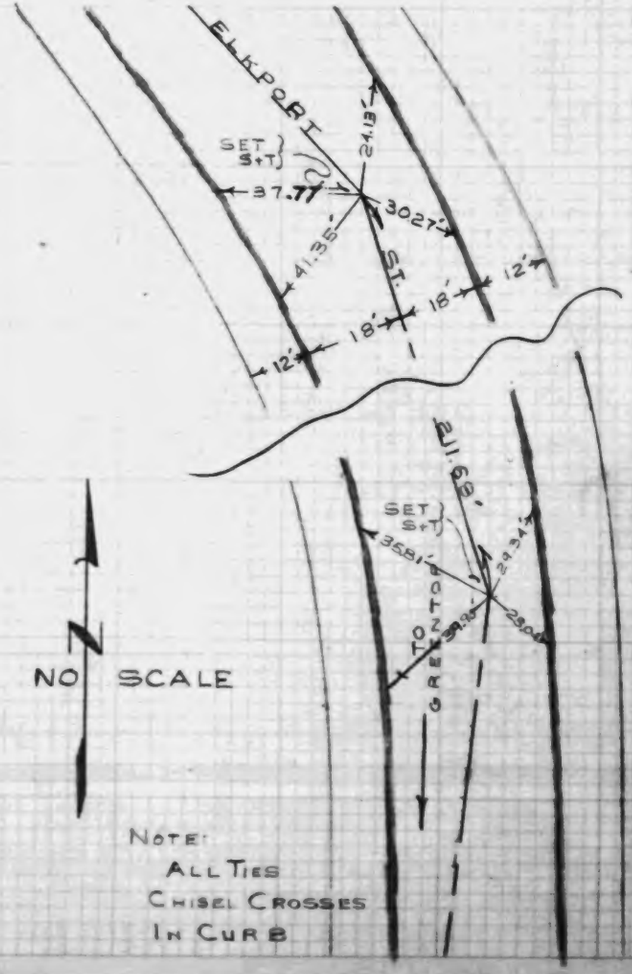

NO SCALE

NOTE:
ALL TIES
CHISEL CROSSES
IN CURB

(37)

TRACT 20403

P.I.'S ON ELKPORT EAST OF HAYTER

DATE: 10-9-57

PARTY CH: Oxford
CHAINMEN: McGovern
Prada

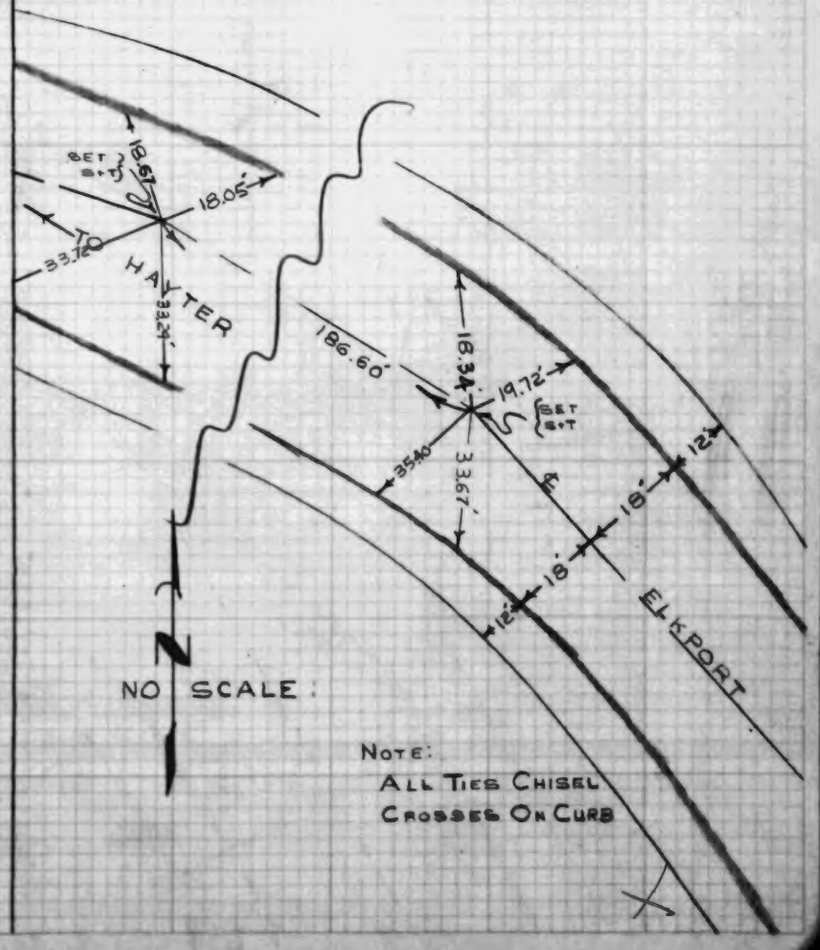

NO SCALE

NOTE:
ALL TIES CHISEL
CROSSES ON CURB

WS.30E.2

TRACT 20403

HAYTER AND ELKPORT AND 102.43' WEST OF HAYTER

DATE: 10-10-57

PARTY CH: Oxford
CHAINMEN: McGovern

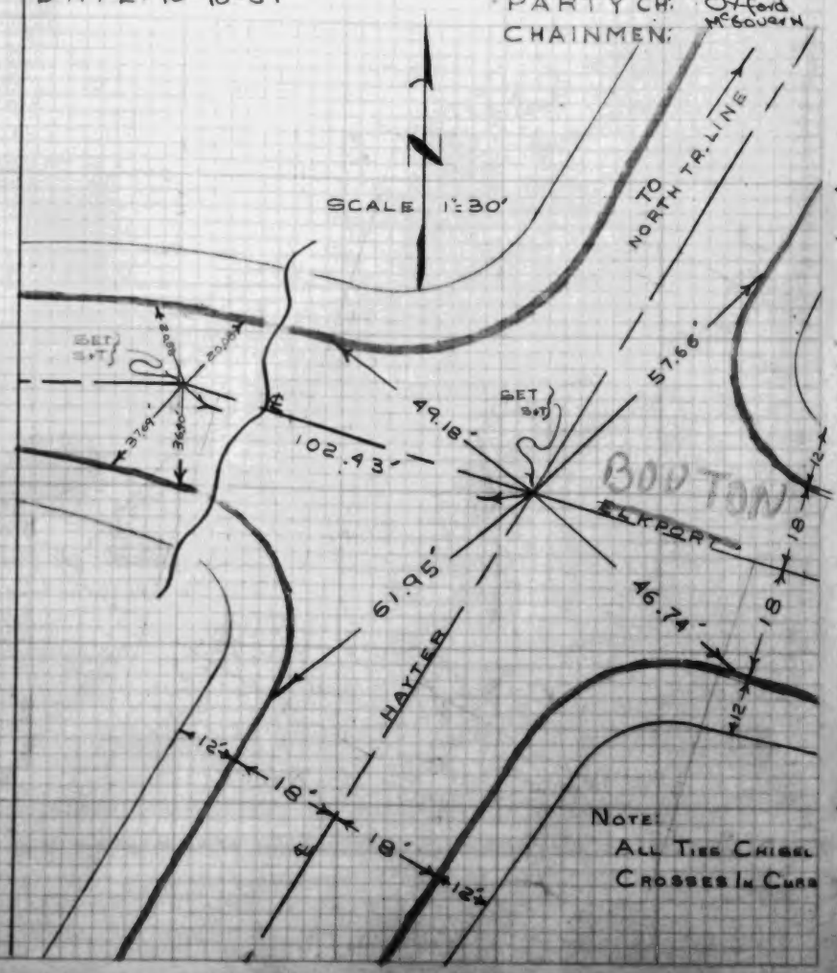

NOTE:
ALL TIES CHISEL CROSSES IN CURB

(38)

TRACT 20403

HAYTER AND NORTH TR. LINE

DATE: 10-10-57

PARTY CH: Oxford
CHAINMEN: McGovern
Prada

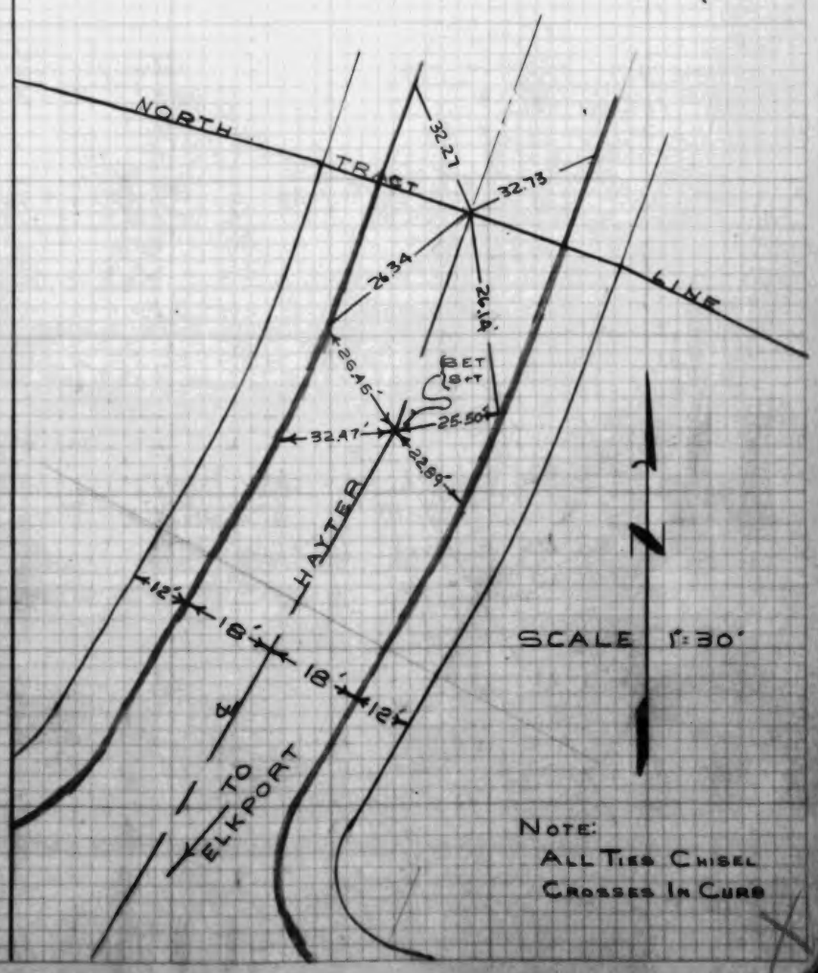

NOTE:
ALL TIES CHISEL CROSSES IN CURB

WS30 D-1

TRACT 20403
~~ELKPORT~~ & DOWNEY

9-19-57 BOUTON

Oxford
McGovern
Prada

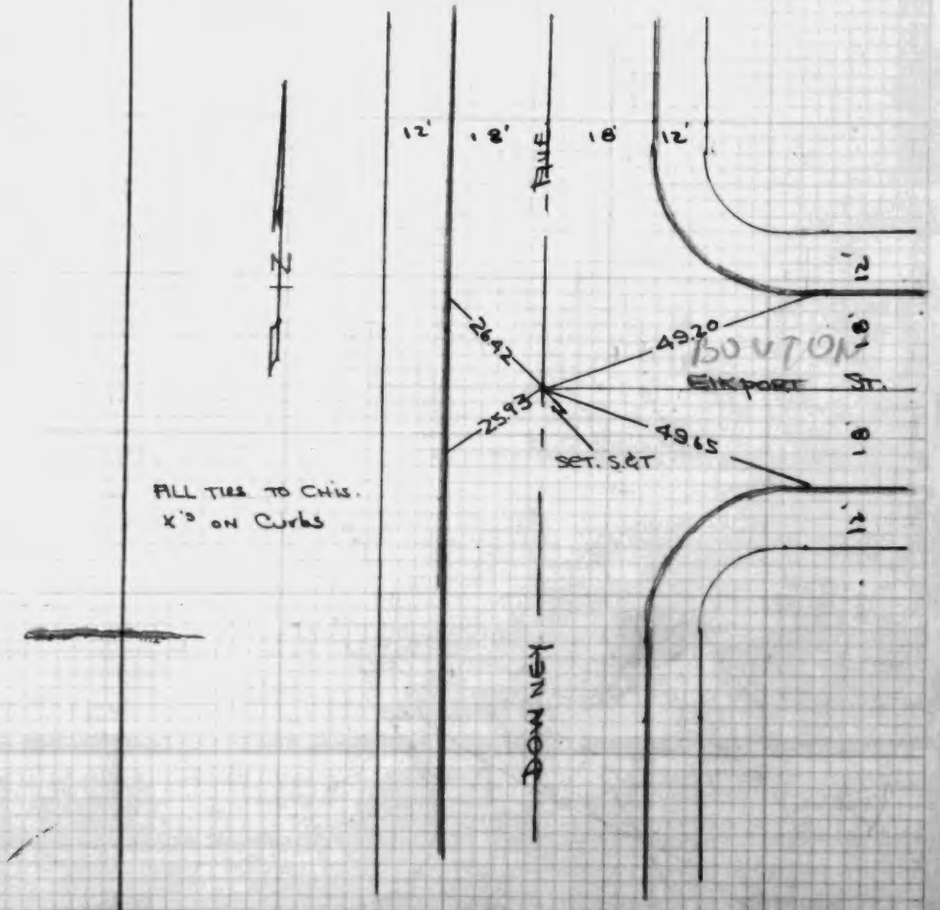

WS30D-2

(39)

TRACT 20403
DOWNEY & ~~GREENTOP~~ COUNTRY CLUB

9-19-57

Oxford
McGovern
Prada

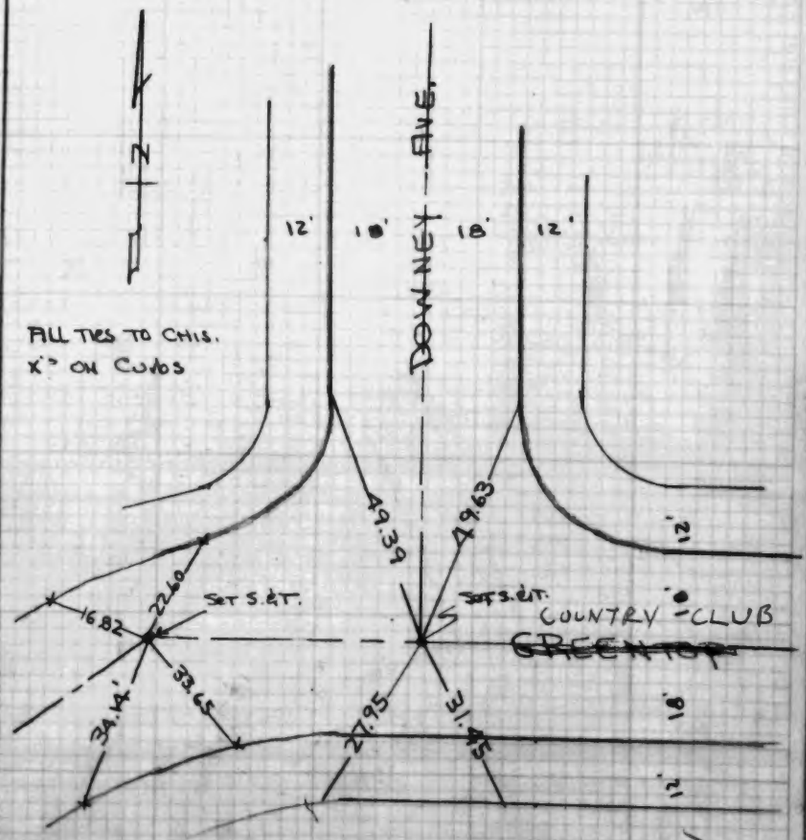

TRACT 20403
LKWD. BLVD. SERVICE RD.

11-6-57

Oxford McGovern Prada

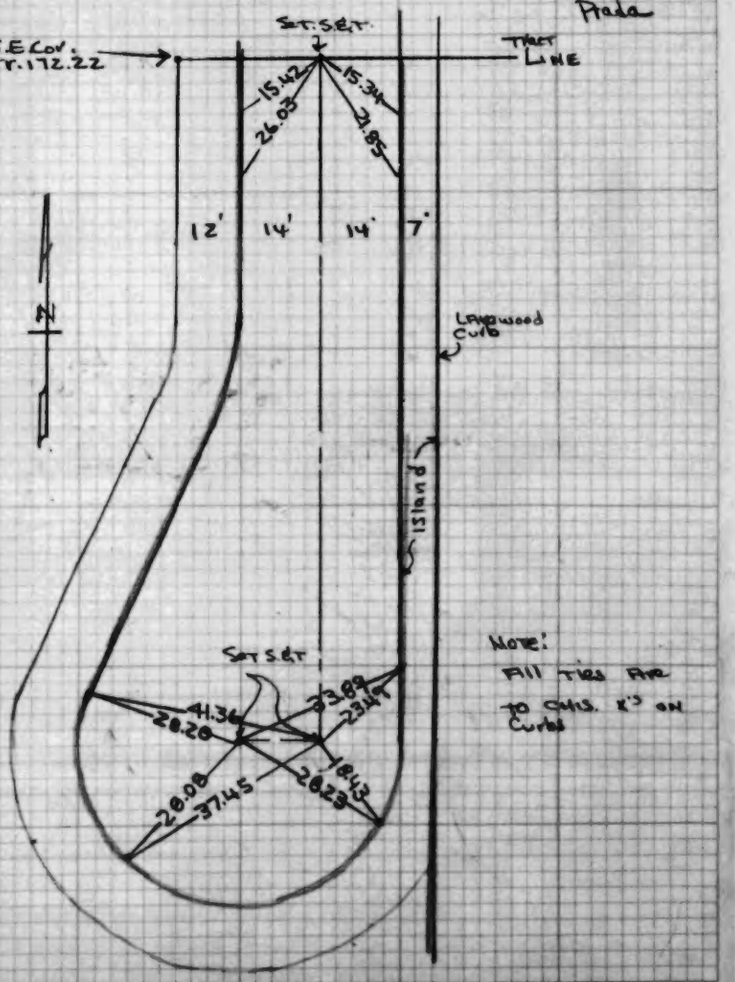

NOTE: All ties are to Chis. X's on Curbs

W.S. 39, D-2

(40)

TRACT 20403
HAYTER & ~~GREENTOP~~ COUNTRY CLUB

11-5-57

Oxford McGovern Prada

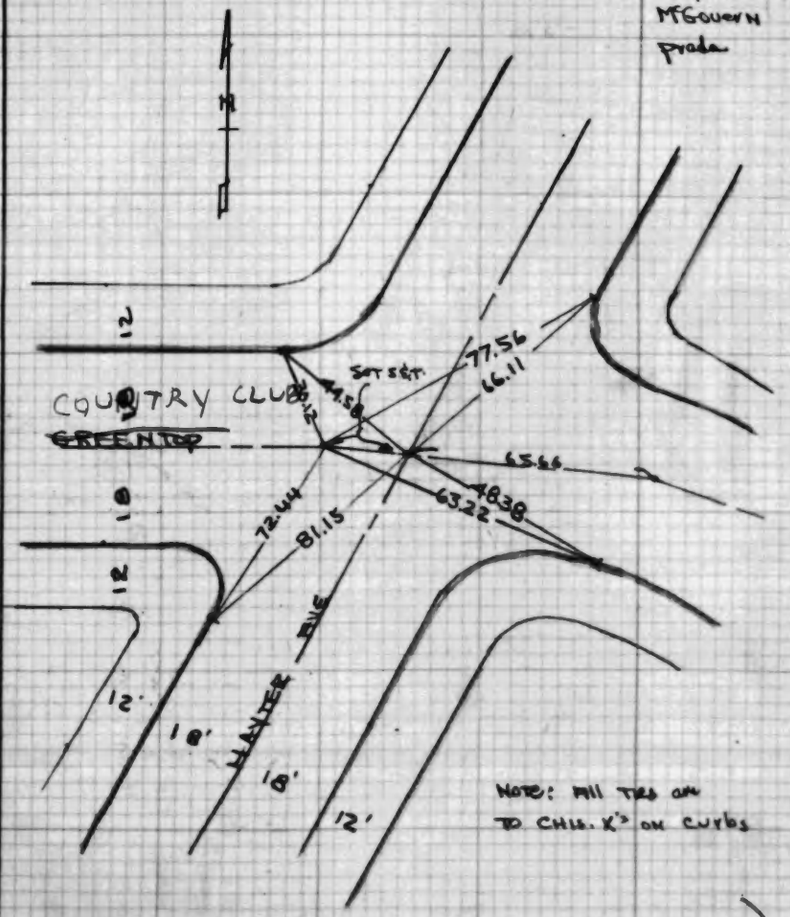

NOTE: All ties are to Chis. X's on Curbs

TRACT 20403
P.I.'s EAST OF HAYTER ON GREENTOP

11-5-57

OXford
MCGovern
Prada

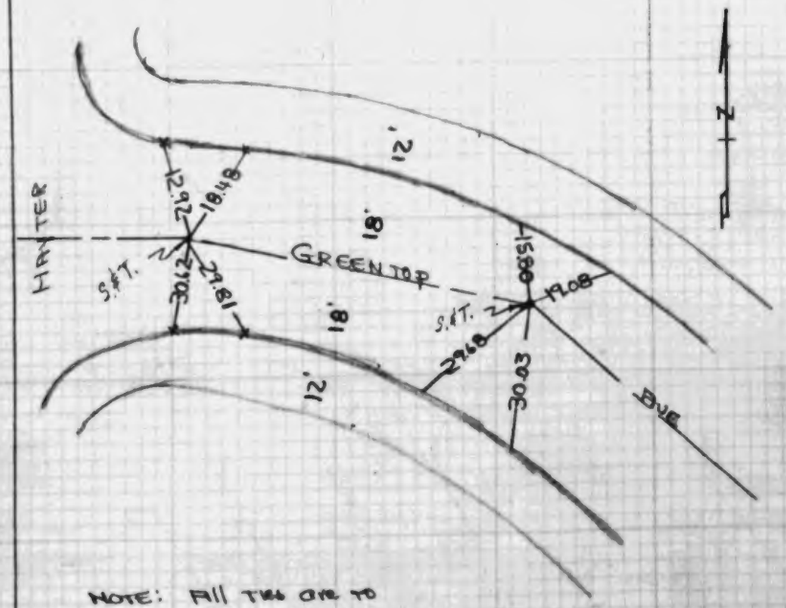

NOTE: All ties are to chisel x's on curbs

(41)

TRACT 20403
P.I's ON HAYTER AVE. BET. GREENTOP & SLY. TR. LINE

11-5-57

OXford
MCGovern
Prada

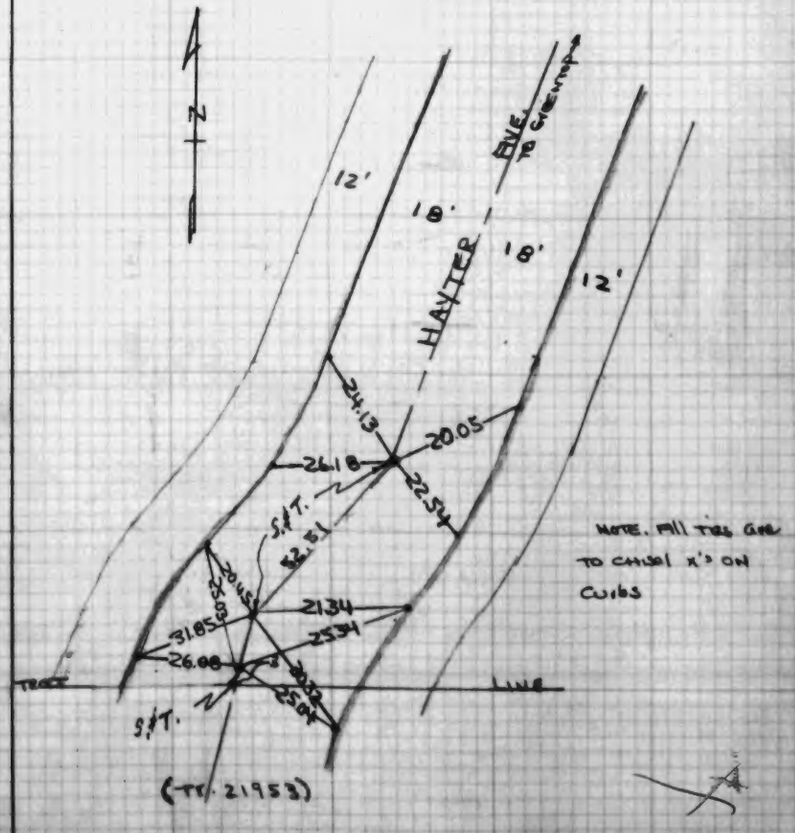

NOTE. All ties are to chisel x's on curbs

TRACT 20403

B.C. ON HARVEY WAY - 67' WEST of ℄ LAKEWOOD Blvd.

11-29-57

P.C. Oxford Prada

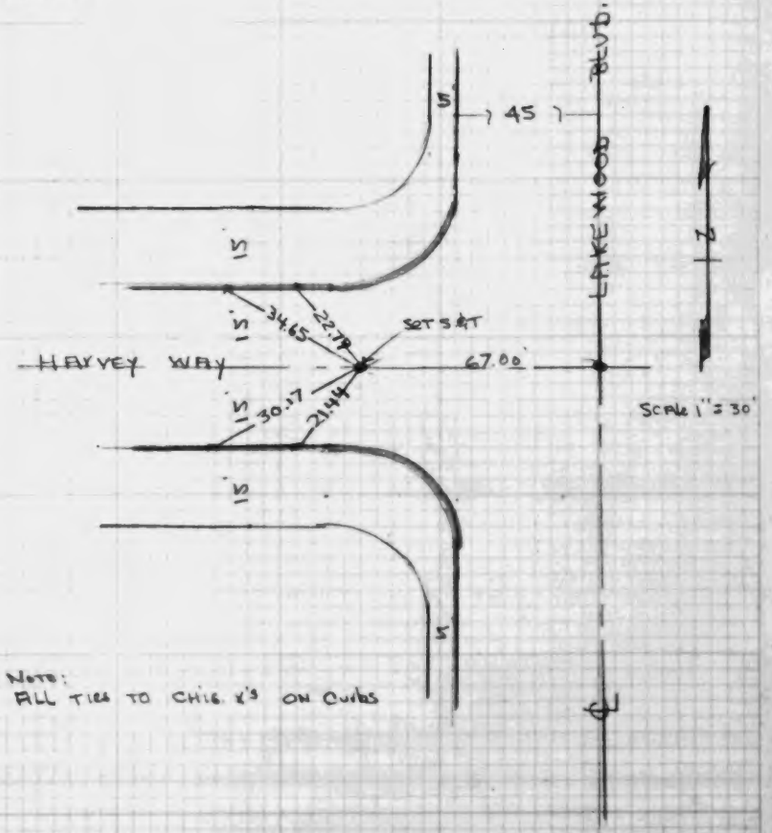

NOTE:
ALL TIES TO CHIS. X'S ON CURBS

(42)

TRACT 20403

℄ TIE PT. ON HARVEY WAY - 28.28' EAST of ℄ LAKEWOOD DRIVE

11-29-57

Oxford Prada

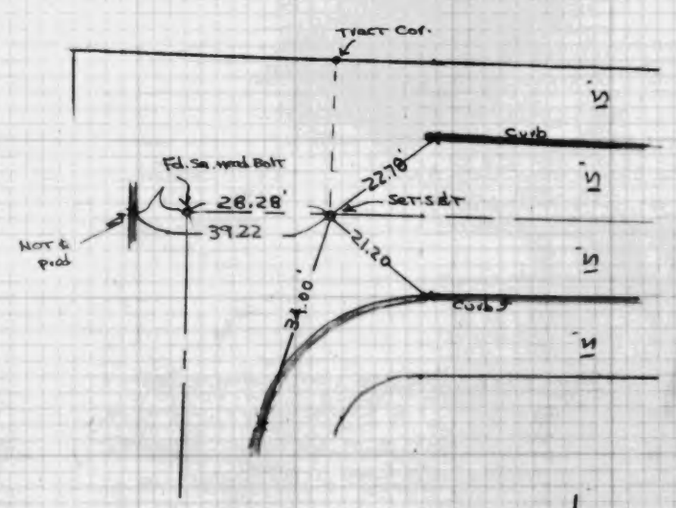

NOTE:
ALL TIES ARE TO CHIS. X'S ON CURBS

TRACT 20403
℄ P.I GREENTOP ST.
2ND P.I. WEST of DOWNEY AVE

11-29-57

Oxford prods.

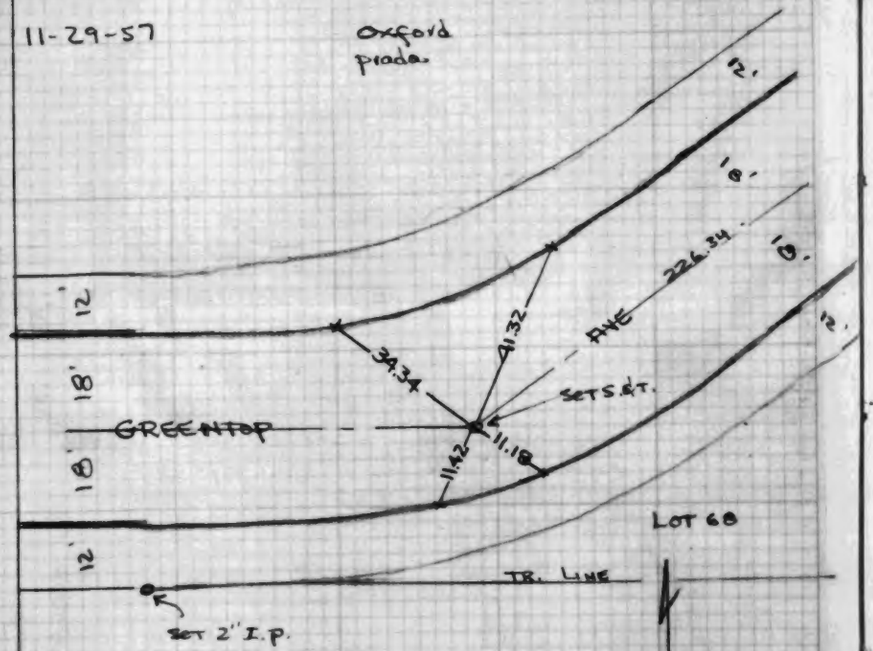

Scale 1" = 30'

W.S.30 D-2

31

TRACT 21953
HAYTER AVE & MANOR DRIVE

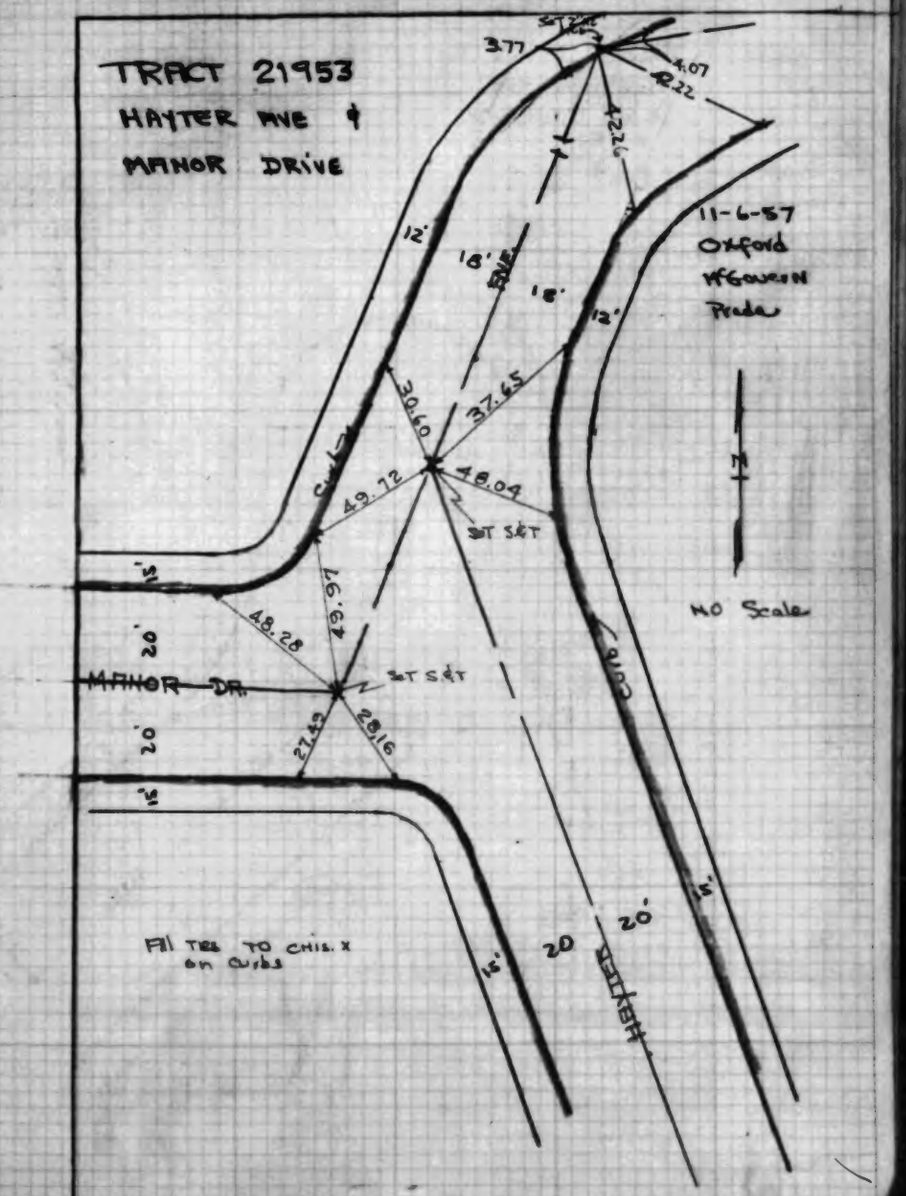

TRACT 21953
PARKVIEW AVE.
NO. of MANOR DR.

11-6-57

Oxford
McGovern
Prada

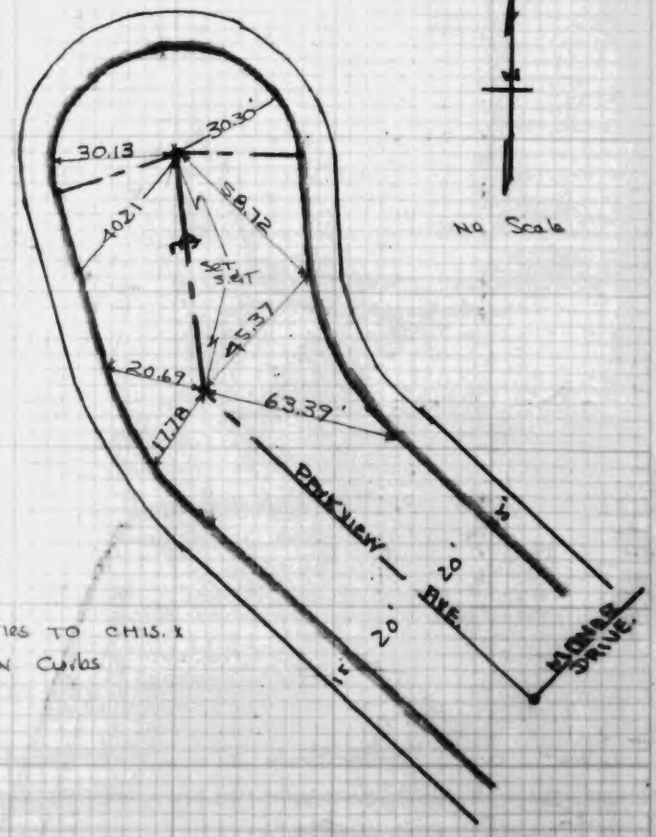

No Scale

All TIES TO CHIS. X
ON CURBS

(32)

W.I.S.30 D-2

TRACT 21953
PARKVIEW AVE
@ MANOR DRIVE

11-6-57

Oxford
McGovern
Prada

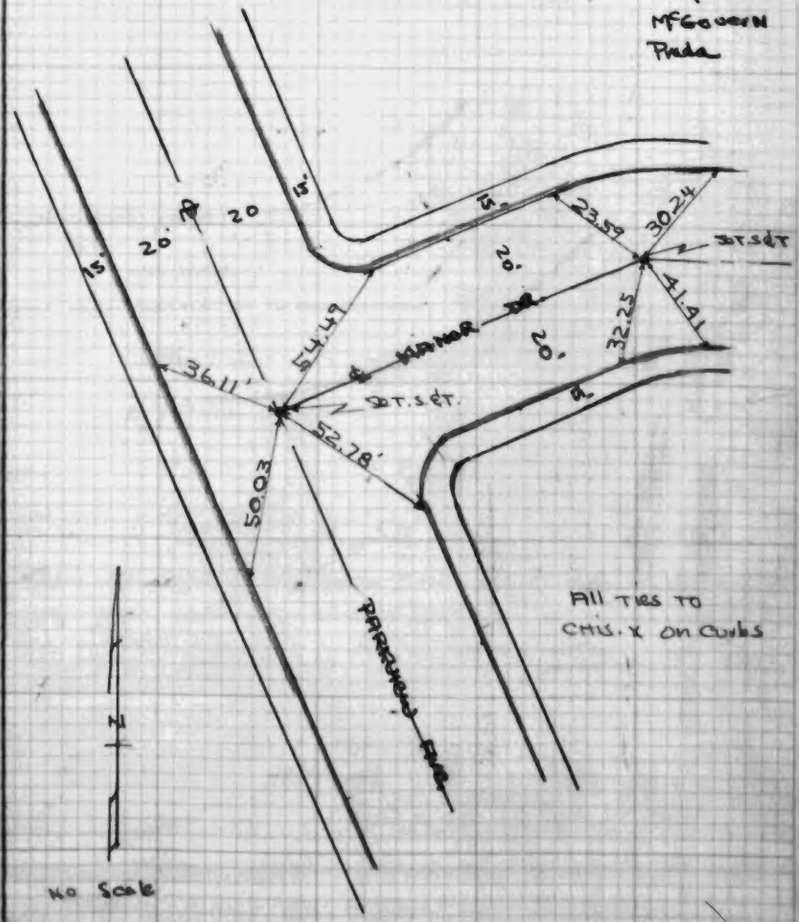

All TIES TO
CHIS. X ON CURBS

No Scale

TRACT 21953

℄ TIES PARKVIEW DRIVE
374.63' WEST OF ℄ HAYTER

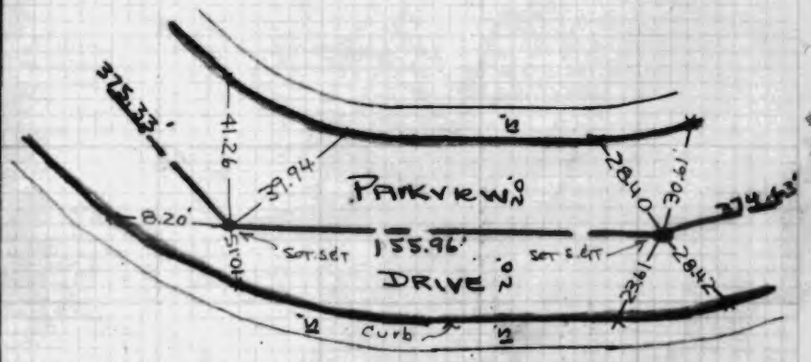

NO Scale

ALL TIES TO CHIS. X
ON CURBS

18-6-57

Oxford
McGovern
Prada

W 5.39 D-2

33

TRACT 21953

PARKVIEW DRIVE
@ HAYTER AVE.

11-6-57

Oxford
McGovern
Prada

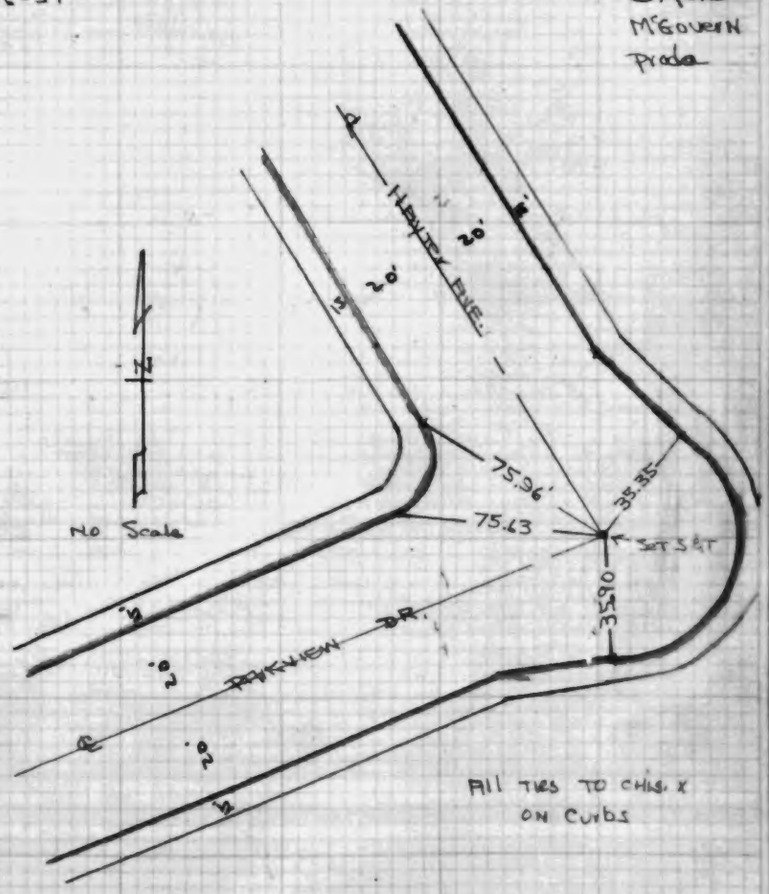

NO Scale

ALL TIES TO CHIS. X
ON CURBS

TRACT 22258

~~℄ HAYTER~~ @ NLY. TR. L.

DATE: 11-29-57

FIDLER

PARTY CH: Oxford

CHAINMAN: Prada

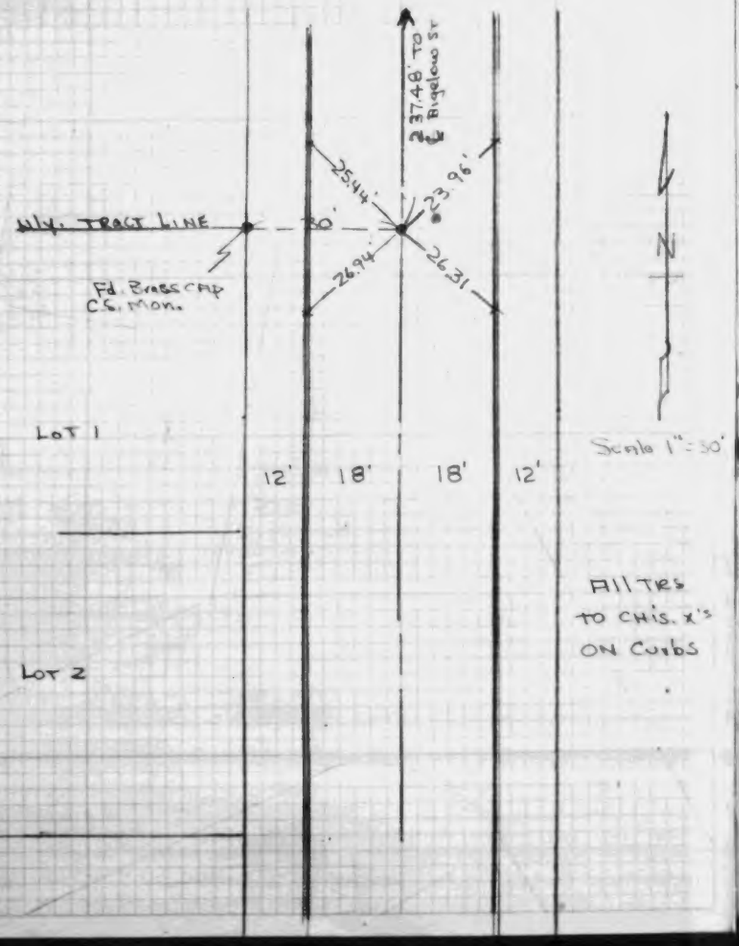

W.S. 33A-6

17

TRACT No 21351

SURVEYED BY

ENGINEERING SERVICE CORP.

1-23-57

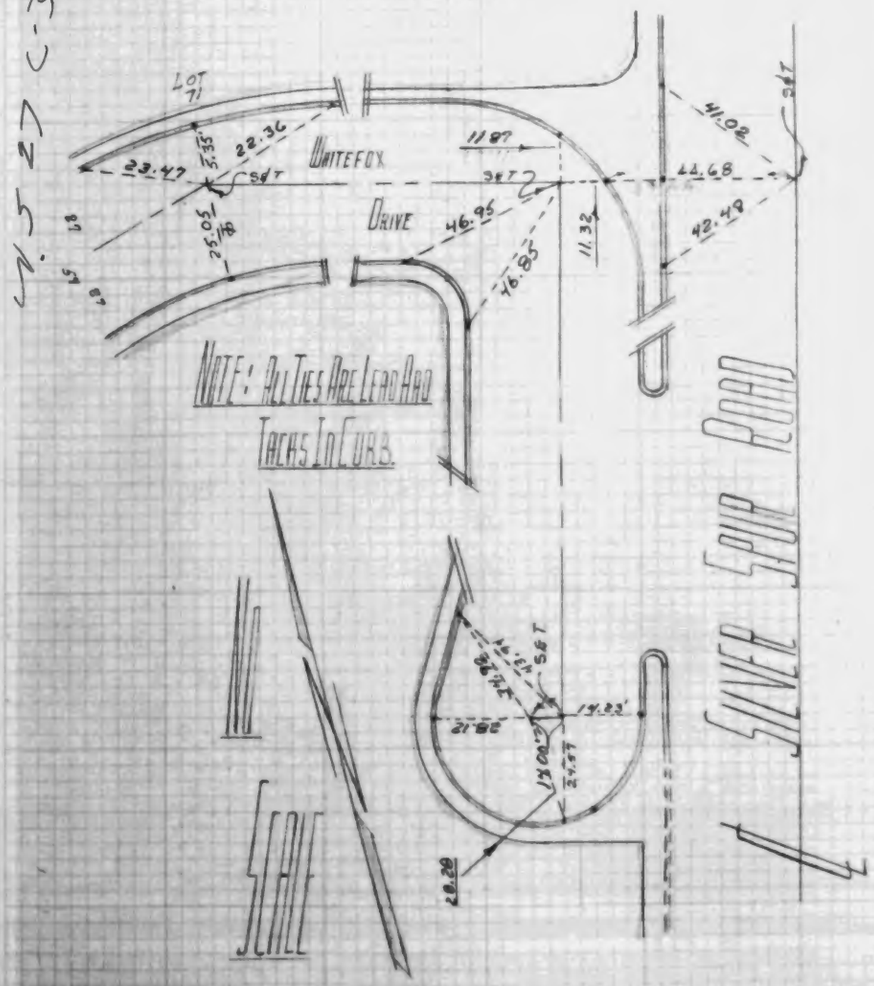

W.S. 27 C-3

Tract No 21351

Surveyed by

Engineering Service Corp.

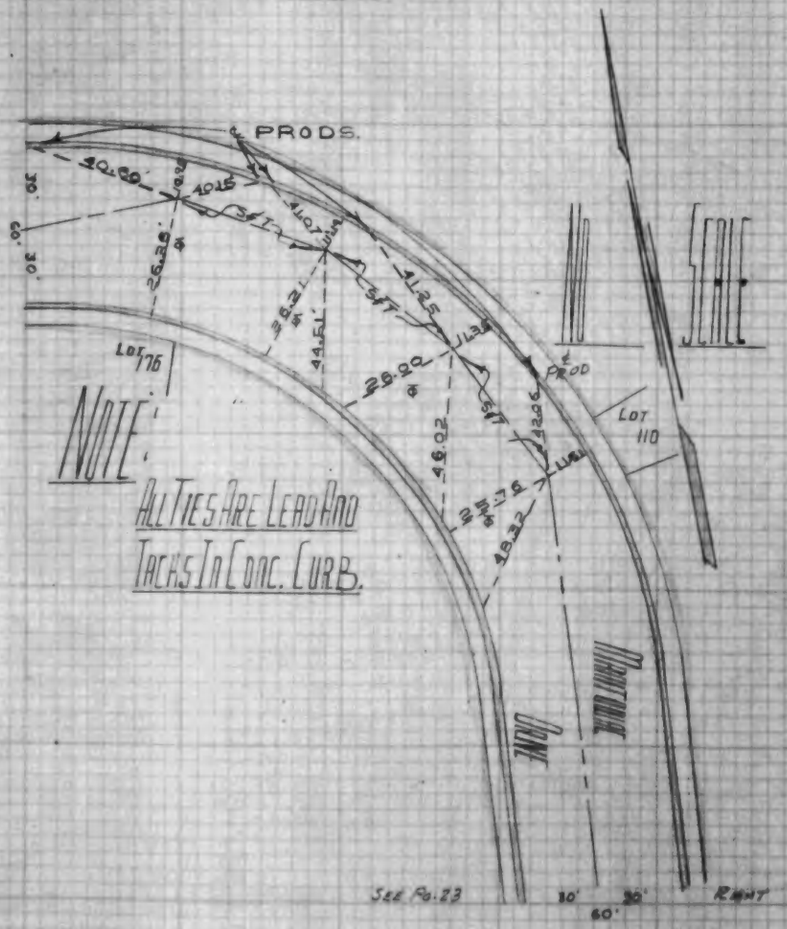

NOTE:

All Ties Are Lead And Tacks In Conc. Curb.

18

W527C-3

Tract No 21351

Surveyed by

Engineering Service Corp.

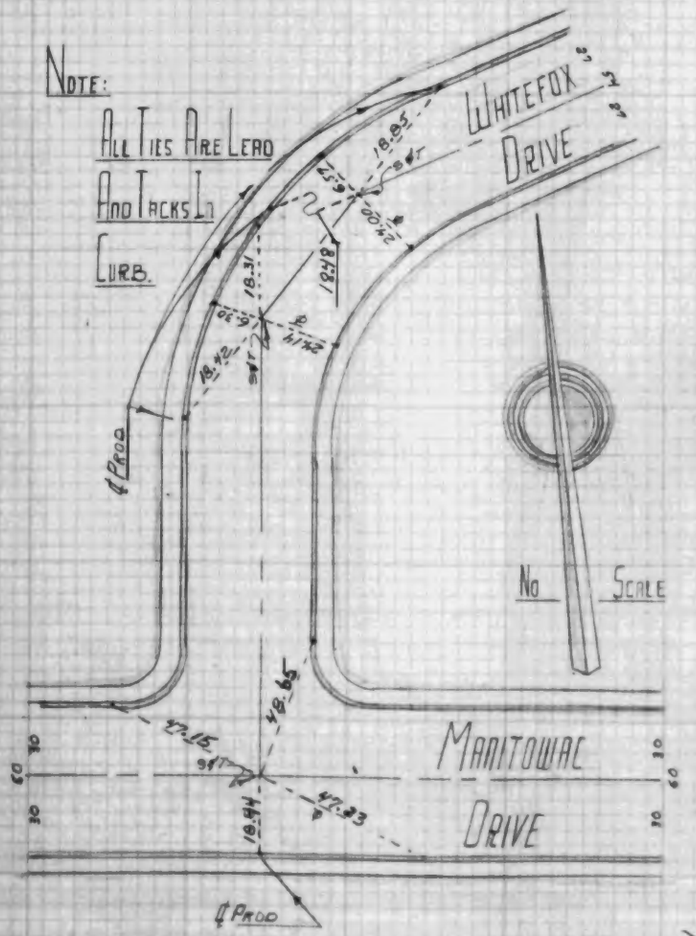

TRACT Nº 21351

SURVEYED BY

ENGINEERING SERVICE CORP.

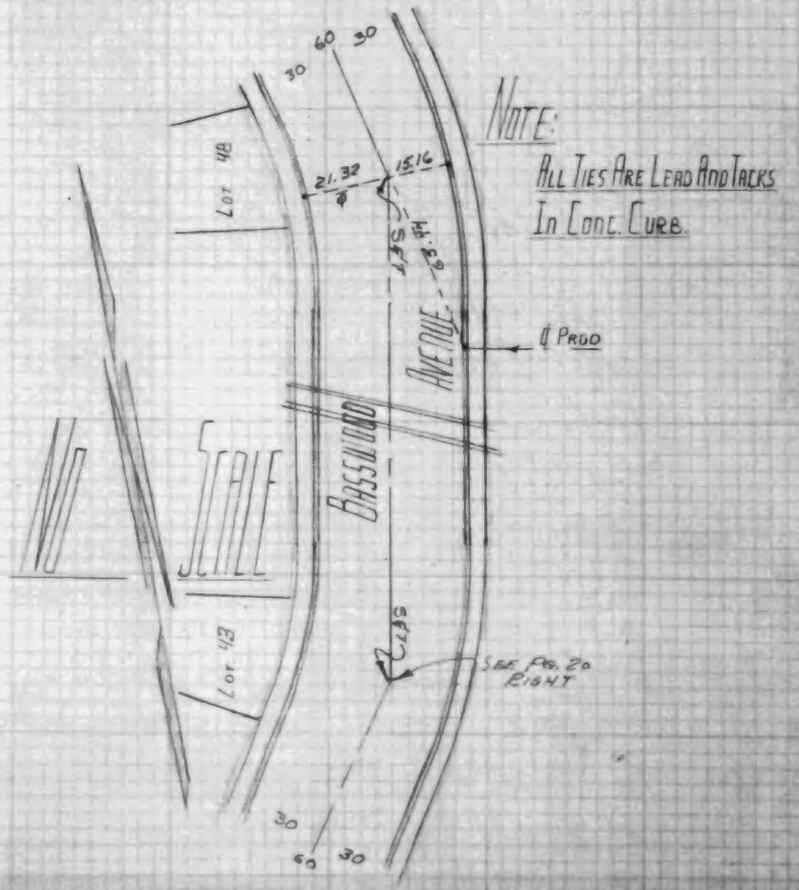

NOTE:

ALL TIES ARE LEAD AND TACKS IN CONC. CURB.

TRACT Nº 21351

SURVEYED BY

ENGINEERING SERVICE CORP.

1-24-56

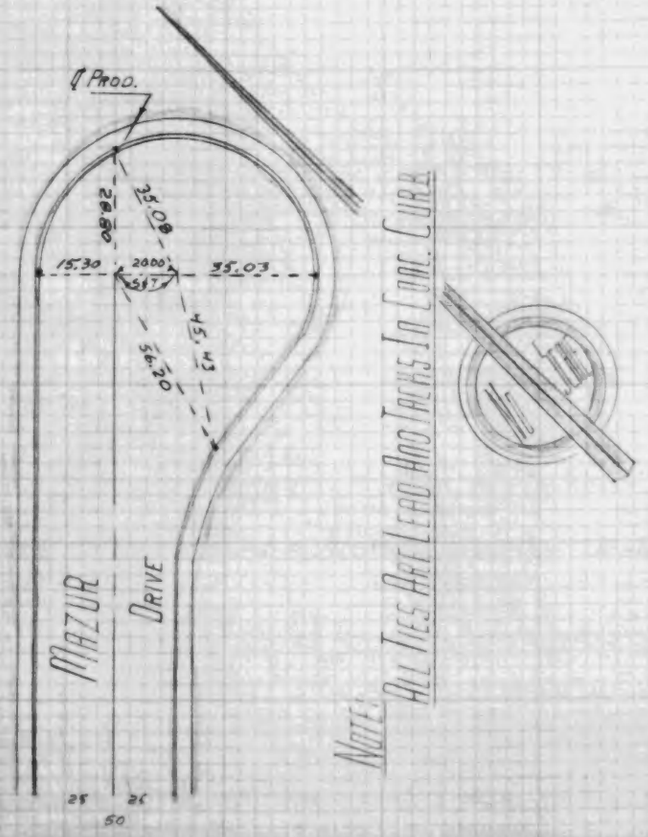

NOTE: ALL TIES ARE LEAD AND TACKS IN CONC. CURB

TRACT Nº 21351

SURVEYED BY

ENGINEERING SERVICE CORP.

1-24-57

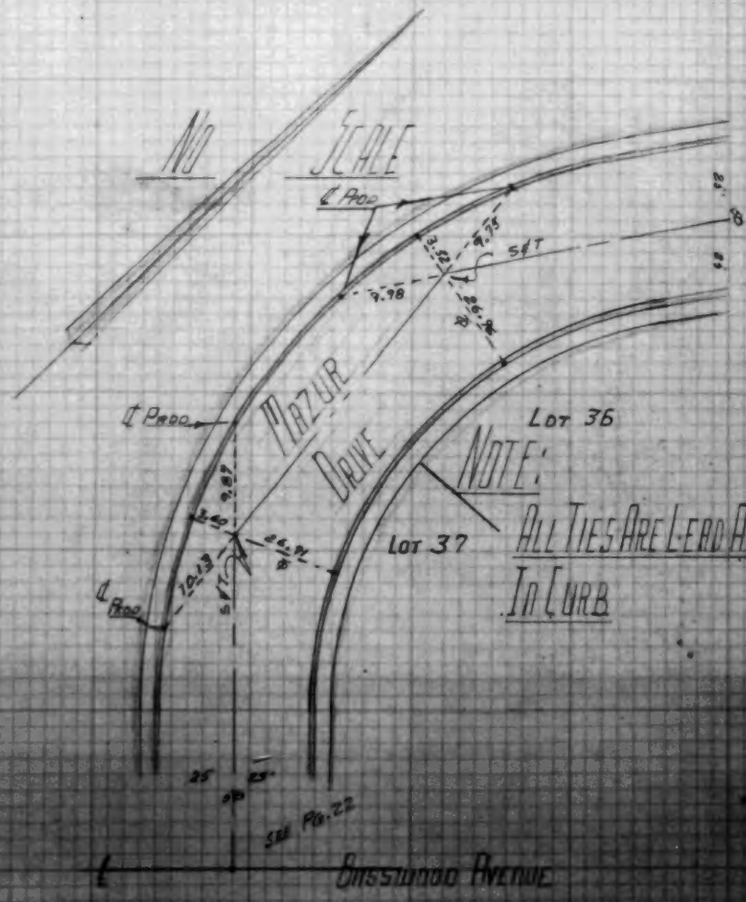

20

TRACT Nº 21351

SURVEYED BY

ENGINEERING SERVICE CORPORATION

1-24-57

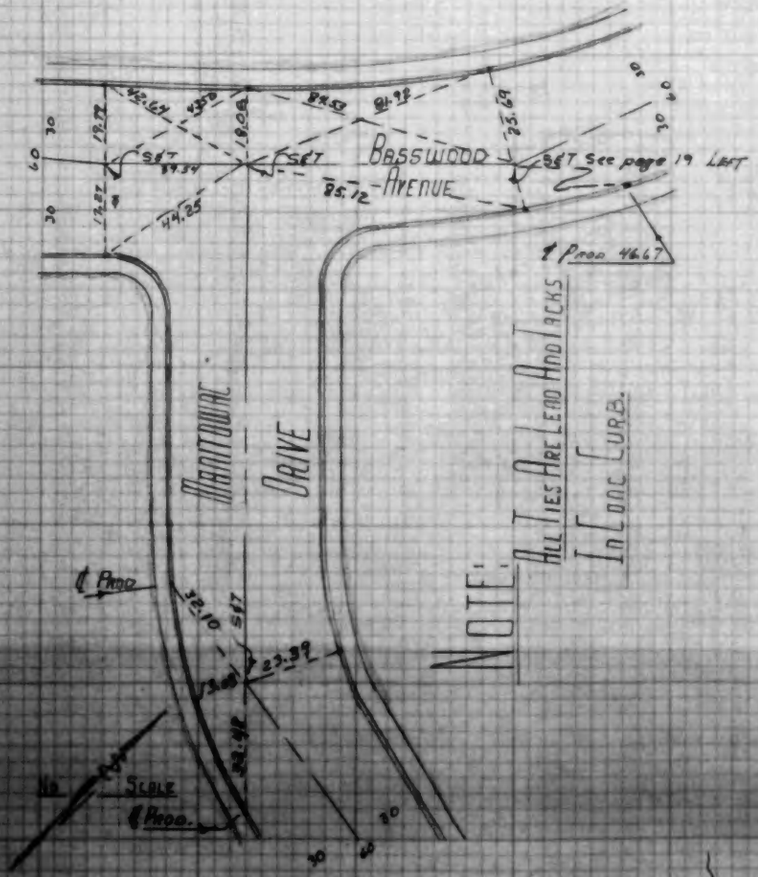

TRACT Nº 21351

SURVEYED BY

ENGINEERING SERVICE CORP.

W.S.21 C-2

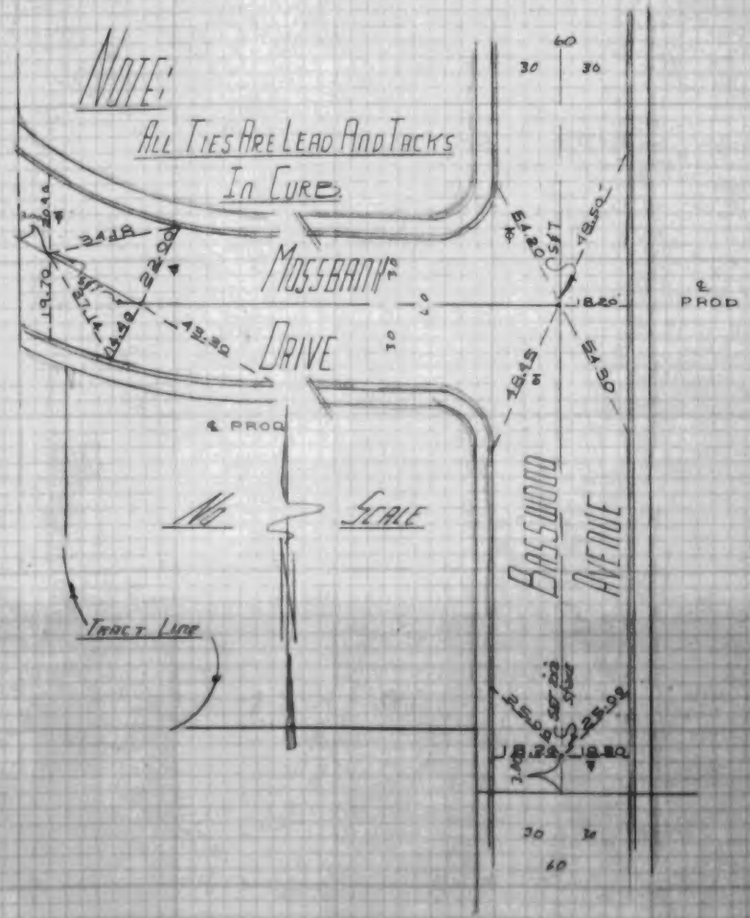

21

TRACT Nº 21351

SURVEYED BY

ENGINEERING SERVICE CORP.

12-13-57

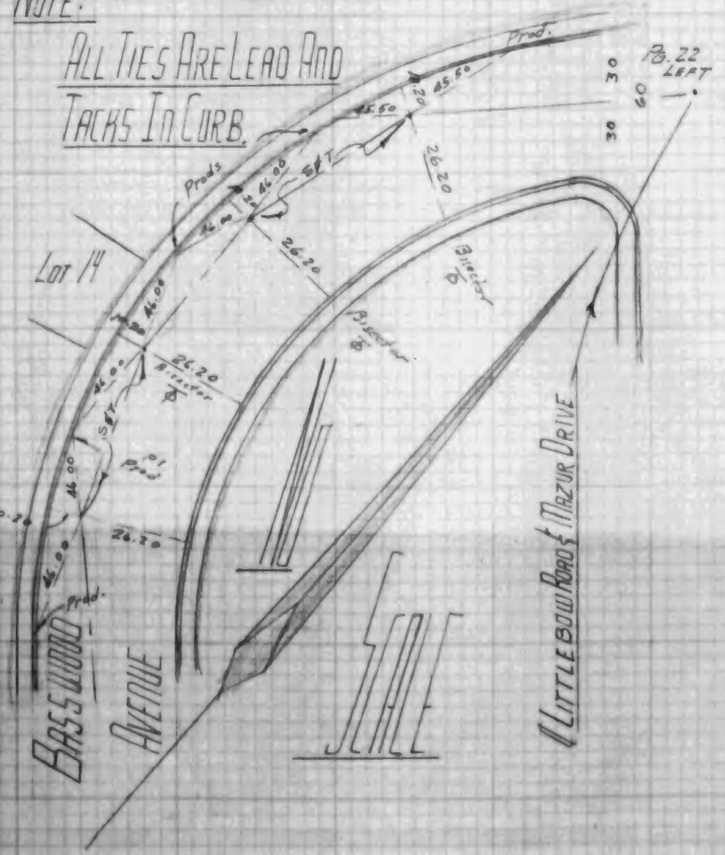

WS27 C-2

TRACT Nº 21351

SURVEYED by

ENGINEERING SERVICE CORP.

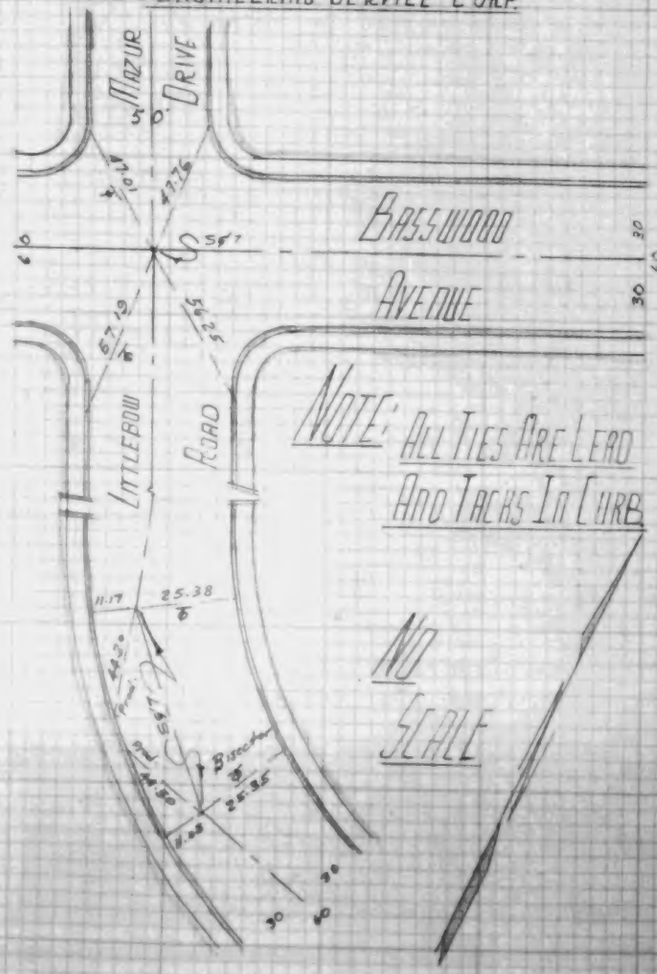

22

WS27C-3

TRACT Nº 21351

SURVEYED by

ENGINEERING SERVICE CORPORATION

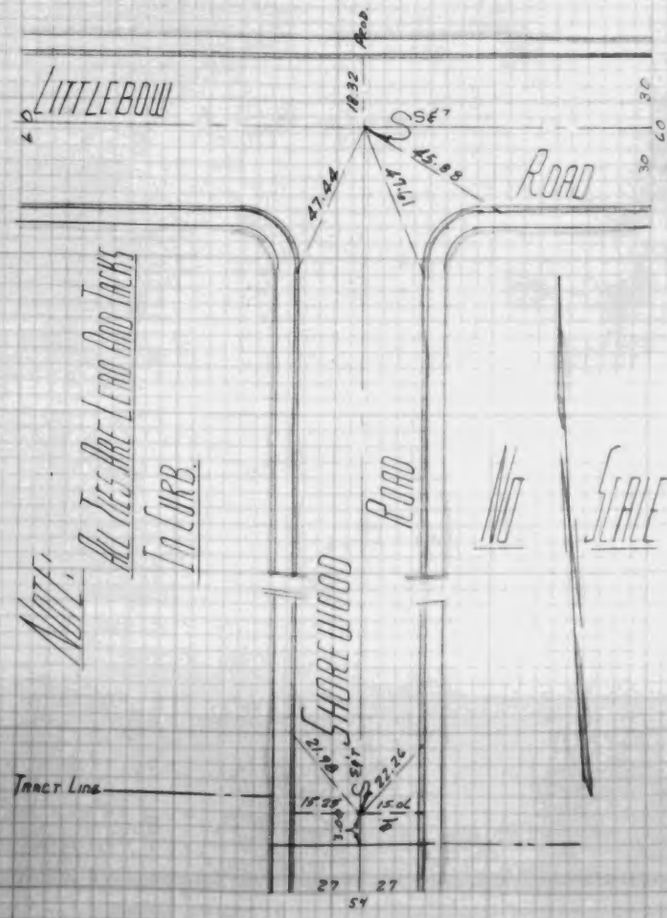

W.S.17C-3

TRACT No 21351

SURVEYED BY

ENGINEERING SERVICE CORP.

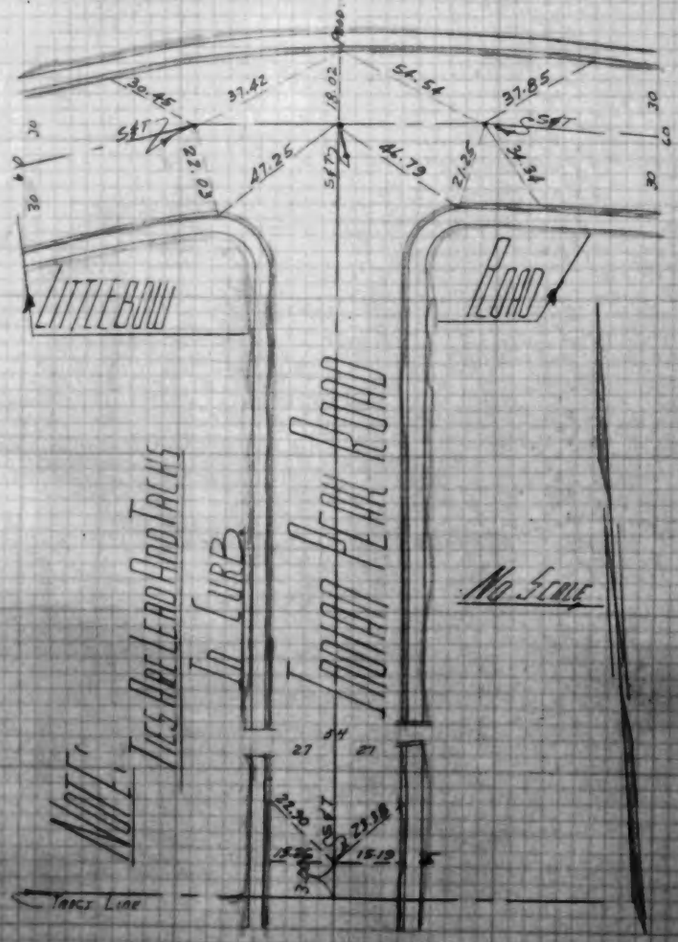

23

W.S.17C-3

TRACT No 21351

SURVEYED BY

ENGINEERING SERVICE CORPORATION

12-13-57

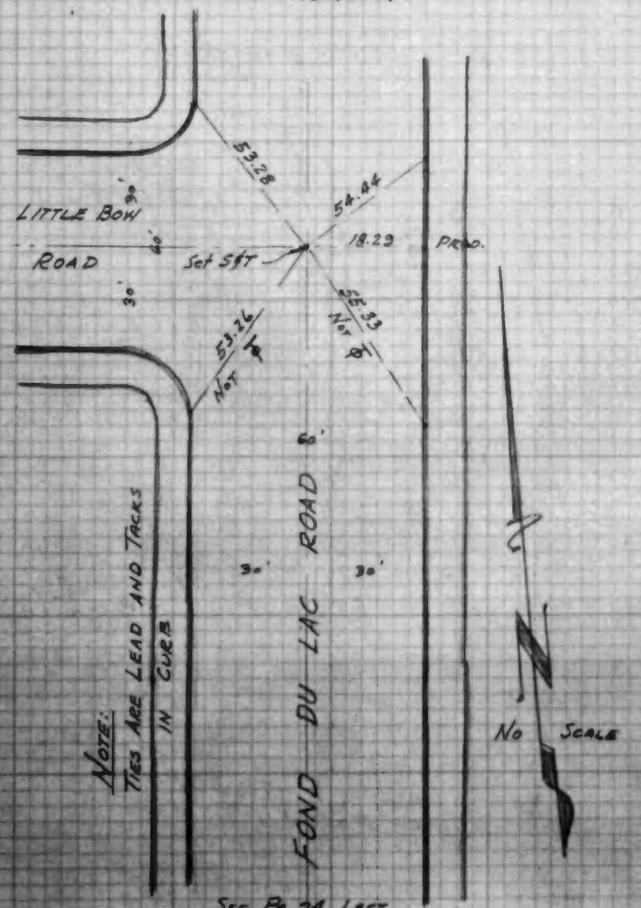

SEE PG. 24 LEFT

TRACT No. 21351

SURVEYED BY

ENGINEERING SERVICE CORP.

12-13-57

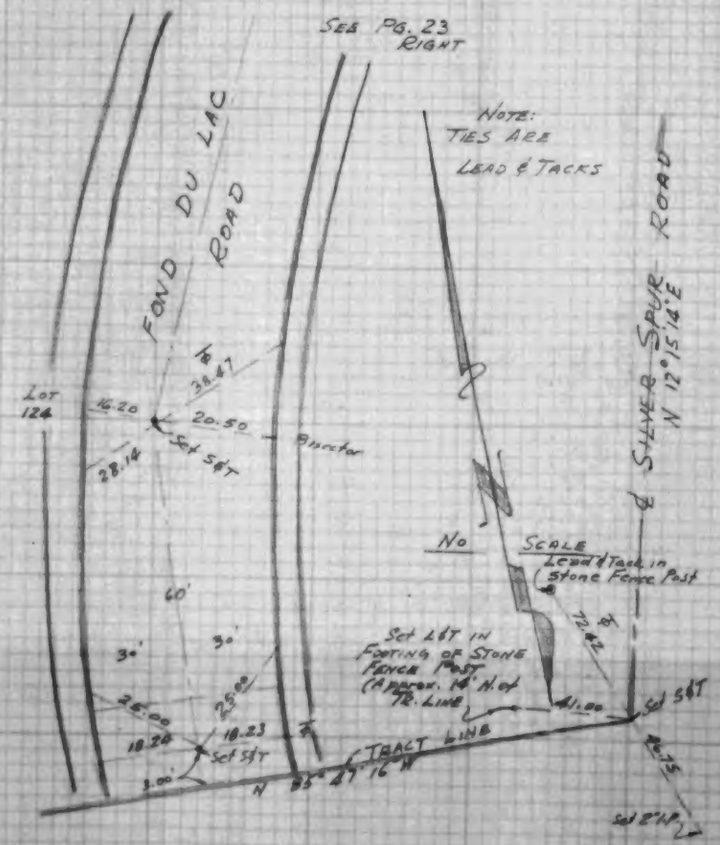

24