Notes Ck'd by	Survey of	F.B. 2084 Pg.
Map No.	JN Tape Std °F	
Office Work	Surveyed by	
Checked	Notes Date	
Date	Indexed	

PAGES	TRACT #	PAGES	TRACT #
5	24021	95-97	23045
6-7	20364	98-100	20673
8-9	24341	101-102	22342
10-12	18352	103	23541
13-22	R.S.76-30	104	20115
23-38	R.S.76-26/27	105-113	23335
39-41	22491		
42-55	R.S.76-31		
56-57	23739		
58-59	24125		
60-61	18382		
62-64	R.S.76-28		
65	R.S.76-29		
66-70	R.S.75-89		
71-80	21772		
81-82	19896		
83-84	20369		
85-88	23181		
89-90	22871		
91-94	23121		

Microfilmed March '87

Note: Any Additions or Changes on this Sheet Must be Made or Circled in Red Ink With Date and Name of Person Making Change

Do not extend this side of this line.

PLEASE RETURN TO
LOS ANGELES COUNTY ENGINEER
403 LOS ANGELES COUNTY ENGINEERING BLDG.

76P309S CE #310 5-66

SURVEY OF ℄ Ties F B NO. PAGE 1 of 1
SURVEY BY Treadwell Engr. Corp. TRACT NO. 24021
DATE May 6 1958

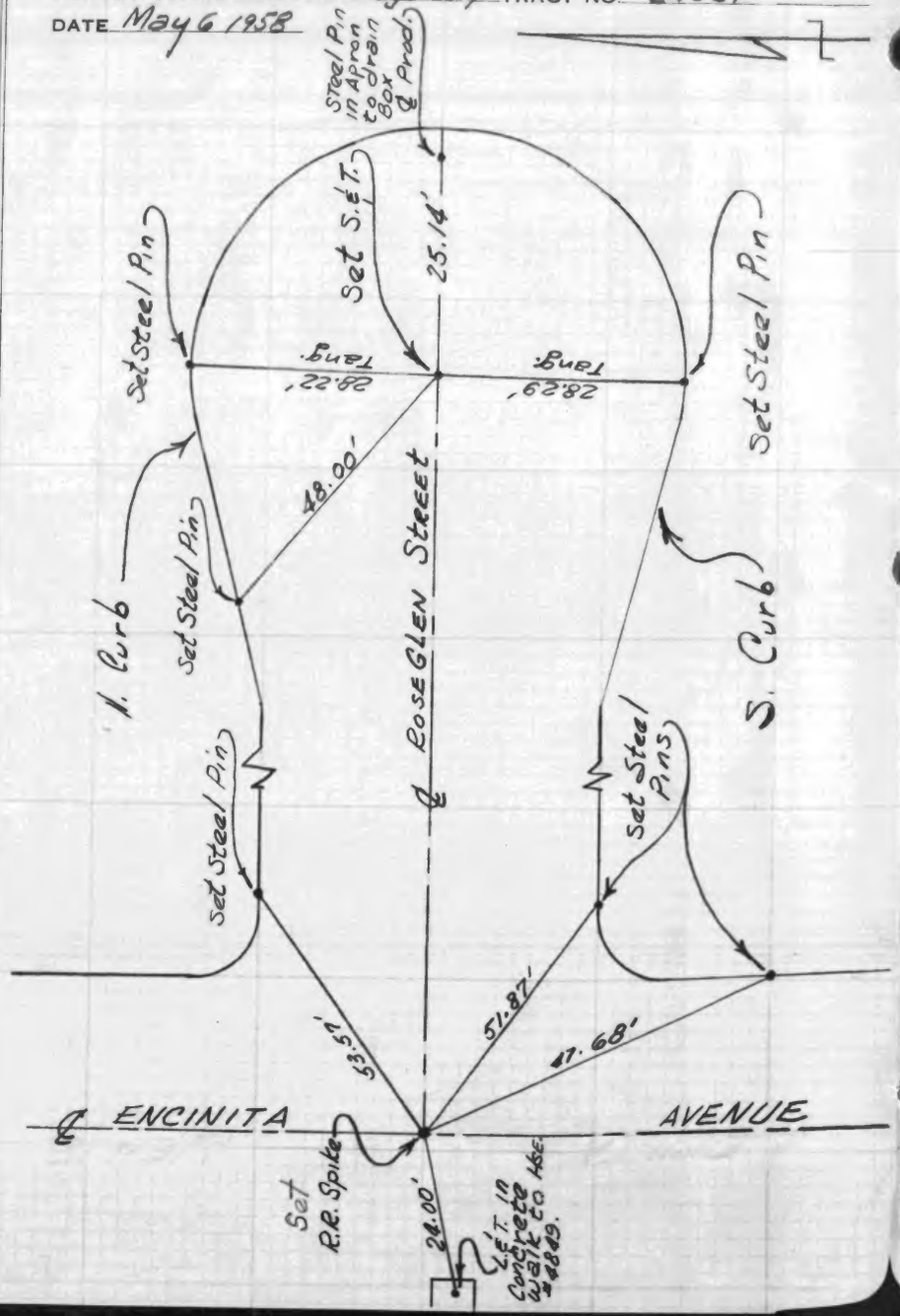

SURVEYORS SERVICE COMPANY - LOS ANGELES - STOCK NO. 411
DO NOT EXTEND NOTES THIS SIDE OF LINE

SURVEY OF ℄ TIES F B NO. PAGE 1 of 2
SURVEY BY TREADWELL ENGR. CORP. TRACT NO. 20364
DATE 5/13/58

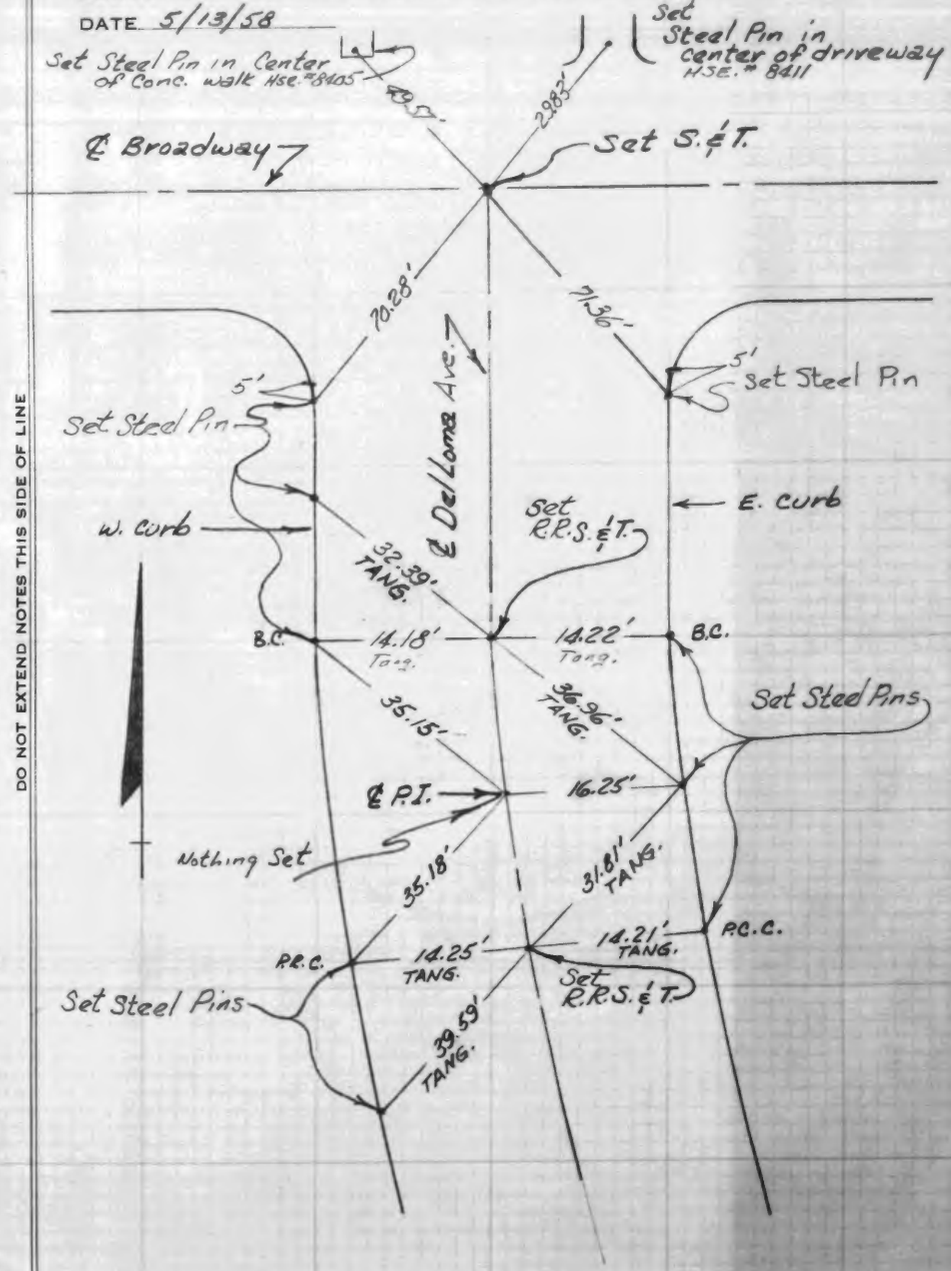

SURVEYORS SERVICE COMPANY - LOS ANGELES - STOCK NO. 411
DO NOT EXTEND NOTES THIS SIDE OF LINE

F B NO. ____ PAGE 2 of 2

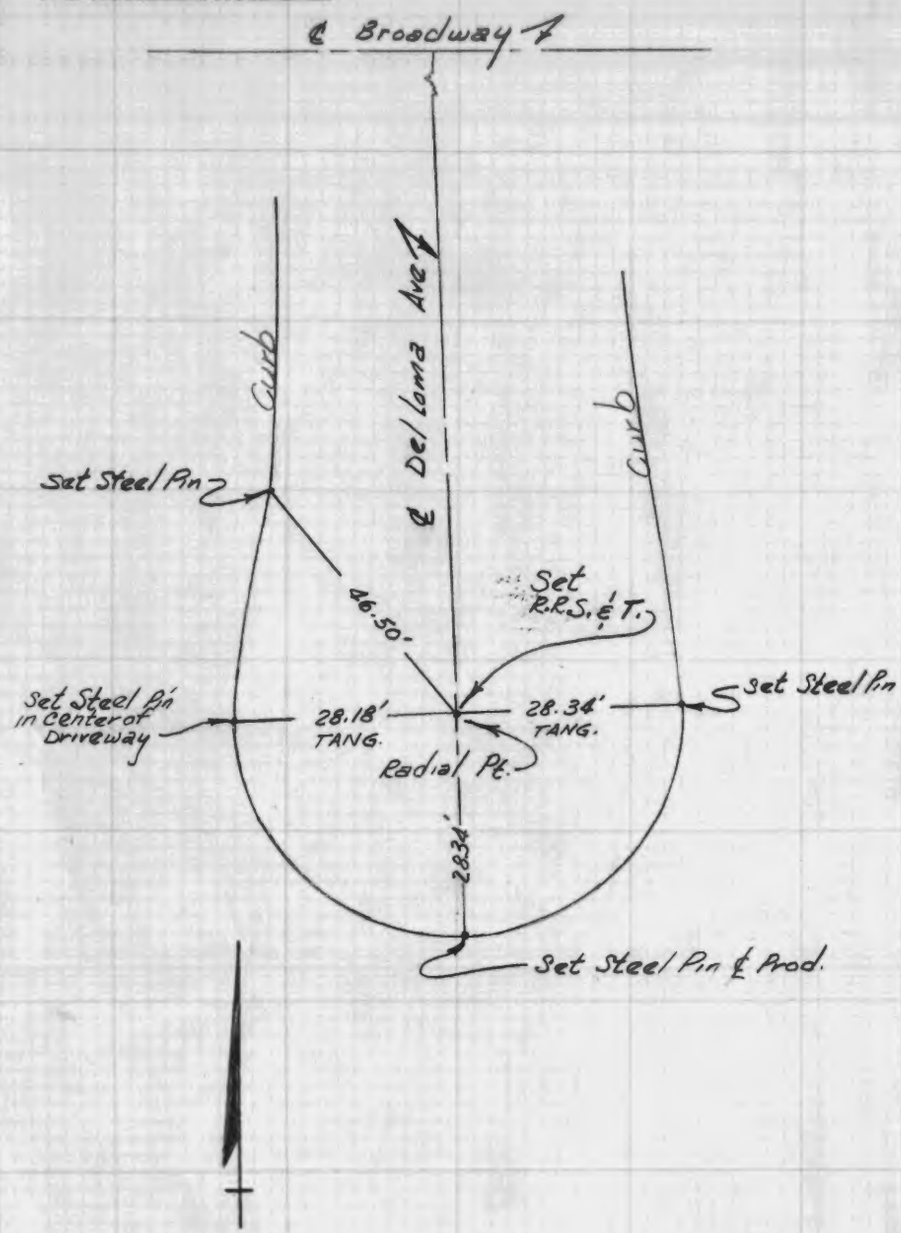

SURVEYORS SERVICE COMPANY - LOS ANGELES - STOCK NO. 411
DO NOT EXTEND NOTES THIS SIDE OF LINE

SURVEY OF ℄ Ties F B NO. ____ PAGE 1
SURVEY BY Treadwell Engr. Corp. TRACT NO. 24341
DATE 5-28-58

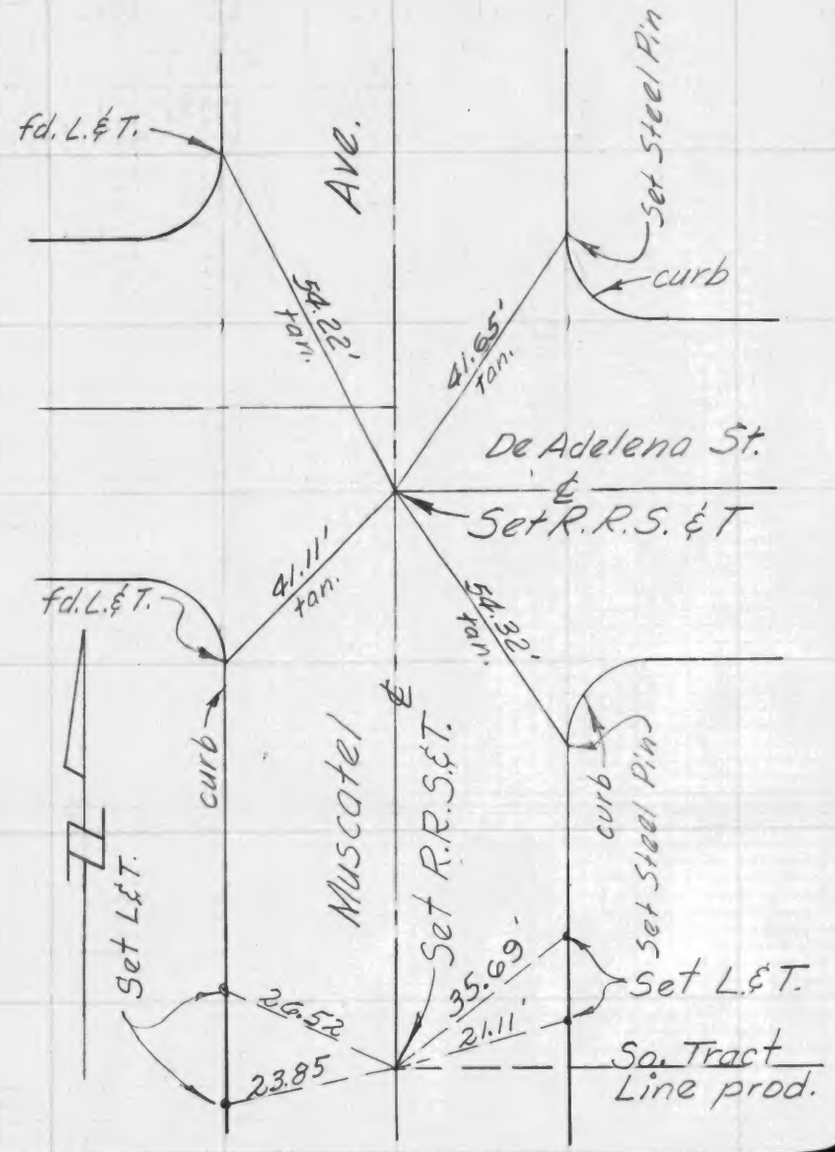

SURVEYORS SERVICE COMPANY - LOS ANGELES - STOCK NO. 411
DO NOT EXTEND NOTES THIS SIDE OF LINE

F B NO. ____ PAGE 2 Tr. 24341

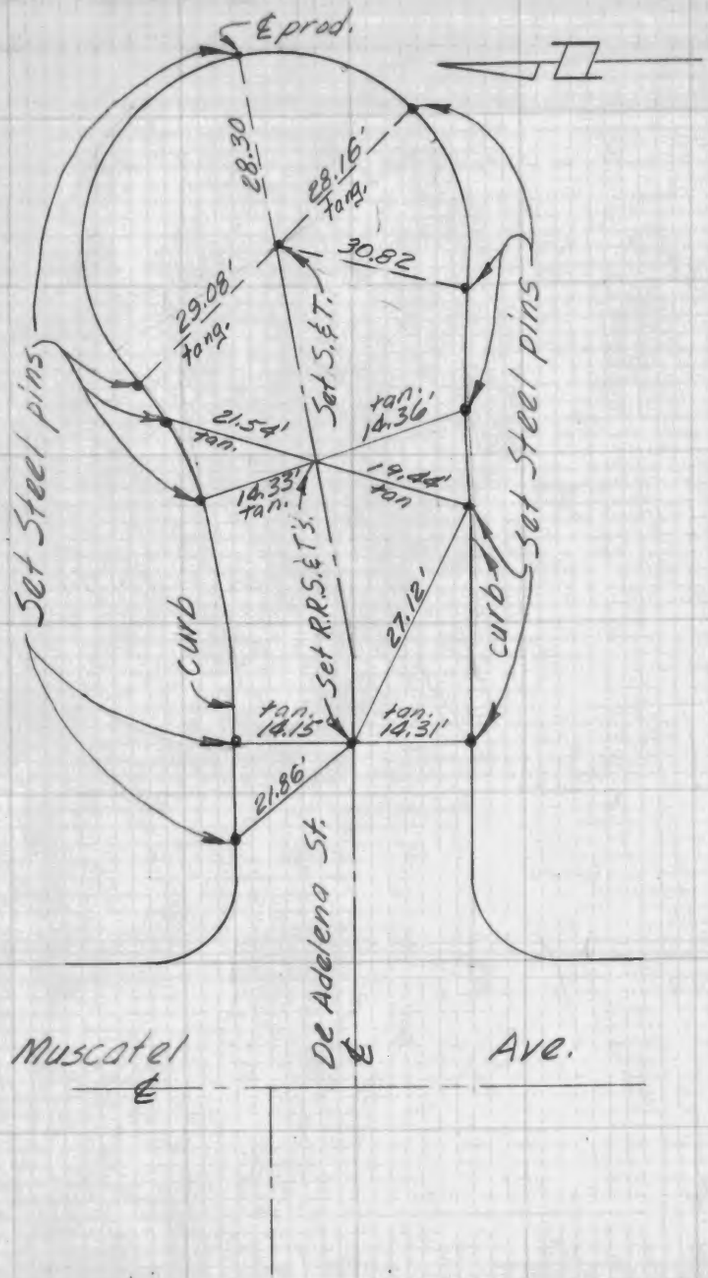

SURVEYORS SERVICE COMPANY - LOS ANGELES - STOCK NO. 411
DO NOT EXTEND NOTES THIS SIDE OF LINE

SURVEY OF ℄ TIES F B NO. ____ PAGE 1 of 3
SURVEY BY Treadwell Engr. Corp. TRACT NO. 18352
DATE May 5, 1958

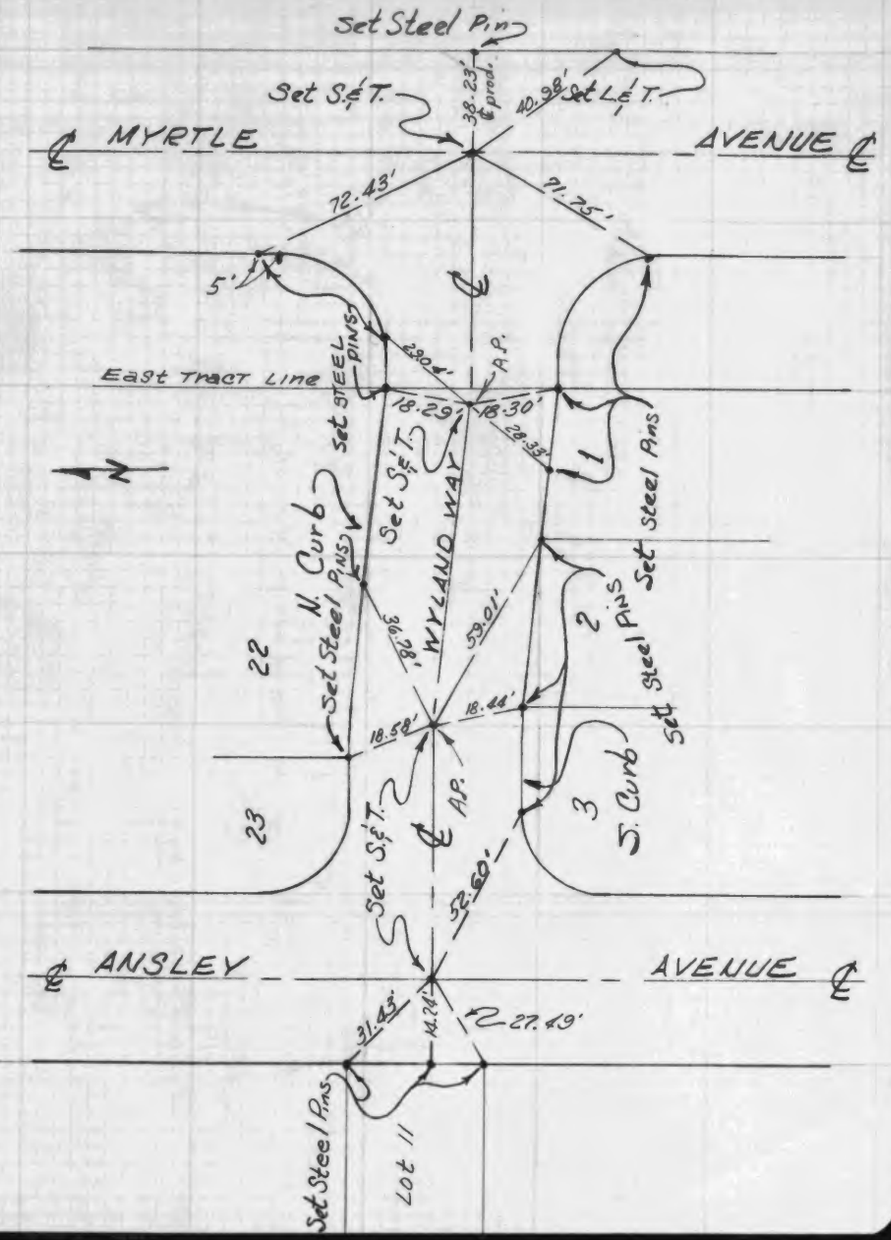

SURVEYORS SERVICE COMPANY - LOS ANGELES - STOCK NO. 411
DO NOT EXTEND NOTES THIS SIDE OF LINE

F B NO. ____ PAGE 2 of 3

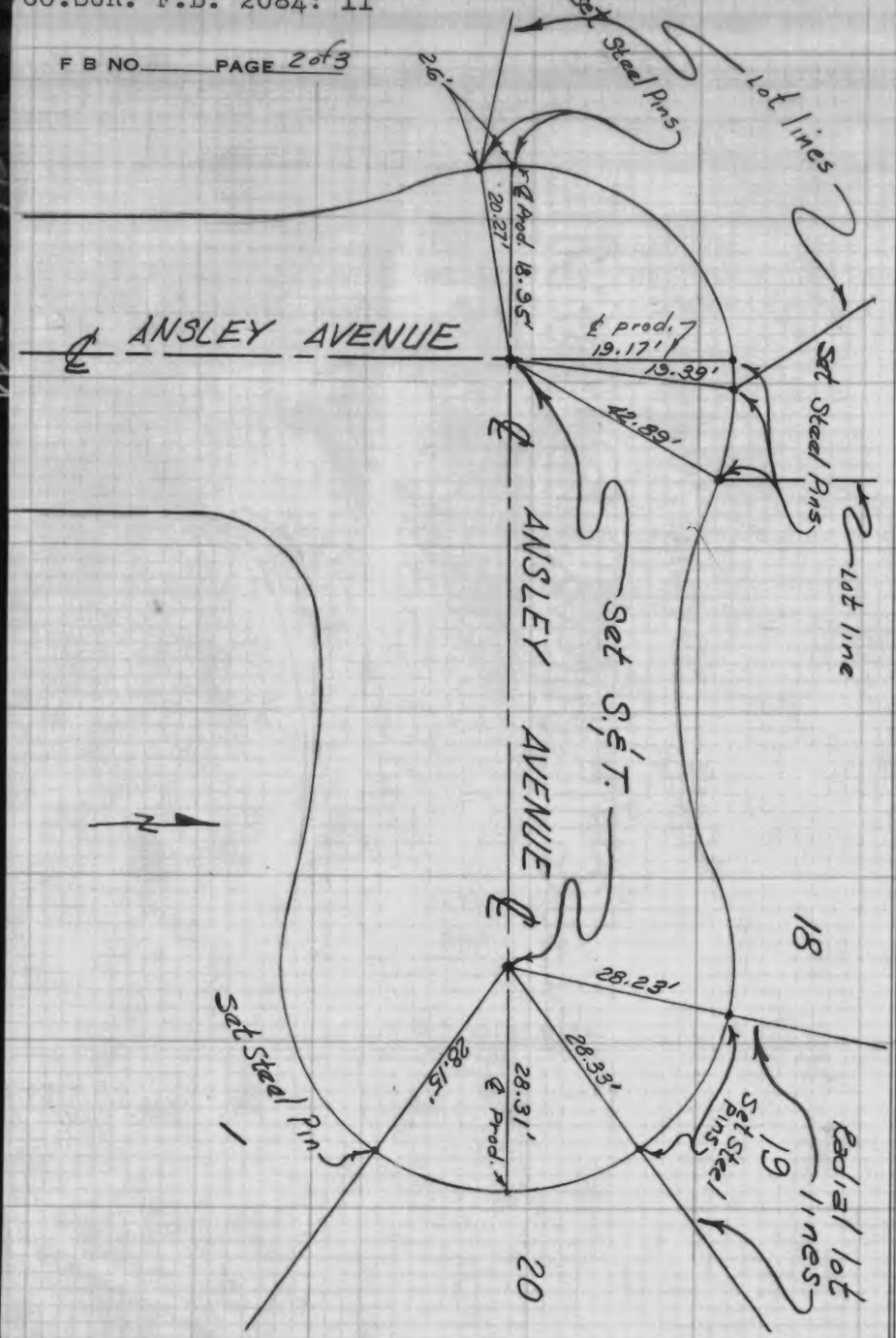

DO NOT EXTEND NOTES THIS SIDE OF LINE
SURVEYORS SERVICE COMPANY - LOS ANGELES - STOCK NO. 411

SURVEYORS SERVICE COMPANY - LOS ANGELES - STOCK NO. 411
DO NOT EXTEND NOTES THIS SIDE OF LINE

SURVEY OF ℄ TIES F B NO. ____ PAGE 3 of 3
SURVEY BY Treadwell Engr Corp. TRACT NO. 18352
DATE May 5, 1958

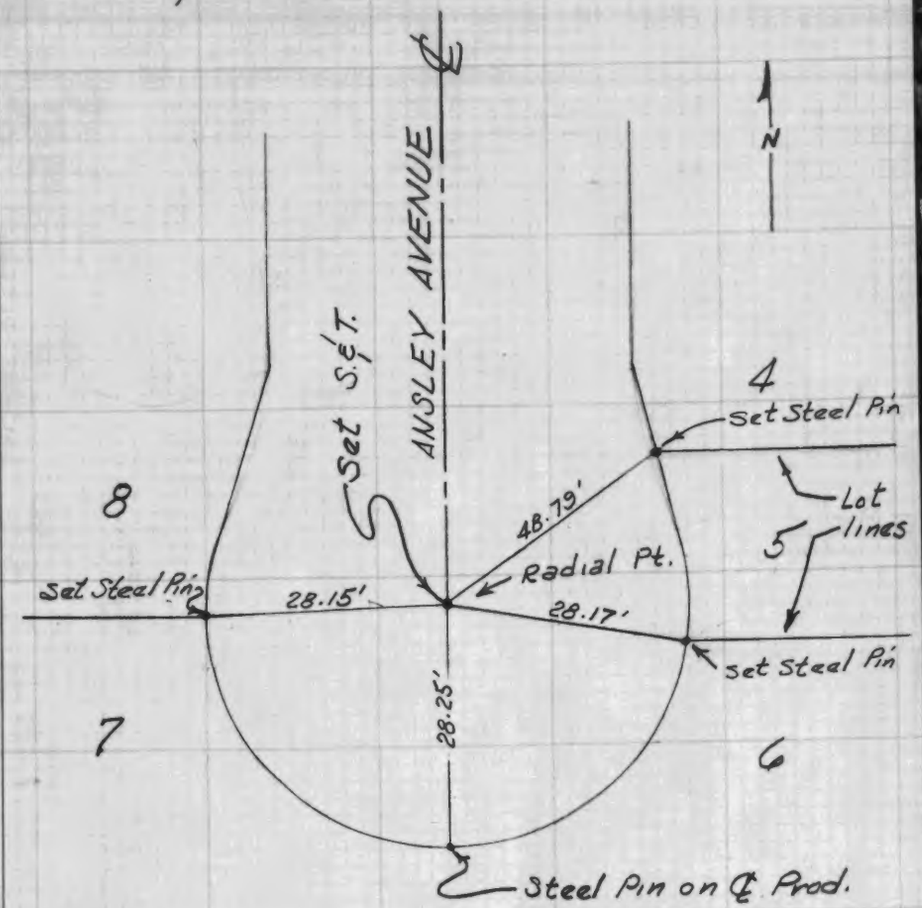

SURVEY OF 66TH STREET EAST & SOUTH LINE NE¼ SEC 15 F. B. 1 PG. 1-6
SURVEY BY HARRY G. FELBER L.S. 2424 TR. No. R.S. 2359
DATE OCTOBER 20, 1957 R.S. 76-30

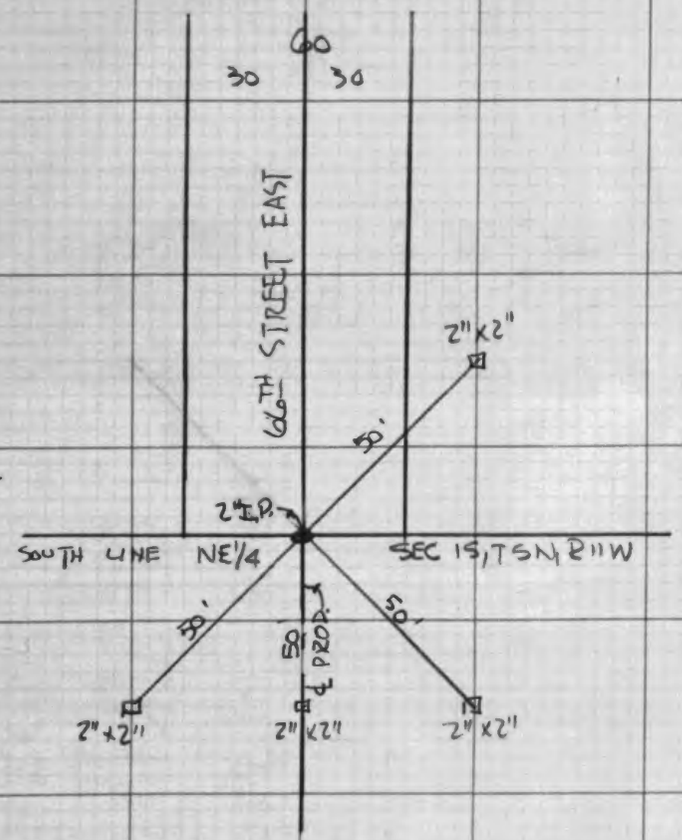

SO. CALIF. BLUE PRINT CO. 3694-7531

W.S.65 P-4

SURVEY OF 66TH STREET EAST F. B. 1 PG. 1-6
SURVEY BY HARRY G. FELBER L.S. 2424 TR. No. R.S. 2359
DATE OCTOBER 20, 1957 R.S. 76-30

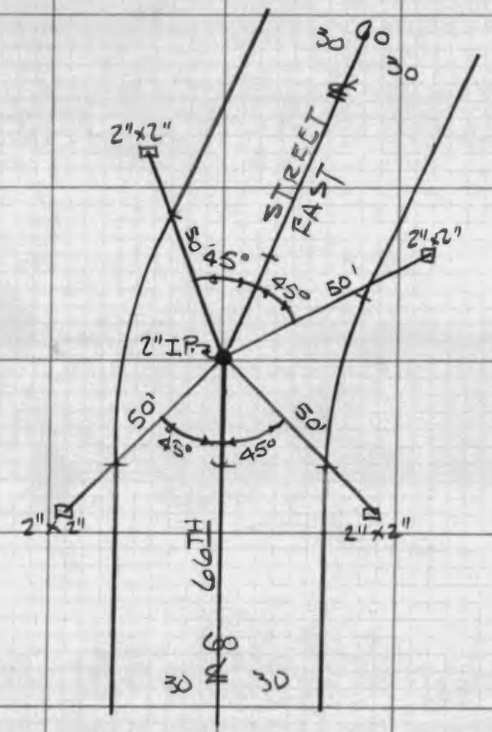

SO. CALIF. BLUE PRINT CO. 3694-7531

SURVEY OF STOKELY ROAD & 66TH STREET EAST F. B. 1 PG. 1-6
SURVEY BY HARRY G. FELBER L.S. 2424 TR. No. R.S. 2359
DATE OCTOBER 20, 1957 R.S. 76-30

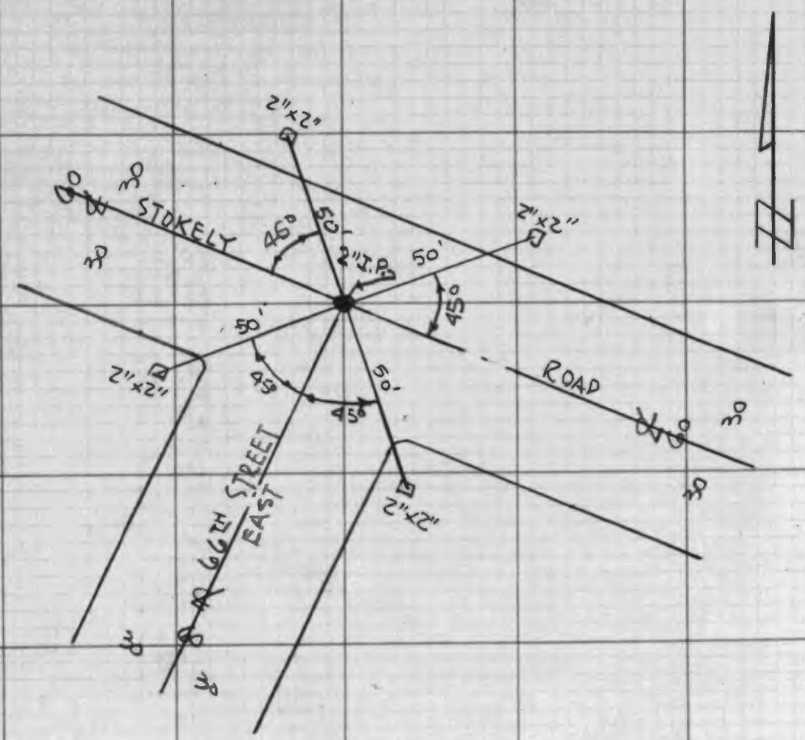

SURVEY OF 63RD STREET EAST & AVENUE U-6 F. B. 1 PG. 1-6
SURVEY BY HARRY G. FELBER L.S. 2424 TR. No. R.S. 2359
DATE OCTOBER 20, 1957 R.S. 76-30

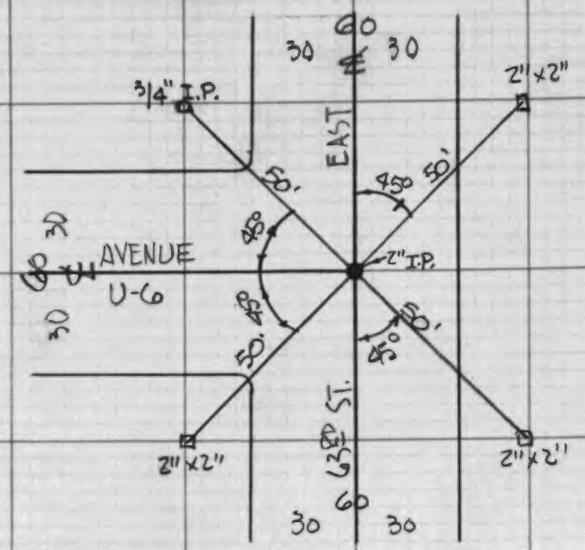

SO. CALIF. BLUE PRINT CO. 3694-7531

SURVEY OF 63RD ST. EAST, STOKELY ROAD, KEPLER RD. F. B. 1 PG. 1-6
SURVEY BY HARRY G. FELBER L.S. 2424 TR. No. R.S. 2359
DATE OCTOBER 20, 1957 R.S. 76-30

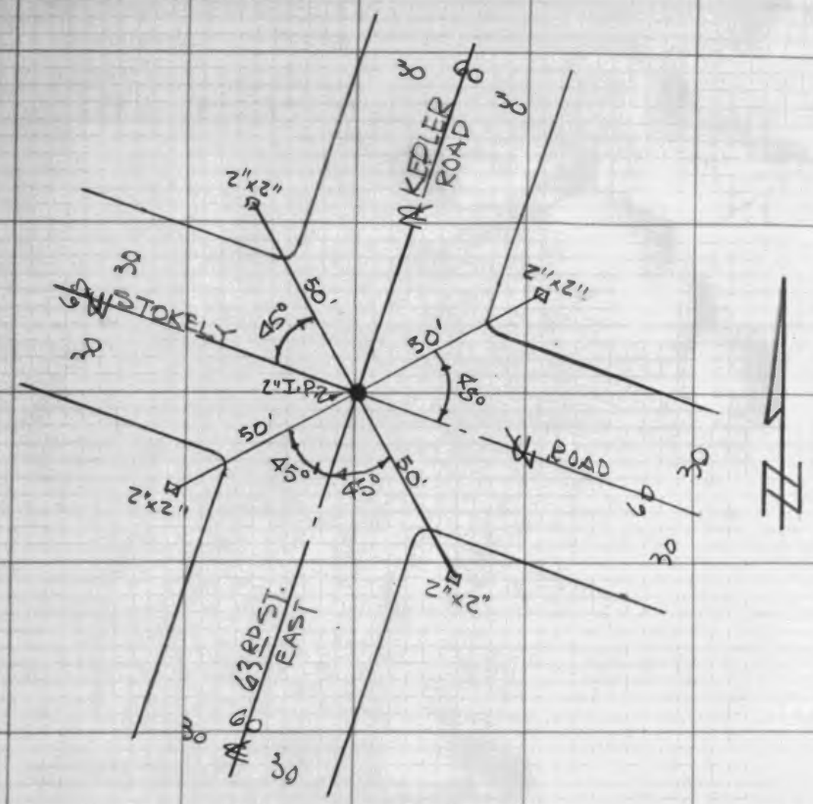

BO. CALIF. BLUE PRINT CO. 3694-7531

SURVEY OF KEPLER ROAD & AVENUE U F. B. 1 PGS. 1-6
SURVEY BY HARRY G. FELBER L.S. 2424 TR. No. R.S. 2359
DATE OCTOBER 20, 1957 R.S. 76-30

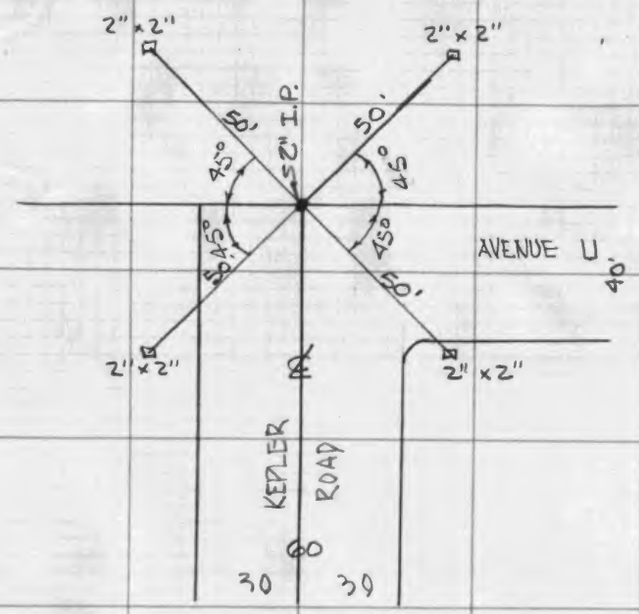

BO. CALIF. BLUE PRINT CO. 3694-7531

W.S.65D-4

SURVEY OF KEPLER ROAD
SURVEY BY HARRY G. FELBER L.S.2424
DATE OCTOBER 20, 1957

F. B. 1 PG. 1-6
TR. No. R.S. 2359
R.S. 76-30

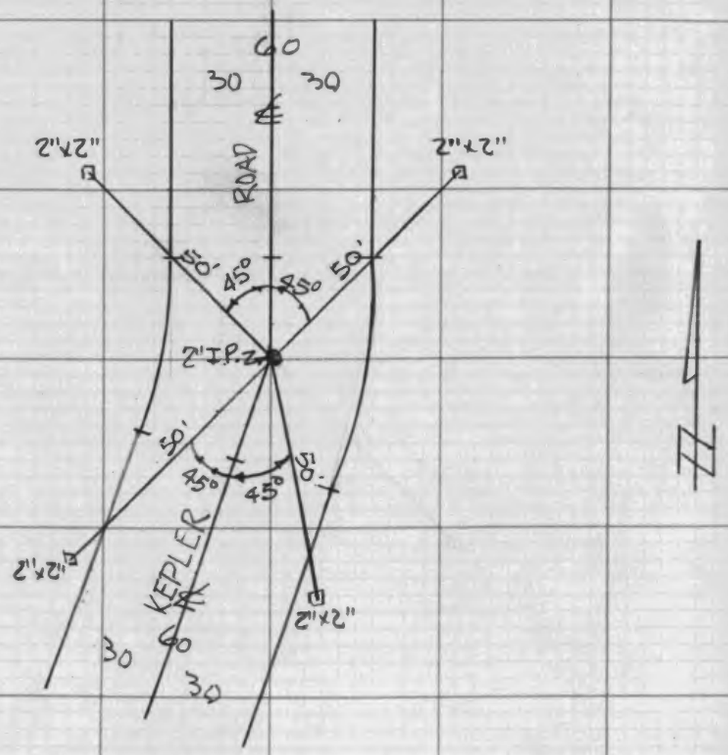

SO. CALIF. BLUE PRINT CO. 3694-7531

SURVEY OF 63RD STREET EAST
SURVEY BY HARRY G. FELBER L.S.2424
DATE OCTOBER 20, 1957

F. B. 1 PG. 1-6
TR. No. R.S. 2359
R.S. 76-30

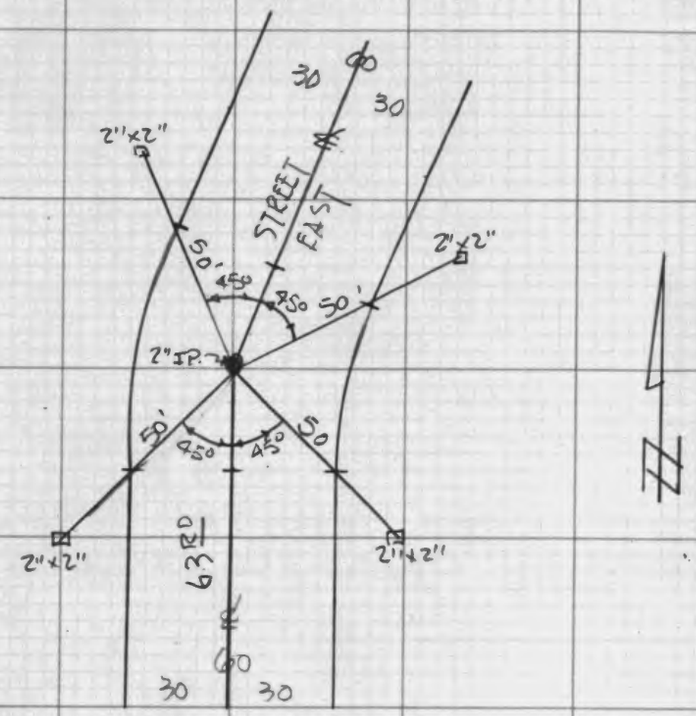

SO. CALIF. BLUE PRINT CO. 3694-7531

SURVEY OF AVENUE U-6 & WEST LINE NE¼ SEC 15 F. B. 1 PG. 46
SURVEY BY HARRY G. FELBER L.S. 2424
TR. No. R.S. 2359
DATE OCTOBER 20, 1957
R.S. 76-30

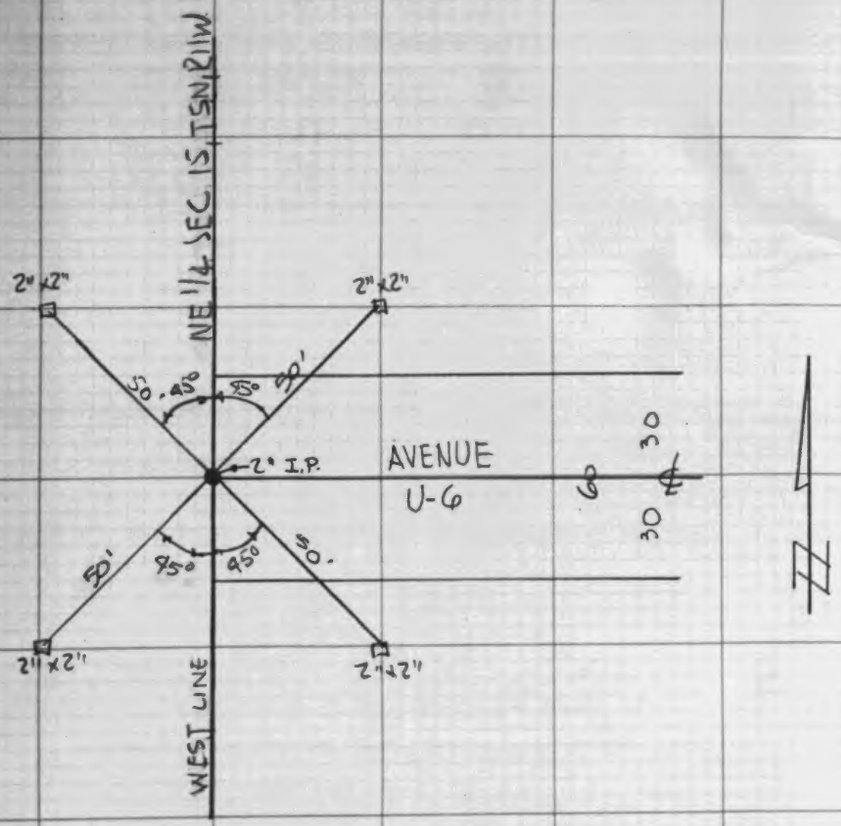

SO. CALIF. BLUE PRINT CO. 3694-7531

SURVEY OF 63RD STREET EAST, SOUTH LINE NE¼ SEC 15 F. B. 1 PG. 46
SURVEY BY HARRY G. FELBER L.S. 2424
TR. No. R.S. 2359
DATE OCTOBER 20, 1957
R.S. 76-30

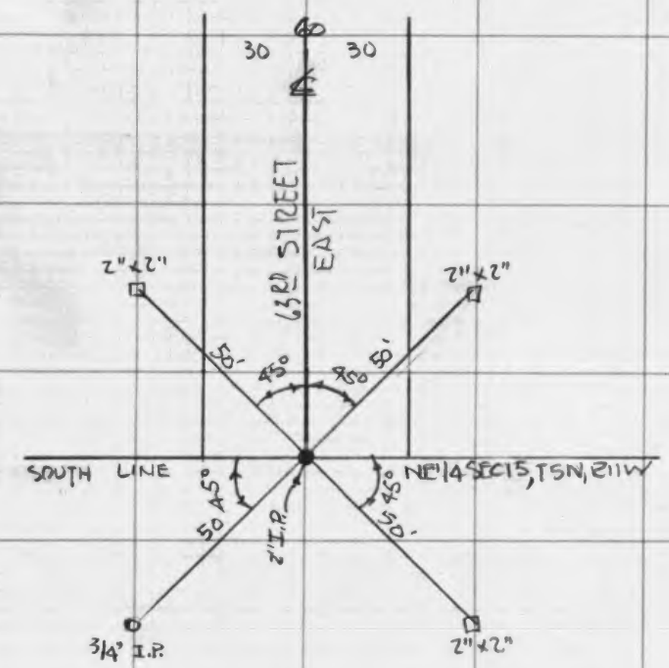

SO. CALIF. BLUE PRINT CO. 3694-7531

18.

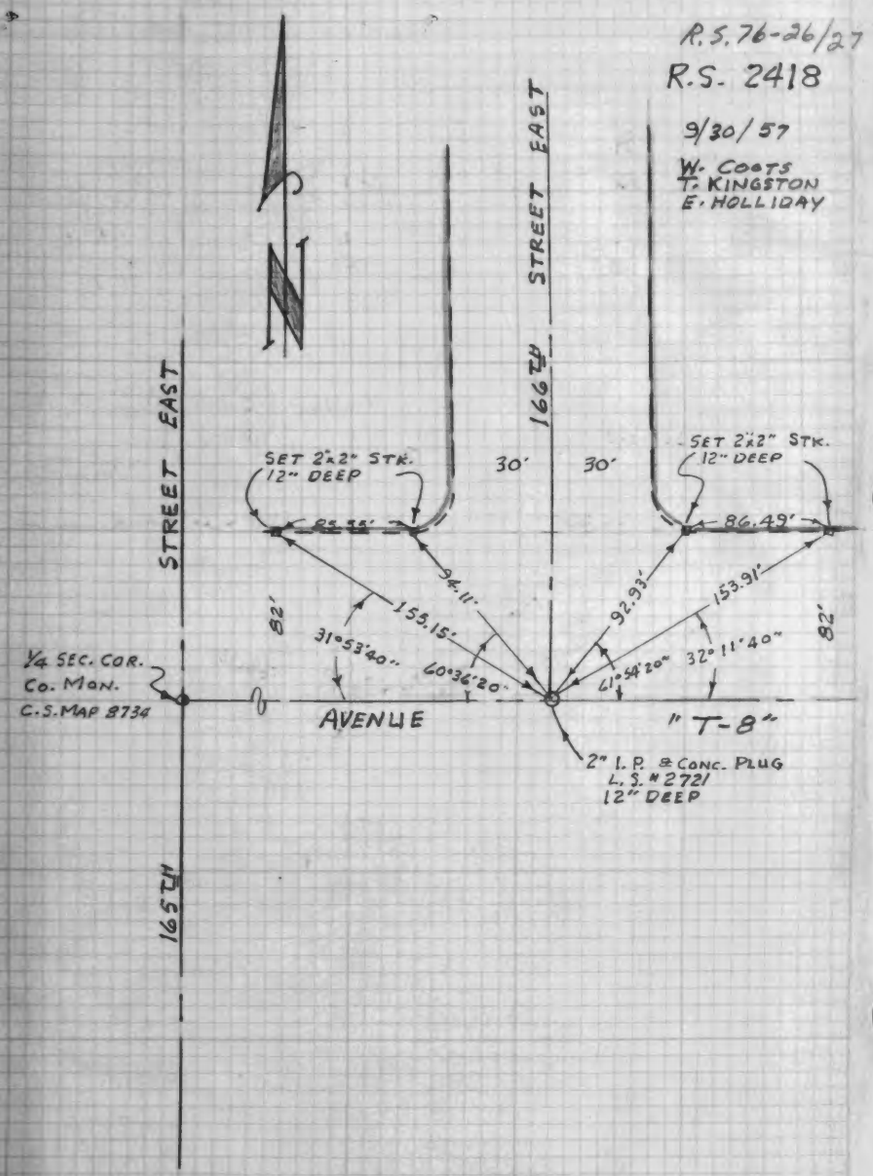
R.S. 76-26/27
R.S. 2418
9/30/57
W. COOTS
T. KINGSTON
E. HOLLIDAY
166TH STREET EAST
STREET EAST
SET 2"x2" STK. 12" DEEP
SET 2"x2" STK. 12" DEEP
30'
30'
86.49'
94.11'
92.93'
153.91'
153.15'
82'
82'
31°53'40"
60°36'20"
61°54'20"
32°11'40"
1/4 SEC. COR. Co. MON. C.S.MAP 8734
AVENUE
"T-8"
2" I.P. & CONC. PLUG L.S. # 2721 12" DEEP
165TH

19.

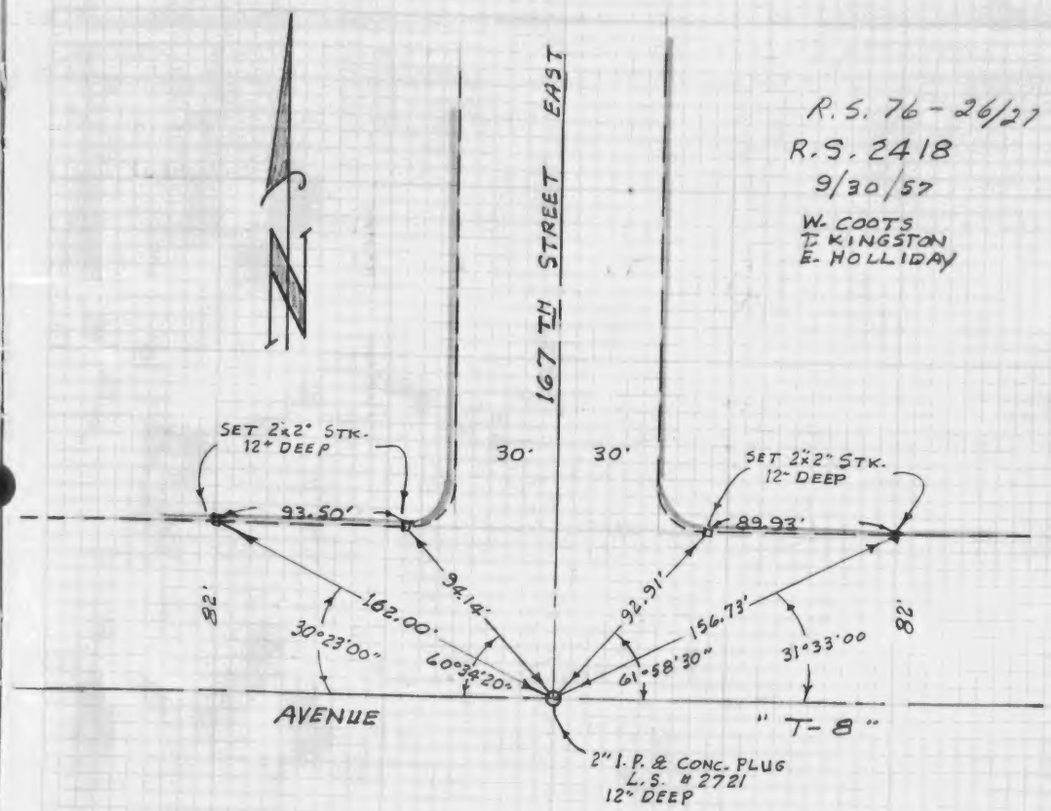
R.S. 76-26/27
R.S. 2418
9/30/57
W. COOTS
T. KINGSTON
E. HOLLIDAY
167TH STREET EAST
SET 2"x2" STK. 12" DEEP
SET 2"x2" STK. 12" DEEP
30'
30'
93.50'
89.93'
94.14'
92.91'
162.00'
156.73'
82'
82'
30°23'00"
60°34'20"
61°58'30"
31°33'00
AVENUE
"T-8"
2" I.P. & CONC. PLUG L.S. # 2721 12" DEEP

WS.67, A-4

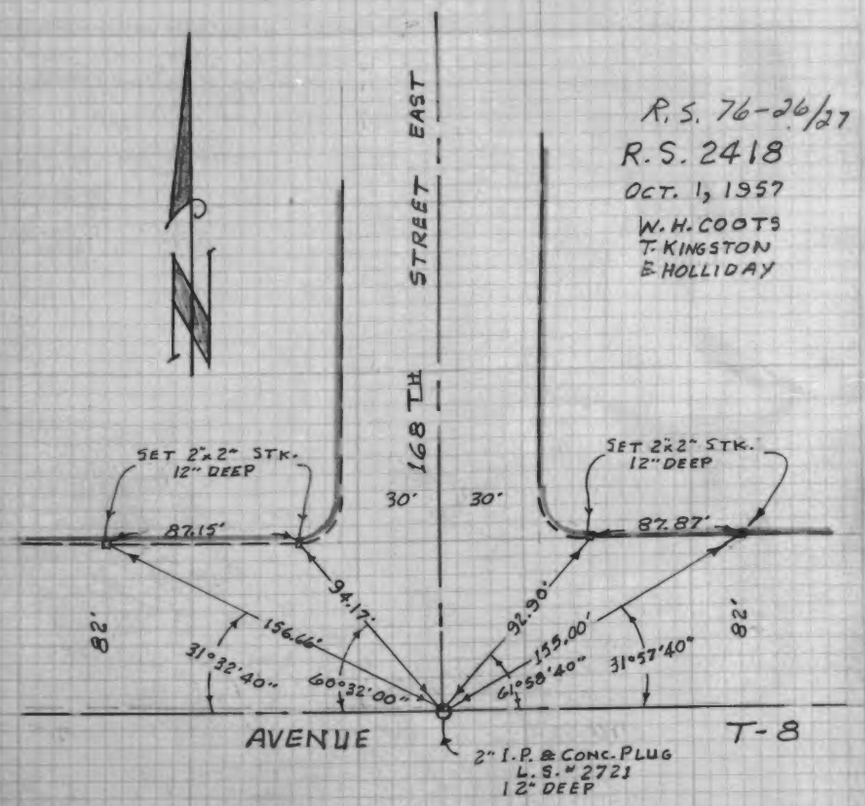

WS.67, A-4

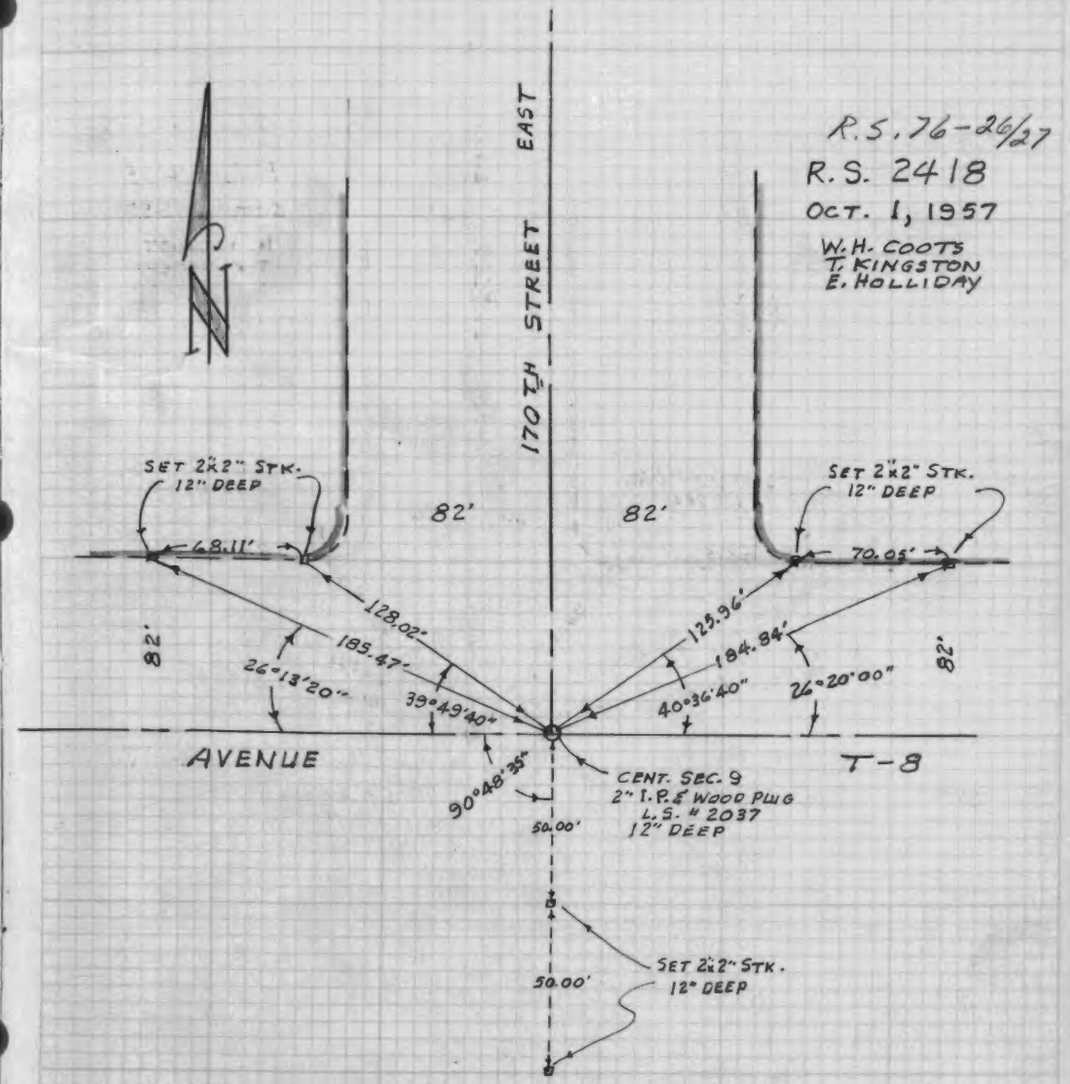

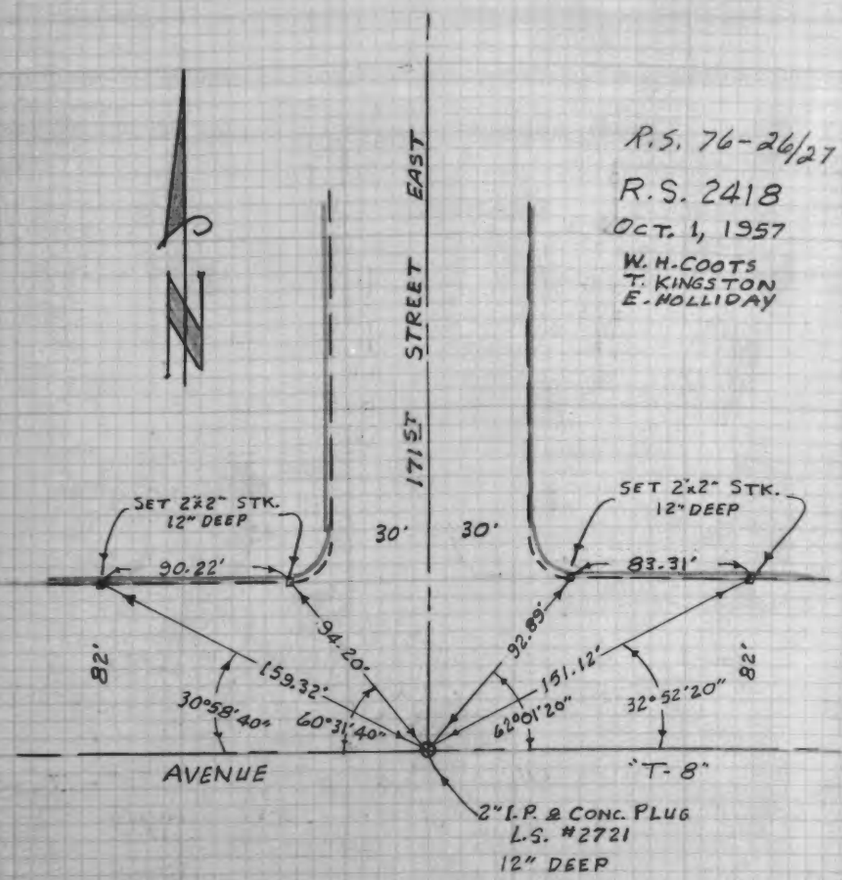
R.S. 76-26/27
R.S. 2418
OCT. 1, 1957
W. H. COOTS
T. KINGSTON
E. HOLLIDAY
171ST STREET EAST
SET 2"x2" STK. 12" DEEP
SET 2"x2" STK. 12" DEEP
30'
30'
90.22'
83.31'
94.20'
92.89'
159.32'
151.12'
82'
82'
30°58'40"
60°31'40"
62°01'20"
32°52'20"
AVENUE
"T-8"
2" I.P. & CONC. PLUG
L.S. #2721
12" DEEP

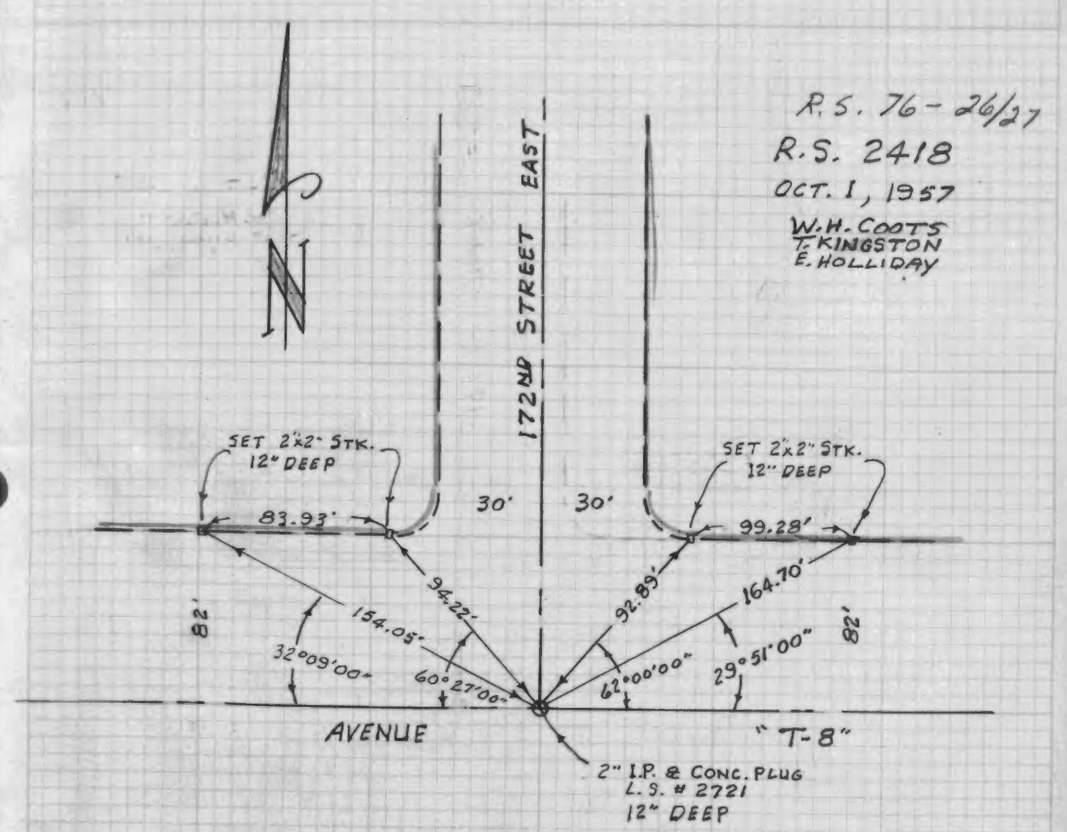
R.S. 76-26/27
R.S. 2418
OCT. 1, 1957
W. H. COOTS
T. KINGSTON
E. HOLLIDAY
172ND STREET EAST
SET 2"x2" STK. 12" DEEP
SET 2"x2" STK. 12" DEEP
30'
30'
83.93'
99.28'
94.22'
92.89'
154.05'
164.70'
82'
82'
32°09'00"
60°27'00"
62°00'00"
29°51'00"
AVENUE
"T-8"
2" I.P. & CONC. PLUG
L.S. # 2721
12" DEEP

24.

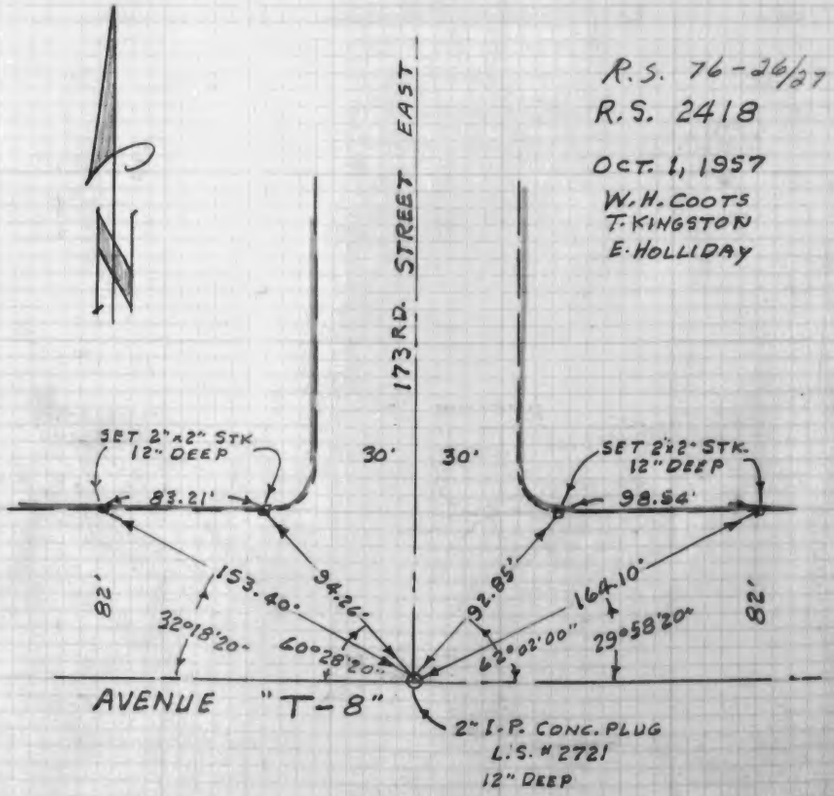
R.S. 76-26/27
R.S. 2418
OCT. 1, 1957
W. H. COOTS
T. KINGSTON
E. HOLLIDAY
173RD. STREET EAST
SET 2"x2" STK 12" DEEP
SET 2"x2" STK. 12" DEEP
30'
30'
83.21'
98.54'
153.40'
94.26'
92.85'
164.10'
82'
82'
32°18'20"
60°28'20"
62°02'00"
29°58'20"
AVENUE "T-8"
2" I.P. CONC. PLUG
L.S. # 2721
12" DEEP

25.

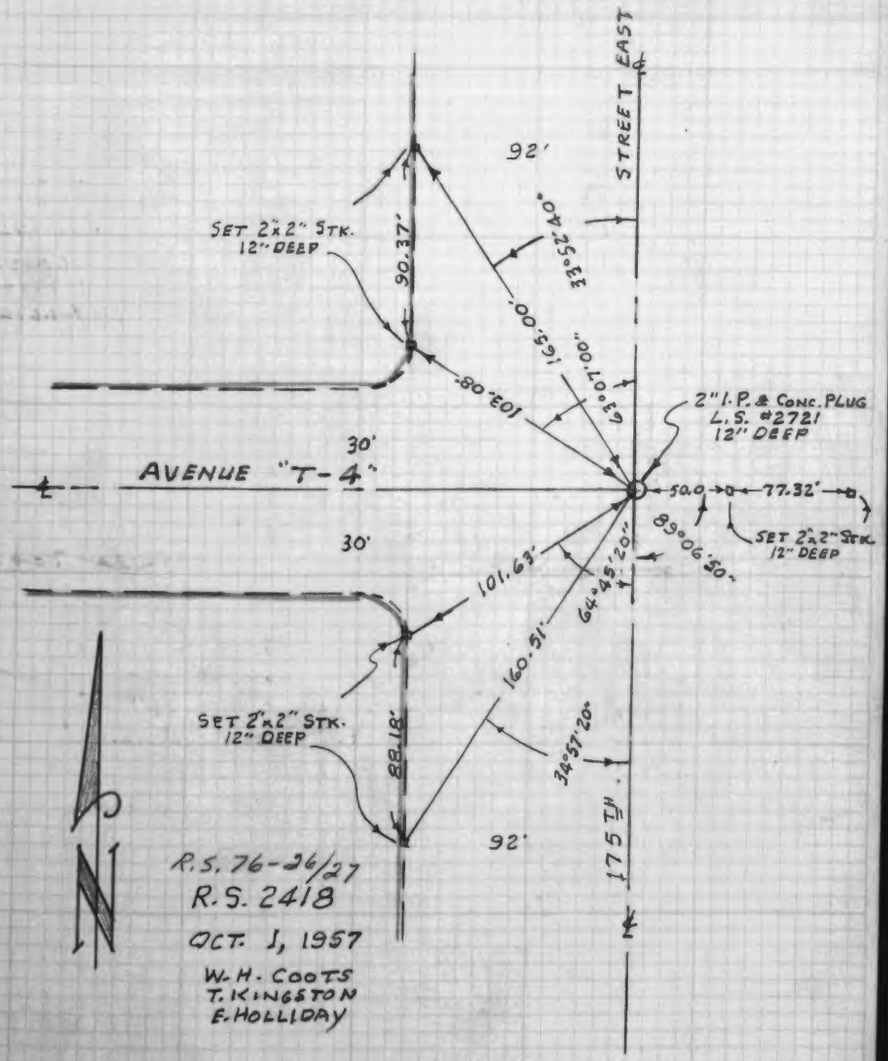
175TH STREET EAST
92'
92'
SET 2"x2" STK. 12" DEEP
SET 2"x2" STK. 12" DEEP
90.37'
88.18'
33°52'40"
165.00'
103.08'
63°07'00"
2" I.P. & CONC. PLUG
L.S. #2721
12" DEEP
30'
30'
AVENUE "T-4"
50.0
77.32'
89°06'50"
SET 2"x2" STK. 12" DEEP
101.63'
64°45'20"
160.51'
34°57'20"
R.S. 76-26/27
R.S. 2418
OCT. 1, 1957
W. H. COOTS
T. KINGSTON
E. HOLLIDAY

26.

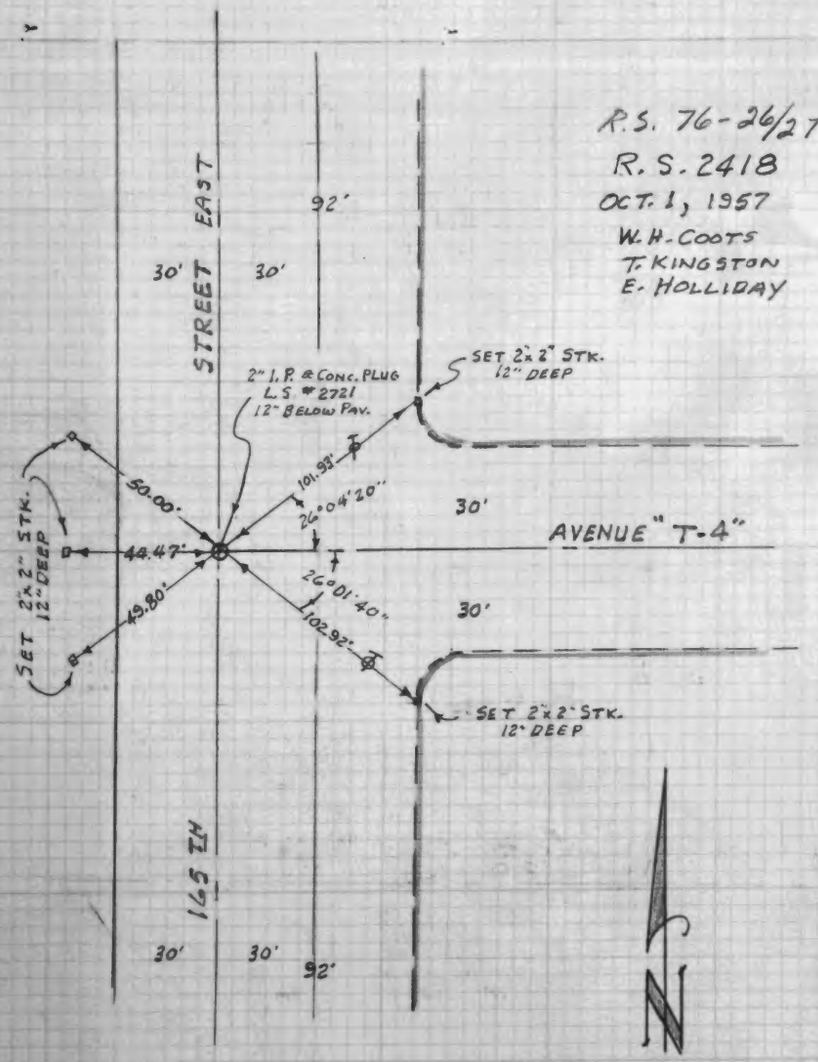
R.S. 76-26/27
R.S. 2418
OCT. 1, 1957
W.H. COOTS
T. KINGSTON
E. HOLLIDAY
STREET EAST
165TH
AVENUE "T-4"
92'
30'
30'
30'
30'
30'
30'
92'
2" I.P. & CONC. PLUG
L.S. # 2721
12" BELOW PAV.
SET 2"x2" STK.
12" DEEP
SET 2"x2" STK.
12" DEEP
SET 2"x2" STK.
12" DEEP
50.00'
44.47'
49.80'
101.93'
26°04'20"
26°01'40"
102.92'

27.

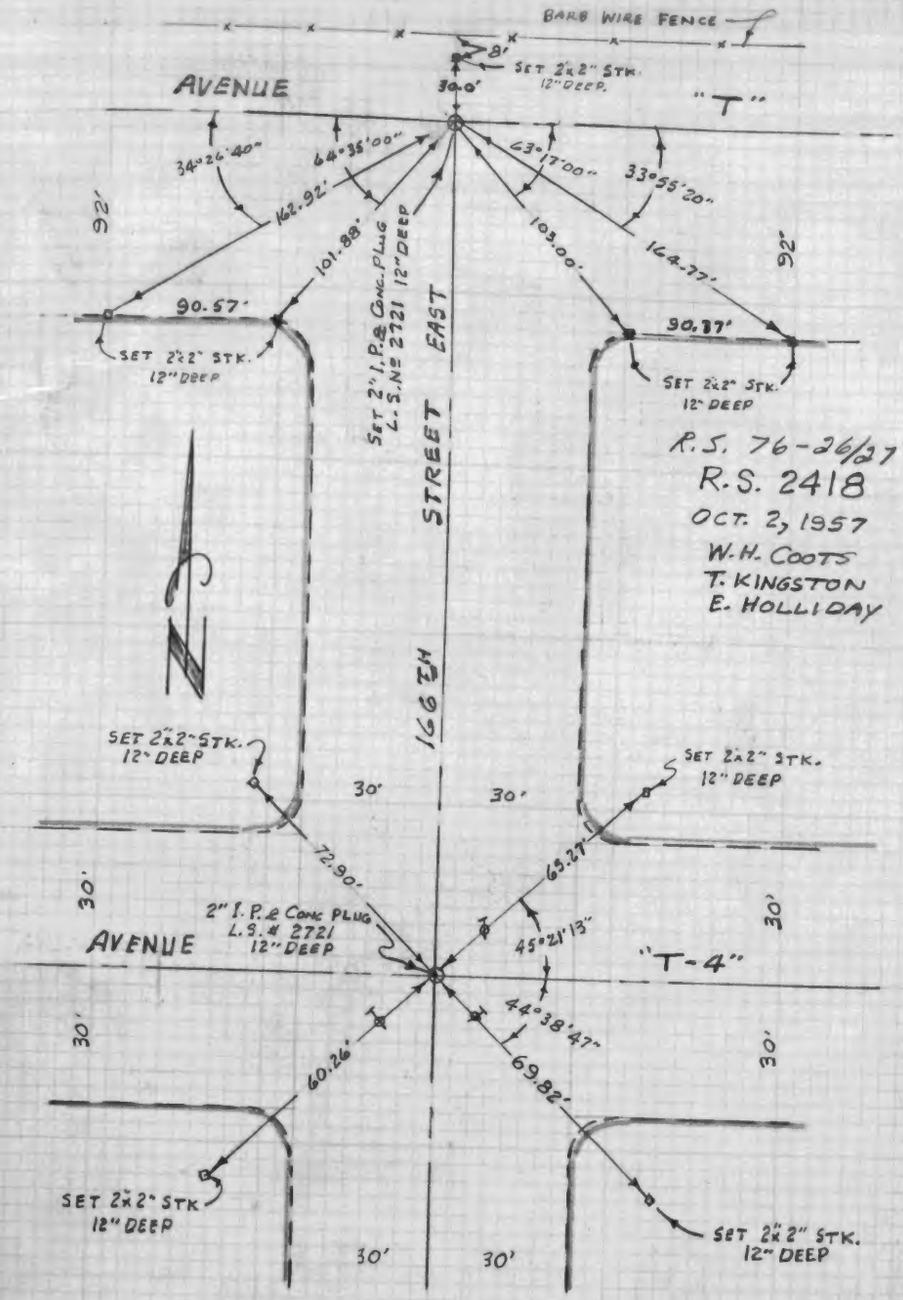
BARB WIRE FENCE
AVENUE "T"
AVENUE "T-4"
STREET EAST
165TH
R.S. 76-26/27
R.S. 2418
OCT. 2, 1957
W.H. COOTS
T. KINGSTON
E. HOLLIDAY
30.0'
8'
SET 2"x2" STK.
12" DEEP
34°26'40"
64°35'00"
63°17'00"
33°55'20"
162.92'
101.88'
105.00'
164.77'
90.57'
90.37'
92'
92'
SET 2"x2" STK.
12" DEEP
SET 2"x2" STK.
12" DEEP
SET 2" I.P. & CONC. PLUG
L.S. Nº 2721 12" DEEP
SET 2"x2" STK.
12" DEEP
SET 2"x2" STK.
12" DEEP
72.90'
65.27'
2" I.P. & CONC PLUG
L.S. # 2721
12" DEEP
45°21'13"
44°38'47"
60.26'
69.82'
SET 2"x2" STK
12" DEEP
SET 2"x2" STK.
12" DEEP
30'
30'
30'
30'
30'
30'
30'
30'

28.

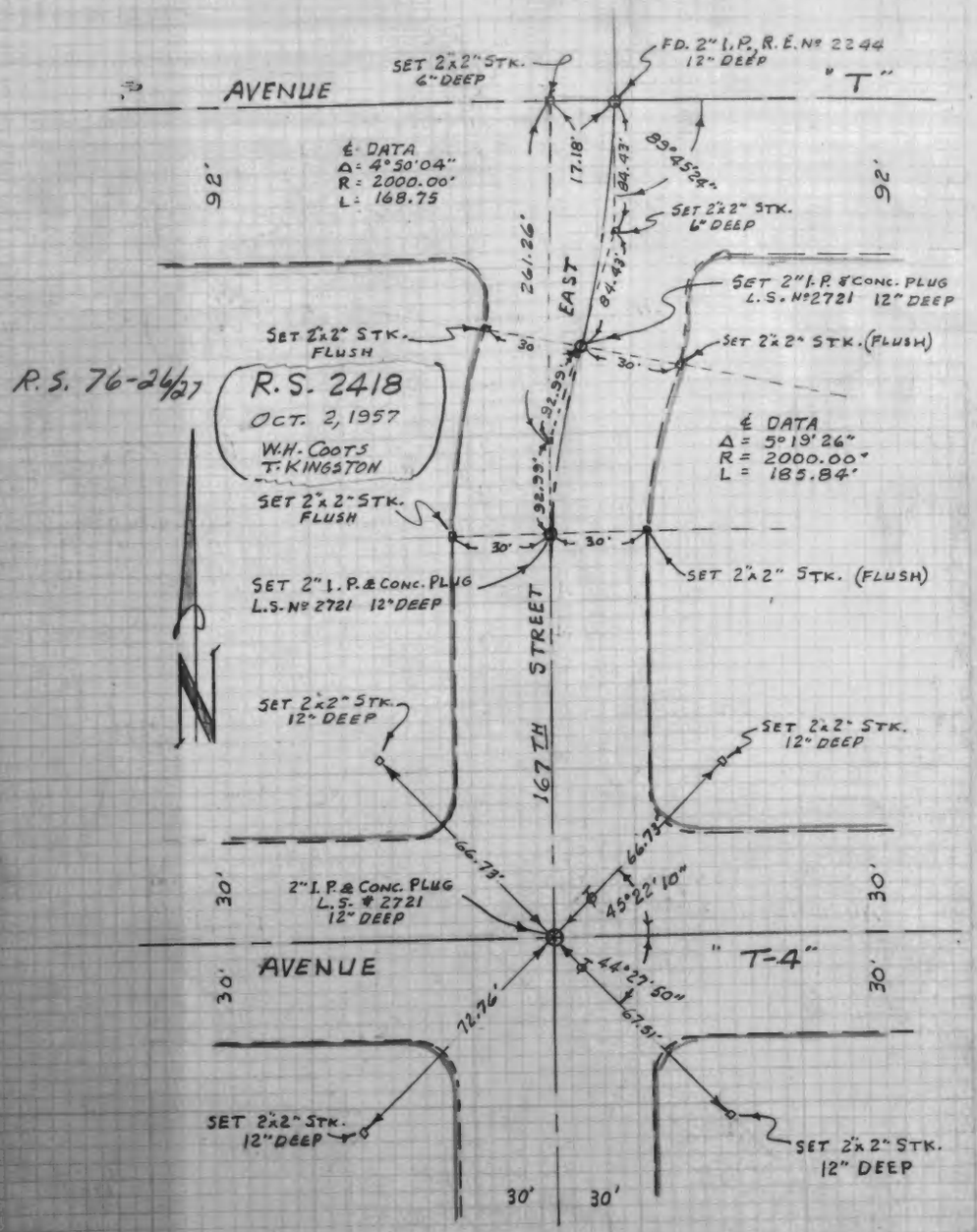
AVENUE
"T"
SET 2"x2" STK. 6" DEEP
FD. 2" I.P. R.E. No 2244 12" DEEP
℄ DATA
Δ = 4°50'04"
R = 2000.00'
L = 168.75
92'
17.18'
84.43'
89°45'24"
SET 2"x2" STK. 6" DEEP
261.26'
EAST
87.49'
SET 2" I.P. & CONC. PLUG L.S. No 2721 12" DEEP
SET 2"x2" STK. FLUSH
30'
SET 2"x2" STK. (FLUSH)
R.S. 76-26/27
R.S. 2418
OCT. 2, 1957
W.H. COOTS
T. KINGSTON
92.99'
℄ DATA
Δ = 5°19'26"
R = 2000.00'
L = 185.84'
SET 2"x2" STK. FLUSH
SET 2" I.P. & CONC. PLUG L.S. No 2721 12" DEEP
SET 2"x2" STK. (FLUSH)
N
STREET
167TH
SET 2"x2" STK. 12" DEEP
66.73'
45°22'10"
2" I.P. & CONC. PLUG L.S. # 2721 12" DEEP
AVENUE
"T-4"
44°27'50"
72.76'
67.51'
SET 2"x2" STK. 12" DEEP

29.

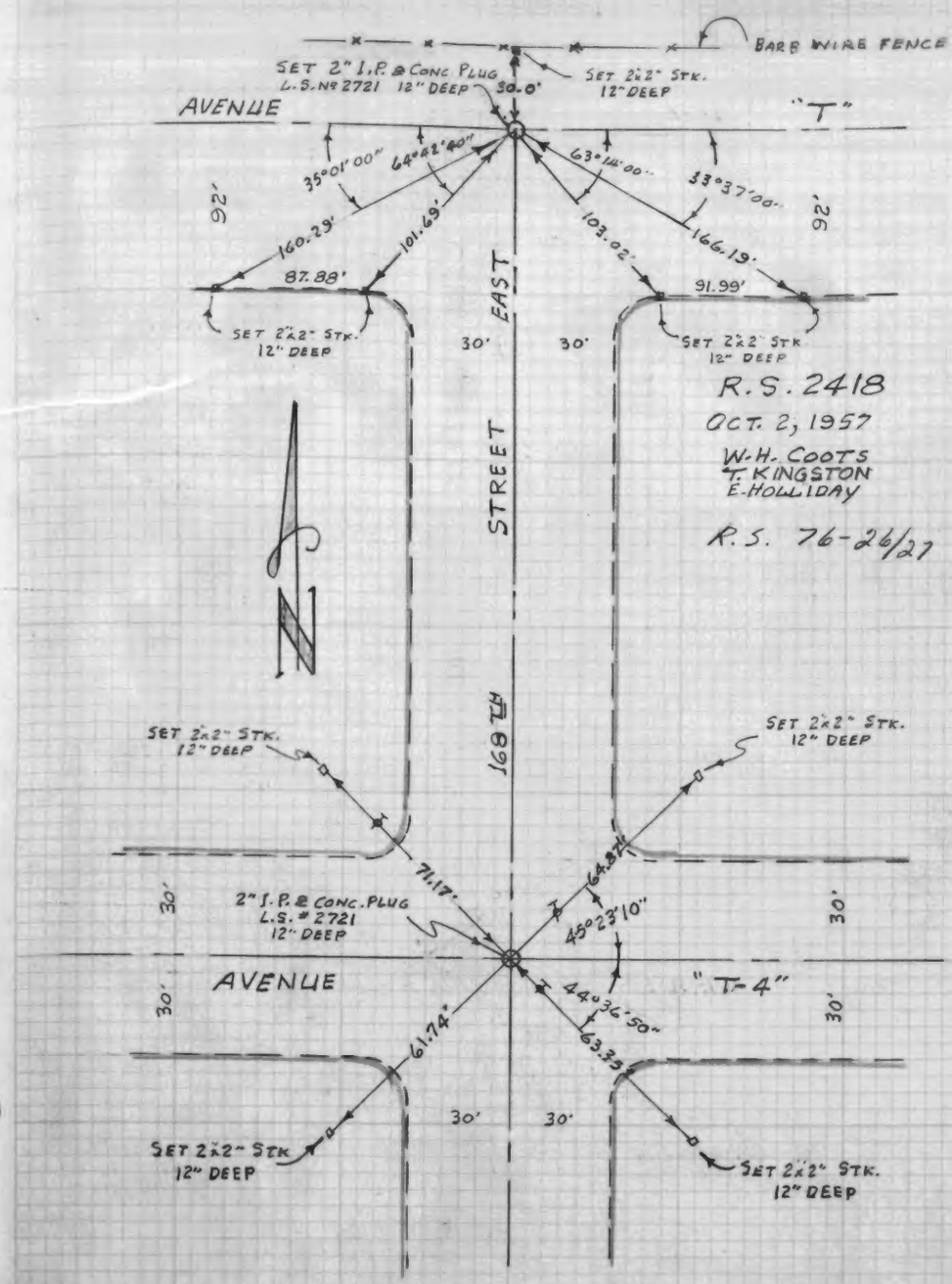
BARB WIRE FENCE
SET 2" I.P. & CONC PLUG L.S. No 2721 12" DEEP
30.0'
SET 2"x2" STK. 12" DEEP
AVENUE
"T"
35°01'00"
64°42'40"
63°14'00"
33°37'00"
92'
160.29'
101.69'
103.02'
166.19'
87.88'
91.99'
EAST
SET 2"x2" STK. 12" DEEP
30'
SET 2"x2" STK 12" DEEP
R.S. 2418
OCT. 2, 1957
W.H. COOTS
T. KINGSTON
E. HOLLIDAY
R.S. 76-26/27
STREET
N
168TH
SET 2"x2" STK. 12" DEEP
71.17'
64.87'
2" I.P. & CONC. PLUG L.S. # 2721 12" DEEP
45°23'10"
AVENUE
"T-4"
44°36'50"
61.74'
63.35'
SET 2"x2" STK 12" DEEP
SET 2"x2" STK. 12" DEEP

30.

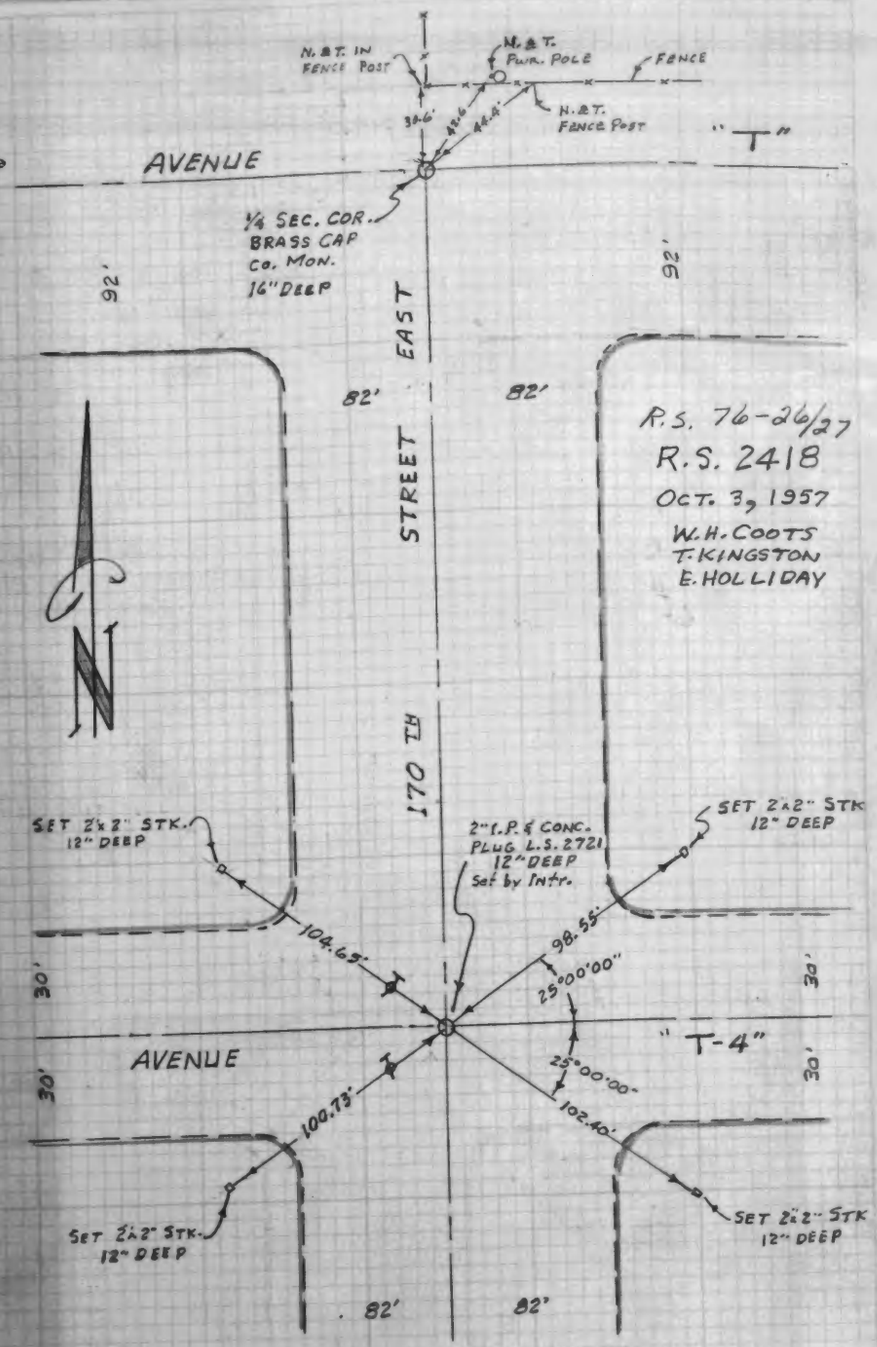
N.&T. IN FENCE POST
N.&T. PWR. POLE
FENCE
N.&T. FENCE POST
34.6'
42.6'
44.4'
"T"
AVENUE
1/4 SEC. COR. BRASS CAP Co. MON. 16" DEEP
92'
92'
EAST
82'
82'
STREET
170 TH
R.S. 76-26/27
R.S. 2418
OCT. 3, 1957
W.H. COOTS
T. KINGSTON
E. HOLLIDAY
N
SET 2"x2" STK. 12" DEEP
2" I.P. & CONC. PLUG L.S. 2721 12" DEEP Set by Intr.
SET 2"x2" STK 12" DEEP
104.65'
98.55'
25°00'00"
30'
30'
AVENUE
"T-4"
25°00'00"
100.73'
102.40'
SET 2"x2" STK. 12" DEEP
SET 2"x2" STK 12" DEEP
82'
82'

31.

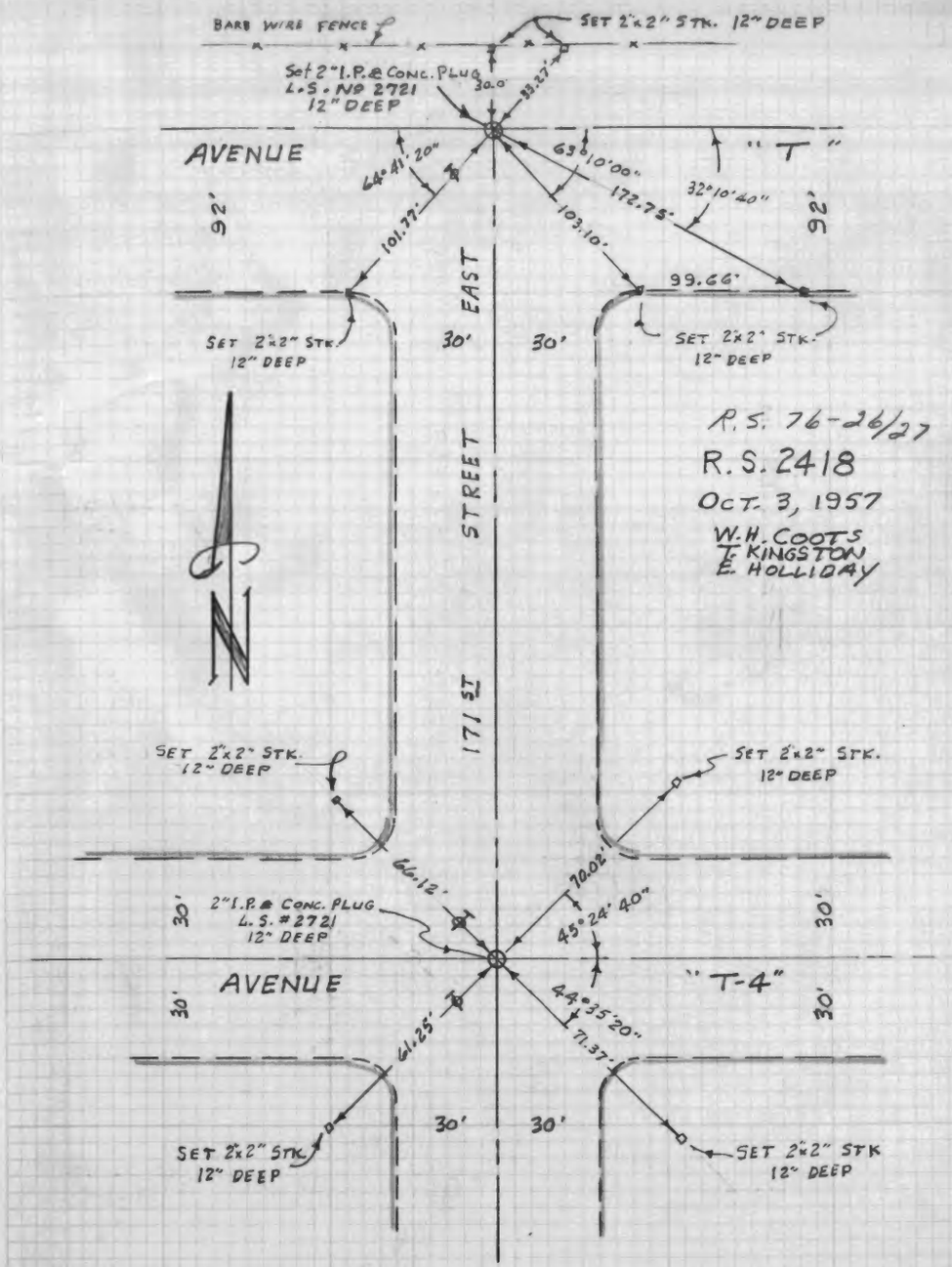
BARB WIRE FENCE
SET 2"x2" STK. 12" DEEP
Set 2" I.P. & CONC. PLUG L.S. No 2721 12" DEEP
30.0
33.27'
AVENUE
"T"
64°41'20"
63°10'00"
172.75'
32°10'40"
92'
92'
101.77'
103.10'
99.66'
EAST
SET 2"x2" STK. 12" DEEP
30'
30'
SET 2"x2" STK. 12" DEEP
R.S. 76-26/27
R.S. 2418
OCT. 3, 1957
W.H. COOTS
T. KINGSTON
E. HOLLIDAY
N
STREET
171 ST
SET 2"x2" STK. 12" DEEP
SET 2"x2" STK. 12" DEEP
66.12'
70.02'
30'
2" I.P. & CONC. PLUG L.S. #2721 12" DEEP
45°24'40"
30'
AVENUE
"T-4"
44°35'20"
30'
61.25'
71.37'
30'
30'
SET 2"x2" STK 12" DEEP
SET 2"x2" STK 12" DEEP

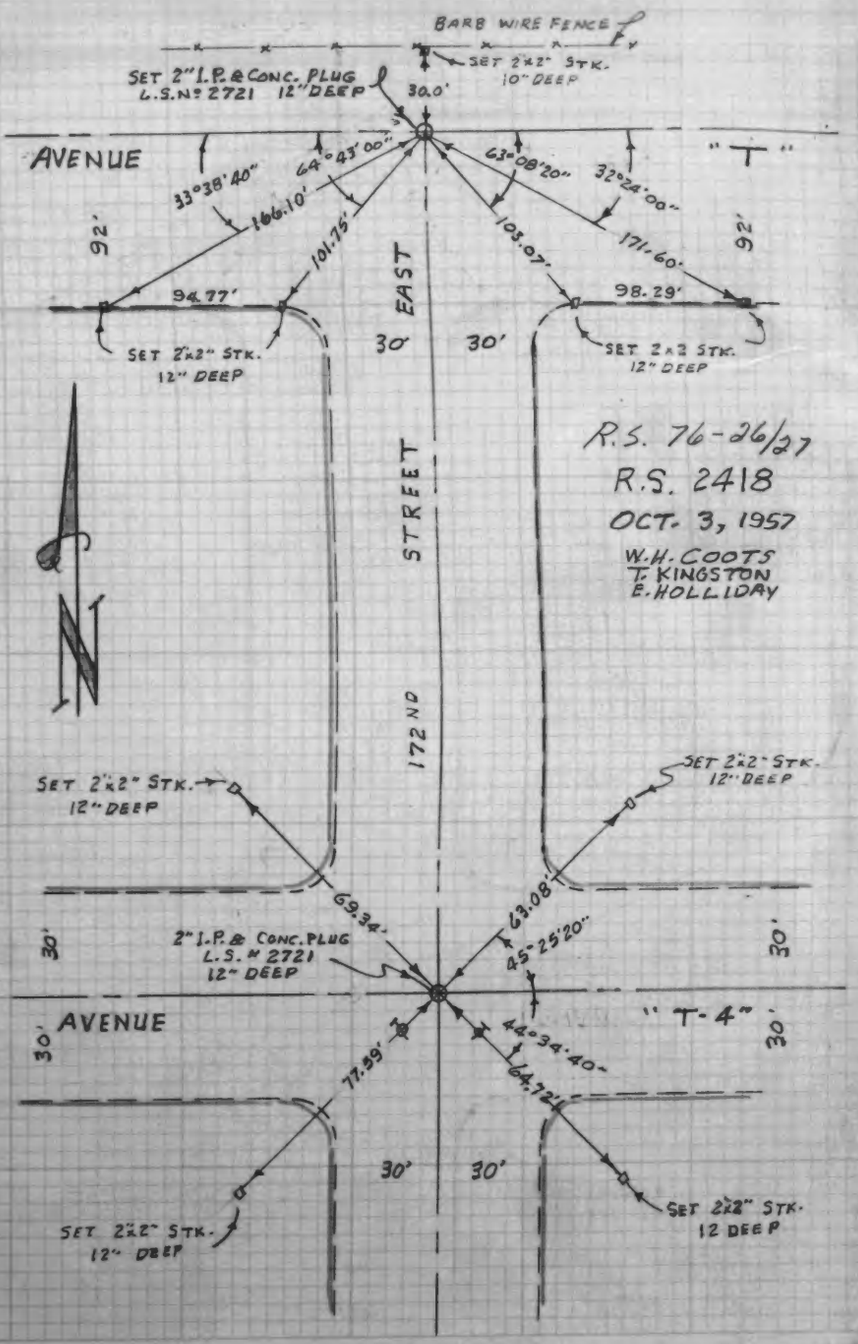
BARB WIRE FENCE
SET 2"I.P. & CONC. PLUG L.S.No 2721 12" DEEP
SET 2"x2" STK. 10" DEEP
30.0'
AVENUE
"T"
33°38'40"
64°43'00"
63°08'20"
32°24'00"
166.10'
101.75'
103.07'
171.60'
92'
92'
94.77'
98.29'
SET 2"x2" STK. 12" DEEP
SET 2"x2" STK. 12" DEEP
30'
30'
EAST
STREET
R.S. 76-26/27
R.S. 2418
OCT. 3, 1957
W.H. COOTS
T. KINGSTON
E. HOLLIDAY
172 ND
SET 2"x2" STK. 12" DEEP
SET 2"x2" STK. 12" DEEP
69.34'
63.08'
45°25'20"
2" I.P. & CONC. PLUG L.S. # 2721 12" DEEP
30'
30'
AVENUE
"T-4"
30'
30'
77.29'
44°34'40"
64.72'
30'
30'
SET 2"x2" STK. 12" DEEP
SET 2"x2" STK. 12 DEEP

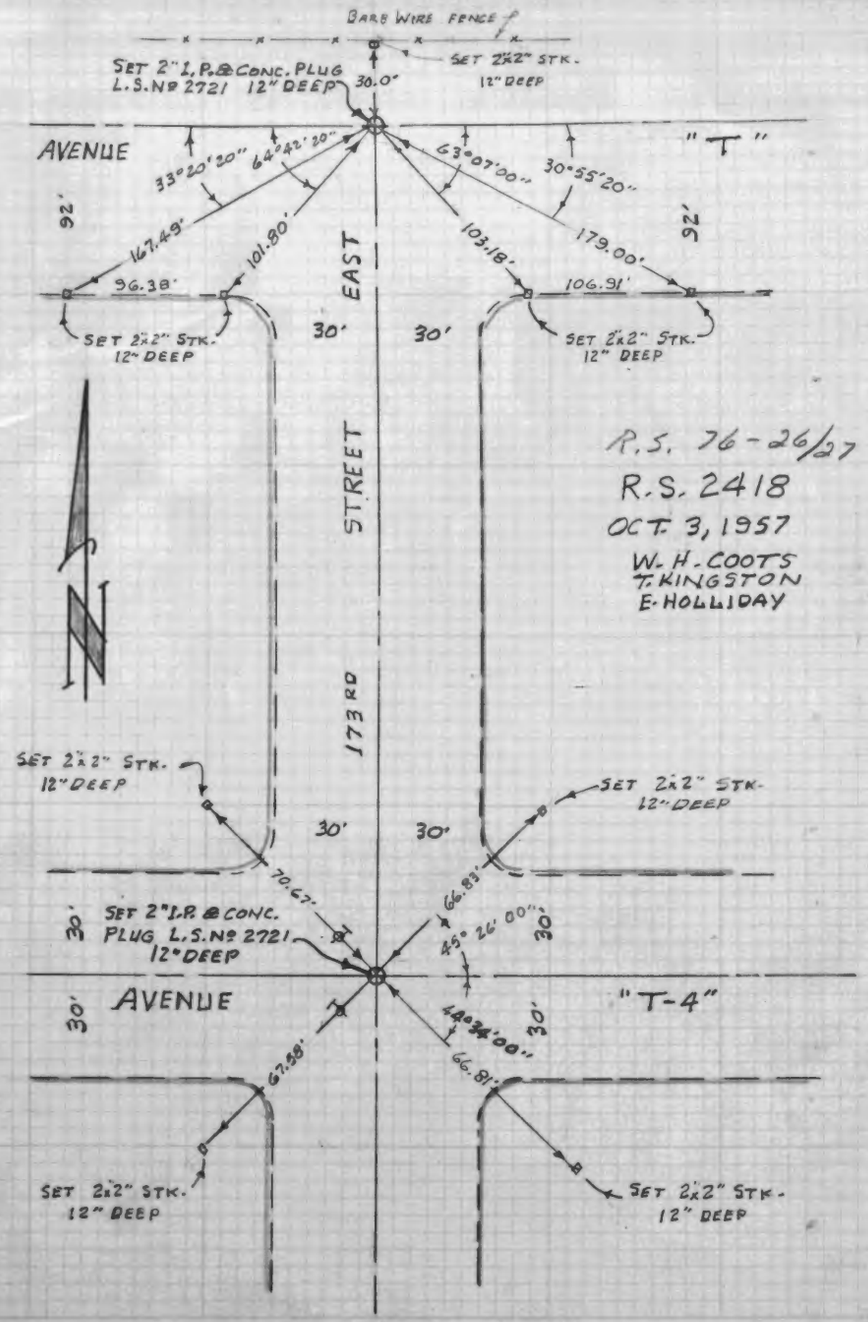
BARB WIRE FENCE
SET 2" I.P. & CONC. PLUG L.S.No 2721 12" DEEP
SET 2"x2" STK. 12" DEEP
30.0'
AVENUE
"T"
33°20'20"
64°42'20"
63°07'00"
30°55'20"
167.49'
101.80'
103.18'
179.00'
92'
92'
96.38'
106.91'
SET 2"x2" STK. 12" DEEP
SET 2"x2" STK. 12" DEEP
30'
30'
EAST
STREET
R.S. 76-26/27
R.S. 2418
OCT. 3, 1957
W. H. COOTS
T. KINGSTON
E. HOLLIDAY
173 RD
SET 2"x2" STK. 12" DEEP
SET 2"x2" STK. 12" DEEP
30'
30'
70.67'
66.83'
45°26'00"
SET 2" I.P. & CONC. PLUG L.S.No 2721 12" DEEP
30'
30'
AVENUE
"T-4"
30'
30'
44°34'00"
67.58'
66.81'
SET 2"x2" STK. 12" DEEP
SET 2"x2" STK. 12" DEEP

SURVEY OF _____ F. B. _____ PG. _____

SURVEY BY Mc Intire & Quiros TR. No. 22491

DATE 4-28-58

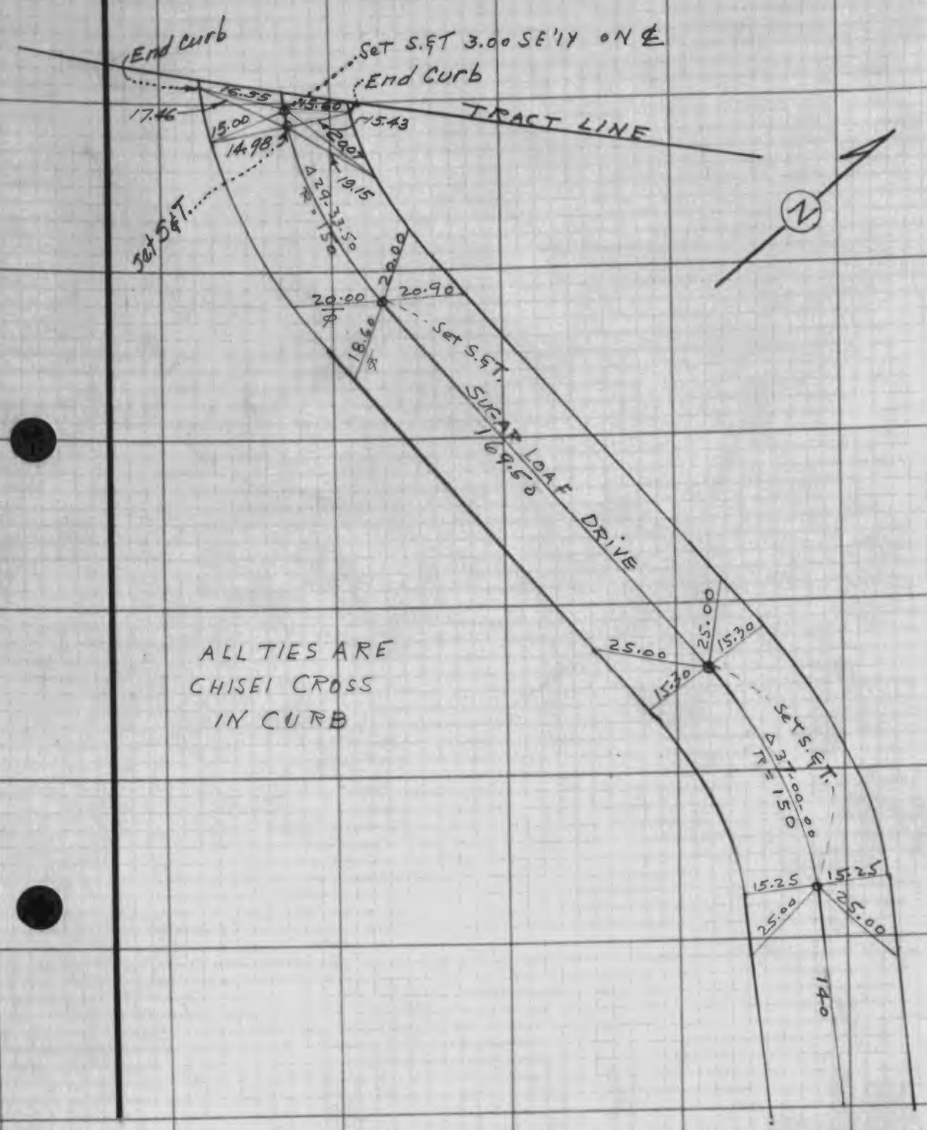

SO. CALIF. BLUE PRINT CO. 3694-7531

NS 41 C-2

SURVEY OF _____ F. B. _____ PG. _____

SURVEY BY Mc Intire & Quiros TR. No. 22491

DATE 4-28-58

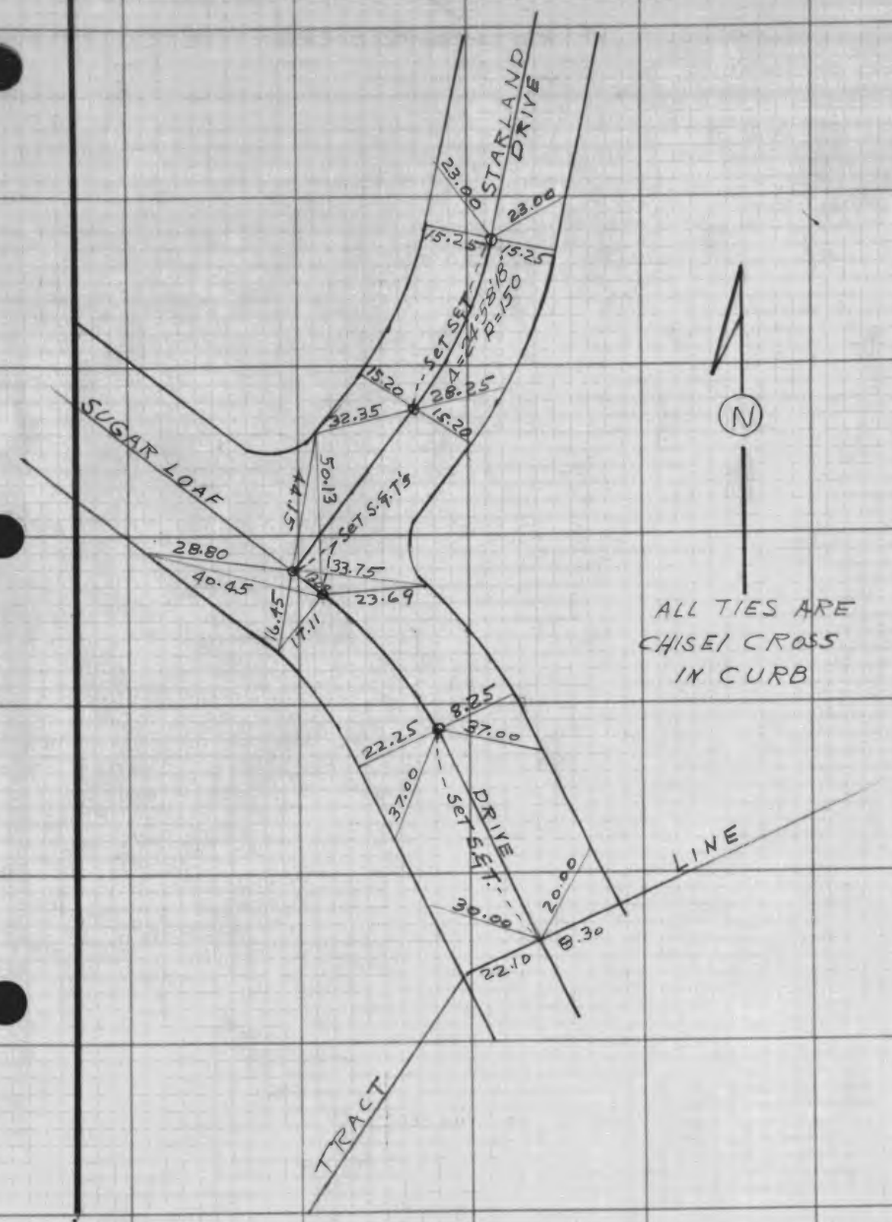

SO. CALIF. BLUE PRINT CO. 3694-7531

NS 41 C-2

F. B. ____ Pg. ____ SURVEY OF ____

TR. No. 22491 SURVEY BY McIntire & Quiros

DATE 4-28-58

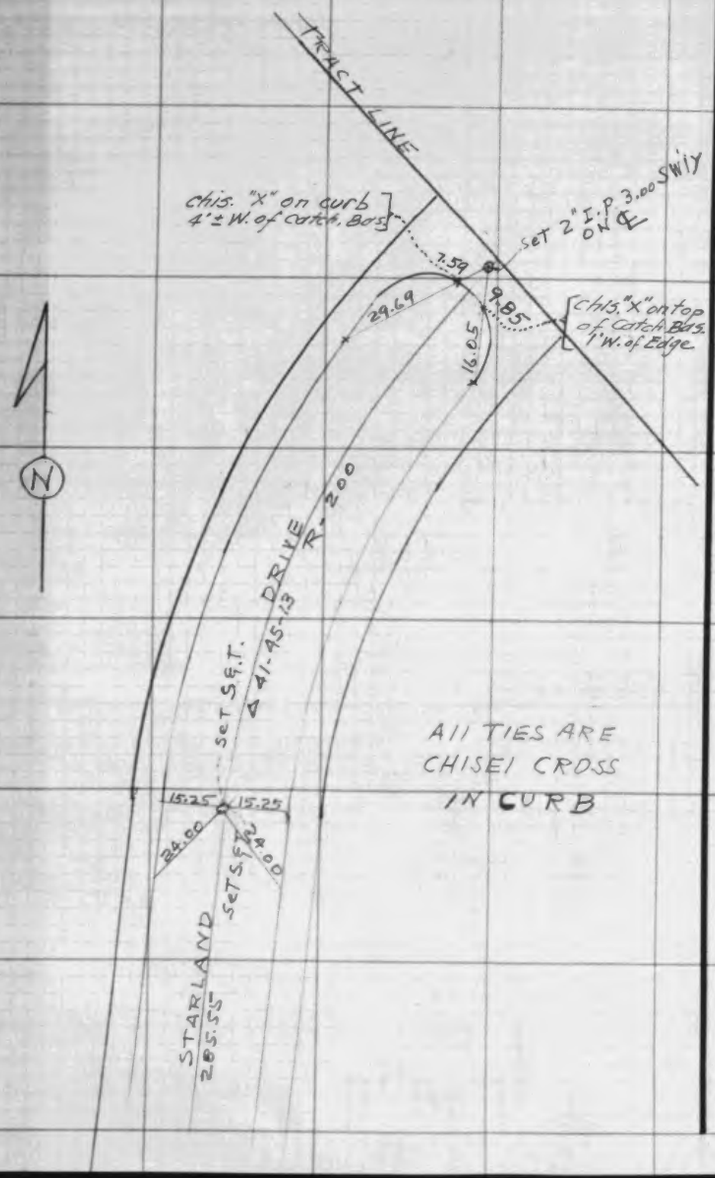

SO. CALIF. BLUE PRINT CO. 4287

SURVEY OF Avenue I & 93rd Street West F. B. ____ Pg. 1

SURVEY BY R.C. BALLINGER L.S. 2646 TR. NO. R.S. 2421

DATE November 1957 R.S. 76-31

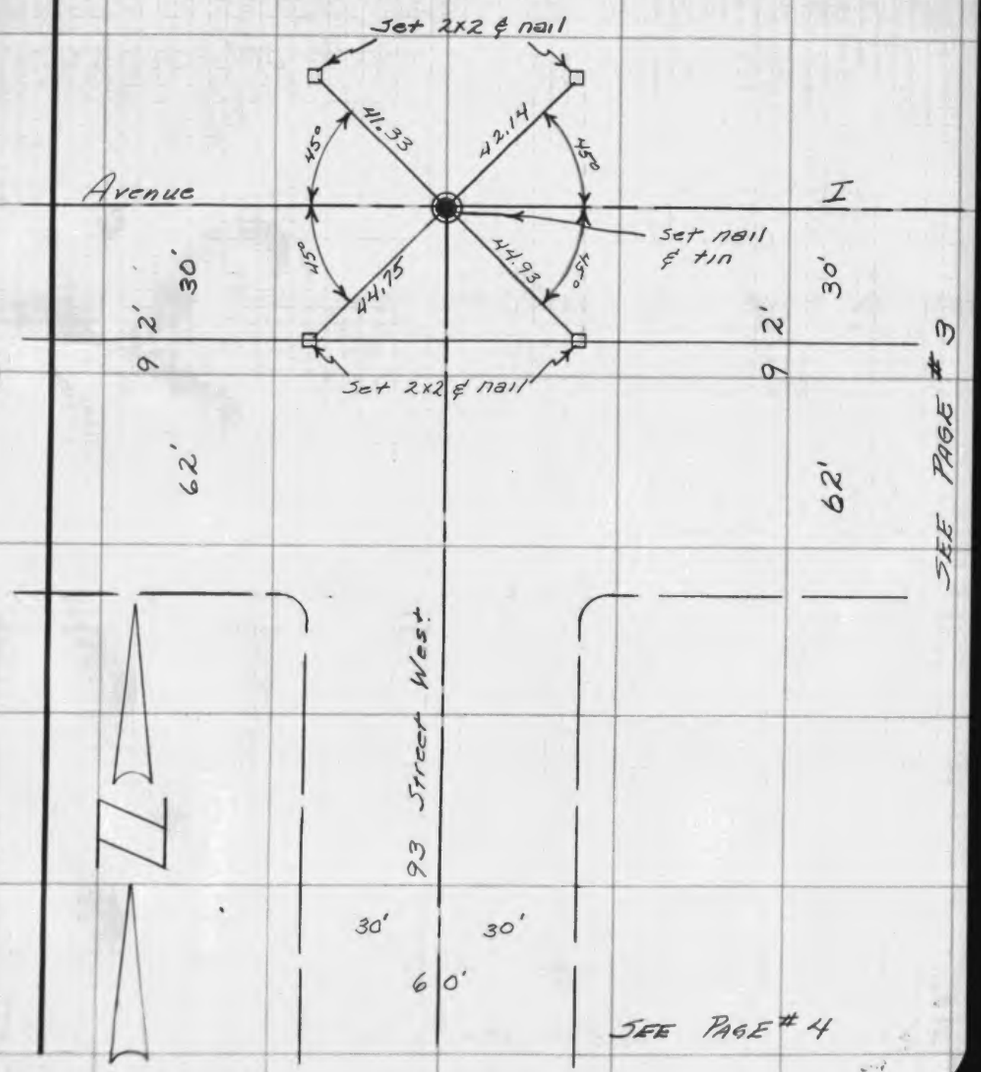

F. B. ____ Pg. 2 SURVEY OF Jackman Street & 95th Street West

TR. No. R.S. 2421 SURVEY BY R. C. Ballinger L.S. 2646

R.S. 76-31 DATE November 1957

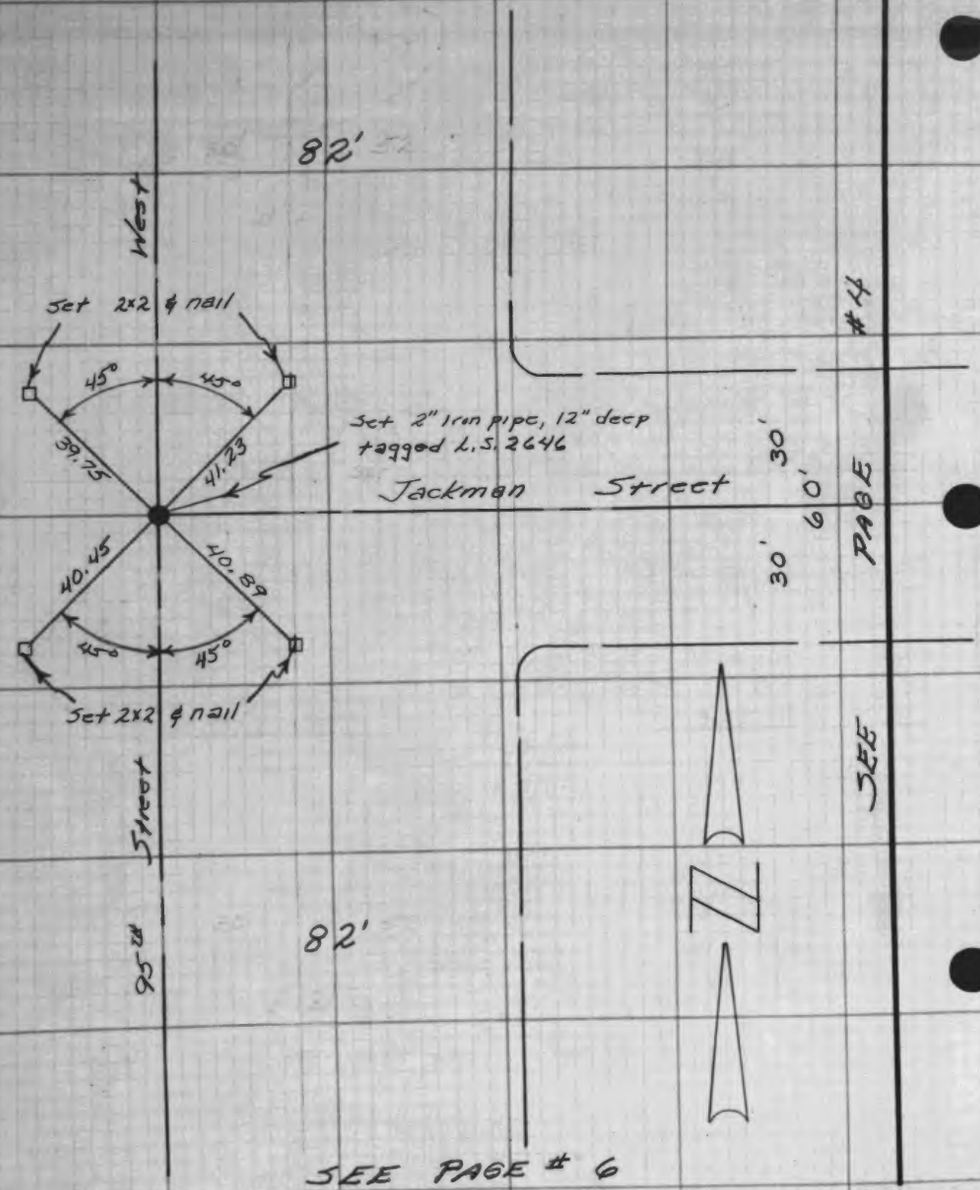

SEE PAGE # 6

SO. CALIF. BLUE PRINT CO. 4297

SURVEY OF Avenue I & 92nd Street West F. B. ____ Pg. 3

SURVEY BY R.C. Ballinger L.S. 2646 TR. No. RS 2421

DATE November 1957 R.S. 76-31

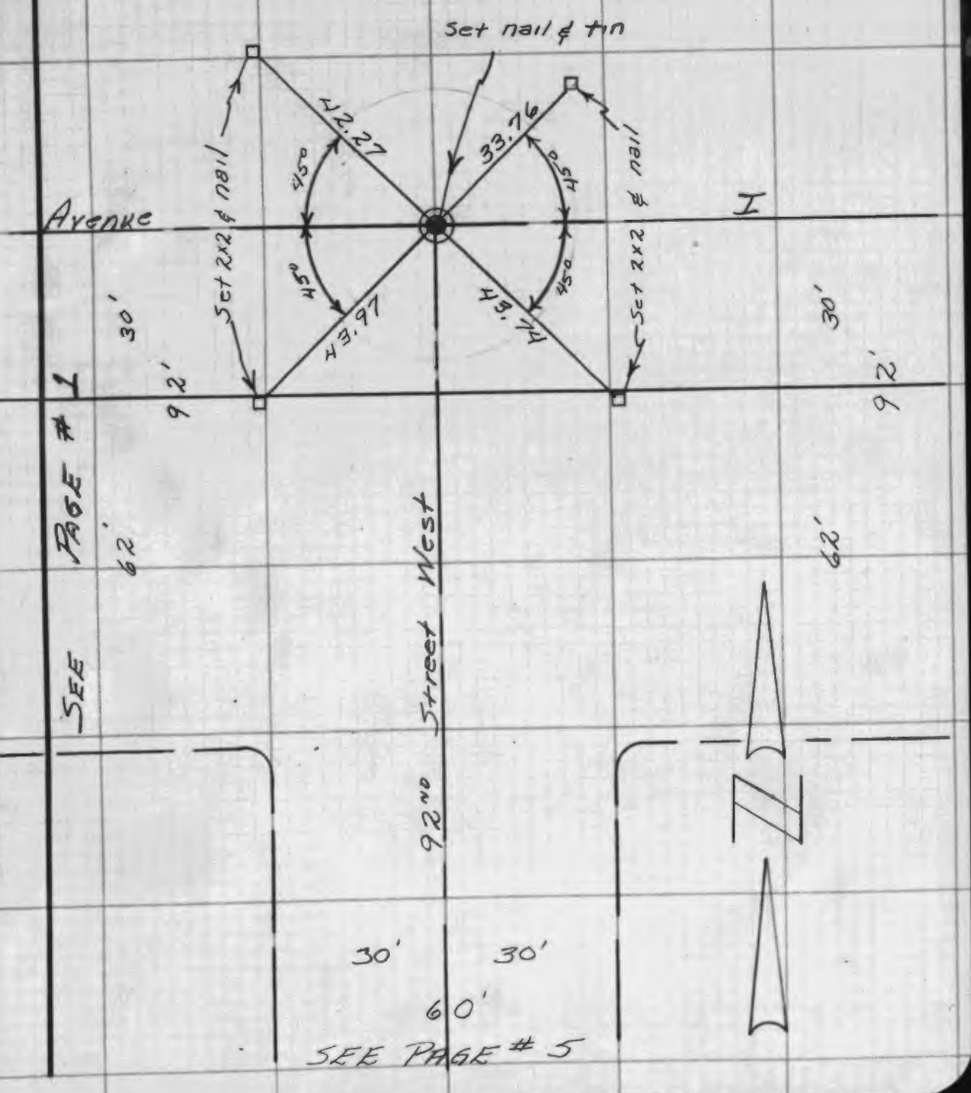

SEE PAGE # 5

F. B. _____ Pg. 4 SURVEY OF Jackman Street & 92ND Street West

TR. No. R.S.-2421 SURVEY BY R.C. Ballinger L.S. 2646

R.S. 76-31 DATE November 1957

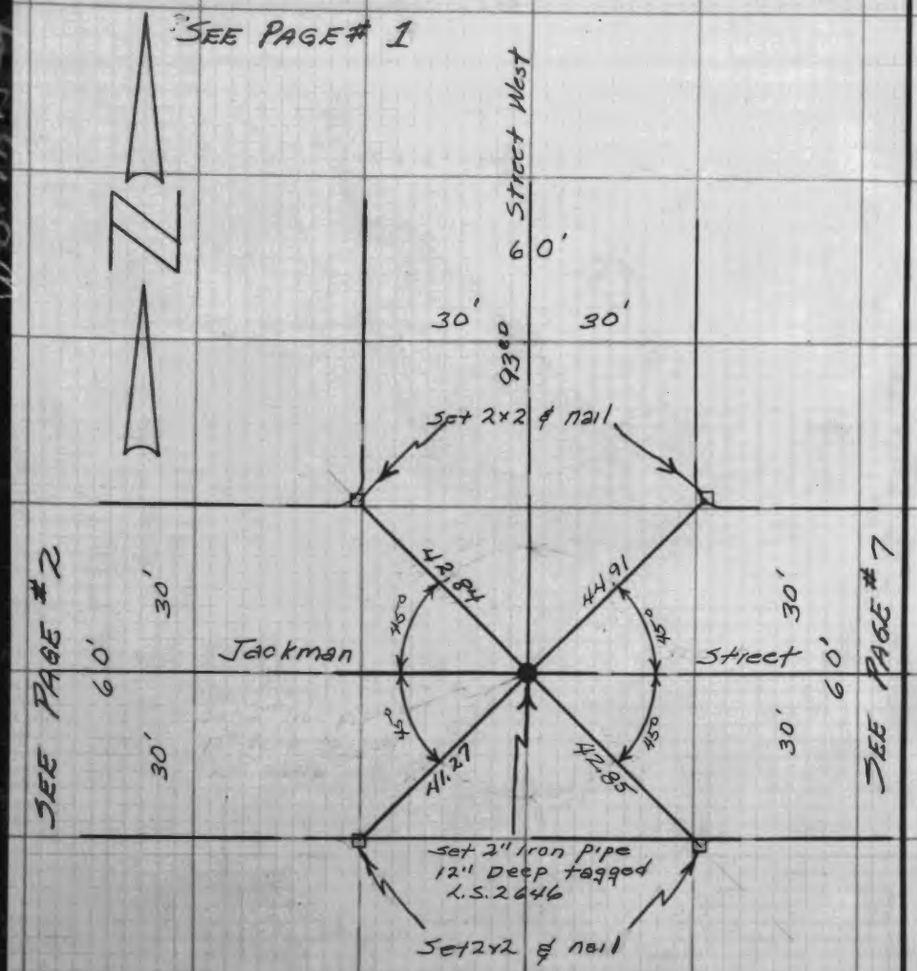

SURVEY OF Ivesbrook Street & 92ND Street West F. B. _____ Pg. 5

SURVEY BY R.C. Ballinger L.S. 2646 TR. No. R.S. 2421

DATE November 1957 R.S. 76-31

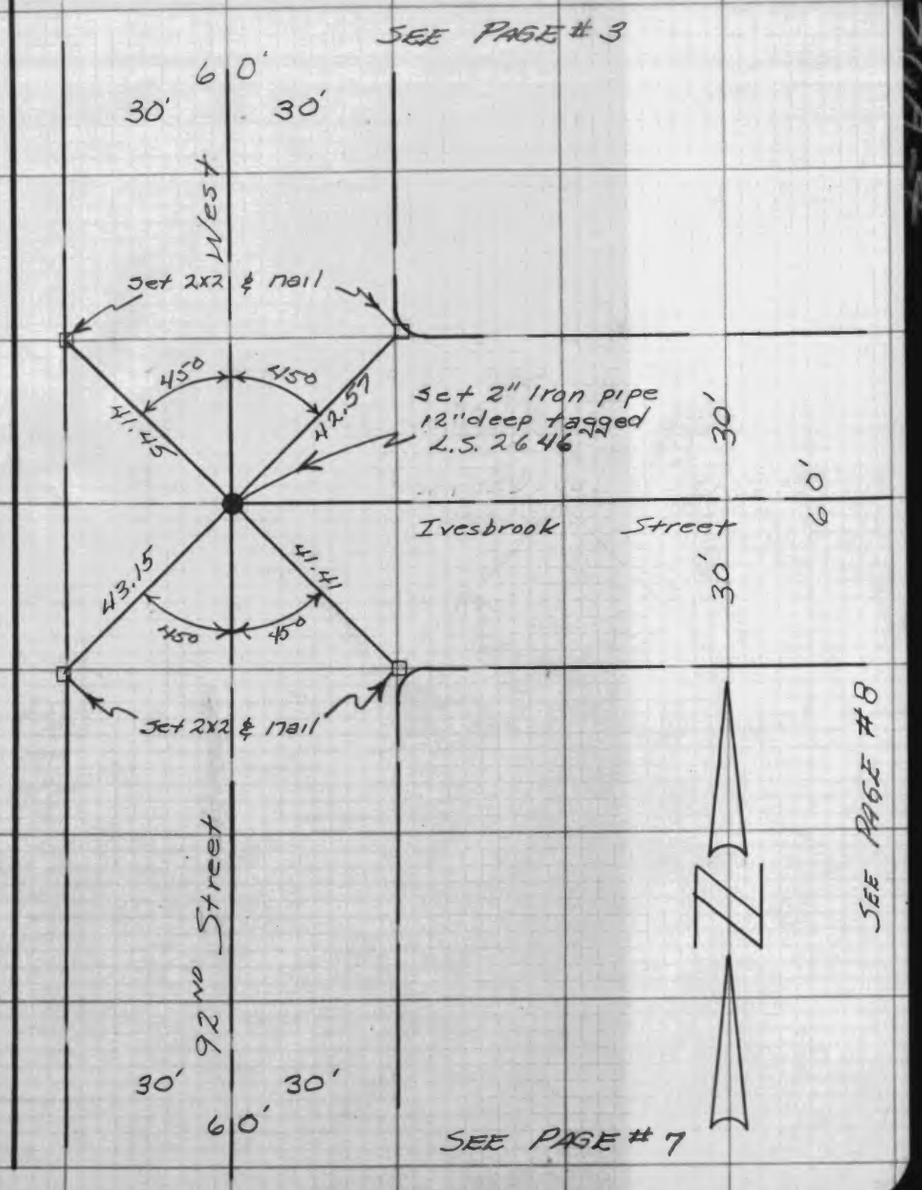

SO. CALIF. BLUE PRINT CO. 4297

F. B. _____ PG. 6 SURVEY OF Kettering Street & 95th Street West

TR. No. R.S. 2421 SURVEY BY R.C. Ballinger L.S. 2646

R.S. 76-31 DATE November 1957

SEE PAGE # 2

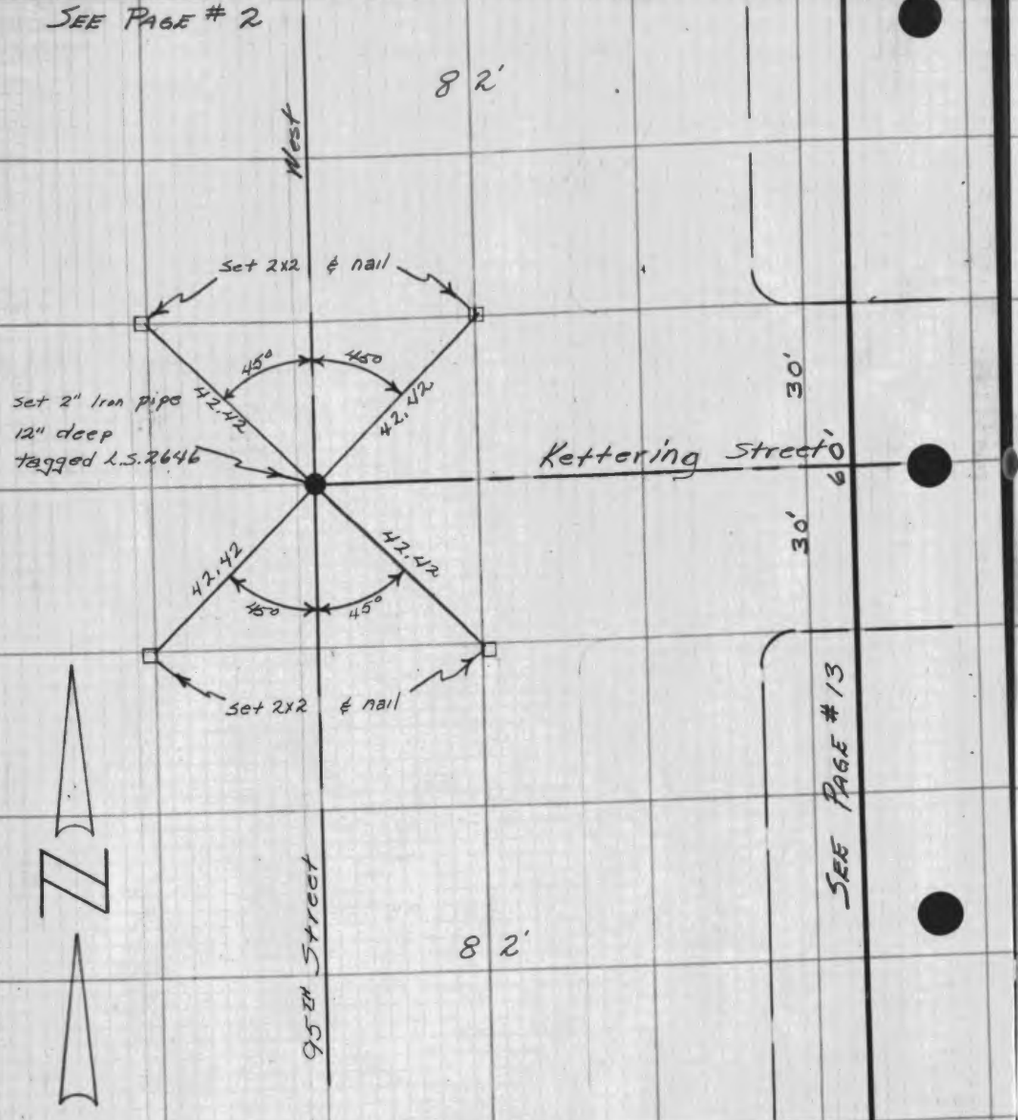

SO. CALIF. BLUE PRINT CO. 4297

SURVEY OF Jackman Street & 92nd Street West F. B. _____ PG. 7

SURVEY BY R.C. Ballinger L.S. 2646 TR. No. R.S. 2421

DATE November 1957 R.S. 76-31

SEE PAGE # 5

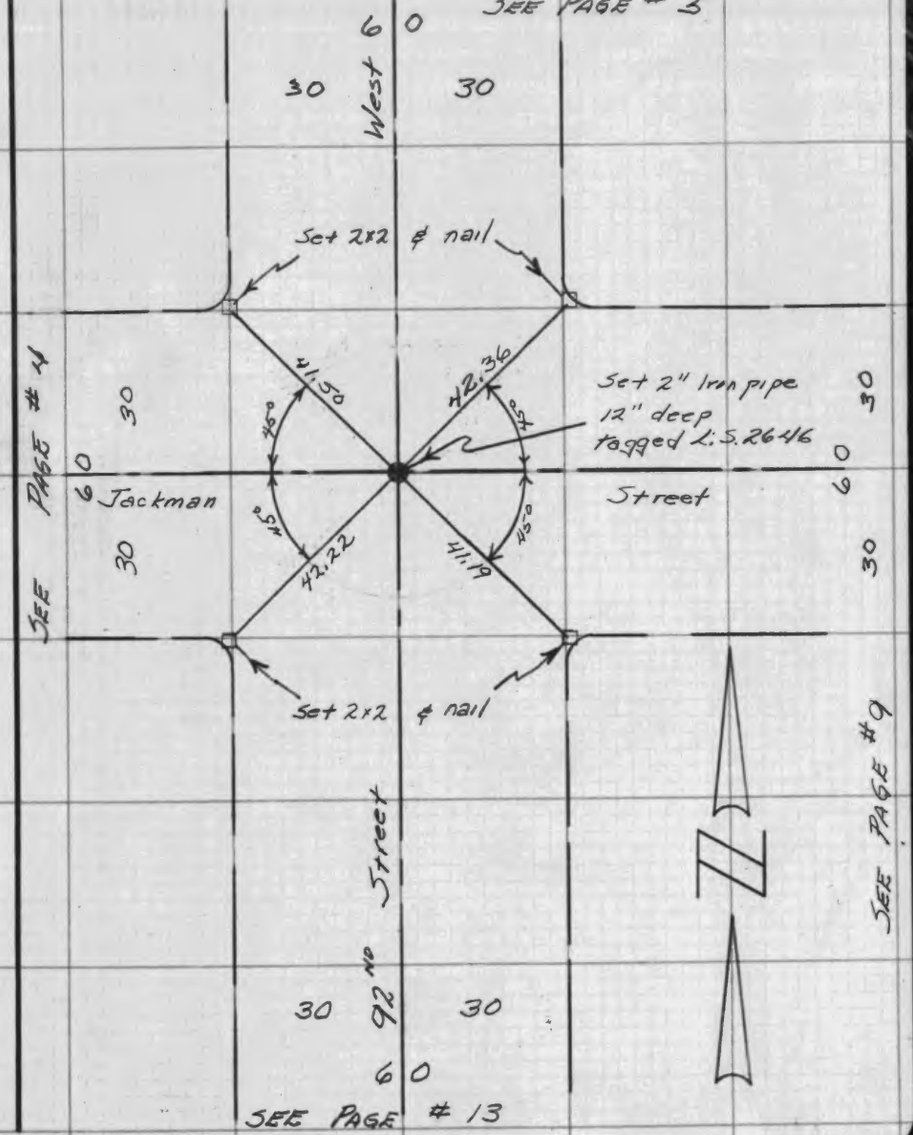

F. B. ____ PG. 8 SURVEY OF Ivesbrook Street & 95th Street West

TR. No. R.S. 2421 SURVEY BY R.C. Ballinger L.S. 2646

R.S. 76-31 DATE November 1957

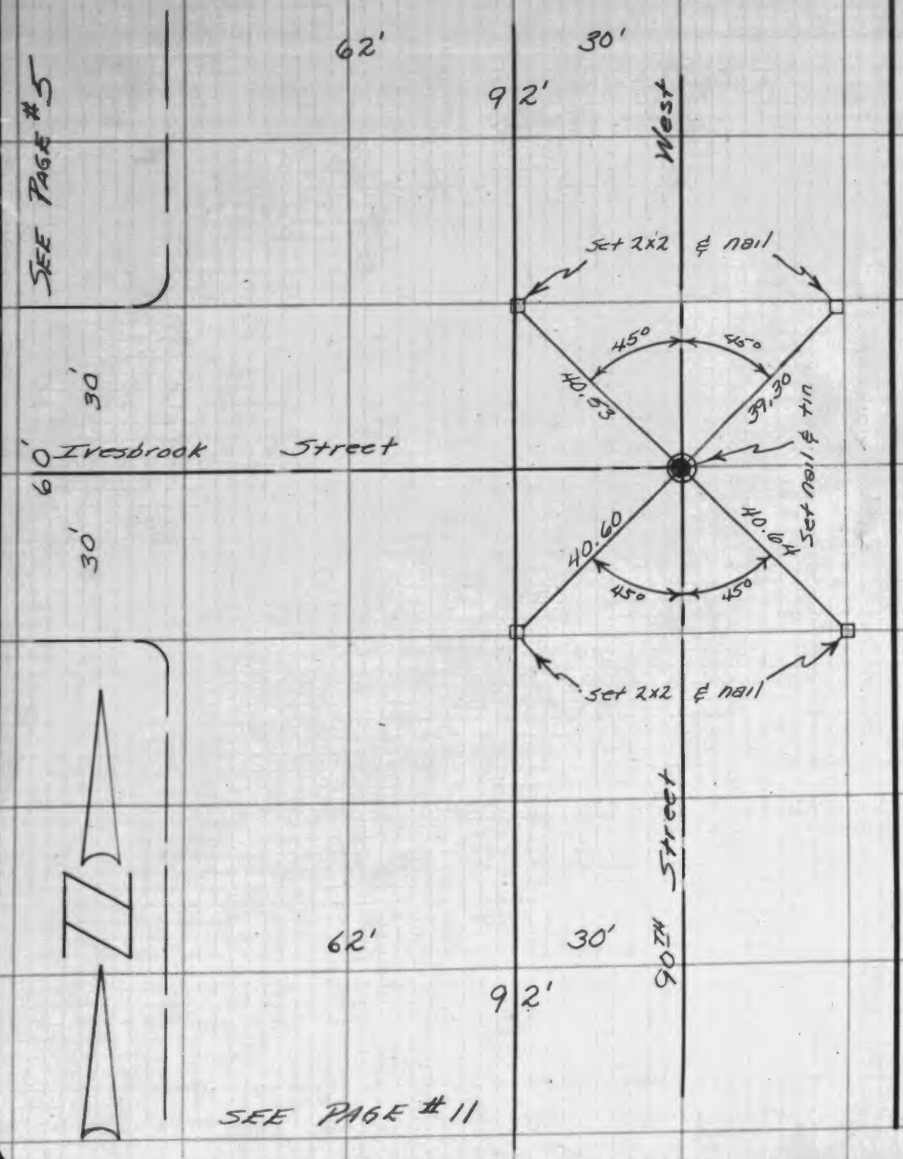

SO. CALIF. BLUE PRINT CO. 4297

SURVEY OF Jackman Street & 91st Street West F. B. ____ PG. 9

SURVEY BY R.C. Ballinger L.S. 2646 TR. No. R.S. 2421

DATE November 1957 R.S. 76-31

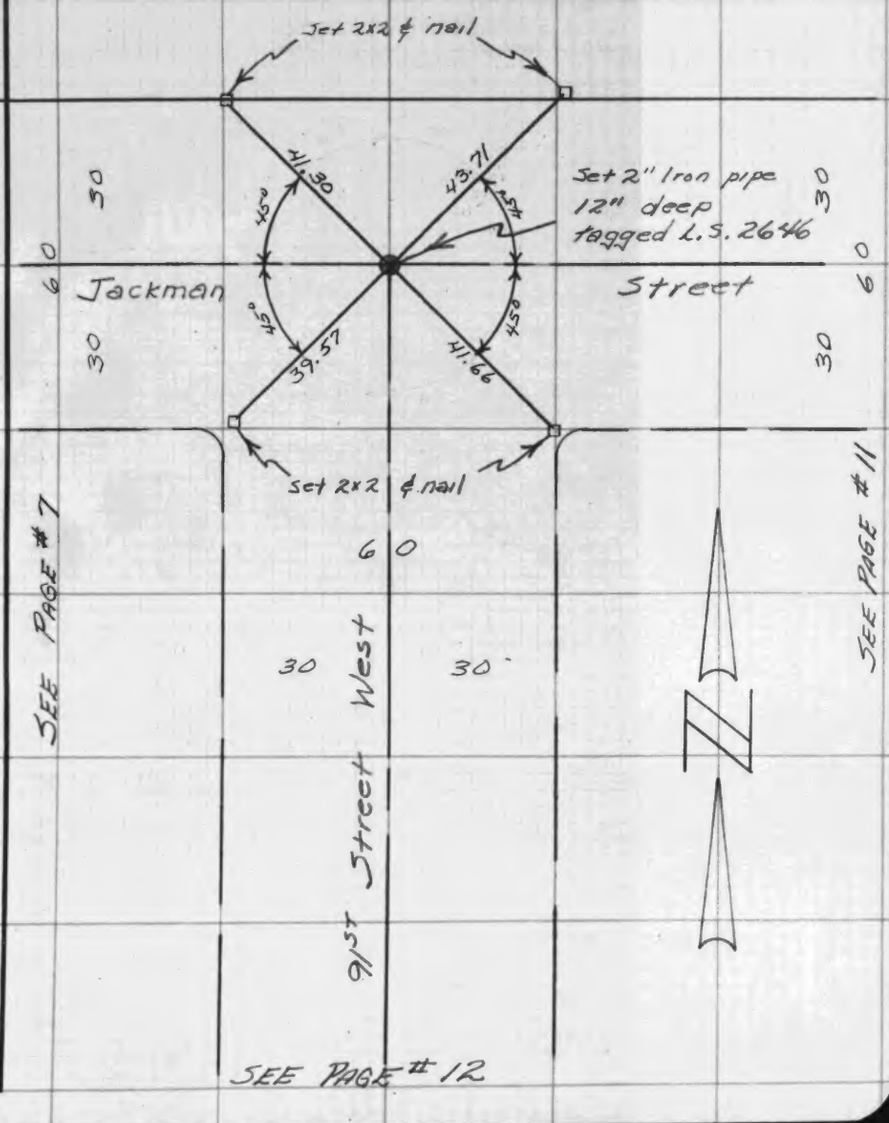

F. B. Pg. 10
TR. No. R.S. 2421
R.S. 76-31

SURVEY OF Kildare Street & 92nd Street West
SURVEY BY R.C. Ballinger L.S. 2646
DATE November 1957

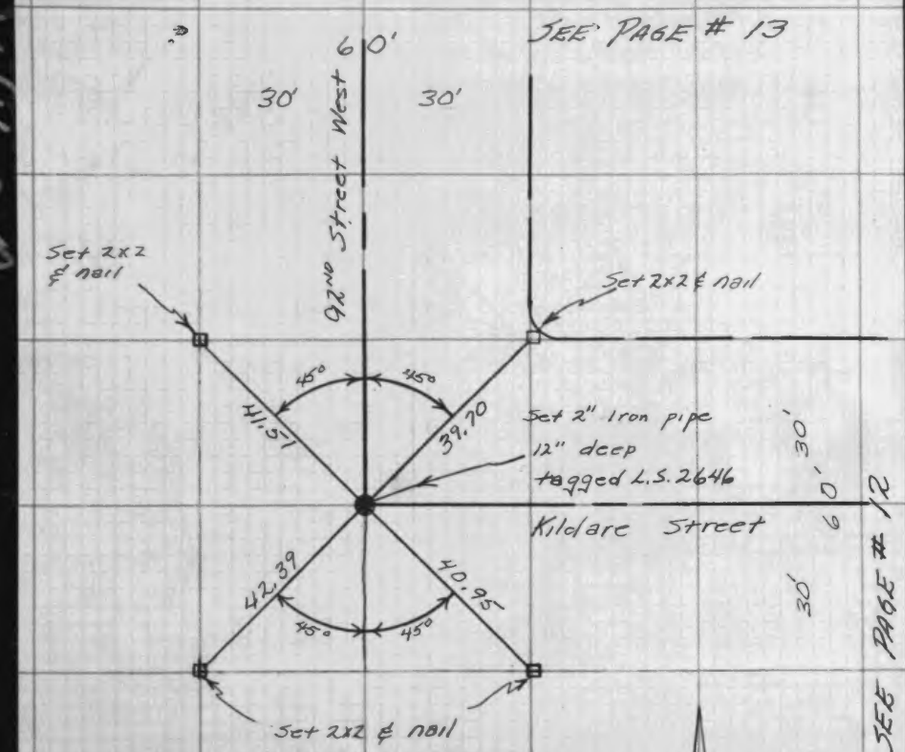

SURVEY OF Jackman Street & 90th Street West
SURVEY BY R.C. Ballinger L.S. 2646
DATE November 1957

F. B. Pg. 11
TR. No. R.S. 2421
R.S. 76-31

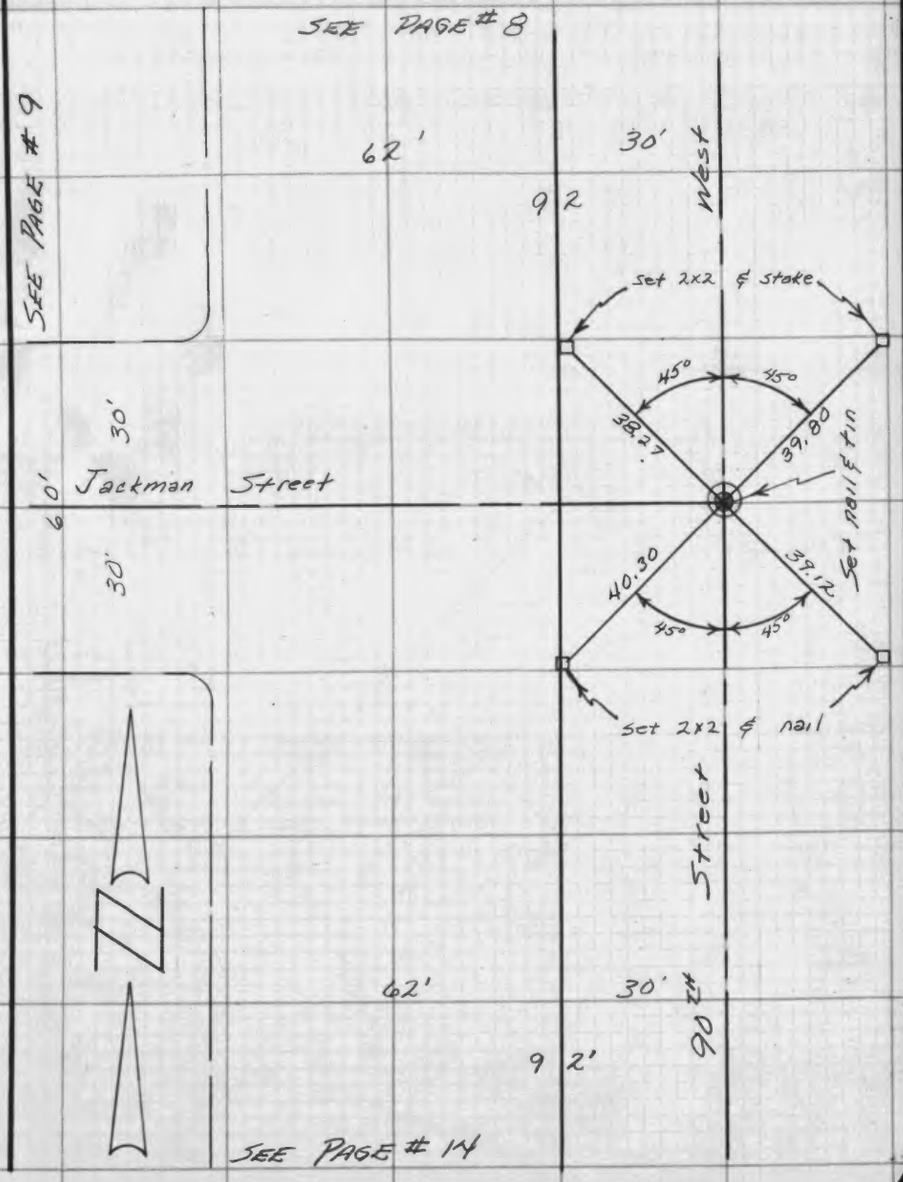

SO. CALIF. BLUE PRINT CO. 4287

F. B. ____ PG. 12 SURVEY OF Kildare Street & 91st Street West

TR. No. R.S. 2421 SURVEY BY R.C. Ballinger L.S. 2646

R.S. 76-31 DATE November 1957

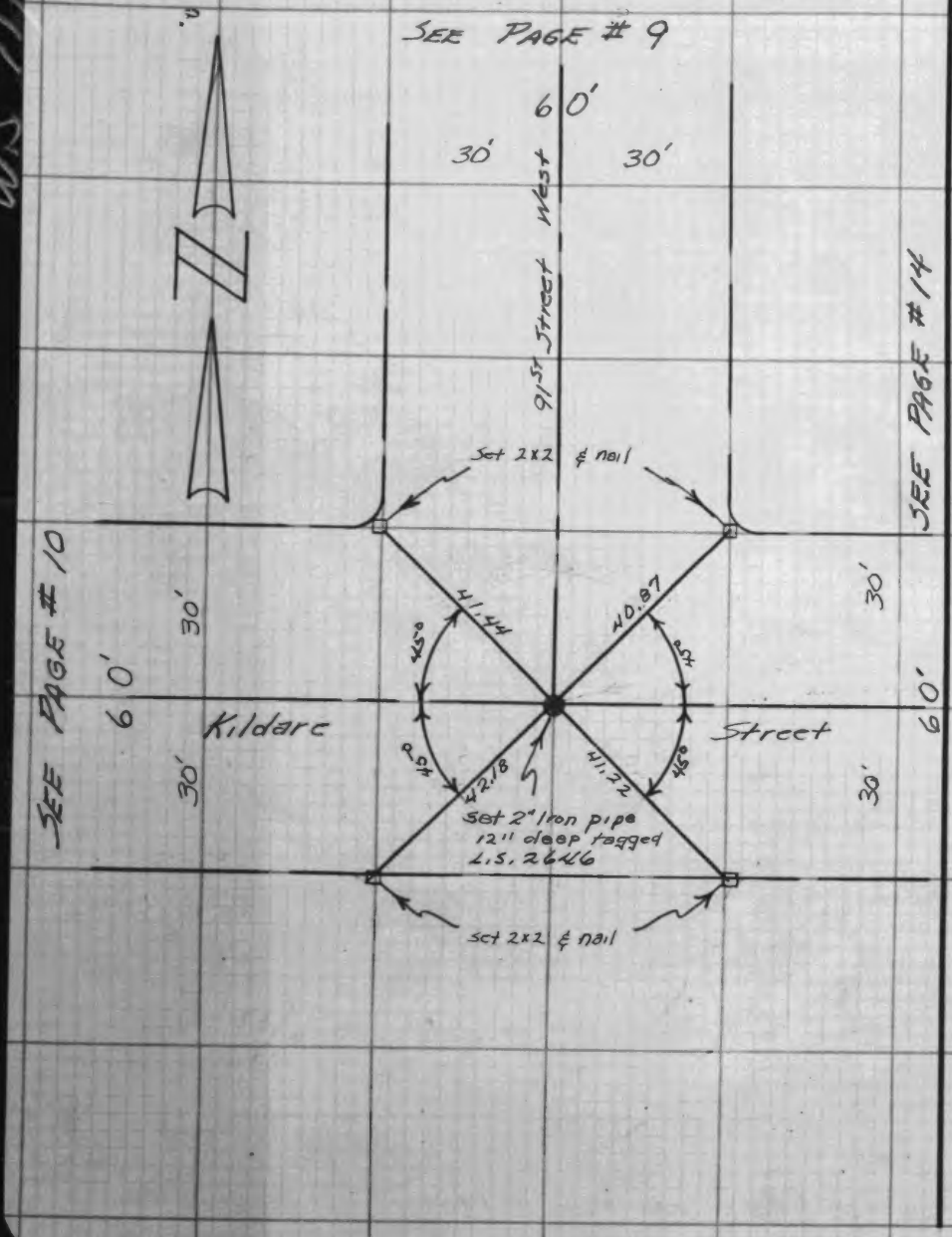

SURVEY OF Kettering Street & 92nd Street West F. B. ____ PG. 13

SURVEY BY R.C. Ballinger L.S. 2646 TR. No. R.S. 2421

DATE November 1957 R.S. 76-31

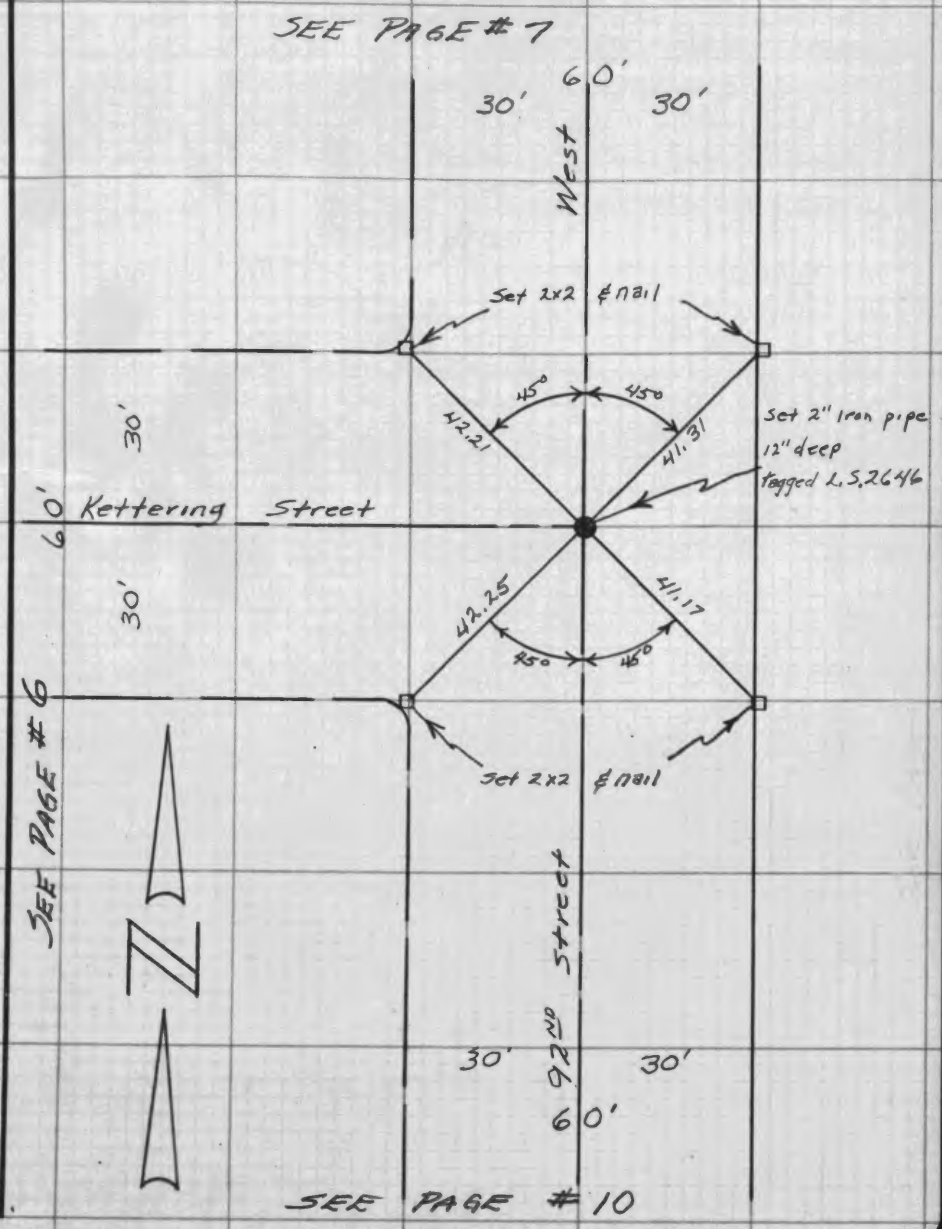

SO. CALIF. BLUE PRINT CO. 4297

F. B. _____ PG. 14 SURVEY OF Kildare Street & 90th Street West

TR. No. R.S. 2421 SURVEY BY R.C. Ballinger L.S. 2646

R.S. 76-31 DATE November 1957

SEE PAGE #11

SEE PAGE #12

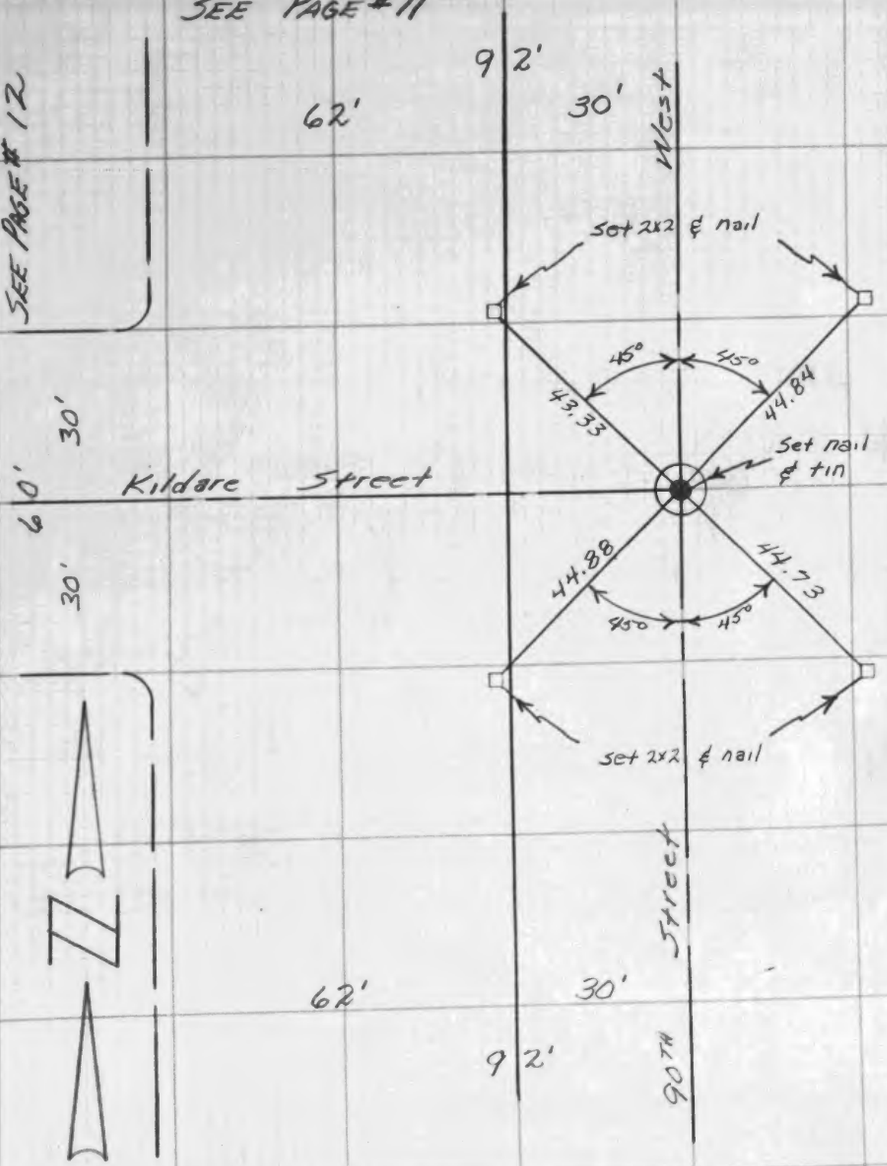

SO. CALIF. BLUE PRINT CO. 4297
ROSENTHAL BLUE PRINTING COMPANY
257 S. BROADWAY ST. - MA. 6-6587
LOS ANGELES - 12 - CALIFORNIA

SURVEY OF & Ties F. B. _____ PG. _____

SURVEY BY _____ TR. No. 23739

DATE May, 1958

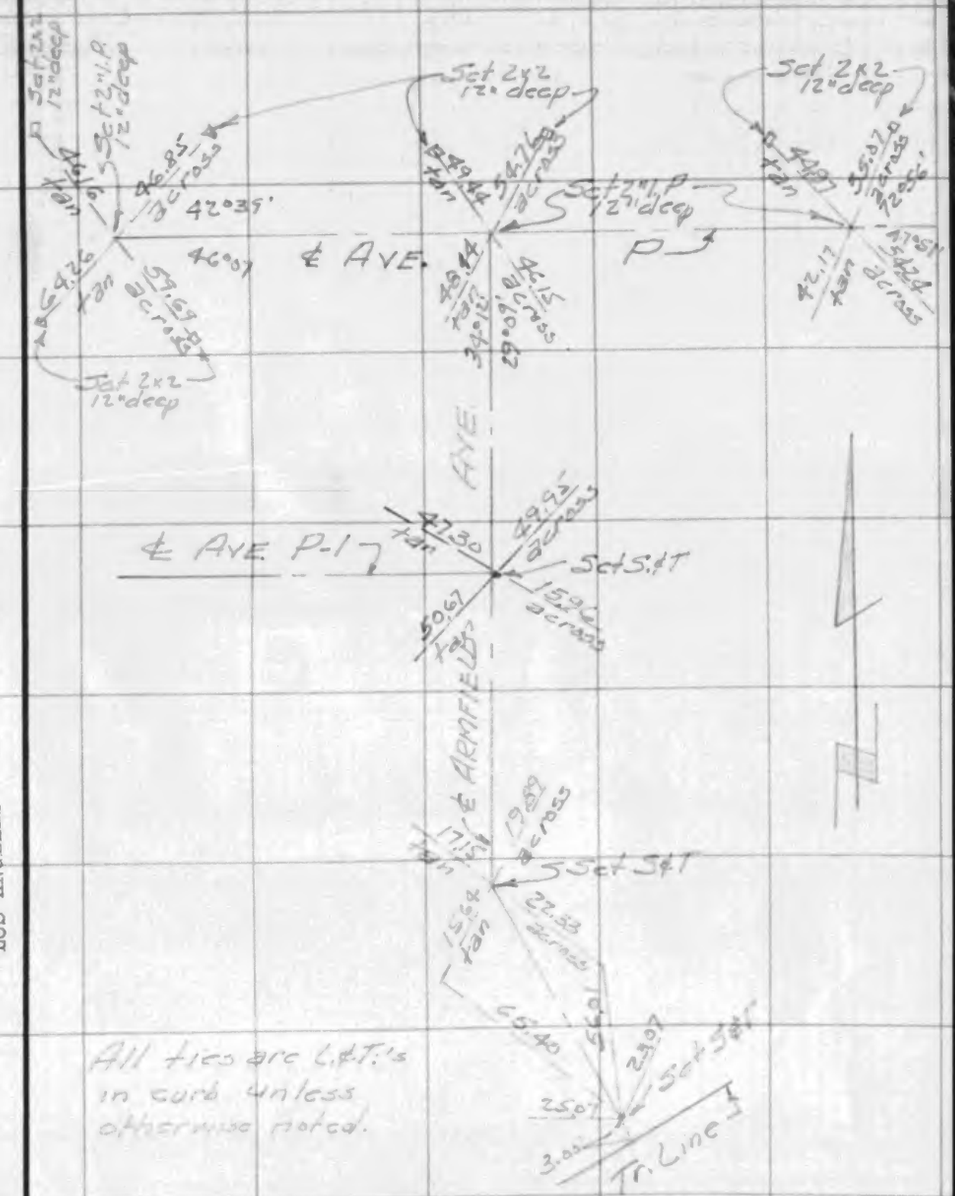

All ties are L.&T.'s in curb unless otherwise noted.

F. B. ____ Pg. ____ SURVEY OF: ℄ ties

TR. No. 23739 SURVEY BY: ____

DATE: May, 1958

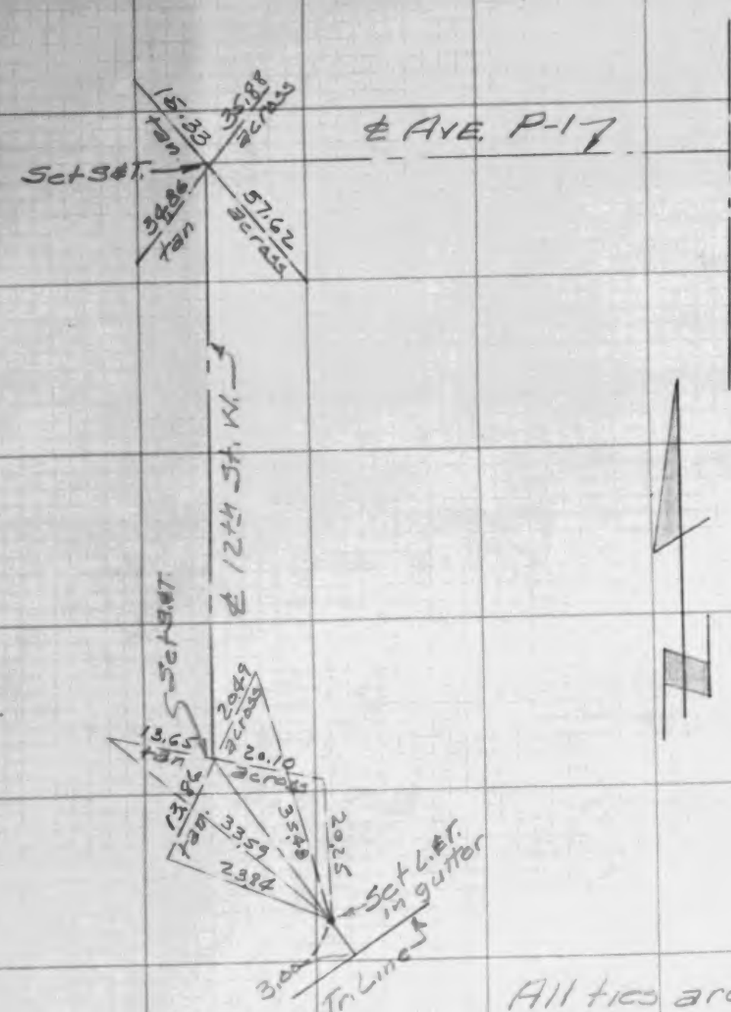

All ties are L.℄T.'s in curb.

ROSENTHAL ENGINEERING COMPANY
257 S. SPRING ST. - MA. 6-6587
LOS ANGELES - 12 - CALIFORNIA

SO. CALIF. BLUE PRINT CO. 4297

ROSENTHAL ENGINEERING COMPANY
257 S. SPRING ST. - MA. 6-6587
LOS ANGELES - 12 - CALIFORNIA

SURVEY OF: ℄ Ties F. B. ____ Pg. ____

SURVEY BY: ____ TR. No. 24125

DATE: Apr., 1958

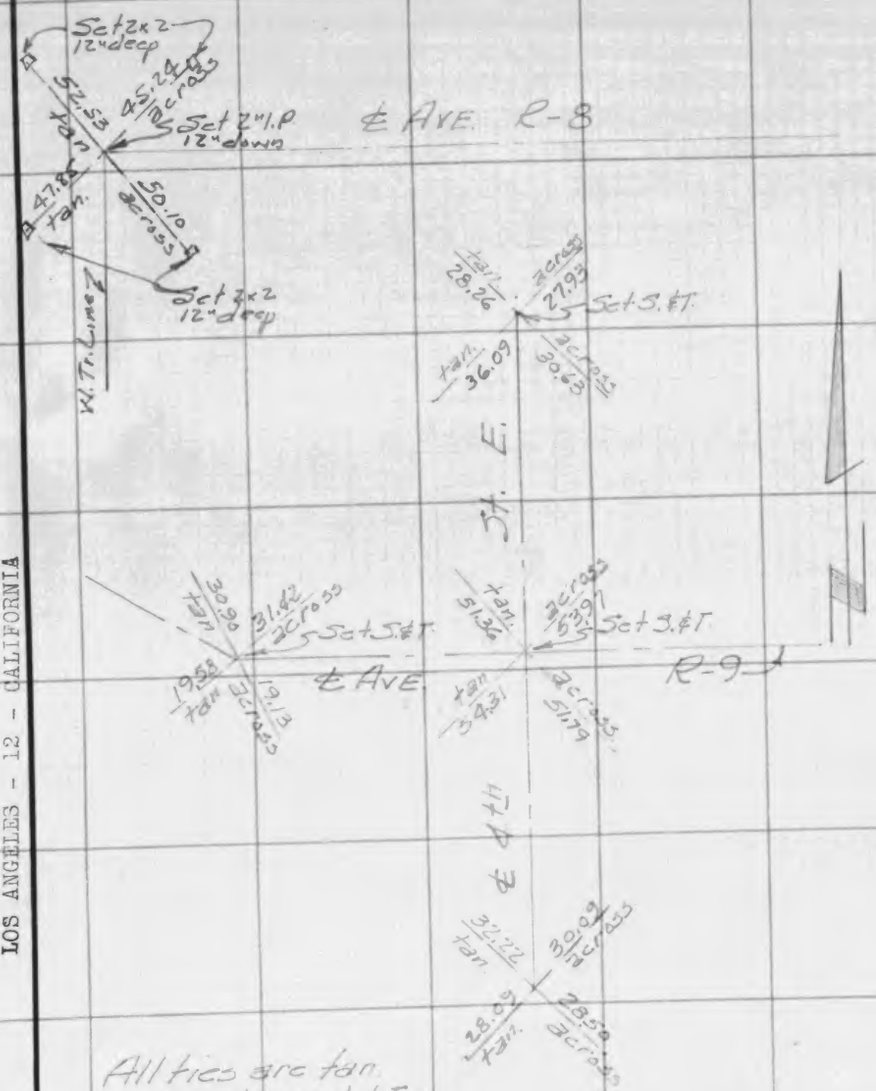

All ties are tan across ℄ are L.℄T.'s in curb unless otherwise noted

F. B. _____ PG. _____ SURVEY OF ℄ Ties

TR. No. 24125 SURVEY BY _____

DATE Apr. 1958

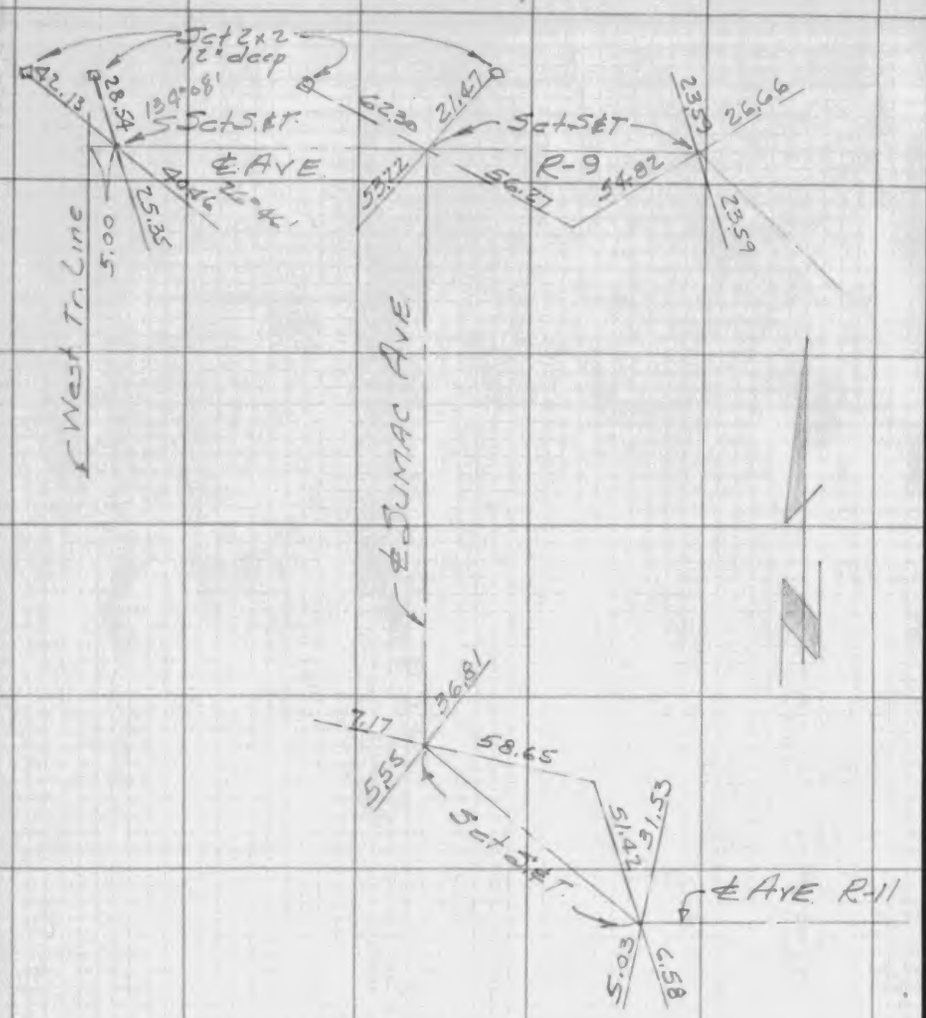

All ties are tangent across ℄ are L.&T.'s in curb unless otherwise noted.

ROSENTHAL ENGINEERING COMPANY
257 S. SPRING ST. - MA. 6-6587
LOS ANGELES - 12 - CALIFORNIA

SURVEYORS SERVICE COMPANY - LOS ANGELES - STOCK NO. 411

DO NOT EXTEND NOTES THIS SIDE OF LINE

SURVEY OF Muscatel Ave; Zereldo St. & Dubonnet Ave. F B NO. _____ PAGE _____

SURVEY BY C.S. Northrop TRACT NO. 18382

DATE 21 May 58

NORCO ENGINEERING CO.
55 EAST FOOTHILL BLVD. — DO. 7-6727
ARCADIA, CALIFORNIA

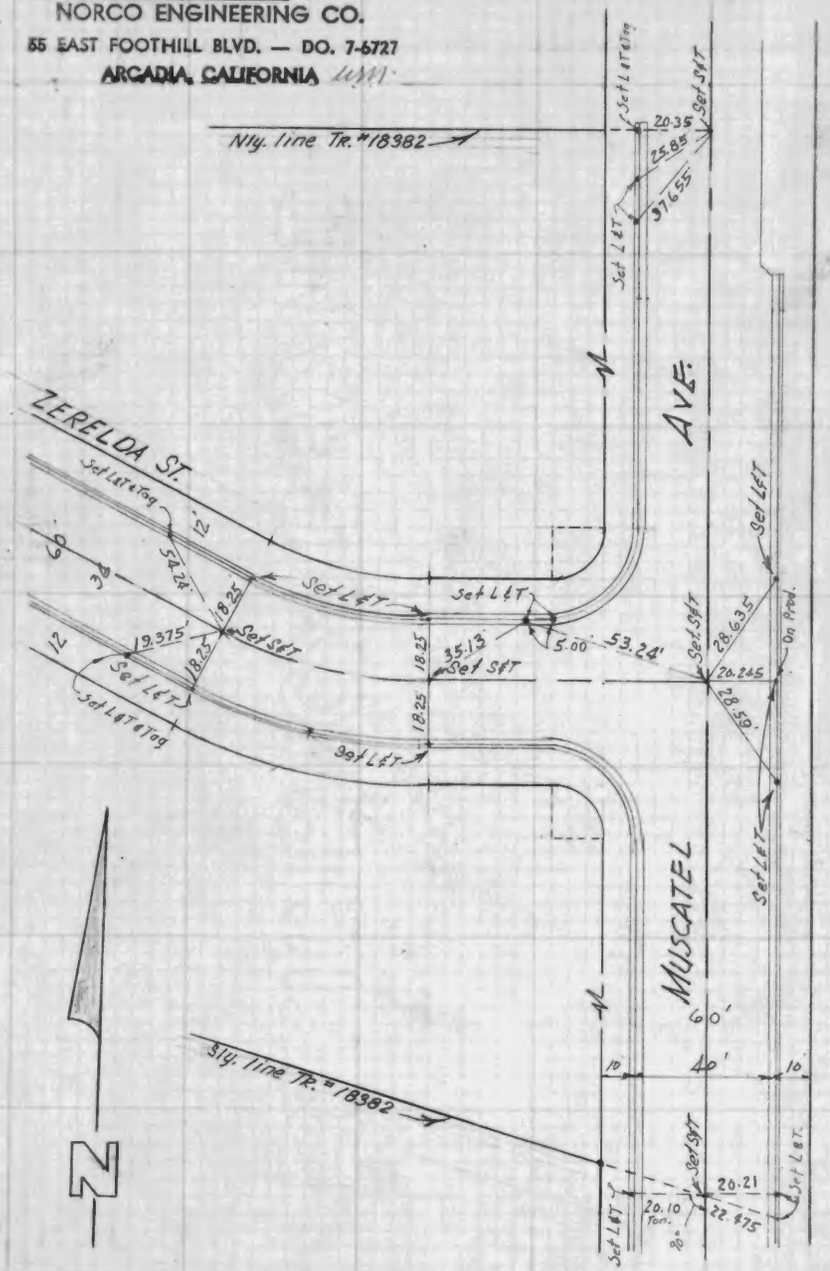

F B NO. ____ PAGE ____

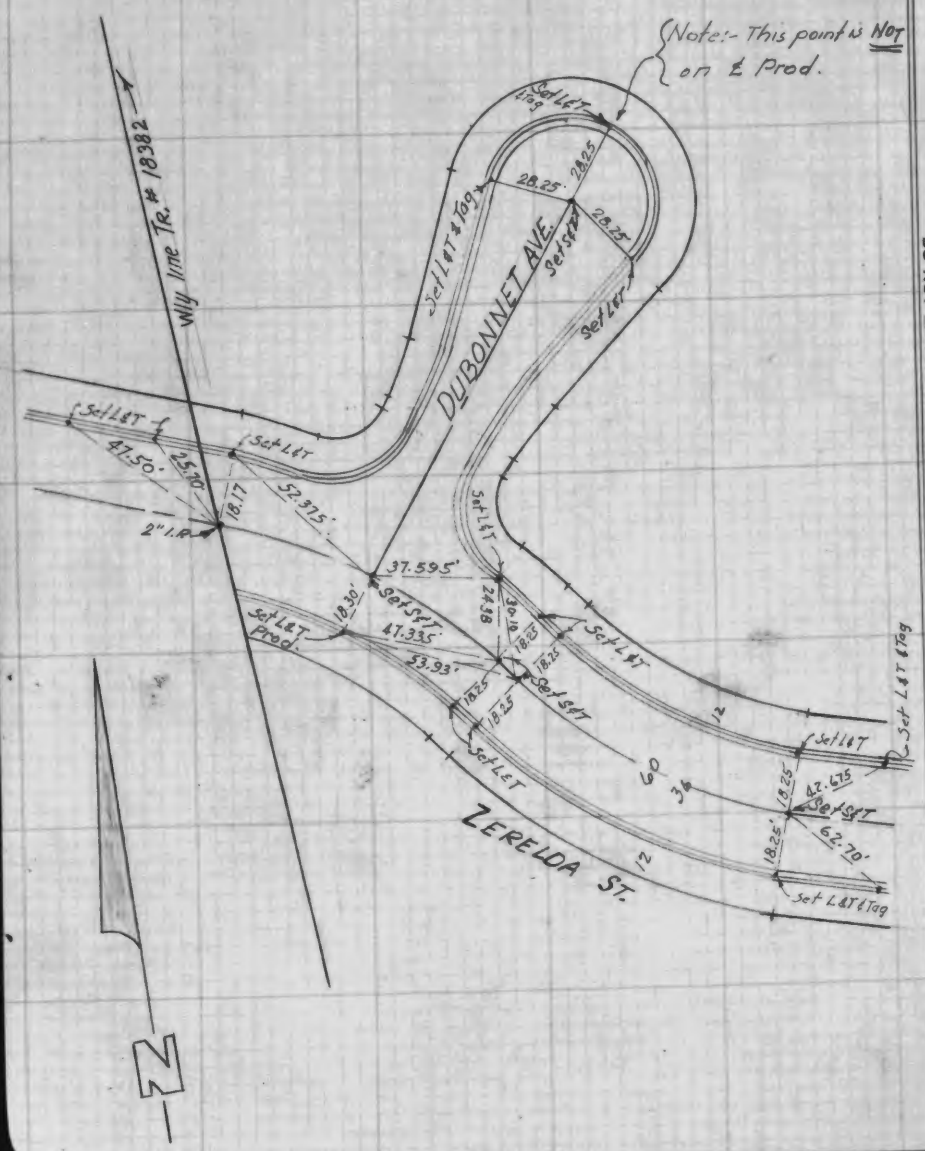

DO NOT EXTEND NOTES THIS SIDE OF LINE
SURVEYORS SERVICE COMPANY - LOS ANGELES - STOCK NO. 411

SURVEYORS SERVICE COMPANY - LOS ANGELES - STOCK NO. 411
DO NOT EXTEND NOTES THIS SIDE OF LINE

SURVEY OF ℄ TIE-NOTES F B NO. ____ PAGE 1
SURVEY BY SURVEY BY GANN. TRACT NO. 2445
DATE 4-28-58

R.S. 76-28

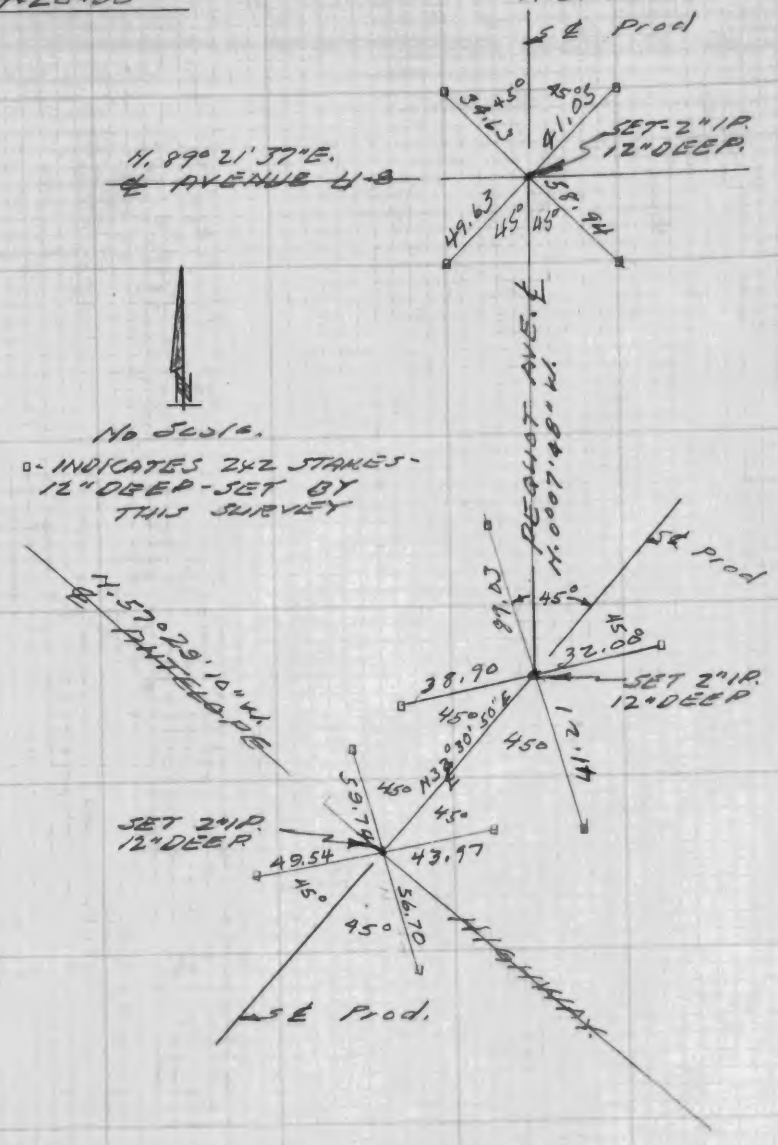

SURVEY OF ℄ TIE-NOTES F B NO. PAGE 2
SURVEY BY SURVEY BY GANN. TRACT NO. 2445
DATE 4-28-58 R.S. 76-28

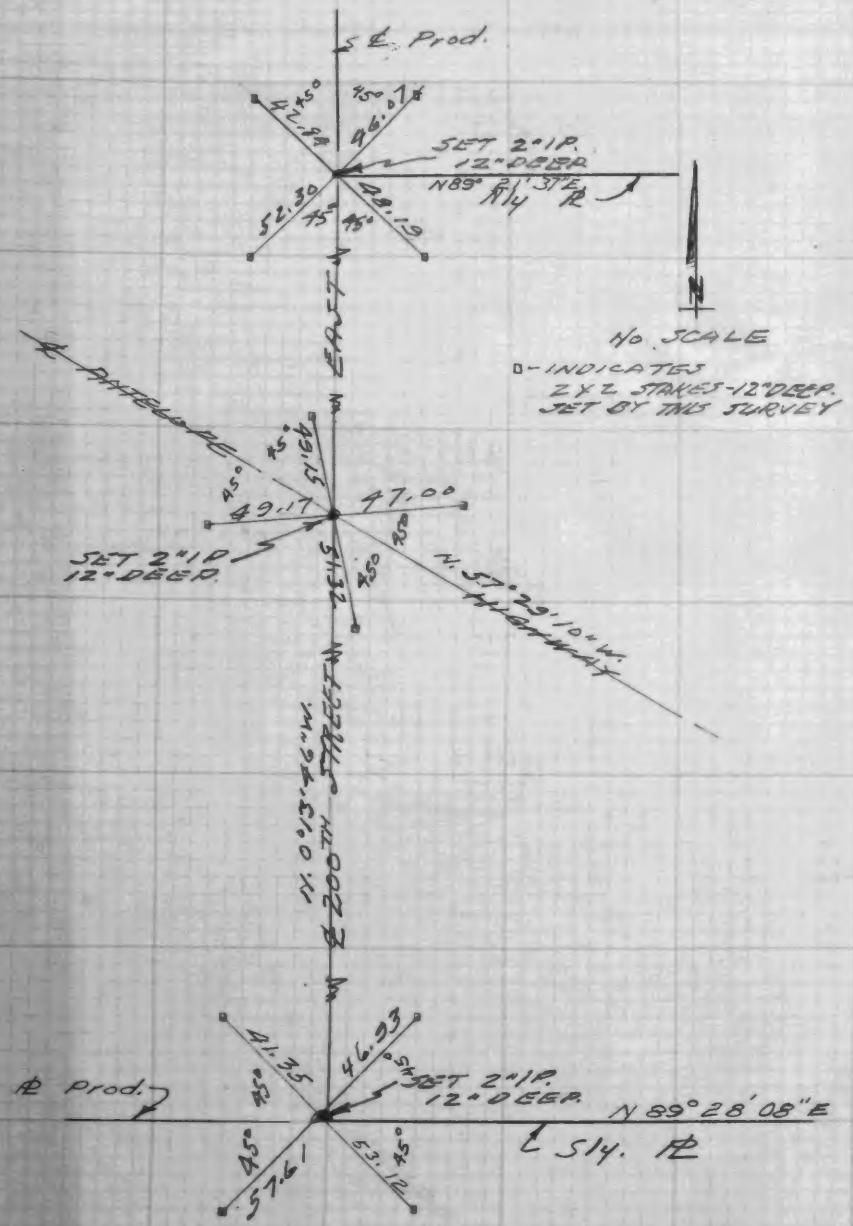

SURVEYORS SERVICE COMPANY - LOS ANGELES - STOCK NO. 411
DO NOT EXTEND NOTES THIS SIDE OF LINE

SURVEY OF ℄ TIE NOTES. F B NO. PAGE 3
SURVEY BY SURVEY BY GANN. TRACT NO. 2445
DATE 4-28-58 R.S. 76-28

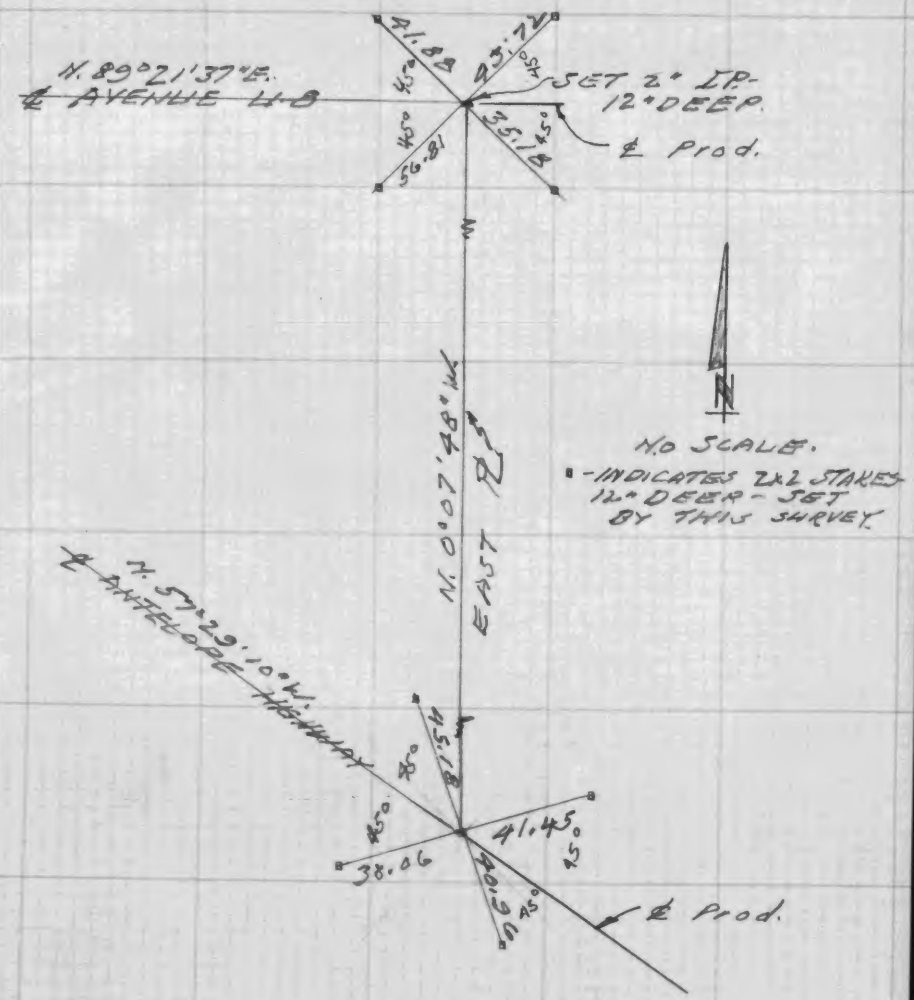

SURVEYORS SERVICE COMPANY - LOS ANGELES - STOCK NO. 411
DO NOT EXTEND NOTES THIS SIDE OF LINE

SURVEY OF ℄ TIE NOTES F B NO. PAGE
SURVEY BY SURVEY BY GAHN TRACT NO. RS-2444
DATE 4-28-58 R.S. 76-29

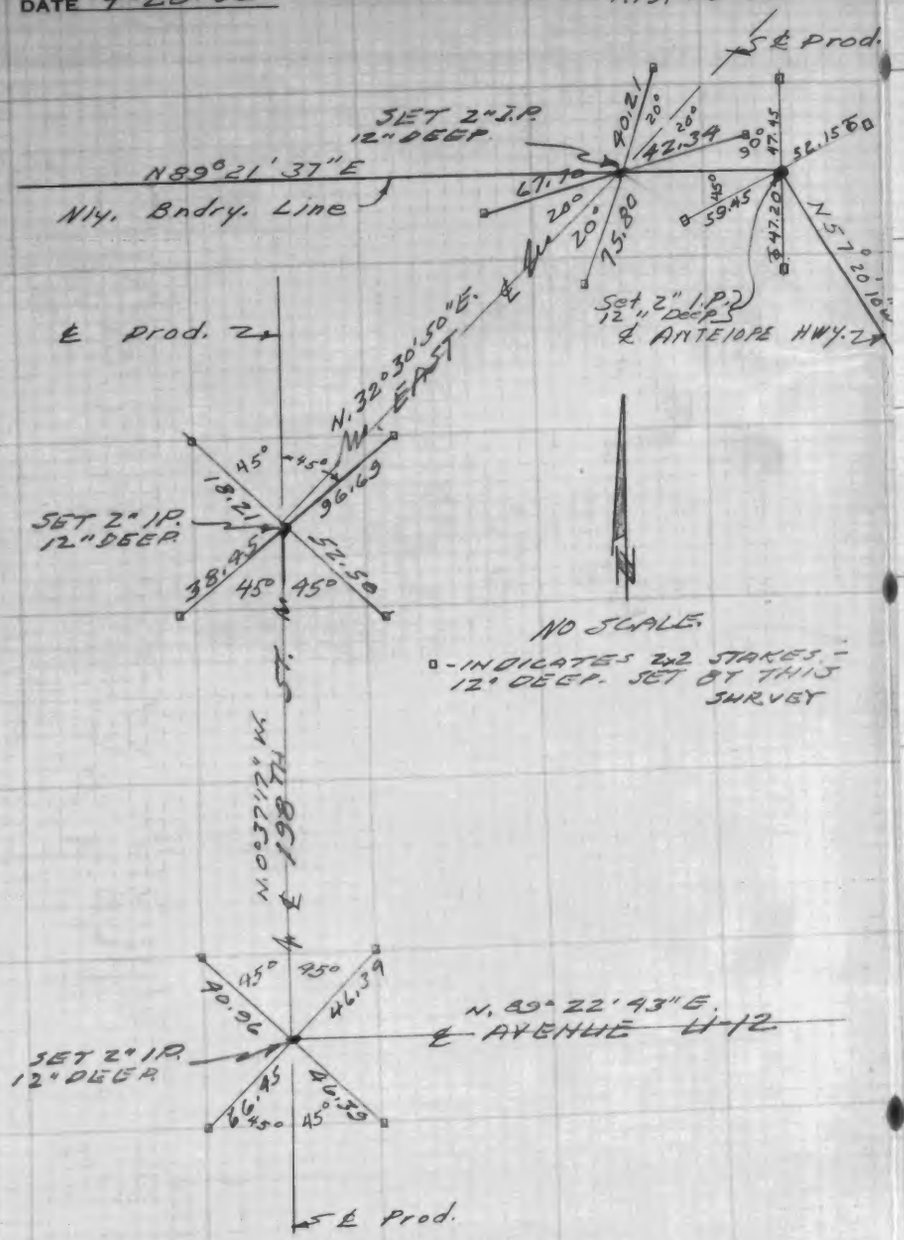

SURVEYORS SERVICE COMPANY · LOS ANGELES · STOCK NO. 411
DO NOT EXTEND NOTES THIS SIDE OF LINE

Notes Ck'd by	Survey of R.S. 2392, R.S. 75-89
Map No.	JN Tape Std °F
Office Work	Surveyed by Neal Garrett RE4389
Checked	Notes Date 1/5/58
Date	Indexed

F. B. Pg.
SHEET 1 OF 5 SHEETS

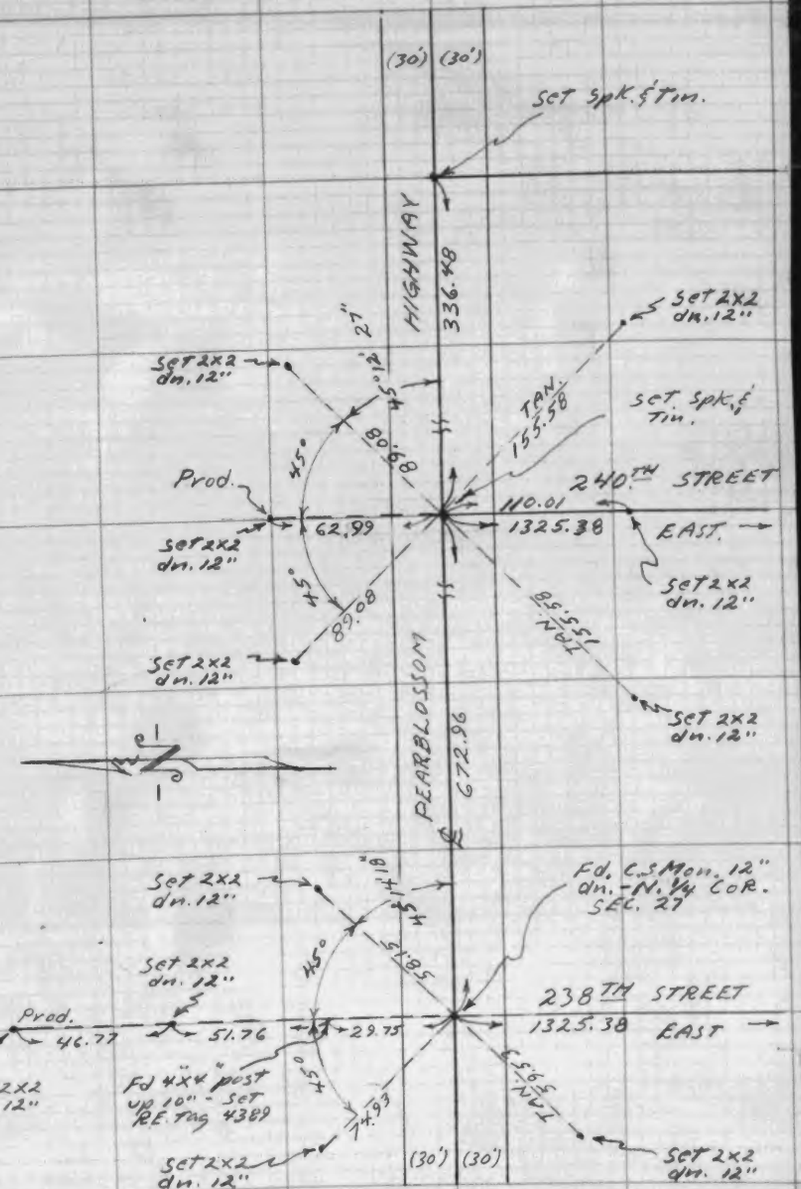

Notes: Any Additions or Changes on This Sheet Must be Made or Circled In Red Ink With Date and Name of Person Making Change.
Do not extend notes this side of this line.
RETURN TO
LOS ANGELES COUNTY ENGINEER
700 LOS ANGELES COUNTY ENGINEERING BLDG.
76F3095 CE #247—3-57

W.S. 67 B-4
W.S. 67 B-5

Notes Ck'd by	Survey of R.S. 2392, RS 75-89
Map No.	JN ___ Tape ___ Std ___ °F
Office Work	Surveyed by N. Garrett R.E. 4389
Checked	Notes ___ Date 1/5/58
Date	Indexed

F. B. ___ PG. ___

SHEET 2 of 5 SHEETS

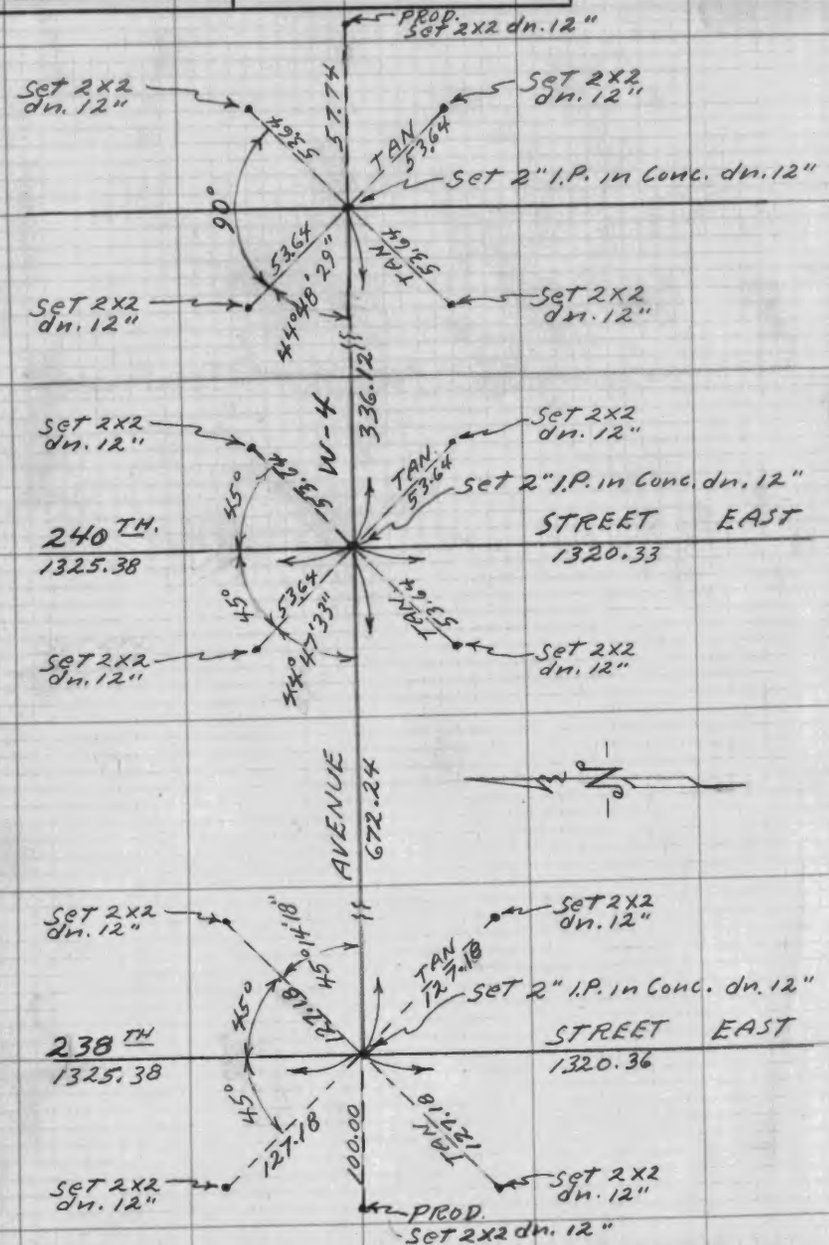

Note: Any Additions or Changes on This Sheet Must be Made or Circled in Red Ink With Date and Name of Person Making Change.

Do not extend notes this side of this line.

RETURN TO
LOS ANGELES COUNTY ENGINEER
700 LOS ANGELES COUNTY ENGINEERING BLDG.

76F3095 CE #247—3-57

Notes Ck'd by	Survey of R.S. 2392 R.S. Bk. 75 p. 89
Map No.	JN ___ Tape ___ Std ___ °F
Office Work	Surveyed by RE 4389
Checked	Notes ___ Date 1/5/58
Date	Indexed

F. B. ___ PG. ___

SHEET 3 of 5 SHEETS

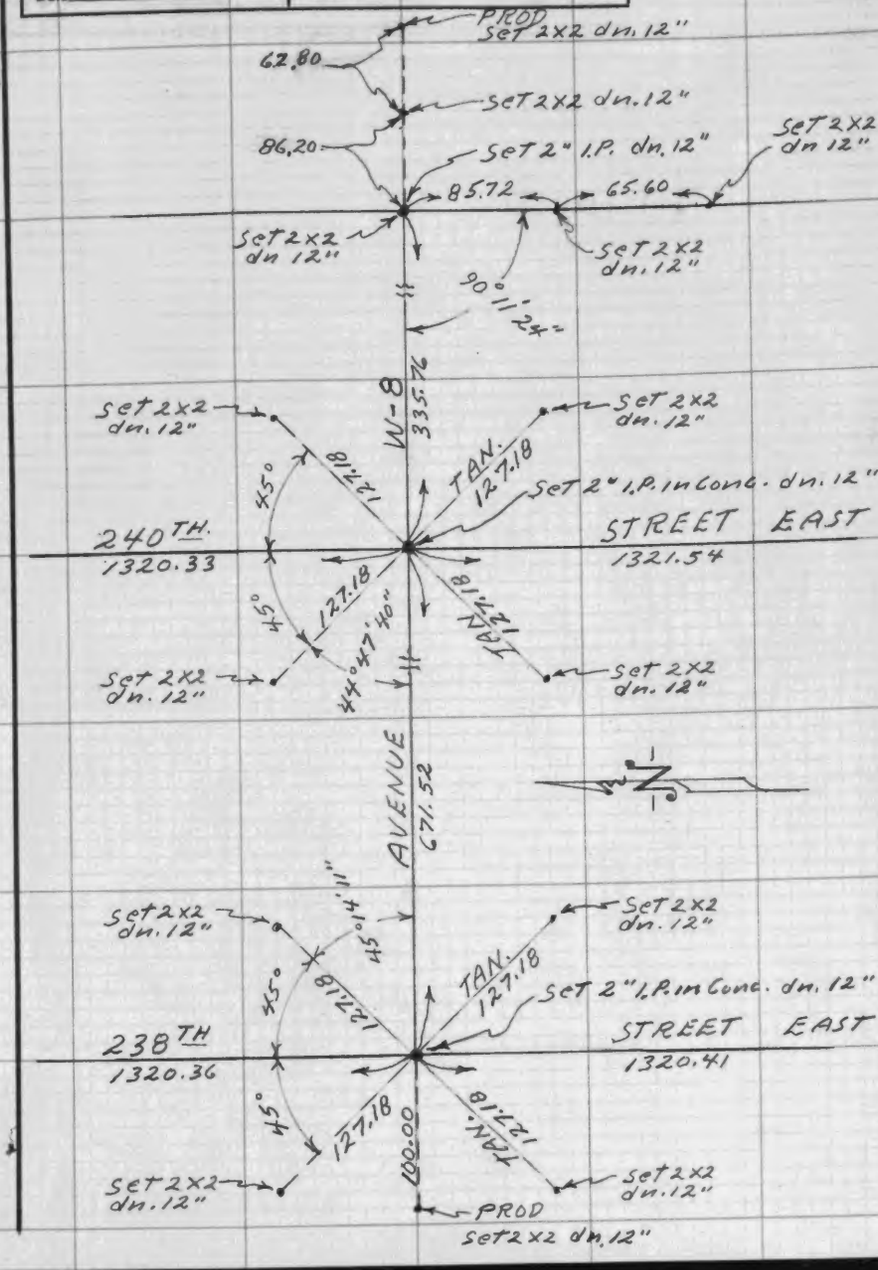

Note: Any Additions or Changes on This Sheet Must be Made or Circled in Red Ink With Date and Name of Person Making Change.

Do not extend notes this side of this line.

RETURN TO
LOS ANGELES COUNTY ENGINEER
700 LOS ANGELES COUNTY ENGINEERING BLDG.

76F3095 CE #247—3-57

Notes Ck'd by
Map No.
Office Work
Checked
Date

Survey of R.S. 2392 RS. Bk. 75 p. 89
JN Tape Std °F
Surveyed by Neal Garrett, R.E. 4389
Notes Date 1/5/58
Indexed

F.B. Pg.
SHEET 4 OF 5 SHEETS

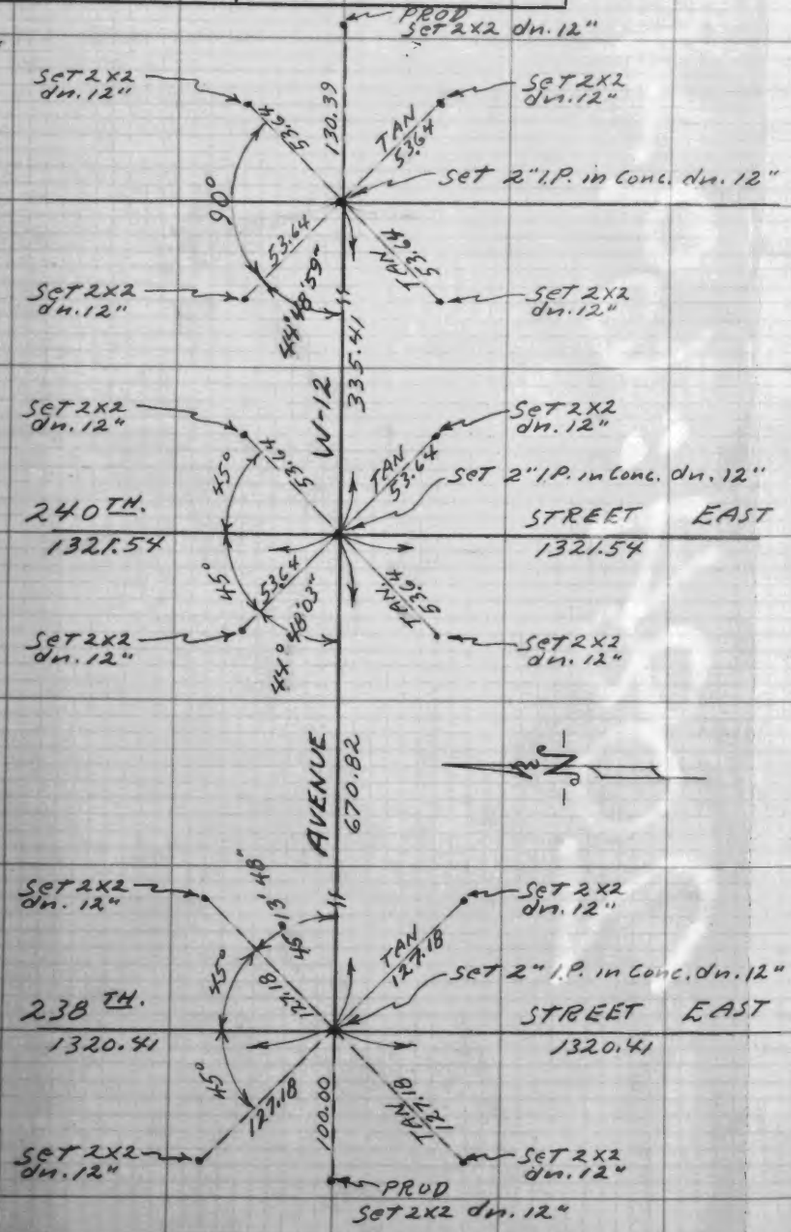

Note: Any Additions or Changes on This Sheet Must be Made or Circled in Red Ink With Date and Name of Person Making Change.

Do not extend notes this side of this line.

RETURN TO
LOS ANGELES COUNTY ENGINEER
700 LOS ANGELES COUNTY ENGINEERING BLDG.

76F3095 CE #247—3-57

Notes Ck'd by
Map No.
Office Work
Checked
Date

Survey of R.S. 2392 R.S. - Bk. 75, p. 89
JN Tape Std °F
Surveyed by Neal Garrett R.E. 4389
Notes Date 1/5/58
Indexed

F.B. Pg.
SHEET 5 OF 5 SHEETS

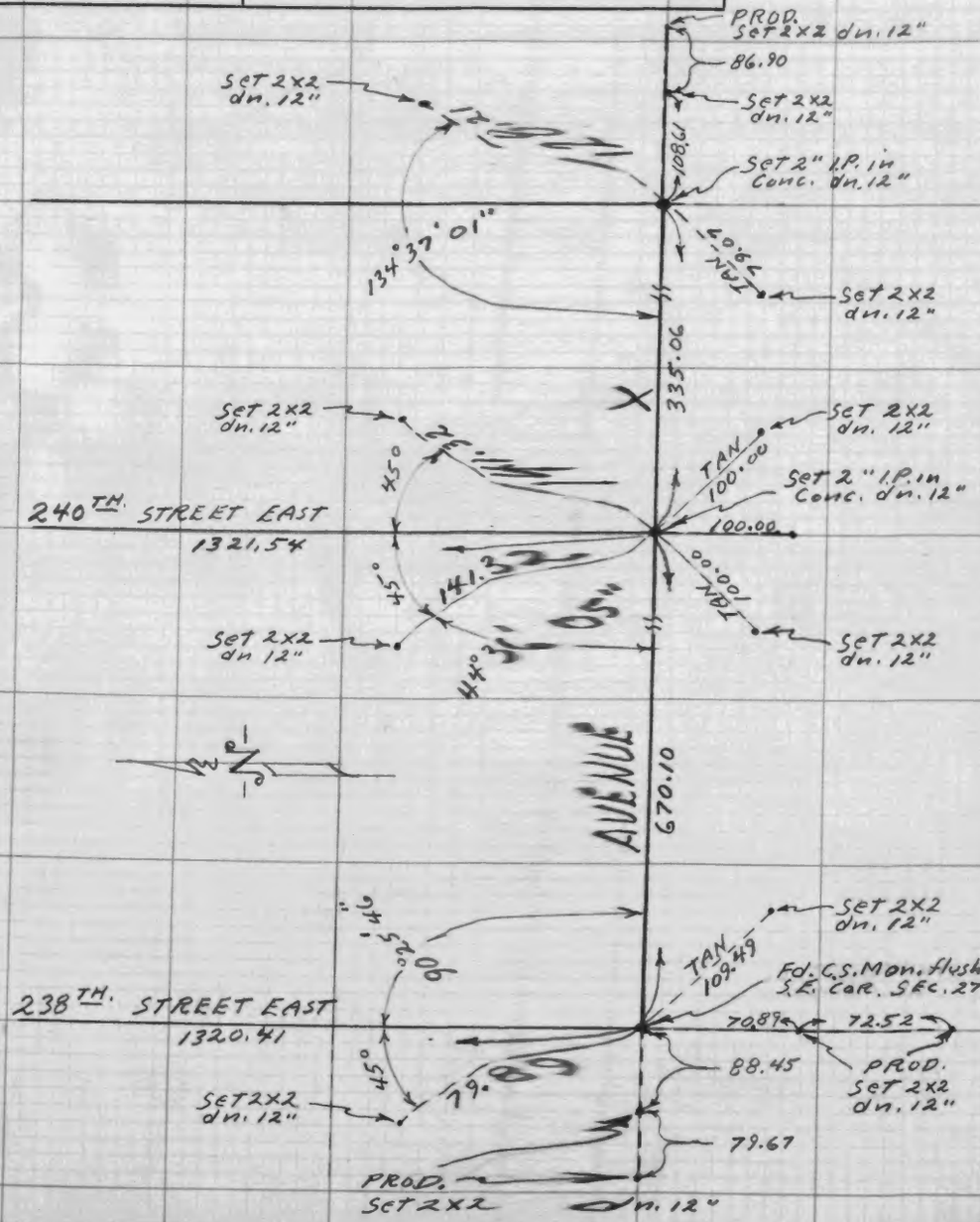

Note: Any Additions or Changes on This Sheet Must be Made or Circled in Red Ink With Date and Name of Person Making Change.

Do not extend notes this side of this line.

RETURN TO
LOS ANGELES COUNTY ENGINEER
700 LOS ANGELES COUNTY ENGINEERING BLDG.

76F3095 CE #247—3-57

SURVEY OF FINAL ℄ MONUMENTS F B NO. PAGE
SURVEY BY SECURITY ENGR. CO. TRACT NO. 21772
DATE 3-10-58

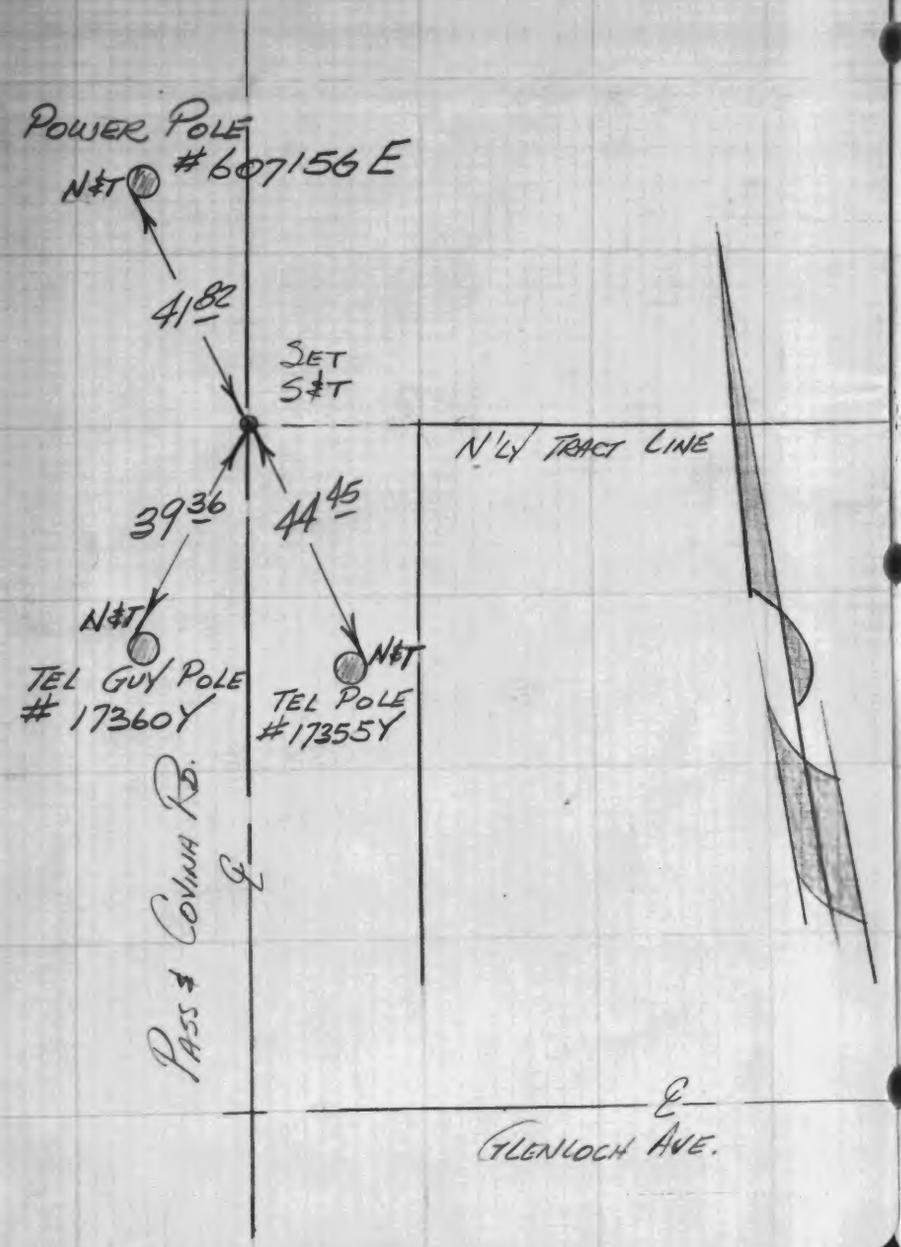

SURVEYORS SERVICE COMPANY - LOS ANGELES - STOCK NO. 411
DO NOT EXTEND NOTES THIS SIDE OF LINE

SURVEY OF FINAL ℄ MONUMENTS F B NO. PAGE
SURVEY BY SECURITY ENGR. CO. TRACT NO. 21772
DATE 3-10-58

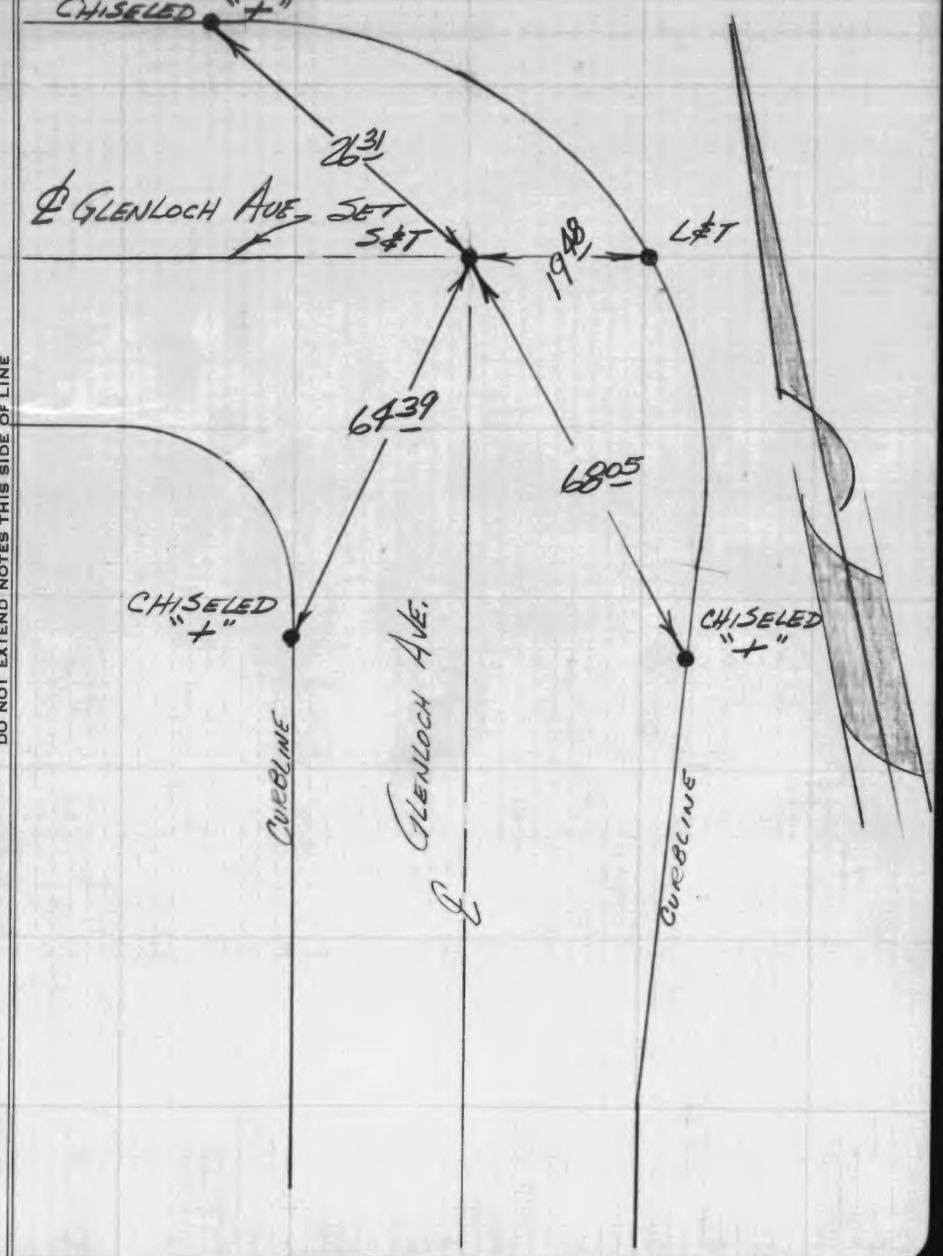

SURVEYORS SERVICE COMPANY - LOS ANGELES - STOCK NO. 411
DO NOT EXTEND NOTES THIS SIDE OF LINE

SURVEY OF FINAL ℄ MONUMENTS F B NO. PAGE
SURVEY BY SECURITY ENGR. CO. TRACT NO.
DATE 3-10-58

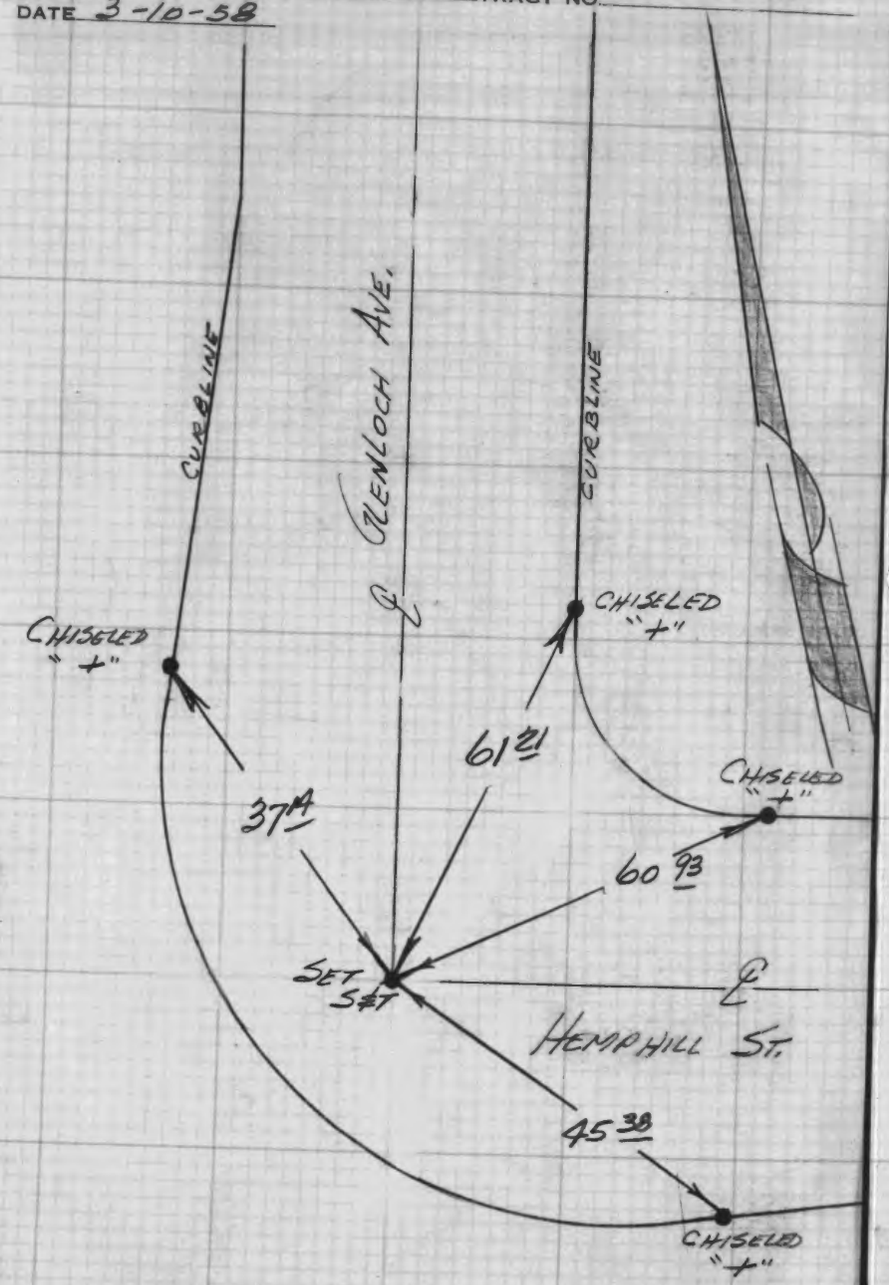

SURVEYORS SERVICE COMPANY - LOS ANGELES - STOCK NO. 411
DO NOT EXTEND NOTES THIS SIDE OF LINE

SURVEY OF FINAL ℄ MONUMENTS F B NO. PAGE
SURVEY BY SECURITY ENGR. CO. TRACT NO. 21772
DATE 3-10-58

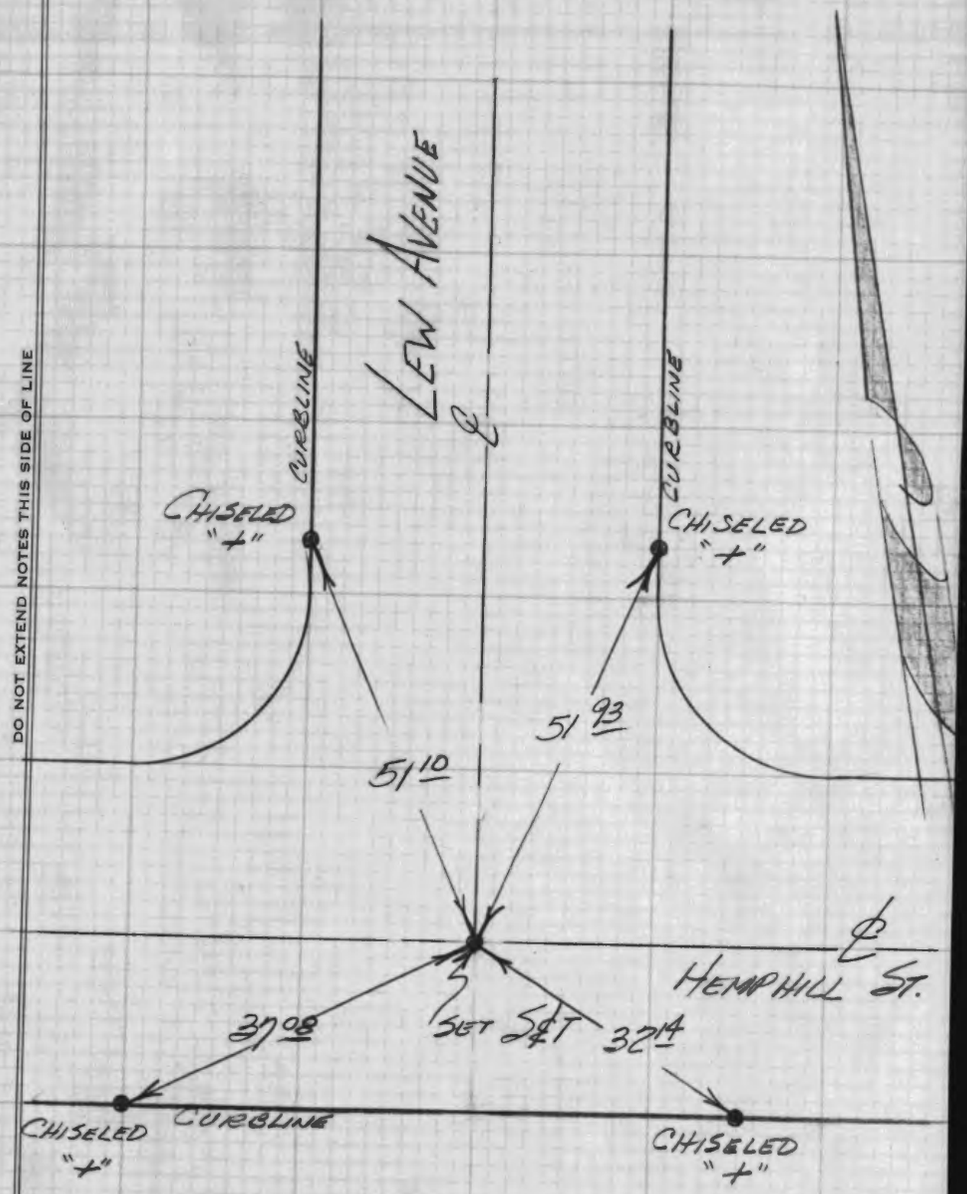

SURVEYORS SERVICE COMPANY - LOS ANGELES - STOCK NO. 411
DO NOT EXTEND NOTES THIS SIDE OF LINE

SURVEY OF FINAL ℄ MONUMENTS F B NO. PAGE
SURVEY BY SECURITY ENGR. CO. TRACT NO. 21772
DATE 3-10-58

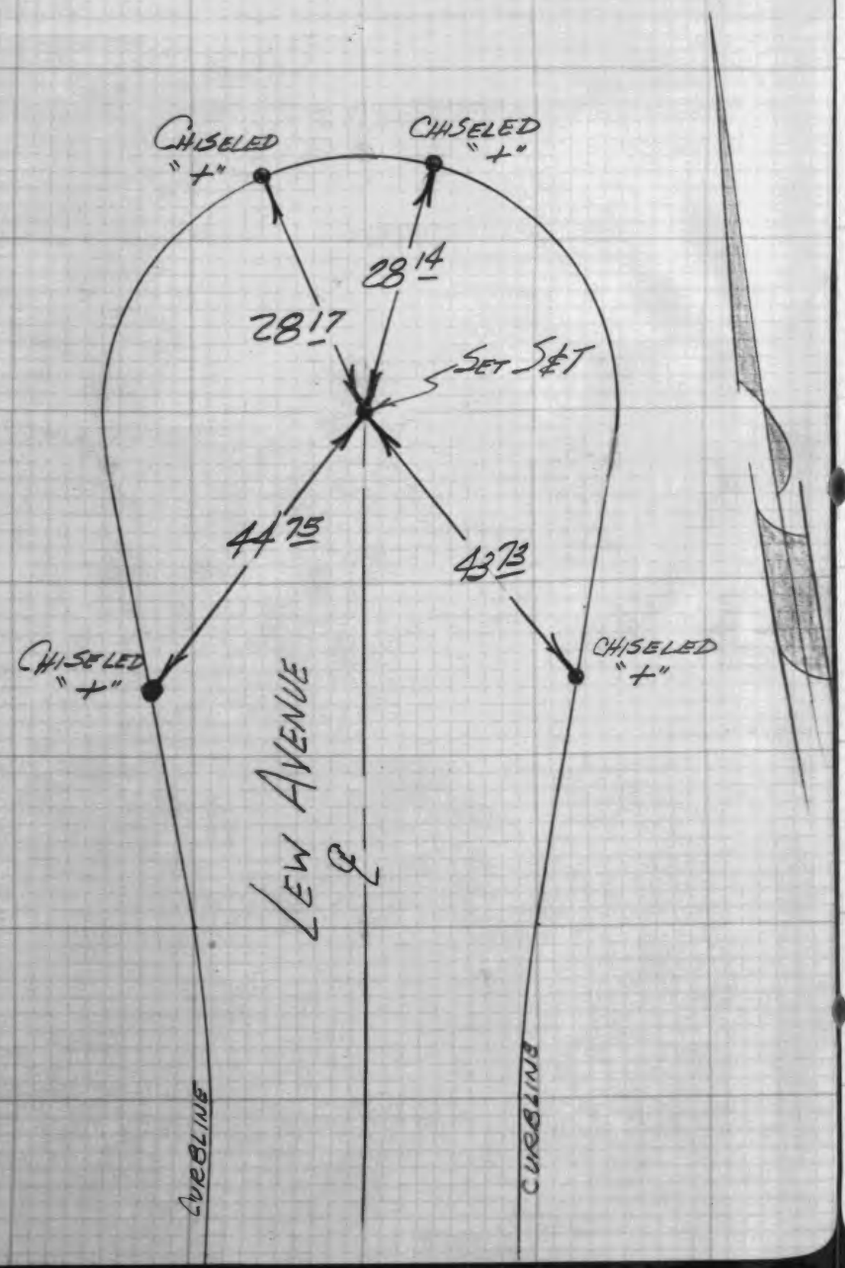

SURVEYORS SERVICE COMPANY - LOS ANGELES - STOCK NO. 411
DO NOT EXTEND NOTES THIS SIDE OF LINE

SURVEY OF FINAL ℄ MONUMENTS F B NO. PAGE
SURVEY BY SECURITY ENGR. CO. TRACT NO. 21772
DATE 3-10-58

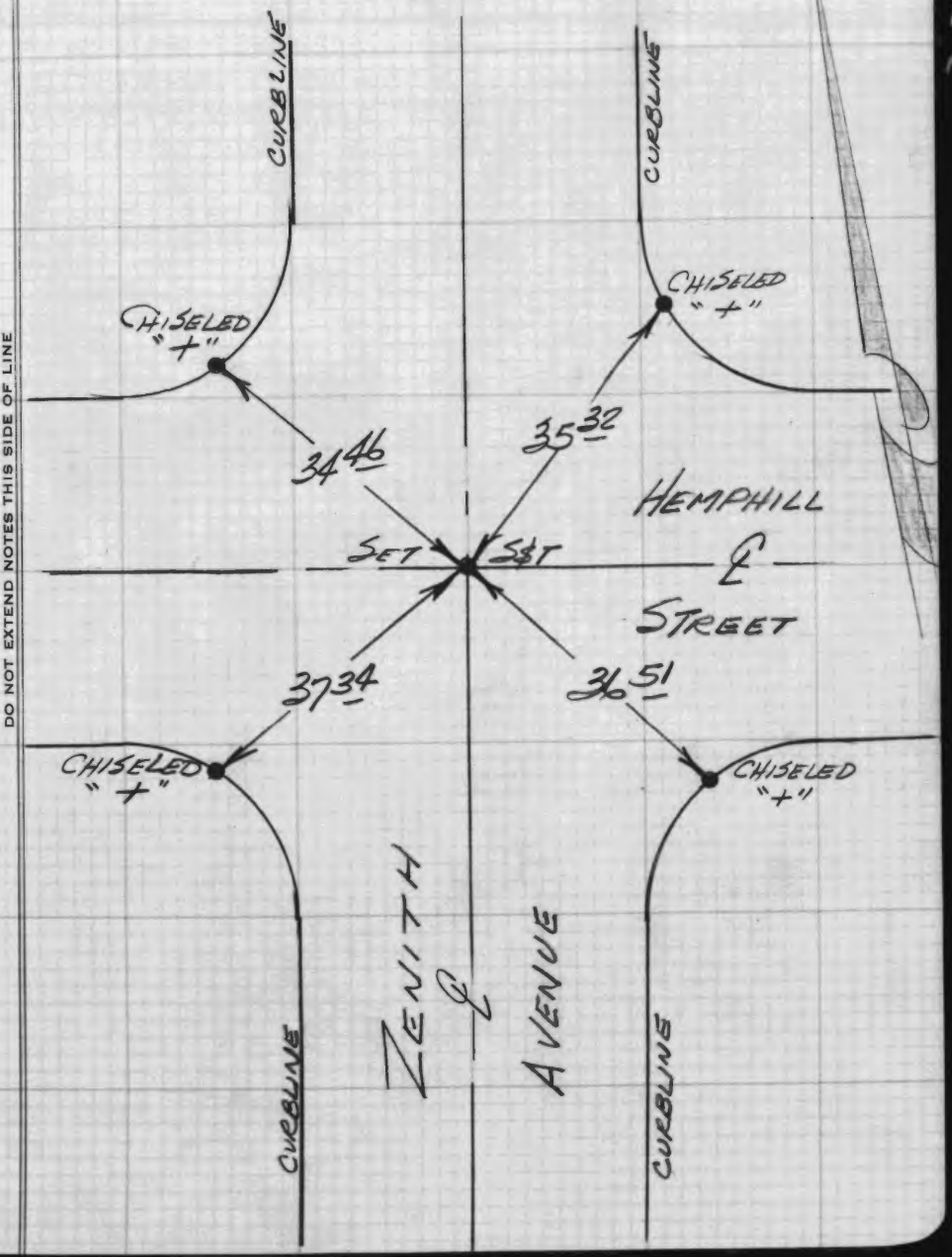

SURVEYORS SERVICE COMPANY - LOS ANGELES - STOCK NO. 411
DO NOT EXTEND NOTES THIS SIDE OF LINE

SURVEY OF FINAL ℄ MONUMENTS F B NO. PAGE
SURVEY BY SECURITY ENGR. CO. TRACT NO. 21772
DATE 3-10-58

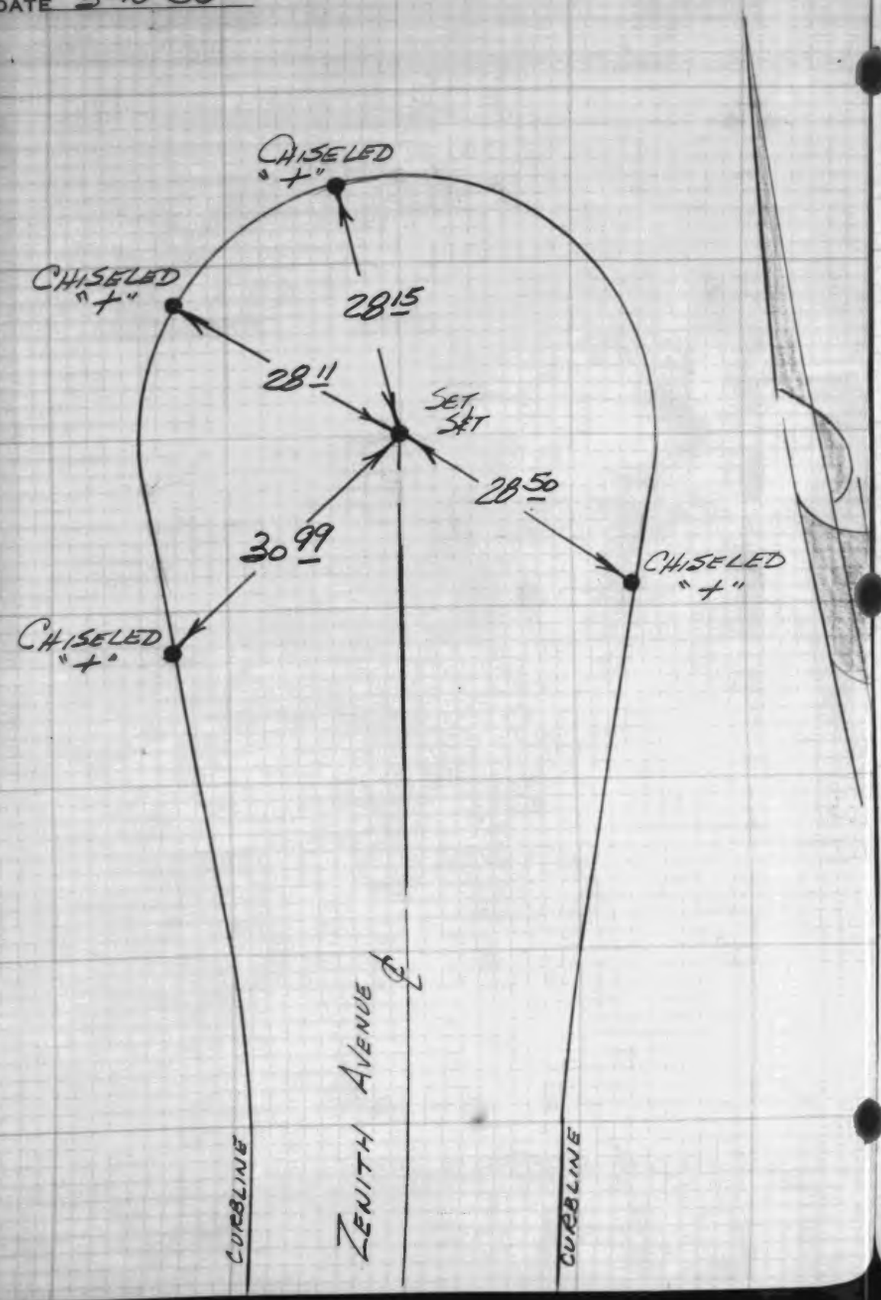

SURVEYORS SERVICE COMPANY - LOS ANGELES - STOCK NO. 411
DO NOT EXTEND NOTES THIS SIDE OF LINE

SURVEY OF FINAL ℄ MONUMENTS F B NO. PAGE
SURVEY BY SECURITY ENGR. CO. TRACT NO. 21772
DATE 3-10-58

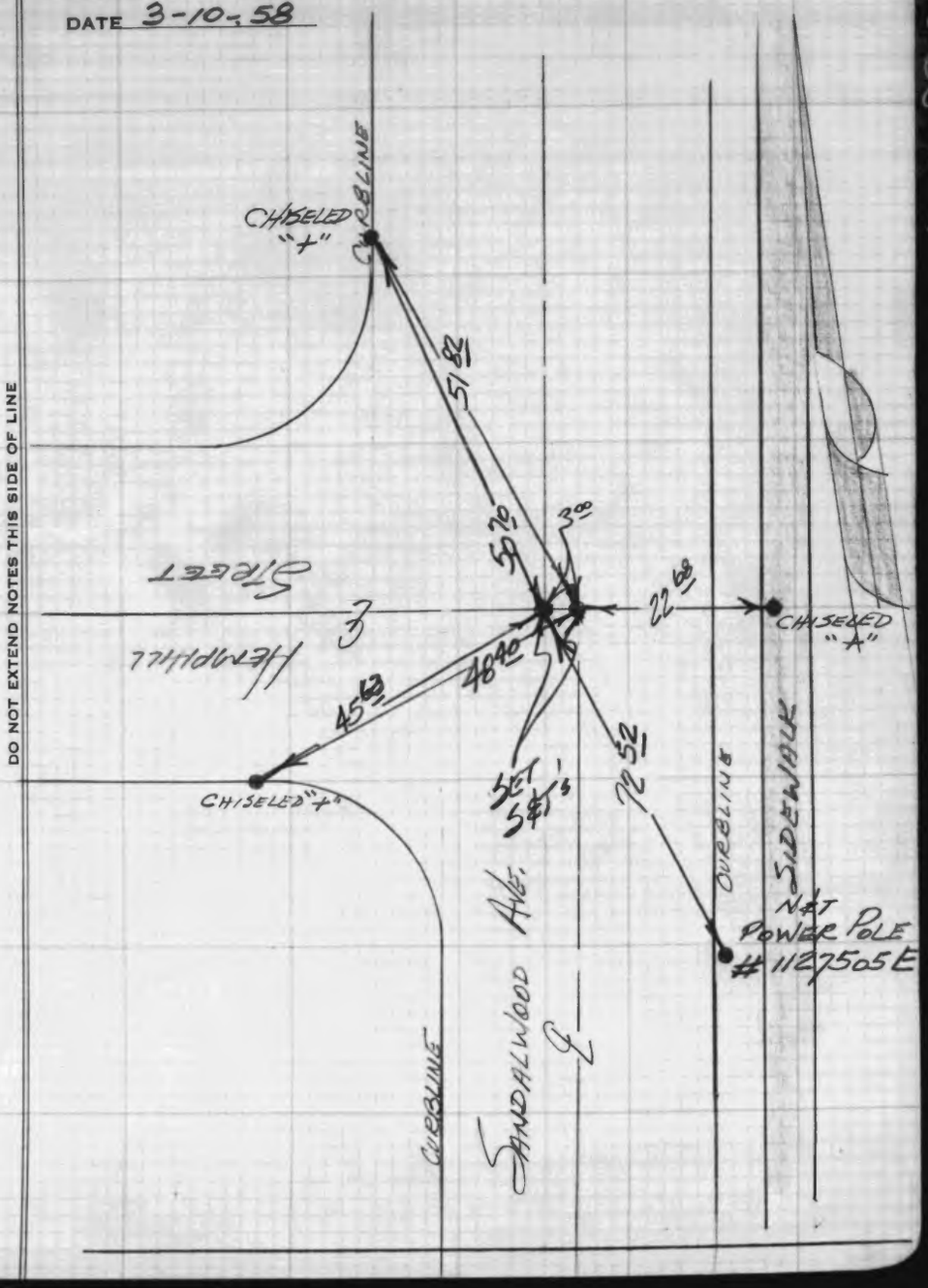

SURVEYORS SERVICE COMPANY - LOS ANGELES - STOCK NO. 411
DO NOT EXTEND NOTES THIS SIDE OF LINE

SURVEY OF FINAL ℄ MONUMENTS F B NO. ____ PAGE ____
SURVEY BY SECURITY ENGR. CO. TRACT NO. 21772
DATE 3-10-58

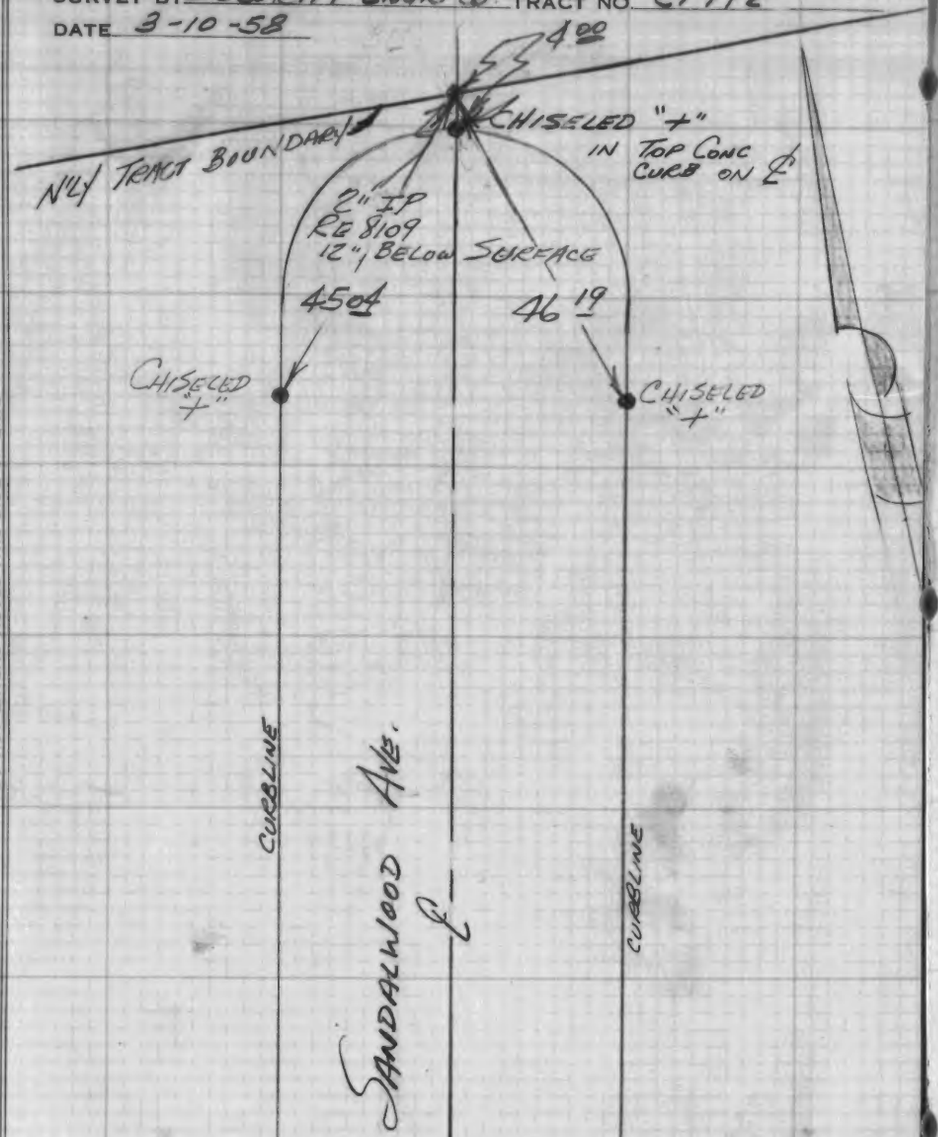

SURVEYORS SERVICE COMPANY - LOS ANGELES - STOCK NO. 411
DO NOT EXTEND NOTES THIS SIDE OF LINE

SURVEY OF FINAL ℄ MONUMENTS F B NO. ____ PAGE ____
SURVEY BY SECURITY ENGR. CO. TRACT NO. 21772
DATE 3-10-58

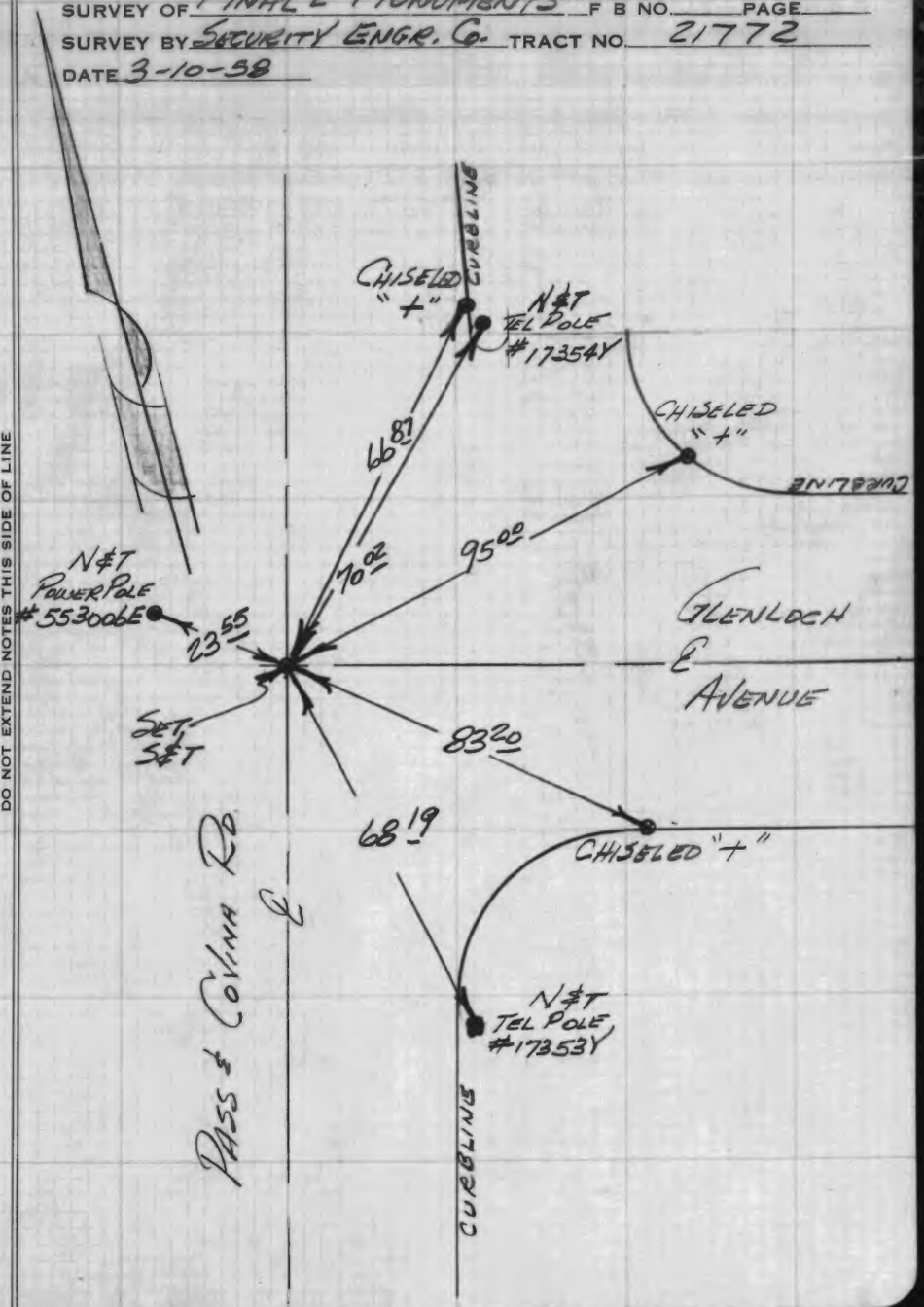

SURVEYORS SERVICE COMPANY - LOS ANGELES - STOCK NO. 411
DO NOT EXTEND NOTES THIS SIDE OF LINE

N5387C-2

SURVEY OF Street & Ties F.B. PG.

SURVEY BY L. Frederick Pack Co. TR. No. 19896

DATE 5-20-58

Note: all ties are chiseled "X" in top of Curb

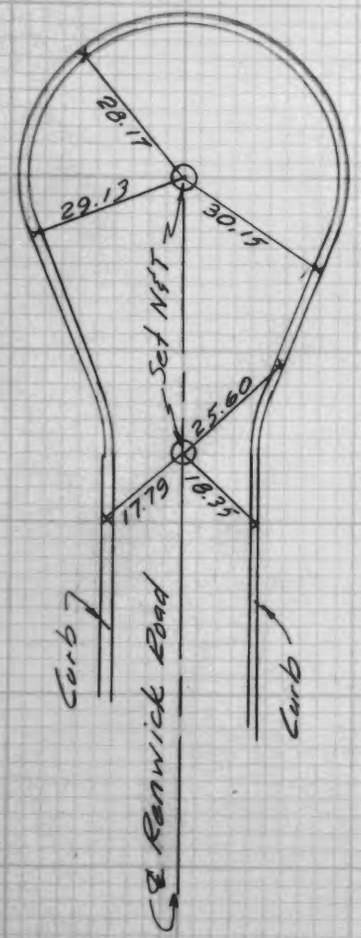

L. FREDERICK PACK
149 WEST BADILLO ST.
COVINA, CALIFORNIA
EDGEWOOD 2-1138

WS47,C3

SURVEY OF Street & Ties F.B. PG.

SURVEY BY L. Frederick Pack Co. TR. No. 19896

DATE 5-20-58

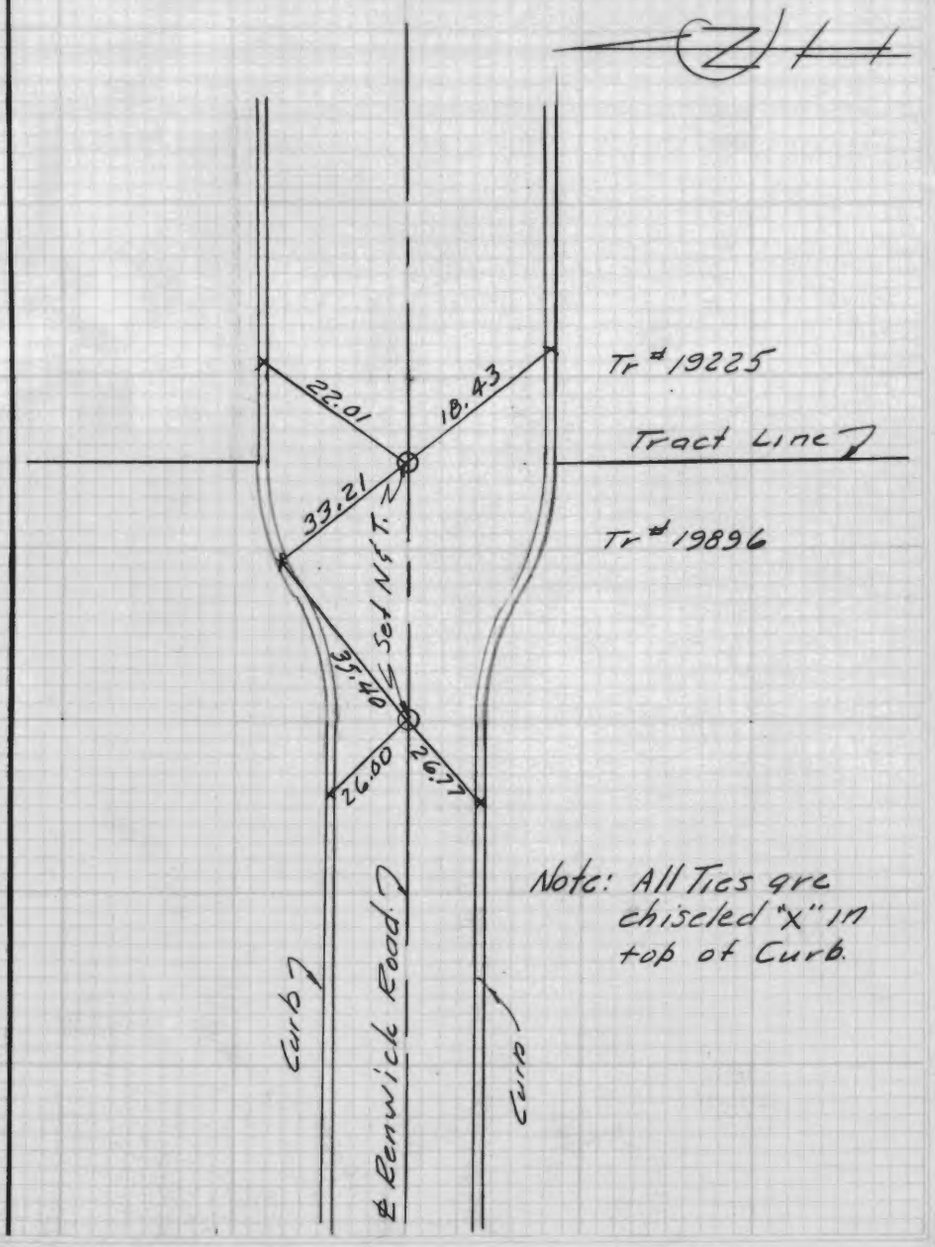

Note: All Ties are chiseled "X" in top of Curb.

L. FREDERICK PACK
149 WEST BADILLO ST.
COVINA, CALIFORNIA
EDGEWOOD 2-1138

WS47,C3

Sheet 1 of 2

Copy Ralph Boge

SURVEY OF ℄ Street Ties F. B. PG.

SURVEY BY Boge - Chandler Lopez TR. No. 20369

DATE March 11, 1955

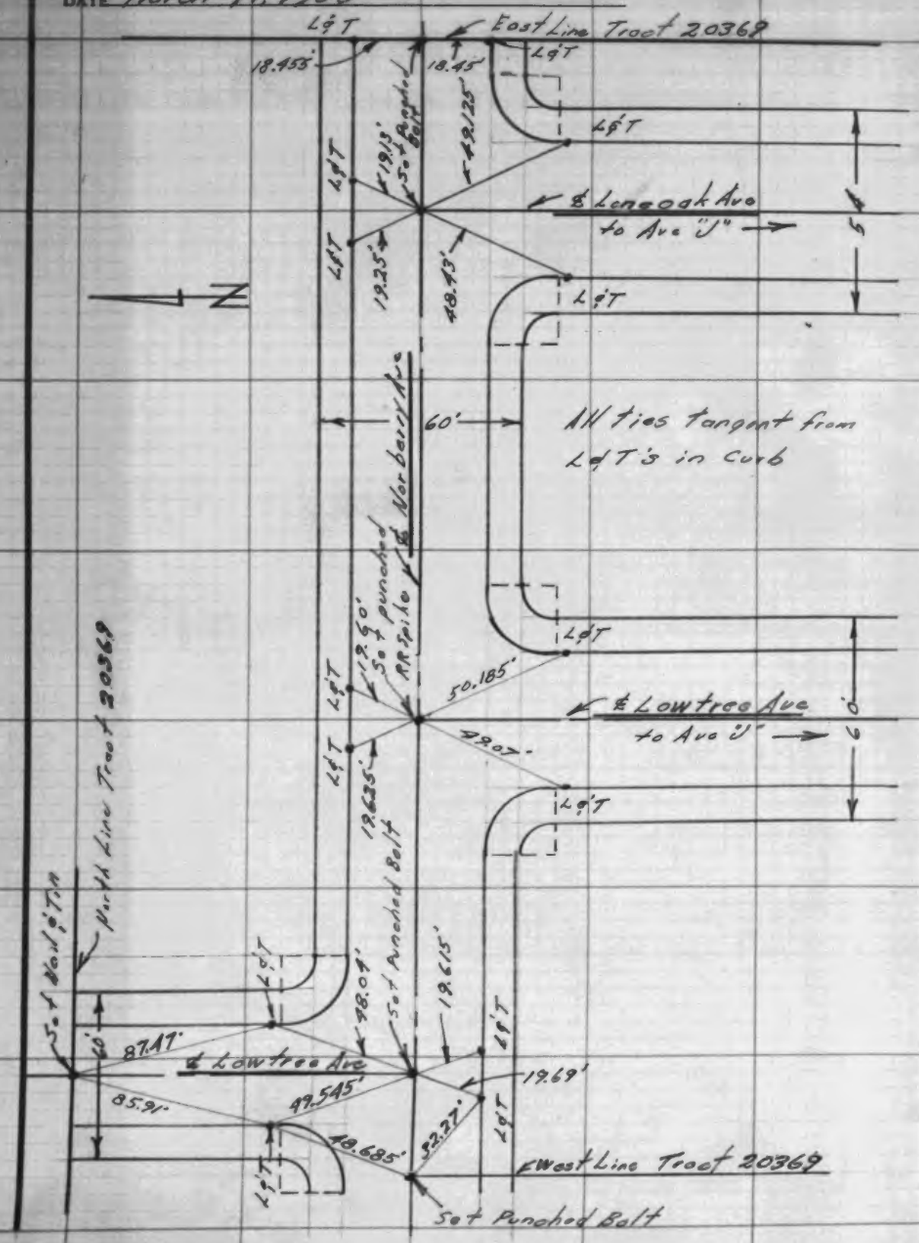

SO. CALIF. BLUE PRINT CO. 3694-7531

Copy

Sheet 2 of 2

SURVEY OF ℄ Street Ties F. B. PG.

SURVEY BY Boge, Chandler Lopez TR. No. 20369

DATE March 11, 1955

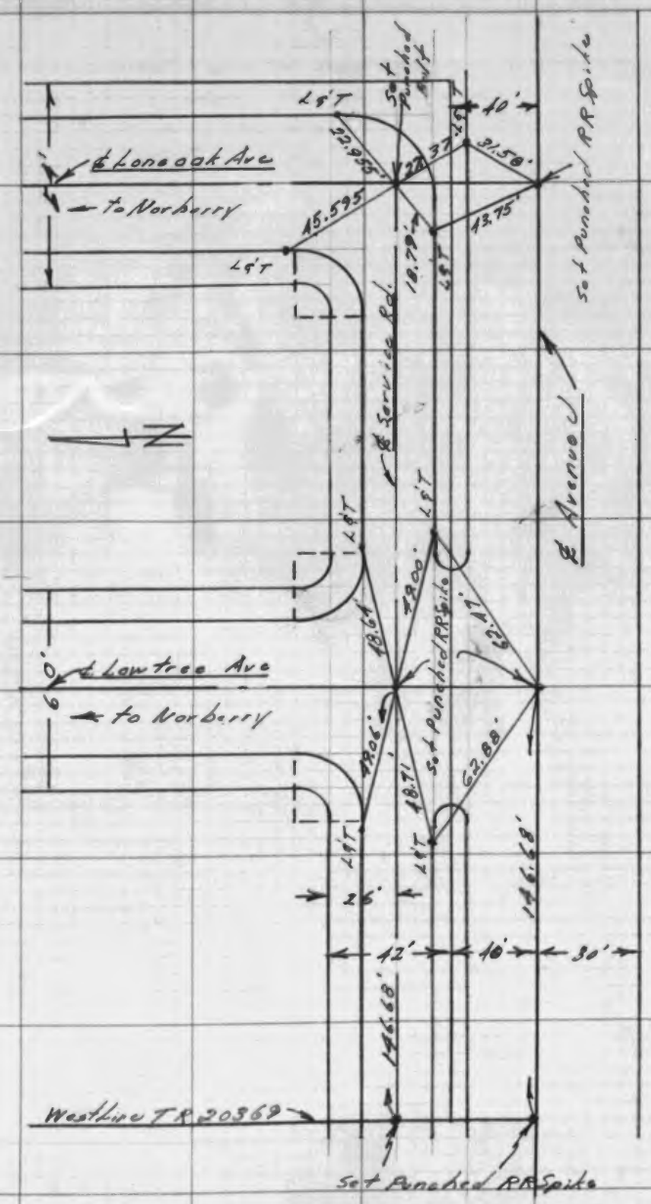

SO. CALIF. BLUE PRINT CO. 3694-7531

WS71, D-4

WS71, D-5

W.S.51D-5

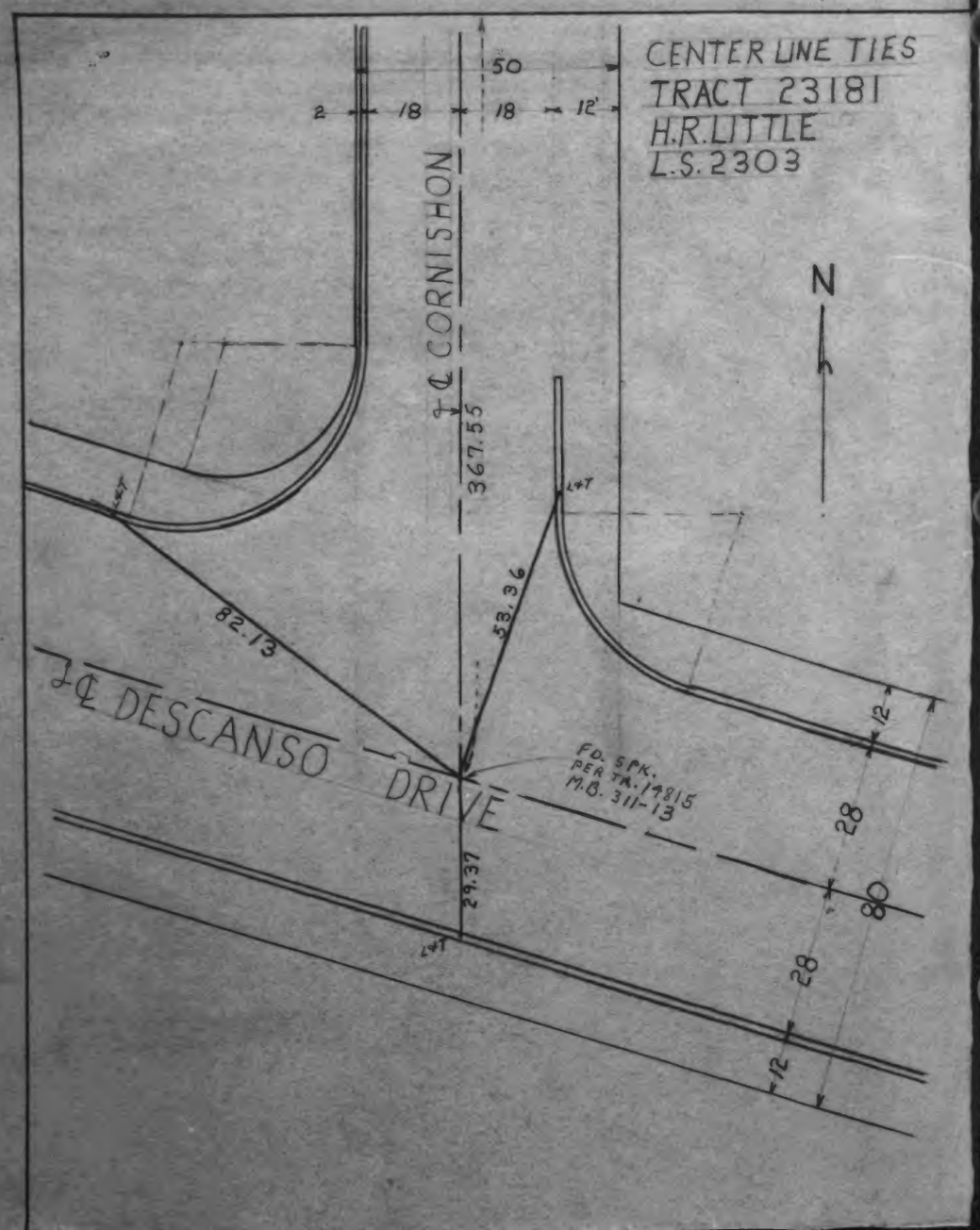

W.S.51D-5

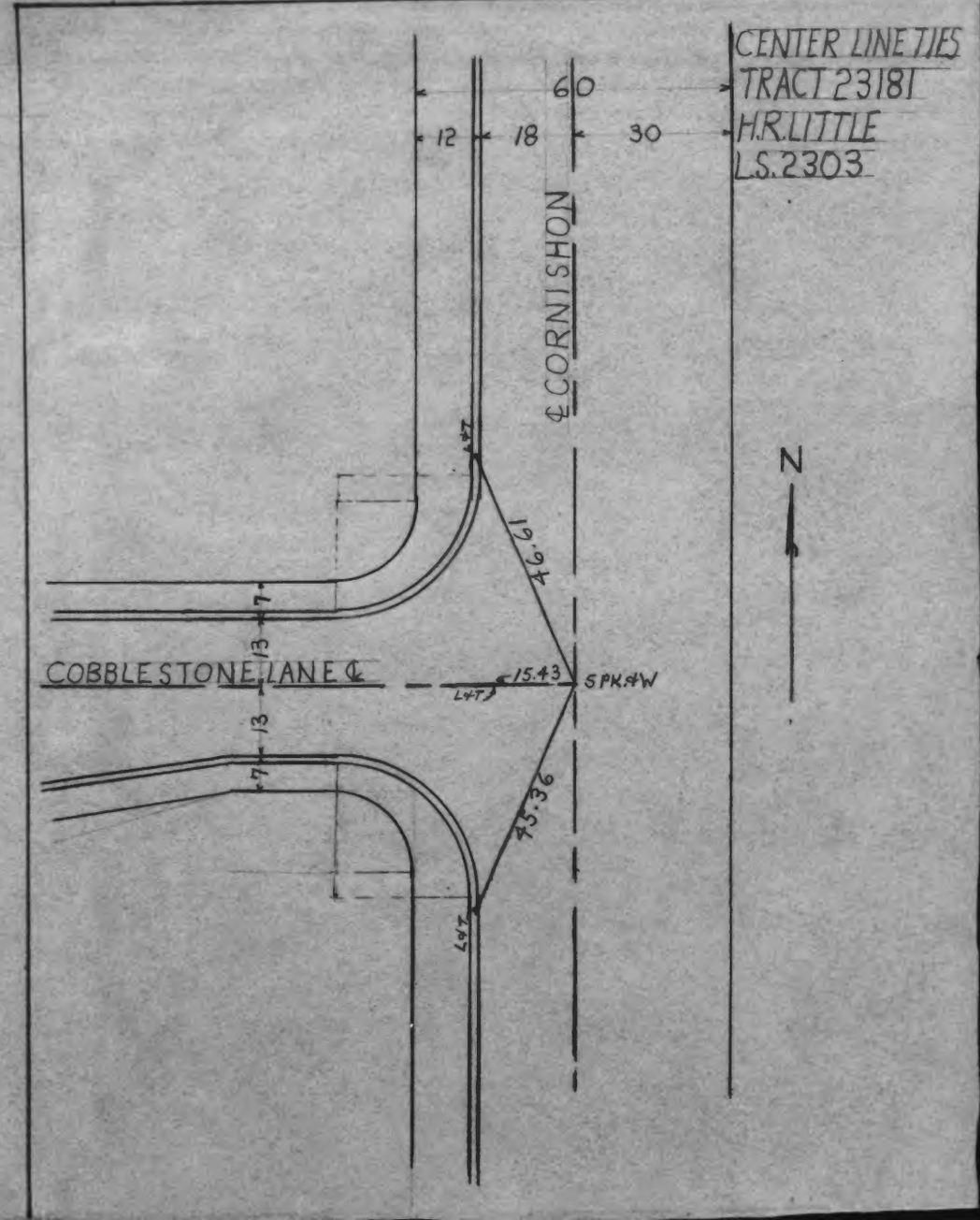

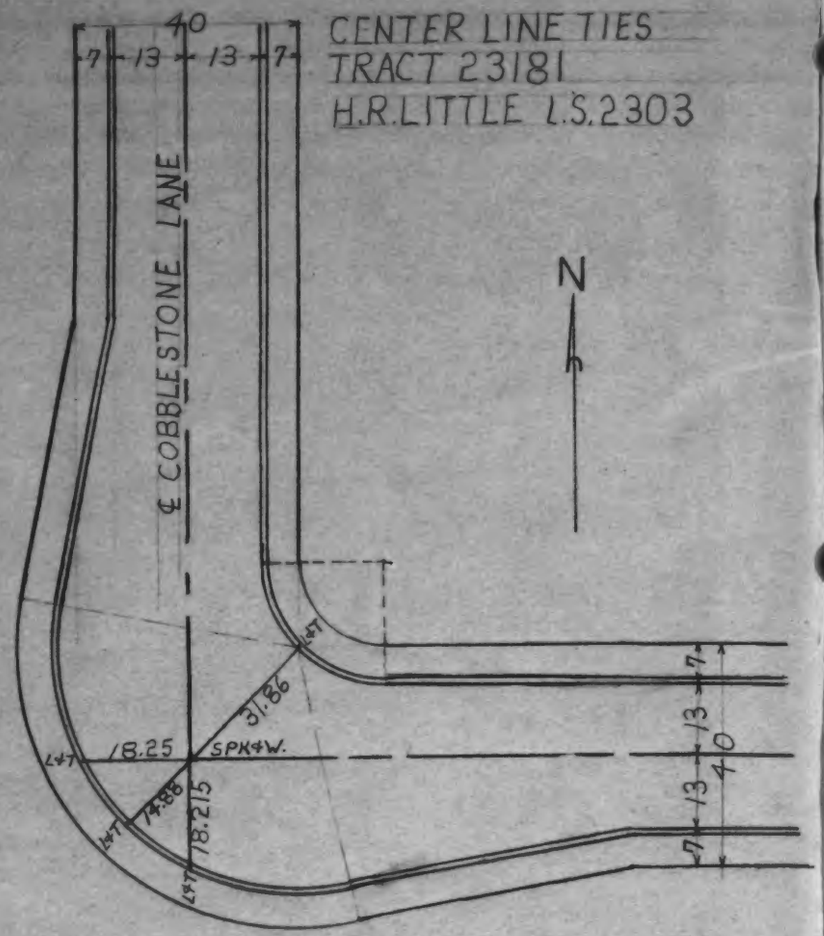
CENTER LINE TIES
TRACT 23181
H.R.LITTLE L.S.2303
40
7
13
13
7
℄ COBBLESTONE LANE
N
L&T
31.86
18.25
SPK&W.
74.88
18.215
L&T
L&T
L&T
7
13
13
7
40

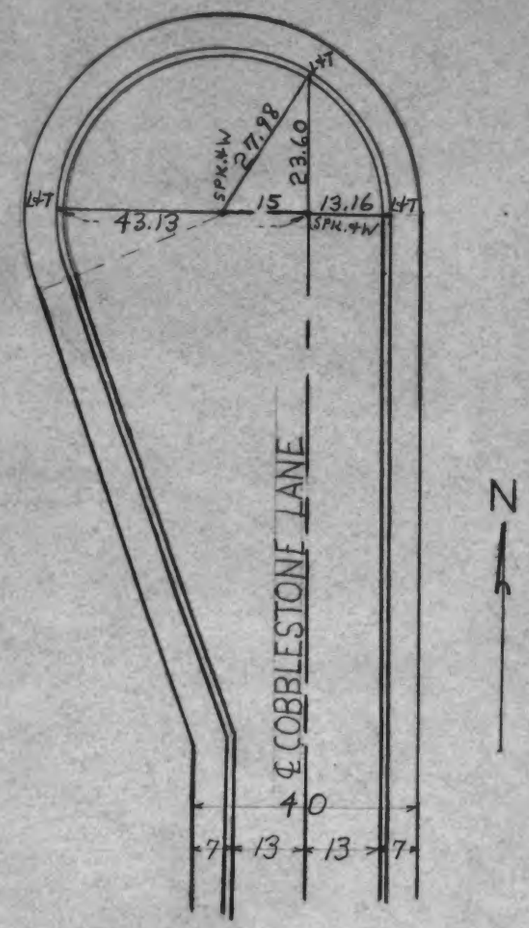
CENTER LINE TIES
TRACT 23181
H.R.LITTLE L.S.2303
L&T
SPK.&W
27.98
23.60
L&T
43.13
15
13.16
L&T
SPK.&W
℄ COBBLESTONE LANE
N
40
7
13
13
7

SURVEY OF _____ F.B. ____ PG. #1

SURVEY BY KEMMERER ENGR. Co. TR. No. 22871

DATE _____

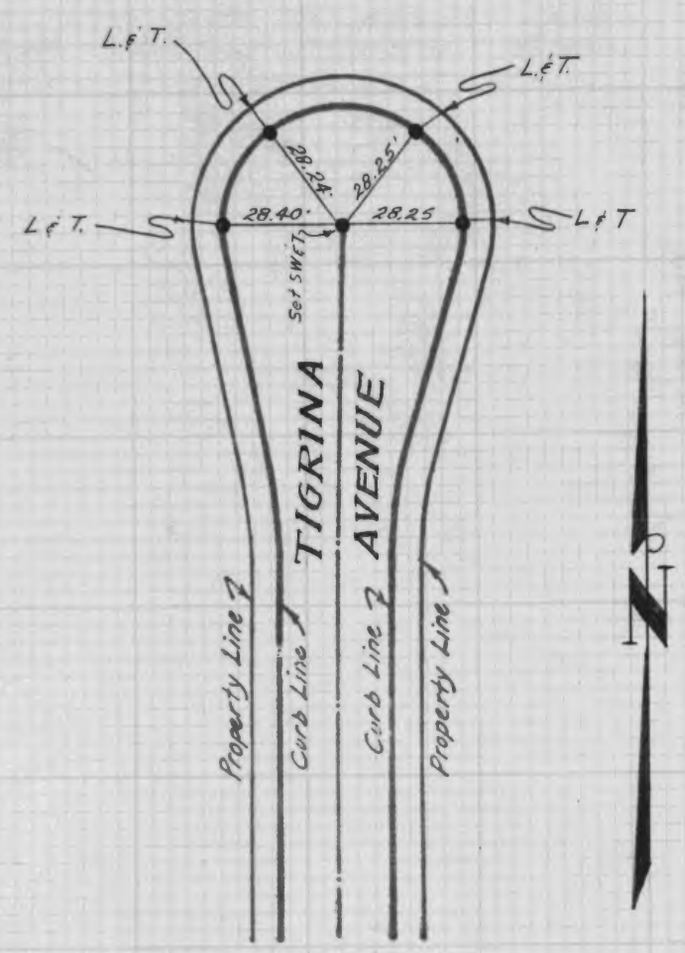

KEMMERER ENGINEERING CO., INC.
145 NORTH PAINTER
WHITTIER, CALIFORNIA
OXFORD 4-5661

SURVEY OF _____ F.B. ____ PG. #2

SURVEY BY KEMMERER ENGR Co TR. No. 22871

DATE _____

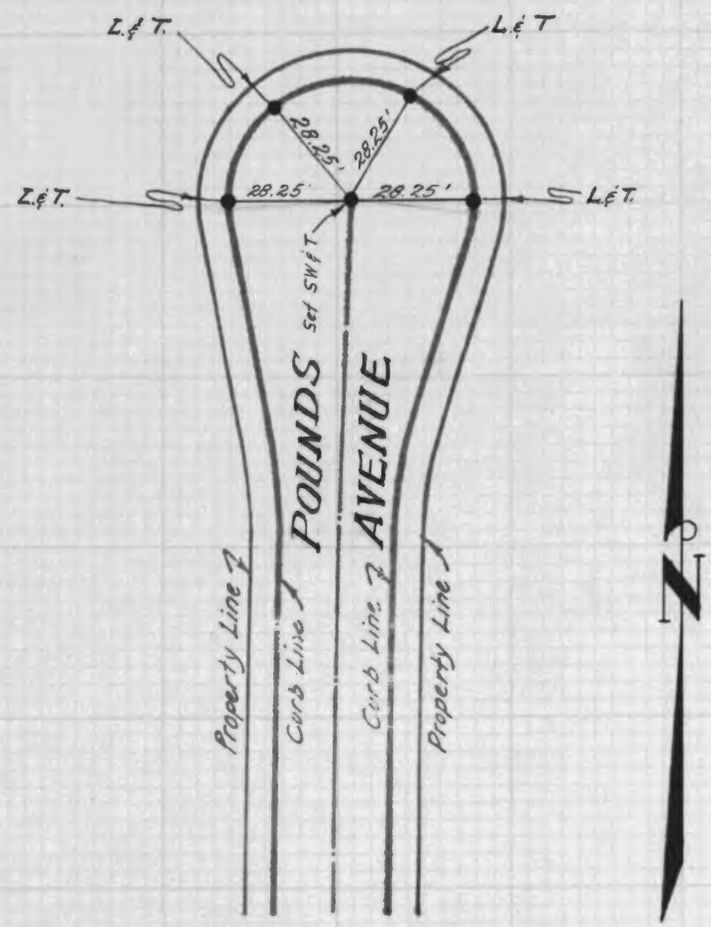

KEMMERER ENGINEERING CO., INC.
145 NORTH PAINTER
WHITTIER, CALIFORNIA
OXFORD 4-5661

SURVEY OF TRACT Nº 23121 F. B. ____ PG. 1

SURVEY BY NATIONAL ENGINEERING CO. TR. No. 23121

DATE 6-11-58

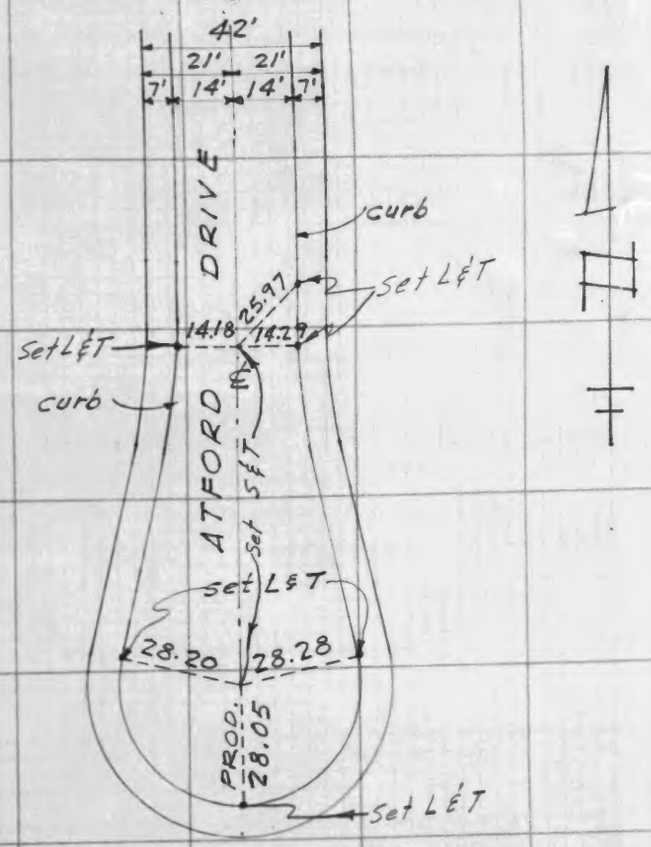

SO. CALIF. BLUE PRINT CO. 4297

SURVEY OF TRACT Nº 23121 F. B. ____ PG. 2

SURVEY BY NATIONAL ENGINEERING CO. TR. No. 23121

DATE 6-13-58

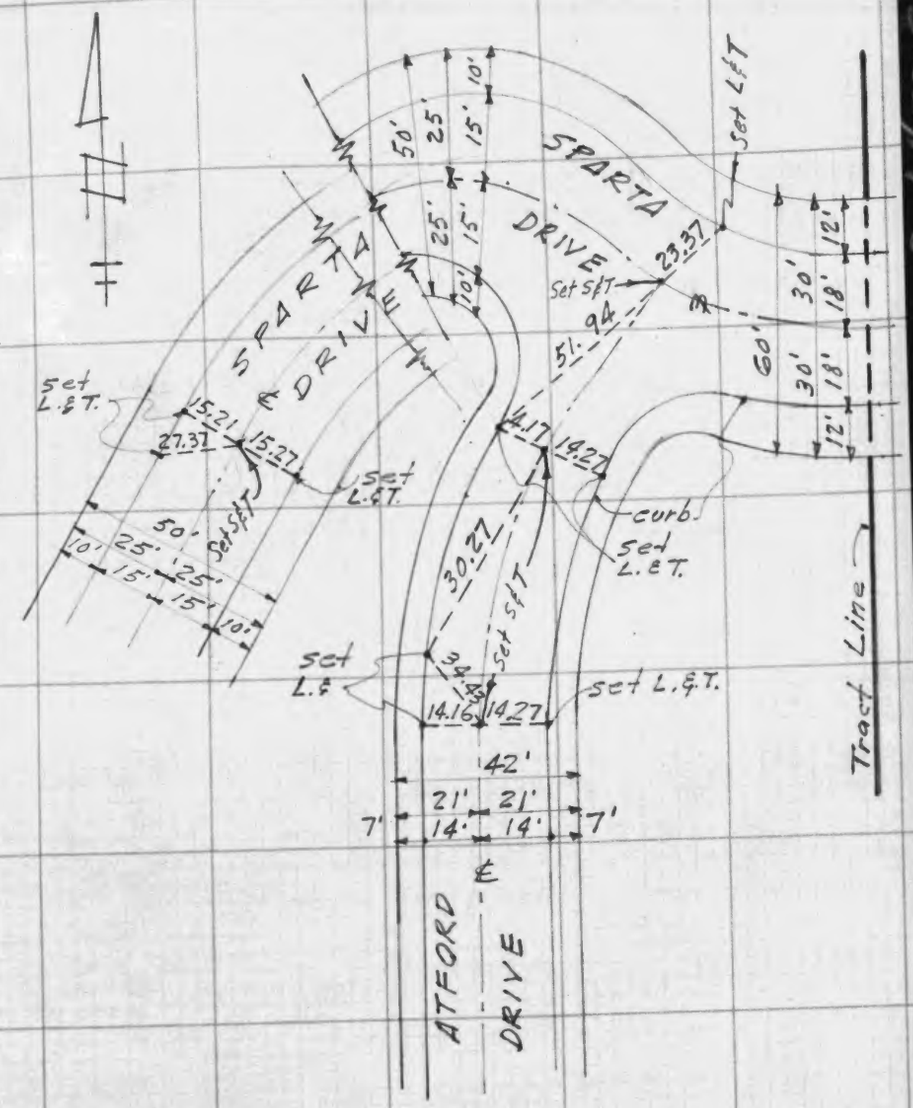

SO. CALIF. BLUE PRINT CO. 4297

F. B. 3 Pg. SURVEY OF TRACT 23212

TR. No. 23212 SURVEY BY NATIONAL ENGINEERING CO.

DATE 6-13-58

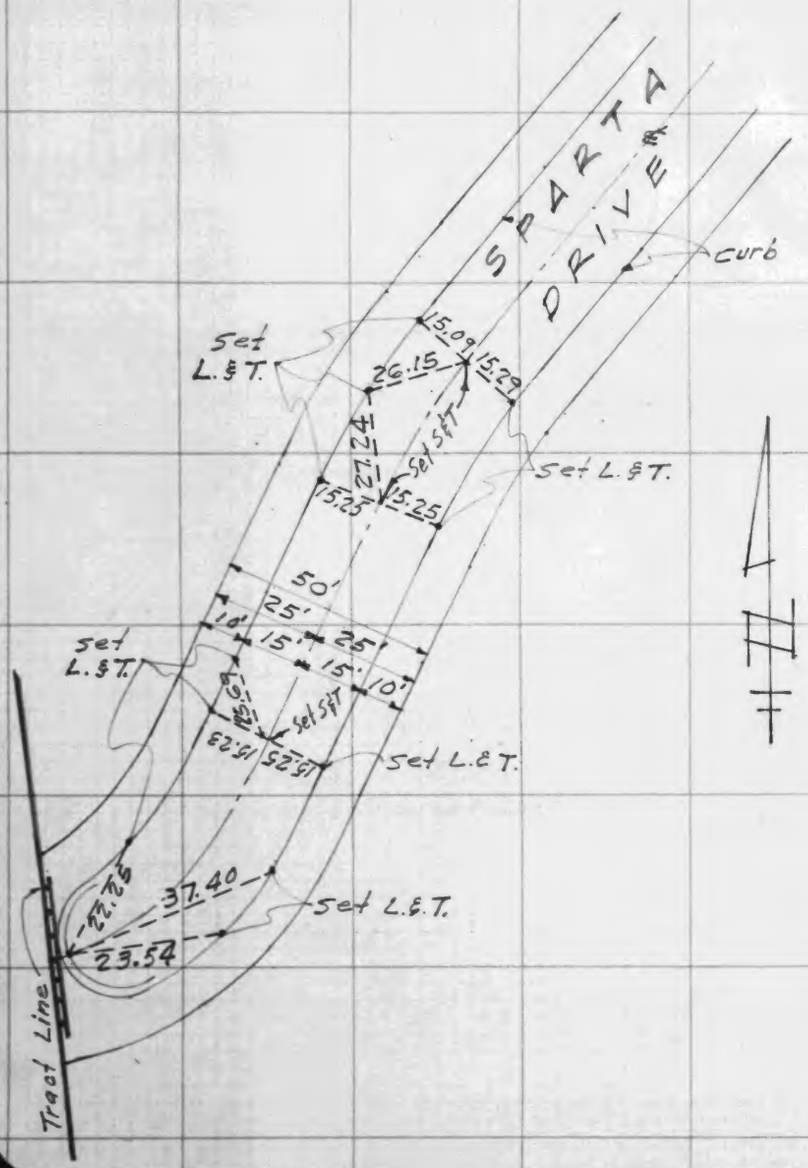

SURVEY OF TRACT Nº 23121 F. B. Pg. 4

SURVEY BY NATIONAL ENGINEERING CO. TR. No. 23121

DATE 6-13-58

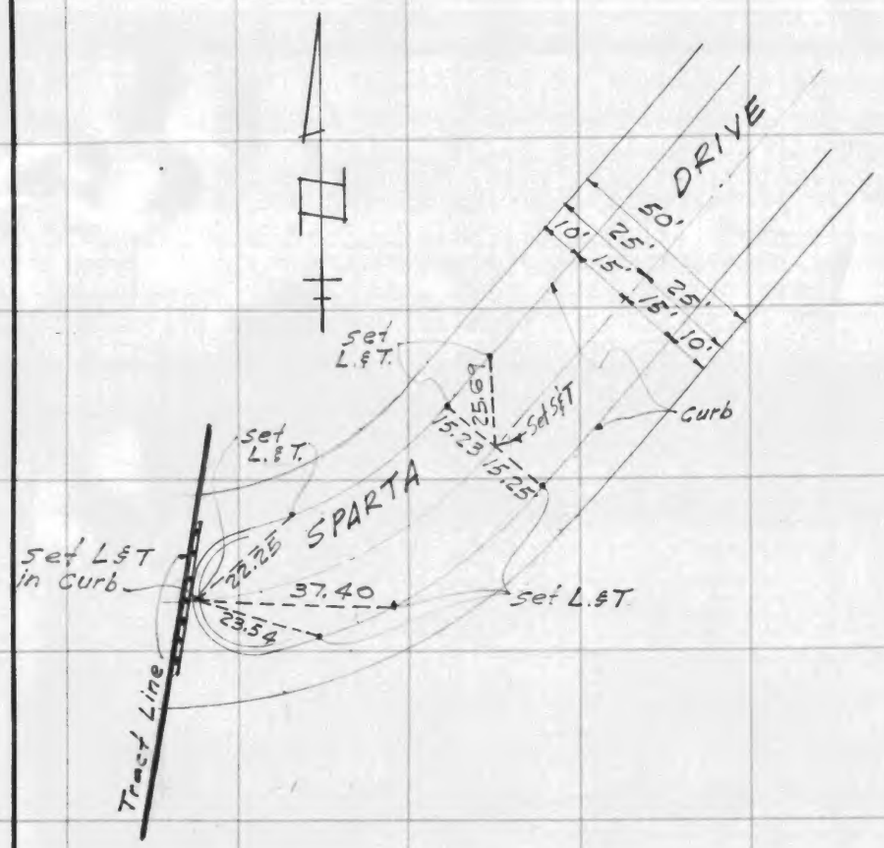

SO. CALIF. BLUE PRINT CO. 4297

SURVEY OF CENTER-LINE TIES F. B. 1 PG. 1
SURVEY BY LEONARD H. GOWDY R.E. 4823 TR. No. 23045
DATE JUNE 24, 1958

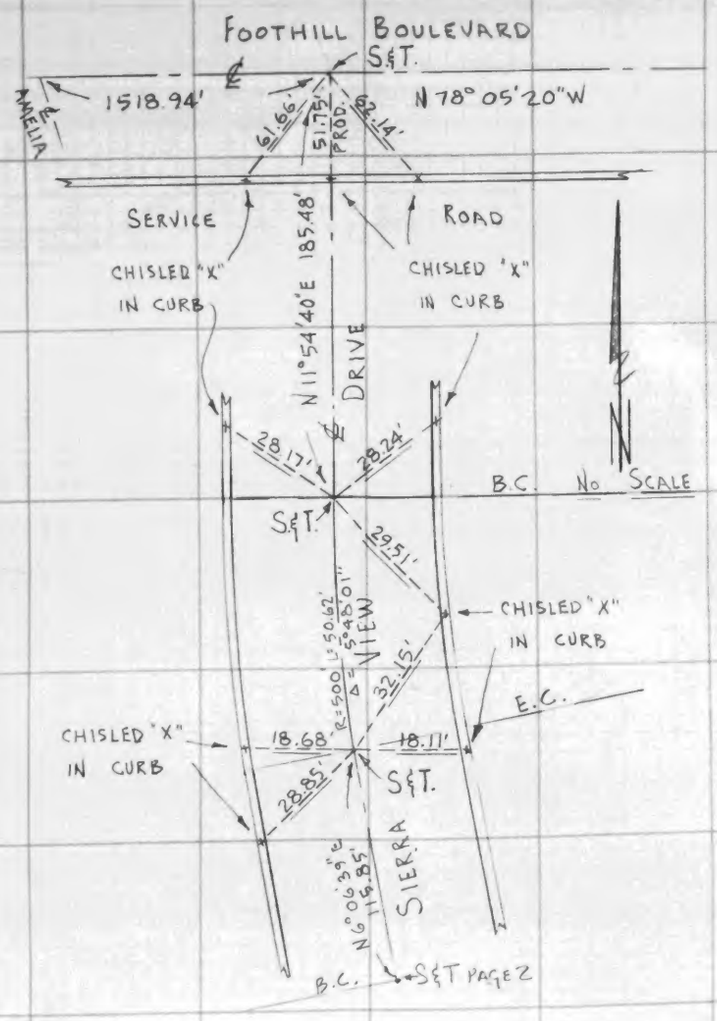

SO. CALIF. BLUE PRINT CO. 4297

SURVEY OF CENTER-LINE TIES F. B. 1 PG. 2
SURVEY BY LEONARD H. GOWDY R.E. 4823 TR. No. 23045
DATE JUNE 24, 1958

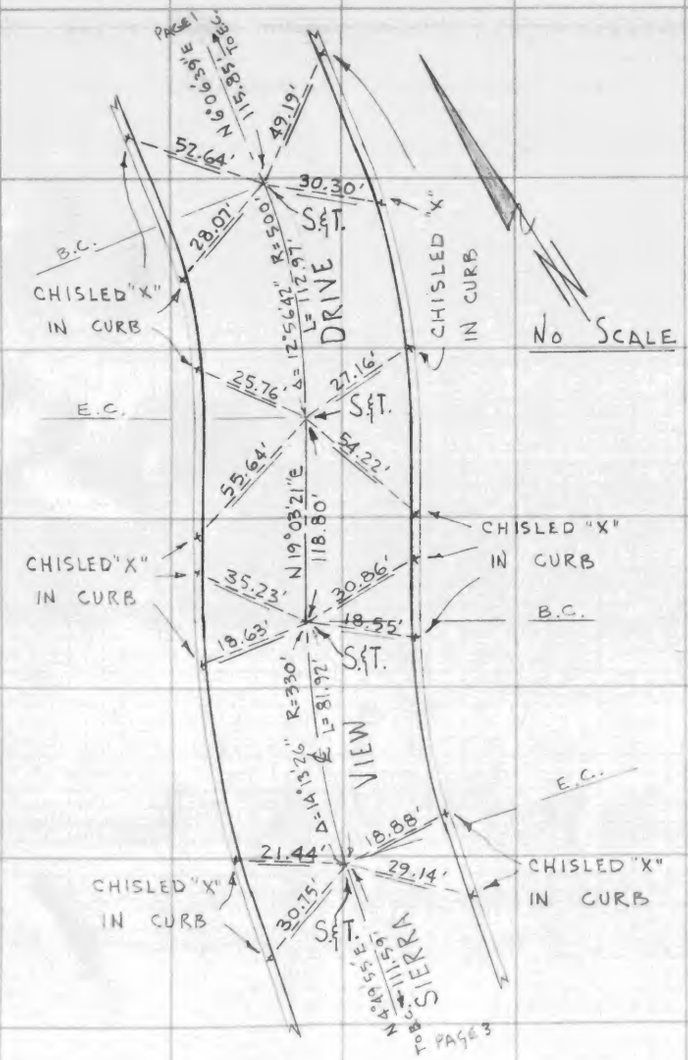

SO. CALIF. BLUE PRINT CO. 4297

SURVEY OF CENTER LINE TIES F. B. 1 PG. 3
SURVEY BY L. H. GOWDY R.E. 4823 TR. No. 23045
DATE JUNE 24, 1958

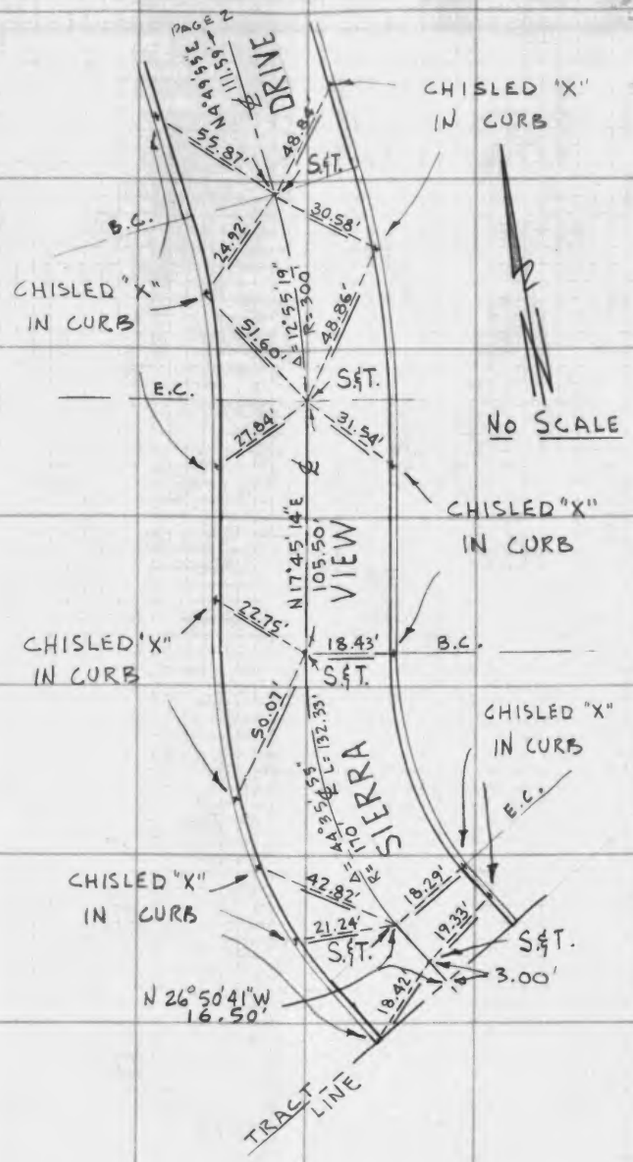

SO. CALIF. BLUE PRINT CO. 4297

SURVEY OF CENTER LINE TIES F. B. 1 PG. 1
SURVEY BY L. H. GOWDY R.E. 4823 TR. No. 20673
DATE JUNE 24, 1958

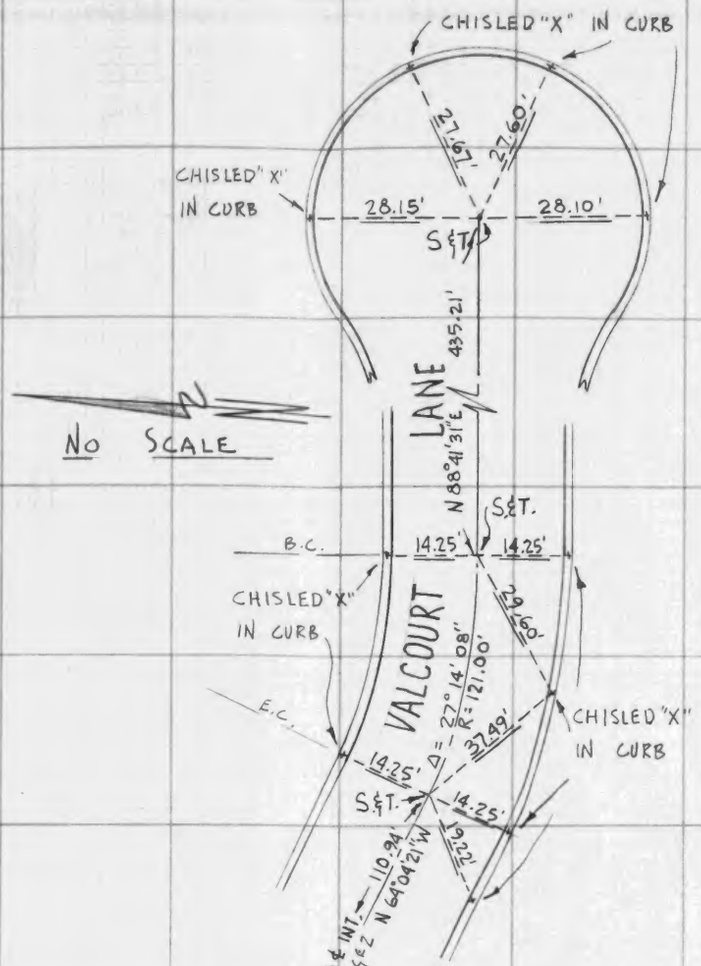

SO. CALIF. BLUE PRINT CO. 4297

SURVEY OF CENTERLINE TIES F. B. 1 PG. 2
SURVEY BY L.H. GOWDY R.E. 4823 TR. No. 20673
DATE JUNE 24, 1958

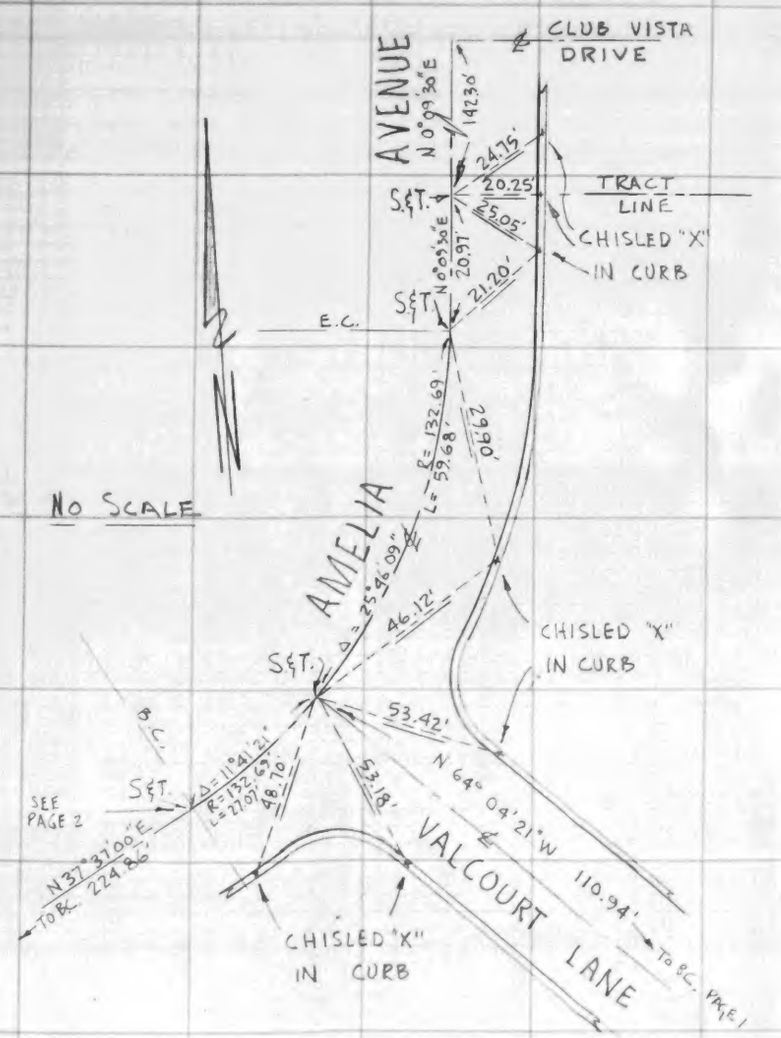

SO. CALIF. BLUE PRINT CO. 4287

SURVEY OF CENTER LINE TIES F. B. 1 PG. 3
SURVEY BY L.H. GOWDY R.E. 4823 TR. No. 20673
DATE JUNE 24, 1958

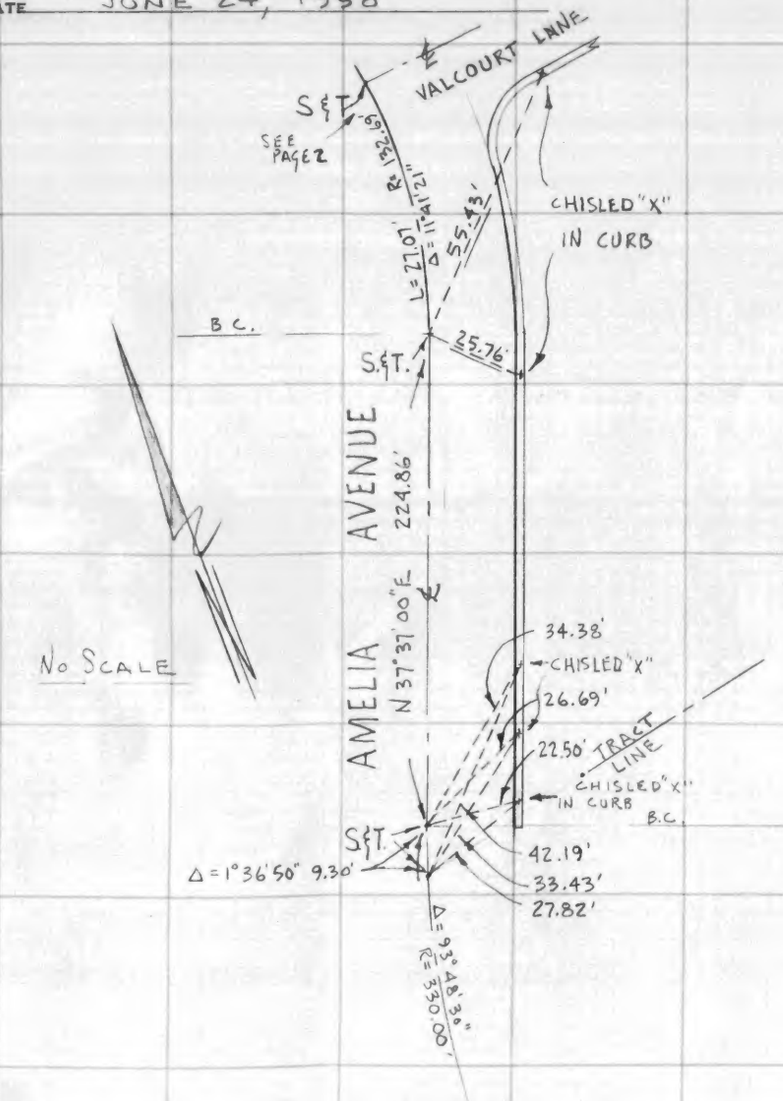

SO. CALIF. BLUE PRINT CO. 4287

W.S 48 C-2

SURVEY OF CENTER-LINE TIES F. B. 1 PG. 1
SURVEY BY L.H. GOWDY R.E. 4823 TR. No. 22342
DATE JUNE 24, 1958

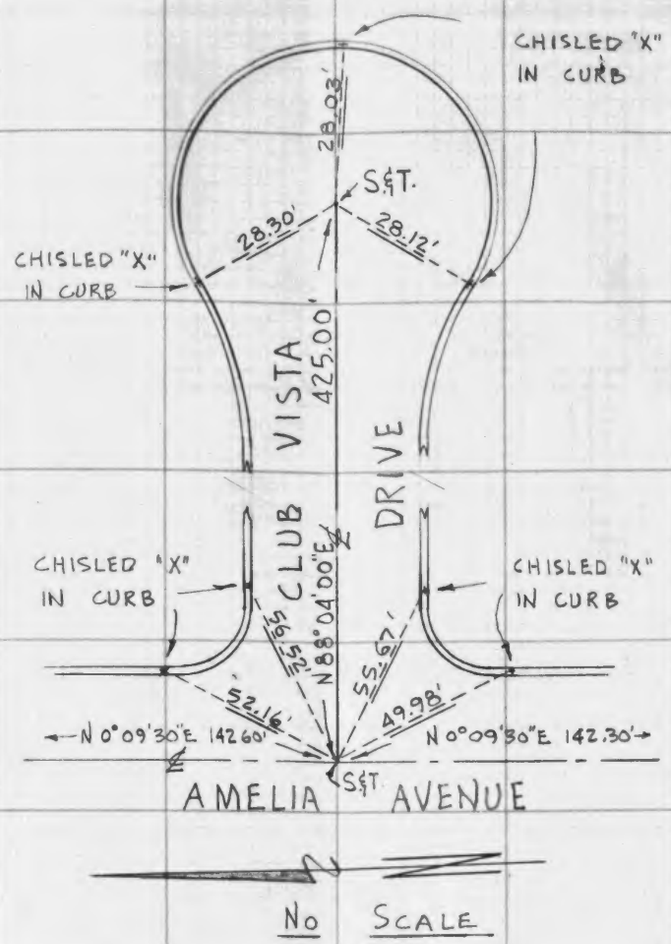

SO. CALIF. BLUE PRINT CO. 4297

SURVEY OF CENTER-LINE TIES F. B. 1 PG. 2
SURVEY BY L.H. GOWDY R.E 4823 TR. No. 22342
DATE JUNE 24, 1958

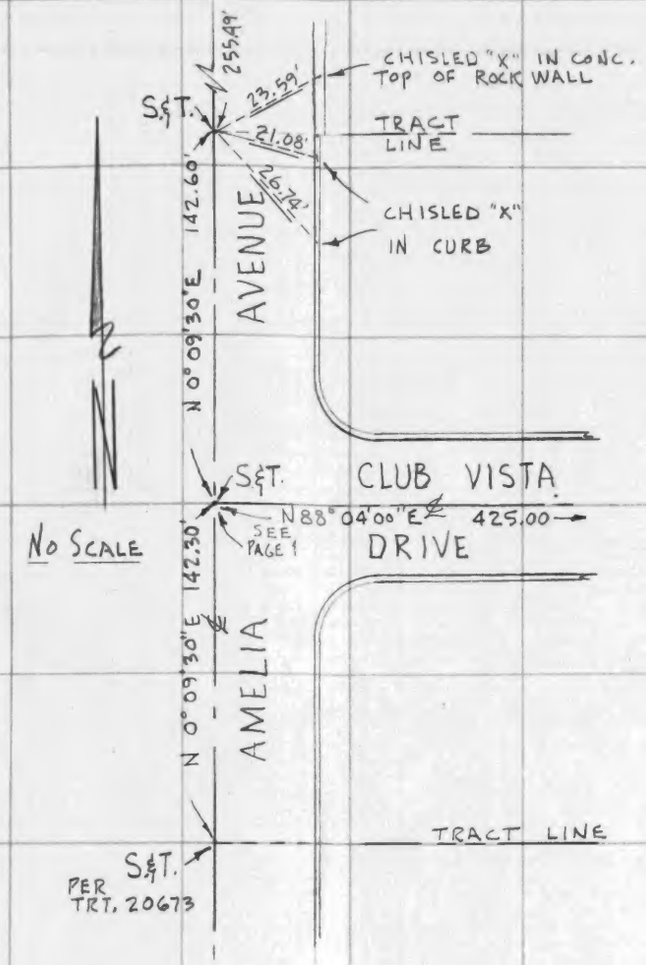

SO. CALIF. BLUE PRINT CO. 4297

SURVEY OF HIGHDALE STREET F. B. ____ PG. ____

SURVEY BY OLSON SURVEYING SERVICE TR. No. 23541

DATE 6-20-58

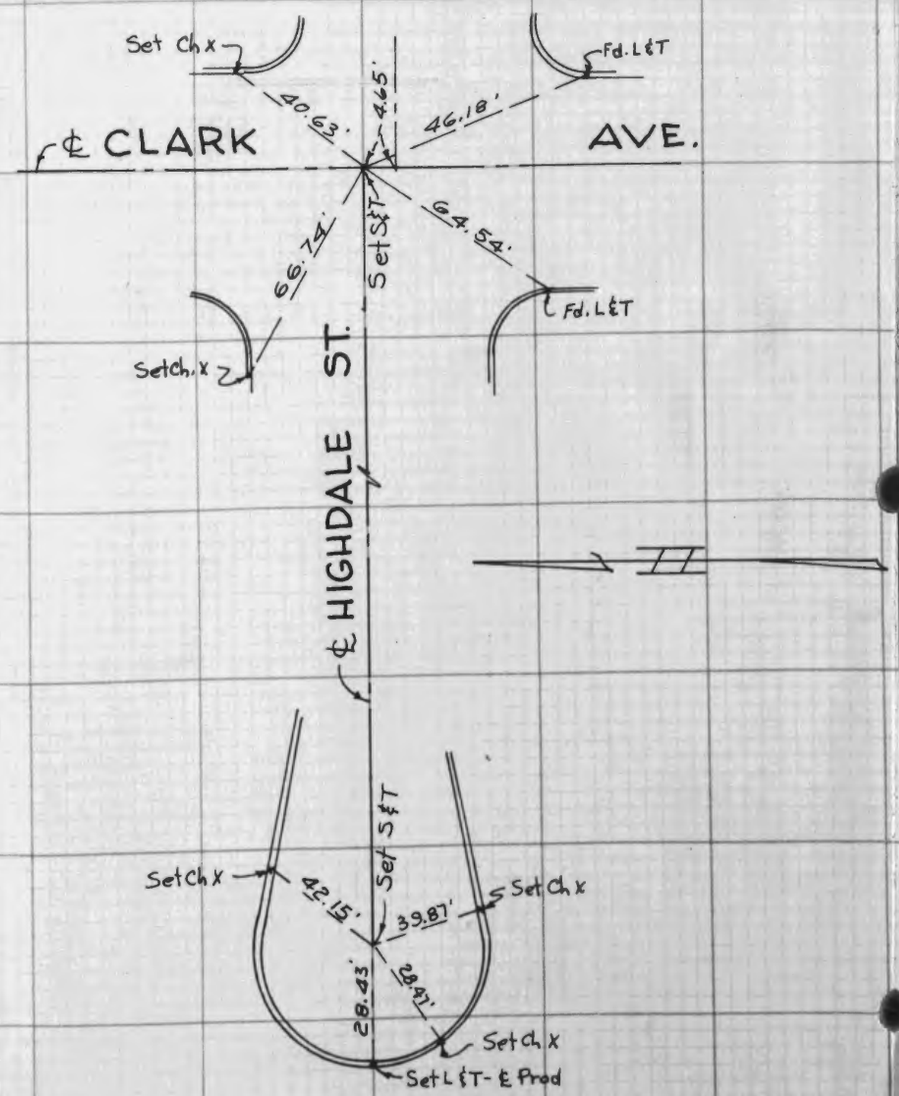

SO. CALIF. BLUE PRINT CO. 3694-7531

SURVEYORS SERVICE COMPANY - LOS ANGELES - STOCK NO. 411

RETURN NOTES TO
A. R. BROWN, JR.
7632 COMMONWEALTH AVE
BUENA PARK, CALIF.

DO NOT EXTEND NOTES THIS SIDE OF LINE

SURVEY OF ____ F B NO. ____ PAGE ____

SURVEY BY CECIL O. COOLEY TRACT NO. 20115

DATE 6/20/58

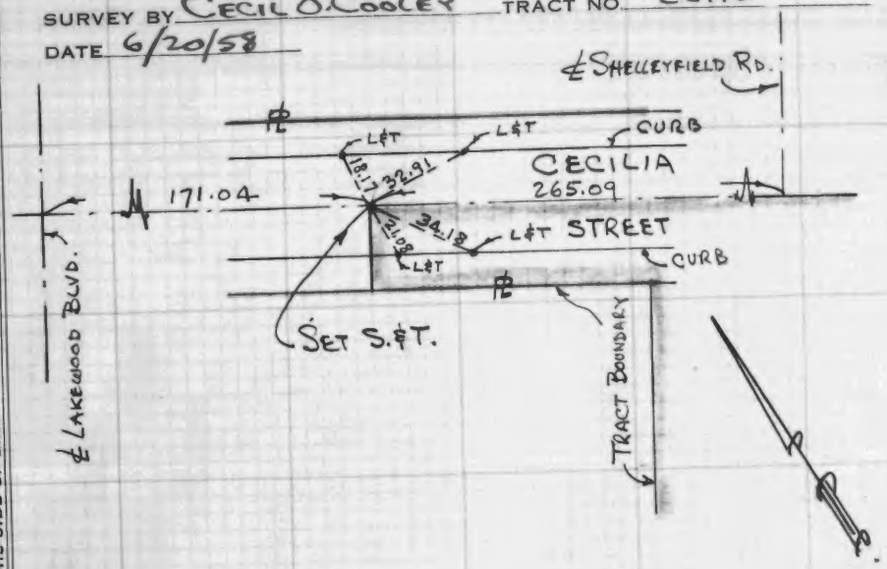

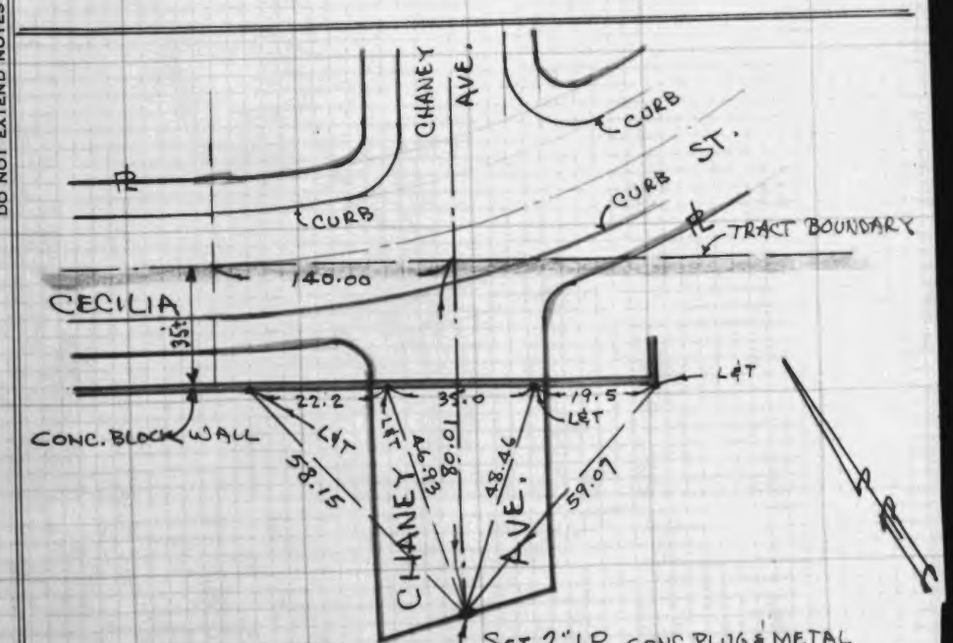

TRACT Nº 23335
SURVEYED BY
ENGINEERING SERVICE CORP.

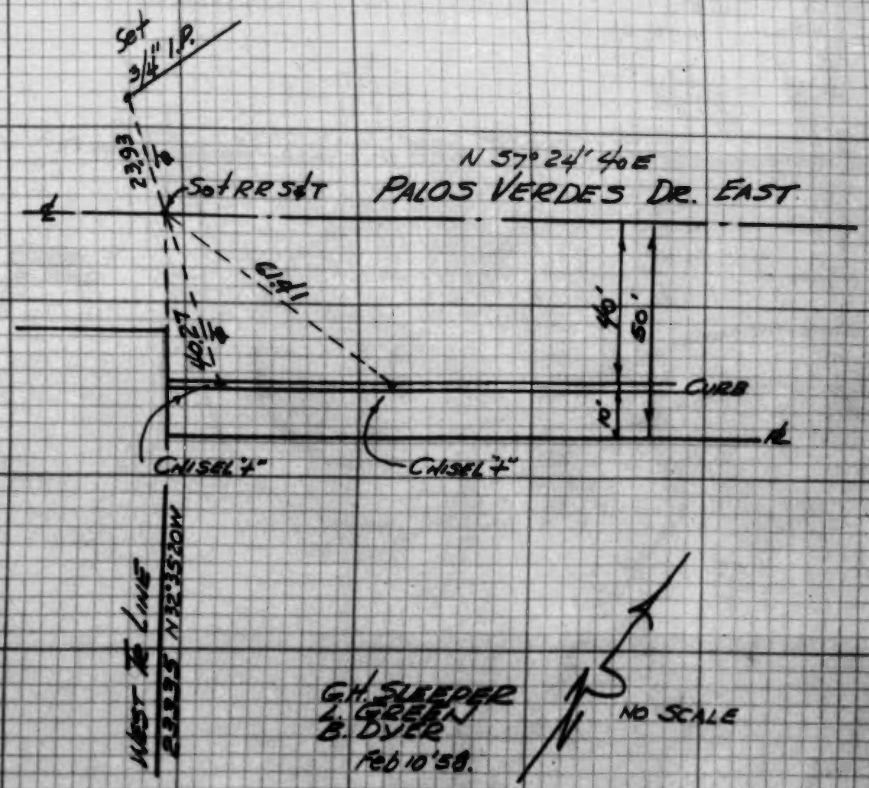

G.H. SLEEPER
L. GREEN
B. DYER
Feb 10'58.

NO SCALE

TRACT Nº 23335
SURVEYED BY
ENGINEERING SERVICE CORP.

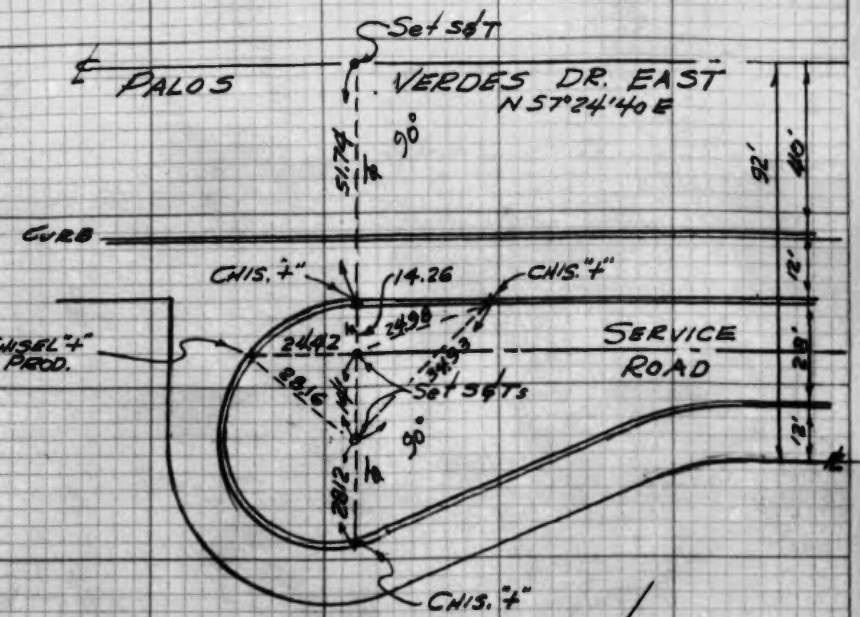

H. SLEEPER
L. GREEN
B. DYER
Feb. 10'58

No SCALE

W5.27E-5

TRACT No. 23335
SURVEYED BY
ENGINEERING SERVICE CORP.

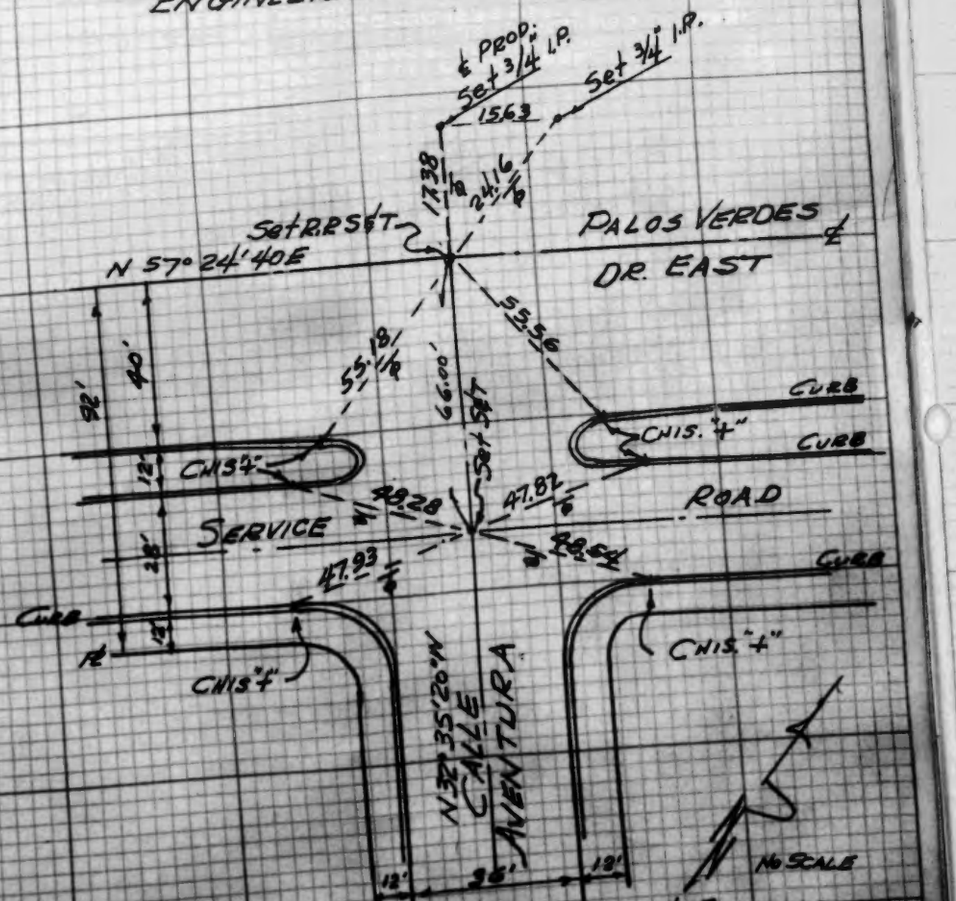

TRACT No. 23335
SURVEYED BY
ENGINEERING SERVICE CORP.

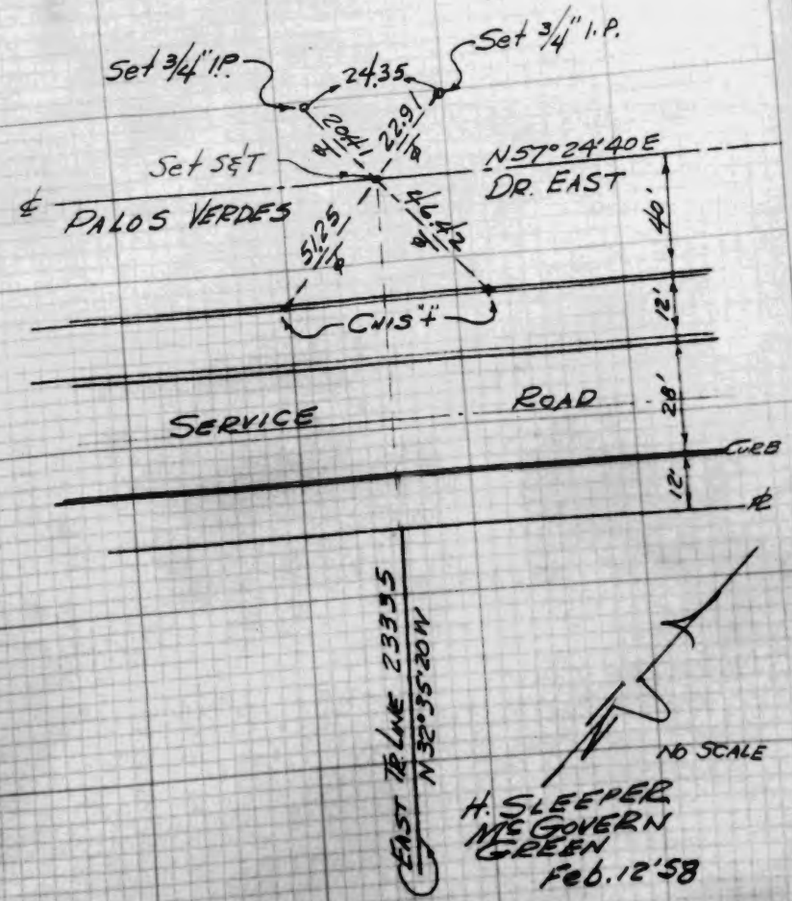

9

TRACT Nº 23335
SURVEYED BY
ENGINEERING SERVICE CORP.

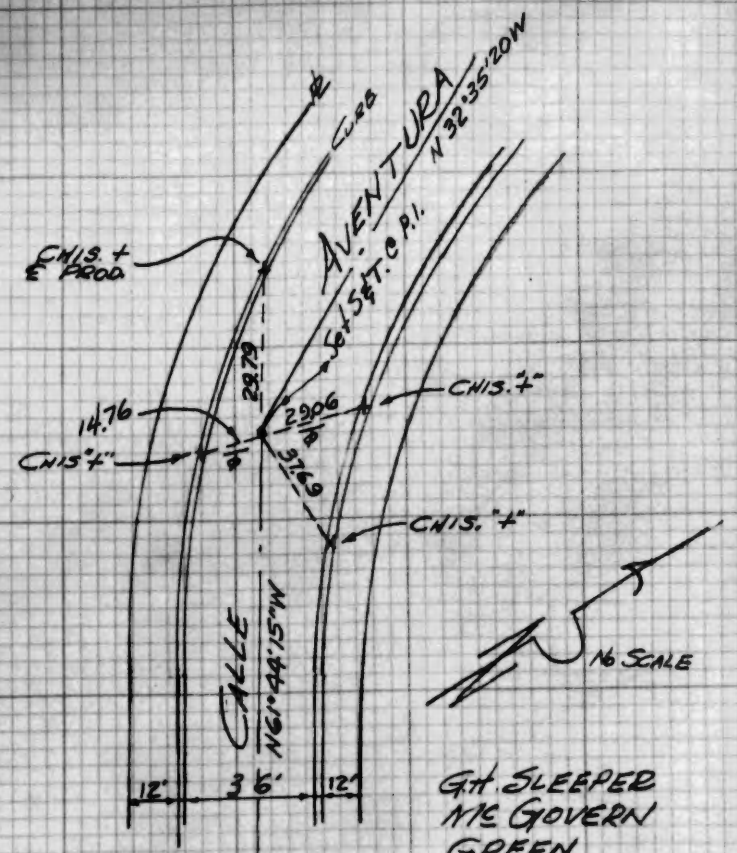

G.H. SLEEPER
Mc GOVERN
GREEN
Feb 12' 58.

10

TRACT Nº 23335
SURVEYED BY
ENGINEERING SERVICE CORP.

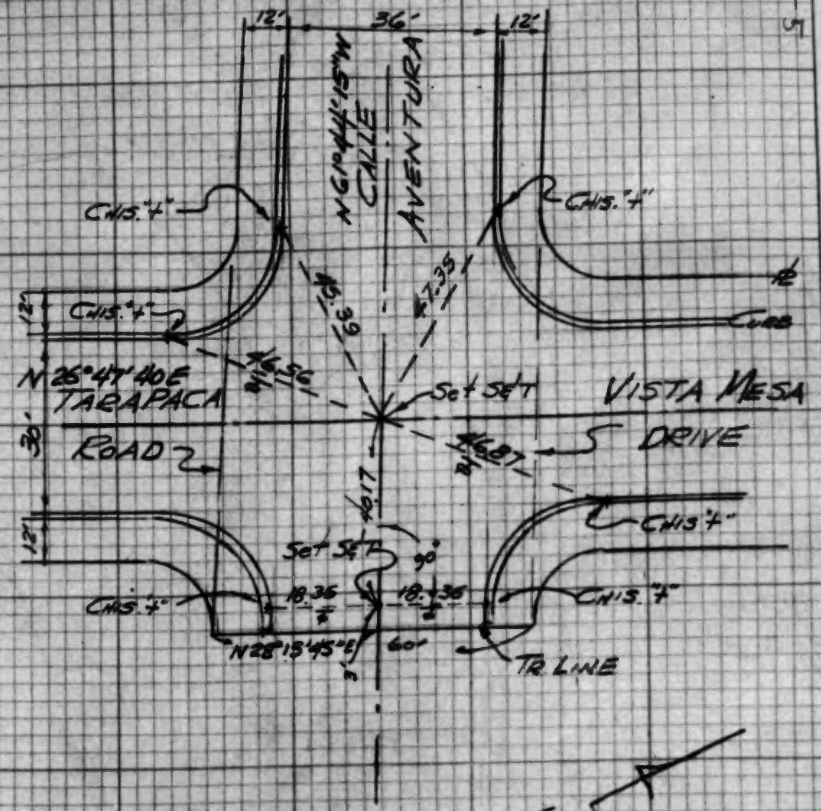

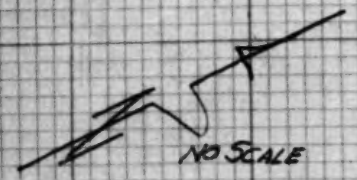

G.H. SLEEPER
Mc GOVERN
GREEN
Feb. 13' 58.

11

TRACT Nº 23335
SURVEYED BY
ENGINEERING SERVICE CORP.

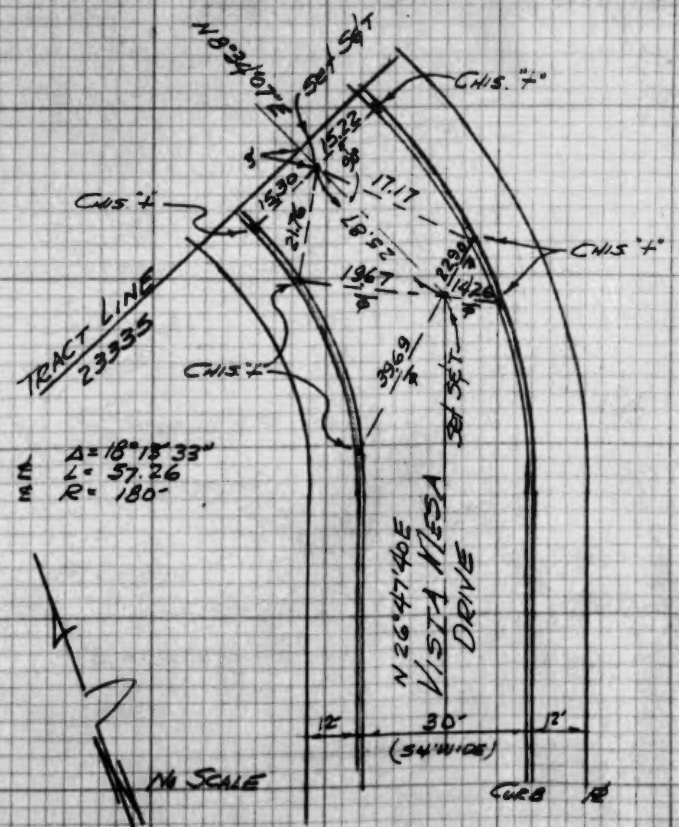

G.H. SLEEPER
M.S. GOVERN
GREEN
Feb. 13 '58.

12

TRACT Nº 23335
SURVEYED BY
ENGINEERING SERVICE CORP.

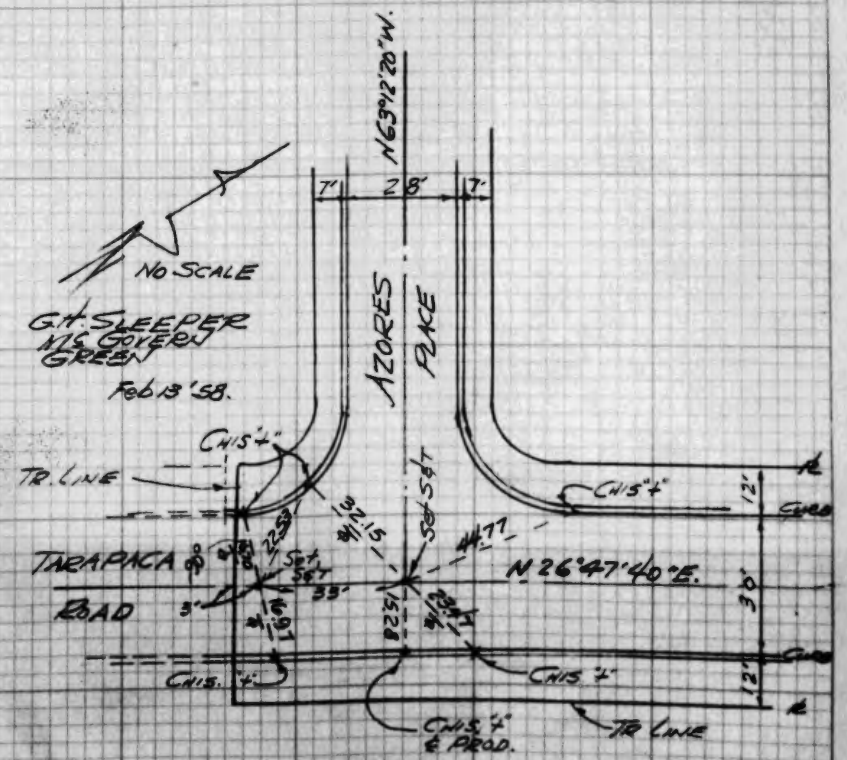

G.H. SLEEPER
M.S. GOVERN
GREEN
Feb. 13 '58.

13

TRACT 23335
SURVEYED BY
ENGINEERING SERVICE CORP.

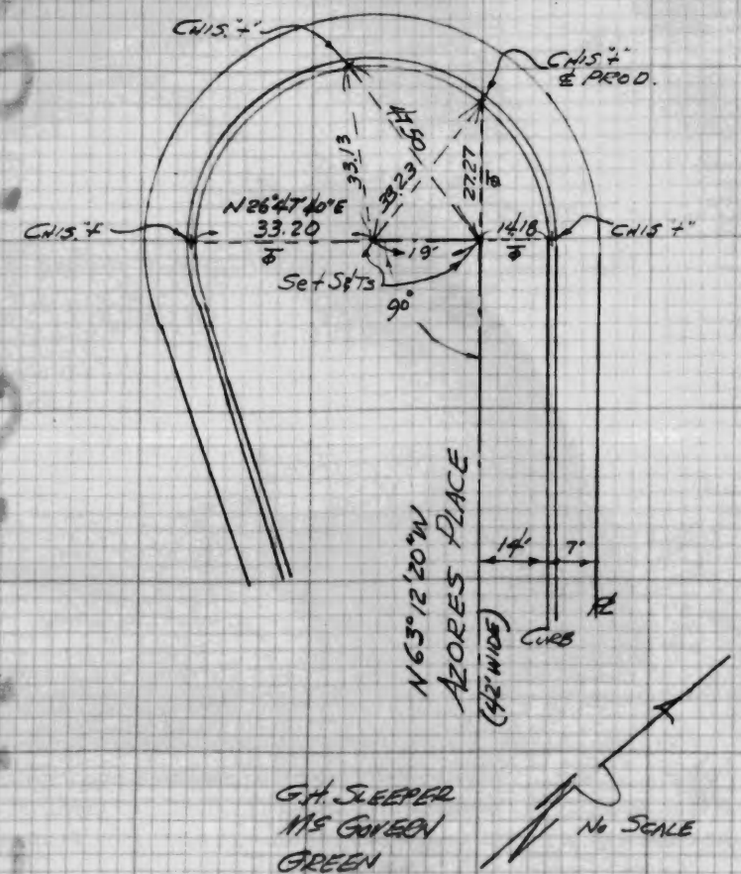

G.H. SLEEPER
MS GOVERN
GREEN
Feb 19' 58.

5-B 72 SW