Notes Ck'd by	Survey of		F.B. 2098 Pg.
Map No.	JN Tape Std °F		
Office Work	Surveyed by		
Checked	Notes Date		
Date	Indexed		

PAGES	TRACT #	84-88	24058
5-14	22200	89-92	24620
15-22	24443	93-95	23050
23-29	24553	96-98	24991
30	17746	99	23026
		100	24265
31	21738	101-108	20053
32	22514	109	24510
33	19271	110	24809
34	22177		
35-50	R.S.76-66,67		
51-55	21538		
56-57	24634		
58-62	21144		
63	24826		
64-67	24923		
68-69	23755		
70-74	24069		
75	17114		
76-80	24503		
81	21587		
82-83	24848		

Microfilmed Nov 86

Note: Any Additions or Changes on this Sheet Must be Made or Circled in Red Ink With Date and Name of Person Making Change

Do not extend this side of this line.

PLEASE RETURN TO
LOS ANGELES COUNTY ENGINEER
403 LOS ANGELES COUNTY ENGINEERING BLDG.

76P309S CE #310 5-66

TRACT 22200

FINECREST DRIVE

Surveyed By
Engineering Service Corp.

CONT. ON Pg. 15

9-29-59
Sanders
Narebski
Lavalle

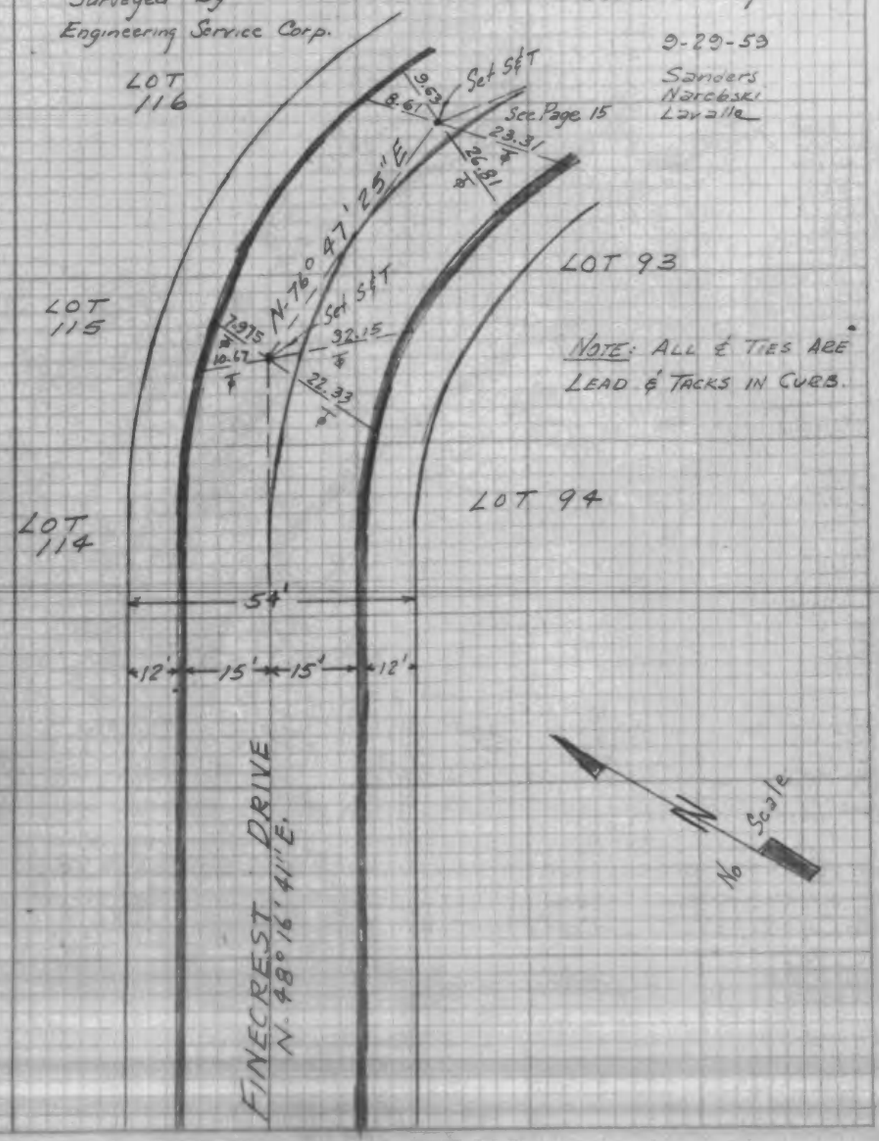

NOTE: ALL ℄ TIES ARE LEAD & TACKS IN CURB.

TRACT 22200

9-29-59
Sanders
Narebski
Lavalle

FINECREST DRIVE - CONT. ON Pg. 16

SURVEYED BY
ENGINEERING SERVICE CORP.

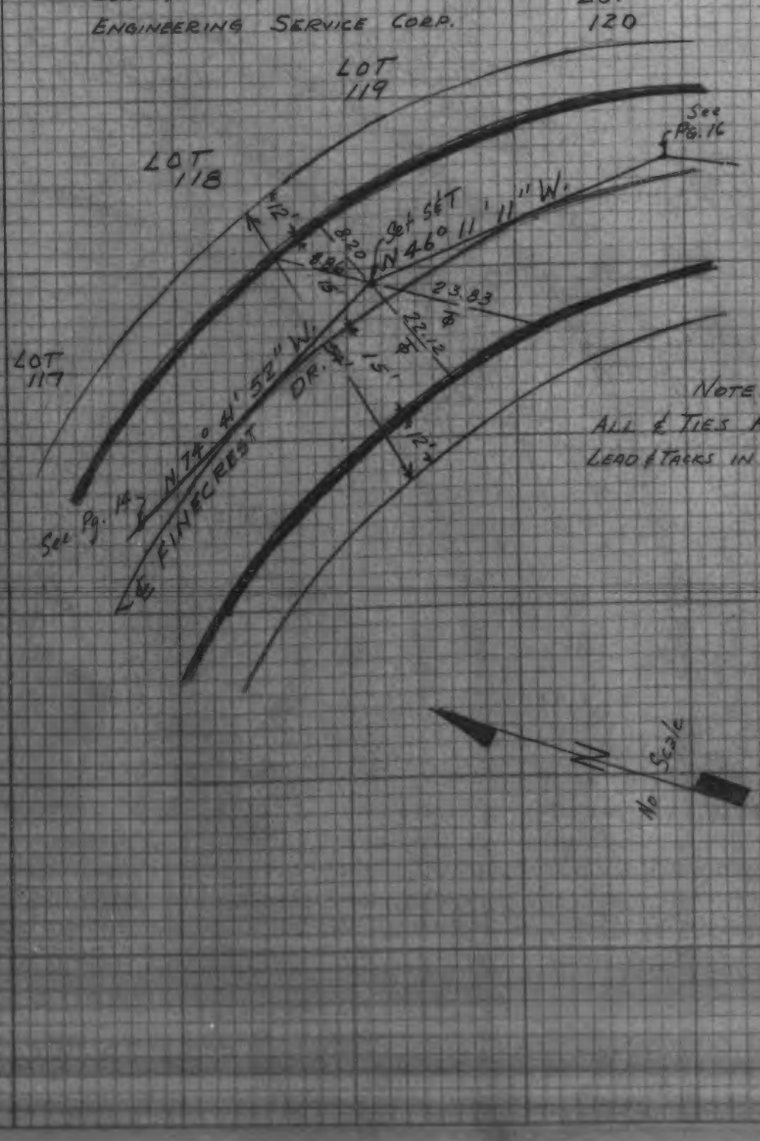

NOTE:
ALL ℄ TIES ARE LEAD & TACKS IN CURB.


TRACT 22200 - FLAMBEAU RD.
CON'T. FROM Pg. 15
Surveyed By
Engineering Service Corp.
9-29-59
Sanders
Narebski
Laralle
LOT 120
LOT 121
See Page 15
Set S&T
N 17° 40' 28" W
℄ FLAMBEAU RD.
LOT 122
Note: All ℄ Ties are Lead & Tacks in curb.
LOT 123
N 10° 50' 16" E
LOT 124
LOT 125
54'
12' 15' 15' 12'
℄ FLAMBEAU RD.
Scale
No

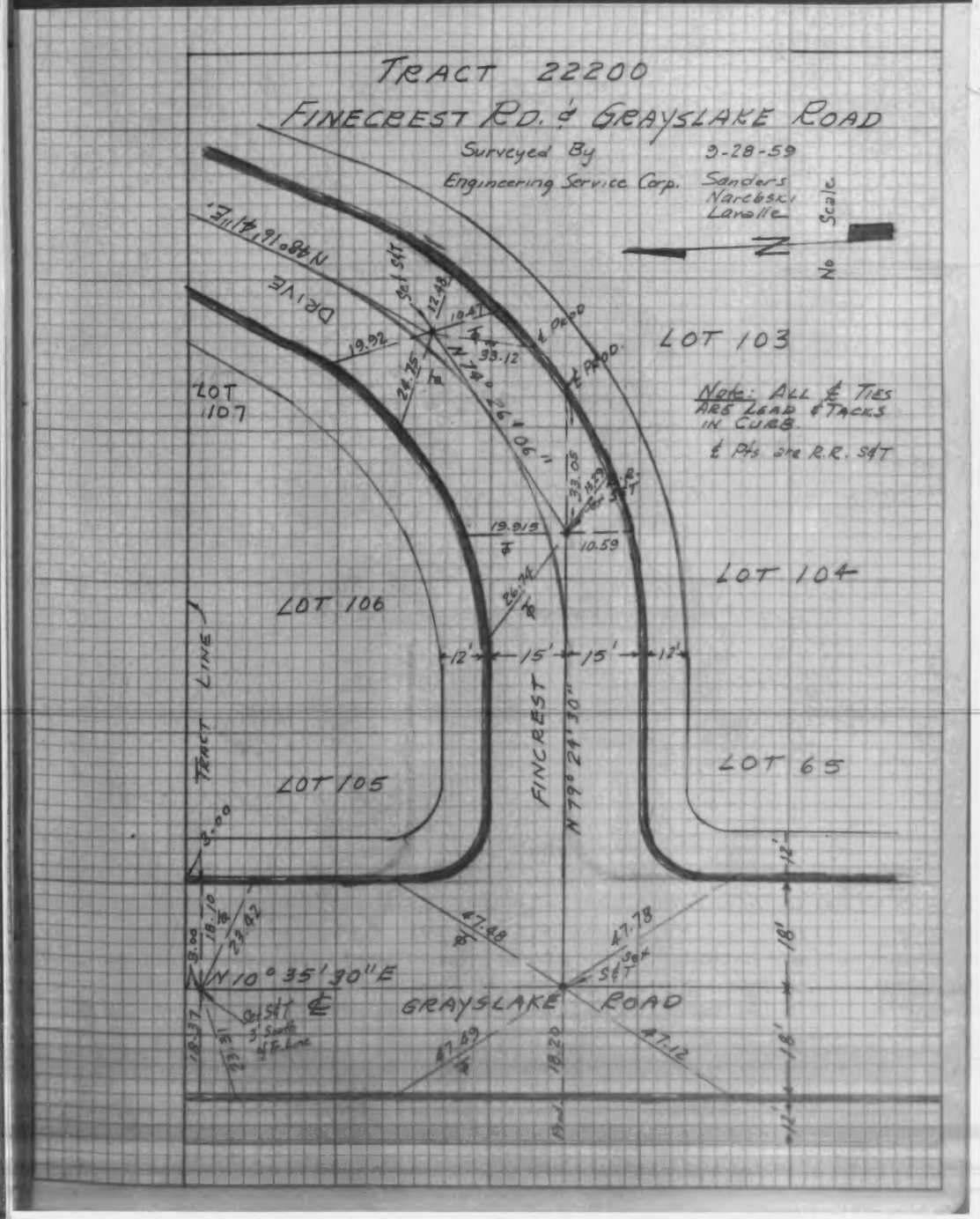
TRACT 22200
FINECREST RD. & GRAYSLAKE ROAD
Surveyed By
Engineering Service Corp.
9-28-59
Sanders
Narebski
Laralle
Scale
No
N 88° 18' 41" E
DRIVE
LOT 107
LOT 103
Note: ALL ℄ TIES ARE LEAD & TACKS IN CURB.
℄ Pts are R.R. S&T
LOT 104
LOT 106
LOT 105
LOT 65
TRACT LINE
FINCREST
N 79° 24' 30"
12' 15' 15' 12'
N 10° 35' 30" E
℄ GRAYSLAKE ROAD
Set S&T 3' South of T. Line

WS 27 B-3


TRACT 22200
WHITESTONE RD. & TRACT LINE
SPRING CREEK RD. & TRACT LINE
SURVEYED BY
ENGINEERING SERVICE CORP.
Note: All ℄ Ties are
Lead & Tacks in curb.
& NOT TANGENT
10-2-59
Sanders
Narebski
Lavalle
LOT 47
N 10°35'30"E
6.00
12'
15'
15'
12'
16.23
13.54
TR. 24423
℄ WHITESTONE RD
N10°35'30" E
3.00
15.55
16.51
LOT 46
No Scale
LOT 30
Set s/pt
15.81
25.81
℄ SPRING CREEK RD.
N 10°35'30"E
TR. 24423
15.30
3.00
LOT 29

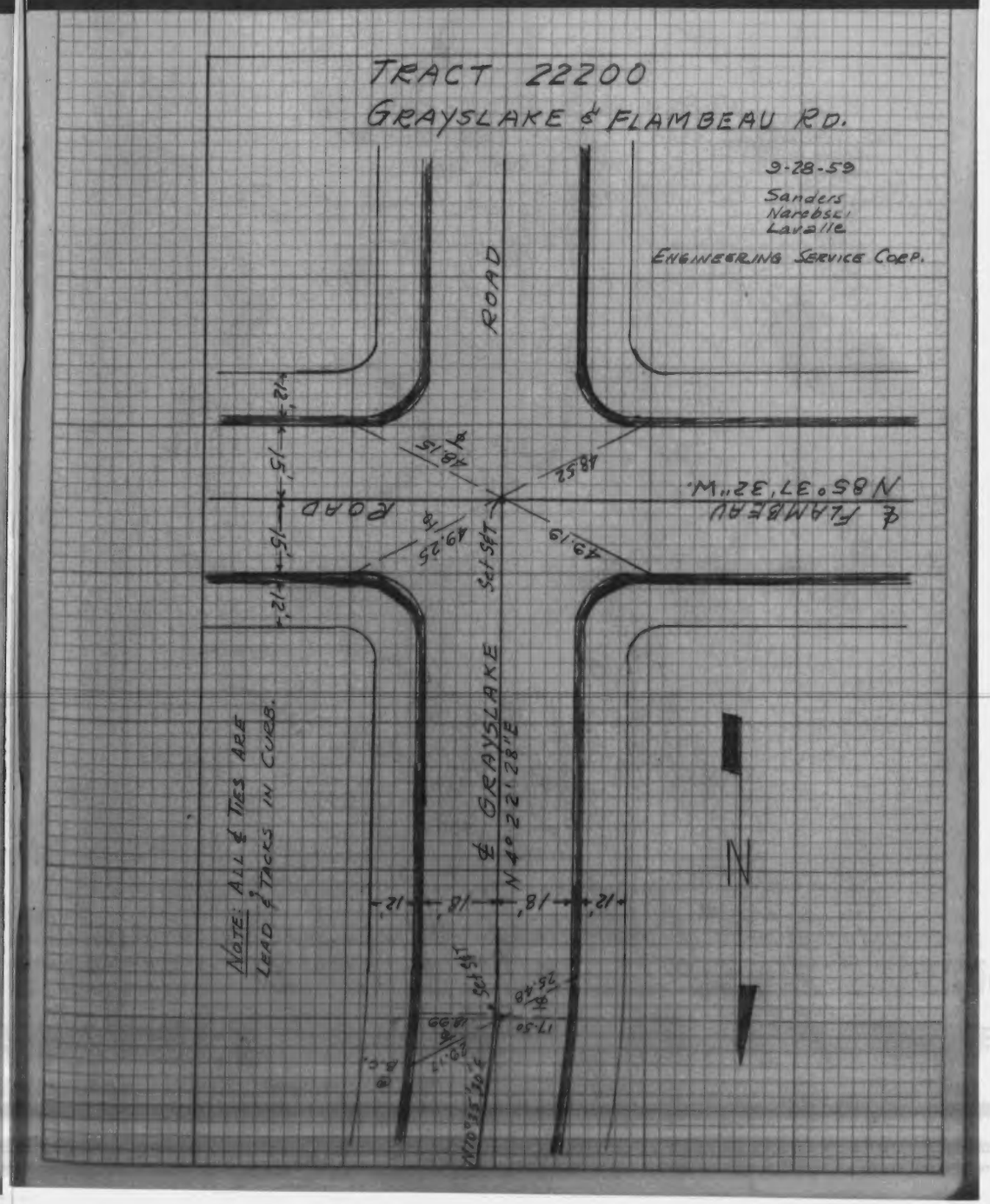
TRACT 22200
GRAYSLAKE & FLAMBEAU RD.
9-28-59
Sanders
Narebski
Lavalle
ENGINEERING SERVICE CORP.
ROAD
12'
15'
48.15
48.52
℄ FLAMBEAU
N85°37'32"W.
ROAD
15'
12'
49.25
49.19
Set s/pt
℄ GRAYSLAKE
N 40°22'28"E
NOTE: ALL ℄ TIES ARE
LEAD & TACKS IN CURB.
21'
18'
18'
21'
N
17.50
25.48
B.C.
N10°35'30"E

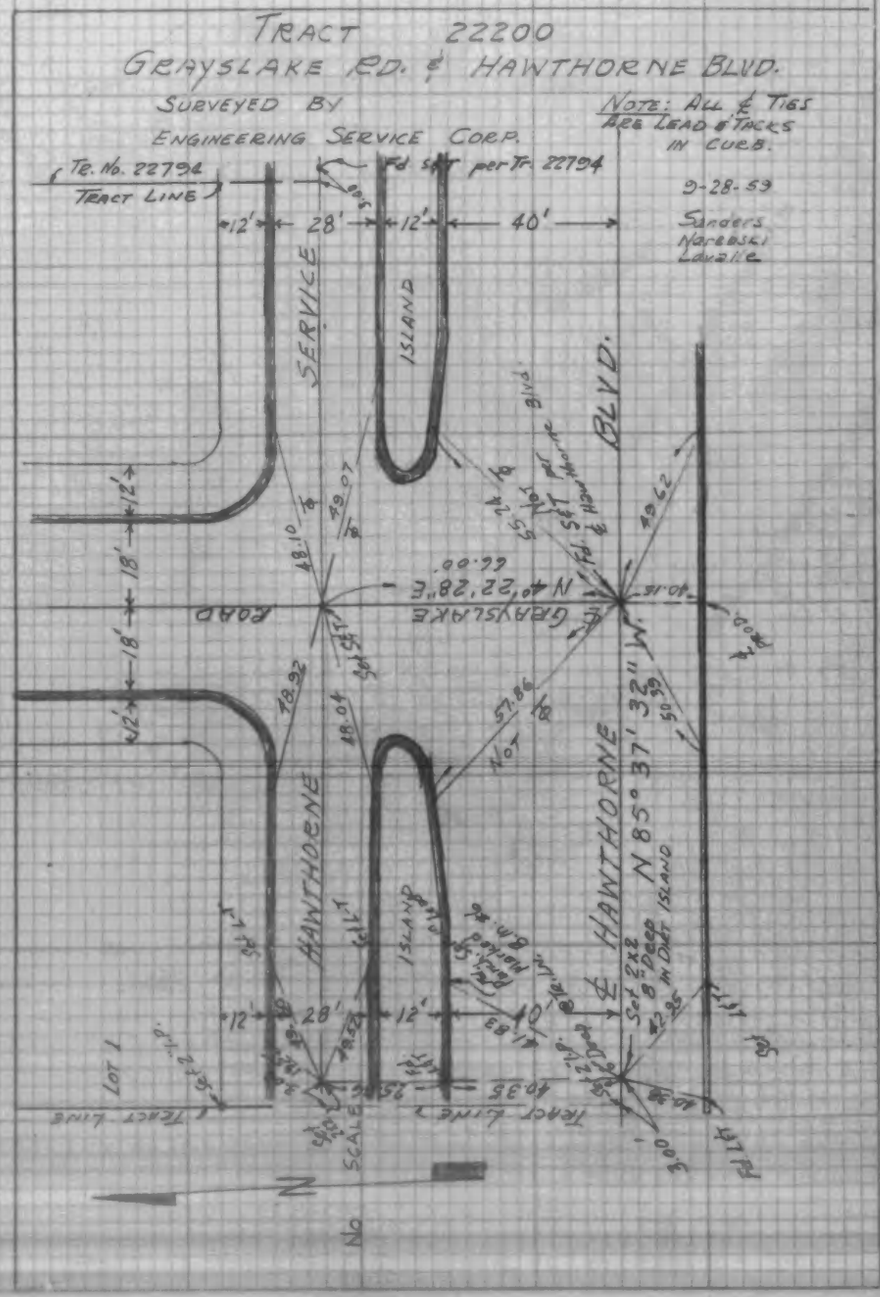
TRACT 22200
GRAYSLAKE RD. & HAWTHORNE BLVD.
SURVEYED BY
ENGINEERING SERVICE CORP.
NOTE: ALL ℄ TIES ARE LEAD & TACKS IN CURB.
9-28-59
Sanders
Narebski
Lavalle
Tr. No. 22794
TRACT LINE
Fd. set per Tr. 22794
12'
28'
12'
40'
SERVICE
ISLAND
BLVD.
HAWTHORNE
GRAYSLAKE
ROAD
N 40°22'28"E
66.00'
N 85°37'32"W
LOT 1
TRACT LINE
SCALE
No

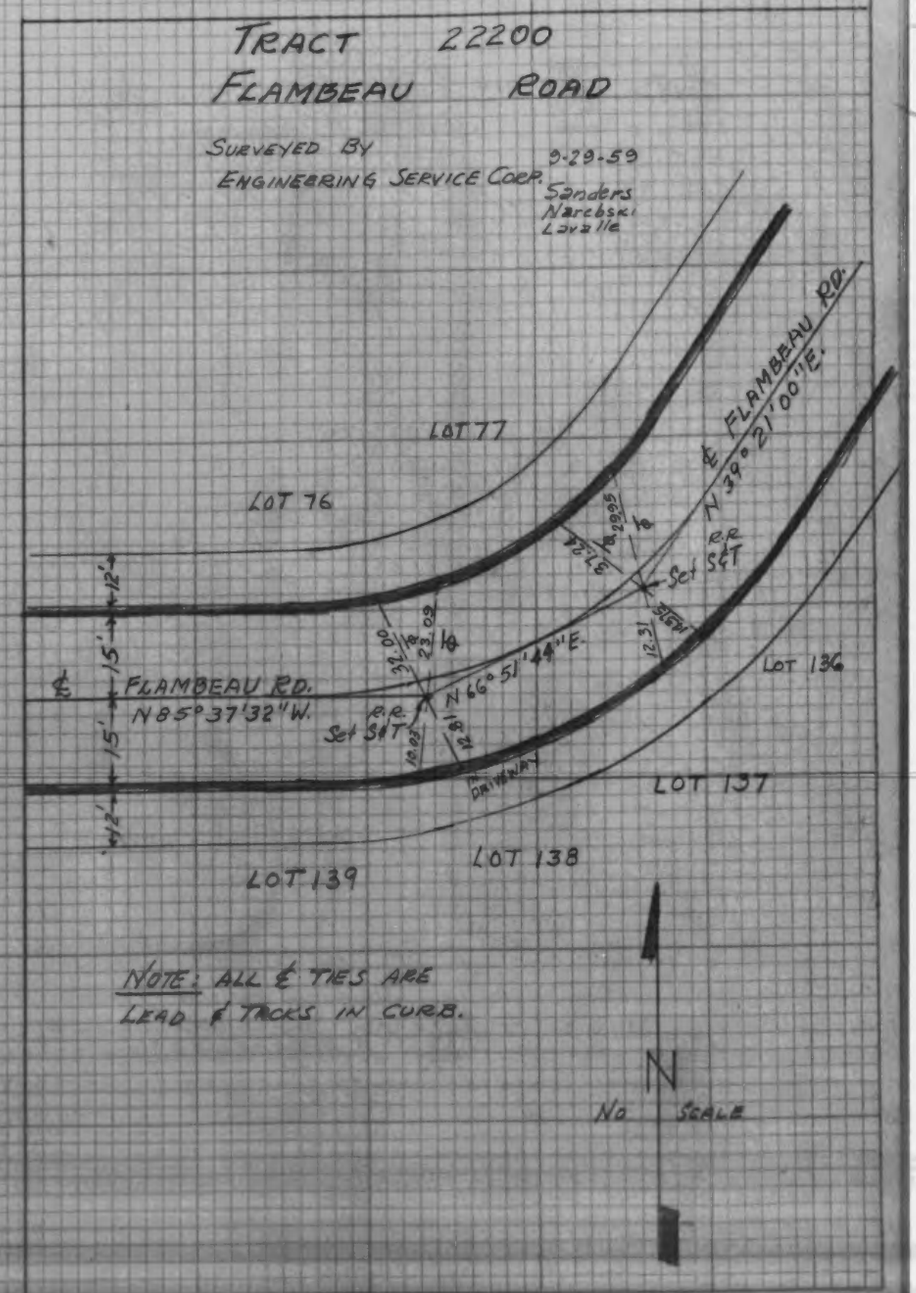
TRACT 22200
FLAMBEAU ROAD
SURVEYED BY
ENGINEERING SERVICE CORP.
9-29-59
Sanders
Narebski
Lavalle
LOT 77
LOT 76
℄ FLAMBEAU RD.
N 39°21'00"E.
Set R.R. S&T
℄ FLAMBEAU RD.
N85°37'32"W.
N 66°51'44"E.
LOT 136
LOT 137
LOT 138
LOT 139
DRIVEWAY
NOTE: ALL ℄ TIES ARE LEAD & TACKS IN CURB.
N
No SCALE

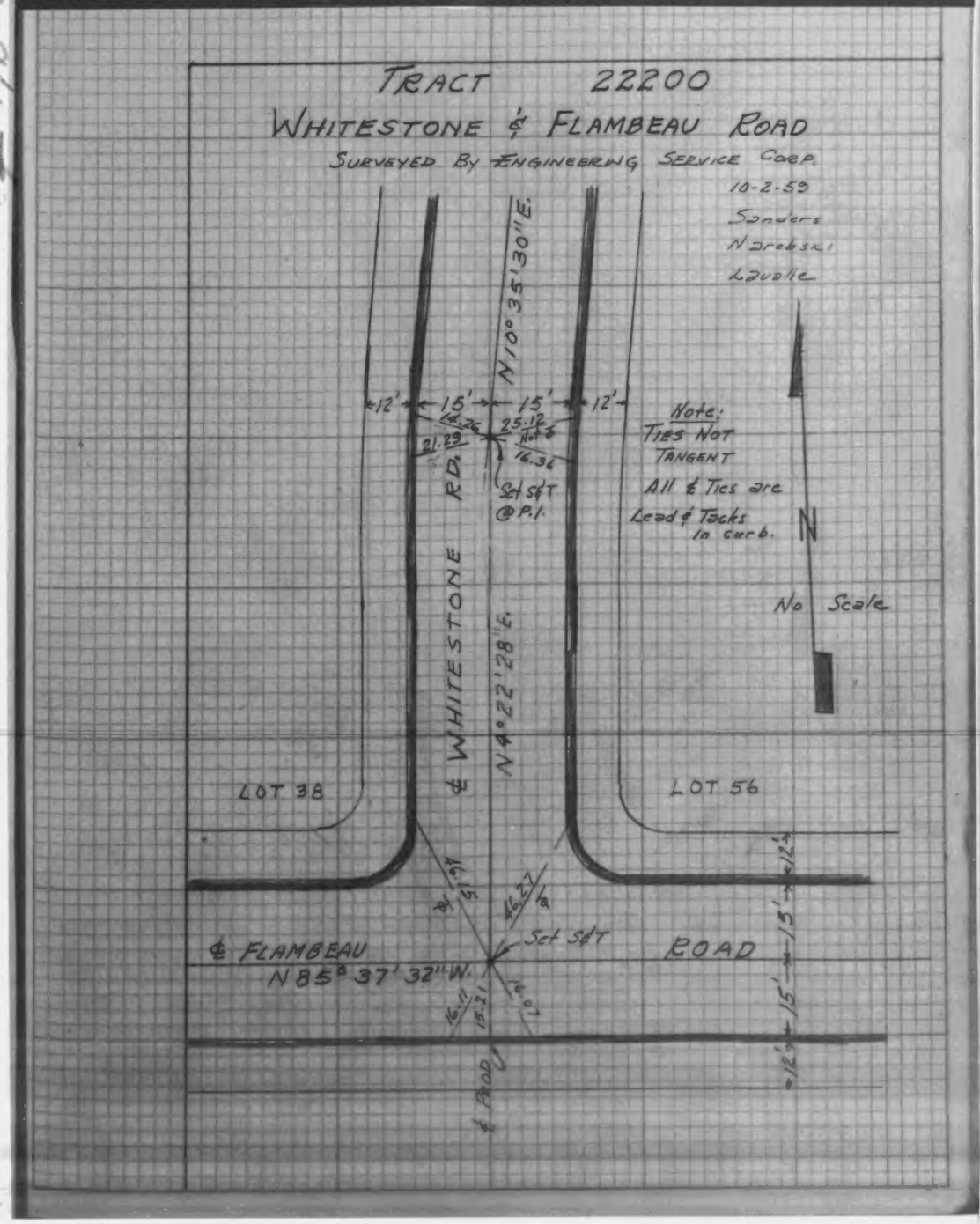
TRACT 22200
WHITESTONE & FLAMBEAU ROAD
SURVEYED BY ENGINEERING SERVICE CORP.
10-2-59
Sanders
Narebski
Lavalle
N 10° 35' 30" E.
12'
15'
15'
12'
14.26
25.12
21.29
16.36
Set S&T @ P.I.
Note: TIES NOT TANGENT
All & Ties are Lead & Tacks in curb.
N
No Scale
℄ WHITESTONE RD.
N 4° 22' 28" E.
LOT 38
LOT 56
16.15
16.27
Set S&T
℄ FLAMBEAU ROAD
N 85° 37' 32" W.
16.11
15.21
16.07
℄ PROD

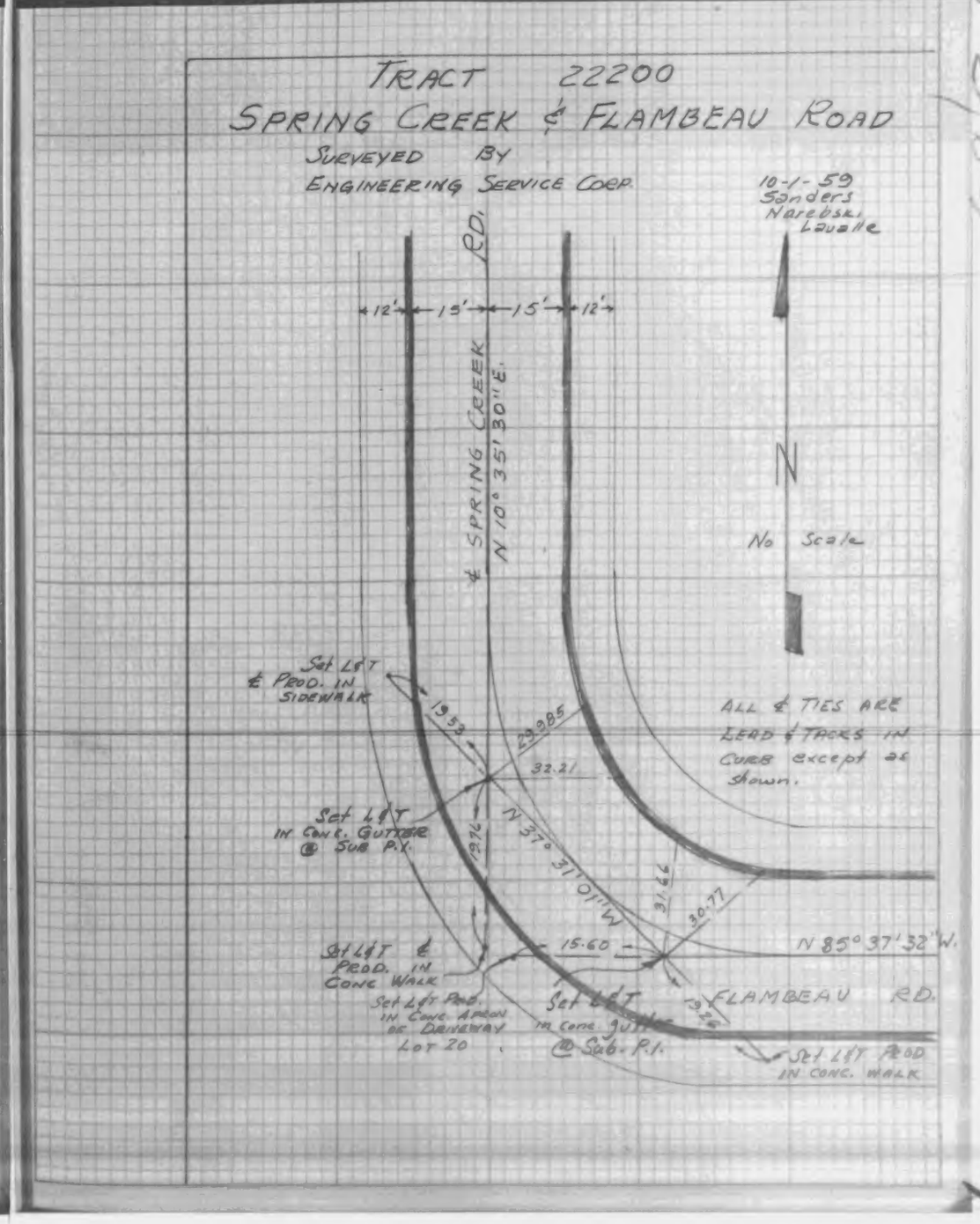
TRACT 22200
SPRING CREEK & FLAMBEAU ROAD
SURVEYED BY
ENGINEERING SERVICE CORP.
10-1-59
Sanders
Narebski
Lavalle
12'
15'
15'
12'
℄ SPRING CREEK RD.
N 10° 35' 30" E.
N
No Scale
Set L&T & PROD. IN SIDEWALK
19.53
29.985
32.21
ALL & TIES ARE LEAD & TACKS IN CURB except as shown.
Set L&T IN CONC. GUTTER @ SUB P.I.
27.6
N 37° 37' 01" W
31.66
30.77
15.60
N 85° 37' 32" W.
Set L&T & PROD. IN CONC WALK
Set L&T PROD. IN CONC. APRON OF DRIVEWAY LOT 20
Set L&T IN CONC. GUTTER @ SUB. P.I.
9.26
FLAMBEAU RD.
Set L&T PROD IN CONC. WALK

TRACT 24443
SILVER SPUR ROAD & SILVER ARROW DRIVE

Surveyed By ENGINEERING SERVICE CORP.
10-5-59
Sanders
Narebski
Lavalle

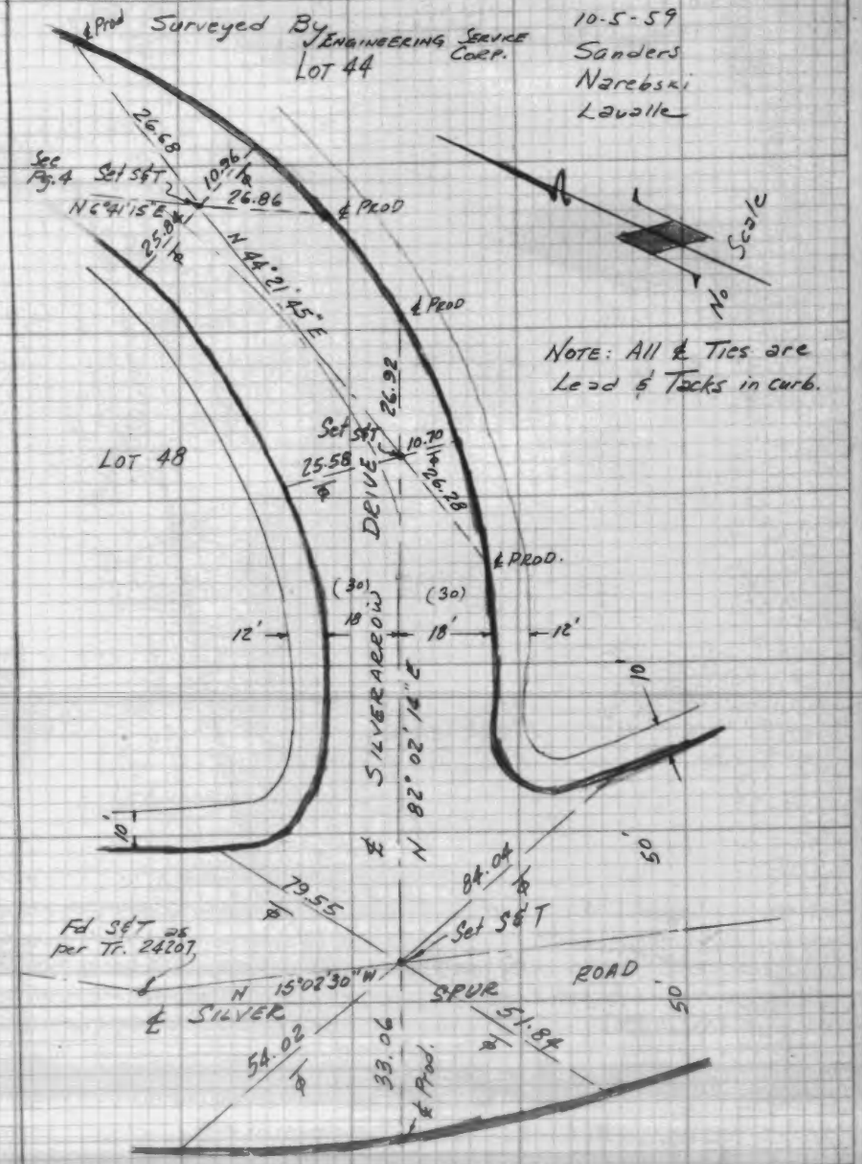

NOTE: All ℄ Ties are Lead & Tacks in curb.

TRACT 24443
SILVERARROW DRIVE

Surveyed By
ENGINEERING SERVICE CORP.
10-5-59
Sanders
Narebski
Lavalle

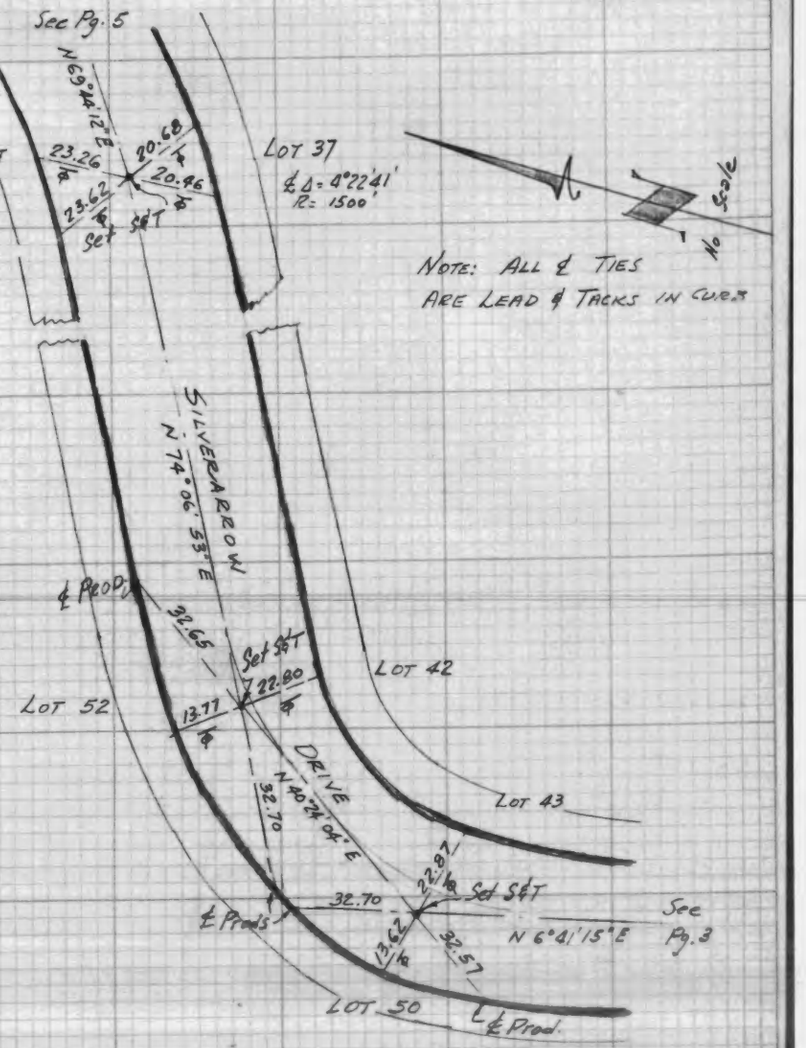

NOTE: ALL ℄ TIES ARE LEAD & TACKS IN CURB

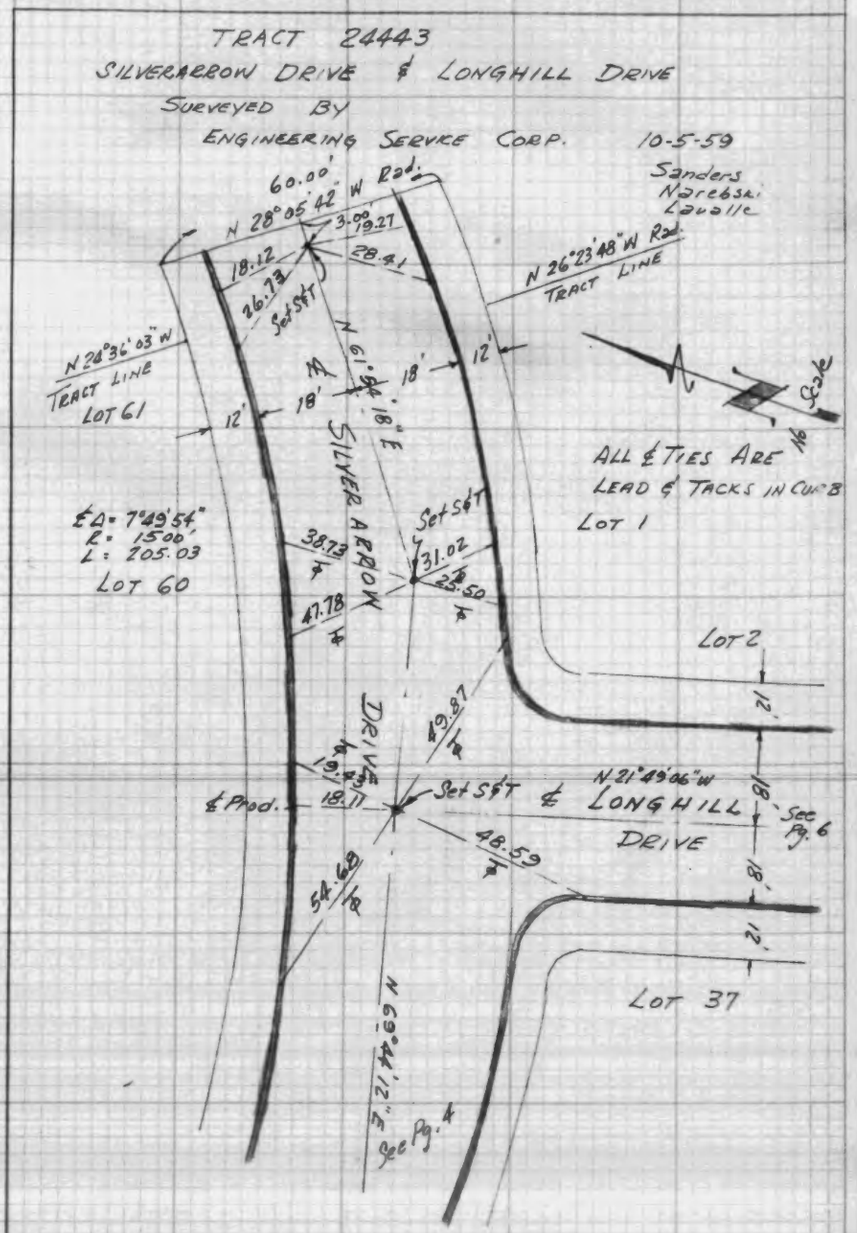
TRACT 24443
SILVERARROW DRIVE & LONGHILL DRIVE
SURVEYED BY
ENGINEERING SERVICE CORP. 10-5-59
Sanders
Narebski
Lavalle
60.00' Rad.
N 28°05'42" W
3.00
19.27
18.12
28.41
26.73
Set S&T
N 26°23'48" W Rad.
TRACT LINE
N 28°36'03" W
TRACT LINE
LOT 61
N 61°54'18" E
18'
12'
Scale
16
ALL ℄ TIES ARE
LEAD & TACKS IN CURB
LOT 1
℄ Δ = 7°49'54"
R = 1500'
L = 205.03
LOT 60
SILVER ARROW
Set S&T
38.73
31.02
22.50
47.78
LOT 2
49.87
DRIVE
19.43
18.17
℄ Prod.
Set S&T
N 21°49'06" W
℄ LONGHILL
DRIVE
See Pg. 6
48.59
54.69
81'
21'
LOT 37
N 56°44'12" E
See Pg. 4

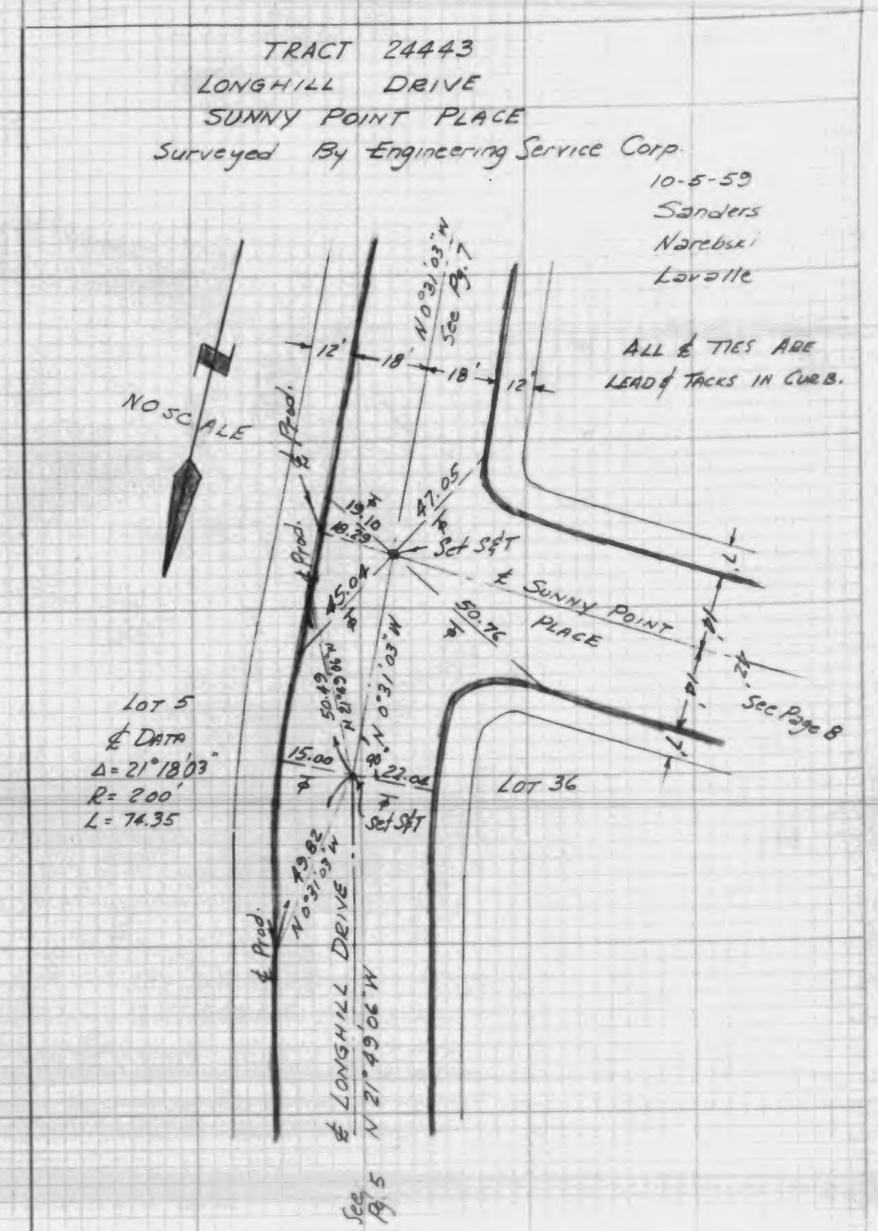
TRACT 24443
LONGHILL DRIVE
SUNNY POINT PLACE
Surveyed By Engineering Service Corp.
10-5-59
Sanders
Narebski
Lavalle
N 0°31'03" W
See Pg. 7
12'
18'
18'
12'
ALL ℄ TIES ARE
LEAD & TACKS IN CURB.
NO SCALE
℄ Prod.
℄ Prod.
19.10
19.29
47.05
Set S&T
℄ SUNNY POINT
PLACE
50.76
See Page 8
LOT 5
℄ DATA
Δ = 21°18'03"
R = 200'
L = 74.35
N 0°31'03" W
15.00
22.04
Set S&T
LOT 36
℄ Prod.
N 0°31'03" W
℄ LONGHILL DRIVE
N 21°49'06" W
See Pg. 5

TRACT 24443

LONGHILL DRIVE 60' wide

Surveyed By Engineering Service Corp.

10-5-59

Sanders
Narebski
Lavalle

ALL ℄ TIES ARE
LEAD & TACKS IN CURB.

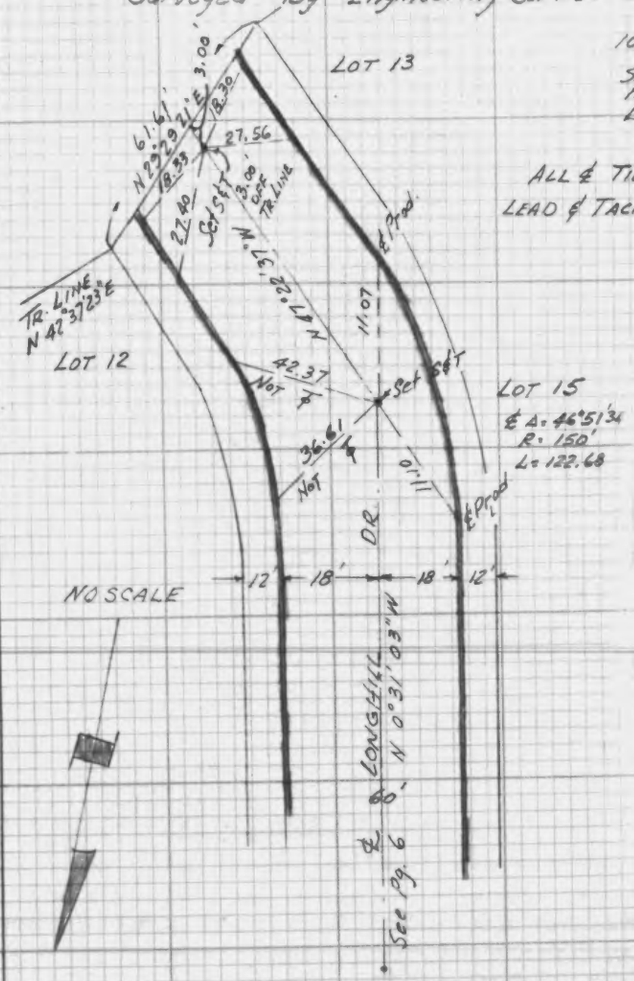

TRACT 24443

SUNNY POINT PLACE

Surveyed By Engineering Service Corp.

10-5-59

Sanders
Narebski
Lavalle

ALL ℄ TIES ARE
LEAD & TACKS IN CURB.

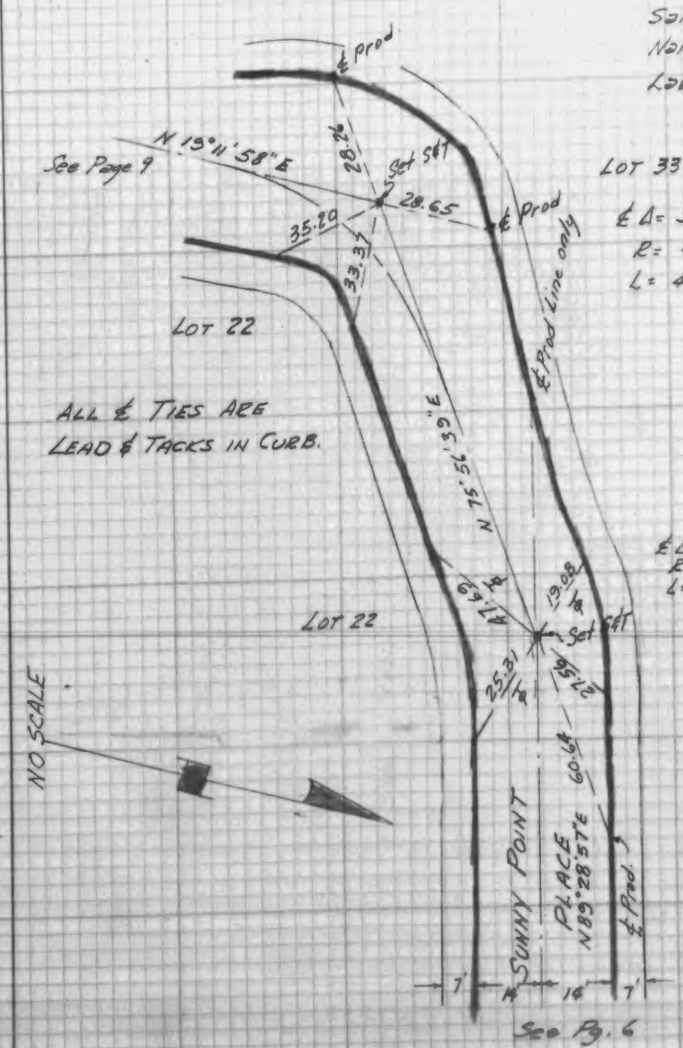

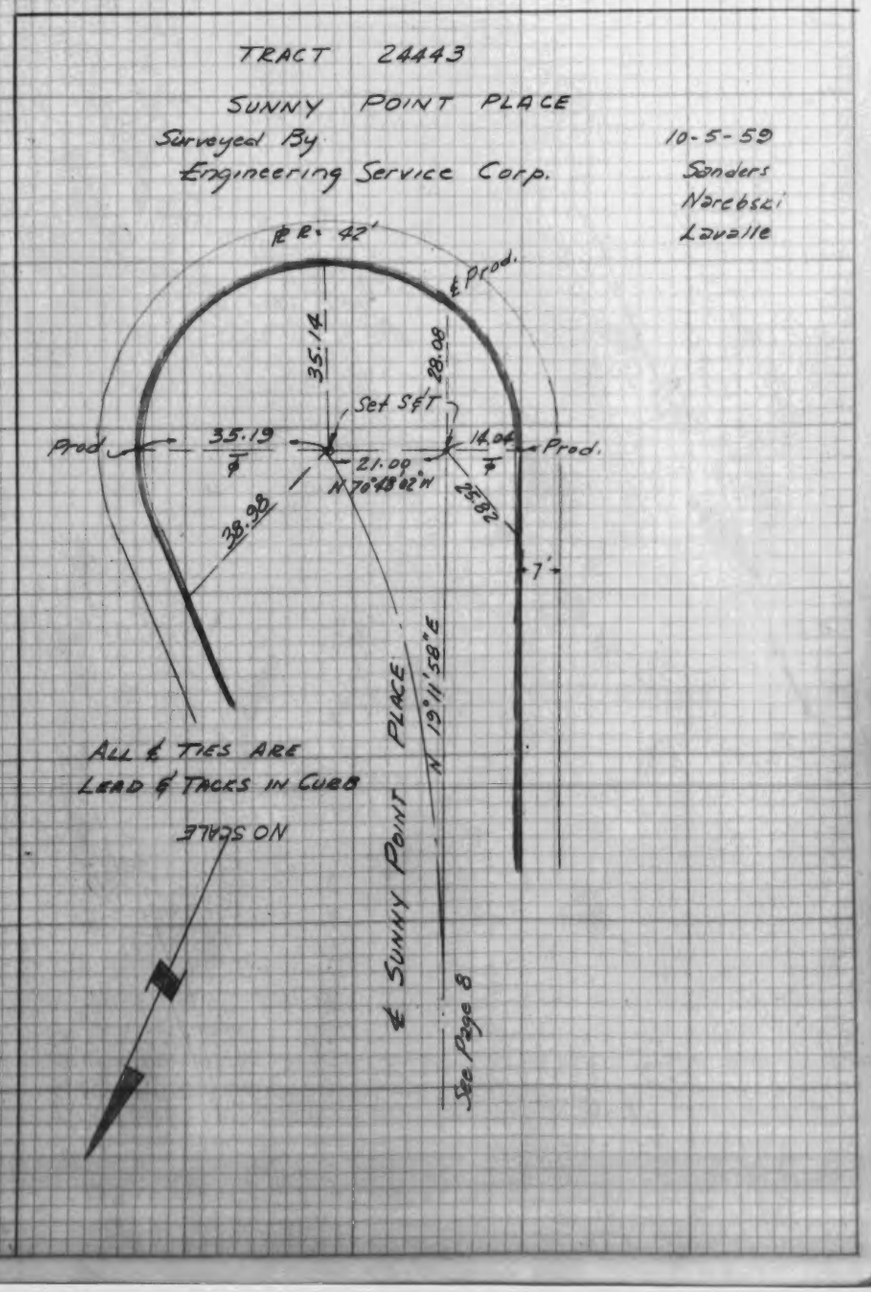
TRACT 24443
SUNNY POINT PLACE
Surveyed By
Engineering Service Corp.
10-5-59
Sanders
Narebski
Lavalle
℄ R: 42'
℄ Prod.
35.14
28.09
Set S&T
Prod
35.19
21.09
N 70°48'02"W
14.04
Prod.
28.82
38.98
7'
℄ SUNNY POINT PLACE
N 19°11'58"E
See Page 8
ALL ℄ TIES ARE
LEAD & TACKS IN CURB
NO SCALE


LOT 79
FND 2"I.P.
Set 3/4"I.P. FLUSH
Set 1 1/2" I.P. 6" DOWN
TRACT LINE 24443
N 85°12'26"W
239.10
LOT 94
53.46
64.30
Set S&T in Curb
68.00
Set S&T in Cb.
SILVERPARKWAY DRIVE
Rd.
172.40
Set S&T
N 15°02'30"W
SPUR
70.64
Set S&T
SILVER
N 72°25'00"E
91.48
Set S&T in Cb to ℄ PROD
SURVEYED BY ENGINEERING SERVICE CORP.
G.H. SLEEPER
R.E. SLEEPER
W.E. HANNA
10-9-59
TR 24443
SILVER SPUR RD.

W.S. 27 A-4

SURVEYED BY ENGINEERING SERVICE CORP.
TRACT Nº 24553
℄ TIES

PG. 19
F.B. 564

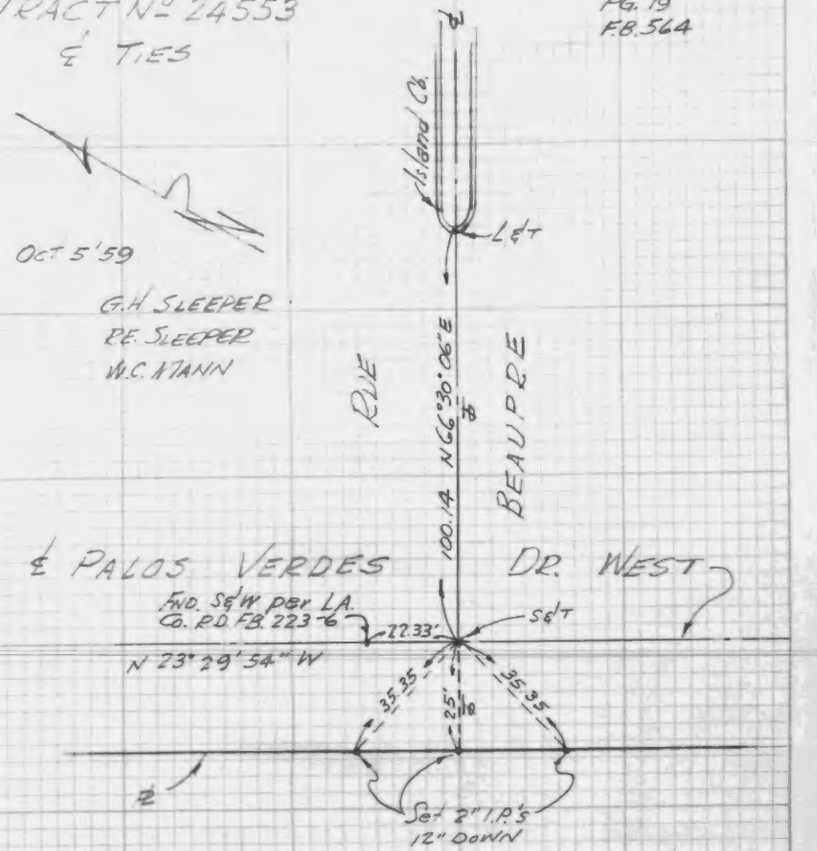

OCT 5 '59

G.H. SLEEPER
R.E. SLEEPER
W.C. MANN

W.S. 27 A-4

TRACT Nº 24553
SURVEYED BY
ENGINEERING SERVICE CORP.

PG. 20
F.B. 564

OCT 5 '59.
G.H. SLEEPER
R.E. SLEEPER
W.C. MANN

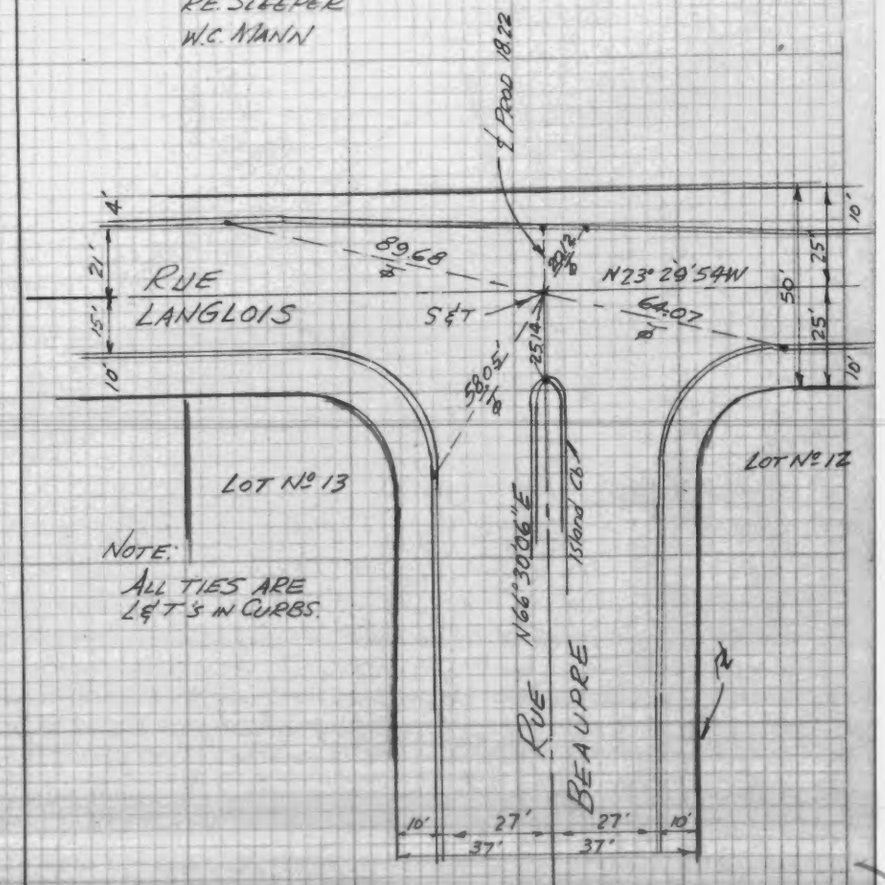

NOTE:
ALL TIES ARE L&T'S IN CURBS.

W527.A.4


TRACT No 24553
SURVEYED BY
ENGINEERING SERVICE CORP.
& TIES
PG 21
F.B. 564
LOT No 1
LOT No 2
℄ PROD
N 24°45'17W 134.50
LANGLOIS (50' WIDE)
N 23°29'54W
RUE
G.H. SLEEPER
R.E. SLEEPER
W.C. MANN
OCT. 5'59
NOTE: ALL TIES = L&T'S IN CURB

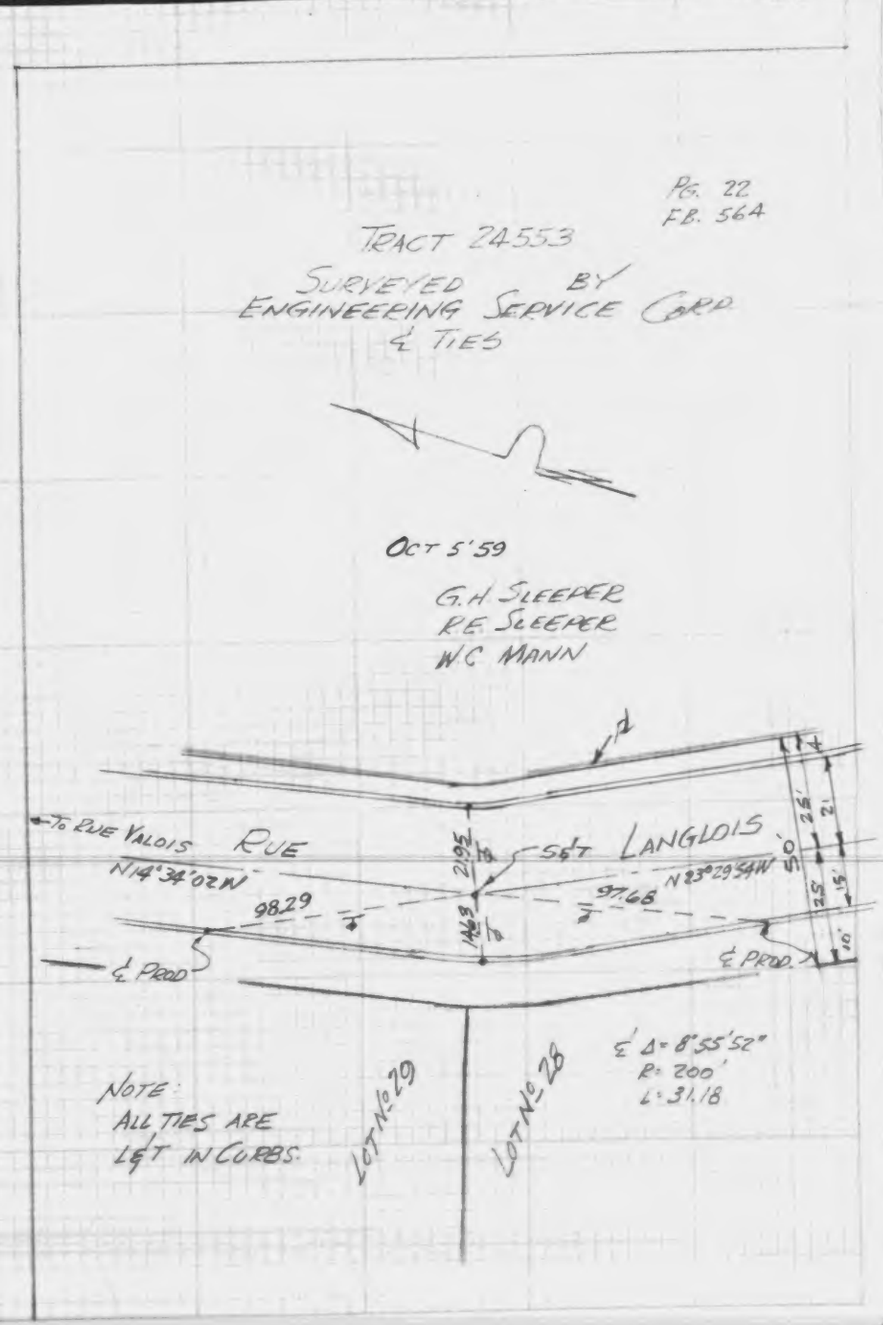
PG. 22
F.B. 564
TRACT 24553
SURVEYED BY
ENGINEERING SERVICE CORP.
& TIES
OCT 5'59
G.H. SLEEPER
R.E. SLEEPER
W.C. MANN
TO RUE VALOIS
RUE
N14°34'02W
LANGLOIS
N23°29'54W
℄ PROD
NOTE:
ALL TIES ARE
L&T IN CURBS.
LOT No 29
LOT No 28
Δ = 8°55'52"
R = 200'
L = 31.18

TRACT 24553
SURVEYED BY
ENGINEERING SERVICE CORP.
℄ TIES

PG. 23
F.B. 56A

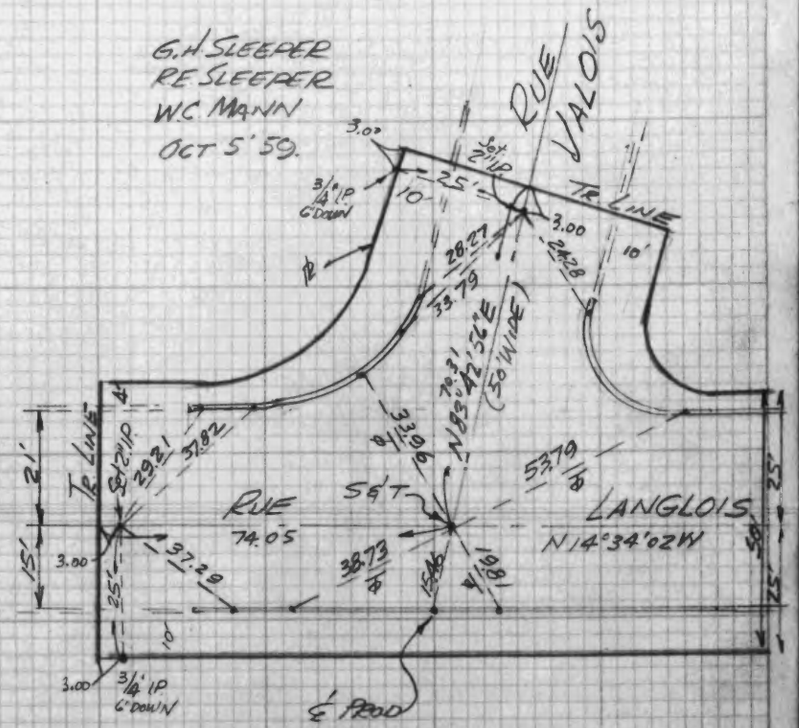

NOTE: ALL TIES = LEFT IN CORB.

TRACT 24553
SURVEYED BY
ENGINEERING SERVICE CORP.
℄ TIES

PG. 24
F.B. 56A

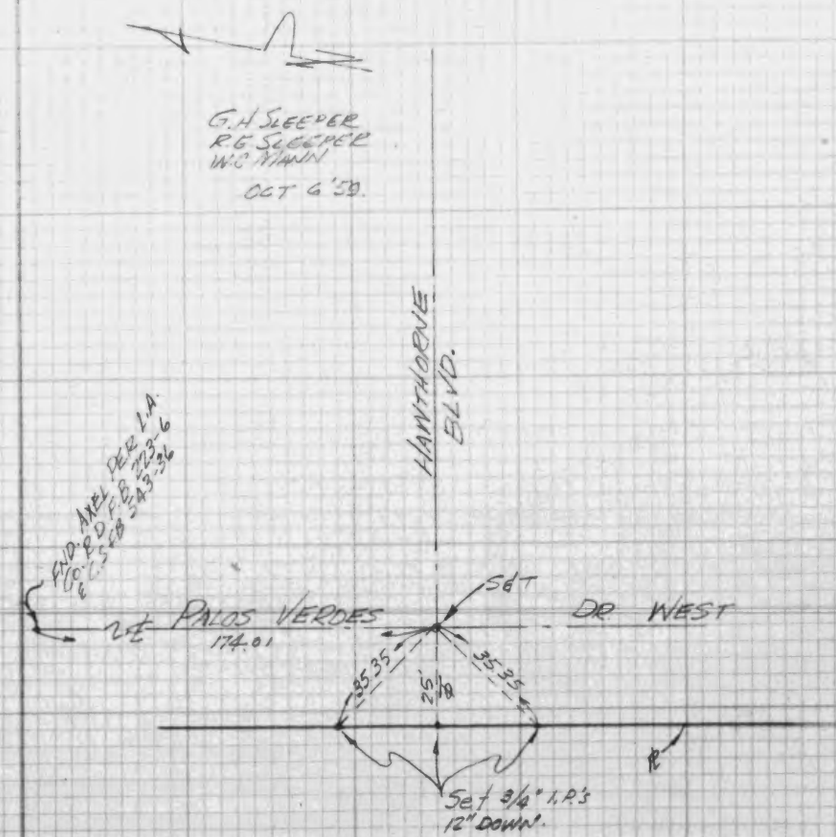

25

TRACT 24553
SURVEYED BY
ENGINEERING SERVICE CORP.
℄ TIES

PG. 25
F.B. 54A

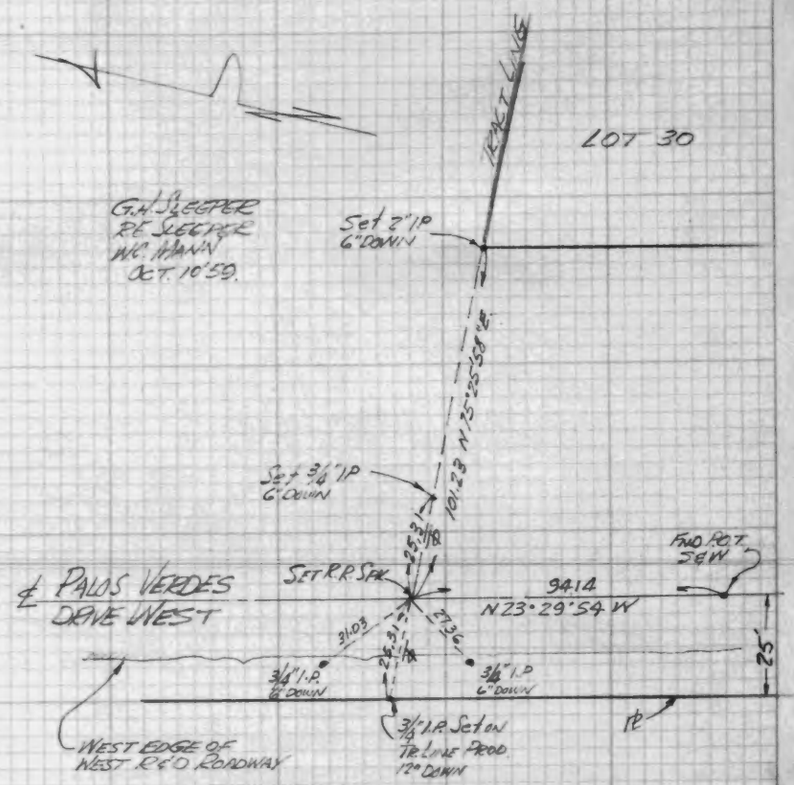

SURVEY OF Center Line Ties
SURVEY BY W.L. Hoffeditz R.C.E. #72
DATE Sept. 11, 1959

F. B. ____ PG. ____
TR. NO. 17746
AMENDED

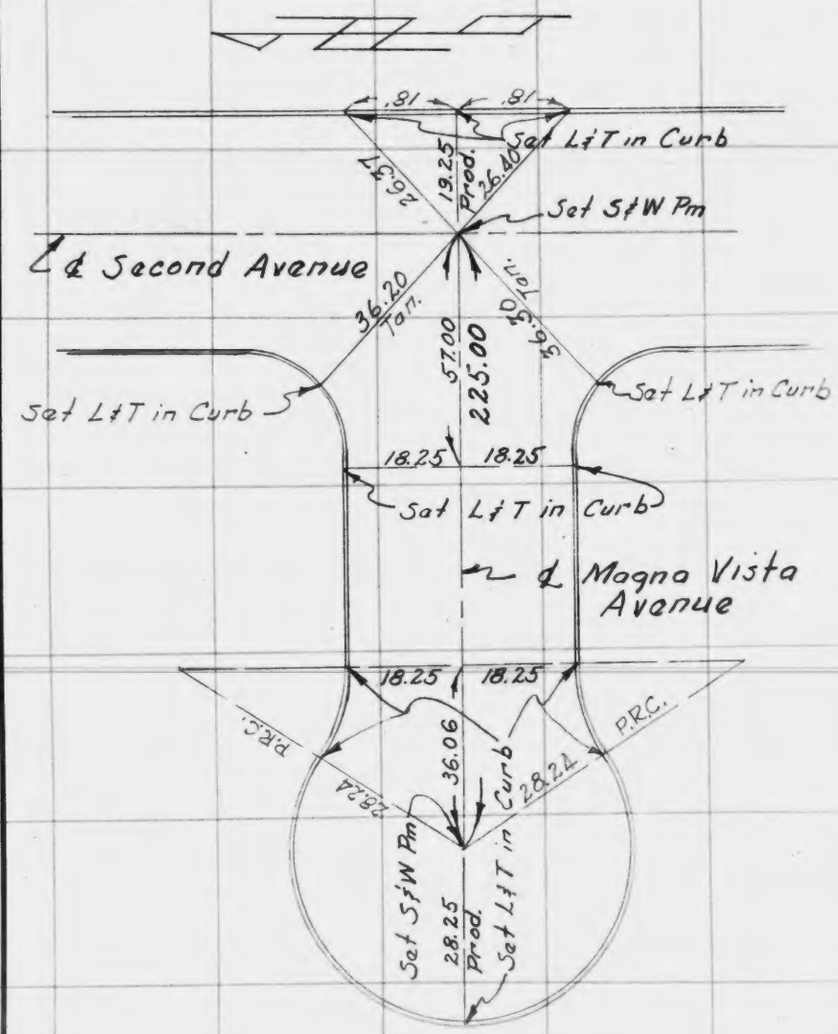

SO. CALIF. BLUE PRINT CO. 3694-7931

W.S.45 C-5

W.S.44 C-5

SURVEY OF ℄ TIE NOTES F B NO. PAGE
SURVEY BY A.J.T. TRACT NO. 21738
DATE 16 Feb 59

NORCO ENGINEERING CO.
55½ EAST FOOTHILL BLVD. — DO. 7-6727
ARCADIA, CALIFORNIA

SURVEYORS SERVICE COMPANY - LOS ANGELES - STOCK NO. 411

DO NOT EXTEND NOTES THIS SIDE OF LINE

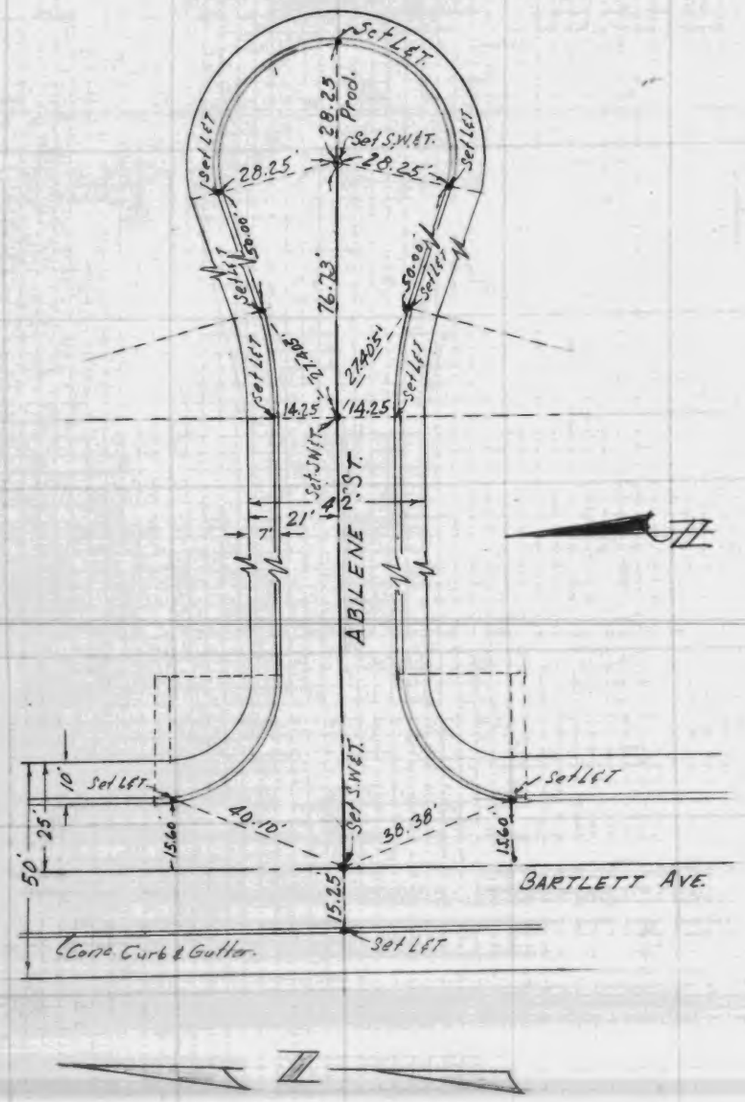

W.S.44 C-3

SURVEY OF ℄ TIE NOTES F B NO. PAGE
SURVEY BY AJT TRACT NO. 22514
DATE 16 Feb 59

NORCO ENGINEERING CO.
55 EAST FOOTHILL BLVD. — DO. 7-6727
ARCADIA, CALIFORNIA

SURVEYORS SERVICE COMPANY - LOS ANGELES - STOCK NO. 411

DO NOT EXTEND NOTES THIS SIDE OF LINE

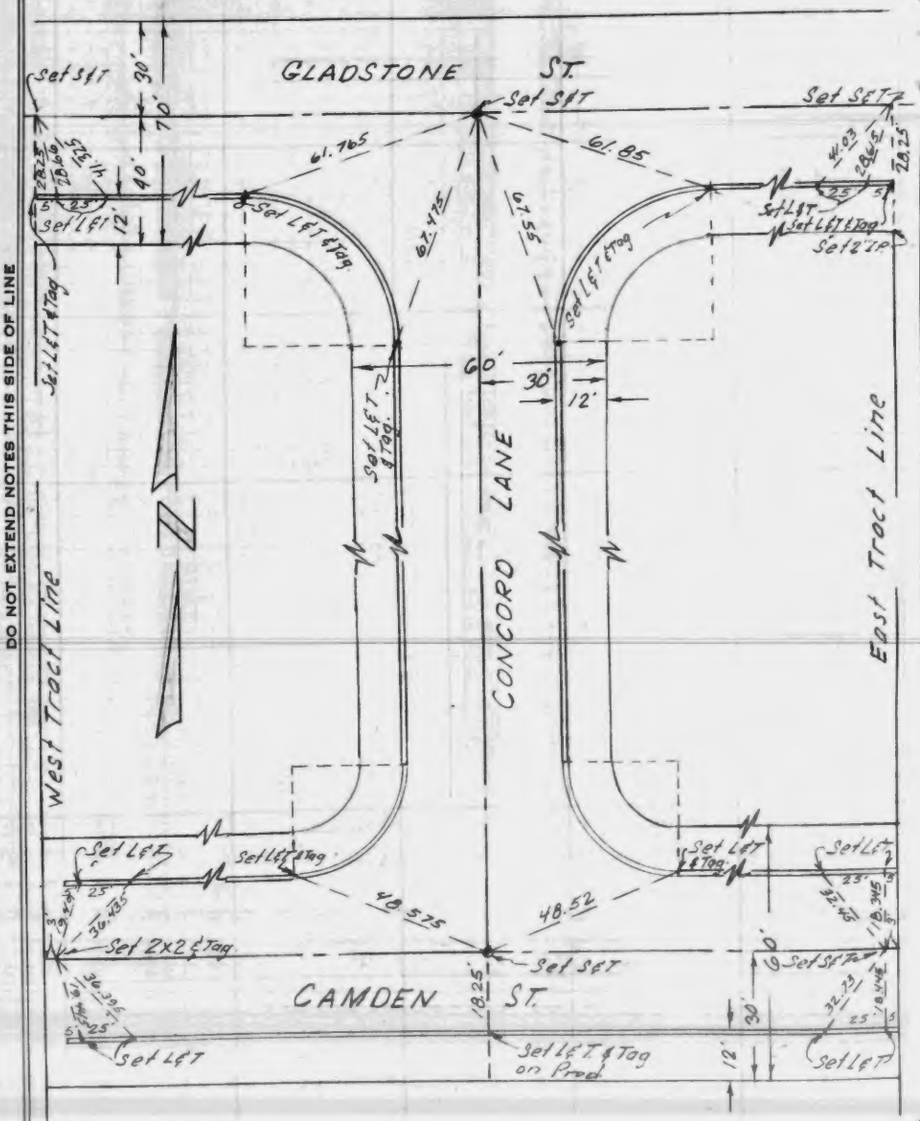

SURVEY OF
SURVEY BY L. M. NEBENBAUM
DATE AUGUST 28, 1959
F. B. PG.
TR. No 19271

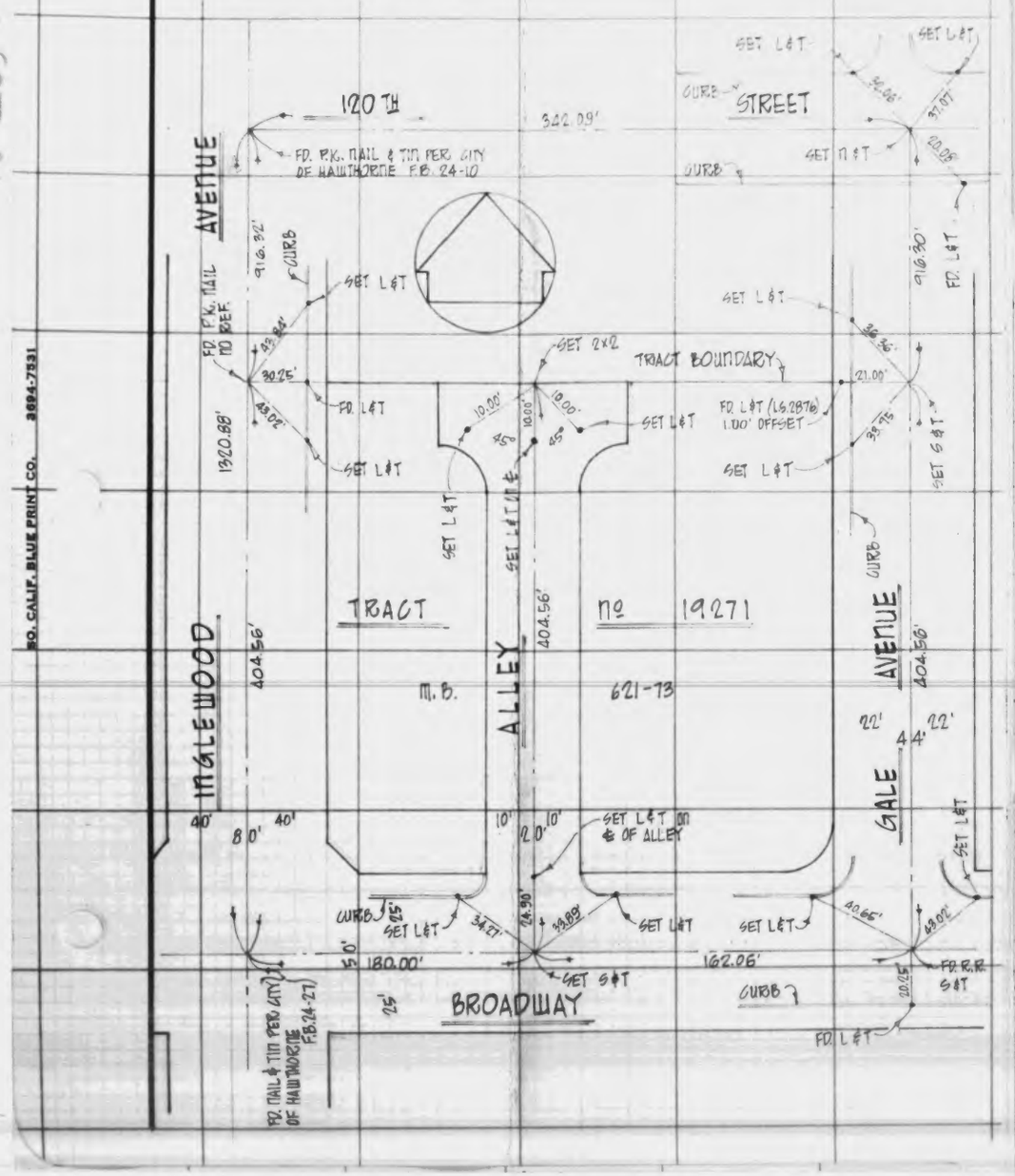

SURVEY OF
SURVEY BY L. M. NEBENBAUM
DATE
F. B. PG.
TR. No. 22177

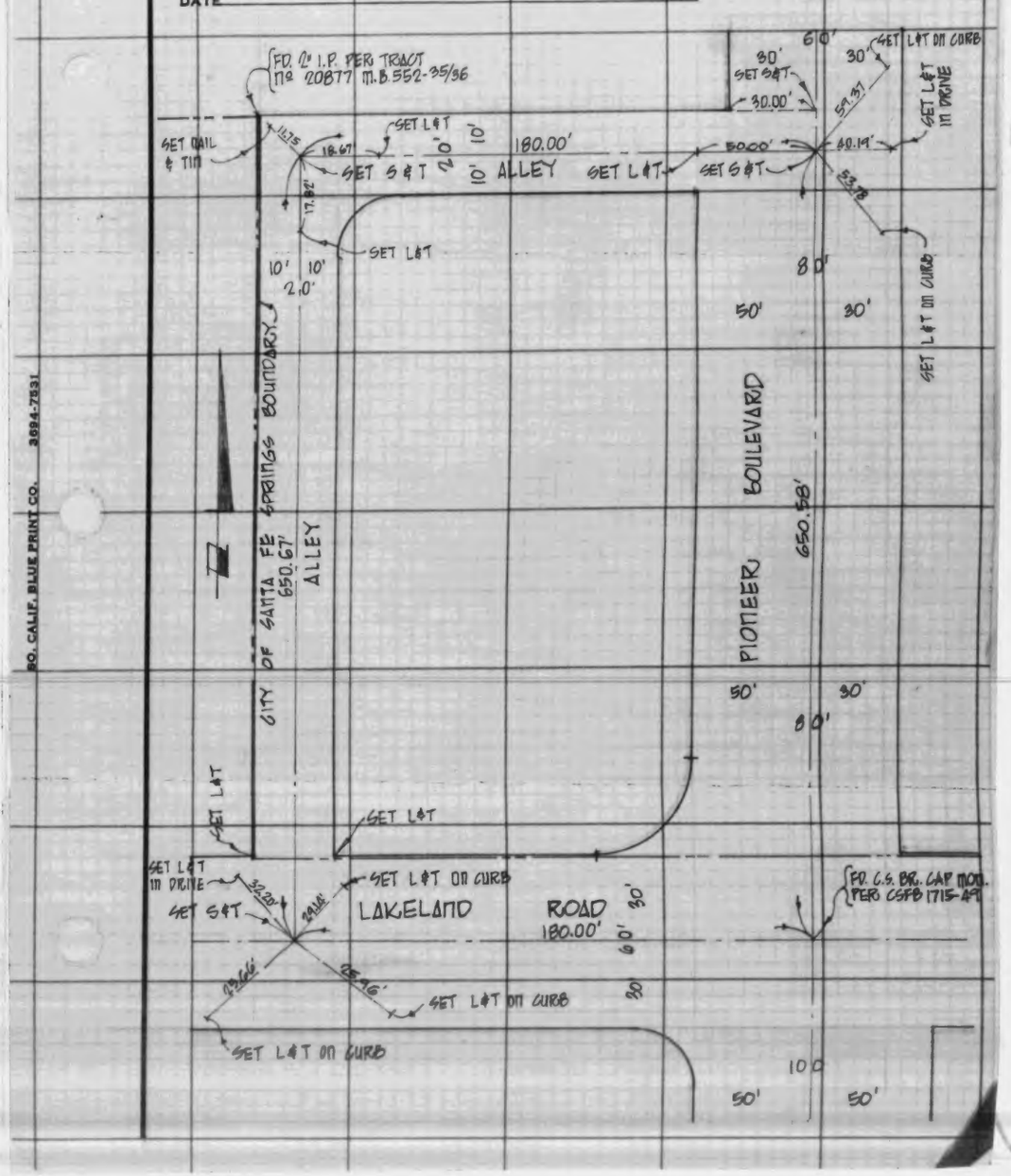

SURVEY OF RS-2483 F. B. Pg.
SURVEY BY WARREN O WAGNER & ASSOC TR. No. RE-7217
DATE JULY 1959 R.S. 76-66,67

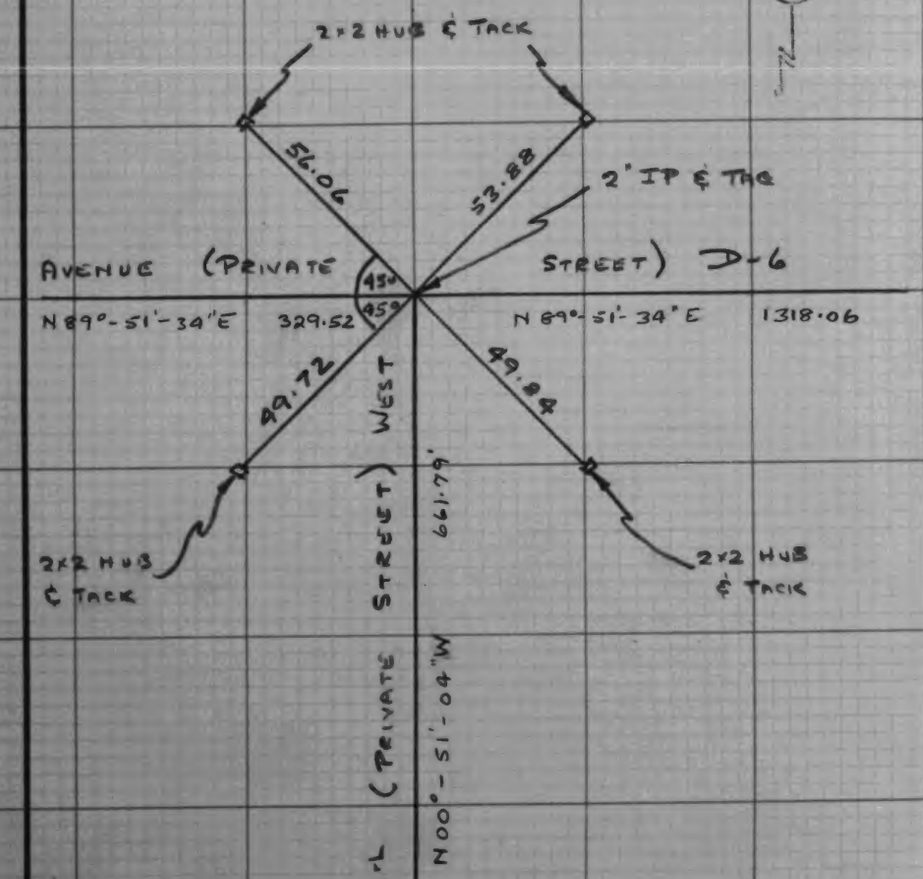

SO. CALIF. BLUE PRINT CO. 3694-7531

SURVEY OF RS-2483 F. B. Pg.
SURVEY BY WARREN O WAGNER & ASSOC TR. No. RE-7217
DATE JULY 1959 R.S. 76-66,67

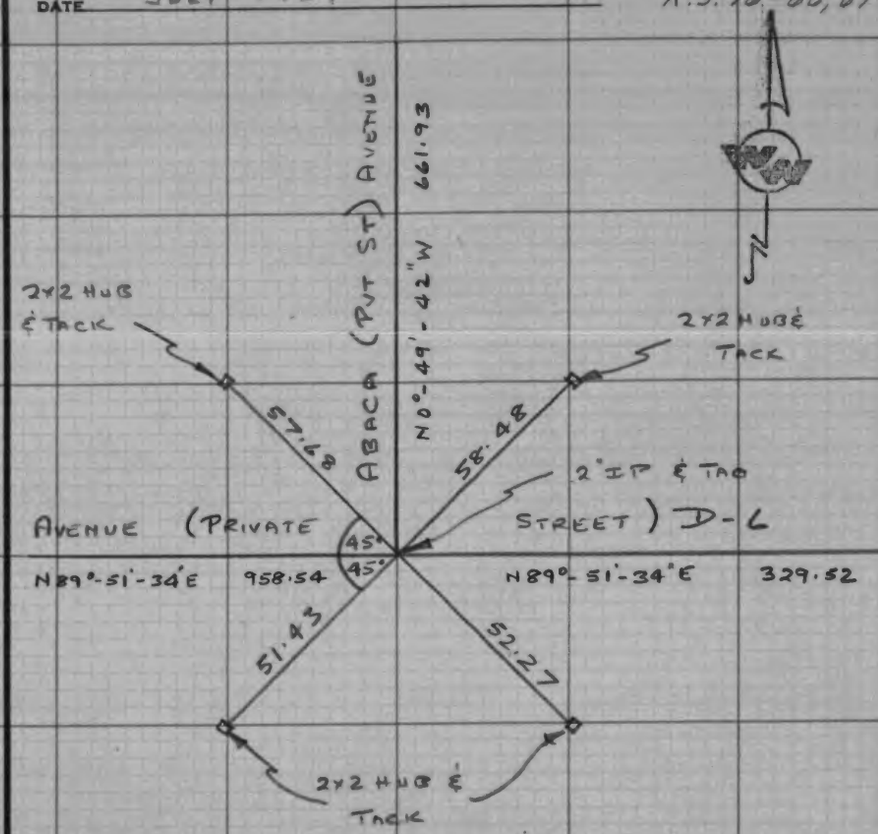

SO. CALIF. BLUE PRINT CO. 3694-7531

RS-2483

SURVEY OF _____ F. B. ____ PG. ____

SURVEY BY Warren O Wagner & Assoc TR. No. RE-7217

DATE July 1959 R.S. 76-66,67

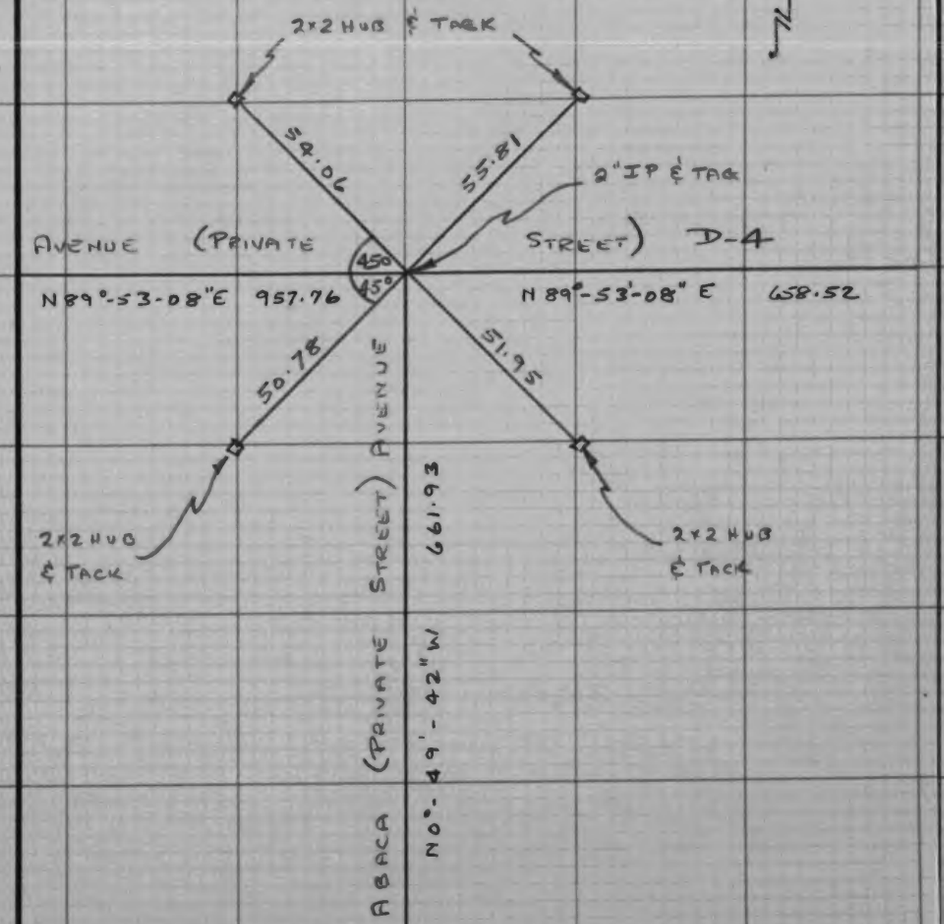

SO. CALIF. BLUE PRINT CO. 3694-7531

RS-2483

SURVEY OF _____ F. B. ____ PG. ____

SURVEY BY Warren O Wagner & Assoc TR. No. RE-7217

DATE July 1959 R.S. 76-66,67

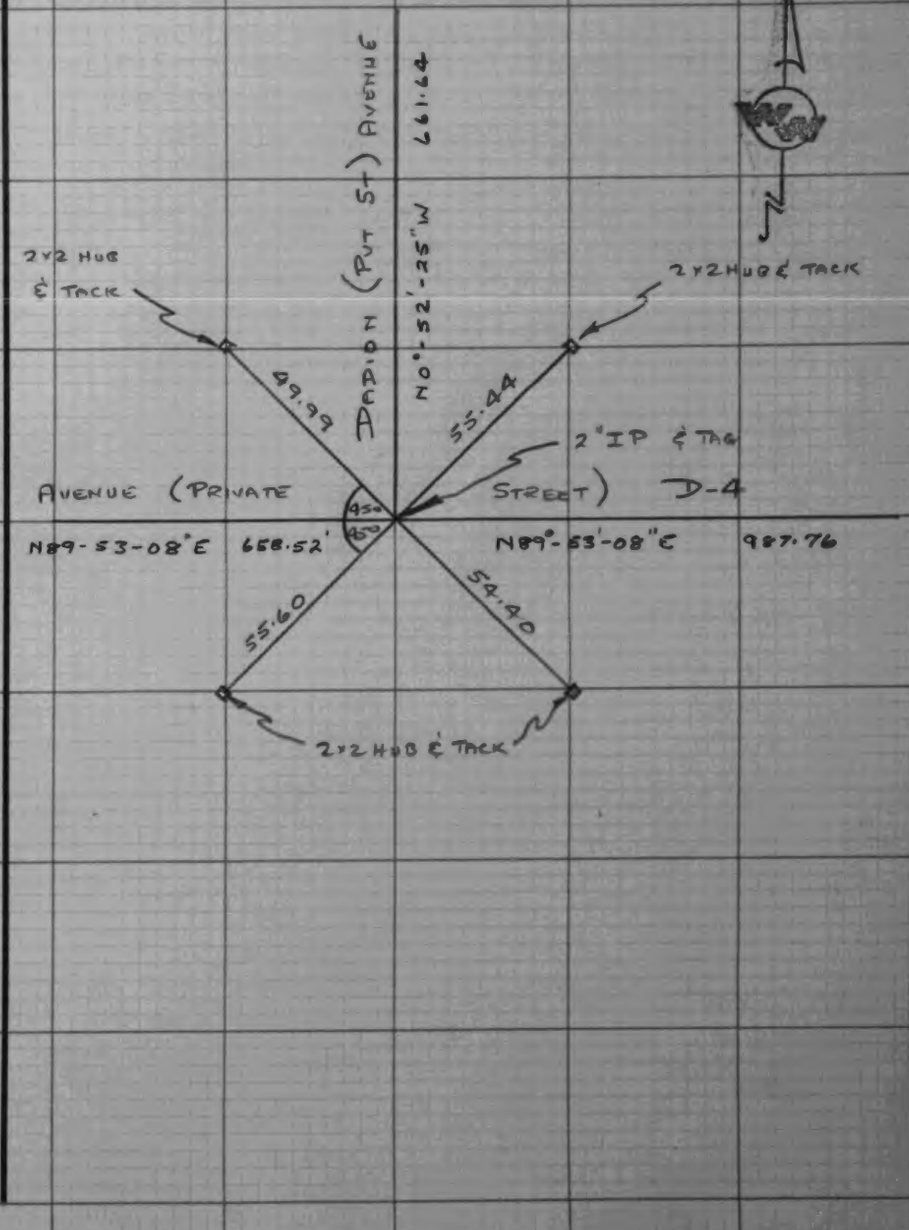

SO. CALIF. BLUE PRINT CO. 3694-7531

RS-2483

SURVEY OF _____ F. B. _____ PG. _____

SURVEY BY WARREN O WAGNER & ASSOC TR. NO. RE-7217

DATE JULY 1959 R.S. 76-66, 67

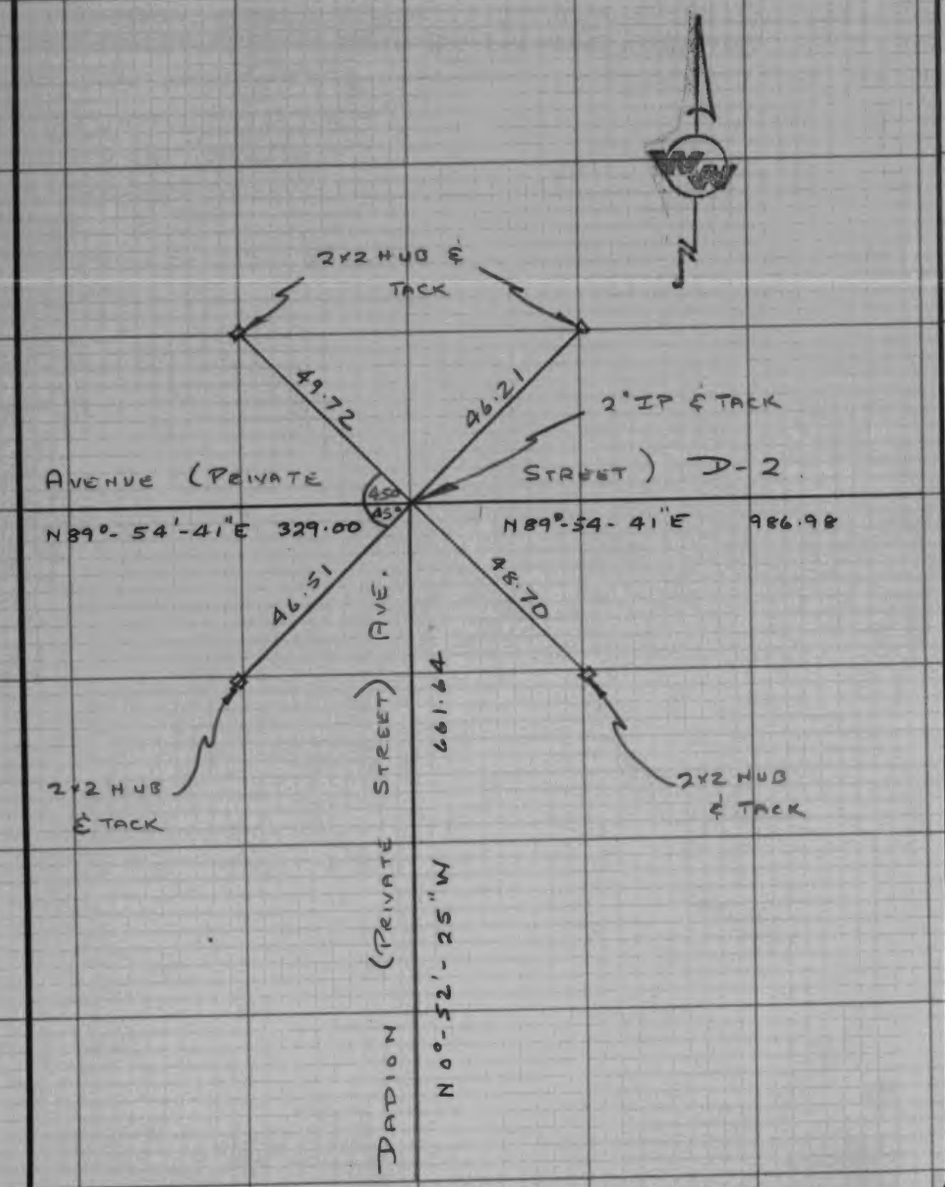

SO. CALIF. BLUE PRINT CO. 3694-7531

RS-2483

SURVEY OF _____ F. B. _____ PG. _____

SURVEY BY WARREN O WAGNER & ASSOC TR. NO. RE-7217

DATE JULY 1959 R.S. 76-66, 67

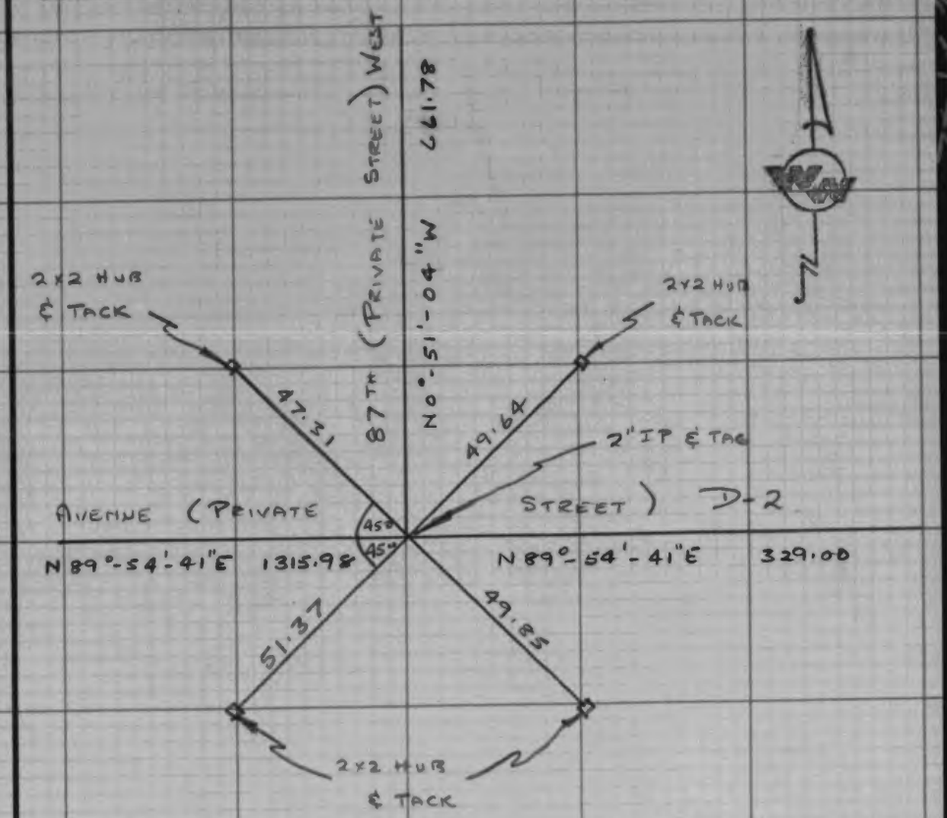

SO. CALIF. BLUE PRINT CO. 3694-7531

W.S. 71A-2

CO. SUR. F.B. 2098: 41

RS - 2483

SURVEY OF _____ F. B. _____ PG. _____

SURVEY BY Warren O Wagner & Assoc TR. No. RE - 7217

DATE July 1959 R.S. 76-66, 67

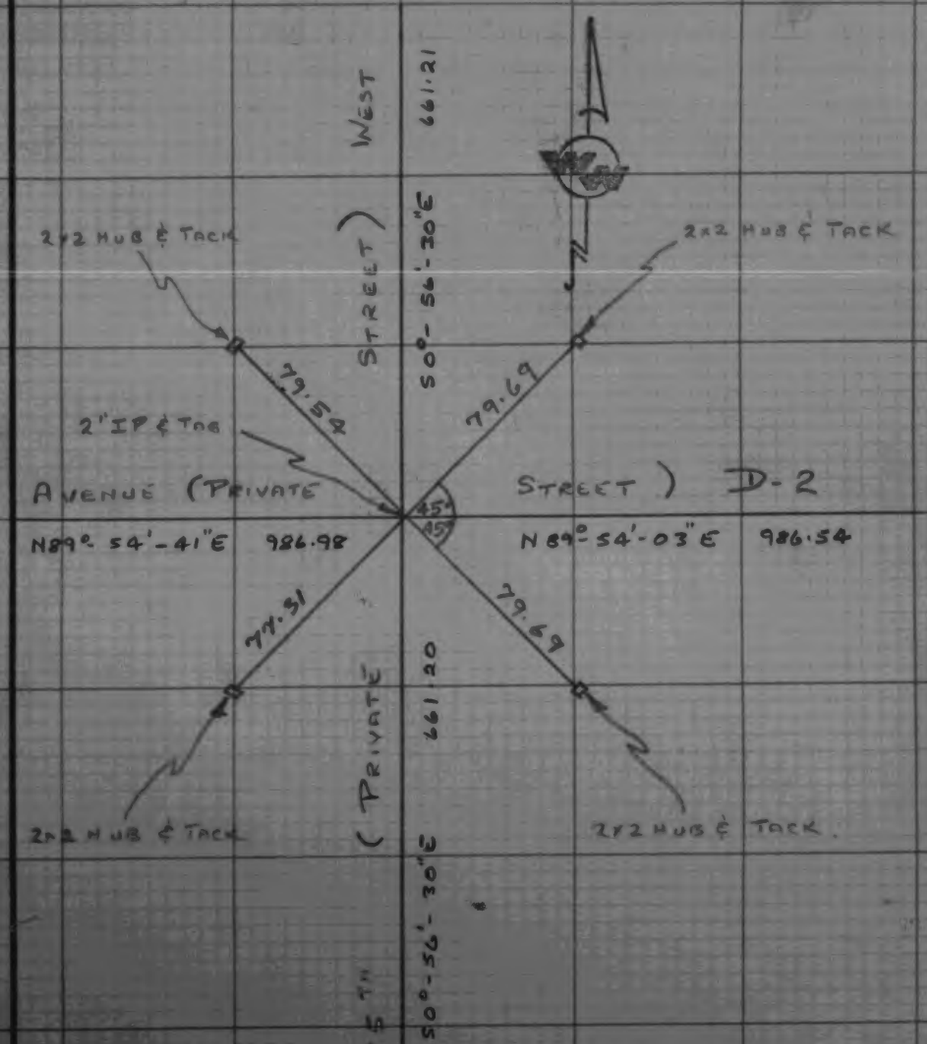

SO. CALIF. BLUE PRINT CO. 8824-7831

SO. CALIF. BLUE PRINT CO. 8824-7831

CO. SUR. F.B. 2098: 42

RS - 2483

SURVEY OF _____ F. B. _____ PG. _____

SURVEY BY Warren O Wagner & Assoc TR. No. RE - 7217

DATE July 1959 R.S. 76-66, 67

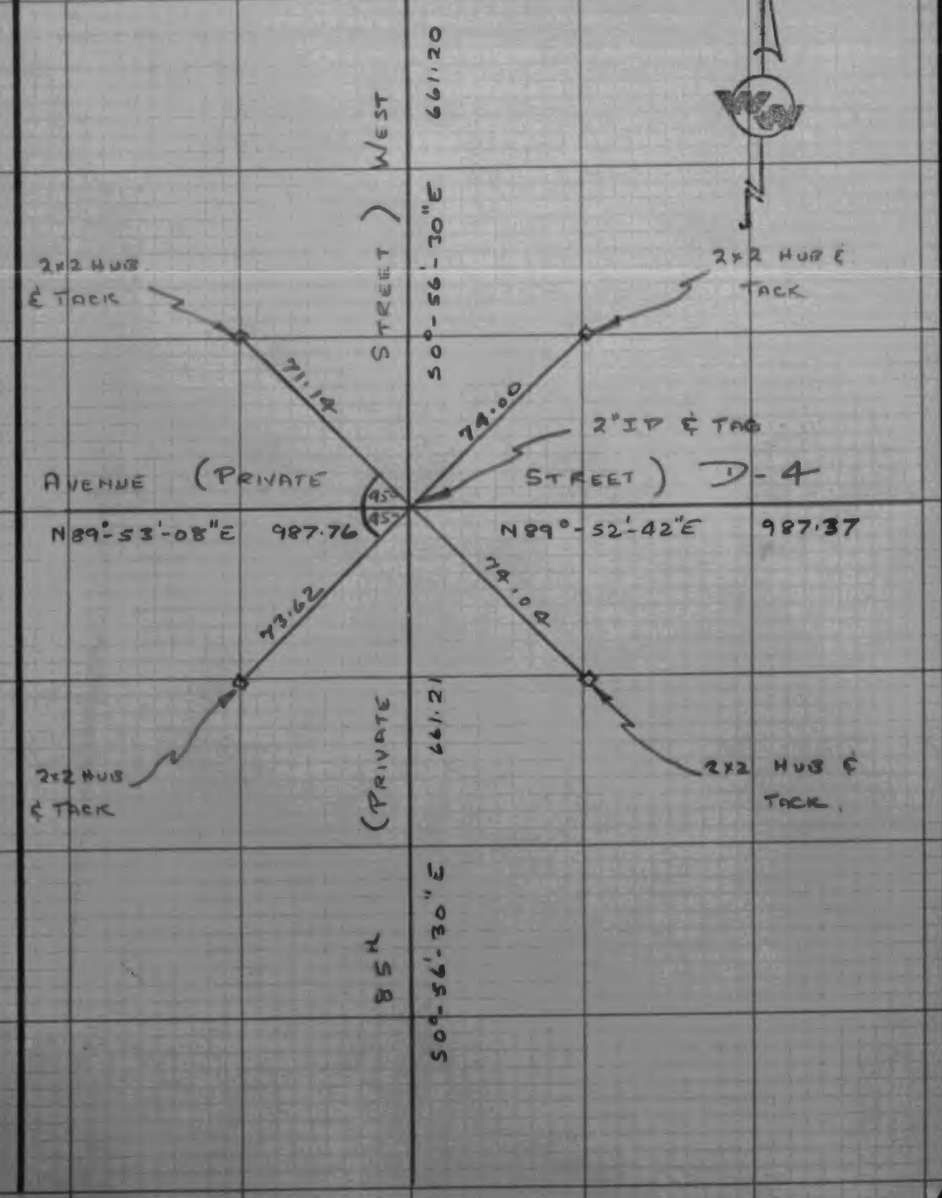

W.S. 71A-2

RS-2483

SURVEY OF _____ F. B. _____ PG. _____

SURVEY BY Warren O Wagner & Assoc

TR. No. RE-7217

DATE July 1959

R.S. 76-66,67

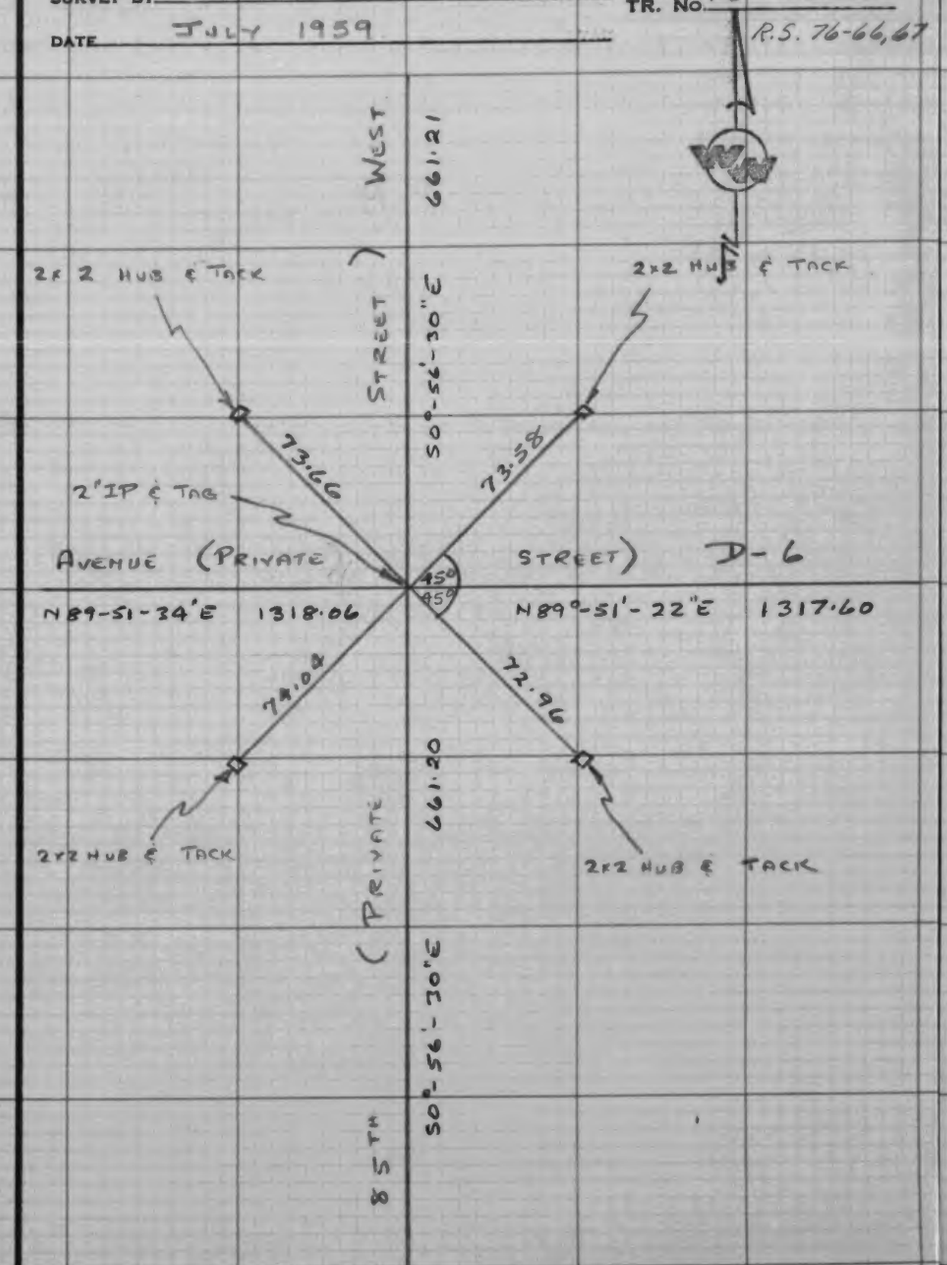

SO. CALIF. BLUE PRINT CO. 3694-7531

RS-2483

SURVEY OF _____ F. B. _____ PG. _____

SURVEY BY Warren O Wagner & Assoc

TR. No. RE-7217

DATE July 1959

R.S. 76-66,67

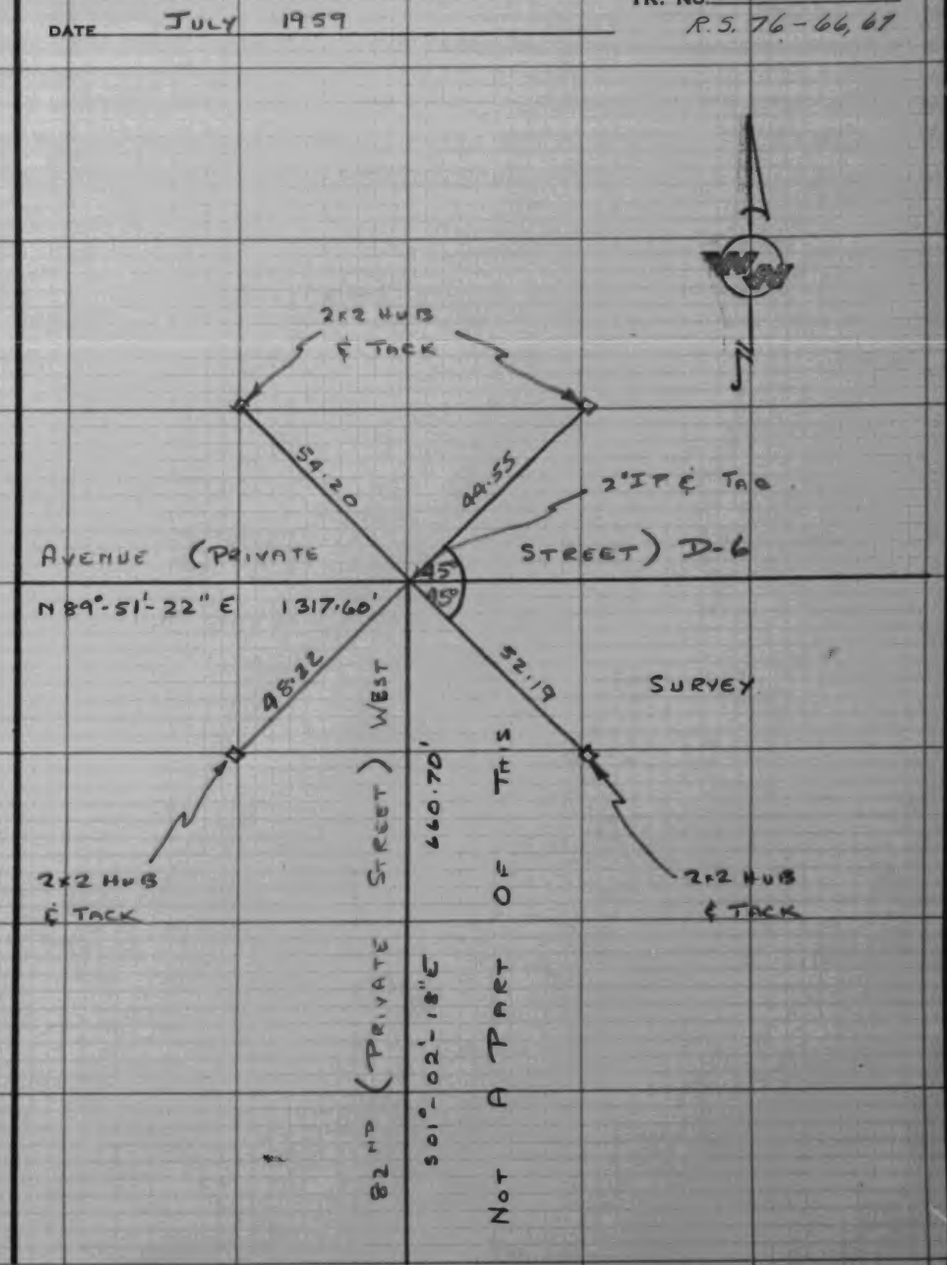

SO. CALIF. BLUE PRINT CO. 3694-7531

W.S. 71, A-2

SURVEY OF RS- 2483 F. B. ____ PG. ____

SURVEY BY WARREN O WAGNER & ASSOC TR. NO. RE - 7217

DATE JULY 1959 R.S. 76-66, 67

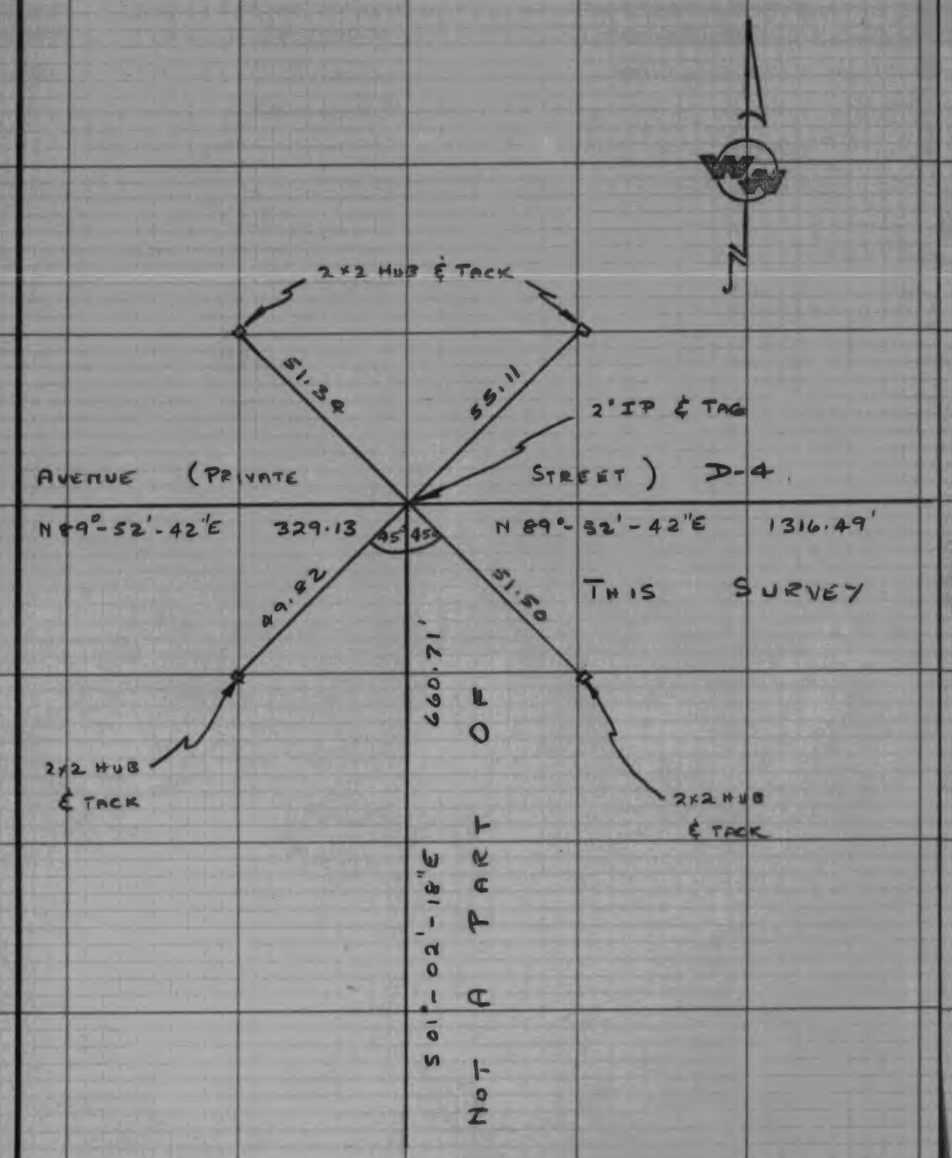

SO. CALIF. BLUE PRINT CO. 3694-7531

SURVEY OF RS-2483 F. B. ____ PG. ____

SURVEY BY WARREN O WAGNER & ASSOC TR. NO. RE - 7217

DATE JULY 1959 R.S. 76-66, 67

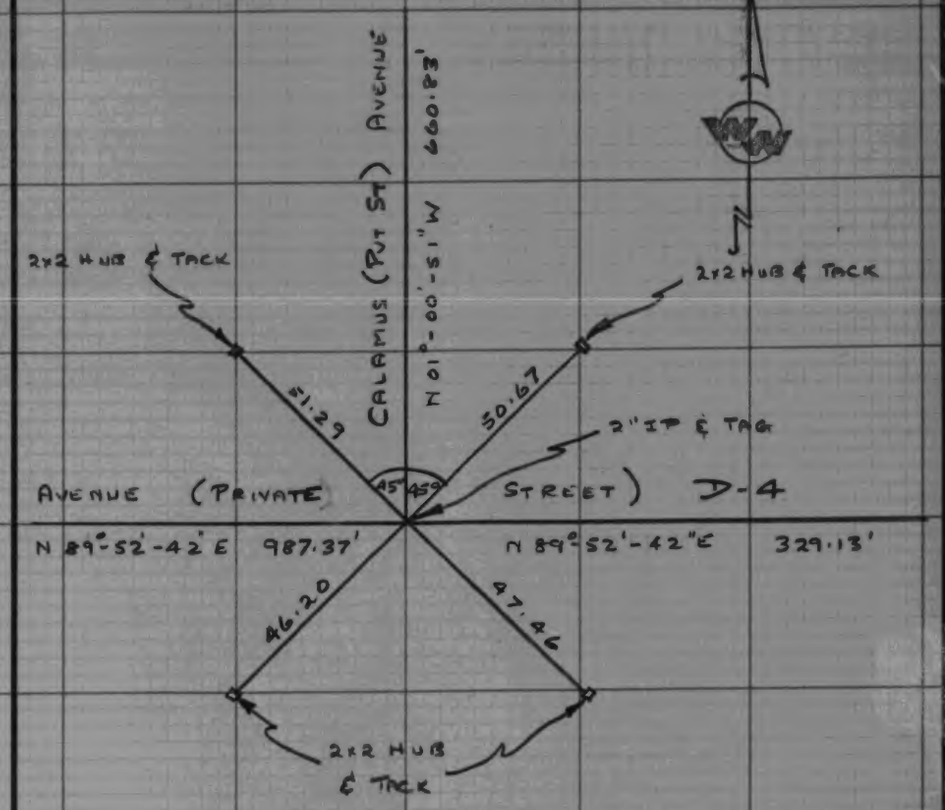

SO. CALIF. BLUE PRINT CO. 3694-7531

24 1258

SURVEY OF RS-2483 F. B. ____ PG. ____
SURVEY BY WARREN O WAGNER & ASSOC TR. No. RE-7217
DATE JULY 1959 R.S. 76-66, 67

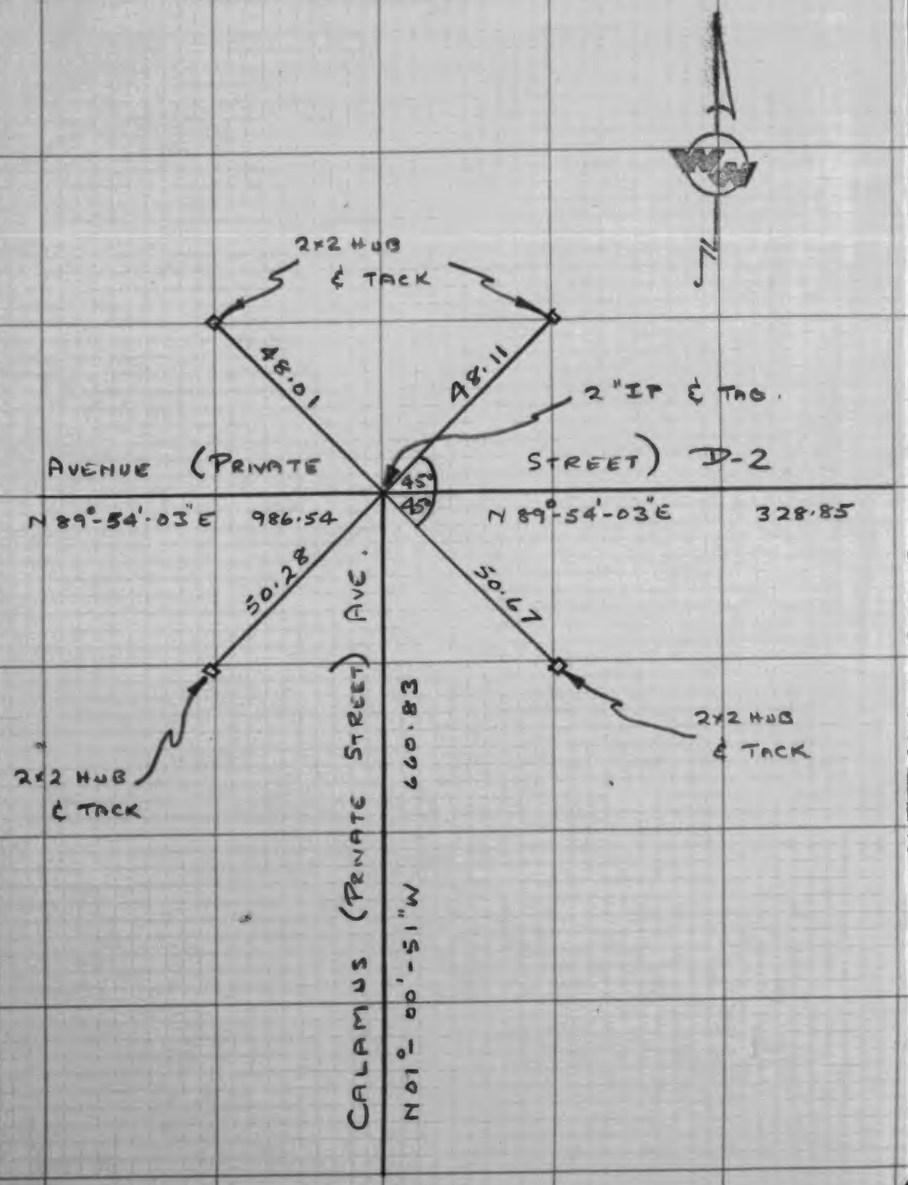

SO. CALIF. BLUE PRINT CO. 3694-7531

SURVEY OF RS-2483 F. B. ____ PG. ____
SURVEY BY WARREN O WAGNER & ASSOC TR. No. RE-7217.
DATE JULY 1959 R.S. 76-66, 67

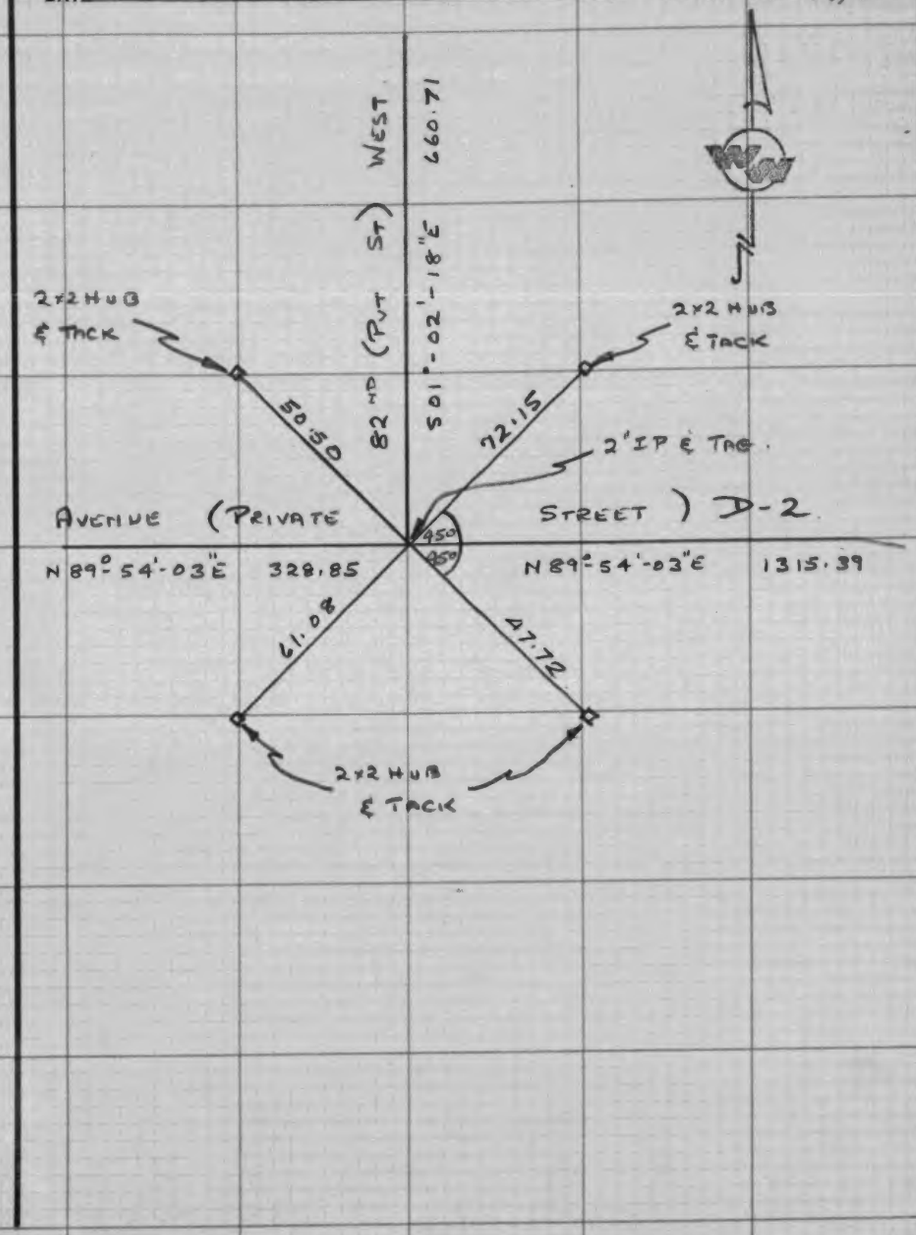

SO. CALIF. BLUE PRINT CO. 3694-7531

SURVEY OF RS-2483 F. B. ____ PG. ____

SURVEY BY WARREN O WAGNER & ASSOC TR. NO. RE-7217

DATE JULY 1959 R.S. 76-66, 67

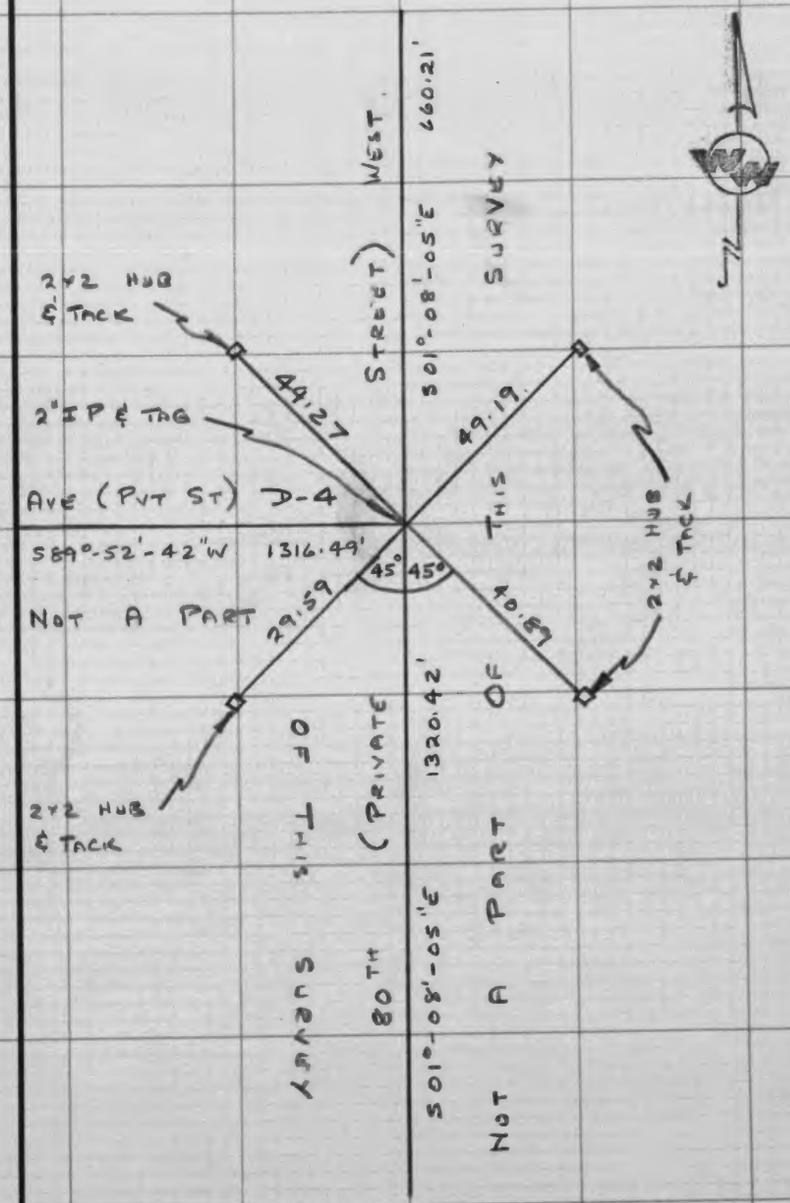

SO. CALIF. BLUE PRINT CO. 3694-7531

SURVEY OF RS-2483 F. B. ____ PG. ____

SURVEY BY WARREN O WAGNER & ASSOC TR. NO. RE-7217

DATE JULY 1959 R.S. 76-66, 67

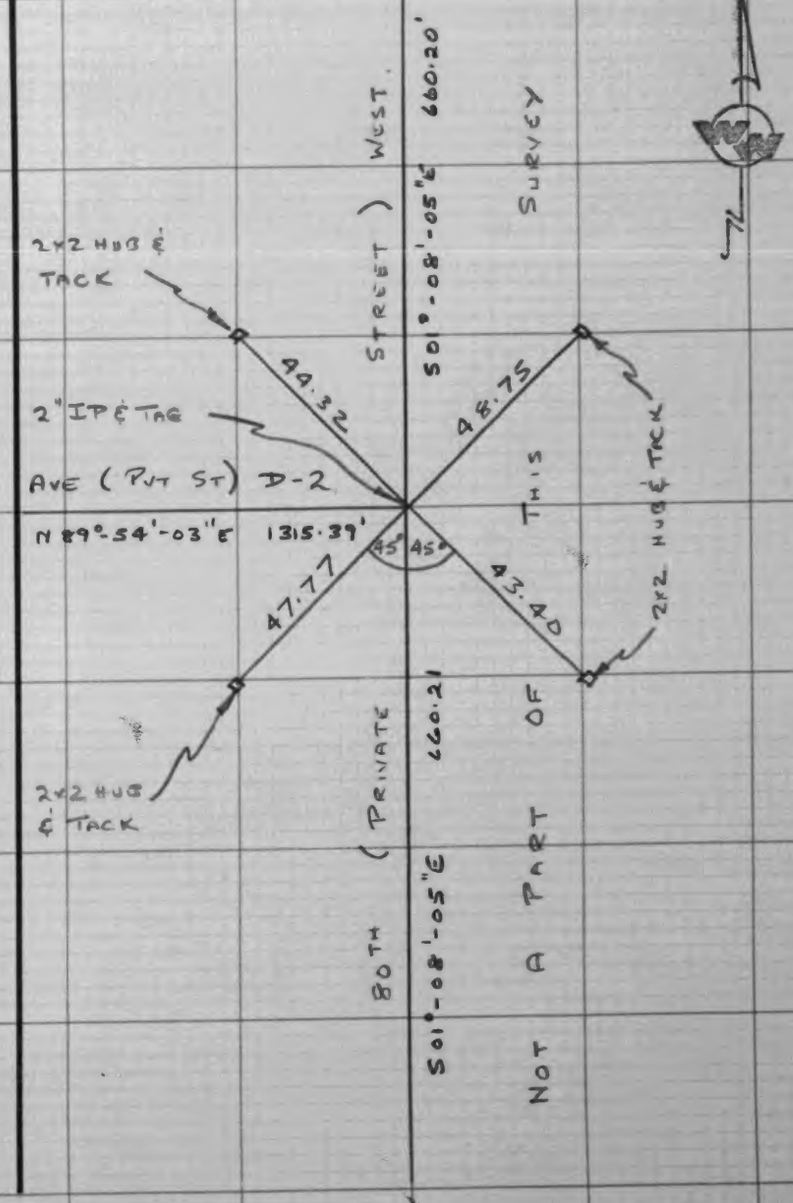

SO. CALIF. BLUE PRINT CO. 3694-7531

1038C

SURVEY OF ℄ Ties F.B. PG.

SURVEY BY L. Frederick Pack Ponto, Bryant, Browning TR. No. 21538

DATE Aug. 4, 1959

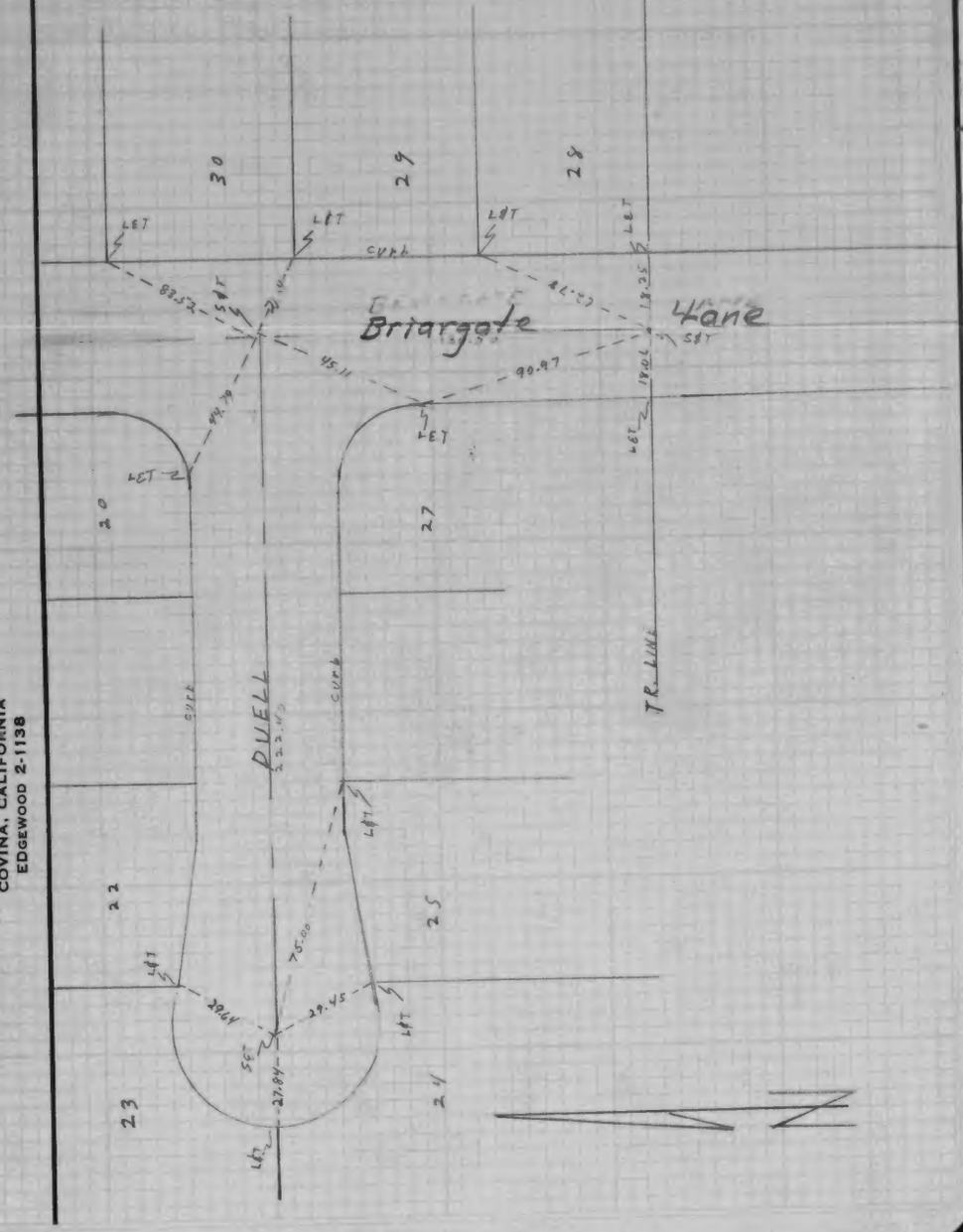

L. FREDERICK PACK
149 WEST BADILLO ST.
COVINA, CALIFORNIA
EDGEWOOD 2-1138

SURVEY OF ℄ Ties on Ben Lomond F.B. PG.

SURVEY BY L. Frederick Pack Penner - Milovic TR. No. 21538

DATE 24 Sept 59 J-1038C

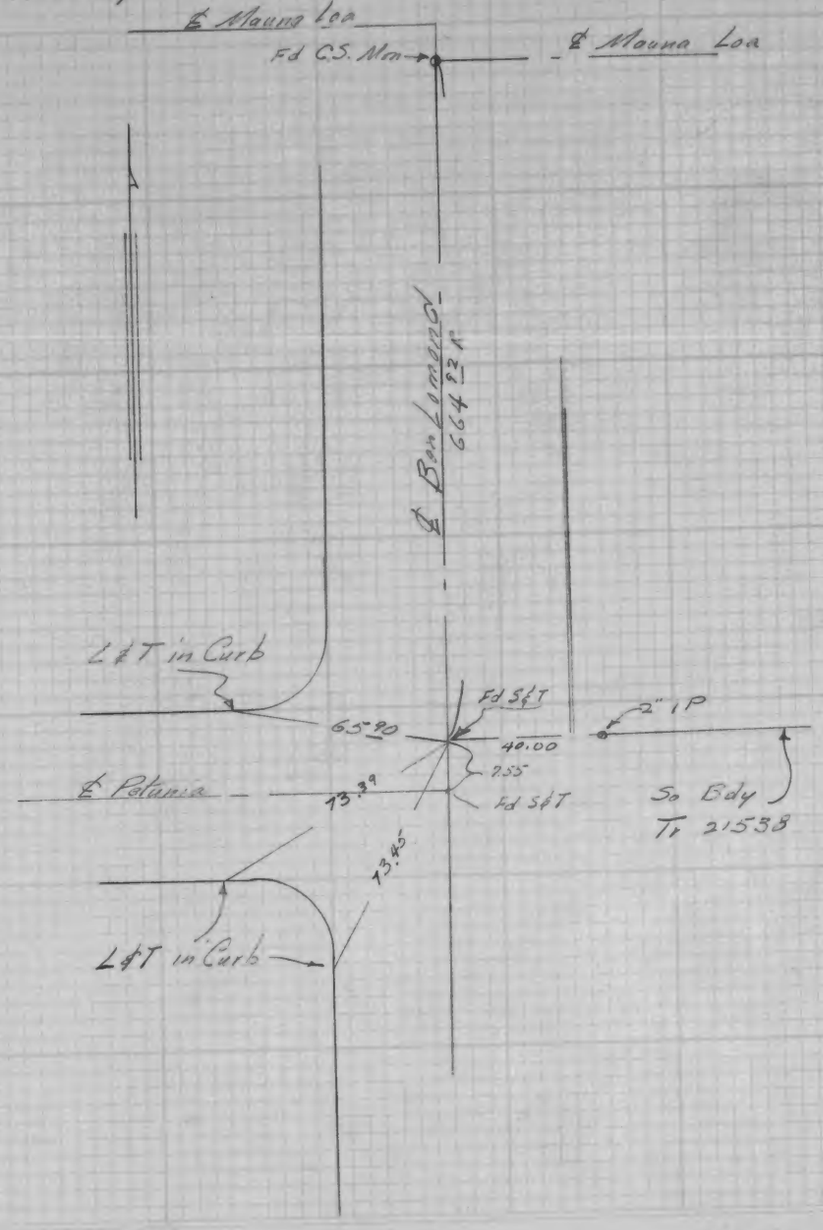

L. FREDERICK PACK
149 WEST BADILLO ST.
COVINA, CALIFORNIA
EDGEWOOD 2-1138

1058C

SURVEY OF ℄ TIES F.B. PG.

L. Frederick Pack

SURVEY BY Ponto, Bryant, Browning TR. No. 21538

DATE Aug 4, 1959

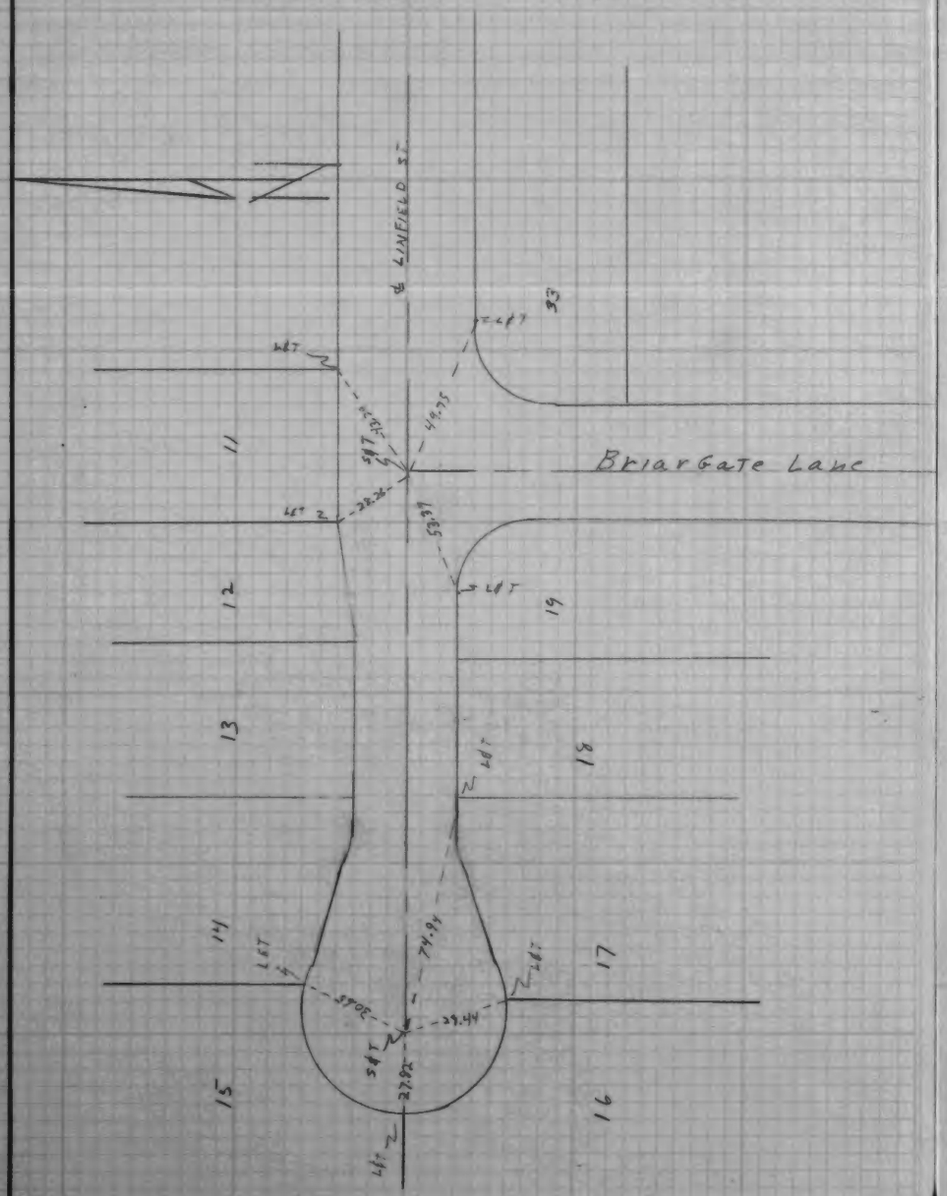

L. FREDERICK PACK
149 WEST BADILLO ST.
COVINA, CALIFORNIA
EDGEWOOD 2-1138

SURVEY OF ℄ TIES F.B. PG.

L. Frederick Pack

SURVEY BY Ponto, Bryant, Browning TR. No. 21538

DATE Aug. 4, 1959

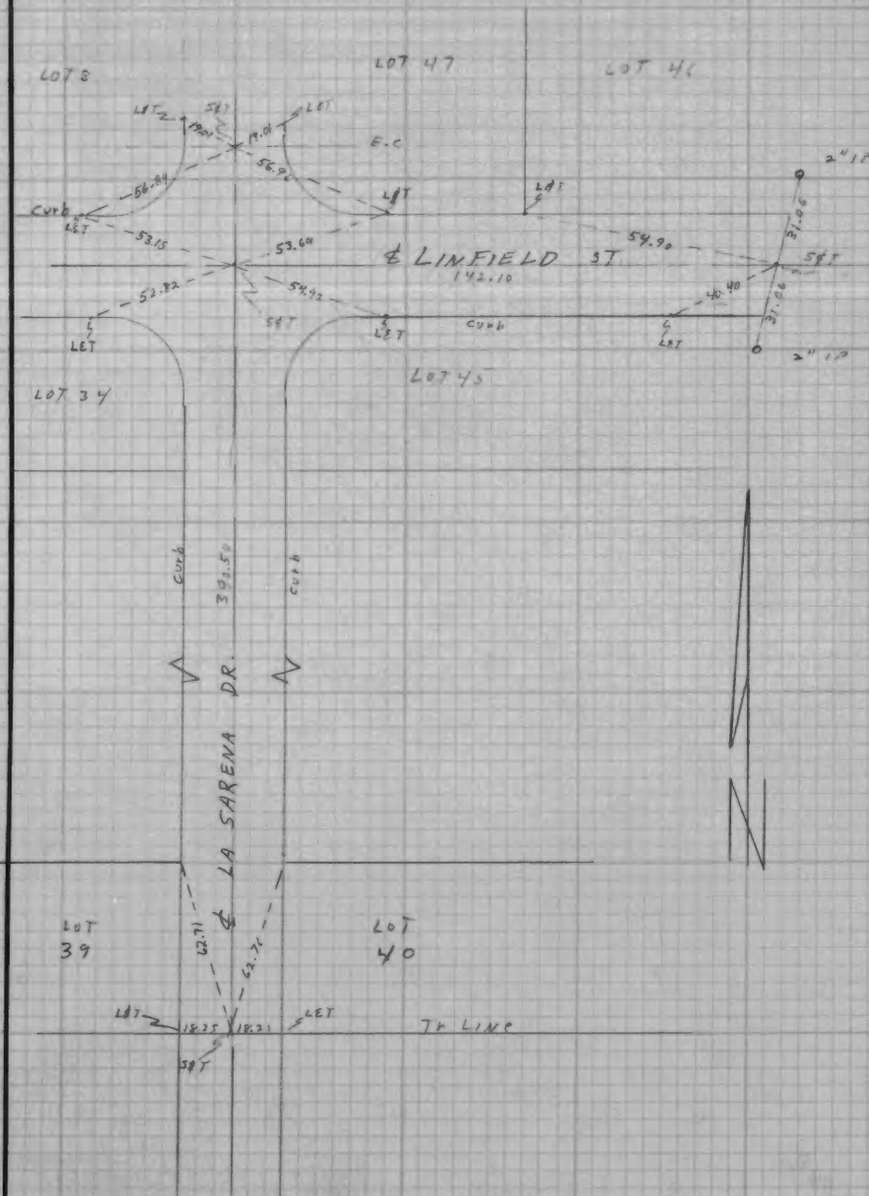

L. FREDERICK PACK
149 WEST BADILLO ST.
COVINA, CALIFORNIA
EDGEWOOD 2-1138

1038C

SURVEY OF ℄ Tics F.B. PG.

L. Frederick Pack

SURVEY BY Ponto, Bryant, Browning TR. No. 21538

DATE Aug. 4, 1959

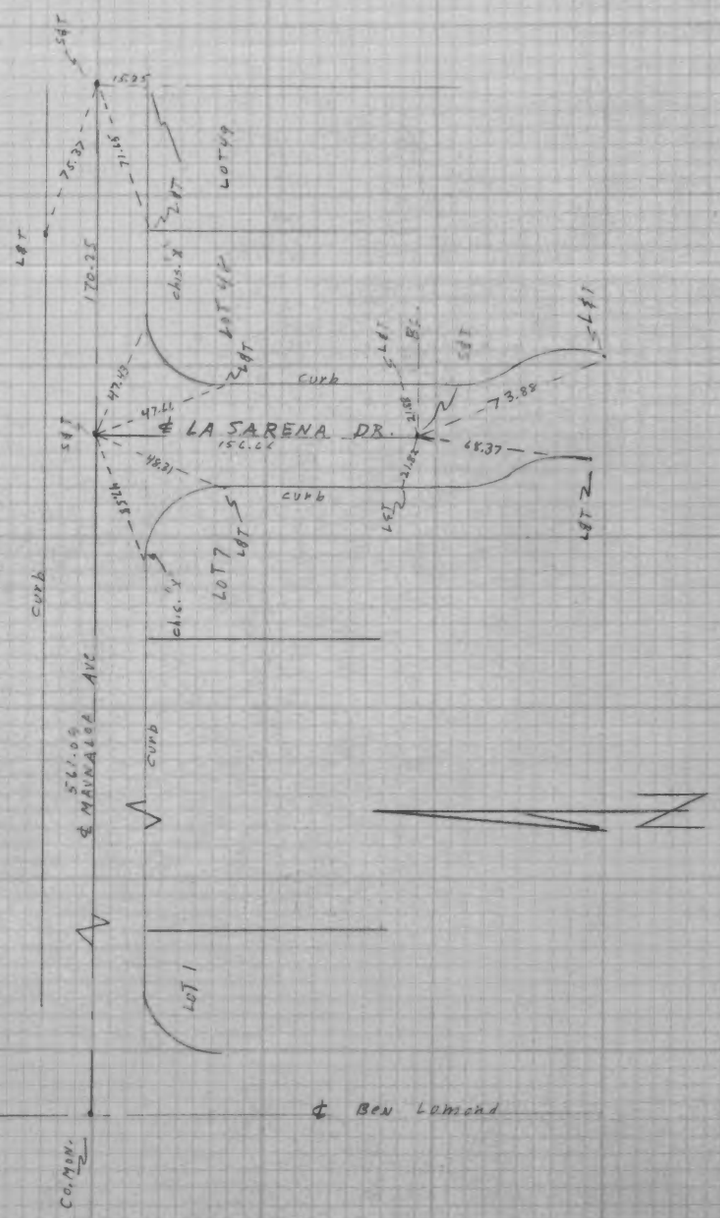

L. FREDERICK PACK
149 WEST BADILLO ST.
COVINA, CALIFORNIA
EDGEWOOD 2-1138

SURVEY OF CENTER LINE (RUSHFORD) F.B. PG.

SURVEY BY JAMES O. BENNETT TR. No. 24634

DATE SEPT. 24, 1959

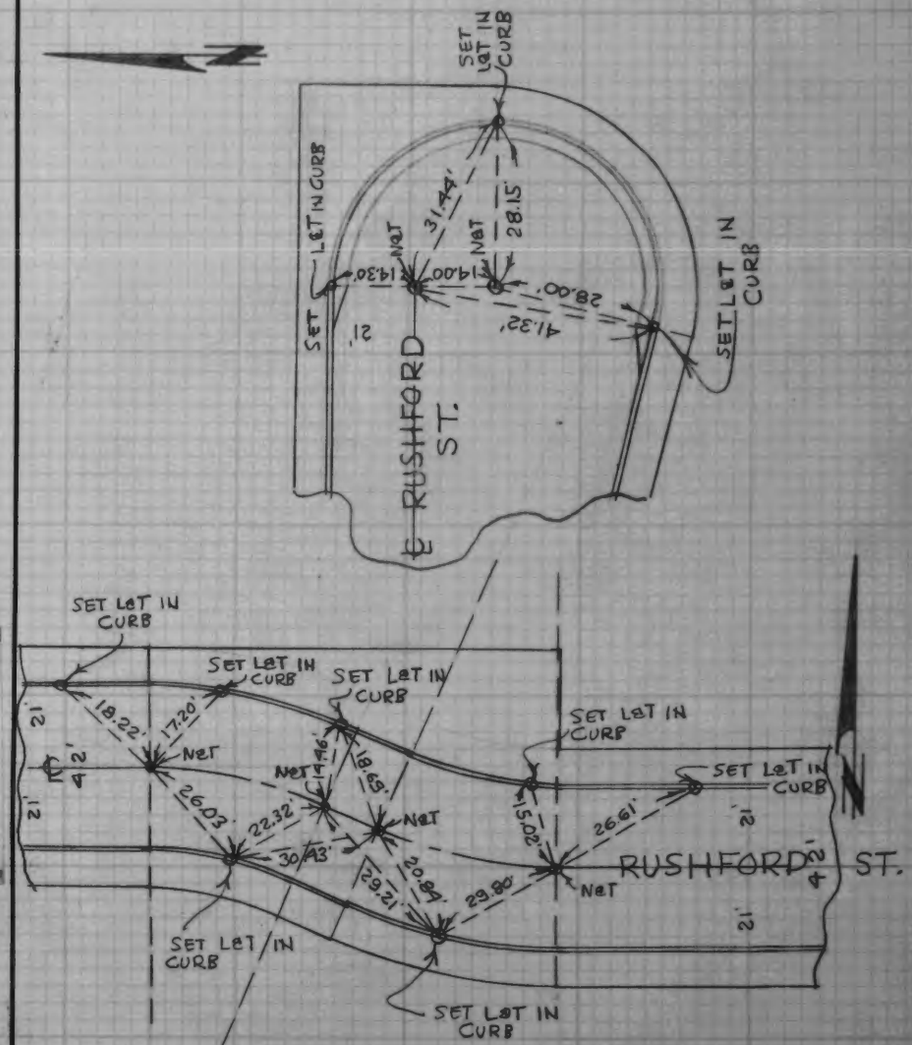

JAMES O. BENNETT
13123 Cullen
Whittier, California

SURVEY OF CENTER-LINE (JORDON RD) F.B ____ PG ____

SURVEY BY JAMES O. BENNETT TR. No. 24634

DATE SEPT. 23, 1959

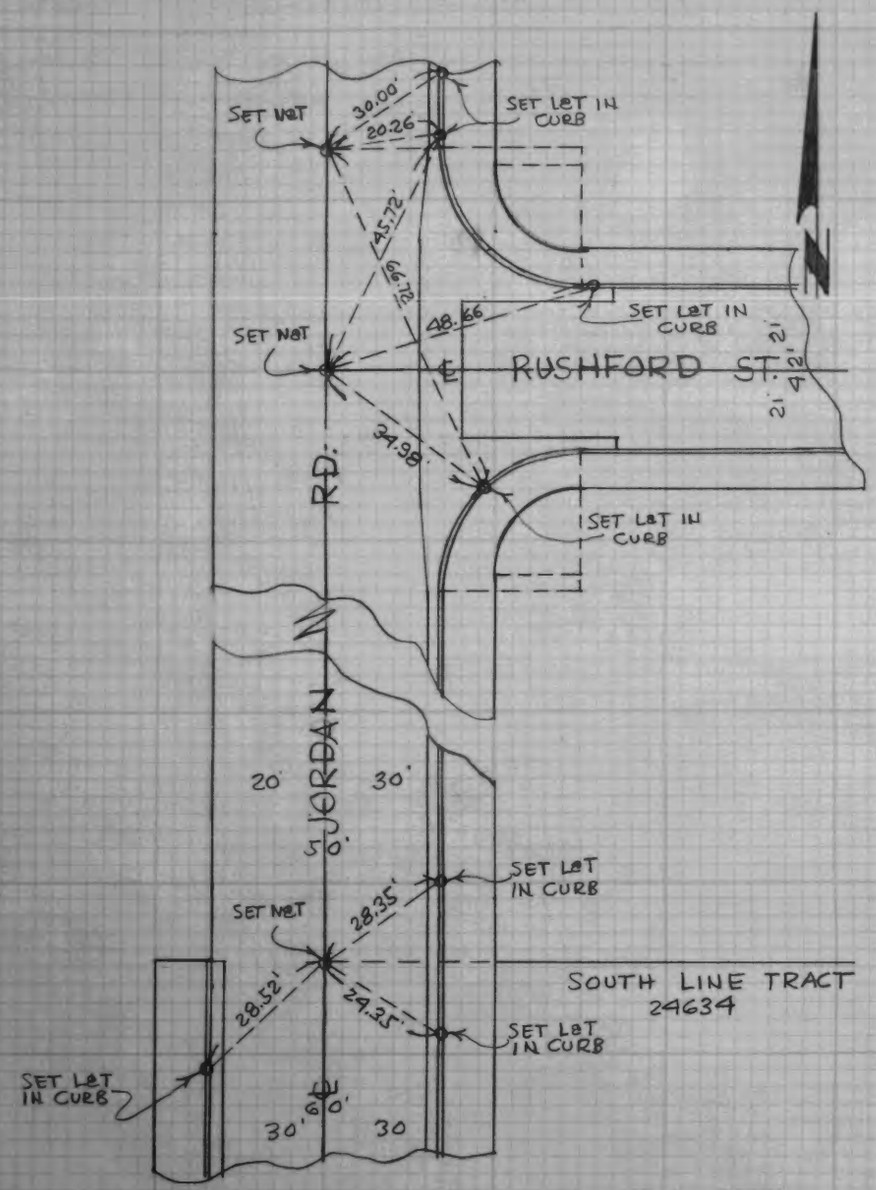

JAMES O. BENNETT
13123 Cullen
Whittier, California

SO. CALIF. BLUE PRINT CO. 3884-7531

SURVEY OF Tract # 21144 F. B. ____ PG ____

SURVEY BY Barclay Surveying Co TR. No. 21144

DATE 8-20-59

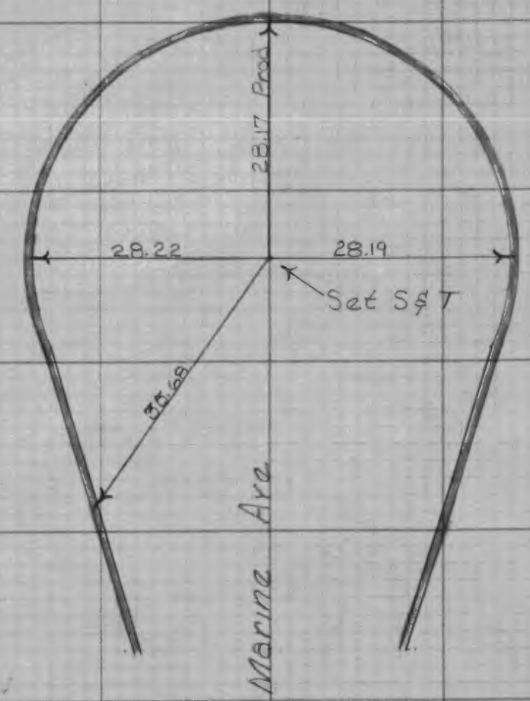

Note-All Ties Are To L&T's In Top Of Curb

Brunelli
Goodbody
Greever

F. B. _____ PG. _____ SURVEY OF _____

TR. No. 21144 SURVEY BY Barclay Surveying Co

DATE 8-20-59

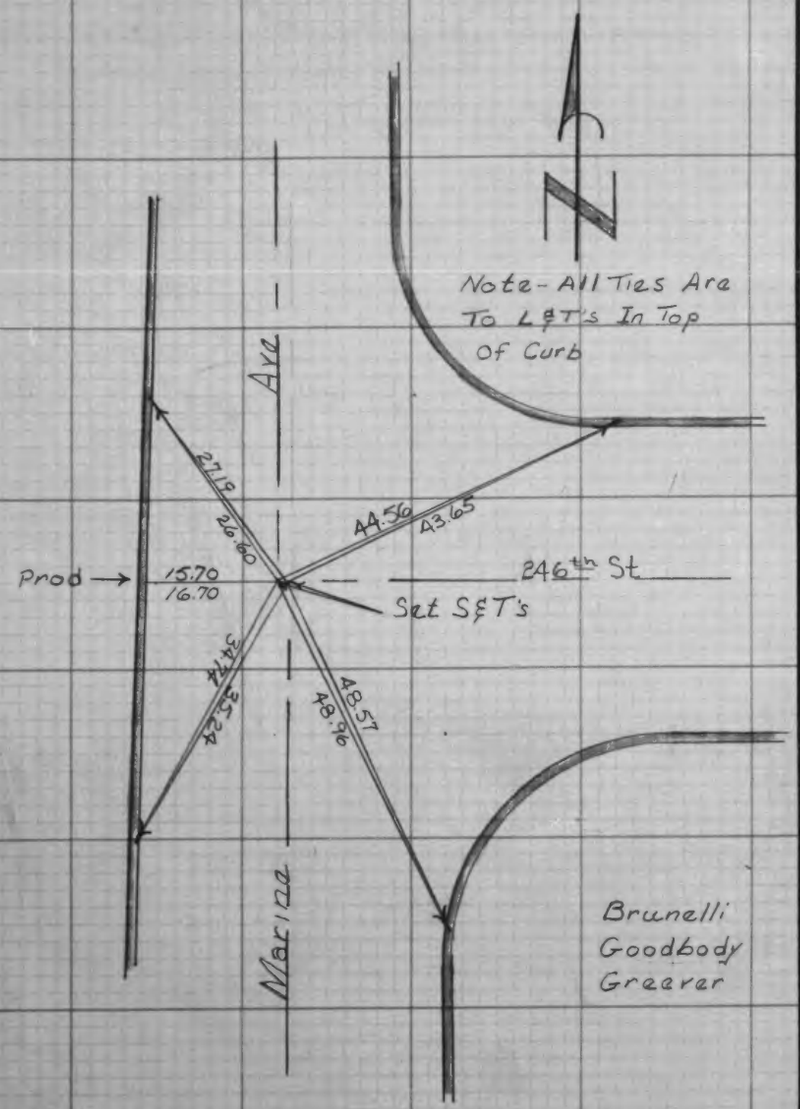

SO. CALIF. BLUE PRINT CO. 3604-7931

SURVEY OF _____ F. B. _____ PG. _____

SURVEY BY Barclay Surveying Co TR. No. 21144

DATE 8-20-59

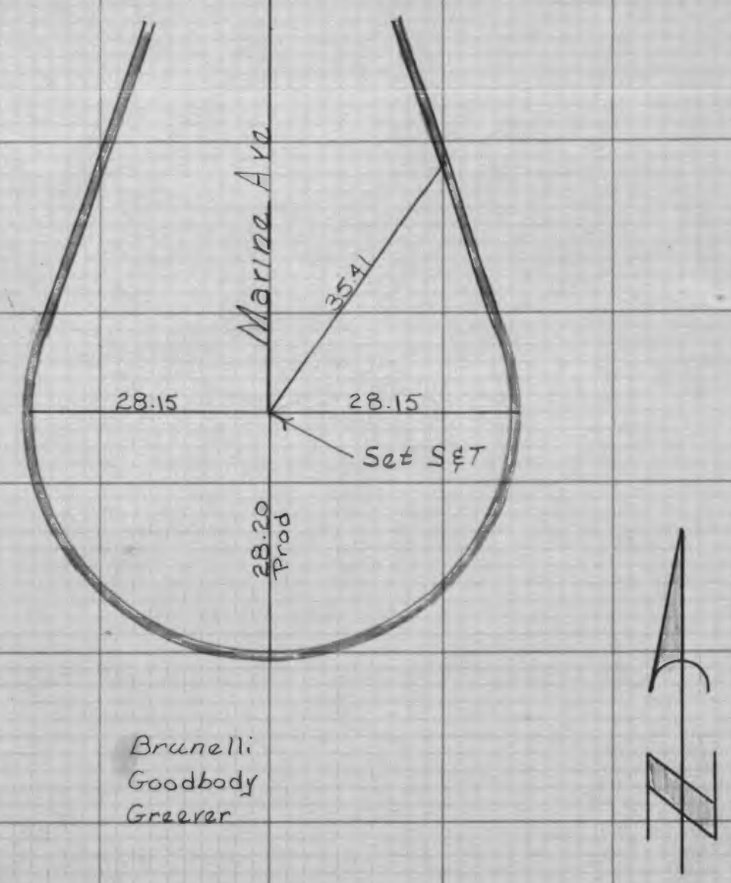

F. B. ____ PG. ____ SURVEY OF ____

TR. No. 21144 SURVEY BY Barclay Surveying Co

DATE 8-20-59

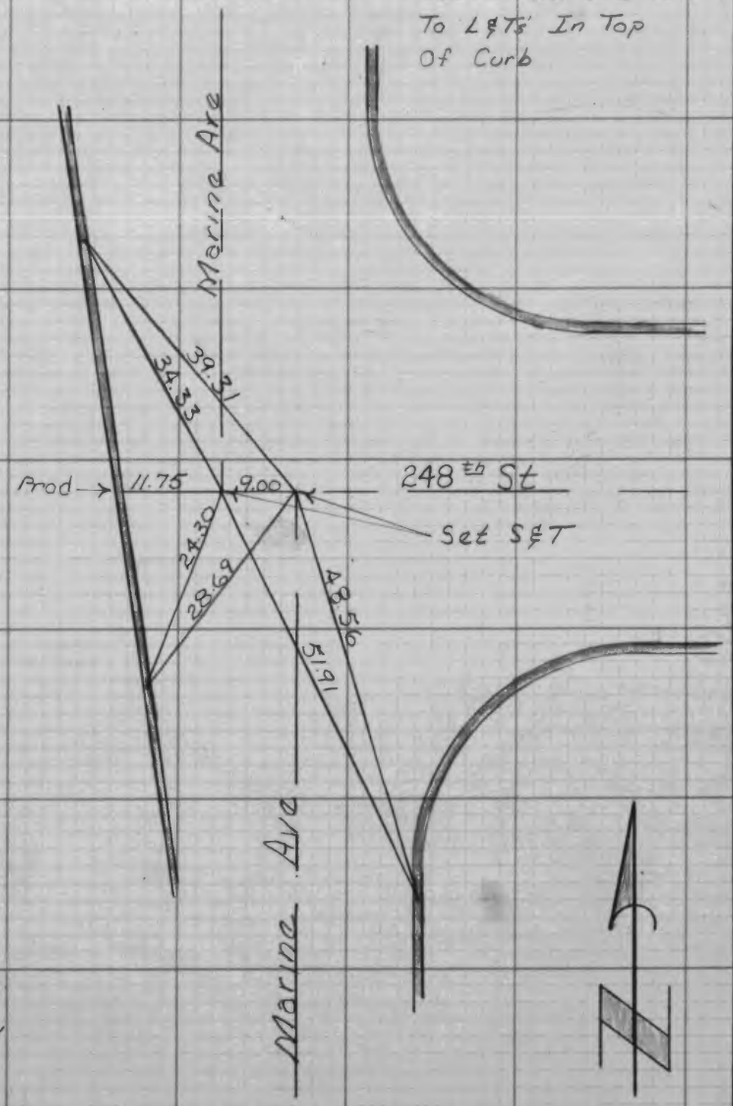

SURVEY OF ____ F. B. ____ PG. ____

SURVEY BY Barclay Surveying Co TR. No. 21144

DATE 8-20-59

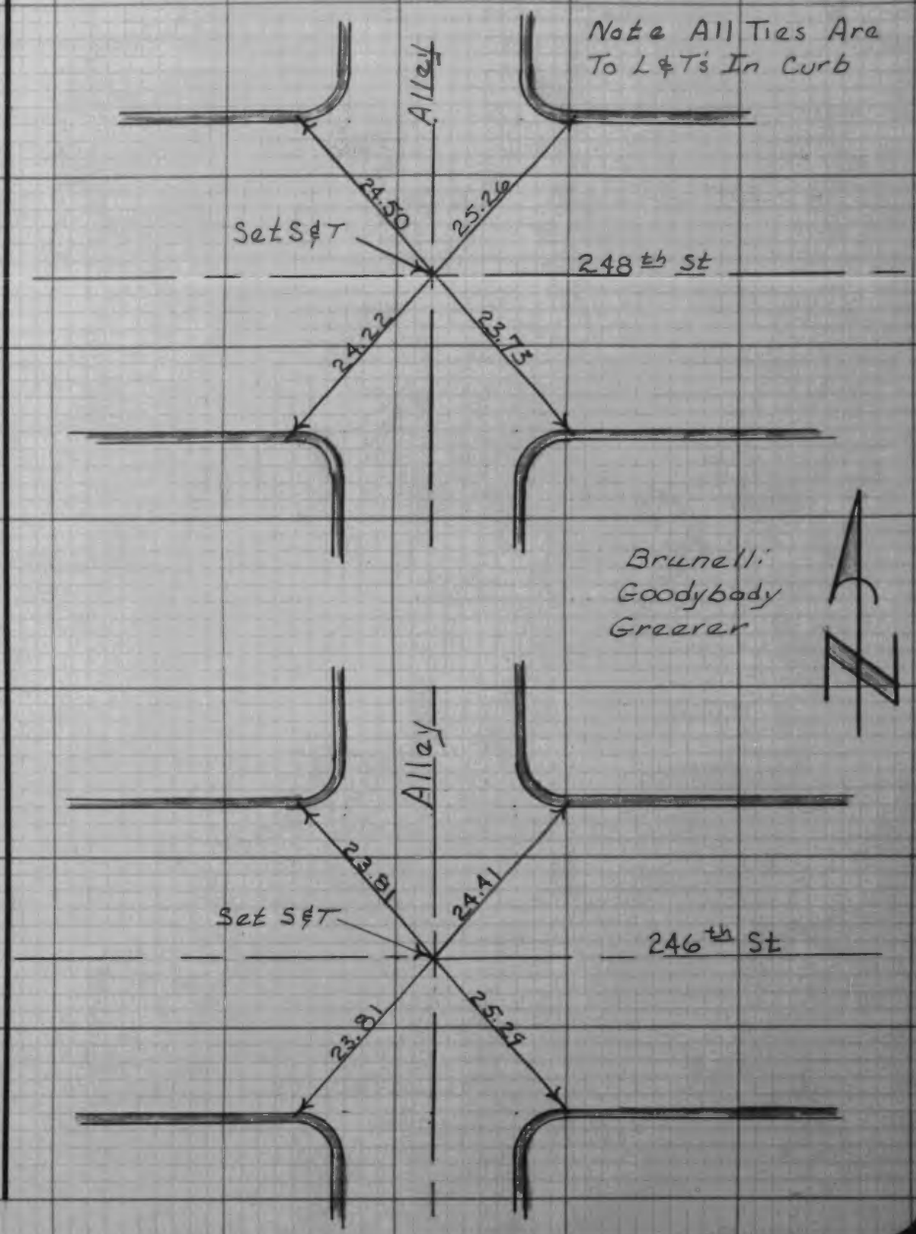

SO. CALIF. BLUE PRINT CO. 3694-7551

SURVEY OF Center line ties F. B. Pg.
SURVEY BY Gilbert Engineering Co TR. No. 24826
DATE Oct 14. 1959

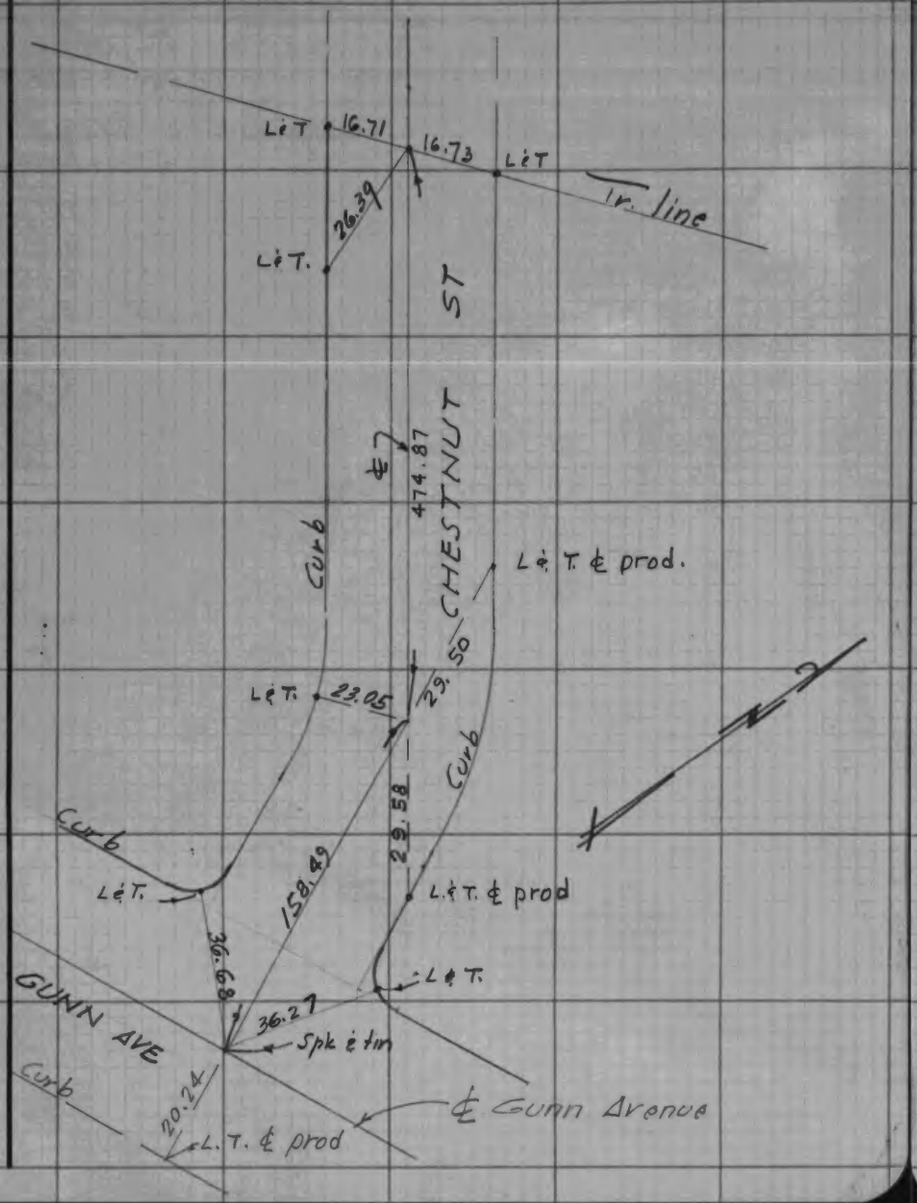

SO. CALIF. BLUE PRINT CO. 4287

SURVEY OF ℄ Ties F. B. Pg.
SURVEY BY H.L. Johnson RE 7668 TR. No. 24923
DATE 10-15-59

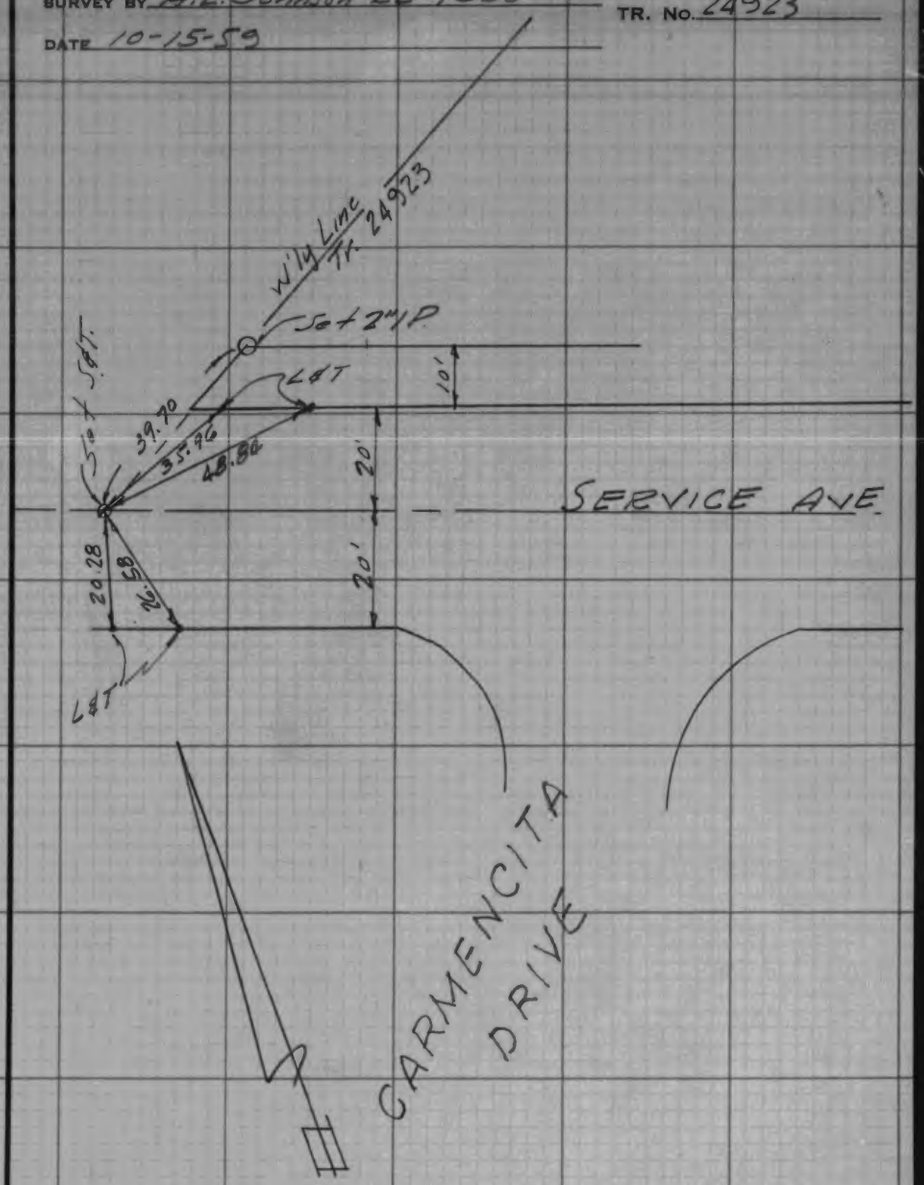

SO. CALIF. BLUE PRINT CO. 3894-7531

W.S.34 B-1

S-B 47, B-5

F. B. ____ PG. ____ SURVEY OF ℄ Ties

TR. No. 24923 SURVEY BY H.L. Johnson RE.7668

DATE 10-15-59

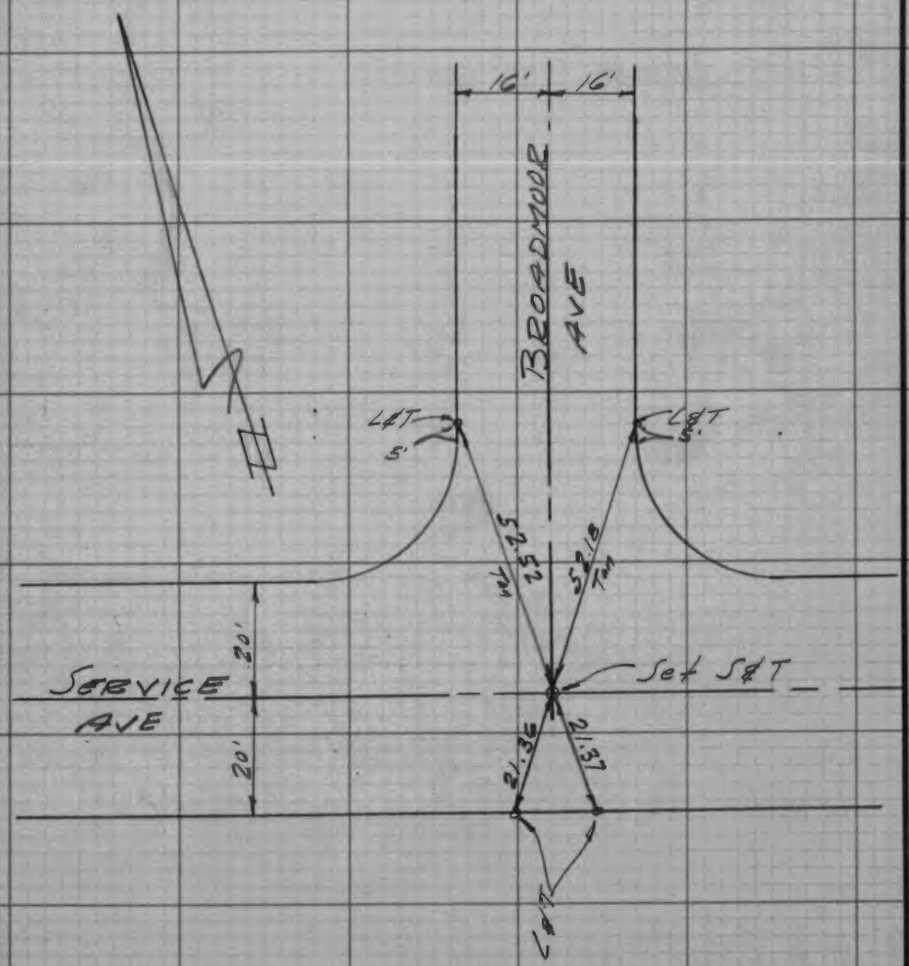

SURVEY OF ℄ Ties F. B. ____ PG. ____

SURVEY BY H.L. Johnson RE.7668 TR. No. 24923

DATE 10-15-59

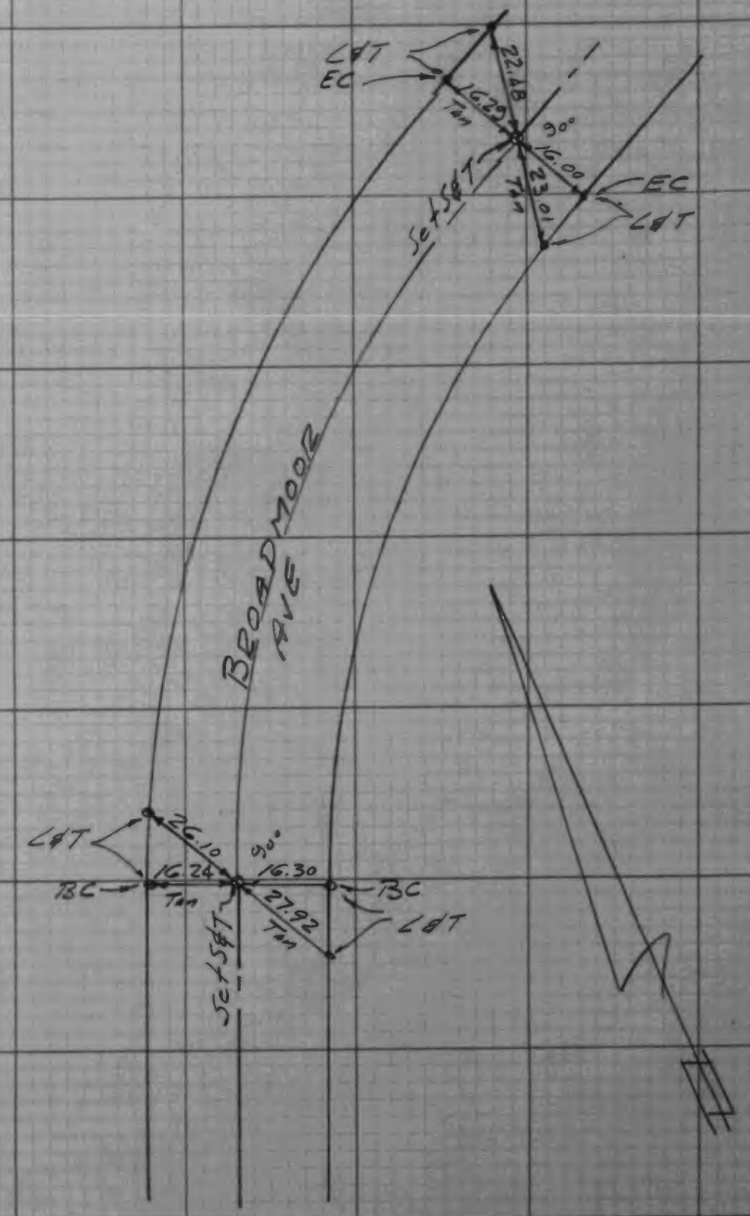

SO. CALIF. BLUE PRINT CO. 3694-7531

W547, B-5

SURVEY OF ℄ Ties F. B. ____ PG. ____

SURVEY BY H.L. Johnson RE 7668 TR. No. 24923

DATE 10-15-59

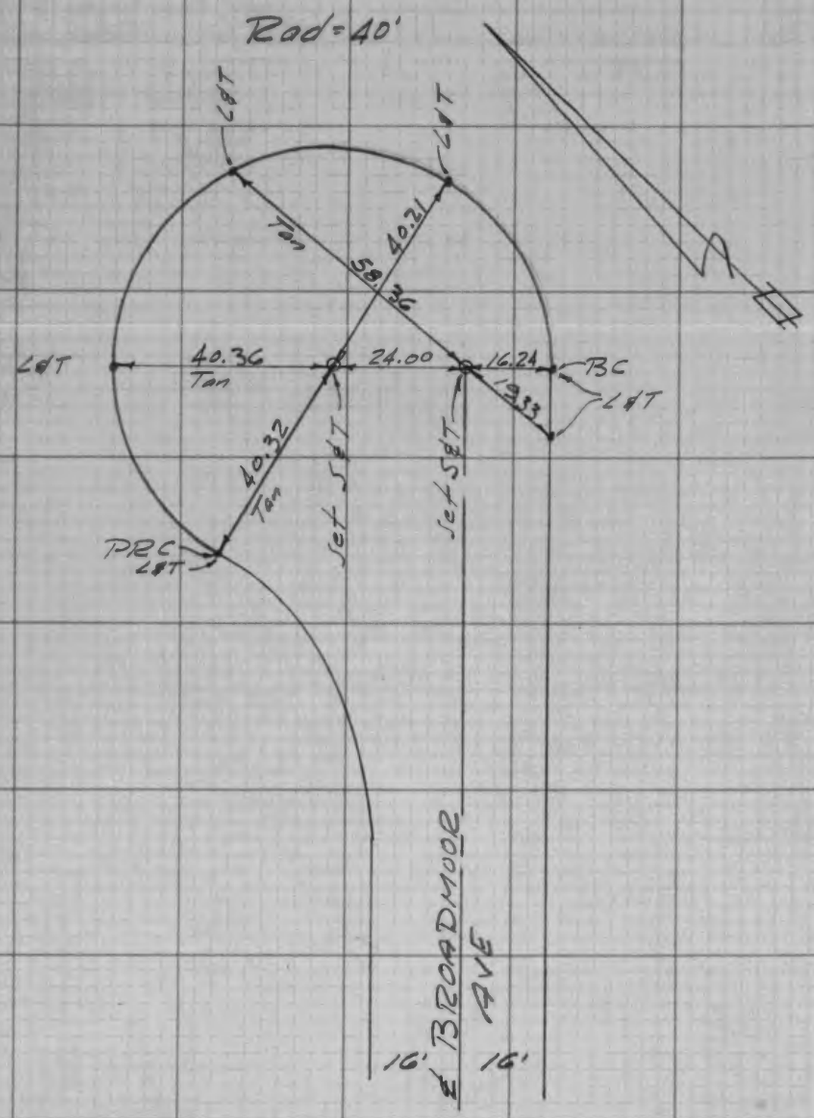

SO. CALIF. BLUE PRINT CO. 3694-7531

WS 47D-3

SURVEY OF CENTERLINE TIES F. B. 1 PG. 1

SURVEY BY LEONARD H. GOWDY R.C.E. 4823 TR. No. 23755

DATE SEPT. 14, 1959

Concrete Block Wall is over some of the points along Boundary of TRACT № 24242 - previously checked by County.

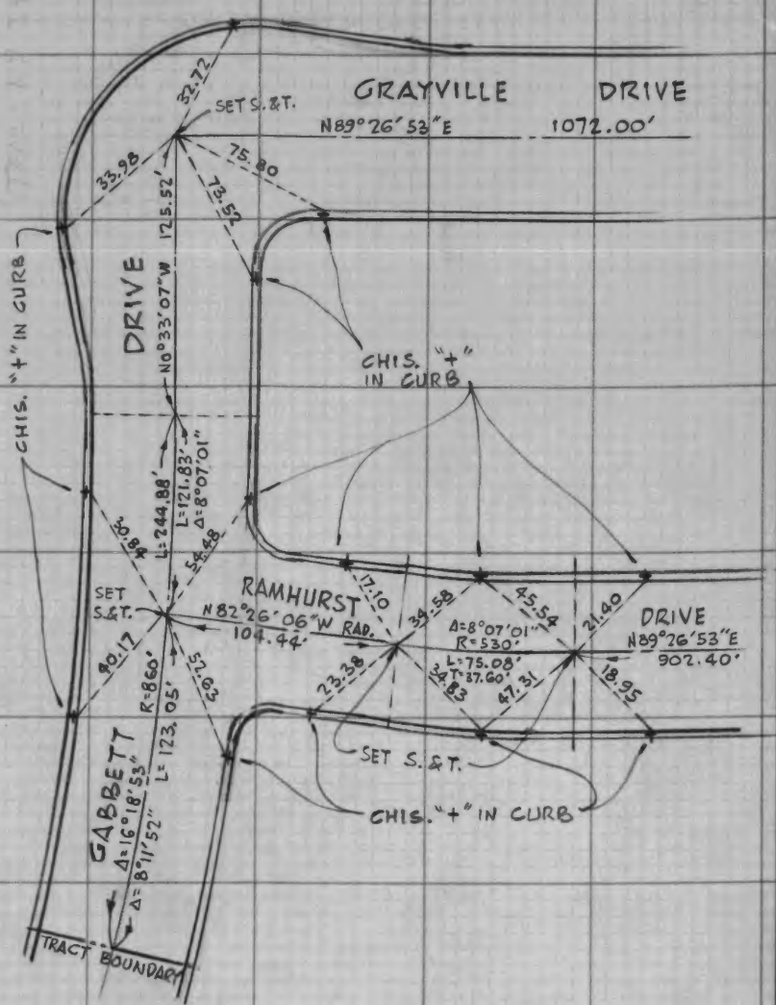

SO. CALIF. BLUE PRINT CO. 3694-7531

WS 34, C-3

F. B. 1 PG. 2 SURVEY OF CENTERLINE TIES

TR. No. 23755 SURVEY BY LEONARD H. GOWDY R.C.E. 4823

DATE SEPT. 14, 1959

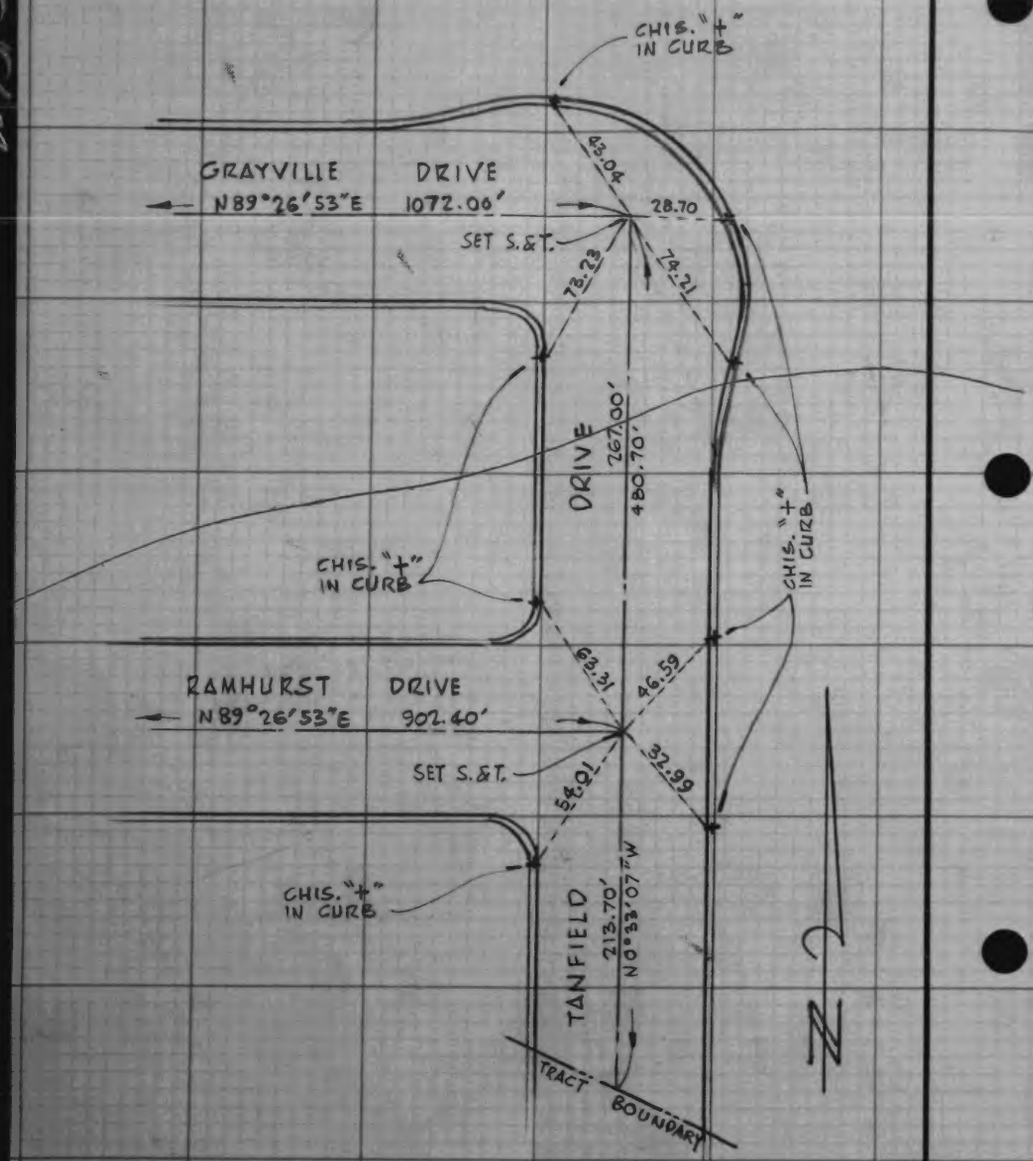

SURVEY OF CENTERLINE TIES F. B. 1 PG. 1

SURVEY BY LEONARD H. GOWDY R.E. 4823 TR. No. 24069

DATE SEPT. 14, 1959

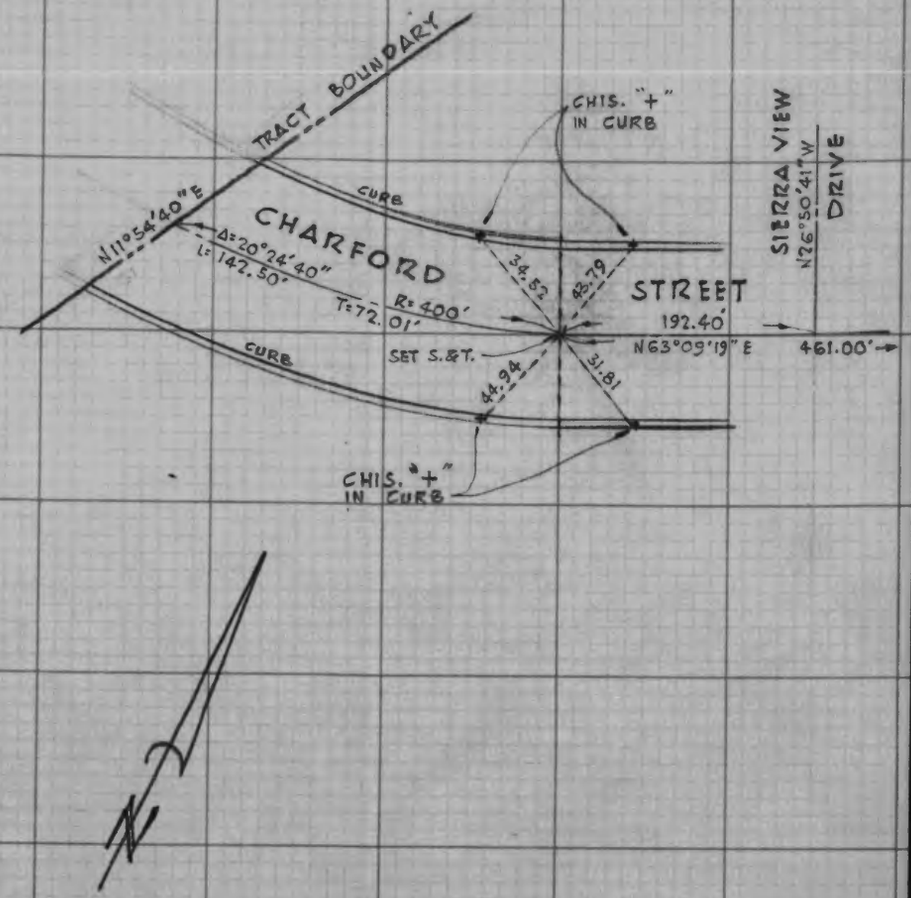

SO. CALIF. BLUE PRINT CO. 3694-7531

F. B. 1 PG. 2 SURVEY OF CENTERLINE TIES

TR. No. 24069 SURVEY BY LEONARD H. GOWDY RCE-4823

DATE SEPT. 14, 1959

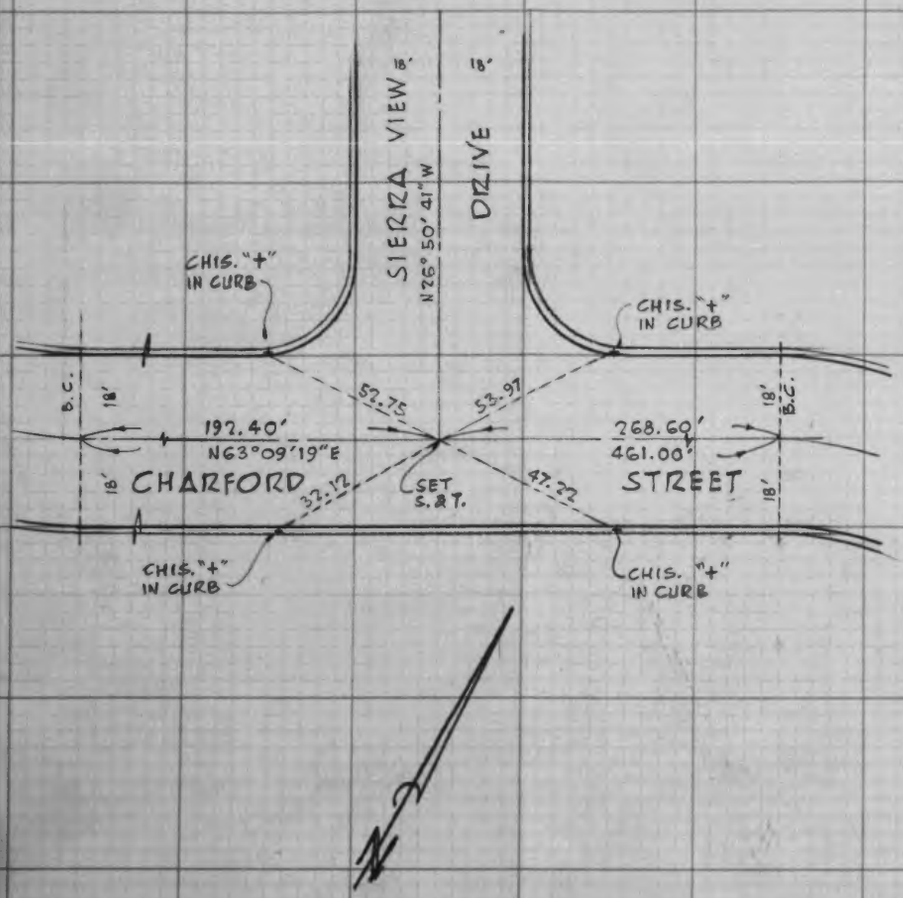

SO. CALIF. BLUE PRINT CO. 3694-7231

SURVEY OF CENTERLINE TIES F. B. 1 PG. 3

SURVEY BY LEONARD H. GOWDY R.C.E. 4823 TR. No. 24069

DATE SEPT. 14, 1959

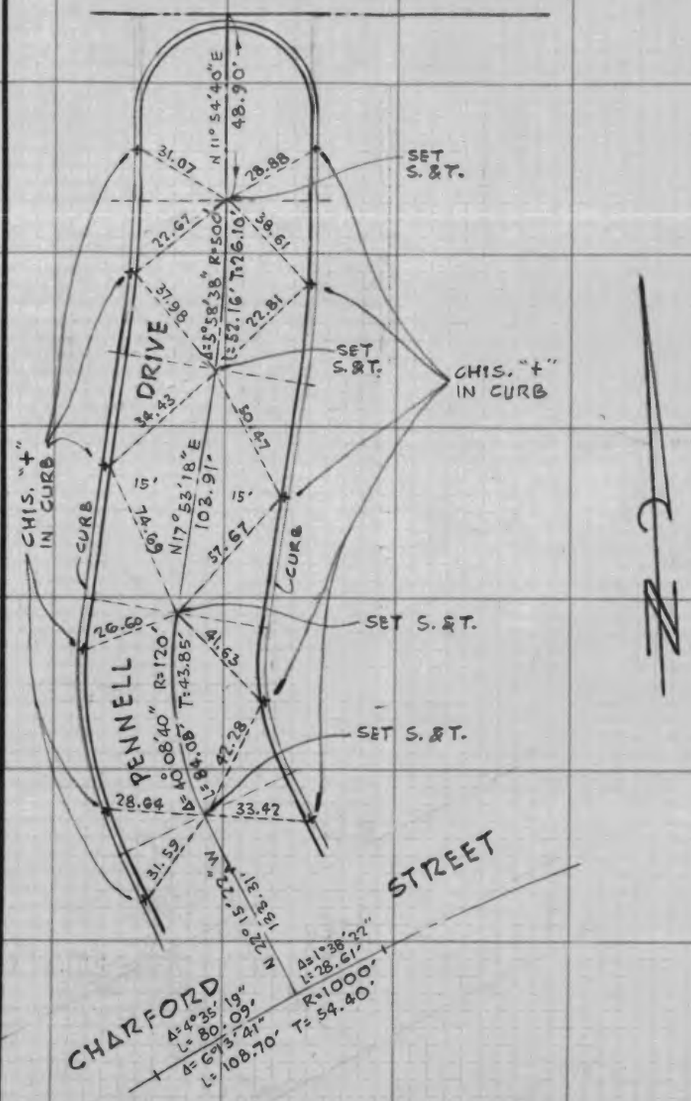

F. B. 1 PG. 4 SURVEY OF CENTERLINE TIES

TR. No. 24069 SURVEY BY LEONARD H. GOWDY R.C.E. 4823

DATE SEPT. 14, 1959

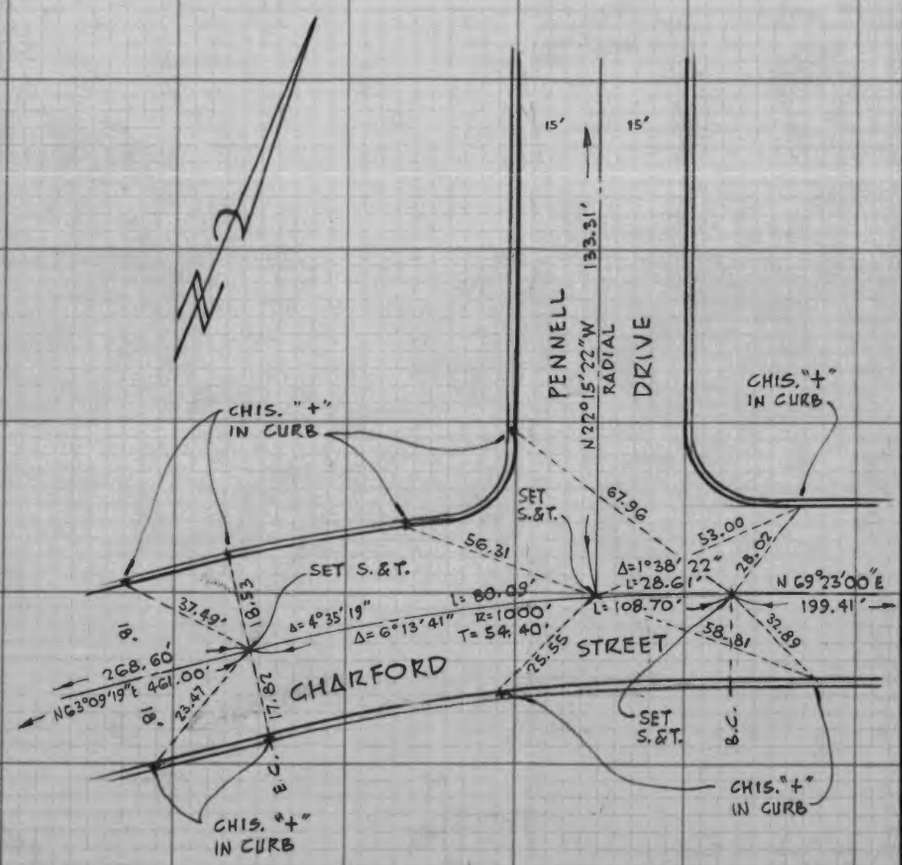

SURVEY OF CENTERLINE TIES F. B. 1 PG. 5

SURVEY BY LEONARD H. GOWDY R.C.E. 4823 TR. No. 24069

DATE SEPT. 14, 1959

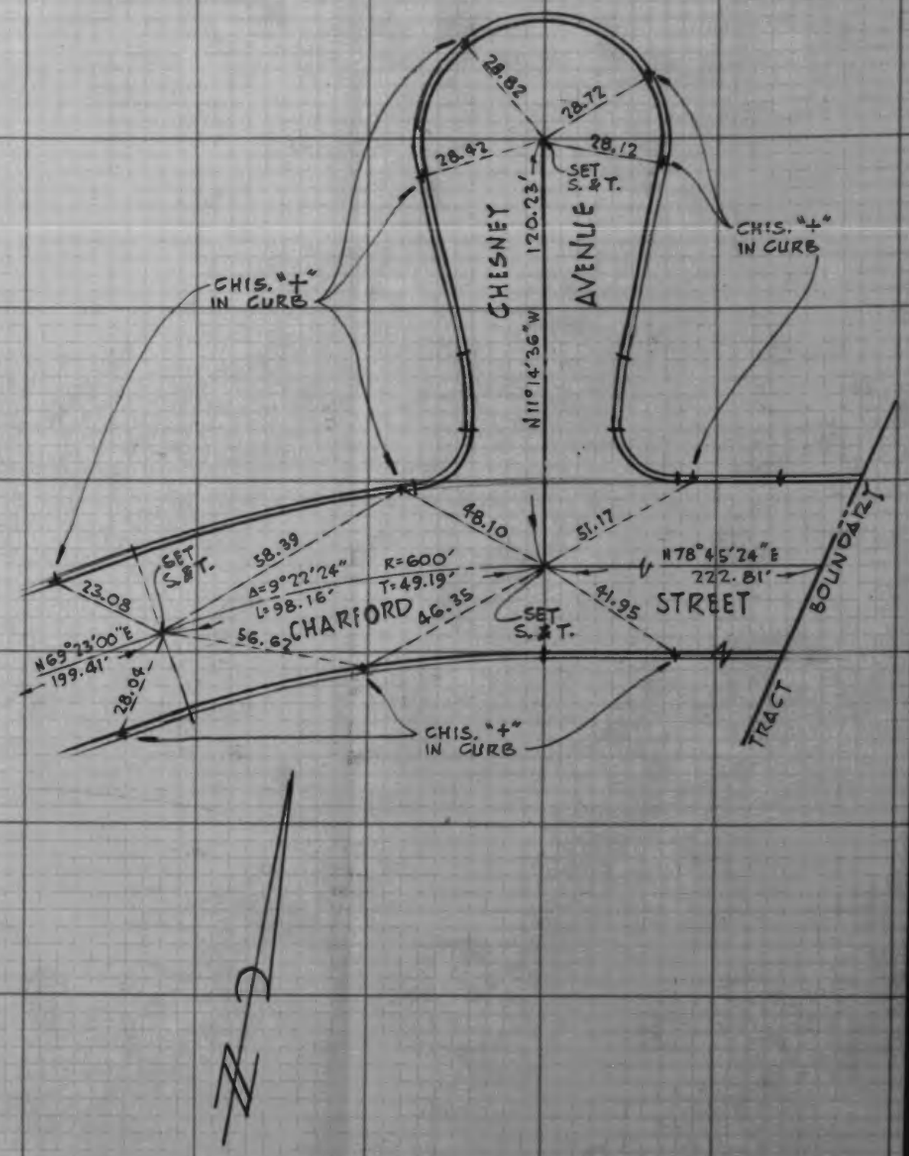

SO. CALIF. BLUE PRINT CO. 3694-7531

SURVEY UNDER THE DIRECTION OF MORTON SCHWARTZ — F. B. ____ PG. ____

SURVEY BY R.H. Gilmore L.S. 2715 — TR. NO. 17114

DATE SEPT 11, 1959

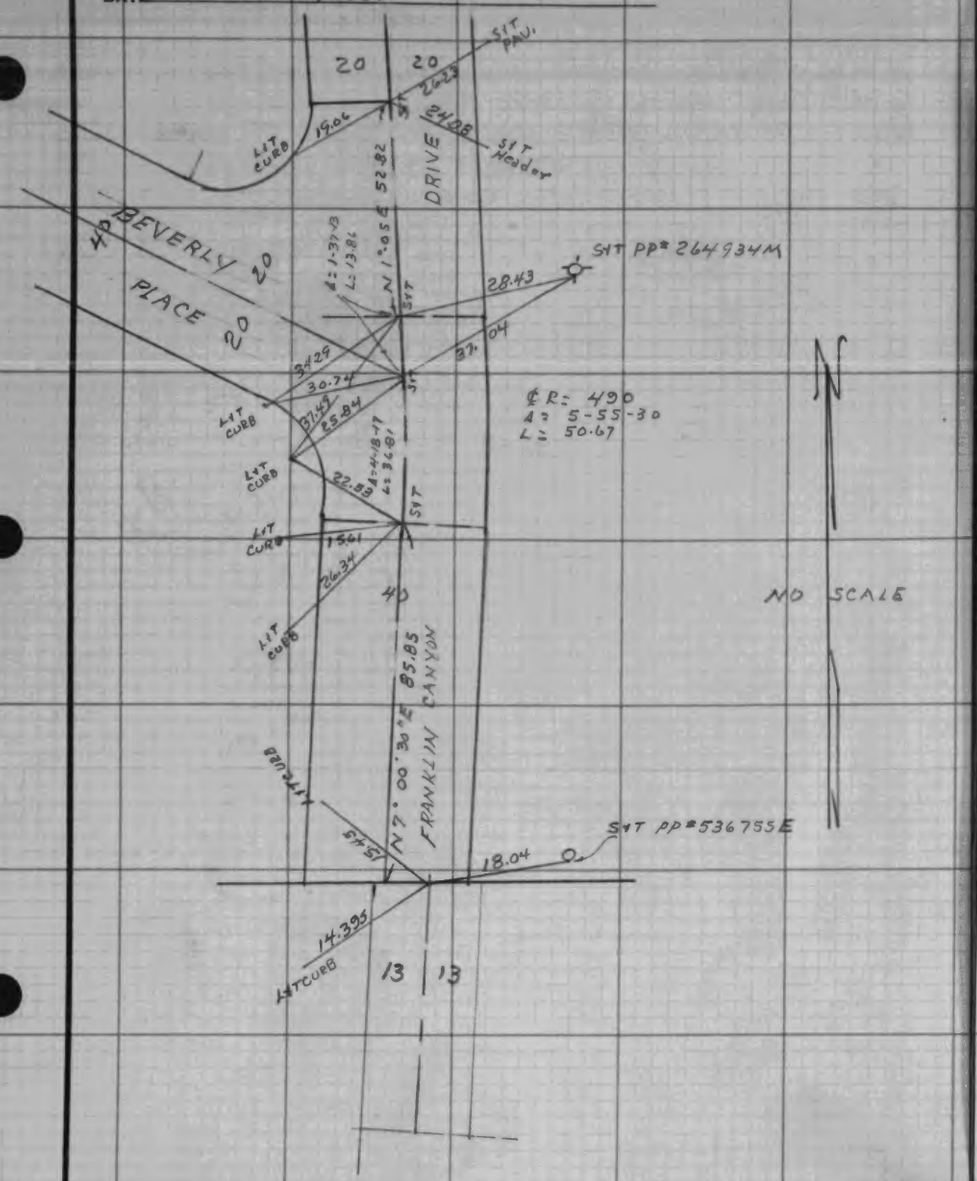

SO. CALIF. BLUE PRINT CO. 3694-7531

SURVEY OF CENTERLINE TIES — F. B. 1 PG. 1

SURVEY BY LEONARD H. GOWDY R.C.E. 4823 — TR. NO. 24503

DATE SEPT. 14, 1959

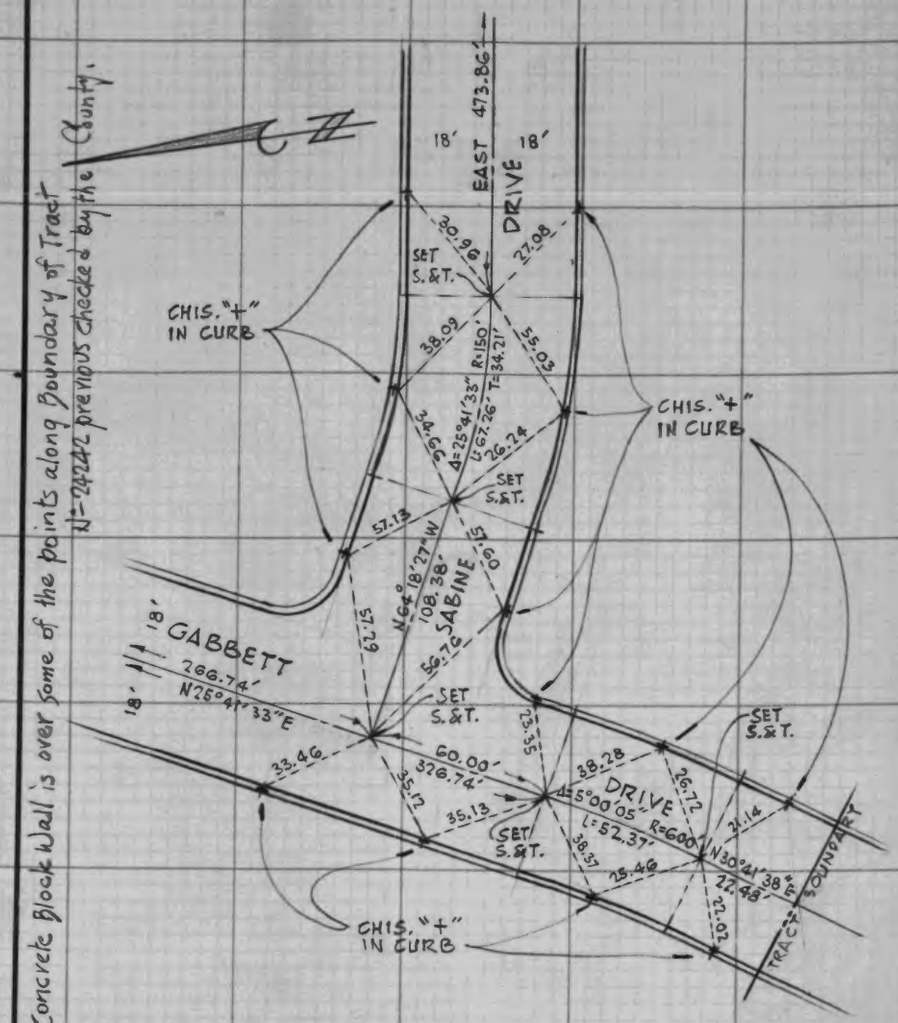

SO. CALIF. BLUE PRINT CO. 3694-7531

F. B. 1 PG. 2 SURVEY OF CENTERLINE TIES

TR. No. 24503 SURVEY BY LEONARD H. GOWDY R.C.E. 4823

DATE SEPT. 14, 1959

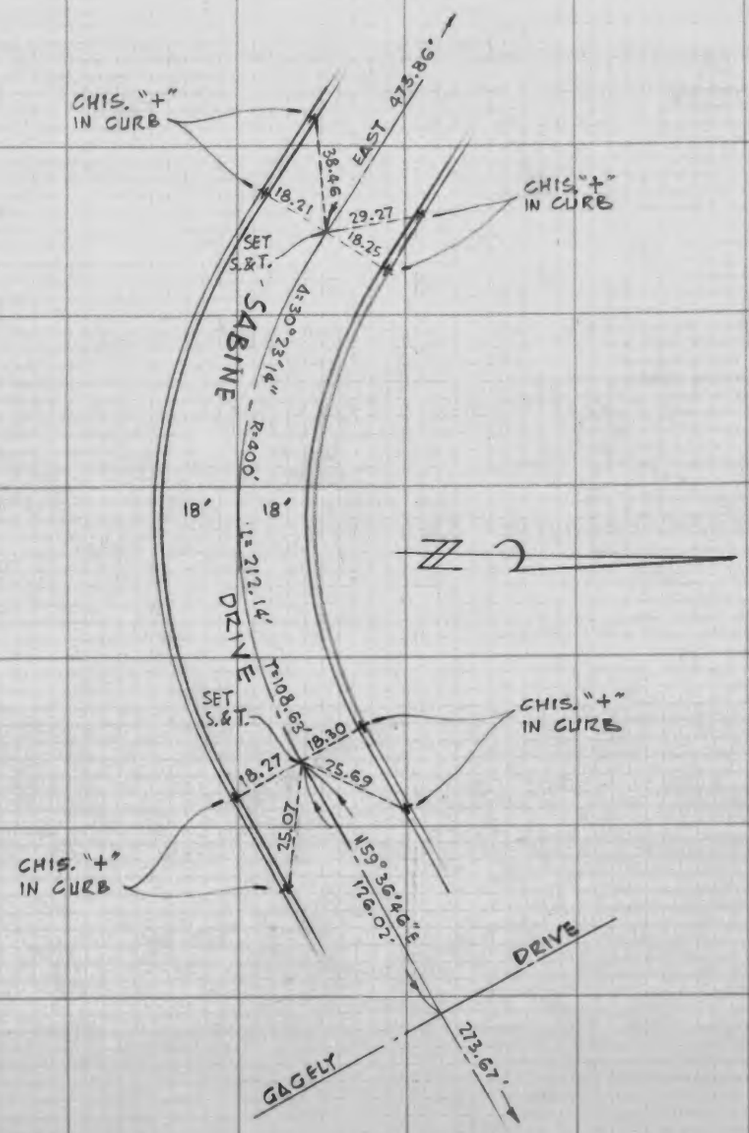

SO. CALIF. BLUE PRINT CO. 3694-7331

SURVEY OF CENTERLINE TIES F. B. 1 PG. 3

SURVEY BY LEONARD H. GOWDY R.C.E. 4823 TR. No. 24503

DATE SEPT. 14, 1959

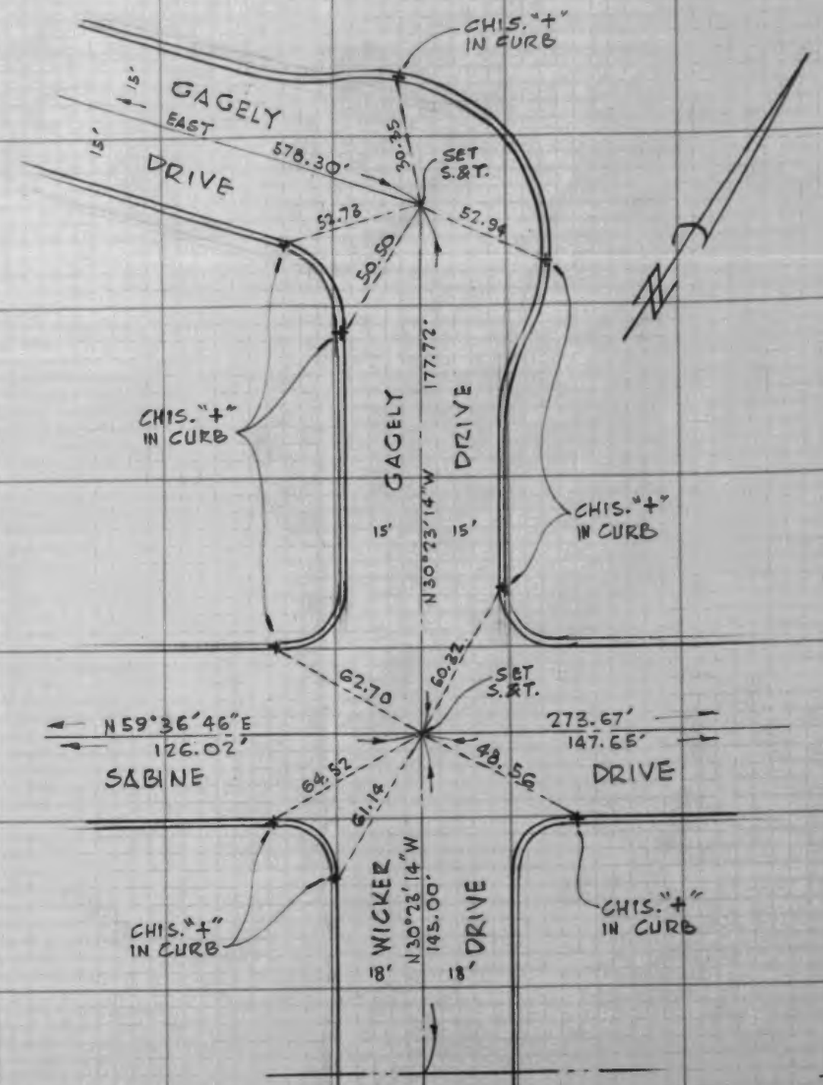

W534 C-3

F. B. 1 PG. 4 SURVEY OF CENTERLINE TIES

TR. No. 24503 SURVEY BY LEONARD H. GOWDY R.C.E. 4823

DATE SEPT. 14, 1959

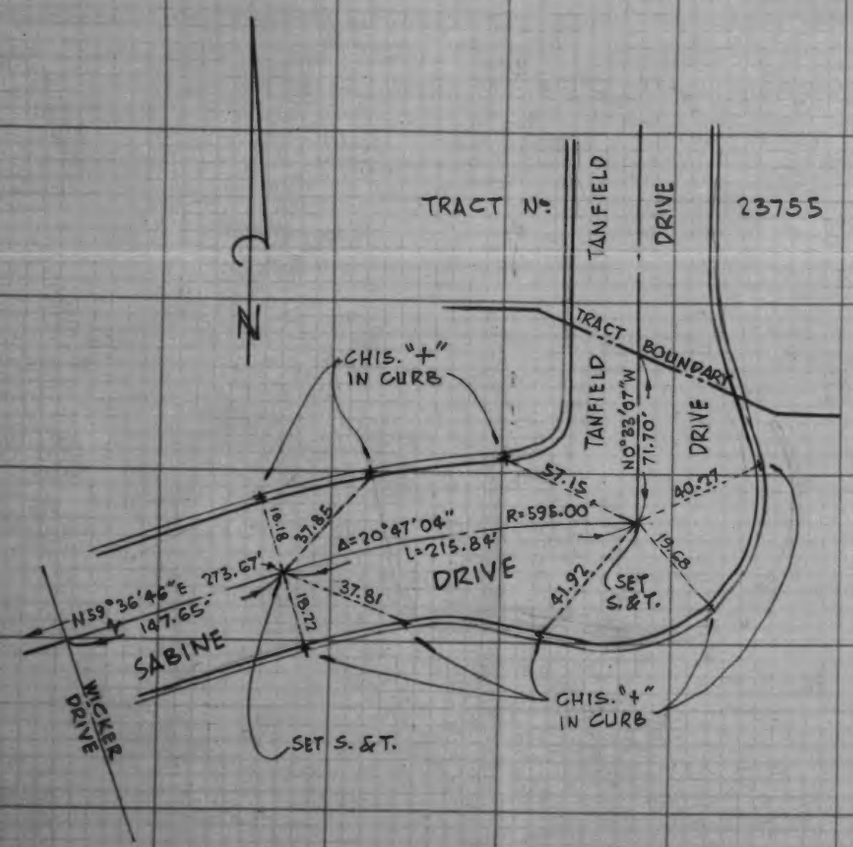

SURVEY OF CENTERLINE TIES F. B. 1 PG. 5

SURVEY BY LEONARD H. GOWDY R.C.E. 4823 TR. No. 24503

DATE SEPT. 14, 1959

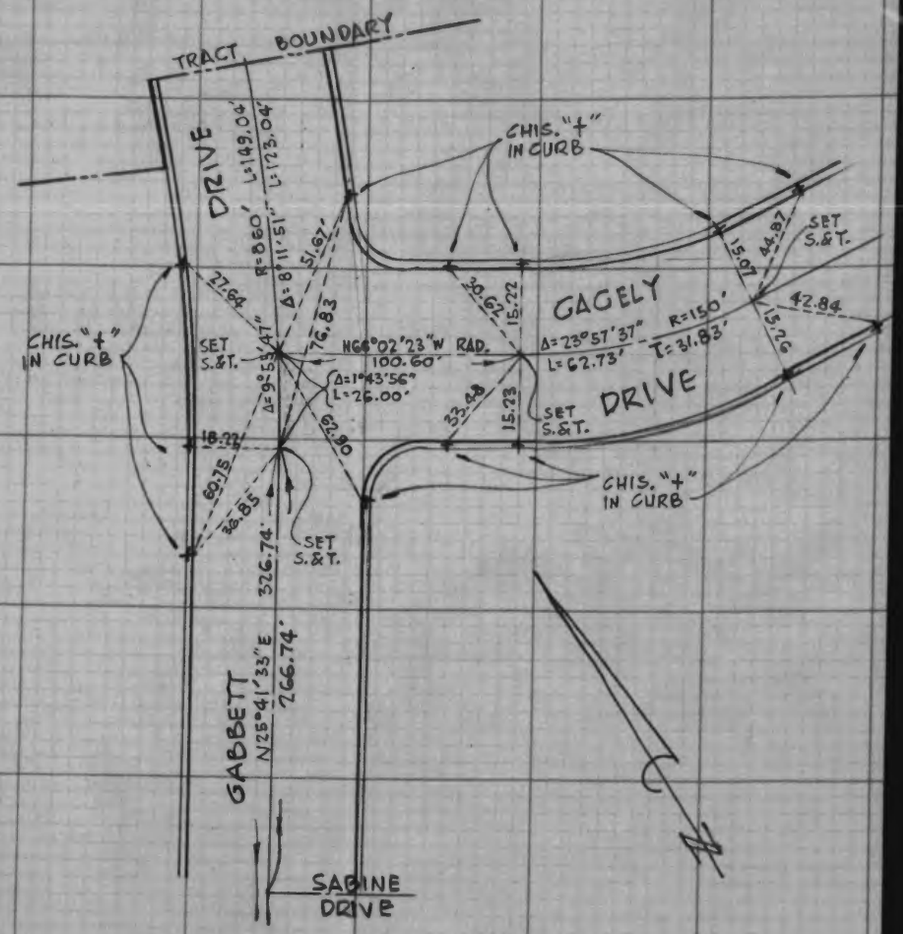

TRACT NO. 21587

STREET MONUMENT TIES

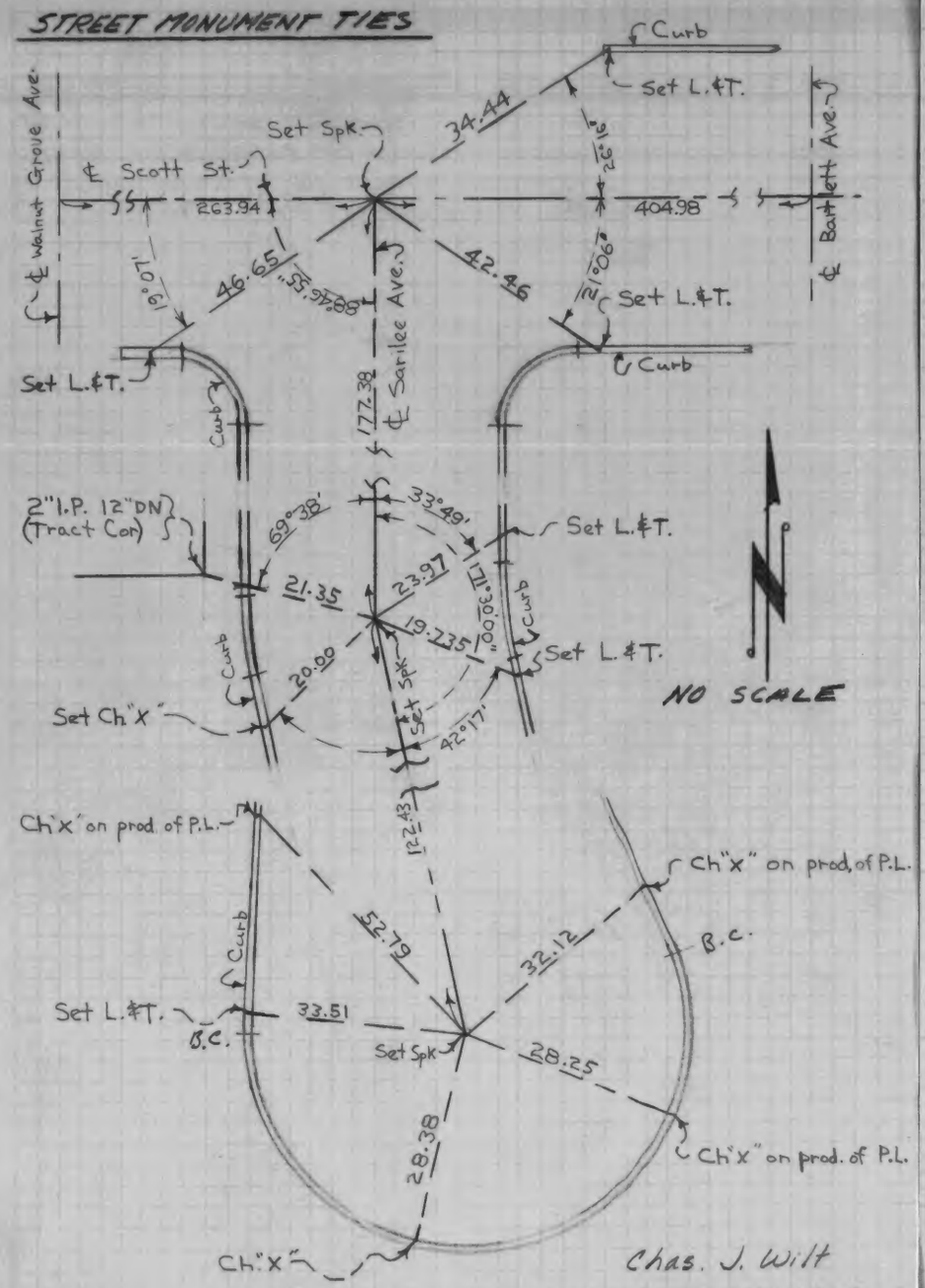

Chas. J. Wilt
Party, Hummerfeld, Wilt, Beck.
Date, 10/3/59

SURVEYORS SERVICE COMPANY · LOS ANGELES · STOCK NO. 411
DO NOT EXTEND NOTES THIS SIDE OF LINE

SURVEY OF ℄ TIES F B NO. PAGE 1-2
SURVEY BY TREADWELL ENGR. CORP TRACT NO. 24848
DATE OCT 10, 1959

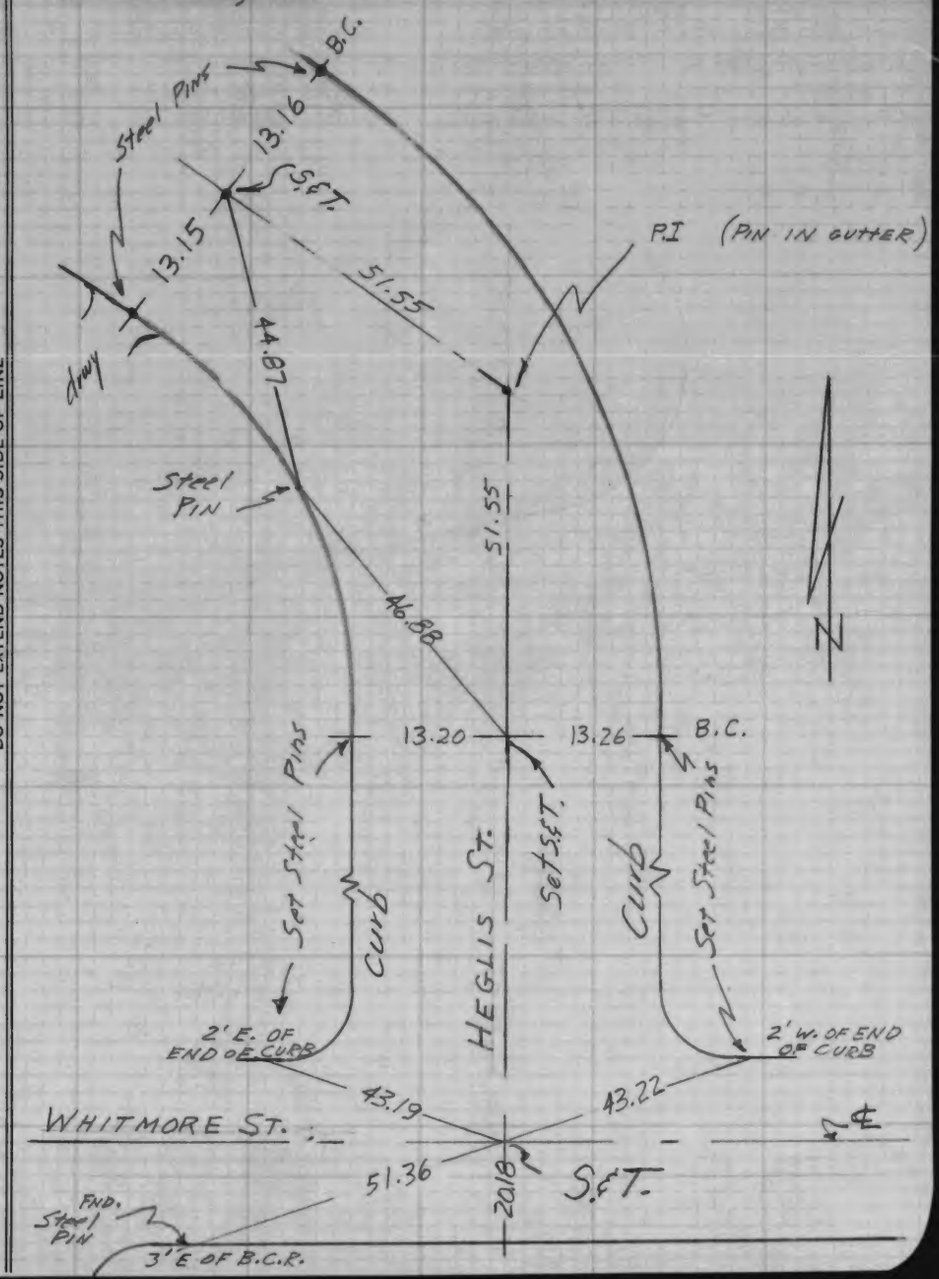

F B NO ____ PAGE 2-2 ℄ Ties Tr. 24848

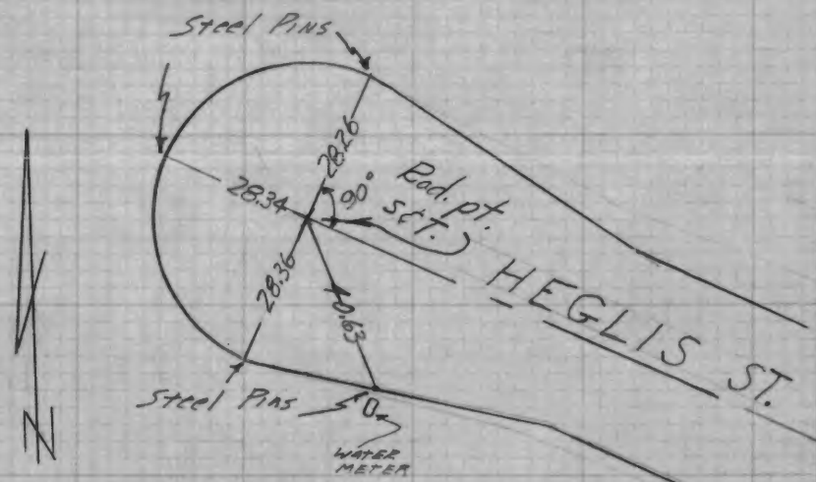

WHITEMORE ST.

DO NOT EXTEND NOTES THIS SIDE OF LINE

SURVEYORS SERVICE COMPANY · LOS ANGELES · STOCK NO. 411

SO. CALIF. BLUE PRINT CO. 3684-7531

SURVEY OF ℄ Ties F. B. ____ PG. ____

SURVEY BY Webb-Bruce-Bowman TR. No. 24058

DATE AUG. 27th 1959

JENNINGS ENGINEERING CO.

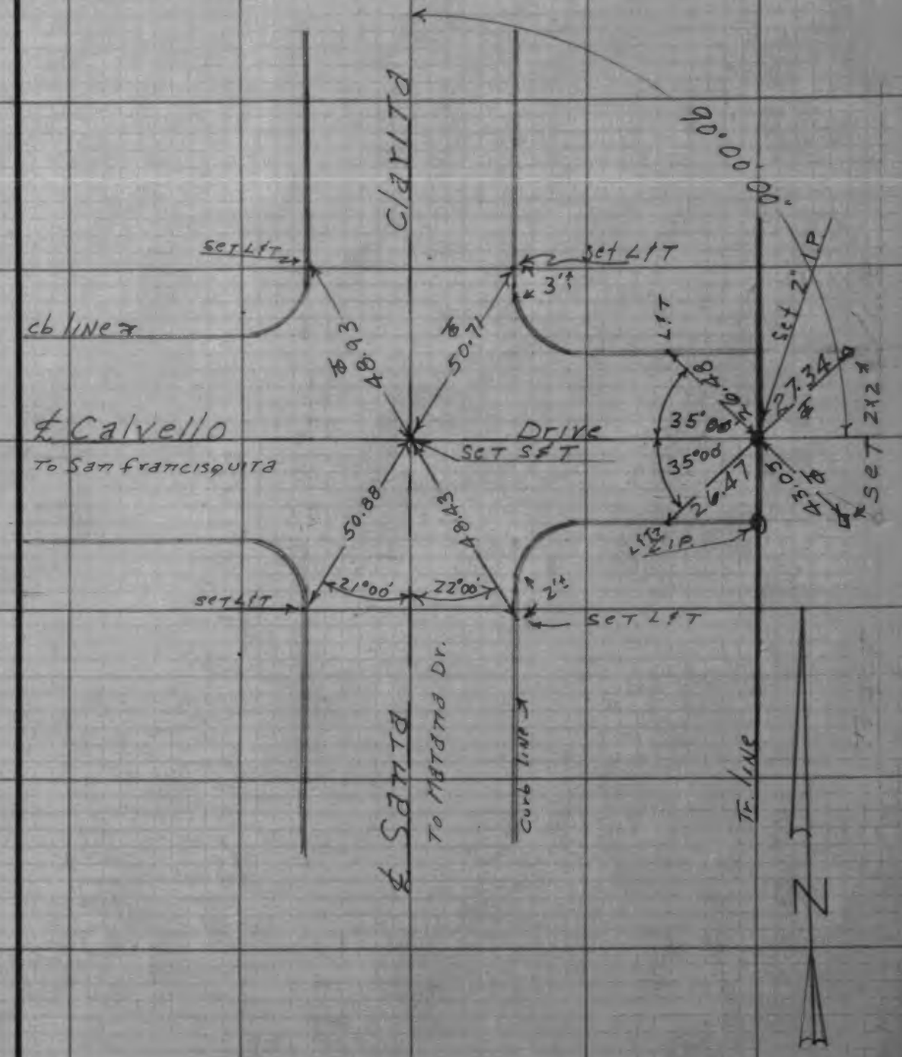

F. B. ____ PG. ____ SURVEY OF ℄ ties

TR. No. 24058 SURVEY BY Webb - Bruce - Bowman

DATE 8-27-59

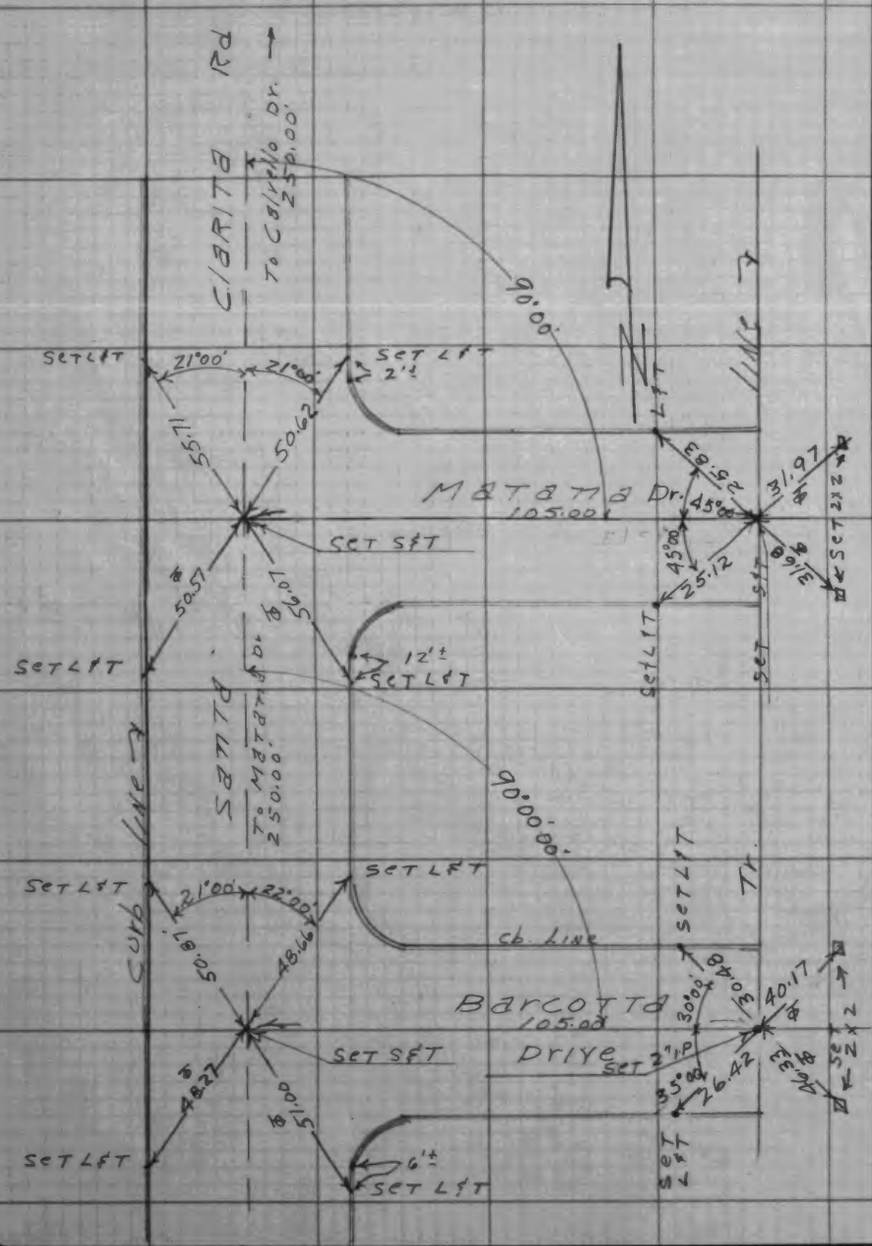

SURVEY OF ℄ ties F. B. ____ PG. ____

SURVEY BY Webb - Bruce - Bowman TR. No. 24058

DATE 8-27-59

JENNINGS ENGINEERING CO.

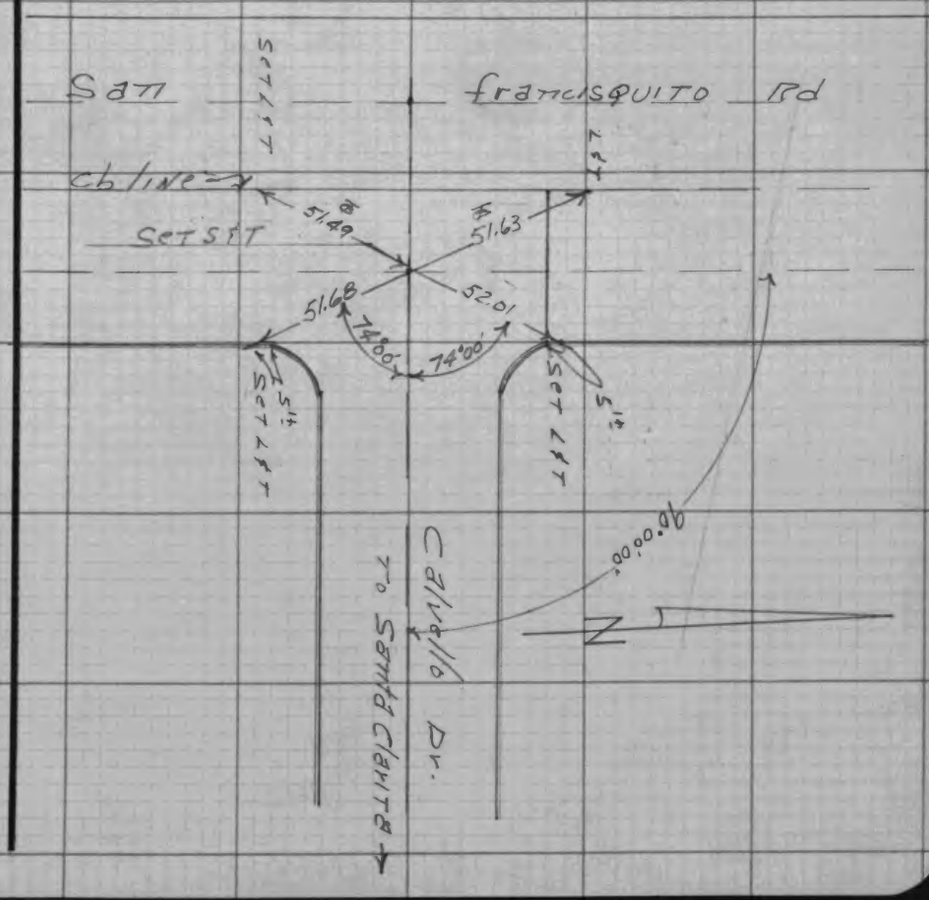

SO. CALIF. BLUE PRINT CO. 3694-7831

WS.62.A-1

F. B. ____ Pg. ____ SURVEY OF ℄ Ties

TR. No. 24058 SURVEY BY Webb-Bruce-Bowman

DATE 8-27-59

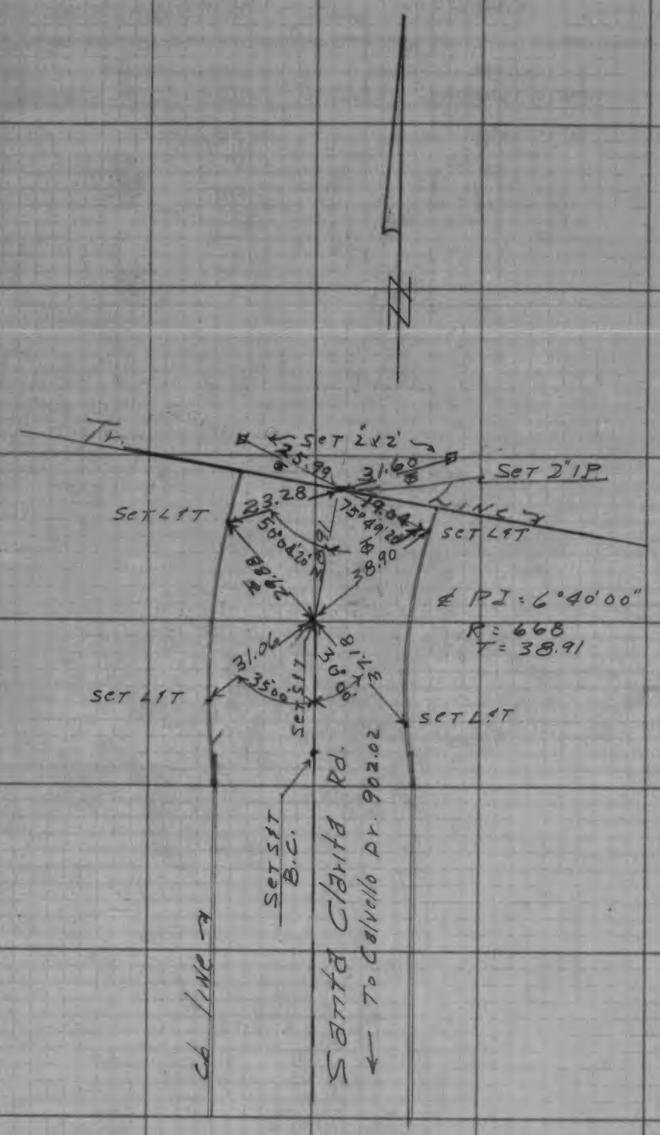

SO. CALIF. BLUE PRINT CO. 3694-7531

SURVEY OF ℄ Ties F. B. ____ Pg. ____

SURVEY BY Webb-Bruce-Bowman TR. No. 24058

DATE 9-1-59

JENNINGS ENGINEERING CO.

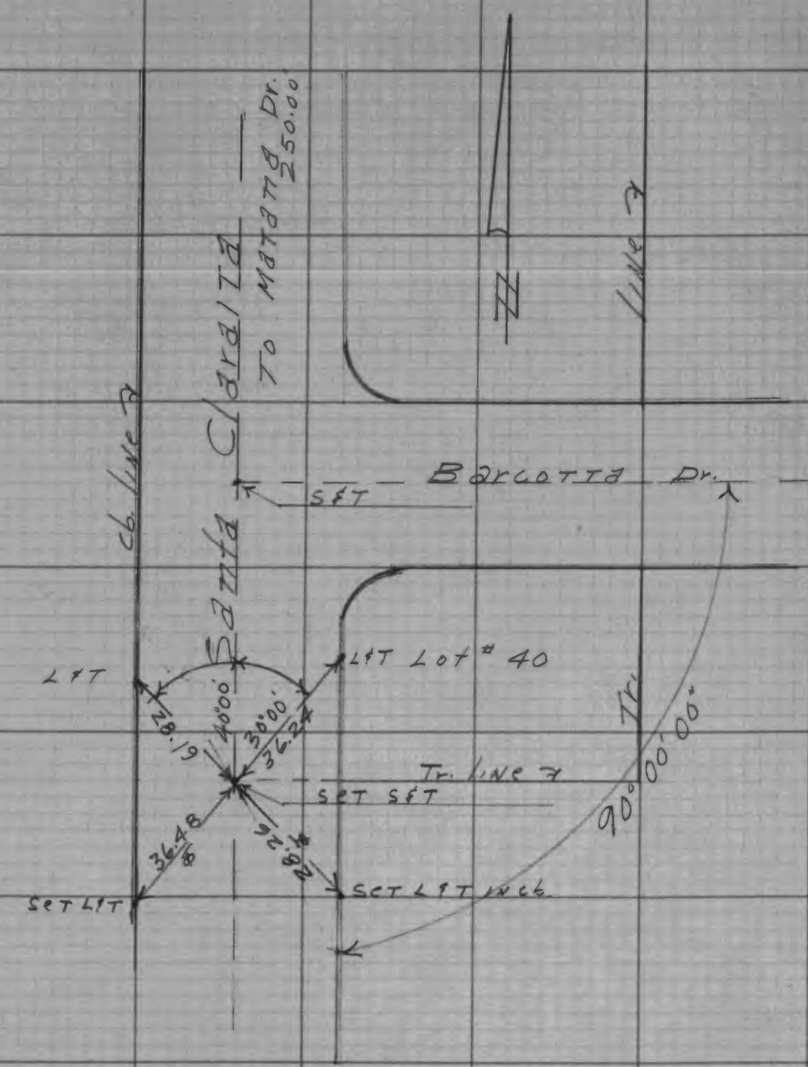

SURVEY OF OLIVE STREET F B NO. ____ PAGE ____
SURVEY BY Tracy R. Bousman TRACT NO. 24620
DATE May 28, 1959 M.B. 638-15/16

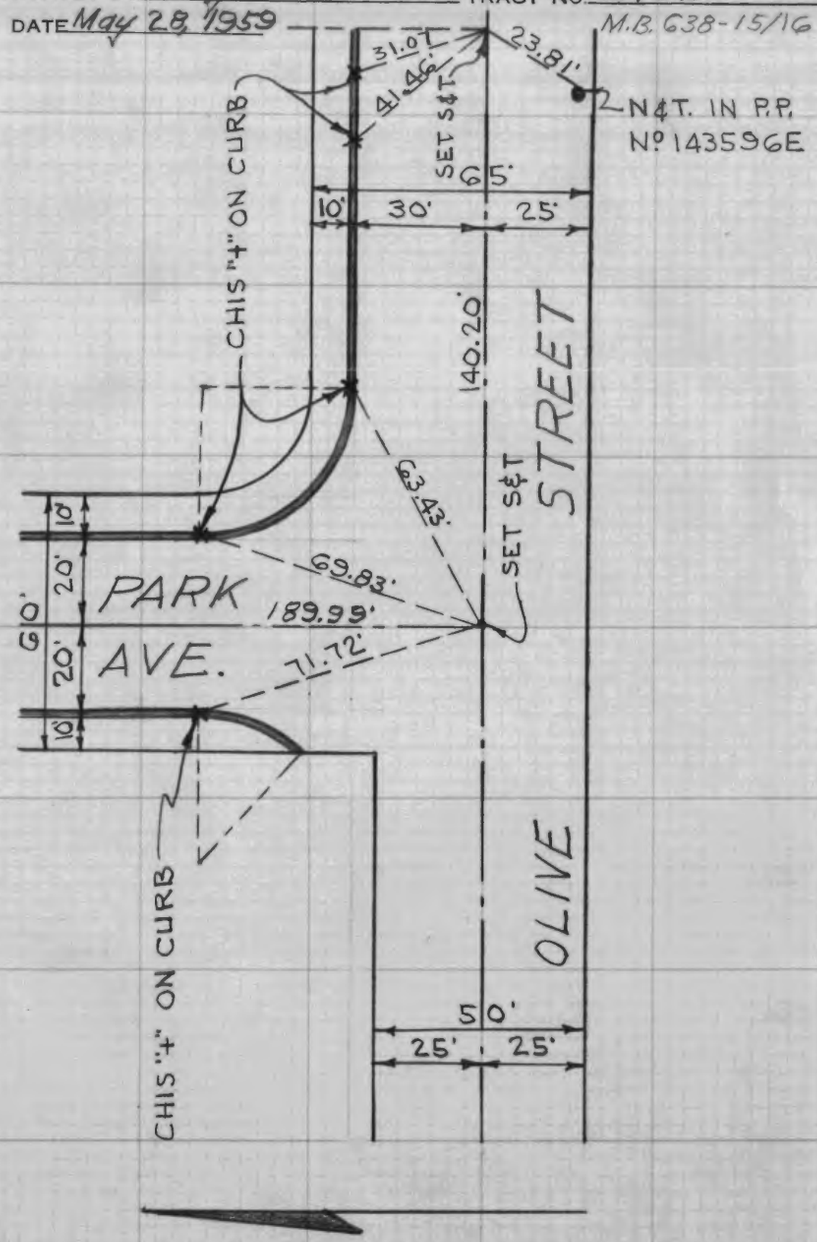

SURVEYORS SERVICE COMPANY - LOS ANGELES - STOCK NO. 411
DO NOT EXTEND NOTES THIS SIDE OF LINE

SURVEY OF PARK AVENUE F B NO. ____ PAGE ____
SURVEY BY Tracy R. Bousman TRACT NO. 24620
DATE May 28, 1959

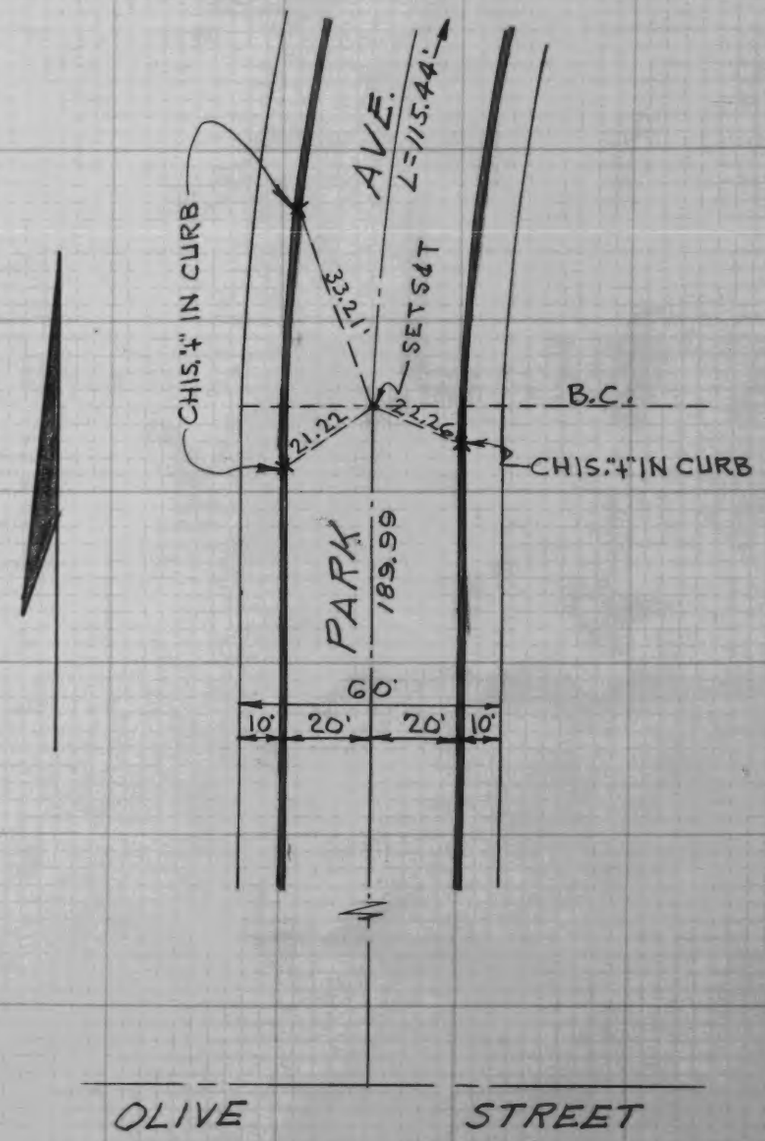

SURVEYORS SERVICE COMPANY - LOS ANGELES - STOCK NO. 411
DO NOT EXTEND NOTES THIS SIDE OF LINE

SURVEY OF MASLINE STREET F B NO. ____ PAGE ____
SURVEY BY Tracy R. Bousman TRACT NO. 24620
DATE MAY 28, 1959 M.B. 638-55/56

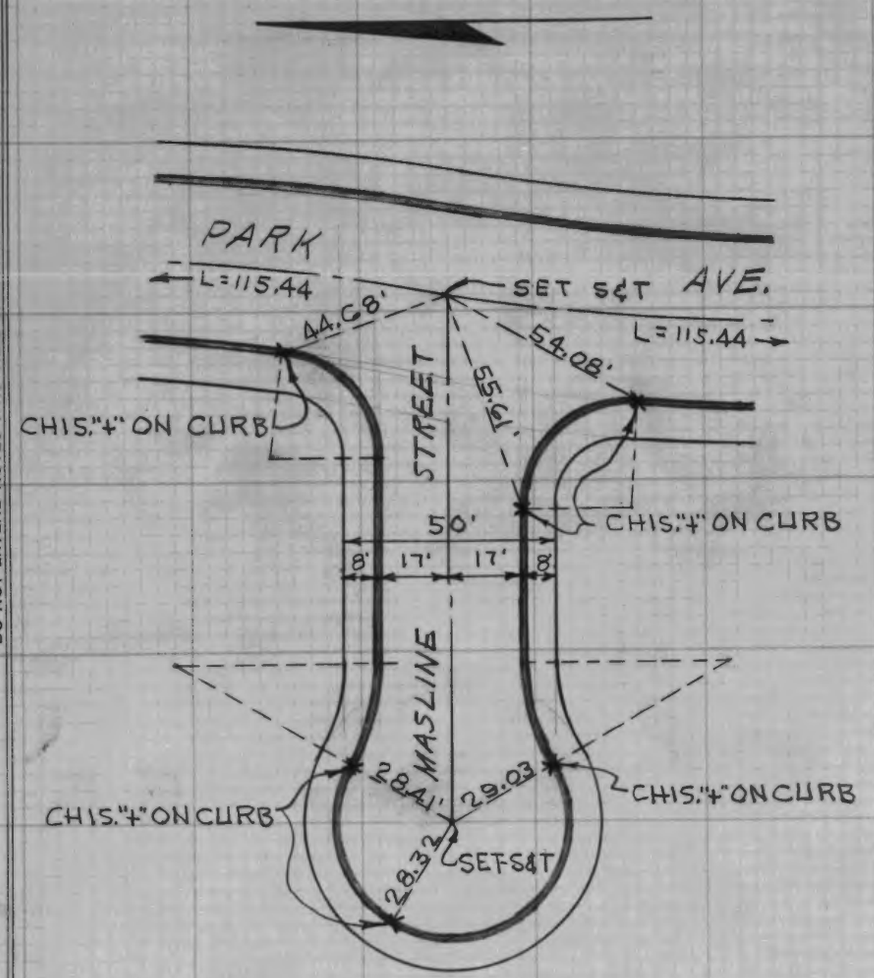

SURVEYORS SERVICE COMPANY - LOS ANGELES - STOCK NO. 411
DO NOT EXTEND NOTES THIS SIDE OF LINE

SURVEY OF ANADA STREET F B NO. ____ PAGE ____
SURVEY BY Tracy R. Bousman TRACT NO. 24620
DATE May 28, 1959 M.B.-638-55/56

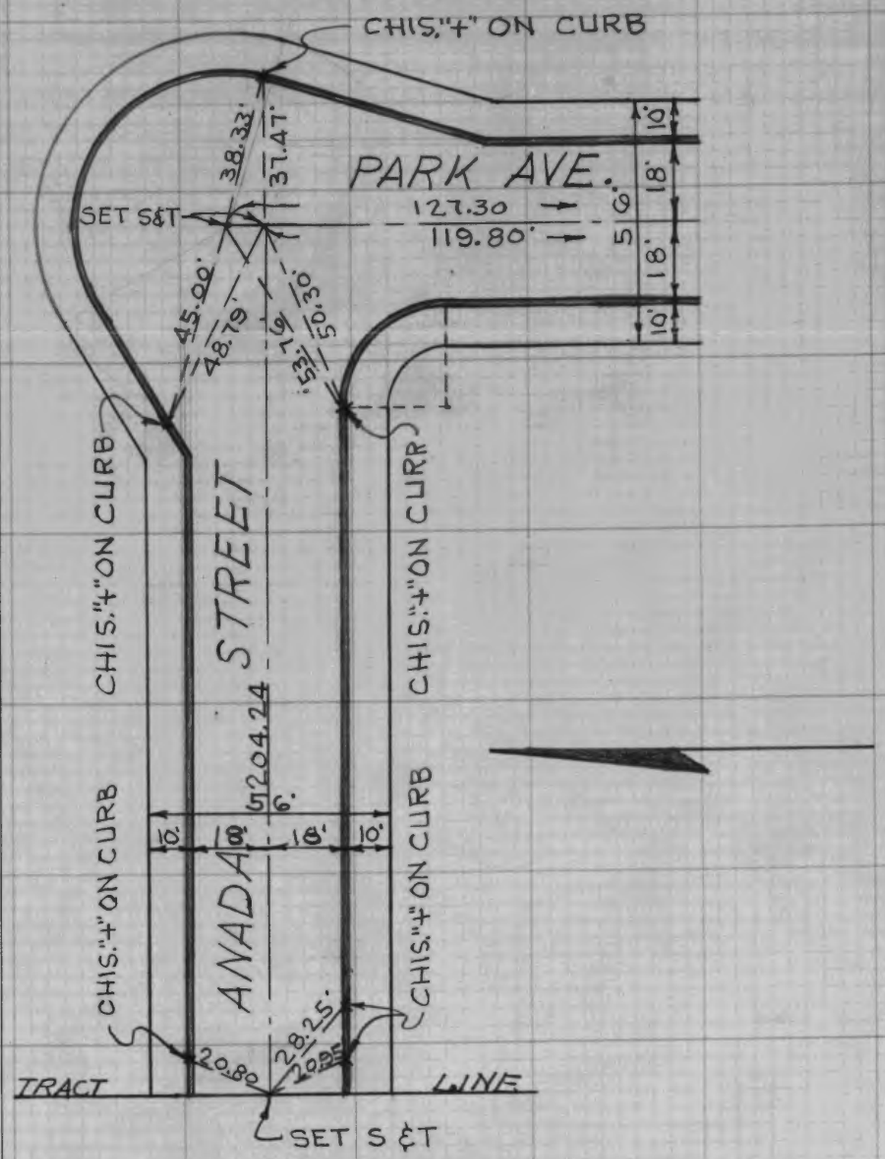

SURVEYORS SERVICE COMPANY - LOS ANGELES - STOCK NO. 411
DO NOT EXTEND NOTES THIS SIDE OF LINE

SURVEY OF ℄ TIES INDEX MAP F. B. Pg.
SURVEY BY TR. No. 23050
DATE ADAMS & ELLS

SHEET 1 OF 3 SHEETS

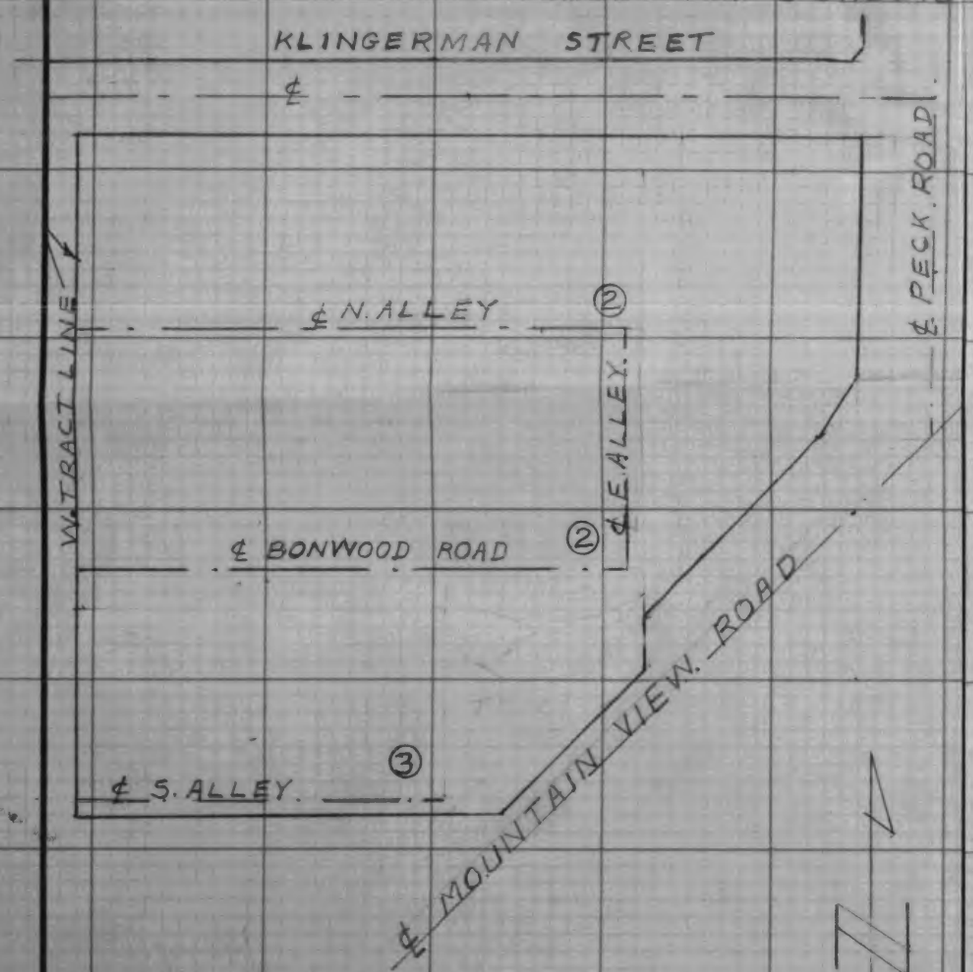

SO. CALIF. BLUE PRINT CO. 3894-7531

SURVEY OF ℄ TIES AT N. & E. ALLEYS F. B. 517 Pg. A-1
SURVEY BY AND BONWOOD RD. & E. ALLEY TR. No. 23050
DATE ADAMS & ELLS

SHEET 2 OF 3 SHEETS

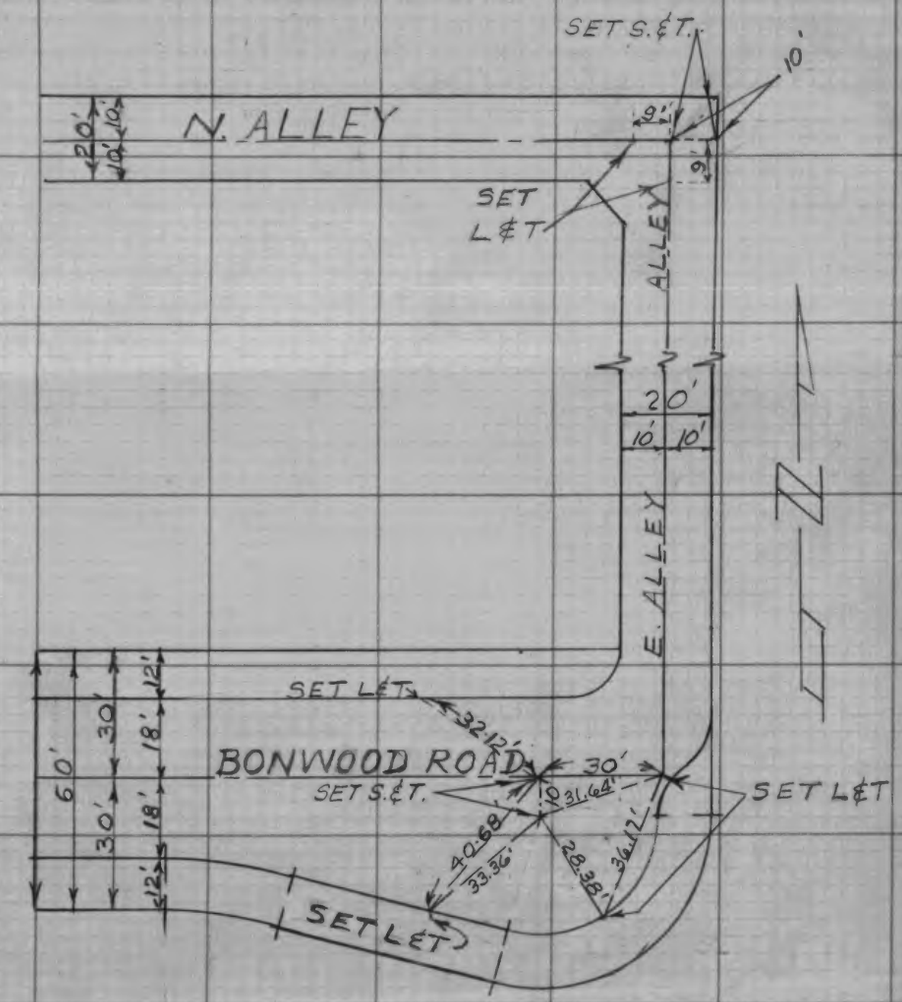

SO. CALIF. BLUE PRINT CO. 3894-7531

SURVEY OF ℄ TIES AT E. END OF — F. B. 517 PG. A2

SURVEY BY S. ALLEY — TR. No. 23050

DATE ADAMS & ELLS

SHEET 3 OF 3 SHEETS

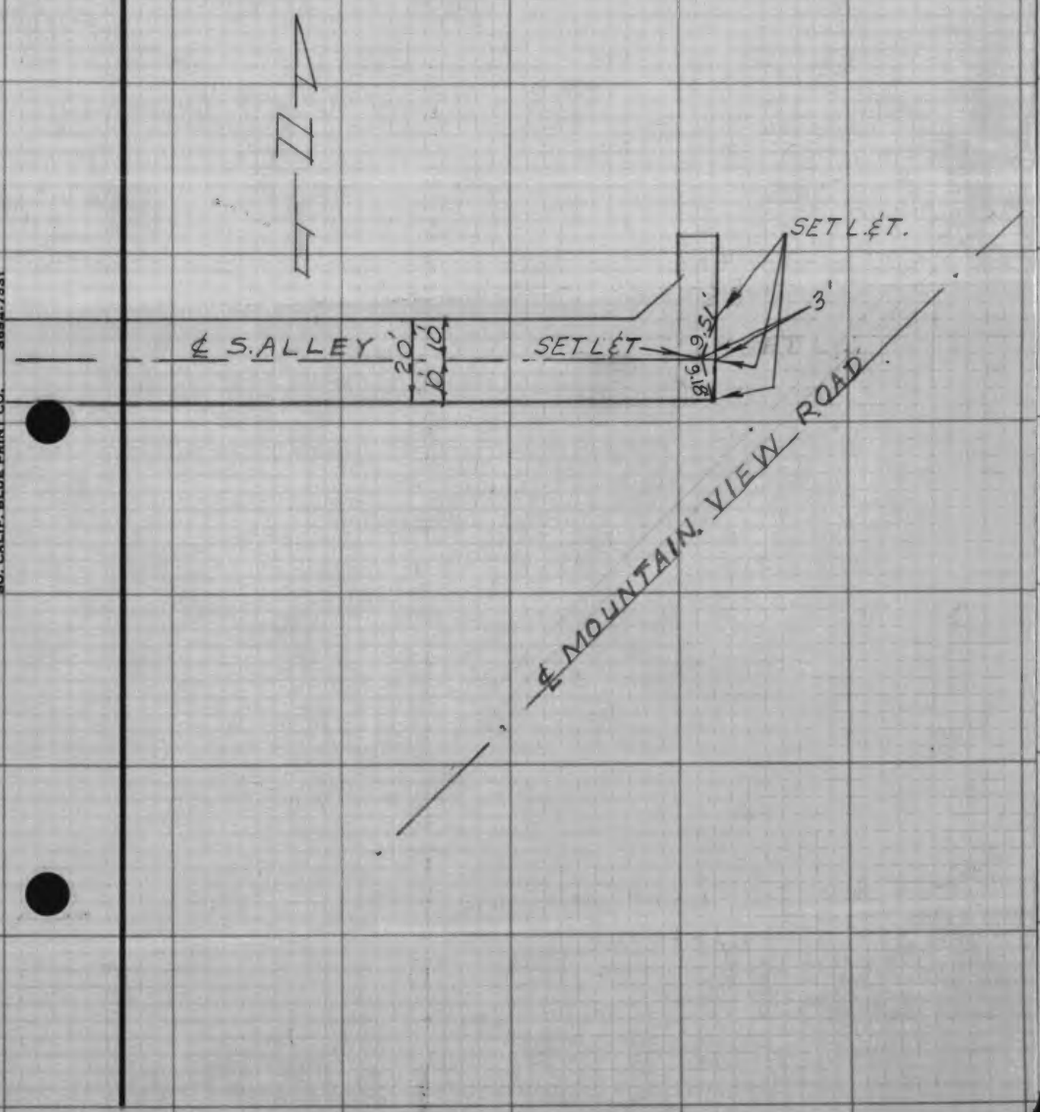

SO. CALIF. BLUE PRINT CO. 3694-7531

SURVEY OF ℄ Ties — F. B. ____ PG. ____

SURVEY BY Chas. N. Bell — TR. No. 24991

DATE 10/1/59

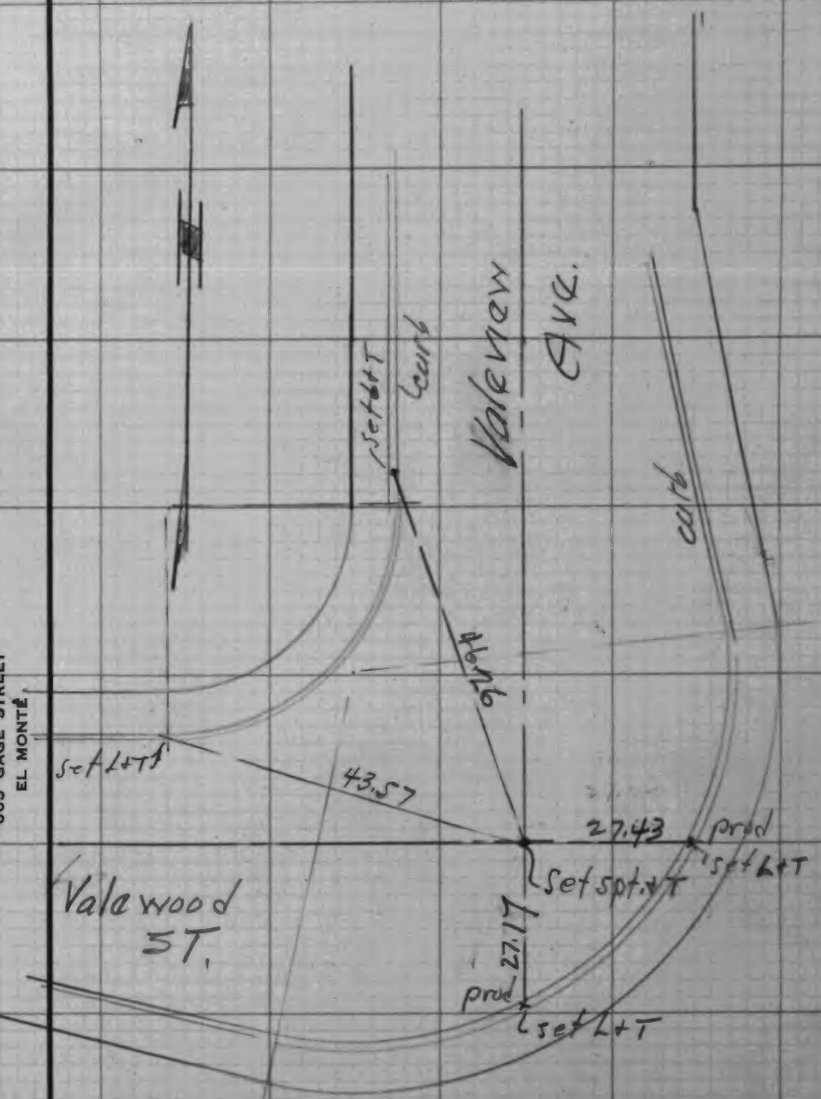

CHAS. N. BELL . ENGINEER
665 GAGE STREET
EL MONTE
W&H A427 - 8-53

SURVEY OF ℄ Ties F.B. ____ PG. ____
SURVEY BY Chas. N. Bell TR. No. 24991
DATE 10/1/59

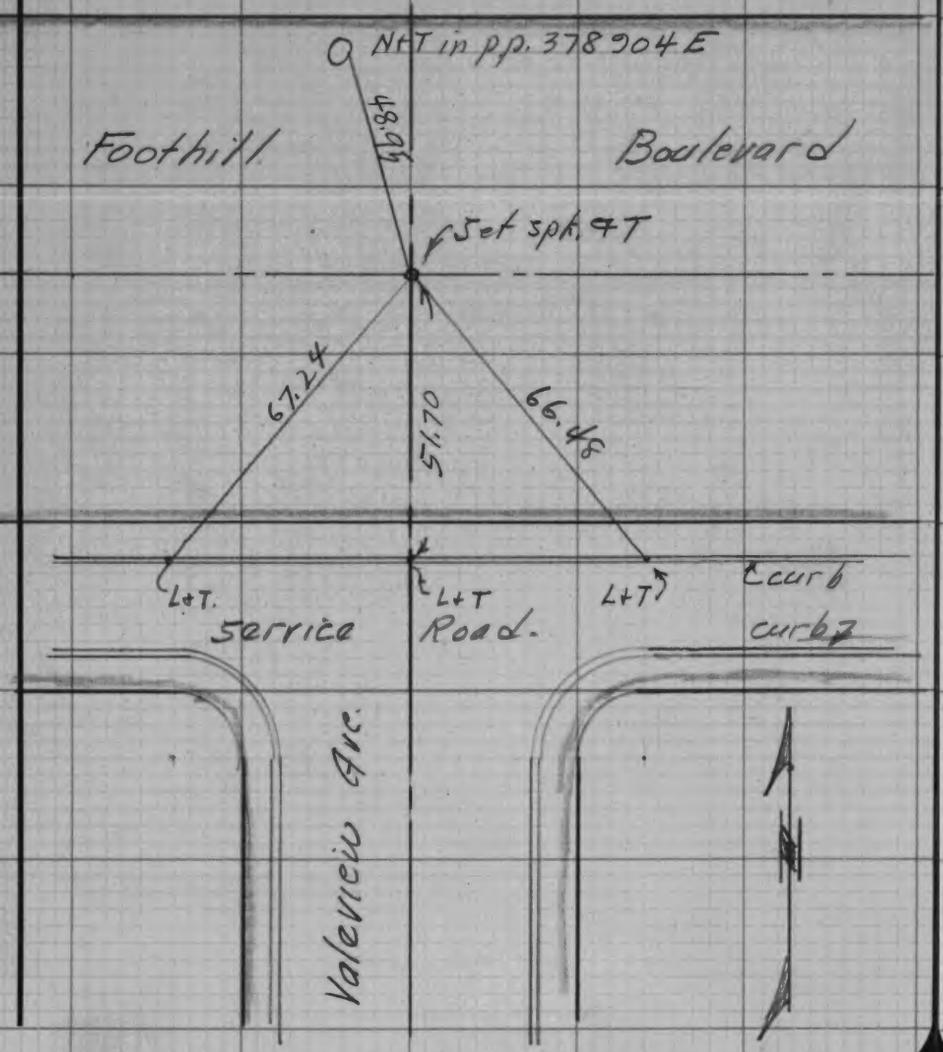

CHAS. N. BELL. ENGINEER
665 GAGE STREET
EL MONTE

W&H A427 - 5-53

SURVEY OF ℄ Ties F.B. ____ PG. ____
SURVEY BY Chas. N. Bell TR. No. 24991
DATE 10/1/59

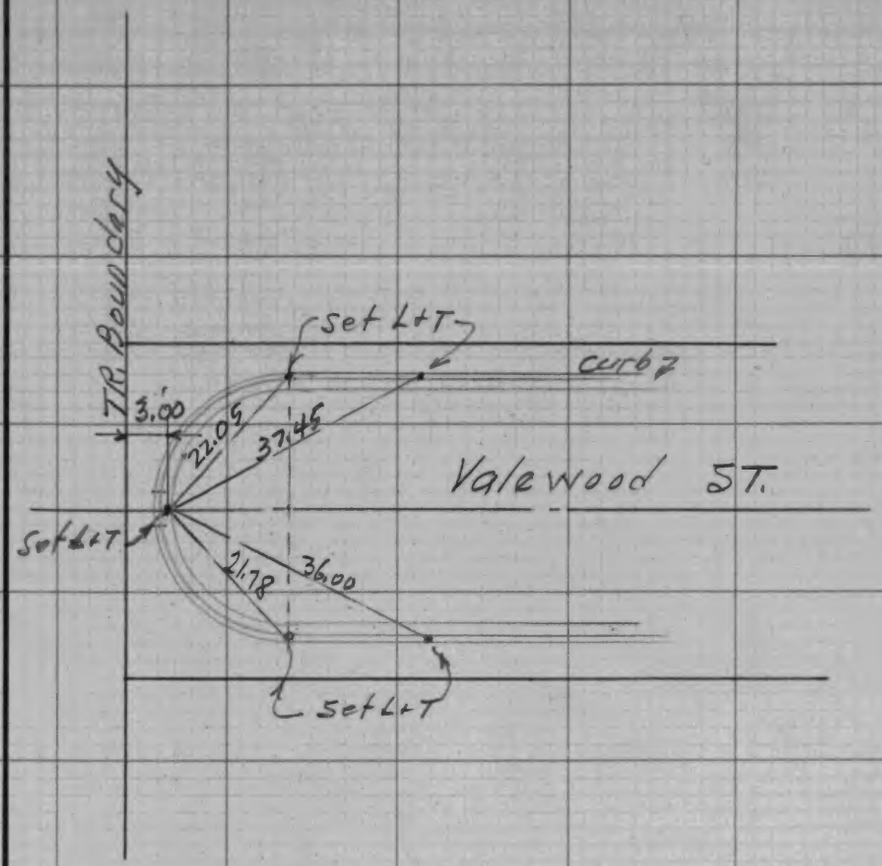

CHAS. N. BELL. ENGINEER
665 GAGE STREET
EL MONTE

W&H A427 - 5-53

R. L. STUCKEY COMPANY, [redacted]

SURVEY OF Center-Line Reference Ties F. B. ____ PG. ____

SURVEY BY R. L. Stuckey Co. TR. No. 23026

DATE Sept. 10, 1959

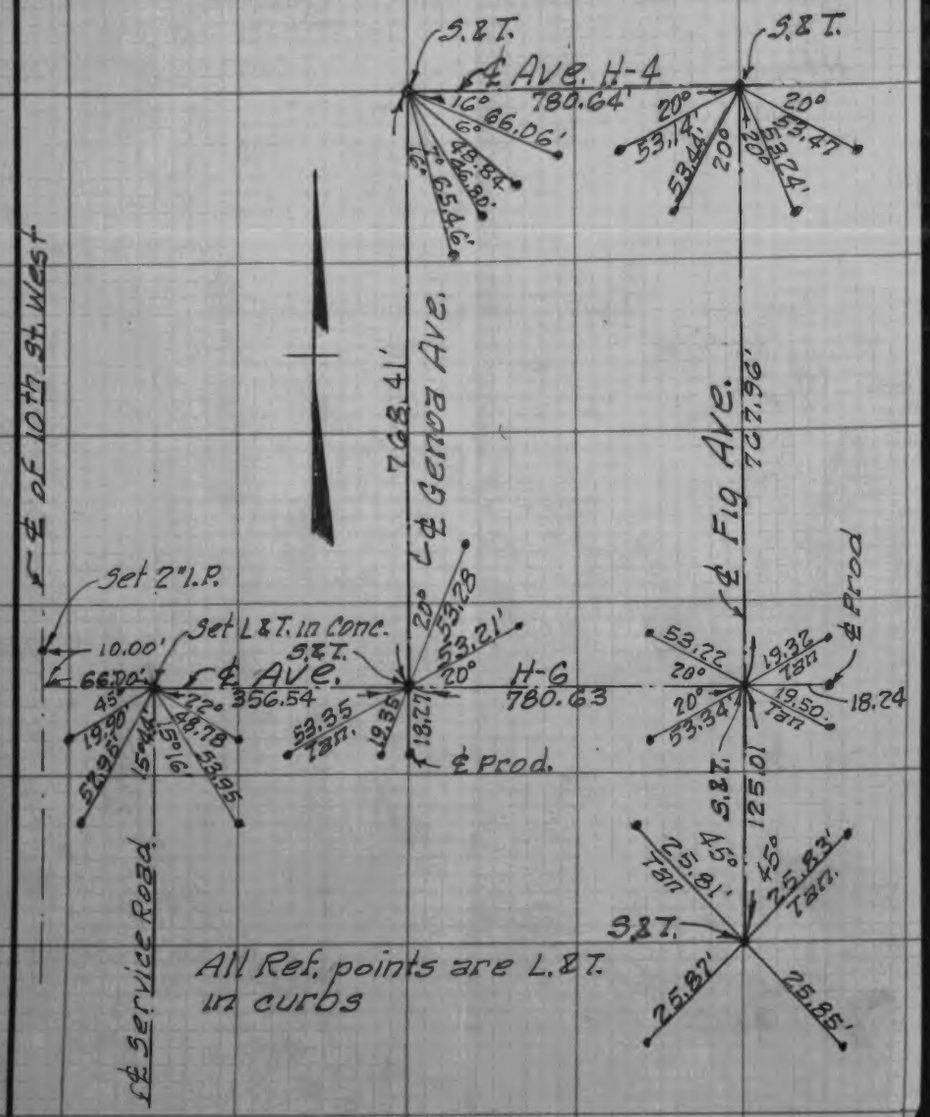

SO. CALIF. BLUE PRINT CO. 4297

R. L. STUCKEY COMPANY, [redacted]

SURVEY OF Center-Line Reference Ties F. B. ____ PG. ____

SURVEY BY R. L. Stuckey Co. TR. No. 24265

DATE Sept. 10, 1959

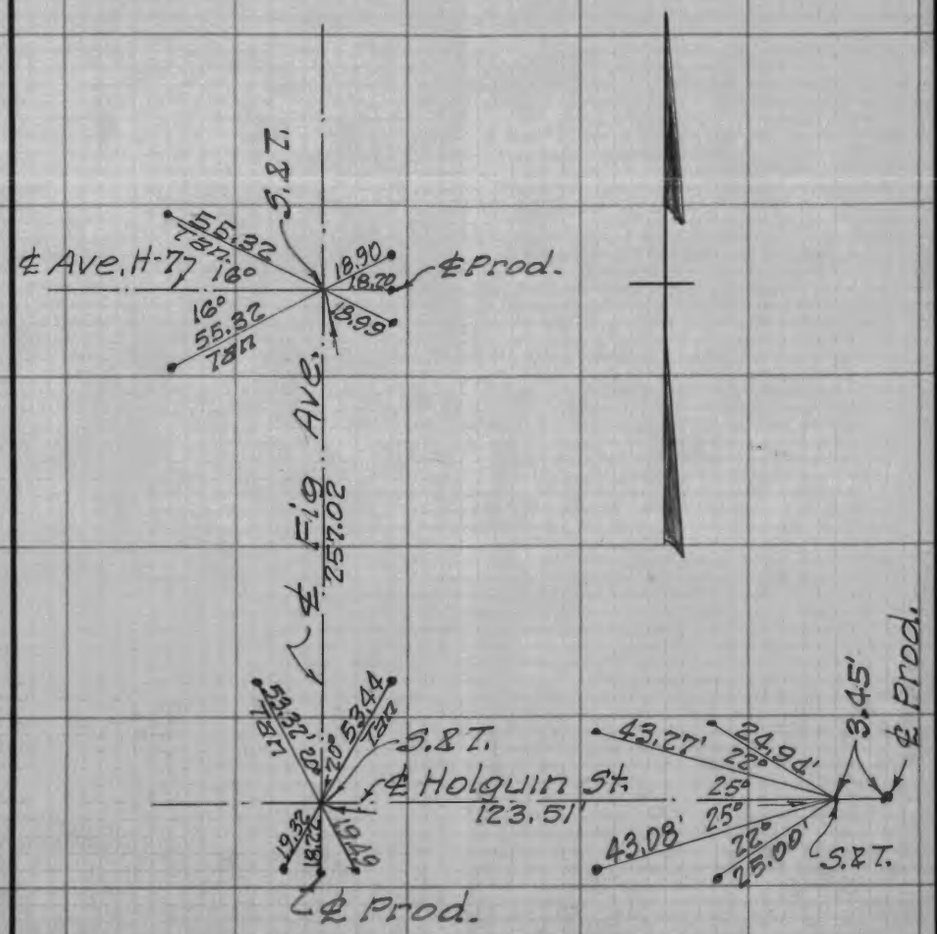

SO. CALIF. BLUE PRINT CO. 4297

W565, B-3

By R.L. SUCKEY R.E. 6067 10-14-59

CO.SUR. F.B. 2098: 101

Tr. 20053

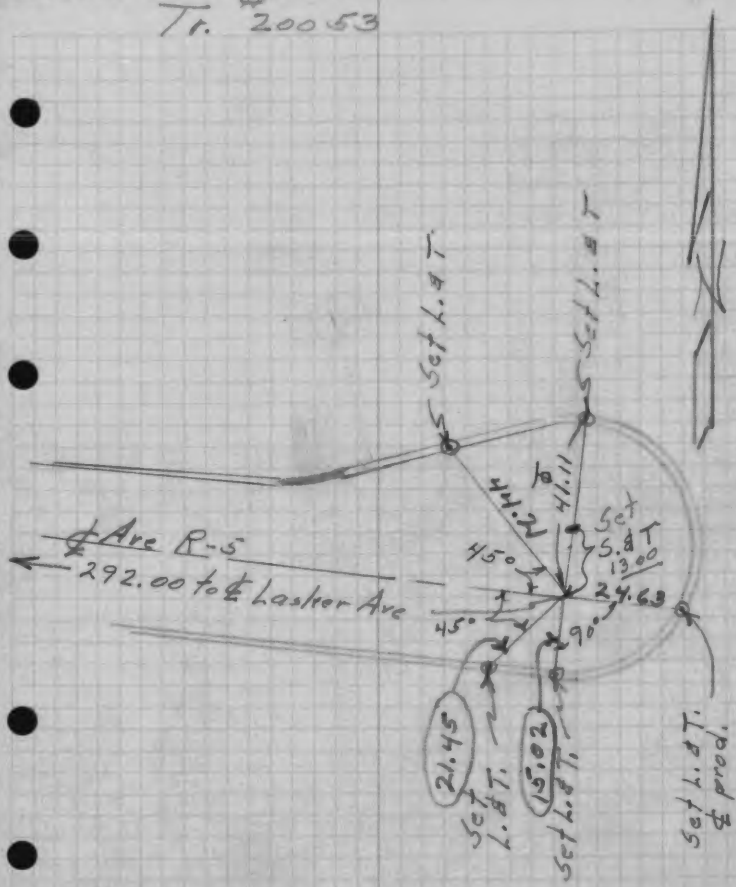

BY R.L. STUCKEY R.E. 6067 10-14-59

CO.SUR. F.B. 2098: 102

Tr. 20053

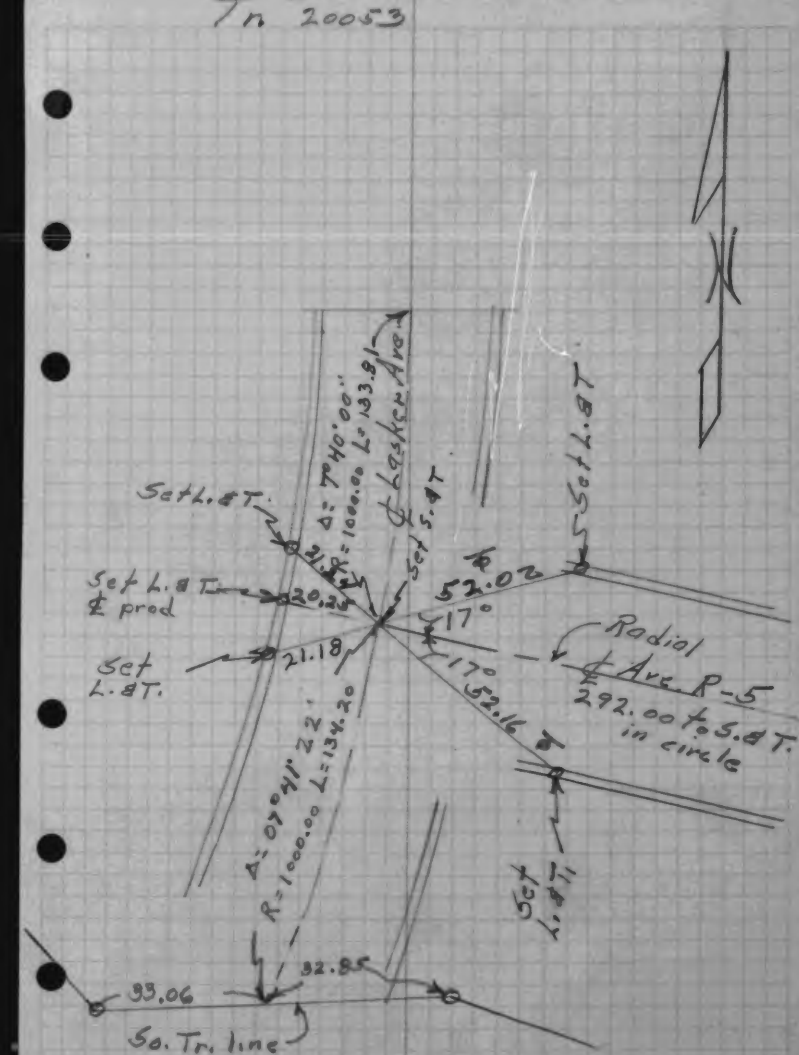

W565 B-3

By R.L. STUCKEY R.E. 6067 10-14-59
CO.SUR. F.B. 2098: 103
Tr. # 20053

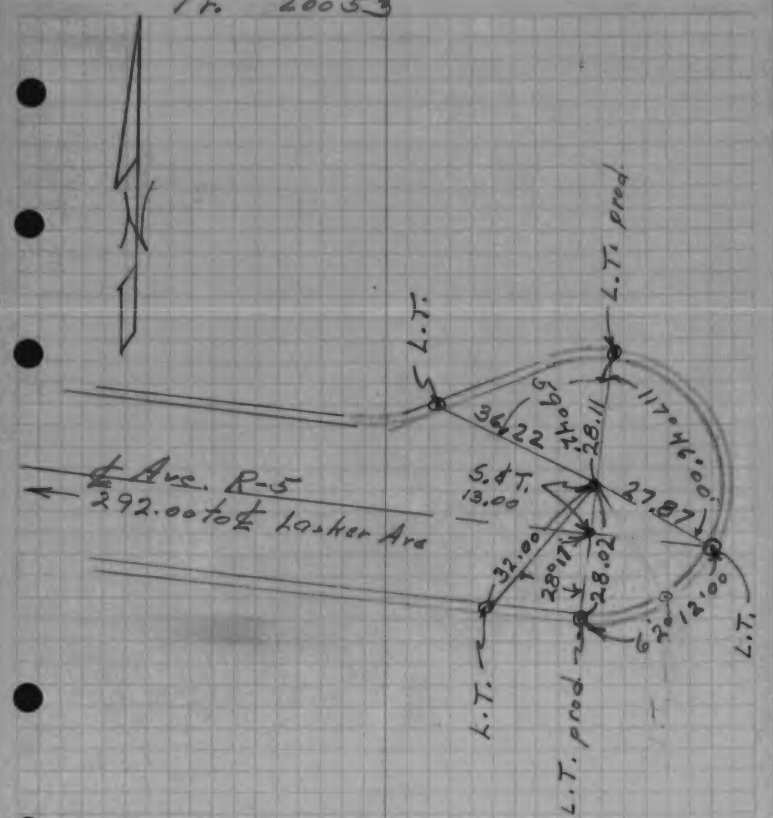

By R.L. STUCKEY R.E. 6067 10/14/59
CO.SUR. F.B. 2098: 104
Tr. # 22053

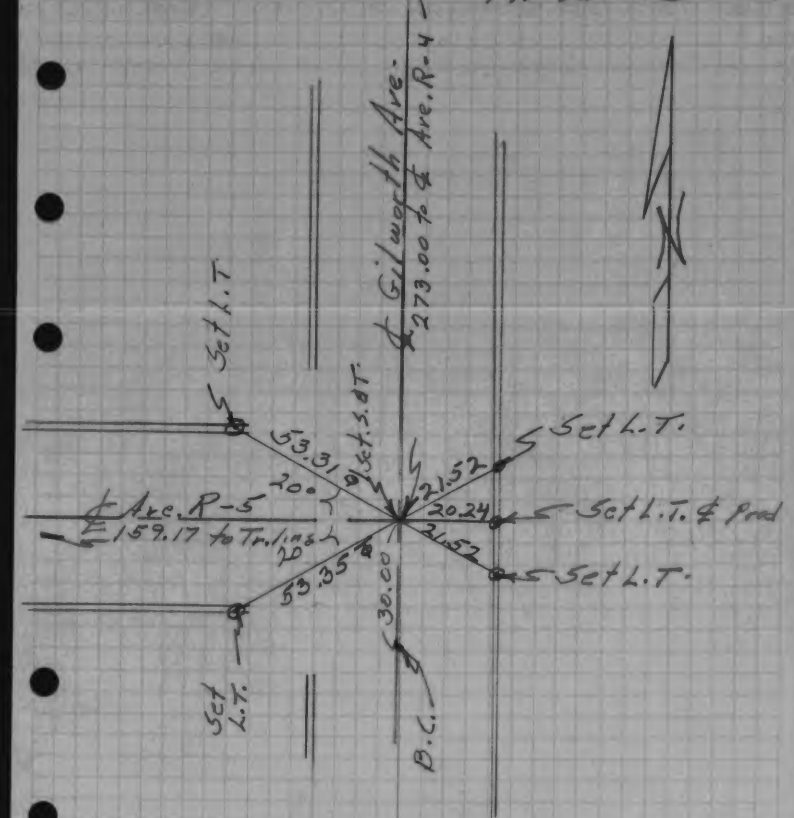

M.S.65 B-3

BY R.L. STUCKEY R.E. 6067 10/15/59

CO.SUR. F.B. 2098: 105

Tr. # 20053



By R.L. STUCKEY R.E. 6067 10/14/59

CO.SUR. F.B. 2098: 106

Tr. # 20053

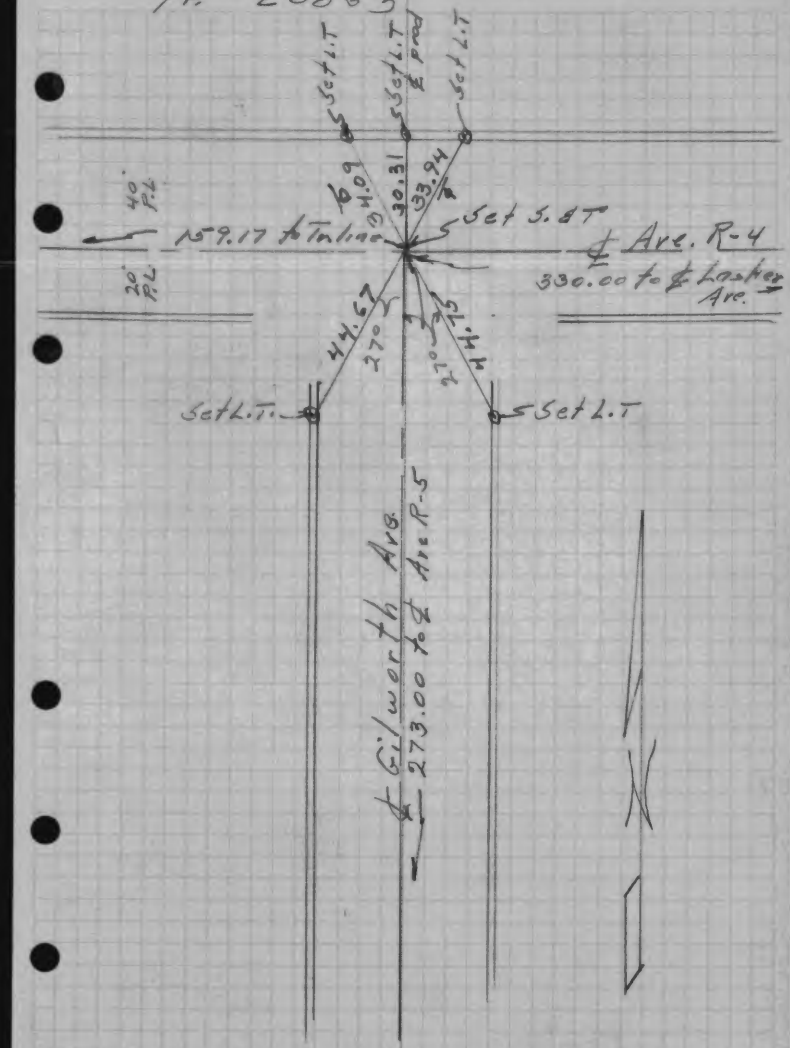

W565,B-3

By R.L. STUCKEY R.E. 6067 10/14/59

CO.SUR. F.B. 2098: 107

Tr. #20053

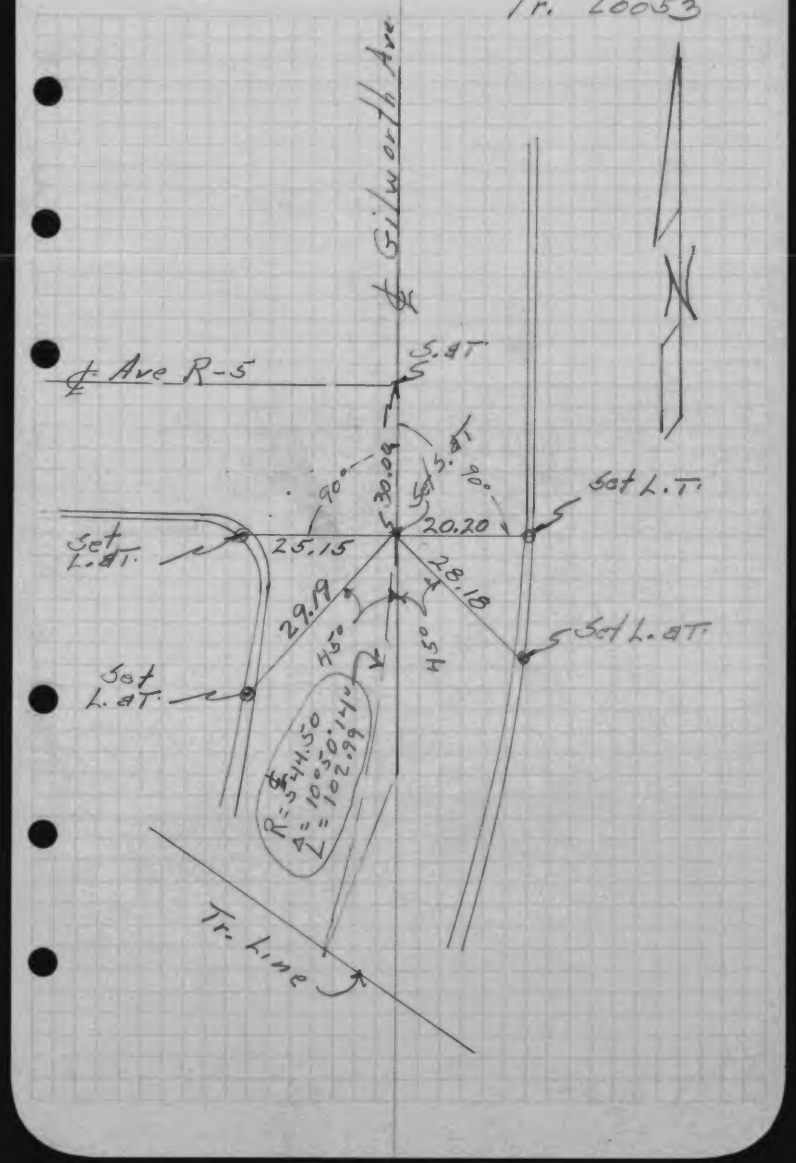

By R.L. STUCKEY R.E. 6067 10/14/59

CO.SUR. F.B. 2098: 108

Tr. 20053

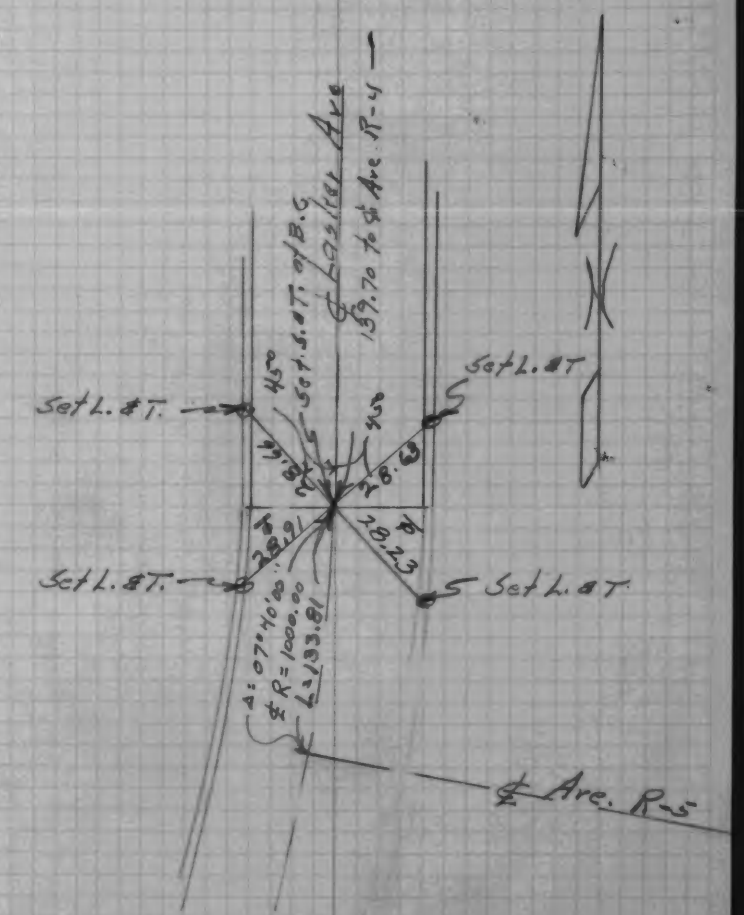

CO.SUR. F.B. 2098: 109

SURVEY BY TRAVIS L. MANNING DATE 8-25-59
R.E. 7676

CHECKED BY _____ DATE _____

Tr. № 24510

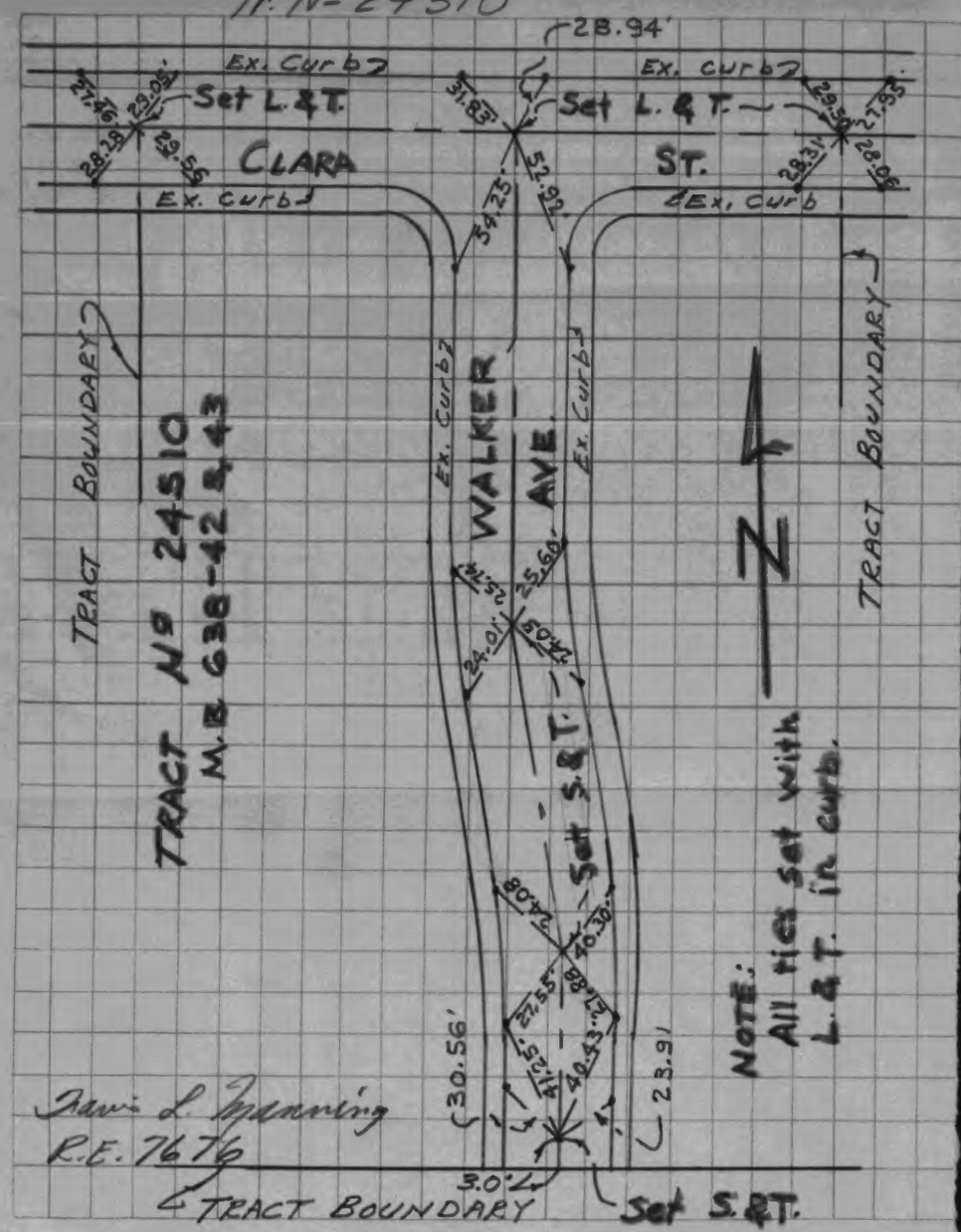

Travis L. Manning
R.E. 7676

CO.SUR. F.B. 2098: 110

SURVEY OF ℄ Ties F. B. _____ PG. _____

SURVEY BY OLSON SURVEYING SERVICE TR. No. 24809

DATE Aug. 31, 1959

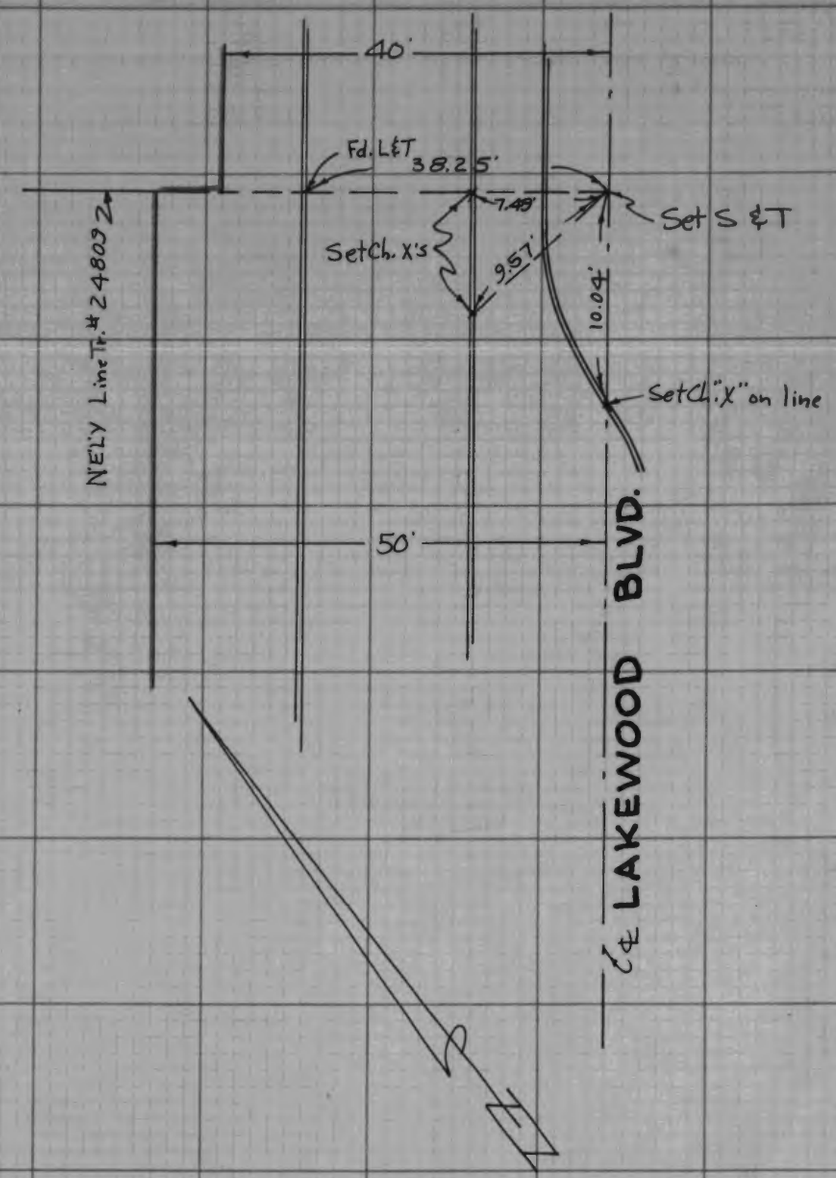

SO. CALIF. BLUE PRINT CO. 3694-7831