2101

DATE	J.N.	DESCRIPTION	NOTES	PAGES
		CERRITOS & MAPLEWOOD STORM DRAIN PROJECT # 19 J.N.6205.00		
7-55	6205.00	Center Line S.D. line Changes.	C/L	5-12
"	"	Storm Drain at P.E. R.R. & Trabuco St.	Topog.	15-17
"	"	" "	X-secs.	21-29
7-56	"	Center Line Survey	C/L	31-47
"	"	Ardis Ave. from Van Ruifen St. to Maplewood Ave.	Topog.	53-56
"	"	" " "	X-secs.	57-60
"	"	Rosecrans Ave. from Bellflower Blvd. to Ardis Ave.	Topog.	61-66
"	"	" " "	X-secs.	67-70
2-57	"	Center line survey of R/W from Hayford St. to Center St.	C/L	71-76
"	"	R/W & McNab Ave. from Center St. to Hayford St.	Topog.	77-80
"	"	" " "	X-secs.	81-88

Transferred Aug. 28

B.M.C. Page O.K. 3/28

PWFB 0625 757

Notes Ck'd by Aja	Survey of Cerritos - Maplewood F. B. 201 Pg. 5
Map No.	W. O. 6205.00 Tape No. 0156 St'd. 6P °F
Office Work	Surveyed by English
Checked	Notes Ed Date 7-55
Date	Indexed E. C. Johnson 7-12-55

CERRITOS-MAPLEWOOD

STORM DRAIN

PROJECT Nº 19

J.N. 6205.00

℄ S.D.

LINE CHANGES

July 1955
English
Smiley
Peterson
Clifford
Cakebread

Note: Any Additions or Changes on This Sheet Must be Made or Circled in Red Ink With Date and Name of Person Making Change.

Do not extend notes this side of this line.

RETURN TO
LOS ANGELES COUNTY SURVEYOR
726 LOS ANGELES COUNTY
ENGINEERING BLDG.

76F3095 S&E #247. 8-54

F. B. ~~201~~ PG. ~~1~~

Curve Data:
Δ = 41°11'00"
R = 100'
T = 37.57
L = 71.88

Con't F.B. 1975-73

~~T. PAT. 21+20.0~~

To B.C 3+04.14

Calc 113.18

S.D.

E.C. 1+90.96 Set L.&T. Flush Per: Plan

C.&M. 37.57

P.I. Set 1X2&N. Flush Per Plan

49'
138° 00" R.&M.

C.&M. 37.57

C.&M. 69.39

41-11-00

B.C. 1+19.08 Set 1X2&N. Flush Per: Plan

P.E.

R.Y.

101' (Per Plan)

103.4

49'
138° 00" Rec.

138 Rec.

Fd. 1X2&N. Flush F.B. 1975-73

Fd. 8" Sq. Post 12" R.R. Tie (P.E. Bridge) F.B. 1975-73

350' F.&M.

Set Nat. in R.R. Tie

Set 1X2&N. Flush Per: Plan

1 41-10-45
4 164-43-30
6 247-05-30
41-10-55

SAN GABRIEL RIVER

RETURN TO
LOS ANGELES COUNTY SURVEYOR
726 LOS ANGELES COUNTY
ENGINEERING BLDG.

Note: Any Additions or Changes on This Sheet Must be Made or Circled in Red Ink. With Date and Name of Person Making Change.

Do not extend notes this side of this line.

PWFB 0725

954

Notes Ck'd by Fja	Survey of Carritos-Maplewood
Map No.	W. O. 620000 Tape No. 0154 St'd. 68 °F
Office Work	Surveyed by English
Checked	Notes E.D. Date 7-5-5
Date	Indexed E. O. Johnson

F. B. 2101 Pg. 7

W.S. 33 - B-4

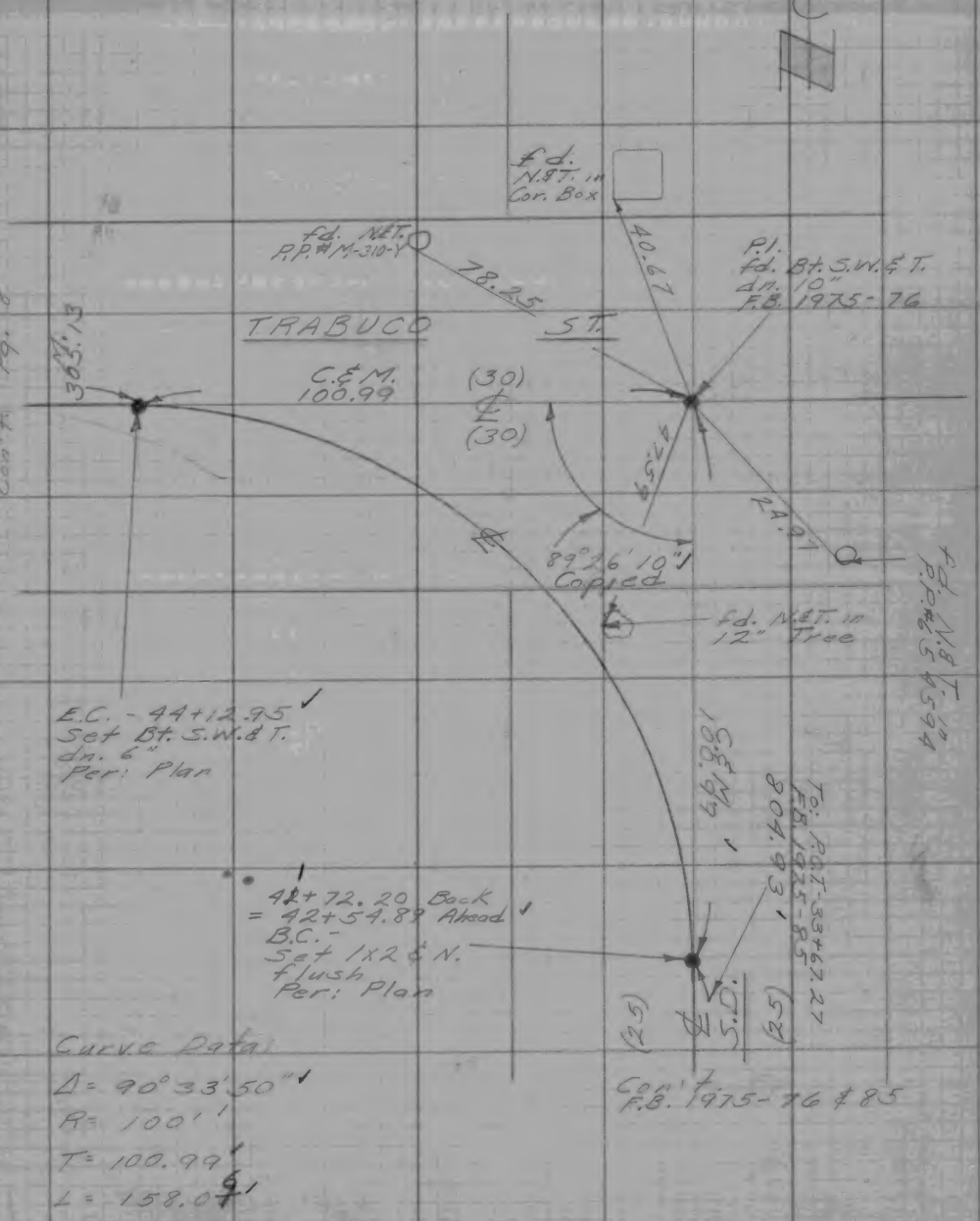

Con't. Pg. 8

Note: Any Additions or Changes on This Sheet Must be Made or Circled in Red Ink With Date and Name of Person Making Change.

Do not extend notes this side of this line.

RETURN TO
LOS ANGELES COUNTY SURVEYOR
726 LOS ANGELES COUNTY
ENGINEERING BLDG.

76F309S S&E #247. 8-54

PWFB 0725

F. B. 2141 PG. 8

955

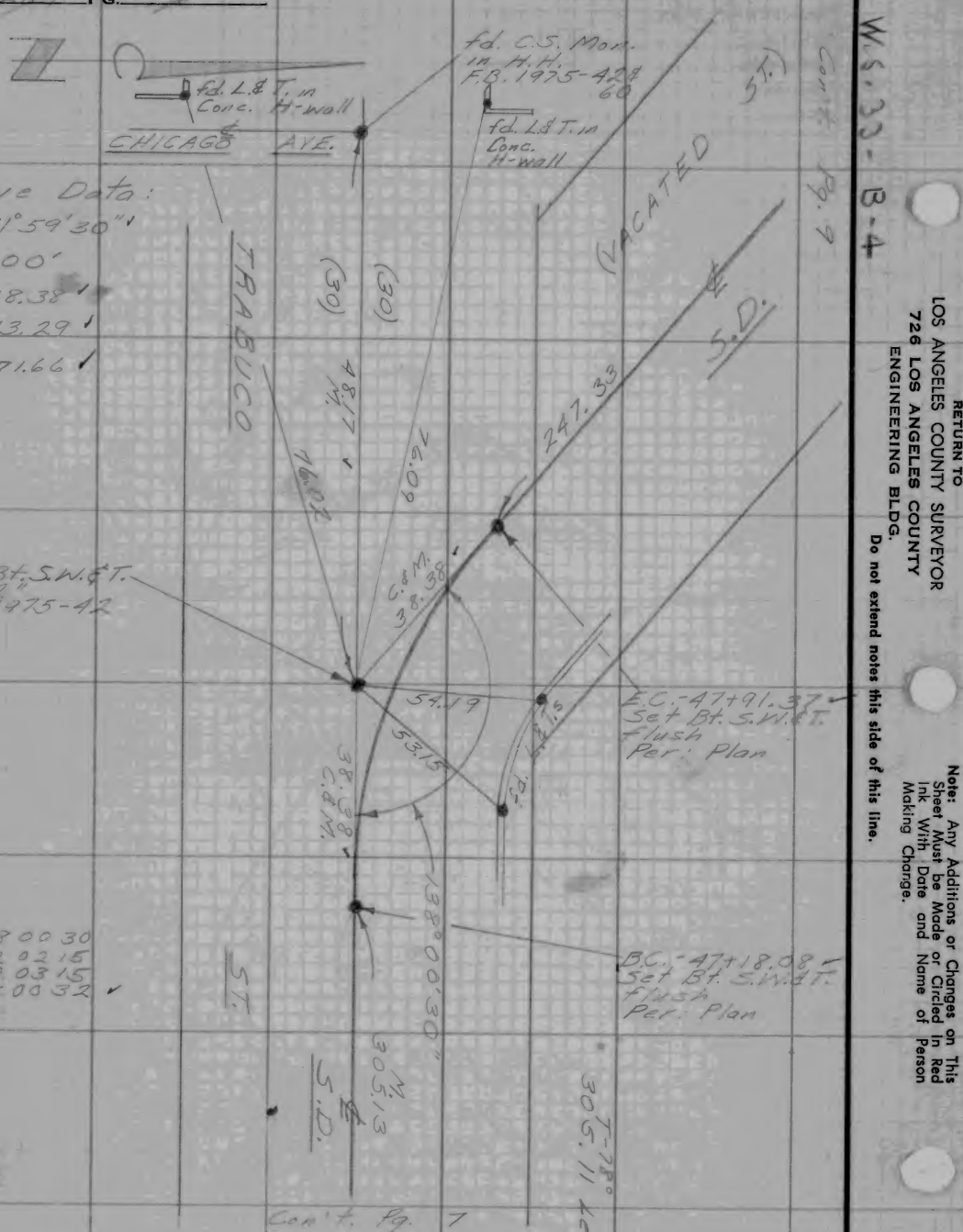

RETURN TO
LOS ANGELES COUNTY SURVEYOR
726 LOS ANGELES COUNTY
ENGINEERING BLDG.

Do not extend notes this side of this line.

Note: Any Additions or Changes on This Sheet Must be Made or Circled In Red Ink With Date and Name of Person Making Change.

76F309S S&E #247. 8-54

RETURN TO
LOS ANGELES COUNTY SURVEYOR
726 LOS ANGELES COUNTY
ENGINEERING BLDG.

Note: Any Additions or Changes on This Sheet Must be Made or Circled in Red Ink With Date and Name of Person Making Change.

Do not extend notes this side of this line.

W.S. 33-B-4

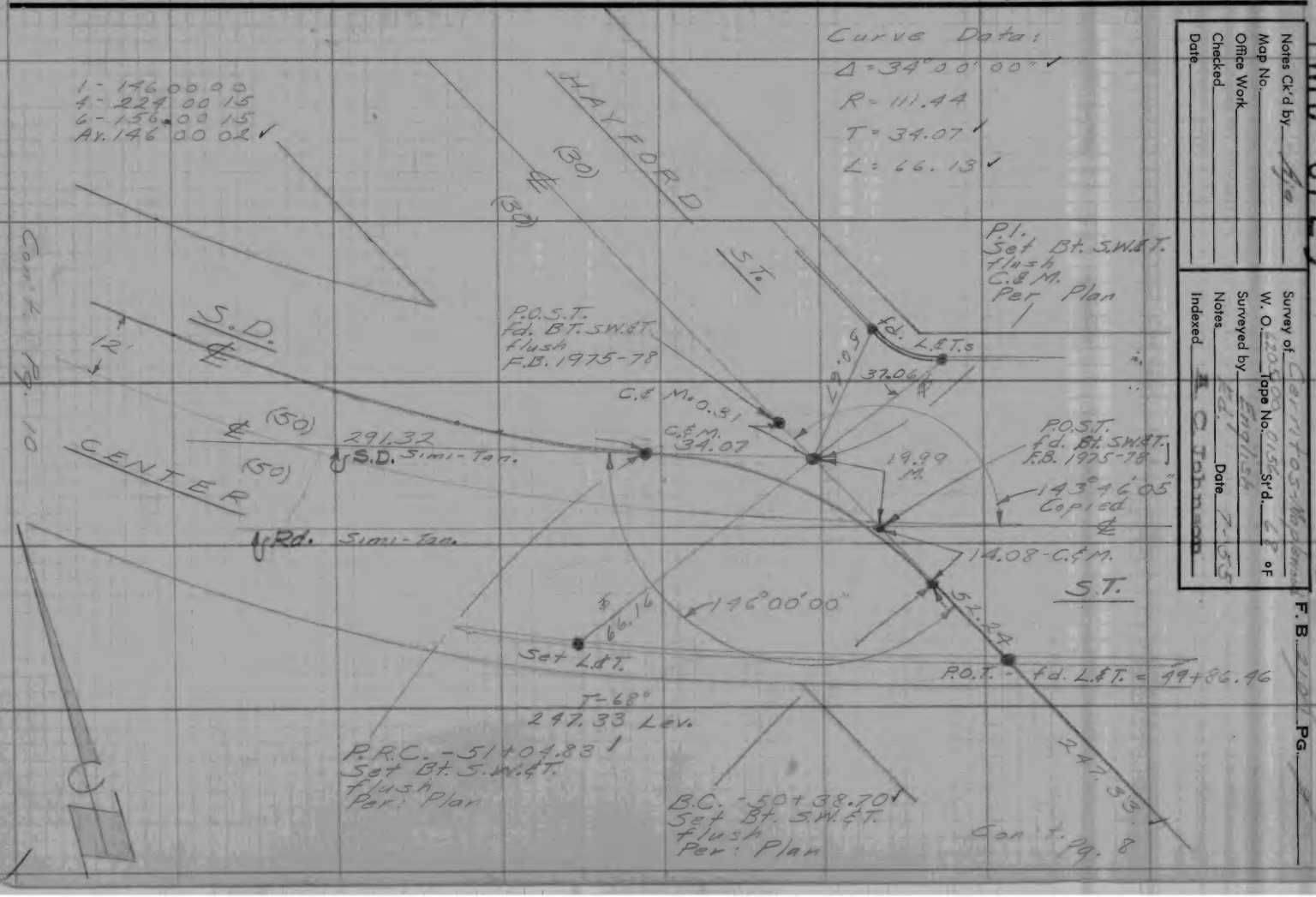

Notes Ck'd by Fie
Map No.
Office Work
Checked
Date

Survey of Centinela-Hawthorne
W. O. 20-50-0156 Tape No. Str'd. 68 °F
Surveyed by Engl 54
Notes Ed. Date 7-55
Indexed F. O. Johnson

PWFB 0725

F. B. 210 Pg. 8

956

F. B. 2101 PG. 10



Con't. F.B. 1975-79

(12-)

To: E.C. 56+80.37

1- 157 50 15
4- 271 20 30
6- 227 01 00
Av. 157 50 10 ✓

5T.

Calc. 41 291.

P.I. fd. Rd. Dept. Brass Cap in 1" I.P. dn. 24" F.B. 1975-79

Set N.&T. in P.P. # M-5638-Y

5D. 99.06

fd. Bt. Spk. in E. side of Doorway To Stucco Shed

99.89

(New) P.I. Set Bt. S.W.&T. Flush Per: Plan

C.&M. 30.21

157°50' 10" 20" adj.

Copied 12.28

(50) (50)

69.64

(Old) P.I. fd. Bt. S.W.&T. Flush F.B. 1975-79

Copied 155°36'25"

P.I. M-1 P.P. 1 F.B. 1975-79 E

CENTER

T-76°
291.30 Lev. = 291.32 ✓

291.32

Per: Plan
Curve Data:
Δ = 22°09'40"
R = 1488.50
T = 291.41.
L = 575.54.

Con't. Pg. 9

W.S. 33-B-4

RETURN TO
LOS ANGELES COUNTY SURVEYOR
726 LOS ANGELES COUNTY
ENGINEERING BLDG.
Do not extend notes this side of this line.

Note: Any Additions or Changes on This Sheet Must be Made or Circled In Red Ink With Date and Name of Person Making Change.

PWFB 0724

1095

F. B. 2101 Pg. 1

Notes Ck'd by Ajo	Survey of Cerritos-Napilwood
Map No.	W. O. 4205.00 Tape No. 0156 St'd. 68 °F
Office Work	Surveyed by English
Checked	Notes Ed Date 7-55
Date	Indexed A. C. Johnson

Cont. Pg. 12

W.S. 33-A-4

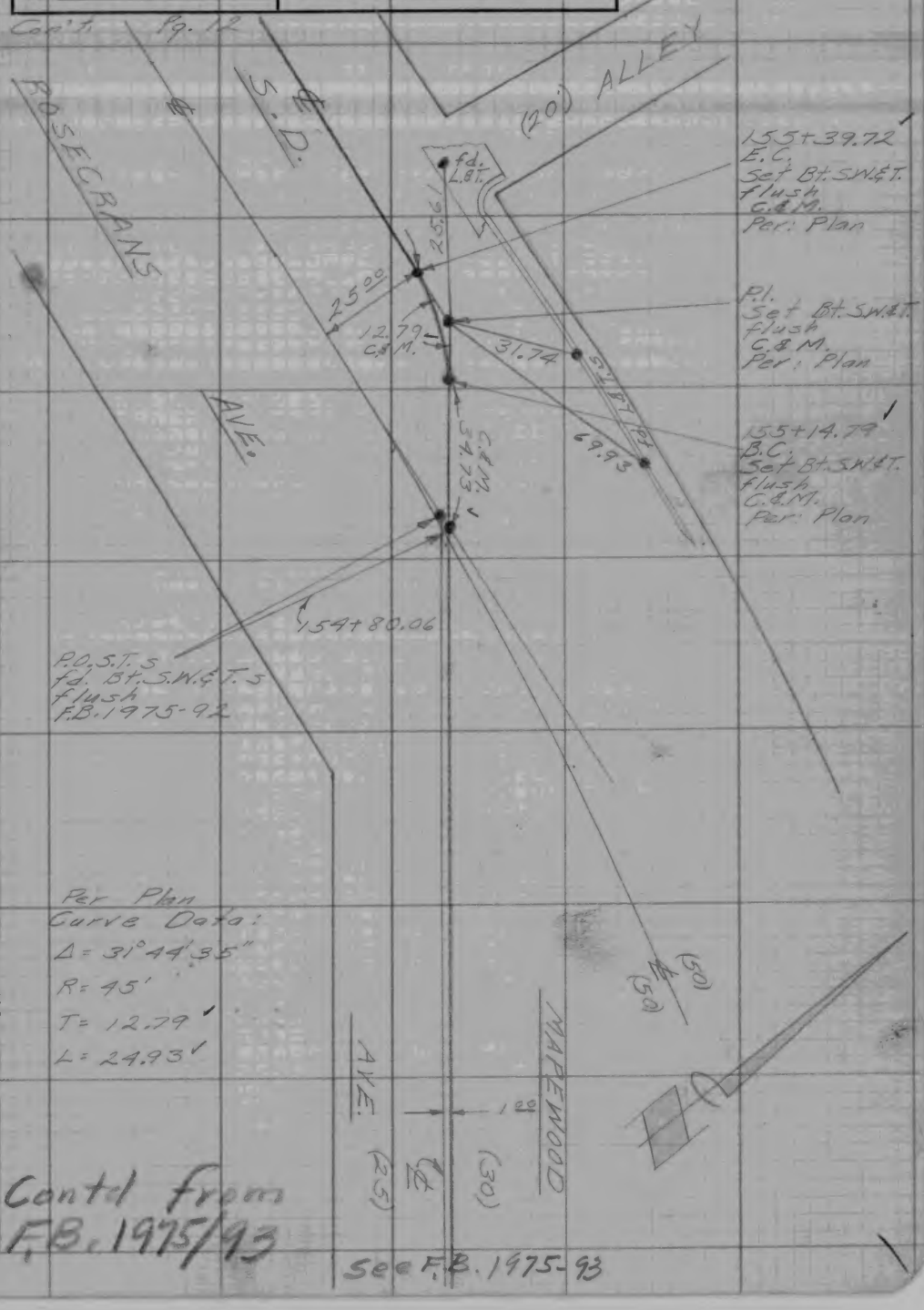

Contd from F.B. 1975/93

See F.B. 1975-93

Note: Any Additions or Changes on This Sheet Must be Made or Circled in Red Ink With Date and Name of Person Making Change.

Do not extend notes this side of this line.

RETURN TO
LOS ANGELES COUNTY SURVEYOR
726 LOS ANGELES COUNTY
ENGINEERING BLDG.

76F309S S&E #247. 8-54

PWFB 0724 1096

F. B. 2101 PG. 12

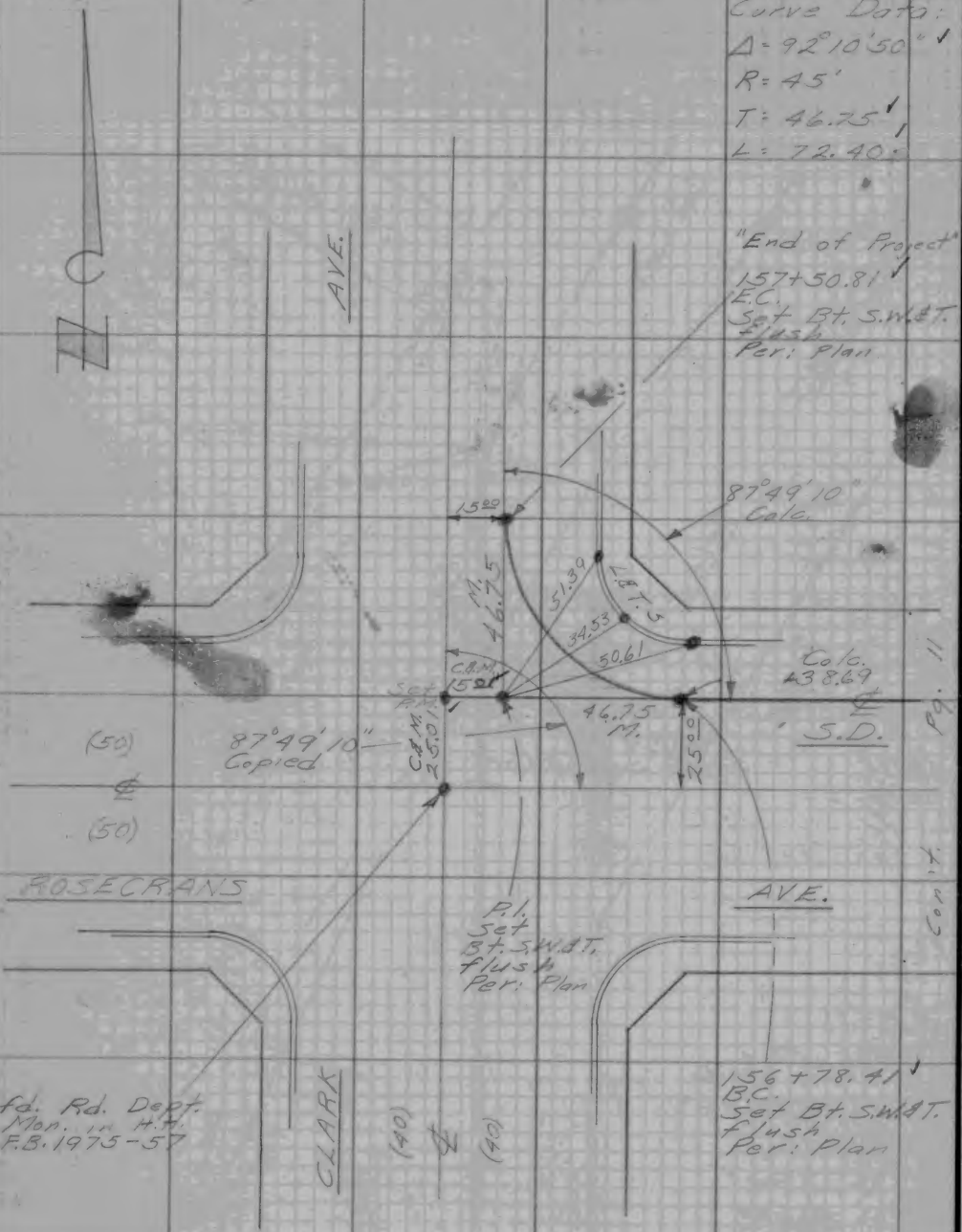

W.S. 33-A-4

Pg. 11

Cor. 7

RETURN TO
LOS ANGELES COUNTY SURVEYOR
726 LOS ANGELES COUNTY
ENGINEERING BLDG.

Do not extend notes this side of this line.

Note: Any Additions or Changes on This Sheet Must be Made or Circled In Red Ink With Date and Name of Person Making Change.

Notes Ck'd by Aig	Survey of Cerritos-Maplewood	F. B. 2101 Pg. 15
Map No.	W. O. 6205-20 Tape No. 0156 St'd. 68 °F	
Office Work	Surveyed by English	
Checked	Notes Ed. Date 7-55	
Date	Indexed R. C. Johnson	

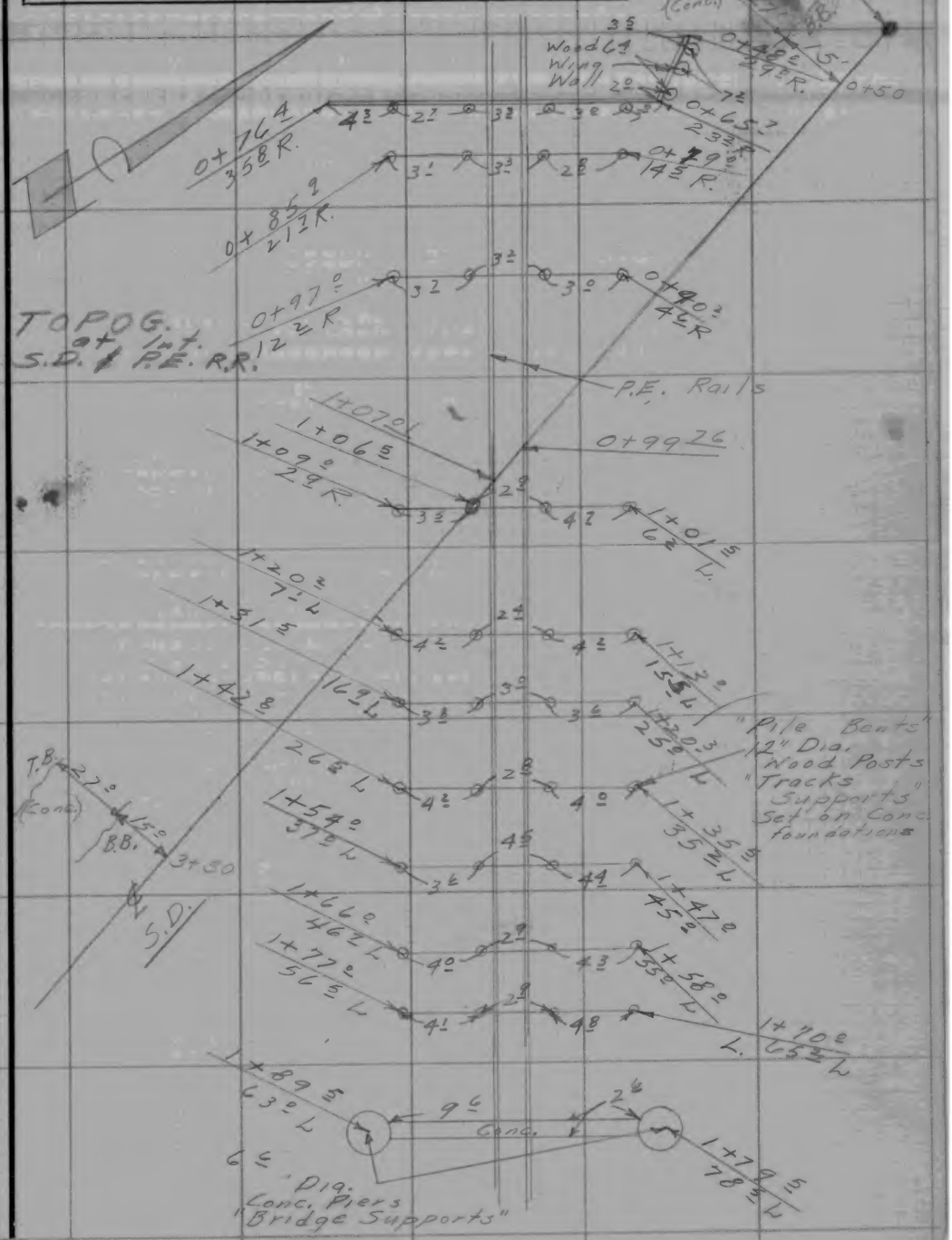

Note: Any Additions or Changes on This Sheet Must be Made or Circled in Red Ink With Date and Name of Person Making Change.

Do not extend notes this side of this line.

RETURN TO
LOS ANGELES COUNTY SURVEYOR
726 LOS ANGELES COUNTY
ENGINEERING BLDG.

76F309S S&E #247. 8-54

F. B. 2101 PG. 16

TOPOG. + Trabuco St.

(30) 23 (30)

14" Tel. Cable Pole
M-310-Y

26

44+12.95
E. C. S. D.
Spk. W. & T. Pg. 7

21 5

44+51.5
14" P.P.
585719E.

45+11
12" Tel. Cable Pole
M-3856-Y

26 5

Steel Rails
Locking Steel Plate Barricade.

45+60

26 3

45+59 8
S. S. M. H.

11 8 10 5 9 8 5 5 4 5 10 0 14 8 14 5

1 5

Edge Macadam
Pvm't.

R. R. Crossing
& stockable Barricade

45+92 0

2 5 27 0

4 5 4 8

27 0

ST.

Conc. S. D.
Catch Basin

27 0

46+12 5

23 5

46+25 0
18" P.P.
38143E.

46+38 0
10" Peach
tree.

33 5

D. M.

28 5

46+56 0
12" Tel. Cable Pole
M-3862-Y

28 5

46+60.76
Beg. in 6" Conc. C.G.

TRABUCO

(30) (30)

Con't. Pg. 17

RETURN TO
LOS ANGELES COUNTY SURVEYOR
726 LOS ANGELES COUNTY
ENGINEERING BLDG.

Do not extend notes this side of this line.

Note: Any Additions or Changes on This Sheet Must be Made or Circled In Red Ink With Date and Name of Person Making Change.

76F309S S&E #247. 8-54

RETURN TO
LOS ANGELES COUNTY SURVEYOR
726 LOS ANGELES COUNTY
ENGINEERING BLDG.

Note: Any Additions or Changes on This Sheet Must be Made or Circled in Red Ink With Date and Name of Person Making Change.

Do not extend notes this side of this line.

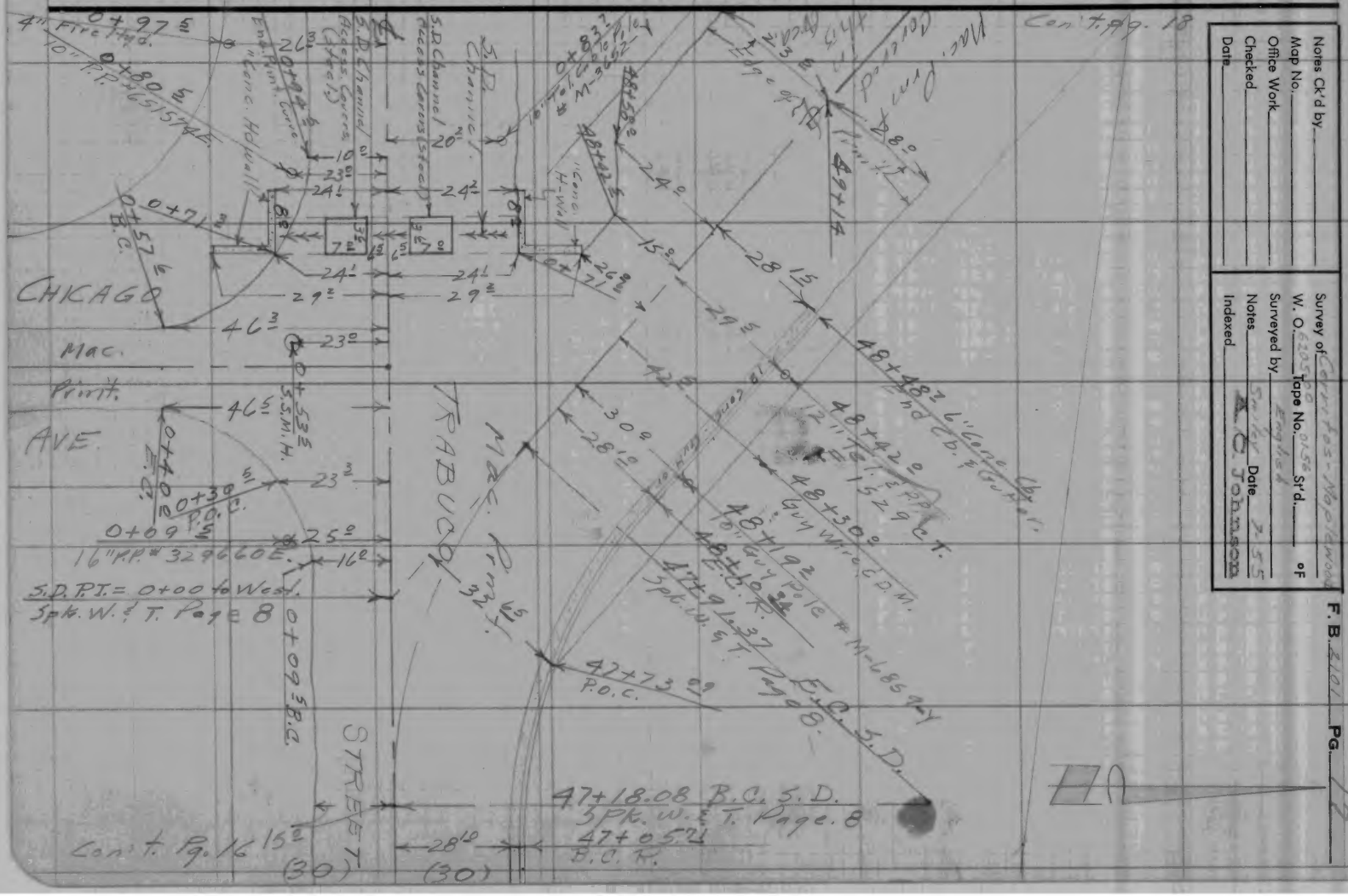

F. B. 2101 PG. 18

RETURN TO
LOS ANGELES COUNTY SURVEYOR
726 LOS ANGELES COUNTY
ENGINEERING BLDG.

Do not extend notes this side of this line.

Note: Any Additions or Changes on This Sheet Must be Made or Circled In Red Ink With Date and Name of Person Making Change.

76L298 S & E #307 9-54

PLEASE RETURN TO
LOS ANGELES COUNTY SURVEYOR
726 LOS ANGELES COUNTY ENGINEERING BLDG.

NOTE: ANY ADDITIONS OR CHANGES ON THIS SHEET MUST BE MADE OR CIRCLED IN RED INK, WITH DATE AND NAME OF PERSON MAKING CHANGE.

Do not extend notes this side of this line.

STATION	B. S.	H. I.	F. S.	ELEV.		
X-Section at P.E. R/W & S.D. (San Gabriel R.)						
					B.M. 75-O.C., el. = 72.682, F.B. 1975-8	
"B.M. 75-O.C."	4.73	77.41	~~72.68~~	72.68	San Gabriel River & P.E. R.R.	
					S.W. Cor. of R.R. Bridge, in conc. piling	
					L.A.Co. F.C. brass cap marked	
					"B.M. 75-O.C."	
B.C.					1+19.08, Pg. 6, = 0+00 going S. on	
			13.6	63.8	℄ S.D.	
			12.7	64.7		16 R. B.B.
			1.4	76.0		41 " T.B.
			2.1	75.2		48 " T.B.
			8.5	68.9		73 " B.B.
			14.6	62.8	50' L	
			13.5	63.9	100' L bot. Riv.	
0+50			14.2	63.2		℄ S.D.
			12.8	64.6		16 R
			3.8	73.6		41 "
Note - Elev. were			4.4	73.0		65 " Same
incorrect and were			8.8	68.6		79 "
changed.			15.0	62.4	50' L	
Kat elk/ss			14.0	63.4	100' " Same	

Profile No. ____ Date ____ X-Sec. No. ____ Date ____

Notes Red ____ Date ____ Notes Chkd. ____ Date ____

Plotted ____ Date ____ Checked ____ Date ____

Job No. 6205.00 Survey of Centinela-Mockingbird Survey by Engineering Notes Indexed Map No. ____

Division No. 10 Notes Indexed Date ____

F. B. 2101 Pg. 21

76L298 S & E #307 9-54

PLEASE RETURN TO
LOS ANGELES COUNTY SURVEYOR
726 LOS ANGELES COUNTY ENGINEERING BLDG.

NOTE: ANY ADDITIONS OR CHANGES ON THIS SHEET MUST BE MADE OR CIRCLED IN RED INK. WITH DATE AND NAME OF PERSON MAKING CHANGE.

Do not extend notes this side of this line.

F. B. 2101 PG. 22 Job No. 6205.00 Division No. 10

Survey of Carlotta - Maplewood Notes Red. Plotted Profile No.

Survey by English Date Date X-Sec. No.

Indexed R. C. Job Map Notes 7-55 Notes Chkd. Checked

Date Date Date No.

STATION	B. S.	H. I.	F. S.	ELEV.		
0+99 26		77 41	2 49	74 92	Top. P.E. rail	℄ S.D.
1+00			13 9	63 5		℄ S.D.
			12 ~~13~~ 9	64 5		16 R
			2 0	75 4		41 "
			2 0	75 4		48 " Same
			10 0	67 4		73 "
			14 8	62 6	50 L	
			14 0	63 4	100 " Same	
1+07 01			2 49	74 92	Top P.E. rail	℄ S.D.
1+50			14 1	63 3		℄ S.D.
			13 7	63 7		16 R
			2 3	75 1		41 "
			2 4	75 0		48 " Same
			9 2	68 2		73 "
			14 8	62 6	50 L	
			14 5	62 9	100 " Same	
2+00			13 8	63 6		℄ S.D.
			14 0	63 4		16 R
			2 2	75 2		41 "
			2 4	75 0		48 " Same
			9 3	68 1		73 "

76L298 S & E #307 9-54

PLEASE RETURN TO
LOS ANGELES COUNTY SURVEYOR
726 LOS ANGELES COUNTY ENGINEERING BLDG.

NOTE: ANY ADDITIONS OR CHANGES ON THIS SHEET MUST BE MADE OR CIRCLED IN RED INK, WITH DATE AND NAME OF PERSON MAKING CHANGE.

Do not extend notes this side of this line.

STATION	B. S.	H. I.	F. S.	ELEV.		
2+00		77 41	14 0	63 4	50' L	
			16 0	61 4	100' L	Same
2+50			13 5	63 9		℄ S.D.
			14 0	63 4		16 R "
			22	75 2		41 "
			2 5	74 9		48 " Same
			10 0	67 4		73 "
			13 7	63 7	50 L	
			15 5	61 9	100 "	Same
3+00			13 7	63 7		℄ S.D.
			13 7	63 7		16 R
			2 4	75 0		41 "
			2 4	75 0		48 " Same
			9 6	67 8		73 "
			13 7	63 7	50 L	
			15 3	62 1	100 "	Same
3+50			13 5	63 9		℄ S.D.
			13 5	63 9		16 R
			2 4	75 0		41 "
			2 8	74 6		48 " Same
			10 0	67 4		73 "

Profile No. ____ Notes Red. ____ Plotted ____ Job No. 6805.00 Division No. 10 F. B. 301 Pg. 23
X-Sec. No. ____ Date ____ Date ____ Survey of [illegible] Notes ____ Date 7-55
Notes Chkd. ____ Checked ____ Survey by [illegible] Indexed Johnson Date ____
Date ____ Date ____ Map No. ____

76L293 S & E #307 9-54

PLEASE RETURN TO
LOS ANGELES COUNTY SURVEYOR
726 LOS ANGELES COUNTY ENGINEERING BLDG.

NOTE: ANY ADDITIONS OR CHANGES ON THIS SHEET MUST BE MADE OR CIRCLED IN RED INK, WITH DATE AND NAME OF PERSON MAKING CHANGE.

Do not extend notes this side of this line.

F. B. 2101 Pg. 24 | Job No. 6205.00 | Division No. 10 | Notes Red. | Plotted | Profile
Survey of Carlisle - Maplewood Ed. | Date | No.
Survey by | Notes | Notes Chkd. | Checked | X-Sec.
Indexed E. C. Johnson | Date | Date | No.

STATION	B. S.	H. I.	F. S.	ELEV.		
3+50.		77 41	13 5	63 9	50 L.	Same
			15 5	61 9	100' L.	
K.M.-29			2 56	74 85	K.M.-29, el. 74.851, F.B. 1975-29	
					X-Sections, Trabuco St.	
K.M.-36				74 60	K.M.-36, el.= 74.600, F.B. 1975-12	
B.C.				73 6	42+54.89 Ahead = 41+72.20 Back, Pg. 7	
E.C.				73 3	44+12.95, Pg. 7	℄ S.D.
				74 0		30 R P.L.
				74 0	30 L. P.L.	
45+00				73 6		℄ S.D.
				73 2		30 R P.L.
				73 8	30 L. P.L.	
45+59 8/		S.M.H.		73 43	26 3/ L.	
					T. + D. W. rim = F/L.	
				67 73	9" Inlet E. 4.95 + .75 = 5.70	
				67 62	9" Outlet W. 5.06 + .75 = 5.81	
45+60 ±				74 22	cd. mac. pv.	℄ S.D.
45+90 ±				74 06	Top conc. H-Wall	28± R.
				71 80	F.L. " Conc. Pipe	28± R.
					S.D.-Pot Hole	

76L298 S & E #307 9-54

PLEASE RETURN TO
LOS ANGELES COUNTY SURVEYOR
726 LOS ANGELES COUNTY ENGINEERING BLDG.

NOTE: ANY ADDITIONS OR CHANGES ON THIS SHEET MUST BE MADE OR CIRCLED IN RED INK, WITH DATE AND NAME OF PERSON MAKING CHANGE.

Do not extend notes this side of this line.

STATION	B. S.	H. I.	F. S.	ELEV.		
96+00				73 05		℄ S.D.
				72 83		26 R. ed. pv.
				73 8		30' R. P.L.
				72 82	14 L	
				73 1	30 L. Same	
96+10 Z				73 58		℄ S.D.
				71 70		27' R. ed. gut.
				71 65		28' " B. cb.
				72 30		(end cb.) 28' " T. cb.
97+00				72 60		℄ S.D.
				72 49		13 R w/4
				71 85		27 " ed. gut.
				71 68		28 " B. cb.
				72 36		28 " T. cb.
				72 45	15 L ed. pv.	
				73 0	30 L. P.L.	
97+18.25				72 67	B.C., Pg. 8	
P.I.				72 93	Pg. 8, = 0+00 going W. on ℄ Trabuco	
0+10 W.				73 02		℄ Trabuco
				72 50	15 L. ed. pv.	
				73 3	30 L. P.L.	

Profile Notes Red. ____ Plotted ____ Job No. 6605100 Division No. 10 F. B. 2101
No. ____ Date ____ Date ____ Survey of Centinela - Mapleward Pg. 25
X-Sec. Notes Chkd. ____ Checked ____ Survey by Engineers Notes Ed. Date 7-55
No. ____ Date ____ Date ____ Map No. ____ Entered Tabulated Date ____

76L298 S & E #307 9-54

PLEASE RETURN TO
LOS ANGELES COUNTY SURVEYOR
726 LOS ANGELES COUNTY ENGINEERING BLDG.

NOTE: ANY ADDITIONS OR CHANGES ON THIS SHEET MUST BE MADE OR CIRCLED IN RED INK, WITH DATE AND NAME OF PERSON MAKING CHANGE.

Do not extend notes this side of this line.

F. B. 2101 Pg. 26 Job No. 6205.00 Division No. 10 Notes Red. Plotted. Profile No.
Survey of Carpitos - Maplewood S.D. Date Date X-Sec. No.
Survey by English Ed. Notes Notes Chkd. Checked.
Indexed K. C. Johnson Date Date Date No.

STATION	B. S.	H. I.	F. S.	ELEV.		
0+48.17				73 24	℄ Int. Trabuco & Chicago, Pg. 8	
				73 15		10 R. PV
				73 00		20 " "
				73 14	10 L ℄ Chicago	
				72 86	25 " " "	
				72 55	50 " " "	
				72 57	100 " " "	
0+53 5 W.		S.M.H.		73 01	23 L.	N. rim
				67 01		T. + D. = F/L.
				66 96	Inlet E.	5.25 + .75 = 6.00
					Outlet S.	5.30 + .75 = 6.05
0+75 W.				73 10		℄ Trabuco
				73 89		24 R. Top conc. H-Wall
				71 66		24 " F.L. " x " Conc. Box
				73 77	24 L	
				71 60	24 L Same	
1+00 W.				73 14		℄ Trabuco
				72 98		10 5 R. - cd. P.V.
				72 3		20 R. - Sylh.
				73 0		30 " P.L.
				73 08	10 ° L	
				73 2	30 " Same	

76L298 S & E #307 9-54

PLEASE RETURN TO
LOS ANGELES COUNTY SURVEYOR
726 LOS ANGELES COUNTY ENGINEERING BLDG.

NOTE: ANY ADDITIONS OR CHANGES ON THIS SHEET MUST BE MADE OR CIRCLED IN RED INK, WITH DATE AND NAME OF PERSON MAKING CHANGE.

Do not extend notes this side of this line.

STATION	B. S.	H. I.	F. S.	ELEV.		
47+91 37				72 80	E.C., pg. 8	℄ S.D.
48+10 34				72 81		℄ S.D.
				72 52		13 R w/+
				71 92		27 R ed. gut
				71 83		28 " B. cb.
				72 46		@ C.R. 28 " T. "
48+48 7				72 74		℄ S.D.
				72 57		13 R
				71 91		27 "
				71 82	(end cb.)	28 " Same
				72 44		28 "
				72 40	17° L Brk	
				72 52	24 L ed. pv.	
				72 7	30 L	
49+14				72 67	ed. pv.	℄ S.D.
				72 60		28 R. ed. pv.
				72 55	23 L ed. pv.	
49+28				73 8		℄ S.D. T. Brk.
49+69				75 60	ed. Conc. Walk	℄ S.D.
49+86 4				74 40	T. cb.	℄ "
				74 30	B cb.	℄ "

Profile Notes Red. ____ Plotted ____ Job No. 6205.00 Division No. 10 F. B. 2101 Pg. 27
No. ____ Date ____ Date ____ Survey of Centinela Avenue Hawthorne S.D.
X-Sec. Notes Chkd. ____ Checked ____ Survey by Engineer Notes ____ Date 7-55
No. ____ Date ____ Date ____ Map No. ____ Indexed Johnson Date ____

F. B. 2101 Pg. 28 Job No. 6205.00 Division No. 10 Notes Red. Plotted. Profile

Survey of Carlito's - Maplewood Ed. Date. No. X-Sec.

Survey by English Notes Chkd. Checked.

Indexed H. C. Johnson Date. Date. No.

76L298 S & E #307 9-54

PLEASE RETURN TO
LOS ANGELES COUNTY SURVEYOR
726 LOS ANGELES COUNTY ENGINEERING BLDG.

NOTE: ANY ADDITIONS OR CHANGES ON THIS SHEET MUST BE MADE OR CIRCLED IN RED INK, WITH DATE AND NAME OF PERSON MAKING CHANGE.

73.57

Do not extend notes this side of this line.

STATION	B. S.	H. I.	F. S.	ELEV.		
49+90 3				74 44	ed. gut.	℄ S.D.
50+12				74 25		℄ S.D.
50+38 20				74 20	B.C., Pg. 9	
51+04 83				73 57	F.R.C., Pg. 9	
K.M.-38				76 78	K.M.-38, el.= 76.777, F.B. 1975-14	

Note:
For Additional
X-Sections See:
F.B. 1975-124

76L298 S & E #307 9-54

PLEASE RETURN TO
LOS ANGELES COUNTY SURVEYOR
726 LOS ANGELES COUNTY ENGINEERING BLDG.

NOTE: ANY ADDITIONS OR CHANGES ON THIS SHEET MUST BE MADE OR CIRCLED IN RED INK, WITH DATE AND NAME OF PERSON MAKING CHANGE.

Do not extend notes this side of this line.

STATION	B. S.	H. I.	F. S.	ELEV.		
	Profile on ℄ S.D. at Rosecrans & Clark					
K.M.-58	4 91	92 21		87 30	K.M.-58, el.= 87.304, F.B. 1975-20	
155+14 29			5 12	87 09	B.C., Pg. 11	
155+39 72			5 36	86 85	E.C., Pg. 11	
156+00			5 70	86 51		℄ S.D.
156+78 81			5 77	86 44	B.C., Pg. 12	
157+00			5 48	86 73		℄ S.D.
157+50 81			5 79	86 42	E.C., Pg 12	(End of Project)
K.M.-59			5 81	86 40	K.M.-59, el= 86.424, F.B. 1975-21	

Profile Notes Red. ____ Plotted ____ Job No. ____ Division No. ____ F. B. 2101 Pg. 29
No. ____ Date ____ Date ____ Survey of ____
X-Sec. Notes Chkd. ____ Checked ____ Survey by ____ Notes ____ Date ____
No. ____ Date ____ Date ____ Map No. ____ Indexed ____ Date ____

F. B. 2101 Pg. 30

Job No. _____ Division No. _____ Notes Red. _____ Plotted _____ Profile

Survey of _____ Date _____ Date _____ No. _____

Survey by _____ Notes _____ Notes Chkd. _____ Checked _____ X-Sec.

Indexed _____ Date _____ Date _____ Date _____ No. _____

STATION	B. S.	H. I.	F. S.	ELEV.

Do not extend notes this side of this line.

NOTE: ANY ADDITIONS OR CHANGES ON THIS SHEET MUST BE MADE OR CIRCLED IN RED INK, WITH DATE AND NAME OF PERSON MAKING CHANGE.

LOS ANGELES COUNTY SURVEYOR
726 LOS ANGELES COUNTY ENGINEERING BLDG.

PLEASE RETURN TO

701-298 S & E F307 9-54

PWFB 0724 1097

Notes Ck'd by Miller	Survey of Cerritos Maplewood
Map No.	W. O. Tape No. St'd. °F
Office Work	Surveyed by J.L. Willey
Checked	Notes J.L.W. Date July 195[illegible]
Date	Indexed A. C. Johnson 8-2-56

F. B. 2101 PG. 31

JN 6205.00

CERRITOS - MAPLEWOOD

CENTER LINE

SURVEY

7-56

Willey, J.L.
Kapp, K.M.
Nunez B
Bustrum, M.L
Church, J.P.

~~Curtis~~
~~Markey~~
~~Rodriguez~~
~~Martinez~~
~~Moore~~

Note: Any Additions or Changes on This Sheet Must be Made or Circled in Red Ink With Date and Name of Person Making Change.

Do not extend notes this side of this line.

RETURN TO
LOS ANGELES COUNTY SURVEYOR
726 LOS ANGELES COUNTY
ENGINEERING BLDG.

76F309S S&E #247. 8-54

F. B. 2101 PG. 32

PWFB 0724

1098, 1099, 1100, 1101

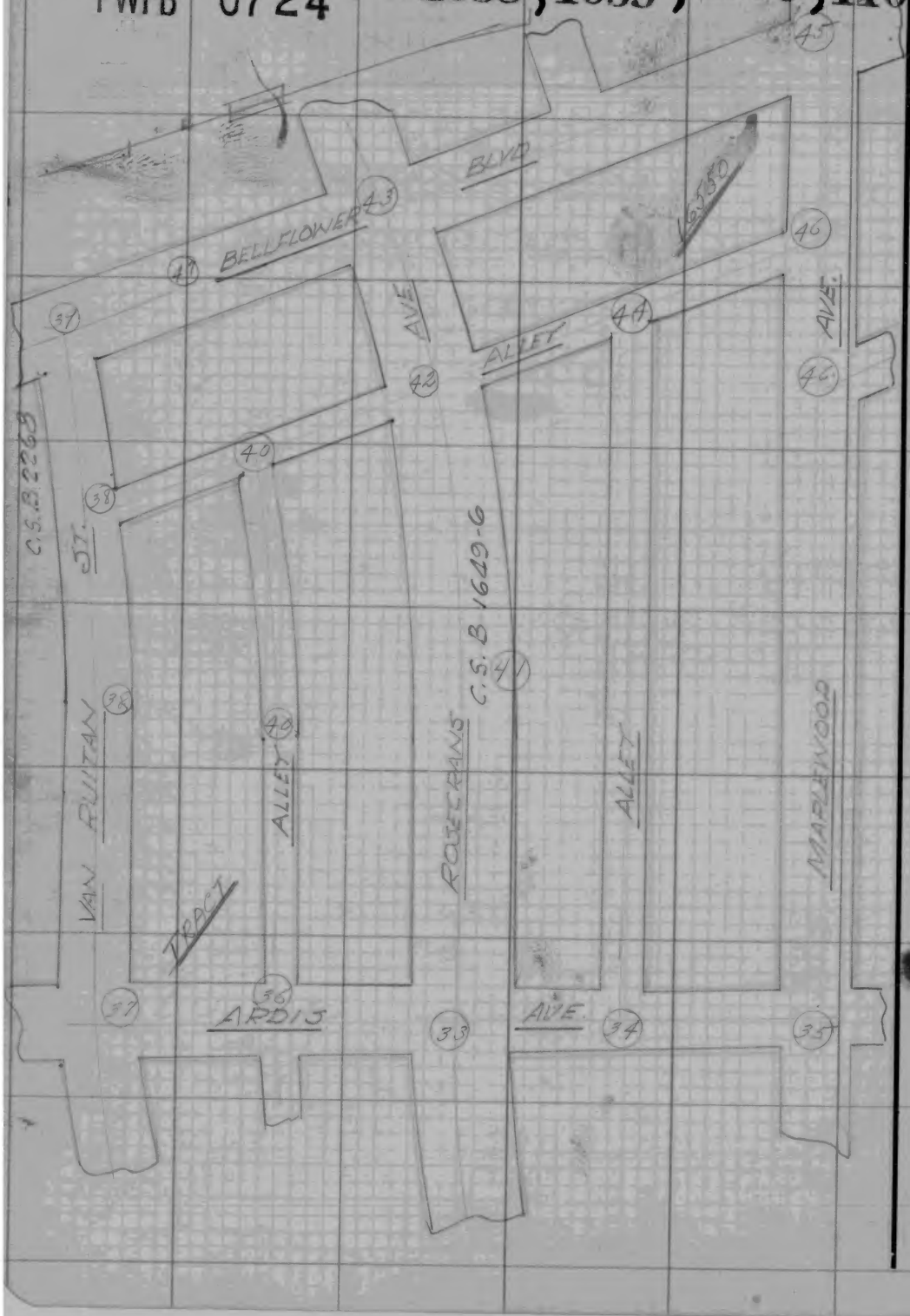

RETURN TO
LOS ANGELES COUNTY SURVEYOR
726 LOS ANGELES COUNTY
ENGINEERING BLDG.

Do not extend notes this side of this line.

Note: Any Additions or Changes on This Sheet Must be Made or Circled In Red Ink With Date and Name of Person Making Change.

76F309S S&E #247. 8-54

RETURN TO
LOS ANGELES COUNTY SURVEYOR
726 LOS ANGELES COUNTY
ENGINEERING BLDG.

Note: Any Additions or Changes on This Sheet Must be Made or Circled in Red Ink With Date and Name of Person Making Change.

Do not extend notes this side of this line.

W.S. 53 A-4

PWFB 0724

1102

Notes Ck'd by Miller
Map No.
Office Work
Checked
Date

Survey of Centerline Ardis Ave
W. O. Tape No. Std. °F
Surveyed by
Notes Date
Indexed C. Johnson

F. B. 2101 Pg. 33

RETURN TO
LOS ANGELES COUNTY SURVEYOR
726 LOS ANGELES COUNTY
ENGINEERING BLDG.

Note: Any Additions or Changes on This Sheet Must be Made or Circled in Red Ink With Date and Name of Person Making Change.

Do not extend notes this side of this line.

W.S. 30 - A-4

1103

F.B. 2101 PG. 34

PWFB 0724

76F309S S&E #247. 8-54

RETURN TO
LOS ANGELES COUNTY SURVEYOR
726 LOS ANGELES COUNTY
ENGINEERING BLDG.

Note: Any Additions or Changes on This Sheet Must be Made or Circled in Red Ink With Date and Name of Person Making Change.

Do not extend notes this side of this line.

W5 33-A-4

PWFB 0724

1104, 1105

F.B. 210 PG. 35

Notes Ck'd by Miller
Map No.
Office Work
Checked
Date

Survey of
W. O. Tape No. Sr'd. of
Surveyed by
Notes Date
Indexed A. C. Johnson

155.16@T 86' = 155.18
Fd NO Tag
Set PM
Ties FB 1975-53
F/CSBC Mon.
W/cap & well
FB 1975-53
MAPLEWOOD
ARDLE
155.18
AVE
Fd LET
1977.07
1977.07
1977.07

RETURN TO
LOS ANGELES COUNTY SURVEYOR
726 LOS ANGELES COUNTY
ENGINEERING BLDG.

Note: Any Additions or Changes on This Sheet Must be Made or Circled in Red Ink With Date and Name of Person Making Change.

Do not extend notes this side of this line.

W.S. 33-A-4

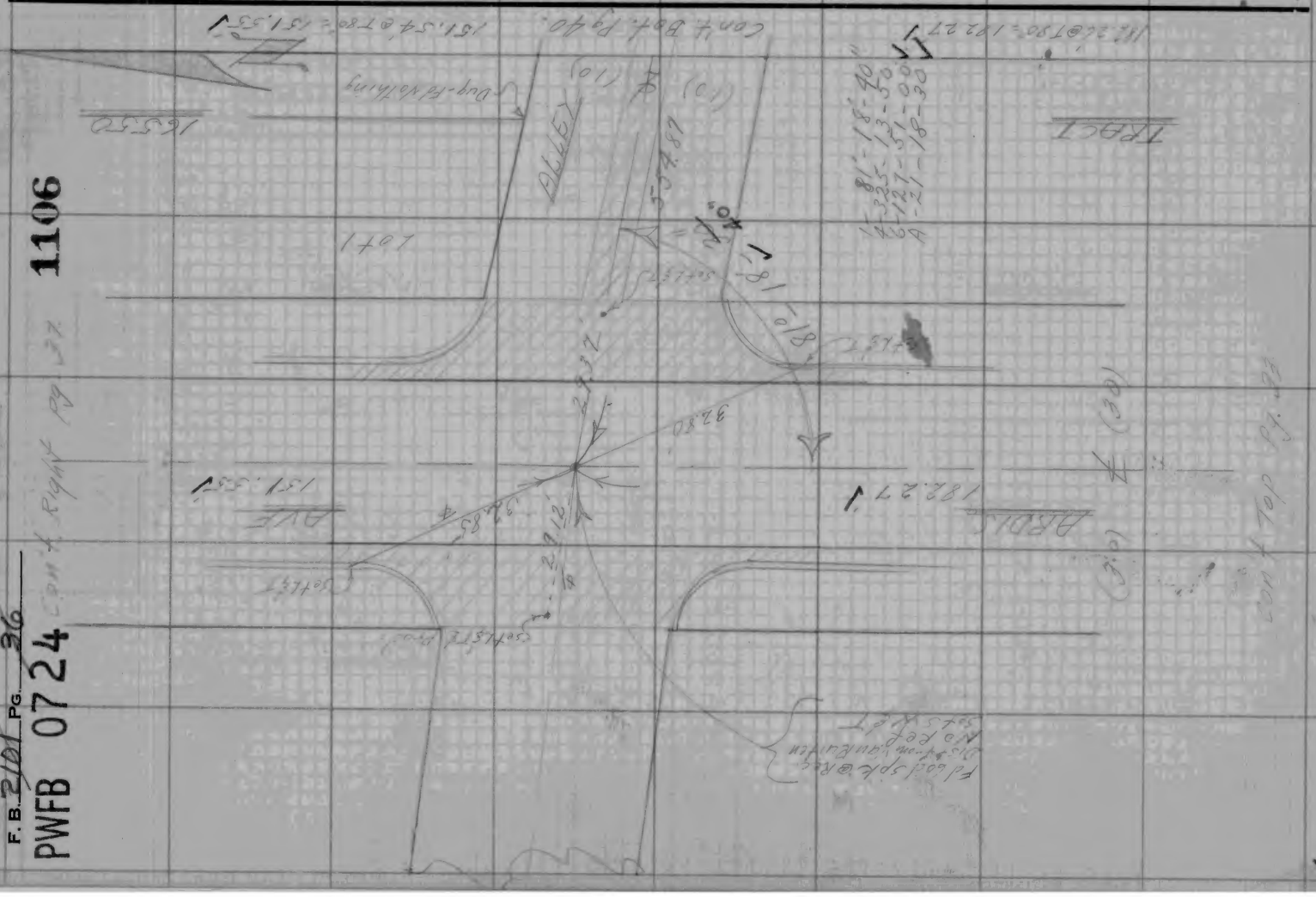

F.B. 2101 PG. 36

PWFB 07 24

1106

76F309S S&E #247. 8-54

RETURN TO
LOS ANGELES COUNTY SURVEYOR
726 LOS ANGELES COUNTY
ENGINEERING BLDG.

Note: Any Additions or Changes on This Sheet Must be Made or Circled in Red Ink With Date and Name of Person Making Change.

Do not extend notes this side of this line.

WS 33-A-4

PWFB 0724 1107, 1108

F.B. 2101 PG. 37

Notes Ck'd by Miller
Map No.
Office Work
Checked
Date

Survey of
W. O. Tape No. Sr'd. °F
Surveyed by
Notes Date
Indexed A. C. Johnson

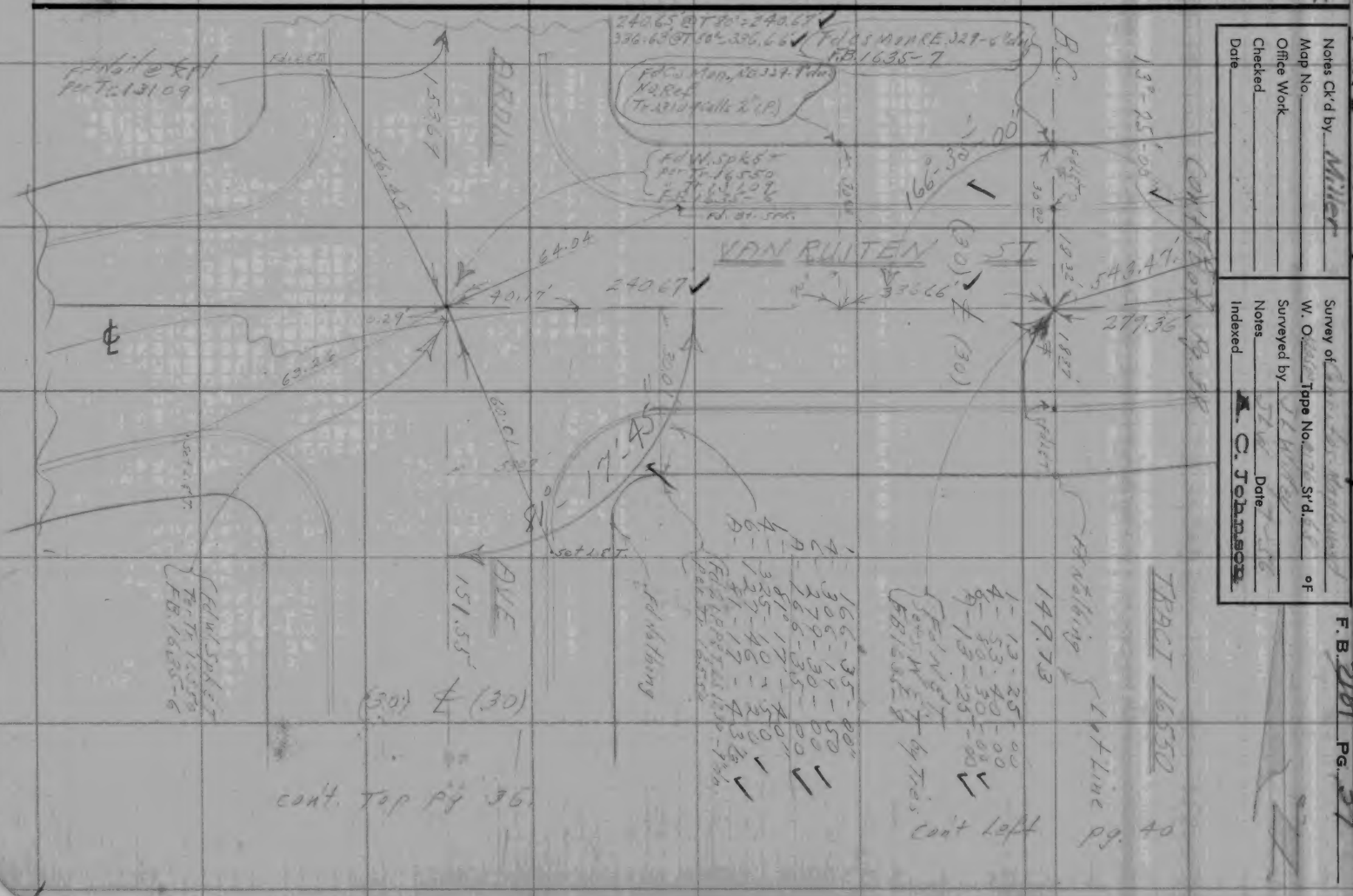

RETURN TO
LOS ANGELES COUNTY SURVEYOR
726 LOS ANGELES COUNTY
ENGINEERING BLDG.

Note: Any Additions or Changes on This Sheet Must be Made or Circled in Red Ink With Date and Name of Person Making Change.

Do not extend notes this side of this line.

W. S. 33 - A-4

1109

PWFB 0724

F.B. 2101 PG. 38

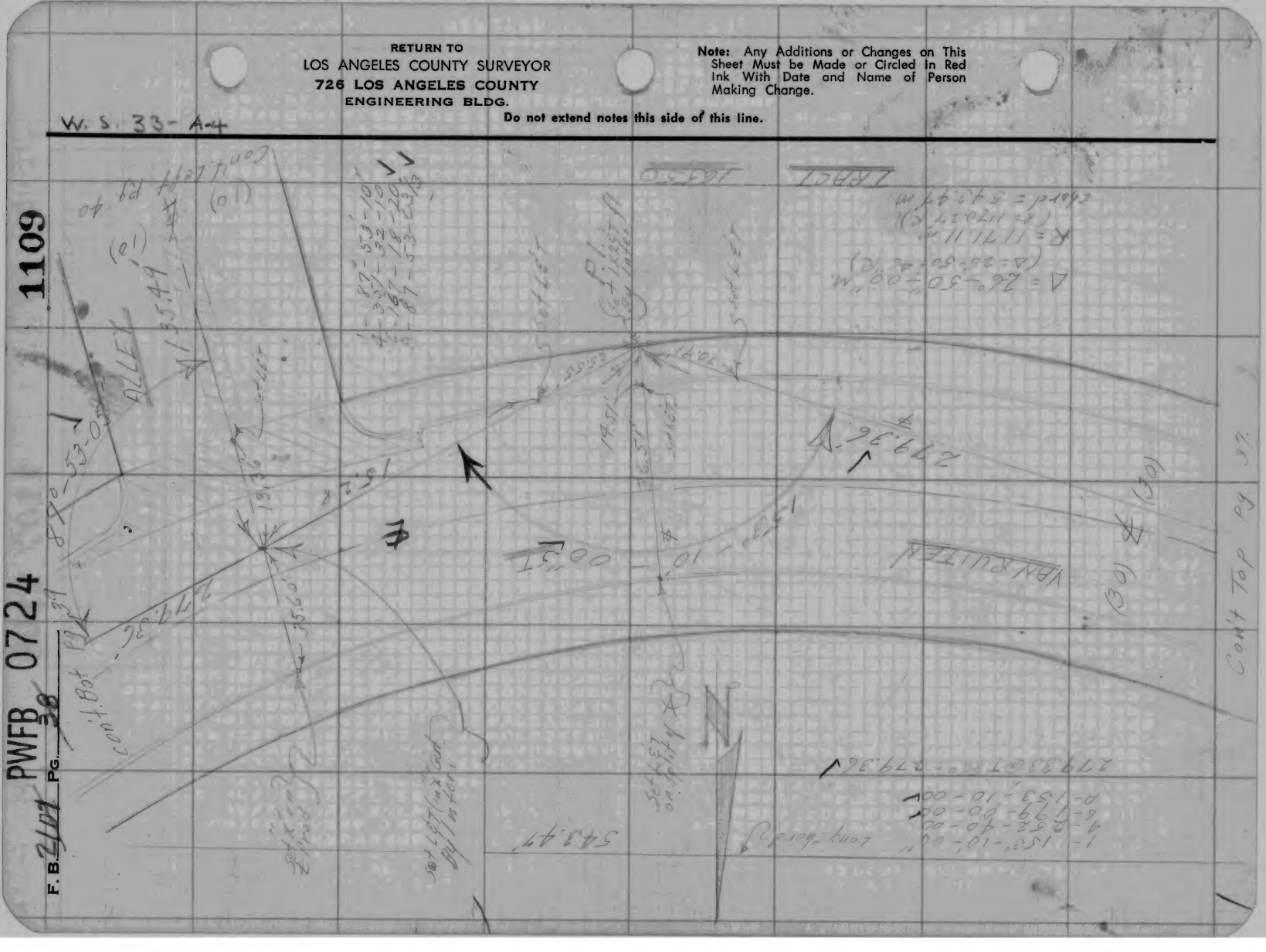
ALLEY
VAN RUITEN
Cont Top Pg. 37
Cont Bot Pg. 39
Cont Left Pg. 40
Cont Left
Left
Left Intersection
Left Intersection
Left Intersection

PWFB 0724 **1110**

Notes Ck'd by Miller	Survey of Carrier-Maplewood
Map No.	W. O. 82550 Tape No. 4176 St'd. 68 °F
Office Work	Surveyed by JRW
Checked	Notes JRW Date 11-56
Date	Indexed A. C. Johnson

F. B. 2101 Pg. 39

WS 32-A-4

BELLFLOWER BLVD

Set S.W. ET By Rec. Dist. Report & pt to South

E.C.

144.65'

℄ (40)

Cont Top Pg 47

To S.W. ET @ H.P. Park F.B. 1235-10

Fd C.S. mon 4" Brass F.B. 1235-7

Fd L.E.T.

Fd L.E.T.

Fd L.E.T.

Fd ½"

1 - 7.30° - 50' - 20"
4 - 295 - 21 - 00
6 - 83 - 01 - 40
A - 73 - 50 - 16 ½

1 - 13° - 25' - 00"
4 - 53 - 40 - 00
6 - 80 - 30 - 00
A - 13 - 25 - 00

Long chord 543.47'

543.37' @ T 76° = 543.47'

See Pg 37

VAL RULETT

(30) ℄ (30)

Cont Top Pg. 38

Semi ℄

279.36'

279.31' @ T 76° = 279.36'

16.550

TRACT

Note: Any Additions or Changes on This Sheet Must be Made or Circled In Red Ink With Date and Name of Person Making Change.

Do not extend notes this side of this line.

RETURN TO
LOS ANGELES COUNTY SURVEYOR
726 LOS ANGELES COUNTY
ENGINEERING BLDG.

76F309S S&E #247. 8-54

PWFB 0724

F. B. 2101 PG. 40

1111

Cont Left Pg 42

Set L&T by Calc. per Rec. Tr 16550

ALLEY

Set "X"

205.56'

1.80 Set Nail

Set "X"

13.86'

30.93

31.32

5.00

Pg 38

135.49' Calc

Cont Right

40'

Fd 2" IPPE&T 12" dn per Tr. 16550

135.48 @ T82° = 135.49'

Δ = 18°-23'-30" Calc.
R = 1320'(R)
L = 213.69' Calc.
Chord 422.00 m.
" 421.89 Calc.

Lot Pat. line

422.00'

9°-11'-45" Calc

P.O.S.T. Set L&T By Calc.

P.I. Not Set

205.54' @ T80° = 205.56'

554.77' @ T90° = 554.87'

421.94' @ T90° = 422.00'

P.O.S.T. Set L&T By Inter.

Fd X in cut 0.46 Ely of Lot Pat. Pat from N No Ref. Set L&T

14.973

0.46

554.87'

ALLEY

Dug, Fd. Nothing

Cont Right Pg. 36

W.S. 33-A-4

RETURN TO
LOS ANGELES COUNTY SURVEYOR
726 LOS ANGELES COUNTY
ENGINEERING BLDG.

Do not extend notes this side of this line.

Note: Any Additions or Changes on This Sheet Must be Made or Circled In Red Ink With Date and Name of Person Making Change.

76F309S S&E #247. 8-54

RETURN TO
LOS ANGELES COUNTY SURVEYOR
726 LOS ANGELES COUNTY
ENGINEERING BLDG.

Note: Any Additions or Changes on This Sheet Must be Made or Circled in Red Ink With Date and Name of Person Making Change.

Do not extend notes this side of this line.

WS 33-A-4

PWFB 0724 1112, 1113

F.B. 2101 PG. 41

Notes Ck'd by Miller
Map No.
Office Work
Checked
Date

Survey of
W. O. Tape No. Sr'd. °F
Surveyed by
Notes Date
Indexed C. Johnson

526.83 @ T68° = 526.83 ✓

340.68 @ T68° = 340.68 ✓

Δ: 29°38'00"
R: 1500.00
T: 396.78
L: 775.80

FIELD SPK 4'in MH 222-52

E.C.

FILLET

TRACT

AVE

ROSECRANS

(50)

(50)

3844'

3802'

526.83' ✓

340.68' ✓

℄

℄

FILLET

CONT. BOT. PG. 42

56.01

16.50

CONT. R/WAY PG. 39

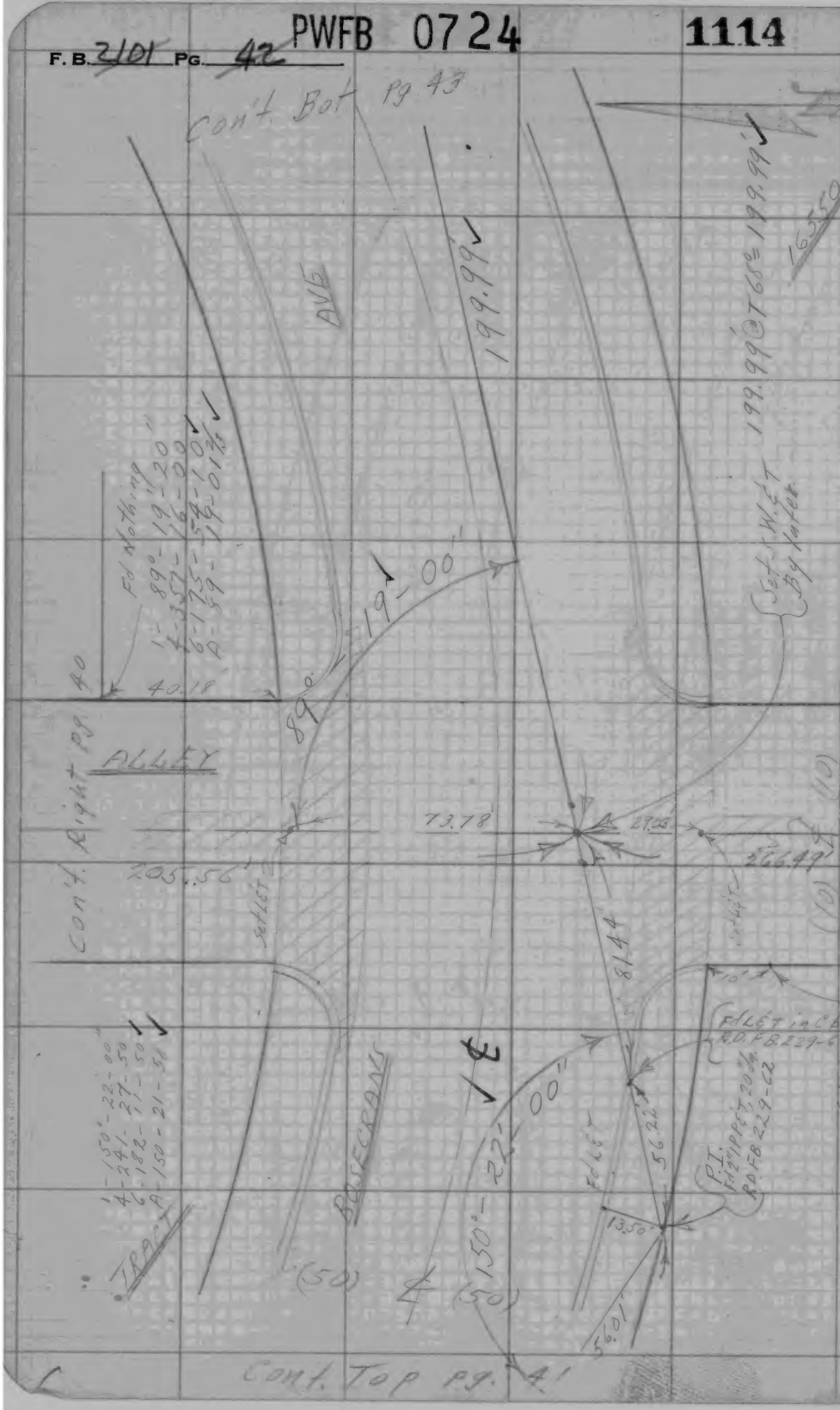

RETURN TO
LOS ANGELES COUNTY SURVEYOR
726 LOS ANGELES COUNTY
ENGINEERING BLDG.

Do not extend notes this side of this line.

Note: Any Additions or Changes on This Sheet Must be Made or Circled in Red Ink With Date and Name of Person Making Change.

PWFB 0724

1115

Notes Ck'd by Miller	Survey of Carritos-Markewood
Map No.	W. O. 12050 Tape No. 9176 St'd. 68 °F
Office Work	Surveyed by J.L.W. May
Checked	Notes JLW Date 7-56
Date	Indexed E. C. Johnson

F. B. 2101 Pg. 43

WS 33 8-4

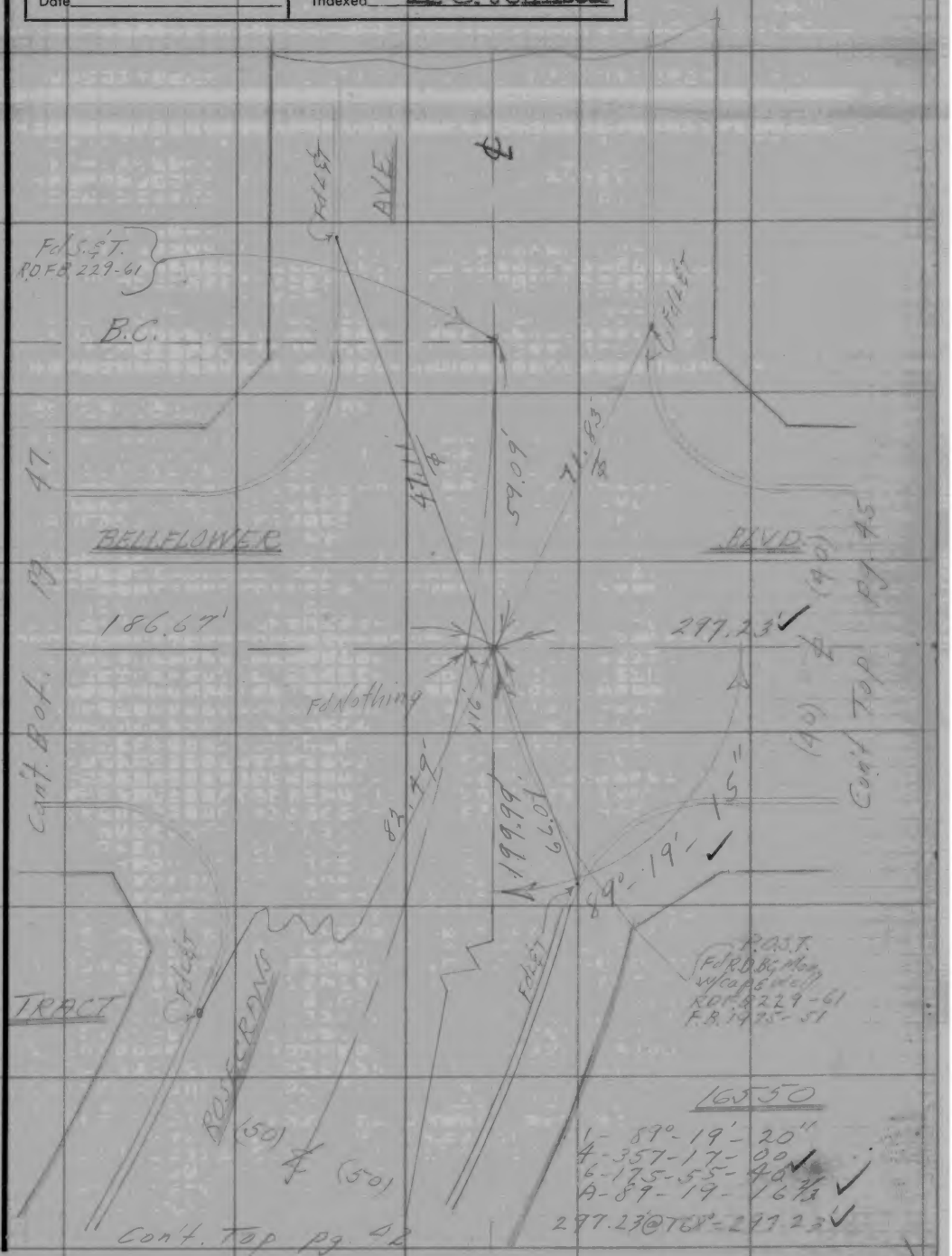

16750

1- 89°-19'-20"
4-357-17-00
6-175-55-40
A-89-19-16
297.23@T68'-297.23

Note: Any Additions or Changes on This Sheet Must be Made or Circled in Red Ink With Date and Name of Person Making Change.

Do not extend notes this side of this line.

RETURN TO
LOS ANGELES COUNTY SURVEYOR
726 LOS ANGELES COUNTY
ENGINEERING BLDG.

76F309S S&E #247. 8-54

266.49' @ T82° = 266.49'

Set X in Cone By Calc. Dist.

Set X & set By Inter.

Set X, MHB on

Cont Right Pg 42

ALLEY

266.49'

(10) ℄ (10)

47.5

25.10

21.08

192.70'

Cont Right Pg 44

W. 33-4-4

34.97

35.40

36.67

Set X

10.00

Fd 3/4" Pipe

Set X in Cone

61.02'

Fd 3/4" Pipe 1.0 N & 0.5 W

61°-02'-30"
14-24-57-09-10
14-24-66-13-20
A 62-02-15

1147.01'

1147.01'

165.50

ALLEY

TRACT

(10) ℄ (10)

Cont Right pg 34

RETURN TO
LOS ANGELES COUNTY SURVEYOR
726 LOS ANGELES COUNTY
ENGINEERING BLDG.

Do not extend notes this side of this line.

Note: Any Additions or Changes on This Sheet Must be Made or Circled In Red Ink With Date and Name of Person Making Change.

76F309S S&E #247. 8-54

RETURN TO
LOS ANGELES COUNTY SURVEYOR
726 LOS ANGELES COUNTY
ENGINEERING BLDG.

Note: Any Additions or Changes on This Sheet Must be Made or Circled in Red Ink With Date and Name of Person Making Change.

Do not extend notes this side of this line.

WS 33-B-4

PWFB 0724

1117

F. B. 2101 Pg. 45

Notes Ck'd by Miller
Map No.
Office Work
Checked
Date

Survey of
W. O. Tape No. St'd. °F
Surveyed by
Notes Date
Indexed H. C. Johnson

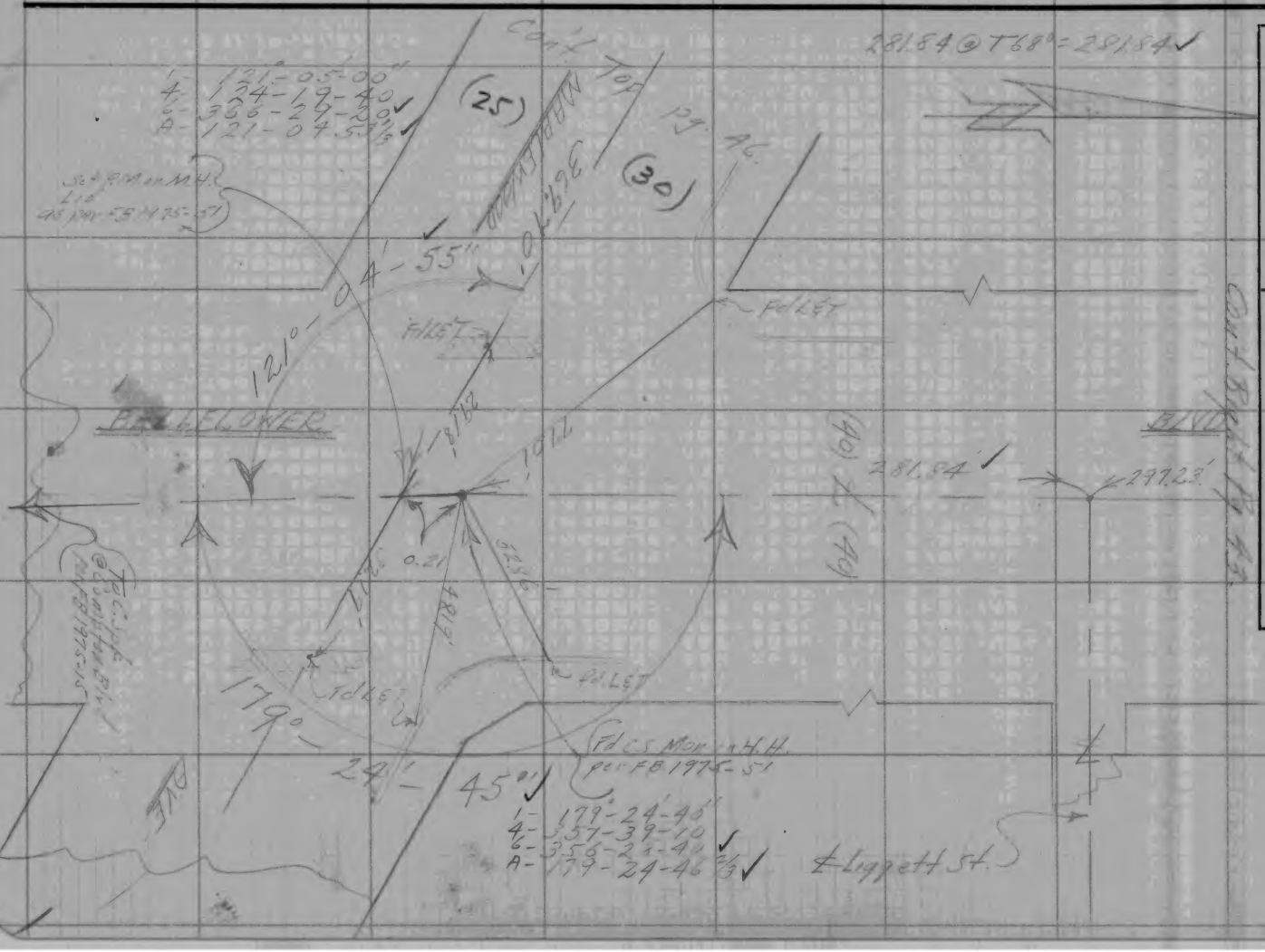

F. B. 2101 Pg. 46

PWFB 0724

1118

Cont. Left pg. 45

(30) ℄ (25)

172.68 @ T82° = 172.70

1 - 120° - 29' - 40"
4 - 121 - 57 - 40
6 - 362 - 56 - 10½
A - 120 - 29 - 26½

Set SWET By Inter.

BLAINE AVE

ALLEY 192.10'

Fd. Nail

Fd. Nail

Fd. Nail

Set Nail

Fd. Nail

Angle Pt. Fd. S.W.E.T. F.B. 1975-52

Fd. LET

Fd. LET Prod.

Fd. S.W.E.T. F.B. 1975-52

Fd. LET

MAPLEWOOD

TRACT 16570

BLAINE AVE

178.00'

1 - 178° - 27' - 40"
4 - 353 - 50 - 30
6 - 350 - 45 - 30
A - 178 - 27 - 38½

Set SWET By Inter.

369.70 @ T82° = 369.70

137.63

Cont. Right pg. 85

WS. 33-A-4

RETURN TO
LOS ANGELES COUNTY SURVEYOR
726 LOS ANGELES COUNTY
ENGINEERING BLDG.
Do not extend notes this side of this line.

Note: Any Additions or Changes on This Sheet Must be Made or Circled in Red Ink With Date and Name of Person Making Change.

76F309S S&E #247. 8-54

RETURN TO
LOS ANGELES COUNTY SURVEYOR
726 LOS ANGELES COUNTY
ENGINEERING BLDG.

Note: Any Additions or Changes on This Sheet Must be Made or Circled in Red Ink With Date and Name of Person Making Change.

Do not extend notes this side of this line.

WS 33-B-4

PWFB. 0724

1119, 1120

F. B. 2101 PG. 47

Notes Ck'd by Miller
Map No.
Office Work
Checked
Date

Survey of
W. O. Tape No. Str'd. of
Surveyed by
Notes Date
Indexed K. C. Johnson

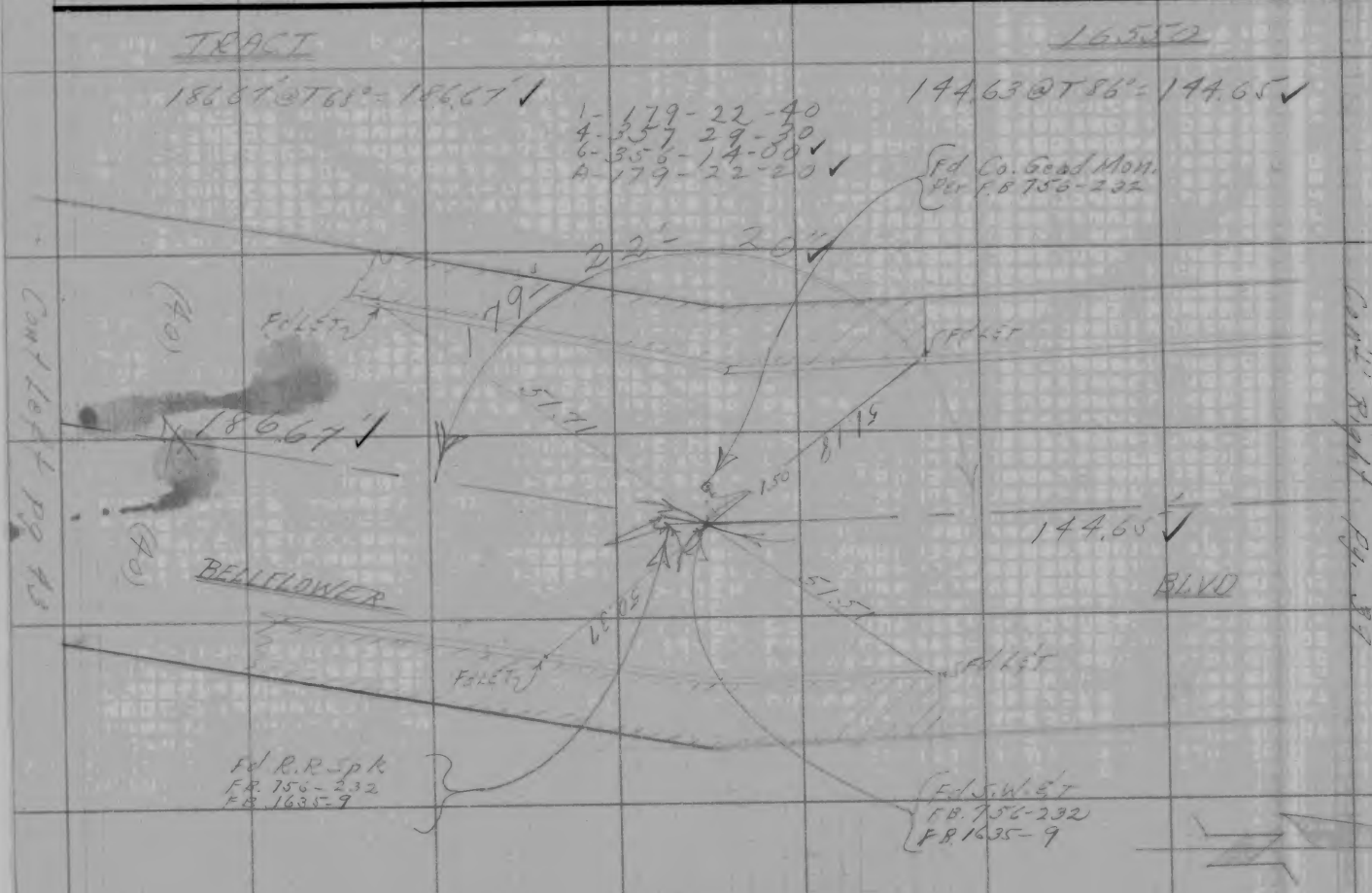

RETURN TO
LOS ANGELES COUNTY SURVEYOR
726 LOS ANGELES COUNTY
ENGINEERING BLDG.

Note: Any Additions or Changes on This Sheet Must be Made or Circled in Red Ink With Date and Name of Person Making Change.

Do not extend notes this side of this line.

F. B. 1101 PG. 44

48-525

Notes Ck'd by	Survey of Cerritos-Maplewood	F. B. 2101 PG. 53
Map No.	W. O. 6205.00 Tape No. St'd. °F	
Office Work	Surveyed by JEWilley	
Checked	Notes JLW 7/25/56 Date	
Date	Indexed A. C. Johnson 5-2-56	

CERRITOS-MAPLEWOOD
J.N. 6205.00

TOPOGRAPHY
on

ARDIS AVE
from
Van Buiten St to Maplewood Ave.
Plus 60 offsets taken from ℄

7/25/56
Willey, J.L
Kapp, K.M
Nunez B.
Bustrum, M.L
Church J.A.

Note: Any Additions or Changes on This Sheet Must be Made or Circled in Red Ink With Date and Name of Person Making Change.

Do not extend notes this side of this line.

RETURN TO
LOS ANGELES COUNTY SURVEYOR
726 LOS ANGELES COUNTY
ENGINEERING BLDG.

76F309S S&E #247, 8-54

F. B. 2101 PG. 54

RETURN TO
LOS ANGELES COUNTY SURVEYOR
726 LOS ANGELES COUNTY
ENGINEERING BLDG.
Do not extend notes this side of this line.

Note: Any Additions or Changes on This Sheet Must be Made or Circled in Red Ink With Date and Name of Person Making Change.

Notes Ck'd by	Survey of Cecilia Mapleton
Map No.	W. O. Tape No. St'd. °F
Office Work	Surveyed by
Checked	Notes Date
Date	Indexed A. C. Johnson

F. B. Pg.

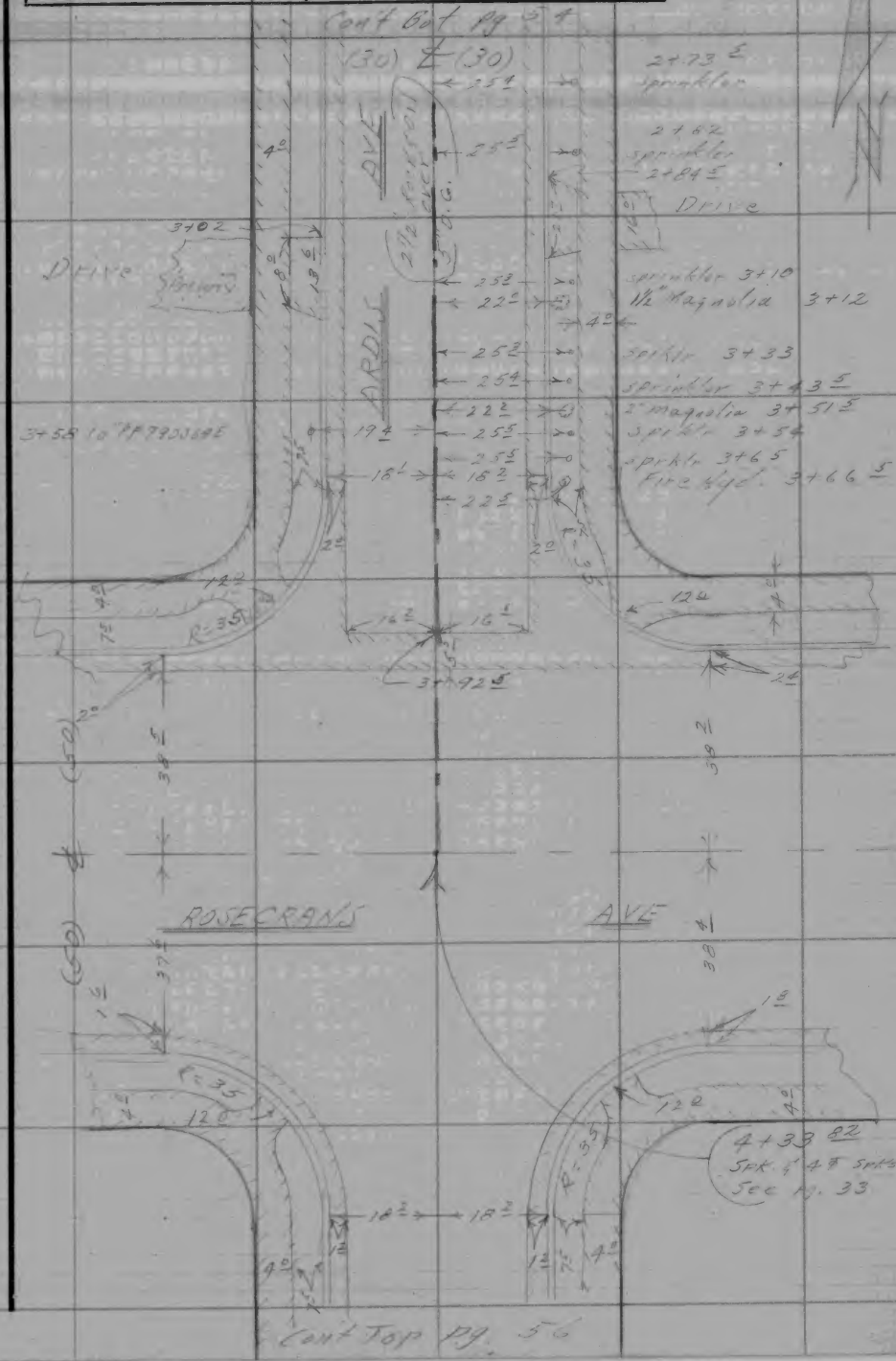

Note: Any Additions or Changes on This Sheet Must be Made or Circled In Red Ink With Date and Name of Person Making Change.

Do not extend notes this side of this line.

RETURN TO
LOS ANGELES COUNTY SURVEYOR
726 LOS ANGELES COUNTY
ENGINEERING BLDG.

76F309S S&E #247. 8-54

Cont. Bot. Pg. 55

F. B. 2125 PG. 56

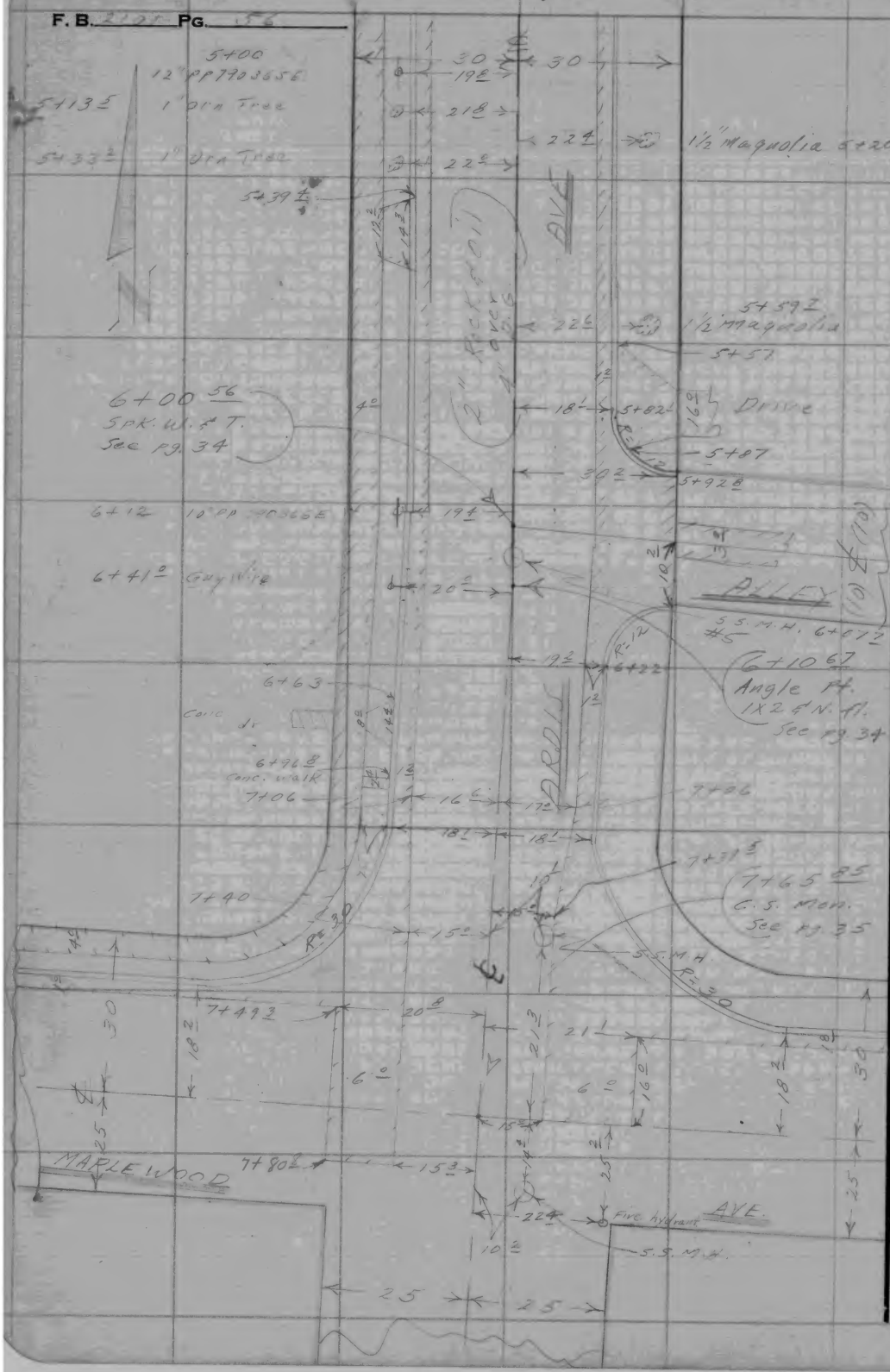

RETURN TO
LOS ANGELES COUNTY SURVEYOR
726 LOS ANGELES COUNTY
ENGINEERING BLDG.

Do not extend notes this side of this line.

Note: Any Additions or Changes on This Sheet Must be Made or Circled in Red Ink With Date and Name of Person Making Change.

F. B. 2101 Pg. 57

Profile No.	Notes Red.	Plotted	Job No. 6205	Division No.	
	Date	Date	Survey of Cerritos-Maplewood		
X-Sec. No.	Notes Chkd.	Checked	Survey by [illegible]	Notes	Date
	Date	Date	Map No.	Indexed E. G. Johnson	Date 8-2-56

CERRITOS-MAPLEWOOD
JN 6205

PROFILE
on
ARDIS AVE
from
Van Ruiten St to Maplewood Ave
Profile taken along ℄ of Street

7/27/56
Willey J.L.
Kapp K.M.
Nunez B
Bustamante M.L
Church J.A.

STATION	B. S.	H. I.	F. S.	ELEV.

Do not extend notes this side of this line.

NOTE: ANY ADDITIONS OR CHANGES ON THIS SHEET MUST BE MADE OR CIRCLED IN RED INK, WITH DATE AND NAME OF PERSON MAKING CHANGE.

PLEASE RETURN TO
LOS ANGELES COUNTY SURVEYOR
726 Los Angeles County Engineering Bldg.

76L298 S & E #307 9-54

76L298 S & E #307 9-54

PLEASE RETURN TO
LOS ANGELES COUNTY SURVEYOR
726 LOS ANGELES COUNTY ENGINEERING BLDG.

NOTE: ANY ADDITIONS OR CHANGES ON THIS SHEET MUST BE MADE OR CIRCLED IN RED INK, WITH DATE AND NAME OF PERSON MAKING CHANGE.

Do not extend notes this side of this line.

F. B. 2101 Pg. 58 Job No. 6[illegible] Division No. Notes Red. Plotted Profile
Survey of Cer[illegible] Date Date No.
Survey by T. W. Hill Notes Notes Chkd. Checked X-Sec.
Indexed R. C. Johnson Date Date Date No.

STATION	B. S.	H. I.	F. S.	ELEV.	Ardis Ave ℄		
BMKM63	5 24	8 9 20		83 96	BMKM63 Elev. 83.957 F.B. 1975-28		
					Vanruiten St. & Ardis Ave. N.E. Cor.		
					B.T. Spike Curb. 20 E. of E. end CR.		
0+70			5 5	83 7	N ℄ Vanruiten St. ℄		
0+82.5			5 75	83 45	℄ Conc "X" Gut. ℄		
1+00			5 5	83 7	℄ Inter, Vanruiten St. ℄		
1+18.3			5 71	83 49	℄ Conc. "X" Gut. ℄		
1+33			5 4	83 8	brk in Pvt. ℄		
2+00			4 9	84 3	Pvt. ℄		
2+51.55			4 6	84 6	Inter of Alley ℄		
"			5 07	84 13	℄ "X" Gut. 18' L		
"			4 41	84 79	E ℄ 30' L		
"			4 47	84 73	100. ℄ Conc Gut.		
2+59.7					55 M.H. #6 ℄		
8" Inlet N			12 91	76 29	N. Rim 4.48 Depth 7.76 Dia 0.67 Rod 12.91	W. Rim 4.47 Depth 7.72 Dia 0.67 Rod 12.86	S. Rim 4.47 Depth 7.80 Dia 0.67 Rod 12.94
8" Inlet W			12.86	76 34			
8" Outlet S			12 94	76 26			
3+00			4 2	85 0	Pvt. ℄		
3+81.8			4 2	85 0	brk in Pvt. ℄		

BPP N ℄ Rosecrans

76L293 S & E #307 9-54

PLEASE RETURN TO
LOS ANGELES COUNTY SURVEYOR
726 LOS ANGELES COUNTY ENGINEERING BLDG.

NOTE: ANY ADDITIONS OR CHANGES ON THIS SHEET MUST BE MADE OR CIRCLED IN RED INK, WITH DATE AND NAME OF PERSON MAKING CHANGE.

Do not extend notes this side of this line.

STATION	B. S.	H. I.	F. S.	ELEV.	Ardis Ave ℄
3+96.5		89 20	4 46	84 74	℄ Conc. 8" Gut ℄
4+00			4 2	85 0	Pvt. ℄
4+33.82			3 5	85 7	℄ Inter. Rosecrans Ave ℄
T.P.	4 18	89 25	4 13	85 07	
4+72			3 8	85 5	Pvt. ℄
5+00			4 1	85 2	" ℄
6+00			4 8	84 5	" ℄
6+00.56			4 8	84 5	Inter. Alley. ℄
"			5 26	83 79	Conc 8" Gut 17'L
"			4 60	84 65	E P/L 30 ℄ Conc. Gut.
"			4 42	84 73	100' ℄ Conc. Gut
6+07.2					S.S. MH. #5
8" Inlet N			13 80	7 545	N. Rim 4.73 / Depth 8.40 / Dia 0.67 / Rod 13 80
8" Stub W			13 65	7 560	W. Rim 4.75 / Depth 8.23 / Dia 0.67 / Rod 13.65
8" Outlet S			13 85	7 540	S. Rim 4.75 / Depth 8.43 / Dia 0.67 / Rod 13.85
6+10.67			4 8	84 5	⊥ Pt. Pvt. ℄
7+00			5 4	83 9	Pvt. ℄
7+65.85			5 9	83 4	℄ Inter. Maplewood Ave. ℄
"			6 16	83 09	℄ Conc 8" Gut. 17'L

Profile No. ____ Date ____ X-Sec. No. ____ Date ____

Notes Red. ____ Date ____ Notes Chkd. ____ Date ____

Plotted ____ Date ____ Checked ____ Date ____

Job No. ____ Division No. ____ Survey of ____ Survey by ____ Map No. ____ Notes ____ Date ____ Indexed ____ Date ____

F. B. 3101 Pg. 54

76L298 S & E #307 9-54

PLEASE RETURN TO
LOS ANGELES COUNTY SURVEYOR
726 LOS ANGELES COUNTY ENGINEERING BLDG.

NOTE: ANY ADDITIONS OR CHANGES ON THIS SHEET MUST BE MADE OR CIRCLED IN RED INK, WITH DATE AND NAME OF PERSON MAKING CHANGE.

Do not extend notes this side of this line.

STATION	B. S.	H. I.	F. S.	ELEV.	Ardis Ave
		89 25			
7465 85			5 8	83 5	E P/L Pvt. 30'
"			5 5	83 8	Pvt. 100'
"					
BMKM 67			4 18	85 07	BMKM 67 Elev. 85.065 FB. 1975-31 Ardis Ave & Rosecrans Ave, S.E. Cor. Bl. Spk in Curb 3' S. of S end PL

F. B. 2101 Pg. 60 Job No. 62-1-7 Division No. Notes Red. Plotted Profile
Survey of Centerline - Ardis Ave
Survey by Notes Chkd. Date No. X-Sec.
Indexed K. C. Johnson Date Date Checked Date No.

Notes Ck'd by	Survey of Cerritos-Maplewood
Map No.	W. O. 6205.00 Tape No. St'd. °F
Office Work	Surveyed by J L Willey
Checked	Notes J L W. Date 7-27-56
Date	Indexed L. C. Johnson 8-6-56

F. B. 2101 Pg. 61

CERRITOS-MAPLEWOOD
JN 6205.00

TOPOGRAPHY
ON
ROSECRANS AVE
from
BELLFLOWER BLVD to ARDIS AVE
(Note: plus & offset are from Tangent & Semi Tangents)

7-27-56
Willey, J.L.
Kapp, K.M.
Nunez, B
Beustrum, M.L.
Church, J.A

See Bot. Pg for Locations of M.H.'s
No.'s 3 & 4.

Note: Any Additions or Changes on This Sheet Must be Made or Circled in Red Ink With Date and Name of Person Making Change.

Do not extend notes this side of this line.

RETURN TO
LOS ANGELES COUNTY SURVEYOR
726 LOS ANGELES COUNTY
ENGINEERING BLDG.

76F3095 S&E #247. 8-54

F. B. 2101 PG. 62

RETURN TO
LOS ANGELES COUNTY SURVEYOR
726 LOS ANGELES COUNTY
ENGINEERING BLDG.

Do not extend notes this side of this line.

Note: Any Additions or Changes on This Sheet Must be Made or Circled in Red Ink With Date and Name of Person Making Change.

Notes Ck'd by	Survey of Corridor Maplewood
Map No.	W.O. Tape No. St'd. °F
Office Work	Surveyed by J.L. Whitley
Checked	Notes S.W. Date 7-2-76
Date	Indexed A. C. Johnson

F. B. 2101 Pg. 63

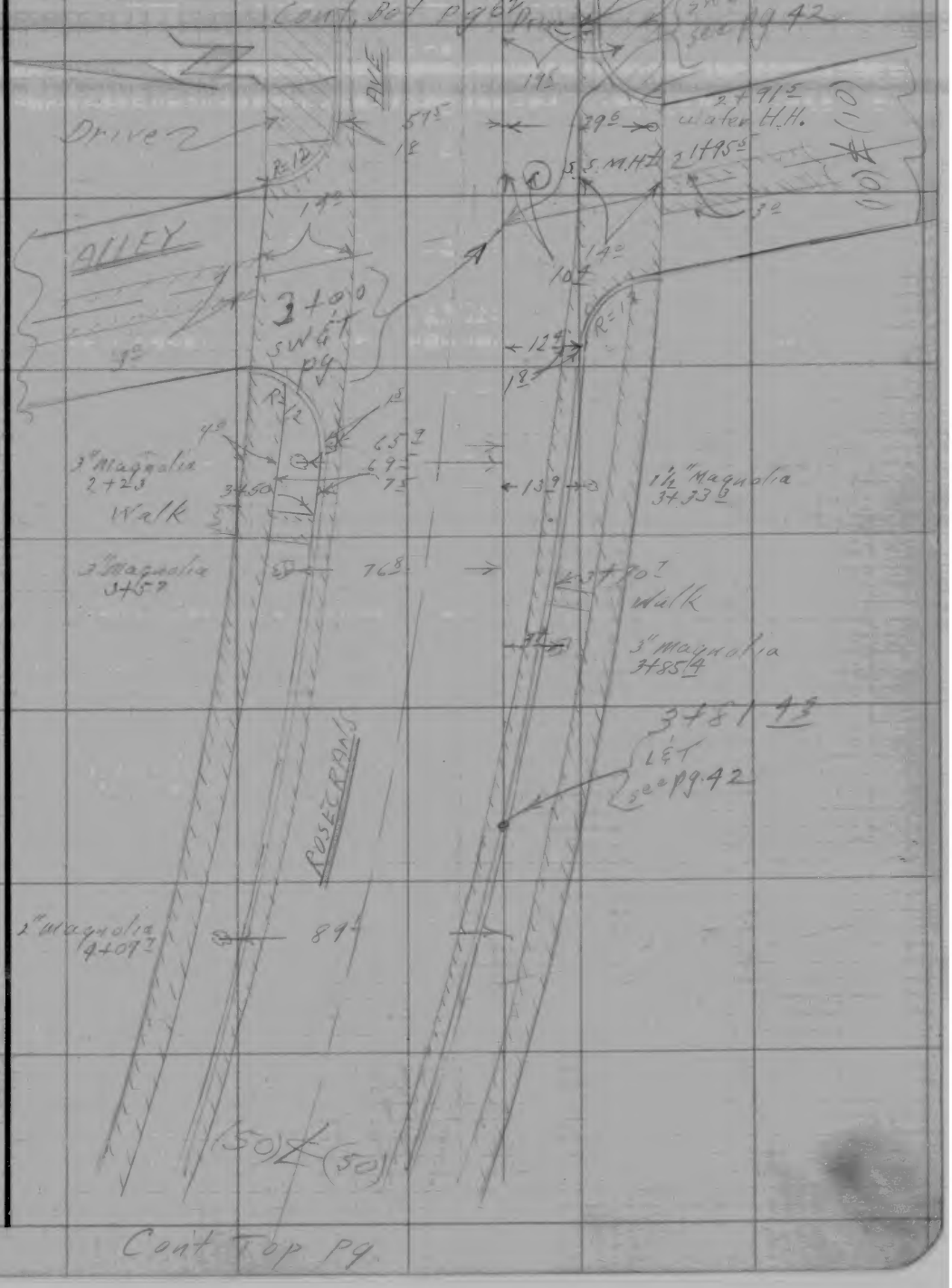

Note: Any Additions or Changes on This Sheet Must be Made or Circled in Red Ink With Date and Name of Person Making Change.

Do not extend notes this side of this line.

RETURN TO
LOS ANGELES COUNTY SURVEYOR
726 LOS ANGELES COUNTY
ENGINEERING BLDG.

76F309S S&E #247. 8-54

F. B. 2101 PG. 64

Con't Bot pg.

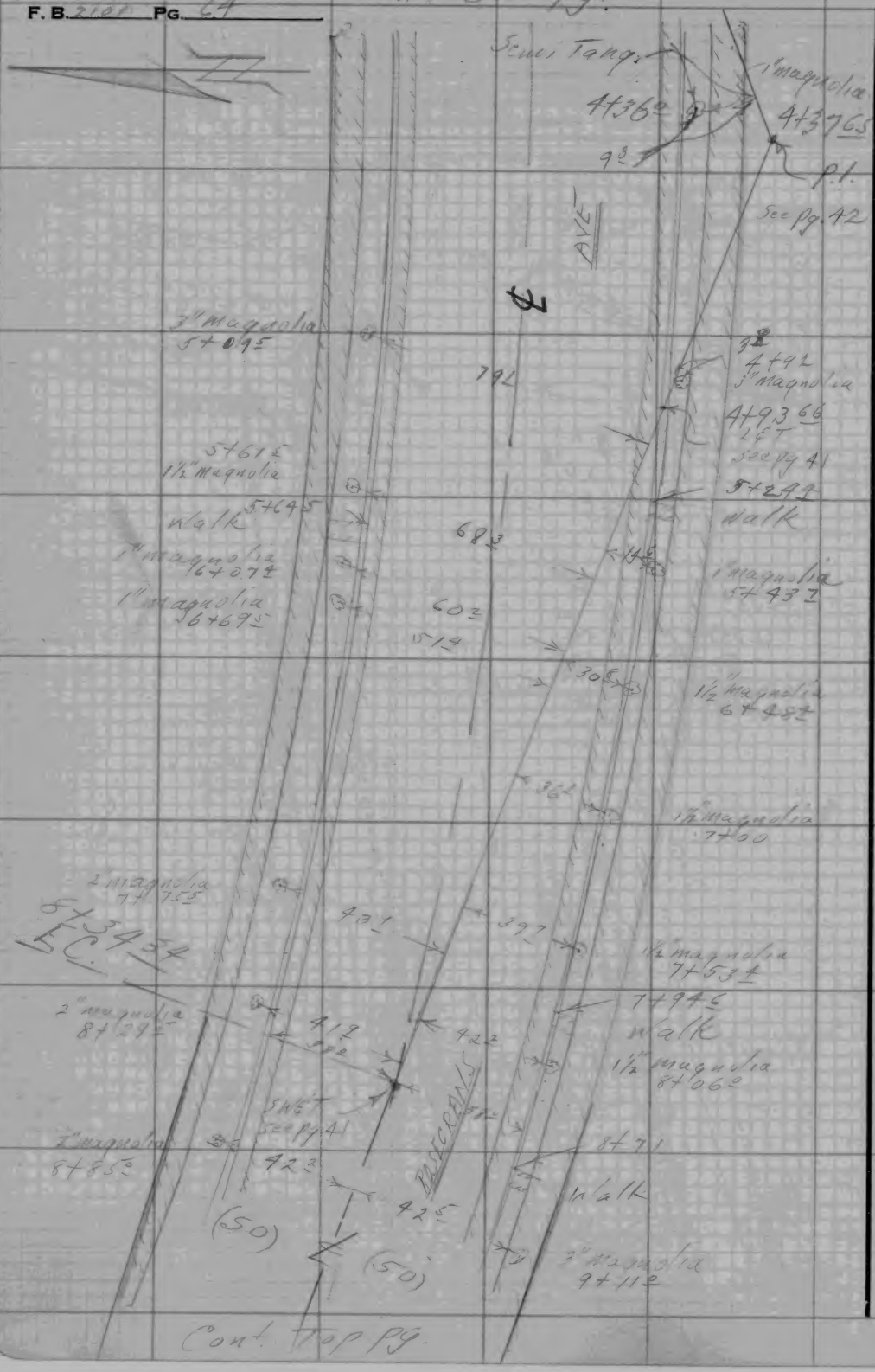

RETURN TO
LOS ANGELES COUNTY SURVEYOR
726 LOS ANGELES COUNTY
ENGINEERING BLDG.
Do not extend notes this side of this line.

Note: Any Additions or Changes on This Sheet Must be Made or Circled In Red Ink With Date and Name of Person Making Change.

Notes Ck'd by	Survey of Cerritos - Maplewood	F. B. 2101 Pg. 65
Map No.	W. O. 6125-M Tape No. St'd. °F	
Office Work	Surveyed by J L Willey	
Checked	Notes J.L.W. Date 8/27/56	
Date	Indexed A. C. Johnson	

Cont Bot pg

(50) ℄ (50)

3" magnolia
9+39
Walk 9+49

42

42

1½" Magnolia
9+64
Walk

9+93
1½" magnolia
Walk

9+68

41

9+99

42

10+74
2" Magnolia

10+72
Walk

10+65
2" magnolia

41

42

10+70
3" magnolia
10+79
Walk

11+01
3" magnolia

41

11+06
Walk

41

2" magnolia
11+28
sprinklers

11+42
Walk

1" magnolia
11+64

41

41

11+75
1" magnolia
12+36
sprinklers

12+09
1" magnolia

12+29
3" magnolia

12+47
Walk

sprinklers

12+59

3" magnolia
12+68

42

42

2" magnolia
12+82

3" magnolia
13+12

42

ROSECRANS

Note: Any Additions or Changes on This Sheet Must be Made or Circled in Red Ink With Date and Name of Person Making Change.

Do not extend notes this side of this line.

RETURN TO
LOS ANGELES COUNTY SURVEYOR
726 LOS ANGELES COUNTY
ENGINEERING BLDG.

76F309S S&E #247. 8-54

F. B. 2101 Pg. 66

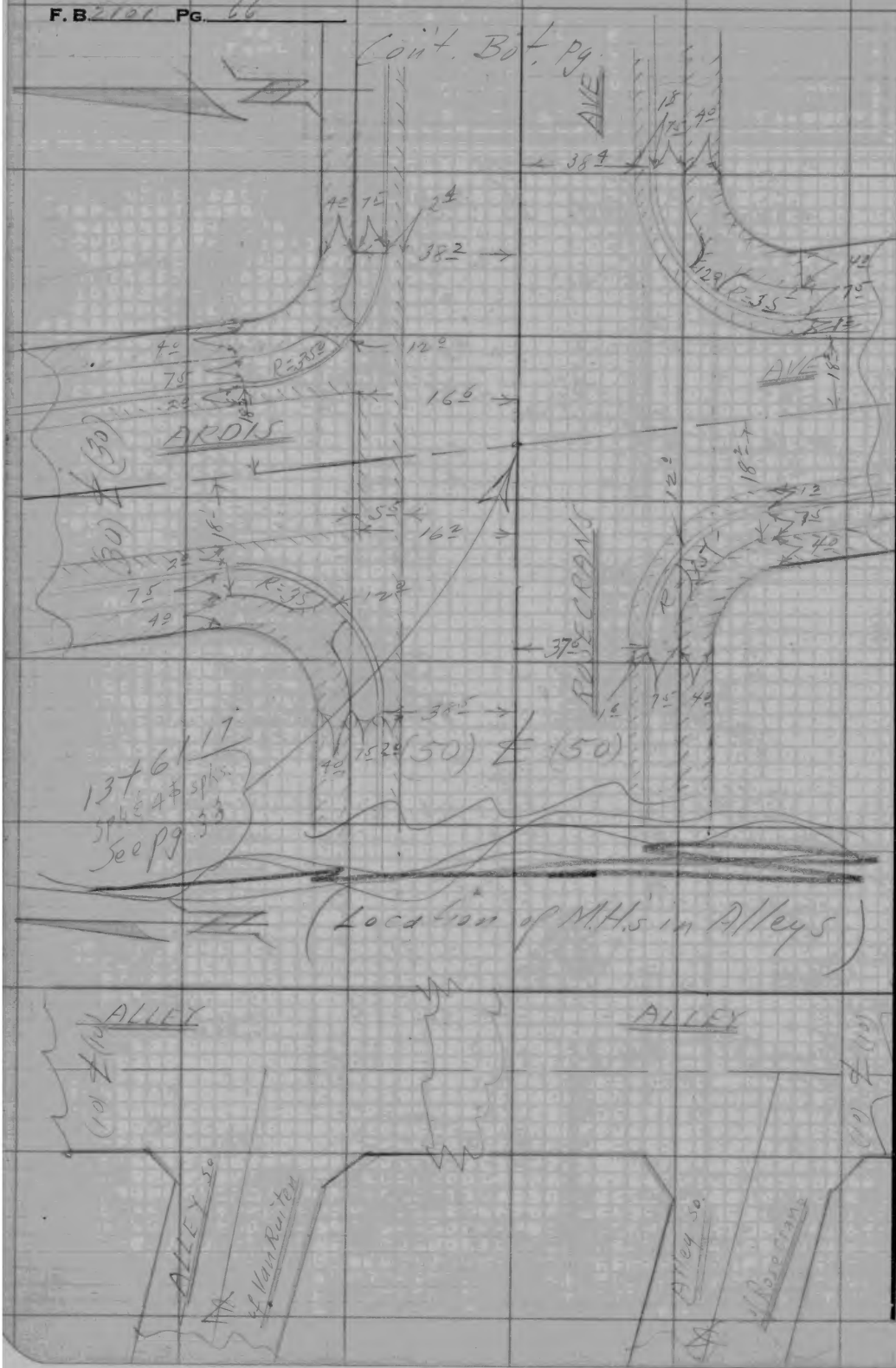

RETURN TO
LOS ANGELES COUNTY SURVEYOR
726 LOS ANGELES COUNTY
ENGINEERING BLDG.
Do not extend notes this side of this line.

Note: Any Additions or Changes on This Sheet Must be Made or Circled in Red Ink With Date and Name of Person Making Change.

Profile No.	Notes Red.	Plotted	Job No. 6205.00	Division No.	F. B. 2101 Pg. 67
	Date	Date	Survey of Cerritos-Maplewood		
X-Sec. No.	Notes Chkd.	Checked	Survey by TWWiley	Notes GRW	Date 7/27/56
	Date	Date	Map No.	Indexed A. C. Johnson	Date 8-2-56

CERRITOS-MAPLEWOOD
J.N. 6205.00

PROFILE
on
ROSECRANS AVE
from
Bellflower Blvd to Ardis Ave
(Profile taken along Semi Tangents)
7/26/56
Willey J.L.
Kapp K.M.
Nunez B
Bustrum M.L
Church J.A.

STATION	B. S.	H. I.	F. S.	ELEV.

NOTE: ANY ADDITIONS OR CHANGES ON THIS SHEET MUST BE MADE OR CIRCLED IN RED INK, WITH DATE AND NAME OF PERSON MAKING CHANGE.

PLEASE RETURN TO
LOS ANGELES COUNTY SURVEYOR
726 Los Angeles County Engineering Bldg.

Do not extend notes this side of this line.

76L298 S & E #307 9-54

76L298 S & E #307 9-54

3

PLEASE RETURN TO
LOS ANGELES COUNTY SURVEYOR
726 LOS ANGELES COUNTY ENGINEERING BLDG.

NOTE: ANY ADDITIONS OR CHANGES ON THIS SHEET MUST BE MADE OR CIRCLED IN RED IN INK, WITH DATE AND NAME OF PERSON MAKING CHANGE.

Do not extend notes this side of this line.

F. B. 2101 Pg. 68 Job No. 1975-25 Division No. Notes Red. Plotted Profile
Survey of Lakewood Center for the Sewer No. Date No. X-Sec.
Survey by Notes Notes Chkd. Checked
Indexed K. C. Johnson Date Date Date

STATION	B. S.	H. I.	F. S.	ELEV.			
					Rosecrans Ave.		℄
BMKM.60	4 76	8 7 16		82 40	BMKM 60 Elev. 82.395 F.B. 1975-25		
					Bellflower Blvd & Rosecrans Ave. S.E. Cor		
					Bt. Spk in Curb,		S.H. Send Cr
0+40 91			4 3	82 9	B.C. - Pvt.		℄
0+					S.S. MH		
12" V.C.P. N			1786	69 30	Rim 4.20	Rim 4.24	Rim 4.19
8" V.C.P. W			1756	69 60	Depth 12.66	Depth 12.65	Depth 12.40
15" V.C.P. E			1784	69 32	Dia 1.00	Dia 0.67	Dia 1.25
					Rod 17.86	Rod 17.56	Rod 17.84
(Note: Water was up over pipes & swift. Could not determine which was inlet or outlets. (whirlpool over pipe to west))							
1+00			4 2	83 0	℄ Inter. Bellflower Blvd		℄
"			4 1	83 1		50'	Pvt
"			4 2	83 0			100' Pvt.
"			4 4	82 8	Pvt.	50'	
"			4 7	82 5	Pvt. 100'		
1+50			4 4	82 8	Pvt.		℄
2+00			4 1	83 1	Pvt		℄
3+00			3 9	83 3	Pvt		℄
3+01			3 9	83 3	Inter. Alley		℄

76L298 S & E #307 9-54

PLEASE RETURN TO
LOS ANGELES COUNTY SURVEYOR
726 LOS ANGELES COUNTY ENGINEERING BLDG.

NOTE: ANY ADDITIONS OR CHANGES ON THIS SHEET MUST BE MADE OR CIRCLED IN RED INK, WITH DATE AND NAME OF PERSON MAKING CHANGE.

Do not extend notes this side of this line.

STATION	B. S.	H. I.	F. S.	ELEV.	
					Rosecrans Ave ℄
SSMH #2		87 16			SSMH #2 is 19.5 ℄ 4± E of Inter of Alley ℄ Sem. Tangent of Rosecrans taken at Right Angles to Alley ℄.
8" Inlet N			14 32	72 80	N. Rim 4.41 / Depth 9.28 / Dia 0.67 / Rod 14.36
8" Inlet S			14 45	72 71	S Rim 4.49 / Depth 9.29 / Dia 0.67 / Rod 14.45
8" Outlet E			14.57	72 59	E Rim 4.45 / Depth 9.45 / Dia 0.67 / Rod 14.57
T.P.	4 79	87 79	4 16	83 00	
SSMH #3	See bot. pg 66				SSMH #3 – 4± E ℄ 5± N. of ℄ Inter of Alley S of Rosecrans ℄ Alley W. of Bell Flower
8" Inlet S			13 99	73 80	S Rim 5.19 / Depth 8.13 / Dia 0.67 / Rod 13.99
8" Inlet W			13 92	73 87	W Rim 5.22 / Depth 8.03 / Dia 0.67 / Rod 13.92
8" Outlet N			14 09	73 70	N. Rim 5.19 / Depth 8.23 / Dia 0.67 / Rod 14.09
T.P.	4 68	87 68	4 79	83 00	
SSMH #4	See bot pg 66				SSMH #4 – 5± E ℄ 4± S. of ℄ Inter of Alley N of Rosecrans ℄ Alley W. of Bell Flower
8" Inlet N			12 97	74 71	N. Rim 4.34 / Depth 7.96 / Dia 0.67 / Rod 12.97
8" Inlet W.			13 07	74 61	W Rim 4.39 / Depth 8.01 / Dia 0.67 / Rod 13.07
8" Outlet S			13 20	74 48	S. Rim 4.34 / Depth 8.17 / Dia 0.67 / Rod 13.20

Profile No.____ Date____ Notes Red____ Date____ Plotted____ Date____ Job No. 2525 Division No.____ Survey of Gov't Tract Wm. Hazelwood
X-Sec. No.____ Date____ Notes Chkd____ Date____ Checked____ Date____ Survey by____ Date____ Notes____ Map No.____ Indexed Johnson Date____
F. B. 2201 Pg. 69

76L298 S & E #307 9-54

PLEASE RETURN TO
LOS ANGELES COUNTY SURVEYOR
726 LOS ANGELES COUNTY ENGINEERING BLDG.

NOTE: ANY ADDITIONS OR CHANGES ON THIS SHEET MUST BE MADE OR CIRCLED IN RED INK, WITH DATE AND NAME OF PERSON MAKING CHANGE.

Do not extend notes this side of this line.

F. B. 2101 Pg. 70 Job No. 62058 Division No. Notes Red. Plotted Profile
Survey of Cerritos Map Line
Survey by Notes Notes Chkd. Checked X-Sec.
Indexed A. C. Johnson Date Date Date No. Date No.

STATION	B. S.	H. I.	F. S.	ELEV.	Rosecrans Ave ℄	
		87 68				
4+00			4 3	83 4	Pvt.	℄
5+00 ⊙	4 89	88 61	3 96	83 72	Pvt.	℄
6+00			4 6	84 0	Pvt	℄
7+00			4 4	84 2	Pvt.	℄
8+00			4 2	84 4	"	℄
8+16.4			4 1	84 5	E.C. "	℄
9+00			3 7	84 7	"	℄
10+00 ⊙	4 81	89 68	3 74	84 87	"	℄
11+00			4 6	85 1	"	℄
12+00			4 4	85 3	"	℄
13+00			3 9	85 8	"	℄
13+43.2			3 9	85 8	℄ Inter Artesia Ave	℄
BMKM67			4 59	85 09	BMKM67 Elev 85.065 F.B. 1975- Artesia Ave & Rosecrans Ave S.E. Cor. At spl. in curb & S.S. of S. end C.R.	

PWFB 0725

965

Notes Ck'd by Aja	Survey of Cerritos-Maplewood
Map No.	W. O. Tape No. St'd. °F
Office Work	Surveyed by Snyder
Checked	Notes Date 2-1957
Date	Indexed A. C. Johnson 2-21-57

F. B. 3 of 4 PG. 71

J.N. 6205.00

CERRITOS-MAPLEWOOD DIV

CENTER LINE SURVEY

Pickup

R/W

From- Hayford ST & McNab Ave

To - Center ST.

Snyder

McGault

Harrington

Bamkson

Note: Any Additions or Changes on This Sheet Must be Made or Circled in Red Ink With Date and Name of Person Making Change.

Do not extend notes this side of this line.

RETURN TO

LOS ANGELES COUNTY SURVEYOR

726 LOS ANGELES COUNTY

ENGINEERING BLDG.

76F3095 247 4-53

F. B. 3101 PG. 72

PWFB 0725

966

RETURN TO
LOS ANGELES COUNTY SURVEYOR
726 LOS ANGELES COUNTY
ENGINEERING BLDG.
Do not extend notes this side of this line.

Note: Any Additions or Changes on This Sheet Must be Made or Circled in Red Ink With Date and Name of Person Making Change.

PWFB 0725

967

Notes Ck'd by Aja	Survey of Cerritos-Maplewood
Map No.	W. O. 6205 Tape No. 421 St'd. 68 °F
Office Work	Surveyed by Snyder
Checked	Notes RRS Date 2-19-57
Date	Indexed A. C. Johnson

F. B. 214 Pg. 73

W.S. 33-B-4

Cont. Right R/W 74

331.76 T60°
331.74 ✓

331.74

5' off Set

A 1170.2

℄ Prod of Mehas Ave

1 - 90-17-00
4 - 301-08-15
6 - 181-42-30
90-17-05 ✓

Fd. Spk W&T
F.B. 867-6
R/W 2-53
Rd Dept.

1' 05"

90°

1.40

3.10

TRABUCO ST

660.06
F.B. 1151-218

Fd. C.S. Mon
in well
F.B. 1151-218
See F.B. 1151-218
for Ties

Fd. L.A. Co. C.S. Mon
in well
F.B. 1151-219
R/W 2-53
See F.B. 1151-219 for Ties

Fd. Sq Nail
R/W 2-53
Rd Dept
Reset BT. Spk W&T

CALIFORNIA ST

GRAND AVE

Note: Any Additions or Changes on This Sheet Must be Made or Circled in Red Ink With Date and Name of Person Making Change.

Do not extend notes this side of this line.

RETURN TO
LOS ANGELES COUNTY SURVEYOR
726 LOS ANGELES COUNTY
ENGINEERING BLDG.

76F3095 247 4-53

F. B. 3101 PG. 74

PWFB 0725

968 , 969

W.S. 33-B-4



RETURN TO
LOS ANGELES COUNTY SURVEYOR
726 LOS ANGELES COUNTY
ENGINEERING BLDG.
Do not extend notes this side of this line.

Note: Any Additions or Changes on This Sheet Must be Made or Circled in Red Ink With Date and Name of Person Making Change.

PWFB 0725 970

Notes Ck'd by Aja	Survey of Carrita-Maplewood
Map No.	W. O. 6205-500 Tape No. 5128 St'd. LP °F
Office Work	Surveyed by Snyder
Checked	Notes PRS Date 2-19-57
Date	Indexed E. C. Johnson

F. B. 2101 Pg. 75

CONT. BOT Pg 76

Come WZ114

Set L&T

(30)

(30)

MENDAB AVE

SCHOOL

Set L&T

1 - 131-43-00
4 - 166-51-00
6 - 70-16-30
131-42-45

Fd. nothing

101.59 Tan

5' off set

782.31

756.73

372.71

41.48/Tan

131-42-45

Fd. 1" I.P. & N dw 1" FB 867-6-22 Rd. Dept RNN #2-54 0.02 N

112.02

5.51

Set B. Spk W&T by INT

4.92

4.96

0.11

1.90

107.72

4.95

Fd. N dw 1" FB 867-6 Rd. Dept RNN2-54

Fd. Sp & W dw 1" FB 867-6 RNN2-54

HAYFORD (60)

50'/Tan

40.11 Tan

Set P.M. S.S. M.H. Rim

Set BT Spk & T

ST

304.79

304.79 TG2 = 304.78

Time & Pro

CONT TOP Pg 74

Note: Any Additions or Changes on This Sheet Must be Made or Circled in Red Ink With Date and Name of Person Making Change.

Do not extend notes this side of this line.

RETURN TO
LOS ANGELES COUNTY SURVEYOR
726 LOS ANGELES COUNTY
ENGINEERING BLDG.

76F3095 247 4-53

W.S. 33-B-4

F. B. 3101 Pg. 76

PWFB 0725

971

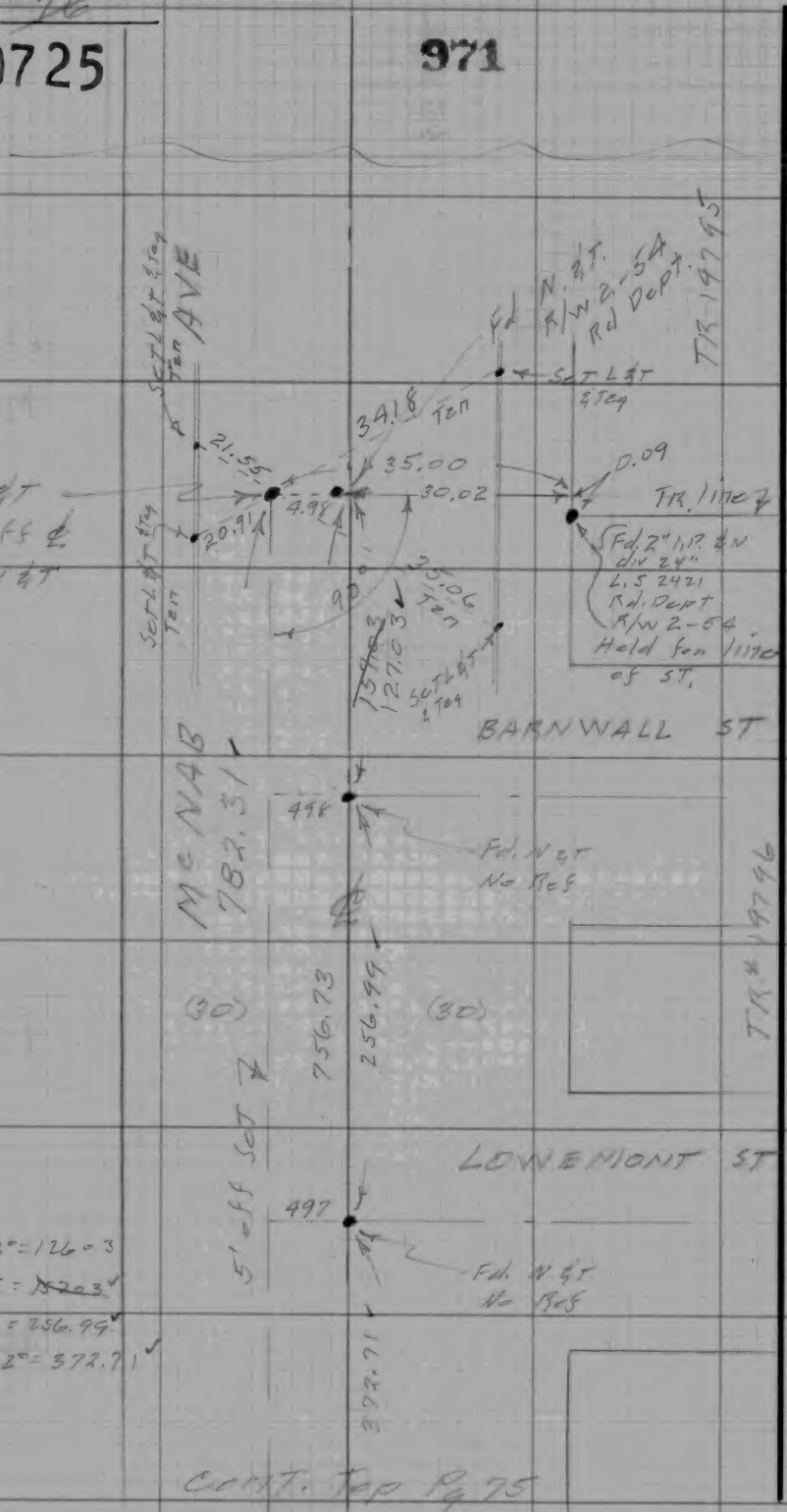

Notes Ck'd by Ajq	Survey of Cerritos-Maplewood
Map No.	W. O. 6205 Tape No. St'd. °F
Office Work	Surveyed by Snyder
Checked	Notes MBS Date 2-26-57
Date	Indexed E. C. Johnson

F. B. 7101 Pg. 77

J.N. 6205.00

CERRITOS-MAPLEWOOD DIV.

Location of Improvements in

Prop R/W & McNAB AVE

From - Center ST

to - Hayford ST

Snyder
LaGault
Harrington
Bankson

Note
Improvements located Right & Left
from 5' offset line

Note: Any Additions or Changes on This Sheet Must be Made or Circled in Red Ink With Date and Name of Person Making Change.

Do not extend notes this side of this line.

RETURN TO
LOS ANGELES COUNTY SURVEYOR
726 LOS ANGELES COUNTY
ENGINEERING BLDG.

76FS09S 247 4-53

F. B. 2101 Pg. 76



RETURN TO
LOS ANGELES COUNTY SURVEYOR
726 LOS ANGELES COUNTY
ENGINEERING BLDG.
Do not extend notes this side of this line.

Note: Any Additions or Changes on This Sheet Must be Made or Circled in Red Ink With Date and Name of Person Making Change.

Notes Ck'd by Aja	Survey of Lennitos-Mayberry
Map No.	W. O. 630-5 Tape No. St'd. °F
Office Work	Surveyed by Snyder
Checked	Notes Pg 51 Date 2-20-57
Date	Indexed K. C. Johnson

F. B. 9101 Pg. 79

Cont Bot Pg 80

Begin
Cb & walk
& 2' Gutter

15°
5+02 5

5° 4 5

37°
4+60°

NEWHB AVE

30'

30

Begin cb & Gutter 2' wide

70°
4+44°

P.P.# 1019691E

24 7
4+35 5

5" Rock Pile
12" x 7

5'

BT. Spk w/ T
12 75
9 = 4+04.78

25°

Neil Pg 75
36 = 4+00.

33°
3+95°

41 5
3+84°

24°
3+78°

9 7
S. S. Nail
3+66°

29 5
3+62°

3°
2°
3+53°

NIAC PARKING AREA
2" Nipe, Pave

D. Mem 3+46°

14°
25°
3+43°
8.0
P.P.# 1019690E

17 1 T

25°
D. Mem
3+33°

5' off set

3 5
3+21 5
3" Steel Lamp Post with Elec cable To ground

6" Como brick wall 4.5' High

Cont. Top Pg 78

Note: Any Additions or Changes on This Sheet Must be Made or Circled in Red Ink With Date and Name of Person Making Change.

Do not extend notes this side of this line.

RETURN TO
LOS ANGELES COUNTY SURVEYOR
726 LOS ANGELES COUNTY
ENGINEERING BLDG.

76F309S 247 4-53

F. B. 2101 PG. 80



RETURN TO
LOS ANGELES COUNTY SURVEYOR
726 LOS ANGELES COUNTY
ENGINEERING BLDG.
Do not extend notes this side of this line.

Note: Any Additions or Changes on This Sheet Must be Made or Circled in Red Ink With Date and Name of Person Making Change.

Profile No.	Notes Red.	Plotted	Job No. 6205.00	Division No. 10	F. B. 2101	Pg. 81
	Date	Date	Survey of Cerritos-Maplewood Div			
X-Sec. No.	Notes Chkd.	Checked	Survey by Snyder	Notes Leg.	Date 2-20-57	
	Date	Date	Map No.	Indexed Johnson	Date	

J.N. 6205.00
CERRITOS-MAPLEWOOD DIV

X SECTIONS in
Prop R/W & McNAB AVE

From Center ST.
to Hayford ST & McNab Ave

Snyder
LeGault
Harrington
Bernson

Note
X Sections Takes Right & Left
from 5' offset line

STATION	B.S.	H.I.	F.S.	ELEV.

NOTE: ANY ADDITIONS OR CHANGES ON THIS SHEET MUST BE MADE OR CIRCLED IN RED INK, WITH DATE AND NAME OF PERSON MAKING CHANGE.

PLEASE RETURN TO
LOS ANGELES COUNTY SURVEYOR
726 Los Angeles County Engineering Bldg.

Do not extend notes this side of this line.

76L298 S & E #307 9-54

76L298 S & E #307 9-54

PLEASE RETURN TO
LOS ANGELES COUNTY SURVEYOR
726 LOS ANGELES COUNTY ENGINEERING BLDG.

NOTE: ANY ADDITIONS OR CHANGES ON THIS SHEET MUST BE MADE OR CIRCLED IN RED INK, WITH DATE AND NAME OF PERSON MAKING CHANGE.

Do not extend notes this side of this line.

STATION	B. S.	H. I.	F. S.	ELEV.	LEFT ℄ VY	⊤ RIGHT ℄ E
B.M.					B.M. KM. 38 EL. 76.777 FB. 1975-14	
KM. 38				7678	50' ± E. ℄ Prod Hay'ford St & in S. cb	
T.P.				7344	of Center St. BT Spk in cb	
4+72°				7317		⊤ Edge Pav't
"				7326		35' R along Pav't
"				7323	25' L along Edge Pav't	
1+00				7416	INT ⊤ Line & Center SX.	
"				7416		35' R
"				7413	25' L	
1+25				7407		⊤
"				7353		25' R Edge Pav't
"				738		35' "
"				7431	25' L	
1+39				7344		⊤
"				743		35' R
1+59				7417		⊤
"				742		5' R
"				745		35' R
1+55	(Plus ok.)			7334	30' L Edge Pav't	
2+00				7434		⊤
"				742		5' R

F. B. 2101 Pg. 62 Job No. 6205.00 Division No. 60 Notes Red. Plotted Profile
Survey of Hermitas - Hay'ford Div Date No. X-Sec.
Survey by STX Inc Notes Notes Chkd. Checked
Indexed C. Thompson Date Date No.

76L298 S & E #307 9-54

PLEASE RETURN TO
LOS ANGELES COUNTY SURVEYOR
726 LOS ANGELES COUNTY ENGINEERING BLDG.

NOTE: ANY ADDITIONS OR CHANGES ON THIS SHEET MUST BE MADE OR CIRCLED IN RED INK, WITH DATE AND NAME OF PERSON MAKING CHANGE.

Do not extend notes this side of this line.

STATION	B. S.	H. I.	F. S.	ELEV.	Left ℄ W	⊤ Line	Right ℄ E
2+00				745		35'R	
"				7431	25'L		
2+50				7449		⊤	
"				745'		5'R	
"				746		35'R	
"				7437	25'L		
3+00	⊙			7419		⊤	
"				743		5'R	
"				748		25'R	
"				744	25'L		
3+62°				7275		⊤	
"				7283		5' Along Edge Pav't	
"				7289		35' " " "	
"				7291	25' Along Edge Pav't		
3+66°				7304		9 1/2 R. Rim M.H.	
10" Inlet N		73.04 / 821 / 483	7304 / 824 / 6480	6483	Meas 738 DIA − 83 / 821	Meas 757 DIA − 67 / 724	Meas 7.44 DIA 83 / 837
8" Inlet E.		7304 / 832 / 6472		6480			
10" outlet W				6472			
3+84				7324		⊤	
				7285		41'R Edge Pav't	

Profile Notes Red. ____ Plotted ____ Job No. 7205 Division No. 10 Beverly Hills Wilshire Blvd
No. ____ Date ____ Date ____ Survey of Sewer Notes L.C. Date 7-30-57
X-Sec. Notes Chkd. ____ Checked ____ Survey by ____ Notes ____ Date ____
No. ____ Date ____ Date ____ Map No. ____ Indexed Johnson Date ____

F. B. 7101 Pg. 83

76L298 S & E #307 9-54

PLEASE RETURN TO
LOS ANGELES COUNTY SURVEYOR
726 LOS ANGELES COUNTY ENGINEERING BLDG.

NOTE: ANY ADDITIONS OR CHANGES ON THIS SHEET MUST BE MADE OR CIRCLED IN RED INK, WITH DATE AND NAME OF PERSON MAKING CHANGE.

Do not extend notes this side of this line.

STATION	B. S.	H. I.	F. S.	ELEV.	Left ℄ W	T	Right ℄ E
4+00				7326		T	
"				7327	25' L		
4+04	78			7311	Int T Line ℄ Hayford St		
"				7255			25' R Edge Pav't
"				727			35' "
4+20	S			7272		T	Cross Gutter
4+35	S			7286		T	
"				7283			5' R ℄ ST
"				7277			25' Gutter
"				7347			" top ℄
"				742			35' P/L
4+60				7275	25' L		
"				7306		T	
5+00				7251	37' L Edge Pav't ℄ Gutter		
				7325		T	
				7328			5' R ℄ ST
				7290			25' Gutter
				7355			" top ℄
				746			35' P/L
5+02	S			7287	15' Gutter		
"				7353	" top ℄		

F. B. 3101 Pg. 84 Job No. 2305.00 Division No. 12 Notes Red. Plotted Profile
Survey of Curbs - Newlewood Dr Date No.
Survey by Snyder Notes Notes Chkd. Checked X-Sec.
Indexed E. C. Johnson Date Date Date No.

76L298 S & E #307 9-54

PLEASE RETURN TO
LOS ANGELES COUNTY SURVEYOR
726 LOS ANGELES COUNTY ENGINEERING BLDG.

NOTE: ANY ADDITIONS OR CHANGES ON THIS SHEET MUST BE MADE OR CIRCLED IN RED INK, WITH DATE AND NAME OF PERSON MAKING CHANGE.

Do not extend notes this side of this line.

STATION	B. S.	H. I.	F. S.	ELEV.	Left ℄ W	⊼ Right ℄ E
5+02	5			737	25' P/L	
6+00	1			7348		⊼
				7347		5' ℄ ST
				7298		25 Gutter
				7365		" top Cb
				744		35' P/L
				7305	15 Gutter	
				7373	" top Cb.	
				7380	25' P/L	
7+00				7372		⊼
				7368		5' R ℄ ST
				7323		25' Gutter
				7390		" top Cb
				746		35' P/L
				7320	15' Gutter	
				7387	" top Cb	
				740	25' P/L	
7+01	N.H.			7367		10' R Rim of MH
10" inlet N.		7367 / 809 / 6558		6558	MEAS 726 DIA .83 / 809	MEAS 730 DIA .83 / 813
10" Outlet S.			7367 / 813 / 6554	6554		

Profile Notes Red. ____ Plotted ____ Job No. 6765.00 Division No. 10 F. B. 3101 Pg. 85
No. ____ Date ____ Date ____ Survey of County Surveyor Notes ____ Date ____
X-Sec. Notes Chkd. ____ Checked ____ Survey by Engineer Notes ____ Date 2-10-57
No. ____ Date ____ Date ____ Map No. ____ Indexed Johnson Date ____

76L298 S & E #307 9-54

PLEASE RETURN TO
LOS ANGELES COUNTY SURVEYOR
726 LOS ANGELES COUNTY ENGINEERING BLDG.

NOTE: ANY ADDITIONS OR CHANGES ON THIS SHEET MUST BE MADE OR CIRCLED IN RED INK, WITH DATE AND NAME OF PERSON MAKING CHANGE.

Do not extend notes this side of this line.

STATION	B. S.	H. I.	F. S.	ELEV.	Left ℄ W	⊤	Right ℄ E
7+73 ±				7386	Int. ⊤ line ℄		Lonemont St
				7386			5' R
				7359			25' R
				7420			50' R
				7339	15' Gutter		
				7406	" top cb		
				742	25' P/L		
				7333	Cb Ret S.W Cor		Send Gutter
				7404	" " " "		" top cb
				7362	" " SE "		E end Gutter
				7433	" " " " "		" top cb
				7369	" " N.E. "		E. end Gutter
				7437	" " " " "		" " top cb
				7356	" " " " "		N. " Gutter
				7413	" " " " "		" " top cb
8+00				7393		⊤	
"				7391			5' R
T.P.	⊙			7267			
T.P.				7456			
BM				7489	BM-LA-39 Elev 7489 FB-1975-14 N. side Center St 300± W of Hayford St Bt Spk in cone 11 W of E. end of Bldg # 10422 - Hayford St.		

F. B. 2101 Pg. 86 Job No. 6205.10 Division No. 10 Notes Red. Plotted Profile

Survey of Lonemont to Nestle Wash Pk Date Date No.

Survey by Stinglex Notes Notes Chkd. Checked X-Sec.

Indexed L. C. Johnson Date Date Date No.

Profile No.	Notes Red.	Plotted	Job No. 6205.00	Division No. 10	F. B. 2101	Pg. 87
	Date	Date	Survey of Cerritos - Maplewood - S.D.			
X-Sec. No.	Notes Chkd.	Checked	Survey by Sappell	Notes D.S.	Date 3-28-57	
	Date	Date	Map No.	Indexed C. Johnson	Date	

J.N. 6205.00

CERRITOS - MAPLEWOOD AVE

STORM DRAIN

INVERT EL. OF LINES IN J.C.M.H. (TRUNK SEWER LINE) AT THE N.E. COR. OF INT. MAPLEWOOD AVE AND BELLFLOWER BLVD.

party: Sappell
Shoemaker
Myers
Caro

STATION	B. S.	H. I.	F. S.	ELEV.

NOTE: ANY ADDITIONS OR CHANGES ON THIS SHEET MUST BE MADE OR CIRCLED IN RED INK, WITH DATE AND NAME OF PERSON MAKING CHANGE.

Do not extend notes this side of this line.

PLEASE RETURN TO
LOS ANGELES COUNTY ENGINEER
700 LOS ANGELES COUNTY ENGINEERING BLDG.

76298 S & E #307—7-55

76298 S & E #307—7-55

PLEASE RETURN TO
LOS ANGELES COUNTY ENGINEER
700 LOS ANGELES COUNTY ENGINEERING BLDG.

NOTE: ANY ADDITIONS OR CHANGES ON THIS SHEET MUST BE MADE OR CIRCLED IN RED INK, WITH DATE AND NAME OF PERSON MAKING CHANGE.

Do not extend notes this side of this line.

F. B. 2101 Pg. 88 | Job No. 62556 Division No. 10 | Notes Red. ____ Plotted ____ Profile
Survey of Carrillo - Maplewood S.D. | Date ____ Date ____ No. ____ X-Sec.
Survey by D. Sarell | Notes D.S. | Notes Chkd. ____ Checked ____
Indexed C. Johnson | Date ____ Date ____ No. ____

STATION	B. S.	H. I.	F. S.	ELEV.		
BMKM 52				81 27	BM KM 52, El. 81.267	F.B. 1975/19
	4 38	85 65				
(Trunk sewer line)						
J.C.M.H. Shown at 127+17° - 19.5 RT. per F.B. 1975-271						
N.E. cor. Maplewood Ave & Bellflower Blvd.						
			4 47		N. Rim,	Rod + M + D = Tot. Rod
			17 21	68 44	Inv. El. 15" Inlet No.	4.47+11.49+1.25 = 17.21
			16 58	69 07	" " 8" Stub W.	4.42+11.49+0.67 = 16.58
			16 71	68 94	" " 8" Inlet E.	4.53+11.51+0.67 = 16.71
			17 20	68 45	" " 15" Outlet S.	4.47+11.48+1.25 = 17.20

PWFB 1535

Notes Ck'd by G. E. BARR	Survey of Baillard St. La Verne
Map No.	JN 236.14 Tape Sta °F
Office Work	Surveyed by H.H. Spriggs
Checked	Notes H.H.S. Date 8-31-65
Date	Indexed C. J. GALLI SEP 16 '65

F. B. 3101 PG. 89

F.N. - C.I. 236.14

PRELIMINARY SURVEY - SANITARY SEWER DISTRICT
Baillard Street and other Rights of Way
IN
SAN DIMAS

Pgs. 89 - 142

Index Map Pg. 90
" Pgs. 91-98
Bench Levels Pgs. 99-108
Topography Pgs. 109-116
X Sections Pgs. 117-142

Includes parts of T.R. 22432
" 16853
M.R. 22-21-23

H.H. Spriggs
M.A. Walsh
R.A. Massey
N. Smith

Note: Any Additions or Changes on This Sheet Must be Made or Circled in Red Ink With Date and Name of Person Making Change.

PLEASE RETURN TO
LOS ANGELES COUNTY ENGINEER
403 LOS ANGELES COUNTY ENGINEERING BLDG.

Do not extend this side of this line.

76F309S CE#310 1-65

PWFB 1535

F. B. 2101 PG. 90

408 , 409

Index Map - Gailland Street Sanitary Sewer - San Dimas
J.N.: CI 2361.14

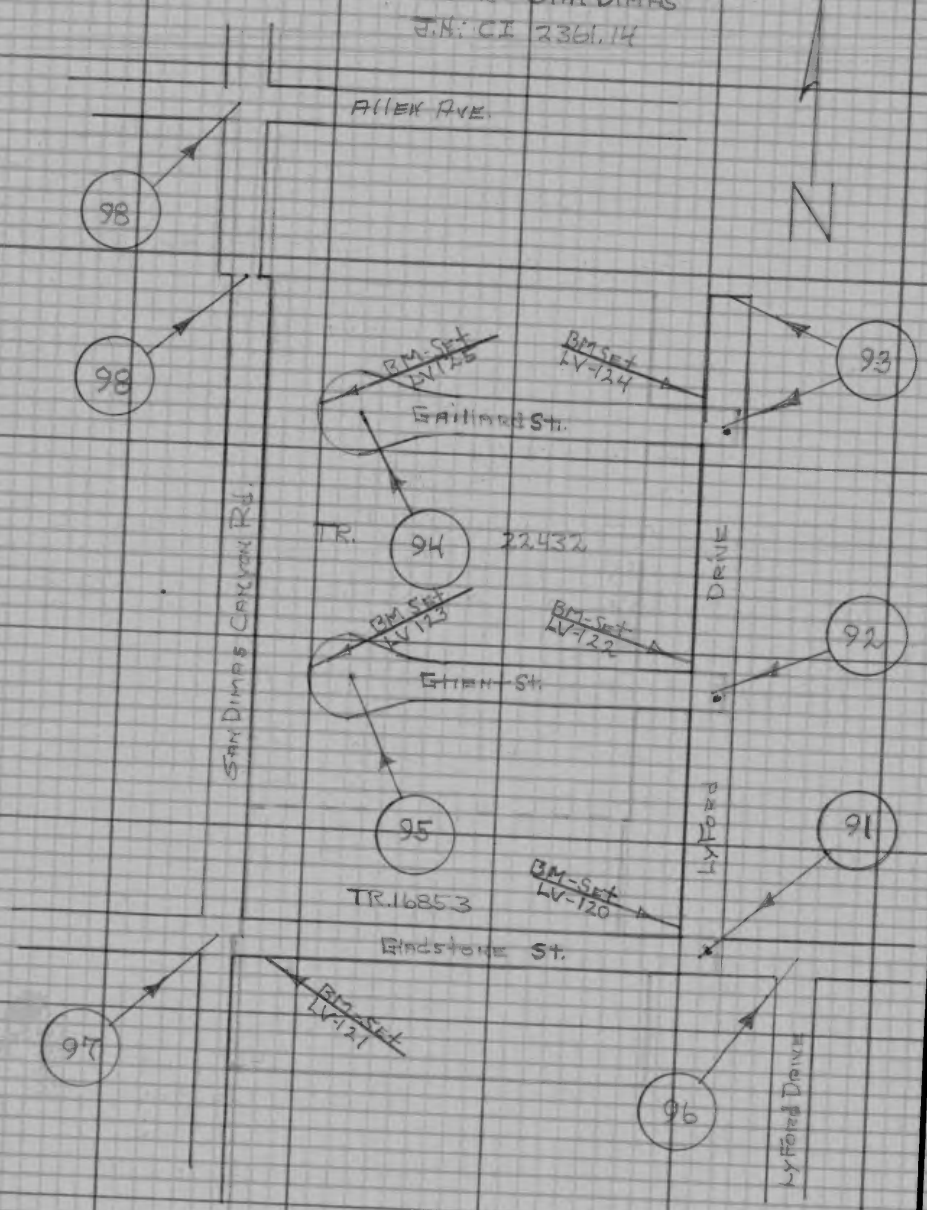

DENOTES BOUNDARY OF DISTRICT
DENOTES EXISTING MANHOLES

PLEASE RETURN TO
LOS ANGELES COUNTY ENGINEER
403 LOS ANGELES COUNTY ENGINEERING BLDG.

Do not extend this side of this line.

Note: Any Additions or Changes on This Sheet Must be Made or Circled in Red Ink With Date and Name of Person Making Change.

PWFB 1535

410

Notes Ck'd by G. E. BARR	Survey of Earlwood St-Sam Dirars
Map No.	JN 2361.14 Tape 0252 Std 68 °F
Office Work	Surveyed by H.H. Springer
Checked	Notes H.H.S. Date 8-31-65
Date	Indexed C. J. GALLI

F. B. 2601 PG. 91

Cont. Bot. Pg. 92

9.92 Level @ 84 = 9.92

500.12 Level @ 80 = 500.16

159.99 Level @ 80 = 160.00

269.97 Level @ 84 = 270.00

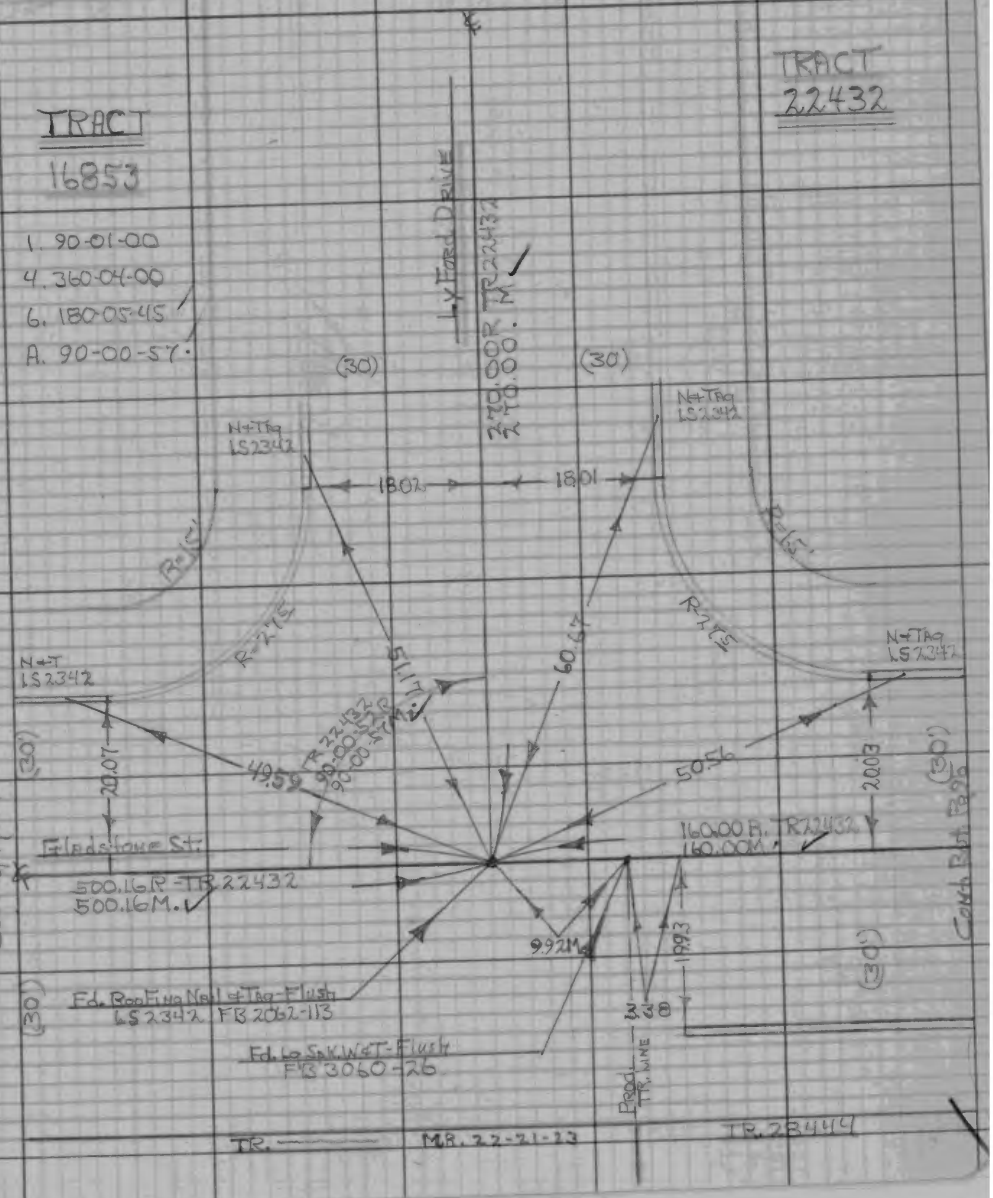

Note: Any Additions or Changes on This Sheet Must be Made or Circled in Red Ink With Date and Name of Person Making Change.

PLEASE RETURN TO
LOS ANGELES COUNTY ENGINEER
403 LOS ANGELES COUNTY ENGINEERING BLDG.

Do not extend this side of this line.

76F309S CE#310 1-65

PWFB 1535

411

F. B. 2101 PG 92

Cont. Bot. Pg 93

405.12 Level @ B2 = 405.16

259.99 Level @ B4 = 260.02

TRACT

(30') (30')

Set 2 2 0 0 2 0 0 2 0 0 R 2 2 F

N&T Tag LS2342

18.09

R=15

10.96

R=25

N&T Tag LS2342

40.29

TR.22432 90-00-55 R 90-00-55 M

(71')

14.07

Fd. No Wire, Stk & Vl.-Flush FB-2062-112

Cont. Top Pg. 95

Intent St.

TR. 22432 404.03 R

405.16 M

18.21

Set Lead & Tag - Flush

(71')

4.07

17.99

22.54

46.83

R=25

R=15

N&T Tag LS2342

18.04

270.00 R M TR 22432

1. 90-01-00
4. 360-04-00
6. 180-05-30
R. 90-00-55

TRACT

Set Lead & Tag - Flush

(30') (30')

Cont. Top Pg. 91

W.S. 48.0-3

22432

22432

PLEASE RETURN TO
LOS ANGELES COUNTY ENGINEER
403 Los Angeles County Engineering Bldg.

Do not extend this side of this line.

Note: Any Additions or Changes on This Sheet Must be Made or Circled in Red Ink With Date and Name of Person Making Change.

PWFB 1535

412

Notes Ck'd by G. E. BARR	Survey of Gailland St - San Dimas
Map No.	JN 234.114 Tape 025 Std 66 °F
Office Work	Surveyed by HHSpriggs
Checked	Notes HHS Date 8-27-65
Date	Indexed G. J. GALLI

F. B. 210T PG. 93

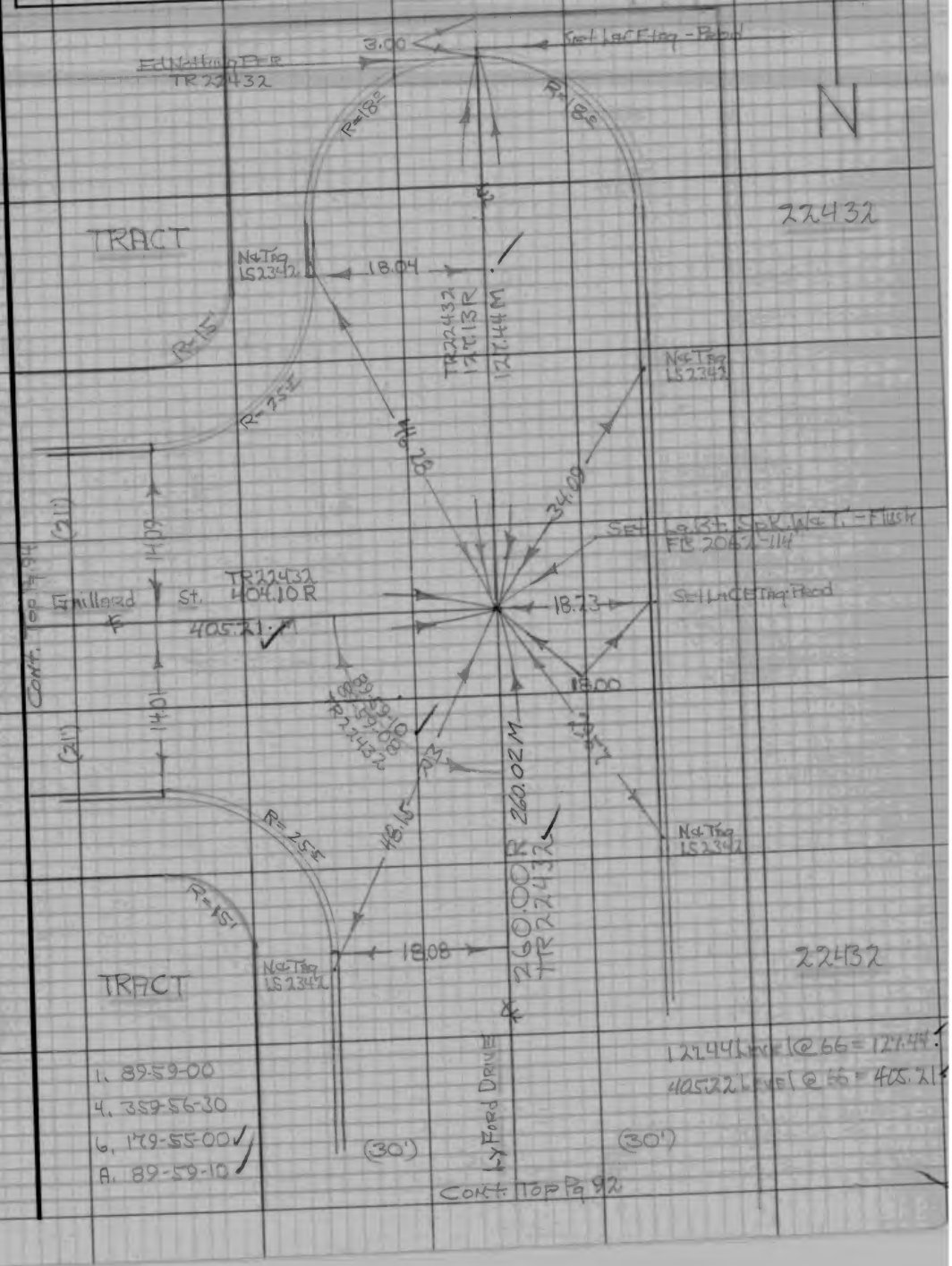

Note: Any Additions or Changes on This Sheet Must be Made or Circled in Red Ink With Date and Name of Person Making Change.

Do not extend this side of this line.

PLEASE RETURN TO
LOS ANGELES COUNTY ENGINEER
403 LOS ANGELES COUNTY ENGINEERING BLDG.

76F309S CE#310 1-65

PWFB 1535

413

F. B. 2101 PG. 94

Cont. to Pg. 93

95.01 LEVEL @ 66 = 95.01

N

TR 22432
MB 410 R

405.21 ft

(21)

(21)

TRACT

22432

14.03

14.08

R=97'

R=108

R=108

R=97'

No Tag
LS 2342

No Tag
LS 2342

1.11

35.12

35.09

Radius Pt.
Fd. Nothing - Set Nothing

Fd. W. Sew & Tnt - Flush
FB 3062-114

27.78

27.32

28.14

No Tag
LS 2342

No Tag
LS 2342

R=25'

R=25'

95.01

Set Tag
30 Rod

Fd. No T - Flush - Tnt & Sew
Dimas Rd. & Rod Fr. Hilliard

San Dimas Rd.

PLEASE RETURN TO
LOS ANGELES COUNTY ENGINEER
403 Los Angeles County Engineering Bldg.
Do not extend this side of this line.

Note: Any Additions or Changes on This Sheet Must be Made or Circled in Red Ink. With Date and Name of Person Making Change.

N 548 B-3

PWFB 1535

414

Notes Ck'd by G. E. BARR	Survey of Railroad St - San Dimas
Map No.	JN 23444 Tape 2252 Std 68 °F
Office Work	Surveyed by HHS Springs
Checked	Notes HHS Date 8-31-65
Date	Indexed [redacted] J. GALLI

F. B. 2101 PG. 85

Cont. Lt. Pg. 92

94.99 Level @ 84 = 95.00

(21') (21')

TRACT

TR 22432
404.03 R

Ellent St

405.16

22432

14.04 14.07

R=97'

N & Tag LS 2342

N & Tag LS 2342

1.13

35.18

35.09

Radius Pt. Fd. Nothing - Set Nothing

Set Lg PK S.W. - Fl. Nail FB 2062-112.

27.57

27.57

26.00

N & Tag LS 2342

N & Tag LS 2342

R=26

9500 M

Fd. N & T - Fl. Nail - Int. S San Dimas Rd. & Prod. Ellent.

Set Lg PK Prod.

San Dimas Rd.

Note: Any Additions or Changes on This Sheet Must be Made or Circled in Red Ink With Date and Name of Person Making Change.

Do not extend this side of this line.

PLEASE RETURN TO
LOS ANGELES COUNTY ENGINEER
403 LOS ANGELES COUNTY ENGINEERING BLDG.

76F309S CE#310 1-65

PWFB 1535

F. B. 210 PG 96

415

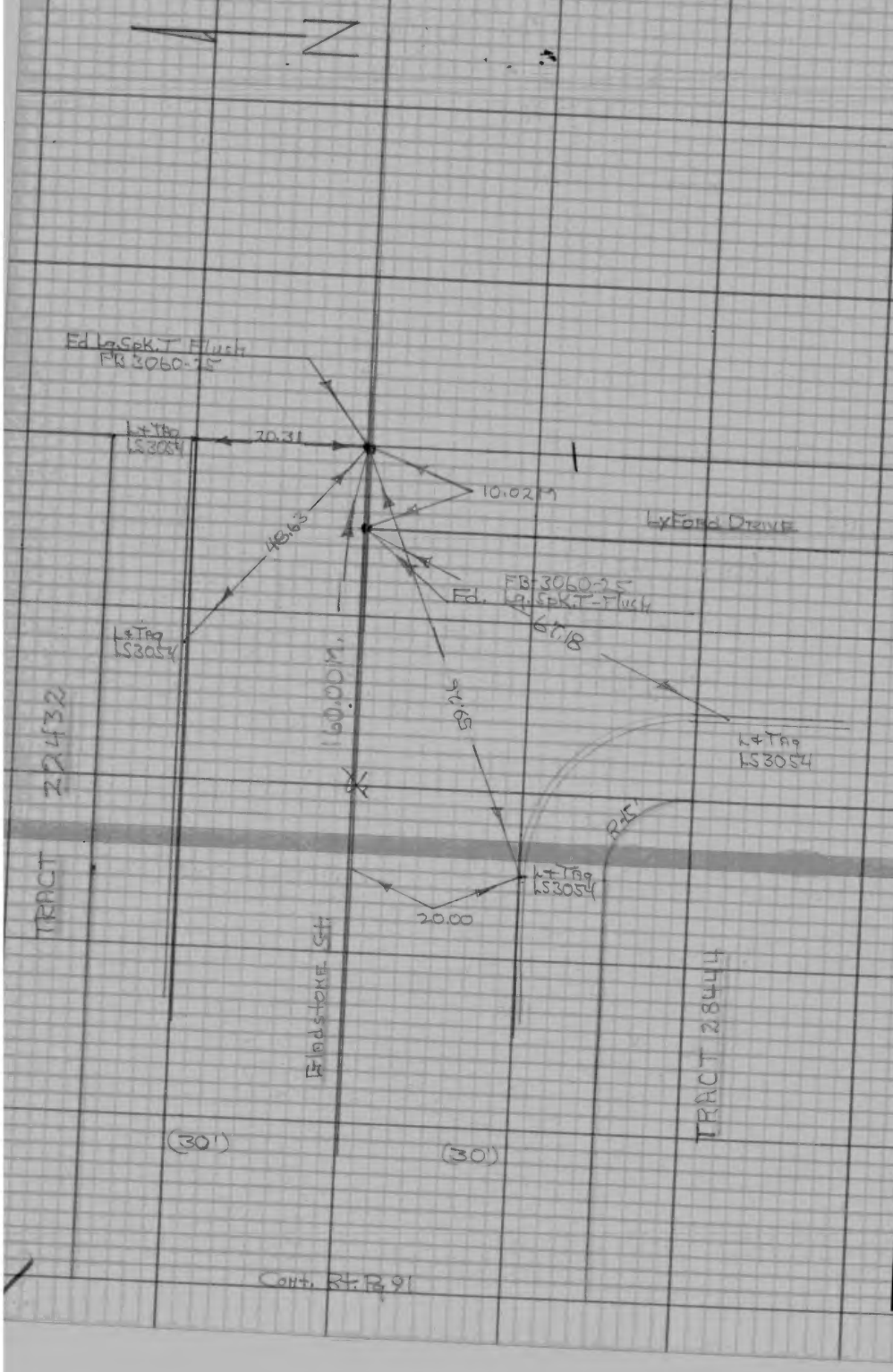

PLEASE RETURN TO
LOS ANGELES COUNTY ENGINEER
403 LOS ANGELES COUNTY ENGINEERING BLDG.
Do not extend this side of this line.

Note: Any Additions or Changes on This Sheet Must be Made or Circled in Red Ink With Date and Name of Person Making Change.

W 5 48 0-3

PWFB 1535

416

Notes Ck'd by G. E. BARR
Map No.
Office Work
Checked
Date

Survey of Trailhead St. - San Dimas
JN 236114 Tape 0259 Std 68 °F
Surveyed by Hutt Springs
Notes HHS Date 5-31-65
Indexed C. J. GALLI

F. B. 2101 PG. 97

W.S. 4 & D-3

Cont. 1t. Pg. 91

60.20

20.0R

(30')

(30')

M.R. 22-21-23

TRACT 16853

R25'

Hadstones St.

500.16R

Fd. Sp.K. West 24" Palm

(30')

(30')

Cont. 13ct. 179.98

S4.49

89-29-20 M
89-59-25 R
89-29-19 R
FB 1819-179
89-59-40 R
TR 22432

San Dimas Canyon Rd.
1320.20R
TR 22432

Fd. Std. C.S. Mon d 14.15" in HH
FB-1819-179

30.7(

S2.60

Fd. N&T P.P.

Fd. Cut & Side 16" Conc Stand pipe

COUNTY SURVEYOR L.A. CO. R.E.

Fd C.S.B.C. Mon 15" dn with well & cover
FB 1819-179

1. 89-59-30
4. 359-58-00
6. 179-57-00
A 89-59-30

Note: Any Additions or Changes on This Sheet Must be Made or Circled in Red Ink With Date and Name of Person Making Change.

Do not extend this side of this line.

PLEASE RETURN TO
LOS ANGELES COUNTY ENGINEER
403 LOS ANGELES COUNTY ENGINEERING BLDG.

76F309S CE # 310 1-65

PWFB 1535

417

F. B. 2101 PG. 98

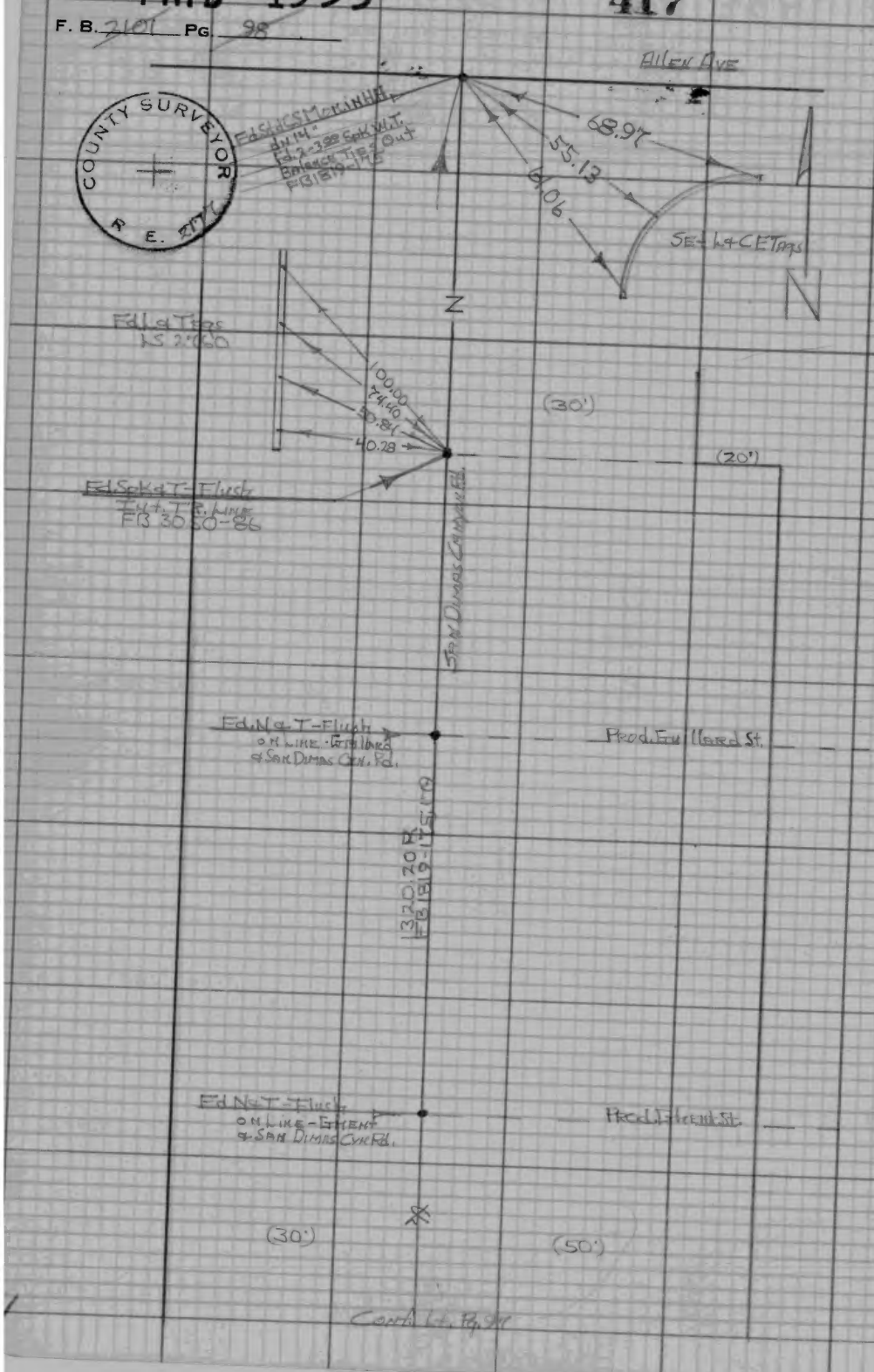

N 29° 50' W

PLEASE RETURN TO
LOS ANGELES COUNTY ENGINEER
403 Los Angeles County Engineering Bldg.

Do not extend this side of this line.

Note: Any Additions or Changes on This Sheet Must be Made or Circled in Red Ink, With Date and Name of Person Making Change.

NOTES RED. _____ JOB NO. 236.14 SURVEY OF Gaillard St - San Dimas
DATE _____ SURVEY BY H. H. Springs
NOTES CHKD. G. E. BARR NOTES BY H.H.S. DATE 9-1-65
DATE SEP 21 '65 INDEXED C. L. GALLI DATE

F. B. 2101 PG. 99

DESCRIPTION	ADJ. ELEV.	3RD RUN	2ND RUN	DIFF.	1ST RUN	B.M.
Bench Level Net - Gaillard St. - San Dimas						
C.I. 236.14						
Begin BM's: 11-48 + 11-49 Precise Level Net.						
Line 11, Adj. 1963						
Set BM's: LV 120 through LV 125 - Project Area.						
Final BM's: LV 114 + SD 207 - FB 1631-170						
11-44 Precise Level Net - Line 11 - Adj 1963						
Keen Level #82537 - 2 Philadelphia rods on low rod.						
					HH Springs M.A. Walsh R. Massey N. Smith	

NOTE: ANY ADDITIONS OR CHANGES ON THIS SHEET MUST BE MADE OR CIRCLED IN RED INK, WITH DATE AND NAME OF PERSON MAKING CHANGE.

Do not extend notes this side of this line

PLEASE RETURN TO
LOS ANGELES COUNTY SURVEYOR
725 LOS ANGELES COUNTY ENGINEERING BLDG.

765420 353 3-51

76S420 353 3-51

PLEASE RETURN TO
LOS ANGELES COUNTY SURVEYOR
725 LOS ANGELES COUNTY ENGINEERING BLDG.

NOTE: ANY ADDITIONS OR CHANGES ON THIS SHEET MUST BE MADE OR CIRCLED IN RED INK, WITH DATE AND NAME OF PERSON MAKING CHANGE.

Do not extend notes this side of this line

JOB NO. 236114 SURVEY OF Foothill & San Dimas
SURVEY BY H.H.S. Springs DATE 9-1-65
NOTES BY C. J. GALLI DATE
INDEXED DATE
NOTES RED. DATE
NOTES CHKD. G. E. BARR DATE 9-21-65
F.B. 2101 PG. 100

B.M.	1ST RUN	DIFF.	2ND RUN	3RD RUN	ADJ. ELEV.	DESCRIPTION
Fd.						
BM 11-48	1060.799				1060.799	BM 11-48 Elev. 1060.799 1963 Adj FB 1376-45 USDA & USC&GS A-36
+	2.485		2.326	2.490		
π	1063.284	-3.137	-3.127	-3.137		No. of the int. of Base Line Rd. & San Dimas Cyn.
−	5.622		5.453	5.627		Rd., 300' No. & of Base Line Rd. and 23' West
T.P.	1057.662					℄ San Dimas Cyn. Rd. A USC&GS disk, stamped
+	3.647		3.798			"A-36 1923" set in top of conc. post.
π	1061.309	-2.206	2.203	-2.205		
Fd. −	5.853		6.001			
BM 11-49	1055.456				1055.457	BM 11-49 Elev. 1055.457 - 1963 Adj FB 1376-45
+	3.312		3.435			Base Line Rd. & San Dimas Cyn. Rd., at the NW
π	1058.768	-2.029	2.028	-2.030		Cor. 5' west of the ℄ of San Dimas Cyn Rd.,
−	5.341		5.463			5' No. of the ℄ of Base Line Rd. in a well
T.P.	1053.427					cut through the pavement and protected by
+	4.300		4.439			a cast iron cover marked "Co. Surveyor
π	1057.727	+1.491	1.489	+1.490		Mon." A Co. Surveyor mon. marked "BM
−	2.809		2.950			11-49 1952 RE63" set in conc. 10" be-
T.P.	1054.918					low the surface of the street.
+	5.350		5.472			
π	1060.268	+2.114	2.113	+2.114		
−	3.236		3.359			
T.P.	1057.032					
+	6.126		6.188			
π	1063.158	+3.387	3.388	+3.386		
−	2.739		2.800			
T.P.	1060.419					See Fd.
+	5.570		5.638			
π	1065.989	+2.307	2.308	+2.307		
−	3.263		3.330			
T.P.	1062.726					

4

76S420 353 3-51

PLEASE RETURN TO
LOS ANGELES COUNTY SURVEYOR
725 LOS ANGELES COUNTY ENGINEERING BLDG.

NOTE: ANY ADDITIONS OR CHANGES ON THIS SHEET MUST BE MADE OR CIRCLED IN RED INK, WITH DATE AND NAME OF PERSON MAKING CHANGE.

Do not extend notes this side of this line

B.M.	1ST RUN	DIFF.	2ND RUN	3RD RUN	ADJ. ELEV.	DESCRIPTION
T.P.	1062.726					
+	5.951		6.106			
π	1068.677	+2.107	2.108	+2.106		
−	3.844		3.998			
T.P.	1064.833					
+	5.887		5.990			
π	1070.720	+2.524	2.521	+2.524		
−	3.363		3.469			
T.P.	1067.357					
+	5.740		5.921			
π	1073.097	+2.170	2.169	+2.169		
−	3.570		3.752			
T.P.	1069.527					
+	5.786		5.974			
π	1075.313	+1.614	1.611	+1.614		
−	4.172		4.363			
T.P.	1071.141					
+	5.957		6.059			
π	1077.098	+1.304	1.304	+1.303		
−	4.653		4.755			
T.P.	1072.445					
+	5.571		5.461			
π	1078.016	+0.373	0.373	+0.373		
−	5.198		5.088			
T.P.	1072.818					

NOTES RED _____ JOB NO. 236.14 SURVEY OF Fairbank St - San Dimas
DATE _____ SURVEY BY H.H. Sorenson
NOTES CHKD. E. BARNES NOTES BY E.H.S. DATE 9-1-65
DATE Sep 21 '65 INDEXED C. J. C. DATE _____

F.B. 7101 PG. 101

76S420 353 3-51

PLEASE RETURN TO
LOS ANGELES COUNTY SURVEYOR
725 LOS ANGELES COUNTY ENGINEERING BLDG.

NOTE: ANY ADDITIONS OR CHANGES ON THIS SHEET MUST BE MADE OR CIRCLED IN RED INK, WITH DATE AND NAME OF PERSON MAKING CHANGE.

Do not extend notes this side of this line

JOB NO. 236114 SURVEY OF Emilhard St. San Dimas NOTES RED. DATE
SURVEY BY H.H. Spelgas H.H. DATE 9-2-65 NOTES CHKD. J. E. BARR
NOTES BY C. J. GALLO DATE NOTES CHKD. DATE SEP 21 '69
INDEXED DATE
F.B. 2101 PG. 102

B.M.	1ST RUN	DIFF.	2ND RUN	3RD RUN	ADJ. ELEV.	DESCRIPTION
T.P.	1072.818					
+	5.317		5.200			
π	1078.135	-0.103	0.104	-0.104		
−	5.420		5.304			
T.P.	1072.715					
+	3.990		4.189			
π	1076.705	-0.989	0.986	-0.989		
−	4.979		5.175			
Set BM LV-126	1071.726				1071.720	BM LV-126 Elev. FB 2101-102 Int. San Dimas Cyn. Rd. & Allen Ave. Std C.S. Mon. in H.H. dn 14" FB 1819-175 " 2101-98
+	4.232		4.134			
π	1076.058	-1.509	1.608	-1.510		
−	6.841		5.642			
Set BM. LV-127	1070.217				1070.210	BM LV-127 Elev. FB 2101-102 130'± So. ℄ Int. San Dimas Cyn. Rd. & Allen Ave., 40' East ℄ San Dimas Cyn. Rd., Cut Spk in Conc Curb of No. Drain Outlet
+	2.854		2.962			
π	1073.071	-2.083	2.082	-2.083		
−	4.937		5.044			
T.P.	1068.134					
+	2.989		3.071			
π	1071.123	-2.650	2.651	-2.651		
−	5.639		5.722			
T.P.	1065.484					
+	3.668		3.756	3.589		
π	1069.152	-2.039	2.023	-2.039		
−	5.707		5.779	5.629		
Set BM LV-125	1063.445				1063.437	BM LV-125 Elev. FB 2101-102 Emilhard St. - Cul de Sac 430'± West Int. Lyford Dr. - Cut Spk. in Curb 6' No. ℄ Road.

76S420 353 3-51

PLEASE RETURN TO
LOS ANGELES COUNTY SURVEYOR
725 LOS ANGELES COUNTY ENGINEERING BLDG.

NOTE: ANY ADDITIONS OR CHANGES ON THIS SHEET MUST BE MADE OR CIRCLED IN RED INK, WITH DATE AND NAME OF PERSON MAKING CHANGE.

Do not extend notes this side of this line

B.M.	1ST RUN	DIFF.	2ND RUN	3RD RUN	ADJ. ELEV.	DESCRIPTION
Set						
BM LV-125	1063.445					Pg 102
+	5.002		4.856			
Π	1068.447	-0.887	0.887	-0.888		
-	5.889		5.743			
T.P.	1062.558					
+	5.298		5.380			
Π	1067.856	-0.284	0.283	-0.284		
-	5.582		5.663			
T.P.	1062.274					
+	5.568		5.438			
Π	1067.842	+0.583	0.582	+0.582		
Set -	4.985		4.856			
BM LV124	1062.857				1062.647	BM LV124 Elev. FB 2101-103
+	3.454		3.341			Ly Ford Dr., Int. of Fairlawn St. 6' No. of No.
Π	1066.311	-2.302	2.298	-2.302		End N.W. Curb Radius, Cut Sq. in Curb.
Set -	5.756		5.639			
BM LV122	1060.555				1060.545	BM LV122 Elev. FB 2101-103
+	4.862		4.952			Ly Ford Dr., Int. of Fairfax St. 6' No. of No.
Π	1065.417	+0.787	0.784	+0.786		End N.W. Curb Radius, cut sq. in curb
Set -	4.075		4.168			
BM LV120	1061.342				1061.331	BM LV120 Elev. FB 2101-103
+	5.882		6.023			Ly Ford Dr. Int. of Flintstone St., 6' No. of No.
Π	1067.224	+2.027	2.029	+2.027		End N.W. Curb Radius, Cut Sq. in Curb
-	3.855		3.994			
	1063.369					

NOTES RED. _____ JOB NO. 236.14 SURVEY OF Fairlawn St.-San Dimas
DATE _____ SURVEY BY H.H. Sparks
NOTES CHKD. E. BARR NOTES BY HHS DATE 9-2-65
DATE SEP 21 '65 INDEXED C. J. Gatti DATE _____

F. B. 2101 PG. 103

76S420 353 3-51

PLEASE RETURN TO
LOS ANGELES COUNTY SURVEYOR
725 LOS ANGELES COUNTY ENGINEERING BLDG.

NOTE: ANY ADDITIONS OR CHANGES ON THIS SHEET MUST BE MADE OR CIRCLED IN RED INK, WITH DATE AND NAME OF PERSON MAKING CHANGE.

Do not extend notes this side of this line

JOB NO. 236114 SURVEY OF Gaillard St. San Dimas NOTES RED.
SURVEY BY H.H.S. Springer DATE 9-2-65 DATE
NOTES BY H.H.S. DATE NOTES CHKD. E. BARR
INDEXED C. J. OALIN DATE DATE SEP 21 '65

F.B. 2101 PG. 104

B.M.	1ST RUN	DIFF.	2ND RUN	3RD RUN	ADJ. ELEV.	DESCRIPTION
T.P.	1063.369					
+	6.161		6.102			
π	1069.530	+ 1.817	1.817	+1.816		
−	4.344		4.285			
T.P.	1065.186					
+	4.949		5.231			
π	1070.135	− 0.019	0.019	−0.019		
set −	4.968		5.250			
BM LV-121	1065.167				1065.155	BM LV121 Elev. FB 2101-104
						57± East of Int. Gladstone St. & San Dimas
+	4.443		4.610			Cyn. Rd., 275 So. of Gladstone St., Tack in
π	1069.610	− 1.386	1.385	−1.387		Lead in 3" Conc. Walk, Dwg. # 702 Gladstone St.
−	5.829		5.995			
set BM LV-128	1063.781				1063.768	BM LV-128 Elev. FB 2101-104
+	5.598		5.735			Int. Gladstone St. & San Dimas Cyn. Rd.
π	1069.379	+ 1.003	1.005	+1.003		Std. C.S. Mon. in HH. Dia 10" F.B. 1819-179
−	4.595		4.730			" 2101-97
T.P.	1064.784					
+	2.778		3.041			
π	1067.562	− 2.891	2.892	−2.892		
−	5.669		5.933			
set BM LV 123	1061.893				1061.879	BM LV 123 Elev. FB 2101-104
+	5.979		6.099			Ghent St. - Cul de Sac 430'± West Int. Lyford
π	1067.872	+ 2.872	2.870	+2.872		Dr. - Out Spk in Curb 6' No. & Prod.
−	3.107		3.229			
T.P.	1064.765					

76S420 S & E-353 4-54

PLEASE RETURN TO
LOS ANGELES COUNTY SURVEYOR
725 LOS ANGELES COUNTY ENGINEERING BLDG.

NOTE: ANY ADDITIONS OR CHANGES ON THIS SHEET MUST BE MADE OR CIRCLED IN RED INK, WITH DATE AND NAME OF PERSON MAKING CHANGE.

Do not extend notes this side of this line

NOTES RED _____ JOB NO. 236114 SURVEY OF Tomlland St San Dimas
DATE _____ SURVEY BY _____ W.H. Scoggins
NOTES CHKD G. E. BARR NOTES BY _____ DATE 8-7-65
DATE SEP 21 '65 INDEXED G. J. GALL DATE _____

F. B. 2101 PG. 105

B.M.	1ST RUN	DIFF.	2ND RUN	3RD RUN	ADJ. ELEV.	DESCRIPTION
T.P.	1064.765					
+	5.297		5.138			
π	1070.062	+0.136	0.137	+0.135		
−	5.161		5.001			
T.P.	1064.901					
+	3.667		3.517			
π	1068.568	−2.492	2.492	−2.492		
−	6.159		6.009			
T.P.	1062.409					
+	2.079		2.343			
π	1064.488	−3.810	3.809	−3.811		
−	5.889		6.152			
T.P.	1058.599					
+	2.860		3.074			
π	1061.459	−3.002	3.004	−3.002		
−	5.862		6.078			
T.P.	1055.597					
+	2.463		2.654			
π	1058.060	−3.364	3.360	−3.365		
−	5.827		6.014			
T.P.	1052.233					
+	2.454		2.640			
π	1054.687	−3.468	3.471	−3.468		
−	5.922		6.111			
T.P.	1048.765					
+	2.643		2.710			
π	1051.408	−3.315	3.313	−3.315		
−	5.958		6.023			
	1045.450					

76S420 S & E-353 4-54

PLEASE RETURN TO
LOS ANGELES COUNTY SURVEYOR
725 LOS ANGELES COUNTY ENGINEERING BLDG.

NOTE: ANY ADDITIONS OR CHANGES ON THIS SHEET MUST BE MADE OR CIRCLED IN RED INK, WITH DATE AND NAME OF PERSON MAKING CHANGE.

Do not extend notes this side of this line

B.M.	1ST RUN	DIFF.	2ND RUN	3RD RUN	ADJ. ELEV.	DESCRIPTION
T.P.	1045.450					
+	3.873		3.981			
π	1049.323	- 2.072	2.072	-2.073		
-	5.945		6.053			
T.P.	1043.378					
+	3.557		3.389			
π	1046.935	- 2.523	2.522	-2.523		
-	6.080		5.911			
T.P.	1040.855					
+	2.348		2.433			
π	1043.203	- 3.713	3.711	-3.713		
-	6.061		6.144			
T.P.	1037.142					
+	2.282		2.743			
π	1039.424	- 2.326	2.325	-2.326		
-	4.608		5.068			
T.P.	1034.816					
+	1.042		1.188			
π	1035.858	- 5.049	5.051	-5.050		
-	6.091		6.239			
T.P.	1029.767					
+	3.428		3.747			
π	1033.195	- 2.414	2.413	-2.414		
-	5.842		6.160			
T.P.	1027.353					
+	3.319		3.620			
π	1030.672	- 2.451	2.449	-2.451		
-	5.770		6.069			
T.P.	1024.902					

JOB NO. 23614 SURVEY OF Tail Wood St. San Dimas NOTES RED.
SURVEY BY H.H. Spencer DATE
NOTES BY H.H. DATE 9-2-65 NOTES CHKD. G. E. BARR
INDEXED C. J. CALL DATE DATE SEP 21 '65

F. B. 2101 PG. 10

76S420 S & E-353 4-54

PLEASE RETURN TO
LOS ANGELES COUNTY SURVEYOR
725 LOS ANGELES COUNTY ENGINEERING BLDG.

NOTE: ANY ADDITIONS OR CHANGES ON THIS SHEET MUST BE MADE OR CIRCLED IN RED INK, WITH DATE AND NAME OF PERSON MAKING CHANGE.

Do not extend notes this side of this line

B.M.	1ST RUN	DIFF.	2ND RUN	3RD RUN	ADJ. ELEV.	DESCRIPTION
T.P.	1024.902					
+	3.909		4.061			
π	1028.811	- 1.781	1.781	-1.781		
−	5.690		5.842			
T.P.	1023.121					Solid Road West PR 346 Eastlake St.
+	4.335		4.484			
π	1027.456	- 1.035	1.036	-1.036		
−	5.370		5.520			
T.P.	1022.086					
+	4.500		4.619			
π	1026.586	- 0.967	0.963	-0.967		
−	5.467		5.582			
T.P.	1021.119					
+	3.941		4.080			
π	1025.060	- 2.013	2.011	-2.013		
Fd. −	5.954		6.091			
BM LW114	1019.106				1019.086	BM LW114 Elev. 1019.186 1965 Adj; FB 1631-170 Walnut Ave & Eastlake St. - S.E. Cor Bt. Sp. in curb. 6" So. So. CR
+	5.606		5.380			
π	1024.712	- 0.624	0.625	-0.624		
−	6.230		6.005			
Fd BM SD 207	1018.482				1018.462	
+	5.790		5.641			BM SD207 Elev. 1018.556 FB 292-13
π	1024.272	+ 0.298	0.299	+0.298		Walnut Ave & Eastlake St. & Intch.
−	5.492		5.342			CS Mon in well with cover dn 12'
T.P.	1018.780					

NOTES RED ____ JOB NO. 236114 SURVEY OF Eastlake St. Sewer Dist.
DATE ____ SURVEY BY ____
NOTES CHKD. G. L. BARR NOTES BY ____ DATE 9-2-65
DATE SEP 21 '65 INDEXED C. J. GALLI DATE ____

F. B. 7101 PG. 107

76S420 S & E-353 4-54

PLEASE RETURN TO
LOS ANGELES COUNTY SURVEYOR
725 LOS ANGELES COUNTY ENGINEERING BLDG.

NOTE: ANY ADDITIONS OR CHANGES ON THIS SHEET MUST BE MADE OR CIRCLED IN RED INK, WITH DATE AND NAME OF PERSON MAKING CHANGE.

Do not extend notes this side of this line

JOB NO. 2364.14 SURVEY OF Gaillard St. San Dimas NOTES RED
SURVEY BY H.H.S. DATE 9-2-65
NOTES BY H.H.S. DATE
INDEXED C. J. GALLE DATE
NOTES CHKD. E. BARR DATE SEP 21 '65

F. B. 2101 Pg. 108

B.M.	1ST RUN	DIFF.	2ND RUN	3RD RUN	ADJ. ELEV.	DESCRIPTION
T.P.	1018.780					
+	3.499		3.759			
T	1022.279	-1.350	1.360	-1.350		
-	4.849		5.109			
T.P.	1017.430					
+	2.851		3.061			
T	1020.281	-2.747	2.746	-2.747		
-	5.598		5.807			
T.P.	1014.683					
+	3.082		3.268			
T	1017.765	-2.287	2.287	-2.287		
-	5.369		5.550			
T.P.	1012.396					
+	3.770		3.820			
T	1016.166	-0.679	0.678	-0.679		
-	4.448		4.498			
T.P.	1011.717					
+	4.348		4.567			
T	1016.065	-0.001	0.001	-0.001		
-	4.349		4.568			
T.P.	1011.716					
+	5.150		4.919			
T	1016.866	-0.850	0.850	-0.850		
Fd -	6.000		5.769			
BM 11-44	1010.866				1010.846	BM 11-44 Elev. 1010.846 1963 Adj. FB 1376-42 Gladstone St. & San Dimas Ave @ the E Int. set in a well cut through the pvt. and protected by a cast iron cover, marked Co. Surveyor Mon., CS1M RE 329 3" Alm Conc. 10" below the surface

Notes Ck'd by	Survey of GAILLARD ST
Map No.	JN 2361.14 Tape Std °F
Office Work	Surveyed by SPRIGGS
Checked	Notes WALSH Date 9-2-65
Date	Indexed C. J. GALLI SEP 1 5 '65

F. B. 2101 Pg. 109

C.I. 2361.14

GAILLARD ST. and other rights of Fway
IN SAN DIMAS

LOCATION OF IMPROVEMENTS
ON GLADSTONE ST FROM
LYFORD DR WLY. TO
SAN DIMAS CN RD

H.H. SPRIGGS
M.A. WALSH JR
R.G. MASSEY
N. SMITH

Note: Any Additions or Changes on This Sheet Must be Made or Circled in Red Ink With Date and Name of Person Making Change.

Do not extend this side of this line.

PLEASE RETURN TO
LOS ANGELES COUNTY ENGINEER
403 LOS ANGELES COUNTY ENGINEERING BLDG.

76F309S CE#310 1-65

F. B. 2101 PG. 110



PLEASE RETURN TO
LOS ANGELES COUNTY ENGINEER
403 Los Angeles County Engineering Bldg.
Do not extend this side of this line.

Note: Any Additions or Changes on This Sheet Must be Made or Circled in Red Ink With Date and Name of Person Making Change.

Notes Ck'd by	Survey of GAILLARD St
Map No.	JN 2361-14 Tape Std °F
Office Work	Surveyed by SPRIGGS
Checked	Notes WALSH Date 2-3-65
Date	Indexed C. J. GALLI

F. B. 7101 PG. 111

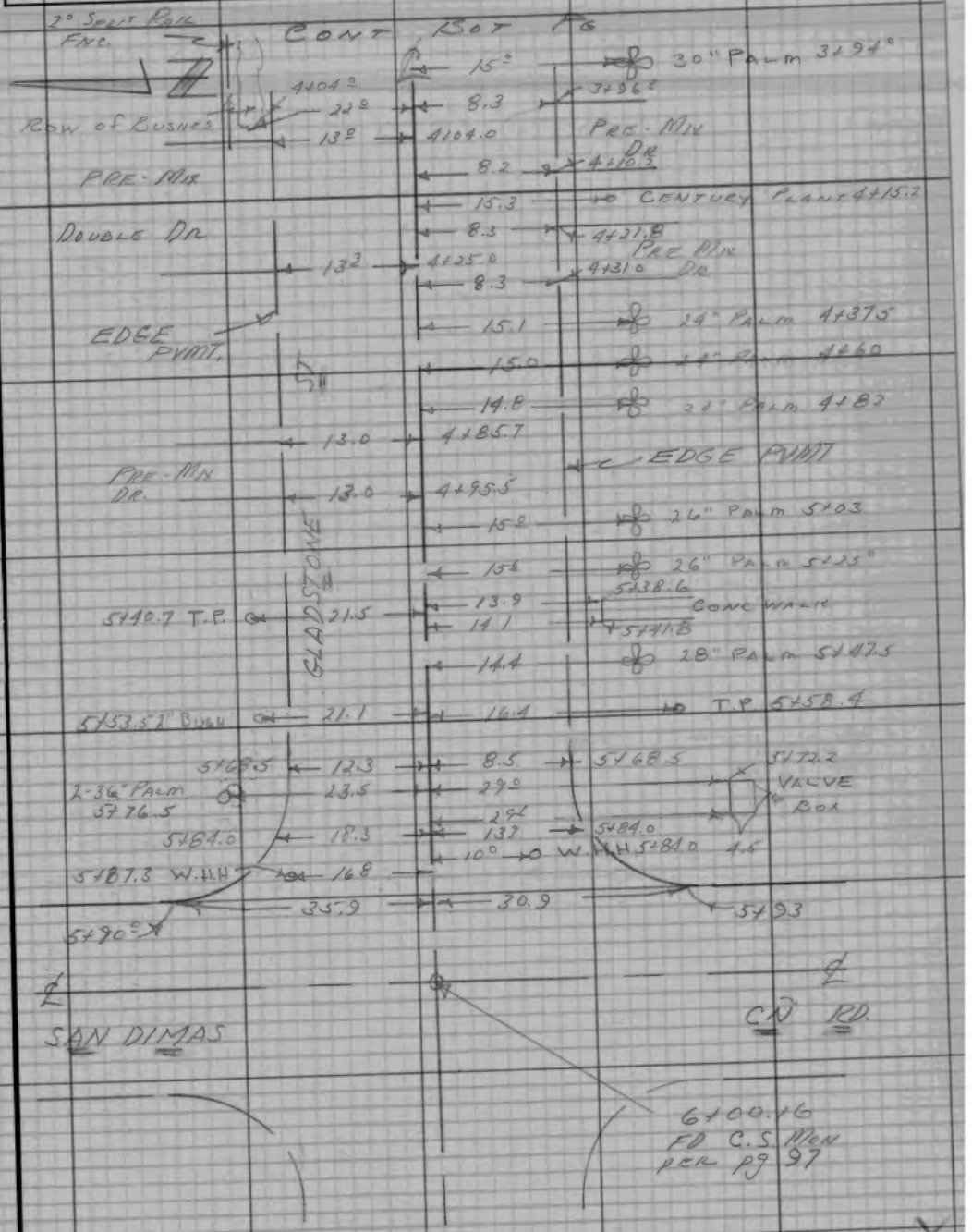

Note: Any Additions or Changes on This Sheet Must be Made or Circled in Red Ink With Date and Name of Person Making Change.

PLEASE RETURN TO
LOS ANGELES COUNTY ENGINEER
403 Los Angeles County Engineering Bldg.

Do not extend this side of this line.

76F309S CE#310 1-65

F. B. 2101 PG 112

PLEASE RETURN TO
LOS ANGELES COUNTY ENGINEER
403 LOS ANGELES COUNTY ENGINEERING BLDG.

Note: Any Additions or Changes on This Sheet Must Be Made or Circled in Red Ink, With Date and Name of Person Making Change.

Do not extend this side of this line.

Notes Ck'd by	Survey of GHENT ST.
Map No.	JN 2361.14 Tape ____ Std ____ °F
Office Work	Surveyed by SPRIGGS
Checked	Notes N. SMITH Date 9-3-65
Date	Indexed C. J. GALLI

F. B. 2101 Pg. 113

C.I. 2361.14

Gaillard St. and other rights of way in San Dimas

LOCATION OF IMPROVEMENTS
ON GHENT ST. FROM
LYFORD DR. WLY. TO
CUL DE SAC EAST OF
SAN DIMAS CÑ RD.

H. H. SPRIGGS
M. A. WALSH JR.
R. G. MASSEY
N. SMITH

Note: Any Additions or Changes on This Sheet Must be Made or Circled in Red Ink With Date and Name of Person Making Change.

Do not extend this side of this line.

PLEASE RETURN TO
LOS ANGELES COUNTY ENGINEER
403 Los Angeles County Engineering Bldg.

76F3095 C.E. #310 6-62

F. B. 2101 PG. 114

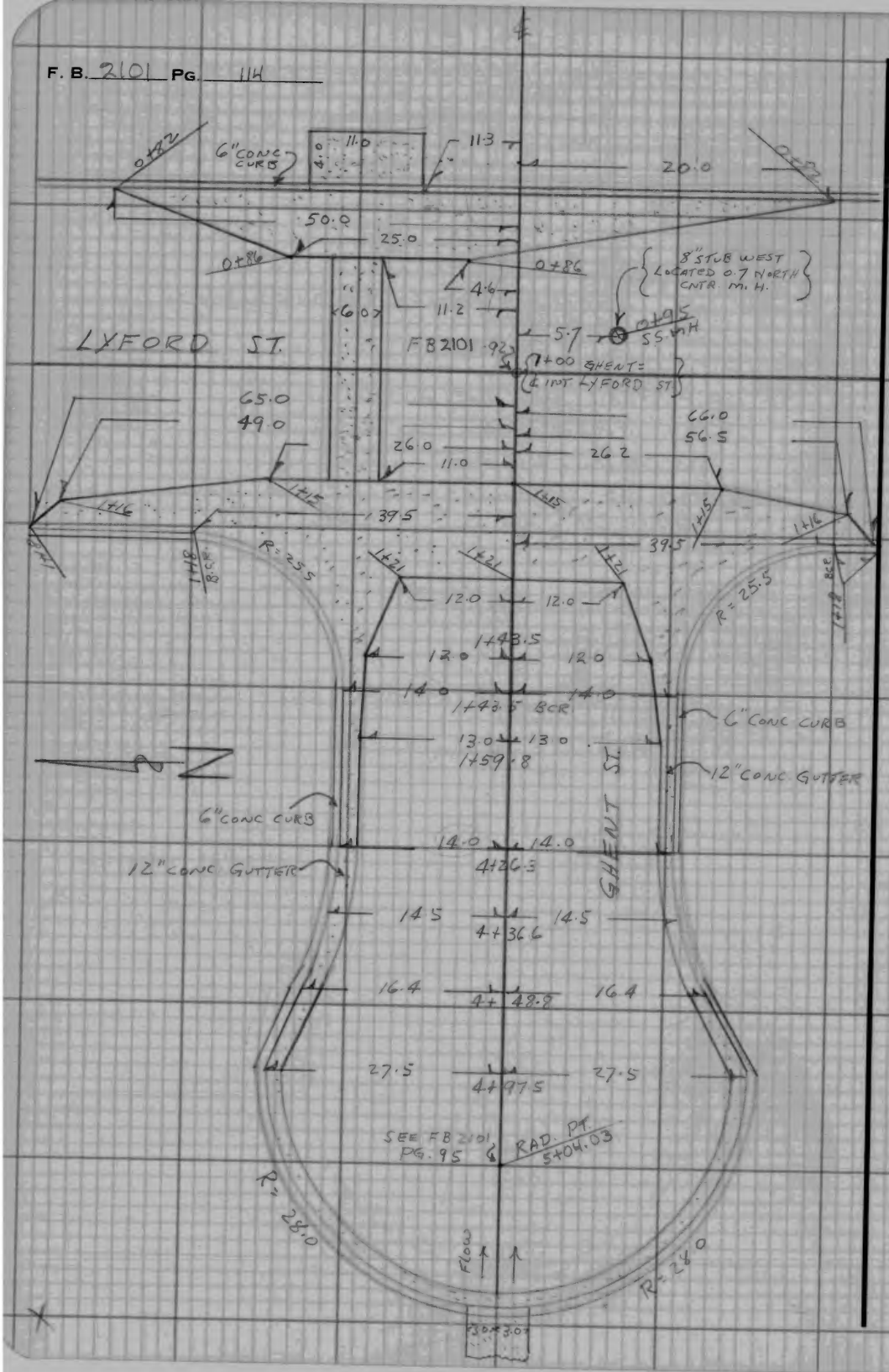

PLEASE RETURN TO
LOS ANGELES COUNTY ENGINEER
403 Los Angeles County Engineering Bldg.

Do not extend this side of this line.

Note: Any Additions or Changes on This Sheet Must be Made or Circled in Red Ink With Date and Name of Person Making Change.

Notes Ck'd by	Survey of Estillard St
Map No.	JN 236114 Tape Std °F
Office Work	Surveyed by H.H. Spriggs
Checked	Notes / R. Massey Date 9-7-65
Date	Indexed S. J. GALLI

F. B. 2101 PG. 115

Location of Improvements
on Estillard St., From Lyford Dr.
Wly. to Cul-De-Sac east of San
Dimas Cyn. Rd.

H H Spriggs
M A Walsh
R. Massey
N. Smith

Note: Any Additions or Changes on This Sheet Must be Made or Circled in Red Ink With Date and Name of Person Making Change.

Do not extend this side of this line.

PLEASE RETURN TO
LOS ANGELES COUNTY ENGINEER
403 LOS ANGELES COUNTY ENGINEERING BLDG.

76F309S CE #310 6-62

F. B. _____ Pg. 116

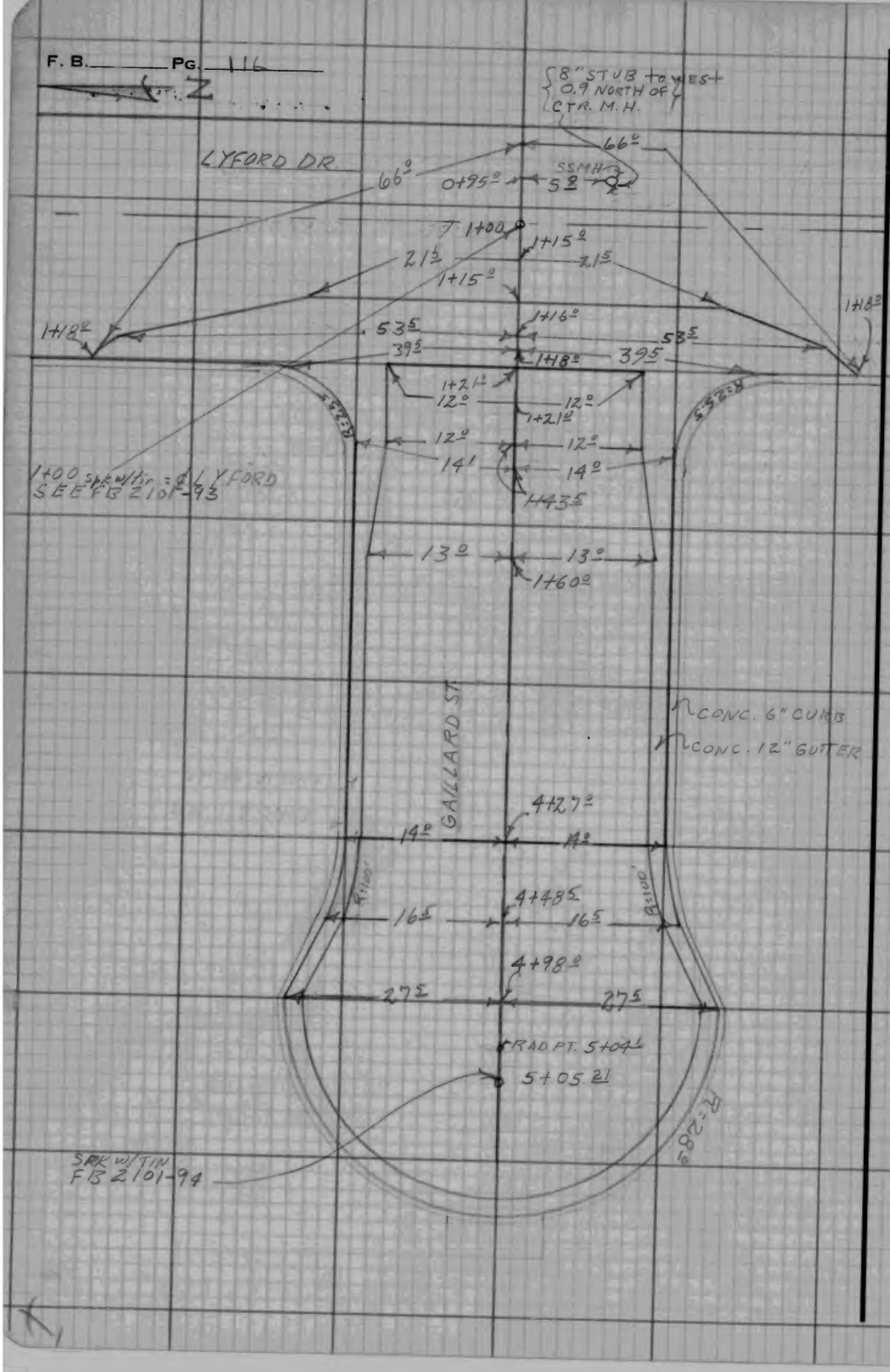

PLEASE RETURN TO
LOS ANGELES COUNTY ENGINEER
403 Los Angeles County Engineering Bldg.
Do not extend this side of this line.

Note: Any Additions or Changes on This Sheet Must be Made or Circled in Red Ink With Date and Name of Person Making Change.

Profile No.	Notes Red	Plotted	Job No. CE 2361.14	Division No. 11	F.B. 2101	PG. 117
	Date	Date	Survey of GAILLARD ST			
X-Sec. No.	Notes Chkd.	Checked	Survey by H. Speiggs	Notes Walsh	Date 9-3-65	
	Date	Date	Map No.	Indexed	Date SEP 16 '65	

C.I. 2361.14

GAILLARD ST

CROSS SECTIONS ON
GLADSTONE ST FROM
LYFORD WLY TO
SAN DIMAS CN RD

Alignment - Pg's 91, 95

H. H. Speiggs
M. A. Walsh Jr
R. C. Massey
N. Smith

STATION	B.S.	H.I.	F.S.	ELEV.

NOTE: ANY ADDITIONS OR CHANGES ON THIS SHEET MUST BE MADE OR CIRCLED IN RED INK, WITH DATE AND NAME OF PERSON MAKING CHANGE.

Do not extend notes this side of this line.

PLEASE RETURN TO
LOS ANGELES COUNTY ENGINEER
403 LOS ANGELES COUNTY ENGINEERING BLDG.

76-L298 CE 307 3-61

76-L298 CE 307 3-61

PLEASE RETURN TO
LOS ANGELES COUNTY ENGINEER
403 LOS ANGELES COUNTY ENGINEERING BLDG.

NOTE: ANY ADDITIONS OR CHANGES ON THIS SHEET MUST BE MADE OR CIRCLED IN RED INK, WITH DATE AND NAME OF PERSON MAKING CHANGE

Do not extend notes this side of this line.

F.B. 2101 PG. 1/5 Job No. 23111 Division No. 11 Notes Red ____ Plotted ____ Profile ____
Survey of Gaillard St - San Dimas Date ____ Date ____ No. ____ X-Sec. ____
Survey by H.S. Spaine Notes Water - Notes Chkd. ____ Checked ____ No. ____
Indexed C.J. Gall Date ____ Date ____

STATION	B.S.	H.I.	F.S.	ELEV.	Lt	℄	Rt
BM LV 120				1061.34	BM LV 120 - Elev 1061.342 - FB 2101-103		
					Lyford Dr. inter Gladstone St -		
					N.W. Cor - Bt. spk in cb - 6° N. of N. cb Rt.		
0+54.5				1060.13		℄	
				1059.82			18 E.B.
				1059.69			20 B.C.
				1060.31			20 T.C.
				1060.6			P/L
0+82				1060.81		℄	
				1060.70			20 Pvmt
				1060.50			47.5 B.C.
				1061.17			47.5 T.C.
0+84				1060.60			47.5 E.B.
0+86.7				1060.92		℄	
				1060.78	10° Pvmt		
				1060.33	18 E.B.		
				1060.20	20 B.C.		
				1060.82	20 T.C.		
				1061.1	P/L		

76-L298 CE 307 3-61

PLEASE RETURN TO
LOS ANGELES COUNTY ENGINEER
403 LOS ANGELES COUNTY ENGINEERING BLDG.

NOTE: ANY ADDITIONS OR CHANGES ON THIS SHEET MUST BE MADE OR CIRCLED IN RED INK. WITH DATE AND NAME OF PERSON MAKING CHANGE.

Do not extend notes this side of this line.

STATION	B.S.	H.I.	F.S.	ELEV.	Lt	℄	Rt
0+93.7							5° MH
N. Rim				1061.04			N 8.78 MEAS 8.95 W
INLET N				1051.59			.67 DIA .67
							9.45 9.62
W. Rim				1061.10			E
INLET W				1051.48			8.89 MEAS
							.67 DIA
E. Rim				1061.04			9.56
OUTLET E				1051.48			
1+00				1061.25		℄	INTER
				1061.20			20 PVM't
				1061.10			40 "
				1061.00	11.5 Edge PVM't		
1+16.0				1060.96			47.5 E.B
1+18.0				1061.62		℄	
				1061.43			20
				1060.83			47.5 B.C
				1061.40			47.5 T.C
1+45.5				1062.20		℄	
				1062.11			10 PVM't
				1061.73			18 E.B.
				1061.60			20 B.C.
				1062.23			20 T.C.
				1062.3			P/L

Profile Notes Red ____ Plotted ____ Job No. 2364.14 Division No. 11 F.B. 2101
No. ____ Date ____ Date ____ Survey of Trailland St - San Dimas PG. 119
X-Sec. ____ Notes Chkd. ____ Checked ____ Survey by H. Sprague Notes ____ Date 8-2-65
No. ____ Date ____ Date ____ Map No. ____ Indexed C. J. Gatti Date ____

76-L298 CE 307 3-61

PLEASE RETURN TO
LOS ANGELES COUNTY ENGINEER
403 LOS ANGELES COUNTY ENGINEERING BLDG.

NOTE: ANY ADDITIONS OR CHANGES ON THIS SHEET MUST BE MADE OR CIRCLED IN RED INK, WITH DATE AND NAME OF PERSON MAKING CHANGE

Do not extend notes this side of this line.

F.B. 2101 Pg. 120 Job No. 23614 Division No. 11 Notes Red ____ Plotted ____ Profile ____
Survey of Fairland St - Sun Oma Date ____ Date ____ No. ____
Survey by H.H. Sorrell Notes ____ Notes Chkd. ____ Checked ____ X-Sec. ____
Indexed C. T. Gallup Date ____ Date ____ Date ____ No. ____

STATION	B.S.	H.I.	F.S.	ELEV.	LT	℄	RT
1+50				1062.30		℄	
				1062.23			10 Pvmt
				1061.87			18 E.B
				1061.73			20 B.C.
				1062.34			20 T.C
				1062.4			P/L
				1061.95	11° Ed. Pvmt		
1+60.2				1062.52		℄	
				1062.47			10 Pvmt
				1062.08			18 E.B
				1061.98			20 B.C.
				1062.59			20 T.C.
				1062.7			P/L
2+00				1063.26		℄	
				1063.27			7° Pvmt
				1063.28			14° Ed. pvmt
				1063.4			19.5 Bed.
				1064.1			P/L
				1062.97	9.5 Ed. pvmt		
				1063.0	12.5 Bot Rock		
				1066.3	16.5 Top "		

76-L298 CE 307 3-61

PLEASE RETURN TO
LOS ANGELES COUNTY ENGINEER
403 LOS ANGELES COUNTY ENGINEERING BLDG.

NOTE: ANY ADDITIONS OR CHANGES ON THIS SHEET MUST BE MADE OR CIRCLED IN RED INK. WITH DATE AND NAME OF PERSON MAKING CHANGE.

Do not extend notes this side of this line.

STATION	B.S.	H.I.	F.S.	ELEV.	Lt	℄	Rt
2+00				1066 9	30° P/L		
				1067 5	16.0 BR Lot Line		
2+50				1064 15		℄	
				1064 13			7° pvmt
				1064 20			14° Ed. pvmt
				1064 6			30° P/L
				1064 10	9° Ed. Pvmt		
				1064 0	12° Bot Lne		
				1067 1	17.5 Tp "		
				1067 2	30° P/L		
TP				1064 92			
3+00				1064 92		℄	
				1064 92			7° Pvmt
				1064 75			14 Ed. pvmt
				1065 2			30° P/L
				1063 8			140° Back Lot Line
				1064 75	9° Ed. Pvmt		
				1064 9	11.5 Lot Line		
				1068 3	15.5 Tp "		
				1068 4	30° P/L		

Profile Notes Red ____ Plotted ____ Job No. 23644 Division No. 11 F.B. 2101
No. ____ Date ____ Date ____ Survey of Tract 25 Sewer Work PG. 121
X-Sec. ____ Notes Chkd. ____ Checked ____ Survey by Hill Surveys Notes ____ Date 9-7-55
No. ____ Date ____ Date ____ Map No. ____ Indexed C. J. Gall Date ____

76-L298 CE 307 3-61

PLEASE RETURN TO
LOS ANGELES COUNTY ENGINEER
403 LOS ANGELES COUNTY ENGINEERING BLDG.

NOTE: ANY ADDITIONS OR CHANGES ON THIS SHEET MUST BE MADE OR CIRCLED IN RED INK, WITH DATE AND NAME OF PERSON MAKING CHANGE

Do not extend notes this side of this line.

F. B. 2101 Pg. 122 Job No. 23414 Division No. 11 Notes Red ____ Plotted ____ Profile No. ____

Survey of Fullerton St - San Dimas Date ____ Date ____ X-Sec. No. ____

Survey by Hill Springer Notes Wolf Notes Chkd. ____ Checked ____

Indexed C. J. GALLI Date ____ Date ____

STATION	B. S.	H. I.	F. S.	ELEV.	Lt	℄	Rt
3+50				1065.32		℄	
				1065.27			7° pvmt
				1065.15			13.5 Ed. pvmt
				1065.3			30° P/L
				1065.37	9° Ed Pvmt		
				1065.5	13.5 bot brk		
				1068.0	16.5 Tp "		
				1068.2	30° P/L		
4+00				1065.70		℄	
				1065.51			7° pvmt
				1065.23			13.5 Ed pvmt
				1065.4			30° P/L
				1065.71	8° pvmt		
				1066.30	17° "		
				1067.00	30° P/L		
4+50				1065.73		℄	
				1065.61			7° Pvmt
				1065.40			13° Ed. pvmt
				1065.4			30° P/L
				1064.4			140° back lot line

76-L298 CE 307 3-61

PLEASE RETURN TO
LOS ANGELES COUNTY ENGINEER
403 LOS ANGELES COUNTY ENGINEERING BLDG.

NOTE: ANY ADDITIONS OR CHANGES ON THIS SHEET MUST BE MADE OR CIRCLED IN RED INK. WITH DATE AND NAME OF PERSON MAKING CHANGE.

Do not extend notes this side of this line.

STATION	B.S.	H.I.	F.S.	ELEV.	Lt	℄	Rt
4150				1065.65	9° Ed. pvmt		
				1065.5	12° bot bnk		
				1066.6	16 Tp "		
				1066.5	30° P/L		
				1066.2	160° bk lot line		
5+00				1065.62		℄	
				1065.53			7° Pvmt
				1065.24			13 Ed "
				1065.5			30 P/L
				1065.43	9° Ed pvmt		
				1065.10	11.5 Bot bnk		
				1065.6	15° Tp "		
				1065.8	30° P/L		
5750				1065.41		℄	
				1065.36			7° pvmt
				1065.14			12° Ed pvmt
				1064.9			14.5 bot bnk
				1065.4			30° P/L
				1065.20	8° Ed pvmt		
				1064.8	12.5 bot bnk		
				1065.1	16.5 Tp "		
				1065.0	30° P/L		

Profile Notes Red ____ Plotted ____ Job No. 2344 Division No. 11 F.B. 2101 PG. 123
No. ____ Date ____ Date ____ Survey of Ballard St. Sewers
X-Sec. Notes Chkd. ____ Checked ____ Survey by HH Grant Notes ____ Date 9-3-65
No. ____ Date ____ Date ____ Map No. ____ Indexed C. J. GALLE Date ____

76-L298 CE 307 3-61

PLEASE RETURN TO
LOS ANGELES COUNTY ENGINEER
403 LOS ANGELES COUNTY ENGINEERING BLDG.

NOTE: ANY ADDITIONS OR CHANGES ON THIS SHEET MUST BE MADE OR CIRCLED IN RED INK, WITH DATE AND NAME OF PERSON MAKING CHANGE

Do not extend notes this side of this line.

F.B. 2101 PG. 124 | Job No. 23614 Division No. 11 | Notes Red ____ Plotted ____ Profile ____
Survey of Railroad St. San Dimas | Date ____ Date ____ No. ____
Survey by ____ Notes ____ | Notes Chkd. ____ Checked ____ X-Sec. ____
Indexed ____ Date ____ | Date ____ Date ____ No. ____

STATION	B.S.	H.I.	F.S.	ELEV.	Lt	℄	Rt
5+68.5				1065.16		℄	
				1064.96			12.5 Ed pvmt
				1064.98	9° Ed pvmt		
5+84				1064.77		℄	
				1064.68			18.5 Ed Pvmt
				1064.22	13.8 Ed Pvmt		
6+00.15				1064.83		℄	INTER gtr
				1064.97			50 Pvmt
				1064.15	50 Pvmt		
BMLV121				1065.17	BMLV121 - Elev 1065.167 - FB2101-104		
					Gladstone St & San Dimas Cn Rd -		
					S.E. Cor - 57.5 E. ℄ San Dimas &		
					27.5 So ℄ Gladstone - Tk in lead		
					in 3° Conc walk - in front #702 Gladstone		

Profile No.	Notes Red	Plotted	Job No. 2361.14	Division No. 11	F.B. 2101	Pg. 125
	Date	Date	Survey of Grillard St - San Dimas			
X-Sec. No.	Notes Chkd.	Checked	Survey by HHSpringer	Notes HHS	Date 9-3-65	
	Date	Date	Map No.	Indexed C. J. GAIL	Date	

C.I. 2361.14

Grillard St. and other rights of Way

Cross Sections on Fairent St. From

Ly Ford Dr. Wly. to Cul. de Sac, East of

San Dimas Cyn. Rd.

Alligment Pgs. 92, 95,

HHSpringer

MA Walsh

R Massey

N. Smith

STATION	B.S.	H.I.	F.S.	ELEV.

NOTE: ANY ADDITIONS OR CHANGES ON THIS SHEET MUST BE MADE OR CIRCLED IN RED INK, WITH DATE AND NAME OF PERSON MAKING CHANGE.

Do not extend notes this side of this line.

PLEASE RETURN TO
LOS ANGELES COUNTY ENGINEER
700 LOS ANGELES COUNTY ENGINEERING BLDG

76L-298 CE 307 11-58

76L-298 CE 307 11-58

PLEASE RETURN TO
LOS ANGELES COUNTY ENGINEER
700 LOS ANGELES COUNTY ENGINEERING BLDG.

NOTE: ANY ADDITIONS OR CHANGES ON THIS SHEET MUST BE MADE OR CIRCLED IN RED INK, WITH DATE AND NAME OF PERSON MAKING CHANGE.

Do not extend notes this side of this line.

F.B. 2101 PG. 126 Job No. 23614 Division No. 11 Notes Red ____ Plotted ____ Profile ____
Survey of Trailwood St. San Dimas Date ____ Date ____ No. ____ X-Sec. ____
Survey by WC Smith Notes GWC Notes Chkd. ____ Checked ____ No. ____
Indexed C J Calle Date ____ Date ____

STATION	B.S.	H.I.	F.S.	ELEV.	Lt.	℄	Rt.
BM LV-122				1060.55	BM LV 122 Elev. 1060.555 FB 2101-103		
					Lx Ford Dr. Int. of E. Ethent St., 6° No. of No. end N.W.		
					curb radius, cut spk in curb.		
					Lt.	℄	Rt.
CB2				1060 25		℄ prod Top Curb	
"				1059 62		" " Bot. Curb	
0+86				1059 82		" " Edge Trwt.	
0+95					5 I (Note: 8" Stub to west is located o.c No. Ctr. J.C. Lid)		
"				1059 97	No. Rim	No. Inlet	West Inlet So. Outlet
"				1052.59	No. Inlet	6.71 Meas.	6.59 Meas. 6.69 Meas
"				1060.00	West Rim	.67 Dia.	.67 Dia. .67 Dia.
"				1052 74	" Inlet	7.38 Calc	7.26 Calc. 7.36 Calc.
"				1060 00	South Rim		
"				1052 64	" Outlet		
1+00				1060 05		℄ = Int. Lx Ford Dr.	
"				1059 85			11° Edge gut.
"				1059 78			14° ℄ gut.
"				1059 83			17° Edge gut
"				1060 24			40°

76L-298 CE 307 11-58

PLEASE RETURN TO
LOS ANGELES COUNTY ENGINEER
700 LOS ANGELES COUNTY ENGINEERING BLDG

NOTE: ANY ADDITIONS OR CHANGES ON THIS SHEET MUST BE MADE OR CIRCLED IN RED INK, WITH DATE AND NAME OF PERSON MAKING CHANGE.

Do not extend notes this side of this line.

STATION	B.S.	H.I.	F.S.	ELEV.	Lt	℄	Rt.
1+00				1060.24	70'		
"				1060.44	40'		
1+15				1060.04		℄ Edge gut.	
1+18				1059.97		℄ Flow. gut.	
"				1060.49			39' Top cb.
"				1059.83			39' Bot cb.
"				1060.51	39' Top cb		
"				1059.90	39' Bot cb		
1+43				1060.32		℄ @ cb returns	
"				1060.28			7'
"				1060.10			12' Edge gut
"				1060.00			14' Bot cb
"				1060.50			14' Top cb
"				1060.32	7'		
"				1060.16	12' Edge gut.		
"				1060.01	14' Bot cb.		
"				1060.50	14' Top cb.		
1+50				1060.37		℄	

Profile Notes Red ____ Plotted ____ Job No. 2364-48 Division No. 11 F.B. 2171
No. ____ Date ____ Date ____ Survey of Fallbrook St. - Sor Dunas Pg. 17K
X-Sec. ____ Notes Chkd. ____ Checked ____ Survey by MS Sprott Notes MHE Date 9-3-65
No. ____ Date ____ Date ____ Map No. ____ Indexed C. J. GALLY Date ____

76L-298 CE 307 11-58

PLEASE RETURN TO
LOS ANGELES COUNTY ENGINEER
700 LOS ANGELES COUNTY ENGINEERING BLDG.

NOTE: ANY ADDITIONS OR CHANGES ON THIS SHEET MUST BE MADE OR CIRCLED IN RED INK, WITH DATE AND NAME OF PERSON MAKING CHANGE.

Do not extend notes this side of this line.

F. B. 2401 PG. 78 | Job No. 23614 | Division No. " | Notes Red | Plotted | Profile
Survey of Firwood St - San Dimas | Date | Date | No.
Survey by H.H. Spencer | Notes H.H.S. | Notes Chkd. | Checked | X-Sec.
Indexed D. J. Gatt | Date | Date | Date | No.

STATION	B. S.	H. I.	F. S.	ELEV.	Lt.	℄	Rt.
2+00				1060.56		℄	
"				1060.50			7°
"				1060.21			13° Edge gut.
"				1060.16			14° Bot. cb.
"				1060.66			14° Top cb.
"				1060.8			21° PL
"				1062.6			130° BK. PL
"				1060.46	7°		
"				1060.20	13° Edge gut.		
"				1060.08	14° Bot. cb		
"				1060.56	14° Top cb		
"				1061.2	21° PL		
"				1062.9	130° BK. PL		
2+50				1060.66		℄	
"				1060.55			7°
"				1060.35			13° Edge gut
"				1060.25			14° Bot. cb
"				1060.68			14° Top cb.
"				1061.1			21° PL

76L-298 CE 307 11-58

PLEASE RETURN TO
LOS ANGELES COUNTY ENGINEER
700 LOS ANGELES COUNTY ENGINEERING BLDG

NOTE: ANY ADDITIONS OR CHANGES ON THIS SHEET MUST BE MADE OR CIRCLED IN RED INK. WITH DATE AND NAME OF PERSON MAKING CHANGE.

Do not extend notes this side of this line.

STATION	B.S.	H.I.	F.S.	ELEV.	Lt.	℄	Rt.
2+50				1060.51	7º		
"				1060.31	13º Edg Equ.		
"				1060.18	14º Bot. cb.		
"				1060.60	14º Top cb.		
"				1060.8	21º Ft.		
3+00				1060.75		℄	
"				1060.69			7º
"				1060.40			13º Edg Equ.
"				1060.32			14º Bot. cb.
"				1060.75			14º Top cb.
"				1061.0			21º Ft.
"				1060.66	7º		
"				1060.43	13º Edg Equ.		
"				1060.30	14º Bot. cb.		
"				1060.75	14º Top. cb.		
"				1061.4	21º Ft.		

Profile Notes Red. ____ Plotted ____ Job No. 23614 Division No. 11 F.B. 2101
No. ____ Date ____ Date ____ Survey of Temple Blvd. - San Dimas PG. 129
X-Sec. Notes Chkd. ____ Checked ____ Survey by HH Spencer Notes HHS Date 8-2-65
No. ____ Date ____ Date ____ Map No. ____ Indexed ____ Date ____

76L-298 CE 307 11-58

PLEASE RETURN TO
LOS ANGELES COUNTY ENGINEER
700 LOS ANGELES COUNTY ENGINEERING BLDG.

NOTE: ANY ADDITIONS OR CHANGES ON THIS SHEET MUST BE MADE OR CIRCLED IN RED INK, WITH DATE AND NAME OF PERSON MAKING CHANGE.

Do not extend notes this side of this line.

F. B. 2101 Pg. 130 Job No. 236.14 Division No. 11 Notes Red ____ Plotted ____ Profile ____
Survey of Ensilmad St. San Dimas Date ____ Date ____ No. ____ X-Sec. ____
Survey by HHS Notes ____ Notes Chkd. ____ Checked ____ No. ____
Indexed ____ Date ____ Date ____

STATION	B. S.	H. I.	F. S.	ELEV.	Lt.	℄	Rt.
3+50				1060.86		℄	
"				1060.75			7º
"				1060.51			13º Edgequl.
"				1060.42			14º Bot cb.
"				1060.92			14º Top cb.
"				1061.04			21º PR Pvt.
"				1060.78	7º		
"				1060.50	13º Edgequl.		
"				1060.38	14º Bot cb.		
"				1060.85	14º Top cb.		
"				1061.4	21º PR		
4+00				1060.92		℄	
"				1060.82			7º
"				1060.61			13º Edgequl.
"				1060.48			14º Bot. cb.
"				1060.92			14º Top cb.
"				1061.5			21º PR
"				1063.6			130º BK PR

76L-298 CE 307 11-58

PLEASE RETURN TO
LOS ANGELES COUNTY ENGINEER
700 LOS ANGELES COUNTY ENGINEERING BLDG

NOTE: ANY ADDITIONS OR CHANGES ON THIS SHEET MUST BE MADE OR CIRCLED IN RED INK, WITH DATE AND NAME OF PERSON MAKING CHANGE.

Do not extend notes this side of this line.

STATION	B. S.	H. I.	F. S.	ELEV.		
4+00				1060.82	7º	
"				1060.60	13º Edge qut	
"				1060.51	14º Bot. cb.	
"				1061.01	14º Top. cb.	
"				1061.24	7º Pk. Pit.	
"				1063.5	130º BK. Pk	
4+36.5				1060.99		℄ @ BC Cul de Sac
"				1060.96		7º
"				1060.69		13º Edge qut
"				1060.57		14º Bot. cb.
"				1061.06		14º Top cb
"				1060.96	7º	
"				1060.66	13º Edge qut	
"				1060.59	14º Bot. cb.	
"				1061.09	14º Top cb.	
4+50				1061.00		℄ 8º
				1060.66		16º Edge qut.
				1060.60		17º Bot. cb.
				1061.06		17º Top. cb.
				1061.4		24º Pk

Profile Notes Red ____ Plotted ____ Job No. 2341 Division No. ____ F. B. 2101 Pg. 31
No. ____ Date ____ Date ____ Survey of Fernland St. Sanitary Sewer
X-Sec. Notes Chkd. ____ Checked ____ Survey by ____ Notes ____ Date 2-3-65
No. ____ Date ____ Date ____ Map No. ____ Indexed C. J. GALLI Date ____

76L-298 CE 307 11-58

PLEASE RETURN TO
LOS ANGELES COUNTY ENGINEER
700 LOS ANGELES COUNTY ENGINEERING BLDG.

NOTE: ANY ADDITIONS OR CHANGES ON THIS SHEET MUST BE MADE OR CIRCLED IN RED INK. WITH DATE AND NAME OF PERSON MAKING CHANGE.

Do not extend notes this side of this line.

F.B. 3101 Pg. 132 Job No. 236114 Division No. 11 Notes Red ____ Plotted ____ Profile ____
Survey of Trailhead St - San Dimas Date ____ Date ____ No. ____ X-Sec. ____
Survey by HH Surveys Notes HTS Notes Chkd. ____ Checked ____ No. ____
Indexed C. J. GALLY Date ____ Date ____

STATION	B. S.	H. I.	F. S.	ELEV.	Lt.	℄	Rt.
4+50				1061.04	8°		
"				1060.68	16° Edge gut.		
"				1060.59	17° Bot cb		
"				1061.05	17° Top cb		
"				1061.3	24° PL		
5+00				1061.51		℄	
"				1061.33			13°
"				1060.80			26° Edge gut.
"				1060.71			27° Bot. cb.
"				1061.20			27° Top cb.
"				1062.2			34° PL
"				1061.31	13°		
"				1060.81	26° Edge gut.		
"				1060.73	27° Bot cb.		
"				1060.21	27° Top cb.		
"				1061.70	34° PL Pvt.		
5+04.03				1061.51		℄ Radius Pt. Pg 95	
5+17				1061.54		℄	
5+31°				1061.12		℄ Edge gut.	
5+32				1061.02		℄ Bot. cb.	
"				1061.89		℄ Top cb.	

76-L298 CE 307 3-61

PLEASE RETURN TO
LOS ANGELES COUNTY ENGINEER
403 LOS ANGELES COUNTY ENGINEERING BLDG.

NOTE: ANY ADDITIONS OR CHANGES ON THIS SHEET MUST BE MADE OR CIRCLED IN RED INK. WITH DATE AND NAME OF PERSON MAKING CHANGE.

Do not extend notes this side of this line.

STATION	B. S.	H. I.	F. S.	ELEV.		
BM NV-123				1061.88	BM NV-123 Elev. 1061.893 Ethent St. - Cul de Sac - 430'± West Int. of Lyford Dr. cut spk. in cb. 6" No. of prod.	FB 2101-104

Profile Notes Red ____ Plotted ____ Job No. 2361-14 Division No. 11 F. B. 2101 Pg. 173
No. ____ Date ____ Date ____ Survey of Tract 11800 Lyford St. - Sunset Ave.
X-Sec. ____ Notes Chkd. ____ Checked ____ Survey by ____ Notes ____ Date 9-7-65
No. ____ Date ____ Date ____ Map No. ____ Indexed C. J. GALLI Date ____

F. B. 2101 Pg. 134 Job No. _____ Division No. _____ Notes Red _____ Plotted _____ Profile

Survey of _____ Date _____ Date _____ No. _____

Survey by _____ Notes _____ Notes Chkd. _____ Checked _____ X-Sec.

Indexed C. J. GALL Date _____ Date _____ Date _____ No. _____

STATION	B. S.	H. I.	F. S.	ELEV.

76-L298 CE 307 3-61

PLEASE RETURN TO

LOS ANGELES COUNTY ENGINEER

403 LOS ANGELES COUNTY ENGINEERING BLDG.

Do not extend notes this side of this line.

NOTE: ANY ADDITIONS OR CHANGES ON THIS SHEET MUST BE MADE OR CIRCLED IN RED INK, WITH DATE AND NAME OF PERSON MAKING CHANGE

Profile No.	Notes Red	Plotted	Job No. CI 2361.14	Division No. 11	F.B. 2101	Pg. 135
	Date	Date	Survey of GAILLARD ST			
X-Sec. No.	Notes Chkd.	Checked	Survey by SPRIGGS	Notes WALSH	Date 9-3-65	
	Date	Date	Map No.	Indexed C. J. GALLI	Date	

CI 2361.14

GAILLARD ST

CROSS SECTIONS ON
GAILLARD ST FROM LYFORD DR.
WLY. TO END.

H.H. SPRIGGS
M.A WALSH JR
R.C. DIASSEY
N. SMITH

STATION	B.S.	H.I.	F.S.	ELEV.

NOTE: ANY ADDITIONS OR CHANGES ON THIS SHEET MUST BE MADE OR CIRCLED IN RED INK, WITH DATE AND NAME OF PERSON MAKING CHANGE.

Do not extend notes this side of this line.

PLEASE RETURN TO
LOS ANGELES COUNTY ENGINEER
700 LOS ANGELES COUNTY ENGINEERING BLDG

76L-298 CE 307 11-58

76L-298 CE 307 11-58

PLEASE RETURN TO
LOS ANGELES COUNTY ENGINEER
700 LOS ANGELES COUNTY ENGINEERING BLDG.

NOTE: ANY ADDITIONS OR CHANGES ON THIS SHEET MUST BE MADE OR CIRCLED IN RED INK, WITH DATE AND NAME OF PERSON MAKING CHANGE.

1063.445

Do not extend notes this side of this line.

F.B. 2101 PG. 130 Job No. 23614 Division No. 11 Profile No. X-Sec. No.

Survey of GAILLARD ST Notes Red Plotted Date

Survey by SPRIGGS Notes Chkd. Date Checked Date

Indexed T. GILL Date

STATION	B.S.	H.I.	F.S.	ELEV.	Lt	℄	R
BMLV1				1062.86	BM LV 124 Elev 1062.857 FB 2101-103		
					LYFORD DR & GAILLARD ST - N.W. Cor.		
					Et Spk in cb - 6° N. of N. Cb. Pet		
0+82				1061.68		℄ prop B.Pb	
				1062.24		℄ " T.Cb	
0+95°					5.9 M.H. (NOTE: 8" STUB TO WEST IS		
N. Rim				1062.17	N. W. 0.9 No. of Ctr. M.H.)		
INLET N				1053.50	8.00 MEAS 7.90		
					.67 DIA .67		
W. Rim				1062.21	8.67 8.57		
INLET W				1053.64	S		
S Rim				1062.19	7.97 MEAS		
					.67 DIA		
OUTLET S				1053.55	8.64		
1+00				1062.25		℄ INTER	
				1062.61		40° pvmt	
				1061.80	40° Pvmt		
11.15				1061.88		℄ ed. gut	
11.18				1061.82		℄ F.L. x gut	
				1062.75		39.5 Bot Cb	
				1062.78		39.5 Tp "	
				1061.25	39.5 Bot cb		
				1061.80	39.5 Tp "		

76L-298 CE 307 11-58

PLEASE RETURN TO
LOS ANGELES COUNTY ENGINEER
700 LOS ANGELES COUNTY ENGINEERING BLDG

NOTE: ANY ADDITIONS OR CHANGES ON THIS SHEET MUST BE MADE OR CIRCLED IN RED INK, WITH DATE AND NAME OF PERSON MAKING CHANGE.

Do not extend notes this side of this line.

STATION	B.S.	H.I.	F.S.	ELEV.	Lt	℄	Rt
1+21				1061 93		℄	Edge gut.
1+43.5				1062 36		℄	
				1062 21			12° Ed gut
				1062 08			14' B. cb
				1062 34			14' T. cb
				1062 7			21 P/L
				1062 32	7 pvmt		
				1062 17	12 Ed gut		
				1061 97	14 B. cb		
				1062 46	14 T. cb		
				1062 4	21 P/L		
1+50				1062 42		℄	
				1062 21			12.5 Ed gut
				1062 09			14 B. cb
				1062 55			14 T. "
				1062 9			21 P/L
				1062 37	7° pvmt		
				1062 19	12.5 Ed gut		
				1062 02	14 B. cb		
				1062 47	14 T. cb		
				1062 5	21 P/L		

Profile No. ____ Notes Red. ____ Date ____ Plotted ____ Date ____ Job No. 2461 Division No. 11
X-Sec. No. ____ Notes Chkd. ____ Date ____ Checked ____ Date ____ Survey of ____ Survey by ____ Map No. ____ Indexed ____ Date ____ Notes ____ Date ____

C. J. GALLI

F.B. 2161 PG. 137

F.B. 2101 PG. 138 Job No. 3614 Division No. 11 Notes Red ____ Plotted ____ Profile ____

Survey of CATALINA ST. Date ____ Date ____ No. ____ X-Sec. ____

Survey by SPRIGGS : Notes HUALISM " Notes Chkd. ____ Checked ____ No. ____

Indexed G. J. GAIN Date ____ Date ____

76L-298 CE 307 11-58

PLEASE RETURN TO
LOS ANGELES COUNTY ENGINEER
700 LOS ANGELES COUNTY ENGINEERING BLDG.

NOTE: ANY ADDITIONS OR CHANGES ON THIS SHEET MUST BE MADE OR CIRCLED IN RED INK, WITH DATE AND NAME OF PERSON MAKING CHANGE.

Do not extend notes this side of this line.

STATION	B.S.	H.I.	F.S.	ELEV.	Lt	℄	Rt
2+00				1062.65		℄	
				1062.31			13 E. gut
				1062.23			14 B. cb
				1062.67			14 T. cb
				1063.0			21 P/L
				1065.1			130 Bk lot line
				1062.55	7 pvmt		
				1062.27	13 E. gut		
				1062.18	14 B. cb		
				1062.66	14 T. cb		
				1062.9	21 P/L		
				1063.6	130 Bk Lot Line		
2+50				1062.80		℄	
				1062.42			13 E. gut
				1062.32			14 B. cb
				1062.76			14 T. cb
				1063.1			21 P/L
				1062.65	7 pvmt		
				1062.34	13 E. gut		
				1062.29	14 B. cb		
				1062.75	14 T. cb		
				1063.0	21 P/L		

76L-298 CE 307 11-58

PLEASE RETURN TO
LOS ANGELES COUNTY ENGINEER
700 LOS ANGELES COUNTY ENGINEERING BLDG

NOTE: ANY ADDITIONS OR CHANGES ON THIS SHEET MUST BE MADE OR CIRCLED IN RED INK, WITH DATE AND NAME OF PERSON MAKING CHANGE.

Do not extend notes this side of this line.

STATION	B.S.	H.I.	F.S.	ELEV.	Lt	℄	Rt
3+00				1062 93		℄	
				1063 53			13 E. gut
				1062 41			14 B. cb.
				1062 88			14 T cb.
				1063 1			21 P/L
				1062 78	7° Pvmt		
				1062 48	13° E. gut		
				1062 43	14° B. Pb		
				1062 86	14° T. Pb		
				1062 9	21 P/L		
3+50				1062 97		℄	
				1062 57			13 E. gut
				1062 47			14 B. cb
				1062 95			14 T. cb
				1063 2			21 P/L
				1062 86	7 Pvmt		
				1062 60	13 E gut		
				1062 52	14° B. cb		
				1062 97	14° T. cb		
				1063 11	21 P.L.		

Profile Notes Red ____ Plotted ____ Job No. 2611 Division No. 11 F. B. 2101
No. ____ Date ____ Date ____ Survey of GALLAGHER 5T PG. 39
X-Sec. Notes Chkd. ____ Checked ____ Survey by ____ Notes ____ Date 2-2-65
No. ____ Date ____ Date ____ Map No. ____ Indexed C. J. GALLI Date ____

76L-298 CE 307 11-58

PLEASE RETURN TO
LOS ANGELES COUNTY ENGINEER
700 LOS ANGELES COUNTY ENGINEERING BLDG.

NOTE: ANY ADDITIONS OR CHANGES ON THIS SHEET MUST BE MADE OR CIRCLED IN RED INK, WITH DATE AND NAME OF PERSON MAKING CHANGE.

Do not extend notes this side of this line.

F.B. 2101 PG. 140 Job No. 2364 Division No. 11 Notes Red ____ Plotted ____ Profile No. ____
Survey of Rail Lane St Date ____ Date ____ X-Sec. No. ____
Survey by Surveys Notes ____ Notes Chkd. ____ Checked ____
Indexed C. J. Gall Date ____ Date ____

STATION	B.S.	H.I.	F.S.	ELEV.	Lt	℄	Rt
4+00				1062.93		℄	
				1062.67			13 E gut
				1062.58			14 b cb
				1063.05			14 T cb
				1063.6			21 P/L
				1064.8			130 bk lot LINE
				1062.88	7° PVMT		
				1062.70	13 E. gut		
				1062.62	14 B. cb		
				1063.04	14 T cb		
				1063.2	21 P/L		
				1063.6	130 bk lot line		
4+27				1063.06		℄	
				1062.69			13 E. gut
				1062.60			14 bot. cb
				1063.10			14 Tp "
				1063.5			21 P/L
				1062.99	7 PVMT		
				1062.77	13 E gut		
				1062.68	14 bot cb		
				1063.10	14 Tp "		
				1063.2	21 P/L		

76L-298 CE 307 11-58

PLEASE RETURN TO
LOS ANGELES COUNTY ENGINEER
700 LOS ANGELES COUNTY ENGINEERING BLDG

NOTE: ANY ADDITIONS OR CHANGES ON THIS SHEET MUST BE MADE OR CIRCLED IN RED INK, WITH DATE AND NAME OF PERSON MAKING CHANGE.

Do not extend notes this side of this line.

STATION	B.S.	H.I.	F.S.	ELEV.	LT	℄	RT
4+48.5				1063.21		℄	
				1062.76			15.5 E. gut
				1062.65			16.5 bot cb
				1063.12			16.5 Tp "
				1063.5			P/L
				1063.03	7° pvmt		
				1062.69	15.5 E. gut		
				1062.55	16.5 bot cb		
				1063.05	16.5 Tp "		
				1063.2	P/L		
4+50				1063.20		℄	
4+98°				1063.30		℄	
				1063.19			13° pvmt
				1062.87			26.5 E gut
				1062.75			27.5 bot cb
				1063.24			27.5 Tp "
				1063.9			P/L
				1063.18	13 pvmt		
				1062.84	26.5 E gut		
				1062.72	27.5 bot cb		
				1063.22	27.5 Tp "		
				1063.5	P/L		

Profile No. ____ Notes Red ____ Date ____ Plotted ____ Date ____ Job No. 6T 3611 Division No. 11
X-Sec. No. ____ Notes Chkd. ____ Date ____ Checked ____ Date ____ Survey of Gaines St. Survey by Spaines Notes Date 9-8-65
Map No. ____ Indexed C. J. GALLI Date ____

F.B. 2101 PG. 141

76L-298 CE 307 11-58

PLEASE RETURN TO
LOS ANGELES COUNTY ENGINEER
700 LOS ANGELES COUNTY ENGINEERING BLDG.

NOTE: ANY ADDITIONS OR CHANGES ON THIS SHEET MUST BE MADE OR CIRCLED IN RED INK, WITH DATE AND NAME OF PERSON MAKING CHANGE.

Do not extend notes this side of this line.

F.B. 2101 PG. 142 Job No. 2361.4 Division No. 11 Notes Red ____ Plotted ____ Profile No. ____
Survey of Gaillard St Date ____ Date ____ X-Sec. No. ____
Survey by Sparks Notes Vista St Notes Chkd. ____ Checked ____
Indexed G. J. Gall Date ____ Date ____

STATION	B.S.	H.I.	F.S.	ELEV.	Lt	℄	Rt
5+00				1063.35		℄	
5+04.1				1063.34		℄	Radial pt Pg 94
5+05.21				1063.33		℄	
				1063.24			14° pvmt
				1062.91			26.5 E gut
				1062.78			27.6 bot cb
				1063.25			27.6 Tp "
				1064.0			P/L
				1063.14	14 pvmt		
				1062.88	26.5 E. gut		
				1062.74	27.5 bot cb		
				1063.27	27.5 Tp "		
				1063.5	P/L		
BM LV 123				1063.45	BM LV 123 - Elev 1063.445 - FB 2101-102		
					Gaillard St - Cul de sac - 430'± W/ inter.		
					Lyford Dr - Bt. Spk in cb - 6' No. of ℄ pvmt		

NOTES RED. M. KNOWLES JOB NO. 2372.14 SURVEY OF BASELINE ROAD S.S. F. B. 2101 PG. 151
DATE SURVEY BY L.L. BROWN
NOTES CHKD. M. KNOWLES NOTES BY L.L. BROWN DATE 11-23-65
DATE 12/7/65 INDEXED C. J. GALLI DATE DEC 3 '65

DESCRIPTION

BASELINE ROAD

SAN DIMAS AREA

J.N. 2372.14

BENCH LEVELS

ADJ. ELEV.

BENCH LEVEL CIRCUIT FROM B.M. 11-48 THROUGH B.M. 11-49 ELV. ALONG BASELINE RD. TO STA. 10+00± AND RETURN TO B.M. 11-49

3RD RUN

2ND RUN

BENCH LEVELS BASED ON PRECISE LEVEL NET LINE NO. 11 1963 ADJ. ELEV.

DIFF.

1ST RUN

PARTY
BROWN, L.L.
HARRINGTON, P.
FALSEY, J.
MOODY MAN, W

B.M.

NOTE: ANY ADDITIONS OR CHANGES ON THIS SHEET MUST BE MADE OR CIRCLED IN RED INK, WITH DATE AND NAME OF PERSON MAKING CHANGE.

Do not extend notes this side of this line

PLEASE RETURN TO
LOS ANGELES COUNTY ENGINEER
900 LOS ANGELES COUNTY ENGINEERING BLDG.

765420 S & E-353 9-55

76S420 S & E-353 9-55

PLEASE RETURN TO
LOS ANGELES COUNTY ENGINEER
700 LOS ANGELES COUNTY ENGINEERING BLDG.

NOTE: ANY ADDITIONS OR CHANGES ON THIS SHEET MUST BE MADE OR CIRCLED IN RED INK, WITH DATE AND NAME OF PERSON MAKING CHANGE.

Do not extend notes this side of this line

JOB NO. 2372.14 SURVEY OF BASELINE ROAD S.S.
SURVEY BY L.L. BROWN
NOTES BY L.L. BROWN DATE 11-23-65
INDEXED C. J. GALLI DATE
NOTES RED. DATE
NOTES CHKD. DATE

F.B. 2101 PG. 152

B.M.	1ST RUN	DIFF.	2ND RUN	3RD RUN	ADJ. ELEV.	DESCRIPTION
(FR)						
B.M. 11-48	1060 799				1060.799	B.M. 11-48 (U.S. 291) (USC & GS A-36) ELEV. 1963 ADJ. EL. 1060.799 F.B. 1376-45 NORTH OF THE INT. OF BASELINE RD. & SAN DIMAS CN. RD. 300' N. OF ℄ OF BASE LINE RD. & 23' W. OF ℄ OF SAN DIMAS CN. RD. A USC & GS DISK STAMPED A-36 1923 SET IN TOP OF CONC. POST.
+	2 113		2 020			
Π	1062 912	-5 346	-5 343	-5.342		
(FD) −	7 459		7 363			
B.M. 11-49	1055 453				1055.457	B.M. 11-49 ELEV. 1963 ADJ. EL. 1055.457 F.B. 1376-45 BASE LINE RD. & SAN DIMAS CN. RD. AT THE N.W. COR., 5' W. OF ℄ OF SAN DIMAS CN. RD. & 5' N. OF ℄ OF BASE LINE RD. C.S. STAMPED IN H.A. DIA. 10" MARKED B.M. 11-49 1952 R.E.63
+	6 357		6 220			
Π	1061 810	+0 496	+0 496	+0.496	~~1061.81~~	
(SET) −	5 861		5 724			
B.M. LV129	1055 949				1055.953	B.M. LV129 ELEV. F.B. 2101-152 BASELINE RD. & SAN DIMAS CN. RD. S.E. COR. 17± E. & 30± S. ℄ INT. CUT SPK. IN TOP OF CONC. HEADWALL.
+	6 850		6 958			
Π	1062 799	+2 432	+2 434	+2.432		
−	4 418		4 524			
T.P.	1058 381				1058.385	T.P.
+	7 385		7 489			
Π	1065 766	+3 575	+3 574	+3.575		
−	3 810		3 915			
T.P.	1061 956				1061.960	T.P.
+	6 997		6 833			
Π	1068 953	+3 313	+3 312	+3.313		
(SET) −	3 684		3 521			
B.M. LV130	1065 269				1065.273	B.M. LV130 ELEV. F.B. 2101-152 BASELINE RD. S. SIDE 640± E. OF SAN DIMAS CN. RD. BT. SPK. IN S. CURB 6' W. OF END OF CURB IN FRONT OF HO. NO. 756
+	11 121		11 249			
Π	1076 390	+10 179	+10 182	+10.180		
(SET) −	0 942		1 067			
T.B.M. LV131	1075 448				1075.453	T.B.M. L.V.131 ELEV. F.B. 2101-152 BASELINE RD. S. SIDE 838'± E. OF SAN DIMAS CN. RD. LARGE BT. SPK. IN GUY POLE NO. 88/079E 20± S. OF ℄
+	0 775		0 614			
Π	1076 223	-10 307	-10 306	-10.306		
−	11 082		10 920			
T.P.	1065 141				1065.147	T.P.

76S420 S & E-353 9-55

PLEASE RETURN TO
LOS ANGELES COUNTY ENGINEER
700 LOS ANGELES COUNTY ENGINEERING BLDG.

NOTE: ANY ADDITIONS OR CHANGES ON THIS SHEET MUST BE MADE OR CIRCLED IN RED IK, WITH DATE AND NAME OF PERSON MAKING CHANGE.

Do not extend notes this side of this line

B.M.	1ST RUN	DIFF.	2ND RUN	3RD RUN	ADJ. ELEV.	DESCRIPTION
T.P.	1065 141				1065.147	T.P.
+	1 902		1 753			
Π	1067 043	-5 401	-5 399	-5.400		
-	7 303		7 152			
T.P.	1059 740				1059.747	T.P.
+	3 996		3 840			
Π	1063 736	-2 898	-2 900	-2.898		
-	6 894		6 740			
T.P.	1056 842				1056.849	T.P.
+	4 950		4 817			
Π	1061 792	-1 392	-1 392	-1.392		
(FD) -	6 342		6 209			
B.M. 11-49	1055 450				1055.457	B.M. 11-49 ELEV. 1963 ADJ. EL. 1055.457
						F.B. 1376-45 FOR DESC. SEE PG. 152

NOTES RED. _____ JOB NO. 2372.14 SURVEY OF Baseline Road 5
DATE _____ SURVEY BY L.L. BROWN DATE 11-23-65
NOTES CHKD M. KNOWLES NOTES BY L.L. BROWN DATE _____
DATE 12/7/65 INDEXED G.J. GALL DATE _____

F.B. 2101 PG. 153

F. B. 2101 PG. 154

JOB NO. 2372.14 SURVEY OF BASELINE ROAD S.S NOTES RED.
SURVEY BY L. L. BROWN DATE
NOTES BY L. L. BROWN DATE NOTES CHKD.
INDEXED C. J. GALL DATE DATE

B.M.	1ST RUN	DIFF.	2ND RUN	3RD RUN	ADJ. ELEV.	DESCRIPTION
BLANK						

Do not extend notes this side of this line

PLEASE RETURN TO
LOS ANGELES COUNTY ENGINEER
700 LOS ANGELES COUNTY ENGINEERING BLDG.

NOTE: ANY ADDITIONS OR CHANGES ON THIS SHEET MUST BE MADE OR CIRCLED IN RED INK, WITH DATE AND NAME OF PERSON MAKING CHANGE.

76S420 S & E-353 9-55

PWFB 1535

418

Notes Ck'd by M. KNOWLES	Survey of BASELINE RD. S.S.
Map No.	JN 237214 Tape 0195 Std 68 °F
Office Work	Surveyed by L.L. BROWN
Checked	Notes L.L. BROWN Date 11-23-65
Date	Indexed G. J. GALLI

F. B. 2101 PG. 155

BASELINE RD.
SAN DIMAS AREA
J.N. 237214
CENTERLINE SURVEY

FROM INT. OF BASELINE RD. AND SAN DIMAS CANYON RD. ELY. ALONG BASELINE RD. TO PUDDINGSTONE CHANNEL.

REF'S.
F.B. 813
F.B. 2003
RD. DEPT.
F.B. 412
TRACT MAPS
NO. 17069
19175

PARTY
BROWN, L.L.
HARRINGTON, P.
FALSEY, J.
MOODYMAN, W.

Note: Any Additions or Changes on This Sheet Must be Made or Circled in Red Ink With Date and Name of Person Making Change.
Do not extend this side of this line.
PLEASE RETURN TO
LOS ANGELES COUNTY ENGINEER
403 LOS ANGELES COUNTY ENGINEERING BLDG.
76F309S CE#310 1-65

PWFB 1535

419

F. B. 2101 PG. 156

CONT. BOTTOM PG. 157

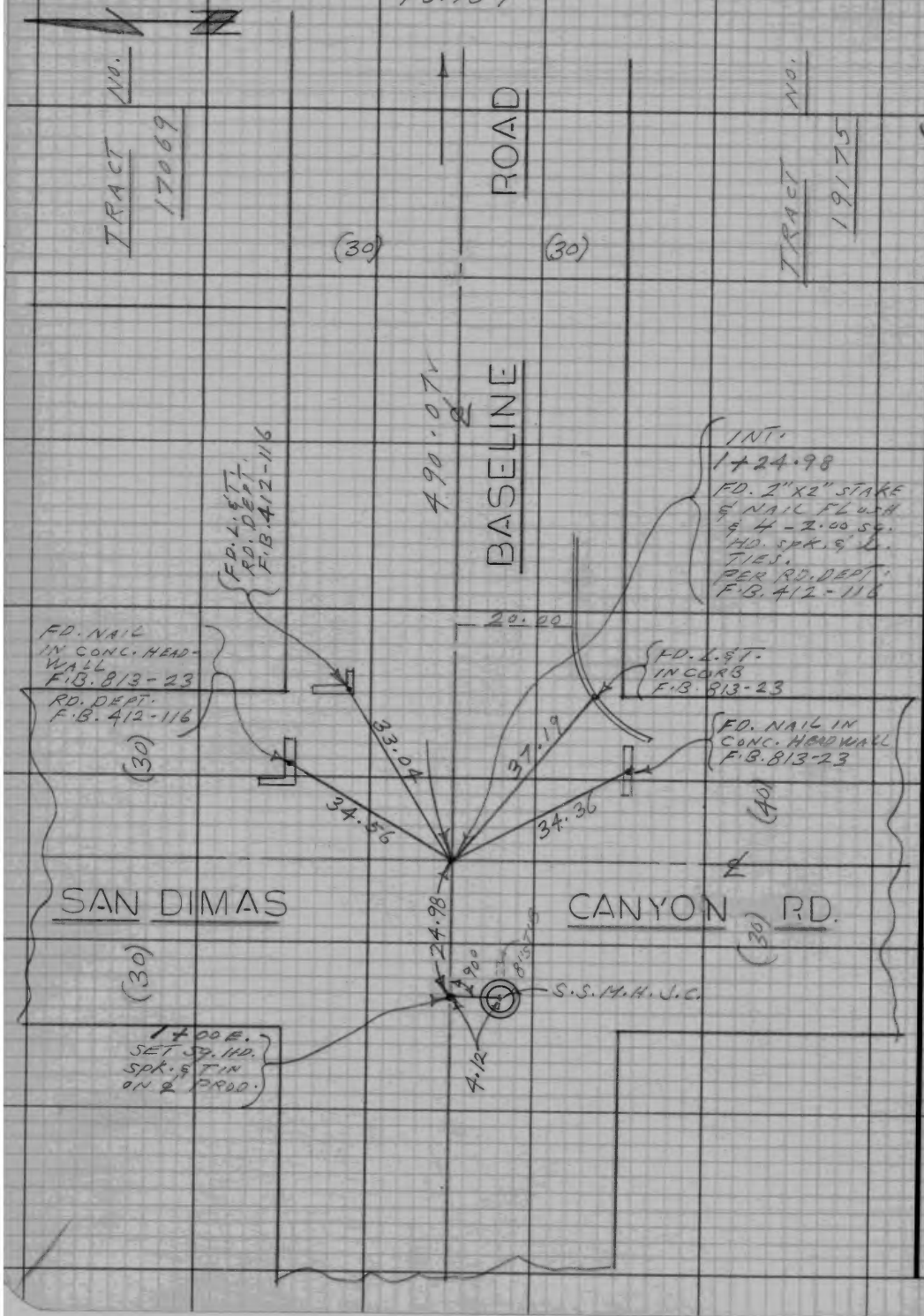

PLEASE RETURN TO
LOS ANGELES COUNTY ENGINEER
403 Los Angeles County Engineering Bldg.

Do not extend this side of this line.

Note: Any Additions or Changes on This Sheet Must be Made or Circled in Red Ink With Date and Name of Person Making Change.

2-D 94 SM

PWFB 1535

420

Notes Ck'd by M. KNOWLES	Survey of BASELINE RD. S.S.
Map No.	JN 2372.14 Tape 0195 Std 68 °F
Office Work	Surveyed by L.L. BROWN
Checked	Notes L.L. BROWN Date 11-23-65
Date	Indexed G. H. GALLI

F. B. 2101 PG. 157

W 5 7 8 D-2

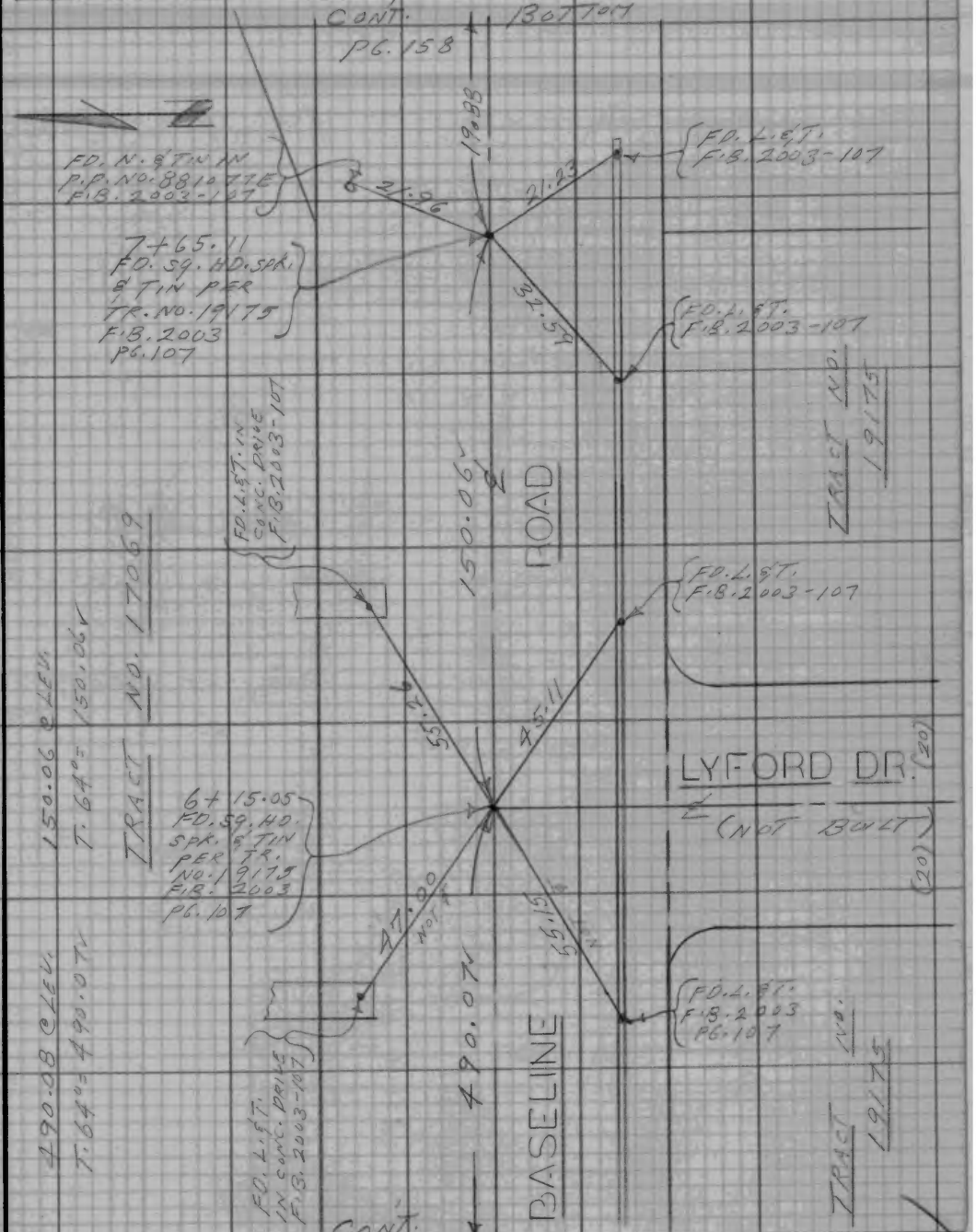

Note: Any Additions or Changes on This Sheet Must be Made or Circled in Red Ink With Date and Name of Person Making Change.

Do not extend this side of this line.

PLEASE RETURN TO
LOS ANGELES COUNTY ENGINEER
403 LOS ANGELES COUNTY ENGINEERING BLDG.

76F309S CE#310 1-65

PWFB 1535

421

F. B. 2101 PG. 158

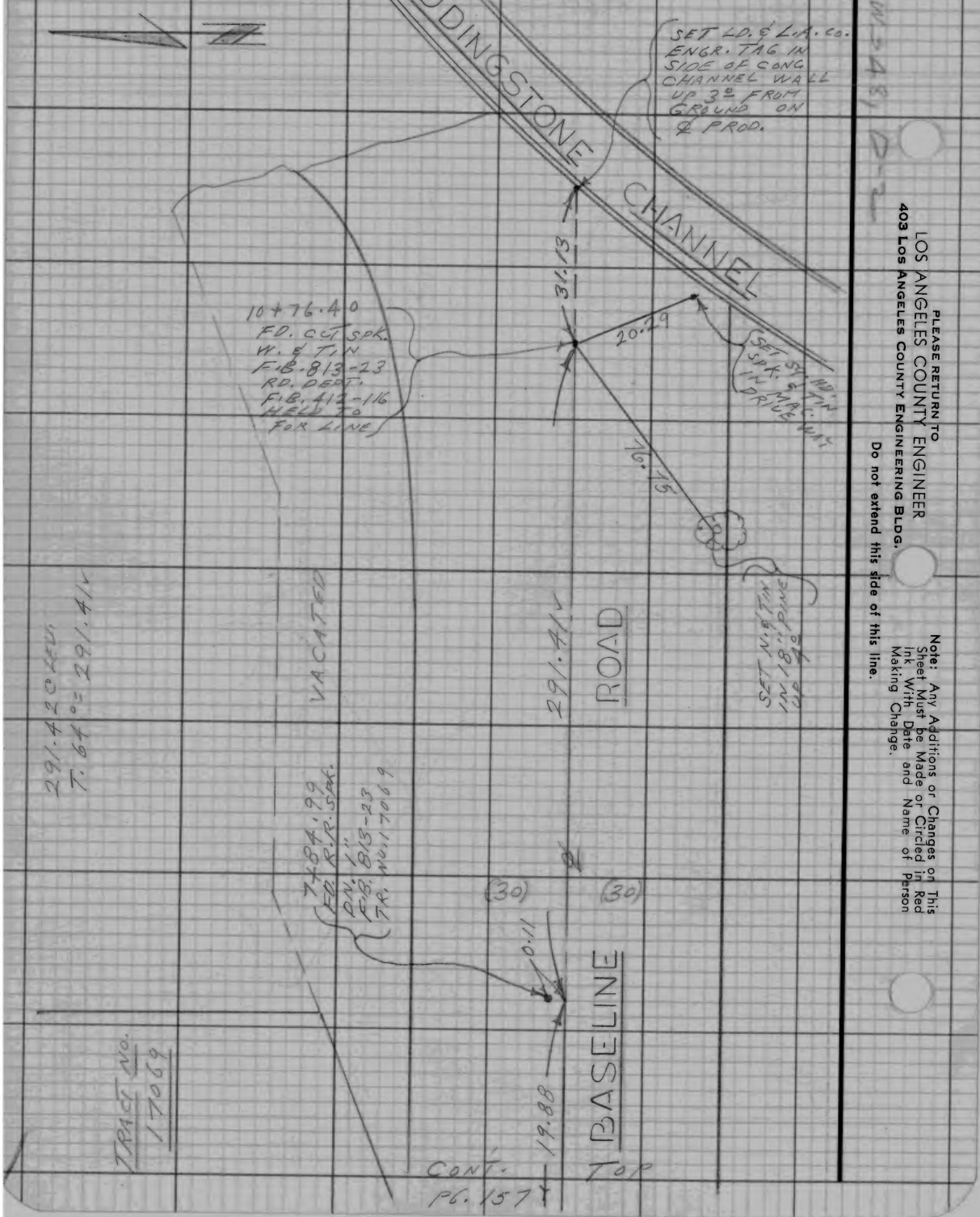

PLEASE RETURN TO
LOS ANGELES COUNTY ENGINEER
403 Los Angeles County Engineering Bldg.

Note: Any Additions or Changes on This Sheet Must be Made or Circled in Red Ink With Date and Name of Person Making Change.

Do not extend this side of this line.

Notes Ck'd by ~~M. KNOWLES~~	Survey of BASELINE ROAD
Map No.	JN 2372.14 Tape Std °F
Office Work	Surveyed by L. L. BROWN
Checked	Notes L. L. BROWN Date 11-29-65
Date	Indexed ~~C. J. GALLI~~

F. B. 2101 PG. 159

BASELINE RD.

SAN DIMAS AREA

J.N. 2372.14
TOPOGRAPHY

FROM EXISTING S.S.M.H. AT BASELINE RD. AND SAN DIMAS CANYON RD. ELY ALONG BASELINE RD. TO STA. 10+00

PARTY
BROWN, L.L.
HARRINGTON, P.
FALSEY, J.
MOODYMAN, W.

Note: Any Additions or Changes on This Sheet Must be Made or Circled in Red Ink With Date and Name of Person Making Change.

Do not extend this side of this line.

PLEASE RETURN TO
LOS ANGELES COUNTY ENGINEER
403 LOS ANGELES COUNTY ENGINEERING BLDG.

76F309S CE#310 1-65

F. B. 2101 PG. 160

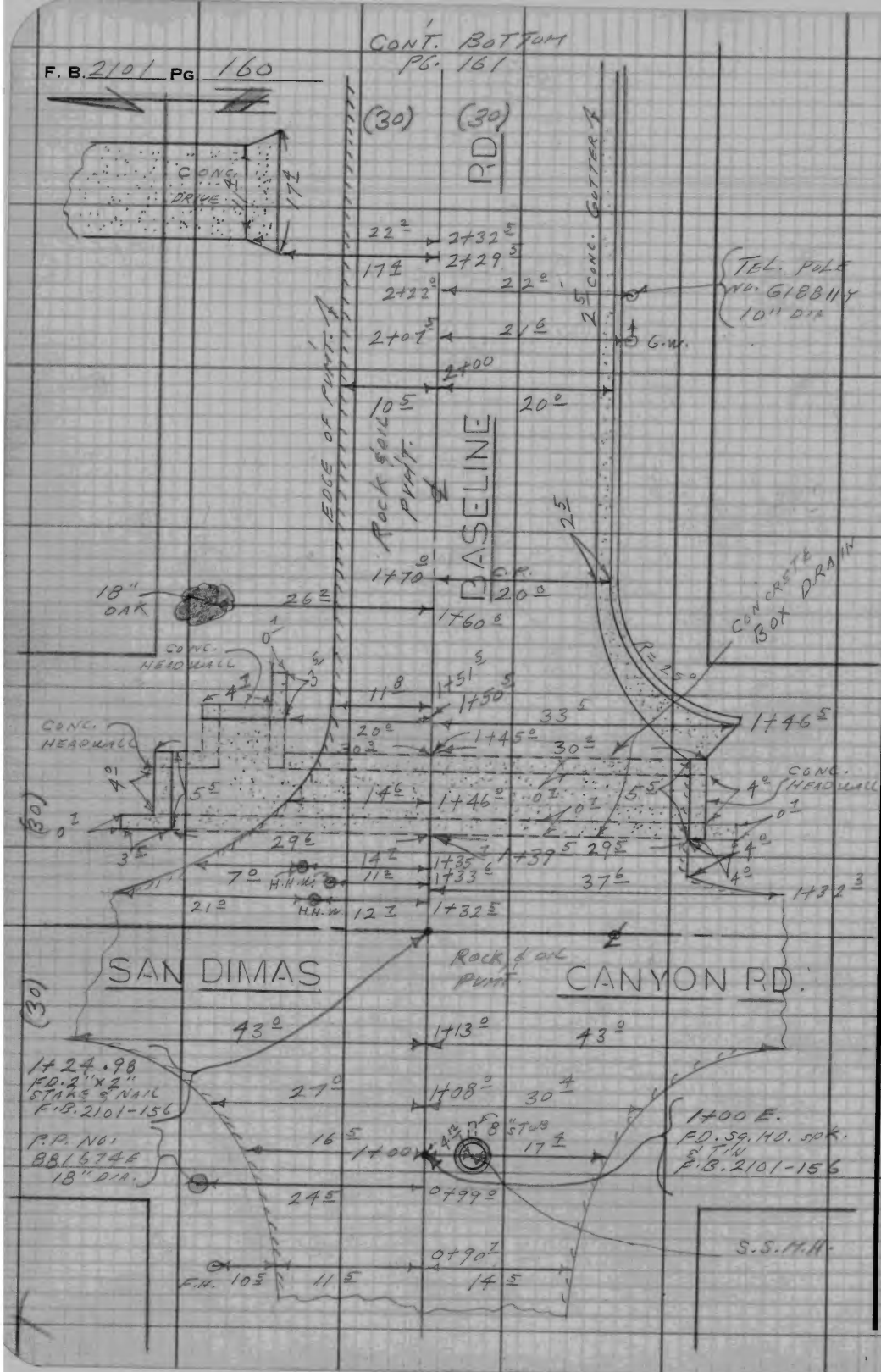

PLEASE RETURN TO
LOS ANGELES COUNTY ENGINEER
403 LOS ANGELES COUNTY ENGINEERING BLDG.

Do not extend this side of this line.

Note: Any Additions or Changes on This Sheet Must be Made or Circled in Red Ink With Date and Name of Person Making Change.

Notes Ck'd by ~~Mr. KNOWLES~~	Survey of BASELINE RD. S.S.
Map No.	JN 2372.14 Tape Std °F
Office Work	Surveyed by L.L. BROWN
Checked	Notes L.L. BROWN Date 11-29-65
Date	Indexed

F. B. 2101 PG. 161

CONT. BOT TOP PG. 162



CONT. TOP PG. 160

Note: Any Additions or Changes on This Sheet Must be Made or Circled in Red Ink With Date and Name of Person Making Change.

Do not extend this side of this line.

PLEASE RETURN TO
LOS ANGELES COUNTY ENGINEER
403 LOS ANGELES COUNTY ENGINEERING BLDG.

76F3095 CE#310 1-65

CONT. BOTTOM PG. 163

F. B. 2101 PG 162

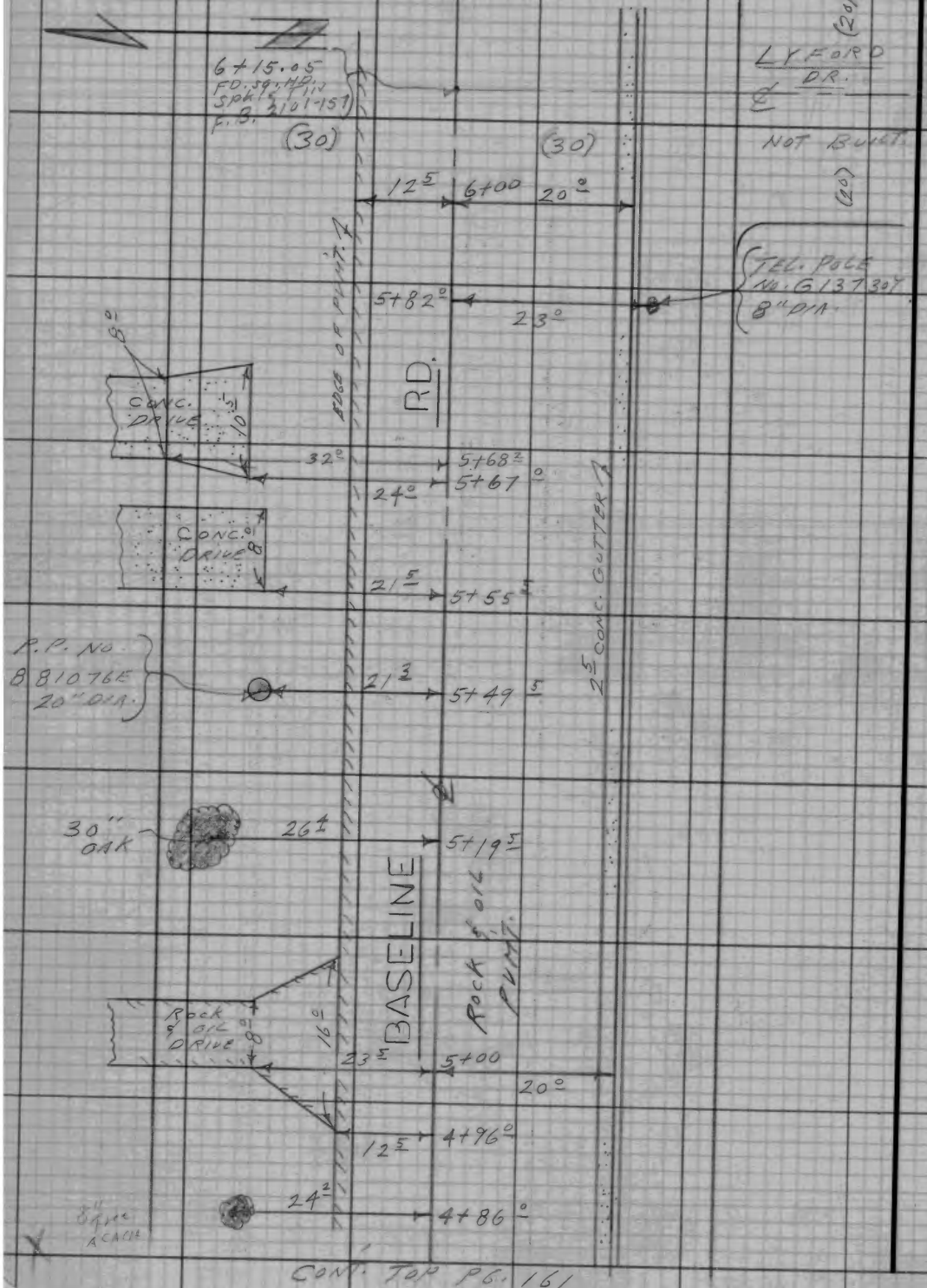

CONT. TOP PG. 161

PLEASE RETURN TO
LOS ANGELES COUNTY ENGINEER
403 Los Angeles County Engineering Bldg.
Do not extend this side of this line.

Note: Any Additions or Changes on This Sheet Must be Made or Circled in Red Ink With Date and Name of Person Making Change.

Notes Ck'd by ~~M. KNOWLES~~	Survey of BASELINE RD. S.S.	F. B. 2101	PG. 163
Map No.	JN 2372-14 Tape Std °F		
Office Work	Surveyed by L. L. BROWN		
Checked	Notes L. L. BROWN Date 11-29-65		
Date	Indexed C. J. GALLI		

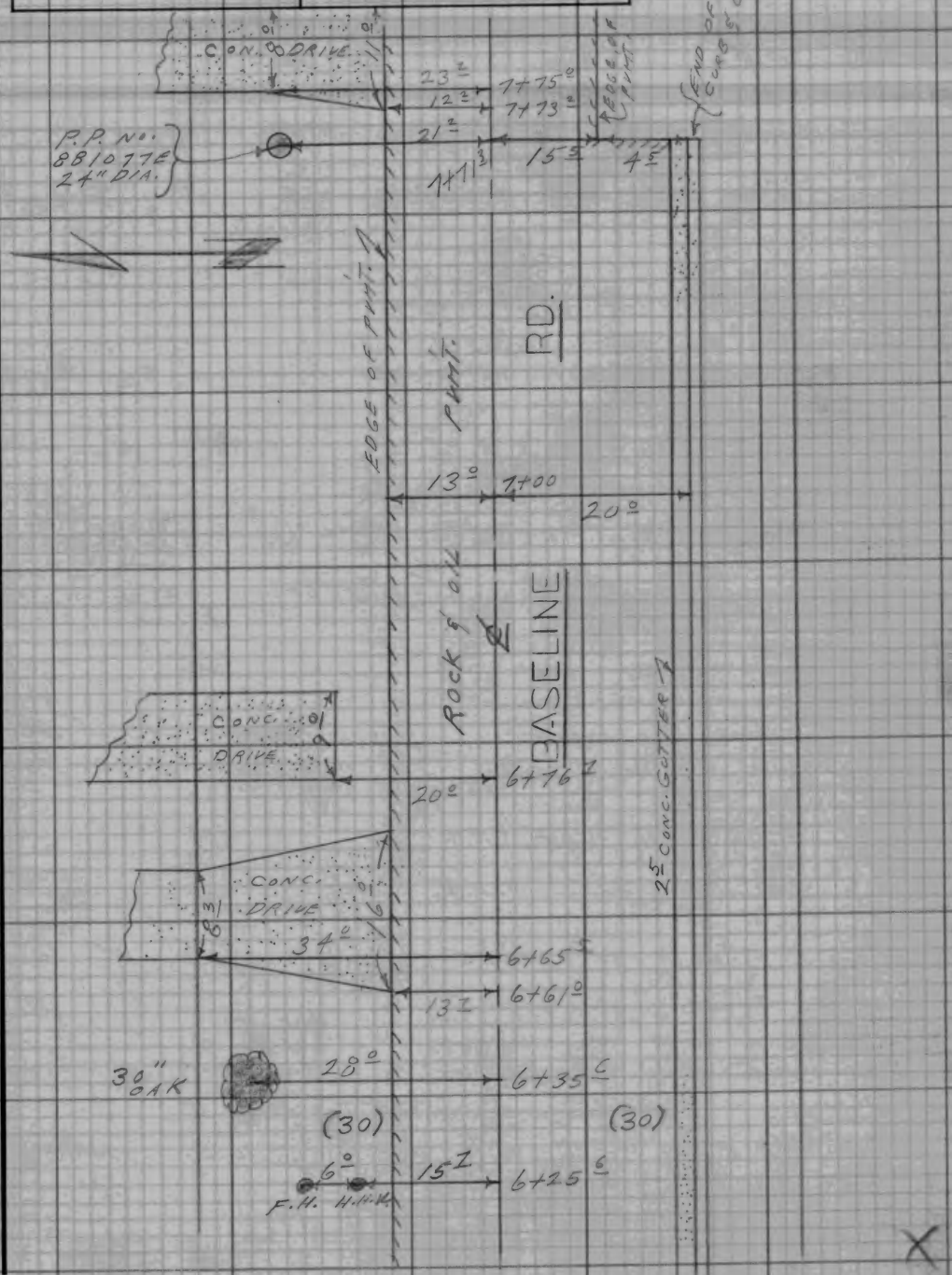

Note: Any Additions or Changes on This Sheet Must be Made or Circled in Red Ink With Date and Name of Person Making Change.

Do not extend this side of this line.

PLEASE RETURN TO
LOS ANGELES COUNTY ENGINEER
403 LOS ANGELES COUNTY ENGINEERING BLDG.

76F309S CE#310 1-65

CONT. BOTTOM PG. 165

F. B. 2101 PG 164

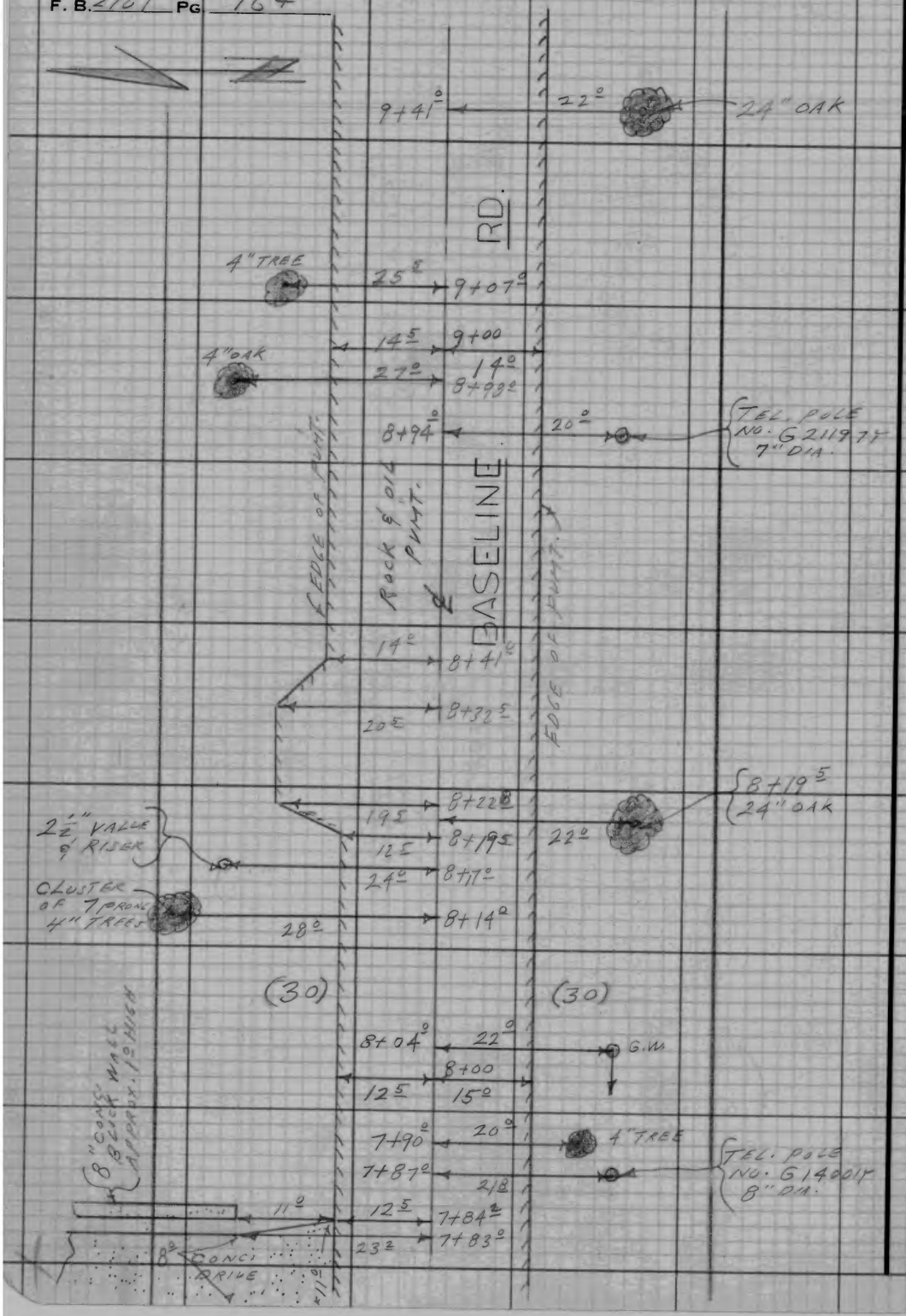

PLEASE RETURN TO
LOS ANGELES COUNTY ENGINEER
403 LOS ANGELES COUNTY ENGINEERING BLDG.

Do not extend this side of this line.

Note: Any Additions or Changes on This Sheet Must be Made or Circled in Red Ink, With Date and Name of Person Making Change.

Notes Ck'd by	Survey of BASELINE RD. S.E.
Map No.	JN 2372-1 Tape Std °F
Office Work	Surveyed by L.L. BROWN
Checked	Notes L.L. BROWN Date 11-29-65
Date	Indexed C. J. GALL

F. B. 2101 Pg. 165

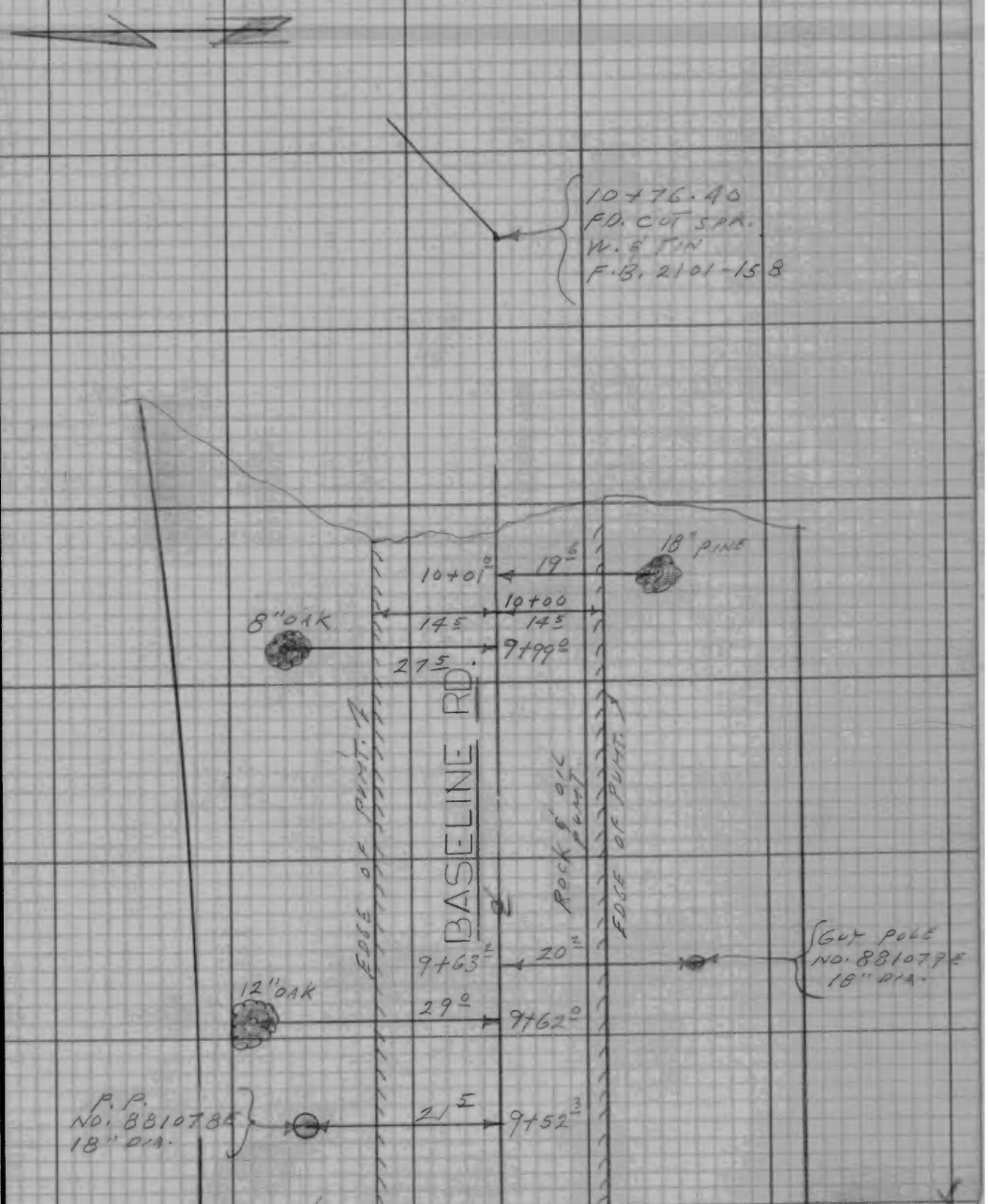

Note: Any Additions or Changes on This Sheet Must be Made or Circled in Red Ink With Date and Name of Person Making Change.

Do not extend this side of this line.

PLEASE RETURN TO
LOS ANGELES COUNTY ENGINEER
403 LOS ANGELES COUNTY ENGINEERING BLDG.

76F309S CE#310 1-65

F. B. 2101 PG 166

BLANK

PLEASE RETURN TO
LOS ANGELES COUNTY ENGINEER
403 Los Angeles County Engineering Bldg.

Do not extend this side of this line.

Note: Any Additions or Changes on This Sheet Must Be Made or Circled in Red Ink With Date and Name of Person Making Change.

Profile No.	Notes Red	Plotted	Job No. 2372 14	Division No.	F.B. 2101	PG. 167
	Date	Date	Survey of BASELINE RD.			
X-Sec. No.	Notes Chkd.	Checked	Survey by L.L.B.	Notes P.H.	Date 11-65	
	Date	Date	Map No.	Indexed L. J. GALLI	Date	

BASELINE ROAD
(SAN DIMAS AREA)
C.I.
J.N. 2372.14

CROSS-SECTIONS

LENKER ROD USED

PARTY

BROWN L.
HARRINGTON P.
FALSEY J.
MOODYMAN W.

STATION	B.S.	H.I.	F.S.	ELEV.

NOTE: ANY ADDITIONS OR CHANGES ON THIS SHEET MUST BE MADE OR CIRCLED IN RED INK, WITH DATE AND NAME OF PERSON MAKING CHANGE.

Do not extend notes this side of this line.

PLEASE RETURN TO
LOS ANGELES COUNTY ENGINEER
403 LOS ANGELES COUNTY ENGINEERING BLDG.

76-L-298 CE 307 2-63

76-L-298 CE 307 2-63

PLEASE RETURN TO
LOS ANGELES COUNTY ENGINEER
403 LOS ANGELES COUNTY ENGINEERING BLDG.

NOTE: ANY ADDITIONS OR CHANGES ON THIS SHEET MUST BE MADE OR CIRCLED IN RED INK, WITH DATE AND NAME OF PERSON MAKING CHANGE

Do not extend notes this side of this line.

F.B. 2101 PG. 168 Job No. 2372 Division No. 14 Notes Red ____ Plotted ____ Profile ____
Survey of BASELINE RD. Date ____ Date ____ No. ____ X-Sec. ____
Survey by L.L.B. Notes P.W. Notes Chkd. ____ Checked ____ No. ____
Indexed ____ Date ____ Date ____ Date ____

STATION	B.S.	H.I.	F.S.	ELEV.	BASELINE	RD.
B.M. L.V. 129				1055 95	B.M. L.V. 129 ELEV.	(FIELD) 1055.949 F.B. 2101-152
					BASELINE RD. & SAN DIMAS CYN. RD., S.E. COR.	
					$17^{\frac{3}{}}$ E. & 30° S. ℄ INT., CUT SPK. IN TOP	
					OF CONC. HD. WALL	
1+00	W.	RIM 1055	97	1055 97	4^{12} RT. & (S.) S.S.M.H.	J.C. MEAN RIM
S.S.M.H.J.C.	E.	RIM 1055	98			MEAN R. 1055.97
	MEAN	RIM 1055	97			MEAS. 6.10
						T. PIPE 1049 .87
						DIA. " 0.67
				1049 20	INV. 8" "STUB" INLET E.	INV. 1049.20
						MEAN R. 1055.97
						MEAS. 6.08
						T. PIPE 1049.89
						DIA. " 1.00
				1048 89	INV. 12" INLET NO. E'LY.	INV. 1048.89
						MEAN R. 1055.97
NOTE: OBSTRUCTION IN						MEAS.
OUTLET, UNABLE TO						T. PIPE
GET INVERT						DIA. "
					INV. 12" OUTLET WEST	INV.

76-L-298 CE 307 2-63

PLEASE RETURN TO
LOS ANGELES COUNTY ENGINEER
403 LOS ANGELES COUNTY ENGINEERING BLDG.

NOTE: ANY ADDITIONS OR CHANGES ON THIS SHEET MUST BE MADE OR CIRCLED IN RED INK. WITH DATE AND NAME OF PERSON MAKING CHANGE.

Do not extend notes this side of this line.

STATION	B. S.	H. I.	F. S.	ELEV.	BASELINE RD. LT. & NO.	RT. & SO.
1+00				1056 0		℄
				1055 17		21.5' PUM'T. EDGE
				1055 0		24' GRD.
				1054 8		30' GRD.
				1055 36	16.5' PUM'T. EDGE	
				1055 2	18' GRD. BRK.	
				1056 0	30' GRD.	
1+24.98				1056 42	INT. BASELINE RD. & SAN DIMAS CYN. RD.	
				1056 05		10' PUM'T. BRK.
				1055 50		30' ℄ PUM'T.
				1056 09	12' PUM'T. BRK.	
				1056 28	30' ℄ PUM'T.	
1+42.7	S.D. BOX			1055 94		29.5' T. CONC. HD. WALL
				1053 50		" F.L. S.D. BOX
				1056 40	29.6' T. CONC. HD. WALL	
				1054 00	" F.L. S.D. BOX	

Profile Notes Red ____ Plotted ____ Job No. 2372 Division No. 14
No. ____ Date ____ Date ____ Survey of BASELINE RD.
X-Sec. Notes Chkd. ____ Checked ____ Survey by L.L.C. Notes P.H. Date 11-65
No. ____ Date ____ Date ____ Map No. ____ Indexed ____ Date ____

F.B. 2101 Pg 168

76-L-298 CE 307 2-63

PLEASE RETURN TO
LOS ANGELES COUNTY ENGINEER
403 LOS ANGELES COUNTY ENGINEERING BLDG.

NOTE: ANY ADDITIONS OR CHANGES ON THIS SHEET MUST BE MADE OR CIRCLED IN RED INK, WITH DATE AND NAME OF PERSON MAKING CHANGE

Do not extend notes this side of this line.

F.B. 210 PG. 100 Job No. 2372 Division No. 14 Notes Red. ____ Plotted ____ Profile ____
Survey of BASELINE RD. Date ____ Date ____ No. ____
Survey by L.L.B. P.H. Notes ____ Checked ____ X-Sec. ____
Indexed C.J. GATT Date ____ Date ____ No. ____

STATION	B.S.	H.I.	F.S.	ELEV.	BASELINE RD. LT. & NO.	RT. & SO.
1+46.5	BEG. CONC. CB.			1055.55		33.5 GUT.
				1056.12		" T. CB.
1+50.5				1056.48	22.7 T. CONC. HD. WALL	
				1054.05	" F.L. S.D. BOX	
1+70				1056.85		℄
				1055.60		20' GUT.
				1056.56		" T. CB.
				1056.2		30' P/L. GRD.
	B.L.L. ELEV.			1054.5		150 B.L.L. GRD.
				1056.50	12' PVM'T. EDGE	
				1056.2	16' TOP BRK.	
				1055.1	20' BOT. "	
				1056.7	28' TOP "	
				1056.8	30' P/L. GRD.	
2+00				1057.08		℄
				1055.90		20' GUT.

76-L-298 CE 307 2-63

PLEASE RETURN TO
LOS ANGELES COUNTY ENGINEER
403 LOS ANGELES COUNTY ENGINEERING BLDG.

NOTE: ANY ADDITIONS OR CHANGES ON THIS SHEET MUST BE MADE OR CIRCLED IN RED INK, WITH DATE AND NAME OF PERSON MAKING CHANGE.

Do not extend notes this side of this line.

STATION	B. S.	H. I.	F. S.	ELEV.	BASELINE RD. LT. & NO.	RT. & SO.
2+00				105682		20' T. CB.
				10565		" BOT. CB. GRD.
				10564		30' P/L. GRD
				105677	10' PVM'T. EDGE	
				10566	13' T. BRK.	
				10562	16' BOT. "	
				10570	25' T. "	
				10571	30' P/L. GRD.	
2+35	B.L.L. ELEV.			105748	30' P/L. CONC. DR.	
				10599	165' B.L.L. GRD.	
3+00				105815		℄
				10570 06		20' GUT.
				10580 00		" T. CB.
				10577		30' P/L. GRD
				105785	12' PVM'T. EDGE	
				10574	16' GRD. BRK.	
				10584	25 " "	

Profile Notes Red ____ Plotted ____ Job No. 2372 Division No. 14 F.B. 2101 Pg. 171
No. X-Sec. Date ____ Date ____ Survey of BASELINE RD.
No. ____ Date ____ Notes Chkd. ____ Checked ____ Survey by L.L.B. Notes 24 Date 11-65
Map No. ____ Indexed ____ Date ____

76-L-298 CE 307 2-63

PLEASE RETURN TO
LOS ANGELES COUNTY ENGINEER
403 LOS ANGELES COUNTY ENGINEERING BLDG.

NOTE: ANY ADDITIONS OR CHANGES ON THIS SHEET MUST BE MADE OR CIRCLED IN RED INK, WITH DATE AND NAME OF PERSON MAKING CHANGE

Do not extend notes this side of this line.

F. B. 2101 Pg. 172 Job No. 2372 Division No. 14 Notes Red. ____ Plotted ____ Profile ____
Survey of BASELINE RD. Date ____ Date ____ No. ____
Survey by L.L.13 Notes P.H. Notes Chkd. ____ Checked ____ X-Sec. ____
Indexed C. J. GALLI Date ____ Date ____ No. ____

STATION	B.S.	H.I.	F.S.	ELEV.	BASELINE RD. LT. & NO.	RT. & SO.
3+00				1058 5	30' P/L. GRD.	
4+00				1059 00		℄
				1058 07		20' GUT.
				1059 05		" T. Cb.
				1058 7		30' P/L.
				1058 66	12' PUM'T. EDGE	
				1058 4	16' GRD. BRK.	
				1059 4	25' " "	
				1059 7	30' P/L.	
5+00				1060 25		℄
				1059 19		20' GUT.
				1060 15		" T. Cb
				1059 9		30' P/L.
				1059 78	12' PUM'T. EDGE	
				1059 57	17' PUM'T BRK. DR.	
				1060 19	25 " " "	
				1060 38	30' P/L. PUM'T. DR.	

76-L-298 CE 307 2-63

PLEASE RETURN TO
LOS ANGELES COUNTY ENGINEER
403 LOS ANGELES COUNTY ENGINEERING BLDG.

NOTE: ANY ADDITIONS OR CHANGES ON THIS SHEET MUST BE MADE OR CIRCLED IN RED INK, WITH DATE AND NAME OF PERSON MAKING CHANGE.

Do not extend notes this side of this line.

STATION	B. S.	H. I.	F. S.	ELEV.	BASELINE LT. & NO.	RD. RT. & SO.
6+00 ⊙				1061 46		℄
				1060 22		20' GUT.
				1061 24		" T. Cb.
				1061 2		30' P/L.
	B.L.L. ELEV.			1061 8		150' B.L.L. GRD.
				1061 10	12' PVM'T. EDGE	
				1060 7	18' GRD. BRK.	
				1061 4	27' " "	
				1061 9	30' P/L. GRD.	
	B.L.L. ELEV.			1063 1	165' B.L.L. "	
6+55	GRD. BRK. IN PVM'T.			1062 22		℄
	& CONC. Cb. & GUT.			1060 97		20' GUT.
				1061 93		" T. Cb.
				1062 3		30' P/L. GRD. GRD.
				1061 80	12' PVM'T. EDGE	
				1061 5	19' GRD. BRK.	
				1062 0	24 " "	
				1062 5	30' P/L. GRD.	

Profile Notes Red ____ Plotted ____ Job No. 2372 Division No. 14 F. B. 2101
No. ____ Date ____ Date ____ Survey of BASELINE RD. Pg. 173
X-Sec. Notes Chkd. ____ Checked ____ Survey by L.L.B. Notes P.H. Date 11-65
No. ____ Date ____ Date ____ Map No. ____ Indexed C.J. Date ____

76-L-298 CE 307 2-63

PLEASE RETURN TO
LOS ANGELES COUNTY ENGINEER
403 LOS ANGELES COUNTY ENGINEERING BLDG.

NOTE: ANY ADDITIONS OR CHANGES ON THIS SHEET MUST BE MADE OR CIRCLED IN RED INK, WITH DATE AND NAME OF PERSON MAKING CHANGE

Do not extend notes this side of this line.

F. B. 2101 Pg. 174 Job No. 2372 Division No. 14 Notes Red ____ Plotted ____ Profile ____
Survey of BASELINE RD. Date ____ Date ____ No. ____ X-Sec. ____
Survey by L.L.B. Notes P.H. Notes Chkd. ____ Checked ____ No. ____
Indexed C.J. GALLI Date ____ Date ____

STATION	B.S.	H.I.	F.S.	ELEV.	BASELINE LT. & NO.	RD. RT. & SO.
FD.						
B.M. L.V. 130				1065.27	B.M. L.V. 130 ELEV. 1065.269 (FIELD)	F.B. 2101-152
7+00				1063.05		℄
				1061.91		20' GUT.
				1062.90		" T. Cb.
				1063.0		30' P/L. GRD.
				1062.67	13' PUM'T. EDGE	
				1062.5	18' GRD. BRK.	
				1063.2	24' " "	
				1063.5	30' P/L. GRD.	
				1063.98		20' GUT.
7+71 3	END CONC. Cb. & GUT.			1065.48		" T. Cb.
8+00				1066.71		℄
				1066.13		15' PUM'T. EDGE
				1066.8		21' GRD. BRK.
				1066.0		30' P/L. GRD.
				1066.40	12 5 PUM'T. EDGE	
				1065.5	30' P/L. GRD.	
	B.L.L. ELEV.			1065.9	165' GRD. B.L.L.	
	" " " "			1066.3	205' GRD. B.L.L.	
T.P.				1066.55		

76-L-298 CE 307 2-63

PLEASE RETURN TO
LOS ANGELES COUNTY ENGINEER
403 LOS ANGELES COUNTY ENGINEERING BLDG.

NOTE: ANY ADDITIONS OR CHANGES ON THIS SHEET MUST BE MADE OR CIRCLED IN RED INK, WITH DATE AND NAME OF PERSON MAKING CHANGE.

Do not extend notes this side of this line.

STATION	B. S.	H. I.	F. S.	ELEV.	BASELINE RD. LT. & NO.	RT. & SO.
8+09.7	HOUSE OUTLET			1066.00		
	NOTE: EXTERIOR HO. PLUMBING, ELEV. OF TOP 2" C.I.P. TAKEN WHERE SHOWN					
9+00				1071.98		℄
				1071.51		14' PUM'T. EDGE
				1071.9		18' T. BRK.
				1068.7		25' BOT. "
				1068.5		30' P/L. GRD.
	B.L.L. ELEV.			1069.4		108' GRD. (BOT. BANK)

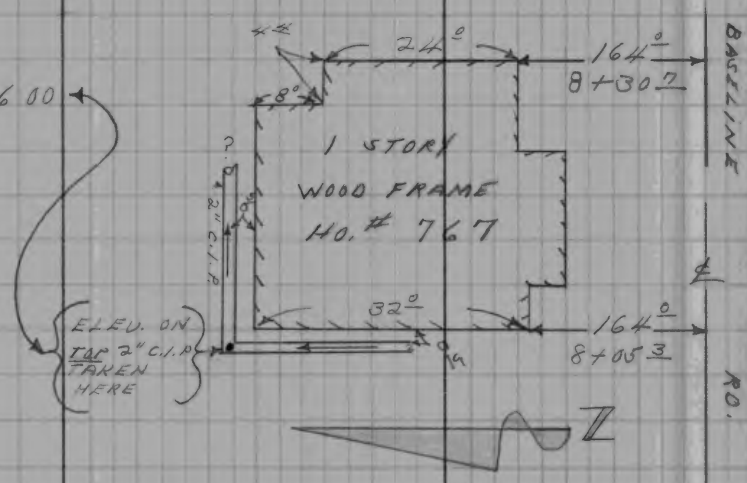

Profile Notes Red ____ Plotted ____ Job No. 2302 Division No. 14 F.B. 2101 PG. 175
No. ____ Date ____ Date ____ Survey of BASELINE RD.
X-Sec. Notes Chkd. ____ Checked ____ Survey by L.L.S. Notes P.H. Date 11-65
No. ____ Date ____ Date ____ Map No. ____ Indexed J. J. GALL Date ____

76-L-298 CE 307 2-63

PLEASE RETURN TO
LOS ANGELES COUNTY ENGINEER
403 LOS ANGELES COUNTY ENGINEERING BLDG.

NOTE: ANY ADDITIONS OR CHANGES ON THIS SHEET MUST BE MADE OR CIRCLED IN RED INK, WITH DATE AND NAME OF PERSON MAKING CHANGE

Do not extend notes this side of this line.

F. B. 2101 PG. 176 Job No. 2872 Division No. 14 Profile No. ___ X-Sec. No. ___

Survey of BASELINE RD. Notes Red ___ Plotted ___
Date ___ Date ___
Survey by L.L.B. Notes P.H. Notes Chkd. ___ Checked ___
Indexed G.J. GALL Date ___ Date ___ Date ___

STATION	B. S.	H. I.	F. S.	ELEV.	BASELINE RD. LT. & NO.	RT. & SO.
9+00				1071 5'	12' PUM'T. BRK.	
				1071 85	14 5 PUM'T. EDGE	
				1072 2	20' T. BRK.	
				1067 5	27' BOT. "	
				1067 6	30' P/L. GRD.	
9+76 8	HOUSE OUTLET			1066 38	ELEV. ON TOP OF 4" C.I.P.	
T.P.				1074 62		

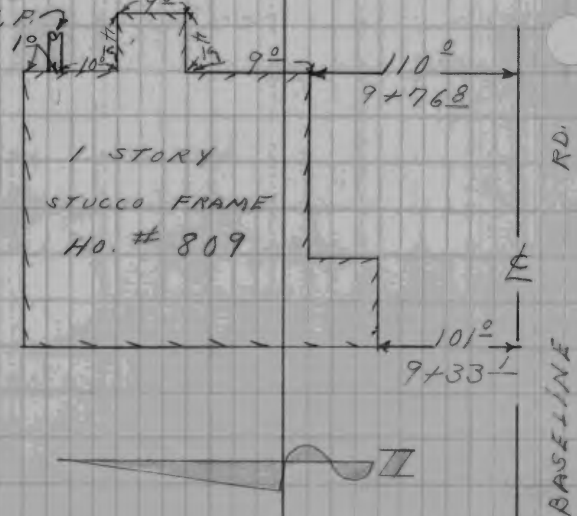

76-L-298 CE 307 2-63

PLEASE RETURN TO
LOS ANGELES COUNTY ENGINEER
403 LOS ANGELES COUNTY ENGINEERING BLDG.

NOTE: ANY ADDITIONS OR CHANGES ON THIS SHEET MUST BE MADE OR CIRCLED IN RED INK, WITH DATE AND NAME OF PERSON MAKING CHANGE.

Do not extend notes this side of this line.

STATION	B. S.	H. I.	F. S.	ELEV.	BASELINE RD. LT. & NO.	RT. & SO.
9+85 ℄				1071.9		32' BOT. BRK.
10+00				1077.15		℄
				1076.97		14.5 PUM'T. EDGE
				1077.4		18' T. BRK.
				1078.4		30' GRD. P/L.
				1079.6		70' "
				1076.56	12' PUM'T. BRK.	
				1076.80	14.5 " EDGE	
				1077.1	20' T. BRK.	
				1069.8	30' P/L. GRD.	
				1068.8	33' BOT. BRK.	
	B.L.L.	ELEV.		1069.1	165' GRD. B.L.L.	
10+50				1080.22		℄ PROD. PUM'T.
T.B.M. 131				1075.445	T.B.M. L.V. 131 ELEV. 1075.448 (FIELD) F.B. 2101-152 BASELINE RD., S. SIDE, 838'± E. OF SAN DIMAS CYN. RD. LG. BT. SPK. IN GUY POLE NO. 881079E, 20± S. OF ℄.	
		END				

Profile Notes Red ____ Plotted ____ Job No. 3372 Division No. 14
No. ____ Date ____ Date ____ Survey of BASELINE RD.
X-Sec. Notes Chkd. ____ Checked ____ Survey by L.L.B. Notes P.H. Date 11-65
No. ____ Date ____ Date ____ Map No. ____ Indexed J. GALL Date ____

F. B. 2101 PG. 170

F. B. 2101 PG. 178 | Job No. 2372 Division No. 14 Notes Red _____ Plotted _____ Profile

Survey of BASELINE RD. Date _____ Date _____ No. _____

Survey by L.L.B. Notes P.H. Notes Chkd. _____ Checked _____ X-Sec.

Indexed C. J. GALLI Date _____ Date _____ Date _____ No. _____

STATION	B. S.	H. I.	F. S.	ELEV.

76-L-298 CE 307 2-63

PLEASE RETURN TO
LOS ANGELES COUNTY ENGINEER
403 LOS ANGELES COUNTY ENGINEERING BLDG.

Do not extend notes this side of this line.

NOTE: ANY ADDITIONS OR CHANGES ON THIS SHEET MUST BE MADE OR CIRCLED IN RED INK. WITH DATE AND NAME OF PERSON MAKING CHANGE

NOTES RED. JOB NO. 2407.14 SURVEY OF SHAMROCK AVE. S.S. F. B. 2101 PG. 179
DATE SURVEY BY L.L. BROWN
NOTES CHKD. G. E. BARR NOTES BY L.L. BROWN DATE 8-8-66
DATE AUG '68 INDEXED G. J. GALLI DATE AUG 1 8 68

SHAMROCK AVE.

J.N. 2407.14

BENCH LEVELS

DESCRIPTION

BENCH LEVEL CIRCUIT FROM RD. DEPT. B.M. B.G. 2340 TO B.M. B.G. 2341 THROUGH JOB AND RETURN TO B.M. B.G. 2340

ADJ. ELEV.

NOTE: BENCH LEVELS BASED ON ROAD DEPT. B.M.'S COVINA 9240 (1955)

3RD RUN

2ND RUN

PARTY
BROWN, L.L.
PETERSON, T.C.
FALSEY, J.
SANDOVAL, M.

DIFF.

1ST RUN

B.M.

NOTE: ANY ADDITIONS OR CHANGES ON THIS SHEET MUST BE MADE OR CIRCLED IN RED INK, WITH DATE AND NAME OF PERSON MAKING CHANGE.

Do not extend notes this side of this line

PLEASE RETURN TO
LOS ANGELES COUNTY ENGINEER
900 LOS ANGELES COUNTY ENGINEERING BLDG.

765420 S & E-353 9-55

76S420 S & E-353 9-55

PLEASE RETURN TO
LOS ANGELES COUNTY ENGINEER
700 LOS ANGELES COUNTY ENGINEERING BLDG.

NOTE: ANY ADDITIONS OR CHANGES ON THIS SHEET MUST BE MADE OR CIRCLED IN RED INK, WITH DATE AND NAME OF PERSON MAKING CHANGE.

Do not extend notes this side of this line

JOB NO. 2407.4 SURVEY OF SHAMROCK AVE. S.C.
SURVEY BY L.L. BROWN
NOTES BY L.L. BROWN DATE 8-8-66
INDEXED C.J. GALL DATE
NOTES RED. DATE
NOTES CHKD. G.E. BARR DATE AUG '66

F.B. 2101 PG. 180

B.M.	1ST RUN	DIFF.	2ND RUN	3RD RUN	ADJ. ELEV.	DESCRIPTION
(FD)						LA Co. R.D.
B.G. 2340	421 693				421.693	B.M. B.G. 2340 ELEV. 421.693 COVINA QUAD (1965)
+	5 751		5 513			F.C. MON. IN CURB S.W. COR. EUCLID AVE. AND
Σ	427 444	+1 976	+1 976	+1.975		GOODALL AVE. 45' W. & 18' S. OF ℄ INT.
(FD) −	3 775		3 537			
B.G. 2341	423 669				423.668	B.M. B.G. 2341 ELEV. 423.668 COVINA QUAD (1965)
+	4 506		4 627			RD. DEPT. B.M. TAG IN CURB N.E. COR. EUCLID AVE.
Σ	428 175	+0 294	+0 294	+0.293		AND SHAMROCK AVE. 18' N. & 49' E. OF ℄ INT.
−	4 212		4 333			
T.P.	423 963					T.P. SPK.
+	6 743		6 354			
Σ	430 706	+2 572	+2 573	+2.572		
−	4 171		3 781			
T.P.	426 535					T.P. SPK.
+	5 406		5 046			
Σ	431 941	+1 079	+1 078	+1.078		
(SET) −	4 327		3 968			
B.M. L.E. 150	427 614				427.611	B.M. L.E. 150 ELEV. 427.611 F.B. 2101-180
+	4 229		4 388			NEWINGTON ST. S. SIDE 218' ± W. OF SHAM-
Σ	431 843	-1 274	-1 276	-1.275		ROCK AVE. BT. SPK. IN LD. IN CONC. CURB 1'
−	5 503		5 664			E. OF END OF CURB
T.P.	426 340					T.P. SPK.
+	4 183		3 913			
Σ	430 523	+0 534	+0 536	+0.534		
(SET) −	3 649		3 377			
B.M. L.E. 151	426 874				426.870	B.M. L.E. 151 ELEV. 426.870 F.B. 2101-180
+	7 524		7 276			SHAMROCK AVE. & NEWINGTON ST. N.W.
Σ	434 398	+5 444	+5 442	+5.443		COR. BT. SPK. IN LD. IN CONC. CURB 5' N.
−	2 080		1 834			OF N. END O.R.
T.P.	432 318					T.P. SPK.

76S420 S & E-353 9-55

PLEASE RETURN TO
LOS ANGELES COUNTY ENGINEER
700 LOS ANGELES COUNTY ENGINEERING BLDG.

NOTE: ANY ADDITIONS OR CHANGES ON THIS SHEET MUST BE MADE OR CIRCLED IN RED INK, WITH DATE AND NAME OF PERSON MAKING CHANGE.

Do not extend notes this side of this line

NOTES RED. JOB NO. 2407.14 SURVEY OF SHAMROCK AVE. S.S.
DATE SURVEY BY L.L. BROWN F.B. 2101 PG. 181
NOTES CHKD. C. E. BARR NOTES BY L.L. BROWN DATE 8-8-66
DATE AUG '66 INDEXED DATE

B.M.	1ST RUN	DIFF.	2ND RUN	3RD RUN	ADJ. ELEV.	DESCRIPTION
T.P.	432 318					T.P. SPK.
+	7 389		7 141			
Σ	439 707	+4 711	+4 713	+4.711		
(FD.) −	2 678		2 428			
B.M. L.E. 36	437 029				437.024	B.M. L.E. 36 ELEV. 437.449 F.B. 1618-98
+	4 399		4 080			HURSTVIEW AVE. & SHAMROCK AVE. N.W. COR.
Σ	441 428	+1 359	1 360	+1.358		BT. SPK. IN CURB, 10' W. OF W. END OF C.R.
(FD.) −	3 040		2 720			
B.M. L.E. 37	438 388				438.382	B.M. L.E. 37 ELEV. 438.804 F.B. 1618-98
+	1 292		7 727			HURSTVIEW AVE. & SHAMROCK AVE. N.W. COR.
Σ	439 680	-6 691	-6 694	-6.691		BT. SPK. IN CURB, 10' N. OF N. END OF C.R.
−	7 983		1 033			
T.P.	431 697					T.P. SPK
+	1 717		1 367			
Σ	433 414	-6 363	-6 366	-6.363		
−	8 080		7 733			
T.P.	425 334					T.P. SPK.
+	3 717		3 900			
Σ	429 051	-2 472	-2 472	-2.472		
−	6 189		6 372			
T.P.	422 862					T.P. SPK.
+	5 182		4 825			
Σ	428 044	-1 163	-1 163	-1.163		
(FD.) −	6 345		5 988			
BG. 2340	421 699				421.693	B.M. B.G. 2340 ELEV. 421.693 COVINA QUAD (1965)
						F.C. MON. IN CURB S.W. COR. EUCLID AVE. AND
						GOODALL AVE. 45' W. & 18' S. OF ℄ INT.

F. B. Pg. 182

JOB NO. 2407.14 SURVEY OF SHAMROCK AVE. SS. NOTES RED.
SURVEY BY L. L. BROWN DATE
NOTES BY L. L. BROWN DATE 8-8-66 NOTES CHKD.
INDEXED DATE DATE

B.M.	1ST RUN	DIFF.	2ND RUN	3RD RUN	ADJ. ELEV.	DESCRIPTION
BLANK						

Do not extend notes this side of this line

PLEASE RETURN TO
LOS ANGELES COUNTY ENGINEER
700 LOS ANGELES COUNTY ENGINEERING BLDG.

NOTE: ANY ADDITIONS OR CHANGES ON THIS SHEET MUST BE MADE OR CIRCLED IN RED INK, WITH DATE AND NAME OF PERSON MAKING CHANGE.

765420 S & E-353 9-55

PWFB 1529 655, 656

Notes Ck'd by G. E. BARR	Survey of SHAMROCK AVE. S.S.
Map No.	JN 0302-00 Tape 0176 Std 68 °F
Office Work	Surveyed by L. L. BROWN
Checked	Notes L. L. BROWN Date 8-8-66
Date	Indexed

F. B. 2101 PG. 183

L. J. GALLI AUG 1 8 '66

SHAMROCK AVE. S.S.
J.N. 2407.14

CENTERLINE
SURVEY

PARTY
BROWN, L.L.
PETERSON, E.C.
FALSET, J.
SANDOVAL, M.

Note: Any Additions or Changes on This Sheet Must be Made or Circled in Red Ink With Date and Name of Person Making Change.

Do not extend this side of this line.

PLEASE RETURN TO
LOS ANGELES COUNTY ENGINEER
403 LOS ANGELES COUNTY ENGINEERING BLDG.

76F3095 CE #310 6-63

X

PWFB 1529

657, 658

F. B. 2LOT Pg. 184

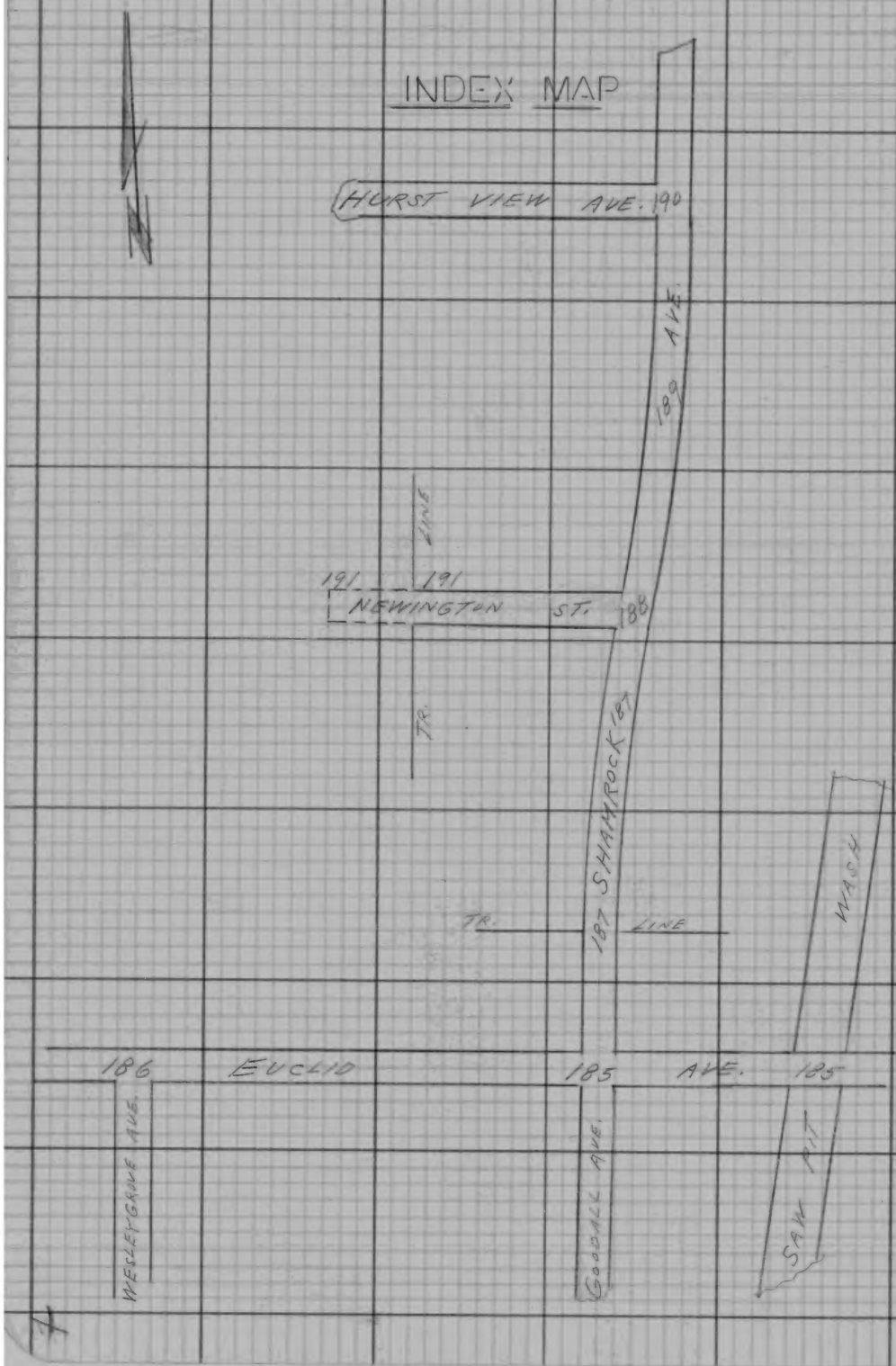

PLEASE RETURN TO
LOS ANGELES COUNTY ENGINEER
403 LOS ANGELES COUNTY ENGINEERING BLDG.

Do not extend this side of this line.

Note: Any Additions or Changes on This Sheet Must be Made or Circled in Red Ink With Date and Name of Person Making Change.

76F309S CE#310 1-65

PLEASE RETURN TO
LOS ANGELES COUNTY ENGINEER
403 LOS ANGELES COUNTY ENGINEERING BLDG.

Do not extend this side of this line.

Note: Any Additions or Changes on This Sheet Must be Made or Circled in Red Ink With Date and Name of Person Making Change.

W. 546, C-2

PWFB 1529

Notes Ck'd by G. E. BARR
Map No.
Office Work
Checked
Date

Survey of SHAMROCK AVE. JN 2307-00 Tape 0.01 Std 68 °F
Surveyed by L.E. BROWN
Notes L.E. BROWN Date 2-28-65
Indexed R. J. GALL

F. B. 2107 Pg. 12-5

659 / 660

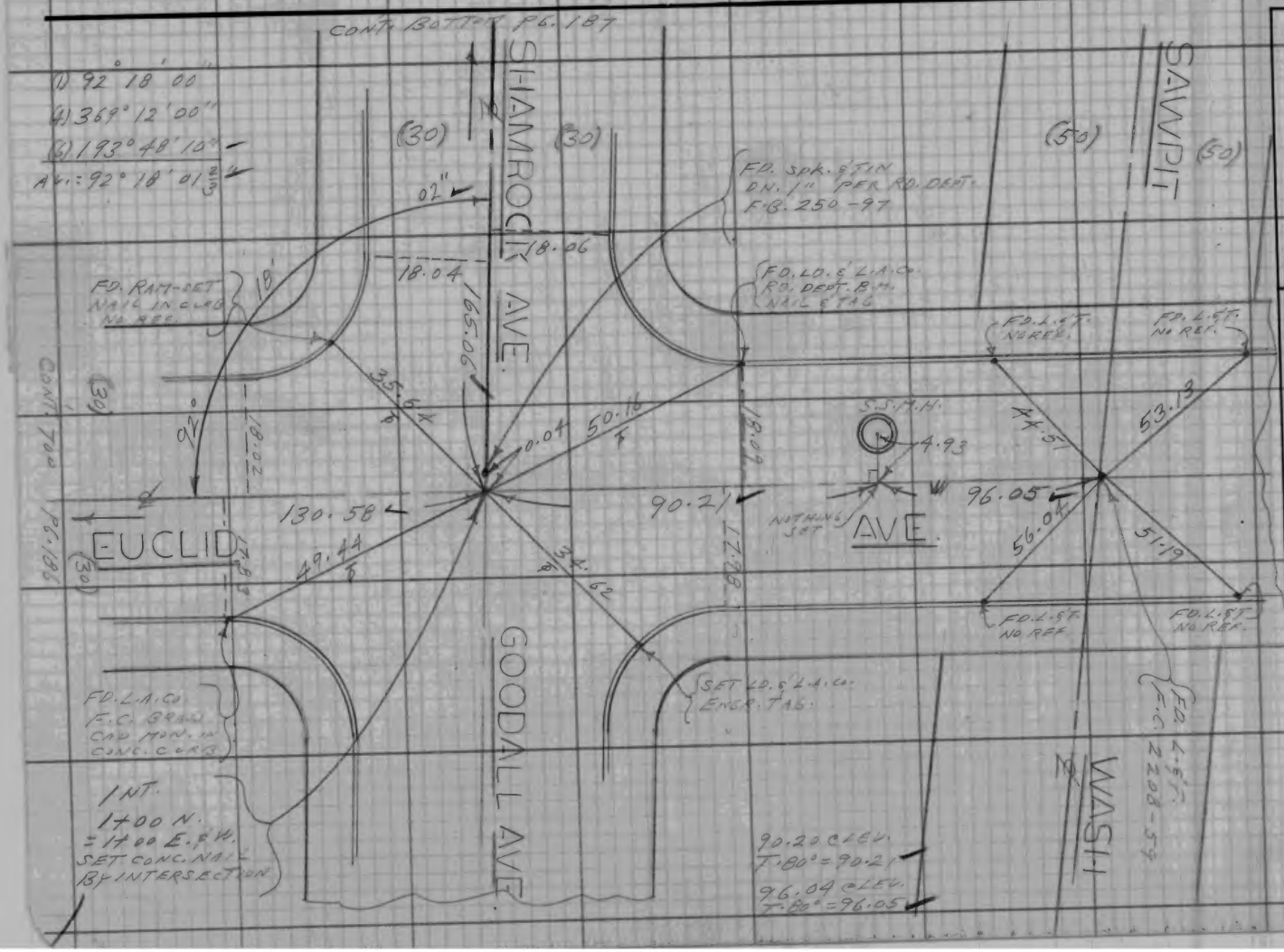

F. B. 2101 PG. 186

PLEASE RETURN TO
LOS ANGELES COUNTY ENGINEER
403 LOS ANGELES COUNTY ENGINEERING BLDG.

Do not extend this side of this line.

Note: Any Additions or Changes on This Sheet Must be Made or Circled in Red Ink With Date and Name of Person Making Change.

PWFB 1529

661

Notes Ck'd by G. E. BARR	Survey of SHAMROCK AVE. S.S.
Map No.	JN 0303.00 Tape 0176 Std 66 °F
Office Work	Surveyed by L.L. BROWN
Checked	Notes L.L. BROWN Date 8-8-66
Date	Indexed G. J. GALLI

F. B. 2101 PG. 187

CONT. BOTTOM PG. 188

℄ CURVE DATA
PER TR. NO. 16518
Δ = 6° 27' 12"
R = 886.91
T = 50.00
L = 99.89

SET LD. & L.A.Co. ENGR. TAG

3+45.07
P.L. FD. NAIL (NO TIN) PER F.B. 1065-44
REPLACED WITH Sq. HD. SPK. & TIN

TRACT NO. 16518

B.C.
FD. 60P SPK. F.B. 1065-44

FD. L.&T. F.B. 1065-44

FD. L.&T. F.B. 1065-46

TRACT LINE

FD. 60 P. SPK. F.B. 1065-46

SHAMROCK AVE.

49.97
24.17
25.14
42"
53.21
50.00
173°
30.01
35.70
34.42
18.23
18.20
18.22
0.03
165.06
(30)
(30)

49.97 = L.C.
T. 70 = 49.97

SET LD. & L.A.Co. ENGR. TAG

TRACT NO. 16518
Δ = 6°26'18"
R = 888.45
T = 49.97
L = 99.84

(1) 173° 34' 00"
(4) 334° 14' 50"
(6) 321° 22' 10"
AV. = 173° 33' 41 2/3"

165.05 = L.C.
T. 80 = 165.06

CONT. LEFT PG. 185

Note: Any Additions or Changes on This Sheet Must be Made or Circled in Red Ink With Date and Name of Person Making Change.

Do not extend this side of this line.

PLEASE RETURN TO
LOS ANGELES COUNTY ENGINEER
403 LOS ANGELES COUNTY ENGINEERING BLDG.

76F309S CE#310 1-65

PWFB 1529

662

F. B. 2101 PG. 188

TRACT NO. 16518

CONT. BOTTOM PG. 189

139.99 ℄ ELEV. 7.720 = 132.99

WS 46 F-2

B. C.
FD. SPK. BENT
REPLACED WITH
SQ. HD. SPK. & TIN
BY TIES
F.B. 1065-44

B. C.

FD. L.&T.
F.B. 1065-44

18.22

18.20

FD. L.&T.
F.B. 1065-44

139.99

AVE.

18"

19'

56.17

53.14

56.19

TRACT NO. 16518

FD. L.&T.
F.B. 1065-44

0.04

(20)

CONT. TOP PG. 191

219.20

102°

13.01

NEWINGTON ST.

18.62

(20)

13.10

INT. 4+21 S4
= 1400 W4.
FD. ROUND HD.
SPK.
F.B. 1065-44

26.50

E.C.

E.C.
FD.
SPK. & TIN
F.B. 1065-44

TRACT NO. 16518

49.97

SHAMROCK

(30)

(30)

CONT. TOP PG. 187

Q. 102° 19' 20"
A. 49° 17' 20"
Q. 253° 55' 50"
AV. = 102° 19' 18⅓"

PLEASE RETURN TO
LOS ANGELES COUNTY ENGINEER
403 Los Angeles County Engineering Bldg.
Do not extend this side of this line.

Note: Any Additions or Changes on This Sheet Must Be Made or Circled in Red Ink With Date and Name of Person Making Change.

PWFB 1529

663

Notes Ck'd by G. E. BARR	Survey of SHAMROCK AVE. S.S.
Map No.	JN 0303.00 Tape 0176 Std 66 °F
Office Work	Surveyed by L.L. BROWN
Checked	Notes L.L. BROWN Date 8-5-66
Date	Indexed G. J. GALLI

F. B. 2101 PG. 189

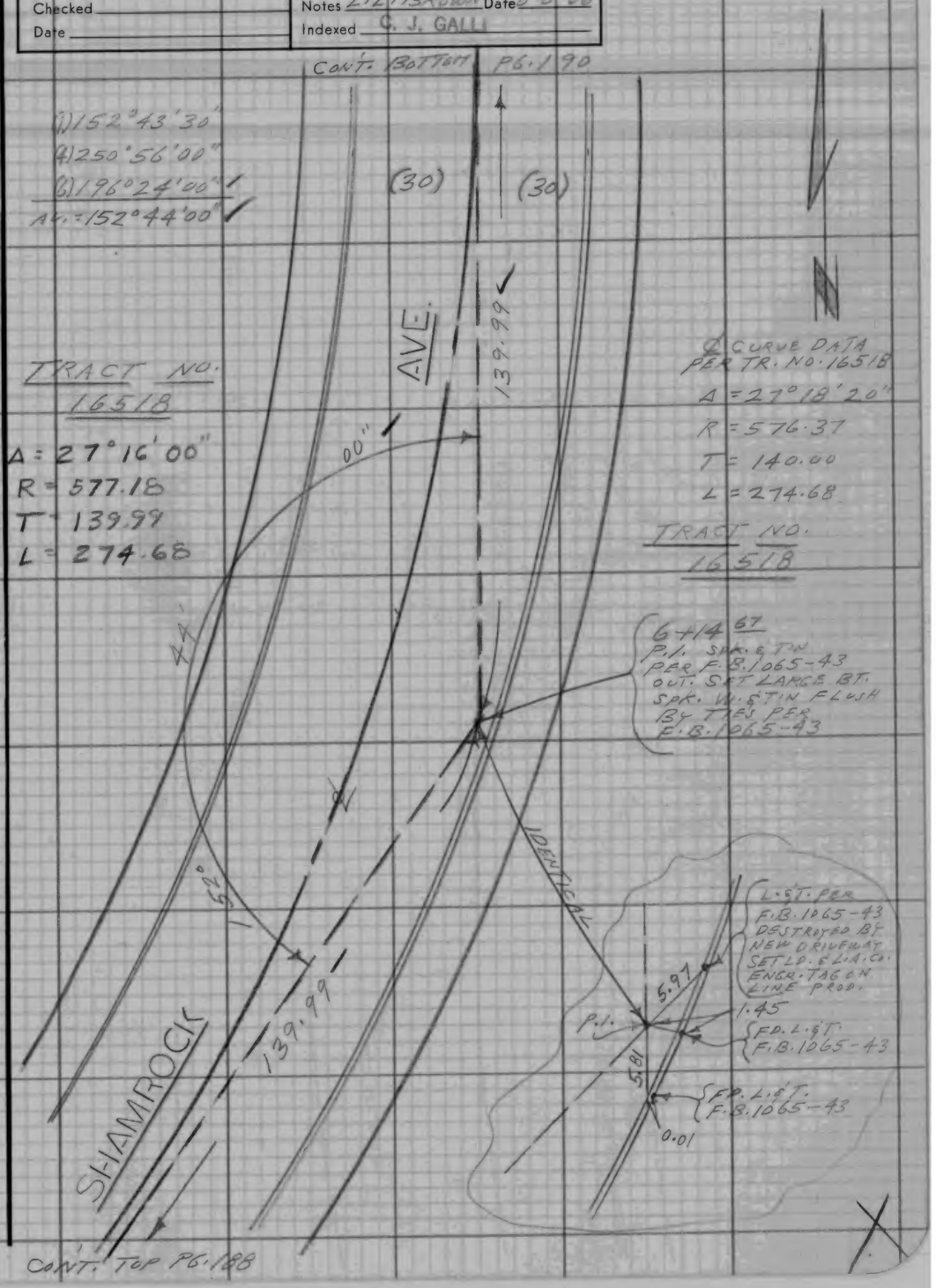

Note: Any Additions or Changes on This Sheet Must be Made or Circled in Red Ink With Date and Name of Person Making Change.

Do not extend this side of this line.

PLEASE RETURN TO
LOS ANGELES COUNTY ENGINEER
403 LOS ANGELES COUNTY ENGINEERING BLDG.

76F309S CE# 310 1-65

PWFB 1529

664

F. B. 2167 PG. 190

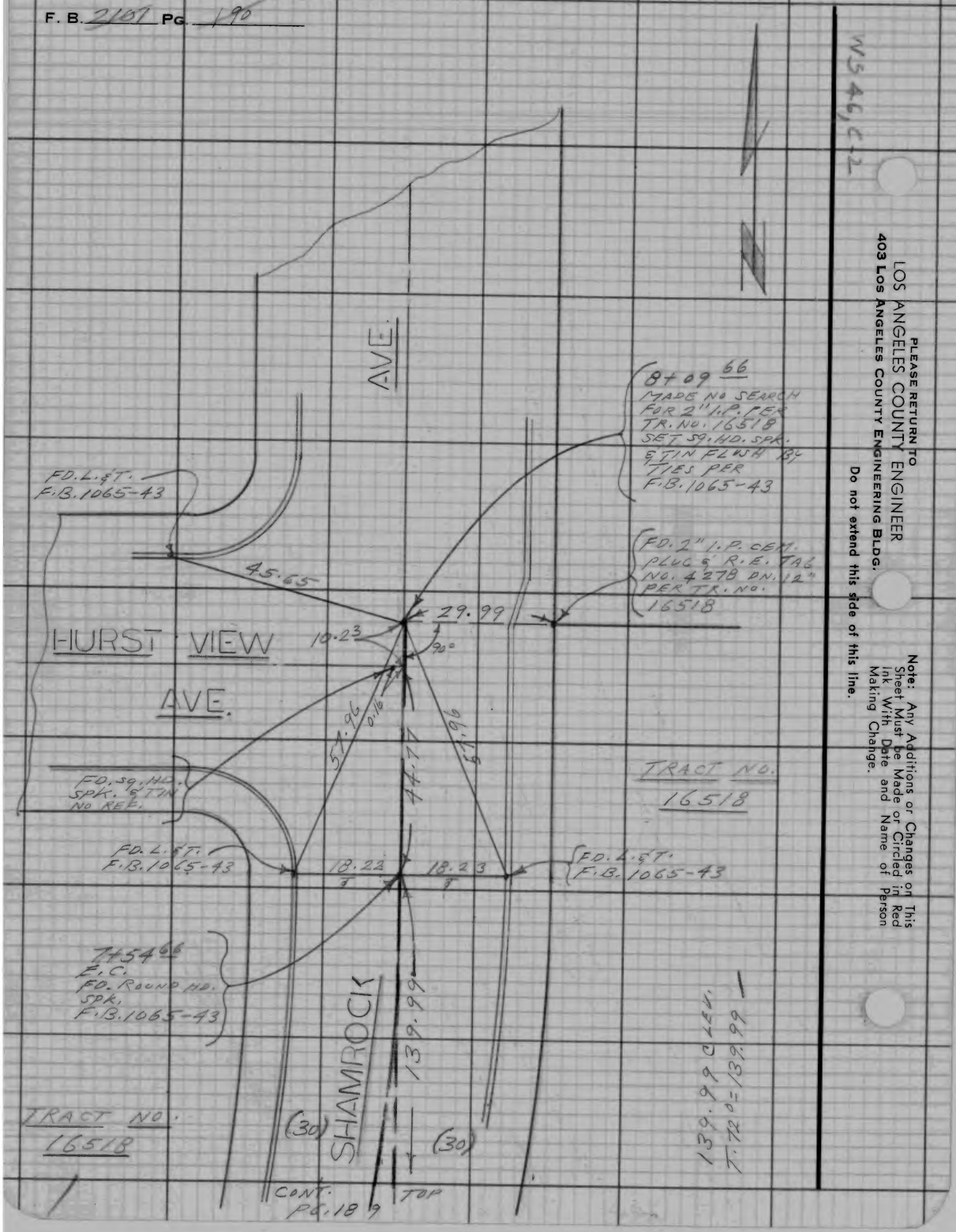

WS 46, C-2

PLEASE RETURN TO
LOS ANGELES COUNTY ENGINEER
403 Los Angeles County Engineering Bldg.

Do not extend this side of this line.

Note: Any Additions or Changes on This Sheet Must Be Made or Circled in Red Ink With Date and Name of Person Making Change.

PWFB 1529

665

Notes Ck'd by G. E. BARR	Survey of SHAMROCK AVE. S.D.
Map No.	JN 0303.00 Tape 0176 Std 68 °F
Office Work	Surveyed by L.L. BROWN
Checked	Notes L.L. BROWN Date 8-8-66
Date	Indexed G. J. GALLE

F. B. 2101 PG. 191

W.S. 46, L-2

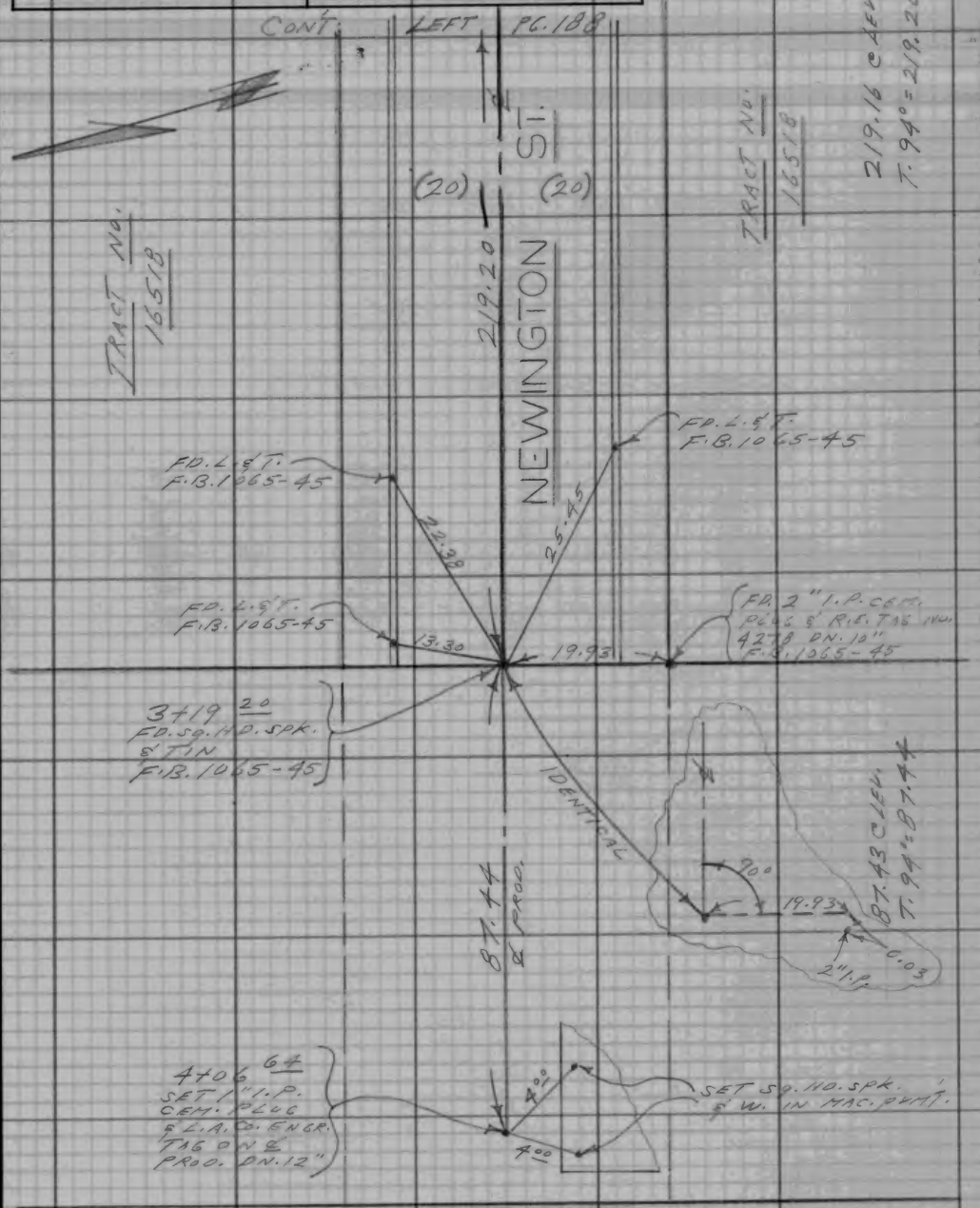

Note: Any Additions or Changes on This Sheet Must be Made or Circled in Red Ink With Date and Name of Person Making Change.

Do not extend this side of this line.

PLEASE RETURN TO
LOS ANGELES COUNTY ENGINEER
403 LOS ANGELES COUNTY ENGINEERING BLDG.

76F309S CE#310 1-65

F. B. 2101 PG. 192

BLANK

PLEASE RETURN TO
LOS ANGELES COUNTY ENGINEER
403 LOS ANGELES COUNTY ENGINEERING BLDG.

Do not extend this side of this line.

Note: Any Additions or Changes on This Sheet Must be Made or Circled in Red Ink With Date and Name of Person Making Change.

Notes Ck'd by	Survey of SHAMROCK AVE. S.S.
Map No.	JN 2407.14 Tape Std °F
Office Work	Surveyed by L.L. BROWN
Checked	Notes L.L. BROWN Date 8-9-66
Date	Indexed C. J. CALLE

F. B. 2101 PG. 201

SHAMROCK AVE. S.S.
J.N. 2407.14

TOPOGRAPHY

PARTY
BROWN, L.L.
PETERSON, T.C.
FALSEY, J.
SANDOVAL, M.

Note: Any Additions or Changes on This Sheet Must be Made or Circled in Red Ink With Date and Name of Person Making Change.

Do not extend this side of this line.

PLEASE RETURN TO
LOS ANGELES COUNTY ENGINEER
403 LOS ANGELES COUNTY ENGINEERING BLDG.

76F3095 CE #310 6-63

X

F. B. 2101 PG 202

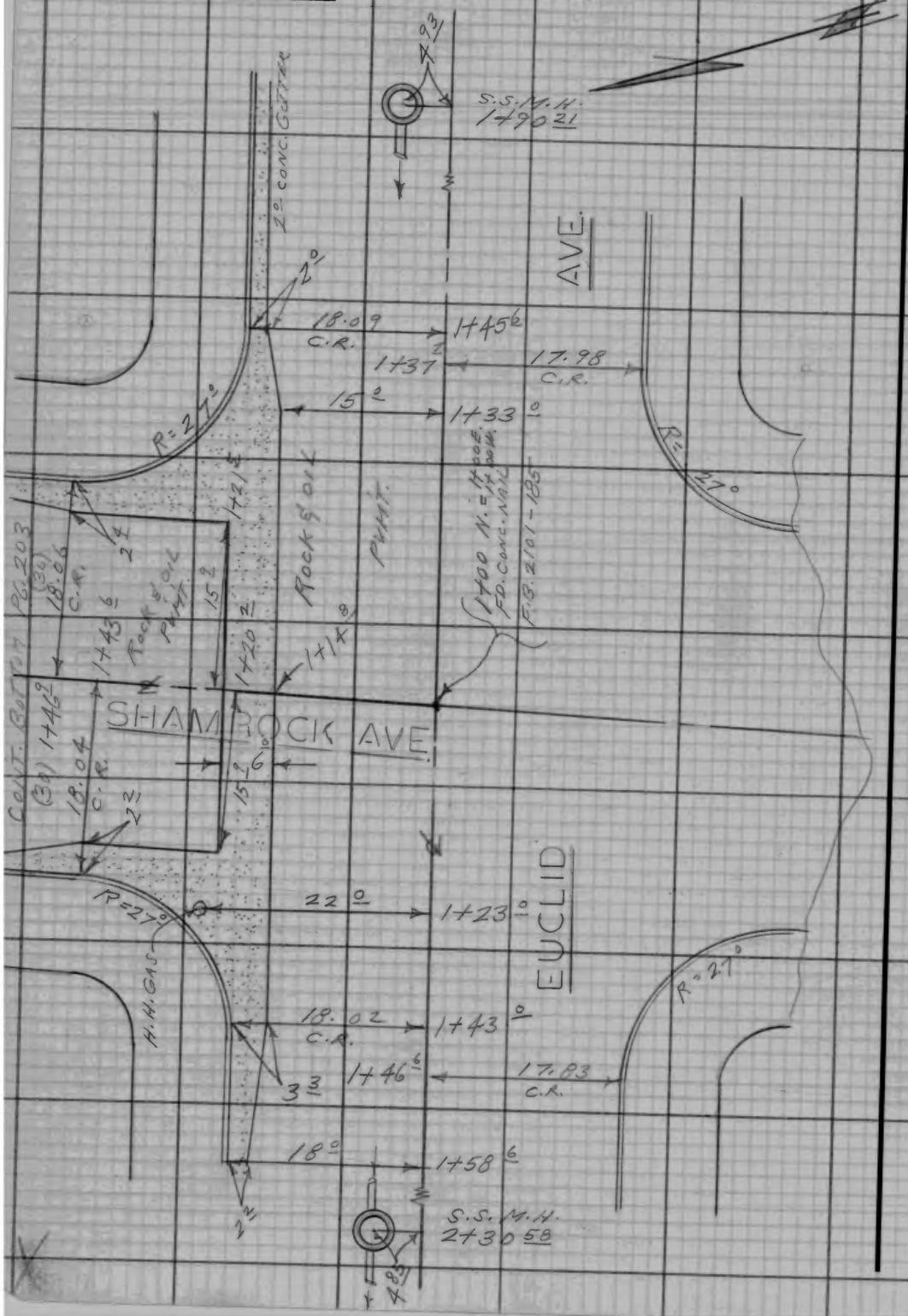

PLEASE RETURN TO
LOS ANGELES COUNTY ENGINEER
403 LOS ANGELES COUNTY ENGINEERING BLDG.
Do not extend this side of this line.

Note: Any Additions or Changes on This Sheet Must be Made or Circled in Red Ink With Date and Name of Person Making Change.

Notes Ck'd by	Survey of SHAMROCK AVE. S.S.
Map No.	JN 2407-14 Tape Std °F
Office Work	Surveyed by L. L. BROWN
Checked	Notes L. L. BROWN Date 8-9-66
Date	Indexed C. J. GALLI

F. B. 2101 PG. 203

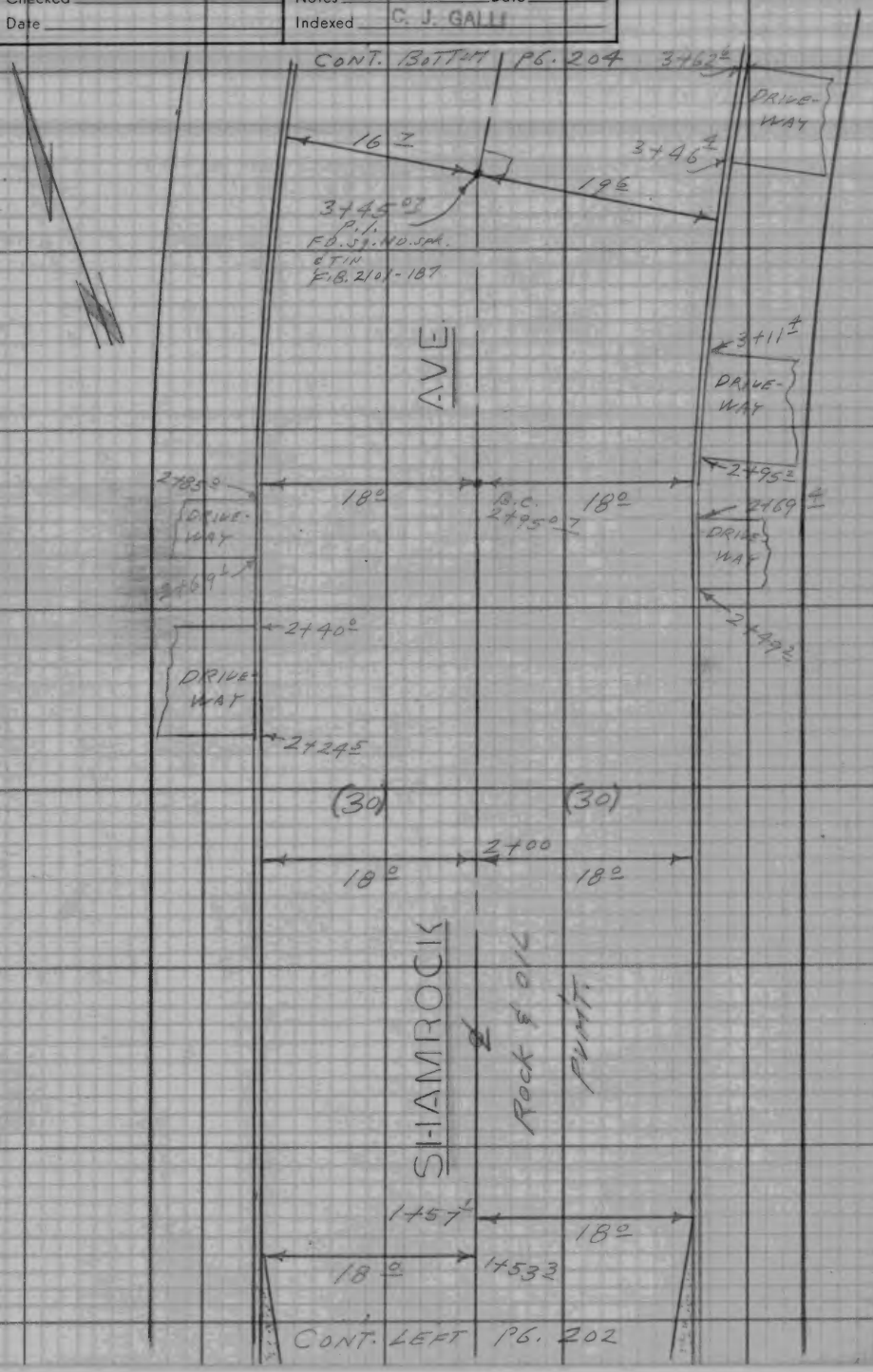

Note: Any Additions or Changes on This Sheet Must be Made or Circled in Red Ink With Date and Name of Person Making Change.

Do not extend this side of this line.

PLEASE RETURN TO
LOS ANGELES COUNTY ENGINEER
403 LOS ANGELES COUNTY ENGINEERING BLDG.

76F309S CE#310 1-65

F. B. 2101 PG. 204

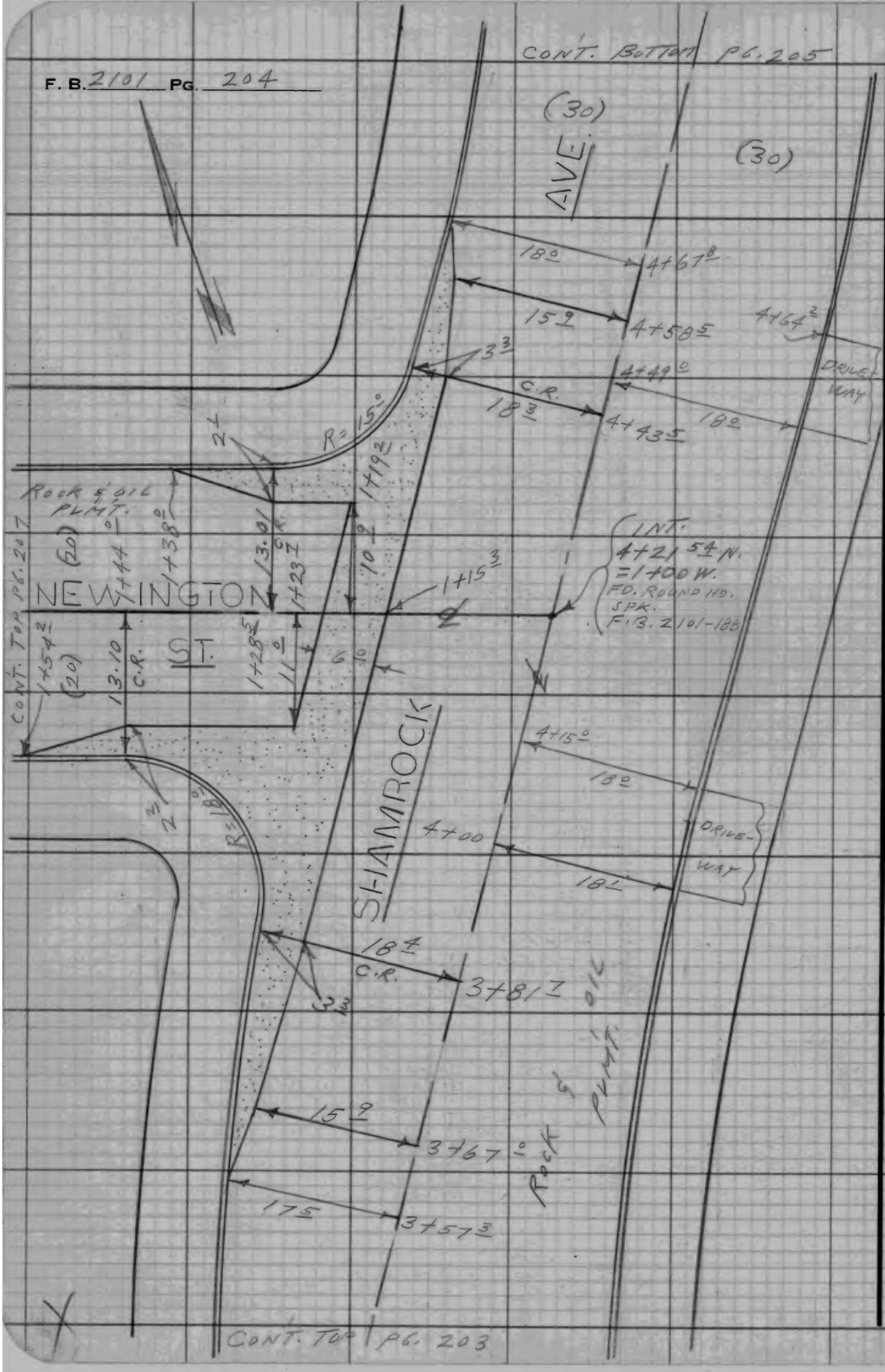

PLEASE RETURN TO
LOS ANGELES COUNTY ENGINEER
403 LOS ANGELES COUNTY ENGINEERING BLDG.

Do not extend this side of this line.

Note: Any Additions or Changes on This Sheet Must be Made or Circled in Red Ink With Date and Name of Person Making Change.

Notes Ck'd by	Survey of SHAMROCK AVE. S.S.
Map No.	JN 2407.14 Tape Std °F
Office Work	Surveyed by L.L. BROWN
Checked	Notes L.L. BROWN Date 8-9-66
Date	Indexed W. J. GALLE

F. B. 2101 PG. 205

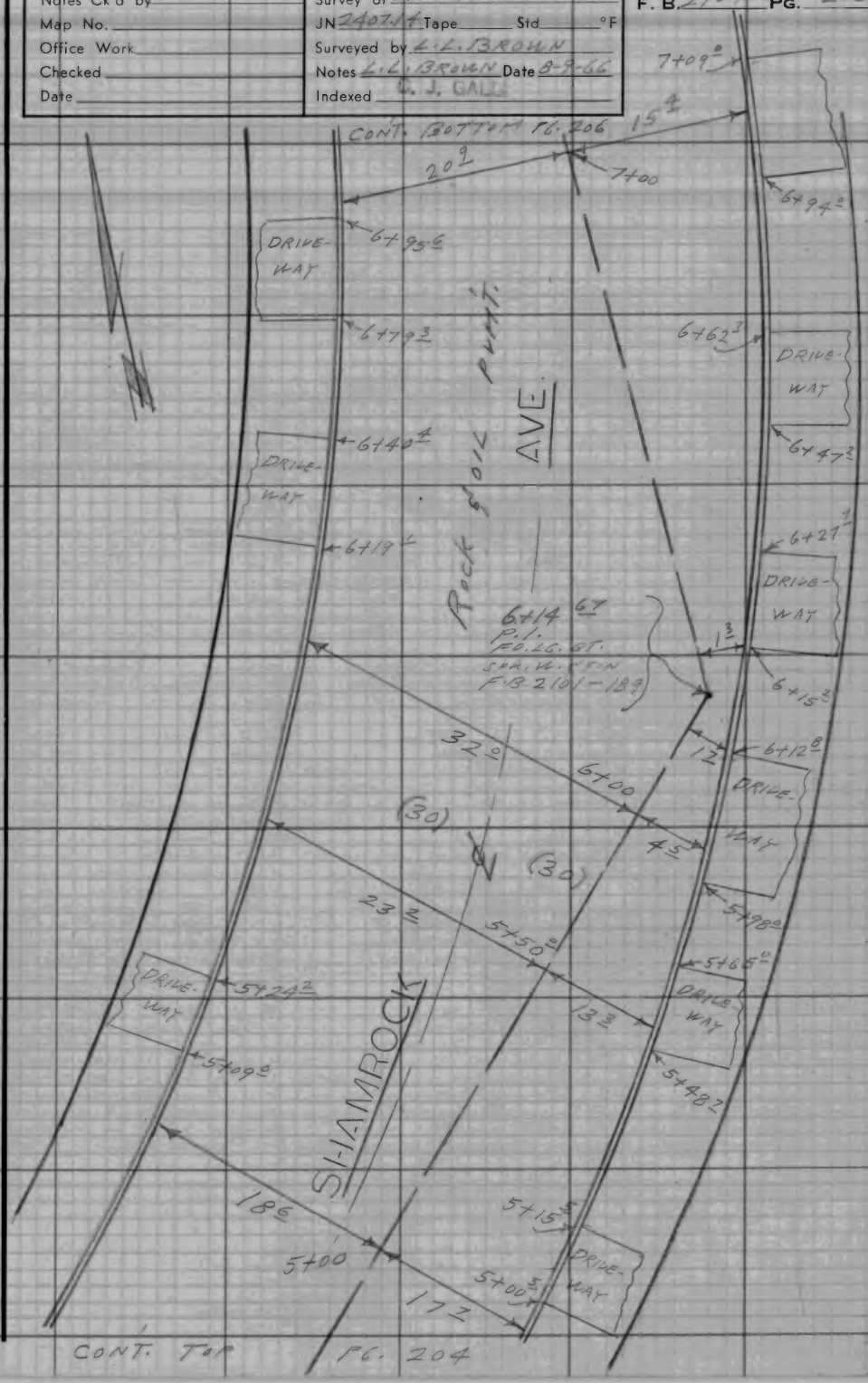

Note: Any Additions or Changes on This Sheet Must be Made or Circled in Red Ink With Date and Name of Person Making Change.

Do not extend this side of this line.

PLEASE RETURN TO
LOS ANGELES COUNTY ENGINEER
403 LOS ANGELES COUNTY ENGINEERING BLDG.

76F309S CE#310 1-65

F. B. 2101 PG. 206

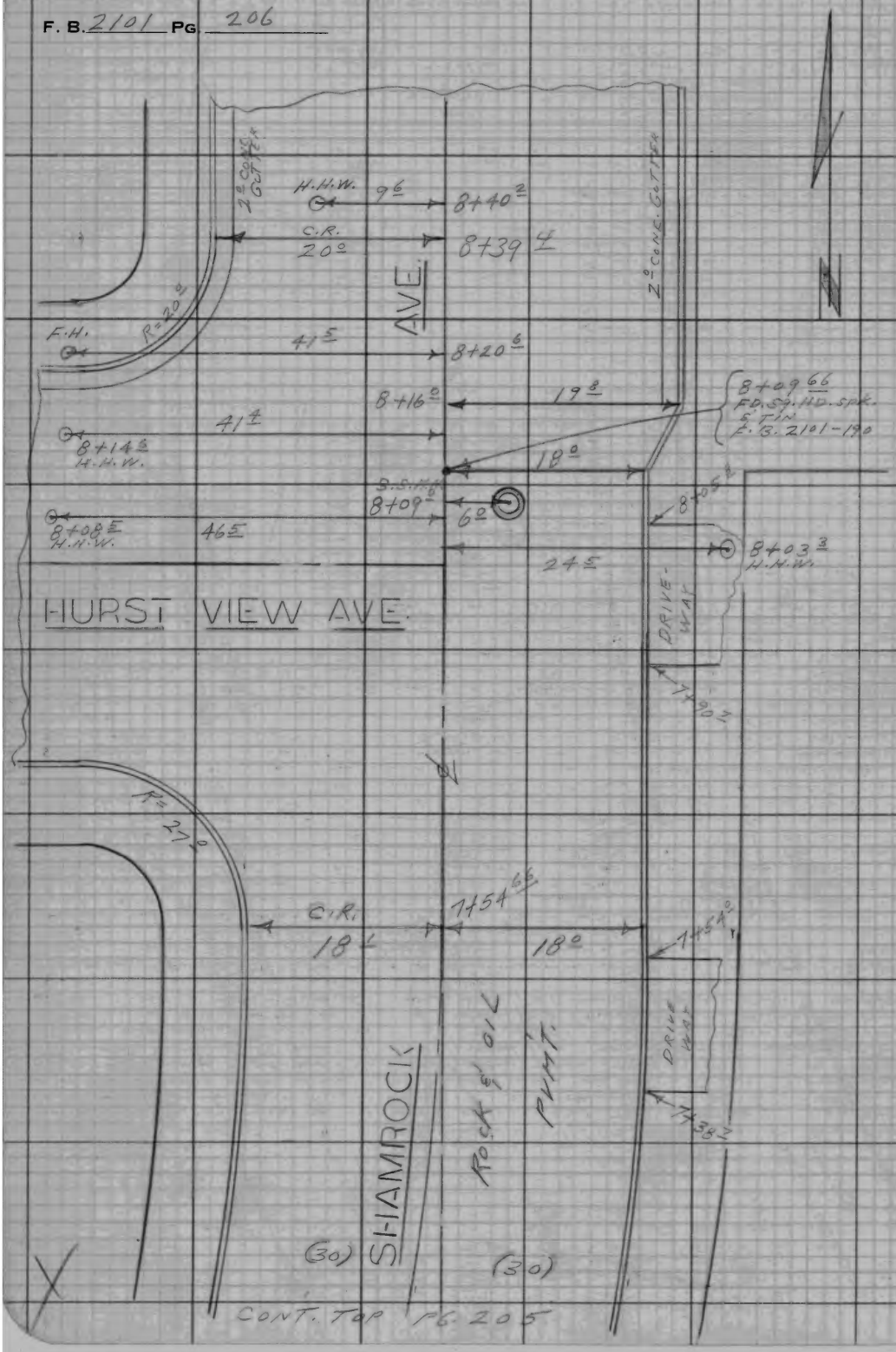

PLEASE RETURN TO
LOS ANGELES COUNTY ENGINEER
403 LOS ANGELES COUNTY ENGINEERING BLDG.

Do not extend this side of this line.

Note: Any Additions or Changes on This Sheet Must be Made or Circled in Red Ink With Date and Name of Person Making Change.

Notes Ck'd by	Survey of SHAMROCK AVE. S.S.
Map No.	JN 2407.14 Tape Std °F
Office Work	Surveyed by L. L. BROWN
Checked	Notes L. L. BROWN Date 8-9-66
Date	Indexed C. J. GALLI

F. B. 2101 PG. 207

CONT. LEFT PG. 204

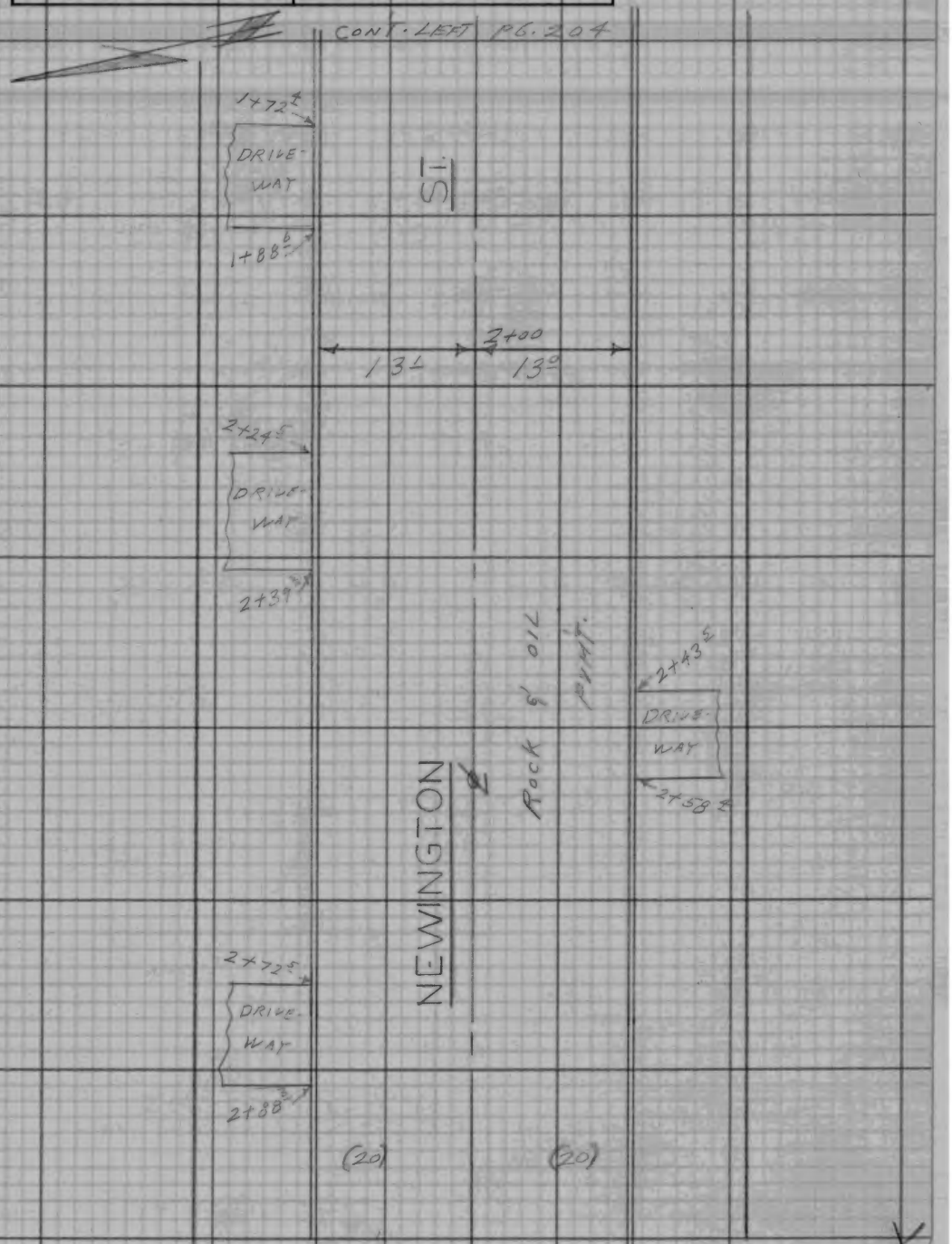

CONT. TOP PG. 208

Note: Any Additions or Changes on This Sheet Must be Made or Circled in Red Ink With Date and Name of Person Making Change.
Do not extend this side of this line.
PLEASE RETURN TO
LOS ANGELES COUNTY ENGINEER
403 LOS ANGELES COUNTY ENGINEERING BLDG.
76F309S CE #310 6-63

CONT. BOTTOM PG. 207

F. B. 2101 PG. 208

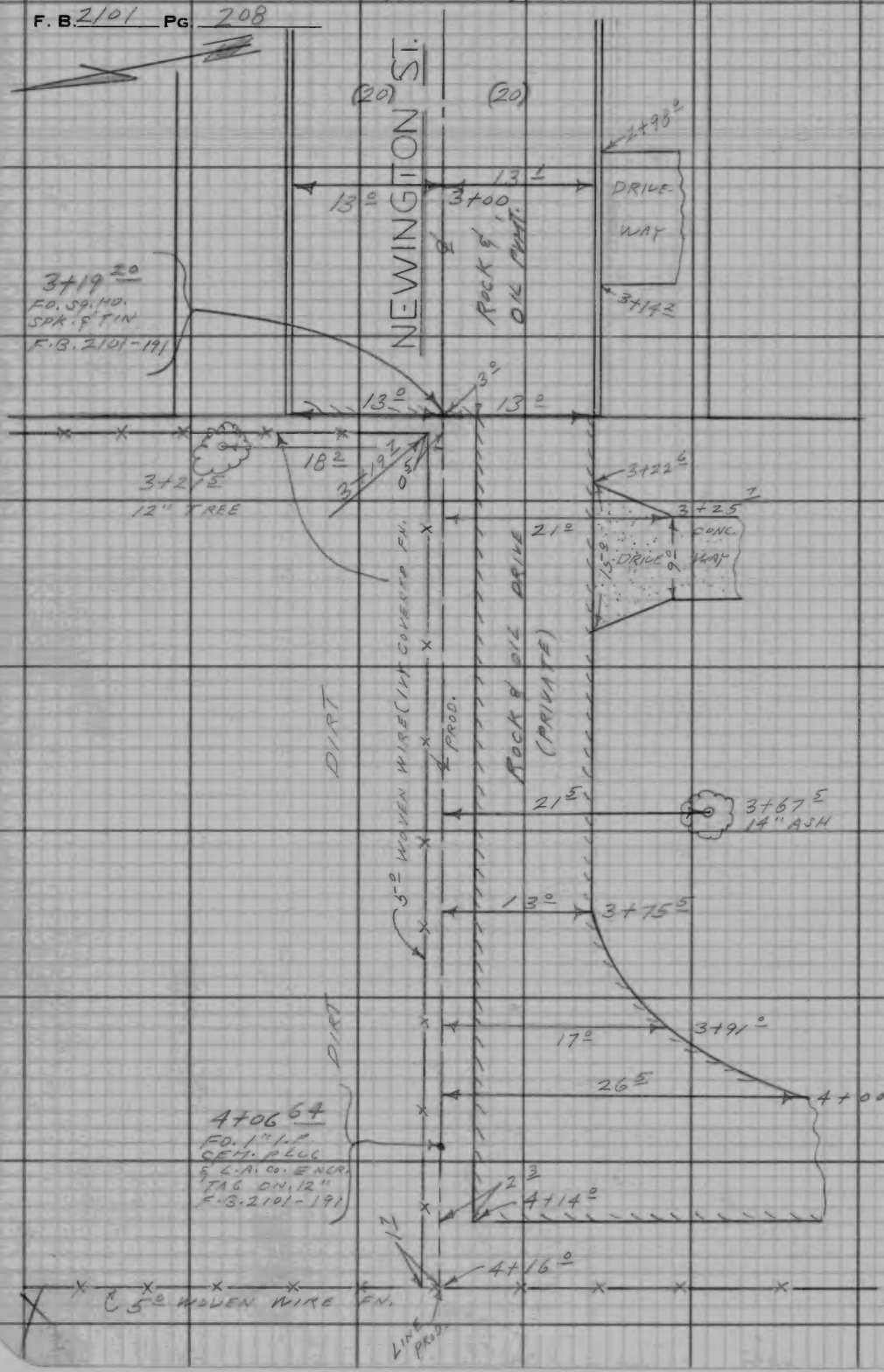

PLEASE RETURN TO
LOS ANGELES COUNTY ENGINEER
403 LOS ANGELES COUNTY ENGINEERING BLDG.
Do not extend this side of this line.

Note: Any Additions or Changes on This Sheet Must be Made or Circled in Red Ink With Date and Name of Person Making Change.

Profile No.	Notes Red / Date	Plotted / Date	Job No. 2407 14	Division No.	F.B. 2101	Pg. 209
X-Sec. No.	Notes Chkd. / Date	Checked / Date	Survey of SHAMROCK AVE. S.S.			
			Survey by L.L. BROWN	Notes L.L.B.	Date 8-10-66	
			Map No.	Indexed G. J. GALL	Date AUG 1 8 '66	

SHAMROCK AVE. S.S.

J.N. 2407.14

CROSS SECTIONS

STATION	B.S.	H.I.	F.S.	ELEV.

PARTY
BROWN, L.L.
PETERSON, T.C.
FALSEY, J.
SANDOVAL, M.

NOTE: ANY ADDITIONS OR CHANGES ON THIS SHEET MUST BE MADE OR CIRCLED IN RED INK, WITH DATE AND NAME OF PERSON MAKING CHANGE.

Do not extend notes this side of this line.

PLEASE RETURN TO
LOS ANGELES COUNTY ENGINEER
403 LOS ANGELES COUNTY ENGINEERING BLDG.

76-L-298 CE 307 2-63

X

76-L-298 CE 307 2-63

PLEASE RETURN TO
LOS ANGELES COUNTY ENGINEER
403 LOS ANGELES COUNTY ENGINEERING BLDG.

NOTE: ANY ADDITIONS OR CHANGES ON THIS SHEET MUST BE MADE OR CIRCLED IN RED INK. WITH DATE AND NAME OF PERSON MAKING CHANGE

Do not extend notes this side of this line.

F.B. 2101 PG. 210 | Job No. 2407 1st | Division No. | Notes Red | Plotted | Profile No.
Survey of SHAMROCK AVE. S.S. | Date | Date | X-Sec. No.
Survey by L.L. BROWN | Notes L.L.B. | Notes Chkd. | Checked
Indexed C.L. GRAY | Date | Date | Date

STATION	B.S.	H.I.	F.S.	ELEV.	EUCLID	AVE.
					LEFT ℄ NORTH	RIGHT ℄ SOUTH
B.M. BG 2340				421 69	B.M. B.G. 2340 ELEV. 421.693 FOR DESC. SEE F.B. 2101-180	
BEGIN PROFILE & X-SECTS. GOING ELY. ON EUCLID AVE.						
1+00				422 63	℄ INT. EUCLID AVE. & SHAMROCK AVE.	
1+15.9				422 96	GRD. BRK.	℄
				422 96	7° PVMT.	
				422 61	14° EDGE CONC. APRON	
				422 51	17° F.L. CONC. APRON	
1+33.0				423 47		℄
				423 44	7° PVMT.	
				422 88	15° EDGE CONC. APRON	
				422 80	18° CONC.	
				422 82	25° ± CONC. BOT. CURB	
1+45.6 C.R.				423 88		℄
				423 75	9° PVMT.	
				422 99	18° GUT.	
				423 64	18° T.C.	

76-L-298 CE 307 2-63

PLEASE RETURN TO
LOS ANGELES COUNTY ENGINEER
403 LOS ANGELES COUNTY ENGINEERING BLDG.

NOTE: ANY ADDITIONS OR CHANGES ON THIS SHEET MUST BE MADE OR CIRCLED IN RED INK, WITH DATE AND NAME OF PERSON MAKING CHANGE.

Do not extend notes this side of this line.

STATION	B. S.	H. I.	F. S.	ELEV.	EUCLID	AVE.
					LEFT ℄ NORTH	RIGHT ℄ SOUTH
1+90 21		W. RIM=425.77		425.82	4 93 LT. ℄ NORTH S.S.M.H.	MEAN RIM
S.S. M.H.		E. RIM=425.87				
END M.H.		MEAN RIM=425.82				MEAN RIM= 425.82
	NOTE: NO INLET					MEAS. -9.38
	OR STUB TO EAST					T. PIPE 416.44
						DIA. " -0.67
				415.77	INV. 8" OUTLET (W)	INV. 415.77
	END OF PROFILE ℄ X-SECTION					
	GOING EAST ON EUCLID AVE.					

Profile Notes Red ____ Plotted ____ Job No. 2407 14 Division No. ____ F. B. 2101 PG. 211
No. ____ Date ____ Date ____ Survey of SHAMROCK AVE. S.S.
X-Sec. Notes Chkd. ____ Checked ____ Survey by L.L. BROWN Notes L.L.B. Date 8-10-66
No. ____ Date ____ Date ____ Map No. ____ Indexed W. J. WILL Date ____

76-L-298 CE 307 2-63

PLEASE RETURN TO
LOS ANGELES COUNTY ENGINEER
403 LOS ANGELES COUNTY ENGINEERING BLDG.

NOTE: ANY ADDITIONS OR CHANGES ON THIS SHEET MUST BE MADE OR CIRCLED IN RED INK, WITH DATE AND NAME OF PERSON MAKING CHANGE

Do not extend notes this side of this line.

F. B. 2101 PG. 212 | Job No. 2407 14 | Division No. | Notes Red | Plotted | Profile
Survey of SHAMROCK AVE. S.S. | Date | Date | No.
Survey by L.L. BROWN | Notes L.L.B. | Notes Chkd. | Checked | X-Sec.
Indexed C. J. GALLI | Date | Date | Date | No.

STATION	B. S.	H. I.	F. S.	ELEV.	EUCLID	AVE.
					LEFT ℄ SOUTH	RIGHT ℄ EAST
BEGIN PROFILE & X-SECTS. GOING W'LY. ON EUCLID AVE.						
1+00				422 63	℄ INT. EUCLID AVE. & SHAMROCK AVE	
1+16°				422 38		℄
				422 58		7° PVMT
				422 48		15° EDGE CONC. APRON
				422 46		18° F.L. CONC. APRON
1+43° C.R.				422 17		℄
				422 45		7° PVMT.
				422 62		14' EDGE CONC. GUT.
				422 38		18° GUT.
				423 04		18° T.C.
1+58°				422 07		℄
				422 28		9° PVMT
				422 30		18° GUT.
				422 98		18° T.C.

76-L-298 CE 307 2-63

PLEASE RETURN TO
LOS ANGELES COUNTY ENGINEER
403 LOS ANGELES COUNTY ENGINEERING BLDG.

NOTE: ANY ADDITIONS OR CHANGES ON THIS SHEET MUST BE MADE OR CIRCLED IN RED INK, WITH DATE AND NAME OF PERSON MAKING CHANGE.

Do not extend notes this side of this line.

Profile No. ____ Notes Red ____ Date ____ Plotted ____ Date ____ Job No. 2407 Division No. ____ Survey of SHAMROCK AVE. S.J. F.B. 2101 PG. 213
X-Sec. No. ____ Notes Chkd. ____ Date ____ Checked ____ Date ____ Survey by L.L. BRUM Notes L.L.B. Date 8-10-64 Map No. ____ Indexed ____ Date ____

STATION	B. S.	H. I.	F. S.	ELEV.	EUCLID	AVE.
					LEFT & SOUTH	RIGHT & NORTH
2+30 58 S.S.M.H.	E. RIM = 422.11 W. RIM = 422.11 MEAN R. = 422.11			422.11	4.85 RIGHT & NORTH S.	S.M.H. MEAN RIM MEAN RIM = 422.11 MEAS. - 8.66 T. PIPE 413.45 DIA. " - 0.67
				412.78	INV. 8" INLET (E.)	INV. 412.78
						MEAN RIM = 422.11 MEAS. - 8.71 T. PIPE 413.40 DIA. " - 0.67
				412.73	INV. 8" OUTLET (W.)	INV. 412.73
	END PROFILE & X-SECTIONS ON EUCLID AVE.					

76-L-298 CE 307 2-63

PLEASE RETURN TO
LOS ANGELES COUNTY ENGINEER
403 LOS ANGELES COUNTY ENGINEERING BLDG.

NOTE: ANY ADDITIONS OR CHANGES ON THIS SHEET MUST BE MADE OR CIRCLED IN RED INK, WITH DATE AND NAME OF PERSON MAKING CHANGE

Do not extend notes this side of this line.

F. B. 2101 Pg. 214 Job No. 2407 Division No. 14 Notes Red ____ Plotted ____ Profile No. ____
Survey of SHAMROCK AVE. S.S. Date ____ Date ____ X-Sec. No. ____
Survey by L.L. BROWN Notes L.L.B. Notes Chkd. ____ Checked ____
Indexed C.J. CALL Date ____ Date ____

STATION	B. S.	H. I.	F. S.	ELEV.	SHAMROCK	AVE.
					LEFT ℄ WEST	RIGHT ℄ EAST
BEGIN PROFILE ℄ X-SECTS. GOING NL'Y.						
ON SHAMROCK AVE.						
1+00				422 63	℄ INT. EUCLID AVE.	℄ SHAMROCK AVE.
1+07°				422 72	℄	
1+14 8				422 50	EDGE CONC. APRON	℄
1+17 8				422 46	F.L. CONC. APRON	℄
1+20 3				422 48	15 9 CONC. APRON	
1+20 8				422 51	EDGE CONC. APRON	℄
1+21 5				422 57		15 9 CONC. APRON
1+43 6 C.R.				422 80	℄	
				422 80	9° PVMT.	
				422 55	18° GUT.	
				423 21	18° T.C.	

76-L-298 CE 307 2-63

PLEASE RETURN TO
LOS ANGELES COUNTY ENGINEER
403 LOS ANGELES COUNTY ENGINEERING BLDG.

NOTE: ANY ADDITIONS OR CHANGES ON THIS SHEET MUST BE MADE OR CIRCLED IN RED INK. WITH DATE AND NAME OF PERSON MAKING CHANGE.

Do not extend notes this side of this line.

STATION	B. S.	H. I.	F. S.	ELEV.	SHAMROCK LEFT & WEST	AVE. RIGHT & EAST
1+46±				42283		℄
				42283		9° PVMT.
				42262		18° G.T.
				42327		18° T.C.
2+00				42348		℄
				42337		9° PVMT.
				42317		18° G.T.
				42378		18° T.C.
				4244		30° P/L
				42340	9° PVMT.	
				42308	18° G.T.	
				42374	18° T.C.	
				4241	30° P/L	
2+65± LOT COR.				4248		30° RIGHT S.W'LY. COR. LOT NO. 12
				4280		152± RIGHT S.ELY. COR. LOT NO. 12

Profile Notes Red ____ Plotted ____ Job No. 2407 Division No. ____
No. ____ Date ____ Date ____ Survey of SHAMROCK AVE. S.J.
X-Sec. Notes Chkd. ____ Checked ____ Survey by L.L. BRUN Notes L.L.G. Date 8-11-66
No. ____ Date ____ Date ____ Map No. ____ Indexed G.I. GUL Date ____

F. B. 2101 PG. 215

76-L-298 CE 307 2-63

PLEASE RETURN TO
LOS ANGELES COUNTY ENGINEER
403 LOS ANGELES COUNTY ENGINEERING BLDG.

NOTE: ANY ADDITIONS OR CHANGES ON THIS SHEET MUST BE MADE OR CIRCLED IN RED INK, WITH DATE AND NAME OF PERSON MAKING CHANGE

Do not extend notes this side of this line.

F. B. 2101 Pg. 216 | Job No. 2407 14 | Division No. | Notes Red. | Plotted | Profile
Survey of SHAMROCK AVE. S.S. | Date | Date | No.
Survey by L. L. BROWN | Notes L. L. B. | Notes Chkd. | Checked | X-Sec.
Indexed C. J. GALLI | Date | Date | Date | No.

STATION	B. S.	H. I.	F. S.	ELEV.	SHAMROCK	AVE.
					LEFT ℄ WEST	RIGHT ℄ EAST
2+65 ± LOT COR.				424 8	30° LEFT S.E.ER. COR. LOT NO. 11	
3+00				424 44		℄
				424 33		9° PVMT.
				424 02		18° GUT.
				424 11		18° T.C. DEP
				425 0		30° P/L
				424 34	9° PVMT.	
				424 03	18° GUT.	
				424 69	18° T.C.	
				425 6	30° P/L	
3+57 3				424 69	17 5 BEGINNING OF CONC. X-GUT.	
3+81 1 C.R.				425 39		℄
				425 22	15 1 EDGE CONC. X-GUT.	
				425 03	18 4 GUT.	
				425 68	18 4 T.C.	
				426 5	30° P/L	

76-L-298 CE 307 2-63

PLEASE RETURN TO
LOS ANGELES COUNTY ENGINEER
403 LOS ANGELES COUNTY ENGINEERING BLDG.

NOTE: ANY ADDITIONS OR CHANGES ON THIS SHEET MUST BE MADE OR CIRCLED IN RED INK, WITH DATE AND NAME OF PERSON MAKING CHANGE.

Do not extend notes this side of this line.

STATION	B. S.	H. I.	F. S.	ELEV.	SHAMROCK	AVE.
					LEFT ℄ WEST	RIGHT ℄ EAST
4+00				425.62		℄
				425.44		9° PVMT.
				425.10		18" GUT.
				425.71		18" T.C.
				426.3		30° P/L
4+06°				425.46	14° EDGE CONC. X-GUT.	
				425.41	17° F.L. CONC. X-GUT.	
4+21.54				426.02	℄ INT. SHAMROCK AVE. ℄ NEWINGTON ST.	
4+29°				425.86	14° EDGE CONC. X-GUT.	
				425.80	17° F.L. CONC. X-GUT.	
4+43.5 C.R.				426.51		℄
				426.38	9° PVMT.	
				426.28	15° EDGE CONC. X-GUT.	
				426.11	18" GUT.	
				426.75	18" T.C.	

Profile Notes Red ____ Plotted ____ Job No. 2407 14 Division No. ____
No. ____ Date ____ Date ____ Survey of SHAMROCK AVE. S.S.
X-Sec. Notes Chkd. ____ Checked ____ Survey by L.L. GNUN Notes 2-2-13 Date 8-11-66
No. ____ Date ____ Date ____ Map No. ____ Indexed C.J. GALL Date ____

F. B. 2101 PG. 217

76-L-298 CE 307 2-63

PLEASE RETURN TO
LOS ANGELES COUNTY ENGINEER
403 LOS ANGELES COUNTY ENGINEERING BLDG.

NOTE: ANY ADDITIONS OR CHANGES ON THIS SHEET MUST BE MADE OR CIRCLED IN RED INK. WITH DATE AND NAME OF PERSON MAKING CHANGE

Do not extend notes this side of this line.

F. B. 2101 Pg. 218 | Job No. 2407 14 | Division No. | Notes Red | Plotted | Profile
Survey of SHAMROCK AVE. S.S. | Date | Date | No.
Survey by L. L. BROWN | Notes L. L. B. | Notes Chkd. | Checked | X-Sec.
Indexed C. L. BATT | Date | Date | Date | No.

STATION	B. S.	H. I.	F. S.	ELEV.	SHAMROCK	AVE.
					LEFT & WEST	RIGHT & EAST
4+43±				427 5	30° P/L	
4+67±				426 74	18° END CONC. GUT.	
4+90±				433 4		155'± EAST. S.ELY. COR. LOT NO. 16
5+00				428 07		T
				427 91		9° PVMT
				427 53		17± GUT.
				428 25		17± T.C.
				428 8		30°±
				428 00	9° PVMT	
				427 70	18± GUT.	
				428 32	18± T.C.	
				429 4	30'±	
6+00				430 72		T
				430 54		4± GUT.
				430 66		4± T.C. DEP

76-L-298 CE 307 2-63

PLEASE RETURN TO
LOS ANGELES COUNTY ENGINEER
403 LOS ANGELES COUNTY ENGINEERING BLDG.

NOTE: ANY ADDITIONS OR CHANGES ON THIS SHEET MUST BE MADE OR CIRCLED IN RED INK, WITH DATE AND NAME OF PERSON MAKING CHANGE.

Do not extend notes this side of this line.

STATION	B. S.	H. I.	F. S.	ELEV.	SHAMROCK AVE. LEFT & WEST	RIGHT & EAST
6+00				431 7		16.5± P/L
				431 05	14°± PVMT.	
				430 98	23°± PVMT.	
				430 80	32° GUT	
				431 34	32° T.C.	
				431 9	48°± P/L	
7+00				433 87		T
				433 67		8° PVMT
				433 39		15± GUT.
				433 51		15± T.C. DCP
				434 56		27.4± P/L PVMT
				433 76	10° PVMT	
				433 43	20° GUT	
				434 01	20° T.C.	
				434 7	32°± P/L	
7+54.7 CR.				435 42		T
				435 32		9° PVMT

Profile Notes Red ____ Plotted ____ Job No. 2407 Division No. 1
No. ____ Date ____ Date ____ Survey of SHAMROCK AVE. S.J.
X-Sec. Notes Chkd. ____ Checked ____ Survey by L.L. BOWN Notes J.F. Date 8-11-66
No. ____ Date ____ Date ____ Map No. ____ Indexed C. J. GALLI Date ____

F. B. 2101 PG. 29

76-L-298 CE 307 2-63

PLEASE RETURN TO
LOS ANGELES COUNTY ENGINEER
403 LOS ANGELES COUNTY ENGINEERING BLDG.

NOTE: ANY ADDITIONS OR CHANGES ON THIS SHEET MUST BE MADE OR CIRCLED IN RED INK, WITH DATE AND NAME OF PERSON MAKING CHANGE

Do not extend notes this side of this line.

F. B. 2101 PG. 220 Job No. 2407 14 Division No. Notes Red Plotted Profile
Survey of SHAMROCK AVE. S.S. Date Date No. X-Sec.
Survey by L.L. BROWN Notes J. FAHLER Notes Chkd. Checked
Indexed C. J. GALL Date Date Date No.

STATION	B. S.	H. I.	F. S.	ELEV.	SHAMROCK	AVE
					LEFT & WEST	RT & EAST
7+54.7				434 99		18° GUT
				435 63		18° TC
				436 2		30° P/L
				435 29	9° PVMT	
				435 01	18 GUT	
				435 58	18 T.C	
				435 6	30° P/L	
7+99.43				436 75	℄ INT SHAMROCK AVE & HURSTVIEW AVE	
8+09.66				436 95		T
				436 83		9° PVMT
				436 60		18° GUT
				437 17		18° T.C.
				438 1		30° P/L
				441 0		23.8° ± NE. COR LOT 22
8+16.0				437 09		T
				436 97		9° PVMT
				436 80		18 BEGIN COND GUT & VT

76L-298 CE 307 11-58

PLEASE RETURN TO
LOS ANGELES COUNTY ENGINEER
700 LOS ANGELES COUNTY ENGINEERING BLDG

NOTE: ANY ADDITIONS OR CHANGES ON THIS SHEET MUST BE MADE OR CIRCLED IN RED INK, WITH DATE AND NAME OF PERSON MAKING CHANGE.

Do not extend notes this side of this line.

STATION	B.S.	H.I.	F.S.	ELEV.	SHAMROCK	AVE.
					LEFT & WEST	RT & EAST
8+16°				436 72		20° GUT IN
				437 37		20° T.C.
				438 0		30° P/L
8+39.4				437 77	T	
				437 65		9° PVMT
				437 48		18° GUT OUT CONC
				437 38		20° " IN
				438 05		20° T.C.
				438 8		30° P/L
				437 71	9° PVMT	
				437 48	18° GUT OUT	
				437 38	20° " IN	
				438 08	20° T.C	
				438 3	30° P/L	
BM LE 37				438 39	BM LE-37 ELEV: 438.328 FOR DESC. SEE F.B. 2101-181	
	END PROFILE & 'X' SECT				ON SHAMROCK AVE	

Profile Notes Red ____ Plotted ____ Job No. 2407 14 Division No. ____
No. ____ Date ____ Date ____ Survey of SHAMROCK AVE. S.S. ____
X-Sec. Notes Chkd. ____ Checked ____ Survey by L.L. BROWN Notes J.F. ____ Date 8-11-66
No. ____ Date ____ Date ____ Map No. ____ Indexed ____ Date ____

F.B. 2101 PG. 221

F.B. 2101 PG. 222

Job No. _____ Division No. _____ Notes Red _____ Plotted _____ Profile

Survey of _____ Date _____ Date _____ No. _____

Survey by _____ Notes _____ Notes Chkd. _____ Checked _____ X-Sec.

Indexed _____ Date _____ Date _____ Date _____ No. _____

STATION	B. S.	H. I.	F. S.	ELEV.	
BLANK					

76L-298 CE 307 11-58

PLEASE RETURN TO
LOS ANGELES COUNTY ENGINEER
700 LOS ANGELES COUNTY ENGINEERING BLDG.

NOTE: ANY ADDITIONS OR CHANGES ON THIS SHEET MUST BE MADE OR CIRCLED IN RED INK, WITH DATE AND NAME OF PERSON MAKING CHANGE.

Do not extend notes this side of this line.

Profile No.	Notes Red	Plotted	Job No. 240714	Division No.	F.B. 2101 Pg. 223
	Date	Date	Survey of SHAMROCK AVE. S.S.		
X-Sec. No.	Notes Chkd.	Checked	Survey by L.L. BROWN	Notes J. FALSEY	Date 8-11-66
	Date	Date	Map No.	Indexed C. J. GALL	Date

SHAMROCK AVE. S.S.

J.N. 240714

CROSS SECTIONS

STATION	B.S.	H.I.	F.S.	ELEV.

PARTY
BROWN, L.L.
PETERSON, T.C.
FALSEY, J.
SANDOVAL, M.

NOTE: ANY ADDITIONS OR CHANGES ON THIS SHEET MUST BE MADE OR CIRCLED IN RED INK, WITH DATE AND NAME OF PERSON MAKING CHANGE.

Do not extend notes this side of this line.

PLEASE RETURN TO
LOS ANGELES COUNTY ENGINEER
403 LOS ANGELES COUNTY ENGINEERING BLDG.

76-L-298 CE 307 2-63

X

76-L-298 CE 307 2-63

PLEASE RETURN TO
LOS ANGELES COUNTY ENGINEER
403 LOS ANGELES COUNTY ENGINEERING BLDG.

NOTE: ANY ADDITIONS OR CHANGES ON THIS SHEET MUST BE MADE OR CIRCLED IN RED INK. WITH DATE AND NAME OF PERSON MAKING CHANGE

Do not extend notes this side of this line.

F. B. 2101 Pg. 224 | Job No. 2407 14 | Division No. | Notes Red | Plotted | Profile
Survey of SHAMROCK AVE. | Date | Date | No.
Survey by L. L. BROWN | Notes J. FALSET | Notes Chkd. | Checked | X-Sec.
Indexed C. J. GALL | Date | Date | Date | No.

STATION	B. S.	H. I.	F. S.	ELEV.	NEWINGTON	ST
					LEFT & SOUTH	RIGHT & NORTH
BM LE151				426.87	B.M. L.E. 151 ELEV. 426.874 FOR DESC. SEE F.B. 2101-180	
	BEGIN PROFILE & X-SECT GOING W ON NEWINGTON ST					
1+00 Going W				426.02	℄ INT NEWINGTON ST & SHAMROCK AVE	
1+08				425.90		℄ PVM'T
1+14				431.9		190'± NE COR LOT 5
1+15.3				425.62		℄ Edge CONC APRON
1+18.4				425.56		℄ FLOW LINE APRON
1+19.2				425.88		10.9 CONC APRON
1+23.3				425.65		℄ F/L
1+23.7				425.47	11' CONC APRON	
1+28.5				425.90		℄
				426.08		7' PVM'T.

76L-298 CE 307 11-58

PLEASE RETURN TO
LOS ANGELES COUNTY ENGINEER
700 LOS ANGELES COUNTY ENGINEERING BLDG

NOTE: ANY ADDITIONS OR CHANGES ON THIS SHEET MUST BE MADE OR CIRCLED IN RED INK, WITH DATE AND NAME OF PERSON MAKING CHANGE.

Do not extend notes this side of this line.

STATION	B. S.	H. I.	F. S.	ELEV.	NEWINGTON	ST.
					LEFT & SOUTH	RIGHT & NORTH
1+28 ±				426 27		11° GUT OUT
				426 14		13° GUT "
				426 77		13° T.C.
				427 3		20° P/L
1+38 ±				426 20		13° End conc GUT.
1+44 ±				426 13		℄
				426 05	7° PUMT.	
				426 01	11° GUT OUT	
				425 86	13° GUT IN	
				426 48	13° T.C	
				426 6	20° P/L	
1+54 ±				425 97	13° End conc GUT	
2+00				426 64		℄
				426 59		7° PUMT
				426 41		13° GUT

Profile Notes Red ____ Plotted ____ Job No. 2407 Division No. 14
No. ____ Date ____ Date ____ Survey of SHAMROCK AVE. J.J.
X-Sec. Notes Chkd. ____ Checked ____ Survey by L.A. BROWN Notes J.E. Date 8-11-66
No. ____ Date ____ Date ____ Map No. ____ Indexed C. J. GALL Date ____

F. B. 2101 PG. 235

76L-298 CE 307 11-58

PLEASE RETURN TO
LOS ANGELES COUNTY ENGINEER
700 LOS ANGELES COUNTY ENGINEERING BLDG.

NOTE: ANY ADDITIONS OR CHANGES ON THIS SHEET MUST BE MADE OR CIRCLED IN RED INK, WITH DATE AND NAME OF PERSON MAKING CHANGE.

Do not extend notes this side of this line.

F.B. 2101 PG. 226 Job No. 2407 Division No. 14 Notes Red ____ Plotted ____ Profile No. ____
Survey of SHAMROCK AVE. S.S. Date ____ Date ____ X-Sec. No. ____
Survey by L.L. BROWN Notes J. FALISE Notes Chkd. ____ Checked ____
Indexed ____ Date ____ Date ____ Date ____

STATION	B.S.	H.I.	F.S.	ELEV.	NEWINGTON	ST.
					LEFT & SOUTH.	RIGHT & NORTH.
2+00				427 05		13° T.C.
				427 6		20° P/L
				426 53	7° PVMT	
				426 36	13° GUT	
				426 96	13° T.C.	
				427 3	20° P/L	
2+70 ±				431 8		162 ± NW COR LOT 7
3+00				427 10	℄	
				427 03		7° PVMT
				426 95		13° GUT
				427 50		13° T.C.
				428 2		20° P/L.
				426 99	7° PVMT	
				426 78	13° GUT	
				426 94	13° T.C. DEP	
				427 5	20° P/L	
3+19 ±				424 4	162° ± SE COR LOT 5	

76-L-298 CE 307 2-63

PLEASE RETURN TO
LOS ANGELES COUNTY ENGINEER
403 LOS ANGELES COUNTY ENGINEERING BLDG.

NOTE: ANY ADDITIONS OR CHANGES ON THIS SHEET MUST BE MADE OR CIRCLED IN RED INK, WITH DATE AND NAME OF PERSON MAKING CHANGE.

Do not extend notes this side of this line.

STATION	B. S.	H. I.	F. S.	ELEV.	NEWINGTON	ST.
					LEFT ℄ SOUTH	RIGHT ℄ NORTH
3+19.20				427.18	℄ INT OF NEWINGTON	ST ℄ TR LINE
				427.11		7° PVMT
				427.02		13° GUT
				427.60		13° END T.C.
				427.9		20° P/L
				427.20	3° Edge PVMT	
				427.25	7° PVMT	
				427.16	13° GUT	
				427.60	13° END T.C.	
				427.6	20° P/L	
4+00				428.0		℄ Pad Grd
				428.1		10° Grd
				428.3		20° Grd
				427.88	3°± Edge PVMT	
				427.81	7° PVMT	
				427.27	26.5± Edge PVMT	

Profile Notes Red ____ Plotted ____ Job No. 2407 14 Division No. ____ F. B. 2101 PG. 227
No. ____ Date ____ Date ____ Survey of SHADYROCK AVE. S.S.
X-Sec. Notes Chkd. ____ Checked ____ Survey by E.L. Brown Notes H.E. Date 8-11-66
No. ____ Date ____ Date ____ Map No. ____ Indexed ____ Notes C.J. GALL Date ____

76-L-298 CE 307 2-63

PLEASE RETURN TO
LOS ANGELES COUNTY ENGINEER
403 LOS ANGELES COUNTY ENGINEERING BLDG.

NOTE: ANY ADDITIONS OR CHANGES ON THIS SHEET MUST BE MADE OR CIRCLED IN RED INK. WITH DATE AND NAME OF PERSON MAKING CHANGE

Do not extend notes this side of this line.

F.B. 2101 PG. 228 | Job No. 7407 | Division No. 14 | Notes Red ____ | Plotted ____ | Profile ____
Survey of SHAMROCK AVE. S.S. | Date ____ | Date ____ | No. ____ | X-Sec. ____
Survey by L.L. BROWN | Notes V. FALLER | Notes Chkd. ____ | Checked ____ | No. ____
Indexed G.J. GALL | Date ____ | Date ____ | Date ____

STATION	B.S.	H.I.	F.S.	ELEV.	NEWINGTON ST.	
					LEFT & SOUTH	RIGHT & NORTH
4+14°				427.95	2ᶻ END EDGE PVM'T.	
4+16°				428.0		℄ PROJ.
				428.6		10° GRD
				428.9		20° GRD
				431.2		150°± NORTH OF ℄ PROJ OF NEWINGTON ST.
				427.7	10° GRD	
				427.4	20° GRD	
				424.9	160°± SOUTH ℄ NEWINGTON ST.	
BM LE 150				427.61	B.M. LE 150 ELEV. 427.614 FOR DESC. SEE F.B. 2101-180	

END OF PROFILE & X-SECTS. ON NEWINGTON ST.