INDEX TO F.B. 2102

DATE	J.N.	DESCRIPTION	NOTES	PAGES
		BROCK AVE., C.I. 1824.34		
8-55	1824.34	DISTRICT BENCH MARK CIRCUIT	Elev.	5-13
"				
"	0303.00	DISTRICT CENTER LINE SURVEYS	℄ & Ties	15-37
"	1824.34	RUTHER AVE., from Century Blvd. to Golden Ave.	Topog	39-42
10-55	"	" " "	X-sects	77-86
"	"	FLORENCE STREET, from 200'± W'ly of Ruther Ave. to Wiemer Ave.	Topog	43-49
11-55	"	" " " "	X-sects	87-98
9-55	"	BROCK AVE., from Florence Street to Golden Ave.	Topog	51-53
11-55	"	" " "	X-sects	~~93-96~~ 99-102
9-55	"	ORIZABA AVE., from Florence Street to Golden Ave.	Topog	55- 56
11-55	"	" " "	X-sects	~~101-104~~ 107-110
9-55	"	LA REINA AVE., from Florence Street to Golden Ave.	Topog	57-60
11-55	"	" " "	X-sects	~~105-108~~ 111-114
9-55	"	GNEIS AVE., from GOLDEN AVE. Tto a point 335.50 S'ly Thereof	Topog	61-64
11-55	"	" " "	X-sects	~~115-118~~ 121-124
9-55	"	MERKEL AVE., from Florence St. to Golden Ave.	Topog	65-68
11-55	"	" " "	X-sects	~~109-113~~ 115-119
9-55	"	OBISPO A VE., from Florence Street to Golden Ave.	Topog	69-72
11-55	"	" " "	X-sects	~~97-100~~ 103-106 103—

Lincoln Heights Office

INDEX TO F.B. 2102

DATE	J.N.	DESCRIPTION	NOTES	PAGES
		BROCK AVE., C.I. 1824.34		
10-55	1824.34	JETMORE AVE., from Florence Street to Golden Ave.,	Topog	73-76
11-55	"	" " "	X-sects	~~119-122~~ 125-128
12-55	"	Sewer M.H.'s	Elevs.	129-132
		PARAMOUNT IMPROVE. # 2-M J.N.4152.30		
6-57	4152.30	M.H.'s near inter.of Century Blvd. & Paramount Blvd.	Elevs.	133-134
12-57	"	Plumbing Outlets on La Reina Ave. from Florence Ave. to Golden Ave.	Location	137-139
"	"	" " Orizaba Ave. " "	"	141-142
"	"	" " " & La Reina St.	Elevs.	143-146
		CRENSHAW BLVD. C.I.2139.14		
4-60	2139.14	District Bench Levels.	B.M.	147-150
4-60	"	Crenshaw Blvd. from 154th St. to A Point 200ft. N.of Manhattan Beach Blvd.	Topog.	151-154
"	"	" " "	X-secs.	155-163

NOTES RED. _____ JOB NO. C.I. 182434 SURVEY OF Brock Ave. S.S.

DATE _____ SURVEY BY Curtis

NOTES CHKD. _____ NOTES BY Martinez DATE Aug-16 1955

DATE _____ INDEXED F. C. Johnson DATE _____

F.B. 2102 PG. 5

DESCRIPTION	ADJ. ELEV.	3RD RUN	2ND RUN	DIFF.	1ST RUN	B.M.
C.I. 182434 Brock Ave Bench Levels on Golden Ave; Paramount Blvd; Florence ST; Ruther Ave, and others		Curtis Manley Martinez Dover Guzado Elev. based on L.A.Co. Engr. Precise Level Net-1952 Adj. Adj. 8/24/55 JS See AB-24 for Adj. Calc.		indexed 7-16-59 Vau		

NOTE: ANY ADDITIONS OR CHANGES ON THIS SHEET MUST BE MADE OR CIRCLED IN RED INK, WITH DATE AND NAME OF PERSON MAKING CHANGE.

Do not extend notes this side of this line

PLEASE RETURN TO
LOS ANGELES COUNTY SURVEYOR
725 LOS ANGELES COUNTY ENGINEERING BLDG.

765420 353 8-49

76S420 353 8-49

PLEASE RETURN TO
LOS ANGELES COUNTY SURVEYOR
725 LOS ANGELES COUNTY ENGINEERING BLDG.

NOTE: ANY ADDITIONS OR CHANGES ON THIS SHEET MUST BE MADE OR CIRCLED IN RED INK, WITH DATE AND NAME OF PERSON MAKING CHANGE.

Do not extend notes this side of this line

NOTES RED. ____ DATE ____ NOTES CHKD. ____ DATE ____

JOB NO. 1824.34 SURVEY OF Brock Ave. S.S.
SURVEY BY Curtis
NOTES BY Martinez DATE August - 1955
INDEXED C. Johnson DATE

F.B. 2102 PG. 6

B.M.	1ST RUN	DIFF.	2ND RUN	3RD RUN	ADJ. ELEV.	DESCRIPTION
(FH) BM 7-4	82.802				82.802	BM #7-4 El. 82.802 FB 1208-9 (Bell F-10) In the City of South Gate near the S.E. Cor. of the County Farm at Paramount Blvd. and Gardendale St. 30.6' N.E'ly from the S'ly curb line of Gardendale St. produced S.E'ly and 16.4' W'ly from the center of the Paramount Blvd. in a well authn. 8" x 30" concrete block set flush with the pavement and provided with iron cover marked "County Surveyor Monument" & std. a brass bullet inscribed, "L.A. County Survey Control System Traverse Station Bell F-10 R.E. 2177 Set by County Surveyor 1938" set in concrete 10" below the pavement surface.
+	5.798		5.541			
⊼	88.600	+0.105	+0.102		+0.1035	
−	5.693		5.439			
T.P.	82.907					
+	4.970		4.800			
⊼	87.877	-0.527	-0.525		-0.5260	
−	5.497		5.325			
T.P.	82.380					T.P. BT. SPK.
+	4.721		4.538			
⊼	87.101	-0.521	-0.521		-0.5210	
−	5.242		5.059			
T.P.	81.859					T.P. BT. SPK.
+	4.982		4.920			
⊼	86.841	-0.221	-0.218		-0.2195	
−	5.203		5.138			
T.P.	81.638					T.P. BT. SPK.
+	4.141		4.248			
⊼	85.779	-0.508	-0.509		-0.5085	
−	4.649		4.757			
T.P.	81.130					T.P. " "
+	4.368		4.232			
⊼	85.498	-1.329	-1.329		-1.3290	-3.0005
−	5.697		5.561		79.806	
(FH) BM #7-3	79.801				~~79.806~~	BM #7-3 Elev 79.806 FB 1208-8 City of South Gate 102.5' N'ly from N. line of Hartung Ave. produced by 112' E'ly from W. line of Paramount Blvd. in std. hand hole 9" brass bullet inscribed "L.A. Co. Survey Control System Traverse Station Bell F-11 R.E. 2177 Set by County Surveyor 1938" set in conc. 10" below pavement.
+	6.543		6.486			
⊼	86.344	+1.271	+1.269		+1.2700	
−	5.272		5.217			
TP	81.072					TP

76S420 353 3-51

PLEASE RETURN TO
LOS ANGELES COUNTY SURVEYOR
725 LOS ANGELES COUNTY ENGINEERING BLDG.

NOTE: ANY ADDITIONS OR CHANGES ON THIS SHEET MUST BE MADE OR CIRCLED IN RED INK, WITH DATE AND NAME OF PERSON MAKING CHANGE.

Do not extend notes this side of this line

B.M.	1ST RUN	DIFF.	2ND RUN	3RD RUN	ADJ. ELEV.	DESCRIPTION
T.P.	81.072					
+	4.976		4.909			
Σ	86.048	+0.052	+0.053		+0.0525	+1.8225 2
− (set)	4.924		4.856			
BM XA-45	81.124				**81.130**	BMXA45 GOLDEN AVE (N.SIDE) BT. SPK. IN CURB 55'± W ℄ PROD RUTHER AVE
+	4.406		4.288			
Σ	85.620	-0.802	-0.800		-0.2010	
−	5.208		5.088			
T.P.	80.322					
+	5.402		5.369			
Σ	85.724	+0.699	+0.700		+0.6995	-0.1015 2
− (set)	4.703		4.669			
BM XA46	81.021				**81.026**	BM XA-46 GOLDEN AVE (N.SIDE) & BROCK AVE BT. SPK. ON CURB 17'± E. OF ℄ PROD OF BROCK AVE
+	4.787		4.678			
Σ	85.808	+0.357	+0.356		+0.3565	
− (set)	4.430		4.322			
BM XA-47	81.378				**81.383**	BM XA47 GOLDEN AVE (N.SIDE) & ORIZABA AVE BT. SPK. ON CURB 13'± E. ℄ PROD OF ORIZABA AVE
+	4.804		4.698			
Σ	86.182	+0.234	+0.236		+0.2350	
− (set)	4.570		4.462			
BM XA-48	81.612				**81.618**	BM XA48 GOLDEN AVE (N.SIDE) ℄ LA. REINA AVE BT. SPK. ON CURB 12'± W ℄ PROD OF LA REINA AVE
+	4.855		4.784			
Σ	86.467	+0.327	+0.325		+0.3260	
− (set)	4.528		4.459			
BM XA-49	81.939				**81.943**	BM XA 49 GOLDEN AVE (N.SIDE) & GNNEISS AVE BT. SPK. IN CURB 7'± E. ℄ PROD. OF GNNEISS AVE
+	4.793		4.730			
Σ	86.732	+0.252	+0.256		+0.2540	
− (set)	4.541		4.474			
BM XA-6	82.191				**82.197**	

NOTES RED _____ JOB NO. 1824.34 SURVEY OF Brock Ave SS
DATE _____ SURVEY BY Curtis
NOTES CHKD. _____ NOTES BY Matthews DATE Aug 16 1955
DATE _____ INDEXED A. C. Johnson DATE _____

F.B. 2002 PG. 7

769420 353 3-51

PLEASE RETURN TO
LOS ANGELES COUNTY SURVEYOR
725 LOS ANGELES COUNTY ENGINEERING BLDG.

NOTE: ANY ADDITIONS OR CHANGES ON THIS SHEET MUST BE MADE OR CIRCLED IN RED INK, WITH DATE AND NAME OF PERSON MAKING CHANGE.

Do not extend notes this side of this line

B.M.	1ST RUN	DIFF.	2ND RUN	3RD RUN	ADJ. ELEV.	DESCRIPTION
(Fd) BM XA-6	82.191				82.197	BM XA-6 ELEV 83.019 FB 1710-8 MERKEL AVE & GOLDEN AVE N.W. COR. BT. SPK. IN CURB 8' W. OF W END OF C.R.
+	5.317		5.233			
⊼	87.508	+0.133	+0.133		+0.1330	
− (Fd)	5.184		5.100			
BM XA-7	82.324				82.330	BM XA7 ELEV 83.144 FB 1710-8 MERKE AVE & GOLDEN AVE N.W. COR. BT. SPK. IN CURB 12' N OF N END C.R.
+	4.429		4.300			
⊼	86.753	−1.029	−1.028		−1.0285	
−	5.458		5.328			
T.P.	81.295					
+	5.267		5.121			
⊼	86.562	+0.617	+0.616		+0.6165	−0.4120
− (Fd)	4.650		4.505			
BM XA-8	81.912				81.918	BM XA 8 ELEV 82.766 FB 1710-8 GOLDEN AVE & OBISPO AVE N.W. COR. BT. SPK. IN CONC. STEP TO HSE. #8227
+	4.130		4.008			
⊼	86.042	−0.837	−0.833		−0.8350	
− (set)	4.967		4.841		81.083	7/20/60 Van
BM XA-50	81.075				~~80.083~~	BM XA-50 JETMORE AVE (W. SIDE) BT. SPK. IN N.E. COR OF CONC DRIVE 42'± S. OF ℄ OF GOLDEN AVE
+	4.587		4.433			
⊼	85.662	+0.107	+0.107		+0.1070	
− (set)	4.480		4.326			
BM XA-51	81.182				81.189	BM XA 51 JETMORE AVE (W. SIDE) BT. SPK. IN S.E. COR OF CONC. DRIVE TO HSE. #12433 333'± S. OF THE ℄ OF GOLDEN AVE
+	3.669		3.553			
⊼	84.851	−1.804	−1.805		−1.8045	
−	5.473		5.358			
T.P.	79.378					
+	4.396		4.297			
⊼	83.774	−0.731	−0.731		−0.7310	
− (Fd)	5.127		5.028			−2.5355
BM XA36	78.647				78.654	

NOTES RED. ____ DATE ____
NOTES CHKD. ____ DATE ____
JOB NO. 1824-34 SURVEY OF Brock Ave
SURVEY BY Curtis DATE Aug 12-1755
NOTES BY Mactaez DATE ____
INDEXED J. C. Jones DATE ____
F.B. 2102 PG. 8

76S420 353 3-51

PLEASE RETURN TO
LOS ANGELES COUNTY SURVEYOR
725 LOS ANGELES COUNTY ENGINEERING BLDG.

NOTE: ANY ADDITIONS OR CHANGES ON THIS SHEET MUST BE MADE OR CIRCLED IN RED INK, WITH DATE AND NAME OF PERSON MAKING CHANGE.

Do not extend notes this side of this line

B.M.	1ST RUN	DIFF.	2ND RUN	3RD RUN	ADJ. ELEV.	DESCRIPTION
BM.XA-36	78.647				78.654	BM.XA-36 ELEV. 79.460 F.B. 1636-52 FLORENCE ST. (NO. SIDE) AT JETMORE BT. SPK. IN CURB 34'± E. OF ℄ INT.
+	5.002		4.958	4940		
⊼	83.649	+0.404	+0.408	+0.402	+0.4030	
−	4.598		4.550	4538		
(Set) BM XA-37	79.051				79.056	BM XA37 ELEV 79.872 F.B. 1636/53 FLORENCE ST & OBISPO AVE S.E. COR. BT. SPK. IN CURB 6.5' S. OF S END CURB CR.
+	5.575		5.480			
⊼	84.626	+2.134	+2.133		+2.1335	
−	3.441		3.347			
T.P.	81.185					
+	4.872		4.715			
⊼	86.057	+0.882	+0.879		+0.8805	+3.0140 2
−	3.990		3.836			
(Set) BM XA-52	82.067				82.070	BM. XA-52 OBISPO AVE W. SIDE BT. SPK. IN S.E. COR OF CONC WALK TO HSE. #13423 337'± N. OF ℄ OF FLORENCE ST
+	4.899		4.490			
⊼	86.966	-0.145	-0.148		-0.1465	
−	5.044		4.638			
(Set) BM XA-53	81.922				81.924	BM XA-53 MERKEL AVE (W. SIDE) BT SPK. IN N.E COR. OF CONC DRIVE TO HSE. #13433 318'± S. ℄ GOLDEN AVE
+	4.120		3.986			
⊼	86.042	-1.064	-1.062		-1.0630	
−	5.184		5.048			
T.P.	80.858					
+	4.564		4.646			
⊼	85.422	-0.360	-0.358		-0.3590	-1.4220 2
−	4.924		5.004			
(Fd.) BM XA-38	80.498				80.501	BM XA38 ELEV 81.326 FB 1636-53 FLORENCE ST & MERKEL AVE S.E. COR BT. SPK. IN CURB 5.5'± S. OF E. END CR.
+	4.618		4.552			
⊼	85.116	+0.129	+0.130		+0.1295	
−	4.489		4.422			
TP	80.627					

NOTES RED _____ JOB NO. _____ SURVEY OF _____
DATE _____ SURVEY BY _____
NOTES CHKD. _____ NOTES BY _____ DATE _____
DATE _____ INDEXED _____ DATE _____

F.B. _____ PG. _____

76S420 353 3-51

PLEASE RETURN TO
LOS ANGELES COUNTY SURVEYOR
725 LOS ANGELES COUNTY ENGINEERING BLDG.

NOTE: ANY ADDITIONS OR CHANGES ON THIS SHEET MUST BE MADE OR CIRCLED IN RED INK, WITH DATE AND NAME OF PERSON MAKING CHANGE.

Do not extend notes this side of this line

JOB NO. 51 1824 34 SURVEY OF Brook Ave
SURVEY BY Clarke
NOTES BY Hartman DATE Aug 18 55
INDEXED C. Johnson DATE
NOTES RED. DATE
NOTES CHKD. DATE
F. B. 2102 PG. 10

B.M.	1ST RUN	DIFF.	2ND RUN	3RD RUN	ADJ. ELEV.	DESCRIPTION
T.P	80.627					
+	5.062		4.867			
π	85.689	+0.541	+0.541		+0.5410	
−	4.521		4326			
T.P.	81.168					
+	4781		4658			
π	85.949	+0.057	+0.058		+0.0575	+0.7280 3
−	4.724		4.600			
(set) BMXA-54	81.225				**81.229**	BM. XA-54 GNEISS AVE (E. SIDE) BT. SPK. 4' E. OF W. END & 1' S. OF N. SIDE OF CONC DRIVE TO HSE. #13430 290'± S. ℄ GOLDEN AVE
+	5.412		5280			
π	86.637	+0.996	+0.998		+0.9970	
−	4.416		4282			
T.P.	82.221					
+	4.743		4594			
π	86.964	−0.283	−0.282		−0.2825	+0.7145 2
−	5.026		4876			
BMXA-49	81.938				**81.943**	BM XA 49 GOLDEN AVE (N. SIDE) ℄ GNEISS AVE BT. SPK. IN CURB 7'± E. OF ℄ PROD OF GNEISS AVE
+	4.766		4.766	4.589		
π	86.704	−0.714	−0.713	−0.713	−0.7135	
−	5480		5.479	5.302		
T.P.	81.224					
+	4.226		4.142			
π	85450	−1.589	−1.591		−1.5900	−2.3035 2
− (set)	5815		5.733			
BMXA-55	79.635				**79.639**	BM. XA-55 ORIZABA AVE (W. SIDE) BT. SPK IN S.E. CONC. WALK TO HSE. #13439 415'± S. GOLDEN AVE
+	4.698		4576			
π	84.333	−0.210	−0.212		−0.2110	
−	4.908		4.788			
T.P.	79.425					
+	4767					

76S420 353 3-51

PLEASE RETURN TO
LOS ANGELES COUNTY SURVEYOR
725 LOS ANGELES COUNTY ENGINEERING BLDG.

NOTE: ANY ADDITIONS OR CHANGES ON THIS SHEET MUST BE MADE OR CIRCLED IN RED INK, WITH DATE AND NAME OF PERSON MAKING CHANGE.

Do not extend notes this side of this line

B.M.	1ST RUN	DIFF.	2ND RUN	3RD RUN	ADJ. ELEV.	DESCRIPTION
TP	79.425					
+	4.767		4642			
π	84.192	+0016	+0.018		+0.0170	-0.1940
−	4.751		4624			
(SET) BM XA-56	79.441				79.444	BM. XA 56 FLORENCE ST (S. SIDE) BT. SPK. IN N.E. COR CONC DRIVE TO HSE # 8142 30'± W. ℄ PROD ORTLABA AVE
+	4.139		4290			
π	83.580	-0.258	-0.258		-0.2580	
−	4.390		4548			
(SET) BM XA-57	79.190				79.187	BM XA-57 FLORENCE ST (S. SIDE) BT. SPK. IN N.E. COR. CONC DRIVE TO HSE # 8124 27'± W. ℄ PROD BROCK AVE
+	5.044		4934			
π	84.234	+0.361	+0.362		+0.3615	
−	4.683		4572			
T.P.	79.551					
+	4989		4.837			
π	84540	+0.140	+0.138		+0.1390	+0.5005
−	4.849		4.699			
(SET) BM XA-58	79.691				79.687	BM. XA 58 BROCK AVE (W. SIDE) BT. SPK. IN N.E. COR. CONC DRIVE TO HSE. # 13433 338'± N. ℄ PROP FLORENCE ST
+	5436		5.310			
π	85127	+0.476	+0.476		+0.4760	
−	4.960		4.834			
T.P.	80.167					
+	5038		4.885			
π	85205	+ 0.868	+0.871		+0.8695	
−	4.170		4.014			
TP	81.035					
+	4429		4308			
π	85464	-0.702	-0.703		-0.7025	
−	5131		5011			
TP	80.333					
	(OVER)					

NOTES RED. _____ JOB NO. 5/1884-44 SURVEY OF BROCK AVE
DATE _____ SURVEY BY A. CURTIS
NOTES CHKD. _____ NOTES BY MARTINEZ, E. DATE AUG. 18, 1955
DATE _____ INDEXED E. C. DATE _____

F. B. 2/58 PG. 11

76S420 353 3-51

PLEASE RETURN TO
LOS ANGELES COUNTY SURVEYOR
725 LOS ANGELES COUNTY ENGINEERING BLDG.

NOTE: ANY ADDITIONS OR CHANGES ON THIS SHEET MUST BE MADE OR CIRCLED IN RED INK, WITH DATE AND NAME OF PERSON MAKING CHANGE.

Do not extend notes this side of this line

JOB NO. 1828-38 SURVEY OF Brock Ave. SS NOTES RED. ____ DATE ____
SURVEY BY Curtis
NOTES BY C. Johnson DATE Aug 18 1955 NOTES CHKD. ____ DATE ____
INDEXED ____ DATE ____

F.B. 2182 PG. 12

B.M.	1ST RUN	DIFF.	2ND RUN	3RD RUN	ADJ. ELEV.	DESCRIPTION
TP	80.333					
+	5126		4.996			
⊼	85.459	+0.804	+0.803		+0.8035	+1.4465 3
−	4322		4193			
(SET) BMXA45	81.137				81.130	BMXA45 GOLDEN AVE (N. SIDE) BT. SPK. IN CURB 55'± W. ℄ PROD. RUTHER AVE.
+	3697		3620			
⊼	84.834	−0.979	−0.978		−0.9785	
−	4676		4598			
T.P.	80.158					
+	4463		4275			
⊼	84621	−0.275	−0.276		−0.2755	−1.2540 2
−	4738		4551			
(SET) BMXA59	79.883				79.878	BM. XA-59 RUTHER AVE (E. SIDE) 276'± S. OF ℄ OF GOLDEN AVE BT. SPK. IN CTR. OF ⅔ 1" E. OF W. END OF CONC DRIVE TO HSE. #13422
+	4734		4577			
⊼	84617	−0.287	−0.286		−0.2865	
−	5021		4863			
T.P.	79.596					
+	4423		4353			
⊼	84.019	−0.489	−0.489		−0.4890	−0.7755 2
−	4912		4842			
(SET) BMXA-60	79.107				79.103	BM XA-60 RUTHER AVE & FLORENCE ST. N.W. COR. BT. SPK. IN S.E. COR OF CONC DRVWY. TO GARAGE FOR HSE. #13465
+	4559		4432			
⊼	83666	−0.417	0.415		−0.4160	
−	4976		4847			
T.P.	78.690					
+	5033		4841			
⊼	83723	0.725	+0.728		+0.7265	
−	4308		4113			+0.3105 2
(SET) BMXA61	79.415				79.413	

76S420 353 3-51

PLEASE RETURN TO
LOS ANGELES COUNTY SURVEYOR
725 LOS ANGELES COUNTY ENGINEERING BLDG.

NOTE: ANY ADDITIONS OR CHANGES ON THIS SHEET MUST BE MADE OR CIRCLED IN RED INK, WITH DATE AND NAME OF PERSON MAKING CHANGE.

Do not extend notes this side of this line

B.M.	1ST RUN	DIFF.	2ND RUN	3RD RUN	ADJ. ELEV.	DESCRIPTION
BMXA 61 (Set)	79.415				79.413	BMXA61 RUTHER AVE (W. SIDE) 278± S. ℄ OF FLORENCE ST. BT. SPK. IN SE. COR. CONC SLAB TO THE KINGDOM HALL CHURCH # 13621
+	4.308		4068			
⊼	83.723	-0.773	-0.774		-0.7735	
−	5.081		4842			
T.P.	78.642					
+	4233		4048	4107		
⊼	82.875	-0.418	-0.422	-0.421	-0.4205	-1.1940 2
−	4651		4470	4528		
BM.XA62 (SET)	78.224				78.219	BMXA62 CENTURY BLVD (S SIDE) AT RUTHER AVE BT. SPK. IN CURB 25'± W. OF ℄ PROD OF RUTHER AVE
+	4022		3788			
⊼	82246	-0.314	-0.315		-0.3145	
−	4336		4103			
TP	7.7910					
+	5151		5026			
⊼	83061	-0.430	-0.430		-0.4300	
−	5581		5456			
T.P.	77.480					
+	5.176		4.991			
⊼	82656	-0.536	-0.537		-0.5365	-1.2810 3
−	5.712		5.528			
BM 7-2 (Fd.)	76.944				76.937	BM. 7-2 ELE 76.937 FB-1208-7 CITY OF SOUTH-GATE 120.3' N'LY FROM THE N. CURB LINE OF CENTURY BLVD. EXTENDED 5'LY & 1.5' E'LY FROM the W. CURB OF PARAMOUNT BLVD. IN A WELL CUT THRU A 30"X30" CON BLK. SET FLUSH with PAVEMENT & PROTECTED BY A CAST IRON COVER MARKED "County Surveyors Mounment" A STD. 4" BRASS TABLET INSCRIBED "L.A." County Survey Control Sys tem TRAVERSE STATION BELL EHI R.E. 2177 SET BY COUNTY SURVEYOR 1938 SET IN CONC 10" below PAVEMENT SURFACE

NOTES RED. _____ JOB NO. 6L 1824 34 SURVEY OF Brock Ave
DATE _____ SURVEY BY _____
NOTES CHKD. _____ NOTES BY Martinez DATE Oct 18 1955
DATE _____ INDEXED E. C. Johnson DATE _____

F.B. 2102 PG. 13

F. B. 2102 PG. 14

JOB NO. C1. 1834.24 SURVEY OF _____ NOTES RED. _____

SURVEY BY _____ DATE _____

NOTES BY _____ DATE _____ NOTES CHKD. _____

INDEXED _____ DATE _____ DATE _____

B.M.	1ST RUN	DIFF.	2ND RUN	3RD RUN	ADJ. ELEV.	DESCRIPTION

Do not extend notes this side of this line

PLEASE RETURN TO
LOS ANGELES COUNTY SURVEYOR
725 LOS ANGELES COUNTY ENGINEERING BLDG.

NOTE: ANY ADDITIONS OR CHANGES ON THIS SHEET MUST BE MADE OR CIRCLED IN RED INK, WITH DATE AND NAME OF PERSON MAKING CHANGE.

765420 353 3-51

PWFB 0723

2062

Notes Ck'd by C. J. GALLI	Survey of ℄ Brock Ave SS
Map No.	W. O. 0303.00 Tape No. 0135 St'd. 68 °F
Office Work	Surveyed by Curtis
Checked	Notes ℄ Mark Date Nov. 55
Date	Indexed A. C. Johnson 11-10-55

F. B. 5194 Pg. 16

J.N. 0303.00
℄ SURVEY
BROCK AVE. SANITARY SEWER DISTRICT

NOTE: all ℄ draining double drained

Curtis
Mankey
Martinez
Dover
G. Guizado

Note: Any Additions or Changes on This Sheet Must be Made or Circled in Red Ink With Date and Name of Person Making Change.

Do not extend notes this side of this line.

RETURN TO
LOS ANGELES COUNTY SURVEYOR
726 LOS ANGELES COUNTY
ENGINEERING BLDG.

76F309S 247 4-53

PWFB 0723

F. B. 2/OE PG. 26

2063

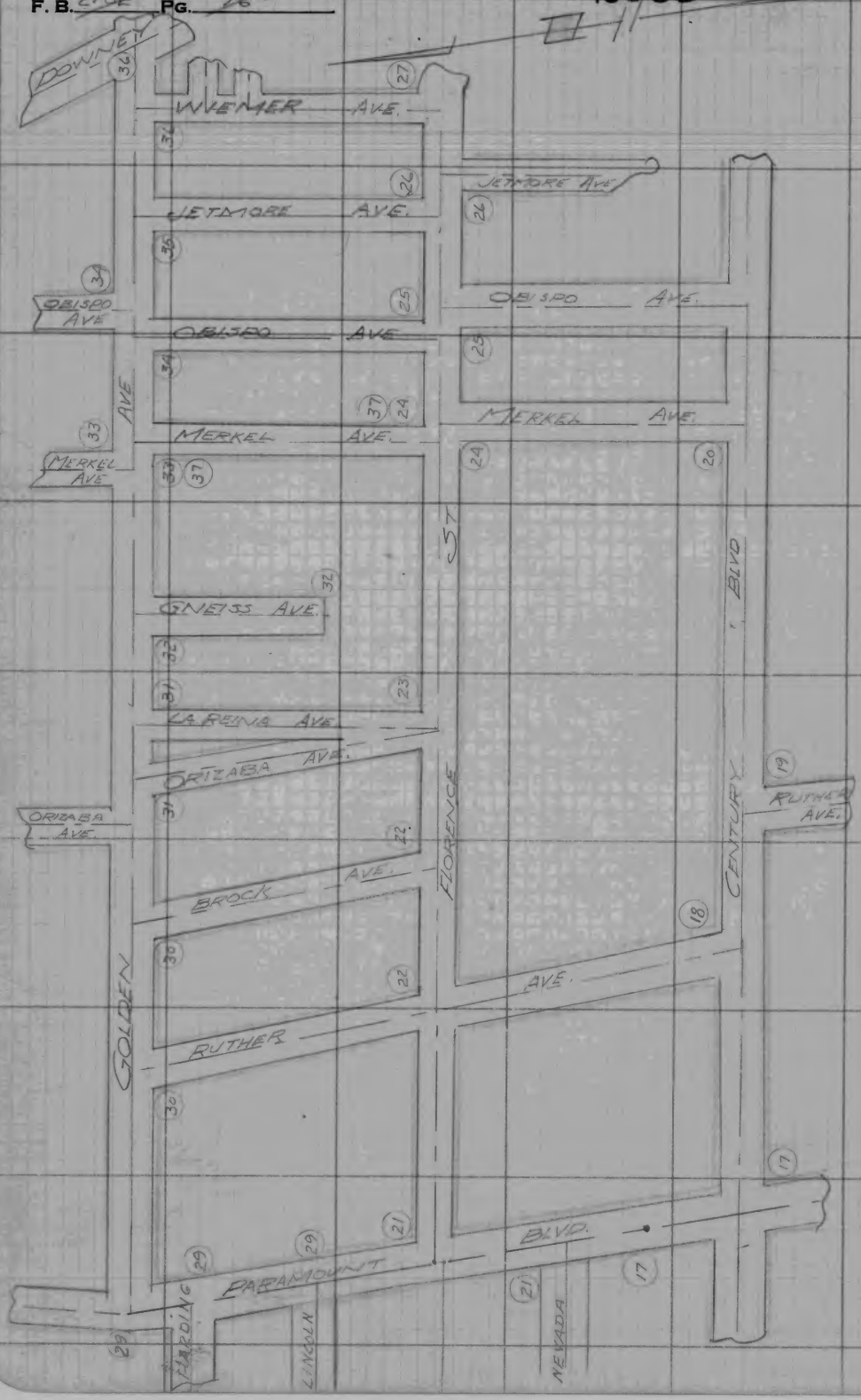

RETURN TO
LOS ANGELES COUNTY SURVEYOR
726 LOS ANGELES COUNTY
ENGINEERING BLDG.

Do not extend notes this side of this line.

Note: Any Additions or Changes on This Sheet Must be Made or Circled in Red Ink With Date and Name of Person Making Change.

PWFB 0723

2064

F. B. 2105 Pg. 14

Notes Ck'd by C. J. CALLI	Survey of Brook Ave. S.S.
Map No.	W. O. 5303.00 Tape No. 0130 St'd. 65 °F
Office Work	Surveyed by Curtis
Checked	Notes ETM Jr & ASC Date Aug. 55
Date	Indexed E. C. Johnson

W.S. 32-C-3

To Bk. Pg. 21

Fd. L-T at P.I. as per FB. 1636-64 FB. 273-42

Fd. L-T

Tan 34.85'

176.9'

51.46' Tan

Fd L-T

Fd L-T

Tan 39.37

164°24'45"

47.40' Tan

Fd L-T

(50')

(50')

① 164°24'40"
② C 95°39'00"
③ 268°03'10"
164°24'42"

TRACT No. 9975

171.17 at 80°± 171.18'

BLVD

171.18'

① 119°45'10"
④ 119°50'40"
⑥ 358°31'00"
119°45'10"

(50')

CENTURY

BLVD

Fd L-T

119°45'10"

Fd L-T

FB 1636-64

Fd nail at Intr. FB 1636-64

0.07'

40.62'

Fd L-T as per FB. 1636-64

20.93'

Fd L-T FB 1636-64

68.84'

Fd L-T

Fd L-T

Prop. R/W L.P.

381.47' @ 84°
= 381.51'

(50')

381.51'

To Bk. Pg. 18

Prop. R/W L.P.

Fd 1½" IP Conc. L.S. & Tag R.L. 1670 per Tr. No. 15621 F.B. 1636-64

(50')

(50')

(50')

PARAMOUNT

Note: Any Additions or Changes on This Sheet Must be Made or Circled in Red Ink With Date and Name of Person Making Change.

Do not extend notes this side of this line.

RETURN TO
LOS ANGELES COUNTY SURVEYOR
726 LOS ANGELES COUNTY
ENGINEERING BLDG.

76F3095 247 4-53

F. B. 2102 PG. 18

PWFB 0723

2065

W.S. 32-C-3

To Lt Pg 19

RETURN TO
LOS ANGELES COUNTY SURVEYOR
726 LOS ANGELES COUNTY
ENGINEERING BLDG.
Do not extend notes this side of this line.

Note: Any Additions or Changes on This Sheet Must be Made or Circled in Red Ink With Date and Name of Person Making Change.

PWFB 0724

1123.

Notes Ck'd by G. J. GALLI	Survey of Brock Ave. S.S.
Map No.	W. O. 0303.00 Tape No. 0'138 St'd. 68° °F
Office Work	Surveyed by Curry
Checked	Notes ETM Jr & ASC. Date Aug. 55
Date	Indexed H. C. Johnson

F. B. 3104 Pg. 19

W.S. 32 - D-3

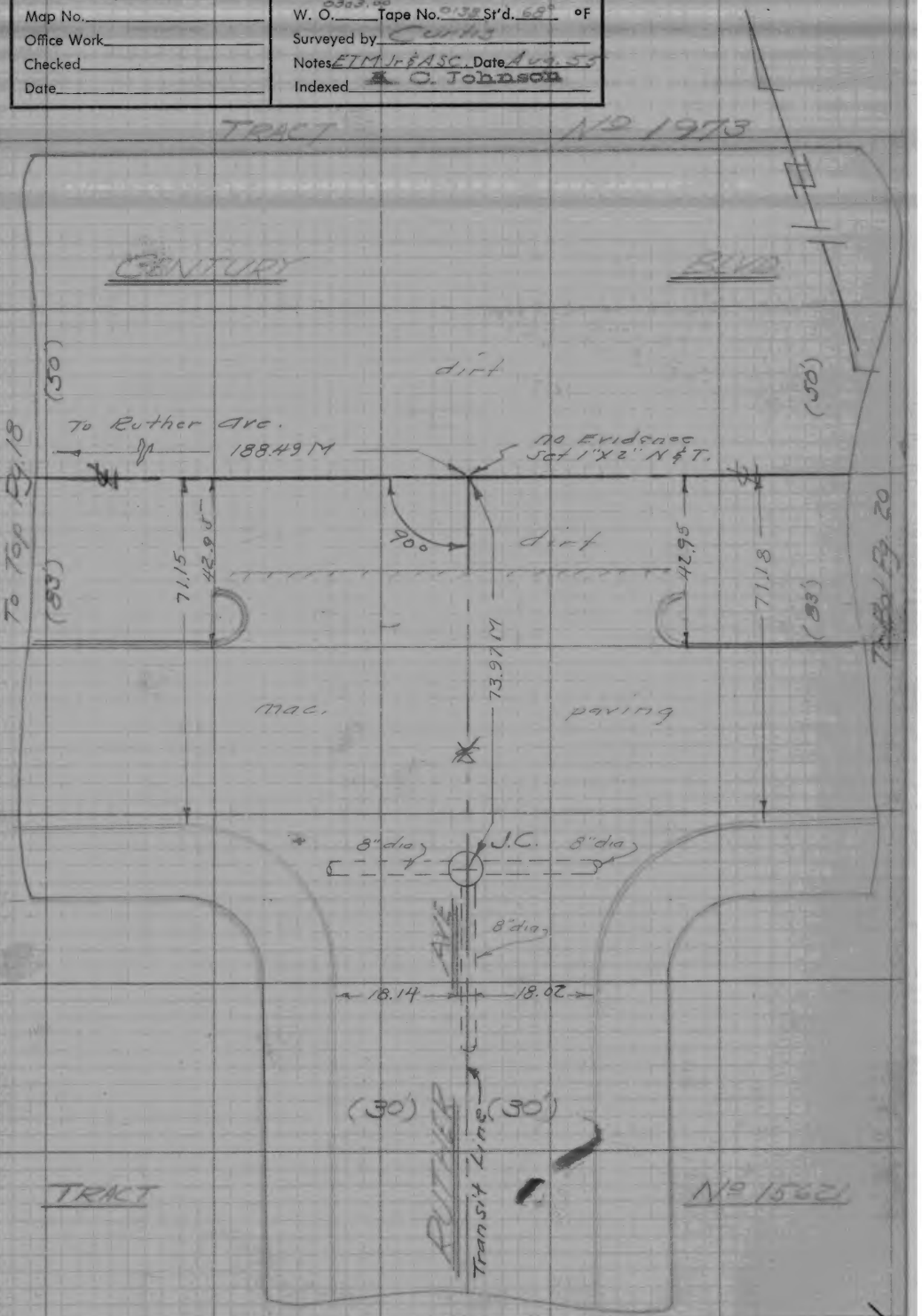

Note: Any Additions or Changes on This Sheet Must be Made or Circled in Red Ink With Date and Name of Person Making Change.

Do not extend notes this side of this line.

RETURN TO
LOS ANGELES COUNTY SURVEYOR
726 LOS ANGELES COUNTY
ENGINEERING BLDG.

76F309S 247 4-53

F. B. 2102 PG. 20

PWFB 0724

1124

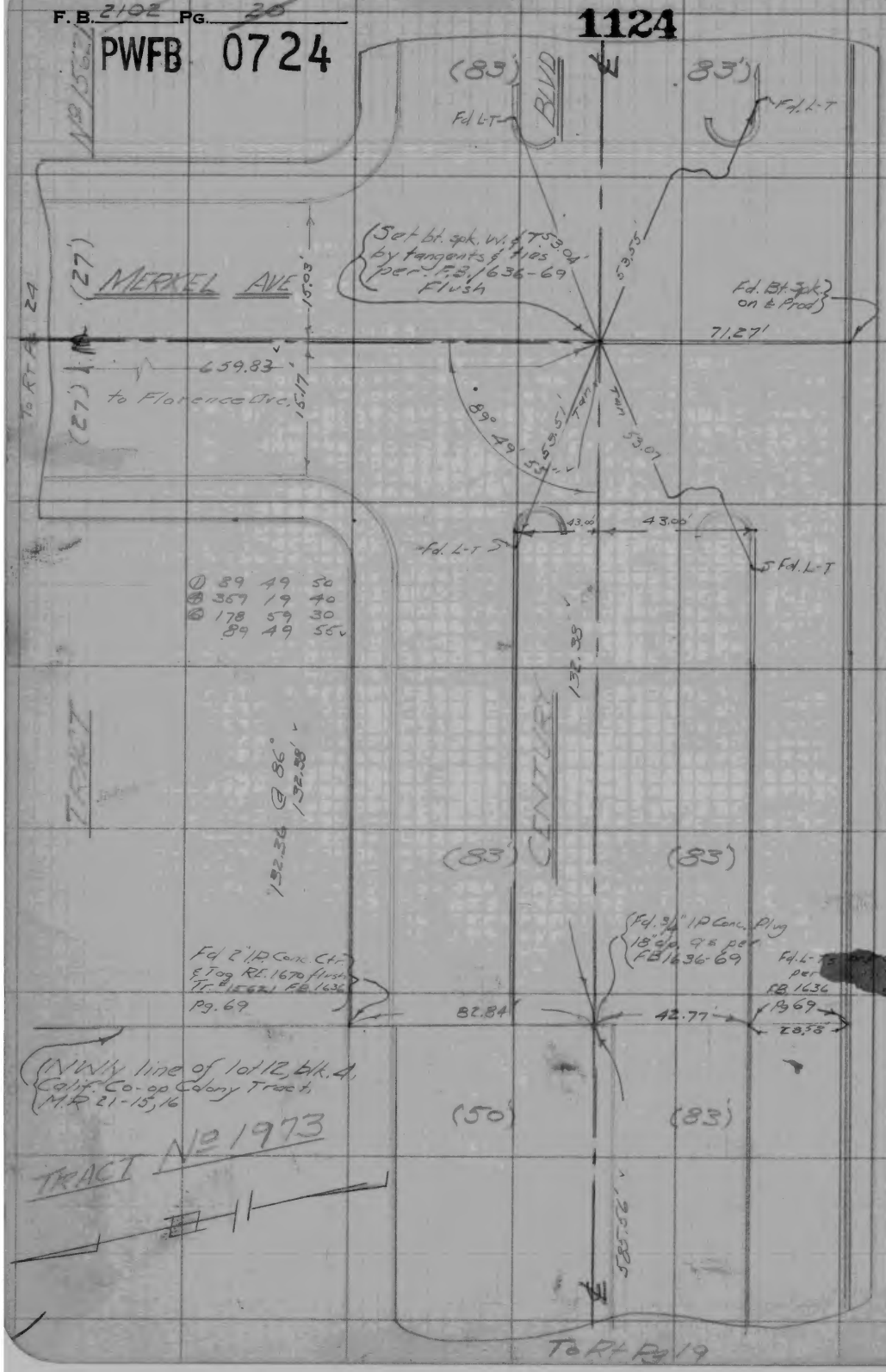

RETURN TO
LOS ANGELES COUNTY SURVEYOR
726 LOS ANGELES COUNTY
ENGINEERING BLDG.

Do not extend notes this side of this line.

Note: Any Additions or Changes on This Sheet Must be Made or Circled in Red Ink With Date and Name of Person Making Change.

PWFB 0823

691

Notes Ck'd by [illegible]	Survey of Brock Ave SS
Map No.	W. O. 2303.00 Tape No. 6138 St'd. 65 °F
Office Work	Surveyed by Curtis
Checked	Notes ETM Jr. & ASC Date Aug 55
Date	Indexed E. C. Johnson

F. B. 2107 Pg. 21

N 2,973

① 103°58'00"
② 55°52'00"
③ 263°47'50"
103°57'58"

To Bot Pg 20

38.99 38.03

Fd L-T

Fd L-T

103°47'42" 43.53'

293.62'

50.94'

20.05

FLORENCE (30') ST

461.68

FLORENCE

AVE

Fd. bolt in seam of conc pav. FB1636 Pg. 65 FB1692-107

5.45'

43.54'

69.49'

20.12

(30')

To Bot Pg. 22

Fd L-T

Fd L-T

37.98 38.03

BLVD.

345.54'

(50') (50')

345.52' at 78° = 345.54'

NEVADA AVE.

Fd L-T per FB1636-65

PARAMOUNT

176.91'

176.90 at 80° = 176.91'

TRACT

To Top Pg. 17

W.S. 32 - C-3

Note: Any Additions or Changes on This Sheet Must be Made or Circled in Red Ink With Date and Name of Person Making Change.

Do not extend notes this side of this line.

RETURN TO
LOS ANGELES COUNTY SURVEYOR
726 LOS ANGELES COUNTY
ENGINEERING BLDG.

76F309S 247 4-53

RETURN TO
LOS ANGELES COUNTY SURVEYOR
726 LOS ANGELES COUNTY
ENGINEERING BLDG.

Note: Any Additions or Changes on This Sheet Must be Made or Circled in Red Ink With Date and Name of Person Making Change.

Do not extend notes this side of this line.

W.S. 32 - D-3

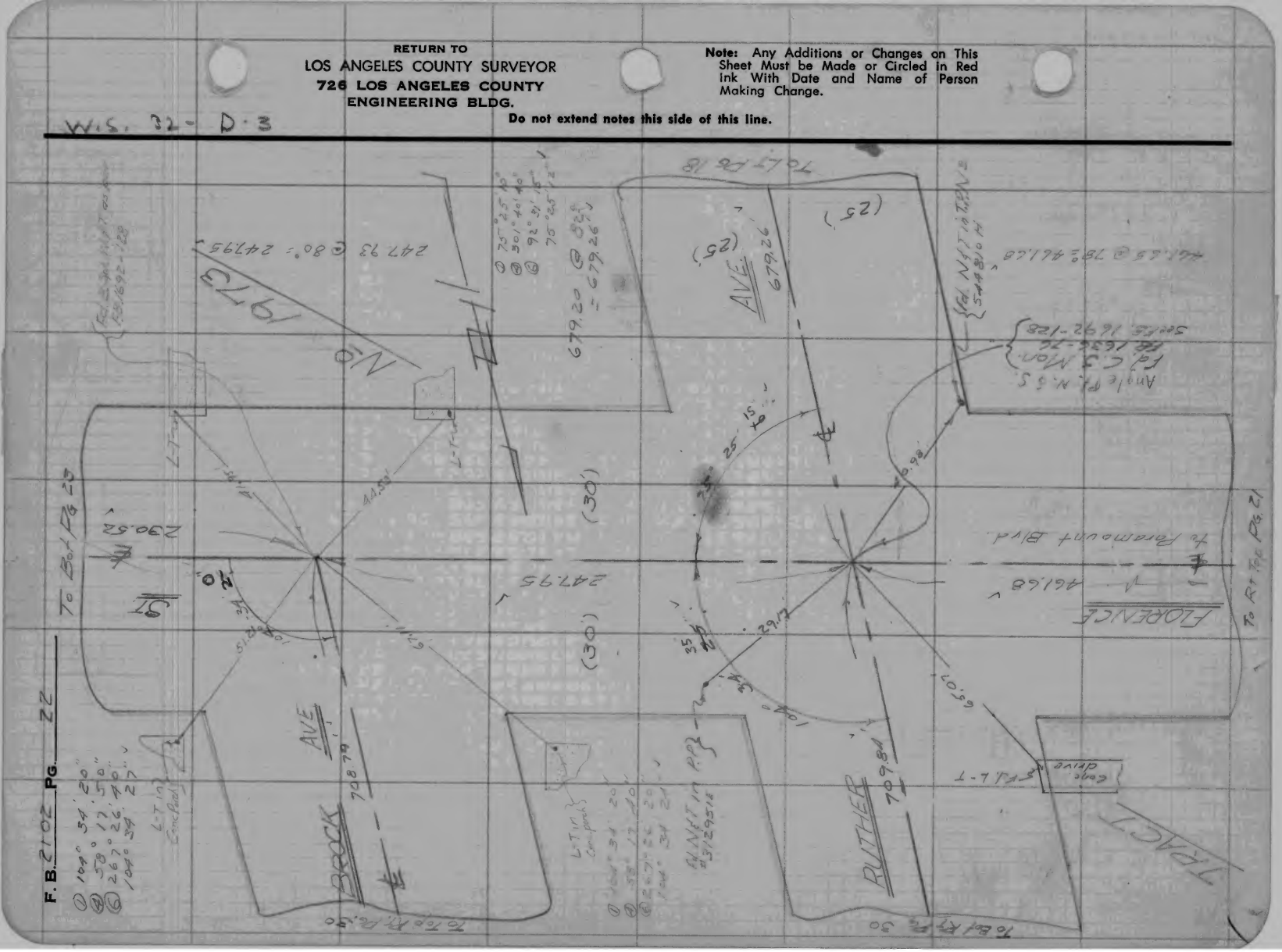

PWFB 0824

825

Notes Ck'd by C. J. GALLI	Survey of Frost Ave S.S.
Map No.	W. O. 3048.10 Tape No. 2189 St'd. 68° °F
Office Work	Surveyed by Curtis
Checked	Notes ETM & TASC Date Aug. 65
Date	Indexed E. O. Johnson

F. B. 2102 PG. 23

W.S. 32-D-3

Note: Any Additions or Changes on This Sheet Must be Made or Circled in Red Ink With Date and Name of Person Making Change.

Do not extend notes this side of this line.

RETURN TO
LOS ANGELES COUNTY SURVEYOR
726 LOS ANGELES COUNTY
ENGINEERING BLDG.

76F309S S&E #247. 8-54

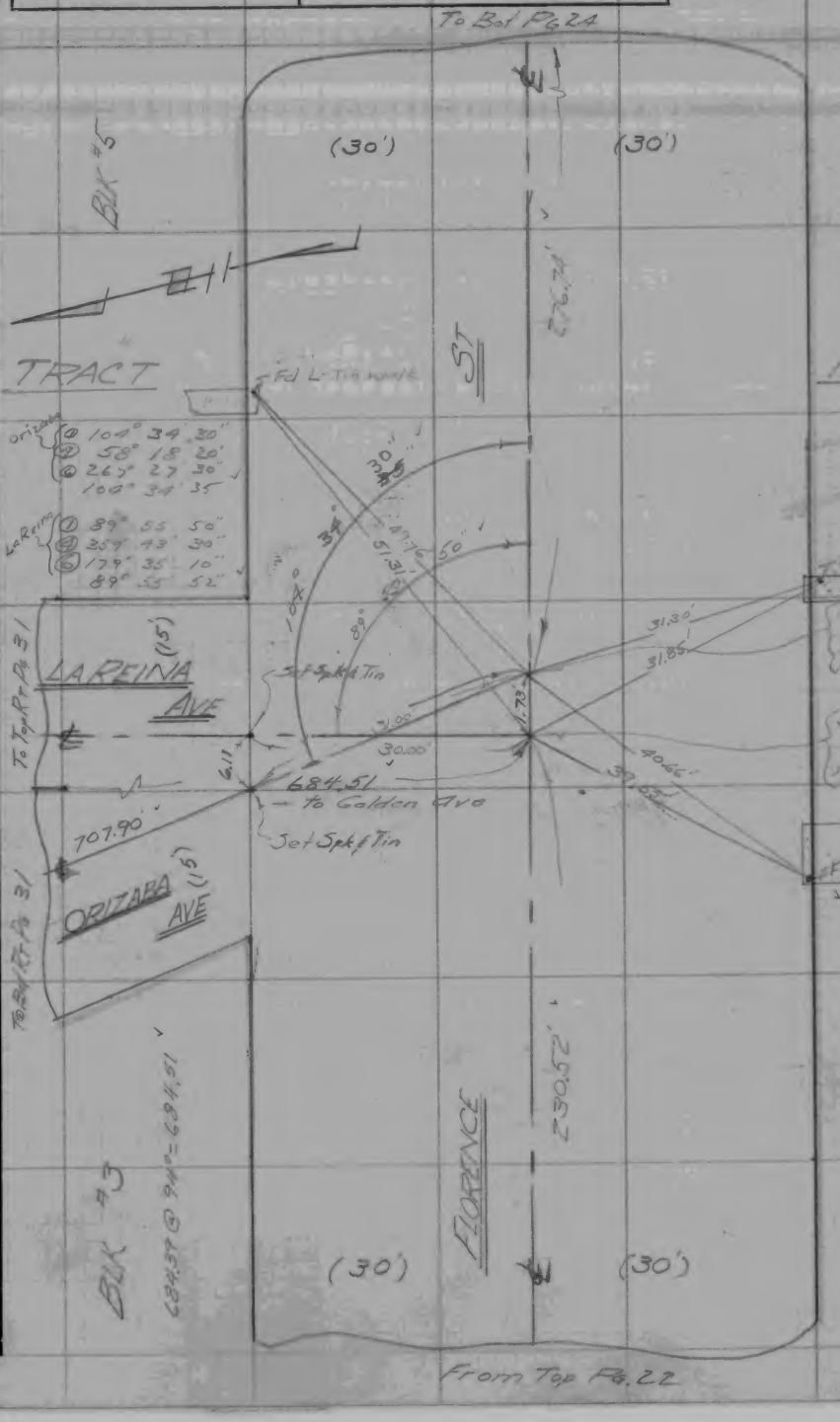

F. B. 2102 Pg. 24

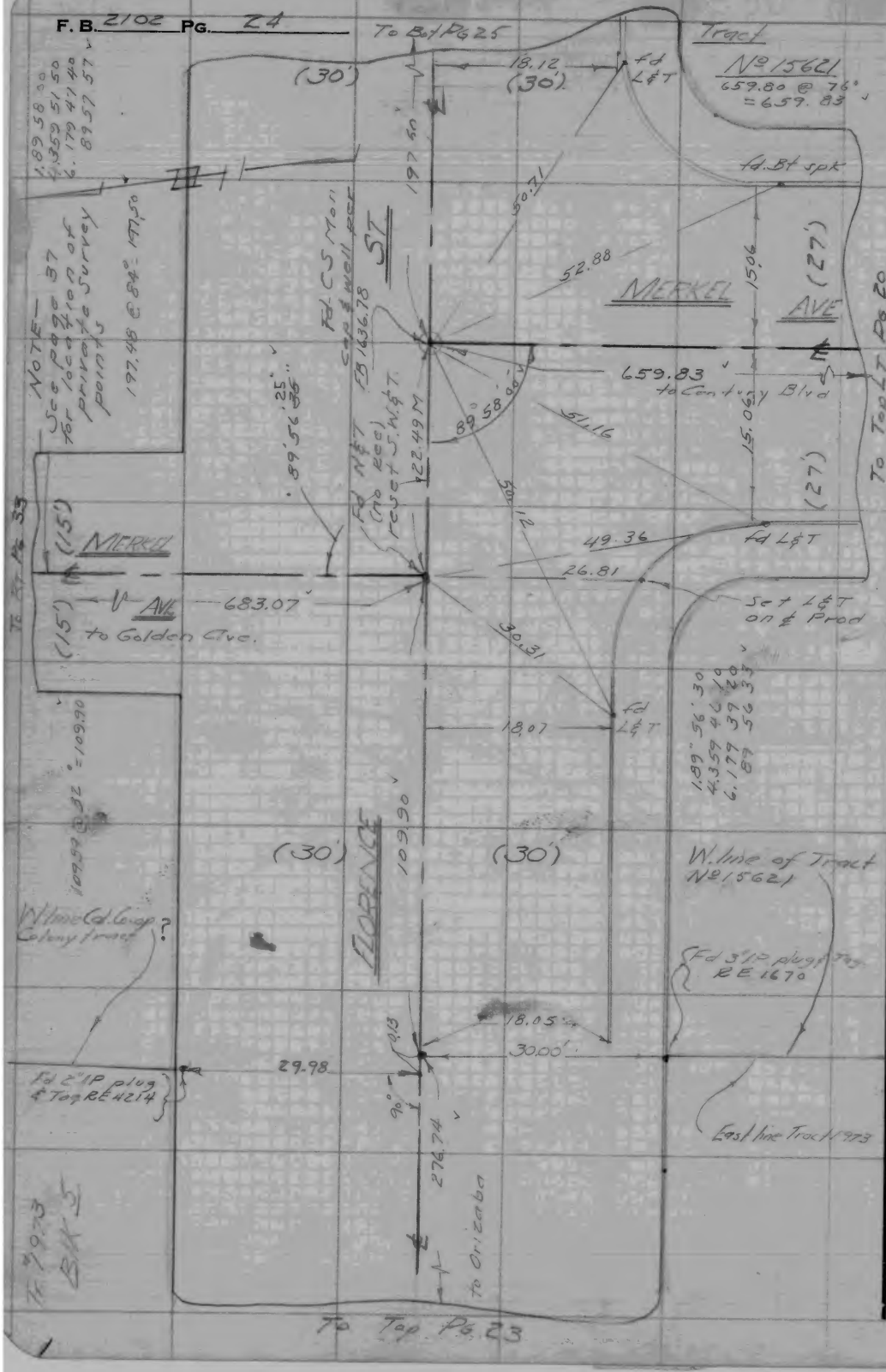

RETURN TO
LOS ANGELES COUNTY SURVEYOR
726 LOS ANGELES COUNTY
ENGINEERING BLDG.

Do not extend notes this side of this line.

Note: Any Additions or Changes on This Sheet Must be Made or Circled in Red Ink With Date and Name of Person Making Change.

76F309S S&E #247. 8-54

RETURN TO
LOS ANGELES COUNTY SURVEYOR
726 LOS ANGELES COUNTY
ENGINEERING BLDG.

Note: Any Additions or Changes on This Sheet Must be Made or Circled in Red Ink With Date and Name of Person Making Change.

Do not extend notes this side of this line.

W.S. 32-D-3

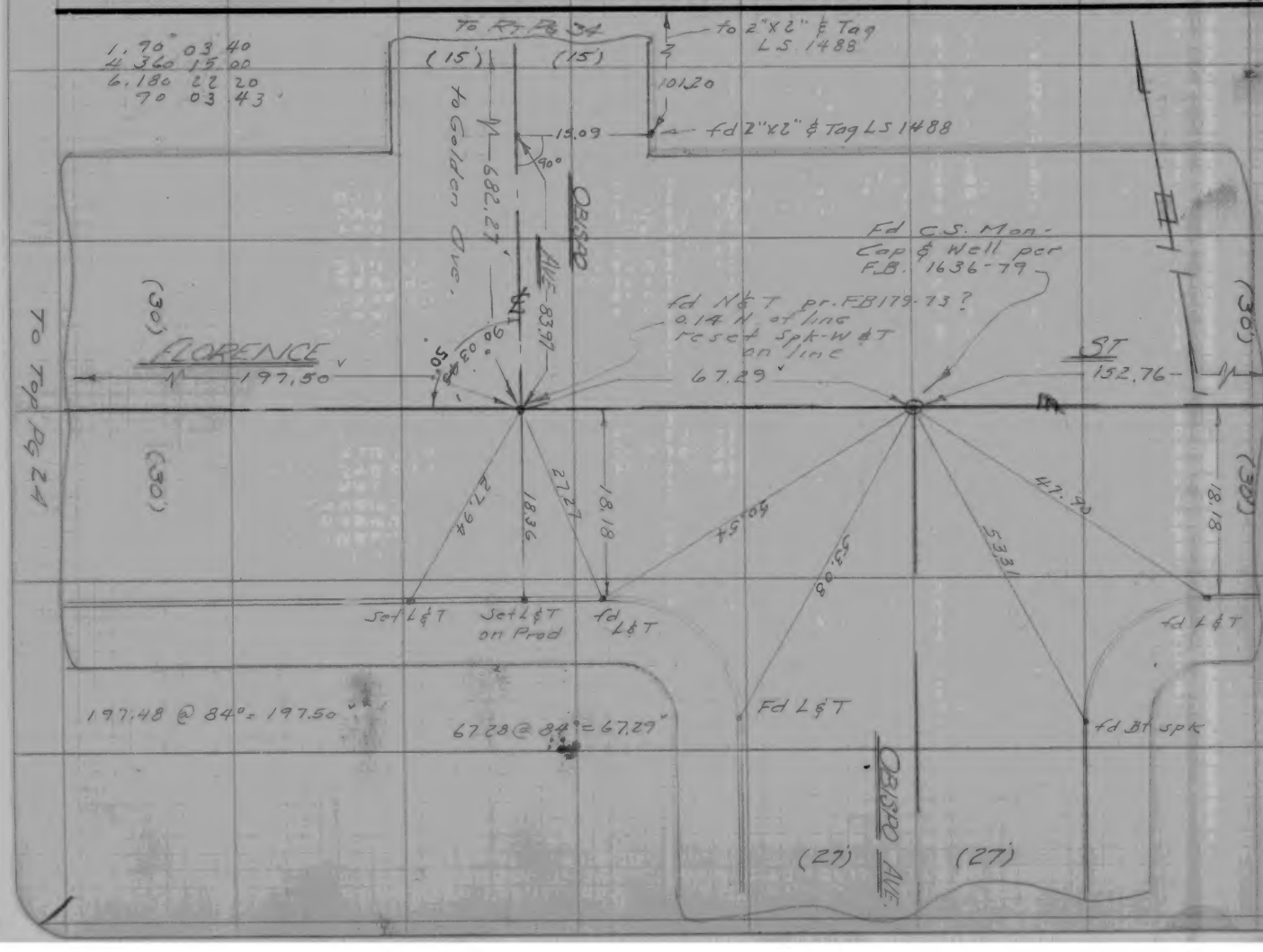

PWFB 0724

Notes Ck'd by G. J. GALL
Map No.
Office Work
Checked
Date

Survey of Brock Ave. Sta.
W. O. Tape No. Str'd. 66° of
Surveyed by
Notes EMT Mt. Lake Date Sept 55
Indexed C. Johnson

1126, 1127

F. B. 2102 Pg. 26

RETURN TO
LOS ANGELES COUNTY SURVEYOR
726 LOS ANGELES COUNTY
ENGINEERING BLDG.

Note: Any Additions or Changes on This Sheet Must be Made or Circled in Red Ink With Date and Name of Person Making Change.

Do not extend notes this side of this line.

W.S. 32- D-3

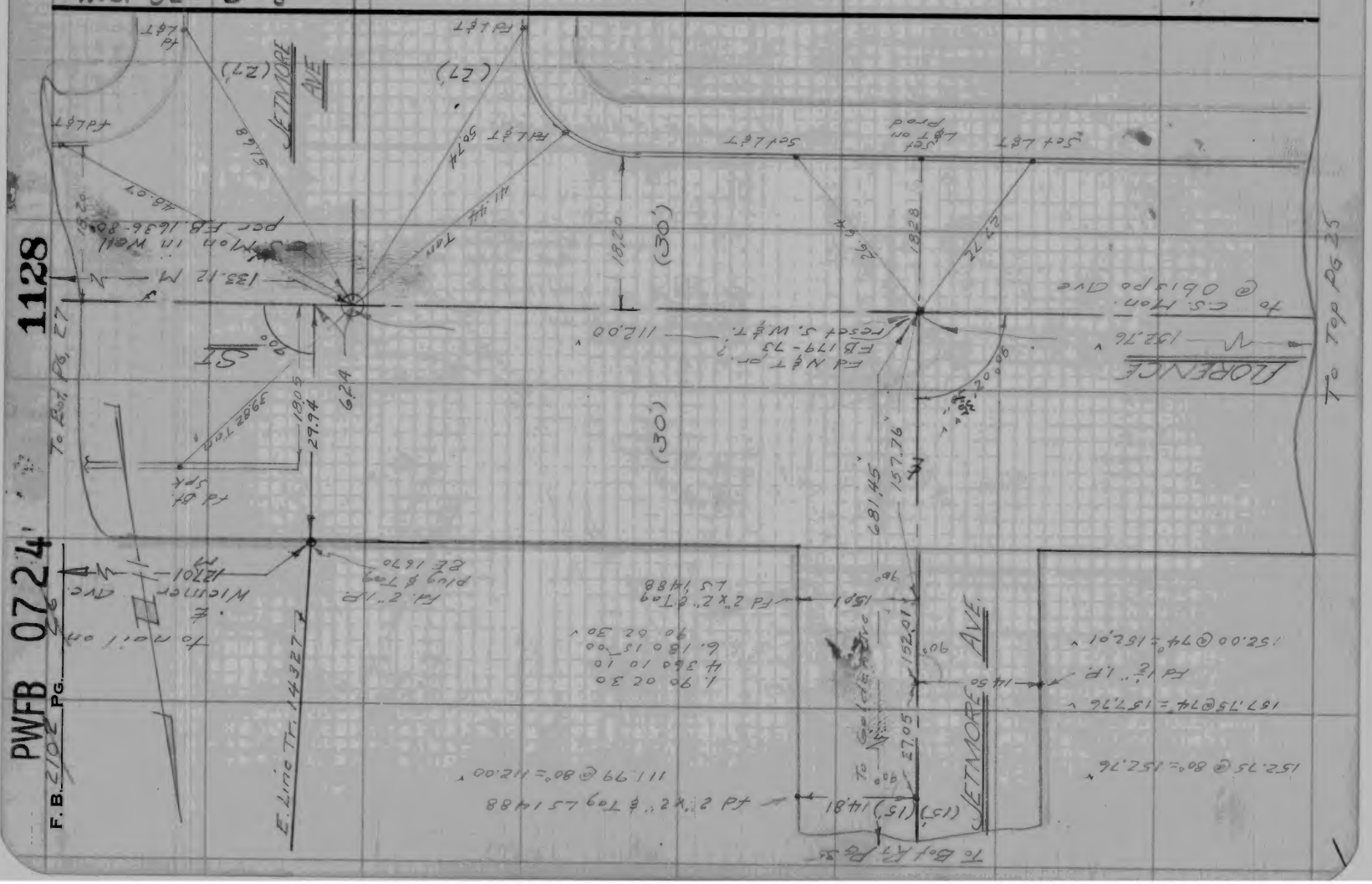
JETMORE AVE
FLORENCE
ST
WICHITA AVE
E. Line Tr. 14327
To Top Pg 35
To Bot Pg 27
To Bot Pg 35
To North on
To CS Mon. @ 0615 po Ave
Fd Nail & T Pr. FB 179-73
Fd 2"x2" & Tag LS 14888
Fd 2"x2" & Tag LS 14888
Fd 2" IP Plug & Tag RE 1670
Fd 1/2" I.P.
Fd Nail & T
Set Nail & T on Prod
Set Nail & T
Set Nail & T
Set Nail & T
Set Nail & T
Set Nail & T
Set Nail & T
Set Nail & T
Fd Nail & T
Fd Nail & T
Fd

76F309S S&E #247. 8-54

RETURN TO
LOS ANGELES COUNTY SURVEYOR
726 LOS ANGELES COUNTY
ENGINEERING BLDG.

Note: Any Additions or Changes on This Sheet Must be Made or Circled in Red Ink With Date and Name of Person Making Change.

Do not extend notes this side of this line.

W.S. 32-D-3

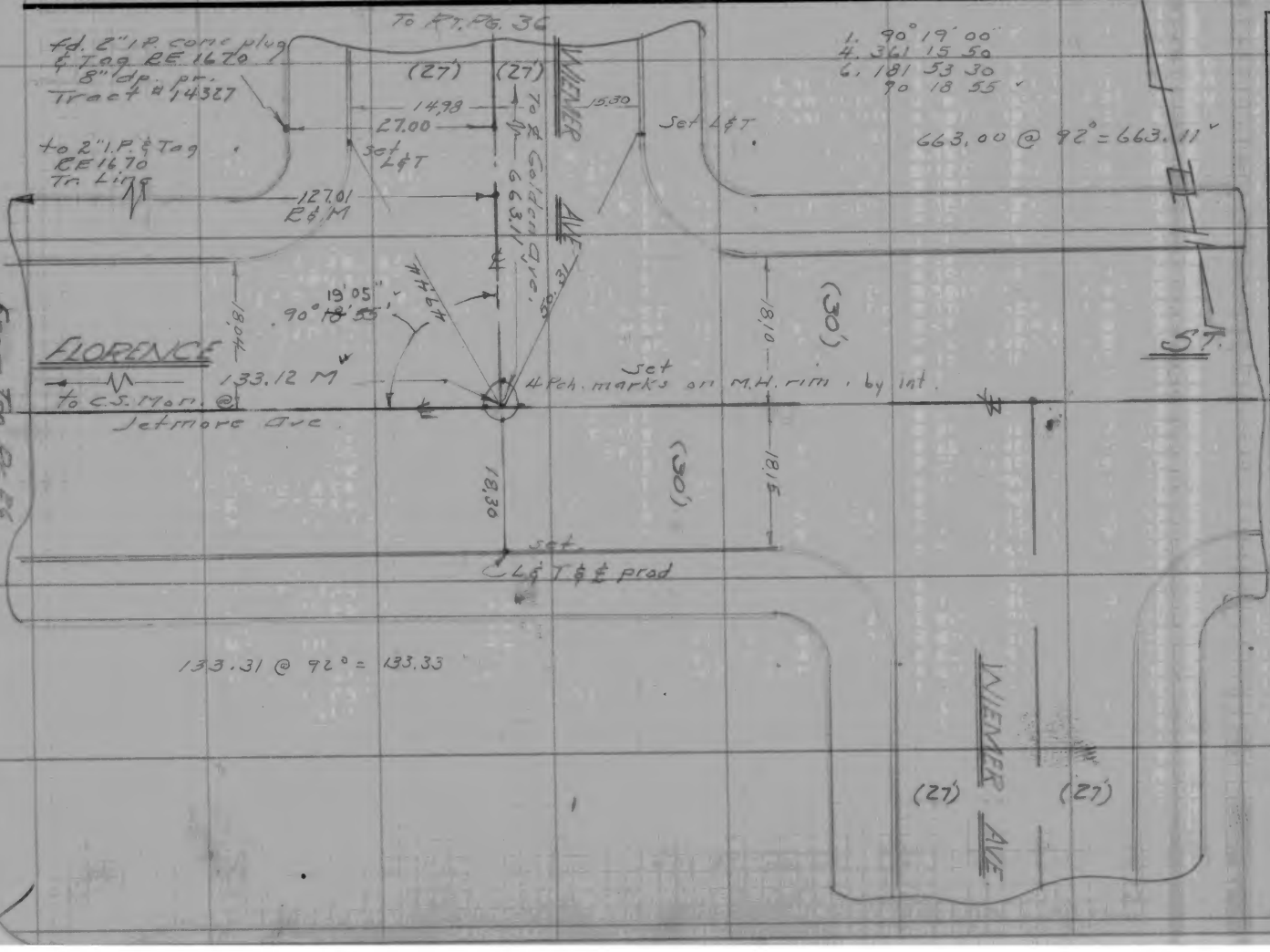

PWFB 0724

1129

Notes Ck'd by C. J. GALLI
Map No.
Office Work
Checked
Date

Survey of Brock Ave. SS
W. O. 3243.00 Tape No. 6138 St'd. 68° oF
Surveyed by Curtis
Notes ETM Lotsic Date Sept. 55
Indexed C. Johnson

F. B. 3106 PG. 57

RETURN TO
LOS ANGELES COUNTY SURVEYOR
726 LOS ANGELES COUNTY
ENGINEERING BLDG.

Note: Any Additions or Changes on This Sheet Must be Made or Circled in Red Ink With Date and Name of Person Making Change.

Do not extend notes this side of this line.

F.B. 2102 PG. 28

PWFB 0823

692

Notes Ck'd by C. J. GALLI	Survey of Brock Ave. SS
Map No.	W. O. 0303-00 Tape No. 0138 St'd. 68° °F
Office Work	Surveyed by Curl
Checked	Notes ETM Jr. & ASC Date Sept. 55
Date	Indexed K. C. Johnson

F. B. 2102 PG. 29

W.S. 132-G-3

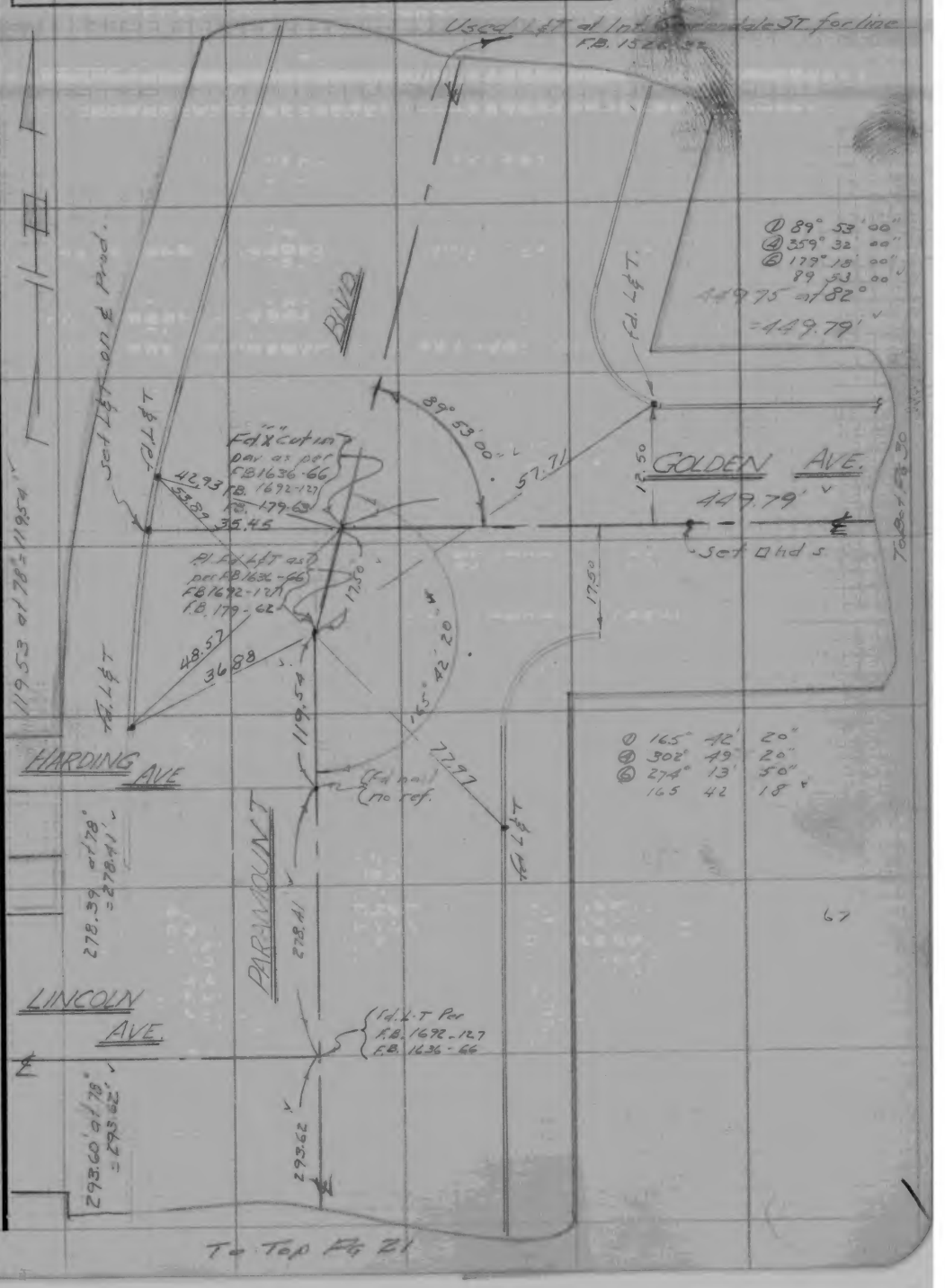

Note: Any Additions or Changes on This Sheet Must be Made or Circled in Red Ink With Date and Name of Person Making Change.

Do not extend notes this side of this line.

RETURN TO
LOS ANGELES COUNTY SURVEYOR
726 LOS ANGELES COUNTY
ENGINEERING BLDG.

76F309S S&E #247. 8-54

F. B. 2102 PG. 30

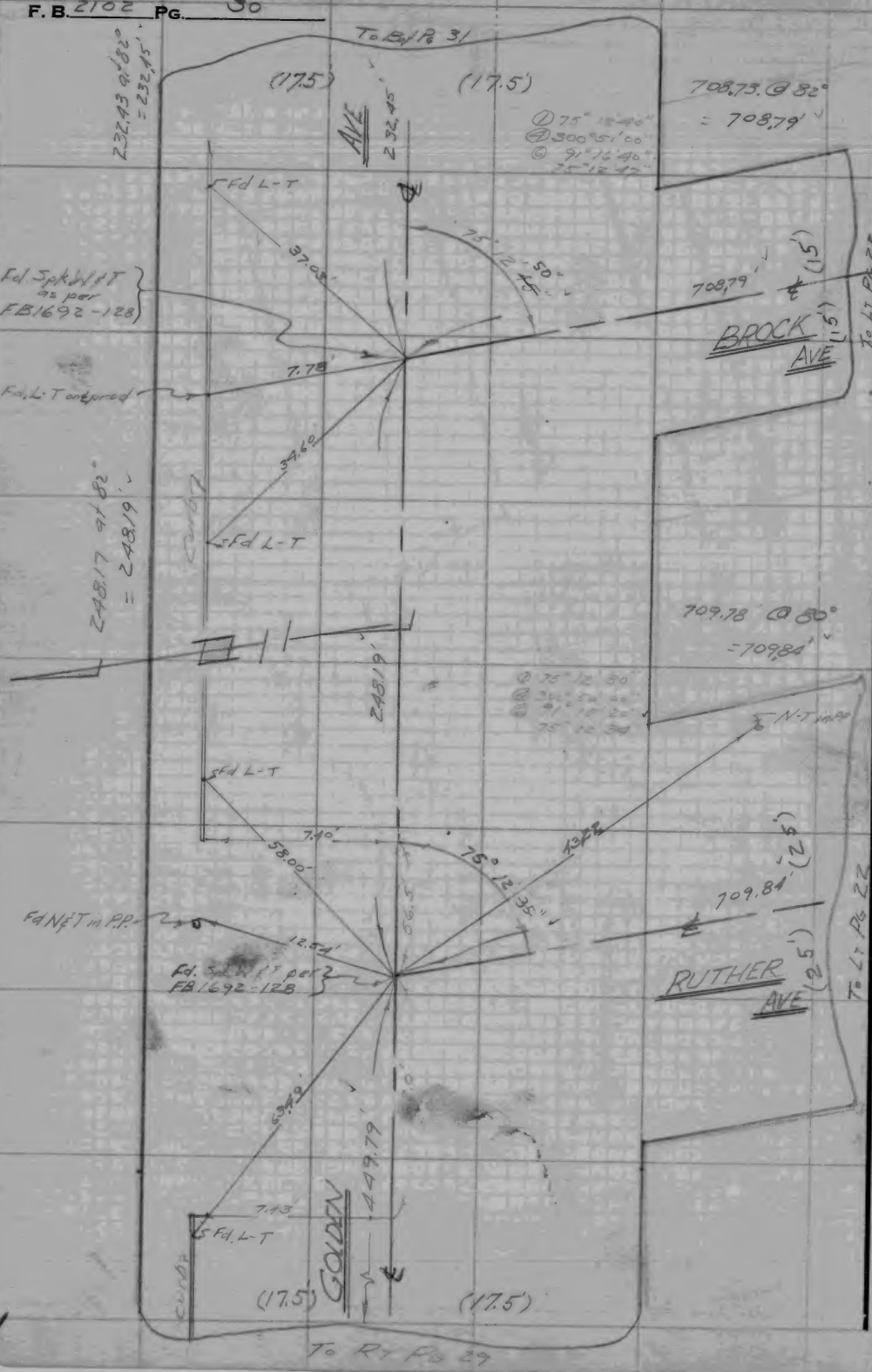

W.S. 32-D-3

RETURN TO
LOS ANGELES COUNTY SURVEYOR
726 LOS ANGELES COUNTY
ENGINEERING BLDG.

Do not extend notes this side of this line.

Note: Any Additions or Changes on This Sheet Must be Made or Circled in Red Ink With Date and Name of Person Making Change.

PWFB 0824

827

Notes Ck'd by C. J. GALLI	Survey of Brock Ave. S.S.
Map No.	W. O. 2303.00 Tape No. 2128 St'd. 68° °F
Office Work	Surveyed by Curtis
Checked	Notes ETM in FNSC Date Sept-55
Date	Indexed C. Johnson

F. B. 2196 Pg. 31

WS. 32-D-3



Note: Any Additions or Changes on This Sheet Must be Made or Circled in Red Ink With Date and Name of Person Making Change.

Do not extend notes this side of this line.

RETURN TO
LOS ANGELES COUNTY SURVEYOR
726 LOS ANGELES COUNTY
ENGINEERING BLDG.

76F309S 247 4-53

PWFB 0824

828

F. B. 2102 PG. 32

127.14 @ 100° = 127.17'

150.95' @ 88° = 151.00'

W.S. 32-D-3

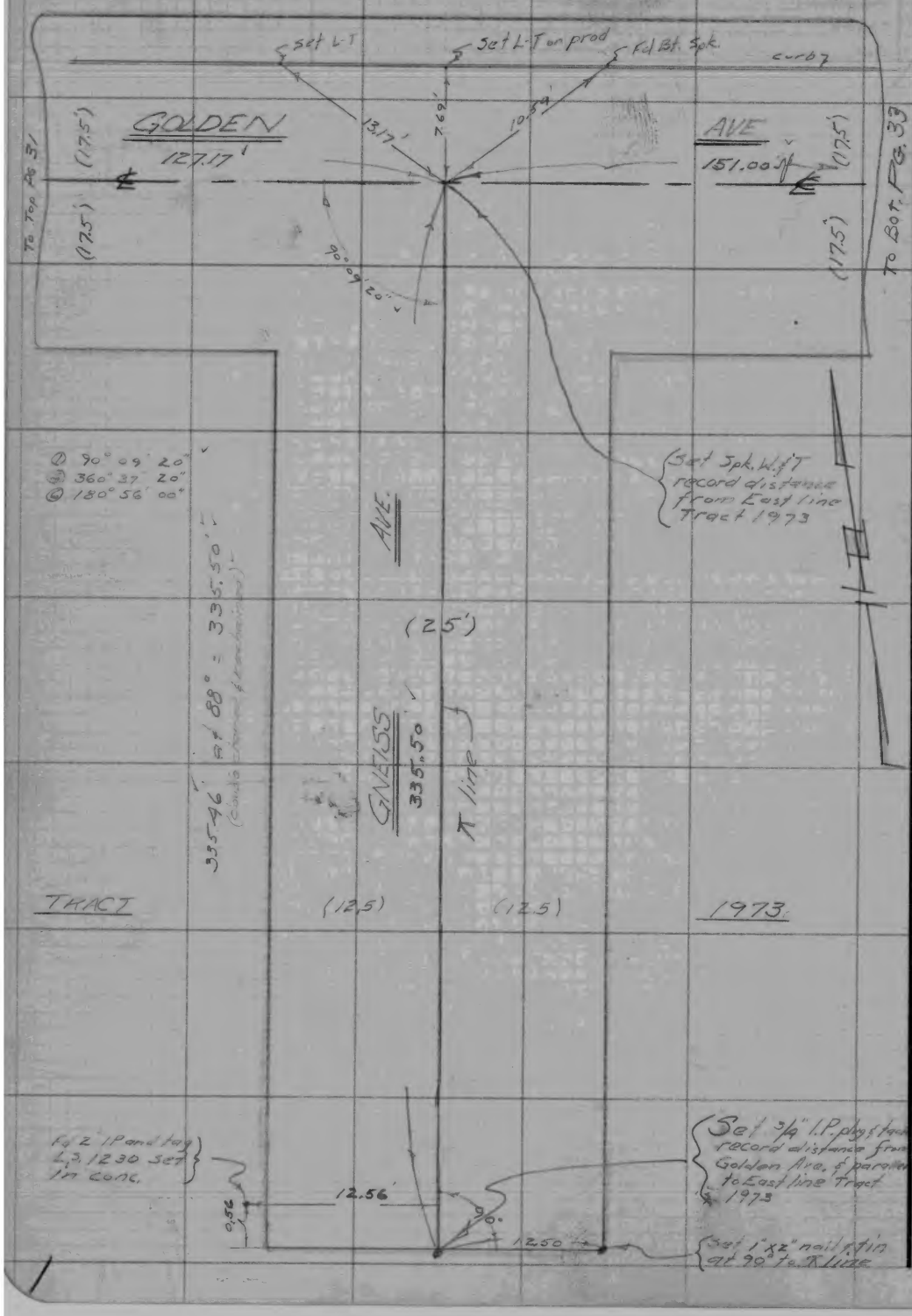

RETURN TO
LOS ANGELES COUNTY SURVEYOR
726 LOS ANGELES COUNTY
ENGINEERING BLDG.
Do not extend notes this side of this line.

Note: Any Additions or Changes on This Sheet Must be Made or Circled in Red Ink With Date and Name of Person Making Change.

PWFB 0824

829

Notes Ck'd by G. J. GALLI	Survey of Brock Ave 55
Map No.	W. O. Tape No. St'd. °F
Office Work	Surveyed by
Checked	Notes ETM In & A.S.C. Date Sept 55
Date	Indexed C. Johnson

F. B. 2192 PG. 34

W.S. 32-D-3

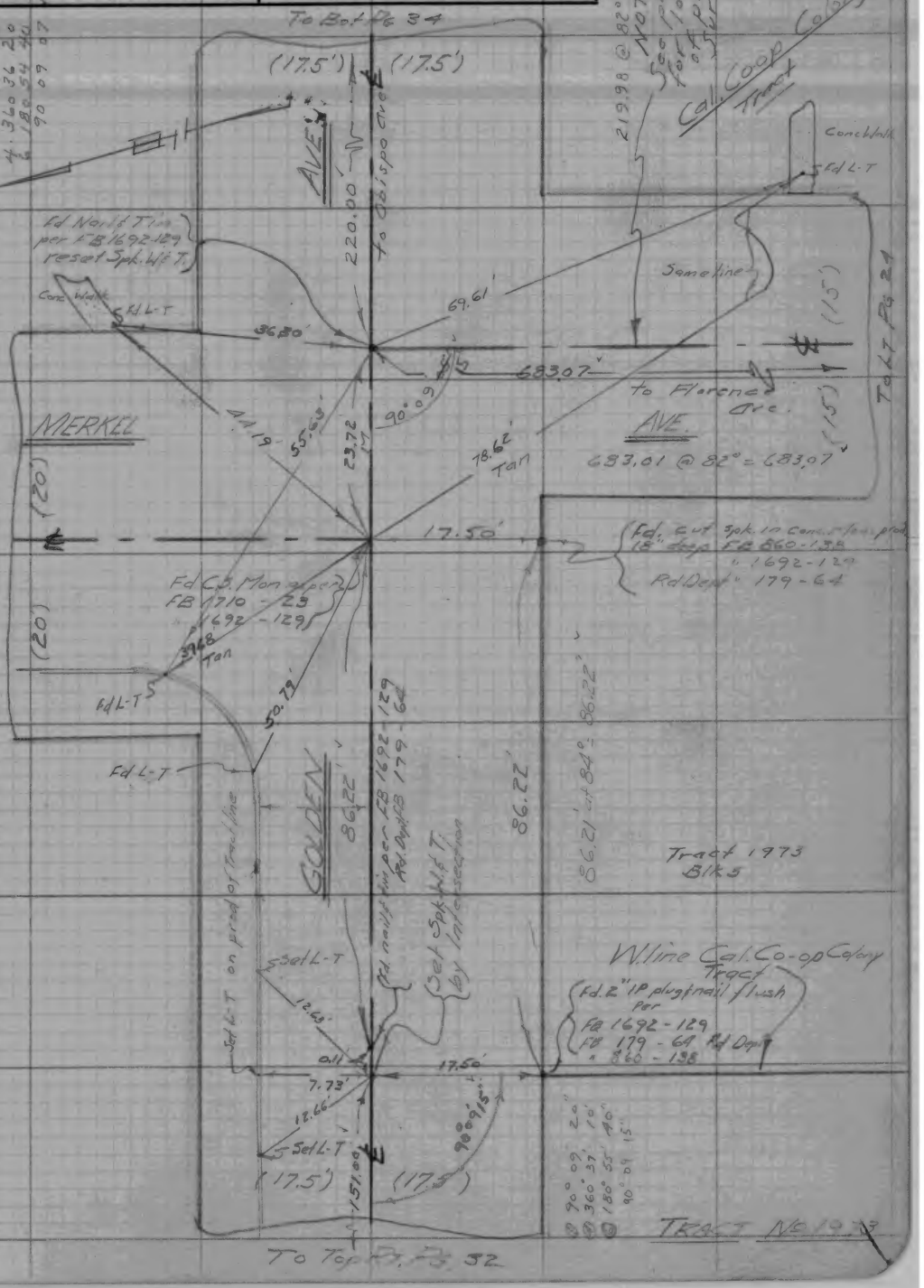

Note: Any Additions or Changes on This Sheet Must be Made or Circled in Red Ink With Date and Name of Person Making Change.

Do not extend notes this side of this line.

RETURN TO
LOS ANGELES COUNTY SURVEYOR
726 LOS ANGELES COUNTY
ENGINEERING BLDG.

76F3095 247 4-53

F. B. 2102 PG. 34

W.S. 37 D.3

RETURN TO
LOS ANGELES COUNTY SURVEYOR
726 LOS ANGELES COUNTY
ENGINEERING BLDG.

Do not extend notes this side of this line.

Notes: Any Additions or Changes on This Sheet Must be Made or Circled in Red Ink With Date and Name of Person Making Change.

76F309S 247 4-53

RETURN TO
LOS ANGELES COUNTY SURVEYOR
726 LOS ANGELES COUNTY
ENGINEERING BLDG.

Note: Any Additions or Changes on This Sheet Must be Made or Circled in Red Ink With Date and Name of Person Making Change.

Do not extend notes this side of this line.

W.S.32-D-3

PWFB 0824

831

Notes Ck'd by C. J. GALLI
Map No.
Office Work
Checked
Date

Survey of Brockhurst St
W. O. Tape No. Str'd. of
Surveyed by Curtis
Notes Date Feb. 45
Indexed C. Johnson

F. B. 210 PG. 35

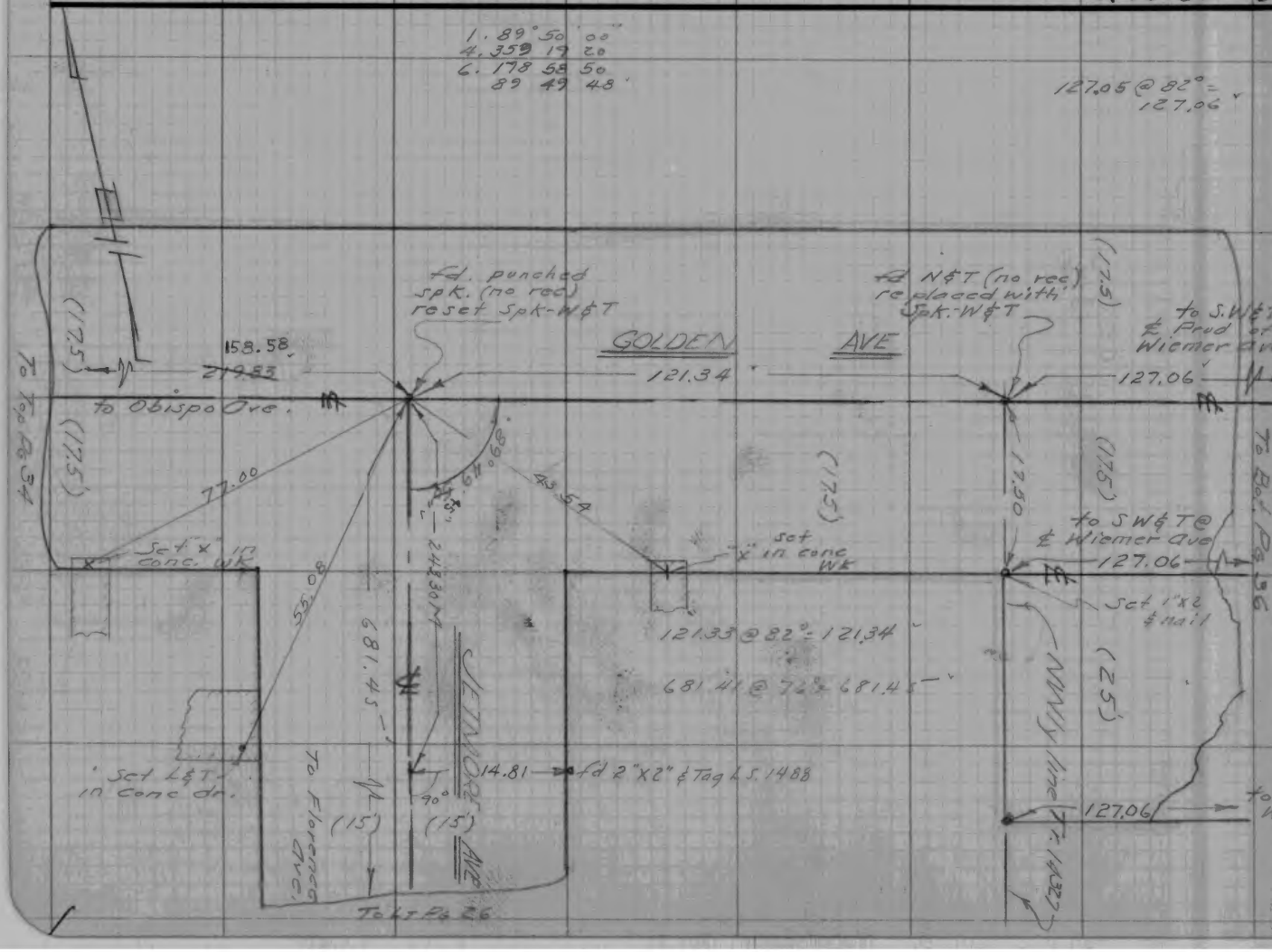

F. B. 2102 PG. 36

RETURN TO
LOS ANGELES COUNTY SURVEYOR
726 LOS ANGELES COUNTY
ENGINEERING BLDG.
Do not extend notes this side of this line.

Note: Any Additions or Changes on This Sheet Must be Made or Circled in Red Ink With Date and Name of Person Making Change.

PWFB 0824

833 , 834

Notes Ck'd by C. J. GALLI	Survey of Brock Ave 33
Map No.	W. O. 0303.00 Tape No. 0188 St'd. °F
Office Work	Surveyed by Curtis
Checked	Notes Curtis Date Sept. 55
Date	Indexed A. C. Johnson

F. B. 2102 Pg. 34

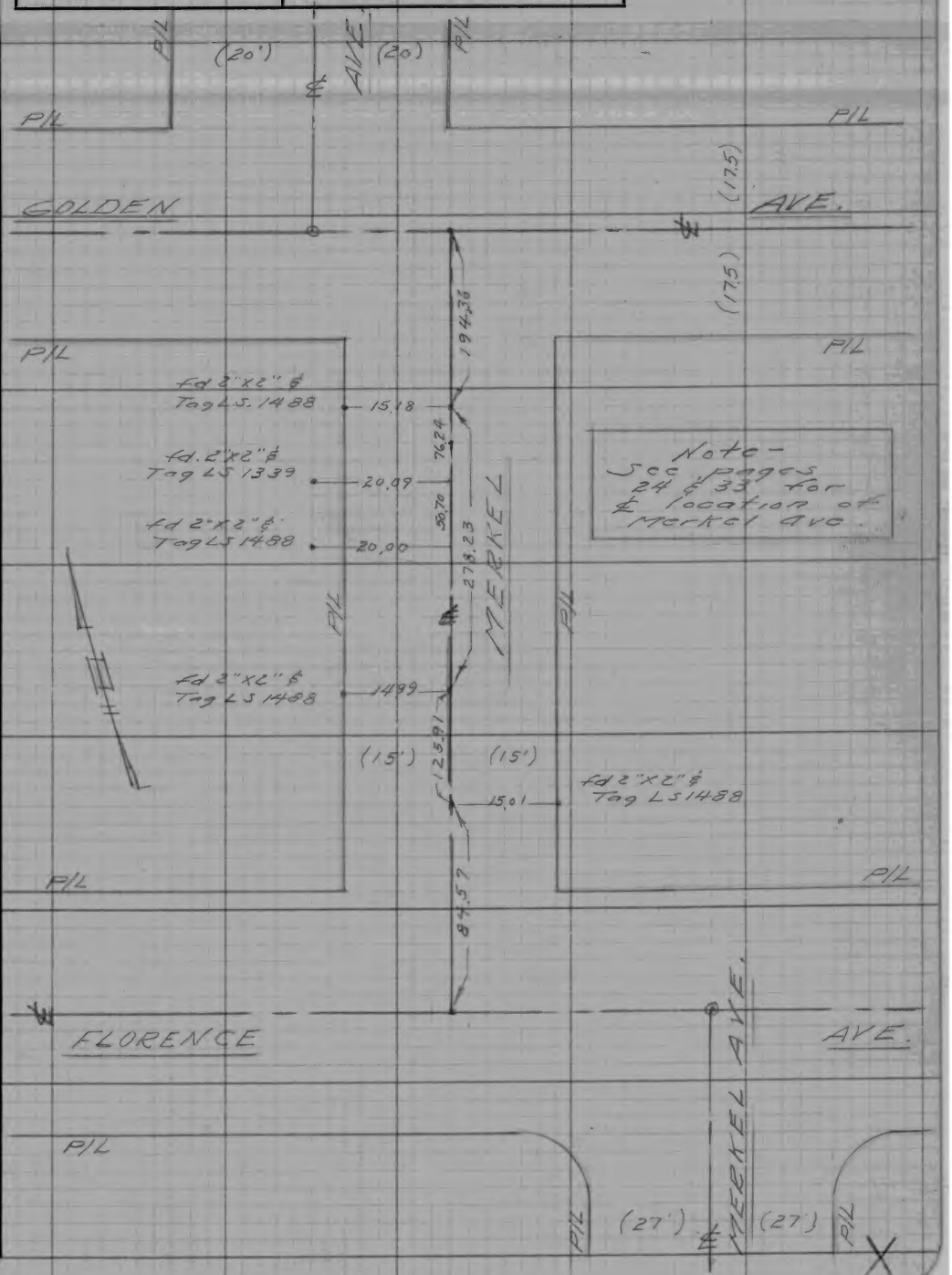

Note: Any Additions or Changes on This Sheet Must be Made or Circled in Red Ink With Date and Name of Person Making Change.

Do not extend notes this side of this line.

RETURN TO
LOS ANGELES COUNTY SURVEYOR
726 LOS ANGELES COUNTY
ENGINEERING BLDG.

76F3095 247 4-53

RETURN TO
LOS ANGELES COUNTY SURVEYOR
726 LOS ANGELES COUNTY
ENGINEERING BLDG.

Note: Any Additions or Changes on This Sheet Must be Made or Circled in Red Ink With Date and Name of Person Making Change.

Do not extend notes this side of this line.

F.B. 2102 PG. 38

Notes Ck'd by	Survey of Brock Ave. S.S. 1824.34
Map No.	W. O. Tape No. St'd. °F
Office Work	Surveyed by A.J. Curtis
Checked	Notes Curtis Date 9-26-55
Date	Indexed E. C. Johnson

F. B. 2102 PG. 39

J.N. 1824.34
Brock Ave. S.S.
Topography
on
Ruther Ave
between Century Blvd.
and
Golden Ave.

Curtis
Maldonado
Martinez
Dover

Note: Any Additions or Changes on This Sheet Must be Made or Circled in Red Ink With Date and Name of Person Making Change.

Do not extend notes this side of this line.

RETURN TO
LOS ANGELES COUNTY SURVEYOR
726 LOS ANGELES COUNTY
ENGINEERING BLDG.

76F3095 247 4-53

RETURN TO
LOS ANGELES COUNTY SURVEYOR
726 LOS ANGELES COUNTY
ENGINEERING BLDG.

Note: Any Additions or Changes on This Sheet Must be Made or Circled in Red Ink With Date and Name of Person Making Change.

Do not extend notes this side of this line.

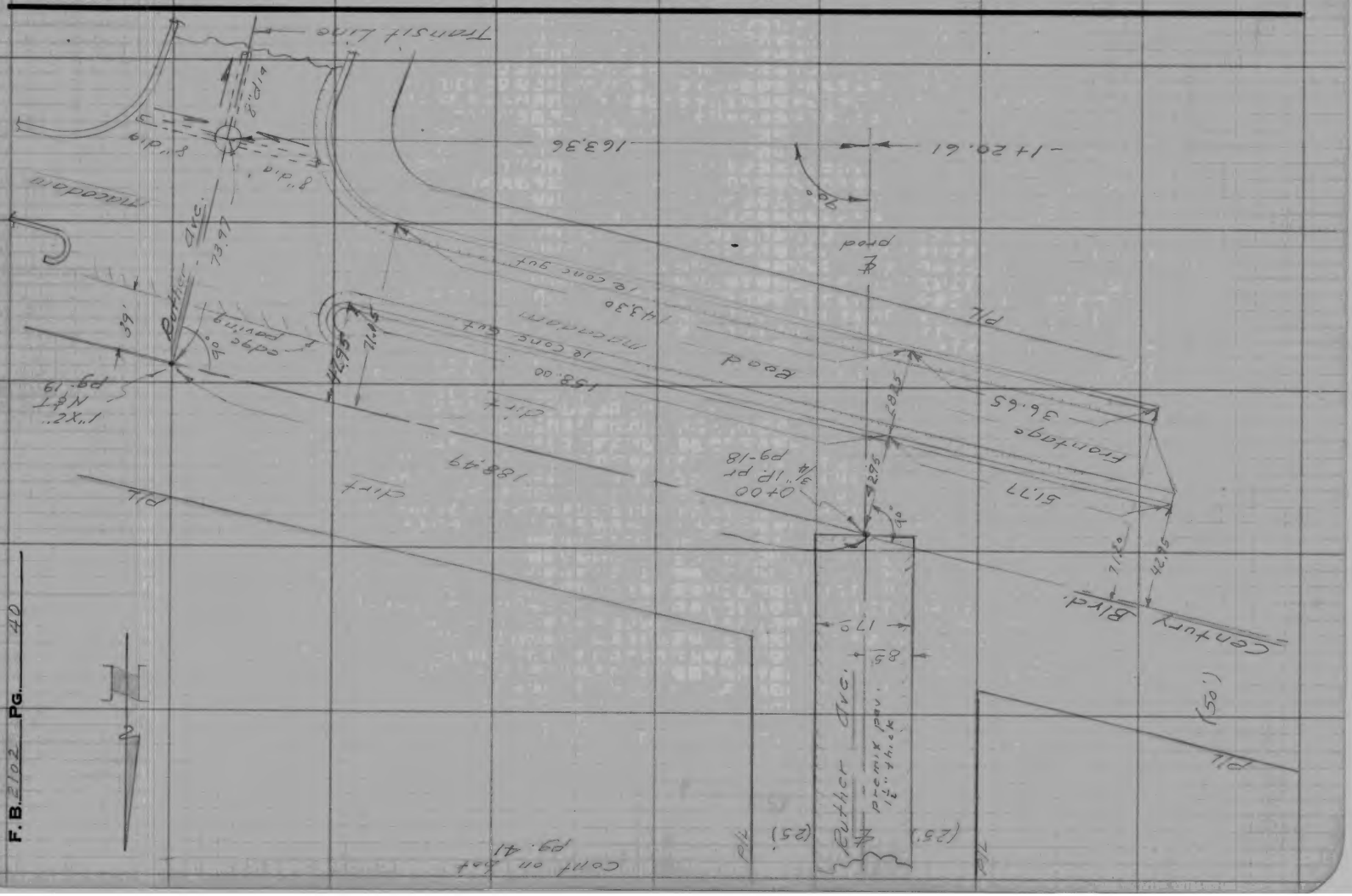

F.B. 2102 PG. 40

Notes Ck'd by	Survey of Brock Ave. SS.
Map No.	W. O. 1824.34 Tape No. St'd. °F
Office Work	Surveyed by A.S. Curtis
Checked	Notes Curtis Date 9-26-55
Date	Indexed E. C. Johnson

F. B. 2102 Pg. 41

cont on bot pg. 42

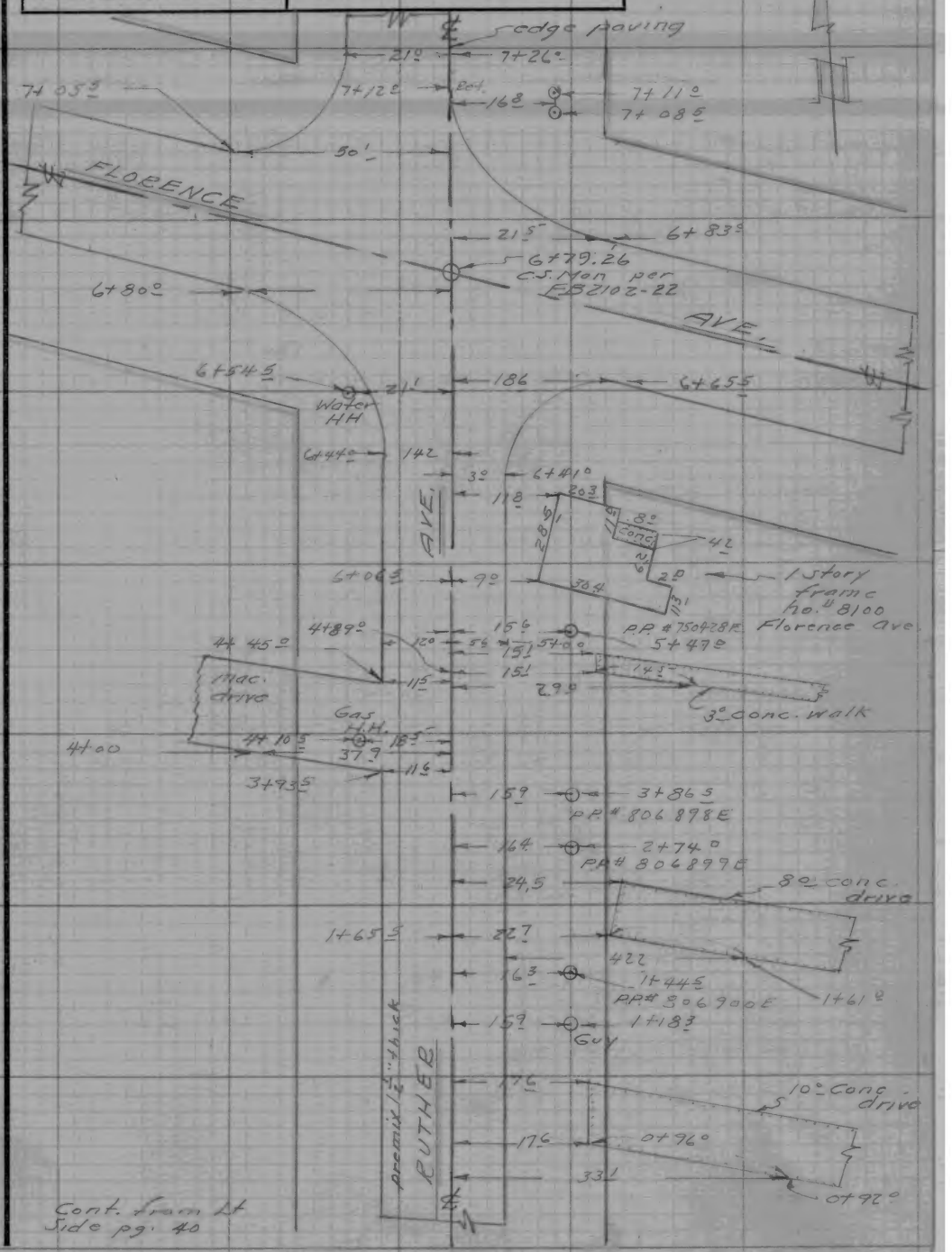

Note: Any Additions or Changes on This Sheet Must be Made or Circled in Red Ink With Date and Name of Person Making Change.

Do not extend notes this side of this line.

RETURN TO
LOS ANGELES COUNTY SURVEYOR
726 LOS ANGELES COUNTY
ENGINEERING BLDG.

76F3095 247 4-53

F. B. 2102 PG. 42

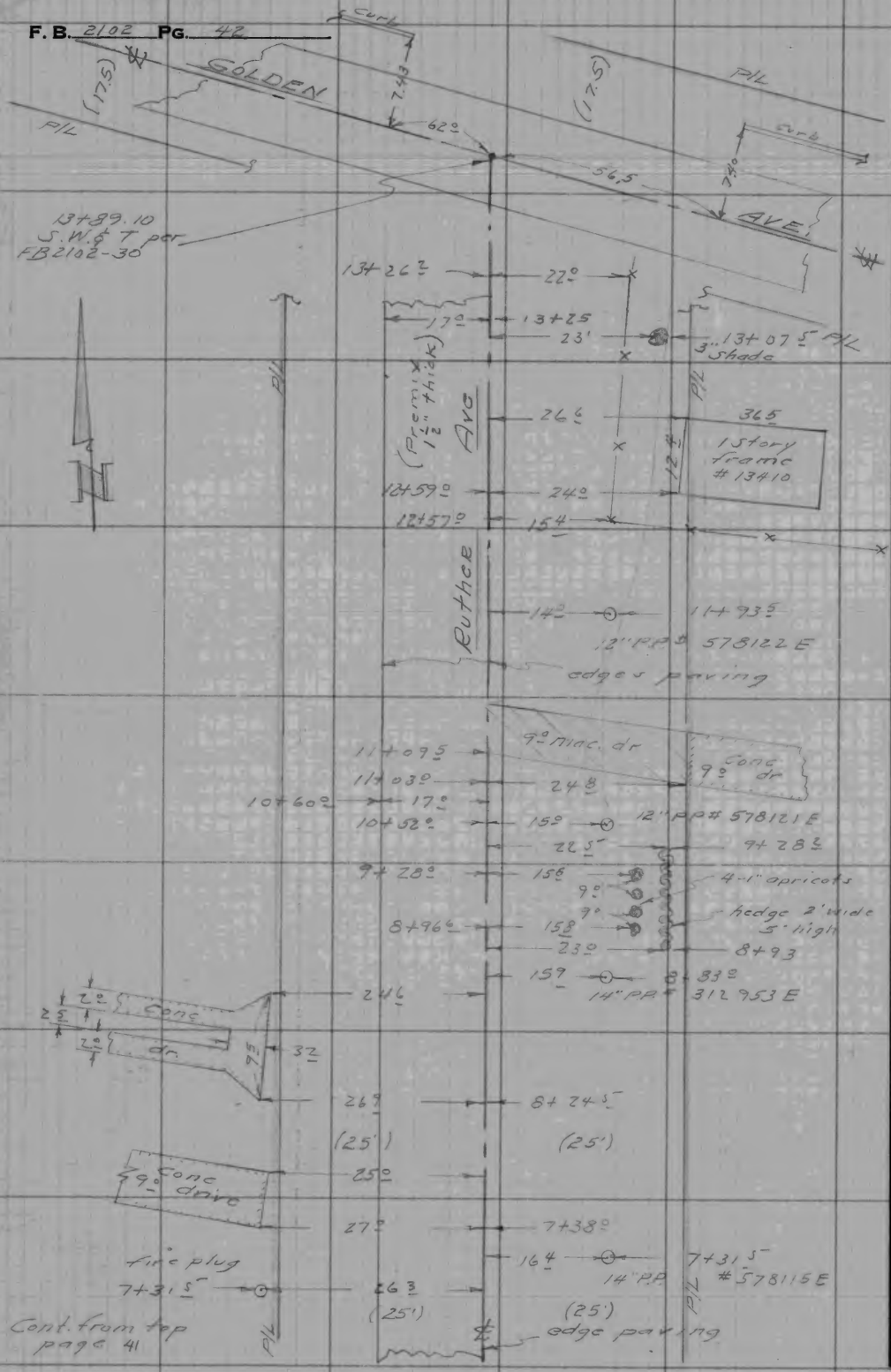

RETURN TO
LOS ANGELES COUNTY SURVEYOR
726 LOS ANGELES COUNTY
ENGINEERING BLDG.

Do not extend notes this side of this line.

Note: Any Additions or Changes on This Sheet Must be Made or Circled in Red Ink With Date and Name of Person Making Change.

Notes Ck'd by	Survey of BROCK AVE. S.S. 1824.34
Map No.	W. O. Tape No. St'd. °F
Office Work	Surveyed by CURTIS
Checked	Notes E. MARTINEZ Date 10-55
Date	Indexed E. C. Johnson 11-10-55

F. B. 2102 Pg. 43

J.N 1824.34
BROCK AVE S.S.
TOPOGRAPHY
ON
FLORENCE ST
FROM 200' W. OF RUTHER AVE
TO WIEMER AVE

Curtis
Maldonado
Martinez
Luna.

Note: Any Additions or Changes on This Sheet Must be Made or Circled in Red Ink With Date and Name of Person Making Change.

Do not extend notes this side of this line.

RETURN TO
LOS ANGELES COUNTY SURVEYOR
726 LOS ANGELES COUNTY
ENGINEERING BLDG.

76F309S 247 4-53

F. B. 2102 PG. 44

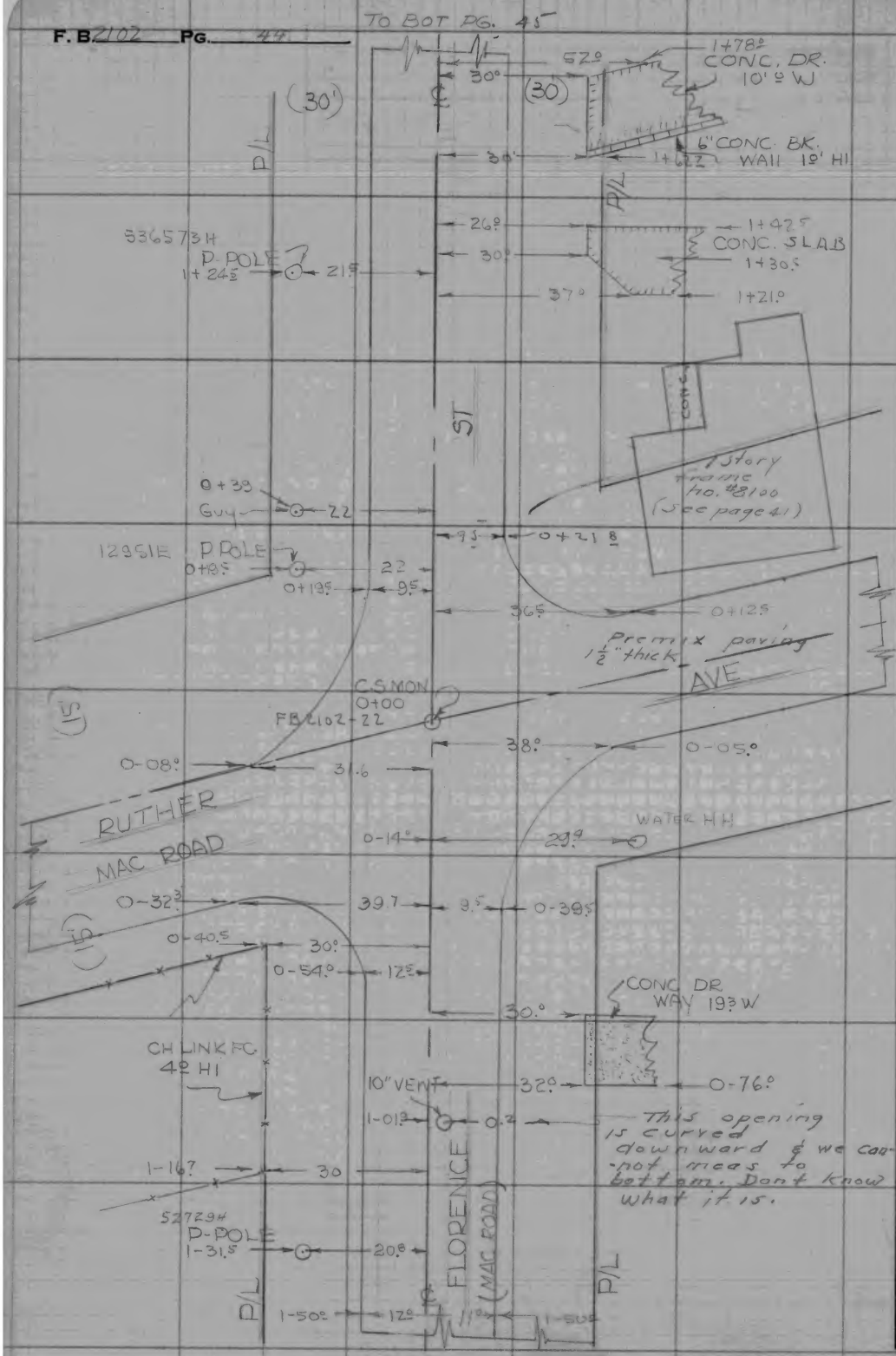

RETURN TO
LOS ANGELES COUNTY SURVEYOR
726 LOS ANGELES COUNTY
ENGINEERING BLDG.

Do not extend notes this side of this line.

Note: Any Additions or Changes on This Sheet Must be Made or Circled in Red Ink With Date and Name of Person Making Change.

Notes Ck'd by	Survey of BROCK AVE SS
Map No.	W. O. 184.34 Tape No. St'd. °F
Office Work	Surveyed by CURTIS
Checked	Notes E. MORTINEZ Date 10-55
Date	Indexed K. C. Johnson

F. B. 2102 Pg. 47

TO BOT PG. 46

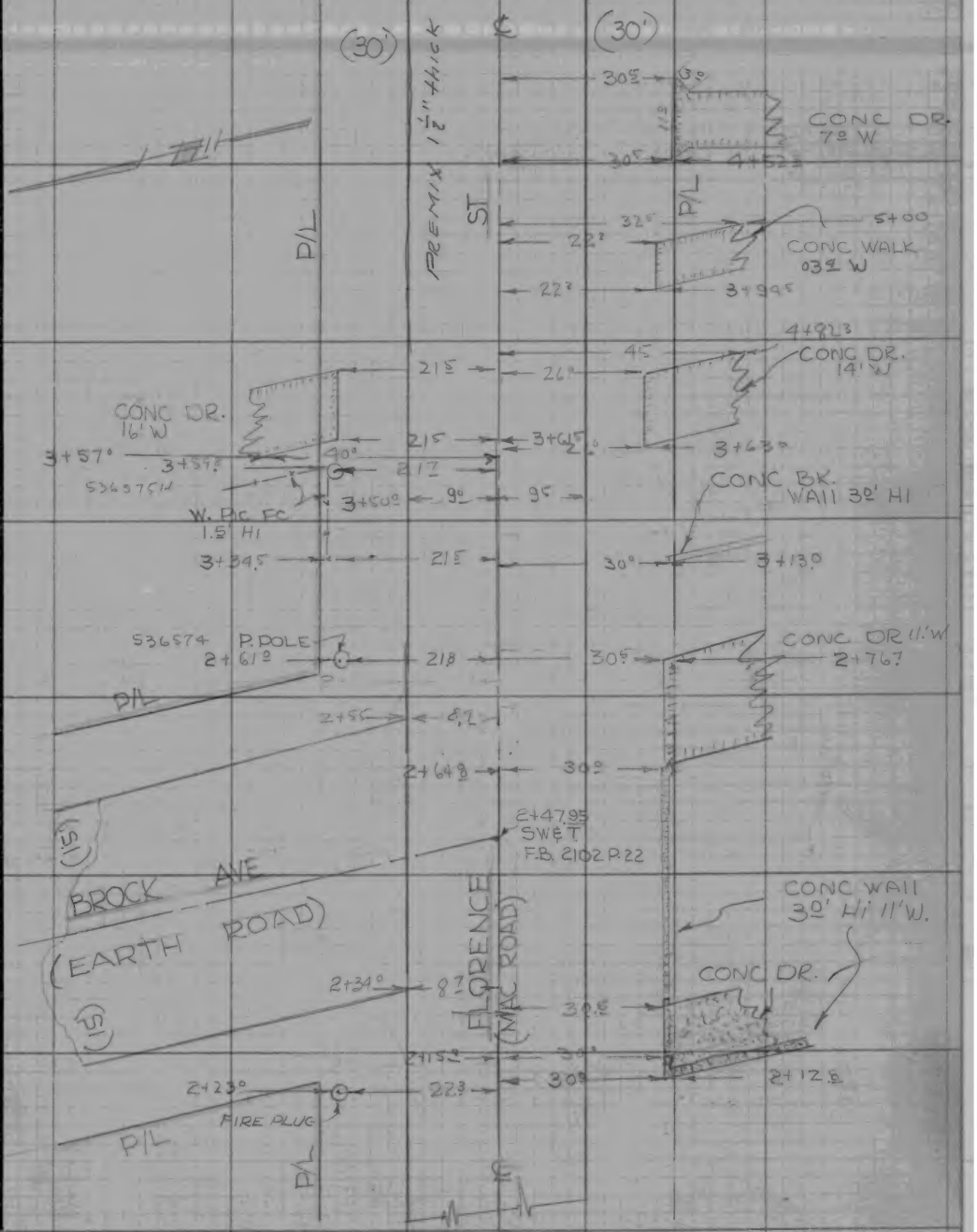

TO TOP PG. 48

Note: Any Additions or Changes on This Sheet Must be Made or Circled in Red Ink With Date and Name of Person Making Change.

Do not extend notes this side of this line.

RETURN TO
LOS ANGELES COUNTY SURVEYOR
726 LOS ANGELES COUNTY
ENGINEERING BLDG.

76F309S 247 4-53

F. B. 2102 PG. 46

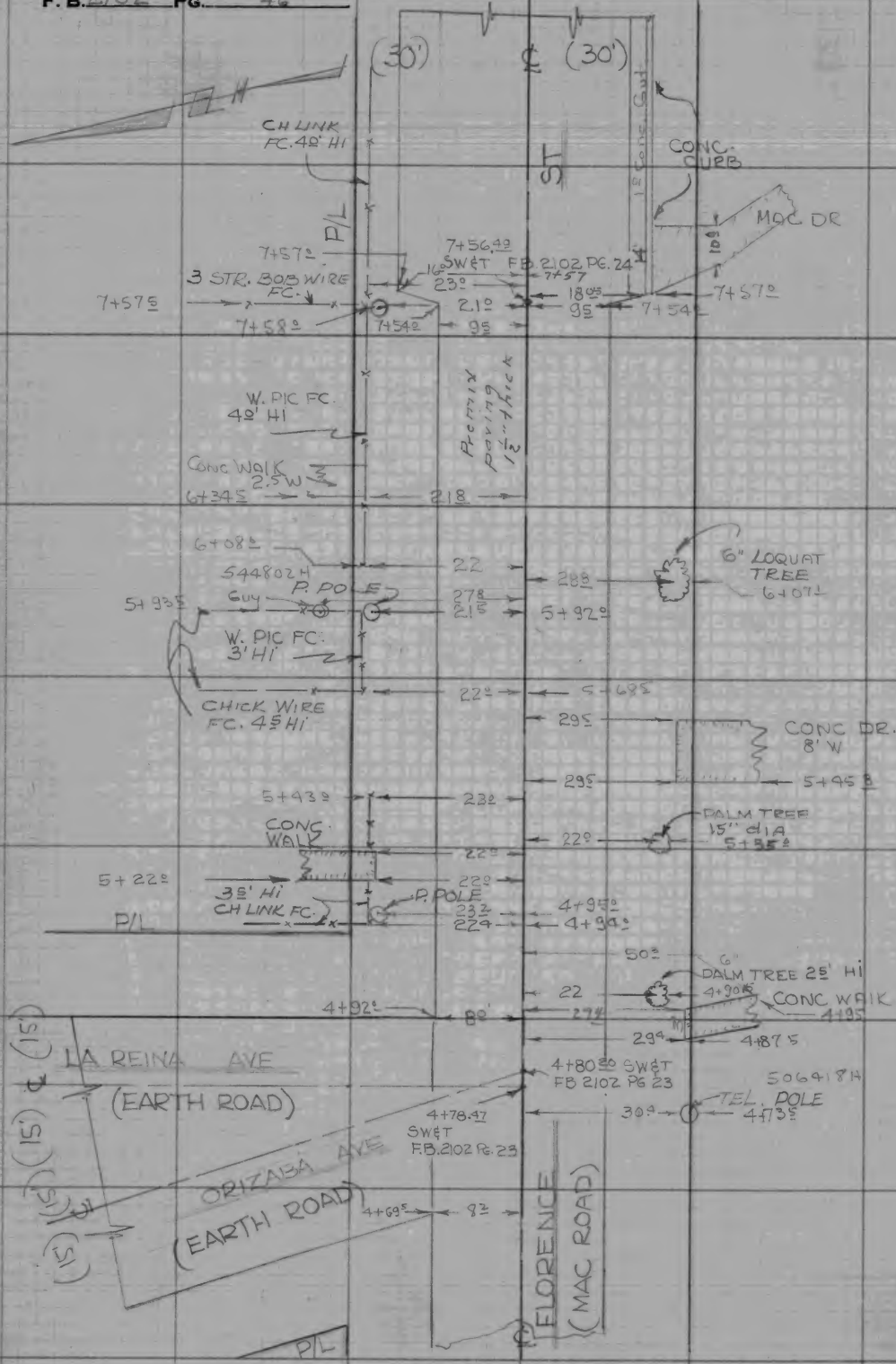

RETURN TO
LOS ANGELES COUNTY SURVEYOR
726 LOS ANGELES COUNTY
ENGINEERING BLDG.
Do not extend notes this side of this line.

Note: Any Additions or Changes on This Sheet Must be Made or Circled in Red Ink With Date and Name of Person Making Change.

Notes Ck'd by	Survey of Brock Ave SS.
Map No.	W. O. 1824314 Tape No. St'd. °F
Office Work	Surveyed by Curtis
Checked	Notes Martinez Date 10-55
Date	Indexed O. Johnson

F. B. 2102 PG. 47

To bot. pg. 48

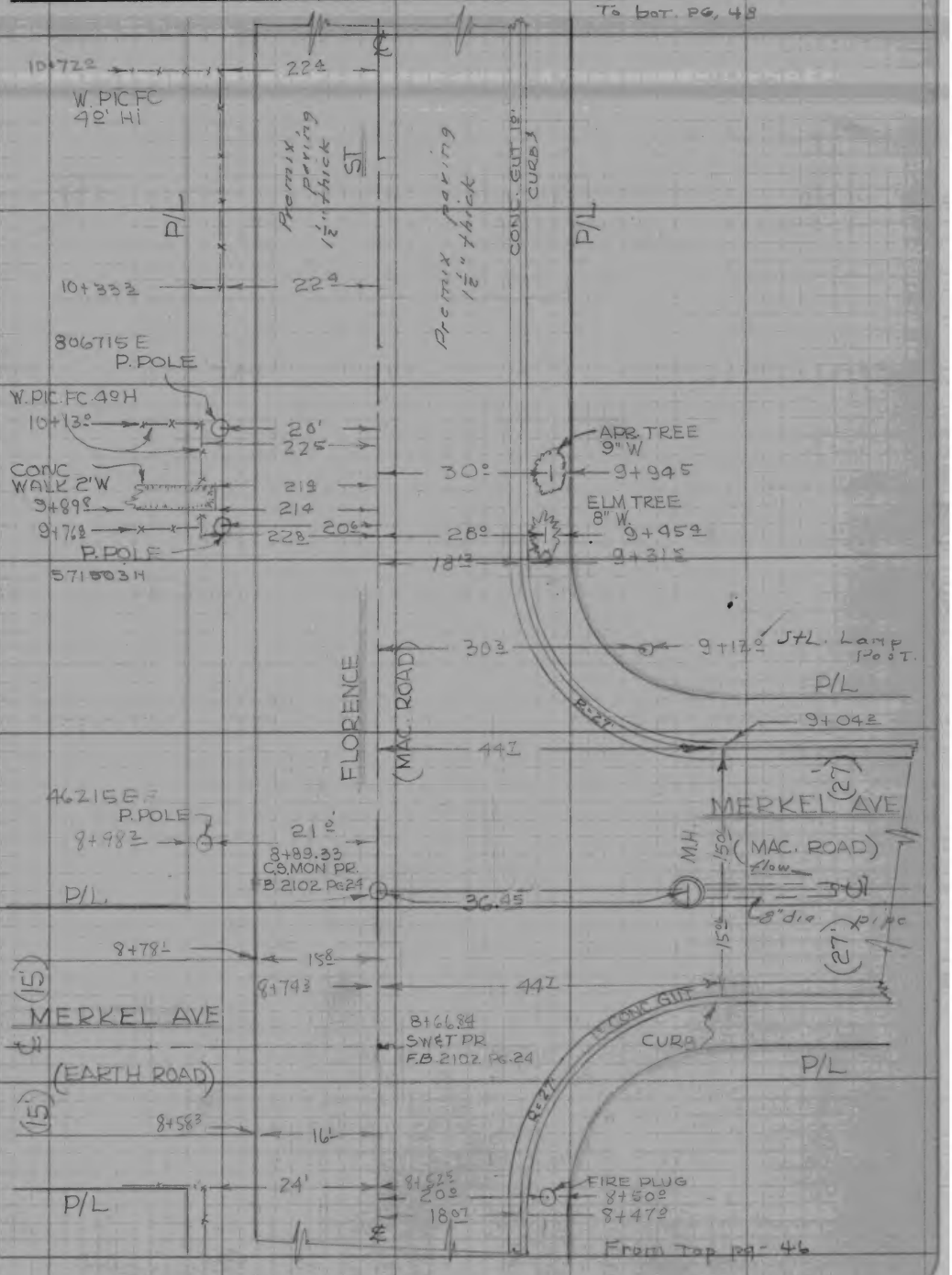

Note: Any Additions or Changes on This Sheet Must be Made or Circled in Red Ink With Date and Name of Person Making Change.

Do not extend notes this side of this line.

RETURN TO
LOS ANGELES COUNTY SURVEYOR
726 LOS ANGELES COUNTY
ENGINEERING BLDG.

76F309S 247 4-53

F. B. 2102 PG. 28

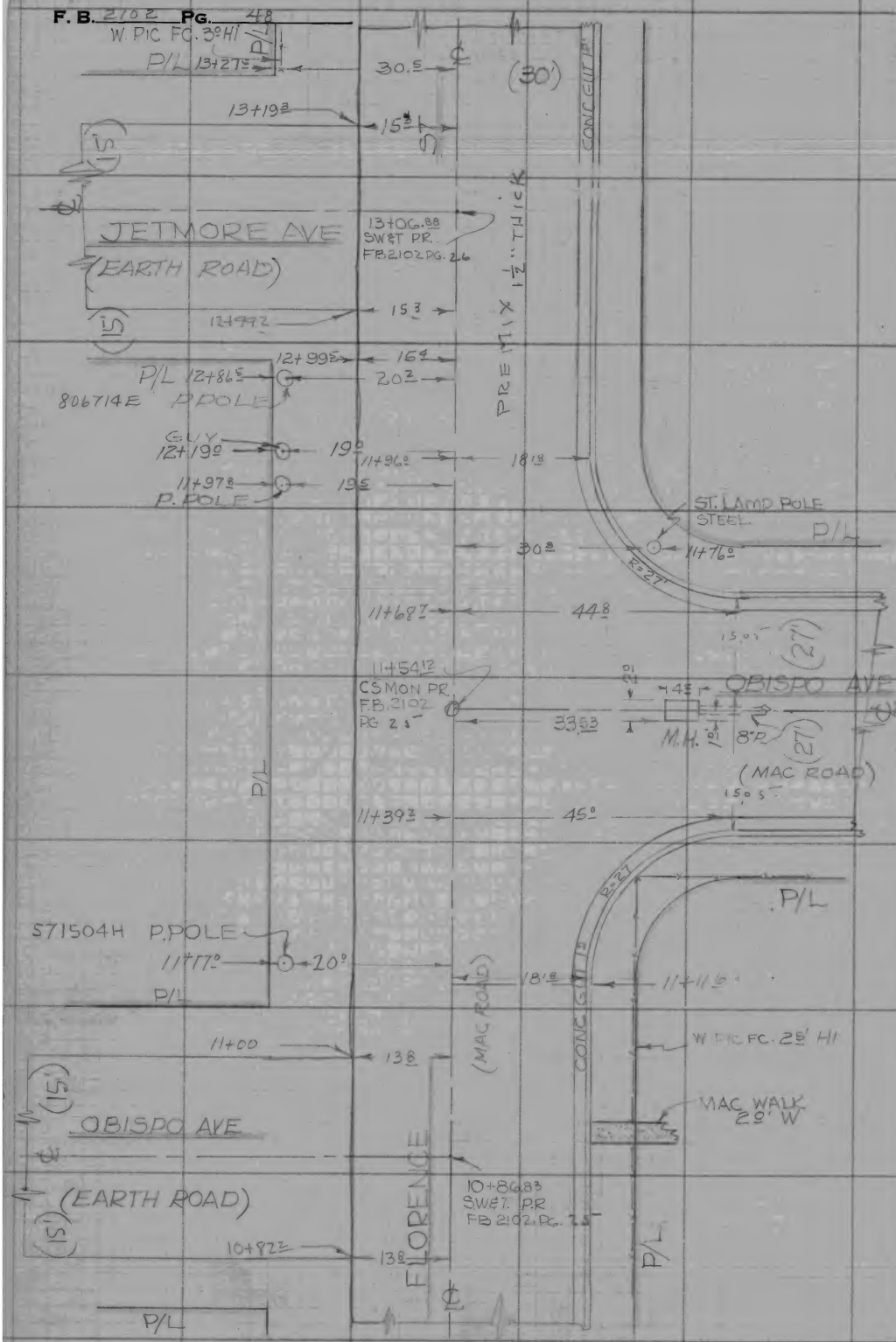

RETURN TO
LOS ANGELES COUNTY SURVEYOR
726 LOS ANGELES COUNTY
ENGINEERING BLDG.
Do not extend notes this side of this line.

Note: Any Additions or Changes on This Sheet Must be Made or Circled in Red Ink With Date and Name of Person Making Change.

Notes Ck'd by	Survey of Brock Ave. SS.
Map No.	El. 1824.34
Office Work	W. O. Tape No. St'd. °F
Checked	Surveyed by Curtis
Date	Notes Martinez Date 10-55
	Indexed E. O. Johnson

F. B. 2102 PG. 49

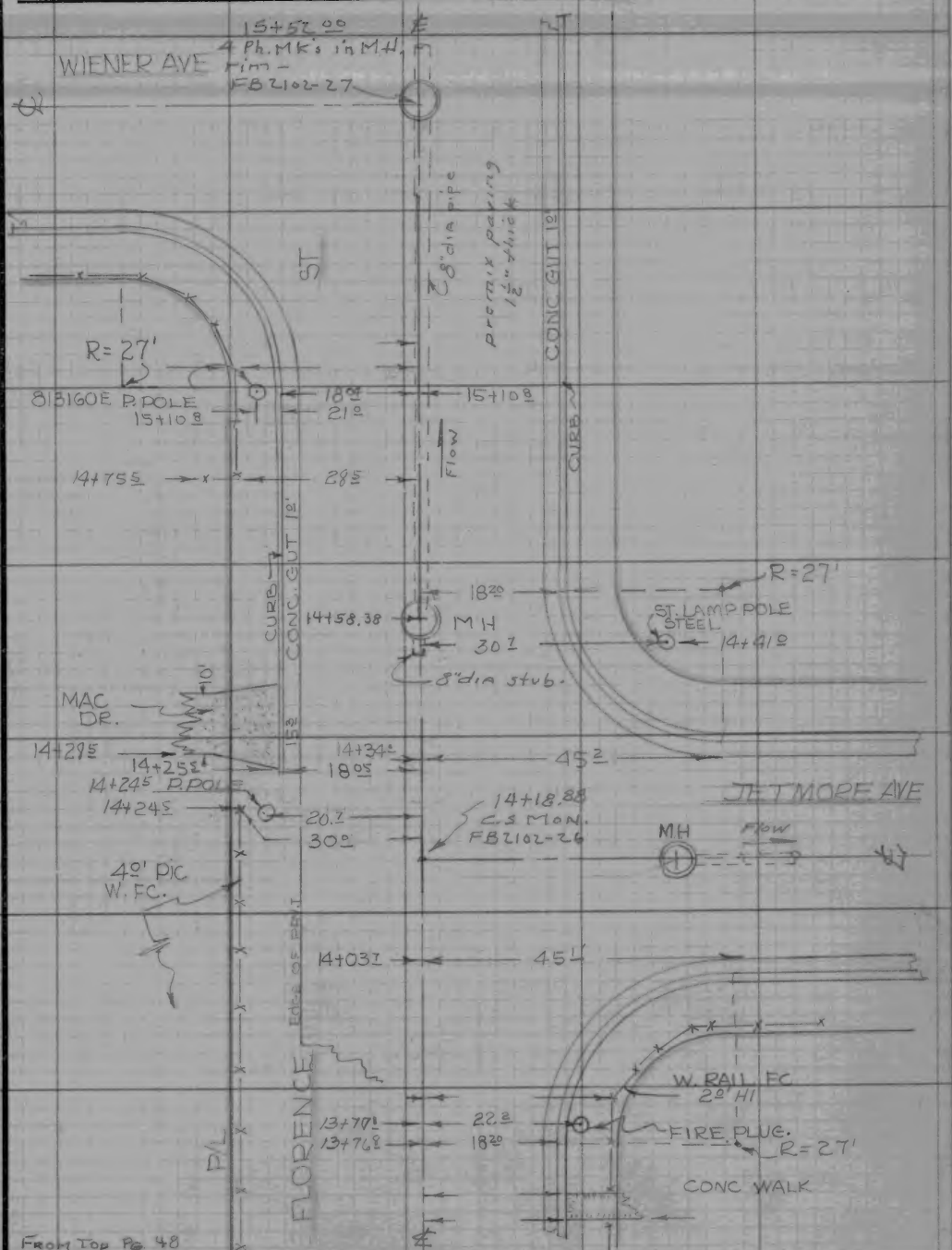

Note: Any Additions or Changes on This Sheet Must be Made or Circled in Red Ink With Date and Name of Person Making Change.

Do not extend notes this side of this line.

RETURN TO
LOS ANGELES COUNTY SURVEYOR
726 LOS ANGELES COUNTY
ENGINEERING BLDG.

76F309S 247 4-53

RETURN TO
LOS ANGELES COUNTY SURVEYOR
726 LOS ANGELES COUNTY
ENGINEERING BLDG.

Note: Any Additions or Changes on This Sheet Must be Made or Circled in Red Ink With Date and Name of Person Making Change.

Do not extend notes this side of this line.

F.B. 2182 PG. 50

Notes Ck'd by	Survey of Brock Ave S.S.
Map No.	W. O. 1824.34 Tape No. St'd. °F
Office Work	Surveyed by Curtis
Checked	Notes E. Martinez Date Sept-55
Date	Indexed A. C. Johnson

F. B. 2102 Pg. 51

J.N. 1824.34
Brock Ave S.S.
Topography on
Brock Ave.
from
Florence ~~Ave.~~ St.
to
Golden Ave.

Curtis
Maldonado
Martinez
Dover

Note: Any Additions or Changes on This Sheet Must be Made or Circled in Red Ink With Date and Name of Person Making Change.

Do not extend notes this side of this line.

RETURN TO
LOS ANGELES COUNTY SURVEYOR
726 LOS ANGELES COUNTY
ENGINEERING BLDG.

76F309S 247 4-53

F. B. 2102 Pg. 52

Cont on bot pg-53

RETURN TO
LOS ANGELES COUNTY SURVEYOR
726 LOS ANGELES COUNTY
ENGINEERING BLDG.
Do not extend notes this side of this line.

Notes: Any Additions or Changes on This Sheet Must be Made or Circled in Red Ink With Date and Name of Person Making Change.

Notes Ck'd by	Survey of Brock Ave
Map No.	W. O. 1824.34 Tape No. St'd. °F
Office Work	Surveyed by Curtis
Checked	Notes E. Martinez Date Sept. 55
Date	Indexed K. C. Johnson

F. B. 2102 PG. 53

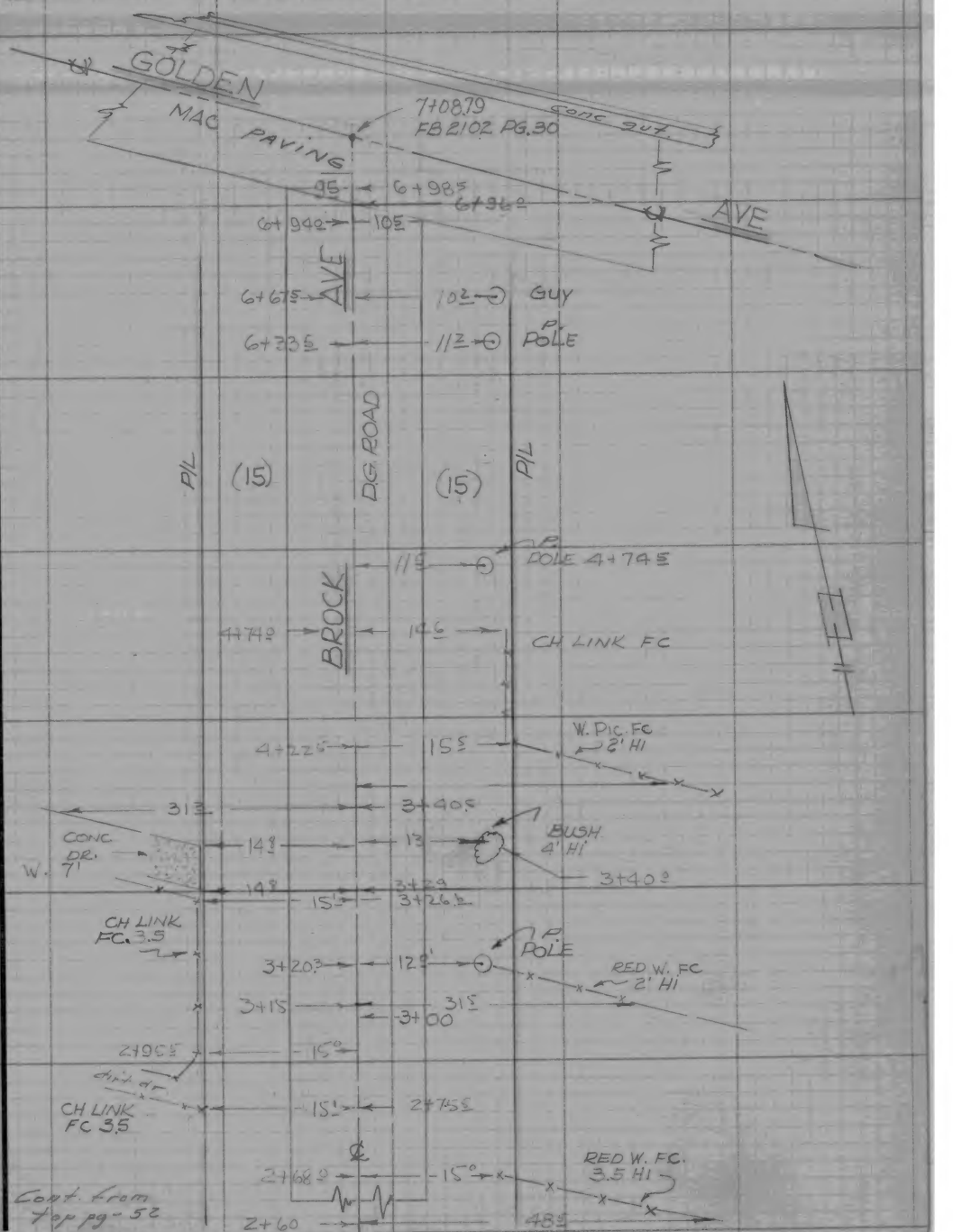

Note: Any Additions or Changes on This Sheet Must be Made or Circled in Red Ink With Date and Name of Person Making Change.

Do not extend notes this side of this line.

RETURN TO
LOS ANGELES COUNTY SURVEYOR
726 LOS ANGELES COUNTY
ENGINEERING BLDG.

76F3095 247 4-53

RETURN TO
LOS ANGELES COUNTY SURVEYOR
726 LOS ANGELES COUNTY
ENGINEERING BLDG.

Note: Any Additions or Changes on This Sheet Must be Made or Circled in Red Ink With Date and Name of Person Making Change.

Do not extend notes this side of this line.

F.B. 2102 PG. 54

Notes Ck'd by	Survey of Brock Ave SS
Map No.	W. O. 182434 Tape No. St'd. °F
Office Work	Surveyed by A. Curtis
Checked	Notes J. Maldonado Date 9-29-55
Date	Indexed E. C. Johnson

F. B. 2102 Pg. 55

J.N. 182434
Brock Ave S.S.
Topography on
Orizaba Ave.
from
Florence Ave
to
Golden Ave.

Curtis
Maldonado
Martinez
Dover

Note: Any Additions or Changes on This Sheet Must be Made or Circled in Red Ink With Date and Name of Person Making Change.

Do not extend notes this side of this line.

RETURN TO
LOS ANGELES COUNTY SURVEYOR
726 LOS ANGELES COUNTY
ENGINEERING BLDG.

76F309S 247 4-53

F. B. 2102 Pg. 56

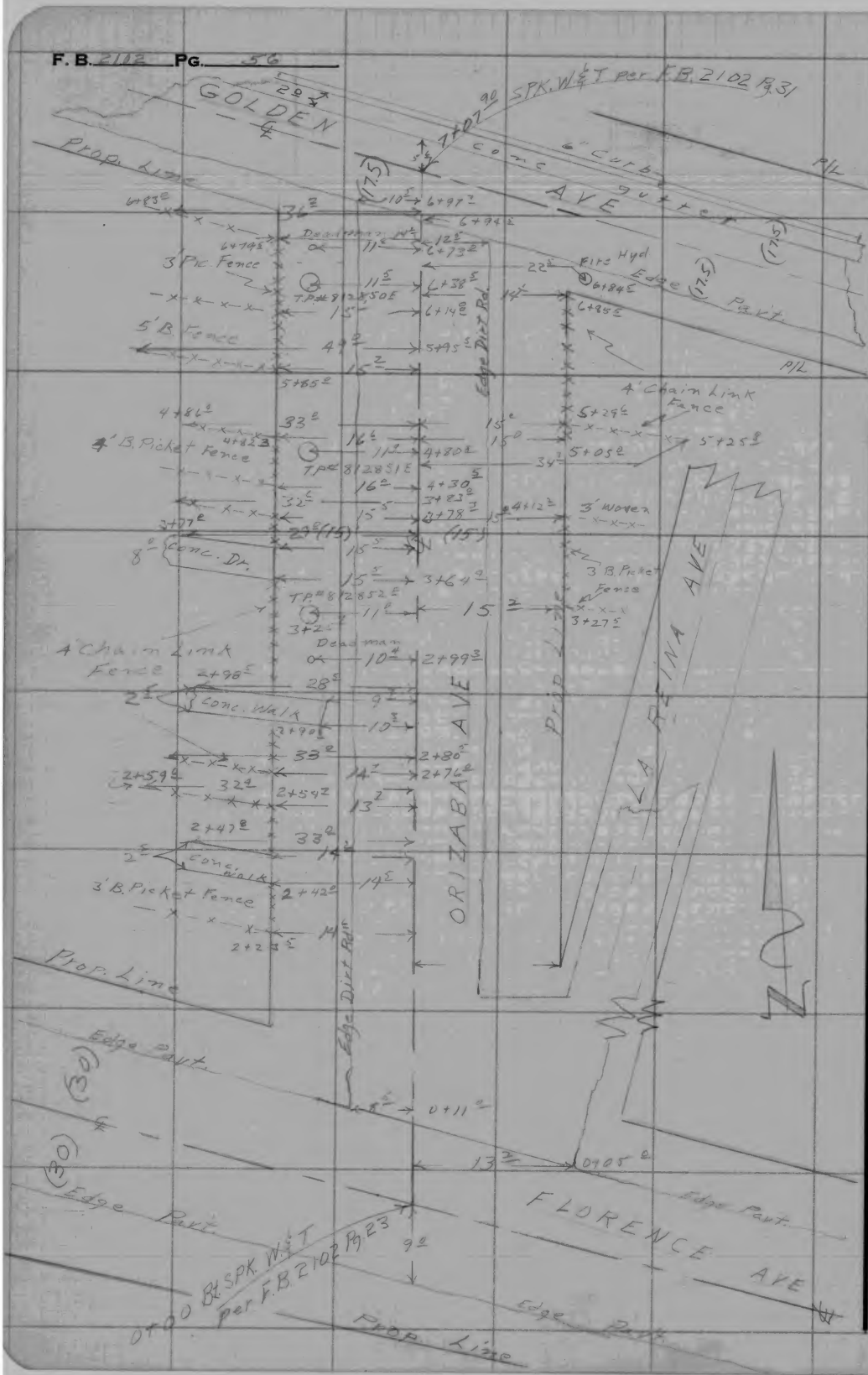

RETURN TO
LOS ANGELES COUNTY SURVEYOR
726 LOS ANGELES COUNTY
ENGINEERING BLDG.
Do not extend notes this side of this line.

Note: Any Additions or Changes on This Sheet Must be Made or Circled in Red Ink With Date and Name of Person Making Change.

Notes Ck'd by	Survey of Brock Ave. S.S.
Map No.	W. O. 1824.34 Tape No. St'd. °F
Office Work	Surveyed by Curtis
Checked	Notes Dover Date 9-28-55
Date	Indexed C. Johnson

F. B. 2102 PG. 57

J. N. 1824.34
BROCK AVE. S. S.
Topography
ON
LA REINA AVE
FROM
FLORENCE ST. TO GOLDEN AVE

Curtis
Maldonado
Martinez
Dover

Note: Any Additions or Changes on This Sheet Must be Made or Circled in Red Ink With Date and Name of Person Making Change.

Do not extend notes this side of this line.

RETURN TO
LOS ANGELES COUNTY SURVEYOR
726 LOS ANGELES COUNTY
ENGINEERING BLDG.

76F3095 247 4-53

F. B. 2102 PG. 58

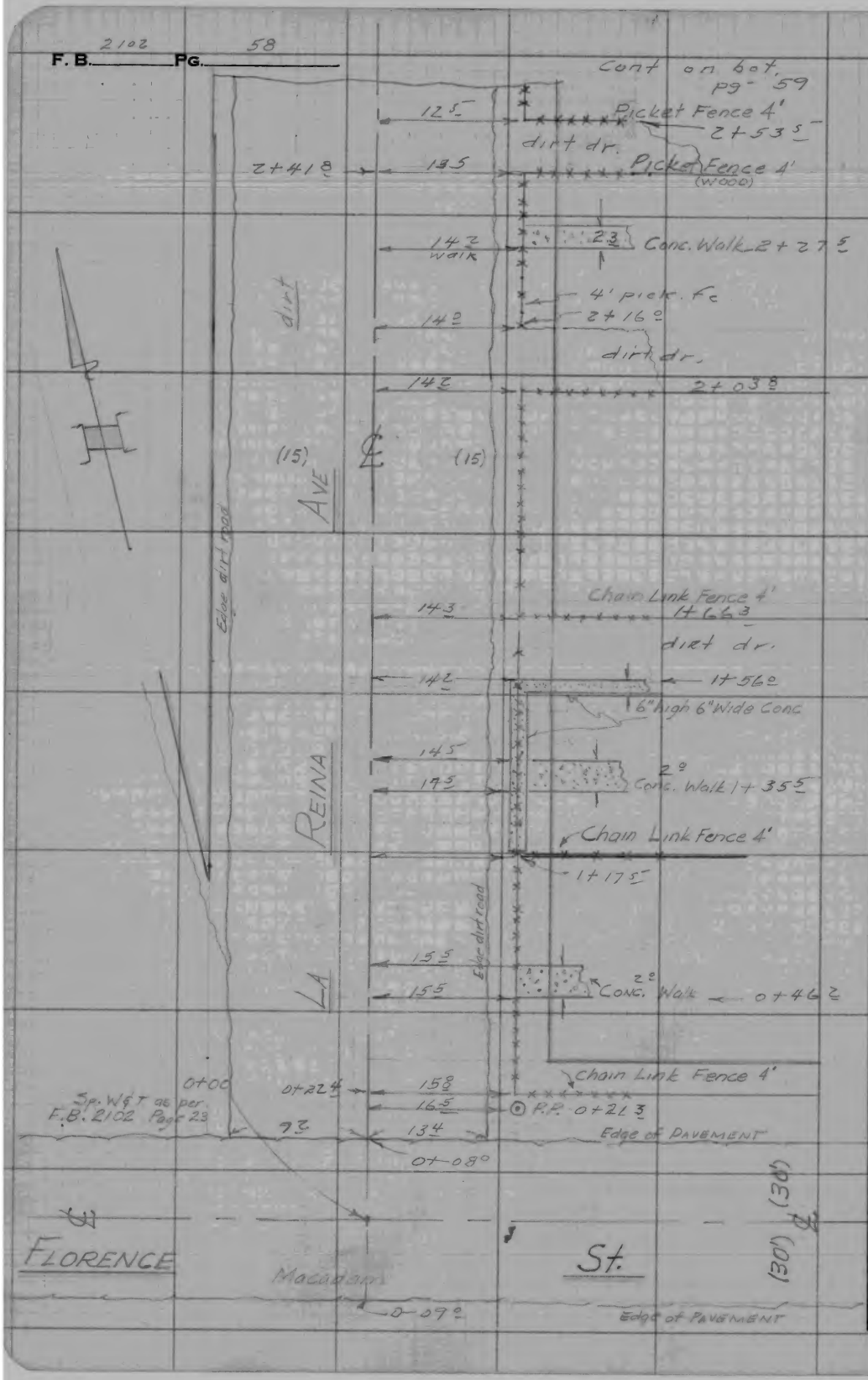

RETURN TO
LOS ANGELES COUNTY SURVEYOR
726 LOS ANGELES COUNTY
ENGINEERING BLDG.

Do not extend notes this side of this line.

Note: Any Additions or Changes on This Sheet Must be Made or Circled in Red Ink With Date and Name of Person Making Change.

Notes Ck'd by	Survey of Brock Ave. S.S.
Map No.	W. O. 184.34 Tape No. St'd. °F
Office Work	Surveyed by Curtis
Checked	Notes Dover Date 9-29-55
Date	Indexed E. C. Johnson

F. B. 2102 PG. 59



Note: Any Additions or Changes on This Sheet Must be Made or Circled in Red Ink With Date and Name of Person Making Change.

Do not extend notes this side of this line.

RETURN TO
LOS ANGELES COUNTY SURVEYOR
726 LOS ANGELES COUNTY
ENGINEERING BLDG.

76F309S 247 4-53

F. B. 2102 PG. 60

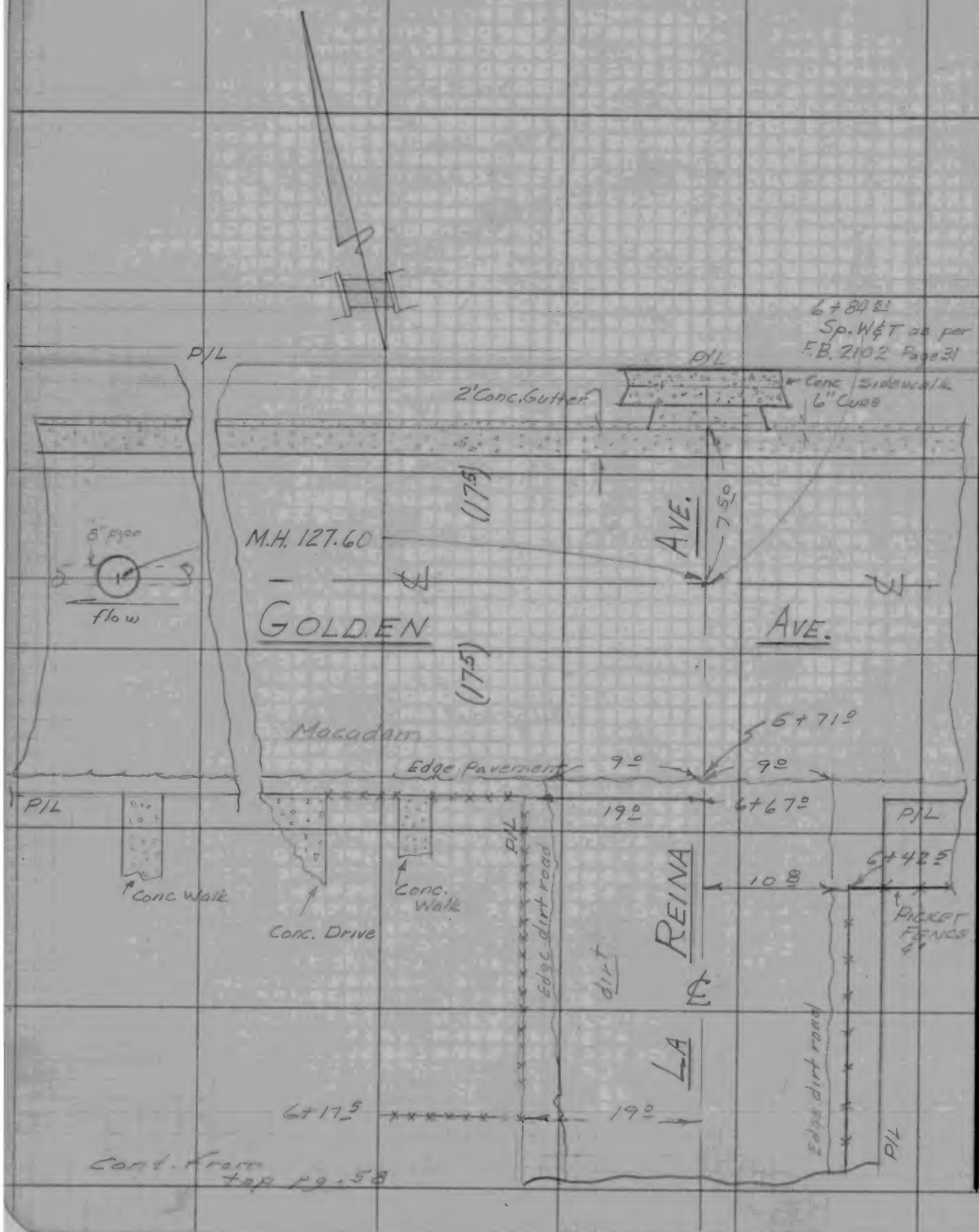

RETURN TO
LOS ANGELES COUNTY SURVEYOR
726 LOS ANGELES COUNTY
ENGINEERING BLDG.

Do not extend notes this side of this line.

Note: Any Additions or Changes on This Sheet Must be Made or Circled in Red Ink With Date and Name of Person Making Change.

Notes Ck'd by	Survey of Brock Ave S.S.
Map No.	W. O. 182434 Tape No. St'd. °F
Office Work	Surveyed by E. S. Curtis
Checked	Notes Maldonado Date 7-27-55
Date	Indexed A. C. Johnson

F. B. 2102 PG. 61

J.N. 182434
Brock Ave. S.S.
Topography
on
Gneiss Ave.
between Golden Ave
and
End of Street

Curtis
Maldonado
Martinez
Dover

Note: Any Additions or Changes on This Sheet Must be Made or Circled in Red Ink With Date and Name of Person Making Change.

Do not extend notes this side of this line.

RETURN TO
LOS ANGELES COUNTY SURVEYOR
726 LOS ANGELES COUNTY
ENGINEERING BLDG.

76F309S 247 4-53

F. B. 2102 PG. 62

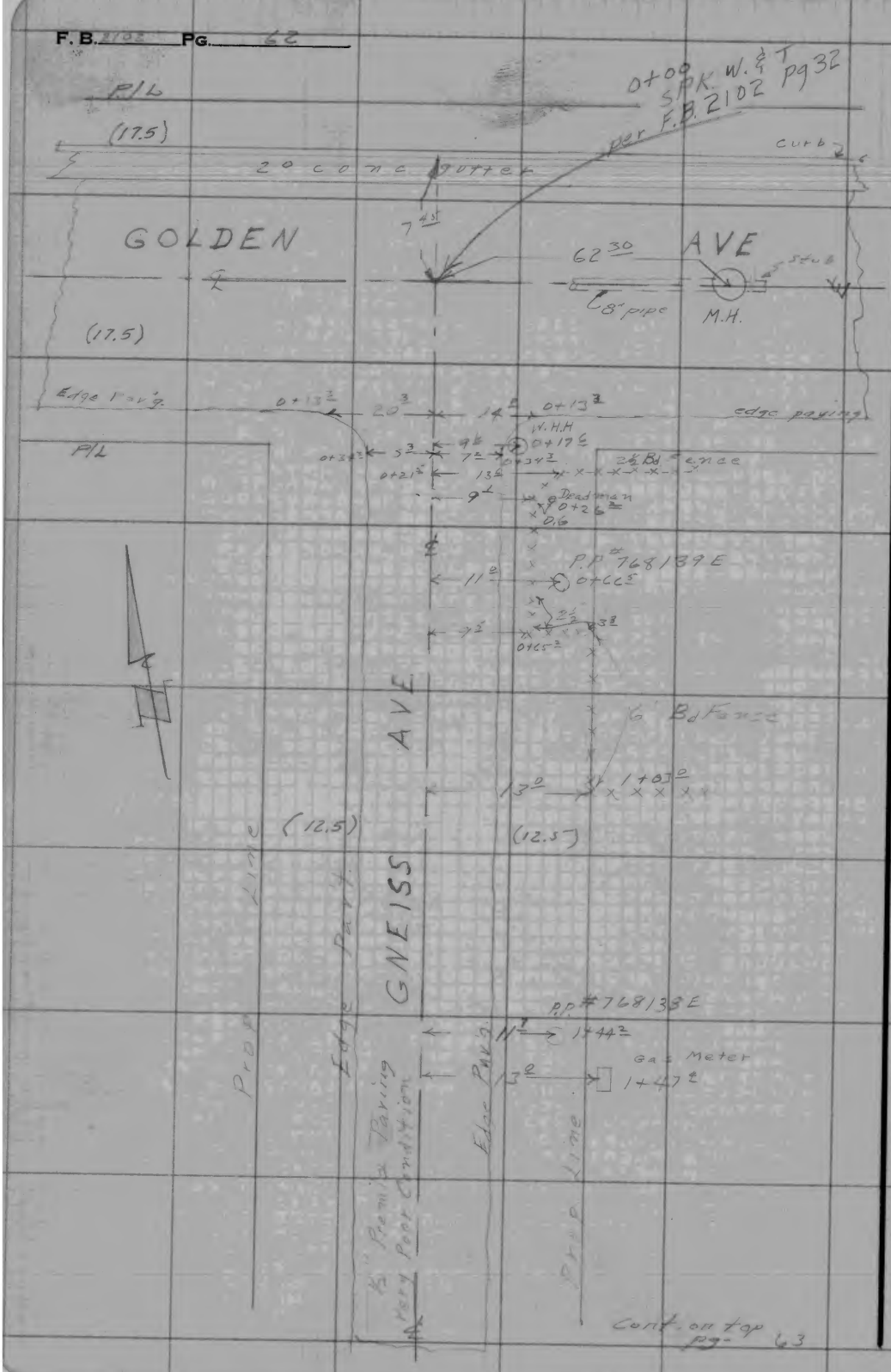

outlet West meas 4.18
8" dia. 0.67
5.85

RETURN TO
LOS ANGELES COUNTY SURVEYOR
726 LOS ANGELES COUNTY
ENGINEERING BLDG.
Do not extend notes this side of this line.

Note: Any Additions or Changes on This Sheet Must be Made or Circled in Red Ink With Date and Name of Person Making Change.

Notes Ck'd by	Survey of Brock Ave SS
Map No.	W. O. 2-29 Tape No. St'd. °F
Office Work	Surveyed by A.S. Curtis
Checked	Notes Maldonado Date 9-27-57
Date	Indexed A. C. Johnson

F. B. 2102 PG. 63

Cont. on bot pg- 62



Cont on top pg- 64

Note: Any Additions or Changes on This Sheet Must be Made or Circled in Red Ink With Date and Name of Person Making Change.

Do not extend notes this side of this line.

RETURN TO
LOS ANGELES COUNTY SURVEYOR
726 LOS ANGELES COUNTY
ENGINEERING BLDG.

76F309S 247 4-53

F. B. 2102 PG. 64

Cont. from bot. pg- 63

RETURN TO
LOS ANGELES COUNTY SURVEYOR
726 LOS ANGELES COUNTY
ENGINEERING BLDG.

Do not extend notes this side of this line.

Note: Any Additions or Changes on This Sheet Must be Made or Circled in Red Ink With Date and Name of Person Making Change.

Notes Ck'd by	Survey of BROCK AVE
Map No.	W. O. 182434 Tape No. St'd. °F
Office Work	Surveyed by CURTIS
Checked	Notes E. MARTINEZ Date SEPT-55
Date	Indexed A. C. Johnson

F. B. 2102 PG. 65

J.N. 182434
BROCK AVE. SS
TOPOGRAPHY
ON
MERKEL AVE
BETWEEN FLORENCE ST
AND
GOLDEN AVE

CURTIS
MALDONADO
MARTINEZ
DOVER

Note: Any Additions or Changes on This Sheet Must be Made or Circled in Red Ink With Date and Name of Person Making Change.

Do not extend notes this side of this line.

RETURN TO
LOS ANGELES COUNTY SURVEYOR
726 LOS ANGELES COUNTY
ENGINEERING BLDG.

76F3095 247 4-53

RETURN TO
LOS ANGELES COUNTY SURVEYOR
726 LOS ANGELES COUNTY
ENGINEERING BLDG.

Note: Any Additions or Changes on This Sheet Must be Made or Circled in Red Ink With Date and Name of Person Making Change.

Do not extend notes this side of this line.

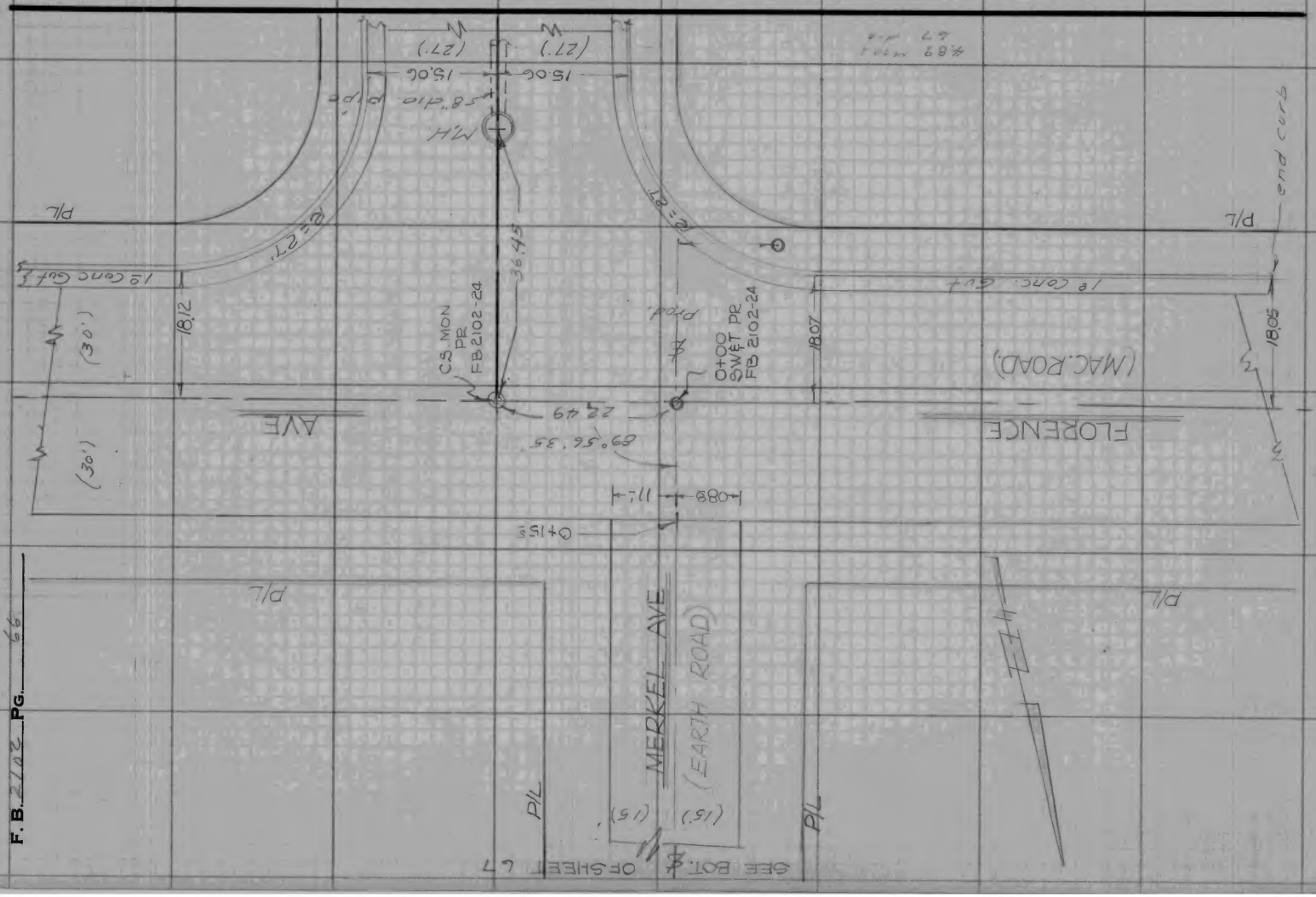

F.B. 2102 PG. 99

Notes Ck'd by	Survey of BROCK AVE
Map No.	W. O. 1829-34 Tape No. St'd. °F
Office Work	Surveyed by CURTIS
Checked	Notes E. MARTINEZ Date AUG 55
Date	Indexed R. C. Johnson

F. B. 2102 PG. 67

CONT ON BOT. SHT. L8.

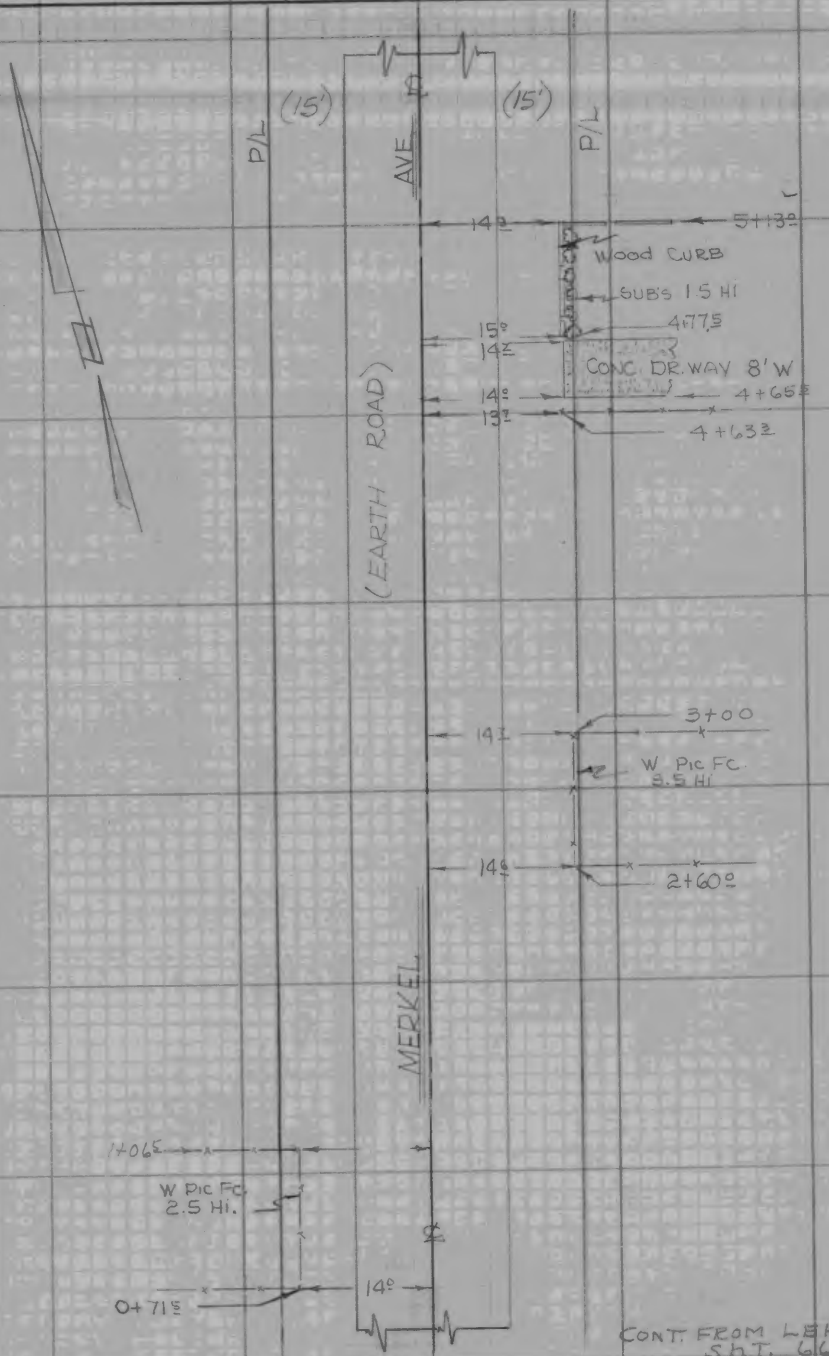

CONT. FROM LEFT SIDE SHT. 66.

Note: Any Additions or Changes on This Sheet Must be Made or Circled in Red Ink With Date and Name of Person Making Change.

Do not extend notes this side of this line.

RETURN TO
LOS ANGELES COUNTY SURVEYOR
726 LOS ANGELES COUNTY
ENGINEERING BLDG.

76F309S S&E #247. 8-54

F. B. 2102 PG. 68

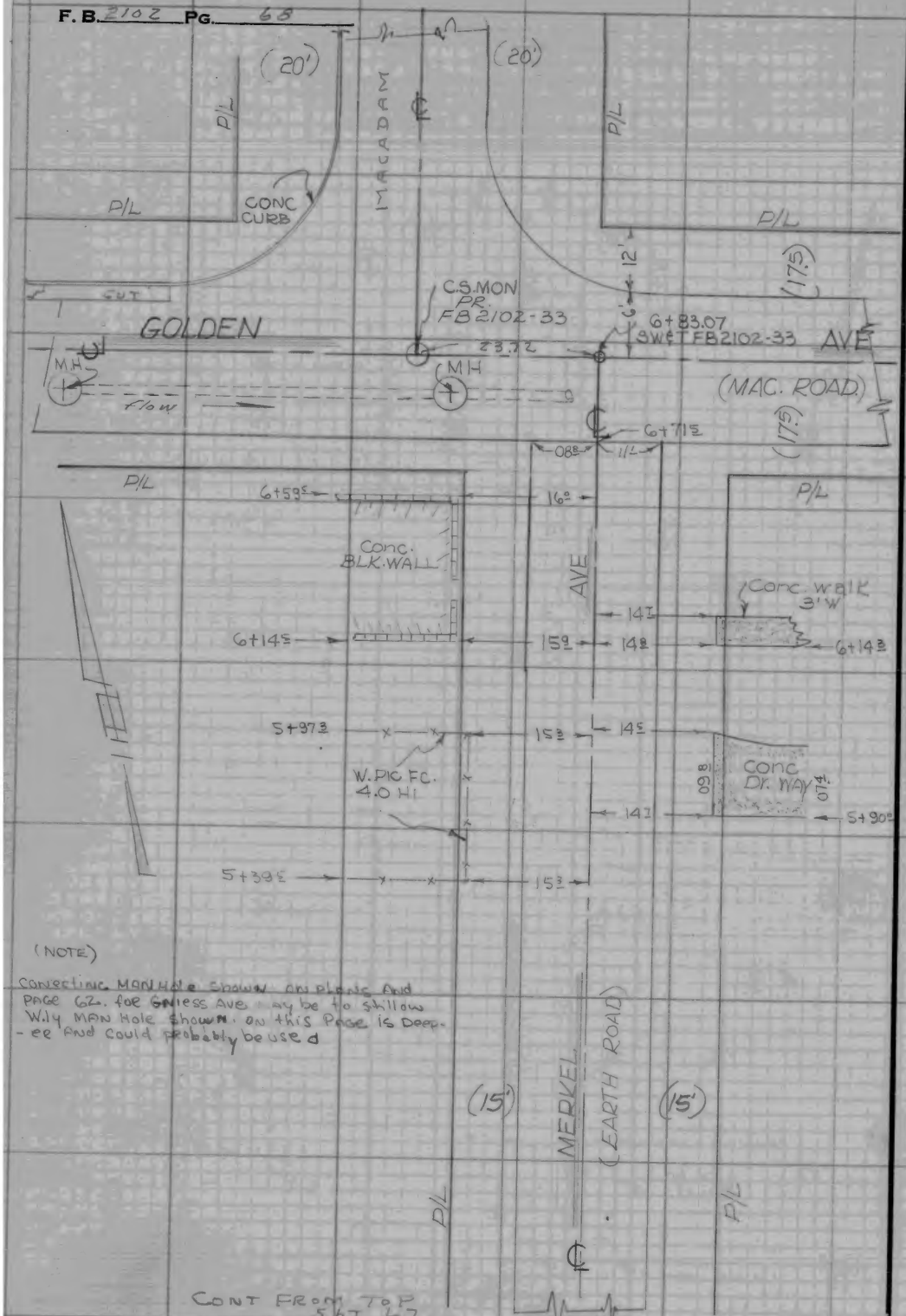

RETURN TO
LOS ANGELES COUNTY SURVEYOR
726 LOS ANGELES COUNTY
ENGINEERING BLDG.

Do not extend notes this side of this line.

Note: Any Additions or Changes on This Sheet Must be Made or Circled in Red Ink With Date and Name of Person Making Change.

Notes Ck'd by	Survey of Brock Ave. SS
Map No.	W. O. 182434 Tape No. St'd. °F
Office Work	Surveyed by Curtis
Checked	Notes Maldonado Date 7-55
Date	Indexed ~~E.~~ C. Johnson

F. B. 2102 PG. 69

J.N. 182434
Brock Ave. S.S
Topography
on
Obispo Ave.
From
Florence Street
to
Golden Ave.

Curtis
Maldonado
Martinez
Luna

Note: Any Additions or Changes on This Sheet Must be Made or Circled in Red Ink With Date and Name of Person Making Change.

Do not extend notes this side of this line.

RETURN TO
LOS ANGELES COUNTY SURVEYOR
726 LOS ANGELES COUNTY
ENGINEERING BLDG.

76F309S 247 4-53

RETURN TO
LOS ANGELES COUNTY SURVEYOR
726 LOS ANGELES COUNTY
ENGINEERING BLDG.

Note: Any Additions or Changes on This Sheet Must be Made or Circled in Red Ink With Date and Name of Person Making Change.

Do not extend notes this side of this line.

F. B. 2102 PG. 70

Notes Ck'd by	Survey of Brock Ave 45
Map No.	W. O. 2102 Tape No. St'd. °F
Office Work	Surveyed by Curtis
Checked	Notes Maldonado Date 9-55
Date	Indexed C. Johnson

F. B. 2102 PG. 71



Note: Any Additions or Changes on This Sheet Must be Made or Circled in Red Ink With Date and Name of Person Making Change.

Do not extend notes this side of this line.

RETURN TO
LOS ANGELES COUNTY SURVEYOR
726 LOS ANGELES COUNTY
ENGINEERING BLDG.

76F309S 247 4-53

F. B. 2102 PG. 72

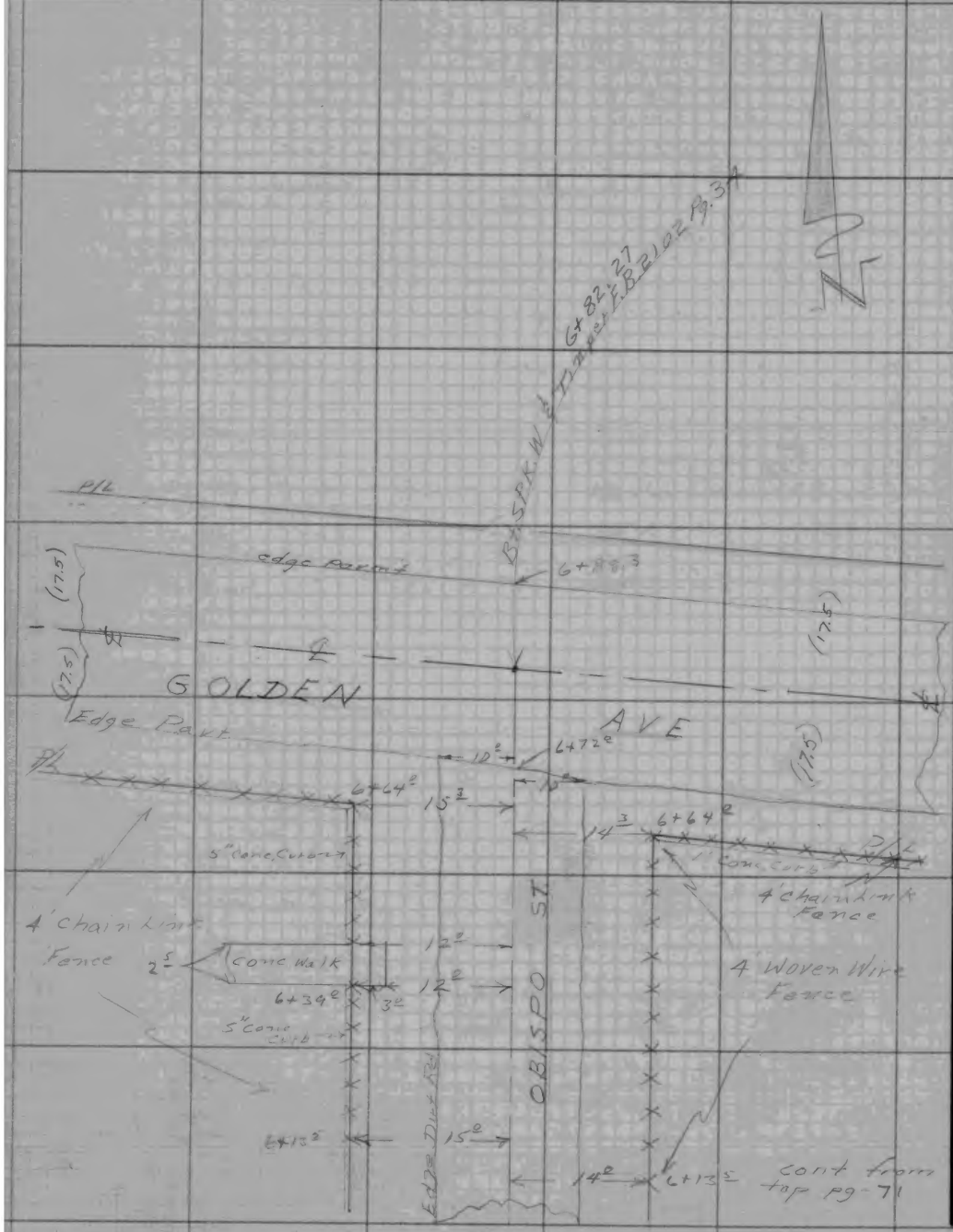

RETURN TO
LOS ANGELES COUNTY SURVEYOR
726 LOS ANGELES COUNTY
ENGINEERING BLDG.
Do not extend notes this side of this line.

Note: Any Additions or Changes on This Sheet Must be Made or Circled in Red Ink With Date and Name of Person Making Change.

Notes Ck'd by	Survey of Brock Ave
Map No.	W. O. 1824.34 Tape No. St'd. °F
Office Work	Surveyed by R.S. Curtis
Checked	Notes Maldonado Date 10-55
Date	Indexed ~~L. C. Johnson~~

F. B. 2102 PG. 73

JN 1824.34
Brock Ave S.S.
Topography
on
Jetmore Ave
From
Florence St
to
Golden Ave.

Curtis
Maldonado
Martinez
Luna

Note: Any Additions or Changes on This Sheet Must be Made or Circled in Red Ink With Date and Name of Person Making Change.

Do not extend notes this side of this line.

RETURN TO
LOS ANGELES COUNTY SURVEYOR
726 LOS ANGELES COUNTY
ENGINEERING BLDG.

76F309S 247 4-53

F. B. 2102 Pg. 74

Cont. on bot. pg. 75



RETURN TO
LOS ANGELES COUNTY SURVEYOR
726 LOS ANGELES COUNTY
ENGINEERING BLDG.
Do not extend notes this side of this line.

Note: Any Additions or Changes on This Sheet Must be Made or Circled in Red Ink With Date and Name of Person Making Change.

Notes Ck'd by	Survey of 13 Block Ave SS
Map No.	W. O. 4244-24 Tape No. St'd. °F
Office Work	Surveyed by A.S. Curtis
Checked	Notes Maldonado Date 10-55
Date	Indexed E. C. Johnson

F. B. 6182 Pg. 75

Cont. on bot. page 76.



Note: Any Additions or Changes on This Sheet Must be Made or Circled in Red Ink With Date and Name of Person Making Change.

Do not extend notes this side of this line.

RETURN TO
LOS ANGELES COUNTY SURVEYOR
726 LOS ANGELES COUNTY
ENGINEERING BLDG.

76F3095 247 4-53

F. B. 2102 PG. 76

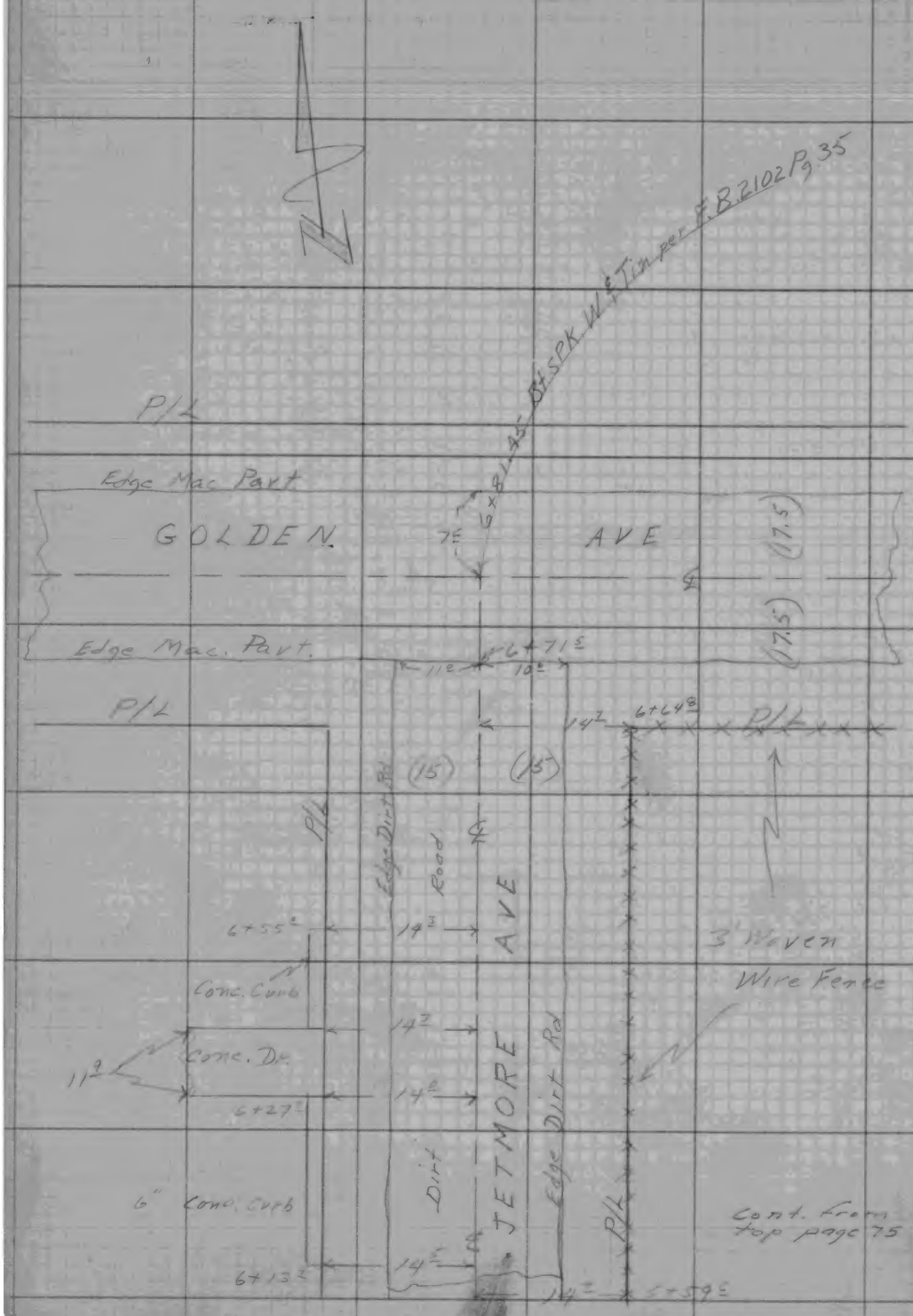

RETURN TO
LOS ANGELES COUNTY SURVEYOR
726 LOS ANGELES COUNTY
ENGINEERING BLDG.

Note: Any Additions or Changes on This Sheet Must be Made or Circled in Red Ink With Date and Name of Person Making Change.

Do not extend notes this side of this line.

Profile No.	Notes Red.	Plotted	Job No. CI. 1824.34	Division No. 13	F. B. 2102	Pg. 77
	Date	Date	Survey of Brock Ave. S.S.			
X-Sec. No.	Notes Chkd.	Checked	Survey by Curtis	Notes Curtis	Date Oct 1955	
	Date	Date	Map No.	Indexed Johnson	Date 11-10-55	

J.N. 1824.34

Brock Ave.

Cross Sections on

Rutter Ave.

from

Century Blvd

to

Golden Ave.

Curtis
Maldonado
Martinez
Luna

STATION	B. S.	H. I.	F. S.	ELEV.

NOTE: ANY ADDITIONS OR CHANGES ON THIS SHEET MUST BE MADE OR CIRCLED IN RED INK, WITH DATE AND NAME OF PERSON MAKING CHANGE.

Do not extend notes this side of this line.

PLEASE RETURN TO
LOS ANGELES COUNTY SURVEYOR
726 LOS ANGELES COUNTY ENGINEERING BLDG.

76L298 S & E #307 9-54

76L298 S & E #307 9-54

PLEASE RETURN TO
LOS ANGELES COUNTY SURVEYOR
726 LOS ANGELES COUNTY ENGINEERING BLDG.

NOTE: ANY ADDITIONS OR CHANGES ON THIS SHEET MUST BE MADE OR CIRCLED IN RED INK, WITH DATE AND NAME OF PERSON MAKING CHANGE.

Do not extend notes this side of this line.

F. B. 2102 Pg. 78 Job No. C1.182.4.34 Division No. 10 Notes Red. Plotted Profile No.
Survey of Brock Ave. Date Date X-Sec. No.
Survey by Curtis Notes Curtis Notes Chkd. Checked
Indexed E. C. Johnson Date Date Date No.

STATION	B. S.	H. I.	F. S.	ELEV.		
BM "XA 62"				78.22	BM #XA-62. El. 78.219 FB 2102-13 Century Blvd-S Side @ Ruther Ave. Bt. Spk. in curb 25'± W. of ℄ Prod. of Ruther Ave	
					(Elev's taken with a self reading rod)	
0+00 East on ℄ Century Blvd.				77.94		℄ (See pg-40)
✓	✓	✓	✓	78.24		42.95 Rt Cb. (Frontage Rd)
✓	✓	✓	✓	77.62		✓ ✓ Gut. ✓ ✓
✓	✓	✓	✓	77.60		71.20 Rt gut ✓ ✓
✓	✓	✓	✓	78.21		✓ ✓ Curb ✓ ✓
1+00	✓	✓	✓	77.8		℄ (Prop) (see pg. 40)
✓	✓	✓	✓	78.43		42.95 Rt. Cb (Frontage Rd)
✓	✓	✓	✓	77.82		✓ Rt Gut ✓ ✓
✓	✓	✓	✓	77.76		71.15 Rt Gut ✓ ✓
✓	✓	✓	✓	78.36		✓ Rt. Cb. ✓ ✓
✓	✓	✓	✓	77.9	50' Lt. P/L (prop)	
14+43.30	✓	✓	✓	78.00		℄ (Prop) (See page 40)
✓	✓	✓	✓	78.52		42.95 Rt. curb (Frontage Rd.
✓	✓	✓	✓	77.91		42.95 Rt. gut. ✓ ✓
✓	✓	✓	✓	77.88		71.15 Rt. gut-W. end NW C.R. (Ruther Ave to South)
✓	✓	✓	✓	78.51		71.15 Rt-Curb- ✓ ✓ ✓ ✓ ✓
✓	✓	✓	✓	77.9	50' Lt P/L (Prop)	

76L298 S & E #307 9-54

PLEASE RETURN TO
LOS ANGELES COUNTY SURVEYOR
726 LOS ANGELES COUNTY ENGINEERING BLDG.

NOTE: ANY ADDITIONS OR CHANGES ON THIS SHEET MUST BE MADE OR CIRCLED IN RED INK, WITH DATE AND NAME OF PERSON MAKING CHANGE.

Do not extend notes this side of this line.

STATION	B. S.	H. I.	F. S.	ELEV.		
1+88.49	East on Century Blvd.			78.0		Prop: ℄ (See pg 40)
✓	✓	✓	✓	78.41		39' Rt. edge paving
1+88.49	East on ℄ Century Blvd (J.C.)			78.38	73.97 (℄ South) Rt on Ruther Ave - J.C. - Elev. Rim - J.C.	
✓	J.C. invert Outlet So.			71.79	Outlet South - Elev. rim 7838 / 6.59 / 71.79	5.92 Rim to top 8" dia. pipe; 0.67 8" dia pipe; 6.59 bot. pipe to rim
✓	✓ Invert Inlet - East			71.87	Inlet to East Elev. rim 7838 / 6.49 / 71.87	5.82 Rim to top 8" dia. pipe; 0.67 8" dia. Pipe; 6.47 bot. pipe to rim
✓	✓ Invert - Inlet - West.			71.82	Inlet to West Elev. rim 7838 / 6.64 / 71.82	5.89 Rim to top 8" dia. pipe; 0.67 8" dia. pipe; 6.46 bot. pipe to rim
1+88.49	East on ℄ Century Blvd			77.9	50' Lt. - prop P/L	
0+36.65	W'stly on ℄	✓	✓	77.6		Prop - ℄ (See pg 40)
✓	✓	✓	✓	78.18	42.95 Lt. Curb - (Frontage Road)	
✓	✓	✓	✓	77.56	✓ ✓ Gut. -	✓ ✓
✓	✓	✓	✓	77.59	71.20 ✓ Gut. -	✓ ✓
✓	✓	✓	✓	78.17	✓ ✓ Curb -	✓ ✓
0+51.77	✓	✓	✓	78.15	42.95 Lt. Curb	✓ ✓
✓	✓	✓	✓	77.53	✓ ✓ Gut.	✓ ✓
1+00	✓	✓	✓	77.5		Prop ℄
2+00				77.3		Prop ℄

Profile No. ____ Date ____ Notes Red. ____ Date ____ Plotted ____ Date ____ Job No. ____ Survey of Street Imp. Division No. 10 F. B. 2102 Pg. 79

X-Sec. No. ____ Date ____ Notes Chkd. ____ Date ____ Checked ____ Date ____ Survey by Curtis Notes Curtis Date Oct 1954

Map No. ____ Date ____ Indexed ____ Date ____

C1.1824.34

76L298 S & E #307 9-54

PLEASE RETURN TO
LOS ANGELES COUNTY SURVEYOR
726 LOS ANGELES COUNTY ENGINEERING BLDG.

NOTE: ANY ADDITIONS OR CHANGES ON THIS SHEET MUST BE MADE OR CIRCLED IN RED INK, WITH DATE AND NAME OF PERSON MAKING CHANGE.

Do not extend notes this side of this line. 125' Lt 120 Rt

F. B. 2102 Pg. 80 C.I. 1824.34 Job No. Division No. 12 Notes Red. Plotted
Survey of Brook Ave. 55 Date Date No.
Survey by Curtis Notes Curtis Notes Chkd. Checked X-Sec.
Indexed H. C. Johnson Date Date Date No. Profile

STATION	B. S.	H. I.	F. S.	ELEV.		
						(See page 40)
0+00 North				77.94		℄ Ruther Ave
✓				77.82		8⁵ Rt. edge pav.
✓				78.0		25' Rt
✓				77.86	8⁵ Lt. edge pav.	
✓				77.6	25' Lt.	
1+00				78.62		℄
✓				78.38		8⁵ Rt. ed. pav.
✓				78.2		12° Rt.
✓				78.3		25' Rt P/L
✓				78.43	8⁵ Lt ed. pav	
✓				78.3	25' Lt. P/L	
2+00				78.92		℄
✓				78.6		7⁷ Rt. ed. pav
✓				78.5		9⁵ Rt.
✓				78.9		25' Rt, P/L
✓				78.56	9⁵ Lt, ed pav	
✓				78.4	12' Lt.	
✓				78.8	25' Lt. P/L	

76L298 S & E #307 9-54

PLEASE RETURN TO
LOS ANGELES COUNTY SURVEYOR
726 LOS ANGELES COUNTY ENGINEERING BLDG.

NOTE: ANY ADDITIONS OR CHANGES ON THIS SHEET MUST BE MADE OR CIRCLED IN RED INK, WITH DATE AND NAMES OF PERSON MAKING CHANGE.

Do not extend notes this side of this line.

STATION	B. S.	H. I.	F. S.	ELEV.		
TP.				78.92	T.P. sta 2+00 ℄ spk.	
3+00				79.25		℄
✓				78.82		7° Rt. ed. pav
✓				78.4		13' Rt.
✓				78.6		25' Rt P/L
✓				78.1		℄ 120' Rt
✓				78.84	11° Lt. ed. pav	
✓				78.6	13' Lt.	
✓				78.7	25' Lt P/L	
✓				78.7	℄ 125' Lt	
4+00				79.20		℄
✓				78.90		7° Rt ed. pav
✓				78.5		11° Rt.
✓				78.8		25' Rt P/L
✓				78.95	11° Lt brk.	
✓				78.60	16° Lt. mac dr. gut	
✓				78.97	25' Lt. P/L mac dr	
BM#XA-61				79.41 79.40	BM#XA-61 El. 79.413 F.B. 2102-13 Ruther Ave (W. side) ℄ 275' S. of ℄ Florence St. – Bt. spk. in S.E. Cor. of Conc. Stoop to Kingdom Hall Church #1362.	

Profile Notes Red ____ Plotted ____ Job No. ____ Division No. 10 F. B. 2102 Pg. 81

No. ____ Date ____ Date ____ Survey of Brush Creek Sec. Cal 1828.34

X-Sec. Notes Chkd. ____ Checked ____ Survey by Brush Creek Sec. Notes ____ Date Oct. 17 56

No. ____ Date ____ Date ____ Map No. ____ Indexed ____ Date ____

76L298 S & E #307 9-54

PLEASE RETURN TO
LOS ANGELES COUNTY SURVEYOR
726 LOS ANGELES COUNTY ENGINEERING BLDG.

NOTE: ANY ADDITIONS OR CHANGES ON THIS SHEET MUST BE MADE OR CIRCLED IN RED INK, WITH DATE AND NAME OF PERSON MAKING CHANGE.

Do not extend notes this side of this line.

F. B. 2102 Pg. 82 Job No. C1.1824.34 Division No. 10 Notes Red. Plotted Profile No.
Survey of Brock Ave. S.S. Date Date X-Sec. No.
Survey by Curtis Notes Curtis Notes Chkd. Checked
Indexed C. Johnson Date Date Date

STATION	B. S.	H. I.	F. S.	ELEV.		
5+00				78.92		℄
✓				78.77		5± Rt cd pav
✓				78.6		25' Rt. P/L
✓				78.71	12± Lt cd. pav	
✓				78.3	16± Lt. gut	
✓				78.7	25' Lt. P/L	
6+00				79.01		℄
✓				78.85		3± Rt cd pav.
✓				79.0		25' Rt. P/L
✓				78.72	13± Lt. cd. pav	
✓				79.0	25' Lt. P/L	
T.P.				79.05	TP	
6+40				79.0		25' Rt P/L
✓				79.0	25' Lt P/L	
6+79.26				79.16	℄ Int. Euther Ave & Florence ST.	
✓				79.24	100' Estly on ℄ Florence ST.	
✓				79.36	200' Estly on ℄ Florence ST.	
✓				79.25	100' Wstly on ℄	✓ ✓
✓				79.50	200' ✓ ✓	✓ ✓

7&L298 S & E #307 9-54

PLEASE RETURN TO
LOS ANGELES COUNTY SURVEYOR
726 LOS ANGELES COUNTY ENGINEERING BLDG.

NOTE: ANY ADDITIONS OR CHANGES ON THIS SHEET MUST BE MADE OR CIRCLED IN RED INK, WITH DATE AND NAME OF PERSON MAKING CHANGE.

Do not extend notes this side of this line.

STATION	B. S.	H. I.	F. S.	ELEV.		
7+00				78.98		℄
7+10				79.5		25' Rt P/L
✓				78.7	25' Lt P/L	
BM#XA-60				79.10	BM#XA-60 El. 79.103 Bt. spk. in S.E. Cor. of Conc. Dr. to Ho. #13465	Ruther Ave & Florence St. NW Cor
8+00				79.34		℄ cd pav.
✓				78.8		6.5' Rt gut
✓				79.3		25' Rt P/L
✓				79.29	19° Lt cd pav.	
✓				78.9	25' Lt P/L.	
9+00				79.65		℄ - cd. pave
✓				79.1		6.5' Rt. gut
✓				79.6		25' Rt P/L
✓				79.57	17° Lt. cd. pav.	
✓				79.1	22° Lt gut.	
✓				79.4	25' Lt. P/L	
BM#XA-59				79.88	BM#XA-59 El. 79.878 FB 2102-12 Ruther Ave. (E. side) ± 276' S. of ℄ Golden Ave. - Bt. spk in Cir. ℄ 15' E. of N end of Conc. drive to ho. #13422	

Profile Notes Red. Plotted Job No. Division No. 10 F. B. 2102 Pg. 83
No. Date Date Survey of Brock Ave. SS
X-Sec. Notes Chkd Checked Survey by Curtis Notes Curtis Date Nov - 1955
No. Date Date Map No. Indexed Johnson Date

76L298 S & E #307 9-54

PLEASE RETURN TO
LOS ANGELES COUNTY SURVEYOR
726 LOS ANGELES COUNTY ENGINEERING BLDG.

NOTE: ANY ADDITIONS OR CHANGES ON THIS SHEET MUST BE MADE OR CIRCLED IN RED INK, WITH DATE AND NAME OF PERSON MAKING CHANGE.

Do not extend notes this side of this line.

F. B. 2102 Pg. 84 Profile
Job No. 55 Division No. 10 Notes Red. Plotted No.
Survey of Brock Ave Date Date No.
Survey by Curtis Notes Curtis Notes Chkd. Checked X-Sec.
Indexed Date Date Date No.

STATION	B. S.	H. I.	F. S.	ELEV.		
10+00				79.68		℄ - cd. pav.
/				79.3		4± Rt gut
/				79.8		25' Rt
/				79.8		± 120' Rt.
/				79.69	16° Lt. cd pav.	
/				79.4	25' Lt. P/L	
11+00				79.55		℄ - cd. pav.
/				79.7		25' Rt. P/L
/				79.87	17.5 Lt. cd pav.	
/				79.4	25' Lt. P/L	
				79.8	± 125' Lt.	
12+00				79.79		℄ - cd. pav.
/				80.0		25' Rt. P/L
/				80.08	17.2 Lt. cd. pav.	
/				80.2	25' Lt. P/L	
BM # XA59				79.88	BM # XA-59 - pg 12	
12+35				80.2		± 120' Rt
12+35				81.2	± 125' Lt.	

7-L298 S & E #307 9-54

PLEASE RETURN TO
LOS ANGELES COUNTY SURVEYOR
726 LOS ANGELES COUNTY ENGINEERING BLDG.

NOTE: ANY ADDITIONS OR CHANGES ON THIS SHEET MUST BE MADE OR CIRCLED IN RED INK, WITH DATE AND NAME OF PERSON MAKING CHANGE.

Do not extend notes this side of this line.

STATION	B. S.	H. I.	F. S.	ELEV.		
13+00				79.91		℄ - cd. pav.
✓				79.7		3° Rt. gut
✓				80.2		25' Rt. P/L
✓				80.17	17½' Lt. cd. pav.	
✓				80.0	25' Lt. P/L	
T.P.				80.21	T.P.	
13+50				80.10		℄ - cd. pav.
✓				80.8		25' Rt. P/L
✓				80.2	25' Lt. P/L	
13+82.10				80.77	Int. ℄s Rother Ave & Golden Ave	
✓				80.24	56° Estly on ℄ Golden Ave	
✓				80.06	✓ ✓ ✓ ✓ ✓ ✓	℄ 7.40 No. gut. (begin curb)
✓				80.71	✓ ✓ ✓ ✓ ✓ ✓	℄ ✓ No. curb
✓				80.82	150' ✓ ✓ ✓ ✓ ✓	
✓				80.25	✓ ✓ ✓ ✓ ✓ ✓	℄ 7.40 No. gut
✓				80.90	✓ ✓ ✓ ✓ ✓ ✓	℄ ✓ ✓ curb
✓				80.87	62° Wstly on ℄ Golden Ave.	
✓				80.44	✓ ✓ ✓ ✓ ✓ ✓	℄ 7.43 No. - Gut
✓				81.10	✓ ✓ ✓ ✓ ✓ ✓	℄ ✓ ✓ - curb (begin curb)

Profile Notes Red. Plotted Job No. Division No. F. B. 2112
No. Date Date Survey of Curb & Gut Pg. 85
X-Sec. Notes Chkd. Checked Survey by Curtis Notes Curb & Gut Date Nov 17 55
No. Date Date Map No. Indexed-Map Book Date

76L298 S & E #307 9-54

PLEASE RETURN TO
LOS ANGELES COUNTY SURVEYOR
726 LOS ANGELES COUNTY ENGINEERING BLDG.

NOTE: ANY ADDITIONS OR CHANGES ON THIS SHEET MUST BE MADE OR CIRCLED IN RED INK, WITH DATE AND NAME OF PERSON MAKING CHANGE.

Do not extend notes this side of this line.

F. B. 2102 Pg. 86 Job No. 61.1824.34 Division No. 10 Notes Red. Plotted Profile No.
Survey of Brook Ave. S.S. Date Date X-Sec. No.
Survey by Curtis Notes Curtis Notes Chkd. Checked
Indexed C. Johnson Date Date Date No.

STATION	B. S.	H. I.	F. S.	ELEV.		
13+89.10				81.00	129.9 Wstly on ℄ Golden Ave.	
✓				80.75	✓ ✓ ✓ ✓ ✓ ✓	℄ 7th No. gut - angle PT.
✓				81.39	✓ ✓ ✓ ✓ ✓ ✓	℄ 7th ✓ curb - angle PT.
✓				81.14	179.9 ✓ ✓ ✓ ✓ ✓	
✓				80.75	✓ ✓ ✓ ✓ ✓ ✓	℄ 12th No. - gut angle PT.
✓				81.41	✓ ✓ ✓ ✓ ✓ ✓	℄ 12th No. - curb ✓ ✓
BM#XA-45				81.13	BM#XA-45 Elev. 81.130 FB 2102-7 Golden Ave (No Side) Bt. spk. in Curb ± 65' W ℄ Prod. Ruther Ave	

Profile	Notes Red.	Plotted	Job No. C.I. 1824.34	Division No. 10	F. B. 2102	Pg. 87
No.	Date	Date	Survey of Brock Ave		S.S.	
X-Sec.	Notes Chkd.	Checked	Survey by Curtis	Notes Curtis	Date Nov. 1956	
No.	Date	Date	Map No.	Indexed Johnson	Date	

J.N. 1824.34

Brock Ave.

Cross Sections on

Florence ~~Ave.~~ St.

from

Rather Ave to Wiemer Ave.

Curtis
Moldonado
Martinez
Luna.

STATION	B. S.	H. I.	F. S.	ELEV.

NOTE: ANY ADDITIONS OR CHANGES ON THIS SHEET MUST BE MADE OR CIRCLED IN RED INK, WITH DATE AND NAME OF PERSON MAKING CHANGE.

Do not extend notes this side of this line.

PLEASE RETURN TO
LOS ANGELES COUNTY SURVEYOR
726 Los Angeles County Engineering Bldg.

76L298 S & E #307 9-54

76L298 S & E #307 9-54

PLEASE RETURN TO
LOS ANGELES COUNTY SURVEYOR
726 LOS ANGELES COUNTY ENGINEERING BLDG.

NOTE: ANY ADDITIONS OR CHANGES ON THIS SHEET MUST BE MADE OR CIRCLED IN RED INK, WITH DATE AND NAME OF PERSON MAKING CHANGE.

Do not extend notes this side of this line.

STATION	B. S.	H. I.	F. S.	ELEV.		
B.M. XA-60				79.10	B.M. XA-60 El. 79.103 F.B. 2102-12 Ruther Ave. and Florence ST.- NW. Cor. - BT spk. in SE. Cor. of Conc. drive to house # 13465	
						(See pg-44)
0+00				79.15	Int. ℄s Florence ST & Ruther Ave	
✓				78.85	100' So. on ℄ Ruther Ave	
✓				78.81	150' ✓ ✓ ✓	✓
✓				79.25	100' No. ✓ ✓	✓
✓				79.47	150' No. ✓ ✓	✓
0-25				78.8	30' Rt. or South - P/L	
0-40				78.9	✓ Lt. or North - P/L	
0-100				79.24		℄
✓				78.78		10.5 Rt ed. pav
✓				79.0		30' Rt. P/L S
✓				78.81	11.5 Lt. ed. pav	
✓				79.5	30' Lt. P/L	
0-200				79.47		℄
✓				79.04		10.5 Rt ed pav
✓				79.6		30' Rt P/L
✓				79.5		100' Rt.

F. B. 2102 Pg. 88 Profile
Job No. C.1.82434 Division No. 10 Notes Red. Plotted
Survey of Brock Ave 55 Date Date No.
Survey by Curtis Notes Curtis Notes Chkd. Checked X-Sec.
Indexed C. Johnson Date Date Date No.

76L298 S & E #307 9-54

PLEASE RETURN TO
LOS ANGELES COUNTY SURVEYOR
726 LOS ANGELES COUNTY ENGINEERING BLDG.

NOTE: ANY ADDITIONS OR CHANGES ON THIS SHEET MUST BE MADE OR CIRCLED IN RED INK, WITH DATE AND NAME OF PERSON MAKING CHANGE.

Do not extend notes this side of this line.

STATION	B. S.	H. I.	F. S.	ELEV.		
0-200				79.05	11.5' Lt. cd. pav. (North)	
✓				79.4	30' Lt. P/L	
✓				79.4	100' Lt.	
0+20				79.5	30' Lt. P/L	
0+30				79.1		30' Rt P/L
1+00				79.24		℄
✓				79.03		9.0' Rt. cd pav
✓				79.5		30' Lt. P/L
✓				78.93	10.0' Lt. cd pav.	
✓				79.5	30' Lt. P/L	
2+00				79.37		℄
✓				78.97		9.0' Rt. cd. pav
✓				79.0		30' Rt P/L
✓				79.00	9.5' Lt. cd. pav.	
✓				79.2	30' Lt. P/L	
2+25				79.3	30' Lt P/L	
BM XA 57				79.19	BM XA 57 El. 79.187 FB 2102-11 Florence St. (S. Side) Bt spk. IN N.E. Cor. conc. drive to No. # 8124 - ± 27' W. of ℄ Prod. Brock Ave	

Profile Notes Red. Plotted Job No. Division No. 10 F. B. 2102 Pg. 89
No. Date Date Survey of Brock Ave. Curtis S.S.
X-Sec. Notes Chkd. Checked Survey by Curtis Notes Curtis Date Nov 1955
No. Date Date Map No. Indexed Date

C.L. 1824-38

76L298 S & E #307 9-54

PLEASE RETURN TO
LOS ANGELES COUNTY SURVEYOR
726 LOS ANGELES COUNTY ENGINEERING BLDG.

NOTE: ANY ADDITIONS OR CHANGES ON THIS SHEET MUST BE MADE OR CIRCLED IN RED INK, WITH DATE AND NAME OF PERSON MAKING CHANGE.

Do not extend notes this side of this line.

STATION	B. S.	H. I.	F. S.	ELEV.		
BM #XA-57				79.19	BM #XA-57	(See page 45)
2+47.95				79.38	Int. ℄'s Florence ST & Brock Ave	
✓				79.00		9.5 Rt. cd. pav
✓				78.80		30' Rt. P/L
✓				78.6		± 140' Rt.
✓				79.5	100' Northly on ℄ Brock Ave.	
✓				79.7	200' ✓ ✓ ✓ ✓ ✓	
2+60				79.5	30' Lt. P/L	
TP				79.31	TP. Sta 3+00 spk	
3+00				79.31		℄
✓				78.94		9.5 Rt. cd pav.
✓				79.0		30' Rt P/L
✓				78.96	9.3 Lt. cd. pav	
✓				79.2	30' Lt P/L	
4+00				79.35		℄
✓				78.97		9.5 Rt. cd. pav
✓				79.1		30' Rt. P/L
✓				79.00	9.2 Lt. cd. pav	
✓				79.3	30' Lt. P/L	
4+50				79.4	30' Lt. P/L	

F. B. 2102 Pg. 90 Profile
Job No. 21.1824.34 Division No. 10 Notes Red. Plotted
Survey of Brock Ave. 55 Date Date No.
Survey by Curtis Notes Curtis Notes Chkd. Checked X-Sec.
Indexed C. Johnson Date Date Date No.

76L298 S & E #307 9-54

PLEASE RETURN TO
LOS ANGELES COUNTY SURVEYOR
726 LOS ANGELES COUNTY ENGINEERING BLDG.

NOTE: ANY ADDITIONS OR CHANGES ON THIS SHEET MUST BE MADE OR CIRCLED IN RED INK, WITH DATE AND NAME OF PERSON MAKING CHANGE.

Do not extend notes this side of this line.

79.39

STATION	B. S.	H. I.	F. S.	ELEV.		
4+78.47				79.62	Int. ℄s Florence ST. & La Reina Ave	
/				79.4	100' Nothly on ℄ La Reina Ave	
/				79.5	200' " " " " "	
BM #XA-56				79.44	B.M. #XA-56 El. 79.444 pg-11 Florence ST- (S. Side) Bt. spk. in NE Cor. Conc. dr. to Ho. # 8142 30'± W. ℄ Prod. Orizaba Ave.	
5+00				79.64		℄
/				79.29		9.3 Rt. ed. pav
/				79.4		30' Rt. P/L
/				79.2		140' Rt.
/				79.43	9° Lt. ed pav.	
/				79.6	30' Lt. P/L	
6+00				79.78		℄
/				79.45		9.3 Rt. ed. pav.
/				79.7		30' Rt P/L
/				79.67	9° Lt. ed. pav.	
/				80.0	30' Lt. P/L	
7+00				80.31		℄
/				79.81		9.3 Rt. ed. pav
/				80.2		30' Rt. P/L

Profile No. ____ Notes Red. ____ Plotted ____ Job No. ____ Division No. 10 F. B. 2102 Pg. 91
Date ____ Date ____ Survey of Brock Ave
X-Sec. No. ____ Notes Chkd. ____ Checked ____ Survey by Curtis Notes Curtis Date Nov. 18 55
Date ____ Date ____ Map No. ____ Indexed Johnson Date ____

C.1.18244.34

76L298 S & E #307 9-54

PLEASE RETURN TO
LOS ANGELES COUNTY SURVEYOR
726 LOS ANGELES COUNTY ENGINEERING BLDG.

NOTE: ANY ADDITIONS OR CHANGES ON THIS SHEET MUST BE MADE OR CIRCLED IN RED INK, WITH DATE AND NAME OF PERSON MAKING CHANGE.

Do not extend notes this side of this line.

F. B. 210c Pg. 92 Job No. C1.1824.34 Division No. 10 Notes Red. Plotted Profile No.
Survey of Brock Ave. Date Date X-Sec. No.
Survey by Curtis Notes Curtis 55 Notes Chkd. Checked
Indexed K. C. Johnson Date Date Date No.

STATION	B. S.	H. I.	F. S.	ELEV.		
7+00				80.04	9° Lt. cd. pav.	
✓				80.5	30' Lt. P/L	
7+54°				80.24	9± Lt cd. pav.	
7+54°				80.09		9± Rt cd. pav.
7+57°				80.39		℄
✓				79.70		18.05 Rt gut
✓				80.34		✓ ✓ curb
✓				80.6		130' Rt.
✓				80.00	16° Lt. cd. pav	
✓				80.4	30° Lt. P/L	
✓				80.9	130' Lt	
8+00				80.36		℄
✓				79.77		18.03 Rt curb
✓				80.40		✓ Rt. gut
✓				80.6		30' Rt P/L
✓				80.05	16' Lt. cd pav.	
✓				80.6	30' Lt. P/L	
BM # XA-38				80.50	BM # XA-38 El. 80.501	

76L298 S & E #307 9-54

PLEASE RETURN TO
LOS ANGELES COUNTY SURVEYOR
726 LOS ANGELES COUNTY ENGINEERING BLDG.

NOTE: ANY ADDITIONS OR CHANGES ON THIS SHEET MUST BE MADE OR CIRCLED IN RED INK, WITH DATE AND NAME OF PERSON MAKING CHANGE.

Do not extend notes this side of this line.

STATION	B. S.	H. I.	F. S.	ELEV.		
8+50				80.9	30' Lt. P/L	
8+66.84				80.39	℄ Int's Florence ST. & Merkel Ave (North)	
				80.29	16' No. on ℄ Merkel Ave - edge pav	
				80.8	100' No. on ℄ Merkel Ave.	
				80.9	150' " " " "	
8+89 33				80.7	30' Lt. P/L	
				80.41	Int ℄'s Florence ST. & Merkel Ave (South)	
MH.	(outlet)	(Page 47) invert 8" pipe		74.74	36.45 South on ℄ Merkel Ave - S.M.H.	
					Elev. M.H. rim -	80.30
					top rim to top inside pipe 4.89	- 5.56
					outlet (south) dia 8" pipe 0.67	74.74 (Elev.
					5.56	of invert.)
8+89 33					Merkel Ave (So) ℄ Florence ST.	
				79.81	W. end S.W. C.R. - gut	
				80.47	" " " " - cb	
				79.85	So. end " " gut	
				80.49	" " " " - cb	
				79.85	" " S.E. " - gut	
				80.50	" " " " cb.	
				79.83	E. end " " - gut.	
				80.44	" " " " - cb	

Profile No. ____ Date ____ Notes Red. ____ Plotted ____ Job No. ____ Division No. 10 F. B. 2102 Pg. 73
X-Sec. No. ____ Date ____ Notes Chkd. ____ Checked ____ Survey of Brook Ave. Survey by ____ Notes ____ Date Nov. 1955
Map No. ____ Date ____ Indexed ____ Date ____

76L298 S & E #307 9-54

PLEASE RETURN TO
LOS ANGELES COUNTY SURVEYOR
726 LOS ANGELES COUNTY ENGINEERING BLDG.

NOTE: ANY ADDITIONS OR CHANGES ON THIS SHEET MUST BE MADE OR CIRCLED IN RED INK, WITH DATE AND NAME OF PERSON MAKING CHANGE.

Do not extend notes this side of this line.

F. B. Pg. 94 Job No. 2102 Division No. 10 Notes Red. Plotted Profile
Survey of Brook Ave 555 Date Date No.
Survey by Curtis Notes Curtis Notes Chkd. Checked X-Sec.
Indexed H. C. Johnson Date Date Date No.

STATION	B. S.	H. I.	F. S.	ELEV.		
8+89.33				80.13	130' So. on ℄ Merkel Ave	
✓				79.71	✓ ✓ ✓ ✓ ✓	✓ ℄ 15' W. gut
✓				80.35	✓ ✓ ✓ ✓ ✓	✓ ℄ ✓ W. cb
✓				79.70	✓ ✓ ✓ ✓ ✓	✓ ℄ ✓ E. gut
✓				80.33	✓ ✓ ✓ ✓ ✓	✓ ℄ ✓ E cb.
9+75				81.1	30' Lt. P/L	
10+00				79.99		℄
✓				79.39		18' Rt gut
✓				80.04		18' ✓ cb
✓				80.1		30' Rt P/L
✓				79.81	14' Lt. ed Pav.	
✓				80.0	18' Lt. bot brk	
✓				80.9	203 ✓ top ✓	
✓				80.9	30' Lt.	
BM #XA 37				79.06	BM #XA-37 Elev 79.056 pg-9	
10+70				80.4	30' Lt. P/L	
10+86.83				79.49	Int. ℄'s Obispo Ave (No) & Florence ST.	
✓				79.16	138 Nothly on ℄ Obispo ST. (No)	
✓				79.9	100' ✓ ✓ ✓ ✓	✓ ✓

76L298 S & E #307 9-54

PLEASE RETURN TO
LOS ANGELES COUNTY SURVEYOR
726 LOS ANGELES COUNTY ENGINEERING BLDG.

NOTE: ANY ADDITIONS OR CHANGES ON THIS SHEET MUST BE MADE OR CIRCLED IN RED INK, WITH DATE AND NAME OF PERSON MAKING CHANGE.

Do not extend notes this side of this line.

STATION	B. S.	H. I.	F. S.	ELEV.		
11+05				79.3	30' Lt P/L	
11+54.12				79.27	Int. ℄'s Obispo ST. (So.) & Florence ST.	
"				78.71	W. end SW. C.R. gut (See page 49)	
"				79.32	" " " " curb	
"				78.44	S. " " " gut	
"				79.05	" " " " cb.	
"				78.43	" " SE. " gut	
"				79.07	" " " " cb.	
"				78.56	E. " " " gut.	
"				79.17	" " " " cb. (see pg. 48)	
" (M.H. - top Rim)				78.96	37' Sothly on ℄ Obispo ST. (MH) (outlet south)	
M.H. (outlet) invert Elev. 8" pipe -				74.24	(Elev. M.H. Rim — Rod top inside 8" pipe - 4.05; dia 8" pipe - 0.67; 4.72)	78.96 − 4.72 = 74.24 invert Elev.
11+54.12				78.80	100' Sothly on ℄ Obispo St.	
"				78.36	" " " " " " ℄ 15' W. gut	
"				78.98	" " " " " " ℄ 15' W. curb	
"				78.35	" " " " " " ℄ 15' E. gut	
"				78.97	" " " " " " ℄ 15' E. curb	

Profile No. ____ Notes Red. ____ Plotted ____ Job No. ____ Division No. 10 F. B. 2102
X-Sec. No. ____ Date ____ Date ____ Survey of Back Ave. Pg. 75
Notes Chkd. ____ Checked ____ Survey by Curtis Notes Curtis Date Nov. 1955
Date ____ Date ____ Map No. ____ Indexed ____ Date ____

76L298 S & E #307 9-54

PLEASE RETURN TO
LOS ANGELES COUNTY SURVEYOR
726 LOS ANGELES COUNTY ENGINEERING BLDG.

NOTE: ANY ADDITIONS OR CHANGES ON THIS SHEET MUST BE MADE OR CIRCLED IN RED INK, WITH DATE AND NAME OF PERSON MAKING CHANGE.

Do not extend notes this side of this line.

F. B. 2102 Pg. 96 | Job No. C1 182434 | Division No. 10 | Notes Red. ____ | Plotted ____ | Profile No. ____

Survey of Brook Ave | Date ____ | X-Sec. No. ____

Survey by Curtis | Notes Curtis | Notes Chkd. ____ | Checked ____

Indexed E. C. Johnson | Date ____ | Date ____

STATION	B. S.	H. I.	F. S.	ELEV.		
12+00				79.16		℄
—				78.84	14' Lt. ed pav	
—				79.4	30' Lt. P/L	
12+92				78.8	30' Lt. P/L	
13+06 88				78.91	Int. ℄'s Jetmore Ave (N) & Florence ST	
—				78.34		18.18 Rt. gut
—				78.97		— — curb
—				78.68	15' Nothly on ℄ Jetmore Ave - ed. pav.	
—				78.8	100' — — — —	—
13+22				78.8	30' Lt. P/L	
TP				78.91	TP. spk W & T	
14+00				78.77		℄
14+18 88				78.69	Int. ℄'s Jetmore Ave (So) & Florence ST.	
—				78.22	W. end. SW. CR.	gut (See page 49)
—				78.89	— — — —	cb
—				78.10	S. end — —	gut
—				78.73	— — — —	curb

76L298 S & E #307 9-54

PLEASE RETURN TO
LOS ANGELES COUNTY SURVEYOR
726 LOS ANGELES COUNTY ENGINEERING BLDG.

NOTE: ANY ADDITIONS OR CHANGES ON THIS SHEET MUST BE MADE OR CIRCLED IN RED INK, WITH DATE AND NAME OF PERSON MAKING CHANGE.

Do not extend notes this side of this line.

STATION	B. S.	H. I.	F. S.	ELEV.		
				78.05	S. end SE CR - gut	
				78.69	S. end SE. C.R. curb	
				78.19	E. - - - gut	
				78.81	E. - - - curb	
14+25.5				78.09	18.05 Lt gut begins	
✓				78.72	- - curb ✓	
14+58.38	M.H.			78.68	Elev. rim MH = 78.68	(pg-49)
✓ Invert Elev 8" Stub-West				73.16	(inlet-8" dia-stub West - rod to top pipe 4.85 78.68 5.52 dia 8" pipe - 0.67 73.16 = invert Elev. 5.52 ✓	
					(outlet East) 78.68 5.45 ✓	
✓ Invert Elev. 8" outlet-East				73.23	73.23 = invert Elev.	Rod top 8" pipe 4.78 dia. pipe 0.67 5.45 ✓
15+10				78.49		
✓				78.09		18.2 Rt. gut
✓				78.70		- - curb
✓				77.94	18.04 Lt. gut	
✓				78.51	- - curb	

Profile No. ____ Notes Red. ____ Plotted ____ Job No. ____ Division No. ____ F. B. 2102 Pg. 97
Date ____ Date ____ Survey of Beach Ave. S.S.
X-Sec. No. ____ Notes Chkd. ____ Checked ____ Survey by Curtis Notes Curtis Date Mar 1957
Date ____ Date ____ Map No. ____ Indexed ____ Date ____

76L298 S & E #307 9-54

PLEASE RETURN TO
LOS ANGELES COUNTY SURVEYOR
726 LOS ANGELES COUNTY ENGINEERING BLDG.

NOTE: ANY ADDITIONS OR CHANGES ON THIS SHEET MUST BE MADE OR CIRCLED IN RED INK, WITH DATE AND NAME OF PERSON MAKING CHANGE.

Do not extend notes this side of this line.

STATION	B. S.	H. I.	F. S.	ELEV.	
154+52.00				78.50	Int ℄ Wiemer Ave ℄ Florence ST.-
154+52.00 M.H.				78.50	Elev. MH rim, ℄ ℄
BM #XA36				78.66	BM #XA 36 Elev. 78.654 pr. pg 8

F. B. 2102 Pg. 98 | Job No. CL 1824.34 | Division No. 10 | Notes Red. | Plotted | Profile
Survey of Brock Ave. S.S. | Date | Date | No.
Survey by Curtis | Notes Curtis | Notes Chkd. | Checked | X-Sec.
Indexed E. C. Johnson | Date | Date | Date | No.

Profile No.	Notes Red. / Date	Plotted / Date	Job No. 9.1824.34	Division No.	F. B. 2102	Pg. 99
X-Sec. No.	Notes Chkd. / Date	Checked / Date	Survey of BROCK AVE S.S.			
			Survey by CURTIS	Notes Martinez	Date NOV 1955	
			Map No.	Indexed	Date	

NOTE: ANY ADDITIONS OR CHANGES ON THIS SHEET MUST BE MADE OR CIRCLED IN RED INK, WITH DATE AND NAME OF PERSON MAKING CHANGE.

PLEASE RETURN TO
LOS ANGELES COUNTY SURVEYOR
726 LOS ANGELES COUNTY ENGINEERING BLDG.

Do not extend notes this side of this line.

STATION	B. S.	H. I.	F. S.	ELEV.	
					J.N. 1824.34 BROCK AVE
					CROSS SECTIONS ON BROCK AVE FROM FLORENCE ST TO GOLDEN AVE
					CURTIS MALDONADO MARTINEZ DOVER LUNA.

76L298 S & E #307 9-54

76L298 S & E #307 9-54

PLEASE RETURN TO
LOS ANGELES COUNTY SURVEYOR
726 LOS ANGELES COUNTY ENGINEERING BLDG.

NOTE: ANY ADDITIONS OR CHANGES ON THIS SHEET MUST BE MADE OR CIRCLED IN RED INK, WITH DATE AND NAME OF PERSON MAKING CHANGE.

Do not extend notes this side of this line.

STATION	B. S.	H. I.	F. S.	ELEV.		
BM XA57				79.19	(ELEV 79.187 BM XA57 FLORENCE ST (South SIDE) BT. SPK NE COR. TO HO. No. 8124 27'± W. ℄ PROD BROCK AVE	
0+00				79.38	INT. ℄ BROCK AVE & FLORENCE	
/				79.18	100' Estly. ON ℄ FLORENCE ST	
/				79.32	150' " " " "	"
/				79.33	100' WSTly. " " "	"
/				79.24	150' " " " "	"
0+09				79.11		℄ EDG. PAV
0+20				79.4		15' Rt. P/L
0+30				79.3	15' LT. P/L	
1+00				79.5		℄
1+00				79.4		15' RT. P/L
1+00				79.5	15' LT. P/L	
2+00				79.7		℄
2+00				79.1		15' RT P/L
2+00				79.8	15' LT. P/L	
2+10				79.3		125' RT.
2+50				79.4	125' LT.	
3+00				79.7		℄
				79.8		15' RT P/L

F. B. 8102 Pg. 100 Job No. 1824.34 Division No. 10 Notes Red. Plotted Profile
Survey of BROCK AVE S.S. Date Date No.
Survey by Curtis Notes Martinez Notes Chkd. Checked X-Sec.
Indexed C. Johnson Date Date Date No.

76L298 S & E #307 9-54

PLEASE RETURN TO
LOS ANGELES COUNTY SURVEYOR
726 LOS ANGELES COUNTY ENGINEERING BLDG.

NOTE: ANY ADDITIONS OR CHANGES ON THIS SHEET MUST BE MADE OR CIRCLED IN RED INK, WITH DATE AND NAME OF PERSON MAKING CHANGE.

Do not extend notes this side of this line.

STATION	B. S.	H. I.	F. S.	ELEV.		
3+00				79.4	15 LT. P/L	
BM.XA 58				79.69	BM.XA 58 ELEV 79.687 PAGE 11, BROCK AVE W. SIDE BT. SPK. IN N.E COR. CONC. DR. TO HO 13433 338'± N. ℄ FLORENCE ST	
4+00				80.1		℄
4+00				79.9		15' RT P/L
4+00				80.1	15' LT P/L	
5+00				80.1		℄
5+00				80.0		15' RT. P/L
5+00				80.0	15' LT P/L	
6+00				80.2		℄
6+00				80.1		125' RT.
6+00				80.4	125' LT	
6+85				80.9		15' RT P/L
6+90				80.9		℄
6+92				81.1	15' LT. P/L	
7+08.79				80.77		℄ INT. Golden Ave & Brock Ave
7+08.79				80.90		100' E ON ℄ GOLDEN AVE
7+08.79				81.14 80.48	CURB. GUT	100' E ON ℄ GOLDEN AVE ℄ 7.5 N.
7+08.79				80.79	100' W. ON ℄ Golden Ave	
7+08.79			CURB GUT	80.90 80.23	100' W ON ℄ GOLDEN AVE ℄ 7.5 N	

Profile Notes Red ____ Plotted ____ Job No. ____ Division No. 10 F. B. 2102 Pg. 101
No. ____ Date ____ Date ____ Survey of BROCK AVE. Sta. Line
X-Sec. Notes Chkd ____ Checked ____ Survey by CURTIS Noted ____ Date NOV 1955
No. ____ Date ____ Date ____ Map No. ____ Indexed ____ Date ____

C.I. 1824.34

F. B. 2102 Pg. 102 / 91 | C.I. 1824.34 | Job No. | Division No. 10 | Notes Red. | Plotted | Profile

Survey of BROCK AVE | Date | Date | No.

Survey by CURTIS | Notes Martinez | Notes Chkd. | Checked | X-Sec.

Indexed A. C. Johnson | Date | Date | Date | No.

STATION	B. S.	H. I.	F. S.	ELEV.	
B.M. XA 46				81.02	B.M. XA 46 ELEV. 81.026 GOLDEN AVE (N. SIDE) ℄ BROCK AVE BT. SPK ON CURB 17'± E OF ℄ OF BROCK AVE.

761.298 I & E #307 9-54

PLEASE RETURN TO

LOS ANGELES COUNTY SURVEYOR

726 LOS ANGELES COUNTY ENGINEERING BLDG.

NOTE: ANY ADDITIONS OR CHANGES ON THIS SHEET MUST BE MADE OR CIRCLED IN RED INK. WITH DATE AND NAME OF PERSON MAKING CHANGE.

Do not extend notes this side of this line.

Profile	Notes Red	Plotted	Job No. C1 1824.34	Division No. 10	F. B. 2102	Pg. 103 ~~97~~
No.	Date	Date	Survey of BROCK AVE S.S			
X-Sec.	Notes Chkd.	Checked	Survey by CURTIS	Notes	Date NOV 1955	
No.	Date	Date	Map No.	Indexed G. Johnson	Date	

C.I. 1824.34

BROCK AVE
CROSS SECTION ON
OBISPO AVE FROM
FLORENCE ST TO GOLDEN AVE

CURTIS
MALDON
MARTINEZ
DOVER
LUNA

STATION	B. S.	H. I.	F. S.	ELEV.

NOTE: ANY ADDITIONS OR CHANGES ON THIS SHEET MUST BE MADE OR CIRCLED IN RED INK, WITH DATE AND NAME OF PERSON MAKING CHANGE.

Do not extend notes this side of this line.

PLEASE RETURN TO
LOS ANGELES COUNTY SURVEYOR
726 LOS ANGELES COUNTY ENGINEERING BLDG.

76L298 S & E #307 9-54

76L298 S & E #307 9-54

PLEASE RETURN TO
LOS ANGELES COUNTY SURVEYOR
726 LOS ANGELES COUNTY ENGINEERING BLDG.

NOTE: ANY ADDITIONS OR CHANGES ON THIS SHEET MUST BE MADE OR CIRCLED IN RED INK, WITH DATE AND NAME OF PERSON MAKING CHANGE.

Do not extend notes this side of this line.

STATION	B. S.	H. I.	F. S.	ELEV.		
BM. XA37				79.06	BM XA37 ELEV 79.056 FLORENCE ST & OBISPO AVE	
					S.E. COR BT SPK IN CURB 6.5' S. OF S END CURB CR.	
0+00				79.48	INT. OF ℄ FLORENCE ST & OBISPO AVE (N.)	
				79.26	67.29 Ely ON FLORENCE ST = INT. ℄'S FLORENCE ST & OBISPO AVE (S.) (SEE PAGES 48, 70, 95)	
					67.29 E ly ON FLORENCE ST & 37.7 S ly. ON ℄ OBISPO AVE (M.H.)	
0+00				80.00	100' W ly ON ℄ FLORENCE ST	
0+13.7				79.16		℄ EDGE OF PAVT.
0+18.0				79.2		15' RT. P/L
0+18.0				80.3	15' LT. P/L	
1+00				79.8		℄
1+00				79.6		15' RT. P/L
1+00				79.7	15' LT. P/L	
T.P.				79.87		
2+00				80.4		℄
2+00				80.7		15' RT. P/L
2+00				80.8		110' RT.
2+00				80.5	15' LT. P/L	
2+00				81.1	110' LT.	
3+00				81.5		℄
3+00				81.6		15' RT. P/L

F. B. 2102 Pg. 104 | 98 Division No. 10 Job No. C1 1824.34
Survey of Brock Ave Notes S.S.
Survey by Curtis Notes Martinez
Indexed by O. Johnson Date
Profile No. Plotted Date Notes Red. Date Notes Chkd. Date
X-Sec. No. Date Checked Date

76L298 S & E #307 9-54

PLEASE RETURN TO
LOS ANGELES COUNTY SURVEYOR
726 LOS ANGELES COUNTY ENGINEERING BLDG.

NOTE: ANY ADDITIONS OR CHANGES ON THIS SHEET MUST BE MADE OR CIRCLED IN RED INK, WITH DATE AND NAME OF PERSON MAKING CHANGE.

Do not extend notes this side of this line.

STATION	B. S.	H. I.	F. S.	ELEV.		
3+00				81.7	15' LT. P/L	
BM.XA52				82.07	BM XA52 ELEV 82.070 PG. #9	
4+00				81.63		℄
4+00				81.63		15' RT. P/L
4+00				81.8	15' LT. P/L	
5+00				81.7		℄
5+00				82.0		15' RT. P/L
5+00				81.9	15' LT. P/L	
6+00				82.0		℄
6+00				82.1		15' RT. P/L
6+00				82.3		110' RT.
6+00				82.6	15' LT. P/L	
6+00				82.0	110' LT.	
T.P.				82.03		
6+64				82.1		15' RT. P/L
6+72.0				81.22		℄ EDGE OF PAV'T
6+64				81.9	15' LT. P/L	
6+82.27				81.47		℄'S INT OF OBISPO AVE & GOLDEN AVE

(OVER)

Profile Notes Red. ____ Plotted ____ Job No. CI 1824.34 Division No. 10 F. B. 2102 Pg. 105
No. ____ Date ____ Date ____ Survey of BROOK AVE
X-Sec. Notes Chkd. ____ Checked ____ Survey by CURTIS Notes MARTINEZ Date NOV 1955
No. ____ Date ____ Date ____ Map No. ____ Indexed Johnson Date ____

76L298 S & E #307 9-54

PLEASE RETURN TO
LOS ANGELES COUNTY SURVEYOR
726 LOS ANGELES COUNTY ENGINEERING BLDG.

NOTE: ANY ADDITIONS OR CHANGES ON THIS SHEET MUST BE MADE OR CIRCLED IN RED INK, WITH DATE AND NAME OF PERSON MAKING CHANGE.

Do not extend notes this side of this line.

STATION	B. S.	H. I.	F. S.	ELEV.		
6+82.27				81.03	110' E.ly ON ℄ OF Golden Ave	
6+82.27				81.77	110 W.ly ON ℄ of Golden Ave	
BMXA-8				81.92	BMXA-8 ELEV 81.918 F.B. 1710-8 Golden Ave & Obispo AVE N.W COR. BT SPK IN CONC STED TO HSE #8227	

F. B. 2102 Pg. 106 | Job No. C1 1824.34 Division No. 10 Notes Red. Plotted Profile
Survey of BROOK AVE S.S. Date Date No.
Survey by CURTIS Notes MARTINEZ Notes Chkd. Checked X-Sec.
Indexed C. Johnson Date Date Date No.

Profile No.	Notes Red.	Plotted	Job No. 1824.34	Division No. 10	F. B. 2102	Pg. 107
	Date	Date	Survey of Brock Ave S.S.			
X-Sec. No.	Notes Chkd.	Checked	Survey by Curtis	Notes J.M.M.	Date Nov. 1955	
	Date	Date	Map No.	Indexed Johnson	Date	

C.I. 1824.34

Brock Ave.
Cross Section on
Orizaba Ave from
Florence St to Golden Ave

Curtis
Maldonado
Martinez
Kuno
Dover

STATION	B. S.	H. I.	F. S.	ELEV.

NOTE: ANY ADDITIONS OR CHANGES ON THIS SHEET MUST BE MADE OR CIRCLED IN RED INK, WITH DATE AND NAME OF PERSON MAKING CHANGE.

Do not extend notes this side of this line.

PLEASE RETURN TO
LOS ANGELES COUNTY SURVEYOR
726 LOS ANGELES COUNTY ENGINEERING BLDG.

76L298 S & E #307 9-54

76L298 S & E #307 9-54

PLEASE RETURN TO
LOS ANGELES COUNTY SURVEYOR
726 LOS ANGELES COUNTY ENGINEERING BLDG.

NOTE: ANY ADDITIONS OR CHANGES ON THIS SHEET MUST BE MADE OR CIRCLED IN RED INK, WITH DATE AND NAME OF PERSON MAKING CHANGE.

Do not extend notes this side of this line.

F. B. 2102 Pg. 108 Job No. 182733 Division No. 10 Notes Red. Plotted Profile No.
Survey of Curtis Street Ave. No. 35 Date Date X-Sec. No.
Survey by I. C. Johnson Notes Notes Chkd. Checked
Indexed Date Date Date

STATION	B. S.	H. I.	F. S.	ELEV.	Left ℄ West	℄ Right ℄ East
BMXA-56				79.44	BMXA-56 Elev. 79.444 per F.B 2102 Pg. 11	
					Florence St. (S.Side) B.t.SPK. in N.E. Cor Cona Dr.	
					to Hse. #8142 30'± W.E Prod. Orizaba Ave.	
0+00				79.62	Int. ℄'s Florence St. & Orizaba Ave	
✓				79.65	100' Est'ly on ℄ Florence St.	
✓				79.24	100' West'ly ✓ ✓	✓ ✓
0-09.0				79.48		℄ Edge Pav
0+				79.3	15' L P/L	
0+				79.6		15' R
1+00				78.9		℄
✓				79.0	15' L P/L	
✓				79.4		15' R P/L
T.P				79.31	T.P. (Rock) 1+25±	
2+00				79.2		℄
✓				79.2	15' L P/L	
✓				79.0	115 L ✓	
✓				79.2		15' R P/L
✓				79.4		50' ✓ ✓
3+00				79.5		℄
✓				79.6	15' L P/L	
✓				79.6		15' R P/L

76L298 S & E #307 9-54

PLEASE RETURN TO
LOS ANGELES COUNTY SURVEYOR
726 LOS ANGELES COUNTY ENGINEERING BLDG.

NOTE: ANY ADDITIONS OR CHANGES ON THIS SHEET MUST BE MADE OR CIRCLED IN RED INK, WITH DATE AND NAME OF PERSON MAKING CHANGE.

Do not extend notes this side of this line.

STATION	B. S.	H. I.	F. S.	ELEV.	Left & West	℄	Right & East
4+00				797		℄	
"				799	15' L P/L		
"				800			15' R P/L
T.P.				796.4	BM XA-55 Elev. 79.639 per F.B. 2102 Pg. 10		
					Orizaba Ave. (W. Side) Bt. S.P.K. in Conc. Walk to Hse. #13437		
					415' ± S. Golden Ave.		
5+00				801		℄	
"				800	15' L P/L		
"				799	115' L		
"				802			15' R P/L
"				808			115' R
6+00				803		℄	
"				805	15' L P/L		
"				805			15' R P/L
6+85				811			15' R P/L
6+91				809	15' L P/L		
6+94.5				810.7		℄ Edge Pav	
T.P.				803.4	T.P. Sta. 6+50		
7+07.90				810.2	Int. ℄'s Golden Ave & Orizaba Ave		
"				812.1	100' Est'ly on ℄ Golden Ave.		
"				809.2	" " " "	"	& No. Gvt.

Profile No. ____ Notes Red. ____ Plotted ____ Job No. ____ Division No. 10 F. B. 2102
Date ____ Date ____ Survey of Brook Ave SS
X-Sec. No. ____ Notes Chkd. ____ Checked ____ Survey by Curtis Notes JMM Date Mar 1955
Date ____ Date ____ Map No. ____ Indexed ____ Date ____

Pg. 109

76L298 S & E #307 9-54

PLEASE RETURN TO
LOS ANGELES COUNTY SURVEYOR
726 LOS ANGELES COUNTY ENGINEERING BLDG.

NOTE: ANY ADDITIONS OR CHANGES ON THIS SHEET MUST BE MADE OR CIRCLED IN RED INK, WITH DATE AND NAME OF PERSON MAKING CHANGE.

Do not extend notes this side of this line.

STATION	B. S.	H. I.	F. S.	ELEV.	Left ℄ West ℄ Right ℄ East
7+07.90				8144	100' Est'ly on Golden Ave ℄ No. Curb
✓				8092	" Wst'ly " ℄ " "
✓				8056	" " " " " ℄ No Gut
✓				8120	" " " " " ℄ " Curb.
BMXA-47				8139	BMXA-47 Elev 81.383 per F.B. 2102 Pg. 7 Golden Ave. (N side) ℄ Orizaba Ave. Bt. SPK on Curb 13'± E. ℄ Prod. of ℄ Orizaba Ave.

F. B. 2102 Pg. 110 Job No. 1694 Division No. 10 Notes Red. Plotted Profile

Survey of Brock Ave 55 Date Date No. X-Sec.

Survey by Curtis Thalhamer Notes Notes Chkd. Checked

Indexed L. C. Johnson Date Nov. 1955 Date Date No.

C.I. 1824.34

Profile No.	Notes Red.	Plotted	Job No.	Division No. 10	F. B. 2102	Pg. 111 ~~105~~
	Date	Date	Survey of Brock Ave SS			
X-Sec. No.	Notes Chkd.	Checked	Survey by Curtis	Notes Dover	Date Nov. 1935	
	Date	Date	Map No.	Indexed	Date	

STATION	B. S.	H. I.	F. S.	ELEV.

C.I. 1824.34

BROCK AVE
CROSS SECTIONS ON
LA REINA FROM
FLORENCE ST. TO GOLDEN AVE.

Do not extend notes this side of this line.

NOTE: ANY ADDITIONS OR CHANGES ON THIS SHEET MUST BE MADE OR CIRCLED IN RED INK, WITH DATE AND NAME OF PERSON MAKING CHANGE.

PLEASE RETURN TO
LOS ANGELES COUNTY SURVEYOR
726 LOS ANGELES COUNTY ENGINEERING BLDG.

761-298 S & E #307 9-54

76L298 S & E #307 9-54

PLEASE RETURN TO
LOS ANGELES COUNTY SURVEYOR
726 LOS ANGELES COUNTY ENGINEERING BLDG.

NOTE: ANY ADDITIONS OR CHANGES ON THIS SHEET MUST BE MADE OR CIRCLED IN RED INK, WITH DATE AND NAME OF PERSON MAKING CHANGE.

Do not extend notes this side of this line.

STATION	B. S.	H. I.	F. S.	ELEV.		
BM XA-56				79 44	BM XA-56 El 79.444 F.B. 2102 P. 11 FLORENCE ST. (S SIDE) BT. SPK. IN N.E. COR. CONC. DRIVE TO HSE # 8142 30'± W ℄ PROD ORIZABA AVE	
0+00				79 63	INT. ℄'S LA REINA AVE & FLORENCE ST.	
0-09				79 33		℄ EDG. PAV. (PROD)
0+08				79 47		℄ EDG. PAV.
0+30				793		℄
0+30				796		15' RT. P/L
0+30				792	15' LT. P/L	
1+00				794		℄
1+00				793		15' RT. P/L
1+00				792	15' LT. P/L	
2+00				795		℄
2+00				796		15 RT. P/L
2+00				792	15' LT. P/L	
T.P.				798	STATION 2+00	
3+00				796		℄
3+00				800		15' RT P/L
3+00				802		110' RT
3+00				800	15' LT P/L	

F. B. 2102 Pg. 112 Job No. C.I. 1824.94 Division No. 10 Notes Red. Plotted Profile
Survey of Block Ave. F.S. Date Nov. 1954 No.
Survey by Curtis Notes Dover Notes Chkd. Checked X-Sec.
Indexed K. C. Johnson Date Date Date No.

76L298 S & E #307 9-54

PLEASE RETURN TO
LOS ANGELES COUNTY SURVEYOR
726 LOS ANGELES COUNTY ENGINEERING BLDG.

NOTE: ANY ADDITIONS OR CHANGES ON THIS SHEET MUST BE MADE OR CIRCLED IN RED INK, WITH DATE AND NAME OF PERSON MAKING CHANGE.

Do not extend notes this side of this line.

STATION	B. S.	H. I.	F. S.	ELEV.		
4+00				798		℄
4+00				798		15' RT. P/L
4+00				798	15' LT. P/L	
T.P.				8082	T.P.	
5+00				808		℄
5+00				810		15' RT P/L
5+00				807	15' LT. P/L	
5+40				818		100 RT.
5+40				809	100 LT.	
6+00				810		℄
6+00				810		15' RT. P/L
6+00				810	15' LT. P/L	
6+67						
6+71				813		15' RT. P/L
6+71				812	15' LT. P/L	
6+71				814		℄ EDG. PAV.
6+85 51				829		INT. ℄'S LA REINA AVE & GOLDEN
6+93 01				804		℄ GUT. (PROD)
6+93 01				862		℄ CURB (PROD)

Profile No. ____ Notes Red. ____ Date ____ Plotted ____ Date ____ Job No. C.I. 1834-34 Division No. 10 Survey of BROOK AVE S.S. Survey by CURTIS Notes DUCER Date NOV 1955 Indexed JOHNSON Date ____

X-Sec. No. ____ Notes Chkd. ____ Date ____ Checked ____ Date ____ Map No. ____

F. B. 2102 Pg. 113

76L298 S & E #307 9-54

PLEASE RETURN TO
LOS ANGELES COUNTY SURVEYOR
726 LOS ANGELES COUNTY ENGINEERING BLDG.

NOTE: ANY ADDITIONS OR CHANGES ON THIS SHEET MUST BE MADE OR CIRCLED IN RED INK, WITH DATE AND NAME OF PERSON MAKING CHANGE.

Do not extend notes this side of this line.

STATION	B. S.	H. I.	F. S.	ELEV.		
6+85 51				81.17	100 WESTLY ON ℄ GOLDEN AVE.	
6+85 51				80.92	" " " " "	" ℄ 7th N. GUT
6+85 51				81.42	" " " " "	" ℄ 7th N CURB
6+85 51	M.H. RIM			81.07	127.60 " " " "	" M.H. RIM
✓	INVERT INLET EAST			76.00 ✓	INLET EAST {ROD DIA. 8" PIPE 81.07 5.07 ✓ 76.00 ✓	4.40 0.67 5.07 ✓ {SEE PAGE 60
✓	INLET OUTLET WEST			75.98 ✓	OUTLET WEST {ROD DIA. 8" PIPE 81.07 5.09 ✓ 75.98 ✓	4.42 0.67 5.09 ✓
BM XA-48				81.61	BM XA-48 El. 81.618 GOLDEN AVE (N. SIDE) ℄ LA REINA AVE BT. SPK. ON CURB 12'± W ℄ PROD OF LA REINA AVE.	

F. B. 2102 Pg. 114 | Profile
Job No. C.I. 1824.54 | Division No. 10 | Notes Red. | Plotted | No.
Survey of Brace Ave 5.50 | Date Nov 1955 | Date | X-Sec.
Survey by Curtis | Notes Power | Notes Chkd. | Checked | No.
Indexed R. C. Johnson | Date | Date | Date

Profile No.	Notes Red.	Plotted	Job No. C.I.1824.34	Division No. 10	F. B. 2102	Pa. 115
	Date	Date	Survey of BROCK AVE SS			
X-Sec. No.	Notes Chkd.	Checked	Survey by CURTIS	Notes Martinez	Date Nov 1955	
	Date	Date	Map No.	Indexed	Date	

C.I. 1824.34

BROCK AVE S.S.

CROSS SECTIONS

ON

MERKEL AVE FROM FLORENCE ST

TO GOLDEN AVE

CURTIS
MALDOADO
MARTINEZ
DOVER

STATION	B. S.	H. I.	F. S.	ELEV.

NOTE: ANY ADDITIONS OR CHANGES ON THIS SHEET MUST BE MADE OR CIRCLED IN RED INK, WITH DATE AND NAME OF PERSON MAKING CHANGE.

Do not extend notes this side of this line.

PLEASE RETURN TO
LOS ANGELES COUNTY SURVEYOR
726 LOS ANGELES COUNTY ENGINEERING BLDG.

76L298 S & E #307 9-54

76L298 S & E #307 9-54

PLEASE RETURN TO
LOS ANGELES COUNTY SURVEYOR
726 LOS ANGELES COUNTY ENGINEERING BLDG.

NOTE: ANY ADDITIONS OR CHANGES ON THIS SHEET MUST BE MADE OR CIRCLED IN RED INK, WITH DATE AND NAME OF PERSON MAKING CHANGE.

Do not extend notes this side of this line.

STATION	B. S.	H. I.	F. S.	ELEV.	
BM XA38				80.50	B.M. XA38 ELEV 80.501 F.B 1636-53 FLORENCE ST & MERKEL AVE S.E. COR BT SPK. IN CURB 5.5'± OF S. END DR.
0+00				80 39	INT. ℄'S MERKEL ST N. & FLORENCE ST
				80 41	109.9 W.LY ON ℄ OF FLORENCE ST
			79.71	~~80.71~~	" " " " " " 18.05' S. GUT
				80 32	" " " " " " " " CURB
				80 38	22.49 ELY ON ℄ OF FLORENCE ST = INT. OF ℄'S MERKEL ST (S.) & FLORENCE ST
				80 50	W. END OF S.W. CR. - RET. CB.
			79.84	~~80.84~~	" " " " " " GUT
				80 50	S. " " " " " CB.
			79.87	~~80.87~~	S. " " " " " GUT
				80 50	S. END OF S.E. CR. RET. CB
			79.85	~~80.85~~	" " " " " " GUT
				80 42	E. " " " " " CB.
			79.82	~~80.82~~	E " " " " " GUT
				80 30	36.45 SLY ON ℄ MERKEL ST (S.) M.H. (SEE PG. 66)
					4.84 67 5.51
				80 22	100' SLY ON ℄ MERKEL ST (S.)

Corr'ns by 17/8/55

F. B. 2102 Pg. 116 | C.I. 1824.34 | Division No. 10 | Notes Red. | Plotted | Profile
Job No. SS | Date | Date | No.
Survey of Brack Ave | Notes Mathiez | Notes Chkd. | Checked | X-Sec.
Survey by Curtis | Date | Date | Date | No.
Indexed E. C. Johnson

76L298 S & E #307 9-54

PLEASE RETURN TO
LOS ANGELES COUNTY SURVEYOR
726 LOS ANGELES COUNTY ENGINEERING BLDG.

NOTE: ANY ADDITIONS OR CHANGES ON THIS SHEET MUST BE MADE OR CIRCLED IN RED INK, WITH DATE AND NAME OF PERSON MAKING CHANGE.

Do not extend notes this side of this line.

STATION	B. S.	H. I.	F. S.	ELEV.		
				80 39	00' SLY ON ℄ MERKEL ST (S.)	15.06 W CB
				79 77	" " " " " " "	" " GUT
				80 37	" " " " " " "	" E. CB
				79 77	" " " " " " "	" E. GUT
0+15.5				80.22		℄ EDG. OF PAV.
0+30				80.4		15' RT P/L
0+30				80.6	15' LT P/L	
1+00				80.8		℄
1+00				81.0		15' RT P/L
1+00				81.0	15' LT P/L	
T.P.				80.78		
2+00				80.8		℄
2+00				81.3		15' RT P/L
2+00				82.0		110' RT
2+00				81.1	15' LT P/L	
2+00				81.5	110' LT	
3+00				81.1		℄
				81.2		15 RT P/L
				81.4	15 LT P/L	
T.P.				81.11		

Profile No. ____ Notes Red. ____ Plotted ____ Job No. C.I. 1824.34 Division No. 10 F. B. 2102 Page 117
Date ____ Date ____ Survey of BROOK AVE S.S.
X-Sec. No. ____ Notes Chkd. ____ Checked ____ Survey by CURTIS Notes WRIGHT Date NOV 1955
Date ____ Date ____ Map No. ____ Indexed ____ Date ____

76L298 S & E #307 9-54

PLEASE RETURN TO
LOS ANGELES COUNTY SURVEYOR
726 LOS ANGELES COUNTY ENGINEERING BLDG.

NOTE: ANY ADDITIONS OR CHANGES ON THIS SHEET MUST BE MADE OR CIRCLED IN RED INK, WITH DATE AND NAME OF PERSON MAKING CHANGE.

Do not extend notes this side of this line.

STATION	B. S.	H. I.	F. S.	ELEV.		
BMXA 53				81.92	BMXA53 ELEV 81.924 F.B. 2102 PG. 9 MERKEL AVE (W. SIDE) BT. SPK. IN N.E. COR. OF CONC DR. TO HS. # 13433 318'± S ℄ GOLDEN AVE	
4+00				81.4		℄
4+00				82.0		15' RT P/L
4+00				81.6	15' LT P/L	
5+00				81.6		℄
5+00				82.0		15 RT P/L
5+00				81.8		110 RT
5+00				81.7	15 LT P/L	
5+00				82.7	110 RT.	
T.P.				81.86		
6+00				81.8		℄
6+00				82.6		15' RT. P/L
6+00				82.0	15' LT P/L	
6+71.5				81.84		℄ Edg. OF PAV
6+65				82.6		15' RT. P/L
6+65				82.4	15' RT. P/L	
6+83.07				82.10	℄ INT. OF MERKEL AVE & GOLDEN AVE	
6+83.07				81.75		110 ELY ON ℄ GOLDEN AVE

F. B. 2102 Pg. 118 Job No. 11 Division No. 10 Notes Red. ____ Plotted ____ No. ____ Profile
Survey of BROCK AVE Date ____ Date ____ No. ____ X-Sec.
Survey by CURTIS Notes MARTINEZ Notes Chkd. ____ Checked ____
Indexed E. C. Johnson Date ____ Date ____ Date ____ No. ____

C1 1875 35

76L293 S & E #307 9-54

PLEASE RETURN TO
LOS ANGELES COUNTY SURVEYOR
726 LOS ANGELES COUNTY ENGINEERING BLDG.

NOTE: ANY ADDITIONS OR CHANGES ON THIS SHEET MUST BE MADE OR CIRCLED IN RED INK, WITH DATE AND NAME OF PERSON MAKING CHANGE.

Do not extend notes this side of this line.

STATION	B. S.	H. I.	F. S.	ELEV.		
6+83.07				82.18	23.72 W'LY TO ℄'S INT OF MERKEL AVE (N.) & GOLDEN AVE	
6+83.07				81.84	110' W'LY ON ℄ GOLDEN AVE	
/				81.52	" " " " " "	N Gut
/				82.18	" " " " " "	N CB.
BM XA-6				82.19	BM XA-6 ELEV 82.197 FB 2102 PG. 8 MERKEL AVE & Golden AVE N.W. COR BT SPK IN CURB 8' W OF W END OF CR. RET	

Profile Notes Red ____ Plotted ____ Job No. C1 1824-34 Division No. 10 F. B. 2102 Pg. 119
No. ____ Date ____ Date ____ Survey of BROCK AVE
X-Sec. Notes Chkd ____ Checked ____ Survey by CURTIS Notes MARTINEZ Date NOV 1955
No. ____ Date ____ Date ____ Map No. ____ Indexed ____ Date ____

F. B. 2102 Pg. 120 | C1. 1824.34 Job No. Division No. 10 Notes Red. Plotted Profile

Survey of BROCK AVE. SS Date Date No.

Survey by CURTIS Notes MARTINEZ Notes Chkd. Checked X-Sec.

Indexed K. C. Johnson Date Date Date No.

STATION	B. S.	H. I.	F. S.	ELEV.

76L298 S & E #307 9-54

PLEASE RETURN TO

LOS ANGELES COUNTY SURVEYOR

726 LOS ANGELES COUNTY ENGINEERING BLDG.

Do not extend notes this side of this line.

NOTE: ANY ADDITIONS OR CHANGES ON THIS SHEET MUST BE MADE OR CIRCLED IN RED INK, WITH DATE AND NAME OF PERSON MAKING CHANGE.

Profile No.	Notes Red.	Plotted	Job No. C.I. 1824.34	Division No. 10	F. B. 2102	Pg. 121
	Date	Date	Survey of Brock Ave S.S			
X-Sec. No.	Notes Chkd.	Checked	Survey by Curtis	Notes J.M.M.	Date Nov 1955	
	Date	Date	Map No.	Indexed Johnson	Date	

NOTE: ANY ADDITIONS OR CHANGES ON THIS SHEET MUST BE MADE OR CIRCLED IN RED INK, WITH DATE AND NAME OF PERSON MAKING CHANGE.

PLEASE RETURN TO
LOS ANGELES COUNTY SURVEYOR
726 LOS ANGELES COUNTY ENGINEERING BLDG.

Do not extend notes this side of this line.

STATION	B. S.	H. I.	F. S.	ELEV.	
					Brock Ave. S.S. C.I. 1824.34 Cross Sections on Gniess Ave from Golden Ave to end. Curtis Maldonado Martinez Dover

76L298 S & E #307 9-54

76L298 S & E #307 9-54

PLEASE RETURN TO
LOS ANGELES COUNTY SURVEYOR
726 LOS ANGELES COUNTY ENGINEERING BLDG.

NOTE: ANY ADDITIONS OR CHANGES ON THIS SHEET MUST BE MADE OR CIRCLED IN RED IN INK, WITH DATE AND NAME OF PERSON MAKING CHANGE.

Do not extend notes this side of this line.

F. B. 2102 Pg. 22 Job No. 1224 3rd Division No. 10 Notes Red. Plotted Profile No.
Survey of Brock Ave. 55 Date Date X-Sec. No.
Survey by Curtis Notes T.M. Mallardo Notes Chkd. Checked
Indexed C. Johnson Date Nov. 9-55 Date Date

STATION	B. S.	H. I.	F. S.	ELEV.		
BMXA-49				81.94	BMXA-49 Elev. 81.943 Per F.B. 2102 Pg. 10 Golden Ave (N. Side) & Gneiss Ave. B+SPK. in Curb 7± E. of ℄ Prod. of Gneiss Ave	
0+00				81.63	Int. of ℄'s Golden Ave & Gneiss Ave	
✓				81.65	M.H. 62³ Est'ly. on Golden Ave. Top (MH Rim)	
✓ MH outlet - West				76.70	invert Elev. 8" pipe.	(See page 62)
					Rim to top inside pipe - Eod 4.18 81.65 4.85 76.70 invert Elev dia 8" pipe 0.67 4.85	
0+00				81.82	100' Est'ly ℄ Golden Ave.	
✓				81.40	✓ ✓ ✓	✓ 7± N. Gut.
✓				82.05	✓ ✓ ✓	✓ ✓ ✓ Curb
✓				81.70	7± N ℄ Prod Gneiss Ave Curb	
0+13				81.85		14' R Edge Pav.
✓				81.70	20' L Edge Pav.	
0+17.5				81.9		12.5 R P/L
✓				82.0	12.5 L P/L	
0+34				82.00		7' R Edge of Pav.
✓				82.00	5' L Edge Pav	
1+00				82.04		
✓				81.80		5.5 R Edge Pav.

76L298 S & E #307 9-54

PLEASE RETURN TO
LOS ANGELES COUNTY SURVEYOR
726 LOS ANGELES COUNTY ENGINEERING BLDG.

NOTE: ANY ADDITIONS OR CHANGES ON THIS SHEET MUST BE MADE OR CIRCLED IN RED INK, WITH DATE AND NAME OF PERSON MAKING CHANGE.

Do not extend notes this side of this line.

STATION	B. S.	H. I.	F. S.	ELEV.		
1+00				820	12' L P/L	
				8215		6' R Edge Pav.
				821		12' R P/L
2+00				8120		℄
✓				8118	5' L Edge Pav.	
✓				810	12' L P/L	
✓				816	100' L	
✓				8135		6' R Edge Pav.
✓				814		12' R P/L
				811		100' R
T.P.				8190		
3+00				8102		℄
✓				8094	5' L Edge Pav.	
✓				812	12' L P/L	
✓				8100		7' R Edge Pav.
✓				811		12' R P/L
T.P.				8090		
3+10				8095		℄ & End of Pav.
✓				8034	5' L Edge Pav.	
✓				810	12' L P/L	

Profile No.____ Notes Red.____ Date____ Plotted____ Date____ Job No. [illegible] Division No. 10 F. B. 2102 Pg. 123

X-Sec. No.____ Notes Chkd.____ Date____ Checked____ Date____ Survey of [illegible] Survey by [illegible] Notes TWM Date 11-9-55 Map No.____ Indexed by [illegible] Date____

76L298 S & E #307 9-54

PLEASE RETURN TO
LOS ANGELES COUNTY SURVEYOR
726 LOS ANGELES COUNTY ENGINEERING BLDG.

NOTE: ANY ADDITIONS OR CHANGES ON THIS SHEET MUST BE MADE OR CIRCLED IN RED INK, WITH DATE AND NAME OF PERSON MAKING CHANGE.

Do not extend notes this side of this line.

F. B. 2102 Pg. 124 Job No. 12234 Division No. 10 Notes Red. Plotted Profile No.
Survey of Stock & Ave 55 Date Date X-Sec. No.
Survey by C.H. Johnson Notes T. Melaziada Notes Chkd. Checked
Indexed Date Nov 4-55 Date Date

STATION	B. S.	H. I.	F. S.	ELEV.		
3+10		810.0			7' L Edge Pav.	
✓		810			12' L P/L	
3+35.50		809				℄
✓		809				12' R P/L
✓		815				140' R
✓		811			12' L P/L	
✓		802			100' L	
4+00		811				℄ Prod
✓		808				15' R
✓		806			15' L	
BM XA-54		8122			BM XA-54 Elev. 81.229 per F.B. 2102 Pg. 10	
					Stock Ave (E. Side) B+S Pk 4' E. of W End & 1' S. of N. Side	
					of Conc. Dr. To Hse #13430 290' ± S.E. Golden Ave	

C.1.1824.34

Profile No.	Notes Red.	Plotted	Job No.	Division No. 10	F. B. 2102	Pa. 125
	Date	Date	Survey of Brock Ave SS			
X-Sec. No.	Notes Chkd.	Checked	Survey by Curtis	Notes Dover	Date Nov. 1955	
	Date	Date	Map No.	Indexed Johnson	Date	

Brock Ave SS.
C.1.1824.34

Cross Sections on
Jetmore Ave
from Florence St. to
Golden Ave.

Curtis
Maldonado
Martinez
Dover

STATION	B. S.	H. I.	F. S.	ELEV.

NOTE: ANY ADDITIONS OR CHANGES ON THIS SHEET MUST BE MADE OR CIRCLED IN RED INK, WITH DATE AND NAME OF PERSON MAKING CHANGE.

Do not extend notes this side of this line.

PLEASE RETURN TO
LOS ANGELES COUNTY SURVEYOR
726 LOS ANGELES COUNTY ENGINEERING BLDG.

76L298 S & E #307 9-54

76L298 S & E #307 9-54

PLEASE RETURN TO
LOS ANGELES COUNTY SURVEYOR
726 LOS ANGELES COUNTY ENGINEERING BLDG.

NOTE: ANY ADDITIONS OR CHANGES ON THIS SHEET MUST BE MADE OR CIRCLED IN RED INK, WITH DATE AND NAME OF PERSON MAKING CHANGE.

Do not extend notes this side of this line.

STATION	B. S.	H. I.	F. S.	ELEV.		
BM XA-37				79.05	El 79.056 P.9 F.B. 1636-52 BM XA-37 FLORENCE ST. & OBISPO AVE SE. COR. BT. SPK. IN CURB 6.5' S OF S END CURB R.	
0+00				78.91	INT. ℄S FLORENCE ST & JETMORE AVE (N)	
0+00				78.86	50' ELY ON ℄ FLORENCE ST. ℄	
0+00				78.26	" " " " "	℄ 18.25 GUT.
0+00				78.87	" " " " " " " "	CB.
0+00				79.12	100 WLY ON ℄ FLORENCE ST	
0+00				78.54	" " " " "	℄ 18.2 GUT
0+00				79.13	" " " " "	" " " CB.
0-18.02				78.33	GUT. ℄ PROD	
0-18.02				78.96	CB. ℄ PROD	
0+15.4				78.53		℄ EDGE PAVE.
0+30				78.9		15' RT P/L
0+30				78.6	15' LT P/L	
0+86.2				79.44		15' RT CB.
TP				78.94		
1+07.4				78.9		℄
1+07.4				79.09		15.6' RT
1+07.4				79.45		" " CB.
1+07.4				78.7	15' LT P/L	
1+84.8				79.5		14.9 RT

F. B. 2102 Pg. 126 | Job No. C1.1824.34 | Division No. 10 | Notes Red. | Plotted | Profile
Survey of Brack Ave S.S. | Date Nov 1955 | Date | No.
Survey by Curtis | Notes Dover | Notes Chkd. | Checked | X-Sec.
Indexed E. C. Johnson | Date | Date | Date | No.

76L298 S & E #307 9-54

PLEASE RETURN TO
LOS ANGELES COUNTY SURVEYOR
726 LOS ANGELES COUNTY ENGINEERING BLDG.

NOTE: ANY ADDITIONS OR CHANGES ON THIS SHEET MUST BE MADE OR CIRCLED IN RED INK, WITH DATE AND NAME OF PERSON MAKING CHANGE.

Do not extend notes this side of this line.

STATION	B. S.	H. I.	F. S.	ELEV.		
1+84.8				79.51		14.9 RT CB
2+00				79.4	℄	
2+00				79.4		15' RT P/L
2+00				79.7	15' LT P/L	
2+20				79.9		100 RT
2+20				80.9	100 LT	
3+00				80.3	℄	
3+00				80.1		15' RT P/L
3+00				80.5	15 LT P/L	
T.P.				80.29		
4+00				80.5	℄	
4+00				80.3		15 RT P/L
4+00				80.9	15 RT P/L	
4+40				81.8		100 RT
4+40				79.7	100 LT	
5+00				80.6	℄	
5+00				80.7		15 RT P/L
5+00				81.0	15 LT P/L	
BM XA-51				81.19	BM XA-51 El. 81.189 P.8 F.B. 2120 JETMORE AVE (W SIDE) BT. SPK IN S.E. COR. CONC. DRIVE HSE #13433 333'± S ℄ OF ℄ OF GOLDEN AVE.	
6+00				80.6		
T.P.				80.55		

Profile No. ____ Date ____ Notes Red. ____ Plotted ____ Date ____ Job No. C.I. 1924.94 Division No. 10 F. B. 2120 Pg. 147
X-Sec. No. ____ Date ____ Notes Chkd. ____ Checked ____ Date ____ Survey of Brock Ave 3.3 Survey by Curtis Notes Dunn Date Nov 1955
Map No. ____ Date ____ Indexed Johnson Date ____

76L298 S & E #307 9-54

PLEASE RETURN TO
LOS ANGELES COUNTY SURVEYOR
726 LOS ANGELES COUNTY ENGINEERING BLDG.

NOTE: ANY ADDITIONS OR CHANGES ON THIS SHEET MUST BE MADE OR CIRCLED IN RED INK, WITH DATE AND NAME OF PERSON MAKING CHANGE.

Do not extend notes this side of this line.

STATION	B. S.	H. I.	F. S.	ELEV.		
6+00				79.4		15' RT P/L
6+00				79.7	15 LT P/L	
6+64.8				79.6		15' RT P/L
6+64.8				79.7	15' LT P/L	
6+71.5				79.30	EDGE PAVE ON ℄ JETMORE	
6+81.45				79.52	℄'S INT GOLDEN AVE. & "	
6+81.45				79.37	100' ELY ON GOLDEN AVE ℄	
6+81.45				80.03	" WLY " " " "	
6+89				79.45	EDGE PAVE ON ℄ PROD OF JETMORE AVE	
BM XA-50				80.08	BM XA-50 El. 80.083 P.S. F.B. 2120 JETMORE AVE (W. SIDE) BT. SPK. N.E COR CONC. DRIVE 42'± S OF ℄ OF GOLDEN AVE.	

F. B. 2120 Pg. 128 Job No. C.I. 1324.34 Division No. Notes Red. Plotted Profile No.
Survey of Brook Ave S.D. Date Nov. 1955 Date X-Sec. No.
Survey by Curtis Notes Porter Notes Chkd. Checked
Indexed L. C. Jobnes Date Date Date

F. B. 2102 Pg. 129

Profile No.	Notes Red	Plotted	Job No. 12184	Division No.	
	Date	Date	Survey of Brock Ave		
X-Sec. No.	Notes Chkd	Checked	Survey by J.L. Willey	Notes JW	Date 12-9-55
	Date	Date	Map No.	Indexed A. C. Johnson	Date 12-26-57

STATION	B. S.	H. I.	F. S.	ELEV.	
					BROCK AVE CL 1824.34 Location & Invert Elev's of S. S. M.H.'s
					12-9-55 J.L. Willey & Party

NOTE: ANY ADDITIONS OR CHANGES ON THIS SHEET MUST BE MADE OR CIRCLED IN RED INK, WITH DATE AND NAME OF PERSON MAKING CHANGE.

PLEASE RETURN TO
LOS ANGELES COUNTY SURVEYOR
726 LOS ANGELES COUNTY ENGINEERING BLDG.

Do not extend notes this side of this line.

76L298 S & E #307 9-54

76L298 S & E #307 9-54

PLEASE RETURN TO
LOS ANGELES COUNTY SURVEYOR
726 LOS ANGELES COUNTY ENGINEERING BLDG.

NOTE: ANY ADDITIONS OR CHANGES ON THIS SHEET MUST BE MADE OR CIRCLED IN RED INK, WITH DATE AND NAME OF PERSON MAKING CHANGE.

104

Do not extend notes this side of this line.

STATION	B. S.	H. I.	F. S.	ELEV.		
BM XA47				81 38	BM XA 47. Elev. 81.383. FB 2102-7 Golden Ave (N. Side) @ Origaba Ave. Bt Spk in Ch. 13' E. of ℄ prod of Origaba Ave.	
S.S.M.H. 8" Inlet E. 8" Outlet W.				7.59.5 Rim 7.59.5 Depth Dia Rod 7595	2' N. of ℄, Golden Ave, 5' 49.7' E ℄ Origaba Ave Rim 81.04 Depth 4.42 Dia 0.67 Rod 7595	
BM XA48				81 62	BM XA 48 Elev 81.618 FB 2102-7 Golden Ave (N. Side) @ La Reina Ave Bt. Spk in Curb - 12' W. ℄ Prod La Reina Ave	
Made search for S.S.M.H. on Florence St. - 180' W. of ℄ of Ruther Ave and found nothing.						
Made search for S.S.M.H. on Century Blvd 80' W. of Ruther Ave 160' W. of Ruther & 74' S. of ℄ of Century Blvd. and found nothing. - More Information needed -						

F. B. 2102 Pg. 180 Profile
Job No. 1245 Division No. Notes Red. Plotted No.
Survey of Building Line Date Date No.
Survey by Notes Notes Chkd. Checked X-Sec.
Indexed A. C. Johnson Date Date Date No.

76L298 S & E #307 9-54

PLEASE RETURN TO
LOS ANGELES COUNTY SURVEYOR
726 LOS ANGELES COUNTY ENGINEERING BLDG.

NOTE: ANY ADDITIONS OR CHANGES ON THIS SHEET MUST BE MADE OR CIRCLED IN RED INK, WITH DATE AND NAME OF PERSON MAKING CHANGE.

Do not extend notes this side of this line.

STATION	B. S.	H. I.	F. S.	ELEV.	
BMXA60				79.10	BMXA60 Elev. 79.103 FB. 2102-12
					Ruther Ave & Florence St N.W. Cor
⊙				79.71	Bt. Spk. in S.E. Cor Conc. Drive to Garage, No. #13465
S.S.M.H.					S.S. MH on ℄ Florence St 22' E. of
					℄ Paramount Blvd.
8" Inlet E.				72.32	Rim 79.19
					Depth 6.20
					Dia 0.67
					Pod. 72.32
⊙				79.51	
BMXA61				79.41	BMXA61 Elev. 79.413 FB. 2102-13
					Ruther Ave (W. Side) 270'± S. of Florence St.
⊙				78.50	Bt. Spk, S.E. Cor. Conc. Slab to Kingdom Hall Church.
S.S.M.H.					S.S. M.H. on Century Blvd. 9'N. of S. Pk. 160'±
					W. of Ruther Ave (S)
8" Inlet E					Rim 78.25
					Depth 4.41
					Dia 0.67
					Pod 72.87

Profile Notes Red ____ Plotted ____ Job No. ____ Division No. ____ F. B. 2102 Pg. 13

No. ____ Date ____ Date ____ Survey of ____

X-Sec. Notes Chkd. ____ Checked ____ Survey by ____ Notes ____ Date ____

No. ____ Date ____ Date ____ Map No. ____ Indexed Johnson Date ____

F. B. 2102 Pg. 132 Job No. 182434 Division No. _____ Notes Red. _____ Plotted _____ Profile

Survey of Block 22 Date _____ Date _____ No. _____

Survey by J.W. Notes J.L.W. Notes Chkd. _____ Checked _____ X-Sec.

Indexed E. C. Johnson Date _____ Date _____ Date _____ No. _____

STATION	B. S.	H. I.	F. S.	ELEV.	
BMXA62					
			7.8	22	BMXA62 Elev 78.22 14 FB 2102-13
					Century Blvd (S. side) @ Cutler Ave
					8" Spk. in Curb 2' W. of Rutherfore Prod

PLEASE RETURN TO

LOS ANGELES COUNTY SURVEYOR

726 Los Angeles County Engineering Bldg.

NOTE: ANY ADDITIONS OR CHANGES ON THIS SHEET MUST BE MADE OR CIRCLED IN RED INK, WITH DATE AND NAME OF PERSON MAKING CHANGE.

Do not extend notes this side of this line.

76L298 S & E #307 9-54

Profile No.	Notes Red.	Plotted	Job No. 4152.30	Division No.	F. B. 2102 Pg. 133
	Date	Date	Survey of Paramount #2-M		
X-Sec. No.	Notes Chkd.	Checked	Survey by J. Willey	Notes JW	Date 6/12/57
	Date	Date	Map No.	Indexed A. C. Johnson	Date 12-26-57

J.N. 4152.30
PARAMOUNT #2-M.

Elev. of S.S.M.H.'s
Near the
Inter. Century Blvd. &
Paramount Blvd.

6/12/57
Willey J.L.
Maldonado
Nunez
Bell

STATION	B. S.	H. I.	F. S.	ELEV.

NOTE: ANY ADDITIONS OR CHANGES ON THIS SHEET MUST BE MADE OR CIRCLED IN RED INK, WITH DATE AND NAME OF PERSON MAKING CHANGE.

Do not extend notes this side of this line.

PLEASE RETURN TO
LOS ANGELES COUNTY ENGINEER
700 LOS ANGELES COUNTY ENGINEERING BLDG.

7629S S & E #307—7-55

76298 S & E #307—7-55

PLEASE RETURN TO
LOS ANGELES COUNTY ENGINEER
700 LOS ANGELES COUNTY ENGINEERING BLDG.

NOTE: ANY ADDITIONS OR CHANGES ON THIS SHEET MUST BE MADE OR CIRCLED IN RED INK, WITH DATE AND NAME OF PERSON MAKING CHANGE.

6-15-57 WTB

Do not extend notes this side of this line.

STATION	B. S.	H. I.	F. S.	ELEV.		
BM 7-2				76 94	BM 7-2 Elev 76.937 FB 2102-13 Paramount Blvd & Century Blvd NW cor Mon in well w/cap, 150'± N & 21'± W of ℄ Inter. Fd PK & T at Inter of Paramount Blvd & Century Blvd. - used for location	
S.S.M.H.					18'± E & 30'± N of Inter. of Streets.	
8" Inlet N				69 84	Inlet N. Rim 77.60	Outlet W. Rim 77.60
8" Outlet W				69 62	Depth 7.09	Depth 7.31
					Dia 0.67	Dia 0.67
					Rad 69.84	Rad 69.62
(This M.H. has no stubs to So. or East.)						
S.S.M.H.					21'± S & 73'± W of Inter of Streets	
8" Outlet W				69 80	Outlet W. Rim 77.38 Depth 6.93 Dia 0.65 Rad 69.80	(Note: This used to be a F.M.H. - & remains of Trap accounts for Dia.)
BM 7-2				76 94	BM 7-2 Elev 76.937 See above	BM

F. B. 2102 Pg. 134 Job No. ____ Division No. ____ Notes Red. ____ Plotted ____ Profile
Survey of ____ Date ____ No. ____
Survey by ____ Notes ____ Notes Chkd. ____ Checked ____ X-Sec.
Indexed K. C. Johnson Date ____ Date ____ Date ____ No. ____

Profile No.	Notes Red.	Plotted	Job No. 182434	Division No.	F. B. 2102 Pg. 135
	Date	Date	Survey of Brock Ave		
X-Sec. No.	Notes Chkd.	Checked	Survey by Curtis	Notes ETM	Date 5-2-56
	Date	Date	Map No.	Indexed J. C. Johnson	Date 12-26-57

JN 182434

BROCK AVE

TEST HOLE

76' South of the int. of Rutter Ave & Century Blvd. on the ℄ prod. of Rutter Ave. & 9.0' West of existing Tele M.H.

Curtis
Mankey
Martinez
Moore

STATION	B. S.	H. I.	F. S.	ELEV.

NOTE: ANY ADDITIONS OR CHANGES ON THIS SHEET MUST BE MADE OR CIRCLED IN RED INK, WITH DATE AND NAME OF PERSON MAKING CHANGE.

Do not extend notes this side of this line.

PLEASE RETURN TO
LOS ANGELES COUNTY SURVEYOR
726 Los Angeles County Engineering Bldg.

76L293 S & E #307 9-54

76L298 S & E #307 9-54

PLEASE RETURN TO
LOS ANGELES COUNTY SURVEYOR
726 LOS ANGELES COUNTY ENGINEERING BLDG.

NOTE: ANY ADDITIONS OR CHANGES ON THIS SHEET MUST BE MADE OR CIRCLED IN RED INK, WITH DATE AND NAME OF PERSON MAKING CHANGE.

Do not extend notes this side of this line.

F. B. 2102 PG. 136 | Job No. 224 | Division No. | Notes Red. | Plotted | Profile
Survey of Brock Ave | Date | No.
Survey by A. Gaudin | Notes Notes Chkd. | Checked | X-Sec.
Indexed R. C. Johnson | Date | Date | Date | No.

STATION	B. S.	H. I.	F. S.	ELEV.	
					BROCK AVE
			Test Hole		
	76' South of the Intr. of Ruther Ave. & Century Blvd. on & prod. of Ruther				
BM XA62				78.22	BM XA62 EL 78.219 FB 2102-13 Century Blvd. S. side at Ruther Ave Bt. Spk. in curb, 25'± W. of & prod. of Ruther Ave.
	4.82	83.04			
			4.8'	78.2'	top of ground at test hole
			8.8'	74.2'	Sandy Loam (4.0')
			13.8'	69.2'	Sand (5.0')
			15.8'	67.2'	Sandy Clay (2.0')
			21.8'	61.2'	Sand (6.0')
			23.8'	59.2'	Water Level after 1 Hr.
					Sandy Clay (5.0')
			26.8	56.2'	f Water
T.P.			4.76	78.28	
	4.84	83.12			
BM XA61			3.70	79.42	BM XA61 EL 79.413 FB 2102-13 Ruther Ave (W. side) 279'± S. of & of Florence St. Bt. Spk. in S.E. Cor. Conc. Sloe. to Kingdom Hall Church

Notes Ck'd by	Survey of PARAMOUNT IMP. #2
Map No.	JN 4152.30 Tape Std °F
Office Work	Surveyed by J S COATES
Checked	Notes J.S.C. Date 12-20-65
Date	Indexed

F. B. 2102 PG. 137

J.N 4152.30

PARAMOUNT IMPROVEMENT #2M

LOCATION
OF
HOUSE PLUMBING OUTLETS
ON
LA REINA AVE

FROM: Florence Ave. 9+00
TO: Golden Ave. 6+84.51

COATES
OCHSNER
SMITH
MOYA

Note: Any Additions or Changes on This Sheet Must be Made or Circled in Red Ink With Date and Name of Person Making Change.

Do not extend this side of this line.

PLEASE RETURN TO
LOS ANGELES COUNTY ENGINEER
700 LOS ANGELES COUNTY ENGINEERING BLDG.

76F309S S&E #247 1-56

F. B. 2102 PG. 138

CONT. BOT. PG 139

Note, this plan on other houses was 1.



PLEASE RETURN TO
LOS ANGELES COUNTY ENGINEER
700 LOS ANGELES COUNTY ENGINEERING BLDG.

Do not extend this side of this line.

Note: Any Additions or Changes on This Sheet Must be Made or Circled in Red Ink With Date and Name of Person Making Change.

Notes Ck'd by	Survey of PARAMOUNT IMPROVEMENT #2M
Map No.	JN 44152 Tape Std °F
Office Work	Surveyed by J.S.E.
Checked	Notes J.S.E. Date 12-26-5
Date	Indexed

F. B. 2102 PG. 139

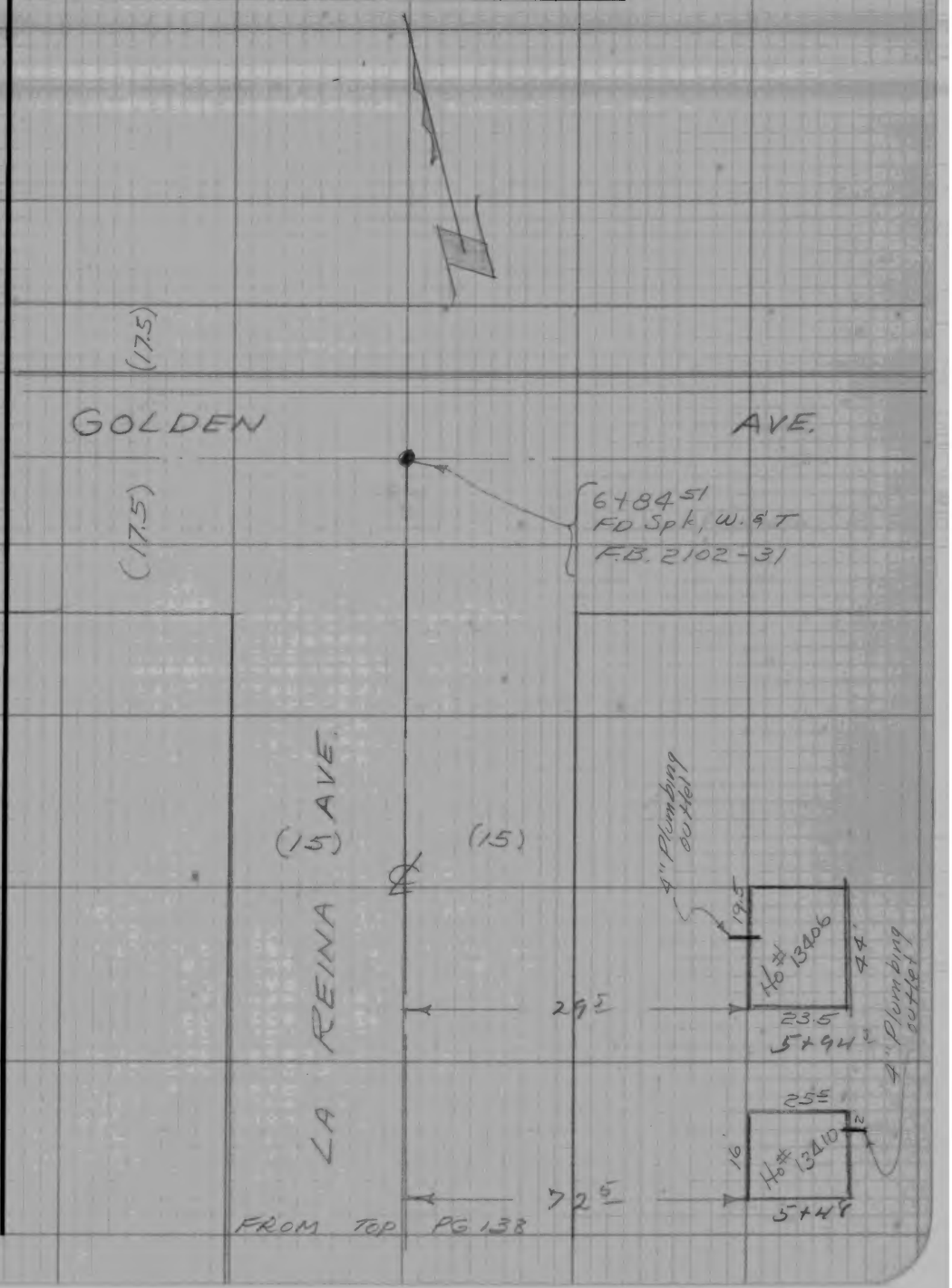

Note: Any Additions or Changes on This Sheet Must be Made or Circled in Red Ink With Date and Name of Person Making Change.

Do not extend this side of this line.

PLEASE RETURN TO
LOS ANGELES COUNTY ENGINEER
700 LOS ANGELES COUNTY ENGINEERING BLDG.

76F309S S&E #247 1-56

F. B. 2102 PG. 140

PLEASE RETURN TO
LOS ANGELES COUNTY ENGINEER
700 LOS ANGELES COUNTY ENGINEERING BLDG.

Note: Any Additions or Changes on This Sheet Must be Made or Circled in Red Ink With Date and Name of Person Making Change.

Do not extend this side of this line.

Notes Ck'd by	Survey of PARAMOUNT IMPROVEMENT #2M
Map No.	JN Tape Std °F
Office Work	Surveyed by
Checked	Notes Date
Date	Indexed

F. B. 2102 PG. 141

J.N. 4152.30

PARAMOUNT IMPROVEMENT #2M

LOCATION
OF
HOUSE PLUMBING OUTLETS
ON
ORIZABA AVE.

From. Florence AVE 0+00
TO: Golden AVE 7+07.90

COATES
OCHSNER
SMITH
MOYA

Note: Any Additions or Changes on This Sheet Must be Made or Circled in Red Ink With Date and Name of Person Making Change.

PLEASE RETURN TO
LOS ANGELES COUNTY ENGINEER
700 LOS ANGELES COUNTY ENGINEERING BLDG.

Do not extend this side of this line.

76F309S S&E #247 1-56

F. B. 2102 Pg. 142



PLEASE RETURN TO
LOS ANGELES COUNTY ENGINEER
700 LOS ANGELES COUNTY ENGINEERING BLDG.

Do not extend this side of this line.

Note: Any Additions or Changes on This Sheet Must be Made or Circled in Red Ink With Date and Name of Person Making Change.

Profile No.	Notes Red.	Plotted	Job No. 4152.30	Division No.	F. B. 2102	PG. 143
	Date	Date	Survey of PARAMOUNT IMPROVEMENT			
X-Sec. No.	Notes Chkd.	Checked	Survey by J.S. COATES	Notes J.S.C.	Date 12-20-57 #2M	
	Date	Date	Map No.	Indexed	Date	

J.N. 4152.30

PARAMOUNT IMPROVEMENT #2M

ELEVATIONS
ON
HOUSE LATERALS
AT
HOUSES ON ORIZABA ST & LA REINA ST

COATES
OCHSNER
SMITH
MOYA

STATION	B. S.	H. I.	F. S.	ELEV.

NOTE: ANY ADDITIONS OR CHANGES ON THIS SHEET MUST BE MADE OR CIRCLED IN RED INK, WITH DATE AND NAME OF PERSON MAKING CHANGE.

Do not extend notes this side of this line.

PLEASE RETURN TO
LOS ANGELES COUNTY ENGINEER
700 LOS ANGELES COUNTY ENGINEERING BLDG.

761-298 S & E #307—1-56

76L-298 S & E #307—1-56

PLEASE RETURN TO
LOS ANGELES COUNTY ENGINEER
700 LOS ANGELES COUNTY ENGINEERING BLDG.

NOTE: ANY ADDITIONS OR CHANGES ON THIS SHEET MUST BE MADE OR CIRCLED IN RED INK, WITH DATE AND NAME OF PERSON MAKING CHANGE.

Do not extend notes this side of this line.

F. B. 2102 Pg. 144 Job No. Division No. Notes Red. Plotted Profile No.
Survey of PARAMOUNT IMPROVEMENT #2 Date Date X-Sec. No.
Survey by Notes Notes Chkd. Checked
Indexed Date Date Date No.

STATION	B. S.	H. I.	F. S.	ELEV.		
BMXA38				80.50	BMXA 38 Elev. 80.501 FB. 2102-9 Florence Ave & Merkel Ave S.E. Cor.	
T.P.				79.61	Bt Spk. in cb. 5.5' S. of S. end C.R.	
		ORIZABA ST			LT. & RT.	
2+96.5				78.00	60.5	Top 4" Plumbing outlet to Ho# 13439
3+53				78.48	59.5	Top 4" Plumbing outlet to Ho# 13433
3+53				76.88	84.5	Top 2" plumbing outlet to ~~bf~~ Rear Ho. Ho.# 13433
	T.P.	80.31				
4+05				78.84	57.5	Top 4" Plumbing outlet to Ho# 13429
3+79.5	ON LA REINA AVE			79.51	49.0	Top 4" Plumbing outlet to Ho# 13429 LA REINA
4+56				79.04	57.5	Top 4" Plumbing outlet to Ho# 13425
4+22.5	ON LA REINA AVE			79.15	28.0	Top 4" Plumbing outlet to Ho# 13424 LA REINA
5+10				78.61	58.0	Top 4" Plumbing outlet to Ho# 13419
4+99.5	ON LA REINA AVE			80.73	59.0	Top 4" Plumbing outlet to Ho# 13417 LA REINA
	T.P.	80.61				

76L-298 S & E #307—1-56

PLEASE RETURN TO
LOS ANGELES COUNTY ENGINEER
700 LOS ANGELES COUNTY ENGINEERING BLDG.

NOTE: ANY ADDITIONS OR CHANGES ON THIS SHEET MUST BE MADE OR CIRCLED IN RED INK, WITH DATE AND NAME OF PERSON MAKING CHANGE.

Do not extend notes this side of this line.

STATION	B. S.	H. I.	F. S.	ELEV.	LT	RT	
5+62				79.05	58.0		Top 4" Plumbing outlet to Ho # 13413
6+00	ON LAREWA AVE			80.25	71.5		Top 4" Plumbing outlet to Ho # 13407
		LA REINA AVE (E. SIDE)					
6+18.5				79.97		29.5	Top 4" Plumbing outlet to Ho # 13406
5+62				81.45		98.0	Top 4" Plumbing outlet to Ho # 13410
5+08				80.80		71.5	Top of Cess-pool to Ho # 13418
4+70.5				81.17		57.0	Top of 4" Plumbing outlet to Ho # 13420
4+18.5				79.77		35.0	Top of 4" Plumbing outlet to Ho # 13422
3+70				81.22		62.5	Top of 4" Plumbing outlet to Ho. # 13428
	T.P.	80.01					
3+21.5				78.70		60.0	Top of 4" Plumbing outlet to Ho # 13434
2+70				79.28		62.0	Top of 4" Plumbing outlet to Ho # 13440

Profile Notes Red. ____ Plotted ____ Job No. 4152-30 Division No. ____
No. ____ Date ____ Date ____ Survey of PARAMOUNT IMPROVEMENT #2M
X-Sec. Notes Chkd. ____ Checked ____ Survey by J. SCONE Notes J.S.C. Date 12-20-57
No. ____ Date ____ Date ____ Map No. ____ Indexed ____ Date ____

F. B. 2102 PG. 145

F. B. 2102 Pg. 146 Job No. 4152.30 Division No. Notes Red. Plotted Profile

Survey of PARAMOUNT IMPROVEMENT #2 Date Date No.

Survey by J.S. COATES Notes J.S.C. Notes Chkd. Checked X-Sec.

Indexed Date Date Date No.

STATION	B. S.	H. I.	F. S.	ELEV.		
BMXA55				BMXA55 ELEV 59.639 F.B. 2102-10		
				7964 GRIZZLY AVE (W.S.DEL) 415' ± SOUTH OF SPRING IN S.E. COR. & SWALE.		

76L-298 S & E #307—1-56

PLEASE RETURN TO

LOS ANGELES COUNTY ENGINEER

700 LOS ANGELES COUNTY ENGINEERING BLDG.

NOTE: ANY ADDITIONS OR CHANGES ON THIS SHEET MUST BE MADE OR CIRCLED IN RED INK, WITH DATE AND NAME OF PERSON MAKING CHANGE.

Do not extend notes this side of this line.

NOTES RED. JOB NO. 2139.14 SURVEY OF CRENSHAW Blvd. F. B. 2102 PG. 147
DATE SURVEY BY. Snyder
NOTES CHKD. NOTES BY. PRS DATE 4-19-60
DATE INDEXED K. O. Johnson DATE 4-25-60

DESCRIPTION	ADJ. ELEV.	3RD RUN	2ND RUN	DIFF.	1ST RUN	B.M.
C.I. 2139.14						
CRENSHAW BLVD						
BENCH LEVELS.						
	Snyder Carrasco Rangel Moya					
			indexed 4-26-60			

NOTE: ANY ADDITIONS OR CHANGES ON THIS SHEET MUST BE MADE OR CIRCLED IN RED INK, WITH DATE AND NAME OF PERSON MAKING CHANGE.

Do not extend notes this side of this line

PLEASE RETURN TO
LOS ANGELES COUNTY SURVEYOR
725 LOS ANGELES COUNTY ENGINEERING BLDG.

76S420 S & E-353 4-54

76S420 S & E-353 4-54

PLEASE RETURN TO
LOS ANGELES COUNTY SURVEYOR
725 LOS ANGELES COUNTY ENGINEERING BLDG.

NOTE: ANY ADDITIONS OR CHANGES ON THIS SHEET MUST BE MADE OR CIRCLED IN RED INK, WITH DATE AND NAME OF PERSON MAKING CHANGE.

Do not extend notes this side of this line

JOB NO. 2139.14 SURVEY OF Crenshaw Blvd. NOTES RED. DATE
SURVEY BY S.T.V. & P.R.S. DATE 4-19-60 NOTES CHKD. DATE
NOTES BY L. C. Jones DATE
INDEXED DATE

F. B. 2102 PG. 14R

B.M.	1ST RUN	DIFF.	2ND RUN	3RD RUN	ADJ. ELEV.	DESCRIPTION
22-1A	49.577 ✓				49.577	B.M. 22-1A Crenshaw Blvd & Compton Blvd
+	6243		6177			A.C.S. Nom Nkd B.M. 22-1A 1958-REL3
π	55.820 ✓	+1.097	1.098			192' S. ℄ Compton Blvd & 39.6 W of ℄
−	5146		5079			Crenshaw Blvd.
T.P.#1	50.674 ✓					F.B. 1395-111-112-21 El. 49.577
+	5498		5449			
π	56.172 ✓	+0.401	0.403			
−	5097		5046			
T.P.#2	51.075 ✓					
+	5210		5174			
π	56.285 ✓	−0.247	0.245			
−	5457		5419			
T.P.#3	50.828 ✓					
+	4930		4892			
π	55.758 ✓	−0.492	0.493			
−	5422		5385			
T.P.#4	50.336 ✓					
+	5160		5112			
π	55.496 ✓	−0.899	0.899			
−	6059		6011			
T.P.#5	49.437 ✓					
+	5508		5461			
π	54.945 ✓	−0.134	0.136			
Fd. −	5642		5597			
B.M.#13 Rd. Dept	49.303 ✓				49.303	L&N Ctr. cb. ret. 154th St. S.E. Cor.
						105'± E. ℄ of Crenshaw Blvd &
						154th St Rd. Dept. L.B. 195-196
						El. 44.332

76S420 S & E-353 4-54

PLEASE RETURN TO
LOS ANGELES COUNTY SURVEYOR
725 LOS ANGELES COUNTY ENGINEERING BLDG.

NOTE: ANY ADDITIONS OR CHANGES ON THIS SHEET MUST BE MADE OR CIRCLED IN RED INK, WITH DATE AND NAME OF PERSON MAKING CHANGE.

Do not extend notes this side of this line

B.M.	1ST RUN	DIFF.	2ND RUN	3RD RUN	ADJ. ELEV.	DESCRIPTION
#13	49.303 ✓					from Pg. 148.
+	4666		4630			
π	53.969 ✓	+1.417	1.414			
−	3249		3216			
Set N.H. 33	50.720 ✓				50.720	N.H. 33 Crenshaw Blvd & 154th St. S.W. cor. - BT. spk in cb 9' W. of W. end c.b.
+	5279		5234			
π	55.999 ✓	-0.640	0.638			
−	5919		5872			
T.P.#6	50.080 ✓					
+	3211		3168			
π	53.291 ✓	-2.192	2.191			
−	5403		5359			
T.P.#7	47.888 ✓					
+	4885		4846			
π	52.773 ✓	-0.505	0.504			
−	5390		5350			
T.P.#8	47.383 ✓					
+	5296		5238			
π	52.679 ✓	-0.299	0.298			
−	5595		5536			
T.P.#9	47.084 ✓					
+	5110		5138			
π	52.194 ✓	+0.320	0.320			
−	4790		4818			
Set N.H. 34	47.404 ✓				47.404	N.H. 34 Crenshaw Blvd (W. side) 200'± N. of Manhattan Beach Blvd. - BT. spk in cb in front of Store Bldg #15711 - 12' N. of S. P/L
+	5120		5059			
π	52.524 ✓	+0.258	0.256			
−	4862		4803			
T.P.#10	47.662 ✓					

NOTES RED. ____ JOB NO. 2139.14 SURVEY OF Crenshaw Blvd.
DATE ____ SURVEY BY ____
NOTES CHKD. ____ NOTES BY ____ DATE 4-14-60
DATE ____ INDEXED ____ DATE ____

F. B. 2CL PG. 149

76S420 S & E-353 4-54

PLEASE RETURN TO
LOS ANGELES COUNTY SURVEYOR
725 LOS ANGELES COUNTY ENGINEERING BLDG.

NOTE: ANY ADDITIONS OR CHANGES ON THIS SHEET MUST BE MADE OR CIRCLED IN RED INK, WITH DATE AND NAME OF PERSON MAKING CHANGE.

Do not extend notes this side of this line

B.M.	1ST RUN	DIFF.	2ND RUN	3RD RUN	ADJ. ELEV.	DESCRIPTION
T.R.# 10	47.662 ✓					
+	5147		5111			
π	52.809 ✓	-0.020	0.023			
−	5167		5134			
Fd. B.M. "X"	47.642 ✓					
+	4615		4551			Rd. Dept. Const. B.M. No Ref.
π	52.257 ✓	-1.895	1.896			Crenshaw Blvd & Manhattan Beach Blvd
−	6510		6447			at ℄ 133 to q = & 89 ℄ W of & - L&T in mast W'ly
Fd.						cb. Appro. Ctr. C.R. EL. 42.66
22-2	45.747 ✓				45.738	BM. 22-2 Crenshaw Blvd & Manhattan
						Beach Blvd. S.W. cor. 39.5 W & 88.5' S. of
						& int. - A std. C.S. Mon in H.H.
						F.B. 1395-7 1956 EL = 45.738
						Note
						This B.M. is found in Rd. Dept. Notes
						as follows - L.B. 99-167 EL = 40.764
						Note
						B.M. FA 86 F.B. 1169-115
						destroyed

JOB NO. 2139.14 SURVEY OF Crenshaw Blvd NOTES RED. ____ DATE ____
SURVEY BY Snyder 1953 DATE 4-14-60 NOTES CHKD. ____ DATE ____
NOTES BY L. C. Johnson DATE ____
INDEXED ____ DATE ____

F. B. 716 PG. 150

Notes Ck'd by	Survey of Crenshaw Blvd	F. B. 2102 Pg. 151
Map No.	JN 2139.14 Tape Std °F	
Office Work	Surveyed by Snyder	
Checked	Notes PRS Date 4-14-60	
Date	Indexed R. C. Johnson 4-25-60	

C.I. 2139.14

CRENSHAW BLVD

Location of S.S. M.H.s on 154th ST.
131 M.H. East & West of Crenshaw Blvd.
AND
Location of Improvements.
on
CRENSHAW BLVD
From 154th ST.
To A PT. 200' ± N. of MANHATTAN BEACH BLVD

Snyder
Carrasco
Bengal
Moya

Note: Any Additions or Changes on This Sheet Must be Made or Circled in Red Ink With Date and Name of Person Making Change.

Do not extend notes this side of this line.

RETURN TO
LOS ANGELES COUNTY ENGINEER
700 LOS ANGELES COUNTY ENGINEERING BLDG.

763095 CE #247—7-59

F. B. 2102 PG. 152

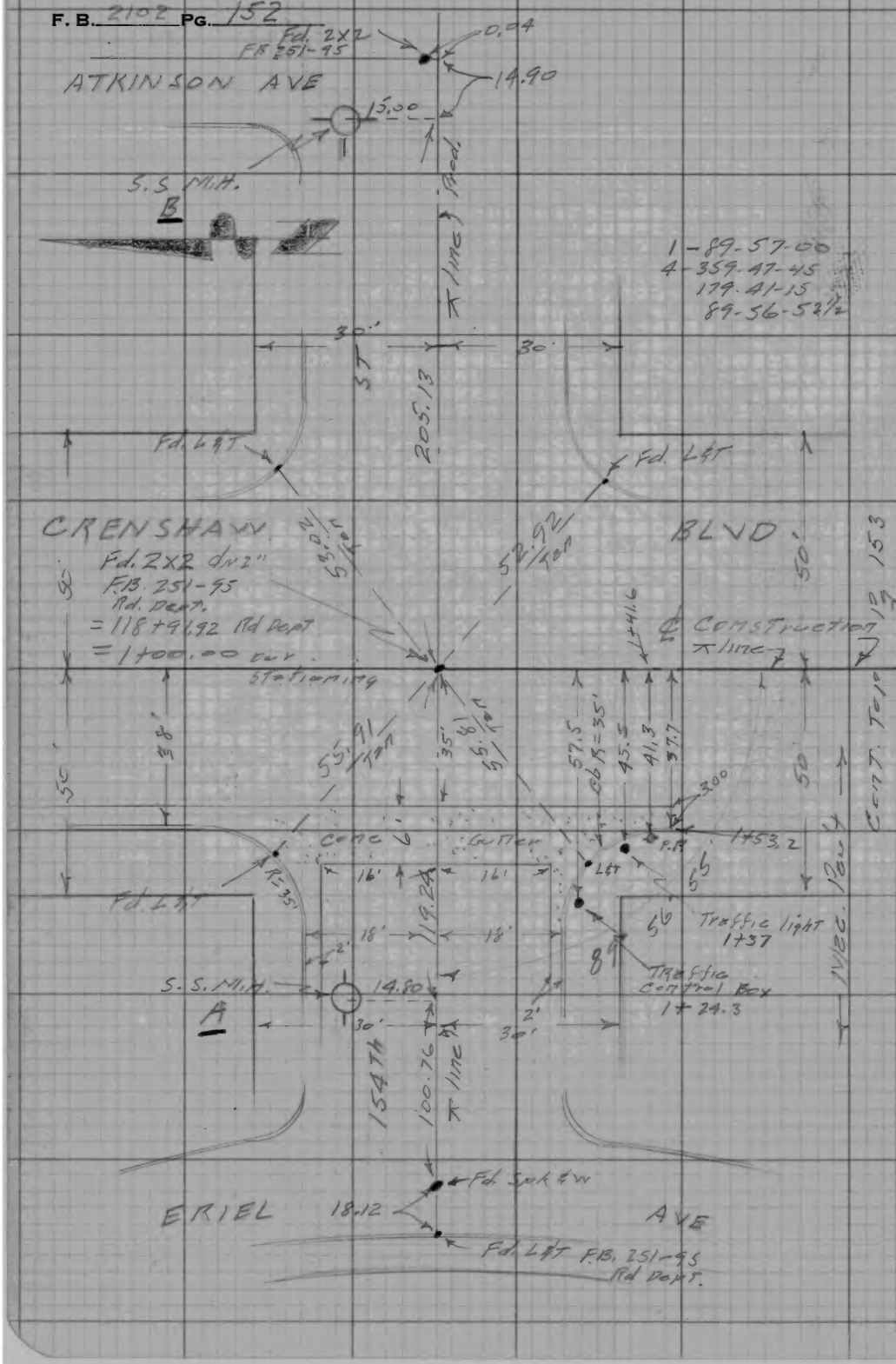

RETURN TO
LOS ANGELES COUNTY ENGINEER
700 LOS ANGELES COUNTY ENGINEERING BLDG.

Do not extend notes this side of this line.

Note: Any Additions or Changes on This Sheet Must be Made or Circled in Red Ink With Date and Name of Person Making Change.

Notes Ck'd by	Survey of Crenshaw Blvd.
Map No.	JN 2139.14 Tape Std °F
Office Work	Surveyed by Snyder
Checked	Notes P155 Date 4-18-60
Date	Indexed A. C. Johnson

F. B. 2102 Pg. 153



Note: Any Additions or Changes on This Sheet Must be Made or Circled in Red Ink With Date and Name of Person Making Change.

Do not extend notes this side of this line.

RETURN TO
LOS ANGELES COUNTY ENGINEER
100 LOS ANGELES COUNTY ENGINEERING BLDG.

76309S CE #247—7-53

F. B. 2102 PG. 154

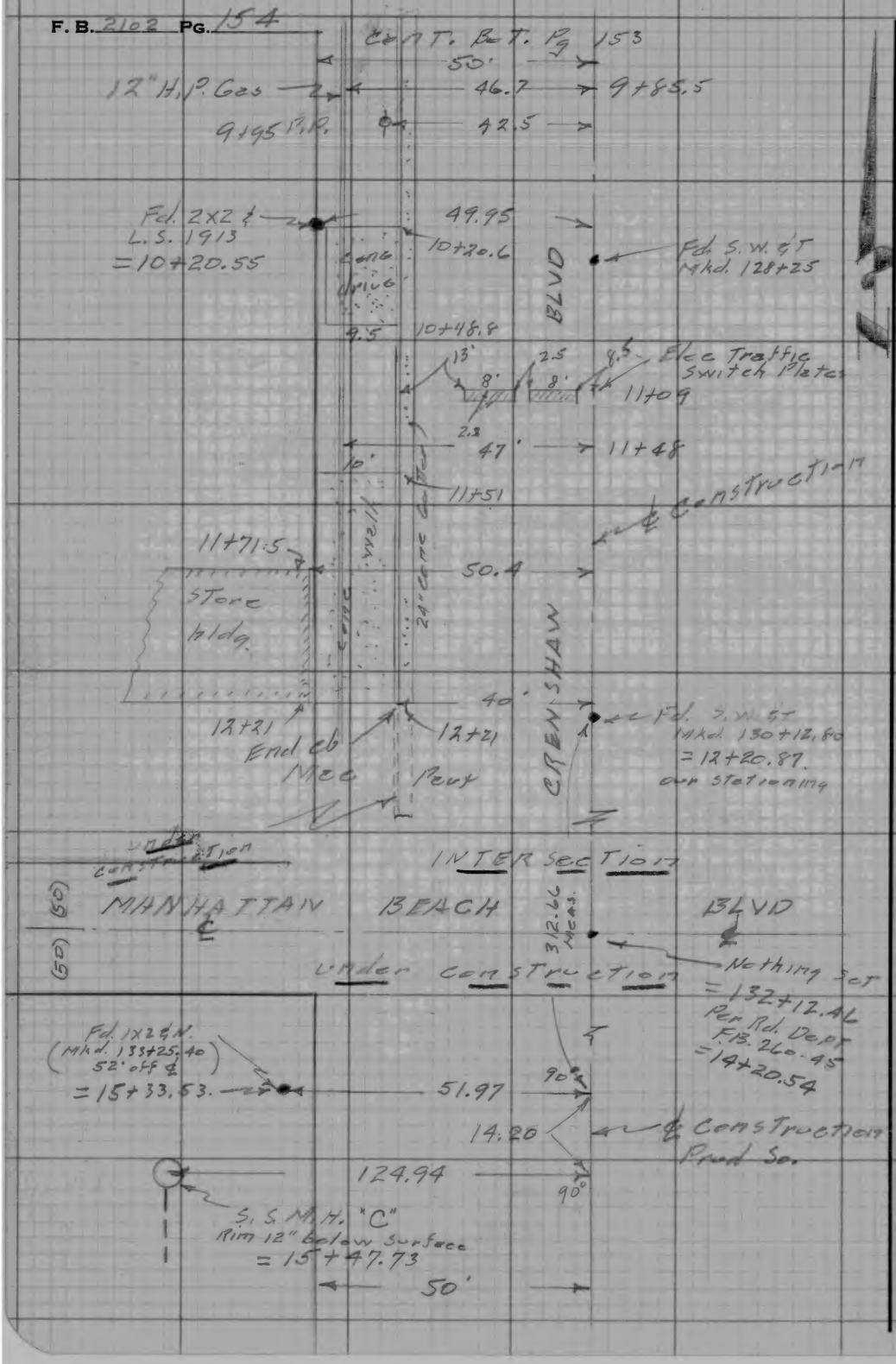

RETURN TO
LOS ANGELES COUNTY ENGINEER
700 LOS ANGELES COUNTY ENGINEERING BLDG.

Do not extend notes this side of this line.

Note: Any Additions or Changes on This Sheet Must be Made or Circled in Red Ink With Date and Name of Person Making Change.

F. B. 2102 PG. 155

Profile No. ____ Notes Red. ____ Plotted ____ Job No. 2139.14 Division No. 10
Date ____ Date ____ Survey of Crenshaw Blvd.
X-Sec. No. ____ Notes Chkd. ____ Checked ____ Survey by Snyder Notes PRS Date 4-14-60
Date ____ Date ____ Map No. ____ Indexed A. O. Johnson Date 4-25-60

C.I. 2139.14
CRENSHAW BLVD
ELEV of S.S. M.H. inverts on 154th ST.
1ST M.H. East & West of Crenshaw Blvd.
AND
X SECTIONS
on
CRENSHAW BLVD
From- 154th ST.
To- A PT. 200'± N. of MANHATTAN BEACH BLVD

Snyder
Carrasco
Rangel
Meyer

STATION	B. S.	H. I.	F. S.	ELEV.

NOTE: ANY ADDITIONS OR CHANGES ON THIS SHEET MUST BE MADE OR CIRCLED IN RED INK, WITH DATE AND NAME OF PERSON MAKING CHANGE.

Do not extend notes this side of this line.

PLEASE RETURN TO
LOS ANGELES COUNTY ENGINEER
700 LOS ANGELES COUNTY ENGINEERING BLDG.

76L-298 S & E #307—1-56

76L-298 S & E #307—1-56

PLEASE RETURN TO
LOS ANGELES COUNTY ENGINEER
700 LOS ANGELES COUNTY ENGINEERING BLDG.

NOTE: ANY ADDITIONS OR CHANGES ON THIS SHEET MUST BE MADE OR CIRCLED IN RED INK, WITH DATE AND NAME OF PERSON MAKING CHANGE.

Do not extend notes this side of this line.

F. B. 2102 Pg. 156 Job No. 2189.14 Division No. 10 Notes Red. ____ Plotted ____ Profile ____
Survey of Crenshaw Blvd. Date ____ Date ____ No. ____
Survey by Skylark Notes 1 RS Notes Chkd. ____ Checked ____ X-Sec. ____
Indexed C. Johnson Date 4-14-60 Date ____ Date ____ No. ____

STATION	B. S.	H. I.	F. S.	ELEV.		
BM. N.H. 33				50 72	NH. 33 EL. 50.720 F.B. 2102-149 Crenshaw Blvd & 154th ST S.W. COR. BT. SPK in eb 9' W. of W. Elev C.R	
	495	55 67				
M.H. "A"			488	50 79	Rim of S.S. M.H. 169.24 W. of Crenshaw Blvd 14.80 N. of ℄ 154th ST.	
8" inlet	E			40 39	MEAS 9.73 DIA .67 10.40 — 50.79 − 10.40 = 40.39	MEAS 9.69 DIA .83 10.52 — 50.79 − 10.52 = 40.27
10" outlet	W			40 27		
T.P.	404	53 96	575	49 92		
M.H. "B"			372	50 24	Rim of S.S. M.H. 205.13 E. of Crenshaw Blvd 15.00 N. of ℄ 154th ST.	
8" inlet	N.			41 29	MEAS 8.28 DIA .67 8.95 — 50.24 − 8.95 = 41.29	
8" inlet	S.			41 30	MEAS 8.27 DIA .67 8.94 — 50.24 − 8.94 = 41.30	
8" outlet	W.			41 18	MEAS 8.39 DIA .67 9.06 — 50.24 − 9.06 = 41.18	
BM. #13 Rd dept			466	49 30	BM. #13 F.B. 2102-148 EL. 49.303 L&N CTR C.R. 154th ST. S.E. COR. 105'± E. of Crenshaw Blvd. & 154th ST.	

76L-298 S & E #307—1-56

PLEASE RETURN TO
LOS ANGELES COUNTY ENGINEER
700 LOS ANGELES COUNTY ENGINEERING BLDG.

NOTE: ANY ADDITIONS OR CHANGES ON THIS SHEET MUST BE MADE OR CIRCLED IN RED INK, WITH DATE AND NAME OF PERSON MAKING CHANGE.

Do not extend notes this side of this line.

STATION	B. S.	H. I.	F. S.	ELEV.	Crenshaw Blvd.	
BM. N.H. 33				50 72	N.H. 33. El. 50.720 F.B. 2102-149 Crenshaw Blvd & 154th St. S.W. cor. BT. Spk. in eb 9' W. of W. end of C.R.	
						Right
0+85				5006		
				4993		15' R.
1+00.00	11T	154th ST.		5009	11T. & Crenshaw Blvd & 154th ST	
				4940	N. W. COR. N. end C.R.	Gutter
				5010		Top eb
				5001	W	Gutter
				5068	W	Top eb
				4990	S.W. COR. W.	Gutter
				5056	W	Top eb
				4910	S. end	Gutter
				4970	S	Top eb
				4990		15' R.
				4927		38' R Gutter
				5059		73' R.
2+00				499		
				497		15 R
				4889		38' R.
				5000		50' R

Profile Notes Red. Plotted Job No. 7154-16 Division No. 10 F.B. 2102 PG. 157
No. Date Date Survey of Crenshaw Blvd
X-Sec. Notes Chkd. Checked Survey by Snyder Notes PRS Date 4-18-56
No. Date Date Map No. Indexed C. Johnson Date

76L-298 S & E #307—1-56

PLEASE RETURN TO
LOS ANGELES COUNTY ENGINEER
700 LOS ANGELES COUNTY ENGINEERING BLDG.

NOTE: ANY ADDITIONS OR CHANGES ON THIS SHEET MUST BE MADE OR CIRCLED IN RED INK, WITH DATE AND NAME OF PERSON MAKING CHANGE.

Do not extend notes this side of this line.

F. B. 2102 PG. 158 | Job No. 2137.14 | Division No. 10 | Notes Red. | Plotted | Profile
Survey of Crest Street Blvd. | Date | Date | No.
Survey by Snyder | Notes | Notes Chkd. | Checked | X-Sec.
Indexed C. Jones | Date 4-18-60 | Date | Date | No.

STATION	B. S.	H. I.	F. S.	ELEV.		Right
T.P.				4904	T.P.	
3+00				495		
				494		15' R
				486		38' R
				494		50' R
4+00				492		
				490		15' R
				481		38' R
				488		50' R
4+80.5				479		30' R Ed. Pavt & Gutter
4+82				487		46.7 R Ground
4+82				451	Top of 12" H.P. Gas	46.7 R.
T.P.				5003	T.P.	
5+00				489		
				487		15' R
				479		30' R Gutter & Ed. Pavt
				500		35' R. Top.
				50.6		50. R. Pl
				519		300 R. B.L.L.
5+35				479		30' R Gutter & Ed. Pavt
				493		50' R
5+77				478		30' R Gutter & Ed. Pavt

76L-298 S & E #307—1-56

PLEASE RETURN TO
LOS ANGELES COUNTY ENGINEER
700 LOS ANGELES COUNTY ENGINEERING BLDG.

NOTE: ANY ADDITIONS OR CHANGES ON THIS SHEET MUST BE MADE OR CIRCLED IN RED INK, WITH DATE AND NAME OF PERSON MAKING CHANGE.

Do not extend notes this side of this line.

STATION	B. S.	H. I.	F. S.	ELEV.	Right
5+77				497	50 R Ed. Pavt
6+00				487	
				486	15' R
				477	30' R Gutter & Ed. Pavt
				499	35' R.
				500	50' R
6+83				495	36' R. Top of Bk
6+88				474	30' R Gutter & Ed. Pavt
				493	50' R Ed. Pavt
7+00				485	
				483	15' R
				474	30' R Gutter
				496	50' R.
7+29				497	50' R Ed. Pavt
7+40				473	30' R Gutter & Ed. Pavt
				498	40' R. Top
8+00				482	
				480	15' R.
				470	30' R Gutter & Ed. Pavt
				490	40' R Top
				498	50 R.

Profile Notes Red. ____ Plotted ____ Job No. 2139.14 Division No. 10 F. B. 2102 Pg. 159
No. ____ Date ____ Date ____ Survey of Greenstreet Blvd.
X-Sec. Notes Chkd. ____ Checked ____ Survey by Snyder Notes FBS Date 4-18-62
No. ____ Date ____ Date ____ Map No. ____ Indexed C. Tapp Date ____

76L-298 S & E #307—1-56

PLEASE RETURN TO
LOS ANGELES COUNTY ENGINEER
700 LOS ANGELES COUNTY ENGINEERING BLDG.

NOTE: ANY ADDITIONS OR CHANGES ON THIS SHEET MUST BE MADE OR CIRCLED IN RED IN INK, WITH DATE AND NAME OF PERSON MAKING CHANGE.

Do not extend notes this side of this line.

F. B. 2102 Pg. 160 Job No. 2139.14 Division No. 10 Notes Red. Plotted Profile No.
Survey of Crenshaw Blvd. Date Date X-Sec. No.
Survey by Snyder Notes PTS Notes Chkd. Checked
Indexed K. C. Johnson Date 4-26-60 Date Date No.

STATION	B. S.	H. I.	F. S.	ELEV.		Right
T.P.				4903	T.P.	
8+70.9				4710		40' R. Gutter
✓				4774		40' R Top cb N. end.
✓				480		50' R
8+70.9				4407	Top 12" H.P. Gas	46.8 R
9+00				481		
				479		15' R
				4707		40' R Gutter
				4770		40' R Top cb
				479		50' R P/L
				516		300 R. B.P.L.
9+85.5				4364	Top 12" H.P. Gas	46.7 R
10+00				480		
				477		15' R
				4691		40' R Gutter
				4757		40' R Top cb
				477		50' R
11+00				478		
				476		15' R
				4681		40' R. Gutter
				4747		40' R Top cb
				480		50' R. P/L

76L-298 S & E #307—1-56

PLEASE RETURN TO
LOS ANGELES COUNTY ENGINEER
700 LOS ANGELES COUNTY ENGINEERING BLDG.

NOTE: ANY ADDITIONS OR CHANGES ON THIS SHEET MUST BE MADE OR CIRCLED IN RED INK, WITH DATE AND NAME OF PERSON MAKING CHANGE.

Do not extend notes this side of this line.

Profile No.____ Notes Red.____ Date____ Plotted____ Date____ Job No. 2133-11 Survey of Crenshaw Blvd. Division No. 12 Survey by Snyder Notes PRS Date 4-18-60 F. B. 2109 Pg. 161

X-Sec. No.____ Notes Chkd.____ Date____ Checked____ Date____ Map No.____ Indexed C. John Date____

STATION	B. S.	H. I.	F. S.	ELEV.		← Right
T.P				4750	T.P	
11+48				43.73	Top 12" H.P. Gas	47' R
12+00				476		←
				473		15' R.
				4677		40' R Gutter
				4739		40' R Top cb
				480		50' R P/L
12+21				4675		40' R Gutter
				4740		40' R Top cb Second
13+00				473		←
				471		15' R.
				465		30' R.
				473		50' R. P/L
				507		300' R. B.L.L.
B.M. N.H. 34				4740	N.H. 34 El. 47.404 F.B. 2102-149 Crenshaw Blvd W. side 200'± N. of Manhattan Beach Blvd. - BT sok in cb. in Front Bldg # 15911	
T.P				4704	1x2	
T.P				4810	1x2	
15+47.73				4800	Ground over N.H. Cover 124.94 R or West	

Cont. Next Pg. 162

76L-298 S & E #307—1-56

PLEASE RETURN TO
LOS ANGELES COUNTY ENGINEER
700 LOS ANGELES COUNTY ENGINEERING BLDG.

NOTE: ANY ADDITIONS OR CHANGES ON THIS SHEET MUST BE MADE OR CIRCLED IN RED INK, WITH DATE AND NAME OF PERSON MAKING CHANGE.

Do not extend notes this side of this line.

F. B. 2102 PG. 162 | Job No. 2139.14 | Division No. 10 | Notes Red. | Plotted | Profile
Survey of Crenshaw Blvd. | Date | Date | No. | X-Sec.
Survey by Snyder | Notes 1975 | Notes Chkd. | Checked
Indexed | Date 4-18-60 | Date | No.

STATION	B. S.	H. I.	F. S.	ELEV.		
15+47.23	S.S.M.H.			4723	Rim of S.S. M.H. "C"	124.94 R or West
8" stub	W	47.23 760 39.63		3963	MEAS 693 DIA 67 760	
8" outlets		47.23 765 39.58		3958		MEAS 698 DIA 67 765
BM. 22-2				4574	BM. 22-2 FB 2102-150 Crenshaw Blvd & Manhattan Beach Blvd S.W. COR. 39.5' W & 88.5' S of ℄ INT. C.S. Mon in M.H.	

76L-298 S & E #307—1-56

PLEASE RETURN TO
LOS ANGELES COUNTY ENGINEER
700 LOS ANGELES COUNTY ENGINEERING BLDG.

NOTE: ANY ADDITIONS OR CHANGES ON THIS SHEET MUST BE MADE OR CIRCLED IN RED INK, WITH DATE AND NAME OF PERSON MAKING CHANGE.

Do not extend notes this side of this line.

STATION	B. S.	H. I.	F. S.	ELEV.	
10+00				4757	Top of cb at 10+00 El 4757 Pg 160
T.P.				5033	T.P. on B.L.L. at 10+20 300' W of ℄
				5034	Point over Septic Tank
				4686	Top of Septic Tank
T.P.				4737	T.P.
BM N H 34				4740	BM N.H. 34 EL. 47.40 Pg 149

Profile Notes Red. _____ Plotted _____ Job No. 2136.16 Division No. 16
No. _____ Date _____ Date _____ Survey of Crenshaw Blvd.
X-Sec. Notes Chkd. _____ Checked _____ Survey by Snyder Notes 8-13 Date 4-19-60
No. _____ Date _____ Date _____ Map No. _____ Indexed ~~C. Tab Date~~

F. B. 2102 PG. 163

F. B. 21-2 PG. 164 Job No. Division No. Notes Red. Plotted Profile

Survey of Date Date No.

Survey by Notes Notes Chkd. Checked X-Sec.

Indexed Date Date Date No.

STATION	B. S.	H. I.	F. S.	ELEV.

76L-298 S & E #307—1-56

PLEASE RETURN TO

LOS ANGELES COUNTY ENGINEER

700 LOS ANGELES COUNTY ENGINEERING BLDG.

NOTE: ANY ADDITIONS OR CHANGES ON THIS SHEET MUST BE MADE OR CIRCLED IN RED INK, WITH DATE AND NAME OF PERSON MAKING CHANGE.

Do not extend notes this side of this line.

Notes Ck'd by	Survey of Main Street & Other Rights of Way
Map No.	JN C1237514 Tape 6259 Std 48 °F
Office Work	Surveyed by HHSpringer
Checked	Notes HHS Date 12-16-65
Date	Indexed C. J. GALLI

F. B. 2102 PG. 165

J.N. C1237514

Main Street & Other Rights of Way

FB 2102 165 - 200

Index:

E - FB 2703 - 48-55, 174,

Bench Levels - FB 2102 - 167-170,

Topography - FB 2102 - 171-180,

X-Sections - FB 2102 - 181-200,

Reference: Bench Level data FB 2179 - 106-109

E - FB 2703 - 48-55, 174,

Index Map: FB 2102 - 166

H H Springer
M A Walsh
N. Smith
A. Workman

Note: Any Additions or Changes on This Sheet Must be Made or Circled in Red Ink With Date and Name of Person Making Change.

Do not extend this side of this line.

PLEASE RETURN TO
LOS ANGELES COUNTY ENGINEER
403 LOS ANGELES COUNTY ENGINEERING BLDG.

76F309S CE#310 1-65

F. B. 3102 PG. 166

INDEX MAP

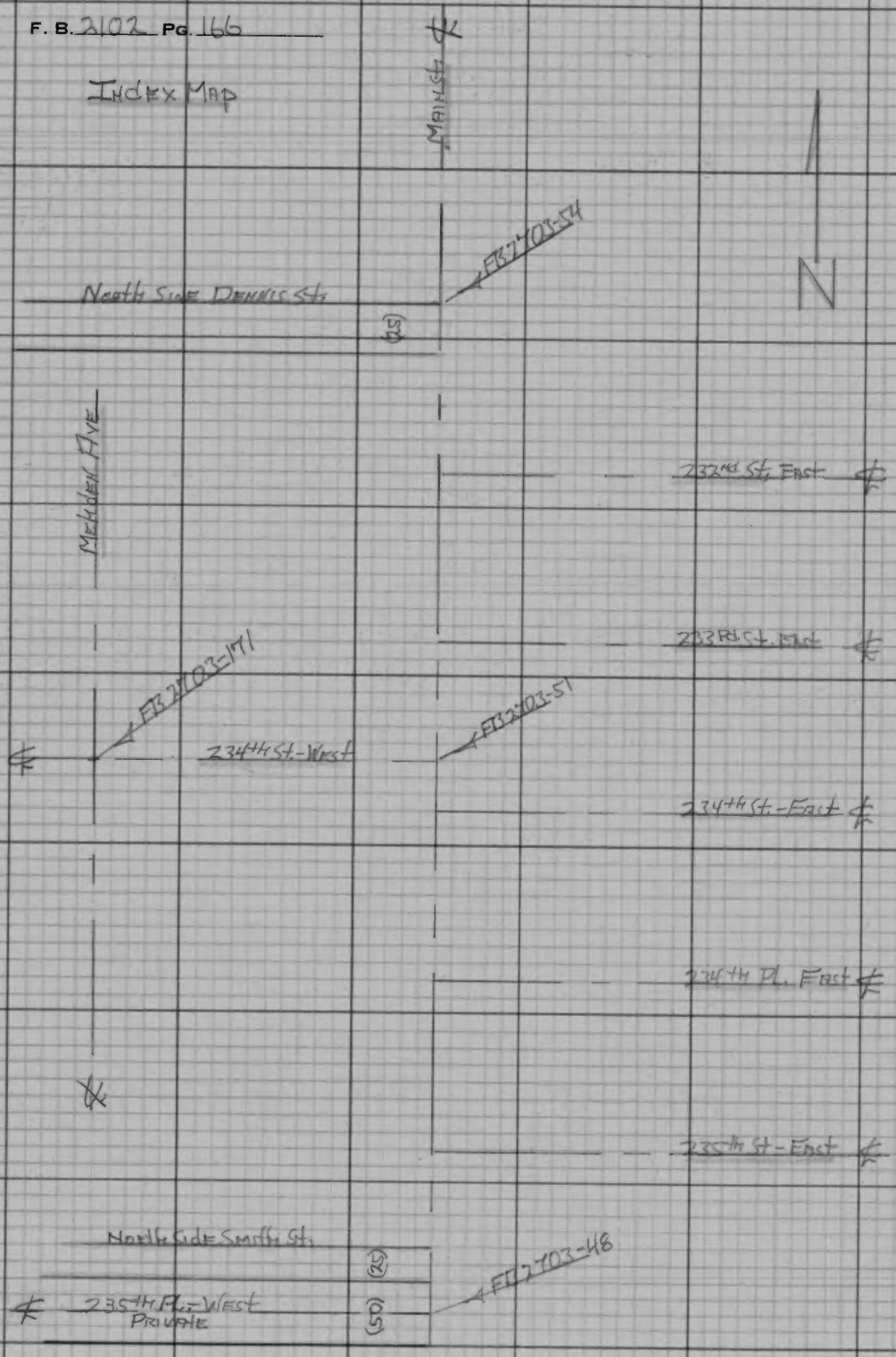

PLEASE RETURN TO
LOS ANGELES COUNTY ENGINEER
403 LOS ANGELES COUNTY ENGINEERING BLDG.
Do not extend this side of this line.

Note: Any Additions or Changes on This Sheet Must be Made or Circled in Red Ink With Date and Name of Person Making Change.

NOTES RED. JOB NO. SURVEY OF Main St. & Other Rights of Way

DATE SURVEY BY H.H. Springs

NOTES CHKD. G. E. BARR NOTES BY H.H.S. DATE 12-16-65

DATE JAN 7 '6 3 INDEXED C. J. GALLI DATE

F. B. 2102 PG. 167

B.M.	1ST RUN	DIFF.	2ND RUN	3RD RUN	ADJ. ELEV.	DESCRIPTION
						Main St. and Other Rights of Way
						J.N. C.I. 2375.14
						Bench Levels
						H.H. Springs M.A. Walsh N. Smith A. Workman

NOTE: ANY ADDITIONS OR CHANGES ON THIS SHEET MUST BE MADE OR CIRCLED IN RED INK, WITH DATE AND NAME OF PERSON MAKING CHANGE.

Do not extend notes this side of this line

PLEASE RETURN TO
LOS ANGELES COUNTY SURVEYOR
725 LOS ANGELES COUNTY ENGINEERING BLDG.

765420 S & E-353 4-54

76S420 S & E-353 4-54

PLEASE RETURN TO
LOS ANGELES COUNTY SURVEYOR
725 LOS ANGELES COUNTY ENGINEERING BLDG.

NOTE: ANY ADDITIONS OR CHANGES ON THIS SHEET MUST BE MADE OR CIRCLED IN RED INK, WITH DATE AND NAME OF PERSON MAKING CHANGE.

Do not extend notes this side of this line

JOB NO. CI 22751-4 SURVEY OF Main St. & Other Rights of Way NOTES RED. _____
SURVEY BY HHS Sept 94 DATE _____ NOTES CHKD. G. E. BARR
NOTES BY HHS DATE 12-16-95 DATE JAN 7 '96
INDEXED C. J. GALLI DATE _____

F. B. 2102 PG. 148

B.M.	1ST RUN	DIFF.	2ND RUN	3RD RUN	ADJ. ELEV.	DESCRIPTION
						F.B. 2179-107
Fd. BM-LH14	36.681					BM LH14 (Elev. 36.681) Main St. & 235th St.-West. At intersection, a LA City brass cap Mon. in H.H.
+	4.849		4.950			
π	41.530	- 0.586	-0.587	-0.589		
−	5.435		5.537			
T.P.	36.095					
+	4.485		4.616			
π	40.583	- 0.712	0.707	-0.715		
−	5.200		5.323			
Set BM LH31	35.383				35.377	BM LH31 (Elev 35.377) Int. of Main St. & 234th St. West, S.W. Cor, B+Spk-Lead in curb @ So. End CB & So End C.R.
+	4.069		4.160			
π	39.472	- 1.751	1.751	-1.754		
−	5.840		5.911			
TP	33.632					
+	5.694		5.759			
π	39.326	+ 0.402	0.401	+0.399		
−	5.292		5.358			
Set BM LH32	34.034				34.022	BM LH32 (Elev 34.022) Int. of 234th St-West & Meridian Ave N.E. Cor, 13' East of East End C.R. B+Spk in lead
+	4.672		4.729			
π	38.706	+ 1.116	1.119	+1.113		
−	3.556		3.610			
TP	35.150					
+	4.950		5.023			
π	40.100	+ 0.342	0.341	+0.339		
−	4.608		4.682			
TP	35.492					

76S420 S & E-353 4-54

PLEASE RETURN TO
LOS ANGELES COUNTY SURVEYOR
725 LOS ANGELES COUNTY ENGINEERING BLDG.

NOTE: ANY ADDITIONS OR CHANGES ON THIS SHEET MUST BE MADE OR CIRCLED IN RED INK, WITH DATE AND NAME OF PERSON MAKING CHANGE.

Do not extend notes this side of this line

B.M.	1ST RUN	DIFF.	2ND RUN	3RD RUN	ADJ. ELEV.	DESCRIPTION
TP	35.492					
+	5.328		5.209			
π	40.820	+ 0.115	0.115	+0.112		
−	5.213		5.094			
TP	35.607					
+	5.110		5.170			
π	40.717	+ 0.354	+ 0.356	+0.351		
Set −	4.756		4.814			
BM LH 33	35.961				35.937	BM LH-33 (Elev 35.937) Main St., 182' No Int. East 232nd Place, B4 Spk in Lead in c.b. East side.
+	4.770		4.787			
π	40.681	- 0.370	- 0.371	-0.373		
−	5.090		5.158			
TP	35.591					
+	5.065		5.110			
π	40.656	- 0.104	- 0.100	-0.106		
Fd. −	5.169		5.210			
BM-LH 27	35.487				35.458	F.B. 2179-107 BM-LH 27 (Elev 35.458) 233rd St. & Main St. SE Cor. Spk in exp. joint 15' So. of So. end SE C.R.

NOTES RED. _____ JOB NO. CT 2175.14 SURVEY OF Main St. & Alice Rd. Ln. & Elev.
DATE _____ SURVEY BY _____ DATE _____
NOTES CHKD. G. E. BARR NOTES BY _____ DATE 12-16-65
DATE JAN 7 '66 INDEXED C. J. GALLE DATE _____

F. B. 2102 PG. 169

F. B. 2102 PG. 170

JOB NO. I237514 SURVEY OF Main St. & Other Rights of Way NOTES RED
SURVEY BY HH Sorrels DATE
NOTES BY HHS DATE 12-16-65 NOTES CHKD. G. E. BARR
INDEXED C. I. GALLE DATE DATE JAN 7 '66

B.M.	1ST RUN	DIFF.	2ND RUN	3RD RUN	ADJ. ELEV.	DESCRIPTION

765420 S & E-353 4-54

PLEASE RETURN TO
LOS ANGELES COUNTY SURVEYOR
725 LOS ANGELES COUNTY ENGINEERING BLDG.

NOTE: ANY ADDITIONS OR CHANGES ON THIS SHEET MUST BE MADE OR CIRCLED IN RED INK, WITH DATE AND NAME OF PERSON MAKING CHANGE.

Do not extend notes this side of this line

Notes Ck'd by	Survey of MAIN ST ET AL
Map No.	JN CI 2375.14 Tape 259 Std 68 °F
Office Work	Surveyed by H H SPRIGGS
Checked	Notes WALSH Date 12-7-65
Date	Indexed C. J. GALLI

F. B. 2102 PG. 171

C.I. 2375.14

MAIN ST. & OTHER R/W.

TOPOG

& PER FB 2703-48,55,171

234th St.
from
MEHDEN AVE.
to
MAIN ST.

SPRIGGS
WALSH
SMITH
WORKMAN

Note: Any Additions or Changes on This Sheet Must be Made or Circled in Red Ink With Date and Name of Person Making Change.

Do not extend this side of this line.

PLEASE RETURN TO
LOS ANGELES COUNTY ENGINEER
403 LOS ANGELES COUNTY ENGINEERING BLDG.

76F309S CE#310 1-65

F. B. 2102 PG. 172

CONT BOT PG 173

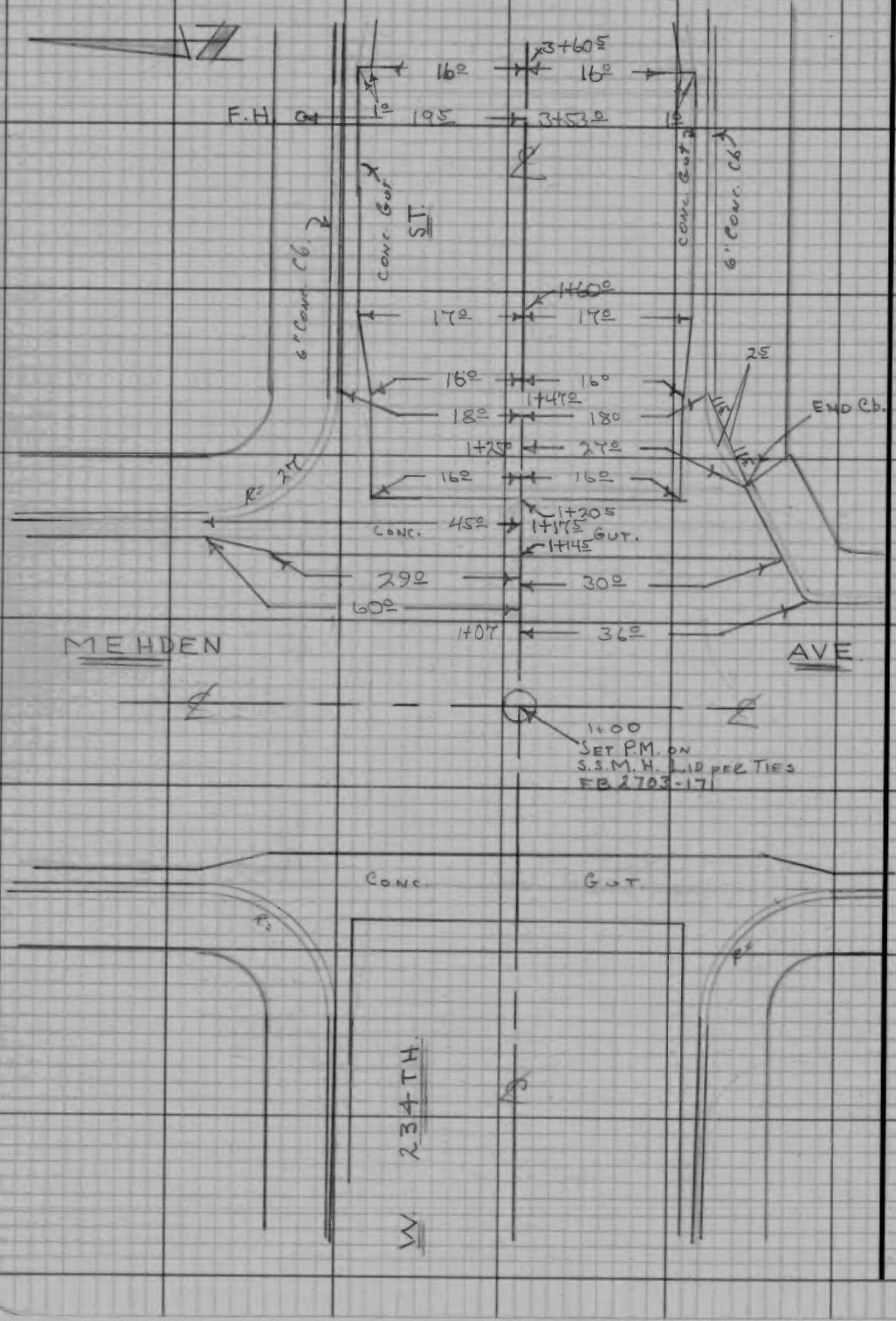

PLEASE RETURN TO
LOS ANGELES COUNTY ENGINEER
403 LOS ANGELES COUNTY ENGINEERING BLDG.

Do not extend this side of this line.

Note: Any Additions or Changes on This Sheet Must be Made or Circled in Red Ink With Date and Name of Person Making Change.

Notes Ck'd by	Survey of MAIN ST ET AL
Map No.	JN 2375.14 Tape 0259 Std CB °F
Office Work	Surveyed by SPRIGGS
Checked	Notes WALSH Date 12-17-65
Date	Indexed C. J. GALLI

F. B. 2102 PG. 173

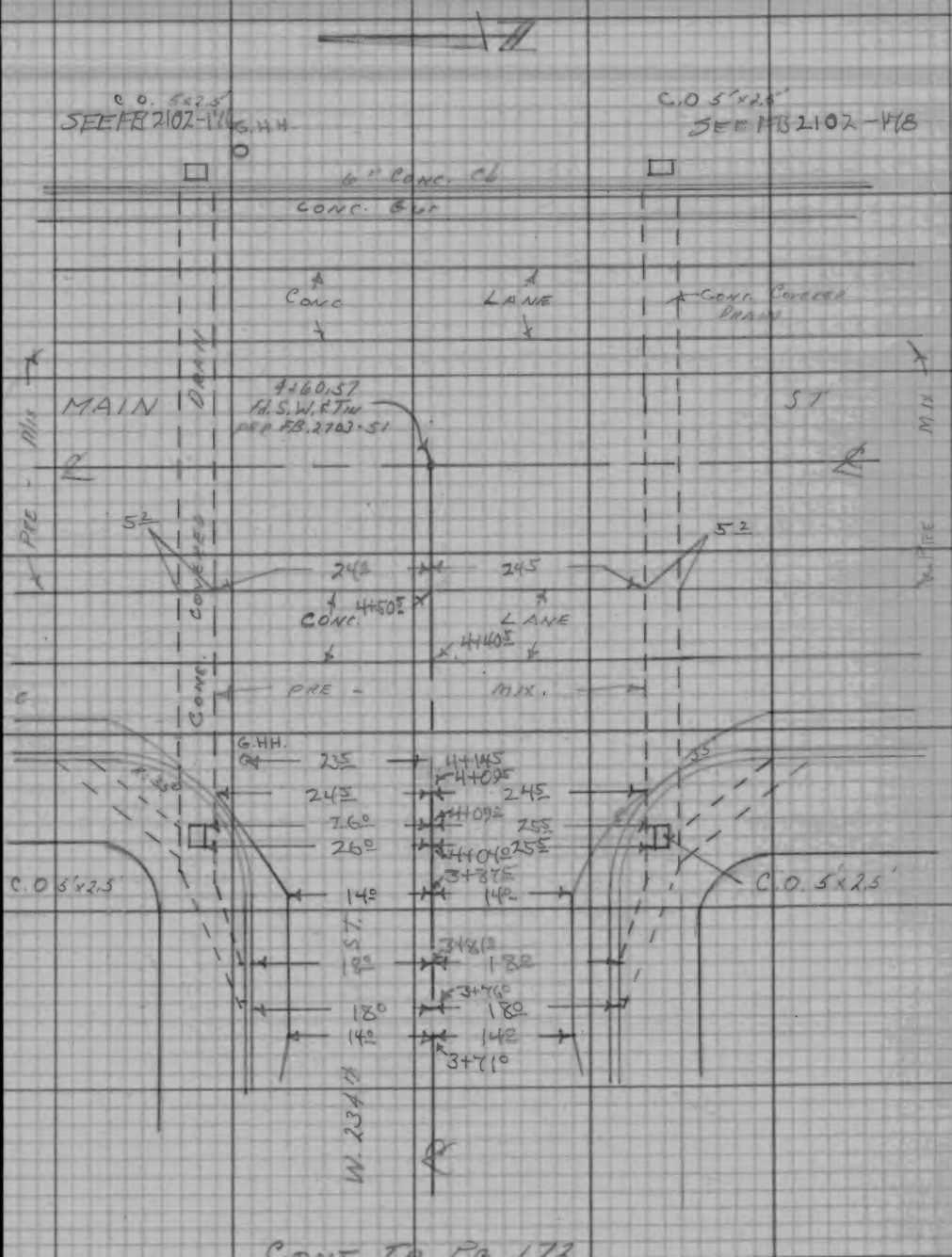

CONT TO PG 172

Note: Any Additions or Changes on This Sheet Must be Made or Circled in Red Ink With Date and Name of Person Making Change.

Do not extend this side of this line.

PLEASE RETURN TO
LOS ANGELES COUNTY ENGINEER
403 LOS ANGELES COUNTY ENGINEERING BLDG.

76F309S CE#310 1-65

F. B. 2102 PG. 174

PLEASE RETURN TO
LOS ANGELES COUNTY ENGINEER
403 LOS ANGELES COUNTY ENGINEERING BLDG.

Do not extend this side of this line.

Note: Any Additions or Changes on This Sheet Must be Made or Circled in Red Ink With Date and Name of Person Making Change.

Notes Ck'd by	Survey of MAIN ST ET AL
Map No.	JN 2375.14 Tape 0259 Std 68 °F
Office Work	Surveyed by SPRIGGS
Checked	Notes WALSH Date 12-17-65
Date	Indexed C. J. GALLI

F. B. 2102 PG. 175

C.I. 2375.14

MAIN ST. & OTHER R/W

LOCATION OF IMPROVEMENTS ON MAIN ST - FROM 1+00 AT W 234TH ST NLY TO 7+59

SPRIGGS
WALSH
SMITH
WORKMAN

Note: Any Additions or Changes on This Sheet Must be Made or Circled in Red Ink With Date and Name of Person Making Change.

Do not extend this side of this line.

PLEASE RETURN TO
LOS ANGELES COUNTY ENGINEER
403 LOS ANGELES COUNTY ENGINEERING BLDG.

76F309S CE#310 1-65

F. B. 2102 PG. 176



PLEASE RETURN TO
LOS ANGELES COUNTY ENGINEER
403 LOS ANGELES COUNTY ENGINEERING BLDG.

Do not extend this side of this line.

Note: Any Additions or Changes on This Sheet Must be Made or Circled in Red Ink With Date and Name of Person Making Change.

Notes Ck'd by	Survey of MAIN ST ET AL
Map No.	JN 2375.14 Tape Std °F
Office Work	Surveyed by SPRIGGS
Checked	Notes WALSH Date 12-17-65
Date	Indexed C. J. GALLI

F. B. 2102 PG. 177

C.I. 2375.14

MAIN ST & OTHER R/W

LOCATION OF IMPROVEMENTS ON
ON MAIN ST FROM 1+00 AT W 234th ST

SLY TO 7+39.50

SPRIGGS
WALSH
SMITH
WORKMAN

Note: Any Additions or Changes on This Sheet Must be Made or Circled in Red Ink With Date and Name of Person Making Change.

Do not extend this side of this line.

PLEASE RETURN TO
LOS ANGELES COUNTY ENGINEER
403 LOS ANGELES COUNTY ENGINEERING BLDG.

76F309S CE#310 1-65

F. B. 2102 PG. 178



PLEASE RETURN TO
LOS ANGELES COUNTY ENGINEER
403 LOS ANGELES COUNTY ENGINEERING BLDG.
Do not extend this side of this line.

Note: Any Additions or Changes on This Sheet Must be Made or Circled in Red Ink With Date and Name of Person Making Change.

Notes Ck'd by	Survey of MAIN ST FT DL
Map No.	JN 2375.14 Tape Std °F
Office Work	Surveyed by SPRIGGS
Checked	Notes WALKER Date 12-17-65
Date	Indexed G. J. GALLI

F. B. 2102 PG. 179

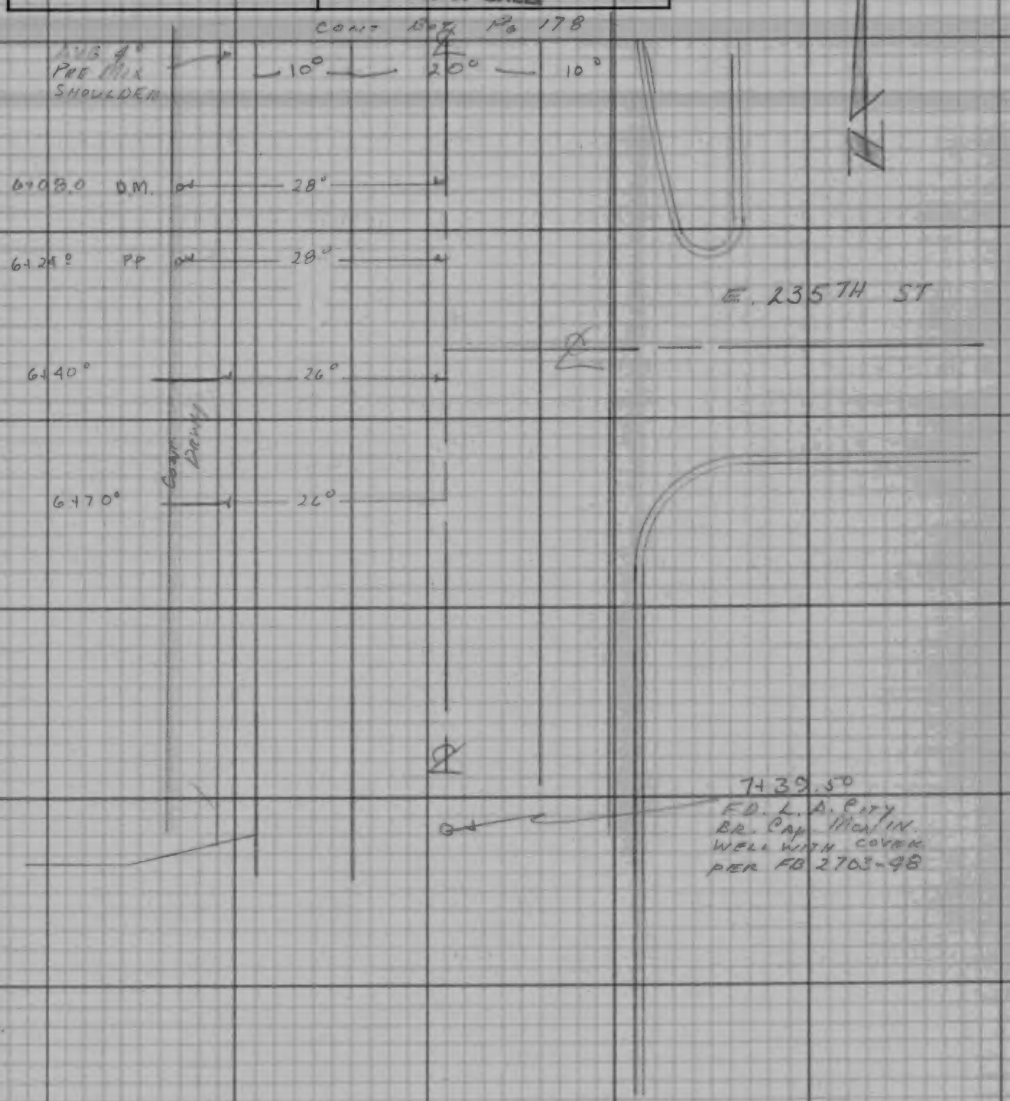

PLEASE RETURN TO
LOS ANGELES COUNTY ENGINEER
403 LOS ANGELES COUNTY ENGINEERING BLDG.

Note: Any Additions or Changes on This Sheet Must be Made or Circled in Red Ink With Date and Name of Person Making Change.

Do not extend this side of this line.

76F309S CE#310 1-65

F. B. 2102 PG 180

PLEASE RETURN TO
LOS ANGELES COUNTY ENGINEER
403 LOS ANGELES COUNTY ENGINEERING BLDG.

Do not extend this side of this line.

Note: Any Additions or Changes on This Sheet Must be Made or Circled in Red Ink With Date and Name of Person Making Change.

Profile No.	Notes Red	Plotted	Job No. CI 237514	Division No.	F.B. 2102 PG. 181
	Date	Date	Survey of Main St. & Other Rights of Way		
X-Sec. No.	Notes Chkd.	Checked	Survey by HHSprings	Notes HHS	Date 12-17-65
	Date	Date	Map No.	Indexed C. J. GALLI	Date

JN CI 237514
Main Street & Other Rights of Way
Xsections - 234 St. - West
& FB 2703-48-55, 171,

H.H. Springs
M.A. Vaca
N. Smith
R. Workman

STATION	B.S.	H.I.	F.S.	ELEV.

NOTE: ANY ADDITIONS OR CHANGES ON THIS SHEET MUST BE MADE OR CIRCLED IN RED INK, WITH DATE AND NAME OF PERSON MAKING CHANGE.

Do not extend notes this side of this line.

PLEASE RETURN TO
LOS ANGELES COUNTY ENGINEER
700 LOS ANGELES COUNTY ENGINEERING BLDG

76L-298 CE 307 11-58

76L-298 CE 307 11-58

PLEASE RETURN TO
LOS ANGELES COUNTY ENGINEER
700 LOS ANGELES COUNTY ENGINEERING BLDG.

NOTE: ANY ADDITIONS OR CHANGES ON THIS SHEET MUST BE MADE OR CIRCLED IN RED INK, WITH DATE AND NAME OF PERSON MAKING CHANGE.

Do not extend notes this side of this line.

F.B. 2102 PG. 182 | Job No. 237514 | Division No. | Notes Red | Plotted | Profile
Survey of Main Street & Other Parts of F Way | Date | Date | No.
Survey by H.H. Gates | Notes | Notes Chkd. | Checked | X-Sec.
Indexed C. J. GALLI | Date | Date | Date | No.

STATION	B. S.	H. I.	F. S.	ELEV.		
			234th St - West			
BM LH 32				34.03	BM LH 32 (Elev. 24.034) Int of 234th St.-West & Meldem Ave. - NE Cor, 18' East of E East end C.R.	FB 2102-168
(1+00.00 = Int 234th St West + Meldem Ave.)						
					Lt.	℄ Rt.
1+00.00				33.61		Top Rim West 33.61 Top Rim - 5.56 Meas. 28.05 - 0.67 8" Pipe 27.38 Fl. Inlet
1+00.00	Fl Inlet West			27.38		
1+00.00				33.58	Top Rim North 33.58 Top Rim - 5.55 Meas. 28.03 - .67 8" Pipe 27.36 Fl Inlet	
1+00.00	Fl Inlet North			27.36		
1+00.00				33.58		Top Rim South 33.58 Top Rim - 5.66 Meas 27.92 - .67 8" Pipe 27.25 Fl Outlet
1+00.00	Fl. Outlet South			27.25		

76L-298 CE 307 11-58

PLEASE RETURN TO
LOS ANGELES COUNTY ENGINEER
700 LOS ANGELES COUNTY ENGINEERING BLDG

NOTE: ANY ADDITIONS OR CHANGES ON THIS SHEET MUST BE MADE OR CIRCLED IN RED INK, WITH DATE AND NAME OF PERSON MAKING CHANGE.

Do not extend notes this side of this line.

STATION	B.S.	H.I.	F.S.	ELEV.			
				234th St - West			
1+14.5				33.27		℄	
"				33.25			15 Ed. gut
"				32.95			30 Ed. "
"				33.35	15° Ed. gut		
"				33.49	29° " "		
1+17.5				33.23		℄ FL. X Gut	
1+17.5				33.37	45° Bot Cb		
"				33.98	" Tp "		
H15				33.06			29° FL Fut
"				33.54			29° Top curb
H47°	C.R.			33.67		℄	
"				33.60			8°
"				33.42			16° Edge Fut
"				33.26			18° Fut.
"				33.90			18° TC
"				34.34			30° PL
"				33.60	8°		
"				33.44	16° Edge Fut.		
"				33.26	18° Fut.		
"				33.84	18° TC		
"				34.26	30° PL		

Profile No. ____ Notes Red ____ Plotted ____ Job No. 12274 Division No. ____ F.B. 2102 PG. 183
Date ____ Date ____ Survey of Main St & Other Roads & Fwy
X-Sec. No. ____ Notes Chkd. ____ Checked ____ Survey by ____ Notes ____ Date 12-17-15
Date ____ Date ____ Map No. ____ Indexed R. J. Gall Date ____

76L-298 CE 307 11-58

PLEASE RETURN TO
LOS ANGELES COUNTY ENGINEER
700 LOS ANGELES COUNTY ENGINEERING BLDG.

NOTE: ANY ADDITIONS OR CHANGES ON THIS SHEET MUST BE MADE OR CIRCLED IN RED INK, WITH DATE AND NAME OF PERSON MAKING CHANGE.

Do not extend notes this side of this line.

F.B. 2102 PG. 184 Job No. 1223-35 Division No. Notes Red Plotted Profile
Survey of Main Street + Alder Parkway Date Date No. X-Sec.
Survey by H.H. Gorrie Notes HHG Notes Chkd. Checked
Indexed C. J. GALLI Date Date Date No.

STATION	B. S.	H. I.	F. S.	ELEV.	Lt	℄	Rt
1+50				33.71		℄	
2+00				33.83		℄	
"				33.77			8°
"				33.48			17° Edge Trut.
"				33.35			18° Trut.
"				34.02			18° TC
"				34.47			30° PL
"				33.78	8°		
"				33.52	17° Edge Trut		
"				33.39	18° Trut.		
"				34.04	18° TC.		
"				34.39	30 PL		
2+50				33.92		℄	

76L-298 CE 307 11-58

PLEASE RETURN TO
LOS ANGELES COUNTY ENGINEER
700 LOS ANGELES COUNTY ENGINEERING BLDG

NOTE: ANY ADDITIONS OR CHANGES ON THIS SHEET MUST BE MADE OR CIRCLED IN RED INK, WITH DATE AND NAME OF PERSON MAKING CHANGE.

Do not extend notes this side of this line.

STATION	B. S.	H. I.	F. S.	ELEV.	Lt.	℄	Rt.
3+00				34.03		℄	℄
"				33.87			8°
"				33.59			17° Edge Trut.
"				33.46			18° Trut.
"				34.10			18° TC
"				34.49			30° PL
"				33.95	8°		
"				33.69	17° Edge Trut		
"				33.60	18° Trut.		
"				34.23	18° TC		
"				34.61	30° PL		
3+50				34.22		℄	
3+76				33.62			18° F.L. 3.5 depth Outlet
"				33.77	18° F.L. 3.5 depth Outlet		

Profile Notes Red ____ Plotted ____ Job No. CD 1.5 Division No. ____
No. ____ Date ____ Date ____ Survey of Mount St. Olive Parkway Flows
X-Sec. Notes Chkd. ____ Checked ____ Survey by HH Inspector Notes HHC Date 12-17-65
No. ____ Date ____ Date ____ Map No. ____ Indexed C. J. GALLI Date ____

F. B. 2102 PG. 185

76L-298 CE 307 11-58

PLEASE RETURN TO
LOS ANGELES COUNTY ENGINEER
700 LOS ANGELES COUNTY ENGINEERING BLDG.

NOTE: ANY ADDITIONS OR CHANGES ON THIS SHEET MUST BE MADE OR CIRCLED IN RED INK, WITH DATE AND NAME OF PERSON MAKING CHANGE.

Do not extend notes this side of this line.

STATION	B. S.	H. I.	F. S.	ELEV.	Lt	℄	Rt
3+875	C.R.			34.61		℄	
"				34.54			8°
"				34.33			14° Edge Trut.
"				34.08			18° Trut
"				34.77			18° TC
"				34.99			30° PR
"				34.55	8°		
"				34.39	14° Edge Trut.		
"				34.24	18° Trut		
"				34.87	18° TC		
"				35.14	30° PR		
4+00.00				34.89		℄	
"				34.76			10°
"				34.63			18° Edge Trut
"				34.49			20° Trut
"				34.91			20° TC
"				35.09			30° PR
"				34.82	10°		
"				34.86	18° Edge Trut		
"				34.73	20° Trut.		
"				35.07	20. TC		
"				35.24	30 PR		

F. B. 2102 PG. 186

Job No. I2275.14 Division No. Notes Red Plotted Profile
Survey of Mount St. & Other Roads & Easy No. X-Sec.
Survey by H.H. Swenson Notes H.A.S. Date Date No.
Indexed G. J. GALLI Date Notes Chkd. Checked
Date Date

76L-298 CE 307 11-58

PLEASE RETURN TO
LOS ANGELES COUNTY ENGINEER
700 LOS ANGELES COUNTY ENGINEERING BLDG

NOTE: ANY ADDITIONS OR CHANGES ON THIS SHEET MUST BE MADE OR CIRCLED IN RED INK. WITH DATE AND NAME OF PERSON MAKING CHANGE.

Do not extend notes this side of this line.

STATION	B. S.	H. I.	F. S.	ELEV.	Lt	℄	Rt
4+04.				33.86			Ft drain @ C.O. 25' Rt.
"				34.00	Ft drain @ C.O. 26' Lt.		
4+25				35.11		℄	
"				35.04			9°
"				35.08			18°
"				34.98	9°		
"				35.11	18°		
4+40.5				35.13		℄ Edge Conc.	
4+50.5				35.25		℄ Edge Conc.	
4+60.57				35.38		℄ Int 234th West & Main St.	
BM LH 31				35.37	BM LH 31 (Elev. 35.383)	FB 2107-168 Int of Main St. & 234th St West, SW Cor, Bt Spk-Lend in curb @ So. End C.B., So. End C.R.	

Profile Notes Red ____ Plotted ____ Job No. C13.1001 Division No. ____
No. ____ Date ____ Date ____ Survey of Main Street Improvements
X-Sec. Notes Chkd. ____ Checked ____ Survey by HHC Corp. Notes HHC Corp. Date 12-17-65
No. ____ Date ____ Date ____ Map No. ____ Indexed C. J. GA14 Date ____

F. B. 2107 PG. 187

F. B. 2102 PG. 188

Job No. CE 2515.14 Division No. _____ Notes Red _____ Plotted _____ Profile

Survey of Main Street & Other Rights of Way Date _____ Date _____ No. _____

Survey by HH Crews Notes HHS Notes Chkd. _____ Checked _____ X-Sec.

Indexed C. J. GALLI Date _____ Date _____ Date _____ Date _____ No. _____

STATION	B. S.	H. I.	F. S.	ELEV.

76L-298 CE 307 11-58

PLEASE RETURN TO
LOS ANGELES COUNTY ENGINEER
700 LOS ANGELES COUNTY ENGINEERING BLDG.

Do not extend notes this side of this line.

NOTE: ANY ADDITIONS OR CHANGES ON THIS SHEET MUST BE MADE OR CIRCLED IN RED INK. WITH DATE AND NAME OF PERSON MAKING CHANGE.

Profile No.	Notes Red	Plotted	Job No. CI2375.14	Division No.	F.B. 2102 Pg. 189
	Date	Date	Survey of Main Street & Other Rights of Way		
X-Sec. No.	Notes Chkd.	Checked	Survey by H.H. Springs	Notes	Date 12-17-65
	Date	Date	Map No.	Indexed	Date

C. J. GALLI

J.N. CI.2375.14
MAIN STREET & OTHER RIGHTS OF WAY
X SECTIONS - MAIN ST. NORTH OF 234th ST. WEST
& FB 2703 48-55, 171,

H.H. SPRINGS
M.J. WALSH
N. SMITH
A. WORKMAN

STATION	B.S.	H.I.	F.S.	ELEV.

NOTE: ANY ADDITIONS OR CHANGES ON THIS SHEET MUST BE MADE OR CIRCLED IN RED INK, WITH DATE AND NAME OF PERSON MAKING CHANGE.

Do not extend notes this side of this line.

PLEASE RETURN TO
LOS ANGELES COUNTY ENGINEER
700 LOS ANGELES COUNTY ENGINEERING BLDG

76L-298 CE 307 11-58

76L-298 CE 307 11-58

PLEASE RETURN TO
LOS ANGELES COUNTY ENGINEER
700 LOS ANGELES COUNTY ENGINEERING BLDG.

NOTE: ANY ADDITIONS OR CHANGES ON THIS SHEET MUST BE MADE OR CIRCLED IN RED INK, WITH DATE AND NAME OF PERSON MAKING CHANGE.

Do not extend notes this side of this line.

F.B. 2102 PG. 190 Job No. Division No. Notes Red Plotted Profile
Survey of Miscellaneous Notes of Survey Date Date No. X-Sec.
Survey by C. J. GALLI Notes Notes Chkd. Checked
Indexed Date Date Date No.

STATION	B.S.	H.I.	F.S.	ELEV.		
BMLH 31				35.383	BMLH31 (Elev.35.383) Int. of F Main St. & 234th St. West, SW Cor, Bt. Spk-head in Curb @ So. End GB., So. end of CR.	FB 2102-168
1+00.00 = Int. Main St & 234th St West.					Lt ℄	Rt
1+00.00				35.39	℄	
1+24.5				34.23		F.L. drain @ CO 39° Rt
"				34.00	F.L. drain @ CO. 51 Rt.	
1+50				35.38	℄	
1+53 CR				35.37	℄	
"				35.28	10° pvmt	
"				35.19	20° "	
"				35.11	34 Ed. gut	
				34.75	38 Bot cb	
				35.50	Tp "	
				37.1	50° P/L	
1+64				34.58	38° F.L. drain Inlet	

76L-298 CE 307 11-58

PLEASE RETURN TO
LOS ANGELES COUNTY ENGINEER
700 LOS ANGELES COUNTY ENGINEERING BLDG

NOTE: ANY ADDITIONS OR CHANGES ON THIS SHEET MUST BE MADE OR CIRCLED IN RED INK, WITH DATE AND NAME OF PERSON MAKING CHANGE.

Do not extend notes this side of this line.

STATION	B.S.	H.I.	F.S.	ELEV.	Lt	℄	Rt
1+69.5				35 10	34° Ed gut		
				34 90	38° Bot cb		
				35 57	38 Tp cb		
1+93.0				35 04	22° Ed shoulder		
2+00				35 30		℄	
				35 25	10 pvmt		
				35 10	20 "		
				35 0	22 Ed shoulder		
				36 6	35 std brk		
				36 6	50 P/L		
2+50				35 36		℄	
3+00				35 41			
				35 27	10 Pvmt		
				35 17	20 "		
				35 06	22 Ed shoulder		
				36 0	50 P/L		
T.P				35 49			
3+50				35 45		℄	
4+00				35 45		℄	
				35 33	10 Pvmt		
				35 29	20 Pvmt		

Profile Notes Red ____ Plotted ____ Job No. 2575-14 Division No. ____
No. ____ Date ____ Date ____ Survey of Main St Sewer Rehab at Tyler
X-Sec. Notes Chkd. ____ Checked ____ Survey by Hillgroup Notes Hills Date 12/17/65
No. ____ Date ____ Date ____ Map No. ____ Indexed C. J. Gall Date ____ Date ____

F.B. 2102 PG. 191

76L-298 CE 307 11-58

PLEASE RETURN TO
LOS ANGELES COUNTY ENGINEER
700 LOS ANGELES COUNTY ENGINEERING BLDG.

NOTE: ANY ADDITIONS OR CHANGES ON THIS SHEET MUST BE MADE OR CIRCLED IN RED INK, WITH DATE AND NAME OF PERSON MAKING CHANGE.

Do not extend notes this side of this line.

F.B. 2102 PG. 192 Profile

Job No. 22X5.14 Division No. Notes Red Plotted

Survey of Hawk St & Alder Rd Intersection Date Date No.

Survey by Hillsgrove Notes Notes Chkd. Checked X-Sec.

Indexed C. J. GALLI Date Date No.

STATION	B.S.	H.I.	F.S.	ELEV.	Lt	℄	Rt
4+00				35 11	22 Ed. shoulder		
				37 6	32 Tp brk		
				38 6	50 P/L		
4+50				35 47		℄	
5+00				35 44		℄	
				35 42	10° Pvmt		
				35 32	20° "		
				35 16	22° Ed shoulder		
				37 4	32 Tp brk		
				37 5	50 PL		
5+50				35 59		℄	
6+00				35 70		℄	
				35 62	10 Pvmt		
				35 47	20 "		
				35 30	22 Ed shoulder		
				38 0	32 Tp brk		
				38 2	45° P/L		
T.P.				35 71			
6+50				35 74			

76L-298 CE 307 11-58

PLEASE RETURN TO
LOS ANGELES COUNTY ENGINEER
700 LOS ANGELES COUNTY ENGINEERING BLDG

NOTE: ANY ADDITIONS OR CHANGES ON THIS SHEET MUST BE MADE OR CIRCLED IN RED INK, WITH DATE AND NAME OF PERSON MAKING CHANGE.

Do not extend notes this side of this line.

STATION	B.S.	H.I.	F.S.	ELEV.	Lt	℄	Rt
7+00				35 89		℄	
				35 81	10° Pvmt		
				35 68	20° "		
				35 51	25° Ed. shoulder		
				37 4	32 Tp brk		
				38 2	45° P/L		
7+50				35 93		℄	
7+ 63.86				35 94		℄	
				35 90	10° Pvmt		
				35 74	20° "		
				35 49	25° Ed shoulder		
				36 7	P/L		
BM L.H. 33				35 96	BM LH33 (Elev. 35.961) Main St., 182' No. Int. East 232nd Place, Bt. Spk. in Lead in cb. East side street. FB 2102-169		

Profile Notes Red ____ Plotted ____ Job No. 2000-4 Division No. ____ F.B. 2102 Pg. 193
No. ____ Date ____ Date ____ Survey of Maust, and Gallier Knolls of Work
X-Sec. Notes Chkd. ____ Checked ____ Survey by ____ Notes ____ Date 12-17-65
No. ____ Date ____ Date ____ Map No. ____ Indexed G. J. GALLI Date ____

F.B. 2102 PG. 194 CI

Job No. 23514 Division No. _____ Notes Red _____ Plotted _____ Profile

Survey of Main St and Other Rights of Way Date _____ Date _____ No. _____

Survey by HH Springs Notes HHS Notes Chkd. _____ Checked _____ X-Sec.

Indexed C. J. GALLI Date _____ Date _____ Date _____ Date _____ No. _____

STATION	B. S.	H. I.	F. S.	ELEV.

76L-298 CE 307 11-58

PLEASE RETURN TO

LOS ANGELES COUNTY ENGINEER

700 LOS ANGELES COUNTY ENGINEERING BLDG.

Do not extend notes this side of this line.

NOTE: ANY ADDITIONS OR CHANGES ON THIS SHEET MUST BE MADE OR CIRCLED IN RED INK. WITH DATE AND NAME OF PERSON MAKING CHANGE.

Profile No.	Notes Red	Plotted	Job No. CI 2375.14	Division No.	F.B. 2102	Pg. 195
	Date	Date	Survey of Main St & Other Rights of Way			
X-Sec. No.	Notes Chkd.	Checked	Survey by H.H. Sprague	Notes H.H.S.	Date 12-8-65	
	Date	Date	Map No.	Indexed C. J. GALLI	Date	

JN CI 2375.14
Main Street & Other Rights of Way
X sections - Main St. So. From Int 234th St - West
& FB 2703-48-55, 171

H.H. Sprague
M.F. Walsh
N. Smith
P. Wickman

STATION	B.S.	H.I.	F.S.	ELEV.

NOTE: ANY ADDITIONS OR CHANGES ON THIS SHEET MUST BE MADE OR CIRCLED IN RED INK, WITH DATE AND NAME OF PERSON MAKING CHANGE.

Do not extend notes this side of this line.

PLEASE RETURN TO
LOS ANGELES COUNTY ENGINEER
700 LOS ANGELES COUNTY ENGINEERING BLDG

76L-298 CE 307 11-58

76L-298 CE 307 11-58

PLEASE RETURN TO
LOS ANGELES COUNTY ENGINEER
700 LOS ANGELES COUNTY ENGINEERING BLDG.

NOTE: ANY ADDITIONS OR CHANGES ON THIS SHEET MUST BE MADE OR CIRCLED IN RED INK, WITH DATE AND NAME OF PERSON MAKING CHANGE.

Do not extend notes this side of this line.

F.B. 2102 PG. 196

Survey of Main St. & Other Rights of Way
Survey by HHS Crew
Indexed R. J. GALLI

Job No. ____ Division No. ____ Notes Red ____ Plotted ____ Profile
Date ____ Date ____ No. ____ X-Sec.
Notes Chkd. ____ Checked ____
Date ____ Date ____ No. ____

STATION	B. S.	H. I.	F. S.	ELEV.		
BM LH31				35.38	BM LH31 (Elev. 35.383) Int. of Main St. & 234th St. West, SW Cor, Bt. Spk-end in curb @ So. end C.B., So. end C.R.	FB 2102-168
1+00.00 = Int. Main St & 234th St. West.						
					Lt.	℄ Rt.
1+00.00				35.38		℄
1+24.5	Edge drain			35.78		℄
1+25 ±				34.17	Fl. drain C.O. 39° Lt.	
1+25.5				33.86		Fl. drain C.O. 52° Rt.
1+29.5	Edge drain			35.28		
1+50				35.32		℄
1+53	CR			35.32		℄
"				35.17		10°
"				35.07		20°
"				34.99		34° Edge Int.
"				34.71		38° Int.
"				35.38		38° TC
H65°				34.49		38° Fl. Inlet drain

76L-298 CE 307 11-58

PLEASE RETURN TO
LOS ANGELES COUNTY ENGINEER
700 LOS ANGELES COUNTY ENGINEERING BLDG

NOTE: ANY ADDITIONS OR CHANGES ON THIS SHEET MUST BE MADE OR CIRCLED IN RED INK, WITH DATE AND NAME OF PERSON MAKING CHANGE.

Do not extend notes this side of this line.

STATION	B.S.	H.I.	F.S.	ELEV.	Lt	℄	Rt
H71				35.37		℄	
"				35.24			10°
"				35.12			20°
"				34.89			34° Edge Trut.
"				34.75			38° Trut.
"				35.71			38° TC @ End
2+00				35.41		℄	
"				35.36			10° EC.
"				35.21			20° EC.
"				34.89			24° Edge Rt.
"				36.1			30°
"				35.9			50 Rt
2+50				35.55		℄	

Profile Notes Red ____ Plotted ____ Job No. 23754 Division No. ____
No. ____ Date ____ Date ____ Survey of Mount St. & Other Rubbed Fway
X-Sec. ____ Notes Chkd. ____ Checked ____ Survey by ____ Notes ____ Date 12-17-65
No. ____ Date ____ Date ____ Map No. ____ Indexed C. J. GALL Date ____

F. B. 2103 PG. 197

76L-298 CE 307 11-58

PLEASE RETURN TO
LOS ANGELES COUNTY ENGINEER
700 LOS ANGELES COUNTY ENGINEERING BLDG.

NOTE: ANY ADDITIONS OR CHANGES ON THIS SHEET MUST BE MADE OR CIRCLED IN RED INK, WITH DATE AND NAME OF PERSON MAKING CHANGE.

Do not extend notes this side of this line.

F.B. 2102 PG. 198

Job No. 2-2514 Division No. Notes Red Plotted Profile
Survey of Houston Avenue Right of Way Date Date No.
Survey by Allgeier Notes H.M. Notes Chkd. Checked X-Sec.
Indexed C. J. Date Date Date No.

STATION	B. S.	H. I.	F. S.	ELEV.	Lt	℄	Rt
3+00				35.74		℄	
				35.58			10° EC
				35.40			20° EC
				35.03			24° Edge Pvt.
				35.6			30°
				35.2			50° Pk
				33.7			175' Back Lot Line
3+50				35.94		℄	
4+00				36.10		℄	
				36.00			10° EC
				35.89			20° EC
				35.60			24° Edge Pvt.
				36.1			30°
				35.7			45° Pk
				34.0			175° Back Lot Line
4+50				36.32		℄	

76L-298 CE 307 11-58

PLEASE RETURN TO
LOS ANGELES COUNTY ENGINEER
700 LOS ANGELES COUNTY ENGINEERING BLDG

NOTE: ANY ADDITIONS OR CHANGES ON THIS SHEET MUST BE MADE OR CIRCLED IN RED INK. WITH DATE AND NAME OF PERSON MAKING CHANGE.

Do not extend notes this side of this line.

STATION	B. S.	H. I.	F. S.	ELEV.	Lt	℄	Rt
5+00				36.45		℄	
				36.33			10° EC
				36.17			20° EC
				35.92			24° Edge Pvt
				36.5			30°
				35.7			45° FL
				34.1			175 Backlot Line
5+50				36.65			
6+00				36.89		℄	
				36.80			10° EC
				36.61			20° EC
				36.38			24° Edge Pvt
				36.7			30°
				36.50			45° FL
				36.4			175' Backlot Line

Profile Notes Red____ Plotted____ Job No. 2 YS 14 Division No. A
No.____ Date____ Date____ Survey of Mount St Gabriel Road & Fair Way
X-Sec. Notes Chkd.____ Checked____ Survey by HIS Engr Notes____
No.____ Date____ Date____ Map No.____ Indexed C. J. GALLI Date 12-17-65 Date____

F. B. 2302 PG. 199

76L-298 CE 307 11-58

PLEASE RETURN TO
LOS ANGELES COUNTY ENGINEER
700 LOS ANGELES COUNTY ENGINEERING BLDG.

NOTE: ANY ADDITIONS OR CHANGES ON THIS SHEET MUST BE MADE OR CIRCLED IN RED INK, WITH DATE AND NAME OF PERSON MAKING CHANGE.

Do not extend notes this side of this line.

F.B. 2102 PG. 200 Job No. 27514 Division No. II Notes Red ____ Plotted ____ Profile No. ____
Survey of Main St. & Butler Roads of Work Date ____ Date ____ X-Sec. No. ____
Survey by HNSerra Notes MK Notes Chkd. ____ Checked ____
Indexed C. J. Gatt Date ____ Date ____

STATION	B. S.	H. I.	F. S.	ELEV.	Lt.	℄	Rt.
6+50				37.13		℄	
7+00				37.33		℄	
				37.21			10° EC
				37.11			20° EC
				36.84			24°
				36.9			30°
				37.1			45° PC
				36.3			175° Back of Curb
7+50				37.46		℄	
BM LH				36.68	BM LH-14 (Elev. 36.681) FB 2102-168 Main St. & 235th St. West Ft. Inct. a LA City brass cap MOM, in HH.		

F. B. 2102 PG. 205

Profile	Notes Red	Plotted	Job No. 3235.32	Division No. 11	
No.	Date	Date	Survey of PARAMOUNT PARK GYM.		
X-Sec.	Notes Chk'd.	Checked	Survey by J. BAZEN	Notes J.J.B.	Date 4-4-72
No.	Date	Date	Map No.	Indexed C. J. GALLI	Date APR 12 72

J.N. 3235.32

PARAMOUNT GYMNASIUM

(FOUNDATION & FLOOR ELEV'S)
CHECKED FOR MOVEMENT.

STATION	B.S.	H.I.	F.S.	ELEV.
	R. CLIFFORD	J. BAZEN K. KAPP J. STROUD	4-4-72	

NOTE: ANY ADDITIONS OR CHANGES ON THIS SHEET MUST BE MADE OR CIRCLED IN RED INK, WITH DATE AND NAME OF PERSON MAKING CHANGE.

Do not extend notes this side of this line.

PLEASE RETURN TO
LOS ANGELES COUNTY ENGINEER
403 LOS ANGELES COUNTY ENGINEERING BLDG.

76-L-298 CE 307 5-66

76-L-298 CE 307 5-66

PLEASE RETURN TO
LOS ANGELES COUNTY ENGINEER
403 LOS ANGELES COUNTY ENGINEERING BLDG.

NOTE: ANY ADDITIONS OR CHANGES ON THIS SHEET MUST BE MADE OR CIRCLED IN RED INK, WITH DATE AND NAME OF PERSON MAKING CHANGE.

Do not extend notes this side of this line.

F. B. 2102 Pg. 206 Job No. 3235.32 Division No. 11 Notes Red ____ Plotted ____ Profile ____
Survey of PARAMOUNT PARK GYM. Date ____ Date ____ No. ____
Survey by J. BAZEN Notes J. J. B. Notes Chk'd. ____ Checked ____ X-Sec. ____
Indexed C. J. GALL Date ____ Date ____ No. ____

STATION	B. S.	H. I.	F. S.	ELEV.	
BM 7-1A				73 41	BM 7-1A El.= 73.411 per F.B. 1208-87 Paramount Blvd. & Rosecrans Ave. @ the N.W. Cor. of Paramount Park., 244'± S. of ℄ Rosecrans Ave. & 50' E. of ℄ Paramount Blvd., L.S.T. in conc. plug of a 4½" I.P.
T.P.	5 00	78 41	5 08	73 33	
T.P.	5 64	78 97	5 28	73 69	
T.P.	5 90	79 59	4 43	75 16	
TBM P.G. #1	5 33	80 49	4 48	76 01	TBM P.G. #1 Gymnasium @ Paramount Park. Set Bt. Spk. in conc. cb., 25' N. of West line of N.W. Cor. of Gymnasium Bldg.
T.P	4 46	80 47	5 31	75 16	
T.P.	4 54	79 70	6 01	73 69	
T.P.	5 11	78 80	5 47	73 33	
B.M. 7-1A	5 18	78 51	5 10	73 41	B.M. 7-1A EL.= 73.411 (SEE ABOVE)

F. B. 2102 PG. 207

Profile	Notes Red	Plotted	Job No. 3235.32	Division No. 11	
No.	Date	Date	Survey of PARAMOUNT GYMNASIUM		
X-Sec.	Notes Chk'd.	Checked	Survey by J. BAZEN	Notes J. S. B.	Date 4-4-72
No.	Date	Date	Map No.	Indexed C. J. GALLI	Date APR 12 '72

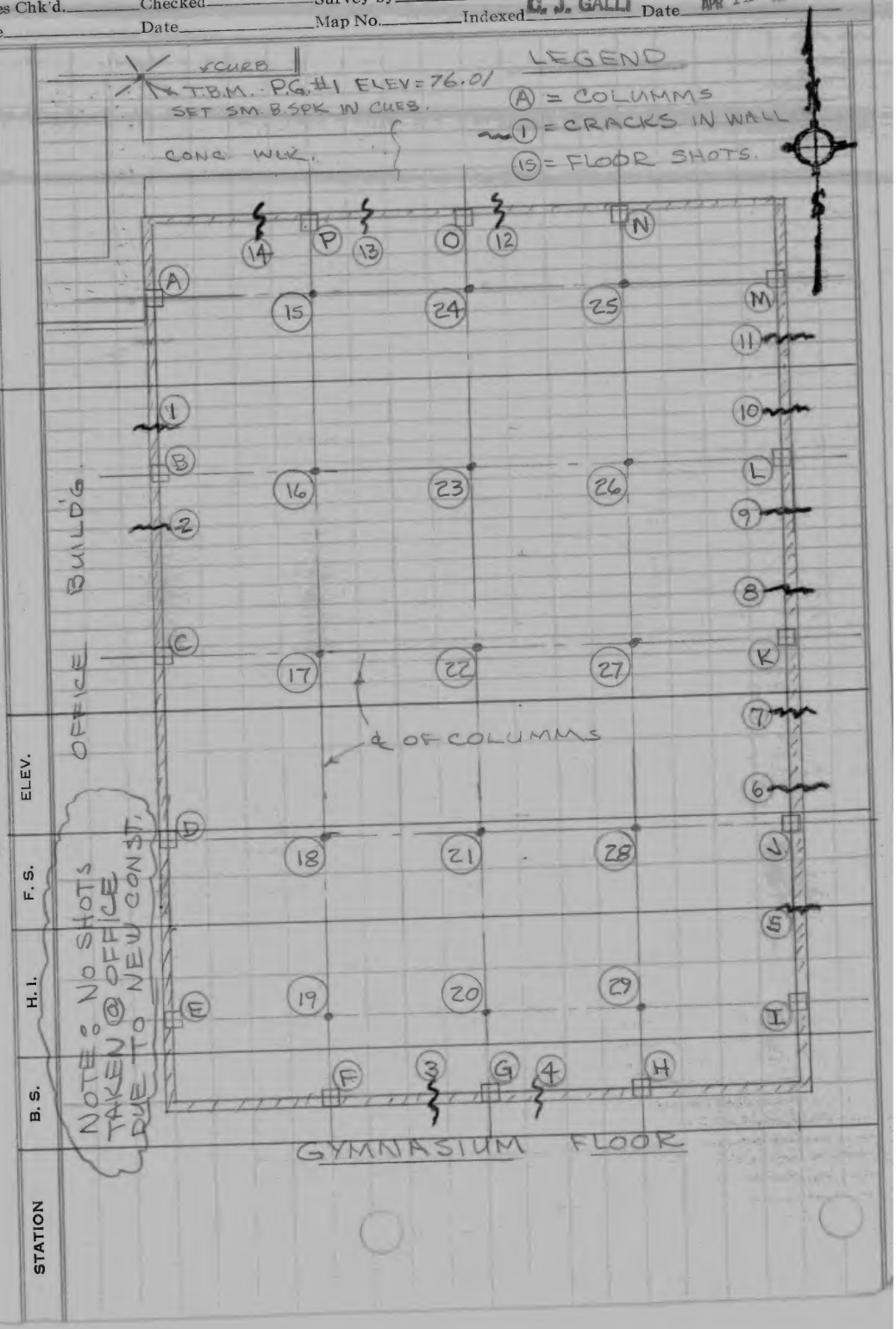

NOTE: ANY ADDITIONS OR CHANGES ON THIS SHEET MUST BE MADE OR CIRCLED IN RED INK, WITH DATE AND NAME OF PERSON MAKING CHANGE.

PLEASE RETURN TO
LOS ANGELES COUNTY ENGINEER
403 LOS ANGELES COUNTY ENGINEERING BLDG.

Do not extend notes this side of this line.

76-L-298 CE 307 5-66

76-L-298 CE 307 5-66

PLEASE RETURN TO
LOS ANGELES COUNTY ENGINEER
403 LOS ANGELES COUNTY ENGINEERING BLDG.

NOTE: ANY ADDITIONS OR CHANGES ON THIS SHEET MUST BE MADE OR CIRCLED IN RED INK, WITH DATE AND NAME OF PERSON MAKING CHANGE.

Do not extend notes this side of this line.

STATION	B. S.	H. I.	F. S.	ELEV.	
T.B.M. P.G. #1	5.61	81.62		76.01	T.B.M. P.G. #1 ELEV. = 76.01 PER F.B. SM B. SPK. IN Cb. 25' N. OF WEST LINE OF N.W. COR. OF GYMNASIUM BUILD. SEE SKETCH
T.P. #1	5.03	81.59	5.06	76.56	T.P. #1
(A)				76.44	CONC. PADS OF COLUMMS IN GYM.
(B)				76.43	" "
(C)				76.44	" "
(D)				76.45	" "
(E)				76.46	" "
(F)				76.55	ON PLATES OF COLUMMS
(G)				76.56	" "
(H)				76.56	" "
(I)				76.44	CONC. PADS OF COLUMMS
(J)				76.44	" "
(K)				76.42	" "
(L)				76.45	" "
(M)				76.42	" "
(N)				76.56	ON PLATES OF COLUMMS
(O)				76.56	" "
(P)				76.55	" "

LENKER ROD

F. B. 2102 PG. 208 Job No. 3235.32 Division No. 11 Notes Red ____ Plotted ____ Profile ____
Survey of PARAMOUNT GYMNASIUM Date ____ No. ____
Survey by J. BARZEN Notes Chk'd. ____ Checked ____ X-Sec. ____
Indexed C. J. GALL Date ____ Date ____ No. ____

76-L-298 CE 307 5-66

PLEASE RETURN TO
LOS ANGELES COUNTY ENGINEER
403 LOS ANGELES COUNTY ENGINEERING BLDG.

NOTE: ANY ADDITIONS OR CHANGES ON THIS SHEET MUST BE MADE OR CIRCLED IN RED INK, WITH DATE AND NAME OF PERSON MAKING CHANGE.

Do not extend notes this side of this line.

STATION	B. S.	H. I.	F. S.	ELEV.		
					CONT: SHOTS IN GYMNASIUM.	
1		LENZER ROD		7644	SHOTS ON CONC. FLOOR NEXT CRACKS.	
2				7646	"	"
3				7642	"	"
4				7644	"	"
5				7644	"	"
6				7644	"	"
7				7644	"	"
8				7645	"	"
9				7644	"	"
10				7643	"	"
11				7642	"	"
12				7646	"	"
13				7644	"	"
14				7645	"	"
15				7646	SHOTS ON WOOD FL. @ & INT. OF COLUMMS	
16				7643	" "	"
17				7642	"	"
18				7643	"	"
19				7643	"	"

Profile Notes Red ____ Plotted ____ Job No. 3235.30 Division No. 11
No. ____ Date ____ Date ____ Survey of PARAMOUNT GYMNASIUM
X-Sec. Notes Chk'd. ____ Checked ____ Survey by J. BAZEN Notes N.E. Date 4-4-72
No. ____ Date ____ Date ____ Map No. ____ Indexed L. J. GALLI Date MAR 12 72

F. B. 2102 PG. 209

76-L-298 CE 307 5-66

PLEASE RETURN TO
LOS ANGELES COUNTY ENGINEER
403 LOS ANGELES COUNTY ENGINEERING BLDG.

NOTE: ANY ADDITIONS OR CHANGES ON THIS SHEET MUST BE MADE OR CIRCLED IN RED INK, WITH DATE AND NAME OF PERSON MAKING CHANGE.

Do not extend notes this side of this line.

F. B. 2102 PG. 210 Job No. 2235.32 Division No. 11 Notes Red ____ Plotted ____ Profile ____
Survey of PARAMOUNT GYMNASIUM Date ____ Date ____ No. ____
Survey by BARLEN Notes ____ Notes Chk'd. ____ Checked ____ X-Sec. ____
Indexed E. J. GALLA Date ____ Date ____ Date ____ No. ____

STATION	B. S.	H. I.	F. S.	ELEV.			
		81 59		CONT. SHOTS ON FL. @ ℄ INT. OF COLUMNS.			
20				76 46	"	"	"
21				76 44	"	"	"
22				76 45	"	"	"
23				76 45	"	"	"
24				76 46	"	"	"
25				76 46	"	"	"
26				76 47	"	"	"
27				76 45	"	"	"
28				76 45	"	"	"
29				76 45	"	"	"
		← LENKER ROD →					
T.B.M. P.G.#1			5 58	76 01	T.B.M. PG.#1. ELEV. = 76.01		