INDEX TO F.B. 2105

DATE	J.N.	DESCRIPTION	NOTES	PAGES
		ALTERN STREET, C.I. 1832.14		
9-55	1832.14	AREA BENCH MARK CIRCUIT	Levels	5-10
"	0303.00	AREA CENTERLINE	℄ & Ties	11-38
"	1832.14	PRIMROSE AVE., from Brisbane St. to Altern St.	Topog	43-50
"	"	" " "	X-sects	51-62
"	"	ANDRE STREET, from Primrose Ave. to Myrtle Ave.,	Topog	63-66
"	"	" " "	X-sects	67-71
"	"	CAMINO REAL, from Primrose Ave. to Redell Street	Topog	73-78
"	"	" " "	X-sects	79-86
"	"	SHRODE STREET, from Primrose Ave. to Myrtle Ave.	Topog	87-89
"	"	" " "	X-sects	91-95
"	"	PAMELA ROAD, from Primrose Ave. to Myrtle Ave.	Topog	97-99
"	"	" " "	X-sects	101-105
"	"	REDELL STREET, from Camino Real to Altern Street	Topog	107-111
"	"	" " "	X-sects	113-121
"	"	SHRODE AVE., from Redell Ave. to Myrtle Ave.	Topog	123-125
"	"	" " "	X-sects	127-132
"	"	PAMELA ROAD, from Redell Ave. to Myrtle Ave.	Topog	133-135
"	"	" " "	X-sects	137-142

Incorporated Aug. '85

Dan O'Neill 3/89

INDEX TO F.B. 2105

DATE	J.N.	DESCRIPTION	NOTES	PAGES
		ALTERN STREET(CONT'D)		
10-55	1832.14	ALTERN STREET, from Redell Ave. to Peck Road	Topog	143-148
"	"	" " "	X-sects	149-159
		STAGIO DRIVE C.I. 2147.14		
7-60	2147.14	District Bench Levels	B.M.'S	161-166
"	0303.00	Center line Survey	C/L	167-178
"	2147.14	Peck Rd. from Armijo St. to a point 531'± N'erly	Topog.	179-183
"	"	" " "	X-secs.	185-189
"	"	Armijo St, from Stagio Dr. to a point 246' westerly.	Topog.	191-192
"	"	" " "	X-secs.	193-196
"	"	Stagio Dr. from Armijo St. to City of Monrovia Boundry.	Topog.	197-203
"	"	" " "	X-secs.	205-209
		BOB ST. C.I.2175.14		
4-61	2175.14	District Bench Levels.	B.M's	211-213
"	0303.00	Center Line Survey	C/L	215-225
4-61	2175.14	Peck Rd.from Atara St.to Bob St.	Topog.	231-237
4-61	"	" " "	X-secs.	239-249
"	"	Bob St.from Peck Rd.to East end of St.	Topog.	251-253
"	"	" " "	X-secs.	255-258.

F. B. 2105 PG. 5

NOTES RED. _____ JOB NO. 1832.14 SURVEY OF Altern ST.
DATE _____ SURVEY BY Spy Acc
NOTES CHKD. _____ NOTES BY PRS DATE 9-12-55
DATE _____ INDEXED A. C. Johnson DATE _____

DESCRIPTION	ADJ. ELEV.	3RD RUN	2ND RUN	DIFF.	1ST RUN	B.M.
C.I. 1832.14 ALTERN STREET BENCH LEVELS						
	Elevations based on L.A.Co. Engr. P.L.N.-'52 Adj: Adj: 9/23/55 PS See AB-26 for Adj: Calc.					
			indexed 7-10-59 Van			

NOTE: ANY ADDITIONS OR CHANGES ON THIS SHEET MUST BE MADE OR CIRCLED IN RED INK, WITH DATE AND NAME OF PERSON MAKING CHANGE.

Do not extend notes this side of this line

PLEASE RETURN TO
LOS ANGELES COUNTY SURVEYOR
725 LOS ANGELES COUNTY ENGINEERING BLDG.

765420 353 3-51

76S420 353 3-51

PLEASE RETURN TO
LOS ANGELES COUNTY SURVEYOR
725 LOS ANGELES COUNTY ENGINEERING BLDG.

NOTE: ANY ADDITIONS OR CHANGES ON THIS SHEET MUST BE MADE OR CIRCLED IN RED INK, WITH DATE AND NAME OF PERSON MAKING CHANGE.

Do not extend notes this side of this line

JOB NO. 1f 32.14 SURVEY OF Altam ST
SURVEY BY Sylvester PLS
NOTES BY C. Johnson DATE 7-12-55
INDEXED DATE
NOTES RED. DATE
NOTES CHKD. DATE
F.B. 2105 PG. 6

B.M.	1ST RUN	DIFF.	2ND RUN	3RD RUN	ADJ. ELEV.	DESCRIPTION
Fd.						
15-7	380.152				**380.152**	B.M. 15-7 F.B. 1380-13 1952 Adj
+	5817		5673			Elev. 380.152 — S.E. Cor Peck Rd.
π	385.969	+0.563	0.563		+0.5630	& Caitm 117 Reel Rd 51.2 Ft. E. of
−	5254		5110			& Peck Rd & 23' S. & C.177 Mo Reel
T.P.	380.715					in a well with iron cover. A.
+	3889		3964			Co. Surv. Mon. Nkd B.M. 15-7
π	384.604	−1.817	1.818		−1.8175	R.E. 63 1952 117 Cerne. 9"
−	5706		5782			below surface
T.P.	378.898					
+	4.149		3970			
π	383.047	−1.421	1.420		−1.4205	
−	5570		5390			
T.P.	377.477					
+	3704		3473			
π	381.181	−1.746	1.746		−1.7460	−4.4210 4
Fd −	5450		5219			
KL 4	375.731				**375.734**	KL 4 EL. 375.734 F.B. 1796-7
+	4858		4778			Peck Rd & Brisbane ST N.E. cor
π	380.589	−0.095	0.097		−0.0960	Bt. Spk. in curb 6' E. of
SCT −	4953		4875			E. end C.R.
LE 78	375.636				**375.632**	L.E. 78. Primrose Ave &
+	5090		4968			Brisbane ST. N.W. Cor.
π	380.726	+0.403	0.402		+0.4025	Bt. Spk. in curb 5' N. of N. end C.R.
SCT −	4687		4566			
L.E. 79	376.039				**376.034**	L.E. 79 Andre ST & Primrose Ave
+	4980		4839			S.E. cor. — Bt. Spk. in curb
π	381.019	+0.569	0.569		+0.5690	4' S. of S. end C.R.
−	44.11		4270			
T.P.	376.608					

76S420 353 3-51

PLEASE RETURN TO
LOS ANGELES COUNTY SURVEYOR
725 LOS ANGELES COUNTY ENGINEERING BLDG.

NOTE: ANY ADDITIONS OR CHANGES ON THIS SHEET MUST BE MADE OR CIRCLED IN RED INK, WITH DATE AND NAME OF PERSON MAKING CHANGE.

Do not extend notes this side of this line

B.M.	1ST RUN	DIFF.	2ND RUN	3RD RUN	ADJ. ELEV.	DESCRIPTION
T.P.	376.608					Per Pg 6
+	4524		4287			
π	381.132	-0.092	0.092		-0.0920	+0.4770 2
set −	4616		4379			
L.E. 80	376.516				376.509	L.E. 80 Andre St. & Myrtle Ave.
+	5352		5160			S.W. cor. — Bt. spk. in curb
π	381.868	+2.050	2.051		+2.0505	5' W. of W. end C.R.
set −	3302		3109			
L.E. 81	378.566				378.560	L.E. 81 Camino Real &
+	5042		5349			Myrtle Ave. S.E. cor.
π	383.608	+0.584	0.583		+0.5835	Bt. spk. in curb 5' S. of S. end C.R.
−	4458		4766			
T.P.	379.150					
+	5478		5320			
π	384.628	+0.745	0.747		+0.7460	+1.3295 2
set −	4733		4573			
L.E. 82	379.895				379.888	L.E. 82. Camino Real &
+	4810		4573			Redell Ave N.W. cor.
π	384.705	+0.795	0.795		+0.7950	Bt. Spk. in curb 5' W. of W. end C.R.
−	4015		3778			
L.E. 83	380.690				380.682	L.E. 83 Redell Ave & Strode St
+	5719		5498			S.W. cor. — Bt. Spk in curb
π	386.409	+2.199	2.200		+2.1995	5' S. of S. end C.R.
set −	3520		3298			
L.E. 84	382.889				382.881	L.E. 84 Redell Ave & Pamela Rd.
+	6060		6082			S.W. cor. — Bt. spk in curb
π	388.949	+2.135	2.133		+2.1340	5' S. of S. end C.R.
−	3925		3949			
T.P.	385.024					

NOTES RED. _____ JOB NO. 1832.14 SURVEY OF Altera St
DATE _____ SURVEY BY PRS Snyder
NOTES CHKD. _____ NOTES BY K. C. Johnson DATE 5-12-55
DATE _____ INDEXED _____ DATE _____

F.B. 2165 PG. 7

76S420 353 3-51

PLEASE RETURN TO
LOS ANGELES COUNTY SURVEYOR
725 LOS ANGELES COUNTY ENGINEERING BLDG.

NOTE: ANY ADDITIONS OR CHANGES ON THIS SHEET MUST BE MADE OR CIRCLED IN RED INK, WITH DATE AND NAME OF PERSON MAKING CHANGE.

Do not extend notes this side of this line

JOB NO. 1832.14 SURVEY OF Altern St
SURVEY BY Spy dar
NOTES BY PBS DATE 9-13-55
INDEXED C. Johnson DATE
NOTES RED. DATE
NOTES CHKD. DATE
F. B. 2105 PG. 6

B.M.	1ST RUN	DIFF.	2ND RUN	3RD RUN	ADJ. ELEV.	DESCRIPTION
T.P.	385.024					Per Pg. 7
+	5048		5021			
π	390.072	+0.735	0.737		+0.7360	+2.8700 2
Fd. −	4313		4284			
L.E 21	385.759				**385.750**	L.E. 21 El. 386.134 FB. 1618-23
+	4380		4192			Altern St. & Redall Ave. S.W. Cor.
π	390.139	+0.450	0.450		+0.4500	Bt. spk. in curb 2' W. of W. end C.R.
Fd. −	3930		3742			
L.E 22	386.209				**386.200**	L.E. 22 El. 386.591 FB. 1618-23
+	4023		3761			Altern St. & Redall Ave N.W. Cor.
π	390.232	-0.009	0.008		-0.0085	Bt. Spk. in curb 4' N. of N. end C.R.
−	4032		3769			
T.P.	386.200					
+	5042		4870			
π	391.242	+0.644	0.646		+0.6450	
−	4398		4224			
T.P.	386.844					
+	4670		4778			
π	391.514	+0.015	0015		+0.0150	+0.6515 3
Set −	4655		4763			
L.E 85	386.859				**386.849**	L.E. 85 Myrtle Ave & Altern St
+	3143		2900			S.W. cor. — Bt. Spk in curb
π	390.002	-2.669	2.668		-2.6685	5' S. of S. end C.R.
Set −	5812		5568			
L.E. 86	384.190				**384.180**	L.E. 86 Myrtle Ave & Pamela Rd
+	2965		3177			S.W. Cor. — Bt. Spk. in Curb
π	387.155	-2.607	2.607		-2.6070	8' S. of S. end C.R.
Set −	5572		5784			
L.E. 87	381.583				**381.573**	L.E. 87 Myrtle Ave & Shrode St
						S.W. Cor — Bt. Spk. in Curb
						10' S. of S. end C.R.

76S420 353 3-51

PLEASE RETURN TO
LOS ANGELES COUNTY SURVEYOR
725 LOS ANGELES COUNTY ENGINEERING BLDG.

NOTE: ANY ADDITIONS OR CHANGES ON THIS SHEET MUST BE MADE OR CIRCLED IN RED INK, WITH DATE AND NAME OF PERSON MAKING CHANGE.

Do not extend notes this side of this line

B.M.	1ST RUN	DIFF.	2ND RUN	3RD RUN	ADJ. ELEV.	DESCRIPTION
L.E. 87	381.583				**381.573**	Per Pg 8
+	2.710		2.470			
π	384.293	-3.240	3.239		-3.2395	
−	5950		5709			
T.P.	378.343					
+	5269		4975			
π	383.612	+1.039	1.039		+1.0390	
−	4230		3936			
T.P.	379.382					
+	5258		5586			
π	384.640	+0.693	0.696		+0.6945	-1.5060 3
set −	4565		4890			
L.E. 88	380.075				**380.064**	L.E. 88 Primrose Ave & Calmilla Real S.W. Cor — B.T. Spk. in curb at S. end of C.B.
+	5881		6203			
π	385.956	+3.443	3.441		+3.4420	
set −	2438		2762			
L.E 89	383.518				**383.506**	L.E 89 Primrose Ave & Shrode St S.E. Cor. — B.T. Spk. in curb 8' S. of S. end C.B.
+	6158		5775			
π	389.676	+2.828	2.829		+2.8285	
−	3330		2946			
T.P.	386.346					
+	5437		5683			
π	391.783	+0.694	0.692		+0.6930	+3.5215 2
set −	4743		4991			
L.E. 90	387.040				**387.027**	L.E. 90 Primrose Ave & Pamela Rd. S.E. Cor — B.T. Spk. in curb 5' E. of E. end C.B.
+	5790		6054			
π	392.830	+3.382	3.384		+3.3830	
set −	2408		2670			
L.E. 91	390.422				**390.409**	L.E. 91 Primrose Ave & Altern ST. S.E. Cor — B.T. Spk. in curb 10' S. of S. end C.B.

NOTES RED. ____ JOB NO. 1832.14
DATE ____ SURVEY OF Altern ST
NOTES CHKD. ____ SURVEY BY PRS & Ber
DATE ____ NOTES BY C. Johnson DATE 9-13-55
INDEXED ____ DATE ____

F.B. 210 PG. 5

76S420 353 3-51

PLEASE RETURN TO
LOS ANGELES COUNTY SURVEYOR
725 LOS ANGELES COUNTY ENGINEERING BLDG.

NOTE: ANY ADDITIONS OR CHANGES ON THIS SHEET MUST BE MADE OR CIRCLED IN RED INK, WITH DATE AND NAME OF PERSON MAKING CHANGE.

Do not extend notes this side of this line

JOB NO. 1632.14 SURVEY OF Altern ST
SURVEY BY Stryker
NOTES BY P.B. DATE 9-13-55
INDEXED C. Johnson DATE
NOTES RED. DATE
NOTES CHKD. DATE
F.B. 2105 PG. 10

B.M.	1ST RUN	DIFF.	2ND RUN	3RD RUN	ADJ. ELEV.	DESCRIPTION
L.E 91	390.422				**390.409**	Per Pg 9
+	4882		5140			
Σ	395.304	+0.502	0.500		+0.5010	
Fd. −	4380		4640			
L.E 18	390.924				**390.909**	L.E.18 El. ~~391 A.V.~~ ✓ F.B. 1618-22
+	3439		3587			Altern ST & Peck Rd. N.E. Cor.
Σ	394.363	−1.911	1.911		−1.9110	Bt. spk. in curb 2' E of E. end C.B.
−	5350		3498			
T.P.	389.013					
+	3052		2920			
Σ	392.065	−2.450	2.451		−2.4505	−4.3615 2
Fd −	5502		5371			
KL 5	386.563				**386.558**	KL. 5 El. 386.558 ✓ F.B. 1796-8
+	2396		2262			Peck Rd (E. side) 592'± N. of ℄
Σ	388.959	−2.422	2.424		−2.4230	Camino Real. — Bt. spk. in
−	4818		4686			Curb 4' N. of N. end C. B.
T.P.	384.141					
+	1632		1949			
Σ	385.773	−3.971	3.970		−3.9705	−6.3935 2
Fd. −	5603		5919			
15-7	380.170				**380.152**	15-7 El. 380.152 ✓ F.B. 1380-13
						Full description see Pg 6

PWFB 1528

1434

Notes Ck'd by	Survey of Altern ST.
Map No.	W. O. Tape No. St'd. °F
Office Work	Surveyed by Snyder
Checked	Notes PRS Date 9-14-55
Date	Indexed A. C. Johnson 10-13-55

F. B. 2105 PG. 11

J. N 0303.00

CENTER LINE SURVEY

FOR

ALTERN ST

C.L. 1832.14

Date - 9-55

Party
Snyder
Newman
Evans
Benkson

Note: Any Additions or Changes on This Sheet Must Be Made or Circled in Red Ink With Date and Name of Person Making Change.

Do not extend notes this side of this line.

RETURN TO
LOS ANGELES COUNTY SURVEYOR
726 LOS ANGELES COUNTY
ENGINEERING BLDG.

76F3099 247 4-53

F. B. 2105 PG. 12

PWFB 1528

[redacted] 1435

INDEX

Bench Levels Pg 5 To 10 inc
Center Line Pg 11 To 38 inc
Topog & X Section Pg. 43 To 159 inc.

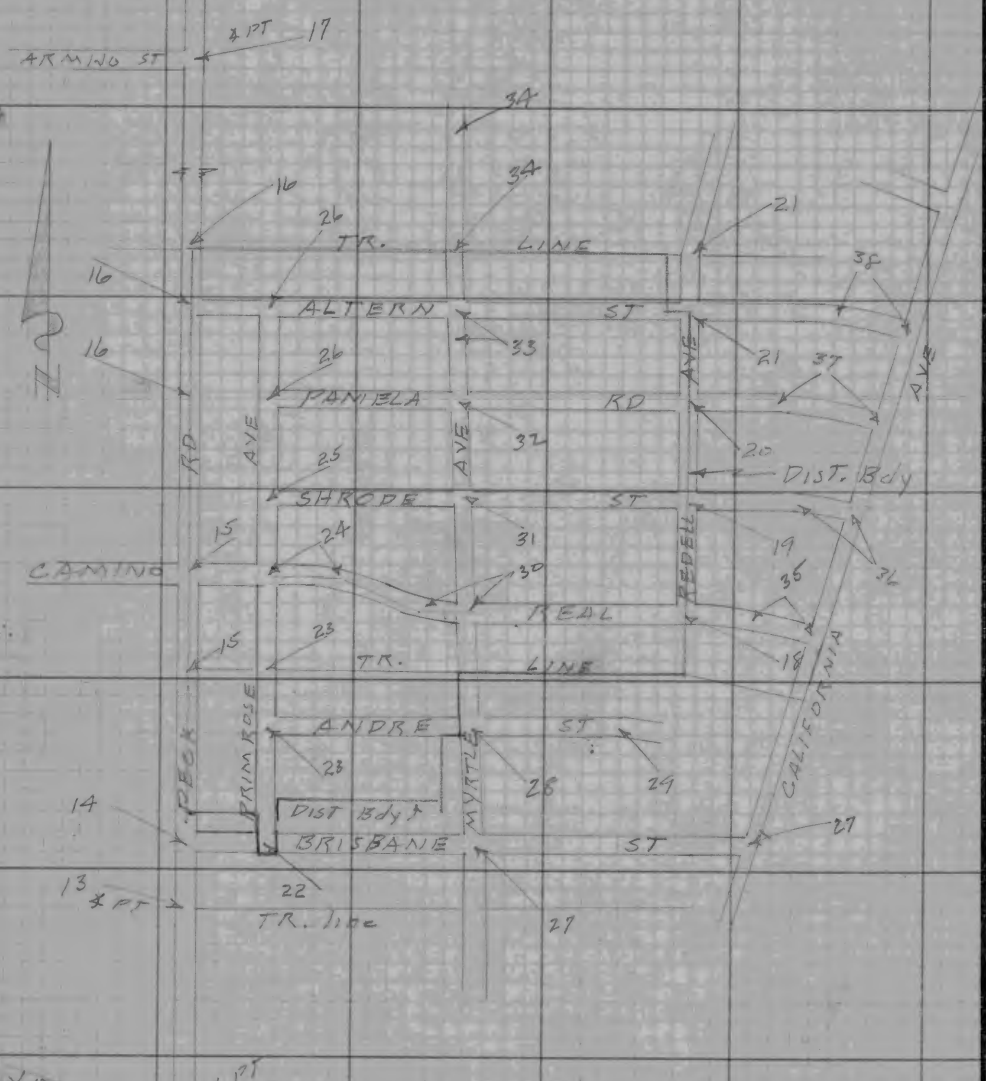

RETURN TO
LOS ANGELES COUNTY SURVEYOR
726 LOS ANGELES COUNTY
ENGINEERING BLDG.
Do not extend notes this side of this line.

Note: Any Additions or Changes on This Sheet Must be Made or Circled in Red Ink With Date and Name of Person Making Change.

PWFB 1528

1436

Notes Ck'd by ERM	Survey of ℄ Alterm ST
Map No.	W. O. 3535-00 Tape No. 916 St'd. LE °F
Office Work	Surveyed by Snyder
Checked	Notes 1913 Date 9-14-55
Date	Indexed R. C. Johnson

F. B. 3105 Pg. 13

W.S. 46 - B - 2

CONT. BOT 19 9 14

TRACT No 12176

℄ Point Set 1X2 & N Per angle & dist. FB. 746-34 Storm L&T tie

RD

200.00

1790

53.

Fd. 2" I.P. & Tag RE 2267 dn 8" TR# 12176

Fd L&T

45

1900

30.100

24.85

0.06

Fd L&T FB. 746-34 FB. 1427-101 FB. 913-95

0.13

Note This Point has been disturbed due to storm drain CONST.

Storm drain ℄ ST. of this side

Fd. L&T

Fd L&T FB. 746-34 FB. 1427-101 FB. 913-95 Held To This Pt.

PECK

℄

(LD)

(30)

(30)

1-179-53-40
4-359-35-00
6-359-22-20
179-53-43 1/3

JEFFRIES AVE

℄

Fd. L&T FB. 746-33 FB. 1427-87

0.635

Fd L&T

22.17

18.46

Fd. L&T

ANGLE POINT Fd. L&T FB. 746-33 FB 1427-87

Note: Any Additions or Changes on This Sheet Must be Made or Circled in Red Ink With Date and Name of Person Making Change.

Do not extend notes this side of this line.

RETURN TO
LOS ANGELES COUNTY SURVEYOR
726 LOS ANGELES COUNTY
ENGINEERING BLDG.

76F309S 247 4-53

F. B. 2105 PG. 14

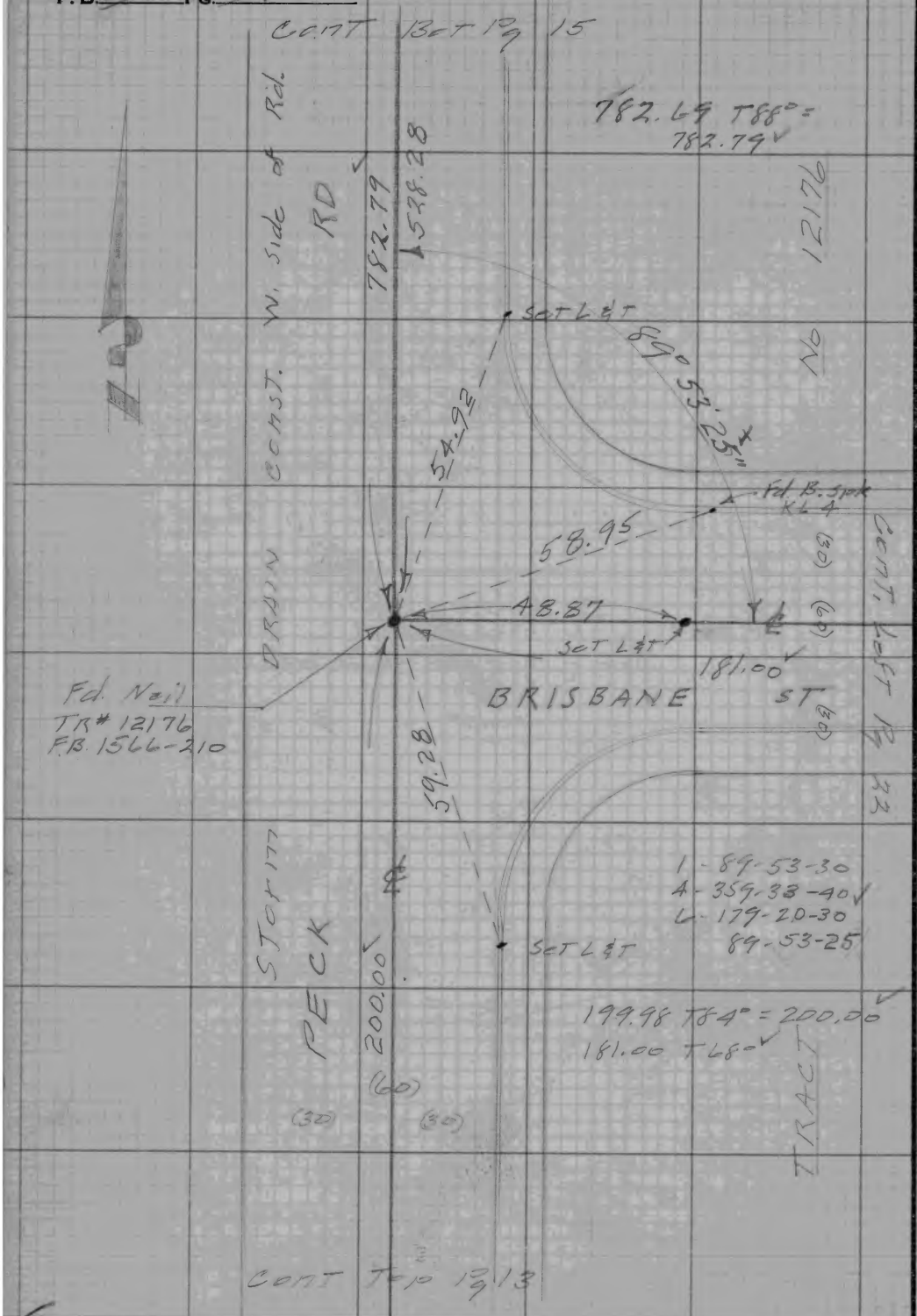

W.S. 146-B-2

RETURN TO
LOS ANGELES COUNTY SURVEYOR
726 LOS ANGELES COUNTY
ENGINEERING BLDG.
Do not extend notes this side of this line.

Note: Any Additions or Changes on This Sheet Must be Made or Circled in Red Ink With Date and Name of Person Making Change.

PWFB 1528 **1438**

Notes Ck'd by RRM	Survey of 4 Alton ST	F. B. 2105 Pg. 18
Map No.	W. O. 5303.5 Tape No. 2163 St'd. LK °F	
Office Work	Surveyed by Snyder	
Checked	Notes PRS Date 9-14-55	
Date	Indexed K. C. Johnson	

1 - 90-01-20
4 - 360-05-40
6 - 180-08-30
90-01-25

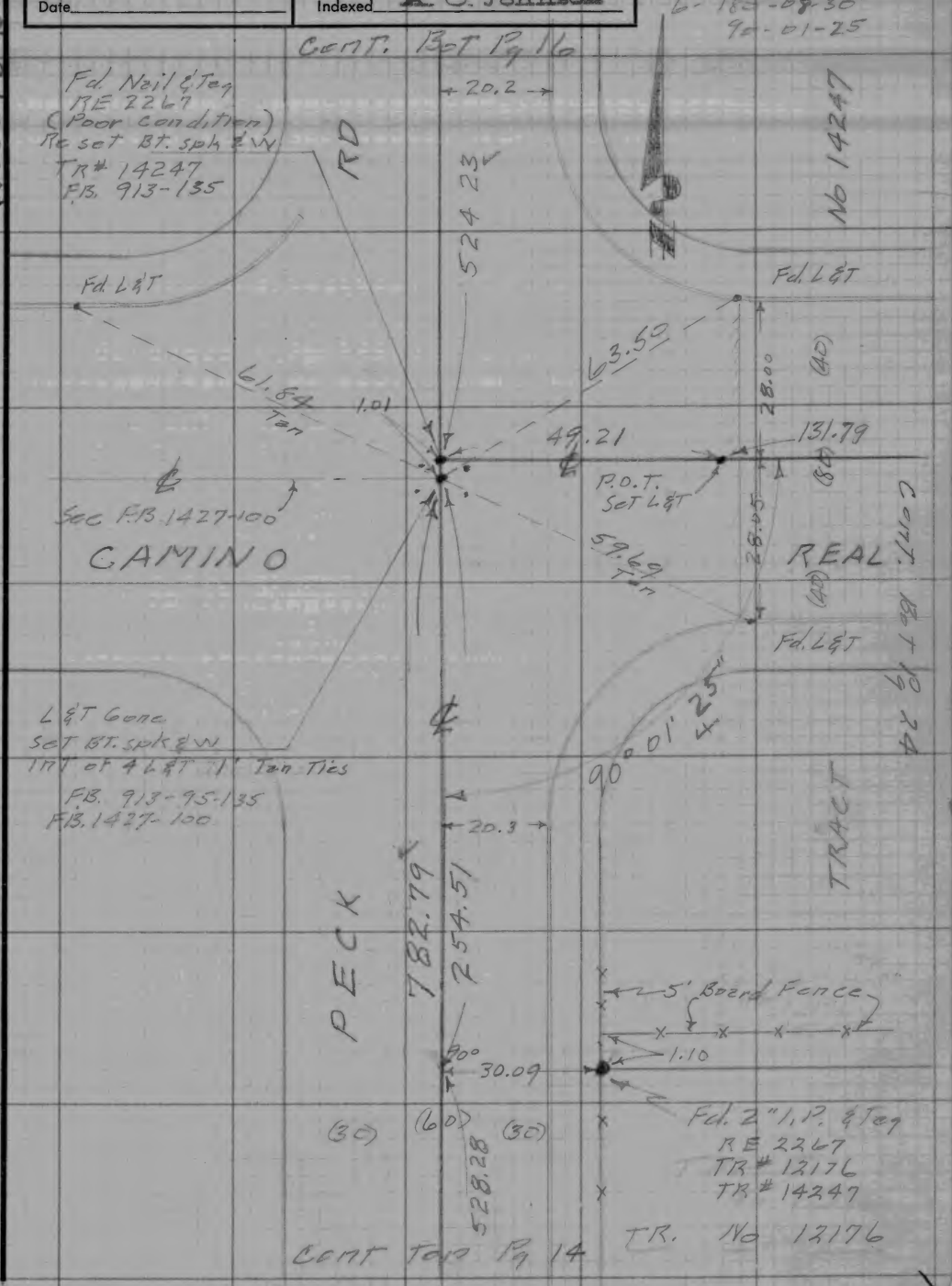

Note: Any Additions or Changes on This Sheet Must be Made or Circled in Red Ink With Date and Name of Person Making Change.

Do not extend notes this side of this line.

RETURN TO
LOS ANGELES COUNTY SURVEYOR
726 LOS ANGELES COUNTY
ENGINEERING BLDG.

76F3095 247 4-53

F. B. 2105 PG. 16

PWFB 1528

Cont. B-T Pg 17

1439

W.S. 46-B-2

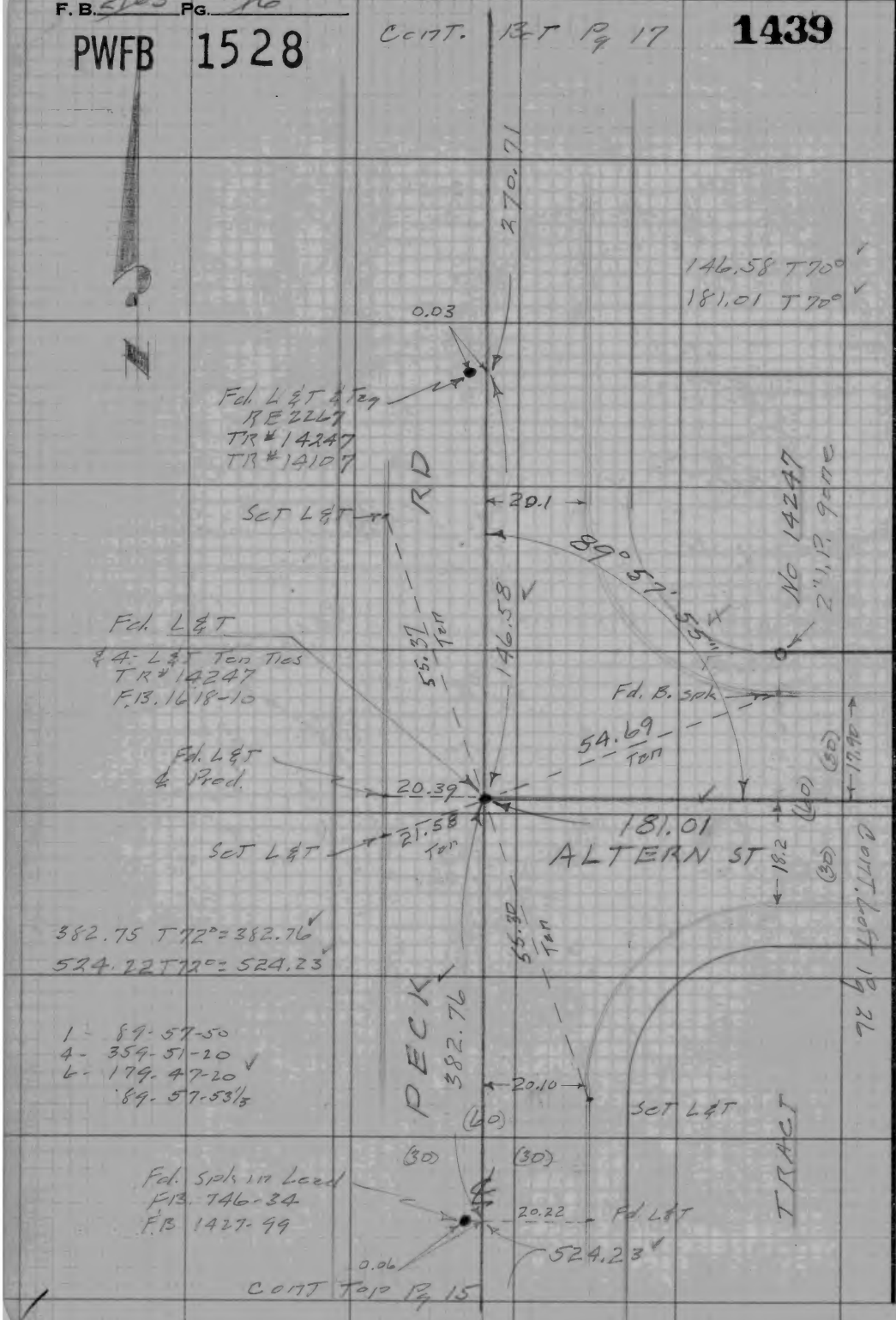

RETURN TO
LOS ANGELES COUNTY SURVEYOR
726 LOS ANGELES COUNTY
ENGINEERING BLDG.

Do not extend notes this side of this line.

Note: Any Additions or Changes on This Sheet Must be Made or Circled in Red Ink With Date and Name of Person Making Change.

PWFB 1528

1440

Notes Ck'd by RKM	Survey of Alteria ST
Map No.	W. O. 5308 Tape No. 0165 St'd. 68° °F
Office Work	Surveyed by Snyder
Checked	Notes 1955 Date 9-15-55
Date	Indexed E. C. Johnson

F. B. 2165 Pg. 19



Note: Any Additions or Changes on This Sheet Must be Made or Circled In Red Ink With Date and Name of Person Making Change.

Do not extend notes this side of this line.

RETURN TO
LOS ANGELES COUNTY SURVEYOR
726 LOS ANGELES COUNTY
ENGINEERING BLDG.

76F3098 247 4-53

1441, 1442

F. B. 3105 PG. 18

PWFB 1528

Cont. Right Pg 19

W.S 146-B-2

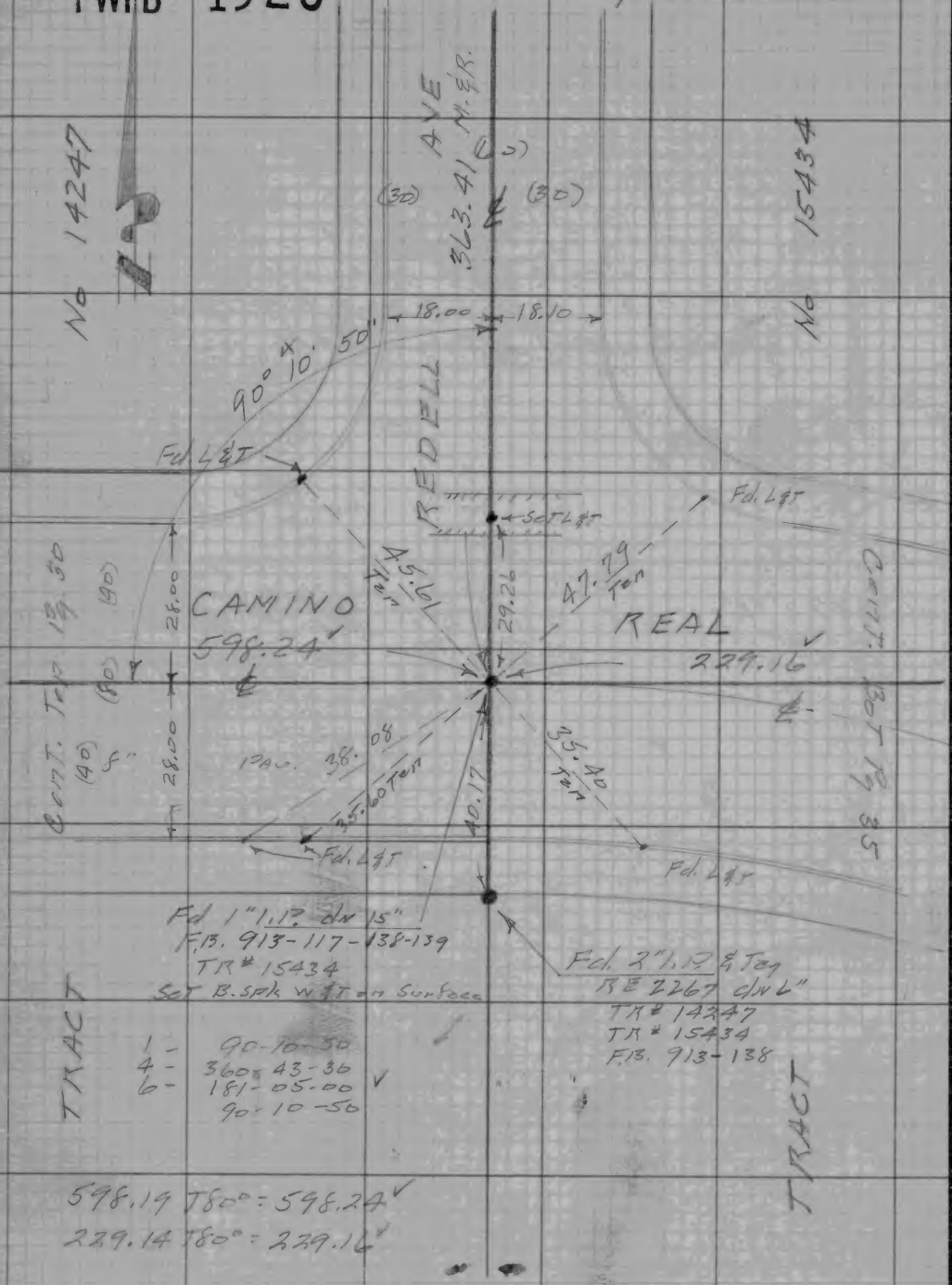

RETURN TO
LOS ANGELES COUNTY SURVEYOR
726 LOS ANGELES COUNTY
ENGINEERING BLDG.
Do not extend notes this side of this line.

Note: Any Additions or Changes on This Sheet Must be Made or Circled In Red Ink With Date and Name of Person Making Change.

PWFB 1528

1443, 1444

Notes Ck'd by	Survey of
Map No.	W. O. Tape No. St'd. °F
Office Work	Surveyed by
Checked	Notes Date
Date	Indexed A. C. Johnson

F. B. Pg.

Ws. 46-B-2

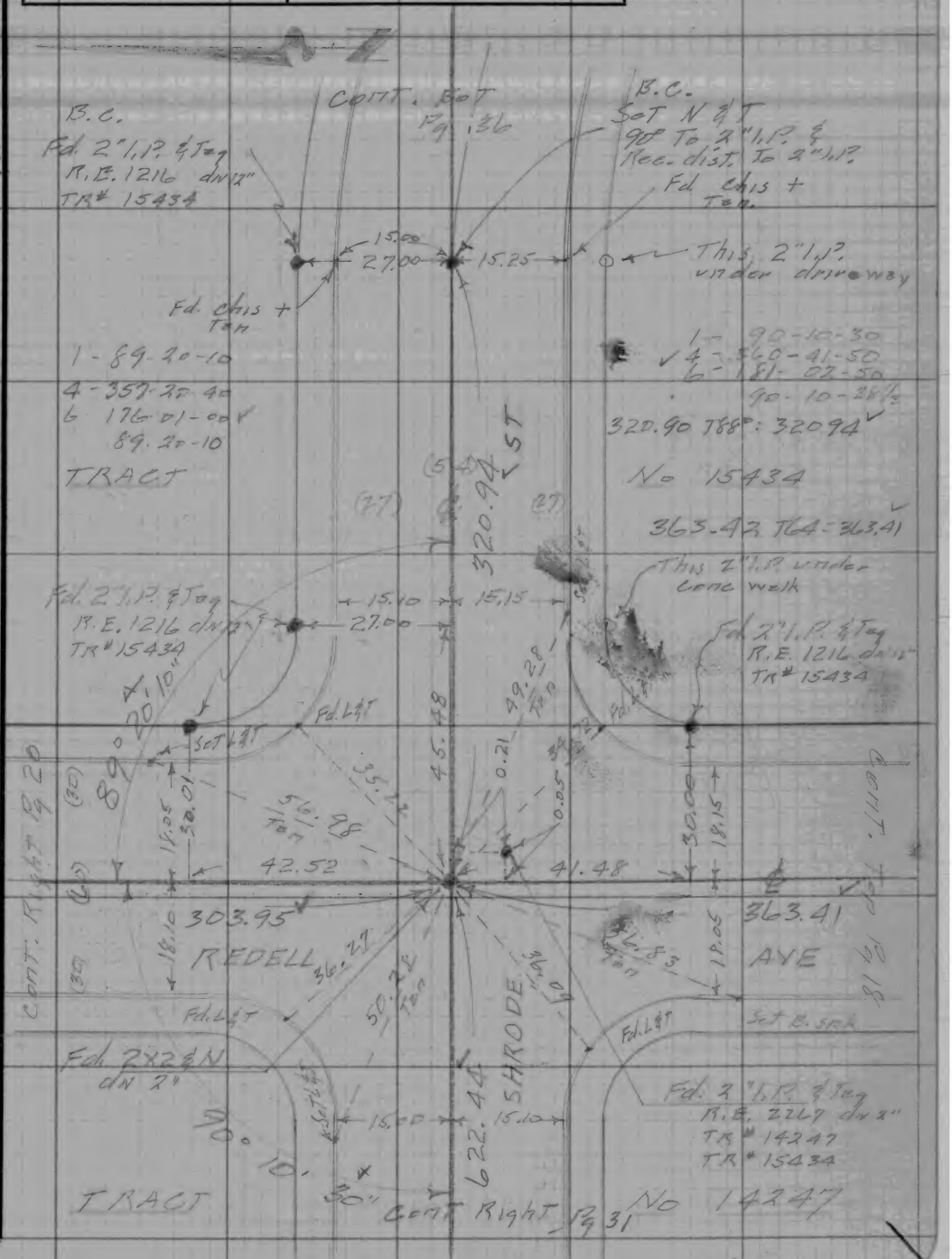

Note: Any Additions or Changes on This Sheet Must be Made or Circled in Red Ink With Date and Name of Person Making Change.

Do not extend notes this side of this line.

RETURN TO
LOS ANGELES COUNTY SURVEYOR
726 LOS ANGELES COUNTY
ENGINEERING BLDG.

76F309S 247 4-53

F. B. 2106 PG. 20

PWFB 1528

1445, 1446

WS 46-B-2

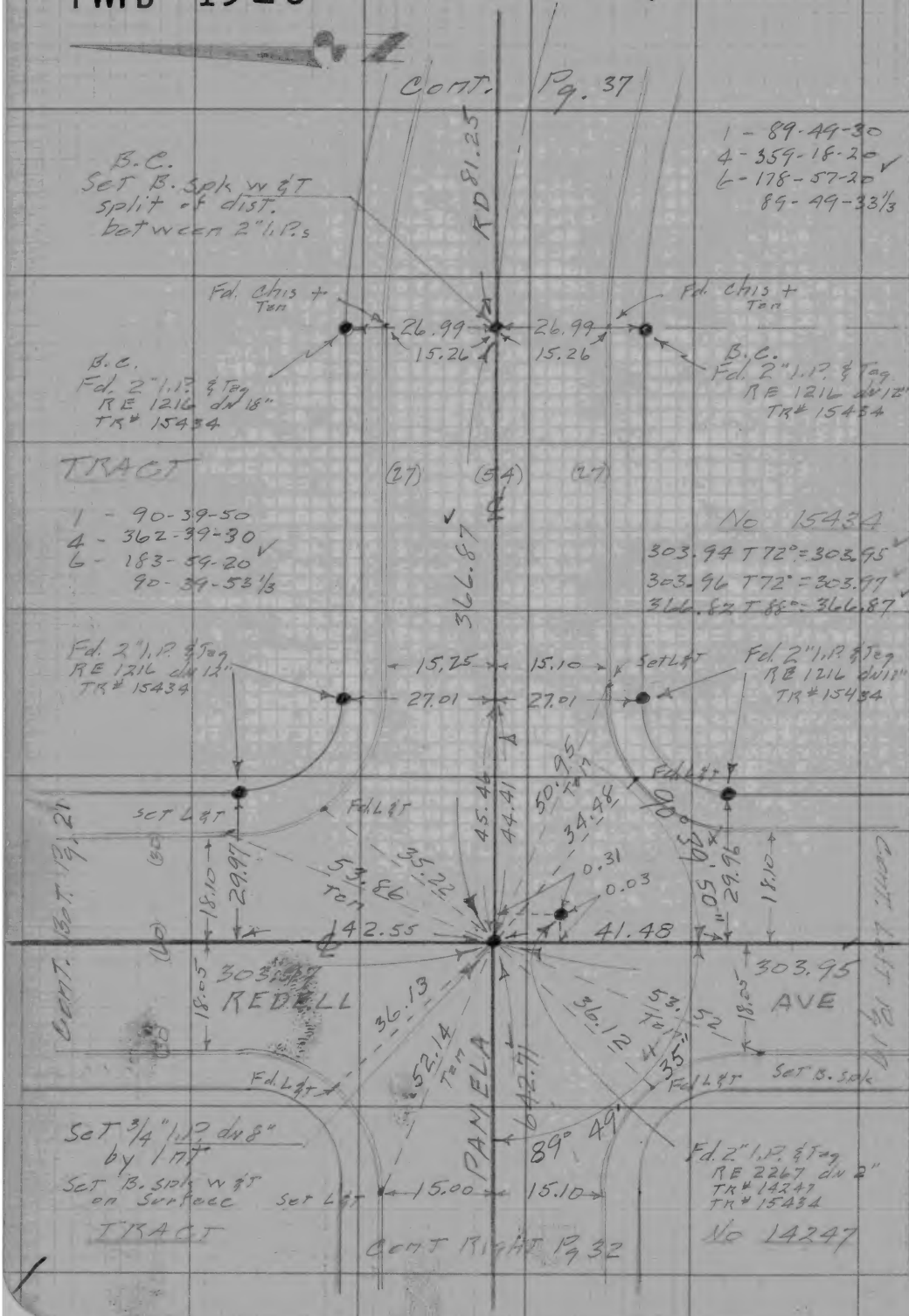

RETURN TO
LOS ANGELES COUNTY SURVEYOR
726 LOS ANGELES COUNTY
ENGINEERING BLDG.
Do not extend notes this side of this line.

Note: Any Additions or Changes on This Sheet Must be Made or Circled in Red Ink With Date and Name of Person Making Change.

PWFB 1528 **1447, 1448, 1449, 1450**

Notes Ck'd by RRM	Survey of Alternate ST
Map No.	W. O. 3557 Tape No. 1163 St'd. 68 °F
Office Work	Surveyed by Snyder
Checked	Notes P.R.S. Date 9-14-55
Date	Indexed A. C. Johnson

F. B. 2105 Pg. 21

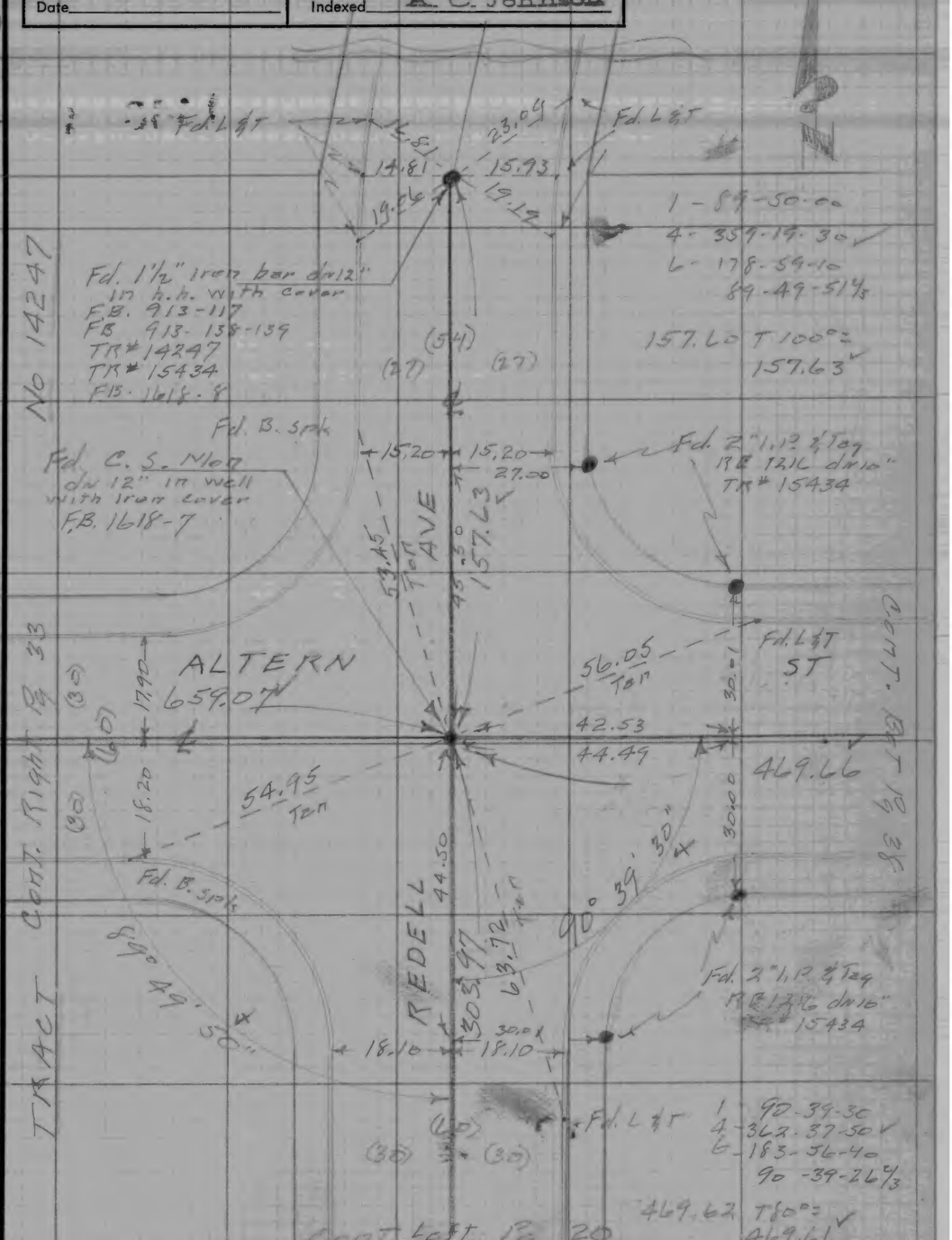

Note: Any Additions or Changes on This Sheet Must be Made or Circled In Red Ink With Date and Name of Person Making Change.

Do not extend notes this side of this line.

RETURN TO
LOS ANGELES COUNTY SURVEYOR
726 LOS ANGELES COUNTY
ENGINEERING BLDG.

76F3095 247 4-53

F. B. 2105 PG. 22

PWFB 1528

1451

Cont. Bot Pg 23

W.S. 46-B-2

TRACT No 12176

(54)
(27) (27)
350.03 AVE
587.31 TLL = 587.30

Set B. Stk
Fd. 3" I.P. TR#12176
15.15
27.00
15.10
90°
54.90 Tan
59.90
PRIMROSE
89° 53' 25"
Set L&T
BRISBANE
AVE
49.44 Tan
(30)
18.10
181.00
81.00
(60)
(30)
0.13
49.82 Tan
587.30
18.1
18.2
To Pg. 27
18.20
18.96 Tan
Set L&T
Set L&T & Prod
Point Right 19.14
Set L&T
Fd. S. W. & T No Ref
1 - 89-53-20
4 - 359-33-40
6 - 179-35-30
89-53-25
Set P.M. on S.S. M.H. cover by Int.
4. P.M. on Rim
TRACT No 12176

RETURN TO
LOS ANGELES COUNTY SURVEYOR
726 LOS ANGELES COUNTY
ENGINEERING BLDG.
Do not extend notes this side of this line.

Note: Any Additions or Changes on This Sheet Must be Made or Circled in Red Ink With Date and Name of Person Making Change.

PWFB 1528 1452

Notes Ck'd by RRM	Survey of ℄ ALTERN ST
Map No.	W. O. 5353 Tape No. 5163 St'd. 68 °F
Office Work	Surveyed by Snyder
Checked	Notes PRS Date 9-16-55
Date	Indexed K. C. Johnson

F.B. 2105 Pg. 23

W.S. 46-B-2

TRACT CONT RIGHT Pg 24 No 14247

Scratched. Fd Nothing

1 - 89-54-10
4 - 359. 36-50
6 - 179. 25-10
89. 54-11 2/3

(27) (54) (27)

433.46 T86° = 433.51 3 12176

AVE

433.51 N. ℄ R.

15.10 15.05

89°54-10

Set L&T

Fd. 2" I.P. & Tag RE 22267 dus TR # 12176 TR # 18409 Hold for line

Set L&T

54.63 Tan

49.64 Tan

30.00 17.90

(30)

CONT. TRACT 12 Pg 24

Set L&T & Prod

15.17

57.15

16.32 Tan

566.68

Set L&T

ANDRE ST

18.35

(30)

54.42 Tan

Set B. Spk W&T by Int.

TRACT

PRIMROSE

350.03

15.00

Set B. Spk

350.03 T68°

CONT TRACT Pg 22

Note: Any Additions or Changes on This Sheet Must be Made or Circled in Red Ink With Date and Name of Person Making Change.

Do not extend notes this side of this line.

RETURN TO
LOS ANGELES COUNTY SURVEYOR
726 LOS ANGELES COUNTY
ENGINEERING BLDG.

76F3088 247 4-53

PWFB 1528 1453, 1454

F. B. 2105 Pg. 24

W.S. 46-B-2

Cont Pg. 30

Set L&T ℄ Prod

208.43 T84° = 208.45

0.03

Fd. N&T No Ref

REAR

208.45

104.17

P.I.
Fd. 13. spk W&T
F.B. 913-136

Fd. L&T

90.59

25.40

81°00'

162°

℄ Poc
Per TR 14247

Δ = 18-00-10
R = 657.86
T = 104.21

Set L&T

19.96 Tan

36.50 Tan

Fd. L&T

20.26

35.50

Δ = 18°00'00"
R = 657.77
T = 104.18
L = 206.64

161.16 T86° = 161.18

90.28

Set L&T

1 - 162-00-00
4 - 288-00-00
6 - 252-00-00
162-00-00

Set L&T ℄ Prod.

161.18

1 - 89-58-20
4 - 359-53-30
6 - 179-50-20
89-58-23 1/3

89°58'

28.00

40.02

28.10

Fd. 2" I.P. dv 14"
RE 2267
TR# 14247
F.B. 913-136

Set B. spk W&T by Int.

Fd. L&T

Set L&T

CAMINO

57.00

43.71 Tan

43.00 Tan

Cont Pg 23

Set L&T

15.05

15.10

PRIMROSE AVE

298.99

433.51

69.99

0.09

15.15

27.05

43.77 Tan

44.00 Tan

15.10

Cont.

Fd. L&T

131.79

Fd. L&T on RE 2267 in cont. walk

Set L&T

27.95

28.05

Fd spk W&T
F.B. 913-135-136
(Removed)

Cont. Right Pg 15

131.77 T86° = 131.79

RETURN TO
LOS ANGELES COUNTY SURVEYOR
726 LOS ANGELES COUNTY
ENGINEERING BLDG.

Do not extend notes this side of this line.

Note: Any Additions or Changes on This Sheet Must be Made or Circled in Red Ink With Date and Name of Person Making Change.

PWFB 1528

1455

Notes Ck'd by KRM	Survey of 4 Alternate ST
Map No.	W. O. 3005 Tape No. 0163 St'd. 68 °F
Office Work	Surveyed by Snyder
Checked	Notes PKS Date
Date	Indexed A. C. Johnson

F. B. 2105 Pg. 25

W.S. 46-B

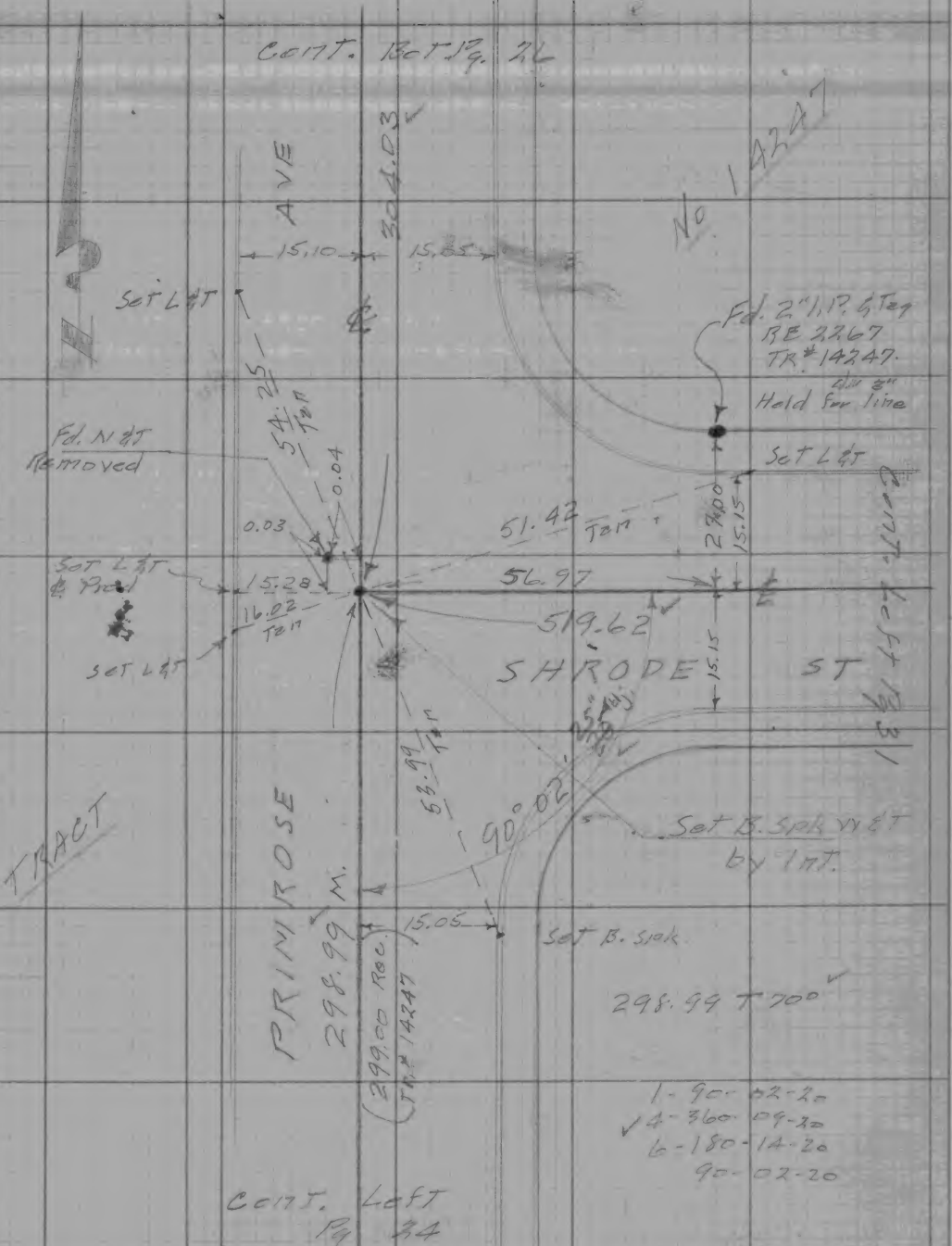

Note: Any Additions or Changes on This Sheet Must be Made or Circled in Red Ink With Date and Name of Person Making Change.

Do not extend notes this side of this line.

RETURN TO
LOS ANGELES COUNTY SURVEYOR
726 LOS ANGELES COUNTY
ENGINEERING BLDG.

78F3095 247 4-53

F. B. 2105 PG. 26

PWFB 1528

1456

1 90-02-00
4 360-08-20
6 180-12-30
90-02-05

W.S. 46-B-2

CONT. LEFT Pg 33

SET L&T & Prod

SET L&T

SET L&T

ALTERN ST

181.01

181.01 Tan

49.61 Tan

17.95

484.42

18.20

50.42 Tan

18.30

CONT RIGHT Pg 16

SET L&T

59.54 Tan

90° 02' 05" M.&T.

Fd. 2X2 & Nail P.
P.B. 913-135
Reset 3/4" I.P. dn 10"
& B. spk w &T on
Surface

15.15

14.90

SET B. Spk

304.03

(27) (54) (27)

AVE

304.02 Tan 40 = 304.03

TRACT No 14247

Fd. 2" I.P. & Tag
RE 2267 dn 2"
TR # 14247

26.96

15.15

14.95

SET L&T

16.03

57.04 M.&T.

47.15 Tan

Fd. N&T
Removed

SET L&T
Tan

0.05

0.01

SET L&T
& Prod

15.33

PAMELA RD

500.06

15.00

15.05

51.54 Tan

PRIMROSE

90° 02' 15" TO ADJ

SET B. Spk

Set B. Spk w &T
by Prop. between
Altern ST &
Shrode ST

47.63 Tan

304.03

SET L&T

15.00

1 - 90-02-10
4 - 360-09-00
6 - 180-13-20
90-02-13 1/3

CONT. Top Pg 25

CONT. LEFT Pg 32

RETURN TO
LOS ANGELES COUNTY SURVEYOR
726 LOS ANGELES COUNTY
ENGINEERING BLDG.

Do not extend notes this side of this line.

Note: Any Additions or Changes on This Sheet Must be Made or Circled in Red Ink With Date and Name of Person Making Change.

PWFB 1528

1457

Notes Ck'd by KRM	Survey of ℄ Altern ST
Map No.	W. O. 303-F Tape No. 2163 St'd. L.S. °F
Office Work	Surveyed by Snyden
Checked	Notes PARS Date 9-12-55
Date	Indexed A. C. Johnson

F. B. 2105 Pg. 29

W.S. 46-B-2

Note: Any Additions or Changes on This Sheet Must be Made or Circled In Red Ink With Date and Name of Person Making Change.

Do not extend notes this side of this line.

RETURN TO
LOS ANGELES COUNTY SURVEYOR
726 LOS ANGELES COUNTY
ENGINEERING BLDG.

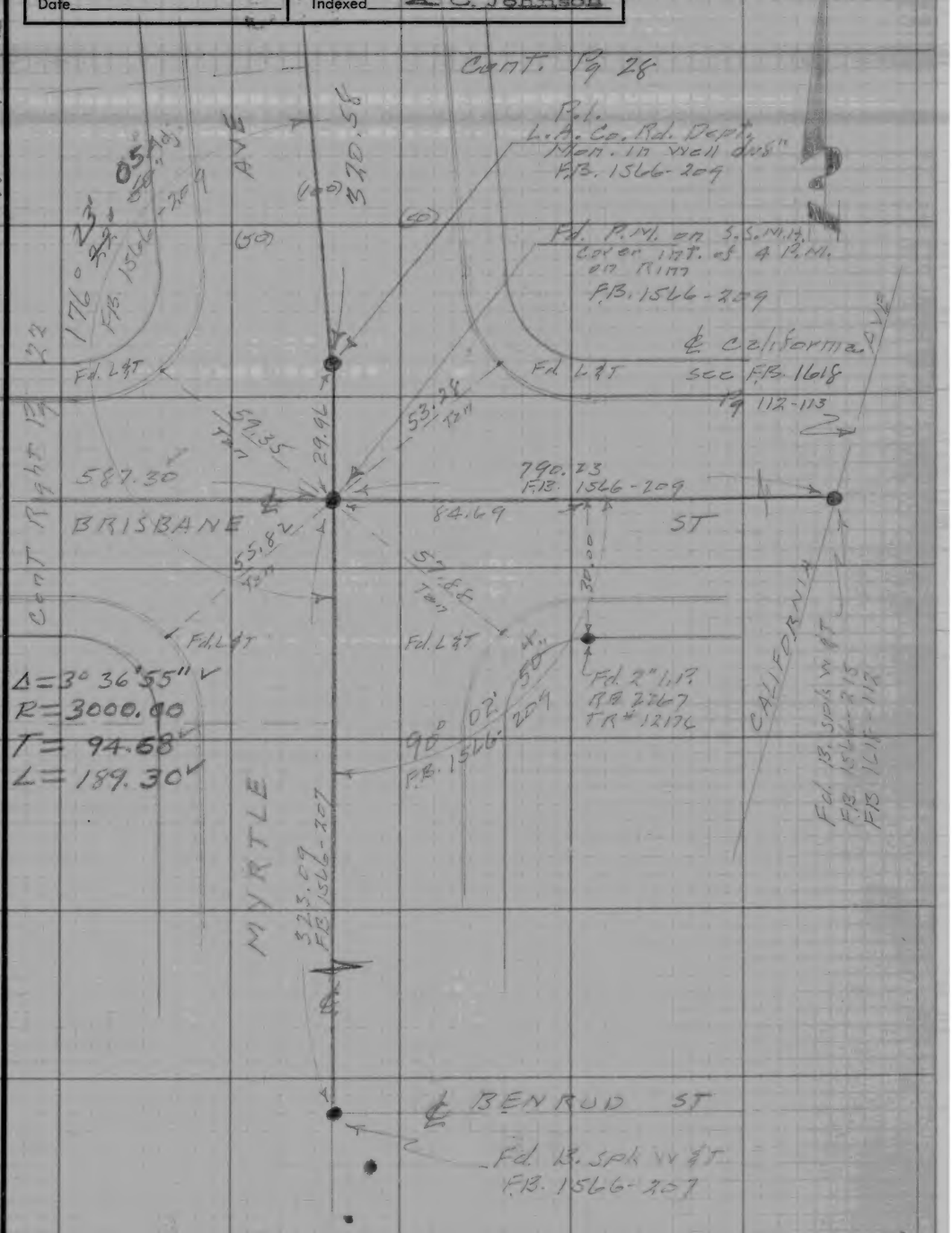

76F3095 247 4-53

F. B. 3105 PG. 28

PWFB 1528

1458

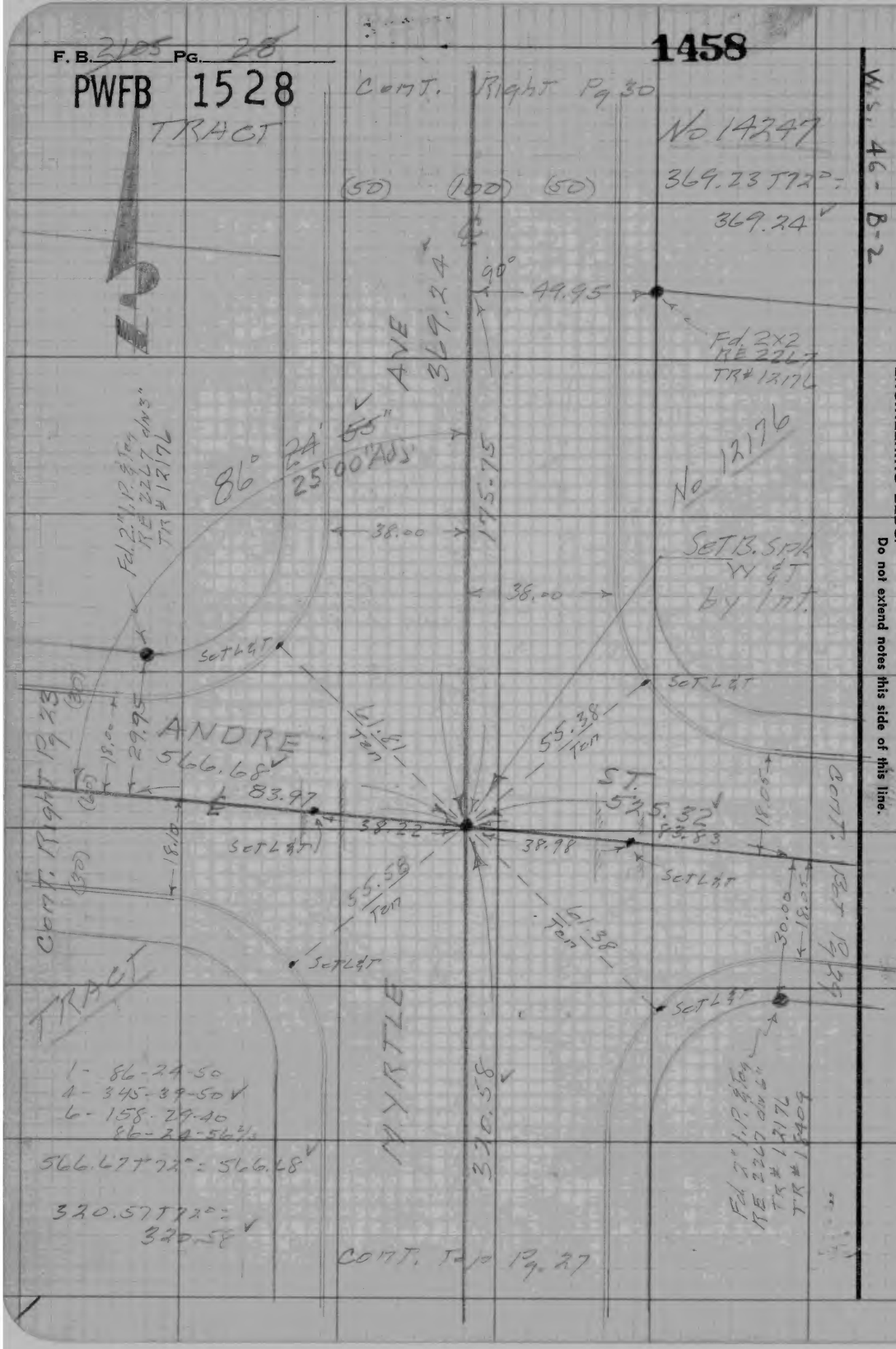

Wis. 46-B-2

RETURN TO
LOS ANGELES COUNTY SURVEYOR
726 LOS ANGELES COUNTY
ENGINEERING BLDG.

Do not extend notes this side of this line.

Note: Any Additions or Changes on This Sheet Must be Made or Circled in Red Ink With Date and Name of Person Making Change.

PWFB 1528

1459

Notes Ck'd by K.R.M.	Survey of E. Altern St
Map No.	W. O. 5303 Tape No. 9163 St'd. 68 °F
Office Work	Surveyed by Snyder
Checked	Notes 1915 Date 9-21-55
Date	Indexed A. C. Johnson

F. B. 2105 Pg. 29

Ws. 46 - B-2

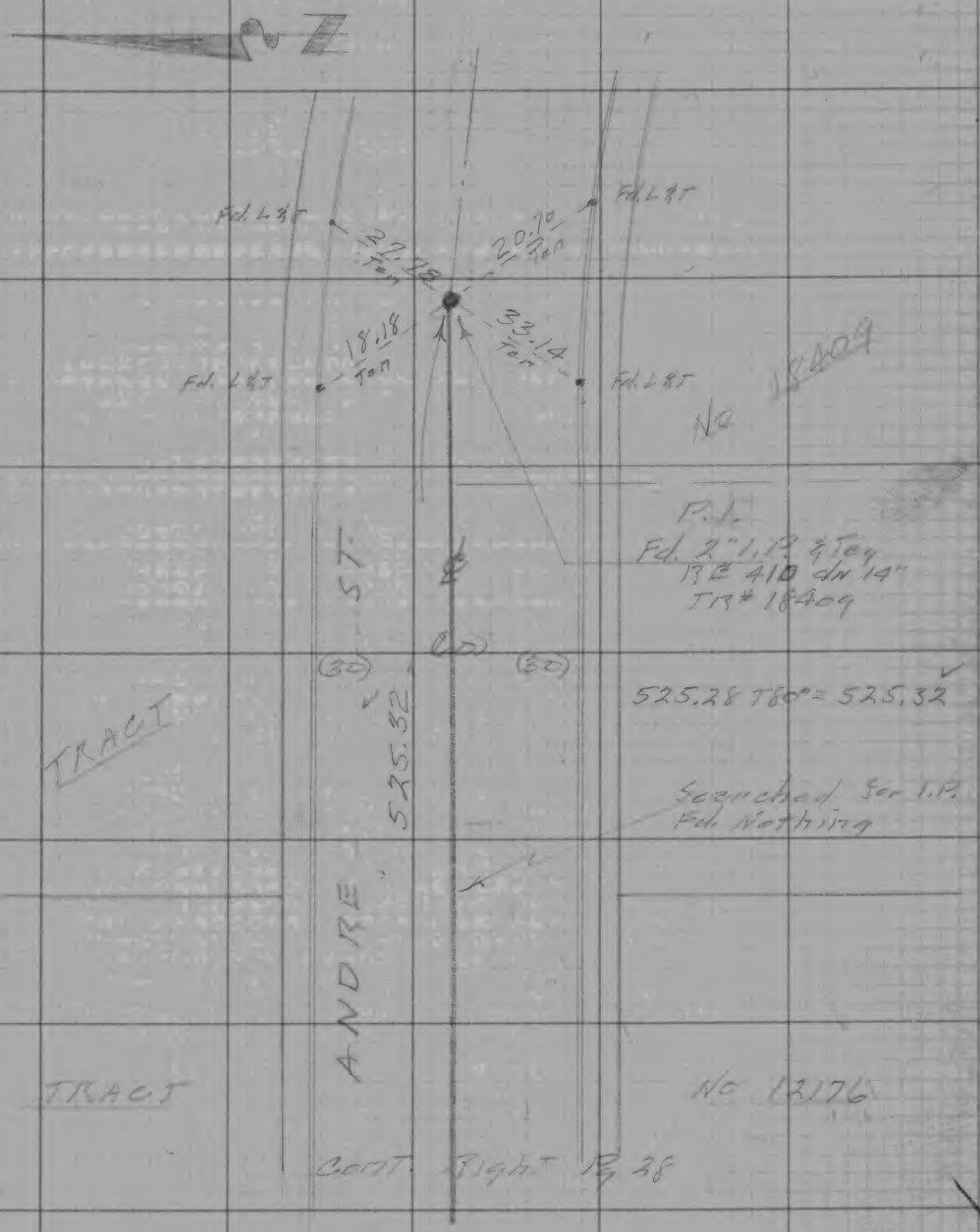

Note: Any Additions or Changes on This Sheet Must be Made or Circled in Red Ink With Date and Name of Person Making Change.

Do not extend notes this side of this line.

RETURN TO
LOS ANGELES COUNTY SURVEYOR
726 LOS ANGELES COUNTY
ENGINEERING BLDG.

76F309S 247 4-53

PWFB 1528

1460

F. B. 2105 PG. 30

W.S. 46-B-2

Set B. Spk W & T by Int.

Cont. Left 1318

27.90

28.10

REAL

2" I.P. out

Set L&T

Set L&T

598.24

05"

93° 38

57.84 Ten

62.41 Ten

38.00

37.93

37.90

369.24

Cont. Top Pg 31

Cont. Top Pg 32

364.19

MYRTLE

AVE

37.90

62.64 Ten

37.22

51.64 Ten

Set L&T

Set L&T

Set L&T

79.28

E.C.

183.54

27.85

40.01

28.10

Fd. 2" I.P. & Tag RE 2267 on 10"

TR# 14247

1- 93-38-10

4- 14-32-20

6- 201-48-40

93-38-06 2/3

Set L&T & Pied.

183.53 T 80° = 183.54

℄ Rec.

TR# 14247

Δ = 18-00-10

R = 657.86

T = 104.27

L = 206.82

Δ = 18° 01' 20"

R = 657.51

T = 104.27

L = 206.82

CAMINO

89.74

TRACT

No 14247

50'

40' Adj

Set L&T split of angle

36.53 Ten

161

58'

25"

54'

00"

99.94

Set L&T Ten

P.I.

Fd. Sm. Spk F.B. 913-137

Reset B. Spk W & T

89.49

P.R.C.

208.45

0.03

Fd. N & T No Rec

104.17

Set L&T & Pied

1- 161-58-50

4- 287-55-20

6- 251-53-00

161-58-50

Cont. Top Pg 24

RETURN TO
LOS ANGELES COUNTY SURVEYOR
726 LOS ANGELES COUNTY
ENGINEERING BLDG.

Do not extend notes this side of this line.

Note: Any Additions or Changes on This Sheet Must be Made or Circled in Red Ink With Date and Name of Person Making Change.

PWFB 1528

1461

Notes Ck'd by R.R.M.	Survey of 9th Ave Term ST
Map No.	W. O. 5333 Tape No. 216 St'd. 68 °F
Office Work	Surveyed by Snyder
Checked	Notes PRS Date
Date	Indexed A. C. Johnson

F. B. 215 Pg. 31

Note: Any Additions or Changes on This Sheet Must be Made or Circled In Red Ink With Date and Name of Person Making Change.

Do not extend notes this side of this line.

RETURN TO
LOS ANGELES COUNTY SURVEYOR
726 LOS ANGELES COUNTY
ENGINEERING BLDG.

76F3008 247 4-53

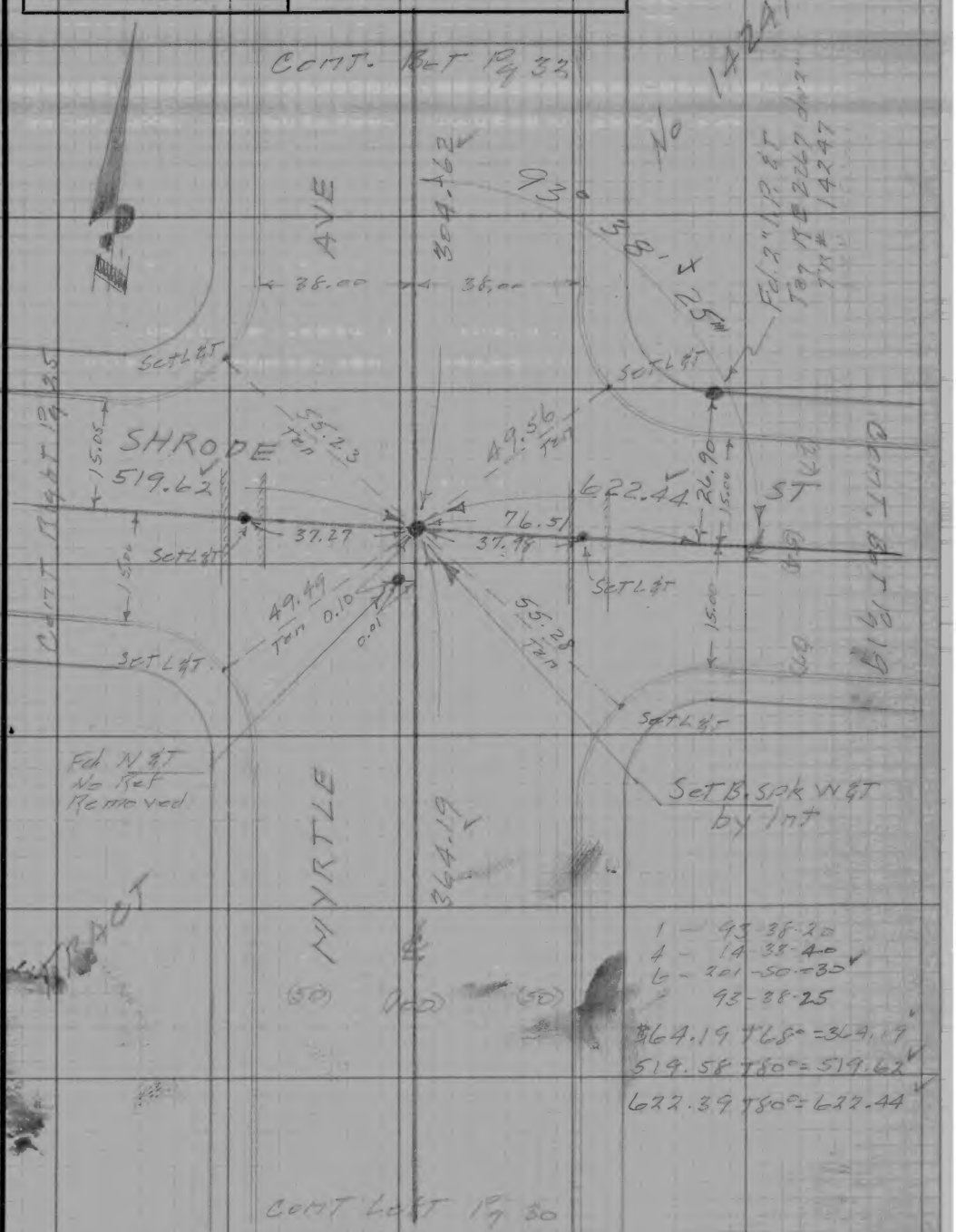

RETURN TO
LOS ANGELES COUNTY SURVEYOR
726 LOS ANGELES COUNTY
ENGINEERING BLDG.

Note: Any Additions or Changes on This Sheet Must be Made or Circled in Red Ink With Date and Name of Person Making Change.

Do not extend notes this side of this line.

W.S. 46-B-2

1462

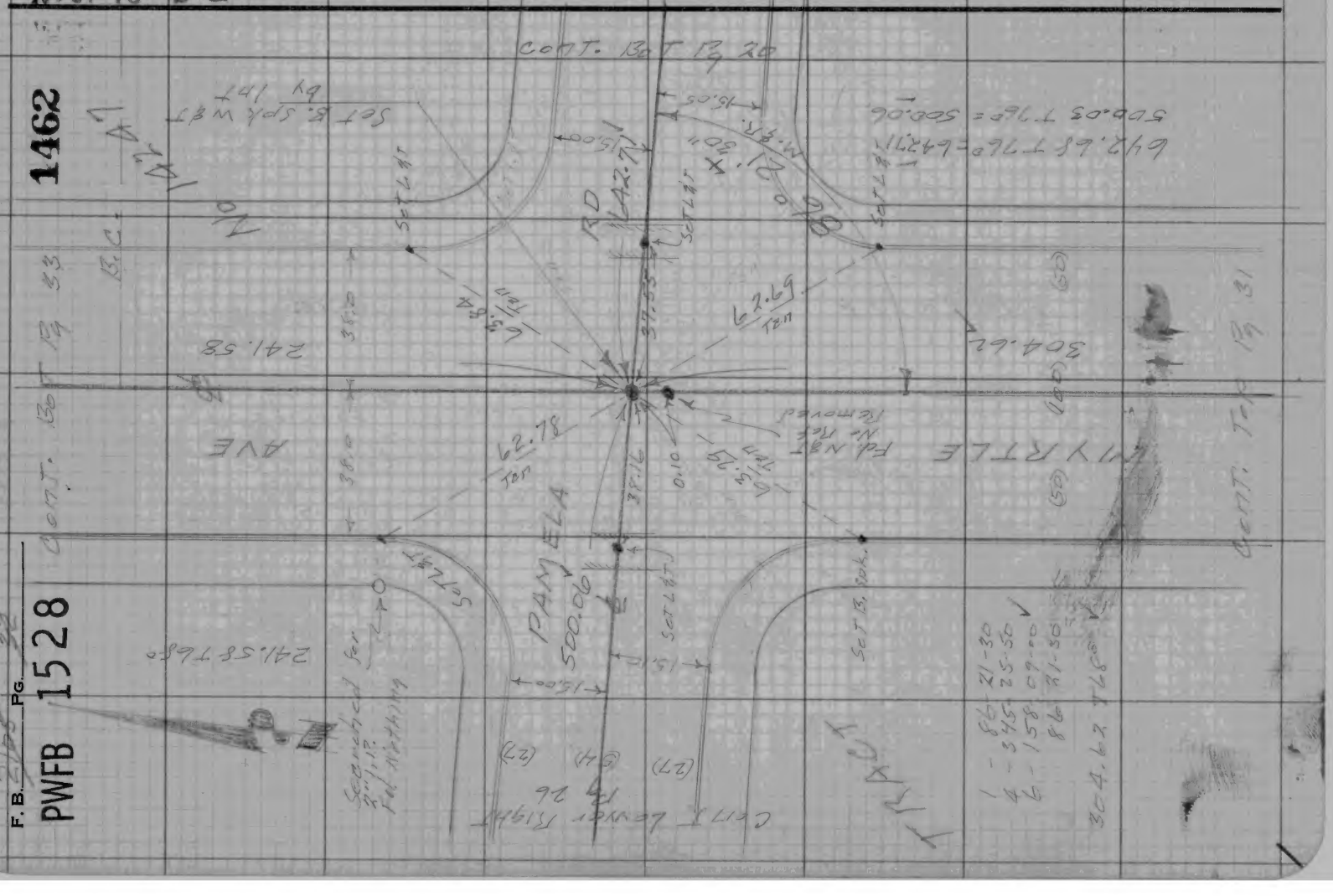

F.B. 2185 Pg. 33

PWFB 1528

PWFB 1528

1463

Notes Ck'd by KRW	Survey of ALTERN ST
Map No.	W. O. 3385 Tape No. 8163 St'd. 68 °F
Office Work	Surveyed by Snyder
Checked	Notes TRS Date 9-28-55
Date	Indexed A. C. Johnson

F. B. 2105 Pg. 33

W.S. 46-B-2

1 - 90-00-00
4 - 360-15-50
6 - 180-23-50
90-03-58 1/3

6.017 T. Set Pg. 34

Fd. 2"L.P. 5 Sto IPE 2267 dwg. TR # 14247 F.B. 1616-10

AVE

(50) (100) (50)

1475.03

38.0 38.0

No 14247

B.C.

151.72

Set L&T

53.72 Tan

53.60 Tan

ALTERN

484.42

17.95

29.89

80.01

36.78

37.88

0.10

0.17

53.07 Tan

54.35 Tan

18.15

18.10

Set L&T

Set L&T

Set L&T

Set L&T

Set L&T

Cont. Water Pg. 26

Cont. Left Pg. 41

(30) ST.

659.07

(30)

Set B. Spk vy ET by Int.

62.92

659.04 T 76° = 659.07

484.40 T 76° = 484.42

TR # 14247

Δ = 3°34'45"

R = 3000.00

T = 93.73

L = 187.40

P.I.

Fd. L.A. Co. Rd. Dept Mon 117 vy ell F.B. 1566-209

176°

Set L&T 62.92

℄ Rec. Per. TR # 14247
Δ = 3° 34' 30"
R = 3000'
T = 93.62
L = 187.19

1 - 176-25-30
4 - 345-41-30
6 - 338-32-00
176-25-20

MYETLE

241.56

Cont. Top Pg. 32

Note: Any Additions or Changes on This Sheet Must be Made or Circled In Red Ink With Date and Name of Person Making Change.

Do not extend notes this side of this line.

RETURN TO
LOS ANGELES COUNTY SURVEYOR
726 LOS ANGELES COUNTY
ENGINEERING BLDG.

76F3098 247.4-53

F. B. 2105 PG. 34

PWFB 1528

1464

W.S. 46-B-2

AVE

Fd. 3/4" I.P. dNL"
F.B. 746-195-40
Set 2-3' Ties &
B. spik vv. 3/4" on
surface

74.48

Set this "X" in
24" S.P.

54.71

24.8

0.32

Concr. Walk

Fd. this + in curb

drive

Fd. B. spik & VV. dN2"
No Ref

House
2002

Porch

MYRTLE

1474.93 T 78°=1475.03

M. R.

15-40

1475.03

(20) (40) (20)

Fd. 4" I.P. conc. plug
& Tag RE 302 F.
No Ref.

Fd. Nothing

90°

20.06

50.00

0.49
N.

Fd. 2" I.P.
No Nail dr.
TR # 14247

TRACT

No 14247

151.72

CONT. To P. Pg 23

RETURN TO
LOS ANGELES COUNTY SURVEYOR
726 LOS ANGELES COUNTY
ENGINEERING BLDG.
Do not extend notes this side of this line.

Note: Any Additions or Changes on This Sheet Must be Made or Circled in Red Ink With Date and Name of Person Making Change.

PWFB 1528

1465

Notes Ck'd by KRM	Survey of Altona ST
Map No.	W. O. 305 Tape No. 2163 St'd. 68 °F
Office Work	Surveyed by Snyder
Checked	Notes FRS Date 9-21-55
Date	Indexed E. C. Johnson

F. B. 4105 Pg. 35

W.S. 46-C-2

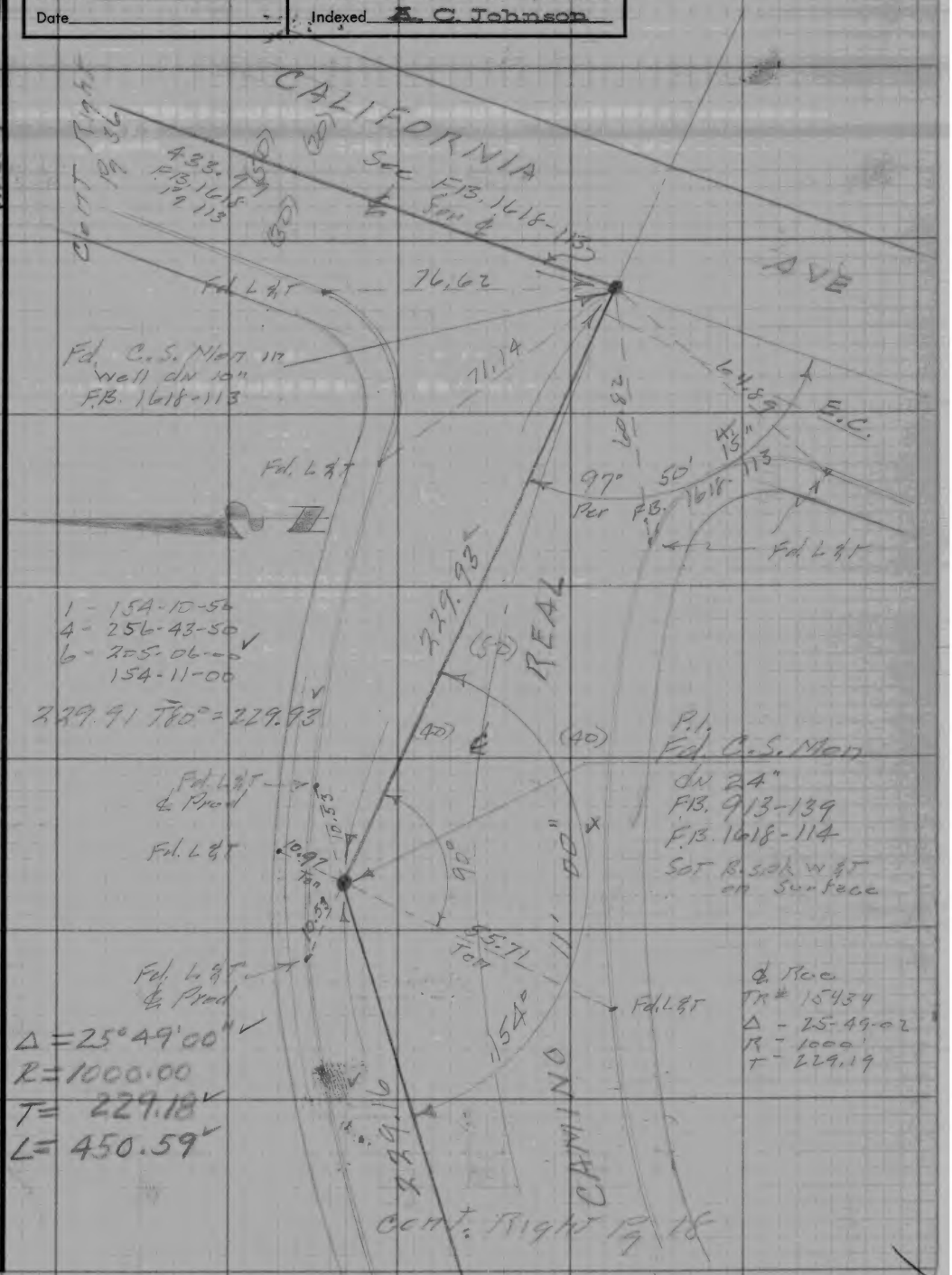

Note: Any Additions or Changes on This Sheet Must be Made or Circled in Red Ink With Date and Name of Person Making Change.

Do not extend notes this side of this line.

RETURN TO
LOS ANGELES COUNTY SURVEYOR
726 LOS ANGELES COUNTY
ENGINEERING BLDG.

76F3098 247 4-53

F. B. 2104 PG. 96

PWFB 1528

1466

W.S. 46-C-2

Int of 4 P.M. on N.H. Rim F.B. 1618-115

Fd. L&T

55.64 Tan

52.71 Tan

303.92 Per F.B. 1618-14-115-116

For ¢ Sec. F.B. 1618-115

433.99

52.57 Tan

22.05

CALIFORNIA AVE

Cont. Tan 12.14

Cont. Tan 35 Left

Fd. L&T

Fd. L&T

89°59'00"

ST

45.82

Fd. L&T

1 - 89-59-00
4 - 359-56-00
6 - 179-54-00
89-59-00

Snyder 9-29-56

(27) (54) (27)

No 15434

1 161-33-00
4 266-12-50
6 249-19-20
161-33-13 1/3

49.06

SHRODE

Fd. L&T F.B. 1618-115

TRACT

Set L&T ¢ Prod

¢ Rec Tr # 15434
Δ = 18-27-35
R = 500'
T = 81.25

Δ = 18°26'45"
R = 500.00
T = 81.19
L = 160.97

51.25

43.65

154

161°33'

Set L&T Tan

8.88

21.81

Set L&T split of angle & Tan

P.I.

Set B. Spk. W&T by Int.

43.94

B.C.

Set L&T ¢ Prod

N&T 19 19

Cont T Tan 19 19

RETURN TO
LOS ANGELES COUNTY SURVEYOR
726 LOS ANGELES COUNTY
ENGINEERING BLDG.
Do not extend notes this side of this line.

Note: Any Additions or Changes on This Sheet Must be Made or Circled in Red Ink With Date and Name of Person Making Change.

PWFB 1528

1467

Notes Ck'd by KRW	Survey of Altern ST
Map No.	W. O. 3055 Tape No. 261 St'd. 68 °F
Office Work	Surveyed by Snyder
Checked	Notes 1945 Date 9-29-53
Date	Indexed K. C. Johnson

F. B. 2195 Pg. 39

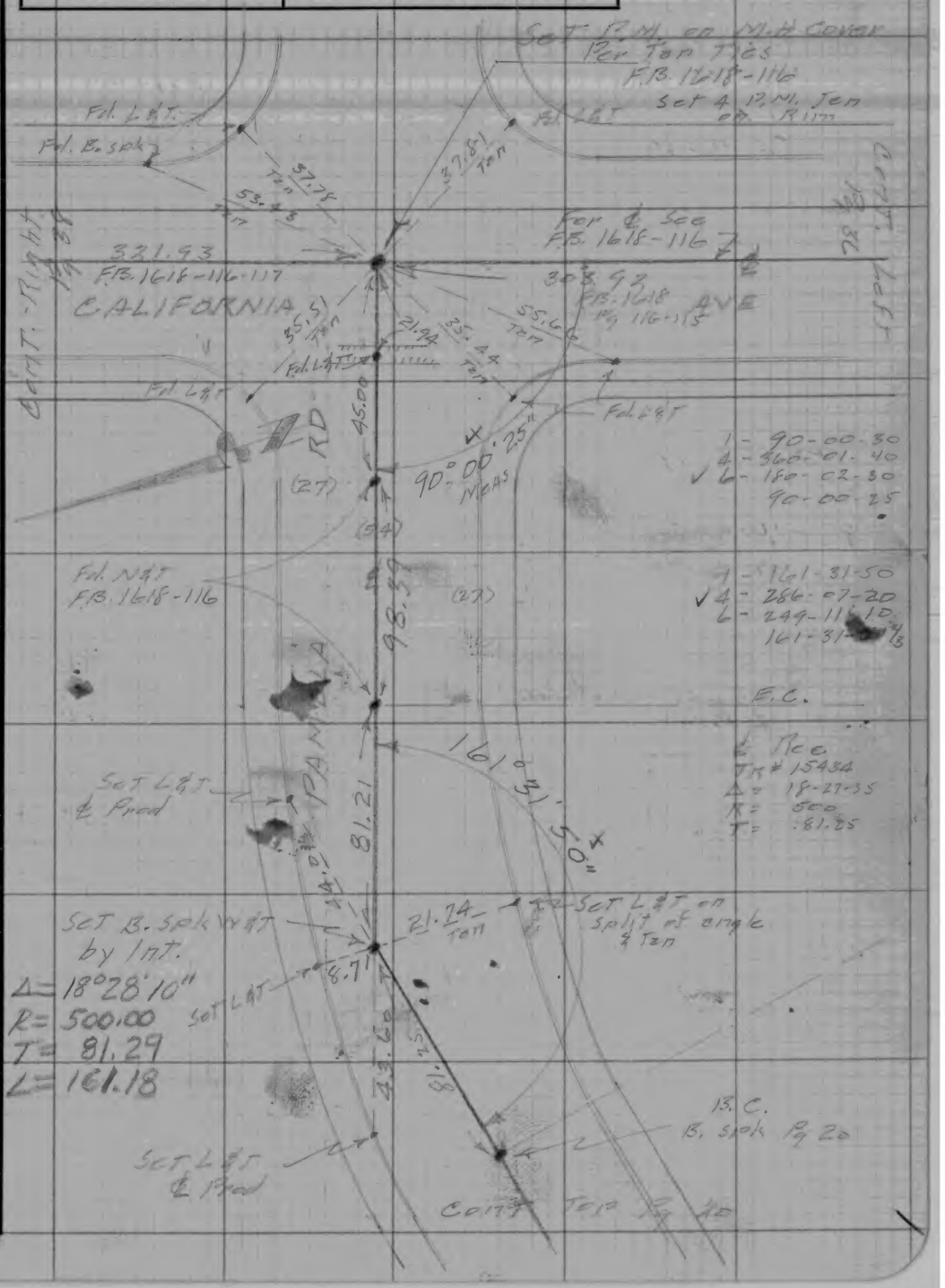

Note: Any Additions or Changes on This Sheet Must be Made or Circled in Red Ink With Date and Name of Person Making Change.

Do not extend notes this side of this line.

RETURN TO
LOS ANGELES COUNTY SURVEYOR
726 LOS ANGELES COUNTY
ENGINEERING BLDG.

76F309S 247 4-53

F. B. ~~3105~~ PG. ~~36~~

PWFB 1528

1468

Fd. Spk W & T
& A Spk W & T
Tem Tics
F.B. 1618-117

CALIFORNIA AVE
321.93
12A F.B. 1618
Pg - 116-117

For ℄ Sec F.B. 1618-
Pg 117-118

49.15
37.60
21.78
52.89
37.61
52.60
45.03
52.65

Fd. L & T
Fd. L & T
F.B. 1618-117
Fd. L & T
F.B. 1618-117
90° 00' 10"
F.B. 1618-117
20'

ALTERN ST

Fd. W & T
F.B. 1618-117

(30) 93.79 (60) (30)

1 = 161-32-20
4 = 286-09-30 V
C = 749-14-20
161-32-23 1/3

Δ = 18° 27' 35" V
R = 500.00 V
T = 81.25
L = 161.09

Set L & T
& Pad

E.C.
& Rec
TR # 15434
Δ = 18-27-35
R = 500'
T = 81.25

161°
32.
T. & R.
25"

81.21
54.85
54.21
21.25

Set B. Spk W & T
by ~ / MT.

Set L & T

B. C.

Set L & T
& Pad

45.43
Tem

18.24
Tem

B. C.
Fd. L.A. Co. Surv.
Mon. 117 Well dir 15"
F.B. 1618-9

18.26
Tem

41.49
Tem

Fd. L & T

Cont. Right Pg 21

Cont. Left Pg 21

W.S. 46-C-2

RETURN TO
LOS ANGELES COUNTY SURVEYOR
726 LOS ANGELES COUNTY
ENGINEERING BLDG.
Do not extend notes this side of this line.

Note: Any Additions or Changes on This Sheet Must be Made or Circled in Red Ink With Date and Name of Person Making Change.

Notes Ck'd by	Survey of Altern ST.
Map No.	W. O. 1832.14 Tape No. 0163 St'd. °F
Office Work	Surveyed by Snyder
Checked	Notes Date 9-30-55
Date	Indexed [redacted] C. Johnson

F. B. 2105 Pg. 43

C.I. 1832.14

ALTERN ST S.S. Dist.

Location of Improvements

on

PRIMROSE AVE

From - Brisbane ST

To - Altern ST.

Note: Any Additions or Changes on This Sheet Must be Made or Circled in Red Ink With Date and Name of Person Making Change.

Do not extend notes this side of this line.

RETURN TO
LOS ANGELES COUNTY SURVEYOR
726 LOS ANGELES COUNTY
ENGINEERING BLDG.

76F309S 247 4-53

F. B. 2105 Pg. 44

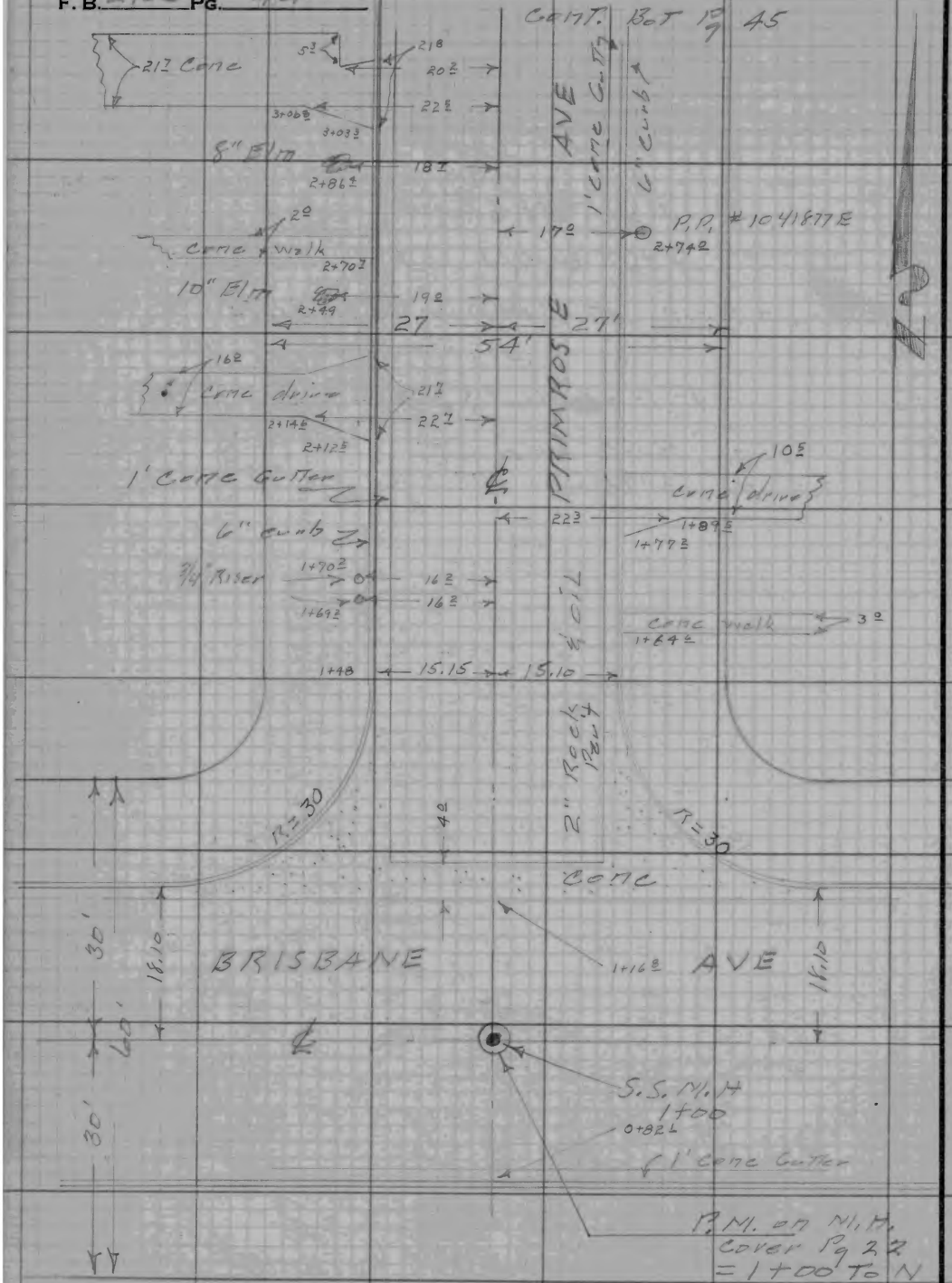

RETURN TO
LOS ANGELES COUNTY SURVEYOR
726 LOS ANGELES COUNTY
ENGINEERING BLDG.
Do not extend notes this side of this line.

Note: Any Additions or Changes on This Sheet Must be Made or Circled in Red Ink With Date and Name of Person Making Change.

Notes Ck'd by	Survey of Alteman ST
Map No.	W. O. 1832 Tape No. St'd. °F
Office Work	Surveyed by Smalley
Checked	Notes P135 Date 9-29-55
Date	Indexed C. Johnson

F. B. 2105 Pg. 45

Note: Any Additions or Changes on This Sheet Must be Made or Circled In Red Ink With Date and Name of Person Making Change.

Do not extend notes this side of this line.

RETURN TO
LOS ANGELES COUNTY SURVEYOR
726 LOS ANGELES COUNTY
ENGINEERING BLDG.

76F309S 247 4-53

F. B. 2105 PG. 46



RETURN TO
LOS ANGELES COUNTY SURVEYOR
726 LOS ANGELES COUNTY
ENGINEERING BLDG.

Do not extend notes this side of this line.

Note: Any Additions or Changes on This Sheet Must be Made or Circled in Red Ink With Date and Name of Person Making Change.

Notes Ck'd by	Survey of Altern ST
Map No.	W. O. 1392-B Tape No. St'd. °F
Office Work	Surveyed by Snyder
Checked	Notes PRS Date 9-30-55
Date	Indexed A. C. Johnson

F. B. 2105 Pg. 47

Cont. Bkt 13, 48

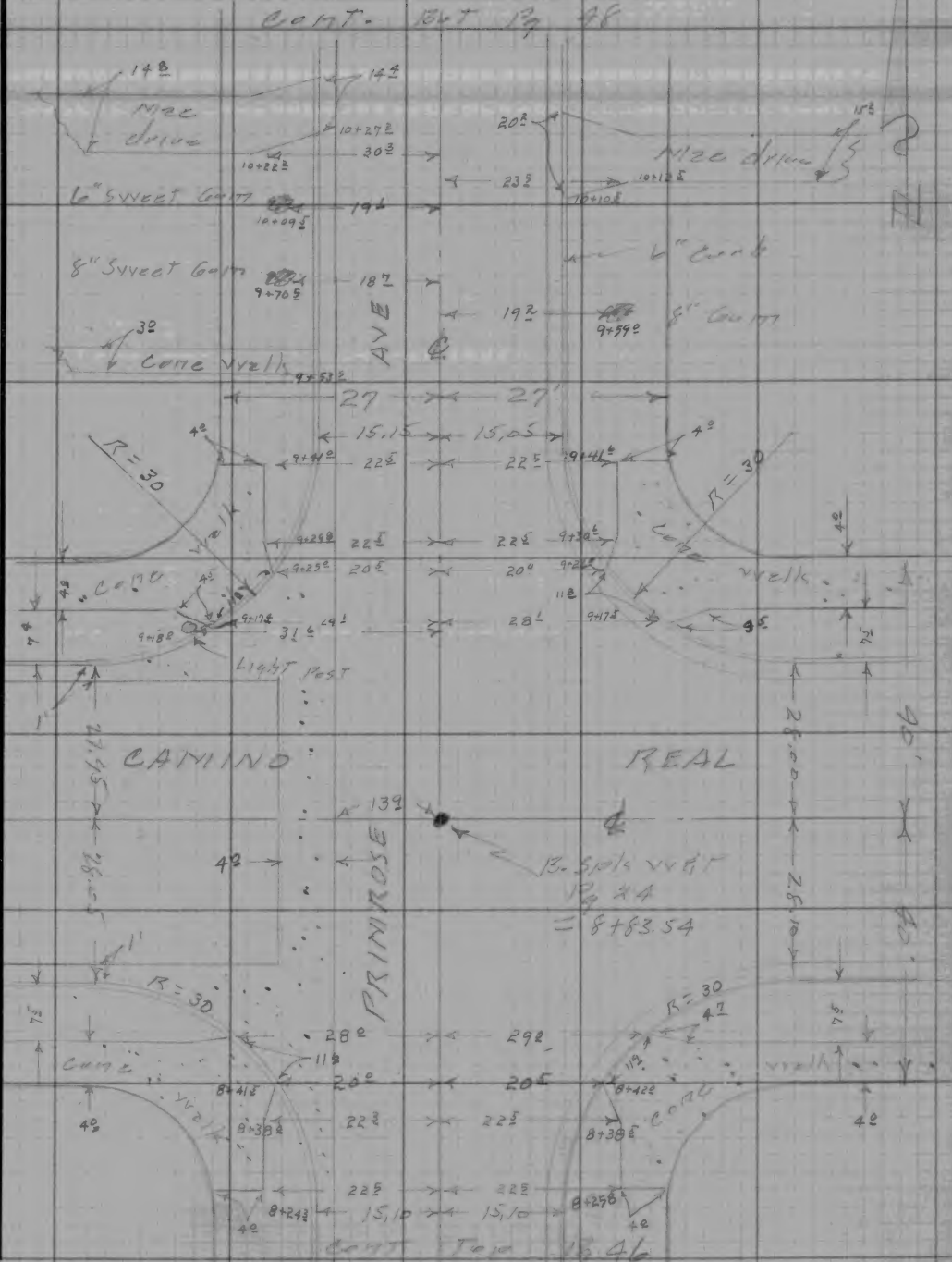

Note: Any Additions or Changes on This Sheet Must be Made or Circled in Red Ink With Date and Name of Person Making Change.

Do not extend notes this side of this line.

RETURN TO
LOS ANGELES COUNTY SURVEYOR
726 LOS ANGELES COUNTY
ENGINEERING BLDG.

76F3095 247 4-53

F. B. 2105 PG. 48

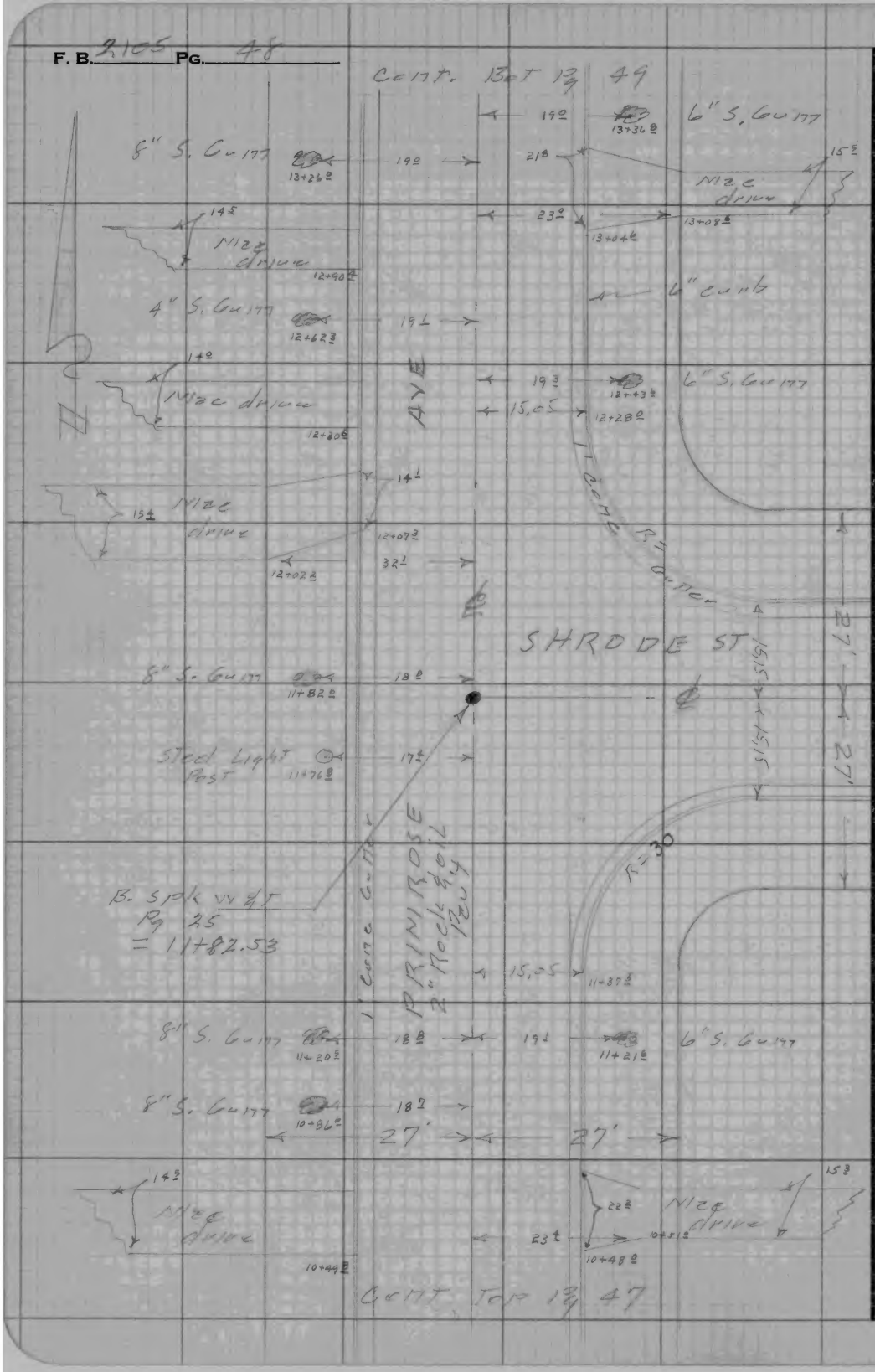

RETURN TO
LOS ANGELES COUNTY SURVEYOR
726 LOS ANGELES COUNTY
ENGINEERING BLDG.
Do not extend notes this side of this line.

Note: Any Additions or Changes on This Sheet Must be Made or Circled in Red Ink With Date and Name of Person Making Change.

Notes Ck'd by	Survey of ℄ Alterio St
Map No.	W. O. Tape No. St'd. °F
Office Work	Surveyed by Stylar
Checked	Notes 12R5' Date 9-30-35
Date	Indexed A. C. Johnson

F. B. 2105 Pg. 49

CONT. BOT. Pg 50

CONT. TOP. Pg 48

Notes: Any Additions or Changes on This Sheet Must be Made or Circled in Red Ink With Date and Name of Person Making Change.

Do not extend notes this side of this line.

RETURN TO
LOS ANGELES COUNTY SURVEYOR
726 LOS ANGELES COUNTY
ENGINEERING BLDG.

76F3095 247 4-53

F. B. 2105 PG. 50

RETURN TO
LOS ANGELES COUNTY SURVEYOR
726 LOS ANGELES COUNTY
ENGINEERING BLDG.
Do not extend notes this side of this line.

Note: Any Additions or Changes on This Sheet Must be Made or Circled in Red Ink With Date and Name of Person Making Change.

Profile No.	Notes Red.	Plotted	Job No. 1832.14	Division No.	F. B. 2105 Pg. 51
	Date	Date	Survey of ALTERN ST		
X-Sec. No.	Notes Chkd.	Checked	Survey by Snyder	Notes 1215	Date 9-20-55
	Date	Date	Map No.	Indexed C. Johnson	Date

C.I. 1832.14
ALTERN ST S.S. DIST

X SECTIONS
on
PRIMROSE AVE
From - Brisbane ST
To - Altern ST

Field Elev. used

STATION	B. S.	H. I.	F. S.	ELEV.

NOTE: ANY ADDITIONS OR CHANGES ON THIS SHEET MUST BE MADE OR CIRCLED IN RED INK, WITH DATE AND NAME OF PERSON MAKING CHANGE.

PLEASE RETURN TO
LOS ANGELES COUNTY SURVEYOR
726 LOS ANGELES COUNTY ENGINEERING BLDG.

Do not extend notes this side of this line.

76L293 307 8-53

76L298 307 8-53

PLEASE RETURN TO
LOS ANGELES COUNTY SURVEYOR
726 LOS ANGELES COUNTY ENGINEERING BLDG.

NOTE: ANY ADDITIONS OR CHANGES ON THIS SHEET MUST BE MADE OR CIRCLED IN RED INK, WITH DATE AND NAME OF PERSON MAKING CHANGE.

Do not extend notes this side of this line. Primrose ST

STATION	B. S.	H. I.	F. S.	ELEV.	Left ℄ vv.	℄ Right ℄ E
L.E. 78				37564	LE 78 El 375.636 F.B. 2105-6 Primrose Ave & Brisbane ST N. vv. cor. B.T. spk in cb 5' N. of N. end C.R. - Note - (Field El. used)	
1+00	℄ int.			37518	℄ int Primrose Ave & Brisbane ST.	
				37457	✓ N. vv. cor	vv. end C.R. Gutter
				37540	✓ ✓	✓ ✓ Top cb
				37495	✓ ✓	N. end ✓ Gutter
				37563	✓ ✓	✓ ✓ Top cb
				3756	✓ ✓	Prop cor.
				37492	✓ N. E. cor	N. end C.R. Gutter
				37555	✓ ✓	✓ ✓ Top cb
				37481	✓ ✓	✓ E. end C.R. Gutter
				37546	✓ ✓	✓ ✓ Top cb
				3758	✓ ✓	✓ Prop cor.
				37536		125' R ℄ ST
				37487		✓ Thence 18' N Gutter
				37551		✓ 18' N Top cb
				3758		✓ 30' N P/L
				37520	125' L ℄ ST.	
				37507	✓ Thence 18' N Gutter	
				37576	✓ ✓	✓ Top cb

F. B. 2105 PG. 52
Job No. 1A22-14 Division No. Notes Red. Plotted Profile
Survey of Stryker Date Date No.
Survey by Stryker Notes PRS Notes Chkd. Checked X-Sec.
Indexed C. Date Date Date No.

76L298 307 8-53

PLEASE RETURN TO
LOS ANGELES COUNTY SURVEYOR
726 LOS ANGELES COUNTY ENGINEERING BLDG.

NOTE: ANY ADDITIONS OR CHANGES ON THIS SHEET MUST BE MADE OR CIRCLED IN RED INK, WITH DATE AND NAME OF PERSON MAKING CHANGE.

Do not extend notes this side of this line.

Primrose Ave.

STATION	B. S.	H. I.	F. S.	ELEV.	Left ℄ W	℄ Right ℄ E
1+00				37.58	125' L Thence 30' W P/L	
1+00				375.18	Rim S.S. M.H. at ℄ int.	
15" inlet E		375.18 / 8.90 / 376.28		376.28	Meas 7.65 Dia. 1.25 / 8.90	
15" outlet W		375.18 / 8.94 / 366.24		366.24		Meas 7.69 Dia. 1.25 / 8.94
8" stub N		375.18 / 8.70 / 366.48		366.48		Meas 8.03 Dia .67 / 8.70
1+18				374.69		℄ X Gutter
1+48				375.22		℄
2+00				375.47		℄
				375.00		15' R Gutter
				375.62		15' R Top of cb
				37.58		27' R P/L
				374.98	15' L Gutter	
				375.62	15' L Top of cb	
				37.58	27' L P/L	
2+75				37.62		95' R B.L.L.
✓				37.63	131' L B.L.L	
3+00 ⊙				375.67		℄
				375.21		15' R Gutter
				375.85		15' R Top of cb
				37.62		27' R P/L

Profile No.____ Date____ X-Sec. No.____ Date____

Notes Red____ Date____ Notes Chkd.____ Date____

Plotted____ Date____ Checked____ Date____

Job No. 1324 Survey of Alter Div. Survey by Schuler Map No.____ Indexed C. Tom Date____

Division No.____ Notes PRS Date 2-26-51

F. B. 2105 Pg. 53

76L298 307 8-53

PLEASE RETURN TO
LOS ANGELES COUNTY SURVEYOR
726 LOS ANGELES COUNTY ENGINEERING BLDG.

NOTE: ANY ADDITIONS OR CHANGES ON THIS SHEET MUST BE MADE OR CIRCLED IN RED INK, WITH DATE AND NAME OF PERSON MAKING CHANGE.

Do not extend notes this side of this line. Primrose Ave

STATION	B. S.	H. I.	F. S.	ELEV.	Left ℄ WY	℄ Right ℄ E
3+00				37524	15'L Gutter	
✓				37585	15'L Top cb	
✓				3761	27'L P/L	
4+00 ⊙				37591		℄
✓				37536	15'L Gutter	
✓				37601	15'L Top cb	
✓				3761	27'L P/L	
4+50.03	℄ INT.			37602	℄ INT Primrose & Andro ST.	
				37538	✓ S.E. Cor. S. end C.R. Gutter	
				37603	✓ ✓ ✓ ✓ ✓ Top cb	
				37563	✓ ✓ ✓ E. end ✓ Gutter	
				37630	✓ ✓ ✓ ✓ ✓ Top Curb	
				3764	✓ ✓ ✓ Prop. Cor.	
				37563	✓ N.E. Cor. E end C.R. Gutter	
				37629	✓ ✓ ✓ ✓ ✓ Top cb	
				37584	✓ ✓ ✓ N. end ✓ Gutter	
				37649	✓ ✓ ✓ ✓ ✓ Top cb	
				3768	✓ ✓ ✓ Prop. Cor.	
				37555		15'R X Gutter ℄ ST
				37606		45'R ℄ ST
5+00				37626		℄

F. B. 2105 Pg. 54 | Job No. 1432.14 | Division No. | Notes Red. | Plotted | No. | Profile
Survey of Alterm ST | Date | Date | X-Sec.
Survey by 5/29/66 | Notes PRS | Notes Chkd. | Checked
Indexed L. C. Johnson | Date | Date | Date | No.

76L298 307 8-53

PLEASE RETURN TO
LOS ANGELES COUNTY SURVEYOR
726 LOS ANGELES COUNTY ENGINEERING BLDG.

NOTE: ANY ADDITIONS OR CHANGES ON THIS SHEET MUST BE MADE OR CIRCLED IN RED INK, WITH DATE AND NAME OF PERSON MAKING CHANGE.

Do not extend notes this side of this line.

Primrose Ave

STATION	B. S.	H. I.	F. S.	ELEV.	Left ℄ NW	℄ Right ℄ E
5+00				37561	15'L Gutter	
—				37625	15'L Top cb	
—				3765	27'L P/L	
6+00 ⊙				37736		℄
				37678		15'R Gutter
				37745		15'R Top cb
				3779		27'R P/L
				37680	15'L Gutter	
				37744	15'L Top cb	
				3778	27'L P/L	
6+30				3794		140' R B.L.L
—				3792	151'L B.L.L.	
7+00 ⊙				37858		℄
				37799		15'R Gutter
				37866		15'R Top curb
				3790		27'R P/L
				37804	15'L Gutter	
				37869	15'L Top cb	
				3791	27'L P/L	
8+00				37973		℄
—				3917		15'R Gutter

Profile No.____ Notes Red____ Plotted____ Job No. 1637.11 Division No.____ F. B. 2185 Pg. 55
Date____ Date____ Survey of Primrose St
X-Sec. No.____ Notes Chkd.____ Checked____ Survey by Sayler Notes PRS Date 9-30-55
Date____ Date____ Map No.____ Indexed C. Johnson Date

76L298 307 8-53

PLEASE RETURN TO
LOS ANGELES COUNTY SURVEYOR
726 LOS ANGELES COUNTY ENGINEERING BLDG.

NOTE: ANY ADDITIONS OR CHANGES ON THIS SHEET MUST BE MADE OR CIRCLED IN RED INK, WITH DATE AND NAME OF PERSON MAKING CHANGE.

Do not extend notes this side of this line. Primrose Ave.

STATION	B. S.	H. I.	F. S.	ELEV.	Left ℄ W	℄ Right ℄ E
8+00				379.83		15' R Top eb
—				380.6		27' R 12/6
—				379.14	15' L Gutter	
—				379.80	15' L Top eb	
—				380.4	27' L 12/6	
8+83.54	℄ INT			380.45	℄ INT. Primrose Ave & Camino Real	
				379.40	— S.W. Cor S. end C.R.	Gutter
				380.06	— — — —	— Top eb
				379.75	— — — W. end	— Gutter
				380.40	— — — —	— Top eb
				380.6	— — —	Prop cor.
				380.30	— N.W. Cor W. end C.R.	Gutter
				380.99	— — — —	— Top eb
				380.74	— — — N	— — Gutter
				381.38	— — —	— Top eb
				381.4	— — —	Prop cor.
				380.73	— N.E. Cor. N. end C.R.	Gutter
				381.38	— — — —	— — Top eb
				380.42	— — — E end C.R.	Gutter
				381.04	— — — —	— Top eb
				381.5	— — —	Prop cor.

F. B. 9105 Pg. 56 | Job No. 1832 | Division No. | Notes Red. | Plotted | Profile
Survey of Intersection Alter. Primrose St. 1955 | Date | Date | No.
Survey by | Notes | Notes Chkd. | Checked | X-Sec.
Indexed C. Johnson | Date | Date | Date | No.

76L298 307 8-53

PLEASE RETURN TO
LOS ANGELES COUNTY SURVEYOR
726 LOS ANGELES COUNTY ENGINEERING BLDG.

NOTE: ANY ADDITIONS OR CHANGES ON THIS SHEET MUST BE MADE OR CIRCLED IN RED INK, WITH DATE AND NAME OF PERSON MAKING CHANGE.

Do not extend notes this side of this line.

Primrose Ave.

STATION	B. S.	H. I.	F. S.	ELEV.	Left ℄ NW	℄ Right ℄ E
8+83.54				38012	1MT. S.E. COR	E. end C.R. Gutter
				38077	" " " "	" Top cb
				37946	" " " S. end	" Gutter
				38009	" " "	" " Top cb
				3808	" " "	Prop COR
				38106		45'R ℄ ST.
				37984	15'L X Gutter ℄ ST	
				38023	45'L ℄ ST.	
				38166	125'L ℄ ST.	
				38065	" Thence 28'S	Gutter
				38129	" "	Top cb
				3815	" " 40'S	P/L
				38113	" " 28'N	Gutter
				38180	" " 28'N	Top cb
				3821	" " 40'N	P/L
L.E 88				38008	L.E 88 El. 360.075	F.B. 2105-9
9+00				38064		℄
10+00				38193		℄
"				38140		15'R Gutter
"				38204		15'R Top cb
"				3821		27'R P/L

Profile Notes Red. Plotted Job No. 14321 Division No. F. B. 2105 Pg. 57
No. Date Date Survey of
X-Sec. Notes Chkd. Checked Survey by Notes Date 7-30-55
No. Date Date Map No. Indexed Date

76L298 307 8-53

PLEASE RETURN TO
LOS ANGELES COUNTY SURVEYOR
726 LOS ANGELES COUNTY ENGINEERING BLDG.

NOTE: ANY ADDITIONS OR CHANGES ON THIS SHEET MUST BE MADE OR CIRCLED IN RED INK, WITH DATE AND NAME OF PERSON MAKING CHANGE.

Do not extend notes this side of this line.

F. B. 2105 Pg. 58 | Job No. 1832.14 Division No. Notes Red. Plotted No. Profile
Survey of Spruce Alley St. Date Date X-Sec.
Survey by Notes Notes Chkd. Checked
Indexed C. Johnson Date Date Date No.

Primrose

STATION	B. S.	H. I.	F. S.	ELEV.	Left ℄ W	℄ Right ℄ E
10+00				38141	15'L Gutter	
"				38206	15'L Top cb	
"				38225	27'L P/L	
10+38±				38227		95'R B.L. Cor.
11+00				38309		℄
				38255		15'R Gutter
				38318		15'R Top cb
				3833		27'R P/L
				38255	15'L Gutter	
				38320	15'L Top cb	
				3836	27'L P/L	
11+82.53	℄ Int.			38400	℄ Int. Primrose Ave & Shrada St.	
				38297	" S.E. Cor. S. end C.R. Gutter	
				38360	" " " " " Top cb	
				38320	" " " E. end C.R. Gutter	
				38388	" " " " " Top cb	
				3839	" " " Prop. Cor.	
				38331	" N.E. Cor. E. end C.R. Gutter	
				38394	" " " " " Top cb	
				38403	" " " N. end C.R. Gutter	
				38466	" " " " " Top cb	

76L298 307 8-53

PLEASE RETURN TO
LOS ANGELES COUNTY SURVEYOR
726 LOS ANGELES COUNTY ENGINEERING BLDG.

NOTE: ANY ADDITIONS OR CHANGES ON THIS SHEET MUST BE MADE OR CIRCLED IN RED INK, WITH DATE AND NAME OF PERSON MAKING CHANGE.

Do not extend notes this side of this line.

Primrose Ave

STATION	B. S.	H. I.	F. S.	ELEV.	Left ℄	℄ Right ℄
11+82.53				3846	INT. N.E. COR.	Prop cor.
✓				38380		45' R ℄ ST.
✓				3847	151' L B.L.L.	
12+00				38421		℄
✓				38370	15' L Gutter	
✓				38435	15' L Top cb	
✓				3846	27' L P/L	
13+08				38541		℄
				38481		15' R Gutter
				38548		15' R Top cb
				3858		27' R P/L
				38489	15' L Gutter	
				38554	15' L Top cb	
				3858	27' L P/L	
14+00				38650		℄
				38598		15' R Gutter
				38660		15' R Top cb
				3871		27' R P/L
				38598	15' L Gutter	
				38665	15' L Top cb	
				3869	27' L P/L	

Profile Notes Red ____ Plotted ____ Job No. 16218 Division No. ____ F. B. 2165 Pg. 59
No. ____ Date ____ Date ____ Survey of Primrose Ave
X-Sec. Notes Chkd. ____ Checked ____ Survey by ____ Notes C. Jones Date 10-30-55
No. ____ Date ____ Date ____ Map No. ____ Indexed ____ Date ____

76L298 307 8-53

PLEASE RETURN TO
LOS ANGELES COUNTY SURVEYOR
726 LOS ANGELES COUNTY ENGINEERING BLDG.

NOTE: ANY ADDITIONS OR CHANGES ON THIS SHEET MUST BE MADE OR CIRCLED IN RED INK, WITH DATE AND NAME OF PERSON MAKING CHANGE.

Do not extend notes this side of this line. Primrose Ave

STATION	B. S.	H. I.	F. S.	ELEV.	Left ℄ W	℄ Right ℄ E
14+86.56	℄ int			38745	℄ int Primrose Ave & Pamela Rd.	
				38638	✓ S.E. Cor. S. end C.R. Gutter	
				38702	✓ ✓ ✓ ✓ ✓	Top cb
				38641	✓ ✓ ✓ E. end C.R. Gutter	
				38705	✓ ✓ ✓ ✓ ✓	Top cb
				38772	✓ ✓ ✓ ✓ ✓	Prop. con.
				38678	✓ N.E. Cor. E. end ✓	Gutter
				38742	✓ ✓ ✓ ✓ ✓	Top cb
				38743	✓ ✓ ✓ N end	C.R. Gutter
				38808	✓ ✓ ✓ ✓ ✓	Top cb
				38779	✓ ✓ ✓	Prop. con.
				38705		45' R ℄ ST.
				38811	151' R B.L.L.	
15+00				38755		℄
✓				38704	15' L Gutter	
✓				38767	15' L Top cb	
✓				3882	27' L P/L	
16+00 ⊙				38867		℄
✓				38811		15' R Gutter
✓				38878		15' R Top cb
✓				3890		27' R P/L

F. B. 2105 PG. 60 Job No. 1832.14 Division No. Notes Red. Plotted Profile
Survey of Altura St. Date Date No.
Survey by C. Johnson Notes Notes Chkd. Checked X-Sec.
Indexed Date Date Date No.

76L298 307 8-53

PLEASE RETURN TO
LOS ANGELES COUNTY SURVEYOR
726 LOS ANGELES COUNTY ENGINEERING BLDG.

NOTE: ANY ADDITIONS OR CHANGES ON THIS SHEET MUST BE MADE OR CIRCLED IN RED INK, WITH DATE AND NAME OF PERSON MAKING CHANGE.

Do not extend notes this side of this line.

Primrose Ave

STATION	B. S.	H. I.	F. S.	ELEV.	Left ℄ W	℄ Right ℄ E
16+00				38821	15'L Gutter	
—				38885	15'L Top cb	
—				3890	27'L P/L	
17+00				38992		℄
				38930		15'R Gutter
				38995		15'R Top
				3901		27'R P/L
				38933	15'L Gutter	
				39000	15'L Top cb	
				3902	27'L P/L	
17+70.59 ℄ Int				39008	℄ Int Primrose Ave & Alterra St.	
				38983	— S.E. cor. S.end C.R. Gutter	
				39043	— — — — — Top cb	
				38939	— — — E. end C.R. Gutter	
				39006	— — — — — Top cb	
				3903	— — — Prop cor.	
				38984	— S. W. Cor. S.end C.R. Gutter	
				39048	— — — — — Top cb	
				38982	— — — W. end — Gutter	
				39050	— — — — — Top cb	
				3908	— — — — Prop cor.	

Profile No. ____ Notes Red. ____ Plotted ____ Job No. 1637 Division No. ____ F. B. 7105 Pg. 61
X-Sec. No. ____ Date ____ Date ____ Survey of Alterra St. Notes ____ Date 30-55
Notes Chkd. ____ Date ____ Checked ____ Survey by ____ Indexed C. Tob Date ____
Map No. ____

76L298 307 8-53

PLEASE RETURN TO
LOS ANGELES COUNTY SURVEYOR
726 LOS ANGELES COUNTY ENGINEERING BLDG.

NOTE: ANY ADDITIONS OR CHANGES ON THIS SHEET MUST BE MADE OR CIRCLED IN RED INK, WITH DATE AND NAME OF PERSON MAKING CHANGE.

Do not extend notes this side of this line. Primrose Ave

STATION	B. S.	H. I.	F. S.	ELEV.	Left ℄ VV	℄ Right ℄ E
17+70.59				38976		45' R. ℄ ST.
				39040	125' L ℄ ST.	
				38945	" " Thence 18' S.	Gutter
				39008	" " " "	Top cb
				3901	" " " 30' S.	P/L
L.E 91				39042	L.E 91 El. 390.422 F.B. 2105-9 Primrose Ave & Altern ST. S.E. cor. BT. sidk in curb 10' S. of S. end C.R.	

F. B. 2105 Pg. 62 Job No. 1632.14 Division No. Profile
Survey of Sonke Altern ST. No. X-Sec.
Survey by Notes PTRS Notes Chkd. Checked
Indexed C. Johnson Date Date Date Plotted Notes Red. No.
Date Date Date

Notes Ck'd by	Survey of Altern ST
Map No.	W. O. [illegible] Tape No. St'd. °F
Office Work	Surveyed by Snyder
Checked	Notes [illegible] Date 9-20-55
Date	Indexed ~~A. O. Johnson~~

F. B. 8105 PG. 63

C.I. 1832.14

ALTERN ST S.S. DIST

Location of Improvements

on

ANDRE ST

From - Primrose Ave

To - Myrtle Ave

Note: Any Additions or Changes on This Sheet Must be Made or Circled In Red Ink With Date and Name of Person Making Change.

Do not extend notes this side of this line.

RETURN TO
LOS ANGELES COUNTY SURVEYOR
726 LOS ANGELES COUNTY
ENGINEERING BLDG.

76F309S 247 4-53

F. B. 2105 PG. 64

Continued Bot. Pg. 65

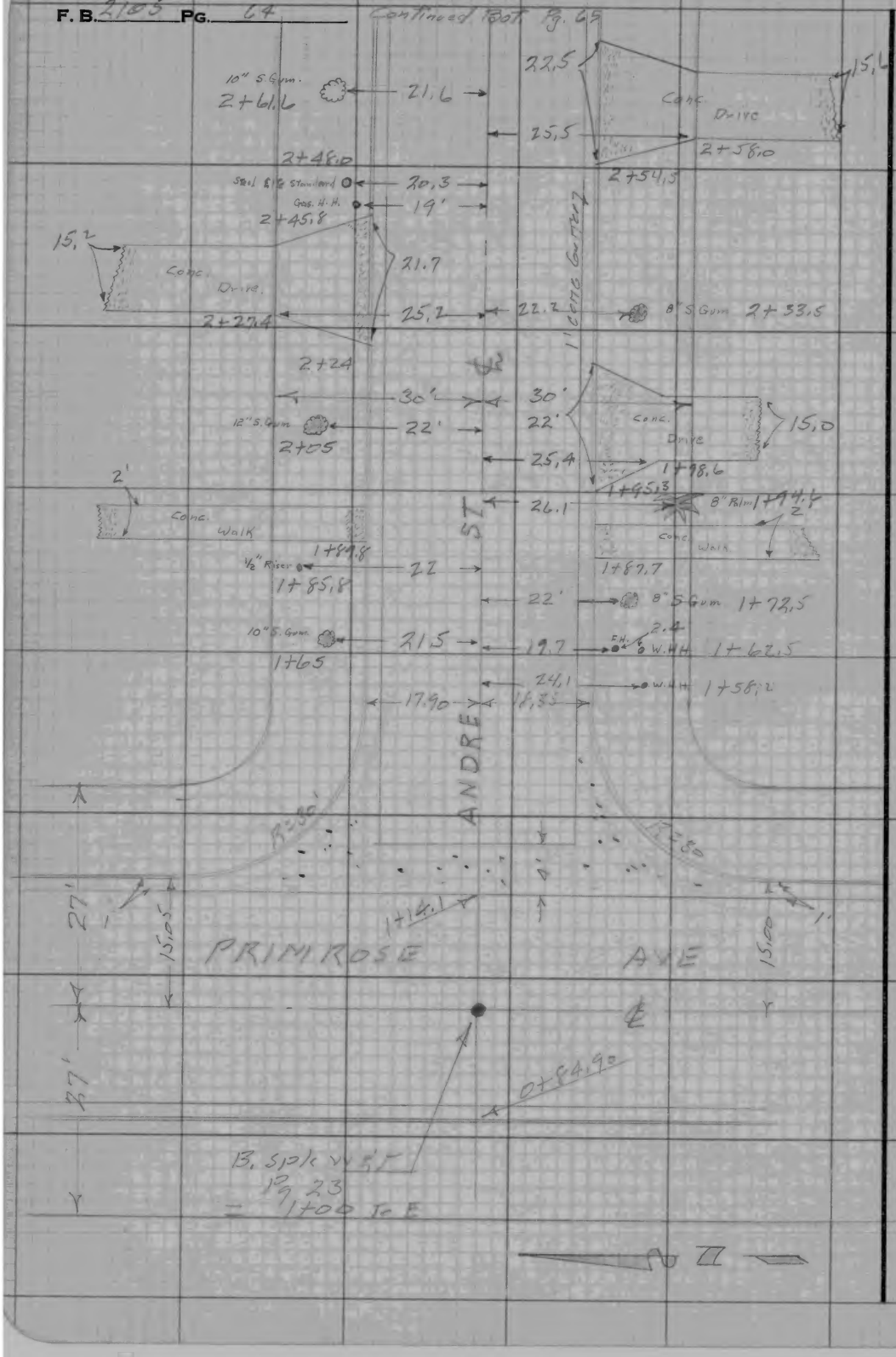

RETURN TO
LOS ANGELES COUNTY SURVEYOR
726 LOS ANGELES COUNTY
ENGINEERING BLDG.
Do not extend notes this side of this line.

Note: Any Additions or Changes on This Sheet Must be Made or Circled In Red Ink With Date and Name of Person Making Change.

Notes Ck'd by	Survey of Alterna St. SE Dist
Map No.	W. O. 1532-M Tape No. St'd. °F
Office Work	Surveyed by Shrader
Checked	Notes Newman Date 9-30-56
Date	Indexed A. C. Johnson

F. B. 5105 PG. 65

Continued Bot. Pg. 66



Continued Top Pg. 64

Note: Any Additions or Changes on This Sheet Must be Made or Circled In Red Ink With Date and Name of Person Making Change.

Do not extend notes this side of this line.

RETURN TO
LOS ANGELES COUNTY SURVEYOR
726 LOS ANGELES COUNTY
ENGINEERING BLDG.

76F309S 247 4-53

F. B. 2105 PG. 66

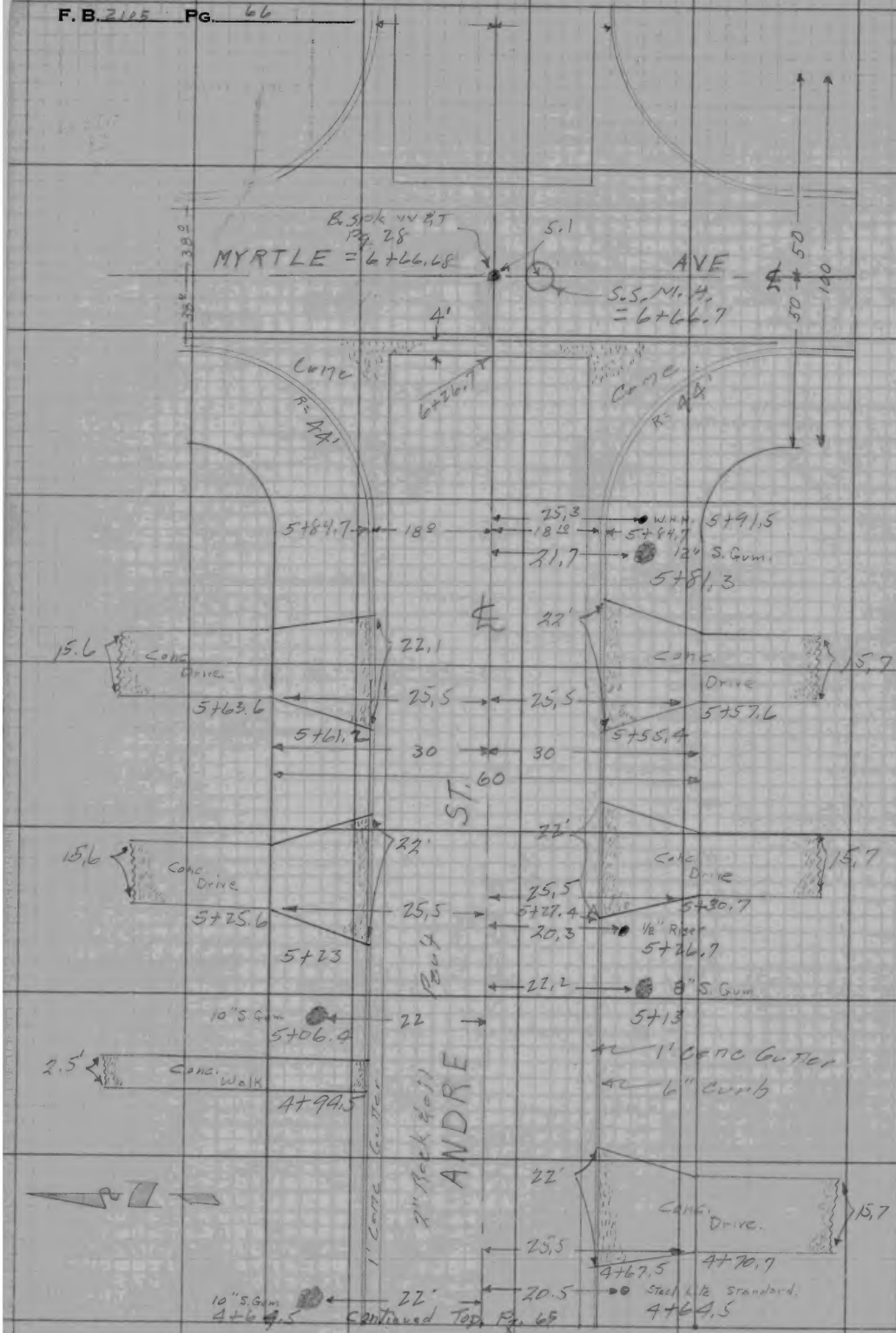

RETURN TO
LOS ANGELES COUNTY SURVEYOR
726 LOS ANGELES COUNTY
ENGINEERING BLDG.
Do not extend notes this side of this line.

Note: Any Additions or Changes on This Sheet Must be Made or Circled In Red Ink With Date and Name of Person Making Change.

Profile No.	Notes Red.	Plotted	Job No. 1832.14	Division No.	F. B. 2105 Pg. 69
	Date	Date	Survey of Altern St.		
X-Sec. No.	Notes Chkd.	Checked	Survey by Snyder	Notes 1215	Date 10-3-55
	Date	Date	Map No.	Indexed C. Job	Date

C.I. 1832.14
ALTERN ST S.S. DIST.

X SECTIONS
on
ANDRE ST
From - Primrose Ave
To - Myrtle Ave

Field Elev. used

STATION	B. S.	H. I.	F. S.	ELEV.

NOTE: ANY ADDITIONS OR CHANGES ON THIS SHEET MUST BE MADE OR CIRCLED IN RED INK, WITH DATE AND NAME OF PERSON MAKING CHANGE.

PLEASE RETURN TO
LOS ANGELES COUNTY SURVEYOR
726 Los Angeles County Engineering Bldg.

Do not extend notes this side of this line.

76L298 S & E #307 9-54

76L298 S & E #307 9-54

PLEASE RETURN TO
LOS ANGELES COUNTY SURVEYOR
726 LOS ANGELES COUNTY ENGINEERING BLDG.

NOTE: ANY ADDITIONS OR CHANGES ON THIS SHEET MUST BE MADE OR CIRCLED IN RED INK, WITH DATE AND NAME OF PERSON MAKING CHANGE.

376.52

Do not extend notes this side of this line.

Andre ST

F. B. 2105 Pg. 68 | Job No. 1537.14 | Division No. | Notes Red. | Plotted | Profile No.
Survey of Alten ST. 1083 | Date | Date | X-Sec. No.
Survey by Spencer | Notes | Notes Chkd. | Checked
Indexed C. Johnson | Date | Date | Date | No.

STATION	B. S.	H. I.	F. S.	ELEV.	Left & N	& Right & S
L.E 79				37604	L.E. 79 El. 376.039 BR 2105-6 Andre ST & Primrose Ave S.E. COR B.T. Spk in cb 4' S. of S. end C.R.	
1+00	& INT.			37602	& INT Andre ST & Primrose Ave	
				37537	" S.E. COR. S. end C.R.	Gutter
				37602	" " " " "	Top cb
				37563	" " " E. end "	Gutter
				37630	" " " "	Top cb
				3764	" "	Prop Cor.
				37562	" N.E. Cor. E. end C.R.	Gutter
				37628	" " " " "	Top cb
				37585	" " " N. end C.R.	Gutter
				37649	" " " " "	Top cb
				3768	" " "	Prop Cor.
				37589		50' R & ST.
				37629	50' L & ST.	
1+15				37556		& X Gutter
1+45				37604		&
2+00				37637		&
				37580		18' R Gutter
				37645		18' R Top cb
				3766		30' R P/L

76L298 S & E #307 9-54

PLEASE RETURN TO
LOS ANGELES COUNTY SURVEYOR
726 LOS ANGELES COUNTY ENGINEERING BLDG.

NOTE: ANY ADDITIONS OR CHANGES ON THIS SHEET MUST BE MADE OR CIRCLED IN RED INK, WITH DATE AND NAME OF PERSON MAKING CHANGE.

Do not extend notes this side of this line.

Andro ST

STATION	B. S.	H. I.	F. S.	ELEV.	Left ℄ N	℄ Right ℄ S
2+00				37574	18'L Gutter	
				37644	18'L Top cb	
				3769	30'L P/L	
3+00				37677		℄
				37613		18'R Gutter
				37678		18'R Top cb
				3770		30'R P/L
				37613	18'L Gutter	
				37681	18'L Top cb	
				3770	30'L P/L	
4+00				37670		℄
				37615		18'R Gutter
				37680		18'R Top cb
				3771		30'R P/L
				3761		175'R B.L.L
				37616	18'L Gutter	
				37680	18'L Top cb	
				3771	30'L P/L	
				3784	175'L B.L.L	
5+00				37653		℄
				37598		18'R Gutter

Profile Notes Red ____ Plotted ____ Job No. 1637 Division No. ____ F. B. 3125 Pg. 69
No. ____ Date ____ Date ____ Survey of ____ Notes ____ Date ____
X-Sec. Notes Chkd. ____ Checked ____ Survey by ____
No. ____ Date ____ Date ____ Map No. ____ Indexed ____ Date ____

76L298 S & E #307 9-54

PLEASE RETURN TO
LOS ANGELES COUNTY SURVEYOR
726 LOS ANGELES COUNTY ENGINEERING BLDG.

NOTE: ANY ADDITIONS OR CHANGES ON THIS SHEET MUST BE MADE OR CIRCLED IN RED INK, WITH DATE AND NAME OF PERSON MAKING CHANGE.

Do not extend notes this side of this line.

Profile No. ____ X-Sec. No. ____

Plotted ____ Date ____ Notes Red. ____ Date ____ Notes Chkd. ____ Date ____ Checked ____ Date ____

F. B. 2105 PG. 70 Job No. 1652414 Division No. ____

Survey of Andre ST Tract 1775

Survey by ____ Notes ____

Indexed ____ Date ____

Andre ST

STATION	B. S.	H. I.	F. S.	ELEV.	Left ℄ N	℄ Right ℄ S
5+00				37664		18' R Top cb
				37695		30' R P/L
				37597	18' L Gutter	
				37660	18' L Top cb	
				3770	30' L P/L	
6+00				37609		℄
6+28.7				37562		℄ X Gutter
6+66.68	℄ INT.			37622	℄ INT. Andre ST &	Myrtle Ave
				37532	– S.W. COR. S. end C.R.	Gutter
				37600	– – – –	– Top cb
				37582	– – – W. end	– Gutter
				37647	– – – –	– Top cb
				3766	– – –	Prop COR.
				37589	– N.W. COR. W. end	C.R. Gutter
				37656	– – – –	– Top cb.
				37600	– – – N. end	– Gutter
				37665	– – – –	– Top cb
				3769	– – –	Prop COR.
				37517		175' R ℄ Myrtle Ave
				37468		– Thence 38' W. Gutter
				37529		– 38' W. Top cb

76L298 S & E #307 9-54

PLEASE RETURN TO
LOS ANGELES COUNTY SURVEYOR
726 LOS ANGELES COUNTY ENGINEERING BLDG.

NOTE: ANY ADDITIONS OR CHANGES ON THIS SHEET MUST BE MADE OR CIRCLED IN RED INK, WITH DATE AND NAME OF PERSON MAKING CHANGE.

Do not extend notes this side of this line.

Andro ST

STATION	B. S.	H. I.	F. S.	ELEV.	Left ℄ N	℄ Right ℄ S
6+66.68				3755		175'R Thence 50' W P/L
				3779	175'L ℄ Myrtle Ave	
				3715	— Thence 38' W Gutter	
				3780	— — 38' W Top c/b	
				3782	— — 50' W P/L	
6+66.70				3619		5.10'R Rim S.S. M.H.
8" Inlet E		376.19 761 3685.8	376.19 757 3686.5	3685.8	Meas Dia 6.94 .67 761	Meas Dia 6.87 .67 754
8" Stub N				3686.5		
8" outlets		376.19 771 3684.8		3684.8		Meas Dia 7.04 .67 771



5+47.5				3696.5		El. of drain Bot. of Pool
L.E 80				3765)	L.E. 80 El. 376.516 F.B. 2105-7 Andro ST ℄ Myrtle Ave S. W. cor. BT. spk in curb 5' W. of W. end E.R.	

Profile No.____ Date____ X-Sec. No.____ Date____ Notes Red____ Date____ Notes Chkd____ Date____ Plotted____ Date____ Checked____ Date____ Job No. 6372 Survey of Andro St Survey by E. Nuttall Map No.____ Division No.____ Notes 1875 Index C. Tom F. B. 2105 Date 55 Date____ Pg. 71

F. B. 2105 PG. 72 Job No. Division No. Notes Red. Plotted Profile

Survey of Date Date No.

Survey by Notes Notes Chkd. Checked X-Sec.

Indexed Date Date Date No.

STATION	B. S.	H. I.	F. S.	ELEV.

Do not extend notes this side of this line.

PLEASE RETURN TO
LOS ANGELES COUNTY SURVEYOR
726 LOS ANGELES COUNTY ENGINEERING BLDG.

NOTE: ANY ADDITIONS OR CHANGES ON THIS SHEET MUST BE MADE OR CIRCLED IN RED INK, WITH DATE AND NAME OF PERSON MAKING CHANGE.

76L298 S & E #307 9-54

Notes Ck'd by	Survey of Altern St. Sewer
Map No.	W. O. [illegible] Tape No. St'd. °F
Office Work	Surveyed by Snyder
Checked	Notes Newman Date 2-30-55
Date	Indexed A. C. Johnson

F. B. 2105 Pg. 73

C.I. 1832.14
ALTERN ST. S.S. DIST.

Location of Improvements
on
CAMINO REAL

From - Primrose Ave.
To - Redell Ave.

Note: Any Additions or Changes on This Sheet Must be Made or Circled In Red Ink With Date and Name of Person Making Change.

Do not extend notes this side of this line.

RETURN TO
LOS ANGELES COUNTY SURVEYOR
726 LOS ANGELES COUNTY
ENGINEERING BLDG.

76F309S 247 4-53

F. B. 2105 Pg. 74

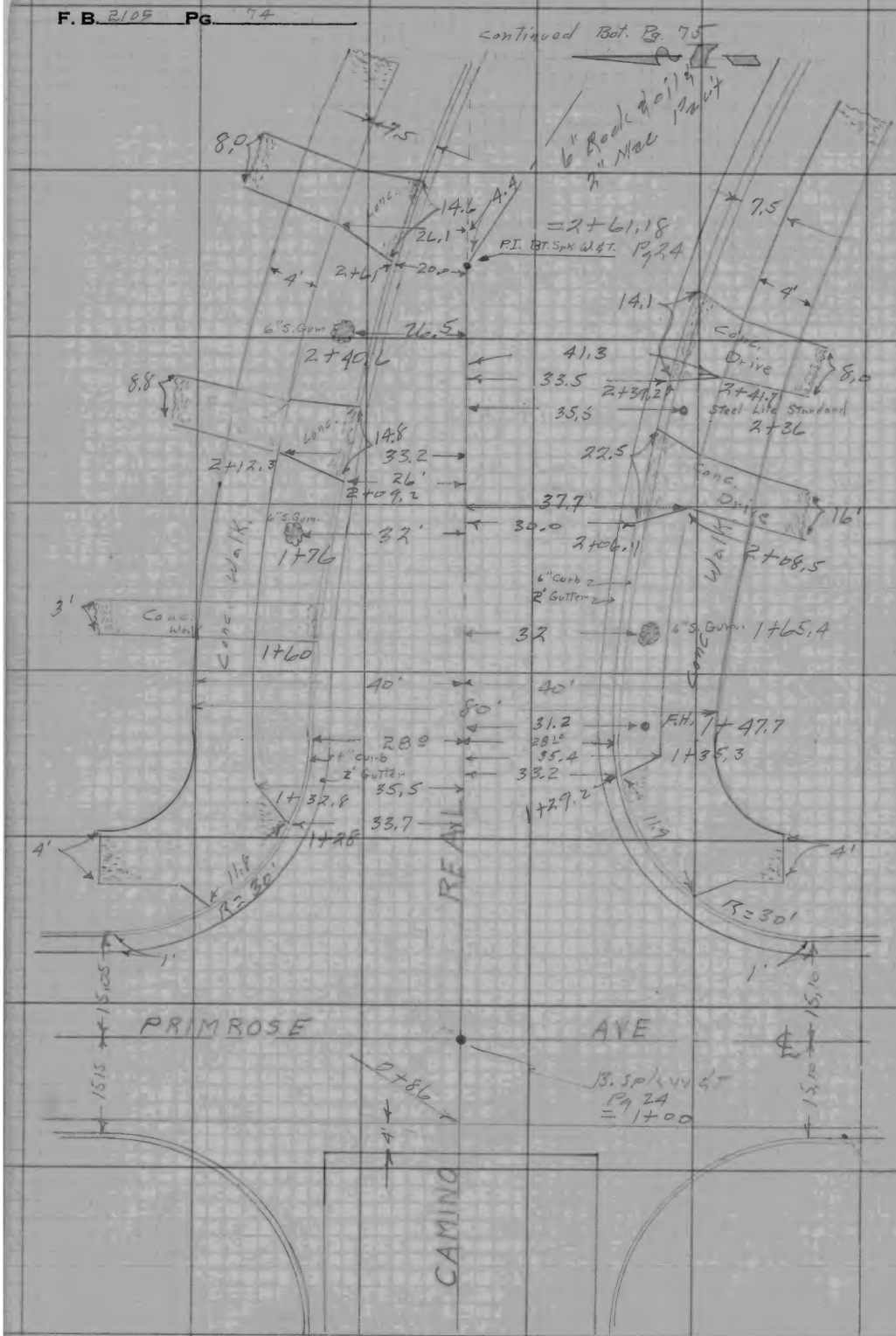

RETURN TO
LOS ANGELES COUNTY SURVEYOR
726 LOS ANGELES COUNTY
ENGINEERING BLDG.
Do not extend notes this side of this line.

Note: Any Additions or Changes on This Sheet Must be Made or Circled in Red Ink With Date and Name of Person Making Change.

Notes Ck'd by	Survey of ALTERN ST. S.S. Dist.
Map No.	W. O. 1832 Tape No. St'd. °F
Office Work	Surveyed by Snyder
Checked	Notes Newman Date 12-3-58
Date	Indexed J. C. Johnson

F. B. 3198 Pg. 75

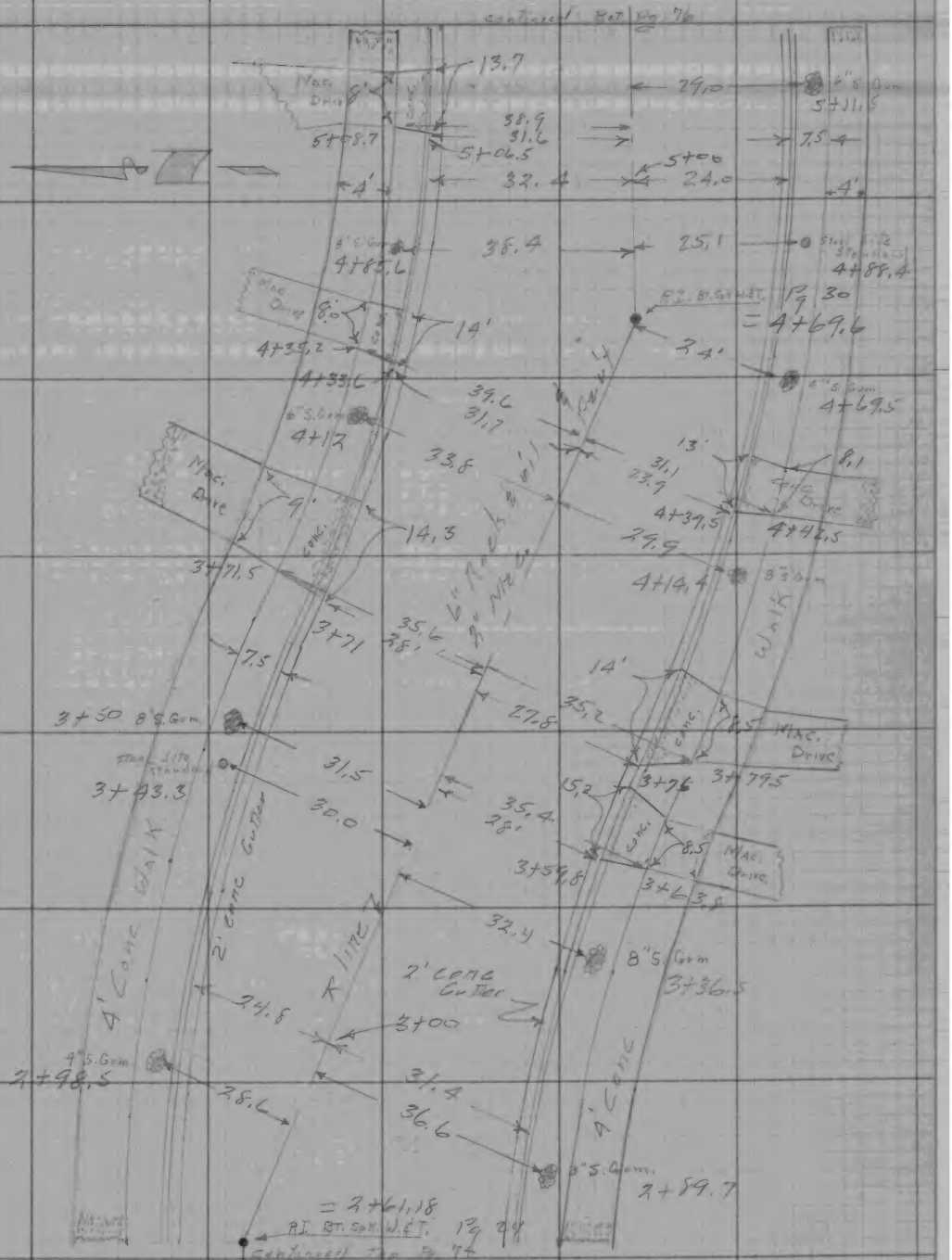

Note: Any Additions or Changes on This Sheet Must be Made or Circled in Red Ink With Date and Name of Person Making Change.

Do not extend notes this side of this line.

RETURN TO
LOS ANGELES COUNTY SURVEYOR
726 LOS ANGELES COUNTY
ENGINEERING BLDG.

76F3095 247 4-53

F. B. 2105 Pg. 76

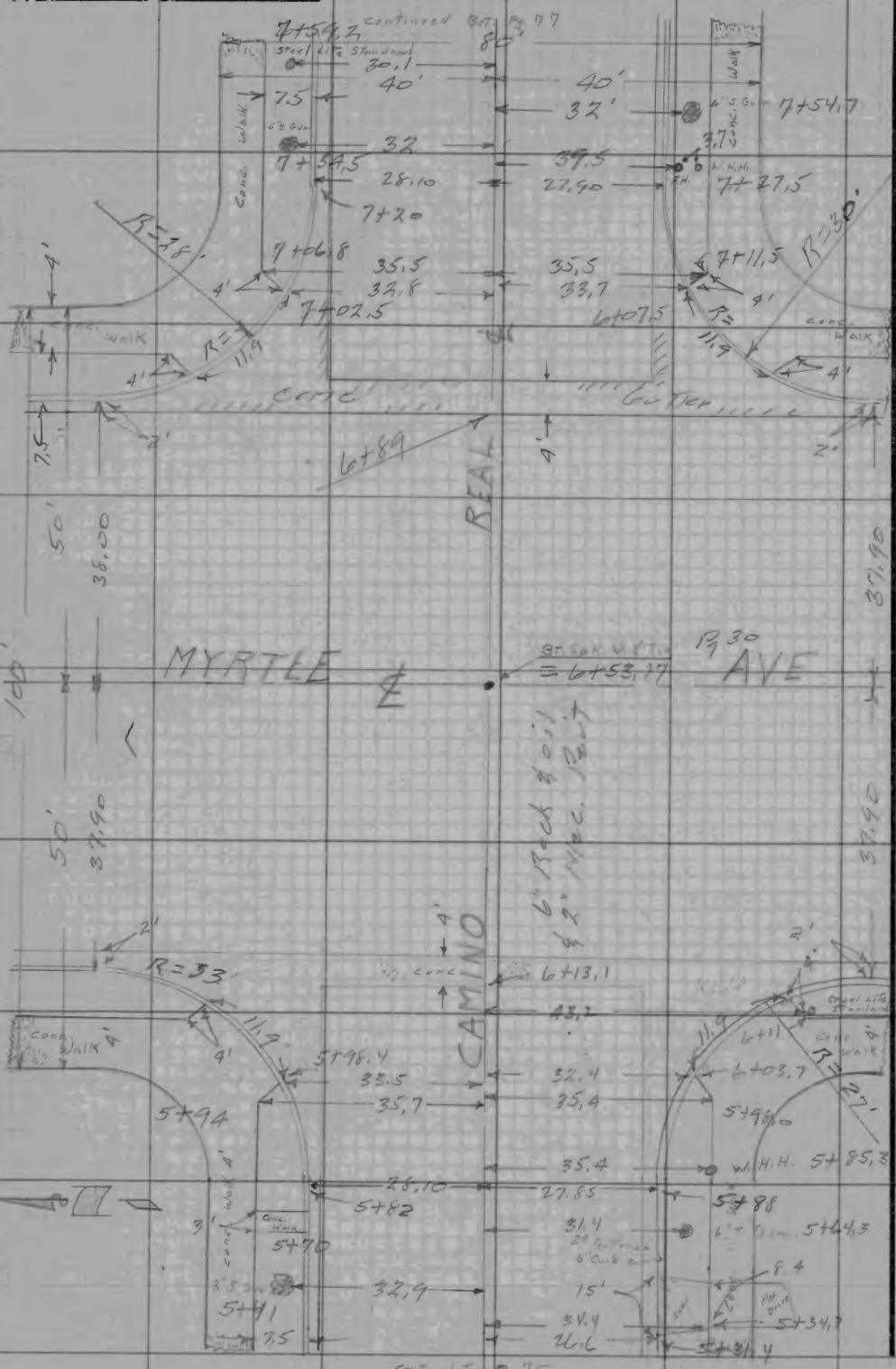
continued Bot. Pg. 77
7+54.2
Steel Life Standard
30.1
40'
7.5
C.B. Gut.
32
7+54.5
28.10
7+20
7+06.8
35.5
32.8
7+02.5
R=28'
4'
walk
R=11.9
2'
7.5
50'
38.20
100'
MYRTLE
℄
6+89
REAL
CAMINO
6" Rock #011
6" Rock #012
Pl. 30
AVE
Bt. Sak. W. & Tel.
6+53.17
37.90
6+13.1
43.7
R=33'
5+98.4
33.5
35.7
5+94
5+82
5+70
5+41
32.4
7.5
40'
32'
3.7
7+54.7
39.5
27.90
7+27.5
7+11.5
35.5
33.7
6+07.5
R=30'
R=11.9
6+01
6+03.7
5+98.0
35.4
27.85
5+88
31.4
20 Footway
6' Curb
15'
8.4
34.4
U.C.
5+34.7
5+31.4
W.H.H. 5+85.3
5+64.3
Concrete Gutter
Concrete Walk
Concrete Curb
Concrete Walk 4'
Concrete Walk 3'
Concrete Walk 2'
Concrete Walk 4'
Concrete Walk 4'
Concrete Walk 4

Notes Ck'd by	Survey of ALTERN ST. SS DIST.
Map No.	W. O. 1832 Tape No. St'd. °F
Office Work	Surveyed by Sugiyama
Checked	Notes Newman Date 10-3-55
Date	Indexed A. C. Johnson

F. B. 2105 Pg. 97

Continued Bot. Pg. 78



Continued Top Pg. 2

Note: Any Additions or Changes on This Sheet Must be Made or Circled In Red Ink With Date and Name of Person Making Change.

Do not extend notes this side of this line.

RETURN TO
LOS ANGELES COUNTY SURVEYOR
726 LOS ANGELES COUNTY
ENGINEERING BLDG.

76F3008 247 4-53

F. B. 2105 Pg. 78



RETURN TO
LOS ANGELES COUNTY SURVEYOR
726 LOS ANGELES COUNTY
ENGINEERING BLDG.
Do not extend notes this side of this line.

Note: Any Additions or Changes on This Sheet Must be Made or Circled in Red Ink With Date and Name of Person Making Change.

Profile No.	Notes Red.	Plotted	Job No. 1832.14	Division No.	F. B. 3105 Pg. 79
	Date	Date	Survey of Altern St.		
X-Sec. No.	Notes Chkd.	Checked	Survey by Snyder	Notes RHS	Date 10-3-53
	Date	Date	Map No.	Indexed A. C. Johnson	Date

C.I. 1832.14
ALTERN ST S.S. DIST
X SECTIONS
on
CAMINO REAL
From - Primrose Ave
To - Redell Ave

Field Elev. Used

STATION	B. S.	H. I.	F. S.	ELEV.

NOTE: ANY ADDITIONS OR CHANGES ON THIS SHEET MUST BE MADE OR CIRCLED IN RED INK, WITH DATE AND NAME OF PERSON MAKING CHANGE.

Do not extend notes this side of this line.

PLEASE RETURN TO
LOS ANGELES COUNTY SURVEYOR
726 LOS ANGELES COUNTY ENGINEERING BLDG.

76L298 307 8-53

76L298 307 8-53

PLEASE RETURN TO
LOS ANGELES COUNTY SURVEYOR
726 LOS ANGELES COUNTY ENGINEERING BLDG.

NOTE: ANY ADDITIONS OR CHANGES ON THIS SHEET MUST BE MADE OR CIRCLED IN RED INK, WITH DATE AND NAME OF PERSON MAKING CHANGE.

Do not extend notes this side of this line. Camino Real

STATION	B. S.	H. I.	F. S.	ELEV.	Left & N	⊼ line	Right & S.
L.E 88				380 08	L.E. 88 El. 380.075 F.B. 2105-9 Primrose Ave & Camino Real S.W. Cor. Bt. spk in cb at S. end of C.R.		
1+00	℄ int			380 46	℄ int Primrose Ave & Camino Real		
				379 45	✓ S.E. Cor. S. end C.R. Gutter		
				380 10	✓ — — —	Top cb	
				380 13	✓ — E. end C.R. Gutter		
				380 77	— ✓ — ✓	Top cb	
				380 9	✓ — ✓	Prop cor.	
				380 43	✓ N.E. Cor. E. end C.R. Gutter		
				381 07	✓ — — — ✓	Top cb	
				380 72	✓ — ✓ N. end C.R. Gutter		
				381 35	✓ ✓ — — —	Top cb	
				381 5	✓ ✓ —	Prop cor.	
				379 97		60' R ℄ ST.	
				381 32	60' L ℄ ST.		
1+45				381 08		⊼	
2+00				380 82		⊼ line	
				379 90			30' R Gutter
				380 56			30' R Top cb
				381 0			42' R P/L
				380 20	26' L Gutter		

F. B. 2105 Pg. 60 Profile
Survey of Stryker Ave. Division No. 1632-14
Survey by Pitzer & Pitzer Job No. 1633
Indexed C. Johnson Date
Notes Red. Plotted
Date Date
Notes Chkd. Checked
Date Date
No. X-Sec.
No.

76L298 S & E #307 9-54

PLEASE RETURN TO
LOS ANGELES COUNTY SURVEYOR
726 LOS ANGELES COUNTY ENGINEERING BLDG.

NOTE: ANY ADDITIONS OR CHANGES ON THIS SHEET MUST BE MADE OR CIRCLED IN RED INK, WITH DATE AND NAME OF PERSON MAKING CHANGE.

Do not extend notes this side of this line.

Camino Real

STATION	B. S.	H. I.	F. S.	ELEV.	Left ℄ N	⊼	Right ℄ S.
2+00				38086	26' L Top cb		
				3812	38' L P/L		
2+61.18				38050		P.I.	
				38054			8' ± R ℄ SJ
3+00 ⊙				38033		⊼	
				37953			30' R Gutter
				38017			30' R Top cb
				3805			42' R P/L
				37982	26' L Gutter		
				38049	26' L Top cb		
				3809	38' L P/L		
				3799			S.W. cor Lot #139
				3825	N.E cor Lot 112		
4+00				37985		⊼	
				37901			26' R Gutter
				37969			26' R Top cb
				3802			38' R P/L
				37936	30' L Gutter		
				38001	30' L Top cb		
				38003	42' L P/L		
4+69.6				37937		P.I.	

Profile No. ____ Date ____ Notes Red ____ Plotted ____ Job No. 1534.14 Division No. ____ F. B. 3105 Pg. 81
X-Sec. No. ____ Date ____ Notes Chkd. ____ Checked ____ Survey of ____ Survey by ____ Notes ____ Date ____
Map No. ____ Date ____ Indexed C. Jones Date ____

76L298 S & E #307 9-54

PLEASE RETURN TO
LOS ANGELES COUNTY SURVEYOR
726 LOS ANGELES COUNTY ENGINEERING BLDG.

NOTE: ANY ADDITIONS OR CHANGES ON THIS SHEET MUST BE MADE OR CIRCLED IN RED INK, WITH DATE AND NAME OF PERSON MAKING CHANGE.

Do not extend notes this side of this line.

F. B. 2105 Pg. 82 | Job No. 1-3246 | Division No. | Notes Red. | Plotted | Profile
Survey of Stater Bros. Stores | Notes | Date | Date | No.
Survey by C. John | Date | Notes Chkd. | Checked | X-Sec.
Indexed | Date | Date | Date | No.

Camino Real

STATION	B. S.	H. I.	F. S.	ELEV.	Left ℄ N	⊼ Right ℄ S
4+69.63				37950	8'L ℄ ST	
5+00 ⊙				37934		⊼
				37860		23'R Gutter
				37925		23'R Top cb
				3796		35'R P/L
				37938	4'L ℄ ST.	
				37887	33'L Gutter	
				37951	33'L Top cb	
				3799	45'L P/L	
6+00				37853		℄
6+15.1				37825		℄ X Gutter
6+53.17	℄ INT			37892	℄ INT Camino Real & Myrtle Ave	
				37817	← S.W. cor	W. end C.R. Gutter
				37884	← ← ←	← Top cb
				37804	← ← ←	S. end C.R. Gutter
				37869	← ← ←	← Top cb
				3790	← ← ←	Prop cor.
				37855	← N.W. cor.	W. end C.R. Gutter
				37922	← ← ←	← Top cb
				37871	← ←	← N. end C.R. Gutter
				37943	← ← ←	← Top cb

76L298 S & E #307 9-54

PLEASE RETURN TO
LOS ANGELES COUNTY SURVEYOR
726 LOS ANGELES COUNTY ENGINEERING BLDG.

NOTE: ANY ADDITIONS OR CHANGES ON THIS SHEET MUST BE MADE OR CIRCLED IN RED INK, WITH DATE AND NAME OF PERSON MAKING CHANGE.

Do not extend notes this side of this line.

Camino Real

STATION	B. S.	H. I.	F. S.	ELEV.	Left ℄ N	℄ Right ℄'S.
6+53.17				3795.	℄ INT N.W. COR.	Prop COR.
				37864	✓ N.E. COR. N. end C.R.	Gutter
				37932	✓ ✓ ✓ ✓	✓ Top cb
				37845	✓ ✓	✓ E. end C.R. Gutter
				37915	✓ ✓ ✓ ✓	✓ Top cb
				3796	✓ ✓ ✓	Prop COR.
				37821	✓ S.E. COR.	E. end C.R. Gutter
				37888	✓ ✓ ✓ ✓	✓ Top cb
				37792	✓ ✓	✓ S. end C.R. Gutter
				37860	✓ ✓ ✓ ✓	✓ Top cb
				3791	✓ ✓ ✓	✓ Prop COR.
				37834		100' R ℄ Myrtle
				37757		190' R ℄ ✓
				37694		✓ Thence 38' W Gutter
				37759		✓ 38' W Top cb
				3779		✓ 50' W P/L
				37704		✓ 38' E Gutter
				37765		✓ 38' E Top cb
				3780		✓ 50' E P/L
				37952	100' L ℄ Myrtle	
				38032	190' L ✓	

Profile No.____ Notes Red____ Date____ Plotted____ Date____ Job No. 16376 Division No.____ F. B. 3165 Pg. 83

X-Sec. No.____ Notes Chkd.____ Date____ Checked____ Date____ Survey of Survey by Notes C. Jones Date 12-1-55 Map No.____ Indexed____ Date____

76L298 S & E #307 9-54

PLEASE RETURN TO
LOS ANGELES COUNTY SURVEYOR
726 LOS ANGELES COUNTY ENGINEERING BLDG.

NOTE: ANY ADDITIONS OR CHANGES ON THIS SHEET MUST BE MADE OR CIRCLED IN RED INK, WITH DATE AND NAME OF PERSON MAKING CHANGE.

Do not extend notes this side of this line. Camino Real

F. B. 2105 PG. 84 Job No. 1832.14 Division No. 1075 Notes Red. Plotted Profile No.
Survey of Hilton ST. Date Date X-Sec. No.
Survey by Sutherland Notes Notes Chkd. Checked
Indexed C. Johnson Date Date Date No.

STATION	B. S.	H. I.	F. S.	ELEV.	Left ℄ N	℄ Right ℄ S
6+53.17				37972	90'L Thence 38'	VV. Gutter
				38040	— — 38'	VV Top cb
				38007	— — 50'	VV P/L
				37976	— — 38'	E Gutter
				38040	— — 38'	E Top cb
				38007	— — 50'	E P/L
6+91				37818		℄ X Gutter
7+00				37839		℄
7+20				37863		℄
8+00 ⊙				37910		℄
				37834		28' R Gutter
				37896		28' R Top cb
				3794		40' R P/L
				37858	28' L Gutter	
				37925	28' L Top cb	
				3795	40' L P/L	
9+00				37918		℄
				37849		28' R Gutter
				37914		28' R Top cb
				3794		40' R P/L
				37880	28' L Gutter	

76L298 S & E #307 9-54

PLEASE RETURN TO
LOS ANGELES COUNTY SURVEYOR
726 LOS ANGELES COUNTY ENGINEERING BLDG.

NOTE: ANY ADDITIONS OR CHANGES ON THIS SHEET MUST BE MADE OR CIRCLED IN RED INK, WITH DATE AND NAME OF PERSON MAKING CHANGE.

Do not extend notes this side of this line.

Camino Real

STATION	B. S.	H. I.	F. S.	ELEV.	Left ℄ N	℄ Right ℄ S
9+00				3794.4	28' L Top cb	
✓				3798	40' L P/L	
9+50				3793		190' R B.L.L.
✓				3816	190' L B.L.L.	
10+00				3793.2		℄
				3786.1		28' R Gutter
				3792.4		28' R Top cb
				3796		40' R P/L
				3789.2	28' L Gutter	
				3795.8	28' L Top cb	
				3799	40' L P/L	
11+00				3794.7		℄
				3787.8		28' R Gutter
				3794.1		28' R Top cb
				3799		40' R P/L
				3790.7	28' L Gutter	
				3797.2	28' L Top cb	
				3800	40' L P/L	
12+00				3796.3		℄
✓				3789.9		28' R Gutter
✓				3794.1		28' R Top cb
				3799		40' R P/L

Profile Notes Red ____ Plotted ____ Job No. 1832.14 Division No. ____
No. ____ Date ____ Date ____ Survey of Gutter & P/L Date 12-3-55
X-Sec. Notes Chkd. ____ Checked ____ Survey by ____ Notes ____
No. ____ Date ____ Date ____ Map No. ____ Indexed ____ Date ____

F. B. 2105 Pg. 85

76L298 S & E #307 9-54

PLEASE RETURN TO
LOS ANGELES COUNTY SURVEYOR
726 LOS ANGELES COUNTY ENGINEERING BLDG.

NOTE: ANY ADDITIONS OR CHANGES ON THIS SHEET MUST BE MADE OR CIRCLED IN RED INK, WITH DATE AND NAME OF PERSON MAKING CHANGE.

Do not extend notes this side of this line.

Camino Real

STATION	B. S.	H. I.	F. S.	ELEV.	Left ℄ N	℄ Right ℄ S
12+51.41	℄ INT.			37971	℄ INT Camino Real & Redell Ave	
				37916	N.W. COR. W. end C.R. Gutter	
				37986	" " " " " Top cb	
				37930	" " " N. end C.R. Gutter	
				37997	" " " " " Top cb	
				38022	" " " Prop cor.	
				37958	N.E. COR. N. end C.R. Gutter	
				38022	" " " " " Top cb	
				37960	" " " E. end C.R. Gutter	
				38025	" " " " " Top cb	
				38006	" " " Prop cor.	
				37905		28'R Gutter
				37970		28'R Top cb
				3799		40'R P/L
				3791		190'R B.L.L.
				37940	28'L Gutter	
				37984	60'L ℄ ST.	
12+93				37972	0.90 R S.S.M.H. Rim	
8" outlet E				37297	Meas 6.08 DIA .67 6.75	379.72 6.75 372.97 / 379.72 6.68 373.04
channel W. side of M.H.				37304	Meas 6.68	
L.E. 82				37988	L.E. 82 El 379.895 F.B. 2105-7	

F. B. 2105 Pg. 86 | Job No. 1682-4 Division No. Notes Red. Plotted No. Profile
Survey of Sylmar Tract 37
Survey by Notes Date Date X-Sec.
Indexed C. Johnson Notes Chkd. Checked
Date Date No.

Notes Ck'd by	Survey of ALTERN ST S.S. DIST
Map No.	W. O. 1832.14 Tape No. St'd. °F
Office Work	Surveyed by Snyder
Checked	Notes Newman Date 10-3-55
Date	Indexed L. C. Johnson

F. B. 2165 Pg. 87

C. I. 1832.14

ALTERN ST S.S. DIST.

LOCATION OF IMPROVEMENTS

ON

SHRODE ST

From - Primrose Ave.
To - Myrtle Ave.

Note: Any Additions or Changes on This Sheet Must be Made or Circled in Red Ink With Date and Name of Person Making Change.

Do not extend notes this side of this line.

RETURN TO
LOS ANGELES COUNTY SURVEYOR
726 LOS ANGELES COUNTY
ENGINEERING BLDG.

76F309S 247 4-53

F. B. 2105 PG. 88

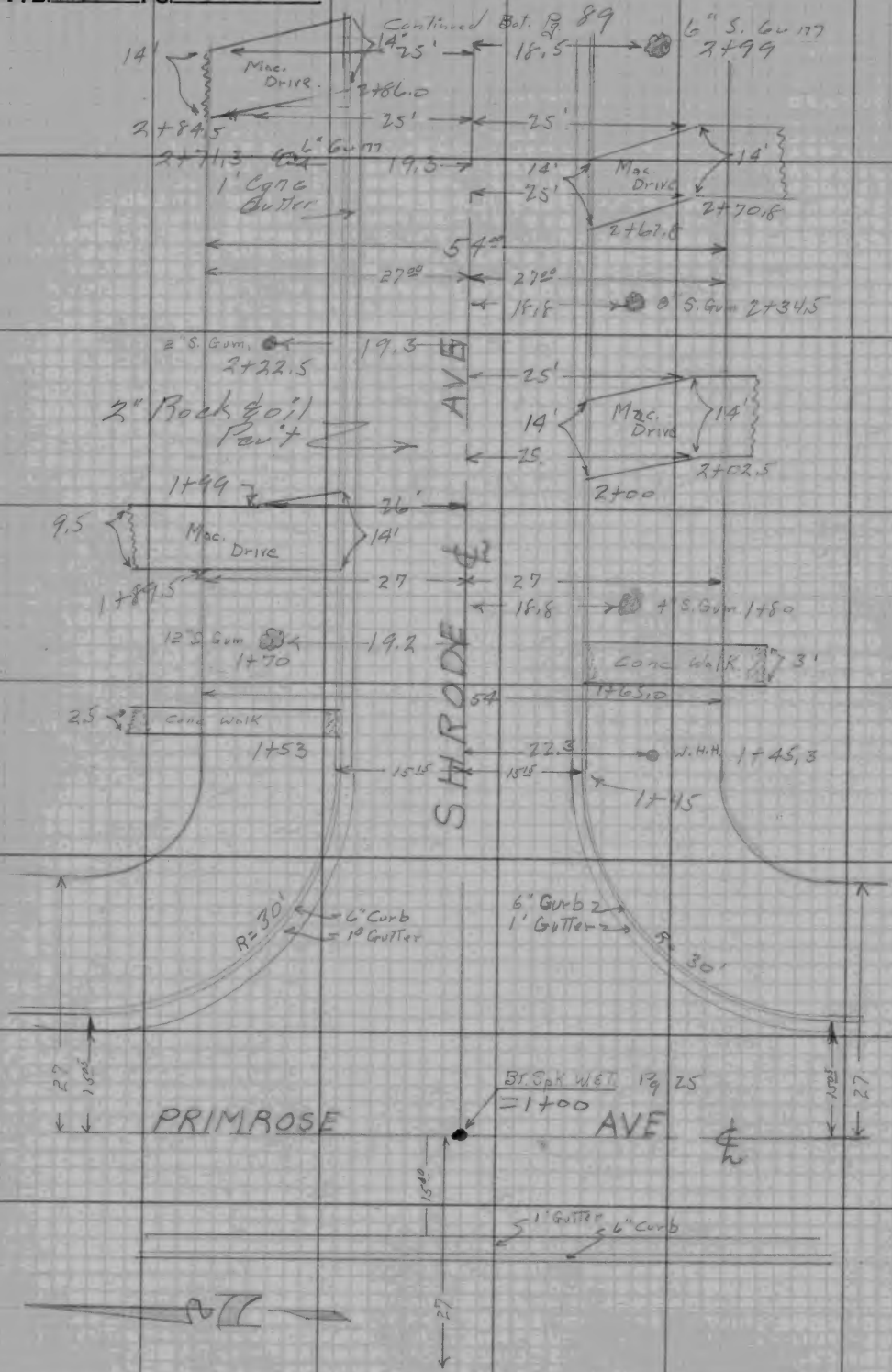

RETURN TO
LOS ANGELES COUNTY SURVEYOR
726 LOS ANGELES COUNTY
ENGINEERING BLDG.
Do not extend notes this side of this line.

Note: Any Additions or Changes on This Sheet Must be Made or Circled In Red Ink With Date and Name of Person Making Change.

Notes Ck'd by	Survey of ALTERN ST. S.S. Dist
Map No.	W. O. 1832 Tape No. St'd. °F
Office Work	Surveyed by Snyder
Checked	Notes Newman Date 10-3-54
Date	Indexed C. Johnson

F. B. 2105 PG. 87

END



Note: Any Additions or Changes on This Sheet Must be Made or Circled in Red Ink With Date and Name of Person Making Change.

Do not extend notes this side of this line.

RETURN TO
LOS ANGELES COUNTY SURVEYOR
726 LOS ANGELES COUNTY
ENGINEERING BLDG.

76F3098 247 4-53

F. B. 2165 PG. 90

RETURN TO
LOS ANGELES COUNTY SURVEYOR
726 LOS ANGELES COUNTY
ENGINEERING BLDG.

Do not extend notes this side of this line.

Note: Any Additions or Changes on This Sheet Must be Made or Circled in Red Ink With Date and Name of Person Making Change.

F. B. 2105 Pg. 91

Profile No. ____ Notes Red. ____ Date ____ Plotted ____ Date ____ Job No. 1832.14 Division No. ____ Survey of Altern St. Survey by Snyder Notes PKS Date 10-4-55

X-Sec. No. ____ Notes Chkd. ____ Date ____ Checked ____ Date ____ Map No. ____ Indexed C. John Date ____

C.I. 1832.14
ALTERN ST S.S. DIST

X SECTIONS
on
SHRODE AVE

From - Primrose Ave
to - Myrtle Ave

Field Elev. used

STATION	B. S.	H. I.	F. S.	ELEV.

NOTE: ANY ADDITIONS OR CHANGES ON THIS SHEET MUST BE MADE OR CIRCLED IN RED INK, WITH DATE AND NAME OF PERSON MAKING CHANGE.

PLEASE RETURN TO
LOS ANGELES COUNTY SURVEYOR
726 LOS ANGELES COUNTY ENGINEERING BLDG.

Do not extend notes this side of this line.

76L298 S & E #307 9-54

76L298 S & E #307 9-54

PLEASE RETURN TO
LOS ANGELES COUNTY SURVEYOR
726 LOS ANGELES COUNTY ENGINEERING BLDG.

NOTE: ANY ADDITIONS OR CHANGES ON THIS SHEET MUST BE MADE OR CIRCLED IN RED INK, WITH DATE AND NAME OF PERSON MAKING CHANGE.

Do not extend notes this side of this line.

Shrode ST

STATION	B. S.	H. I.	F. S.	ELEV.	Left ℄ N	℄ Right ℄ S
L.E. 89				383.52	L.E. 89 El. 383.518 F.B. 2105-9	Primrose Ave ℄
					Shrode ST S.E. cor. BT. 5 pk 1ft curb	
					8' S. of S. end of C.R.	
1+00	℄ INT			384.01	℄ INT. Shrode & Primrose Ave	
				382.90	✓ S.E. cor. S. end C.R.	Gutter
				383.54	✓ ✓ ✓ ✓	✓ Top cb
				382.28	✓ ✓ ✓	E. end C.R. Gutter
				383.90	✓ ✓ ✓ ✓	✓ Top cb
				384.0	✓ ✓ ✓	Prop. cor.
				383.33	✓ N.E. cor.	E. end C.R. Gutter
				383.95	✓ ✓ ✓ ✓	✓ Top cb
				384.00	✓ ✓ ✓	N. end C.R. Gutter
				384.65	✓ ✓ ✓ ✓	✓ Top cb
				384.6	✓ ✓ ✓	Prop. cor.
				383.45		50' R ℄ ST.
				384.58	50' L ℄ ST.	
1+45				383.82		℄
2+00				383.45		℄
				383.00		15' R Gutter
				382.62		15' R Top cb
				383.7		27' R P/L
				382.97	15' L Gutter	

F. B. 2105 Pg. 92 Job No. 16-2214 Division No. Profile
Survey of Rivers ST.
Survey by Stanley Notes 1-75
Indexed C. Johnson Date
Notes Red. Plotted No.
Date Date
Notes Chkd. Checked X-Sec.
Date Date No.

76L298 S & E #307 9-54

PLEASE RETURN TO
LOS ANGELES COUNTY SURVEYOR
726 LOS ANGELES COUNTY ENGINEERING BLDG.

NOTE: ANY ADDITIONS OR CHANGES ON THIS SHEET MUST BE MADE OR CIRCLED IN RED INK, WITH DATE AND NAME OF PERSON MAKING CHANGE.

Do not extend notes this side of this line. Shrode ST

STATION	B. S.	H. I.	F. S.	ELEV.	Left ℄ N	℄ Right ℄ S.
2+00				38360	15' L Top cb	
				3840	27' L P/L	
3+00 ⊙				38314		℄
				38250		15' R Gutter
				38316		15' R Top cb
				38325		27' R P/L
				38381		150' R B.L.L.
				38256	15' L Gutter	
				38319	15' L Top cb	
				38335	27' L P/L	
				38357	150' L B.L.L.	
4+00				38263		℄
				38263		15' R Gutter
				38263		15' R Top cb
				38228		27' R P/L
				38211	15' L Gutter	
				38280	15' L Top cb	
				38232	27' L P/L	
5+00 ⊙				38214		℄
				38155		15' R Gutter
				38224		15' R Top cb

Profile Notes Red ____ Plotted ____ Job No. 1837.16 Division No. ____ F. B. 7105 Pg. 43
No. ____ Date ____ Date ____ Survey of ____
X-Sec. Notes Chkd. ____ Checked ____ Survey by ____ Notes ____ Date ____
No. ____ Date ____ Date ____ Map No. ____ Indexed ____ Date ____

76L298 S & E #307 9-54

PLEASE RETURN TO
LOS ANGELES COUNTY SURVEYOR
726 LOS ANGELES COUNTY ENGINEERING BLDG.

NOTE: ANY ADDITIONS OR CHANGES ON THIS SHEET MUST BE MADE OR CIRCLED IN RED INK, WITH DATE AND NAME OF PERSON MAKING CHANGE.

Do not extend notes this side of this line.

F. B. 2165 Pg. 94 | Job No. 1632.14 Division No. Notes Red. Plotted Profile
Survey of Alteria St. Date Date No.
Survey by Lindler Notes 1235 Notes Chkd. Checked X-Sec.
Indexed C. Johnson Date Date Date No.

Shrado ST

STATION	B. S.	H. I.	F. S.	ELEV.	Left ℄ N	℄ Right ℄ S.
5+00				3825		27'R P/L
				38171	15'L Gutter	
				38234	15'L Top cb	
				3832	27'L P/L	
5+50				38174		℄
5+82				38131		℄ X Gutter
6+19.62	℄ int			3819.8	℄ int Shrado ST & Myrtle Ave	
				38132	✓ S.W. COR	W. end C.R. Gutter
				38196	✓ ✓ ✓	✓ ✓ Top cb
				38097	✓ ✓	✓ S. end C.R. Gutter
				38165	✓ ✓	✓ ✓ ✓ Top cb
				3822	✓ ✓	✓ Prop COR
				38156	✓ N.W. COR.	W. end C.R. Gutter
				38219	✓ ✓ ✓	✓ ✓ Top cb
				38171	✓ ✓	✓ N. end C.R. Gutter
				38240	✓ ✓ ✓	✓ ✓ Top cb
				3826	✓ ✓	✓ Prop COR.
				38064		125'R ℄ Myrtle Ave
				38000		✓ Thence 38' W. Gutter
				38067		✓ 38' W Top cb
				3809		✓ 50' W P/L

76L298 S & E #307 9-54

PLEASE RETURN TO
LOS ANGELES COUNTY SURVEYOR
726 LOS ANGELES COUNTY ENGINEERING BLDG.

NOTE: ANY ADDITIONS OR CHANGES ON THIS SHEET MUST BE MADE OR CIRCLED IN RED INK, WITH DATE AND NAME OF PERSON MAKING CHANGE.

Do not extend notes this side of this line.

Shrode ST

STATION	B. S.	H. I.	F. S.	ELEV.	Left ℄ N	℄ Right ℄ S
6+19.62				38321	125' L ℄ Myrtle Ave	
—				38265	— Thence 38' W	Gutter
—				38331	— — 38' W	Top cb
—				38316	— — 50' W	F/L
L.E. 87				38158	L.E. 87 El. 381.583 F.B. 2105-8	
					Myrtle Ave & Shrode ST S.W. COR.	
					Bt. Spk. in curb 10' S. of S. end C.R.	

Profile Notes Red ____ Plotted ____ Job No. 1632 Division No. ____ F. B. 2105 Pg. 95
No. ____ Date ____ Date ____ Survey of ____
X-Sec. Notes Chkd. ____ Checked ____ Survey by ____ Notes ____ Date ____
No. ____ Date ____ Date ____ Map No. ____ Indexed ____ Date ____

F. B. 2105 Pg. 96 Job No. Division No. Notes Red. Plotted Profile

Survey of Date Date No.

Survey by Notes Notes Chkd. Checked X-Sec.

Indexed Date Date Date No.

STATION	B. S.	H. I.	F. S.	ELEV.

Do not extend notes this side of this line.

PLEASE RETURN TO

LOS ANGELES COUNTY SURVEYOR

726 LOS ANGELES COUNTY ENGINEERING BLDG.

NOTE: ANY ADDITIONS OR CHANGES ON THIS SHEET MUST BE MADE OR CIRCLED IN RED INK, WITH DATE AND NAME OF PERSON MAKING CHANGE.

76L298 S & E #307 9-54

Notes Ck'd by	Survey of ALTERN ST SS DIST
Map No.	W. O. 1832.14 Tape No. St'd. °F
Office Work	Surveyed by Shyeler
Checked	Notes Newman Date 10-2-55
Date	Indexed C. Johnson

F. B. 2108 Pg. 97

C.I. 1832.14
ALTERN ST S.S. DIST.

LOCATION OF IMPROVEMENTS
ON
PAMELA RD.

From - Reminaro Ave
To - Myrtle Ave

Note: Any Additions or Changes on This Sheet Must be Made or Circled in Red Ink With Date and Name of Person Making Change.

Do not extend notes this side of this line.

RETURN TO
LOS ANGELES COUNTY SURVEYOR
726 LOS ANGELES COUNTY
ENGINEERING BLDG.

76F3095 247 4-53

F. B. 2105 PG. 98

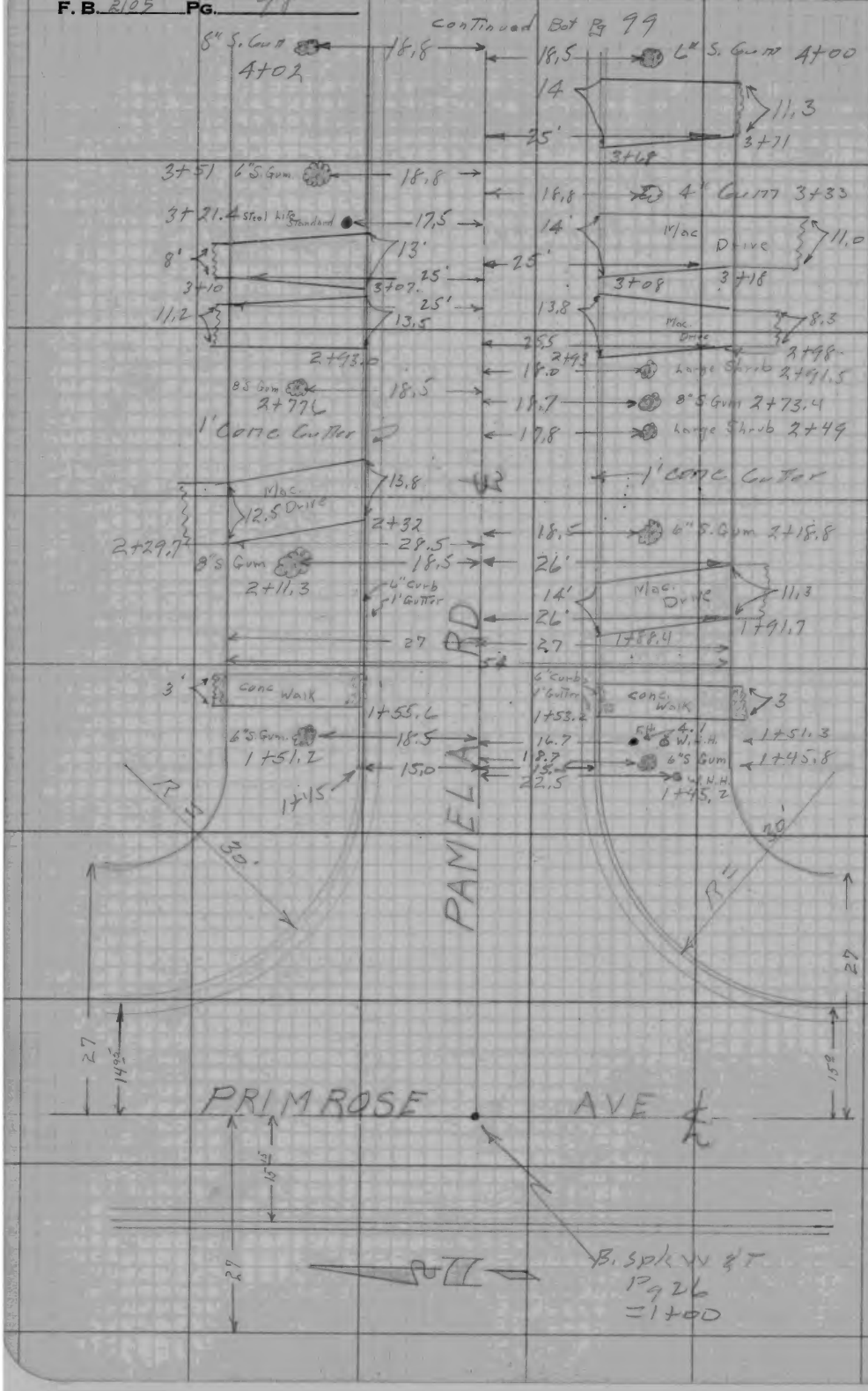

RETURN TO
LOS ANGELES COUNTY SURVEYOR
726 LOS ANGELES COUNTY
ENGINEERING BLDG.
Do not extend notes this side of this line.

Note: Any Additions or Changes on This Sheet Must be Made or Circled in Red Ink With Date and Name of Person Making Change.

Notes Ck'd by	Survey of ALTERN ST. SS DIST
Map No.	W. O. 1832 1 Tape No. St'd. °F
Office Work	Surveyed by Snyder
Checked	Notes Newman Date 10-27-55
Date	Indexed K. C. Johnson

F. B. 2105 Pg. 99

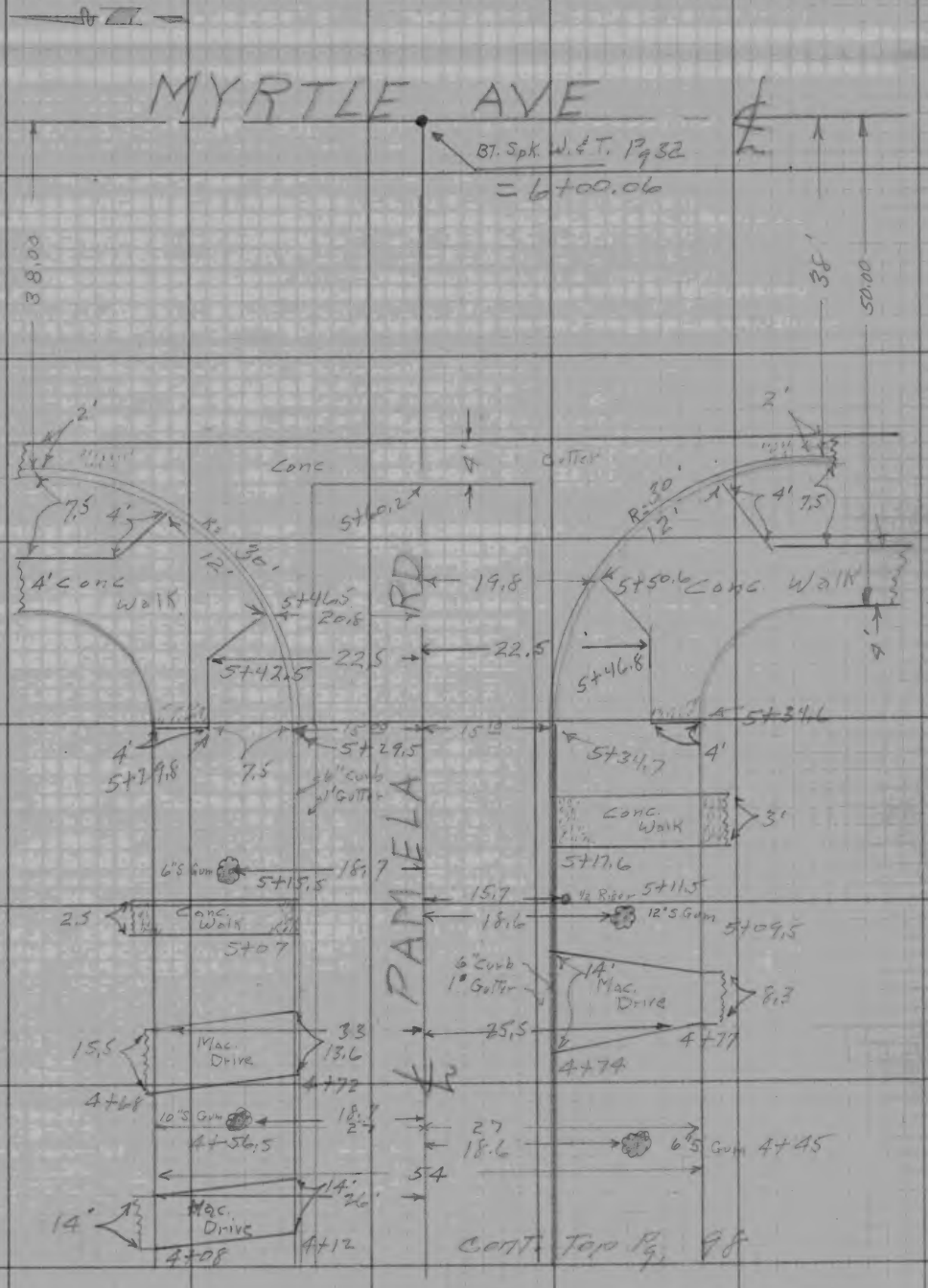

Note: Any Additions or Changes on This Sheet Must be Made or Circled in Red Ink With Date and Name of Person Making Change.

Do not extend notes this side of this line.

RETURN TO
LOS ANGELES COUNTY SURVEYOR
726 LOS ANGELES COUNTY
ENGINEERING BLDG.

76F3095 247 4-53

RETURN TO
LOS ANGELES COUNTY SURVEYOR
726 LOS ANGELES COUNTY
ENGINEERING BLDG.

Note: Any Additions or Changes on This Sheet Must be Made or Circled in Red Ink With Date and Name of Person Making Change.

Do not extend notes this side of this line.

F. B. 1165 PG. 100

Profile No.	Notes Red.	Plotted	Job No. 1832.14	Division No.	F. B. 2105 Pg. 101
	Date	Date	Survey of Altern St.		
X-Sec. No.	Notes Chkd.	Checked	Survey by Snyder	Notes PRS	Date 10-4-55
	Date	Date	Map No.	Indexed A. C. Johnson	Date

C.I. 1832.14
ALTERN ST S.S. DIST.

X SECTIONS
on
PAMELA RD.
From - Primrose Ave
To - Myrtle Ave

Field Elev. used

STATION	B.S.	H.I.	F.S.	ELEV.

NOTE: ANY ADDITIONS OR CHANGES ON THIS SHEET MUST BE MADE OR CIRCLED IN RED INK, WITH DATE AND NAME OF PERSON MAKING CHANGE.

Do not extend notes this side of this line.

PLEASE RETURN TO
LOS ANGELES COUNTY SURVEYOR
726 Los Angeles County Engineering Bldg.

76L298 S & E #307 9-54

76L298 S & E #307 9-54

PLEASE RETURN TO
LOS ANGELES COUNTY SURVEYOR
726 LOS ANGELES COUNTY ENGINEERING BLDG.

NOTE: ANY ADDITIONS OR CHANGES ON THIS SHEET MUST BE MADE OR CIRCLED IN RED INK, WITH DATE AND NAME OF PERSON MAKING CHANGE.

384,190
S.W.

Do not extend notes this side of this line.

F. B. 7165 Pg. 102 | Job No. 1852-6 | Division No. | Notes Red. | Plotted | No. | Profile
Survey of Pamela Rd | Date | Date | No. | X-Sec.
Survey by Sawyer | Notes | Notes Chkd. | Checked
Indexed C. Johnson | Date | Date | Date | No.

STATION	B. S.	H. I.	F. S.	ELEV.	Left ℄ N	℄ Right ℄ S
						Pamela Rd
L.E. 90				387.04	L.E. 90 El. 387.040 F.B. 2105-9	
					Primrose Ave & Pamela Rd. S.E. Cor.	
					Bt. spk. in curb 5' E. of E. end of C.R.	
1+00	℄ int.			387.45	℄ int. Primrose Ave & Pamela Rd	
				386.39	✓ S.E. Cor. S. end C.R.	Gutter
				387.00	✓ ✓ ✓ ✓	Top cb
				386.41	✓ ✓ ✓ E. end C.R.	Gutter
				387.06	✓ ✓ ✓ ✓	Top cb
				387.3	✓ ✓ ✓	Prop Cor
				386.78	✓ N.E. Cor E. end C.R.	Gutter
				387.42	✓ ✓ ✓ ✓	Top cb
				387.43	✓ ✓ ✓ N. end C.R.	Gutter
				388.09	✓ ✓ ✓ ✓	Top cb
				388.0	✓ ✓ ✓	Prop Cor.
				386.84		50' R ℄ ST
				387.99	50' L ℄ ST.	
1+45				387.11		℄
2+00 ⊙				386.74		℄
				386.01		15' R Gutter
				386.69		15' R Top cb
				386.8		27' R P/L
				386.34	15' L Gutter	

76L298 S & E #307 9-54

PLEASE RETURN TO
LOS ANGELES COUNTY SURVEYOR
726 LOS ANGELES COUNTY ENGINEERING BLDG.

NOTE: ANY ADDITIONS OR CHANGES ON THIS SHEET MUST BE MADE OR CIRCLED IN RED INK, WITH DATE AND NAME OF PERSON MAKING CHANGE.

Do not extend notes this side of this line.

Pamela Rd

STATION	B. S.	H. I.	F. S.	ELEV.	Left ℄ N	℄ Right ℄ S
2+00 ✓				38697	15' L Top cb	
				3874	27' L P/L	
					7 20'± 7 drain Pool 15	70'± 2+95 Pamela Rd. Pool with pump
(This El. Appro. unable To enter yard)				3800±	90'± L To Bot Pool at drain	30 13 drain Pool 10 15 105' Swim Pool with pump
2+00				37894	100' R	2+00 To Bot. Pool at drain
3+00				38600		℄
				38540		15' R Gutter
				38612		15' R Top cb
				3863		27' R P/L
				3858		150' R B.L.L.
				38567	15' L Gutter	
				38639	15' L Top cb	
				3866	27' L P/L	
				3885	150' L B.L.L.	
4+00				38542		℄

Profile No. ____ Notes Red ____ Plotted ____ Job No. 1637.16 Division No. ____ F. B. 3165 Pg. 12-3
X-Sec. No. ____ Date ____ Date ____ Survey of ____ Notes ____ Date ____
Notes Chkd ____ Checked ____ Survey by ____
Date ____ Date ____ Map No. ____ Indexed C. Johnson Date ____

76L298 S & E #307 9-54

PLEASE RETURN TO
LOS ANGELES COUNTY SURVEYOR
726 LOS ANGELES COUNTY ENGINEERING BLDG.

NOTE: ANY ADDITIONS OR CHANGES ON THIS SHEET MUST BE MADE OR CIRCLED IN RED INK, WITH DATE AND NAME OF PERSON MAKING CHANGE.

Do not extend notes this side of this line.

F. B. 2105 Pg. 104 Job No. 1832.14 Division No. Notes Red. Plotted Profile No.
Survey of Pomelar Rd Date Date X-Sec. No.
Survey by Stanley Notes 1275 Notes Chkd. Checked
Indexed C. Johnson Date Date Date

Pomelar Rd

STATION	B. S.	H. I.	F. S.	ELEV.	Left ℄ N	℄ Right ℄ S.
4+00				38480		15'R Gutter
				38545		15'R Top cb
				3858		27'R P/L
				38503	15'L Gutter	
				38566	15'L Top cb	
				3859	27'L P/L	
5+00				38471		℄
				38415		15'R Gutter
				38478		15'R Top cb
				3850		27'R P/L
				38441	15'L Gutter	
				38510	15'L Top cb	
				3854	27'L P/L	
5+30				38442		℄
5+62				38399		℄ X Gutter
6+00.06	℄ int			38456	℄ int Pomelar Rd ℄ Myrtle Ave	
				38396	✓ S.W. cor-W. end C.R. Gutter	
				38460	— — — —	✓ Top cb
				38358	— — ✓ S. end C.R. Gutter	
				38420	— — — —	✓ Top cb
				3846	— — ✓	Prop. cor.

76L298 S & E #307 9-54

PLEASE RETURN TO
LOS ANGELES COUNTY SURVEYOR
726 LOS ANGELES COUNTY ENGINEERING BLDG.

NOTE: ANY ADDITIONS OR CHANGES ON THIS SHEET MUST BE MADE OR CIRCLED IN RED INK, WITH DATE AND NAME OF PERSON MAKING CHANGE.

Do not extend notes this side of this line.

Pamela Rd

STATION	B. S.	H. I.	F. S.	ELEV.	Left ℄ N	℄ Right ℄ S
6+00.06				384.25	℄ INT N. W. Cor - W end C.R.	Gutter
				384.90	" " " "	" Top cb
				385.2	" " - N. end C.R.	Gutter
				384.41	" " "	" " Top cb
				385.02	" " "	Prop. cor.
				383.22		150' R ℄ Myrtle
						" Thence
				382.65		38' W Gutter
				383.28		" 38' W Top cb
				383.6		" 50' W 1P/L
				385.92	150' L ℄ Myrtle Ave	
				385.33	" Thence 38' W.	Gutter
				385.97	" "	" Top cb
				386.2	" "	50' W 1P/L
L.E. 86				384.19	L.E. 86 El. 384.190 FB. 2105-8	
					Myrtle Ave ℄ Pamela Rd S.W. cor.	
					BT. sidk in curb 8' S. of S. end C.R.	

Profile No.____ Notes Red.____ Plotted.____ Job No. 1832.14 Division No.____ F. B. 2105
X-Sec. No.____ Date____ Date____ Survey of____ Pg. 105
Notes Chkd.____ Checked.____ Survey by Engineering Notes Date 10-8-55
Date____ Date____ Map No.____ Indexed C. Jones Date

F. B. 9105 Pg. 106 Job No. Division No. Notes Red. Plotted Profile

Survey of Date Date No.

Survey by Notes Notes Chkd. Checked X-Sec.

Indexed Date Date Date No.

STATION	B. S.	H. I.	F. S.	ELEV.

76L298 S & E #307 9-54

PLEASE RETURN TO

LOS ANGELES COUNTY SURVEYOR

726 LOS ANGELES COUNTY ENGINEERING BLDG.

NOTE: ANY ADDITIONS OR CHANGES ON THIS SHEET MUST BE MADE OR CIRCLED IN RED INK, WITH DATE AND NAME OF PERSON MAKING CHANGE.

Do not extend notes this side of this line.

Notes Ck'd by	Survey of ALTERN ST. S.S. DIST
Map No.	W. O. Tape No. St'd. °F
Office Work	Surveyed by Snyder
Checked	Notes Date 10-3-58
Date	Indexed L. C. Johnson

F. B. 2105 Pg. 107

C.I. 1832.14

ALTERN ST. S.S DIST.

LOCATION OF IMPROVEMENTS
ON
REDELL ST

From - Camino Real
To - Altern ST.

Note: Any Additions or Changes on This Sheet Must be Made or Circled in Red Ink With Date and Name of Person Making Change.

Do not extend notes this side of this line.

RETURN TO
LOS ANGELES COUNTY SURVEYOR
726 LOS ANGELES COUNTY
ENGINEERING BLDG.

76F3095 247 4-53

F. B. 2105 PG. 108

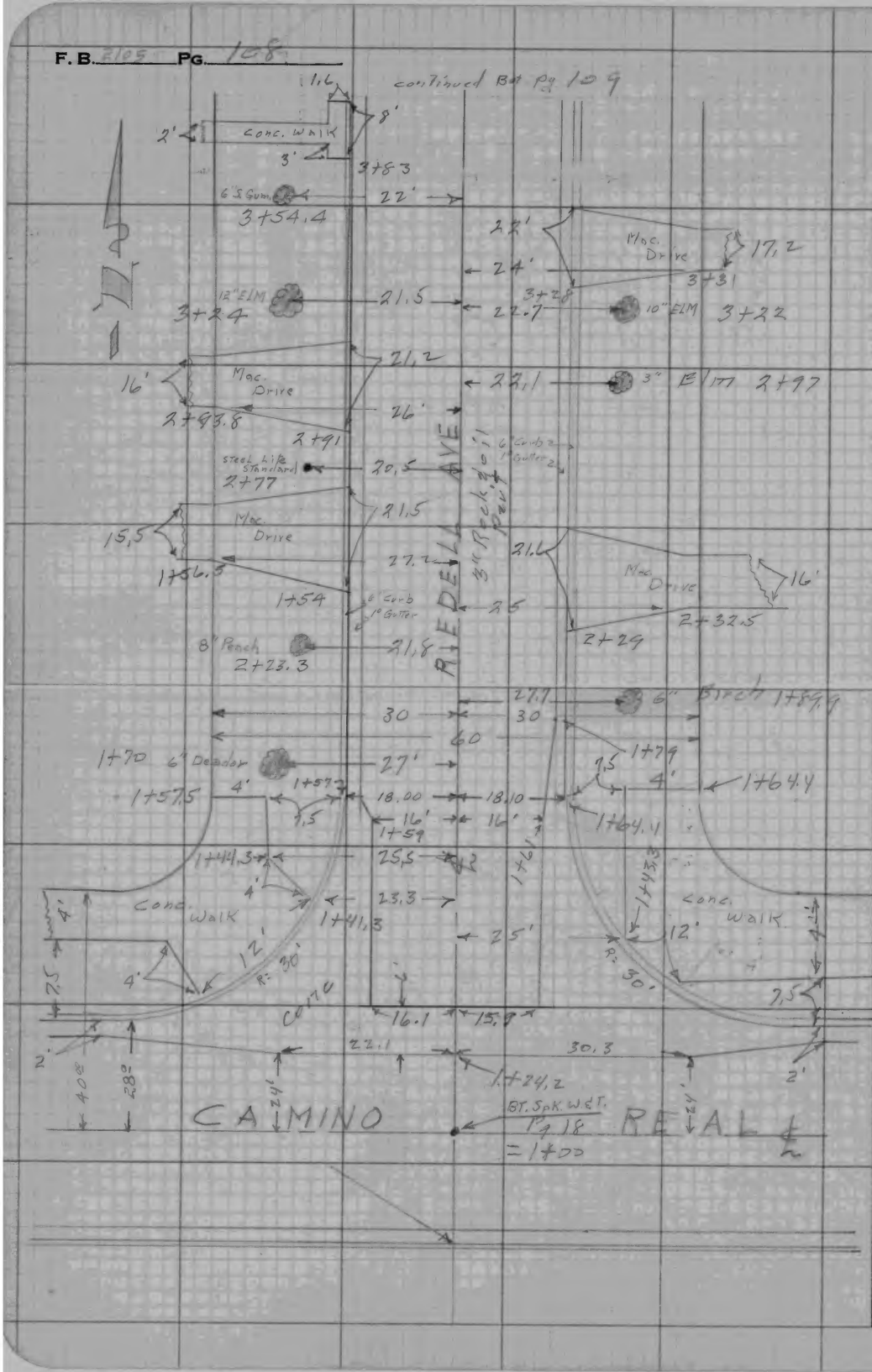

RETURN TO
LOS ANGELES COUNTY SURVEYOR
726 LOS ANGELES COUNTY
ENGINEERING BLDG.
Do not extend notes this side of this line.

Note: Any Additions or Changes on This Sheet Must be Made or Circled in Red Ink With Date and Name of Person Making Change.

Notes Ck'd by	Survey of ALTERN ST S.S. DIST
Map No.	W. O. 1232.14 Tape No. St'd. °F
Office Work	Surveyed by Snyder
Checked	Notes Neil Kane Date 3-4-53
Date	Indexed

F. B. 2106 Pg. 109

Continued Bot. Pg. 110

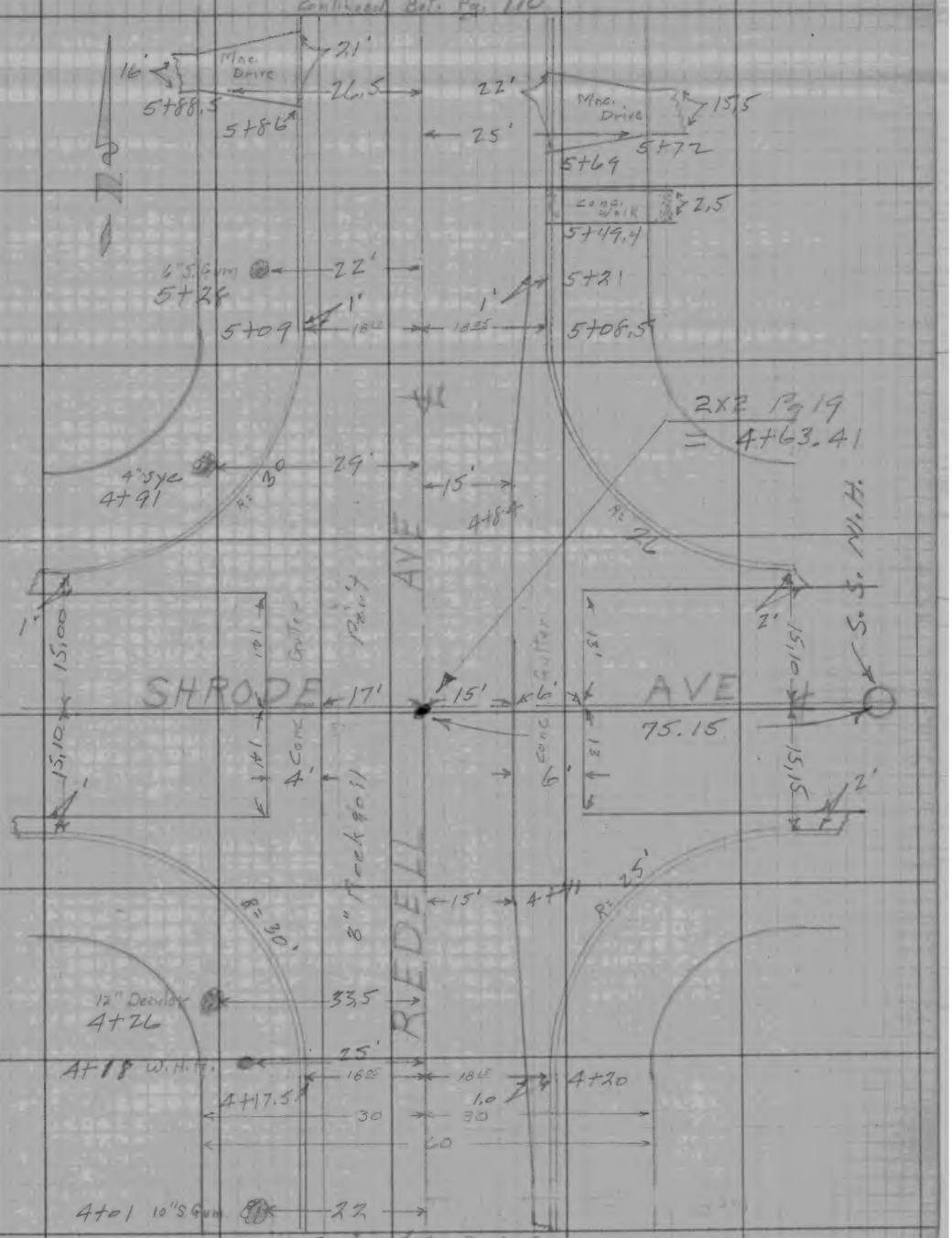

Note: Any Additions or Changes on This Sheet Must be Made or Circled In Red Ink With Date and Name of Person Making Change.

Do not extend notes this side of this line.

RETURN TO
LOS ANGELES COUNTY SURVEYOR
726 LOS ANGELES COUNTY
ENGINEERING BLDG.

76F3095 247 4-53

F. B. 2105 PG. 110

continued Bot Pg. 111

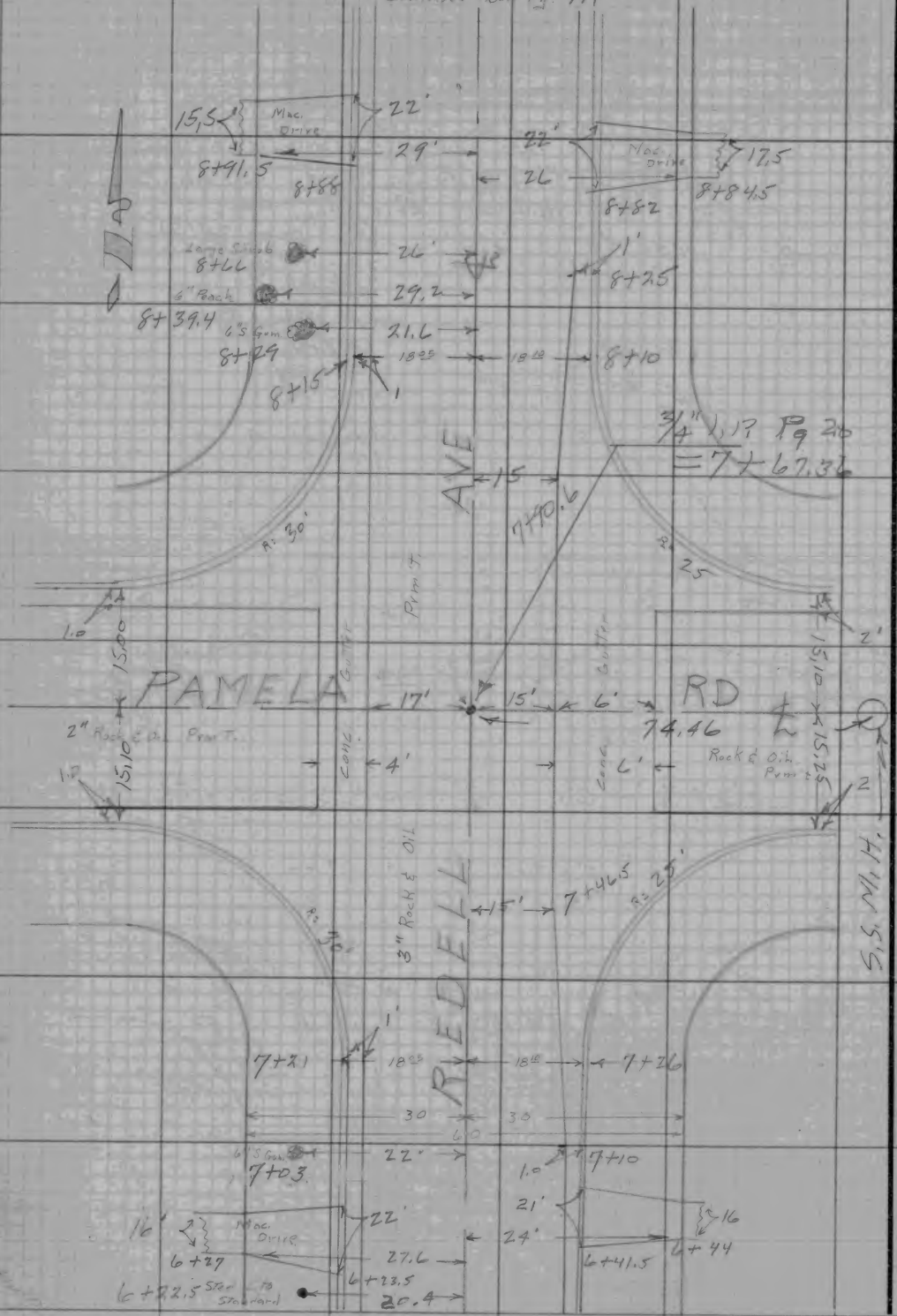

continued Top Pg. 109

RETURN TO
LOS ANGELES COUNTY SURVEYOR
726 LOS ANGELES COUNTY
ENGINEERING BLDG.
Do not extend notes this side of this line.

Note: Any Additions or Changes on This Sheet Must be Made or Circled In Red Ink With Date and Name of Person Making Change.

Notes Ck'd by	Survey of ALTERN ST. SS Dist
Map No.	W. O. 8721 Tape No. St'd. °F
Office Work	Surveyed by Snyder
Checked	Notes Newman Date 10-4-55
Date	Indexed R. C. Johnson

F. B. 8702 Pg. 111

Note: Any Additions or Changes on This Sheet Must be Made or Circled In Red Ink With Date and Name of Person Making Change.

Do not extend notes this side of this line.

RETURN TO
LOS ANGELES COUNTY SURVEYOR
726 LOS ANGELES COUNTY
ENGINEERING BLDG.

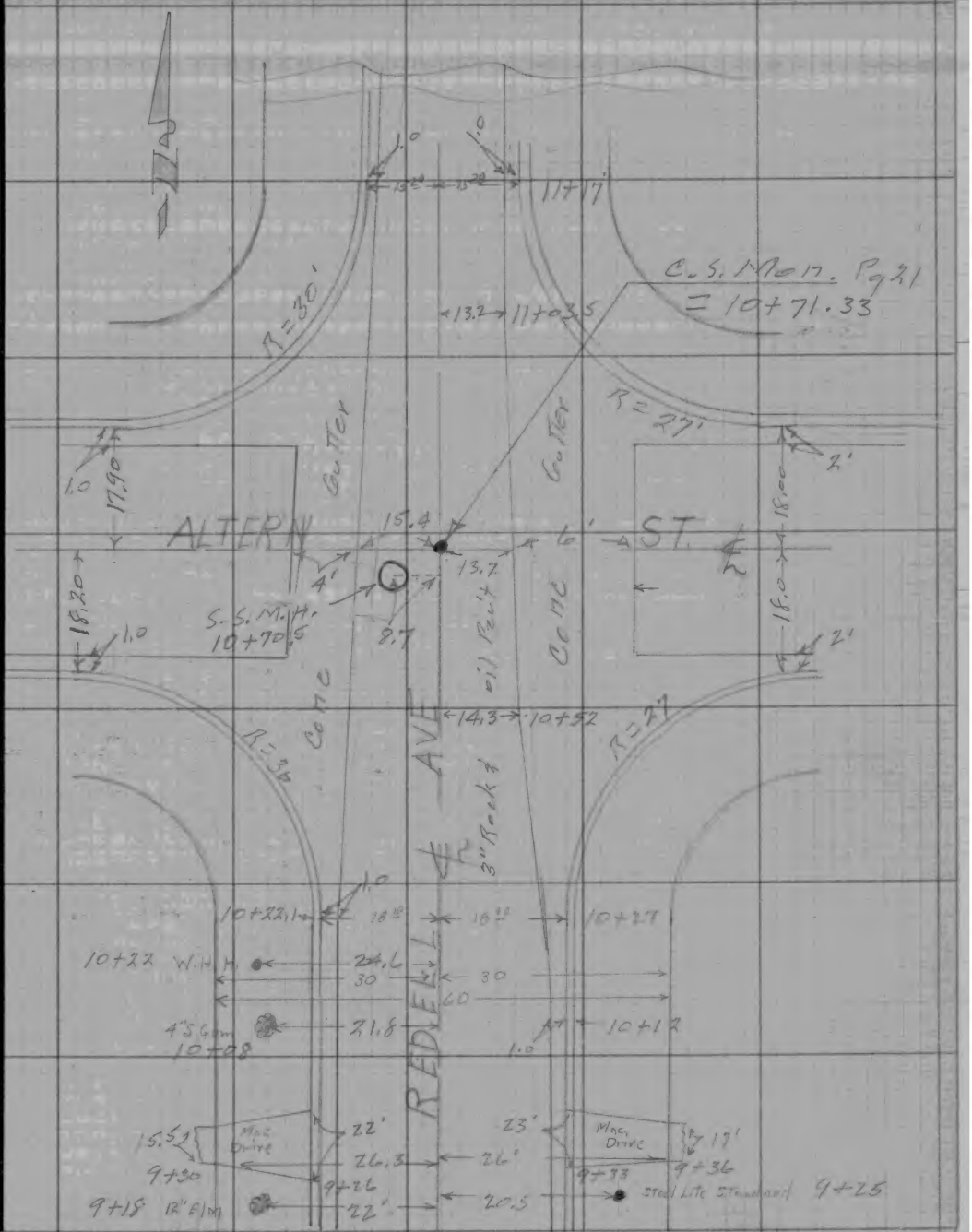

76F3008 247 4-53

F. B. 2105 PG. 112

RETURN TO
LOS ANGELES COUNTY SURVEYOR
726 LOS ANGELES COUNTY
ENGINEERING BLDG.

Note: Any Additions or Changes on This Sheet Must be Made or Circled in Red Ink With Date and Name of Person Making Change.

Do not extend notes this side of this line.

Profile	Notes Red.	Plotted	Job No. 1832.14	Division No.	F. B. 2105 Pg. 113
No.	Date	Date	Survey of Altern St.		
X-Sec.	Notes Chkd.	Checked	Survey by Snyder	Notes 1083	Date 10-5-55
No.	Date	Date	Map No.	Indexed C. Johnson	Date

C.I. 1832.14
ALTERN ST S.S. Dist.

X SECTIONS
on
REDELL AVE
From - Camino Real
To - Altern. ST.

STATION	B.S.	H.I.	F.S.	ELEV.

NOTE: ANY ADDITIONS OR CHANGES ON THIS SHEET MUST BE MADE OR CIRCLED IN RED INK, WITH DATE AND NAME OF PERSON MAKING CHANGE.

Do not extend notes this side of this line.

PLEASE RETURN TO
LOS ANGELES COUNTY SURVEYOR
726 LOS ANGELES COUNTY ENGINEERING BLDG.

76L298 S & E #307 9-54

76L298 S & E #307 9-54

PLEASE RETURN TO
LOS ANGELES COUNTY SURVEYOR
726 LOS ANGELES COUNTY ENGINEERING BLDG.

NOTE: ANY ADDITIONS OR CHANGES ON THIS SHEET MUST BE MADE OR CIRCLED IN RED INK, WITH DATE AND NAME OF PERSON MAKING CHANGE.

Do not extend notes this side of this line.

Redell Ave

F. B. 2105 Pg. 114 Job No. 1837.1 Division No. Notes Red. Plotted Profile
Survey of Alter St Date Date No.
Survey by Snyder Notes 1RS Notes Chkd. Checked X-Sec.
Indexed L. C. Johnson Date Date Date No.

STATION	B. S.	H. I.	F. S.	ELEV.	Left ℄ W	℄ Right ℄ E
L.E. 82				379.89	L.E. 82 El. 379.888	F.B. 2105-7
					Camino Real & Redell Ave N.W. COR.	
					BT. sidk 117 cb 5' W. of W. end C.R.	
1+00	℄ INT.			379.71	℄ INT Camino Real & Redell Ave	
				379.19	" N.W. COR. - W. end C.R. -	Gutter
				379.87	" " " "	Top cb
				379.30	" " " N. end C.R.	Gutter
				379.97	" " " "	Top cb
				380.2	" " "	Prop COR.
				379.60	" N.E. COR. E. end C.R.	Gutter
				380.24	" " " " "	Top cb
				379.59	" " " N. end C.R.	Gutter
				380.23	" " " " "	Top cb
				380.6	" " "	Prop COR.
				379.79		50' R ℄ ST.
				379.62	50' L ℄ ST.	
1+28				379.40		℄ X Gutter
1+60				379.91		℄
2+00				379.97		℄
				379.59		18' R Gutter
				380.24		18' R Top cb
				380.6		30' R P/L

76L298 S & E #307 9-54

PLEASE RETURN TO
LOS ANGELES COUNTY SURVEYOR
726 LOS ANGELES COUNTY ENGINEERING BLDG.

NOTE: ANY ADDITIONS OR CHANGES ON THIS SHEET MUST BE MADE OR CIRCLED IN RED INK, WITH DATE AND NAME OF PERSON MAKING CHANGE.

Do not extend notes this side of this line.

Redell Ave

STATION	B. S.	H. I.	F. S.	ELEV.	Left ℄ W	℄ Right ℄ E
2+00				37943	18'L Gutter	
~				38010	18'L Top cb	
~				3802	30'L P/L	
3+00				38035		℄
				37988		18'R Gutter
				38050		18'R Top cb
				3809		30'R P/L
				37976	18'L Gutter	
				38042	18'L Top cb	
				38048	30'L P/L	
4+00				38064		℄
				38014		18'R Gutter
				38077		18'R Top cb
				3813		30'R P/L
				38000	18'L Gutter	
				38065	18'L Top cb	
				3812	30'L P/L	
4+63.41	℄ INT			38084	℄ INT. Redell Ave & Shrado ST	
				38023	~ B.E. Con - S. end	C.R. Gutter
				38090	~ ~ ~	~ ~ Top cb
				38070	~ ~ ~	E. end ~ Gutter

Profile Notes Red. _____ Plotted _____ Job No. 16324 Division No. _____ F. B. 2105 Pg. 115
No. _____ Date _____ Date _____ Survey of Redell Ave
X-Sec. Notes Chkd. _____ Checked _____ Survey by Snyder Notes 1215 Date 10-6-55
No. _____ Date _____ Date _____ Map No. _____ Indexed _____ Date _____

76L298 S & E #307 9-54

PLEASE RETURN TO
LOS ANGELES COUNTY SURVEYOR
726 LOS ANGELES COUNTY ENGINEERING BLDG.

NOTE: ANY ADDITIONS OR CHANGES ON THIS SHEET MUST BE MADE OR CIRCLED IN RED INK, WITH DATE AND NAME OF PERSON MAKING CHANGE.

Do not extend notes this side of this line.

Redell Ave

F. B. 7105 Pg. 116 | Job No. 8376 | Division No. | Notes Red. | Plotted | Profile
Survey of Alpern St | Date | No.
Survey by Strauser Notes Notes Chkd. Checked X-Sec.
Indexed G. Johnson Date Date Date No.

STATION	B. S.	H. I.	F. S.	ELEV.	Left & W	Right & E
4+63.41				38135	Right S.E. Cor.	E. end C.R. Top eb
				3815	– –	– Prop Cor.
				38068	– N.E. Cor.	E. end C.R. Gutter
				38133	– – – –	– Top eb
				38059	– –	– N. end – Gutter
				38124	– – – –	– Top eb
				38[illegible]0	– – –	Prop Cor.
				38044	– N.W. –	N. end C.R. Gutter
				38111	– – – –	– Top eb
				38042	– – –	W. end – Gutter
				38112	– – – –	– Top eb
				3817	– – –	Prop. Cor.
				38018	– S.W. Cor. –	W. end C.R. Gutter
				38085	– – – –	– – Top eb
				37998	– – –	S. end C.R. Gutter
				38070	– – – –	– Top eb
				3811	– – –	Prop Cor.
				38041		18' R X Gutter
	S.S.N.H.			38140	R/W of S.S.N.H.	75.15 R S.S.N.H. on & Shrode St.
8" outlet E		38140 / 521 / 37619	381.40 / 515 / 37625	37619	MCHS 454 / Dia .67 / 521	
8" channel W only				37625	MCHS	515 To Flow line

76L298 S & E #307 9-54

PLEASE RETURN TO
LOS ANGELES COUNTY SURVEYOR
726 LOS ANGELES COUNTY ENGINEERING BLDG.

NOTE: ANY ADDITIONS OR CHANGES ON THIS SHEET MUST BE MADE OR CIRCLED IN RED INK, WITH DATE AND NAME OF PERSON MAKING CHANGE.

Do not extend notes this side of this line.

Redell Ave

STATION	B. S.	H. I.	F. S.	ELEV.	Left & W	℄ Right & E
4+63.41				38016	18'L X Gutter & ST	
✓				38066	50'L ℄ ST.	
5+00				38105		℄
6+00				38181		℄
				38137		18'R Gutter
				38200		18'R Top cb
				3827		30'R P/L
				38124	18'L Gutter	
				38199	18'L Top cb	
				3820	30'L P/L	
7+00 ⊙				38255		℄
				38222		18'R Gutter
				38285		18'R Top cb
				3834		30'R P/L
				38207	18'L Gutter	
				38272	18'L Top cb	
				3832	30'L P/L	
7+67.36	℄ INT			38303	℄ INT. Redell Ave & Pamela Rd.	
				38235	✓ S.E. Cor. S. end C.R.	Gutter
				38305	✓ ✓ ✓ ✓	Top cb
				38257	✓ ✓ ✓ E. ✓	✓ Gutter

Profile No.____ Date____ Notes Red.____ Date____ Plotted____ Date____ Job No. 1637.14 Division No.____ Survey of Redell St. Notes PRS Date 10-6-55 F. B. 2105 Pg. 117

X-Sec. No.____ Date____ Notes Chkd.____ Date____ Checked____ Date____ Survey by Snyder Notes C. Jones Date____ Map No.____ Indexed____ Date____

76L298 S & E #307 9-54

PLEASE RETURN TO
LOS ANGELES COUNTY SURVEYOR
726 LOS ANGELES COUNTY ENGINEERING BLDG.

NOTE: ANY ADDITIONS OR CHANGES ON THIS SHEET MUST BE MADE OR CIRCLED IN RED INK, WITH DATE AND NAME OF PERSON MAKING CHANGE.

Do not extend notes this side of this line.

F. B. 4105 Pg. 118 | Job No. 153214 | Division No. | Notes Red. | Plotted | Profile
Survey of Redell Ave | Date | No.
Survey by Snyder Alter 17 37 | Date | X-Sec.
Indexed C. Tapper | Notes 1935 | Notes Chkd. | Checked | No.
Date | Date | Date

STATION	B. S.	H. I.	F. S.	ELEV.	Left & W	& Right & E
7+67.36				38326	Cint S.E. Cor.	E. end C.R. Top cb
				38333	– –	– Prop cor.
				38313	– N.E.	– E. end C.R. Gutter
				38378	– –	– – Top cb
				38312	– –	– N. end C.R. Gutter
				38377	– –	– – Top cb
				3842	– –	– Prop cor.
				38304	– N W. Cor.	N. end C.R. Gutter
				38370	– –	– – Top cb
				38300	– –	– W. end C.R. Gutter
				38367	– –	– – Top cb
				3841	– –	– Prop cor.
				38271	– S.W. Cor.	W. end C.R. Gutter
				38336	– –	– – Top cb
				38223	– –	– S. end – Gutter
				38292	– –	– – Top cb
				3835	– –	– Prop cor.
				38272		18' R X Gutter & St.
	S.S.M.H.	38352		38352	74.46 R.	S.S. M.H. on & Remote R.L
8" outlet E		4.98	38352	37854	Meas. 4.31	
8" channel W only		37854	4.80		Dia .67	
			37872	37872	4.98	Meas. 4.80

76L298 S & E #307 9-54

PLEASE RETURN TO
LOS ANGELES COUNTY SURVEYOR
726 LOS ANGELES COUNTY ENGINEERING BLDG.

NOTE: ANY ADDITIONS OR CHANGES ON THIS SHEET MUST BE MADE OR CIRCLED IN RED INK, WITH DATE AND NAME OF PERSON MAKING CHANGE.

Do not extend notes this side of this line.

Redell Ave

STATION	B. S.	H. I.	F. S.	ELEV.	Left ℄ W	℄ Right ℄ E
7+67.36				38268	18'L X Gutter ℄	Pamela Rd
~				38324	50'L ℄ Pamela	Rd
8+00				38352		℄
9+00				38426		℄
				38390		18'R Gutter
				38454		18'R Top cb
				3850		30'R P/L
				38370	18'L Gutter	
				38424	18'L Top cb	
				3847	30'L P/L	
10+00 ⊙				38512		℄
				38473		18'R Gutter
				38534		18'R Top cb
				3856		30'R P/L
				38460	18'L Gutter	
				38525	18'L Top cb	
				3855	30'L P/L	
10+70.50				38550	8.70 L R/W S.S. M.H.	
8" inlet N.		38550 436 38114	385.50 437 38113	38114	MEAS 3.69 DIA .67 436	
8" outlet E				38113		MEAS 3.70 DIA .67 437

Profile Notes Red. ____ Plotted ____ Job No. 15324 Division No. ____ F. B. 2105 PG. 119
No. ____ Date ____ Date ____ Survey of Alteration St. Notes 1-13-55 Date 10-6-55
X-Sec. Notes Chkd. ____ Checked ____ Survey by Taylor Notes ____ Indexed C. Johnson Date ____
No. ____ Date ____ Date ____ Map No. ____

76L298 S & E #307 9-54

PLEASE RETURN TO
LOS ANGELES COUNTY SURVEYOR
726 LOS ANGELES COUNTY ENGINEERING BLDG.

NOTE: ANY ADDITIONS OR CHANGES ON THIS SHEET MUST BE MADE OR CIRCLED IN RED INK, WITH DATE AND NAME OF PERSON MAKING CHANGE.

Do not extend notes this side of this line. Redell Ave

F. B. 2105 Pg. 120 | Job No. 6332-4 | Division No. | Notes Red. | Plotted | Profile
Survey of Altern St. | Date | No.
Survey by Sinclair Notes 1783 | Notes Chkd. | Checked | X-Sec.
Indexed | Date | Date | No.

STATION	B. S.	H. I.	F. S.	ELEV.	Left ℄ W	℄ Right ℄ E
70+71.33	℄ Int			38568	℄ Int. Redell Ave & Altern St.	
				38490	" S.E. Cor. S. end C.R. Gutter	
				38556	" " " " " Top cb	
				38516	" " " E. end C.R. Gutter	
				38582	" " " " " Top cb	
				38559	" " " Prop Cor.	
				38561	" N.E. Cor. E. end C.R. Gutter	
				38627	" " " " " Top cb	
				38563	" " " N. end C.R. Gutter	
				38626	" " " " " Top cb	
				38565	" " " Prop Cor.	
				38555	" N.W. Cor. N. end C.R. Gutter	
				38616	" " " " " Top cb	
				38533	" " " W. end " Gutter	
				38601	" " " " " Top cb	
				38641	" " " Prop Cor.	
				38503	" S.W. Cor. W. end C.R. Gutter	
				38568	" " " " " Top cb	
				38477	" " " S. end C.R. Gutter	
				38545	" " " " " Top cb	

76L298 S & E #307 9-54

PLEASE RETURN TO
LOS ANGELES COUNTY SURVEYOR
726 LOS ANGELES COUNTY ENGINEERING BLDG.

NOTE: ANY ADDITIONS OR CHANGES ON THIS SHEET MUST BE MADE OR CIRCLED IN RED INK, WITH DATE AND NAME OF PERSON MAKING CHANGE.

Do not extend notes this side of this line.

Redell Ave

STATION	B. S.	H. I.	F. S.	ELEV.	Left ℄ W	℄ Right ℄ E
10+71.33				3857	℄ Int S.W. cor	Prop cor.
				3852.9		18' R X Gutter ℄ Altern
				3858.3		50' R
				3851.3	18' L X Gutter ℄ ST	
				3856.8	50' L ℄ ST.	
11+00				3861.6		℄
12+86.4				3870.6		℄
				3865.0		15' R Gutter
				3871.5		15' R Top cb
				3872		27' R P/L
				3865.0	15' L Gutter	
				3871.5	15' L Top cb	
				3873	27' L P/L	
L.E 21				3857.5	LE 21 Elev. 385.750. FB 2105 - 8 Altern ST & Redell Ave - S.W. cor. BT. spk. in curb 2' W. of W. end C.R.	

Profile Notes Red. ____ Plotted ____ Job No. 1833.14 Division No. ____ F. B. 2105 Pg. 121
No. ____ Date ____ Date ____ Survey of Altern ST
X-Sec. Notes Chkd. ____ Checked ____ Survey by Snyder Notes PRS Date 10-6-55
No. ____ Date ____ Date ____ Map No. ____ Indexed C. Johnson Date ____

F. B. 2105 PG. 122 Job No. Division No. Notes Red. Plotted Profile

Survey of Date Date No.

Survey by Notes Notes Chkd. Checked X-Sec.

Indexed Date Date Date No.

STATION	B. S.	H. I.	F. S.	ELEV.

Do not extend notes this side of this line.

PLEASE RETURN TO

LOS ANGELES COUNTY SURVEYOR

726 LOS ANGELES COUNTY ENGINEERING BLDG.

NOTE: ANY ADDITIONS OR CHANGES ON THIS SHEET MUST BE MADE OR CIRCLED IN RED INK, WITH DATE AND NAME OF PERSON MAKING CHANGE.

76L298 S & E #307 9-54

Notes Ck'd by	Survey of ALTERN ST. S.S. DIST
Map No.	W. O. 1832.14 Tape No. St'd. °F
Office Work	Surveyed by Snyder
Checked	Notes Newman Date 10-4-58
Date	Indexed R. C. Johnson

F. B. 2125 Pg. 123

C.I. 1832.14

ALTERN ST. S.S. DIST.

LOCATION OF IMPROVEMENTS

ON

SHRODE AVE

From - Redell Ave
To - Myrtle Ave.

Note: Any Additions or Changes on This Sheet Must be Made or Circled in Red Ink With Date and Name of Person Making Change.

Do not extend notes this side of this line.

RETURN TO
LOS ANGELES COUNTY SURVEYOR
726 LOS ANGELES COUNTY
ENGINEERING BLDG.

76F309S 247 4-53

F. B. 2195 PG. 124



RETURN TO
LOS ANGELES COUNTY SURVEYOR
726 LOS ANGELES COUNTY
ENGINEERING BLDG.
Do not extend notes this side of this line.

Note: Any Additions or Changes on This Sheet Must be Made or Circled in Red Ink With Date and Name of Person Making Change.

Notes Ck'd by	Survey of ALTERN ST. S.S. Ditch
Map No.	W. O. 1872 Tape No. St'd. °F
Office Work	Surveyed by Snyder
Checked	Notes Newman Date 11-4-55
Date	Indexed R. C. Johnson

F. B. 2128 PG. 175



RETURN TO
LOS ANGELES COUNTY SURVEYOR
726 LOS ANGELES COUNTY
ENGINEERING BLDG.

Note: Any Additions or Changes on This Sheet Must be Made or Circled in Red Ink With Date and Name of Person Making Change.

Do not extend notes this side of this line.

76F3098 247 4-53

RETURN TO
LOS ANGELES COUNTY SURVEYOR
726 LOS ANGELES COUNTY
ENGINEERING BLDG.

Note: Any Additions or Changes on This Sheet Must be Made or Circled in Red Ink With Date and Name of Person Making Change.

Do not extend notes this side of this line.

F. B. 8165 PG. 176

F. B. 2105 Pg. 177

Profile No. ____ Notes Red. ____ Date ____ Plotted ____ Date ____ Job No. 1832.14 Division No. ____
Survey of Aitern St
X-Sec. No. ____ Notes Chkd. ____ Date ____ Checked ____ Date ____ Survey by Snyder Notes P135 Date 10-7-55
Map No. ____ Indexed ~~C. John~~ Date ____

C.I. 1832.14
AITERN ST S.S. DIST.

X SECTIONS
ON
SHRODE ST.
From - Redell Ave
To - Myrtle Ave

STATION	B. S.	H. I.	F. S.	ELEV.

NOTE: ANY ADDITIONS OR CHANGES ON THIS SHEET MUST BE MADE OR CIRCLED IN RED INK, WITH DATE AND NAME OF PERSON MAKING CHANGE.

PLEASE RETURN TO
LOS ANGELES COUNTY SURVEYOR
726 LOS ANGELES COUNTY ENGINEERING BLDG.

Do not extend notes this side of this line.

76L298 S & E #307 9-54

76L298 S & E #307 9-54

PLEASE RETURN TO
LOS ANGELES COUNTY SURVEYOR
726 LOS ANGELES COUNTY ENGINEERING BLDG.

NOTE: ANY ADDITIONS OR CHANGES ON THIS SHEET MUST BE MADE OR CIRCLED IN RED INK, WITH DATE AND NAME OF PERSON MAKING CHANGE.

Do not extend notes this side of this line.

Shrode ST

STATION	B. S.	H. I.	F. S.	ELEV.	Left ℄ S	℄ Right ℄ N
L.E. 83				380 68	L.E. 83 El. 380.682 F.B. 2105-7 Redell Ave & Shrode ST S.W. cor.	
					BT. Stk in curb 5' S. of S. end C.R.	
0+24.85				381 39	S.S. INV. IN. on ℄ See Redell Ave for invert El.	
0+82				380 39		℄ X Gutter
1+00 ℄ INT				380 82	℄ INT. Redell Ave & Shrode ST	
				380 69	S.E. cor.	E. end C.R. Gutter
				381 35	— —	— — — Top cb
				380 18	— —	S. end C.R. Gutter
				380 95	— —	— — — Top cb
				381 6	— —	— Prop cor.
				380 68	N.E. cor.	E. end C.R. Gutter
				381 22	— —	— — — Top cb
				380 56	— —	N. end C.R. Gutter
				381 23	— —	— — — Top cb
				382 0	— —	— Prop cor.
				379 97	S.W. cor.	S. end C.R. Gutter
				380 69	— —	— — — Top cb
				380 17	— —	W. end C.R. Gutter
				380 84	— —	— — — Top cb
				381 1	— —	— Prop cor.

F. B. 2105 Pg. 128 Job No. 6322.14 Division No. _____ Notes Red. _____ Plotted _____ Profile

Survey of Alten ST

Survey by Stokes Notes 1335 Date _____ No. _____ X-Sec.

Indexed C. Johnson Date _____ Notes Chkd. _____ Checked _____ No.

Date _____ Date _____

76L298 S & E #307 9-54

PLEASE RETURN TO
LOS ANGELES COUNTY SURVEYOR
726 LOS ANGELES COUNTY ENGINEERING BLDG.

NOTE: ANY ADDITIONS OR CHANGES ON THIS SHEET MUST BE MADE OR CIRCLED IN RED INK, WITH DATE AND NAME OF PERSON MAKING CHANGE.

Do not extend notes this side of this line. Shrode ST

STATION	B. S.	H. I.	F. S.	ELEV.	Left ℄ S	℄ Right ℄ N
1+00				380.45	℄ 117T. N. W. COR. N end	C.R. Gutter
				381.11	✓ ✓ ✓	✓ ✓ Top ob
				380.40	✓ ✓ ✓	W. end ✓ Gutter
				381.09	✓ ✓ ✓	✓ ✓ Top ob
				381.6	✓ ✓ ✓	Prop COR
				381.16		50' R ℄ ST.
				380.06	50' L ℄ ST.	
1+18				380.15		℄ X Gutter
1+48				380.67		℄
2+00				381.00		℄
				380.50		15' R Gutter
				381.20		15' R Top ob
				381.8		27' R P/L
				380.32	15' L Gutter	
				380.97	15' L Top ob	
				381.5	27' L P/L	
3+00				381.14		℄
				380.79		15' R Gutter
				381.46		15' R Top curb
				381.19		27' R P/L

Profile Notes Red ____ Plotted ____ Job No. 1637.18 Division No. ____ F. B. 7105 Pg. 126
No. ____ Date ____ Date ____ Survey of ____
X-Sec. Notes Chkd. ____ Checked ____ Survey by Stalker & Ferris Notes W. N. Date 12-7-55
No. ____ Date ____ Date ____ Map No. ____ Indexed ____ Job Date ____

76L298 S & E #307 9-54

PLEASE RETURN TO
LOS ANGELES COUNTY SURVEYOR
726 LOS ANGELES COUNTY ENGINEERING BLDG.

NOTE: ANY ADDITIONS OR CHANGES ON THIS SHEET MUST BE MADE OR CIRCLED IN RED INK, WITH DATE AND NAME OF PERSON MAKING CHANGE.

Do not extend notes this side of this line. SHRODE ST.

F. B. 2105 PG. 130 Job No. [illegible] Division No. [illegible] Notes Red. ____ Plotted ____ Profile No. ____
Survey of ALTON ST. - SS DIV. Date ____ Date ____ X-Sec. No. ____
Survey by Reader Notes Notes Chkd. ____ Checked ____
Indexed L. C. Johnson Date 12-2-55 Date ____ Date ____

STATION	B. S.	H. I.	F. S.	ELEV.	Left ℄ S.	℄	Right ℄ N.
3+00				380.55	15' L Gutter		
				381.18	15' L Top curb		
				381.6	27' L P/L		
4+00				381.35		℄	
				381.00			15' R Gutter
				381.66			15' R Top Curb
				382.2			27' R P/L
				383.3			155' R B.L.L.
				380.74	15' L Gutter		
				381.40	15' L Top curb		
				381.8	27' L P/L		
				381.4	185' L B.L.L.		
5+00				381.59		℄	
				381.27			15' R Gutter
				381.88			15' R Top curb
				382.2			27' R P/L
				380.98	15' L Gutter		
				381.62	15' L Top Curb		
				382.2	27' L P/L		

76L298 S & E #307 9-54

PLEASE RETURN TO
LOS ANGELES COUNTY SURVEYOR
726 LOS ANGELES COUNTY ENGINEERING BLDG.

NOTE: ANY ADDITIONS OR CHANGES ON THIS SHEET MUST BE MADE OR CIRCLED IN RED INK, WITH DATE AND NAME OF PERSON MAKING CHANGE.

Do not extend notes this side of this line.

SHRODE ST.

STATION	B. S.	H. I.	F. S.	ELEV.	Left ℄ S	℄	Right ℄ N.
6+00				381.88		℄	
				381.51			15' R Gutter
				382.18			15' R Top Curb
				382.16			27' R P/L
				381.20	15' L Gutter		
				381.85	15' L Top Curb		
				382.2	27' L P/L		
6+50				381.83		℄	
6+84±				381.24		℄	X Gutter
7+22±				381.96	℄ Int. Myrtle & Shrode		
				381.37	← S.E Cor E. end Curb R.		Gutter
				382.02	← ← ← ←		Top Curb
				380.89	← ← S end C.R.		Gutter
				381.57	← ← ← ←		Top Curb
				382.2	← ← Prop. Cor		
				381.64	← N.E. Cor E. end C.R.		Gutter
				382.31	← ←	←	Top Curb
				381.69	← ← N. end C.R.		Gutter
				382.33	← ←	←	Top Curb
				382.6	← ← Prop Cor.		

Profile Notes Red. ____ Plotted ____ Job No. 18221 Division No. ____ F. B. 2105 Pg. 131
No. ____ Date ____ Date ____ Survey of Alameda St. ____ Notes ____ Date ____
X-Sec. Notes Chkd. ____ Checked ____ Survey by C. Johns Date 10-7-55
No. ____ Date ____ Date ____ Map No. ____ Indexed C. Johns Date ____

76L298 S & E #307 9-54

PLEASE RETURN TO
LOS ANGELES COUNTY SURVEYOR
726 LOS ANGELES COUNTY ENGINEERING BLDG.

NOTE: ANY ADDITIONS OR CHANGES ON THIS SHEET MUST BE MADE OR CIRCLED IN RED INK, WITH DATE AND NAME OF PERSON MAKING CHANGE.

Do not extend notes this side of this line.

SHRODE ST.

STATION	B. S.	H. I.	F. S.	ELEV.	Left ℄ So	℄ Right ℄ N.
7+22.44				383.20		150' R ℄ Myrtle
				382.63		" Thence 38' E. Gutter
				382.26		" " " Top Curb
				382.6		" " 50' E. P/L
				380.39	185' L ℄ Myrtle	
				379.75	" thence 38' E. Gutter	
				380.35	" " Top Curb	
				380.6	" " 50' E. P/L	
L.E.87				381.56	L.E.87 Elev. 381.573 F.B. 2105-8 Myrtle Ave ℄ Shrode St. S.W. Cor. Br. Spk. in curb 10' S. of S. end C.R.	

Note
House #208 at 6+00 ± has swimming pool in rear
No entrance house - unable to enter yard - (Locked & dogs)

F. B. 2105 Pg. 132 Job No. 1552.14 Division No. Profile
Survey of ALTERN. ST. SS. DIST. Plotted No.
Survey by Sweeney Notes Notes Chkd. Date Checked X-Sec.
Indexed G. Johnson Date 10-5-56 Date Date No.

Notes Ck'd by	Survey of ALTERN ST. SS. Dist
Map No.	W. O. 1832.14 Tape No. St'd. °F
Office Work	Surveyed by Snyder
Checked	Notes Newman Date 10-4-55
Date	Indexed A. C. Johnson

F. B. 2129 Pg. 133

C.I. 1832.14

ALTERN ST. S.S. DIST

LOCATION OF IMPROVEMENTS

ON

PAMELA RD

From Redella ave
To Myrtle ave.

Note: Any Additions or Changes on This Sheet Must be Made or Circled in Red Ink With Date and Name of Person Making Change.

Do not extend notes this side of this line.

RETURN TO
LOS ANGELES COUNTY SURVEYOR
726 LOS ANGELES COUNTY
ENGINEERING BLDG.

76FS095 247 4-53

F. B. 2102 Pg. 134



RETURN TO
LOS ANGELES COUNTY SURVEYOR
726 LOS ANGELES COUNTY
ENGINEERING BLDG.

Do not extend notes this side of this line.

Note: Any Additions or Changes on This Sheet Must be Made or Circled In Red Ink With Date and Name of Person Making Change.

Notes Ck'd by	Survey of ALTERN ST SS DIST
Map No.	W. O. 182.14 Tape No. St'd. °F
Office Work	Surveyed by Snyder
Checked	Notes New Zero Series Date 10-7-55
Date	Indexed

F. B. 2105 PG. 135



continued top Pg. 134

Note: Any Additions or Changes on This Sheet Must be Made or Circled in Red Ink With Date and Name of Person Making Change.

Do not extend notes this side of this line.

RETURN TO
LOS ANGELES COUNTY SURVEYOR
726 LOS ANGELES COUNTY
ENGINEERING BLDG.

76F309S 247 4-53

F. B. 2105 PG. 136

RETURN TO
LOS ANGELES COUNTY SURVEYOR
726 LOS ANGELES COUNTY
ENGINEERING BLDG.

Do not extend notes this side of this line.

Note: Any Additions or Changes on This Sheet Must be Made or Circled In Red Ink With Date and Name of Person Making Change.

Profile No.	Notes Red.	Plotted	Job No. 1832.14	Division No.	F. B. 2105	Pg. 137
	Date	Date	Survey of ALTERN ST. S.S. DIST			
X-Sec. No.	Notes Chkd.	Checked	Survey by Snyder	Notes Newman	Date 10-7-55	
	Date	Date	Map No.	Indexed	~~C. Jones Date~~	

C.I. 1832.14

ALTERN ST S.S DIST.

X SECTIONS ON PAMELA RD.

From - Redell Ave
To - Myrtle Ave.

STATION	B. S.	H. I.	F. S.	ELEV.

NOTE: ANY ADDITIONS OR CHANGES ON THIS SHEET MUST BE MADE OR CIRCLED IN RED INK, WITH DATE AND NAME OF PERSON MAKING CHANGE.

PLEASE RETURN TO
LOS ANGELES COUNTY SURVEYOR
726 LOS ANGELES COUNTY ENGINEERING BLDG.

Do not extend notes this side of this line.

76L293 S & E #307 9-54

76L298 S & E #307 9-54

PLEASE RETURN TO
LOS ANGELES COUNTY SURVEYOR
726 LOS ANGELES COUNTY ENGINEERING BLDG.

NOTE: ANY ADDITIONS OR CHANGES ON THIS SHEET MUST BE MADE OR CIRCLED IN RED INK, WITH DATE AND NAME OF PERSON MAKING CHANGE.

Do not extend notes this side of this line. PAMELA RD.

F. B. 2107 Pg. 138 Job No. 1832-14 Division No. Notes Red. Plotted Profile
Survey of ALTERN ST. S.S. DIST. Date Date No.
Survey by Snyder Notes Notes Chkd. Checked X-Sec.
Indexed C. Johnson Date 10-2-53 Date Date No.

STATION	B. S.	H. I.	F. S.	ELEV.	Left ℄ So	℄ Right ℄ No.
#L.E. 84				382.88	"L.E. 84 Elev. 382.881 Redell ave & Pamela Rd S.W. Cor	
					BT. Spk. in Curb 5' S. of S end C.R.	
0+25 54				383.50	S.S. M.H. on ℄ Pamela Rd	see Redell Ave. for Invert Elevs.
0+82				382.90		℄ X Gutter
1+00	℄ 117T			383.02	℄ Inter. Redell ave & Pamela Rd.	
				382.34	S.E. Cor. S end C.R.	Gutter
				383.03	" " " "	Top Curb
				382.54	" " E end "	Gutter
				383.24	" " " "	Top Curb
				383.3	" " Prop Cor.	
				383.11	N.E. Cor. E end C.R.	Gutter
				383.76	" " " "	Top Curb
				383.13	" " N end "	Gutter
				383.78	" " " "	Top Curb
				384.3	" " Prop. Cor.	
				383.03	N.W. Cor. N end C.R.	Gutter
				383.68	" " " "	Top Curb
				382.96	" " W end "	Gutter
			✓	383.65	" " " "	Top curb
				384.0	" " Prop Cor	

76L298 S & E #307 9-54

PLEASE RETURN TO
LOS ANGELES COUNTY SURVEYOR
726 LOS ANGELES COUNTY ENGINEERING BLDG.

NOTE: ANY ADDITIONS OR CHANGES ON THIS SHEET MUST BE MADE OR CIRCLED IN RED INK, WITH DATE AND NAME OF PERSON MAKING CHANGE.

Do not extend notes this side of this line.

PAMELA RD.

STATION	B. S.	H. I.	F. S.	ELEV.	Left ℄ So.	℄	Right ℄ No.
1+00				382.20	S.W. Cor. S. end C.R.		Gutter
				382.90	" " " "		Top Curb
				382.69	" " W. end "		Gutter
				383.35	" " " "		Top Curb
				383.8	" " Prop. Cor.		
				383.71			50' R. ℄ ST.
				382.65	50' L. ℄ ST.		
1+18				382.67		℄	X Gutter
1+48				383.21		℄	
2+00				383.45		℄	
				383.12			15' R. Gutter
				383.75			15' R Top Curb
				383.9			27' R P/L
				382.87	15' L Gutter		
				383.52	15' L Top Curb		
				383.8	29' L P/L		
3+00				383.76		℄	
				383.37			15' R Gutter
				384.03			15' R Top Curb
				384.2			27' R P/L

Profile Notes Red ____ Plotted ____ Job No. 1282-11 Division No. ____ F. B. 2105 Pg. 135
No. ____ Date ____ Date ____ Survey of ALTERN ST. SIDE
X-Sec. Notes Chkd. ____ Checked ____ Survey by ____ Notes ____ Date 10-7-55
No. ____ Date ____ Date ____ Map No. ____ Indexed ____ Date ____

76L298 S & E #307 9-54

PLEASE RETURN TO
LOS ANGELES COUNTY SURVEYOR
726 LOS ANGELES COUNTY ENGINEERING BLDG.

NOTE: ANY ADDITIONS OR CHANGES ON THIS SHEET MUST BE MADE OR CIRCLED IN RED INK, WITH DATE AND NAME OF PERSON MAKING CHANGE.

Do not extend notes this side of this line. PAMELA RD.

STATION	B. S.	H. I.	F. S.	ELEV.	Left ℄ No.	℄	Right ℄ No.
3+00				383.10	15'L Gutter		
				383.75	15'L Top Curb		
				383.9	27'L P/L		
4+00				384.03		℄	
				383.66			15'R Gutter
				384.29			15'R Top Curb
				384.6			27'R P/L
				385.7			150'R. B.L.L.
				383.31	15'L Gutter		
				383.96	15'L Top Curb		
				384.1	27'L P/L		
				383.7	150'L B.L.L.		
5+00				384.20		℄	
				383.88			15'R Gutter
				384.52			15'R Top Curb
				384.8			27'R P/L
				383.58	15'L Gutter		
				384.24	15'L Top Curb		
				384.6	27'L P/L		

F. B. 2105 Pg. 140 Job No. 1122.14 Division No. Notes Red. Plotted Profile
Survey of ALTERN. ST. S.S. DIST. Date Date No.
Survey by Stapler Notes Vaughan Notes Chkd. Checked X-Sec.
Indexed C. J. Date 10-2-55 Date Date No.

76L293 S & E #307 9-54

PLEASE RETURN TO
LOS ANGELES COUNTY SURVEYOR
726 LOS ANGELES COUNTY ENGINEERING BLDG.

NOTE: ANY ADDITIONS OR CHANGES ON THIS SHEET MUST BE MADE OR CIRCLED IN RED INK, WITH DATE AND NAME OF PERSON MAKING CHANGE.

Do not extend notes this side of this line. PAMELA RD.

STATION	B. S.	H. I.	F. S.	ELEV.	Left ℄ So.	℄	Right ℄ No.
6+00				384.57		℄	
				384.17			15' R Gutter
				384.85			15' R Top curb
				385.0			27' R P/L
				383.88	15' L Gutter		
				384.51	15' L Top curb		
				384.7	27' L P/L		
6+90				384.46		℄	
7+04.6				383.91		℄	X Gutter
7+42.7 L	℄ 117 T				℄ Int. Myrtle Ave & Pamela Rd.		
				384.36	N.E. Cor. E. end C.R.		Gutter
				384.96	" " " "		Top curb
				384.36	" " " No. end		Gutter
				385.00	" " " " "		Top curb
				385.3	" " "	Prop. Cor	
				384.06	S.E. Cor. E. end C.R.		Gutter
				384.72	" " " "		Top curb
				383.55	" " " So. end		Gutter
				384.21	" " " "		Top curb
				384.8	" "	Prop. Cor.	

Profile No. ____ Notes Red. ____ Date ____ Plotted ____ Date ____ Job No. ____ Survey of ALTERN ST. SS DIST. Division No. ____

X-Sec. No. ____ Notes Ctkd. ____ Date ____ Checked ____ Date ____ Survey by Sowler Notes Nunnery Date 10-7-55 Map No. ____ Indexed ____ Date ____

F. S. 2105 Pg. 141

76L298 S & E #307 9-54

PLEASE RETURN TO
LOS ANGELES COUNTY SURVEYOR
726 LOS ANGELES COUNTY ENGINEERING BLDG.

NOTE: ANY ADDITIONS OR CHANGES ON THIS SHEET MUST BE MADE OR CIRCLED IN RED INK, WITH DATE AND NAME OF PERSON MAKING CHANGE.

Do not extend notes this side of this line. PAMELA Rd.

STATION	B. S.	H. I.	F. S.	ELEV.	Left ℄ So.	℄ Right ℄ No
7+42.71				385.90		150'
				385.28		150' Thence 38' E Gutter
				385.95		" " " Top Curb
				386.2		" " 50' E P/L
				383.20	150'	
				382.63	" Thence 38' E. Gutter	
				383.25	" " " Top curb	
				383.5	" " 50' E P/L	
L.E-86				384.16	#LE-86 Elev. 384.180 F.B. 2105-8 Myrtle Ave & Pamela Rd. S.W. Cor., Bt. Sq. in curb 8' So. of Ea. End C.R.	

F. B. 2105 PG. 142 Job No. 1872-W Division No. S.S. DIST. Notes Red. Plotted Profile
Survey of ALTERN ST Date Date No. X-Sec.
Survey by Snyder Notes Notes Chkd. Checked
Indexed Date Date Date No.

Notes Ck'd by	Survey of ALTERN ST. SS DIST.
Map No.	W. O. 0324 Tape No. St'd. °F
Office Work	Surveyed by Snyder
Checked	Notes Weinman Date
Date	Indexed A. C. JOHNSON

F. B. 2105 Pg. 143

C.I. 1832.14

ALTERN ST. SS DIST.

LOCATION OF IMPROVEMENTS

ON

ALTERN ST.

From - Redell Ave
To - Peck Rd.

Note: Any Additions or Changes on This Sheet Must be Made or Circled in Red Ink With Date and Name of Person Making Change.

Do not extend notes this side of this line.

RETURN TO
LOS ANGELES COUNTY SURVEYOR
726 LOS ANGELES COUNTY
ENGINEERING BLDG.

76FS098 247 4-53

F. B. 2105 PG. 144

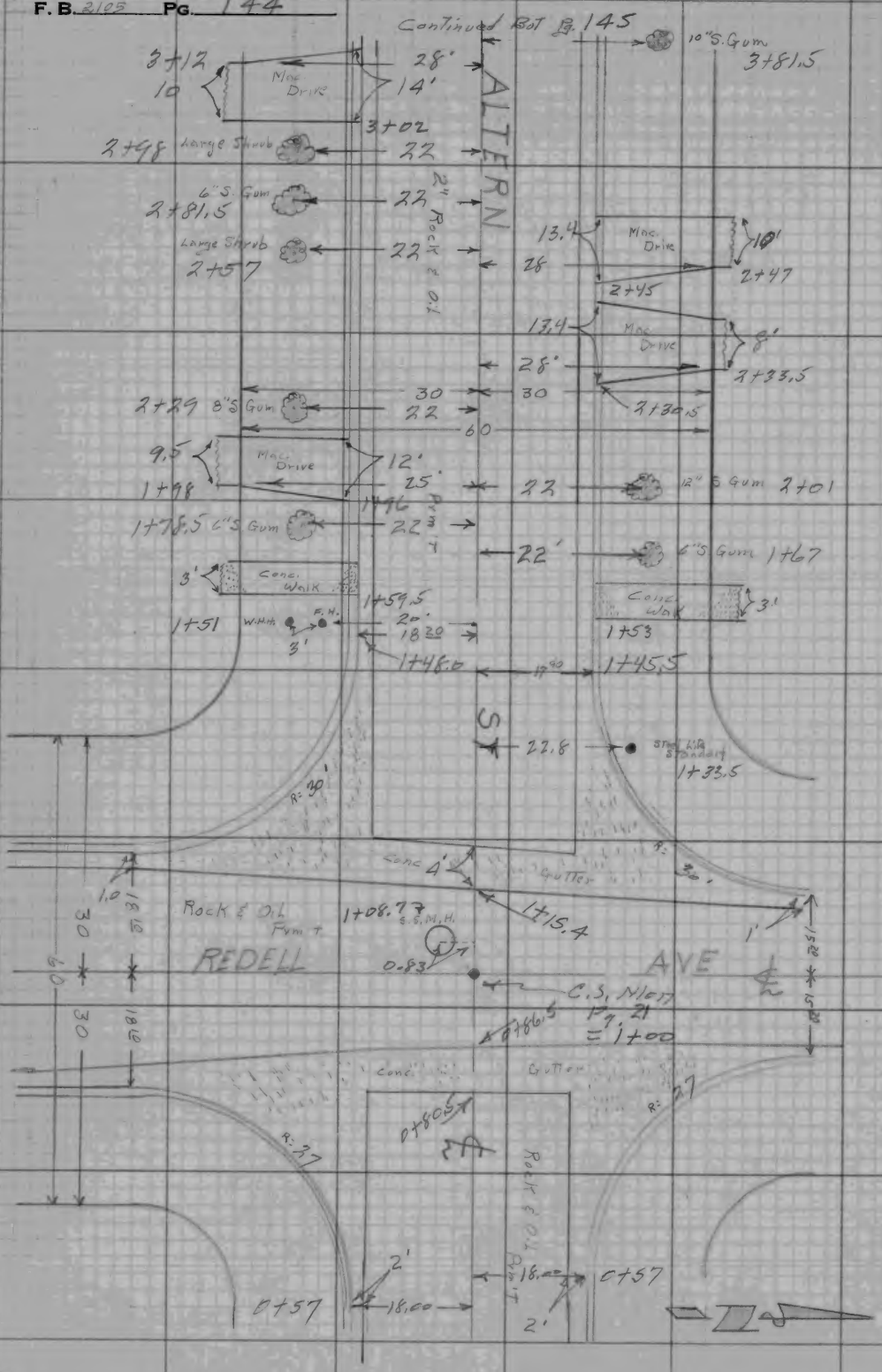

RETURN TO
LOS ANGELES COUNTY SURVEYOR
726 LOS ANGELES COUNTY
ENGINEERING BLDG.
Do not extend notes this side of this line.

Note: Any Additions or Changes on This Sheet Must be Made or Circled In Red Ink With Date and Name of Person Making Change.

Notes Ck'd by	Survey of ALTERN ST SS Dist
Map No.	W. O. 1832.15 Tape No. St'd. °F
Office Work	Surveyed by Snyder
Checked	Notes Newman Date 10-5-55
Date	Indexed A. C. Johnson

F. B. 2105 Pg. 145

CONT. BOT Pg 146



continued top Pg. 144

Note: Any Additions or Changes on This Sheet Must be Made or Circled In Red Ink With Date and Name of Person Making Change.

Do not extend notes this side of this line.

RETURN TO
LOS ANGELES COUNTY SURVEYOR
726 LOS ANGELES COUNTY
ENGINEERING BLDG.

76F309S 247 4-53

F. B. 2105 Pg. 146

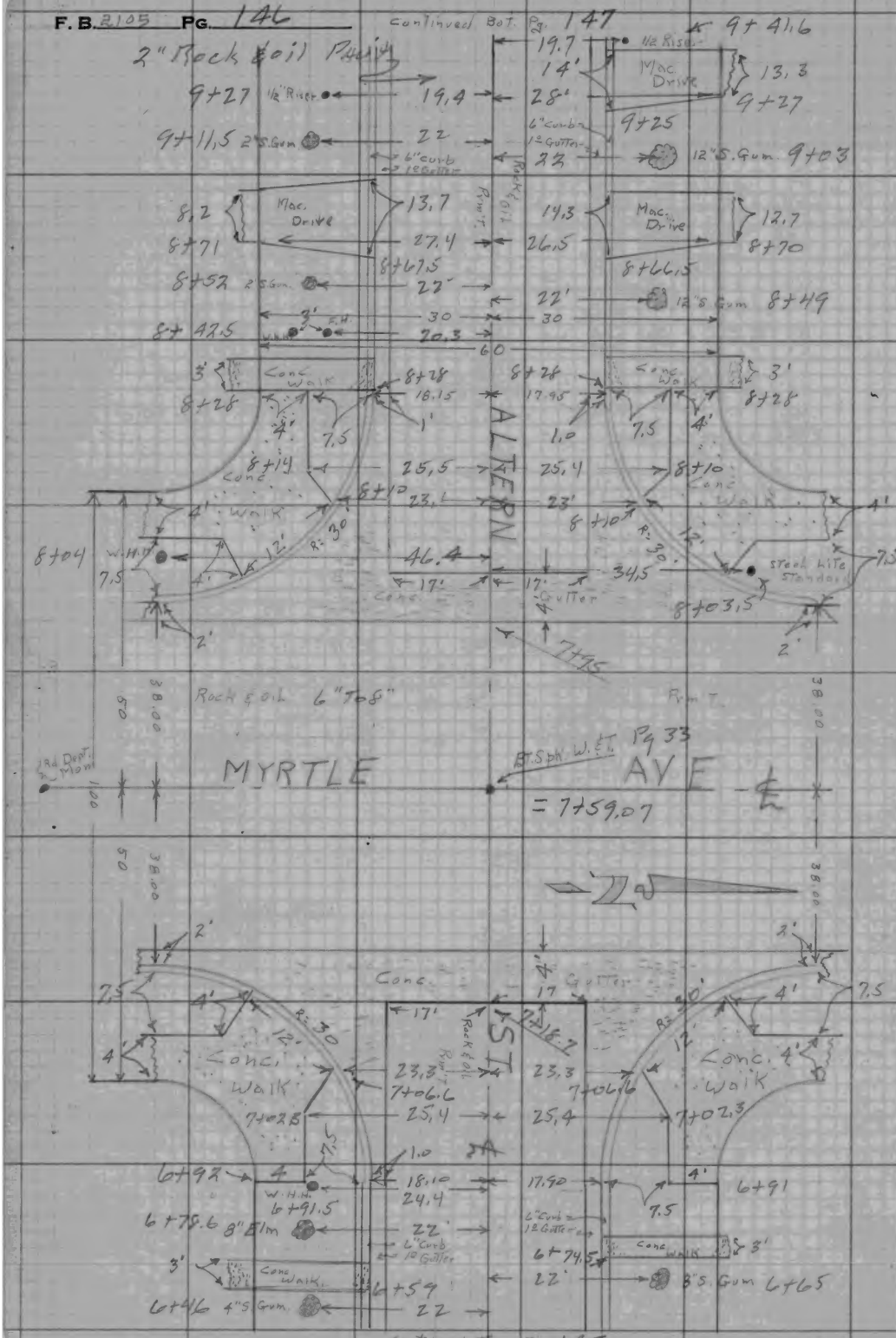

RETURN TO
LOS ANGELES COUNTY SURVEYOR
726 LOS ANGELES COUNTY
ENGINEERING BLDG.
Do not extend notes this side of this line.

Note: Any Additions or Changes on This Sheet Must be Made or Circled In Red Ink With Date and Name of Person Making Change.

Notes Ck'd by	Survey of ALTERN ST 35 Dist
Map No.	W. O. Tape No. St'd. °F
Office Work	Surveyed by Snyder
Checked	Notes Newman Date
Date	Indexed A. C. Johnson

F. B. 2105 Pg. 147

Continued Bot Pg. 148



Cont. Pg. 146

Note: Any Additions or Changes on This Sheet Must be Made or Circled in Red Ink With Date and Name of Person Making Change.

Do not extend notes this side of this line.

RETURN TO
LOS ANGELES COUNTY SURVEYOR
726 LOS ANGELES COUNTY
ENGINEERING BLDG.

76F309S 247 4-53

F. B. 2105 Pg. 148

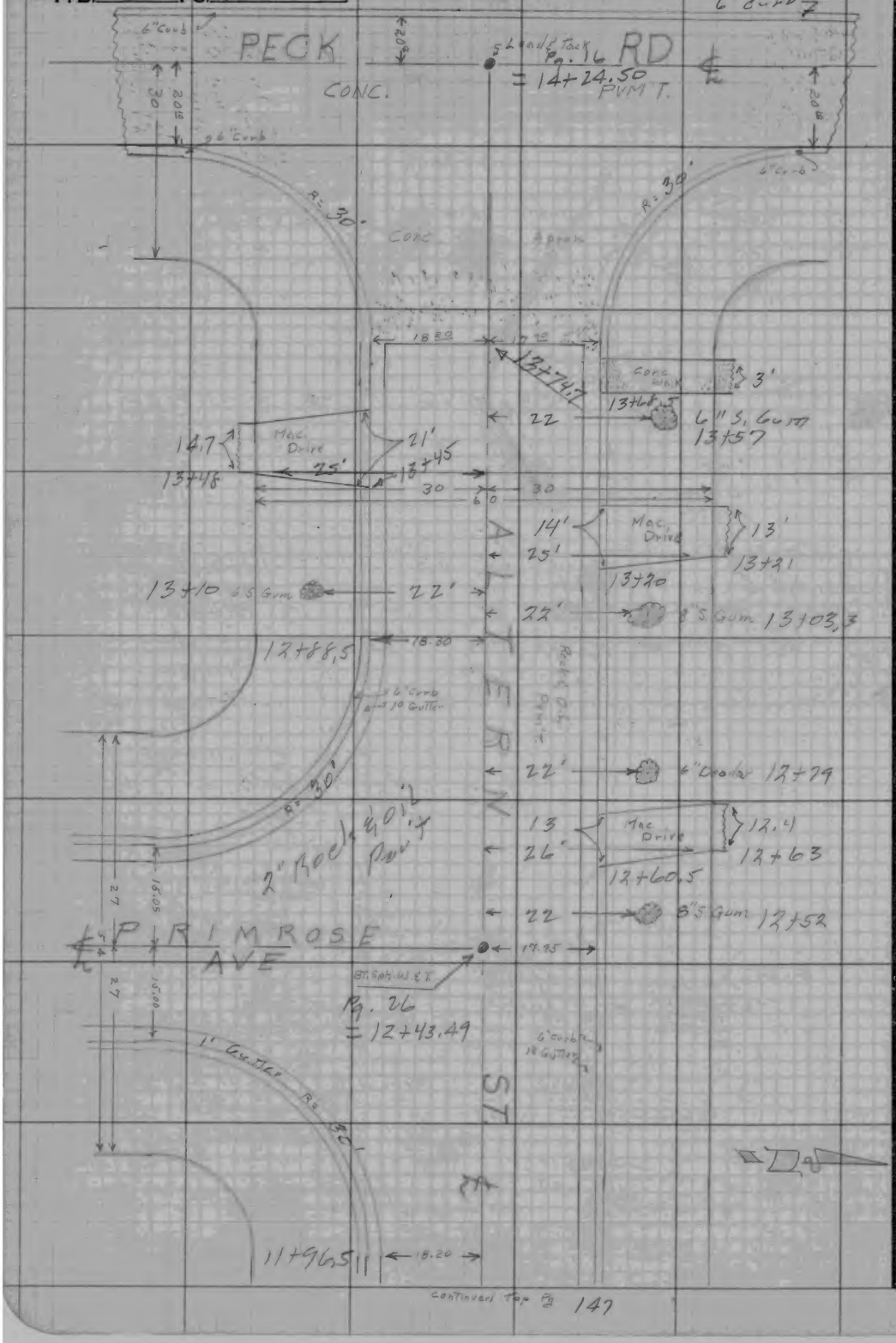

Continued Top Pg 147

RETURN TO
LOS ANGELES COUNTY SURVEYOR
726 LOS ANGELES COUNTY
ENGINEERING BLDG.

Do not extend notes this side of this line.

Note: Any Additions or Changes on This Sheet Must be Made or Circled in Red Ink With Date and Name of Person Making Charge.

Profile	Notes Red.	Plotted	Job No. 183214	Division No.	F. B. 2105	Pg. 149
No.	Date	Date	Survey of ALTERN ST. SS. DIST			
X-Sec.	Notes Chkd.	Checked	Survey by Snyder	Notes Newman	Date 10-8-53	
No.	Date	Date	Map No.	Indexed C. Johnson	Date	

C.I. 183214
ALTERN ST S.S. DIST.
X SECTIONS
ON
ALTERN ST

From - Redell Ave
To - Peck Rd.

STATION	B. S.	H. I.	F. S.	ELEV.

NOTE: ANY ADDITIONS OR CHANGES ON THIS SHEET MUST BE MADE OR CIRCLED IN RED INK, WITH DATE AND NAME OF PERSON MAKING CHANGE.

Do not extend notes this side of this line.

PLEASE RETURN TO
LOS ANGELES COUNTY SURVEYOR
726 LOS ANGELES COUNTY ENGINEERING BLDG.

76L298 S & E #307 9-54

76L298 S & E #307 9-54

PLEASE RETURN TO
LOS ANGELES COUNTY SURVEYOR
726 LOS ANGELES COUNTY ENGINEERING BLDG.

NOTE: ANY ADDITIONS OR CHANGES ON THIS SHEET MUST BE MADE OR CIRCLED IN RED INK, WITH DATE AND NAME OF PERSON MAKING CHANGE.

Do not extend notes this side of this line.

ALTERN ST.

STATION	B. S.	H. I.	F. S.	ELEV.	Left ℄ So.	℄	Right ℄ No.
*L.E-21					L.E.21 Elev. 389.750 F.B.2105-8 S.W. Cor. Redell Ave ℄		
					ALTERN ST. Bt. Spk. in curb 2' W. of W. end C.R.		
0+54				385.83		℄	
0+83.5				385.29		℄ X Gutter	
1+00				385.68	℄ Int. Redell ave & Altern ST.		
				385.61	N.E. Cor. E. end C.R.	Gutter	
				386.28	" " " "	Top curb	
				385.64	" " N. end C.R.	Gutter	
				386.28	" " " "	Top curb	
				386.5	" " Prop. Cor.		
				384.91	S.E. Cor S. end C.R.	Gutter	
				385.56	" " " "	Top curb	
				385.18	" " E. end C.R.	Gutter	
				385.82	" " " "	Top curb	
				385.9	" " Prop. Cor.		
				385.57	N.W. Cor. No. end C.R.	Gutter	
				386.16	" " " "	Top curb	
				385.34	" " W. end C.R.	Gutter	
				386.01	" " " "	Top curb	
				386.4	" " Prop. Cor.		
1+08.7				390.78	D.S.L. Rim SS-M.H.		For invert elev see Redell Ave.

F. B. 2105 Pg. 150 Job No. 33214 Division No. S.S. Dist. Notes Red. Plotted Profile No.
Survey of ALTERN ST. Date Date X-Sec. No.
Survey by Shoemaker Notes Notes Chkd. Checked
Indexed C. Jeanes Date 12-12-55 Date Date

76L298 S & E #307 9-54

PLEASE RETURN TO
LOS ANGELES COUNTY SURVEYOR
726 LOS ANGELES COUNTY ENGINEERING BLDG.

NOTE: ANY ADDITIONS OR CHANGES ON THIS SHEET MUST BE MADE OR CIRCLED IN RED INK, WITH DATE AND NAME OF PERSON MAKING CHANGE.

Do not extend notes this side of this line. ALTERN ST.

STATION	B. S.	H. I.	F. S.	ELEV.	Left & So.	℄ Right & No
1+00				385.05	S.W. Cor. W. end C.R.	Gutter
				385.69	" " " "	Top curb
				384.76	" " S. end C.R	Gutter
				385.45	" " " "	Top curb
				385.80	" " Prop. Cor.	
				386.19		50' R. & Redell ave
				385.19	50' L & Redell ave	
1+17±				385.14		℄ X Gutter
1+48				385.67		℄
2+00				385.97		℄
				385.47		18' R Gutter
				386.08		18' R Top curb
				386.6		30' R P/L
				385.18	18' L Gutter	
				385.86	18' L Top curb	
				386.0	30' L P/L	
3+00				386.22		℄
				385.80		18' R. Gutter
				386.44		18' R. Top curb
				386.7		30' R. P/L

Profile No.____ Notes Red.____ Plotted____ Job No. 1273-14 Division No.____
X-Sec. No.____ Date____ Date____ Survey of ALTERN ST. 55 Dist.
Notes Chkd.____ Checked____ Survey by Sheeder Notes Number Date 6-18-54
Date____ Date____ Map No.____ Indexed C. Johnson Date____

F. B. 2195 Pg. 151

76L298 S & E #307 9-54

PLEASE RETURN TO
LOS ANGELES COUNTY SURVEYOR
726 LOS ANGELES COUNTY ENGINEERING BLDG.

NOTE: ANY ADDITIONS OR CHANGES ON THIS SHEET MUST BE MADE OR CIRCLED IN RED INK, WITH DATE AND NAME OF PERSON MAKING CHANGE.

Do not extend notes this side of this line. ALTERN ST

F. B. 2105 Pg. 152 Job No. 1832-W Division No. Notes Red. Plotted Profile No.
Survey of ALTERN ST SS DIST Date Date X-Sec. No.
Survey by Snyder Notes Notes Chkd. Checked
Indexed Date 10-25-55 Date Date No.

STATION	B. S.	H. I.	F. S.	ELEV.	Left ℄ So.	℄	Right ℄ No
3+00				385.49	18' L. Gutter		
				386.13	18' L. Top Curb		
				386.4	30' L. P/L		
4+00				386.58		℄	
				386.09			18' R. Gutter
				386.74			18' R. Top curb
				387.0			30' R. P/L.
				387.8			155' B.L.L.
				385.82	18' L. Gutter		
				386.49	18' L. Top curb		
				386.8	30' L. P/L		
				386.1	155' L. B.L.L.		
5+00				386.78		℄	
				386.46			18' R. Gutter
				387.09			18' R. Top curb
				387.4			30' R. P/L
				386.13	18' L. Gutter		
				386.80	18' L. Top curb		
				387.0	30' L. P/L		

76L298 S & E #307 9-54

PLEASE RETURN TO
LOS ANGELES COUNTY SURVEYOR
726 LOS ANGELES COUNTY ENGINEERING BLDG.

NOTE: ANY ADDITIONS OR CHANGES ON THIS SHEET MUST BE MADE OR CIRCLED IN RED INK, WITH DATE AND NAME OF PERSON MAKING CHANGE.

Do not extend notes this side of this line. ALTERN

STATION	B. S.	H. I.	F. S.	ELEV.	Left ℄ So.	℄	Right ℄ No.
6+00				387.15		℄	
				386.73			18' R. Gutter
				387.40			18' R. Top curb
				387.3			30' R. P/L
				386.45	18' L. Gutter		
				387.09	18' L. Top curb		
				387.3	30' L. P/L		
6+75				387.23		℄	
7+00				386.95		℄	
7+21				386.61		℄	× Gutter
7+59.27				387.27		℄	Int. Myrtle Ave & Alton St.
				387.06	℄ N.E. Cor. E. end C.R.		Gutter
				387.72	" " " "		Top curb
				387.00	" " N. " "		Gutter
				387.70	" " " "		Top curb
				388.0	" " Prop. Cor.		
				386.72	S.E. cor. E. end C.R.		Gutter
				387.35	" " " "		Top curb
				386.14	" " S. " "		Gutter
				386.82	" " " "		Top curb
				387.4	" " Prop. Cor.		

Profile No.____ Notes Red.____ Date____ Plotted____ Date____ Job No.____ Survey of____ Division No.____

X-Sec. No.____ Notes Chkd.____ Date____ Checked____ Date____ Survey by____ Map No.____ Notes____ Indexed____ Date____

F. B. 2125 Pg. 153

76L298 S & E #307 9-54

PLEASE RETURN TO
LOS ANGELES COUNTY SURVEYOR
726 LOS ANGELES COUNTY ENGINEERING BLDG.

NOTE: ANY ADDITIONS OR CHANGES ON THIS SHEET MUST BE MADE OR CIRCLED IN RED INK, WITH DATE AND NAME OF PERSON MAKING CHANGE.

Do not extend notes this side of this line. ALTERN ST.

STATION	B. S.	H. I.	F. S.	ELEV.	Left ℄ So	℄ Right ℄ No.
7+59.27				387.03	℄ N.W. Cor. N. end C.R.	Gutter
				387.65	" " " "	Top curb
				386.91	" " W. " "	Gutter
				389.58	" " " "	Top Curb
				388.0	" " Prop. Cor	
				386.19	S.W. Cor. S. end C.R.	Gutter
				386.86	" " " "	Top curb
				386.57	" " W. end "	Gutter
				387.29	" " " "	Top curb
				387.4	" " Prop. Cor.	
				388.98		152' ℄ Myrtle Ave
				387.99		" Thence 38' E. Gutter
				388.64		" " " " Top Curb
				389.0		" " 50' " P/L.
				387.91		" " 38' W. Gutter
				388.56		" " " " Top curb
				388.9		" " 50' " P/L
				390.02		250' ℄ Myrtle Ave
				391.20		350' ℄ " "

F. B. 2105 PG. 134 Job No. 1602.14 Division No. S.S. Dist. Notes Red. Plotted Profile No.
Survey of ALTERN ST. Date Date X-Sec. No.
Survey by Shuler Notes Notes Chkd. Checked
Indexed G. Johnson Date 11-18-55 Date Date No.

76L298 S & E #307 9-54

PLEASE RETURN TO
LOS ANGELES COUNTY SURVEYOR
726 LOS ANGELES COUNTY ENGINEERING BLDG.

NOTE: ANY ADDITIONS OR CHANGES ON THIS SHEET MUST BE MADE OR CIRCLED IN RED INK, WITH DATE AND NAME OF PERSON MAKING CHANGE.

Do not extend notes this side of this line.

ALTERNI ST.

STATION	B. S.	H. I.	F. S.	ELEV.	Left ℄ No.	℄	Right ℄ No.
7+59.07				385.87	150' E. Mid-Blk Alley		
				385.25	" " Thence 38' E.		Gutter
				385.94	" " " "		Top curb
				386.2	" " 50' "		P/L
				385.28	" " 38' W.		Gutter
				385.92	" " " "		Top curb
				386.2	" " 50' "		P/L
				386.56		℄	X Gutter
7+97				386.68		℄	
8+00				387.20		℄	
8+28				387.77		℄	
9+00				387.35			18' R. Gutter
				387.77			18' R. Top curb
				388.5			30' R. P/L
				387.19	18' L. Gutter		
				387.83	18' L. Top curb		
				386.1	30' L. P/L		

Profile No.____ Notes Red.____ Plotted____ Job No.____ Division No.____
X-Sec. No.____ Date____ Date____ Survey of____ Notes____ Date____
Notes Chkd.____ Checked____ Survey by____
Date____ Date____ Map No.____ Indexed____ C. Johnson Date____

F. B. 3105 Pg. 100

76L298 S & E #307 9-54

PLEASE RETURN TO
LOS ANGELES COUNTY SURVEYOR
726 LOS ANGELES COUNTY ENGINEERING BLDG.

NOTE: ANY ADDITIONS OR CHANGES ON THIS SHEET MUST BE MADE OR CIRCLED IN RED INK, WITH DATE AND NAME OF PERSON MAKING CHANGE.

Do not extend notes this side of this line. ALTERN ST.

F. B. 2108 Pg. 123 Job No. 1432-W Division No. Notes Red. Plotted Profile
Survey of ALTERN ST. S.G. Dist. Date Date No.
Survey by Southern Notes Notes Chkd. Checked X-Sec.
Indexed L. C. Johnson Date 10-16-55 Date Date No.

STATION	B. S.	H. I.	F. S.	ELEV.	Left ℄ Sd.	℄	Right ℄ Sd.
10+00				388.42		℄	
				387.94			18'R Gutter
				388.58			18'R Top curb
				389.2			30'R P/L
				390.4			150'± B.L.L.
				387.85	18'L Gutter		
				388.49	18'L Top curb		
				389.0	30'L P/L		
				389.0	150'± B.L.L.		
11+00				389.08		℄	
				389.53			18'R Gutter
				389.20			18'R Top curb
				389.4			30'R P/L
				388.56	18'L Gutter		
				389.18	18'L Top curb		
				389.6	30'L P/L		
12+00				389.77		℄	
				389.14			18'R Gutter
				389.80			18'R Top curb
				390.2			30'R P/L

76L298 S & E #307 9-54

PLEASE RETURN TO
LOS ANGELES COUNTY SURVEYOR
726 LOS ANGELES COUNTY ENGINEERING BLDG.

NOTE: ANY ADDITIONS OR CHANGES ON THIS SHEET MUST BE MADE OR CIRCLED IN RED INK, WITH DATE AND NAME OF PERSON MAKING CHANGE.

Do not extend notes this side of this line.

ALTERN ST.

STATION	B. S.	H. I.	F. S.	ELEV.	Left ℄ So.	℄	Right ℄ No.
							℄ Int. Primrose Ave & ALTERN ST.
12+43±1				390.04			
				389.29	℄ S.L. Cur. ℄ end ≤ F		Gutter
				389.98	" " " "		Top curb
				389.55	" " " S "		Gutter
				390.41	" " " "		Top curb
				390.3	" " Prop Cur		
				389.72	S.W. Cur. S end ≤ R		Gutter
				390.43	" " " "		Top curb
				389.88	" " W "		Gutter
				390.46	" " " "		Top Curb
				390.6	" " Prop Cur		
				389.41			18'R Gutter
				390.39			18'R Top curb
				390.6			30'R P/L
				391.3			150'± B.L.L.
				390.23	53'± ℄ Primrose Ave.		
						℄	
13+40				390.35			
				389.73			18'R Gutter
				390.41			18'R Top Curb
				390.8			30'R

Profile Notes Red. ____ Plotted ____ Job No. ____ Division No. ____ F. B. ____
No. ____ Date ____ Date ____ Survey of ____
X-Sec. Notes Chkd. ____ Checked ____ Survey by ____ Notes ____ Date ____ Pg. ____
No. ____ Date ____ Date ____ Map No. ____ Indexed ____ Date ____

76L298 S & E #307 9-54

PLEASE RETURN TO
LOS ANGELES COUNTY SURVEYOR
726 LOS ANGELES COUNTY ENGINEERING BLDG.

NOTE: ANY ADDITIONS OR CHANGES ON THIS SHEET MUST BE MADE OR CIRCLED IN RED INK, WITH DATE AND NAME OF PERSON MAKING CHANGE.

Do not extend notes this side of this line. ALTERN ST.

STATION	B. S.	H. I.	F. S.	ELEV.	Left ℄ 50.	℄	Right ℄ 50.
13+74 ±							
				390 40		℄	edge of pavement
14+04 ±							
				389 36		℄	X Gutter
14+24 ±							
				389 87		℄	Peck Rd. & Altern St.
				389 39	℄ S.E. Cor. E end C.R.		Gutter
				390 08	" " "		Top curb
				388 92	" " S " "		Gutter
				389 48	" " " "		Top curb
				389 9	" " Prop. Cor.		
				390 18	N.E. Cor. E end C.R.		Gutter
				390 88	" " " "		Top curb
				389 91	" " N " "		Gutter
				390 54	" " " "		Top curb
				391 2	" " Prop. Cor.		
				391 55			150'± ℄ Peck Rd.
				391 02			" Thence E 20' Gutter
				391 64			" " Top Curb
				392 0			" " 30' P/L
				387 60	150'± ℄ Peck Rd.		
				387 70	" Thence 20' E. Gutter		
				387 77	" " " Top Curb		
				388 57	" " 30' P/L		

F. B. 2105 Pg. 158 Job No. 1832-14 Division No. Notes Red. Plotted Profile
Survey of Peck Rd. Date Date No.
Survey by Notes Notes Chkd. Checked X-Sec.
Indexed K. C. Jordan Date 10-10-57 Date Date No.

76L298 S & E #307 9-54

PLEASE RETURN TO
LOS ANGELES COUNTY SURVEYOR
726 LOS ANGELES COUNTY ENGINEERING BLDG.

NOTE: ANY ADDITIONS OR CHANGES ON THIS SHEET MUST BE MADE OR CIRCLED IN RED ICK, WITH DATE AND NAME OF PERSON MAKING CHANGE.

Do not extend notes this side of this line. ALTERN ST.

STATION	B. S.	H. I.	F. S.	ELEV.	Left ℄ So.	℄	Right ℄ No.
14+44.50				389.45		℄ prof	Gutter
				390.05		℄ "	Top curb
L.E.-18				390.88	LE-18 - Elev. 390.909 F.B. 2105-10 ALTERN ST & PECK RD		
					N.E. Cor. Ot. Spk. in curb 2' E. of E. end C.R.		

Profile Notes Red ____ Plotted ____ Job No. ____ Division No. ____ F. B. 2105 Pg. 158
No. ____ Date ____ Date ____ Survey of ____
X-Sec. Notes Chkd. ____ Checked ____ Survey by ____ Notes ____ Date ____
No. ____ Date ____ Date ____ Map No. ____ Indexed ____ Date ____

F. B. 2105 PG. 160 Job No. Division No. Notes Red. Plotted Profile

Survey of Date Date No.

Survey by Notes Notes Chkd. Checked X-Sec.

Indexed Date Date Date No.

STATION	B. S.	H. I.	F. S.	ELEV.	

Do not extend notes this side of this line.

PLEASE RETURN TO

LOS ANGELES COUNTY SURVEYOR

725 LOS ANGELES COUNTY ENGINEERING BLDG.

NOTE: ANY ADDITIONS OR CHANGES ON THIS SHEET MUST BE MADE OR CIRCLED IN RED INK, WITH DATE AND NAME OF PERSON MAKING CHANGE.

76L298 S & E #307 9-54

F. B. 2105 PG. 161

NOTES RED. JOB NO. CI 214714 SURVEY OF STAGIO DRSSD.
DATE SURVEY BY H.E. GRANDQUIST DATE MAY 1960
NOTES CHKD. NOTES BY H.E.G. DATE
DATE INDEXED H. E. OH DATE

NOTE: ANY ADDITIONS OR CHANGES ON THIS SHEET MUST BE MADE OR CIRCLED IN RED INK, WITH DATE AND NAME OF PERSON MAKING CHANGE.

Do not extend notes this side of this line

DESCRIPTION	ADJ. ELEV.	3RD RUN	2ND RUN	DIFF.	1ST RUN	B.M.
CI 214714						
STAGIO DRIVE S.S. District.						
BENCH LEVEL CIRCUIT						
	FROM PECK Rd. & CAMINO REAL SLY to " " & BRISBANE ST. THENCE Nly on PECK Rd TO ARMITO ST. Thence West To STAGIO ST. Thence Nly To BDRY OF City of MONROVIA THENCE EAST to Peck Rd. Thence North to DUARTE Rd. (end)					
			indexed 8/1/60			
					H.E. GRANDQUIST Chief J. MALDONADO Instr G.E. COOK Rod E. MARTINEZ Rod	

Pg 161 to 166
& NOTES Pg. 167 to 178
Inf Pg. 179 to
x SEC. Pg.

PLEASE RETURN TO
LOS ANGELES COUNTY SURVEYOR
725 LOS ANGELES COUNTY ENGINEERING BLDG.

765420 S & E-353 4-54

76S420 S & E-353 4-54

PLEASE RETURN TO
LOS ANGELES COUNTY SURVEYOR
725 LOS ANGELES COUNTY ENGINEERING BLDG.

NOTE: ANY ADDITIONS OR CHANGES ON THIS SHEET MUST BE MADE OR CIRCLED IN RED INK, WITH DATE AND NAME OF PERSON MAKING CHANGE.

Do not extend notes this side of this line

JOB NO. 2147.14 SURVEY OF STRAIB DR.
SURVEY BY H.E. GRANDVIST
NOTES BY W.F.G.
INDEXED H.E.O.
NOTES RED. DATE 7/11/62
NOTES CHKD. DATE
DATE

F.B. 7105 PG. 162

B.M.	1ST RUN	DIFF.	2ND RUN	3RD RUN	ADJ. ELEV.	DESCRIPTION
B.M. 15-7	380.152 ✓				380.152	B.M. "15-7" EL. 380.152 1952 Adj. FB. 1380-13
+	5.607		5.399			PECK ROAD & CAMINO REAL. S.E. COR.
π	385.759 ✓	+0.400	+0.400			51.2 E & 23.0' S. of ℄ Int.
−	5.207		4.999			C.S. MON. stmpd. "BM. 15-7. 1952, RE63"
T.P. 1,	380.552 ✓					9" deep in WELL. & Cast Iron Cover.
+	3.371		3.188			T.P. #1, STK. E. Prkwy PECK Rd. 70' S of
π	383.923 ✓	-2.031	-2.031			S.E. CR CAMINO REAL.
−	5.402		5.219			
T.P. 2	378.521 ✓					
+	3.968		3.821			STK. E. Prkwy PECK ROAD. 15' S. of PP. #740533 E.
π	382.489 ✓	-1.860	-1.857			
−	5.828		5.678			
T.P. 3	376.661 ✓					
+	4.291		4.088			STK. E. Prkwy PECK ROAD. 15' So. of P.P. #740531E
π	380.952 ✓	-0.937	-0.933			
−	5.228		5.021			
B.M. KL-4.	375.724 ✓				375.724	B.M. "KL-4" EL. = 375.724 FB 1796-7
+	5.200		4.992			PECK Rd. & BRISBANE St. N.E. COR.
π	380.924 ✓	+0.912	+0.913			BT. SPK. Cb. 6' E. of E. end C.R.
−	4.288		4.079			
T.P. #4	376.636 ✓					
+	5.920		5.760			STK. E. Prkwy. PECK Rd. 5' E. of
π	382.556 ✓	+2.001	+1.999			Cb. 15' S. of P.P. #740531E.
−	3.919		3.761			
T.P. 5	378.637 ✓					
+	5.759		5.453			STK. 3 FT. E. of E. Cb. PECK Rd. 8' So. of
π	384.396 ✓	+1.918	+1.915			P.P. #740533
−	3.841		3.538			
T.P. 6	380.555 ✓					
						STK. E. Prkwy PECK Rd. 15' N of [illegible]

76S420 S & E-353 4-54

PLEASE RETURN TO
LOS ANGELES COUNTY SURVEYOR
725 LOS ANGELES COUNTY ENGINEERING BLDG.

NOTE: ANY ADDITIONS OR CHANGES ON THIS SHEET MUST BE MADE OR CIRCLED IN RED INK, WITH DATE AND NAME OF PERSON MAKING CHANGE.

Do not extend notes this side of this line

B.M.	1ST RUN	DIFF.	2ND RUN	3RD RUN	ADJ. ELEV.	DESCRIPTION
T.P. #6	380.555 ✓					desc. SEE Pg 162
+	5.303		5.120			
Π	385.858 ✓	+1.402	+1.400			
−	3.901		3.720			
T.P. 7	381.957 ✓					Stk. M.C.R. N.E. Cor. Camino Real & Peck Rd.
+	5.879		5.601			
Π	387.836 ✓	+2.169	+2.169			
−	3.710		3.432			
T.P. #8	384.126 ✓					Stk. E. Prky. Peck Rd. 5' N. of P.P. #740775 E
+	5.761		5.529			
Π	389.887 ✓	+2.000	+1.998			
−	3.761		3.531			
T.P. 9	386.126 ✓					Stk. E. Prky. Peck Rd. S.E. Cor.
+	5.160		4.957			
Π	391.286 ✓	+0.429	+0.430			
−	4.731		4.527			
BM. KL-5	386.555 ✓				386.558	B.M. "KL-5" EL. = 386.558 F.B. 1796-8 Peck Rd. (E. Side) 592' +N. of ℄ Camino Real Bt. Spk. Cb. 4' N. of N. end C. Basin
+	5.968		5.679			
Π	392.523 ✓	+2.459	+2.460			
−	3.509		3.219			
T.P. 10	389.014 ✓					Stk. 5' E. of E. Cb. Peck Rd. 8' N. of T.P. #740787 E.
+	5.478		5.289			
Π	394.492 ✓	+1.328	+1.330			
−	4.150		3.959			
T.P. 11	390.342 ✓					Spk. in E. Gut. Peck Rd. 5' N. of N.E.C.R. Alterna St.
+	5.860		5.599			
Π	396.202 ✓	+3.573	+3.577			
−	2.287		2.022			
T.P. 12	393.915 ✓					Stk. 8' E. of E. Cb. Peck Rd. 5' N. of Dwy to No. #2154

NOTES RED _____ JOB NO. 214714
DATE _____ SURVEY OF STAGG DR. 55D
NOTES CHKD. _____ SURVEY BY H.E. GRANDQUIST
DATE _____ NOTES BY H.E. OTT DATE 7/14/62
INDEXED _____ DATE _____

F.B. 2105 PG. 163

765420 S & E-353 4-54

PLEASE RETURN TO
LOS ANGELES COUNTY SURVEYOR
725 LOS ANGELES COUNTY ENGINEERING BLDG.

NOTE: ANY ADDITIONS OR CHANGES ON THIS SHEET MUST BE MADE OR CIRCLED IN RED INK, WITH DATE AND NAME OF PERSON MAKING CHANGE.

Do not extend notes this side of this line

JOB NO. 2107.14 SURVEY OR STAGIO DR.
SURVEY BY HE Gr
NOTES BY HE Gr DATE 7/11/60
INDEXED H. E. OTT DATE
NOTES RED. DATE
NOTES CHKD. DATE
F. B. 2105 PG. 164

B.M.	1ST RUN	DIFF.	2ND RUN	3RD RUN	ADJ. ELEV.	DESCRIPTION
T.P. 12	393.915 ✓					For desc. SEE bot Pg 163
+	5.661		5.440			
Π	399.576 ✓	+1.542	+1.541			
−	4.119		3.899			
T.P. 13	395.457 ✓					Peck Rd. & ATARA St. N.E. Cor.
+	5.493		5.354			SPK. Gut. 10' N. of N. end C.R.
Π	400.950 ✓	+2.662	+2.664			
−	2.831		2.690			
T.P. 14	398.119 ✓					Stk. E of E Cb. Peck Rd. at N edge
+	5.268		4.975			Drwy to Church.
Π	403.387 ✓	+1.867	+1.866			
−	3.401		3.109			
T.P. 15	399.986 ✓					SPK. E. Gut. PECK Rd. 30' N. of & Prol.
+	5.909		5.720			AVORA St.
Π	405.895 ✓	+2.877	+2.873			
−	3.032		2.847			
T.P. 16	402.863 ✓					Stk E Si. of E. Cb. Peck Rd. opp Str.
+	5.378		5.231			Sign CHULA St. & Peck Rd.
Π	408.241 ✓	+2.679	+2.682			
−	2.699		2.549			
B.M. LE-92	405.542 ✓				405.542	B.M. "LE-92" EL= F.B. 2105-164
+	4.560		4.090			PECK Rd. & ARMIJO St. N.W. Cor
Π	410.102 ✓	+0.508	+0.510			Bt. SPK. cb. 8.0' N of S. end of cb.
−	4.052		3.580			
B.M. LE-94	406.050 ✓				406.050	B.M. LE-94 EL= F.B. 2105-164
+	5.891		6.242			ARMIJO St. & STAGIO DR. SE. Cor
Π	411.941 ✓	+3.060	+3.059			Bt. SPK. Cb. 5' E. of E. end C.R.
−	2.831		3.183			
T.P. 17	409.110 ✓					Stk 2' E of T.P. 575834E STAGIO DR.

76S420 S & E-353 4-54

PLEASE RETURN TO
LOS ANGELES COUNTY SURVEYOR
725 LOS ANGELES COUNTY ENGINEERING BLDG.

NOTE: ANY ADDITIONS OR CHANGES ON THIS SHEET MUST BE MADE OR CIRCLED IN RED INK, WITH DATE AND NAME OF PERSON MAKING CHANGE.

Do not extend notes this side of this line

B.M.	1ST RUN	DIFF.	2ND RUN	3RD RUN	ADJ. ELEV.	DESCRIPTION
T.P. 17	409.110 ✓					For descr. SEE Pg 164 bot
+	5.768		5.561			
π	414.878 ✓	+2.209	+2.210			
−	3.559		3.351			
T.P. 18	411.319 ✓					STK. 3' W. of E. ℄ fr of Dec. 1
+	5.559		5.981			To ho. # 1917 STAGG DR.
π	416.878 ✓	+2.952	+2.949			
−	2.607		2.432			
B.M. "LE 95"	414.271 ✓				414.271	B.M. "LE 95" EL. FB 2105-165
+	3.480		3.312			STAGG DR. (W.S.) ½ S. BDRY. of City of Monrovia
π	417.751 ✓	−1.262	−1.261			650± N. of ℄ ARMIJO ST.
−	4.742		4.573			Bt. SPK. IN N.E. Cor of Conc. porch ho. # 1901
T.P. 19	413.009 ✓					T.P. STK. IN back yard 15' NW of Shed
+	5.421		5.221			
π	418.430 ✓	+1.352	+1.356			
−	4.069		3.865			
T.P. 20	414.361 ✓					SPK. NE Cor. Premix dew/. of Conc. ent.
+	3.136		3.032			to ho # 1903 PECK RD.
π	417.497 ✓	−2.531	−2.530			
−	5.667		5.562			
B.M. LE 93	411.830 ✓				411.834	B.M. "LE 93" EL. FB 2105-165
+	6.078		5.957			PECK Road (W.S.) 40' S. of ℄ Prod. of E. El. NORTEST
π	417.908 ✓	+3.648	+3.644			Bt. SPK. Cb.
−	2.430		2.313			
T.P. 21	415.478 ✓					STK. 9' E. of E. Cb. PECK Rd. at
+	6.020		5.710			back stop.
π	421.498 ✓	+4.260	+4.259			
−	1.760		1.451			
T.P. 22	419.738 ✓					STK 8' E. of E. Cb. PECK RD. opp. Merry Go Round

NOTES RED. ____ JOB NO. 21-214-14 SURVEY OF STAGG DR.
DATE ____ SURVEY BY. H.E.S. & GRADUSKY
NOTES CHKD. ____ NOTES BY. H.E.S. DATE 7-19-54
DATE ____ INDEXED H.E.OT DATE ____

F.B. 2105 PG. 165

76S420 S & E-353 4-54

PLEASE RETURN TO
LOS ANGELES COUNTY SURVEYOR
725 LOS ANGELES COUNTY ENGINEERING BLDG.

NOTE: ANY ADDITIONS OR CHANGES ON THIS SHEET MUST BE MADE OR CIRCLED IN RED INK, WITH DATE AND NAME OF PERSON MAKING CHANGE.

Do not extend notes this side of this line

B.M.	1ST RUN	DIFF.	2ND RUN	3RD RUN	ADJ. ELEV.	DESCRIPTION
T.P. 22	419.738 ✓					SEE: Pg 165 for descr.
+	6.159		6.008			
π	425.897 ✓	+3.540	+3.540			
−	2.619		2.468			
T.P. 23	423.278 ✓					SPK. 10' E. of E. Cb. Peck Rd. off R. Water hydr. on School Bldg.
+	5.930		5.731			
π	429.208 ✓	+2.403	+2.400			
−	3.527		3.331			
T.P. 24	425.681 ✓					Duarte Rd. & Peck Road SE.Cor.
+	5.759		5.531	5.261		
π	431.440 ✓	+2.007	+2.002	+2.004		
−	3.752		3.529	3.257		
T.P. 25	427.688 ✓					Stk. w. si. of N. & S. walk entr. to school 25' N. of Bush.
+	5.208		5.072			
π	432.896 ✓	+2.497	+2.496			
−	2.711		2.576			
BM "15-8"	430.185 ✓				430.183	(U.S.C. & G.S. H-96) (U.S. 2619) 1952 Adj. B.M. 15-8" El. 430.185 FB 1380-14 on the Santa Fe Grammar School at Int. of Peck Road & Duarte Rd., on top of the E. side of steps of main entr. to Grammar School. Set in stone step. A bronze tablet marked "U.S.C. & G.S. H-96" 1931.

F.B. 2105 Pg. 166

JOB NO. 214714 SURVEY OF Stagg Dr

SURVEY BY H.E. Grantham

NOTES BY H.E. Ott DATE 7/15/6

INDEXED H.E. Ott DATE

NOTES RED. DATE

NOTES CHKD. DATE

PWFB 1528

1469

Notes Ck'd by Miller	Survey of STAGIO DR.
Map No.	JN 0303.00 Tape 0195 Std. °F
Office Work	Surveyed by H.E. GRANQUIST
Checked	Notes H.E.G. Date 7/15/60
Date	Indexed

F. B. 2105 Pg. 169

CENTERLINE SURVEY for CI JOBS

J.N. 0303.00

C.I. No. 2147.14

STAGIO DR. S.S. District

INDEX Pg 168
Z & P/L. NOTES Pg 169 to 178
Imp. Pg. 179 to 184
X SEC. Pg. 185 to 210

H.E. GRANQUIST chief
J. MALDONADO. Instr.
G.E. Cook Head Chain
F. MARTINEZ. REAR Chain

Note: Any Additions or Changes on This Sheet Must be Made or Circled in Red Ink With Date and Name of Person Making Change.

Do not extend notes this side of this line.

RETURN TO
LOS ANGELES COUNTY ENGINEER
700 LOS ANGELES COUNTY ENGINEERING BLDG.

76F309S CE #247—3-57

PWFB 1528 **1470, 1471**

F. B. 2105 PG. 168

RETURN TO
LOS ANGELES COUNTY ENGINEER
700 LOS ANGELES COUNTY ENGINEERING BLDG.

Do not extend notes this side of this line.

Note: Any Additions or Changes on This Sheet Must be Made or Circled in Red Ink With Date and Name of Person Making Change.

PWFB 1528

1472

Notes Ck'd by Miller	Survey of Sweep Cl Jobs
Map No.	JN 03030 Tape 0135 Std 68 °F
Office Work	Surveyed by H F Grandy, Jr
Checked	Notes H.E.O. Date 7-15-60
Date	Indexed H. E. Ott

F. B. 2105 Pg. 169

26.27
100.18
50.22
176.67 @ 76° = 176.68 ✓

Cont. to 4 to 4 Bldg.

W.S. 7-15-82

0.3

Mesh Fn

6" x 8" Fn Post Hor.

N-176.68

4.8

12

SUB. OF THE RANCHO EL TUNA DE DUARTE LOT 3

8.00

158.68 (Rad N-14°-24-28-W)

Storm Drain WASH

Pot Set 1"x2" Stks N. Fl. on Side of bank

5.51

Fd L&Tk top of Conc. Wall

68.10 @ 96° = 68.11

68.11 M

5.52

19.60' M

10

5.50 OFFSET LINE:

Set 1"x2" Stk Fl. Pot.

R 60.20

Fd L&Tk Top Conc. Flood Control Wall - of Wash

105.62 R

120.31

101.10 R
N-88°-58-10"-W

Bdry of City of Monrovia

9.0°

5.50

117.71 R

0.31 M

Lot 9 Tract 19009 MB 503-4

Set 1"x2" Stk 3 in. Fl. on Side of bank

100.31
19.98
120.29 @ 94° = 120.31 ✓

Found 2" I.P. Cem. Plug & Nail 12" deep at in Cor's. hold to this for Line Control to East. Tract No. 19009 MB. 503-4 See F.B. 898-20 F.B. 1004-6

Tr. 19009

110.00 R

S-26-2

Lot 8

Note: Any Additions or Changes on This Sheet Must be Made or Circled in Red Ink With Date and Name of Person Making Change.

Do not extend this side of this line.

PLEASE RETURN TO
LOS ANGELES COUNTY ENGINEER
700 LOS ANGELES COUNTY ENGINEERING BLDG.

76F309S S&E #247 11-58

PWFB 1528

1473

F. B. 2105 PG. 170

Cont Pg 173 L. Side

SUB OF THE RANCHO AZUSA DE DUARTE

LOT 3

342.5 map
336.51 Meas
5.99

324.25 @ 100 = 324.32

324.29
12.22
6.04
342.55 ✓

① 89-00-40
② 356-03-20
③ 89-00-50
④ 174-04-40
A 89-00-42 2/3

5.500 OFFSET TRANSIT LINE

To L.A.G. ENGR. TMT

324.29

Calc'd 342.55

300.00 R

Pot SET 1½" Sq & Cap Bad Flush

12.22

Pot SET Wire Spk & Tin FL

6.04 M

SET 4" 10" Cy Pole

15.44

STAGIO DR. TLINE
PRIVATE ST

Nothing Set

Mc 661.02

Cont Pg 175 TOR

To 1½" Sq

SET BT SPK & TIN 3" Deep. Rec. MAP distance from E Peck Road

5.50

M 89-00-45"

11.63

89-00-45" M.

21.98

39.85'

SET X 2" fn Lok

SET X fn Post Gate

176.68

To Bt

2.50

CBDR'y of City of Monrovia

Fd BT SPK Conc. porch

(35.)

(12.59)

(12.50)

PLEASE RETURN TO
LOS ANGELES COUNTY ENGINEER
700 LOS ANGELES COUNTY ENGINEERING BLDG.

Do not extend this side of this line.

Note: Any Additions or Changes on This Sheet Must be Made or Circled in Red Ink With Date and Name of Person Making Change.

PWFB 1528

1474

Notes Ck'd by Miller	Survey of Survey Ctl Ln Station
Map No.	JN 2303.06 Tape 25' Std 66 °F
Office Work	Surveyed by H.E. Grandolfo
Checked	Notes H.E.G. Date 7/10/60
Date	Indexed H. E. OTT

F. B. 2105 Pg. 171

WS 46-82

Cont Pg. 172 bot

DECK Rd.

TRACT 89

150 Fd L&T. FB 1056 Pg. 87

Fd L&TK

(Tr. 15089 = 1054.32)

40

1054

(FB 2105-17)

0.05

40.43 M

40.37 M

ATARA St.

Fd L&TK by TCS FB 1056-87 Ties don't check Point conc. moves

ATARA St.

26.25 M

0.045

40.43 M

40.40 M

M 26.38

29

20.

Fd L&TK for FB 2105-17

SET A6 ENGR. TAG. TANG

22.155

Fd L&TK

Fd L&TK by TCS Tr. FB 2105 P.17

0.03

(30)

(30)

SET TANGH MARK IN Fd Lead as per FB 2105 P.17 hold to this for line

Note: Any Additions or Changes on This Sheet Must be Made or Circled in Red Ink With Date and Name of Person Making Change.

Do not extend notes this side of this line.

RETURN TO
LOS ANGELES COUNTY ENGINEER
700 LOS ANGELES COUNTY ENGINEERING BLDG.

76F309S CE #247—3-57

F. B. 2165 PG. 172

PWFB 1528



RETURN TO
LOS ANGELES COUNTY ENGINEER
700 LOS ANGELES COUNTY ENGINEERING BLDG.

Do not extend notes this side of this line.

Note: Any Additions or Changes on This Sheet Must be Made or Circled in Red Ink With Date and Name of Person Making Change.

PWFB 1528

1476

Notes Ck'd by Miller	Survey of [illegible]
Map No.	JN 03039 Tape 0135 Std 68 °F
Office Work	Surveyed by H.E. GRANQUIST
Checked	Notes H.E.G. Date 7/19/60
Date	Indexed H. E. OTT

F. B. 214 Pg. 173

(D) 89-00-50
(B) 356-02-50
(D) 89-00-42½
(B) 174-00-30 ✓
(A) 89-00-45 ✓

To DUARTE RD. Cont / Pg. 178 bot.

145.46-B2

324.27 @ 11° = 324.29 ✓

PER CSB 1351 & FB 746-36 (30')

5.50' OFFSET TRANSIT LINE

SET L.A. CO. ENGR TAG

FL OPP. L2 TW ON LINE.

(30')

PEARL ROAD

(659.93) (FB 746-36)

27.62

Cont Pg. 170

SET L.A. CO. ENGR TAG

TANG 5.04

To POT 1"x2" STK

324.27 ✓

20.26'

5.50'

C 342.55 SET L STK

TOP STK.

5.50'

300.00'

SLY BDRY CITY OF MONROVIA

109.96 @ 100° = 109.98 ✓

LOT 1 TR. 14211

M = 89° 00' 45" (89° 00' 35" Rec Tr. 19009)

0.05

M = 109.98

35.20'

FD L & TK. FLUSH PER FB 746-36 & CS 1351

27.49 TANG

54991
109.98
659.89 TOTAL ✓

SET L.A.C. ENGR TAG

PER CSB 1351

M = 659.89

(30')

Fd COPPER NAIL 1/2" deep TR. 14211

M = 219'

EL NORTE ST.

POT SET Sm. SPK. 1½" deep. 549.81 @ 96° = 549.91

549.91

Pg. 172 Top

(19)

(50')

To Alma No. St.

To L & Stk Alma No. St.

Note: Any Additions or Changes on This Sheet Must be Made or Circled in Red Ink With Date and Name of Person Making Change.

Do not extend notes this side of this line.

RETURN TO
LOS ANGELES COUNTY ENGINEER
700 LOS ANGELES COUNTY ENGINEERING BLDG.

76F309S CE #247—2 57

RETURN TO
LOS ANGELES COUNTY ENGINEER
700 LOS ANGELES COUNTY ENGINEERING BLDG.

Note: Any Additions or Changes on This Sheet Must be Made or Circled in Red Ink With Date and Name of Person Making Change.

Do not extend notes this side of this line.

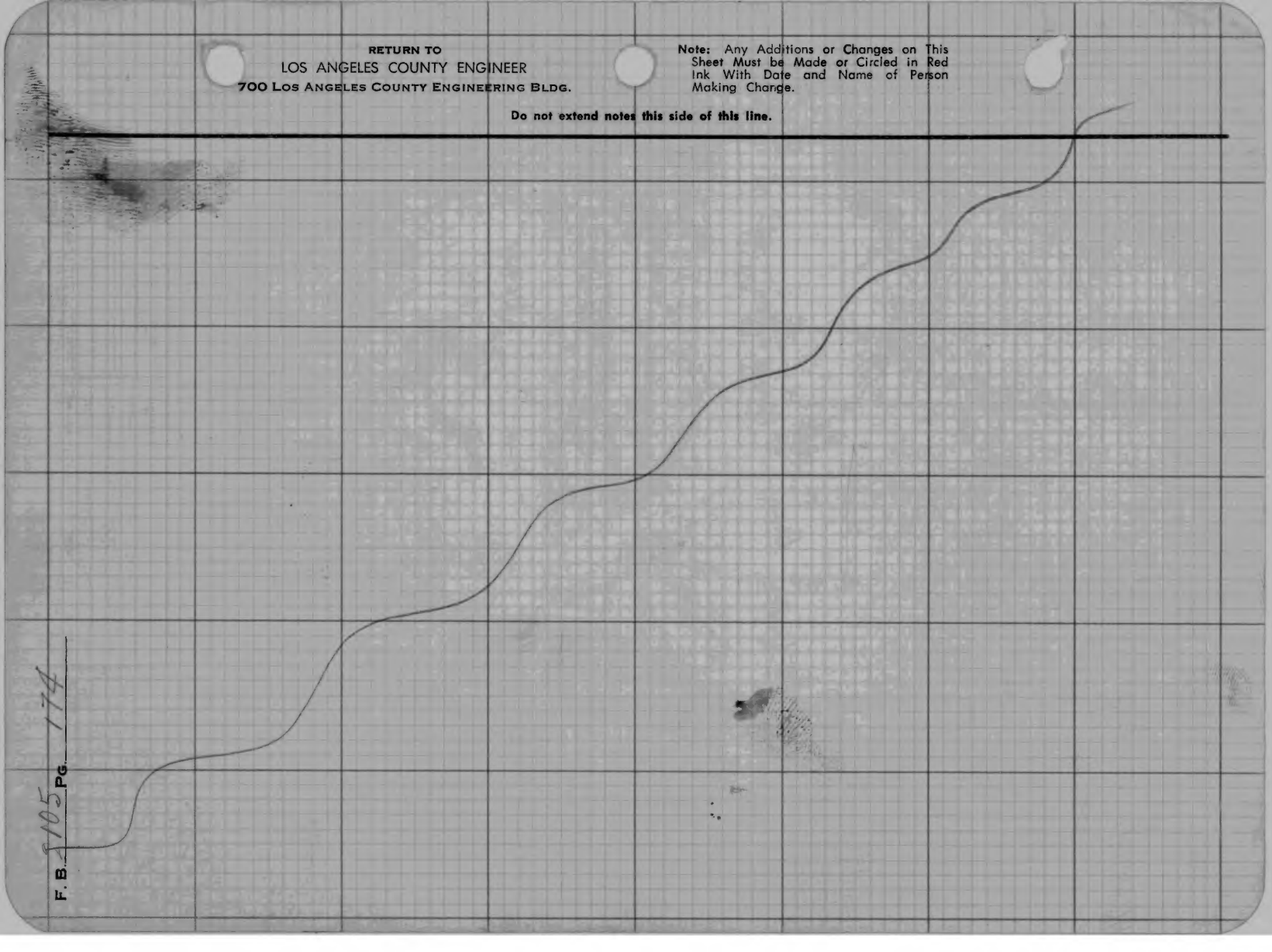

F. B. 8105 PG. 174

PWFB 1528

1477

Notes Ck'd by Miller	Survey of
Map No.	JN 030302 Tape 2/3-5 Std. 68 °F
Office Work	Surveyed by K. GRANQUIST
Checked	Notes Date
Date	Indexed H. E. OTT

F. B. 2605 PG. 175

90-14-50
360-58-20
90-14-50
181-27-00
90-14-50

90-14-20
360-38-00
90-14-30
181-27-20
90-14-33

Cont. PG. 170 (R5)

660.89 @ 104° = 661.04

660.87 @ 104° = 661.02

(2)

(25)

(12.5)

(12.5)

Fd 3/4" IPFL No Ctr Pk

12.50

6.55 OFFSET

(24)

111.90 @ 104° = 111.93

THIS LINE PARALLEL With ℄ PECK Rd.

STAGID PRIVATE

20.199 = M

(112) M = 111.93

63.75 @ 78° = 63.75

(1)

TRANSIT LINE

Int Fd Nothing

Fd 3/4" IPN. Ch. Pt. 4.26" IN CONC USED CHAIN PIPE. This could have been moved easterly due to some base of in Conc. 60 Arby.

90°, 14'-30" M

POT 3+83.24 FWE

SET BT SPK & TIN FL

12.46

19.93

19.98 M

Cont Pg. 176 top

To SPK & TIN

63.75

40.74

12.53

342.50 MAP & MCA

Cont Pg. 172 LS 5 To Int PECK Rd

CALC = 0.04

Calc Int Nothing

ARMIJO ST.

45.

18.46

39.84'

(30')

℄ PROD SET L.A.G. ENGR.

SET 1" X 7" STK & Cop. Grad. 4" Cop. Rec. DISTANCE from ℄ PECK Rd. = 342.50

CALC TRUE LINE

SET L.A.G. ENGR. TAG

REC MAP: Δ = 105°18'51" R = 20' T 26.21 L = 36.76

342.13 @ 78° = 342.49

Lot (53)

TRACT No 15089 MB 330-5

DK

STAGID

Note: Any Additions or Changes on This Sheet Must be Made or Circled in Red Ink With Date and Name of Person Making Change.

Do not extend this side of this line.

PLEASE RETURN TO LOS ANGELES COUNTY ENGINEER 700 LOS ANGELES COUNTY ENGINEERING BLDG.

76F309S S&E #247 11-58

PWFB 1528

1478

F. B. 2105 PG. 176

Pg. 175

342.50 = Stagio Dr.
40.74
3+83.24 = Pot Pl. Sd. St.
63.75
4+46.99
77.47
5+24.46 = Pot W. Spk & T.
69.66
5+94.12
177.41
77.41 @ 78° = 77.47

Stagio Dr

To Pot Bt Spk & T.

Armijo St

637 S

AB. 23 R

CALC. TRUE LINE

FUNCTION .000117 Per Ft.

4+46.99 W Pol. Rt
Pot Set Sqhd.
Spk & Tin Fl.

TRANSIT LINE SEE Record Survey 56-4

Fd Nothing

30'

Lot 62

Tract No. 15089

5+24.46
Pot. Set W. Spk & T. Flush

77.47

25.21

0.07

Fd L & Tk. top of C. Wall 5+49.67 Fr E

Cong Wash

69.66

18.65

L.A. Co. Flood Control

Fd L & Tk. Top Flood Control Wall

0.06

0.11

5+94.12
Pot Set L & Tk
C6

Fd. Ramset in C6

69.65 @ 88° = 69.66

Armijo St.

177.41

C = 0.05

C = 0.07 (30')

Cont. Pg. 177 top

PLEASE RETURN TO
LOS ANGELES COUNTY ENGINEER
700 Los Angeles County Engineering Bldg.

Do not extend this side of this line.

Note: Any Additions or Changes on This Sheet Must be Made or Circled in Red Ink With Date and Name of Person Making Change.

PWFB 1528

1479

Notes Ck'd by Miller	Survey of Survey & Take STA 41+B.K. 23+P
Map No.	JN 0303-0 Tape 0135 Std 62 °F
Office Work	Surveyed by Granquist
Checked	Notes H. E. G. Date 7/2/62
Date	H. E. OTT
	Indexed

F. B. 2108 Pg. 177

cont. fr. 176 bot

177.39 @ 177.41

M=147.41 to ℄ Tk

ARNITO ST.

CALC. TRUE LINE

℄ LINE

FUNCTION

0.000117

Fd L & Tk

M.P.

Fd L & Tk

TANG

CALC 0.01

M=0.10

Fd SPK w/ ET. by Ties FB 2008-75

AVE

CALC 0.09

15.56

0.02 mea. 16.

GRADOR

Rec = 7

(7+71.73 = R S. 56-4

M = 7+71.53 In & Peck Rd.

Fd 2" I.P. & TAG (Good Condition)

R.E. 1934 - 12" Deep

PER R.S. 56-4

held to this for LINE Control to East

31.41

Fd L & Tk

TANG

25.6

Fd L & Tk

Fd L & Tk

FB 2008-75

41.62

C=0.09

M=0.12

Not mea. 254.5 Tree R.S. 56-4

Lot T. 24 R.S. 56-4

Not mea. Phillips Pipe

Nothing Set

SEE 7

Per R.S. 56-4

Fd 2" I.P. in 12" Conc Sq Conc Pipe 1' of Back of Back Wall.

SEE TR # 15089. TR # 19009

LINE Prod. fr E

A

Note: Any Additions or Changes on This Sheet Must be Made or Circled in Red Ink With Date and Name of Person Making Change.

Do not extend this side of this line.

PLEASE RETURN TO
LOS ANGELES COUNTY ENGINEER
700 LOS ANGELES COUNTY ENGINEERING BLDG.

76F309S S&E #247 11-58

F. B. 2105 PG. 178

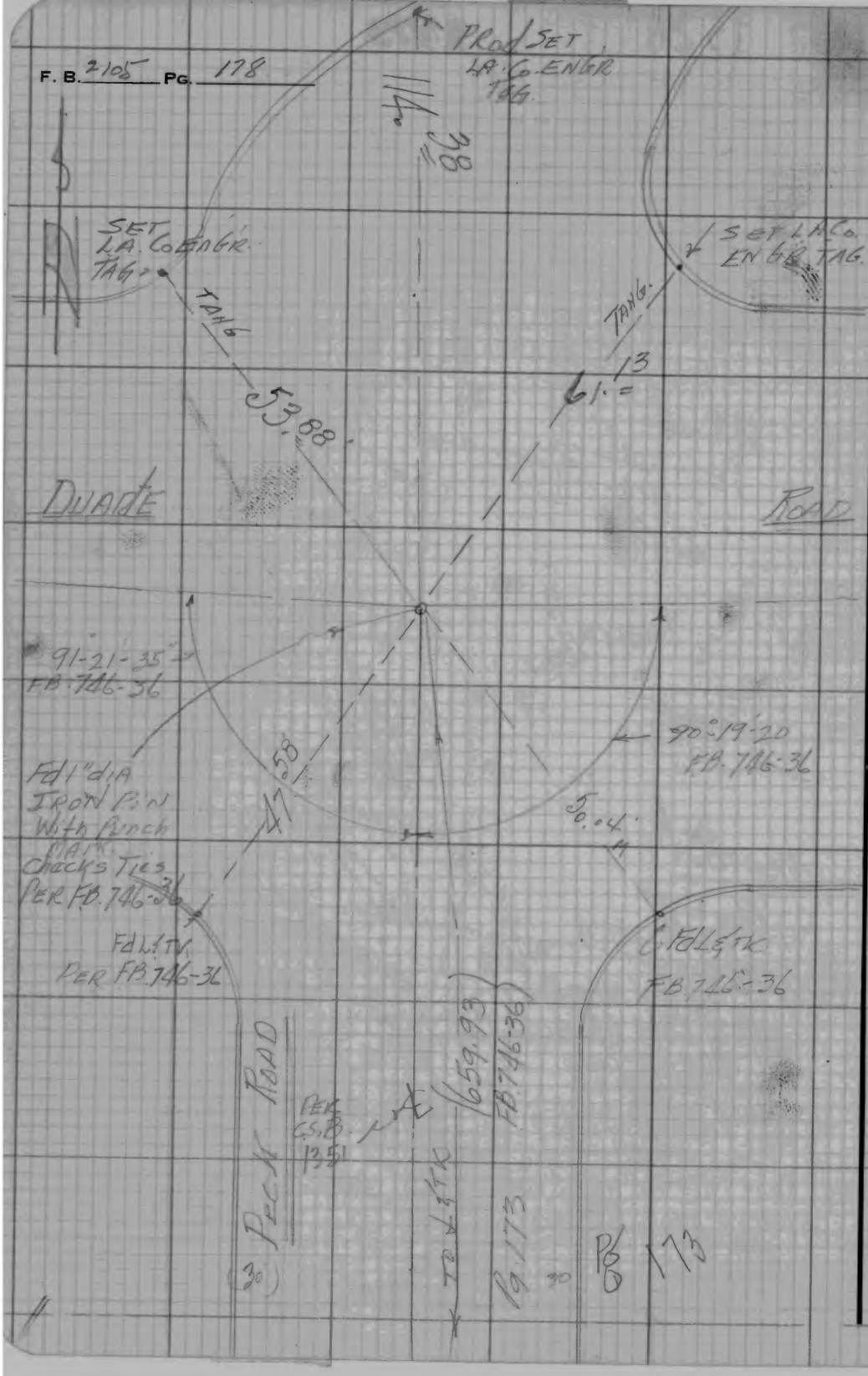

PLEASE RETURN TO
LOS ANGELES COUNTY ENGINEER
700 LOS ANGELES COUNTY ENGINEERING BLDG.

Do not extend this side of this line.

Note: Any Additions or Changes on This Sheet Must be Made or Circled in Red Ink With Date and Name of Person Making Change.

Notes Ck'd by	Survey of STAGIO DR. SEP
Map No.	JN 2147.14 Tape 0138 Std 68 °F
Office Work	Surveyed by H.E. GRANQUIST
Checked	Notes H.E.G. Date 7/20/60
Date	Indexed H. E. OTT 2-7-60

F. B. 2105 PG. 179

C.I. No. 2147.14

STAGIO DR AND OTHER SEWER R/W.

LOCATION OF IMPROVEMENTS
on
SEWER R/W. PECK ROAD (W. SIDE)

FROM EXIST. SM.H. AT ARMIJO ST. = 1400.00
N.L. to 6+30.70

PG 179 to PG 183
X SEC. PG. 185 to 210

H. GRANQUIST CHIEF
MALDONADO INSTR
E. MARTINEZ HEAD CHAIN

Note: Any Additions or Changes on This Sheet Must be Made or Circled in Red Ink With Date and Name of Person Making Change.
Do not extend this side of this line.
PLEASE RETURN TO
LOS ANGELES COUNTY ENGINEER
700 LOS ANGELES COUNTY ENGINEERING BLDG.
76F309S S&E #247 11-58

F. B. 2105 PG. 180

Cont Pg. 181 bot.

30 FT. R/W

Proposed Sewer Line

21 FT OFFSET LINE

cb

2+35.2

13" Dia Pow Pole #353291E

2.2

Dirt Surf

2+00

40

1+28.7

1.4'

1.5" Dia Pow Pole #611438E

20' Conc Pvmt.

cb

1+27.2

1' dia S.Co Gas H.H.

1+16.7

12 FT Radii

1+25.2

5.0

11.0

1+13.2

Arm'g cb & Int Sets Pk. 1+02.61

Morning Set Int 1+02.57

Pvmt

1+02.70 Angle Pt Lt. Pk. 19

1+02.6 E. Conc

21+02.6

21.0

2.70

ARMIJO ST

Set X. Pvmt. 1+00.00

20.0

Rock

1+00.00 Exist S.M.H. J.C.

0+84.8

24.0

0+87.8

0+85.8

Conc Gutter

1.0

Pvmt.

R=25'

So. Counties Gas Co St. H.H. 1.5 dia.

Conc

Rock Road

0+59.8

0.7 ℄ Prod from North

21 FT OFFSET Prod. Line

cb

Prod

PLEASE RETURN TO
LOS ANGELES COUNTY ENGINEER
700 LOS ANGELES COUNTY ENGINEERING BLDG.

Note: Any Additions or Changes on This Sheet Must be Made or Circled in Red Ink With Date and Name of Person Making Change.

Do not extend this side of this line.

Notes Ck'd by	Survey of STAGIO DR. 33 D.
Map No.	JN 2147.14 0135 Tape Std 68 °F
Office Work	Surveyed by HEGRANDUST
Checked	Notes HEG. H. E. 7/60 Date
Date	Indexed

F. B. 2105 Pg. 181



Note: Any Additions or Changes on This Sheet Must be Made or Circled in Red Ink With Date and Name of Person Making Change.

Do not extend this side of this line.

PLEASE RETURN TO
LOS ANGELES COUNTY ENGINEER
700 LOS ANGELES COUNTY ENGINEERING BLDG.

76F309S S&E #247 11-58

Cont to Pg. 183

F. B. 2105 PG. 182

21 Foot Offset Line

4+99.0

Mesh fn

5" Cypress

RAIL fn

5" Conc Cb

4+91.8

4+91.4

Prem. Dedn.

4+79.2

5" Conc Cb

4+78.2 3/4" Wat. Hydr.

4" Bush

0.8

1/2" Rain bird Sprink.

2-2"x4" Rail fn

6" dia. Gas H.H. 4.2

Hedge 2'H.

Wide 2"

Hedge 5'H.

3.0

0.8

4+30.0 End fn

3/4" Wat. Hydr.

3+91.2

3+85.3

Gate Post

18.0

dirt Dedn.

Gate

3+74.0

8.5

3+66.0

9.3

2.5

14" dia. Pow. Pole #39986E

2" Link fn

5'H.

21 Foot Offset Line

Cb

21.0

20

4+97.0

4+93.5 End Drng

15.7

DRA 4+79.0

4+78.0

16.0

16.5

4+76.0

11.0

4+73.0

13.3

4+72.5

4+53.2

Cb

11.7

4+35.7

10.5

4+31.0

10.5

10.2

16.7

10.2

3+87.6

3+77.5

17.8

3+66.8

20

Conc Pump.

21.0

Peck Road

4+00

Cb

Cb

PLEASE RETURN TO
LOS ANGELES COUNTY ENGINEER
700 LOS ANGELES COUNTY ENGINEERING BLDG.

Do not extend this side of this line.

Note: Any Additions or Changes on This Sheet Must be Made or Circled in Red Ink With Date and Name of Person Making Change.

Notes Ck'd by	Survey of STAGIO DR. SS. DIST
Map No.	JN 2147.10 Tape 0135 Std 68 °F
Office Work	Surveyed by H. E. Grandoff
Checked	Notes H.S. 9 Date 7/22/6
Date	Indexed H. E. OTT

F. B. 2105 PG. 183



Note: Any Additions or Changes on This Sheet Must be Made or Circled in Red Ink With Date and Name of Person Making Change.

Do not extend this side of this line.

PLEASE RETURN TO
LOS ANGELES COUNTY ENGINEER
700 LOS ANGELES COUNTY ENGINEERING BLDG.

76F309S S&E #247 11-58

F. B. 2105 Pg. 184

PLEASE RETURN TO
LOS ANGELES COUNTY ENGINEER
700 LOS ANGELES COUNTY ENGINEERING BLDG.

Note: Any Additions or Changes on This Sheet Must be Made or Circled in Red Ink With Date and Name of Person Making Change.

Do not extend this side of this line.

Profile No.	Notes Red.	Plotted	Job No. CI 2147.14	Division No.	F. B. 2105 Pg. 185
	Date	Date	Survey of STAGIO DR		
X-Sec. No.	Notes Chkd.	Checked	Survey by GRANDUISE	Notes G.	Date 7/22/60
	Date	Date	Map No.	Indexed ~~H. E. OTT~~	Date

C.I 2147.14.

STAGIO DRIVE. S.S.D.

CROSS SECTION of

PECK ROAD SEWER P/L (West Side)

Exist S.MH.
FROM ARMITO ST. : 100
N/L-1 to 6+30.70 Pg 103 to Pg. 204

STATION	B. S.	H. I.	F. S.	ELEV.
	Grandcist Chief			
	MALDONADO Instr			
	EMPR. FINEZ Rod			

NOTE: ANY ADDITIONS OR CHANGES ON THIS SHEET MUST BE MADE OR CIRCLED IN RED INK, WITH DATE AND NAME OF PERSON MAKING CHANGE.

PLEASE RETURN TO
LOS ANGELES COUNTY ENGINEER
700 LOS ANGELES COUNTY ENGINEERING BLDG.

Do not extend notes this side of this line.

76298 S & E #307—7-55

76298 S & E #307—7-55

PLEASE RETURN TO
LOS ANGELES COUNTY ENGINEER
700 LOS ANGELES COUNTY ENGINEERING BLDG.

NOTE: ANY ADDITIONS OR CHANGES ON THIS SHEET MUST BE MADE OR CIRCLED IN RED INK, WITH DATE AND NAME OF PERSON MAKING CHANGE.

Do not extend notes this side of this line.

F. B. 2105 Pg. 186 Job No. 21-2147.14 Division No. 11 Notes Red. Plotted Profile No.
Survey of Straight Dr. Notes Date Date X-Sec. No.
Survey by Lynquist H.E.G. Notes Chkd. Checked
Indexed H.E.O.T. Date Date Date No.

STATION	B. S.	H. I.	F. S.	ELEV.	
					Unadjusted Field Elev.
BM. LE92	4.12	409.66		405.54	BM. LE92" EL. 405.54 FB 2105-164
					PECK ROAD & ARMIJO ST. N.W. COR.
					BT. SPK. Cb. 8' N. of S. end of cb.
0+59.8			5.06	404.60	℄ Pvmt Peck Rd
			4.82	404.84	20' RT OR E TCb.
			4.86	404.80	20' LT OR W. = S. end C.R SW COR PECK Rd & ARMIJO ST. TCb.
			5.46	404.20	" " " bot. Cb.
0+84.8			4.77	404.89	℄ Peck. Rd
			5.20	404.46	20' LT = Conc Gut N & So.
			5.08	404.58	45' LT = So. Gut. ARMIJO ST
			4.52	405.14	45' LT = TCb. W. end C.R. SW COR. ARMIJO ST. & Peck Rd
			4.20	405.46	45' LT = TCb. So. Si. Armijo St.
			4.82	404.84	" " bot. cb
1+00 Exist. S.M.H.					Existing S.M.H 30.0' Lt of ℄ Int Peck Rd. & 27.0' So. of ℄ Int & ARMIJO ST
			4.94	404.72	Top of W. Rim
			11.65	398.07	8" Pipe Invert Inlet to West. Inlet
			4.94	404.72	Top E. Rim
			11.70	397.96	8" Invert Inlet to East.
			11.76	397.90	8" Invert Inlet to North. STUB
			11.84	397.82	8" Invert outlet to So.

Rod to Rim = 4.94
Rim to Lowest 6.04
8" Pipe = 0.67
11.65

Rod to Rim 4.94
Rim to CR 6.09
8" Pipe = 0.67
11.70

Inlet N. Stub.
Rod Rim = 4.94
Rim to Cr 6.15
Stub Pipe 8" = 0.67
11.76

Rim = 4.94
R to Cr 6.23
8" Pipe = 0.67
11.84

76298 S & E #307—7-55

PLEASE RETURN TO
LOS ANGELES COUNTY ENGINEER
700 LOS ANGELES COUNTY ENGINEERING BLDG.

NOTE: ANY ADDITIONS OR CHANGES ON THIS SHEET MUST BE MADE OR CIRCLED IN RED INK, WITH DATE AND NAME OF PERSON MAKING CHANGE.

Do not extend notes this side of this line.

STATION	B. S.	H. I.	F. S.	ELEV.	
		409.66 ✓			
1+02.70			4.62	405.04 ✓	Pvmt ℄ Int Peck Rd. & Armijo Ct
			5.06	404.60 ✓	20' Lt. W. N. So. Gut Peck Rd. & Top. Cb. & Armijo Ct.
			4.95	404.71 ✓	50' " " = ℄ Armijo Ct.
			4.62	405.04 ✓	100' Lt. or W. of ℄ Int. = ℄ & Pvmt Armijo Ct
			4.15	405.51 ✓	200' " " " " " = ℄ & Rmt. " "
			2.9	406.8 ✓	200' " " " " " & 20' N. of ℄ Armijo Ct. H.P/L
1+25.2			4.8	404.9 ✓	20' Lt. or W. Gut & T. Cb.
1+27.2			4.85	404.81 ✓	20' Lt. " " "
			4.23	405.43 ✓	20' Lt. " " = T. Cb.
			3.9	405.8 ✓	30' Lt. = W. P/L
2+00			3.69	405.97 ✓	℄ Peck Rd. Pvmt
			3.49	406.17 ✓	20' Rt. = T.E.Cb
			4.08	405.58 ✓	20' " = 60' T.E.Cb.
			4.14	405.52 ✓	20' Lt. or W. of ℄ Peck Rd. = Gut
			3.52	406.14 ✓	" " " " " " T.Cb.
			3.1	406.6 ✓	30' Lt. " " = W. P/L
TP	5.70	411.98 ✓	3.38	406.28 ✓	1"x1" Stk 21 Ft. offset Line 2+00
2+42.5			5.47	406.51 ✓	20' Lt. of ℄ Peck Rd. T.Cb.
2+45.6			6.07	405.91 ✓	20' Lt. T.Cb + Drn
			5.07	406.91 ✓	29.7 Lt. W. End Cond Drn

Profile Notes Red. Plotted Job No. CI 21471 Division No. 11 F. B. 2105 Pg. 187
No. Date Date Survey of Stakeout Dr. Notes H.E. 01 Date 7-22-60
X-Sec. Notes Chkd. Checked Survey by Crew Date
No. Date Date Map No. Indexed Date

76298 S & E #307—7-55

PLEASE RETURN TO
LOS ANGELES COUNTY ENGINEER
700 LOS ANGELES COUNTY ENGINEERING BLDG.

NOTE: ANY ADDITIONS OR CHANGES ON THIS SHEET MUST BE MADE OR CIRCLED IN RED INK, WITH DATE AND NAME OF PERSON MAKING CHANGE.

Do not extend notes this side of this line.

F. B. 210 P Pg. 188 | Job No. CT 21974 | Division No. | Notes Red. | Plotted | Profile No.
Survey of Stagecoach Dr | Date | Date | X-Sec. No.
Survey by Greenhout | Notes | Notes Chkd. | Checked
Indexed E. Ott | Date | Date | Date | No.

STATION	B. S.	H. I.	F. S.	ELEV.		
		411.98 ✓				
2+55 ±			5.02	406.96 ✓	29 ± LT = Drwy.	
			5.97	406.01 ✓	20' LT. = "	℄ Gut
3+00			5.05	406.93 ✓		℄ Peck Rd Rim T.
			4.86	407.12 ✓		20' RT. T.E.Cb
			5.54	406.44 ✓	20' LT. w. Gut.	
			4.89	407.09 ✓	20' " T.w.Cb	
			4.2	407.8 ✓	23' LT. Ground Drwy	
			4.0	408.0 ✓	30' LT. w. P/L	
			3.4	408.6 ✓	100' LT. Yard ground N. Side of house	
			3.3	408.7 ✓	100' " " "	Vacant yard
4+00			3.71	408.27 ✓		℄
			3.5	408.5 ✓		20' RT. = E TCb.
			4.23	407.75 ✓	20' LT. w. Gut	
			3.60	408.38 ✓	" T.w.Cb	
			3.5	408.5 ✓	LT. w. P/L.	
T.P.	6.03	414.38 ✓	3.63	408.35 ✓	" Stk. 21' LT.	4+00
4+85			4.68	409.70 ✓		℄
			5.06	409.32 ✓	26 LT. Gut & Drwy T.Cb.	
			4.67	409.71 ✓	30 LT. Ctr. Premix Drwy w P/L	
			4.5	409.9 ✓	100' LT " "	"

76298 S & E #307—7-55

PLEASE RETURN TO
LOS ANGELES COUNTY ENGINEER
700 LOS ANGELES COUNTY ENGINEERING BLDG.

NOTE: ANY ADDITIONS OR CHANGES ON THIS SHEET MUST BE MADE OR CIRCLED IN RED INK, WITH DATE AND NAME OF PERSON MAKING CHANGE.

Do not extend notes this side of this line.

STATION	B. S.	H. I.	F. S.	ELEV.	
		414.38 ✓			
4+85			4.7	409.7 ✓	200' LT OR W. of ℄ Peck Rd APPROX
"					20' NORTH of Rear Stucco house ℄
5+00			4.4	410.0 ✓	
			4.9	409.5 ✓	20' LT. = u. Gut
			4.8	409.6 ✓	20' LT = T.cb.
			4.3	410.1 ✓	30' LT = W P/L
T. P.	5.64	416.81 ✓	3.21	411.17 ✓	SPK 21' LT. of ℄ sta. 6+00
6+00			5.2	411.6 ✓	℄ Peck Rd Pvmt
			5.0	411.8 ✓	20' RTOR E. = T.Cb.
			5.6	411.2 ✓	20 LT = T.cb. & Gut Drwy
			5.0	411.8 ✓	30' LT - W P/L. & Drwy.
6+30			4.7	412.1 ✓	℄ Pvmt Peck Rd
			5.2	411.6 ✓	20 LT. Gut
			5.46	411.35 ✓	20' LT T.w.cb
			4.6	412.2 ✓	30' LT. W. P/L.
			5.1	411.7 ✓	100' LT. Ground
			5.1	411.7 ✓	200' LT "
B.M.LE-93			4.99	411.82 ✓	B.M.LE-93 EL = 411.830 ← LN Adj Field Elev. FB 2105 Pg. 165
					PECK Rd. (W. Si) 40' So. of ℄ Prod. of E. EL Norte St.
					Bt. SPK. in Cb.

Profile
No. ____ Date ____ X-Sec.
No. ____ Date ____

Notes Red ____ Plotted ____ Job No. ____ Division No. ____
Notes Chkd ____ Checked ____ Survey of ____ Survey by ____ Notes ____ Date ____
Map No. ____ Indexed H. E. OTT Date ____

F. B. 2105 Pg. 189

F. B. 2105 PG. 190 | Job No. C.I. 47.19 | Division No. | Notes Red. | Plotted | Profile

Survey of STORM DR | Date | Date | No.

Survey by [illegible] | Notes [illegible] | Notes Chkd. | Checked | X-Sec.

Indexed | Date | Date | Date | No.

STATION	B. S.	H. I.	F. S.	ELEV.

Do not extend notes this side of this line.

PLEASE RETURN TO
LOS ANGELES COUNTY ENGINEER
700 LOS ANGELES COUNTY ENGINEERING BLDG.

NOTE: ANY ADDITIONS OR CHANGES ON THIS SHEET MUST BE MADE OR CIRCLED IN RED INK, WITH DATE AND NAME OF PERSON MAKING CHANGE.

76298 S & E #307—7-55

Notes Ck'd by	Survey of Stagio Dr. SD
Map No.	JN 2147.14 Tape 0135 Std. 65 °F
Office Work	Surveyed by H. Granquist
Checked	Notes M.G. Date 11-2-60
Date	Indexed H. E. OTT NOV 2 '60

F. B. 2105 Pg. 191

C.I. No. 2147.14

STAGIO DRIVE SD District

LOCATION OF IMPROVEMENTS
ON
ARMIJO ST.

FROM EXIST. SM. H. 0+00 146.25' E. of STAGIO DR
W'ly to 1+46.25' ± STAGIO DR

Imp. Pg 191 to 192
Sect. Pg 193 to 196

Granquist Chief
Maldonado Instr.
E. Martinez Head Chain

Note: Any Additions or Changes on This Sheet Must be Made or Circled in Red Ink With Date and Name of Person Making Change.

Do not extend this side of this line.

PLEASE RETURN TO
LOS ANGELES COUNTY ENGINEER
700 LOS ANGELES COUNTY ENGINEERING BLDG.

76F309S S&E #247 11-58

F. B. 2105 PG. 192

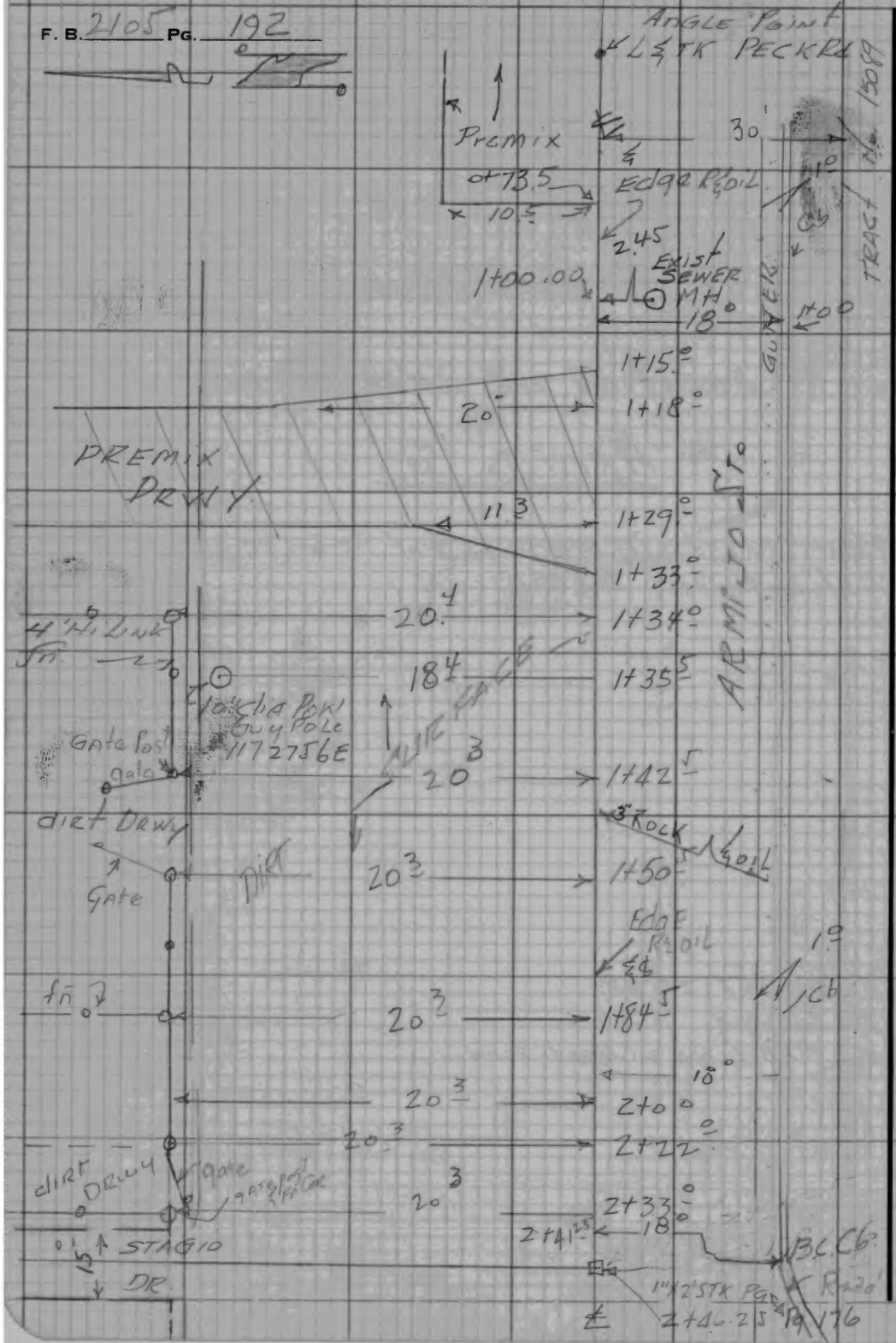

PLEASE RETURN TO
LOS ANGELES COUNTY ENGINEER
700 LOS ANGELES COUNTY ENGINEERING BLDG.

Do not extend this side of this line.

Note: Any Additions or Changes on This Sheet Must be Made or Circled in Red Ink With Date and Name of Person Making Change.

Profile	Notes Red.	Plotted	Job No. CI 2147.14	Division No.	F. B. 2105	Pg. 193
No.	Date	Date	Survey of Stagio Dr.			
X-Sec.	Notes Chkd.	Checked	Survey by Grandquist	Notes H.E.G.	Date 7-22-60	
No.	Date	Date	Map No.	Indexed H. E. OTT	Date	

CI. 2147.14

STAGIO DR. S.S. District

CROSS SECTIONS ON ARMIJO ST.

From 1+00 Existing Sewer MH, 2.45' S. of ℄ Armijo St & 1+46.25 East of ℄ Int Stagio Dr.

West to 2+46.25 ℄ Int Stagio Dr.

Imp. Notes Pg. 191 & 192

Pg 193 to 196

STATION	B. S.	H. I.	F. S.	ELEV.
		Grandquist Chief Maldonado Inst. E. Martinez Rod		

NOTE: ANY ADDITIONS OR CHANGES ON THIS SHEET MUST BE MADE OR CIRCLED IN RED INK, WITH DATE AND NAME OF PERSON MAKING CHANGE.

PLEASE RETURN TO
LOS ANGELES COUNTY ENGINEER
700 Los Angeles County Engineering Bldg.

Do not extend notes this side of this line.

76298 S & E #307—7-55

76298 S & E #307—7-55

PLEASE RETURN TO
LOS ANGELES COUNTY ENGINEER
700 LOS ANGELES COUNTY ENGINEERING BLDG.

NOTE: ANY ADDITIONS OR CHANGES ON THIS SHEET MUST BE MADE OR CIRCLED IN RED INK, WITH DATE AND NAME OF PERSON MAKING CHANGE.

Do not extend notes this side of this line.

F. B. 705 Pg. 194 Job No. CE 2147.14 Division No. Notes Red. Plotted Profile
Survey of Stagio Dr. No. X-Sec.
Survey by Sandquist Notes H.E.G. Date Notes Chkd. Date Checked
Indexed H.E. Ott Date Date Date No.

STATION	B. S.	H. I.	F. S.	ELEV.		UNADJ. FIELD ELEV
B.M. LE 92	4.48	41.0.02 ✓		405.54 ✓	BM LE 92 EL = 405.542 FB 2105-164	
					PECK Rd. & ARMIJO St. NW Cor	
					Bt. spk. cb. 8' N. of So. End of Cb	
0+00			5.0	405.0 ✓	ARMIJO St. 246.25' E of ℄ STAGIO DR. & ℄ Rim 7.	
			4.7	405.3 ✓	18' LT OR So = T.Cb.	
			4.6	405.4 ✓	12' RT OR N of ℄ = N edge Rim	
			3.6	406.4 ✓	14' RT " N = Top dirt bnk	
			3.8	406.2 ✓	20' RT " = Ground	
			2.6	407.4 ✓	100' RT " N = "	
1+00.			4.5	405.5 ✓	(SPK.) ℄ Str. N. Edge Rim 7	
			3.5	406.5 ✓	8' Rt = Top dirt bnk	
			3.1	406.9 ✓	20' Rt. Ground	
			5.0	405.0 ✓	18' Lt = b.o.T Cb.	
			4.4	405.6 ✓	18' " OR So. = S.T. Cb	
Exist. 1+00.00 2.45' So. of ℄ ARMIJO St.					2.45' Lt. OR So. of ℄ = Exist. S.M.H. ARMIJO St.	246.75 E. of ℄ STAGIO DR
			4.45	405.57 ✓	East Rim.	4.45 Rod to Rim; 6.21 Rim to Cr; 0.67 8" P.P.; Rod to Invert = 11.33
℄ 246.75' E of ℄ STAGIO DR.			11.33	398.69 ✓	8" Pipe Invert Outlet to E	
			4.45	405.57 ✓	West Rim.	Rod to Rim 4.45; Rim to Cr. 6.10; 8" P.pe = 0.67; Rod to Invert = 11.22
			11.22	398.80 ✓	8" Invert. Stub to West. Inlet	

76298 S & E #307—7-55

PLEASE RETURN TO
LOS ANGELES COUNTY ENGINEER
700 LOS ANGELES COUNTY ENGINEERING BLDG.

NOTE: ANY ADDITIONS OR CHANGES ON THIS SHEET MUST BE MADE OR CIRCLED IN RED INK, WITH DATE AND NAME OF PERSON MAKING CHANGE.

Do not extend notes this side of this line.

STATION	B. S.	H. I.	F. S.	ELEV.	
		410.02 ✓			
T.P.	5.01	410.53 ✓	4.50	405.52 ✓	SPK & ARMI Jo. ST. STA. 1+00
4+50			5.0	405.5 ✓	& ARMI J. ST. E Pint
			3.5	407.0 ✓	9' RT. OR NORTH = TOP dirt brk.
			3.4	407.1 ✓	20' RT. fr. & ground
			2.5	408.0 ✓	100' RT. OR North = Yard ho. 25
			2.3	408.2 ✓	133' " " " " fr
2+00			4.9	405.6 ✓	& & N. Edge Pint
			4.6	405.9 ✓	18' LT. OR So. = T.Cb.
			5.3	405.2 ✓	= bot Cb
			3.3	407.2 ✓	12.0' RT. OR N = TOP brk.
			2.8	407.7 ✓	20' RT. OR N. fr & ground.
T.P.	5.32	410.99 ✓	4.86	406.67 ✓	SPK & T. sta 2+00
2+34.0			5.3	405.7 ✓	& N. edge Pint
			5.0	406.0 ✓	8.0' RT. OR N = bot brk
			3.6	407.4 ✓	20' RT. OR N = TOP brk. fr
			2.6	408.4 ✓	100' RT. OR N.
⊕ Int			5.2	405.8 ✓	&
2+41.25			5.0	406.0 ✓	18' LT. OR S. TCS = E end C.R. SE Cor. STA 910 Dr. & ARMI To ST. TCS
			5.6	405.4 ✓	" " " bot To Cb.

Profile Notes Red ____ Plotted ____ Job No. ____ Division No. ____ F. B. 7105 Pg. 195
No. ____ Date ____ Date ____ Survey of ____ Stagio Dr.
X-Sec. Notes Chkd. ____ Checked ____ Survey by ____ Notes ____ Date 7-22-60
No. ____ Date ____ Date ____ Map No. ____ Indexed H. E. OTT Date ____

76298 S & E #307—7-55

PLEASE RETURN TO
LOS ANGELES COUNTY ENGINEER
700 LOS ANGELES COUNTY ENGINEERING BLDG.

NOTE: ANY ADDITIONS OR CHANGES ON THIS SHEET MUST BE MADE OR CIRCLED IN RED INK, WITH DATE AND NAME OF PERSON MAKING CHANGE.

Do not extend notes this side of this line.

F. B. 2105 Pg. 196 | Job No. CF. 2147.14 | Division No. | Notes Red. | Plotted | Profile No.
Survey of Stagio Dr | Date | Date | X-Sec. No.
Survey by Gravlevist | Notes H.E.G. | Notes Chkd. | Checked
Indexed M.E.O.T. | Date | Date | Date | Date | No.

STATION	B. S.	H. I.	F. S.	ELEV.		
		410.99 ✓				
℄ Int 2+46.25			5.2	405.8 ✓	℄ Int Stagio Dr & Armijo St. N Edge Rmt.	
			3.8	407.2 ✓	20' Rt of R. No. on ℄ Stagio Dr. dirt surf.	
			2.7	408.3 ✓	30' Rt " No. " " " " "	
			3.0	408.0 ✓	100' Rt " " " " " " " "	
			2.1	408.9 ✓	200' R " " " " " " " "	
B.M. LE-94			4.93	406.06 ✓	B.M. LE. 94 El. 406.050 FB. 2105 - 164 (Unadj. Field Elv.) Armijo St & Stagio Dr. SE Cor. Bt. Spk. in Cb. 5' E. of E. end C.R.	

Notes Ck'd by	Survey of STAGIO DR. S.S. Dist
Map No.	JN 2147.14 Tape 0135 Std 68 °F
Office Work	Surveyed by H.F. GRANDY, JR
Checked	Notes HEG Date 7/5/60
Date	Indexed 2 9 60 N. E. OTT

F. B. 2105 PG. 197

CI No. 2147.14

STAGIO DRIVE S.S. DISTRICT

LOCATION OF IMPROVEMENTS
OF
STAGIO DR.

FROM HDD = ℄ Int of Arrow St.
N.W. to Sta. 776.02 = INT ℄ STAGIO DR. & 5.50' OFFSET LINE

Pg. 1 to Pg. 203

X-SECT NOTES
Pg. 205 to Pg 210

HEGRANDY JR CHIEF
J. MALDONADO INSTR.
E. MARTINEZ HEADCHAIN

Note: Any Additions or Changes on This Sheet Must be Made or Circled in Red Ink With Date and Name of Person Making Change.
Do not extend this side of this line.
PLEASE RETURN TO
LOS ANGELES COUNTY ENGINEER
700 LOS ANGELES COUNTY ENGINEERING BLDG.
76F309S S&E #247 11-58

F. B. 2105 PG. 198

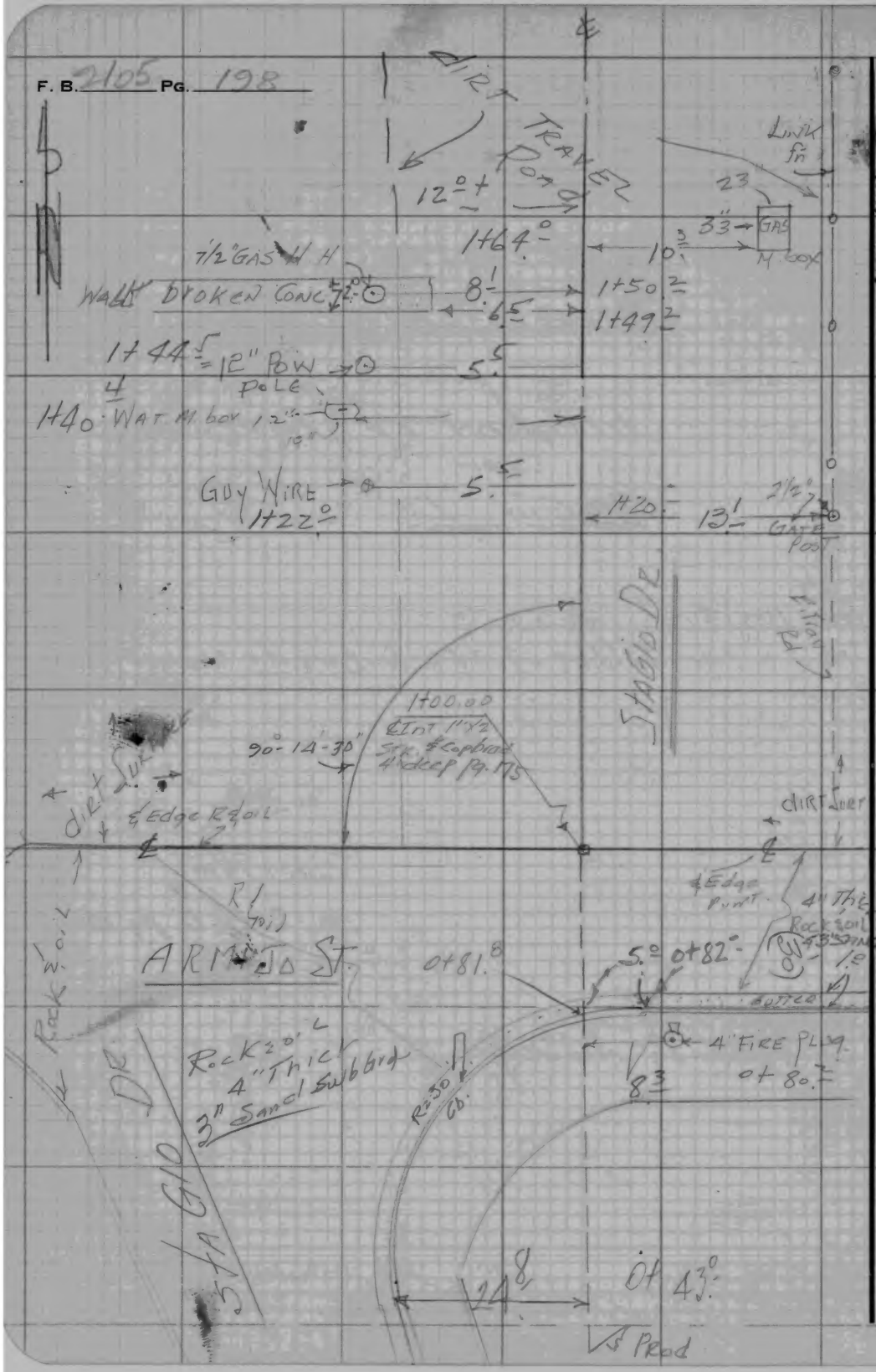

PLEASE RETURN TO
LOS ANGELES COUNTY ENGINEER
700 LOS ANGELES COUNTY ENGINEERING BLDG.

Do not extend this side of this line.

Note: Any Additions or Changes on This Sheet Must be Made or Circled in Red Ink With Date and Name of Person Making Change.

Notes Ck'd by	Survey of STAGIO DR SP
Map No.	JN 2147 Tape 013 Std. 68 °F
Office Work	Surveyed by H. EGRONQUIST
Checked	Notes H.E.G. Date 2/25/6
Date	Indexed

H. E. OTT

F. B. 2105 Pg. 199



Note: Any Additions or Changes on This Sheet Must be Made or Circled in Red Ink With Date and Name of Person Making Change.

Do not extend notes this side of this line.

RETURN TO
LOS ANGELES COUNTY ENGINEER
900 LOS ANGELES COUNTY ENGINEERING BLDG.

76309S CE #247—7-59

F. B. 2105 PG. 200



RETURN TO
LOS ANGELES COUNTY ENGINEER
100 LOS ANGELES COUNTY ENGINEERING BLDG.

Do not extend notes this side of this line.

Note: Any Additions or Changes on This Sheet Must be Made or Circled in Red Ink With Date and Name of Person Making Change.

Notes Ck'd by	Survey of STAGIO DR. SSD
Map No.	JN 247.4 Tape 0135 Std. 62 °F
Office Work	Surveyed by H. GRANDVILLE
Checked	Notes H.G. Date 7/25/
Date	Indexed H. E. OTT

F. B. 210 5 Pg. 201

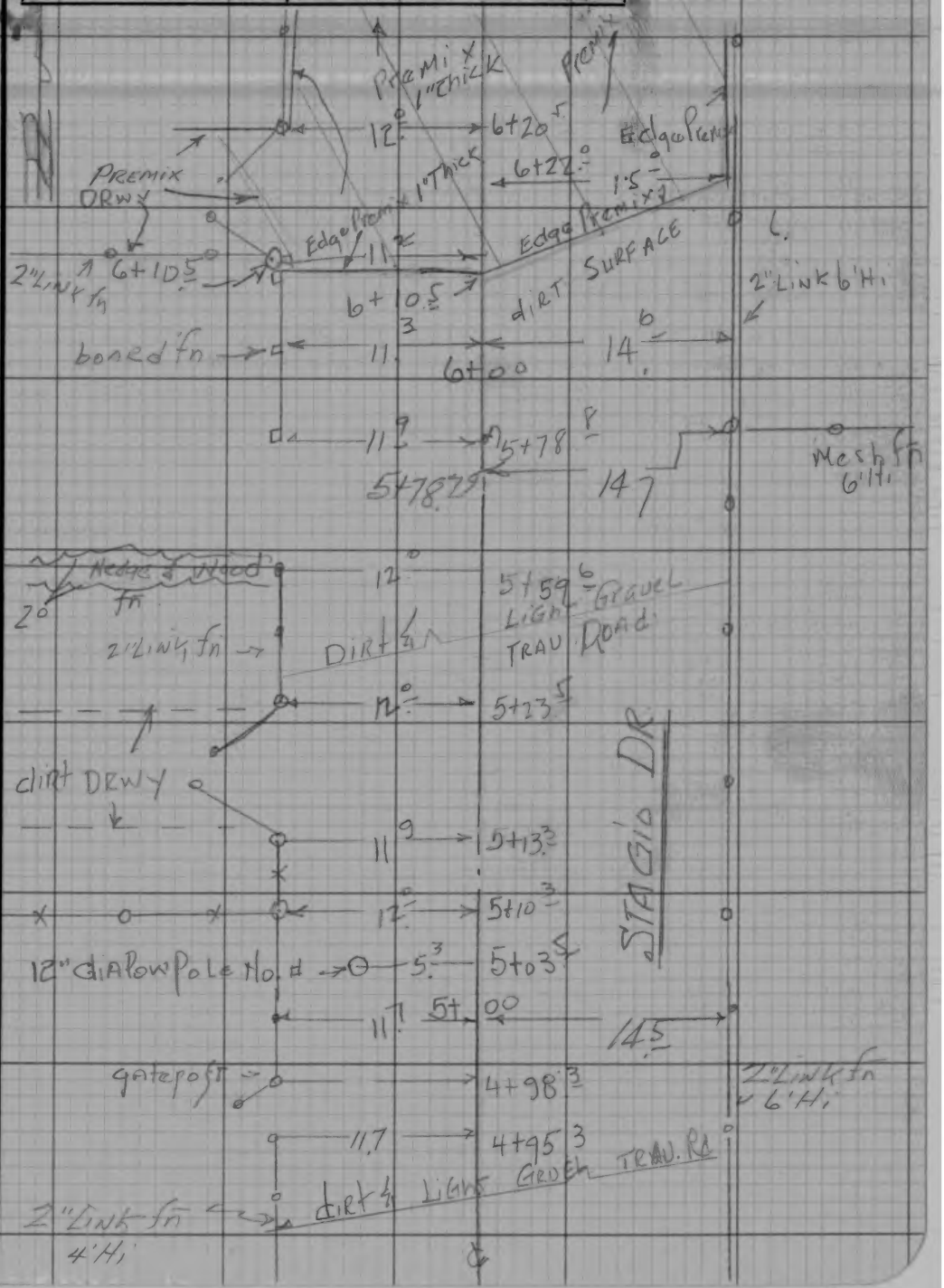

Note: Any Additions or Changes on This Sheet Must be Made or Circled In Red Ink With Date and Name of Person Making Change.

Do not extend notes this side of this line.

RETURN TO
LOS ANGELES COUNTY ENGINEER
700 LOS ANGELES COUNTY ENGINEERING BLDG.

76F309S CE #247—3-57

F. B. 1105 Pg. 102

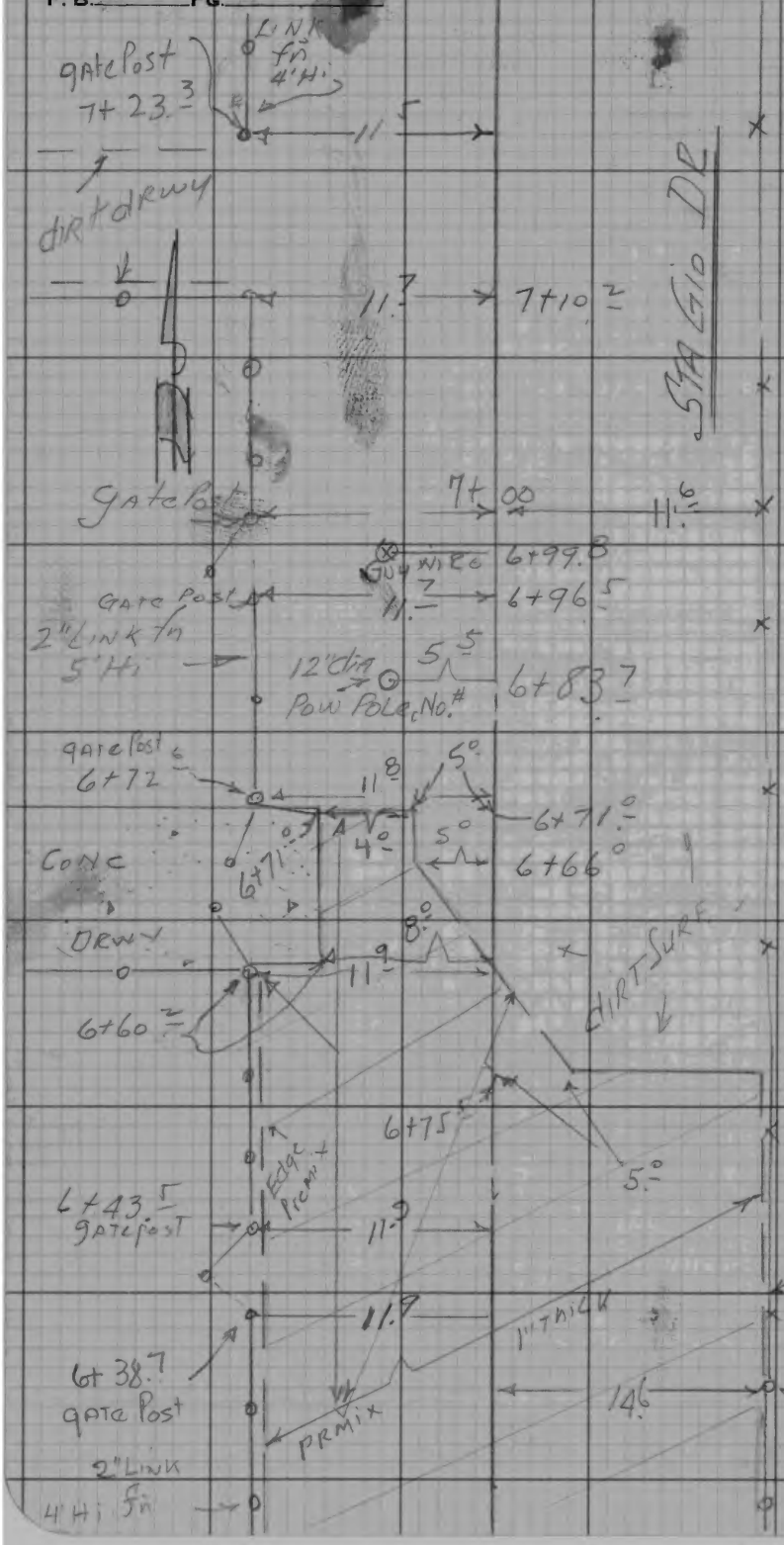

RETURN TO
LOS ANGELES COUNTY ENGINEER
700 LOS ANGELES COUNTY ENGINEERING BLDG.

Do not extend notes this side of this line.

Note: Any Additions or Changes on This Sheet Must be Made or Circled in Red Ink With Date and Name of Person Making Change.

Notes Ck'd by	Survey of STAGIO DR
Map No.	JN 2147 Tape 0135 Std 68 °F
Office Work	Surveyed by H. E. GRANQUIST
Checked	Notes H.E.G. Date 7/25/60
Date	Indexed N. E. OTT

F. B. 2105 Pg. 203

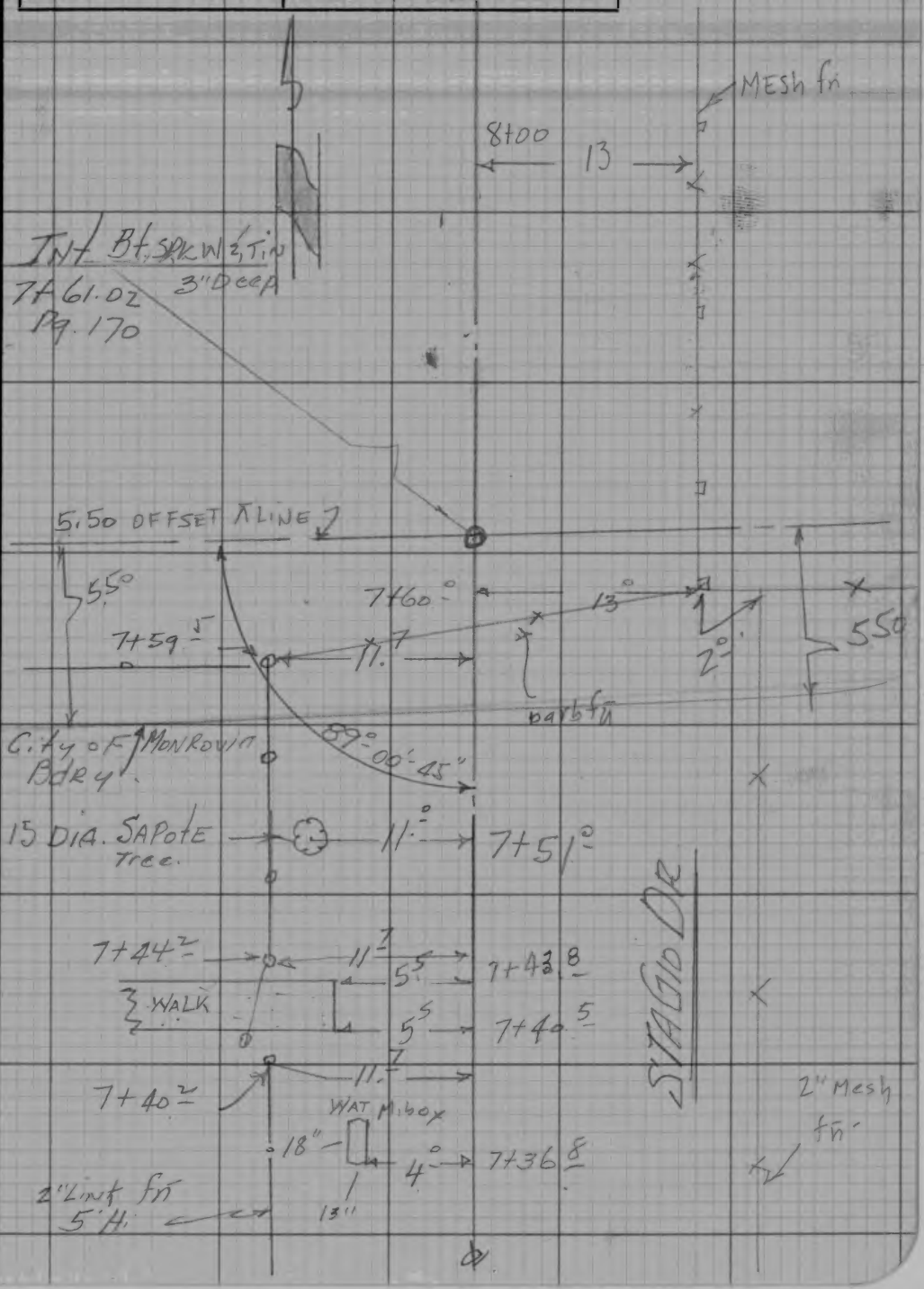

Note: Any Additions or Changes on This Sheet Must be Made or Circled in Red Ink With Date and Name of Person Making Change.

Do not extend notes this side of this line.

RETURN TO
LOS ANGELES COUNTY ENGINEER
700 LOS ANGELES COUNTY ENGINEERING BLDG.

76F309S CE #247—3-57

RETURN TO
LOS ANGELES COUNTY ENGINEER
700 LOS ANGELES COUNTY ENGINEERING BLDG.

Note: Any Additions or Changes on This Sheet Must be Made or Circled in Red Ink With Date and Name of Person Making Change.

Do not extend notes this side of this line.

F. B. 2105 PG. 204

Profile No.	Notes Red.	Plotted	Job No. C.I. 214T.14	Division No.	F. B. 2105 Pg. 205
	Date	Date	Survey of STAGIO DR SSD		
X-Sec. No.	Notes Chkd.	Checked	Survey by GRANQUIST	Notes G	Date 7/25/60
	Date	Date	Map No.	Indexed H. E. OTT	Date

C.I. No. 214T.14

STAGIO DRIVE. S.S. DISTRICT

CROSS SECTIONS

ON

STAGIO DR.

FROM ARMIJO ST
NLY to CITY OF MONROVIA DDRY.

PB 205 to 209

STATION	B. S.	H. I.	F. S.	ELEV.
	GRANQUIST Chief. J. MALDONADO Instr. E. MARTINEZ Rod			

NOTE: ANY ADDITIONS OR CHANGES ON THIS SHEET MUST BE MADE OR CIRCLED IN RED INK, WITH DATE AND NAME OF PERSON MAKING CHANGE.

PLEASE RETURN TO
LOS ANGELES COUNTY ENGINEER
700 LOS ANGELES COUNTY ENGINEERING BLDG.

Do not extend notes this side of this line.

76298 S & E #307—7-55

76298 S & E #307—7-55

PLEASE RETURN TO
LOS ANGELES COUNTY ENGINEER
700 LOS ANGELES COUNTY ENGINEERING BLDG.

NOTE: ANY ADDITIONS OR CHANGES ON THIS SHEET MUST BE MADE OR CIRCLED IN RED INK, WITH DATE AND NAME OF PERSON MAKING CHANGE.

Do not extend notes this side of this line.

F. B. 2105 Pg. 206 | Job No. G.2147 | Division No. | Notes Red. | Plotted | Profile
Survey of STAGIO DR. | Date | Date | No.
Survey by GRANOULIS | Notes | Notes Chkd. | Checked | X-Sec.
Indexed H.E. OTT | Date | Date | Date | No.

STATION	B. S.	H. I.	F. S.	ELEV.		
						LINAD; FIELD EL.
BM LE94	4.72	410.77		406.05	BM "LE 94" EL. 406.050 FB 2105 Pg. 164	
					ARM. JO ST. & STAGIO DR. SE COR	
					Bt. SDK. CB. 5' E. of E. end CR.	
0+43.0			5.06	405.71	24.8 LT. OR W. of & Prod. of STAGIO DR = TCB	
					S end CR. SE COR. ARM. JO ST. & " "	
"			5.70	405.0	" " to TCB	
0+82.0			4.74	406.03	5' RT. OR E of & Prod STAGIO ST. TCB. SE COR	
					STAGIO DR & ARM. JO. ST. E end CR.	
			5.4	405.4	" " to TCB	
1+00			5.0	405.8	ARM. JO ST & STAGIO DR & INT	
			5.3	405.5	100' p.m.t. RT OR E of STAGIO DR & on E ARM. JO. ST.	
			5.5	405.3	200' " " " " " " " " Pvmt	
			5.5	405.3	73' LT. OR W. of " " " " " " Pvmt	
			4.9	405.9	100' " " " " " " " "	
			4.7	406.1	133' " " " " " " " " " " ground	
			6.0	404.8	190' " " " " " " " " To P.E. bank Wash	
1+20.0			4.0	406.8	& STAGIO DR	
			3.6	407.2	12.5 LT. OR W.	
			3.8	407.0	12' RT OR E. of & STAGIO D	
			3.2	407.6	13' RT. " " " "	
2+00			1.8	408.0	& STAGIO DR	

76298 S & E #307—7-55

PLEASE RETURN TO
LOS ANGELES COUNTY ENGINEER
700 LOS ANGELES COUNTY ENGINEERING BLDG.

NOTE: ANY ADDITIONS OR CHANGES ON THIS SHEET MUST BE MADE OR CIRCLED IN RED INK, WITH DATE AND NAME OF PERSON MAKING CHANGE.

Do not extend notes this side of this line.

STATION	B. S.	H. I.	F. S.	ELEV.	
2+00		410.77	2.7	408.1	12.5' LT OR W. of ℄ STAGIO DR.
			2.5	408.3	12.5' RT. OR E. of ℄.
T.P.	598	413.93	2.82	407.95	WIRE SPK ℄ T. STA. 2+00
3+00			5.1	408.8	℄
			5.2	408.7	12.5' LT OR W = ground
			4.3	409.6	100' " " " = "
			4.7	409.2	180' LT " " = "
			5.5	408.4	192' LT " " " brk Top brk. E. Si. Wash.
			10.4	403.5	200 " " " " " East Side of wash
			5.0	408.9	12.5' RT OR E.
			5.3	408.6	100 " " " ground
			5.2	408.7	200 " " " "
4+00			4.1	409.8	℄
			4.0	409.9	12.5' LT OR W
			4.1	409.8	12.5' RT OR E
T.P.	590	415.73	4.10	409.83	W. SPK ℄ T. (4+00 ℄)
5+00			5.4	410.3	℄
			5.2	410.5	12.5' LT OR W
			4.8	410.9	100' " " " ground
			5.2	410.5	141 LT " " Top of brk into wash
			9.6	406.1	148' " " " bot of brk East of Core Dr.

Profile Notes Rod. ____ Plotted ____ Job No. 61-7147-1 Division No. STAGIO DR. S.S.D. F. B. 2105 Pg. 207
No. ____ Date ____ Date ____ Survey of ____ Notes G. Date 7-25-60
X-Sec. Notes Chkd. ____ Checked ____ Survey by GRANOWS
No. ____ Date ____ Date ____ Map No. ____ Indexed H.E.O.D. Date ____

76298 S & E #307—7-55

PLEASE RETURN TO
LOS ANGELES COUNTY ENGINEER
700 LOS ANGELES COUNTY ENGINEERING BLDG.

NOTE: ANY ADDITIONS OR CHANGES ON THIS SHEET MUST BE MADE OR CIRCLED IN RED INK, WITH DATE AND NAME OF PERSON MAKING CHANGE.

Do not extend notes this side of this line.

F. B. 2105 Pg. 208 Job No. 61-2147.1L Division No. Notes Red. Plotted Profile
Survey of STAGIO DR. S.D. Date Date No. X-Sec.
Survey by GARRIGUES Notes Notes Chkd. Checked
Indexed H. E. OTT Date Date Date No.

STATION	B. S.	H. I.	F. S.	ELEV.		
5+00		415.73	5.4	410.3		12.5' Rt. of E. Ground
			5.1	410.6		100' " " " "
			5.9	409.8		200' " " " "
6+00			4.5	411.2		℄ STAGIO DR.
			4.2	411.5	12.5' Lt. of R.W.	
			4.5	411.2		12.5' Rt. of E.
T.P.	7.51	418.76	4.48	411.25	SPK ℄ T. STA. 6+00	
7+00			6.6	412.2		℄
			6.5	412.3	12.5' Lt. of R.W.	
			6.4	412.4		12.5' Rt. of E.
7+56.02			5.1	413.7	℄ Int. STAGIO DR. & Sly. Bdry of City of Monrovia	
			4.6	414.2	12.5' Lt. of R.W. = Ground ℄ " " "	
			4.9	413.9	100' Lt. " R.W. = " " " " "	
			5.4	413.4	167' " " " = Top Bank E. Si. of Wash.	
			10.5	408.3	182' " " " " Toe of Dirt Bank E. Si. "	
			4.2	414.6	12.5' Rt. of E.	
			4.2	414.6	100' " " "	
			4.1	414.7	200' " " "	
8+00			4.4	414.4	VACANT FIELD	℄ STAGIO DR. Prod. North
9+00			3.3	415.5		" " " "
10+0			2.2	416.6		" " " "

76298 S & E #307—7-55

PLEASE RETURN TO
LOS ANGELES COUNTY ENGINEER
700 LOS ANGELES COUNTY ENGINEERING BLDG.

NOTE: ANY ADDITIONS OR CHANGES ON THIS SHEET MUST BE MADE OR CIRCLED IN RED INK, WITH DATE AND NAME OF PERSON MAKING CHANGE.

Do not extend notes this side of this line.

STATION	B. S.	H. I.	F. S.	ELEV.		
		4 1876 ✓				
					UNAdjusted Field ELEV.	
B.M. LE-95			4.50	414.26 ✓	B.M. LE-95" EL = 414.271 FB 2105 Pg 165	
					STAG 10 DR. ¼ S Bdry. of City of MONROVIA. 650 Ft	
					N. of ℄ ARMI JO ST.	
					BT. SPK. IN NE Cor. of Conc. Porch to ho. # 1901	

Profile Notes Red. _____ Plotted _____ Job No. _____ Division No. _____ F. B. 2105 Pg. 209

No. _____ Date _____ Date _____ Survey of _____

X-Sec. Notes Chkd. _____ Checked _____ Survey by _____ Notes _____ Date _____

No. _____ Date _____ Date _____ Map No. _____ Indexed _____ Date _____

F. B. 2105 Pg. 210 | C1 2147.14

Job No. _____ Division No. _____ Notes Red. _____ Plotted _____ Profile

Survey of STAGG DR.

Date _____ Date _____ No. _____

Survey by GRANDVIA Notes _____ Notes Chkd. _____ Checked _____ X-Sec.

Indexed _____ Date _____ Date _____ Date _____ No. _____

STATION	B. S.	H. I.	F. S.	ELEV.

PLEASE RETURN TO

LOS ANGELES COUNTY ENGINEER

700 LOS ANGELES COUNTY ENGINEERING BLDG.

76298 S & E #307—7-55

Do not extend notes this side of this line.

NOTE: ANY ADDITIONS OR CHANGES ON THIS SHEET MUST BE MADE OR CIRCLED IN RED INK, WITH DATE AND NAME OF PERSON MAKING CHANGE.

NOTES RED. _____ JOB NO. 2175.1A SURVEY OF BOB ST. S.S. DIST.

DATE _____ SURVEY BY W. A. RICHARDS

NOTES CHKD. Muller NOTES BY W. A. R. DATE 3-10-61

DATE 4 April 1961 INDEXED H. E. OTT DATE JUL 7 61

F. B. 2105 PG. 211

DESCRIPTION

C. I. 2175.1A

BOB ST. S.S. DIST.

BENCH LEVELS

Indexed 4-20-61

ADJ. ELEV.

3RD RUN

2ND RUN

DIFF.

1ST RUN

B.M.

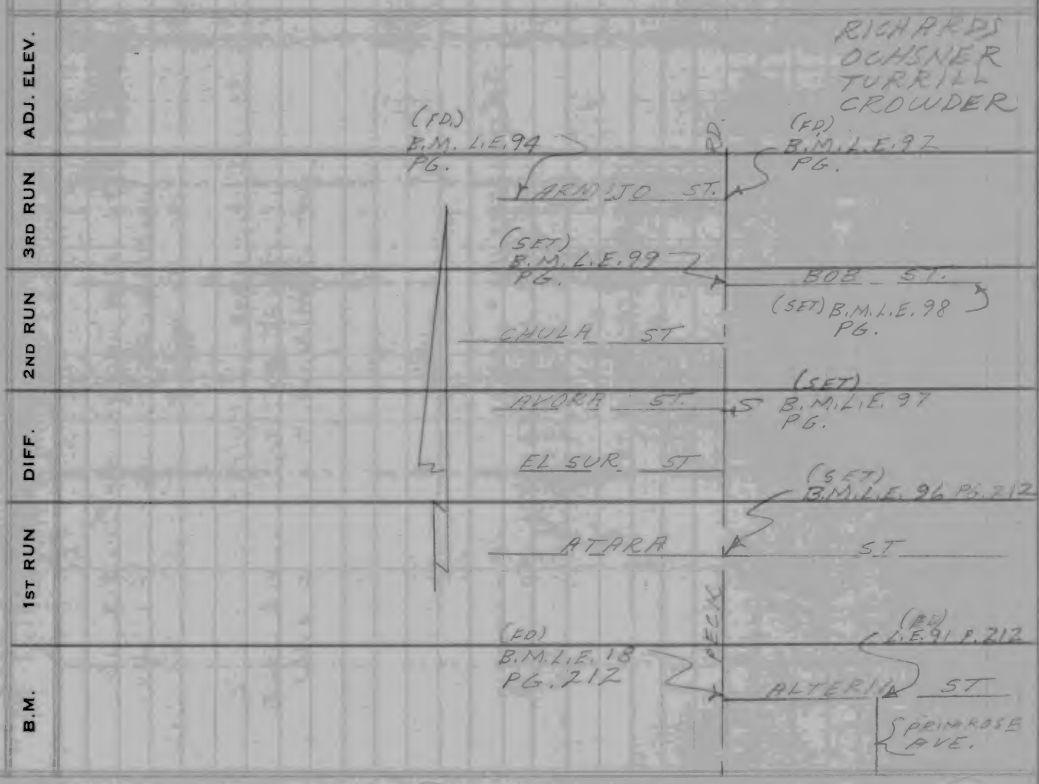

NOTE: ANY ADDITIONS OR CHANGES ON THIS SHEET MUST BE MADE OR CIRCLED IN RED INK, WITH DATE AND NAME OF PERSON MAKING CHANGE.

Do not extend notes this side of this line

PLEASE RETURN TO
LOS ANGELES COUNTY ENGINEER
700 LOS ANGELES COUNTY ENGINEERING BLDG.

765420 S & E-353 9-55

76S420 S & E-353 9-55

PLEASE RETURN TO
LOS ANGELES COUNTY ENGINEER
700 LOS ANGELES COUNTY ENGINEERING BLDG.

NOTE: ANY ADDITIONS OR CHANGES ON THIS SHEET MUST BE MADE OR CIRCLED IN RED INK, WITH DATE AND NAME OF PERSON MAKING CHANGE.

Do not extend notes this side of this line

JOB NO. 2175.14 SURVEY OF BOB ST. S.S. PLST.
SURVEY BY W. A. RICHARDS
NOTES BY W. A. R. DATE 4-10-61
INDEXED H. E. OTT DATE
NOTES RED. DATE
NOTES CHKD. DATE

F. B. 2105 PG. 212

B.M.	1ST RUN	DIFF.	2ND RUN	3RD RUN	ADJ. ELEV.	DESCRIPTION
FR.						
B.M.L.E.91	390.409				390.409	B.M.L.E.91 EL.= 390.409 FB. 2105-9
+	4.875		5.005			PRIMROSE AVE. & ALTERN ST., S.E. COR.
π	395.284	+0.495	0.995	+.495		BT. SPK. IN CB., 10' S. OF S. END C.R.
(FD) −	4.380		4.510			
B.M.L.E.18	390.904				390.904	B.M.L.E.18 EL.= 390.909 FB. 2105-10
+	5.542		5.503			ALTERN ST. & PECK RD., N.E. COR
π	396.446	+2.097	2.096	+2.097		BT. SPK. IN CB., 2' E. OF E. END C.R.
−	3.445		3.407			
T.P.	393.001					1"X1"
+	6.650		6.612			
π	399.651	+2.890	2.889	+2.890		
(SET) −	3.760		3.723			
B.M.L.E.96	395.891				395.891	B.M.L.E.96 EL.= FB. 2105-212
+	5.992		6.062			PECK RD. & ATARA ST., N.E. COR.
π	401.883	+2.165	2.162	+2.165		BT. SPK. IN CB., 9' N. OF N. END C.R.
−	3.827		3.900			
T.P.	398.056					SPK IN EXP. JT.
+	6.080		6.117			
π	404.136	+2.028	2.027	+2.028		
(SET) −	4.052		4.090			
B.M.L.E.97	400.084				400.084	B.M.L.E.97 EL.= FB. 2105-212
+	6.342		6.310			PECK RD., E. SIDE, @ AVORA ST.
π	406.426	+2.567	2.570	+2.570		BT. SPK. IN E. CB., 15' S. ℄ PROD.
−	3.775		3.740			
T.P.	402.651					1"x1"
+	5.765		5.652			
π	408.416	−0.432	0.428	−.430		
−	6.197		6.080			
T.P.	402.219					SPK.

76S420 S & E-353 9-55

PLEASE RETURN TO
LOS ANGELES COUNTY ENGINEER
700 LOS ANGELES COUNTY ENGINEERING BLDG.

NOTE: ANY ADDITIONS OR CHANGES ON THIS SHEET MUST BE MADE OR CIRCLED IN RED INK, WITH DATE AND NAME OF PERSON MAKING CHANGE.

Do not extend notes this side of this line

B.M.	1ST RUN	DIFF.	2ND RUN	3RD RUN	ADJ. ELEV.	DESCRIPTION
T.P.	402.219 ✓					SPK.
+	4.743		4.778			
Σ	406.962 ✓	1.075	1.075	-1.075		
(SET) −	5.818		5.853			
B.M.L.E.98	401.144 ✓				401.149	B.M.L.E.98 El.= FB. 2105-213
+	5.898		5.773			BOB ST., S. SIDE, 350± E. & PECK RD.
Σ	407.042 ✓	+1.066	1.063	+1.066		BT. SPK. IN CONC. DR. TO 40.# 134.
−	4.832		4.710			5' S. OF N. EDGE & 1° W. OF E. EDGE.
T.P.	402.210 ✓					
+	5.343		5.372			
Σ	407.553 ✓	1.661	1.664	+1.662		
(SET) −	3.682		3.708			
B.M.L.E.99	403.871 ✓				403.877	B.M. L.E.99 El.= FB. 2105-213
+	5.338		5.410			PECK RD. & BOB ST., N.E. COR.
Σ	409.209 ✓	1.663	1.665	+1.664		BT. SPK. IN CB., 22° N. OF ℄ BOB ST.
(FD.) −	3.675		3.745			
B.M.L.E.92	405.534 ✓				405.541	B.M.L.E.92 El.= 405.542 FB 2105-164
+	5.040		5.088			PECK RD. & ARMITO ST., N.W. COR.
Σ	410.574 ✓	0.510	0.508	+.509		BT. SPK. IN CB., 8° N. OF N. END. OF CB.
(FD.) −	4.530		4.580			
B.M.L.E.94	406.044 ✓				406.050	B.M.L.E.94 El.= 406.050 FB. 2105-164
						ARMITO ST. & STARLITE DR., S.E. COR.
						BT. SPK. IN CB., 5' E. OF E. END. C.R.

NOTES RED _____ JOB NO. 2175.14 SURVEY OF BOB ST. S.S. DIST.
DATE _____ SURVEY BY W. A. RICHARDS T-10-61
NOTES CHKD. Miller NOTES BY W. A. R. DATE _____
DATE April 1961 INDEXED B.E. OT DATE _____

F.B. 2105 PG. 213

F. B. 2105 PG. 214

JOB NO. 2175.14 SURVEY OF 208 ST. S.S. DIST. NOTES RED.
SURVEY BY W. A. RICHARDS DATE
NOTES BY W. A. R. DATE 9-61 NOTES CHKD.
INDEXED DATE DATE

B.M.	1ST RUN	DIFF.	2ND RUN	3RD RUN	ADJ. ELEV.	DESCRIPTION

765420 S & E-353 9-55

PLEASE RETURN TO
LOS ANGELES COUNTY ENGINEER
700 LOS ANGELES COUNTY ENGINEERING BLDG.

Do not extend notes this side of this line

NOTE: ANY ADDITIONS OR CHANGES ON THIS SHEET MUST BE MADE OR CIRCLED IN RED INK, WITH DATE AND NAME OF PERSON MAKING CHANGE.

PWFB 1528

1480

Notes Ck'd by	Survey of BOB ST. S.S. DIST.
Map No.	JN 030202 Tape 0171 Std 68 °F
Office Work	Surveyed by W. H. RICHARDS
Checked	Notes W.H.R. Date 4-61
Date	Indexed H. E. OTT APR 1 7 '61

F. B. 210 PG. 215

C. I. 2175.14

BOB ST. S. S. DISTRICT

CENTERLINE SURVEY

4-10-61
RICHARDS
OLSNER
TURRIL
CROWDER

BENCH LEVEL SURVEYS REF. FB. 210 & 211-214
TOPOGRAPHIC " " " " 231-238, 251-254
CROSS-SECTION " " " " 239-250, 255-258

Note: Any Additions or Changes on This Sheet Must be Made or Circled in Red Ink With Date and Name of Person Making Change.

Do not extend notes this side of this line.

RETURN TO
LOS ANGELES COUNTY ENGINEER
700 LOS ANGELES COUNTY ENGINEERING BLDG.

76F3095 CE #247—3-57

1481, 1482, 1483

F. B. 2105 Pg. 286

PWFB 1528

INDEX MAP

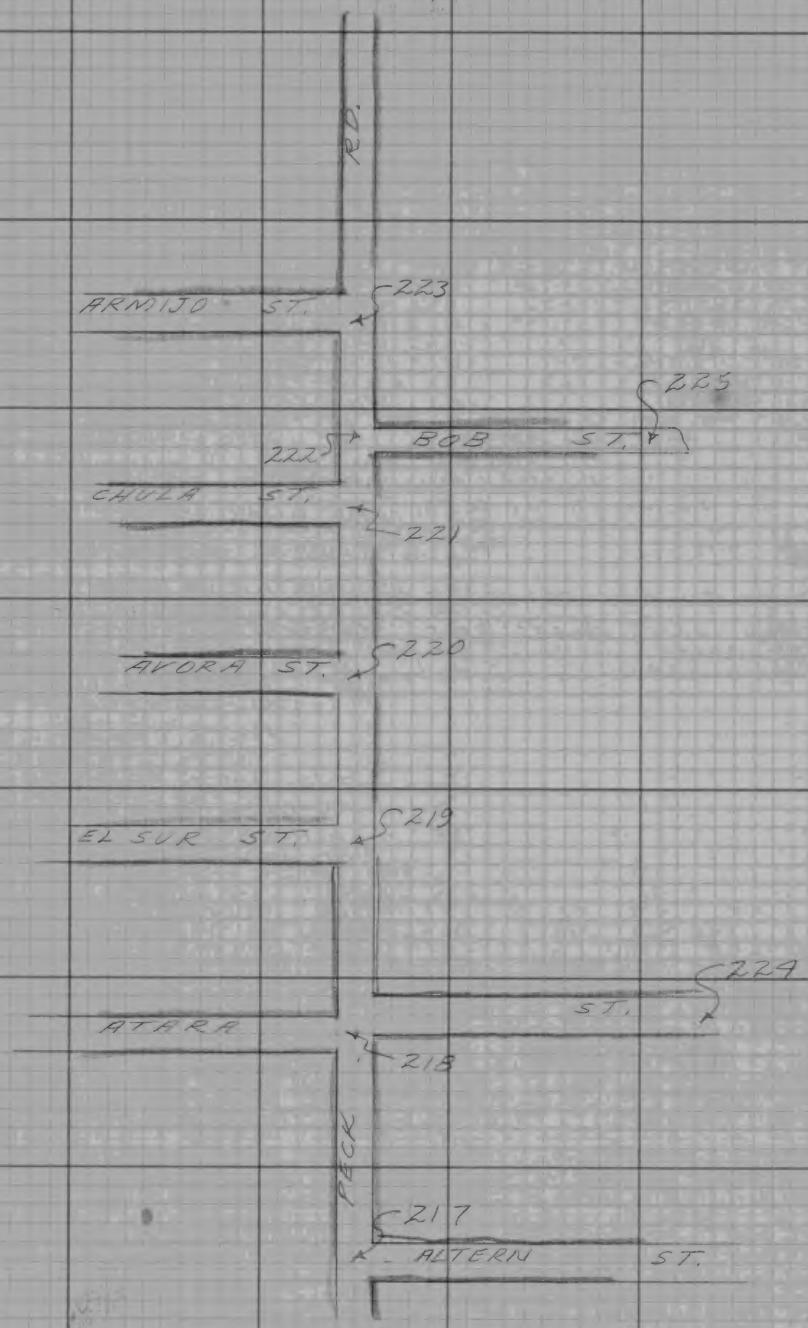

RETURN TO
LOS ANGELES COUNTY ENGINEER
700 LOS ANGELES COUNTY ENGINEERING BLDG.

Do not extend notes this side of this line.

Note: Any Additions or Changes on This Sheet Must be Made or Circled in Red Ink With Date and Name of Person Making Change.

PWFB 1528 1484

Notes Ck'd by	Survey of 90 BST. S.S. PUST
Map No.	JN 270300 Tape 0171 Std 68 °F
Office Work	Surveyed by W. A. RICHARDS
Checked	Notes W.A.R. Date 4-61
Date	Indexed H. E. OTT

F. B. 2105 PG. 217

443.59 Δ = 82°
= 443.63 ✓

LOT D

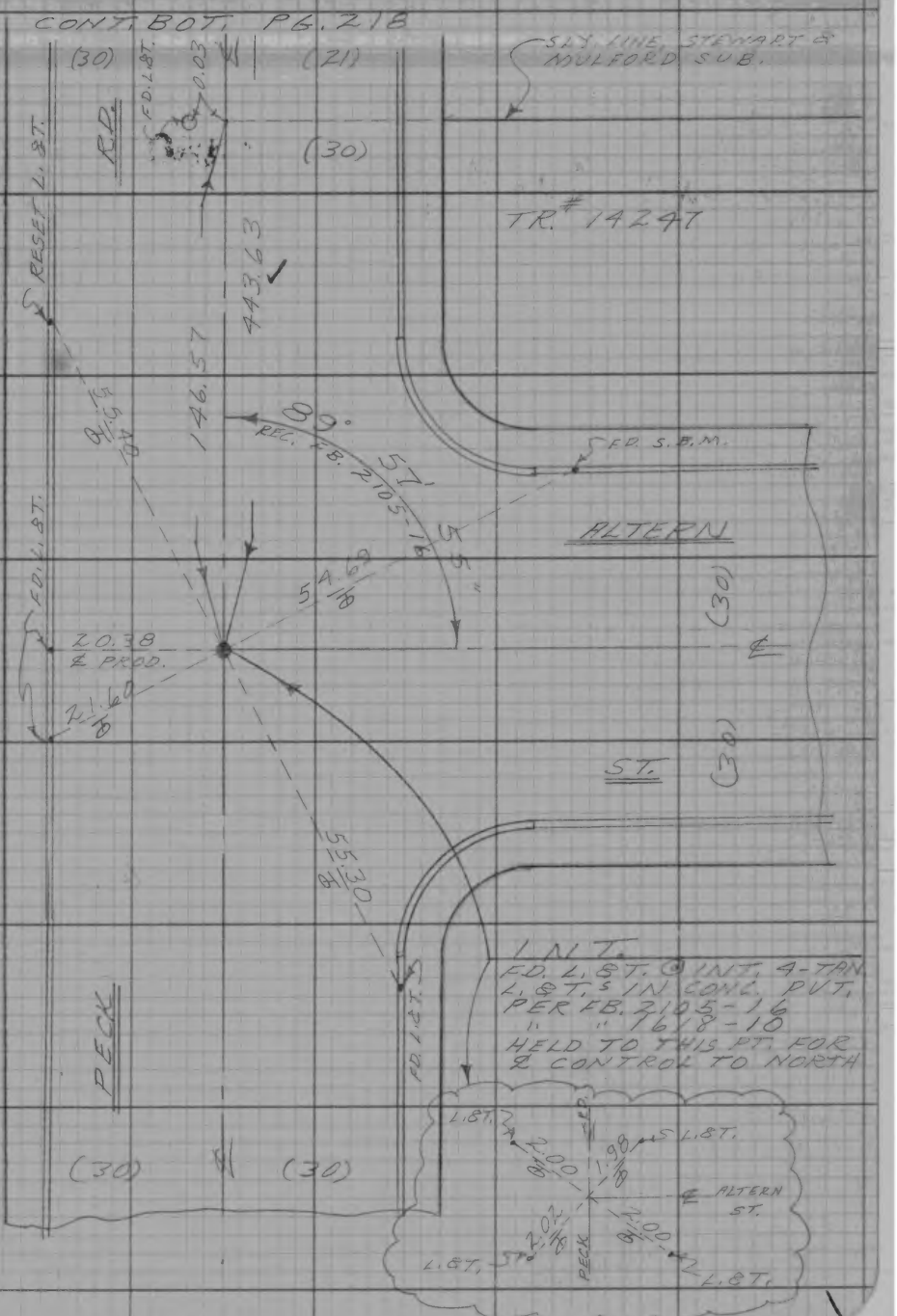

WS 46-B-2

Note: Any Additions or Changes on This Sheet Must be Made or Circled in Red Ink With Date and Name of Person Making Change.

Do not extend notes this side of this line.

RETURN TO
LOS ANGELES COUNTY ENGINEER
700 LOS ANGELES COUNTY ENGINEERING BLDG.

76F309S CE #247—3-57

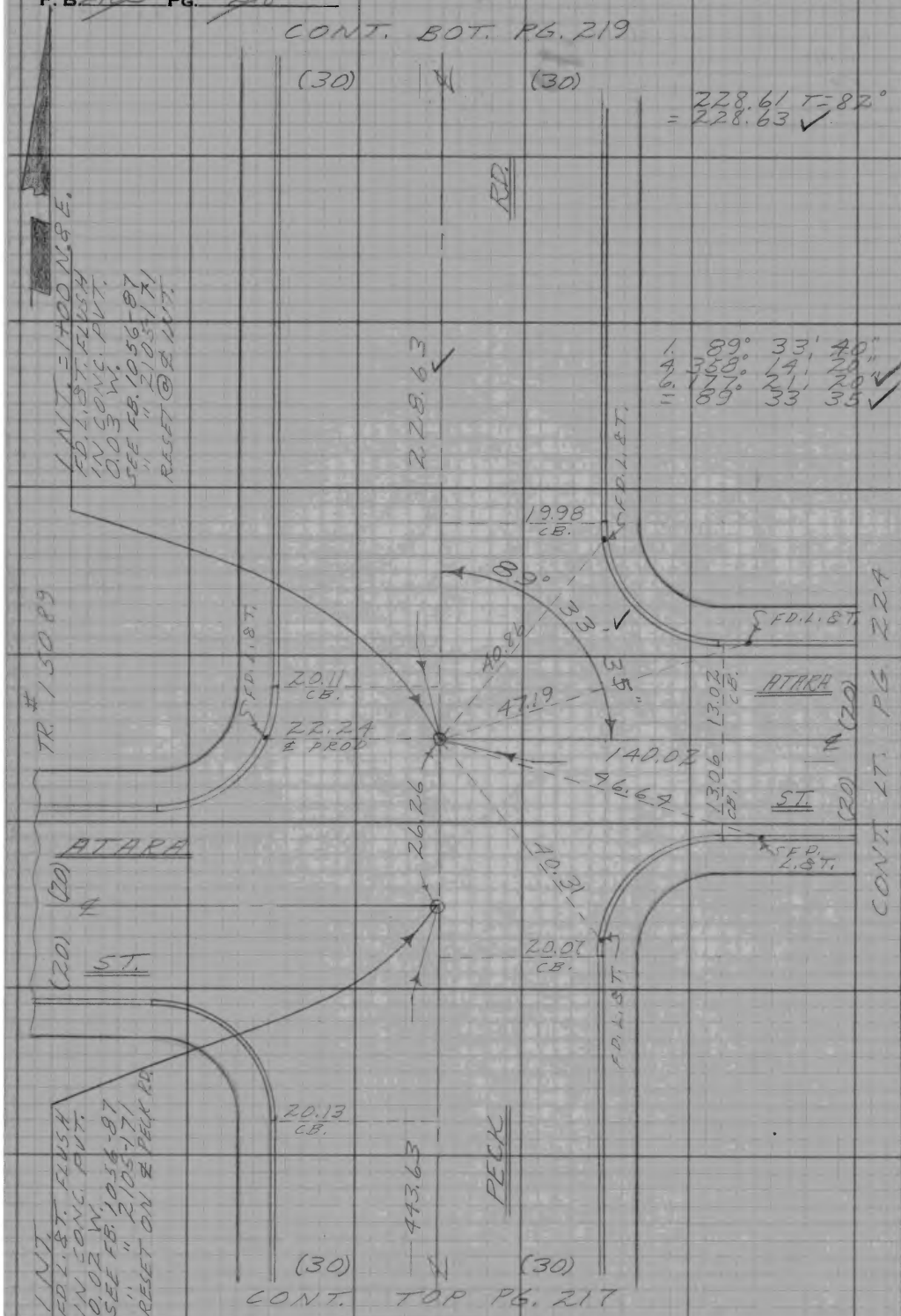

WS 4610-2

RETURN TO
LOS ANGELES COUNTY ENGINEER
700 LOS ANGELES COUNTY ENGINEERING BLDG.

Do not extend notes this side of this line.

Note: Any Additions or Changes on This Sheet Must be Made or Circled in Red Ink With Date and Name of Person Making Change.

PWFB 1528 **1486**

Notes Ck'd by	Survey of FOR ST. S.S.DIST.
Map No.	JN 130300 Tape 0171 Std. 68 °F
Office Work	Surveyed by W. A. RICHARDS
Checked	Notes W.A.R. Date 2-6-6
Date	Indexed H. E. On

F. B. 2165 Pg. 219

250.00 T=82
T=50.02

WS 46 B-2

CONT. BOT. PG. 220

TR. NO. 15089

(30) (30)

(30) (21)

RD

250.02

FD. L.&T.

20.06 CB.

20.08 CB.

SET L.&C.E.TG.

90° REC. & SET

40.47

40.56

FD. L.&T.

EL SUR

(40)

(13.04)

13.01

ST.

20.78 ℄ PROD.

40.47

40.56

20.04 CB.

20.05 CB.

FD. L.&T.

SET L.&C.E.TG.

228.63

PECK

(30) (21)

(30) (30)

TR. NO. 15089

CONT. TOP PG. 218

I.N.T. = 3+28.63
FD. L.&TG.-RE 2000
IN CONC. CMT.
PER FB. 1056-57

Note: Any Additions or Changes on This Sheet Must be Made or Circled in Red Ink With Date and Name of Person Making Change.

Do not extend notes this side of this line.

RETURN TO
LOS ANGELES COUNTY ENGINEER
700 LOS ANGELES COUNTY ENGINEERING BLDG.

76F3095 CE #247—3-57

PWFB 1528 1487

F. B. 2105 Pg. 220

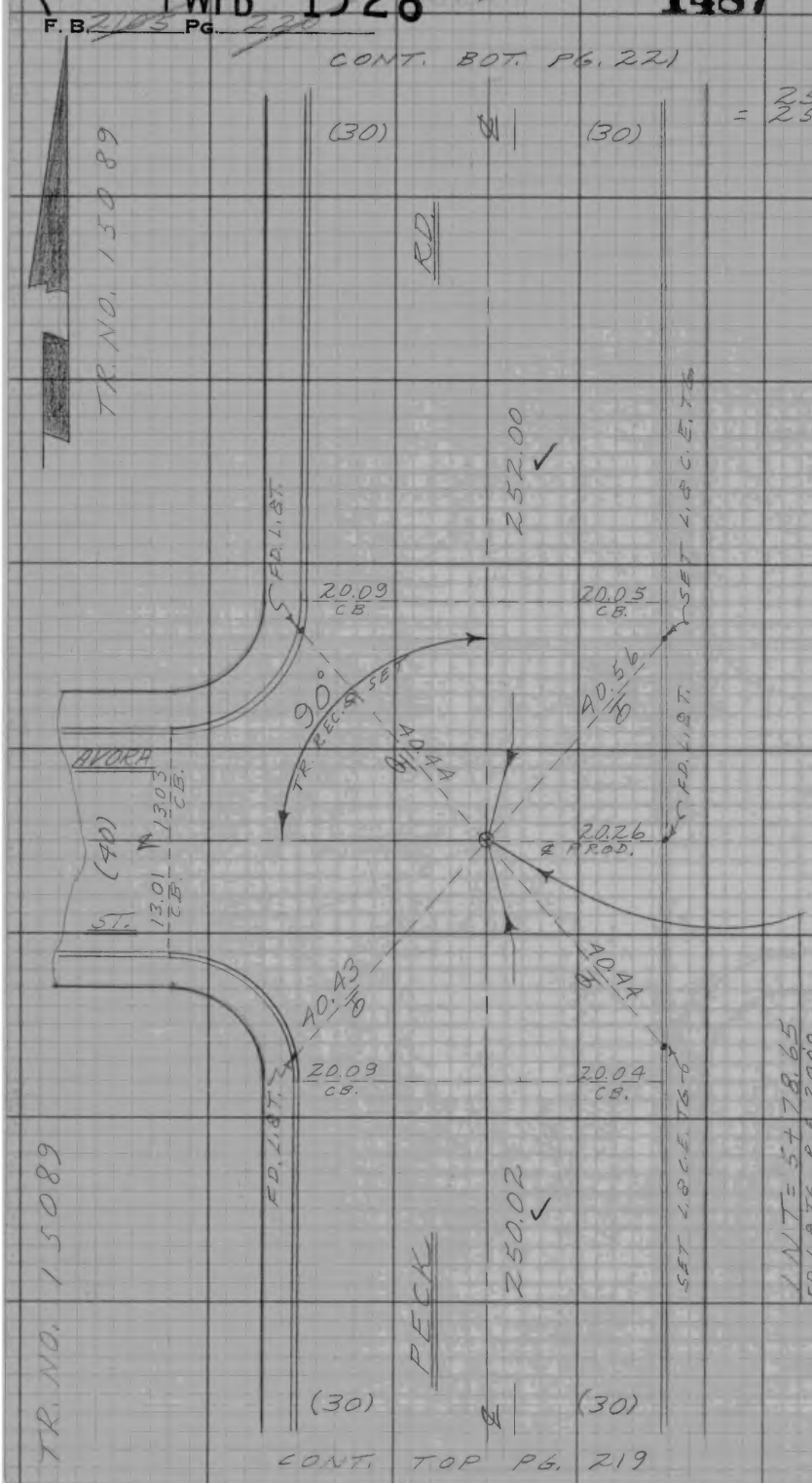

UNIT = 57 78.65
FD. L.&TG. R.E. 2000
IN CONC. PIT
PER FB. 1056-87

YNS 4613-2

RETURN TO
LOS ANGELES COUNTY ENGINEER
700 LOS ANGELES COUNTY ENGINEERING BLDG.

Do not extend notes this side of this line.

Note: Any Additions or Changes on This Sheet Must be Made or Circled in Red Ink With Date and Name of Person Making Change.

PWFB 1528

1488

Notes Ck'd by	Survey of BOB ST. S.S. DIST.
Map No.	JN 230200 Tape 0171 Std. 68 °F
Office Work	Surveyed by W. A. RICHARDS
Checked	Notes W.A.R. Date 2-61
Date	Indexed H. E. OTT

F. B. 2105 Pg. 221

104.77 T=82°
104.78 ✓

WS 46 B-2

CONT. BOT. PG. 222

(30) (21)

RD.

TR. NO. 15089

CFD. L.&T.

104.78 ✓

20.05 CB.

20.07 CB.

SET L.&C.E.TG.

1 N.T. = 87.30, L.&T. FD. L.&T. IN CONC. PUT. BY TIES PER FB. 1056-87

90°

TR. REC. & SET.

44.83 8/78

44.92 7/78

CHULA

(50)

ST.

15.02 CB.

15.03 CB.

44.84 7/78

44.92 7/78

20.02 CB.

20.08 CB.

FD. L.&T.

252.00

(21)

PECK

SET L.&C.E.TG.

TR. NO. 15089

(30) (30)

CONT. TOP PG. 220

Note: Any Additions or Changes on This Sheet Must be Made or Circled in Red Ink With Date and Name of Person Making Change.

Do not extend notes this side of this line.

RETURN TO
LOS ANGELES COUNTY ENGINEER
700 LOS ANGELES COUNTY ENGINEERING BLDG.

76F309S CE #247—3-57

PWFB 1528

1489

F. B. 205 PG. 222

CONT. BOT. PG. 223

= 166.25 T=80°
166.26 ✓

1.	90°	21'	00"
4.	361°	24'	00"
6.	182°	06'	00"
=	90°	21'	00"

TR. NO. 15089

CONT. TOP PG. 221

N S 46°-2

N S 46°-2

RETURN TO
LOS ANGELES COUNTY ENGINEER
700 LOS ANGELES COUNTY ENGINEERING BLDG.

Do not extend notes this side of this line.

Note: Any Additions or Changes on This Sheet Must be Made or Circled in Red Ink With Date and Name of Person Making Charge.

76F309S CE #247—3-57

RETURN TO
LOS ANGELES COUNTY ENGINEER
700 LOS ANGELES COUNTY ENGINEERING BLDG.

Note: Any Additions or Changes on This Sheet Must be Made or Circled in Red Ink With Date and Name of Person Making Change.

Do not extend notes this side of this line.

WS 46 B-2

PWFB 1528

1490

Notes Ck'd by
Map No.
Office Work
Checked
Date

Survey of
JN Tape Std
Surveyed by
Notes
Indexed Date
B. E. OTT

F. B. PG.

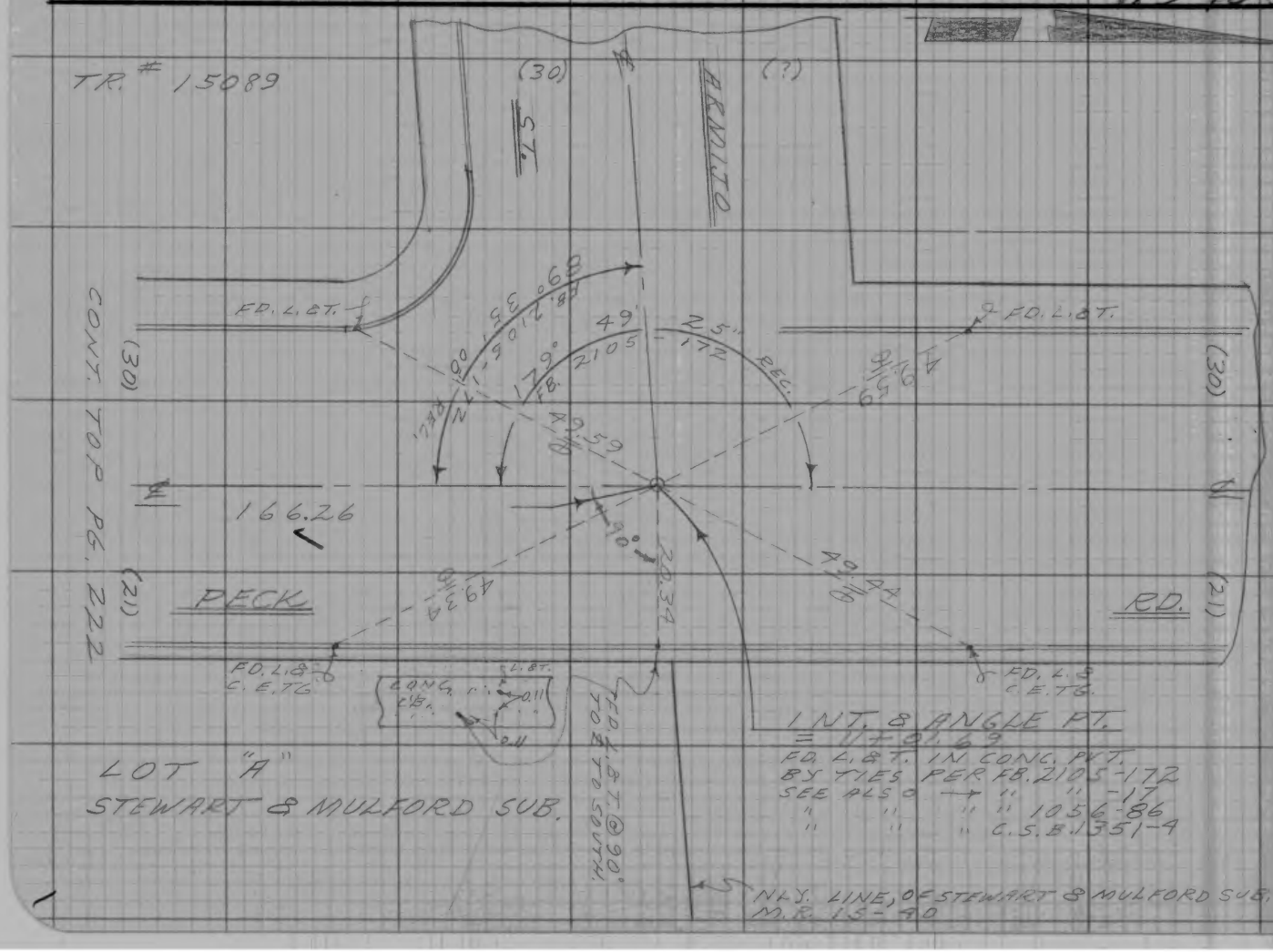

PWFB 1528

1491

F. B. 2100 Pg. 224

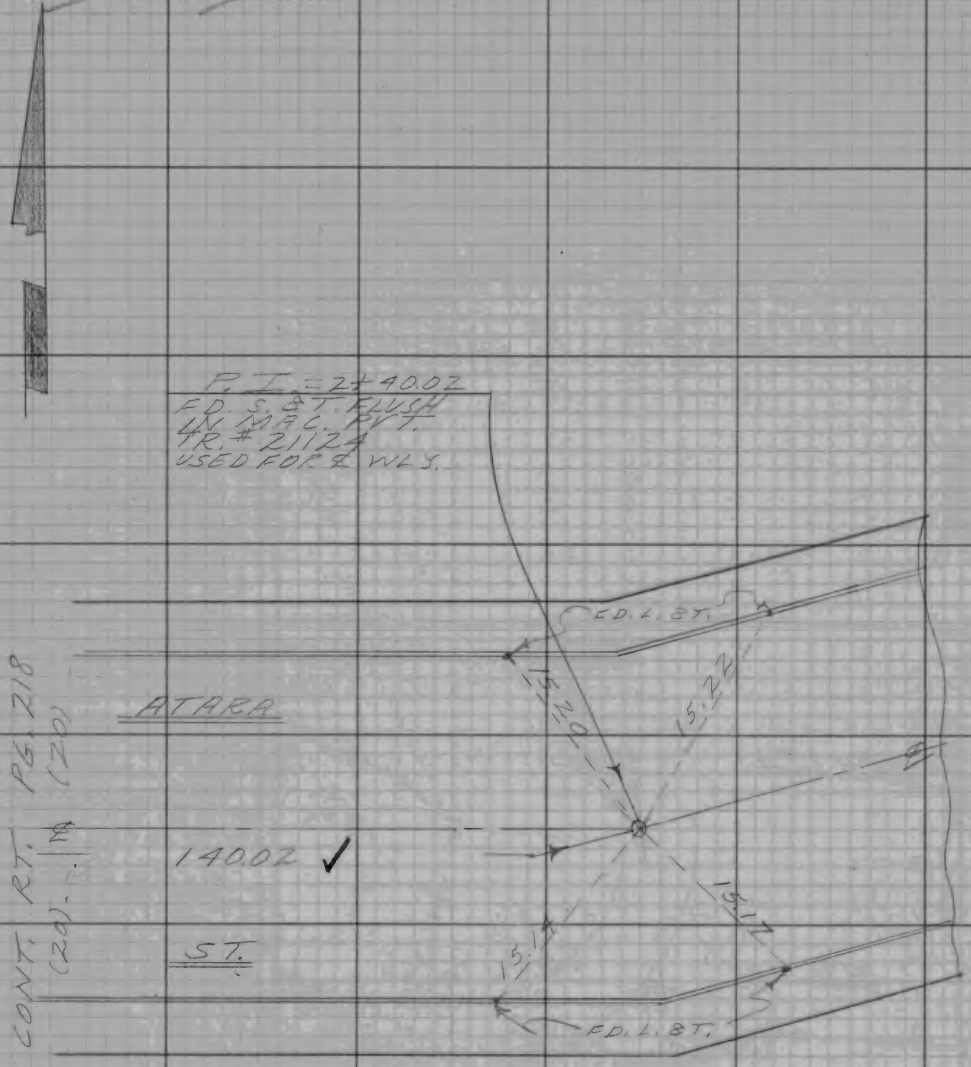

RETURN TO
LOS ANGELES COUNTY ENGINEER
700 LOS ANGELES COUNTY ENGINEERING BLDG.

Do not extend notes this side of this line.

Note: Any Additions or Changes on This Sheet Must be Made or Circled in Red Ink With Date and Name of Person Making Change.

WS. 46 B-2

PWFB 1528

1492

Notes Ck'd by	Survey of ROT ST. S.S. DIST.
Map No.	JN 230300 Tape 0171 Std. 68 °F
Office Work	Surveyed by W.H. RICHARDS
Checked	Notes W.A.R. Date 4-61
Date	Indexed

F.B. 210 Pg. 225



CONT. RT. PG. 222

Note: Any Additions or Changes on This Sheet Must be Made or Circled in Red Ink With Date and Name of Person Making Change.

Do not extend notes this side of this line.

RETURN TO
LOS ANGELES COUNTY ENGINEER
700 LOS ANGELES COUNTY ENGINEERING BLDG.

76F309S CE #247—3-57

Notes Ck'd by	Survey of BOB ST S.S. DIST
Map No.	JN 2175.14 Tape Std °F
Office Work	Surveyed by RICHARDS
Checked	Notes 10 Date 11-6-61
Date	Indexed H. E. OTI APR 1 78

F. B. 2105 Pg. 231

W.S. 46-B-2

C.I. 2175.14

BOB STREET S.S. DIST

TOPOGRAPHY

ON

PECK ROAD

FROM ATHA ST. = 1+00
TO BOB ST. = 9+35.43

HOUSE # 2054, "2052½", 2046, "2038, AND "2060 ARE RENTAL UNITS & BUILT ON SLAB FLOOR. UNABLE TO LOCATE OUTLET

RICHARDS
OCHSNER
TURRILL
EROMDEN

BENCH LEVEL SURVEYS REF. FB. 2105 - 211-214
CENTERLINE " " " " 215-226
CROSS-SECTION " " " " 239-250

Note: Any Additions or Changes on This Sheet Must be Made or Circled in Red Ink With Date and Name of Person Making Change.

Do not extend notes this side of this line.

RETURN TO
LOS ANGELES COUNTY ENGINEER
700 LOS ANGELES COUNTY ENGINEERING BLDG.

76F309S CE #247—3-57

F. B. 2205 Pg. 232

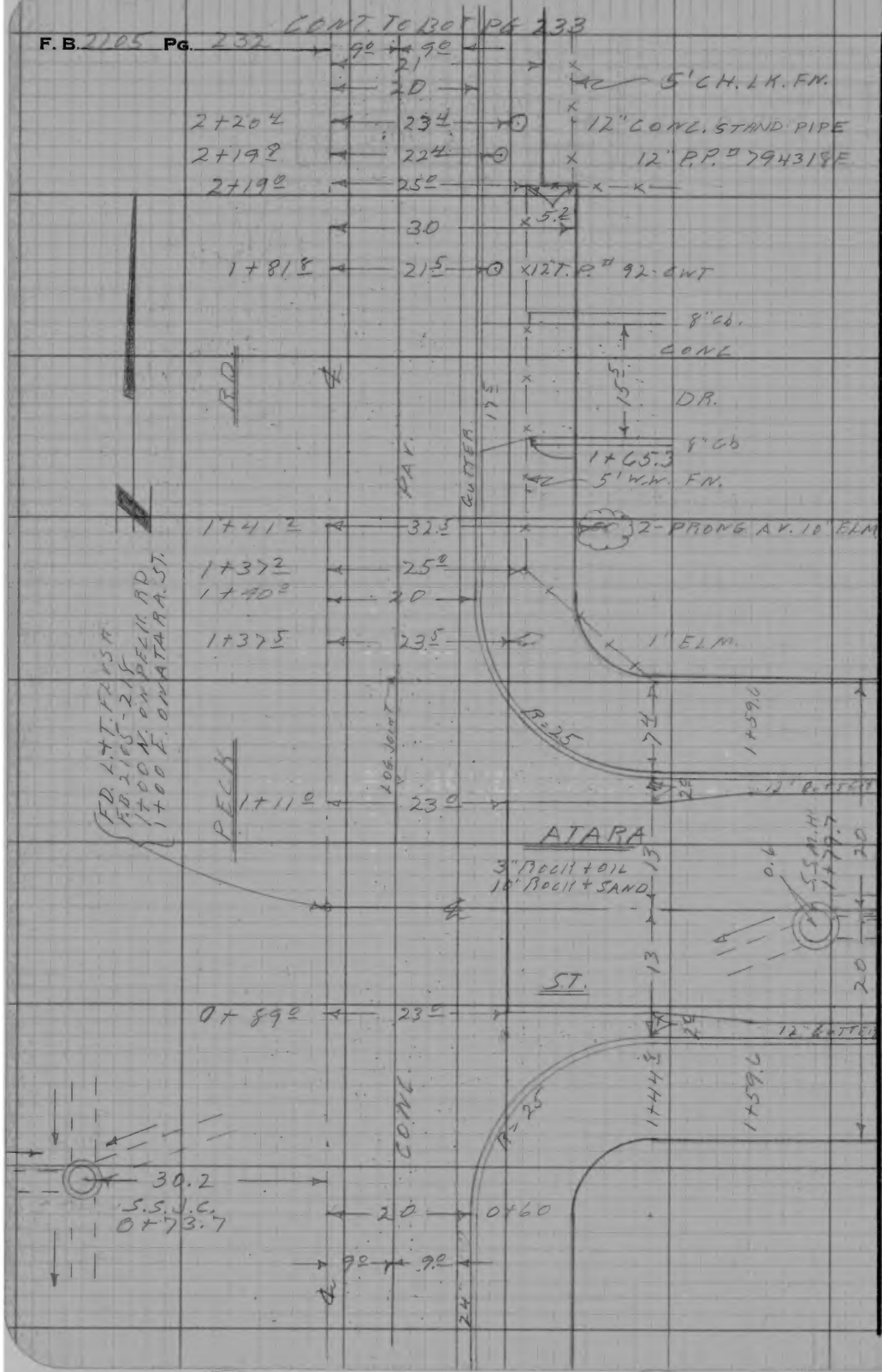

RETURN TO
LOS ANGELES COUNTY ENGINEER
700 LOS ANGELES COUNTY ENGINEERING BLDG.

Do not extend notes this side of this line.

Note: Any Additions or Changes on This Sheet Must be Made or Circled in Red Ink With Date and Name of Person Making Change.

Notes Ck'd by	Survey of BOB ST. SS DIST
Map No.	JN 2125.14 Tape Std. °F
Office Work	Surveyed by RICHARDS
Checked	Notes J. O. Date 4-61
Date	Indexed H. E. OTT

F. B. 2105 PG. 233



Note: Any Additions or Changes on This Sheet Must be Made or Circled in Red Ink With Date and Name of Person Making Change.

Do not extend notes this side of this line.

RETURN TO
LOS ANGELES COUNTY ENGINEER
700 LOS ANGELES COUNTY ENGINEERING BLDG.

76F309S CE #247—3-57

F. B. 2105 Pg. 234

CONT TO BOT PG 235

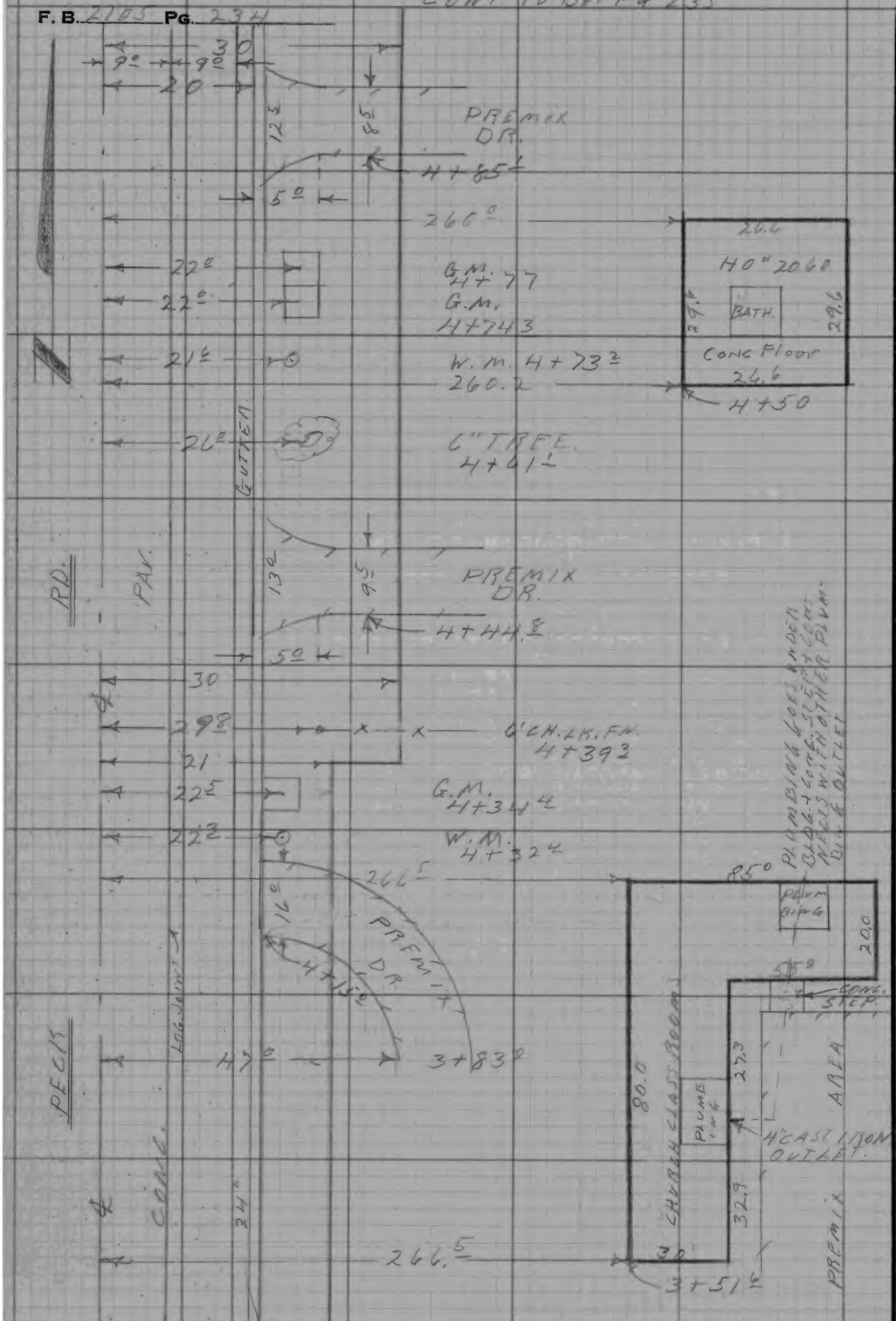

CONT. FROM TOP PG. 233

RETURN TO
LOS ANGELES COUNTY ENGINEER
700 LOS ANGELES COUNTY ENGINEERING BLDG.

Do not extend notes this side of this line.

Note: Any Additions or Changes on This Sheet Must be Made or Circled in Red Ink With Date and Name of Person Making Change.

Notes Ck'd by	Survey of BOB ST. S.S. D-57
Map No.	JN 2175.14 Tape Std °F
Office Work	Surveyed by RICHARDS
Checked	Notes J.O. Date 4-61
Date	Indexed H. E. On

F. B. 2105 PG. 235



Note: Any Additions or Changes on This Sheet Must be Made or Circled in Red Ink With Date and Name of Person Making Change.

Do not extend notes this side of this line.

RETURN TO
LOS ANGELES COUNTY ENGINEER
700 LOS ANGELES COUNTY ENGINEERING BLDG.

76F309S CE #247—3-57

F. B. 2103 Pg. 236

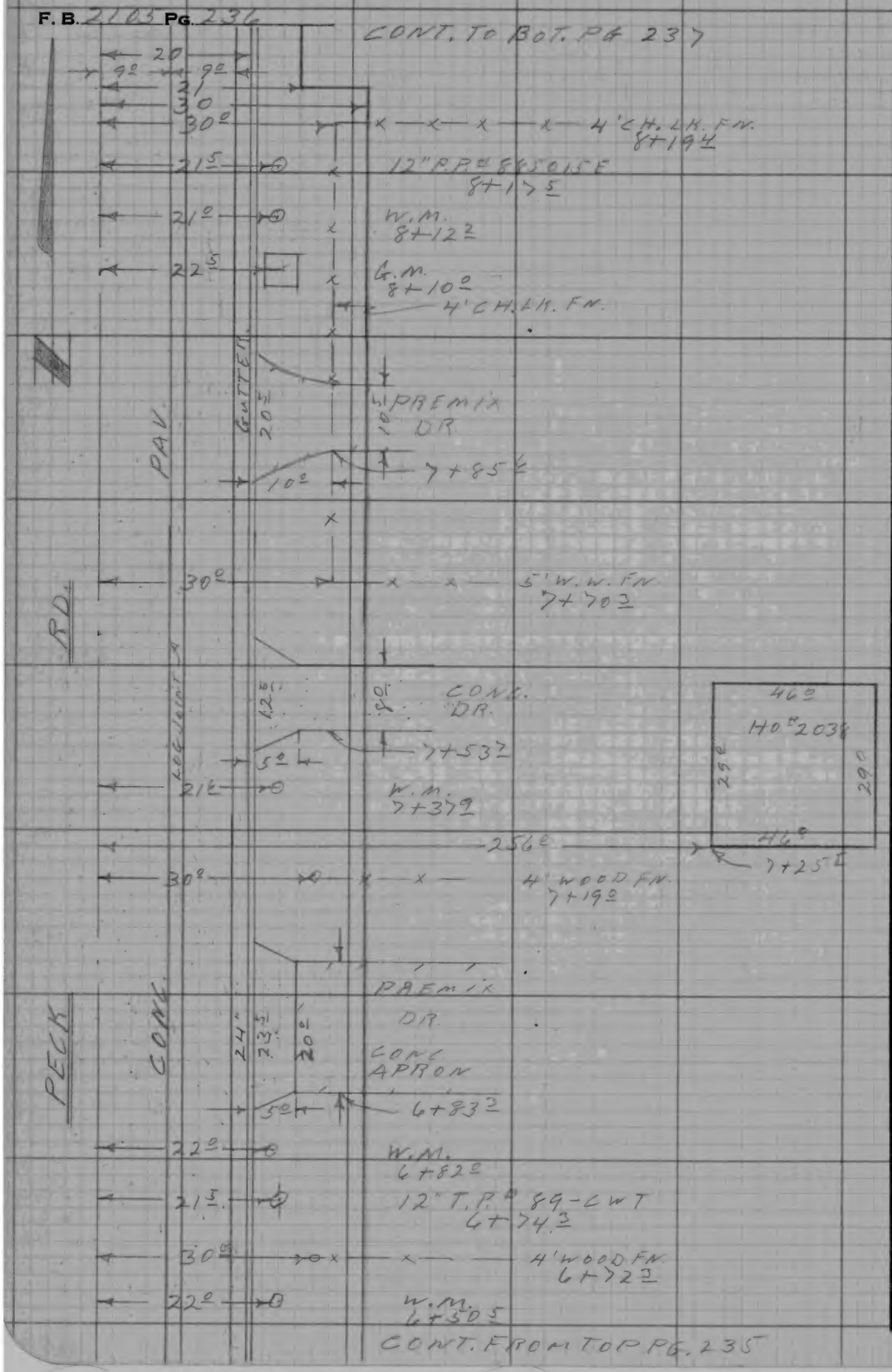

RETURN TO
LOS ANGELES COUNTY ENGINEER
700 LOS ANGELES COUNTY ENGINEERING BLDG.

Do not extend notes this side of this line.

Note: Any Additions or Changes on This Sheet Must be Made or Circled in Red Ink With Date and Name of Person Making Change.

Notes Ck'd by	Survey of BOB ST S.S. 12+55
Map No.	JN 2125.25 Tape Std °F
Office Work	Surveyed by RICHARDS
Checked	Notes J.B. Date 4-61
Date	Indexed H. E. OTT

F. B. 2105 PG. 232

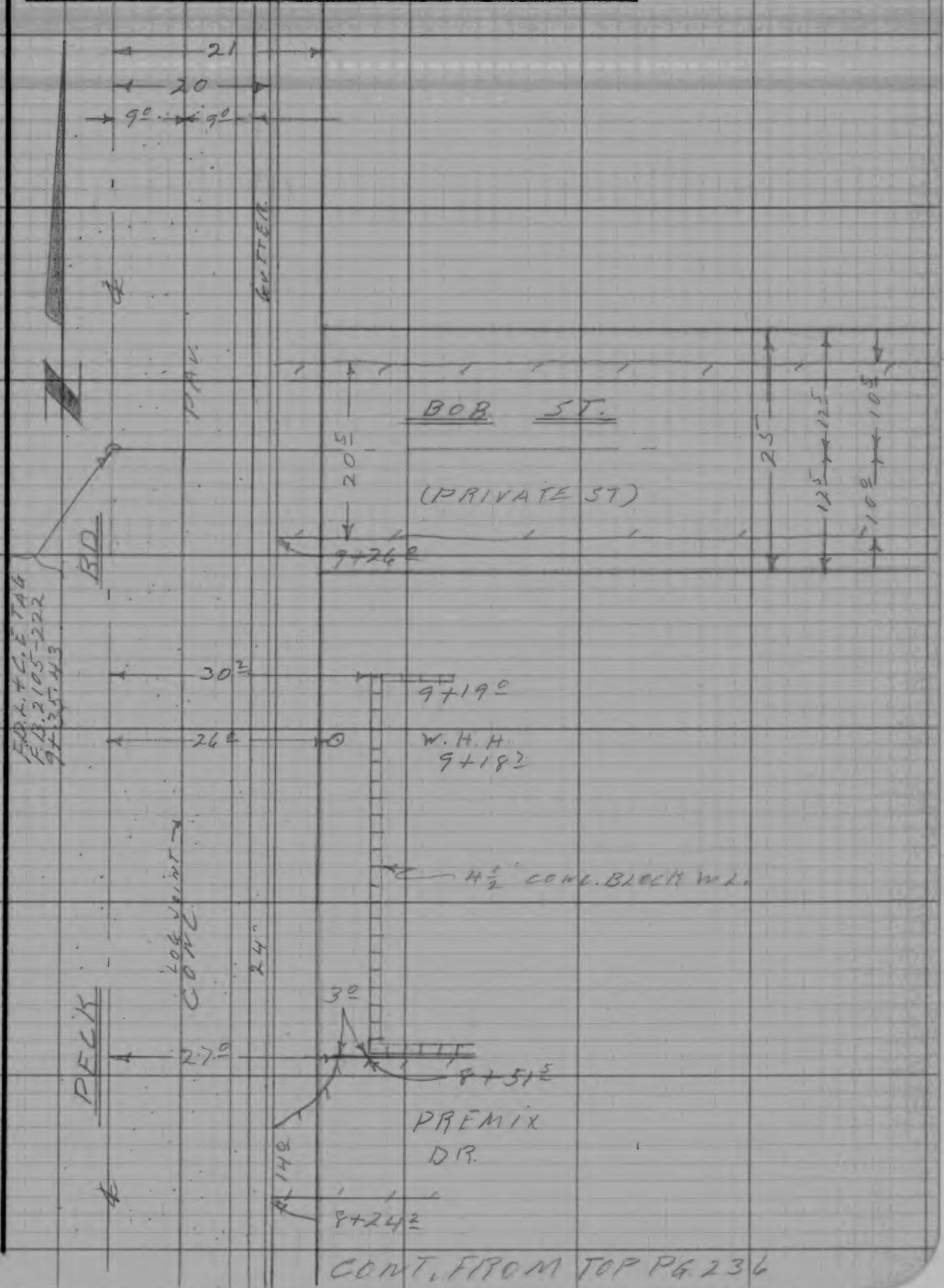

CONT. FROM TOP PG. 236

Note: Any Additions or Changes on This Sheet Must be Made or Circled in Red Ink With Date and Name of Person Making Change.

Do not extend notes this side of this line.

RETURN TO
LOS ANGELES COUNTY ENGINEER
700 LOS ANGELES COUNTY ENGINEERING BLDG.

76F3095 CE #247—3-57

BLANK

F. B. 2105 Pg. 238

RETURN TO

LOS ANGELES COUNTY ENGINEER

700 LOS ANGELES COUNTY ENGINEERING BLDG.

Note: Any Additions or Changes on This Sheet Must be Made or Circled in Red Ink With Date and Name of Person Making Change.

Do not extend notes this side of this line.

Profile No.	Notes Red	Plotted	Job No. 2175.14	Division No. 11	F. B. 2705 Pg. 239
	Date	Date	Survey of BOB ST. S.S.D.ST		
X-Sec. No.	Notes Chkd.	Checked	Survey by RICHARD	Notes J.G.	Date 11-61
	Date	Date	Map No.	Indexed H. E. OTY	Date DEC 1 1961

C.I. 2175.14

BOB ST. S.S. DIST.

CROSS-SECTIONS
ON
ATARA ST. EAST.

1+00 = ℄ INT. PECK RD. & ATARA ST. E.

CENTERLINE SURVEYS FOR - FR. 210.5; 215-226
TOPOGRAPHIC " " " " 232 ~~238~~
BENCH LEVELS " " " " 211-214

RICHARDS
OCHSNER.
TURRILL
CROWDER.

STATION	B. S.	H. I.	F. S.	ELEV.

NOTE: ANY ADDITIONS OR CHANGES ON THIS SHEET MUST BE MADE OR CIRCLED IN RED INK, WITH DATE AND NAME OF PERSON MAKING CHANGE.

Do not extend notes this side of this line.

PLEASE RETURN TO
LOS ANGELES COUNTY ENGINEER
700 LOS ANGELES COUNTY ENGINEERING BLDG.

76L-298 CE 307 11-58

76L-298 CE 307 11-58

PLEASE RETURN TO
LOS ANGELES COUNTY ENGINEER
700 LOS ANGELES COUNTY ENGINEERING BLDG.

NOTE: ANY ADDITIONS OR CHANGES ON THIS SHEET MUST BE MADE OR CIRCLED IN RED INK, WITH DATE AND NAME OF PERSON MAKING CHANGE.

Do not extend notes this side of this line.

F.B. 2105 PG. 240 Job No. 2135 Division No. 11 Notes Red ____ Plotted ____ Profile ____
Survey of BAR ST. S.S. DIST Date ____ Date ____ No. ____ X-Sec. ____
Survey by BLEHART Notes JD Notes Chkd. ____ Checked ____
Indexed BEON Date ____ Date ____ No. ____

STATION	B.S.	H.I.	F.S.	ELEV.	ATARA ST. EAST
					UNADJUSTED
BMLE96				39589	BMLE96 ELEV. 395.891 F.B. 2105-212 PECK RD & ATARA ST., N.E. COR BT. SPK IN CB., 9' N. OF N. END C.R.
1+00				39518	℄ INT ATARA ST. + PECK RD.
				39473	40' RT ON ℄ PECK RD
				39561	40' LT. ON ℄. PECK RD.
1+20				39486	℄
				39430	GUT. S. END S.E. COR. C.R.
				39496	Cb. " " "
				39511	GUT. N. END N.E. COR C.R.
				39576	Cb. " " "
1+23				39496	℄
				39480	11.0' RT. COR. CONC.
				39507	11.0' LT. COR. CONC
1+45				3953	℄
				39495	11.0' RT GUT OUT
				39478	13.0' " " IN

76L-298 CE 307 11-58

PLEASE RETURN TO
LOS ANGELES COUNTY ENGINEER
700 LOS ANGELES COUNTY ENGINEERING BLDG.

NOTE: ANY ADDITIONS OR CHANGES ON THIS SHEET MUST BE MADE OR CIRCLED IN RED INK, WITH DATE AND NAME OF PERSON MAKING CHANGE.

Do not extend notes this side of this line.

STATION	B.S.	H.I.	F.S.	ELEV.	ATARA ST EAST	
1+95				395.28		13.0' RT CL.
				395.8		20.0' " P.L.
				395.24	11.0' LT G.T. OUT	
				395.08	13.0' " " IN	
				395.59	13.0 " CL.	
				396.1	20.0 " P.L.	
14+79.7 S.S.M.H.				395.64	0.6 LT, E. RIM	AV. = 395.64
				395.64	" " W. "	
				388.39	8" INLET EAST	395.64 EL RIM 6.58 - MEAS 0.67 - DIR. 388.39 INVERT.
				388.39	8" OUTLET WEST	395.64 6.58 0.67 388.39
B.M. L.E. 96				395.89	B.M. L.E. 96 EL. = 395.891 FB, 2105-212	UNADJUSTED
					PECK RD. & ATARA ST., N.E. COR.	
					BT. SPK. IN C.B., 9' N. OF N END C.B.	

Profile Notes Red ____ Plotted ____ Job No. 175 Division No. ____ F.B. 2105 PG. 241
No. ____ Date ____ Date ____ Survey of BOB ST. S.S. DIST.
X-Sec. Notes Chkd. ____ Checked ____ Survey by PHILLIPS Notes NB. Date H-61
No. ____ Date ____ Date ____ Map No. ____ Indexed H.E. OH Date ____

F.B. 2105 PG. 242 | 2175.14 Job No. _____ Division No. 11 Notes Red _____ Plotted _____ Profile

Survey of BOB ST. S.S. DIST. Date _____ Date _____ No. _____

Survey by RICHARDS Notes T.O. Notes Chkd. _____ Checked _____ X-Sec.

Indexed _____ Date _____ Date _____ Date _____ No. _____

BLANK!

STATION	B.S.	H.I.	F.S.	ELEV.	

Do not extend notes this side of this line.

PLEASE RETURN TO
LOS ANGELES COUNTY ENGINEER
700 LOS ANGELES COUNTY ENGINEERING BLDG.

NOTE: ANY ADDITIONS OR CHANGES ON THIS SHEET MUST BE MADE OR CIRCLED IN RED INK. WITH DATE AND NAME OF PERSON MAKING CHANGE.

76L-298 CE 307 11-58

Profile No.	Notes Red	Plotted	Job No. 2175.14	Division No.	F.B. 2105	Pg. 243
	Date	Date	Survey of BOB ST S.S. DIST.			
X-Sec. No.	Notes Chkd.	Checked	Survey by RICHARDS	Notes V.O.	Date 4-61	
	Date	Date	Map No.	Indexed H. E. OTT	Date	

C.I. 2175.14

BOB STREET S.S. DIST.

CROSS SECTIONS

ON

PECK ROAD.

FROM ATABA ST = 17+00

TO BOB ST. = 9+35.43

BENCH LEVEL SURVEYS REF. FB. 2105: 211-214
CENTERLINE " " " " 215-226
TOPOGRAPHIC " " " " 231-238

RICHARDS
OCHSNER.
TURRILL.
CROWDER.

STATION	B.S.	H.I.	F.S.	ELEV.

NOTE: ANY ADDITIONS OR CHANGES ON THIS SHEET MUST BE MADE OR CIRCLED IN RED INK, WITH DATE AND NAME OF PERSON MAKING CHANGE.

Do not extend notes this side of this line.

PLEASE RETURN TO
LOS ANGELES COUNTY ENGINEER
700 LOS ANGELES COUNTY ENGINEERING BLDG.

76L-298 CE 307 11-58

76L-298 CE 307 11-58

PLEASE RETURN TO
LOS ANGELES COUNTY ENGINEER
700 LOS ANGELES COUNTY ENGINEERING BLDG.

NOTE: ANY ADDITIONS OR CHANGES ON THIS SHEET MUST BE MADE OR CIRCLED IN RED INK, WITH DATE AND NAME OF PERSON MAKING CHANGE.

Do not extend notes this side of this line.

F.B. 2105 PG. 244 | Job No. 2425 | Division No. 11 | Notes Red ____ Plotted ____ Profile ____
Survey of BOB ST. SS DIST. | Date ____ Date ____ No. ____
Survey by PECK & ASP | Notes ____ | Notes Chkd. ____ Checked ____ X-Sec. ____
Indexed ____ Date ____ Date ____ Date ____ No. ____

STATION	B.S.	H.I.	F.S.	ELEV.	PECK RD.		
							UNADJUSTED
BM EL 96				395.89	BM EL 96 ELEV. = 395.891 F.B. 2105-212 PECK RD + ATHRA ST, N.E. COR BT. SPK IN Cb., 9' N. of N END CR.		
0+73.7	S.S.J.C.			394.75	30.2 LT. N. RIM		
				394.73	" E.	AV. = 394.74	
				394.73	" S.		
				394.74	" W.		
				388.05	8" INLET EAST.	394.74 EL RIM 6.02 - MEAS 0.67 - DIA 388.05 INVERT	394.74 6.00 0.67 388.07
				388.07	8" INLET NORTH		
				388.17	8" INLET WEST	394.74 EL RIM 5.90 - MEAS 0.67 - DIA 388.17 INVERT	394.74 6.12 0.67 387.95
				387.95	8" OUTLET SOUTH		
				394.30			20.0 RT. Gut. S. END S.E. COR. C.R.
				394.96			20.0 " Cb. " " "
				394.78			Gut. E. END S.E. COR. CR.
				395.28			Cb. " "
0+89				394.80			23.0 RT. COR. CONC

76L-298 CE 307 11-58

PLEASE RETURN TO
LOS ANGELES COUNTY ENGINEER
700 LOS ANGELES COUNTY ENGINEERING BLDG.

NOTE: ANY ADDITIONS OR CHANGES ON THIS SHEET MUST BE MADE OR CIRCLED IN RED INK, WITH DATE AND NAME OF PERSON MAKING CHANGE.

Do not extend notes this side of this line.

STATION	B.S.	H.I.	F.S.	ELEV.	PECK RD.	
1+00				395.18	℄ INT PECK RD + ATABA ST.	
1+11				395.07		23.0' RT COR CONC.
				395.08		GUT. E. END N.E. COR. C.R.
				395.59		Cb. " " " "
				395.11		GUT. N. " " "
				395.76		Cb. " " " "
2+00				396.26		℄
				395.83		20.0 RT. GUT.
				396.47		20.0 " CB
				396.6		30.0 " GD
				396.6		100' " "
				396.2		200' " "
				395.2		300' " "
				394.9		400' " "
3+00				397.31		℄
				396.89		20' RT GUT

Profile Notes Red. ____ Plotted ____ Job No. 2514 Division No. ____ F. B. 2103 PG. 245
No. ____ Date ____ Date ____ Survey of PECK ST. 55 DIST
X-Sec. Notes Chkd. ____ Checked ____ Survey by RICHARDS Notes JC Date 4-61
No. ____ Date ____ Date ____ Map No. ____ Indexed HEOD Date ____

76L-298 CE 307 11-58

PLEASE RETURN TO
LOS ANGELES COUNTY ENGINEER
700 LOS ANGELES COUNTY ENGINEERING BLDG.

NOTE: ANY ADDITIONS OR CHANGES ON THIS SHEET MUST BE MADE OR CIRCLED IN RED INK, WITH DATE AND NAME OF PERSON MAKING CHANGE.

Do not extend notes this side of this line.

F. B. 2165 PG. 246 Job No. 2750 Division No. 11 Notes Red ____ Plotted ____ Profile No. ____

Survey of BOB ST S.S. DIST Date ____ Date ____ X-Sec. No. ____

Survey by LEHARDT Notes 40 Notes Chkd. ____ Checked ____

Indexed R.E. Date ____ Date ____ Date ____

STATION	B.S.	H.I.	F.S.	ELEV.	PECK RD.	7.82
3+00				397.53		20.0 RT. CL
				397.8		30.0 " GD.
3+84.5				395.43		296.5' RT. TOP 4" CAST IRON OUTLET.
T.P.				397.46		
4+00				398.26		℄
				397.84		20.0 RT. GUT.
				398.49		20.0 " CL.
				398.5		30.0 " GD.
4+50				397.4		287' RT. S.E. COR. HO "2060
4+80				397.8		287' " N.E. COR. " "
"				398.66		FLOOR ELEV. HO "2060
T.P.				399.56		

76L-298 CE 307 11-58

PLEASE RETURN TO
LOS ANGELES COUNTY ENGINEER
700 LOS ANGELES COUNTY ENGINEERING BLDG

NOTE: ANY ADDITIONS OR CHANGES ON THIS SHEET MUST BE MADE OR CIRCLED IN RED INK, WITH DATE AND NAME OF PERSON MAKING CHANGE.

Do not extend notes this side of this line.

STATION	B. S.	H. I.	F. S.	ELEV.	PECK RD.	
5+00				399.25		℄
				398.80		20.0 RT GUT
				399.42		20.0 " CB
				399.6		30.0 " GD.
				399.3		100' " "
				398.3		200 " "
				397.5		300 " "
				397.4		330' " "
5+12.8				398.0		292' RT. S.E. COR. HO # 2054
5+42				398.6	(NO ONE AT HOME)	292' " N.E. " "
				399.12		FLOOR ELEV. HO # 2054
5+69				398.6		315.5 RT. S.E. COR. HO # 2052½
6+03				398.7		315.5 " " " "
				399.18		FLOOR ELEV. HO # 2052½
						UNADJUSTED
BM LE 97				400.~~10~~ .08	B.M. L.E. 97 EL. = 400.084 FB. 2105-212	
					PECK RD., E. SIDE, @ AVORA ST.	
					BT. SPK. IN E. CB. 15' S. ℄ PROD.	

Profile Notes Red ____ Plotted ____ Job No. 12 Division No. 11 F. B. 2105 Pg. 242
No. ____ Date ____ Date ____ Survey of BOR 5 28 [illegible]
X-Sec. Notes Chkd. ____ Checked ____ Survey by [illegible] Notes 56 Date 11-66
No. ____ Date ____ Date ____ Map No. ____ Indexed H.E. Oil Date ____

76L-298 CE 307 11-58

PLEASE RETURN TO
LOS ANGELES COUNTY ENGINEER
700 LOS ANGELES COUNTY ENGINEERING BLDG.

NOTE: ANY ADDITIONS OR CHANGES ON THIS SHEET MUST BE MADE OR CIRCLED IN RED INK, WITH DATE AND NAME OF PERSON MAKING CHANGE.

Do not extend notes this side of this line.

F. B. 3105 PG. 244 Job No. 2125-M Division No. 4 Notes Red ____ Plotted ____ Profile No. ____
Survey of PECK ST. SSD-5T Date ____ Date ____ X-Sec. No. ____
Survey by RICHARDS Notes 20 Notes Chkd. ____ Checked ____
Indexed H.E.O. Date ____ Date ____

STATION	B. S.	H. I.	F. S.	ELEV.	PECK RD	
6+00				400.24		℄
				399.75		20.0' RT. G-T
				399.85		20.0 " Cb. (DEP. Cb)
				400.4		30.0 " GD.
6+25				398.6		295' RT S.E. COR. HO # 2040
				398.9		295' " N.E " " "
				399.65T		FLOOR ELEV. HO" 2040
7+00				401.20		℄
				400.71		20.0 RT. G-T
				400.83		20.0 " Cb. (DEP. Cb
				401.3		30.0 "
				400.6		100' "
				400.0		200' "
				399.0		300' "
				399.3		330' "
7+25 E				399.5		302' RT S.E. COR HO # 2038
7+54 E				399.6		302 " N.E. " " "

76L-298 CE 307 11-58

PLEASE RETURN TO
LOS ANGELES COUNTY ENGINEER
700 LOS ANGELES COUNTY ENGINEERING BLDG.

NOTE: ANY ADDITIONS OR CHANGES ON THIS SHEET MUST BE MADE OR CIRCLED IN RED INK, WITH DATE AND NAME OF PERSON MAKING CHANGE.

Do not extend notes this side of this line.

STATION	B.S.	H.I.	F.S.	ELEV.	PECK RD	1.30
				400.20		FLOOD ELEV. HO = 2038
8+00				402.12		℄
				401.69		20.0 RT. G-T
				402.32		20.0 " CG
				402.4		30.0 "
9+00				403.10		℄
				402.67		20.0 RT. G-T
				403.31		20.0 " CG
				403.0		30.0 "
9+35.43				403.44	INT PECK RD + BOB ST.	
				402.91		20.0 RT. G-T
				402.95		20.0 " CG (DEP. CG
				403.31		30.0 "
						UNADJUSTED
BM-LE99				403.88	BM LE 99 ELEV. 403.871 FB. 2105 - 213	
					PECK RD. & BOB ST., N.E. COR.	
					BT. SPK. IN CB. 22° N. OF ℄ BOB ST.	

Profile Notes Red ____ Plotted ____ Job No. 7245-14 Division No. 11 F. B. 2105 PG. 213
No. ____ Date ____ Date ____ Survey of BOB ST. & PECK ST.
X-Sec. Notes Chkd. ____ Checked ____ Survey by R. HARDY Notes JC Date 4-61
No. ____ Date ____ Date ____ Map No. ____ Indexed H. E. OTT Date ____

F.B. 2105 PG. 250 Job No. 2175.16 Division No. _____ Notes Red _____ Plotted _____ Profile

Survey of BOB ST. S.S. DIST Date _____ Date _____ No. _____

Survey by RICHARDS Notes DO. Notes Chkd. _____ Checked _____ X-Sec.

Indexed _____ Date _____ Date _____ Date _____ No. _____

STATION	B.S.	H.I.	F.S.	ELEV.

76L-298 CE 307 11-58

PLEASE RETURN TO
LOS ANGELES COUNTY ENGINEER
700 LOS ANGELES COUNTY ENGINEERING BLDG.

Do not extend notes this side of this line.

NOTE: ANY ADDITIONS OR CHANGES ON THIS SHEET MUST BE MADE OR CIRCLED IN RED INK, WITH DATE AND NAME OF PERSON MAKING CHANGE.

Notes Ck'd by	Survey of BOB ST. S.S. DIST
Map No.	JN 2175.14 Tape Std. °F
Office Work	Surveyed by RICHARDS
Checked	Notes J.G. Date 4-61
Date	Indexed

F. B. 2105 PG. 251

C.I. 2175.14

BOB STREET S.S. DIST.

TOPOGRAPHY

ON

BOB STREET.

FROM PECK RD. = 1+00
TO EAST END of ST. = 4+95.=

CENTERLINE SURVEYS REF. FB.: 2105: 215-226
BENCH LEVEL " " " " 211-214
CROSS-SECTION " " " "

RICHARDS
BLANKER
TURRILL
CROWDER

Note: Any Additions or Changes on This Sheet Must be Made or Circled in Red Ink With Date and Name of Person Making Change.

Do not extend notes this side of this line.

RETURN TO
LOS ANGELES COUNTY ENGINEER
700 LOS ANGELES COUNTY ENGINEERING BLDG.

76F3095 CE #247—3-57

F. B. 2105 Pg. 252

CONT. BOT. PG. 253

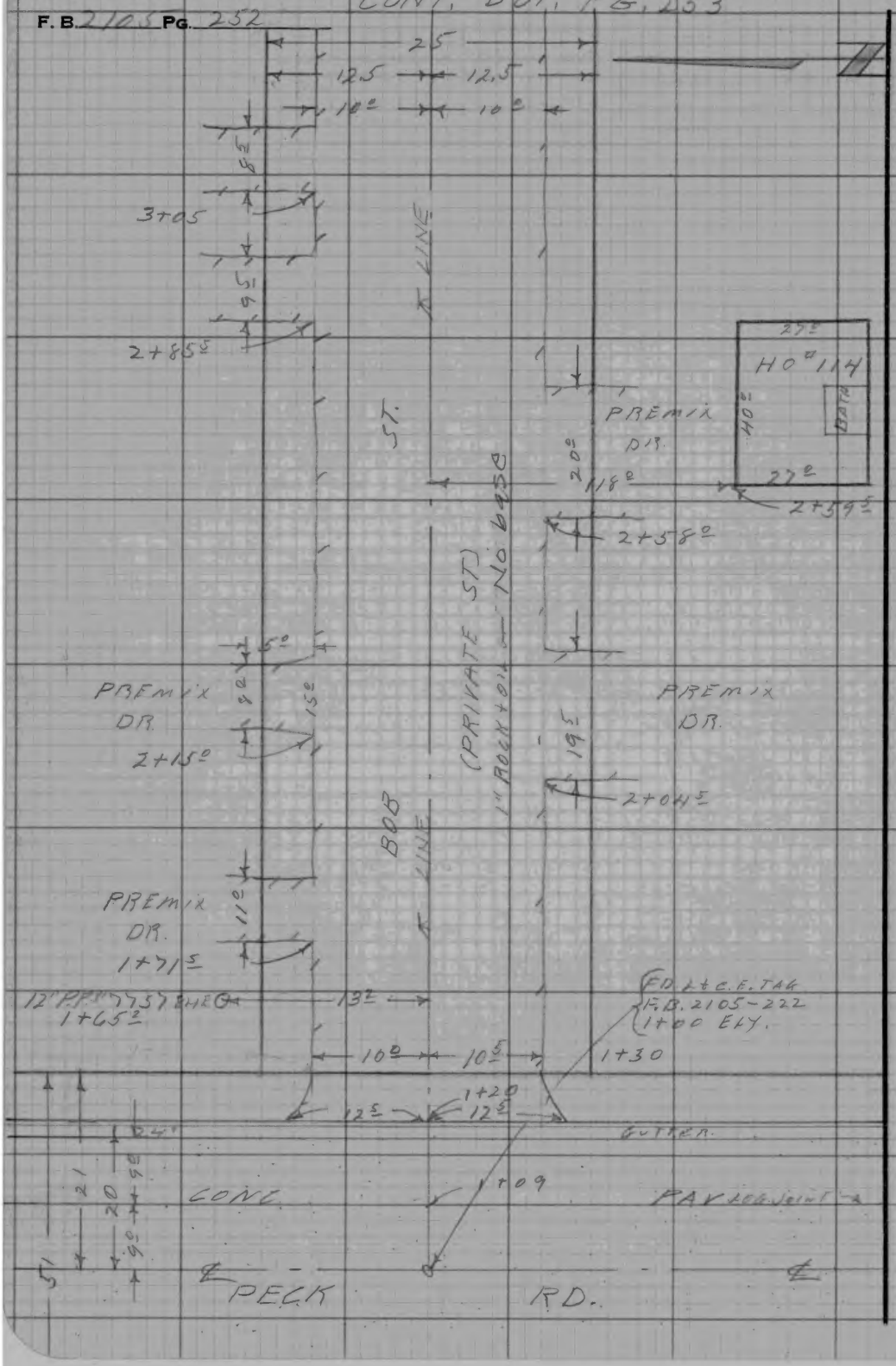

RETURN TO
LOS ANGELES COUNTY ENGINEER
700 LOS ANGELES COUNTY ENGINEERING BLDG.

Do not extend notes this side of this line.

Note: Any Additions or Changes on This Sheet Must be Made or Circled in Red Ink With Date and Name of Person Making Change.

Notes Ck'd by	Survey of BOB ST. S.S.D.:55
Map No.	JN 2175.14 Tape Std °F
Office Work	Surveyed by RICHARDS
Checked	Notes J.O. Date 4-61
Date	Indexed H. E. OTT

F. B. 2105 PG. 253



CONT. TOP PG. 252

Note: Any Additions or Changes on This Sheet Must be Made or Circled in Red Ink With Date and Name of Person Making Change.

Do not extend notes this side of this line.

RETURN TO
LOS ANGELES COUNTY ENGINEER
700 LOS ANGELES COUNTY ENGINEERING BLDG.

76F309S CE #247—3-57

F. B. 2105 PG. 254

BLANK

RETURN TO
LOS ANGELES COUNTY ENGINEER
700 LOS ANGELES COUNTY ENGINEERING BLDG.

Do not extend notes this side of this line.

Note: Any Additions or Changes on This Sheet Must be Made or Circled in Red Ink With Date and Name of Person Making Change.

Profile No.	Notes Red	Plotted	Job No. 217514	Division No.	F.B. 2105	PG. 255
	Date	Date	Survey of BOB ST. S.S. DIST.			
X-Sec. No.	Notes Chkd.	Checked	Survey by RICHARDS	Notes T.O.	Date 4-61	
	Date	Date	Map No.	Indexed H. E. OIB	Date JAN 1 7 61	

C.I. 217514

BOB ST. S.S. DISTRICT

CROSS-SECTIONS
ON
BOB ST.
FR.
PECK RD.
TO
4+95 ± - END OF ST.
1+00 = ℄ INT. OF PECK RD. & BOB ST.

BENCH LEVEL SURVEYS REF. - FB. 2105: 211-214
CENTERLINE " " " " 215-226
TOPOGRAPHIC " " " " 251-254

4-13-61

RICHARDS
OCHSNER
TORRILL
CROWDER

STATION	B.S.	H.I.	F.S.	ELEV.

NOTE: ANY ADDITIONS OR CHANGES ON THIS SHEET MUST BE MADE OR CIRCLED IN RED INK, WITH DATE AND NAME OF PERSON MAKING CHANGE.

Do not extend notes this side of this line.

PLEASE RETURN TO
LOS ANGELES COUNTY ENGINEER
700 LOS ANGELES COUNTY ENGINEERING BLDG.

76L-298 CE 307 11-58

76L-298 CE 307 11-58

PLEASE RETURN TO
LOS ANGELES COUNTY ENGINEER
700 LOS ANGELES COUNTY ENGINEERING BLDG.

NOTE: ANY ADDITIONS OR CHANGES ON THIS SHEET MUST BE MADE OR CIRCLED IN RED INK, WITH DATE AND NAME OF PERSON MAKING CHANGE.

Do not extend notes this side of this line.

F.B. 2105 PG. 256 Job No. 2135.17 Division No. 11 Notes Red ____ Plotted ____ Profile ____
Survey of BOB ST. S.S. DIST. Date ____ Date ____ No. ____ X-Sec. ____
Survey by RICHARD Notes T.N.D. Notes Chkd. ____ Checked ____
Indexed M.E. OH Date ____ Date ____ Date ____ No. ____

STATION	B.S.	H.I.	F.S.	ELEV.	BOB ST.	
					UNADJUSTED	
B.M. L.E. 99				403.87	B.M. L.E. 99 EL. = 403.871 FB. 2105-213	
					PECK RD. & BOB ST., N.E. COR.	
					BT S.R. IN CB., 22' N.E. BOB ST.	
1+00				403.41	℄ INT PECK RD + BOB ST.	
				403.29		12.5 RT ON ℄ PECK RD
				403.55	12.5 LT. ON ℄ PECK RD	
1+20				402.95		℄
				402.95		10.0 RT. DEP. Cb
				403.49		12.5 " TOP Cb.
				403.15	10.0 LT DEP Cb.	
				403.75	12.5 " TOP Cb.	
1+30				403.33		℄
				403.20		10.5 RT EDGE PAV.
				403.1		12.5 " PL.
				402.6		16.5 " BLL.
				403.20	10.0 LT. EDGE OF PAV.	
				403.0	12.5 " PL.	

76L-298 CE 307 11-58

PLEASE RETURN TO
LOS ANGELES COUNTY ENGINEER
700 LOS ANGELES COUNTY ENGINEERING BLDG.

NOTE: ANY ADDITIONS OR CHANGES ON THIS SHEET MUST BE MADE OR CIRCLED IN RED INK. WITH DATE AND NAME OF PERSON MAKING CHANGE.

Do not extend notes this side of this line.

STATION	B.S.	H.I.	F.S.	ELEV.	BOB ST.	
1+30				403.8	165' LT. BLL.	
2+00				402.52		℄
				402.4		10.5 RT. EDGE of PAV.
				402.5		12.5" PL
				402.4	10.0 LT. EDGE of PAV	
				402.8	12.5" PL.	
2+59.5				400.5	(No one at home	143' RT. S.W. COR. HO# 114
2+99.5				400.6	Conc. slab Floor)	143' " S.E. " " "
				401.87		FLOOR ELEV. HO# 114
3+00				401.94		℄
				401.7		10.5 RT. EDGE of PAV
				401.7		12.5" PL.
				401.8	10.0 LT. EDGE of PAV	
				401.6	12.5" PL.	
4+00				401.59		℄
				401.3		10.5 RT EDGE of PAV

Profile Notes Red ____ Plotted ____ Job No. 21754 Division No. ____
No. ____ Date ____ Date ____ Survey of BOB ST. SS DIST
X-Sec. Notes Chkd. ____ Checked ____ Survey by RICHARD Notes on file Date 4-61
No. ____ Date ____ Date ____ Map No. ____ Indexed ____ Date ____

F.B. 2105 PG. 257

76L-298 CE 307 11-58

PLEASE RETURN TO
LOS ANGELES COUNTY ENGINEER
700 LOS ANGELES COUNTY ENGINEERING BLDG.

NOTE: ANY ADDITIONS OR CHANGES ON THIS SHEET MUST BE MADE OR CIRCLED IN RED INK. WITH DATE AND NAME OF PERSON MAKING CHANGE.

Do not extend notes this side of this line.

F.B. 2105 PG. 258 | Job No. 2255-4 | Division No. ____ | Notes Red ____ | Plotted ____ | Profile ____
Survey of BOB ST. S.S.D.S.T. | Date ____ | Date ____ | No. ____
Survey by RICHARDS | Notes ____ | Notes Chkd. ____ | Checked ____ | X-Sec. ____
Indexed H.E. OM | Date ____ | Date ____ | Date ____ | No. ____

STATION	B.S.	H.I.	F.S.	ELEV.	BOB ST	
4+00				401.5		12.5 RT PL
				401.7	10.0 LT EDGE OF PAV	
				401.8	12.5 " PL	
4+95	END OF STREET			401.3		
				401.3		10.5 RT EDGE OF PAV.
				401.1		12.5 " PL.
				400.2		16.5 " B.L.L.
				401.3	10.0 LT EDGE OF PAV	
				401.4	12.5 " PL.	
				403.5	16.5 " BLL.	
BM LE 98				401.11	BM LE 98 ELEV. = 401.144 F.B. 2105-213 BOB ST. S. SIDE 350'± E. OF PECK RD., BT. SPKIN CONC. DRT TO HOD 134 S. OF S. EDGE + 1' W. OF E. EDGE	