2108

INDEX TO F.B. 2108

DATE	J.N.	DESCRIPTION	NOTES	PAGES
		DALBO STREET, C.I. 1836.14		
9-55	1836.14	MT. OLIVE DRIVE, from Huntington Dr. to Royal Oaks Dr.	Topog	5-9
"	"	" " "	X-sects	11-20
"	"	SESMAS STREET, from Mt. Olive Dr. to Livermont Lane	Topog	21-23
"	"	" " "	X-sects	25-29
"	"	BEARDSLEE STREET, from Mt. Olive Dr. to Livermont Lane	Topog	31-33
"	"	" " "	X-sects	35-40
"	"	BASHOR STREET, from Mt. Olive Dr. to Livermont Lane	Topog	41-43
"	"	" " "	X-sects	45-49
"	"	OAKHAVEN DRIVE, from Mt. Olive Dr. to Livermont Lane	Topog	51-52
"	"	" " "	X-sects	53-57
10-55	"	ROYAL OAKS DRIVE, from Mt. Olive Dr. to Vineyard Ave.	Topog	59-64
"	"	" " "	X-secst	65-80
"	"	FRANCITA AVE., from Royal Oaks Dr., to S'ly Line Tract #15924	Topog	81-83
"	"	" " "	X-sects	85-89
"	"	BRINSEY AVE., from Royal Oaks Dr. to S'ly Line Tract #16377	Topog	91-93
"	"	" " "	X-secst	95-99
"	"	VINEYARD AVE., from Royal Oaks Dr. to S'ly Line Tract #16377	Topog	101-103
"	"	" " "	X-sects	105-108

Transcribed Aug 86

Civil Office

INDEX TO F.B. 2108 (Cont'd)

DATE	J.N.	DESCRIPTION	NOTES	PAGES
		DALBO STREET, C.I. 1836.14		
10-55	1836.14	VINEYARD AVE., from Royal Oaks Dr. to Conata Street	Topog	109-113
"	"	" " "	X-sects	115-127
"	"	GARDI STREET, from Vineyard Ave. to W'ly Line Tract #15056	Topog	129-131
"	"	" " "	X-sects	133-138
"	"	FREEBORN STREET, from Vineyard Ave. to W'ly Line Tract #15056	Topog	139-141
"	"	" " "	X-sects	143-148
"	"	ELDA STREET, from Vineyard Ave. to W'ly Line Tract #15056	Topog	149-151
"	"	" " "	X-sects	153-158
"	"	DALBO STREET, from Vineyard Ave. to W'ly Line Tract #15056	Topog	159-161
"	"	" " "	X-sects	163-168
"	"	CONATA STREET, from Vineyard Ave. to W'ly Line Tract #15056	Topog	169-171
"	"	" " "	X-sects	173-178
"	"	HUNTINGTON DRIVE, from Bradbourne Ave. to Mt. Olive Dr.	Topog	179-181
"	"	" " "	X-sects	183-187
11-55	"	M.H. on School Property.	Location	189-190
"	"	24" Water Main on Royal Oaks Dr.	"	191-192

76L298 307 10-51

PLEASE RETURN TO
LOS ANGELES COUNTY SURVEYOR
726 LOS ANGELES COUNTY
ENGINEERING BLDG.

NOTE: ANY ADDITIONS OR CHANGES ON THIS SHEET MUST BE MADE OR CIRCLED IN RED INK, WITH DATE AND NAME OF PERSON MAKING CHANGE.

Do not extend notes this side of this line.

STATION	B. S.	H. I.	F. S.	ELEV.	
	5.36	5 573 49		4 ea 5 88.13	Sta 3+00
2+38			6.34	5 87.15	23' R. Top of Conc. Walk.
3+45			5.35	5 88 14	42' R. Ground
~~3+81~~			5.55	5 87 94	Top sewer outlet
3+81			4.57	5 38 92	45' R. Ground
			4.98	5 38 51	Top sewer outlet
3+00			9.45	5 34.04	340 Left
	5.00	555.54		550 54	BC curb Sesmas St. Eastend
			3.32	552.22	N.W. Cor. house.
	4.45	556.82		552 37	BC. Curb Eastend SE Cor Beardslee St
			330	553.52	Ground front of House No 2302
℄ int 6+78.69			8.65	548.17	340 L BF
8+00	5.78	558 44		552 66	
			9.31	549.13	Ground 282' L Connection 1.8 below
11+73.64	569	561 .64		555 95	℄ int Oakhaven
11+85			7.59	554.05	165' L

Profile No.____ Notes Red____ Plotted____ Job No.____ Division No.____
X-Sec. No.____ Date____ Date____ Survey of____
Notes Chkd____ Checked____ Survey by____ Notes____ Date____
Date____ Date____ Map No.____ Indexed____ Date____

F.B. PG.

Notes Ck'd by	Survey of DALBO ST. S.S.
Map No.	W. O. 183614 Tape No. St'd. °F
Office Work	Surveyed by J. S. COATES
Checked	Notes J.F.O. Date 9-29-55
Date	Indexed C. Johnson

F. B. 2109 Pg. 5

TOPOGRAPHY
ON
MT. OLIVE DR.

From: Huntington Dr. 1+00
to: Royal Oak Dr. 14+24.63

DALBO ST. S.S. DIST.
C.I. 183614

COATES
OCHSNER
HAND
ALWIN

Note: Any Additions or Changes on This Sheet Must be Made or Circled in Red Ink With Date and Name of Person Making Change.

Do not extend notes this side of this line.

RETURN TO
LOS ANGELES COUNTY SURVEYOR
726 LOS ANGELES COUNTY
ENGINEERING BLDG.

76F309S 247 4-53

F. B. 2108 PG. 6

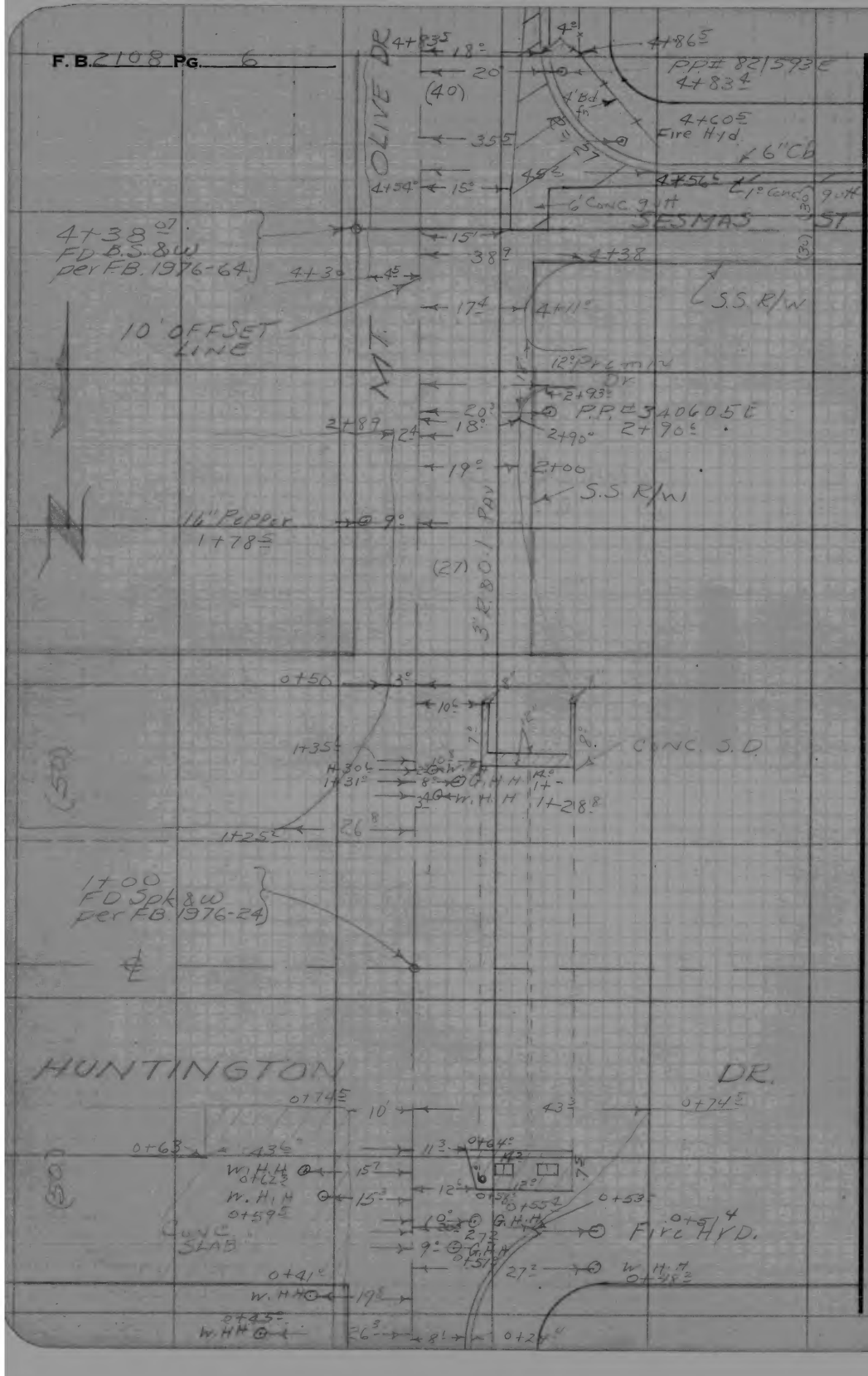

RETURN TO
LOS ANGELES COUNTY SURVEYOR
726 LOS ANGELES COUNTY
ENGINEERING BLDG.

Do not extend notes this side of this line.

Note: Any Additions or Changes on This Sheet Must be Made or Circled in Red Ink With Date and Name of Person Making Change.

Notes Ck'd by	Survey of DALBO ST. S.S.
Map No.	W. O. 183614 Tape No. St'd. °F
Office Work	Surveyed by J.S.C.
Checked	Notes 1.50 Date 9-29-55
Date	Indexed C. Johnson

F. B. 2108 Pg. 7

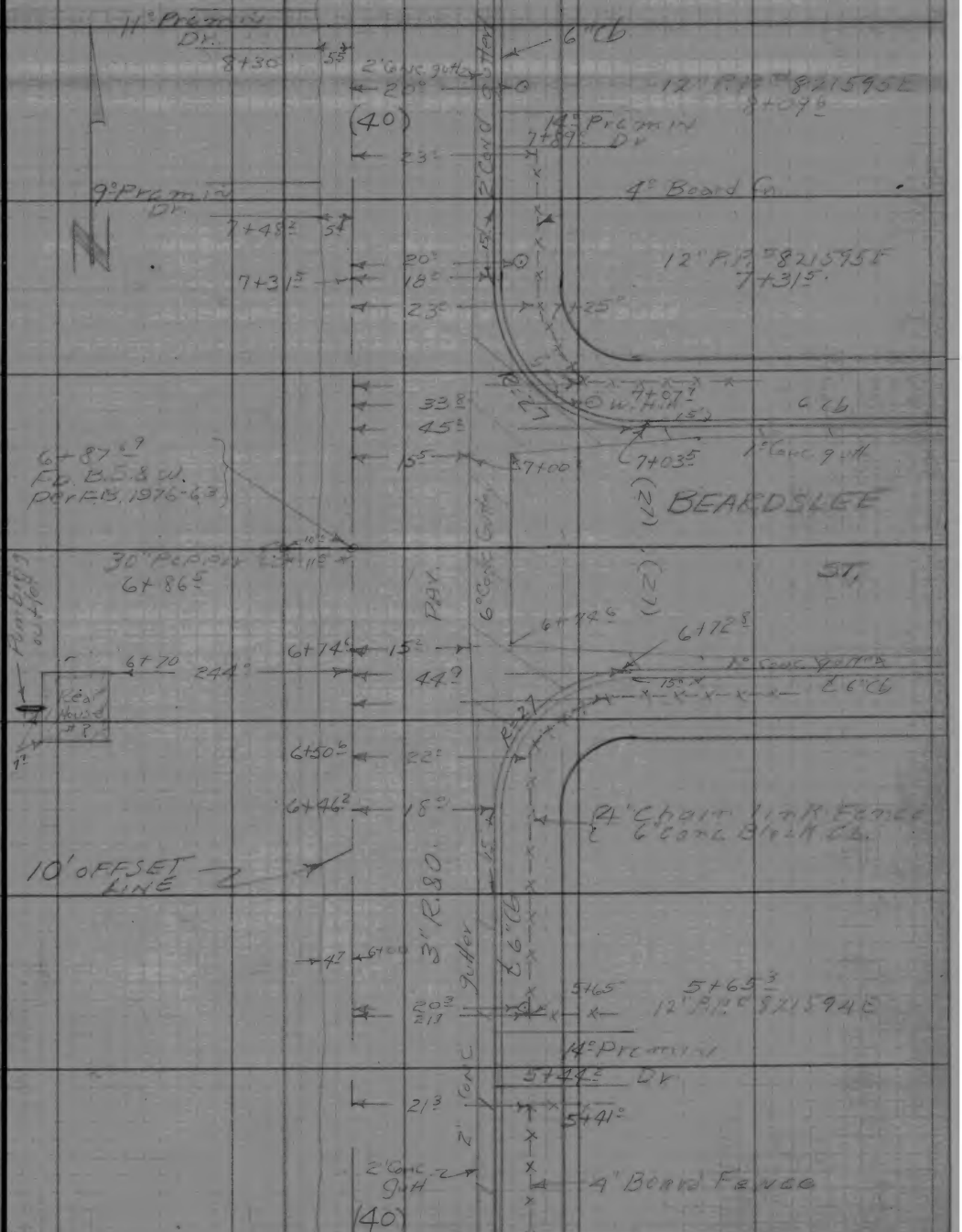

Note: Any Additions or Changes on This Sheet Must be Made or Circled in Red Ink With Date and Name of Person Making Change.

Do not extend notes this side of this line.

RETURN TO
LOS ANGELES COUNTY SURVEYOR
726 LOS ANGELES COUNTY
ENGINEERING BLDG.

76F309S 247 4-53

F. B. 2108 PG. 8

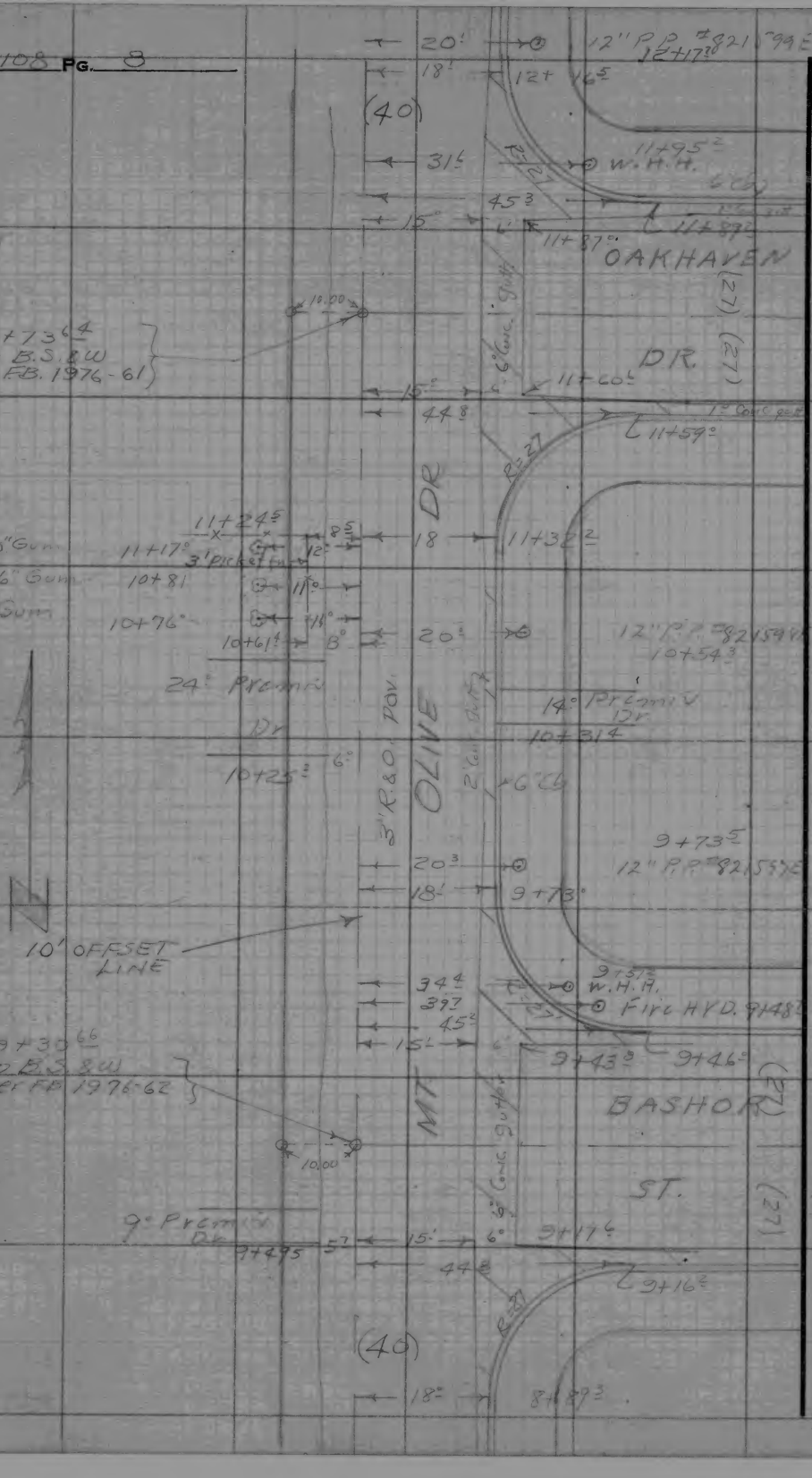

RETURN TO
LOS ANGELES COUNTY SURVEYOR
726 LOS ANGELES COUNTY
ENGINEERING BLDG.
Do not extend notes this side of this line.

Note: Any Additions or Changes on This Sheet Must be Made or Circled in Red Ink With Date and Name of Person Making Change.

Notes Ck'd by	Survey of DALBO ST. S.S.
Map No.	W. O. 526-4 Tape No. St'd. °F
Office Work	Surveyed by J.S. COATES
Checked	Notes J.F.O. Date
Date	Indexed C. Johnson

F. B. 2102 Pg. 7



Note: Any Additions or Changes on This Sheet Must be Made or Circled in Red Ink With Date and Name of Person Making Change.

Do not extend notes this side of this line.

RETURN TO
LOS ANGELES COUNTY SURVEYOR
726 LOS ANGELES COUNTY
ENGINEERING BLDG.

76FS09S 247 4-53

F. B. 2108 PG. 10

RETURN TO
LOS ANGELES COUNTY SURVEYOR
726 LOS ANGELES COUNTY
ENGINEERING BLDG.

Do not extend notes this side of this line.

Note: Any Additions or Changes on This Sheet Must be Made or Circled in Red Ink With Date and Name of Person Making Change.

Profile No.	Notes Red.	Plotted	Job No. 1836.14	Division No.	F. B. 2108 Pg. 11
	Date	Date	Survey of DALBO ST. S.S.		
X-Sec. No.	Notes Chkd.	Checked	Survey by J.S.C.	Notes J.S.C.	Date 9-29-55
	Date	Date	Map No.	Indexed C. Johnson	

CROSS-SECTION
ON
MT. OLIVE DR.

From: Huntington Dr 17+00
To: Royal Oaks DR 19+24.63

DALBO ST. S.S DIST.
C1 1836.14

COATES
OCHSNER
HAND
ALWIN

Note 10' OFFSET LINE
IS CALLED ℄

LEVELS ARE
BASED ON UNADJUSTED
B.M.'S

STATION	B.S.	H.I.	F.S.	ELEV.

NOTE: ANY ADDITIONS OR CHANGES ON THIS SHEET MUST BE MADE OR CIRCLED IN RED INK, WITH DATE AND NAME OF PERSON MAKING CHANGE.

Do not extend notes this side of this line.

PLEASE RETURN TO
LOS ANGELES COUNTY SURVEYOR
726 LOS ANGELES COUNTY ENGINEERING BLDG.

76L298 307 8-53

76L298 307 8-53

PLEASE RETURN TO
LOS ANGELES COUNTY SURVEYOR
726 LOS ANGELES COUNTY ENGINEERING BLDG.

NOTE: ANY ADDITIONS OR CHANGES ON THIS SHEET MUST BE MADE OR CIRCLED IN RED INK, WITH DATE AND NAME OF PERSON MAKING CHANGE.

Do not extend notes this side of this line.

F. B. _____ Pg. 12 Job No. _____ Division No. _____ Notes Red. _____ Plotted _____ Profile _____
Survey of _____ Date _____ Date _____ No. _____ X-Sec. _____
Survey by _____ Notes _____ Notes Chkd. _____ Checked _____
Indexed C. Johnson Date _____ Date _____ Date _____ No. _____

STATION	B. S.	H. I.	F. S.	ELEV.		MT. OLIVE DR
BMKK 83	5.23	550.75		545.52	BMKK 83 Elev 545.524 per FB 1982-13 Mt. Olive Dr. & Huntington Dr. S.E.Cor. Bf. Spk. in Cb 3' S. of S. end C.R.	
0+24.4			5.36	545.39		℄
"			5.84	544.91		8' R gutt
"			5.21	545.54		8' R Top C.R.
0+53.5			5.30	545.45		℄
"			8.20	542.55		20' R bot cb.
"			4.99	545.76		20' R Top end cb
0+62			5.43	545.32		17' R flow line Conc. S.D.
0+74.5			5.52	545.23		℄ - flow line
"			4.98	545.77		43.3' R edge pav.
"			6.18	544.57	30' L	
1+00			4.96	545.79		℄ INT. Huntington Dr.
"			4.57	546.18		30' R
"			5.46	545.29	30' L	
1+25.2			5.07	545.68		℄
"			4.77	545.98		30' R
"			5.15	545.60	26.8' L pav. return	
1+36.5			4.56	546.19		10.8' R Top Conc. Headwall
"			6.64	544.11		11.5' R flow line Conc. S.D.

76L298 307 8-53

PLEASE RETURN TO
LOS ANGELES COUNTY SURVEYOR
726 LOS ANGELES COUNTY ENGINEERING BLDG.

NOTE: ANY ADDITIONS OR CHANGES ON THIS SHEET MUST BE MADE OR CIRCLED IN RED INK, WITH DATE AND NAME OF PERSON MAKING CHANGE.

Do not extend notes this side of this line.

STATION	B. S.	H. I.	F. S.	ELEV.	MT. OLIVE DR
		550 75			
1+50			495	545 80	℄
"			500	545 75	11'R Top brk
"			624	544 51	18'R flow line drain
"			44	546 4	30'R
"			33	547 5	90'R
"			500	545 75	3'L pav. return
"			70	543 8	130'L
2+00			432	546 43	℄
"			495	545 80	19'R flow line top pav.
"			40	546 8	21'R Top brk
"			434	546 41	3'L edge pav.
"			49	545 9	10'L P/L
3+00			262	548 13	
"			353	547 22	18'R flow line edge pav
"			28	548 6	20'R
"			258	548 17	4'L
"			26	548 2	10'L P/L
T.P.	678	554 96	257	548 18	
4+00			545	549 51	℄
"			615	548 81	17.5'R flow line edge pav.

Profile No. ____ X-Sec. No. ____ Notes Red. ____ Date ____ Notes Chkd. ____ Date ____ Plotted ____ Date ____ Checked ____ Date ____ Job No. 1836-14 Survey of ____ Survey by ____ Map No. ____ Division No. ____ Notes ____ Indexed ____ Date ____ F. B. 2108 Pg. 12

76L298 307 8-53

PLEASE RETURN TO
LOS ANGELES COUNTY SURVEYOR
726 LOS ANGELES COUNTY ENGINEERING BLDG.

NOTE: ANY ADDITIONS OR CHANGES ON THIS SHEET MUST BE MADE OR CIRCLED IN RED INK, WITH DATE AND NAME OF PERSON MAKING CHANGE.

Do not extend notes this side of this line.

F. B. 2108 Pg. 14 Job No. 1836.14 Division No. Notes Red. Plotted Profile
Survey of DALZO ST. Date Date No.
Survey by J.J.C. Notes Chkd. Checked X-Sec.
Indexed C. Johnson Date Date Date No.

STATION	B. S.	H. I.	F. S.	ELEV.		MT. OLIVE DR.
		554.96				
4+00			51	548.9		20' R Top brk
"			50	550.0		
"			523	549.73	10' L P/C	
"			42	550.8	130' L	
4+11			598	548.98		17' R ℄ pt pav.
4+38.07			499	549.97		℄ INT. Sesmas ST.
"			571	549.25		18' R flow line
"			478	550.18		39' R ℄ pt. in pav.
"			46	550.4	10' L	
4+56.5			552	549.44		18' R. N.T. gutt. line
"			501	549.95		45' R. gutt.
"			442	550.54		45' R Top E. end N.E. C.R.
4+86.5			464	550.32		℄
"			524	549.72	18' R	gutt
"			441	550.55	18' R	Top cb N. end N.E. C.R.
"			42	550.8	30' R	P/C
"			41	550.9	100' R	B.L.L.
5+00			452	550.44		℄
"			509	549.87		18' R gutt
"			429	550.67		18' R Top cb

761.298 307 8-53

PLEASE RETURN TO
LOS ANGELES COUNTY SURVEYOR
726 LOS ANGELES COUNTY ENGINEERING BLDG.

NOTE: ANY ADDITIONS OR CHANGES ON THIS SHEET MUST BE MADE OR CIRCLED IN RED INK, WITH DATE AND NAME OF PERSON MAKING CHANGE.

Do not extend notes this side of this line.

STATION	B. S.	H. I.	F. S.	ELEV.		MT. OLIVE
		554 96				
5+00			41	550 9		30'R P/C
"			456	550 40	4.3 L edge pav	
"			46	550 4	10'L P/C	
6+00			369	551 27		℄
"			436	550 60		18'R gutt
"			353	551 43		18'R Top CB
"			26	552 4		30'R P/C
"			371	551 25	4.3 L edge pav.	
"			30	552 0	10'L P/C	
T.P.	550	556 80	366	551 30		
6+46.2			531	551 49		℄
"			592	550 88		18'R gutt
"			506	551 74		18'R Top S end S.E. CR.
"			44	552 4		30'R P/C
"			33	553 5		100'R B.L.L.
6+72.8			508	551 72		449 R gutt.
"			443	552 37		449 R Top E end S.E.C.R.
6+87.69			506	551 74		℄ int. Beardsley ST.
"			560	551 20		18'R gutt
"			456	552 24		45 R

Profile Notes Red. ____ Plotted ____ Job No. 1836 14 Division No. ____
No. ____ Date ____ Date ____ Survey of DALBO ____ F. B. 2108 Pg. 12
X-Sec. Notes Chkd. ____ Checked ____ Survey by ISC ____ Notes ISC Date 8-29-55
No. ____ Date ____ Date ____ Map No. ____ Indexed Johnson Date ____

76L298 307 8-53

PLEASE RETURN TO
LOS ANGELES COUNTY SURVEYOR
726 LOS ANGELES COUNTY ENGINEERING BLDG.

NOTE: ANY ADDITIONS OR CHANGES ON THIS SHEET MUST BE MADE OR CIRCLED IN RED IN INK, WITH DATE AND NAME OF PERSON MAKING CHANGE.

Do not extend notes this side of this line.

F. B. 2108 Pg. 12 Job No. 183614 Division No. Plotted No. Profile
Survey of DALBO ST. S.S.C. Notes Red. Date No. X-Sec.
Survey by J.S.C. Notes Date Checked Date
Indexed C. Johnson Notes Chkd. Date

STATION	B. S.	H. I.	F. S.	ELEV.		MT. OLIVE DR.
6+70		556.80	8.4	548.4	244'L. Elev. Top 4" plumbing outlet to rear Hse?	
7+00			4.97	551.83		℄
"			5.49	551.31		18'R gutt.
"			4.95	551.85	5'L edge pav.	
"			4.6	552.2	10'L	
"			7.8	549.0	200'L	
7+03.5			5.10	551.70		45'R gutt.
"			4.47	552.33		45'R Top E. end N.E. C.R.
7+31.5			4.67	552.13		℄
"			5.22	551.58		18'R gutt
"			4.40	552.40		18'R Top N. end N.E. C.R.
"			3.9	552.9		30'R P/C
"			3.2	553.6		100'
8+00			4.14	552.66		℄
"			4.74	552.06		18'R gutt
"			3.92	552.88		18'R Top cb
"			3.6	553.2		30'R P/C
"			4.22	552.58	5'L edge pav.	
"			4.0	552.8	10'L P/C	
T.P.	6.10	558.70	4.20	552.60		

76L298 307 8-53

PLEASE RETURN TO
LOS ANGELES COUNTY SURVEYOR
726 LOS ANGELES COUNTY ENGINEERING BLDG.

NOTE: ANY ADDITIONS OR CHANGES ON THIS SHEET MUST BE MADE OR CIRCLED IN RED INK, WITH DATE AND NAME OF PERSON MAKING CHANGE.

Do not extend notes this side of this line.

STATION	B. S.	H. I.	F. S.	ELEV.		MT. OLIVE DR
		558 70				
8+89.3			5 42	553 28		℄
"			5 96	552 74		18' R gutt.
"			5 18	553 52		18' R Top S. end S.E.C.R.
"			42	554 5		30' R
"			32	555 5		100' R B.L.L.
9+00			5 33	553 37		℄
"			5 34	553 36	5' L edge pav	
"			4 5	554 2	10' L P/L	
9+16.3			5 20	553 50		44.3 R gutt
"			4 58	554 12		44.3 R Top S. end S.E.C.R.
9+30.66			5 05	553 65		℄ INT. BASHOR ST.
"			5 66	553 04		18' R flow line
"			4 64	554 06		45 R
9+46.2			5 15	553 55		45.2 R gutt
"			4 57	554 13		45.2 R Top S. end N.E.C.R.
9+73			4 79	553 91		℄
"			5 32	553 32		18' R gutt
"			4 56	554 14		18' R Top N. end
"			4 0	554 7		30' R P/L
"			3 "	555 5		100' R B.L.L.

Profile No. ____ Notes Red. ____ Plotted ____ Job No. 1836-14 Division No. D9150 F. B. 2108 Pg. 17
Date ____ Date ____ Survey of ____ 57
X-Sec. No. ____ Notes Chkd. ____ Checked ____ Survey by J. Sc. Notes J. Sc. Date 9-28-53
Date ____ Date ____ Map No. ____ Indexed G. Johnson Date ____

76L298 307 8-53

PLEASE RETURN TO
LOS ANGELES COUNTY SURVEYOR
726 LOS ANGELES COUNTY ENGINEERING BLDG.

NOTE: ANY ADDITIONS OR CHANGES ON THIS SHEET MUST BE MADE OR CIRCLED IN RED INK, WITH DATE AND NAME OF PERSON MAKING CHANGE.

Do not extend notes this side of this line.

F. B. 2108 Pg. 18 Job No. 1836.14 Division No. Notes Red. Plotted Profile
Survey of DALTON ST. S.S.C. Date Date No.
Survey by J.S.C. Notes J.S.C. Notes Chkd. Checked X-Sec.
Indexed C. Johnson Date Date Date No.

STATION	B. S.	H. I.	F. S.	ELEV.		MT. OLIVE DR
		558 70				
10+00			452	554 18		℄
"			521	553 49		18'R gutt
"			441	554 29		18'R Top cb
"			37	553 0		30'R P/L
"			457	554 13	6'L edge pav.	
"			46	554 1	10'L P/L	
"			80	550 7	287'L Floor (Conc) elev. Ho# (Miracle Park)	
"			85	550 2	340'L	
TP	6 45	561 05	410	554 60		
11+00			585	555 20		℄
"			645	554 60		18'R gutt
"			565	555 40		18'R Top cb
"			50	556 1		30'R P/L
"			59	555 2	6'L edge pav.	
"			48	556 3	10'L P/L	
11+32.3			547	~~555 58~~ 555 55 Br		℄
"			605	555 00		18'R gutt
"			526	555 79		18'R Top S.Bnd S.E.C.R.
"			48	556 3		30'R P/L
"			35	557 6		100'R B.L.L.

76L298 307 8-53

PLEASE RETURN TO
LOS ANGELES COUNTY SURVEYOR
726 LOS ANGELES COUNTY ENGINEERING BLDG.

NOTE: ANY ADDITIONS OR CHANGES ON THIS SHEET MUST BE MADE OR CIRCLED IN RED INK, WITH DATE AND NAME OF PERSON MAKING CHANGE.

Do not extend notes this side of this line.

STATION	B. S.	H. I.	F. S.	ELEV.		MT. OLIVE DR.
		561.05 ✓				
11+59°			5.09	555.96		44.8 R gutt
"			4.49	556.56		44.8 R Top E end S.E.C.R.
11+73.64			5.10	555.95		℄ INT. OAKHAVEN DR
"			5.53	555.52		18' R flow line
"			4.54	556.51		45' R
11+89.2			5.09	555.96		45.3 R gutt
"			4.47	556.58		45.3 R Top E end N.E.C.R.
12+00			4.75	556.30		℄
"			4.78	556.27	6' L edge pav.	
"			4.5	556.6	10' L P/L	
12+16.5			4.31	556.74		℄
"			4.90	556.15		18' R gutt
"			4.12	556.93		18' R Top N end N.E.C.R.
"			3.9	557.2		30' R P/L
"			3.2	557.9		100' R B.L.L.
12+49.7			4.26	556.79		18' R flow line of S.D.
"			3.23	557.82		18' R Top Curb " "
13+00			1.88	559.17		℄
"			2.55	558.50		18' R gutt
"			1.71	559.34		18' R Top Cb

Profile No. ____ Notes Red ____ Plotted ____ Job No. 183614 Division No. ____ F. B. 2108 Pg. 13
Date ____ Date ____ Survey of ____ 2/1/50 1/5/50 9-30-57
X-Sec. No. ____ Notes Chkd. ____ Checked ____ Survey by ____ Notes ____ Date ____
Date ____ Date ____ Map No. ____ Indexed C. Johnson Date ____

76L298 307 8-53

PLEASE RETURN TO
LOS ANGELES COUNTY SURVEYOR
726 LOS ANGELES COUNTY ENGINEERING BLDG.

NOTE: ANY ADDITIONS OR CHANGES ON THIS SHEET MUST BE MADE OR CIRCLED IN RED INK, WITH DATE AND NAME OF PERSON MAKING CHANGE.

Do not extend notes this side of this line.

F. B. 2108 Pg. 20 Job No. 183614 Division No. 5.2 Notes Red. Plotted Profile No.
Survey of DALE 50 ST. Date Date X-Sec. No.
Survey by J.S.C. Notes Notes Chkd. Checked
Indexed C. Johnson Date Date Date

STATION	B. S.	H. I.	F. S.	ELEV.		MT. OLIVE DR
		561 05				
13+00			15	559 6		30' R
"			191	559 14	5' L edge pav.	
"			0 4	560 7	10' L P/L	
T.P.	7 84	566 56	233	558 72		
13+75 2			514	561 42		℄
"			567	560 89		18' R gutt
"			494	562 62		18' R Top S. end S.E.C.R.
"			42	562 4		30' R P/L
"			28	563 8		100' R B.C.L.
14+00			422	562 32		℄
"			430	562 26	5' L edge pav.	
"			39	562 7	10' L P/L	
"			89	557 7	17.5' L	
14+02 8			465	561 91		45' R gutt
"			405	562 51		45' R Top E. end S.E.C.R.
14+146			43	562 3	16.6' L pav. rev.	
14+246 3			351	563 05		℄
"			315	563 41		
"			397	562 69		
BM 88			551	561 55	BM 88 Elev. 561.55 USC&GS AB 1952-16 MT OLIVE DR. & ROYAL OAKS DR. S.E. Cor. Pt. Spk. in Cb. S.S. of S. end C.R.	

Notes Ck'd by	Survey of DALBO ST. S.S.
Map No.	W. O. 1836.14 Tape No. St'd. °F
Office Work	Surveyed by J.S. COATES
Checked	Notes L.F.O. Date 9-29-53
Date	Indexed

F. B. 2109 Pg. 21

TOPOGRAPHY
ON
SESMAS ST

From: MT. OLIVE DR. 1+05
To: Livermont Lane 6+67.74

DALBO ST. S.S. DIST.
C.I. 1836.14

COATES
OCHSNER
HAND
ALWIN

Note: Any Additions or Changes on This Sheet Must be Made or Circled in Red Ink With Date and Name of Person Making Change.

RETURN TO
LOS ANGELES COUNTY SURVEYOR
726 LOS ANGELES COUNTY
ENGINEERING BLDG.

Do not extend notes this side of this line.

76F309S 247 4-53

F. B. 2108 Pg. 22

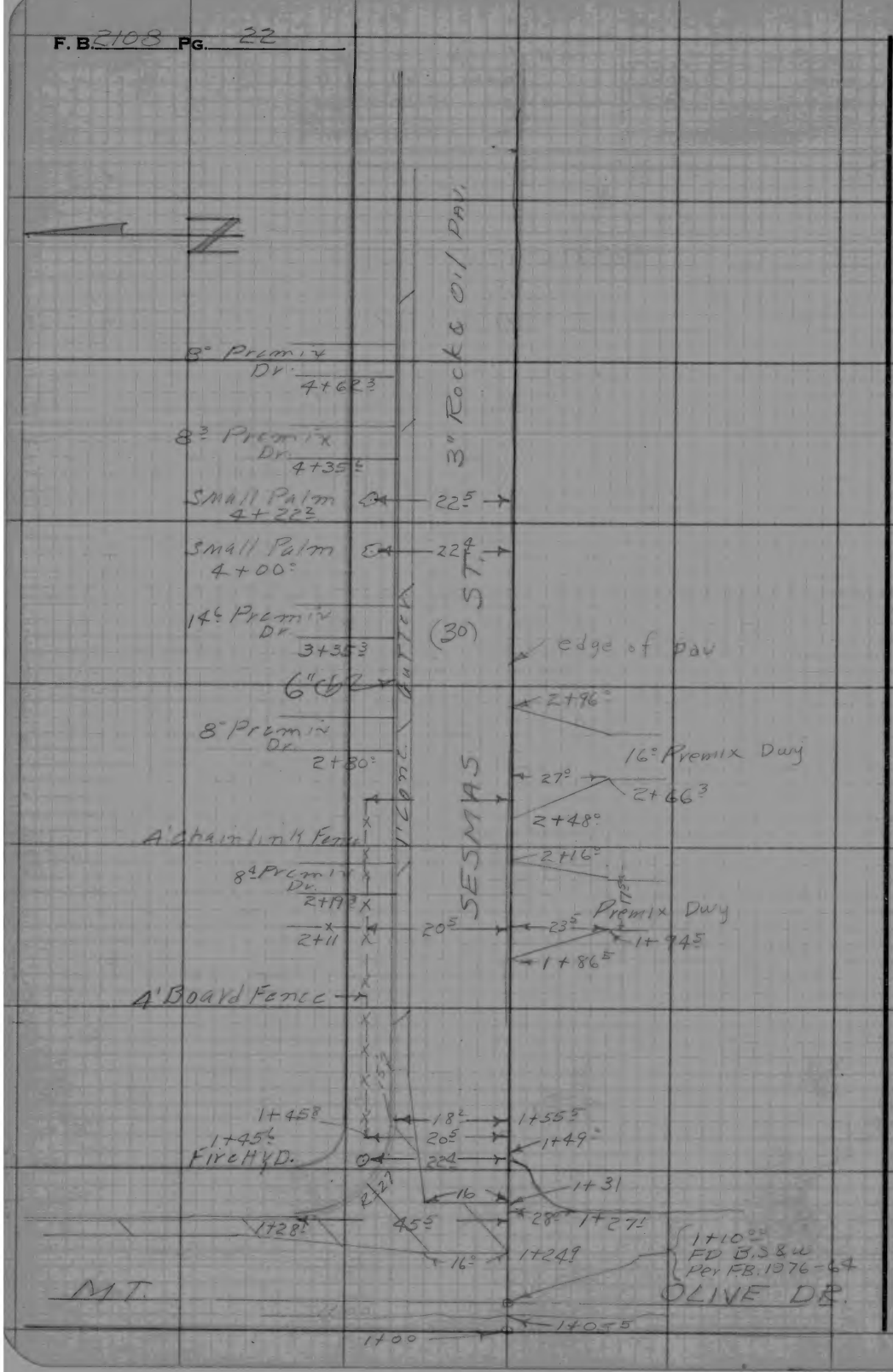

RETURN TO
LOS ANGELES COUNTY SURVEYOR
726 LOS ANGELES COUNTY
ENGINEERING BLDG.

Do not extend notes this side of this line.

Note: Any Additions or Changes on This Sheet Must be Made or Circled In Red Ink With Date and Name of Person Making Change.

Notes Ck'd by	Survey of DALBO ST. S.S.
Map No.	W. O. 836-8 Tape No. St'd. °F
Office Work	Surveyed by J.S. COATES
Checked	Notes J.F.O. Date 9-29-55
Date	Indexed C. Johnson

F. B. 1976 Pg. 23

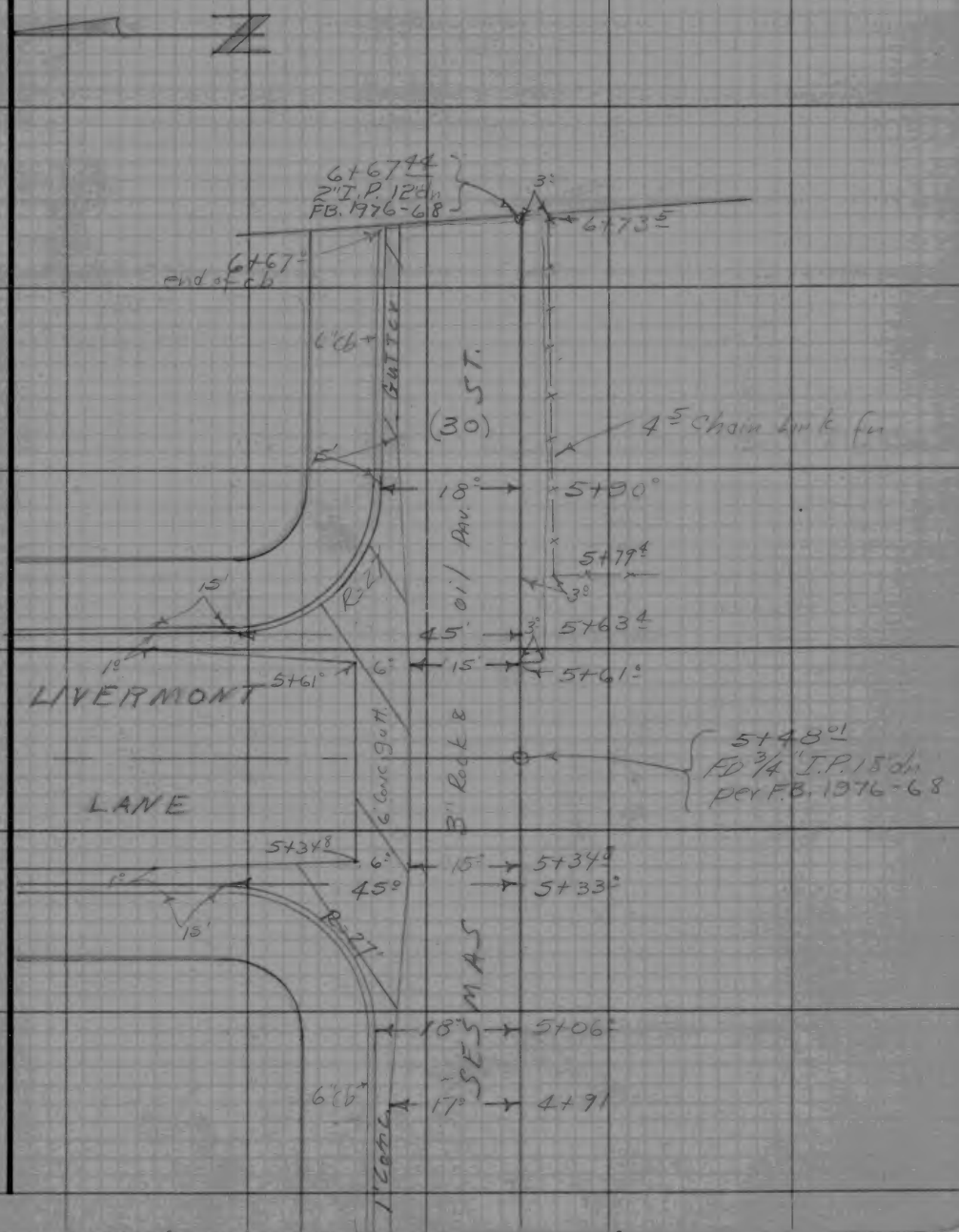

Note: Any Additions or Changes on This Sheet Must be Made or Circled in Red Ink With Date and Name of Person Making Change.

Do not extend notes this side of this line.

RETURN TO
LOS ANGELES COUNTY SURVEYOR
726 LOS ANGELES COUNTY
ENGINEERING BLDG.

76FS09S 247 4-53

F. B. 2108 PG. 24

RETURN TO
LOS ANGELES COUNTY SURVEYOR
726 LOS ANGELES COUNTY
ENGINEERING BLDG.

Do not extend notes this side of this line.

Note: Any Additions or Changes on This Sheet Must be Made or Circled in Red Ink With Date and Name of Person Making Change.

Profile No.	Notes Red.	Plotted	Job No. 1836.14	Division No.	F. B. 2108	Pg. 25
	Date	Date	Survey of DALBO ST. S.S.			
X-Sec. No.	Notes Chkd.	Checked	Survey by J.S. Coates	Notes J.S.C.	Date 9-30-25	
	Date	Date	Map No.	Indexed A. G. Johnson	Date	

CROSS-SECTION
ON
SESMAS ST

From: Mt. Olive Dr 1+00
To Livermont Lane 6+67.74

DALBO ST. S.S. DIST.
C.I. 1836.14

COATES
OCHSNER
HAND
ALWIN

Note Levels based on unadjusted B.M.s

STATION	B. S.	H. I.	F. S.	ELEV.

NOTE: ANY ADDITIONS OR CHANGES ON THIS SHEET MUST BE MADE OR CIRCLED IN RED INK, WITH DATE AND NAME OF PERSON MAKING CHANGE.

PLEASE RETURN TO
LOS ANGELES COUNTY SURVEYOR
726 LOS ANGELES COUNTY ENGINEERING BLDG.

Do not extend notes this side of this line.

76L298 307 8-53

76L298 307 8-53

PLEASE RETURN TO
LOS ANGELES COUNTY SURVEYOR
726 LOS ANGELES COUNTY ENGINEERING BLDG.

NOTE: ANY ADDITIONS OR CHANGES ON THIS SHEET MUST BE MADE OR CIRCLED IN RED INK, WITH DATE AND NAME OF PERSON MAKING CHANGE.

Do not extend notes this side of this line.

F. B. 2108 Pg. 26 Job No. 1836.14 Division No. Notes Red. Plotted Profile
Survey of LALBO ST. S.S. Date Date No.
Survey by J.S.C. Notes J.S.C. Notes Chkd. Checked X-Sec.
Indexed K. C. Johnson Date Date Date No.

STATION	B. S.	H. I.	F. S.	ELEV.		SESMAS ST.
BMKK 84	4.14	554.76		550.62	BMKK 84 Elev. 550.622 per FB. 1982-16 Mt. Olive Dr. & Sesmas St. N.E. Cor Bt. Spk in cb 5' N. of N end C.R.	
1+00			4.4	550.4		℄
"			4.98	549.78		30 R
"			4.3	550.5	30' L	
1+05.5			4.69	550.07		℄ edge pav
"			4.40	550.36	30' L	
1+28			5.49	549.27		℄ = flow Line
"			5.74	549.02		28 R pav. return
"			5.02	549.74	45.5' L gutt.	
"			4.20	550.56	45.5' L Top N. end N.E. C.R.	
1+49			4.55	550.21		℄ ⊿ pt pav.
"			5.0	549.8		30' R
"			6.6	548.2		130 R
1+55.5			4.45	550.31		℄ edge pav.
"			4.79	549.97	18' L gutt.	
"			4.20	550.56	18' L Top E. end N.E. C.R.	
"			4.16	550.60	30' L P/L	
"			3.1	551.7	126' L B.C.L.	
2+00			4.02	550.74		℄ = edge pav
"			4.5	550.3		30' R

76L298 307 8-53

PLEASE RETURN TO
LOS ANGELES COUNTY SURVEYOR
726 LOS ANGELES COUNTY ENGINEERING BLDG.

NOTE: ANY ADDITIONS OR CHANGES ON THIS SHEET MUST BE MADE OR CIRCLED IN RED INK, WITH DATE AND NAME OF PERSON MAKING CHANGE.

Do not extend notes this side of this line.

STATION	B. S.	H. I.	F. S.	ELEV.		SESMAS ST
		554 76 ✓				
2+00			458	550 18	18'L gutt	
"			397	550 79	18'L Top cb	
"			39	550 9	30'L P/L	
3+00			346	551 30		℄ edge pav.
"			43	550 5		30'R
"			405	550 71	18'L gutt	
"			345	551 31	18'L Top cb	
"			34	551 4	30'L P/L	
TP	630	557 61 ✓	345	551 31 ✓		
4+00			589	551 72		℄
"			56	552 0		30'R
"			84	549 2		130'R
"			643	551 18	18'L gutt	
"			583	551 78	18'L Top	
"			53	552 3	30'L P/L	
"			38	553 8	126'L B2L	
5+00			494	552 67		℄
"			53	552 3		30'R
"			554	552 07	18'L gutt	
"			496	552 65	18'L Top cb	

Profile No.____ Notes Red.____ Plotted____ Job No. 183614 Division No.____ F. B. 2108 Pg. 27
X-Sec. No.____ Date____ Date____ Survey of DBL 80 ST
Notes Chkd.____ Checked____ Survey by J.S.C. Notes J.S.C. Date 9-30-58
Date____ Date____ Map No.____ Indexed J. Johnson Date____

76L298 307 8-53

PLEASE RETURN TO
LOS ANGELES COUNTY SURVEYOR
726 LOS ANGELES COUNTY ENGINEERING BLDG.

NOTE: ANY ADDITIONS OR CHANGES ON THIS SHEET MUST BE MADE OR CIRCLED IN RED INK, WITH DATE AND NAME OF PERSON MAKING CHANGE.

Do not extend notes this side of this line.

F. B. 2108 Pg. 28 Job No. 1836.14 Division No. Notes Red. Plotted Profile
Survey of DALEO ST Date Date No.
Survey by J.S.C. Notes J.S.C. Notes Chkd. Checked X-Sec.
Indexed C. Johnson Date Date No.

STATION	B. S.	H. I.	F. S.	ELEV.		SESMAS ST
		557.61				
5+00			45	553.1	30' L p/L	
5+06°			5.50	552.11	18' L gutt	
"			4.87	552.74	18' L Top W end N.W. C.R.	
"			2.2	555.4	126' L B.C.L.	
5+33°			4.48	553.13	45' L gutt	
"			3.85	553.76	45' L Top N end N.W. C.R	
5+48°!			4.42	553.19		℄ INT. Livermont Lane
"			4.99	552.62	18' L flow line	
"			4.07	553.54	45' L	
5+63.4			4.50	553.11	45' L gutt	
"			3.87	553.74	45' L Top N end N.E. C.R.	
5+90°			3.92	553.69		℄
"			4.48	553.13	18' L gutt	
"			3.83	553.78	18' L Top E. end N.E. C.R.	
"			3.4	554.2	30' L P/L	
6+00			3.78	553.83		℄
"			3.3	554.3		4' R
"			3.5	554.1		30' R
6+67			2.99	554.62		℄
"			3.53	554.08	18' L gutt @ end cb	

76L298 307 8-53

PLEASE RETURN TO
LOS ANGELES COUNTY SURVEYOR
726 LOS ANGELES COUNTY ENGINEERING BLDG.

NOTE: ANY ADDITIONS OR CHANGES ON THIS SHEET MUST BE MADE OR CIRCLED IN RED INK, WITH DATE AND NAME OF PERSON MAKING CHANGE.

Do not extend notes this side of this line.

STATION	B. S.	H. I.	F. S.	ELEV.		SESMAS ST
		557.61				
6+67			2.95	554.66	18' L Top cb @ end	E. end cb.
"			21	555.5	30' L P/L	
"			10	556.6		4' R
"			36	554.0		130' R
BM.KK98			3.76	553.85	BM KK98 Elev. 553.818 per FB. 1982 - Sesmas St & Livermont Lane N.E. Cor Bt. Spk. in cb 5' E. of E end G.R.	

Profile No.____ X-Sec. No.____ Notes Red Date____ Notes Chkd. Date____ Plotted Date____ Checked Date____ Job No. 1536.14 Survey of PALED 5T SS Survey by J.S. Coates Map No.____ Division No.____ Notes 1.30.58 Indexed J. Johnson Date____ F. B. 2108 Pg. 29 Date 7.30.58

F. B. 2108 Pg. 30 Job No. 1836-14 Division No. _____ Notes Red. _____ Plotted _____ Profile

Survey of DALBO ST S.S Date _____ Date _____ No. _____

Survey by J.S.C Notes J.S.C Notes Chkd. _____ Checked _____ X-Sec.

Indexed _____ Date _____ Date _____ Date _____ No. _____

STATION	B. S.	H. I.	F. S.	ELEV.

76L298 307 8-53

PLEASE RETURN TO

LOS ANGELES COUNTY SURVEYOR

726 LOS ANGELES COUNTY ENGINEERING BLDG.

Do not extend notes this side of this line.

NOTE: ANY ADDITIONS OR CHANGES ON THIS SHEET MUST BE MADE OR CIRCLED IN RED INK, WITH DATE AND NAME OF PERSON MAKING CHANGE.

Notes Ck'd by	Survey of DALBO ST. S.S.
Map No.	W. O. 183614 Tape No. St'd. °F
Office Work	Surveyed by J.S. COATES
Checked	Notes J.S.C. Date 9-30-55
Date	Indexed C. Johnson

F. B. 2108 Pg. 31

TOPOGRAPHY
ON
BEARDSLEE ST.

From: MT. OLIVE DR 1700
To: Livermont Lane Ct 7411

DALBO ST. S.S. DIST.
C.I. 183614

COATES
OCHSNER
HAND
ALWIN

Note: Any Additions or Changes on This Sheet Must be Made or Circled in Red Ink With Date and Name of Person Making Change.

Do not extend notes this side of this line.

RETURN TO
LOS ANGELES COUNTY SURVEYOR
726 LOS ANGELES COUNTY
ENGINEERING BLDG.

76F309S 247 4-53

F. B. 2108 PG. 32

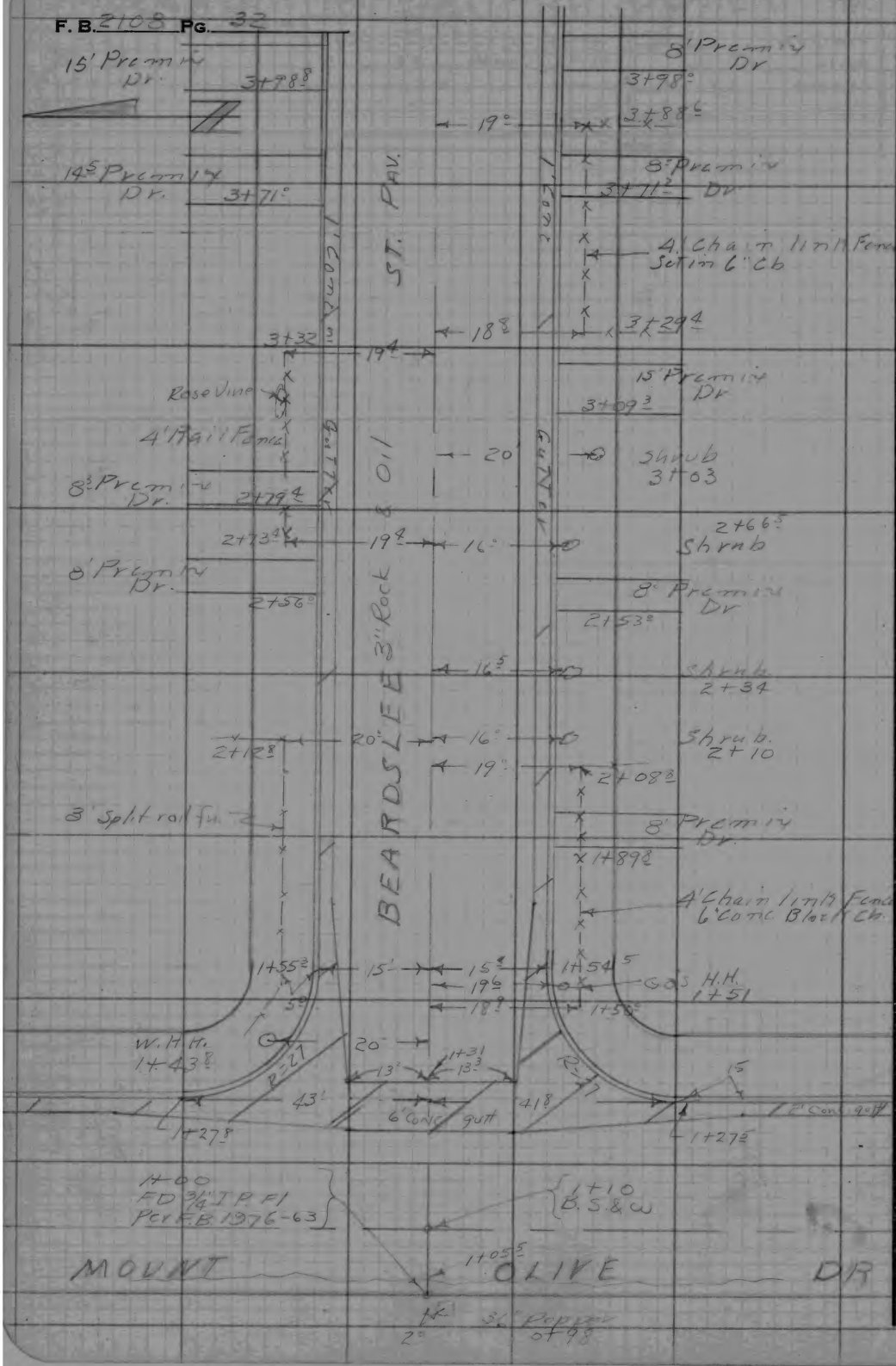

RETURN TO
LOS ANGELES COUNTY SURVEYOR
726 LOS ANGELES COUNTY
ENGINEERING BLDG.
Do not extend notes this side of this line.

Notes: Any Additions or Changes on This Sheet Must be Made or Circled in Red Ink With Date and Name of Person Making Change.

Notes Ck'd by	Survey of PALBO ST. S.S.
Map No.	W. O. 1836-18 Tape No. St'd. °F
Office Work	Surveyed by J.S.C
Checked	Notes J.FO Date 9-30-55
Date	Indexed C. Johnson

F. B. 2108 PG. 33

6+74.77
FD 3/4" I.P.
per F.B. 1976-

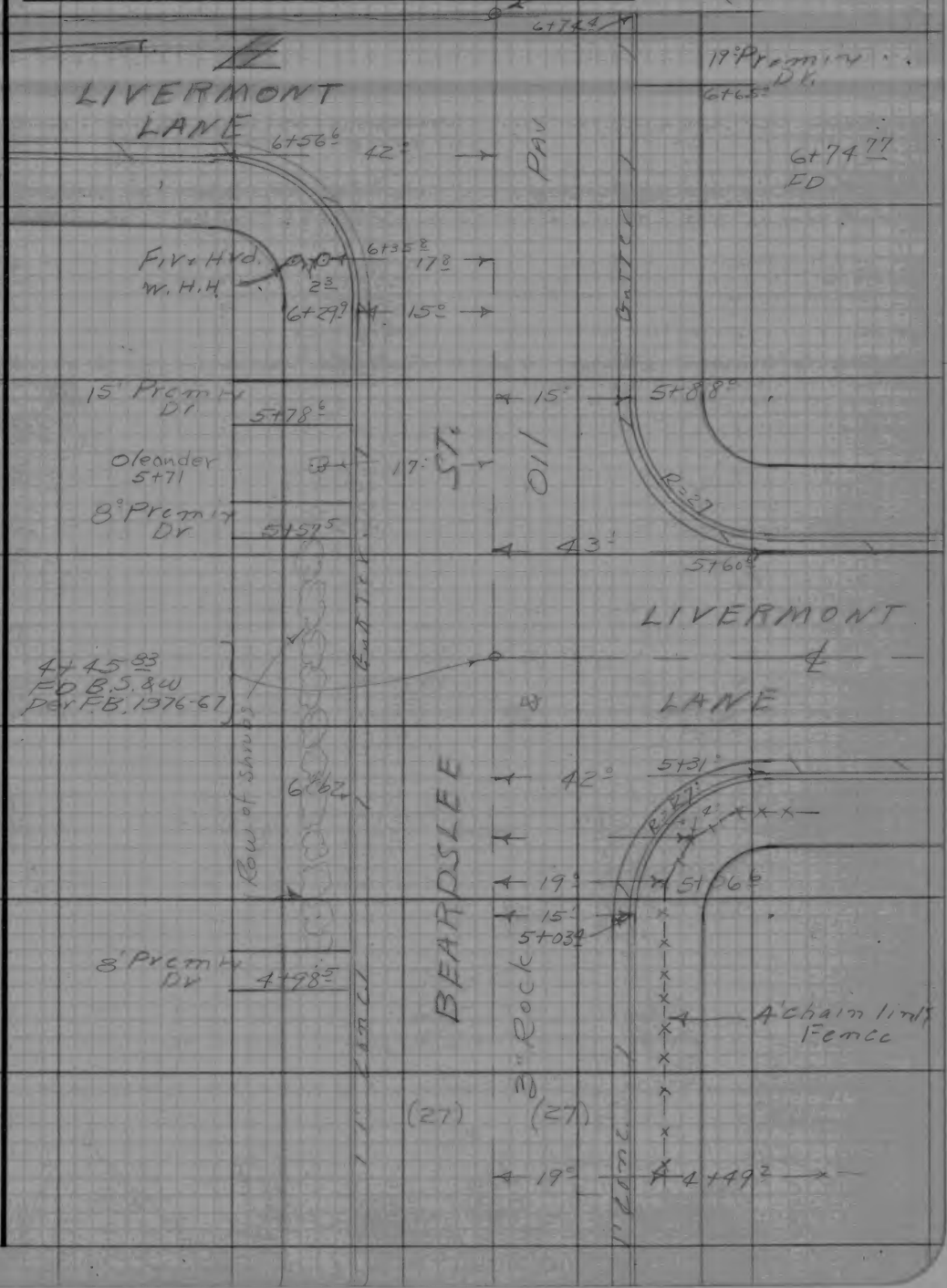

Note: Any Additions or Changes on This Sheet Must be Made or Circled in Red Ink With Date and Name of Person Making Change.

Do not extend notes this side of this line.

RETURN TO
LOS ANGELES COUNTY SURVEYOR
726 LOS ANGELES COUNTY
ENGINEERING BLDG.

76F3095 247 4-53

F. B. 2108 PG. 34

RETURN TO
LOS ANGELES COUNTY SURVEYOR
726 LOS ANGELES COUNTY
ENGINEERING BLDG.

Note: Any Additions or Changes on This Sheet Must be Made or Circled in Red Ink With Date and Name of Person Making Change.

Do not extend notes this side of this line.

Profile No.	Notes Red.	Plotted	Job No. 1836.15	Division No.	F. B. 2108 Pg. 35
	Date	Date	Survey of DALBO ST. S.S.		
X-Sec. No.	Notes Chkd.	Checked	Survey by J.S. GATES	Notes J.S.C.	Date 9-30-55
	Date	Date	Map No.	Indexed C. Johnson	Date

CROSS-SECTION
ON
BEARDSLEE ST.

From: MT. OLIVE Dr. 1+00
To: Livermont Lane (No.) 6+74.2

DALBO ST. S.S. DIST.
C.I. 1836.14

GATES
OCHSNER
HAND
ALWIN

Note: Levels based on unadjusted B.M.s

STATION	B. S.	H. I.	F. S.	ELEV.

NOTE: ANY ADDITIONS OR CHANGES ON THIS SHEET MUST BE MADE OR CIRCLED IN RED INK, WITH DATE AND NAME OF PERSON MAKING CHANGE.

Do not extend notes this side of this line.

PLEASE RETURN TO
LOS ANGELES COUNTY SURVEYOR
726 LOS ANGELES COUNTY ENGINEERING BLDG.

761.298 307 8-53

76L298 307 8-53

PLEASE RETURN TO
LOS ANGELES COUNTY SURVEYOR
726 LOS ANGELES COUNTY ENGINEERING BLDG.

NOTE: ANY ADDITIONS OR CHANGES ON THIS SHEET MUST BE MADE OR CIRCLED IN RED INK, WITH DATE AND NAME OF PERSON MAKING CHANGE.

Do not extend notes this side of this line.

F. B. 2108 Pg. 36 | Job No. 183674 | Division No. DA180 ST 35 | Notes Red. | Plotted | Profile No.
Survey of J.S.C. | Notes J.S.C. | Notes Chkd. | Date | X-Sec. No.
Survey by | Date | Checked | Date
Indexed L. C. Johnson | Date | Date

STATION	B. S.	H. I.	F. S.	ELEV.		BEARDSLEE ST
BM KK 85	4 43	556 84		552 41	BM KK 85 Elev. 552.408 per F.B. 1982-16 Mt. Olive Dr. Beardslee St. N.E. Cor Bt Spk. in cb 5' E. of E. end C.R	
1+00			4 1	552 7		℄
"			47	552 1		30' R
"			41	552 7	30' L	
1+05.5			509	551 75		℄
"			534	551 50		30' R
"			480	552 04	30' L	
1+27.5			563	551 21		℄
"			594	550 90		41.8 R gutt
"			508	551 76		41.8 R Top S end S.E. C.R.
1+27.8			523	551 61	43' L gutt	
"			441	552 43	43 L Top N end N.E. C.R	
1+54.8			461	552 23		℄
"			511	551 73		15' R gutt
"			446	552 38		15' R Top E. end S.E. C.R.
"			42	552 6		27' R P.L
"			44	552 4		123' R B.L.L.
"			512	551 72	15' L gutt.	
"			449	552 35	15' L Top E	
"			40	552 8	27' L P/L	

76L298 307 8-53

PLEASE RETURN TO
LOS ANGELES COUNTY SURVEYOR
726 LOS ANGELES COUNTY ENGINEERING BLDG.

NOTE: ANY ADDITIONS OR CHANGES ON THIS SHEET MUST BE MADE OR CIRCLED IN RED INK, WITH DATE AND NAME OF PERSON MAKING CHANGE.

Do not extend notes this side of this line.

STATION	B. S.	H. I.	F. S.	ELEV.		BEARDSLEE ST
		556 84				
1+54.8			27	5541	122'L BCL	
2+00			409	552 75		℄
"			453	552 31		15'R gutt
"			391	552 93		15'R Top cb
"			37	553 1		27'R P/L
"			456	552 28	15'L gutt	
"			392	552 92	15'L Top cb	
"			344	553 40	27'L P/L	
3+00			273	554 11		℄
"			321	553 63		15'R gutt
"			258	554 26		15'R Top cb
"			25	554 3		27'R P/L
"			318	553 66	15'L gutt	
"			256	554 28	15'L Top cb	
"			18	555 0	27'L P/L	
T.P.	6 10	559 92	302	553 82		
4+00			483	555 09		℄
"			535	554 57		15'R gutt
"			488	555 23		15'R Top cb
"			44	555 5		27'R P/L

Profile No. ____ Notes Red ____ Plotted ____ Job No. 1836-14 Division No. ____ F. B. 2108 Pg. 37
X-Sec. No. ____ Notes Date ____ Chkd. ____ Date ____ Checked ____ Date ____ Survey of PB180 ST 3.5 Survey by LSC Notes LSC Date 9-30-55
Map No. ____ Indexed ____ Date ____

761.298 307 8-53

PLEASE RETURN TO
LOS ANGELES COUNTY SURVEYOR
726 LOS ANGELES COUNTY ENGINEERING BLDG.

NOTE: ANY ADDITIONS OR CHANGES ON THIS SHEET MUST BE MADE OR CIRCLED IN RED INK, WITH DATE AND NAME OF PERSON MAKING CHANGE.

Do not extend notes this side of this line.

F. B. 2108 Pg. 38 | Job No. 1836.14 | Division No. | Notes Red. | Plotted | Profile No.
Survey of Dalton St. | Date | Date | X-Sec. No.
Survey by J.C. | Notes 1.3.6 | Notes Chkd. | Checked
Indexed J. C. Johnson | Date | Date | Date | No.

STATION	B. S.	H. I.	F. S.	ELEV.		BEARDSLEE ST.
		559.92 ✓				
4+00			5.7	554.2		123' R B.L.L.
"			5.31	554.61	15' L gutt	
"			4.68	555.24	15' L Top cb	
"			4.2	555.7	27' L P/L	
			3.0	556.9	122' L B.L.L.	
5+00			3.78	556.13		℄
"			4.36	555.56	15' L gutt.	
"			3.72	556.20	15' L Top cb.	
"			3.4	556.5	27' L P/L	
5+03±			4.28	555.64		15' R gutt.
"			3.65	556.27		15' R Top W. end S.W.C.R.
"			3.3	556.6		27' R P/L
"			4.7	555.2		123' R B.L.L.
5+31±			4.13	555.79		42' R gutt.
"			3.47	556.45		42' R Top S. end S.W.C.R.
5+45.83			3.30	556.62		℄ INT. Livemont Lane (S)
"			3.61	556.31		42' R
5+60±			4.15	555.77		43' R gutt
"			3.50	556.42		43' R Top S. end S.E.C.R.
5+88±			2.94	556.98		℄

76L298 307 8-53

PLEASE RETURN TO
LOS ANGELES COUNTY SURVEYOR
726 LOS ANGELES COUNTY ENGINEERING BLDG.

NOTE: ANY ADDITIONS OR CHANGES ON THIS SHEET MUST BE MADE OR CIRCLED IN RED INK, WITH DATE AND NAME OF PERSON MAKING CHANGE.

Do not extend notes this side of this line.

STATION	B. S.	H. I.	F. S.	ELEV.		BEARDSLEE ST.
		559 92 ✓				
5+88 ℄			347	556 45		15 R gutt
"			284	557 08		15 R Top E end S.E. C.R.
"			253	557 39		27 R P/C
6+00			284	557 08		℄
"			342	556 50		15 R gutt
"			280	557 12		15 R Top cb.
"			24	557 5		27 R P/C
"			333	556 59	15 L gutt	
"			274	557 18	15 L Top cb	
"			19	558 0	27 L P/C	
6+35 ℄			257	557 35		℄
"			307	556 85	15 L gutt	
"			249	557 43	15 L Top W. end N.W. C.R.	
"			20	557 9	27 L P/C	
"			11	558 8 ✓	22 L B.L.L.	
T.P.	5 84	562 69 ✓	307	556 85		
6+56 ℄			550	557 19	42 L gutt	
"			492	557 77	42 L Top N. end N.W. C.R.	
6+74 ℄			516	557 53		℄

Profile No. ____ X-Sec. No. ____ Notes Red ____ Date ____ Notes Chkd. ____ Date ____ Plotted ____ Date ____ Checked ____ Date ____ Job No. 1836 Survey of ____ Survey by ____ Map No. ____ Division No. ____ Notes ____ Date ____ Indexed ____ Date ____ F. B. 2108 Pg. 33

76L298 307 8-53

PLEASE RETURN TO
LOS ANGELES COUNTY SURVEYOR
726 LOS ANGELES COUNTY ENGINEERING BLDG.

NOTE: ANY ADDITIONS OR CHANGES ON THIS SHEET MUST BE MADE OR CIRCLED IN RED INK, WITH DATE AND NAME OF PERSON MAKING CHANGE.

Do not extend notes this side of this line.

F. B. 2108 PG. 40 Job No. 1836.14 Division No. Notes Red. Plotted Profile No.
Survey of DALBO ST Date Date X-Sec. No.
Survey by J.S.C. Notes J.S.C. Notes Chkd. Checked
Indexed C. TORRESON Date Date Date No.

STATION	B. S.	H. I.	F. S.	ELEV.		BEARDSLEE ST.
		562.69				
6+74±			556	557.13		15'R gutt
"			494	557.75		15'R Top E. end cb.
"			422	558.47		27'R P/C
"			499	557.70	30'C	
BM KK97			528	557.41	BM KK97 Elev. 557.383 per FB 1982 Beardslee ST. & Livermont Lane N.W. Cor. Bt. Spk. in cb 5' W. of W. end C.R.	

Notes Ck'd by	Survey of DALBO ST. S.S.
Map No.	W. O. 1836.14 Tape No. St'd. °F
Office Work	Surveyed by J. S. COATES
Checked	Notes J.F.C. Date 9-30-55
Date	Indexed C. Johnson

F. B. 2108 Pg. 41

TOPOGRAPHY
ON
BASHOR ST.

From: MT OLIVE DR 1700
To: Livermont Lane 6+73.29

DALBO ST. S.S. DIST.
C.I. 1836.14

COATED
OCHSNER
HAND
ALWIN

Note: Any Additions or Changes on This Sheet Must be Made or Circled in Red Ink With Date and Name of Person Making Change.

Do not extend notes this side of this line.

RETURN TO
LOS ANGELES COUNTY SURVEYOR
726 LOS ANGELES COUNTY
ENGINEERING BLDG.

76F309S 247 4-53

F. B. 2108 PG. 42

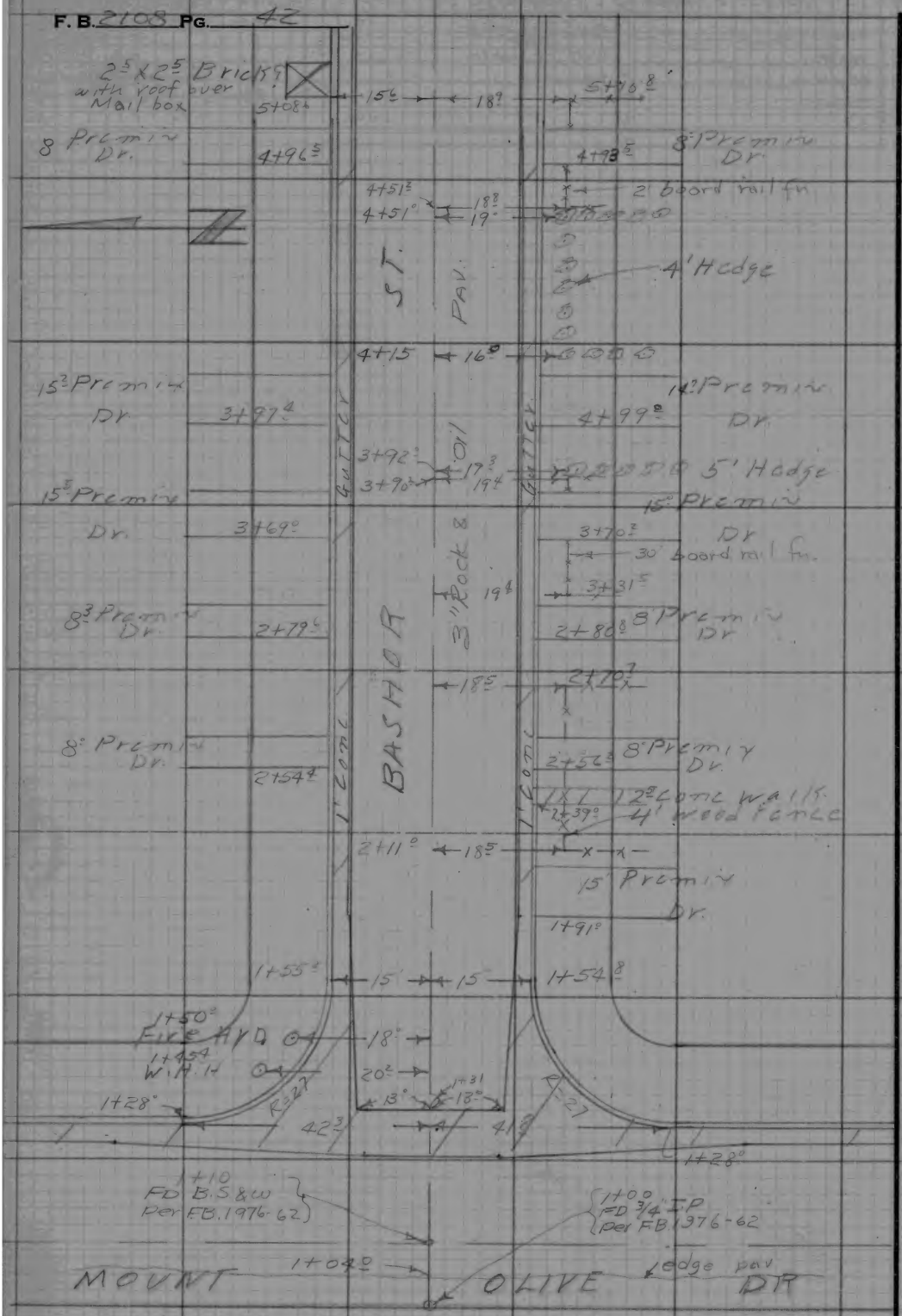

RETURN TO
LOS ANGELES COUNTY SURVEYOR
726 LOS ANGELES COUNTY
ENGINEERING BLDG.

Do not extend notes this side of this line.

Note: Any Additions or Changes on This Sheet Must be Made or Circled in Red Ink With Date and Name of Person Making Change.

Notes Ck'd by	Survey of DALEO ST. S.S.
Map No.	W. O. 836 Tape No. St'd. °F
Office Work	Surveyed by J.S.C.
Checked	Notes J.F.O. Date 9-30-55
Date	Indexed C. Johnson

F. B. 2103 PG. 43

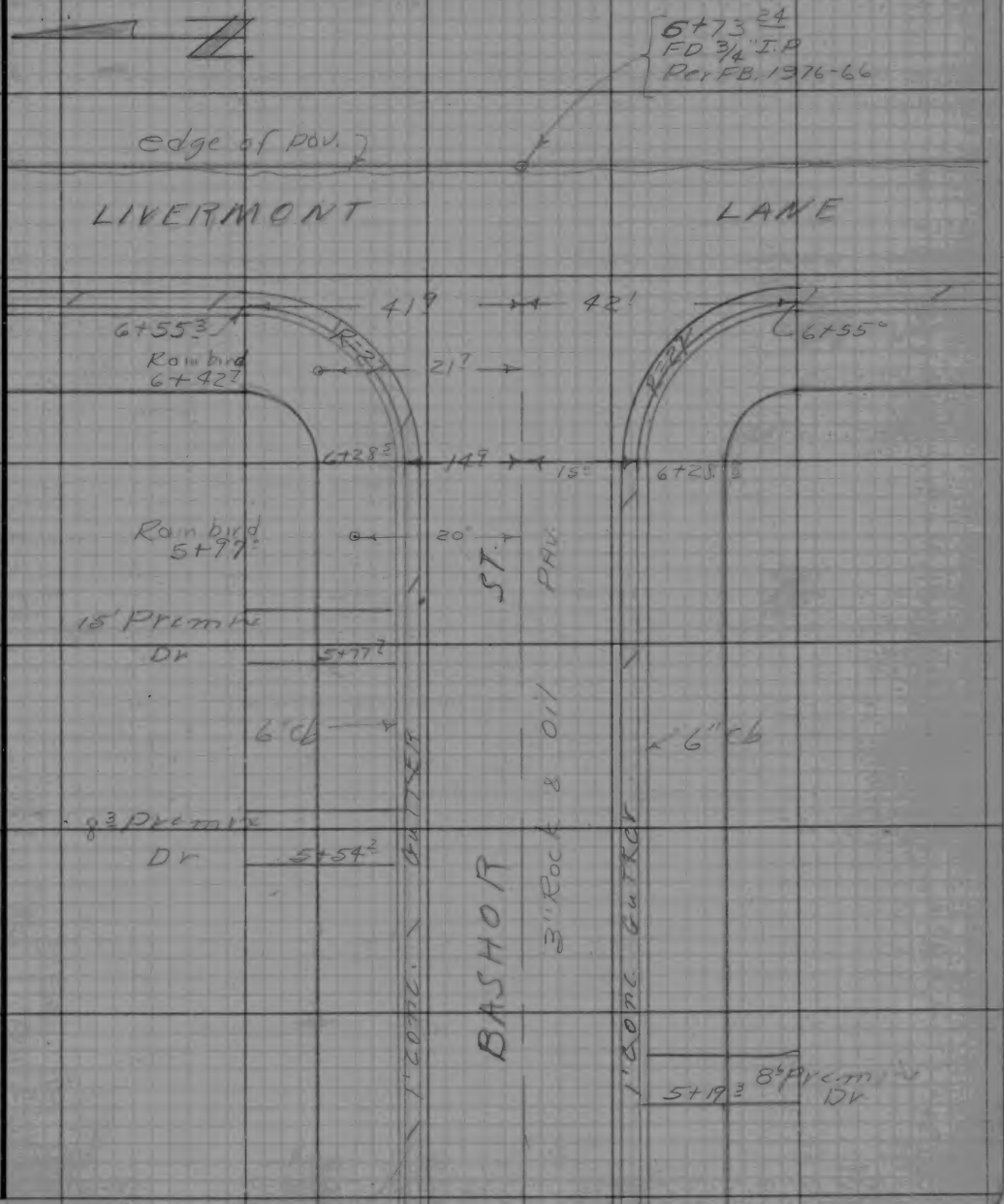

Note: Any Additions or Changes on This Sheet Must be Made or Circled in Red Ink With Date and Name of Person Making Change.

Do not extend notes this side of this line.

RETURN TO
LOS ANGELES COUNTY SURVEYOR
726 LOS ANGELES COUNTY
ENGINEERING BLDG.

76F309S 247 4-53

RETURN TO
LOS ANGELES COUNTY SURVEYOR
726 LOS ANGELES COUNTY
ENGINEERING BLDG.

Note: Any Additions or Changes on This Sheet Must be Made or Circled in Red Ink With Date and Name of Person Making Change.

Do not extend notes this side of this line.

F. B. 7102 PG. 44

Profile No.	Notes Red.	Plotted	Job No. 1836.14	Division No.	F. B. 2108	Pg. 45
	Date	Date	Survey of DALBO ST S S			
X-Sec. No.	Notes Chkd.	Checked	Survey by J.S.C.	Notes J.S.C.	Date 9-30-55	
	Date	Date	Map No.	Indexed C. Johnson	Date	

CROSS-SECTION
ON
BASHOR ST

From: Mt. Olive Dr 1+00
To: Livermont Lane 6+73.2±

DALBO ST. S.S. DIST.
C.I. 1836.14

COATES
OCHSNER
HAND
ALWIN

STATION	B. S.	H. I.	F. S.	ELEV.

NOTE: ANY ADDITIONS OR CHANGES ON THIS SHEET MUST BE MADE OR CIRCLED IN RED INK, WITH DATE AND NAME OF PERSON MAKING CHANGE.

Do not extend notes this side of this line.

PLEASE RETURN TO
LOS ANGELES COUNTY SURVEYOR
726 Los Angeles County Engineering Bldg.

76L298 307 8-53

76L298 307 8-53

PLEASE RETURN TO
LOS ANGELES COUNTY SURVEYOR
726 LOS ANGELES COUNTY ENGINEERING BLDG.

NOTE: ANY ADDITIONS OR CHANGES ON THIS SHEET MUST BE MADE OR CIRCLED IN RED INK, WITH DATE AND NAME OF PERSON MAKING CHANGE.

Do not extend notes this side of this line.

F. B. 2108 PG. 46 Job No. 18361 Division No. 55 Notes Red. Plotted Profile
Survey of DALBO ST J.S.C. Date Date No.
Survey by J. S. GATES Notes Notes Chkd. Checked X-Sec.
Indexed C. Johnson Date Date Date No.

STATION	B. S.	H. I.	F. S.	ELEV.		
						BASHOR ST.
BMKK 86	4 20	558 40		554 20	BMKK 86 Elev. 554.205 per F.B. 1982-16 Mt. Olive Dr. & Bashor St N.E. Cor. B.l. Spk. in Cb. 5' E. of E end C.R.	
1+00			47	553 7		℄ INT MT. OLIVE DR.
"			41	554 3		30' R
"			46	553 8	30' L	
1+04			475	553 65		℄ edge pav.
"			506	553 34		30' R edge pav.
"			460	553 80	30' L edge pav.	
1+28			535	553 05		℄ = flow line
"			566	552 74		41 8 R gutt
"			488	553 52		41 8 R Top S end S.E.C.R
"			507	553 33	42 3 L gutt.	
"			427	554 13	42 3 L Top N. end N.E. Cor	
1+54 8			435	554 05		℄
"			490	553 50		15' R gutt.
"			428	554 12		15' R Top E end S.E.C.R.
"			35	554 9		27' R P/L
"			44	554 0		121' R B.L.L.
1+55 2			486	553 54	15' L gutt.	
"			427	554 13	15' L Top E. end N.E. C.R.	
"			37	554 7	27' L P/L	

76L298 307 8-53

PLEASE RETURN TO
LOS ANGELES COUNTY SURVEYOR
726 LOS ANGELES COUNTY ENGINEERING BLDG.

NOTE: ANY ADDITIONS OR CHANGES ON THIS SHEET MUST BE MADE OR CIRCLED IN RED INK, WITH DATE AND NAME OF PERSON MAKING CHANGE.

Do not extend notes this side of this line.

STATION	B. S.	H. I.	F. S.	ELEV.		BASHOR ST.
		558 40				
1+55			22	556 2	121'L BCL	
2+00			378	554 62		℄
"			429	554 11		15'R gutt
"			368	554 72		15'R Top cb
"			35	554 9		27'R P/L
"			427	554 13	15'L gutt	
"			368	554 72	15'L Top cb	
"			29	553 5	27'L P/L	
3+00			242	555 98		℄
"			300	555 40		15'R gutt
"			233	556 07		15'R Top cb
"			19	556 5		27'R P/L
"			302	555 38	15'L gutt	
"			240	556 00	15'L Top cb	
"			18	556 6	27'L P/L	
T.P.	618	561 75	283	555 57		
4+00			435	556 90		℄
"			538	556 37		15'R gutt
"			474	557 01		15'R Top cb
"			44	557 4		27'R P/L

Profile Notes Red. Plotted Job No. 183614 Division No.
No. Date Date Survey of DALBO ST.
X-Sec. Notes Chkd. Checked Survey by J.S.C. Notes J.S.C. Date 9-30-53
No. Date Date Map No. Indexed John Date
F. B. 2108 Pg. 47

76L298 307 8-53

PLEASE RETURN TO
LOS ANGELES COUNTY SURVEYOR
726 LOS ANGELES COUNTY ENGINEERING BLDG.

NOTE: ANY ADDITIONS OR CHANGES ON THIS SHEET MUST BE MADE OR CIRCLED IN RED INK, WITH DATE AND NAME OF PERSON MAKING CHANGE.

Do not extend notes this side of this line.

F. B. 2108 PG. 48 | Job No. 1836.14 | Division No. | Notes Red. | Plotted | No. | Profile
Survey of J.S.C. Dolbo St. | Date | Date | No. | X-Sec.
Survey by J.S.C. | Notes | Notes Chkd. | Checked
Indexed C. Johnson | Date | Date | Date | No.

STATION	B. S.	H. I.	F. S.	ELEV.		BASHOR ST.
		561 75 ✓				
4+00			50	556 8		121' R B.L.L.
"			539	556 36	15' L gutt	
"			478	556 97	15' L Top cb	
"			45	557 3	27' L P/L	
"			32	558 6	121' L B.L.L.	
T.P.	6.89	564 56 ✓	408	~~557~~ 557 67		
5+00			665	557 91		℄
"			719	557 37		15' R gutt
"			655	558 01		15' R Top cb.
"			63	558 3		27' R. P/L
"			717	557 39	15' L gutt.	
"			654	558 02	15' L Top cb.	
"			62	558 4	27' L P/L	
6+00			576	558 80		℄
"			623	558 33		15' R gutt
"			559	558 97		15' R Top cb
"			52	559 4		27' R P/L
"			619	558 37	15' L gutt	
"			557	558 99	15' L Top cb	
"			50	559 6	27' L P/L	

76L298 307 8-53

PLEASE RETURN TO
LOS ANGELES COUNTY SURVEYOR
726 LOS ANGELES COUNTY ENGINEERING BLDG.

NOTE: ANY ADDITIONS OR CHANGES ON THIS SHEET MUST BE MADE OR CIRCLED IN RED INK, WITH DATE AND NAME OF PERSON MAKING CHANGE.

Do not extend notes this side of this line.

STATION	B. S.	H. I.	F. S.	ELEV.		BASHOR ST.
		564.56				
6+28.8			547	559.09		℄
"			605	558.51		15'R gutt
"			543	559.13		15'R Top W. end S.W. C.R.
"			50	559.6		27'R P/C
"			58	558.8		121'R B.C.L.
6+28.5			586	558.70	15'L gutt	
"			528	559.28	15'L Top W. end N.W. C.R.	
"			47	559.9	27'L P/C	
"			42	560.4	121'L B.C.L.	
6+55.0			618	558.38		42'R gutt
"			554	559.02		42'R Top S. end S.W. C.R.
"			552	559.04	41.9'L gutt.	
"			490	559.66	41.9'L Top N. end N.W. C.R.	
6+73.24			523	559.33		℄ INT Livermont Lane edge pav.
"			547	559.09		30'R
"			491	559.65	30'L	
B.M. KK96			530	559.26	BMKK96 Elev 559.231 per F.B. 1982 – Livermont Lane & Bashor St. N.W. Cor Bl. Spk. in c.b. 5' W. of W. end C.R.	

Profile No. ____ X-Sec. No. ____ Notes Red ____ Date ____ Notes Chkd ____ Date ____ Plotted ____ Date ____ Checked ____ Date ____ Job No. 18-3-19 Survey of CALBO ST. 3 Survey by J.S.C. Map No. ____ Division No. ____ Notes J.S.C. Indexed ____ Date 7-30-55 Date ____ F. B. 2108 Pg. 49

F. B. 2108 PG. 50 | Job No. 1836.14 | Division No. | Notes Red. | Plotted | Profile

Survey of DALBO ST. S.S | Date | Date | No.

Survey by J.S.C. | Notes J.S.C. | Notes Chkd. | Checked | X-Sec.

Indexed | Date | Date | Date | No.

STATION	B. S.	H. I.	F. S.	ELEV.

76L298 307 8-53

PLEASE RETURN TO

LOS ANGELES COUNTY SURVEYOR

726 LOS ANGELES COUNTY ENGINEERING BLDG.

Do not extend notes this side of this line.

NOTE: ANY ADDITIONS OR CHANGES ON THIS SHEET MUST BE MADE OR CIRCLED IN RED INK, WITH DATE AND NAME OF PERSON MAKING CHANGE.

Notes Ck'd by	Survey of DALBO ST. S.S
Map No.	W. O. 1836.14 Tape No. St'd. °F
Office Work	Surveyed by J. S. COATES
Checked	Notes J.S.C Date 9-30-55
Date	Indexed J. C. Johnson

F. B. 2108 Pg. 51

TOPOGRAPHY
ON
OAKHAVEN DR

From: Mt Olive Dr 1+00
To: Livermont Lane 6+71.74

DALBO ST. S.S. DIST
C.I. 1836.14

COATES
OCHSNER
HAND
ALWIN

Note: Any Additions or Changes on This Sheet Must be Made or Circled in Red Ink With Date and Name of Person Making Change.

Do not extend notes this side of this line.

RETURN TO
LOS ANGELES COUNTY SURVEYOR
726 LOS ANGELES COUNTY
ENGINEERING BLDG.

76FS09S 247 4-53

F. B. 2108 PG. 52

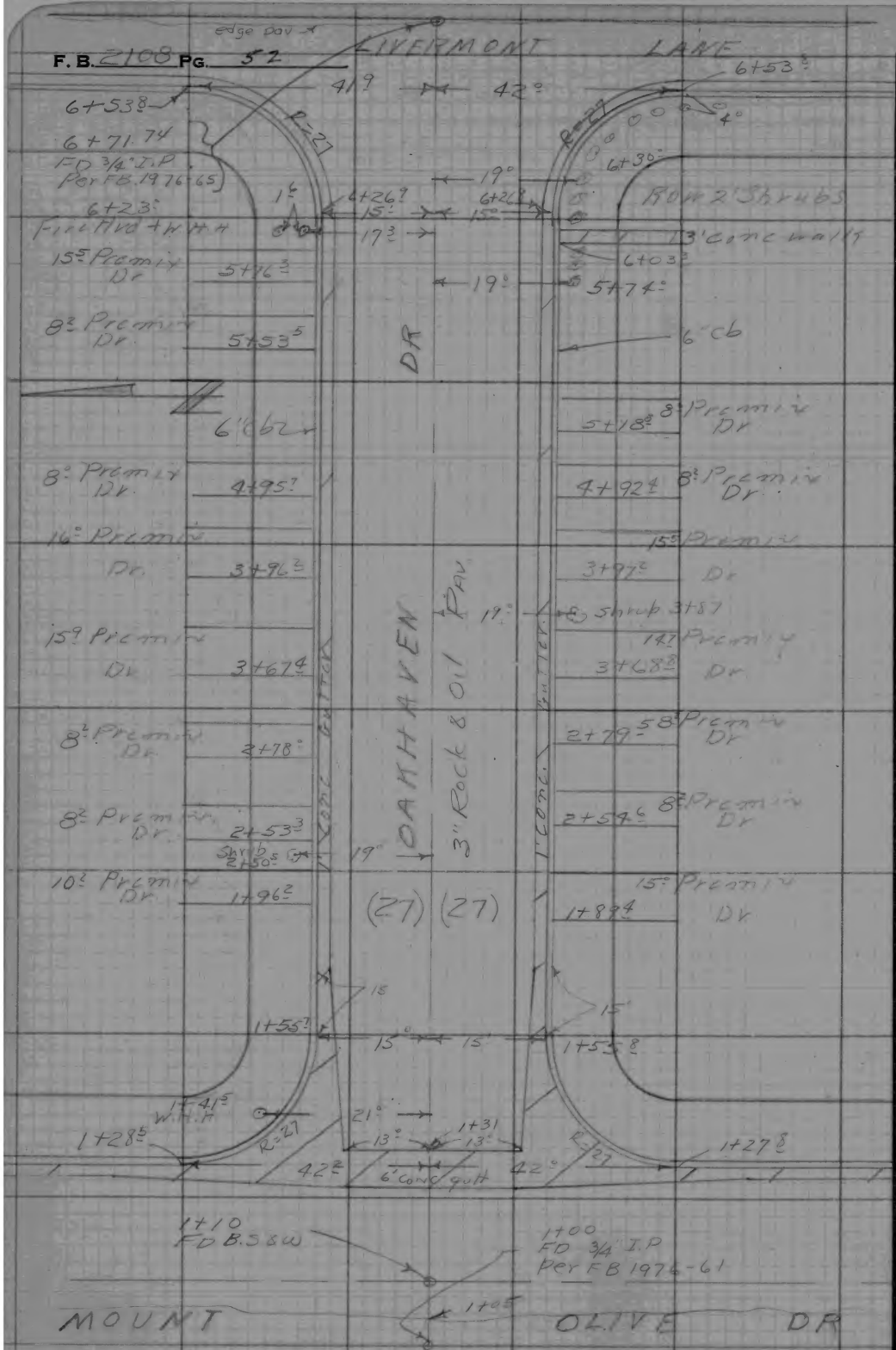

RETURN TO
LOS ANGELES COUNTY SURVEYOR
726 LOS ANGELES COUNTY
ENGINEERING BLDG.
Do not extend notes this side of this line.

Note: Any Additions or Changes on This Sheet Must be Made or Circled in Red Ink With Date and Name of Person Making Change.

Profile No.	Notes Red.	Plotted	Job No. 1836.14	Division No.		F. B. 2108	Pg. 53
	Date	Date	Survey of DALBO ST. S.S.				
X-Sec. No.	Notes Chkd.	Checked	Survey by J.S.C.	Notes J.S.C.	Date 10-3-55		
	Date	Date	Map No.	Indexed C. Johnson	Date		

CROSS-SECTION
ON
OAKHAVEN DR

From: MT. OLIVE Dr. 1+00
To Livermont Lane 6+71 ±

DALBO ST. S.S. DIST.
C.I. 1836.14

COATES
OCHSNER
HAND
ALWIN

Note Levels based on unadjusted B.M.'s

STATION	B. S.	H. I.	F. S.	ELEV.

NOTE: ANY ADDITIONS OR CHANGES ON THIS SHEET MUST BE MADE OR CIRCLED IN RED INK, WITH DATE AND NAME OF PERSON MAKING CHANGE.

Do not extend notes this side of this line.

PLEASE RETURN TO
LOS ANGELES COUNTY SURVEYOR
726 Los Angeles County Engineering Bldg.

761.298 307 8-53

76L298 307 8-53

PLEASE RETURN TO
LOS ANGELES COUNTY SURVEYOR
726 LOS ANGELES COUNTY ENGINEERING BLDG.

NOTE: ANY ADDITIONS OR CHANGES ON THIS SHEET MUST BE MADE OR CIRCLED IN RED INK, WITH DATE AND NAME OF PERSON MAKING CHANGE.

Do not extend notes this side of this line.

F. B. 2108 PG. 54 | Job No. 1836.14 | Division No. | Notes Red. | Plotted | Profile
Survey of DALBO ST. S.S. | Date | Date | No.
Survey by J.S.C. | Notes J.S.C. | Notes Chkd. | Checked | X-Sec.
Indexed C. Johnson | Date | Date | Date | No.

STATION	B. S.	H. I.	F. S.	ELEV.		OAKHAVEN DR
BMKK 87	448	561.13		556.65	BMKK 87 Elev. 556.652 per FB 1982-16 Mt. Olive Dr. & Oakhaven Dr. N.E. Cor Bt. Spk. in cb. 5' E. of E. end C.R.	
1+00			51	556.0		℄
"			50	556.1		30' R
"			31	558.0	30' L	
1+05			524	555.89		℄ w. edge pav.
"			551	555.62		30' R w. edge pav.
"			476	556.37	30' L w. edge pav.	
1+27.8			561	555.52		℄ = flow line
"			613	555.00		42' R gutt
"			534	555.79		42' R Top S. end S.E. C.R.
1+28.5			501	556.12	42.3' L gutt	
"			423	556.90	42.3' L Top N. end N.E. C.R.	
1+55.8			461	556.52		℄
"			516	556.97		15' R gutt
"			456	556.57		15' R Top E end S.E. C.R.
"			45	556.6		27' R P/C
"			51	556.0		121' R B.L.L.
1+55.7			517	555.96	15' L gutt	
"			454	556.59	15' L Top E. end N.E. C.R.	
"			41	557.0	27' L P/C	

76L298 307 8-53

PLEASE RETURN TO
LOS ANGELES COUNTY SURVEYOR
726 LOS ANGELES COUNTY ENGINEERING BLDG.

NOTE: ANY ADDITIONS OR CHANGES ON THIS SHEET MUST BE MADE OR CIRCLED IN RED INK, WITH DATE AND NAME OF PERSON MAKING CHANGE.

Do not extend notes this side of this line.

STATION	B. S.	H. I.	F. S.	ELEV.		OAKHAVEN DR.
		561 13				
1+55?			16	559.5	12'L BLL	
2+00			417	556.96		℄
"			466	556.47		15'R gutt
"			403	557.10		15'R Top cb.
"			38	557.3		27'R P/C
"			463	556.50	15'L gutt	
"			398	557.15	15'L Top cb	
"			38	557.3	27'L P/C	
3+00			313	558.00		℄
"			365	557.48		15'R gutt
"			307	558.06		15'R Top cb.
"			269	558.44		27'R P/C
"			365	557.48	15'L gutt	
"			303	558.10	15'L Top	
"			26	558.5	27'L P/C	
T.P.	624	563.85	352	557.61		
4+00			477	559.08		℄
"			532	558.53		15'R gutt
"			473	559.12		15'R Top cb
"			44	559.5		27'R P/C

Profile No. ____ Date ____ X-Sec. No. ____ Date ____

Notes Red ____ Notes Chkd. ____ Date ____

Plotted ____ Date ____ Checked ____ Date ____

Job No. 1836.14 Division No. ____ Survey of DA 50 ST. S.S. Survey by J.S.C. Notes J.S.C. Date 10-3-55 Map No. ____ Indexed C. John Date ____

F. B. 2108 Pg. 55

76L298 307 8-53

PLEASE RETURN TO
LOS ANGELES COUNTY SURVEYOR
726 LOS ANGELES COUNTY ENGINEERING BLDG.

NOTE: ANY ADDITIONS OR CHANGES ON THIS SHEET MUST BE MADE OR CIRCLED IN RED INK, WITH DATE AND NAME OF PERSON MAKING CHANGE.

Do not extend notes this side of this line.

F. B. 2108 PG. 56 | Job No. 1836.14 | Division No. | Notes Red. | Plotted | Profile
Survey of J.S.C. DALSO ST. J.S.C. | Date | Date | No.
Survey by K.C. Johnson | Notes | Notes Chkd. | Checked | X-Sec.
Indexed | Date | Date | Date | No.

STATION	B. S.	H. I.	F. S.	ELEV.		OAKHAVEN DR
		563 85				
4+00			49	559 0		121 R B.L.L.
"			534	558 51	15' L gutt	
"			470	559 15	15' L Top cb.	
"			45	559 4	27' L P/C	
"			34	560 5	121' L B.L.L.	
T.P.	647	566 26	406	559 79		
5+00			620	560 06		℄
"			672	559 54		15' R gutt
"			611	560 15		15' R Top cb.
"			58	560 5		27' R P/C
"			666	559 60	15' L gutt	
"			602	560 24	15' L Top cb	
"			58	560 5	27' L P/C	
6+00			516	551 10		℄
"			569	560 57		15' R gutt
"			510	561 16		15' R Top cb.
"			48	561 5		27' R P/C
"			570	560 56	15' L gutt	
"			507	561 19	15' L Top cb.	
"			47	561 6	27' L P/C	

76L298 307 8-53

PLEASE RETURN TO
LOS ANGELES COUNTY SURVEYOR
726 LOS ANGELES COUNTY ENGINEERING BLDG.

NOTE: ANY ADDITIONS OR CHANGES ON THIS SHEET MUST BE MADE OR CIRCLED IN RED INK, WITH DATE AND NAME OF PERSON MAKING CHANGE.

Do not extend notes this side of this line.

STATION	B. S.	H. I.	F. S.	ELEV.		OAKHAVEN DR.
		566.26				
6+26.8			4.94	561.32		℄
"			5.65	560.61		15'R gutt
"			5.05	561.21		15'R Top cb W. end S.W.C.R.
"			4.8	561.5		27'R P/C
"			5.7	560.6		121'R B.C.L.
6+26.9			5.22	561.04	15'L gutt	
"			4.67	561.59	15'L Top W. end N.W.C.R.	
"			4.5	561.8	27'L P/C	
"			1.0	565.3	121'L B.C.L.	
6+53.8			5.86	560.46		42'R gutt
"			5.22	561.04		42'R Top S. end S.W.C.R.
"			4.46	561.80	41'L gutt	
"			3.81	562.45	41'L Top W. end N.W.C.R.	
6+71.74			4.53	561.73		℄ INT Livermont Lane 5' edge pav.
"			4.95	561.31		30'R E. edge pav.
"			3.84	562.42	30'L E. edge pav.	
BMkk95			4.73	561.53	BM kk 95 Elev. 561.528 per FB 1982 - Oakhaven Dr. & Livermont Lane N.W. Cor. B.F. Sta. 6 + 11 ± W. of W. end C.R.	

Profile No. ____ Notes Red. ____ Plotted ____ Job No. 1834 Division No. ____ F. B. 2108 Pg. 57
X-Sec. No. ____ Date ____ Date ____ Survey of ____ Notes ____ Date ____
Notes Chkd. ____ Checked ____ Survey by ____ Date ____
Date ____ Date ____ Map No. ____ Indexed Johnson Date ____

F. B. 2108 PG. 58 | Job No. 18646 | Division No. | Notes Red. | Plotted | Profile

Survey of [illegible] | Date | Date | No.

Survey by [illegible] | Notes [illegible] | Notes Chkd. | Checked | X-Sec.

Indexed | Date | Date | Date | No.

STATION	B. S.	H. I.	F. S.	ELEV.	

76L298 307 8-53

PLEASE RETURN TO

LOS ANGELES COUNTY SURVEYOR

726 LOS ANGELES COUNTY ENGINEERING BLDG.

Do not extend notes this side of this line.

NOTE: ANY ADDITIONS OR CHANGES ON THIS SHEET MUST BE MADE OR CIRCLED IN RED INK, WITH DATE AND NAME OF PERSON MAKING CHANGE.

Notes Ck'd by	Survey of DALBO ST
Map No.	W. O. 8241 Tape No. St'd. °F
Office Work	Surveyed by J. S. Coates
Checked	Notes J. E. G. Date 10-3-55
Date	Indexed

F. B. 2106 Pg. 59

TOPOGRAPHY
ON
ROYAL OAKS DR.

From: MT OLIVE DR 17+00
To: Vineyard Ave 20+86.99

DALBO ST. S.S. DIST.

C.I. 1836.14

Note: Any Additions or Changes on This Sheet Must be Made or Circled in Red Ink With Date and Name of Person Making Change.

Do not extend notes this side of this line.

RETURN TO
LOS ANGELES COUNTY SURVEYOR
726 LOS ANGELES COUNTY
ENGINEERING BLDG.

76F309S 247 4-53

F.B. 2108 PG. 60

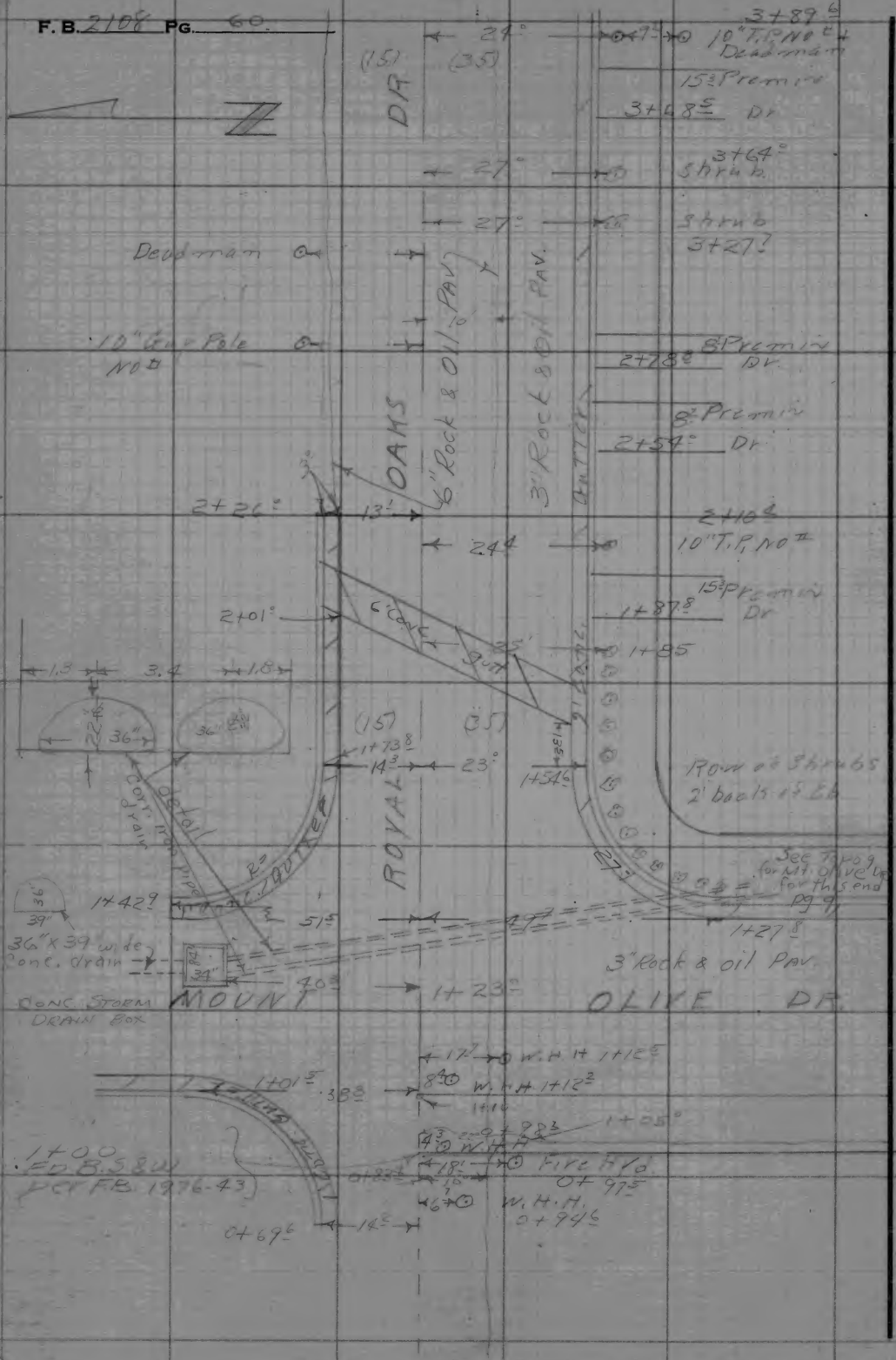

RETURN TO
LOS ANGELES COUNTY SURVEYOR
726 LOS ANGELES COUNTY
ENGINEERING BLDG.

Note: Any Additions or Changes on This Sheet Must be Made or Circled in Red Ink With Date and Name of Person Making Change.

Do not extend notes this side of this line.

Notes Ck'd by	Survey of DALBO ST
Map No.	W. O. 1621 Tape No. St'd. °F
Office Work	Surveyed by J. S. Coates
Checked	Notes L.F.O. Date 10-2-55
Date	Indexed C. Johnson

F. B. 2108 Pg. 61

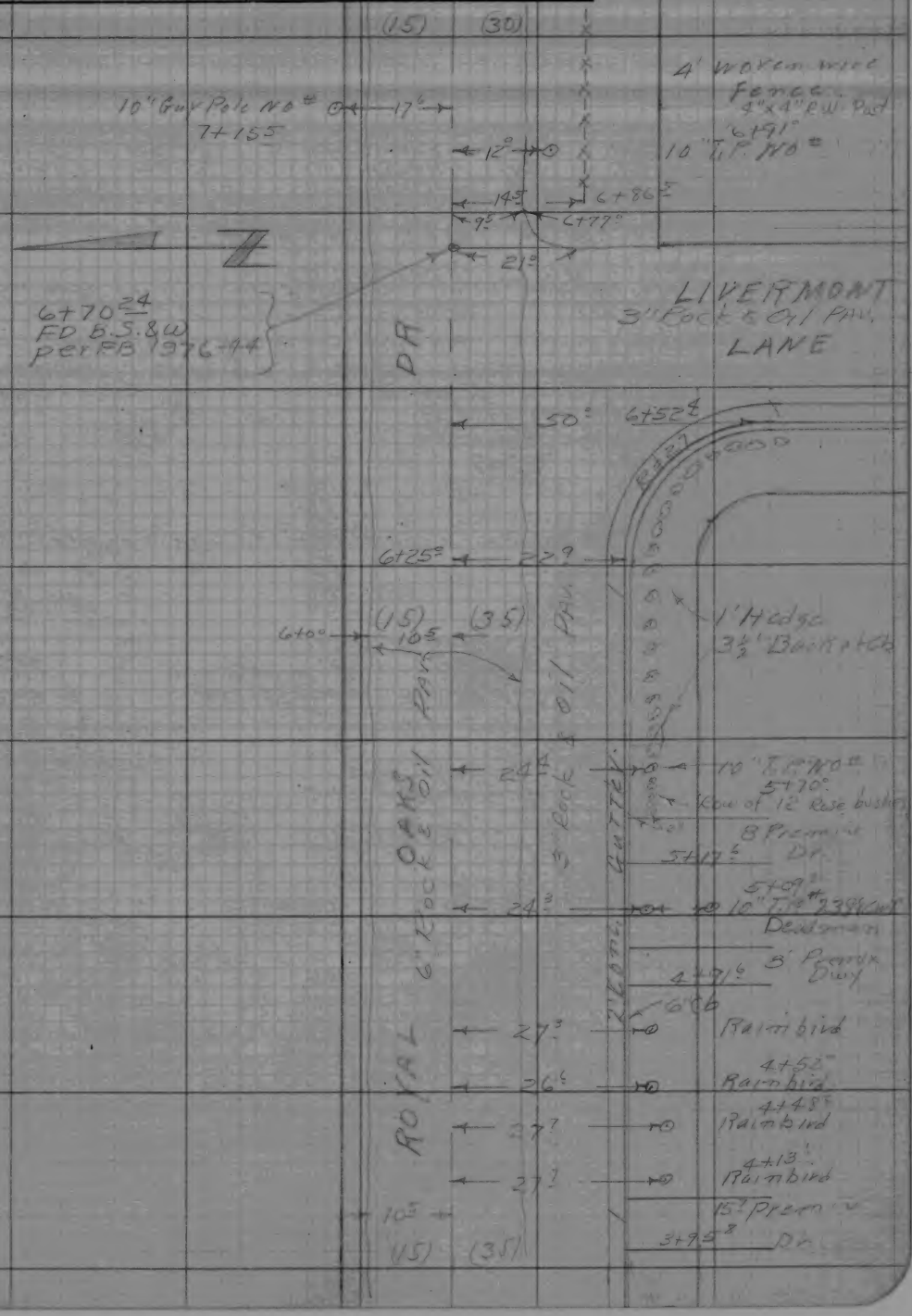

Note: Any Additions or Changes on This Sheet Must be Made or Circled in Red Ink With Date and Name of Person Making Change.

Do not extend notes this side of this line.

RETURN TO
LOS ANGELES COUNTY SURVEYOR
726 LOS ANGELES COUNTY
ENGINEERING BLDG.

76FS09S 247 4-53

F. B. 2108 PG. 62

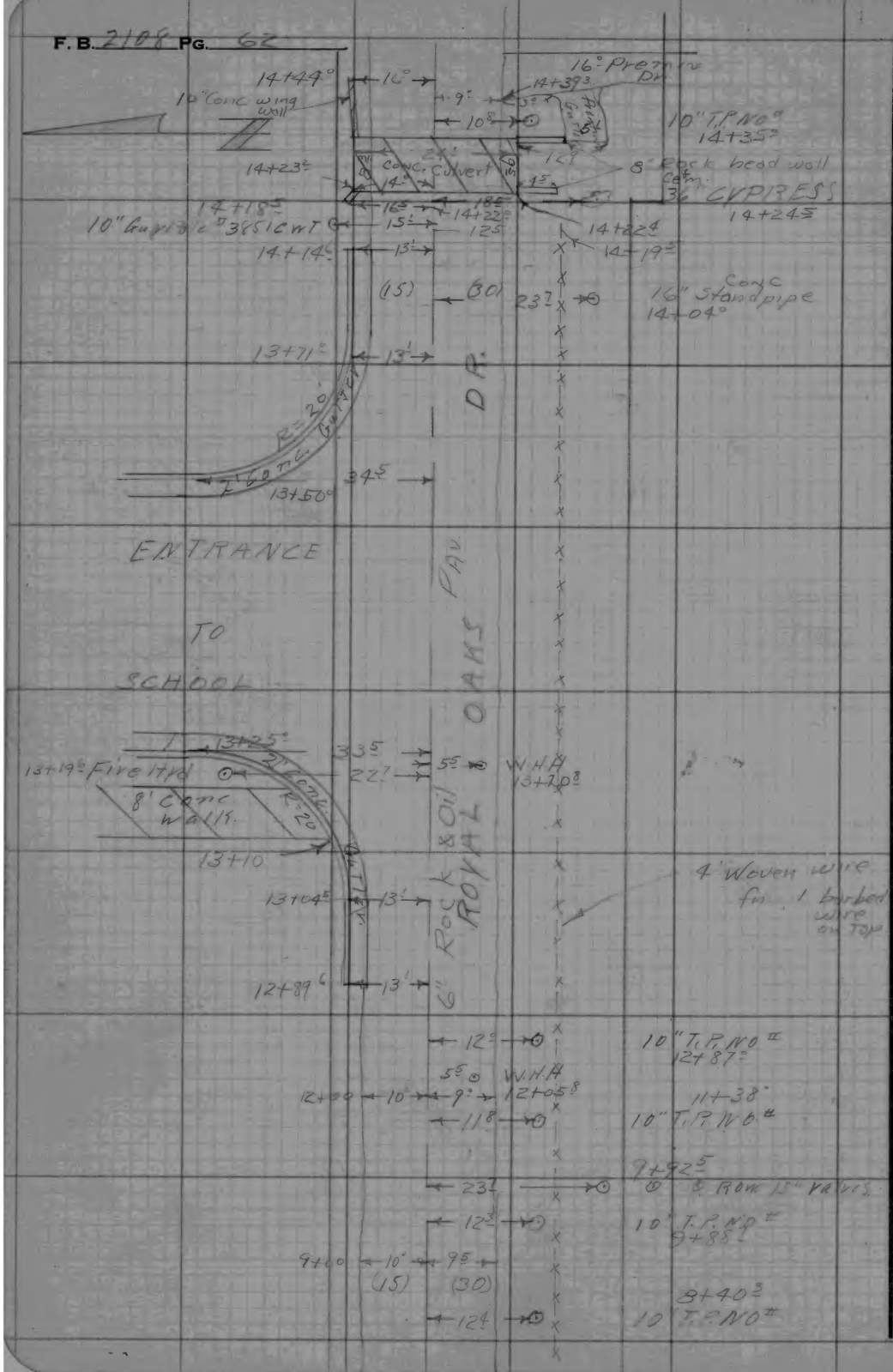

RETURN TO
LOS ANGELES COUNTY SURVEYOR
726 LOS ANGELES COUNTY
ENGINEERING BLDG.
Do not extend notes this side of this line.

Note: Any Additions or Changes on This Sheet Must be Made or Circled in Red Ink With Date and Name of Person Making Change.

Notes Ck'd by	Survey of DALBO ST.
Map No.	W. O. 1836 Tape No. St'd. °F
Office Work	Surveyed by J. S. COATES
Checked	Notes J.E.O. Date 10-3-55
Date	Indexed K. C. Johnson

F. B. 2180 Pg. 63

(15) (35) 26 → 17+55
8 x 7 Rose bushes

26° → 17+25
30' → 3" OAK. 17+25"

15' Promenade Dr.

8 17+00 8

17+00 → 10 →

24 → 12" P.P. #611563E 16+93

DR

30 → 3' OAK. 16+75E

29 → 3" OAK 16+28

OIL PAV.

9 → 12 → 16+06

ROCK OAKS

50° 15+78

FRANCITA

3" Rockoil Pav.

AVE

15+64.24
FD B.S.&W
per F.B. 1976-45

50° 15+48

47 → Fire HYD 15+45

47 → W.H.H. 15+43

edge of pav.

6"

ROYAL

6 → WAHH 15+40

15+34

24 → 8 → 12" T.P. #800EWT 15+20

9 → 15+12

Guy wire

15+00 → 12 →

28 → 2" OAK. 15+03

24 → Deadman 14+88

28 → 2" OAK. 14+69

(15) (35)

Note: Any Additions or Changes on This Sheet Must be Made or Circled in Red Ink With Date and Name of Person Making Change.

Do not extend notes this side of this line.

RETURN TO
LOS ANGELES COUNTY SURVEYOR
726 LOS ANGELES COUNTY
ENGINEERING BLDG.

76F3095 247 4-53

F. B. 2108 PG. 64

10" Orchard Fence

VINEYARD AVE.

3" Rock & Oil Pav.

20+86.99
FD. C.S. Mon
per F.B. 1976-47

W.H.H. 20+79.2
W.H.H. 20+77.0

14" P.P.R.O. = 20+49.0

Dead man 20+17.

12" P.P. = 86.15 72E 20+39.5

Conc Dr 20+18.5

3' Conc. walk.

3' Oak. 19+25

12" P.P. = 86.15 91E

Conc. Slab

15.5 Premix Dwy

3" Oak. 18+77.5

ROYAL OAKS DR.

6" Rock & Oil Pav.

18+23.22
FD B.S.&W
per F.B. 1976-46

BRINSEY AVE.

3" Rock & Oil Pav.

6" Rock

Rainbird 17+77.5

12" P.P. = 86.15 91E

3" Oak.

RETURN TO
LOS ANGELES COUNTY SURVEYOR
726 LOS ANGELES COUNTY
ENGINEERING BLDG.

Do not extend notes this side of this line.

Note: Any Additions or Changes on This Sheet Must be Made or Circled In Red Ink With Date and Name of Person Making Change.

Profile No.	Notes Red.	Plotted	Job No. 1836.14	Division No.	F. B. 2108	Pg. 65
	Date	Date	Survey of DALBO ST. S.S.			
X-Sec. No.	Notes Chkd.	Checked	Survey by JSC	Notes JSC	Date 10-9-56	
	Date	Date	Map No.	Indexed G. Johnson	Date	

CROSS-SECTION
ON
ROYAL OAKS DR.

From: Mt. Olive Dr. 1+00
To: Vineyard Ave 20+86.99

DALBO ST. S.S. DIST.
C.I. 1836.14

COATES
OCHSNER
HAND
ALWIN

Note Levels based on unadjusted B.Ms.

STATION	B. S.	H. I.	F. S.	ELEV.

NOTE: ANY ADDITIONS OR CHANGES ON THIS SHEET MUST BE MADE OR CIRCLED IN RED INK, WITH DATE AND NAME OF PERSON MAKING CHANGE.

PLEASE RETURN TO
LOS ANGELES COUNTY SURVEYOR
726 LOS ANGELES COUNTY ENGINEERING BLDG.

Do not extend notes this side of this line.

761.298 307 8-53

76L298 307 8-53

PLEASE RETURN TO
LOS ANGELES COUNTY SURVEYOR
726 LOS ANGELES COUNTY ENGINEERING BLDG.

NOTE: ANY ADDITIONS OR CHANGES ON THIS SHEET MUST BE MADE OR CIRCLED IN RED INK, WITH DATE AND NAME OF PERSON MAKING CHANGE.

Do not extend notes this side of this line.

F. B. 2108 Pg. 66 Job No. 1836.14 Division No. Notes Red. Plotted Profile
Survey of LA 150 ST. S.S. Date Date No.
Survey by C. Johnson Notes Notes Chkd. Checked X-Sec.
Indexed Date Date Date No.

STATION	B. S.	H. I.	F. S.	ELEV.	
					Royal Oaks Dr
BM kk 88	7.65	569.21		561.56	BM kk 88 Elev. 561.560 per F.B. 1982-16 Mt. Olive Dr. & Royal Oaks Dr. S.E. Cor. Bk. Spk in cb 5' S. of S. end c.e.
0+69.6			7.49	561.72	℄
"			7.14	562.07	14.2' L gutt
			6.66	562.55	14.2' L. Top W. end N.W. C.R.
1+00			6.54	562.67	℄ INT. Mt. Olive Dr.
"			6.66	562.55	12.5' R
"			6.8	562.4	30' R
1+01.5			5.77	563.44	14' L
"			3.59	565.62	38.8' L gutt
"			3.36	565.85	38.8' L Top N end N.W. C.R.
~~1+23.8~~			~~10.17~~	~~559.04~~	~~40.3' L flow line corr. iron~~
1+27.8			5.81	563.40	℄ S.D. 22" x 36" PIPE
"			8.31	560.90	49.7' R gutt
"			7.51	561.70	49.7' R. Top S. end S.E. C.R.
1+42.9			2.34	563.87	51.2' L gutt
"			2.06	567.15	51.5' L Top N end N.E. C.R.
1+54.6			5.70	563.51	℄
"			7.28	561.93	23' R gutt
"			6.65	562.56	23' R Top E. end S.E. C.R.
"			6.3	562.9	35' R P/C
"			9.8	559.4	129' R B.C.C.

76L298 307 8-53

PLEASE RETURN TO
LOS ANGELES COUNTY SURVEYOR
726 LOS ANGELES COUNTY ENGINEERING BLDG.

NOTE: ANY ADDITIONS OR CHANGES ON THIS SHEET MUST BE MADE OR CIRCLED IN RED IN INK, WITH DATE AND NAME OF PERSON MAKING CHANGE.

Do not extend notes this side of this line.

STATION	B. S.	H. I.	F. S.	ELEV.		Royal Oak Dr.
		569 21				
1+73.8			562	563 59	14.3 L gutt	
"			502	564 19	14.2 L Top E. end N.E. C.R.	
"			23	566 8	50 L Top of R.E. rail bed	
"			35	565 7	95 L	
1+71.4			693	562 28		21 R flow line 6' Conc. Gutt
1+94.0			608	563 13		℄ = flow line 6' Conc. gutt
2+00			588	563 33		℄
"			602	563 19		11 R
"			677	562 44		23 R gutt
			611	563 10		23 R Top cb
			59	563 3		35 R P/L
			579	563 42	7.5 L flow line 6' Conc. cross gutt	
			570	563 51	13.5 L gutt	
"			508	564 13	13.5 L Top cb	
2+05			575	563 46	13.5 gutt @ int of flow line 6' Conc. cross gutt	
2+08.5			555	563 66		℄ Top brk
2+26.0			547	563 74	13 L gutt @	
"			487	564 34	13 L Top E end C.R.	
3+00			482	564 39		℄

Profile No. ____ Date ____ X-Sec. No. ____ Date ____

Notes Red ____ Plotted ____ Date ____ Notes Chkd. ____ Date ____ Checked ____ Date ____

Job No. 1836.14 Division No. ____ Survey of Parcel 80 ST 5.3 Survey by ____ Notes ____ Date 10-3-55 Map No. ____ Indexed - Johnson Date ____

F. B. 2108 Pg. 67

76L298 307 8-53

PLEASE RETURN TO
LOS ANGELES COUNTY SURVEYOR
726 LOS ANGELES COUNTY ENGINEERING BLDG.

NOTE: ANY ADDITIONS OR CHANGES ON THIS SHEET MUST BE MADE OR CIRCLED IN RED INK, WITH DATE AND NAME OF PERSON MAKING CHANGE.

Do not extend notes this side of this line.

F. B. 2108 Pg. 68 Job No. 1834.14 Division No. Notes Red. Plotted Profile
Survey of J.S.C. DALBO ST. J.S.C. Date Date No. X-Sec.
Survey by J.S.C. Notes Notes Chkd. Checked
Indexed R. C. Johnson Date Date Date No.

STATION	B. S.	H. I.	F. S.	ELEV.		Royal Oaks Dr.
		569 21 ✓				
3+00			571	563 50		23' R gutt.
"			512	564 09		23' R Top cb
"			45	564 7		35' R P/L
"			483	564 38	10'S edge pav.	
"			518	564 03 ✓	17' L flow line	
T.P.	598	569 71 ✓	548	563 73		
4+00			439	565 32		℄
"			507	564 64		23' R gutt
"			447	565 24		23' R Top cb
"			42	565 5		35' R B.L.L.
"			73	562 4		129' R B.L.L.
"			433	565 38	10'S L	
"			50	564 7	17' L	
"			06	569 1	55' L	
"			22	567 5	95' L	
5+00			332	566 39		℄
"			410	565 61		23' R gutt
"			348	566 23		23' R Top cb
"			32	566 5		35' R P/L
"			346	566 25	10'S L edge pav	

76L298 307 8-53

PLEASE RETURN TO
LOS ANGELES COUNTY SURVEYOR
726 LOS ANGELES COUNTY ENGINEERING BLDG.

NOTE: ANY ADDITIONS OR CHANGES ON THIS SHEET MUST BE MADE OR CIRCLED IN RED INK, WITH DATE AND NAME OF PERSON MAKING CHANGE.

Do not extend notes this side of this line.

STATION	B. S.	H. I.	F. S.	ELEV.		Royal Oaks Dr
		569 77				
5+00			42	5655	17'L flow line	
6+00			250	56721		℄
"			321	56650		23'R gutt
"			256	56715		23'R Top cb
"			23	5674		35'R P/L
"			245	56726	10'S 4 edge pat.	
"			32	5665	17'L flow line	
BM ○ KK89	690	574 27	234	56037	BMK 89 S.B.M. 567.332 per FB 1982-17 Royal Oaks Dr & Livermont Lane S.W. Cor 3.5 pk in cb 6'W of W end of CR	
6+25°			669	56758		℄
"			755	56672		22'R gutt
"			688	56739		22'R Top W end of CR
"			69	5674		35'R P/L
"			87	5656		129'R B.C.
6+52°			795	56632		50'R gutt
"			732	56695		50'R ⅌
6+70.24			616	56811		℄
"			634	56793		81'R pav. return
"			1084	56543		135'R
6 ○ +77			513	56836		75'R pav return

Profile Notes Red. Job No. 1836 Division No. 1
No. Date Plotted Survey of Dr 2-30 F. B. 2108
X-Sec. Date Date 1-30-55 PG. 69
Notes Chkd. Checked Survey by Notes Date 10-3-55
No. Date Date Map No. Indexed F. Johnson Date

76L298 307 8-53

PLEASE RETURN TO
LOS ANGELES COUNTY SURVEYOR
726 LOS ANGELES COUNTY ENGINEERING BLDG.

NOTE: ANY ADDITIONS OR CHANGES ON THIS SHEET MUST BE MADE OR CIRCLED IN RED INK, WITH DATE AND NAME OF PERSON MAKING CHANGE.

Do not extend notes this side of this line.

F. B. 2108 PG. 70 Job No. 18314 Division No. Notes Red. Plotted Profile No.
Survey of 1.5C Chico St. 1.5C Date Date X-Sec. No.
Survey by 1.5C Notes Notes Chkd. Checked
Indexed G. Jackson Date Date Date

STATION	B. S.	H. I.	F. S.	ELEV.		ROYAL OAKS DR
		574 27				
6+77			95	564 8		135' R
7+00			574	568 53		℄
"			579	568 28		9.5' R edge pav
"			65	567 8		20' R bot. brk
"			70	567 3		30' R P/L
"			574	568 53	10.5' L edge pav.	
"			62	568 1	17' L flow line	
"			21	572 2	50' L Top of R.E. R.R. bed	
"			25	571 8	95' L	
8+00			452	569 75		℄
"			475	569 52		9.5' R edge pav.
"			58	568 5		20' R bot. brk
"			61	568 2		30' R P/L
"			460	569 67	10' L edge pav.	
"			61	568 2	17' L flow line	
9+00			334	570 53		℄
"			358	570 69		9.5' R edge pav
"			46	569 7		20' R bot. brk
"			49	569 4		30' R P/L
			332	570 95	10' L edge pav	

76L298 307 8-53

PLEASE RETURN TO
LOS ANGELES COUNTY SURVEYOR
726 LOS ANGELES COUNTY ENGINEERING BLDG.

NOTE: ANY ADDITIONS OR CHANGES ON THIS SHEET MUST BE MADE OR CIRCLED IN RED INK, WITH DATE AND NAME OF PERSON MAKING CHANGE.

Do not extend notes this side of this line.

STATION	B. S.	H. I.	F. S.	ELEV.		
						Royal Oak Dr
		574 27				
9+00			39	570 4	17'L flow line	
T.P.	7 56	578 72	311	571 16		
10+00			654	572 18		℄
"			686	571 86		95 R edge pav
"			80	570 7		20 R bot bkt
"			80	570 7		30 R P/L
"			93	569 4		135 R
"			657	572 15	10'L edge pav	
"			71	571 6	17'L flow line	
"			33	575 4	50'L Top PE. RR bkd	
"			48	573 9	95'	
11+00			532	573 40		℄
"			552	573 20		9 R edge pav
"			65	572 2		20'R bot. bkt
"			68	571 9		30 R P/L
"			548	573 24	10' L edge pav	
"			571	573 01	17'L flow line	
12+00			394	571 78		℄
"			409	574 63		9 R edge pav
"			52	573 5		20 R bot bkt

Profile No.
Notes Red. Date
X-Sec. No.
Notes Chkd. Date
Plotted Date
Checked Date
Job No. 1834.14
Survey of
Survey by J.S.C.
Map No.
Division No. 2480
Notes J.S.C.
Indexed Date
F. B. 2108
Date 10-3-53
PG. 71

76L298 307 8-53

PLEASE RETURN TO
LOS ANGELES COUNTY SURVEYOR
726 LOS ANGELES COUNTY ENGINEERING BLDG.

NOTE: ANY ADDITIONS OR CHANGES ON THIS SHEET MUST BE MADE OR CIRCLED IN RED INK, WITH DATE AND NAME OF PERSON MAKING CHANGE.

Do not extend notes this side of this line.

F. B. 2108 Pg. 72 Job No. 183614 Division No. Notes Red. Plotted Profile
Survey of Date Date No.
Survey by J.S.C. Notes J.S.C. Notes Chkd. Checked X-Sec.
Indexed C. Johnson Date Date Date No.

STATION	B. S.	H. I.	F. S.	ELEV.		ROYAL OAKS DR
12+00		578 72	5 5	573 2		30'R P/C
"			4 03	574 69	10'L edge pav.	
"			3 9	574 8	17'L flow line	
12+89.5			2 73	575 99	13'L gutt	
"			2 10	576 62	13'L Top IN end ch	
13+00			2 27	576 45		℄
"			2 49	576 23		9'R edge pav.
"			3 6	575 1		20'R
"			4 1	574 6		30'R P/C
"			5 9	572 8		135'R
13+04.5			2 34	576 38	13'L gutt	
"			1 67	577 05	13'L Top W end N.W. C.R.	
"			0 5	578 2	50'L Top PE RR bed	
"			0 1	578 6	95'L	
13+25°			0 69	578 03	33.5'L gutt	
"			0 10	578 62	33.5'L Top N end N.W. C.R.	
T.P.	7 45	584 67	1 50	577 22		
13+50			6 03	578 64	34.5'L gutt	
"			5 43	579 24	34.5'L Top N end N.E. C.R.	
13+71°			6 39	578 28		℄

76L298 307 8-53

PLEASE RETURN TO
LOS ANGELES COUNTY SURVEYOR
726 LOS ANGELES COUNTY ENGINEERING BLDG.

NOTE: ANY ADDITIONS OR CHANGES ON THIS SHEET MUST BE MADE OR CIRCLED IN RED INK, WITH DATE AND NAME OF PERSON MAKING CHANGE.

Do not extend notes this side of line.

STATION	B. S.	H. I.	F. S.	ELEV.		Royal Oaks Dr.
		584 67				
13+71			604	578 63	13' L gutt	
			535	579 32	13' L Top E end W E C.R.	
14+00			543	579 24		℄
"			576	578 91		8' R edge pav.
"			69	577 8		20' R Bot brk
"			83	576 4		30' R P/C
"			516	579 51	13' L gutt	
"			450	580 17	13' L	
14+25			475	579 92		℄
"			480	579 87		10' R Top Conc Culvert
"			759	577 08		10' R flow line Conc Culvert
"			85	576 2		65' R " " drain
"			460	580 07	14' L Top conc drain	
"			751	577 16	14' L flow line Conc drain	
"			62	578 5	95' L to flow line of drain	
14+35			465	580 02		℄
"			472	579 95		8' R edge pav
"			58	578 9		15' R flow line Pavement edge
"			60	578 7		35' R P/C
14+44			467	580 00	13' L edge pavt	

Profile No.____ Date____ Notes Red____ Plotted____ Date____ job No. 1836-18 Division No.____ F. B. 7108 PG. 73

X-Sec. No.____ Date____ Notes Chkd.____ Date____ Checked____ Date____ Survey of____ Survey by____ Map No.____ Notes____ Indexed____ Date____

76L298 307 8-53

PLEASE RETURN TO
LOS ANGELES COUNTY SURVEYOR
726 LOS ANGELES COUNTY ENGINEERING BLDG.

NOTE: ANY ADDITIONS OR CHANGES ON THIS SHEET MUST BE MADE OR CIRCLED IN RED INK, WITH DATE AND NAME OF PERSON MAKING CHANGE.

Do not extend notes this side of this line.

F. B. 2108 PG. 74 | Job No. 1836-4 | Division No. 5.5 | Notes Red. | Plotted | Profile No.
Survey of Dalton St. 15.C | Date | Date | X-Sec. No.
Survey by J.S.C. | Notes | Notes Chkd. | Checked
Indexed C. Johnson | Date | Date | Date | No.

STATION	B. S.	H. I.	F. S.	ELEV.		ROYAL OAKS DR.
		584.67				
14+44.2			4.39	580.28	16'L Top headwall	
"			6.9	577.8	18'L flow line drain	
"			3.8	580.9	30'L Top brk.	
"			4.8	579.9	50'L bed of R.R.	
"			3.9	580.8	95'L	
15+00			4.96	579.71		℄
"			5.26	579.41		9'R edge pav.
"			4.5	580.2		15'R Top brk
"			5.9	578.8		20'R bot. brk.
"			6.3	578.4		35'R P/L
"			4.90	579.77	12'L edge pav.	
"			3.9	580.8	16'L Top brk	
"			6.2	578.5	20'L bot. drain	
15+22			4.98	579.69		℄
"			5.90	578.77		22'R pav. return
"			5.6	579.1		24'R Top brk
"			6.2	578.5		35'R P/L
"			7.4	577.3		95'R B.L.L.
15+48.6			7.06	577.61		50'R gutt
"			6.37	578.30		50'R Top N. end cb

76L298 307 8-53

PLEASE RETURN TO
LOS ANGELES COUNTY SURVEYOR
726 LOS ANGELES COUNTY ENGINEERING BLDG.

NOTE: ANY ADDITIONS OR CHANGES ON THIS SHEET MUST BE MADE OR CIRCLED IN RED INK, WITH DATE AND NAME OF PERSON MAKING CHANGE.

Do not extend notes this side of this line.

STATION	B. S.	H. I.	F. S.	ELEV.		ROYAL OAKS DR
		58467 ✓				
15+64.28			479	579.88		℄ INT. FRANCITA AVE
"			520	579.47		10'R
"			601	578.66		35'R
15+78.6			650	578.17		50'R bot cb
"			592	578.75		50'R Top head cb
16+00			454	580.13		℄
"			453	580.14	11'L edge pav.	
"			32	581.5	15'L Top brk	
"			56	579.1	20'L bot drain	
16+09.6			450	580.17		℄
"			488	579.79		9'R edge pav.
"			542	579.25		21'R gutt.
"			50	579.7		23'R Top brk
"			57	579.0		35'R P/L
"			69	577.8		95'R B.C.L.
17+00			395	580.72		℄
"			416	580.51		9'R edge pav.
"			47	580.0		22'R flow line
"			48	579.9		35'R P/L
"			399	580.68	10.5'L edge pav.	

Profile No.____ X-Sec. No.____ Notes Red.____ Date____ Notes Chkd.____ Date____ Plotted____ Date____ Checked____ Date____ Job No. 183614 Survey of____ Survey by____ Map No.____ Division No. 7 ALTA 97 Notes 156 Date 10-3-55 Interred C. Johnson Date____ F. B. 2108 Pg. 75

76L298 307 8-53

PLEASE RETURN TO
LOS ANGELES COUNTY SURVEYOR
726 LOS ANGELES COUNTY ENGINEERING BLDG.

NOTE: ANY ADDITIONS OR CHANGES ON THIS SHEET MUST BE MADE OR CIRCLED IN RED INK, WITH DATE AND NAME OF PERSON MAKING CHANGE.

Do not extend notes this side of this line.

F. B. 2108 PG. 76 | Job No. 1836.14 | Division No. | Notes Red. | Plotted | Profile No.
Survey of DALTON ST. S.S.C. | Date | Date | X-Sec. No.
Survey by J.S.C. | Notes J.S.C. | Notes Chkd. | Checked
Indexed C. Johnson | Date | Date | Date | No.

STATION	B. S.	H. I.	F. S.	ELEV.		ROYAL OAKS DR.
		584 67				
17+00			25	582 2	16'L Top brk	
"			47	580 0	20'L bot drain	
T.P	595	586 65	397	580 70		
17+87E			529	581 36		℄
"			559	581 06		9'R
"			600	580 65		23'R gutt.
"			57	581 0		25'R Top brk
"			61	580 6		35'R P/C
"			66	580 1		95'R B.L.L.
18+00			511	581 54		℄
"			519	581 46	10.5'L edge pav.	
"			38	582 9	15'L Top brk	
"			60	580 7	20'L bot drain	
"			29	583 8	30'L Top P.E. R.R.	bed
"			27	584 0	95'L	
18+07?			654	580 11		50'R gut
"			598	580 67		50'R Top N. end cb
18+23.39			488	581 77		℄ INT BRINSEY AVE
"			518	581 47		10'R
"			561	581 04		20'R

76L298 307 8-53

PLEASE RETURN TO
LOS ANGELES COUNTY SURVEYOR
726 LOS ANGELES COUNTY ENGINEERING BLDG.

NOTE: ANY ADDITIONS OR CHANGES ON THIS SHEET MUST BE MADE OR CIRCLED IN RED INK, WITH DATE AND NAME OF PERSON MAKING CHANGE.

Do not extend notes this side of this line.

STATION	B. S.	H. I.	F. S.	ELEV.		ROYAL OAKS DR
		586 65				
18+23.29			587	580 78		35'R
18+38°			645	580 20		50'R gutt
"			588	580 77 55		50'R Top N end cb.
BM KK 91			607	580 58	BM KK91 Elev. 580.546 per FB 1982-18 Royal Oaks Dr. & Brinsey Ave. S.W. Cor. Bl. Spk. in cb. 5'S. of N. end	
	596 586 51					
18+61.5			435	582 14		℄
"			477	581 72		9.5'R
"			521	581 28		22'R flow line
"			45	582 0		25'R Top brk
"			51	581 4		35'R P/C
"			60	580 5		95'R B.L.L.
19+00			392	582 56		℄
"			427	582 22		9.5'R edge p.w.
"			48	581 7		20'R flow line
"			40	582 5		23'R
"			46	581 9		35'R P/C
"			393	582 56	10'L	
"			37	583 8	14'L	
"			58	580 7	20'L	
20+00			2[illegible]	583 60		℄

Profile No.____ Notes Red.____ Plotted____ Job No. 836-14 Division No.____ F. B. 2108 PG. 77
X-Sec. No.____ Date____ Date____ Survey of DAKSO
Notes Chkd.____ Checked____ Survey by [illegible] Notes [illegible] Date 10-3-52
Date____ Date____ Map No.____ Indexed [illegible] Date____

76L298 307 8-53

PLEASE RETURN TO
LOS ANGELES COUNTY SURVEYOR
726 LOS ANGELES COUNTY ENGINEERING BLDG.

NOTE: ANY ADDITIONS OR CHANGES ON THIS SHEET MUST BE MADE OR CIRCLED IN RED INK, WITH DATE AND NAME OF PERSON MAKING CHANGE.

Do not extend notes this side of this line.

F. B. 2108 PG. 78 Job No. 1836 Division No. Notes Red. Plotted Profile No.
Survey of DWG. ST. 5.5.5.S.C. Date Date X-Sec. No.
Survey by J.S.C. Notes Notes Chkd. Checked
Indexed C. Johnson Date Date Date No.

STATION	B. S.	H. I.	F. S.	ELEV.		
		586 57				
20+00			3 15	583 34		10'R edge pav.
"			3 7	582 8		20'R flow line
"			3 2	583 3		23'R Top brk
"			3 4	583 1		35'R
"			2 76	583 73	10'L edge pav	
"			1 8	584 7	13'L Top brk	
"			4 6	581 9	20'L flow line of ditch	
"			1 2	585 3	50'L P.E. R.R. bed	
"			0 1	586 4	95'L	
T.P.	4 34	588 52	2 33	584 18		
20+49.4			4 42	584 08		℄
"			4 59	583 91		10'R
"			4 90	583 60		25'R gutt
"			4 5	584 0		28'R Top brk
"			4 8	583 7		35'R P/C
"			5 7	582 8		95'R B.L.L.
20+49.8			4 36	584 14	10'L	
"			4 30	584 20	13'L bot. rock wall	
"			2 97	585 53	13'L Top " "	
"			5 2	583 3	20'L bot. ditch	

76L298 307 8-53

PLEASE RETURN TO
LOS ANGELES COUNTY SURVEYOR
726 LOS ANGELES COUNTY ENGINEERING BLDG.

NOTE: ANY ADDITIONS OR CHANGES ON THIS SHEET MUST BE MADE OR CIRCLED IN RED INK, WITH DATE AND NAME OF PERSON MAKING CHANGE.

Do not extend notes this side of this line.

STATION	B. S.	H. I.	F. S.	ELEV.		ROYAL OAKS DR
		588 52				
20+68			539	583 11		30'R Bot. cb
"			487	583 63		30'R Top N end cb
20+67			325	585 25	28'L bot. Conc. wall	
"			271	584 79	" Top " "	
20+86.99			403	584 47		℄ INT Vineyard Ave
"			421	584 29		10'R
"			471	583 79		35'R
"			404	584 56	11'L flow line	
"			199	586 51	40'L Top bk	
20+93.3			264	585 86	31'L pav. return	
21+00			392	584 58		℄
21+04			538	583 12		50'R gutt
"			485	583 65		30'R Top N end cb
21+13.3			397	584 53	11'L pav. return	
21+25			380	584 70		℄
"			405	584 45		9'R
"			440	584 10		23'R
"			35	585 0		25'R
"			49	584 3		35'R P/C
"			59	583 0		95'R B.C.L

Profile No.____ Notes Red.____ Plotted____ Job No. 1836-K Division No.____ F. B. 2108 Pg. 79
X-Sec. No.____ Date____ Date____ Survey of DARBY Date 10-4-55
Notes Chkd.____ Checked____ Survey by [illegible] Notes [illegible] Date____
Date____ Date____ Map No.____ Indexed [illegible] Date____

76L298 307 8-53

PLEASE RETURN TO
LOS ANGELES COUNTY SURVEYOR
726 LOS ANGELES COUNTY ENGINEERING BLDG.

NOTE: ANY ADDITIONS OR CHANGES ON THIS SHEET MUST BE MADE OR CIRCLED IN RED INK, WITH DATE AND NAME OF PERSON MAKING CHANGE.

Do not extend notes this side of this line.

F. B. 2108 Pg. 80 Job No. 1836-14 Division No. DPW Sec. Dist.
Survey of Notes Red. Plotted Profile
Survey by C.S.C. Date Date No.
Indexed C. Johnson Notes Chkd. Checked X-Sec.
Date Date Date No.

STATION	B. S.	H. I.	F. S.	ELEV.		Royal Oaks
		588 52				
BMKK92			4.69	583.98	BMKK 91 Elev. 583.798 per FB. 1982-18 Royal Oaks Dr. & Vineyard Ave. Int. C.S. Mon in H.H.	

Notes Ck'd by	Survey of DALBO ST SS
Map No.	W. O. 1836 14 Tape No. St'd. °F
Office Work	Surveyed by V.S. Coates
Checked	Notes LSC Date 10-4-55
Date	Indexed K. C. Johnson

F. B. 2100 Pg. 81

TOPOGRAPHY
ON
FRANCITA AVE.

From: Royal Oaks Dr 1700
To: S. Line RR #15924 54+12.5

DALBO ST S.S DIST
C.I. 1836 14

COATES
OCHSNER
HAND
ALWIN

Note: Any Additions or Changes on This Sheet Must be Made or Circled in Red Ink With Date and Name of Person Making Change.

RETURN TO
LOS ANGELES COUNTY SURVEYOR
726 LOS ANGELES COUNTY
ENGINEERING BLDG.

Do not extend notes this side of this line.

76F309S 247 4-53

F. B. 2108 Pg. 82

0+89

Edge of pav

ROYAL

1+00
F.D.B.S.&W
Per FB 1876-45

OAKS DR.

6" Rock & oil Pav.

W.H.H.
1+03
23
51
48
1+09
1+09

1+22
43
46
1+22

W.H.H. & Fire Hyd.
1+48
1+49
2
18
15
15
1+49

Deadman
1+54
16
(27)
(27)

1+73
2½' Conc. Walk

1+84
Premix
Dr.

Shrub
1+88
18
12" P.P. #84 1582E
1+93
17
1+46
Premix
Dr.

AVE.

PAV.

18

Shrub
2+25

Shrub
2+31
18

2+50
Premix
Dr.

2+48
Premix
Dr.

Shrub
2+80
18

2+96
Premix

12" P.P. #86 1581E
2+98
15

Shrub
3+19
18
18

Shrub
3+19

3+26
2½' Conc. Walk

3+40

Premix
Dr.

3+50
Premix
Dr.

3" Rock & oil

3+80
2½' Conc. Walk

18

Shrub
3+81

FITANCITA

Shrub
3+92
18

4+02
Premix
Dr.

4+02
Premix
Dr.

12" P.P. #86 1580E
4+16
15

RETURN TO
LOS ANGELES COUNTY SURVEYOR,
72d LOS ANGELES COUNTY
ENGINEERING BLDG.
Do not extend notes this side of this line.

Note: Any Additions or Changes on This Sheet Must be Made or Circled in Red Ink With Date and Name of Person Making Charge.

Notes Ck'd by	Survey of DALBO ST. S.D.
Map No.	W. O. 1836 Tape No. St'd. °F
Office Work	Surveyed by J.S. CONTES
Checked	Notes J.S.C. Date 10-1-55
Date	Indexed C. Johnson

F. B. 7100 Pg. 53

Note: Any Additions or Changes on This Sheet Must be Made or Circled in Red Ink With Date and Name of Person Making Change.

Do not extend notes this side of this line.

RETURN TO
LOS ANGELES COUNTY SURVEYOR
726 LOS ANGELES COUNTY
ENGINEERING BLDG.

76FS09S 247 4-53

RETURN TO
LOS ANGELES COUNTY SURVEYOR
726 LOS ANGELES COUNTY
ENGINEERING BLDG.

Note: Any Additions or Changes on This Sheet Must be Made or Circled in Red Ink With Date and Name of Person Making Change.

Do not extend notes this side of this line.

F.B. 2155 Pg. 84

Profile No.	Notes Red.	Plotted	Job No. 1836.14	Division No.	F. B. 2108	Pg. 85
	Date	Date	Survey of DALBO ST. S.S.			
X-Sec. No.	Notes Chkd.	Checked	Survey by J.S. Cates	Notes J.S.C.	Date 10-4-55	
	Date	Date	Map No.	Indexed G. Johnson	Date	

CROSS-SECTION
ON
FRANCITA AVE

From: Royal Oaks Dr. 1+00
To: S. Line TR 15924 5+12.15

DALBO ST. S.S. DIST
C.I. 1836.14

CONTES
CORNER
ARCO
ALLEY

STATION	B. S.	H. I.	F. S.	ELEV.

NOTE: ANY ADDITIONS OR CHANGES ON THIS SHEET MUST BE MADE OR CIRCLED IN RED INK, WITH DATE AND NAME OF PERSON MAKING CHANGE.

Do not extend notes this side of this line.

PLEASE RETURN TO
LOS ANGELES COUNTY SURVEYOR
726 LOS ANGELES COUNTY ENGINEERING BLDG.

761.298 307 8-53

76L298 307 8-53

PLEASE RETURN TO
LOS ANGELES COUNTY SURVEYOR
726 LOS ANGELES COUNTY ENGINEERING BLDG.

NOTE: ANY ADDITIONS OR CHANGES ON THIS SHEET MUST BE MADE OR CIRCLED IN RED INK, WITH DATE AND NAME OF PERSON MAKING CHANGE.

Do not extend notes this side of this line.

STATION	B. S.	H. I.	F. S.	ELEV.		
						538 FRANCITA AVE.
BM KK 90	5.08	583.62		578.54	BM KK 90 Elev. 578. per F.B. 1982 Pg 17 Royal Oaks Dr. & Francita Ave S.E Cor. Bt. Spk. in cb 5' S. of N end.	
0+89.			3.56	580.06		℄ prod N. edge pav.
1+00			3.78	579.84		℄ in
"			3.91	579.71		27 R
"			3.53	580.09	27 L	
1+09.5			4.13	579.49		℄
"			4.24	579.38		51 R ∆ pt pav.
"			3.80	579.82	48 L ∆ pt in pav.	
1+22.3			4.91	578.71		43 R
"			4.41	579.21	46 L	
1+49.7			5.39	578.23		℄
"			5.98	577.64		15 R gutt
"			5.31	578.31		15 R Top N end cb.
"			5.4	578.2		27 R P/L
"			6.0	577.6		135 R Top bank
"			6.9	577.7		140 R BLL = flowline of drain
"			5.50	578.12	15 L gutt	
"			4.92	578.70	15 L Top N end cb.	
"			4.9	578.7	27 L P/L	
"			3.8	579.8	130 L B.L.L.	

F. B. 2108 Pg. 86 Job No. 1836-14 Division No. Notes Red. Plotted Profile No.
Survey of DALEO ST. S.S. Date Date X-Sec. No.
Survey by J.S.C. Notes J.S.C. Notes Chkd. Checked
Indexed C. Johnson Date Date Date No.

761.298 307 8-53

PLEASE RETURN TO
LOS ANGELES COUNTY SURVEYOR
726 LOS ANGELES COUNTY ENGINEERING BLDG.

NOTE: ANY ADDITIONS OR CHANGES ON THIS SHEET MUST BE MADE OR CIRCLED IN RED INK, WITH DATE AND NAME OF PERSON MAKING CHANGE.

Do not extend notes this side of this line.

STATION	B. S.	H. I.	F. S.	ELEV.		FRANCITA AVE
		583 62				
2+00			676	576 86		℄
"			746	576 16		15'R gutt
"			686	576 76		15'R Top cb
"			664	576 98		27'R P/C
"			684	576 78	15'L gutt	
"			627	577 35	15'L Top cb.	
"			59	577 7	27'L P/C	
3+00			866	574 96		℄
"			927	574 35		15'R gutt
"			864	574 98		15'R Top cb.
"			82	575 4		27'R P/C
"			978	574 84	15'L gutt	
"			820	575 42	15'L Top cb.	
"			79	575 7	27'L P/C	
T.P.	2 73	577 31	884	574 28		
4+00			338	574 13		℄
"			400	573 51		15'R gutt
"			337	574 14		15'R Top cb
"			30	574 5		27'R P/C
"			3 69	574 02	15	

Profile No.____ Notes Red.____ Plotted____ Job No. 1836 14 Division No.____ F. B. 7108 Pg. 97
X-Sec. No.____ Date____ Date____ Survey of BALDWIN PARK 1-5-56 Date 10-5-56
Notes Chkd.____ Checked____ Survey by 1-5-56 Notes____ Date____
Date____ Date____ Map No.____ Indexed C. Johnson Date____

76L298 307 8-53

PLEASE RETURN TO
LOS ANGELES COUNTY SURVEYOR
726 LOS ANGELES COUNTY ENGINEERING BLDG.

NOTE: ANY ADDITIONS OR CHANGES ON THIS SHEET MUST BE MADE OR CIRCLED IN RED INK, WITH DATE AND NAME OF PERSON MAKING CHANGE.

Do not extend notes this side of this line.

F. B. 2108 Pg. 88 Job No. 1836-14 Division No. Notes Red. Plotted Profile No.
Survey of DTLBO ST 255 C Date Date X-Sec. No.
Survey by J.S.C. Notes 12 Notes Chkd. Checked
Indexed C. Johnson Date Date Date No.

STATION	B. S.	H. I.	F. S.	ELEV.		FRANCITA AVE
		577.51 ✓				
4+00			285	574.66	15'L Top cb.	
"			26	574.9	27'L P/C	
5+00			487	572.64		℄
"			501	572.50		15'R gutt
"			416	573.35		15'R Top Cb.
"			37	573.8		27'R P/C
"			350	574.01		130'R Top bank
"			575	571.76	flow line of S.D. ditch	140'R B.C.L.
"			466	572.85	15'L	
"			369	573.82	15'L	
"			34	574.1		
"			19	575.6		
5+07			502	572.49		℄
"			523	572.28		15'R gutt
"			625	571.26		16'R flow line of C.B.
"			480	572.71	15'L flow line	
"			393	573.58	130'L " "	
5+11 ℄			40	573.5		℄
"			430	573.21		15'R Top cb. (s. end)

76L298 307 8-53

PLEASE RETURN TO
LOS ANGELES COUNTY SURVEYOR
726 LOS ANGELES COUNTY ENGINEERING BLDG.

NOTE: ANY ADDITIONS OR CHANGES ON THIS SHEET MUST BE MADE OR CIRCLED IN RED INK, WITH DATE AND NAME OF PERSON MAKING CHANGE.

Do not extend notes this side of this line.

STATION	B. S.	H. I.	F. S.	ELEV.		FRANCITA AVE.
		577 81				
5+11.5			3.76	573.75	15 L Top 5. and ob.	
			2.8	574.7	130 L	
4+62			4.8	572.7	47.5 R, Bot of footing of foundation to Ho # 835 & Top of plumbing outlet to Ho # 835 Could not locate plumbing outlet	
4+74.3			2.96	574.55	97.5 L Top 3" plumbing outlet to Ho # 837	
BMKK109A			4.12	573.39	B.M. KK109A Elev 573.408 per FB 1982. Francita Ave. (W. Side) 15' N of ℄ Royal Oak Dr. Bl. Spk in ⊥b. front of Ho # 835	

Profile Notes Red. ____ Plotted ____ Job No. 1836-14 Division No. ____ F. B. 3108 PG. 99
No. ____ Date ____ Date ____ Survey of ____ 2+60 ____ 3+57.55 Dir
X-Sec. Notes Chkd. ____ Checked ____ Survey by ____ Notes ____ Date 10-5-53
No. ____ Date ____ Date ____ Map No. ____ Indexed L. C. Johnson Date ____

F. B. 2103 Pg. 90 | Job No. 183614 Division No. Notes Red. Plotted Profile

Survey of DALTON ST. S.S. Date Date No.

Survey by J.S. GATES Notes J.S.G. Notes Chkd. Checked X-Sec.

Indexed Date Date Date No.

STATION	B. S.	H. I.	F. S.	ELEV.

Do not extend notes this side of this line.

PLEASE RETURN TO

LOS ANGELES COUNTY SURVEYOR

726 LOS ANGELES COUNTY ENGINEERING BLDG.

NOTE: ANY ADDITIONS OR CHANGES ON THIS SHEET MUST BE MADE OR CIRCLED IN RED INK, WITH DATE AND NAME OF PERSON MAKING CHANGE.

76L298 307 8-53

Notes Ck'd by	Survey of DALBO ST
Map No.	W. O. 1836 Tape No. St'd. °F
Office Work	Surveyed by J.S.C.
Checked	Notes J.F.O. Date 10-4-55
Date	Indexed K. C. Johnson

F. B. 2108 Pg. 91

TOPOGRAPHY

ON

BRINSEY AVE.

From: Royal Oaks Dr. 1400

to S. Line TR# 16377 S 4 12°08

DALBO ST. S.S. DIST.

C.I. 1836.14

COATES
OCHSNER
HAND
ALWIN

Note: Any Additions or Changes on This Sheet Must be Made or Circled in Red Ink With Date and Name of Person Making Change.

Do not extend notes this side of this line.

RETURN TO
LOS ANGELES COUNTY SURVEYOR
726 LOS ANGELES COUNTY
ENGINEERING BLDG.

76F3095 247 4-53

F. B. 2108 PG. 92

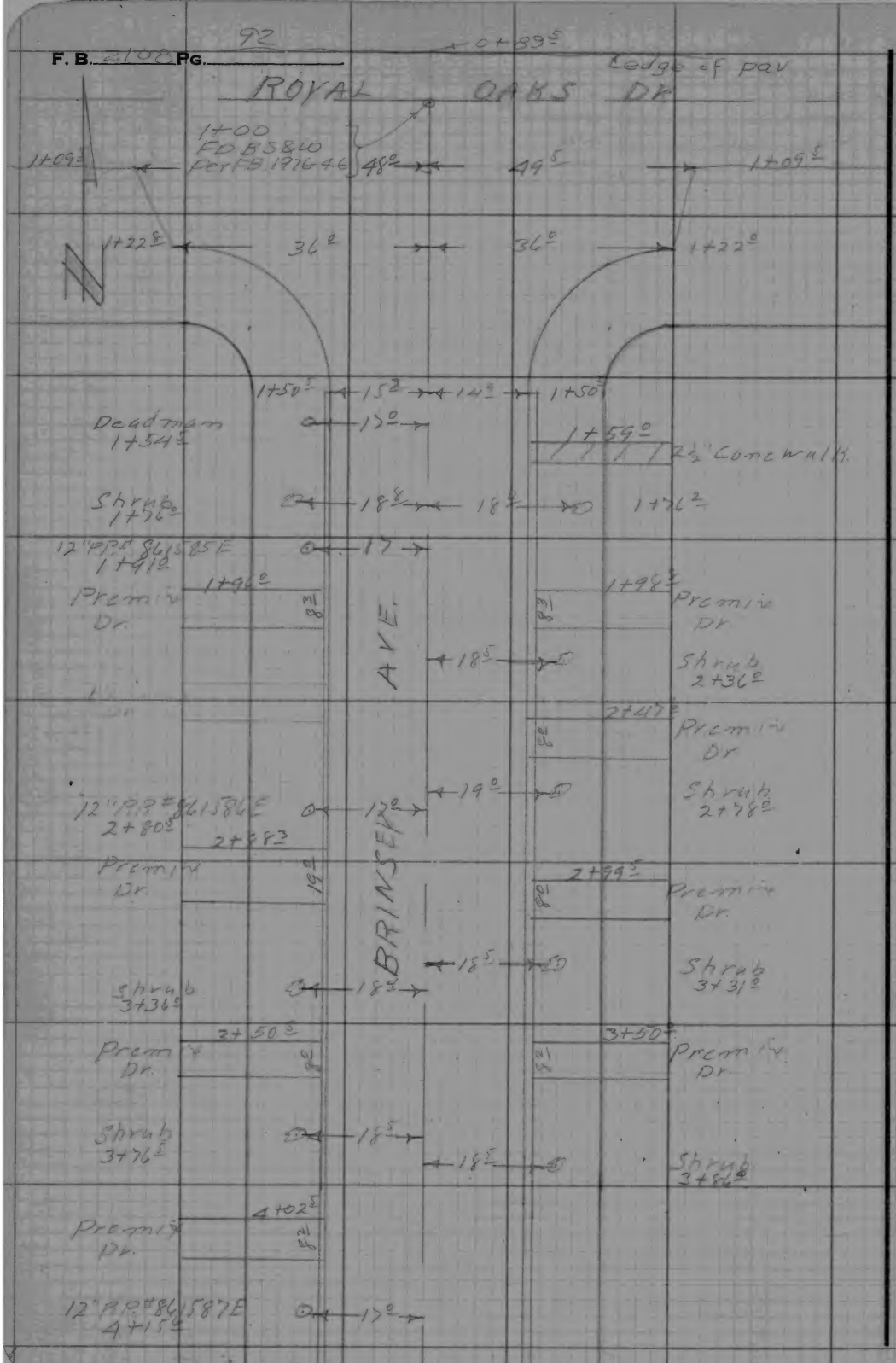

RETURN TO
LOS ANGELES COUNTY SURVEYOR
726 LOS ANGELES COUNTY
ENGINEERING BLDG.

Do not extend notes this side of this line.

Note: Any Additions or Changes on This Sheet Must be Made or Circled in Red Ink With Date and Name of Person Making Change.

Notes Ck'd by	Survey of Dalton St. S.S.
Map No.	W. O. 18364 Tape No. St'd. °F
Office Work	Surveyed by J.S.C.
Checked	Notes I.E.O. Date 10-4-59
Date	Indexed C. Johnson

F. B. 2108 Pg. 93

Note: Any Additions or Changes on This Sheet Must be Made or Circled in Red Ink With Date and Name of Person Making Change.

Do not extend notes this side of this line.

RETURN TO
LOS ANGELES COUNTY SURVEYOR
726 LOS ANGELES COUNTY
ENGINEERING BLDG.

.76F309S 247 4-53

RETURN TO
LOS ANGELES COUNTY SURVEYOR
726 LOS ANGELES COUNTY
ENGINEERING BLDG.

Note: Any Additions or Changes on This Sheet Must be Made or Circled in Red Ink With Date and Name of Person Making Change.

Do not extend notes this side of this line.

F. B. 2103 Pg. 22

Profile No.	Notes Red.	Plotted	Job No. 183614	Division No.	F. B. 2108	Pg. 75
	Date	Date	Survey of DALBO ST SS			
X-Sec. No.	Notes Chkd.	Checked	Survey by I.S.C	Notes I.S.C	Date 10-4-55	
	Date	Date	Map No.	Indexed G. Johnson	Date	

CROSS-SECTION
ON
BRINSEY AVE

FROM: Royal Oaks Dr 1+00
TO: J Line TR 16377 5+12.08

DALBO ST. SS DIST
C.I. 183614

CONTES
OCHNER
AND
ALWIN

STATION	B. S.	H. I.	F. S.	ELEV.

NOTE: ANY ADDITIONS OR CHANGES ON THIS SHEET MUST BE MADE OR CIRCLED IN RED INK, WITH DATE AND NAME OF PERSON MAKING CHANGE.

PLEASE RETURN TO
LOS ANGELES COUNTY SURVEYOR
726 LOS ANGELES COUNTY ENGINEERING BLDG.

Do not extend notes this side of this line.

76L298 307 8-53

76L298 307 8-53

PLEASE RETURN TO
LOS ANGELES COUNTY SURVEYOR
726 LOS ANGELES COUNTY ENGINEERING BLDG.

NOTE: ANY ADDITIONS OR CHANGES ON THIS SHEET MUST BE MADE OR CIRCLED IN RED INK, WITH DATE AND NAME OF PERSON MAKING CHANGE.

Do not extend notes this side of this line.

STATION	B. S.	H. I.	F. S.	ELEV.		
						Brinsey Ave.
BMKK 91	542	585 97		580 55	BMKK 91 Elev. 580.55 per FB 1976-18 Royal Oaks Dr. & Brinsey Ave. S.W. Cor. Bt. Spk. in cb 5' S. of N. end	546
0+89.5			426	581 69		℄ prod N. edge pav.
1+00			423	581 72		℄
"			451	581 38		27' R.
"			387	582 08	27' L	
1+09.5			453	581 42		℄
"			493	581 02		48' R & pt. pav.
"			404	581 91	49.5' L	
1+22.0			468	581 27	36' L pav. return	
1+22.8			544	580 51		36' R pav. return
1+50.5			545	580 50		℄
"			588	580 07		15' gutt.
"			533	580 62		15' R Top N. end cb
"			54	580 6		27' R P/L
"			65	579 5		130' R B.L.L.
"			578	580 17	15' L gutt	
"			523	580 72	15' L Top N. end cb	
"			49	581 1	27' L P/L	
"			37	582 3	130' L B.L.L.	

F. B. 2108 Pg. 96 Job No. 836.14 Division No. 57 Profile
Survey of DALLAS Notes Red. Plotted No.
Survey by J. SC Date Date X-Sec.
Indexed C. Johnson Notes Chkd. Checked
Date Date Date No.

76L298 307 8-53

PLEASE RETURN TO
LOS ANGELES COUNTY SURVEYOR
726 LOS ANGELES COUNTY ENGINEERING BLDG.

NOTE: ANY ADDITIONS OR CHANGES ON THIS SHEET MUST BE MADE OR CIRCLED IN RED INK, WITH DATE AND NAME OF PERSON MAKING CHANGE.

Do not extend notes this side of this line.

STATION	B. S.	H. I.	F. S.	ELEV.		BRINSEY AVE
		585 97				
2+00			5 48	580 47		℄
"			6 87	579 08		15' R gutt
"			6 25	579 70		15' R Top cb
"			6 1	579 9		27' R P/L
"			6 91	579 04	15' L gutt	
"			6 31	579 64	15' L Top cb	
"			5 9	580 1	27' L P/L	
3+00			7 87	578 08		℄
"			8 18	577 77		15' R gutt
"			7 59	578 36		15' R Top cb
"			7 4	578 6		27' R P/L
"			8 13	577 82	15' L gutt	
"			7 51	578 44	15' L Top cb	
"			7 4	578 6	27' L P/L	
TP	4 08	581 70	8 35	579 62		
4+00			4 74	576 94		℄
"			5 06	576 62		15' R gutt
"			4 47	577 21		15' R Top cb
"			4 3	577 4		27' R P/L
"			5 09	576 59	15' L gutt	

Profile Notes Red ____ Plotted ____ Job No. 18-5-14 Division No. ____
No. ____ Date ____ Date ____ Survey of DAVIS ST
X-Sec. , Notes Chkd. ____ Checked ____ Survey by ____ Notes ____ Date ____
No. ____ Date ____ Date ____ Map No. ____ Indexed C. Johnson Date ____

F. B. 21108 PG. 97

76L298 307 8-53

PLEASE RETURN TO
LOS ANGELES COUNTY SURVEYOR
726 LOS ANGELES COUNTY ENGINEERING BLDG.

NOTE: ANY ADDITIONS OR CHANGES ON THIS SHEET MUST BE MADE OR CIRCLED IN RED INK, WITH DATE AND NAME OF PERSON MAKING CHANGE.

Do not extend notes this side of this line.

F. B. 2108 Pg. 98 Job No. 183614 Division No. Notes Red. Plotted Profile No.
Survey of DALBO ST SSC Date Date X-Sec. No.
Survey by J.S.C. Notes Notes Chkd. Checked
Indexed C. Johnson Date Date Date No.

STATION	B. S.	H. I.	F. S.	ELEV.		BRINSEY AVE
		581 70				
4+00			445	577.23	15' L Top cb	
"			37	578.0	27' L P/C	
4+60			555	576.63		℄
5+00			671	574.97		℄
"			684	574.84		15' R gutt
"			598	575.70		15' R Top cb
"			54	576.3		27' R P/C
"			59	575.8		130' R B.L.L.
"			651	575.17	15' L gutt	
"			567	576.01	15' L Top cb	
"			53	576.4	27' L P/C	
"			41	577.6	130' L B.L.L.	
5+07			695	574.73		℄ = flow line of Drain
"			708	574.60		15' R flow line @ gutt
"			81	573.6		130' R " " @ B.L.L.
"			677	574.91	15' L flow line @ gutt	
"			549	576.19	130' L " " @ B.L.L.	
5+12±			56	576.1		℄
"			612	575.56		15' R Top S end cb
"			70	574.7		130' R
"			583	575.85	15' L Top S end cb	

76L298 3Q7 8-53

PLEASE RETURN TO
LOS ANGELES COUNTY SURVEYOR
726 LOS ANGELES COUNTY ENGINEERING BLDG.

NOTE: ANY ADDITIONS OR CHANGES ON THIS SHEET MUST BE MADE OR CIRCLED IN RED INK, WITH DATE AND NAME OF PERSON MAKING CHANGE.

Do not extend notes this side of this line.

STATION	B. S.	H. I.	F. S.	ELEV.		BRINSEY AVE
5+12		581 70	4 3	577 4	130'L	
4+81±			6 03	575 65	75' R Top 4" Plumbing outlet to Ho. 835	
4+83±			4 4	577 3	77' L Top 4" plumbing outlet to Ho.	
BMKK110A			6 00	575 70	BM KK 110A Elev. 575.686 per EB. 1982 - Brinsey Ave (N.S.dr) 1'S. of Royal Oaks Dr. Bt. Spk in cb. front of Ho # 835	

Profile Notes Red. Plotted Job No. 1836.14 Division No.
No. Date Date Survey of Date
X-Sec. Notes Chkd. Checked Survey by Notes Date
No. Date Date Map No. Indexed Date

F. B. 2100 Pg. 99

F. B. 2108 PG. 100 Job No. 183614 Division No. _____ Notes Red. _____ Plotted _____ Profile

Survey of DALBO ST. S.S. Date _____ Date _____ No. _____

Survey by J.S.C. Notes J.S.C. Notes Chkd. _____ Checked _____ X-Sec.

Indexed _____ Date _____ Date _____ Date _____ No. _____

STATION	B. S.	H. I.	F. S.	ELEV.

Do not extend notes this side of this line.

PLEASE RETURN TO

LOS ANGELES COUNTY SURVEYOR

726 LOS ANGELES COUNTY ENGINEERING BLDG.

NOTE: ANY ADDITIONS OR CHANGES ON THIS SHEET MUST BE MADE OR CIRCLED IN RED INK, WITH DATE AND NAME OF PERSON MAKING CHANGE.

76L298 3C7 8-53

101

Notes Ck'd by	Survey of DALBO ST SS
Map No.	W. O. 1836 Tape No. St'd. °F
Office Work	Surveyed by J.S.C
Checked	Notes J.F.O. Date 10-4-55
Date	Indexed A. C. Johnson

F. B. 2105 Pg. 99

TOPOGRAPHY

ON

VINEYARD AVE. (S.)

From: Royal Oaks 1+00

To: S. Line TR 16377 5+11.99

DALBO ST SS DIST.

C.I. 1836.14

COATES
OCHSNER
HAND
ALWITH

Note: Any Additions or Changes on This Sheet Must be Made or Circled in Red Ink With Date and Name of Person Making Change.

Do not extend notes this side of this line.

RETURN TO
LOS ANGELES COUNTY SURVEYOR
726 LOS ANGELES COUNTY
ENGINEERING BLDG.

76F309S 247 4-53

F. B. 2100 PG. 102

ROYAL OAKS DR

1+04 W.H.H. 0+08

1+05 W.H.H 53

0+10

52

1+00 FD C.S. MON PER F.B. 1976-47

1+10

1+10

1+23

40

41

1+21

N

21

1+49 GAS H.H.

1+50 18

17

20

1+48

1+54

19

21

1" Tree 1+59 Shrubs

Deadman 1+54

Shrub 1+60

21

20

1+70

1+72

3' conc. wall

AVE

12" P.P. 86 S90E 1+79

19

1+86

Premier Dr

20

Shrub 1+97

21

Shrub 2+10

Shrub 2+14

21

21

Shrub 2+12

20

Shrub 2+32

2+35

Premier Dr.

4' Hedge 2+42

2+49

19

24

2+46

Premier Dr.

3' Rail Fence

21

Shrub 2+61

Shrub 2+66

21

Shrub 2+78

21

24

2+85

2+87

12" A.P. 86 S89E 2+97

20

Premier Dr

Shrubs 3+00

21

Shrub 3+16

20

21

Shrub 3+16

3+39

Premier Dr.

VINEYARD

3+49

Premier Dr

RETURN TO
LOS ANGELES COUNTY SURVEYOR
726 LOS ANGELES COUNTY
ENGINEERING BLDG.

Do not extend notes this side of this line.

Note: Any Additions or Changes on This Sheet Must be Made or Circled in Red Ink With Date and Name of Person Making Change.

Notes Ck'd by	Survey of DALBO ST
Map No.	W. O. 1836.4 Tape No. St'd. °F
Office Work	Surveyed by J.S.C.
Checked	Notes J.S.C. Date 10-4-55
Date	Indexed C. Johnson

F. B. 108 Pg. 4



Note: Any Additions or Changes on This Sheet Must be Made or Circled in Red Ink With Date and Name of Person Making Change.

Do not extend notes this side of this line.

RETURN TO
LOS ANGELES COUNTY SURVEYOR
726 LOS ANGELES COUNTY
ENGINEERING BLDG.

76F309S 247 4-53

F. B. 2108 PG. 104 102

RETURN TO
LOS ANGELES COUNTY SURVEYOR
726 LOS ANGELES COUNTY
ENGINEERING BLDG.

Do not extend notes this side of this line.

Note: Any Additions or Changes on This Sheet Must be Made or Circled in Red Ink With Date and Name of Person Making Change:

Profile No.	Notes Red.	Plotted	Job No. 1836.14	Division No.	F. B. 2108	Pg. 105
	Date	Date	Survey of DALBO ST. S.S.			
X-Sec. No.	Notes Chkd.	Checked	Survey by J.S. Coates	Notes	Date 10-8-53	
	Date	Date	Map No.	Indexed A. C. Johnson	Date	

STATION	B. S.	H. I.	F. S.	ELEV.	
					CROSS-SECTION ON VINEYARD AVE. From: Royal Oaks 1+00 To: S. Line TR 16377 5+11.99 DALBO ST. S.S. DIST. C.I. 1836.14
					COATES OCHSNER HAND ALWIN

NOTE: ANY ADDITIONS OR CHANGES ON THIS SHEET MUST BE MADE OR CIRCLED IN RED INK, WITH DATE AND NAME OF PERSON MAKING CHANGE.

PLEASE RETURN TO
LOS ANGELES COUNTY SURVEYOR
726 LOS ANGELES COUNTY ENGINEERING BLDG.

Do not extend notes this side of this line.

76L298 307 8-53

76L298 307 8-53

PLEASE RETURN TO
LOS ANGELES COUNTY SURVEYOR
726 LOS ANGELES COUNTY ENGINEERING BLDG.

NOTE: ANY ADDITIONS OR CHANGES ON THIS SHEET MUST BE MADE OR CIRCLED IN RED INK, WITH DATE AND NAME OF PERSON MAKING CHANGE.

Do not extend notes this side of this line.

F. B. 2108 Pg. 106 Job No. 183648 Division No. Notes Red. Plotted Profile
Survey of DALBO ST S.S. Date Date No.
Survey by J.S.C. Notes J.S.C. Notes Chkd. Checked X-Sec.
Indexed C. Job Date Date Date No.

STATION	B. S.	H. I.	F. S.	ELEV.		Vineyard Ave
BMKK92	5 14	588 94		583 80	BMK K 92 Elev. 583.798 Per AB 1982-18 Royal Oaks Dr & Vineyard Ave & INT. C.S. Mon. in H.H.	
1+00			451	584 43		℄
"			478	584 16		30 R
"			429	584 65	30 L	
1+10			465	584 29		℄
"			524	583 70		53' R & pt. pav.
"			451	584 43	52' L & pt. in pav.	
1+21.5			486	584 08	41' L pav. return	
1+23.0			534	583 60		40' R pav. return
1+49.8			549	583 45		℄
"			585	583 09	18' L gutt.	
"			531	583 63	18' L Top Nondcb	
"			51	583 8	27' L P/L	
"			43	584 6	133' L B.L.L.	
1+50.3			585	583 09		18' R gutt.
"			533	583 61		18' R Top Nondcb
"			53	583 6		27' R P/L
"			66	582 3		134' R B.L.L.
2+00			638	582 56		℄
			683	582 14		18' R gutt

76L298 307 8-53

PLEASE RETURN TO
LOS ANGELES COUNTY SURVEYOR
726 LOS ANGELES COUNTY ENGINEERING BLDG.

NOTE: ANY ADDITIONS OR CHANGES ON THIS SHEET MUST BE MADE OR CIRCLED IN RED INK, WITH DATE AND NAME OF PERSON MAKING CHANGE.

Do not extend notes this side of this line.

STATION	B. S.	H. I.	F. S.	ELEV.		Vineyard Ave
		588 34				
2+00			6 26	582 68		18' R Top cb
"			6 1	582 8		30' R P/L
"			6 93	582 01	18' L Gut	
"			6 30	582 64	18' L Top cb	
"			6 0	582 9	30' L P/L	
3+00			7 87	581 07		℄
"			8 25	580 69		18' R gut
"			7 74	581 18		18' R Top cb
"			7 6	581 3		30' R P/L
"			8 25	580 69	18' L gut	
"			7 70	581 24	18' L Top cb	
"			7 6	581 3	30' L P/L	
T.P.	2 60	583 41	8 13	580 81		
4+00			3 68	579 73		℄
"			4 00	579 41		18' R gut
"			3 46	579 95		18' R Top cb
"			3 1	580 3		30' R P/L
"			5 7	579 44	18' L gut	
"			3 4	579 98	18' L Top cb	
"			2 [illegible]	580 4	30' L P/L	

Profile No.____ Notes Red.____ Plotted____ Job No. 183518 Division No. DA 30 F. B. 2108 Pg. 107
X-Sec. No.____ Date____ Date____ Survey of____ Notes____ Date____
Notes Chkd.____ Checked____ Survey by JSC Notes____ Date____
Date____ Date____ Map No.____ Indexed Johnson Date____

76L298 307 8-53

PLEASE RETURN TO
LOS ANGELES COUNTY SURVEYOR
726 LOS ANGELES COUNTY ENGINEERING BLDG.

NOTE: ANY ADDITIONS OR CHANGES ON THIS SHEET MUST BE MADE OR CIRCLED IN RED INK, WITH DATE AND NAME OF PERSON MAKING CHANGE.

Do not extend notes this side of this line.

F. B. 2108 PG. 108 | Job No. 1836 | Division No. | Notes Red. | Plotted | Profile No.
Survey of DALTON ST. J.S.C. | Date | Date | X-Sec. No.
Survey by J.S.C. | Notes | Notes Chkd. | Checked
Indexed R. C. Johnson | Date | Date | Date | No.

STATION	B. S.	H. I.	F. S.	ELEV.		Vineyard Ave
		583 41				
5+00			4 90	578 51		℄
"			5 47	577 94		18'R gutt
"			4 79	578 62		18'R Top cb
"			4 5	578 9		30'R P/C
"			5 2	578 2		134'R B.L.L.
"			5 25	578 16	18'L gutt	
"			4 72	578 69	18'L Top cb	
"			4 6	579 4	30'L P/C	
"			2 6	580 8	133'L B.L.L.	
5+07			5 65	577 76		15'R flow line of S.D. ditch
"			7 18	576 23		134'R " " " "
5+12			4 94	578 47		℄
"			4 94	578 47		18'R Top Sewer cb
"			6 2	577 2		134'R
4+92 E			5 90	577 51	87.1'R Top 3" plumbing outlet	H.O. #333
B.M. KK 93			6 04	577 37	BMKK 93 Elev. 577.354 Vineyard Ave. & Bashor St. N.E. Cor. Ht. Sidewalk " cb & N of N end E.R.	FB 1982-18

109

Notes Ck'd by	Survey of DALBO ST. S.S.
Map No.	W. O. 1836.14 Tape No. St'd. °F
Office Work	Surveyed by J.S. CORTES
Checked	Notes JFO Date 10-4-55
Date	Indexed C. Johnson

F. B. 2100 Pg.

TOPOGRAPHY

ON

VINEYARD AVE. (NO.)

From: Royal Oaks Dr. 1700

To: Canada St. 1640 ±

DALBO ST. S.S. DIST.

C.I. 1836.14

CORTES
DORSNER
HAND
ALWIN

Note: Any Additions or Changes on This Sheet Must be Made or Circled in Red Ink With Date and Name of Person Making Change.

Do not extend notes this side of this line.

RETURN TO
LOS ANGELES COUNTY SURVEYOR
726 LOS ANGELES COUNTY
ENGINEERING BLDG.

76F309S 247 4-53

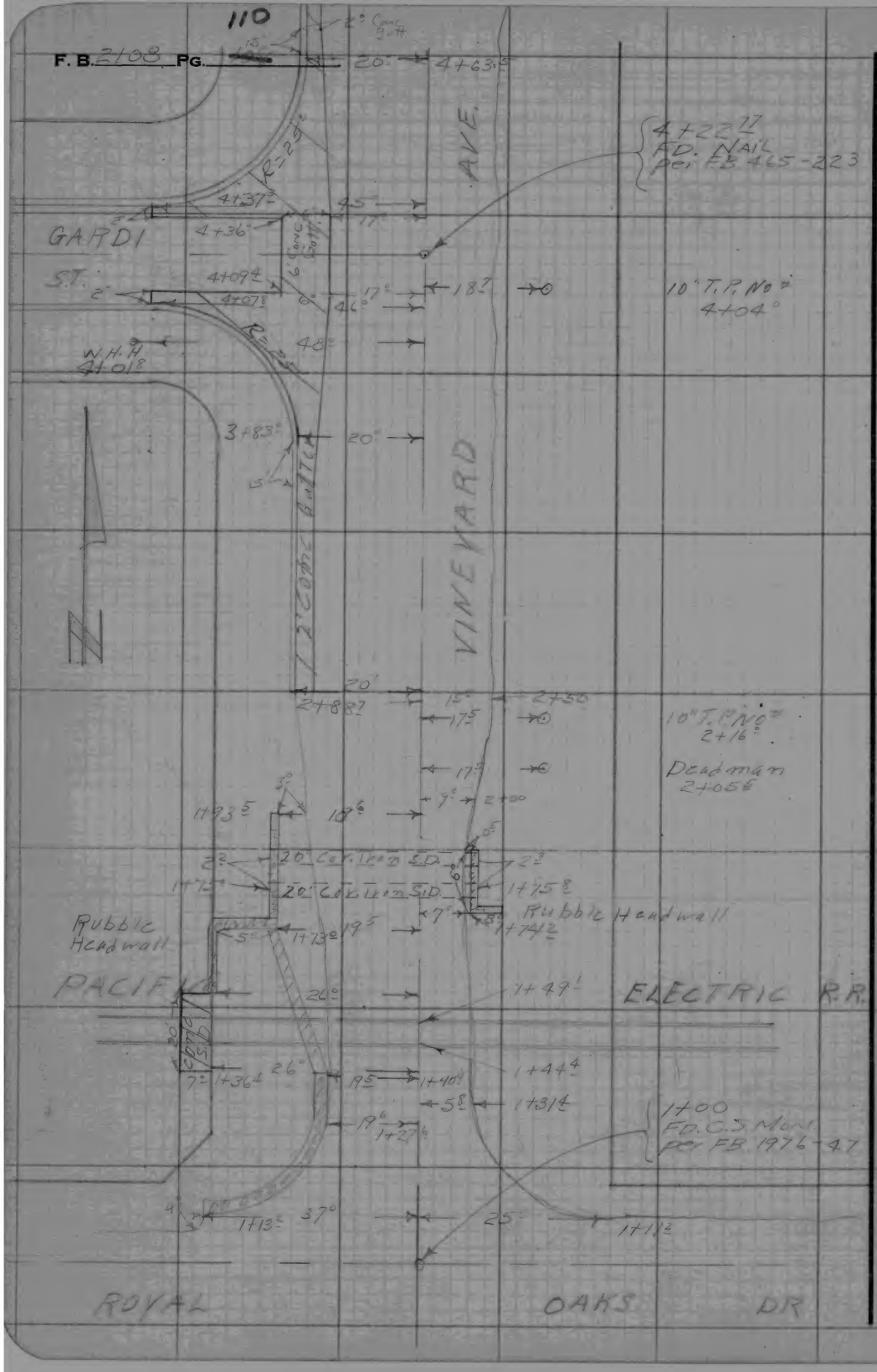

RETURN TO
LOS ANGELES COUNTY SURVEYOR
726 LOS ANGELES COUNTY
ENGINEERING BLDG.
Do not extend notes this side of this line.

Note: Any Additions or Changes on This Sheet Must be Made or Circled in Red Ink With Date and Name of Person Making Change.

Notes Ck'd by	Survey of DALBO ST. S.S.
Map No.	W. O. 8-36 Tape No. St'd. °F
Office Work	Surveyed by J.S. COATES
Checked	Notes J.S.C. Date 10-4-53
Date	Indexed C. Johnson

F. B. 2105 Pg. 111 106

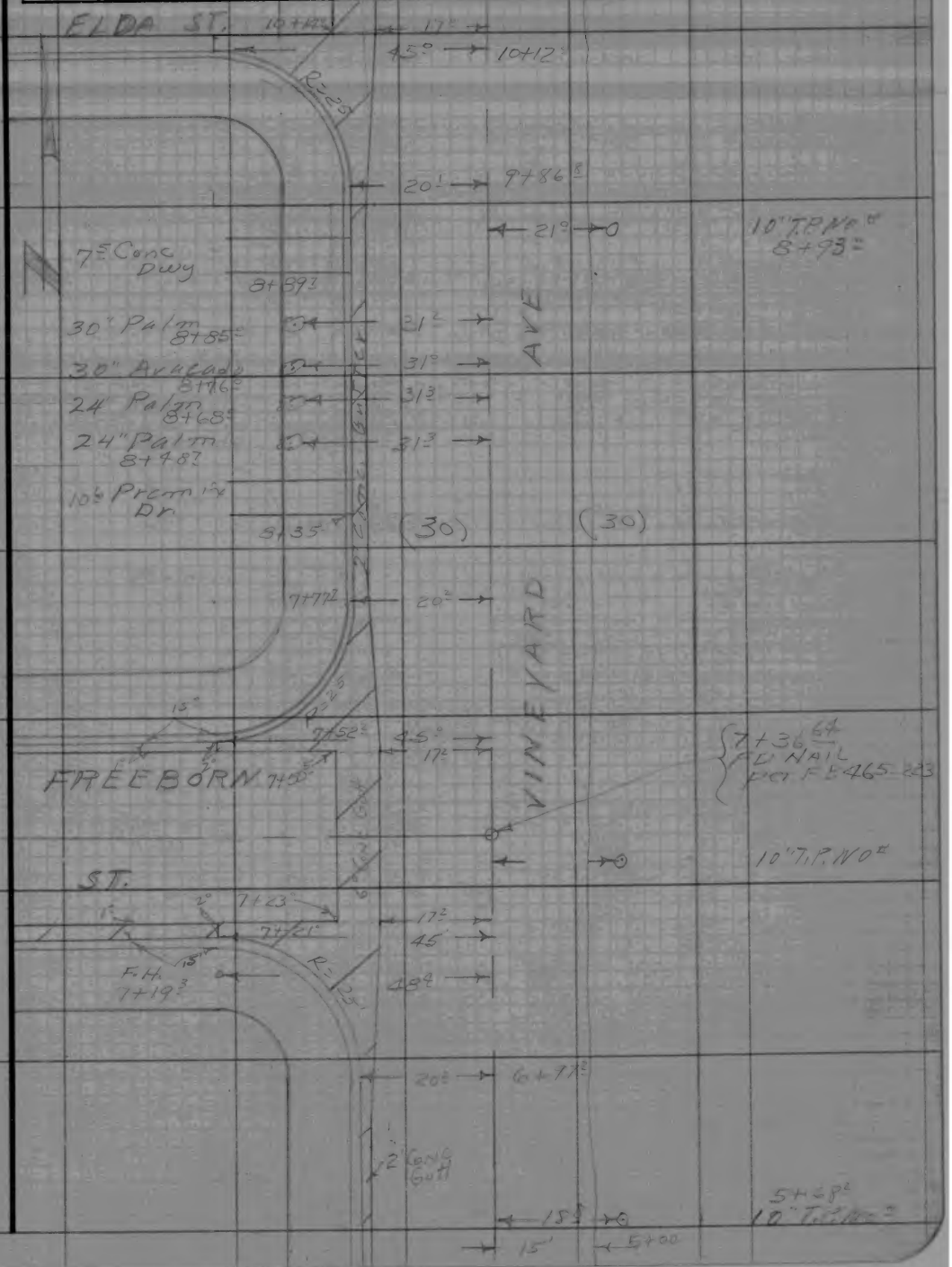

Note: Any Additions or Changes on This Sheet Must be Made or Circled in Red Ink With Date and Name of Person Making Change.

Do not extend notes this side of this line.

RETURN TO
LOS ANGELES COUNTY SURVEYOR
726 LOS ANGELES COUNTY
ENGINEERING BLDG.

76F309S 247 4-53

F. B. 2108 PG. 112

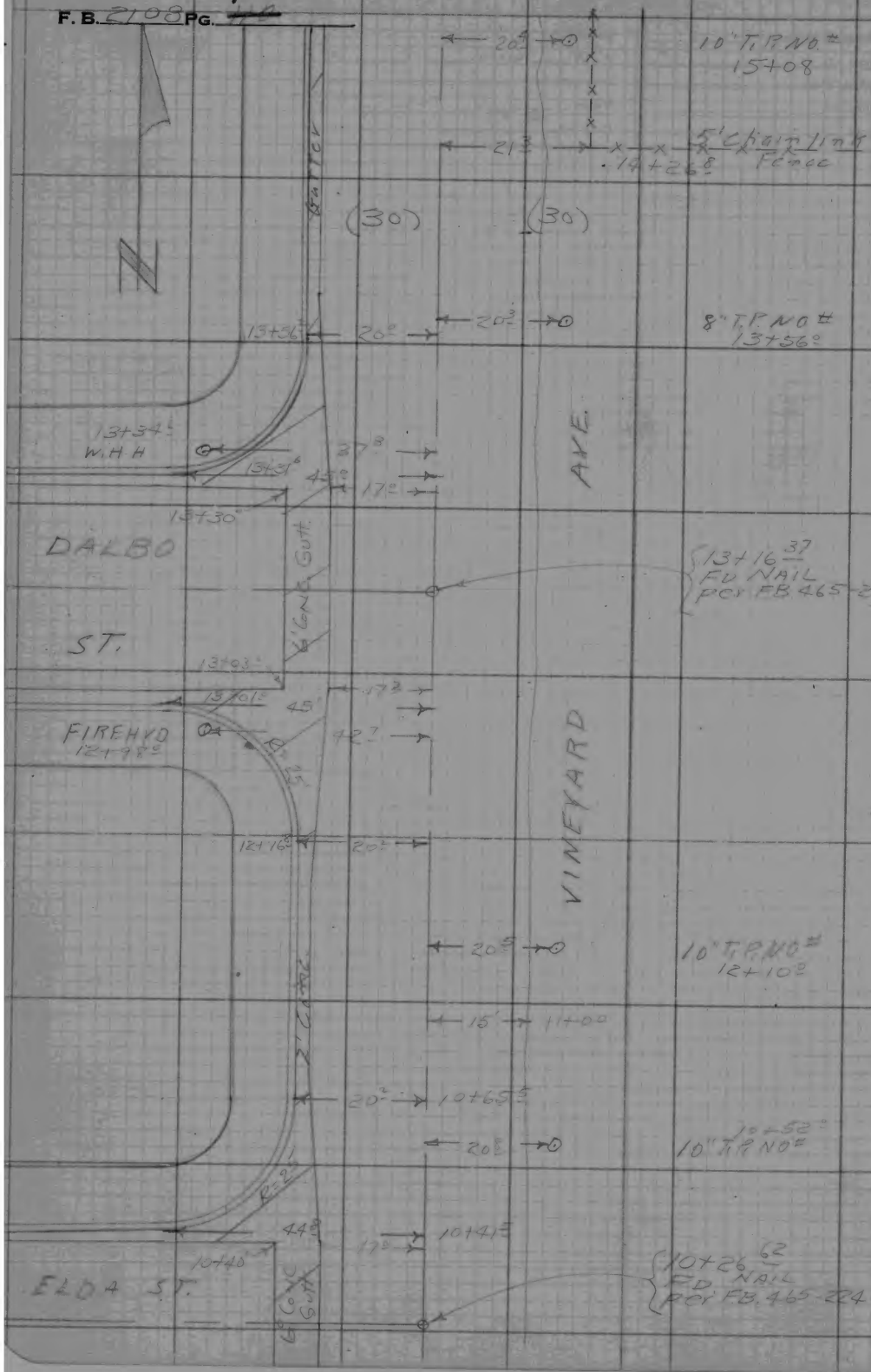

RETURN TO
LOS ANGELES COUNTY SURVEYOR
726 LOS ANGELES COUNTY
ENGINEERING BLDG.

Do not extend notes this side of this line.

Note: Any Additions or Changes on This Sheet Must be Made or Circled in Red Ink With Date and Name of Person Making Change.

Notes Ck'd by	Survey of DALBO ST. S.S.
Map No.	W. O. 1836 Tape No. St'd. °F
Office Work	Surveyed by J.S. COATES
Checked	Notes 160 Date 10-5-55
Date	Indexed A. C. Johnson

F. B. 2105 Pg. 112

Note: Any Additions or Changes on This Sheet Must be Made or Circled in Red Ink With Date and Name of Person Making Change.

Do not extend notes this side of this line.

RETURN TO
LOS ANGELES COUNTY SURVEYOR
726 LOS ANGELES COUNTY
ENGINEERING BLDG.

76FS09S 247 4-53

F. B. 2108 PG. 114

RETURN TO
LOS ANGELES COUNTY SURVEYOR
726 LOS ANGELES COUNTY
ENGINEERING BLDG.

Do not extend notes this side of this line.

Note: Any Additions or Changes on This Sheet Must be Made or Circled In Red Ink With Date and Name of Person Making Change.

Profile No.	Notes Red.	Plotted	Job No. 1836.14	Division No.	F. B. 2108	Pg. 115
	Date	Date	Survey of DALBO ST. S.S.			
X-Sec. No.	Notes Chkd.	Checked	Survey by J.S.C.	Notes J.S.C.	Date 10-6-53	
	Date	Date	Map No.	Indexed	Date	

CROSS-SECTION
ON
VINEYARD AVE (No)

From Royal Oaks Dr 14+00
To Conata ST. 16+06.83

DALBO ST. S.S. DIST.
C.I. 1836.14

COATES
OCHSNER
HAND
ERWIN

STATION	B. S.	H. I.	F. S.	ELEV.

NOTE: ANY ADDITIONS OR CHANGES ON THIS SHEET MUST BE MADE OR CIRCLED IN RED INK, WITH DATE AND NAME OF PERSON MAKING CHANGE.

PLEASE RETURN TO
LOS ANGELES COUNTY SURVEYOR
726 LOS ANGELES COUNTY ENGINEERING BLDG.

Do not extend notes this side of this line.

76L298 307 8-53

76L298 307 8-53

PLEASE RETURN TO
LOS ANGELES COUNTY SURVEYOR
726 LOS ANGELES COUNTY ENGINEERING BLDG.

NOTE: ANY ADDITIONS OR CHANGES ON THIS SHEET MUST BE MADE OR CIRCLED IN RED INK, WITH DATE AND NAME OF PERSON MAKING CHANGE.

Do not extend notes this side of this line.

STATION	B. S.	H. I.	F. S.	ELEV.		
						Vineyard Ave
BMKK92	790	591.71		583.81	B.M. KK 92 Elev. 583.813 per FB. 1982-18 Royal Oaks Dr. & Vineyard Ave ℄ INT C.S. Mon in H.H.	
1+00			724	584.47		℄ INT Royal Oaks Dr.
"			703	584.68		30' R
"			759	584.12	30' L	
1+11.2			726	584.45		℄
"			713	584.58		25' R pav. return
1+13.2			757	584.14	37' L bot. rock wall	
"			618	585.53	L Top " "	
1+27.4			647	585.24	19.6' L bot. " "	
"			598	585.73	19.6' L Top " "	
"			67	585.0	30" L bot drain	
"			57	586.0	35' L Top bank	
1+31.4			586	585.85		5.8' R pav. return
1+36.4			57	586.0	26' L Top Conc. S.D.	
"			525	586.46	30' L flow line Conc. S.D.	
1+41			525	586.46		℄ brk
1+44.4			525	586.46		℄ Top of S. rail
"			495	586.76		30' R " " "
"			555	586.16	30' L Top of S. rail	
1+49.1			517	586.54		℄ Top of N. rail

F. B. 2108 Pg. 116 Job No. 185614 Division No. 5 Notes Red. Plotted Profile
Survey of J.S.C. Date Date No.
Survey by Notes Notes Chkd. Checked X-Sec.
Indexed C. Johnson Date Date Date No.

76L298 307 8-53

PLEASE RETURN TO
LOS ANGELES COUNTY SURVEYOR
726 LOS ANGELES COUNTY ENGINEERING BLDG.

NOTE: ANY ADDITIONS OR CHANGES ON THIS SHEET MUST BE MADE OR CIRCLED IN RED INK, WITH DATE AND NAME OF PERSON MAKING CHANGE.

Do not extend notes this side of this line.

STATION	B. S.	H. I.	F. S.	ELEV.		Vineyard Ave
		591 71				
1+56'			7 86	583 85	30'L flow line Conc	S.D.
"			5 55	586 16	" Top "	" "
1+75±			4 77	586 94		℄
"			4 90	586 81		7'R Top conc headwall
"			7 2	584 5		7'R flow of 2-20" conc pipe culverts
1+75±			5 81	585 90	19'L Top conc headwall	
"			7 6	584 7	19'L flow line 2-20"	
2+00			4 94	586 77		℄
"			5 20	586 51		9'R edge pav.
"			7 1	584 6		14'R flow line
"			4 0	587 7		18'R Top bank
"			4 0	587 7		30'R P/C
"			4 6	587 1		180'R
"			5 52	586 19	16'L edge pav.	
"			6 7	585 0	22'L flow line	
"			5 8	585 9	30'L	
"			5 8	585 9	4'L B.L.L.	
2+88?			5 62	586 19	30'L gutter	
"			4 94	586 77	30'L Top 5 [illegible]	
3+00			5 10	586 61		℄

Profile No. ____ Date ____ Notes Red. ____ Plotted ____ Job No. 1836 14 Division No. ____ F. B. 2108 Pg. 117

X-Sec. No. ____ Date ____ Notes Chkd. ____ Checked ____ Survey of Lot 150 Survey by ____ Notes ____ Date ____

Date ____ Map No. ____ Date ____ Indexed C. Johnson Date ____

76L298 307 8-53

PLEASE RETURN TO
LOS ANGELES COUNTY SURVEYOR
726 LOS ANGELES COUNTY ENGINEERING BLDG.

NOTE: ANY ADDITIONS OR CHANGES ON THIS SHEET MUST BE MADE OR CIRCLED IN RED INK, WITH DATE AND NAME OF PERSON MAKING CHANGE.

Do not extend notes this side of this line.

F. B. 2108 Pg. 118 Job No. 1836 Division No. Notes Red. Plotted Profile
Survey of Date Date No. X-Sec.
Survey by Notes Notes Chkd. Checked
Indexed C. Johnson Date Date Date No.

STATION	B. S.	H. I.	F. S.	ELEV.		Vineyard Ave
		591 71 ✓				
3+00			532	586 39	20' L gutt	
"			477	586 94	20' L Top cb	
"			47	587 0	30' L P/L	
"			548	586 23		15' R edge pav.
"			34	588 3		20' R Top bank
"			29	588 8		30' R P/L
3+83			373	587 98		℄
"			399	587 72	20' L gutt	
"			338	588 33	20' L Top S end S.W. C.R.	
"			33	588 4	30' L P/L	
			33	588 4	92' L B.C.L.	
4+00			341	588 30		℄
"			354	588 17		15' R edge pav.
"			01	591 6		20' R Top bank
"			01	591 6 ✓		30' R P/L
T.P.	10 53	598 71 ✓	353	588 18		
4+07 8			971	589 00	46' L gutt	
"			939	589 32	46' L Top W. end S.W. C.R.	
4+22 77			995	588 76		℄ INT. Gard St
"			1013	588 58		30' R gutt

761.298 307 8-53

PLEASE RETURN TO
LOS ANGELES COUNTY SURVEYOR
726 LOS ANGELES COUNTY ENGINEERING BLDG.

NOTE: ANY ADDITIONS OR CHANGES ON THIS SHEET MUST BE MADE OR CIRCLED IN RED INK, WITH DATE AND NAME OF PERSON MAKING CHANGE.

Do not extend notes this side of this line.

STATION	B. S.	H. I.	F. S.	ELEV.		Vineyard Ave
		598 71				
4+22.77			925	589 46	46'L	
4+37.3			924	589 47	45'L gutt.	
"			888	589 83	45'L Top w end N.W. C.R.	
4+63.5			909	589 62		℄
"			931	589 40	20'L gutt	
"			866	590 05	20'L Top N. end NW C.R.	
"			84	590 3	30'L P/L	
"			90	589 7	92'L B.C.L.	
5+00			835	590 36		℄
"			860	590 11		15'R edge pav
"			59	592 8		20'R Top bank
"			59	592 8		30'R P/L
"			69	591 8		180'R
"			850	590 21	20'L gutt.	
"			786	590 85	20'L Top cb.	
"			78	590 9	30'L P/L	
6+00			601	592 70		℄
"			625	592 46		15'R edge pav
"			31	595 6		20'R Top bank
"			32	595 5		30'R P/L

Profile Notes Red. ____ Plotted ____ Job No. 1836 Division No. ____ F. B. 2108 Pg. 119
No. ____ Date ____ Date ____ Survey of ____
X-Sec. Notes Chkd. ____ Checked ____ Survey by ____ Notes ____ Date ____
No. ____ Date ____ Date ____ Map No. ____ Indexed ____ Date ____

76L298 307 8-53

PLEASE RETURN TO
LOS ANGELES COUNTY SURVEYOR
726 LOS ANGELES COUNTY ENGINEERING BLDG.

NOTE: ANY ADDITIONS OR CHANGES ON THIS SHEET MUST BE MADE OR CIRCLED IN RED INK, WITH DATE AND NAME OF PERSON MAKING CHANGE.

Do not extend notes this side of this line.

STATION	B. S.	H. I.	F. S.	ELEV.		Vineyard Ave
		598 71 ✓				
6+00			634	592 37	20' L gutt	
"			572	592 99	30' L Top cb	
"			52	593 5	30' L P/L	
6+97.2			323	595 48	20' L gutt	
"			258	596 13	20' L Top S end S.W. C.R.	
"			17	597 0	30' L P/L	
"			09	597 8	93' L B.L.L.	
7+00			291	595 80		℄
"			313	595 58		15' R
"			+03	599 0		20' R
"			+03	599 0		30' R P/L
7+21.2			148	597 23	45' L gutt	
"			113	597 58	45' L Top W end S.W. C.R.	
7+36.64			133	597 38		℄ int. Freeborn St.
"			147	597 24	20' L	
"			053	598 18	45' L	
B.M. KK100	10 58	608 10 ✓	121	597 52 ✓	BM KK 100 Elev. 597.523 per FB. 1982-21 ✓ Vineyard Ave & Freeborn St. S.W. Cor. Bt. Spk. in cb. 5' W of W. end C.R.	

F. B. 2108 Pg. 120 | Job No. 1836 14 | Division No. | Notes Red. | Plotted | Profile

Survey of DALRO ST. 53 | Date | Date | No.

Survey by J.S.C. | Notes J.S.C. | Notes Chkd. | Checked | X-Sec.

Indexed C. Johnson | Date | Date | Date | No.

76L298 307 8-53

PLEASE RETURN TO
LOS ANGELES COUNTY SURVEYOR
726 LOS ANGELES COUNTY ENGINEERING BLDG.

NOTE: ANY ADDITIONS OR CHANGES ON THIS SHEET MUST BE MADE OR CIRCLED IN RED INK, WITH DATE AND NAME OF PERSON MAKING CHANGE.

Do not extend notes this side of this line.

STATION	B. S.	H. I.	F. S.	ELEV.		Vineyard Ave
		608 10				
7+52½			9 55	598 55	45'L gutt	
"			9 13	598 97	45'L Top W. end N.W. C.R.	
7+77½			8 90	599 20		℄
"			9 11	598 99	20'L gutt	
"			8 48	599 62	20'L Top N. end N.W. C.R.	
"			8 3	599 8	30'L	
"			10 1	598 0	200'L B.C.L.	
8+00			7 83	600 27		℄
"			8 10	600 00		15'R flow line edge pav.
"			5 6	602 5		20'R Top bank
"			6 3	601 8		30'R P/L
"			7 1	601 0		180'R
"			8 13	599 97	20'L gutt	
"			7 48	600 62	20'L Top cb	
"			7 1	600 7	30'L P/L	
9+00			3 19	604 91		℄
"			3 28	604 82		15'R flow line edge of pav.
"			0 5	607 6		20'R Top bank
"			1 3	606 8		30'R P/L
"			3 40	604 61	20'L	

Profile No. ____ Notes Red ____ Plotted ____ Job No. 18364 Division No. ____ F. B. 2108 PG. 121
X-Sec. No. ____ Date ____ Date ____ Survey of ____ Date ____
Notes Chkd. ____ Checked ____ Survey by ____ Notes ____ Date ____
Date ____ Date ____ Map No. ____ Indexed ____ Date ____

76L298 307 8-53

PLEASE RETURN TO
LOS ANGELES COUNTY SURVEYOR
726 LOS ANGELES COUNTY ENGINEERING BLDG.

NOTE: ANY ADDITIONS OR CHANGES ON THIS SHEET MUST BE MADE OR CIRCLED IN RED INK, WITH DATE AND NAME OF PERSON MAKING CHANGE.

Do not extend notes this side of this line.

F. B. 2108 Pg. 122 Job No. 1836.14 Division No. Notes Red. Plotted Profile
Survey of DALBO ST. S.S.C. Date Date No.
Survey by J.S.C. Notes J.S.C. Notes Chkd. Checked X-Sec.
Indexed C. Johnson Date Date Date No.

STATION	B. S.	H. I.	F. S.	ELEV.		Vineyard Ave
		608 10 ✓				
9+00			2 89	605 21	20' L Top cb	
"			2 7	605 4	30' L P/L	
T.P.	12 32	620 35 ✓	0 07	608 03		
9+86.8			10 91	609 44		℄
"			11 22	609 13	20' L gutt	
"			10 60	609 75	20' L Top S. end S.W. C.R.	
"			10 3	610 1	30' L P/L	
"			11 0	609 4	200' L B.C.L.	
10+00			10 13	610 22		℄
"			10 28	610 07		15' R flow line edge pav
"			8 3	612 1		20' R Top bank
"			8 1	612 3		30' R P/L
10+12.0			9 10	611 25	45' L gutt	
"			8 69	611 66	45' L Top W. end S.W. C.R.	
10+26.63			8 58	611 77		℄ INT. ELDA ST
"			8 81	611 54	20' L	
"			8 08	612 27	45' L	
10+41.5			7 31	613 04	44.8' L gutt	
"			7 01	613 34	44.8' L Top W. end N.W. C.R.	
10+65.5			6 22	614 13		℄

76L298 307 8-53

PLEASE RETURN TO
LOS ANGELES COUNTY SURVEYOR
726 LOS ANGELES COUNTY ENGINEERING BLDG.

NOTE: ANY ADDITIONS OR CHANGES ON THIS SHEET MUST BE MADE OR CIRCLED IN RED INK, WITH DATE AND NAME OF PERSON MAKING CHANGE.

Do not extend notes this side of this line.

STATION	B. S.	H. I.	F. S.	ELEV.		Vineyard Ave
		620 35				
10+65			633	614 02	20'L gutt	
"			578	614 57	20'L Top Mend N.W C.R.	
"			57	614 7	30'L P/C	
"			71	613 3	92'L B.C.L.	
11+00			419	616 16		℄
"			434	616 01		15'R edge pav flow line
"			22	618 2		20'R Top bank
"			29	617 5		30'R P/C
"			26	617 8		180'R
"			450	615 85	20'L gutt	
"			386	616 49	20'L Top cb.	
"			43	616 1	30'L P/C	
T.P.	11 70	631 64	0 41	619 94		
12+00			955	622 09		℄
"			983	621 81		15'R flow line edge pav
"			80	623 6		20'R Top bank
"			83	623 3		30'R P/C
"			988	621 76	20'L gutt	
"			955	622 39	20'L Top cb	
"			66	623 6	30'L P/C	

Profile No. ____ Date ____ Notes Red ____ Date ____ Plotted ____ Date ____ Job No. 183614 Division No. DALBO Survey of ST S.S. F. B. 2108 Pg. 123

X-Sec. No. ____ Date ____ Notes Chkd. ____ Date ____ Checked ____ Date ____ Survey by J.S.C. Notes J.S.C. Date 10-6-53 Map No. ____ Indexed C. Johns Date ____

76L298 307 8-53

PLEASE RETURN TO
LOS ANGELES COUNTY SURVEYOR
726 LOS ANGELES COUNTY ENGINEERING BLDG.

NOTE: ANY ADDITIONS OR CHANGES ON THIS SHEET MUST BE MADE OR CIRCLED IN RED INK, WITH DATE AND NAME OF PERSON MAKING CHANGE.

Do not extend notes this side of this line.

F. B. 2108 Pg. 124 Job No. 183614 Division No. Notes Red. Plotted Profile No.
Survey of DALBO ST. S.S. Date Date X-Sec. No.
Survey by J. Y. Coats Notes J.D.C. Notes Chkd. Checked
Indexed C. Johnson Date Date Date No.

STATION	B. S.	H. I.	F. S.	ELEV.		Vineyard Ave
		631 64				
12+76.8			504	626 60		℄
"			524	626 40	20' L gutt	
"			464	627 00	20' L Top S. end S.W. C.R.	
"			36	628 0	30' L P/L	
"			31	628 5	92' L B.L.L.	
13+00			353	628 11		℄
"			393	627 71		15' R flow line edge pav.
"			21	629 5		20' R Top bank
"			27	628 9		30' R P/L
13+01.0			319	628 45	45' L gutt	
"			284	628 80	45' L Top W end S.W. C.R.	
13+16.37			253	629 11		℄ INT. DALBO ST
"			280	628 84	20' L gutt.	
"			191	629 73	45' L	
13+31.6			140	630 24	45' L gutt.	
"			107	630 57	45' L Top W. end N.W. C.R.	
BM KK102			282	628 82	B.M. KK102 Elev. 628.827 per F.B. 1982-21	
	1024	639 06			Vineyard Ave & Dalbo St. S.W.	
					Bt. Spk. in cb 5' W. of W. end C.R.	

76L298 307 8-53

PLEASE RETURN TO
LOS ANGELES COUNTY SURVEYOR
726 LOS ANGELES COUNTY ENGINEERING BLDG.

NOTE: ANY ADDITIONS OR CHANGES ON THIS SHEET MUST BE MADE OR CIRCLED IN RED INK, WITH DATE AND NAME OF PERSON MAKING CHANGE.

Do not extend notes this side of this line.

STATION	B. S.	H. I.	F. S.	ELEV.		Vineyard Ave.
		639 06				
13+56			7 48	631 58		℄
"			7 82	631 24	20 L gutt	
"			7 16	631 90	20 L Top N. end N.W. C.R.	
"			7 1	632 0	30 L P/L	
"			9 2	628 9	92 L B.C.L.	
14+00			4 89	634 17		℄
"			5 24	633 82		15 R flow line edge pav.
"			3 0	636 1		20 R Top bank
"			3 6	635 5		30 R P/L
"			2 2	636 9		180 R
"			5 21	633 85	20 L gutt	
"			4 59	634 47	20 L Top cb.	
"			4 6	634 5	30 L P/L	
T.P.	11 34	650 02	0 38	638 68		
15+00			9 49	640 53		℄
"			9 77	640 25		15 R edge pav flow line
"			7 3	642 7		20 R Top bank
"			7 4	642 6		30 R P/L
"			9 71	640 31	20 L gutt	
"			9 08	640 94	20 L Top cb	

Profile Notes Red ____ Plotted ____ Job No. 1836-14 Division No. ____ F. B. 2108 Pg. 125
No. ____ Date ____ Date ____ Survey of ____ 1-20-57 5-5
X-Sec. Notes Chkd. ____ Checked ____ Survey by ____ Notes ____ Date ____ 10-4-55
No. ____ Date ____ Date ____ Map No. ____ Indexed Johnson Date ____

76L298 307 8-53

PLEASE RETURN TO
LOS ANGELES COUNTY SURVEYOR
726 LOS ANGELES COUNTY ENGINEERING BLDG.

NOTE: ANY ADDITIONS OR CHANGES ON THIS SHEET MUST BE MADE OR CIRCLED IN RED INK, WITH DATE AND NAME OF PERSON MAKING CHANGE.

Do not extend notes this side of this line.

F. B. 2108 Pg. 126 Profile
Job No. 183616 Division No. Notes Red. Plotted
Survey of DALBO ST. Date Date No.
Survey by J.S.C. Notes J.S.C. Notes Chkd. Checked X-Sec.
Indexed C. Johnson Date Date Date No.

STATION	B. S.	H. I.	F. S.	ELEV.		Vineyard Ave
		650 02				
15+00			81	641 9	30' L P/C	
15+65.3			525	644 77		℄
"			553	644 49	20' L gutt	
"			490	645 12	20' L Top S. end S.W.C.R	
"			36	646 4	30' L P/C	
"			38	646 2	92' L B.L.L.	
15+91.3			312	646 90	45' L gutt	
"			274	647 28	45' L Top W. end S.W.C.R.	
16+00			297	647 05		℄
"			319	646 83		15' R edge pav. flow line
"			42	645 8		20' R P/C
"			12	648 8		30' R P/C
"			00	650 0		180' R
16+06.03			253	647 49		℄ INT. Conoka St.
"			286	647 16	20' L gutt	
"			208	647 94	45' L	
16+21.4			157	648 45	45' L Gutt.	
"			123	648 79	45' L Top W. end S.W.C.R.	
T.P.	728	655 71	159	648 43		

76L298 307 8-53

PLEASE RETURN TO
LOS ANGELES COUNTY SURVEYOR
726 LOS ANGELES COUNTY ENGINEERING BLDG.

NOTE: ANY ADDITIONS OR CHANGES ON THIS SHEET MUST BE MADE OR CIRCLED IN RED INK, WITH DATE AND NAME OF PERSON MAKING CHANGE.

Do not extend notes this side of this line.

STATION	B. S.	H. I.	F. S.	ELEV.	Vineyard Ave
		655 71			
16+46.8			5 49	650 22	℄
"			5 85	649 86	20'L gutt
"			5 22	650 49	20'L To pN. and N.W.C.R.
"			4 8	650 9	30'L P/L
"			6 5	649 2	92'L B.C.L.
17+00			1 80	653 91	℄
BM.KK103			8 52	647 19	B.M. KK 103 Elev. 647.186 per FB. 1982-22 Vineyard Ave & Canada St. S.W. Cor BH. Spk. in ch. 5' W. of W. end C.R.

Profile Notes Red. ____ Plotted ____ Job No. 183.14 Division No. ____
No. ____ Date ____ Date ____ Survey of DA 150 ST 55 Notes ____ Date ____
X-Sec. Notes Chkd. ____ Checked ____ Survey by JSC Notes ____ Date 10-6-55
No. ____ Date ____ Date ____ Map No. ____ Indexed C. Johnson Date ____

F. B. 2108 Pg. 47

F. B. 2108 PG. 128 Job No. 1836.14 Division No. Notes Red. Plotted Profile

Survey of DALBO ST. S.S. Date Date No.

Survey by J.S.C. Notes J.S.C. Notes Chkd. Checked X-Sec.

Indexed Date Date Date No.

STATION	B. S.	H. I.	F. S.	ELEV.

Do not extend notes this side of this line.

PLEASE RETURN TO
LOS ANGELES COUNTY SURVEYOR
726 LOS ANGELES COUNTY ENGINEERING BLDG.

NOTE: ANY ADDITIONS OR CHANGES ON THIS SHEET MUST BE MADE OR CIRCLED IN RED INK, WITH DATE AND NAME OF PERSON MAKING CHANGE.

76L298 307 8-53

Notes Ck'd by	Survey of DALBO ST. S.S.
Map No.	W. O. 1836.14 Tape No. St'd. °F
Office Work	Surveyed by J. J. Comtes
Checked	Notes J.F.O. Date 10-7-55
Date	Indexed ~~J. C. Johnson~~

F. B. 2108 PG. 127

TOPOGRAPHY
ON
GARDI ST.

From: Vineyard Ave 1+00
To: W. Line TR 15056 7+01.25

DALBO ST S.S. DIST
C 1:1836.14

COMTES
OCHSNER
HAND
ALWIN

Note: Any Additions or Changes on This Sheet Must be Made or Circled in Red Ink With Date and Name of Person Making Change.

Do not extend notes this side of this line.

RETURN TO
LOS ANGELES COUNTY SURVEYOR
726 LOS ANGELES COUNTY
ENGINEERING BLDG.

76F309S 247 4-53

130

F. B. 2108 PG. 28

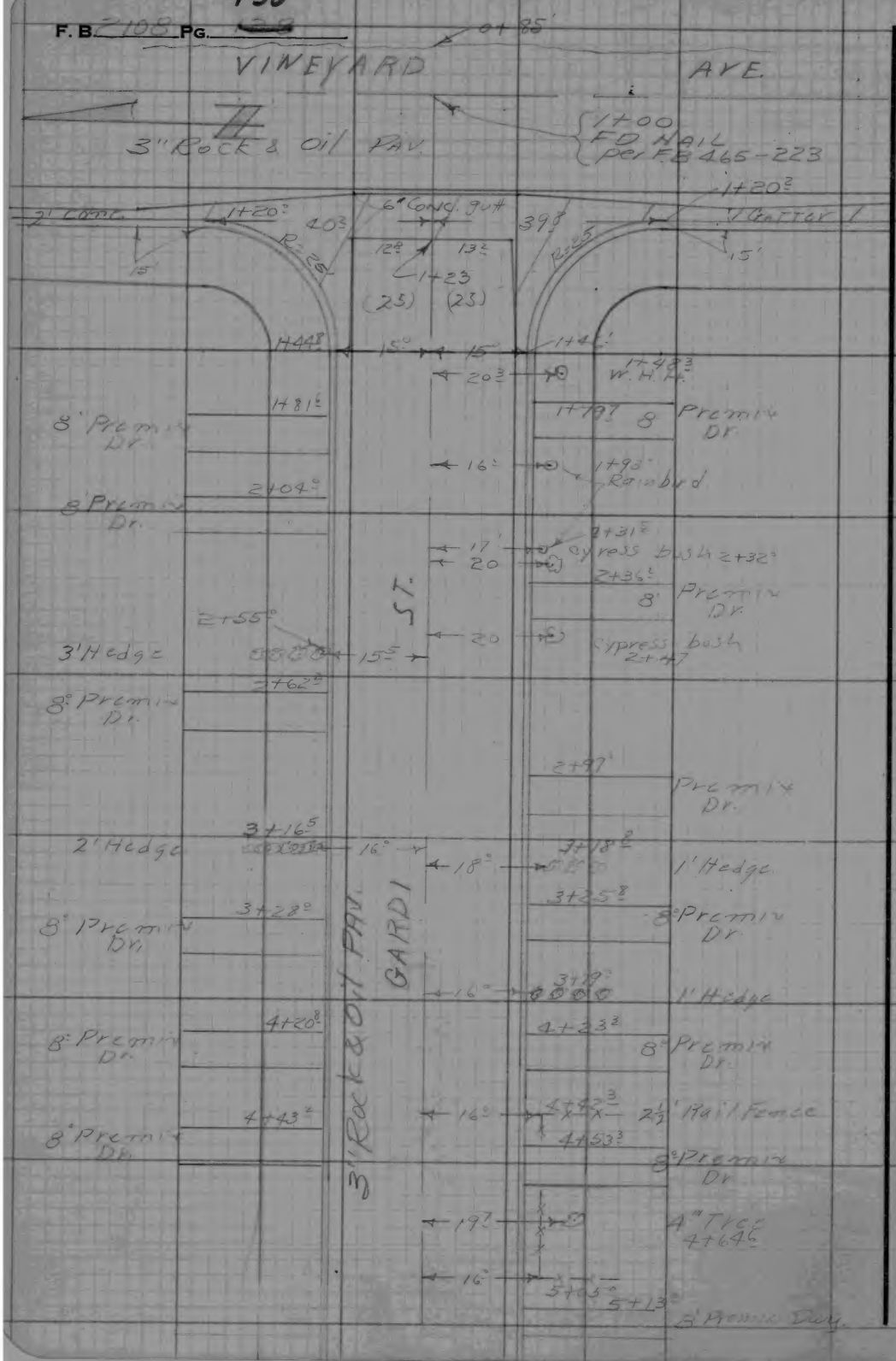

RETURN TO
LOS ANGELES COUNTY SURVEYOR
726 LOS ANGELES COUNTY
ENGINEERING BLDG.

Do not extend notes this side of this line.

Note: Any Additions or Changes on This Sheet Must be Made or Circled in Red Ink With Date and Name of Person Making Change.

Notes Ck'd by	Survey of DALBO ST
Map No.	W. O. Tape No. St'd. °F
Office Work	Surveyed by
Checked	Notes Date
Date	Indexed A. C. Johnson

F. B. 2105 Pg.

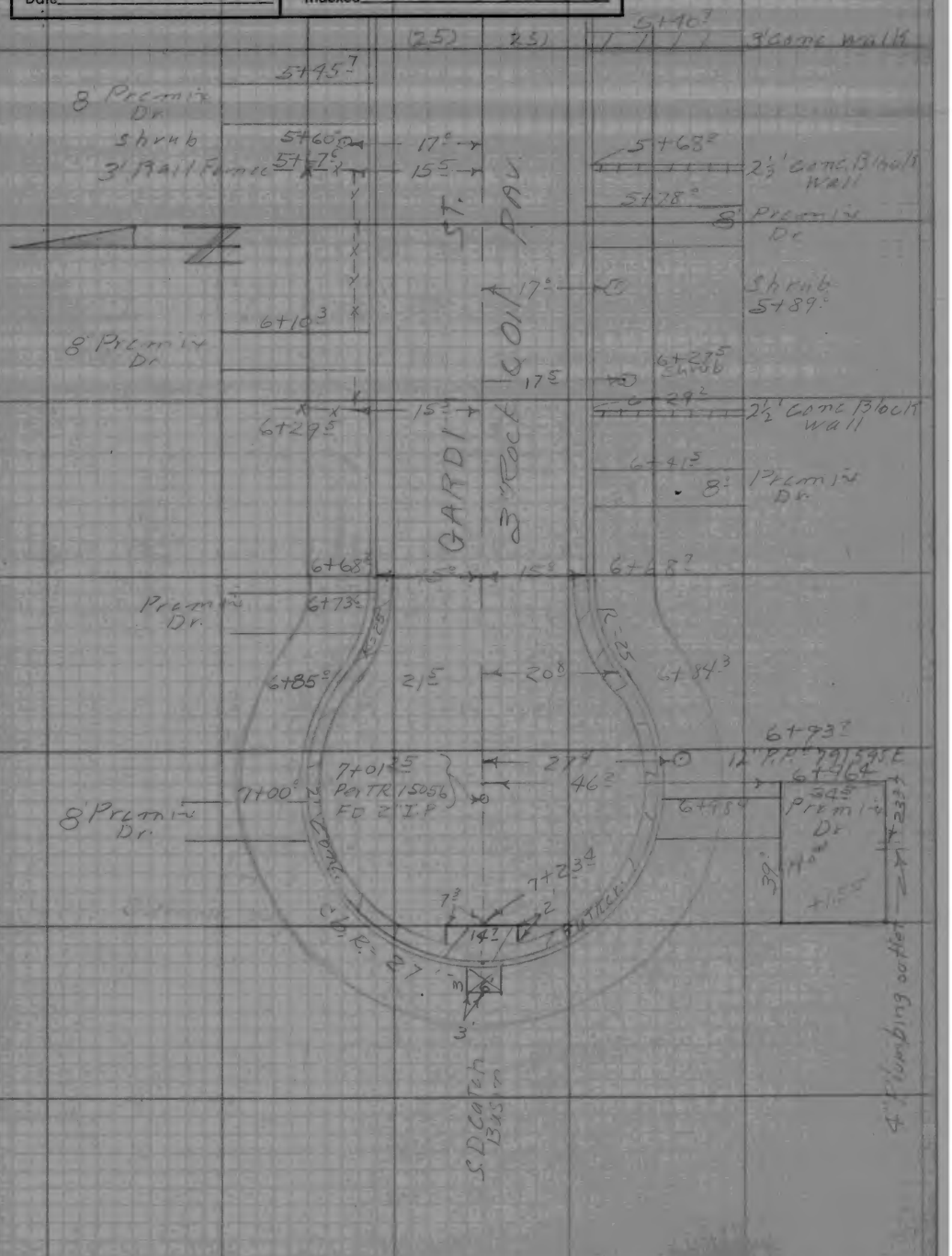

Note: Any Additions or Changes on This Sheet Must be Made or Circled in Red Ink With Date and Name of Person Making Change.

Do not extend notes this side of this line.

RETURN TO
LOS ANGELES COUNTY SURVEYOR
726 LOS ANGELES COUNTY
ENGINEERING BLDG.

76F309S 247 4-53

RETURN TO
LOS ANGELES COUNTY SURVEYOR
726 LOS ANGELES COUNTY
ENGINEERING BLDG.

Note: Any Additions or Changes on This Sheet Must be Made or Circled in Red Ink With Date and Name of Person Making Change.

Do not extend notes this side of this line.

F. B. 2108 PG. 132

Profile No.	Notes Red.	Plotted	Job No.	Division No.	F. B. 2108	Pg. 133
	Date	Date	Survey of DALBO ST. S.S.			
X-Sec. No.	Notes Chkd.	Checked	Survey by J.S. Cont.	Notes J.C.	Date 10-7-53	
	Date	Date	Map No.	Indexed R.C. Johnson	Date	

CROSS-SECTION
ON
GARDI ST.

From: Vineyard Ave 1+00
To: W. Line TR15056 7+01.25

DALBO ST. S.S. DIST.
C.I. 183614

COATES
OCASNER
HAND
ALWIN

STATION	B. S.	H. I.	F. S.	ELEV.

NOTE: ANY ADDITIONS OR CHANGES ON THIS SHEET MUST BE MADE OR CIRCLED IN RED INK, WITH DATE AND NAME OF PERSON MAKING CHANGE.

Do not extend notes this side of this line.

PLEASE RETURN TO
LOS ANGELES COUNTY SURVEYOR
726 LOS ANGELES COUNTY ENGINEERING BLDG.

76L298 307 8-53

76L298 307 8-53

PLEASE RETURN TO
LOS ANGELES COUNTY SURVEYOR
726 LOS ANGELES COUNTY ENGINEERING BLDG.

NOTE: ANY ADDITIONS OR CHANGES ON THIS SHEET MUST BE MADE OR CIRCLED IN RED INK, WITH DATE AND NAME OF PERSON MAKING CHANGE.

Do not extend notes this side of this line.

F. B. 2109 PG. 134 | Job No. 1836.14 | Division No. | Notes Red. | Plotted | No. | Profile
Survey of L.S.C. Dallas St. S.S.C. | Date | Date | No. | X-Sec.
Survey by | Notes | Notes Chkd. | Checked | No.
Indexed E. Johnson | Date | Date | Date

STATION	B. S.	H. I.	F. S.	ELEV.		✓GARDI ST.
BM. KK99	3 66	593 45		589 79	BM. KK99 Elev. = 589.793 F.B. 1982-21 Vineyard Ave + Gardi St., N.W. Cor. B.S.P.H. in Ch. 5' W. of W. end C.R.	
0+85			4 97	588 48		℄ E. edge pav
1+00			4 72	588 73		℄ INT. Vineyard Ave
"			4 22	589 23		25' R
"			5 19	588 26	25' L	
1+20			4 95	588 50		℄
"			4 08	589 37		40' R gutt
"			3 42	590 03		40' R Top N end N.W. C.R.
1+11			5 71	587 74	39' L gutt	
"			5 10	588 35	39' L Top S end S.W. C.R.	
1+448			4 03	589 42		℄
"			3 99	589 46		15' R gutt
"			3 64	589 81		15' R Top W. end N.W. C.R.
"			3 5	590 0		25' R P/L
"			0 2	593 3		157' R B.L.L.
1+46			4 47	588 98	15' L gutt	
"			4 16	589 29	15' L Top W. end S.W. C.R.	
"			4 3	589 2	25' L P/L	
"			6 4	587 1	157' L B.L.L.	

76L298 307 8-53

PLEASE RETURN TO
LOS ANGELES COUNTY SURVEYOR
726 LOS ANGELES COUNTY ENGINEERING BLDG.

NOTE: ANY ADDITIONS OR CHANGES ON THIS SHEET MUST BE MADE OR CIRCLED IN RED INK, WITH DATE AND NAME OF PERSON MAKING CHANGE.

Do not extend notes this side of this line.

STATION	B. S.	H. I.	F. S.	ELEV.		GARDI ST
		593 45				
2+00			4 80	588 65		℄
"			4 86	589 59		15' R Gutt.
"			4 25	589 29		15' R. Top Cb.
"			4 0	589 5		25' R. P.L.
"			5 51	587 94	15' L Gutt.	
"			4 94	588 51	15' L Top Cb	
"			4 7	588 8	25' L P.L.	
3+00			6 00	587 45		℄
"			6 06	587 39		15' R Gutt.
"			5 53	587 92		15' R Top Cb
"			4 8	588 7		25' R P.L.
"			6 80	586 65	15' L Gutt	
"			6 24	587 21	15' L Top Cb	
"			6 0	587 5	25' L P.L.	
T.P.	436	591 81	6 00	587 45		
4+00			4 80	587 01		℄
"			4 80	587 01		15' R Gutt
"			4 34	587 47		15' R. Top Cb
"			3 7	588 1		25' R. P.L.
"			0 4	591 4		15' R. B.L.L.

Profile No. ____ Notes Red. ____ Plotted ____ Job No. 1836 14 Division No. ____ F. B. 2108 Pg. 135
Date ____ Date ____ Survey of ____
X-Sec. No. ____ Notes Chkd. ____ Checked ____ Survey by J.L.C. Notes ____ Date 10-7-53
Date ____ Date ____ Map No. ____ Indexed C. Johnson Date

76L298 307 8-53

PLEASE RETURN TO
LOS ANGELES COUNTY SURVEYOR
726 LOS ANGELES COUNTY ENGINEERING BLDG.

NOTE: ANY ADDITIONS OR CHANGES ON THIS SHEET MUST BE MADE OR CIRCLED IN RED INK, WITH DATE AND NAME OF PERSON MAKING CHANGE.

Do not extend notes this side of this line.

F. B. 2108 Pg. 136 Job No. 1836.16 Division No. Notes Red. Plotted Profile
Survey of J.S.C. DALBO ST. S.S. Date Date No. X-Sec.
Survey by Notes Notes Chkd. Checked
Indexed C. Johnson Date Date Date No.

STATION	B. S.	H. I.	F. S.	ELEV.		GARDI ST
4+00		591 81	5 61	586 20	15' L Gutt.	
"			5 09	586 72	15' L Top Cb	
"			4 8	587 0	25' L P.L.	
"			5 1	586 7	98' L Top at Break	
"			7 7	584 1	157' L B.L.L	
5+00			5 26	586 55		℄
"			5 26	586 55		15' R. Gutt.
"			4 72	587 09		15' R Top Cb
"			4 2	587 6		25' R. P.L.
"			5 93	585 88	15' L Gutt.	
"			5 43	586 38	15' L Top Cb	
"			5 5	586 3	25' L P.L.	
6+00			5 60	586 21		℄
"			5 66	586 15		15' R Gutt.
"			5 13	586 68		15' R Top Cb
"			4 7	587 1		25' R P.L.
"			6 36	585 45	15' L Gutt	
"			5 85	585 96	15' L Top Cb	
"			5 5	586 3	25' L P.L.	
T.P.	5 03	59 057	6 27	585 34		

76L298 307 8-53

PLEASE RETURN TO
LOS ANGELES COUNTY SURVEYOR
726 LOS ANGELES COUNTY ENGINEERING BLDG.

NOTE: ANY ADDITIONS OR CHANGES ON THIS SHEET MUST BE MADE OR CIRCLED IN RED INK, WITH DATE AND NAME OF PERSON MAKING CHANGE.

Do not extend notes this side of this line.

STATION	B. S.	H. I.	F. S.	ELEV.		GARDI ST
6+68		590 57	4 67	585 90		℄
"			4 64	585 93		15' R G&TT
"			4 08	586 49		15' R Top Ch
"			3 8	586 8		25' R P.L.
6+68			5 42	585 15	15' L G&TT	
			4 81	585 76	15' L Top Ch	
			4 4	586 2	25' L P.L.	
6+96.4			5 81	584 76	46.3' Jo Pt ℄ Plumbing on Tel Pole 2502	
7+00			4 96	585.61		℄
7+01.35			5 24	585 33		27' R G&TT
"			4 27	586 00		27' R Top Ch
"			4 2	586 4		37' R P.L.
"			5 58	584 99	27' L G&TT	
"			4 93	585 64	27' L Top Ch	
"			4 7	585 9	37' L P.L.	
7+23.4			5 50	585 07		℄
7+28.35			6 14	584 41		℄ G&TT
"			5 26	585 31		℄ Top Ch
"			7 82	582 75		℄ Flow line of S.D.

Profile No. ____ X-Sec. No. ____
Notes Red. ____ Date ____ Notes Chkd. ____ Date ____
Plotted ____ Date ____ Checked ____ Date ____
Job No. 1836.14 Survey of ____ Survey by JSC Map No. ____
Division No. DA280 Notes ____ Indexed C. Johnson
F. B. 2108 Date 10-7-85 Date ____
Pg. 132

76L298 307 8-53

PLEASE RETURN TO
LOS ANGELES COUNTY SURVEYOR
726 LOS ANGELES COUNTY ENGINEERING BLDG.

NOTE: ANY ADDITIONS OR CHANGES ON THIS SHEET MUST BE MADE OR CIRCLED IN RED INK, WITH DATE AND NAME OF PERSON MAKING CHANGE.

Do not extend notes this side of this line.

F. B. 2108 Pg. 138 Job No. 183614 Division No. 3.3 Notes Red. Plotted Profile No.
Survey of DALBO ST. Date Date X-Sec. No.
Survey by J.S.C. Notes 1.5.C. Notes Chkd. Checked
Indexed K. C. Johnson Date Date Date

STATION	B. S.	H. I.	F. S.	ELEV.		GARDI ST
7+42		590 57 ✓	4 6	586 0		℄
"			3 4	587 2		95' R.
"			2 0	588 6		157' R. B.L.L.
"			7 7	582 9	157' R. B.L.L.	
BMKK108			5 23	585 34 ✓	BM KK108 Elev. = 585.338 F.B. 1982-23 ✓	
					Gardi St. 626' W of & E of Vineyard Ave.	
					2+7 in Curb on & Prod. of Gardi St.	

Notes Ck'd by	Survey of DALBO ST. S.S.
Map No.	W. O. 1836.14 Tape No. St'd. °F
Office Work	Surveyed by J.S. COATES
Checked	Notes N.F.O. Date 10-7-55
Date	Indexed A. C. Johnson

F. B. 2105 Pg. 197

TOPOGRAPHY
ON
FREEBORN ST.

From: Vineyard Ave 1700
To: W. Line TR #15056 7+01.23

DALBO ST. S.S. DIST.
C.I. 1836.14

COATES
OFHSNER
HAND
ALWIN

Note: Any Additions or Changes on This Sheet Must be Made or Circled in Red Ink With Date and Name of Person Making Change.

Do not extend notes this side of this line.

RETURN TO
LOS ANGELES COUNTY SURVEYOR
726 LOS ANGELES COUNTY
ENGINEERING BLDG.

76F309S 247 4-53

F. B. E108 PG. 140

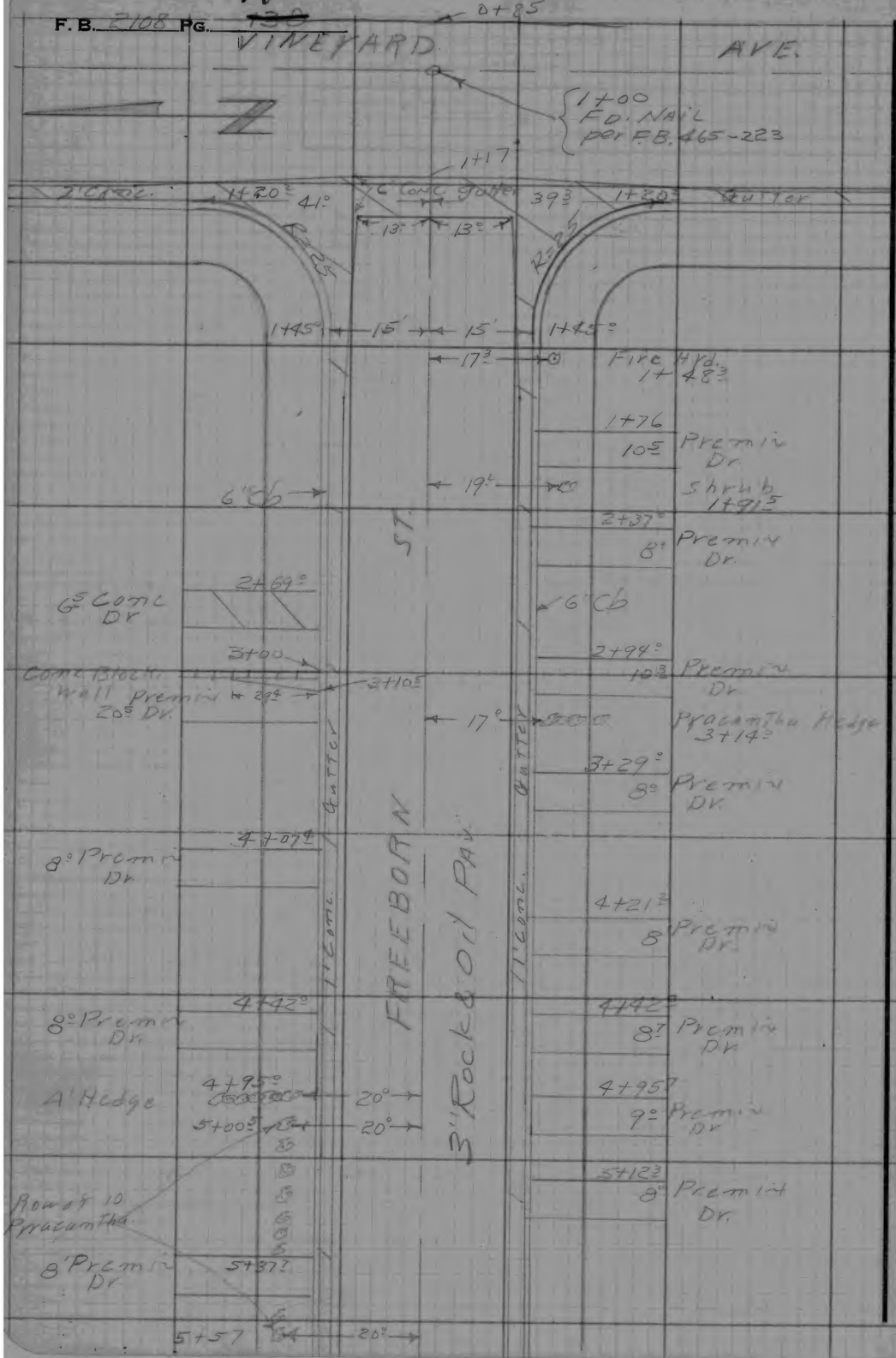

RETURN TO
LOS ANGELES COUNTY SURVEYOR
726 LOS ANGELES COUNTY
ENGINEERING BLDG.
Do not extend notes this side of this line.

Note: Any Additions or Changes on This Sheet Must be Made or Circled in Red Ink With Date and Name of Person Making Change.

76F309S 247 4-53

RETURN TO
LOS ANGELES COUNTY SURVEYOR
726 LOS ANGELES COUNTY
ENGINEERING BLDG.

Note: Any Additions or Changes on This Sheet Must be Made or Circled in Red Ink With Date and Name of Person Making Change.

Do not extend notes this side of this line.

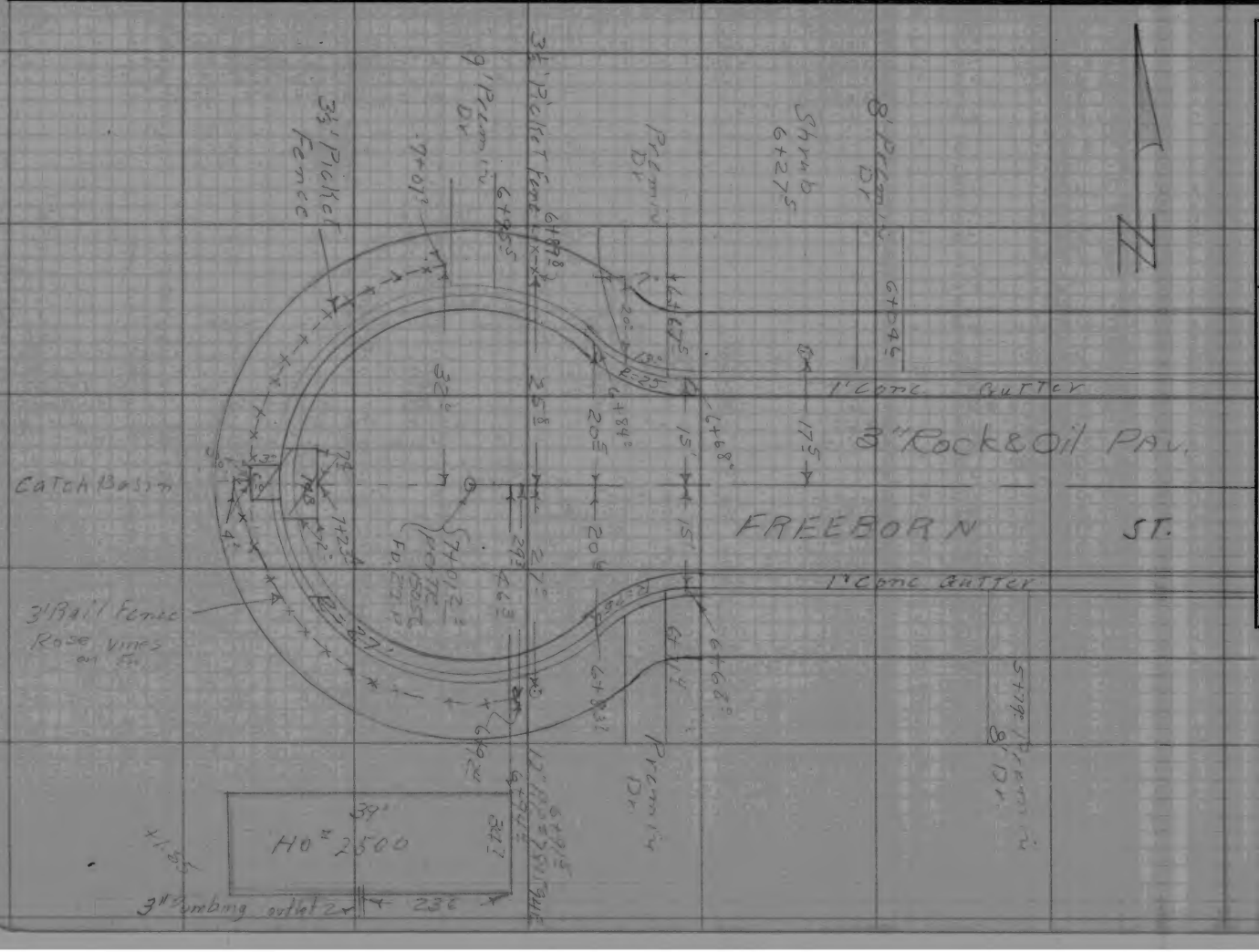
1" Conc. Gutter
3" Rock & Oil Pav.
FREEBORN ST.
1" Conc. Gutter
Catch Basin
3½' Picket Fence
3½' Rail Fence
Rose Vines on Top
HO # 2500
3" Drainage outlet
Shrub
Shrub
Shrub

F. B. 2108 PG. 142

RETURN TO
LOS ANGELES COUNTY SURVEYOR
726 LOS ANGELES COUNTY
ENGINEERING BLDG.

Note: Any Additions or Changes on This Sheet Must be Made or Circled in Red Ink With Date and Name of Person Making Change.

Do not extend notes this side of this line.

Profile No.	Notes Red.	Plotted	Job No. 1836.14	Division No.	F. B. 2108	Pg. 143 141
	Date	Date	Survey of DALBO ST S.S. DIST			
X-Sec. No.	Notes Chkd.	Checked	Survey by LS COATES	Notes LSC	Date 10-7-55	
	Date	Date	Map No.	Indexed C. Johnson	Date	

CROSS-SECTION
ON
FREEBORN ST.
From: Vineyard Ave 1+00
To: W. line TR 15056 7+01.23
DALBO ST S.S. DIST
C.I. 1836.14

COATES
OCHSNER
HAND
ALWIN

STATION	B. S.	H. I.	F. S.	ELEV.

NOTE: ANY ADDITIONS OR CHANGES ON THIS SHEET MUST BE MADE OR CIRCLED IN RED INK, WITH DATE AND NAME OF PERSON MAKING CHANGE.

PLEASE RETURN TO
LOS ANGELES COUNTY SURVEYOR
726 LOS ANGELES COUNTY ENGINEERING BLDG.

Do not extend notes this side of this line.

76L298 307 8-53

76L298 307 8-53

PLEASE RETURN TO
LOS ANGELES COUNTY SURVEYOR
726 LOS ANGELES COUNTY ENGINEERING BLDG.

NOTE: ANY ADDITIONS OR CHANGES ON THIS SHEET MUST BE MADE OR CIRCLED IN RED INK, WITH DATE AND NAME OF PERSON MAKING CHANGE.

Do not extend notes this side of this line.

F. B. 2104 PG. 144 | Job No. 12[illegible] | Division No. [illegible] | Notes Red. ____ Date ____ | Plotted ____ Date ____ | No. ____ | Profile
Survey of [illegible] | Notes ____ Date ____ | Notes Chkd. ____ Date ____ | Checked ____ Date ____ | No. ____ | X-Sec.
Survey by [illegible] | Indexed C. Johnson

STATION	B. S.	H. I.	F. S.	ELEV.		FREEBORN ST.
BM. KK100	4.61	602.13		597.52	BM. KK100 Elev. = 597.52 F.B. 1982 - 21 Vineyard Ave. + Freeborn St. S.W. Cor. Br. Spl. in curb 5' W. of W. end C.R.	
0+85			491	597.22		℄ E. edge pav
1+00			472	597.41		℄ INT. Vineyard Ave
"			359	598.54		25' R
"			573	596.40	25' L	
1+20			488	597.25		℄ - gutter
"			313	599.00		41' R gutt
"			250	599.63		41' R Top N. end N.W. C.R.
"			663	597.50	39.3' L gutt	
"			599	596.14	39.3' L Top S. end S.W. C.R.	
1+45			398	598.15		℄
"			358	598.55		15' R gutt
"			319	598.94		15' R Top W. end N.W. C.R.
"			29	599.2		25' R P/L
"		OK JS	+20	604.1		145' R B.L.L.
"			487	597.26	15' L gutt	
"			452	597.61	15' L Top W. end S.W. C.R.	
"			46	597.5	25' L P/L	
"			69	595.2	11.0' L Brk	
2+08			89	593.2	15' L B.L.L.	℄

76L298 307 8-53

PLEASE RETURN TO
LOS ANGELES COUNTY SURVEYOR
726 LOS ANGELES COUNTY ENGINEERING BLDG.

NOTE: ANY ADDITIONS OR CHANGES ON THIS SHEET MUST BE MADE OR CIRCLED IN RED INK, WITH DATE AND NAME OF PERSON MAKING CHANGE.

Do not extend notes this side of this line.

STATION	B. S.	H. I.	F. S.	ELEV.		Freeborn ST
		602 13				
2+00			475	597 38		℄
"			485	597 28		15 R. gutt
"			430	597 83		15 R Top cb
"			38	598 3		25 R P/L
"			583	596 30	15 L gutt.	
"			521	596 92	15 L Top cb.	
"			50	597 1	25 L P/L	
3+00			543	596 70		℄
"			537	596 76		15 R gutt
"			481	597 32		15 R Top cb
"			41	5980		25 R P/L
"			616	595 97	15 L gutt.	
"			555	596 58	15 L Top cb	
"			53	5968	25 L P/L	
T.P.	478	601 06	535	576 28		
4+00			452	596 54		℄
"			460	596 46		15 R gutt
"			400	597 06		15 R Top cb
"			310	598 1		25 R P/L
			12	599 9		95 R

Profile No. ____ Notes Red. ____ Plotted ____ Job No. 1856-14 Division No. ____ F. B. 2108 PG. 145
X-Sec. No. ____ Date ____ Date ____ Survey of DPW Sta 53 Notes ____ Date 10-7-55
Notes ____ Chkd. ____ Checked ____ Survey by J.S.C. Notes ____ Date ____
Date ____ Date ____ Map No. ____ Indexed ____ Date ____

76L298 307 8-53

PLEASE RETURN TO
LOS ANGELES COUNTY SURVEYOR
726 LOS ANGELES COUNTY ENGINEERING BLDG.

NOTE: ANY ADDITIONS OR CHANGES ON THIS SHEET MUST BE MADE OR CIRCLED IN RED INK, WITH DATE AND NAME OF PERSON MAKING CHANGE.

Do not extend notes this side of this line.

F. B. 2108 Pg. 146 Job No. 18346 Division No. Notes Red. Plotted Profile
Survey of DALBO ST. S.S. Date Date No.
Survey by J.C. Notes Notes Chkd. Checked X-Sec.
Indexed C. Johnson Date Date Date No.

STATION	B. S.	H. I.	F. S.	ELEV.		FREEBORN ST.
		601 06				
4+00			+25	603 6		145'R B.C.L.
"			532	595 74	15'L gutt.	
"			472	596 34	15'L Top cb	
"			42	596 9	25'L P/L	
"			44	596 7	98'L Brk	Note: Houses are on approx. Elev. of front P.L.
"			92	591 9	157'L B.C.L.	
5+00			470	596 36		℄
"			481	596 25		15'R gutt.
"			420	596 86		15'R Top cb
"			31	598 0		25'R P/L
"			554	595 52	15'L gutt.	
"			491	596 15	15'L Top cb.	
"			46	596 5	25'L P/L	
6+00			491	596 15		℄
"			491	596 15		15'R gutt.
"			433	596 73		15'R Top cb
"			34	597 7		25'R P/L
"			571	595 35	15'L gutt.	
"			510	595 96	15'L Top cb.	
"			45	596 6	25'L P/L	

76L298 307 8-53

PLEASE RETURN TO
LOS ANGELES COUNTY SURVEYOR
726 LOS ANGELES COUNTY ENGINEERING BLDG.

NOTE: ANY ADDITIONS OR CHANGES ON THIS SHEET MUST BE MADE OR CIRCLED IN RED IK. WITH DATE AND NAME OF PERSON MAKING CHANGE.

Do not extend notes this side of this line.

STATION	B. S.	H. I.	F. S.	ELEV.		Freeborn ST
		601 06				
TP	604	601 62	548	595 58		
6+68			553	596 09		℄
"			558	596 04		15 R gutt
"			499	596 63		15 R Top cb. @ CR
"			44	597 2		25 R P/C
"			632	595 30	12 L gutt	
"			569	595 95	15 L Top cb @ CR	
"			534	596 28	25 L P/C	
7+00			573	595 89		℄
7+01 23			574	595 88		℄
"			594	595 65		27 R gutt
"			529	596 34		27 R Top cb
"			48	596 8		37 R P/C
"			643	595 19	27 L gutt	
"			585	595 77	27 L Top cb	
"			51	596 5	37 L P/C	
7+23			628	595 34		℄
7+28 23			670	594 92		℄ = gutt
"			583	595 79		℄ = Top cb
"			529	593 33		℄ = flow line of C.B.

Profile, Notes Red. ____ Plotted ____ Job No. 12361 Division No. ____
No. ____ Date ____ Date ____ Survey of ____
X-Sec. Notes Chkd. ____ Checked ____ Survey by J.S.C. Notes 156 Date 10-7-55
No. ____ Date ____ Date ____ Map No. ____ Indexed T. Johnson Date ____

F. B. 2108 PG. 147

76L298 307 8-53

PLEASE RETURN TO
LOS ANGELES COUNTY SURVEYOR
726 LOS ANGELES COUNTY ENGINEERING BLDG.

NOTE: ANY ADDITIONS OR CHANGES ON THIS SHEET MUST BE MADE OR CIRCLED IN RED INK, WITH DATE AND NAME OF PERSON MAKING CHANGE.

Do not extend notes this side of this line.

STATION	B. S.	H. I.	F. S.	ELEV.		Freeborn St.
		601 62				
7+48			45	5971		℄ prod bot. bank
"			21	5995		115' R bot. brk
"			+43	6059		145 R B.C.L.
"			58	5958	100' L brk	
"			86	5930	157' L B.C.L.	
7+18±			568	59594	81' L Top 3" plumbing outlet to Hb #2500	
BM.KK107			583	595791	BMKK107 Elev. 595.791 per F.B. 1982-23 Freeborn St. 626'± W. of Vineyard Ave. Bt. Spk. in cb 5' S. of ℄ prod Freeborn St.	

F. B. 2108 Pg. 148 Job No. 183614 Division No. Profile
Survey of DALBO ST. S.S.
Survey by L.S.C. Notes L.S.C. Plotted No.
Indexed K. C. Johnson Date Date Notes Red. Date X-Sec.
Date Notes Chkd. Checked
Date No.

149

Notes Ck'd by	Survey of DALBO ST S S
Map No.	W. O. 1836-4 Tape No. St'd. °F
Office Work	Surveyed by J. D. COATES
Checked	Notes I.F.O. Date 10-
Date	Indexed C. Johnson

F. B. 2108 Pg. 142

TOPOGRAPHY
ON
ELDA ST.

From: Vineyard Ave 1+00
To: W. Line TR. 15056 7+01.21

DALBO ST S S DIST
C.I. 1836.14

COATES
OCHSNER
HAND
ALWID

Note: Any Additions or Changes on This Sheet Must be Made or Circled in Red Ink With Date and Name of Person Making Change.

Do not extend notes this side of this line.

RETURN TO
LOS ANGELES COUNTY SURVEYOR
726 LOS ANGELES COUNTY
ENGINEERING BLDG.

76FS09S 247 4-53

F. B. 2108 PG. 150

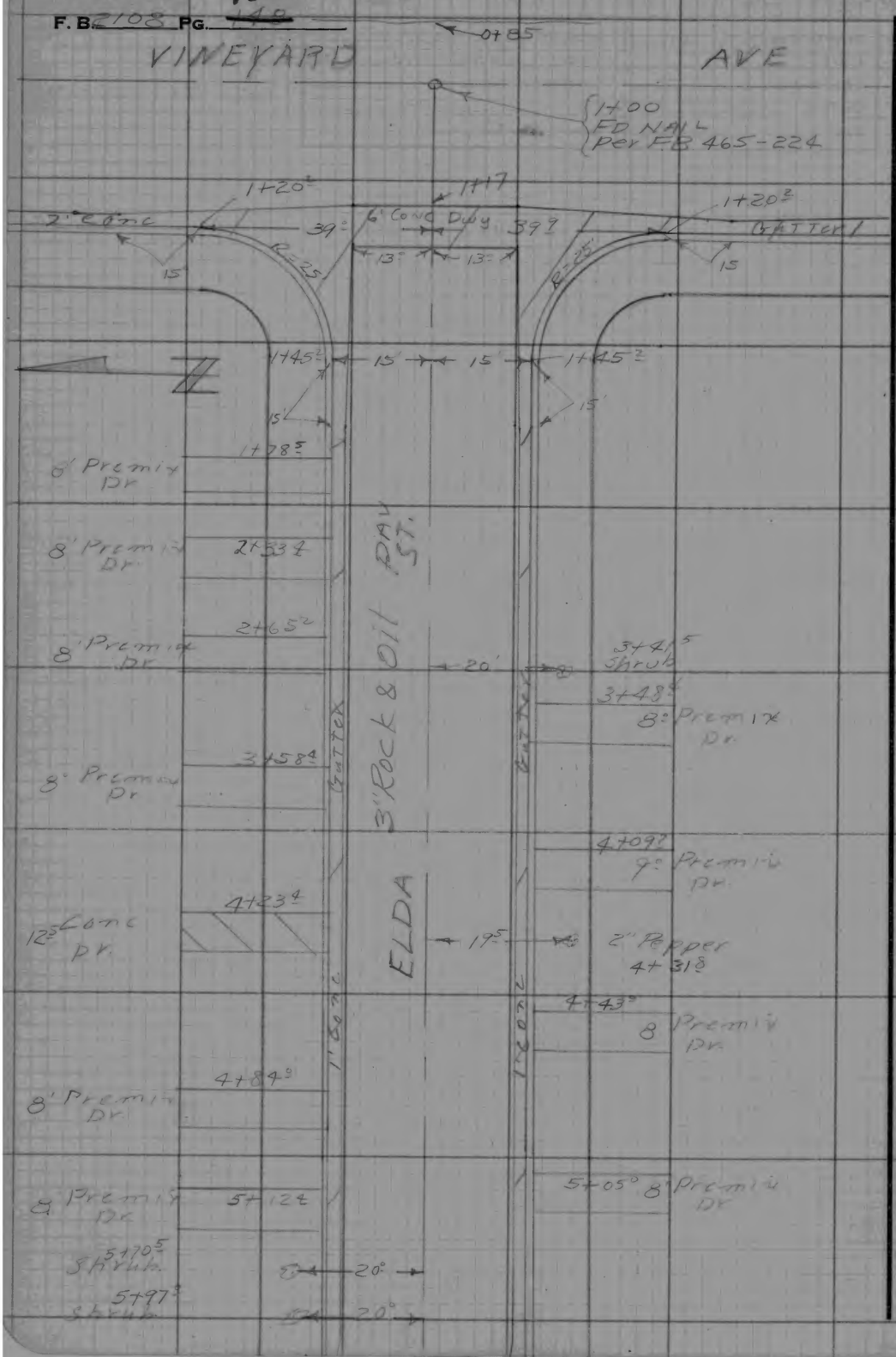

RETURN TO
LOS ANGELES COUNTY SURVEYOR
726 LOS ANGELES COUNTY
ENGINEERING BLDG.

Do not extend notes this side of this line.

Note: Any Additions or Changes on This Sheet Must be Made or Circled in Red Ink With Date and Name of Person Making Change.

Notes Ck'd by	Survey of DALBO ST. S.S.
Map No.	W. O. 1836-14 Tape No. St'd. °F
Office Work	Surveyed by J. S. COATES
Checked	Notes J.S.C. Date
Date	Indexed C. Johnson

F. B. 2108 Pg. 151

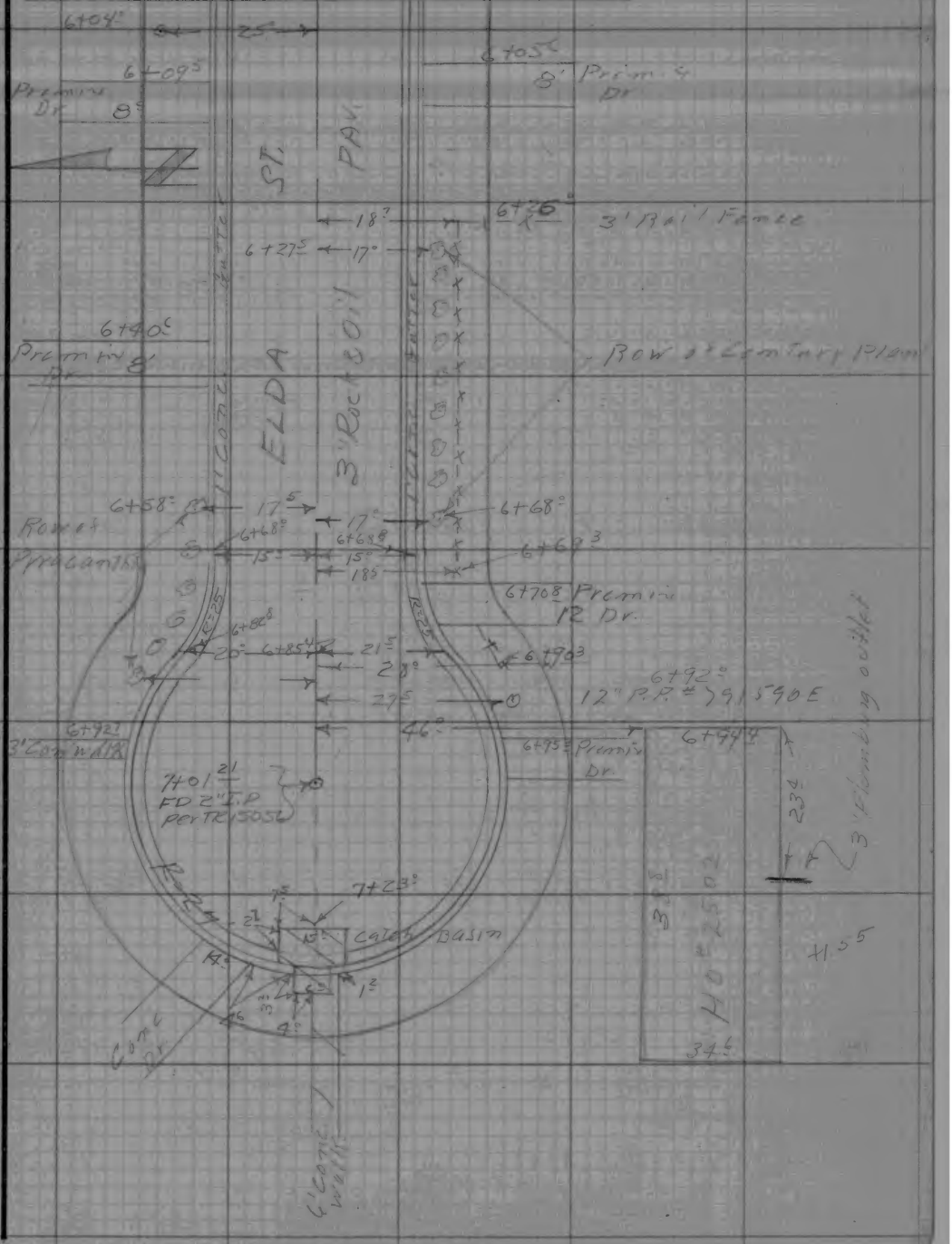

Note: Any Additions or Changes on This Sheet Must be Made or Circled in Red Ink With Date and Name of Person Making Change.

Do not extend notes this side of this line.

RETURN TO
LOS ANGELES COUNTY SURVEYOR
726 LOS ANGELES COUNTY
ENGINEERING BLDG.

76FS09S 247 4-53

F. B. 2108 PG. ~~150~~ 152

RETURN TO
LOS ANGELES COUNTY SURVEYOR
726 LOS ANGELES COUNTY
ENGINEERING BLDG.

Do not extend notes this side of this line.

Note: Any Additions or Changes on This Sheet Must be Made or Circled in Red Ink With Date and Name of Person Making Charge.

Profile	Notes Red.	Plotted	Job No. 8836.14	Division No.		F. B. 2108	Pg. 153
No.	Date	Date	Survey of DALBA ST. S.S. DIST				
X-Sec.	Notes Chkd.	Checked	Survey by J.C. Cortes	Notes J.S.C.	Date 10-10-53		
No.	Date	Date	Map No.	Indexed A.C. Johnson	Date		

CROSS-SECTION

ON

ELDA ST.

From: Vineyard Ave 1+00

To: W. Line TR 15056 7+01.21

DALBA S.S. DIST

C.I. 1836.14

CORTES
OCHSNER
HAND
ALWIN

STATION	B. S.	H. I.	F. S.	ELEV.

NOTE: ANY ADDITIONS OR CHANGES ON THIS SHEET MUST BE MADE OR CIRCLED IN RED INK, WITH DATE AND NAME OF PERSON MAKING CHANGE.

PLEASE RETURN TO
LOS ANGELES COUNTY SURVEYOR
726 Los Angeles County Engineering Bldg.

Do not extend notes this side of this line.

76L298 307 8-53

76L298 307 8-53

PLEASE RETURN TO
LOS ANGELES COUNTY SURVEYOR
726 LOS ANGELES COUNTY ENGINEERING BLDG.

NOTE: ANY ADDITIONS OR CHANGES ON THIS SHEET MUST BE MADE OR CIRCLED IN RED INK, WITH DATE AND NAME OF PERSON MAKING CHANGE.

Do not extend notes this side of this line.

F. B. 2106 Pg. 154 | Job No. 123 | Division No. DALLAS | Notes Red. | Plotted | Profile No.
Survey of DALLAS | Date | Date | X-Sec. No.
Survey by J.S.C. | Notes | Notes Chkd. | Checked
Indexed C. Johnson | Date | Date | Date | No.

STATION	B. S.	H. I.	F. S.	ELEV.		ELDA ST.
BM KK101	4 60	616 29		611 69		BM KK101 ELEV. = 611.69 F.B. 1987-21 Vineyard Ave. + El Da ST., S.W. Cor. BT. SPK in curb 5' W. of W end. C.R.
0+85			4 65	611 64		℄ E. edge pav
1+00			4 51	611 78		℄ INT. Vineyard Ave
"			3 10	613 19		25' R
"			5 97	610 32	25' L	
1+20±			4 80	611 49		℄ = gutt.
"			2 32	613 97		39' R gutt
"			1 71	614 58		39' R Top N. end N.W. C.R.
"			7 13	609 16	39' L gutt	
"			6 51	609 78	39' L Top S end S.W. C.R.	
1+45±			3 96	612 33		℄
"			3 24	613 05		15' R gutt
"			2 73	613 36		15' R Top W. end N.W. C.R.
"			2 3	614 0		25' R P/C
"			1 9	614 4		95
			6 0	622 3		145' R B.L.L.
"			5 01	611 28	15' L gutt	
"			4 64	611 65	15' L Top W. end S.W. C.R.	
"			5 2	611 1	25' L P/C	
"			9 2	607 1	105' L B.L.L.	

76L298 307 8-53

PLEASE RETURN TO
LOS ANGELES COUNTY SURVEYOR
726 LOS ANGELES COUNTY ENGINEERING BLDG.

NOTE: ANY ADDITIONS OR CHANGES ON THIS SHEET MUST BE MADE OR CIRCLED IN RED INK, WITH DATE AND NAME OF PERSON MAKING CHANGE.

Do not extend notes this side of this line.

STATION	B. S.	H. I.	F. S.	ELEV.		
		616 29				
2+00			477	611 52		℄
"			471	611 58		15 R gutt
"			411	612 18		15 R Top cb
"			30	613 3		25 R P/L
"			578	610 37	15 L gutt	
"			515	611 14	15 L Top cb	
"			54	610 9	25 L P/L	
3+00			587	610 42		℄
"			594	610 35		15 R gutt
"			534	610 95		15 R Top cb
"			43	612 0		25 R P/L
"			663	609 66	15 L gutt	
"			601	610 28	15 L Top cb	
"			571	610 58	25 L P/L	
TP	5 26	615 05	650	609 79		
4+00			481	610 24		℄
"			497	610 08		15 R gutt
"			435	610 70		15 R Top cb
"			33	611 8		25 R P/L
"			15	613 3		25 L P/L

Profile Notes Red. ____ Plotted ____ Job No. 18304 Division No. ____
No. ____ Date ____ Date ____ Survey of LSC DRLBS LSST
X-Sec. Notes Chkd. ____ Checked ____ Survey by ____ Notes ____ Date 10-12-53
No. ____ Date ____ Date ____ Map No. ____ Indexed C. Johnson Date ____

F. B. 2108 PG. 155

76L298 307 8-53

PLEASE RETURN TO
LOS ANGELES COUNTY SURVEYOR
726 LOS ANGELES COUNTY ENGINEERING BLDG.

NOTE: ANY ADDITIONS OR CHANGES ON THIS SHEET MUST BE MADE OR CIRCLED IN RED INK, WITH DATE AND NAME OF PERSON MAKING CHANGE.

Do not extend notes this side of this line.

F. B. 2108 PG. 156 Job No. 1836.14 Division No. Notes Red. Plotted Profile
Survey of FALLON ST. Date Date No.
Survey by C. JOHNSON Notes Notes Chkd. Checked X-Sec.
Indexed Date Date Date No.

STATION	B. S.	H. I.	F. S.	ELEV.		ELDA ST.
		615 05				
4+00			⊕ 51	620 2		145'R B.L.L.
"			567	609 38	15'L gutt	
"			508	609 97	15'L Top cb.	
"			48	610 3	25'L P/L	Note: Houses are at approx. elevation of front P/L
"			47	610 4	95'L Top brk	
"			117	603 4	145'L B.L.L.	
5+00			506	609 99		℄
"			515	609 90		15'R gutt
"			452	610 53		15'R Top cb.
"			37	611 4		25'R P/L
"			590	609 15	15'L gutt	
"			526	609 79	15'L Top cb	
"			49	610 2	25'L P/L	
T.P.	441	614 41	505	610 00		
6+00			463	609 78		℄
"			462	609 79		15'R gutt
"			403	610 38		15'R Top cb
"			28	611 6		25'R P/L
"			536	609 05	15'L gutt	
"			472	609 69	15'L Top cb.	

76L298 307 8-53

PLEASE RETURN TO
LOS ANGELES COUNTY SURVEYOR
726 LOS ANGELES COUNTY ENGINEERING BLDG.

NOTE: ANY ADDITIONS OR CHANGES ON THIS SHEET MUST BE MADE OR CIRCLED IN RED INK, WITH DATE AND NAME OF PERSON MAKING CHANGE.

Do not extend notes this side of this line.

STATION	B. S.	H. I.	F. S.	ELEV.		
		614 41				
6+00			44	610 0	25' L P/L	
6+68			450	609 91		℄
"			425	609 66		15' R gutt
"			413	610 28		15' R Top cb
"			33	611 1		25' R P/C
6+68 S			548	608 93	15' L gutt	
			489	609 52	15' L Top cb	
			44	610 0	25' L P/C	
7+00			461	609 80		℄
7+01 21			461	609 80		℄
"			516	609 25		27' R gutt
"			454	609 87		27' R Top cb
"			37	610 7		37' R P/C
"			556	608 85	37' L gutt	
"			495	609 46	37' L Top cb	
"			44	610 0	37' L P/C	
7+23			540	609 01		℄
7+28 S			597	608 44		℄ gutt
"			498	609 43		℄ Top cb
"			455	606 86		℄ flow line C.S.

Profile Notes Red. _____ Plotted _____ Job No. 1836 Division No. _____ F. B. 7168 PG. 157
No. _____ Date _____ Date _____ Survey of _____
X-Sec. Notes Chkd. _____ Checked _____ Survey by _____ Notes _____ Date _____
No. _____ Date _____ Date _____ Map No. _____ Indexed J. Johnson Date _____

76L298 307 8-53

PLEASE RETURN TO
LOS ANGELES COUNTY SURVEYOR
726 LOS ANGELES COUNTY ENGINEERING BLDG.

NOTE: ANY ADDITIONS OR CHANGES ON THIS SHEET MUST BE MADE OR CIRCLED IN RED INK, WITH DATE AND NAME OF PERSON MAKING CHANGE.

Do not extend notes this side of this line.

F. B. 210 Pg. 158 Job No. 1936 Division No. 1 Notes Red. Plotted Profile
Survey of ELDA ST. Date Date No.
Survey by J. S. C. Notes Notes Chkd. Checked X-Sec.
Indexed C. Johnson Date Date Date No.

STATION	B. S.	H. I.	F. S.	ELEV.		ELDA ST.
		614.41 ✓				
7+48			3.7	610.7		℄ Toe of fill
"			2.7	611.7		95'R
"			+4.9	619.3		145'R B.L.L.
"			3.6	610.8	75'L Top brk	
"			9.0	605.4	145'L B.L.L.	
7+17.8			4.43	609.98	80.5'L Top 3" Plumbing outlet to Ho# 2502	
BMKK 106			4.94	609.47 ✓	BMKK106 Elev. 609.493 per FB.1982 - ELDA ST. 626'± W. ℄ Vineyard Ave. Est. Spk. in cb 5' N. of ℄ prod.	✓

159

Notes Ck'd by	Survey of DALBO ST. S.S.
Map No.	W. O. 836114 Tape No. St'd. °F
Office Work	Surveyed by J. S. COATES
Checked	Notes J. 50 Date 10
Date	Indexed L. C. Johnson

F. B. 2108 Pg. 154

TOPOGRAPHY
ON
DALBO ST.

From: Vineyard ST 1+00
To W. line TR 13056 7+01.9

DALBO ST. S.S. DIST
C.I. 836114

COATES
SCHINER
HAND
ALWIN

Note: Any Additions or Changes on This Sheet Must be Made or Circled in Red Ink With Date and Name of Person Making Change.

Do not extend notes this side of this line.

RETURN TO
LOS ANGELES COUNTY SURVEYOR
726 LOS ANGELES COUNTY
ENGINEERING BLDG.

76F309S 247 4-53

F. B. 2108 PG. 160

VINEYARD AVE.

0+85

1+00
FD. NAIL
PER F.B. 465-22

1+17

2 Conc. | 39 | 6 Conc. Gutter | 40 | Gutter

1+20 | 13 | 13 | 1+20

W.H. 1+38
1+46

18 | 17

Fire Hyd
1+42

15 | 15 | 1+46

(25) (25)

1+78 Premix Dr.

1+79 Premix Dr.

2+03 Premix Dr.

2+36 Premix Dr.

ST.

18

2+57 Shrub

2+68 Premix Dr.

2+96 Premix Dr.

18

Shrub 3+15

3+18 4' Rail Fence

16

3+24 Premix Dr.

3+25 Premix Dr.

20

3½' Wood Fence 3+80

15

4+20 Premix Dr.

4+21 Premix Dr.

Small Palm 4+16

18

Small Palm 4+33

20

4+42

4+54 Premix Dr.

4+52 Premix Dr.

17

4" Tree 5+06

5+12 Premix Dr.

(25) (25)

11 Lane

3" Rock & Oil Pav.

DALBO

11 Lane

RETURN TO
LOS ANGELES COUNTY SURVEYOR
726 LOS ANGELES COUNTY
ENGINEERING BLDG.
Do not extend notes this side of this line.

Note: Any Additions or Changes on This Sheet Must be Made or Circled in Red Ink With Date and Name of Person Making Change.

Notes Ck'd by	Survey of DALBO ST. SS
Map No.	W. O. 1536 Tape No. St'd. °F
Office Work	Surveyed by J. S. C.
Checked	Notes 150 Date 10-9
Date	K. C. Johnson
	Indexed

F. B. 210 Pg.

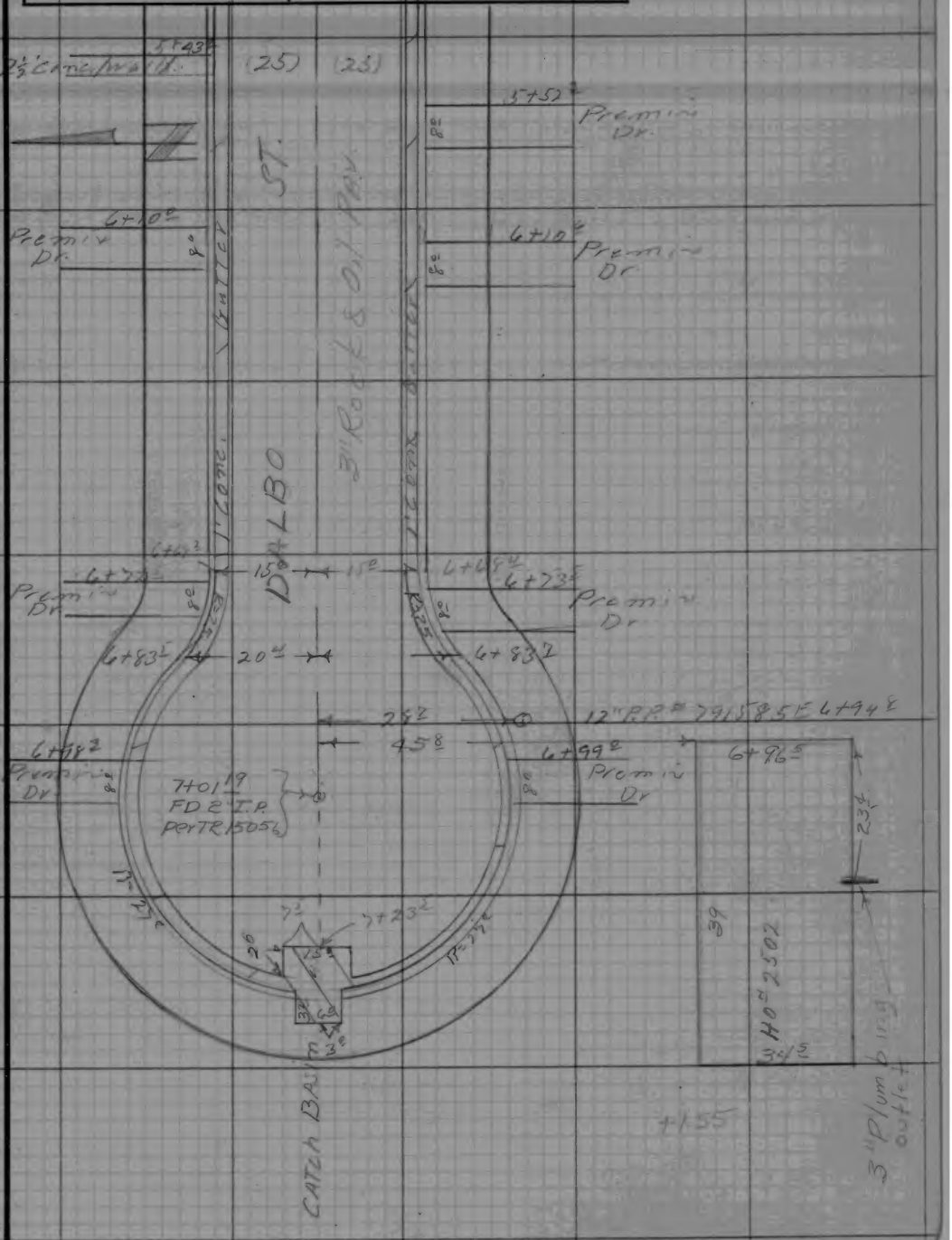

Note: Any Additions or Changes on This Sheet Must be Made or Circled in Red Ink With Date and Name of Person Making Change.

Do not extend notes this side of this line.

RETURN TO
LOS ANGELES COUNTY SURVEYOR
726 LOS ANGELES COUNTY
ENGINEERING BLDG.

76F309S 247 4-53

RETURN TO
LOS ANGELES COUNTY SURVEYOR
726 LOS ANGELES COUNTY
ENGINEERING BLDG.

Note: Any Additions or Changes on This Sheet Must be Made or Circled in Red Ink With Date and Name of Person Making Change.

Do not extend notes this side of this line.

F. B. 2108 PG. 162

Profile No.	Notes Red.	Plotted	Job No. 1836.14	Division No.	F. B. 2108	Pg. 163
	Date	Date	Survey of DALBO ST S.S. DIST			
X-Sec. No.	Notes Chkd.	Checked	Survey by JS COATES	Notes JSC	Date 10-10-55	
	Date	Date	Map No.	Indexed Ed. Johnson	Date	

CROSS-SECTION

ON

DALBO ST.

From Vineyard Ave 1+00

To W. Line TR 15056 7+01.19

DALBO ST. S.S. DIST

C.I. 1836.14

COATES
OCHSNER
HAND
ALWIN

STATION	B. S.	H. I.	F. S.	ELEV.

NOTE: ANY ADDITIONS OR CHANGES ON THIS SHEET MUST BE MADE OR CIRCLED IN RED INK, WITH DATE AND NAME OF PERSON MAKING CHANGE.

Do not extend notes this side of this line.

PLEASE RETURN TO
LOS ANGELES COUNTY SURVEYOR
726 LOS ANGELES COUNTY ENGINEERING BLDG.

761298 307 8-53

76L298 307 8-53

PLEASE RETURN TO
LOS ANGELES COUNTY SURVEYOR
726 LOS ANGELES COUNTY ENGINEERING BLDG.

NOTE: ANY ADDITIONS OR CHANGES ON THIS SHEET MUST BE MADE OR CIRCLED IN RED INK, WITH DATE AND NAME OF PERSON MAKING CHANGE.

Do not extend notes this side of this line.

F. B. 2108 PG. 164 Job No. 62 Division No. Notes Red. Plotted Profile
Survey of Date Date No. X-Sec.
Survey by L. C. Johnson Notes Notes Chkd. Checked
Indexed Date Date Date No.

STATION	B. S.	H. I.	F. S.	ELEV.		DALBO ST.
BM KK102	5.72	634.55		628.83	BM KK102 Elev. = 628.822 FB. 1982-21 Vineyard Ave. & Dalbo St. Sm. cor. 13" Sq. in Curb. 5 in. of S.W. end C.R.	
0+85			5.76	628.79		℄ = E. edge pav.
1+00			5.42	629.13		℄ INT. Vineyard Ave
"			3.83	630.72		25' R
"			7.00	627.55	25' L	
1+20			5.64	628.91		℄ - gutt.
"			3.31	631.24		39.6 R gutt
"			2.67	631.88		39.6 R Top N. end N.W. C.R.
"			8.12	626.43	40.8 L gutt	
"			7.54	627.01	40.8 L Top S. end S.W. C.R.	
1+46			4.82	629.73		℄
"			4.37	630.18		15' R gutt
"			4.02	630.53		15' R Top W. end N.W. C.R.
"			3.80	630.75		25' R P/C
"			2.6	632.0		85' R Top brk
"			+4.0	638.6		145' R B.C.L.
1+45			6.09	628.46	15' L gutt	
"			5.78	628.77	15' L Top W. end S.W. C.R.	
"			5.6	629.0	25' L P/C	
"			7.1	627.5	90' L Top brk	
"			12.2	622.3	145' L B.C.L.	

76L298 307 8-53

PLEASE RETURN TO
LOS ANGELES COUNTY SURVEYOR
726 LOS ANGELES COUNTY ENGINEERING BLDG.

NOTE: ANY ADDITIONS OR CHANGES ON THIS SHEET MUST BE MADE OR CIRCLED IN RED INK, WITH DATE AND NAME OF PERSON MAKING CHANGE.

Do not extend notes this side of this line.

STATION	B. S.	H. I.	F. S.	ELEV.		DALBO ST
		634 55				
2+00			5 65	628 90		℄
"			5 07	629 48		15' R gutt
"			5 14	629 41		15' R Top cb
"			4 7	629 9		25' R P/L
"			6 66	627 89	15' L gutt	
"			6 04	628 51	15' L Top cb	
"			6 0	628 6	25' L P/L	
3+00			6 15	628 40		℄
"			6 15	628 40		15' R gutt
"			5 50	629 05		15' R Top cb
"			5 2	629 4		25' R P/L
"			6 95	627 60	15' L gutt	
"			6 31	628 24	15' L Top cb	
"			6 3	628 3	25' L P/L	
T.P.	5 34	633 21	6 68	627 87		
4+00			5 06	628 15		℄
"			5 14	628 07		15' R gutt
"			4 54	628 67		15' R Top cb
"			3 9	[illegible]		25' R P/L
"			3 2	[illegible]		18' R [illegible]

Profile No. ____ Notes Red ____ Plotted ____ Job No. 1836-4 Division No. ____ F. B. 2108 PG. 165
Date ____ Date ____ Survey of ____ Date 10-10-55
X-Sec. No. ____ Notes Chkd. ____ Checked ____ Survey by ____ Notes ____ Date ____
Date ____ Date ____ Map No. ____ Indexed C. John Date

76L298 307 8-53

PLEASE RETURN TO
LOS ANGELES COUNTY SURVEYOR
726 LOS ANGELES COUNTY ENGINEERING BLDG.

NOTE: ANY ADDITIONS OR CHANGES ON THIS SHEET MUST BE MADE OR CIRCLED IN RED INK, WITH DATE AND NAME OF PERSON MAKING CHANGE.

Do not extend notes this side of this line.

F. B. 2108 Pg. 166 Job No. 1836.14 Division No. Notes Red. Plotted Profile
Survey of DALBO ST. S.S. Date Date No. X-Sec.
Survey by C. Johnson Notes J.S.C. Notes Chkd. Checked
Indexed Date Date Date No.

STATION	B. S.	H. I.	F. S.	ELEV.		DALBO ST.
		633.21				
4+00			+35	636.7		145'R B.C.L.
"			590	627.31	15'L gutt	
"			530	627.91	15'L Top cb	
"			51	628.1	25'L P/L	
"			58	627.4	90'L Top brk	Note: Houses are approx. elev. of front P/L
"			130	620.2	145'L B.C.L.	
5+00			538	627.83		℄
"			544	627.77		15'R gutt
"			481	628.40		15'R Top cb
"			43	628.9		25'R P/L
"			622	627.99	15'L gutt	
"			558	627.63	15'L Top cb	
"			55	627.7	25'L P/L	
6+00			560	627.6		℄
"			574	627.47		15'R gutt
"			512	628.09		15'R Top cb
"			48	628.4		25'R P/L
"			642	626.79	15'L gutt	
"			580	627.41	15'L Top cb	
"			58	627.4	25'L P/L	

76L298 307 8-53

PLEASE RETURN TO
LOS ANGELES COUNTY SURVEYOR
726 LOS ANGELES COUNTY ENGINEERING BLDG.

NOTE: ANY ADDITIONS OR CHANGES ON THIS SHEET MUST BE MADE OR CIRCLED IN RED INK, WITH DATE AND NAME OF PERSON MAKING CHANGE.

Do not extend notes this side of this line.

STATION	B. S.	H. I.	F. S.	ELEV.		DALBO ST
		633 21				
T.P	5 50	632 48	6 23	626 98		
6+68 2			4 90	627 58		℄
			5 15	627 33		15 R gutt
			4 54	627 94		15 R Top cb
			4 1	628 4		25 R P/C
			5 79	626 69	15 L gutt	
			5 18	627 30	15 L Top cb	
			5 1	627 4	25 L P/C	
7+00			5 12	627 36		℄
7+01 19			5 12	627 36		℄
"			5 50	626 98		21 R gutt
"			4 85	627 63		27 R Top cb
"			3 9	628 6		37 R P/C
"			5 90	626 58	27 L gutt	
"			5 34	627 14	27 L Top cb	
"			5 3	627 2	37 L P/C	
7+19 9			6 16	626 32	80 2 L Top 3" [illegible]	
7+23 5			5 85	626 63		℄
7+28 2			6 32	626 16		℄ gutt
"			5 43	627 05		℄ Top cb

Profile Notes Red ____ Plotted ____ Job No. ____ Division No. ____ F. B. 2108 Pg. 17
No. ____ Date ____ Date ____ Survey of ____
X-Sec. Notes Chkd ____ Checked ____ Survey by ____ Notes ____ Date ____
No. ____ Date ____ Date ____ Map No. ____ Indexed C. Johnson Date ____

76L298 307 8-53

PLEASE RETURN TO
LOS ANGELES COUNTY SURVEYOR
726 LOS ANGELES COUNTY ENGINEERING BLDG.

NOTE: ANY ADDITIONS OR CHANGES ON THIS SHEET MUST BE MADE OR CIRCLED IN RED INK, WITH DATE AND NAME OF PERSON MAKING CHANGE.

Do not extend notes this side of this line.

STATION	B. S.	H. I.	F. S.	ELEV.		DALBO ST. S.S.
		632.48				
7+28.3			7.97	624.51		℄ - flow line C.B.
7+50			4.9	628.1		℄
"			2.4	630.1		105'R bot brk
"			+4.6	637.1		145'R B.C.L.
"			6.9	625.4	95'L Top brk.	
"			13.2	619.3	145'L B.C.L.	
BMKK105			5.40	627.08	B.M. KK 8 Cu 627.07 Dalbo St 625'± w. of ℄ Vineyard Ave St. Spk. in cb 5'± S. of ℄ prod	per F.B. 1982-2

F. B. 2008 Pg. 168 Job No. 1836-12 Division No. 2 Notes Red. Plotted Profile No.
Survey of 1.3C Date Date X-Sec. No.
Survey by C. Johnson Notes Notes Chkd. Checked
Indexed Date Date Date No.

Notes Ck'd by	Survey of DALBO ST. S.S.
Map No.	W. O. 1836.14 Tape No. St'd. °F
Office Work	Surveyed by J. S. COATES
Checked	Notes J.F.O. Date 10-55
Date	Indexed C. Johnson

F. B. 2100 PG. 167

TOPOGRAPHY
ON
CONATA ST

From: Vineyard Ave 1+00
To: W. Line TR 15056 7+01.17

DALBO ST. S S DIST
C.I. 1836.14

COATES
OCHSNER
HAND
ALWIN

Note: Any Additions or Changes on This Sheet Must be Made or Circled in Red Ink With Date and Name of Person Making Change.

Do not extend notes this side of this line.

RETURN TO
LOS ANGELES COUNTY SURVEYOR
726 LOS ANGELES COUNTY
ENGINEERING BLDG.

76F309S 247 4-53

F. B. 2108 PG. 170

VINEYARD AVE

0+85

1+00
FD PM. in bolt
per FB 465-225

1+17

2' Conc

1+20

41

40

Gutter

1+20

R=25

13 13

19

W.H. 1+33

1+35 23 21

Conc. Block 3'X4'

1+45 15 15 1+44

(25) (25)

Premin Dr

1+78

1+78

Premin Dr.

18

1' Slat Fence
1+92

2+00

Premin Dr.

CONATA ST.

18

2+50

3' Conc walk
2+54
Premin Dr.

2+60

Premin Dr

2+65

Premin Dr.

3' Conc. walk

4' Rail Fence
3+16

3+24

17

Premin Dr.

3rd Pet & Oil Pav.

3+59

Premin Dr.

3+76

17

Conc Block wall
3+77

16

19

4' Rail Fence
3+80

4+12

Premin Dr.

4+23

Premin Dr.

4+42

17

4+42

Premin Dr.

(25) (25)

RETURN TO
LOS ANGELES COUNTY SURVEYOR
726 LOS ANGELES COUNTY
ENGINEERING BLDG.
Do not extend notes this side of this line.

Note: Any Additions or Changes on This Sheet Must be Made or Circled in Red Ink With Date and Name of Person Making Change.

76F309S 247 4-53

RETURN TO
LOS ANGELES COUNTY SURVEYOR
726 LOS ANGELES COUNTY
ENGINEERING BLDG.

Note: Any Additions or Changes on This Sheet Must be Made or Circled in Red Ink With Date and Name of Person Making Change.

Do not extend notes this side of this line.

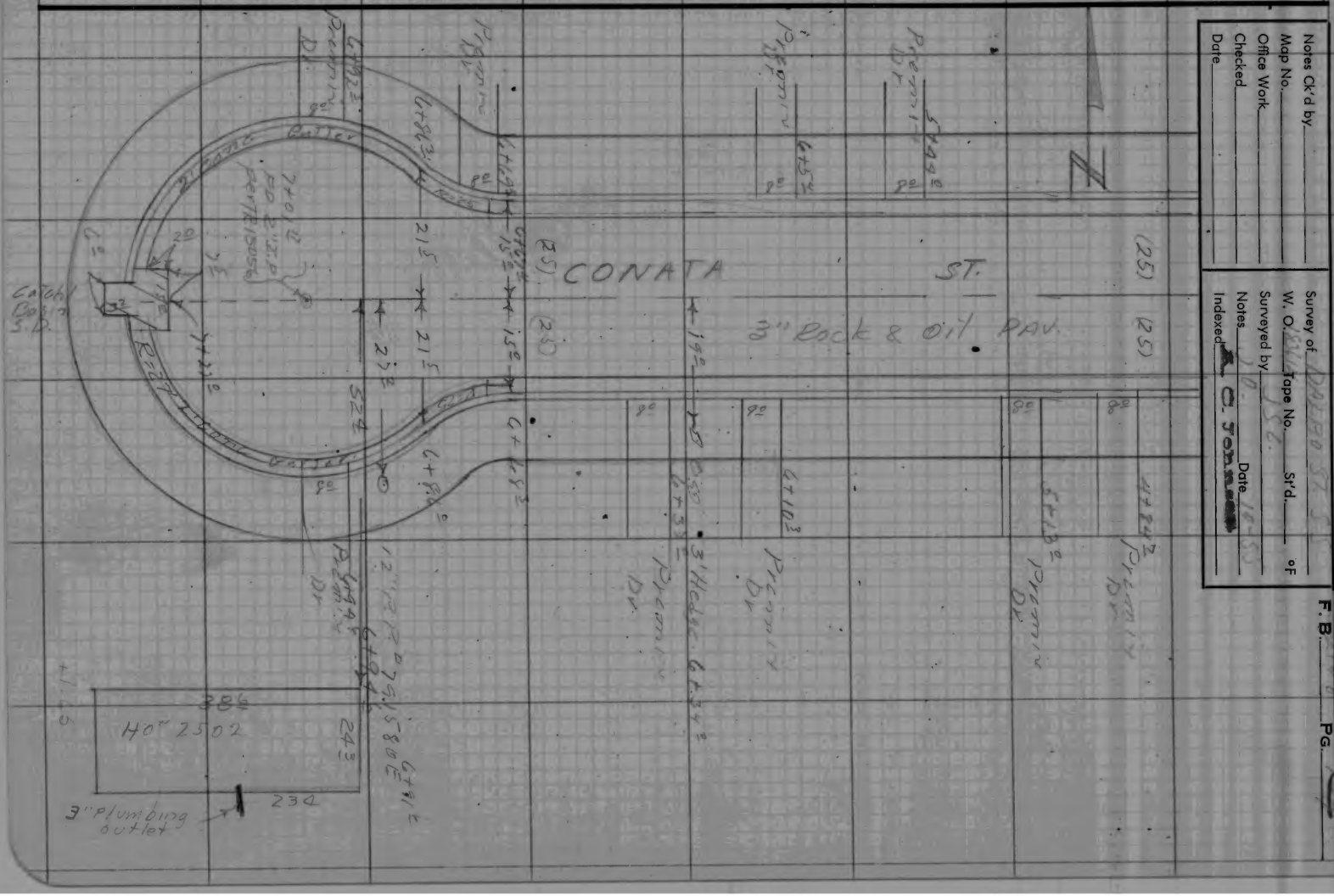
CONATA ST.
3" Rock & Oil PAV.
(25)
(25)
(25)
(25)
Catch Basin S.D.
Curb
Gutter
Pavement
Dr.
3" Plumbing outlet
40" 250'
3" Header
12" Pipe
Pavement
Dr.
Pavement
Dr.
Pavement
Dr.

RETURN TO
LOS ANGELES COUNTY SURVEYOR
726 LOS ANGELES COUNTY
ENGINEERING BLDG.

Note: Any Additions or Changes on This Sheet Must be Made or Circled in Red Ink With Date and Name of Person Making Change.

Do not extend notes this side of this line.

F.B. 2118 PG. 172

F. B. 2108 Pg. 173

Profile No. | Notes Red. | Plotted | Job No. 1836-14 | Division No.
Date | Date | Survey of DALBO ST S.S. DIST
X-Sec. No. | Notes Chkd. | Checked | Survey by J.S.C. Notes J.S.C. Date 10-10-55
Date | Date | Map No. | Indexed A. C. Johnson Date

CROSS-SECTION

ON

CONATA ST.

From: Vineyard Ave 1+00

To: W. Line TR 15056 7+01±

DALBO ST. S.S. DIST.

C.I. 1836-14

COATES
OCHSNER
HAND
ALWIN

STATION	B.S.	H.I.	F.S.	ELEV.

NOTE: ANY ADDITIONS OR CHANGES ON THIS SHEET MUST BE MADE OR CIRCLED IN RED INK, WITH DATE AND NAME OF PERSON MAKING CHANGE.

PLEASE RETURN TO
LOS ANGELES COUNTY SURVEYOR
726 LOS ANGELES COUNTY ENGINEERING BLDG.

Do not extend notes this side of this line.

761.298 307 8-53

76L298 307 8-53

PLEASE RETURN TO
LOS ANGELES COUNTY SURVEYOR
726 LOS ANGELES COUNTY ENGINEERING BLDG.

NOTE: ANY ADDITIONS OR CHANGES ON THIS SHEET MUST BE MADE OR CIRCLED IN RED INK, WITH DATE AND NAME OF PERSON MAKING CHANGE.

Do not extend notes this side of this line.

STATION	B. S.	H. I.	F. S.	ELEV.		CONATA ST
BM H.B. 103	5.34	652.53		647.19	BM H.B. 103 Elev. = 647.186 F.B. 1982-22 Winnsboro Ave. & Conata St. S.W. Cor. Bi Sph in Curb, 5' W. of W. end C.R.	
0+85			5.14	647.39		℄
1+00			5.04	647.49		℄
"			3.12	649.41		25' R
"			6.78	645.75	25' L	
1+20			5.41	647.12		℄
"			2.66	649.87		41' R gutt
"			2.03	650.50		41' R Top N end N.W. C.R.
"			8.02	644.51	40.8' L gutt	
"			7.40	645.13	40.8' L Top S end S.W. C.R.	
1+45			4.51	648.02		℄
"			4.09	648.44		15' R gutt
"			3.72	648.81		15' R Top W. end N.W. C.R.
"			3.0	649.5		25' R P/C
"			2.3	650.2		90' R bot. brk
"			+5.1	657.6		155' R B.C.L.
1+44			5.62	658.15	15' L gutt	
"			5.24	656.29	15' L Top W. end S.W. C.R.	
"			5.5	657.0	25' L P/C	
"			7.6	649.9	90' L Top brk	

F. B. 2108 Pg. 174
Job No. 1836
Division No. D.L.P.
Survey of D.L.P.
Survey by J.S.C.
Indexed C. Johnson
Notes
Date
Notes Red.
Date
Notes Chkd.
Date
Plotted
Date
Checked
Date
Profile
No.
X-Sec.
No.

76L298 307 8-53

PLEASE RETURN TO
LOS ANGELES COUNTY SURVEYOR
726 LOS ANGELES COUNTY ENGINEERING BLDG.

NOTE: ANY ADDITIONS OR CHANGES ON THIS SHEET MUST BE MADE OR CIRCLED IN RED INK, WITH DATE AND NAME OF PERSON MAKING CHANGE.

Do not extend notes this side of this line.

STATION	B. S.	H. I.	F. S.	ELEV.		CONATA ST
		652 53				
1+44 6			146	647 9	145 L B.L.C.	
2+00			5 85	646 68		℄
"			597	646 56		15 R gutt
"			540	647 13		15 R Top cb
"			4 6	647 9		25 R P/C
"			6 93	646 66	15 L gutt.	
"			639	646 14	15 L Top cb.	
"			6 1	646 4	25 L P/C	
3+00			6 79	645 74		℄
"			6 92	645 61		15 R gutt
"			6 31	646 22		15 R Top cb.
"			5 2	647 3		25 R P/C
"			7 53	645 00	15 L gutt	
"			6 96	645 57	15 L Top cb	
"			6 8	645 7	25 L P/C	
T.P.	5 38	650 41	7 50	645 03		
4+00			5 22	645 19		℄
"			5 22	645 13		15 R gutt
"			4 70	645 71		15 R Top cb.
"			3 4	647 0		25 R P/C

Profile No.____ Date____ Notes Red____ Plotted____ Job No. 1836-14 Division No. DALBO ST S.S.
X-Sec. No.____ Date____ Notes Chkd____ Checked____ Survey of____ Survey by____ Notes Chkd____ Date 10-10-55
Date____ Map No.____ Indexed____ Date____

F. B. 2108 Pg. 175

76L298 307 8-53

PLEASE RETURN TO
LOS ANGELES COUNTY SURVEYOR
726 LOS ANGELES COUNTY ENGINEERING BLDG.

NOTE: ANY ADDITIONS OR CHANGES ON THIS SHEET MUST BE MADE OR CIRCLED IN RED INK, WITH DATE AND NAME OF PERSON MAKING CHANGE.

Do not extend notes this side of this line.

F. B. 2108 Pg. 176 Job No. 1836.14 Division No. Notes Red. Plotted Profile
Survey of VALLEY ST. S.C. Date Date No.
Survey by J.S.C. Notes Notes Chkd. Checked X-Sec.
Indexed O. Johnson Date Date Date No.

STATION	B. S.	H. I.	F. S.	ELEV.		CONATA ST.
		650 41 ✓				
4+00			21	648 3		110'R bot brk
"			50	645 4		155'R B.L.L.
"			603	644 38	15'L gutt	
"			547	649 94	15'L Top cb	
"			53	645 1	25'L P/C	(White Houses on S. side are at approx. Elev. of front P/C)
"			58	644 6	95'L Top brk	
"			130	637 4	145'L B.L.L.	
5+00			578	644 63		℄
"			588	644 53		15'R gutt
"			518	645 23		15'R Top cb
"			40	646 4		25'R P/C
"			663	643 78	15'L gutt	
"			603	644 38	15'L Top cb	
"			57	644 7	25'L P/C	
6+00			631	644 10		℄
"			636	644 05		15'R gutt
"			576	644 65		15'R Top cb
"			47	645 7		25'R P/C
"			705	643 36	15'L gutt	
"			648	643 93	15'L Top cb	

76L298 307 8-53

PLEASE RETURN TO
LOS ANGELES COUNTY SURVEYOR
726 LOS ANGELES COUNTY ENGINEERING BLDG.

NOTE: ANY ADDITIONS OR CHANGES ON THIS SHEET MUST BE MADE OR CIRCLED IN RED INK, WITH DATE AND NAME OF PERSON MAKING CHANGE.

Do not extend notes this side of this line.

STATION	B. S.	H. I.	F. S.	ELEV.		CONATH ST.
		650 41				
6+00			6 2	644 2	25 L P/C	
T.P.	497	648 36	7 02	643 39		
6+67.4			4 58	643 78		℄
"			4 76	643 60		15 R gutt
			4 07	644 29		15 R Top cb
"			3 4	645 0		25 R P/C
6+68.3			5 50	642 9	15 L gutt	
"			4 85	643 51	15 L Top cb	
"			4 6	643 8	25 L P/C	
7+00			5 04	643 23		℄
7+01.7			5 04	643 32		℄
"			5 28	643 08		27 R gutt
"			4 67	643 69		27 R Top cb
"			3 9	644 5		37 R P/C
"			5 71	642 65	27 L gutt	
"			5 10	643 26	27 L Top cb	
"			4 7	643 7	37 L P/C	
7+18°			5 44	642 92	76.3 L Top 3" plumbing outlet to No. 2	
7+22°			5 59	642 77		℄
7+28°			6 22	642 14		℄ gutt

Profile No. ____ Notes Red. ____ Plotted ____ Job No. 1836-14 Division No. 24 BOS ST S S 1012-35
X-Sec. No. ____ Date ____ Date ____ Survey of ____
Notes Chkd. ____ Date ____ Checked ____ Date ____ Survey by ____ Notes ____ Date ____
Map No. ____ Date ____ Indexed ____ Date ____

F. B. 2108 PG. 14

76L298 307 8-53

PLEASE RETURN TO
LOS ANGELES COUNTY SURVEYOR
726 LOS ANGELES COUNTY ENGINEERING BLDG.

NOTE: ANY ADDITIONS OR CHANGES ON THIS SHEET MUST BE MADE OR CIRCLED IN RED INK, WITH DATE AND NAME OF PERSON MAKING CHANGE.

Do not extend notes this side of this line.

F. B. 2108 Pg. 178 Job No. 1836-12 Division No. Notes Red. Plotted Profile
Survey of DALBO ST. Date Date No.
Survey by J.S.C. Notes J.S.C. Notes Chkd. Checked X-Sec.
Indexed C. Johnson Date Date Date No.

STATION	B. S.	H. I.	F. S.	ELEV.		CONATA ST.
		648 36				
7+28			521	643 15		℄ = Top cb
"			805	640 31		℄ - flow line C.B.
7+45.			41	644 3		℄ prod toe of fill
"			20	646 4		110'R
"			115	659 9		155'R B.L.L.
"			62	642 2	105'L Top brk	
"			104	638 0	145'L B.C.L.	
B.M kk104			520	643 16	BM.KK 104 Elev. 643.156 per FB.1782-22 Conata St. 626'± W. ℄ of Vineyard Ave. Bt Spk. in cb. 5'S. of ℄ prod of Conata St.	

Notes Ck'd by	Survey of DALBO ST SS
Map No.	W. O. 824 Tape No. St'd. °F
Office Work	Surveyed by J S COATES
Checked	Notes J.F.O Date 10-10-55
Date	Indexed C. Johnson

F. B. 2108 Pg. 179

TOPOGRAPHY

ON

HUNTINGTON DR

FROM: Broadbourne Ave 1+00

TO: Mt Olive Dr. 14+26.76

DALBO ST. S.S. DIST.

C.I. 1836.14

COATES
OGHENER
AND
ALWIN

Note: Any Additions or Changes on This Sheet Must be Made or Circled in Red Ink With Date and Name of Person Making Change.

Do not extend notes this side of this line.

RETURN TO
LOS ANGELES COUNTY SURVEYOR
726 LOS ANGELES COUNTY
ENGINEERING BLDG.

76F309S 247 4-53

F. B. 2168 Pg. 180

(30)

20" RPM 129517 E
7+55
7+34

34
50

Pl. Pmnt

38

Conc. Entrance Steps
3'x3'

Edge of Pmnt

6+42

49

20" RPM 340615 E
5+88

40

Fire Hyd
5+82

40

8" OAK
5+75 4+90

40

28

4" GAL.
4+51

47

Pl. Pmnt

4+19

38

20" RPM 129516 E
4+13
4+03
4+01

39
39.25

6" Chain Link Fence

Elmhurst Ave

6" OAK
3+05

46

12" RPM 129515 E
2+60

39

Service Station

6" Steel Fence Post
2+16

49

20" RPM 340616 E
1+12

39

1+12

6 Steel Post

49

1+05 W.H.H.

30

1+03 W.H.H.

58

1+00

38

Pl. Pmnt

Huntington

Cat Odd
FD 28 in Conc
Per E.B. 1976

Bradbourne St

DR

RETURN TO
LOS ANGELES COUNTY SURVEYOR
726 LOS ANGELES COUNTY
ENGINEERING BLDG.

Do not extend notes this side of this line.

Note: Any Additions or Changes on This Sheet Must be Made or Circled in Red Ink With Date and Name of Person Making Change.

Notes Ck'd. by	Survey of DALBO ST. S
Map No.	W. O. Tape No. St'd. °F
Office Work	Surveyed by
Checked	Notes Date 10-10-55
Date	Indexed C. Johnson

F. B. 210 E Pg. 181 179



Note: Any Additions or Changes on This Sheet Must be Made or Circled in Red Ink With Date and Name of Person Making Change.

Do not extend notes this side of this line.

RETURN TO
LOS ANGELES-COUNTY SURVEYOR
726 LOS ANGELES COUNTY
ENGINEERING BLDG.

76FS095 247 4-53

F. B. 3108 Pg. 182

RETURN TO
LOS ANGELES COUNTY SURVEYOR
726 LOS ANGELES COUNTY
ENGINEERING BLDG.

Do not extend notes this side of this line.

Note: Any Additions or Changes on This Sheet Must be Made or Circled in Red Ink With Date and Name of Person Making Change.

Profile No.	Notes Red.	Plotted	Job No. 1836.14	Division No.	F. B. 2108	Pg. 122 / 131
	Date	Date	Survey of DALBO ST S.S.			
X-Sec. No.	Notes Chkd.	Checked	Survey by J.S.C.	Notes J.S.C.	Date 10-11-55	
	Date	Date	Map No.	Indexed C. Johnson	Date	

CROSS-SECTION
ON
HUNTINGTON DR

From: Bradbourne Ave 1+00
To: Mt Olive Dr 14+26 76

DALBO ST. S.S. DIST.
C1 1836.14

COATES
OCHSNER
HAND
ALWIN

STATION	B. S.	H. I.	F. S.	ELEV.

NOTE: ANY ADDITIONS OR CHANGES ON THIS SHEET MUST BE MADE OR CIRCLED IN RED INK, WITH DATE AND NAME OF PERSON MAKING CHANGE.

Do not extend notes this side of this line.

PLEASE RETURN TO
LOS ANGELES COUNTY SURVEYOR
726 LOS ANGELES COUNTY ENGINEERING BLDG.

761.298 307 8-53

76L298 307 8-53

PLEASE RETURN TO
LOS ANGELES COUNTY SURVEYOR
726 LOS ANGELES COUNTY ENGINEERING BLDG.

NOTE: ANY ADDITIONS OR CHANGES ON THIS SHEET MUST BE MADE OR CIRCLED IN RED INK, WITH DATE AND NAME OF PERSON MAKING CHANGE.

Do not extend notes this side of this line.

F. B. 2108 Pg. 184 Job No. 1536 14 Division No. 5.5 Profile No. X-Sec. No.

Survey of Huntington Dr. Plotted Date
Survey by J.S.C. Notes Red. Date
Indexed K. C. Johnson Date Notes Chkd. Date Checked Date

STATION	B. S.	H. I.	F. S.	ELEV.		
BM KK68	164	534 16		532 52	BM KK 68 Elev. 532.521 per FB 1982-10 Huntington Dr. & Elmhurst Ave. S.W. Cor. Et. Spk. in cb 5' S. of S end C.R.	
1+00			463	529 53		℄ INT BRADBOURNE
"			506	529 10	25' L	
"			512	529 04	38 ± L gutt	
"			454	529 62	38 ± L Top cb.	
"			42	530 0	50' L P/L	
"			28	531 4	197' L B.L.L.	
2+00			350	530 66		℄
"			388	530 28	25' L	
"			412	530 04	38 L gutt	
"			342	530 74	38 L Top cb	
"			31	531 1	50 L P/L	
3+00			231	531 85		℄
"			270	531 46	25' L	
"			300	531 16	38 L gutt	
"			249	531 67	38 L Top cb.	
"			24	531 8	50 L P/L	
T.P.	620	537 44	292	537 24		
4+00			445	532 99		℄
"			505	532 39	25' L edge pav	

76L298 307 8-53

PLEASE RETURN TO
LOS ANGELES COUNTY SURVEYOR
726 LOS ANGELES COUNTY ENGINEERING BLDG.

NOTE: ANY ADDITIONS OR CHANGES ON THIS SHEET MUST BE MADE OR CIRCLED IN RED INK, WITH DATE AND NAME OF PERSON MAKING CHANGE.

Do not extend notes this side of this line.

STATION	B. S.	H. I.	F. S.	ELEV.		Huntington Dr.
		537 44				
4+00			510	532 34	38 ¾ L gutt	
"			450	532 94	38 ¾ L Top cb	
"			38	533 6	50 L P/C	
"			26	534 8	197 L B.C.L.	
5+00			333	534 11		℄
"			377	533 67	25 L edge pav.	
"			40	533 4	35 L	
"			37	533 7	50 L P/C	
6+00			214	535 30		℄
"			265	534 79	25 L edge pav.	
"			27	534 7	35 L	
"			23	535 1	50 L P/C	
T.P.	693	541 46	291	534 53		
7+00			505	536 41		℄
"			552	535 94	25 L edge pav.	
"			51	536 4	35 L	
"			47	536 8	50 L P/C	
"			20	539 5	197 L B.C.L.	
8+00			387	537 59		℄
"			427	537 19	25 L edge pav.	

Profile Notes Red. ____ Plotted ____ Job No. 1836 18 Division No. ____ F. B. 2108 PG. 183
No. ____ Date ____ Date ____ Survey of ____ Date 10-11-53
X-Sec. Notes Chkd. ____ Checked ____ Survey by ____ Notes Checked ____ Date ____
No. ____ Date ____ Date ____ Map No. ____ Indexed ____ Date ____

76L298 307 8-53

PLEASE RETURN TO
LOS ANGELES COUNTY SURVEYOR
726 LOS ANGELES COUNTY ENGINEERING BLDG.

NOTE: ANY ADDITIONS OR CHANGES ON THIS SHEET MUST BE MADE OR CIRCLED IN RED INK. WITH DATE AND NAME OF PERSON MAKING CHANGE.

Do not extend notes this side of this line.

F. B. 2108 PG. 186 / 182 Job No. 1826.14 Division No. Notes Red. Plotted Profile
Survey of DALEC ST. S.S. Date Date No.
Survey by C. Johnson Notes 1 S.C. Notes Chkd. Checked X-Sec.
Indexed Date Date Date No.

STATION	B. S.	H. I.	F. S.	ELEV.		
		541 46				Huntington Dr.
8+00			46	536 9	35' L	
"			41	537 4	50' L P/L	
9+00			250	538 96		℄
"			295	538 57	25' L edge pav.	
"			25	539 0	35' L	
"			21	539 4	50' L P/L	
T.P.	6 26	547 99	273	538 73		
10+00			476	540 23		℄
"			521	539 78	25' L	
"			52	539 8	35' L	
"			45	540 5	50' L P/L	
"			38	541 2	197' L B.L.L.	
11+00			350	541 49		℄
"			386	541 13	25' L edge pav.	
"			40	541 0	35' L	
"			37	541 3	50' L P/L	
12+00			221	542 78		℄
"			260	542 39	25' L edge pav.	
"			26	542 4	35' L	
"			22	542 8	50' L P/L	

76L298 307 8-53

PLEASE RETURN TO
LOS ANGELES COUNTY SURVEYOR
726 LOS ANGELES COUNTY ENGINEERING BLDG.

NOTE: ANY ADDITIONS OR CHANGES ON THIS SHEET MUST BE MADE OR CIRCLED IN RED INK, WITH DATE AND NAME OF PERSON MAKING CHANGE.

Do not extend notes this side of this line.

STATION	B. S.	H. I.	F. S.	ELEV.		Huntington Dr.
		544 99				
TP	7 55	549 78	276	542 23		
13+00			576	544 02		℄
			620	543 58	26'L edge pav	
			65	543 3	35'L	
			60	543 8	50'L P/C	
14+00			448	545 30		℄
14+10.5			435	545 43		℄
"			413	545 65	26.3'L pav. return	
"			52	544 6	35'L	
"			46	545 2	50'L P/C	
"			31	546 7	197'L	
14+26.76			408	545 70		℄ INT. Olive Dr.
"			428	545 50	25'L	
"			41	545 7	50'L P/C	
14+34.5			391	545 87	55'L pav. return	
14+41.3			387	545 91		℄
"			386	545 92	25'L	
"			38	546 0	50'L	
BM KK 83			423	545 55	BM KK 83 Elev. 545.52 per FB. 1982-13 Mt. Olive Dr. & Huntington Dr. S.W. Cor. B.S. inch 5.5' of S.	

Profile Notes Red. Plotted. Job No. 1836 Division No. Pg. 187
No. Date Date Survey of 15C Notes Date 10-11-55
X-Sec. Notes Chkd. Checked Survey by Indexed C. Johnson Date
No. Date Date Map No. F. B. 2108

F. B. 2108 Pg. 188

Job No. Division No. Notes Red. Plotted Profile

Survey of Date Date No.

Survey by Notes Notes Chkd. Checked X-Sec.

Indexed Date Date Date No.

STATION	B. S.	H. I.	F. S.	ELEV.

Do not extend notes this side of this line.

NOTE: ANY ADDITIONS OR CHANGES ON THIS SHEET MUST BE MADE OR CIRCLED IN RED INK, WITH DATE AND NAME OF PERSON MAKING CHANGE.

PLEASE RETURN TO

LOS ANGELES COUNTY SURVEYOR

726 LOS ANGELES COUNTY ENGINEERING BLDG.

76L298 307 8-53

Notes Ck'd by	Survey of DALBO ST. S.S.
Map No.	W. O. 1836 Tape No. St'd. °F
Office Work	Surveyed by JSC
Checked	Notes JSC Date 11-55
Date	Indexed A. C. Johnson

F. B. 2108 PG. 189

C.I. 183614

LOCATION
OF
MAN HOLE
ON
SCHOOL PROP

DALBO ST. S.S DIST

Note: Any Additions or Changes on This Sheet Must be Made or Circled in Red Ink With Date and Name of Person Making Change.

Do not extend notes this side of this line.

RETURN TO
LOS ANGELES COUNTY SURVEYOR
726 LOS ANGELES COUNTY
ENGINEERING BLDG.

76F309S S&E #247. 8-54

F. B. 2108 PG. 190



Elev. B.M. RK 89 = 567.332
+ 10.45
H.I. 577.78
− 0.40
Elev. Top M.H. rim = 577.38
− 3.35
Elev. Top 6" C.I. inlet = 574.03
This is a T.M.H.

RETURN TO
LOS ANGELES COUNTY SURVEYOR
726 LOS ANGELES COUNTY
ENGINEERING BLDG.
Do not extend notes this side of this line.

Note: Any Additions or Changes on This Sheet Must be Made or Circled In Red Ink With Date and Name of Person Making Change.

F. B. 2108 PG. 191

Notes Ck'd by	Survey of
Map No.	W. O. Tape No. St'd. °F
Office Work	Surveyed by
Checked	Notes Date
Date	Indexed

A. C. Johnson

LOCATION
OF
24" O.D. CONC. WATER MAIN
ON
ROYAL OAKS DR.

Note: Any Additions or Changes on This Sheet Must be Made or Circled in Red Ink With Date and Name of Person Making Change.

Do not extend notes this side of this line.

RETURN TO
LOS ANGELES COUNTY SURVEYOR
726 LOS ANGELES COUNTY
ENGINEERING BLDG.

76F309S 247 4-53

F. B. 2108 PG. 192

Note. The Calif Water & Tel. Co. are putting in new pole 15' N. of ℄ of Royal Oaks Dr. They uncovered this water line. The water line runs just back of poles.

Return to
Los Angeles County Surveyor
726 Los Angeles County
Engineering Bldg.
Do not write in this space
Note: Any Changes on This Sheet Must Be Circled in Red Within Red Lines of Person Making Changes
2108