INDEX TO F.B. 2111

DATE	J.N	DESCRIPTION	NOTES	PAGES
		CLIOTA STREET, C.I. 1848.14		
11-55	0303.00	DISTRICT CENTERLINE	℄ & Ties	5-24
11-55	1848.14	Proposed Easement, S.W'ly from San Gabriel River Parkway & Cliota St.	Topog	25-29
"	"	" " " "	X-sects	31-34
12-55	"	CLIOTS STREET, from San Gabriel River Parkway to E. end of St., E. of Workman Mill Rd.	Topog	35-43
"	"	" " " "	X-sects	45-66
"	"	KIMBARK AVE., from Workman Mill Rd. to E'ly end of street	Topog	67-71
"	"	" " "	X-sects	73-82
"	"	WORKMAN MILL ROAD, from Cliota Street to N'ly Line Tract #8726	Topog	83-84
"	"	" " "	X-sects	85-88
"	"	" " to S'ly Line Tract #8726	Topog	89-92
"	"	" " "	X-sects	93-98
7-59	1846.14	Alley South of Cliota st	Topog	99-103
		" " "	x-sect	105-118
		C.I. 2306.14 BALLENTINE PLACE		
4-64	2306.14	BENCH LEVELS	B.M'S.	120-124
"	0303.00	DISTRICT CENTER LINE SURVEY	C.L.	126-136, 169-172
9-7-65	2364.14	IRIS AVENUE, (C.I. 2364.14)		
"	"	Centerline Survey	C.L.	183-186
"	"	Location Improvements IRIS AVE.	Loc Improv.	187-192
"	"	Bench Levels.	B.M.s	193-196
"	"	Cross Sections. IRIS AVE.	X- sects.	197-200
"	"	Cross Sections HYACINTH AVE	X-sects.	201-204

Phil D. Rice 0.2 30 Pcs

Brookfield Place

PWFB 1127 313

Notes Ck'd by	Survey of CLIOTA ST. S.S.
Map No.	W. O. 0303.00 Tape No. 0153 St'd. 50 °F
Office Work	Surveyed by J. S. COATES
Checked	Notes J.S.C. Date 11-18-55
Date	Indexed A. C. Johnson 12-14-55

F. B. 241 PG. 5

CENTER-LINE SURVEY

FOR

CLIOTA ST. S.S. DIST

C1 184 ~~X~~ 14
6

J.N. 0303.00

COATES
OCHSNER
HAND
GREENE

Note: Any Additions or Changes on This Sheet Must be Made or Circled in Red Ink With Date and Name of Person Making Change.

Do not extend notes this side of this line.

RETURN TO
LOS ANGELES COUNTY SURVEYOR
726 LOS ANGELES COUNTY
ENGINEERING BLDG.

76F3095 S&E #247. 8-54

F. B. 111 Pg. 6 PWFB 1127 314

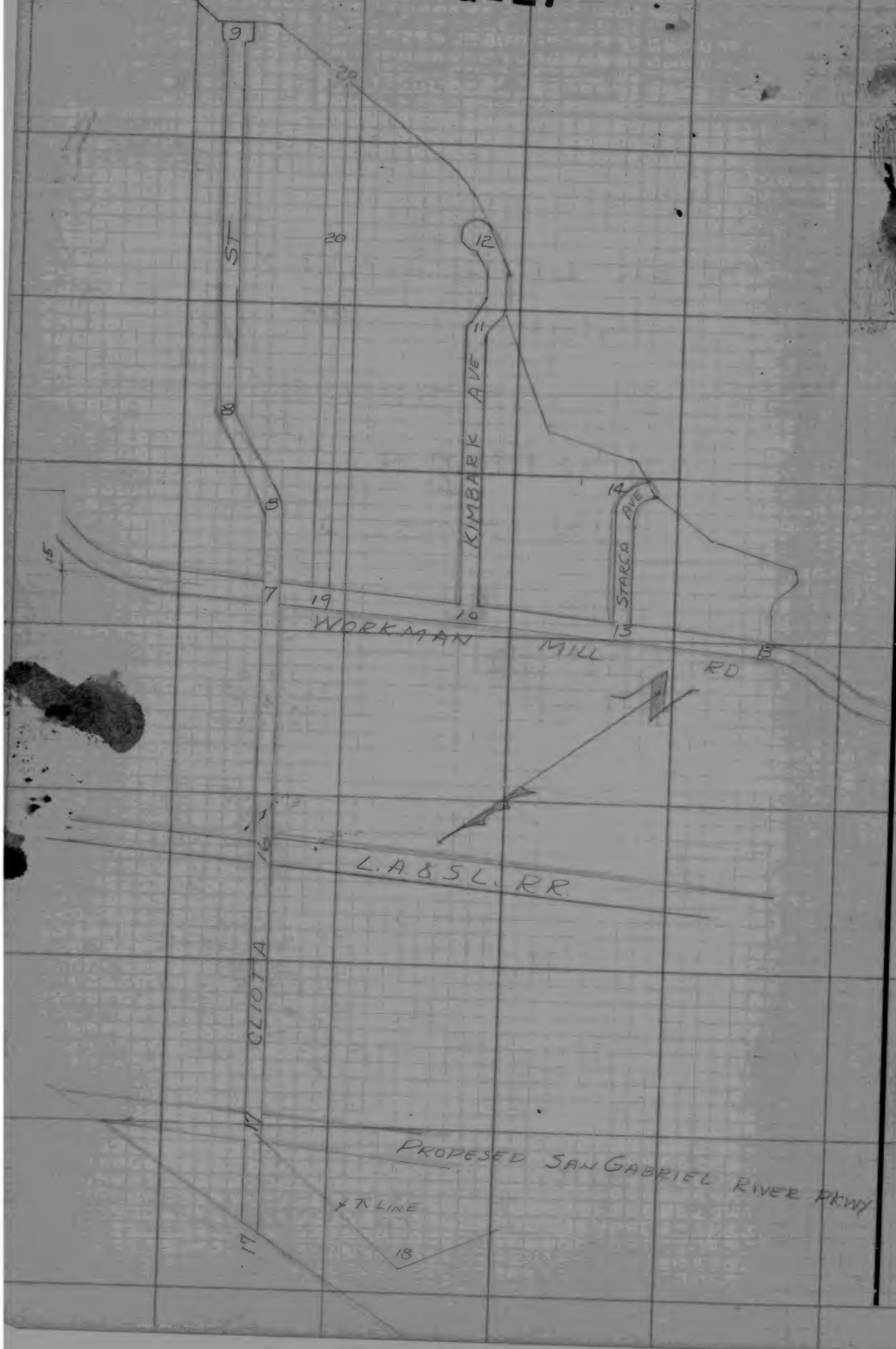

RETURN TO
LOS ANGELES COUNTY SURVEYOR
726 LOS ANGELES COUNTY
ENGINEERING BLDG.

Do not extend notes this side of this line.

Note: Any Additions or Changes on This Sheet Must be Made or Circled in Red Ink With Date and Name of Person Making Change.

76F309S S&E #247. 8-54

RETURN TO
LOS ANGELES COUNTY SURVEYOR
726 LOS ANGELES COUNTY
ENGINEERING BLDG.

Note: Any Additions or Changes on This Sheet Must be Made or Circled in Red Ink With Date and Name of Person Making Change.

Do not extend notes this side of this line.

W.S. 37-B-M

PWFB 1127

315

Notes Ck'd by
Map No.
Office Work
Checked
Date

Survey of CLIOTA ST. 35
W. O. 203.60 Tape No. 159 Sr'd. 62 of
Surveyed by J.S. Coates
Notes Date 11-18-55
Indexed R. C. Johnson

F. B. 246 Pg.

F. B. 1211 PG. 8

CONT. BOT PG 9

W.S. 37-B-3

No EVIDENCE 2' I.P.

(30) To 3/4 I.P. @ END OF ST (30)

FD. 1½" I.P. 4" dn. CONC. Pl. & Tk. per F.B. 1211-37

30.065
17.48
1867
.04

1356.01

SET Spk. REC MUS & OFFSET PER F.B. 1211-37.

126.97 @ 64° = 126.97

FD. L&T

126.97

SET L&T

Δ = 43° 42' 10"
R = 20.44
T = 8.98
L = 15.94

FD. N&T PP # 663568E

136° 18' 00"
185° 11' 30"
136° 17' 52½"
97° 47' 30"
136° 17' 55"

1389

44.30

36.48

44.77

136

SET L&T

218.45 @ 62° = 218.45

197

218.45

SET B.S.&W. REC DIST. PER TR 8726 F.B. 1211-37

FD L&T & PROD

23.85

SET B.S.&W. BY INT. OF L&T TAN PRODS per F.B. 1211-36

SET L&T

37.24

1.08

Δ = 43° 42' 20"
R = 87.13
T = 34.94
L = 66.46

FD Spk No Ref R.D.?

35.35

SET L&T

24.32

FD L&T & PROD.

136° 17' 30"
185° 10' 15"
136° 17' 33¾"
97° 45' 40"
136° 17' 55"

TO INT 175.68 WORKMAN MILL

CONT FROM TOP PG 7

RETURN TO
LOS ANGELES COUNTY SURVEYOR
726 LOS ANGELES COUNTY
ENGINEERING BLDG.
Do not extend notes this side of this line.

Note: Any Additions or Changes on This Sheet Must be Made or Circled in Red Ink With Date and Name of Person Making Change.

76F309S S&E #247. 8-54

RETURN TO
LOS ANGELES COUNTY SURVEYOR
726 LOS ANGELES COUNTY
ENGINEERING BLDG.

Note: Any Additions or Changes on This Sheet Must be Made or Circled in Red Ink With Date and Name of Person Making Change.

Do not extend notes this side of this line.

Y65.37-B-3

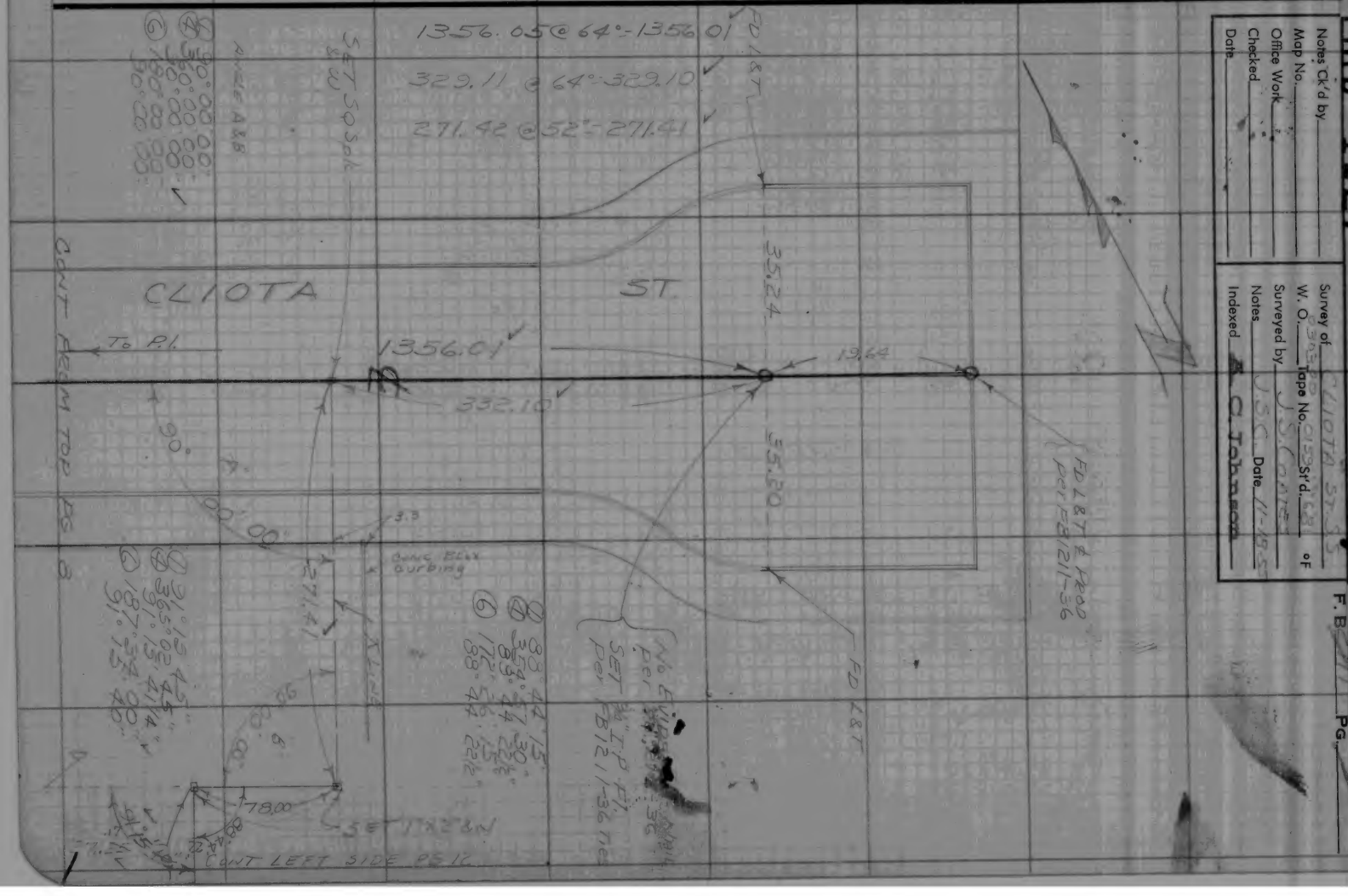

PWFB 1127

Notes Ck'd by
Map No.
Office Work
Checked
Date

Survey of CLIOTA ST.
W. O. 8303 Tape No. 0159 St'd. 58 oF
Surveyed by J.S.C. Date 11-15-5
Notes
Indexed A. C. Johnson

318 319

F. B. 211 PG.

PWFB 1127

320 , 321 , 322

F.B. 244 PG. 10

CONT BOT PG 11

W.S. 37-B-3

CONT LEFT SIDE PG 14

FD CHIS X

LOT 44

LOT 45

20.52

20.57

239.98

20.13

FD. CHIS X

Lot 50

Lot 51

233.99 @ 64° = 233.98

P.O.T.

SET B.S. & W

SET Sq Spk & W To STARCA

297.96

125.96

AVE

8726

KIMBARK

88° 59' 15"

FD CHIS X

20.02

20.25

1.08

FD 1" I.P. F.I. USED Ctr.

29.62

SET Spk

(1) 88° 59' 15"
(4) 355° 57' 00"
88° 59' 15"
(6) 173° 55' 45"
88° 59' 17½"

125.96 @ 64° = 125.96

769.92 @ 64° = 769.92

769.90

(1) 89° 59' 00"
(4) 359° 55' 30"
89° 58' 52½"
(6) 179° 30' 55"

SET L&T

SET B.S.

FD 1" x 2" & W 6" dn
No EVIDENCE 27A
PER TR. 8726

29.35

219.96

SET L&T

SET L&T

(50)

CONT. RIGHT SIDE PG 7

CONT TOP PG 13

TO INT CLIOTA ST

427.21

29.24 TO INT STARCA

WORKMAN

(40)

MILL RD.

SET N&T
0 FP* W 7714.4

427.21 @ 68° = 427.21

FD Sp & W & Tin
PER STATE HWY
HELD FOR ℄ KIMBARK AVE

29.24 @ 68° = 29.24

RETURN TO
LOS ANGELES COUNTY SURVEYOR
726 LOS ANGELES COUNTY
ENGINEERING BLDG.

Do not extend notes this side of this line.

Note: Any Additions or Changes on This Sheet Must be Made or Circled in Red Ink With Date and Name of Person Making Change.

PWFB 1127

323

Notes Ck'd by	Survey of Cloth St. S.S.
Map No.	W. O. 6303.00 Tape No. 0153 St'd. 68 °F
Office Work	Surveyed by J. S. Coates
Checked	Notes J.S.C. Date 11-21-55
Date	Indexed ~~E. O. Johnson~~

F. B. CHK Pg. 11

W.S. 37-B3

CONT BOT PG 12

E.C.

TO 4 PT.

SET L&T

35.385

151.66

1 154° 39' 00"
4 258° 36' 00"
154° 39' 00"
6 207° 54' 00"
154° 39' 00"

Δ = 25° 21' 00"
R = 157.34
T = 35.385
L = 69.61

154° 39' 00"

24.93

SET CH. "X" FN. POST

16.92

P.I.
SET B.S. & W
REC. L & CAL
TAN DIST.
FROM 2" I.P. @ B.C.

SET L&T
TAN PROD
FROM West

AVE

KIMBARK

P.R.C.

TR

35.385

87.26

52.33

SET SQ. Spk & W
REC Δ &
CAL TAN. DIST.

SET L&T. TAN
PROD FROM
EAST

P.I.
SET B.S. & W
REC. DIST.
& LINE FROM
2" I.P. @ B.C.

P.R.C.
Δ = 25° 18' 30"
R = 102.02
T = 22.905
L = 45.06

22.905

25.19

30.90

1 154° 41' 30"
4 258° 46' 00"
154° 41' 30"
6 209° 09' 00"
154° 41' 30"

SET SQ. Spk & W

154°

SET L&T

B.C.
FD 2" I.P. 24" dn
P.I. & NAIL
HELD TO EST. ∡
DCT 12 8726

3.73

30.00

FD 1" I.P. Pl.
USED CTR

30.97

90°

47.98

23.98

SET L&T
TAN PROD

TO 4 PT.

CONT. FROM TOP PG 10

Note: Any Additions or Changes on This Sheet Must be Made or Circled in Red Ink With Date and Name of Person Making Change.

Do not extend notes this side of this line.

RETURN TO
LOS ANGELES COUNTY SURVEYOR
726 LOS ANGELES COUNTY
ENGINEERING BLDG.

76F309S S&E #247. 8-54

F. B. 2111 PG. 12

PWFB 1127

324

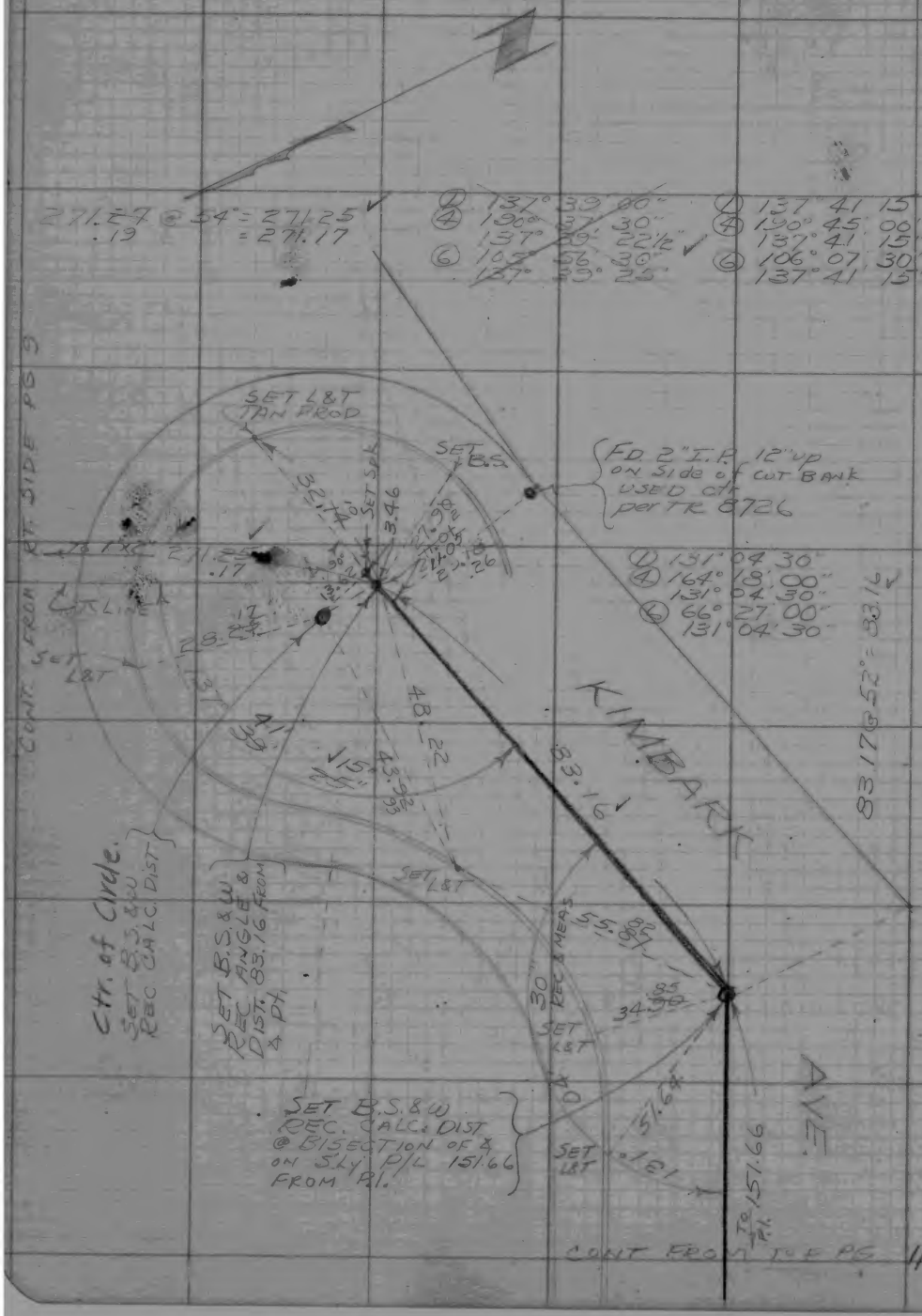

RETURN TO
LOS ANGELES COUNTY SURVEYOR
726 LOS ANGELES COUNTY
ENGINEERING BLDG.
Do not extend notes this side of this line.

Note: Any Additions or Changes on This Sheet Must be Made or Circled In Red Ink With Date and Name of Person Making Change.

PWFB 1127

325

Notes Ck'd by	Survey of Clota St. S.S.
Map No.	W. O. 6303.3 Tape No. 0159 St'd. 68 °F
Office Work	Surveyed by J. S. Coates
Checked	Notes J.S.C. Date 11-22-54
Date	Indexed E. C. Johnson

F. B. 2111 Pg. 13

W.S. 37-B-3

Note: Any Additions or Changes on This Sheet Must be Made or Circled In Red Ink With Date and Name of Person Making Change.

Do not extend notes this side of this line.

RETURN TO
LOS ANGELES COUNTY SURVEYOR
726 LOS ANGELES COUNTY
ENGINEERING BLDG.

76F309S S&E #247. 8-54

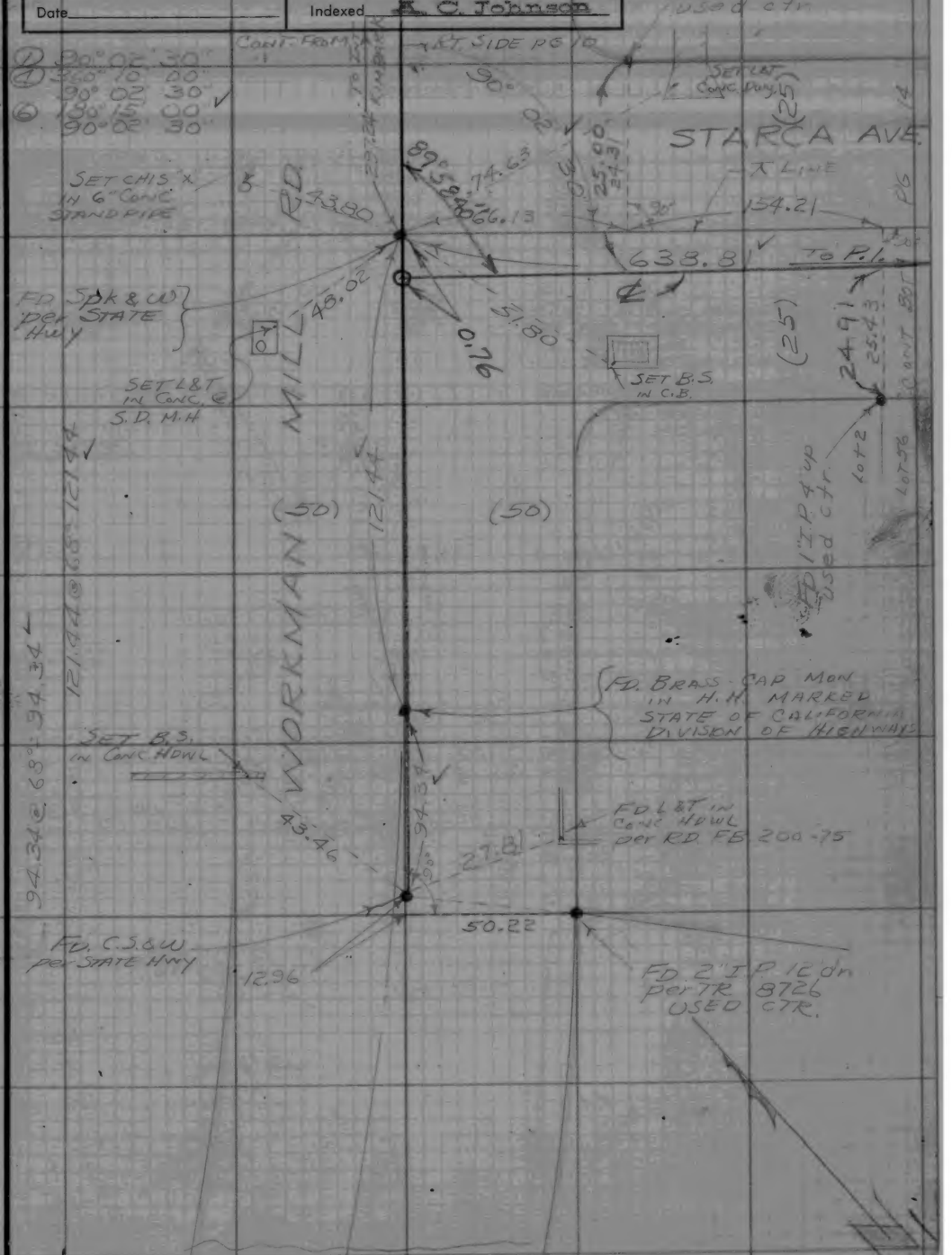

F.B. 2117 PG. 14

PWFB 1127

326 , 327

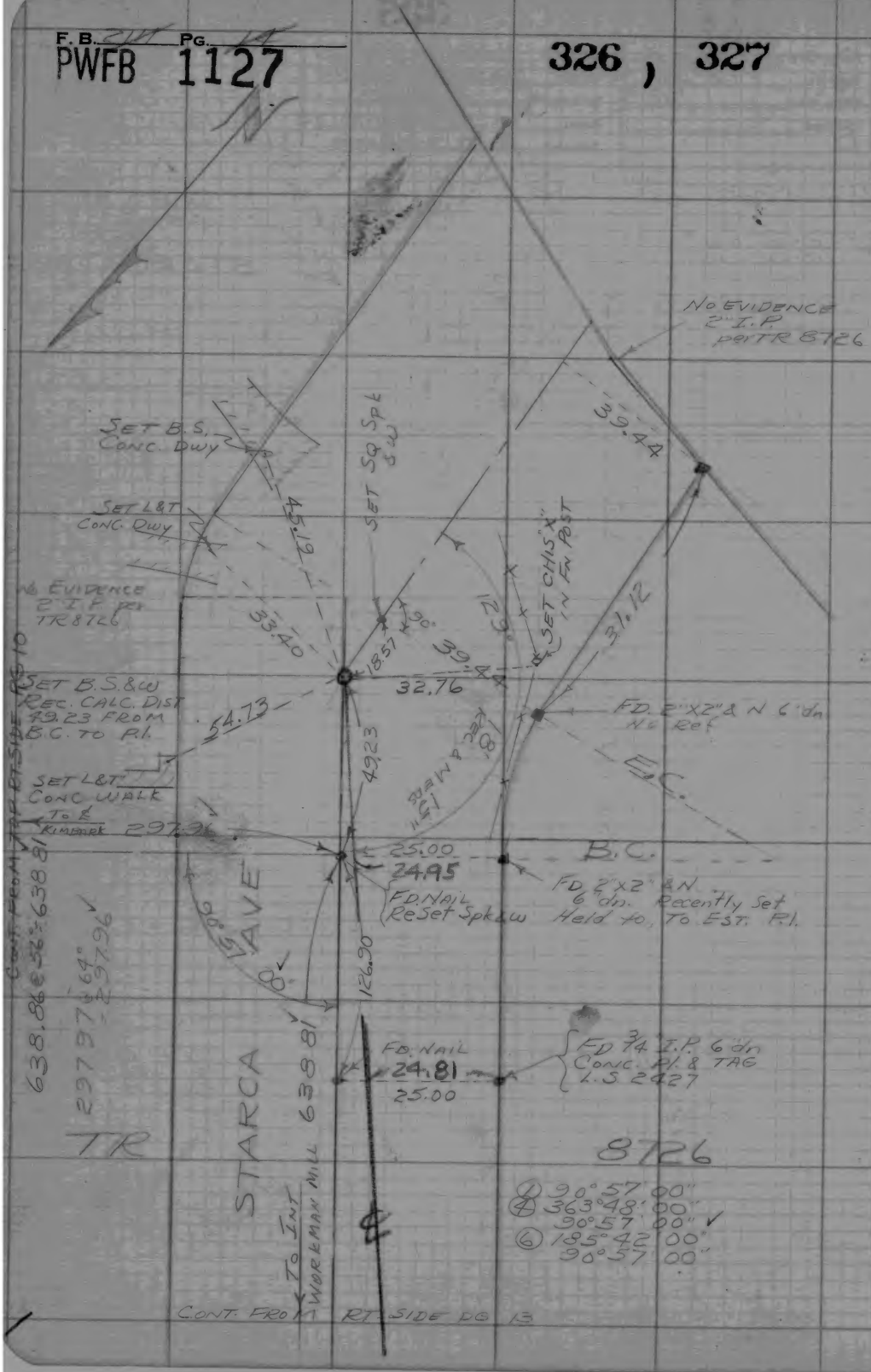

RETURN TO
LOS ANGELES COUNTY SURVEYOR
726 LOS ANGELES COUNTY
ENGINEERING BLDG.
Do not extend notes this side of this line.

Note: Any Additions or Changes on This Sheet Must be Made or Circled in Red Ink With Date and Name of Person Making Change.

W.S. 37-B-3

PWFB 1127

328

Notes Ck'd by	Survey of CLOTA ST
Map No.	W. O. 0303 Tape No. St'd. 68 °F
Office Work	Surveyed by J. S. COATES
Checked	Notes J.S.C. Date 11-30-55
Date	Indexed K. C. Johnson

F. B. 2114 Pg. 15

W.S. 37-B-3

FD H&T PER 360146

FD Spk PER FB 1465-112 HELD FOR ∠ WORKMAN MILL RD

FD L&T CONC. WD WH (FD. Spk PER FB 1465-112)

SET 1"X2" & N BY TIES PER FB 379-196 FB 1465-112

20.01
10.00

MISSION MILL RD.

FD L&T CONC. WELL BOX

OLD ∠ 2

MILL RD

654.50

654.52 @ 64° = 654.50

285.23 @ 68° = 285.23

SET Spk

50.26

FD 2" I.P. 18" d. Pl. & Nail PER TR 5726

126.20

WORKMAN

B.C. FD BRASS-CAP MON IN A.C. MARKED "STATE OF CALIFORNIA DIVISION OF HIGHWAYS"

(50)

(50)

285.23

CONT FROM LEFT SIDE PG 7

Note: Any Additions or Changes on This Sheet Must be Made or Circled in Red Ink With Date and Name of Person Making Change.

Do not extend notes this side of this line.

RETURN TO
LOS ANGELES COUNTY SURVEYOR
726 LOS ANGELES COUNTY
ENGINEERING BLDG.

76F3095 S&E #247. 8-54

PWFB 1127 329, 330

F.B. 211 PG. 16

CONT. FROM PG 17

W.S. 37-B-3

FD 1½" I.P. F.I. CONC. PL. & NAIL

20.21

626.59

.03

FD N&T IN per F.B. 1465-184

0.21

FD. Spk per F.B. 1465-184

0.58

3.97

FD B.S.&W per F.B. 200-73 R.D.

650.17 @ 58° = 650.17

FD 2 I.P. 4" dn pl. & NAIL

19.99

650.13

ST

60.18

L.A. & S.L.

FD B.S.&W per R.D. F.B. 200/74

FD 2 I.P. F.I. CONC. PL. & TAG L.S. 2270

5.33

34.90

20.01

34.90 @ 58° = 34.90

FD Sm B.S.&W per R.D. F.B. 200-74

R.R. R/W

208.46 @ 58° = 208.45

208.45

78°20'20" per C.S. F.B. 1465-184 78°19'40" per R.D. F.B. 200-74

FD. C.S.&W per F.B. 1465-183

FD B.S.&W per R.D. F.B. 200-74

0.93

675.44

675.49 @ 56° = 675.44

CLIOTA

TO BSline 675.44

CONT FROM BOT PG 7

RETURN TO
LOS ANGELES COUNTY SURVEYOR
726 LOS ANGELES COUNTY
ENGINEERING BLDG.
Do not extend notes this side of this line.

Note: Any Additions or Changes on This Sheet Must be Made or Circled in Red Ink With Date and Name of Person Making Change.

PWFB 1127 331

Notes Ck'd by	Survey of CLIOTA ST. S.S.
Map No.	W. O. Tape No. St'd. 68 °F
Office Work	Surveyed by J. S. COATES
Checked	Notes USC Date 11-30-53
Date	Indexed A. C. Johnson

F. B. PG.

W.S. 37-B-3

89.33 @ 58° = 89.32

FD 2" I.P. 6" up NAIL IN CH. IN DIRT HELD FOR LINE

89.32

FD 6" x 6" CONC. MON. WITH BRASS-CAP MARKED "CORPS OF ENGINEER U.S. ARMY SURVEY MARK 1955" NO REF. ON LINE

℄

TAPE #091 @ 84°

126.95 @ 8°31'00" T=58° = 126.33
126.65 @ 7°36'00" T=58° = 125.51
A.G. = 125.92

125.92

CONTINUE SIDE PG 18

To Lt. 2.

Lt. Line

54/3 E.A.

54.82

14.69

FD 1" 12" S.N. Flush No Ref.

FD 1" I.P. 6" dn. CONC. PL & TAG L.S. 2495

0.36

(60')

PROPOSED SAN GABRIEL RIVER PARKWAY

75.48

FD. R.D. BRASS-CAP MON. IN H.H. ON LINE per R.D.F.B. 200-73

(60')

99°43'25" Fr. 93°43'35" per R.D.F.B. 200-73

135°02'

42"

50.00

FD B.S.&W. per R.D.F.B. 200-73

① 135°02'45"
② 180°10'45"
135°02'41½"
⑥ 90°14'15"
135°02'42½"

626.59

100.00

626.63 @ 58° = 626.59

TOB = 8.4

CONT. FROM TOP PG 16

Note: Any Additions or Changes on This Sheet Must be Made or Circled in Red Ink With Date and Name of Person Making Change.

Do not extend notes this side of this line.

RETURN TO
LOS ANGELES COUNTY SURVEYOR
726 LOS ANGELES COUNTY
ENGINEERING BLDG.

76F309S S&E #247. 8-54

F. B. 1127 PG. 18

PWFB 1127

332

200.92 @ 58° = 200.91

FD 3" I.P. 12" OP
PL. & NAIL

200.91

FD 6"X6" CONC. MON
BRASS CAP MARKED
"CORPS OF ENGINEER
U.S. ARMY SURVEY
MARK 1955"

FD 2"X2" & N

44.19

15.31

56°

28.88

FD 1"X2" & N
No. Ref
USED FOR K LINE
CONTROL

"A"

37

37

"B"

K LINE

332.86 @ 58° = 332.84

534.35 @ 58° = 534.32

100.38 @ 64° = 100.38

134° 47' 42"

332.84

100.38

534.32

"A"
④ 56° 48' 00"
④ 227° 11' 45"
56° 47' 56 1/4"
⑥ 340° 47' 45"
56° 47' 57 1/2"

"B"
④ 134° 47' 45"
④ 179° 12' 45"
134° 47' 41 1/4"
⑥ 88° 46' 15"
134° 47' 42 1/2"

K RD MON

LEFT SIDE
PG 17

SET 1"X2"
& N.

"C"

80° 06' 35"

210.07

FD 1" I.P. 20"
OPIO PL. & TAG
L.S. 2495

"C"
④ 80° 06' 40"
④ 320° 26' 20"
80° 06' 35"
⑥ 120° 39' 30"
80° 06' 35"

℄ S.S. R/W.

P.O.T.
Set 1"X2" & N

210.06 @ 76° = 210.07

80.62 @ 76° = 80.62

80.62 TO
R S.S. R/W

CONT BOT. LEFT SIDE PG 21

RETURN TO
LOS ANGELES COUNTY SURVEYOR
726 LOS ANGELES COUNTY
ENGINEERING BLDG.

Do not extend notes this side of this line.

Note: Any Additions or Changes on This Sheet Must be Made or Circled in Red Ink With Date and Name of Person Making Change.

76F309S 247 4-53

RETURN TO
LOS ANGELES COUNTY SURVEYOR
726 LOS ANGELES COUNTY
ENGINEERING BLDG.

Note: Any Additions or Changes on This Sheet Must be Made or Circled in Red Ink With Date and Name of Person Making Change.

Do not extend notes this side of this line.

W.S. 37-B-3

PWFB 1127

333, 334, 335

F.B. 211 PG. 19

Notes Ck'd by
Map No.
Office Work
Checked
Date

Survey of Cliota St. S.S.
W. O. 84-Kid Tape No. Sr'd. °F
Surveyed by J.S.C. U.S. Gates
Notes Date 9/7/56
Indexed L. C. Johnson

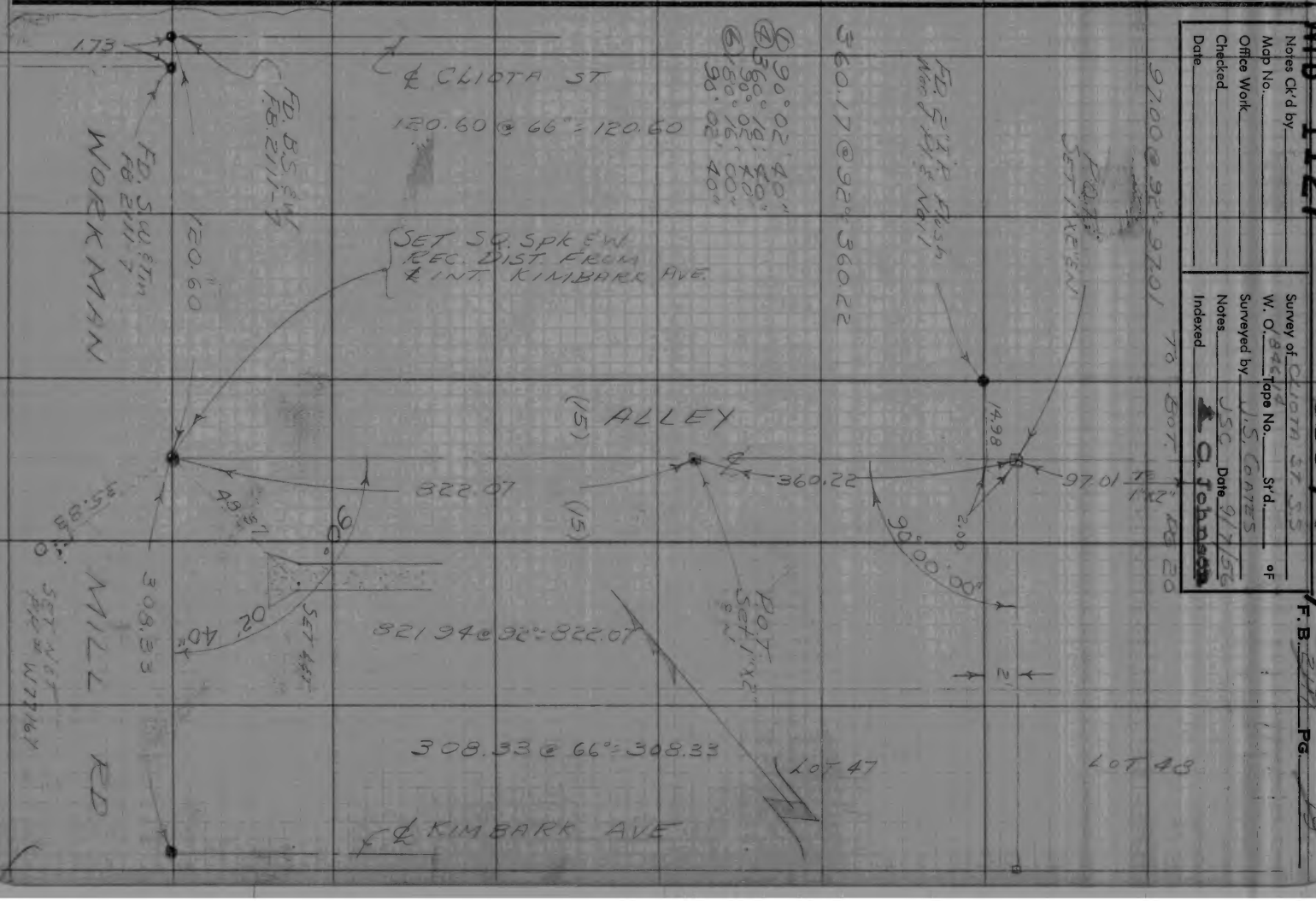

F.B. 2111 PG. 20

PWFB 1127

336 , 337



RETURN TO
LOS ANGELES COUNTY SURVEYOR
726 LOS ANGELES COUNTY
ENGINEERING BLDG.
Do not extend notes this side of this line.

Note: Any Additions or Changes on This Sheet Must be Made or Circled in Red Ink With Date and Name of Person Making Change.

PWFB 1127

338

Notes Ck'd by	Survey of Cliota St. S.S
Map No.	W. O. 1345-18 Tape No. 2180 St'd. 68 °F
Office Work	Surveyed by J.S. Coates
Checked	Notes JSC Date 2/14/57
Date	Indexed E. C. Johnson

F. B. 2111 Pg. 21

W.S. 37-B-3

Note: Any Additions or Changes on This Sheet Must be Made or Circled in Red Ink With Date and Name of Person Making Change.

Do not extend notes this side of this line.

RETURN TO
LOS ANGELES COUNTY SURVEYOR
726 LOS ANGELES COUNTY
ENGINEERING BLDG.

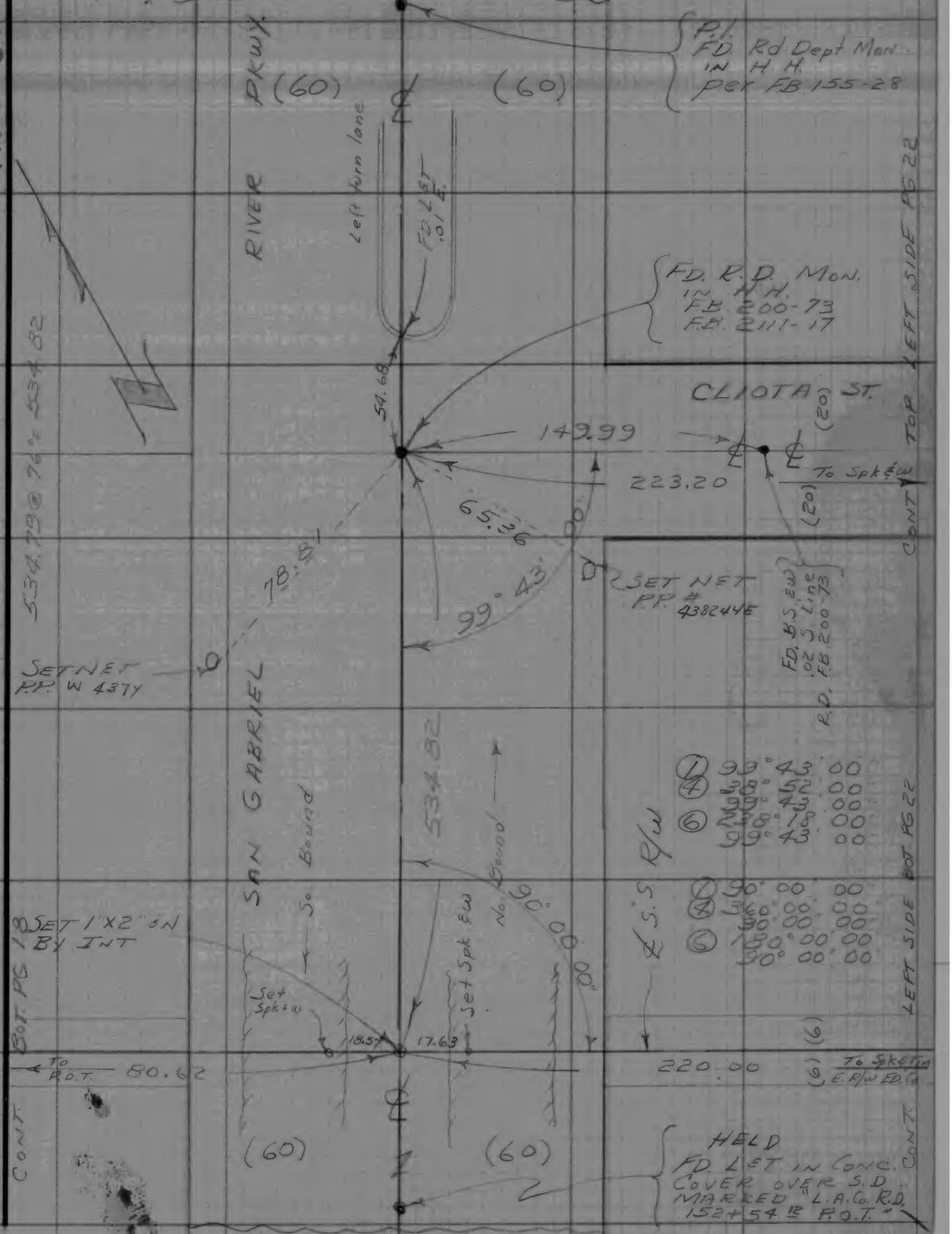

76F3098 247 4-53

F. B. 2111 PG. 22

PWFB 1127

339

240.05 @ 86° = 240.08
163.21 @ 86° = 163.23

FD B.S.E.W.
per R.D. F.B. 200-73
F.B. 2111-16

CONT. FROM TOP RT. SIDE PG 21

CLIOTA ST.

To INT. 223.20
S.G. River Pkwy.

.04
.02
SET Sq. Spk
163.23
240.08
Set Spk
5.00
37.025
169.57
43'
99°
S.S.M.H.
Set 1" x 2' EN
S.S.M.H.
Set Spk & Tin
FD. N.T.E. TAG
L.S. 1742

(20) (20) (20) (20)

℄ LINE So. CALIF
EDISON Co. R/W

572.45
572.50 @ 84° = 572.45

① 99° 43' 00"
④ 38° 52' 00"
99° 43' 00"
⑥ 238° 18' 00"
99° 43' 00

① 90° 00' 00"
④ 360° 00' 00"
90° 00' 00"
⑥ 180° 00' 00"
90° 00' 00

(6) (6)

CONT. FROM BOT. RT. SIDE PG. 21

90° 00' 00"

To ℄
S.G.R.P.S. 220.00

3.80

S.S.M.H.
Nothing Set

SET Wire Spk. & Tin
REC. DIST. @ 220.0 FF ℄
SAN GABRIEL RIVER PKWY.

RETURN TO
LOS ANGELES COUNTY SURVEYOR
726 LOS ANGELES COUNTY
ENGINEERING BLDG.
Do not extend notes this side of this line.

Note: Any Additions or Changes on This Sheet Must be Made or Circled in Red Ink With Date and Name of Person Making Change.

Notes Ck'd by	Survey of CLIOTA ST. S.S.
Map No.	W. O. 678 Tape No. St'd. °F
Office Work	Surveyed by J. S. COATES
Checked	Notes J.S.C. Date 11-30-55
Date	Indexed ~~A. C. Johnson~~ 12-14-55

F. B. 2111 PG. 25

TOPOGRAPHY
ON
TRANSIT LINE

FROM: 1700 SAN GABRIEL RIVER PKWY & CLIOTA ST
TO: 9+67.16 S.WLy

CLIOTA ST. S.S. DIST.

C.I. 184 X 14
6

COATES
OCHSNER
HAND
GREENE

Note: Any Additions or Changes on This Sheet Must be Made or Circled in Red Ink With Date and Name of Person Making Change.

Do not extend notes this side of this line.

RETURN TO
LOS ANGELES COUNTY SURVEYOR
726 LOS ANGELES COUNTY
ENGINEERING BLDG.

76F309S S&E #247. 8-54

F. B. 2111 PG. 26



RETURN TO
LOS ANGELES COUNTY SURVEYOR
726 LOS ANGELES COUNTY
ENGINEERING BLDG.
Do not extend notes this side of this line.

Note: Any Additions or Changes on This Sheet Must be Made or Circled in Red Ink With Date and Name of Person Making Change.

Notes Ck'd by	Survey of PIOTA ST.
Map No.	W. O. 848 Tape No. St'd. °F
Office Work	Surveyed by J.S. COATES
Checked	Notes J.F.O. Date 12-1-50
Date	Indexed E. C. Johnson

F. B. 2111 Pg. 27

4" Orange
36.8 → 3+17.8
13 → 15" Irg. valve 3+26.5
→ 6" orange 3+36.3
2.7 → 20" Walnut 3+33 3.8
38.9 → 6" Orange 3+53.2
14 → 15" Irg. valve 3+63.6
20.3 → 6" orange 3+71.3
38.5 → 6" orange 3+89.8
℄ LINE
6" orange 3.5 3.5 → 4+00
34.5 17.2 → 50.8 → 18" Pine 4+19.6
39.6 → 6" orange 4+29.6
35.7 → 15" Irg. valve 4+34.7
17.2 → 6" orange 4+41.0
TOP EDGE OF BANK
24.3 → 15" Irg. valve 4+47.2
28.6 → 6" orange 4+50.3
38.9 → 6" Orange
6.7 → 15" Irg. valve 4.6.5 16.7 4+59.2
10.7 → 6" orange 4+68.5
12 → 6" Orange
9+81.5 10" Pecan 13 15" Irg. valve 4+83.8
74.9 → 6" orange 5+21.2 12.8
5+00 17.5 3" orange 5+26.3
5+02.9 10.5 → 6" orange
19.5 → 8" Redwood 5+09.2
6" Orange 12
6" Orange 5+23.3
6.5 → 6" orange 5+19.3
29.7 → 5+20.7 5+28.7 → 6" Orange
38.7 12.0 → 20" Gum 5+31.1
7.5 → 24" Gum 5+31.5
24" Gum 5+33.2 2.5 → 20" Gum 5+33.2
4.6 → 20" Gum 5+38.8
50.6
6" Orange 5+38.3

Note: Any Additions or Changes on This Sheet Must be Made or Circled in Red Ink With Date and Name of Person Making Change.

Do not extend notes this side of this line.

RETURN TO
LOS ANGELES COUNTY SURVEYOR
726 LOS ANGELES COUNTY
ENGINEERING BLDG.

76F3095 S&E #247. 8-54

F. B. 2111 PG. 28

Note: The lady has died in the house shown on next page and no one else lives there so I could not get information on plumbing outlet.
The 4" plumbing appears to go down through the basement floor, so it is possible to have service in the basement from existing plumbing

HE 9918 E. CLIOTA ST.

RETURN TO
LOS ANGELES COUNTY SURVEYOR
726 LOS ANGELES COUNTY
ENGINEERING BLDG.

Do not extend notes this side of this line.

Note: Any Additions or Changes on This Sheet Must be Made or Circled In Red Ink With Date and Name of Person Making Change.

Notes Ck'd by	Survey of CLIOTA ST. SS
Map No.	W. O. 5481 Tape No. St'd. °F
Office Work	Surveyed by J. S. CORTES
Checked	Notes 15C Date 11-30-55
Date	Indexed A. C. Johnson

F. B. 2111 Pg. 29

Note: This line is approx. Location of junction the Sheppard Machinery Co. has for their sewer connection per Mr. Montgomery M.H.

3 Strand 4' barbed wire fn.

Line Post

7+21 14

7+56 1.2

9+67 16

1" I.P. 12' dn per FB 2111/18

12" I.D. Irrigation Valve

7+35 14.5

7+98.5

12°

9+00

34"

4' Avocado 7+54 9.0

12" Pecan 7+88 7.4

12" I.D. Irrigation Valve

7+34

3' Apple 7+53 4.2

4' Avocado 7+34 9.1

7+12.5

12" Pecan 7+52 7.1

12.7

17.5

10" Pecan 7+83.5

7+41.6 8' Apple

11.5

13.7 9.2

18.5

7+93.4 16" Pecan

52'

Frame Shed No Basement

7+02

31

140.3

Elev. Hole

52"

52" O.D. Conc. Box Waste Water Line M.H. (sealed) #885-10

Irrigation Valve

7+87.2

1.6

6+84

10" Pecan

60"

18" Sewer Pipe

6+75 9.2

12" Locust 6+65.5 9.3

40.7

84.3 55.9

6+36.6

Frame Shed

73.1

89.8

18.6

12" Pecan 6+84.6

TRANSET LINE

6+43.5 24" Gum

6+44.4 30" Gum

90.2

73.1

90.1

7'

3' Apple 6+55.5

18.3

4' Apple 6+41.2

36" Gum 5+84.4

6+36.5 (Riser)

5+00 36" Gum

4' Plum 6+24.5

6+34.32 ED 1"A2"8N per FB 2111-18

5+44.2

5+45.2

36" Gum

TOP EDGE OF BANK

7' W.W. Ex.

Note: Any Additions or Changes on This Sheet Must be Made or Circled in Red Ink With Date and Name of Person Making Change.

Do not extend notes this side of this line.

RETURN TO
LOS ANGELES COUNTY SURVEYOR
726 LOS ANGELES COUNTY
ENGINEERING BLDG.

76F309S S&E #247. 8-54

RETURN TO
LOS ANGELES COUNTY SURVEYOR
726 LOS ANGELES COUNTY
ENGINEERING BLDG.

Note: Any Additions or Changes on This Sheet Must be Made or Circled in Red Ink With Date and Name of Person Making Change.

Do not extend notes this side of this line.

F. B. 211 PG. 30

F. B. 2111 Pg. 31

Profile No. | Notes Red. | Plotted | Job No. 8+8.14 | Division No.
Date | Date | Survey of CLIOTA ST
X-Sec. No. | Notes Chkd. | Checked | Survey by | Notes | Date 12-1-55
Date | Date | Map No. | Indexed | Date 12-14-55

CROSS-SECTION
ON
TRANSIT LINE

From: 1+00 @ SAN GABRIEL RIVER PKWY & CLIOTA ST
To: 9+67.16 S.W'ly.

CLIOTA ST SS DIST.
C.I. 184~~X~~.14
6

COATES
OCHSNER
HAND
GREENE

STATION	B. S.	H. I.	F. S.	ELEV.

NOTE: ANY ADDITIONS OR CHANGES ON THIS SHEET MUST BE MADE OR CIRCLED IN RED INK, WITH DATE AND NAME OF PERSON MAKING CHANGE.

PLEASE RETURN TO
LOS ANGELES COUNTY SURVEYOR
726 LOS ANGELES COUNTY ENGINEERING BLDG.

Do not extend notes this side of this line.

76L298 307 8-53

76L298 307 8-53

PLEASE RETURN TO
LOS ANGELES COUNTY SURVEYOR
726 LOS ANGELES COUNTY ENGINEERING BLDG.

NOTE: ANY ADDITIONS OR CHANGES ON THIS SHEET MUST BE MADE OR CIRCLED IN RED INK, WITH DATE AND NAME OF PERSON MAKING CHANGE.

Do not extend notes this side of this line.

STATION	B. S.	H. I.	F. S.	ELEV.	Transit Line
B.M. AZ 101	7.37	220.16		212.79	BM. AZ 101 Elev. 212.789 per R.B. 1926-36 Clota St & San Gabriel River Pkwy @ ℄ int. L.A. Co Rd. Dept. Mon. brass-cap in H.H.
0+86°			642	213.74	℄ line prod
1+00			680	213.36	℄ int. S.G.R.P. & Clotad
"			700	213.16	22' R edge pav
"			700	213.16	50' L
1+15			734	212.82	℄
1+22			801	212.15	30' L edge pav
1+30			832	211.84	℄ flow line
1+36.5			760	212.56	49' R edge pav
1+37			788	212.28	1' R bot cut
"			53	214.9	1' L Top cut
"			57	214.5	50' L Top cut
1+40°			78	212.4	14' R
"			50	215.2	20' R Top bank
1+55			54	214.8	55' R Top "
1+60			52	215.0	℄
2+00			53	214.9	℄
"			52	215.0	40' R
2+61			59	214.3	50' L
3+00			75	212.7	47' R Top ℄ 12" Corr. iron pipe
			53	214.9	

Profile ____ No. ____ X-Sec. ____ No. ____

Plotted ____ Date ____ Checked ____ Date ____

Notes Red. ____ Date ____ Notes Chkd. ____ Date ____

Division No. ____ Job No. ____ Notes ____ Date ____

Survey of ____

Survey by ____

Indexed ____

F. B. ____ Pg. 32

76L298 307 8-53

PLEASE RETURN TO
LOS ANGELES COUNTY SURVEYOR
726 LOS ANGELES COUNTY ENGINEERING BLDG.

NOTE: ANY ADDITIONS OR CHANGES ON THIS SHEET MUST BE MADE OR CIRCLED IN RED INK, WITH DATE AND NAME OF PERSON MAKING CHANGE.

Do not extend notes this side of this line.

STATION	B. S.	H. I.	F. S.	ELEV.	Transit Line	
		220 16				
2+83			65	213 7		30 R Flowline of 48" steel pipe
3+01.3			82	212 0		13 R Top 24" water pipe
3+00		220 16	51	215 1		24 R Top bank
"			55	214 7	50' L	
T.P.	4 19	218 52	583	214 33		
3+75			32	215 3		℄
4+00			46	213 9		℄
"			44	214 1		17 R Top bank
"			45	214 0	50' L	
5+00			51	213 4		℄
"			52	213 3		17 R Top bank
"			49	213 6		
T.P.	0 57	215 19	390	214 62		
5+60			20	213 2		℄
6+00			74	207 8		℄
"			87	206 5		5 R Top bank
"			28	212 4	50' L	
6+34.32			113	203 9		℄ & pl.
"			145	200 7		10 R
6+52.6			232	212 87	90' L	Poor elev. of grade
6+86.6			923	205 96		17 R Top Waste Water Line M.H.
"			1564	199 55	Trend 9.23 Meas 9.21 Test	2 R Top 52" waste water line

Profile Notes Red ____ Plotted ____ Job No. 8519 Division No. ____ F. B. 2111 PG. 33
No. ____ Date ____ Date ____ Survey of ____
X-Sec. Notes Chkd. ____ Checked ____ Survey by ____ Notes ____ Date ____
No. ____ Date ____ Date ____ Map No. ____ Indexed ____ Date ____

76L298 307 8-53

PLEASE RETURN TO
LOS ANGELES COUNTY SURVEYOR
726 LOS ANGELES COUNTY ENGINEERING BLDG.

NOTE: ANY ADDITIONS OR CHANGES ON THIS SHEET MUST BE MADE OR CIRCLED IN RED INK, WITH DATE AND NAME OF PERSON MAKING CHANGE.

Do not extend notes this side of this line.

F. B. 2111 Pg. 34 Job No. 184R14 Division No. Notes Red. Plotted Profile
Survey of L.A.C. CLIOTA ST. Date Date No.
Survey by J. Johnson Notes Notes Chkd. Checked X-Sec.
Indexed R. C. Johnson Date Date Date No.

STATION	B. S.	H. I.	F. S.	ELEV.	TRANSIT LINE	
		215 19 ✓				
7+00			108	204 4		℄
"			115	203 7		10' R
"			98	205 4	50' L	
"			36	211 6	122' L Top bank	
7+02			68	208 4	140? basement floor	elev. to No. 9918 E. Cliota St.
8+00			118	203 4		℄
"			120	203 2		10' R
"			116	203 6	50' L	
9+00			131	202 1		℄
"			131	202 1		10' R
"			131	202 1	10' L	
"			1657	198 62 ✓	2.64' below top M.H. lid	2' R Top 34" Conc. w.m.h. water line
TP	5 82	220 14 ✓	0 87	214 32 ✓		
BM AZ 101			7 35	212 79 ✓	BM AZ 101 Elev. 212.789 per F.B. 1926-76 Cliota St. & San Gabriel R. Pkwy @ E. int. L.A.Co. Rd. dept. mon. brass-cap in H.H.	

Notes Ck'd by	Survey of Cliota St.
Map No.	W. O. 242 Tape No. St'd. °F
Office Work	Surveyed by L.S. Coates
Checked	Notes C.C. Date 12-1-55
Date	Indexed A. C. Johnson 12-14-55

F. B. 2111 PG. 35

TOPOGRAPHY
ON
CLIOTA ST.

FROM: San Gabriel River Pkwy 1+00
TO: END OF ST. E. of Workman Mill Rd. 43+20±

CLIOTA ST. S.S. DIST.
C.V. 184 X,14
6

COATES
OHSNER
HAND
GREENE

Note: Any Additions or Changes on This Sheet Must be Made or Circled In Red Ink With Date and Name of Person Making Change.

Do not extend notes this side of this line.

RETURN TO
LOS ANGELES COUNTY SURVEYOR
726 LOS ANGELES COUNTY
ENGINEERING BLDG.

76F309S S&E #247. 8-54

F. B. 2111 PG. 36



RETURN TO
LOS ANGELES COUNTY SURVEYOR
726 LOS ANGELES COUNTY
ENGINEERING BLDG.
Do not extend notes this side of this line.

Note: Any Additions or Changes on This Sheet Must be Made or Circled in Red Ink With Date and Name of Person Making Change.

Notes Ck'd by	Survey of Cloota St. S.S.
Map No.	W. O. 7248 Tape No. St'd. °F
Office Work	Surveyed by J.S. Coate
Checked	Notes J.S.C. Date
Date	Indexed ~~J. C. Johnson~~

F. B. 2111 PG. 37

Note: Any Additions or Changes on This Sheet Must be Made or Circled in Red Ink With Date and Name of Person Making Change.

Do not extend notes this side of this line.

RETURN TO
LOS ANGELES COUNTY SURVEYOR
726 LOS ANGELES COUNTY
ENGINEERING BLDG.

76F309S S&E #247. 8-54

F. B. 2111 PG. 38

27+14.5
14" Conc. Pipe
Catch Basin
27+17.5
27+03.5
36" Conc. S.D.
3" Rock & Oil Pav.
Frame House
26+69.7
Conc. Dr.
Fire Hyd. 26+41.9
26+45.8
6" Tile 26+54.6
6" Elm 26+35.8
10" Tile 26+31.7
26+25
Deadman 26+19.5
Catch Basin
26+12.8
26+00.4
25+87.5
25+70.4
Fl. B.S. & W. per F.B. 2111-7
25+70.8
Fl. Spk W & Tin per F.B. 2111-7
8" Elm 26+15.5
25+90.5
State Hwy - did not check thickness of Pav.
WORKMAN MILL RD.
25+52
25+45.8
25+40
Deadman
25+36
CLIOTA
Oil Pav.
24+18.9
25+20.9
2" Rock & Oil Pav.

RETURN TO
LOS ANGELES COUNTY SURVEYOR
726 LOS ANGELES COUNTY
ENGINEERING BLDG.
Do not extend notes this side of this line.

Note: Any Additions or Changes on This Sheet Must be Made or Circled in Red Ink With Date and Name of Person Making Change.

Notes Ck'd by	Survey of Clute St. S.D.
Map No.	W. O. Tape No. St'd. °F
Office Work	Surveyed by J.S.C.
Checked	Notes Date 12-2-[illegible]
Date	Indexed E. C. Johnson

F. B. 2111 PG. 39

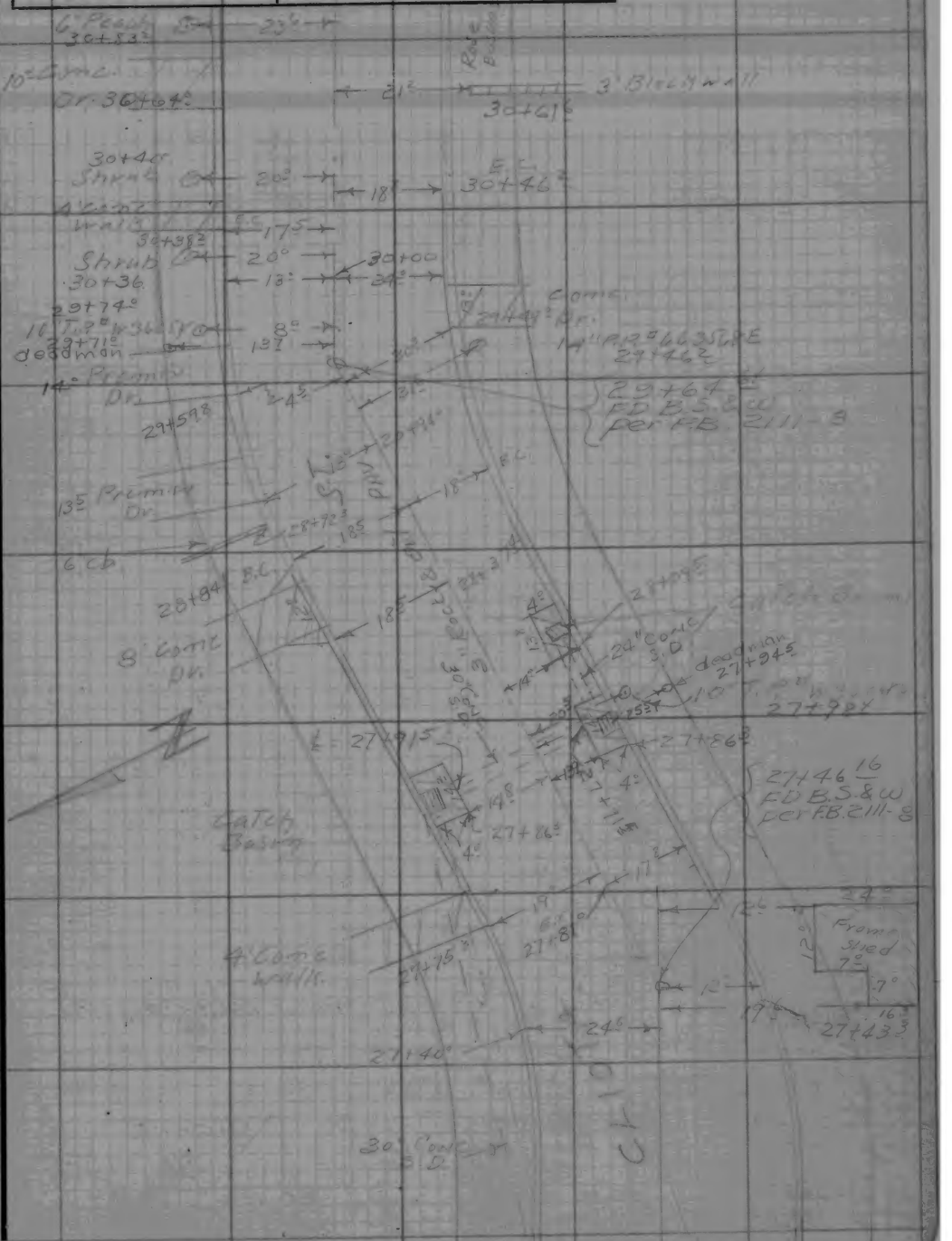

Note: Any Additions or Changes on This Sheet Must be Made or Circled in Red Ink With Date and Name of Person Making Change.

Do not extend notes this side of this line.

RETURN TO
LOS ANGELES COUNTY SURVEYOR
726 LOS ANGELES COUNTY
ENGINEERING BLDG.

76F309S S&E #247. 8-54

F. B. 2111 PG. 40



RETURN TO
LOS ANGELES COUNTY SURVEYOR
726 LOS ANGELES COUNTY
ENGINEERING BLDG.

Do not extend notes this side of this line.

Note: Any Additions or Changes on This Sheet Must be Made or Circled in Red Ink With Date and Name of Person Making Change.

Notes Ck'd by	Survey of CLIOTA ST.
Map No.	W. O. Tape No. St'd. °F
Office Work	Surveyed by J.S. COATES
Checked	Notes J.S.C. Date 12-2-55
Date	Indexed E. O. Johnson

F. B. 244 PG. 41



Note: Any Additions or Changes on This Sheet Must be Made or Circled in Red Ink With Date and Name of Person Making Change.

Do not extend notes this side of this line.

RETURN TO
LOS ANGELES COUNTY SURVEYOR
726 LOS ANGELES COUNTY
ENGINEERING BLDG.

76F309S S&E #247. 8-54

F. B. 2111 Pg. 42

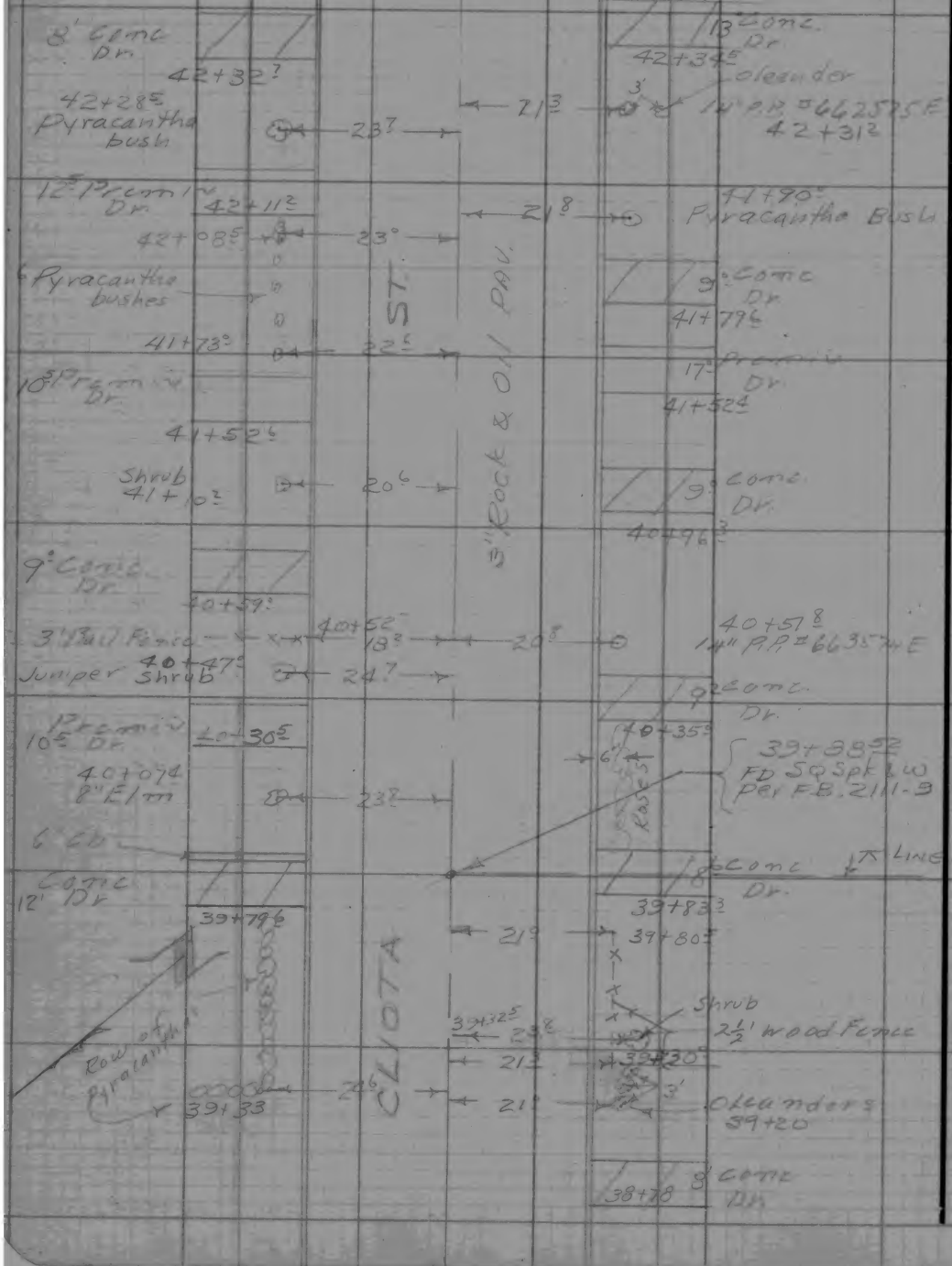

RETURN TO
LOS ANGELES COUNTY SURVEYOR
726 LOS ANGELES COUNTY
ENGINEERING BLDG.
Do not extend notes this side of this line.

Note: Any Additions or Changes on This Sheet Must be Made or Circled In Red Ink With Date and Name of Person Making Change.

Notes Ck'd by	Survey of Cliota St.
Map No.	W. O. 1848 Tape No. St'd. °F
Office Work	Surveyed by J.S.C.
Checked	Notes I.F.O. Date 12-2-55
Date	Indexed E. C. Johnson

F. B. 2111 PG. 43

Note: Any Additions or Changes on This Sheet Must be Made or Circled in Red Ink With Date and Name of Person Making Change.

Do not extend notes this side of this line.

RETURN TO
LOS ANGELES COUNTY SURVEYOR
726 LOS ANGELES COUNTY
ENGINEERING BLDG.

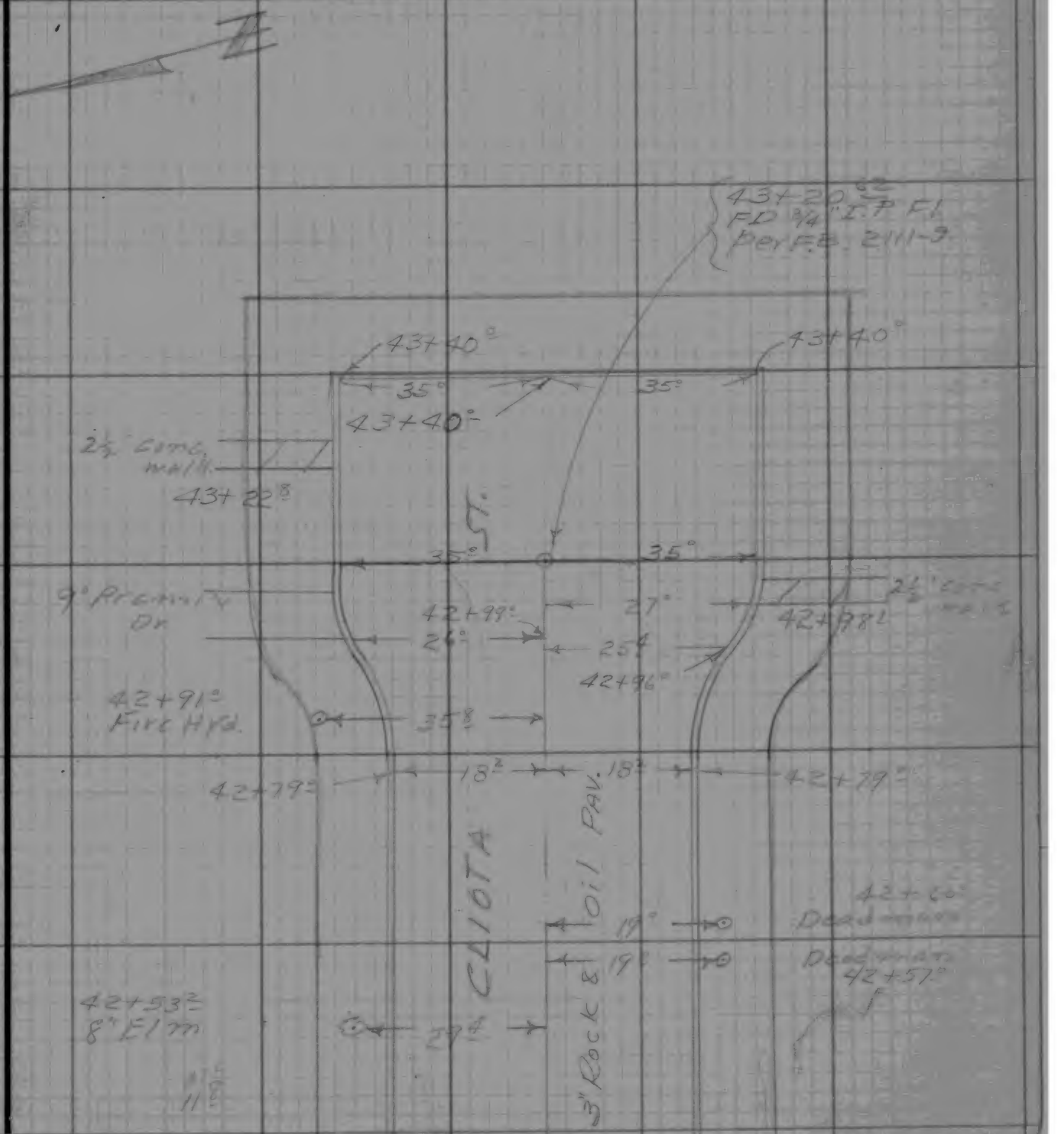

76F309S S&E #247. 8-54

RETURN TO
LOS ANGELES COUNTY SURVEYOR
726 LOS ANGELES COUNTY
ENGINEERING BLDG.

Note: Any Additions or Changes on This Sheet Must be Made or Circled In Red Ink With Date and Name of Person Making Change.

Do not extend notes this side of this line.

F. B. 211 PG. 44

Profile No.	Notes Red.	Plotted	Job No. 184814	Division No.		F. B. 2111	Pg. 45
	Date	Date	Survey of CLIOTA ST				
X-Sec. No.	Notes Chkd.	Checked	Survey by J.S.C.	Notes J.F.O.	Date 12-5-55		
	Date	Date	Map No.	Indexed Johnson	Date 12-14-55		

STATION	B. S.	H. I.	F. S.	ELEV.	
					CROSS-SECTION ON CLIOTA ST. FROM: San Gabriel River Pkwy 11+00 TO: END OF ST. E. OF Workman Mill Rd. 43+20 ± CLIOTA ST. S.S. DIST. C.L. 184 ~~X~~ 14 6 COATES OCHSNER AND GREENE

NOTE: ANY ADDITIONS OR CHANGES ON THIS SHEET MUST BE MADE OR CIRCLED IN RED INK, WITH DATE AND NAME OF PERSON MAKING CHANGE.

PLEASE RETURN TO
LOS ANGELES COUNTY SURVEYOR
726 LOS ANGELES COUNTY ENGINEERING BLDG.

Do not extend notes this side of this line.

76L298 307 8-53

76L298 307 8-53

PLEASE RETURN TO
LOS ANGELES COUNTY SURVEYOR
726 LOS ANGELES COUNTY ENGINEERING BLDG.

NOTE: ANY ADDITIONS OR CHANGES ON THIS SHEET MUST BE MADE OR CIRCLED IN RED INK, WITH DATE AND NAME OF PERSON MAKING CHANGE.

Do not extend notes this side of this line.

STATION	B. S.	H. I.	F. S.	ELEV.	CLIOTA	ST.
BM AZ101	7 06	219 85		212 79	BM 101 Elev. 212.789 per FB 1926-76 Cliota St & San Gabriel River Parkway @ & INT. L.A. Co. Rd. Dept. Brass cap Mon. in N.H.	
1+00.			6 49	213 36		℄ int San Gabriel River PKWY
"			7 78	212 07		34' R. Edge of Pvm
"			6 39	213 46	11' L. Edge of Pvm	
1+42			5 84	214 01		27' R. Pvm Ret
1+46			4 63	215 22		℄
			4 73	215 12	5' L. Pvm Ret	
1+54			4 62	215 23		℄
"			4 91	214 94		12' R. Pvm Ret
"			5 75	214 10		44' R. " "
2+00			4 31	215 54		℄
"			4 75	215 10		10' R. Edge of Pvm
"			5 2	214 6		15' R.
"			5 2	214 6		100' R.
"			4 57	215 28	6' L. Edge of Pvm	
"			6 0	213 8	13' L	
"			4 4	215 4	17' L	
"			4 5	215 3	100' L.	
"			3 9	215 9	200' L	

F. B. 2111 Pg. 46 Job No. 184814 Division No. S.S.J.F.O.
Survey of Cliota St.
Survey by R. C. Johnson
Indexed
Profile No. X-Sec. No.
Plotted Date
Notes Red. Date
Notes Chkd. Date
Checked Date

76L298 307 8-53

PLEASE RETURN TO
LOS ANGELES COUNTY SURVEYOR
726 LOS ANGELES COUNTY ENGINEERING BLDG.

NOTE: ANY ADDITIONS OR CHANGES ON THIS SHEET MUST BE MADE OR CIRCLED IN RED INK, WITH DATE AND NAME OF PERSON MAKING CHANGE.

Do not extend notes this side of this line.

STATION	B. S.	H. I.	F. S.	ELEV.	CL 10TA	ST.
3+00		219 85	4 07	215 78		℄
"			4 33	215 52		10' R. Edge of Pavm
"			4 9	214 9		20' R. PL
"			4 41	215 44	6' L Edge of Pavm	
"			5 8	214 0	14' L	
"			4 8	215 0	20' L PL	
4+00			3 80	216 0		℄
"			4 04	215 81		9' R Edge of Pavm
"			4 6	215 2		20' R. PL
"			4 07	215 88	7' L Edge of Pavm	
"			5 4	214 4	13' L	
"			4 5	215 3	20' L PL	
5+00			3 48	216 37		℄
"			3 49	216 16		9' R. Edge of Pavm
"			4 5	215 3		20' R. PL
"			4 6	215 2		130' R.
"			4 16	218 69		Floor Elev. at Shop Mfg. Co.
"			3 77	216 08	7' L Edge of Pavm	
"			5 1	214 7	13' L	
"			4 0	215 8	20' L PL	
"			3 8	216 0	100' L	

Profile No. ____ Notes Red. ____ Plotted ____ Job No. ____ Division No. ____ F. B. 2111 Pg. 37
Date ____ Date ____ Survey of ____
X-Sec. No. ____ Notes Chkd. ____ Checked ____ Survey by ____ Notes ____ Date 12-5-55
Date ____ Date ____ Map No. ____ Indexed Johnson Date ____

76L298 307 8-53

PLEASE RETURN TO
LOS ANGELES COUNTY SURVEYOR
726 LOS ANGELES COUNTY ENGINEERING BLDG.

NOTE: ANY ADDITIONS OR CHANGES ON THIS SHEET MUST BE MADE OR CIRCLED IN RED INK, WITH DATE AND NAME OF PERSON MAKING CHANGE.

Do not extend notes this side of this line.

F. B. 2111 Pg. 48 Job No. Division No. Notes Red. Plotted Profile No.
Survey of Cliota St. Date Date X-Sec. No.
Survey by J.S. Notes Notes Chkd. Checked
Indexed L. C. Johnson Date Date Date

STATION	B. S.	H. I.	F. S.	ELEV.	CLIOTA	ST.
5+00		219 85	3 9	215 9	200' L	
T.P.	4 96	221 25	3 56	216 29		
6+00			4 75	216 50		℄
"			4 93	216 32		9' R Edge of Pvm
"			5 9	215 3		20' R P.L.
"			4 98	216 27	7½' L Edge of Pvm	
"			6 4	214 8	16' L	
"			5 1	216 1	20' L P.L.	
7+00			4 62	216 63		℄
"			4 70	216 55		9' R Edge of Pvm
"			5 1	216 1		20' R P.L.
"			4 65	216 60	7½' L Edge of Pvm	
"			6 2	215 0	16' L	
"			4 8	216 4	20' L P.L.	
8+00			4 59	216 66		℄
"			4 86	216 39		9' R Edge of Pvm
"			5 1	216 1		20' R P.L.
"			6 3	214 9		200' R
"			4 62	216 63	7½' L Edge of Pvm	
"			6 1	215 1	16' L	
"			4 9	216 3	20' L P.L.	

76L298 307 8-53

PLEASE RETURN TO
LOS ANGELES COUNTY SURVEYOR
726 LOS ANGELES COUNTY ENGINEERING BLDG.

NOTE: ANY ADDITIONS OR CHANGES ON THIS SHEET MUST BE MADE OR CIRCLED IN RED INK, WITH DATE AND NAME OF PERSON MAKING CHANGE.

Do not extend notes this side of this line.

STATION	B. S.	H. I.	F. S.	ELEV.	CL 10TA	ST
8+00		221 25	4 6	216 6	100'L	
"			4 5	216 7	200'L	
9+00			4 31	216 94		℄
"			4 64	216 61		9'R. Edge of Pvm
"			4 5	216 7		20'R. P.L.
"			4 57	216 68	75'L. Edge of Pvm	
"			6 0	215 2	16'L	
"			4 6	216 6	20'L P.L.	
10+00			4 53	216 72		℄
"			4 80	216 45		9'R. Edge of Pvm
"			5 2	216 0		20'R. P.L.
"			4 69	216 56	75'L. Edge of Pvm	
"			6 1	215 1	16'L	
"			4 6	216 6	20'L P.L.	
T.P.	3 87	220 36	4 76	216 49		
11+00			3 92	216 44		℄
"			4 09	216 27		9'R. Edge of Pvm
"			5 0	215 4		20'R.
"			5 3	215 1		200'R.
"			4 13	216 23	75'L. Edge of Pvm	
"			5 5	214 9	16'L	

Profile No. ____ Notes Red. ____ Plotted ____ Job No. 6411 Division No. ____
Date ____ Date ____ Survey of CL 10TA ST
X-Sec. No. ____ Notes Chkd. ____ Checked ____ Survey by ____ Notes ____ Date 12-5-53
Date ____ Date ____ Map No. ____ Indexed Johnson Date ____

F. B. 2111 PG. 49

76L298 307 8-53

PLEASE RETURN TO
LOS ANGELES COUNTY SURVEYOR
726 LOS ANGELES COUNTY ENGINEERING BLDG.

NOTE: ANY ADDITIONS OR CHANGES ON THIS SHEET MUST BE MADE OR CIRCLED IN RED INK, WITH DATE AND NAME OF PERSON MAKING CHANGE.

Do not extend notes this side of this line.

F. B. 2111 Pg. 50 Job No. 8448 Division No. Notes Red. Plotted
Date Date No.
Profile
Survey of Clietta St. S.S. J.C. Notes Chkd. Checked
Date Date No.
X-Sec.
Survey by J.C. Notes
Indexed J. C. Johnson Date

STATION	B. S.	H. I.	F. S.	ELEV.	CLIOTA	ST.
11+00		220 36 ✓	4 6	215 8	20'L. P.L.	
"			3 8	216 6	200'L	
12+00			4 30	216 06		℄
"			4 56	215 80		7.5 R. Edge of Pavm
"			4 9	215 5		20' R. P.L.
"			4 55	215 81	9'L. Edge of Pavm	
"			5 8	214 6	19'L.	
"			4 7	215 7	20'L. P.L.	
13+00			4 22	216 14		℄
"			4 42	215 94		7.5 R. Edge of Pavm
"			5 5	214 9		20' R. P.L.
"			4 49	215 87	9'L. Edge of Pavm	
"			6 0	214 4	19'L.	
"			4 8	215 6	20'L. P.L.	
13+50			3 02	217 34		℄
13+80			5 7	214 7		25' R.
14+00			0 46	219 90		℄
"			0 29	220 07		8' R. Edge of Pavm
"			1 1	219 3		20' R. P.L.
"			0 82	219 54		50' R.
"			2 44	217 92		150' R.

76L298 307 8-53

PLEASE RETURN TO
LOS ANGELES COUNTY SURVEYOR
726 LOS ANGELES COUNTY ENGINEERING BLDG.

NOTE: ANY ADDITIONS OR CHANGES ON THIS SHEET MUST BE MADE OR CIRCLED IN RED INK, WITH DATE AND NAME OF PERSON MAKING CHANGE.

Do not extend notes this side of this line.

STATION	B. S.	H. I.	F. S.	ELEV.	CLIOTA	ST.
14+00		220 36	6 0	214 4		250' R.
"			0 62	219 74	9' L.	
"			1 3	219 1	15' L	
"			5 7	214 7	35' L	
"			4 5	215 9	200' L.	
14+09.24			0 01	220 35		℄ W. Rail at LA 45 L. RR
BM A299	1 97	221 69	0 64	219 72	BM A299 Elev. = 218.238 F.B. 1926-75 Cliota St. + LA + 8 L 13 R S. E. Cor. Bt. Sta. 1 in N.E. Cor. Signal Cont. base.	
14 +42			1 34	220 35		℄ E. Rail at LA +5 L RR
14 + 50			3 67	218 02		℄
"			4 01	217 68		9' R. Edge of Pvm
"			7 1	214 6		18' R.
"			3 71	217 98	9' L. Edge of Pvm	
"			7 52	214 17	17.5' L Flowline of 24" S.D.	
"			4 5	217 2	25' L	
14+44			7 75	213 94		19' R Flowline of 24" S.D.
15+00			5 85	215 84		℄
"			6 12	215 57		9' R. Edge of Pvm
"			7 3	214 4		15' R.
			5 5	216 2		20' R. 17 L
			5 86	215 83	9' L. Edge of Pvm	

Profile Notes Red. ____ Plotted ____ Job No. 1641 Division No. ____ No. ____ Date ____ Date ____ Survey of ____

X-Sec. Notes Chkd. ____ Checked ____ Survey by ____ Notes ____ Date 12-5-55 No. ____ Date ____ Date ____ Map No. ____ Indexed T. C. Johnson Date ____

F. B. 2411 PG. 51

76L298 307 8-53

PLEASE RETURN TO
LOS ANGELES COUNTY SURVEYOR
726 LOS ANGELES COUNTY ENGINEERING BLDG.

NOTE: ANY ADDITIONS OR CHANGES ON THIS SHEET MUST BE MADE OR CIRCLED IN RED INK, WITH DATE AND NAME OF PERSON MAKING CHANGE.

Do not extend notes this side of this line.

F. B. 2111 PG. 52 Job No. Park Division No. Notes Red. Plotted Profile No.
Survey of Cloata St. Date Date X-Sec. No.
Survey by J.C. Notes Notes Chkd. Checked
Indexed J. C. Johnson Date Date

STATION	B. S.	H. I.	F. S.	ELEV.	CLIOTA	ST
15+00		221 69	7 2	214 5	15'L.	
"			4 7	217 0	20'L. P.L.	
16+00			5 80	215 89		℄
"			6 01	215 68		9'R. Edge of Pvm
"			6 8	214 9		15'R.
"			5 6	216 1		20'R. P.L.
"			5 81	215 88	9'L. Edge of Pvm	
"			6 8	214 9	15'L.	
"			4 3	217 4	20'L. P.L.	
17+00			5 40	216 29		℄
"			5 63	216 06		8.5'R. Edge of Pvm
"			6 7	215 0		15'R.
"			5 4	216 3		20'R. P.L.
"			7 2	214 5		200'R.
"			5 56	216 13	8'L. Edge of Pvm	
"			6 7	215 0	15'L.	
"			5 4	216 3	20'L. P.L.	
"			4 1	217 6	200'L.	
T.P.	5 09	221 33	5 45	216 24		
18+00			4 97	216 36		℄
"			5 08	216 25		8.5'R. Edge of Pvm

76L298 307 8-53

PLEASE RETURN TO
LOS ANGELES COUNTY SURVEYOR
726 LOS ANGELES COUNTY ENGINEERING BLDG.

NOTE: ANY ADDITIONS OR CHANGES ON THIS SHEET MUST BE MADE OR CIRCLED IN RED INK, WITH DATE AND NAME OF PERSON MAKING CHANGE.

Do not extend notes this side of this line.

STATION	B. S.	H. I.	F. S.	ELEV.	CLIOTA	ST.
18+00		221 33 ✓	6 0	215 3		15'R.
"			4 3	217 0		20'R. P.L.
"			5 06	216 27	8'L. Edge of Pvm.	
"			4 85	216 48	15'L	
"			4 4	216 9	20'L P.L	
19+00			4 55	216 78		℄
"			4 85	216 48		8'R.
"			5 8	215 5		15'R.
"			3 8	217 5		20 R P.L.
"			4 77	216 56	8'L Edge of Pvm	
"			5 7	215 6	15'L	
"			4 6	216 7	20'L P.L	
20+00			3 86	217 47		℄
"			4 34	216 99		8'R. Edge of Pvm
"			5 5	215 8		15'R
"			3 2	218 1		20'R. P.L.
"			5 6	215 7		200 R
"			4 25	217 08	8'L Edge of Pvm	
"			5 5	215 8	15'L	
"			4 3	217 0	20 " P.L.	
"			3 5	217 8	200 "	

Profile Notes Red ____ Plotted ____ Job No. 12411 Division No. ____ F. B. 2111 PG. 53
No. ____ Date ____ Date ____ Survey of ____
X-Sec. Notes Chkd. ____ Checked ____ Survey by ____ Notes ____ Date 12-7-53
No. ____ Date ____ Date ____ Map No. ____ Indexed ____ Date ____

76L298 307 8-53

PLEASE RETURN TO
LOS ANGELES COUNTY SURVEYOR
726 LOS ANGELES COUNTY ENGINEERING BLDG.

NOTE: ANY ADDITIONS OR CHANGES ON THIS SHEET MUST BE MADE OR CIRCLED IN RED INK, WITH DATE AND NAME OF PERSON MAKING CHANGE.

Do not extend notes this side of this line.

F. B. 2111 Pg. 54 Job No. 8446 Division No. Notes Red. Plotted Profile
Survey of CLIOTA ST 55 Date Date No.
Survey by J.S.L. Notes Notes Chkd. Checked X-Sec.
Indexed A. C. Johnson Date Date Date No.

STATION	B. S.	H. I.	F. S.	ELEV.	CLIOTA	ST
21+00		221 33	3 30	218 03		℄
"			3 61	217 72		9'R. Edge of Pvm
"			4 9	216 4		15'R
"			2 7	218 6		20' R. R.L
"			3 62	217 71	8'L Edge of Pvm	
"			4 9	216 4	15'L	
"			4 1	217 2	20'L R.L.	
22+00			2 65	218 68		℄
"			3 13	218 20		9'R. Edge of Pvm
"			4 5	216 8		15'R.
"			2 9	218 4		20' R. R.L.
"			2 77	218 56	8'L Edge of Pvm	
"			4 8	216 5	15'L.	
"			3 0	218 3	20'L. R.L.	
22+17±			4 62	216 71		18'R Flow line @ 30" S.D.
"			4 80	216 53	18'L Flow line at 30" S.D.	
T.P.	8 39	227 44	2 28	219 05		
23+00			7 91	219 53		℄
"			8 20	219 24		9'R. Edge of Pvm
"			9 1	218 3		15'R.
"			7 5	219 9		20' R.L.

76L298 307 8-53

PLEASE RETURN TO
LOS ANGELES COUNTY SURVEYOR
726 LOS ANGELES COUNTY ENGINEERING BLDG.

NOTE: ANY ADDITIONS OR CHANGES ON THIS SHEET MUST BE MADE OR CIRCLED IN RED INK, WITH DATE AND NAME OF PERSON MAKING CHANGE.

Do not extend notes this side of this line.

STATION	B. S.	H. I.	F. S.	ELEV.		CLIOTA ST
23+00		227.44 ✓	8.08	219.36	8'L Edge of Pvm	
"			9.8	217.6	15'L	
"			7.9	219.5	20'L P.L.	
24+00			6.35	221.09		℄
"			6.51	220.93		9'R Edge of Pvm
"			8.0	223.4		15'R
"			6.3	221.1		20'R P.L.
"			6.46	220.98	8'L Edge of Pvm	
"			9.1	218.3	18'L	
"			6.8	220.6	20'L P.L.	
25+00			3.85	223.59		℄
"			4.17	223.27		10'R Edge of Pvm
"			5.2	222.2		15'R
"			4.0	223.4		20'R P.L.
"			5.8	221.6		200'R
"			3.99	223.45	8'L Edge of Pvm	
"			8.4	219.0	20'L	
"			4.8	222.6	22'L	
"			3.6	223.8	200'L	
25+36			2.01	225.43		℄
"			2.47	224.97		10'R Pvm. Rot

Profile Notes Red. ____ Plotted ____ Job No. 1848 Division No. ____ F. B. 2111
No. ____ Date ____ Date ____ Survey of CLIOTA ST Pg. 55
X-Sec. Notes Chkd. ____ Checked ____ Survey by J.S.C. Notes J.S.C. Date 12-7-55
No. ____ Date ____ Date ____ Map No. ____ Indexed Johnson Date ____

76L298 307 8-53

PLEASE RETURN TO
LOS ANGELES COUNTY SURVEYOR
726 LOS ANGELES COUNTY ENGINEERING BLDG.

NOTE: ANY ADDITIONS OR CHANGES ON THIS SHEET MUST BE MADE OR CIRCLED IN RED INK, WITH DATE AND NAME OF PERSON MAKING CHANGE.

Do not extend notes this side of this line.

F. B. 2111 Pg. 56 Profile
Job No. 1946 Division No. Plotted No.
Survey of CLIOTA ST Notes Red. Date X-Sec.
Survey by J.S. Notes V.C. Notes Chkd. Date Checked No.
Indexed O. Johnson Date Date

STATION	B. S.	H. I.	F. S.	ELEV.	CLIOTA	ST
25+36		227 44	0 4	227 0		25' R.
"			2 15	225 29	8' L Prm Rct	
"			2 0	225 4	25' L.	
25+52°			1 27	226 17		33' R. Prm Rct
"			1 15	226 29	13' L Prm. Rct.	
25+70 48			0 61	226 83		℄ int Workman Mill Rd
			0 69	226 75		30' R.
			0 56	226 88	30' L	
BM. A291	4 94	231 31	1 08	226 38	B.M. A291 Elev. = 226.372 F.B. 1926-70 Workman Mill Rd. & Cliota St., N.W. Cor BT. SPK. in S. end Conc. headwall, 42' N & 41' W. of ℄ int.	
25+90			4 89	226 42		℄
"			4 94	226 37		36' R pav. return
"			4 91	226 40	30' L	
26+00			5 65	225 66		℄
26+06			5 90	225 41		℄ flow line
"			5 76	225 55		20' R
"			6 12	225 19	23' L flow line	
26+03			5 48	225 83	33' L Top Grill in F.B.	
"			9 08	222 23	33' L flow line 36' Conc. S.D.	
26+16			5 64	225 67		17' R pav. return
"			5 1	226 2		30' R P/L

76L298 307 8-53

PLEASE RETURN TO
LOS ANGELES COUNTY SURVEYOR
726 LOS ANGELES COUNTY ENGINEERING BLDG.

NOTE: ANY ADDITIONS OR CHANGES ON THIS SHEET MUST BE MADE OR CIRCLED IN RED INK, WITH DATE AND NAME OF PERSON MAKING CHANGE.

Do not extend notes this side of this line.

STATION	B. S.	H. I.	F. S.	ELEV.	Cloth St.
26+16		231 31	4 4	226 4	105 R Bnt hdwd
26+25			5 66	225 65	℄
"			5 97	225 34	17 L pavement
"			4 9	226 4	30 L P/L
"			4 8	226 5	170 L N.W. Cor. Lot 11 TR 8026
26+45.3			5 33	225 98	18 L gutt
"			4 69	226 62	18 L top cb wood
26+50			5 10	226 21	18.3 R gutt
"			4 63	226 68	18.3 R top wood cb
27+00			4 38	226 93	℄
"			5 59	226 43	18.6 R gutt
"			4 32	226 93	18.6 R top cb
"			4 5	226 8	30 R P/L
"			5 08	226 23	18.9 gutt
"			4 52	226 79	18.9 top cb
"			3 2	227 9	
27+06.7			8 95	222 36	17 L Pavement 36 Curb & G
27+10			8 62	222 69	16 L " " 30 " "
27+40			4 30	226 95	℄
			3 14	227 17	10 L curb
				226 59	21 L gutt

Profile No. ____ Notes Red. ____ Plotted ____ Job No. 18818 Division No. Cloth St.
Date ____ Date ____ Survey of ____
X-Sec. No. ____ Notes Chkd. ____ Checked ____ Survey by LSC Notes LSC Date 12-7-55
Date ____ Date ____ Map No. ____ Indexed Johnson Date ____

F. B. 2111 Pg. 57

76L298 307 8-53

PLEASE RETURN TO
LOS ANGELES COUNTY SURVEYOR
726 LOS ANGELES COUNTY ENGINEERING BLDG.

NOTE: ANY ADDITIONS OR CHANGES ON THIS SHEET MUST BE MADE OR CIRCLED IN RED INK, WITH DATE AND NAME OF PERSON MAKING CHANGE.

Do not extend notes this side of this line.

F. B. 211 PG. 58 Job No. 1845 Division No. Notes Red. Plotted Profile
Survey of 1/10/72 Date Date No.
Survey by J.S.C. Notes J.S.C. Notes Chkd. Checked X-Sec.
Indexed O. Johnson Date Date Date No.

STATION	B. S.	H. I.	F. S.	ELEV.	CLIOTA ST	
27+40		231 31	4 23	227 08		
27+46 16			4 30	227 01		℄ = P.L.
"			4 81	226 50		12' R gutt
"			4 33	226 98		12' R top cb.
27+81			3 87	227 44		℄
"			4 48	226 83		17.8' R gutt
"			3 99	227 32		17.8' R top cb
"			3 7	227 6		30' R P/L
"			4 55	226 76	18.8' L gutt	
"			4 00	227 31	18.8' L top cb	
"			4 0	227 3	30' L P/L	
27+89.8			8 21	223 10	18' L flow line 30"	Conc. S.D.
27+91.5			7 98	223 33	16' L flow line 30"	" "
"			7 89	223 42	16' R " " "	" "
27+93.2			7 42	223 89	17' R " "	
28+00			3 64	227 67		℄
"			4 20	227 11		18' R gutt
"			3 73	227 58		18' R top cb
"			3 4	227 9		30' R P/L
"			4 30	227 01	18.5' L gutt	
			3 89	227 42	18.5' L top cb	

76L298 307 8-53

PLEASE RETURN TO
LOS ANGELES COUNTY SURVEYOR
726 LOS ANGELES COUNTY ENGINEERING BLDG.

NOTE: ANY ADDITIONS OR CHANGES ON THIS SHEET MUST BE MADE OR CIRCLED IN RED INK, WITH DATE AND NAME OF PERSON MAKING CHANGE.

Do not extend notes this side of this line.

STATION	B. S.	H. I.	F. S.	ELEV.		
					CHIOTA ST.	
28+00		231 31	4.0	227 3	30' L P/L	
28+13			7 30	223 95		17 R flow line 24" Conc SD
T.P.	643	234 91	2 33	228 48		
28+84			6 65	228 26		18 R gutt @ E.C.
"			6 11	228 80		18 R Top ch "
"			6 85	228 06	18' L gutt	
"			6 24	228 67	18' L Top ch	
29+00			5 88	229 03		℄
"			6 42	228 49		18' R gutt
"			5 93	228 98		18' R Top ch
"			5 8	229 1		30 R P/L
"			6 57	228 34	18' L gutt	
"			5 90	229 01	18' L Top ch	
"			6 14	228 77	30 L P/L	
29+64 61 @ 90° to line			5 41	229 50		℄ = P/L
"			4 93	229 98		15 R crown
"			5 13	229 78		38' R Gutt
"			4 66	230 25		38' R Top ch
"			5 6	229 31	30' L P/L	
"			4 10	231 26		
30+00			4 52	230 38		℄

Profile Notes Red ____ Plotted ____ Job No. 1848-14 Division No. ____ F. B. 2111 Pg. 59
No. ____ Date ____ Date ____ Survey of CHIOTA ST
X-Sec. Notes Chkd ____ Checked ____ Survey by J.S.C. Notes J.S.C. Date 12-7-55
No. ____ Date ____ Date ____ Map No. ____ Indexed Johnson Date ____

76L298 307 8-53

PLEASE RETURN TO
LOS ANGELES COUNTY SURVEYOR
726 LOS ANGELES COUNTY ENGINEERING BLDG.

NOTE: ANY ADDITIONS OR CHANGES ON THIS SHEET MUST BE MADE OR CIRCLED IN RED INK, WITH DATE AND NAME OF PERSON MAKING CHANGE.

Do not extend notes this side of this line.

F. B. 2111 Pg. 62 Job No. 1848.14 Division No. Notes Red. Plotted Profile
Survey of CLIOTA ST. Date Date No.
Survey by J.S.C. Notes Notes Chkd. Checked X-Sec.
Indexed C. Johnson Date Date Date No.

STATION	B. S.	H. I.	F. S.	ELEV.	CLIOTA ST	
30+00		234 91	4.56	230 35		5' R crown
"			4.97	229 94		24.3 R gutt
"			4.51	230 40		24.3 R Top cb
"			4.5	230 4		3L R P/L
"			3 4	231 5		25.6 R B.L.L
"			5.07	229 84	13' L gutt	
"			4.50	230 41	13' L Top cb	
"			4.5	230 4	25' L P/L	
"			4.0	230 9	260' L B.L.L	
29+64.16 @ P.I. 90° found line			4.36	230 55	200' L Floor Elev to Hot 1033.3	
30+46.7			4.23	230 68		18.8 R gutt @ E.C.
"			3.74	231 17		18.8 R Top cb "
30+48.7			4.14	230 77	17.5 L gutt @ E.C.	
"			3.73	231 18	17.5 L Top cb	
31+00			2.82	232 09		℄
"			3.39	231 52		18.8 R gutt
"			2.86	232 05		18.8 R Top cb
"			2.8	232 1		30 R P/L
"			3.36	231 55	17.5 L gutt	
"			2.92	231 99	17.5 L Top cb	
"			2.8	232 1	30' L P/L	

76L298 307 8-53

PLEASE RETURN TO
LOS ANGELES COUNTY SURVEYOR
726 LOS ANGELES COUNTY ENGINEERING BLDG.

NOTE: ANY ADDITIONS OR CHANGES ON THIS SHEET MUST BE MADE OR CIRCLED IN RED INK, WITH DATE AND NAME OF PERSON MAKING CHANGE.

Do not extend notes this side of this line.

STATION	B. S.	H. I.	F. S.	ELEV.		
						CLIOTA ST
T.P.	6 84	234 91 / 240 49	1 26	233 65		
32+00			6 80	233 69		℄
"			7 38	233 11		18" R gutt
"			6 83	233 66		18" R Top cb
"			6 7	233 8		30' R P/L
"			7 33	233 16	17" L gutt	
"			6 74	233 75	17" L Top cb	
"			6 7	233 5	30' L P/L	
33+00			5 16	235 33		℄
"			5 75	234 74		18" R gutt
"			5 21	233 28		18" R Top cb
"			2 1	238 4		30' R P/L
"			+1 9	241 8		256' R B.L.C
"			5 77	234 72	17" L	
"			5 29	235 20	17" L Top cb	
"			4 8	235 7	30' L P/L	
"			3 1	237 4	260' L B.L.C	
34+00			3 52	236 97		℄
"			4 08	236 41		18" R gutt
"			3 58	236 91		18" R Top cb
"			3 3	237 2		30' R P/L

Profile No. ____ Date ____ Notes Red ____ Date ____ Plotted ____ Date ____ Job No. 8486 Division No. ____ Survey of ____

X-Sec. No. ____ Date ____ Notes Chkd. ____ Date ____ Checked ____ Date ____ Survey by ____ Date ____ Notes ____

Map No. ____ Date ____ Indexed Johnson Date ____

F. B. 2111 PG. 61

76L298 307 8-53

PLEASE RETURN TO
LOS ANGELES COUNTY SURVEYOR
726 LOS ANGELES COUNTY ENGINEERING BLDG.

NOTE: ANY ADDITIONS OR CHANGES ON THIS SHEET MUST BE MADE OR CIRCLED IN RED INK, WITH DATE AND NAME OF PERSON MAKING CHANGE.

Do not extend notes this side of this line.

F. B. 2111 Pg. 62 Job No. 1848.14 Division No. Notes Red. Plotted Profile
Survey of CLIOTA ST. Date Date No.
Survey by L. C. Johnson Notes Notes Chkd. Checked X-Sec.
Indexed Date Date Date No.

STATION	B. S.	H. I.	F. S.	ELEV.	CLIOTA ST.
34+00		240 49	411	236 38	17' L gutt
"			362	236 87	17' L Top cb
"			36	236 9	30' L P/L
35+00			187	238 62	℄
"			250	237 99	18' R gutt
"			200	238 49	18' R Top cb
"			18	238 7	30' R P/L
"			246	238 03	17' L gutt
"			204	238 45	17' L Top cb
"			19	238 6	30' L P/L P/L
TP	486	245 06	029	240 20	
36+00			479	240 28	℄
"			548	239 58	18' R gutt
"			489	240 17	18' R Top cb
"			44	240 7	30' R P/L
"			+20	247 1	256' R B.L.L.
"			538	239 68	17' L gutt
"			487	240 19	17' L Top cb
"			49	240 2	30' L P/L
"			26	242 5	260' L B.L.L.
37+00			320	241 86	℄

76L298 307 8-53

PLEASE RETURN TO
LOS ANGELES COUNTY SURVEYOR
726 LOS ANGELES COUNTY ENGINEERING BLDG.

NOTE: ANY ADDITIONS OR CHANGES ON THIS SHEET MUST BE MADE OR CIRCLED IN RED INK, WITH DATE AND NAME OF PERSON MAKING CHANGE.

Do not extend notes this side of this line.

STATION	B. S.	H. I.	F. S.	ELEV.		CLIOTA ST.
37+00		245 06	3 75	241 31		18.5' R Gutt
"			3 17	241 89		18.5' R Top cb
"			3 2	241 9		30' R P/C
"			3 88	241 18	17.8' L gutt	
"			3 32	241 74	17.8' L Top cb	
"			2 7	242 4	30' L P/C	
38+00			1 57	243 49		℄
"			2 24	242 82		18.5' R gutt
"			1 72	243 34		18.5' R Top cb
"			1 6	243 5		30' R P/C
"			2 16	242 90	17.9' L gutt	
"			1 65	243 41	17.9' L Top cb	
"			1 6	243 5	30' L P/C	
T.P.	5 55	250 10	0 51	244 55		
39+00			5 00	245 10		℄
"			5 65	244 45		18.5' R gutt
"			5 11	244 99		18.9' R Top cb
"			5 0	245 1		30' R P/C
"			3 3	246 8		256' R B.L.L
"			5 58	244 52	17.9' L gutt	
"			5 07	245 03	17.9' L Top cb	

Profile Notes Red. ____ Plotted ____ Job No. 1343 Division No. ____ F. B. 2111 PG. 93
No. ____ Date ____ Date ____ Survey of ____
X-Sec. Notes Chkd. ____ Checked ____ Survey by ____ Notes ____ Date ____
No. ____ Date ____ Date ____ Map No. ____ Indexed Johnson Date ____

76L298 307 8-53

PLEASE RETURN TO
LOS ANGELES COUNTY SURVEYOR
726 LOS ANGELES COUNTY ENGINEERING BLDG.

NOTE: ANY ADDITIONS OR CHANGES ON THIS SHEET MUST BE MADE OR CIRCLED IN RED INK, WITH DATE AND NAME OF PERSON MAKING CHANGE.

Do not extend notes this side of this line.

F. B. 2111 Pg. 64 Job No. 1848 14 Division No. Notes Red. Plotted Profile
Survey of J.S.C. CLIOTA ST Date Date No.
Survey by Notes Notes Chkd. Checked X-Sec.
Indexed C. Johnson Date Date Date No.

STATION	B. S.	H. I.	F. S.	ELEV.	CLIOTA ST	
39+00		250 10	51	245 0	30' L P/L	
"			12	248 9	260' L B.C.L.	
40+00			340	246 70		℄
"			399	246 11		18" R gutt
"			349	246 61		18" R Top cb
"			34	246 7		30' R P/L
"			396	246 14	18' L gutt	
"			346	246 64	18' L Top cb	
"			32	246 9	30' L P/L	
T.P.	7 48	255 38	160	248 50		
41+00			748	248 50		℄
"			820	247 78		18" R gutt
"			785	248 13		18" R Top cb
"			75	248 5		30' R P/L
"			820	247 78	18' L gutt	
"			769	248 29	18' L Top cb	
"			76	248 4	30' L P/L	
42+00			432	251 66		℄
"			480	251 18		18" R gutt
"			437	251 61		18" R Top cb
"			45	251 5		30' R P/L

76L298 307 8-53

PLEASE RETURN TO
LOS ANGELES COUNTY SURVEYOR
726 LOS ANGELES COUNTY ENGINEERING BLDG.

NOTE: ANY ADDITIONS OR CHANGES ON THIS SHEET MUST BE MADE OR CIRCLED IN RED INK, WITH DATE AND NAME OF PERSON MAKING CHANGE.

Do not extend notes this side of this line.

STATION	B. S.	H. I.	F. S.	ELEV.	CLIOTA ST.	
42+00		255 98	43	251 7		200' R bot slope
"			40	260 00		256' R B.L.L
"			495	251 03	18' L	
"			443	251 55	18' L	
"			44	251 6	30' L P/L	
42+79			133	254 65		18' R gutt
"			084	255 14		18' R top c.r
"			135	254 63	18' L gutt	
"			094	255 04	18' L Top c.R.	
TP	681	262 10	069	255 29		
42+96			679	255 31		25' R gutt
"			634	255 76		25' R top b.b.c
42+99			664	255 46	26	
			624	255 86		
43+00			587	256 23		℄
43+20.62			493	257 17		℄
"			509	257 01		18 R
"			565	256 45		35 R gutt
"			521	256 89		35' R top b.b @ c.r
"			33	258 8		47' R P/L
"			522	256 88	18' L	

Profile No. ____ Notes Red. ____ Plotted ____ Job No. 18816 Division No. ____ F. B. 2111
X-Sec. No. ____ Date ____ Date ____ Survey of Cliota St. Pg. 65
Notes Chkd. ____ Checked ____ Survey by ____ Notes ____ Date 12-17-55
Date ____ Date ____ Map No. ____ Indexed Johnson Date ____

76L298 307 8-53

PLEASE RETURN TO
LOS ANGELES COUNTY SURVEYOR
726 LOS ANGELES COUNTY ENGINEERING BLDG.

NOTE: ANY ADDITIONS OR CHANGES ON THIS SHEET MUST BE MADE OR CIRCLED IN RED INK, WITH DATE AND NAME OF PERSON MAKING CHANGE.

Do not extend notes this side of this line.

F. B. 2111 Pg. 66 Job No. 1848.14 Division No. _____ Notes Red. _____ Plotted _____ Profile

Date _____ No. _____

Survey of Clota St. Notes _____ Notes Chkd. _____ Date _____ X-Sec.

Survey by _____ Date _____ Checked _____ Date _____ No. _____

Indexed C. Johnson

STATION	B. S.	H. I.	F. S.	ELEV.		
					CLOTA ST.	
43+20 63		262 10 ✓	5 65	256 45	35' L gut	
"			5 23	256 87	35' L Top rb @ C.R.	
"			4 5	257 6	47' L P/L	
"			+4 5	266 6	258' L B.L.L.	
			+13 0	275 1	N.E. Cor. Lot 27 TR 8726	
43+40			4 22	257 88		35' R Top cb.
"			4 20	257 90	35' L Top cb	
43+50			+8 0	270 1 ✓		℄ prod
B.M. AZ 95			7 17	254 93	B.M. AZ 95 Elev 254.888 per F.B. 1926-72	
					Clota St. (N Side) 1700± E'ly of Workman Mill Rd.	
					Bf. Spk. in cb 3' W. of W end C.R. Front of	
					No. # 10551	

Notes Ck'd by	Survey of CLIOTA ST
Map No.	W. O. 18888 Tape No. St'd. °F
Office Work	Surveyed by J.S. COATES
Checked	Notes J.S.C. Date 12-2-55
Date	Indexed A. C. Johnson

F. B. 2111 Pg. 67

TOPOGRAPHY
ON
KIMBARK AVE.

From: Workman Mill Rd 1+00
To: End of St.

CLIOTA ST. S.S. DIST.
C.I. 1844 ~~4~~ 6

COMES
OCHSNER
HAND
GRLENE

Note: Any Additions or Changes on This Sheet Must be Made or Circled in Red Ink With Date and Name of Person Making Change.

Do not extend notes this side of this line.

RETURN TO
LOS ANGELES COUNTY SURVEYOR
726 LOS ANGELES COUNTY
ENGINEERING BLDG.

76F309S S&E #247. 8-54

F. B. 2111 PG. 68

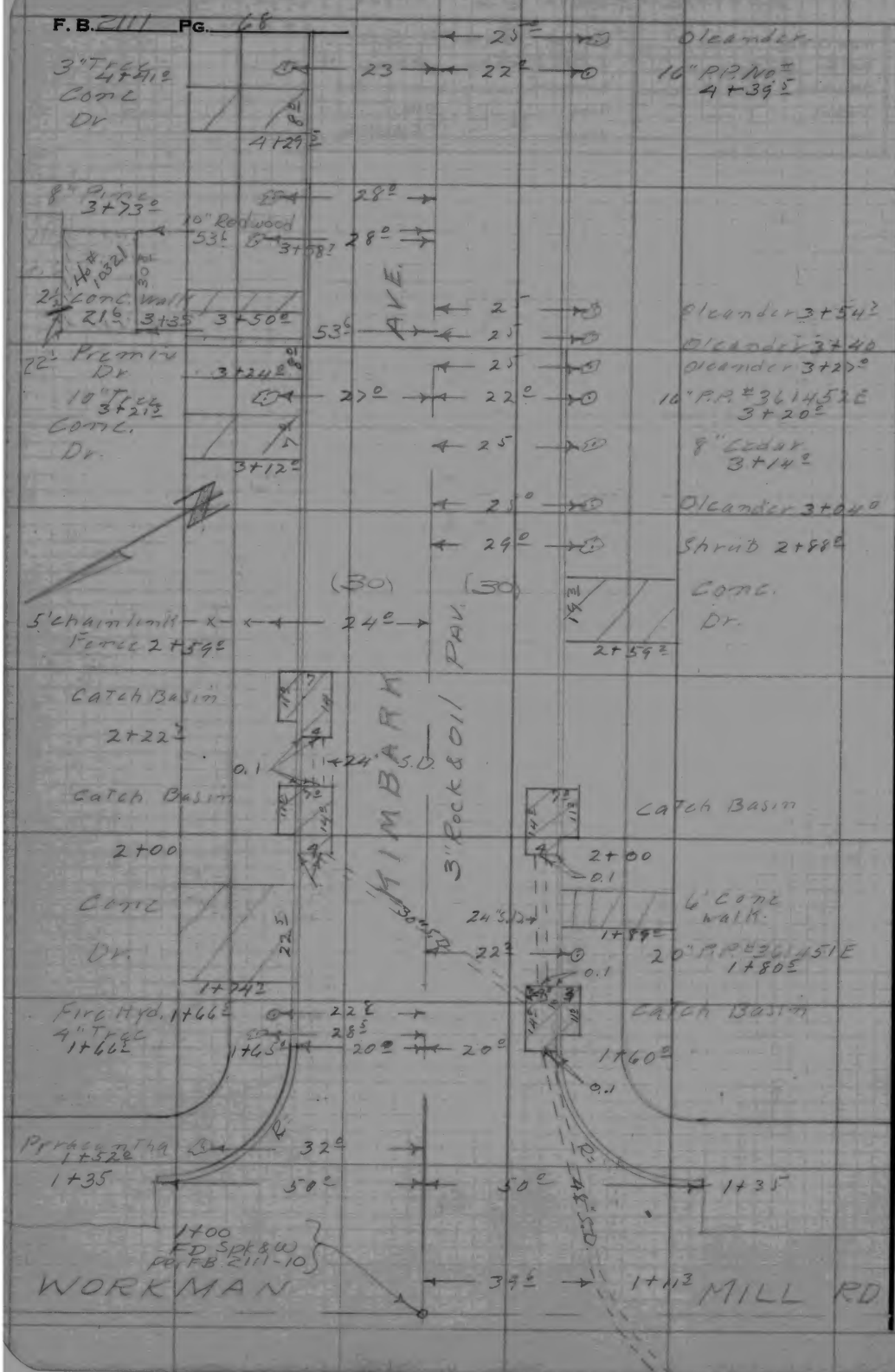

RETURN TO
LOS ANGELES COUNTY SURVEYOR
726 LOS ANGELES COUNTY
ENGINEERING BLDG.
Do not extend notes this side of this line.

Note: Any Additions or Changes on This Sheet Must be Made or Circled In Red Ink With Date and Name of Person Making Change.

Notes Ck'd by	Survey of CLIOTA ST
Map No.	W. O. 8431-12 Tape No. St'd. °F
Office Work	Surveyed by J. S. COATES
Checked	Notes J.S.C. Date 12-6-55
Date	Indexed A. O. Johnson

F. B. C111 PG. 64



Note: Any Additions or Changes on This Sheet Must be Made or Circled in Red Ink With Date and Name of Person Making Change.

Do not extend notes this side of this line.

RETURN TO
LOS ANGELES COUNTY SURVEYOR
726 LOS ANGELES COUNTY
ENGINEERING BLDG.

76F309S S&E #247. 8-54

F. B. 2111 PG. 70

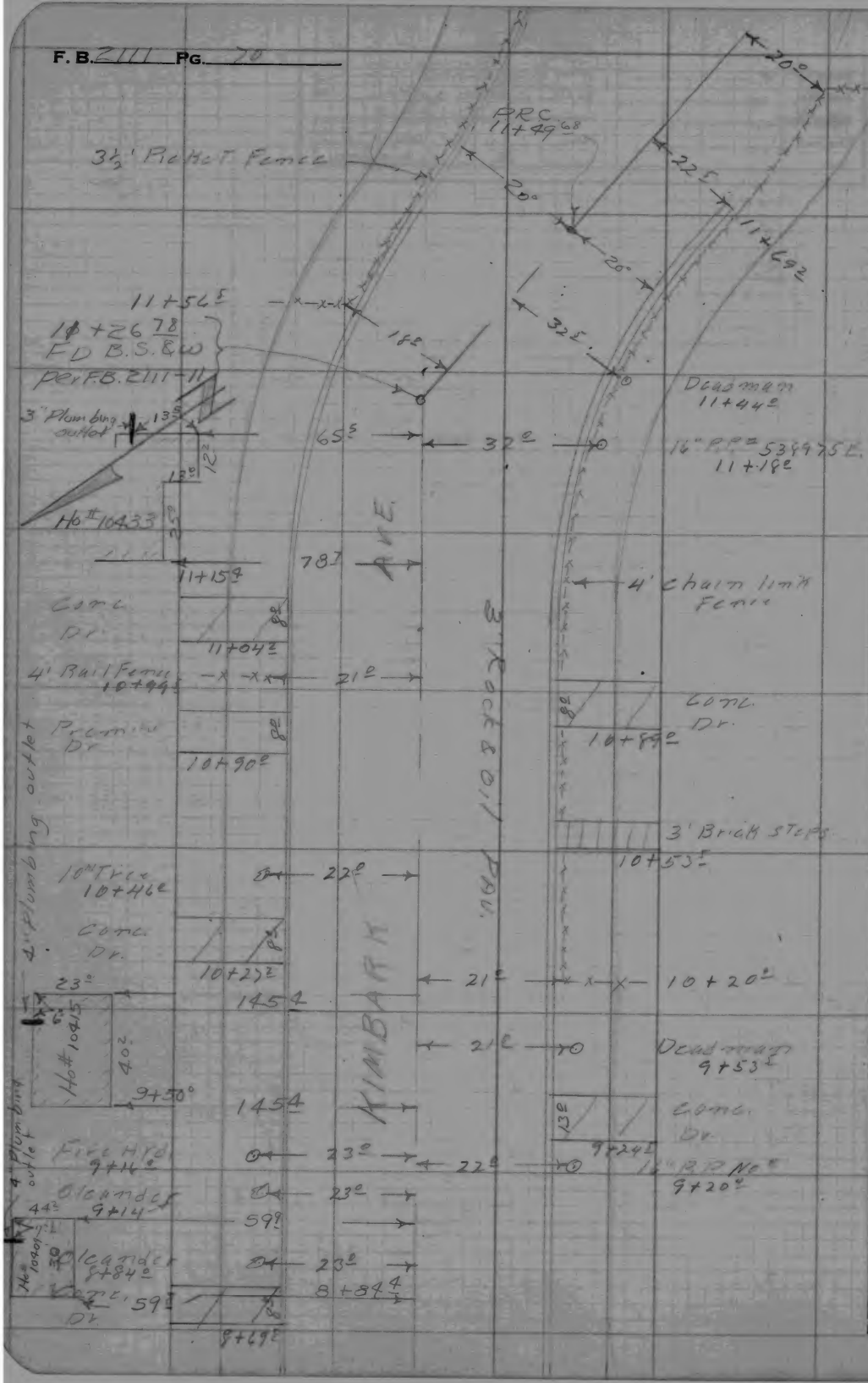

RETURN TO
LOS ANGELES COUNTY SURVEYOR
726 LOS ANGELES COUNTY
ENGINEERING BLDG.
Do not extend notes this side of this line.

Note: Any Additions or Changes on This Sheet Must be Made or Circled in Red Ink With Date and Name of Person Making Change.

Notes Ck'd by	Survey of Gloria St. S.S.
Map No.	W. O. 848 Tape No. St'd. °F
Office Work	Surveyed by L. Cortez
Checked	Notes J.S.C. Date 12-8-50
Date	Indexed O. Johnson

F. B. 2111 Pg. 71



Note: Any Additions or Changes on This Sheet Must be Made or Circled in Red Ink With Date and Name of Person Making Change.

Do not extend notes this side of this line.

RETURN TO
LOS ANGELES COUNTY SURVEYOR
726 LOS ANGELES COUNTY
ENGINEERING BLDG.

76F309S S&E #247. 8-54

RETURN TO
LOS ANGELES COUNTY SURVEYOR
726 LOS ANGELES COUNTY
ENGINEERING BLDG.

Note: Any Additions or Changes on This Sheet Must be Made or Circled In Red Ink With Date and Name of Person Making Change.

Do not extend notes this side of this line.

F. B. 2111 PG. 22

Profile No.	Notes Red.	Plotted	Job No. 1848.14	Division No.	F. B. 2111	Pg. 73
	Date	Date	Survey of CLIOTA ST			
X-Sec. No.	Notes Chkd.	Checked	Survey by J.S.C.	Notes J.S.C.	Date 12-9-55	
	Date	Date	Map No.	Indexed A. C. Johnson	Date	

CROSS-SECTION
ON
KIMBARK AVE.

From: Workman Mill Rd 1+00
To: Ely end ST 14+19.83

CLIOTA ST S.S. DIST
C.I. 1848.14
6

COATES
OCHSNER
HAND
GREENE

Note: B.M. AZ90 IS OFF
1' ON Blue print.
Shows 225.556
Should be 226.556

STATION	B. S.	H. I.	F. S.	ELEV.

NOTE: ANY ADDITIONS OR CHANGES ON THIS SHEET MUST BE MADE OR CIRCLED IN RED INK, WITH DATE AND NAME OF PERSON MAKING CHANGE.

Do not extend notes this side of this line.

PLEASE RETURN TO
LOS ANGELES COUNTY SURVEYOR
726 LOS ANGELES COUNTY ENGINEERING BLDG.

76L298 307 8-53

76L298 307 8-53

PLEASE RETURN TO
LOS ANGELES COUNTY SURVEYOR
726 LOS ANGELES COUNTY ENGINEERING BLDG.

NOTE: ANY ADDITIONS OR CHANGES ON THIS SHEET MUST BE MADE OR CIRCLED IN RED INK, WITH DATE AND NAME OF PERSON MAKING CHANGE.

Do not extend notes this side of this line.

F. B. 2111 Pg. 74 Job No. 1848.12 Division No. Notes Red. Plotted Profile
Survey of Calif. Co. 57 Date Date No.
Survey by J.S.C. Notes Notes Chkd. Checked X-Sec.
Indexed C. Johnson Date Date Date No.

STATION	B. S.	H. I.	F. S.	ELEV.		Kimbark Ave
BM AZ 90	4 64	231 20		226 56		BM AZ 90 Elev. 226.556 per F.B. 1926-69 Workman Mill Rd & Kimbark Ave S.E. Cor. Bt. Spk. in cb 5' E. of E. end C.B.
1+00			4 93	226 27		℄ int Workman Mill Rd
"			4 94	226 26		30' R.
"			4 89	226 31	30' L	
1+20			4 98	226 22		℄
"			5 28	225 92		50' R.
"			5 05	226 15	50' L	
1+35			5 30	225 90		℄ Cross Gut.
"			4 93	226 27		50' R. Top C.B. N.S. end S.E. Cor C.B.
"			5 60	225 60	"	50' R. Gutter " " " "
"			4 64	226 56	50' L. Top Cb. N. end N.E. Cor. C.B.	
"			5 44	225 76	50' L. Gutter " " "	
1+60			4 53	226 67		℄
"			5 27	225 93		20' R. Gutter. E end S.E. Cor
"			4 67	226 53		20' R. Top Cb " "
"			3 1	227 1		30' R. P.L.
			3 4	227 8		150' R. Lot line
1+64			11 91	219 29		20' R. Flow line of 48" S.D.
1+65			4 94	226 26	20' L. Gutter E. end N.E. Cor C.B.	
"			4 59	226 61	20' L. Top C.B. " "	"

76L298 307 8-53

PLEASE RETURN TO
LOS ANGELES COUNTY SURVEYOR
726 LOS ANGELES COUNTY ENGINEERING BLDG.

NOTE: ANY ADDITIONS OR CHANGES ON THIS SHEET MUST BE MADE OR CIRCLED IN RED INK, WITH DATE AND NAME OF PERSON MAKING CHANGE.

Do not extend notes this side of this line.

STATION	B. S.	H. I.	F. S.	ELEV.	KIMBARK AVE.
1+65		231 20	4 1	227 1	30' L. P.L.
"			4 6	226 6	293' L. Lot line
1+67			10 16	221 04	17' R. Flow line of 30" S.D.
"			10 15	221 05	20' R. Flow line of 24" S.D.
2+00			3 40	227 80	℄
"			4 23	226 97	20' R. Gutter
"			3 24	227 46	20' R. Top Ch.
"			2 3	228 9	30' R. P.L.
"			4 01	227 19	20' L. Gutter
"			3 41	227 79	20' L. Top Ch.
"			3 1	228 1	30' L. P.L.
2+04			9 45	221 75	20' R. Flow line 24" S.D.
"			9 61	221 59	20' L. Flow line of 30" S.D.
"			8 21	222 99	20' L. Flow line of 24" S.D.
2+25			7 88	223 32	20' L. Flow line of 24" S.D.
T.P.	10 40	240 76	0 84	230 36	
3+00			8 61	232 15	℄
"			9 21	231 55	20' R. Gutter
"			8 63	232 13	20' R. Top Ch.
"			8 5	232 3	30' R. P.L.

Profile No.
Notes Red. Date
X-Sec. No.
Notes Chkd. Date
Plotted Date
Checked Date
Job No. Survey of
Survey by Notes Date
Map No. Indexed Johnson Date
Division No.
F. B. 7711 Pg. 25

76L298 307 8-53

PLEASE RETURN TO
LOS ANGELES COUNTY SURVEYOR
726 LOS ANGELES COUNTY ENGINEERING BLDG.

NOTE: ANY ADDITIONS OR CHANGES ON THIS SHEET MUST BE MADE OR CIRCLED IN RED INK, WITH DATE AND NAME OF PERSON MAKING CHANGE.

Do not extend notes this side of this line.

F. B. 2111 Pg. 76 Job No. 1066 Division No. Notes Red. Plotted Profile No.
Survey of Date Date X-Sec. No.
Survey by C. Johnson Notes Notes Chkd. Checked
Indexed Date Date

STATION	B. S.	H. I.	F. S.	ELEV.	KIMBARK	AVE
3+00		240 76	9 11	231 65	20'L Gutter	
"			8 74	232 02	20'L Top Cb.	
"			9 0	231 8	30'L P.L.	
4+00			4 16	236 60		℄
"			4 90	235 86		20'R Gutter
"			4 12	236 64		20'R Top Cb.
"			4 0	236 8		30'R P.L.
"			2 3	238 5		150'R lot line
"			5 19	235 57	20'L Gutter	
"			4 69	236 07	20'L Top Cb.	
"			4 8	236 0	30'L P.L.	
"			12 00	228 8	293'L lot line	
3+57±			9 06	231 79	75±'L Top 4" Plumbing	outlet to No. 10321
T.P.	9 47	249 83	0 60	240 16		
5+00			8 59	241 24		℄
"			9 14	240 69		20'R Gutter
"			8 52	241 31		20'R Top Cb.
"			8 1	241 7		30'R P.L.
"			9 56	240 27	20'L Gutter	
"			8 97	240 86	20'L Top Cb.	
"			7 9	241 9	30'L P.L.	

76L298 307 10-51

PLEASE RETURN TO
LOS ANGELES COUNTY SURVEYOR
726 LOS ANGELES COUNTY
ENGINEERING BLDG.

NOTE: ANY ADDITIONS OR CHANGES ON THIS SHEET MUST BE MADE OR CIRCLED IN RED INK, WITH DATE AND NAME OF PERSON MAKING CHANGE.

Do not extend notes this side of this line.

STATION	B. S.	H. I.	F. S.	ELEV.	KIMBARK	AVE
6+00		249 83 ✓	3 27	246 56		℄
"			4 24	245 59		20' R. Gutter
"			3 55	245 28 ?		20' R Top. Cb
"			2 8	247 0		30 R. P.L.
"			3 86	245 97	20 L. Gutter	
"			3 27	246 56	20' L. Top. Cb	
"			3 4	246 4	30 L. P.L.	
6+57.3			5 38 ✓	244 45	108.4 L Top of 4" Plumbing outlet to	Rear Ho To Ho # 10345
T.P.	11 61	259 54	1 90	247 93		
7+00			7 45	252 09		℄
"			7 90	251 64		20 R gutt
"			7 20	252 34		20 R Top cb
"			6 3	253 2		30 R P/L
"			4 0	255 5		150' R B.C.L.
"			7 92	251 62	20 L gutt	
"			7 43	252 11	20 L Topcb	
"			7 8	251 7	30 L P/L	
"			11 8	247 7	120 L back of hse	10359
"			16 2	243 3	293 L	
7+34			9 60	249 94	90.5 L Top 4" Plumbing outlet to H	10359
7+00			1 94	257 60		℄

Profile No.____ Date____ Notes Red____ Plotted____ Job No. 7+00 Division No.____ F.B. 2117 PG. 77
X-Sec. No.____ Date____ Notes Chkd____ Checked____ Survey of____ Notes____ Date____
Date____ Date____ Survey by____ Map No.____ Indexed by____ Date____

76L298 307 10-51

PLEASE RETURN TO

LOS ANGELES COUNTY SURVEYOR
726 LOS ANGELES COUNTY
ENGINEERING BLDG.

NOTE: ANY ADDITIONS OR CHANGES ON THIS SHEET MUST BE MADE OR CIRCLED IN RED INK, WITH DATE AND NAME OF PERSON MAKING CHANGE.

Do not extend notes this side of this line.

F.B. 2111 Pg. 78 | Job No. 1848 | Division No. | Notes Red. | Plotted | Profile No.
Survey of: Clota St | Date | Date | X-Sec. No.
Survey by: J.S. Coates J.S.C. | Notes | Notes Chkd. | Checked
Indexed: C. Johnson | Date | Date | Date | No.

STATION	B. S.	H. I.	F. S.	ELEV.		Kimbark Ave
8+00		259 54	2 12	257 42		20' R gutt
"			1 45	258 09		20' R Top cb
"			0 3	259 2		30' R P/L
"			2 75	256 79	20' L gutt	
"			2 03	257 51	20' L Top cb	
"			2 0	257 5	30' L P/L	
8+06			5 2	254 3	79' L Top 4" plumbing outlet to Ho # 10403	
T.P.	9 66	268 81	0 39	259 15		
8+50			8 55	260 26		℄
9+00			6 42	262 39		℄
"			6 66	262 15		20' R gutt
"			6 02	262 79		20' R Top cb
"			4 0	264 8		30' R P/L
"			7 26	261 55	20' L gutt	
"			6 63	262 18	20' L Top cb	
"			7 4	261 4	30' L P/L	
9+07.4			13 27	255 54	104.4' L Top 4" plumbing outlet to Ho # 10409	
9+50			5 25	263 56		℄
10+00			4 77	264 04		℄
"			5 10	263 71		20' R gutt

76L298 307 10-51

PLEASE RETURN TO
LOS ANGELES COUNTY SURVEYOR
726 LOS ANGELES COUNTY
ENGINEERING BLDG.

NOTE: ANY ADDITIONS OR CHANGES ON THIS SHEET MUST BE MADE OR CIRCLED IN RED INK, WITH DATE AND NAME OF PERSON MAKING CHANGE.

Do not extend notes this side of this line.

STATION	B. S.	H. I. ✓	F. S.	ELEV.		Kimbark Ave
		268 81				
10+00			4 50	264 31		20' R Top cb
"			0 0	268 8		30 R P/L
			+9 0	277 8		130' R B.C.L
"			5 61	263 20	20' L gutt	
"			5 02	263 79	20 L Top cb	
"			5 3	263 5	30 L P/L	
"			22 0	246 8	293 L B.C.L.	
9+84.2			14 91	253 90	178.4 L Top 4" plumbing outlet to Ho# 10415	
11+00			4 24	264 57		℄
"			4 62	264 19		20 R gutt
"			4 00	264 81		20 R Top cb
			1 0	267 8		30 R P/L
"			5 01	263 80	20 L gutt	
"			4 47	264 34	20 L Top cb.	
"			5 4	263 4	30 L P/L	
11+37.3			10 18	258 63	79 L Top 3' plumbing outlet to Ho# 10433	
11+26.78			4 20	264 61		℄ - Pl.
11+49.68	P.R.C.		4 02	264 79		℄
"			4 44	264 37		20 R gutt
"			3 70	265 11		20' R Top cb
			+1 4	270 2		30 R P/L

Profile
No. ____ Date ____
X-Sec.
No. ____ Date ____

Notes Red ____ Plotted ____ Job No. 1848-14 Division No. ____
Date ____ Date ____ Survey of CHURCH ST. SCC 12-8-55
Notes Chkd ____ Checked ____ Survey by ____ Notes ____ Date ____
Date ____ Date ____ Map No. ____ Indexed C. Johnson Date ____

F.B. 2111 PG. 79

76L298 307 10-51

PLEASE RETURN TO

LOS ANGELES COUNTY SURVEYOR,
726 LOS ANGELES COUNTY
ENGINEERING BLDG.

NOTE: ANY ADDITIONS OR CHANGES ON THIS SHEET MUST BE MADE OR CIRCLED IN RED INK, WITH DATE AND NAME OF PERSON MAKING CHANGE.

Do not extend notes this side of this line.

F.B. 2111 Pg. 30 | Job No. 82414 | Division No. | Notes Red. | Plotted | Profile No.
Survey of Clint St. L.S.C. | Date | Date | X-Sec. No.
Survey by L.S.C. | Notes | Notes Chkd. | Checked
Indexed C. Johnson | Date | Date | Date | No.

STATION	B. S.	H. I.	F. S.	ELEV.		Kimbark Ave
11+49.68		268 81	4 82	263 99	20' L gutt	
"			4 18	264 63	20' L Top cb	
"			43	264 5	30' L P/C	
T.P.	6 09	271 10	3 80	265 01		
11+69.3			6 85	264 25		22.5' R gutt
"			5 88	265 22		22.5' R Top E. end cb
11+85.07			6 18	264 92		℄ = P.I.
12+00			6 08	265 02		℄
"			6 48	264 62		13' R edge pav
"			1 4	269 7		30' R P/C
"			6 71	264 39	21.3' L gutt	
"			6 28	264 82	21.3' L Top cb	
"			6 2	264 9	31' L P/C	
12+20.45	EC		6 72	264 38	20' L Gutt	
"			6 22	264 88	20' L Top cb.	
12+82.3			6 23	264 87	20' L gutt @ c.r.	
13+00			5 85	265 25	20' L Top cb @ c.r.	
"			5 51	265 59		℄
"			6 04	265 06		16.2' R edge pav
"			+3 0	274 1		28' R P/C
"			6 18	264 92	21.8' L gutt	

76L298 307 10-51

PLEASE RETURN TO
LOS ANGELES COUNTY SURVEYOR
726 LOS ANGELES COUNTY
ENGINEERING BLDG.

NOTE: ANY ADDITIONS OR CHANGES ON THIS SHEET MUST BE MADE OR CIRCLED IN RED INK, WITH DATE AND NAME OF PERSON MAKING CHANGE.

Do not extend notes this side of this line.

STATION	B. S.	H. I.	F. S.	ELEV.		Kimbark Ave
		271 10				
13+00			571	265 39	21' L Top cb	
"			59	265 2	32' L P/L	
			55	265 6	100' L break grade	N. side Hd. 10455
"			160	255 1	155' L back of lot to	
"			230	248 1	293' L B.L.L.	
13+36.75			532	265 78		℄ = ℄ pt.
"			535	265 75		5' R edge pav
			0	271 0		15' R Top bank
			532	265 78	20' L	
			595	265 15	40' L gutt	
			548	265 62	40' L top cb.	
14+00			485	266 25		℄
"			490	266 20		23' R edge pav
"			492	266 18	15' L	
"			596	265 14	39' L gutt	
"			538	265 72	39' L Top cb	
14+23.4			482	266 28	13' L	
14+26.5			494	266 16		
"			463	266 47		
14+51.8			502	266 08		℄ prod gutt
"			453	266 57		℄ Prod top cb

Profile No. ____ Notes Red ____ Plotted ____ Job No. 18481 Division No. ____ F.B. 211 PG. 81
Date ____ Date ____ Survey of Site TR ST
X-Sec. No. ____ Notes Chkd ____ Checked ____ Survey by JSC Notes JSC Date 12-8-55
Date ____ Date ____ Map No. ____ Indexed Johnson Date ____

76L298 307 10-51

PLEASE RETURN TO
LOS ANGELES COUNTY SURVEYOR
726 LOS ANGELES COUNTY
ENGINEERING BLDG.

NOTE: ANY ADDITIONS OR CHANGES ON THIS SHEET MUST BE MADE OR CIRCLED IN RED INK, WITH DATE AND NAME OF PERSON MAKING CHANGE.

Do not extend notes this side of this line.

STATION	B. S.	H. I.	F. S.	ELEV.		Kimbark Ave.
		271 10				
15+01³			14 80	256 30	20± L Top 4" plumbing outlet to Ho# 10471	See Topog for location
						Note. Owner plans on putting bathroom fixtures in room under this house
BM. AZ 96			4 50	266 66	BM. AZ 96 Elev. 266.612 per F.B. 1926-72 Kimbark Ave N. Side 1500 ± E'ly ℄ Workman Mill Rd. Bt. Spk. in cb 35'± S. of w'ly PL of Ho# 10471	
		ON TL LINE			See pg 71 Topog	
BM AZ 96	1 88	268 49		266 61		
TP	0 25	256 84	11 90	256 59		
0+42⁶			8 90	247 94	81³ R bot. 4" plumbing outlet to shack back of Ho# 10463	

F.B. 2111 Pg. 22 Job No. 1848-16 Division No. Notes Red. Plotted Profile
Survey of Kimbark St. J.S.C. Date Date No.
Survey by J.S.C. Notes Notes Chkd. Checked X-Sec.
Indexed C. Johnson Date Date Date No.

Notes Ck'd by	Survey of CLIOTA ST
Map No.	W. O. 8726 Tape No. St'd. °F
Office Work	Surveyed by J.S.C.
Checked	Notes I.F.O. Date 12-8-55
Date	Indexed A. C. Johnson

F. B. 2111 Pg. 83

TOPOGRAPHY
ON
WORKMAN MILL RD

From: CLIOTA ST 0+00
To: N LINE TR # 8726 4+13.16

CLIOTA ST. S.S. DIST.

C1 1847 14
6

COATES
OCHSNER
HAND
GREEN

Note: Any Additions or Changes on This Sheet Must be Made or Circled in Red Ink With Date and Name of Person Making Change.

Do not extend notes this side of this line.

RETURN TO
LOS ANGELES COUNTY SURVEYOR
726 LOS ANGELES COUNTY
ENGINEERING BLDG.

76F309S S&E #247. 8-54

F. B. 2111 PG. 84

detail

open channel

Conc Sides

9" Conc Headwall

4+13 16
FD Spk
PP. FB 2111-15

9" Conc Headwall
3+47

4" curbing

Premix Dwy

PP# W7740Y
2+53

B.C
2+85 23
FD. State Hwy
Brass cap
Mon in H.H.
F.B. 2111-15

16 PP# 7739Y
1+11

WORKMAN MILL RD.

36" Conc S.D.

4" Cham Lk Fence

3" Incense Cedar

4' shrub

deadman
0+79

8" T.P# W2968Y
0+56

36" Conc S.D.

W.H.H.
0+23

CLIOTA ST

RETURN TO
LOS ANGELES COUNTY SURVEYOR
726 LOS ANGELES COUNTY
ENGINEERING BLDG.

Do not extend notes this side of this line.

Note: Any Additions or Changes on This Sheet Must be Made or Circled In Red Ink, With Date and Name of Person Making Change.

Profile No.	Notes Red.	Plotted	Job No. 1824.14	Division No.	F.B. 2111	Pg. 85
	Date	Date	Survey of CLIOTA ST			
X-Sec. No.	Notes Chkd.	Checked	Survey by J.S.C.	Notes J.S.C.	Date 12-9-55	
	Date	Date	Map No.	Indexed C. Johnson	Date	

CROSS-SECTION
ON
WORKMAN MILL RD

FROM: CLIOTA ST. (W.) 0+00
TO: N. LINE TR #8726 4+13.16

CLIOTA ST. S.S. DIST
C.I. 1848.14

COATES
OCHSNER
HAND
GREENA

STATION	B.S.	H.I.	F.S.	ELEV.

NOTE: ANY ADDITIONS OR CHANGES ON THIS SHEET MUST BE MADE OR CIRCLED IN RED INK, WITH DATE AND NAME OF PERSON MAKING CHANGE.

Do not extend notes this side of this line.

PLEASE RETURN TO
LOS ANGELES COUNTY SURVEYOR
726 LOS ANGELES COUNTY
ENGINEERING BLDG.

761.298 307 10-51

76L298 307 10-51

PLEASE RETURN TO

LOS ANGELES COUNTY SURVEYOR
726 LOS ANGELES COUNTY
ENGINEERING BLDG.

NOTE: ANY ADDITIONS OR CHANGES ON THIS SHEET MUST BE MADE OR CIRCLED IN RED INK, WITH DATE AND NAME OF PERSON MAKING CHANGE.

Do not extend notes this side of this line.

F.B. 2111 Pg. 86 | Job No. 1848.14 | Division No. | Notes Red. | Plotted | Profile No.
Survey of Cliota St J.S.C. | Date | Date | X-Sec. No.
Survey by J.S.C. | Notes | Notes Chkd. | Checked
Indexed C. Johnson | Date | Date | Date | No.

STATION	B. S.	H. I.	F. S.	ELEV.	Workman Mill Rd	
BM AZ 91	4 73	231 10		226 37	BM. AZ 91 Elev. 226.372 per FB. 1926-70 Workman Mill Rd. & Cliota St. N.W. Cor. Bf. Spk. in S. end Conc Headwall 42' N & 41' W. of ℄ int.	
0+00			4 26	226 84		℄ int. Cliota St. (W)
"			4 70	226 40		20' R.
"			5 67	225 43		35' R
"			5 47	225 63		50' R.
"			4 77	226 33	20' L.	
0+15			4 78	226 32	18' L Edge of Pvm	
0+18			5 78	225 32		52' R. Pvm Bot
0+33			5 05	226 05		29' R. Cor. of Catch Basin
0+35			8 95	222 15		29' R. Flow line of 36" S.D
"			4 7	226 3		50' R. P.L.
"			3 8	227 2		200' R. lot line
0+41			4 73	226 27	39' L Top Head wall	
0+44			9 06	222 04	39' L Flow line of 36" S.D	
0+47			8 77	222 33	39' L. " " " "	
0+64			4 62	226 48		23' R. Edge of Pvm
1+00			4 00	227 10		℄
"			4 75	226 35		23' R. Edge of Pvm
"			5 2	225 9		35' R.
"			4 6	226 5		50' R. P.L.

76L298 307 10-51

PLEASE RETURN TO
LOS ANGELES COUNTY SURVEYOR
726 LOS ANGELES COUNTY
ENGINEERING BLDG.

NOTE: ANY ADDITIONS OR CHANGES ON THIS SHEET MUST BE MADE OR CIRCLED IN RED INK, WITH DATE AND NAME OF PERSON MAKING CHANGE.

Do not extend notes this side of this line.

STATION	B. S.	H. I.	F. S.	ELEV.	WORKMAN MILL Rd	
1+00		231 10	4 52	226 58	18' L Edge of Pvm	
2+00			3 75	227 35		℄
"			4 48	226 62		23' R Edge of Pvm
"			5 0	226 1		35' R
"			4 5	226 6		50' R P.L
"			4 03	227 07	18' L Edge of Pvm	
T.P.	4 72	232 58	3 24	227 86		
3+00			4 71	227 87		℄
"			5 57	227 01		24' R Edge of Pvm
"			5 8	226 8		35' R
"			5 2	227 4		50' R P.L.
"			4 45	228 13	18' L Edge of Pvm	
4+00			3 70	228 88		℄
"			4 72	227 86		24' R Edge of Pvm
"			4 9	227 7		35' R
"			4 8	227 8		50' R P.L.
"			2 9	229 7		220' R Lot line
"			3 14	229 44	17' L Edge of Pvm	
3+69.5			9 54	223 04	17' L Flow line of 48"	S.D.
4+0.08			7 75	224 83		23' R Flow line of 48" S.D.
4+13.16			3 50	229 08		℄

Profile No.____ Notes Red____ Plotted____ Job No. 15254 Division No.____
X-Sec. No.____ Date____ Date____ Survey of Ellis Ave
Notes Chkd____ Checked____ Survey by____ Notes____ Date 12-9-55
Date____ Date____ Map No.____ Indexed____ Date____

F.B. 211 PG. 87

76L298 307 10-51

PLEASE RETURN TO

LOS ANGELES COUNTY SURVEYOR
726 LOS ANGELES COUNTY
ENGINEERING BLDG.

NOTE: ANY ADDITIONS OR CHANGES ON THIS SHEET MUST BE MADE OR CIRCLED IN RED INK, WITH DATE AND NAME OF PERSON MAKING CHANGE.

Do not extend notes this side of this line.

F.B. 2111 PG. 88 Job No. 1945 Division No. Notes Red. Plotted Profile
Survey of Elliott St. Date No. X-Sec.
Survey by L. S. Johnson Notes W.C. Notes Chkd. Checked
Indexed Date Date Date No.

STATION	B. S.	H. I.	F. S.	ELEV.	Workman Mill Rd	
		232 58				
BM A292			4 50	228 08	BM A292 Elev. = 228.08 F.B. 1926-70	
					Workman Mill Rd (E side) 116'± N. First BC.	
					Not Elliott St. BT. SPK in S end of Headwall	

Notes Ck'd by	Survey of CLIOTA ST. S.S.
Map No.	W. O. 8445 Tape No. St'd. °F
Office Work	Surveyed by J. S. COATES
Checked	Notes Date
Date	Indexed A. C. Johnson

F. B. 2111 Pg. 89

TOPOGRAPHY

ON

WORKMAN MILL RD

FROM: CLIOTA ST. (W) 0+00

TO: S. LINE TR 8726 9+40.23

CLIOTA ST S.S. DIST

C.I. 184~~8~~6.14

COATES
OCHSNER
HAND
GREENE

Note: Any Additions or Changes on This Sheet Must be Made or Circled in Red Ink With Date and Name of Person Making Change.

Do not extend notes this side of this line.

RETURN TO
LOS ANGELES COUNTY SURVEYOR
726 LOS ANGELES COUNTY
ENGINEERING BLDG.

76F309S S&E #247. 8-54

F. B. 2111 PG. 90



RETURN TO
LOS ANGELES COUNTY SURVEYOR
726 LOS ANGELES COUNTY
ENGINEERING BLDG.

Do not extend notes this side of this line.

Note: Any Additions or Changes on This Sheet Must be Made or Circled in Red Ink With Date and Name of Person Making Change.

Notes Ck'd by	Survey of Cliota St S
Map No.	W. O. 5248 Tape No. St'd. °F
Office Work	Surveyed by J S E
Checked	Notes Date
Date	Indexed A. C. Johnson

F. B. 2111 Pg. 91

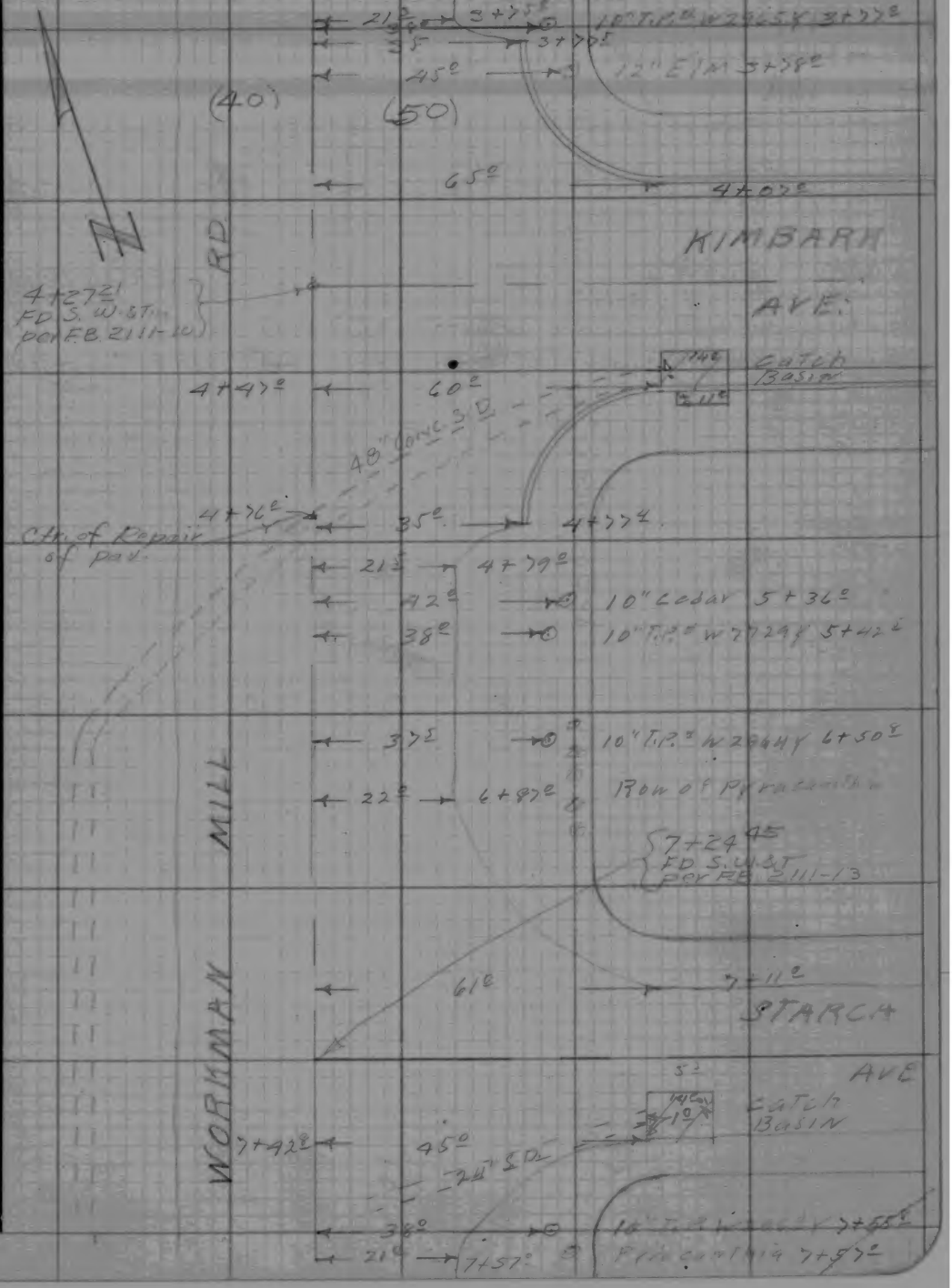

Note: Any Additions or Changes on This Sheet Must be Made or Circled in Red Ink With Date and Name of Person Making Change.

Do not extend notes this side of this line.

RETURN TO
LOS ANGELES COUNTY SURVEYOR
726 LOS ANGELES COUNTY
ENGINEERING BLDG.

76F309S S&E #247. 8-54

F. B. 2111 PG. 92



RETURN TO
LOS ANGELES COUNTY SURVEYOR
726 LOS ANGELES COUNTY
ENGINEERING BLDG.

Do not extend notes this side of this line.

Note: Any Additions or Changes on This Sheet Must be Made or Circled In Red Ink With Date and Name of Person Making Change.

Profile No. ____ Notes Red ____ Plotted ____ Job No. 1948 M Division No. ____ F.B. 2111 Pg. 93
Date ____ Date ____ Survey of CLIOTA ST
X-Sec. No. ____ Notes Chkd ____ Checked ____ Survey by J.S.C. Notes J.S.C. Date 12-9-55
Date ____ Date ____ Map No. ____ Indexed C. Johnson Date 12-14-55

CROSS-SECTION
ON
WORKMAN MILL RD

From: Cliota St. (W) 0+00
To: S. LINE TR 8726 9+40 ±3

CLIOTA ST S.S. DIST
C.I. 184 X 14
6

COATES
OCHSNER
HAND
GREENE

STATION	B.S.	H.I.	F.S.	ELEV.

NOTE: ANY ADDITIONS OR CHANGES ON THIS SHEET MUST BE MADE OR CIRCLED IN RED INK, WITH DATE AND NAME OF PERSON MAKING CHANGE.

Do not extend notes this side of this line.

PLEASE RETURN TO
LOS ANGELES COUNTY SURVEYOR
726 LOS ANGELES COUNTY
ENGINEERING BLDG.

76L298 307 10-51

76L298 307 10-51

PLEASE RETURN TO

LOS ANGELES COUNTY SURVEYOR
726 LOS ANGELES COUNTY
ENGINEERING BLDG.

NOTE: ANY ADDITIONS OR CHANGES ON THIS SHEET MUST BE MADE OR CIRCLED IN RED INK, WITH DATE AND NAME OF PERSON MAKING CHANGE.

Do not extend notes this side of this line.

F.B. 2111 Pg. 94 Job No. 1848-16 Division No. Notes Red. Plotted Profile No.
Survey of Clota St J.S.C. Date Date X-Sec. No.
Survey by J.S.C. Notes Notes Chkd. Checked
Indexed K. C. Johnson Date Date Date

STATION	B. S.	H. I.	F. S.	ELEV.		
					Workman	Mill Rd
BMAZ91	4.14	230.51		226.37	BMAZ91 Elev. 226.372 per FB. 1926-70 Workman Mill Rd & Clota St. N.W. Cor. Bf. Spk. in S end Conc. headwall 42' N & 41' W. of ℄ INT	
0+00			368	226.83		℄ INT. Clota St (W)
"			405	226.46		20' R
"			411	226.40	20' L	
"			510	225.41	35' L	
"			486	225.65	50' L	
0+15			484	225.67	47' L pav. return	
0+35.4			376	226.75		℄
"			414	226.37	20' L pav. return	
"			474	225.77	35' L flow line	
"			43	226.2	50' L P/L	
"			35	227.0	220' L	
0+31.8			441	226.10		18' R edge pav.
1+00			381	226.70		℄
"			437	226.14		18' R edge pav.
"			413	226.38	20' L edge pav.	
"			49	225.6	35' L flow line	
"			43	226.2	50' L P/L	
2+00			394	226.57		℄
"			450	226.01		18' R edge pav.

76L298 307 10-51

PLEASE RETURN TO
LOS ANGELES COUNTY SURVEYOR
726 LOS ANGELES COUNTY
ENGINEERING BLDG.

NOTE: ANY ADDITIONS OR CHANGES ON THIS SHEET MUST BE MADE OR CIRCLED IN RED INK, WITH DATE AND NAME OF PERSON MAKING CHANGE.

Do not extend notes this side of this line.

STATION	B. S.	H. I.	F. S.	ELEV.	Workman	Mill Rd
2+00		230 51	4.14	226 37	35 L flow line	
"			48	225 7	50' L P/L	
"			2.9	227.6	220' L B.L.L.	
T.P.	4.37	230 91	3.97	226 54		
3+00			4.37	226 54		℄
"			4.99	225 92		18' R edge pav.
"			4.63	226 28	20' L edge pav	
"			5.2	225 7	35' L flow line	
"			4.6	226 3	50' L P/L	
3+77.5			4.55	226 36		℄
"			4.74	226 17	21.3' L edge pav.	
"			5.1	225 8	35' L gutt	
"			4.35	226 56	35' L Top N. end N.E. C.R.	
"			3.3	227 6	50' L P/L	
"			4.17	232 6	220' L B.L.L.	
4+00			4.58	226 33		℄
4+07.5			4.64	226 27	65' L gutt	
"			4.31	226 60	65' L Top E. end N.E. C.R.	
4+27.21			4.64	226 27		℄ int. Kimbark Ave
"			4.68	226 23	21' L edge pav.	
"			4.96	225 95	33' L flow line	

Profile No.____ Notes Red____ Plotted____ Job No. 1848 Division No.____ F.B. 2111 PG. 95
X-Sec. No.____ Date____ Date____ Survey of____ Notes____ Date____
Notes Chkd____ Checked____ Survey by____
Date____ Date____ Map No.____ Indexed Johnson Date____

76L298 307 10-51

PLEASE RETURN TO

LOS ANGELES COUNTY SURVEYOR
726 LOS ANGELES COUNTY
ENGINEERING BLDG.

NOTE: ANY ADDITIONS OR CHANGES ON THIS SHEET MUST BE MADE OR CIRCLED IN RED INK, WITH DATE AND NAME OF PERSON MAKING CHANGE.

Do not extend notes this side of this line.

F.B. 2111 PG. 96 Job No. 1848 Division No. Notes Red. Plotted Profile No.
Survey of Elliott St. Date Date X-Sec.
Survey by J.S.C. Notes J.S.C. Notes Chkd. Checked
Indexed L. C. Johnson Date Date Date No.

STATION	B. S.	H. I.	F. S.	ELEV.	Workman Mill Rd.	
4+27.21		230.91	4.24	226.67	60' L	
4+47.3			11.62	219.29	64' L flow line 48" Conc. S.D.	
"			4.98	225.93	60' L gutt	
"			4.39	226.52	60' L Top. E. end	S.E. C.R.
4+77.8			4.72	226.19		℄
"			5.02	225.89	21.5' L edge pav.	
"			5.20	225.71	35' L gutt	
"			4.63	226.28	35' L Top S. end	S.E.C.R.
"			2.9	228.0	50' L P/L	
"			+2.1	233.0	222' L B.L.L.	
5+00			4.71	226.20		℄
"			5.35	225.56		20' R
"			4.92	225.99	21' L edge pav.	
"			5.4	225.5	35' L flow line	
"			3.2	227.7	50' L P/L	
T.P.	4.37	230.49	4.79	226.12		
6+00			4.50	225.99		℄
"			5.07	225.42		20' R edge pav.
"			4.65	225.84	22' L edge pav	
"			5.2	225.3	35' L flow line	
"			4.1	226.4	50' L P/L	

76L298 307 10-51

PLEASE RETURN TO

LOS ANGELES COUNTY SURVEYOR
726 LOS ANGELES COUNTY
ENGINEERING BLDG.

NOTE: ANY ADDITIONS OR CHANGES ON THIS SHEET MUST BE MADE OR CIRCLED IN RED INK, WITH DATE AND NAME OF PERSON MAKING CHANGE.

Do not extend notes this side of this line.

Profile No.____ Notes Red____ Date____ Plotted____ Date____ Job No. 18-6-15 Division No.____ Survey of 6168 X-Sec. No.____ Notes Chkd____ Date____ Checked____ Date____ Survey by 15 Notes____ Date____ Map No.____ Indexed____ Date____ F.B. 217 PG. 37

STATION	B. S.	H. I.	F. S.	ELEV.	Workman Mill Rd.
6+87		230 43 ✓	457	225.92	℄
"			484	225.65	22' L edge pav
"			52	225.3	35 L flow line
"			28	227.7	50 L P/L
"			+22	232.7	220 L B C L
7+00			460	225.89	℄
"			517	225.32	19' R
7+11			474	225.75	61' L pav return
7+24			456	225.93	℄ INT Starca St
"			476	225.73	22 L
"			502	225.47	35 L flow line
"			451	225.98	50 L
7+41			1019	220.36	49' L flow line 24" Conc S.D.
7+42			483	225.66	45 L
7+57			445	226.04	℄
"			460	225.89	21' L edge pav
"			53	225.2	35' L flow line
"			42	226.3	50' L P/L
"			+22	232.7	220 L B C L
7+			555	224.94	

76L298 307 10-51

PLEASE RETURN TO

LOS ANGELES COUNTY SURVEYOR
726 LOS ANGELES COUNTY
ENGINEERING BLDG.

NOTE: ANY ADDITIONS OR CHANGES ON THIS SHEET MUST BE MADE OR CIRCLED IN RED IN INK, WITH DATE AND NAME OF PERSON MAKING CHANGE.

Do not extend notes this side of this line.

F.B. 211 Pg. 98 | Job No. 1245 | Division No. | Notes Red. | Plotted | Profile No.
Survey of | Date | Date | X-Sec. No.
Survey by | Notes | Notes Chkd. | Checked
Indexed | Date | Date | Date | No.

STATION	B. S.	H. I.	F. S.	ELEV.	WORKMAN	MILL RD.
		230 49				
8+00			4 24	226 25		℄
"			5 02	225 47		19' R edge pav
"			3 88	226 61	21' L edge pav	
"			60	224 5	35' L flow line	
"			4 2	226 3	50' L P/C	
T.P.	6 39	233 09	3 99	226 5		
9+00			6 08	227 01		℄
"			7 87	225 22		24' edge pav
"			4 71	228 38	17' L edge pav	
"			9 3	233 8	35' L flow line	
"			7 0	226 1	50' L P/C	
9+07.4			16 55	216 54		24.3' R flow line 48" Conc. S.D.
9+14.8			11 54	221 55		27.5' R flow line 24" Conc. iron S.D.
9+20.8			9 88	223 21	23' L flow line 24" Conc. iron S.D.	
9+40.23			5 38	227 71		℄
"			4 16	228 93	12' L edge pav	
"			3 8	229 3	50' L P/C	
"			1 77	240 8	22' L	
B.M. A288			7 39	225 70	BM A288 Elev. 225.640 per F.B. 1924-67 Workman Mill Rd (W. Side) 18.5' ± S of ℄ Victoria St. 8" Spk in Conc. block wall at S. end	

Notes Ck'd by	Survey of CLIOTA ST. S.S.
Map No.	W. O. 184614 Tape No. St'd. °F
Office Work	Surveyed by J.S.C.
Checked	Notes J.S.C. Date 9-7-56
Date	Indexed A. C. Johnson

F. B. CH1 Pg. 99

TOPOGRAPHY
ON
ALLEY S. OF CLIOTA ST.

FROM: Workman Mill Rd. 1+00
TO: Ely Side TR 8726 16+90±

CLIOTA ST. S.S. DIST.
C.I. 184614

COATES
OCHSNER
WORKMAN
VAN ALLEN

Note: Any Additions or Changes on This Sheet Must be Made or Circled in Red Ink With Date and Name of Person Making Change.

Do not extend notes this side of this line.

RETURN TO
LOS ANGELES COUNTY SURVEYOR
726 LOS ANGELES COUNTY
ENGINEERING BLDG.

76F309S S&E #247. 8-54

F. B. 2111 PG. 100



RETURN TO
LOS ANGELES COUNTY SURVEYOR
726 LOS ANGELES COUNTY
ENGINEERING BLDG.

Do not extend notes this side of this line.

Note: Any Additions or Changes on This Sheet Must be Made or Circled In Red Ink With Date and Name of Person Making Change.

Notes Ck'd by	Survey of Cl 10 TH ST. S.S.
Map No.	W. O. 1846 Tape No. St'd. °F
Office Work	Surveyed by J. S. Contes
Checked	Notes 1 SC Date 9-1-56
Date	Indexed ~~H. C. Johnson~~

F. B. 2111 Pg. 101

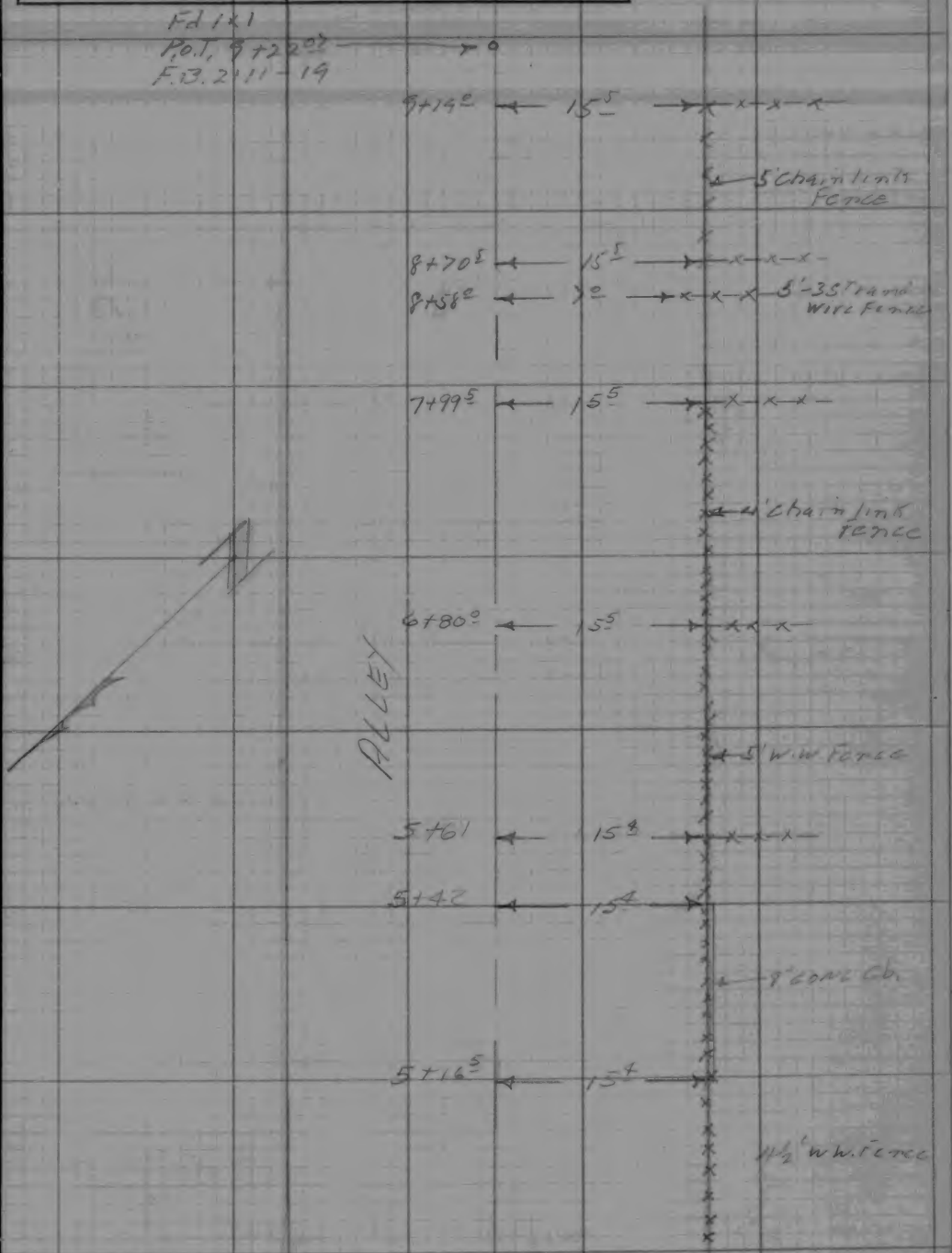

Note: Any Additions or Changes on This Sheet Must be Made or Circled in Red Ink With Date and Name of Person Making Change.

Do not extend notes this side of this line.

RETURN TO
LOS ANGELES COUNTY SURVEYOR
726 LOS ANGELES COUNTY
ENGINEERING BLDG.

76F309S S&E #247. 8-54

F. B. 2111 PG. 102

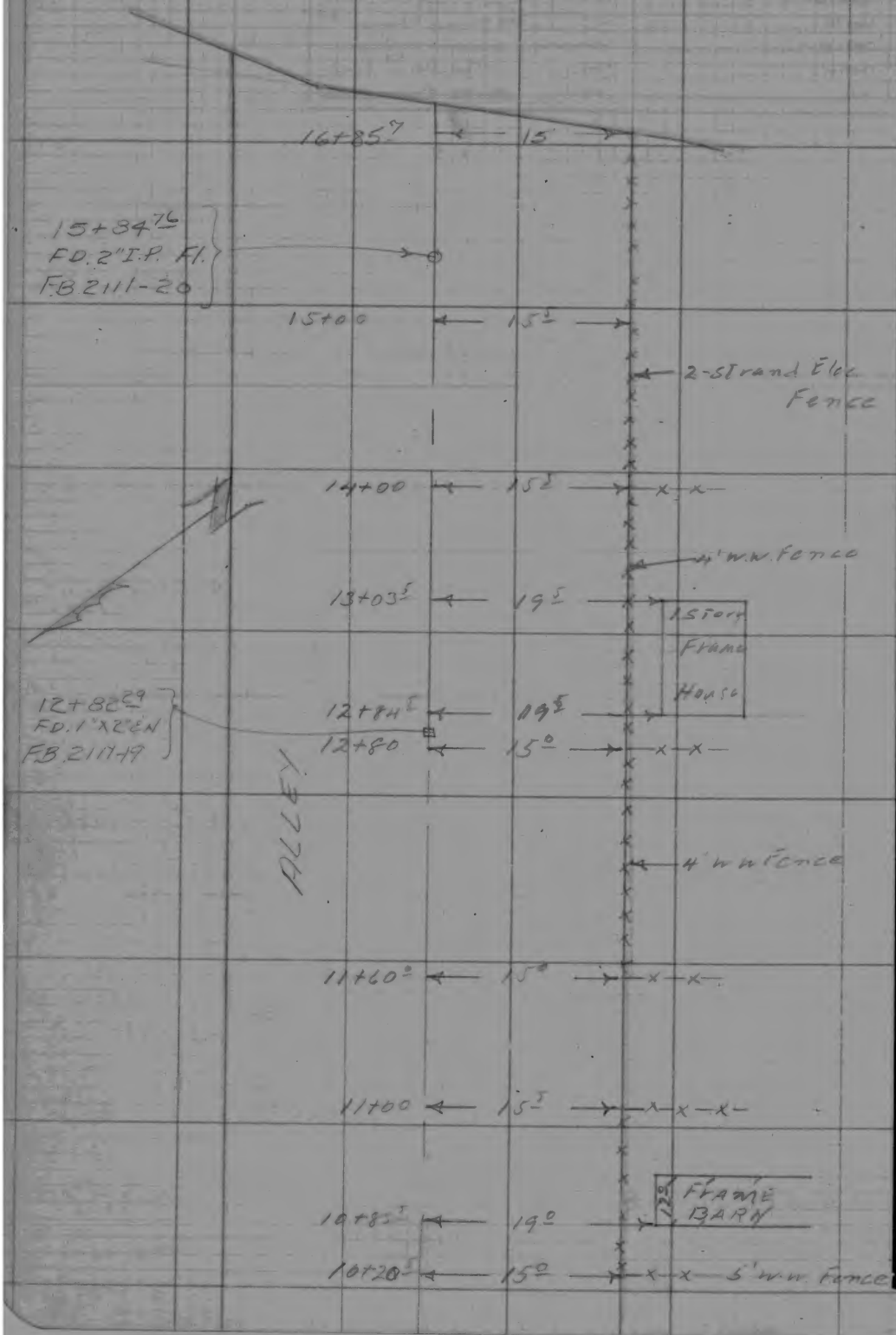

RETURN TO
LOS ANGELES COUNTY SURVEYOR
726 LOS ANGELES COUNTY
ENGINEERING BLDG.

Do not extend notes this side of this line.

Note: Any Additions or Changes on This Sheet Must be Made or Circled in Red Ink With Date and Name of Person Making Change.

Notes Ck'd by	Survey of CLOTH 57 3.5
Map No.	W. O. 846 Tape No. St'd. °F
Office Work	Surveyed by JSC
Checked	Notes JSC Date 9-2-56
Date	Indexed A. C. Johnson

F. B. 2111 PG. 103

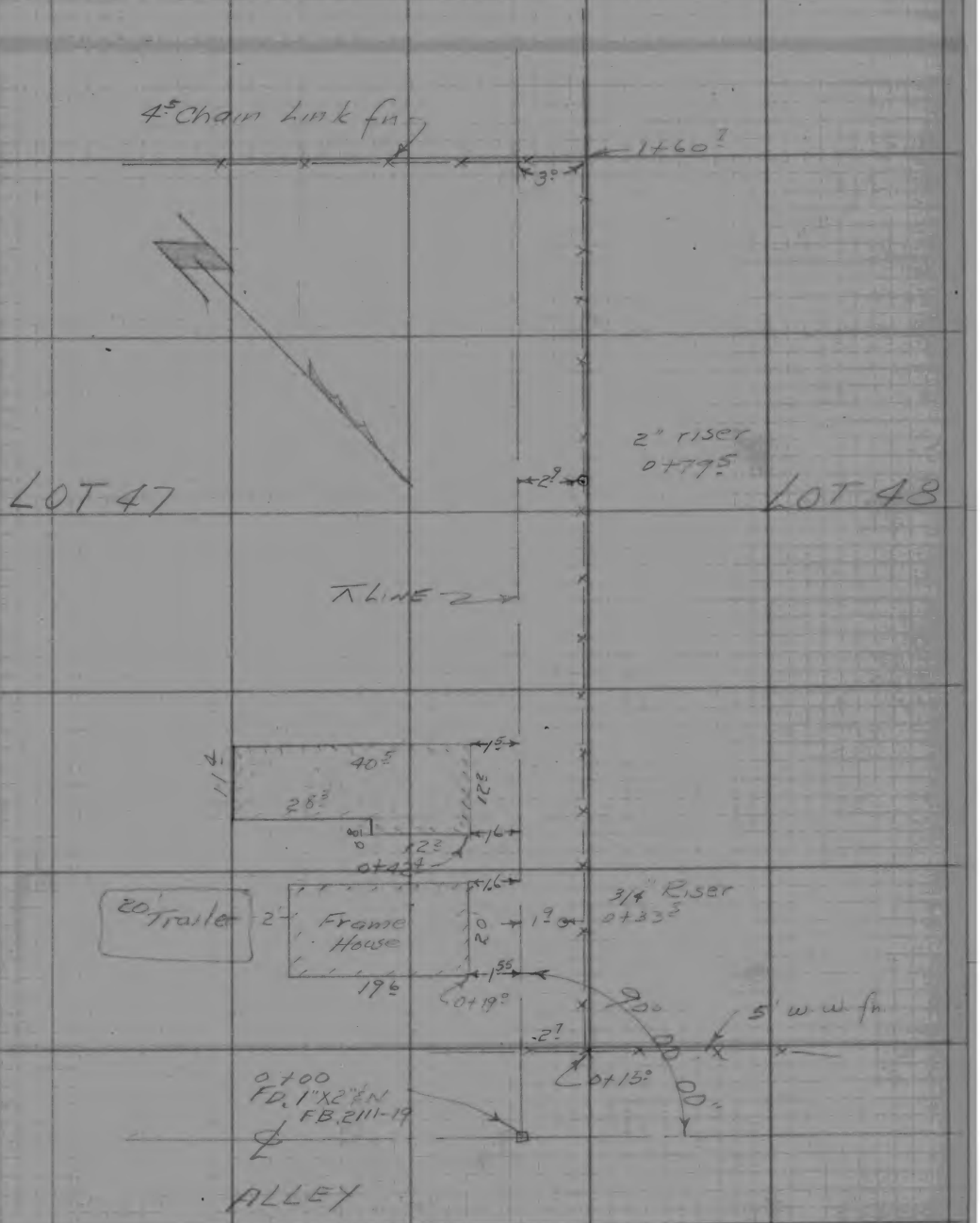

Note: Any Additions or Changes on This Sheet Must be Made or Circled in Red Ink With Date and Name of Person Making Change.

Do not extend notes this side of this line.

RETURN TO
LOS ANGELES COUNTY SURVEYOR
726 LOS ANGELES COUNTY
ENGINEERING BLDG.

76F309S S&E #247. 8-54

RETURN TO
LOS ANGELES COUNTY SURVEYOR
726 LOS ANGELES COUNTY
ENGINEERING BLDG.

Note: Any Additions or Changes on This Sheet Must be Made or Circled In Red Ink With Date and Name of Person Making Change.

Do not extend notes this side of this line.

F. B. _____ PG. _____

Profile No.	Notes Red.	Plotted	Job No. 1846.14	Division No.	F. B. 2111	Pg. 165
	Date	Date	Survey of CLIOTA ST. S.S.			
X-Sec. No.	Notes Chkd.	Checked	Survey by JSC	Notes JSC	Date 9-7-56	
	Date	Date	Map No.	Indexed C. Johnson	Date	

CROSS-SECTION
ON
ALLEY S. OF CLIOTA ST.

From Workman Mill Rd 1+00
To Ely Side TR8726 16+90±

CLIOTA ST. S.S. DIST
C.I. 1846.14

COATES
OCHSNER
WORKMAN
VAN ALLEN

STATION	B. S.	H. I.	F. S.	ELEV.
				1426

NOTE: ANY ADDITIONS OR CHANGES ON THIS SHEET MUST BE MADE OR CIRCLED IN RED INK, WITH DATE AND NAME OF PERSON MAKING CHANGE.

Do not extend notes this side of this line.

PLEASE RETURN TO
LOS ANGELES COUNTY SURVEYOR
726 Los Angeles County Engineering Bldg.

76L298 S & E #307 9-54

76L298 S & E #307 9-54

PLEASE RETURN TO
LOS ANGELES COUNTY SURVEYOR
726 LOS ANGELES COUNTY ENGINEERING BLDG.

NOTE: ANY ADDITIONS OR CHANGES ON THIS SHEET MUST BE MADE OR CIRCLED IN RED INK, WITH DATE AND NAME OF PERSON MAKING CHANGE.

Do not extend notes this side of this line.

F. B. 2111 Pg. 106 Job No. 1846.12 Division No. 5 Notes Red. Plotted Profile No.
Survey of Cloud St. 5.5. Dist Date Date X-Sec. No.
Survey by J.S.C. Notes J.S.C. Notes Chkd. Checked
Indexed E. C. Johnson Date Date Date

STATION	B. S.	H. I.	F. S.	ELEV.	Alley	
BM.A291				226 37	BM A291 Elev. 226 372 FEB. 1926-70 Workman Mill Rd. & Chota St. N.W. Cor. B/Spk. in S. end conc. headwall, 42' N. & 41' W of ℄ INT.	RIGHT
1+00				26 67		℄ int Workman Mill
"				26 65		20'
1+24				26 25		℄ Edge of Pav
"				26 09		20'
1+35				25 6		℄
"				25 7		20'
1+50				26 5		℄
"				26 4		20'
2+00				26 6		℄
"				26 5		20'
3+00				27 4		℄
"				27 5		20'
4+00				29 4		℄
"				29 34		20'
5+00				32 0		℄
"				32 1		20'
6+00				35 5		℄
"				35 7		20'
T.P.				38 10		

76L298 S & E #307 9-54

PLEASE RETURN TO
LOS ANGELES COUNTY SURVEYOR
726 LOS ANGELES COUNTY ENGINEERING BLDG.

NOTE: ANY ADDITIONS OR CHANGES ON THIS SHEET MUST BE MADE OR CIRCLED IN RED INK, WITH DATE AND NAME OF PERSON MAKING CHANGE.

Do not extend notes this side of this line.

STATION	B. S.	H. I.	F. S.	ELEV.	ALLEY		RIGHT
7+00				239.7		℄	
"				40.8			20'
8+00				42.9		℄	
"				43.9			20'
9+00				45.4		℄	
"				45.9			20'
10+00				46.3		℄	
"				47.1			20'
11 P				46.61			
11+00				46.4		℄	
"				47.4			20'
12+00				46.8		℄	
"				47.6			20'
13+00				47.4		℄	
"				48.1			20'
14+00				46.9		℄	
"				47.3			20'
15+00				48.3		℄	
"				48.3			20'
15+50				51.5		℄	
16+00				56.7		℄	

Profile Notes Red. ____ Plotted ____ Job No. 1846 Division No. ____ F. B. 2111 Pg. 101

No. ____ Date ____ Date ____ Survey of Alley S of Ch St Bet Ch & Ch 9-11-56

X-Sec. Notes Chkd. ____ Checked ____ Survey by J.S.C. Notes ____ Date ____

No. ____ Date ____ Date ____ Map No. ____ Index ____ Job Date ____

76L298 S & E #307 9-54

PLEASE RETURN TO
LOS ANGELES COUNTY SURVEYOR
726 LOS ANGELES COUNTY ENGINEERING BLDG.

NOTE: ANY ADDITIONS OR CHANGES ON THIS SHEET MUST BE MADE OR CIRCLED IN RED INK, WITH DATE AND NAME OF PERSON MAKING CHANGE.

Do not extend notes this side of this line.

STATION	B. S.	H. I.	F. S.	ELEV.	ALLEY	
16+90				2730		4
T.P.				4630		
BM AZ94				241 45	BM. AZ94 ELEV. 241.431 F.B. 1926-71	

F. B. 2111 Pg. 104 Job No. 8446 Division No. ____ Notes Red. ____ Plotted ____ Profile ____
Survey of CALIFORNIA ST. SEWER Date ____ Date ____ No. ____
Survey by J.S.C. Notes ____ Notes Chkd. ____ Checked ____ X-Sec. ____
Indexed K. C. Johnson Date ____ Date ____ Date ____ No. ____

Notes Ck'd by	Survey of CLIOTA ST. S.S. DIST
Map No.	W. O. 1848 Tape No. St'd. °F
Office Work	Surveyed by J.S.C
Checked	Notes J.S.C Date 2/14/57
Date	Indexed ~~A.~~ O. Johnson 2-19-57

F. B. 2111 PG. 109

C.I. 1848.14

CLIOTA ST. S.S DIST.

TOPOGRAPHY

ON

SEWER EASEMENT

From: Existing 25" W.W. Line 1+00.00

To: CLIOTA ST. 11+83.40

COATES
OCHSNER
MATHIESEN
GLIDDEN

Note: Any Additions or Changes on This Sheet Must be Made or Circled in Red Ink With Date and Name of Person Making Change.

RETURN TO
LOS ANGELES COUNTY SURVEYOR
726 LOS ANGELES COUNTY
ENGINEERING BLDG.

Do not extend notes this side of this line.

76F309S 247 4-53

F. B. 2111 Pg. 110 CONT. BOT. PG. 111

SAN GABRIEL RIVER PKWY.

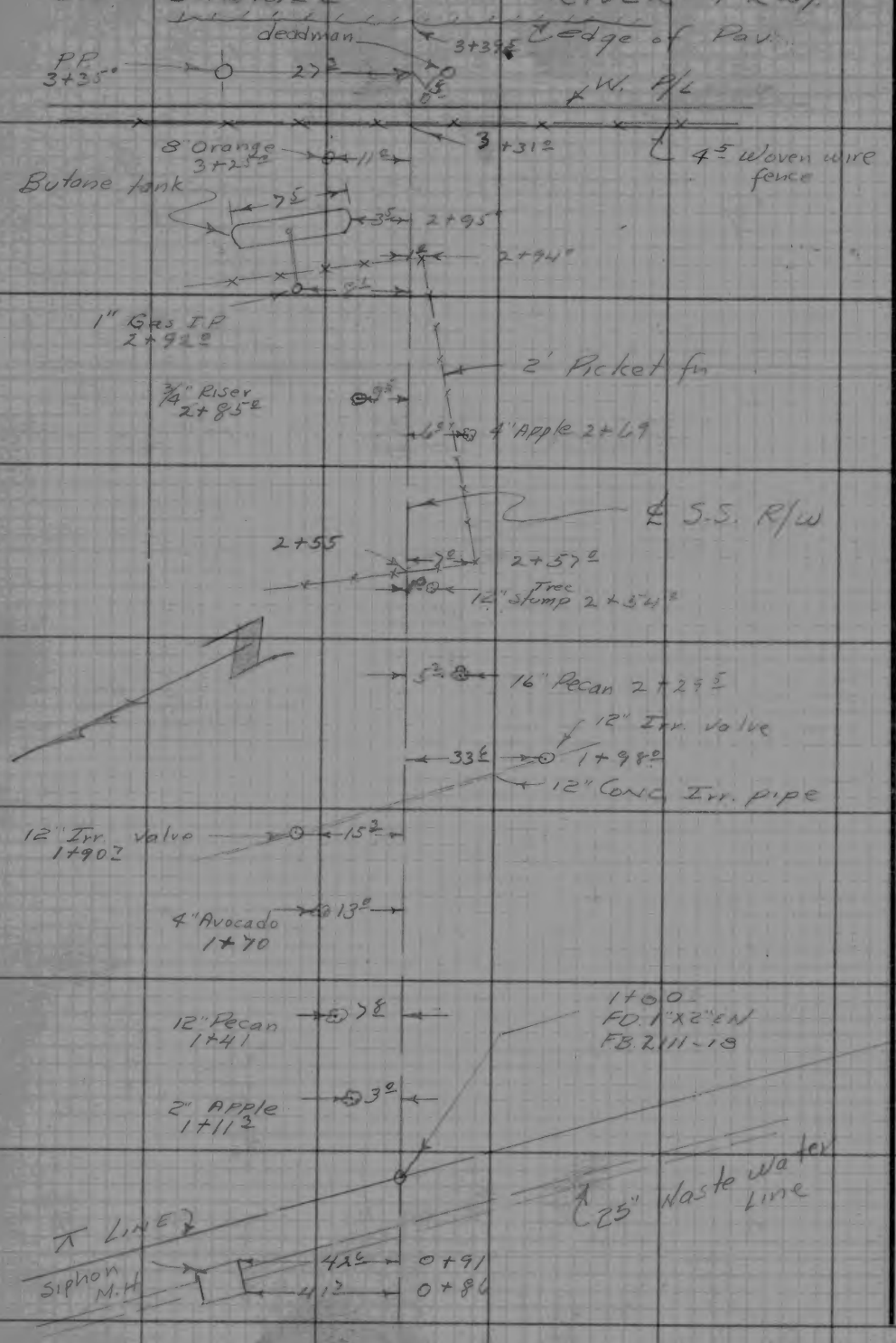

RETURN TO
LOS ANGELES COUNTY SURVEYOR
726 LOS ANGELES COUNTY
ENGINEERING BLDG.
Do not extend notes this side of this line.

Note: Any Additions or Changes on This Sheet Must be Made or Circled in Red Ink With Date and Name of Person Making Change.

Notes Ck'd by	Survey of
Map No.	W. O. Tape No. St'd. °F
Office Work	Surveyed by
Checked	Notes Date
Date	Indexed

F. B. Pg.

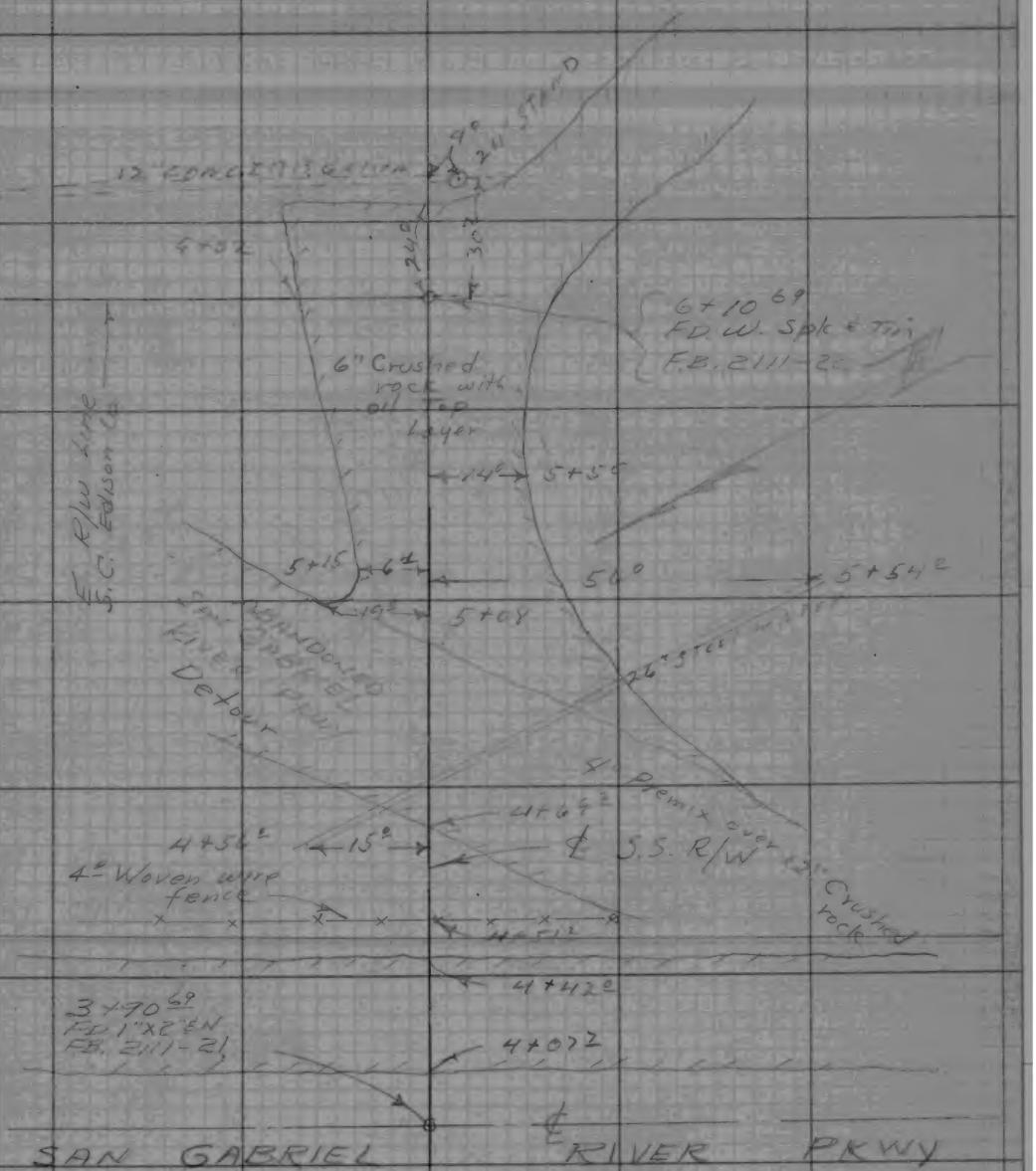

Note: Any Additions or Changes on This Sheet Must be Made or Circled in Red Ink With Date and Name of Person Making Change.

Do not extend notes this side of this line.

RETURN TO
LOS ANGELES COUNTY SURVEYOR
726 LOS ANGELES COUNTY
ENGINEERING BLDG.

76F309S 247 4-53

F. B. 111 Pg. 112

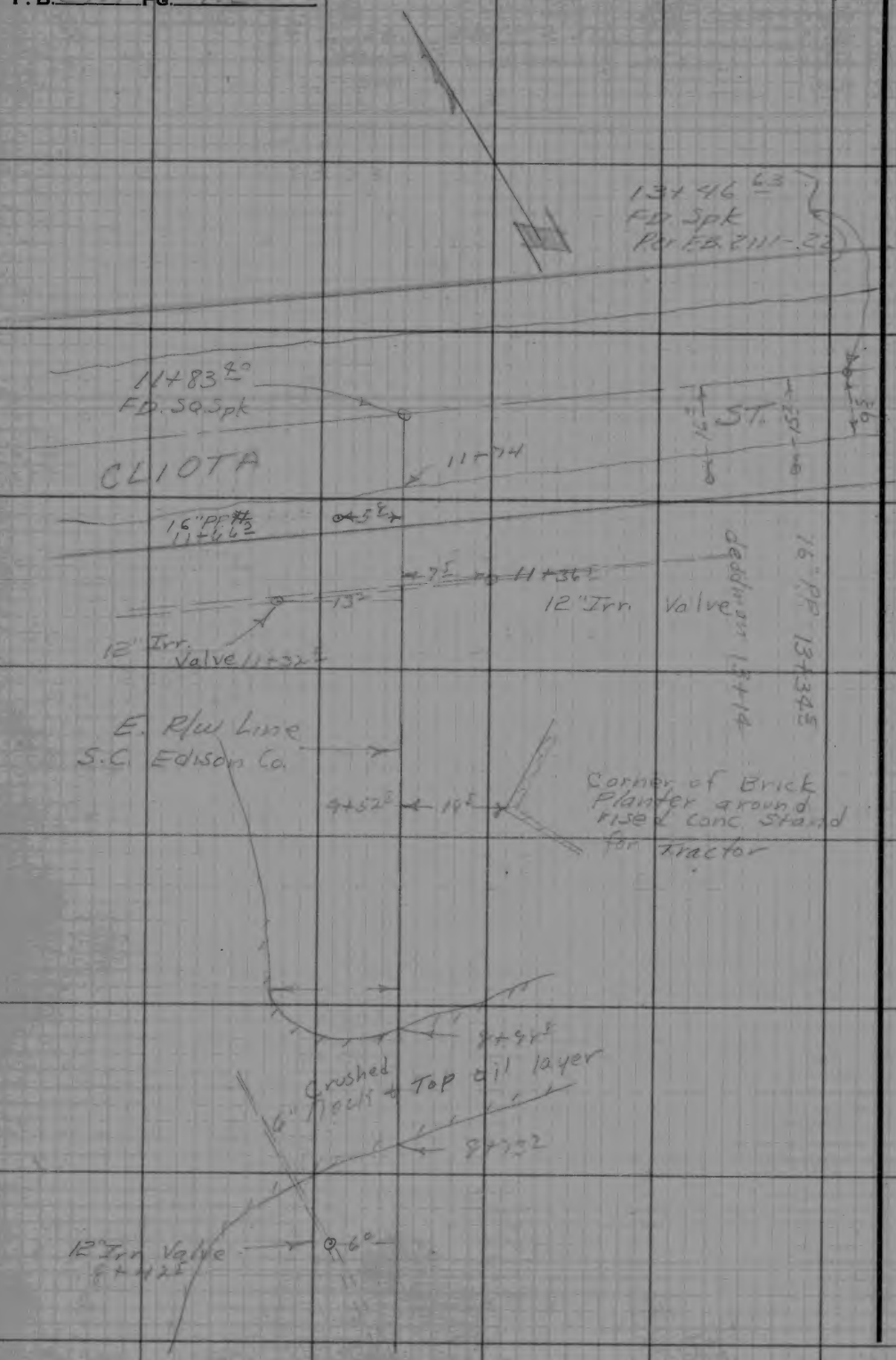

RETURN TO
LOS ANGELES COUNTY SURVEYOR
726 LOS ANGELES COUNTY
ENGINEERING BLDG.

Do not extend notes this side of this line.

Note: Any Additions or Changes on This Sheet Must be Made or Circled in Red Ink With Date and Name of Person Making Change.

Profile No.	Notes Red.	Plotted	Job No. 184814	Division No.	F. B. 2111	Pg. 113
	Date	Date	Survey of CLIOTA ST. S.S.			
X-Sec. No.	Notes Chkd.	Checked	Survey by JSC	Notes JFO	Date 2-15-57	
	Date	Date	Map No.	Indexed L. C. Johnson	Date	

C.I. 184~~8~~14
6

CLIOTA ST. S.S. DIST

CROSS-SECTION
ON
SEWER R/W

From: Waste Water Line 1+00
To: Cliota ST. 11+83 4°

COATES
OCHSNER
MATTHIESEN
SLIDDEN

STATION	B. S.	H. I.	F. S.	ELEV.

Do not extend notes this side of this line.

NOTE: ANY ADDITIONS OR CHANGES ON THIS SHEET MUST BE MADE OR CIRCLED IN RED INK, WITH DATE AND NAME OF PERSON MAKING CHANGE.

PLEASE RETURN TO
LOS ANGELES COUNTY SURVEYOR
726 LOS ANGELES COUNTY ENGINEERING BLDG.

761.298 S & E #307 9-54

76L298 S & E #307 9-54

PLEASE RETURN TO
LOS ANGELES COUNTY SURVEYOR
726 LOS ANGELES COUNTY ENGINEERING BLDG.

NOTE: ANY ADDITIONS OR CHANGES ON THIS SHEET MUST BE MADE OR CIRCLED IN RED INK, WITH DATE AND NAME OF PERSON MAKING CHANGE.

Do not extend notes this side of this line.

F. B. 2111 Pg. 114 Job No. 1848.15 Division No. Notes Red. Plotted Profile
Survey of Clota St. Notes Date Date No.
Survey by J.S.C. Notes Chkd. Checked X-Sec.
Indexed Date Date Date No.

STATION	B. S.	H. I.	F. S.	ELEV.		Sewer R/W
BMAZ100				216 77	BMAZ100 Elev. 216.769 F.B. 1926-76 Clota St. (S. Side) 650' ± E. of San Gabriel	
T.P.				215 57	River Pkwy. Bl. Spk. in N. Side Bot. Conc	
BMAZ101				212 77	Step to No # 10006 BMAZ101 Elev. 212.789 - KB1925-76 CLIOTA ST + SAN GABRIEL RIVER PKWY. @ ± 1.0'	
T.P.				213 95	LA County Road Dept. 1/1/1955 Tab Mark in HH	
T.P.				207 33		
	See previous survey for Elev. for 24" Waste Water Line					
					LT.	RT.
1+00				03 8		℄
"				03 7		10'
"				03 9	10'	
1+92				04 92		℄ Top of 12" Vtr. Pipe
2+00				06 5		℄ Toe of Slope
"				06 5		10'
"				06 8	10'	
2+30				11 7		℄ Top of Slope
T.P.				211 83		
3+00				14 0		℄
"				13 9		10'
"				13 8	10'	
3+33				13 6		℄ Top of Cut.

76L298 S & E #307 9-54

PLEASE RETURN TO
LOS ANGELES COUNTY SURVEYOR
726 LOS ANGELES COUNTY ENGINEERING BLDG.

NOTE: ANY ADDITIONS OR CHANGES ON THIS SHEET MUST BE MADE OR CIRCLED IN RED INK, WITH DATE AND NAME OF PERSON MAKING CHANGE.

Do not extend notes this side of this line.

STATION	B. S.	H. I.	F. S.	ELEV.		Sewer B/W
					LT.	RT.
3+39.5				20934		℄ W. edge of Pav
"				0926		10'
"				0944	10'	
3+73.4				1003		℄ E. edge of Pav
"				0995		10'
"				1014	10'	
3+90.43				092		℄ int San Gabriel & RR
"				092		10'
"				093	10'	
4+00				098		℄
4+07.2				1099		℄ W. edge of Pav
"				1007		10'
"				1015	10'	
4+42.0				0928		℄ E edge of Pav
"				0918		10'
"				0939	10'	
4+56.2				1094	15'	Top of 26" Storm water
4+58				134		℄ Top of Break
T. P.				21315		

Profile No.____ Notes Red.____ Plotted____ Job No. 1966 Division No. 2
X-Sec. No.____ Date____ Date____ Survey of 2 Blocks of Santa Fe Ave
Notes Chkd.____ Checked____ Survey by J.S.C. Notes Date 2-15-57
Date____ Date____ Map No.____ Indexed Johnson Date____

F. B. 2111 Pg. 115

76L298 S & E #307 9-54

PLEASE RETURN TO
LOS ANGELES COUNTY SURVEYOR
726 LOS ANGELES COUNTY ENGINEERING BLDG.

NOTE: ANY ADDITIONS OR CHANGES ON THIS SHEET MUST BE MADE OR CIRCLED IN RED INK, WITH DATE AND NAME OF PERSON MAKING CHANGE.

Do not extend notes this side of this line.

F. B. 2111 Pg. 112 Job No. [illegible] Division No. [illegible] Notes Red. ____ Plotted ____ Profile
Survey of [illegible] Date ____ Date ____ No. ____
Survey by [illegible] Notes ____ Notes Chkd. ____ Checked ____ X-Sec.
Indexed K. C. Johnson Date ____ Date ____ No. ____

STATION	B. S.	H. I.	F. S.	ELEV.			Sewer R/W
					LT		RT
4+69.3				213 15		℄	edge of pav't
5+00				12 70		℄	
"				12 39			10'
"				13 01	10'		
5+15				13 34		℄	
"				13 34	6"		
5+50				13 44		℄	
				13 29			14
5+54.2				08 84			56' Top of 26" Steel Pipe
6+00				13 26		℄	
"				13 09			16'
"				13 16	10'		
6+10.4				13 17		℄	
6+41.4	From Backline			01 89	Top of 12" conc. Inv. Pipe .4'		
6+32	Line & Head.			13 14		℄	
7+00				13 4		℄	
"				13 6			10'
8+00				14 0		℄	
"				14 2			10'
8+42.5				13 40	Top 12" conc. Inv. 6'		

76L298 S & E #307 9-54

PLEASE RETURN TO
LOS ANGELES COUNTY SURVEYOR
726 LOS ANGELES COUNTY ENGINEERING BLDG.

NOTE: ANY ADDITIONS OR CHANGES ON THIS SHEET MUST BE MADE OR CIRCLED IN RED INK, WITH DATE AND NAME OF PERSON MAKING CHANGE.

Do not extend notes this side of this line.

STATION	B. S.	H. I.	F. S.	ELEV.		Sewer 13/m
					LT.	RT.
8+73.2				215.53		℄ S. edge of Pav
8+98.5				15.54		℄ N " "
9+00				14.8		℄
"				14.8		10
T.P.				14.92		
10+00				14.9		℄
"				14.8		10'
11+00				14.9		℄
"				15.0		10'
11+36.5				14.02		℄ To Pa + 17' Curb Inv
11+70				15.0		℄
11+74				15.60		℄ S. edge of Pav.
11+83.46				15.87		℄ Int CH 10TH ST.
			RBC FIL	FROM M.H. 1+49.40	TO	M.H. 3+18.97
1+49.40	M.H.			15.2		
2+00				15.1		
2+50				15.5		
2+92				15.96		
3+18.96	M.H.			16.26		
Bm AZ100				216.38	BM. AZ100 ELEV = 216.769 FB. 426-26	

Profile Notes Red ____ Plotted ____ Job No. ____ Division No. ____ F. B. 2111 PG. 117
No. ____ Date ____ Date ____ Survey of ____
X-Sec. Notes Chkd. ____ Checked ____ Survey by ____ Notes ____ Date ____
No. ____ Date ____ Date ____ Map No. ____ Indexed Johnson Date ____

F. B. 2114 Pg. 118 Job No. 1848-1 Division No. _____ Notes Red. _____ Plotted _____ Profile

Survey of CLEATA ST. SS. Date _____ Date _____ No. _____

Survey by JSC. Notes JO. Notes Chkd. _____ Checked _____ X-Sec.

Indexed _____ Date _____ Date _____ Date _____ No. _____

STATION	B. S.	H. I.	F. S.	ELEV.

Do not extend notes this side of this line.

PLEASE RETURN TO

LOS ANGELES COUNTY SURVEYOR

726 LOS ANGELES COUNTY ENGINEERING BLDG.

NOTE: ANY ADDITIONS OR CHANGES ON THIS SHEET MUST BE MADE OR CIRCLED IN RED INK, WITH DATE AND NAME OF PERSON MAKING CHANGE.

76L298 S & E #307 9-54

NOTES RED. JOB NO. 230614 SURVEY OF BALLENTINE PL.
DATE SURVEY BY L.H.B.
NOTES CHKD. W. SB NOTES BY P.H. DATE 4-64
DATE INDEXED E. J. GALLI DATE MAY 5 64

F. B. 2111 PG. 119

DESCRIPTION

BALLENTINE PLACE
& OTHER R/W
GOVINA AREA
G.I.230614
BENCH LEVELS

ADJ. ELEV.

PARTY
BROWN L.
HARRINGTON P.
SANDOVAL M.
McCOY J.
GOSHORN E.

3RD RUN

2ND RUN

DIFF.

1ST RUN

B.M.

NOTE: ANY ADDITIONS OR CHANGES ON THIS SHEET MUST BE MADE OR CIRCLED IN RED INK, WITH DATE AND NAME OF PERSON MAKING CHANGE.

Do not extend notes this side of this line

PLEASE RETURN TO
LOS ANGELES COUNTY ENGINEER
700 LOS ANGELES COUNTY ENGINEERING BLDG.

765420 S & E-353 9-55

76S420 S & E-353 9-55

PLEASE RETURN TO
LOS ANGELES COUNTY ENGINEER
700 LOS ANGELES COUNTY ENGINEERING BLDG.

NOTE: ANY ADDITIONS OR CHANGES ON THIS SHEET MUST BE MADE OR CIRCLED IN RED INK, WITH DATE AND NAME OF PERSON MAKING CHANGE.

Do not extend notes this side of this line

F.B. 2111 PG. 120

JOB NO. 2306.4 SURVEY OF BALLENTINE PL.
SURVEY BY L.L.G.
NOTES BY P.H. DATE 6-17-64
INDEXED B. J. GALL DATE
NOTES RED. DATE
NOTES CHKD. DATE

B.M.	1ST RUN	DIFF.	2ND RUN	3RD RUN	ADJ. ELEV.	DESCRIPTION
(FD) B.M. H.V. 72	426 041					B.M. H.V. 72 ELEV. 426.041 F.B. 2193-9
+	3 537		3 305			SAN BERNADINO RD. & WOODGROVE AVE.
Σ	429 578	-2 825	-2 822			S.E. COR., BT. SPK. IN CB. 14' S. OF S.
−	6 362		6 127			END G.R.
T.P. #1	423 216				423.220	SPK.
+	4 971		5 242			
Σ	428 187	-0 463	-0 464			
(FD) −	5 434		5 706			
B.M. H.V. 71	422 753				422.761	B.M. H.V. 71 ELEV. 422.761 F.B. 2193-9
+	5 732		5 485			SAN BERNADINO RD. & WALNUTHAVEN AVE.
Σ	428 485	+0 150	+0 151			S.E. COR., BT. SPK. IN CB. 25' S. OF S.
−	5 582		5 334			END G.R.
T.P. #2	422 903				422.902	SPK.
+	4 678		4 497			
Σ	427 581	-0 818	-0 817			
−	5 496		5 314			
T.P. #3	422 085				422.083	SPK.
+	4 329		4 146			
Σ	426 414	-0 889	-0 889			
−	5 218		5 035			
T.P. #4	421 196				421.193	SPK.
+	3 513		3 764			
Σ	424 709	-2 155	-2 157			
−	5 668		5 921			
T.P. #5	419 041				419.037	SPK.
+	4 781		4 533			
Σ	423 822	-0 752	-0 751			
−	5 533		5 284			
T.P. #6	418 289				418.284	SPK.
	(CONT.)					

76S420 S & E-353 9-55

PLEASE RETURN TO
LOS ANGELES COUNTY ENGINEER
700 LOS ANGELES COUNTY ENGINEERING BLDG.

NOTE: ANY ADDITIONS OR CHANGES ON THIS SHEET MUST BE MADE OR CIRCLED IN RED INK, WITH DATE AND NAME OF PERSON MAKING CHANGE.

Do not extend notes this side of this line

B.M.	1ST RUN	DIFF.	2ND RUN	3RD RUN	ADJ. ELEV.	DESCRIPTION
T.P. #6.	418 289				418.284	
+	4 743		4 957			
π	423 032	-1 010	-1 012			
−	5 753		5 969			
T.P. #7.	417 279				417.273	SPK.
+	4 667		4 357			
π	421 946	-0 977	-0 976			
−	5 644		5 333			
T.P. #8.	416 302				416.295	SPK.
+	4 245		4 426			
π	420 547	-1 324	-1 325			
−	5 569		5 751			
T.P. #9.	414 978				414.970	SPK.
+	3 972		3 814			
π	418 950	-2 301	-2 301			
−	6 273		6 115			
T.P. #10.	412 677				412.669	SPK.
+	4 491		4 178			
π	417 168	-0 022	-0 022			
(SET) −	4 513		4 200			
B.M. H.V. 179	412 655				412.646	B.M. H.V. 179 ELEV. F.B. 211-121
+	4 832		4 572			SAN BERNARDINO RD. & PRIVATE ST.;
π	417 487	+0 565	+0 564			(420'± W. OF YALETON AVE.) - N.W.
−	4 267		4 008			COR., BT. SPK. IN Ob. 1' N. OF N. C.R.
T.P. #11.	413 220				413.210	SPK.
+	6 006		6 215			
π	419 226	+2 053	+2 052			
(SET) −	3 953		4 163			
B.M. H.V. 180	415 273				415.262	B.M. H.V. 180 SEE NEXT PG.
	(CONT.)					(CONT.)

NOTES RED. _____ JOB NO. 230.44 SURVEY OF BALLENTINE RD.
DATE _____ SURVEY BY _____
NOTES CHKD. DJB NOTES BY P.H. DATE 4-17-64
DATE _____ INDEXED B. J. GAHI DATE _____

F.B. 211 PG. 121

76S420 S & E-353 9-55

PLEASE RETURN TO
LOS ANGELES COUNTY ENGINEER
700 LOS ANGELES COUNTY ENGINEERING BLDG.

NOTE: ANY ADDITIONS OR CHANGES ON THIS SHEET MUST BE MADE OR CIRCLED IN RED INK, WITH DATE AND NAME OF PERSON MAKING CHANGE.

Do not extend notes this side of this line

JOB NO. 2306.14 SURVEY OF BALLENTINE PL.
SURVEY BY L.L.B.
NOTES BY P.H.
INDEXED J. GALLI
NOTES RED. DATE
NOTES CHKD. DATE
F.B. 2111 PG. 122

B.M.	1ST RUN		DIFF.		2ND RUN		3RD RUN	ADJ. ELEV.	DESCRIPTION
(SET)									
B.M.H.V.180	415	273						415.262	B.M. H.V. 180 ELEV. F.B. 2111-122
+	5	062			4	741			SAN BERNARDINO RD. & YALETON AVE.
Σ	420	335	+1	139	+1	139			N.W. COR., BT. SPK. IN C6. 1' N. OF
(SET) −	3	923			3	602			N. C.R.
B.M.H.V.181	416	412						416.400	B.M. H.V. 181 ELEV. F.B. 2111-122
+	5	107			4	797			YALETON AVE. & McGILL ST., S.E. COR,
Σ	421	519	+0	506	+0	508			BT. SPK. IN C6. 1' S. OF S. C.R.
−	4	601			4	289			
T.P. #12	416	918						416.905	SPK.
+	6	386			6	109			
Σ	423	304	+1	734	+1	734			
(SET) −	4	652			4	375			
B.M.H.V.182	418	652						418.636	B.M. H.V. 182 ELEV. F.B. 2111-122
+	4	482			4	627			McGILL ST., E. END, S. SIDE, BT.
Σ	423	134	-1	741	-1	741			SPK IN C6. IN FRONT OF HO. #15944,
−	6	223			6	368			(2'± E. OF E. EDGE DRIVE)
T.P. #13.	416	911						416.894	SPK.
+	5	329			5	069			
Σ	422	240	-0	460	-0	460			
−	5	789			5	529			
T.P. #14.	416	451						416.432	SPK.
+	5	594			5	361			
Σ	422	045	+1	066	+1	064			
−	4	528			4	297			
T.P. #15.	417	517						417.497	SPK.
+	5	789			5	499			
Σ	423	306	+0	859	+0	859			
(SET) −	4	930			4	640			
B.M.H.V.183	418	376						418.355	B.M. H.V. 183
	(CONT.)								(CONT.)

76S420 S & E-353 9-55

PLEASE RETURN TO
LOS ANGELES COUNTY ENGINEER
700 LOS ANGELES COUNTY ENGINEERING BLDG.

NOTE: ANY ADDITIONS OR CHANGES ON THIS SHEET MUST BE MADE OR CIRCLED IN RED INK, WITH DATE AND NAME OF PERSON MAKING CHANGE.

Do not extend notes this side of this line

B.M.	1ST RUN	DIFF.	2ND RUN	3RD RUN	ADJ. ELEV.	DESCRIPTION
B.M.H.V.183	418 376				418.355	B.M. H.V. 183 ELEV. F.B. 211-123
+	5 897		6 014			BALLENTINE PL. & YALETON AVE.,
Σ	424 273	+1 703	+1 701			S. SIDE, BT SPK. IN Cb. 2' E. OF E.
−	4 194		4 313			END C.R.
T.P. #16.	420 079				420.658	SPK.
+	5 237		5 082			
Σ	425 316	+1 885	+1 885			
(SET) −	3 352		3 197			
B.M.H.V.184	421 964				421.942	B.M. H.V. 184 ELEV. F.B. 211-123
+	4 719		4 441			IRWINDALE AVE. & BALLENTINE PL.,
Σ	426 683	-1 305	-1 305			N.W. COR., BT. SPK. IN Cb, 1' W. OF
−	6 024		5 746			W. C.R.
T.P. #17.	420 659				420.636	SPK.
+	4 618		4 770			
Σ	425 277	-1 444	-1 443			
−	6 062		6 213			
T.P. #18	419 215				419.191	SPK.
+	4 695		4 863			
Σ	423 910	-1 556	-1 556			
(SET) −	6 251		6 419			
B.M.H.V.185	417 659				417.635	B.M. H.V. 185 ELEV. F.B. 211-123
+	5 611		5 398			IRWINDALE AVE. & SAN BERNARDINO RD.,
Σ	423 270	+1 045	+1 044			N.W. COR., BT. SPK. IN Cb., 1' W. OF
−	4 566		4 354			W. C.R.
T.P. #19.	418 704				418.680	SPK.
+	5 326		5 114			
Σ	424 030	+0 719	+0 721			
−	4 607		4 393			
T.P. #20.	419 423				419.398	SPK.
	(CONT.)					(CONT.)

NOTES RED _____ JOB NO. 230-11 SURVEY OF BALLENTINE PL.
DATE _____ SURVEY BY _____
NOTES CHKD. W.J.B. NOTES BY R.H. DATE 4-6-8
DATE _____ INDEXED G.J. GALLI DATE _____

F.B. 211 PG. 123

76S420 S & E-353 9-55

PLEASE RETURN TO
LOS ANGELES COUNTY ENGINEER
700 LOS ANGELES COUNTY ENGINEERING BLDG.

NOTE: ANY ADDITIONS OR CHANGES ON THIS SHEET MUST BE MADE OR CIRCLED IN RED INK, WITH DATE AND NAME OF PERSON MAKING CHANGE.

Do not extend notes this side of this line

B.M.	1ST RUN		DIFF.		2ND RUN		3RD RUN	ADJ. ELEV.	DESCRIPTION
T.P. #20.	419	423						419.400	(CONT.)
+	4	283			4	101			
T	423	706	-1	031	-1	032		423.685	
(FD) -	5	314			5	133			
B.M.H.V. 62	418	392						418.371	B.M. H.V. 62 ELEV. 418.371 F.B. 2193-6 SAN BERNARDINO RD. & SHADYDALE AVE., S.E. COR., BT. SPK. IN CB., 15' S. OF S. END

NOTES RED. _____ DATE _____
NOTES CHKD. _____ DATE _____

JOB NO. 2306 W SURVEY OF BALLENTINE PL.
SURVEY BY L.L.S.
NOTES BY P.H. DATE 11-6-4
INDEXED C. J. GALL DATE

F. B. 2111 PG. 124

PWFB 1430

629

Notes Ck'd by CESSOR	Survey of BALLENTINE PLACE
Map No.	JN 0303.00 Tape 0216 Std 68 °F
Office Work	Surveyed by L.L. BROWN
Checked	Notes L.L. BROWN Date 4-10-64
Date	Indexed C. J. GALLE MAY 5 '64

F. B. 214 PG. 125

BALLENTINE
PLACE

AND OTHER R/W
C.I. 2306.14
JN 0303.00

CENTERLINE
SURVEY

PARTY
BROWN, L.L.
HARRINGTON, P.
SANDOVAL, M.
MC COY, J.
GOSHORN, E.

Note: Any Additions or Changes on This Sheet Must be Made or Circled in Red Ink With Date and Name of Person Making Change.

PLEASE RETURN TO
LOS ANGELES COUNTY ENGINEER
403 LOS ANGELES COUNTY ENGINEERING BLDG.

Do not extend this side of this line.

76F309S CE #310 6-62

PWFB 1430

630, 631

F. B. 211 PG. 126

INDEX MAP

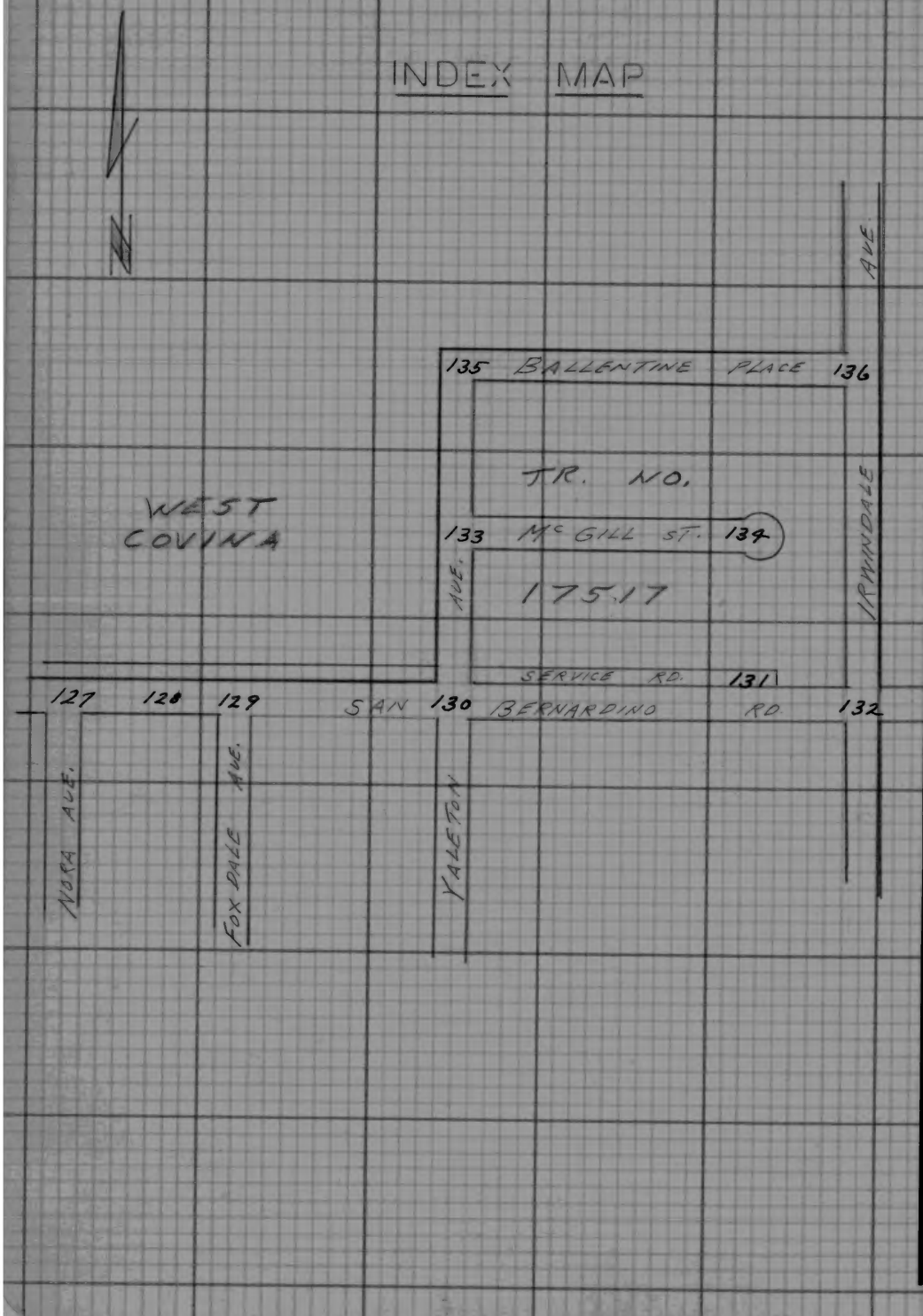

PLEASE RETURN TO
LOS ANGELES COUNTY ENGINEER
403 Los Angeles County Engineering Bldg.

Do not extend this side of this line.

Note: Any Additions or Changes on This Sheet Must be Made or Circled in Red Ink With Date and Name of Person Making Change.

PWFB 1430

632

Notes Ck'd by CESSOR	Survey of BALLENTINE PLACE
Map No.	JN 0303.00 Tape 0216 Std 68 °F
Office Work	Surveyed by L.L. BROWN
Checked	Notes L.L. BROWN Date 4-20-64
Date	Indexed C. J. GALLI

F. B. 214 PG. 127

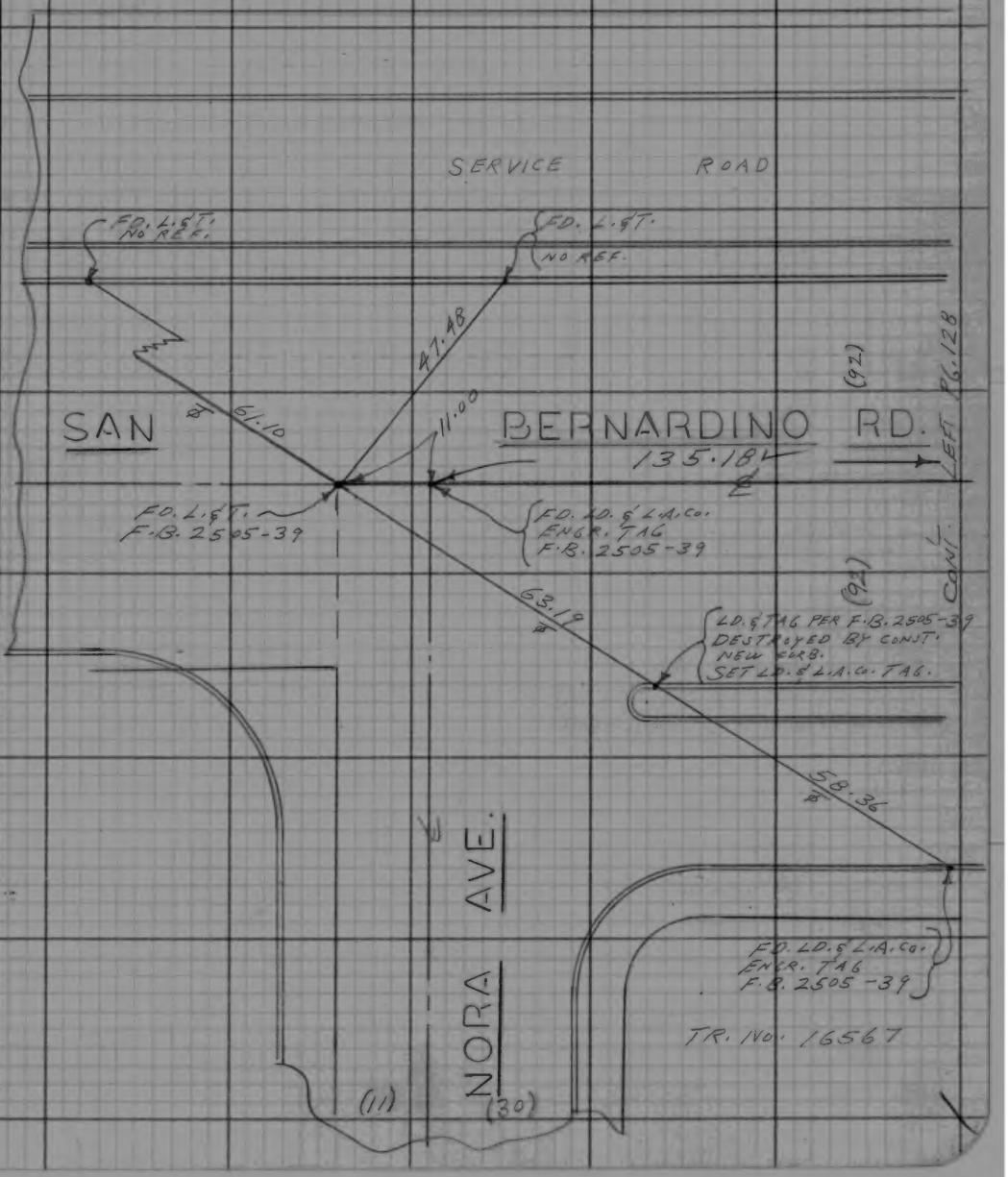

Note: Any Additions or Changes on This Sheet Must be Made or Circled in Red Ink With Date and Name of Person Making Change.

Do not extend this side of this line.

PLEASE RETURN TO
LOS ANGELES COUNTY ENGINEER
403 LOS ANGELES COUNTY ENGINEERING BLDG.

W.S. 47 B-4

76F3095 CE # 310 3-61

PWFB 1430

633

F. B. 2114 Pg. 128

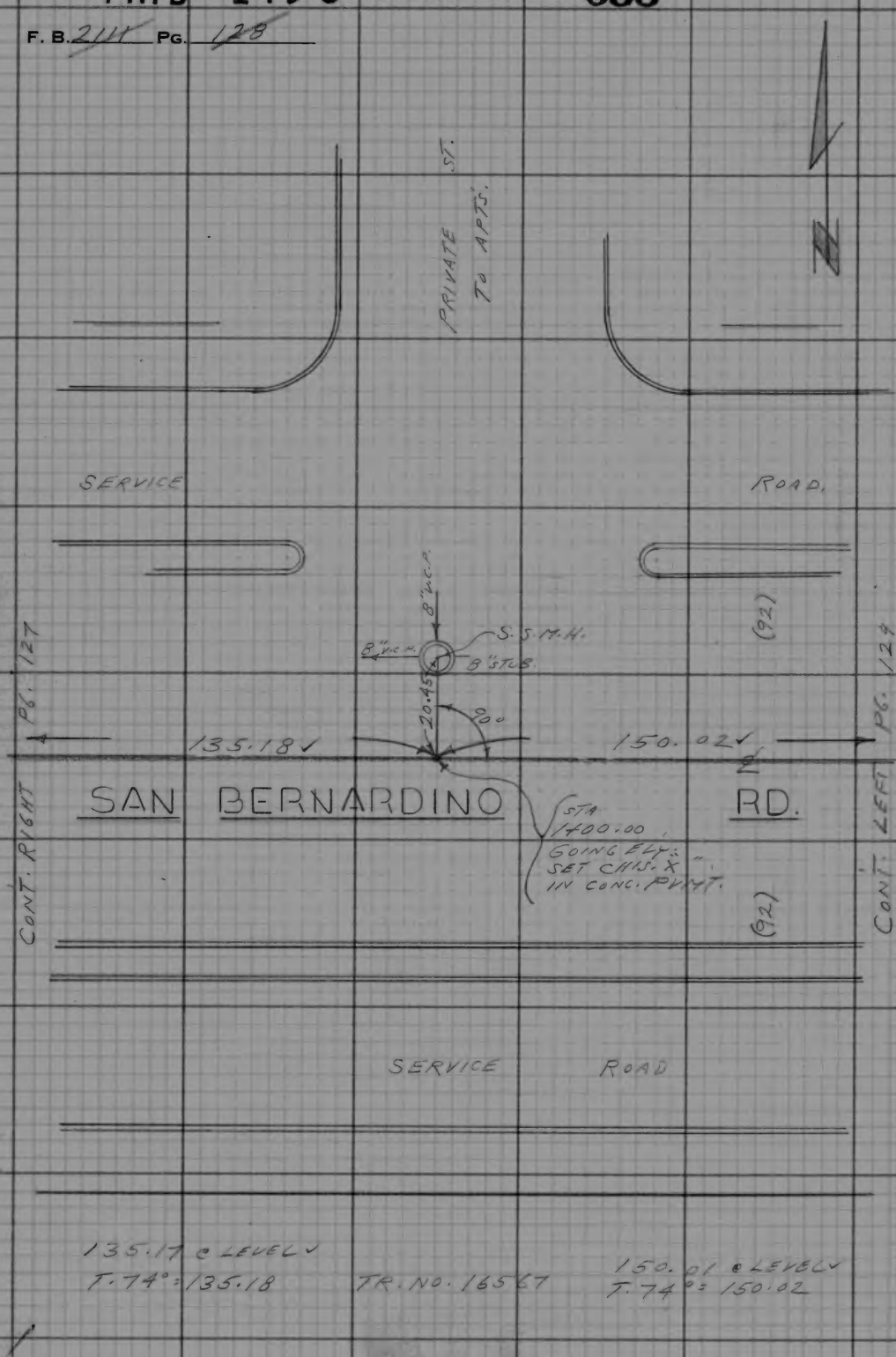

N.S. 47154

PLEASE RETURN TO
LOS ANGELES COUNTY ENGINEER
403 Los Angeles County Engineering Bldg.

Do not extend this side of this line.

Note: Any Additions or Changes on This Sheet Must be Made or Circled in Red Ink With Date and Name of Person Making Change.

PWFB 1430

634

Notes Ck'd by CESSOR	Survey of BALLENTINE PLACE
Map No.	JN 0303.00 Tape 0216 Std 68 °F
Office Work	Surveyed by L. L. BROWN
Checked	Notes L. L. BROWN Date 4-21-64
Date	Indexed E. J. GALLI

F. B. 2111 PG. 129

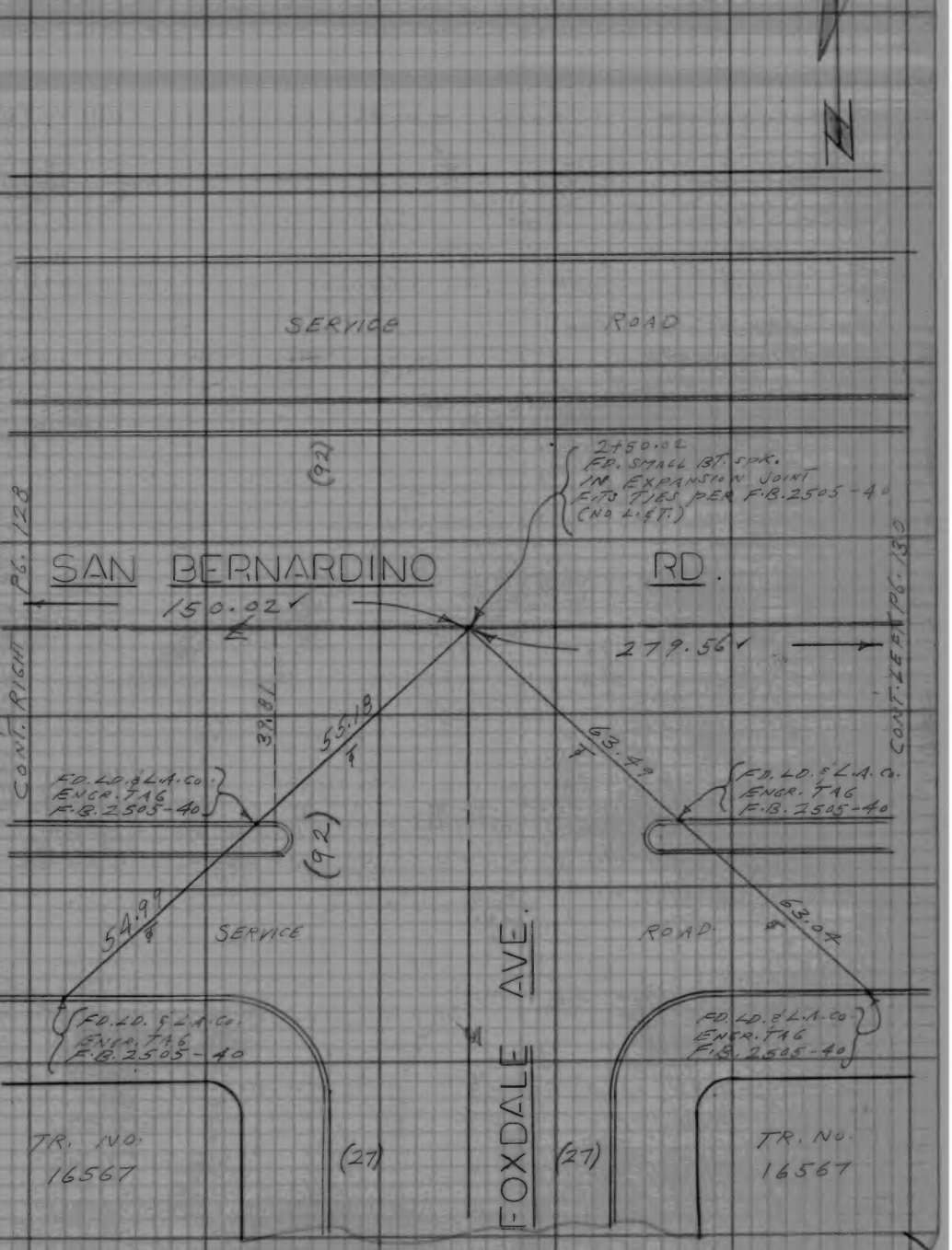

Note: Any Additions or Changes on This Sheet Must be Made or Circled in Red Ink With Date and Name of Person Making Change.

Do not extend this side of this line.

PLEASE RETURN TO
LOS ANGELES COUNTY ENGINEER
403 LOS ANGELES COUNTY ENGINEERING BLDG.

76F309S CE #310 6-62

W.S. 47 B-4

PWFB 1430

635

F. B. 2114 PG. 130

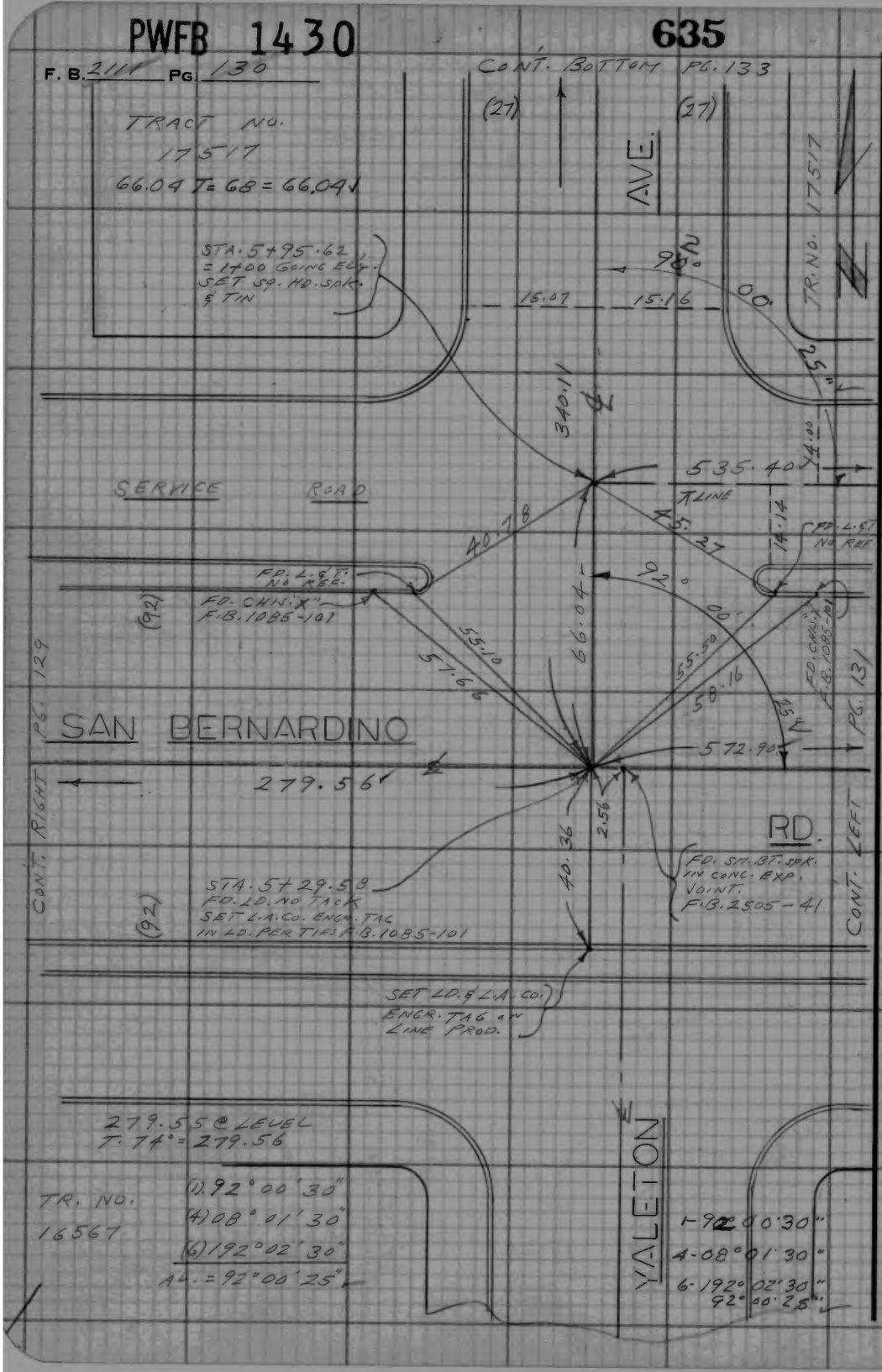

PLEASE RETURN TO
LOS ANGELES COUNTY ENGINEER
403 LOS ANGELES COUNTY ENGINEERING BLDG.

Do not extend this side of this line.

Note: Any Additions or Changes on This Sheet Must be Made or Circled in Red Ink With Date and Name of Person Making Change.

PWFB 1430 636

Notes Ck'd by CRSSOR	Survey of BALLENTINE PLACE
Map No.	JN 2303.20 Tape 0216 Std 68 °F
Office Work	Surveyed by L.L. BROWN
Checked	Notes L.L. BROWN Date 4-21-64
Date	Indexed E. J. GALLI

F. B. 241 PG. 131

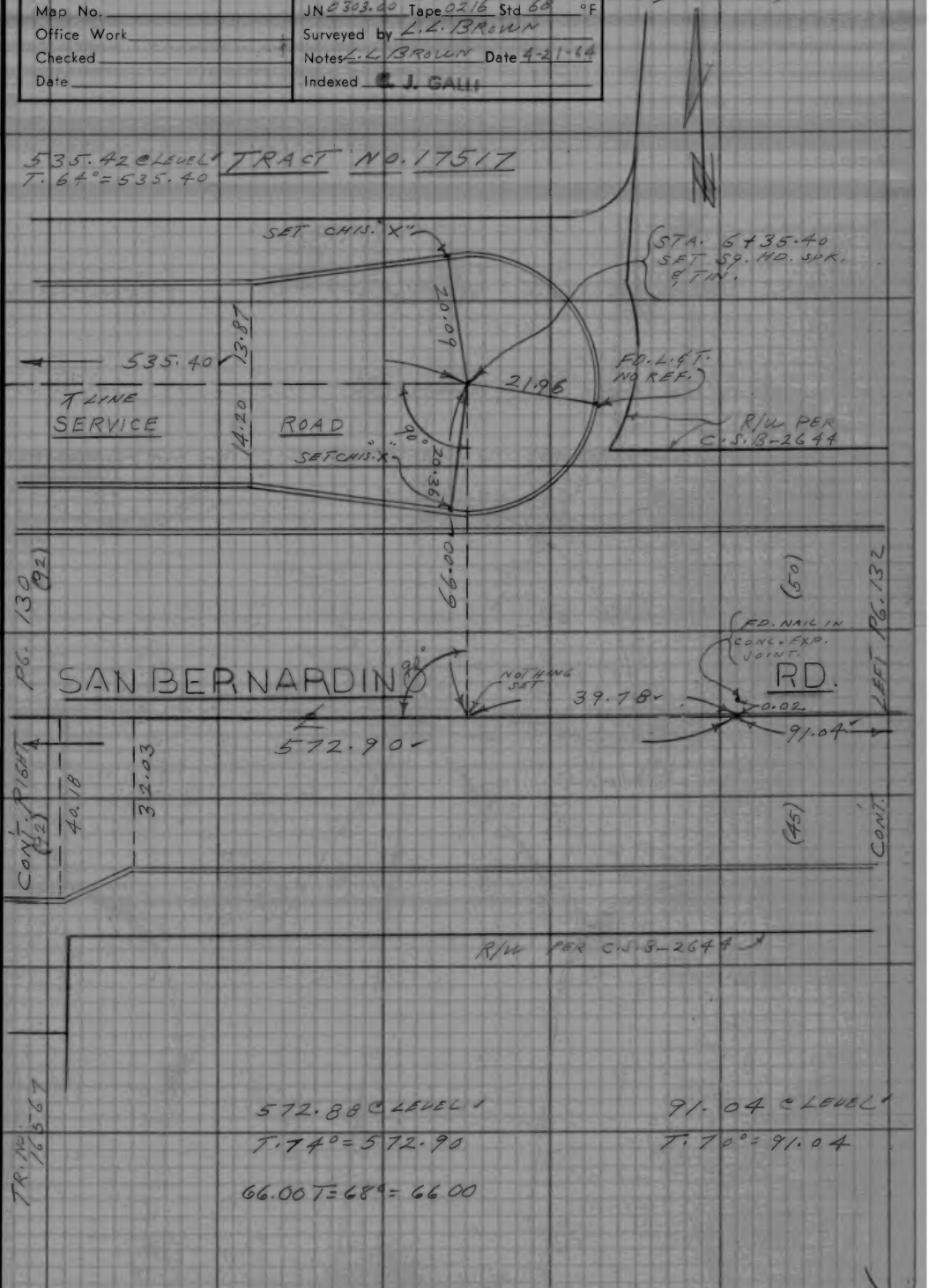

Note: Any Additions or Changes on This Sheet Must be Made or Circled in Red Ink With Date and Name of Person Making Change.

Do not extend this side of this line.

PLEASE RETURN TO
LOS ANGELES COUNTY ENGINEER
403 LOS ANGELES COUNTY ENGINEERING BLDG.

76F309S CE #310 6-62

W.S. 47 B-4

PWFB 1430

637

F. B. 211 PG. 132

CONT. BOTTOM PG. 136

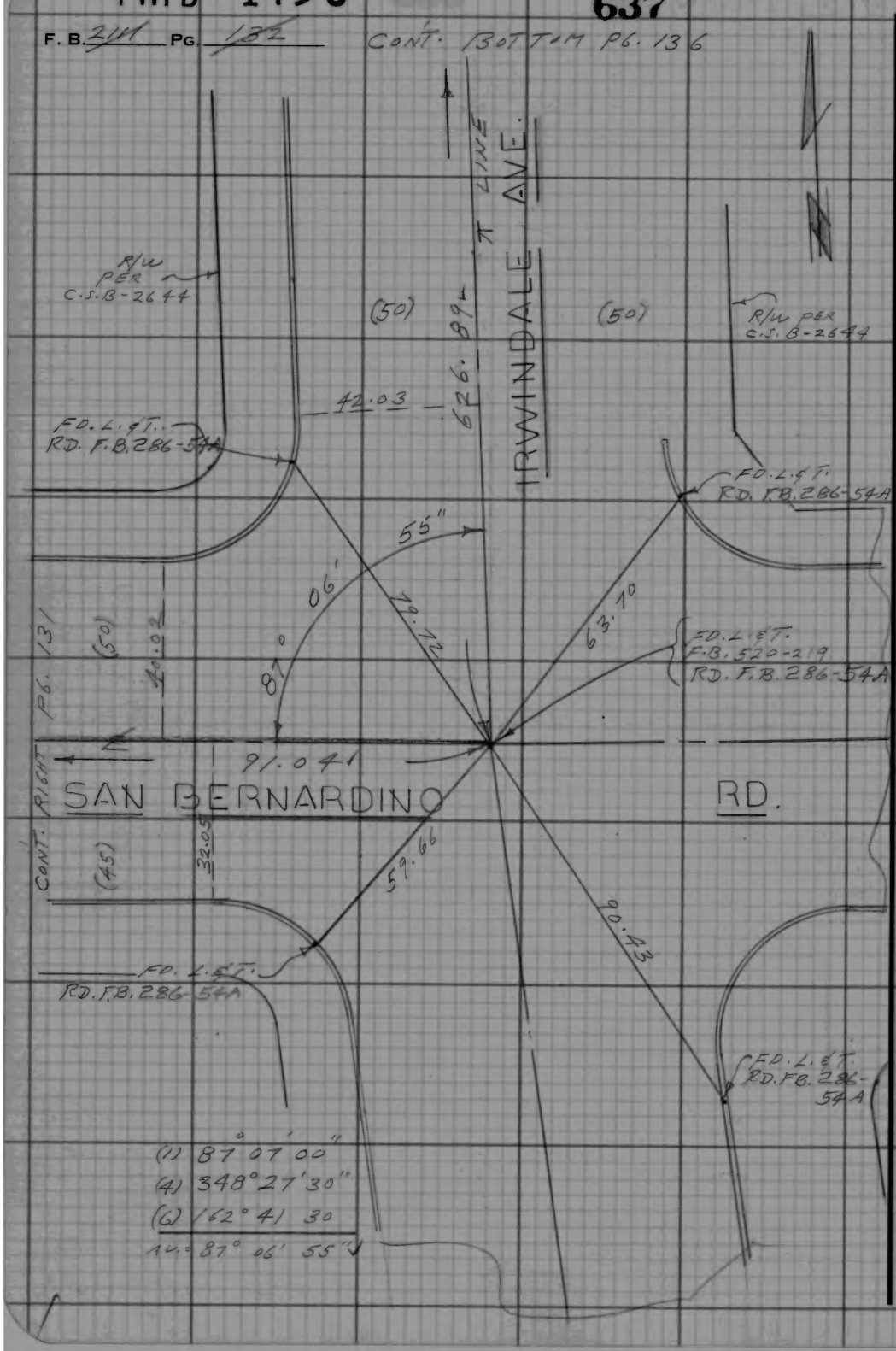

U.S. 47 B4

PLEASE RETURN TO
LOS ANGELES COUNTY ENGINEER
403 LOS ANGELES COUNTY ENGINEERING BLDG.

Do not extend this side of this line.

Note: Any Additions or Changes on This Sheet Must be Made or Circled in Red Ink With Date and Name of Person Making Change.

PWFB 1430

638

Notes Ck'd by CESSOR	Survey of BALLENTINE PLACE
Map No.	JN 0303-00 Tape 0216 Std 68 °F
Office Work	Surveyed by L.L. BROWN
Checked	Notes L.L. BROWN Date 4-22-64
Date	Indexed S. J. GALLI

F. B. 241 PG. 133

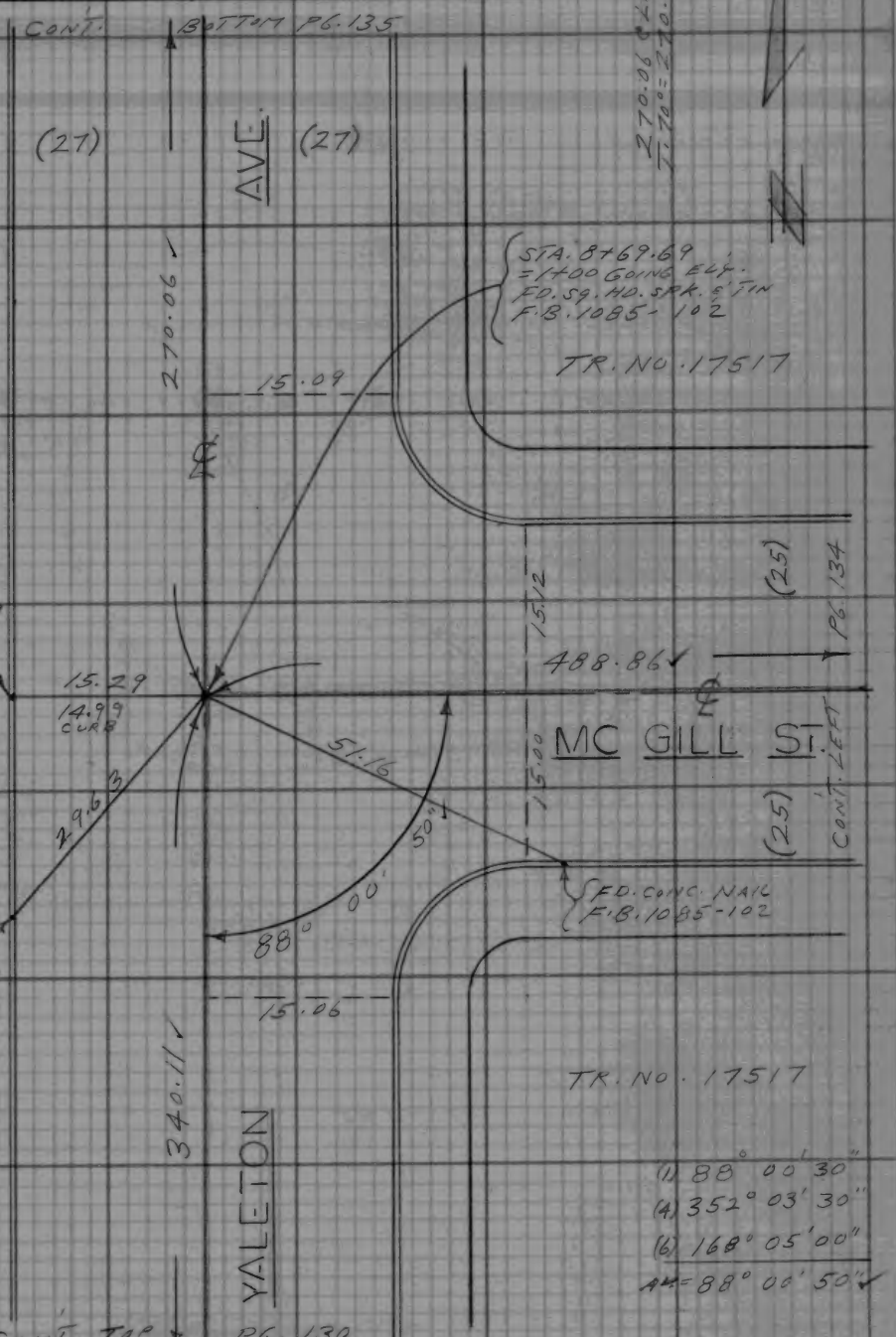

W.S. 47 B-A

Note: Any Additions or Changes on This Sheet Must be Made or Circled in Red Ink With Date and Name of Person Making Change.

Do not extend this side of this line.

PLEASE RETURN TO
LOS ANGELES COUNTY ENGINEER
403 LOS ANGELES COUNTY ENGINEERING BLDG.

76F3095 CE #310 6-62

PWFB 1430 639

F. B. 211 PG. 134

TRACT NO. 17517

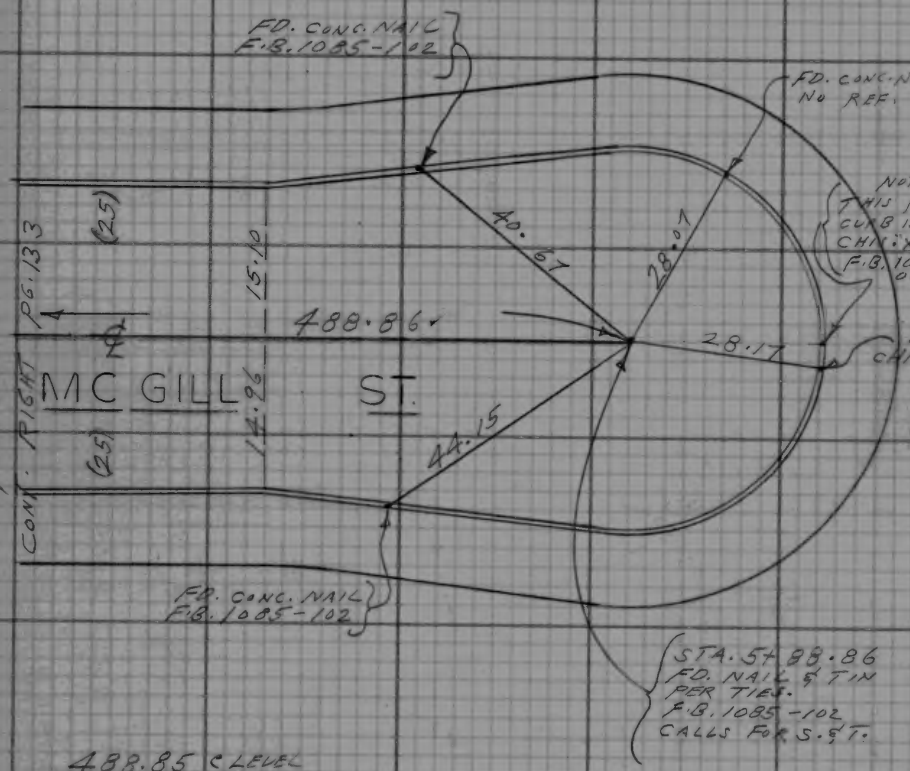

488.85 ℄ LEVEL
T. 72° = 488.86

TRACT NO. 17517

M.S. 47 B-4

PLEASE RETURN TO
LOS ANGELES COUNTY ENGINEER
403 Los Angeles County Engineering Bldg.

Do not extend this side of this line.

Note: Any Additions or Changes on This Sheet Must be Made or Circled in Red Ink With Date and Name of Person Making Change.

PWFB 1430

640

Notes Ck'd by CESSOR	Survey of BALLENTINE PLACE
Map No.	JN 0303.00 Tape 0216 Std 68 °F
Office Work	Surveyed by L.L. BROWN
Checked	Notes L.L. BROWN Date 4-22-64
Date	Indexed C. J. GALLI

F. B. 214 PG. 135

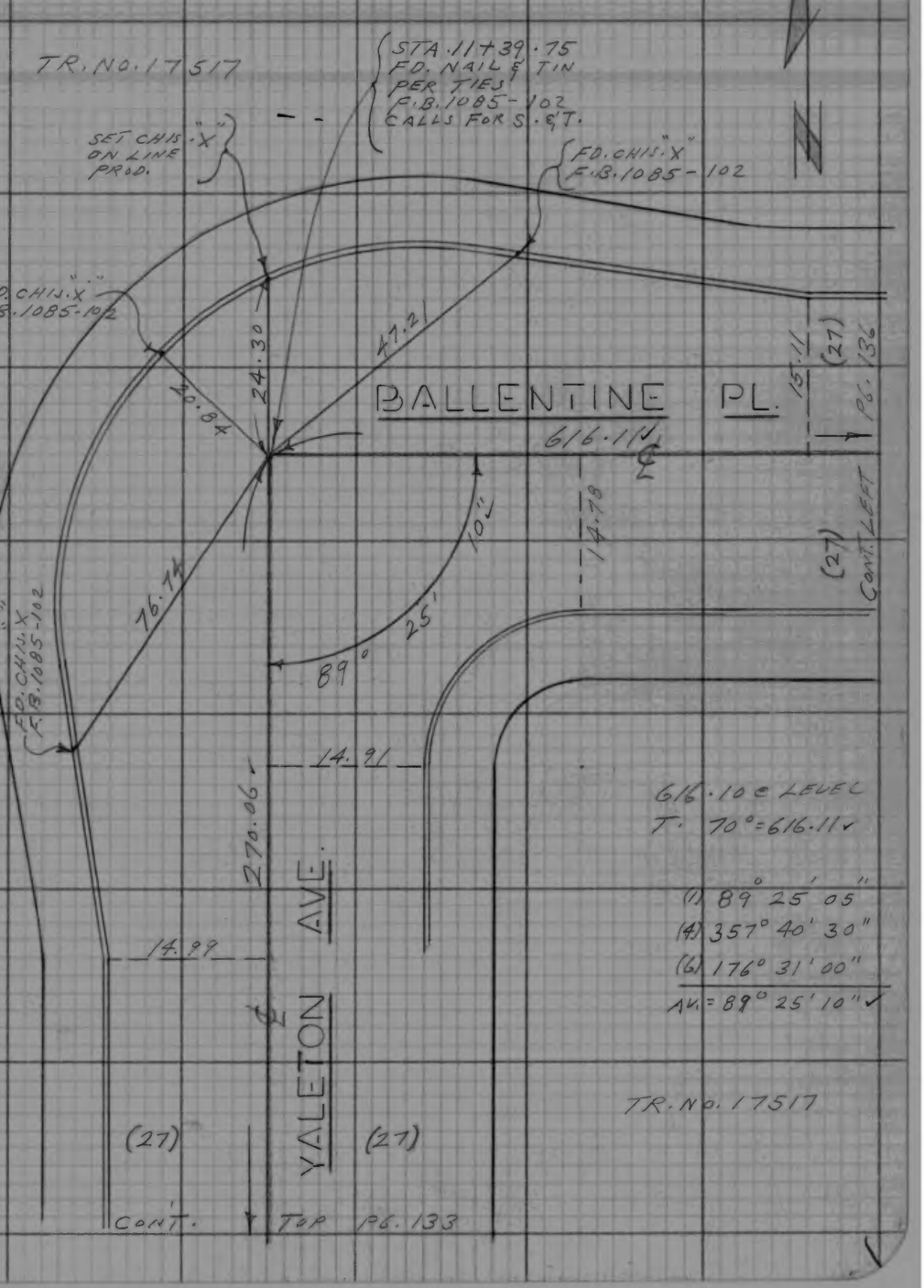

Note: Any Additions or Changes on This Sheet Must be Made or Circled in Red Ink With Date and Name of Person Making Change.

Do not extend this side of this line.

PLEASE RETURN TO
LOS ANGELES COUNTY ENGINEER
403 LOS ANGELES COUNTY ENGINEERING BLDG.

W.S. 4713-A

76F3095 CE # 310 3-61

PWFB 1430

641

F. B. 2111 PG. 136

R.S. 47 B-4

PLEASE RETURN TO
LOS ANGELES COUNTY ENGINEER
403 Los Angeles County Engineering Bldg.
Do not extend this side of this line.

Note: Any Additions or Changes on This Sheet Must be Made or Circled in Red Ink With Date and Name of Person Making Change.

Notes Ck'd by	Survey of BALLENTINE PLACE
Map No.	JN 2306.14 Tape Std °F
Office Work	Surveyed by L.L. BROWN
Checked	Notes L.L. BROWN Date 4-23-64
Date	Indexed J. GALLI

F. B. 2111 PG. 137

BALLENTINE PLACE

AND OTHER R/W

C.I. 2306.14

TOPOGRAPHY

PARTY

BROWN, L.L.
HARRINGTON, P.
SANDOVAL, M.
MC COY, J.
GOSHORN, E.

Note: Any Additions or Changes on This Sheet Must be Made or Circled in Red Ink, With Date and Name of Person Making Change.

Do not extend this side of this line.

PLEASE RETURN TO
LOS ANGELES COUNTY ENGINEER
403 LOS ANGELES COUNTY ENGINEERING BLDG.

76F309S CE #310 6-62

PLEASE RETURN TO
LOS ANGELES COUNTY ENGINEER
403 LOS ANGELES COUNTY ENGINEERING BLDG.

Note: Any Additions or Changes on This Sheet Must be Made or Circled in Red Ink With Date and Name of Person Making Change.

Do not extend this side of this line.

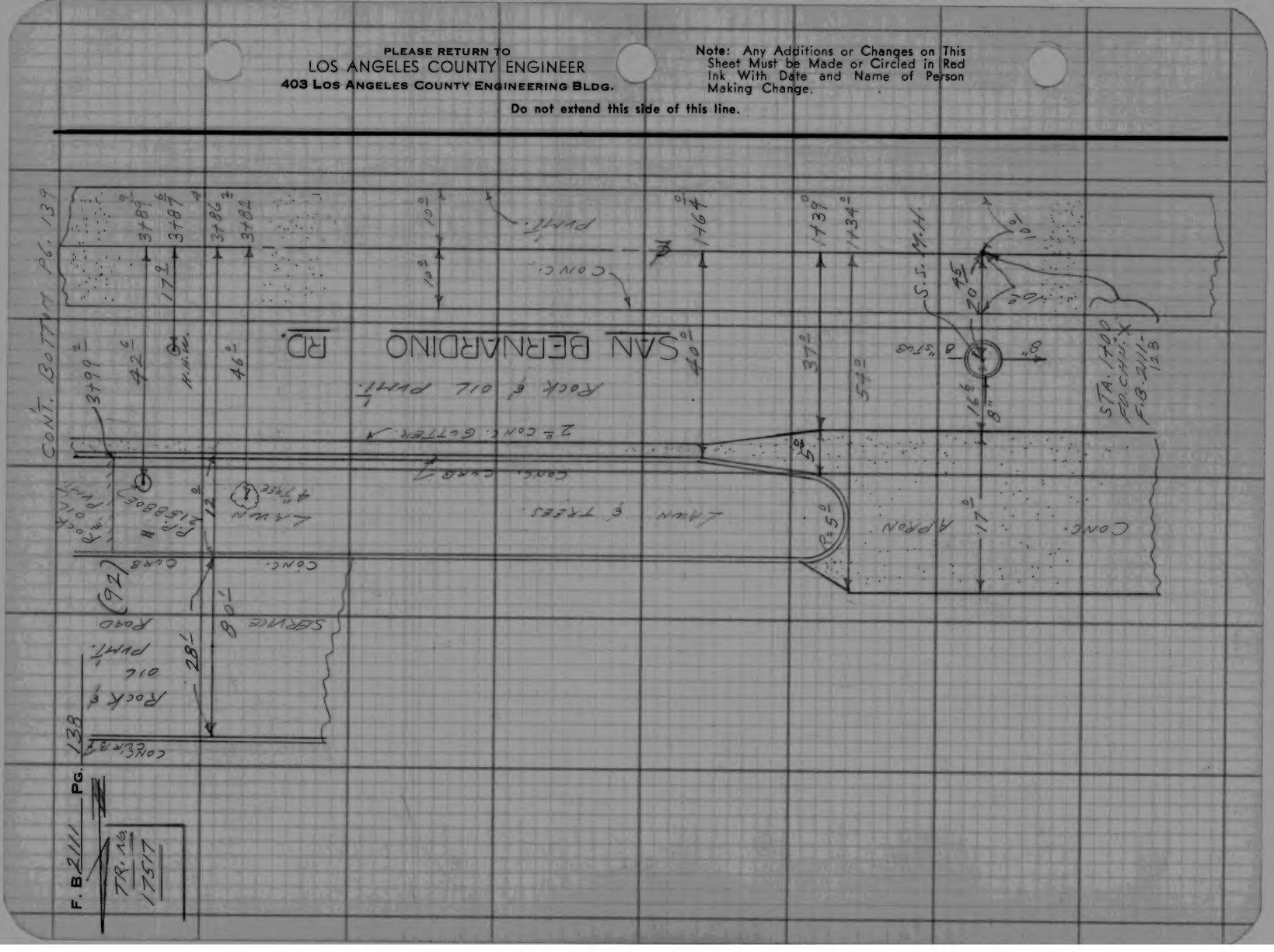

76F309S CE #310 6-62

PLEASE RETURN TO
LOS ANGELES COUNTY ENGINEER
403 LOS ANGELES COUNTY ENGINEERING BLDG.

Note: Any Additions or Changes on This Sheet Must be Made or Circled in Red Ink With Date and Name of Person Making Change.

Do not extend this side of this line.

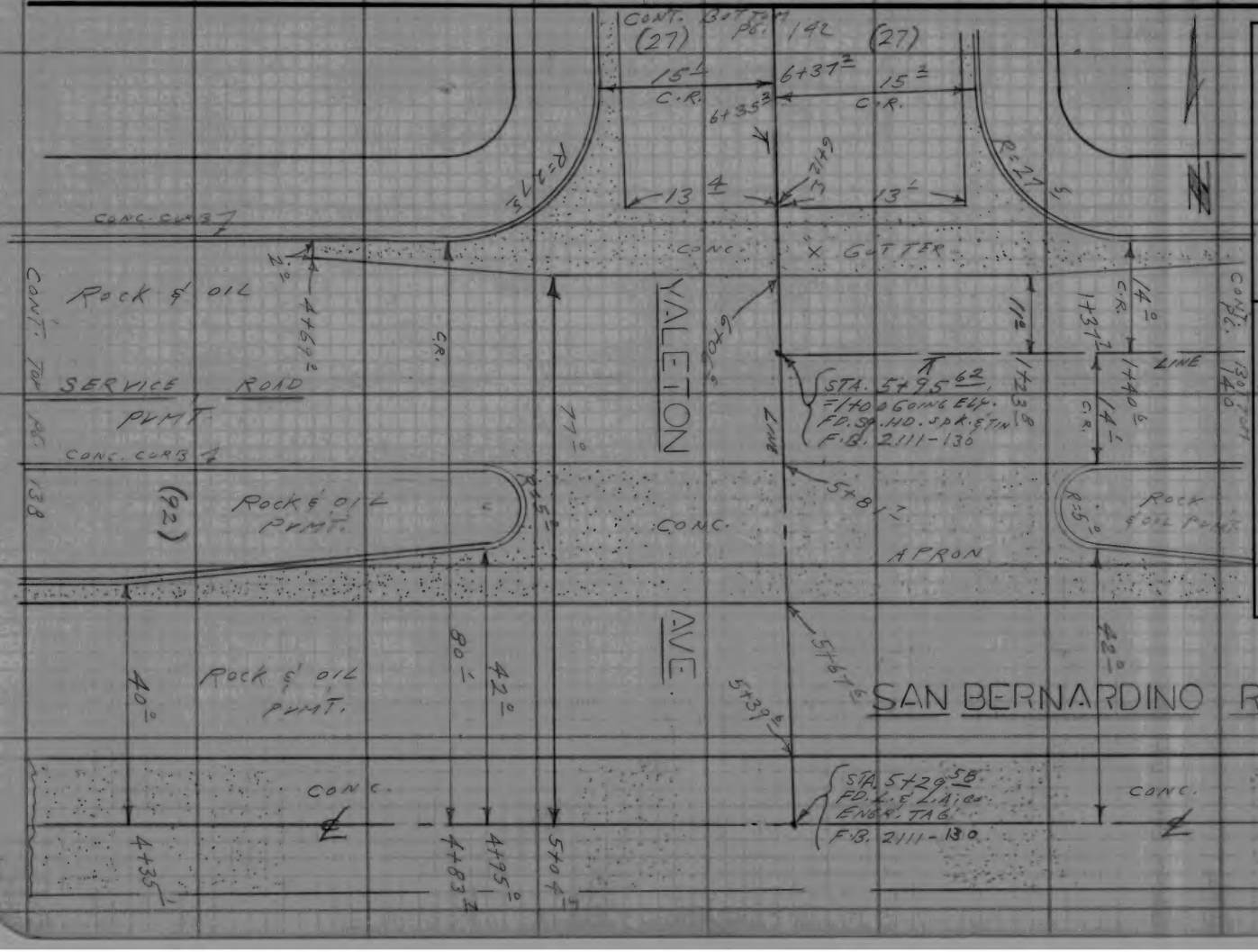

PLEASE RETURN TO
LOS ANGELES COUNTY ENGINEER
403 LOS ANGELES COUNTY ENGINEERING BLDG.

Note: Any Additions or Changes on This Sheet Must be Made or Circled in Red Ink With Date and Name of Person Making Change.

Do not extend this side of this line.

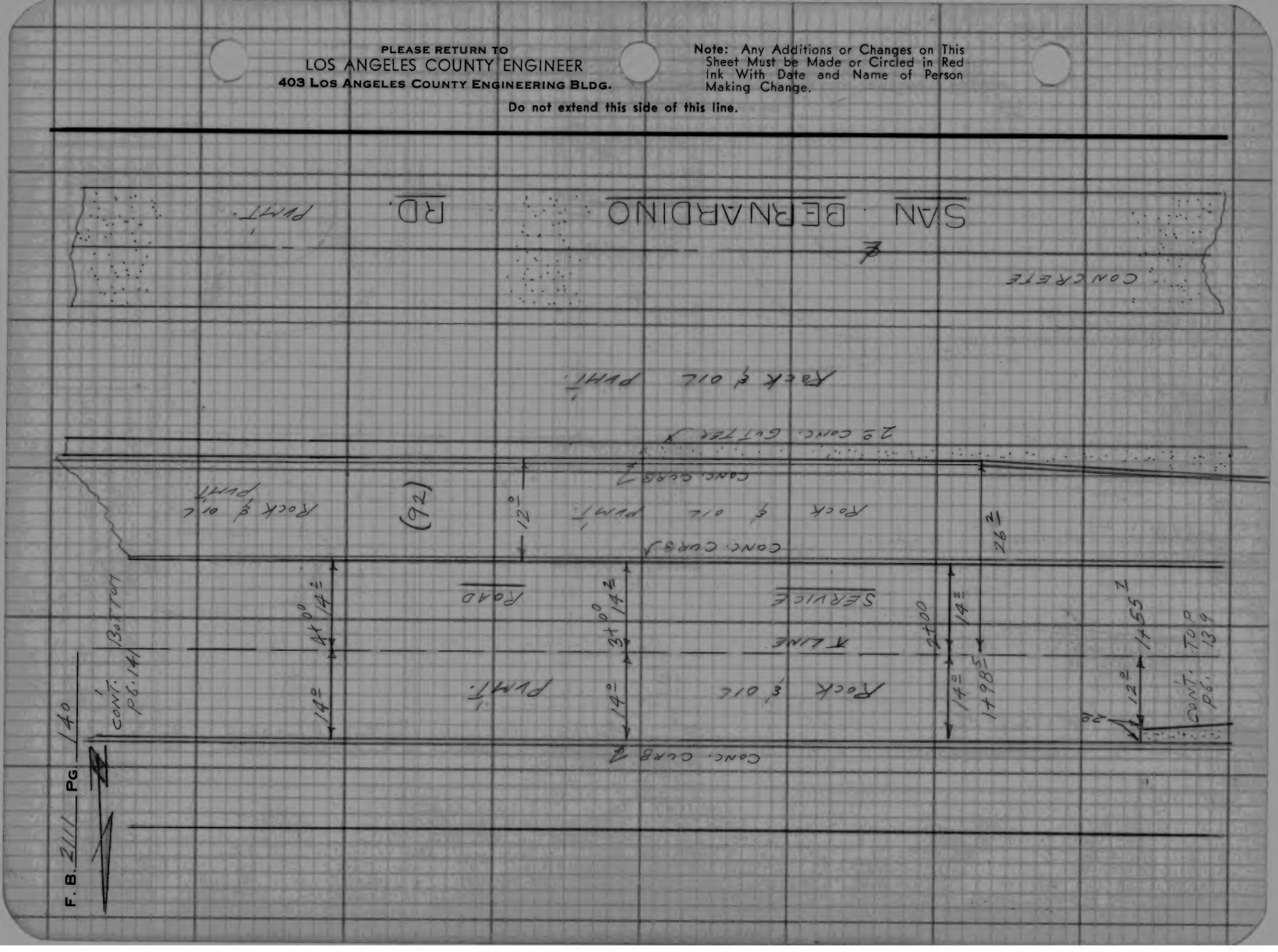

76F309S CE #310 6-62

PLEASE RETURN TO
LOS ANGELES COUNTY ENGINEER
403 LOS ANGELES COUNTY ENGINEERING BLDG.

Note: Any Additions or Changes on This Sheet Must be Made or Circled in Red Ink With Date and Name of Person Making Change.

Do not extend this side of this line.

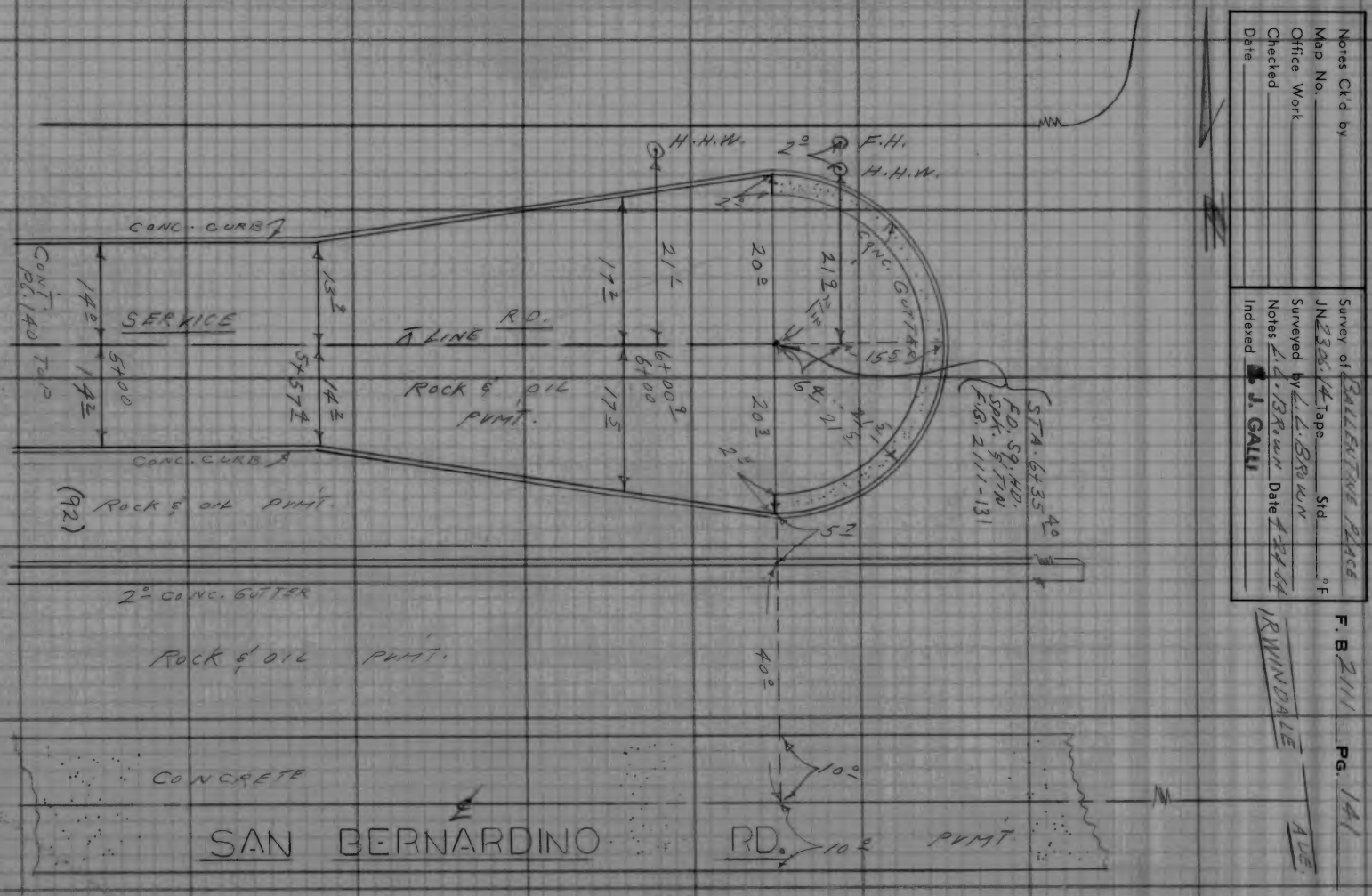

Notes Ck'd by
Map No.
Office Work
Checked
Date

Survey of RALLENTIVE PLACE
JN 2320-14 Tape Std °F
Surveyed by E.L. BROWN
Notes E.L. BROWN Date 1-24-64
Indexed J. GALLI

F. B. 2111 PG. 141

IRWINDALE

ALE

F. B. 2111 Pg. 142

PLEASE RETURN TO
LOS ANGELES COUNTY ENGINEER
403 Los Angeles County Engineering Bldg.

Do not extend this side of this line.

Note: Any Additions or Changes on This Sheet Must be Made or Circled in Red Ink With Date and Name of Person Making Change.

Notes Ck'd by	Survey of BALLENTINE PL
Map No.	JN 2306.14 Tape Std °F
Office Work	Surveyed by L.L.B.
Checked	Notes P.H. Date 4-64
Date	Indexed E. J. GALLI

F. B. 2111 PG. 143

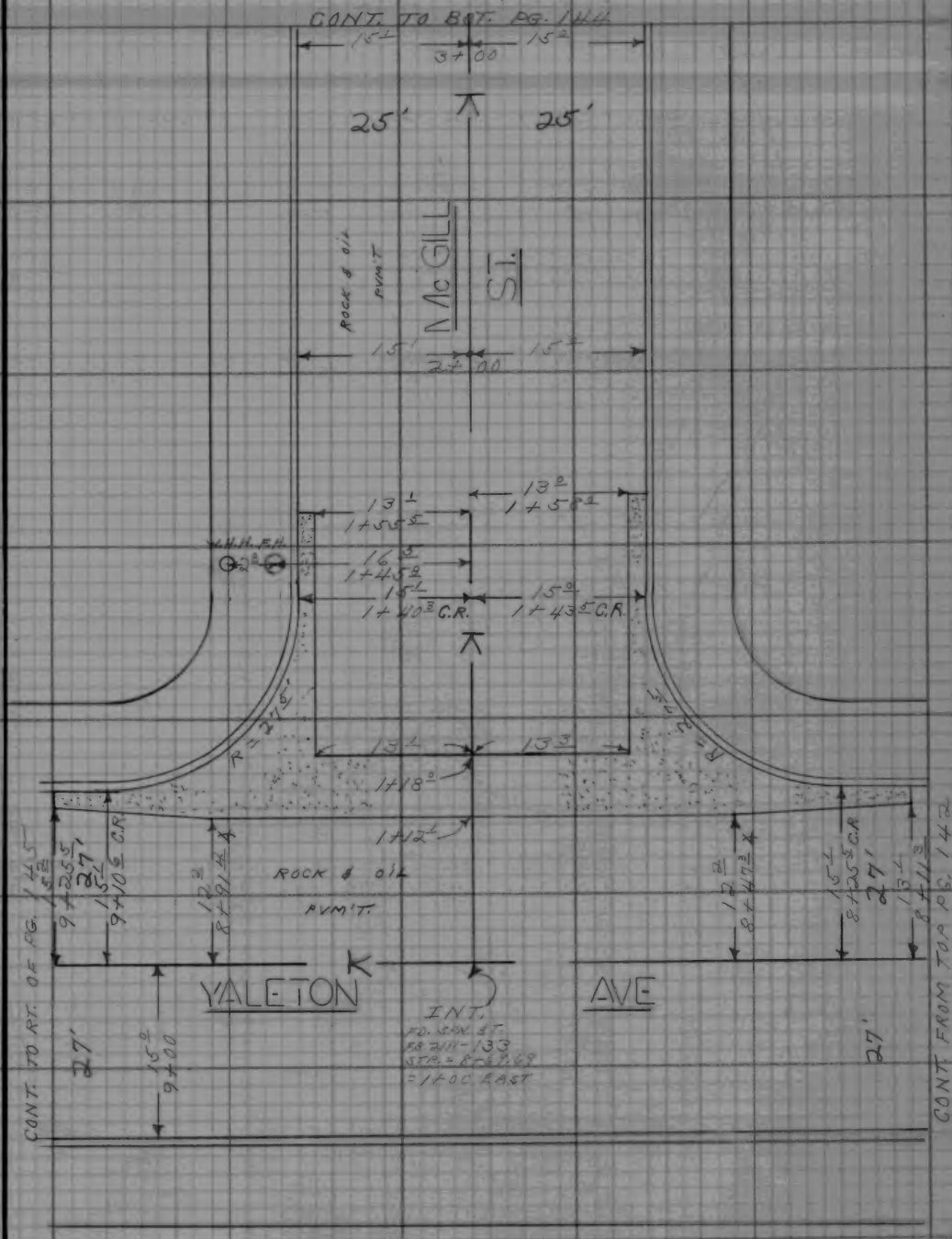

Note: Any Additions or Changes on This Sheet Must be Made or Circled in Red Ink With Date and Name of Person Making Change.

Do not extend this side of this line.

PLEASE RETURN TO
LOS ANGELES COUNTY ENGINEER
403 LOS ANGELES COUNTY ENGINEERING BLDG.

76F309S C.E. #310 6-62

F. B. 2111 PG. 144

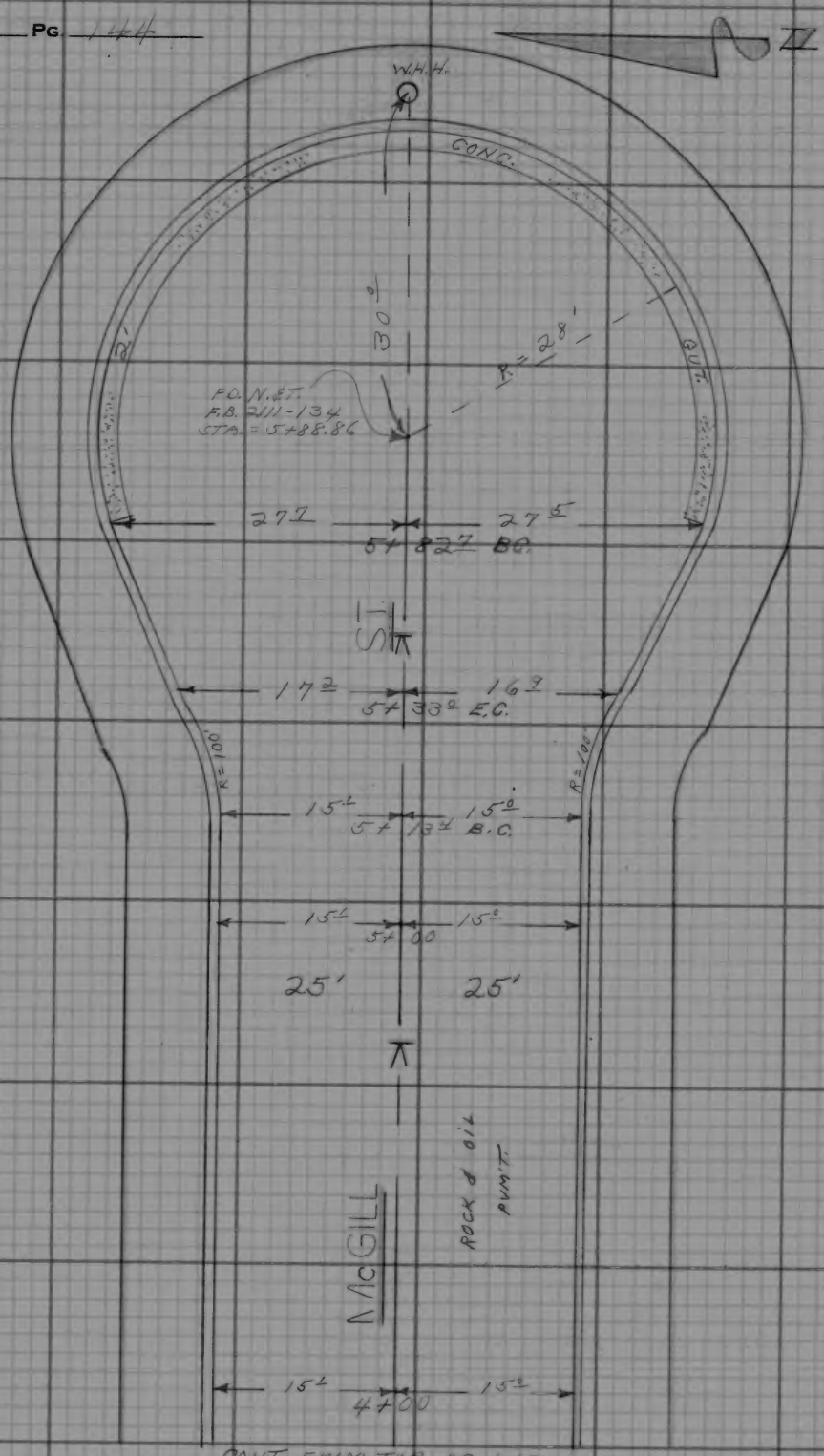

CONT. FROM TOP PG. 143

PLEASE RETURN TO
LOS ANGELES COUNTY ENGINEER
403 Los Angeles County Engineering Bldg.
Do not extend this side of this line.

Note: Any Additions or Changes on This Sheet Must be Made or Circled in Red Ink With Date and Name of Person Making Change.

76F309S C.E. #310 6-62

PLEASE RETURN TO
LOS ANGELES COUNTY ENGINEER
403 LOS ANGELES COUNTY ENGINEERING BLDG.

Note: Any Additions or Changes on This Sheet Must be Made or Circled in Red Ink With Date and Name of Person Making Change.

Do not extend this side of this line.

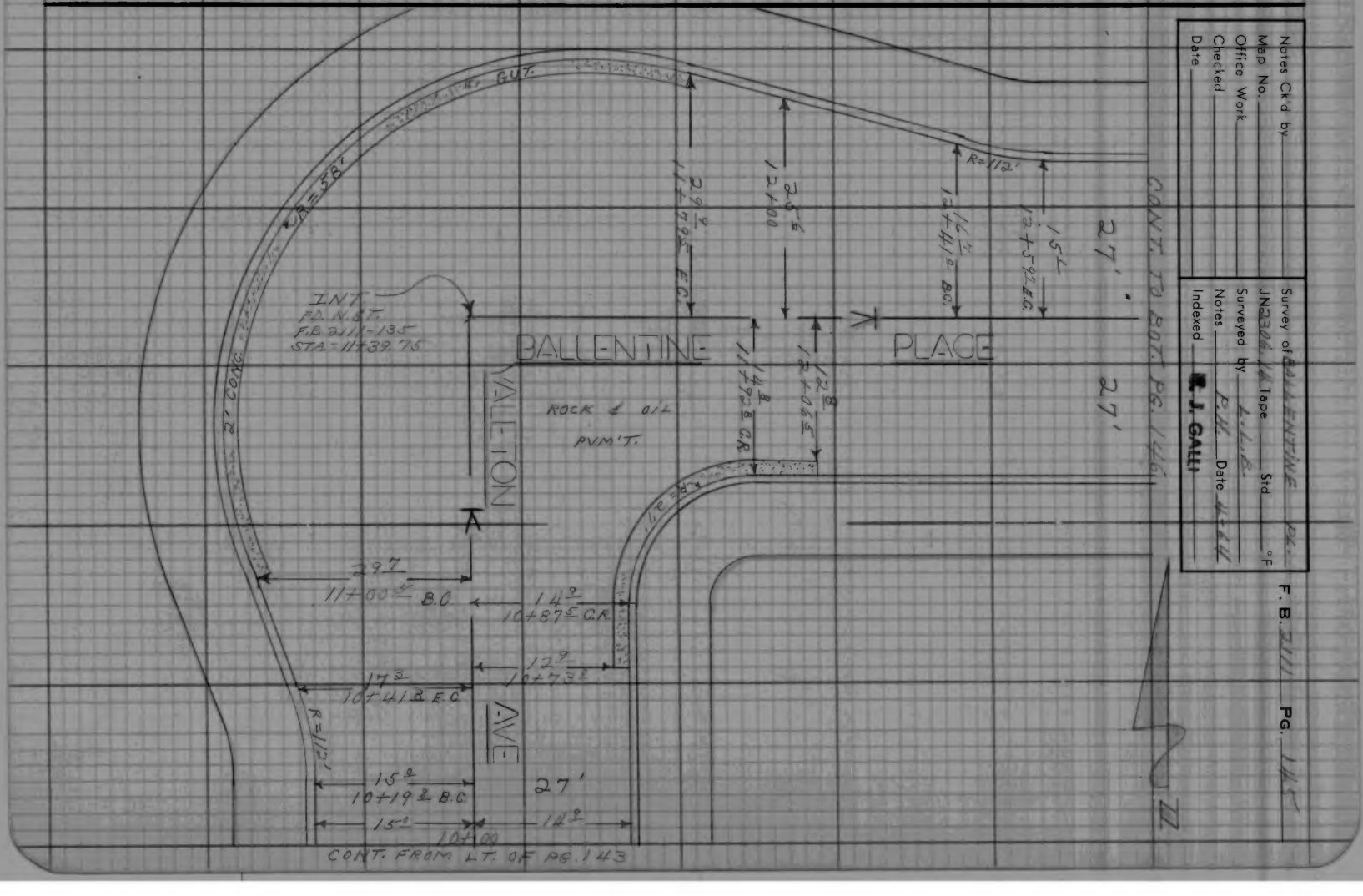

Notes Ck'd by
Map No.
Office Work
Checked
Date

Survey of BALLENTINE PL.
JN 2316.12 Tape Std °F
Surveyed by F.H.C. L.L.B.
Notes
Indexed R. J. GALLI Date 4-24-64

F. B. 2111 PG. 145

F. B. 2111 PG. 146



PLEASE RETURN TO
LOS ANGELES COUNTY ENGINEER
403 Los Angeles County Engineering Bldg.

Do not extend this side of this line.

Note: Any Additions or Changes on This Sheet Must be Made or Circled in Red Ink With Date and Name of Person Making Change.

Profile No.	Notes Red	Plotted	Job No. 230614	Division No.	F.B. 2111 Pg. 149
	Date	Date	Survey of BALLENTINE PL.		
X-Sec. No.	Notes Chkd.	Checked	Survey by L.L.B.	Notes P.H.	Date 4-64
	Date	Date	Map No.	Indexed J. GALLI	Date MAY 5 '68

BALLENTINE PLACE
& OTHER R/W

C.I.230614

GROSS-SECTIONS ETC.

PARTY

BROWN L.
HARRINGTON P.
SANDOVAL M.
McCOY J.
GOSHORN E.

STATION	B.S.	H.I.	F.S.	ELEV.

NOTE: ANY ADDITIONS OR CHANGES ON THIS SHEET MUST BE MADE OR CIRCLED IN RED INK, WITH DATE AND NAME OF PERSON MAKING CHANGE.

Do not extend notes this side of this line.

PLEASE RETURN TO
LOS ANGELES COUNTY ENGINEER
403 LOS ANGELES COUNTY ENGINEERING BLDG.

76-L-298 CE 307 2-63

76-L-298 CE 307 2-63

PLEASE RETURN TO
LOS ANGELES COUNTY ENGINEER
403 LOS ANGELES COUNTY ENGINEERING BLDG.

NOTE: ANY ADDITIONS OR CHANGES ON THIS SHEET MUST BE MADE OR CIRCLED IN RED INK. WITH DATE AND NAME OF PERSON MAKING CHANGE

Do not extend notes this side of this line.

F. B. 2111 PG. 148 Job No. 2306 14 Division No. Notes Red Plotted Profile
Survey of PALENTINE PLACE Date Date No. X-Sec.
Survey by LEB Notes Notes Chkd. Checked
Indexed C. J. GALLI Date Date Date No.

(FD) STATION	B. S.	H. I.	F. S.	ELEV.	SAN BERNARDINO	RD.	
BM. H.V. 179				412 65	B.M. H.V. 179 ELEV. 412.655 (FIELD) F.B. 2111-121 SAN BERNARDINO RD. & PRIVATE ST. - (420'± W. OF YALETON AVE.) - N.W. COR. BT. SPK. IN C.b. 1' N. OF N. C.R.		
1+00	W.	RIM 412	73	412 73	20 45 LT. & (N.) S.S.M.H.	MEAN RIM	
S.S.M.H.	E.	RIM 412	74			MEAN R.	412.73
	MEAN	RIM 412	73			MEAS.	-8.64
						T. PIPE	404 .69
						DIA. "	-0.67
				404 02	INV. 8" STUB INLET E. (DOUBLED CHECKED: STUB IS LOWER THEN INLET Y.B.B.)	INV.	404.02
						MEAN R.	412.73
						MEAS.	-7.85
						T. PIPE	404.88
						DIA. "	-0.67
				404 21	INV. 8" INLET NORTH	INV.	404.21
						MEAN R.	412.73
						MEAS.	-8.10
						T. PIPE	404.63
						DIA. "	-0.67
				403 96	INV. 8" OUTLET WEST	INV.	403 96

76-L-298 CE 307 2-63

PLEASE RETURN TO
LOS ANGELES COUNTY ENGINEER
403 LOS ANGELES COUNTY ENGINEERING BLDG.

NOTE: ANY ADDITIONS OR CHANGES ON THIS SHEET MUST BE MADE OR CIRCLED IN RED INK. WITH DATE AND NAME OF PERSON MAKING CHANGE.

Do not extend notes this side of this line.

STATION	B. S.	H. I.	F. S.	ELEV.	SAN BERNARDINO RD. LEFT & NORTH	RIGHT SOUTH
1+00				412.95		℄
				412.90	10' EDGE CONC.	
				412.50	30' PVM'T. BRK.	
				412.33	37' EDGE CONC.	
				412.25	40' F. L. X-GUT.	
1+ 39.0				412.38	42' GUT.	
				413.00	" T. C.B.	
2+00				413.40		℄
				413.31	10' EDGE CONC.	
				412.88	30' PVM'T. BRK.	
				412.52	40' GUT.	
				413.17	" T. C.B.	
3+00				413.85		℄
				413.76	10' EDGE CONC.	
				413.33	30' PVM'T. BRK.	
				413.07	40' GUT.	

Profile Notes Red ____ Plotted ____ Job No. 7306 Division No. 14
No. ____ Date ____ Date ____ Survey of BARRETTINE RD.
X-Sec. ____ Notes Chk'd. ____ Checked ____ Survey by E.L.B. Notes PH Date 4-64
No. ____ Date ____ Date ____ Map No. ____ Indexed J. GALLI Date ____

F. B. 7111 PG. 149

76-L-298 CE 307 2-63

PLEASE RETURN TO
LOS ANGELES COUNTY ENGINEER
403 LOS ANGELES COUNTY ENGINEERING BLDG.

NOTE: ANY ADDITIONS OR CHANGES ON THIS SHEET MUST BE MADE OR CIRCLED IN RED INK, WITH DATE AND NAME OF PERSON MAKING CHANGE

Do not extend notes this side of this line.

F. B. 2111 PG. 150 Job No. 2306 Division No. 4 Notes Red ____ Plotted ____ Profile
Survey of SALLENTINE P.L. Date ____ Date ____ No. ____ X-Sec.
Survey by L.L.B. Notes ____ Notes Chkd. ____ Checked ____ No. ____
Indexed G. J. GALL Date ____ Date ____

STATION	B. S.	H. I.	F. S.	ELEV.	SAN BERNARDINO RD. LEFT & NORTH	RIGHT & SOUTH
3+00				413.71	40' T. Cb.	
3+— L.L.				415.1	S.W. COR. LOT #58 TR. #17517	
4+00				414.28		℄
				414.19	10' EDGE CONC.	
				413.77	30' PUM'T. BRK.	
				413.53	40' GUT.	
				414.16	" T. Cb.	
				414.82	52' " "	
				414.37	" GUT.	
				414.20	66' ℄ PUM'T.	
				413.97	80' GUT.	
				414.54	" T. Cb.	
				415.1	92' P/L. GRD.	
4+83.7 G.R.				414.63		℄
				414.54	10' EDGE CONC.	

76-L-298 CE 307 2-63

PLEASE RETURN TO
LOS ANGELES COUNTY ENGINEER
403 LOS ANGELES COUNTY ENGINEERING BLDG.

NOTE: ANY ADDITIONS OR CHANGES ON THIS SHEET MUST BE MADE OR CIRCLED IN RED INK, WITH DATE AND NAME OF PERSON MAKING CHANGE.

Do not extend notes this side of this line.

STATION	B. S.	H. I.	F. S.	ELEV.	SAN BERNARDINO RD. LEFT & NORTH	RIGHT & SOUTH
4+83.7 C.R.				414.17	30' PVM'T. BRK.	
				413.82	39.7 F.L. GUT.	
				413.85	41.7 GUT.	
				414.49	" T. Cb.	
				415.35	52.2 " "	
				414.94	" GUT.	
				414.52	66' & PVM'T.	
				414.26	80' GUT.	
				414.91	" T. Cb.	
				415.59	92' P/L. GRD.	
4+95.0				413.91	42' GUT	
				414.53	" T. Cb.	
				415.41	52' " "	
				414.97	" GUT.	
5+29.5				414.83	INT. SAN BERNARDINO RD. & YALETON AVE	
5+ 89.6				414.75		T EDGE CONC.

Profile Notes Red ____ Plotted ____ Job No. 3306 Division No. 14
No. ____ Date ____ Date ____ Survey of PALENTINE PL.
X-Sec. Notes Chkd. ____ Checked ____ Survey by ____ Notes ____ Date 4-64
No. ____ Date ____ Date ____ Map No. ____ Indexed C. J. GALL Date ____

F. B. 2411 PG. 151

76-L-298 CE 307 2-63

PLEASE RETURN TO
LOS ANGELES COUNTY ENGINEER
403 LOS ANGELES COUNTY ENGINEERING BLDG.

NOTE: ANY ADDITIONS OR CHANGES ON THIS SHEET MUST BE MADE OR CIRCLED IN RED INK, WITH DATE AND NAME OF PERSON MAKING CHANGE

Do not extend notes this side of this line.

F.B. 2111 PG. 152 Job No. 2306 Division No. 14 Profile No.
Survey of BALLENTINE P.L. Notes Red Plotted
Survey by L.L.B. Notes P.H. Date Date
Indexed R. J. GALLI Date Notes Chkd. Checked X-Sec. No.
Date Date

STATION	B.S.	H.I.	F.S.	ELEV.	YALETON	AVE.
					LEFT & WEST	RIGHT & EAST
5+59 6				414 38		PVM'T. BRK.
5+67 6				414 08		EDGE CONC.
5+69 6				413 94		F.L. GUT.
5+81 7				415 08		EDGE CONC.
5+95 64 (FD.)				414 87	INT. YALETON AVE. & "SERVICE RD."	
B.M.H.V.180				415 24	B.M. H.V. 180 ELEV. 415.273 (FIELD) F.B. 2111-122 SAN BERNARDINO RD. & YALETON AVE. N.W. COR., BT. SPK. IN CL. 1' N. OF N. C.R.	

END X-SECTS. ON YALETON AVE.

76-L-298 CE 307 2-63

PLEASE RETURN TO
LOS ANGELES COUNTY ENGINEER
403 LOS ANGELES COUNTY ENGINEERING BLDG.

NOTE: ANY ADDITIONS OR CHANGES ON THIS SHEET MUST BE MADE OR CIRCLED IN RED INK, WITH DATE AND NAME OF PERSON MAKING CHANGE.

Do not extend notes this side of this line.

STATION	B. S.	H. I.	F. S.	ELEV.	SERVICE	RD.
BEGIN PROF & X-SECTS AT INT YALETON AVE. & SERVICE RD., GOING EAST ON SERVICE RD.						
					LEFT & NORTH	RIGHT & SOUTH
5+98.62 = 1+00 GOING EAST				414.87	INT. YALETON &	SERVICE RD.
1+37.2				415.28		14' GUT.
				415.76		" T. Cb.
				414.57		24' " "
				414.01		" GUT.
				414.04		26' F.L. GUT.
1+40.6				415.09		T
				414.58	14' GUT.	
				415.23	" T. Cb.	
				415.6	26' P/L GRD.	
2+00				415.24		T
				415.61		14' GUT.
				416.04		" T. Cb.
				414.88	14' GUT.	

Profile Notes Red ____ Plotted ____ Job No. 2306 Division No. 14
No. ____ Date ____ Date ____ Survey of BALDWIN PARK ____
X-Sec. ____ Notes Chkd. ____ Checked ____ Survey by ____ Notes ____ Date ____
No. ____ Date ____ Date ____ Map No. ____ Indexed F. J. GALL Date ____

F. B. 2111 PG. 153

76-L-298 CE 307 2-63

PLEASE RETURN TO
LOS ANGELES COUNTY ENGINEER
403 LOS ANGELES COUNTY ENGINEERING BLDG.

NOTE: ANY ADDITIONS OR CHANGES ON THIS SHEET MUST BE MADE OR CIRCLED IN RED INK, WITH DATE AND NAME OF PERSON MAKING CHANGE

Do not extend notes this side of this line.

F. B. 2111 PG. 154 Job No. 2306 Division No. 4 Notes Red ____ Plotted ____ Profile No. ____
Survey of BALLENTINE PL. Date ____ Date ____ X-Sec. No. ____
Survey by L.L.R. Notes P.H. Notes Chkd. ____ Checked ____
Indexed C. J. GALLI Date ____ Date ____

STATION	B. S.	H. I.	F. S.	ELEV.	SERVICE RD. LEFT & NORTH	SERVICE RD. RIGHT & SOUTH
2+00				415.51	14' T. Cb.	
				415.8	26' P/L. GRD.	
3+00				415.73		↑
				416.08		14" GUT.
				416.56		" T. Cb.
				415.44	14" GUT.	
				416.06	" T. Cb.	
				416.4	26' P/L GRD.	
4+00				416.34		↑
				416.62		14" GUT.
				417.08		" T. Cb.
				415.99	14" GUT.	
				416.61	" T. Cb.	
				417.0	26' P/L. GRD.	
5+00				416.78		↑
				417.14		14" GUT.

76-L-298 CE 307 2-63

PLEASE RETURN TO
LOS ANGELES COUNTY ENGINEER
403 LOS ANGELES COUNTY ENGINEERING BLDG.

NOTE: ANY ADDITIONS OR CHANGES ON THIS SHEET MUST BE MADE OR CIRCLED IN RED INK, WITH DATE AND NAME OF PERSON MAKING CHANGE.

Do not extend notes this side of this line.

STATION	B. S.	H. I.	F. S.	ELEV.	SERVICE RD. LEFT & NORTH	SERVICE RD. RIGHT SOUTH
5+00				417 57		14³ T. Cb.
				416 55	14° GUT.	
				417 09	" T. Cb.	
				417 3	26' P/L. GRD.	
6+00				417 45		T
				417 29		17⁵ GUT.
				417 79		" T. Cb.
				416 86	17³ GUT.	
				416 91	" T. Cb. (DEP)	
				417 6	29'± P/L. PVM'T	
6+35 40				417 57		T
				417 12		20³ GUT.
				417 78		" T. Cb.
				416 88	20' GUT.	
				417 50	" T. Cb.	
				418 1	32'± P/L. GRD.	

Profile Notes Red ____ Plotted ____ Job No. 316 14 Division No. ____
No. ____ Date ____ Date ____ Survey of BALDWIN PARK PL.
X-Sec. Notes Chkd. ____ Checked ____ Survey by L.L.S. Notes C. J. GALL Date ____
No. ____ Date ____ Date ____ Map No. ____ Indexed ____ Date ____

F. B. 2111 Pg. 155

76-L-298 CE 307 2-63

PLEASE RETURN TO
LOS ANGELES COUNTY ENGINEER
403 LOS ANGELES COUNTY ENGINEERING BLDG.

NOTE: ANY ADDITIONS OR CHANGES ON THIS SHEET MUST BE MADE OR CIRCLED IN RED INK, WITH DATE AND NAME OF PERSON MAKING CHANGE

Do not extend notes this side of this line.

F. B. 2111 PG. 156 | Job No. 2306 | Division No. | Notes Red | Plotted | Profile
Survey of BALLENTINE PL. | Date | Date | No.
Survey by L.L.R. | Notes P.H. | Notes Chkd. | Checked | X-Sec.
Indexed C. J. GALL | Date | Date | Date | No.

STATION	B. S.	H. I.	F. S.	ELEV.	SERVICE RD. LEFT & NORTH	SERVICE RD. RIGHT & SOUTH
6+—				418.7	S.E. COR. LOT #1 TR. #17517	
L.L.				419.5	N.E. " " " " "	
(FD) B.M.H.V. 185				417.67	B.M.H.V. 185 ELEV. 417.659 (FIELD) F.B. 2111-123 IRWINDALE AVE. & SAN BERNARDINO RD. N.W. COR., BT. SPK. IN CB, 1' W. OF W.C.R.	
END X-SECTS. ON SERVICE RD.						

76-L-298 CE 307 2-63

PLEASE RETURN TO
LOS ANGELES COUNTY ENGINEER
403 LOS ANGELES COUNTY ENGINEERING BLDG.

NOTE: ANY ADDITIONS OR CHANGES ON THIS SHEET MUST BE MADE OR CIRCLED IN RED INK, WITH DATE AND NAME OF PERSON MAKING CHANGE.

Do not extend notes this side of this line.

STATION	B. S.	H. I.	F. S.	ELEV.	YALETON	AVE
RESUME PROF. & X-SECTS. GOING NORTH ON YALETON						
					LEFT & WEST	RIGHT & EAST
6+00				414.76		T
6+06.5				414.55		T EDGE CONC. X-GUT
6+09.5				414.43		T F.L. " " "
6+12.5				414.52		T EDGE " " "
6+35.3 C.R.				415.02		T
				414.60		15.3 GUT.
				415.19		" T. CB.
				415.6		27' P/L. GRD.
6+37.3 C.R.				414.60	15.4 GUT	
				415.26	" T. CB.	
				415.6	27' P/L. GRD.	

Profile Notes Red ____ Plotted ____ Job No. 7301 Division No. 14
No. ____ Date ____ Date ____ Survey of EARTHENTINE P.L.
X-Sec. ____ Notes Chkd. ____ Checked ____ Survey by ____ Notes ____ Date ____
No. ____ Date ____ Date ____ Map No. ____ Indexed ____ Date ____

F. B. 2411 PG. 157

76-L-298 CE 307 2-63

PLEASE RETURN TO
LOS ANGELES COUNTY ENGINEER
403 LOS ANGELES COUNTY ENGINEERING BLDG.

NOTE: ANY ADDITIONS OR CHANGES ON THIS SHEET MUST BE MADE OR CIRCLED IN RED INK, WITH DATE AND NAME OF PERSON MAKING CHANGE

Do not extend notes this side of this line.

F. B. 2111 PG. 158 | Job No. 7346 14 | Division No. | Notes Red. | Plotted | Profile
Survey of BOLLENTINE PL. | Date | Date | No.
Survey by L. L. & R. | Notes R.H. | Notes Chkd. | Checked | X-Sec.
Indexed E. J. GALLI | Date | Date | Date | No.

STATION	B. S.	H. I.	F. S.	ELEV.	YALETON LEFT & WEST	AVE RIGHT & EAST
7+00				415 46		↑
				415 01		15' GUT.
				415 10		" T. Cb. (DEP.)
				415 8		27' P/L. (PUM.T.)
				415 05	15' GUT.	
				415 64	" T. Cb.	
				416 1	27' P/L. GRD.	
7+— L.L.				416 3	N.W. COR. LOT. # 9 TR. # 17517	
8+00				416 12		↑
				415 64		15' GUT.
				416 25		" T. Cb.
				416 8		27' P/L. GRD.
				415 67	15' GUT.	
				416 19	" T. Cb.	
				416 6	27' P/L. GRD.	

76-L-298 CE 307 2-63

PLEASE RETURN TO
LOS ANGELES COUNTY ENGINEER
403 LOS ANGELES COUNTY ENGINEERING BLDG.

NOTE: ANY ADDITIONS OR CHANGES ON THIS SHEET MUST BE MADE OR CIRCLED IN RED INK. WITH DATE AND NAME OF PERSON MAKING CHANGE.

Do not extend notes this side of this line.

STATION	B. S.	H. I.	F. S.	ELEV.	YALETON	AVE.
					LEFT & WEST	RIGHT & EAST
8+25.5 C.R.				415.74		15' GUT.
				416.40		" T. Ob.
				416.8		27' P/L GRD.
8+69.69				416.54	INT. YALETON AVE. & McGILL ST.	
END PROF. & X-SECTS. ON YALETON						
					McGILL	ST.
BEGIN PROF. & X-SECTS. AT INT. YALETON & McGILL GOING EAST ON McGILL ST.						
					LEFT & NORTH	RIGHT & SOUTH
8+69.69 = 1+00 GOING EAST				416.54	INT. YALETON & McGILL ST.	
1+12.1				416.10		⊼ EDGE CONC. X-GUT.
1+15.2				416.02		⊼ F.L. " " "

Profile Notes Red ____ Plotted ____ Job No. 2306 Division No. 14
No. ____ Date ____ Date ____ Survey of PALENTINE PL.
X-Sec. ____ Notes Chkd. ____ Checked ____ Survey by L.A.S. Notes ____ Date ____
No. ____ Date ____ Date ____ Map No. ____ Indexed E. J. Gr... Date ____

F. B. 2111 PG. 158

76-L-298 CE 307 2-63

PLEASE RETURN TO
LOS ANGELES COUNTY ENGINEER
403 LOS ANGELES COUNTY ENGINEERING BLDG.

NOTE: ANY ADDITIONS OR CHANGES ON THIS SHEET MUST BE MADE OR CIRCLED IN RED INK, WITH DATE AND NAME OF PERSON MAKING CHANGE

Do not extend notes this side of this line.

F. B. 2111 PG. 160 Job No. 2306 Division No. 14 Notes Red ____ Plotted ____ Profile No. ____
Survey of BALLENTINE PL. Date ____ Date ____ X-Sec. No. ____
Survey by L. L. D. Notes P. H. Notes Chkd. ____ Checked ____
Indexed E. J. GALLI Date ____ Date ____

STATION	B. S.	H. I.	F. S.	ELEV.	McGILL ST. LEFT & NORTH	RIGHT & SOUTH
1+18°				416 09		EDGE CONC. X-GUT.
1+40 3 G.R.				416 61		
				416 37	15' GUT.	
				417 01	" T. Cb.	
				417 4	25' P/L. GRD.	
1+43 5 G.R.				416 00		15° GUT.
				416 62		" T. Cb.
				416 9		25' P/L. GRD.
2+00				417 02		
				416 34		15' GUT.
				416 41		" T. Cb. (DEP.)
				417 1		25' P/L. (PUM. T.)
				416 82	15' GUT.	
				417 39	" T. Cb.	
				417 7	25' P/L. GRD.	

76-L-298 CE 307 2-63

PLEASE RETURN TO
LOS ANGELES COUNTY ENGINEER
403 LOS ANGELES COUNTY ENGINEERING BLDG.

NOTE: ANY ADDITIONS OR CHANGES ON THIS SHEET MUST BE MADE OR CIRCLED IN RED INK, WITH DATE AND NAME OF PERSON MAKING CHANGE.

Do not extend notes this side of this line.

STATION	B. S.	H. I.	F. S.	ELEV.	McGILL LEFT & NORTH	ST. RIGHT & SOUTH
3+00				417.50		T
				416.84		15' GUT.
				417.01		" T. Cb. (DEP.)
				417.6		25' P/L. GRD.
				417.25	15' GUT.	
				417.28	" T. Cb. (DEP.)	
				417.9	25' P/L. PVM'T.	
4+00				417.82		T
				417.13		15' GUT.
				417.75		" T. Cb.
				417.9		25' P/L. GRD.
				417.69	15' GUT.	
				418.25	" T. Cb.	
				418.6	25' P/L. GRD.	
5+00				418.25		T
				417.55		15' GUT.
				418.15		" T. Cb.

Profile Notes Red ____ Plotted ____ Job No. 2304 Division No. 14
No. ____ Date ____ Date ____ Survey of BALLENTINE
X-Sec. ____ Notes Chkd. ____ Checked ____ Survey by L.L.B. Notes ____ Date ____
No. ____ Date ____ Date ____ Map No. ____ Indexed E. J. GALLI Date ____

F. B. 3111 Pg. 161

76-L-298 CE 307 2-63

PLEASE RETURN TO
LOS ANGELES COUNTY ENGINEER
403 LOS ANGELES COUNTY ENGINEERING BLDG.

NOTE: ANY ADDITIONS OR CHANGES ON THIS SHEET MUST BE MADE OR CIRCLED IN RED INK, WITH DATE AND NAME OF PERSON MAKING CHANGE

Do not extend notes this side of this line.

F.B. 2111 PG. 62 | Job No. 2316.14 | Division No. | Notes Red. | Plotted | Profile
Survey of BALLENTINE PL. | Date | Date | No.
Survey by L.L.B. | Notes P.H. | Notes Chkd. | Checked | X-Sec.
Indexed E. J. GALLI | Date | Date | Date | No.

STATION	B.S.	H.I.	F.S.	ELEV.	McGILL ST. LEFT & NORTH	RIGHT & SOUTH
5+00				418.5		25' P/L. GRD.
				418.03	15' GUT.	
				418.58	" T. Cb.	
				419.0	25' P/L. GRD.	
5+88 86				418.93		
				418.73		14' PUM'T.
				418.10		28' GUT.
				418.77		" T. Cb.
				419.1		38'± P/L. GRD.
				418.84	14' PUM'T.	
				418.37	28' GUT.	
				419.02	" T. Cb.	
				419.4	38'± P/L.	
B.M. H.V. 182				418.64	B.M. H.V. 182 ELEV. 418.652 F.B. 2111-122	
					McGILL ST., E. END, S. SIDE, BT. SPK. IN Cb.	
					IN FRONT OF HO. # 15944	
END X-SECTS. ON McGILL ST.						

76-L-298 CE 307 2-63

PLEASE RETURN TO
LOS ANGELES COUNTY ENGINEER
403 LOS ANGELES COUNTY ENGINEERING BLDG.

NOTE: ANY ADDITIONS OR CHANGES ON THIS SHEET MUST BE MADE OR CIRCLED IN RED INK, WITH DATE AND NAME OF PERSON MAKING CHANGE.

Do not extend notes this side of this line.

STATION	B. S.	H. I.	F. S.	ELEV.	YALETON	AVE
RESUME PROF. & X-SECTS. GOING NORTH ON YALETON AVE.					LEFT & WEST	RIGHT & EAST
9+00				416.79		⊼
				416.26	15' GUT.	
				416.43	" T. Cb. (DEP.)	
				417.11	27' P/L. CONC.	
9+10.6	C.R.			416.28		15' GUT.
				416.95		" T. Cb.
				417.5		27' P/L. GRD.
9+—				418.0	N.W. COR. LOT # 53	TR. # 17517
L.L.						
10+00				417.41		⊼
				416.93		15' GUT.
				417.48		" T. Cb.
				418.2		27' P/L. GRD.
				416.96	15' GUT.	
				417.50	" T. Cb.	
				418.0	27' P/L. GRD.	

Profile No. ____ Notes Red ____ Plotted ____ Job No. 2306 Division No. 14
X-Sec. No. ____ Date ____ Date ____ Survey of PALE ENTINE RD.
Notes Chkd. ____ Date ____ Checked ____ Date ____ Survey by ____ Date ____ Notes RH Date 4-64
Map No. ____ Date ____ Indexed B. J. CALL Date ____

F. B. 2111 PG. 163

76-L-298 CE 307 2-63

PLEASE RETURN TO
LOS ANGELES COUNTY ENGINEER
403 LOS ANGELES COUNTY ENGINEERING BLDG.

NOTE: ANY ADDITIONS OR CHANGES ON THIS SHEET MUST BE MADE OR CIRCLED IN RED INK, WITH DATE AND NAME OF PERSON MAKING CHANGE

Do not extend notes this side of this line.

F.B. 2111 Pg. 164 Job No. 2306 14 Division No. Notes Red Plotted Profile
Survey of BALLENTINE PL. Date Date No. X-Sec.
Survey by L.L.R. Notes P.H. Notes Chkd. Checked
Indexed R. J. GALLI Date Date Date No.

STATION	B.S.	H.I.	F.S.	ELEV.	YALETON LEFT & WEST	AVE RIGHT & EAST
10+— L.L.				418.5	N.W. COR. LOT # 27	TR. # 17517
10+87.5 C.R.				417.38		14.2 GUT.
				417.98		" T. Cb.
				419.0		27' P/L. GRD.
11+00				418.01		
				418.00	15' PUM'T.	
				417.51	29.2 GUT.	
				418.13	" T. Cb.	
				419.1	42'± P/L. GRD.	
11+39.75				418.42	INT. YALETON & BALLENTINE PL.	
11+— L.L.				420.9	N.W. COR. LOT # 48	TR. # 17517

76-L-298 CE 307 2-63

PLEASE RETURN TO
LOS ANGELES COUNTY ENGINEER
403 LOS ANGELES COUNTY ENGINEERING BLDG.

NOTE: ANY ADDITIONS OR CHANGES ON THIS SHEET MUST BE MADE OR CIRCLED IN RED INK, WITH DATE AND NAME OF PERSON MAKING CHANGE.

Do not extend notes this side of this line.

STATION	B. S.	H. I.	F. S.	ELEV.	BALLENTINE PL. LEFT & NORTH	RIGHT & SOUTH
11+92.8				417.77		14.8 GUT.
				418.36		" T. Cb.
				419.2		27' P/L. GRD.
12+00				418.48		
				418.30	25.6 GUT.	
				418.93	" T. Cb.	
				419.6	37.6 P/L. GRD.	
13+00				419.06		
				418.42		14.2 GUT.
				418.55		" T. Cb. (DEA)
				419.1		27' P/L. PVM'T.
				418.97	15.1 GUT.	
				419.55	" T. Cb.	
				420.3	27' P/L. GRD.	
13+ — L.L.				422.1	N.E. COR. LOT # 43 TR. # 17517	

Profile Notes Red ____ Plotted ____ Job No. 2306 Division No. 14
No. ____ Date ____ Date ____ Survey of BALLENTINE PL.
X-Sec. ____ Notes Chkd. ____ Checked ____ Survey by K. LIB Notes 2/11 Date 4-64
No. ____ Date ____ Date ____ Map No. ____ Indexed E. J. GALL Date ____

F. B. 2111 PG. 165

76-L-298 CE 307 2-63

PLEASE RETURN TO
LOS ANGELES COUNTY ENGINEER
403 LOS ANGELES COUNTY ENGINEERING BLDG.

NOTE: ANY ADDITIONS OR CHANGES ON THIS SHEET MUST BE MADE OR CIRCLED IN RED INK. WITH DATE AND NAME OF PERSON MAKING CHANGE

Do not extend notes this side of this line.

F.B. 2111 Pg. 166 Job No. 2306 Division No. 14 Notes Red ____ Plotted ____ Profile No. ____
Survey of BALLENTINE PL. Date ____ Date ____ X-Sec. No. ____
Survey by L.L.B. Notes P.H. Notes Chkd. ____ Checked ____
Indexed J. J. GALL Date ____ Date ____

STATION	B.S.	H.I.	F.S.	ELEV.	BALLENTINE PL. LEFT & NORTH	RIGHT & SOUTH
14+00				419.69		
				418.98		15' GUT.
				419.08		" T. Cb. (DEA)
				420.0		27' P/L. PVM'T.
				419.45	15' GUT.	
				420.08	" T. Cb.	
				420.8	27' P/L. GRD.	
15+00				420.28		
				419.60		15' GUT.
				420.21		" T. Cb.
				420.8		27' P/L. GRD.
				420.09	15' GUT.	
				420.67	" T. Cb.	
				421.2	27' P/L. GRD.	
16+00				420.87		
				420.19		15' GUT.
				420.79		" T. Cb.

76-L-298 CE 307 2-63

PLEASE RETURN TO
LOS ANGELES COUNTY ENGINEER
403 LOS ANGELES COUNTY ENGINEERING BLDG.

NOTE: ANY ADDITIONS OR CHANGES ON THIS SHEET MUST BE MADE OR CIRCLED IN RED INK, WITH DATE AND NAME OF PERSON MAKING CHANGE.

Do not extend notes this side of this line.

STATION	B. S.	H. I.	F. S.	ELEV.	BALLENTINE PL. LEFT & NORTH	BALLENTINE PL. RIGHT SOUTH
16+00				421.0		27' P/L. GRD.
				420.81	15' GUT.	
				421.43	" T. Cb.	
				421.7	27' P/L. GRD.	
17+00				421.45		⊼
				420.80		15' GUT.
				421.39		" T. Cb.
				421.7		27' P/L. GRD.
				421.26	15' GUT.	
				421.87	" T. Cb.	
				422.3	27' P/L. GRD.	
17+24.3 C.R.				421.52		⊼
				421.35	15' GUT.	
				421.98	" T. Cb.	
				422.2	27' P/L. GRD.	
17+28.4 C.R.				421.10		15' GUT.

Profile Notes Red ____ Plotted ____ Job No. 2304 Division No. 4
No. ____ Date ____ Date ____ Survey of BALLENTINE PL.
X-Sec. ____ Notes Chkd. ____ Checked ____ Survey by L.L.B. Notes RH Date 12-6
No. ____ Date ____ Date ____ Map No. ____ Indexed J. Gill Date ____

F. B. 2111 PG. 167

76-L-298 CE 307 2-63

PLEASE RETURN TO
LOS ANGELES COUNTY ENGINEER
403 LOS ANGELES COUNTY ENGINEERING BLDG.

NOTE: ANY ADDITIONS OR CHANGES ON THIS SHEET MUST BE MADE OR CIRCLED IN RED INK. WITH DATE AND NAME OF PERSON MAKING CHANGE

Do not extend notes this side of this line.

STATION	B.S.	H.I.	F.S.	ELEV.	BALLENTINE PL, LEFT & NORTH	RIGHT & SOUTH
17+28 4	G.R.			421 71		15' T. Cb.
				421 6		27' P/L. GRD.
17+— L.L.				421 9	S.E. COR. LOT #36 TR. #17517	
17+— L.L.				423 8	N.E. COR. LOT #37 TR. #17517	
17+93 28				422 53	INT. BALLENTINE PL. & IRWINDALE AVE	
(FL) B.M.H.V.184				421 99	B.M. H.V. 184 ELEV. 421.9 FB. 2111-123 IRWINDALE AVE. & BALLENTINE PL., N.W. COR., BT. SPK. IN Cb., 1' W. OF W. G.R.	
END JOB						

F. B. 2111 PG. 168 Job No. 2306 14 Division No. Notes Red Plotted Profile
Survey of BALLENTINE PL. Date Date No. X-Sec.
Survey by L.L.A. Notes Notes Chkd. Checked
Indexed E. J. GALLI Date Date No.

PWFB 1430

642

Notes Ck'd by W. J. BRENNER	Survey of BALLENTINE PL.
Map No.	JN 0303.00 Tape 1216 Std 68 °F
Office Work	Surveyed by L. L. BROWN
Checked	Notes L. L. BROWN Date 6-18-64
Date	Indexed G. J. GALLI JUN 2 2'64

F. B. 241 PG. 169

BALLENTINE PLACE

AND OTHER R/W

ADDITIONAL WORK

C.I. 2306.14

CENTERLINE SURVEY

J.N. 0303.00

PARTY
BROWN, L.L.
HARRINGTON, P.
SANDOVAL, M.
MC COY, J.
GOSHORN, E.

Note: Any Additions or Changes on This Sheet Must be Made or Circled in Red Ink With Date and Name of Person Making Change.

Do not extend this side of this line.

PLEASE RETURN TO
LOS ANGELES COUNTY ENGINEER
403 LOS ANGELES COUNTY ENGINEERING BLDG.

76F309S CE #310 6-62

PWFB 1430

643

F. B. 2111 PG 170

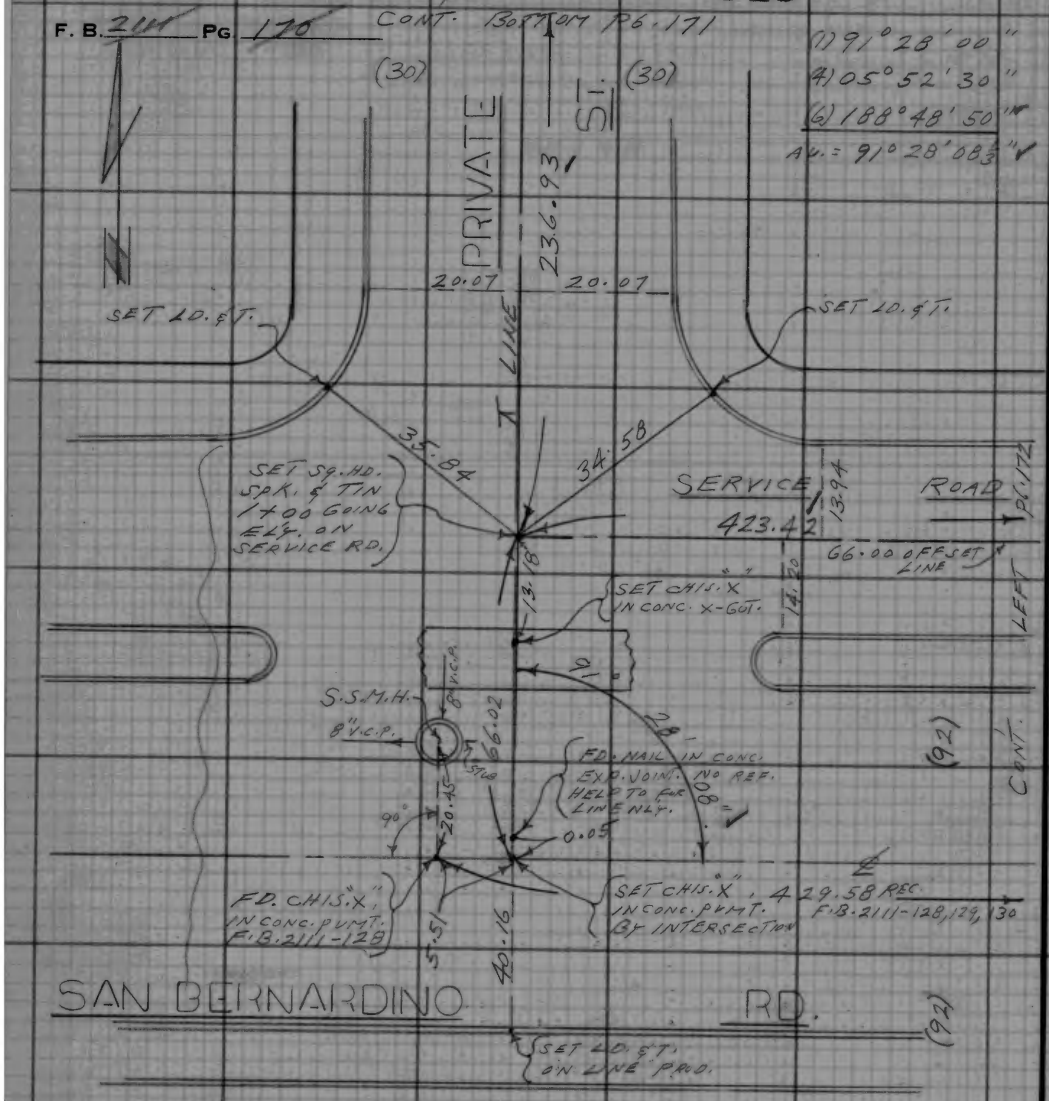

1) 91° 28' 00"
4) 05° 52' 30"
6) 188° 48' 50"
AV. = 91° 28' 08 2/3"

PLEASE RETURN TO
LOS ANGELES COUNTY ENGINEER
403 Los Angeles County Engineering Bldg.
Do not extend this side of this line.

Note: Any Additions or Changes on This Sheet Must be Made or Circled in Red Ink With Date and Name of Person Making Change.

PWFB 1430

644

Notes Ck'd by W. J. BRENNER	Survey of BALLENTINE PL.
Map No.	JN 0303.00 Tape 0216 Std 68 °F
Office Work	Surveyed by L.L. BROWN
Checked	Notes L.L. BROWN Date 6-18-64
Date	Indexed G. J. GALLI

F. B. 2141 PG. 171

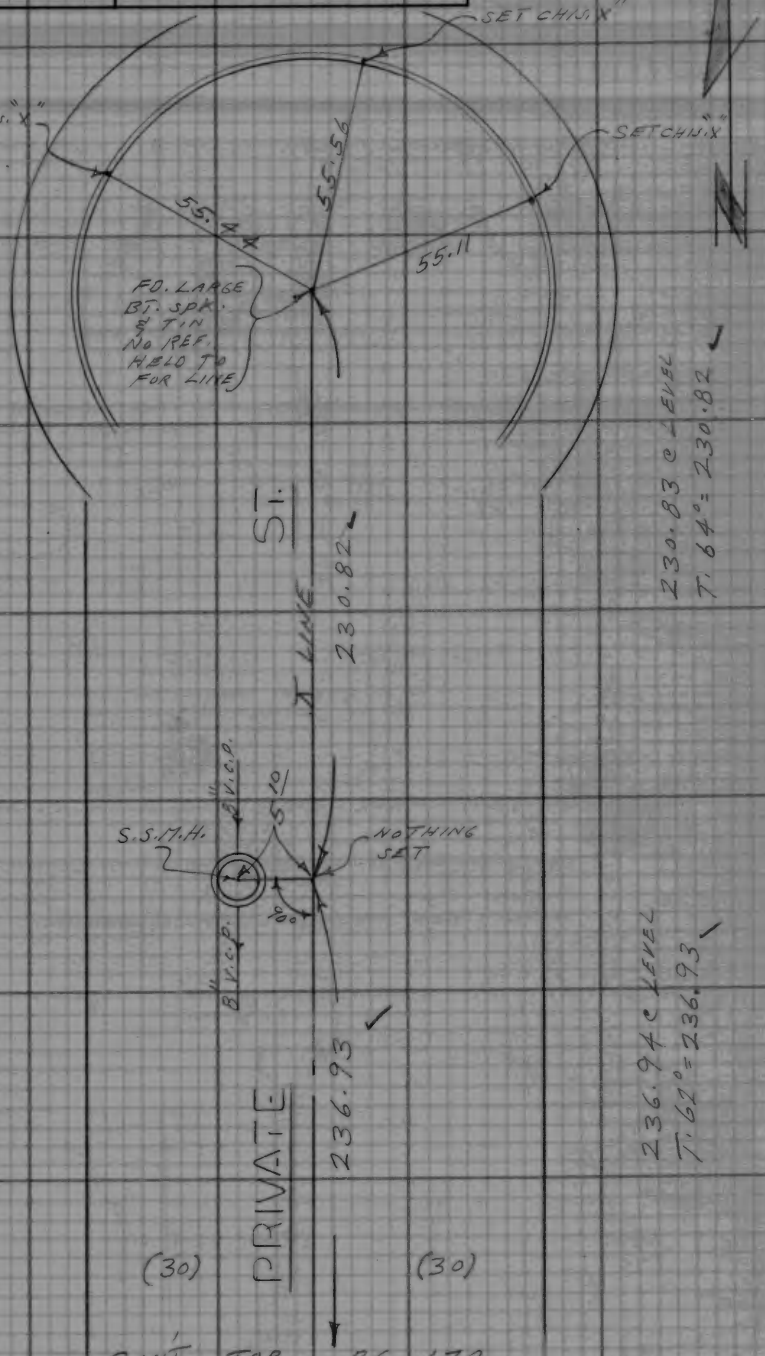

Note: Any Additions or Changes on This Sheet Must be Made or Circled in Red Ink, With Date and Name of Person Making Change.

Do not extend this side of this line.

PLEASE RETURN TO
LOS ANGELES COUNTY ENGINEER
403 LOS ANGELES COUNTY ENGINEERING BLDG.

76F309S CE #310 6-62

PWFB 1430

645

F. B. 2111 Pg. 122

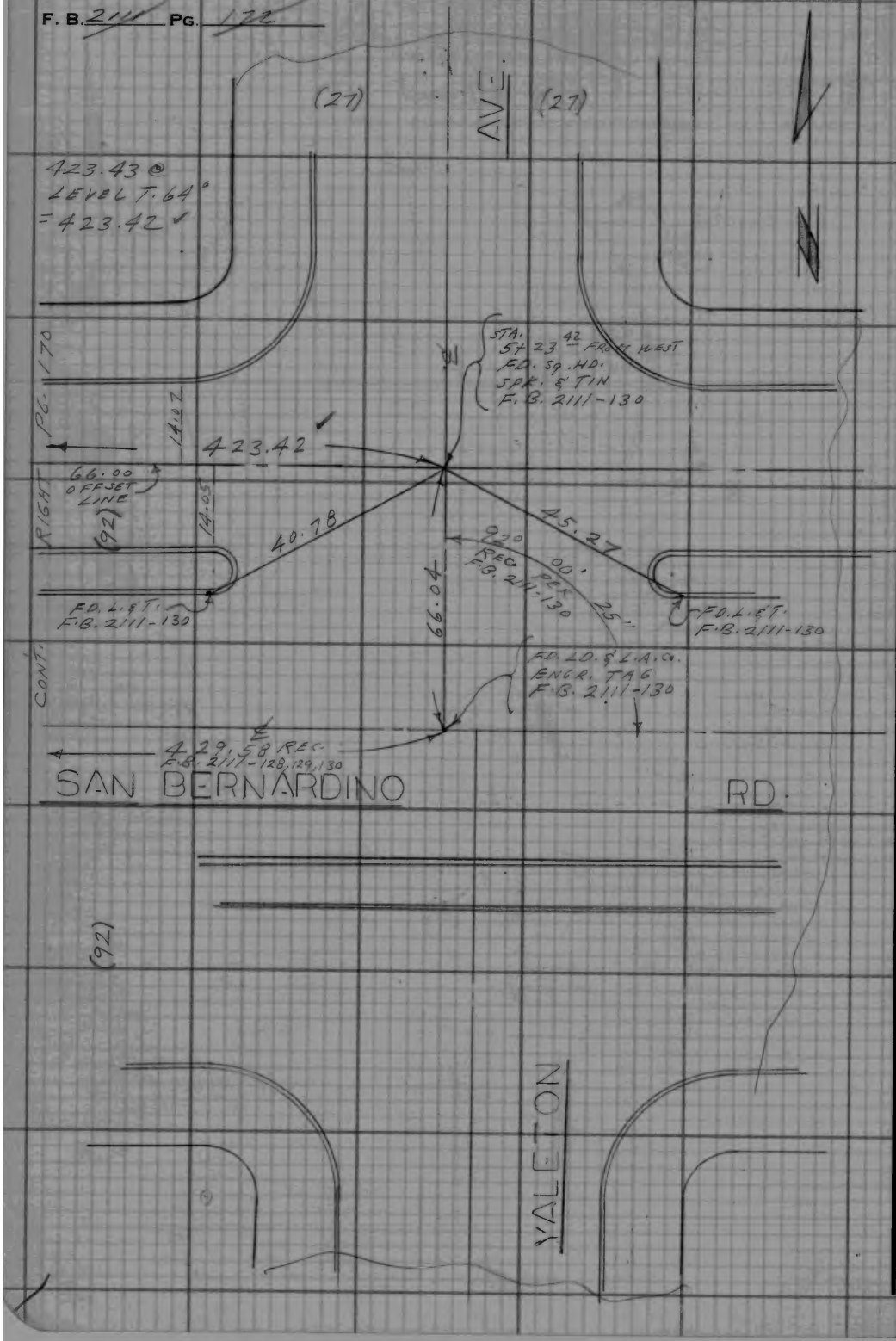

N.S. 47 B-4

PLEASE RETURN TO
LOS ANGELES COUNTY ENGINEER
403 Los Angeles County Engineering Bldg.

Do not extend this side of this line.

Note: Any Additions or Changes on This Sheet Must be Made or Circled in Red Ink With Date and Name of Person Making Change.

Notes Ck'd by	Survey of BALLENTINE PL.
Map No.	JN 2306.14 Tape Std °F
Office Work	Surveyed by L. L. BROWN
Checked	Notes L. L. BROWN Date 6-18-64
Date	Indexed E. J. GALE

F. B. 2111 PG. 173

BALLENTINE PLACE

AND OTHER RW

ADDITIONAL WORK

C.I. 2306.14

TOPOGRAPHY

LOCATION OF IMPROVEMENTS ON NORTH SERVICE ROAD (SAN BERARDINO RD) FROM PRIVATE ST. EAST TO VALETON AVE.

PARTY
BROWN, L. L.
HARRINGTON, P.
SANDOVAL, M.
MC COY, V.
GOSHORN, E.

Note: Any Additions or Changes on This Sheet Must be Made or Circled in Red Ink With Date and Name of Person Making Change.

Do not extend this side of this line.

PLEASE RETURN TO
LOS ANGELES COUNTY ENGINEER
403 LOS ANGELES COUNTY ENGINEERING BLDG.

76F309S CE #310 6-62

F. B. 2111 Pg. 174

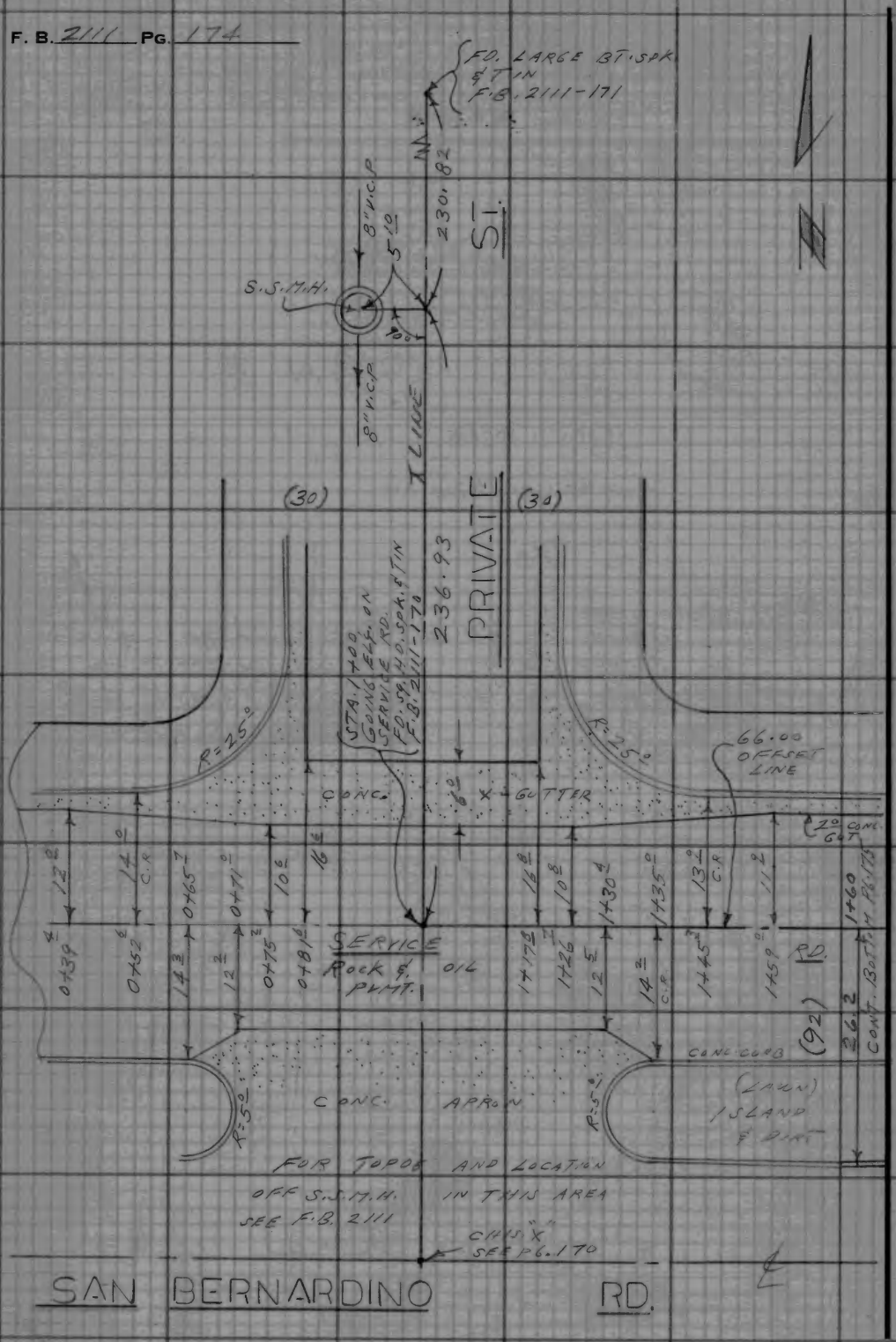

PLEASE RETURN TO
LOS ANGELES COUNTY ENGINEER
403 Los Angeles County Engineering Bldg.

Do not extend this side of this line.

Note: Any Additions or Changes on This Sheet Must be Made or Circled in Red Ink With Date and Name of Person Making Change.

Notes Ck'd by	Survey of BALLENTINE PL.
Map No.	JN 2306-14 Tape ____ Std ____ °F
Office Work	Surveyed by L. L. BROWN
Checked	Notes L. L. BROWN Date 6-18-64
Date	Indexed C. J. WALL

F. B. 2111 PG. 175

Note: Any Additions or Changes on This Sheet Must be Made or Circled in Red Ink With Date and Name of Person Making Change.

Do not extend this side of this line.

PLEASE RETURN TO
LOS ANGELES COUNTY ENGINEER
403 LOS ANGELES COUNTY ENGINEERING BLDG.

76F309S CE #310 6-62

F. B. 2111 Pg. 176

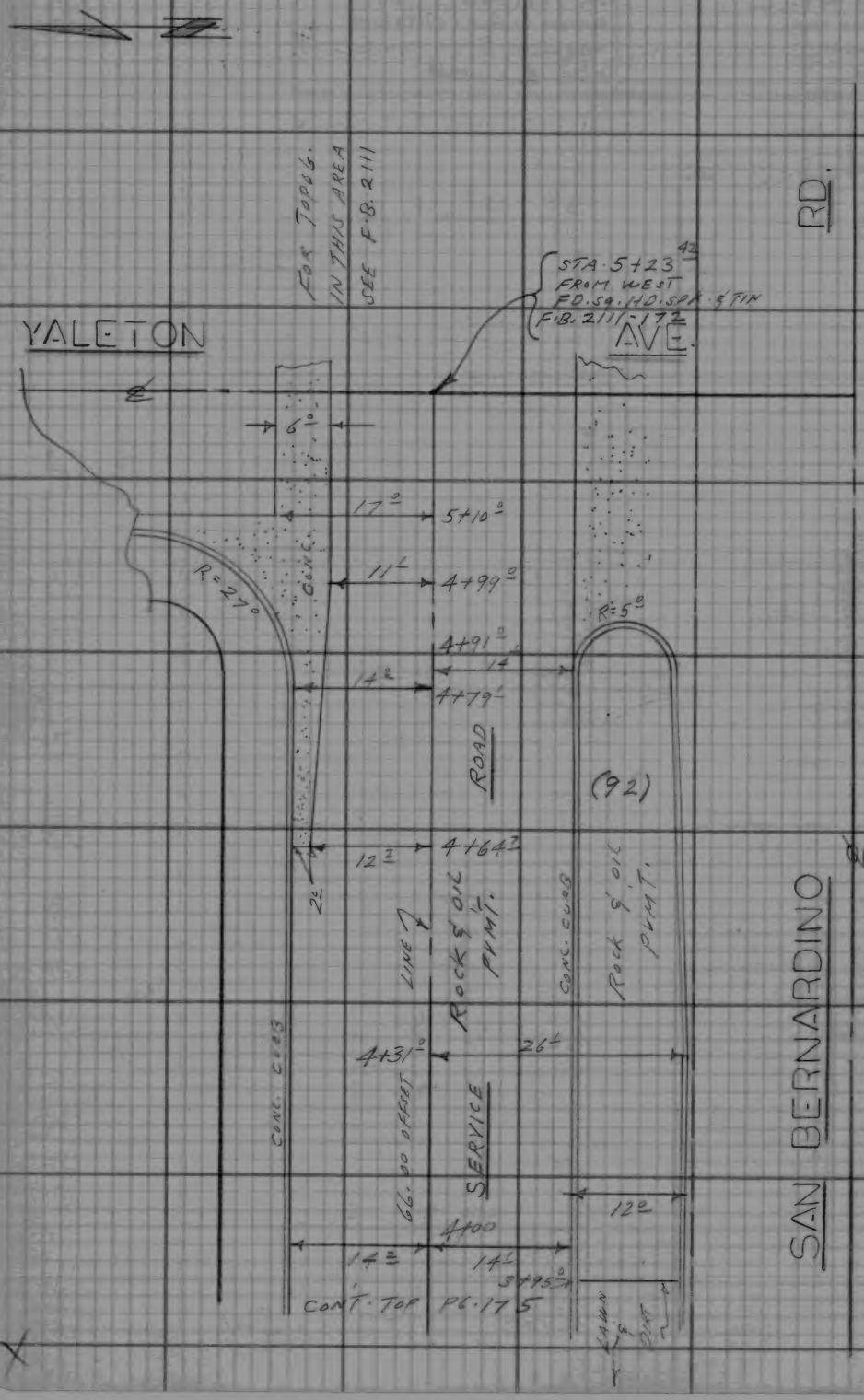

PLEASE RETURN TO
LOS ANGELES COUNTY ENGINEER
403 Los Angeles County Engineering Bldg.

Do not extend this side of this line.

Note: Any Additions or Changes on This Sheet Must be Made or Circled in Red Ink With Date and Name of Person Making Change.

Profile No.	Notes Red	Plotted	Job No. 23614	Division No.	F.B. 2111	Pg. 177
	Date	Date	Survey of BALLENTINE PLACE			
X-Sec. No.	Notes Chkd.	Checked	Survey by L.B.	Notes L. J. GALLI	Date 6-64	
	Date	Date	Map No.	Indexed	Date	

BALLENTINE PLACE

OTHER R/W

G.I. 230614

CROSS SECTIONS

NORTH SERVICE RD.
AS REQUESTED

PARTY

BROWN L.
HARRINGTON P.
SANDOVAL M.
McCOY J.
ROTHERN E.

STATION	B.S.	H.I.	F.S.	ELEV.

NOTE: ANY ADDITIONS OR CHANGES ON THIS SHEET MUST BE MADE OR CIRCLED IN RED INK, WITH DATE AND NAME OF PERSON MAKING CHANGE.

Do not extend notes this side of this line.

PLEASE RETURN TO
LOS ANGELES COUNTY ENGINEER
403 LOS ANGELES COUNTY ENGINEERING BLDG.

76-L-298 CE 307 2-63

76-L-298 CE 307 2-63

PLEASE RETURN TO
LOS ANGELES COUNTY ENGINEER
403 LOS ANGELES COUNTY ENGINEERING BLDG.

NOTE: ANY ADDITIONS OR CHANGES ON THIS SHEET MUST BE MADE OR CIRCLED IN RED INK. WITH DATE AND NAME OF PERSON MAKING CHANGE

Do not extend notes this side of this line.

F. B. 2111 Pg. 178 Job No. 2306 Division No. Notes Red Plotted Profile
Survey of BALLENTINE PLACE Date Date No.
Survey by L.L.B. Notes P.H. Notes Chkd. Checked X-Sec.
Indexed G. J. GAU Date Date Date No.

STATION	B. S.	H. I.	F. S.	ELEV.	PRIVATE	ST.	
FD. B.M. H.V. 179				412.65	B.M. H.V. 179 ELEV. 412.646 F.B. 2111-121 SAN BERNARDINO RD. & PRIN. ST., N.W. COR., BT. SPK. 1' NOF NOR.		
S.S.M.H. AS REQUESTED SEE PG. 171 FOR LOCATION							
	S. RIM	413	78	413.78	S.S.M.H. MEAN RIM	MEAN R.	413.78
	N. RIM	413	79			MEAS.	-7.17
	MEAN RIM	413	78			T. PIPE	406.61
						DIA. "	-0.67
				405.94	INV. 8" INLET NORTH	INV.	405.94
						MEAN R.	413.78
						MEAS.	-7.30
						T. PIPE	406.48
						DIA. "	-0.67
				405.81	INV. 8" OUTLET SOUTH	INV.	405.81

76-L-298 CE 307 2-63

PLEASE RETURN TO
LOS ANGELES COUNTY ENGINEER
403 LOS ANGELES COUNTY ENGINEERING BLDG.

NOTE: ANY ADDITIONS OR CHANGES ON THIS SHEET MUST BE MADE OR CIRCLED IN RED INK, WITH DATE AND NAME OF PERSON MAKING CHANGE.

Do not extend notes this side of this line.

STATION	B. S.	H. I.	F. S.	ELEV.	NO. SERVICE LEFT & NORTH	RD. RIGHT & SOUTH
0+52.6 C.R.				412.05		⊼
				411.52	14' GUT.	
				412.16	" T. Cb.	
				412.26	26' P/A. GRD.	
0+65.7 C.R.				412.31		14.3 GUT.
				412.78		" T. Cb.
1+00				412.27		⊼
				412.55		12.4 EDGE CONC. X-GUT.
				411.81	10.8 EDGE CONC. X-GUT.	
				411.79	13.8 F.L. " " "	
				411.86	16.8 EDGE " " "	
1+35.0 C.R.				412.67		14.3 GUT.
				413.12		" T. Cb.
1+45.3 C.R.				412.49		⊼
				411.96	13.9 GUT.	

Profile Notes Red ____ Plotted ____ Job No. 2306 Division No. 4
No. ____ Date ____ Date ____ Survey of BALLANTINE BLVD.
X-Sec. ____ Notes Chkd. ____ Checked ____ Survey by L.S. ____ Notes P.H. ____ Date 6-64
No. ____ Date ____ Date ____ Map No. ____ Indexed J. GALL ____ Date ____

F. B. 2111 PG. 148

76-L-298 CE 307 2-63

PLEASE RETURN TO
LOS ANGELES COUNTY ENGINEER
403 LOS ANGELES COUNTY ENGINEERING BLDG.

NOTE: ANY ADDITIONS OR CHANGES ON THIS SHEET MUST BE MADE OR CIRCLED IN RED INK, WITH DATE AND NAME OF PERSON MAKING CHANGE

Do not extend notes this side of this line.

F. B. 2111 PG. 180 Job No. 2306 14 Division No. Notes Red Plotted Profile
Survey of BALLENTINE PLACE Date Date No.
Survey by L.B. Notes P.H. Notes Chkd. Checked X-Sec.
Indexed J. GAL Date Date Date No.

STATION	B. S.	H. I.	F. S.	ELEV.	NO. SERVICE LEFT & NORTH	RD. RIGHT & SOUTH
1+45³ C.R.				412.58	13² T. Cb.	
				413.2	26' P/L GRD.	
2+00				412.84		⊼
				413.01		14² GUT.
				413.52		" T. Cb.
				412.36	13² GUT.	
				413.00	" T. Cb.	
				414.0	26' P/L. GRD.	
3+00				413.49		⊼
				413.66		14² GUT.
				414.16		" T. Cb.
				413.15	14¹ GUT.	
				413.77	" T. Cb.	
				414.4	26' P/L. GRD.	
3+23¹ C.R.				413.38	14¹ GUT.	
				413.97	" T. Cb.	

76-L-298 CE 307 2-63

PLEASE RETURN TO
LOS ANGELES COUNTY ENGINEER
403 LOS ANGELES COUNTY ENGINEERING BLDG.

NOTE: ANY ADDITIONS OR CHANGES ON THIS SHEET MUST BE MADE OR CIRCLED IN RED INK, WITH DATE AND NAME OF PERSON MAKING CHANGE.

Do not extend notes this side of this line.

STATION	B. S.	H. I.	F. S.	ELEV.	NO. SERVICE LEFT & NORTH	RD. RIGHT & SOUTH
3+76 7 C.R.				41386	14 3 GUT	
				41443	" T. Cb.	
4+00				41425		T
				41437		14 1 GUT
				41483		" T. Cb.
				41403	14 2 GUT.	
				41458	" T. Cb.	
				41500	26' P/L. GRD.	
4+79 1 C.R.				41457		T
				41430	14 3 GUT.	
				41495	" T. Cb.	
				41506	26' P/L. GRD	
4+91 2 C.R.				41500		14 1 GUT
				41544		" T. Cb.
5+00				41478		T

Profile Notes Red ____ Plotted ____ Job No. 2306 Division No. 14
No. ____ Date ____ Date ____ Survey of BALDWIN PARK PLACE
X-Sec. ____ Notes Chkd. ____ Checked ____ Survey by L.B. Notes P.H. Date 5-62
No. ____ Date ____ Date ____ Map No. ____ Indexed C. J. GALLI Date ____

F. B. 2111 PG. 191

76-L-298 CE 307 2-63

PLEASE RETURN TO
LOS ANGELES COUNTY ENGINEER
403 LOS ANGELES COUNTY ENGINEERING BLDG.

NOTE: ANY ADDITIONS OR CHANGES ON THIS SHEET MUST BE MADE OR CIRCLED IN RED INK, WITH DATE AND NAME OF PERSON MAKING CHANGE

Do not extend notes this side of this line.

STATION	B.S.	H.I.	F.S.	ELEV.	NO. SERVICE RD. LEFT & NORTH	RIGHT & SOUTH
5+00				414.45	11' EDGE CONC. X-GUT.	
5+23.42				414.90	INT. SERVICE RD. & YALETON AVE.	
FD. B.M. H.V. 180				415.27	B.M. H.V. 180 ELEV. 415.262 FB. 2111-122 SAN BERNARDINO RD. & YALETON AVE., N.W. COR., BT. SAN. IN. CB., 1' N. OF H. C.R.	
	END					

F.B. 2111 PG. 182 Job No. 2306 14 Division No. Profile No. X-Sec. No.

Survey of BALLENTINE PLACE Notes Red Plotted Date Checked Date

Survey by L. G. Notes R.H. Notes Chkd. Date

Indexed C. J. GAT Date

PWFB 1431

604

Notes Ck'd by G. E. BARR	Survey of IRIS ST SS	F. B. 214 PG. 185
Map No.	JN 236414 Tape Std °F	
Office Work	Surveyed by AC Guizado	
Checked	Notes AC Date 2-7-65	
Date	Indexed G. J. GALLE SEP 1 0 '75	

JOB NO 236414

IRIS ~~STREET~~ AVE

CENTERLINE SURVEY

REF: TRACT 18706
FB 1842

Guizado AC
Moody J
Glidden RD
NUNEZ B

Note: Any Additions or Changes on This Sheet Must be Made or Circled in Red Ink With Date and Name of Person Making Change.

Do not extend this side of this line.

PLEASE RETURN TO
LOS ANGELES COUNTY ENGINEER
403 LOS ANGELES COUNTY ENGINEERING BLDG.

76F309S CE #310 6-63

PWFB 1431

605

F. B. 214 PG 184

INDEX

(N) = PAGE NUMBER

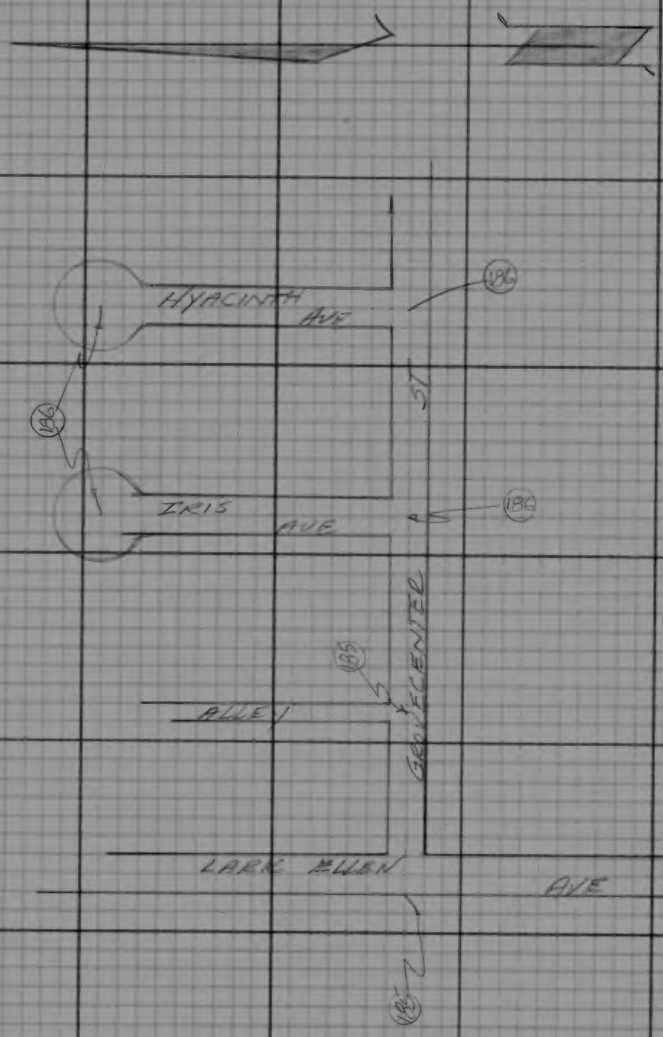

PLEASE RETURN TO
LOS ANGELES COUNTY ENGINEER
403 LOS ANGELES COUNTY ENGINEERING BLDG.

Do not extend this side of this line.

Note: Any Additions or Changes on This Sheet Must be Made or Circled in Red Ink With Date and Name of Person Making Change.

76F309S CE #310 6-63

PLEASE RETURN TO
LOS ANGELES COUNTY ENGINEER
403 LOS ANGELES COUNTY ENGINEERING BLDG.

Do not extend this side of this line.

Note: Any Additions or Changes on This Sheet Must be Made or Circled in Red Ink With Date and Name of Person Making Change.

W.S. 47, B-4

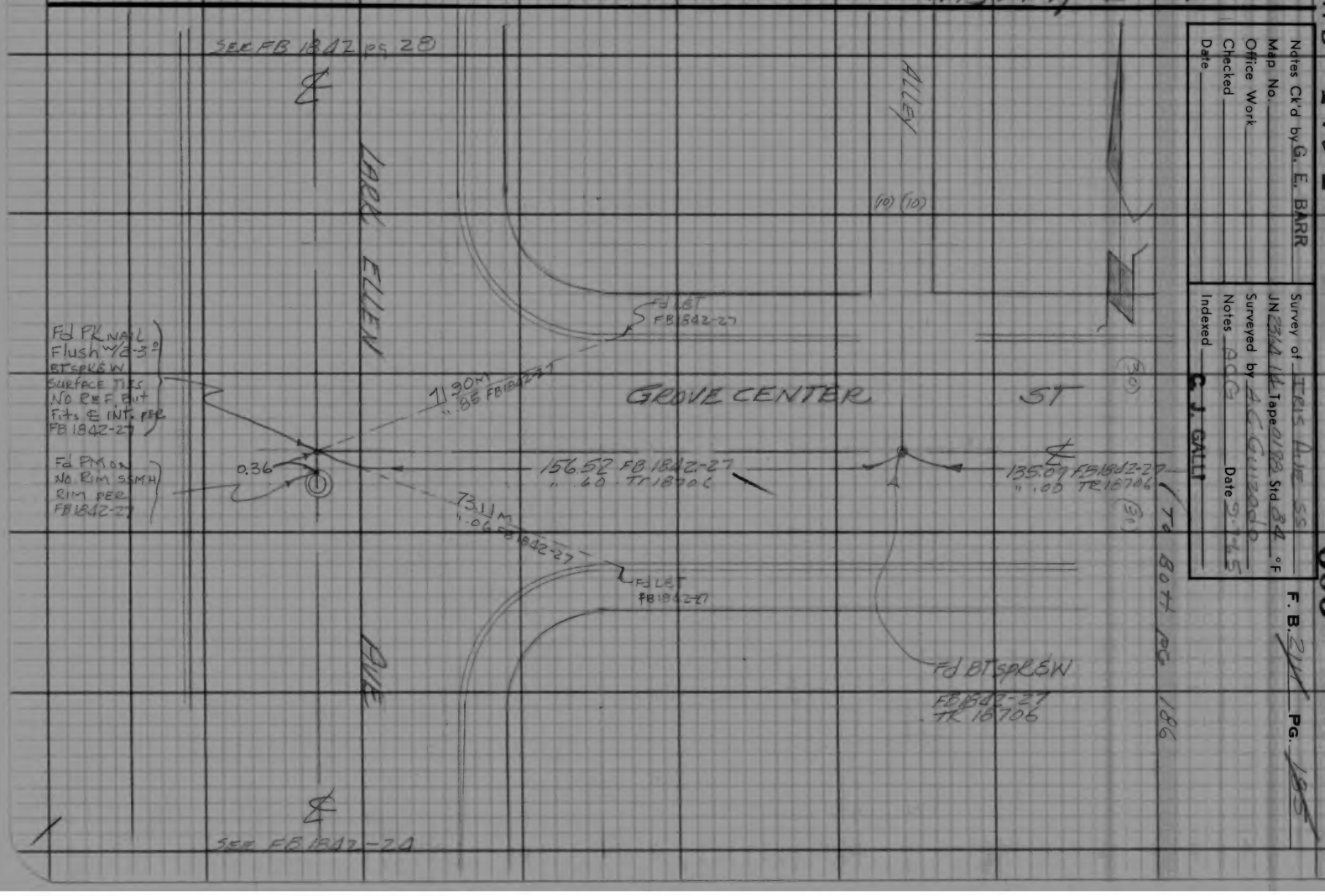

Notes Ck'd by G. E. BARR
Map No.
Office Work
Checked
Date

Survey of Iris Ave SS
JN 2344 Tape 0182 Std 34 °F
Surveyed by A.G. Guzzo
Notes
Date 9-7-65
Indexed
C. J. GALLI

F. B. 244 PG. 185

PWFB 1431

606

PWFB 1431

607

F. B. 211 PG 186

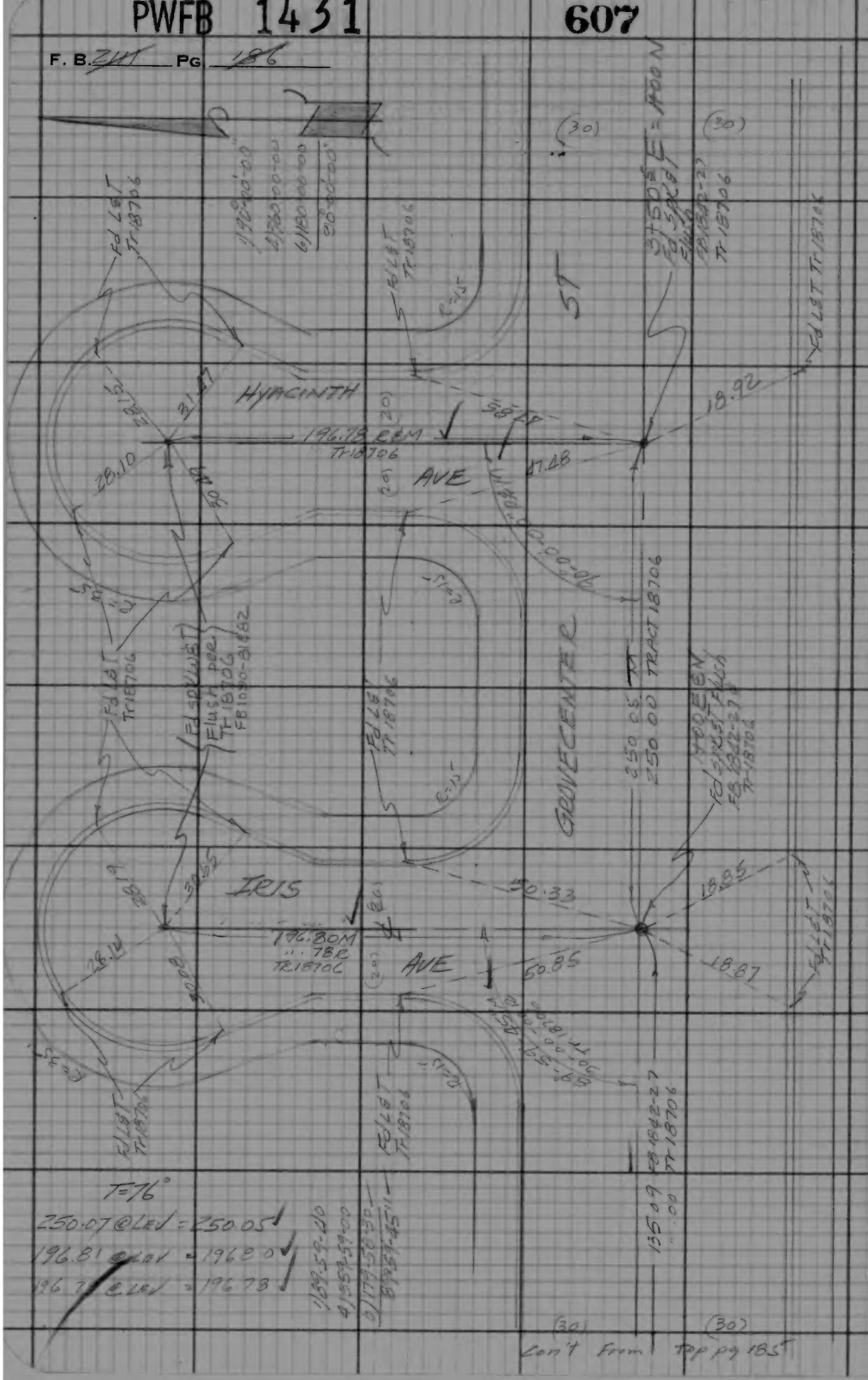

WS47 B4804

PLEASE RETURN TO
LOS ANGELES COUNTY ENGINEER
403 Los Angeles County Engineering Bldg.

Do not extend this side of this line.

Note: Any Additions or Changes on This Sheet Must be Made or Circled in Red Ink With Date and Name of Person Making Change.

Notes Ck'd by	Survey of IRIS AVE
Map No.	JN 2364.14 Tape 0205 Std 68 °F
Office Work	Surveyed by AC GUIZADO
Checked	Notes MOODY Date 9-7-65
Date	Indexed C. J. GALLI

F. B. 2111 PG. 187

JN. 2364.14

IRIS AVE

LOCATING IMPROVEMENTS

PARTY
GUIZADO
MOODY
GLIDDEN
NUNEZ

X

Note: Any Additions or Changes on This Sheet Must be Made or Circled in Red Ink With Date and Name of Person Making Change.

Do not extend this side of this line.

PLEASE RETURN TO
LOS ANGELES COUNTY ENGINEER
403 LOS ANGELES COUNTY ENGINEERING BLDG.

76F309S CE #310 6-63

F. B. 2111 PG 188

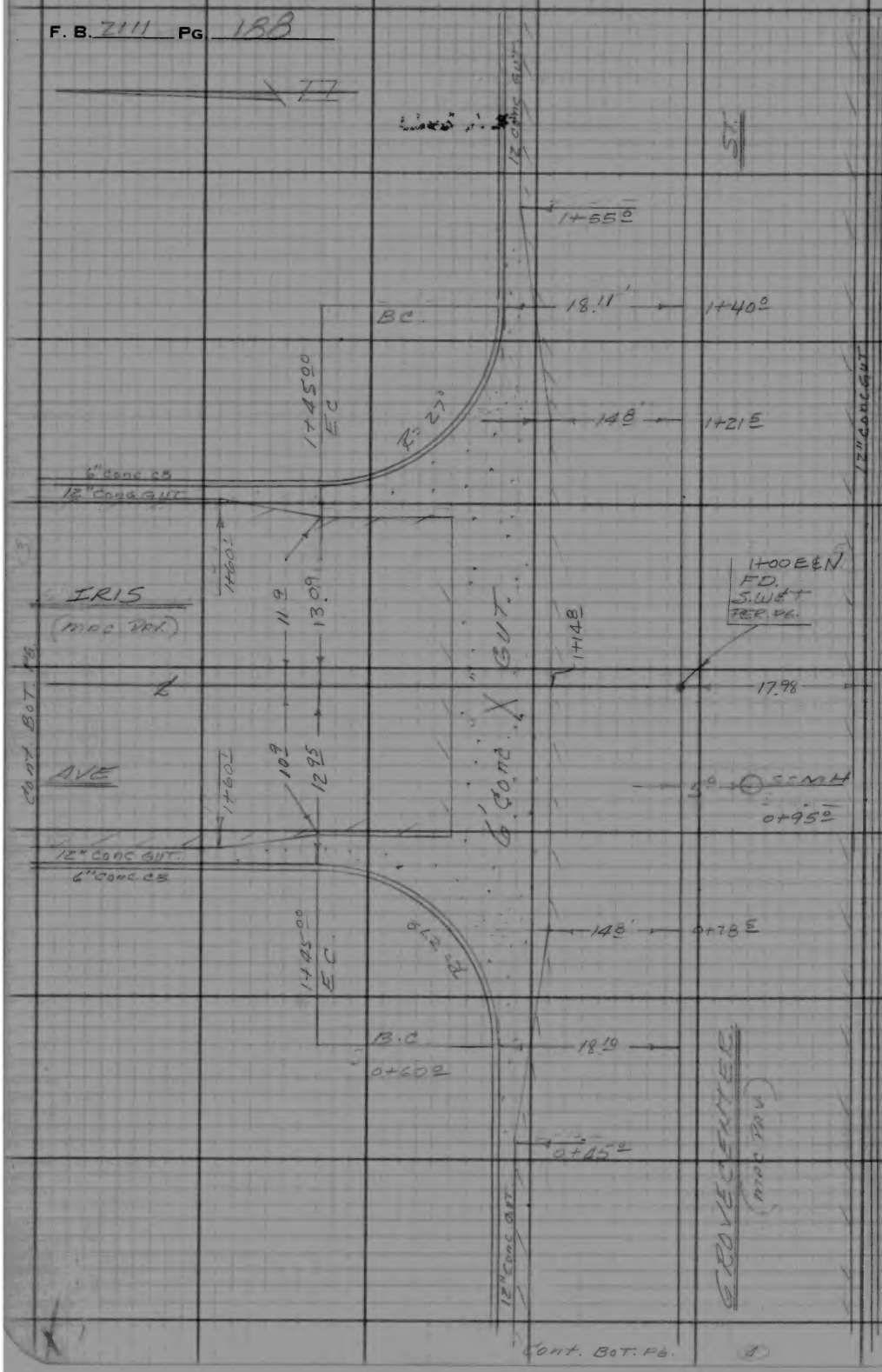

PLEASE RETURN TO
LOS ANGELES COUNTY ENGINEER
403 Los Angeles County Engineering Bldg.

Do not extend this side of this line.

Note: Any Additions or Changes on This Sheet Must be Made or Circled in Red Ink With Date and Name of Person Making Change.

Notes Ck'd by	Survey of IRIS AVE	F. B. 2111 Pg. 189
Map No.	JN 2364.14 Tape 0205 Std 68 °F	
Office Work	Surveyed by RC GUIZADO	
Checked	Notes MOODY Date 9-7-65	
Date	Indexed G. J. GALLI	

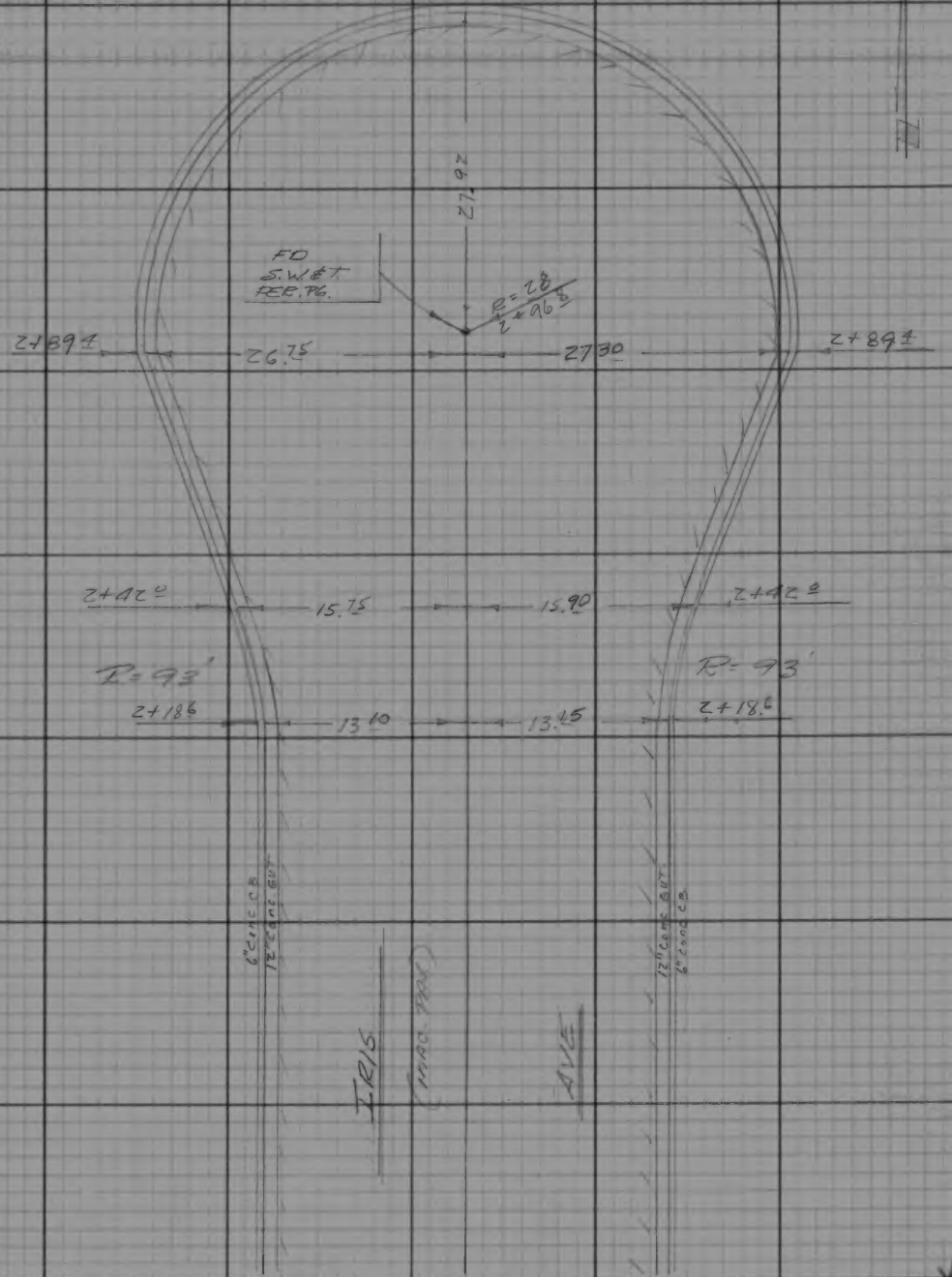

CONT. FROM LT. SIDE PG.

Note: Any Additions or Changes on This Sheet Must be Made or Circled in Red Ink With Date and Name of Person Making Change.

Do not extend this side of this line.

PLEASE RETURN TO
LOS ANGELES COUNTY ENGINEER
403 LOS ANGELES COUNTY ENGINEERING BLDG.

76F309S CE #310 6-63

F. B. 2111 PG. 190

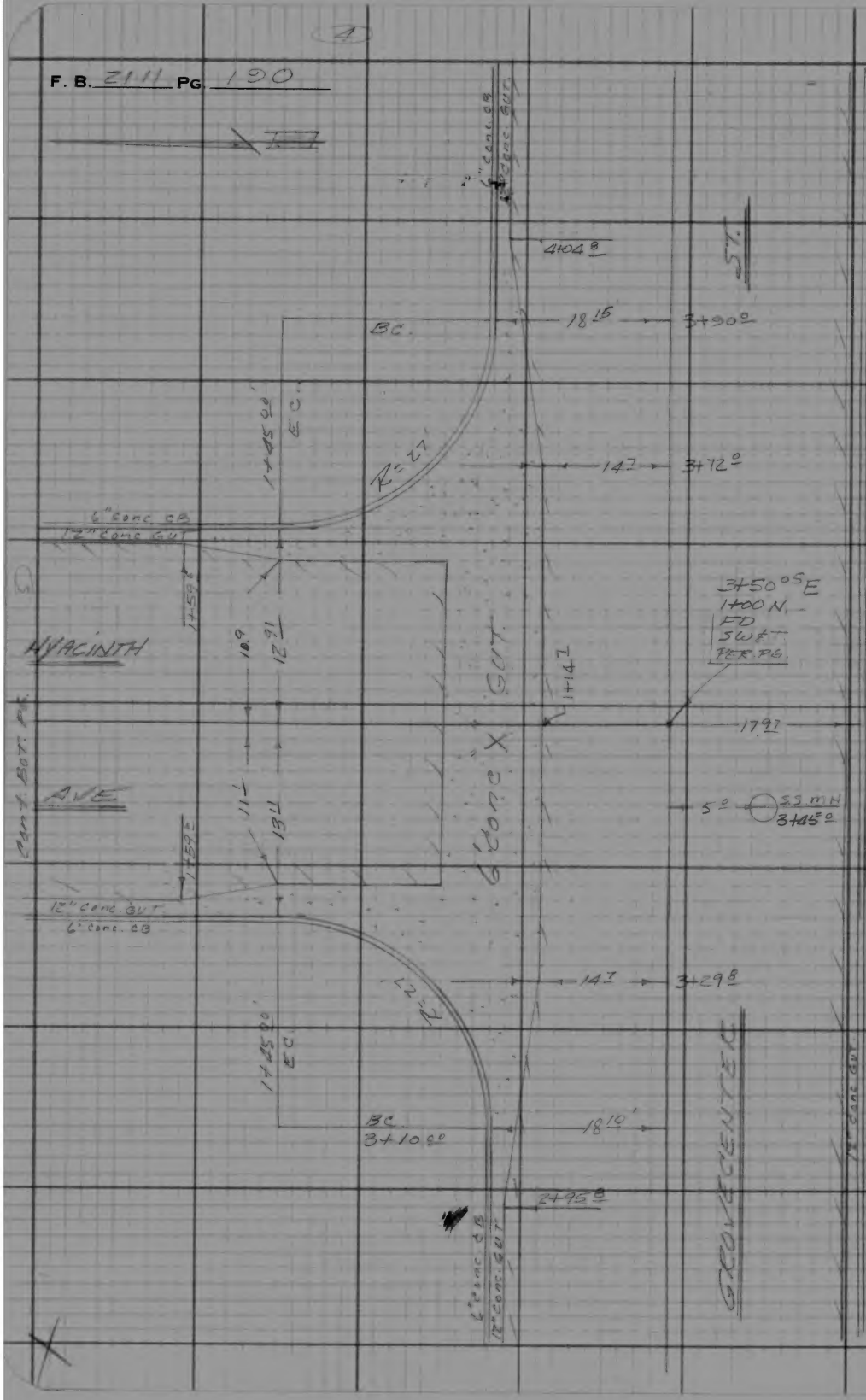

PLEASE RETURN TO
LOS ANGELES COUNTY ENGINEER
403 LOS ANGELES COUNTY ENGINEERING BLDG.

Do not extend this side of this line.

Note: Any Additions or Changes on This Sheet Must be Made or Circled in Red Ink With Date and Name of Person Making Change.

76F309S CE #310 6-63

PLEASE RETURN TO
LOS ANGELES COUNTY ENGINEER
403 LOS ANGELES COUNTY ENGINEERING BLDG.

Note: Any Additions or Changes on This Sheet Must be Made or Circled in Red Ink With Date and Name of Person Making Change.

Do not extend this side of this line.

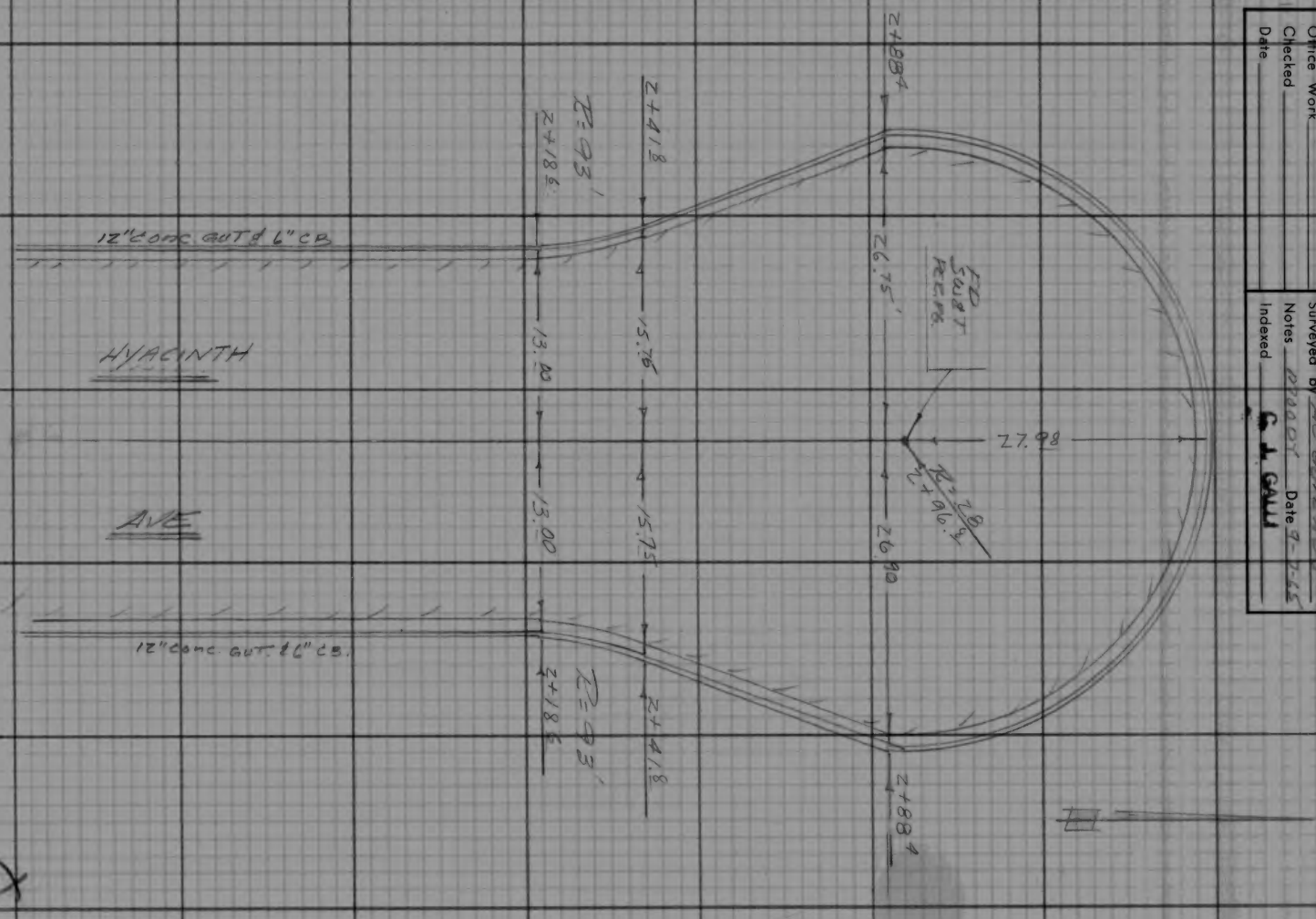

Notes Ck'd by
Map No.
Office Work
Checked
Date

Survey of HEIS AVE
JN 23 Tape Std. 68 °F
Surveyed by
Notes Date 7-7-65
Indexed

F. B. 211 PG. 191

PLEASE RETURN TO
LOS ANGELES COUNTY ENGINEER
403 LOS ANGELES COUNTY ENGINEERING BLDG.

Note: Any Additions or Changes on This Sheet Must be Made or Circled in Red Ink With Date and Name of Person Making Change.

Do not extend this side of this line.

F. B. 2111 PG. 192

Profile No.	Notes Red	Plotted	Job No. 2364.14	Division No. 11	F.B. 2111	Pg. 193
	Date	Date	Survey of IRIS AVE.			
X-Sec. No.	Notes Chkd. G. E. BARR	Checked	Survey by A.C.G.	Notes R.G.	Date 9-7-65	
	Date SEP '65	Date	Map No.	Indexed C. J. GALLI	Date SEP 10 '65	

NOTE: ANY ADDITIONS OR CHANGES ON THIS SHEET MUST BE MADE OR CIRCLED IN RED INK, WITH DATE AND NAME OF PERSON MAKING CHANGE.

PLEASE RETURN TO
LOS ANGELES COUNTY ENGINEER
403 LOS ANGELES COUNTY ENGINEERING BLDG.

Do not extend notes this side of this line.

76-L-298 CE 307 2-63

JOB NO 2364.14

IRIS AVE SS

BENCH LEVELS

REF
L.A. Rd Dept
BENCH MON.

GUIZADO AC
MOODY J
Gliddon R.D.
NUNEZ B

STATION	B.S.	H.I.	F.S.	ELEV.

76-L-298 CE 307 2-63

PLEASE RETURN TO
LOS ANGELES COUNTY ENGINEER
403 LOS ANGELES COUNTY ENGINEERING BLDG.

NOTE: ANY ADDITIONS OR CHANGES ON THIS SHEET MUST BE MADE OR CIRCLED IN RED INK. WITH DATE AND NAME OF PERSON MAKING CHANGE

Do not extend notes this side of this line.

STATION	B.S.	H.I.	F.S.	ELEV.		
B.M.	3793	465540		461.747	B.M. BG. 1675 EL= 461.747 LET CONC. WK TO CHURCH @ N.E. COR. BADILLO ST. & LARK ELLEN AVE. 75' N. & 133' E. C/L INT. MKD (BM)	
B.M.	4213	462632	7121	458421	B.M. BG. 1674 EL = 458.421 R.D. BM. TAG w CB. 2' S. B.C.R. 75' S. C/L BADILLO ST. & 30' W. C/L LARK ELLEN AVE.	
T.P.	4719	461730	5621	457011		
T.P.	5936	462514	5152	456578		
SET B.M.	4997	462989	4522	457992	B.M. HY 32 EL= 457.992 @ INT. OF GROVE CENTER & IRIS AVE. N.E. COR. 55' N. OF N END C.R. SPK. IN C.B.	
			4574	458415		

F. B. 2111 PG. 194 | Job No. 24364.14 Division No. 11 Notes Red Plotted Profile
Survey of TPLS AVE. Date Date No. X-Sec.
Survey by L.C.G. Notes L.C.G. Notes Chkd. G. E. BARR Checked
Indexed G. J. GALLI Date Date SEP '65 Date No.

76-L-298 CE 307 2-63

PLEASE RETURN TO
LOS ANGELES COUNTY ENGINEER
403 LOS ANGELES COUNTY ENGINEERING BLDG.

NOTE: ANY ADDITIONS OR CHANGES ON THIS SHEET MUST BE MADE OR CIRCLED IN RED IN INK, WITH DATE AND NAME OF PERSON MAKING CHANGE.

Do not extend notes this side of this line.

STATION	B. S.	H. I.	F. S.	ELEV.		
	6138	464553		458415		
SET B.M.	3900	464166	4287	460266	B.M. HY 31 EL= @ INT. OF GROVE CENTER ST. & HYACINTH AVE. N.W. COR 28' N. OF N END C.R. SPR IN C.B.	
TP	5284	462578	6882	457294		
T.P.	5836	461692	6722	455856		
T.P.	5868	462884	4670	457016		
F.D. B.M.			4464	458428	B.M. BG. 1674 1965 EL= 458.421 RP B.M. TAG W.C.B 2' S. BCR. 75' S C/L BADILLO ST & 30' W C/L LARK ELLEN AVE.	

X

Profile Notes Red ____ Plotted ____ Job No. 2364.14 Division No. 11 F.B. 7115 PG. 195
No. ____ Date ____ Date ____ Survey of T.P.15 BUE 8-7-64
X-Sec. Notes Chkd. G. E. BAR Checked ____ Survey by A.G.G. Notes A.G.G. Date ____
No. ____ Date SEP '65 Date ____ Map No. ____ Indexed J. GALLI Date Sept. 1965

F. B. 2111 PG. 195 Job No. 2364.14 Division No. 11 Notes Red _____ Plotted _____ Profile

Survey of TRIS AVE. Date _____ Date _____ No. _____

Survey by A.C.G. Notes R.G. Notes Chkd. _____ Checked _____ X-Sec.

Indexed C. J. GALLI Date _____ Date _____ Date _____ No. _____

STATION	B. S.	H. I.	F. S.	ELEV.

76-L-298 CE 307 2-63

PLEASE RETURN TO
LOS ANGELES COUNTY ENGINEER
403 LOS ANGELES COUNTY ENGINEERING BLDG.

Do not extend notes this side of this line.

NOTE: ANY ADDITIONS OR CHANGES ON THIS SHEET MUST BE MADE OR CIRCLED IN RED INK, WITH DATE AND NAME OF PERSON MAKING CHANGE

Profile	Notes Red	Plotted	Job No. 2364.14	Division No. 11		F. B. 2111	Pg. 197
No.	Date	Date	Survey of IRIS ST SS				
X-Sec.	Notes Chkd.	Checked	Survey by ACG	Notes RG	Date 9-7-65		
No.	Date	Date	Map No.	Indexed C. J. GALLI	Date Sep 20 '65		

J. N. 2364.14

CROSS SECTION

OF IRIS AVE. N.

STATION	B. S.	H. I.	F. S.	ELEV.

NOTE: ANY ADDITIONS OR CHANGES ON THIS SHEET MUST BE MADE OR CIRCLED IN RED INK, WITH DATE AND NAME OF PERSON MAKING CHANGE.

Do not extend notes this side of this line.

PLEASE RETURN TO
LOS ANGELES COUNTY ENGINEER
403 LOS ANGELES COUNTY ENGINEERING BLDG.

76-L-298 CE 307 2-63

76-L-298 CE 307 2-63

PLEASE RETURN TO
LOS ANGELES COUNTY ENGINEER
403 LOS ANGELES COUNTY ENGINEERING BLDG.

NOTE: ANY ADDITIONS OR CHANGES ON THIS SHEET MUST BE MADE OR CIRCLED IN RED INK. WITH DATE AND NAME OF PERSON MAKING CHANGE

Do not extend notes this side of this line.

F. B. 2111 PG. 198 | Job No. 2364 | Division No. 11 | Notes Red. ____ Date ____ | Plotted ____ Date ____ | Profile No. ____
Survey of IRIS ST | Notes Chkd. ____ Date ____ | Checked ____ Date ____ | X-Sec. No. ____
Survey by AG | Notes ____ Date ____
Indexed C. J. CALLI

STATION	B. S.	H. I.	F. S.	ELEV.	LEFT	RIGHT
FB BM.				457.99	BM HY 32 @ INT. OF GROVE CENTER & IRIS AVE. N.E. COR. C.R. SPK. IN.	EL=457.992 55' N. OF N END CB.
	"N'LY"		ON	IRIS	AVE.	
0+82				457.73		℄ T. C.
"				457.05		F/L GUT.
0+83				457.15		E.G. "
0+95					S.M.H. 5' LEFT	
				457.57	W. RIM OUTLET	6.66 DN 0.67 PIPE 7.33 — 454.57 − 7.33 = 450.24
				450.24	INVERT	
				457.60	E. RIM INLET	6.64 DN. 0.67 PIPE 7.31 — 457.60 − 7.31 = 450.29
				450.29	INVERT	
				457.60	N. RIM STUB	6.60 DN 0.67 PIPE 7.27 — 457.60 − 7.27 = 450.33
				450.33	INVERT	
1+00				457.59		℄ INT. IRIS AVE. & GROVE CENTER ST.

4

76-L-298 CE 307 2-63

PLEASE RETURN TO
LOS ANGELES COUNTY ENGINEER
403 LOS ANGELES COUNTY ENGINEERING BLDG.

NOTE: ANY ADDITIONS OR CHANGES ON THIS SHEET MUST BE MADE OR CIRCLED IN RED INK, WITH DATE AND NAME OF PERSON MAKING CHANGE.

Do not extend notes this side of this line.

STATION	B. S.	H. I.	F. S.	ELEV.	LEFT	RIGHT
1+14 7				457.15		℄ EG. CROSS GUT
1+17 7				457.05		℄ F/L " "
1+20 7				457.12		℄ EG. " "
1+33				459.7		125' P/L GR.
1+45 2				457.8	125 P/L GR.	
				457.73		℄
				457.46		1 3/4 EG. GUT.
				457.28		13' F/L
				457.78		" T.C
				457.44	10 2 EG. GUT	
				457.22	12 2 F/L "	
				457.75	" T.C	
2+00				458.00		℄
				457.67		12 1 EG. GUT
				457.62		13 1 F/L "
				458.0		" T.C.
				457.71	12 1 EG. GUT	
				457.55	13 1 F/L	
				458.03	" T.C.	

Profile No. ____ Notes Red ____ Date ____ Plotted ____ Date ____ Job No. 2364-14 Division No. 11
X-Sec. No. ____ Notes Chkd. ____ Date ____ Checked ____ Date ____ Map No. ____ Survey of TRIS ST 55 Survey by ACG Notes 25 Date 3-1-65 Indexed C. J. GALLI Date 4-10-65
F. B. 2111 PG. 195

76-L-298 CE 307 2-63

PLEASE RETURN TO
LOS ANGELES COUNTY ENGINEER
403 LOS ANGELES COUNTY ENGINEERING BLDG.

BCT

NOTE: ANY ADDITIONS OR CHANGES ON THIS SHEET MUST BE MADE OR CIRCLED IN RED INK, WITH DATE AND NAME OF PERSON MAKING CHANGE

Do not extend notes this side of this line.

F. B. 2111 PG. 200 | Job No. 2364 | Division No. 14 | Notes Red ____ Plotted ____ Profile ____
Survey of FRIS ST SS | Date ____ Date ____ No. ____
Survey by ACG | Notes R. GLADDEN | Notes Chkd. ____ Checked ____ X-Sec. ____
Indexed C. J. [illegible] | Date ____ Date ____ No. ____

STATION	B. S.	H. I.	F. S.	ELEV.	LEFT	RIGHT
2+18 6				458 11		℄
				457 73		12 15 EG. GUT
				457 61		13 15 F/L "
				457 69		" T.C @ BC. (BRWY)
				457 83	12 10 EG. GUT	
				457 68	13 10 F/L "	
				458 17	" T.C. @ BC.	
2+89 4				458 71		℄
				458 51		13 5 PAVMT.
				458 20		26 30
				8 07		27 30
				458 55		" T.C.
				458	13' PAVMT.	
				458 25	25 75 EG. GUT	
				458 06	26 75 F/L "	
				458 61	" T.C.	
3+00				461 4		125' P/L
"				459 3	125' P/L	
3+24				458 29		℄ EG GUT
3+25				458 16		F/L "
"				458 63		T.C.
BM				457 99	BM HV-32 ELEV = 457.992	

Profile No.	Notes Red	Plotted	Job No. 2364 14	Division No. 11	F.B. 2111	Pg. 201
	Date	Date	Survey of IRIS ST SS			
X-Sec. No.	Notes Chkd.	Checked	Survey by ACG	Notes RG	Date 9-7-65	
	Date	Date	Map No.	Indexed C. J. GALLI	Date SEP 10 65	

JN 2364.14

CROSS SECTION

OF HYACINTH AVE. N

STATION	B.S.	H.I.	F.S.	ELEV.

NOTE: ANY ADDITIONS OR CHANGES ON THIS SHEET MUST BE MADE OR CIRCLED IN RED INK, WITH DATE AND NAME OF PERSON MAKING CHANGE.

Do not extend notes this side of this line.

PLEASE RETURN TO
LOS ANGELES COUNTY ENGINEER
403 LOS ANGELES COUNTY ENGINEERING BLDG.

76-L-298 CE 307 2-63

76-L-298 CE 307 2-63

PLEASE RETURN TO
LOS ANGELES COUNTY ENGINEER
403 LOS ANGELES COUNTY ENGINEERING BLDG.

NOTE: ANY ADDITIONS OR CHANGES ON THIS SHEET MUST BE MADE OR CIRCLED IN RED INK. WITH DATE AND NAME OF PERSON MAKING CHANGE

Do not extend notes this side of this line.

F.B. 2111 PG. 202 | Job No. 2364 | Division No. 14 | Profile No. | X-Sec. No.

Survey of TRIS ST SS | Notes Red | Plotted
Survey by ACG | Notes | Date | Date
Indexed C. J. GALLI | Date | Notes Chkd. | Checked
Date | Date

STATION	B.S.	H.I.	F.S.	ELEV.	LEFT	RIGHT
0+82				460.00		℄ T.C.
0+83				459.33		℄ F/L GUT
"				459.43		℄ EG. "
0+95					O MH 5' LEFT	
				459.78	W. RIM OUTLET	6.78 459.78
				452.33	INVERT	0.67 7.45
						7.45 452.33
				459.80	E. RIM INLET	459.80
		452.45 +		452.05	INVERT	6.68 7.75
						0.67 452.05
				459.80	N. RIM BOT.	7.75 + 7.35 — 452.45
						459.80
				452.37	No PIPE OPENING	7.43
						452.37
1+00				459.89		℄ INT. HYACINTH AVE.
					℄ GROVE CENTER ST.	
1+14 B				459.47		℄ EG. CROSS GUT
1+17 B				459.38		F/L " "
1+20 B				459.42		EG " "
1+33				461.9		1.25' P/L
"				459.7	1.25' P/L	
1+45				460.03		℄
				459.80		12' EG. GUT
				459.65		12' F/L "
				460.03		" T.C. EGE.

76-L-298 CE 307 2-63

PLEASE RETURN TO
LOS ANGELES COUNTY ENGINEER
403 LOS ANGELES COUNTY ENGINEERING BLDG.

NOTE: ANY ADDITIONS OR CHANGES ON THIS SHEET MUST BE MADE OR CIRCLED IN RED INK, WITH DATE AND NAME OF PERSON MAKING CHANGE.

Do not extend notes this side of this line.

STATION	B. S.	H. I.	F. S.	ELEV.	LEFT	RIGHT
1+45				45983	11+ EG Gut	
				45965	13+ F/L "	
				46011	" T.C. BCR	
2+00				46051	℄	
2+18.6				46067	℄	
				46035		12+ EG Gut
				46023		13+ F/L "
				46035		" T.C. (DE.WY.) BCR
				46040	12+ EG. Gut	
				46002	13+ F/L (DE.WY.)	
				46017	" T.C. @ BC.	
3+87 ±				46117	℄	
				46104		13+ PAVMT.
				46063		26+ EG Gut
				46062		27+ F/L "
				46092		T.C. "
				46102	13+ PAVMT	
				46065	25+ EG. Gut	
				46054	26+ F/L "	
				46096	" T.C.	
3+00				4635		12.5 P/L
				4543	12.5 P/L	

Profile No. ____ Notes Red ____ Plotted ____ Job No. 2364 Division No. 14
X-Sec. No. ____ Date ____ Date ____ Survey of TRIS ST 255 Notes RC Date 9-7-65
Notes Chkd ____ Checked ____ Survey by ACG Date ____
Date ____ Date ____ Map No. ____ Indexed C. J. GALLI Date 3-8-65

F. B. 2111 Pg. 34

F. B. 2111 PG. 204 Job No. 2364 14 Division No. 11 Notes Red _____ Plotted _____ Profile

Survey of IRIS ST SS Date _____ Date _____ No. _____

Survey by ACG Notes R. Gulden Notes Chkd. _____ Checked _____ X-Sec.

Indexed C. J. GALLI Date _____ Date _____ Date _____ No. _____

STATION	B.S.	H.I.	F.S.	ELEV.	
3+23.3				460.89	LEFT
3+28.5				460.22	RIGHT
"				460.25	
Ed					
BM				466.026	BM AY 31 ELE = 466.026
					@ INT. OF GEORGETOWN ST &
					HYACINTH AVE. WALNUT PARK
					OR NEAR CR. SPRINGS

76-L-298 CE 307 2-63

PLEASE RETURN TO
LOS ANGELES COUNTY ENGINEER
403 LOS ANGELES COUNTY ENGINEERING BLDG.

Do not extend notes this side of this line.

NOTE: ANY ADDITIONS OR CHANGES ON THIS SHEET MUST BE MADE OR CIRCLED IN RED INK, WITH DATE AND NAME OF PERSON MAKING CHANGE