INDEX TO F.B. 2115

DATE	J.N.	DESCRIPTION	NOTES	PAGES
		HEMLOCK STREET- C.I. 1853.14		
12-55	1853.14	PECK ROAD, from Lower Azusa Rd. to Rio Hondo Parkway	Topog	5-11
"	"	" " "	X-sects	13-25
"	"	LOWER AZUSA ROAD, from Elrovia Ave. to Peck Rd.	Topog	27-29
"	"	" " "	X-sects	31-34
"	"	HALLWOOD DRIVE, from Peck Road to W'ly end of street	Topog	35-37
"	"	" " "	X-sects	39-42
"	"	ELROVIA AVE. & HEMLOCK STREET, from 310'± S. of Cherrylee Dr. to Peck Road	Topog	43-50
"	"	" " " "	X-sects	51-62
"	"	EMBREE DRIVE, from Hemlock Street to Peck Road	Topog	63-67
"	"	" " "	X-secst	69-75
"	"	CHERRYLEE DRIVE, from Elrovia Ave. to Peck Road	Topog	77-79
"	"	" " "	X-sects	81-86
"	"	CHERRYLEE DRIVE, from Elrovia Ave. to W'ly Line Tract #10746	Topog	87-90
"	"	" " "	X-secst	91-96
"	"	SANITARY SEWER EASEMENT 300'± S. OF HALLWOOD DRIVE, from Peck Rd. to W'ly Line of Lot 33, Elrovia Tract	Topog	97-98
"	"	" " " "	X-sects	99-101

Transferred to Bk 2123 Pg 98

INDEX TO F.B. 2115(cont'd)

DATE	J.N.	DESCRIPTION	NOTES	PAGES
		GLEN LYN DR. C.I. 2173.14		
3-61	2173.14	District Bench Levels	B.M's	111-122
"	0303.00	Center Line Survey	C/L	123-154
4-61	2123.14	Forestdale Ave.from Base LIne Rd.to Bagnell St.	Topog.	157-162.
"	"	" " "	X-secs.	163-172.
"	"	Bagnall St.from Vecino Dr.to East end of St.	Topog.	173-175
"	"	" " "	X-secs.	177-181.
"	"	Maunaloa Ave.from Forestdale Ave.to Grand Ave.	Topog.	183-186.
"	"	" " "	X-secs.	187-192.
"	"	Brightview Dr.from Maunaloa Ave.to Bagnall St.	Topog.	193-194.
"	"	" " "	X-secs.	195-199.
"	"	Helensburg St.from Forestdale Ave.to Eastend of Street.	Topog.	201-203.
"	"	" " "	X-secs.	205-210.
"	"	Brightview Ave.& Duell St.from Base Line Rd.to East end of Duall St.	Topog.	211-214.
"	"	" " " "	X-secs.	215-222.
"	"	DE Lay Ave.from Base Line Rd.to Duell St.	Topog.	223-225.
"	"	" " "	X-secs.	227-232.
"	"	North Service Rd. of Base Line Rd.from De Lay Ave.to Grand Avre.	Topog.	233-234.
"	"	" " " "	X-secs	235-237.
"	"	Glen Lyn Dr.from Delay Ave.to East End of St.(Grand Ave.)	Topog.	239-240.
"	"	" " " "	X-secs.	241-243.
"	"	Vecino Dr.from Maunaloa Ave.to Alosta Ave.	Topog.	245-248.
"	"	" " "	X-secs.	249-256.
"	"	Alosta Ave.from Vecino Dr.to Grand Ave.	Topog.	257-264.
"	"	" " "	X-secs.	265-270.

Notes Ck'd by	Survey of HEMLOCK ST. S.S.
Map No.	W. O. 1853.14 Tape No. St'd. °F
Office Work	Surveyed by J.S. COATES
Checked	Notes J.S.C. Date 12-13-55
Date	Indexed H. E. OTT MAR 7 '61

F. B. 2115 Pg. 5

TOPOGRAPHY
ON
PECK RD.

From: Lower Ayuso Rd. 1400
To: Rio Hondo Pkwy 341792

HEMLOCK ST. S.S. DIST.
C.I. 1853.14

COATES
OCHSNER
HAND
GREENE

Note: Any Additions or Changes on This Sheet Must be Made or Circled in Red Ink With Date and Name of Person Making Change.

Do not attend notes this side of this line.

RETURN TO
LOS ANGELES COUNTY SURVEYOR
726 LOS ANGELES COUNTY
ENGINEERING BLDG.

Form 205 S.E.C. Rev. 5-54

F. B. 2115 PG. 6

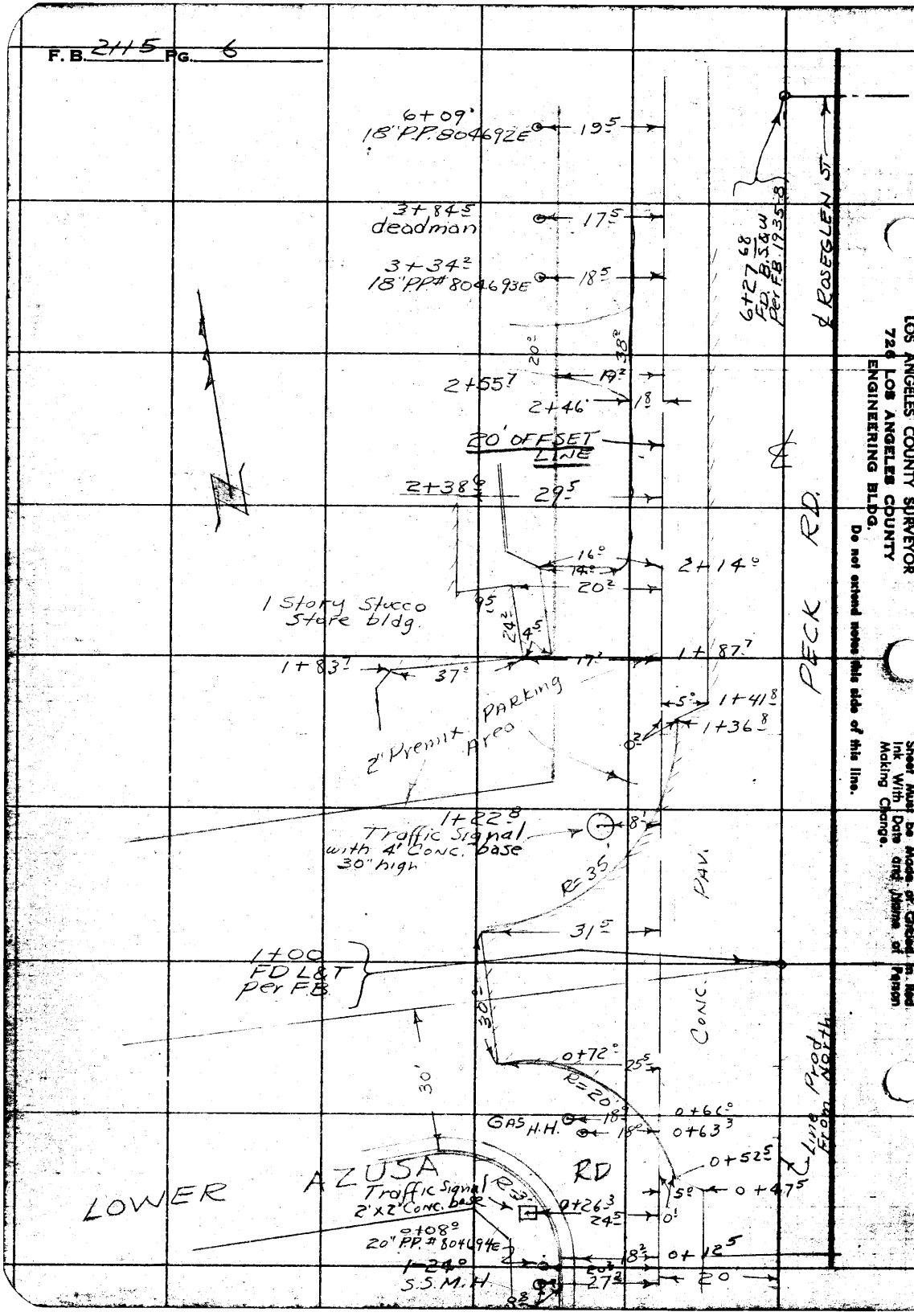

RETURN TO
LOS ANGELES COUNTY SURVEYOR
726 LOS ANGELES COUNTY
ENGINEERING BLDG.

Do not extend notes this side of this line.

Note: Any Additions or Changes on This Sheet Must be Made at Office in Red Ink With Date and Name of Person Making Change.

Notes Ck'd by	Survey of HEMLOCK ST. S.S.
Map No.	W. O. 8534 Tape No. St'd. °F
Office Work	Surveyed by J.S.C.
Checked	Notes I.F.O. Date 12-14-55
Date	Indexed H. E. OTT

F.B. 2115 PG. 7

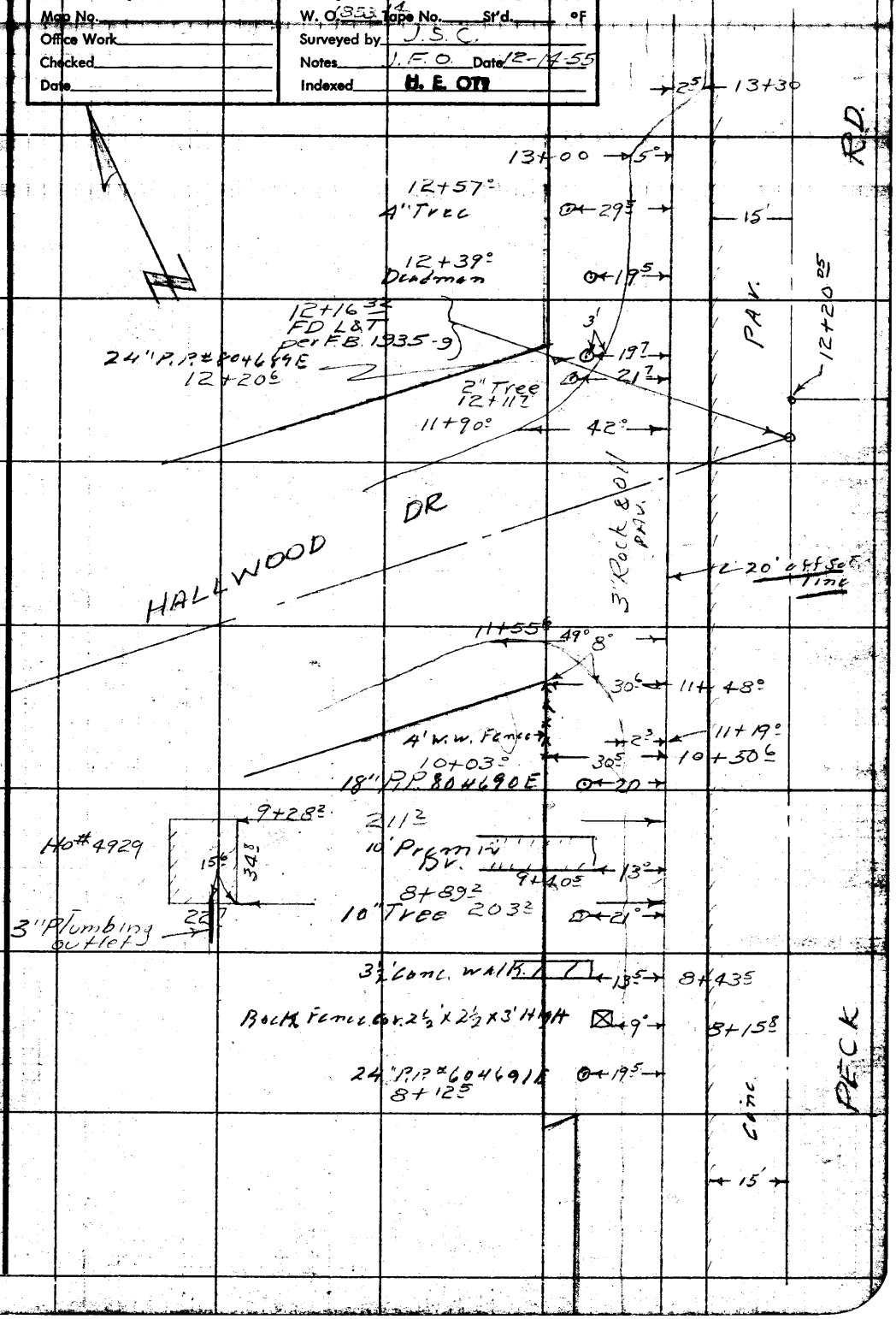

Note: Any Additions or Changes on This Sheet Must be Made or Circled in Red Ink With Date and Name of Person Making Change.

Do not extend notes this side of this line.

RETURN TO
LOS ANGELES COUNTY SURVEYOR
726 LOS ANGELES COUNTY
ENGINEERING BLDG.

767308 247 4-53

F. B. 2115 Pg. 8

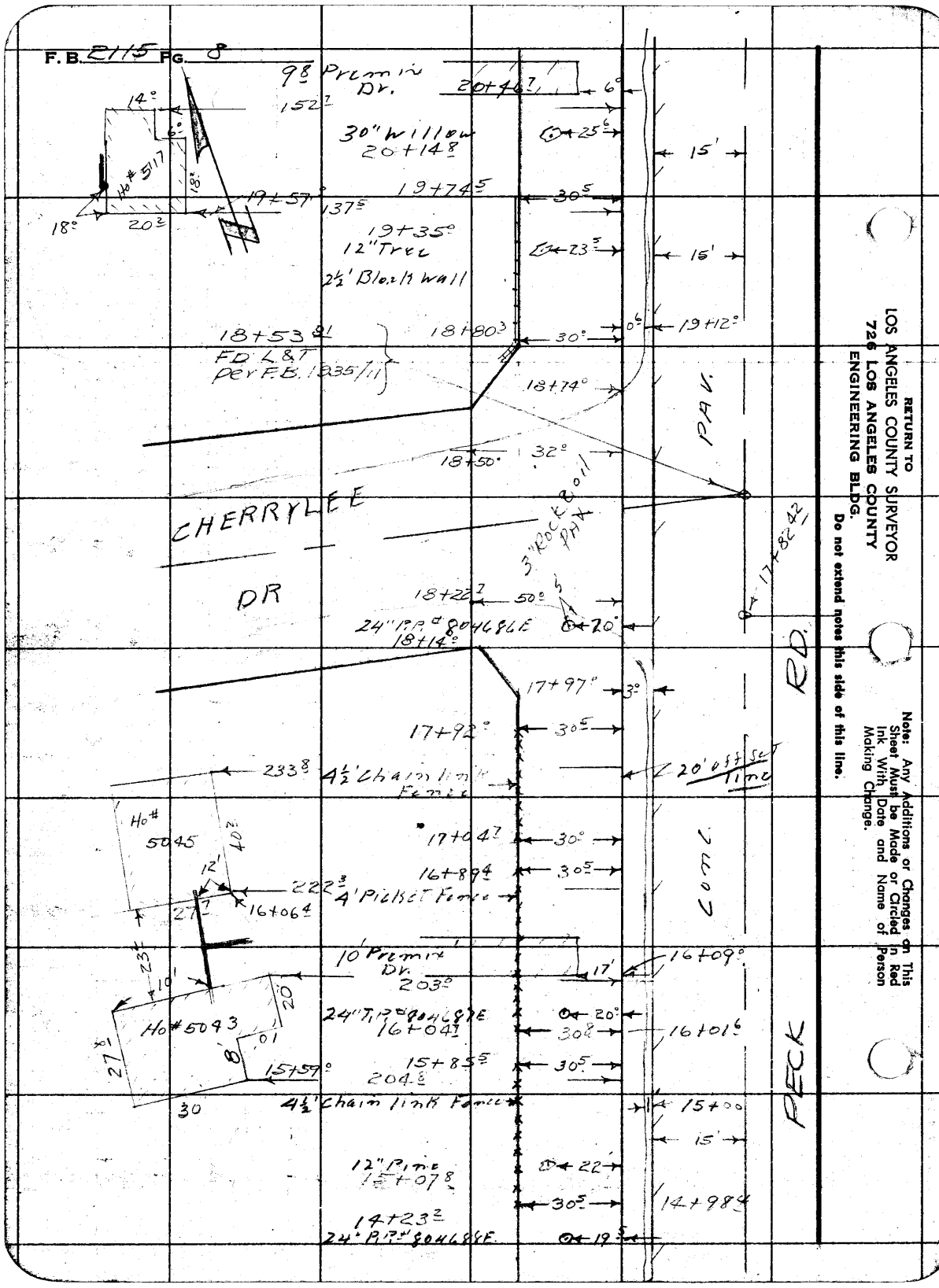

RETURN TO
LOS ANGELES COUNTY SURVEYOR
726 LOS ANGELES COUNTY
ENGINEERING BLDG.
Do not extend notes this side of this line.

Note: Any Additions or Changes on This Sheet Must be Made or Circled in Red Ink With Date and Name of Person Making Change.

Notes Ck'd by	Survey of HEMLOCK ST.
Map No.	W. O. 195312 Tape No. St'd. °F
Office Work	Surveyed by J.S.C.
Checked	Notes J.F.O. Date 12 12 55
Date	Indexed H. E. OTT

F. B. 2115 Pg. 9

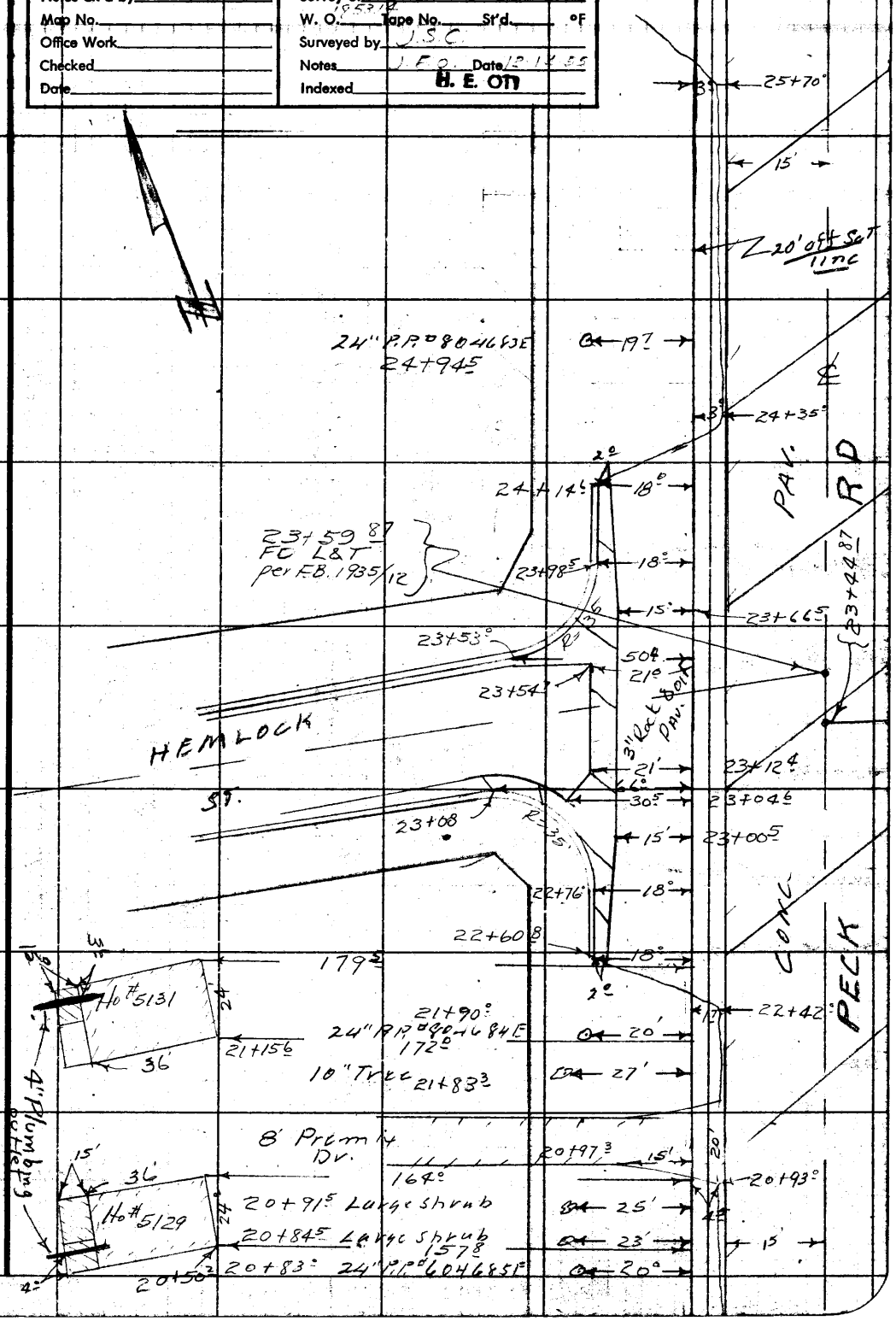

Note: Any Additions or Changes on This Sheet Must be Made or Circled in Red Ink With Date and Name of Person Making Change.

Do not extend notes this side of this line.

RETURN TO
LOS ANGELES COUNTY SURVEYOR
726 LOS ANGELES COUNTY
ENGINEERING BLDG.

76FS098 247 4-53

F.B. 2115 PG. 10

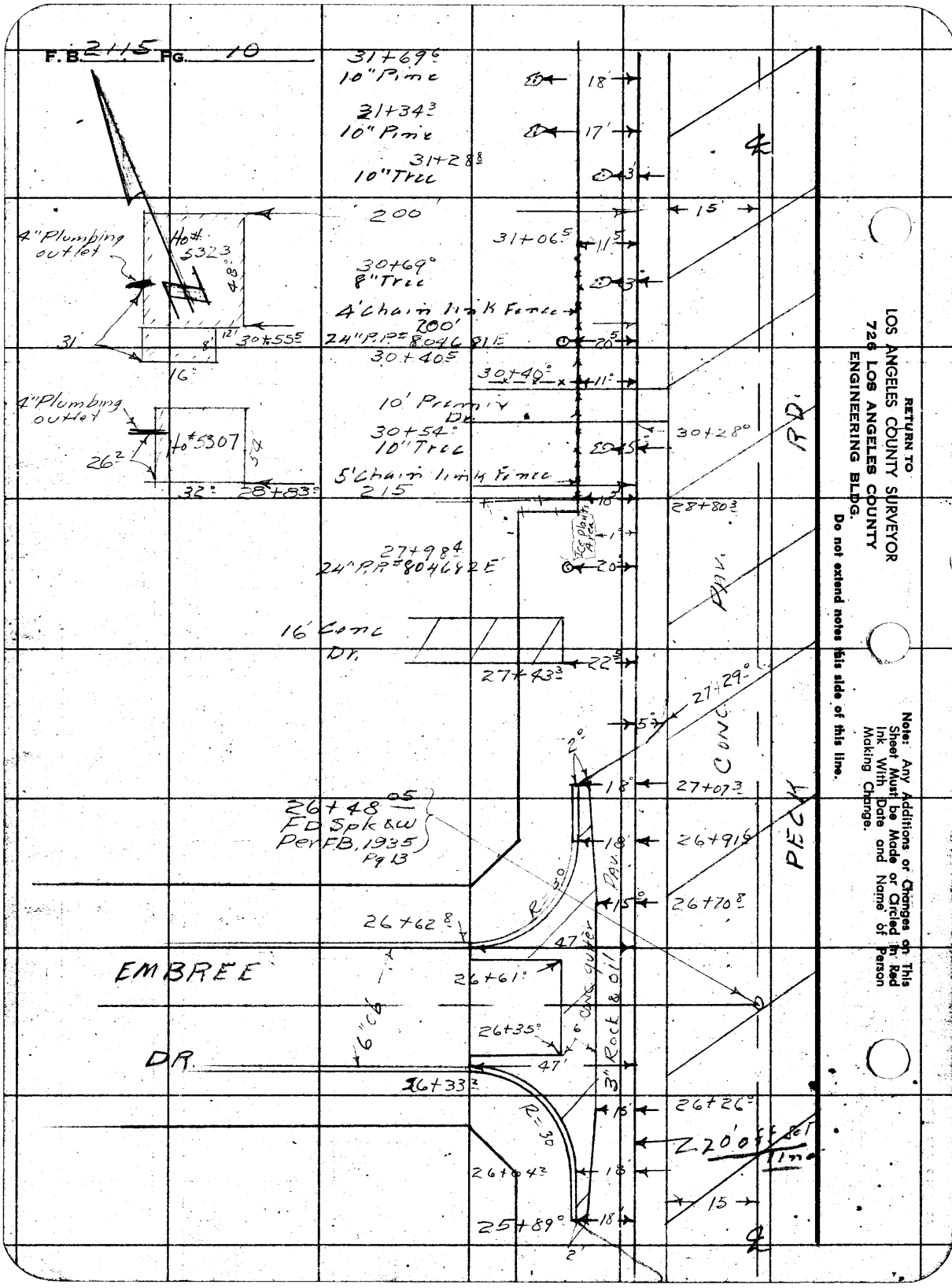
31+69.9
10" Pine
31+34.3
10" Pine
31+28.8
10" Tree
200'
4" Plumbing outlet
Ho# 5323
48.8
31'
12'
8'
30+55.5
16'
31+06.5
30+69.9
8" Tree
4' Chain link Fence
200'
24" P.P. = 8046 91E
30+40.5
30+49.9
10' Premix Dr.
30+54.9
10" Tree
5' Chain link Fence
215
4" Plumbing outlet
Ho# 5307
26.2
32.9
28+83.3
27+98.4
24" P.P. = 8046 92E
16' Conc Dr.
27+43.3
27+29.9
26+48.05
FD Spk & W
Per F.B. 1935 Pg 13
26+62.8
47'
26+61.9
26+35.9
47'
26+33.3
EMBREE
DR.
6" Cb
6" Conc Curb
3" Rock & oil
R=30
26+26.5
26+04.3
25+89.9
2'
28+80.3
30+28.9
27+07.3
26+91.6
26+70.8
PAV.
CONC
PECK
RD.
Z 20'0"+ 8.61 line
15'
18'
17'
3'
20'
11.5
11.9
10'
1'
22.5
5'
2'
R=30
RETURN TO
LOS ANGELES COUNTY SURVEYOR
726 LOS ANGELES COUNTY
ENGINEERING BLDG.
Do not extend notes this side of this line.
Note: Any Additions or Changes on This Sheet Must be Made or Circled in Red Ink With Date and Name of Person Making Change.

Notes Ck'd by	Survey of HEMLOCK ST. S.S.
Map No.	W. O. 653.14 Tape No. St'd. ' °F
Office Work	Surveyed by J.S.C.
Checked	Notes J.F.O Date 12-14-55
Date	Indexed H. E. OTT

F. B. 2115 PG. 11

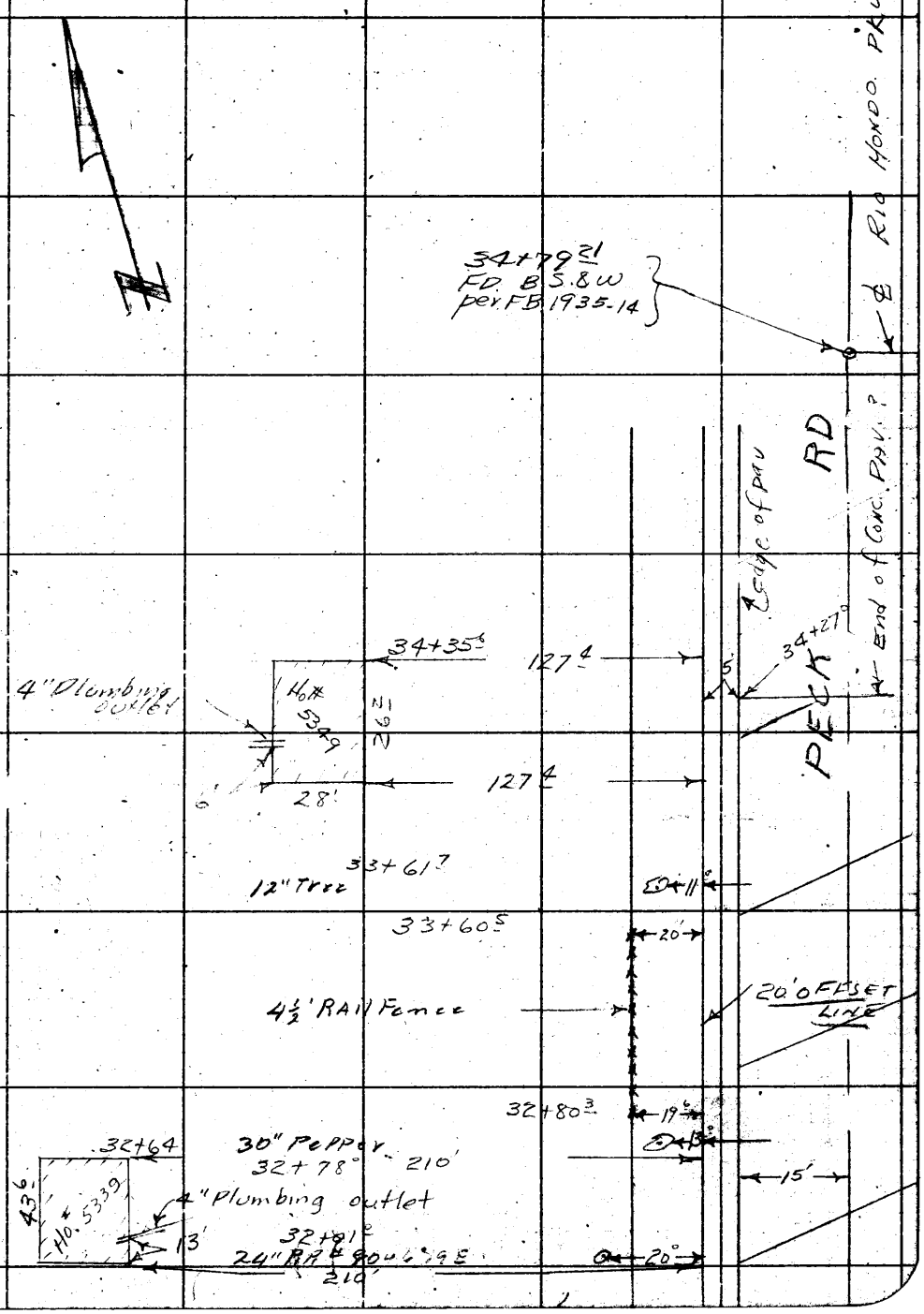

Note: Any Additions or Changes on This Sheet Must be Made or Circled in Red Ink With Date and Name of Person Making Change.

Do not extend notes this side of this line.

RETURN TO
LOS ANGELES COUNTY SURVEYOR
726 LOS ANGELES COUNTY
ENGINEERING BLDG.

76F3088 247 4-53

RETURN TO
LOS ANGELES COUNTY SURVEYOR
726 LOS ANGELES COUNTY
ENGINEERING BLDG.

Note: Any Additions or Changes on This Sheet Must be Made or Circled in Red Ink With Date and Name of Person Making Change.

Do not extend notes this side of this line.

F.B. 2115 PG. 12

Profile No. | Notes Red | Plotted | Job No. 185314 | Division No. | F.B. 2745 PG. 13
Date | Date | Survey of HEMLOCK ST. S.S.
X-Sec. No. | Notes Chkd | Checked | Survey by J.S.C | Notes J.S.C | Date 12/1/55
Date | Date | Map No. | Indexed

CROSS - SECTION
ON
PECK RD

From: Lower Aqueduct Rd 1+00
To: Rio Hondo Pkwy 34+79±

HEMLOCK ST. S.S. DIST.
C.I. 1853.14

COATES
OCHSNER
HAND
GREENE

Elev. are based on unadjusted B.M.'s

STATION	B.S.	H.I.	F.S.	ELEV.

NOTE: ANY ADDITIONS OR CHANGES ON THIS SHEET MUST BE MADE OR CIRCLED IN RED INK. WITH DATE AND NAME OF PERSON MAKING CHANGE.

Do not extend notes this side of this line.

PLEASE RETURN TO
LOS ANGELES COUNTY SURVEYOR
726 LOS ANGELES COUNTY
ENGINEERING BLDG.

761.298 307 10-51

76L298 307 10-51

PLEASE RETURN TO
LOS ANGELES COUNTY SURVEYOR
726 LOS ANGELES COUNTY
ENGINEERING BLDG.

NOTE: ANY ADDITIONS OR CHANGES ON THIS SHEET MUST BE MADE OR CIRCLED IN RED INK, WITH DATE AND NAME OF PERSON MAKING CHANGE.

Do not extend notes this side of this line.

Profile No. ____ X-Sec. No. ____
Plotted ____ Date ____ Checked ____ Date ____
Notes Red. ____ Date ____ Notes Chkd. ____ Date ____
Division No. 853.14 Job No. ____
Survey of HEMLOCK ST. S.S. Notes J.S.C. Date ____
Survey by J.S.C. H.E. OTT
Indexed ____
F.B. 2115 PG. 14

STATION	B. S.	H. I.	F. S.	ELEV.		
						Peck Rd.
					B.M. 15-4 Elev. 322.103 per FB. 1380-9	
BM 15-4	573	327 83		322 10	Peck Rd & Lower Ayusa Rd S.E. Cor. C.S. Mon in well 9" dn. in back of cb. 47.4' E & 62.7 S. of ℄ INT.	
1-24°			555	322 28	47²L Top S. rim M.H.	
"			557	322 26	47²L " N " "	
" 8" outlet "S"			1491	312 92	47'L flow line	invert to S. { rod 5.57, Meas 8.67, Diam 0.67 = 14.91
" 8" inlet stub "N"			1484	312 99	" " "	" to N { 5.55 Rod, 8.62 Meas, 0.67 Diam. = 14.84
0+12⁵			535	322 48	15'L edge conc.	
"			585	321 98	38²L Gutt	
"			520	322 63	38²L Top Send S.W. C.R.	
"			560	322 23	50'L P/C	
1+00			503	322 80		℄ INT Lower Ayusa Rd
"			524	322 59	50'L	on ℄ " " "
"			523	322 60	20'L @ 90°	
"			574	322 09	330'L back lot Line	
1+02±			553	322 30	51⁵L N.W. cor. Conc.	
1+15			544	322 39	20'L flow Line on Conc.	
1+25			49	322 9	30'L P/C	
2+00			434	323 49		℄
"			445	323 38	15'L edge Conc	
"			469	323 14	22'L flow Line	
"			43	323 5	30'L P/C	

76L298 307 10-51

PLEASE RETURN TO

LOS ANGELES COUNTY SURVEYOR
726 LOS ANGELES COUNTY
ENGINEERING BLDG.

NOTE: ANY ADDITIONS OR CHANGES ON THIS SHEET MUST BE MADE OR CIRCLED IN RED INK, WITH DATE AND NAME OF PERSON MAKING CHANGE.

Do not extend notes this side of this line.

STATION	B. S.	H. I.	F. S.	ELEV.		PECK Rd.
T.P.		327.83	4.36	323.47		
	5.25	328.72				
3+00			4.74	323.98		℄
"			4.81	323.91	15'L edge conc	
"			4.94	323.78	22'L edge pav	
"			4.8	323.9	30'L p/c	
4+00			4.26	324.46		℄
"			4.38	324.34	15'L edge conc	
"			4.49	324.23	21.5'L edge pav	
"			4.6	324.1	30'L p/c	
3+30			4.2	324.5	140'L Garage floor elev. to Ho# 4827	
4+00			4.4	324.3	150'L	
"			5.0	323.7	330'L B.L.L.	
T.P.	6.04	330.53	4.23	324.49		
5+00			5.62	324.91		℄
"			5.76	324.77	15'L edge Conc	
"			6.04	324.49	22'L edge pav	
"			5.9	324.6	30'L p/c	
6+00			5.17	325.36		℄
"			5.32	325.21	15'L edge conc	
"			5.54	324.99	22'L edge pav	

Profile No.____ Notes Red____ Plotted____ Job No. 1853.14 Division No.____ F.B. 2115 Pg. 15
X-Sec. No.____ Date____ Date____ Survey of HEMLOCK ST
Notes Chkd____ Checked____ Survey by JSC Notes JSC Date 12-15-55
Date____ Date____ Map No.____ Indexed____ N.E. CTY Date____

76L298 307 10-51

PLEASE RETURN TO

LOS ANGELES COUNTY SURVEYOR
726 LOS ANGELES COUNTY
ENGINEERING BLDG.

NOTE: ANY ADDITIONS OR CHANGES ON THIS SHEET MUST BE MADE OR CIRCLED IN RED INK, WITH DATE AND NAME OF PERSON MAKING CHANGE.

Do not extend notes this side of this line.

F.B. 2115 PG. 16

Job No. 1853.14 Division No. Notes Red. Plotted Profile
Survey of J.S.C. Notes J.S.C. Notes Chkd. Date No. X-Sec.
Survey by H. E. Ott Date Date Checked Date No.
Indexed Date Date Date

HEMLOCK ST. S.S.

STATION	B. S.	H. I.	F. S.	ELEV.		Peck Rd.
6+00		330.53	5.8	324.7	30' L P/L	
7+00			4.69	325.84		℄
"			4.83	325.70	15' L edge conc	
"			5.02	325.37	22' L " pav.	
"			5.1	325.4	50' L P/L	
"			5.7	324.8	330' L	
8+00			4.27	326.26		℄
"			4.43	326.10	15' L edge conc.	
"			4.61	325.92	22' L " pav.	
"			4.5	326.0	50' L P/L	
9+00			3.85	326.68		℄
"			4.02	326.51	15' L edge conc	
"			4.22	326.31	22' L " pav.	
"			4.4	326.1	50' L P/L	
8+89.3			4.22	326.31	218.8' L Elev. 4" plumbing outlet to Ho# 4929	
T.P.	5.81	332.39	3.94	326.58		
10+00			5.26	327.13		℄
"			5.39	327.00	15' L edge conc.	
"			5.58	326.81	22' L " pav.	
"			5.8	326.6	30' L flow line	
"			4.9	327.5	50' L P/L	

76L298 307 10-51

PLEASE RETURN TO
LOS ANGELES COUNTY SURVEYOR
726 LOS ANGELES COUNTY
ENGINEERING BLDG.

NOTE: ANY ADDITIONS OR CHANGES ON THIS SHEET MUST BE MADE OR CIRCLED IN RED INK, WITH DATE AND NAME OF PERSON MAKING CHANGE.

Do not extend notes this side of this line.

Profile No.____ Notes Red____ Plotted____ Job No. 1853.14 Division No.____
X-Sec. No.____ Date____ Date____ Survey of HEMLock ST
Notes Chkd____ Checked____ Survey by J.S.C. Notes J.S.C. Date 12 15 55
Date____ Date____ Map No.____ Indexed H. E. OTT Date____

F.B. 2115 Pg. 17

STATION	B. S.	H. I.	F. S.	ELEV.		PECK RD
11+00		332.39	4.82	327.57		℄
"			4.96	327.43	15'L edge conc	
"			5.19	327.20	22'L " pav	
"			5.2	327.2	30'L	
"			4.8	327.6	50'L P/L	
"			5.7	326.7	250'L B.L.L.	
11+50			4.75	327.64	15'L edge conc	
"			4.93	327.46	30'L	
"			4.8	327.6	50'L P/L	
11+55.6			5.00	327.39	49'L pav return	
11+95			4.87	327.52	42'L " "	
12+00			4.34	328.05		℄
"			4.50	327.89	15'L edge conc	
"			4.71	327.68	30'L	
"			4.4	328.0	275'L B.L.L.	
12+16.32			4.27	328.12		℄ INT Hallwood Rd & Peck Rd
12+30			4.5	327.9	50'L P/L	
13+00			4.00	328.39		℄
"			4.08	328.31	15'L edge conc	
"			4.23	328.16	25'L edge pav	
"			4.4	328.0	50'L P/L	

76L298 307 10-51

PLEASE RETURN TO

LOS ANGELES COUNTY SURVEYOR
726 LOS ANGELES COUNTY
ENGINEERING BLDG.

NOTE: ANY ADDITIONS OR CHANGES ON THIS SHEET MUST BE MADE OR CIRCLED IN RED INK, WITH DATE AND NAME OF PERSON MAKING CHANGE.

Do not extend notes this side of this line.

F.B. 2115 PG. 18 | Job No. 185314 | Division No. | Notes Red. | Plotted | No. | Profile
Survey of HEMLOCK ST. S.S. | Date | Date | No. | X-Sec.
Survey by J.S.C. | Notes J.S.C. | Notes Chkd. | Checked
Indexed H. E. OH | Date | Date | Date | No.

STATION	B. S.	H. I.	F. S.	ELEV.		PECK Rd.
14+00		332 39	380	328 59		℄
"			393	328 46	15'L edge conc	
"			40	328 4	30'L	
"			41	328 3	50'L P/C	
T.P.	587	334 58	368	328 71		
15+00			563	328 95		℄
"			579	328 79	15'L edge conc	
"			58	328 8	30'L	
"			55	329 1	50'L P/C	
15+87±			690	327 68	23 3/4± Top 4" Plumbing	outlet to Ho # 5043
16+06±			690	327 68	23 3/4± " " "	" " # 5045
16+00			534	329 24		℄
"			540	329 18	15'L edge conc	
"			54	329 2	30'L	
"			54	329 2	50'L P/C	
"			57	328 9	300'L B.C.L.	
17+00			497	329 61		℄
"			502	329 56	15'L edge conc	
"			50	329 6	30'L	
"			50	329 6	50'L P/C	
18+00			465	329 93		℄

76L298 307 10-51

PLEASE RETURN TO

LOS ANGELES COUNTY SURVEYOR
726 LOS ANGELES COUNTY
ENGINEERING BLDG.

NOTE: ANY ADDITIONS OR CHANGES ON THIS SHEET MUST BE MADE OR CIRCLED IN RED INK, WITH DATE AND NAME OF PERSON MAKING CHANGE.

Do not extend notes this side of this line.

STATION	B. S.	H. I.	F. S.	ELEV.		PECK RD.
18+00		33458	477	32981	15'L	
"			53	3293	30'L	
"			50	3296	50'L	
"					300'L	
BM15-4A	467	33472	453	33005	BM15-4A Elev 330.035 per FB.1380-11	
					Peck Rd & Cherrylee Dr. S.E. Cor.	
					50'E. & 47.3. S. of ℄ INT, A. Std C.S.Mon	
					@ Prop Cor. to Lot 7	
			55	3292	300'L N.W. Cor Lot 28 Tr. 10746	
			58	3289	300'L S.W. Cor. " 3 " "	
18+22.7			526	32946	50'L pav. return	
18+50			498	32974	32'L " "	
18+53.8			459	33013		℄ INT. Cherrylee Dr. (W)
"			484	32988	30'L on ℄ Cherrylee Dr.	
"			490	32982	50'L " "	" "
19+00			442	33030		℄
"			459	33013	15'L edge conc	
"			47	3300	30'L	
"			46	3301	50'L P/L	
19+75°			682	32790	157.7'L Top 4" Plumbing outlet 14#5117	

Profile No. ____ Notes Red ____ Plotted ____ Job No. 18534 Division No. HEMLOCK ST
X-Sec. No. ____ Date ____ Date ____ Survey of ____
Notes Chkd ____ Checked ____ Survey by JSC Notes JSC Date 12-15-55
Date ____ Date ____ Map No. ____ Indexed H.E. OTT Date ____

F.B. 2115 Pg. 19

76L298 307 10-51

PLEASE RETURN TO

LOS ANGELES COUNTY SURVEYOR
726 LOS ANGELES COUNTY
ENGINEERING BLDG.

NOTE: ANY ADDITIONS OR CHANGES ON THIS SHEET MUST BE MADE OR CIRCLED IN RED INK, WITH DATE AND NAME OF PERSON MAKING CHANGE.

Do not extend notes this side of this line.

Profile No. ____ X-Sec. No. ____

Plotted ____ Date ____ Checked ____ Date ____

Notes Red ____ Date ____ Notes Chkd ____ Date ____

Division No. ____ Job No. 1853.14

Survey of J.S.C. HEMLOCK ST.

Survey by J.S.C. Notes J.S.C.

Indexed B.E. OTT Date ____

F.B. 2115 PG. 20

STATION	B. S.	H. I.	F. S.	ELEV.		PECK Rd.
20+00		33472	416	330 56		℄
"			429	330 43	15'L edge conc	
"			42	330 5	30'L	
"			45	3302		
T.P.	521	33579	414	330 58		
20+84.5			836	327 43	209'±L Top 4" Plumbing	outlet to Ho# 5129
21+00			484	330 95		℄
"			501	330 78	15'L edge conc	
"			48	331 0	30'L	
"			50	330 8	50'L P/L	
21+15.6±			758	328 21	223'±L Top 4" Plumbing	outlet to Ho# 5131
22+00			450	331 29		℄
"			464	331 15	15'L edge conc	
"			48	331 0	30'L	
"			46	3312	50'L P/L	
22+60.8			506	330 73	38'L gutt	
"			445	331 34	38'L Top S. end cb	
22+76			424	331 55		℄
"			437	331 42	15'L edge conc	
"			460	331 19	30'L	
			506	330 73	38'L gutt	

76L298 307 10-51

PLEASE RETURN TO
LOS ANGELES COUNTY SURVEYOR
726 LOS ANGELES COUNTY
ENGINEERING BLDG.

NOTE: ANY ADDITIONS OR CHANGES ON THIS SHEET MUST BE MADE OR CIRCLED IN RED INK, WITH DATE AND NAME OF PERSON MAKING CHANGE.

Do not extend notes this side of this line.

Profile No.____ Notes Red____ Date____ Plotted____ Date____ Job No. 1853.14 Division No. WEM 1 Pock. 57 F.B. 2115 Pg. 21
X-Sec. No.____ Notes Chkd____ Date____ Checked____ Date____ Survey of ____ Survey by J.S.C. Notes 1.5C Date 12-15-55
Map No.____ Date____ Indexed H. R. OTT Date____

STATION	B. S.	H. I.	F. S.	ELEV.		PECK RD.
22+76°		33579	441	33138	38'L Top S. end S. W.C.R.	
"			41	3317	50'L P/L	
"			41	3317	150'L	
23+00			418	33161		℄
"			471	33108	30'L	
23+08			472	33107	66'L gutt @ C.R.	
"			406	33173	66'L Top W. end S.W C.R.	
23+53			466	33113	50'L gutter C.R.	
"			399	33180	50'L Top W. end N.W.C.R.	
23+59.87			393	33186		℄ INT. Hemlock St.
"			480	33099	40'L flow line on ℄	
"			448	33131	60'L	
24+00			384	33195		℄
"			402	33177	15'L edge conc.	
"			432	33147	30'L	
23+91°			464	33115	38'L gut. @ C.R.	
"			400	33179	38'L Top N. end N.W C.R.	
"			40	3318	50'L P/L	
"			38	3320	150'L	
24+14°			456	33123	38'L gut	
			395	33184	38'L Top N. end cb	

76L298 307 10-51

PLEASE RETURN TO

LOS ANGELES COUNTY SURVEYOR
726 LOS ANGELES COUNTY
ENGINEERING BLDG.

NOTE: ANY ADDITIONS OR CHANGES ON THIS SHEET MUST BE MADE OR CIRCLED IN RED INK, WITH DATE AND NAME OF PERSON MAKING CHANGE.

Do not extend notes this side of this line.

F.B. 2115 Pg. 22 | Job No. 1853.14 | Division No. | Notes Red. | Plotted | No. | Profile
Survey of HEMLOCK ST. | Date | Date | No. | X-Sec.
Survey by J.S.C. | Notes J.S.C. | Notes Chkd. | Checked
Indexed U.E.O. | Date | Date | Date

STATION	B. S.	H. I.	F. S.	ELEV.		PECK RD.
25+00		335 79	3 52	332 27		℄
"			3 68	332 11	15' L	
"			3 9	331 9	30' L	
"			3 3	332 5	50' L P/L	
T.P.	4 94	337 13	3 58	332 21		
25+89°			5 33	331 80	38' L gutt	
"			4 70	332 43	38' L Top S. end c.b.	
26+00			4 47	332 66		℄
"			4 68	332 45	15' L edge conc	
"			4 85	332 28	30' L	
26+04²			5 29	331 84	38' L Gutt	
"			4 63	332 50	38' L Top S end S.W. C.R.	
"			4 4	332 7	50' L P/L	
"			3 7	333 4	110' L B.L.L.	
26+33²			4 78	332 35	47' L gutt	
"			4 10	333 03	47' L Top W. end S.W. C.R.	
26+48.05			4 26	332 87		℄ INT. EMBREE ST.
"			5 09	332 04	38' L flow line	
"			4 64	332 49	60' L	
26+62.8			4 69	332 44	47' L gutt	
"			4 09	333 04	47' L Top W. end N.W. C.R.	

76L298 307 10-51

PLEASE RETURN TO

LOS ANGELES COUNTY SURVEYOR
726 LOS ANGELES COUNTY
ENGINEERING BLDG.

NOTE: ANY ADDITIONS OR CHANGES ON THIS SHEET MUST BE MADE OR CIRCLED IN RED INK, WITH DATE AND NAME OF PERSON MAKING CHANGE.

Do not extend notes this side of this line.

Profile No.____ Notes Red____ Plotted____ Job No. 185314 Division No.____ F.B. 2115 Pg. 23
X-Sec. No.____ Date____ Date____ Survey of HEMLOCK ST.
Notes Chkd____ Checked____ Survey by J.S.C. Notes J.S.C. Date 12-15-53
Date____ Date____ Map No.____ Indexed____ R.E. Off. Date____

STATION	B. S.	H. I.	F. S.	ELEV.		PECK Rd.
26+91.9		337 13	403	333 10		℄
"			422	332 91	15'L edge Conc.	
"			443	332 70	30'L	
"			482	332 31	38'L gutt	
"			418	332 95	38'L Top N end N.W.C.R.	
"			40	333 1	50'L P/C	
"			38	333 3	110'L B.L.L.	
27+67.3			475	332 38	38'L gutt	
"			412	333 01	38'L Top N end c.b.	
28+00			350	333 63		℄
"			363	333 50	15'L edge conc	
"			34	333 7	30'L	
"			34	333 7	50'L P/C	
T.P.	6 05	339 90	328	333 85		
29+09.3			451	335 39	249'L Top 4" plumbing outlet to H/O #5307	
29+00			579	334 11		℄
"			586	334 04	15'L edge conc.	
"			47	335 2	20'L	
"			47	335 2	30'L P/C	
"			37	336 2	240'L	
"			35	336 4	500'L	

76L298 307 10-51

PLEASE RETURN TO

LOS ANGELES COUNTY SURVEYOR
726 LOS ANGELES COUNTY
ENGINEERING BLDG.

NOTE: ANY ADDITIONS OR CHANGES ON THIS SHEET MUST BE MADE OR CIRCLED IN RED INK, WITH DATE AND NAME OF PERSON MAKING CHANGE.

Do not extend notes this side of this line.

F.B. 2115 PG. 24 | Job No. 8531.4 | Division No. | Notes Red. | Plotted | No. | Profile
Survey of HEMLOCK ST | Date | Date | No. | X-Sec.
Survey by J.S.C. | Notes J.S.C. | Notes Chkd. | Checked
Indexed | Date | Date | Date | No.

STATION	B. S.	H. I.	F. S.	ELEV.		PECK RD
30+00		339 90	5 24	334 66		℄
"			5 30	334 60	15'L edge conc	
"			40	335 9	20'L	
"			40	335 9	30'L P/L	
T.P.	6 58	341 52	496	334 94		
30+78 5			5 49	336 03	228'L Top 4" Plumbing outlet to Ho # 5323	
31+00			6 34	335 18		℄
"			6 44	335 08	15'L edge conc	
"			57	335 8	20'L	
"			56	335 9	30'L	
32+00			5 81	335 71		℄
"			596	335 56	15'L edge conc	
"			5 1	336 4	20'L	
"			5 3	336 2	30'L P/L	
32+33 4			6 51	335 01	210'L Top 4" Plumbing outlet to Ho # 5339	
33+00			5 33	336 19		℄
"			5 43	336 09	15'L edge conc	
"			4 6	336 9	20'L	
"			4 9	336 6	30'L P/L	
"			3 5	338 0	340'L	
34+00			4 74	336 78		℄
"			4 81	336 71	15'L	

76L298 307 10-51

PLEASE RETURN TO

LOS ANGELES COUNTY SURVEYOR

726 LOS ANGELES COUNTY
ENGINEERING BLDG.

NOTE: ANY ADDITIONS OR CHANGES ON THIS SHEET MUST BE MADE OR CIRCLED IN RED INK, WITH DATE AND NAME OF PERSON MAKING CHANGE.

Do not extend notes this side of this line.

STATION	B. S.	H. I.	F. S.	ELEV.		PECK RD.
34+00		341 52	39	337 6	20'L	
"			46	336 9	30'L P/L	
34+15 4/5			552	336 00	155 5/L Top 4" Plumbing outlet to Ho# 5349	Top Rock
34+27			448	337 04		℄
"			455	336 97	15'L edge pav	
34+79 2/5			532	336 20		℄ INT. Rio Hondo Pkwy
"			552	336 00	15'L edge pav	
"			41	337 4	20'L	
"			46	336 9	30'L P/L	
BMTF197			422	337 30	BMTF 197 Elev. 337.325 per FB. 1734/ Peck Rd. (E. side) 75'S. of ℄ Rio Hondo Pkwy R.R. spk. in P.P.# 472 56 8E in Front of Ho# 5354	

Profile No. ____ Notes Red ____ Plotted ____ Job No. 1853.14 Division No. ____ F.B. 2115 Pg. 25

X-Sec. No. ____ Date ____ Date ____ Survey of HEMLOCK ST. SS

Notes Chkd ____ Date ____ Checked ____ Date ____ Survey by J.S.C. Notes J.S.C. Date 12-15-55

Map No. ____ Indexed R.E.Q. Date ____

F.B. 2115 PG. 26 | Job No. 1853.14 | Division No. | Notes Red. | Plotted | Profile

Survey of HEMLOCK ST | Date | Date | No.

Survey by J.S.C. | Notes J.S.C. | Notes Chkd. | Checked | X-Sec.

Indexed | Date | Date | Date | No.

STATION	B.S.	H.I.	F.S.	ELEV.

761.298 307 10-51

PLEASE RETURN TO

LOS ANGELES COUNTY SURVEYOR
726 LOS ANGELES COUNTY
ENGINEERING BLDG.

Do not extend notes this side of this line.

NOTE: ANY ADDITIONS OR CHANGES ON THIS SHEET MUST BE MADE OR CIRCLED IN RED INK, WITH DATE AND NAME OF PERSON MAKING CHANGE.

Notes Ck'd by	Survey of HEMLOCK ST. S.S.
Map No.	W. O. 1853.14 Tape No. St'd. °F
Office Work	Surveyed by J. S. COATES
Checked	Notes J.S.C. Date 12-16-55
Date	Indexed MAR 7 '61 H. E. OTT

F. B. 2115 Pg. 27

TOPOGRAPHY
ON
LOWER AZUSA RD

From: Elrovio AVE 14+00
To: Peck Rd 10+73.92

HEMLOCK ST. S.S. DIST.
C.I. 1853.14

COATES
OCHSNER
LANE
ORLENE

Notes: Any Additions or Changes on This Sheet Must be Made or Circled in Red Ink With Date and Name of Person Making Change.

Do not extend notes this side of this line.

RETURN TO
LOS ANGELES COUNTY SURVEYOR
726 LOS ANGELES COUNTY
ENGINEERING BLDG.

76F3088 S&E #247. 8-54

F.B. 2115 Pg. 28

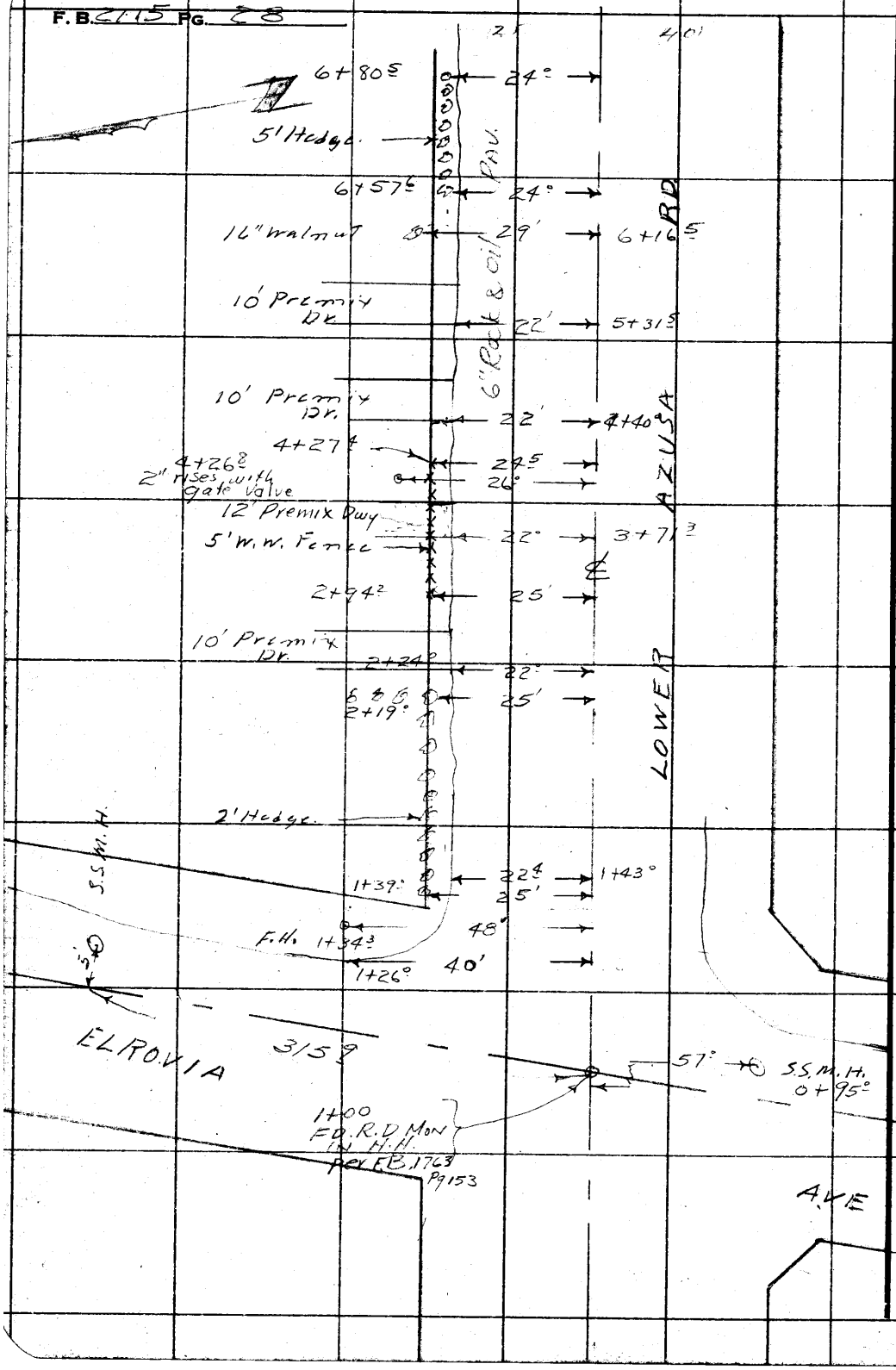

RETURN TO
LOS ANGELES COUNTY SURVEYOR
726 LOS ANGELES COUNTY
ENGINEERING BLDG.

Do not extend notes this side of this line.

Note: Any Additions or Changes on This Sheet Must be Made or Circled in Red Ink With Date and Name of Person Making Change.

Notes Ck'd by	Survey of HEMLOCK ST.
Map No.	W. O. 8553.14 Tape No. St'd. °F
Office Work	Surveyed by J.S. COATES
Checked	Notes J.S.C. Date 12-15-55
Date	Indexed H. E. OTT

F.B. 2115 PG. 29

Note: Any Additions or Changes on This Sheet Must be Made or Circled In Red Ink With Date and Name of Person Making Change.

Do not extend notes this side of this line.

RETURN TO
LOS ANGELES COUNTY SURVEYOR
726 LOS ANGELES COUNTY
ENGINEERING BLDG.

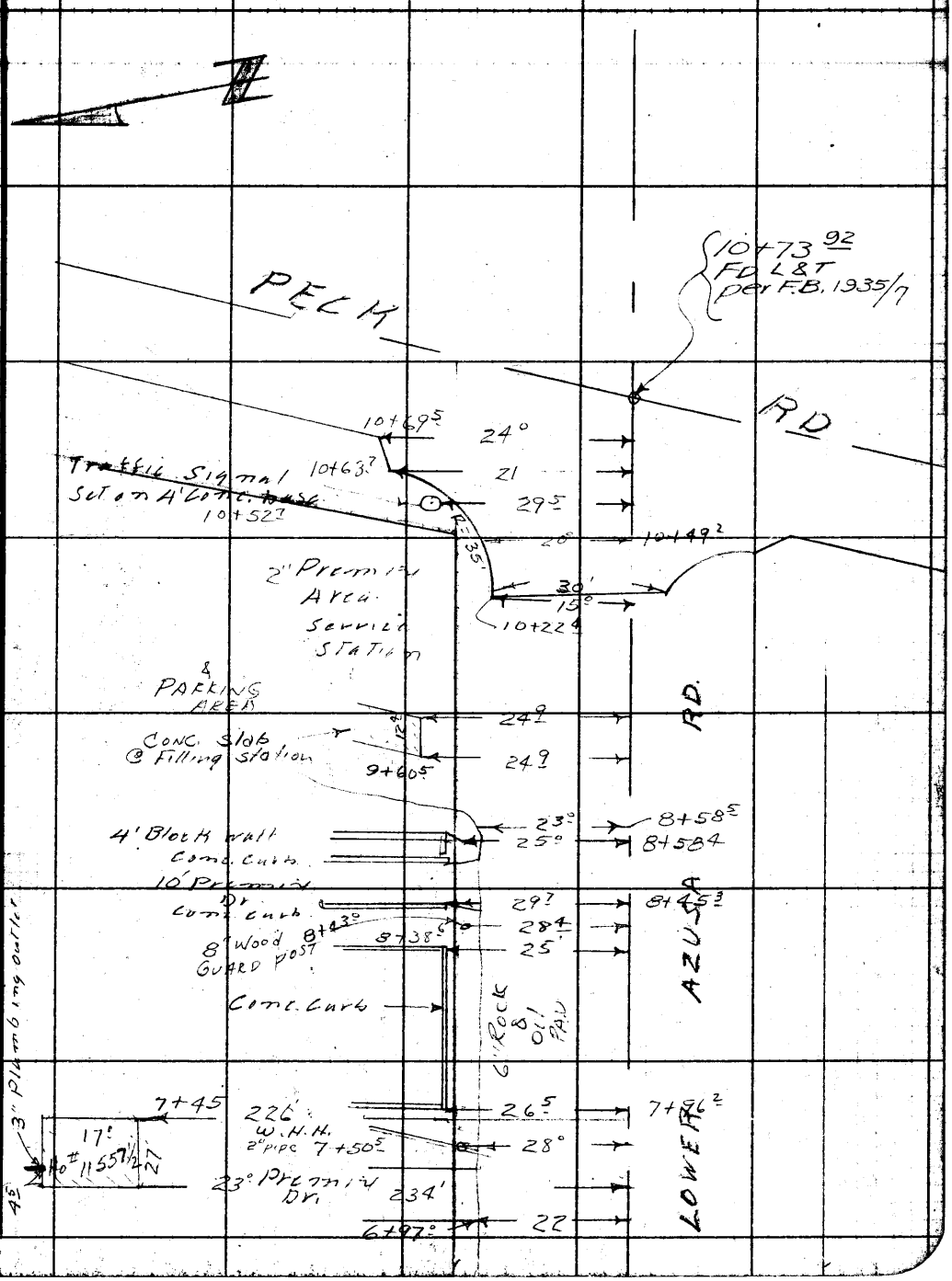

76F3088 247 4-55

RETURN TO
LOS ANGELES COUNTY SURVEYOR
726 LOS ANGELES COUNTY
ENGINEERING BLDG.

Note: Any Additions or Changes on This Sheet Must be Made or Circled in Red Ink With Date and Name of Person Making Change.

Do not extend notes this side of this line.

F.B. 2115 PG. 30

Profile No. | Notes Red | Plotted | Job No. 1853.14 | Division No. | F.B. 2115 Pg. 31
Date | Date | Survey of HEMLOCK ST.
X-Sec. No. | Notes Chkd | Checked | Survey by J.S.C. | Notes J.S.C. | Date 12-16-55
Date | Date | Map No. | Indexed H.E. OFF | Date MAR 7 '57

CROSS-SECTION
ON
LOWER AZUSA RD.

From. Elrovia AVE 1+00
To. Peck Rd 10+73.92

HEMLOCK ST. S.S. DIST.
C.I. 1853.14

Elev. are based on
unadjusted B.M's

COATES
OCHSNER
HAND
GREENE

STATION	B.S.	H.I.	F.S.	ELEV.

NOTE: ANY ADDITIONS OR CHANGES ON THIS SHEET MUST BE MADE OR CIRCLED IN RED INK, WITH DATE AND NAME OF PERSON MAKING CHANGE.

Do not extend notes this side of this line.

PLEASE RETURN TO
LOS ANGELES COUNTY SURVEYOR
726 LOS ANGELES COUNTY
ENGINEERING BLDG.

761.298 307 10-51

76L298 307 10-51

PLEASE RETURN TO

LOS ANGELES COUNTY SURVEYOR
726 LOS ANGELES COUNTY
ENGINEERING BLDG.

NOTE: ANY ADDITIONS OR CHANGES ON THIS SHEET MUST BE MADE OR CIRCLED IN RED INK, WITH DATE AND NAME OF PERSON MAKING CHANGE.

Do not extend notes this side of this line.

F.B. 2115 PG. 32 Job No. 1853.14 Division No. Profile No. X-Sec. No.
Survey of Hamlock ST Plotted Date
Survey by J.S.C. Notes J.S.C. Checked Date
Indexed E.E.O. Date Notes Red. Date Notes Chkd. Date

STATION	B. S.	H. I.	F. S.	ELEV.	Lower Ayusa Rd
BMTF 87	4.73	325.16		320.43	BMTF 87 Elev. 320.434 per F.B. 1734-71 Lower Ayusa Rd & Elrovia Ave. S.E. Cor. Bt. Spk. in cb. 5' E. of W. end
0+95°			5.31	319.85	57' R S. rim M.H.
"			5.33	319.83	" N " "
8" outlet S			13.38	311.78	" 8" invert (S) {5.31 Rod, 7.40 Meas, 0.67 Diam, 13.38}
8" inlet N			13.28	311.88	" 8" invert (N) {5.33 Rod, 7.28 Meas, 0.67 Diam, 13.28}
1+00			4.96	320.20	℄ INT. Elrovia Ave
"			5.52	319.64	22' L on ℄ Elrovia Ave flow line
"			4.63	320.53	45' L " " "
			4.04	321.12	315° L N'ly on Elrovia S. rim M.H.
			4.04	321.12	" " " N. rim M.H
8" outlet S.			12.54	312.62	" 8" invert (S) {4.04 Rod, 7.83 Meas, 0.67 Diam, 12.54}
8" inlet N			12.50	312.66	" 8" invert (N) {4.04 rod, 7.79 meas, 0.67 Diam, 12.50}
1+26°			5.12	320.04	40' L pav. return
1+43			4.73	326.43	℄
"			5.29	319.87	22' L pav. return
"			4.5	320.7	25' L P/C
"			3.7	321.5	215' L B.L.L. @ N.W. Cor Lot 81 Elrovia TR.
2+00			4.51	320.65	℄
"			4.89	320.27	22' L
"			4.2	321.0	25' L

76L298 307 10-51

PLEASE RETURN TO
LOS ANGELES COUNTY SURVEYOR
726 LOS ANGELES COUNTY
ENGINEERING BLDG.

NOTE: ANY ADDITIONS OR CHANGES ON THIS SHEET MUST BE MADE OR CIRCLED IN RED INK, WITH DATE AND NAME OF PERSON MAKING CHANGE.

Do not extend notes this side of this line.

Profile No. ____ Notes Red ____ Plotted ____ Job No. 185314 Division No. ____ F.B. 2115 PG. 33
X-Sec. No. ____ Date ____ Date ____ Survey of HEMLOCK ST. Notes 150 Date 12-16-55
Notes Chkd. ____ Checked ____ Survey by J.S.S. Indexed M.E.OT. Date ____
Date ____ Date ____ Map No. ____

STATION	B. S.	H. I.	F. S.	ELEV.	LOWER AZUSA RD.	
3+00		32516	422	320 94		℄
"			469	320 47	22'L edge pav	
"			33	321 9	25'L P.L.	
T.P.	497	325 77	434	320 80		
4+00			457	321 20		℄
"			507	320 70	22'L Edge of Pav.	
"			40	321 8	25'L. P.L.	
"			26	323 2	365'L B.L.L.	
5+00			435	321 42		℄
"			484	320 93	22'L. Edge of Pav	
"			39	321 9	25'L. P.L.	
6+00			403	321 74		℄
"			455	321 22	22'L. Edge of Pav.	
"			43	321 5	25'L. P.L.	
T.P.	493	326 40	430	321 47		
7+00			445	321 95		℄
"			500	321 40	22'L. Edge of Pav	
"			47	321 7	25'L. P.L.	
"			28	323 6	365'L. B.L.L.	
7+225±			422	322 18	25'±L Top of 3" Plumbing outlet Ho = 1155 2½	

76L298 307 10-51

PLEASE RETURN TO

LOS ANGELES COUNTY SURVEYOR
726 LOS ANGELES COUNTY
ENGINEERING BLDG.

NOTE: ANY ADDITIONS OR CHANGES ON THIS SHEET MUST BE MADE OR CIRCLED IN RED INK, WITH DATE AND NAME OF PERSON MAKING CHANGE.

Do not extend notes this side of this line.

F.B. 2115 PG. 34

Job No. 1852.14 Division No. ____ Notes Red. ____ Plotted ____ No. ____ Profile

Survey of HEMLOCK ST. S.S. Date ____ Date ____ X-Sec.

Survey by J.S.C. Notes J.O. Notes Chkd. ____ Checked ____

Indexed H.E. OTT Date ____ Date ____ Date ____ No. ____

STATION	B. S.	H. I.	F. S.	ELEV.	LOWER AZUSA RD.
8+00		326.40	4 23	322 17	℄
"			4 87	321 53	22' L. Edge of Pav.
"			4 0	322 4	25' L. P.L.
9+00			3 97	322 43	℄
"			4 68	321 72	22' L.
"			4 2	322 2	25' L. P.L.
T.P.	5 56	327 59	4 37	322 03	
10+00			5 00	322 59	℄
"			5 45	322 14	18' L
"			4 75	322 84	25' L. P.L.
10+22			5 08	322 51	℄ Edge of Conc.
"			5 42	322 17	15' L. Edge of Conc.
"			4 58	323 01	25' L. P.L.
"			3 5	324 1	365' B.L.
10+49.2			5 27	322 32	20' L
10+63.2			5 12	322 47	21' L.
10+73.92			4 89	322 70	℄ int Peck Rd.
BM 15-4			5 50	322 09	BM 15-4 Elev.= 322.103 F.B. 1380-9 Peck Rd + Lower Azusa Rd S.E. Cor. C.S. mon. in well Down 9" in Back of C.b. 424' E + 627' S of ℄ int.

Notes Ck'd by	Survey of HEMLOCK ST S.S.
Map No.	W. O. 1853.14 Tape No. St'd. °F
Office Work	Surveyed by J.S. COATES
Checked	Notes J.F.O. Date 12-16-55
Date	Indexed H. E. OTT MAR 7 '81

F. B. 2115 Pg. 35

TOPOGRAPHY
ON
HALLWOOD DR

From: Peck Rd 1+00
To: W'ly End of ST 7+74.35

HEMLOCK ST. S.S. DIST
C.I. 1853.14

COATES
OCHSNER
HAND
GREENE

Note: Any Additions or Changes on This Sheet Must be Made or Circled In Red Ink With Date and Name of Person Making Change.

Do not extend notes this side of this line.

RETURN TO
LOS ANGELES COUNTY SURVEYOR
726 LOS ANGELES COUNTY
ENGINEERING BLDG.

76F3098 247 4-53

F.B. 2115 Pg. 36

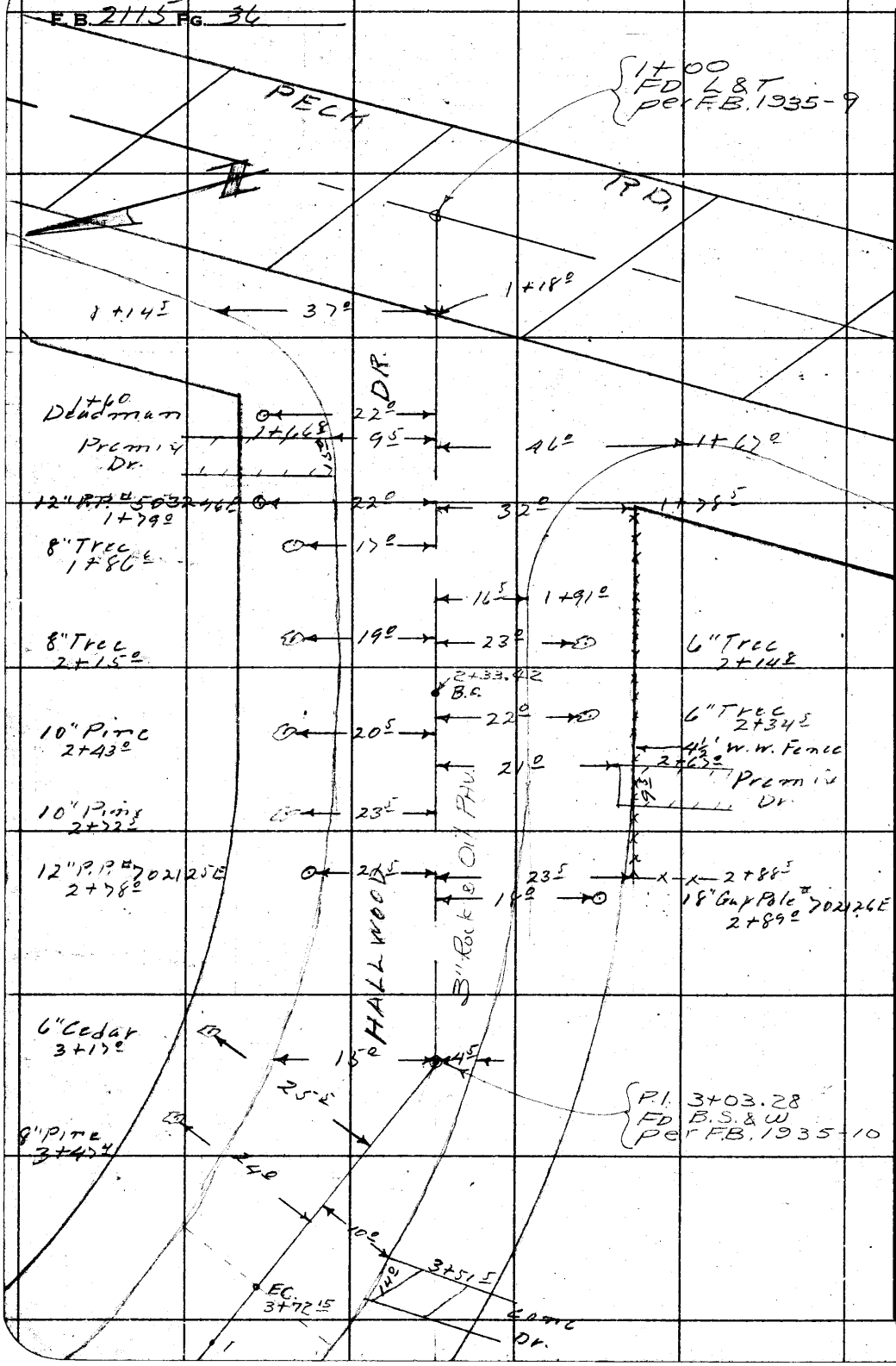

RETURN TO
LOS ANGELES COUNTY SURVEYOR
726 LOS ANGELES COUNTY
ENGINEERING BLDG.
Do not extend notes this side of this line.

Note: Any Additions or Changes on This Sheet Must be Made or Circled in Red Ink With Date and Name of Person Making Change.

Notes Ck'd by	Survey of HEMLOCK ST. SS
Map No.	W. O. 8537.14 Tape No. St'd. °F
Office Work	Surveyed by J.S.C.
Checked	Notes J. F.C. Date 12-16-55
Date	Indexed

H. E. Ott

F. B. 2115 Pg. 37

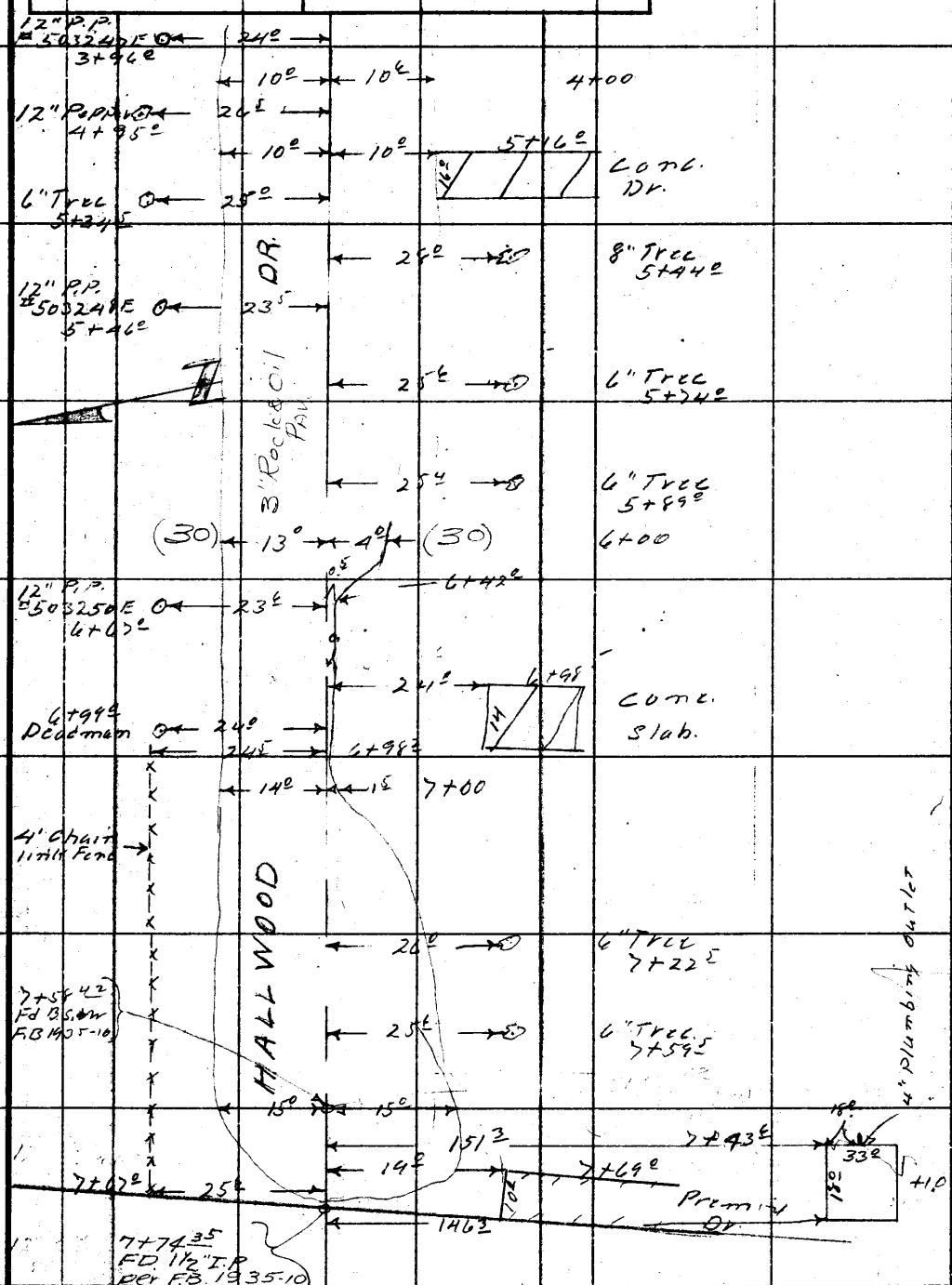

Note: Any Additions or Changes on This Sheet Must be Made or Circled in Red Ink With Date and Name of Person Making Change.

Do not extend notes this side of this line.

RETURN TO
LOS ANGELES COUNTY SURVEYOR
726 LOS ANGELES COUNTY
ENGINEERING BLDG.

76F3098 247 4-53

F. B. 2115 PG. 38

RETURN TO
LOS ANGELES COUNTY SURVEYOR
726 LOS ANGELES COUNTY
ENGINEERING BLDG.

Do not extend notes this side of this line.

Note: Any Additions or Changes on This Sheet Must be Made or Circled in Red Ink With Date and Name of Person Making Change.

Profile No.	Notes Red	Plotted	Job No. 1853 14	Division No.	F.B. 2115 Pg. 39
	Date	Date	Survey of HEMLOCK ST.		
X-Sec. No.	Notes Chkd.	Checked	Survey by J.S.C.	Notes J.E.O.	Date 12-16-55
	Date	Date	Map No.	Indexed	Date MAR 7

CROSS-SECTION
ON
HALLWOOD DR.

From: Peck Rd 1+00
To: W'ly. end of ST. 7+74.35

HEMLOCK ST. S.S. DIST
C.I. 1853.14

COATES
OCHSNER
HAND
GREENE

STATION	B.S.	H.I.	F.S.	ELEV.

NOTE: ANY ADDITIONS OR CHANGES ON THIS SHEET MUST BE MADE OR CIRCLED IN RED INK, WITH DATE AND NAME OF PERSON MAKING CHANGE.

Do not extend notes this side of this line.

PLEASE RETURN TO
LOS ANGELES COUNTY SURVEYOR
726 LOS ANGELES COUNTY
ENGINEERING BLDG.

76L298 307 10-51

76L298 307 10-51

PLEASE RETURN TO

LOS ANGELES COUNTY SURVEYOR
726 LOS ANGELES COUNTY
ENGINEERING BLDG.

NOTE: ANY ADDITIONS OR CHANGES ON THIS SHEET MUST BE MADE OR CIRCLED IN RED INK, WITH DATE AND NAME OF PERSON MAKING CHANGE.

1744
308 M

Do not extend notes this side of this line.

STATION	B. S.	H. I.	F. S.	ELEV.	HALLWOOD DR	
BM.TF193	4 85	33 2 57		327 72	BMTF193 Elev. 327.722 per F.B. 1734/ Peck Rd. & Hallwood Dr. S.E. Cor. Bt. Spk. in cb. 5' S. of S. end c.R.	
1+00			4 50	328 07		℄ int Peck Rd.
"			4 42	328 15		30' R.
"			4 67	327 90	30' L.	
1+14			4 88	327 69	37' L Pav. Ret	37' R. Pav. Ret
1+18			4 67	327 90		℄ Edge of Conc. Pav.
1+66			4 96	327 61		℄
"			5 08	327 49		9.5' R Pav. Ret.
"			4 9	327 7		30' R. P.L.
			4 2	328 4		30' R. N.E. Cor lot #11
1+67			5 17	327 40	46' L. Pav. Ret.	
1+91			5 22	327 35	16.5' L. Pav. Ret.	
"			5 1	327 5	30' L. P.L.	
			5 4	327 2	174' L. S.E. Cor. lot #22	
2+00			5 02	327 55		℄
"			5 13	327 44		9.5' R. Edge of Pav.
"			5 1	327 5		30' R. P.L.
"			5 23	327 34	16.5' L. Edge of Pav.	
"			5 0	327 6	30' L. P.L.	

F.B. 2115 Pg. 40 Profile
Job No. 1853.14 Division No. Plotted No.
Survey of HEMLOCK ST. Notes Red. Date X-Sec.
Survey by J.S.C. Notes J.F.O. Notes Chkd. Date Checked No.
Indexed H.E.OTT Date Date Date

76L298 307 10-51

PLEASE RETURN TO

LOS ANGELES COUNTY SURVEYOR
726 LOS ANGELES COUNTY
ENGINEERING BLDG.

NOTE: ANY ADDITIONS OR CHANGES ON THIS SHEET MUST BE MADE OR CIRCLED IN RED INK, WITH DATE AND NAME OF PERSON MAKING CHANGE.

Do not extend notes this side of this line.

STATION	B. S.	H. I.	F. S.	ELEV.	HALLWOOD	DV.
3+00		332 57	5 47	327 10		℄
"			5 39	327 18		7' R.
"			5 55	327 02		15' R. Edge of Pvm
"			5 35	327 22		P.L.
"			5 50	327 07	4.5' L. Edge of Pav	
"			5 1	327 5	L P.L.	
T.P.	4 65	331 59	5 63	326 94		
4+00			4 68	326 91		℄
"			4 77	326 82		10' R. Edge of Pav
"			4 6	327 0		30' R. P.L.
"			4 5	327 1		308' R. B.L.L.
"			4 86	326 73	10' L. Edge of Pav.	
"			4 6	327 0	30' L. P.L.	
"			4 9	326 7	140' L. B.L.L.	
5+00			5 11	326 48		℄
"			5 22	326 37		10' R. Edge of Pav
"			5 0	326 6		30' R. P.L.
"			5 32	326 27	10' L. Edge of Pav.	
"			4 9	326 7	30' L. P.L.	
6+00			5 51	326 08		℄
"			5 56	326 03		13' R. Edge of Pav

Profile Notes Red ____ Plotted ____ Job No. 1653 Division No. ____ F.B. 2115 Pg. 41
No. ____ Date ____ Date ____ Survey of HEMLOCK ST
X-Sec. Notes Chkd. ____ Checked ____ Survey by ____ Notes ____ Date 12-16-57
No. ____ Date ____ Date ____ Map No. ____ Indexed H E OM Date

76L298 307 10-51

PLEASE RETURN TO

LOS ANGELES COUNTY SURVEYOR
726 LOS ANGELES COUNTY
ENGINEERING BLDG.

NOTE: ANY ADDITIONS OR CHANGES ON THIS SHEET MUST BE MADE OR CIRCLED IN RED INK, WITH DATE AND NAME OF PERSON MAKING CHANGE.

Do not extend notes this side of this line.

STATION	B. S.	H. I.	F. S.	ELEV.	HALLWOOD	DR
6+00		331 59	5 4	326 2		30' R. P.L.
"			5 64	325 95	4' L. Edge of Pav.	
"			5 5	326 1	30' L. P.L.	
T. P.	4 73	330 66	5 66	325 93		
7+00			5 10	325 56		℄
"			5 13	325 53		14' R. Edge of Pav
"			4 7	326 0		30' R P.L.
"			5 12	325 54	15' L Edge of Pav.	
"			4 6	326 1	30' L. P.L.	
7+43±			5 27	325 39	169± L. Top of 4" Plumbing outlet Ho# 11,530	
7+58			4 86	325 80		℄
"			4 72	325 94		30' R. P.L.
"			4 5	326 2		300' R. B.L.L.
"			4 74	325 92	30' L. P.L.	
"			5 0	325 7	140' L. B.L.L.	
BM. TF 204			4 55	326 11	BM. TF 204 Elev. 326.136 F.B. 1734-14	
					Hallwood Dr. (S. Side) 600'± W of Peck Rd.	
					BT. SPK. 1' in S. E. Cor Conc Dr. To Ho# 11536	

F.B. 2115 Pg. 42
Job No. 1853.14 Division No.
Survey of HEMLOCK ST. S.S.
Survey by J.S.C. Notes 10
Indexed H. E. Date
Profile No. Plotted Date
X-Sec. No. Notes Red. Date
Checked Date Notes Chkd. Date

Notes Ck'd by	Survey of HEMLOCK ST SS
Map No.	W. O. 1853.14 Tape No. St'd. °F
Office Work	Surveyed by J.S. Coates
Checked	Notes Date
Date	Indexed MAR 7 '61 H. E. OTT

F. B. 2115 Pg. 43

TOPOGRAPHY
ON
ELROVIA AVE
&
HEMLOCK ST.

From: ANGLE PT. S. of Cherryleaf Dr. 1+00
To: Peck Rd. 20+98.24

HEMLOCK ST. S.S. DIST
C.I. 1853.14

COATES
OCHSNER
HAND
GREENE

Note: Any Additions or Changes on This Sheet Must be Made or Circled in Red Ink With Date and Name of Person Making Change.

Do not extend notes this side of this line.

RETURN TO
LOS ANGELES COUNTY SURVEYOR
726 LOS ANGELES COUNTY
ENGINEERING BLDG.

76F3098 247 4-53

F. B. 215 PG. 44

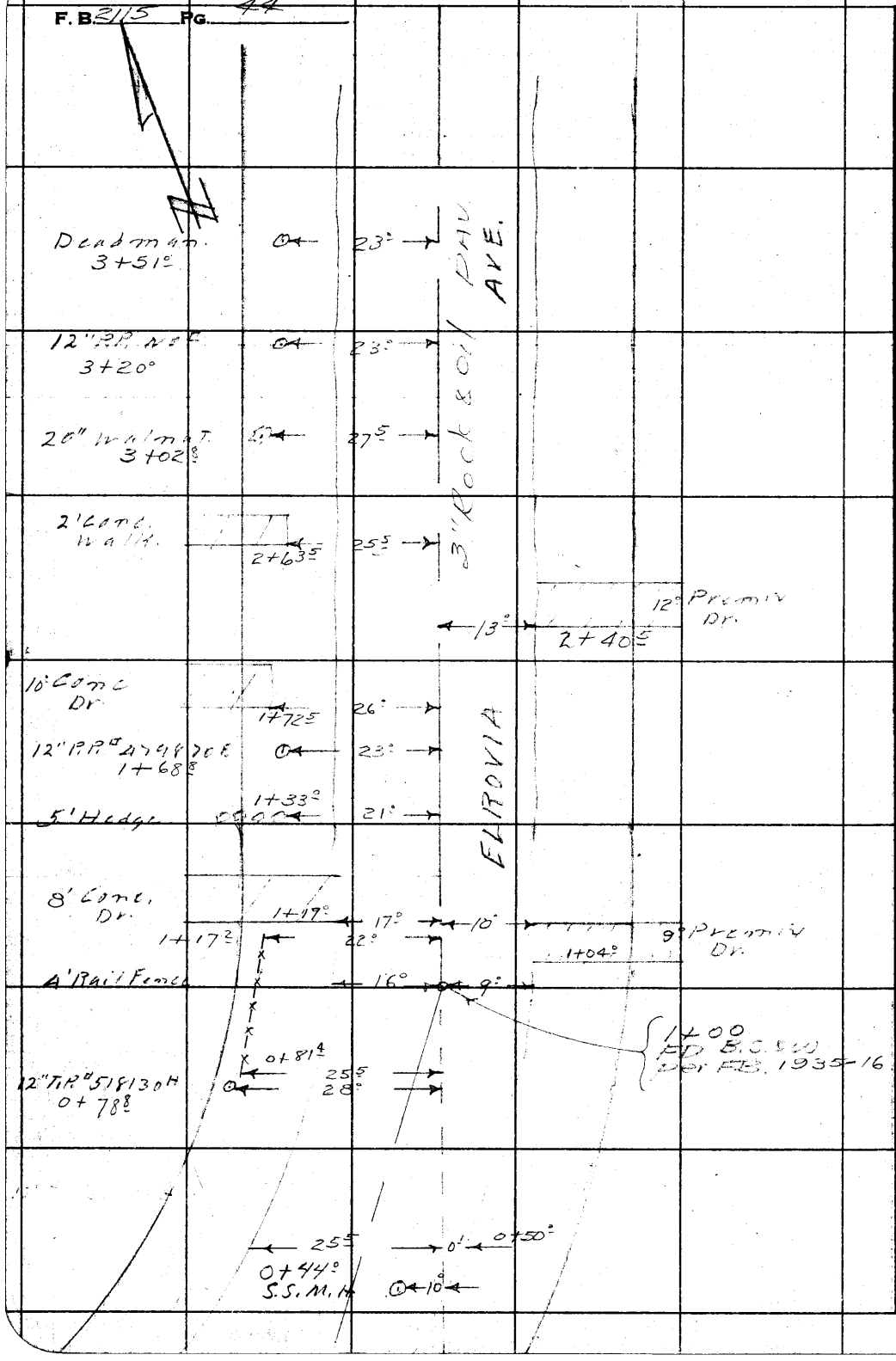

RETURN TO
LOS ANGELES COUNTY SURVEYOR
726 LOS ANGELES COUNTY
ENGINEERING BLDG.

Do not extend notes this side of this line.

Note: Any Additions or Changes on This Sheet Must be Made or Circled In Red Ink With Date and Name of Person Making Change.

Notes Ck'd by	Survey of HEMLOCK ST. S.S.
Map No.	W. O. 1853 Tape No. St'd. °F
Office Work	Surveyed by J.S.C.
Checked	Notes J.F.O. Date
Date	Indexed H. E. Off

F. B. 2115 PG. 45

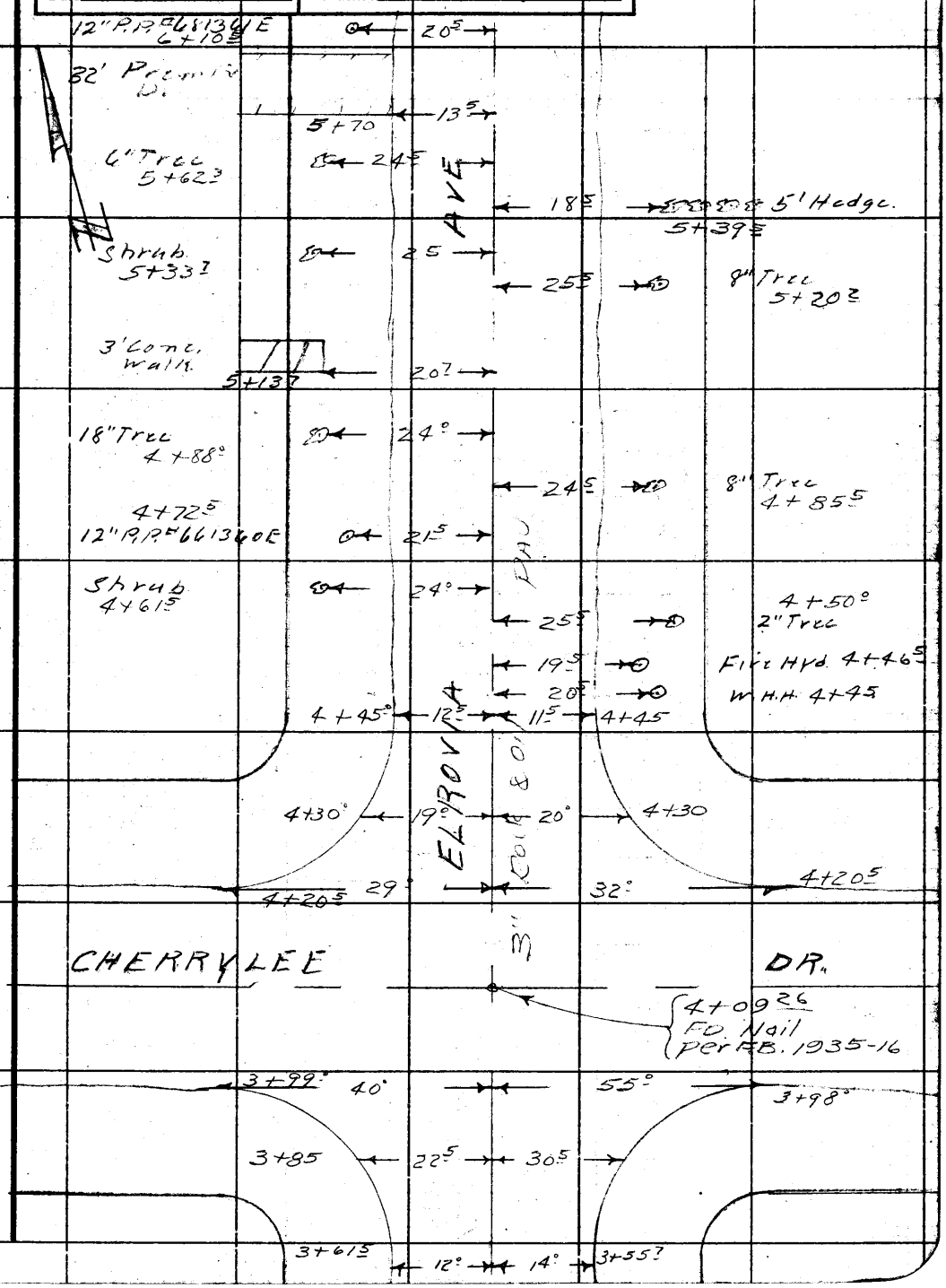

Note: Any Additions or Changes on This Sheet Must be Made or Circled in Red Ink With Date and Name of Person Making Change.

Do not extend notes this side of this line.

RETURN TO
LOS ANGELES COUNTY SURVEYOR
726 LOS ANGELES COUNTY
ENGINEERING BLDG.

76F3098 247 4-53

F.B. 2115 PG. 46

Row of Pyracantha

P.I. 9+01.40
FD 1"X2"&N
F.B. 1935-18

L&T = 8+20.05

HEMLOCK ST

ELROVIA AVE

D+W

8+50°

8+51°

8+19.6

48?

8+00

6" Curb + 12" Gutter

6" Curb 12" Conc. Gutter

8+00

8.5 Premin Dr.

7+91.5

8?

30.5

Conc. Dr.

7+85°

3" Tree 7+84°

25°

7+60° 4" Tree

27°

AVE.

7+53?

28°

9.5 Premin Dr.

22°

7+45.4

18°

18°

7+44 Pyracantha

12" T.P. = 5191324 7+41.3

B.C. 7+41.41
FD 2" I.P.
Per F.B. 1935/18

Deadman 7+34.5

20°

2" Tree 7+28?

25.5

26

7+22° 10" Tree

7+16° 12" R.P. = 4191332?

20°

25.5

13°

12°

7+00

2" Shrub 6+92°

12" Tree 6+59?

23°

2' Conc. walk

22.5

6+53°

6+38? 12" Tree

23°

18.5

4' Hedge 6+40°

6+34° Deadman

20.5

6+12? Shrub

29°

ELROVIA

RETURN TO
LOS ANGELES COUNTY SURVEYOR
726 LOS ANGELES COUNTY
ENGINEERING BLDG.
Do not extend notes this side of this line.

Note: Any Additions or Changes on This Sheet Must be Made or Circled in Red Ink With Date and Name of Person Making Change.

Notes Ck'd by	Survey of HEMLOCK ST. SS.
Map No.	W. O. 1959.04 Tape No. St'd. °F
Office Work	Surveyed by J.S.C.
Checked	Notes J.S.C. Date 12-16-55
Date	Indexed H. E. OTT

F. B. 2115 Pg. 47

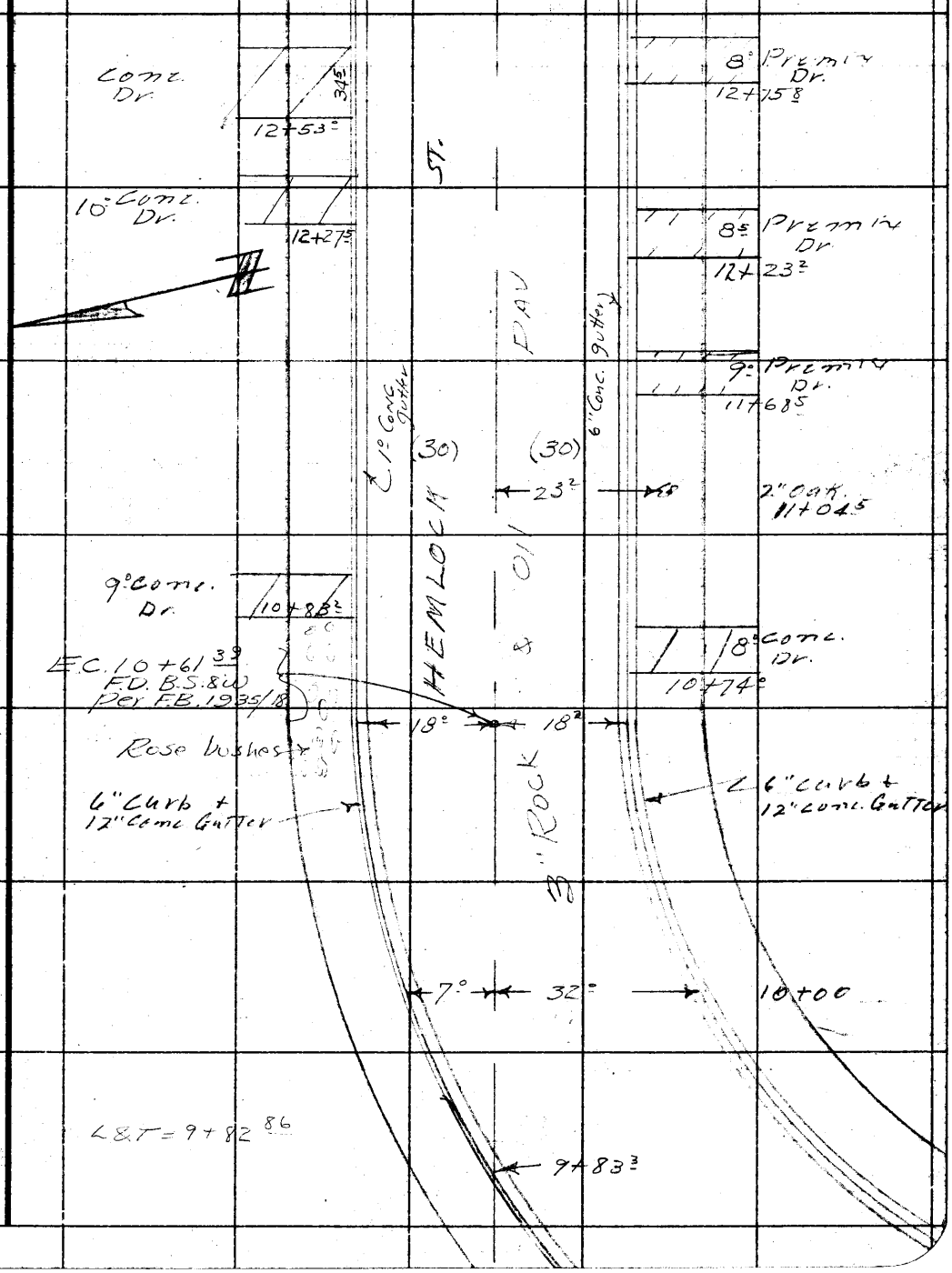

Note: Any Additions or Changes on This Sheet Must be Made or Circled in Red Ink With Date and Name of Person Making Change.

Do not extend notes this side of this line.

RETURN TO
LOS ANGELES COUNTY SURVEYOR
726 LOS ANGELES COUNTY
ENGINEERING BLDG.

76F3085 247 4-53

F. B. 2115 PG. 48

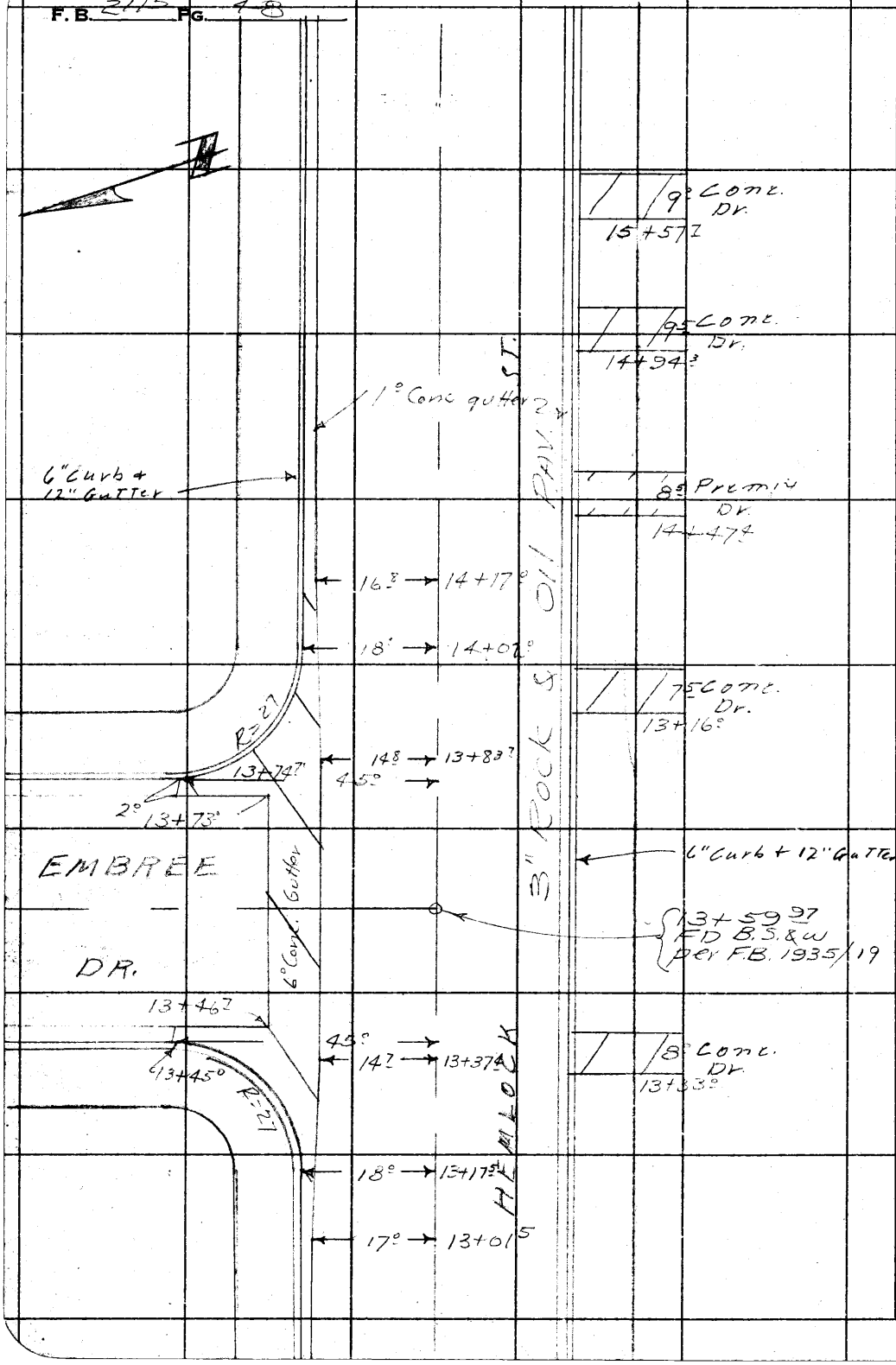

RETURN TO
LOS ANGELES COUNTY SURVEYOR
726 LOS ANGELES COUNTY
ENGINEERING BLDG.

Do not extend notes this side of this line.

Note: Any Additions or Changes on This Sheet Must be Made or Circled in Red Ink With Date and Name of Person Making Change.

Notes Ck'd by	Survey of HEMLOCK ST. SS.
Map No.	W. O. 1935-17 Tape No. St'd. °F.
Office Work	Surveyed by J.S.C.
Checked	Notes Date
Date	Indexed M. E. OTT

F. B. 2115 Pg. 42

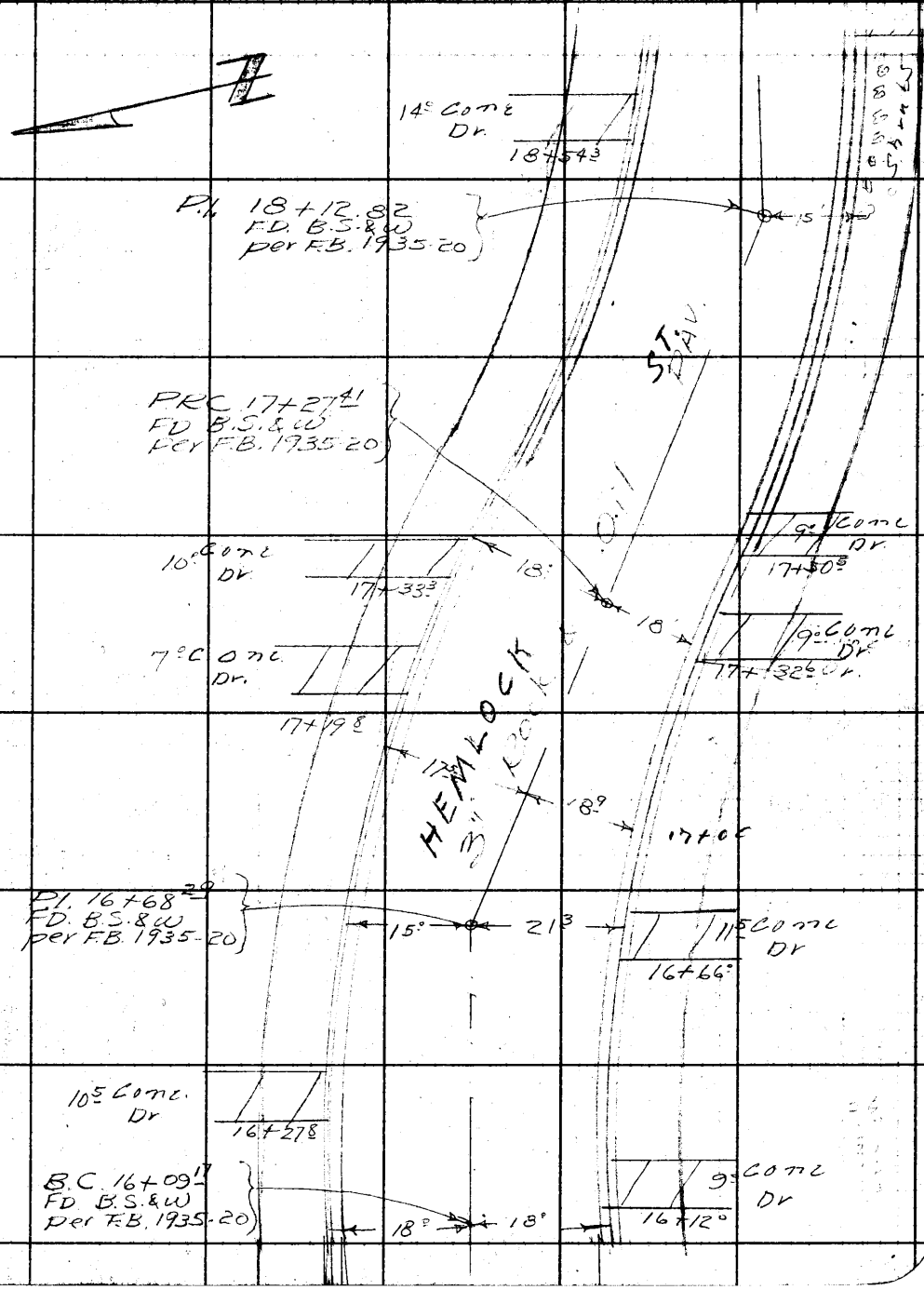

Note: Any Additions or Changes on This Sheet Must be Made or Circled in Red Ink With Date and Name of Person Making Change.

Do not extend notes this side of this line.

RETURN TO
LOS ANGELES COUNTY SURVEYOR
726 LOS ANGELES COUNTY
ENGINEERING BLDG.

76FS098 247 4-53

F. B. 2115 PG. 50

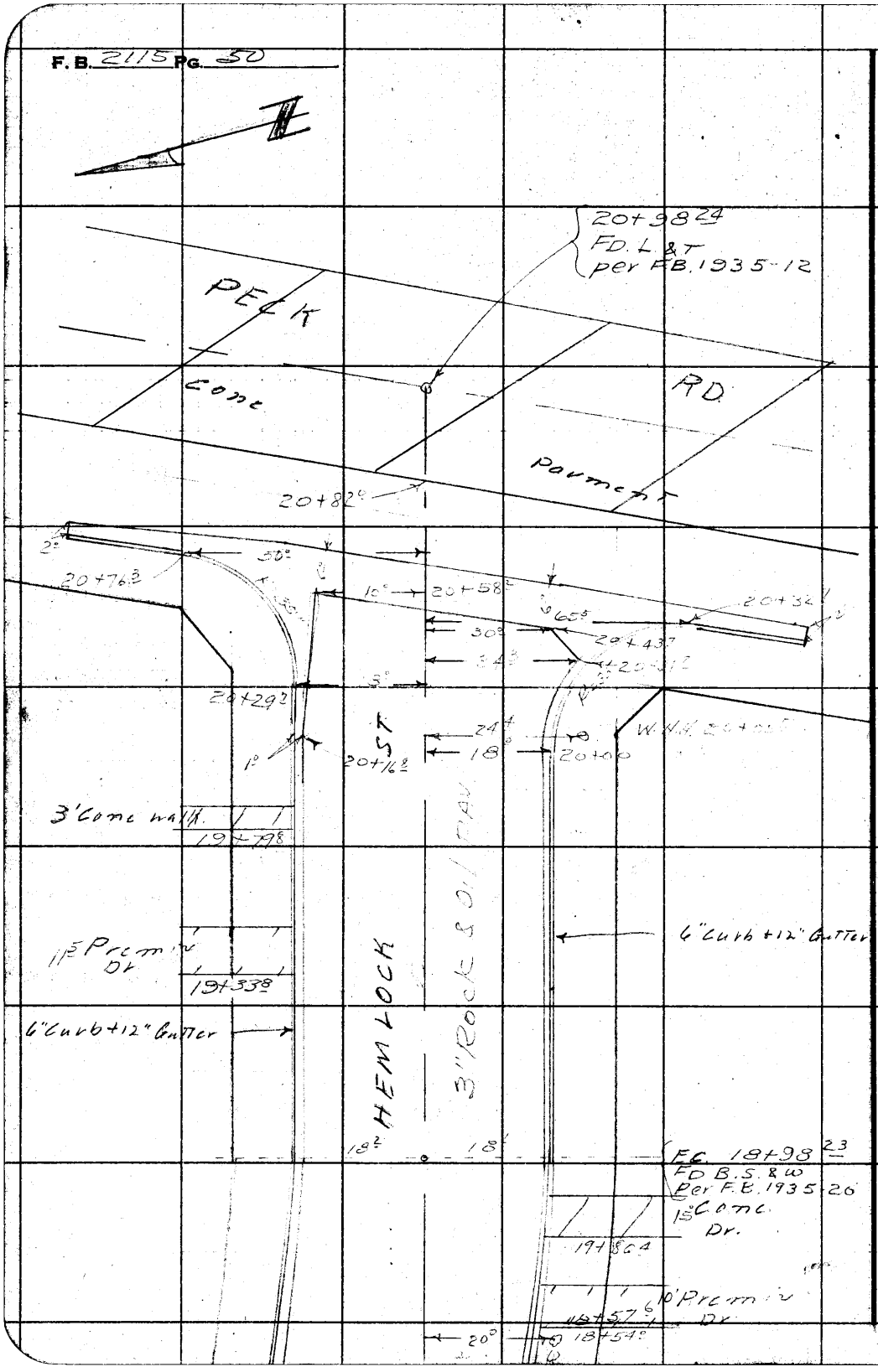

RETURN TO
LOS ANGELES COUNTY SURVEYOR
725 LOS ANGELES COUNTY
ENGINEERING BLDG.

Do not extend notes this side of this line.

Note: Any Additions or Changes on This Sheet Must be Made or Circled in Red Ink With Date and Name of Person Making Change.

Profile No. | Notes Red | Plotted | Job No. 1853.14 | Division No. | F.B. 2115 Pg. 51
Date | Date | Survey of HEMLOCK ST. S.S.
X-Sec. No. | Notes Chkd | Checked | Survey by J.S.C. | Notes J.S.C. | Date 12-19-55
Date | Date | Map No. | Indexed B. E. Ott | Date MAR 7 '61

CROSS-SECTION
ON
ELROVIA AVE
&
HEMLOCK ST

From: Angle pt. S. of Cherrylee Dr. 1+00
To: Peck Rd. 20+98.24

HEMLOCK ST. S.S. DIST
C.I. 1853.14

COATES
OCHSNER
HAND
GREENE

STATION	B. S.	H. I.	F. S.	ELEV.

NOTE: ANY ADDITIONS OR CHANGES ON THIS SHEET MUST BE MADE OR CIRCLED IN RED INK, WITH DATE AND NAME OF PERSON MAKING CHANGE.

Do not extend notes this side of this line.

PLEASE RETURN TO
LOS ANGELES COUNTY SURVEYOR
726 LOS ANGELES COUNTY
ENGINEERING BLDG.

76L298 307 10-51

76L298 307 10-51

PLEASE RETURN TO

LOS ANGELES COUNTY SURVEYOR
726 LOS ANGELES COUNTY
ENGINEERING BLDG.

NOTE: ANY ADDITIONS OR CHANGES ON THIS SHEET MUST BE MADE OR CIRCLED IN RED INK, WITH DATE AND NAME OF PERSON MAKING CHANGE.

Do not extend notes this side of this line.

STATION	B. S.	H. I.	F. S.	ELEV.	Elrovia Ave.	
BM TF203	5 32	330 18		324 86	BM TF203 Elev. 324.862 per FB. 1734/140 Elrovia Ave (E. Side) 125'± S of & pt. S. of Cherry lee Dr. B.S. in N. Side Conc. drive @ P/L to Ho # 5020	
0+44			5 11	325 07	10'L. S. Rim S.S. M.H.	
"			5 15	325 03	10'L N Rim S.S. M.H.	
" "8" outlet (S)			14 96	315 22	10'L 8" invert (S)	5.11 Rod, 9.18 Meas, 0.67 Diam, 14.96
" 8" inlet stub (N)			14 85	315 33	10'L " " (N)	5.15 Rod, 9.03 meas, 0.67 Diam, 14.85
0+50			5 24	324 94		@ Edge of Pav.
1+00			4 84	325 34		@
"			5 04	325 14		9'R. Edge of Pav.
"			4 1	326 2		27'R. P.L.
"			4 5	325 7		127'R. BL.L.
"			5 08	325 10	16'L. Edge of Pav.	
"			4 4	325 8	33'L. P.L.	
"			4 9	325 3	133'L. BL.L.	
2+00			4 44	325 74		@
"			4 52	325 66		10'R. Edge of Pav.
"			4 6	325 6		16'R.
"			3 7	326 5		30'R. P.L.
"			4 72	325 46	17'L. Edge of Pav.	
"			4 80	325 38	20'L	
"			4 1	326 1	30'L. P.L.	

F.B. 2115 PG. 52

Survey of JSC
Survey by H. E. Ort
Indexed

Job No. 1853.14 Division No.
HEMLOCK ST.
Notes JSC
Date

Notes Red Date
Notes Chkd Date

Plotted Date
Checked Date

Logfile No.
X-Sec. No.

76L298 307 10-51

PLEASE RETURN TO

LOS ANGELES COUNTY SURVEYOR
726 LOS ANGELES COUNTY
ENGINEERING BLDG.

NOTE: ANY ADDITIONS OR CHANGES ON THIS SHEET MUST BE MADE OR CIRCLED IN RED INK, WITH DATE AND NAME OF PERSON MAKING CHANGE.

Do not extend notes this side of this line.

STATION	B. S.	H. I.	F. S.	ELEV.	ELROVIA	AVE.
3+00		330 18	3 82	326 36		℄
"			4 01	326 17		14' R. Edge of Pav.
"			4 1	326 1		20' R.
"			3 4	326 8		30' R. P.L.
"			4 10	326 08	12' L. Edge of Pav.	
"			4 3	325 9	15' L.	
"			3 5	326 7	30' L. P.L.	
T.P.	5 20	331 48	3 90	326 28		
3+ 55.2			4 91	326 57		℄
"			4 88	326 60		14' R. Pav. Ret.
"			4 9	326 6		20' R.
"			4 4	327 1		30' R. P.L.
"			4 4	327 1		130' R. B.L.L.
3+61.5			4 89	326 59		℄
"			5 10	326 38	12' L. Pav. Ret.	
"			5 2	326 3	15' L.	
"			4 6	326 9	30' L. P.L.	
"			4 3	327 2	130' L. B.L.L.	
3+98			4 71	326 77		55' R. Pav. Ret.
3+99			4 98	326 50	40' L. Pav. Ret.	
4+00			4 86	326 62		℄

Profile No. ____ Date ____ Notes Red ____ Plotted ____ Job No. 1852-14 Division No. ____ F.B. 2115 PG. 53
X-Sec. No. ____ Date ____ Notes Chkd ____ Checked ____ Survey of HEIGHTS Survey by ____ Notes ____ Date 12-16-53
Date ____ Date ____ Map No. ____ Indexed ____ H. E. OTT Date ____

76L298 307 10-51

PLEASE RETURN TO

LOS ANGELES COUNTY SURVEYOR
726 LOS ANGELES COUNTY
ENGINEERING BLDG.

NOTE: ANY ADDITIONS OR CHANGES ON THIS SHEET MUST BE MADE OR CIRCLED IN RED INK, WITH DATE AND NAME OF PERSON MAKING CHANGE.

Do not extend notes this side of this line.

F.B. 2115 PG. 54 Profile No. ___ X-Sec. No. ___

Job No. 1853-5 Division No. ___ Notes Red. ___ Plotted ___

Survey of HEMLOCK ST. S.S. Date ___ Date ___

Survey by L.S.C. Notes L.O. Notes Chkd. ___ Checked ___

Indexed ___ Date ___ Date ___ Date ___

STATION	B. S.	H. I.	F. S.	ELEV.	ELROVIA	AVE
4+09 24		331 48	4 59	326 89		℄ Int Cherrylee Dr.
"			4 70	326 78		30' R.
"			4 48	327 00	30' L.	
4+20 5			4 81	326 67		32' R. Pav. Rot
"			4 94	326 54	29' L. Pav. Rot	
4+45			4 64	326 82		℄
"			4 86	326 62		11 5 R. Pav. Rot.
"			4 7	326 8		15' R.
"			4 3	327 2		30' R. P.L.
"			4 3	327 2		130' R. BLL.
"			4 77	326 71	12 5 L. Pav. Rot	
"			5 0	326 5	17' L.	
"			4 4	327 1	30' L. P.L.	
"			4 3	327 2	130' L. BLL.	
5+00			4 18	327 30		℄
"			4 58	326 90		11 5 R. Edge of Pav
"			4 5	327 0		15' R.
"			4 4	327 1		30' R. P.L.
"			4 50	327 6 98	12 5 L. Edge of Pav.	
"			4 5	327 0	17' L.	
"			4 1	327 4	30' L.	

76L298 307 10-51

PLEASE RETURN TO
LOS ANGELES COUNTY SURVEYOR
726 LOS ANGELES COUNTY
ENGINEERING BLDG.

NOTE: ANY ADDITIONS OR CHANGES ON THIS SHEET MUST BE MADE OR CIRCLED IN RED INK, WITH DATE AND NAME OF PERSON MAKING CHANGE.

Do not extend notes this side of this line.

STATION	B. S.	H. I.	F. S.	ELEV.	ELROVIA	AVE.
6+00		331 48	3 98	327 50		℄
"			4 10	327 38		11.5'R Edge of Pav.
"			4 3	327 2		15'R.
"			4 0	327 5		30'R. P.L.
"			4 15	327 33	12.5'L. Edge of Pav.	
"			4 3	327 2	17'L.	
"			3 9	327 6	30'L. P.L.	
T.P.	5 18	332 65	4 01	327 47		
7+00			4 88	327 77		℄
"			4 92	327 73		11.5'R. Edge of Pav.
"			5 1	327 5		15'R.
"			5 0	327 6		30'R. P.L.
"			5 14	327 51	12.5'L. Edge of Pav.	
"			5 2	327 4	17'L.	
"			4 8	327 8	30'L. P.L.	
7+41.41			5 00	327 6		℄
"			5 43	327 20		18'R. Gutter
"			4 82	327 83		18'R. Top. Ch. S. end
"			4 7	327 9		30'R. P.L.
"			4 6	328 0		130'R. B.L.L.

Profile No. ____ Date ____ Notes Red ____ Date ____ Plotted ____ Date ____ Job No. 1422.44 Division No. ____ F.B. 2115 Pg. 55
X-Sec. No. ____ Date ____ Notes Chkd ____ Date ____ Checked ____ Date ____ Survey of HEM Ibex ST. 55 Survey by LSC Notes JO Date 12-19-55
Map No. ____ Date ____ Indexed H. E. OTT Date ____

76L298 307 10-51

PLEASE RETURN TO

LOS ANGELES COUNTY SURVEYOR
726 LOS ANGELES COUNTY
ENGINEERING BLDG.

NOTE: ANY ADDITIONS OR CHANGES ON THIS SHEET MUST BE MADE OR CIRCLED IN RED INK, WITH DATE AND NAME OF PERSON MAKING CHANGE.

Do not extend notes this side of this line.

F.B. 2115 PG. 56 | Job No. 1850 | Division No. | Notes Red. | Plotted | Profile No.
Survey of HEMLOCK | Notes | Date | Notes Chkd. | Date | X-Sec. No.
Survey by B. L. O. | Date | Checked | Date
Indexed | Date

STATION	B. S.	H. I.	F. S.	ELEV.	ELROVIA	AVE
7+41 4/		332 65	5 32	327 33	18' L. Gutter	
"			4 85	327 80	18' L. Top. Cb. Sand	
"			4 6	328 0	30' L. P.L.	
"			4 5	328 1	200' L. B.L.L.	
8+00			4 92	327 73		℄
			4 85	327 80		12° R.
			5 29	327 36		30' R. Gutter
			4 69	327 96		30' R. Top. Cb.
			4 3	328 3		42' R. P.L.
			5 33	327 32	8' L. Gutter	
			4 68	327 97	8' L. Top. Cb.	
			4 4	328 2	20' L. P.L.	
8+19 L			5 26	327 39		℄ Gutter
"			4 61	328 04		℄ Top. Cb.
8+50			4 4	328 2		℄
"			4 50	328 15		18' R. Top. Cb
"			5 14	327 51		18' R. Gutter
"			4 51	328 14		42' R.
"			4 09	328 56		57' R. Top. Cb.
"			5 06	327 59		57' R. Gutter
"			4 9	327 7		30' R. P.L.

76L298 307 10-51

PLEASE RETURN TO
LOS ANGELES COUNTY SURVEYOR
726 LOS ANGELES COUNTY
ENGINEERING BLDG.

NOTE: ANY ADDITIONS OR CHANGES ON THIS SHEET MUST BE MADE OR CIRCLED IN RED INK, WITH DATE AND NAME OF PERSON MAKING CHANGE.

165 R

Do not extend notes this side of this line.

STATION	B. S.	H. I.	F. S.	ELEV.	HEMLOCK	ST.
		332 65				
T.P.	5 74	333 88	4 51	328 14		
9+83 3			5 49	328 39		℄ Top. cb
"			6 10	327 78		℄ Gutter
10+00			5 75	328 13		℄
"			5 58	328 30		14' R.
"			6 12	327 76		32' R. Gutter
"			5 46	328 42		32' R. Top. cb.
"			5 4	328 5		44' R. P.L.
"			6 07	327 81	5' L. Gutter	
"			5 45	328 43	7' L. Top. cb.	
"			5 4	328 5	19' L. P.L.	
11+00			5 22	328 66		℄
"			5 77	328 11		18' R. Gutter
"			5 13	328 75		18' R. Top. cb.
"			4 7	329 2		30' R. P.L.
"			5 75	328 13	18' L. Gutter	
"			5 09	328 79	18' L. Top. cb.	
"			5 0	328 9	30' L. P.L.	

Profile
Notes Red _____ Plotted _____ Job No. 1653 Division No. _____
No. _____ Date _____ Date _____ Survey of HEMLOCK ST.
X-Sec.
Notes Chkd _____ Checked _____ Survey by JSK Notes JO Date 12-1
No. _____ Date _____ Date _____ Map No. _____ Indexed _____ Date _____

F.B. 2115 PG. 57

76L298 307 10-51

PLEASE RETURN TO

LOS ANGELES COUNTY SURVEYOR
726 LOS ANGELES COUNTY
ENGINEERING BLDG.

NOTE: ANY ADDITIONS OR CHANGES ON THIS SHEET MUST BE MADE OR CIRCLED IN RED INK, WITH DATE AND NAME OF PERSON MAKING CHANGE.

Do not extend notes this side of this line.

STATION	B. S.	H. I.	F. S.	ELEV.	HEMLOCK ST.	
12+00		333 88	4 89	328 99		℄
"			5 13	328 45		18' R. Gutter
"			4 78	329 10		18' R. Top. Cb
"			4 5	329 4		30' R. P.L.
"			5 1	328 8		165' R. B.L.L.
"			5 44	328 44	18' L. Gutter	
"			4 80	329 08	18' L. Top. Cb.	
"			4 2	329 7	30' L. P.L.	
"			4 3	329 6	200' L. B.L.L.	
13+00			4 56	329 32		℄
"			5 15	328 73		18' R. Gutter
"			4 51	329 37		18' R. Top. Cb.
"			4 2	329 7		30' R. P.L.
"			5 12	328 76	18' L. Gutter	
"			4 49	329 39	18' L. Top. Cb.	
"			4 1	329 8	30' L. P.L.	
BM TF 199	5 21	334 67	4 42	329 46	BM TF 199 Elev 329.477 F.B. 1734-138	
					HEMLOCK ST & Embossed Dr. N.W. Cor.	
					Pt. S.P.R. in Curb 5' W. of W. end C.R.	

F.B. 2115 PG. 55

Job No. 1653 Division No.

Survey of HEMLOCK ST SS

Survey by J.S.C. Notes J.D.

Indexed H.E. ON Date

Profile

X-Sec.

Plotted No.

Date

Checked No.

Date

Notes Red.

Date

Notes Chkd.

Date

76L298 307 10-51

PLEASE RETURN TO

LOS ANGELES COUNTY SURVEYOR

726 LOS ANGELES COUNTY
ENGINEERING BLDG.

NOTE: ANY ADDITIONS OR CHANGES ON THIS SHEET MUST BE MADE OR CIRCLED IN RED INK, WITH DATE AND NAME OF PERSON MAKING CHANGE.

Do not extend notes this side of this line.

STATION	B. S.	H. I.	F. S.	ELEV.	HEMLOCK	ST.
13+75		334 67	5 27	329 40		℄
"			5 85	328 82	18' L. Gutter N. end	N. W. Cor. C.R.
"			5 20	329 47	18' L. Top Cb. "	" "
"			4 7	330 0	30' L. P.L.	
"			4 2	330 5	165' L. B.L.L.	
13+45			5 18	329 49	45' L. Gutter N. end	N. W. Cor. C.R.
"			4 60	330 07	45' L. Top Cb. "	"
13+59.42			5 12	329 55		℄ int EMBREE D.R.
"			5 69	328 98	18' L. Cross Gutter	
"			5 42	329 25	30' L.	
13+74			5 16	329 51	45' L. Gutter N. end	N. E. Cor. C.R.
"			4 58	330 09	45' L. Top Cb. "	" "
14+00			5 03	329 64		℄
"			5 58	329 09		18' R. Gutter
"			4 94	329 73		18' R. Top Cb.
"			4 7	330 0		30' R. P.L.
14+02			5 01	329 66		℄
"			5 57	329 10	18' L. Gutter E. end	N. E. Cor. C.R.
"			4 98	329 69	18' L. Top Cb. "	"
"			4 7	330 0	30' L. P.L.	
			3 6	331 1	165' L. B.L.L.	

Profile No. ____ Date ____ Notes Chkd ____ Date ____

X-Sec. No. ____ Date ____ Notes Red ____ Date ____ Plotted ____ Date ____ Checked ____ Date ____ Job No. 6332-14 Survey of HEMLOCK ST. Survey by L.S.K. Map No. ____ Division No. ____ Indexed ____ Date ____ Note: L.S.K. Date 12-15-55

F.B. 2115 PG. 59

76L298 307 10-51

PLEASE RETURN TO

LOS ANGELES COUNTY SURVEYOR
726 LOS ANGELES COUNTY
ENGINEERING BLDG.

NOTE: ANY ADDITIONS OR CHANGES ON THIS SHEET MUST BE MADE OR CIRCLED IN RED INK, WITH DATE AND NAME OF PERSON MAKING CHANGE.

Do not extend notes this side of this line.

21 C 4
165 R.

STATION	B. S.	H. I.	F. S.	ELEV.	Hemlock ST	
15+00		334 67	4 66	330 01		℄
"			5 29	329 38		18' R. Gutter
"			4 63	330 04		18' R. Top Cb.
"			4 7	330 0		30' R. P.L.
"			5 25	329 42	18' L. Gutter	
"			4 63	330 04	18' L. Top Cb.	
"			4 2	330 5	30' L. P.L.	
T.P.	5 91	335 78	4 80	329 87		
16+00			5 42	330 36		℄
"			6 06	329 72		18' R. Gutter
"			5 39	330 39		18' R. Top Cb.
"			5 3	330 5		30' R. P.L.
"			6 02	329 76	18' L. Gutter	
"			5 36	330 42	18' L. Top Cb.	
"			5 1	330 7	30' L. P.L.	
17+00			5 14	330 64		℄
"			5 68	330 10		18' R. Gutter
"			3 01	330 77		18' R. Top Cb
"			4 9	330 9		31' R. P.L.
"			4 6	331 2		165' R. B.L.

F.B. 2115 PG. 60

Profile ____ No. ____ X-Sec. ____ No. ____

Plotted ____ Date ____ Checked ____ Date ____

Notes Red ____ Date ____ Notes Chkd. ____ Date ____

Job No. 1603 Division No. 15 ____ Date ____

Survey of HEMLOCK ST. S.O.

Survey by ~~H.E.~~ OR ____ Notes ____

Indexed ____

76L298 307 10-51

PLEASE RETURN TO
LOS ANGELES COUNTY SURVEYOR
726 LOS ANGELES COUNTY
ENGINEERING BLDG.

NOTE: ANY ADDITIONS OR CHANGES ON THIS SHEET MUST BE MADE OR CIRCLED IN RED INK, WITH DATE AND NAME OF PERSON MAKING CHANGE.

Do not extend notes this side of this line.

STATION	B. S.	H. I.	F. S.	ELEV.	HEMLOCK ST.	
17+00		335 78	5 68	330 10	17.5' L. Gutter	
"			5 04	330 74	17.5' L. Top. Cb.	
"			4 8	331 0	29' L. P.L.	
"			3 3	332 5	210' L. B.L.	
18+00			4 75	331 03		℄
"			5 37	330 41		15' R. Gutter
"			4 71	331 07		15' R. Top Cb.
"			4 7	331 1		27' R. P.L.
"			4 72	331 06	3' L.	
"			5 34	330 44	21' L. Gutter	
"			4 47	331 11	21' L. Top Cb.	
"			4 5	331 3	33' L. P.L.	
19+00			4 45	331 33		℄
"			5 07	330 71		18' R. Gutter
"			4 42	331 36		18' R. Top Cb
"			4 2	331 6		30' R. P.L.
"			5 06	330 72	18' L. Gutter	
"			4 41	331 37	18' L. Top Cb.	
"			4 2	331 6	30' L. P.L.	
T.P.	5 01	336 48	4 31	331 47		

Profile No. ____ Notes Red ____ Plotted ____ Job No. 1652 Division No. ____ F.B. 2115 Pg. 61
X-Sec. No. ____ Date ____ Date ____ Survey of Hemlock St. 55
Notes Chkd ____ Checked ____ Survey by ____ Notes ____ Date 12-16-55
Date ____ Date ____ Map No. ____ Indexed H. E. Ott Date ____

76L298 307 10-51

PLEASE RETURN TO

LOS ANGELES COUNTY SURVEYOR
726 LOS ANGELES COUNTY
ENGINEERING BLDG.

NOTE: ANY ADDITIONS OR CHANGES ON THIS SHEET MUST BE MADE OR CIRCLED IN RED INK, WITH DATE AND NAME OF PERSON MAKING CHANGE.

Do not extend notes this side of this line.

STATION	B. S.	H. I.	F. S.	ELEV.	HEMLOCK	ST.
20+00		336 48	4 91	331 57		℄
"			5 42	331 06		18' R. Gutter w. end SW Cor.
"			4 77	331 71		18' R. Top Cb. " "
"			4 7	331 8		30' R. P.L.
"			4 7	331 8		160' R. B.L.L.
20+292			5 18	331 30		℄
"			5 38	331 16	18' L. Gutter w. end N.W. Cor. C.R.	
"			4 70	331 78	18' L. Top Cb. "	" "
"			4 5	332 0	30' L. P.L.	
			3 9	332 6	200' L. B.L.L.	
20+58			5 53	330 95		℄ cross Gutter
20+98.24			4 65	331 83		℄ int Peck Rd.
BMTF195			5 10	331 38	BM TF195 Elev. = 331.38 F.B. 1734-137	
					Peck Rd + Hemlock ST. S.W. Cor.	
					BT. SPK. in cb. 5' S. of S. end. C.R.	

F.B. 2115 PG. 62

Job No. 6524 Division No. 5.5

Survey of HEMLOCK ST.

Survey by V.S.L. Notes V.O.

Indexed H. E. OTT Date

Profile No.

X-Sec. No.

Plotted Date

Checked Date

Notes Red. Date

Notes Chkd. Date

Notes Ck'd by	Survey of HEMLOCK ST. SS.
Map No.	W. O. 1855.14 Tape No. St'd. °F
Office Work	Surveyed by J S Coates
Checked	Notes S.C. Date 12-55
Date	Indexed H. E. OTT MAR 7 61

F.B. 2115 Pg. 63

TOPOGRAPHY

ON

EMBREE DR.

From: Hemlock ST. 14+00
To: Peck Rd. 11+69 43

HEMLOCK ST. S.S. DIST.
C.I. 1855.14

COATES
OCHSNER
AND
GREENE

Note: Any Additions or Changes on This Sheet Must be Made or Circled in Red Ink With Date and Name of Person Making Change.

Do not extend notes this side of this line.

RETURN TO
LOS ANGELES COUNTY SURVEYOR
726 LOS ANGELES COUNTY
ENGINEERING BLDG.

76F2098 247 4-58

F. B. 2115 PG. 64

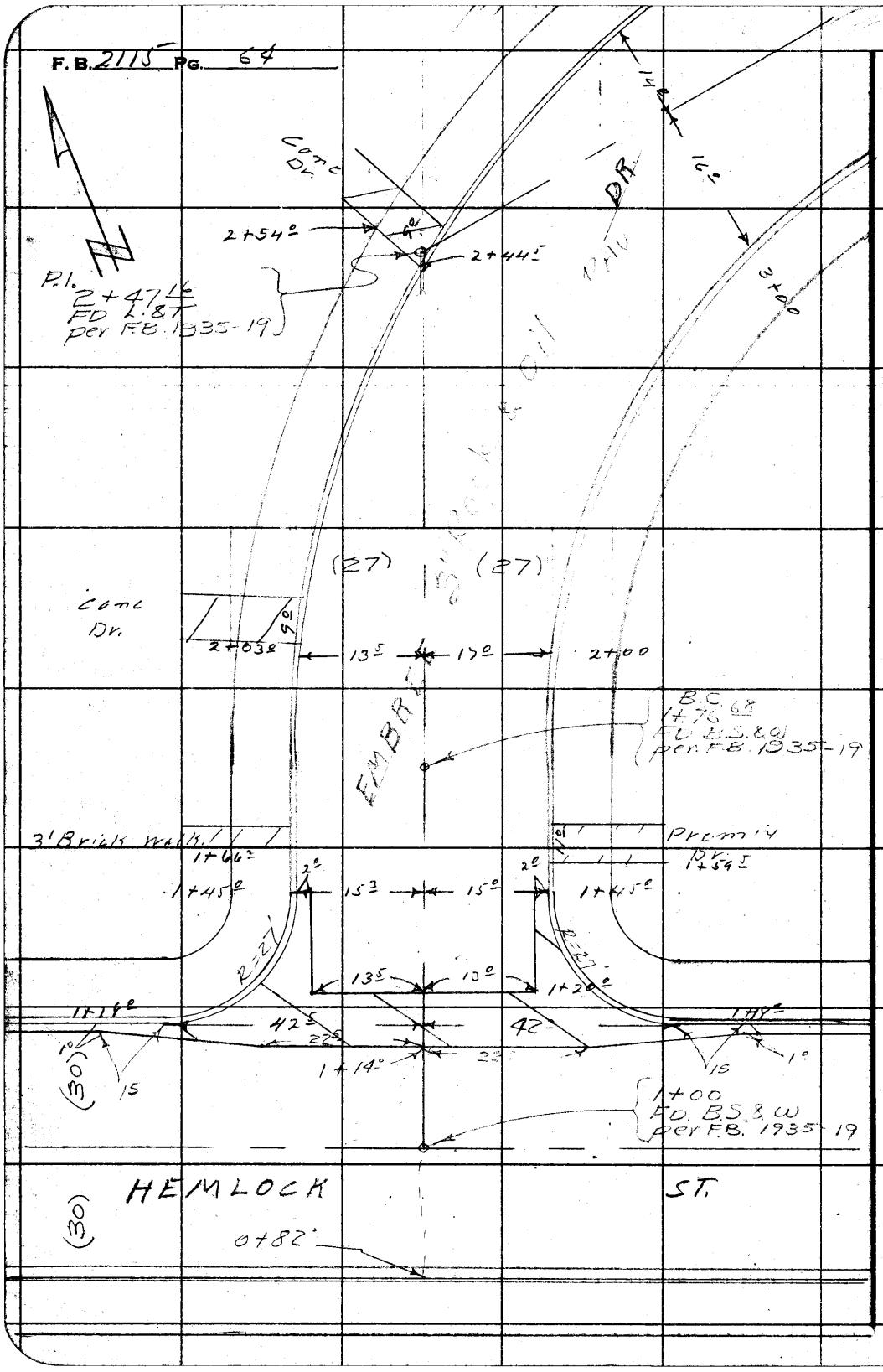

RETURN TO
LOS ANGELES COUNTY SURVEYOR
725 LOS ANGELES COUNTY
ENGINEERING BLDG.
Do not extend notes this side of this line.

Note: Any Additions or Changes on This Sheet Must be Made or Circled in Red Ink With Date and Name of Person Making Change.

Notes Ck'd by	Survey of HEMLOCK ST SS
Map No.	W. O/E.O. Tape No. St'd. °F
Office Work	Surveyed by J.S.C.
Checked	Notes Date
Date	Indexed H. E. OTT

F.B. 2115 Pg. 65

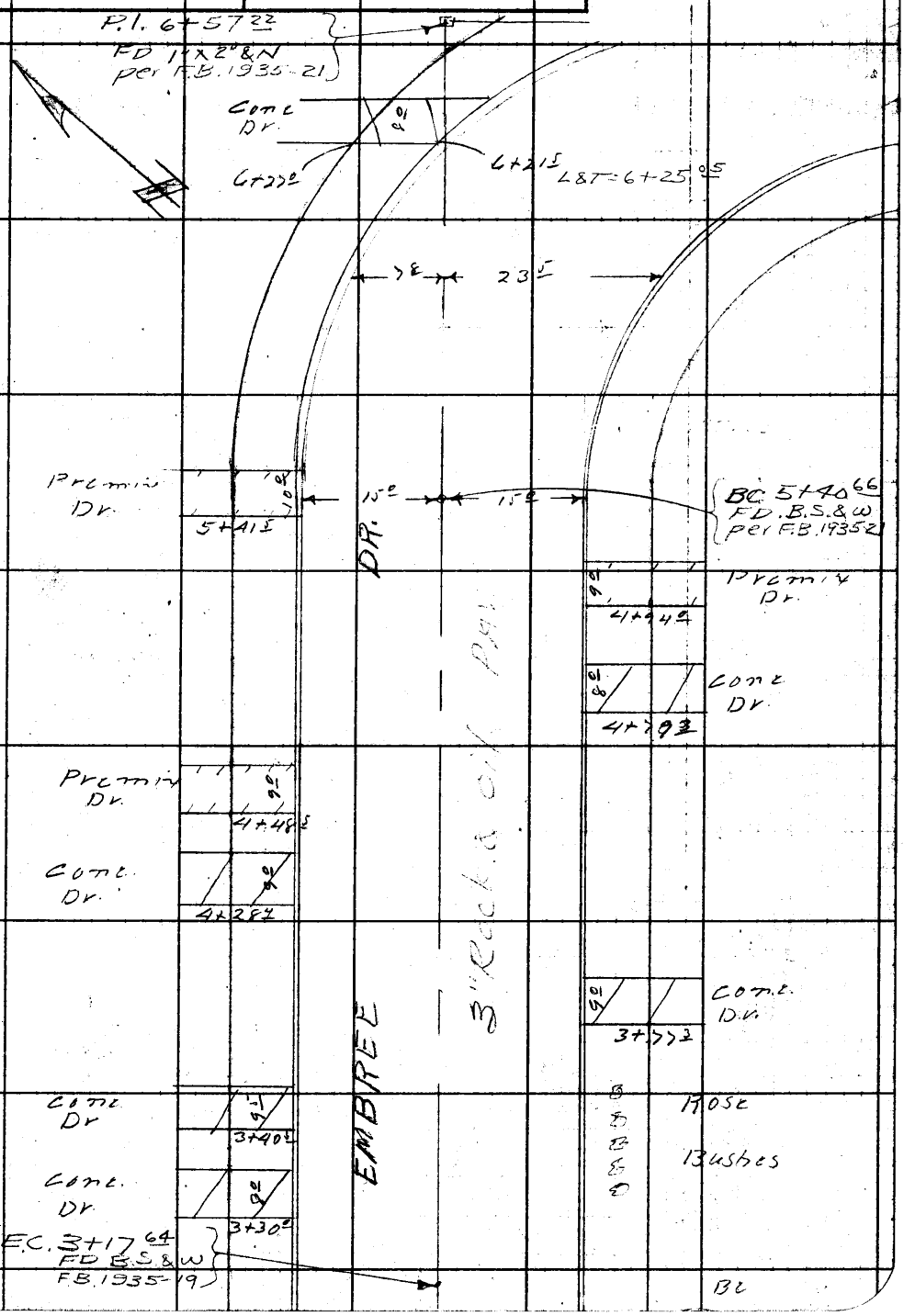

Notes: Any Additions or Changes on This Sheet Must be Made or Circled in Red Ink With Date and Name of Person Making Change.

Do not extend notes this side of this line.

RETURN TO
LOS ANGELES COUNTY SURVEYOR
726 LOS ANGELES COUNTY
ENGINEERING BLDG.

76F3098 247 4-53

F. B. 2115 PG. 66

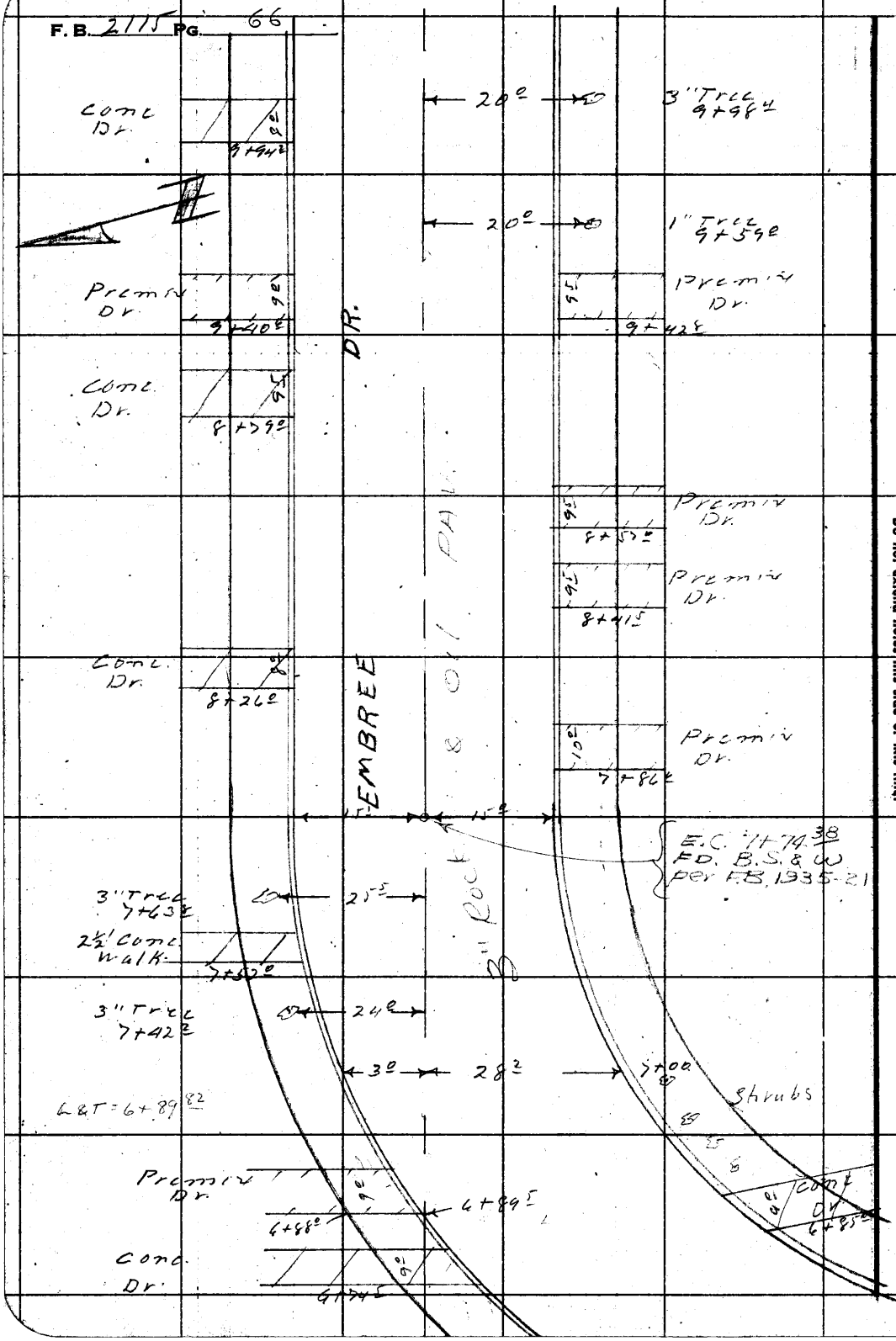

RETURN TO
LOS ANGELES COUNTY SURVEYOR
725 LOS ANGELES COUNTY
ENGINEERING BLDG.
Do not extend notes this side of this line.

Note: Any Additions or Changes on This Sheet Must be Made or Circled in Red Ink With Date and Name of Person Making Change.

Notes Ck'd by	Survey of HEMLOCK ST. S.S.
Map No.	W. O. 1853.01 Tape No. Sr'd. °F
Office Work	Surveyed by J.S.C.
Checked	Notes Date
Date	Indexed H. E. OTT

F.B. 2173 Pg. 67

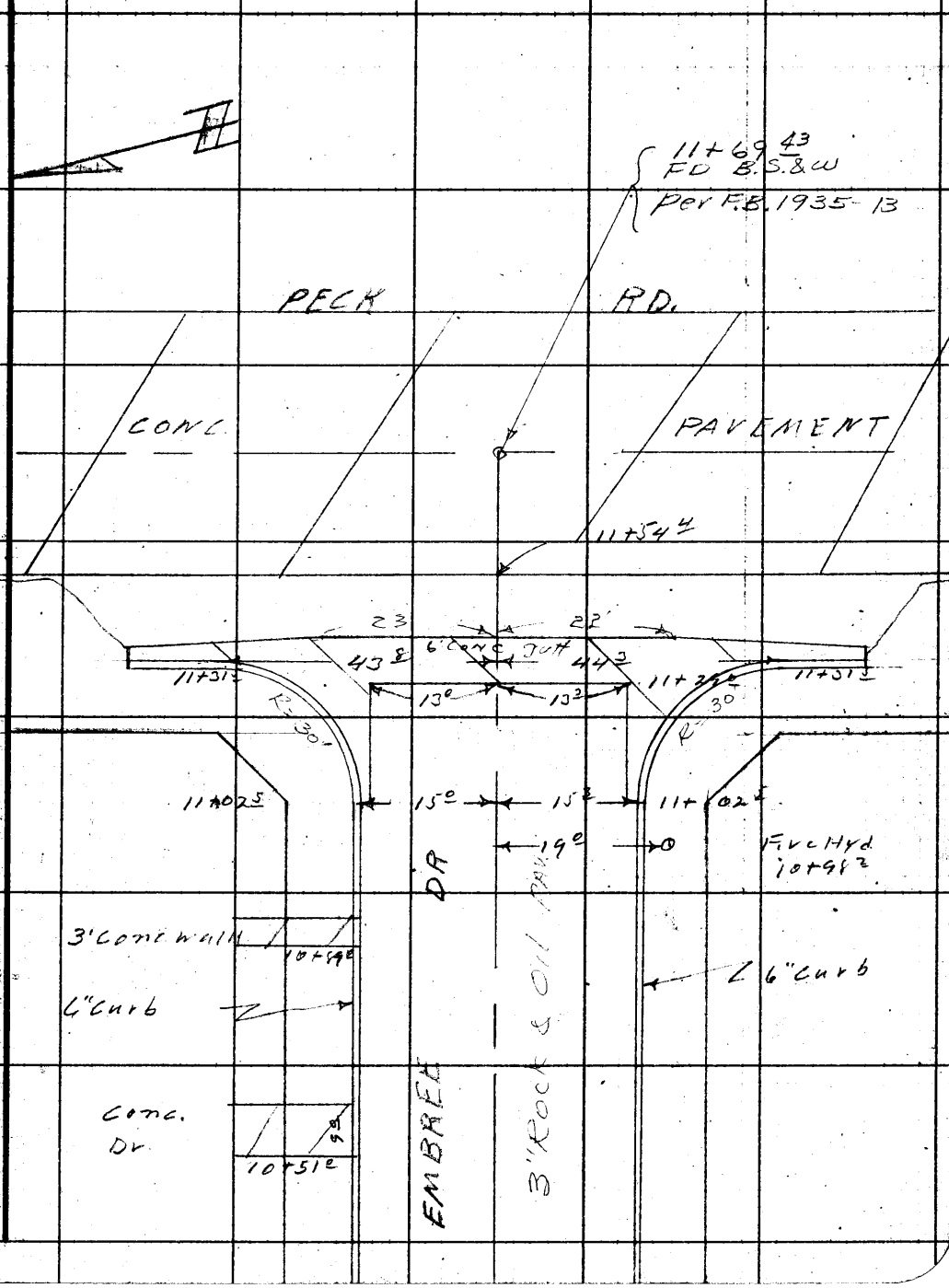

Note: Any Additions or Changes on This Sheet Must be Made or Circled in Red Ink With Date and Name of Person Making Change.

Do not extend notes this side of this line.

RETURN TO
LOS ANGELES COUNTY SURVEYOR
726 LOS ANGELES COUNTY
ENGINEERING BLDG.

76F3098 247 4-53

F. B. 2115 PG. 68

RETURN TO
LOS ANGELES COUNTY SURVEYOR
726 LOS ANGELES COUNTY
ENGINEERING BLDG.

Do not extend notes this side of this line.

Note: Any Additions or Changes on This Sheet Must be Made or Circled in Red Ink With Date and Name of Person Making Change.

Profile No. | Notes Red. | Plotted | Job No. 1853.14 | Division No. | F.B. 2115 Pg. 69
Date | Date | Survey of HEMLOCK ST.
X-Sec. No. | Notes Chkd. | Checked | Survey by J.S.C | Notes J.S.C | Date 12-19-55
Date | Date | Map No. | Indexed H. E. OTT | Date MAR 7 '61

CROSS-SECTION ON EMBREE DR

From: Hemlock st. 1+00
To: Peck Rd. 11+69 43

HEMLOCK ST. S.S. DIST.
C.I. 1853.14

COATES
OCHSNER
HAND
GREENE

STATION	B.S.	H.I.	F.S.	ELEV.

NOTE: ANY ADDITIONS OR CHANGES ON THIS SHEET MUST BE MADE OR CIRCLED IN RED INK, WITH DATE AND NAME OF PERSON MAKING CHANGE.

Do not extend notes this side of this line.

PLEASE RETURN TO
LOS ANGELES COUNTY SURVEYOR
726 LOS ANGELES COUNTY
ENGINEERING BLDG.

761.298 307 10-51

76L298 307 10-51

PLEASE RETURN TO

LOS ANGELES COUNTY SURVEYOR
726 LOS ANGELES COUNTY
ENGINEERING BLDG.

NOTE: ANY ADDITIONS OR CHANGES ON THIS SHEET MUST BE MADE OR CIRCLED IN RED INK, WITH DATE AND NAME OF PERSON MAKING CHANGE.

Do not extend notes this side of this line.

F.B. 2115 Pg. 70 | Job No. 1853.14 | Division No. | Notes Red. | Plotted | No. | Profile
Survey of HEMLOCK ST. | Date | Date | No. | X-Sec.
Survey by J.S.C. | Notes J.S.C. | Notes Chkd. | Checked
Indexed D.E.O.M. | Date | Date | Date | No.

STATION	B. S.	H. I.	F. S.	ELEV.		Embree ST.
BM.TF199	501	334 49		329 48	BM TF199 Elev. 329.477 per F.B. 1734/138 Hemlock ST. & Embree Dr. N.W. Cor. Bt. Spk. in cb. 5' W. of W. end C.R.	
0+82			492	329 57		℄ prod Top cb
"			555	328 94		℄ " Gutt
1+00			492	329 57		℄
"			485	329 64		30'R
"			505	329 44	30'L	
1+18°			550	328 99		℄
"			538	329 11		42'R gutt
"			476	329 73		42'R Top E. end N.E.C.R.
"			565	328 84	42^5 L gutt.	
"			499	329 50	42^5 L Top W. end N.W. C.R.	
1+45			473	329 76		℄
"			497	329 52		15'R gutt
"			439	330 10		15'R Top N. end N.W.C.R.
"			42	330 3		27'R P/L
"			38	330 7		107R B.L.L.
"			500	329 49	15'L gutt	
"			441	330 08	15'L Top N. end N.W. C.R.	
"			42	330 3	27'L P/L	
"			48	329 7	120 L B.L.L.	

76L298 307 10-51

PLEASE RETURN TO

LOS ANGELES COUNTY SURVEYOR
726 LOS ANGELES COUNTY
ENGINEERING BLDG.

NOTE: ANY ADDITIONS OR CHANGES ON THIS SHEET MUST BE MADE OR CIRCLED IN RED INK, WITH DATE AND NAME OF PERSON MAKING CHANGE.

Do not extend notes this side of this line.

STATION	B. S.	H. I.	F. S.	ELEV.		Embree St.
2+00		33449	421	33028		℄
"			462	32987		17' R gutt
"			404	33045		17' R Top cb.
"			39	3306		29' R P/C
"			455	32994	13.5' L gutt	
"			406	33043	13.5' L Top cb	
"			370	33079	25.5' L P/C	
2+44.5			430	33019		℄ prod gutt
"			375	33074		℄ prod Top cb
3+00			352	33097		℄
"			393	33056		16' R gutt
"			338	33111		16' R Top cb.
"			34	3311		28' R P/C
"			394	33055	14' L gutt	
"			337	33112	14' L Top cb.	
"			31	3314	26' L P/C	
"			23	3322	160' L B.L.L.	
T.P.	629	33697	381	33068		
4+00			533	33164		℄
			574	33123		15' R
			514	33183		

Profile No. ____ Notes Red ____ Plotted ____ Job No. 185314 Division No. ____ F.B. 2115 Pg. 71.
X-Sec. No. ____ Date ____ Date ____ Survey of Hemlock St. S.S.
Notes Chkd ____ Checked ____ Survey by J.S.C. Notes J.S.C. Date 12-19-55
Date ____ Date ____ Map No. ____ Indexed H.E.O.M. Date ____

76L298 307 10-51

PLEASE RETURN TO

LOS ANGELES COUNTY SURVEYOR
726 LOS ANGELES COUNTY
ENGINEERING BLDG.

NOTE: ANY ADDITIONS OR CHANGES ON THIS SHEET MUST BE MADE OR CIRCLED IN RED INK, WITH DATE AND NAME OF PERSON MAKING CHANGE.

Do not extend notes this side of this line.

F.B. 2115 PG. 72 Job No. 1853.14 Division No. Notes Red. Plotted Profile No.
Survey of Hemlock ST Date Date X-Sec. No.
Survey by J.S.C. Notes J.S.C. Notes Chkd. Checked
Indexed B.E.O.H. Date Date Date

STATION	B. S.	H. I.	F. S.	ELEV.	Embree	ST.
4+00		336 97	49	3321		27' P/C
"			575	33122	15' L gutt.	
"			520	33177	15' L Top cb.	
"			49	3321	27' L P/L	
5+00			464	33233		℄
"			495	33202		15' R gutt
"			441	33256		15' R Top cb.
"			39	3331		27' R P/L
"			46	3324		160'± B.L.L.
"			506	33191	15' L gutt	
"			449	33248	15' L Top cb.	
"			40	3330	27' L P/L	
"			39	3331	160'± L B.L.L.	
5+40.66 B.C.			441	33256		℄ @ B.C.
6+00			408	33289		℄
"			394	33303		7' R
"			442	33255		23.5 R gutt
"			386	33311		23.5 R Top cb.
"			36	3334		35' R P/L
"			437	33260	7.8 L gutt	
"			382	33315	7.8 L Top cb.	
"			34	3336	20' L P/L	

76L298 307 10-51

PLEASE RETURN TO
LOS ANGELES COUNTY SURVEYOR
726 LOS ANGELES COUNTY
ENGINEERING BLDG.

NOTE: ANY ADDITIONS OR CHANGES ON THIS SHEET MUST BE MADE OR CIRCLED IN RED INK, WITH DATE AND NAME OF PERSON MAKING CHANGE.

Do not extend notes this side of this line.

STATION	B. S.	H. I.	F. S.	ELEV.		Embree ST.
BMTF198		336 97	3 45	333 52	BM TF 198 Elev. 333.530 per FB 1734-138	
	5 48	339 00			Embree Dr. (N. Side) 505± W. ℄ peck Rd. Bt. Spk. in cb. Front of Ho # 11557	
7+00			577	333 23		℄
"			545	333 55		13' R Crown
"			578	333 22		28² R gutt
"			525	333 75		28² R Top cb
"			48	334 2		40' R P/C
"			584	333 16	3' L gutt	
"			525	333 75	3' L Top cb	
"			42	334 8	15' L P/C	
7+74 38 E.C.			486	334 14		℄ - E.C.
8+00			477	334 23		℄
"			520	333 80		15' R gutt
"			461	334 39		15' R Top cb
"			46	334 4		27' R P/C
"			53	333 7		200' R B.L.L.
"			518	333 82	15' L gutt	
"			458	334 42	15' L Top cb	
"			41	334 9	27' L P/C	
"			29	336 1	150' L B.L.L.	

Profile No. ____ Notes Red ____ Plotted ____ Job No. 1853.1 Division No. ____ F.B. 2115 Pg. 73
Date ____ Date ____ Survey of Hemplock ST. SS
X-Sec. No. ____ Notes Chkd ____ Checked ____ Survey by J.S.C. Notes J.S.C. Date 12-19-55
Date ____ Date ____ Map No. ____ Indexed H. E. Ott Date ____

76L298 307 10-51

PLEASE RETURN TO

LOS ANGELES COUNTY SURVEYOR
726 LOS ANGELES COUNTY
ENGINEERING BLDG.

NOTE: ANY ADDITIONS OR CHANGES ON THIS SHEET MUST BE MADE OR CIRCLED IN RED INK, WITH DATE AND NAME OF PERSON MAKING CHANGE.

Do not extend notes this side of this line.

F.B. 2115 PG. 74 | Job No. 1853.14 | Division No. | Notes Red. | Plotted | Profile No.
Survey of Hemlock ST. S.S. | Notes | Date | Date | X-Sec. No.
Survey by J.S.C. | Notes J.S.C. | Notes Chkd. | Checked | Date
Indexed H. E. OTT | Date | Date | Date

STATION	B. S.	H. I.	F. S.	ELEV.	Embree	ST.
		339 00				
9+00			498	334 02		℄
"			540	333 60		15'R gutt
"			486	334 14		15'R Top cb.
"			46	334 4		27'R P/L
"			538	333 62	15'L gutt	
"			481	334 19	15'L Top cb.	
"			45	334 5	27'L P/L	
10+00			557	333 43		℄
"			597	333 03		15'R gutt
"			539	333 61		15'R Top cb.
"			52	333 8		27'R P/L
"			595	333 05	15'L gutt	
"			540	333 60	15'L Top cb	
"			48	334 2	27'L P/L	
T.P.	432	337 27	605	332 95		
11+00			447	332 80		℄
"			480	332 47		15'R gutt.
"			418	333 09		15'R Top cb
"			42	333 1		27'R P/L
"			43	333 0		152'R B.L.L.

76L298 307 10-51

PLEASE RETURN TO
LOS ANGELES COUNTY SURVEYOR
726 LOS ANGELES COUNTY
ENGINEERING BLDG.

NOTE: ANY ADDITIONS OR CHANGES ON THIS SHEET MUST BE MADE OR CIRCLED IN RED INK, WITH DATE AND NAME OF PERSON MAKING CHANGE.

Do not extend notes this side of this line.

STATION	B. S.	H. I.	F. S.	ELEV.		Embree St.
11+00		337 27	4 75	332 72	15' L gutt	
"			4 18	333 09	15' L Top cb.	
"			4 1	333 2	27' L P/L	
"			3 2	334-1	152' L B.L.L.	
11+31.5			5 20	332 07		℄
"			5 39	331 88		44.3 R gutt
"			4 75	332 52		44.3 R Top S. end S.W.C.R.
"			4 31	332 96	43.8 L gutt	
"			4 96	332 31	43.8 L Top N. end S.W.C.R.	
11+69.43			4 37	332 90		℄ INT. Peck Rd.
BMTF 196			4 76	332 51	B.M.TF 196 Elev. 332.508 per FB. 1734/137 Peck Rd & Embree Dr. S.W. Cor. Bt. Spk. in cb 5' S. of S. end C.R.	

Profile No. X-Sec. No.
Notes Red Date Notes Chkd Date
Plotted Date Checked Date
Job No. 1853.14 Division No. Hermitage St. S.S.
Survey of Survey by J.S.C. Notes J.S.C. Date 12-19-55
Map No. Indexed Date
F.B. 2115 Pg. 75

F.B. 2115 PG. 76

Job No. 1853.14 Division No. _____ Notes Red. _____ Plotted _____ Profile

Survey of Hemlock ST. Date _____ Date _____ No. _____

Survey by J.S.C. Notes J.S.C. Notes Chkd. _____ Checked _____ X-Sec.

Indexed _____ Date _____ Date _____ Date _____ No. _____

STATION	B.S.	H.I.	F.S.	ELEV.

761298 307 10-51

PLEASE RETURN TO

LOS ANGELES COUNTY SURVEYOR

726 LOS ANGELES COUNTY ENGINEERING BLDG.

Do not extend notes this side of this line.

NOTE: ANY ADDITIONS OR CHANGES ON THIS SHEET MUST BE MADE OR CIRCLED IN RED INK, WITH DATE AND NAME OF PERSON MAKING CHANGE.

Notes Ck'd by	Survey of HEMLOCK ST S.S.
Map No.	W. O. 1853.14 Tape No. St'd. °F
Office Work	Surveyed by J.S.C.
Checked	Notes J.S.C. Date 12-55
Date	Indexed MAR 7 61 H. E. OTT

F. B. 2115 Pg. 77

TOPOGRAPHY
ON
CHERRYLEE DR.

From: Elrovia Ave 1+00
To: Peck Rd 11+58.08

HEMLOCK ST. S.S. DIST
C.I. 1853.14

COATES
OCHSNER
HAND
GREENE

Note: Any Additions or Changes on This Sheet Must be Made or Circled in Red Ink With Date and Name of Person Making Change.

Do not extend notes this side of this line.

RETURN TO
LOS ANGELES COUNTY SURVEYOR
726 LOS ANGELES COUNTY
ENGINEERING BLDG.

76F3098 247 4-53

F. B. 2115 PG. 78

Premiv Dr.

4+68 — 11 — 21 — 23

12" P.P. # 479465E 4+79

3' Hedge 4+67

Oleander 4+37

Premiv Dr.

3+65 — 11 — 23

(30) (30)

12" P.P. # 479466E 3+29

GARAGE 40 — 46 # 11525 — 4" Plumbing outlet — 2 — 4 — 3+36

2.95

Premiv Dr

11 — 3+16

4" OUTLET 12 — 2+54 — 24 — 25 — 2+70

3 Large Oleanders

40 # 11515 — 28

Note: All houses on this Lot use same C.T. back of front House

25 — 2+44

Premiv Dr

10 — 2+12

Premiv Dr

10 — 2+01 — 10

3" Rock & Oil DR

2" Tree 2+00 — 24 — 23

12" P.P. # 479867E 1+80

2" Tree 1+69 — 24

1+32 — 11 — 11 — 1+53

2" Tree 1+39 — 24

1+20.3 W.H.H — 36

Fire Hyd 1+19 — 37

1+13 — 36 — 54 — 1+13

ELROVIA AVE.

CHERRYLEE

1+00 FD NAIL per F.B. 1935-16

0+86 — 36 — 42 — 0+88

RETURN TO
LOS ANGELES COUNTY SURVEYOR
726 LOS ANGELES COUNTY
ENGINEERING BLDG.

Do not extend notes this side of this line.

Note: Any Additions or Changes on This Sheet Must be Made or Circled in Red Ink With Date and Name of Person Making Change.

Notes Ck'd by	Survey of HEMLOCK ST. SS
Map No.	W. O. 1850.48 Tape No. St'd. °F
Office Work	Surveyed by JSG
Checked	Notes J.F.O. Date 12-20-55
Date	Indexed H. E. OTT

F.B. 2115 Pg. 79

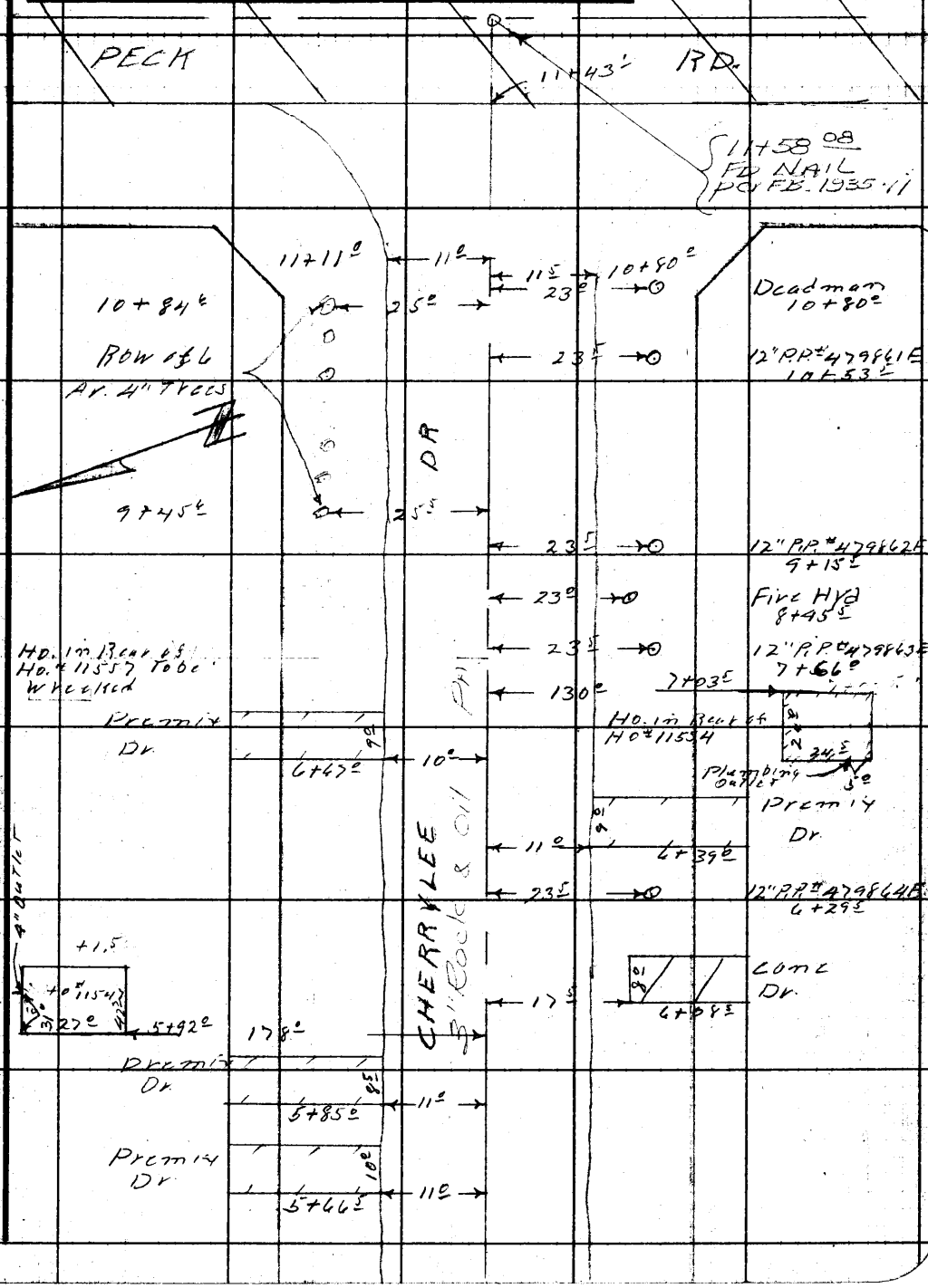

Note: Any Additions or Changes on This Sheet Must be Made or Circled in Red Ink With Date and Name of Person Making Change.

Do not extend notes this side of this line.

RETURN TO
LOS ANGELES COUNTY SURVEYOR
726 LOS ANGELES COUNTY
ENGINEERING BLDG.

76F3098 247 4-53

RETURN TO
LOS ANGELES COUNTY SURVEYOR
726 LOS ANGELES COUNTY
ENGINEERING BLDG.

Note: Any Additions or Changes on This Sheet Must be Made or Circled in Red Ink With Date and Name of Person Making Change.

Do not extend notes this side of this line.

F.B. 2115 PG. 80

Profile No. ____ X-Sec. No. ____

Notes Red ____ Plotted ____ Job No. 1853.14 Division No. ____ F.B. 2115 Pg. 81

Date ____ Date ____ Survey of HEMLOCK ST.

Notes Chkd ____ Checked ____ Survey by J.S.C. Notes J.S.C. Date 12- -55

Date ____ Date ____ Map No. ____ Indexed N. E. Off Date MAP 7 81

CROSS-SECTION
ON
CHERRYLEE DR.

From: Elrovia Ave 1+00
To: Peck Rd 11+58.08

HEMLOCK ST. S.S. DIST.
C.I. 1853.14

COATES
OCHSNER
HAND
GREENE

STATION	B. S.	H. I.	F. S.	ELEV.

NOTE: ANY ADDITIONS OR CHANGES ON THIS SHEET MUST BE MADE OR CIRCLED IN RED INK, WITH DATE AND NAME OF PERSON MAKING CHANGE.

Do not extend notes this side of this line.

PLEASE RETURN TO
LOS ANGELES COUNTY SURVEYOR
726 LOS ANGELES COUNTY
ENGINEERING BLDG.

761298 307 10-51

76L298 307 10-51

PLEASE RETURN TO

LOS ANGELES COUNTY SURVEYOR
726 LOS ANGELES COUNTY
ENGINEERING BLDG.

NOTE: ANY ADDITIONS OR CHANGES ON THIS SHEET MUST BE MADE OR CIRCLED IN RED INK, WITH DATE AND NAME OF PERSON MAKING CHANGE.

Do not extend notes this side of this line.

F.B. 2115 Pg. 82 | Job No. 1853.14 | Division No. | Notes Red. | Plotted | Profile No.
Survey of HEMLOCK ST. | Date | Date | X-Sec. No.
Survey by J.S.C. | Notes J.S.C. | Notes Chkd. | Checked
Indexed H. E. OTT | Date | Date | Date | No.

STATION	B. S.	H. I.	F. S.	ELEV.	Cherrylee Dr.	
BMTF201	5 01	33 2 34		32733	BMTF201 Elev. 327.329 per FB. 1734-139 Cherrylee Dr. & Elrovia Ave N.W. Cor. L&T in S. end Conc. walk to Ho. # 11457	
1+00			5 46	326 88		℄
"			6 04	326 30		24'R flow line
"			5 78	326 56		40'R
"			5 83	326 51	20'L flow line	
"			5 53	326 81	40'L	
1+13°			5 80	326 54	36'L pav. return	
1+13³			5 95	326 39		54'L pav. return
1+32²			5 34	327 00		℄
"			5 64	326 70	11⁵L pav. return	
"			5 7	326 6	18'L	
"			5 1	327 2	30'L P/L	
"			4 4	327 9	332'L B.L.L	
1+53⁵			5 30	327 04		℄
"			5 71	326 63		11'R pav. return
"			5 4	326 9		30'R P/L
"			6 1	326 2		330'R B.L.L.
2+00			5 20	327 14		℄
"			5 42	326 92		11'R. Edge of Pav.
"			5 8	326 5		17'R.

76L298 307 10-51

PLEASE RETURN TO
LOS ANGELES COUNTY SURVEYOR
726 LOS ANGELES COUNTY
ENGINEERING BLDG.

NOTE: ANY ADDITIONS OR CHANGES ON THIS SHEET MUST BE MADE OR CIRCLED IN RED INK, WITH DATE AND NAME OF PERSON MAKING CHANGE.

Do not extend notes this side of this line.

Profile No.____ Notes Red____ Plotted____ Job No. 18533 1st Division No.____ F.B. 2115 Pg. 83
X-Sec. No.____ Date____ Date____ Survey of HERRLEE DR. Date 12-20-55
Notes Chkd____ Checked____ Survey by JSC Notes J.O. Date____
Date____ Date____ Map No.____ Indexed M. E. OTT Date____

STATION	B. S.	H. I.	F. S.	ELEV.	CHERRYLEE	DR.
2+00		332 34	5 2	327 1		30' R. P.L.
"			5 48	326 86	11' L. Edge of Pav.	
"			5 6	326 7	18' L.	
"			5 2	327 1	30' L. P.L.	
2+54			4 91	327 43	268' L. To P of 4" Plumbing Outlet No. 11515	
3+00			4 92	327 42		℄
"			5 21	327 13		11' R. Edge of Pav.
"			5 6	326 7		18' R.
"			5 1	327 2		30' R. P.L.
"			5 15	327 19	11' L. Edge of Pav.	
"			5 7	326 6	18' L.	
"			5 1	327 2	30' L. P.L.	
3+36			5 22	327 12	295' L. To P of 4" Plumbing Outlet No. 11525	
T.P.	5 41	332 72	5 03	327 31		
4+00			4 99	327 73		℄
"			5 21	327 51		11' R. Edge of Pav.
"			5 6	327 1		18' R.
"			5 6	327 1		30' R. P.L.
"			5 9	326 8		330' R. B.L.L.
"			5 15	327 57	11' Edge of Pav.	
"			5 68	327 04	18' L.	

76L298 307 10-51

PLEASE RETURN TO

LOS ANGELES COUNTY SURVEYOR
726 LOS ANGELES COUNTY
ENGINEERING BLDG.

NOTE: ANY ADDITIONS OR CHANGES ON THIS SHEET MUST BE MADE OR CIRCLED IN RED INK, WITH DATE AND NAME OF PERSON MAKING CHANGE.

Do not extend notes this side of this line.

F.B. 2115 Pg. 84 | Job No. 1850.14 | Division No. | Notes Red. | Plotted | Profile No.
Survey of HEMLOCK ST. S.S. | Date | Date | X-Sec. No.
Survey by J.S.C. | Notes J.O. | Notes Chkd. | Checked | Date | Date
Indexed H. E. Ott | Date | Date | Date | Date | Date

STATION	B. S.	H. I.	F. S.	ELEV.	CHERRYLEE	DR.
4+00		332 72	5 2	32 75	30' L. P.L.	
"			4 6	328 1	320' L. B.L.	
				328.05	11/4/56	
5+00		?	4 67	~~327 05~~		℄
"			4 83	32789		11' R. Edge of Pav.
"			5 2	327 5		18' R.
"			4 9	327 8		30' R. P.L.
"			4 92	327 80	11½' L. Edge of Pav.	
"			5 3	327 4	18' L.	
"			4 6	328 1	30' L. P.L.	
5+92			4 90	32782	205' L. Top of 4" Plumbing outlet Ho #11543	
6+00			4 42	32830		℄
"			4 57	328 15		11' R. Edge of Pav.
"			4 9	327 8		18' R.
"			4 7	328 0		30' R. P.L.
"			4 79	327 93	11' L. Edge of Pav.	
"			5 0	327 7	18' L.	
"			4 6	328 1	30' L. P.L.	
T.P.	5 38	333 67	4 43	32829		
7+00			5 07	328 60		℄
"			5 31	328 36		11' R. Edge of Pav
"			5 8	327 9		18' R.

76L298 307 10-51

PLEASE RETURN TO
LOS ANGELES COUNTY SURVEYOR
726 LOS ANGELES COUNTY
ENGINEERING BLDG.

NOTE: ANY ADDITIONS OR CHANGES ON THIS SHEET MUST BE MADE OR CIRCLED IN RED INK, WITH DATE AND NAME OF PERSON MAKING CHANGE.

Do not extend notes this side of this line.

STATION	B. S.	H. I.	F. S.	ELEV.	CHERRYLEE	DR.
7+00		333 67	5 2	328 5		30' R. P.L.
"			5 8	327 9		330' R. BL.L.
"			5 38	328 29	11' L. Edge of Pav.	
"			5 6	328 1	18' L.	
"			5 0	328 7	30' L. P.L.	
"			3 4	330 3	330' L. BL.L.	
7+03.5			6 41	327 26		Top of 4" Plumbing 130' R. Out lot to Hoffman
8+00			4 67	329 00		℄
"			4 78	328 89		11' R. Edge of Pav.
"			5 3	328 4		18' R.
"			4 9	328 8		30' R. P.L.
"			4 92	328 75	11' L. Edge of Pav.	
"			5 3	328 4	18' L.	
"			4 8	328 9	30' L. P.L.	
9+00			4 40	329 27		℄
"			4 43	329 24		11' R. Edge of Pav.
"			5 0	328 7		18' R.
"			4 4	329 3		30' R. P.L.
"			4 66	329 01	11' L. Edge of Pav.	
"			4 9	328 8	18' L.	
"			4 2	329 5	30' L. P.L.	

Profile No. ____ Date ____ Notes Red ____ Date ____ Plotted ____ Date ____ Job No. 1633-14 Division No. ____ F.B. 2115 Pg. 85
X-Sec. No. ____ Date ____ Notes Chkd. ____ Date ____ Checked ____ Date ____ Survey of HERMLOCK ST. SE. Date 12-20-55
Survey by J.S.C. Notes J.C. Map No. ____ Indexed H. E. OH Date ____

76L298 307 10-51

PLEASE RETURN TO

LOS ANGELES COUNTY SURVEYOR
726 LOS ANGELES COUNTY
ENGINEERING BLDG.

NOTE: ANY ADDITIONS OR CHANGES ON THIS SHEET MUST BE MADE OR CIRCLED IN RED INK, WITH DATE AND NAME OF PERSON MAKING CHANGE.

Do not extend notes this side of this line.

F.B. 2113 PG. 86 | Job No. 1853.14 | Division No. 5.5. | Notes Red. ____ | Plotted ____ | No. ____ | Profile
Survey of HEMTOCK 5.5. | Date ____ | Date ____ | No. ____ | X-Sec.
Survey by USC | Notes J.O. | Notes Chkd. ____ | Checked ____
Indexed H. E. OH | Date ____ | Date ____ | Date ____

STATION	B. S.	H. I.	F. S.	ELEV.	CHERRYLEE	DR.
T.P.	5 81	333 67 334 87	4 61	329 06		
10+00			5 31	329 56		℄
"			5 38	329 49		11'R. Edge of Pav.
"			5 4	329 5		18' R.
"			5 4	329 4		30' R. P.L.
"			5 59	329 28	11' L. Edge of Pav.	
"			5 7	329 2	18' L.	
"			5 2	329 7	30' L. P.L.	
10+80			5 10	329 77		℄
"			5 40	329 47		11' R. Pav. Bot.
"			5 5	329 4		18' R.
"			4 9	330 0		30' R. P.L.
"			5 5	329 4		330' R. B.L.L.
11+00			5 04	329 83		℄
11+11			5 02	329 85		℄
"			5 10	329 77	11' L. Pav. Bot.	
"			5 3	329 6	18' L.	
"			4 9	330 0	30' L. P.L.	
"			4 7	330 2	330' L B.L.L.	
BM TF 194			4 36	330 57	BM TF 194 Elev. = 330.476 F.B. 1734-133 Peck Rd. (E. Side) 67' N Cherrylee Dr. Tow. @ Fire Engine Co. #53. BT SPK. 17' S.W. Cherrylee Dr.	

Notes Ck'd by	Survey of HEMLOCK ST SS
~~Map No.~~	W.O. 1853.14 ~~Map No.~~ ~~Sh'd~~ ~~of~~
Office Work	Surveyed by J.S. COATES
Checked	Notes J.F.O. Date 12-20-55
Date	Indexed ~~H. E. OT~~ MAR 7 '61

F.B. 2115 Pg. 87

TOPOGRAPHY

ON

CHERRYLEE DR.

From: Elevia Ave. 1+00

To: W. Line TR 10746 5+91.10

HEMLOCK ST. SS. DIST

C.I. 1853.14

COATES
JOHNSTON
ENGINEERS

Note: Any Additions or Changes on This Sheet Must be Made or Circled in Red Ink With Date and Name of Person Making Change.

Do not extend notes this side of this line.

RETURN TO
LOS ANGELES COUNTY SURVEYOR
726 LOS ANGELES COUNTY
ENGINEERING BLDG.

76F3095 247 4-58

F.B. 2115 PG. 88

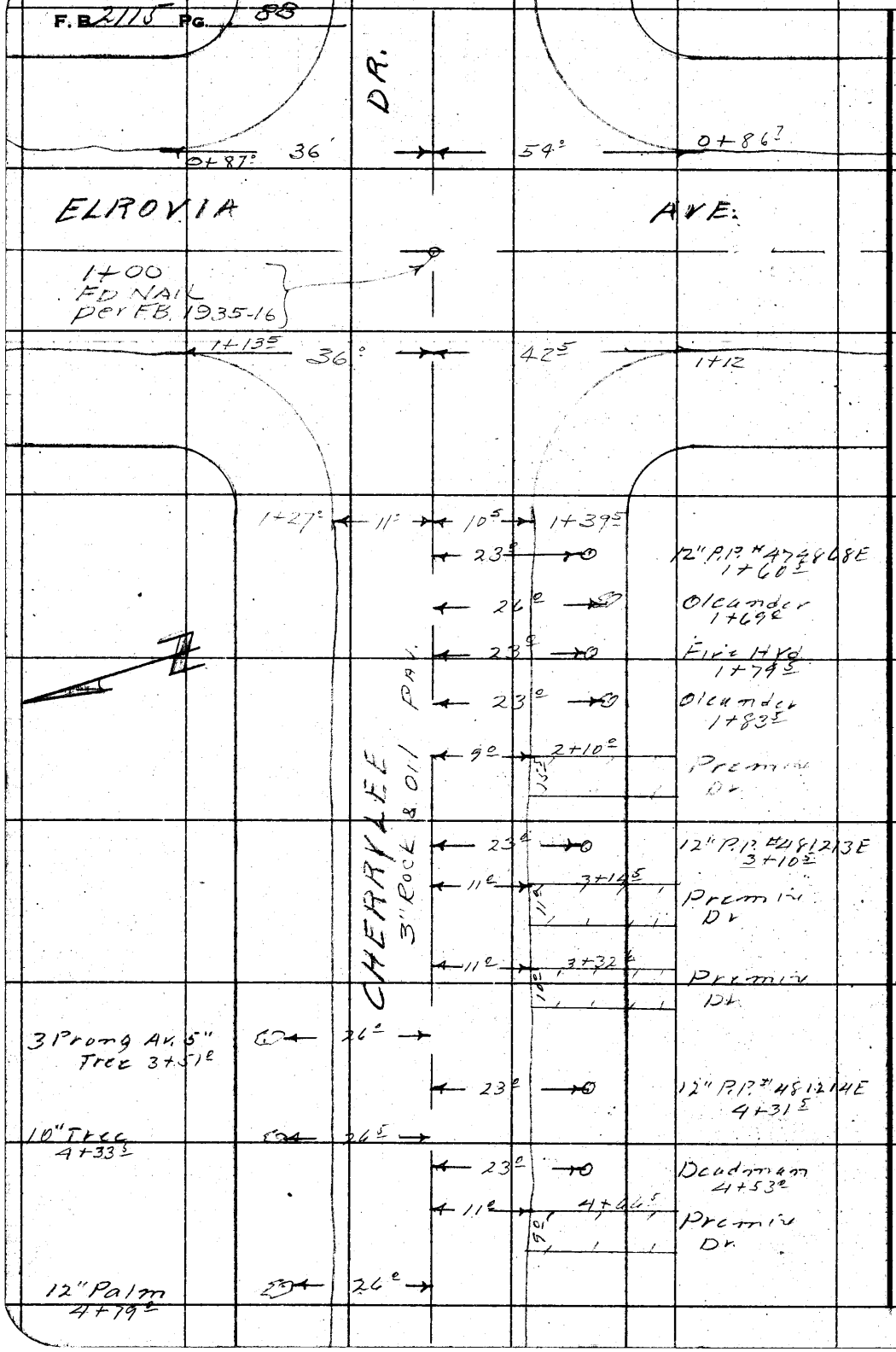

RETURN TO
LOS ANGELES COUNTY SURVEYOR
725 LOS ANGELES COUNTY
ENGINEERING BLDG.

Do not extend notes this side of this line.

Note: Any Additions or Changes on This Sheet Must be Made or Circled in Red Ink With Date and Name of Person Making Change.

Notes Ck'd by	Survey of HEMLOCK ST.
Map No.	W. O. 1853-A Tape No. Fr'd. of F
Office Work	Surveyed by J.S.G.
Checked	Notes J.E.O. Date 12-31-55
Date	Indexed H. E. O.

F.B. 2115 Pg. 09

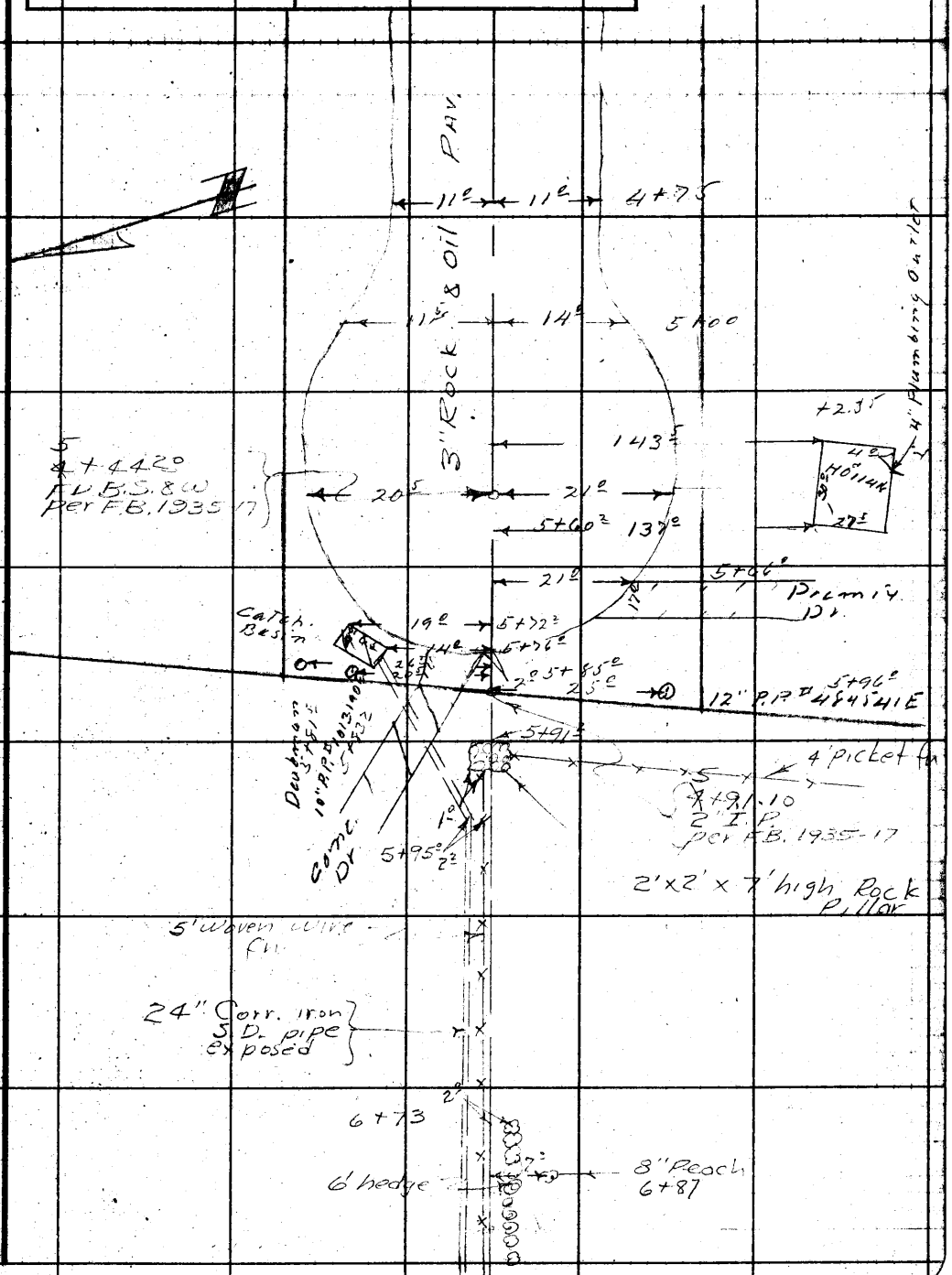

Note: Any Additions or Changes on This Sheet Must be Made or Circled in Red Ink With Date and Name of Person Making Change.

Do not extend notes this side of this line.

RETURN TO
LOS ANGELES COUNTY SURVEYOR
726 LOS ANGELES COUNTY
ENGINEERING BLDG.

75F3095 247 4-53

F.B. 2115 PG. 90

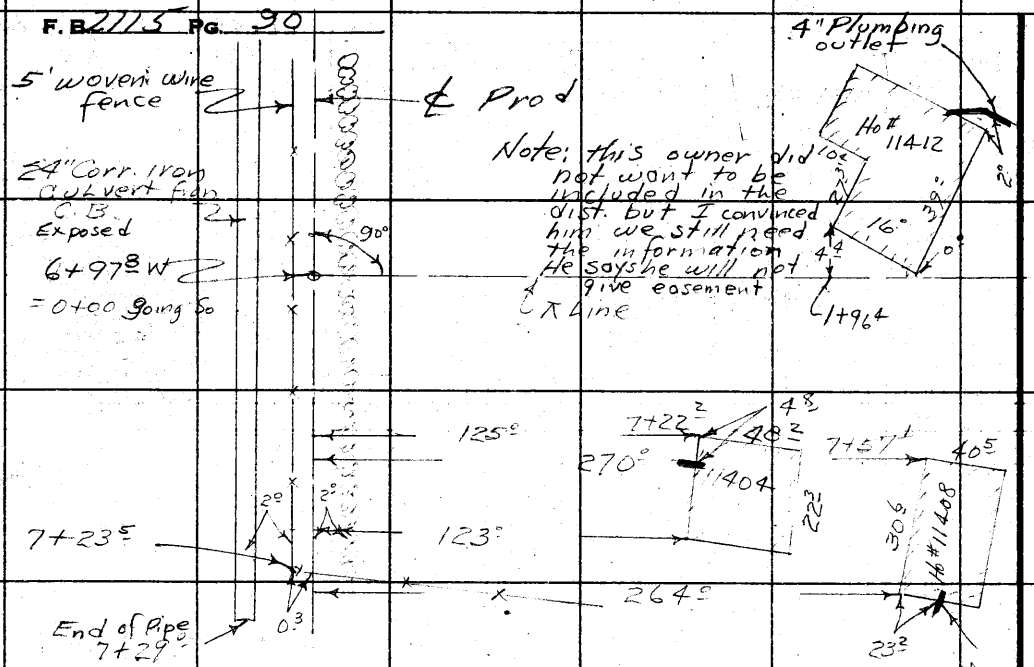

RETURN TO
LOS ANGELES COUNTY SURVEYOR
726 LOS ANGELES COUNTY
ENGINEERING BLDG.

Do not extend notes this side of this line.

Note: Any Additions or Changes on This Sheet Must be Made or Circled In Red Ink With Date and Name of Person Making Change.

Profile No. ____ X-Sec. No. ____

Notes Red ____ Date ____ Plotted ____ Date ____ Job No. 185314 Division No. ____ Survey of HEMLOCK ST. S.S.

Notes Chkd ____ Date ____ Checked ____ Date ____ Survey by J.S.C. Notes J. ____ Date ____

Map No. ____ Indexed H. E. OFF Date MAR 7 '67

F.B. 2115 PG. 91

CROSS-SECTION
ON
CHERRY LEE DR

From Elrovia Ave 1+00
To W. Line TR 10746

HEMLOCK ST SS DIST
C.I. 185314

COATES
OCHSNER
AND
GREENE

STATION	B.S.	H.I.	F.S.	ELEV.

NOTE: ANY ADDITIONS OR CHANGES ON THIS SHEET MUST BE MADE OR CIRCLED IN RED INK, WITH DATE AND NAME OF PERSON MAKING CHANGE.

Do not extend notes this side of this line.

PLEASE RETURN TO
LOS ANGELES COUNTY SURVEYOR
726 LOS ANGELES COUNTY
ENGINEERING BLDG.

76L298 307 10-51

76L298 307 10-51

PLEASE RETURN TO
LOS ANGELES COUNTY SURVEYOR
726 LOS ANGELES COUNTY
ENGINEERING BLDG.

NOTE: ANY ADDITIONS OR CHANGES ON THIS SHEET MUST BE MADE OR CIRCLED IN RED INK, WITH DATE AND NAME OF PERSON MAKING CHANGE.

Do not extend notes this side of this line.

Profile No. ____ X-Sec. No. ____
Plotted ____ Date ____ Checked ____ Date ____
Notes Red. ____ Date ____ Notes Chkd. ____ Date ____
Job No. 1853 14 Division No. 55 ST
HEMLOCK
Notes J.
Date ____
F.B. 2115 PG. 92
Survey of J.S.C.
Survey by H.E.O.
Indexed ____

STATION	B. S.	H. I.	F. S.	ELEV.	Cherry lee · Dr.	
BMTF201	4 52	331 85		327 33	BM TF201 Elev. 327 329 per FB.1734-139 Cherry lee Dr & Elrovia Ave N.W. Cor C&T in S. end Conc walk to Ho #11457	
1+00			4 96	326 89		℄
"			5 35	326 50		20' R
"			5 04	326 81		40' R
"			5 55	326 30	25' L	
"			5 26	326 59	40' L	
1+12			5 44	326 41	42.5' L pav. return	
1+13.5			5 15	326 70		36' R pav. return
1+27			5 07	326 78		℄
"			5 33	326 52		11' R pav. return
"			5 3	326 6		18 R flow Line
"			4 8	327 1		30' R P/L
"			4 2	327 7		332' R B.L.L.
1+39.5			5 11	326 74		℄
"			5 37	326 48	10.5' L pav. return	
"			5 7	326 2	18' L flow Line	
"			5 0	326 9	30' L P/L	
"			5 8	326 1	330' L B.L.L.	
2+00			5 21	326 64		℄
"			5 49	326 36		11' R edge pav.

76L298 307 10-51

PLEASE RETURN TO
LOS ANGELES COUNTY SURVEYOR
726 LOS ANGELES COUNTY
ENGINEERING BLDG.

NOTE: ANY ADDITIONS OR CHANGES ON THIS SHEET MUST BE MADE OR CIRCLED IN RED INK, WITH DATE AND NAME OF PERSON MAKING CHANGE.

Do not extend notes this side of this line.

STATION	B. S.	H. I.	F. S.	ELEV.	CHERRYLEE	DR.
2+00		331 85	5 7	326 1		18' R.
"			4 7	327 1		30' R. P.L.
"			5 28	326 57	10' L. Edge of Pav.	
"			5 7	326 1	18' L.	
"			5 1	326 7	30' L. P.L.	
3+00			5 36	326 49		℄
"			5 60	326 25		11' R. Edge of Pav.
"			5 8	326 0		18' R.
"			4 9	326 9		30' R. P.L.
"			5 4	326 4	10' L. Edge of Pav.	
"			5 7	326 1	18' L.	
"			4 7	327 1	30' L. P.L.	
T.P.	4 86	331 31	5 40	326 45		
4+00			4 93	326 38		℄
"			5 09	326 22		11' R. Edge of Pav.
"			5 4	325 9		18' R.
"			4 4	326 9		30' R. P.L.
"			4 6	326 7		330' R. B.L.L.
"			5 13	326 18	11' L. Edge of Pav.	
"			5 4	325 9	18' L.	
"			4 6	326 7	30' L. P.L.	

Profile No.____ Notes Red____ Plotted____ Job. No. 1852 Division No.____ F.B. 2115 PG. 93
Date____ Date____ Survey of HEMLOCK ST. ST.
X-Sec. No.____ Notes Clkd.____ Checked____ Survey by LSL Notes LB Date 12-20-55
Date____ Date____ Map No.____ Indexed B.E.O.M. Date____

76L298 307 10-51

PLEASE RETURN TO

LOS ANGELES COUNTY SURVEYOR
726 LOS ANGELES COUNTY
ENGINEERING BLDG.

NOTE: ANY ADDITIONS OR CHANGES ON THIS SHEET MUST BE MADE OR CIRCLED IN RED INK, WITH DATE AND NAME OF PERSON MAKING CHANGE.

Do not extend notes this side of this line.

STATION	B. S.	H. I.	F. S.	ELEV.	CHERRYLEE	DR.
4+00		331 31	5 2	326 1	330' L. B.L.L.	
5+00			5 23	326 08		℄
"			5 57	325 74		11' R. Edge of Pav
"			6 2	325 1		18' R.
"			4 6	326 7		30' R P.L.
"			5 49	325 82	14' L Edge of Pav	
"			5 9	325 4	18' L.	
"			4 9	326 4	30' L. P.L.	
5+44.20			5 77	325 54		℄
"			6 65	324 66		20' R. Edge of Pav
"			6 22	325 09	21' L. Edge of Pav.	
T.P.	4 88	330 43	5 76	325 55		
5+60.3			7 92	322 51	137' L. Top of 4" Plumbing outlet Ho# 11416	
5+71			5 84	324 59		℄
5+76			8 19	322 24		14' R. Flow line of 24" S.D
5+80			5 54	324 89		℄
"			5 52	324 91	10' L.	
6+00			6 7	323 7		℄
"			6 8	323 6	10' L.	
6+97.3			10 76	319 67	212'± L. Top of 4" Plumbing outlet Ho# 11412	
7+00			8 3	322 1		℄

Profile No. ____ X-Sec. No. ____

Plotted ____ Date ____ Checked ____ Date ____

Notes Red. ____ Date ____ Notes Chkd. ____ Date ____

Division No. ____ Job No. 1853.1 Sh. 55

Survey of HEMLOCK ST.

Survey by Notes 10

Indexed ____ Date ____

F.B. 2115 PG. 94

LEON

76L298 307 10-51

PLEASE RETURN TO
LOS ANGELES COUNTY SURVEYOR
726 LOS ANGELES COUNTY
ENGINEERING BLDG.

NOTE: ANY ADDITIONS OR CHANGES ON THIS SHEET MUST BE MADE OR CIRCLED IN RED INK, WITH DATE AND NAME OF PERSON MAKING CHANGE.

Do not extend notes this side of this line.

STATION	B. S.	H. I.	F. S.	ELEV.	CHERRYLEE	DR
7+00		330 43	8 4	322 0	10' L	
7+22±			10 87	319 56	125'± L Top of 4" Plumbing outlet Ho# 11404	
7+25			8 3	322 1	℄	
"			8 5	321 9	10' L.	
7+57±			11 37	319 06	287'± L Top of 4" Plumbing outlet Ho# 11408	
"			9 4	321 0	Ground Elev. at Above House	
BMTF202			5 44	324 99	BMTF202 Elev. = 324.976 F.B. 1734-139	
					Cherrylee Dr. (w. end) 375'± W. of ℄ Elrovia Ave	
					Bt. spk. in S.E. Cor. Conc. C.B.	

Profile No.____ Date____ Notes Red____ Date____ Plotted____ Date____ Job No. 1453 Division No.____ F.B. 2115 Pg. 95
X-Sec. No.____ Date____ Notes Cited____ Date____ Checked____ Date____ Survey of HEMLOCK ST. S.S. Survey by J. L.C. Notes by Date 12-20-55
Map No.____ Date____ Indexed H. E. OTT Date____

F.B. 2115 Pg. 96 Job No. 1853.14 Division No. _____ Notes Red. _____ Plotted _____ Profile

Survey of HEMLOCK ST. S.S. _____ Date _____ Date _____ No. _____

Survey by J.S.C. Notes J.O. Notes Chkd. _____ Checked _____ X-Sec.

Indexed _____ Date _____ Date _____ Date _____ No. _____

STATION	B. S.	H. I.	F. S.	ELEV.

Do not extend notes this side of this line.

PLEASE RETURN TO

LOS ANGELES COUNTY SURVEYOR

726 LOS ANGELES COUNTY ENGINEERING BLDG.

NOTE: ANY ADDITIONS OR CHANGES ON THIS SHEET MUST BE MADE OR CIRCLED IN RED INK, WITH DATE AND NAME OF PERSON MAKING CHANGE.

761298 307 10-51

Notes Ck'd by	Survey of: HEMLOCK ST. S.S.
Map No.	W. O. 1853.14 Tape No. Sr'd. °F
Office Work	Surveyed by J.S.C
Checked	Notes J.F.O. Date 12-21-55
Date	Indexed H. E. OTT MAR 7 '61

F. B. 2115 PG. 97

TOPOGRAPHY
ON
SEWER EASEMENT
300'± S. of Hollywood Dr.

From: Peck Rd. 1+00
To: W. Line lot 33 Elrovia Tr.

HEMLOCK ST. S.S. DIST
C.I. 1853.14

CORTES
CONSTRUCTION
HAND
GRADING

Note: Any Additions or Changes on This Sheet Must be Made or Circled in Red Ink With Date and Name of Person Making Change.

Do not extend notes this side of this line.

RETURN TO
LOS ANGELES COUNTY SURVEYOR
726 LOS ANGELES COUNTY
ENGINEERING BLDG.

76F309S 247 4-53

F.B. 2115 PG. 98

PECK RD

1+00
FD. SQ. Spk & W
Per F.B. 1935/82

1+15℄

6⁵ 1+32⁵

24" P.P. #80W 6'NE
1+38℄

11⁵

14⁵ 30" Stand. P.P.
1+56℄

5⁵ Deadman
1+67⁵

6' OFFSET LINE

5⁵ 12" P.P. #1067931E
1+91℄

2+61℄ 12℄

Drive

4' W.W. Fence

5⁵ 12" P.P. #1067932E
3+54⁵

4' W.W. Fence

Drive

6⁵ Gas H.H.
4+58⁵

4+87⁵ 13⁵ 5⁵ 12" P.P. #1067933E
4+83℄

8" Cypress
5+52⁵
6" Cypress
5+54⁵

10⁵

6⁵

7℄ 12" P.P. #1067934E
6+10⁵

6+87.79
FD. SQ. Spk & W
Per F.B. 1935/

4' Chain link Fence

3⁵ 12" P.P. #1067935E
6+87⁵

7+10℄

4⁵

3℄

2℄

H.O. #1532

Promin
Dr.

7℄ Deadman
7+16℄

39⁵ 6℄ 7+29⁵

6⁵ 7+52.

RETURN TO
LOS ANGELES COUNTY SURVEYOR
726 LOS ANGELES COUNTY
ENGINEERING BLDG.

Do not extend notes this side of this line.

Note: Any Additions or Changes on This Sheet Must be Made or Circled in Red Ink With Date and Name of Person Making Change.

Profile No. | Notes Red | Plotted | Job No. 1853.14 | Division No. | F.B. 2111 Pg. 99
Date | Date | Survey of HEMLOCK ST. S.S.
X-Sec. No. | Notes Chkd | Checked | Survey by J.S.C. | Notes J.F.O. | Date 12 21-55
Date | Date | Map No. | Indexed | H. E. OTT | Date MAR 7 '61

CROSS-SECTION ON SEWER EASEMENT

300' ± S. of Hallwood Dr.

From: Peck Rd 1+00

To: W. Line lot 33 Elrovia Tr.

HEMLOCK ST. S.S. DIST.

C.I. 1853.14

COATES
OCHSNER
HAND
GREENE

STATION	B.S.	H.I.	F.S.	ELEV.

NOTE: ANY ADDITIONS OR CHANGES ON THIS SHEET MUST BE MADE OR CIRCLED IN RED INK, WITH DATE AND NAME OF PERSON MAKING CHANGE.

Do not extend notes this side of this line.

PLEASE RETURN TO
LOS ANGELES COUNTY SURVEYOR
726 LOS ANGELES COUNTY
ENGINEERING BLDG.

76L298 307 10-51

76L298 307 10-51

PLEASE RETURN TO

LOS ANGELES COUNTY SURVEYOR
726 LOS ANGELES COUNTY
ENGINEERING BLDG.

NOTE: ANY ADDITIONS OR CHANGES ON THIS SHEET MUST BE MADE OR CIRCLED IN RED INK, WITH DATE AND NAME OF PERSON MAKING CHANGE.

Do not extend notes this side of this line.

Profile No. ____ X-Sec. No. ____

Plotted ____ Date ____ Checked ____ Date ____

Notes Red. ____ Date ____ Notes Chkd. ____ Date ____

Division No. 1853.4 Job No. Hemlock St. S.S.

Notes J.F.O.

Survey of J.S.C. Date ____

Survey by ____

Indexed W. E. OT

F.B. 2175 PG. 100

STATION	B. S.	H. I.	F. S.	ELEV.	Sewer Easement	
BMTF 192	5 95	331 03		325 08	BMTF192 Elev. 325.082 per FB.1734-136 Peck Rd. & Roseglen St. S.E. Cor. Bt. Spk. in cb 5' S. of S. end O.R.	
1+00			4 74	326 29		℄
1+15			4 91	326 12		℄
"			4 89	326 14		10' R
"			4 96	326 07	6' L	
1+22			5 10	325 93		℄
1+30			5 4	325 6		℄
"			5 3	325 7		10' R.
"			5 4	325 6	6' L.	
1+38			5 0	326 0		℄
"			4 4	326 6		10' R.
"			5 1	325 9	6' L	
2+00			5 1	325 9		℄
"			4 9	326 1		10' R.
"			5 0	326 0	6' L.	
3+00			5 0	326 0		℄
"			4 8	326 2		10' R.
"			5 3	325 7	6' L.	
T.P.	4 31	330 31	5 03	326 00		

76L298 307 10-51

PLEASE RETURN TO

LOS ANGELES COUNTY SURVEYOR

726 LOS ANGELES COUNTY
ENGINEERING BLDG.

NOTE: ANY ADDITIONS OR CHANGES ON THIS SHEET MUST BE MADE OR CIRCLED IN RED INK, WITH DATE AND NAME OF PERSON MAKING CHANGE.

Do not extend notes this side of this line.

STATION	B. S.	H. I.	F. S.	ELEV.	SEWER	EASEMENT
4+00		330 31	4 9	325 4		℄
"			4 6	325 7		10' R.
"			4 9	325 4	6' L.	
5+00			5 2	325 1		℄
"			5 0	325 3		10' R.
"			5 0	325 3	6' L.	
6+00			5 3	325 0		℄
"			5 2	325 1		10' R.
"			5 5	324 8	6' L.	
T.P.	4 78	329 77	5 32	324 99		
7+00			4 9	324 9		℄
"			4 8	325 0		10' R.
"			5 0	324 8	6' L.	
7+10			4 04	325 73		32' R. Floor Elev. Ho# 11532
7+50			4 9	324 9		℄
"			4 8	325 0		10' R.
"			5 1	324 7	6' L.	
BMTF204			3 63	326 14	BMTF204 Elev. 326.134 FB 1734 - 141 Hallwood Dr. (S. Side) 600'± W ℄ Peck Rd. BT. SPK. in S.E. Cor. Conc. Dr. to Ho# 11536	

Profile No. ____ Notes Red ____ Plotted ____ Job No. 1653 14 Division No. ____ F.B. 2115 Pg. 101
X-Sec. ____ Date ____ Date ____ Survey of HEMLOCK ST. SS
No. ____ Notes Chkd ____ Checked ____ Survey by ____ Notes ____ Date ____
Date ____ Date ____ Map No. ____ Indexed H. E. OTT Date ____

F.B. 2115 PG. 102 Job No. 2553.14 Division No. _____ Notes Red. _____ Plotted _____ Profile

Survey of HEMLOCK ST. S.S. Date _____ Date _____ No. _____

Survey by JSC Notes J.O. Notes Chkd. _____ Checked _____ X-Sec.

Indexed _____ Date _____ Date _____ Date _____ No. _____

STATION	B.S.	H.I.	F.S.	ELEV.

76L298 307 10-51

PLEASE RETURN TO

LOS ANGELES COUNTY SURVEYOR
726 LOS ANGELES COUNTY
ENGINEERING BLDG.

Do not extend notes this side of this line.

NOTE: ANY ADDITIONS OR CHANGES ON THIS SHEET MUST BE MADE OR CIRCLED IN RED INK, WITH DATE AND NAME OF PERSON MAKING CHANGE.

NOTES RED. JOB NO. 2173.14 SURVEY OF GLEN LYN DR. F. B. 2115 PG. 111
DATE SURVEY BY Snyder
NOTES CHKD. NOTES BY TRS DATE 3-6-61
DATE INDEXED ELEON DATE APR 20 '61

DESCRIPTION	ADJ. ELEV.	3RD RUN	2ND RUN	DIFF.	1ST RUN	B.M.
C.I. 2173.14						
GLEN LYN DR.						
BENCH LEVELS.						
Snyder Carrasco Reitzel Nieya						
	Indexed 4-24-61					

NOTE: ANY ADDITIONS OR CHANGES ON THIS SHEET MUST BE MADE OR CIRCLED IN RED INK, WITH DATE AND NAME OF PERSON MAKING CHANGE.

Do not extend notes this side of this line

PLEASE RETURN TO
LOS ANGELES COUNTY ENGINEER
700 LOS ANGELES COUNTY ENGINEERING BLDG.

768420 S & E-353 9-55

769420 S & E-353 9-55

PLEASE RETURN TO
LOS ANGELES COUNTY ENGINEER
700 LOS ANGELES COUNTY ENGINEERING BLDG.

NOTE: ANY ADDITIONS OR CHANGES ON THIS SHEET MUST BE MADE OR CIRCLED IN RED INK, WITH DATE AND NAME OF PERSON MAKING CHANGE.

Do not extend notes this side of this line

JOB NO. 2173.14 SURVEY OF Glen Lyn Dr. NOTES RED. ____ DATE ____
SURVEY BY Sizyaker NOTES CHKD. ____ DATE ____
NOTES BY KPB DATE 3-6-61
INDEXED H.E. Ott DATE ____

F.B. 2115 PG. 112

B.M.	1ST RUN	DIFF.	2ND RUN	3RD RUN	ADJ. ELEV.	DESCRIPTION
			CIRCUIT		No 1	Lenght = 1.45 mi
Fd. BM. H.W. 49	703.876				703.876	B.M. H.W. 49 EL. 703.876 F.B. 2175-25
+	6011		5990			Orangepath St. & Grand Ave S.W. cor
π	709.887	-0.649	0.651	-.650		BT. spk in cb 5' W. of W. end C.R.
−	6660		6641			
T.P.#1	703.227					
+	3201		3151			
π	706.428	-1.502	1.502	-1.502		
−	4703		4653			
Fd. H.W. 26	701.725				701.724	B.M. H.W. 26 EL. 701.711 F.B. 2175-20
+	3733		3670			W. Alosta Ave & Grand Ave N.E. cor
π	705.458	-2.240	2.242	-2.241		BT. spk in cb 43' E. of E. end C.R.
−	5973		5912			
T.P.#2	699.485					
+	5290		5226			
π	704.775	+0.552	0.552	+.551		
−	4738		4674			
Set H.W. 98	700.037				700.034	B.M. H.W. 98 EL. =
+	4521		4489			W. Alosta Ave & Grand Ave S.W. cor.
π	704.558	-2.056	2.058	-2.057		BT. spk in N.E. cor. of Conc. Slab
−	6577		6547			of Gas pumps (50'± S & 90'± W. of
T.P.#3	697.981					℄ MT)
+	3747		3737			
π	701.728	-2.771	2.773	-2.773		
−	6518		6510			
T.P.#4	695.210					
+	4355		4406			
π	699.565	-1.015	1.014	-1.015		
−	5370		5420			
T.P.#5	694.195					

765420 S & E-353 9-55

PLEASE RETURN TO
LOS ANGELES COUNTY ENGINEER
700 LOS ANGELES COUNTY ENGINEERING BLDG.

NOTE: ANY ADDITIONS OR CHANGES ON THIS SHEET MUST BE MADE OR CIRCLED IN RED INK, WITH DATE AND NAME OF PERSON MAKING CHANGE.

Do not extend notes this side of this line

B.M.	1ST RUN	DIFF.	2ND RUN	3RD RUN	ADJ. ELEV.	DESCRIPTION
T.P. #5	694.195					Per Pg 112
+	3871		3840			
π	698.066	-1.827	1.828	-1.828		
−	5698		5668			
T.P. #6	692.368					
+	4121		4100			
π	696.489	-1.103	1.102	-1.103		
−	5224		5202			
T.P. #7	691.265					
+	4413		4332			
π	695.678	-1.608	1.607	-1.608		
−	6021		5939			
T.P. #8	689.657					
+	5267		5225			
π	694.924	-0.076	0.077	-.077		
Fd −	5343		5302			
S.D. 306	689.581				689.573	B.M. S.D. 306 EL 689.597 F.B. 2554-7 Grand Ave & Naomalou Ave S.E. COR. BT. spk in cb. 5' E. of E. end of C.R.
+	4151		4115			
π	693.732	-4.522	4.522	-4.522		
−	8673		8637			
T.P. #9	685.059					
+	3921		3883			
π	688.980	-3.062	3.062	-3.062		
SCT −	6983		6945			
H.W. 80	681.997				681.989	B.M. H.W. 80 EL = Helensburg ST. at E. end of ST. (50'± W. of ℄ Grand Ave) BT. spk in cb 3' S. of ℄ end of ST.
+	3421		3392			
π	685.418	-3.276	3.277	-3.277		
−	6697		6669			
T.P. #10	678.721					

NOTES RED. _____ JOB NO. 2173.14 SURVEY OF Glen Lyn Dr.
DATE _____ SURVEY BY Snyder
NOTES CHKD. _____ NOTES BY Pitts DATE 3-6-61
DATE _____ INDEXED M. E. Ott DATE _____

F.B. 2115 PG. 113

765420 S & E-353 9-55

PLEASE RETURN TO
LOS ANGELES COUNTY ENGINEER
700 LOS ANGELES COUNTY ENGINEERING BLDG.

NOTE: ANY ADDITIONS OR CHANGES ON THIS SHEET MUST BE MADE OR CIRCLED IN RED INK, WITH DATE AND NAME OF PERSON MAKING CHANGE.

Do not extend notes this side of this line

JOB NO. 2173.14 SURVEY OF Glen Lyn Dr NOTES RED. ____ DATE ____
SURVEY BY Snyder
NOTES BY R.J.S. DATE 3-6-61 NOTES CHKD. ____ DATE ____
INDEXED H. E. OT DATE ____

F.B. 2115 Pg. 114

B.M.	1ST RUN	DIFF.	2ND RUN	3RD RUN	ADJ. ELEV.	DESCRIPTION
T.P.#10	678.721					Per Pg. 113
+	3203		3177			
π	681.924	-3.352	3.350	-3.352		
−	6555		6527			
T.P.#11	675.369					
+	4084		4069			
π	679.453	-0.607	0.608	-.608		
−	4691		4677			
T.P.#12	674.762					
+	6665		6585			
π	681.427	+3.037	3.037	+3.036		
set −	3628		3548			
H.W. 81	677.799				677.788	BM. H.W. 81 EL.
+	3435		3400			Dwell St. at E. end of St (50'± W. of
π	681.234	-3.035	3.035	-3.035		& Grand Ave) - BT. spk in cb 5' N. of
−	6470		6435			& Prod. of St.
T.P.#13	674.764					
+	4919		4884			
π	679.683	+0.019	0020	+.019		
set −	4900		4864			
H.W. 82	674.783				674.772	BM. H.W. 82 EL.
+	3475		3442			Dwell St. & Delay Ave N.E. COR.
π	678.258	-2.615	2.613	-2.615		BT. spk in cb 5' E. of E. end C.R.
−	6090		6055			
T.P.#14	672.168					
+	4687		4643			
π	676.855	-0.840	0.840	-.840		
set −	5527		5483			BM. H.W. 83 EL.
H.W. 83	671.328				671.317	Dwell St. & Brightview Dr. S.E. COR.
						BT. spk in cb 5' E. of E. end of C.R.

768420 5 & E-353 9-55

PLEASE RETURN TO
LOS ANGELES COUNTY ENGINEER
700 LOS ANGELES COUNTY ENGINEERING BLDG.

NOTE: ANY ADDITIONS OR CHANGES ON THIS SHEET MUST BE MADE OR CIRCLED IN RED INK, WITH DATE AND NAME OF PERSON MAKING CHANGE.

Do not extend notes this side of this line

B.M.	1ST RUN	DIFF.	2ND RUN	3RD RUN	ADJ. ELEV.	DESCRIPTION
H.W. 83	671.328					Per Pg 114
+	5430		5397			
π	676.758	+1.315	1.314	+1.314		
−	4115		4083			
T.P.# 15	672.643					
+	5005		4978			
π	677.648	−1.131	1.132	−1.132		
−	6136		6110			
T.P.# 16	671.512					
+	4042		4010			
π	675.554	−2.256	2.255	−2.256		
−	6298		6265			
T.P.#17	669.256					
+	4131		4099			
π	673.387	−0.198	0.199	−.199		
SET −	4329		4298			
H.W. 84	669.058				669.044	BM. H.W. 84 EL.
+	5797		5772			De Lay Ave. & Glen Lyn Dr.
π	674.855	+1.926	1.926	+1.926		N.E. COR. - BT. SPK. in cb 5' E. of E.
−	3871		3846			End of C.I.R.
T.P.# 18	670.984					
+	6368		6322			
π	677.352	+1.600	1.602	+1.600		
SET −	4768		4720			
H.W. 85	672.584				672.570	BM. H.W. 85 EL.
+	6437		6376			Glen Lyn Dr. at E. end of St.
π	679.021	+2.003	2.003	+2.003		(50' W. of ℄ Grand Ave.) BT. SPK in cb.
−	4434		4373			5' S. of ℄ Road of St.
T.P.# 19	674.587					

NOTES RED _____ JOB NO. 2173.14 SURVEY OF Glen Lyn Dr.
DATE _____ SURVEY BY Snyder
NOTES CHKD. _____ NOTES BY PKS DATE 3-6-61
DATE _____ INDEXED M.E. OD DATE _____

F.B. 2115 PG. 115

765420 S & E-353 9-55

PLEASE RETURN TO
LOS ANGELES COUNTY ENGINEER
700 LOS ANGELES COUNTY ENGINEERING BLDG.

NOTE: ANY ADDITIONS OR CHANGES ON THIS SHEET MUST BE MADE OR CIRCLED IN RED INK, WITH DATE AND NAME OF PERSON MAKING CHANGE.

Do not extend notes this side of this line

JOB NO. 2175.14 SURVEY OF Glen Lyn Dr. NOTES RED. ____ DATE ____
SURVEY BY Snyder 1965 NOTES CHKD. ____ DATE ____
NOTES BY ____ DATE 3-6-61
INDEXED H. E. Ott DATE ____

F.B. 2115 Pg. 116

B.M.	1st RUN	DIFF.	2nd RUN	3rd RUN	ADJ. ELEV.	DESCRIPTION
T.P. #19	674.587					Per Pg 115
+	4081		4020			
π	678.668	-1.675	1.676	-1.676		
−	5756		5696			
T.P. #20	672.912					
+	5687		5651			
π	678.599	-0.549	0.549	-.549		
−	6236		6200			
Fd S.D. 304	672.363				672.343	B.M. S.D. 304 EL: 672.342 FB. 2503/9
+	3600		3543			Ground Ave & Base Line Rd. N.E. COR.
π	675.963	-2.193	2.194	-2.194		Lead & "PK" in cb 1.5' E. of E. end C.R.
−	5793		5737			
set H.W. 86	670.170				670.154	B.M. H.W. 86 EL:
+	3850		3908			Base Line Rd N. side of Service Rd.
π	674.020	-2.761	2.759	-2.761		100'± W. of ℄ Grand Ave - BT. spk. in cb
−	6611		6667			at B.C. of cb in front No. #19361
T.P. #21	667.409					
+	4442		4399			
π	671.851	-0.890	0.890	-.891		
−	5332		5289			
set H.W. 87	666.519				666.502	B.M. H.W. 87 EL:
+	3901		3853			Base Line Rd & De Ley Ave
π	670.420	-2.496	2.495	-2.496		N.E. COR - BT. SPK in cb 5' E. of E. end
−	6397		6348			of C.R.
T.P. #22	664.023					
+	4604		4566			
π	668.627	-0.656	0.656	-.656		
−	5260		5222			
set H.W. 88	663.367				663.350	B.M. H.W. 88 EL: Base Line Rd & Brightview Ave N.E. COR. BT. SPK in cb 5' E. of E. end of C.R.

765420 S & E-353 9-55

PLEASE RETURN TO
LOS ANGELES COUNTY ENGINEER
700 LOS ANGELES COUNTY ENGINEERING BLDG.

NOTE: ANY ADDITIONS OR CHANGES ON THIS SHEET MUST BE MADE OR CIRCLED IN RED INK, WITH DATE AND NAME OF PERSON MAKING CHANGE.

Do not extend notes this side of this line

B.M.	1ST RUN	DIFF.	2ND RUN	3RD RUN	ADJ. ELEV.	DESCRIPTION
H.W. 88	663.367					Per Pg. 116
+	3828		3810			
⌅	667.195	-2.913	2.912	-2.913		
−	6741		6722			
T.P.# 23	660.454					
+	3860		3820			
⌅	664.314	-1.593	1.594	-1.594		
−	5453		5414			
set H.W. 89	658.861				658.863	B.M. H.W. 89 EL: Base Line Rd & Forestdale Ave N.E. cor. BT. S/L 117 ab. 5' E. of E. end of C.R.
+	4213		4156			
⌅	663.074	-2.316	2.318	-2.318		
−	6529		6474			
T.P.# 24	656.545					
+	3477		3458			
⌅	660.022	-2.713	2.714	-2.714		
−	6190		6172			
T.P.# 25	653.832					
+	3597		3658			
⌅	657.429	-2.839	2.837	-2.839		
−	6436		6495			
T.P.# 26	650.993					
+	3524		3493			
⌅	654.517	-2.877	2.877	-2.877		
−	6401		6370			
T.P.# 27	648.116					
+	3016		2977			
⌅	651.132	-3.715	3.714	-3.715		
−	6731		6691			
T.P.# 28	644.401					

NOTES RED. _____ JOB NO. 2173.14 SURVEY OF Glen Lyn Dr.
DATE _____ SURVEY BY Sitzler
NOTES CHKD. _____ NOTES BY PKS DATE 3-7-61
DATE _____ INDEXED H.E. OD DATE _____

F.B. 2115 PG. 117

768420 S & E-353 9-55

PLEASE RETURN TO
LOS ANGELES COUNTY ENGINEER
700 LOS ANGELES COUNTY ENGINEERING BLDG.

NOTE: ANY ADDITIONS OR CHANGES ON THIS SHEET MUST BE MADE OR CIRCLED IN RED INK, WITH DATE AND NAME OF PERSON MAKING CHANGE.

Do not extend notes this side of this line

JOB NO. 2173.14 SURVEY OF Glen Lyn Dr. NOTES RED. ___ DATE ___
SURVEY BY Snyder NOTES CHKD. ___ DATE ___
NOTES BY 12/35 DATE 3-7-61
INDEXED H. E. Ott DATE ___

F.B. 2115 Pg. 118

B.M.	1ST RUN	DIFF.	2ND RUN	3RD RUN	ADJ. ELEV.	DESCRIPTION
T.P.# 28	644.401					Per Pg. 117
+	3816		3791			
π	648.217	-2.356	2.356	-2.355		
−	6172		6147			
T.P.# 29	642.045					
+	3236		3212			
π	645.281	-3.100	3.098	-3.100		
−	6336		6310			
T.P.# 30	638.945					
+	4024		4064			
π	642.969	-1.435	1.433	-1.435		
−	5459		5497			
Fd H.W.1	637.510				637.488	B.M. H.W.1 EL = 637.488 F.B. 2175-8 Bear Diamond Ave & Base Line Rd. N.E. COR - BT. spk in cb 30' E of W. end.
			CIRCUIT No 2			Length = 0.85 Mi
Fd. H.W. 89	658.861				658.843	B.M. H.W. 89 Field Elev. = 658.861 F.B. 2115/117 Base Line Rd & Forestdale Ave N.E. COR. BT. spk in cb 5' E of E. end of C.R.
+	5640		5599			
π	664.501	+2.507	2.507	+2.507		
−	3133		3092			
T.P.# 1	661.368					
+	5960		5919			
π	667.328	+2.151	2.152	+2.152		
−	3809		3767			
T.P.# 2	663.519					

768420 S & E-353 9-55

PLEASE RETURN TO
LOS ANGELES COUNTY ENGINEER
700 LOS ANGELES COUNTY ENGINEERING BLDG.

NOTE: ANY ADDITIONS OR CHANGES ON THIS SHEET MUST BE MADE OR CIRCLED IN RED INK, WITH DATE AND NAME OF PERSON MAKING CHANGE.

Do not extend notes this side of this line

B.M.	1ST RUN	DIFF.	2ND RUN	3RD RUN	ADJ. ELEV.	DESCRIPTION
T.P.#2	663.519					Per 12/9 118
+	5764		5747			
⊼	669.283	+1.795	1.797	+1.796		
−	3969		3950			
T.P.#3	665.314					
+	5877		5858			
⊼	671.191	+1.441	1.442	+1.442		
−	4436		4416			
T.P.#4	666.755					
+	5707		5671			
⊼	672.462	+1.811	1.812	+1.812		
set −	3896		3859			
H.W. 90	668.566				668.552	B.M. H.W. 90 EL=
+	5090		5041			Forestdale Ave & Helenstburg St. S.E. COR.
⊼	673.656	+0.345	0.344	+.345		BT. stamp in cb 5' S. of S. end of C.R.
−	4745		4697			
T.P.#5	668.911					
+	6418		6373			
⊼	675.329	+2.795	2.795	+2.795		
−	3623		3578			
T.P.#6	671.704					
+	6660		6626			
⊼	678.366	+2.313	2.314	+2.314		
set −	4347		4312			
H.W. 91	674.019				674.006	B.M. H.W. 91 EL=
+	3854		3837			MAUNALOA Ave & Brightview Dr.
⊼	677.873	−2.874	2.873	−2.874		N.W. COR. BT. stamp in cb. 5' W. of W.
−	6728		6710			end of C.R.
set H.W. 92	671.145					
					671.132	B.M. H.W. 92 description Next Page

NOTES RED ____ JOB NO. 2173.14 SURVEY OF Glen Hyd Dr.
DATE ____ SURVEY BY Stryker
NOTES CHKD. ____ NOTES BY PRS DATE 3-7-61
DATE ____ INDEXED H. E. OTT DATE ____

F. B. 2115 PG. 119

768420 S & E-353 9-55

PLEASE RETURN TO
LOS ANGELES COUNTY ENGINEER
700 LOS ANGELES COUNTY ENGINEERING BLDG.

NOTE: ANY ADDITIONS OR CHANGES ON THIS SHEET MUST BE MADE OR CIRCLED IN RED INK, WITH DATE AND NAME OF PERSON MAKING CHANGE.

Do not extend notes this side of this line

JOB NO. 2173.14 SURVEY OF Glen Lyn Dr. NOTES RED. ____ DATE ____
SURVEY BY Smylie NOTES CHKD. ____ DATE ____
NOTES BY 1945 DATE 3-7-61
INDEXED H. E. OT DATE ____

F.B. 2115 PG. 120

B.M.	1ST RUN	DIFF.	2ND RUN	3RD RUN	ADJ. ELEV.	DESCRIPTION
Set H.W. 92	671.145				671.132	B.M. H.W 92 EL. MAUNALOA AVE & Forestdale Ave N.E. COR. - BT. spk in cb 5' E. of E. end of C.R.
+	3365		3338			
⊼	674.510	-3.015	3.017	-3.015		
−	6380		6355			
T.P. #7	668.130					
+	3512		3483			
⊼	671.642	-1.861	1.861	-1.861		
−	5373		5344			
Set H.W. 93	666.269				666.256	B.M. H.W. 93 EL= MAUNALOA Ave & Vecino Dr. N.W. COR - BT. spk in cb. 5' N. of N. end of C.R.
+	5408		5372			
⊼	671.677	+1.412	1.412	+1.412		
−	3996		3960			
T.P. #8	667.681					
+	6323		6361			
⊼	674.004	+2.296	2.296	+2.296		
−	4027		4065			
T.P. #9	669.977					
+	5611		5580			
⊼	675.588	+1.814	1.813	+1.814		
−	3797		3767			
T.P. #10	671.791					
+	5255		5171			
⊼	677.046	+2.048	2.049	+2.049		
Set −	3207		3122			
H.W. 94	673.839				673.827	B.M. H.W. 94 Elev.= Vecino Dr. & Bennall St. S.W. COR. BT. spk in cb 5' S. of S. end of C.R.
+	5618		5590			
⊼	679.457	+1.727	1.727	+1.727		
−	3891		3863			
T.P. #11	675.566					

765420 S & E-353 9-55

PLEASE RETURN TO
LOS ANGELES COUNTY ENGINEER
700 LOS ANGELES COUNTY ENGINEERING BLDG.

NOTE: ANY ADDITIONS OR CHANGES ON THIS SHEET MUST BE MADE OR CIRCLED IN RED INK, WITH DATE AND NAME OF PERSON MAKING CHANGE.

Do not extend notes this side of this line

B.M.	1ST RUN	DIFF.	2ND RUN	3RD RUN	ADJ. ELEV.	DESCRIPTION
T.P. #11	675.566					Per Pg 119
+	5560		5532			
π	681.126	+0.959	0.959	+.959		
SET −	4601		4573			
H.W. 95	676.525				676.513	B.M. H.W. 95 Elev. =
+	5579		5536			Begin 211 St. & Forestdale Ave S.W. cor.
π	682.104	+1.175	1.176	+1.176		BT. spk in cb. 5' S. of S. end of C.R.
−	4404		4360			
T.P. #12	677.700					
+	6748		6716			
π	684.448	+3.094	3.094	+3.094		
SET −	3654		3622			
H.W. 96	680.794				680.783	B.M. H.W. 96 Elev.
+	3555		3533			Begin 211 St & Brightview Ave S.E. cor.
π	684.349	−3.093	3.093	−3.093		BT. spk in cb. 5' E. of E. end of C.R.
−	6648		6626			
T.P. #13	677.701					
+	4594		4518			
π	682.295	−1.998	2.000	−1.998		
−	6592		6518			
T.P. #14	675.703					
+	4129		4096			
π	679.832	−0.280	0.280	−.280		
−	4409		4376			
T.P. #15	675.423					
+	5312		5263			
π	680.735	+1.256	1.256	+1.257		
−	4056		4007			
T.P. #16	676.679					

NOTES RED _____ JOB NO. 2173.14 SURVEY OF Glen Lyn Dr.
DATE _____ SURVEY BY Stryker
NOTES CHKD. _____ NOTES BY PRS DATE 3-7-61
DATE _____ INDEXED H.E. Ott DATE _____

F.B. 2115 PG. 121

768420 S & E-353 9-55

PLEASE RETURN TO
LOS ANGELES COUNTY ENGINEER
700 LOS ANGELES COUNTY ENGINEERING BLDG.

NOTE: ANY ADDITIONS OR CHANGES ON THIS SHEET MUST BE MADE OR CIRCLED IN RED INK, WITH DATE AND NAME OF PERSON MAKING CHANGE.

Do not extend notes this side of this line

JOB NO. 2173.14 SURVEY OF GLEN LYN DR. NOTES RED. ____ DATE ____
SURVEY BY Snyder
NOTES BY PRS DATE 3-7-61 NOTES CHKD. ____ DATE ____
INDEXED H. E. Ott DATE ____

F.B. 2115 Pg. 122

B.M.	1ST RUN	DIFF.	2ND RUN	3RD RUN	ADJ. ELEV.	DESCRIPTION
T.P.# 16	676.679					Per Pg 121
+	5823		5835			
π	682.502	+1.822	1.822	+1.822		
−	4001		4013			
Set H.W. 97	678.501				678.492	B.M. H.W. 97 Elev.=
+	6198		6152			Vecino Dr. & Alostar Ave S.E. cor.
π	684.699	+1.406	1.407	+1.407		BT. spk in cb. 5' S. of S. end C.R.
−	4792		4745			
T.P.# 17	679.907					
+	6661		6628			
π	686.568	+2.389	2.390	+2.390		
Fd −	4272		4238			
H.W. 15	682.296				682.289	B.M. H.W. 15 Elev. 682.289 F.B. 2175-12
						Alostar Ave & Forestdale Ave N.W. cor.
						BT. spk in cb 18' N. of N. end C.R.

PWFB 1532 1027

Notes Ck'd by W. I. BRENNER
Map No.
Office Work
Checked
Date

Survey of Glen Lyn Dr.
JN 0303.00 Tape 0198 Std 6' of
Surveyed by Snyder
Notes OKS Date 3-61
Indexed B. E. OTT APR 20 '61

F. B. 2415 Pg. 125

J.N. 0303.00
CENTER LINE SURVEY
for

C.I. 2173.14
GLEN LYN DR. S.S. Dist.

Snyder
Cameron
Brandel
Nagle

FOR MONUMENTS AND NEW TIES SET, SEE
F.B. 3473-5T028.

M. Soto 2-18-69

Note: Any Additions or Changes on This Sheet Must be Made or Circled in Red Ink With Date and Name of Person Making Change.

Do not extend notes this side of this line.

RETURN TO
LOS ANGELES COUNTY ENGINEER
700 LOS ANGELES COUNTY ENGINEERING BLDG.

76F309S CE #247—3-57

F.B. 245 PG. 124

PWFB 1532 1028

J.N. 0303.00
CENTER LINE SURVEY
C.I. 2173.14
GLEN LYN ~~RD.~~ DR. S.S. dist.

INDEX

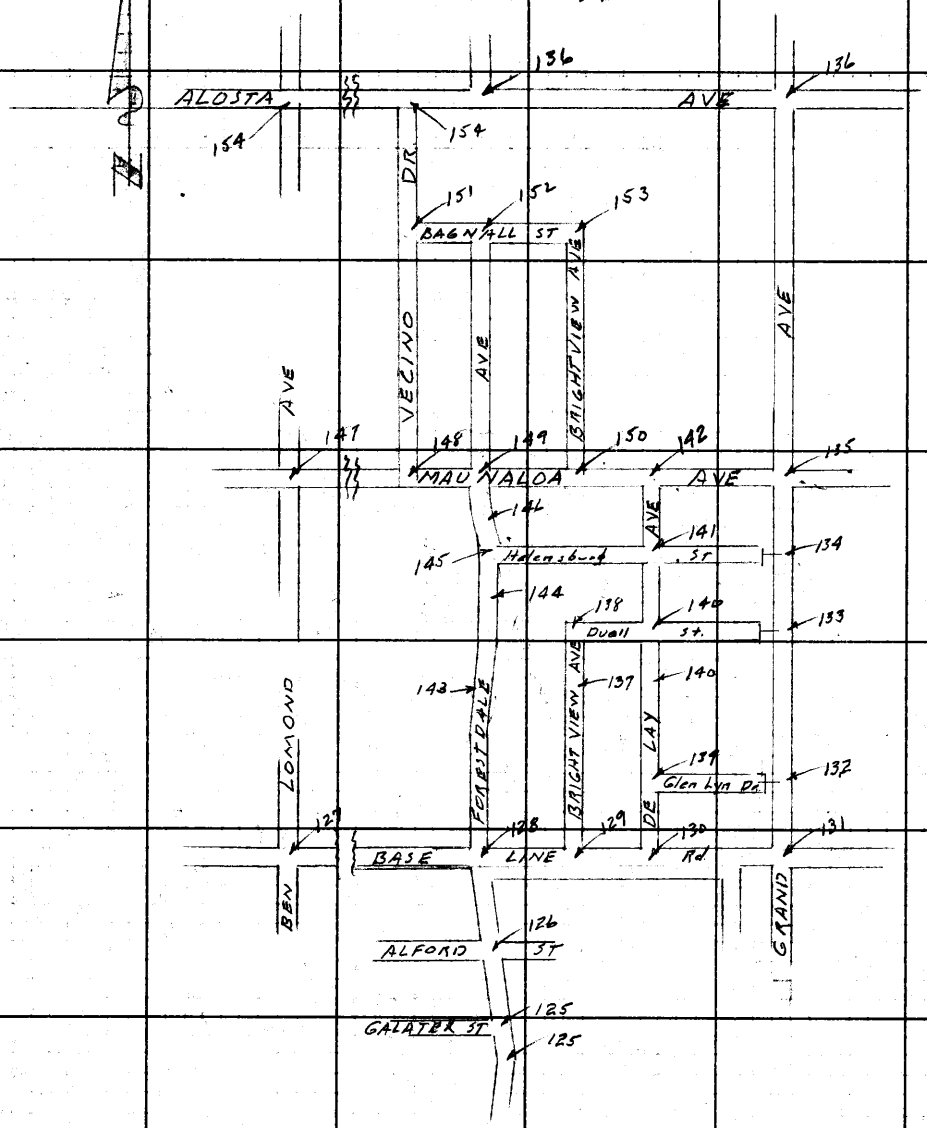

RETURN TO
LOS ANGELES COUNTY ENGINEER
700 LOS ANGELES COUNTY ENGINEERING BLDG.

Do not extend notes this side of this line.

Note: Any Additions or Changes on This Sheet Must be Made or Circled in Red Ink With Date and Name of Person Making Change.

PWFB 1532 1029

Notes Ck'd by W. J. BRENNER	Survey of E - Glen Lyn Dr.	F. B. 2145	Pg. 128
Map No.	IN 0345.17 Temp 81.28 Std. 68 °F		
Office Work	Surveyed by Snyder		
Checked	Notes PRS Date 3-9-61		
Date	Indexed		

G. E. OH

WS 47 D-3

CONT. BOT Pg 126

259.15 T76 = 259.16

(30) 18.01 (30) 17.94

259.16

AVE

Fd. chis x

(67)

55.31

Fd. spk & T TR# 20955

18.14

Fd. chis x

GALATER ST

(77)

58.18

Fd. chis x

NO 20955

87.11

FORESTDALE

TRACT

19.1 Fd. spk & T TR# 20955

24.73

28.48

Fd. chis x

Fd. chis x

Note: Any Additions or Changes on This Sheet Must be Made or Circled in Red Ink With Date and Name of Person Making Change.

Do not extend notes this side of this line.

RETURN TO
LOS ANGELES COUNTY ENGINEER
700 LOS ANGELES COUNTY ENGINEERING BLDG.

76F309S CE #247—3-57

PWFB 1532 1030

F. B. 2145 Pg. 126

CONT. RIGHT PG 128

MS 47D-2

261.51 T 79°=
261.52

(30)

(30)

AVE ℄

261.52

Fd. chis X

54.73

41.86

(27)

ALFORD

ST.

(27)

59.89

Fd. chis "X"

50.37

Fd. chis X

Fd. Spk ℄ T
TR # 20955
Not ck. for line
on Alford ST

NO 20955

FORESTDALE
259.16

TRACT

CONT. TOP PG 125

RETURN TO
LOS ANGELES COUNTY ENGINEER
700 LOS ANGELES COUNTY ENGINEERING BLDG.

Do not extend notes this side of this line.

Note: Any Additions or Changes on This Sheet Must be Made or Circled in Red Ink With Date and Name of Person Making Change.

PWFB 1532 1031

W.S.4102

Notes Ck'd by W. J. BRENNER	Survey of ℄ - Glen Lyn Dr.
Map No.	Tape Bldg. Std. 66'
Office Work	Surveyed by Snyder
Checked	Notes PRS Date 3-9-61
Date	Indexed H. E. OTT

F. B. 2115 Pg. 177

Cont. Bot Pg. 128

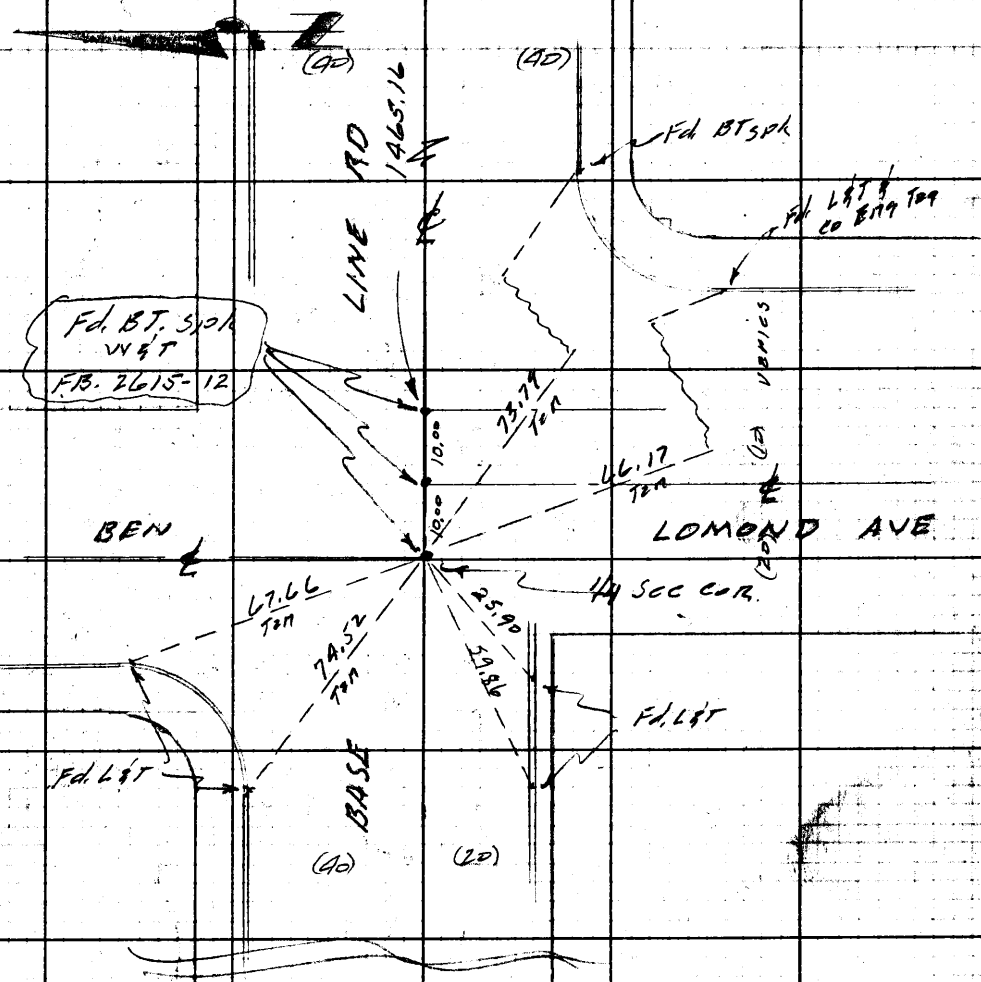

Note: Any Additions or Changes on This Sheet Must be Made or Circled in Red Ink With Date and Name of Person Making Change.

Do not extend notes this side of this line.

RETURN TO
LOS ANGELES COUNTY ENGINEER
700 LOS ANGELES COUNTY ENGINEERING BLDG.

76F309S CE #247—3-57

PWFB 1532 1012

F.B. 2/15 Pg. 128

CONT. BOT Pg 127

WS47D-2

RETURN TO
LOS ANGELES COUNTY ENGINEER
700 LAS ANGELES COUNTY ENGINEERING BLDG.

Do not extend notes this side of this line.

Note: Any Additions or Changes on This Sheet Must be Made or Circled in Red Ink With Date and Name of Person Making Change.

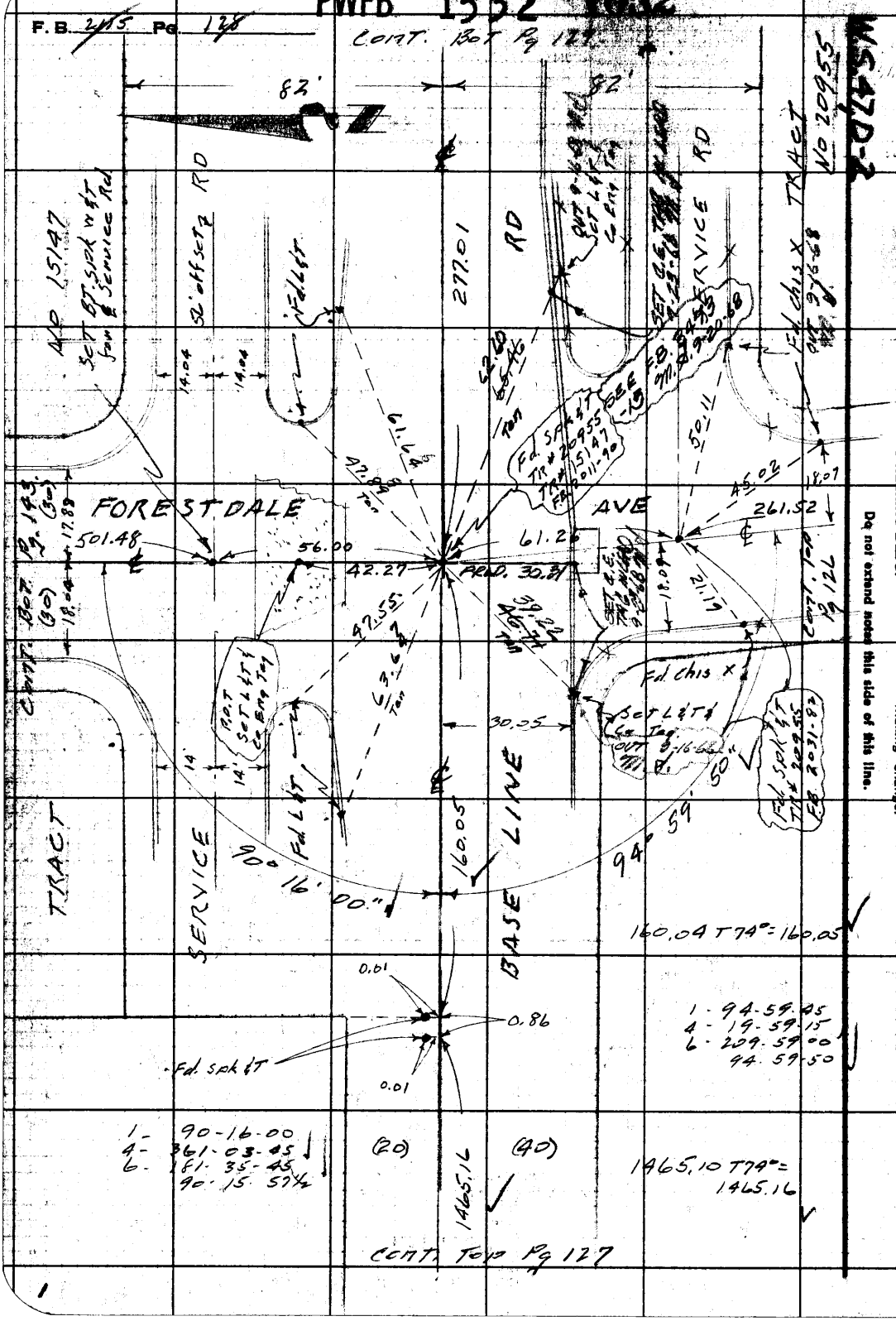

PWFB 1532 1033

Notes Ck'd by W. J. BRENNER	Survey of Glen Hyde Dr.
Map No.	Tract 15147 and 6th of
Office Work	Surveyed by Snyder
Checked	Notes PBS Date 3-9-61
Date	Indexed H. E. OH

F. B. 275 PG. 104

CONT. BOT Pg 13P

82' RD 82' RD

NO 15147

89° 44' 00" 44' 55"

265.09

SET C.L. TAG IN CURB 9-23-68

20255

13.91 14.07 14' 27.93 28.07 13.95 28.08

Fd L&T

Set L&T & co Tag

Fd. N&T 0.02S. TR # 15147 F.B. 2011-88

Re set B.T. Sol. W.F.T. by DPW

SEC T.B. 5473-20 & D. 9-24-68

454.99 41.73 28.29

Fd L&T on line

Set L&T & Co Eng Tag & Prod

Set N&T

BRIGHTVIEW AVE

80.97

Fd L&T

14.00

SET C.L. TAG IN CURB 9-23-68

Set L&T & Co Tag

SERVICE TRACT

52' off set

BASE LINE

277.01

277.00 772° = 277.01

SERVICE TRACT

1 = 89-44-00
Δ = 356-55-30
6 = 176-23-30
89-43-55

(82) (82)

Cont Top Pg 12B

Note: Any Additions or Changes on This Sheet Must be Made or Circled in Red Ink With Date and Name of Person Making Change.

Do not extend notes this side of this line.

RETURN TO
LOS ANGELES COUNTY ENGINEER
700 LOS ANGELES COUNTY ENGINEERING BLDG.

76PSOSS CE #247—3-57

PWFB 1532

1034

F.B. 2118 Pg. 136

CONT. RIGHT Pg 131

(82) (40)

W.S. 47D-2

CHARVERS AVE

(27)

(27)

15147 NO

RD

329.00

RD

20955

Line of RD 56' off set 396.54

13.94 14.00 28.00 28.00

Set L&T to bin 74

Set G.E. Tag in lieu 9-23-68

Fd. Nail Reset 1ST. Spk W & T

SEE F.B. 3473 -26 9-29-68

DE LAY AVE

Fd. L&T

261.80

P.C.T. Set 1ST. Spk W & T Sec. Rd.

Set L&T & Co. Eng Tag & Prod

CONT. RIGHT Pg 137

(30) 18.00

(30) 18.00

Set G.E. Tag

P.C.T. Set L&T & Co. Eng Tag

90° 15' 50"

BASE LINE

SERVICE FREEWAY

TRACT NO

14.06 14.00

SERVICE

82'

82'

TRACT

1- 90-15-45
4- 161-03-15
6- 161-44-45
90-15-47½

268.04

268.03 T 72° = 268.04

CONT. TO Pg 129

RETURN TO LOS ANGELES COUNTY ENGINEER 700 Los Angeles County Engineering Bldg.

Do not extend notes this side of this line.

Note: Any Additions or Changes on This Sheet Must be Made or Circled in Red Ink With Date and Name of Person Making Change.

PWFB 1532 1035

Notes Ck'd by W. J. BRENNER	Survey of E. Glenlyn Dr.
Map No.	JN C 2503-00 Tape 0138 Std. 66' 9F
Office Work	Surveyed by Snyder
Checked	Notes PIRS Date 3-10-61
Date	Indexed H. E. OTT

F. B. 2115 Pg. 134

MS 4843

Note: Any Additions or Changes on This Sheet Must be Made or Circled in Red Ink With Date and Name of Person Making Change.

Do not extend notes this side of this line.

RETURN TO LOS ANGELES COUNTY ENGINEER 700 LOS ANGELES COUNTY ENGINEERING BLDG.

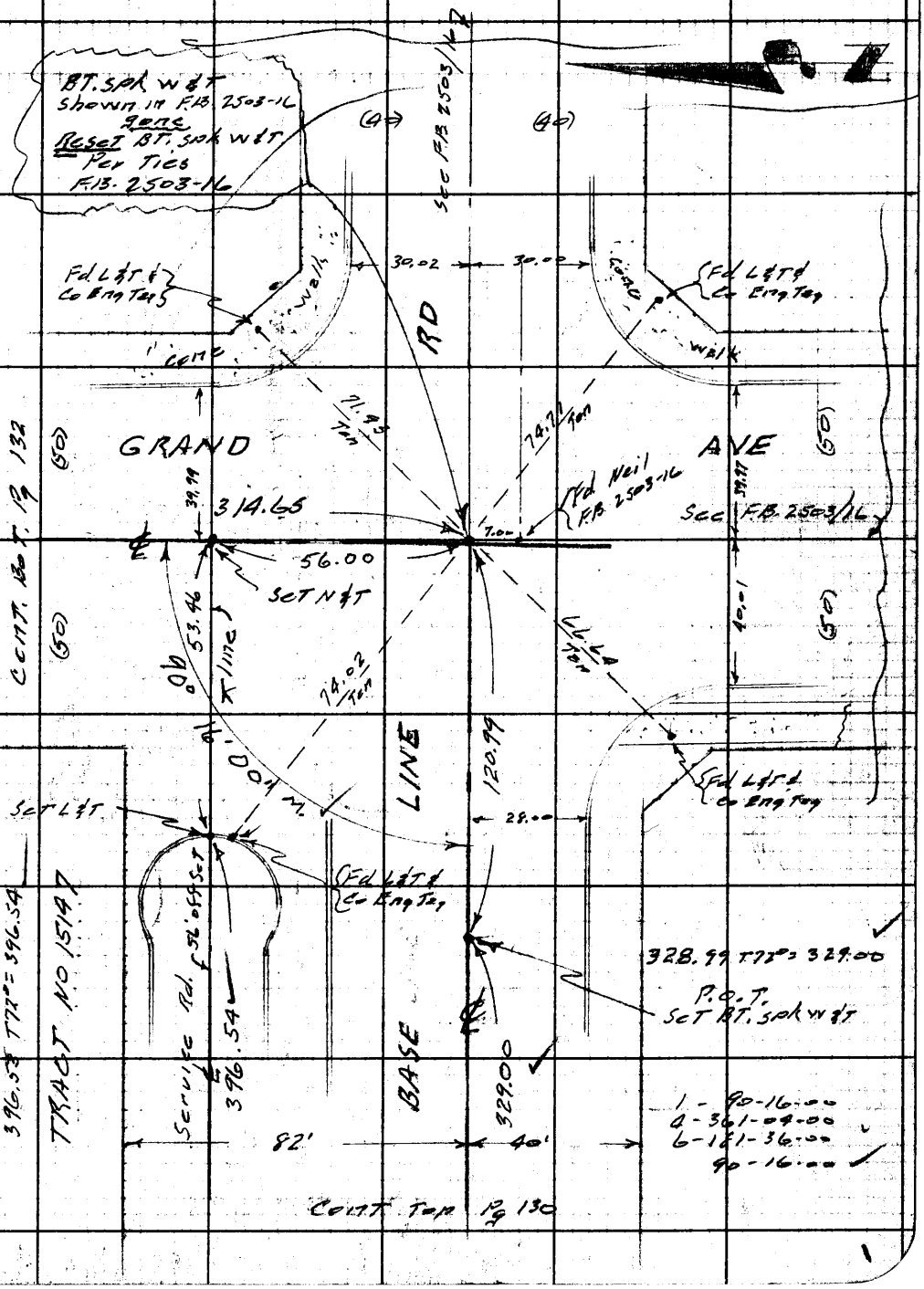

765005 CE #247—3-57

F.B. 245 Pg. 132 PWFB 1532 1036

Cont. Bot. Pg 133

W.S. 47D-2, W.S. 98A-2

LOS ANGELES COUNTY ENGINEER
700 LOS ANGELES COUNTY ENGINEERING BLDG.

RETURN TO

Do not extend notes this side of this line.

Note: Any Additions or Changes on This Sheet Must be Made or Circled in Red Ink With Date and Name of Person Making Change.

(50) (50)

492.15

TR. LINE

SEE F.B. 1473-23 Sht. 4. 2-18-69

No. 15147

Fd. Soft'n TR # 15147 F.B. 201-66

Fd. L&T & Prod.

90° 00' 00" 10 Adj.

AVE

Fd. L&T

GLEN LYN DR.

344.99

28.20

1.00

1' off Set 7

105.03

Cont. Rt. Pg 135

28.26

R=35

Fd. L&T

Set N&T 90° To ℄ of St.

GRAND

℄

Set B.T. Stake L&T by Int.

314.65

TRACT

1- 90-00-00
4- 360-00-00
6- 180-00-00
90-00-00

314.63 T80°02 314.65

(50) (50)

Cont. Left Pg 131

PWFB 1532 1037

Notes Ck'd by W. J. BRENNER
Map No.
Office Work
Checked
Date

Survey of Glen Lyn Rd.
IN 0-3-3 Tape 0138 Std. GF
Surveyed by Snyder
Notes PRS Date 3-13-61
Indexed H. E. Ott

F. B. 245 Pg. 133

W.S.47,D-2,W.S.48,A-2

Note: Any Additions or Changes on This Sheet Must be Made or Circled in Red Ink With Data and Name of Person Making Change.

Do not extend notes this side of this line.

RETURN TO
LOS ANGELES COUNTY ENGINEER
700 LOS ANGELES COUNTY ENGINEERING BLDG.

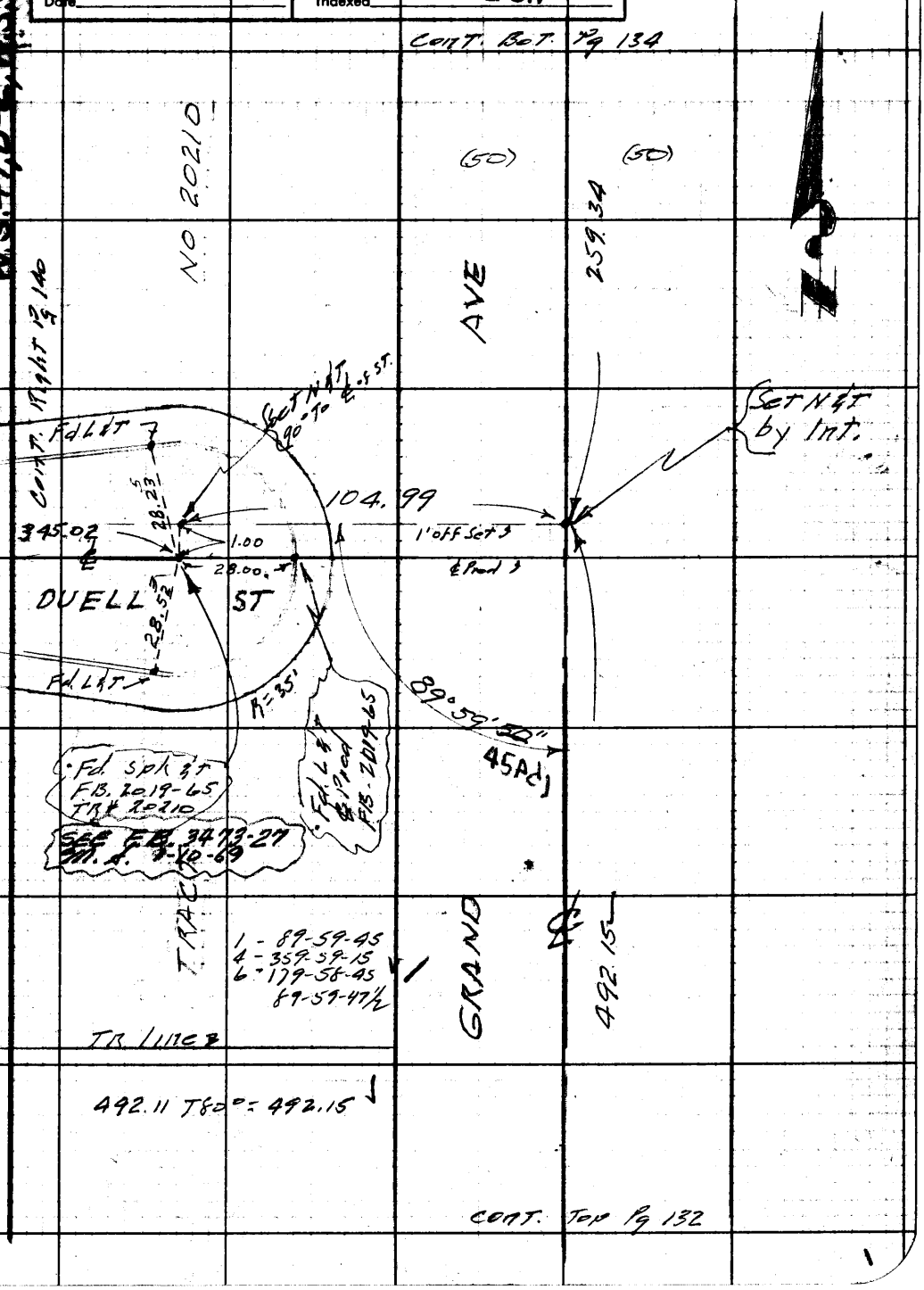

76F309S CE #247—3-57

PWFB 1532 1038

F.B. 2415 Pg. 134

Cont. Right Pg 135

259.32 T80° = 259.34
260.00 T80° = 260.02

(50) (50)

W.S. 47D-2, W.S. 48, A-2

No 20210

260.02

AVE

Fd. Spk & T
F.B. 2019-65
TR# 20210

SEE F.B. 3473
-26 M.S. 9-27-68

Cont. Right Pg 141

Fd. L&T

R = 35'

28.25

45.02

105.01

SET BY NGT INT.

27.99

℄ Prod 3

HELENSBURG ST

28.35

Fd. L&T

89°

Fd. L&T
℄ Prod
F.B. 2019-65

42.20" M.

GRAND

259.34

TRACT

1 - 89.42-15
4 - 358.49-15
L - 178.14-00
89.42-20

(50) (50)

Cont. Top Pg 133

RETURN TO
LOS ANGELES COUNTY ENGINEER
700 LOS ANGELES COUNTY ENGINEERING BLDG.

Do not extend notes this side of this line.

Note: Any Additions or Changes on This Sheet Must be Made or Circled in Red Ink With Date and Name of Person Making Change.

PWFB 1532 1039

Notes Ck'd by W. J. BRENNER
Map No.
Office Work
Checked
Date

Survey of E. Colem Lyn. Dr.
JN 333.00 Tape 138 Std. 66' 9F
Surveyed by Snyder
Notes PRS Date 3-13-61
H. E. Ott
Indexed

F. B. 2117 Pg. 138

Fd. Spk W.L.T. FB. 2503-18 FB 2119-14

Fd. L&T & Brg Tag

Fd. L&T & Brg Tag

AVE

W21X

Cond

48.06

260.02

To ALOSTA AVE 1326.03 Per F.B. 2584 Pg 17-18

GRAND

AVE

(50)

CONT. Pg. 136 Right

CONT. Tr. Pg 134

(50)

(50) {For ℄ see F.B. 2554-17

63.74

28.89 T21°

23.97

40.42 T21°

Fd. L&N F.B. 2119-14

Fd. L&T F.B. 2119-14

P.O.T. Fd. L&T F.B. 2119-14

120.55

42'

89°

120.54 T80° = 120.55

P.O.T. SET BT. SPK. W.L.T.

MAUNALOA

TRACT No 20210

329.52

(30) (30)

1 - 89-42-15
4 - 358-49-30
6 - 178-14-15
89-42-22½

CONT. Right Pg 142

Note: Any Additions or Changes on This Sheet Must be Made or Circled in Red Ink With Date and Name of Person Making Change.

Do not extend notes this side of this line.

RETURN TO
LOS ANGELES COUNTY ENGINEER
700 LOS ANGELES COUNTY ENGINEERING BLDG.

76F3035 CE #247—3-57

PWFB 1532 1040, 1041

F.B. 2115 PG. 126

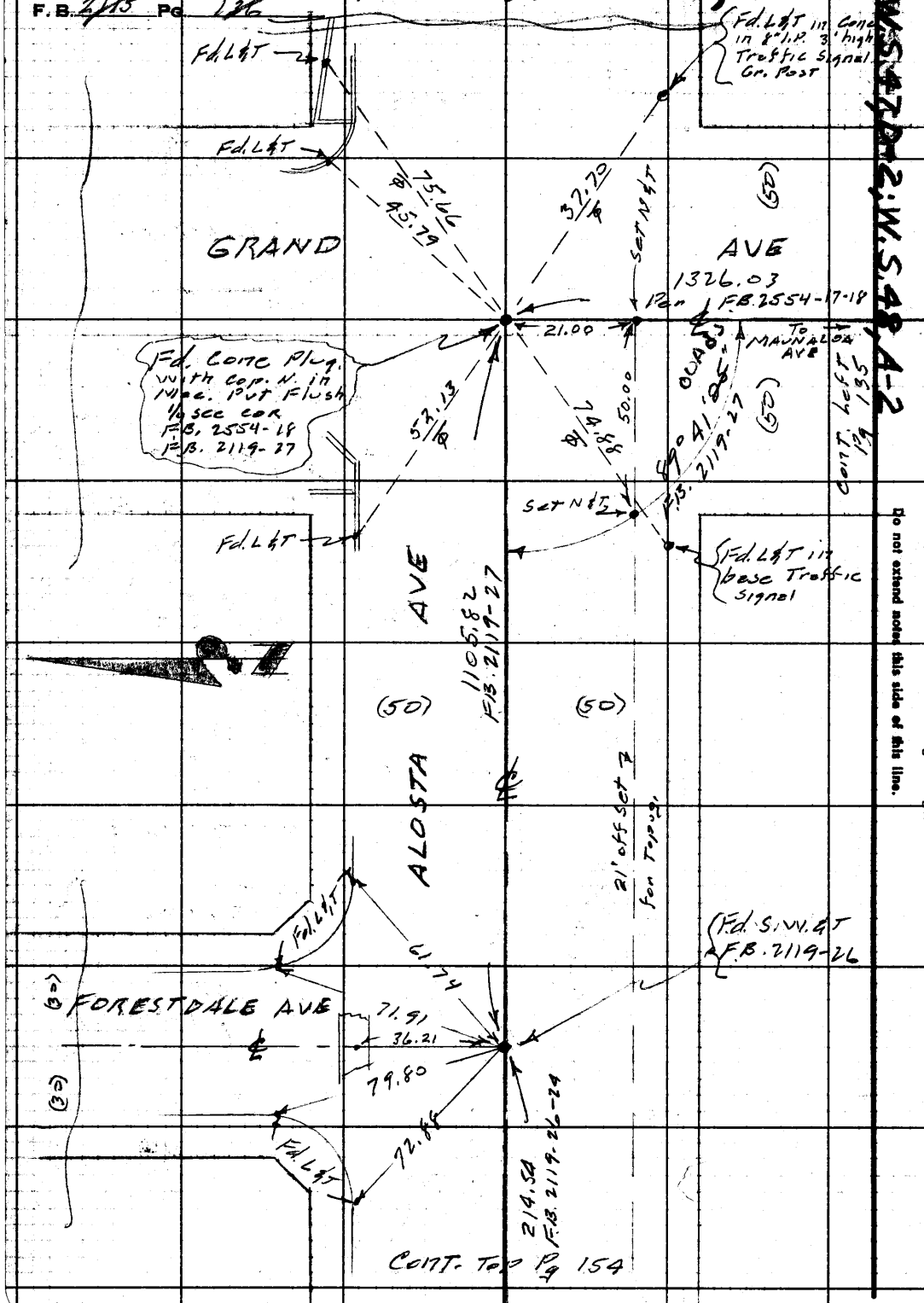

WS 47 R 2 W S 48 A-2

LOS ANGELES COUNTY ENGINEER
700 LOS ANGELES COUNTY ENGINEERING BLDG.

RETURN TO

Do not extend notes this side of this line.

Note: Any Additions or Changes on This Sheet Must be Made or Circled in Red Ink With Date and Name of Person Making Change.

PWFB 1532 1042

Notes Ck'd by W. J. BRENNER	Survey of Glen Lyn Dr.
Map No.	IN 0503 Tape 0138 Std. 66
Office Work	Surveyed by Snyder
Checked	Notes PRS Date 3-13-61
Date	Indexed B. E. OTT

F. B. 245 Pg. 137

MS47D3

COMT. LEFT P/9 138

TRACT No 20210

Fd 2"I.P. & Tag #7
dn 27"
F.B. 2011-89
TR# 15147
TR# 20210
SET 2-3' BT. SPK
& T. Ties

AVE

153.54

TR LINE

(27)

(27)

48.97

15.00

15.00

Fd. L&T

15.25

15.25

90°

E.C.
Fd. R.R. Spk.
TR# 15147

Fd. L&T

TRACT No 15147

Δ = 20°43'15"
R = 2018.88

T = 47.94
L = 95.87

¢ data
TR# 15147
Δ = 2-44-47
R = 2000'
T = 47.94
L = 95.87

47.945

N 65°

177° 16' 45"

SET L&T & Co Eng Tag

12.26

15.925

24.65

SET L&T & Co Eng Tag

P.I.

SET BT SPK W & T by Int.

SEE F.B. 3479-19 M.N. 9-24-68

47.945

Fd. L&T

28.46

90°

15.25

15.25

15.00

15.03

1 - 177-16-45
4 - 349-06-49
6 - 343-40-50
177-16-45

454.97 T 76° = 454.99

E.C.
Fd. R.R. Spk.
F.B. 2011-89
TR# 15147

BRIGHTVIEW

454.99

(27)

(27)

COMT. LEFT P/9 139

Note: Any Additions or Changes on This Sheet Must be Made or Circled in Red Ink With Date and Name of Person Making Change.

Do not extend notes this side of this line.

RETURN TO
LOS ANGELES COUNTY ENGINEER
700 LOS ANGELES COUNTY ENGINEERING BLDG.

76FS095 CE #247—3-57

F.B. 245 PG 138

PWFB 1532 1043

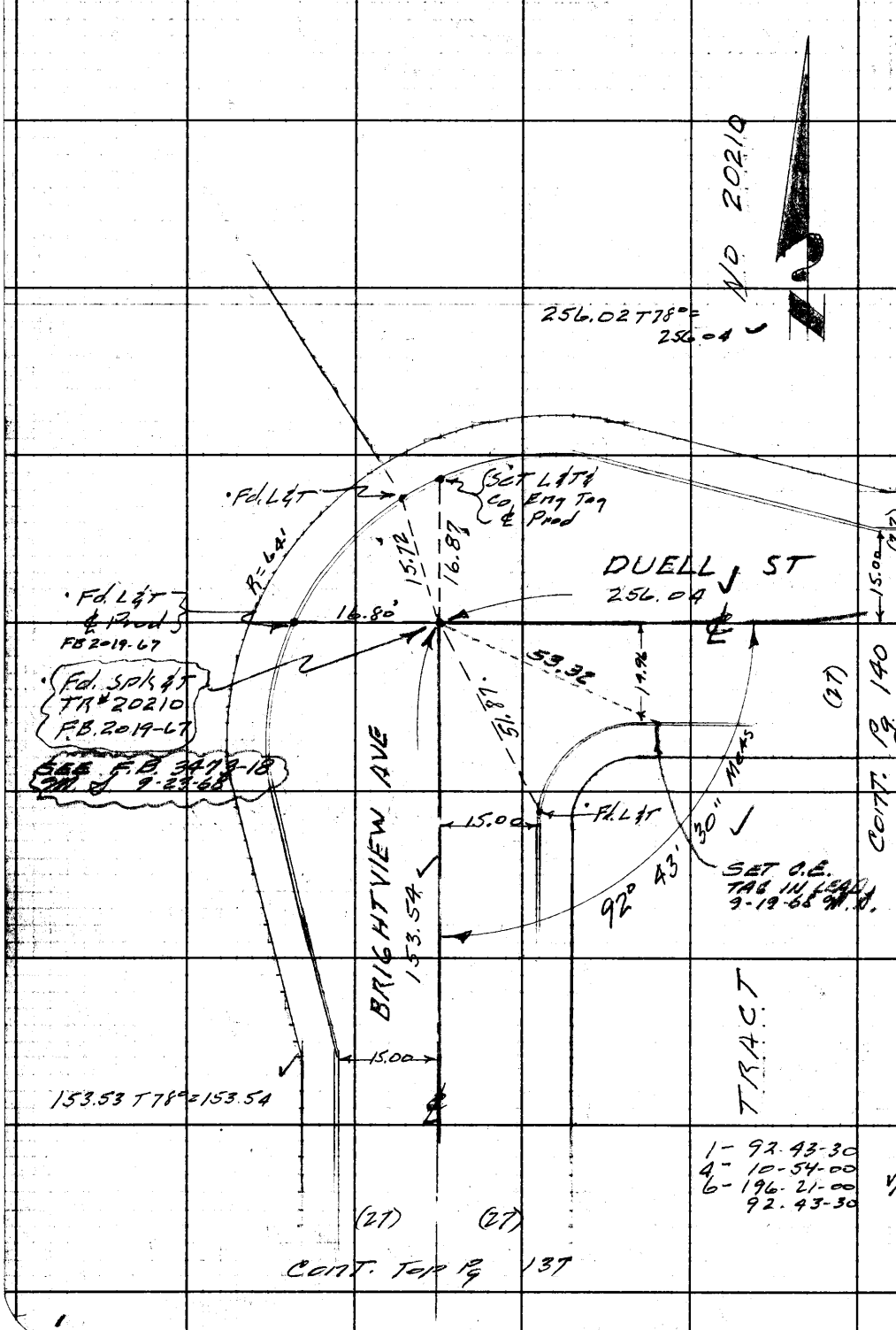

RETURN TO
LOS ANGELES COUNTY ENGINEER
700 Los Angeles County Engineering Bldg.

Do not extend notes this side of this line.

Note: Any Additions or Changes on This Sheet Must be Made or Circled in Red Ink With Date and Name of Person Making Change.

PWFB 1532 1044

Notes Ck'd by W. J. BRENNER	Survey of ℄ Glen Lyn Dr.
Map No.	JN 0303.11 Tape 0.138 Std. 66' 9F
Office Work	Surveyed by Snyder
Checked	Notes PRS Date 3-14-61
Date	Indexed H. E. OTT

F. B. 2115 PG. 139

MS 4792



Note: Any Additions or Changes on This Sheet Must be Made or Circled in Red Ink With Date and Name of Person Making Change.

Do not extend notes this side of this line.

RETURN TO
LOS ANGELES COUNTY ENGINEER
700 LOS ANGELES COUNTY ENGINEERING BLDG.

76F3095 CE #247—3-57

PWFB 1532 1045

F.B. 245 Pg. 195

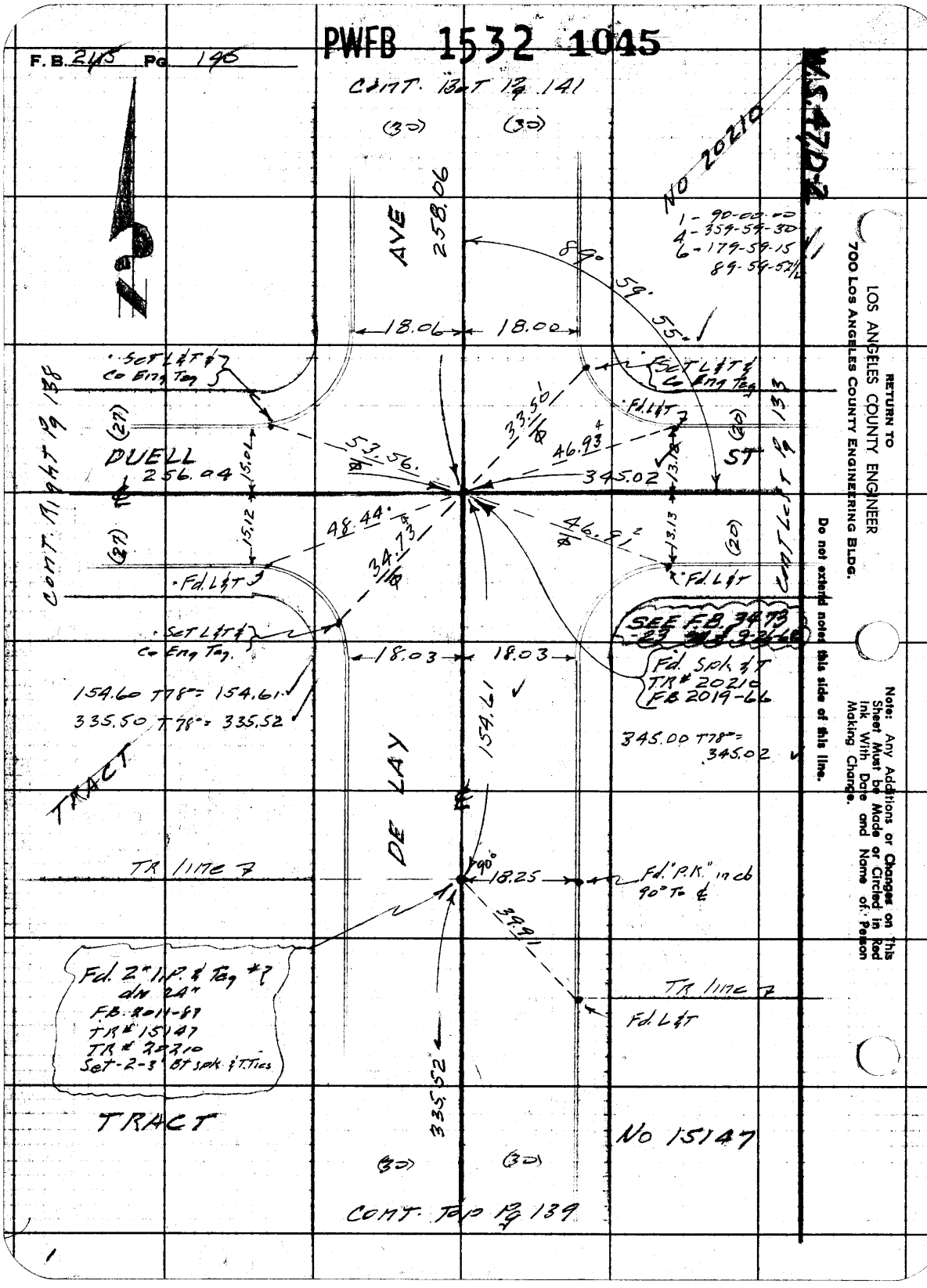

RETURN TO
LOS ANGELES COUNTY ENGINEER
700 LOS ANGELES COUNTY ENGINEERING BLDG.

Do not extend notes this side of this line.

Note: Any Additions or Changes on This Sheet Must be Made or Circled in Red Ink With Date and Name of Person Making Change.

PWFB 1532 : 1046

Notes Ck'd by W. J. BRENNER	Survey of ℄ - Glen Lyn Dr.
Map No.	IN 2.30.00 Tape 0138 Std. 66' 9F
Office Work	Surveyed by Snyder
Checked	Notes PRS Date 3-14-61
Date	Indexed H. E. OTT

F. B. 245 Pg. 147

MS 470 2

COMT. BOT Pg 142

(30) (30)

℄ AVE 260.02

NO 20210

260.03 T60° = 260.02

Fd. P.K.

18.09

17.98

Set L&T & co Eng Tag

Fd. P.K.

48.01

36.80

33.96

18.09

13.01

(20)

COMT. LFT Pg 134

(80) HELENSBURG ST 345.02

℄ 539.97

COMT. RIGHT Pg 145

(30)

89°42'

18.08

38.16

50.00

33.41

13.07

(20)

30

Fd. P.K.

Set L&T & co Eng Tag

18.08

Fd. P.K.

18.13

345.00 T76° = 345.02

539.95 T79° = 539.97

258.05 T74° = 258.06

DE LAY 258.06

1 - 89-42-30
4 - 358-50-00
6 - 178-15-00
89-42-30

FD. 5 PK. & TIN.
9-18-68 M.J.

SEE F.B. 3475-22

TRACT

℄

(30) (30)

COMT. TOP Pg 140

Note: Any Additions or Changes on This Sheet Must be Made or Circled in Red Ink With Date and Name of Person Making Change.

Do not extend notes this side of this line.

RETURN TO
LOS ANGELES COUNTY ENGINEER
700 LOS ANGELES COUNTY ENGINEERING BLDG.

78FS095 CE #247—3-57

F.B. 2115 Pg. 142 PWFB 1532 1047

WS47D-2

RETURN TO
LOS ANGELES COUNTY ENGINEER
700 LOS ANGELES COUNTY ENGINEERING BLDG.

Do not extend notes this side of this line.

Note: Any Additions or Changes on This Sheet Must be Made or Circled in Red Ink With Date and Name of Person Making Change.

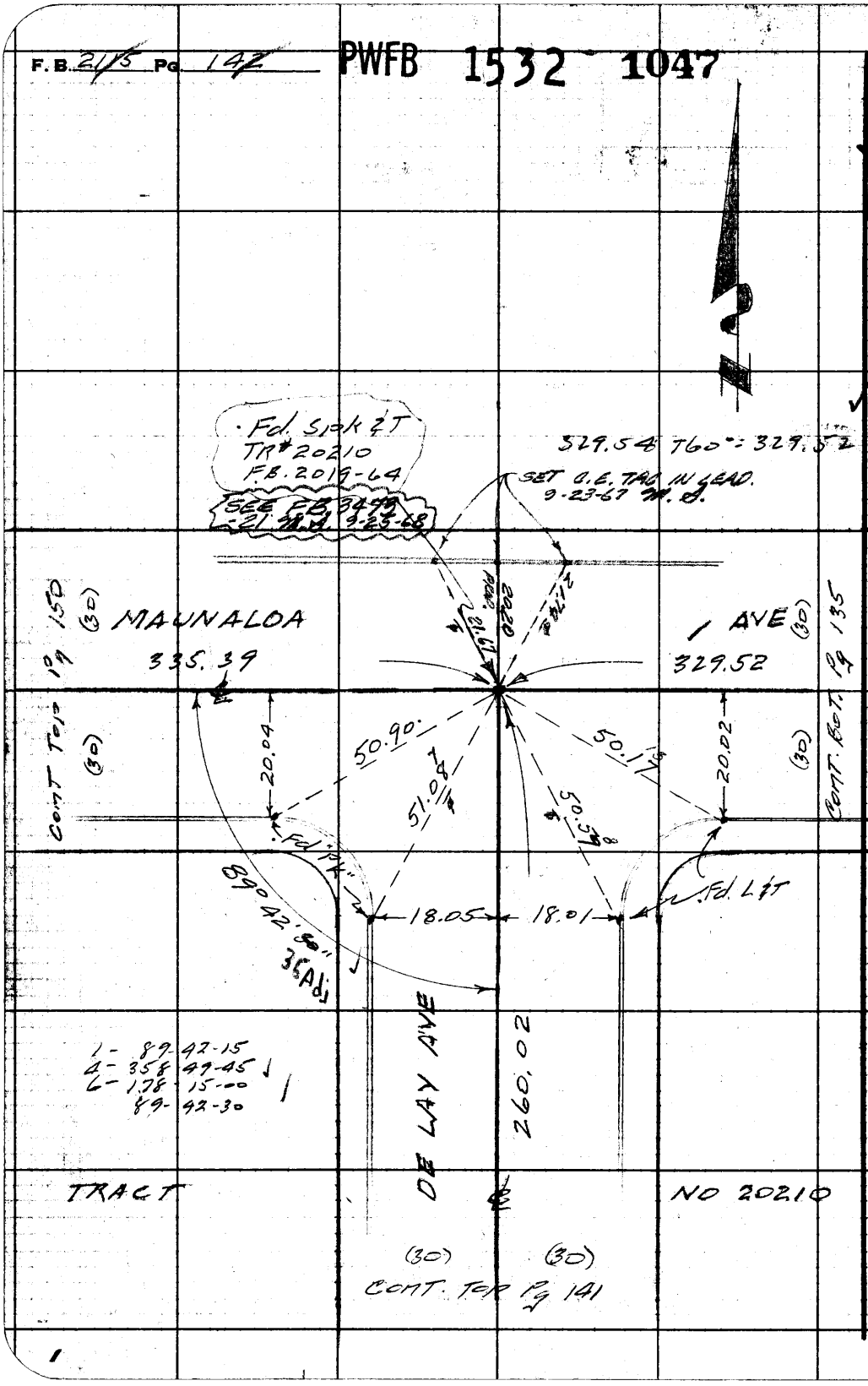

PWFB 1532 1048

Notes Ck'd By J. BRENNER	Survey of Glen Lyn Dr.
Map No.	IN 0803 Tape P126 Std. 66 9F
Office Work	Surveyed by Snyder
Checked	Notes PRS Date 3-15-61
Date	Indexed H. E. OTT

F. B. 2115 Pg. 145

MS.EZ.D-8

Note: Any Additions or Changes on This Sheet Must be Made or Circled in Red Ink With Date and Name of Person Making Change.

Do not extend notes this side of this line.

RETURN TO
LOS ANGELES COUNTY ENGINEER
700 LOS ANGELES COUNTY ENGINEERING BLDG.

76F3098 CE #247—3-57

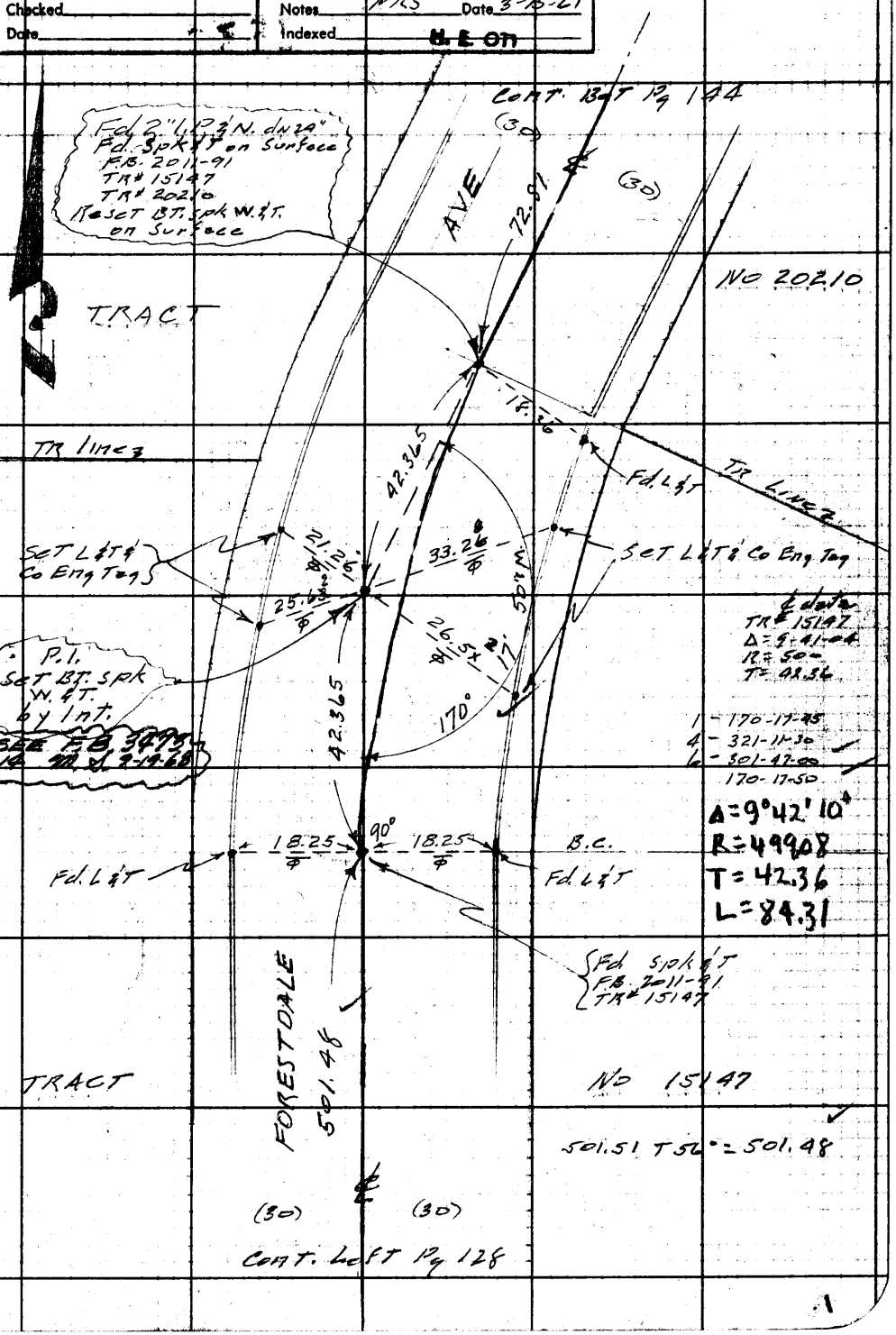

PWFB 1532 1049

F.B. 2145 Pg. 144

WS 470-2

Cont. 130T Pg 145

(30) (30)

1 - 170-17-15
4 - 321-09-15
6 - 301-44-00
170-17-20

AVE

156.62

Fd. L&T

18.23

18.11

Fd. L&T

30.00

0.015

90°

0.015

TR line & B.C.

Fd. 2"I.P. & RE 8205 dn 2" TR# 20210

Fd. Spk. & T TR# 20210 F.B. 2019-68

Edata
TR# 20210
Δ = 9-41-08
R = 500
T = 42.86

Δ = 9°42'40
R = 498.80
T = 42.38
L = 84.56

SET L&T & Co Eng Tag

20°

42.385

23.78

20.37

No. 20210

170°

171

25.74

18.96

SET L&T & Co Eng Tag

Fd. L&T

B.C.

31.43

42.385

I.P.

SET B.T. Spk. w L&T by LTS

~~SEE F.B. 3473-13 & 9-19-88~~

Fd. Spk. & T F.B. 2019-68 TR# 20210

TRACT

18.25

90°

18.25

21.85

Fd. L&T

FOXESTDALE

72.81

(30)

(30)

Cont. Tr. 1 Pg 143

RETURN TO
LOS ANGELES COUNTY ENGINEER
700 LOS ANGELES COUNTY ENGINEERING BLDG.

Do not extend notes this side of this line.

Note: Any Additions or Changes on This Sheet Must be Made or Circled in Red Ink With Date and Name of Person Making Change.

PWFB 1532 1050

Notes Ck'd by W. J. BRENNER	Survey of Glen Lyn Dr.
Map No.	IN 303.00 Tape 118 Std. 68 °F
Office Work	Surveyed by Snyder
Checked	Notes MRS Date 3-16-61
Date	Indexed H. E. OT

F. B. 2115 Pg. 148

1 - 111-50-15
4 - 87-21-15
6 - 311-01-45
111-50-12½

Cont. Bot. Pg 146

(30) 22.59 (30) 110° 50.20 ✓ 18.04 17.99 Fd L&T

E.C. Fd Spk & T FB 2019-69 TR# 20210

Fd L&T & Prod

OUT 9-16-68 Fd. Spk & T FB. 2019-69 TR# 20210 SEE F.B. 3473-12

HELENSBURG ST

539.97

Cont. Left Pg 141

P.O.T Set L&T & Co Eng Tag

Fd L&T

Δ=22°07' 25"
R= 300.31
T= 58.71
L= 115.94

Set L&T & Co Eng Tag.

SEE FB 3473 Pg 7 & 8

Set BT. Spk W & T by Int.

Set L&T & Co Eng Tag

Δ data
TR# 20210
Δ= 22-08-05
R= 300
T= 58.68

1 157-52.30
4 271-30-15
6 227-15-45
157-52-37½

TRACT NO 20210

Fd L&T

TR line 7

18.25 90° 18.25

20.81

Fd L&T

No Search for 2" I.P. Lg. Shrub

156.63 T.58° = 156.62

FORESTDALE

156.62

Fd Spk & T TR# 20210 F.B. 2019-69

(30) (30)

Cont. Top Pg 144

Note: Any Additions or Changes on This Sheet Must be Made in Red Ink With Date and Name of Person Making Change.

Do not extend notes this side of this line.

RETURN TO LOS ANGELES COUNTY ENGINEER 700 LOS ANGELES COUNTY ENGINEERING BLDG.

76F3095 CE #247—3-57

PWFB 1532 1051

F.B. 2115 Pg. 146

Cont. Pg 149.

115.02 T 58° = 115.01

(30) (30)

℄ 115.01

AVE

E.C.
Fd. Spk & T
FB. 2119-63
TR# 20210

Fd. L & T
FB 2119-63

18.25 ℄ 18.25 ℄

29.97

Fd. L & T
FB 2119-63

Δ = 17°08'05
R = 200.00
T = 30.13
L = 59.81

Δ = 17°08'05
R = 200'
T = 30.13
L: 59.81

Set L & T &
Co Bmg Tag

29.99

35.09
Tan

23.62
Tan

P.I.
Set B.T. Spk W. & T
Lx Int.
SEE FB. 3473-11
M.J. 9-18-68

23.60
Tan

35.38
Tan

Set L & T &
Co Bmg Tag

162° 51'55"

No 20210

1 - 162-51-45
4 - 291-17-45
6 - 257-11-15
162-51-52½

90°

18.25 ℄ 18.25 ℄

216.81

Fd. L & T

Fd. L & T

TRACT

B.C.
Fd. Spk & T
FB. 2019-69
TR# 20210

92.60 T 58° = 92.59

FOREST DALE

(30)

(30)

Cont. Top Pg 145

WS 4702-2

RETURN TO
LOS ANGELES COUNTY ENGINEER
700 LOS ANGELES COUNTY ENGINEERING BLDG.

Do not extend notes this side of this line.

Note: Any Additions or Changes on This Sheet Must be Made or Circled in Red Ink With Date and Name of Person Making Change.

PWFB 1532 1052

Notes Ck'd by W. J. BRENNER	Survey of E - Glen Lyn Dr
Map No.	Tape 0138 Std. 66
Office Work	Surveyed by Snyder
Checked	Notes PIRS Date 3-23-61
Date	Indexed H. E. Ott

F. B. 2115 Pg. 197

MS47D-2

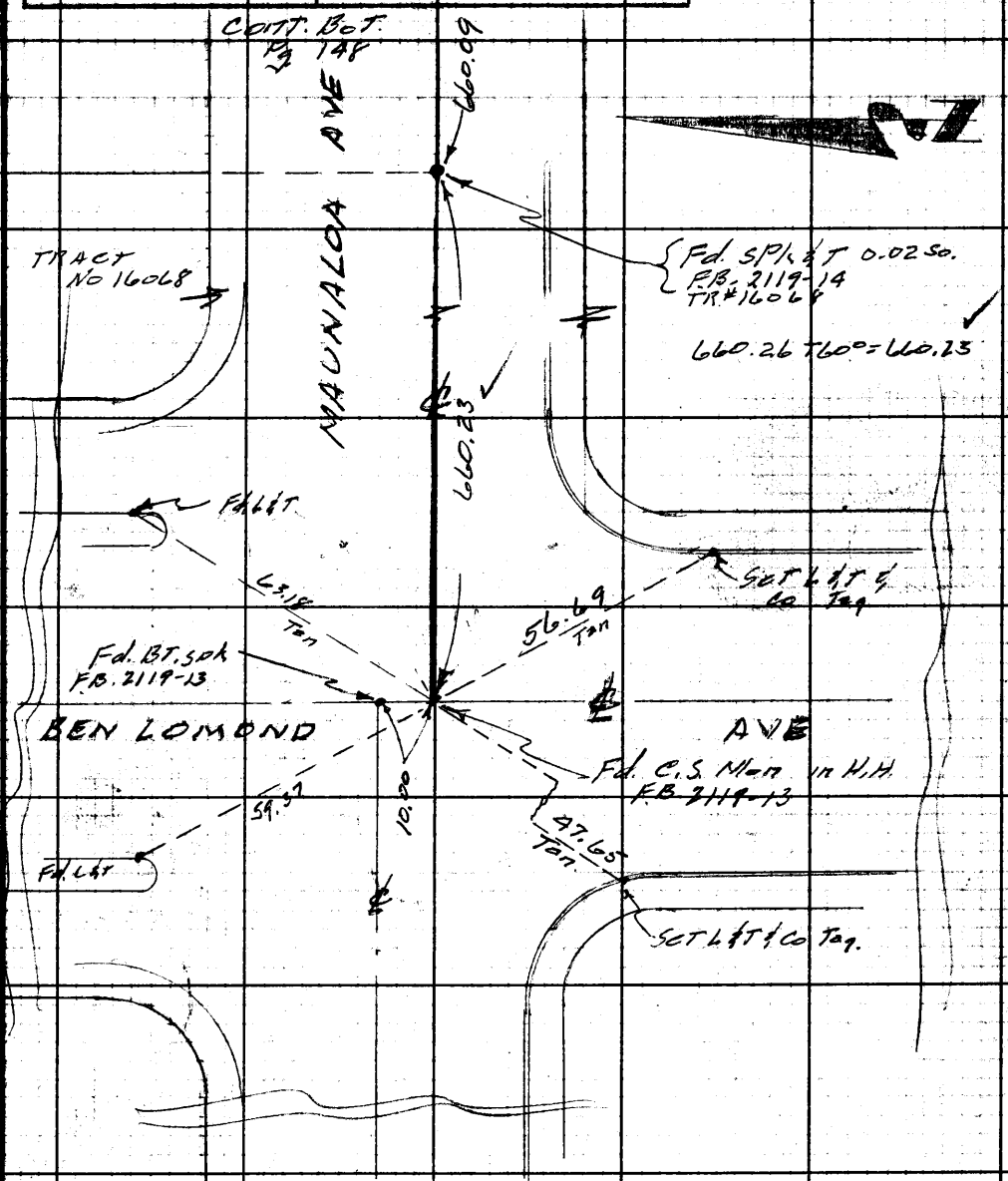

Note: Any Additions or Changes on This Sheet Must be Made or Circled in Red Ink With Date and Name of Person Making Change.

Do not extend notes this side of this line.

RETURN TO
LOS ANGELES COUNTY ENGINEER
700 LOS ANGELES COUNTY ENGINEERING BLDG.

76FS09S CE #247—3-57

PWFB 1532 1053

F.B. 2/48 Pg. 148

CONT. BOT Pg 149

(30) (30)

TRACT No 19940

165.35 T60°=165.34

165.34 AVE

20.05 15.10

Fd L&T

57.53

VECINO DR.

632.61

CONT. TOP Pg. 151

(34) (34)

22.04

22.08

52.27

16.96

15.19

Set L&T & Co Tag

Fd chis "X" & Pred

51.67

65.96

40.05

Fd C. sph w&T dn 1" FB. 2119-25 TR# 19940

SEE FB 3473 -8 M.A. 9-1668

90°

18.00"

Fd L&T

20.06

Set L&T & Co Tag.

660.09

MAUNALOA

SCHOOL

660.12 T60°=. 660.09

1 - 90-18-00
2 - 361-11-45
6 - 181-48-00
90-18-00

(30) (30)

CONT. TOP Pg 147

MS47D-2

RETURN TO
LOS ANGELES COUNTY ENGINEER
700 LOS ANGELES COUNTY ENGINEERING BLDG.

Do not extend notes this side of this line.

Note: Any Additions or Changes on This Sheet Must be Made or Circled in Red Ink With Date and Name of Person Making Change.

PWFB 1532 1054

Notes Ck'd by: W. J. BRENNER	Survey of: 9 - Glen Lyn Dr.
Map No.	JN 0303.00 Tape 0138 Std. 68 °F
Office Work	Surveyed by: Snyder
Checked	Notes: 0133 Date: 8-23-61
Date	Indexed: ~~H. E. OT~~

F. B. 2145 Pg. 109

MS47D-2

Note: Any Additions or Changes on This Sheet Must be Made or Circled in Red Ink With Date and Name of Person Making Change.

Do not extend notes this side of this line.

RETURN TO
LOS ANGELES COUNTY ENGINEER
700 LOS ANGELES COUNTY ENGINEERING BLDG.

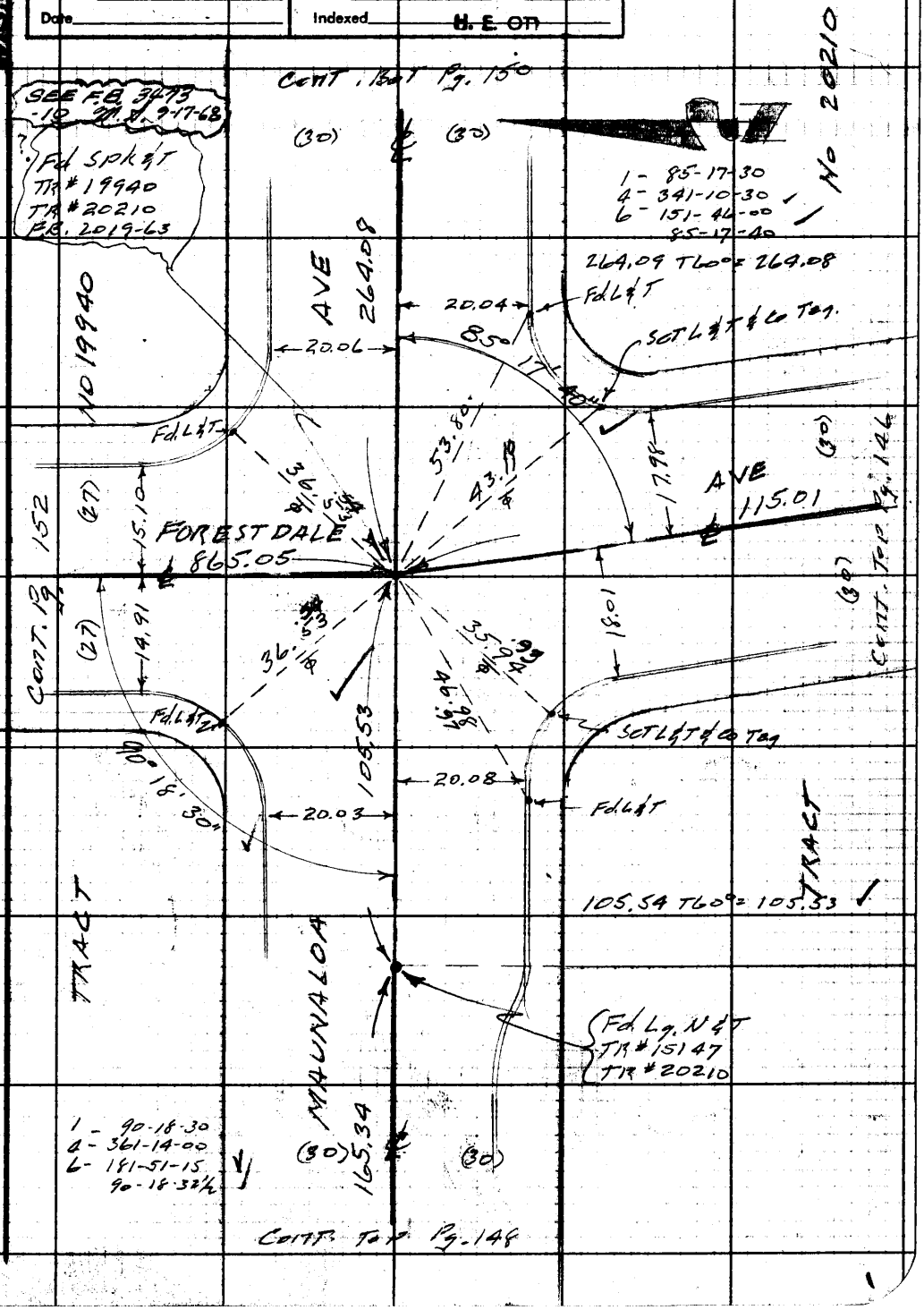

76F309S CE #247—3-57

F.B. 2115 Pg 150

Cont. Left Pg 142

WS.47D-2

(30) ℄ (30)

Searched for 2" I.P.
Fd. Nothing

335.39

335.41 760° = 335.39

No 20210

AVE

No 19940

1553

19.98 20.02 Set L&T & Co Tag

Fd. Stad Pins

Fd. Spk vv & T
TR-19940
F.B. 2011-28
SEE F.B. 3473-17 W.S. 4-2366

49.96

60.85

BRIGHT VIEW DR.

865.0 ℄

15.04

20.18 ℄ Prod.

20.88

61.85

Set L&T & Co Tag.

15.03

50.07

Fd. Stad Pins

20.09

90°18.00

TRACT

MAUNALOA

264.08

TRACT

1 - 90-18-00
4 - 361-12-00
6 - 181-48-15
90-18-02½

(30) ℄ (30)

Cont. Top Pg 149

RETURN TO
LOS ANGELES COUNTY ENGINEER
700 LOS ANGELES COUNTY ENGINEERING BLDG.

Do not extend notes this side of this line.

Note: Any Additions or Changes on This Sheet Must be Made or Circled in Red Ink With Date and Name of Person Making Change.

PWFB 1532 1056, 1057

Notes Ck'd by W. J. BRENNER	Survey of Glen Lyn Dr.
Map No.	JN 0303-00 Tape 0138 Std. 66 °F
Office Work	Surveyed by Snyder
Checked	Notes JAS Date 3-24-61
Date	Indexed H. E. OM

F. B. 2118 Pg. 154

CONT. LEFT Pg 154

(34) (34)

Fd. 2" I.P under conc Fn. Footing MEAS TO APPRO. CTr of PIPE TR# 19940 dN 12"

460.62 ✓
232.42 ✓
632.61 ✓

460.62 760°
232.43 760°
632.64 760°

DR.

34.00
90°

22.10

Fd. Steel Pins

NO 19940

129.36

52.69

56.21

18.02

BAGNALL ST

271.01

(30)

CONT. LEFT Pg 152

22.43 AD

P.O.T. SET L&T & Co Tag

56.03

18.04

53.54

Fd. Steel Pins

22.11

90°18'05"

232.42

VECINO

Fd. Spk. & T.

632.61

SCHOOL

(34) (34)

CONT. LEFT Pg 144

1 - 90-18-00
4 - 361-12-00
6 - 181-48-30
90-18-05

TRACT

Fd. Spk & T
F.B. 2011-29
TR# 19940
BEA F.B. 3479-71
M.N. 9-16-68

Note: Any Additions or Changes on This Sheet Must be Made or Circled in Red Ink With Date and Name of Person Making Change.

Do not extend notes this side of this line.

RETURN TO
LOS ANGELES COUNTY ENGINEER
700 LOS ANGELES COUNTY ENGINEERING BLDG.

76FS09S CE #247—3-57

F. B. 2113 PG. 152

PWFB 1532 1058

W.S. 47, D-2

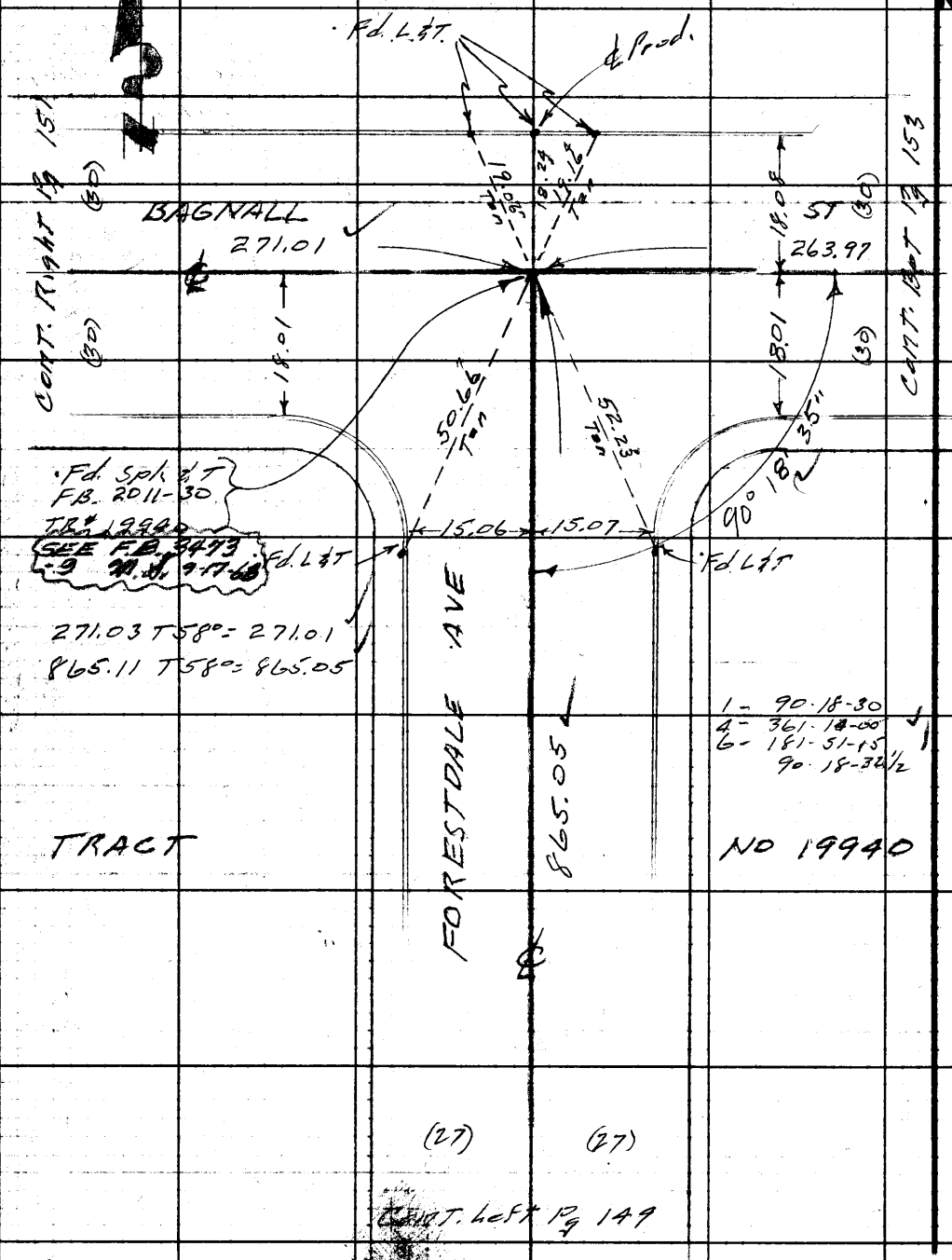

RETURN TO
LOS ANGELES COUNTY ENGINEER
700 LOS ANGELES COUNTY ENGINEERING BLDG.

Do not extend notes this side of this line.

Note: Any Additions or Changes on This Sheet Must be Made or Circled in Red Ink With Date and Name of Person Making Change.

PWFB 1532 1059

Notes Ck'd by W. J. BRENNER	Survey of ℄ Glen Lyn Dr.
Map No.	JN 0303-09 Tape E/36 Std. L6 °F
Office Work	Surveyed by Snyder
Checked	Notes PRS Date 3-24-61
Date	Indexed H. E. OTT

F. B. 2145 Pg. 155

W.S.47D-2

OCT. 2-19-68 W.S.
Set L&T
Co. Eng Tag
& Prod

3.13

TR line 7

· Fd. Spk & T
FB 2011-26
TR# 19940

15.08

21.84

28.81

· Fd. Steel Pin

· Fd. Steel Pins.

(30) (30)

120.16 T58° = 120.15
865.12 T58° = 865.06

8

ST

120.15

TRACT

NO 19940

18.08 18.03

Fd. L&T

50.08 Tan

BRIGHTVIEW

15.06

865.06

· Fd. L&T

19.15 Tan

18.28

19.16 Tan

· ℄ Prod

51.24 Tan

14.99

DR.

Fd. R.R. Spk
& T
F.B. 2011-25
TR# 19940

SEE F.B. 2475
-16 W.S. 9-20-68

Fd. L&T STEEL
PIN 3-7-68
W.S.

89°41'45"

BAGNALL

263.97

18.05

263.99 T58° = 263.97

1 - 89-41-45
4 - 358-47-15
6 - 178-10-45
89-41-47

(30) (30)

CONT. Right Pg 152

Note: Any Additions or Changes on This Sheet Must be Made or Circled in Red Ink With Date and Name of Person Making Change.

Do not extend notes this side of this line.

RETURN TO
LOS ANGELES COUNTY ENGINEER
700 LOS ANGELES COUNTY ENGINEERING BLDG.

76F3095 CE #247—3-57

PWFB 1532 1060, 1061

F.B. 2115 PG. 154

CONT. BOT. PG 136

WS 47D-2

(50) (50)

214.54 F.B. 2119-24

12" 21.00 set

Fd. L&T

Fd. L&T

38.00

76.82 ⊄

75.13 ⊄

90°19'-85.00' P.B. 2119-24

(34)

460.62

Fd. L&T & Prod

38.27

21.00

VECINO DR.

SET N&T

Fd. Ct. Sph w&T div 2" F.B. 2119-24

68.24 ⊄

40.26 ⊄

Fd. L&T

Fd. L&T

(34)

CONT. TOP PG 151

(50) (50)

ALBSTA AVE

1320.35 12" F.B. 2119-17-24

Fd. L&T

Fd. Ct. S. w. &T div 2" F.B. 2119-17

Fd. B.T. sph w&T

54.88 ⊄

38.15 ⊄

BEN LOMOND AVE

(20) (20) (40) (20)

47.03 ⊄

40.16 ⊄

54.58 ⊄

Fd. L&T

(50) (50)

Fd. L&T

RETURN TO
LOS ANGELES COUNTY ENGINEER
700 LOS ANGELES COUNTY ENGINEERING BLDG.

Do not extend notes this side of this line.

Note: Any Additions or Changes on This Sheet Must be Made or Circled in Red Ink With Date and Name of Person Making Change.

Notes Ck'd by	Survey of Glen Lyn Dr.	F. B. 2115 Pg. 157
Map No.	JN 2173.14 Tape Std. °F	
Office Work	Surveyed by Snyder	
Checked	Notes 1-2135 Date 4-5-61	
Date	Indexed H. E. Oh APR 20 61	

C.I. 2173.14
GLEN LYN DR.
Location of Improvements
on
FORESTDALE AVE

From Bear Little Rd
To Bagwell ST.

Snyder
Carrasco
Gladden
Lybrand

Note: Any Additions or Changes on This Sheet Must be Made or Circled in Red Ink With Date and Name of Person Making Change.

Do not extend notes this side of this line.

RETURN TO
LOS ANGELES COUNTY ENGINEER
700 LOS ANGELES COUNTY ENGINEERING BLDG.

76F309S CE #247—3-57

F. B. 2115 Pg. 158

Cont. Bot Pg 159

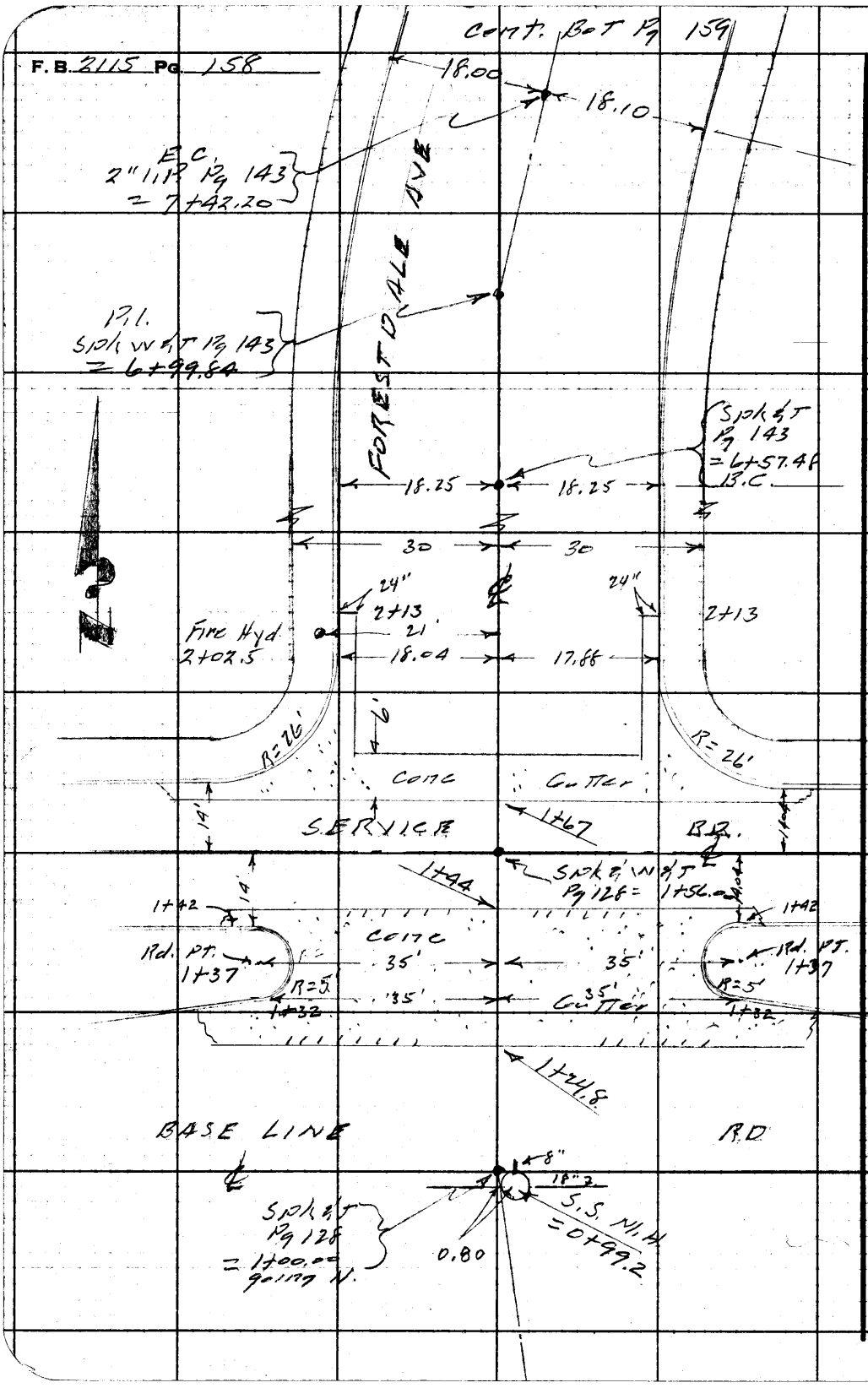

RETURN TO
LOS ANGELES COUNTY ENGINEER
700 LOS ANGELES COUNTY ENGINEERING BLDG.

Do not extend notes this side of this line.

Note: Any Additions or Changes on This Sheet Must be Made or Circled in Red Ink With Date and Name of Person Making Change.

Notes Ck'd by	Survey of Colin Lynn Dr.
Map No.	JN 2173.14 Tape Std °F
Office Work	Surveyed by Snyder
Checked	Notes 1/135 Date 4-5-61
Date	Indexed H. E. Ott

F. B. 2115 Pg. 159

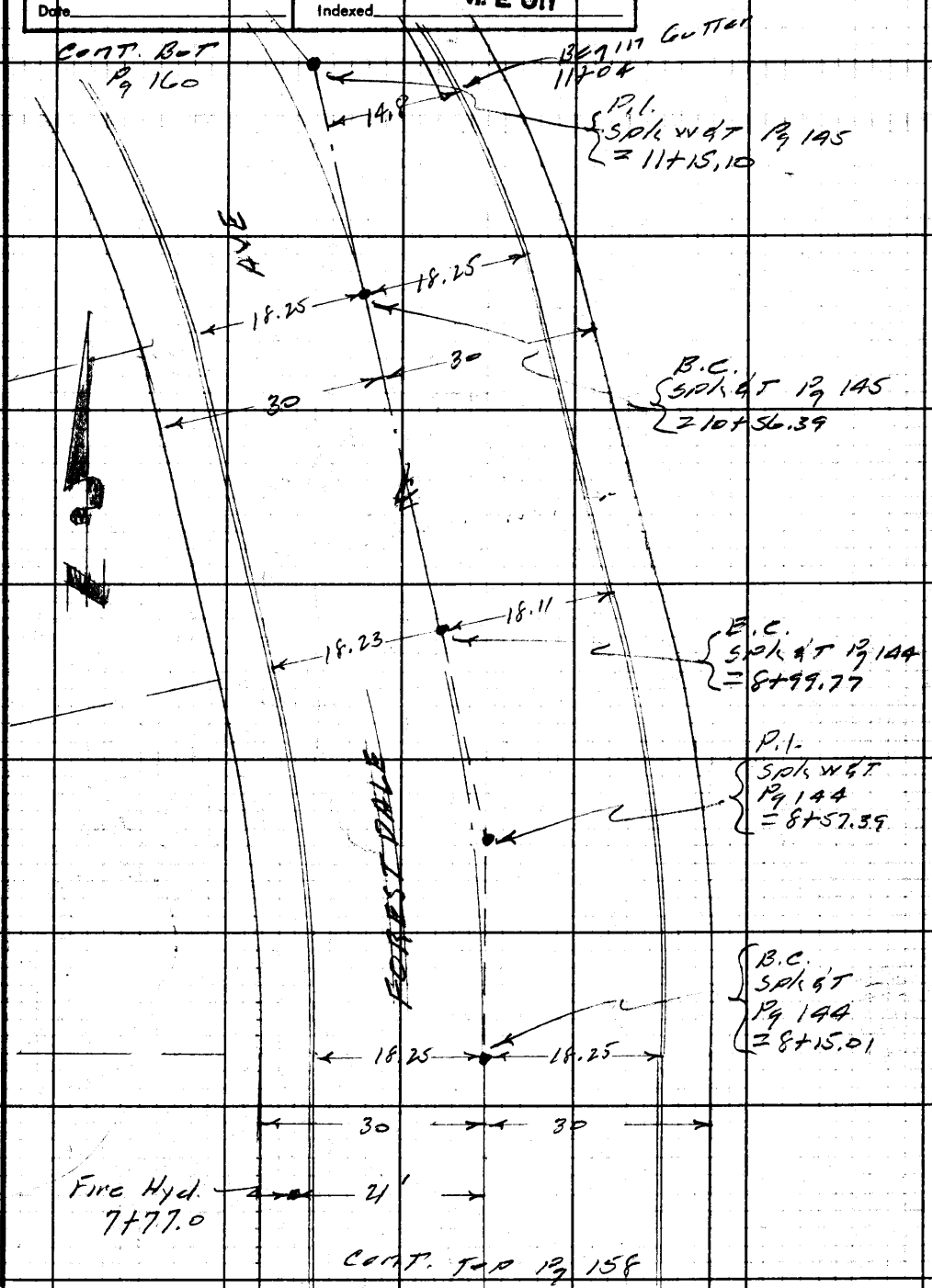

Note: Any Additions or Changes on This Sheet Must be Made or Circled in Red Ink With Date and Name of Person Making Change.

Do not extend notes this side of this line.

RETURN TO
LOS ANGELES COUNTY ENGINEER
700 LOS ANGELES COUNTY ENGINEERING BLDG.

76F309S CE #247—3-57

F.B. 2115 Pg. 160

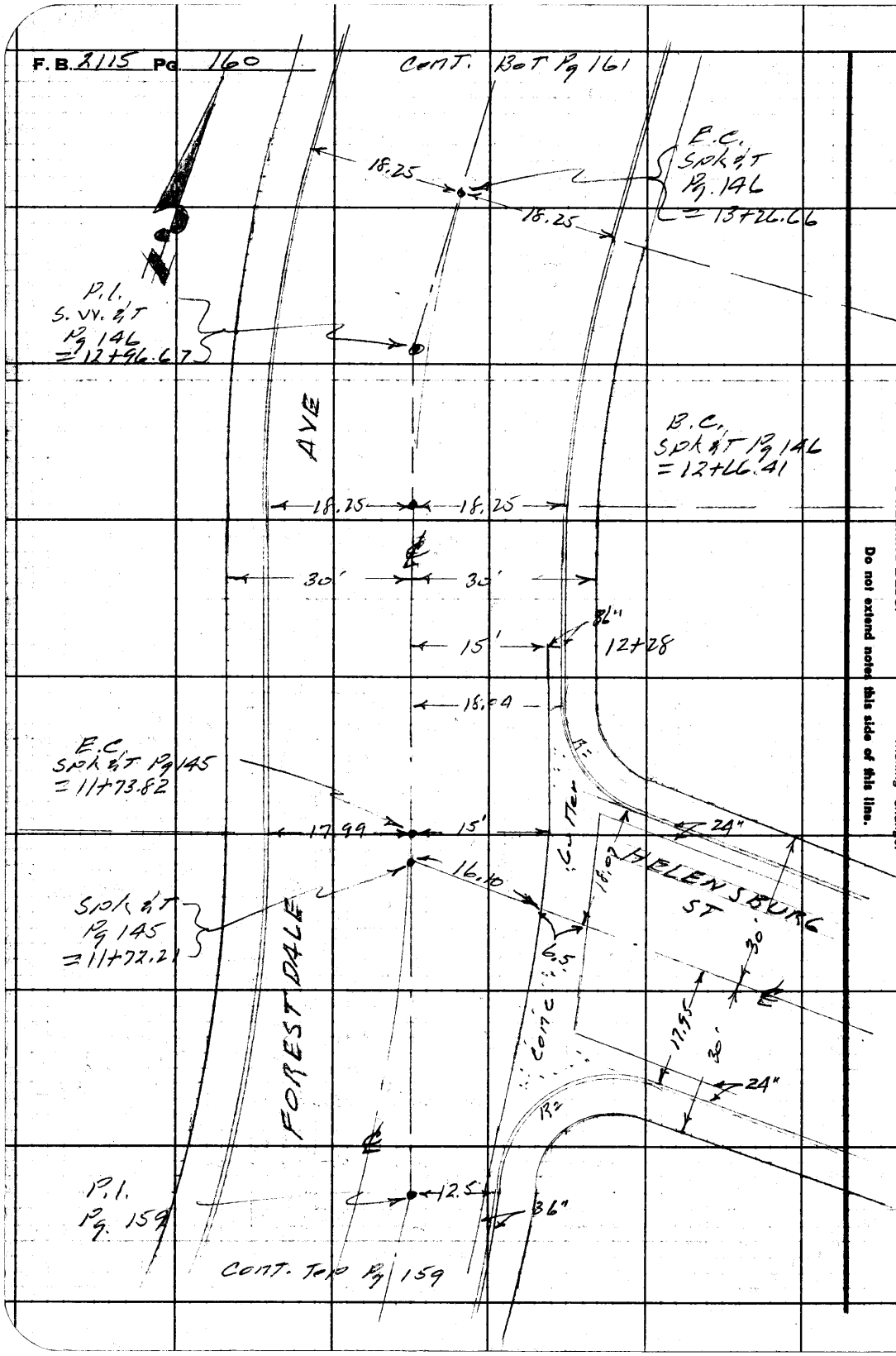

RETURN TO
LOS ANGELES COUNTY ENGINEER
700 LOS ANGELES COUNTY ENGINEERING BLDG.

Do not extend notes this side of this line.

Note: Any Additions or Changes on This Sheet Must be Made or Circled in Red Ink With Date and Name of Person Making Change.

Notes Ck'd by	Survey of Glen Lyn Dr.
Map No.	JN 21795.14 Tabe Std of
Office Work	Surveyed by Snyder
Checked	Notes 17135 Date 4-5-61
Date	Indexed H. E. Ott

F. B. 2115 Pg. 164

Cont: 18aT Pg. 162

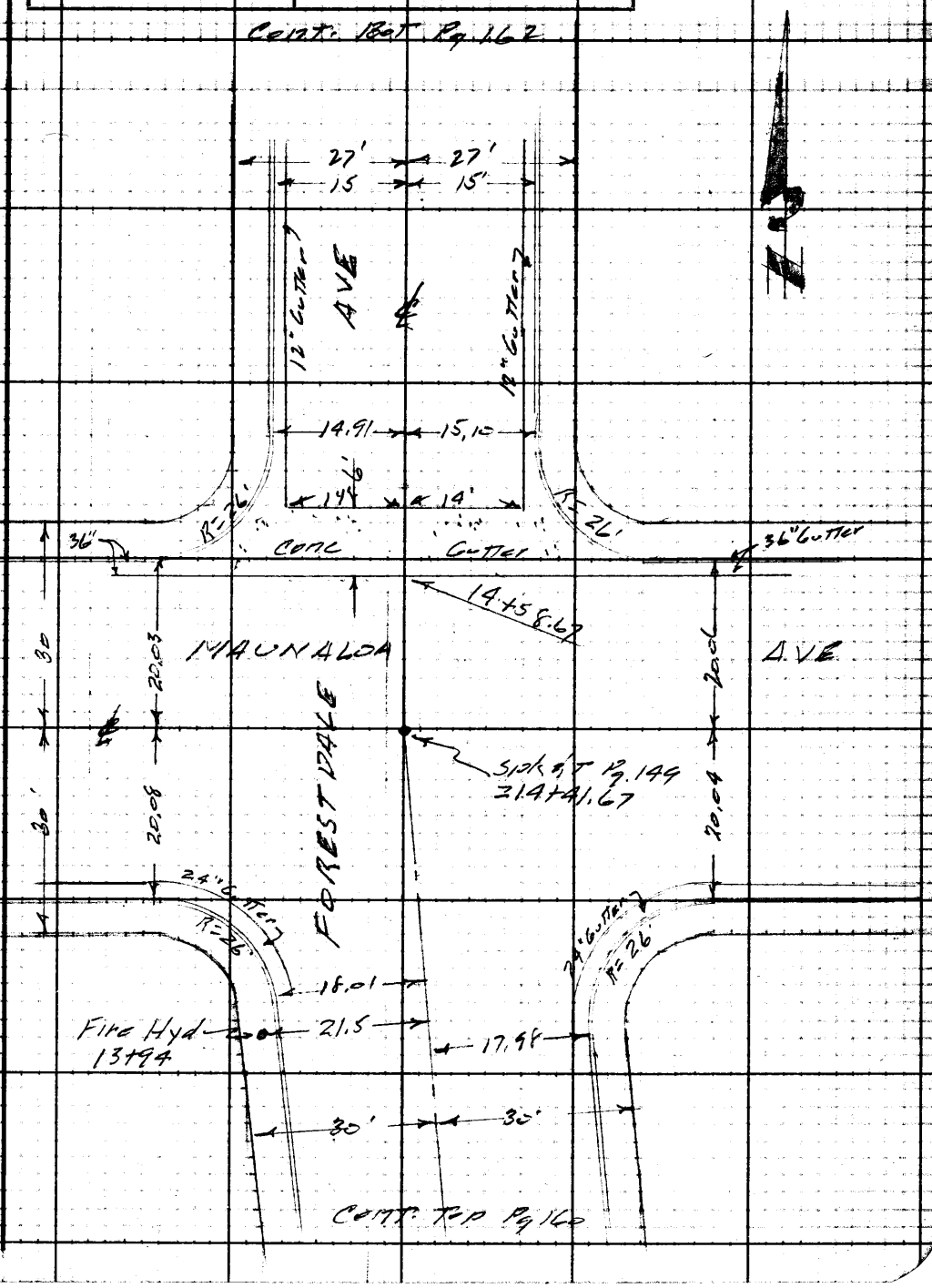

Note: Any Additions or Changes on This Sheet Must be Made or Added in Red Ink With Date and Name of Person Making Change.

Do not extend notes this side of this line.

RETURN TO
LOS ANGELES COUNTY ENGINEER
100 LOS ANGELES COUNTY ENGINEERING BLDG.

76B08 CE #247—7-59

F. B. 2115 PG. 162

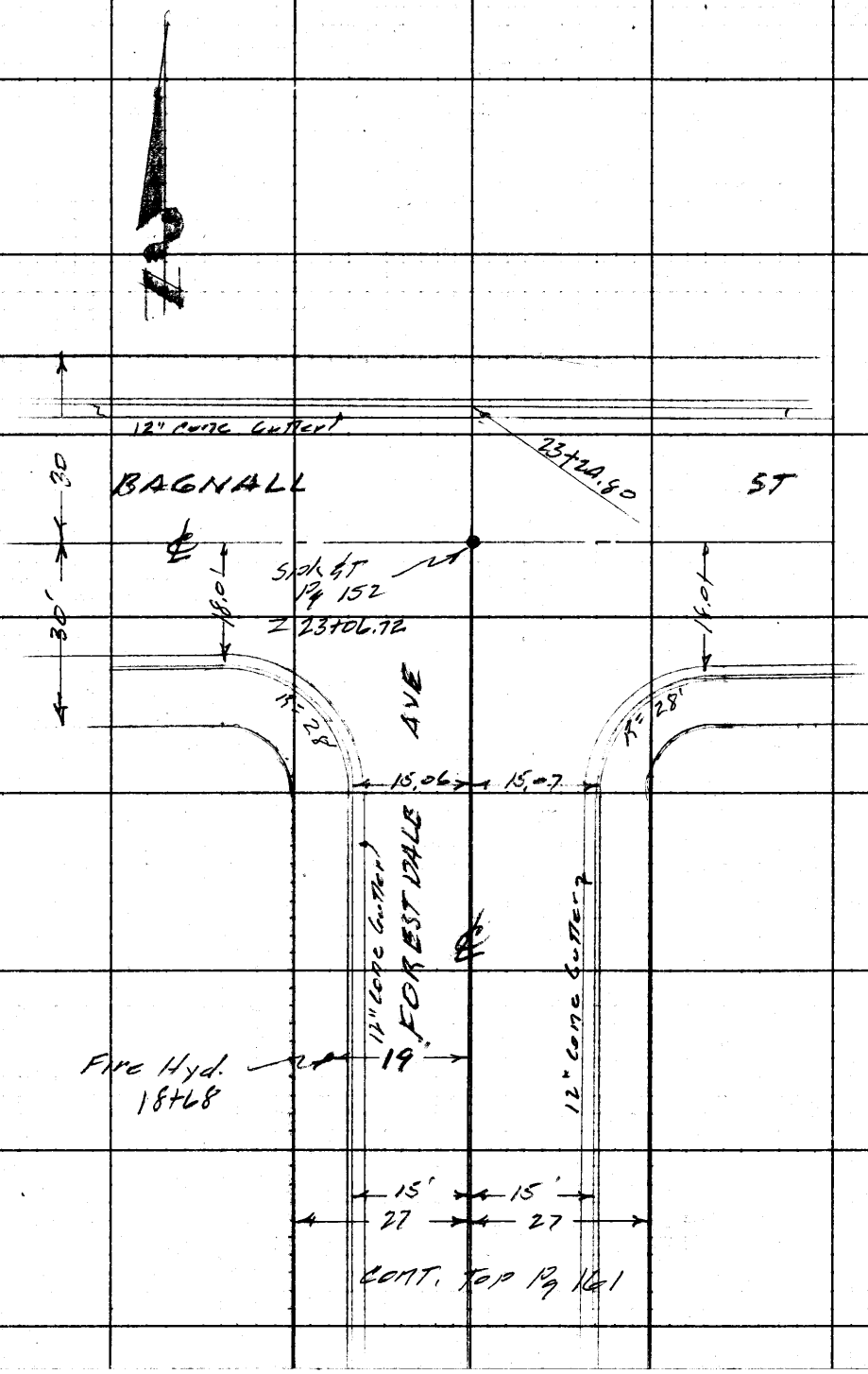

RETURN TO
LOS ANGELES COUNTY ENGINEER
700 LOS ANGELES COUNTY ENGINEERING BLDG.

Do not extend notes this side of this line.

Note: Any Additions or Changes on This Sheet Must be Made or Circled in Red Ink With Date and Name of Person Making Change.

Profile No.	Notes Red.	Plotted	Job No. 2173.14	Division No. 11	F. B. 2115	Pg. 163
	Date	Date	Survey of Glen Lyn Dr.			
X-Sec. No.	Notes Chkd.	Checked	Survey by Snyder	Notes 1985	Date 4-25-61	
	Date	Date	Map No.	Indexed H. E. OTT	Date	

C.I. 2173.14
GLEN LYN DR.

X SECTIONS
on
FOREST DALE AVE
Base Line Rd To Bagnall ST.

Note
All Houses 1'± above curb

Snyder
Carrasco
Glidden
Lybrand

STATION	B. B.	H. I.	F. B.	ELEV.

NOTE: ANY ADDITIONS OR CHANGES ON THIS SHEET MUST BE MADE OR CIRCLED IN RED INK, WITH DATE AND NAME OF PERSON MAKING CHANGE.

Do not extend notes this side of this line.

PLEASE RETURN TO
LOS ANGELES COUNTY SURVEYOR
726 Los Angeles County Engineering Bldg.

761298 S & E #307 9-54

76L298 S & E #307 9-54

PLEASE RETURN TO
LOS ANGELES COUNTY SURVEYOR
726 LOS ANGELES COUNTY ENGINEERING BLDG.

NOTE: ANY ADDITIONS OR CHANGES ON THIS SHEET MUST BE MADE OR CIRCLED IN RED IK. WITH DATE AND NAME OF PERSON MAKING CHANGE.

Do not extend notes this side of this line.

F. B. 2115 Pg. 164 Job No. 2173.14 Division No. 11 Notes Red. Plotted Profile
Survey of Street Layout Date No.
Survey by Snyder Notes PRS Notes Chkd. Checked X-Sec.
Indexed H. E. Ott Date 4-5-61 Date Date No.

STATION	B. S.	H. I.	F. S.	ELEV.	Forestdale Ave	
BM. H.W. 89				658 86	BM H.W. 89 El. 658.861 (Field) F.B. 2115-117 Base Line Rd & Forestdale Ave N. E. COR. BT. SPK 117 cb 5' E. of E. end C.R.	
0+99.2	S.S. N.H.	E. 658.27 10 40 647 87		658 27	E. 80 R. Rim of S.S. N.H.	West
18" inlet	E.			647 87	Meas 89c Dif 150 1040	
18" outlet	W			647 76		Meas 9.01 Dif 150 1051 — 658.27 10 51 647 76
8" stub	N.			648 58	Meas 9.02 Dif 67 9.69	N. 658.27 9 69 648 58
1+00.00	℄ Int.			658 3	℄ Int Base Line Rd. & Forestdale Ave	
✓				658 6		35' R.
✓				657 6	35' L	
1+28				657 4		℄ X Gutter
✓				657 8		35' R. Gutter
✓				657 02	35' L Gutter	
1+32				657 84		35' R Top cb
				658 46		✓ Bot ✓
				657 71	35' L Top cb	
				657 09	✓ Bot ✓	
1+42				659 20		35' R Top cb
				658 68		35' R Bot ✓
				658 40	35' L Top cb	
				657 89	✓ Bot ✓	

76L298 S & E #307 9-54

PLEASE RETURN TO
LOS ANGELES COUNTY SURVEYOR
726 LOS ANGELES COUNTY ENGINEERING BLDG.

NOTE: ANY ADDITIONS OR CHANGES ON THIS SHEET MUST BE MADE OR CIRCLED IN RED INK, WITH DATE AND NAME OF PERSON MAKING CHANGE.

Do not extend notes this side of this line.

STATION	B. S.	H. I.	F. S.	ELEV.	Forestdale Ave
1+44				6583	℄ Ed. Conc.
1+56.00	INT			6582	℄ Service Rd. & Forestdale Ave
				6604	140' R. ℄ Service Rd
				65971	" Thence 14' N to Gutter
				66038	" " 14' N. Top cb
				6621	" " 26' N P/L
				6562	165' L ℄ Service Rd
				6559	" Thence 14' N To Gutter
				6565	" " " Top cb
				6586	" " 26' N. To P/L
				65819	N. E. COR E. end C.R. Gutter
				65884	" " " " Top cb
				65900	" " N " " Gutter
				65963	" " N. " " Top cb
				65721	N. W. COR W. " " Gutter
				65782	" " " W " Top cb
				65830	" " " N " " Gutter
				65891	" " N " " Top cb
1+70				6578	℄ X Gutter
2+00				6590	℄
3+00 ⊙				66173	℄

Profile No. ____ Notes Red. ____ Date ____ Plotted ____ Date ____ Job No. 2173.14 Division No. 11 Survey of Gutter & Top cb Notes 17R5 Date 4-5-61 F. B. 2115 Pg. 165

X-Sec. No. ____ Notes Chkd. ____ Date ____ Checked ____ Date ____ Survey by Engineer Notes L. E. Oh Date ____ Map No. ____ Indexed ____ Date ____

76L298 S & E #307 9-54

PLEASE RETURN TO
LOS ANGELES COUNTY SURVEYOR
726 LOS ANGELES COUNTY ENGINEERING BLDG.

NOTE: ANY ADDITIONS OR CHANGES ON THIS SHEET MUST BE MADE OR CIRCLED IN RED INK, WITH DATE AND NAME OF PERSON MAKING CHANGE.

Do not extend notes this side of this line.

F. B. 2115 Pg. 166 Job No. 2173.14 Division No. 1 Notes Red. Plotted Profile
Survey of Glen Hyd Ln. Date No.
Survey by Snyder Notes 1975 Notes Chkd. Checked X-Sec.
Indexed H. E. Ott Date 4-5-61 Date Date No.

STATION	B. S.	H. I.	F. S.	ELEV.	Forestdale Ave Left	Right
3+00				66160		18'R Gutter
				66224		18'R Top cb
				66114	18'L Gutter	
				66177	18'L Top cb	
4+00				6631		℄
				66290		18'R Gutter
				66352		18'R Top cb
				66238	18'L Gutter	
				66299	18'L Top cb	
5+00				6640		℄
				66378		18'R GUTTER
				66448		18'R. Top Cb
				66337	18'L GUTTER	
				66397	18'L Top Cb	
6+00				66499		℄
				66486		18'R GUTTER
				66556		18'R Top Cb
				6670		140'R
				66445	18'L GUTTER	
				66500	18'L Top Cb	

76L298 S & E #307 9-54

PLEASE RETURN TO
LOS ANGELES COUNTY SURVEYOR
726 LOS ANGELES COUNTY ENGINEERING BLDG.

NOTE: ANY ADDITIONS OR CHANGES ON THIS SHEET MUST BE MADE OR CIRCLED IN RED INK, WITH DATE AND NAME OF PERSON MAKING CHANGE.

Do not extend notes this side of this line.

FORESTDALE AVE

STATION	B. S.	H. I.	F. S.	ELEV.	LEFT	℄	RIGHT
6+00				6658	140'L		
7+00				6660		℄	
				66587			18'R GUTTER
				66652			18'R TOP CB.
				66544	18'L GUTTER		
				66606	18'L TOP CB.		
8+00				66688		℄	
				66660			18'R GUTTER
				66731			18'R TOP CB
				66614	18'L GUTTER		
				66682	18'L TOP CB		
9+00				6673		℄	
				66705			18'R GUTTER
				66771			18'R TOP CB
				66655	18'L GUTTER		
				66724	18'L TOP CB		
10+00				66771		℄	
				66747			18'R GUTTER
				66811			18'R TOP CB.
				66696	18'L GUTTER		

Profile No.____ Date____ Notes Red____ Plotted____ Job No. 2173.11 Division No. 11 F. B. 2115 Pg. 167
X-Sec. No.____ Date____ Notes Chkd____ Checked____ Survey of GLENDALE AVE
Survey by SAWYER Notes E.P. Date 4-5-61
Map No.____ Date____ Indexed D. E. O. Date____

76L298 S & E #307 9-54

PLEASE RETURN TO
LOS ANGELES COUNTY SURVEYOR
726 LOS ANGELES COUNTY ENGINEERING BLDG.

NOTE: ANY ADDITIONS OR CHANGES ON THIS SHEET MUST BE MADE OR CIRCLED IN RED INK, WITH DATE AND NAME OF PERSON MAKING CHANGE.

Do not extend notes this side of this line.

STATION	B. S.	H. I.	F. S.	ELEV.	FORESTDALE AVE.	
					LEFT	& RIGHT
10+00				66762	18' L TOP Cb.	
11+00				6633		&
				66731		12.5 R GUTTER
				6633		12.5 R TOP Cb
				66741	23.5 L GUTTER	
				66807	23.5 L TOP Cb	
11+72 21	℄ INT			6635	℄ INT Helensburg &	Forestdale Ave
				66793	S. E. COR. S. END CR	GUTTER
				6633	" " " " "	TOP Cb
				66832	" " " E. END CR	GUTTER
				66900	" " " "	TOP Cb
				66836	N. E COR N. END CR	GUTTER
				66900	" " "	TOP Cb
				66848	" " " E. END CR	GUTTER
				66914	" " "	TOP Cb
				6623	19.35 R ON ℄ HELENSBURG. T/L CONC. CROSS GUT.	
				6684	50' R " "	"
				66763	18' L GUTTER	
				66327	18' L TOP Cb.	

F. B. 2115 Pg. 168 | Job No. 2173.14 | Division No. 11 | Notes Red. | Plotted | Profile
Survey of GLEN LYN DC | Date | No.
Survey by SNYDER | Notes E.D. | Notes Chkd. | Checked | X-Sec.
Indexed H. E. On | Date 4-5-61 | Date | Date | No.

76L298 S & E #307 9-54

PLEASE RETURN TO
LOS ANGELES COUNTY SURVEYOR
726 LOS ANGELES COUNTY ENGINEERING BLDG.

NOTE: ANY ADDITIONS OR CHANGES ON THIS SHEET MUST BE MADE OR CIRCLED IN RED INK, WITH DATE AND NAME OF PERSON MAKING CHANGE.

Do not extend notes this side of this line.

STATION	B. S.	H. I.	F. S.	ELEV.	FORESTDALE AVE.	
					LEFT. ℄	RIGHT
12+00				6686	℄	
13+00				6683	℄	
				6673		18'R GUTTER
				6637		18'R TOP CB.
				6630	18'L GUTTER	
				6645	18'L TOP CB.	
14+00				6701	℄	
14+42.27	℄ 11 ft.			6703	E INT. FORESTDALE & MANHATTAN AVE.	
				66995	" S.E. COR SEND CR.	GUTTER
				67064	" " " "	TOP CB.
				67103	" " " E END CR.	GUTTER
				67119	" " " "	TOP CB
				67040	" N.E. COR. E END CR.	GUTTER
				67104	" " " "	TOP CB.
				67013	" " " N END CR.	GUTTER
				67092	" " " "	TOP CB
				66950	" N.W. COR. N END CR.	GUTTER
				67012	" " " " "	TOP CB.
				66910	" " " W.END CR	GUTTER
				66973	" " " " "	TOP CB.

Profile No.____ Notes Red.____ Plotted____ Job No.____ Division No. 11
X-Sec. No.____ Date____ Date____ Survey of GREEN LAWN DR.
Notes Chkd.____ Checked____ Survey by SKYDER Notes Chkd.____ Date 4-[illegible]
Date____ Date____ Map No.____ Indexed H. E. O. Date____

2173.14

F. B. 2115 Pg. 169

76L298 S & E #307 9-54

PLEASE RETURN TO
LOS ANGELES COUNTY SURVEYOR
726 LOS ANGELES COUNTY ENGINEERING BLDG.

NOTE: ANY ADDITIONS OR CHANGES ON THIS SHEET MUST BE MADE OR CIRCLED IN RED INK, WITH DATE AND NAME OF PERSON MAKING CHANGE.

Do not extend notes this side of this line.

F. B. 2115 Pg. 170 | Job No. 2173.12 | Division No. 11 | Notes Red. | Plotted | Profile No.
Survey of GLEN LYN DR | Date | Date | X-Sec. No.
Survey by SNYDER | Notes R.P. | Notes Chkd. | Checked
Indexed H. E. OTT | Date 4-5-61 | Date | Date | No.

STATION	B. S.	H. I.	F. S.	ELEV.	FREESTDALE AVE. LEFT	& RIGHT
14+41 67	111T.			669.06	SW. COR WENDCR.	GUTTER
				669.73	" " "	TOP cb.
				669.22	" " SENDCR.	GUTTER
				669.99	" " "	TOP. cb
				671.1		50'R
				679.4	50'L	
				663.0	150'L	
14+61 67				661.4	℄ OF CONC. CROSS GUTTER	
15+00				670.2		℄
16+00 C				671.00		℄
				670.82		15'R GUTTER
				671.48		15'R TOP cb.
				670.36	15'L GUTTER	
				670.96	15'L TOP cb.	
17+00				671.7		℄
				671.57		15'R. GUTTER
				672.21		15'R TOP cb.
				671.02	15'L GUTTER	
				671.66	15'L TOP cb	

76L298 S & E #307 9-54

PLEASE RETURN TO
LOS ANGELES COUNTY SURVEYOR
726 LOS ANGELES COUNTY ENGINEERING BLDG.

NOTE: ANY ADDITIONS OR CHANGES ON THIS SHEET MUST BE MADE OR CIRCLED IN RED INK, WITH DATE AND NAME OF PERSON MAKING CHANGE.

Do not extend notes this side of this line.

STATION	B. S.	H. I.	F. S.	ELEV.	FORESTDALE AVE LEFT	℄	RIGHT
13+00				6724		℄	
				67228			15'R. GUTTER
				67293			15'R TOP cb
				67175	15'L GUTTER		
				67242	15'L TOP cb		
14+00				67323		℄	
				67297			15'R GUTTER
				67364			15'R. TOP cb
				6767			133'R
				67243	15'L GUTTER		
				67314	15'L TOP cb.		
				6734	133'L		
20+00				6739		℄	
				67364			15'R GUTTER
				67426			15'R TOP cb.
				67314	15'L GUTTER		
				67380	15'L TOP cb.		
21+00				67474		℄	
				67450			15'R. GUTTER
				67516			15'R TOP cb.

Profile No. ____ Notes Red. ____ Plotted ____ Job No. 2173.14 Division No. 11 F. B. 2-5 Pg. 171
Date ____ Date ____ Survey of GLEN LYN DR.
X-Sec. No. ____ Notes Chkd. ____ Checked ____ Survey by SWAYNE Notes KG Date 4-3-54
Date ____ Date ____ Map No. ____ Indexed H. E. OTT Date ____

76L298 S & E #307 9-54

PLEASE RETURN TO
LOS ANGELES COUNTY SURVEYOR
726 LOS ANGELES COUNTY ENGINEERING BLDG.

NOTE: ANY ADDITIONS OR CHANGES ON THIS SHEET MUST BE MADE OR CIRCLED IN RED INK, WITH DATE AND NAME OF PERSON MAKING CHANGE.

Do not extend notes this side of this line.

STATION	B. S.	H. I.	F. S.	ELEV.	FORESTDALE AVE. LEFT ℄ RIGHT
21+00				674.2	15'L GUTTER
				67[illegible]	15'L TOP CB.
22+00				675.9	℄
				67572	15'R GUTTER
				67634	15'R TOP CB.
				67524	15'L GUTTER
				67590	15'L TOP CB.
23+06.72	INT. ℄			6771	℄ INT. OF FORESTDALE AVE & BARNALL
				67647	SE. COR. S END CR. GUTTER
				677[illegible]	" " " TOP CB.
				67642	" " END CR. GUTTER
				677[illegible]	" " " " TOP CB.
				67599	S.W. COR. S END CR. GUTTER
				67655	" " " TOP CB.
				67597	" " W END CR. GUTTER
				67654	" " " TOP CB
				6773	20'R
				6765	50'L
BM. HW 95				676[illegible]	BM. HW 95 ELEV. 676.25 F.B. 2115-121 BARNALL ST. & FORESTDALE AVE. S.W. COR BT SPKINCB 5' S. OF S END OF CR.

F. B. 2115 Pg. 172 Job No. 2173.14 Division No. 4 Notes Red. Plotted Profile
Survey of GLEN LYN DR. Date Date No.
Survey by SNYDER Notes R. G. Notes Chkd. Checked X-Sec.
Indexed H. E. On Date 4-5-61 Date Date No.

Notes Ck'd by	Survey of Glen Lyn Dr.
Map No.	JN 2173.14 Tape Std °F
Office Work	Surveyed by Snyder
Checked	Notes 10 RS Date 4-5-61
Date	Indexed H. E. OTT APR 20 '61

F.B. 2115 Pg. 173

C. 12173-14
GLEN LYN DR.
Location of Improvements
on
BAGNALL ST.
From Vecino Dr.
To E. end of ST.

Snyder
Carrasco
Glidden
Hybrand

Note: Any Additions or Changes on This Sheet Must Be Made or Circled in Red Ink With Date and Name of Person Making Change.

Do not extend notes this side of this line.

RETURN TO
LOS ANGELES COUNTY ENGINEER
900 LOS ANGELES COUNTY ENGINEERING BLDG.

76809S CE #247—7-53

F. B. 2115 PG. 174

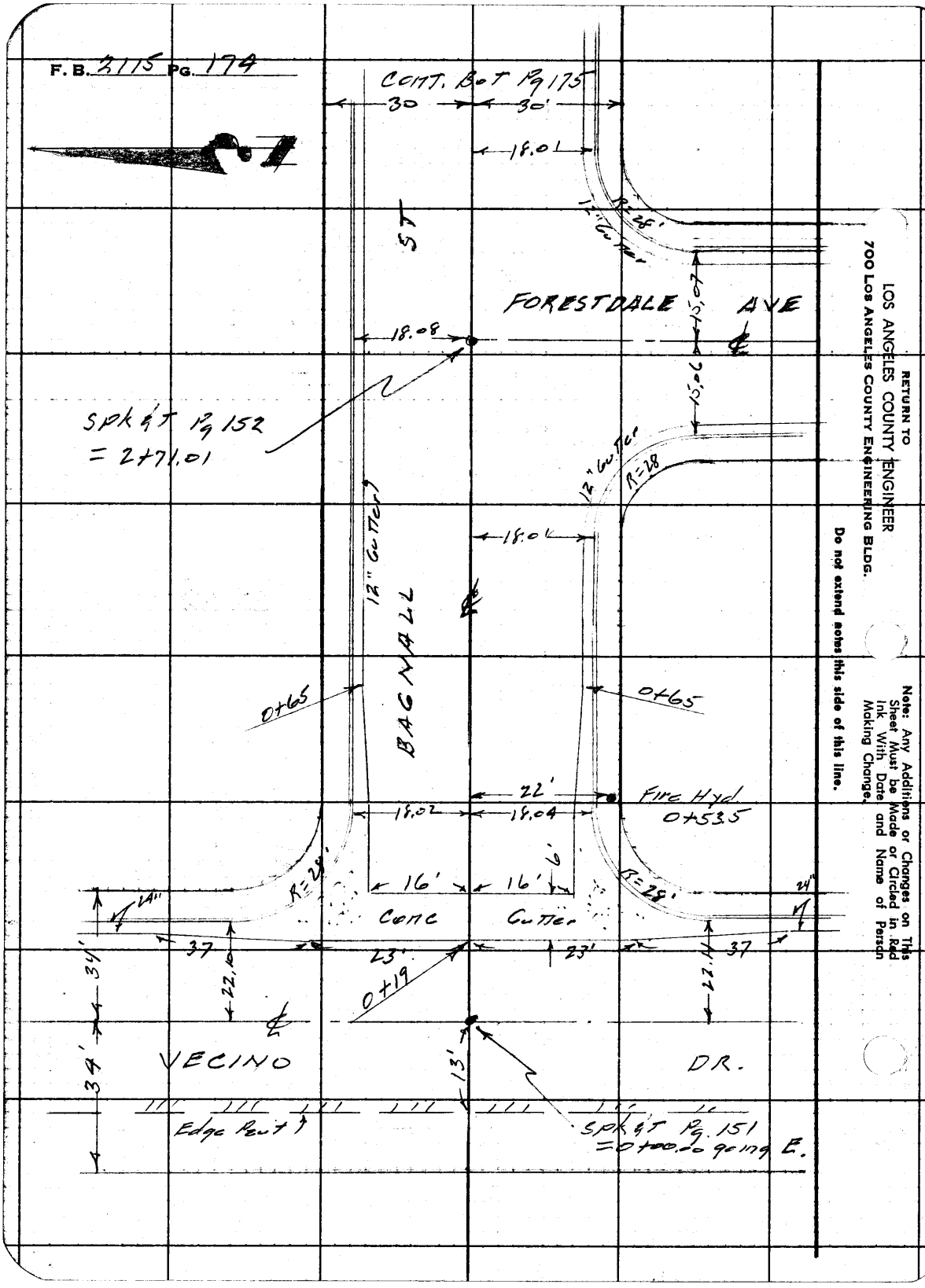

RETURN TO
LOS ANGELES COUNTY ENGINEER
700 LOS ANGELES COUNTY ENGINEERING BLDG.

Do not extend notes this side of this line.

Note: Any Additions or Changes on This Sheet Must be Made or Circled in Red Ink With Date and Name of Person Making Change.

Notes Ck'd by	Survey of Glen Ayre Dr.
Map No.	JN 2173.14 Tape Std °F
Office Work	Surveyed by Snyder
Checked	Notes PMS Date 4-5-61
Date	Indexed H. E. OTT

F. B. 2115 Pg. 175

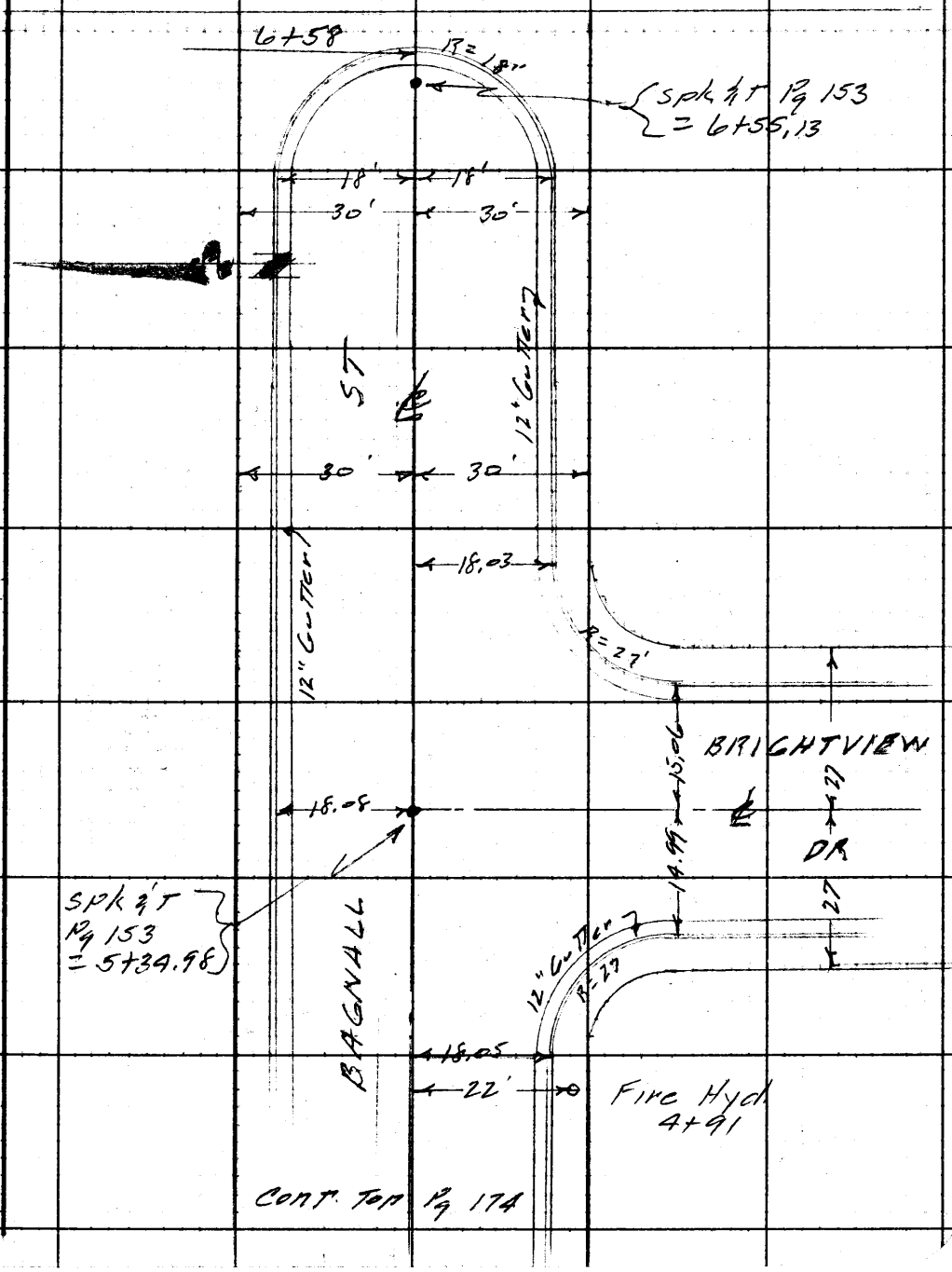

Note: Any Additions or Changes on This Sheet Must be Made or Circled in Red Ink With Date and Name of Person Making Change.

Do not extend notes this side of this line.

RETURN TO
LOS ANGELES COUNTY ENGINEER
100 LOS ANGELES COUNTY ENGINEERING BLDG.

763098 CE #247—7-59

RETURN TO
LOS ANGELES COUNTY ENGINEER
700 LOS ANGELES COUNTY ENGINEERING BLDG.

Note: Any Additions or Changes on This Sheet Must be Made or Circled in Red Ink With Date and Name of Person Making Change.

Do not extend notes this side of this line.

F. B. 2115 PG. 176

Profile No.	Notes Red.	Plotted	Job No. 2173.14	Division No. 11	F. B. 2115 Pg. 177
	Date	Date	Survey of Glen Lyn Dr.		
X-Sec. No.	Notes Chkd.	Checked	Survey by Snyder	Notes PRS	Date 4-5-61
	Date	Date	Map No.	Index ~~MLE OR~~	Date ~~APR 2 0~~

C.I. 2173.14
GLEN LYN DR.
X SECTIONS
ON
BAGNALL ST.
From Vecino Dr.
To E. end of ST

Snyder
Cannasco
Glidden
Lybrand

Note
Houses are all 1'± Above curb

STATION	B. S.	H. I.	F. S.	ELEV.

NOTE: ANY ADDITIONS OR CHANGES ON THIS SHEET MUST BE MADE OR CIRCLED IN RED INK, WITH DATE AND NAME OF PERSON MAKING CHANGE.

Do not extend notes this side of this line.

PLEASE RETURN TO
LOS ANGELES COUNTY SURVEYOR
726 Los Angeles County Engineering Bldg.

76L298 S & E #307 9-54

76L298 S & E #307 9-54

PLEASE RETURN TO
LOS ANGELES COUNTY SURVEYOR
726 LOS ANGELES COUNTY ENGINEERING BLDG.

NOTE: ANY ADDITIONS OR CHANGES ON THIS SHEET MUST BE MADE OR CIRCLED IN RED INK, WITH DATE AND NAME OF PERSON MAKING CHANGE.

Do not extend notes this side of this line.

F. B. 2115 Pg. 178 Job No. 2173.14 Division No. 11 Notes Red. Plotted. Profile
Survey of Glen Lyn Dr. Date. No. X-Sec.
Survey by Stryker Notes 1225 Notes Chkd. Checked.
Indexed H. E. Ott Date 4-5-61 Date. Date. No.

STATION	B. S.	H. I.	F. S.	ELEV.	Begnell ST	
BM H.W. 94				673.84	BM H.W. 94 EL. 673.839	FB 2115-120
					Vecino Dr. & Begnell ST. S.W. cor.	
					Bt. sph in cb 5' S. of	S. end of C.R.
					Left of N	& Right of S.
0+00	INT.			6746	& INT Begnell ST &	Vecino Dr.
				6740	"	50' R
				6751	50' L	
				67322	SE COR SEND	CR. GUTTER
				67387	" " "	" TOP cb.
				67377	" " E. END	CR. GUTTER
				67400	" " "	TOP cb
				67445	N.E. COR N END	CR. GUTTER
				67500	" " "	TOP cb
				67320	" " E. END	CR. GUTTER
				67501	" " "	TOP cb.
0+23				6740	& FL of CONC.	CROSS GUTTER
1+00				6751		
				67437		18' R GUTTER
				67502		18' R TOP cb
				67496	18' L GUTTER	
				67550	18' L TOP cb.	

76L298 S & E #307 9-54

PLEASE RETURN TO
LOS ANGELES COUNTY SURVEYOR
726 LOS ANGELES COUNTY ENGINEERING BLDG.

NOTE: ANY ADDITIONS OR CHANGES ON THIS SHEET MUST BE MADE OR CIRCLED IN RED INK, WITH DATE AND NAME OF PERSON MAKING CHANGE.

Do not extend notes this side of this line.

STATION	B. S.	H. I.	F. S.	ELEV.	Sheet	ST.
					LEFT	℄ RIGHT
2400				67620		℄
				67557		18' R GUTTER
				67623		18' R TOP cb
				67609	18' L GUTTER	
				67673	18' L TOP cb.	
3411	℄ INT.			6771	℄ INT BAKER ST. & FORESTDALE AVE.	
				67592	S.W. COR. WEND CR.	GUTTER
				67654	" " "	TOP cb
				67593	" " S END CR.	GUTTER
				67658	" " "	TOP cb.
				67647	SE COR S.END CR.	GUTTER
				67711	" " " "	TOP cb.
				67692	" " E END CR.	GUTTER
				67758	" " " "	TOP cb.
				6766		50' R
				6769	18' L GUTTER	
				6775	18' L TOP cb.	
3400				6775		℄
				67732	18' L GUTTER	
				6779	18' TOP cb	

Profile No. ____ Notes Red. ____ Plotted ____ Job No. ____ Division No. ____ F. B. 3115 Pg. 179
Date ____ Date ____ Survey of GLEN LYN DR.
X-Sec. No. ____ Notes Chkd. ____ Checked ____ Survey by SILVERS Notes PIRS Date 4-5-61
Date ____ Date ____ Map No. ____ Indexed H. E. OTT Date ____

76L298 S & E #307 9-54

PLEASE RETURN TO
LOS ANGELES COUNTY SURVEYOR
726 LOS ANGELES COUNTY ENGINEERING BLDG.

NOTE: ANY ADDITIONS OR CHANGES ON THIS SHEET MUST BE MADE OR CIRCLED IN RED INK, WITH DATE AND NAME OF PERSON MAKING CHANGE.

Do not extend notes this side of this line.

STATION	B. S.	H. I.	F. S.	ELEV.	BARNELL ST. LEFT	BARNELL ST. RIGHT
4+00				6787		℄
				67745		18'R GUTTER
				67860		18R TOP cb
				67850	18'L GUTTER	
				67913	18'L TOP cb.	
5+00				67989		℄
				67972	18'L GUTTER	
				68032	18'L TOP cb	
5+34.99	℄ INT.			6803	℄ INT. BARNELL ST. & BRIGHTVIEW	
				67913	S.W. COR W.END CR. GUTTER	
				67979	" " " " TOP	
				67913	" " S END CR. GUTTER	
				67979	" " " " TOP cb	
				67966	S.E. COR. S END. CR. GUTTER	
				68030	" " " TOP cb.	
				69013	" " E.END CR. GUTTER	
				68075	" " " " TOP cb	
				6798		50'R
				68013	18'L GUTTER	
				68079	18'L TOP cb	

Profile No. ____ X-Sec. No. ____

Plotted ____ Date ____ Checked ____ Date ____

Notes Red. ____ Date ____ Notes Chkd. ____ Date ____

Division No. 11 Job No. 2173.14

Survey of GLEN LYN DR.

Survey by SNYDER Notes 2.2

Indexed H. E. OH Date 4-5-61

F. B. 2115 Pg. 180

76L298 S & E #307 9-54

PLEASE RETURN TO
LOS ANGELES COUNTY SURVEYOR
726 LOS ANGELES COUNTY ENGINEERING BLDG.

NOTE: ANY ADDITIONS OR CHANGES ON THIS SHEET MUST BE MADE OR CIRCLED IN RED INK, WITH DATE AND NAME OF PERSON MAKING CHANGE.

Do not extend notes this side of this line.

STATION	B. S.	H. I.	F. S.	ELEV.	BIGNELL ST.	
					LEFT ℄	RIGHT
6+00				68100	℄	
				68039		18'R GUTTER
				68103		18'R TOP CB
				68085	18' L GUTTER	
				68151	18' L TOP CB	
6+40				68115	℄	
				69079		18'R GUTTER
				68141		18'R TOP CB
				68129	18' L GUTTER	
				68191	18' L TOP CB.	
6+88				68[illegible]	℄ PL. GUTTER	
				68198	" TOP CB	
6+63				68322	" GRD.	
B.M. AW 96				68080	B.M. AW 96 ELEV. = 680.796	
					BIGNELL ST & BEVERATVIEW AVE SE. COR	
					BT. SPK. IN CB. 3' E OF E END OF C.R.	
					F.B. 2115-121	

Profile No.____ Date____ X-Sec. No.____ Date____

Notes Red____ Plotted____ Job No.____ Division No.____
Notes Blk'd____ Checked____ Survey of GRADE & LAY DR.
Survey by____ Notes____ Date 4-5-61
Map No.____ Indexed____ Date____

F. B. 2115 PG. 121

F. B. 2115 Pg. 182

Job No. _____ Division No. _____ Notes Red. _____ Plotted _____

Profile

Survey of _____ Date _____ Date _____ No. _____

Survey by _____ Notes _____ Notes Chkd. _____ Checked _____

X-Sec.

Indexed _____ Date _____ Date _____ Date _____ No. _____

STATION	B. S.	H. I.	F. S.	ELEV.

Do not extend notes this side of this line.

76L298 S & E #307 9-54

PLEASE RETURN TO

LOS ANGELES COUNTY SURVEYOR

726 LOS ANGELES COUNTY ENGINEERING BLDG.

NOTE: ANY ADDITIONS OR CHANGES ON THIS SHEET MUST BE MADE OR CIRCLED IN RED INK, WITH DATE AND NAME OF PERSON MAKING CHANGE.

Notes Ck'd by	Survey of Glen Lyn Dr.
Map No.	JN 2173, 14 Tape Std °F
Office Work	Surveyed by Snyder
Checked	Notes 1785 Date 4-6-61
Date	Indexed

F. B. 2115 PG. 183

H. E. OH

C.I. 2173-14
GLEN LYN DR.
Location of Improvements
on
MAUNALOA AVE

From - Forestdale Ave
to - Grand Ave

Snyder
Cannesto
Glidden
Lybrand

Note: Any Additions or Changes on This Sheet Must be Made or Circled in Red Ink With Date and Name of Person Making Change.

Do not extend notes this side of this line.

RETURN TO
LOS ANGELES COUNTY ENGINEER
100 LOS ANGELES COUNTY ENGINEERING BLDG.

76S09S CE #247—7-53

F. B. 2115 PG. 184

Cont. Bot Pg 185

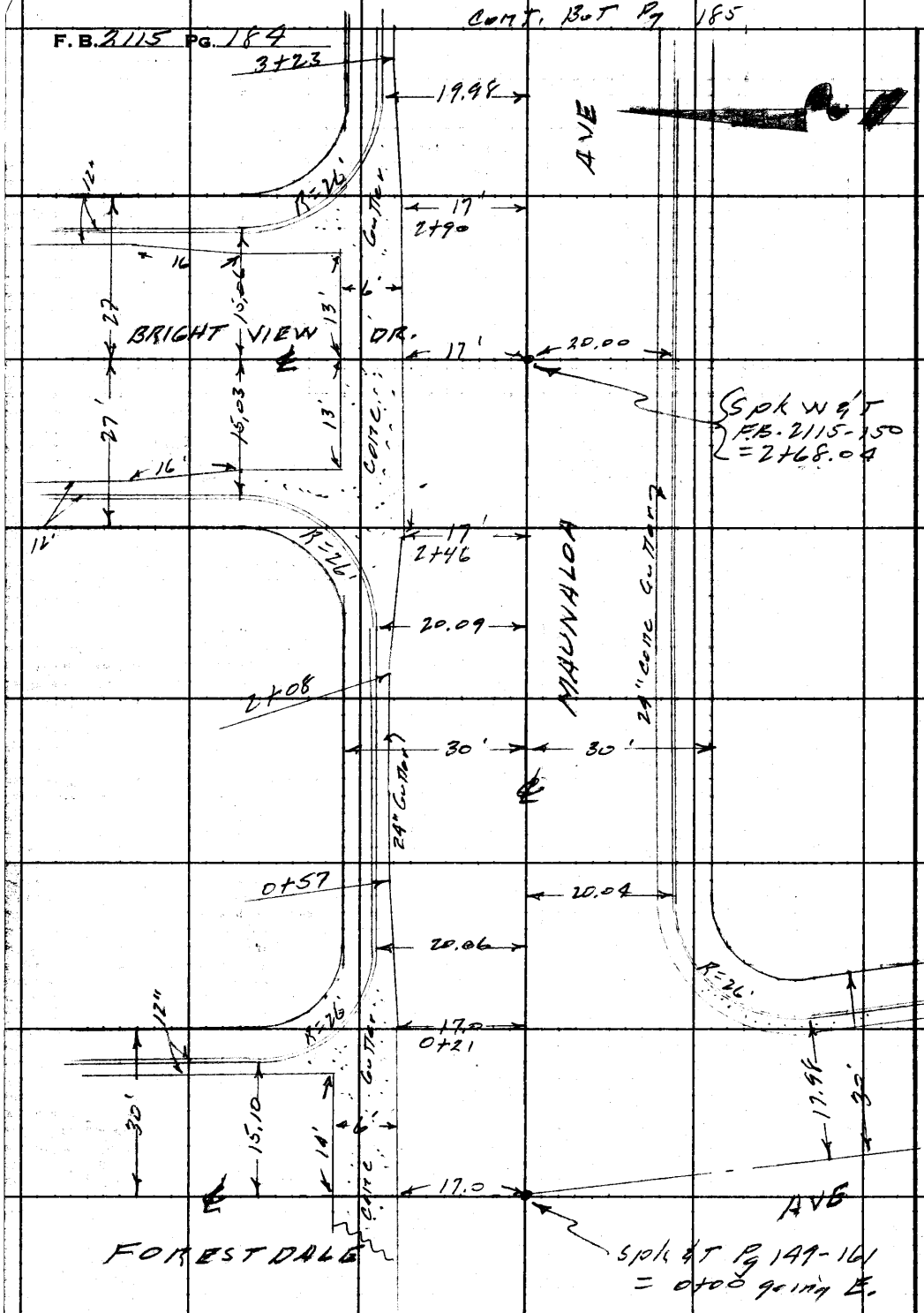

RETURN TO
LOS ANGELES COUNTY ENGINEER
700 LOS ANGELES COUNTY ENGINEERING BLDG.

Do not extend notes this side of this line.

Note: Any Additions or Changes on This Sheet Must be Made or Circled in Red Ink With Date and Name of Person Making Change.

Notes Ck'd by	Survey of Glen Lyn Dr.
Map No.	JN 2173.14 Tape Std. °F
Office Work	Surveyed by Snyder
Checked	Notes 17135 Date 4-6-61
Date	Indexed

F. B. 2115 PG. 185

CONT. BOT. Pg. 186

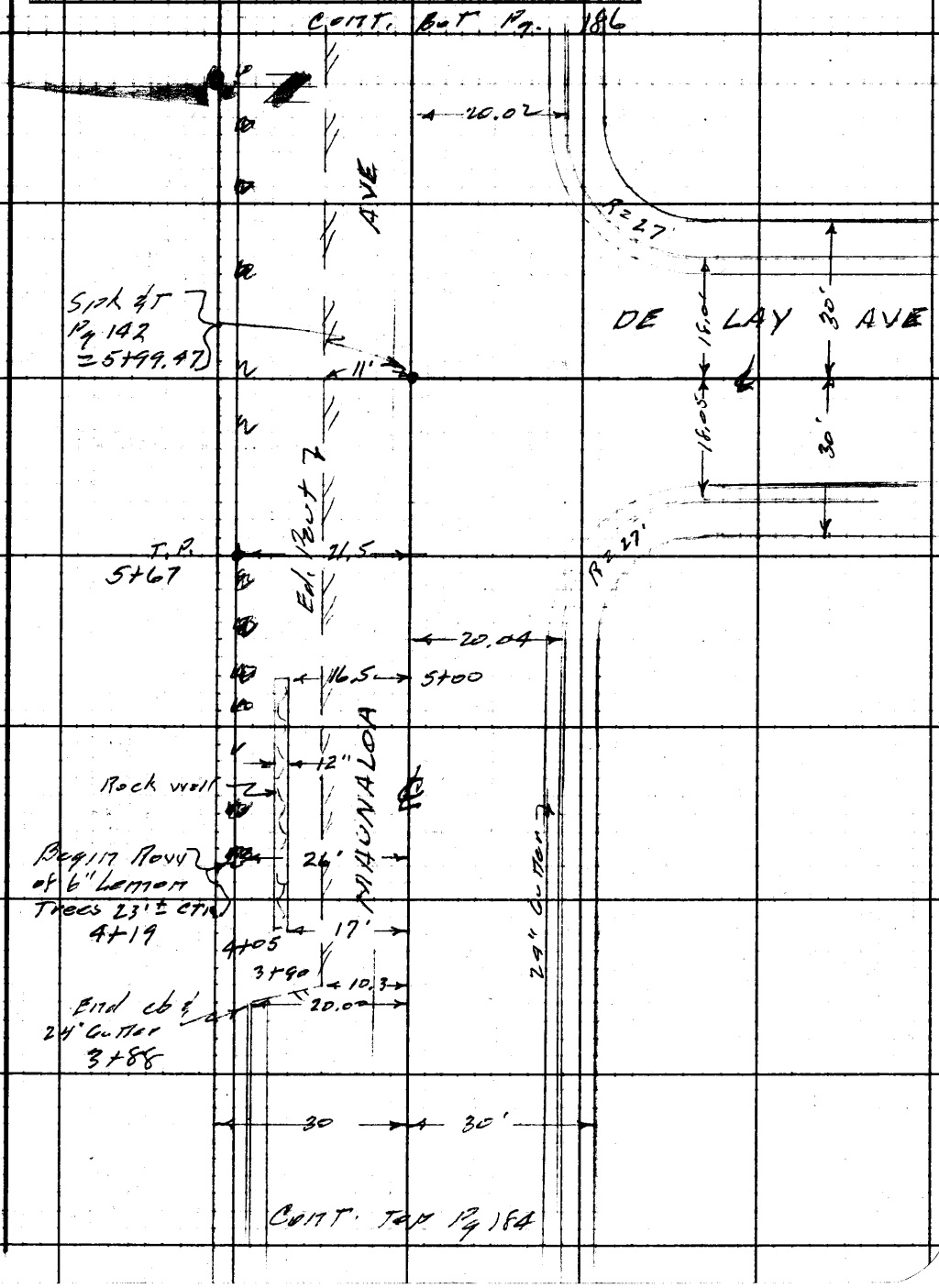

CONT. TOP Pg 184

Note: Any Additions or Changes on This Sheet Must Be Made or Circled in Red Ink With Date and Name of Person Making Change.

Do not extend notes this side of this line.

RETURN TO
LOS ANGELES COUNTY ENGINEER
900 LOS ANGELES COUNTY ENGINEERING BLDG.

763095 CE #247—7-53

F. B. 2115 PG. 186

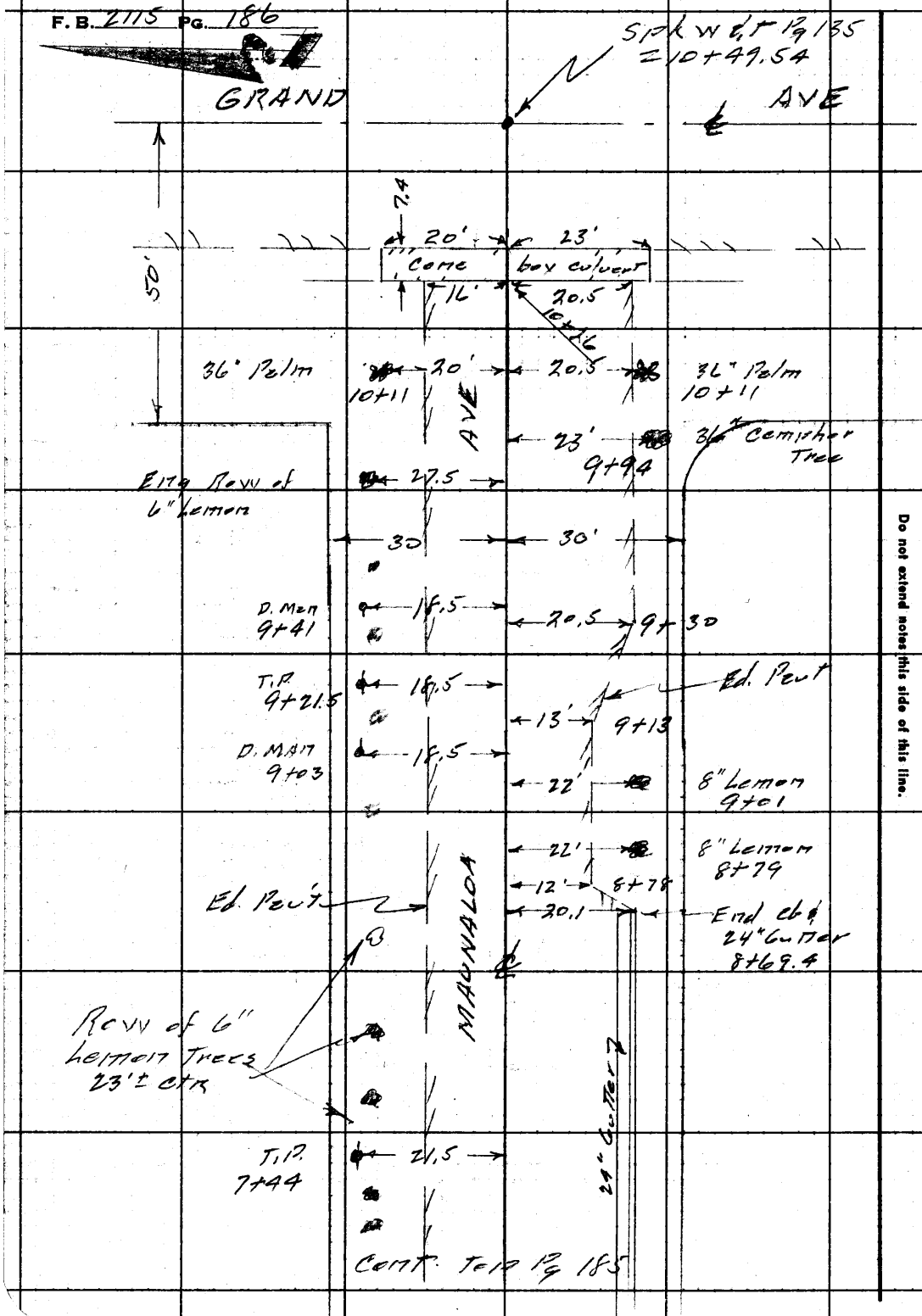

RETURN TO
LOS ANGELES COUNTY ENGINEER
700 LOS ANGELES COUNTY ENGINEERING BLDG.

Do not extend notes this side of this line.

Note: Any Additions or Changes on This Sheet Must be Made or Circled in Red Ink With Date and Name of Person Making Change.

Profile No.	Notes Red	Plotted	Job No. 2173.14	Division No. 11	F. B. 2115 Pg. 187
	Date	Date	Survey of Glen Lyn Dr.		
X-Sec. No.	Notes Chkd.	Checked	Survey by Snyder	Notes PRS	Date 4-6-61
	Date	Date	Map No.	Indexed W. E. OM	Date NOV 2 0 61

C.I. 2173.14
GLEN LYN DR.

X SECTIONS
ON
MAUNALOA AVE
From Forestdale Ave
To Grand Ave

Note
Houses are all
1' ± Above curb

Snyder
Colmasco
Gilgdon
Lybrand

STATION	B. S.	H. I.	F. S.	ELEV.

NOTE: ANY ADDITIONS OR CHANGES ON THIS SHEET MUST BE MADE OR CIRCLED IN RED INK, WITH DATE AND NAME OF PERSON MAKING CHANGE.

Do not extend notes this side of this line.

PLEASE RETURN TO
LOS ANGELES COUNTY SURVEYOR
726 LOS ANGELES COUNTY ENGINEERING BLDG.

761.298 S & E #307 9-54

76L298 S & E #307 9-54

PLEASE RETURN TO
LOS ANGELES COUNTY SURVEYOR
726 LOS ANGELES COUNTY ENGINEERING BLDG.

NOTE: ANY ADDITIONS OR CHANGES ON THIS SHEET MUST BE MADE OR CIRCLED IN RED INK, WITH DATE AND NAME OF PERSON MAKING CHANGE.

Do not extend notes this side of this line.

F. B. 2115 Pg. 168 | Job No. 2173.18 | Division No. 11 | Notes Red. | Plotted | Profile No.
Survey of GLEN LYN DR. | Date | Date | X-Sec. No.
Survey by SNYDER | Notes E. G. | Notes Chkd. | Checked
Indexed H. E. OH | Date 4-6-61 | Date | Date

STATION	B. S.	H. I.	F. S.	ELEV.	Mountaloa Ave	
BM H.W.-92				671.15	H.W.92 EL. 671.145 F.B. 2115-120 Forestdale & Mountaloa Ave N.E. COR. BT. SPK. in cb 5' E. of E. end of C.R.	
					Left ℄	℄ Right ℄'s
0+00 ℄ INT				670.3	℄ INT. Mountaloa Ave & Forestdale Ave	
				669.43	" S.E. COR. S. end C.R. Gutter	
				670.64	" " " " "	" Top cb
				670.53	" " COR. E. END C.R. GUTTER	
				671.19	" " " "	" Top cb.
				670.15	" N.E. COR. N. END C.R. GUTTER	
				670.32	" " " "	" Top cb.
				670.40	" " " E. END C.R. GUTTER	
				671.24	" " " "	" Top cb.
				669.99	20'L CONC. CROSS GUTTER	
0+50				671.1	℄	
1+00				672.1	℄	
				671.22		20'R Gutter
				672.08		20'R Top cb
				671.42	20'L GUTTER	
				672.08	20'L Top cb	
2+00				673.7	℄	
				673.10		20'R GUTTER

76L298 S & E #307 9-54

PLEASE RETURN TO
LOS ANGELES COUNTY SURVEYOR
726 LOS ANGELES COUNTY ENGINEERING BLDG.

NOTE: ANY ADDITIONS OR CHANGES ON THIS SHEET MUST BE MADE OR CIRCLED IN RED INK, WITH DATE AND NAME OF PERSON MAKING CHANGE.

Do not extend notes this side of this line.

STATION	B. S.	H. I.	F. S.	ELEV.	MEUVALOR DR.	
					LEFT	RIGHT
3+00				673.75		20' R TOP CB
				673.13	20' L GUTTER	
				673.75	20' L TOP CB	
3+69.22	℄ LINE			672.04	℄ INT. OF BELGRATVIEW & MEUVALOR	
				673.53	N.W. COR. WALK OR GUTTER	
				673.16	" " " TOP CB.	
				673.99	N. END CR. GUTTER	
				[illegible]	TOP CB.	
				674.03	N.E. COR N. END CR. GUTTER	
				675.18	TOP CB.	
				674.52	S. END CR. GUTTER	
				675.05	" " TOP CB.	
				674.12	20' R GUTTER	
				675.17	20' R TOP CB	
				674.3	20' L CORN. CROSS GUTTER	
				674.5	50' L	
3+00				[illegible]	℄	
3+85				676.14	20' L GUTTER	
				676.5	20' L TOP CB	END OF CURB

Profile Notes Red. ____ Plotted ____ Job No. ____ Division No. ____ F. B. ____
No. ____ Date ____ Date ____ Survey of ____ Pg. 189
X-Sec. Notes Chkd. ____ Checked ____ Survey by ____ Notes ____ Date ____
No. ____ Date ____ Date ____ Map No. ____ Indexed H. E. OH Date ____

76L298 S & E #307 9-54

PLEASE RETURN TO
LOS ANGELES COUNTY SURVEYOR
726 LOS ANGELES COUNTY ENGINEERING BLDG.

NOTE: ANY ADDITIONS OR CHANGES ON THIS SHEET MUST BE MADE OR CIRCLED IN RED INK, WITH DATE AND NAME OF PERSON MAKING CHANGE.

Do not extend notes this side of this line.

F. B. 2115 Pg. 190 | Job No. 2173.14 | Division No. 11 | Notes Red. | Plotted | Profile No.
Survey of GLEN LYN DR | Date | Date | X-Sec. No.
Survey by SNYDER | Notes E.G. | Notes Chkd. | Checked
Indexed H.E. Oi | Date 4-6-61 | Date | Date

STATION	B. S.	H. I.	F. S.	ELEV.	MAUNALOA AVE. LEFT	MAUNALOA AVE. RIGHT
4+00				6769	℄	
				67635		20' R GUTTER
				67698		20' R. TOP cb
				6767	10'L EDGE PVMT.	
				6775	30'L P/L	
				6782	130'L	
5+00				67846	℄	
				67794		20'R GUTTER
				67863		20'R TOP cb.
				6782	10'L EDGE PVMT.	
				679[illegible]	30'L P/L	
5+99.27	℄ INT			68[illegible]	℄ INT. OF MAUNALOA & DE LAY AVE.	
				67864	" SW. COR.	W.END CR. GUTTER
				67932	" " "	" " TOP cb.
				67865	" " "	S.END CR. GUTTER
				67927	" " "	" " TOP cb.
				67933	" SE COR.	S.END CR. GUTTER
				68[illegible]02	" " "	" TOP cb.
				68046	" " "	E.END CR. GUTTER
				68109	" " "	" TOP cb.

76L298 S & E #307 9-54

PLEASE RETURN TO
LOS ANGELES COUNTY SURVEYOR
726 LOS ANGELES COUNTY ENGINEERING BLDG.

NOTE: ANY ADDITIONS OR CHANGES ON THIS SHEET MUST BE MADE OR CIRCLED IN RED INK, WITH DATE AND NAME OF PERSON MAKING CHANGE.

Do not extend notes this side of this line.

STATION	B. S.	H. I.	F. S.	ELEV.	MEDIANS	AVE
					LEFT	RIGHT
5+99.42				6796		50'R
				6796		130'R
				6786		— Thence 30' W To Prop cor.
				6796		— Thence 30' E To Prop cor.
				6799	11'L EDGE PVMT.	
				6798	30'L P/L	
7+00				6821		℄
				6842		20'R GUTTER
				6820.7		20'R. TOP CB.
				6821	11'L EDGE PVMT.	
				6815	30'L P/L	
8+00				6820.5		℄
				6834.0		20'R GUTTER
				6840.6		20'R TOP CB.
				6839	11'L EDGE PVMT.	
				6834	30'L P/L	
8+69				6842.2		20'R GUTTER
				6852.0		20'R TOP CB.
9+00				6858		℄
				6851		13'R EDGE PVMT.

Profile No. ____ Notes Red. ____ Plotted ____ Job No. ____ Division No. ____ F. B. 2115 Pg. 191
X-Sec. No. ____ Notes Chkd. ____ Checked ____ Survey of GREEN ... Date ____
Date ____ Date ____ Survey by SPURLE Notes ____ Date 4-6-61
Map No. ____ Indexed H. E. OTT Date ____

76L298 S & E #307 9-54

PLEASE RETURN TO
LOS ANGELES COUNTY SURVEYOR
726 LOS ANGELES COUNTY ENGINEERING BLDG.

NOTE: ANY ADDITIONS OR CHANGES ON THIS SHEET MUST BE MADE OR CIRCLED IN RED INK, WITH DATE AND NAME OF PERSON MAKING CHANGE.

Do not extend notes this side of this line.

F. B. 2115 Pg. 192 | Job No. 2173.14 | Division No. 1 | Notes Red. | Plotted | Profile No.
Survey of GLEN LYN DR. | Date | Date | X-Sec. No.
Survey by SNYDER | Notes | Notes Chkd. | Checked
Indexed D. E. OT | Date 4-6-61 | Date | Date | No.

STATION	B. S.	H. I.	F. S.	ELEV.	MAUNALOA AVE. LEFT	RIGHT
9+00				6847		30'R P/L
				6855	13'L EDGE PVMT.	
				6852	30'L P/L	
9+80				6872	℄	
				6866		20'R EDGE PVMT
				6866		30'R P/L
				6869	15'L EDGE PVMT	
				6866	30'L P/L	
10+00				6871	℄	
				6866		30'R. P/L
				6850		130'R.
				6870	30'L P/L	
				6880	130'L	
10+26				6896	℄	
				6862	℄	P/L OF CULVERT
10+49.54	℄ INT.			6891	℄ INT. OF MAUNALOA & GRAND AVE.	
B.M. SD.306				6895.8	B.M. SD. 306 ELEV = 689.549	
					GRAND AVE. & MAUNALOA AVE. S.E. COR.	
					BT. SPK. IN CURB 5' E OF EIEND CR.	
					F.B. 2115-113	

Notes Ck'd by	Survey of Glen Lyn Dr.
Map No.	JN 2173-14 Tape Std °F
Office Work	Surveyed by Snyder
Checked	Notes PBS Date 4-6-61
Date	Indexed APR 20 '61 H. E. Ott

F. B. 2115 PG. 193

C.I. 2173-14
GLEN LYN DR.
Location of Improvements
on
BRIGHTVIEW DR.

From - Maunaloa Ave
to Bagnell St

Snyder
Espinosa
Glidden
Lybrand

Note: Any Additions or Changes on This Sheet Must Be Made or Circled in Red Ink With Date and Name of Person Making Change.

Do not extend notes this side of this line.

RETURN TO
LOS ANGELES COUNTY ENGINEER
700 LOS ANGELES COUNTY ENGINEERING BLDG.

763095 CE #247 7-59

F. B. 2115 PG. 194

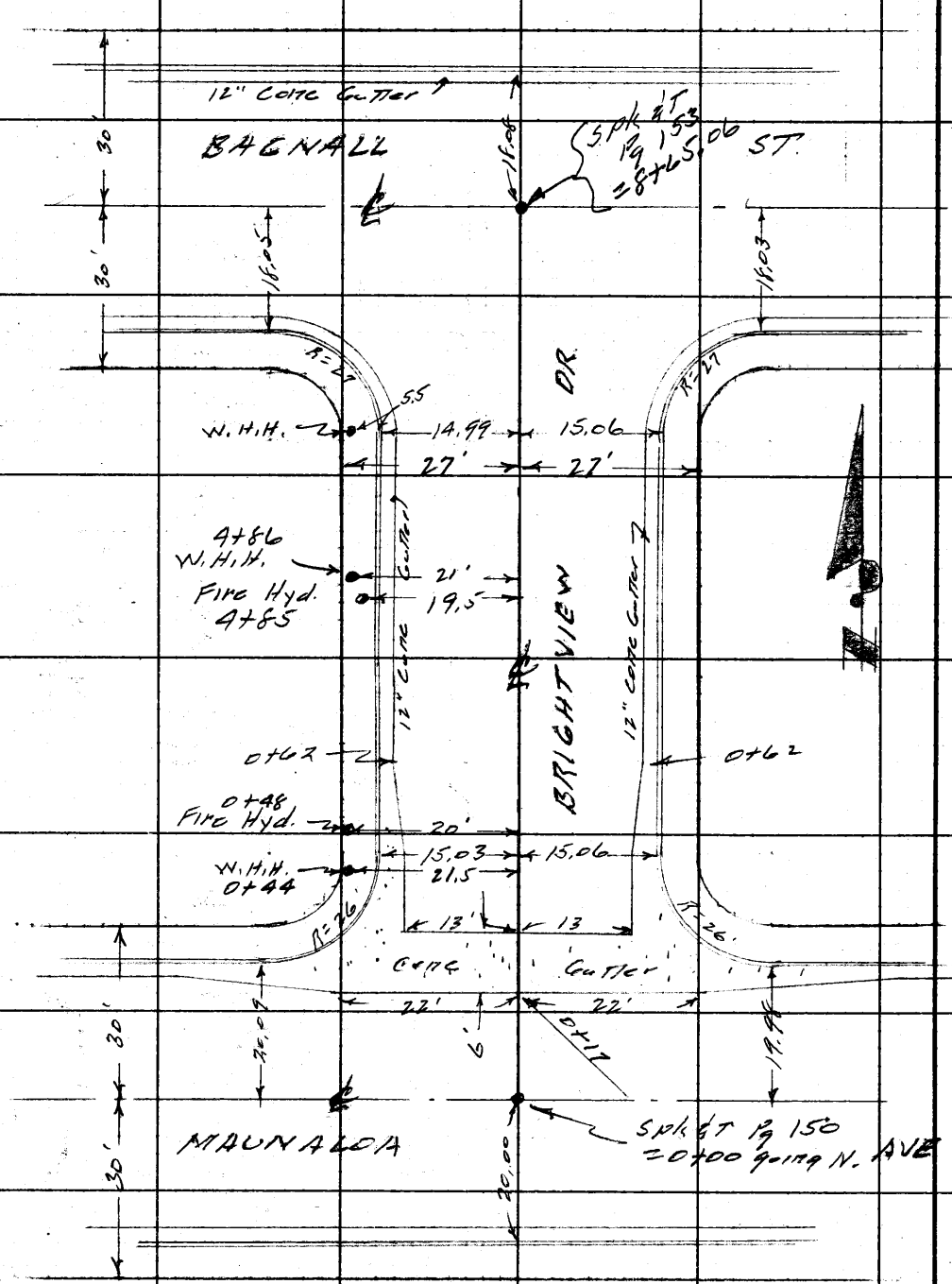

RETURN TO
LOS ANGELES COUNTY ENGINEER
700 LOS ANGELES COUNTY ENGINEERING BLDG.

Do not extend notes this side of this line.

Note: Any Additions or Changes on This Sheet Must be Made or Circled in Red Ink With Date and Name of Person Making Change.

Profile No.	Notes Red.	Plotted	Job No. 2173.14	Division No. 11	F. B. 2115 Pg. 195
	Date	Date	Survey of Glen Lyn Dr.		
X-Sec. No.	Notes Chkd.	Checked	Survey by Snyder	Notes P.G.	Date 4-6-61
	Date	Date	Map No.	Indexed	Date APR 20 '61

C.I. 2173.14
GLEN LYN DR.
X SECTIONS
ON
BRIGHTVIEW DR.

From - Mountaloa Ave
To - Bagnall ST.

Note
All Houses 1'± Above curb

Snyder
Cerresco
Glidden
Lybrand.

STATION	B. S.	H. I.	F. S.	ELEV.

NOTE: ANY ADDITIONS OR CHANGES ON THIS SHEET MUST BE MADE OR CIRCLED IN RED INK, WITH DATE AND NAME OF PERSON MAKING CHANGE.

Do not extend notes this side of this line.

PLEASE RETURN TO
LOS ANGELES COUNTY SURVEYOR
726 LOS ANGELES COUNTY ENGINEERING BLDG.

76L298 S & E #307 9-54

76L298 S & E #307 9-54

PLEASE RETURN TO
LOS ANGELES COUNTY SURVEYOR
726 LOS ANGELES COUNTY ENGINEERING BLDG.

NOTE: ANY ADDITIONS OR CHANGES ON THIS SHEET MUST BE MADE OR CIRCLED IN RED INK, WITH DATE AND NAME OF PERSON MAKING CHANGE.

Do not extend notes this side of this line.

F. B. 2115 Pg. 196 | Job No. 2173.14 | Division No. 11 | Notes Red. | Plotted | Profile No.
Survey of GLEN LYN DR. | Date | Date | X-Sec. No.
Survey by SNYDER | Notes R. G. | Notes Chkd. | Checked
Indexed H. E. OH | Date 4-6-61 | Date | Date

STATION	B. S.	H. I.	F. S.	ELEV.	BRIGHT VIEW DR.	
					LEFT	℄ RIGHT
B.M. H.W.91				674.02	B.M. H.W. 91 ELEV=	674.019
					MAUNALOA AVE &	BRIGHT VIEW DR.
					N. W. COR. BT. SPK.	IN CB. 5' W. OF W.
					END OF C.R.	F.B. 2115-119
0+00	℄ INT.			674.64	℄ INT OF BRIGHT	VIEW & MAUNALOA
				673.53	" N.W. COR.	W. END C.R. GUTTER
				674.16	" " "	" TOP CB.
				673.93	" "	N END C.R. GUTTER
				674.54	" "	" TOP CB
				674.53	" N.E. COR.	N END C.R. GUTTER
				675.15	" " "	" TOP CB.
				674.80	"	E END C.R. GUTTER
				675.5	" " "	" TOP CB.
				675.4		50' R
				674.0	50' L	
1+00				674.8		℄
				674.72		15' R. GUTTER
				675.35		15' R TOP CB
				674.15	15' L GUTTER	
				674.80	15' L TOP CB.	

78L298 S & E #307 9-54

PLEASE RETURN TO
LOS ANGELES COUNTY SURVEYOR
726 LOS ANGELES COUNTY ENGINEERING BLDG.

NOTE: ANY ADDITIONS OR CHANGES ON THIS SHEET MUST BE MADE OR CIRCLED IN RED INK, WITH DATE AND NAME OF PERSON MAKING CHANGE.

Do not extend notes this side of this line.

STATION	B. S.	H. I.	F. S.	ELEV.	BRIGHT VIEW DR. LEFT	℄	RIGHT
2+00				67523		℄	
				67517			15' R GUTTER
				67580			15' R. TOP CL
				67468	15' L GUTTER		
				67534	15' L TOP CL.		
3+00				6758		℄	
				67571			15' R. GUTTER
				67635			15' R TOP CL
				67523	15' L GUTTER		
				67585	15' L TOP CL.		
4+00				67629		℄	
				67614			15' R. GUTTER
				67680			15' R TOP CL.
				67570	15' L GUTTER		
				67633	15' L TOP CL.		
5+00				67682		℄	
				67665			15' R. GUTTER
				67732			15' R. TOP CL
				67612	15' L GUTTER		
				67675	15' L TOP CL.		

Profile No. ____ Notes Red. ____ Plotted ____ Job No. ____ Division No. 11
Date ____ Date ____ Survey of GREEN LAKE PK.
X-Sec. No. ____ Notes Chkd. ____ Checked ____ Survey by ____ Notes ____ Date 4 6 61
Date ____ Date ____ Map No. ____ Indexed H. E. OTT Date ____

F. B. 2115 Pg. 197

76L298 S & E #307 9-54

PLEASE RETURN TO
LOS ANGELES COUNTY SURVEYOR
726 LOS ANGELES COUNTY ENGINEERING BLDG.

NOTE: ANY ADDITIONS OR CHANGES ON THIS SHEET MUST BE MADE OR CIRCLED IN RED INK, WITH DATE AND NAME OF PERSON MAKING CHANGE.

Do not extend notes this side of this line.

F. B. 2115 Pg. 198 | Job No. 2173.14 | Division No. 11 | Notes Red. | Plotted | Profile No.
Survey of GLEN LYN DR. | Date | X-Sec. No.
Survey by SNYDER | Notes | Notes Chkd. | Checked
Indexed H. E. OH | Date 4-6-61 | Date | Date

STATION	B. S.	H. I.	F. S.	ELEV.	BRIGHT VIEW DR. LEFT	℄ RIGHT
6+00				6775		℄
				67730		15'R GUTTER
				67792		15'R TOP CB.
				67678	15'L GUTTER	
				67744	15'L TOP CB.	
7+00				6785		℄
				67838		15' GUTTER
				67902		15' TOP CB.
				67778	15'L GUTTER	
				67844	15'L TOP CB	
8+00				67960		℄
				67943		15'R GUTTER
				68006		15'R TOP CB.
				67891	15'L GUTTER	
				67958	15'L TOP CB.	
8+65 CG	℄ INT.			6803	℄ INT. OF BRIGHT VIEW DR & BAGNELL	
				67966	"S.E. COR. SEND	CR. GUTTER
				68030	" " " "	" TOP CB.
				68013	" " " E. END	CR. GUTTER
				68075	" " " "	TOP CB.

76L298 S & E #307 9-54

PLEASE RETURN TO
LOS ANGELES COUNTY SURVEYOR
726 LOS ANGELES COUNTY ENGINEERING BLDG.

NOTE: ANY ADDITIONS OR CHANGES ON THIS SHEET MUST BE MADE OR CIRCLED IN RED INK, WITH DATE AND NAME OF PERSON MAKING CHANGE.

Do not extend notes this side of this line.

STATION	B. S.	H. I.	F. S.	ELEV.	BRIGHT VIEW DR.	
					LEFT	RIGHT
3+65.06				679.73	S.W. COR. S.E. END C.B.	GUTTER
				679.79	" " "	" TOP C.B.
				679.76	" " W. END C.B.	GUTTER
				679.82	" " "	" TOP C.B.
				682.8		50'R
				679.8	50'L	
END MAP 1.96				680.82	END MAP 1.96 ELEV. = 680.794	
					BIGWELL ST. & BRIGHT VIEW AVE.	
					S.E. COR. BT. SPL. IN C.B. S.E. END OF C.B.	
					F.B. 2115 - 121	

Profile No. ____ Date ____ X-Sec. No. ____ Date ____

Notes Red. ____ Date ____ Notes Chkd. ____ Date ____

Plotted ____ Date ____ Checked ____ Date ____

Job No. 21736 Survey of GLEN [illegible] Survey by [illegible] Date 1-6-61

Division No. 11 Notes [illegible] Map No. ____ Indexed H.E. Ott Date ____

F. B. 2115 PG. 197

F. B. 2115 Pg. 200 Job No. _____ Division No. _____ Notes Red. _____ Plotted _____ Profile

Survey of _____ Date _____ Date _____ No. _____

Survey by _____ Notes _____ Notes Chkd. _____ Checked _____ X-Sec.

Indexed _____ Date _____ Date _____ Date _____ No. _____

STATION	B. S.	H. I.	F. S.	ELEV.

Do not extend notes this side of this line.

PLEASE RETURN TO

LOS ANGELES COUNTY SURVEYOR

726 LOS ANGELES COUNTY ENGINEERING BLDG.

NOTE: ANY ADDITIONS OR CHANGES ON THIS SHEET MUST BE MADE OR CIRCLED IN RED INK, WITH DATE AND NAME OF PERSON MAKING CHANGE.

76L298 S & E #307 9-54

Notes Ck'd by	Survey of Glen Lyn Dr.
Map No.	JN 2173.14 Tape Std. of F
Office Work	Surveyed by Snyder
Checked	Notes 17135' Date 4-6-61
Date	Indexed H. E. OTT

F. B. 2115 Pg. 201

C.I. 2173.14
GLEN LYN DR.
Location of Improvements
on
HELENSBURG ST

From: Forestdale Ave
To - B. cinel of ST.

Snyder
Carrasco
Glidden
Lybrand

Note: Any Additions or Changes on This Sheet Must Be Made or Circled in Red Ink With Date and Name of Person Making Change.

Do not extend notes this side of this line.

RETURN TO
LOS ANGELES COUNTY ENGINEER
100 LOS ANGELES COUNTY ENGINEERING BLDG.

768098 CE #247—7-53

F. B. 2115 PG. 202

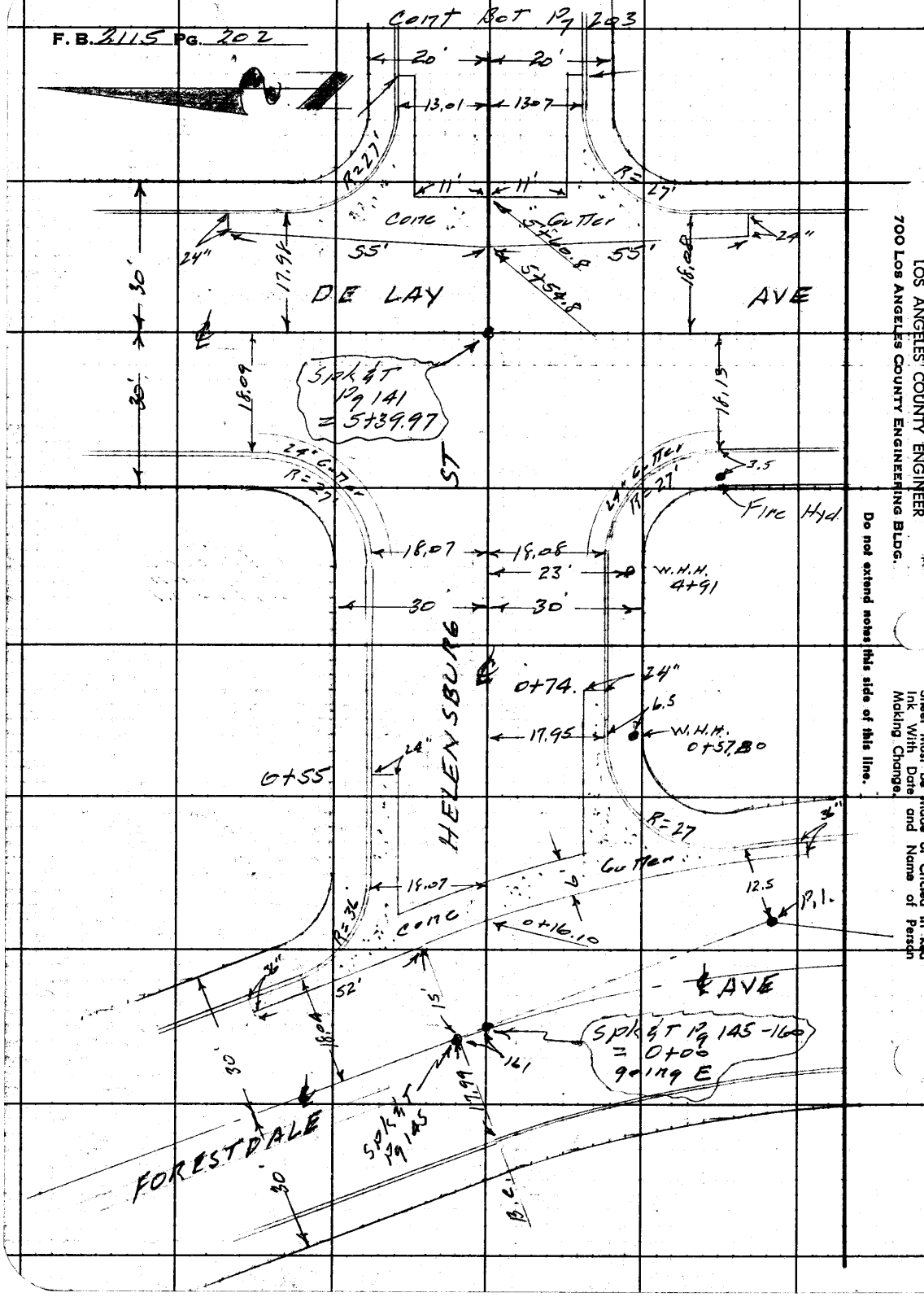

RETURN TO
LOS ANGELES COUNTY ENGINEER
700 LOS ANGELES COUNTY ENGINEERING BLDG.

Do not extend notes this side of this line.

Note: Any Additions or Changes on This Sheet Must be Made or Circled in Red Ink With Date and Name of Person Making Change.

Notes Ck'd by	Survey of Glen Lyn Dr.
Map No.	JN 21735 Tape Std °F
Office Work	Surveyed by Snyder
Checked	Notes PRS Date 4-6-61
Date	Indexed H. E. OTT

F. B. 2115 PG. 203

GRAND AVE

P/L 7

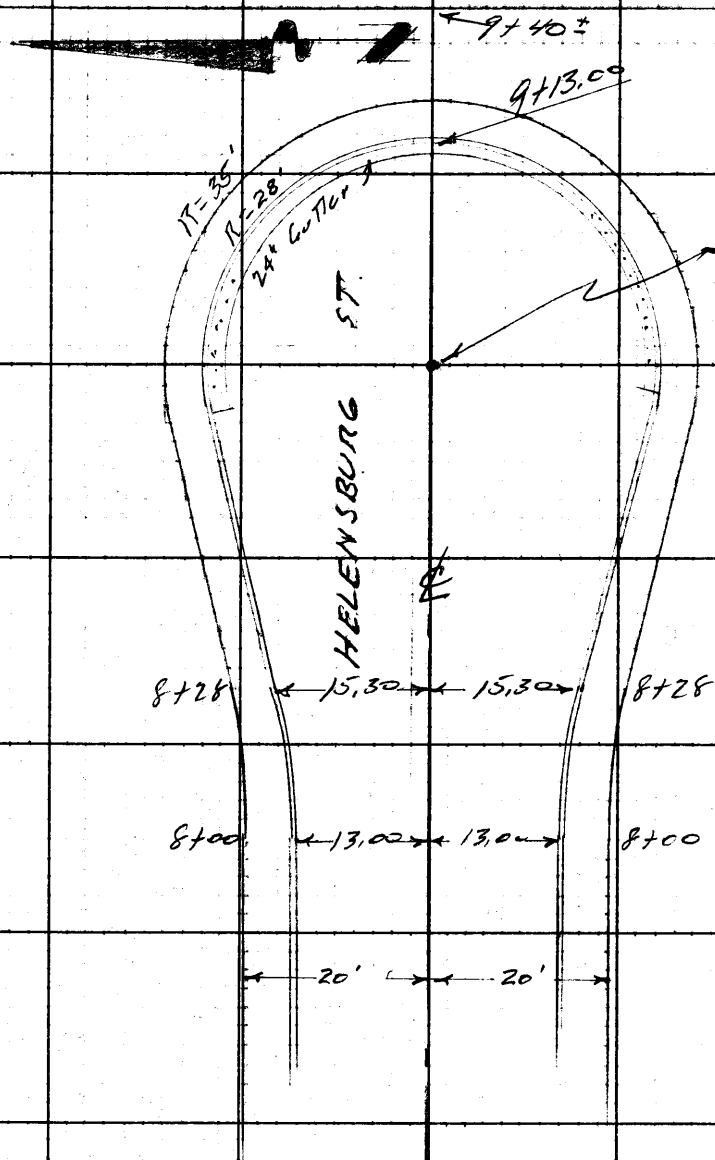

CONT. TOP Pg 202

Note: Any Additions or Changes on This Sheet Must Be Made or Circled in Red Ink With Date and Name of Person Making Change.

Do not extend notes this side of this line.

RETURN TO
LOS ANGELES COUNTY ENGINEER
100 LOS ANGELES COUNTY ENGINEERING BLDG.

763095 CE #247—7-53

F. B. 2115 PG. 204

RETURN TO
LOS ANGELES COUNTY ENGINEER
700 LOS ANGELES COUNTY ENGINEERING BLDG.

Do not extend notes this side of this line.

Note: Any Additions or Changes on This Sheet Must be Made or Circled in Red Ink With Date and Name of Person Making Change.

Profile No.	Notes Red.	Plotted	Job No. 2173.14	Division No. 11	F. B. 2115 Pg. 205
	Date	Date	Survey of Glen Lyn Dr		
X-Sec. No.	Notes Chkd.	Checked	Survey by Snyder	Notes P135	Date 4-6-61
	Date	Date	Map No.	Indexed H. E. Ott	Date 2 0 '61

C.I. 2173.14
GLEN LYN DR
X SECTIONS
ON
HELENSBURG ST.
From Forestdale Ave
To - East end of St.

Note
All House are 2' ± Above curb

Snyder
Carrasco
Glidden
Lybrand

STATION	B. S.	H. I.	F. S.	ELEV.

NOTE: ANY ADDITIONS OR CHANGES ON THIS SHEET MUST BE MADE OR CIRCLED IN RED INK, WITH DATE AND NAME OF PERSON MAKING CHANGE.

Do not extend notes this side of this line.

PLEASE RETURN TO
LOS ANGELES COUNTY SURVEYOR
726 LOS ANGELES COUNTY ENGINEERING BLDG.

76L298 S & E #307 9-54

76L298 S & E #307 9-54

PLEASE RETURN TO
LOS ANGELES COUNTY SURVEYOR
726 LOS ANGELES COUNTY ENGINEERING BLDG.

NOTE: ANY ADDITIONS OR CHANGES ON THIS SHEET MUST BE MADE OR CIRCLED IN RED INK, WITH DATE AND NAME OF PERSON MAKING CHANGE.

Do not extend notes this side of this line.

STATION	B. S.	H. I.	F. S.	ELEV.	Helensburg ST	
BM H VN. 90				668.57	H. VN. 90 BL=668.566 FB. 2115-119 Forestdale Ave & Helensburg ST S.E. COR BT. SPK in cb. 5' S. of S. end C.R.	
					Left	℄ North
0+00.00	= ℄ INT			668.5	℄ INT. Helensburg ST & Forestdale Ave	
				667.93	" S.E. COR. S. END CB.	GUTTER
				668.58	" " " "	TOP cb.
				668.32	" " " E. END CR.	GUTTER
				669.00	" " " "	TOP cb.
				668.36	N.E. COR. N. END CR.	GUTTER
				669.00	" " "	TOP cb.
				669.48	" " E. END CR.	GUTTER
				669.14	" " "	TOP cb.
				668.2		50' R.
				668.7	50' L	
0+19.35				668.3	℄ CONC. CROSS	GUTTER
0+50				668.9		℄
1+00				667.4		℄
				668.80		18' R GUTTER
				669.47		18' R TOP CB
				668.97	18' L GUTTER	
				669.64	18' L TOP Cb.	

F. B. 2115 Pg. 206 Job No. 2172.14 Division No. 11 Notes Red. Plotted Profile
Survey of Calif. Hwy. Dr. Date Date No.
Survey by Snyder Notes D.G. Notes Chkd. Checked X-Sec.
Indexed H. E. Oh Date 4-6-61 Date Date No.

76L298 S & E #307 9-54

PLEASE RETURN TO
LOS ANGELES COUNTY SURVEYOR
726 LOS ANGELES COUNTY ENGINEERING BLDG.

NOTE: ANY ADDITIONS OR CHANGES ON THIS SHEET MUST BE MADE OR CIRCLED IN RED INK, WITH DATE AND NAME OF PERSON MAKING CHANGE.

Do not extend notes this side of this line.

STATION	B. S.	H. I.	F. S.	ELEV.	HELENSBURG ST. LEFT ℄	℄ RIGHT
2+00				6708		℄
				66999		18'R GUTTER
				67071		18'R TOP cb.
				67005	18'L GUTTER	
				67068	18'L TOP cb.	
3+00				67236		℄
				67192		18'R GUTTER
				67261		18'R TOP cb.
				67199	18'L GUTTER	
				67263	18'L TOP cb.	
4+00				67390		℄
				67331		18'R GUTTER
				67396		18'R TOP cb.
				67327	8'L GUTTER	
				67393	18'L TOP cb.	
5+00				67563		℄
5+39.97	℄ INT.			6762	℄ INT. OF HELENSBURG & DELAY AVE.	
				67489	" S.W. COR.	W. END CR. GUTTER
				67552	" " "	" TOP cb.

Profile Notes Red. Plotted Job No. 2173.14 Division No. 11 F. B. 2115 PG. 207
No. Date Date Survey of GREEN LYN 56
X-Sec. Notes Chkd. Checked Survey by Notes Date 4-6-61
No. Date Date Map No. Indexed Date

76L298 S & E #307 9-54

PLEASE RETURN TO
LOS ANGELES COUNTY SURVEYOR
726 LOS ANGELES COUNTY ENGINEERING BLDG.

NOTE: ANY ADDITIONS OR CHANGES ON THIS SHEET MUST BE MADE OR CIRCLED IN RED INK, WITH DATE AND NAME OF PERSON MAKING CHANGE.

Do not extend notes this side of this line.

STATION	B. S.	H. I.	F. S.	ELEV.	HELENSBURG ST.
					LEFT & RIGHT
5+39.97				67477	S.W. COR. S. END CR. GUTTER
				67553	" " " TOP cb
				67550	S.E. COR. S. END CR. GUTTER
				67617	" " " TOP cb.
				67617	" " E. END CR. GUTTER
				67664	" " " TOP cb.
				67669	N.E. COR. E. END CR. GUTTER
				67719	" " " TOP cb
				67619	" " N. END CR. GUTTER
				67686	" " " TOP cb.
				67569	N.W. COR. N. END CR. GUTTER
				67634	" " " TOP cb.
				67486	" " W END CR. GUTTER
				67558	" " " TOP cb.
				6756	50' R
				6749	130' R
				6765	" THENCE 30' W P/L
				6780	" THENCE 30' E P/L
				6765	50' L

Profile ____ No. ____
X-Sec. ____ No. ____

Plotted ____ Date ____
Checked ____ Date ____

Notes Red. ____ Date ____
Notes Chkd. ____ Date ____

Job No. 2173.14 Division No. 11
Notes P.C. Date 4-6-61

Survey of GLEN LYN DR.
Survey by SNYDER
Indexed H. E. ON

F. B. 2175 Pg. 208

76L298 S & E #307 9-54

PLEASE RETURN TO
LOS ANGELES COUNTY SURVEYOR
726 LOS ANGELES COUNTY ENGINEERING BLDG.

NOTE: ANY ADDITIONS OR CHANGES ON THIS SHEET MUST BE MADE OR CIRCLED IN RED INK, WITH DATE AND NAME OF PERSON MAKING CHANGE.

Do not extend notes this side of this line.

STATION	B. S.	H. I.	F. S.	ELEV.	HELENSBURG ST. LEFT	℄ RIGHT
5+58				6760	℄ OF CONC. CROSS GUTTER	
6+00				6772		℄
				67642		13' GUTTER
				67691		13' TOP cb
				67696	13'L GUTTER	
				67739	13'L TOP cb.	
7+00				67859		℄
				67982		13'R. GUTTER
				67834		13'R. TOP cb.
				67839	13'L GUTTER	
				67888	13'L TOP cb.	
8+00				68022		℄
				67931		13'R GUTTER
				67932		13'R TOP cb
				67931	13'L GUTTER	
				68032	13'L TOP cb.	
5+84.27	Red	Pt.		68[illegible]		℄ Red. Pt.
				68063		28' R GUTTER
				68118		28' R TOP cb
				68127	28'L GUTTER	

Profile No.____ Notes Red.____ Plotted____ Job No. 2173.14 Division No. 11 F. B. 2115 Pg. 209
X-Sec. No.____ Date____ Date____ Survey of GLEN LYNN DR.
Notes Chkd.____ Checked____ Survey by SHEET Notes P.B. Date 1-5-61
Date____ Date____ Map No.____ Index E. OT Date____

76L298 S & E #307 9-54

PLEASE RETURN TO
LOS ANGELES COUNTY SURVEYOR
726 LOS ANGELES COUNTY ENGINEERING BLDG.

NOTE: ANY ADDITIONS OR CHANGES ON THIS SHEET MUST BE MADE OR CIRCLED IN RED INK, WITH DATE AND NAME OF PERSON MAKING CHANGE.

Do not extend notes this side of this line.

STATION	B. S.	H. I.	F. S.	ELEV.	HELENSBURG ST
					LEFT & RIGHT
8+84 22				681.78	28' L TOP CB.
9+13				681.52	℄ PROD. GUTTER
				682.32	" " TOP CB
9+40				683.4	℄ PROD. @ P/L
				682.3	130' R
				682.8	130' L
BM. HW 80				682.02	B.M. H.W. 80 ELEV.=681.997
					HELENSBURG ST. AT E. END OF ST.
					(50± W. OF ℄ GRAND AVE.) BT. SPK.
					IN C.B. 3' S. OF ℄ PROD. OF ST.
					F.B. 2115 - 113

F. B. 2115 Pg. 210

Survey of GLEN LYNDER Job No. 2179.14 Division No. 11 Notes Red. Date Plotted Date Profile No.

Survey by SNYDER Notes R. G. Notes Chkd. Date Checked Date X-Sec. No.

Indexed H. E. OT Date 4-6-61 Date

Notes Ck'd by	Survey of Glen Lyn Dr
Map No.	JN 2173.14 Tape Std °F
Office Work	Surveyed by Snyder
Checked	Notes PRS Date 4-6-61
Date	Indexed R. E. OTT APR 20 '61

F. B. 2115 Pg. 211

C.I. 2173.14
GLEN LYN DR.

Location of Improvements
on
BRIGHTVIEW AVE
AND
DUELL ST

From - Base Line Rd.
To - East end of Duell ST.

Snyder
Cannasco
Glidden
Lyprand

Note: Any Additions or Changes on This Sheet Must be Made or Circled in Red Ink With Date and Name of Person Making Change.

Do not extend notes this side of this line.

RETURN TO
LOS ANGELES COUNTY ENGINEER
100 LOS ANGELES COUNTY ENGINEERING BLDG.

768098 CE #247—7-55

F. B. 2115 PG. 212

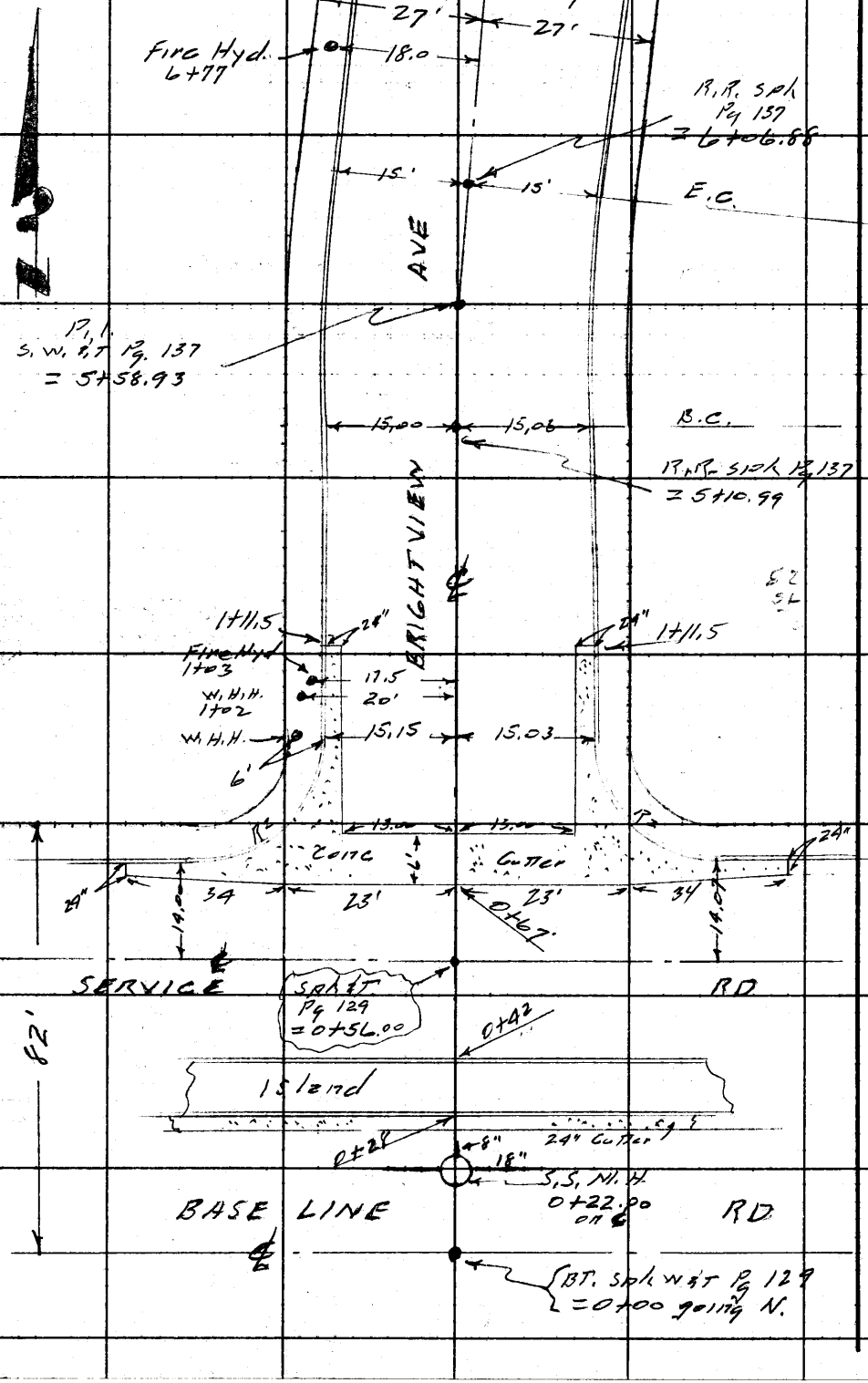

RETURN TO
LOS ANGELES COUNTY ENGINEER
700 LOS ANGELES COUNTY ENGINEERING BLDG.

Do not extend notes this side of this line.

Note: Any Additions or Changes on This Sheet Must be Made or Circled in Red Ink With Date and Name of Person Making Change.

Notes Ck'd by	Survey of Glen Lyn Dr.
Map No.	JN 2173.14 Tape Std °F
Office Work	Surveyed by Snyder
Checked	Notes 1P135 Date 4-13-61
Date	Indexed H. E. OTT

F. B. 2115 PG. 213

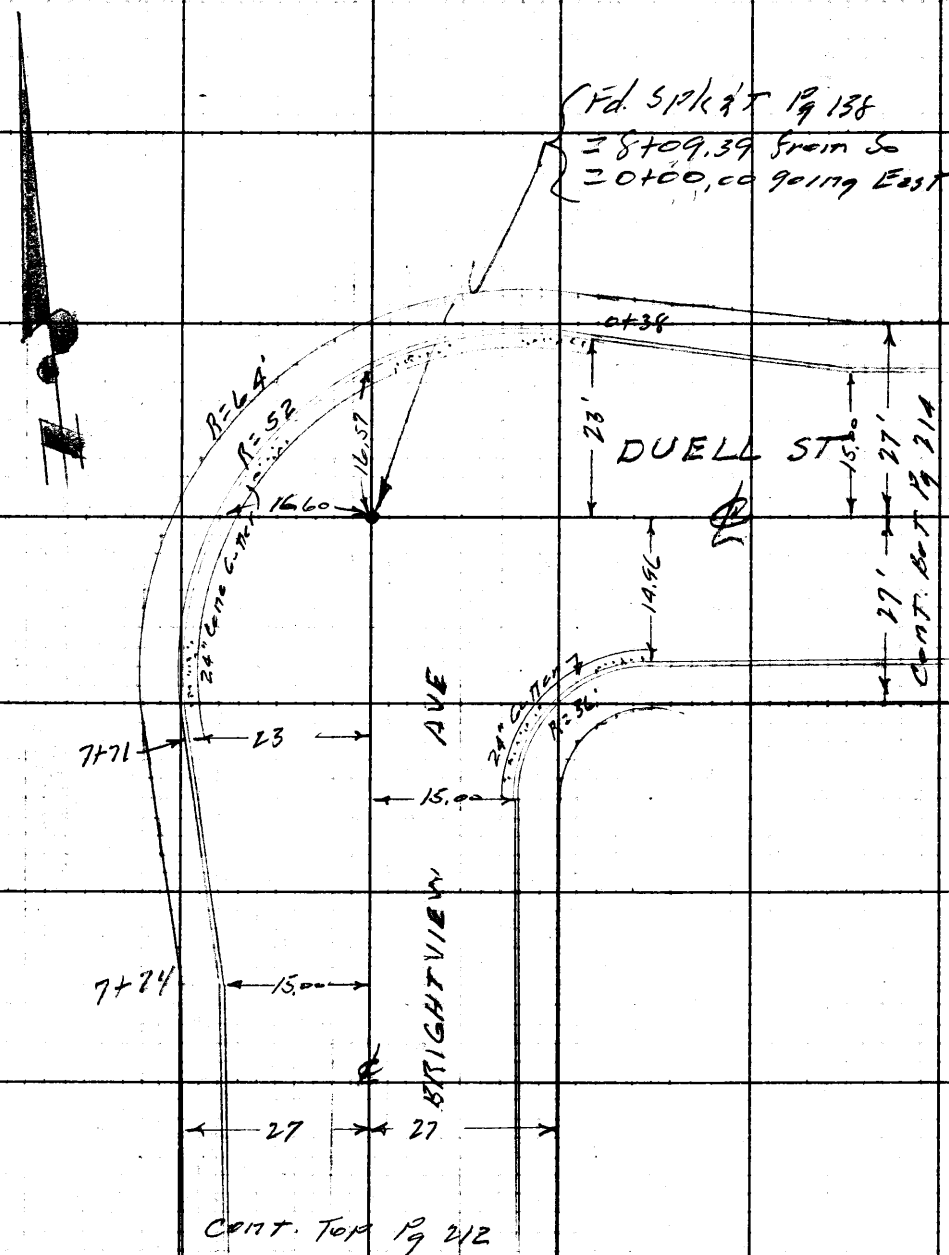

Note: Any Additions or Changes on This Sheet Must Be Made or Circled in Red Ink With Date and Name of Person Making Change.

Do not extend notes this side of this line.

RETURN TO
LOS ANGELES COUNTY ENGINEER
100 LOS ANGELES COUNTY ENGINEERING BLDG.

768098 CE #247 7-53

F. B. 2115 PG. 214

28 6+29
50 27
27 6+56
103

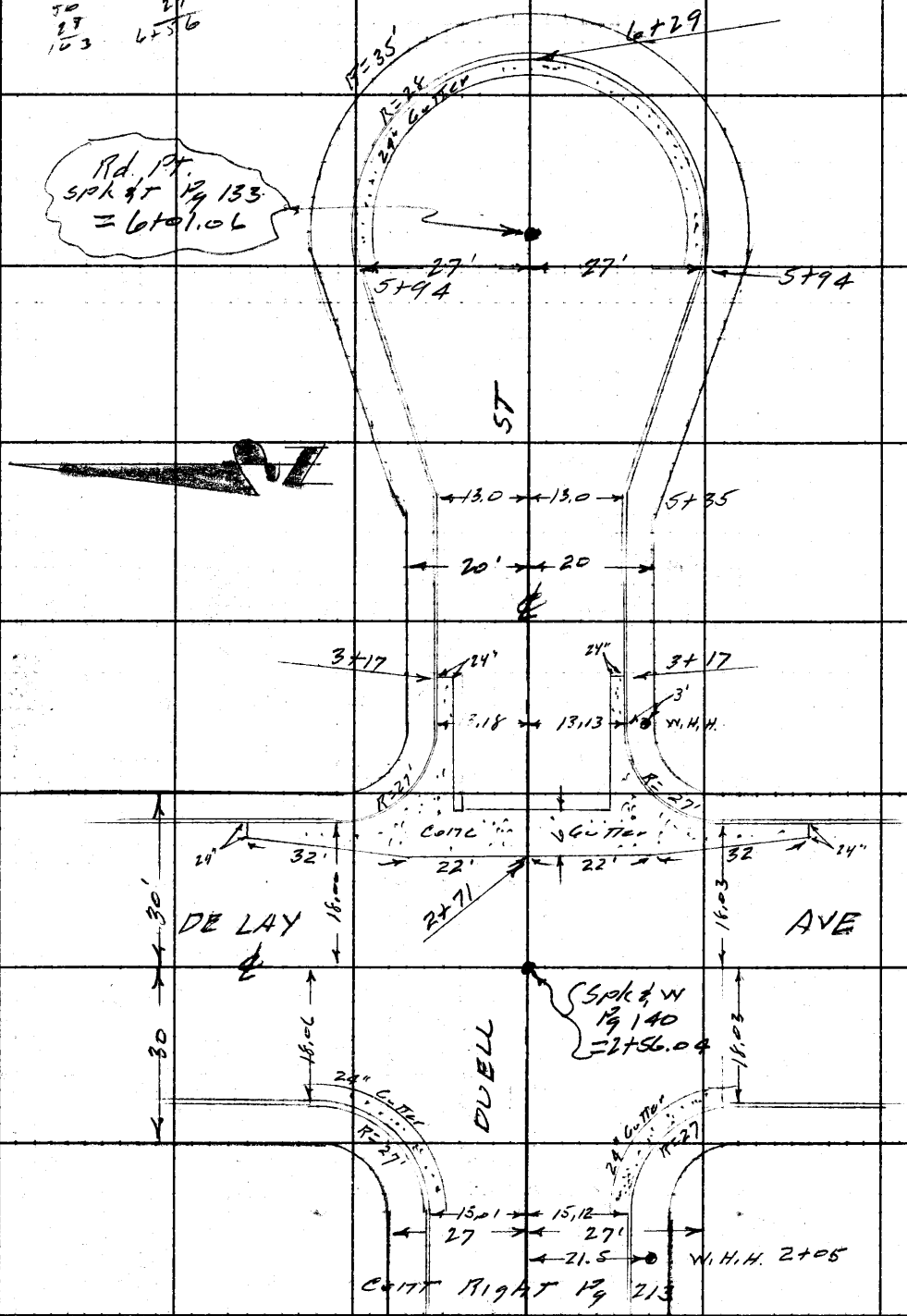

RETURN TO
LOS ANGELES COUNTY ENGINEER
700 LOS ANGELES COUNTY ENGINEERING BLDG.

Do not extend notes this side of this line.

Note: Any Additions or Changes on This Sheet Must be Made or Circled in Red Ink With Date and Name of Person Making Change.

Profile No.	Notes Red.	Plotted	Job No. 2173.14	Division No. 11	F. B. 2115 Pg. 215
	Date	Date	Survey of Glen Lyn Dr.		
X-Sec. No.	Notes Chkd.	Checked	Survey by Snyder	Notes 1215	Date 4-13-61
	Date	Date	Map No.	Indexed H. E. OTT	Date APR 20 '61

C.I. 2173.14
GLEN LYN DR.
X SECTIONS
ON
BRIGHTVIEW AVE
&
DUELL ST.

From - Base line Rd.
To - E. end of Duell ST.

Note
All Houses set 1'to 2' Above Curb

Snyder
Corrasco
Glidden
Lybrand.

STATION	B. S.	H. I.	F. S.	ELEV.

NOTE: ANY ADDITIONS OR CHANGES ON THIS SHEET MUST BE MADE OR CIRCLED IN RED INK, WITH DATE AND NAME OF PERSON MAKING CHANGE.

Do not extend notes this side of this line.

PLEASE RETURN TO
LOS ANGELES COUNTY SURVEYOR
726 LOS ANGELES COUNTY ENGINEERING BLDG.

76L298 S & E #307 9-54

76L298 S & E #307 9-54

PLEASE RETURN TO
LOS ANGELES COUNTY SURVEYOR
726 LOS ANGELES COUNTY ENGINEERING BLDG.

NOTE: ANY ADDITIONS OR CHANGES ON THIS SHEET MUST BE MADE OR CIRCLED IN RED INK, WITH DATE AND NAME OF PERSON MAKING CHANGE.

Do not extend notes this side of this line.

F. B. 2115 Pg. 716 | Job No. 2115.14 | Division No. 11 | Notes Red. | Plotted | Profile No.
Survey of Glen Lynn Dr. | Date | Date | X-Sec. No.
Survey by Sylvester Notes PRS | Notes Chkd. | Checked
Indexed H. E. Ott Date 4-13-61 | Date | Date

STATION	B. S.	H. I.	F. S.	ELEV.	Brightview	Ave
BM H.VII.88				663.37	H.VII.88 El. 663.367 (Field) FB. 2115-116 Base line Rd & Brightview Ave N.E. cor. Bt. Spk in cb 5' E of E end C.R.	
0+00.00	INT			661.47	℄ INT. Brightview	Ave & Base line Rd.
0+22.00	N, H	660.94		660.94	R/W of S.S. N.H.	
18" inlet E		9.46 / 651.48		651.48	MEAS 7.96 DIA 1.50 / 9.46	
8" stub N		660.94 / 8.66	652.28	652.28	MEAS 7.99 DIA .67 / 8.66	
18" outlet W		660.94 / 9.48 / 651.46		651.46		MEAS 7.98 DIA 1.50 / 9.48
0+22				661.2		25' R.
				660.6	25' L	
0+28				660.68		℄ Gutter
				661.31		℄ Top cb
				660.97		25' R Gutter
				661.53		25' R Top cb
				660.36	25' L Gutter	
				661.00	25' L Top cb	
0+42				662.80		℄ Gutter
				663.32		℄ Top cb
				663.06		25' R Gutter
				663.60		25' R Top cb
				662.51	25' L Gutter	
				663.02	25' L Top cb	

76L298 S & E #307 9-54

PLEASE RETURN TO
LOS ANGELES COUNTY SURVEYOR
726 LOS ANGELES COUNTY ENGINEERING BLDG.

NOTE: ANY ADDITIONS OR CHANGES ON THIS SHEET MUST BE MADE OR CIRCLED IN RED INK, WITH DATE AND NAME OF PERSON MAKING CHANGE.

Do not extend notes this side of this line.

STATION	B. S.	H. I.	F. S.	ELEV.	Brightview	Hue
					Left ℄ NW	& Right ℄ E
0+56.00	INT			6626	INT ℄ Brightview	Hue ℄ Service Rd.
				6641		130' R ℄ Rd.
				6657		← Hence 26' N to P/L
				6604	140' L. on ℄ ST	
				6628	← Hence 26' N. to PL.	
				66272	INT. N.E. COR.	E. end C.R. Gutter
				66337	← — —	E — — Top cb
				66272	— — —	N — — Gutter
				66322	— — —	N — — Top cb
				66257	— N.W. —	N. — — Gutter
				66318	— — — —	N — — Top cb
				66171	— — — —	W — — Gutter
				66235	— — — —	W — — Top cb
0+70				66[illegible]		℄ X Gutter
1+00				6630		℄
2+00				6644		℄
				66372		15' R. GUTTER
				66431		15' R. TOP CB.
				66397	15' L GUTTER	
				66456	15' L TOP CB.	

Profile No. ____ Date ____ Notes Red. ____ Date ____ Plotted ____ Date ____ Job No. 2173.14 Division No. 11 F. B. 2115
X-Sec. No. ____ Date ____ Notes Chkd. ____ Date ____ Checked ____ Date ____ Survey of Chevy Lane Rd. Survey by Snyder Notes p. 125 Date 9-13-61 Pg. 217
Map No. ____ Date ____ Indexed H. E. Ott Date ____

76L298 S & E #307 9-54

PLEASE RETURN TO
LOS ANGELES COUNTY SURVEYOR
726 LOS ANGELES COUNTY ENGINEERING BLDG.

NOTE: ANY ADDITIONS OR CHANGES ON THIS SHEET MUST BE MADE OR CIRCLED IN RED INK, WITH DATE AND NAME OF PERSON MAKING CHANGE.

Do not extend notes this side of this line.

F. B. 2115 Pg. 218 | Job No. 2173 | Division No. 11 | Notes Red. | Plotted | Profile No.
Survey of GLEN LYN DR | Date | X-Sec. No.
Survey by SKYLDER | Notes | Notes Chkd. | Checked
Indexed ~~H. E. OH~~ | Date 4-13-61 | Date | Date

STATION	B. S.	H. I.	F. S.	ELEV.	BRIGHTVIEW AVE LEFT	RIGHT
3+00				66560		℄
				66512		15'R GUTTER
				66565		15'R TOP CB.
				66510	15'L GUTTER	
				66566	15'L TOP CB.	
4+00				6667		℄
				66628		15'R GUTTER
				66683		15R TOP CB.
				6682		130'R P/L
				66618	15'L GUTTER	
				66680	15'L TOP CB.	
				6674	140'L P/L	
5+00				6680		℄
				66749		15'R GUTTER
				66801		15'R TOP CB
				66745	15'L GUTTER	
				66801	15'L TOP CB.	
6+00				6673		℄
				66874		15'R GUTTER
				66939		15'R TOP CB.

76L298 S & E #307 9-54

PLEASE RETURN TO
LOS ANGELES COUNTY SURVEYOR
726 LOS ANGELES COUNTY ENGINEERING BLDG.

NOTE: ANY ADDITIONS OR CHANGES ON THIS SHEET MUST BE MADE OR CIRCLED IN RED INK, WITH DATE AND NAME OF PERSON MAKING CHANGE.

Do not extend notes this side of this line.

STATION	B. B.	H. I.	F. S.	ELEV.	BRIGHT VIEW AVE.	
					LEFT	℄ RIGHT
6+00				66864	15' L GUTTER	
				66921	15' L TOP CB.	
7+00				6761		℄
				6759		15' R GUTTER
				67020		15' R TOP CB.
				66967	15' L GUTTER	
				67022	15' L TOP CB	
7+24				66988	15 L GUTTER	
				67040	15 L TOP CB	
7+71				67017	23' L GUTTER	
				67033	23 L TOP CB	
9+09.39	INT. FROM		SO.	6712	℄ INT. BRIGHT VIEW DUELL ST.	
= 0+00	TO		EAST	67011	" SE. COR.	S END CR. GUTTER
				67079	" " "	" TOP CB
				67064	" "	E END CR. GUTTER
				67129	" " "	" TOP CB.
				67045	16.60 L OR W.	GUTTER
				67110	" " "	TOP CB.
				6727	140' " " "	P/L

Profile No.____ Notes Rod.____ Date____ Plotted____ Date____ Job No.____ Division No.____ Survey of GLEN ALVA RD. Date 2-13-61
X-Sec. No.____ Notes Chkd.____ Date____ Checked____ Date____ Survey by____ Notes____ Date____
Map No.____ Date____ Indexed H. E. OTT Date____

F. B. 2115 PG. 219

76L298 S & E #307 9-54

PLEASE RETURN TO
LOS ANGELES COUNTY SURVEYOR
726 LOS ANGELES COUNTY ENGINEERING BLDG.

NOTE: ANY ADDITIONS OR CHANGES ON THIS SHEET MUST BE MADE OR CIRCLED IN RED INK, WITH DATE AND NAME OF PERSON MAKING CHANGE.

Do not extend notes this side of this line.

STATION	B. S.	H. I.	F. S.	ELEV.	DUELL ST	
					LEFT	℄ RIGHT
0+38				671.5		℄
				671.01	23'L GUTTER	
				671.68	23'L TOP CB.	
1+00				671.94		℄
				671.21		15'R GUTTER
				671.81		15'R TOP CB
				671.69	15'L GUTTER	
				672.35	15'L TOP CB	
1+30				673.1		27'R P/L
2+00				673.0		℄
2+56.04		INT.		673.7	℄ INT. DUELL ST. & DELAY AVE	
				672.30	" " S.W. COR.	W. END CR. GUTTER
				672.76	" " " "	" TOP CB
				672.65	" " "	S. END CR. GUTTER
				673.21	" " "	" TOP CB.
				673.05	S.E. COR.	S. END CR. GUTTER
				673.65	" " "	" TOP CB.
				673.67	" "	E. END CR. GUTTER
				674.17	" "	" TOP CB.

F. B. 215 Pg. 220 | Job No. 2173.14 | Division No. 11 | Notes Red. | Plotted | Profile
Survey of GLEN LYNDER | Date | No.
Survey by SNYDER | Notes L.G. | Notes Chkd. | Checked | X-Sec.
Indexed H. E. OTT | Date 4-13-61 | Date | Date | No.

76L298 S & E #307 9-54

PLEASE RETURN TO
LOS ANGELES COUNTY SURVEYOR
726 LOS ANGELES COUNTY ENGINEERING BLDG.

NOTE: ANY ADDITIONS OR CHANGES ON THIS SHEET MUST BE MADE OR CIRCLED IN RED INK, WITH DATE AND NAME OF PERSON MAKING CHANGE.

Do not extend notes this side of this line.

STATION	B. S.	H. I.	F. S.	ELEV.	DUELL ST.	
					LEFT	RIGHT
2+56.95	INT.			67427	N.E COR.	E END CR. GUTTER
				67435	" "	" TOP CB
				67381	" "	N.END CR. GUTTER
				67447	" "	" TOP CB.
				67325	N.W. COR.	N.END CR. GUTTER
				67402	" "	" TOP CB.
				67286	" "	W END CR. GUTTER
				67349	" "	" TOP CB
				6765	140' L Hence	30' W. to P/L
				6780	140' L —	30 E to P/L
2+74				6785	℄ OF LONG.	CROSS GUTTER F/L
3+00				67128		℄
4+00				6754		℄
				67480		13'R GUTTER
				67529		13'R TOP CB.
				67524	13'L GUTTER	
				67574	13'L TOP CB.	
5+00				6765		℄
				67574		13'R GUTTER

Profile No.____ Notes Red.____ Plotted____ Job No.____ Division No. 11
Date____ Date____ Survey of GLEN LYN DR.
X-Sec. No.____ Notes Chkd.____ Checked____ Survey by WEEK Notes R.G. Date 7-13-61
Date____ Date____ Map No.____ Indexed H. E. OM Date____

F. B. 2115 PG. 221

76L298 S & E #307 9-54

PLEASE RETURN TO
LOS ANGELES COUNTY SURVEYOR
726 LOS ANGELES COUNTY ENGINEERING BLDG.

NOTE: ANY ADDITIONS OR CHANGES ON THIS SHEET MUST BE MADE OR CIRCLED IN RED INK, WITH DATE AND NAME OF PERSON MAKING CHANGE.

Do not extend notes this side of this line.

STATION	B. S.	H. I.	F. S.	ELEV.	DUELL ST. LEFT	RIGHT
5+00				676.26		13'R TOP CB.
				676.17	13'L GUTTER	
				676.70	13'L TOP CB.	
6+01.96 ℄				677.68		℄
				676.65		28'R GUTTER
				677.16		28'R TOP CB
				677.21	28'L GUTTER	
				677.70	28'L TOP CB.	
6+29				677.27	ON ℄ CONC. GUTTER & Prod	
				677.31	" " " TOP	CB.
6+56				678.29	℄ PROD.	
				678.3		140 R
				678.20	140 L	
BM HW 81				677.73	BM. H.W.-81 ELEV= 677.799	
					DUELL ST. AT E. END OF ST.	
					(50± W. OF ℄ GRAND AVE.)	
					ST. SPK. IN CB, 5' N. OF ℄ PROD.	
					OF ST. F.B. 2115-114	

F. B. 2115 Pg. 222 | Job No. 2173.14 Division No. 11 Notes Red. Plotted Profile
Survey of GLEN AVE. Date No.
Survey by SNYDER Notes P.G. Notes Chkd. Date X-Sec.
Indexed H. E. OH Date 4-13-61 Checked Date No.

Notes Ck'd by	Survey of Glen Lyn Dr.
Map No.	JN 2173.14 Tape Std °F
Office Work	Surveyed by Snyder
Checked	Notes 17185 Date 4-13-61
Date	Indexed APR 2 0 '61 H. E. On

F. B. 2115 Pg. 223

C.I. 2173.14
GLEN LYN DR.
Location of Improvements
on
DE LAY AVE
From - Base Line Rd.
To - Duell St.

Snyder
Compassco
Gladden
Lybrand

Note: Any Additions or Changes on This Sheet Must be Made or Circled in Red Ink With Date and Name of Person Making Change.

Do not extend notes this side of this line.

RETURN TO
LOS ANGELES COUNTY ENGINEER
900 Los Angeles County Engineering Bldg.

76809S CE #247—7-53

F. B. 3115 PG. 224

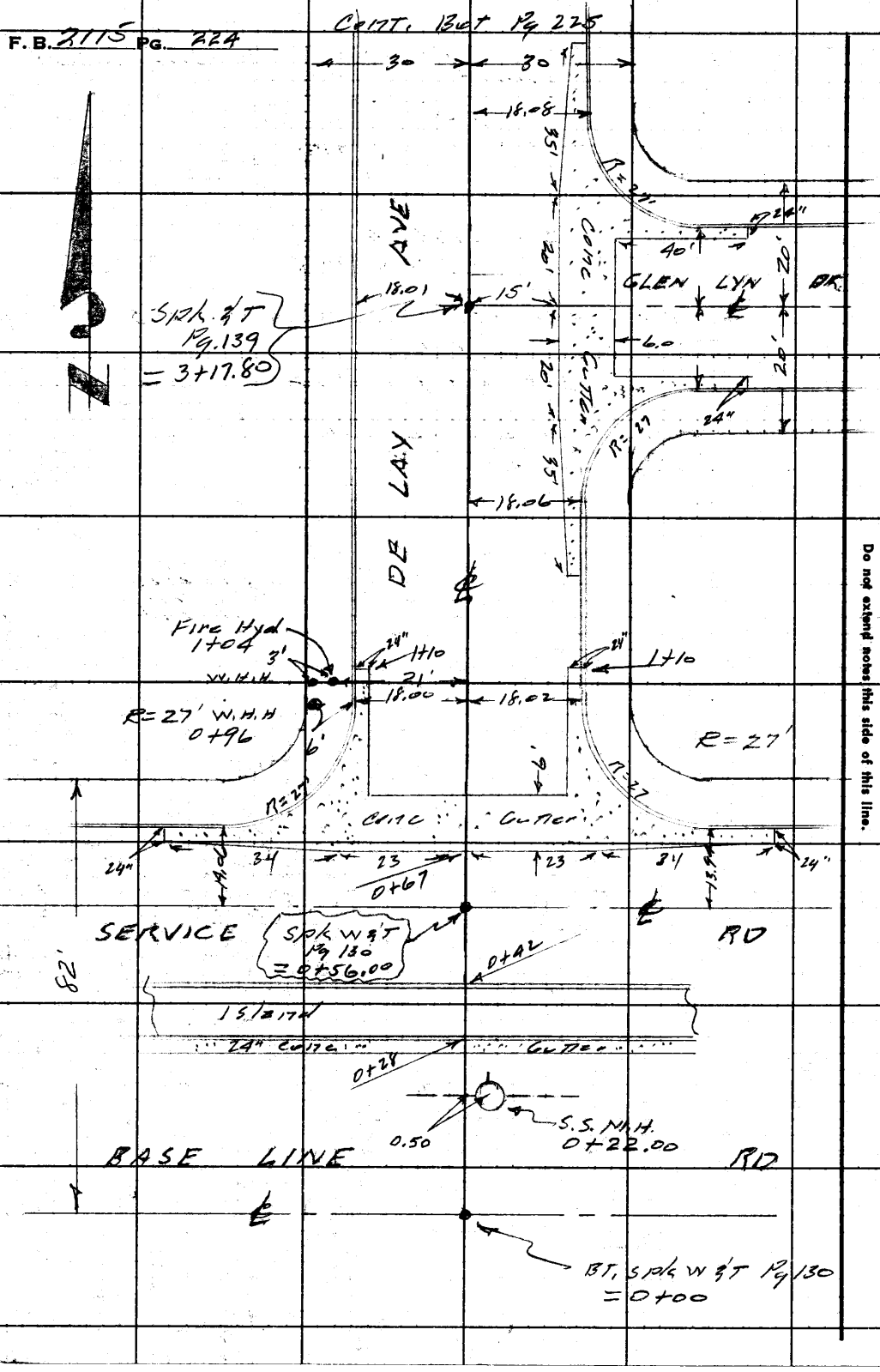

RETURN TO
LOS ANGELES COUNTY ENGINEER
700 LOS ANGELES COUNTY ENGINEERING BLDG.

Do not extend notes this side of this line.

Note: Any Additions or Changes on This Sheet Must be Made or Circled in Red Ink With Date and Name of Person Making Change.

Notes Ck'd by	Survey of Glen Lyn Dr.
Map No.	JN 2173, 14 Tape Std. °F
Office Work	Surveyed by Sitzydow
Checked	Notes PRS Date 4-13-61
Date	Indexed H. E. Orr

F. B. 2115 Pg. 225

Note: Any Additions or Changes on This Sheet Must Be Made or Circled in Red Ink With Date and Name of Person Making Change.

Do not extend notes this side of this line.

RETURN TO
LOS ANGELES COUNTY ENGINEER
100 LOS ANGELES COUNTY ENGINEERING BLDG.

763098 CE #247—7-53

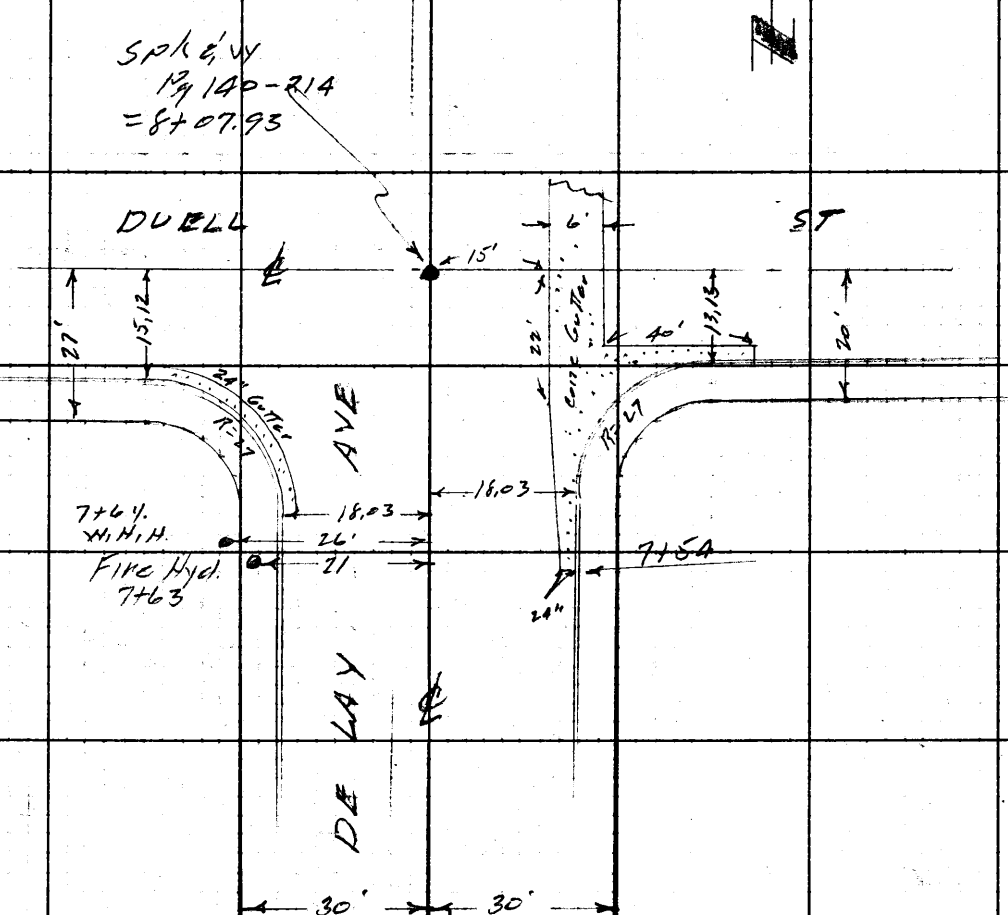

Cont. Top Pg 224

F. B. 2113 PG. 226

RETURN TO
LOS ANGELES COUNTY ENGINEER
700 LOS ANGELES COUNTY ENGINEERING BLDG.

Do not extend notes this side of this line.

Note: Any Additions or Changes on This Sheet Must be Made or Circled in Red Ink With Date and Name of Person Making Change.

Profile No.	Notes Red.	Plotted	Job No. 2173.14	Division No. 11	F. B. 2115 Pg. 227
	Date	Date	Survey of Glen Lyn Dr.		
X-Sec. No.	Notes Chkd.	Checked	Survey by Snyder	Notes PRS	Date 4-13-61
	Date	Date	Map No.	Indexed H. E. Ott	Date APR 20 '61

C.I. 2173.14
GLEN LYN DR.

X SECTION
ON
DE LAY AVE

From - Base Line Rd.
To - Duell ST.

Note
All Houses are set
1' to 2' above curbs

Snyder
Campsco
Glidden
Lybrand.

STATION	B. B.	H. I.	F. B.	ELEV.

NOTE: ANY ADDITIONS OR CHANGES ON THIS SHEET MUST BE MADE OR CIRCLED IN RED INK, WITH DATE AND NAME OF PERSON MAKING CHANGE.

Do not extend notes this side of this line.

PLEASE RETURN TO
LOS ANGELES COUNTY SURVEYOR
726 LOS ANGELES COUNTY ENGINEERING BLDG.

761298 S & E #307 9-54

76L296 S & E #307 9-54

PLEASE RETURN TO
LOS ANGELES COUNTY SURVEYOR
726 LOS ANGELES COUNTY ENGINEERING BLDG.

NOTE: ANY ADDITIONS OR CHANGES ON THIS SHEET MUST BE MADE OR CIRCLED IN RED INK, WITH DATE AND NAME OF PERSON MAKING CHANGE.

Do not extend notes this side of this line.

F. B. 2115 Pg. 228 | Job No. 2173 | Division No. 14 | Notes Red. 11 | Plotted | Date | No. | Profile
Survey of Glen Lyn Dr. | Date | No. | X-Sec.
Survey by Snyder | Notes D.G. | Notes Chkd. | Checked
Indexed H. E. Gill | Date 4-13-61 | Date | Date | No.

STATION	B. S.	H. I.	F. S.	ELEV.		
B.M. H.W. 87				666 52	Delay Ave B.M. H.W. 87 EL. 666.519 F.B. 2115-116 Base line Rd & Delay Ave N.E. cor. BT. SPK 117 cb 5' E. of E. end of C.R.	
					Left & W.	Right & E.
0+00.00	117+			644	℄ 117+ Base line Rd	& Delay Ave
0+22.00	N.H.	664.10 892 65518		66410	Rim of S.S. N.H.	
18" inlet E.				65518	MEAS 7.42 DIA 1.50 892	
8" stub W.		664.10 1.09 65641		65601	MEAS 7.42 DIA .47 809	
18" outlet W			664.10 1.93 65517	65517		MEAS 7.43 DIA 1.50 893
0+22.00				644		25' R
↓				6638	25' L	
0+28.00				66379		℄ Gutter
↓				66441		℄ Top cb
↓				66405		25' R Gutter
↓				66471		25' R Top cb
↓				66350	25' L Gutter	
↓				66414	25' L Top cb	
0+42.00				66597		℄ Gutter
				66643		℄ Top cb
				66630		25' R Gutter
				66680		25' R Top cb
				66569	25' L Gutter	

76L298 S & E #307 9-54

PLEASE RETURN TO
LOS ANGELES COUNTY SURVEYOR
726 LOS ANGELES COUNTY ENGINEERING BLDG.

NOTE: ANY ADDITIONS OR CHANGES ON THIS SHEET MUST BE MADE OR CIRCLED IN RED IN INK, WITH DATE AND NAME OF PERSON MAKING CHANGE.

Do not extend notes this side of this line.

STATION	B. S.	H. I.	F. S.	ELEV.	De Ley Ave	
					Left ℄ VV	℄ Right ℄ E
0+42				6661.4	25' L Top cb	
0+56.00	INT			6658	℄ INT De Ley Ave ℄	Service Rd.
✓				6665		50' R.
—				6652	50' L	
				6657.9	INT. N.E. COR.	E. end C.R. Gutter
				6664.5	✓ — —	IE — — Top cb
				6658.5	— — —	N — — Gutter
				6664.9	— — —	N — — Top cb
				6653.4	— N.W. Cor	N — — Gutter
				6659.7	— N VV ✓	N — — Top cb
				6647.2	— — —	VV — — Gutter
				6654.0	— — —	VV — — Top cb
0+70				6654		℄ X Gutter
1+00				6660		℄
2+00				6669.6		℄
				6667.3		18' R. GUTTER
				6673.4		18' R. TOP CB.
				6662.7	18' L GUTTER	
				6668.7	18' L TOP CB.	

Profile No.____ Date____ Notes Red____ Plotted____ Job No. 2173.14 Division No. 16 F. B. 2115 Pg. 726
X-Sec. No.____ Date____ Notes Chkd____ Checked____ Survey of GLEN DYKE RD. Survey by Dykes Notes E.C. Date 4-13-61
Map No.____ Date____ Indexed M. E. OH Date

76L298 S & E #307 9-54

PLEASE RETURN TO
LOS ANGELES COUNTY SURVEYOR
726 LOS ANGELES COUNTY ENGINEERING BLDG.

NOTE: ANY ADDITIONS OR CHANGES ON THIS SHEET MUST BE MADE OR CIRCLED IN RED INK, WITH DATE AND NAME OF PERSON MAKING CHANGE.

Do not extend notes this side of this line.

F. B. 2115 Pg. 230 | Job No. 2173.14 | Division No. 11 | Notes Red. | Plotted | Profile No.
Survey of GLEN LYN DR. | Date | Notes Chkd. | Date | Checked | X-Sec. No.
Survey by SAWYER | Notes | Date | Date
Indexed H. E. OTT | Date 4-13-61

STATION	B. S.	H. I.	F. S.	ELEV.	DE LAY AVE.
					LEFT ℄ RIGHT
3+00				6682	℄
3+17.80		INT.		6684	℄ INT. OF DE LAY AVE. & GLEN LYN DR.
				66765	" S.E. COR. S. END CR. GUTTER
				66824	" " " " TOP CB.
				66823	" " COR E. END CR. GUTTER
				66902	" " " " TOP CB.
				66833	" N.E. COR. E. END CR. GUTTER
				66902	" " " " TOP CB.
				66864	" " " N. END CR. GUTTER
				66926	" " " " TOP CB.
				6683	" 18' R CONC. CROSS GUTTER
				6690	" 50' R ON ℄ OF GLEN LYN DR.
				66762	18' L GUTTER
				66823	18' L TOP CB.
4+00				6693	℄
				66910	18' R GUTTER
				66970	18' R TOP CB.
				66829	18' L GUTTER
				66918	18' L TOP CB.

76L298 S & E #307 9-54

PLEASE RETURN TO
LOS ANGELES COUNTY SURVEYOR
726 LOS ANGELES COUNTY ENGINEERING BLDG.

NOTE: ANY ADDITIONS OR CHANGES ON THIS SHEET MUST BE MADE OR CIRCLED IN RED INK, WITH DATE AND NAME OF PERSON MAKING CHANGE.

Do not extend notes this side of this line.

STATION	S. S.	H. I.	F. S.	ELEV.	DE LAY AVE. LEFT	℄ RIGHT
						℄
5+00				67045		
				67031		18' R GUTTER
				67090		18' R TOP CB.
				66979	18' L GUTTER	
				67057	18' L TOP CB.	
6+00				6717		℄
				67147		18' R GUTTER
				67207		18' R TOP CB.
				67138	18' L GUTTER	
				67171	18' L TOP CB	
6+70				6742		30' R P/L
7+00				6726		℄
				67260		18' R. GUTTER
				67328		18' R TOP CB.
				67208	18' L GUTTER	
				67266	18' L TOP CB	
8+07.92		INT.		67373	℄ INT. OF DE LAY AVE. & DUELL ST.	
				67305	" S.E. COR.	S END CR. GUTTER
				67365	" "	" TOP CB.
				67367	" "	E. END CR. GUTTER
				67417	" "	" TOP CB.

Profile Notes Red_____ Plotted_____ Job No. 2173.14 Division No.
No.____ Date____ Date____ Survey of GLENLYN DR.
X-Sec. Notes Chkd.____ Checked____ Survey by SUPER Notes R.G. Date 4-12-61
No.____ Date____ Date____ Map No.____ Indexed H.E.O.T. Date____

F. B. 2115 PG. 231

F. B. 2115 Pg. 232 2173.14

Job No. Division No. 11 Notes Red. Plotted Profile

Survey of GLEN LYN DR. Date Date No.

Survey by SNYDER Notes R. G. Notes Chkd. Checked X-Sec.

Indexed H. E. OM Date 4-13-61 Date Date No.

76L298 S & E #307 9-54

PLEASE RETURN TO
LOS ANGELES COUNTY SURVEYOR
726 LOS ANGELES COUNTY ENGINEERING BLDG.

NOTE: ANY ADDITIONS OR CHANGES ON THIS SHEET MUST BE MADE OR CIRCLED IN RED INK, WITH DATE AND NAME OF PERSON MAKING CHANGE.

Do not extend notes this side of this line.

STATION	B. S.	H. I.	F. S.	ELEV.	
					DE LAN AVE.
					LEFT RIGHT
840+23	INT.			672.69	S.W. COR SEND CR. GUTTER
				673.21	" " " "
				672.30	" " WEND CR. GUTTER
				672.96	" " TOP CB.
BM AW-82				674.79	BM AW-82 ELEV. = 674.783
					DWELL ST. & DALAN AVE N.E. COR.
					ST. SPK. IN CR. S.E. OF E. END CR.
					F.B. 2115-1/2

Notes Ck'd by	Survey of Glen Lyn Dr.
Map No.	JN 2173.14 Tape Std °F
Office Work	Surveyed by Snyder
Checked	Notes PRS Date 4-14-61
Date	Indexed APR 20 61 H. E. Ott

F. B. 2115 Pg. 233

C.I. 2173.14
GLEN LYN DR.
Location of Improvements
on
North Service Rd.
Base Line Rd.

From - DeLey Ave
to - Grand Ave

Snyder
Compared
by Grand.

Note: Any Additions or Changes on This Sheet Must Be Made or Circled in Red Ink With Date and Name of Person Making Change.

Do not extend notes this side of this line.

RETURN TO
LOS ANGELES COUNTY ENGINEER
900 LOS ANGELES COUNTY ENGINEERING BLDG.

763098 CE #247—7-53

F. B. 2115 PG. 234

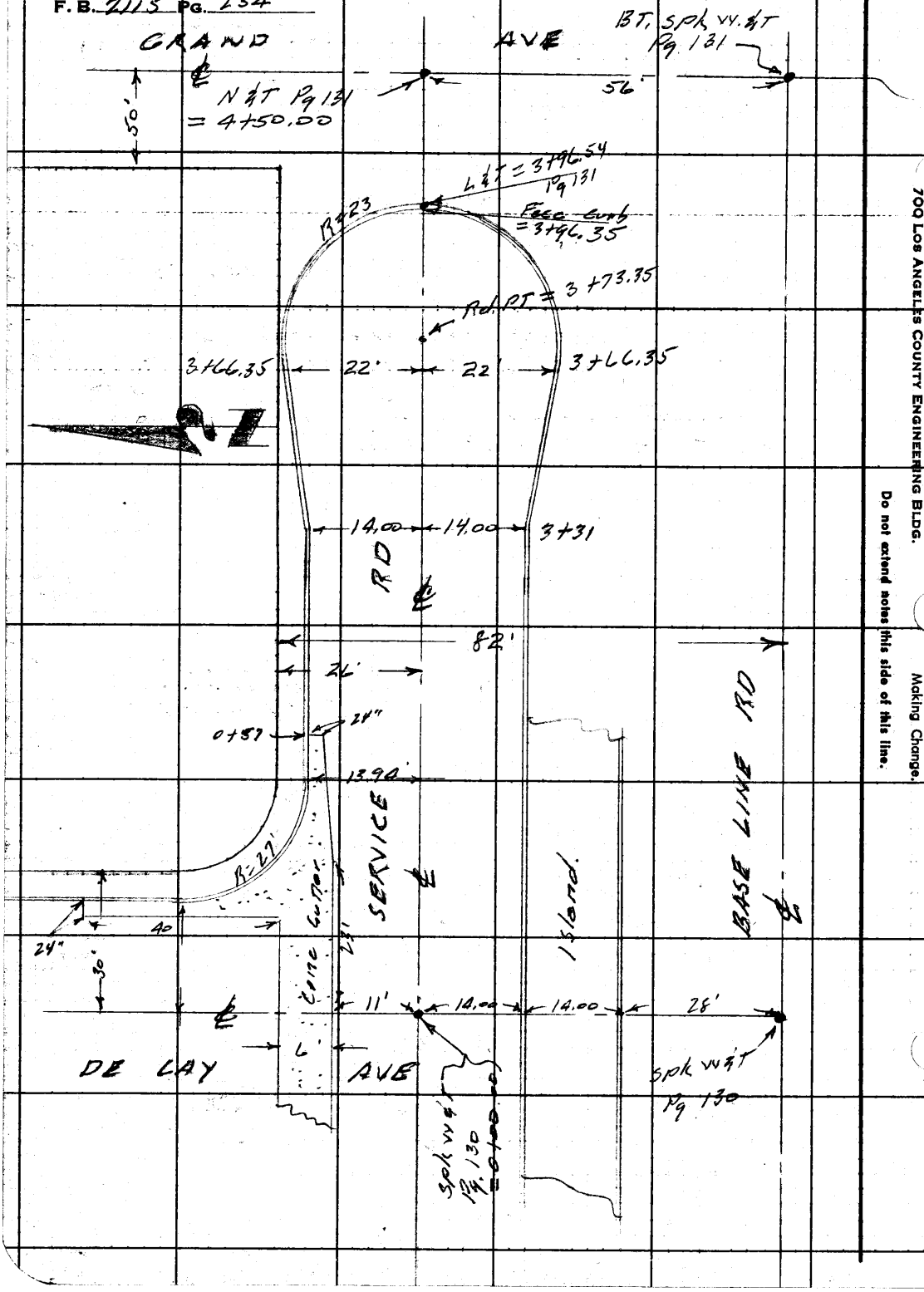

RETURN TO
LOS ANGELES COUNTY ENGINEER
700 LOS ANGELES COUNTY ENGINEERING BLDG.

Do not extend notes this side of this line.

Note: Any Additions or Changes on This Sheet Must be Made or Circled in Red Ink With Date and Name of Person Making Change.

Profile No.	Notes Red.	Plotted 2173.14	Job No. 2173.14	Division No. 11	F. B. 2115	Pg. 235	
	Date	Date	Survey of Glen Lyn Dr.				
X-Sec. No.	Notes Chkd.	Checked	Survey by Snyder	Notes R.G.	Date 4-13-61		
	Date	Date	Map No.	Indexed H. E. Ott	Date ADD 2 0 '61		

C.I. 2173.14
GLEN LYN DR.

X SECTIONS
on
N. Service Rd.
Base Line Rd

From - De Ley Ave
To - Grand Ave

Note
All Houses are set
1' to 2' Above curbs

Snyder
Cannasco
Glidden
Lybrand

STATION	B. S.	H. I.	F. S.	ELEV.

NOTE: ANY ADDITIONS OR CHANGES ON THIS SHEET MUST BE MADE OR CIRCLED IN RED INK, WITH DATE AND NAME OF PERSON MAKING CHANGE.

Do not extend notes this side of this line.

PLEASE RETURN TO
LOS ANGELES COUNTY SURVEYOR
726 LOS ANGELES COUNTY ENGINEERING BLDG.

76L298 S & E #307 9-54

76L298 S & E #307 9-54

PLEASE RETURN TO
LOS ANGELES COUNTY SURVEYOR
726 LOS ANGELES COUNTY ENGINEERING BLDG.

NOTE: ANY ADDITIONS OR CHANGES ON THIS SHEET MUST BE MADE OR CIRCLED IN RED INK, WITH DATE AND NAME OF PERSON MAKING CHANGE.

Do not extend notes this side of this line.

F. B. 2115 Pg. 236 Job No. 2173.18 Division No. 11 Notes Red. Plotted Profile No.
Survey of Calen Avg 12a Date Date X-Sec. No.
Survey by Snyder Notes Notes Chkd. Checked
Indexed H. E. Q. Date 4-13-61 Date Date

STATION	B. S.	H. I.	F. S.	ELEV.	Service Rd	
B.M. H.W. 87				666 52	B.M. H.W. 87 El. 666.519 F.B. 2115-116 Base Ling Rd. & De lay Ave N.E. Cor. BT. Sidewalk ob 5' E. of E. end C.R.	
					Left & N.	& Right & S.
0+00.00 = ℄ int.				6658	℄ int. N. Service Rd & De lay Ave	
				66599	" N.E. Cor. E. end C.R. Gutter	
				66643	" " " "	" Top ob
				66585	" " " " N	" Gutter
				66649	" " " " N.	" Top ob
				66599		14' R Gutter
				66643		14' R Top ob
				6654	14' L Gutter	
				6660.	40' L on ℄ ST.	
1+00				6669		℄
				66709		14' R Gutter
				66753		14' R Top ob
				66640	14' L Gutter	
				66700	14' L Top ob	
1+40				6689	26' L Prop Cor.	
2+00				6680		℄
				66820		14' R Gutter
				66872		14' R Top ob.

76L298 S & E #307 9-54

PLEASE RETURN TO
LOS ANGELES COUNTY SURVEYOR
726 LOS ANGELES COUNTY ENGINEERING BLDG.

NOTE: ANY ADDITIONS OR CHANGES ON THIS SHEET MUST BE MADE OR CIRCLED IN RED INK, WITH DATE AND NAME OF PERSON MAKING CHANGE.

Do not extend notes this side of this line.

STATION	B. S.	H. I.	F. S.	ELEV.	SERVICE RD. LEFT & RIGHT
2+00				66765	14' L GUTTER
				66834	14' L TOP CB.
3+00				66909	℄
				66935	14' R GUTTER
				66996	14' R TOP CB.
				66866	14' R GUTTER
				66930	14' R TOP CB.
3+73 35				6704	℄
				67006	23' R. GUTTER
				67050	23' R. TOP CB.
				67250	23' R END CB.
				66962	23' L GUTTER
				67026	23' L TOP CB.
3+96 54				67005	℄ PROP. GUTTER
				67054	" TOP CB.
℄				6713	℄ PROP.
				6729	130' L P.L
B.M. H.W.-86				6707.6	B.M. H.W.-86 ELEV.=670.170 F.B. 2115-116
					BASE LINE RD. N SIDE OF SERVICE RD
					100± W. OF ℄ GRAND AVE. BT. SPK. IN CB. AT B.C. OF CB. IN FRONT HO # 19361

Profile No.____ Notes Red.____ Plotted____ Job No. 2173.14 Division No. 11
X-Sec. No.____ Date____ Date____ Survey of GLEN ALVA RD.
Notes Chkd.____ Checked____ Survey by SAYLER Notes 66 Date 4-13-61
Date____ Date____ Map No.____ Indexed H. E. OTT Date____

F. B. 2115 Pg. 237

F. B. 2115 Pg. 238 | Job No. _____ Division No. _____ Notes Red. _____ Plotted _____ Profile

Survey of _____ Date _____ Date _____ No. _____

Survey by _____ Notes _____ Notes Chkd. _____ Checked _____ X-Sec.

Indexed _____ Date _____ Date _____ Date _____ No. _____

STATION	B. S.	H. I.	F. S.	ELEV.

Do not extend notes this side of this line.

PLEASE RETURN TO

LOS ANGELES COUNTY SURVEYOR

726 LOS ANGELES COUNTY ENGINEERING BLDG.

NOTE: ANY ADDITIONS OR CHANGES ON THIS SHEET MUST BE MADE OR CIRCLED IN RED INK, WITH DATE AND NAME OF PERSON MAKING CHANGE.

76L298 S & E #307 9-54

Notes Ck'd by	Survey of Glen Lyn DR
Map No.	JN 2173.14 Tape Std of F
Office Work	Surveyed by Snyder
Checked	Notes 1 PTS Date 4-14-61
Date	Indexed APR 20 '61 H. E. On

F.B. 2115 Pg. 239

C.I. 2173.14
GLEN LYN DR.

Location of Improvements
on
GLEN LYN DR.

From - Daley Ave
To - E. end of ST (Grand Ave)

Snyder
Compass
Ly Brand.

Note: Any Additions or Changes on This Sheet Must Be Made or Circled in Red Ink With Date and Name of Person Making Change.

Do not extend notes this side of this line.

RETURN TO
LOS ANGELES COUNTY ENGINEER
100 LOS ANGELES COUNTY ENGINEERING BLDG.

763098 CE #247—7-59

F. B. 2115 PG. 240

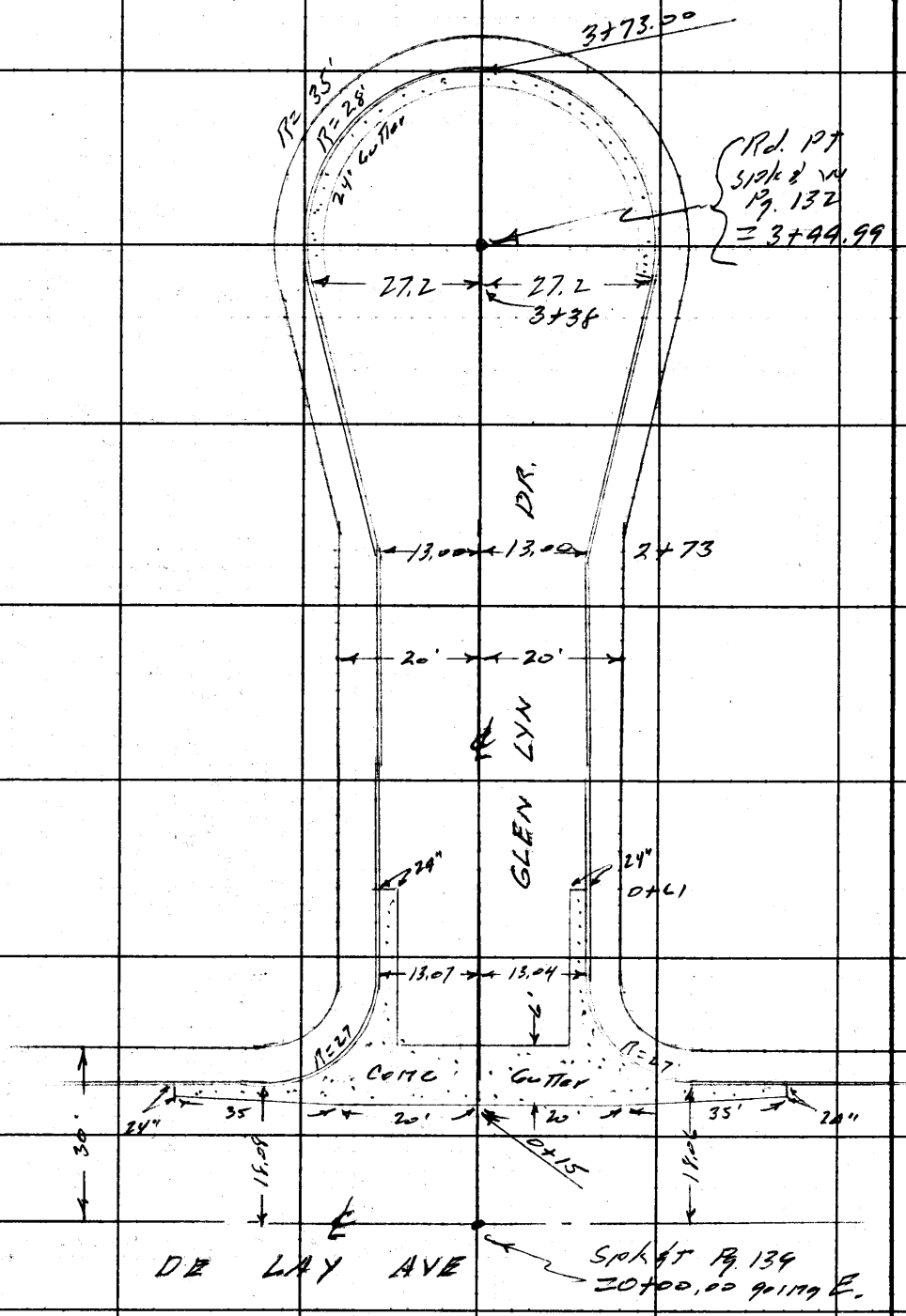

RETURN TO
LOS ANGELES COUNTY ENGINEER
700 Los Angeles County Engineering Bldg.

Do not extend notes this side of this line.

Note: Any Additions or Changes on This Sheet Must be Made or Circled in Red Ink With Date and Name of Person Making Change.

Profile No.	Notes Red. / Date	Plotted / Date	Job No 2173.14	Division No. 11	F. B. 2115	Pg. 241
X-Sec. No.	Notes Chkd. / Date	Checked / Date	Survey of Glen Lyn Dr.			
			Survey by Snyder	Notes PRS	Date 4-13-61	
			Map No.	Indexed H. E. Oil	Date APR 20 61	

C.I. 2173.14
GLEN LYN DR.

X SECTIONS
ON
GLEN LYN DR.
From - Delay Ave
To - E. end of ST.

Note
All Houses are set
1 to 2' Above curbs

Snyder
Cannesco
Glidden
Lybrand

STATION	B. S.	H. I.	F. S.	ELEV.

NOTE: ANY ADDITIONS OR CHANGES ON THIS SHEET MUST BE MADE OR CIRCLED IN RED INK, WITH DATE AND NAME OF PERSON MAKING CHANGE.

Do not extend notes this side of this line.

PLEASE RETURN TO
LOS ANGELES COUNTY SURVEYOR
726 Los Angeles County Engineering Bldg.

76L298 S & E #307 9-54

76L298 S & E #307 9-54

PLEASE RETURN TO
LOS ANGELES COUNTY SURVEYOR
726 LOS ANGELES COUNTY ENGINEERING BLDG.

NOTE: ANY ADDITIONS OR CHANGES ON THIS SHEET MUST BE MADE OR CIRCLED IN RED INK, WITH DATE AND NAME OF PERSON MAKING CHANGE.

Do not extend notes this side of this line.

F. B. 2115 Pg. 242 | Job No. 2173.14 | Division No. 4 | Notes Red. | Plotted | Profile No.
Survey of Glen Lyn Dr. | Date | Date | X-Sec. No.
Survey by Snyder | Notes 1083 | Notes Chkd. | Checked
Indexed H. E. Oh | Date 8-24-61 | Date | Date

STATION	B. S.	H. I.	F. S.	ELEV.	Glen Lyn Dr	
BM. H.W. 84				669.06	BM H.W. 84 El. 669.058 PB. 2115-115 De Ley Ave & Glen Lyn Dr. N.E. cor Bt. sidewalk cb 5' E. of E. end of C.R.	
					Left & N	& Right & S
0+00.00 = ℄ int				668.4	℄ int Glen Lyn Dr. & De Ley Ave	
				667.65	— S.E. cor.	S. end C.R. Gutter
				668.39	— — — S	— — Top cb
				668.57	— — — E	— — Gutter
				669.02	— — — E	— — Top cb
				668.53	— N.E. ✓ E.	— — Gutter
				669.02	— — — E	— — Top cb
				668.64	— — — N.	— — Gutter
				669.26	— — — N.	— — Top cb
				667.8		50' R
				668.9	50' L.	
0+18.00				668.3		℄ X Gutter
0+50.				669.0		℄
1+00				669.7		℄
				669.20		13' R. Gutter
				669.65		13' R Top cb
				669.23	13' L. Gutter	
				669.65	13' L. Top cb	

76L298 S & E #307 9-54

PLEASE RETURN TO
LOS ANGELES COUNTY SURVEYOR
726 LOS ANGELES COUNTY ENGINEERING BLDG.

NOTE: ANY ADDITIONS OR CHANGES ON THIS SHEET MUST BE MADE OR CIRCLED IN RED INK, WITH DATE AND NAME OF PERSON MAKING CHANGE.

Do not extend notes this side of this line.

STATION	B. S.	H. I.	F. S.	ELEV.	Glen Lyn Dr.	
					Left ℄ N	℄ Right ℄ S.
2+00				67080		℄
				67030		13' R Gutter
				67080		13' R Top cb
				67043	13' L Gutter	
				67083	13' L Top cb	
3+00				6721		℄
				67147		18' R Gutter
				67187		18' R Top cb
				67165	18' L Gutter	
				67205	18' L Top cb	
3+44.99	Rad. PT			6727		℄ Rad. PT.
				67182		28' R Gutter
				67222		28' R Top cb
				67181	28' L Gutter	
				67222	28' L Top cb	
3+75				67204		℄ Prod Gutter
				67253		℄ " Top cb
4+00				6740		℄ " P/L
				6728		130' R.
				6752	130' L	

Profile No. ____ Notes Red. ____ Date ____ Plotted ____ Date ____ Job No. 2173.14 Division No. 11 Survey of Glen Lyn Dr. Survey by Snyder Notes FRS Date 4-14-61 Notes Chkd. ____ Date ____ Checked ____ Date ____ Map No. ____ Indexed H. E. Ott Date ____

X-Sec. No. ____

F. B. 2115 Pg. 243

F. B. 2115 Pg. 244 Job No. 2173.14 Division No. 11 Notes Red. _____ Plotted _____ Profile

Survey of Glen Lyn Dr. Date _____ Date _____ No. _____

Survey by Snyder Notes PRS Notes Chkd. _____ Checked _____ X-Sec.

Indexed ~~H. E. Ott~~ Date 4-14-61 Date _____ Date _____ No. _____

STATION	B. S.	H. I.	F. S.	ELEV.	
BM H.W. 85				672.584	BM. H.W. 85 EL. 672.584 FB. 2115-115 Glen Lyn Dr. at E. end of St. Bt. sdk in ch S.S. of Rd -of St.

Do not extend notes this side of this line.

NOTE: ANY ADDITIONS OR CHANGES ON THIS SHEET MUST BE MADE OR CIRCLED IN RED INK, WITH DATE AND NAME OF PERSON MAKING CHANGE.

PLEASE RETURN TO
LOS ANGELES COUNTY SURVEYOR
726 LOS ANGELES COUNTY ENGINEERING BLDG.

76L298 S & E #307 9-54

Notes Ck'd by	Survey of Glen Lyn Dr.
Map No.	JN 2173.14 Tape Std °F
Office Work	Surveyed by Snyder
Checked	Notes 17135 Date 4-14-61
Date	Indexed 2-8-81 H. E. On

F. B. 2115 Pg. 245

C.I. 2173.14

GLEN LYN DR.

Location of Improvements

on

VECINO DR.

From- Mountain Ave

to- Alosta Ave

Snyder
Compasco,
Lybrand.

Note: Any Additions or Changes on This Sheet Must Be Made or Graded in Red Ink With Date and Name of Person Making Change.

Do not extend notes this side of this line.

RETURN TO
LOS ANGELES COUNTY ENGINEER
900 LOS ANGELES COUNTY ENGINEERING BLDG.

763098 CE #247—7-53

F. B. 2115 PG. 246

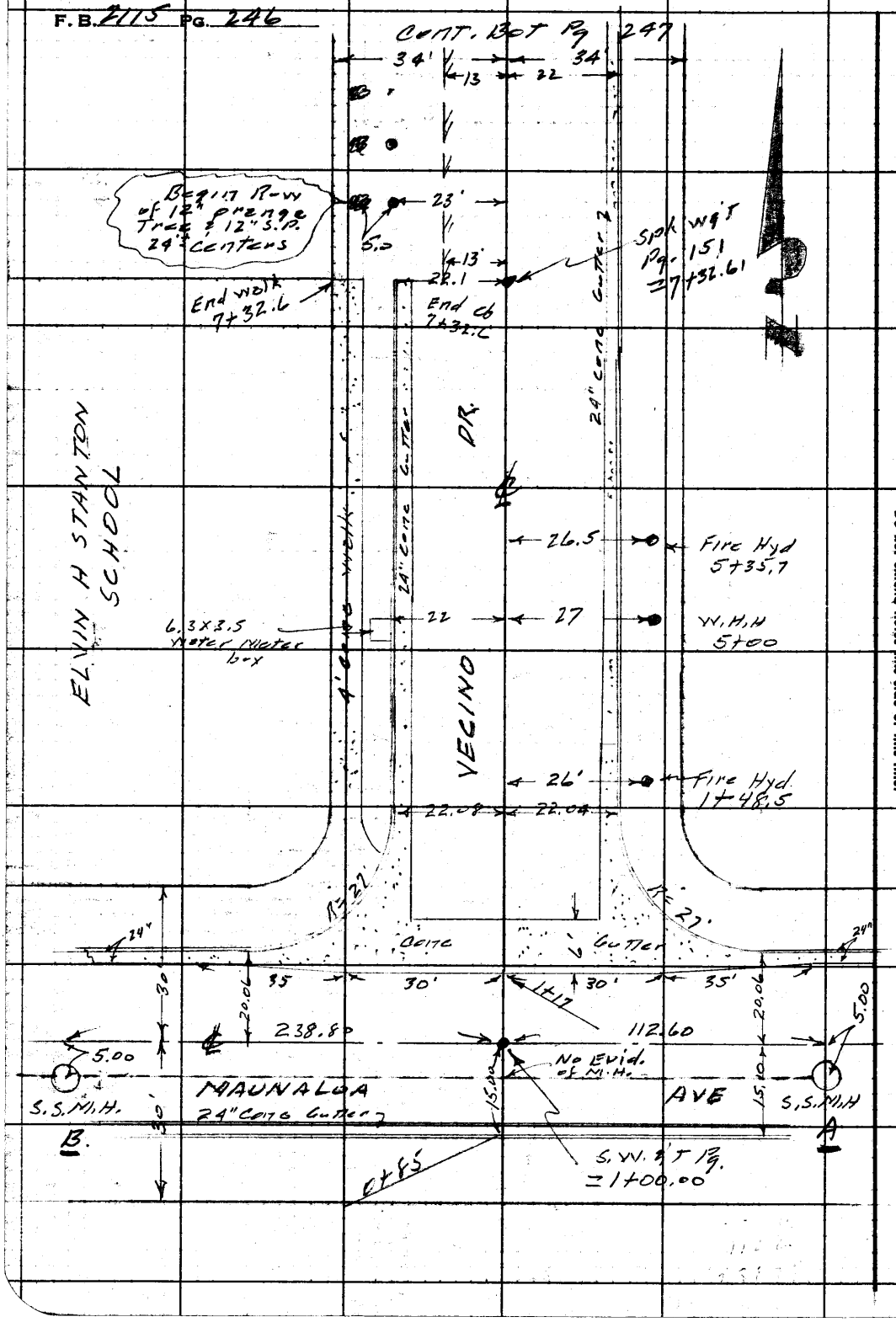

RETURN TO
LOS ANGELES COUNTY ENGINEER
700 LOS ANGELES COUNTY ENGINEERING BLDG.

Do not extend notes this side of this line.

Note: Any Additions or Changes on This Sheet Must be Made or Circled in Red Ink With Date and Name of Person Making Change.

Notes Ck'd by	Survey of Glen Lyn Dr.
Map No.	JN 21731 Tape Std °F
Office Work	Surveyed by Snyder
Checked	Notes PRS Date 4-14-61
Date	Indexed M. E. On

F. B. 2215 Pg. 247

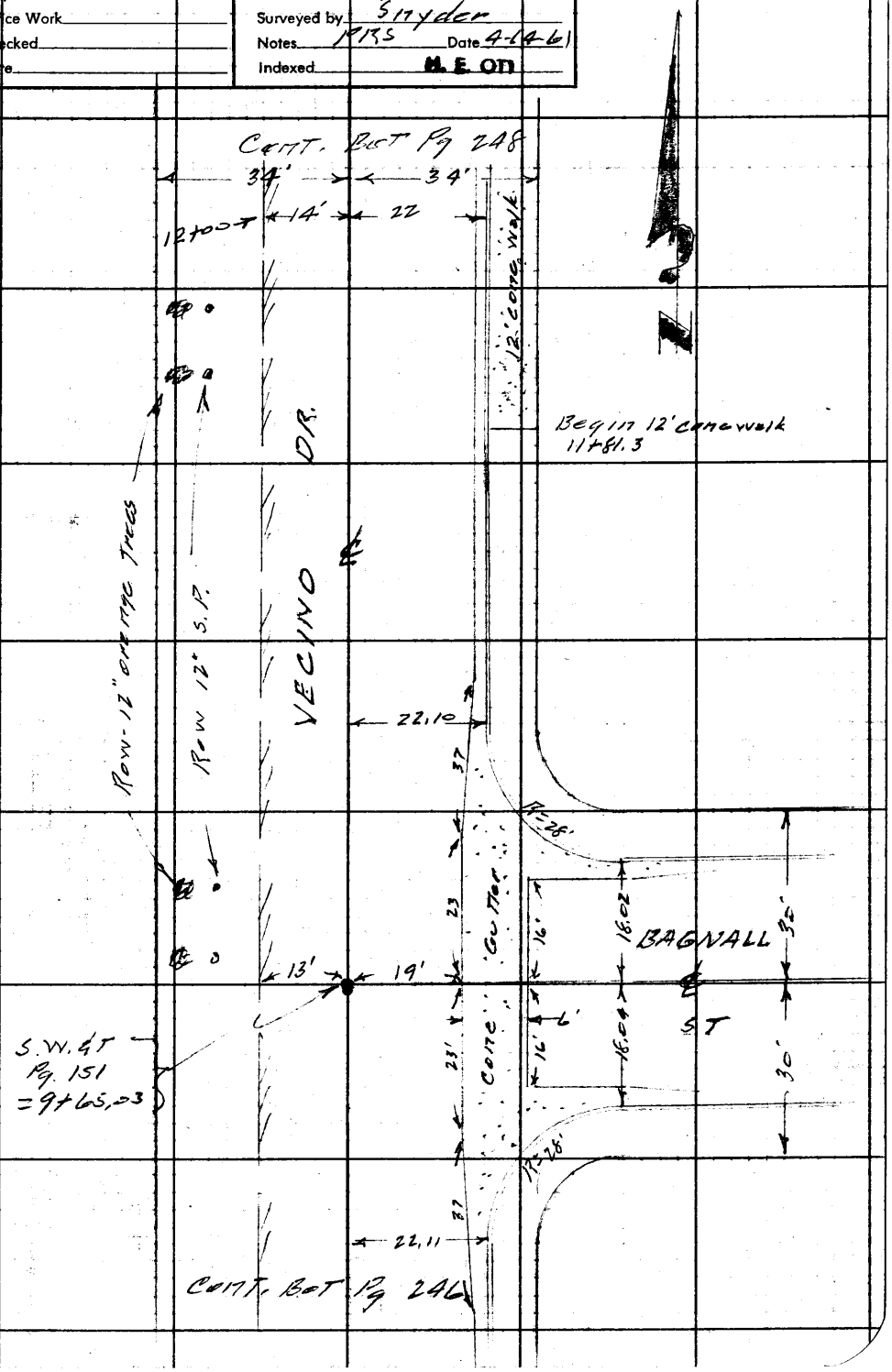

Note: Any Additions or Changes on This Sheet Must Be Made or Circled in Red Ink With Date and Name of Person Making Change.

Do not extend notes this side of this line.

RETURN TO
LOS ANGELES COUNTY ENGINEER
100 LOS ANGELES COUNTY ENGINEERING BLDG.

763095 CE #247—7-53

F. B. 2115 PG. 248

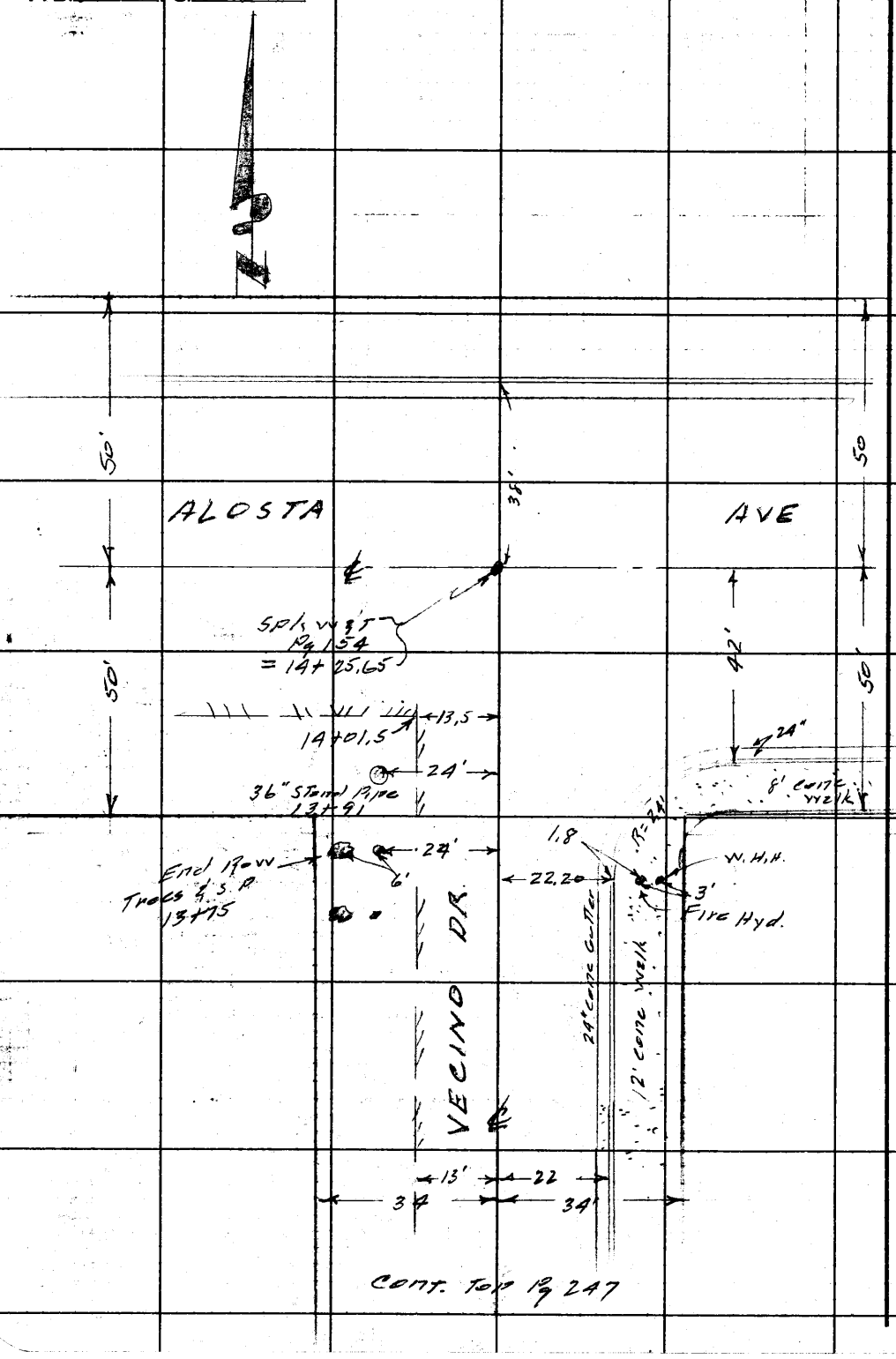

RETURN TO
LOS ANGELES COUNTY ENGINEER
700 LOS ANGELES COUNTY ENGINEERING BLDG.

Do not extend notes this side of this line.

Note: Any Additions or Changes on This Sheet Must be Made or Circled in Red Ink With Date and Name of Person Making Change.

Profile No.	Notes Red.	Plotted	Job No 2173.14	Division No. 11	F. B. 2115 Pg. 249
	Date	Date	Survey of Glen Lyn Dr.		
X-Sec. No.	Notes Chkd.	Checked	Survey by Snyder	Notes PRS	Date 4-14-61
	Date	Date	Map No.	Indexed H. E. O.	Date MAR 20

C.I. 2173.14
GLEN LYN DR.

X SECTIONS
ON
VECINO DR.

From- Maunalua Ave
To- Alosta Ave

Note
All House are set
1' above curb

Snyder
Carrasco
Lybrand

STATION	B. S.	H. I.	F. S.	ELEV.

NOTE: ANY ADDITIONS OR CHANGES ON THIS SHEET MUST BE MADE OR CIRCLED IN RED INK, WITH DATE AND NAME OF PERSON MAKING CHANGE.

Do not extend notes this side of this line.

PLEASE RETURN TO
LOS ANGELES COUNTY SURVEYOR
726 LOS ANGELES COUNTY ENGINEERING BLDG.

76L298 S & E #307 9-54

76L298 S & E #307 9-54

PLEASE RETURN TO
LOS ANGELES COUNTY SURVEYOR
726 LOS ANGELES COUNTY ENGINEERING BLDG.

NOTE: ANY ADDITIONS OR CHANGES ON THIS SHEET MUST BE MADE OR CIRCLED IN RED INK, WITH DATE AND NAME OF PERSON MAKING CHANGE.

Do not extend notes this side of this line.

STATION	B. S.	H. I.	F. S.	ELEV.	Vecino Dr.	
BM H.W. 93				66627	BM. H.W. 93 EL. 666.269 F.B. 2115.120 Mazumelon Ave & Vecino Dr. N.W. COR. BT. Spk. in cb 5' N. of N end C.R.	
					Left & W	& Right & E
S.S. M.H. A		66779		66779	Rim of S.S. M.H.	12.6 E. of Vecino Dr Pg 246
8" outlet W		817		65962	MEAS 750 DIA 67 817	
		65962				
No inlet						
			W. Scott			
S.S. M.H. B.		67268		67268	Rim of S.S. M.H.	238.8 W of Vecino Pg 246 DR
8" inlet E		762		66506	MEAS 695 DIA 67 762	
		66506	672.68			
8" outlet W			723	66495		MEAS. 706 DIA 67 773
			66495			
0+85.00				66546	Gutter & Pved So.	
				66612	Top cb & " "	
				66641		50' R Gutter
				66705		50' R Top cb
				66469	50' L Gutter	
				66533	50' L Top cb	
1+00.00	℄ int.			66662	℄ int. Vecino Dr. & Mazumelon Ave	
				66670		50' R.
				66420	50' L 134' L on ℄ St.	
				66460	134' L Hence 30' N. to P/L	

F. B. 2115 Pg. 250 Job No. 2173 Division No. 14 Profile
Survey of Glen Lyn Dr. Plotted No. X-Sec.
Survey by Snyder Notes P35 Date Notes Red. Date Notes Chkd. Date Checked Date
Indexed ~~H. E. OH~~ Date 9-14-61

76L298 S & E #307 9-54

PLEASE RETURN TO
LOS ANGELES COUNTY SURVEYOR
726 LOS ANGELES COUNTY ENGINEERING BLDG.

NOTE: ANY ADDITIONS OR CHANGES ON THIS SHEET MUST BE MADE OR CIRCLED IN RED INK, WITH DATE AND NAME OF PERSON MAKING CHANGE.

Do not extend notes this side of this line.

STATION	B. S.	H. I.	F. S.	ELEV.	Vecino Dr. Left ℄ W	℄ Right ℄ E
1+00.00				66640	11ft. N.E. COR.	E. end C.R. Gutter
				66704	– – – E	– – Top cb
				66623	– – – N	– – Gutter
				66688	– – – N	– – Top cb
				66560	– N.W. – N	– – Gutter
				66621	– – – N	– – Top cb
				66489	– – – W	– – Gutter
				66554	– – – W	– – Top cb
1+20				6657	℄	X Gutter
1+50				6664	℄	
2+00 ⊙				66671	℄	
				66635		22' R Gutter
				66700		22' R Top cb
				66600	22' L Gutter	
				66665	22' L Top cb	
3+00				66770	℄	
				66705		22 R. Gutter
				66770		22' R Top cb
				66702	22' L Gutter	
				66766	22' L Top cb	

Profile No.____ Date____ Notes Red____ Plotted____ Job No. 2173.14 Division No. 11 F. B. 2115 Pg. 251
X-Sec. No.____ Date____ Notes Chkd____ Checked____ Survey of Glen Lyn Dr. Survey by Sylster Notes 1255 Date 4-14-61
Map No.____ Date____ Indexed H. E. OR Date____

76L298 S & E #307 9-54

PLEASE RETURN TO
LOS ANGELES COUNTY SURVEYOR
726 LOS ANGELES COUNTY ENGINEERING BLDG.

NOTE: ANY ADDITIONS OR CHANGES ON THIS SHEET MUST BE MADE OR CIRCLED IN RED INK, WITH DATE AND NAME OF PERSON MAKING CHANGE.

Do not extend notes this side of this line.

F. B. 3115 Pg. 252 Job No. 2123 Division No. 11 Notes Red. ____ Plotted ____ Profile
Survey of Glen Ayr Dr. Date ____ No. ____
Survey by Snyder Notes 10-23-5 Notes Chkd. ____ Checked ____ X-Sec.
Indexed H. E. Ott Date 9-14-61 Date ____ No. ____

STATION	B. S.	H. I.	F. S.	ELEV.	Vecino Dr.	
					Left ℄ W	℄ Right ℄ E
4+00				6688		℄
				66800		22' R Gutter
				66866		22' R Top cb
				6711		140' R B.L.L.
				66804	22' L Gutter	
				66870	22' L Top cb	
				6658	134' L	
5+00				6698		℄
				66905		22' R Gutter
				66970		22' R Top cb
				66904	22' L Gutter	
				66971	22' L Top cb	
6+00				67079		℄
				67005		22' R Gutter
				67069		22' R Top cb
				67006	22' L Gutter	
				67069	22' L Top cb	
7+00				6717		℄
				67105		22' R Gutter
				67168		22' R Top cb

76L298 S & E #307 9-54

PLEASE RETURN TO
LOS ANGELES COUNTY SURVEYOR
726 LOS ANGELES COUNTY ENGINEERING BLDG.

NOTE: ANY ADDITIONS OR CHANGES ON THIS SHEET MUST BE MADE OR CIRCLED IN RED INK, WITH DATE AND NAME OF PERSON MAKING CHANGE.

Do not extend notes this side of this line.

STATION	B. S.	H. I.	F. S.	ELEV.	Vecino Dr	
					Left ℄ W	℄ Right ℄ E
7+00				6730		140' R.
				67098	22' L Gutter	
				67163	22' L Top cb	
				6684	134' L	
7+32.6				67138	22' L Gutter	
				67201	22' L Top cb	N. end
8+00				6727		℄
				67204		22' R Gutter
				67271		22' R Top cb
				6725	13' L Ed. Pavt	
				6710	34' L 10/L	
9+00				67384		℄
				67307		22' R Gutter
				67370		22' R Top cb
				6736	13' L Ed. Pvt	
				6728	34' L 10/L	
9+65.03	℄ Int			6746	℄ Int Vecino Dr. &	Bagnell St.
				67376	✓ S.E. Cor.	S. end C.R. Gutter
				67378	✓ — —	S — — Top cb
				67377	— — —	E — — Gutter

Profile No. ____ Notes Red. ____ Date ____ Plotted ____ Date ____ Job No. 2173.14 Division No. 11 F. B. 2115 Pg. 253
X-Sec. No. ____ Notes Chkd. ____ Date ____ Checked ____ Date ____ Survey of Calleg Lane Dr. Survey by Snyder Notes 12-5 Date 2-14-61
Map No. ____ Indexed H. E. Ott Date ____

76L298 S & E #307 9-54

PLEASE RETURN TO
LOS ANGELES COUNTY SURVEYOR
726 LOS ANGELES COUNTY ENGINEERING BLDG.

NOTE: ANY ADDITIONS OR CHANGES ON THIS SHEET MUST BE MADE OR CIRCLED IN RED INK, WITH DATE AND NAME OF PERSON MAKING CHANGE.

Do not extend notes this side of this line.

STATION	B. S.	H. I.	F. S.	ELEV.	Vecino Dr	
					Left ℄ W	℄ Right ℄ E
9+65.03				67440	INT. S.E. COR.	E. end C.R. Top cb
				67439	— N.E COR	E — — Gutter
				67504	— — — —	E — — Top cb
				67440	— — — —	N — — Gutter
				67507	— — —	N — — Top cb
				6740		22' R X Gutter
				6743		50' R.
				6743	13' L Ed. Pavt	
				6738	34' L P/L	
10+00				6750		℄
				6748	13' L Ed. Pavt	
				6743	134' L P/L	
				6726	134' L	
11+00				67589		℄
				67521		22' R Gutter
				67589		22' R Top cb
				6762		34' L P/L
				6782		134' R
				6795		234' R
				6756	13' L Ed. Pavt	

F. B. 2115 Pg. 254
Survey of Glen Lyn Dr.
Survey by Stanley Notes 12/5/
Indexed D. E. Date 4-14-61
Job No. 2173.19 Division No. 11 Notes Red. Plotted
Date Date
Notes Chkd. Checked
Date Date
Profile No. X-Sec. No.

76L298 S & E #307 9-54

PLEASE RETURN TO
LOS ANGELES COUNTY SURVEYOR
726 LOS ANGELES COUNTY ENGINEERING BLDG.

NOTE: ANY ADDITIONS OR CHANGES ON THIS SHEET MUST BE MADE OR CIRCLED IN RED IN, WITH DATE AND NAME OF PERSON MAKING CHANGE.

Do not extend notes this side of this line.

STATION	B. S.	H. I.	F. S.	ELEV.	Vecino Dr. Left ℄ NW	℄	Right ℄ E
11+00				6748	34' L P/L		
12+00				6768		℄	
				67625			22' R Gutter
				67690			22' R Top cb
				6765	13' L Ed. Pavt		
				6761	34' L P/L		
13+00 ①				67758		℄	
				67725			22' R. Gutter
				67792			22' R Top cb
				6773	13' L Ed. Pavt		
				6768	34' L P/L		
13+75				6783		℄	
				6778	13.5' L Ed. Pavt		
				6766	34' L Prop Cor.		
				6752	135' L		
14+00				6783		℄	
14+25.65 ℄ Int				6787	℄ Int Vecino Dr. & Alosta Ave		
				6796			50' R.
				6763	135' L on ℄ Alosta Ave		

Profile No. ____ Notes Red. ____ Plotted ____ Job No. 2173.14 Division No. 11 F. B. 2115 Pg. 255
Date ____ Date ____ Survey of Glen Lyn Dr.
X-Sec. No. ____ Notes Chkd. ____ Checked ____ Survey by Snyder Notes Chkd. PBS Date 4-14-61
Date ____ Date ____ Map No. ____ Indexed ____ Date ____

76L298 S & E #307 9-54

PLEASE RETURN TO
LOS ANGELES COUNTY SURVEYOR
726 LOS ANGELES COUNTY ENGINEERING BLDG.

NOTE: ANY ADDITIONS OR CHANGES ON THIS SHEET MUST BE MADE OR CIRCLED IN RED INK, WITH DATE AND NAME OF PERSON MAKING CHANGE.

Do not extend notes this side of this line.

STATION	B. S.	H. I.	F. S.	ELEV.	Vecino Dr.	
					Left ℄ W	& Right ℄ E
1A+25.65				67790	℄ int S.E. Cor.	S. end C.R. Gutter
				67855	— — — S	— — Top cb
				67858	— — — E	— — Gutter
				67922	— — — E	— — Top cb
B.M. H.W. 97				67850	B.M. H.W. 97 EL. 678.501 (Field) F.B. 2115-122	
					Vecino Dr. & Alosta Ave S.E. cor.	
					BT. spk in cb 5'S. of S. end of C.R.	

F. B. 2115 Pg. 256 Job No. 2173.14 Division No. 11 Notes Red. ____ Plotted ____ Profile
Survey of Calif. Hwy 12 Date ____ No. ____
Survey by Snyder Notes PB 5 Notes Chkd. ____ Checked ____ X-Sec.
Indexed H. E. Ott Date 4-14-61 Date ____ No. ____

Notes Ck'd by	Survey of Glen Lyn Dr.	F. B. 2115 Pg. 257
Map No.	JN 2173.14 Tape Std °F	
Office Work	Surveyed by Snyder	
Checked	Notes PRS Date 4-14-61	
Date	Indexed G. E. OTT APR 20 '61	

C.I. 2173.14
GLEN LYN DR.
Location of Improvements
on
ALOSTA AVE (S. side)

From - Vecino Dr.
To - Grand Ave

Note
21' offset line =
Reference line

Snyder
Calpinesgo
Lybrand.

Note: Any Additions or Changes on This Sheet Must be Made or Circled in Red Ink With Date and Name of Person Making Change.

Do not extend notes this side of this line.

RETURN TO
LOS ANGELES COUNTY ENGINEER
700 LOS ANGELES COUNTY ENGINEERING BLDG.

76F309S CE #247—3-57

F.B. 2115 PG. 258

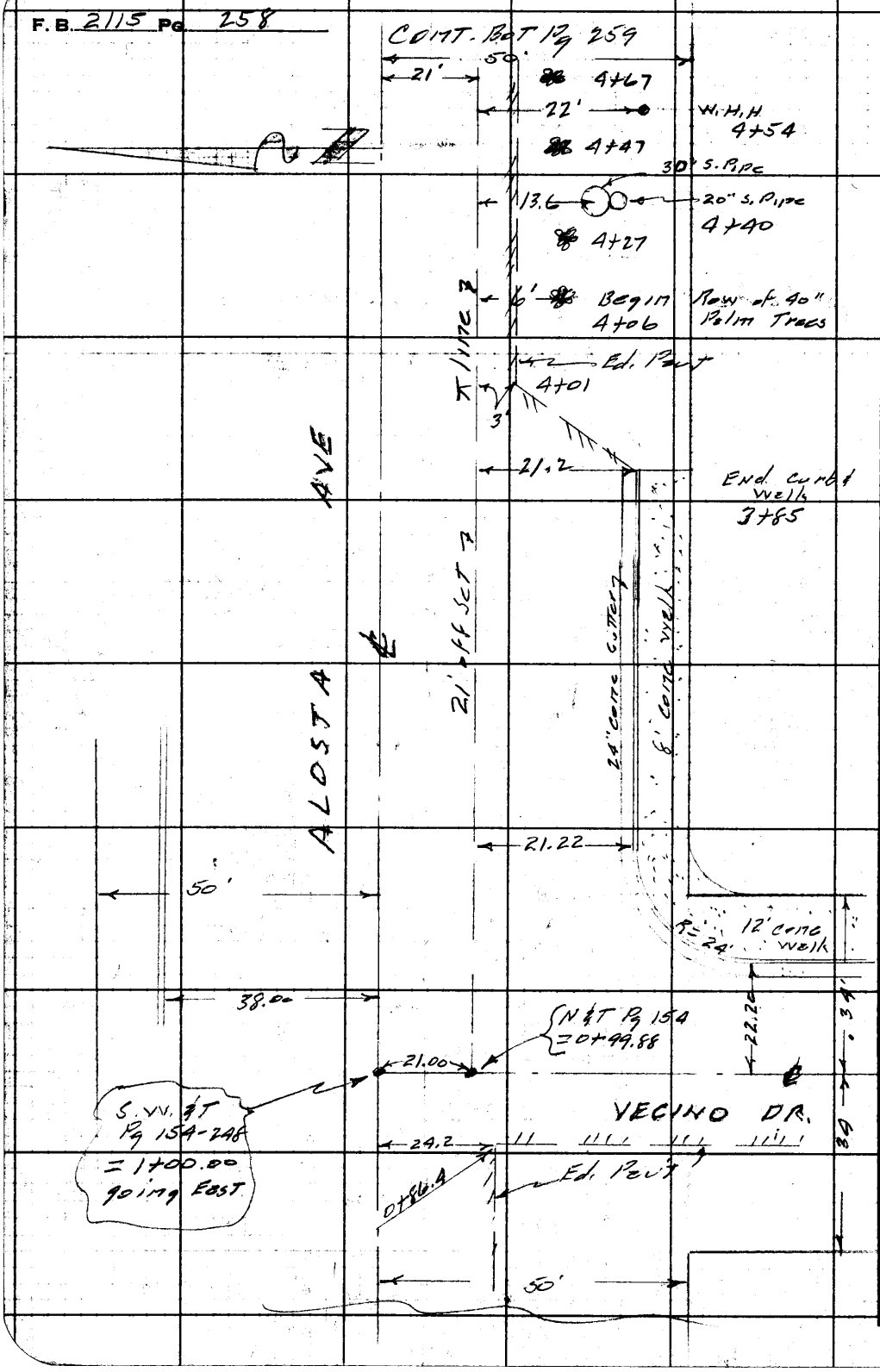

RETURN TO
LOS ANGELES COUNTY ENGINEER
700 LOS ANGELES COUNTY ENGINEERING BLDG.

Do not extend notes this side of this line.

Note: Any Additions or Changes on This Sheet Must be Made or Circled in Red Ink With Date and Name of Person Making Change.

Notes Ck'd by	Survey of Glen Lyn Dr
Map No.	JN 2175.14 Tape Std of
Office Work	Surveyed by Snyder
Checked	Notes 1925 Date 4-14-64
Date	Indexed M. E. Ott

F. B. 2115 Pg. 259



Note: Any Additions or Changes on This Sheet Must Be Made or Circled in Red Ink With Date and Name of Person Making Change.

Do not extend notes this side of this line.

RETURN TO
LOS ANGELES COUNTY ENGINEER
900 LOS ANGELES COUNTY ENGINEERING BLDG.

765098 CE #247—7-53

F. B. 2115 PG. 260



RETURN TO
LOS ANGELES COUNTY ENGINEER
700 LOS ANGELES COUNTY ENGINEERING BLDG.

Do not extend notes this side of this line.

Note: Any Additions or Changes on This Sheet Must be Made or Circled in Red Ink With Date and Name of Person Making Change.

Notes Ck'd by	Survey of Glen Lyn Dr
Map No.	JN 2173.14 Tape Std. of F
Office Work	Surveyed by Snyder
Checked	Notes PRS Date 4-14-61
Date	Indexed H. E. OTT

F. B. 2115 Pg. 261



Note: Any Additions or Changes on This Sheet Must be Made or Circled in Red Ink With Date and Name of Person Making Change.

Do not extend notes this side of this line.

RETURN TO
LOS ANGELES COUNTY ENGINEER
100 LOS ANGELES COUNTY ENGINEERING BLDG.

763098 CE #247—7-53

F. B. 2115 PG. 262

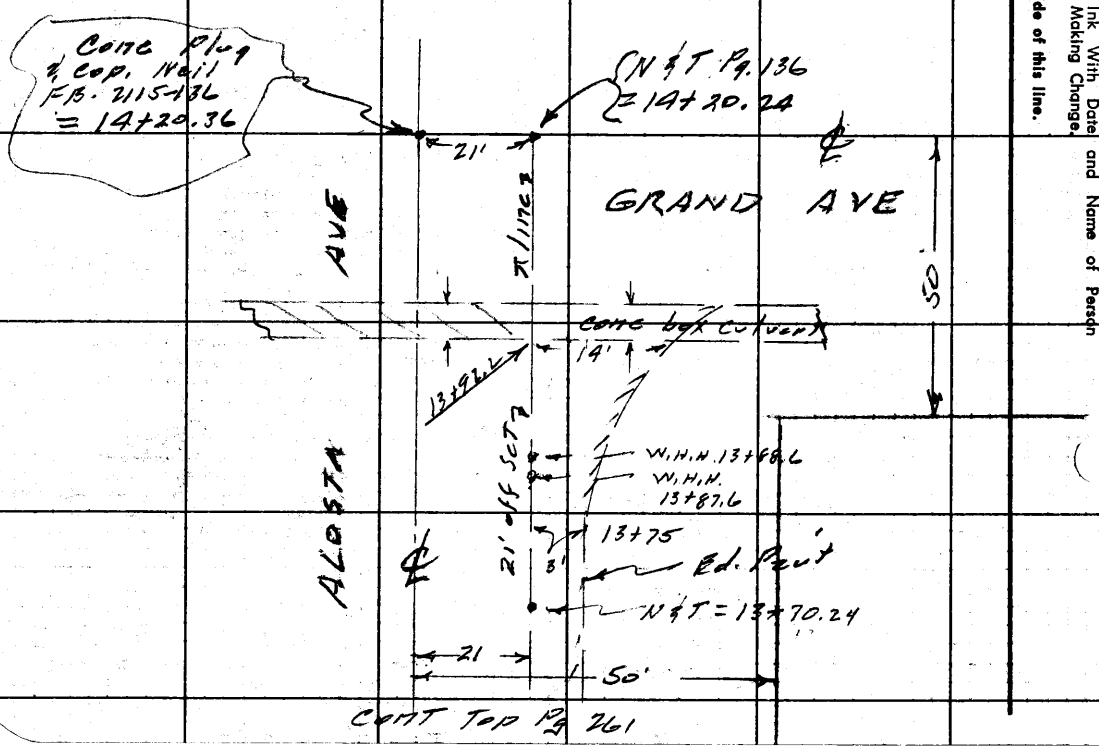

RETURN TO
LOS ANGELES COUNTY ENGINEER
700 LOS ANGELES COUNTY ENGINEERING BLDG.

Do not extend notes this side of this line.

Note: Any Additions or Changes on This Sheet Must be Made or Circled in Red Ink With Date and Name of Person Making Change.

Notes Ck'd by	Survey of Glen Lyn Dr.
Map No.	JN 2173.14 Tape Std °F
Office Work	Surveyed by Snyder
Checked	Notes PRS Date 4-26-61
Date	Indexed APR 20 H. E. OTT

F. B. 2115 Pg. 263

C.I. 2173.14

Glen Lyn Dr.

Location of Plumbing Outlets

on

ALOSTA AVE

From Vecino Dr.

to Grand Ave

Note
21' offset line =
Reference Line

Snyder
Carrasco
Glidden
Lybrand

Note: Any Additions or Changes on This Sheet Must be Made or Circled in Red Ink With Date and Name of Person Making Change.

Do not extend notes this side of this line.

RETURN TO
LOS ANGELES COUNTY ENGINEER
700 LOS ANGELES COUNTY ENGINEERING BLDG.

763098 CE #247 7-55

F. B. 2115 PG. 264

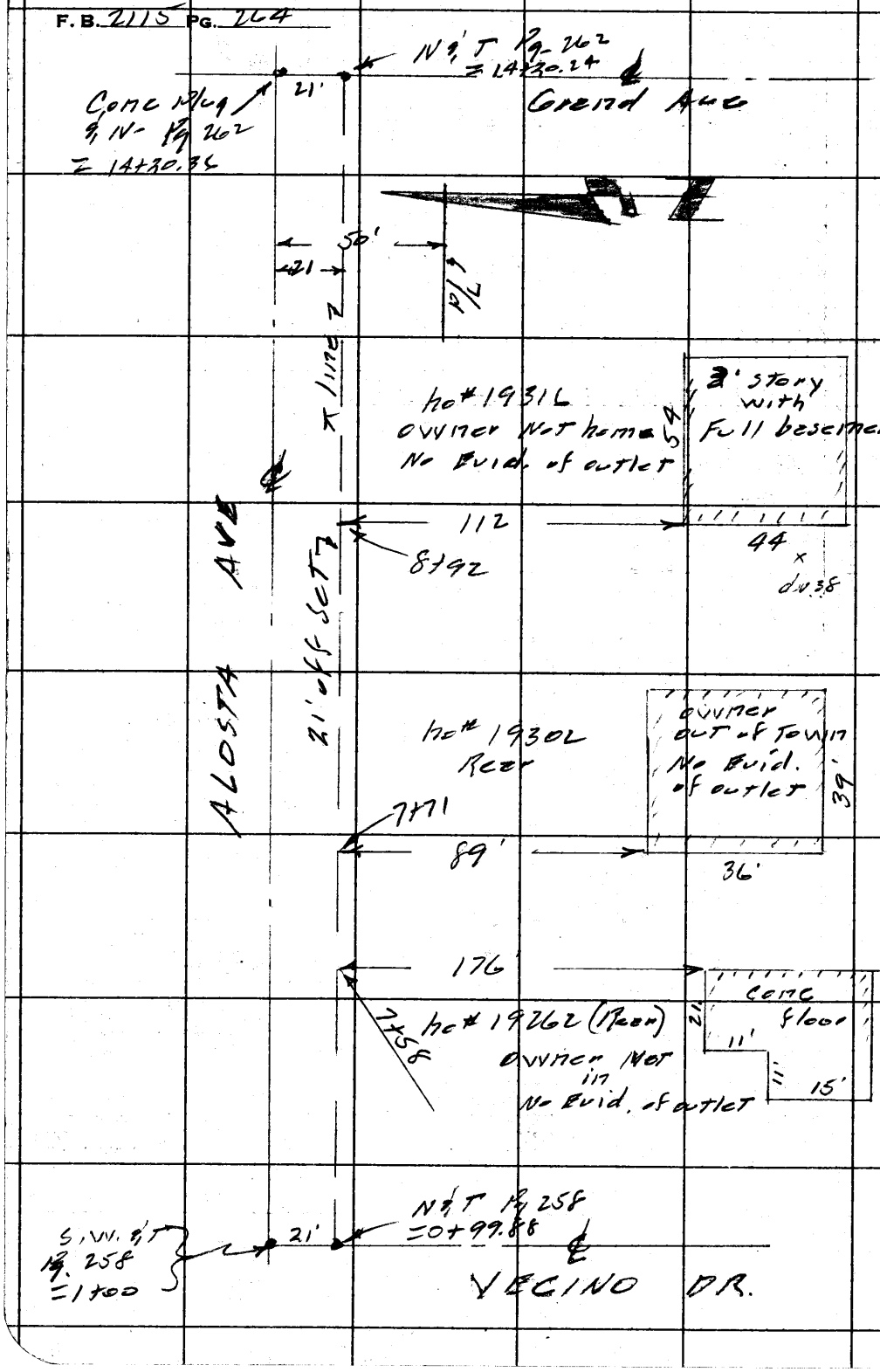

RETURN TO
LOS ANGELES COUNTY ENGINEER
700 Los Angeles County Engineering Bldg.

Do not extend notes this side of this line.

Note: Any Additions or Changes on This Sheet Must be Made or Circled in Red Ink With Date and Name of Person Making Change.

Profile No.	Notes Red.	Plotted	Job No. 2173.14	Division No. 11	F. B. 2115 Pg. 265
	Date	Date	Survey of Glen Lyn Dr.		
X-Sec. No.	Notes Chkd.	Checked	Survey by Snyder	Notes 1933	Date 4-18-61
	Date	Date	Map No.	Indexed ~~H. E. OTT~~	Date

C.I. 2173.14
GLEN LYN DR.

X SECTIONS
ON
A. LOSTA AVE (S. Side)

From - Vecino Dr.
To - Grand Ave

Note
21' offset line = Reference line

Snyder
Carrasco
Glidden
Lybrand

STATION	B. S.	H. I.	F. S.	ELEV.

NOTE: ANY ADDITIONS OR CHANGES ON THIS SHEET MUST BE MADE OR CIRCLED IN RED INK, WITH DATE AND NAME OF PERSON MAKING CHANGE.

PLEASE RETURN TO
LOS ANGELES COUNTY SURVEYOR
726 Los Angeles County Engineering Bldg.

Do not extend notes this side of this line.

78L298 S & E #307 9-54

76L298 S & E #307 9-54

PLEASE RETURN TO
LOS ANGELES COUNTY SURVEYOR
726 LOS ANGELES COUNTY ENGINEERING BLDG.

NOTE: ANY ADDITIONS OR CHANGES ON THIS SHEET MUST BE MADE OR CIRCLED IN RED INK, WITH DATE AND NAME OF PERSON MAKING CHANGE.

Do not extend notes this side of this line.

331

F. B. 2115 PG. 266 | Job No. 2173.14 | Division No. 11 | Notes Red. | Plotted | No. | Profile
Survey of Glen Lyn Dr. | Date | No. | X-Sec.
Survey by Snyder | Notes PRS | Notes Chkd. | Checked
Indexed G. E. QH | Date 4-18-61 | Date | Date | No.

STATION	B. S.	H. I.	F. S.	ELEV.		
					Alosta Ave	
BM H.W. 97				678.50	BM HW. 97 BL 678.501 FB. 2115-132 Vecino Dr. & Alosta Ave S.E. Cor. BT. sidk in cb 5' S. of S. end C.R.	
1+00.00	℄ INT			678.7	℄ INT Alosta Ave & Vecino Dr.	
				677.90	S.E. cor S. end C.R.	Gutter
				678.55	S	Top cb
				678.59	E.	Gutter
				679.22	E	Top cb
					Left	Right
Note 21' off set line = Reference line						
0+99.88	INT.			678.3	INT. 21' off set line	Vecino Dr.
				678.1		50' R.
2+00				680.3		
				679.53		21.2 R Gutter
				680.20		21.2 Top cb
				680.6	21' L ℄ Alosta Ave	
3+00				682.0		
				681.36		21.2 R Gutter
				681.98		21.2 Top cb
				682.3	21' L ℄ Alosta	
3+85				682.86		21.2 R Gutter
				683.47	E. end	21.2 R Top cb

76L-298 S & E #307—1-56

PLEASE RETURN TO
LOS ANGELES COUNTY ENGINEER
700 LOS ANGELES COUNTY ENGINEERING BLDG.

NOTE: ANY ADDITIONS OR CHANGES ON THIS SHEET MUST BE MADE OR CIRCLED IN RED INK, WITH DATE AND NAME OF PERSON MAKING CHANGE.

Do not extend notes this side of this line.

Profile No. ____ Notes Red. ____ Date ____ Plotted ____ Date ____ Job No. 2173.19 Division No. 11
X-Sec. No. ____ Notes Chkd. ____ Date ____ Checked ____ Date ____ Survey of Calif. Eng. Co. Survey by Snyder Notes 173 Pr. Date 4-18-61
Map No. ____ Date ____ Indexed ____ Date ____ W. E. Ott

F. B. 2115 Pg. 267

STATION	B. S.	H. I.	F. S.	ELEV.	Alosta Ave Left	Right
4+00				68377		
				6836		3' R Ed. Pavt
				6846		29' P/L
				6840		180'
				6820		230' R.
				6806		310' R B.L.L.
				6841	21' L ℄ Alosta Ave	
5+00				6854		
				6852		3' R Ed. Pavt
				6853		13' R.
				6853		29' R P/L
				6859	21' L ℄ Alosta Ave	
6+00				6871		
				6869		3' R Ed. Pavt
				6869		13' R.
				6867		29' R P/L
				6877	21' L ℄ Alosta Ave	
7+00				68896		
				6886		3' R Gutter
				6885		13' R.

76L-298 S & E #307—1-56

PLEASE RETURN TO
LOS ANGELES COUNTY ENGINEER
700 LOS ANGELES COUNTY ENGINEERING BLDG.

NOTE: ANY ADDITIONS OR CHANGES ON THIS SHEET MUST BE MADE OR CIRCLED IN RED INK, WITH DATE AND NAME OF PERSON MAKING CHANGE.

Do not extend notes this side of this line.

F. B. 2115 Pg. 268 Job No. 2173.14 Division No. 11 Notes Red. Plotted Profile
Survey of Glen Ave Pr. Date Date No. X-Sec.
Survey by Snyder Notes PRS Notes Chkd. Checked
Indexed H. E. Ott Date 4-16-61 Date Date No.

STATION	B. S.	H. I.	F. S.	ELEV.	Alosta Ave Left	Right
7+00				6880		29' R P/L
				6867		130' R
				6850		230 R
				6837		310 R B.L.L.
				6895	21' L ℄ Alosta Ave	
7+58				6867	176' R. Floor of Ground ho # 19262 Pg 264	
7+71				6878	125' S.W. Cor of ho # 19302 Rec. Pg # 264	
8+00				6907.8		
				6906		3' R
				6902		13' R
				6900		29' R P/L
				6913	21' L ℄ Alosta Ave	
8+92				6895	156' R S.W. Cor ho # 19316 Pg. 264	
				6857	Floor of Basement ho # 19316	
9+00				6926		
				6925		3' R Ed. Pavt
				6926		13' R
				6924		29' R P/L
				6931	21' L ℄ Alosta Ave	

761-ESB & E #207—1-56

PLEASE RETURN TO
LOS ANGELES COUNTY ENGINEER
700 Los Angeles County Engineering Bldg.

NOTE: ANY ADDITIONS OR CHANGES ON THIS SHEET MUST BE MADE OR CIRCLED IN RED INK, WITH DATE AND NAME OF PERSON MAKING CHANGE.

Do not extend notes this side of this line.

Profile No. X-Sec. No.
Notes Red. Date
Notes Chkd. Date
Plotted Date
Checked Date
Job No. 2123.14 Division No. 11
Survey of GLEN ALTA RD.
Survey by Snyder Notes PRS Date 9-18-61
Map No. Indexed H. E. OH Date
F. B. 2115 Pg. 269

STATION	B. S.	H. I.	F. S.	ELEV.	Alosta Ave Left	Right
10+00				69437		
				6943		3' R Ed. Pavt
				6931		13' R.
				6927		29' R P/L
				6921		130 R
				6907		230' R
				6887		B.L.L. 310 R
				6949	21' L ℄ Alosta Ave	
11+00				6963		
				6962		3' R Ed. Pavt
				6951		13' R
				6944		29' R. P/L
				6967	21' L ℄ Alosta Ave	
12+00 ⊙				69787		
				6978		3' R Ed. Pavt
				6975		13' R.
				6969		29' R P/L
				6983	21' L ℄ Alosta Ave	
13+00				6990		
✓				6988		3' R.

F. B. 2115 Pg. 270 Job No. 2173.14 Division No. 11 Notes Red. Plotted Profile

Survey of Gleim & Hill Date Date

Survey by Snyder PRS Notes Chkd. Checked

Indexed H. E. OM Date 9-18-61 Date Date

13+00				6989	13' R
				6996	29' R P/L
				6995	21' L ℄ Alosta Ave
13+70				6999	
				6999	3' R
				6999	13' R.
				7000	29' R Prop COR
				6992	Along P/L 130' R
				6985	150' R.
				6970	160' R.
				6959	230 R
				6940	310 R.
				7003	21' L ℄ Alosta Ave
14+20.24	INT ⊼ line			7004	INT ⊼ line & Grand Ave
				6990	100' R
				6980	200' R
				6966	300' R
				7010	21' L ℄ INT Alosta Ave & Grand Ave
BM. H.W. 98				70001	B.M. H.W. 98 El 700.037 F.B. 2115-112 Alosta Ave & Grand Ave S.W. COR. B.T. SPK N.E. COR Conc Slab of Gas Pumps