INDEX TO F.B. 2117

DATE	J.N.	DESCRIPTION	NOTES	PAGES
1-56	0303.00	Basetdale Area Centerline Survey	C/L	5-54
		BASETDALE AVE. C.I.1928.14		
5-57	0303.00	District Center Line	C/L	55-57
"	1928.14	Sewer R/W in lot 13 Tract #10814.from Collwood Ave. to Covina Blvd.	Topog.	59-61
"	"	" " "	X*secs.	63-66
"	"	25" M.W.Line on Collwood Ave.& Don Julian Rd.	Loc.& Elev.	67-72
7-58	0440.00	Santa Mariana Avenue at Valley Blvd. & Proctor St.		73-74
		TEMPLE AVE. C.I.2185.14		
7-61	2185.14	District Bench Levels.	B.M.'s	75-79
"	0303.00	Center Line Survey.	C/L	81-85
6-61	2185.14	Topography.	Topog.	87-89
"	"	Cross Sections.	X-secs.	91-95
		ENNA ST. J.N.2271.34		
10/63	2271.34	Bench Levels	B.M'S.	98-106
"	0303.00	District Center Line Survey	C.L.	108-123
"	2271.34	Workman Mill Rd.---Cambray Dr. So to North R/W Line of U.P.R.R.	Topog	126-128
"	"	Gala St -- ------ - " " South 230' To End	"	130-131
"	"	Dela St---------- " " " " " "	"	134-135
"	"	Holford St-------- " " " " " "	"	138-139
"	"	Enna St----------S'Wly From Cambray Dr. 160' To End	"	142-143
"	"	Cambray Dr.------Workman Mill Rd. East 133' To P/L	X-SEC	146-148
"	"	Workman Mill Rd---Cambray Dr South 375' To R.R. R/W	"	150-154
"	"	Gala St- ------So. From Cambray Dr. South 230' To End	"	156-160
"	"	Dela St---------Cambray Dr. South 230' To End	"	162-166
	"	Holford St------ " " " " " "	"	168-172
"	"	Enna St-------- " " " " " "	"	174-177
"	"	Inv. El. S.S.M.H. Near Workman Mill Rd. & Pellissier Rd.	El. M.H.	1180
7	0303.00	MON. & TIES PAGES 8 TO 57		181-208

Mon. & Ties 8-57

Inv. El. 1180 181-208

PWFB 1328 1121

Notes Ck'd by	Survey of BASETDALE AVE. SS DIST.
Map No.	W. 0303.00 Tape No. 0146 Std. 68 °F
Office Work	Surveyed by J. MUSLIN
Checked	Notes J.M. Date 1-12-56
Date	Indexed A. C. Johnson 4-11-56

F.B. 214 PG. 6

J.N. 0303.00

BASETDALE AVE. S.S. DIST.

CENTER LINE

SURVEY

J. MUSLIN
A. CARRASCO
J. TAFOYA
T. OHASHI
T. LUNA
H. SONNENSCHEIN

Note: Any Additions or Changes on This Sheet Must be Made or Entered in Red Ink With Date and Name of Person Making Change.

Do not cover survey data on this line.

RETURN TO:
LOS ANGELES COUNTY SURVEYOR
725 LOS ANGELES COUNTY
ENGINEERING BLDG.

76F6208 BAY 4-56

1122

F.B. 2/17 PG. 1

PWFB 1328

J.N. 0303.00

BASETDALE AVE. S.S. DIST.

INDEX MAP

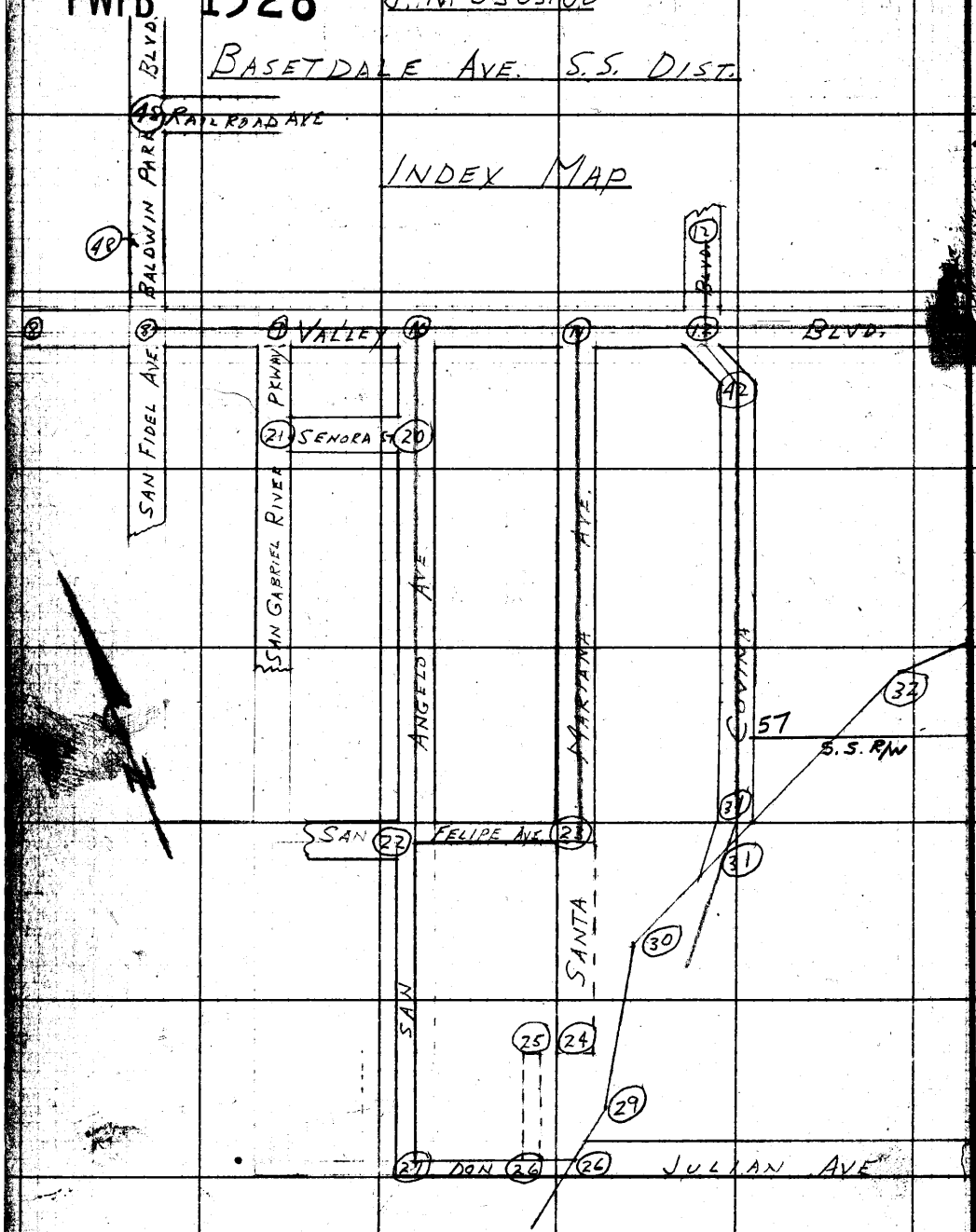

RETURN TO
LOS ANGELES COUNTY SURVEYOR
726 LOS ANGELES COUNTY
ENGINEERING BLDG.
Do not extend notes this side of this line.

Note: Any Additions or Changes on This Sheet Must be Made or Circled in Red Ink With Date and Name of Person Making Change.

PWFB 1328 1123, 1124

Notes Ch'd by K.R.M.
Map No.
Office Work
Checked
Date

Survey of BASETDALE AVE.
W. 0030' of Tape No. 0146 St'd. 68 °F
Surveyed by J. MUSLIN
Notes J. M. Date 1-27-56
Indexed L. C. Johnson

F.B. 247 PG. 7

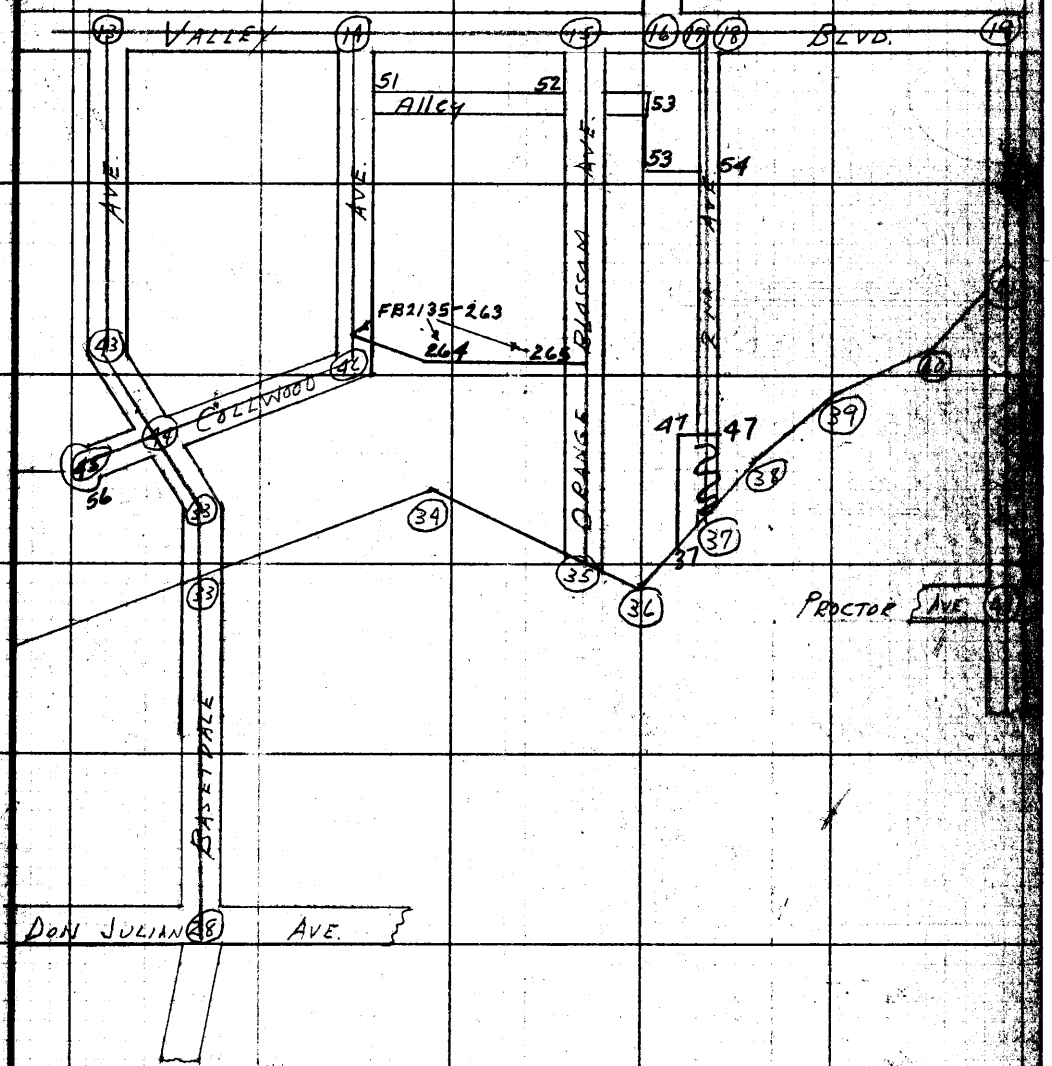

Note: Any Additions or Changes on This Sheet Must be Made or Circled in Red Ink With Date and Name of Person Making Change.

Do not extend notes this side of this line.

RETURN TO
LOS ANGELES COUNTY SURVEYOR
726 LOS ANGELES COUNTY
ENGINEERING BLDG.

78FB088 247 4-56

F.B. 217 PG. 8

PWFB 1328

To Bot. Pg. 9

1125

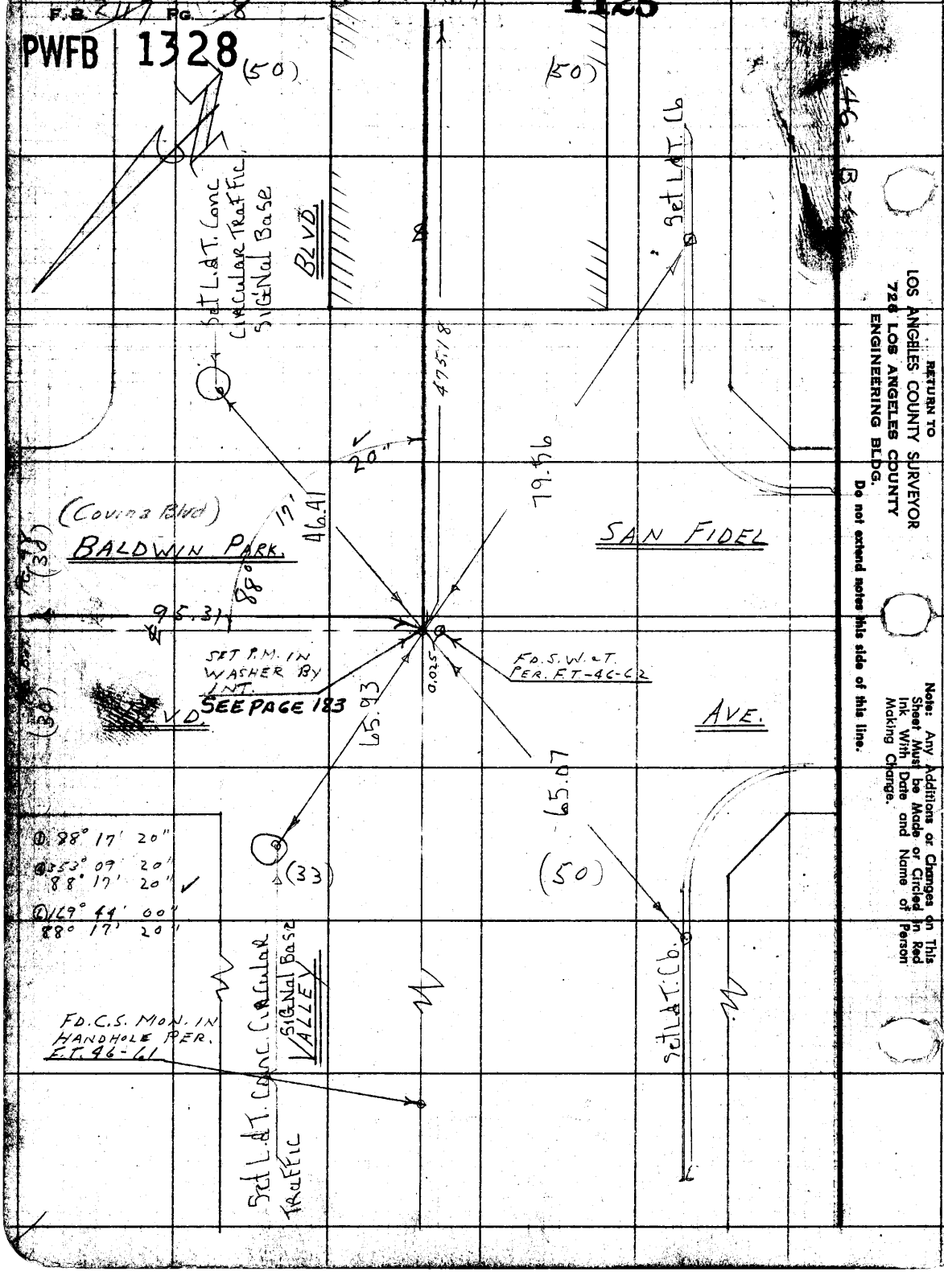

RETURN TO
LOS ANGELES COUNTY SURVEYOR
726 LOS ANGELES COUNTY
ENGINEERING BLDG.
Do not extend notes this side of this line.

Note: Any Additions or Changes on This Sheet Must be Made or Circled in Red Ink With Date and Name of Person Making Change.

76F3095 S&E #247. 8-54

RETURN TO
LOS ANGELES COUNTY SURVEYOR
726 LOS ANGELES COUNTY
ENGINEERING BLDG.

Note: Any Additions or Changes on This Sheet Must be Made or Circled in Red Ink With Date and Name of Person Making Change.

Do not enlarge notes this side of this line.

W. S. 46-B-5

PWFB 1328

1126

Notes Ck'd by
Map No.
Office Work
Checked
Date

Survey of BASETRAIL AND DIST
W. O. 1143 Map No. 1168 °F
Surveyed by J. M. Date 2-23-56
Notes J. M.
Indexed
L. C. Johnson

124.82 LEVEL @ T-66° = 124.82 ✓

475.18 LEVEL @ T-66° = 475.18 ✓

230.08 LEVEL @ T-66° = 230.08 ✓

① 179° 26' 30"
② 357° 46' 00"
179° 26' 30" ✓
③ 356° 38' 00"
179° 26' 26 2/3

SEE PAGE 184

F.B. 9225 PAN. 1187
F.B. 1818-10

(50)

VALLEY BLVD.

(50)

To Top Pg. 8

475.18 ✓

124.82

179°

26'

230.08

To Top Pg. 10

90°

49.98

35.00

SET
16. B.S. W.F.T.

RIVER PARKWAY

SAN GABRIEL

20.19

384.98

To Top Pg. 21

F.B. 2214 Pg. 2
① 90° 00' 00"
② 320° 00' 00"
③ 180° 00' 00"

F.B. 2147 PG. 10

PWFB 1328

1127

W.S. 46-B-5

FD. L&T. ON ℄ PROD. PER. F.T. 46-63

CONC. WALK

410.17 LEVEL @ T-50°
= 410.12

33.04

VALLEY BLVD.

(50)

FD. L&T ON ℄ PROD. PER. F.T. 46-63

14.25

230.08

410.12

To Top Pg. 19

To Bot. Pg. 11

SEE PAGE 185
FD. SPK. & W. WITH 4-L.&T. TAN. PER F.T. 46-63

28.05

FD. L&T ON TAN. PER F.T. 46-63

89°

6.95

OUT
SET LG. B.S.W.L.T.

SAN ANGELO AVE

391.92 LEVEL @ T-64°
= 391.91

391.91

① 89° 59' 50"
② 359° 59' 20"
89° 59' 50"
③ 179° 59' 20"
89° 59' 53 1/3"

TR.

(30)

#11705

To Top Pg. 20

RETURN TO
LOS ANGELES COUNTY SURVEYOR
726 LOS ANGELES COUNTY
ENGINEERING BLDG.

Do not extend notes this side of this line.

Note: Any Additions or Changes on This Sheet Must be Made or Circled in Red Ink With Date and Name of Person Making Change.

PWER 1328

1128

Notes Ck'd by: [illegible]
Map No.
Office Work
Checked
Date

Survey of BASKETDALE AVE. S.S. DIST.
W. O. 0303.11 Tape No. 0146 St'd. 68 °F
Surveyed by J. MUSLIN
Notes J. M. Date 2-21-56
Indexed E. C. Johnson

F.B. 2117 Pg. 14

TO LT. PG. 12

(50) (50)

① 90° 00' 20"
④ 360° 01' 40"
90° 00' 25"
⑥ 180° 02' 40"
90° 00' 26½"

FD. 1½" I.P. W/ TAG, R.E. 617 KNOCKED OVER

BLVD.

317.90

#11981

90° 00' 42"

SET L.G. BS. W.L.T.

SANTA

FD. L&T. WITH 4-L&T. TAN. PER. FT-46-63
SEE PAGE 186

FD. L&T. ON & PROD. PER. FT-46-63

14.20

27.97

35.00

1317.97

(30)

FD. L&T. ON TAN. PER. FT-46-63

(30)

MARIANA AVE

VALLEY

410.12

(33)

(50) (50)

TR.

TR

#11705

To Rt. Pg. 10

W. S. 46 of G-6

317.92 LEVEL @ T-580
= 317.90

Note: Any Additions or Changes on This Sheet Must be Made or Circled in Red ink With Date and Name of Person Making Change.

Do not extend notes this side of this line.

RETURN TO
LOS ANGELES COUNTY SURVEYOR
726 LOS ANGELES COUNTY
ENGINEERING BLDG.

76F309S S&E #247. 8-54

F.B. 247 Pg. 12

PWFB 1328

1129, 1130

W.S. 46-C-6

RETURN TO
LOS ANGELES COUNTY SURVEYOR
726 LOS ANGELES COUNTY
ENGINEERING BLDG.

Do not extend notes this side of this line.

Note: Any Additions or Changes on This Sheet Must be Made or Circled in Red Ink With Date and Name of Person Making Change.

0.02

F.D.C.S. MON
DN 24" PFE
F.B. 1818-13

0.02 S. FWY. LINE

@ 147° 44' 50"
@ 230° 59' 00"
147° 44' 45"

@ 116° 23' 20"
147° 44' 43"

@ 87° 47' 40"
@ 351° 11' 00"
87° 47' 45"

@ 166° 47' 00"
87° 47' 50"

BLVD.

(50)

87°

VALLEY

47'

BLVD.

(33)

50'

Pg. 13

317.90

388.56

SET L.&T. BY INT.
SEE PAGE 187

27.63

30°

Δ = 32° 15' 30"
R = 500.00
T = 144.59
L = 281.51

(50)

To Bot

P.I.
F.D.L.T. PER
F.B. 1118-8 +
F.T. 16-65

41.26

147°

31.91

58.5

Fd. P.M. M.H. Rim

set chisel
X Fire HYD.

279.12

FWY

(50)

388.58 LEVEL @ T-60'
388.56

Set N&T.
P.P. 495477E

(50)

To Top Pg. 12

76F3095, S&E #247. 8-54

RETURN TO
LOS ANGELES COUNTY SURVEYOR
725 LOS ANGELES COUNTY
ENGINEERING BLDG.

Note: Any Additions or Changes on This Sheet Must be Made or Circled in Red Ink With Date and Name of Person Making Change.

Do not extend notes this side of this line.

W.O. 5.46 C-6

PWER 1328

Notes Ck'd by KR M

Map No.
Office Work
Checked
Date

Survey of BASETDALE AVE. S.S.D.I.C.
W.O. 5.46 Stop No. 6145 Sta. 6+8 of
Surveyed by J. M. USLIN
Notes J. M.
Indexed
Date 2-56
C. Johnson

To Rot. Pg. 14

P.B. 3 Pg. 90

① 89° 58' 40"
② 358° 58' 40"
89° 59' 40"
③ 179° 58' 20"
89° 59' 40"

180.08 LEVEL @ T-CC'
= 180.08

359.97 LEVEL @ T. 66'
= 359.97

SEE PAGE 188

FD. S.W.T. WITH 4-L.P.T. TAG. PER ET-AC-CC

FD. L.P.T. ON R. PROD. PER ET-AC-CC

VALLEY

BLVD.

To Rot. Pg. 12

388.56

180.08

359.97

15.94

35.00

R = 45.00

89° 59' 40"

50.08

FD 2" I.P. P.T. TAG. DN. 15" R.E. 617 PER. TR. #11989 ET-AC-CC

SET 16 B.S.W.T.

BASETDALE

AVE

15.04

FD 2" I.P. P.T. TAG. DN 2" R.E. 617 PER. TR. #11989

RETURN TO
LOS ANGELES COUNTY SURVEYOR
726 LOS ANGELES COUNTY
ENGINEERING BLDG.

Note: Any Additions or Changes on This Sheet Must be Made or Circled in Red Ink With Date and Name of Person Making Change.

Do not extend notes this side of this line.

W.S. 46-C-6

1132

F.B. 2 PG. 1 PWFB 1128

To Top Pg. 15

To Top Pg. 13

COLLWOOD AVE

VALLEY BLVD

(30) (30)

(50) (33)

To Top Pg. 46

894.35

FD. 2" I.P. PT TAG DN. 15' R.E. C.L. PER TR. # 11989

15.03

SET 1/2 B.S. W/T

FD. 2" I.P. PT TAG DN. 15' R.E. C.L. PER TR. # 11989

6.63

FD. LT. ON TAN. PER ET-42-LL

28.37

FD. LT. WITH 4-TAN. LT'S PER ET-42-LL

50.03

294.79

175.12

359.97

14.125

SEE PAGE 189

FD. LT. ON & FROP. PER. ET-42-LL

FD. 2" I.P. PT TAG DN. 16" R.E. C.L. PER TR. # 11989

@ 90° 00' 00"
@ 359° 59' 50"
89° 59' 50"
@ 180° 00' 00"
90° 00' 00"

175.12 LEVEL AT 90°
= 175.12

294.79 LEVEL AT 0°
= 294.79

76F3098 S&E #247. 8-54

RETURN TO
LOS ANGELES COUNTY SURVEYOR
726 LOS ANGELES COUNTY
ENGINEERING BLDG.

Note: Any Additions or Changes on This Sheet Must be Made or Circled in Red Ink With Date and Name of Person Making Change.

Do not extend notes this side of this line.

PWFB 1328

1133

W.L.N. 46-C-6

341.97 LEVEL @ T-68°
= 341.97

215.85 LEVEL @ T-66°
= 215.85

FD. L&T. ON
& PROD. PER
FT-46-67

FD. S.W. & T. WITH
4-L&T. TAN TIES
PER. FT-46-67

SEE PAGE 190

36.62

VALLEY

BLVD.

(33)

(33)

TO BOT. PG. 16

TO TOP PG. 14

294.79

341.97

215.85

27.85

FD. L&T. ON
TAN. PROD. PER
FT-46-67

89°

57'

33.06

7.15

SET L.G.
B.S W.&T.

ORANGE BLOSSOM

AVE.

117.56

(30)

(30)

FD. 2" I.P. ASPH.
DN. 24" PER
TR. #10435

Δ 89° 59' 50"
@ 359° 59' 30"
@ 179° 59' 30"
89° 59' 55"

Notes Ck'd by
Map No.
Office Work
Checked
Date

Survey Date
W. Oldham Tape No.
Surveyed by
Notes
Indexed
Date
C. Johnson

F. B. 3111 Pg.

F.B. 2117 PG. 16

To Bot. Pg. 17

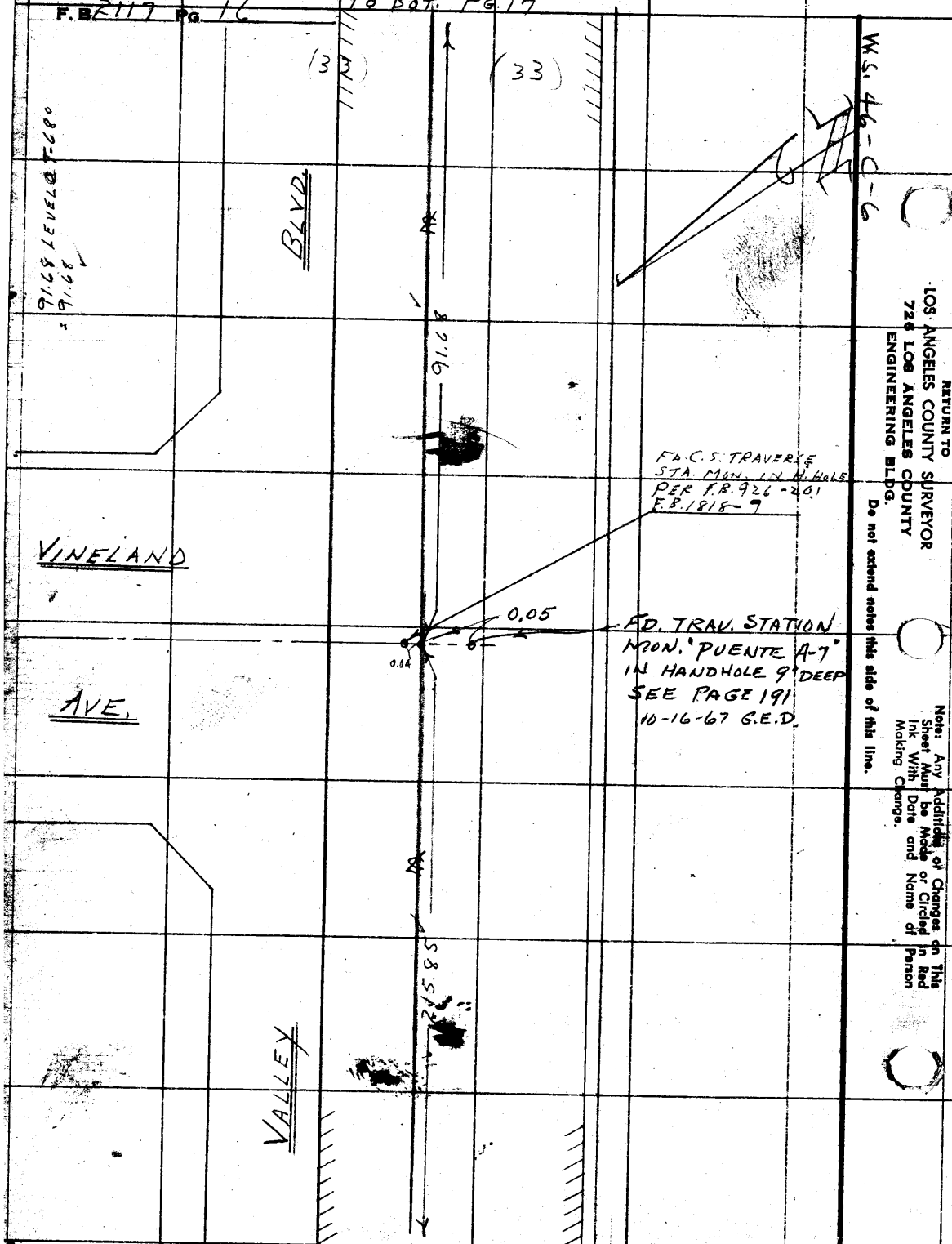

RETURN TO
LOS ANGELES COUNTY SURVEYOR
726 LOS ANGELES COUNTY
ENGINEERING BLDG.
Do not extend notes this side of this line.

Note: Any Additions or Changes on This Sheet Must be Made or Circled in Red Ink With Date and Name of Person Making Change.

To Top Pg. 15

PWFB 1229

1218

F. B. 214 Pg. 17

Notes Ck'd by KRM
Map No.
Office Work
Checked
Date

Survey of BASETDALE AVE S.S.D. PT.
W. 0.02°1.06 Tape No. 0146 St'd 68 °F
Surveyed by J. MUSLIN
Notes J. M. Date 3-56
Indexed E. C. Johnson

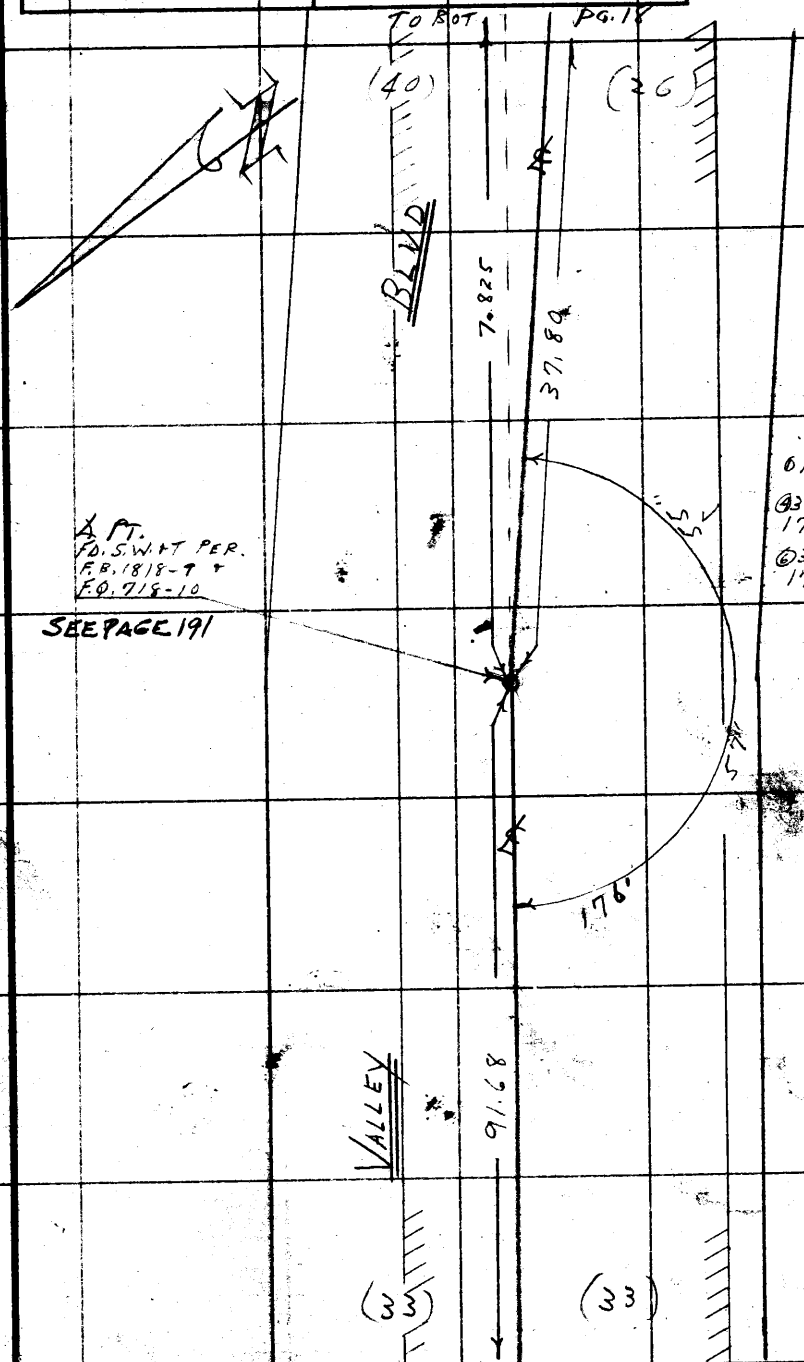

Note: Any Additions or Changes on This Sheet Must be Made or Circled in Red Ink With Date and Name of Person Making Change.

Do not extend notes this side of this line.

RETURN TO
LOS ANGELES COUNTY SURVEYOR
736 LOS ANGELES COUNTY
ENGINEERING BLDG.

76F3093 S&E #247. 8-54

To Bot. Pg. 19

PWFB 1229

1219

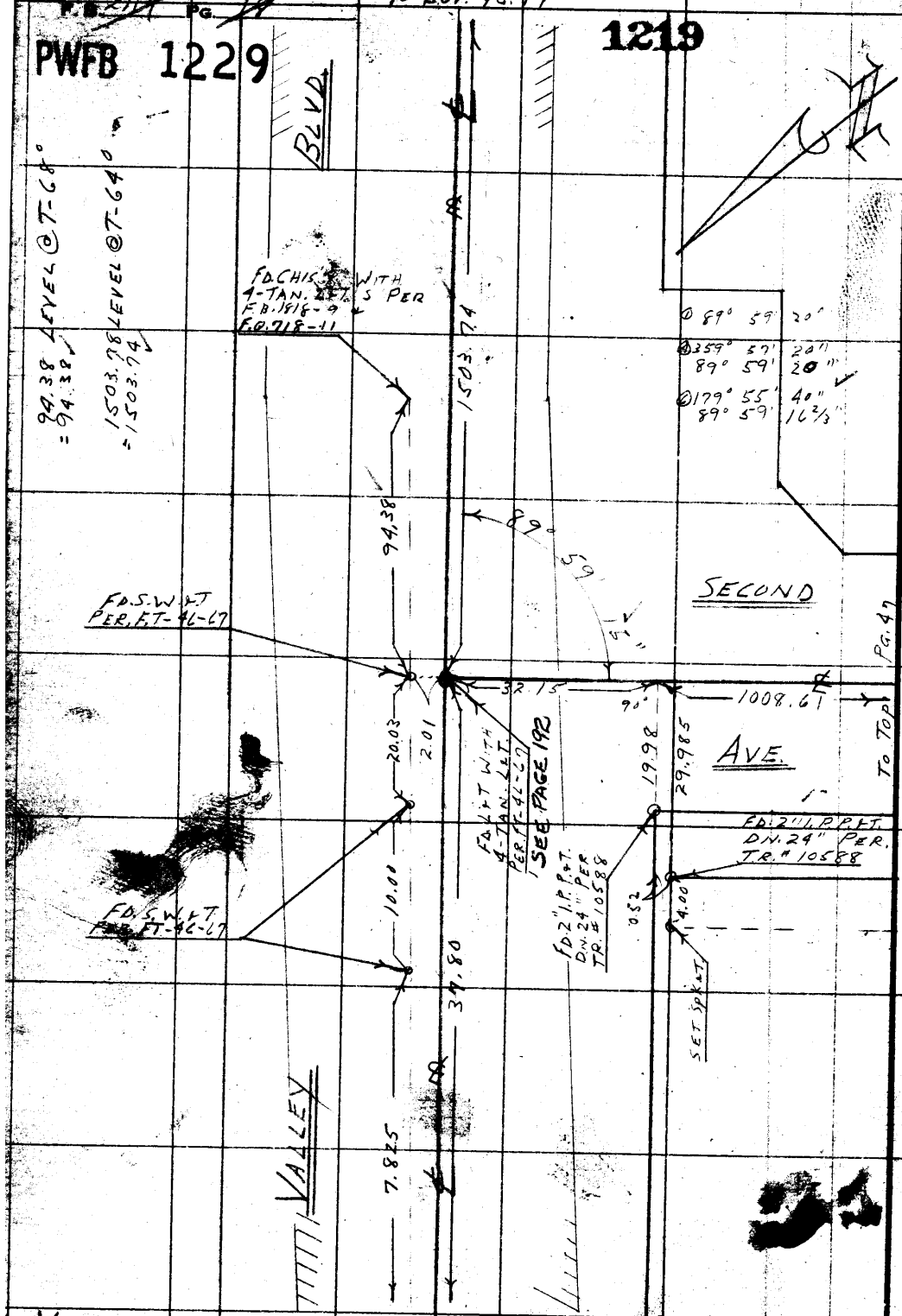

RETURN TO
LOS ANGELES COUNTY SURVEYOR
726 LOS ANGELES COUNTY
ENGINEERING BLDG.
Do not extend notes this side of this line.

Note: Any Additions or Changes to this Sheet Must be Made or Circled in Red Ink With Date and Name of Person Making Change.

To Top Pg. 17

76F309S S&E #247. 8-54

RETURN TO
LOS ANGELES COUNTY SURVEYOR
724 LOS ANGELES COUNTY
ENGINEERING BLDG.

Do not extend notes this side of this line.

Note: Any Additions or Changes on This Sheet Must be Made or Circled In Red Ink With Date and Name of Person Making Change.

W.S. 46-C-6

PWFB 1229

Notes Ck'd by E.R.M.
Map No.
Office Work
Checked
Date

Survey of MASTER PLAN OF STREETS & HIGHWAYS
W. Operation No. 1220 Sta'd 66 °F
Surveyed by J. MESSLIN
Notes J.M. Date 3-5-
Indexed Job

F.B. 2149

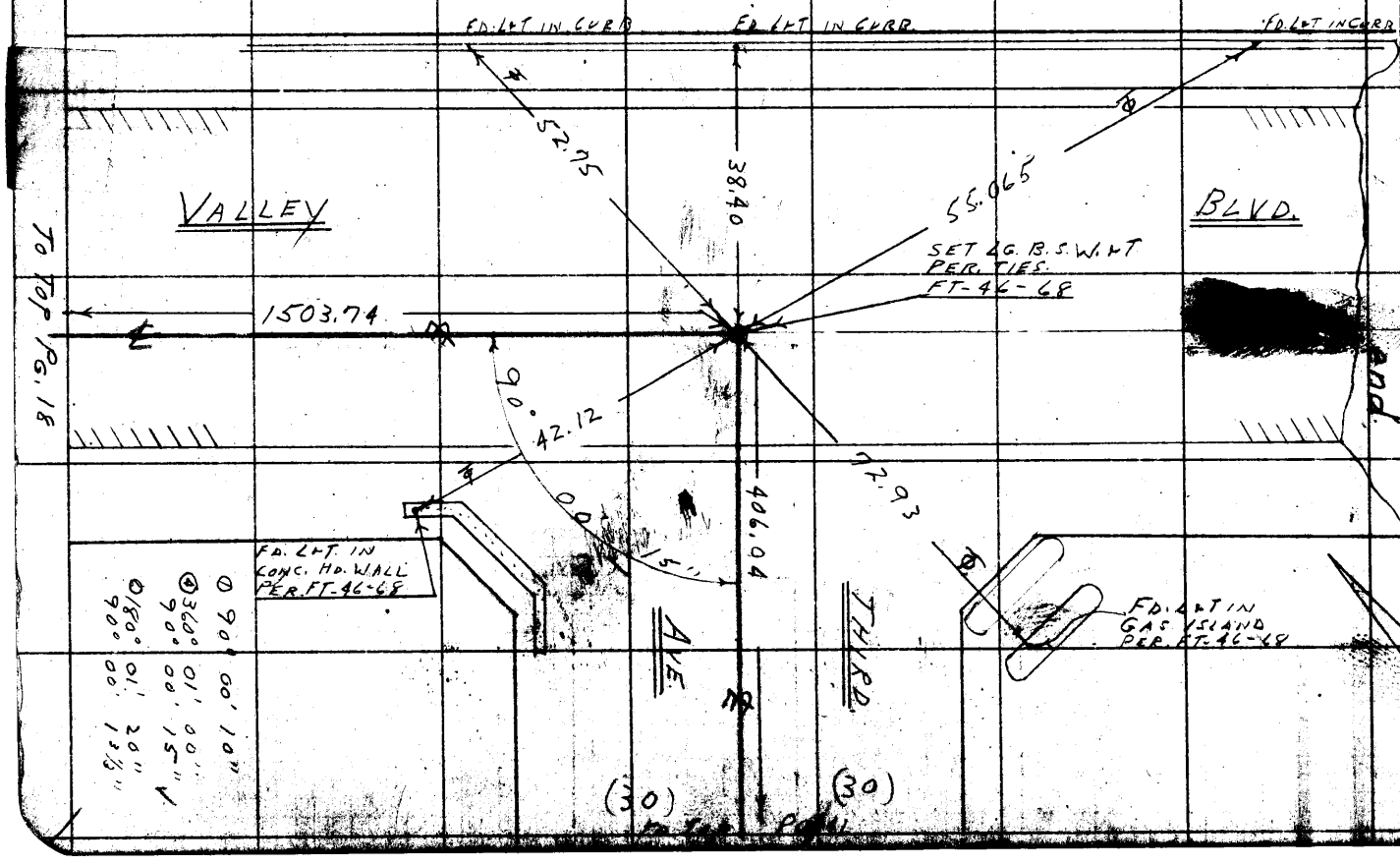

F.B. 2117 PG. 20

To Bot. Pg. 16

(30) (30)

AVE.

391.91

ARILLO ST.
~~SENORA ST.~~

(~~UNIMPROVED~~)

PG. 21

(30)

209.96

30.45

SET C.E. NON. 8" DIA. IN HANDHOLE SEE PAGE 193 10-13-67 G.E.D.

Set chisel X 4" I.P. Fence Cor.

(30)

68°

FD. 2" I.P. R-TAG. DN. 18" R.E. CIN PER. TR. # 11705

47.19

FD. N. & T. 18" Wal. Nut Fr.

50"

68.86

FD. N. & T. P.P. # 553063E

① 89° 59' 50"
③ 359° 59' 20"
89° 59' 50" ✓
⑥ 179° 59' 00"
89° 59' 50"

933.09

SAN ANGELO

933.11 LEVEL @ T-640
= 933.09 ✓

209.96 LEVEL @ T-640
= 209.95 ✓

To Top Pg. 22

W.S. 137-D-1

RETURN TO
LOS ANGELES COUNTY SURVEYOR
726 LOS ANGELES COUNTY
ENGINEERING BLDG.

Note: Any Additions or Changes On This Sheet Must be Made or Circled In Red Ink With Date and Name of Person Making Change.

Do not extend notes this side of this line.

PWFB 1328

1135

Notes Ck'd by KRM
Map No.
Office Work
Checked
Date

Survey of BASETDALE AVE S.S. DUST
W. Cross Tape No. 01464 St'd 68 °F
Surveyed by J. MUSLIN
Notes J.M. Date 3-56
Indexed E. C. Johnson

F. B. 217 Pg. 21

TO RT. Pg. 9

① 90° 00' 00"
④ 360° 00' 18"
90° 00' 02½"
⑥ 180° 00' 20"
90° 00' 03½"

365.00 LEVEL @ FLO
384.98

384.98

OFFSET LINE

369.99 Calc.

Bdry

90°

Tract

00'

ARILLO ST
~~SENORA ST~~

(30)

UNIMPROVED

SET 1x2 & N FLUSH.

20.18

209.95

FD. 2" I.P. & TAG DN. 24" R.E. 617 PER T.R. #11705

(30)

TO LT.

Note: Any Additions or Changes on This Sheet Must be Made or Circled in Red Ink With Date and Name of Person Making Change.

Do not extend notes this side of this line.

RETURN TO
LOS ANGELES COUNTY SURVEYOR
726 LOS ANGELES COUNTY
ENGINEERING BLDG.

76F309S S&E #247. 8-54

PWFB 1328

1136

To Bot. Pg. 20

(30) (30)

AVE.

W.S. 37-D-2

① 90° 00' 00"
④ 359° 59' 50"
89° 59' 57½ ✓
⑥ 179° 59' 50"
89° 59' 58⅓"

933.09

90-00-00

X in St. Sign

(30)

PROCTOR AVE.

~~SAN FELIPE~~

48.46

00-00

ST.

(30)

Pg. 23

204.88

To Rt.

(30)

FD 2" I.P. P.L.T
DN. 8" PER
TR.# 11705

SEE PAGE 194 FOR MON.
& TIES 10-11-67 G.E.D.

64.45

45.38

89° 59' 54"

O N.&T. P.P.# E 11705 Y

L.&T

Conc.
St. Wk.

204.89 LEVEL @ T-64°
204.88 ✓

SAN ANGELO

10-19-67 G.E.D.

1. 89° 59' 50"
4. 359 59 40
89 59 55
6. 179 59 20
89 59 53⅓

(30)

RETURN TO
LOS ANGELES COUNTY SURVEYOR
726 LOS ANGELES COUNTY
ENGINEERING BLDG.
Do not extend notes this side of this line.

Note: Any Additions or Changes on This Sheet Must be Made or Circled in Red Ink With Date and Name of Person Making Change.

PWEB 1328

1137

F. B. 2171 PG. 25

Notes Ck'd by KRM
Map No.
Office Work
Checked
Date

Survey of Basetrale Ave. S.S. Dist.
M. Map of Tract No. 0146 St'd. 68 °F
Surveyed by J. Muslin
Notes J. M. Date 3-5-56
Indexed E. C. Johnson

Map 33-D-2

Note: Any Additions or Changes on This Sheet Must be Made or Circled in Red Ink With Date and Name of Person Making Change.

Do not extend notes this side of this line.

RETURN TO
LOS ANGELES COUNTY SURVEYOR
726 LOS ANGELES COUNTY
ENGINEERING BLDG.

76F3095 S&E #247. 8-54

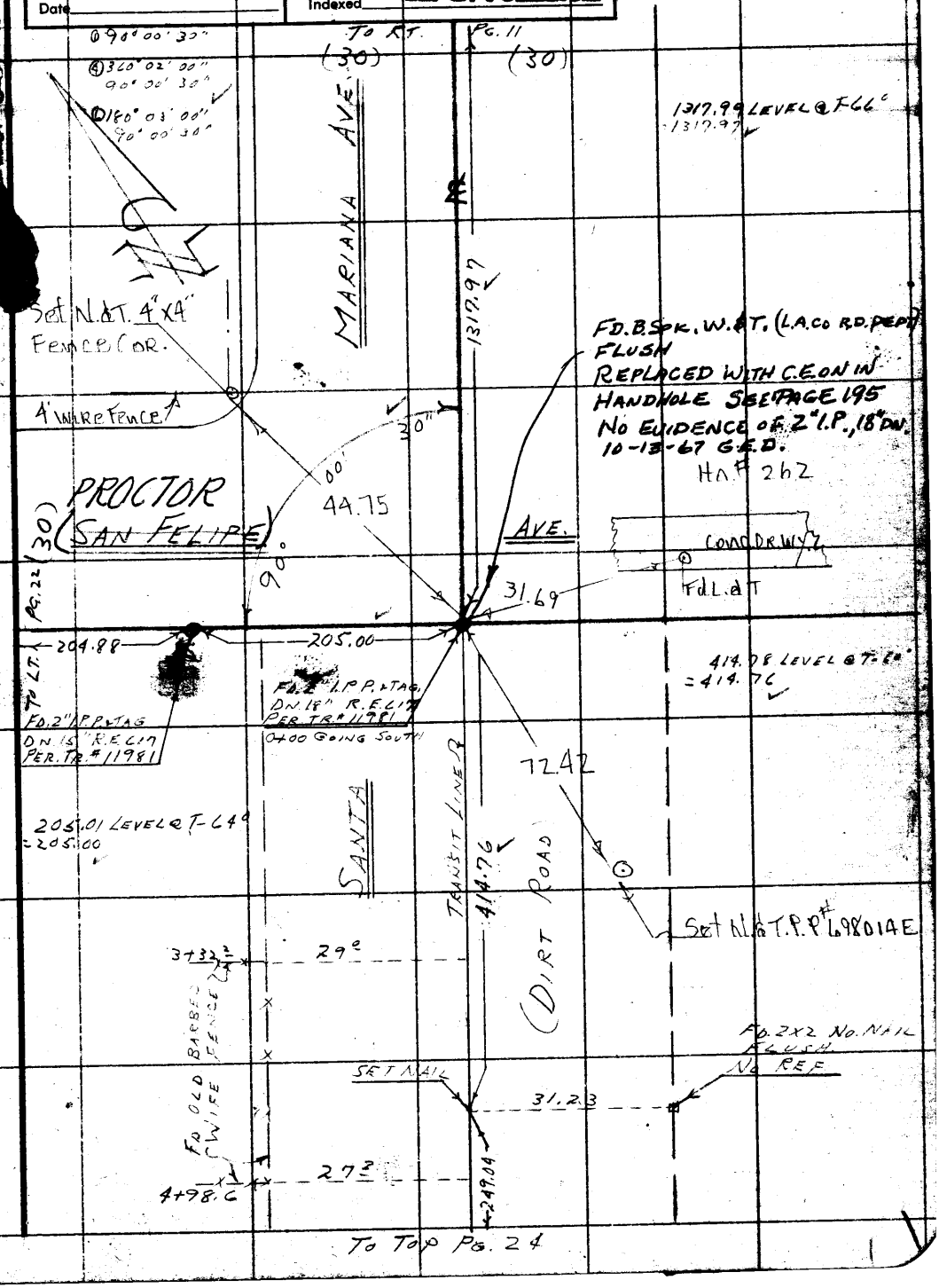

F.B. 2119 PG. 24

To BOT. PG. 23

247.05 LEVEL @ T-60°
249.04

31°

5+52.9

249.04

AVE

4' PICKET FN.

FD. 2X2 N. & TAG FLUSH R.E. 3464

31.98

SET NAIL

① 90° 00' 20"

Ⓐ 360° 01' 10"
90° 00' 17½"

Ⓑ 180° 02' 30"
90° 00' 28"

6+89.4

28.5

5" PIG WIRE FENCE

MARIANA

4' CHAIN LINK FN.

31.9

7+89°

8+01

28.9

4' CHAIN LINK FENCE

250.20 LEVEL @ T-60°
= 250.19

250.19

TRANSIT LINE

Set N.A.T. P.P. # 683099E

SANTA

4' CHAIN LINK FENCE

32°

8+48.6

72.06

90° 00' 20"

(DIRT ROAD)

FD. 2X2 N. & TAG UP 2" R.E. 3464

FD. 2X2 N. & TAG FL. R.E. 3464

28.27

31.58

0.18

67.45

137.64

29.25

5.04

SET 3/4" I.P.P. & P.N. 19' BY INT.

Set L. & T. Cor of House Foundation 0.50 ABOVE G.P.

FD. 2X2 N. & TAG. UP 2" L.S. 1196 PER SURVEY BY F.A. COGSWELL

137.65 LEVEL @ T-56°
= 137.64

67.46 LEVEL @ T-56°
= 67.45

To Top 7 T. Pg. 29

To Pg. 25

W.S. 37-

RETURN TO
LOS ANGELES COUNTY SURVEYOR
726 LOS ANGELES COUNTY
ENGINEERING BLDG.
Do not extend notes this side of this line.

Note: Any Additions or Changes on This Sheet Must be Made or Circled in Red Ink With Date and Name of Person Making Change.

PWFB 1228

805

Notes Ck'd by
No.
Work
Date

Survey of BASETDALE AVE S.S. DIST.
W. O. 0293.00 Tape No. 0146 St'd. 68 °F
Surveyed by J. MUSLIN
Notes J.M. Date 3-12-51
Indexed C. Johnson

F. B. 2119 Pg. 28

W.S. 37-D-

Note: Any Additions or Changes on This Sheet Must be Made or Circled in Red Ink With Date and Name of Person Making Change.

Do not extend notes this side of this line.

RETURN TO
LOS ANGELES COUNTY SURVEYOR
726 LOS ANGELES COUNTY
ENGINEERING BLDG.

76F3095 S&E #247. 8-54

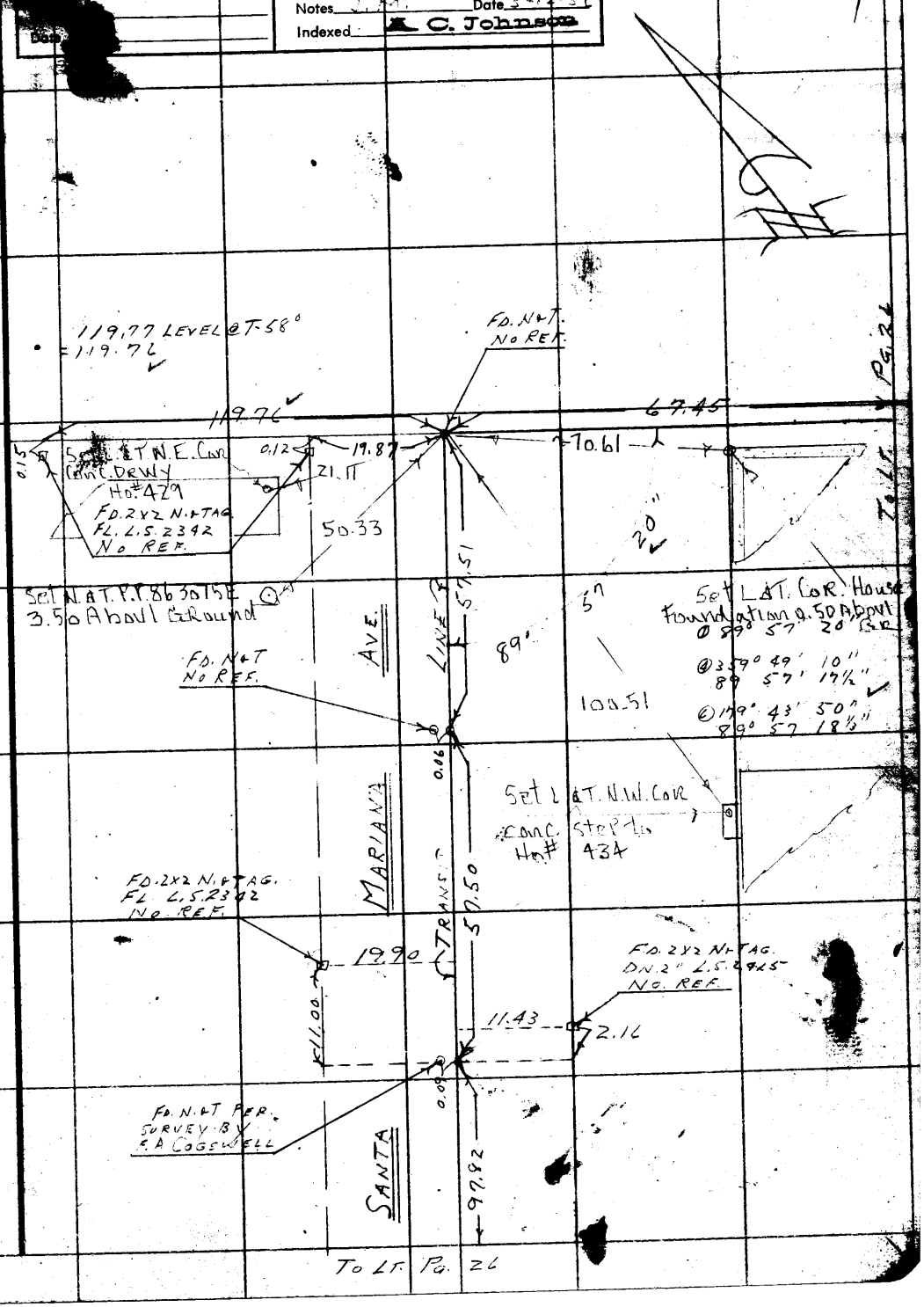

F.B. 2127 PG. 26

PWFB 1228

806

RETURN TO
LOS ANGELES COUNTY SURVEY
726 LOS ANGELES COUNTY
ENGINEERING BLDG.

Do not extend notes this side of this line.

Note: Any Additions or Changes on This Sheet Must be Made or Circled in Red Ink With Date and Name of Person Making Change.

PWFB 1228

807

F. B. 2147 Pg. 27

Notes Ck'd by
Map No.
Office Work
Checked
Date

Survey of BASETDALE AVE. S.S. DIST
W. O. 0383.00 Tape No. 0146 St'd. 68 °F
Surveyed by J. MUSLIN
Notes J. M. Date 3-56
Indexed C. Johnson

W.S. 32-D-2

(30)

SAN ANGELO AVE.

Fd N.&T. P.P.# 669129E

SEE PAGE 19 FOR MON. & TIES
10-11-67 G.E.D

FD 2" I.P. PNT
15" DN. PER
TR. # 13837
FD 2-3" SPR. & TINS

Fd N.&T.
P.P.# 669129

44.70

62.67

342.98

6.45

DON JULIAN RD.

54.17

Fd L&T. in Cb.

(30)

TO BON RE Z

Fd chisel X M.H. R.M.

342.98 LEVEL @ T-66°
= 342.98

TR. # 13837

Note: Any Additions or Changes on This Sheet Must be Made or Circled in Red Ink With Date and Name of Person Making Change.

Do not extend notes this side of this line.

RETURN TO
LOS ANGELES COUNTY SURVEYOR
726 LOS ANGELES COUNTY
ENGINEERING BLDG.

76F3088 S&E #247. 8-54

F.B. 217 PG. 28 TO B.T. PG. 33

PWFB 1228

808

W.S. 37-D-2

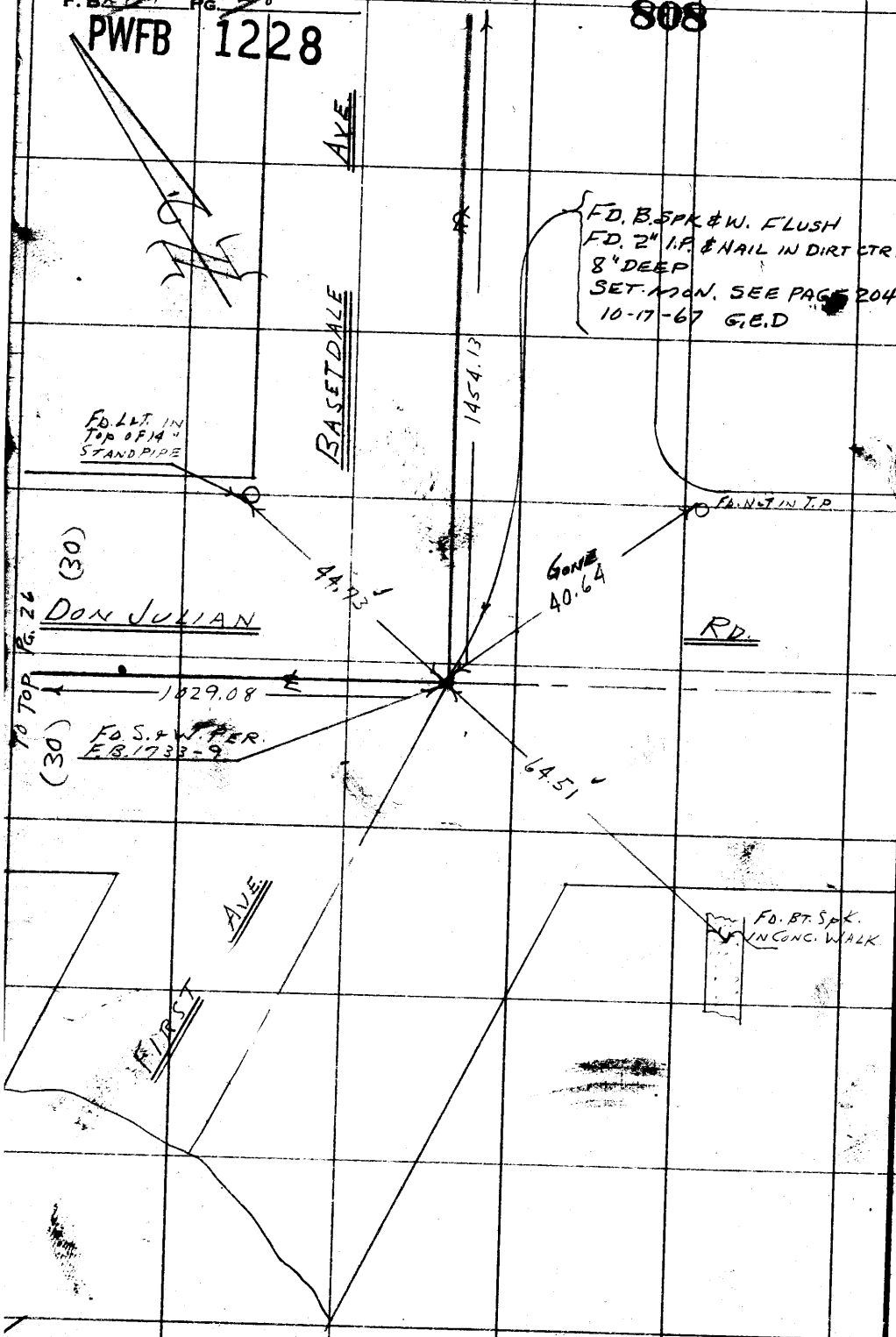

RETURN TO
LOS ANGELES COUNTY SURVEYOR
726 LOS ANGELES COUNTY
ENGINEERING BLDG.

Do not extend notes this side of this line.

Note: Any Additions or Changes on This Sheet Must be Made or Circled in Red Ink With Date and Name of Person Making Change.

PWFB 1228 809

Notes Ck'd by R.P.M.
Map No.
Office Work
Checked
Date

Survey of BASCTDALE AVE. S. S. DUST.
W. O. 0303.0 Tape No. 0146 St'd. 68 °F
Surveyed by J. MUSLIN
Notes J. M. Date 3-18-56
Indexed A. C. Johnson

F. B. 241 Pg. 29

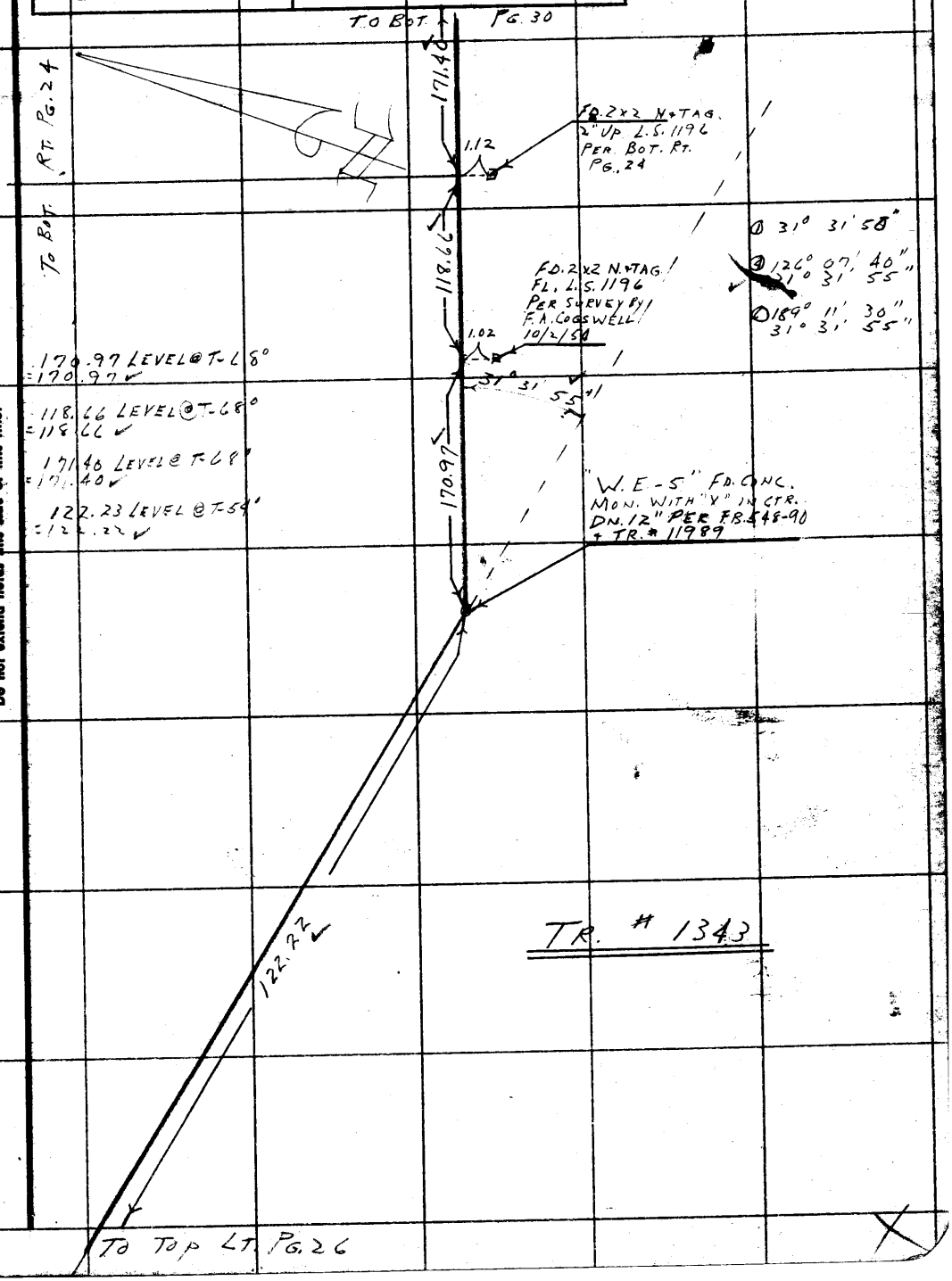

Note: Any Additions or Changes on This Sheet Must be Made or Circled in Red Ink With Date and Name of Person Making Change.

Do not extend notes this side of this line.

RETURN TO
LOS ANGELES COUNTY SURVEYOR
726 LOS ANGELES COUNTY
ENGINEERING BLDG.

76F3095 S&E #247. 8-54

F. B. ~~319~~ PG. ~~20~~

PWFB 1228

TR. #10814

To Bot. Pg. 3

810

FD. 2X2 + NAIL
DN. 42" PER.
F.B. 548-85
REPLACED 2x2
WITH 3/4" I.P. DN. 18"

240.86

747.60 Calc

469.18

270.45

Chain Link Fence
5' High

Set Chisel X 3" Fence Cor.

SET 1X2 FLUSH
REF. & FD. 1 ST.
FROM 2" I.P.
S'WLY COR.
TR. #1989

20.64

50

21

49.86

90°

Set chisel X
1" Fence Cor.

3.455

0.34

0.24

158°

42.645

FD. 1" I.P. + T.
BRASS NO. REF.

Chain Link Fence 5' High

171.40

BLVD.

COVINA

℄ PROPOSED

① 158° 21' 00"

④ 273° 24' 20"
158° 21' 05"

② 230° 06' 20"
158° 21' 03 1/3"

270.43 LEVEL @ T-78°
= 270.45

469.15 LEVEL @ T-78°
= 469.18

Set Chisel X 3" Fence Cor.

To Top Pg. 29

RETURN TO
LOS ANGELES COUNTY SURVEYOR
724 LOS ANGELES COUNTY
ENGINEERING BLDG.
Do not extend notes this side of this line.

Note: Any Additions or Changes on This Sheet Must be Made or Circled in Red Ink With Date and Name of Person Making Change.

PWFB 1228 811

F.B. 2147 Pg. 31

Notes Ck'd by LRM
Map No.
Office Work
Checked
Date

Survey of BASETDALE AVE. S.S. DIST.
W. O. 930309 Tape No. 2146 St'd. 68 °F
Surveyed by J. MUSLIN
Notes J. M. Date 3-21-56
Indexed C. Johnson

To Bot. Pg. 42

Ws. 37 - D - 2

TR.

(50) BLVD. (50)

10814

240.83 LEVEL @ T-74°
= 240.84

FD. 2X2 + NAIL DN. 18" PER F.B. 548-85 REPLACED 2X2 WITH 3/4" I.P. DN. 18"

COVINA

240.84

To Bot. Pg. 32

① 143° 47' 10"
② 215° 08' 40"
143° 47' 10"
③ 142° 43' 00"
143° 47' 10"

① 152° 55' 00"
② 251° 40' 10"
152° 55' 02½"
③ 197° 30' 20"
152° 55' 03½"

FD. N.H.T. IN 18" WALNUT

76.68

SET CEMENT. 20" DEEP, SET 1" I.P. FLUSH, SEE PAGE 198 10-10-67 G.E.B.

P.I. SET 3/4" I.P.P.T. DN. 18" REC. LINE & DIST. FROM NORTH

Δ = 27°04'50"
R = 1000.00
T = 242.82
L = 472.64

10 AD
10"
05"

43.27

10.29

151°

54.00

47'

55

SET N.H.T. IN P.P. #49548 S.E.

SET N.H.T. IN S.E. OF BARRICADE

43°

240.86

469.18

276.45 LEVEL @ T-56°
= 276.44

240.84 LEVEL @ T-18°
= 240.86

SET 3/4" I.P.P.T. 18" DN. BY INT.

TR. #1343

To Top Pg. 30

Note: Any Additions or Changes on This Sheet Must be Made or Circled in Red Ink With Date and Name of Person Making Change.

Do not extend notes this side of this line.

RETURN TO
LOS ANGELES COUNTY SURVEYOR
726 LOS ANGELES COUNTY
ENGINEERING BLDG.

76F3095 S&E #247. 8-54

F.B. ~~2117~~ Pg. ~~32~~

To Rot. Lt. Pg. 33

TR. # 11989

PWFB ~~1228~~

812

98.61 LEVEL @ T-74°
= 98.61

430.54 LEVEL @ T-62°
= 430.52

529.66 Calc.

0.80 OFFSET LINE

430.52

FD. 2" I.P.P. + TAG. FLUSH R.E. 3464 PER TR. # 10814

0.1.05

0.99

0.78

FD. 2" I.P.P. + TAG. DN. 18" R.E. 617 PER TR. # 11989

FD. 2" I.P.P. + TAG 3" UP R.E. 3464 PER. TR. # 10814

0.1.21

98.61

SET 1x2 + NAIL

0.80

FD. 2" I.P.P. + TAG 18" DN. R.E. 617 PER TR. # 11989

1.98

1.81

SET NAIL

10'

45°

15°

744.60 Calc.

272.44

TR. # 1343

① 156° 10' 40"

② 264° 43' 00"
156° 10' 45"

③ 217° 04' 30"
156° 10' 45"

TR. # 10814

To Rt Pg. 31

RETURN TO
LOS ANGELES COUNTY SURVEYOR
726 LOS ANGELES COUNTY
ENGINEERING BLDG.
Do not extend notes this side of this line.

Note: Any Additions or Changes on This Sheet Must be Made or Circled in Red Ink With Date and Name of Person Making Change.

PWFB 1228

813

Notes Ck'd by KRM
Map No.
Office Work
Checked
Date

Survey of BASETDALE AVE. S.S. DIST.
W. O. 0230 00 Tape No. 0146 St'd. 68 °F
Surveyed by J. MUSLIN
Notes J.M. Date 3-22-56
Indexed K. C. Johnson

F. B. 217 Pg. 33

W.S. 32-D-2

Note: Any Additions or Changes on This Sheet Must be Made or Circled in Red Ink With Date and Name of Person Making Change.

Do not extend notes this side of this line.

RETURN TO
LOS ANGELES COUNTY SURVEYOR
726 LOS ANGELES COUNTY
ENGINEERING BLDG.

76F3095 S&E #247. 8-54

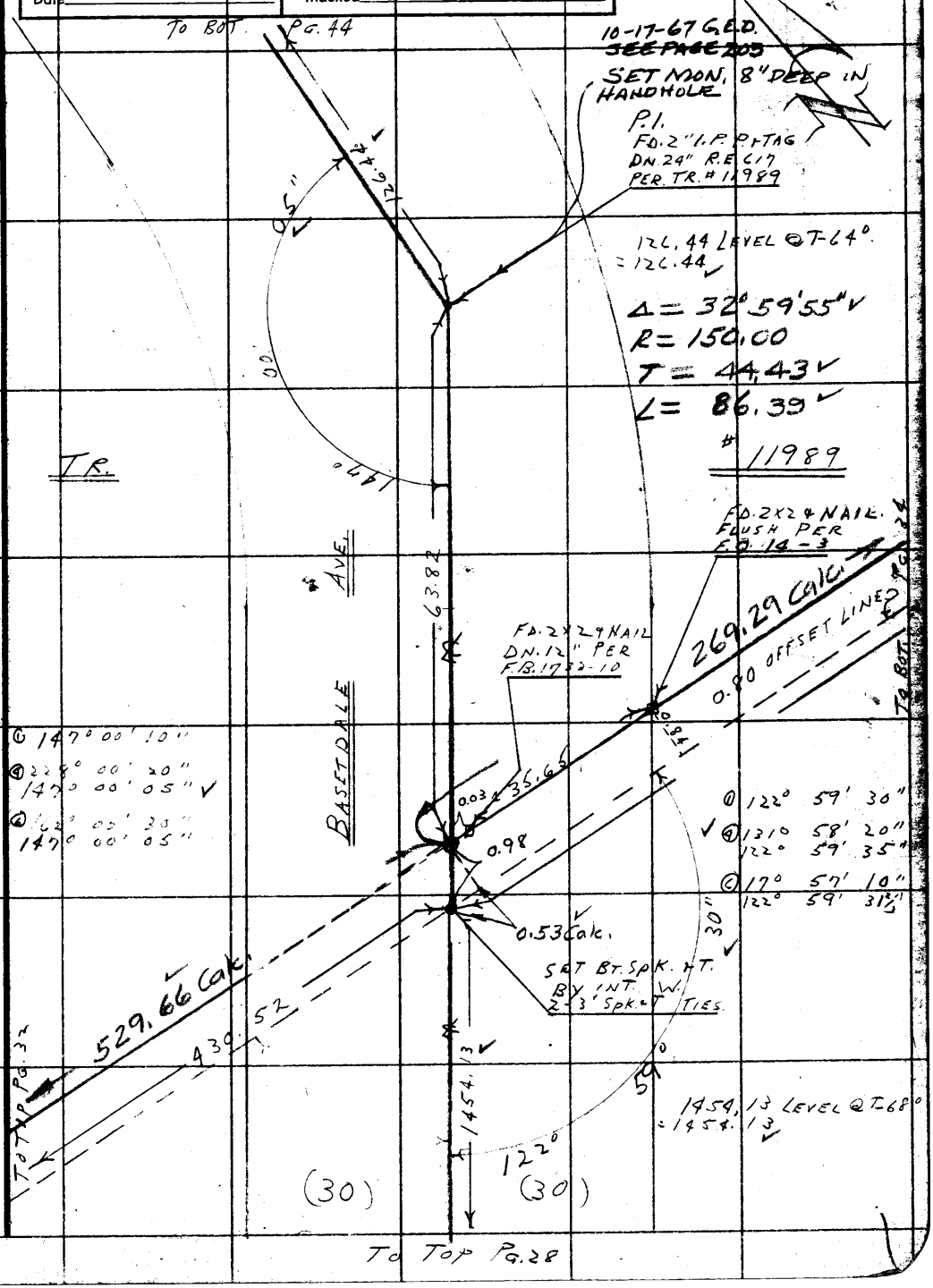

F.B. 2117 PG. 34

PWFB 1228

814

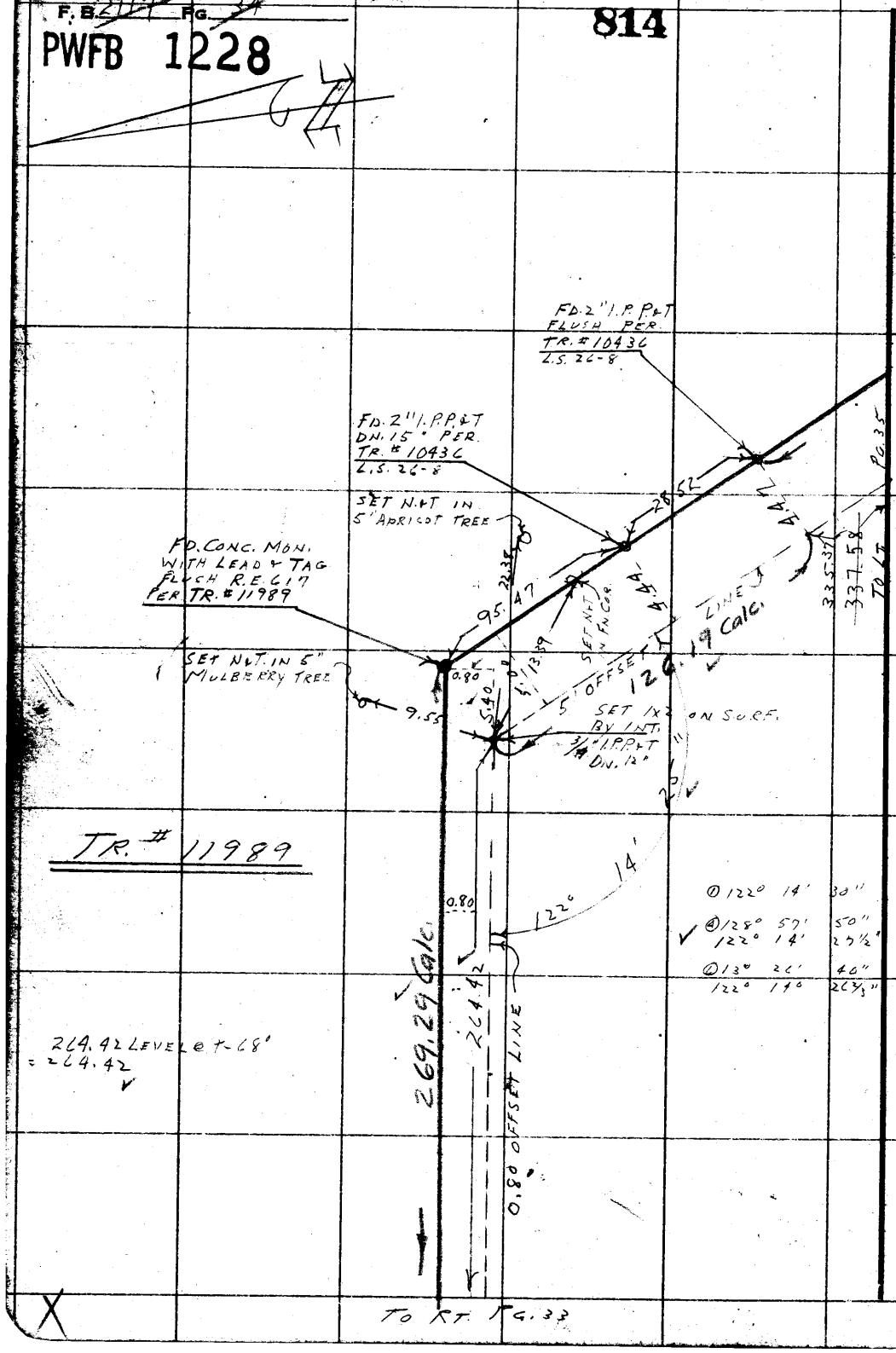

RETURN TO
LOS ANGELES COUNTY SURVEYOR
726 LOS ANGELES COUNTY
ENGINEERING BLDG.
Do not extend notes this side of this line.

Note: Any Additions or Changes on This Sheet Must be Made or Circled in Red Ink With Date and Name of Person Making Change.

PWFB 1228 815

Notes Ck'd by KRM
Map No.
Office Work
Checked
Date

Survey of BASETDALE AVE. S.S. DIST
W. O. 0202.00 Tape No. 0146 St'd. 68 °F
Surveyed by J. MUSLIN
Notes J. M Date 3-22-56
Indexed L. C. Johnson

F. B. 2107 Pg. 2

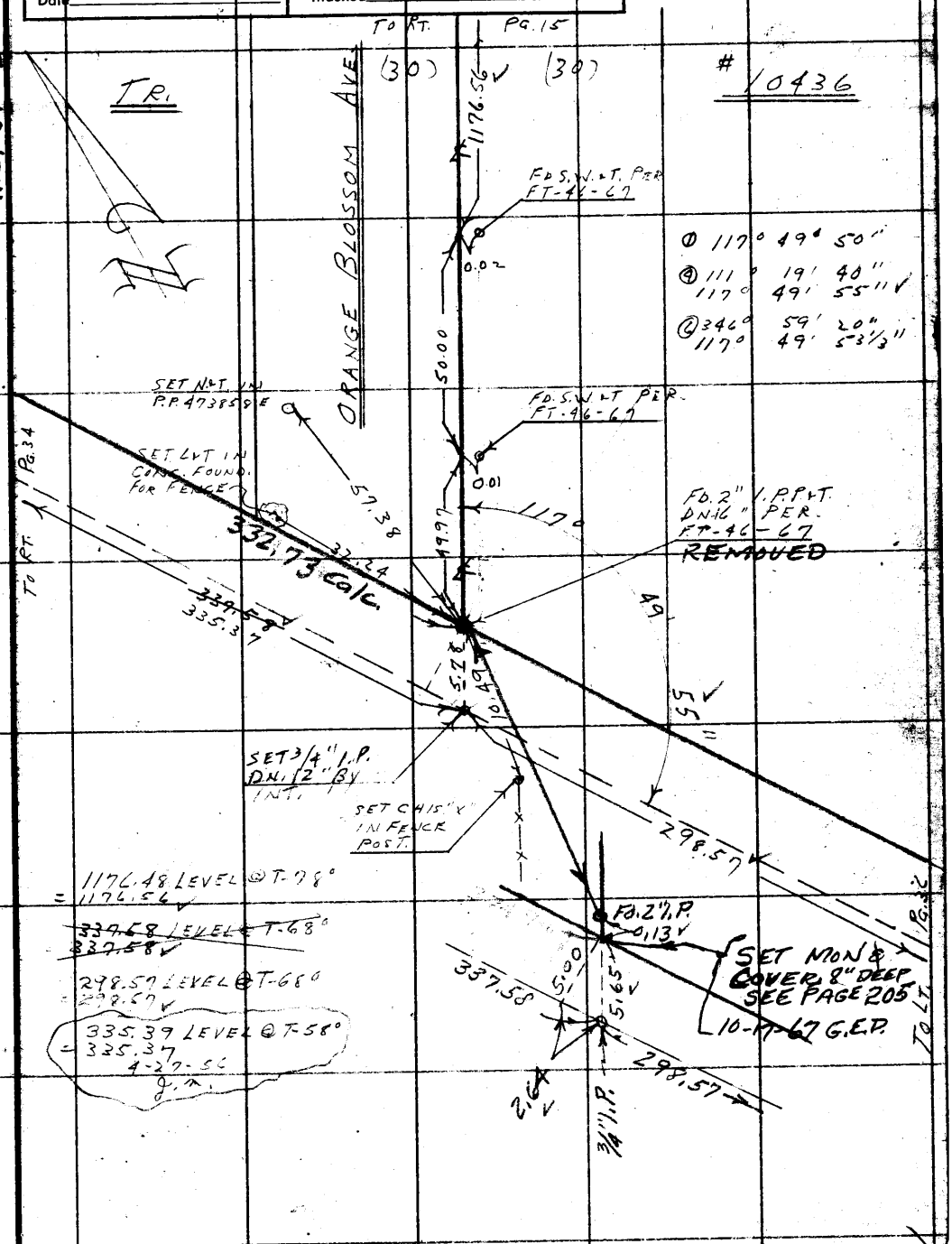

Note: Any Additions or Changes on This Sheet Must be Made or Circled in Red Ink With Date and Name of Person Making Change.

Do not extend notes this side of this line.

RETURN TO
LOS ANGELES COUNTY SURVEYOR
726 LOS ANGELES COUNTY
ENGINEERING BLDG.

76F3095 S&E #247. 8-54

F.B. 211T Pg. 3C

PWFB 1228

To Bot. Lt. Pg. 37

816

W.S. 37-D-2

① 66° 03' 10"
② 264° 12' 40"
66° 03' 10"
③ 36° 19' 20"
66° 03' 13"

301.70 Calc.

10' OFFSET LINE

~~287.61 LEVEL @ T-68~~
~~= 287.61~~

288.63 LEVEL @ T-58°
= 288.61
4 27-56 J.M.

TR. # 605

4"x12" Plank Retaining wall 3' High

Set N.&T. Top Plank

66° 03'

FD. 2" I.P.P.&T. DN. 12" PER. L.S. 26-8

14.955

10.00

FD. 2" I.P.P.&T. DN. 10" PER. L.S. 26-8

Set N.&T. Top Plank

8.83

8.92

SET 3/4" I.P. DN. 12" BY INT.

4"x8" Plank Retaining wall 3' High

SET 1/2" x NAIL FLUSH.

LINE A

95.04

PG. 33

5' OFFSET

298.57

TO RT.

95.04 LEVEL @ T-68'
= 95.04

RETURN TO
LOS ANGELES COUNTY SURVEYOR
726 LOS ANGELES COUNTY
ENGINEERING BLDG.

Do not extend notes this side of this line.

Note: Any Additions or Changes on This Sheet Must be Made or Circled in Red Ink With Date and Name of Person Making Change.

PWFB 1228 817

Notes Ck'd by KRM
Map No.
Office Work
Checked
Date

Survey of BASELINE AVE. S.S. DIST
W. Orange Tape No. 0196 St'd. 66 °F
Surveyed by J. MUSLIN
Notes J. M. Date 2-5-6
Indexed K. C. Johnson

F. B. 2117 Pg. 47

W.S. 37-D-2

To Bot. Pg. 47

Wly Line Parcel C-L.S.26-8

270.24

4' OFFSET LINE

Set N.&T. Cor Conc. Block Wall 6.5 High
FD. 2" I.P. P.L.T.
DN. 18" PER. L.S. 26-8

Set N.&T. 8" Pecan Tree 4' Above Gr.

248.40 Calc.

To Bot. Pg. 28

48°
43'
45"

4.00

22.67

16.87

18.01

10.04

248.40

270.23 LEVEL @ T-76°
= 270.24

14.12

301.70 Calc.

SET 3/4" I.P. DN. 12" BY INT.

10' OFFSET LINE B

287.67
288.61

To Top Pg. 36

(6) 48° 43' 40"
(4) 194° 55' 00"
48° 43' 45"
(6) 292° 22' 40"
48° 43' 46 3/2"

248.40 LEVEL @ T-66°
= 248.40

Note: Any Additions or Changes on This Sheet Must be Made or Circled in Red Ink With Date and Name of Person Making Change.

Do not extend notes this side of this line.

RETURN TO
LOS ANGELES COUNTY SURVEYOR
726 LOS ANGELES COUNTY
ENGINEERING BLDG.

76F3095 S&E #247. 8-54

F.B. 2119 PG. 38

PWFB 1228

818

TO BOT. PG. 39

① 167° 01' 30"

④ 308° 06' 00"
167° 01' 30"

⑤ 282° 09' 00"
167° 01' 30"

180.20 LEVEL @ T-66°
=180.19

379.94

180.19

SET 3/4" I.P. P+T.
DN. 12" BY
INT.

30"

01'

167°

28.15

Set N.T. 6" PERSIMON
TREE 36" ABOVE GROUND

44.48

32.00

43.345

FD. 2" I.P. P+T.
DN. 18" PER
L.S. 26-8

SET 1x2
[illegible]

10.20

Set N.T. 6" APRICOT
TREE 24" ABOVE GROUND

Line 2

10' offset

248.40

248.40 Calc

TO RT. PG. 37

W.S. 37-D-2

RETURN TO
LOS ANGELES COUNTY SURVEYOR
726 LOS ANGELES COUNTY
ENGINEERING BLDG.
Do not extend notes this side of this line.

Note: Any Additions or Changes on This Sheet Must be Made or Circled in Red Ink With Date and Name of Person Making Change.

PWFB 1229

1221

Notes Ck'd by LKM	Survey of BASETDALE AVE. S.S. DIST.
Map No.	W. O. 203.00 Tape No. 0146 St'd. 68 °F
Office Work	Surveyed by J. MUSLIN
Checked	Notes J. M. Date 3-5
Date	Indexed ~~L. C. Johnson~~

F. B. 2117 Pg. 39

To Bot. Pg. 40

① 164° 57' 40"
④ 299° 51' 00"
164° 57' 45"
⑥ 269° 46' 20"
164° 57' 43 1/3"

5' WIRE FENCE

344.08 LEVEL @ T-76°
= 344.10

344.10

523.19

Set N.A.T. Fence Cor

FD. 1" AXLE WITH 5" FLANGE DN. 1" NO REF. TAG MKD. L.S. 2661 WIRED TO HOLE IN FLANGE USED CTR. OF FLANGE

10.10

7.58

45

155.27 LEVEL @ T-62°
= 155.27

5' WIRE FENCE

9.00

Set NAT Fence Cor.

50

155.27

164°

FD. 4" I.P.P. & TAG. FLUSH. L.S. 2661 NO REF.

379.94

180.19

To Top Pg. 38

X

Note: Any Additions or Changes on This Sheet Must be Made in Red Ink With Date and Name of Person Making Change.

Do not extend notes this side of this line.

RETURN TO
LOS ANGELES COUNTY SURVEYOR
726 LOS ANGELES COUNTY
ENGINEERING BLDG.

76F3095 S&E #247. 8-54

PWFB 1229

1222

F.B. 211 Pg. 40

To Lt. Pg. 41

① 28° 43' 00"

④ 113° 31' 50"
28° 22' 57½

⑥ 170° 17' 40"
28° 22' 56⅔"

FD. L&T. IN CONC. BASE OF FN. POST. NO REF.

FD. 2X2 N+TAG. FLUSH. R.E. 617 NO REF.

8 Strand Barb Wire Fence 5' High

FD. 2X2 N+TAG. FLUSH. L.S. 1190 NO REF.

Set N&T 6"X8" R.R. Tie Fence Cor 18" Above Ground

SET 3/4" I.P. DN. 12" BY INT.

FD. 1/2" IRON BAR. 8" UP. N. SIDE FNC. COR. PROPERTY OWNER STATES THAT HE REPLACED ORIGINAL 2" I.P. WITH IRON BAR WHEN FENCE WAS INSTALLED.

~~138.28 LEVEL @ T-84°~~
=138.29

142.87 LEVEL @ T-84°
=142.88

137.30 LEVEL @ T-60°
=137.29
4-27-56 J.M.

179.08 LEVEL @ T-76°
179.09

Set chiseled X 5" I.P. Fence Cor. 12" Above Ground

8 Strand Barb Wire Fence 5' High

FD. 2X2 N+TAG. FLUSH. L.S. 2661 NO REF.

To Top Pg. 39

RETURN TO
LOS ANGELES COUNTY SURVEYOR
726 LOS ANGELES COUNTY
ENGINEERING BLDG.
Do not extend notes this side of this line.

Note: Any Additions or Changes on This Sheet Must be Made or Circled in Red Ink With Date and Name of Person Making Change.

PWFB 1229 1223, 1224

Notes Ck'd by KRM
Map No.
Office Work
Checked
Date

Survey of BASETDALE AVE. S.S.D. 1ST.
W. O. 303.10 Tape No. 0146 St'd. 68 °F
Surveyed by J. MUSLIN
Notes J. M. Date 3-56
Indexed C. Johnson

F.B. 2117 Pg. 41

To Pt. Pg. 19

W.S. 37-D-2

Set Chisel X 3" I.P. Fence Post 5' Hi.

(30) (30)

AVE.

406.04

36.26

SET BRASS NAIL IN CEMENT B/L INT. 10-22-69 G.M.

FD. 2"x2" N.TAG. FLUSH L.S. 1196 NO REF

19.99 Calc. = 406.05 LEVEL T-64° = 406.04

Calc. 29.99

73.62

Fd Spk in Lead on Foundation Th. Marked A Z-61

Pg. 40

634.33

OFFSET LINE

343.98

Bridge over Storm Drain

① 48° 20' 50"
④ 193° 23' 20"
48° 20' 50"
⑥ 290° 04' 40"
48° 20' 46 2/3

Set N.A.T. P.P. # 807 48E

RD

Bridge Conc Head wall 4' Hi.

343.84 LEVEL @ T-84'
= 343.88

SET MON. 8" DEEP IN HANDHOLE SEE F.B. 2117-207 10-19-67 G.E.O. PROCTOR

FD. SQ. BOLT 2" DN. PER FT-46-69

AVE.

.04

FD. SQ. BOLT REMOVED

Note: Any Additions or Changes on This Sheet Must be Made or Circled In Red Ink With Date and Name of Person Making Change.

Do not extend notes this side of this line.

RETURN TO
LOS ANGELES COUNTY SURVEYOR
726 LOS ANGELES COUNTY
ENGINEERING BLDG.

76F309S S&E #247. 8-54

F.B. 2119 PG. 42

To Bot. Pg. 12

W.S. 37-D-2

RETURN TO
LOS ANGELES COUNTY SURVEYOR
726 LOS ANGELES COUNTY
ENGINEERING BLDG.

Do not extend notes this side of this line.

Note: Any Additions or Changes on This Sheet Must be Made or Circled in Red Ink With Date and Name of Person Making Change.

BLVD.

AVE.

COVINA

279.14 LEVEL @ T-58°
= 279.12

SET MON. 24" DEEP & 1" I.P. FLUSH SEE Pg. 197 P.I.
FD. 2" I.P. PT. 10-10-67 G.E.D.
DN. 18" PER
FT-46-65

FD. N.T. IN P.P. #495486 E
OUT

41.37

Δ = 30°03'20"
R = 500.00
T = 134.23
L = 262.28

79.20

FD. NAIL IN WALNUT TREE

TO ADJ. 45

56'

68.69

FD. L.T. IN CONC. DRIVE.

149°

SEE Pg. 50 FOR ADDITIONAL NOTES.
J. MINGLE
12-29-56

1083.05

① 149° 56' 50"
② 239° 47' 00"
149° 56' 45"
③ 179° 40' 40"
149° 56' 42½"
④ 90° 00' 10"
⑤ 360° 00' 00"
90° 00' 00"
⑥ 180° 00' 00"
90° 00' 00"

FD. 2" I.P. NO TK.
DN. 18" PER
F.B. 548-86

90° 00' 00"

FD. 1X2 & NAIL
DN. 18" PER
F.B. 548-86
REPLACED 1X2
WITH 3/4" I.P. DN. 18"

0.01

22.57

249.99

249.99 LEVEL @ T-68°
249.99

1082.97 LEVEL @ T-80°
= 1083.05

75.10 LEVEL @ T-76°
= 75.10

75.10

(50)

(50)

To Top Pg. 31

PWFB 1228 819

Notes Ck'd by L.B.M.	Survey of BASETDALE AVE. S.S. DIST.
Map No.	W. O. 0505.0 Tape No. P146 St'd. 68 °F
Office Work	Surveyed by J. MUSLIN
Checked	Notes J. M. Date 4-56
Date	Indexed K. C. Johnson

F.B. ~~247~~ Pg. ~~43~~

T. RT. Pg. 13

(30) (30)

① 150° 02' 10"
② 240° 09' 00"
50° 02' 15"
③ 180° 13' 00"
150° 02' 10"

AVE.

TR.

#11989

778.29

150.0°

FD. N&T IN GUY POLE

FD. N&T IN P.P. 560332E

37.61

43.63

40.89

50.96

P.I.
FD. 2" I.P. & TAG
DN. 10" R.E. 619
PER. TR. # 11989

Δ = 29°57'50"
R = 300.00
T = 80.28
L = 156.89

FD. L&T. IN CONC. DRIVE

FD. L&T. IN CONC. DRIVE

10.

BASETDALE

277.21

778.30 LEVEL @ T 66°
778.29

FD. 2" I.P. & TAG
R.E. 617, 18" DEEP
SET MON. 8" DEEP
WITH COVER, SEE Pg. 199
10-9-67 G.E.D

COUNTY SURVEYOR
R. E. 5869

To Top Pg. 44

Vol. 37-D-2

Note: Any Additions or Changes on This Sheet Must be Made or Circled in Red Ink With Date and Name of Person Making Change.

Do not extend notes this side of this line.

RETURN TO
LOS ANGELES COUNTY SURVEYOR
726 LOS ANGELES COUNTY
ENGINEERING BLDG.

76F3095 S&E #247. 8-54

F.B. 217 Pg. 44

PWFB 1228

To Bot. Pg. 43

820

W.S. 37-D-2

(30) (30)

① 90° 00' 00"
② 359° 59' 40"
89° 59' 55"
③ 179° 59' 40"
89° 59' 56¾"

TR.

AVE

#11989

267.21

SET LG. B.S.W.&T IN PRE-MIX DRIVE

SET L.N.T. IN CONC. WALK.

55" O.K.

59'

89°

19.18

45.78

COLLWOOD

AVE

(25) Pg. 45

(30) Pg. 46

281.16

261.37

To Top (25)

To Lt (30)

0.01

0.02

REMOVED
FD. 2" I.P. P.&TAG.
ON 18" R.E. C17
PER TR. #11980
SET LG. B.S.W.&T
ON SURFACE

52.19

SET P.M. 4"x"
IN FIRE HYD.

SET MON. 10-9-67 G.E.D
SEE PAGE 200

BASETDALE

126.44

261.39 LEVEL @ T-58°
= 261.37

267.22 LEVEL @ T-64°
= 267.21

(30) (30)

To Top Pg. 33

RETURN TO
LOS ANGELES COUNTY SURVEYOR
726 LOS ANGELES COUNTY
ENGINEERING BLDG.

Do not extend notes this side of this line.

Note: Any Additions or Changes on This Sheet Must be Made or Circled in Red Ink With Date and Name of Person Making Change.

PWFB 1228 821

Notes Ck'd by EZMO
Map No.
Office Work
Checked
Date

Survey of BASETDALE AVE. S.S. DIST.
W. O. 0220340 Tape No. 0146 St'd. 68 °F
Surveyed by J. MUSLIN
Notes J. M. Date 4-56
Indexed K. O. Johnson

F.B. 241 PG. 45

W.S. 37 - D-2

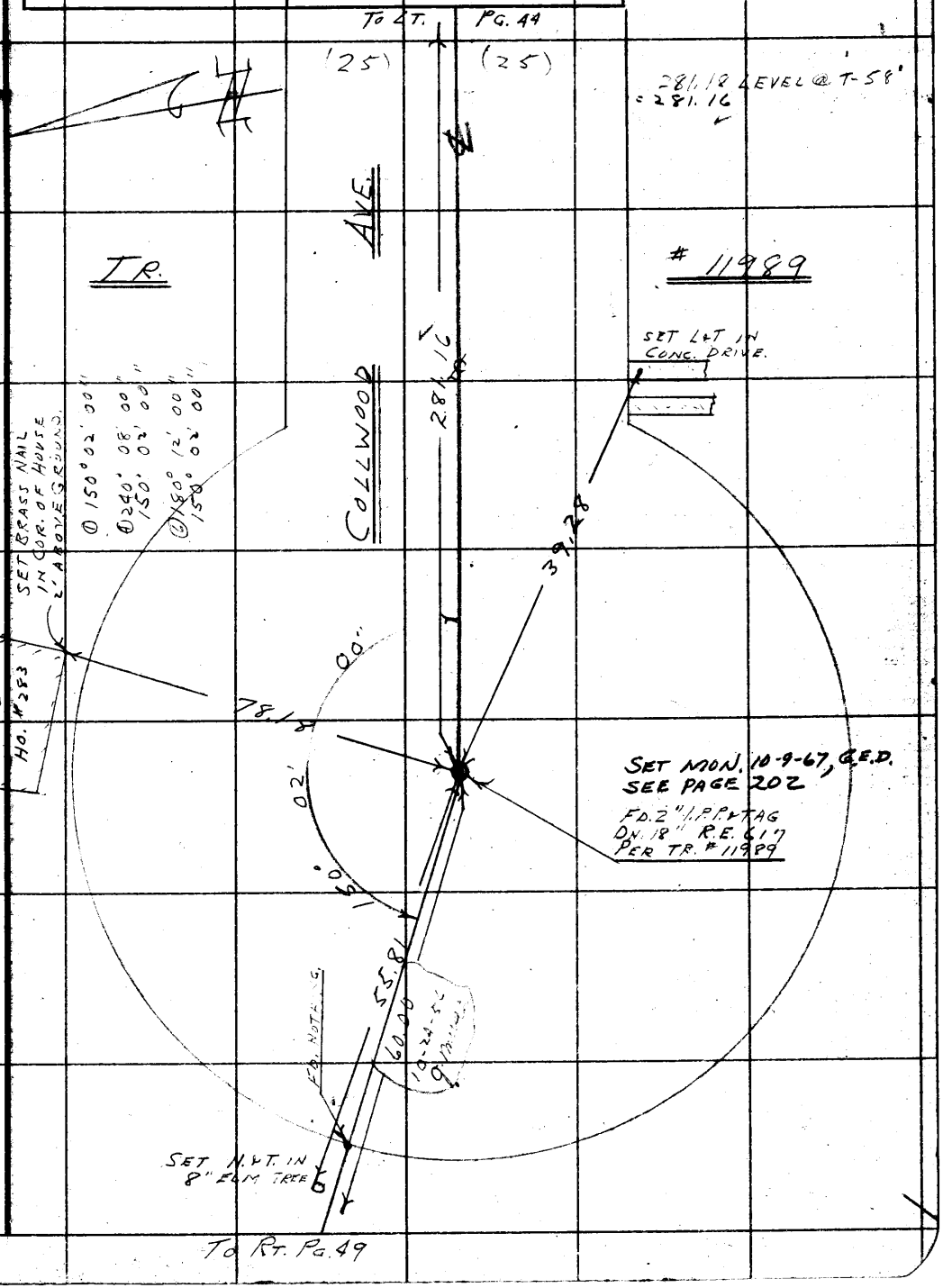

Note: Any Additions or Changes on this Sheet Must be Made or Circled in Red Ink With Date and Name of Person Making Change.

Do not extend notes this side of this line.

RETURN TO
LOS ANGELES COUNTY SURVEYOR
726 LOS ANGELES COUNTY
ENGINEERING BLDG.

76F3095 S&E #247. 8-54

F.B. 2 117 Pg. 46 TO PT. PG. 14 822

PWFB 1228

W.S. 37-D-2

(30) (30)

℄

AVE

① 119° 58' 00"
② 119° 51' 40"
119° 57' 55" ✓
③ 359° 47' 40"
119° 57' 56½"

TR

#11989

894.35 ✓

SET L&T IN CONC. DRIVE

FO. L&T IN CONC. WALK

SET MON. 16-9-67 G.E.D.
SEE PAGE 201
P.I.
FO. 2" I.P. P.T. TAG
DN. 19" R.E. L.17
PER. TR. #11989

FO. N&T IN P.P. & FL07032E

58' 57' 56' 54' 34.41

119°

Δ = 60°02'00" ✓
R = 150.00
T = 86.66 ✓
L = 157.17 ✓

49.80

261.37

TO PT. PG. 44

COLLWOOD

SET LG. B.S.W. & T IN PRE-MIX DRIVE.

894.42 LEVEL @ T-56°
= 894.35 ✓

RETURN TO
LOS ANGELES COUNTY SURVEYOR
LOS ANGELES COUNTY
ENGINEERING BLDG.
Do not extend notes this side of this line.

Note: Any Additions or Changes on This Sheet Must be Made or Circled in Red Ink With Date and Name of Person Making Change.

PWFB 1228 823

Notes Ck'd by LRM
Map No.
Office Work
Checked
Date

Survey of BASETDALE AVE. S.S. DIST.
W. O. 0303.00 Tape No. 2146 St'd. 68 °F
Surveyed by J. MUSLIN
Notes J. M Date 4-56
Indexed K. C. Johnson

F. B. 2119 Pg. 17

To Rt. Pg. 18

W.S. 37-D-2

(20) (20)

10'

Wly Line Parcel 4-L.5.26-8

TR

AVE.

2ND

1008.61

10588
Fd N.&T. P.P.# 484323E

68.28

FD. LG. 8 S.W.&T. NO REF.

FD. 2" I.P.P.T. D.N. 18" PAR TR. # 10585 FT-4C-67

SET 1/2" N. FLUSH

10'

14.00

90°

20.00

90°

56.90

Fd N.&T. P.P.# 479255E

FD. NOTHING SET NON. SEE PAGE 206 ~~10-19-67 G.E.D.~~

48.74

1008.56 LEVEL @ T-72
= 1008.61

Fd N.&T. 10" Walnut Tree

270.24

4' OFFSET LINE

To Top Pg. 37

Note: Any Additions or Changes on This Sheet Must be Made or Circled in Red Ink With Date and Name of Person Making Change.

Do not extend notes this side of this line.

RETURN TO
LOS ANGELES COUNTY SURVEYOR
726 LOS ANGELES COUNTY
ENGINEERING BLDG.

76F3095 S&E #247. 8-54

F.B. 2119 Pg. 48

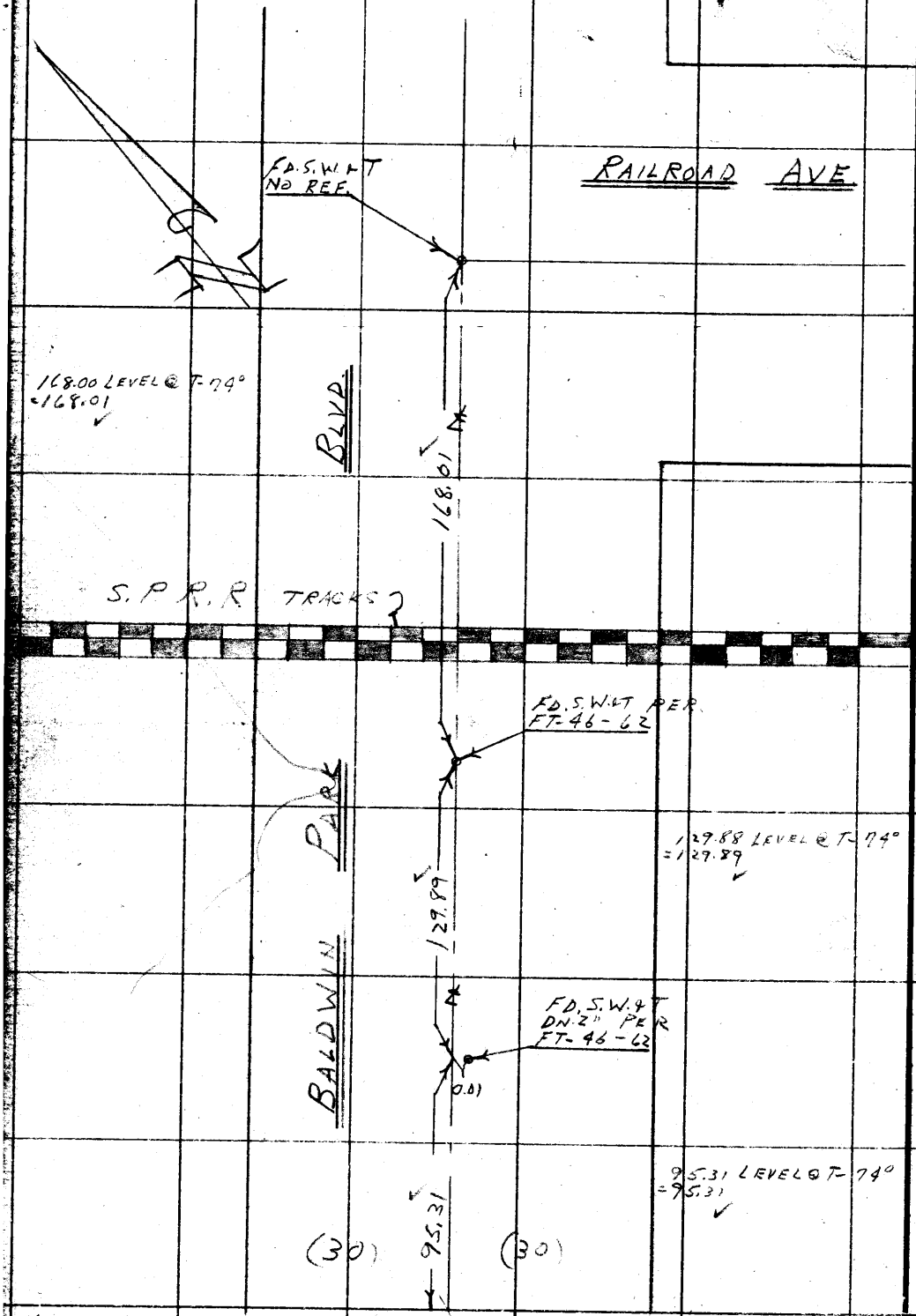

W.S. 46-B-6

RETURN TO
LOS ANGELES COUNTY SURVEYOR
726 LOS ANGELES COUNTY
ENGINEERING BLDG.
Do not extend notes this side of this line.

Note: Any Additions or Changes on This Sheet Must be Made or Circled in Red Ink With Date and Name of Person Making Change.

PWFB 1228

824

Notes Ck'd by	Survey of BASETDALE AVE. S.S. DIST.
Map No.	W. O. 1728.14 Tape No. 0142 St'd. 68 °F
Office Work	Surveyed by J. MUSLIN
Checked	Notes J. M. Date 10-24-56
Date	Indexed J. C. Johnson

F.B. ~~214~~ Pg. ~~49~~

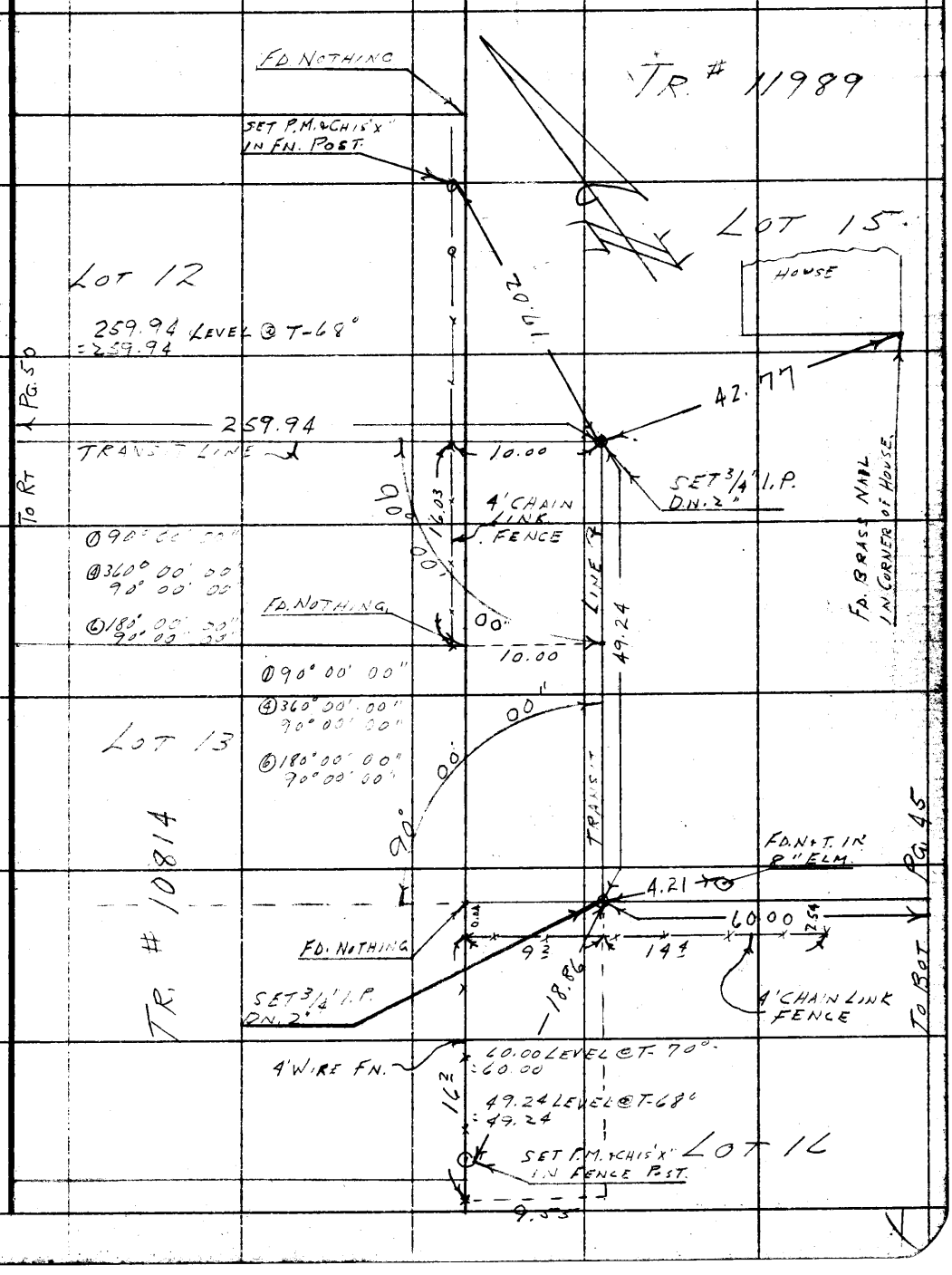

Note: Any Additions or Changes on This Sheet Must be Made or Circled in Red Ink With Date and Name of Person Making Change.

Do not extend notes this side of this line.

RETURN TO
LOS ANGELES COUNTY SURVEYOR
726 LOS ANGELES COUNTY
ENGINEERING BLDG.

76F3095 S&E #247. 8-54

F. B. 2117 PG. 50

PWFB 1228

(50)

825

(50)

BLVD.

To P.I. PER. P.G. 42

FD. NOTHING

① 90° 00' 00"

④ 360° 00' 00"
90° 00' 00"

⑥ 180° 00' 00"
90° 00' 00"

1083.05
PG. 42

90°

LOT 12

4' CHAIN LINK FENCE

SET Sq. H. Spk. N.T. BY INT.

TRANSIT LINE

259.94

15.73

51.05

FROM LT 8

FD. NOTHING

201.22

FD. 3/4" I.P. DN. 18" PER. PG. 42

TR. #10814

COVINA

TR. #10814

95.10

201.21 LEVEL @ T-72°
: 201.22

FD. 3/4" I.P. DN. 18" PER TOP. PG. 31

RETURN TO
LOS ANGELES COUNTY SURVEYOR
726 LOS ANGELES COUNTY
ENGINEERING BLDG.

Do not extend notes this side of this line.

Note: Any Additions or Changes on This Sheet Must be Made in Red Ink With Date and Name of Person Making Change.

PWFB 1328

1141

Notes Ck'd by	Survey of ℄ - Beaetdale Ave
Map No.	W. O. 0505 Tape No. 8176 St'd. 68 °F
Office Work	Surveyed by Snyder
Checked	Notes 1035 Date 1-23-57
Date	Indexed

F. B. 314 Pg. 51

W.S. 37-D-2

Note: Any Additions or Changes on This Sheet Must be Made or Circled in Red Ink With Date and Name of Person Making Change.

Do not extend notes this side of this line.

RETURN TO
LOS ANGELES COUNTY SURVEYOR
726 LOS ANGELES COUNTY
ENGINEERING BLDG.

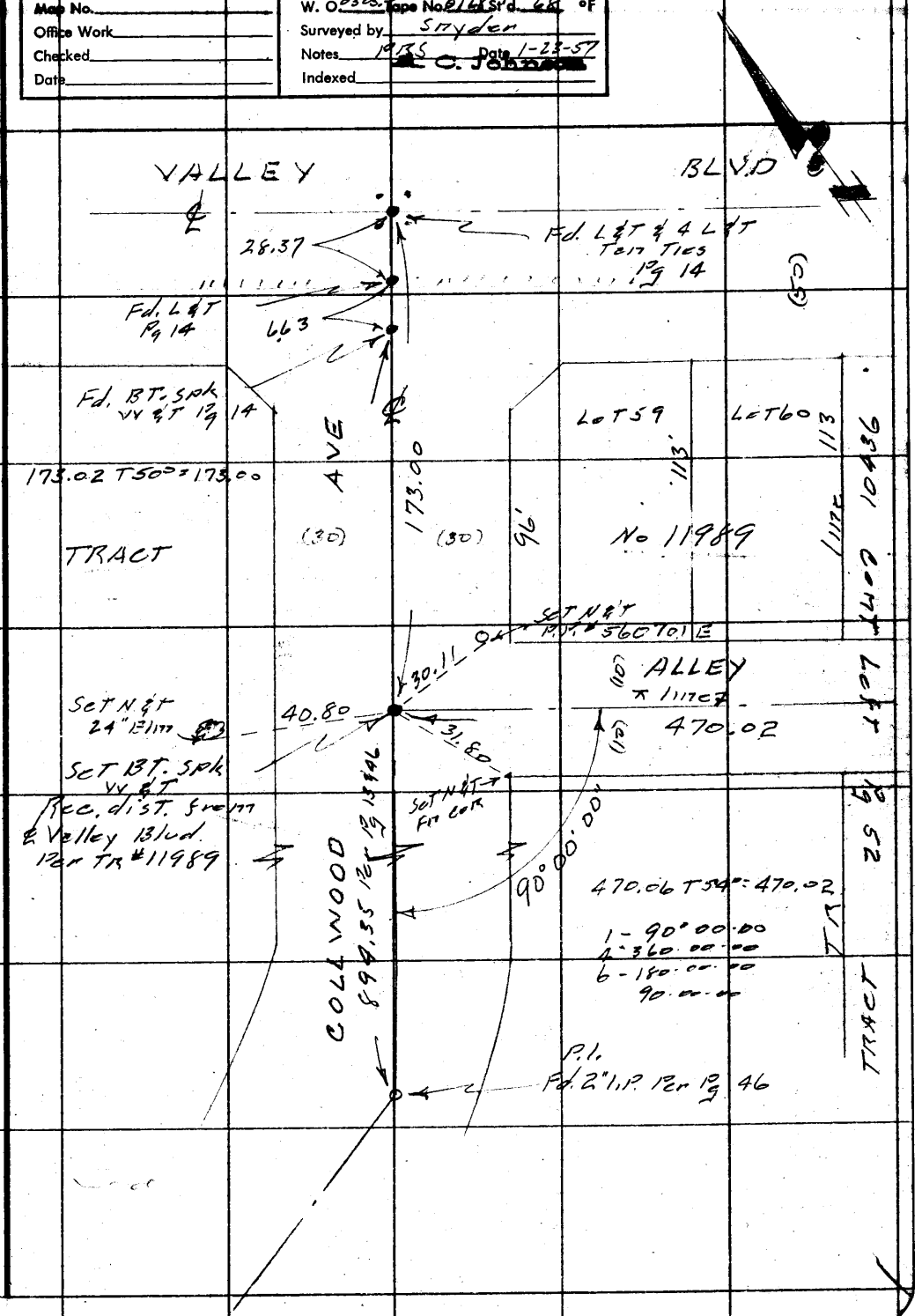

76F3095 S&E #247. 8-54

PWFB 1328 1142

F.B. 3117 PG. 52

VALLEY BLVD

Fd. S.W. & T
4-L & T Tenties
Pg 15

27.85

(50)

Fd. L & T
Pg 15

7.15

Fd. B. Spk VV & T-
Pg 15

173.02 T54°=173.00

1 - 90-02-15
4 - 360-08-45
6 - 180-13-00
90-02-10

℄ AVE

113'

(30) 173.00 (30)

113'

Set L & T & Tag
L.A.Co.Eng.

Set B. Spk VV & T
1 sec. dist from
℄ Valley Blvd
per TR # 10436
= 4+70.02

Cont. Right 1951

Cont. Left 1953

27.87

(10) ALLEY

π 1170 7

329.67

(10) 470.02

25.51

30.09

10.12

Set N & T
P.A. # 3633036

Fd. 2x2 & Tag
L.S. 2415
1ft. conc. base of
Fn. Post

90°02'

10"

TRACT

BLOSSOM

No 10436

ORANGE

TR

(5)

Fd. 3/4" I.P. dwiz
Pg 35.

5'-55 Set 9

1170

RETURN TO
LOS ANGELES COUNTY SURVEYOR
724 LOS ANGELES COUNTY
ENGINEERING BLDG.

Do not extend notes this side of this line.

Note: Any Additions or Changes on This Sheet Must be Made or Circled in Red Ink With Date and Name of Person Making Change.

W.S. 137-D-2

PWFB 1228

826

Notes Ck'd by	Survey of E - Bassetdale Ave
Map No.	W. O. 53-53 Tape No. 0128 St'd. 64 °F
Office Work	Surveyed by Stryden
Checked	Notes 1PTS Date 1-25-57
Date	Indexed A. C. Johnson

F.B. 2119 PG. 73

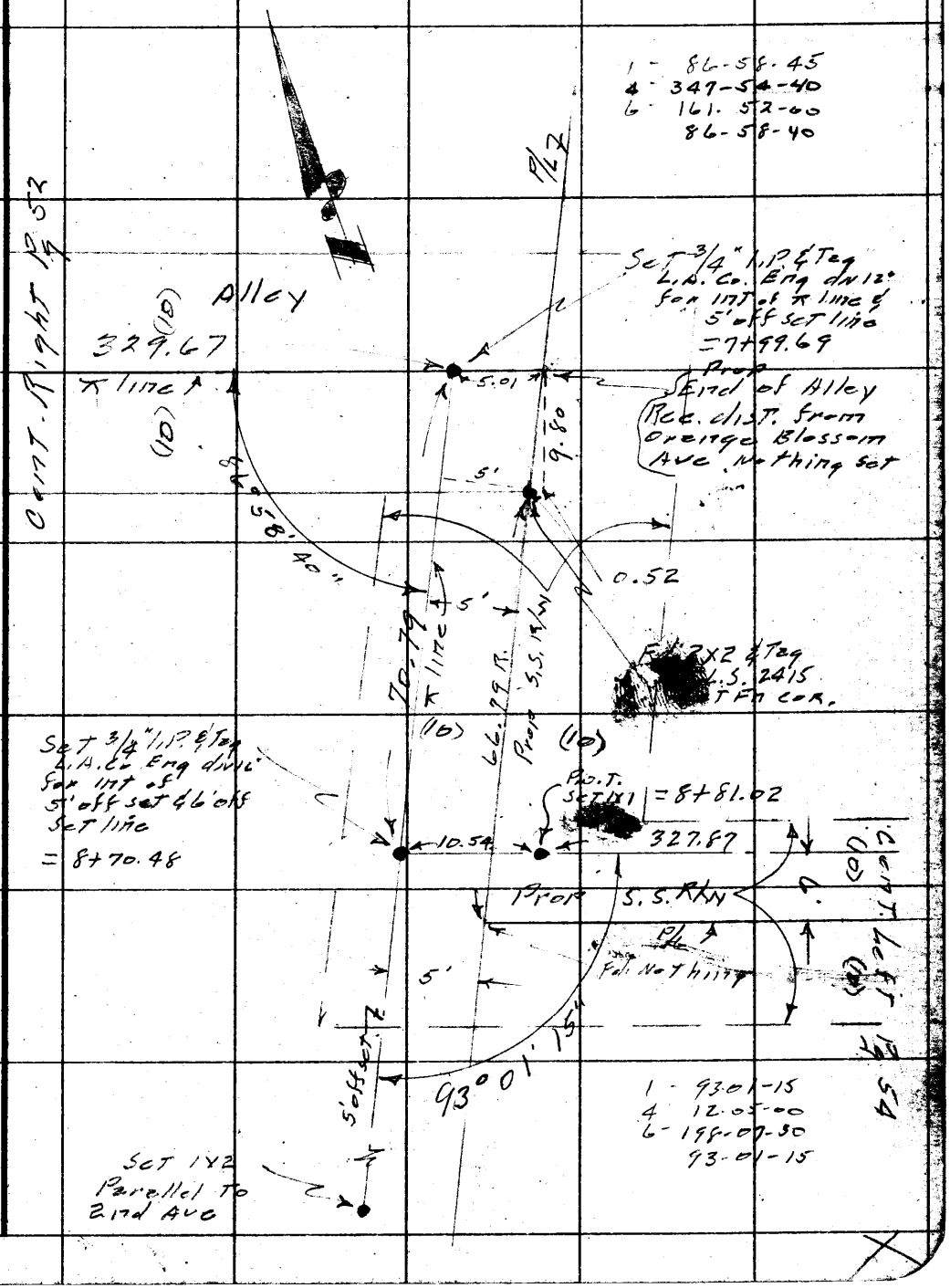

Note: Any Additions or Changes on This Sheet Must be Made or Circled In Red Ink With Date and Name of Person Making Change.

Do not extend notes this side of this line.

RETURN TO
LOS ANGELES COUNTY SURVEYOR
726 LOS ANGELES COUNTY
ENGINEERING BLDG.

76F309S S&E #247 8-54

F. B. 2112 PG. 54

PWFB 1228

827

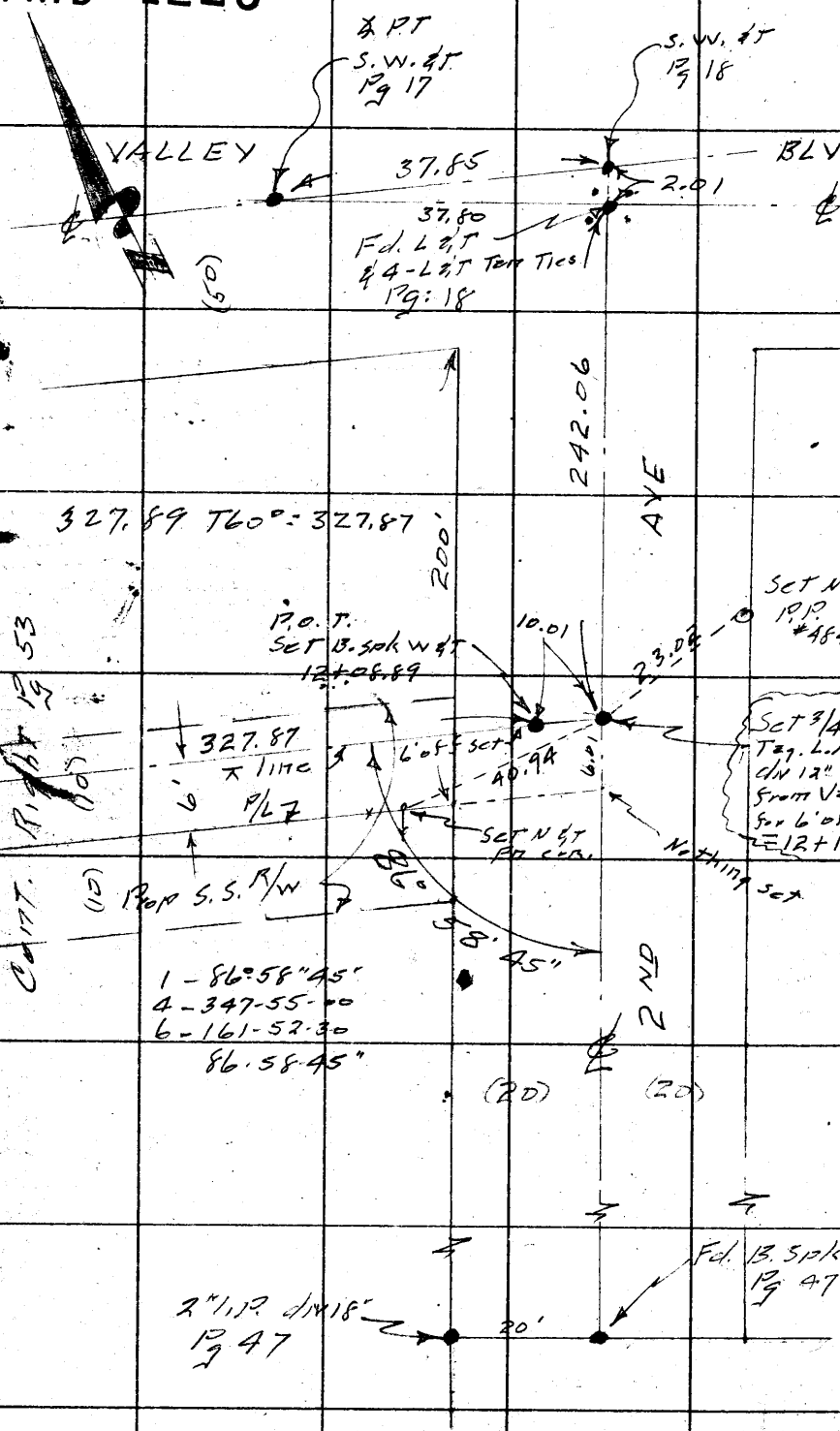

RETURN TO
LOS ANGELES COUNTY SURVEYOR
726 LOS ANGELES COUNTY
ENGINEERING BLDG.
Do not extend notes this side of this line.

Note: Any Additions or Changes on This Sheet Must be Made or Circled in Red Ink With Date and Name of Person Making Change.

PWFB 1228

828

Notes Ck'd by	Survey of Basetdale Ave
Map No.	W. O. 0303.00 Tape No. St'd. °F
Office Work	Surveyed by Snyder
Checked	Notes P135 Date 5-8-57
Date	Indexed K. C. Johnson 5-13-57

F. B. ~~2117~~ Pg. ~~85~~

J.N. 0303.00

CENTER LINE SURVEY
for C.I. 1928.14 BASETDALE AVE

Prop. S. S. R/W in Lot 13 TR# 10814

Snyder
Le Gault
Herrington
Banksen
Smith

Note: Any Additions or Changes on This Sheet Must be Made or Circled in Red Ink With Date and Name of Person Making Change.

Do not extend notes this side of this line.

RETURN TO
LOS ANGELES COUNTY SURVEYOR
726 LOS ANGELES COUNTY
ENGINEERING BLDG.

76F3095 S&E #247. 8-54

829

F.B. 2119 PG. 56

PWFB 1228

Cont. Right Pg 57
15'
TR # 10814
Lot 13

Fd. Nothing

285.49 TL8" To Prop. S.S. 1/4

50'
285.49
Fn. L.M.
Lot 12
Fd. Nothing
50'
Fd. Nothing
Lot 15
TR 11989

Set BT. spk W & T on ℄ Prod. & Approx 4'± off Lot line Prod.

Rad. PT
Fd. 2" I.P. dn 18"
F.B. 2117-45

39.72
160°

Fd. S.W. & T on Surface
F.B. 2117-44

261.16
12" P.P.
45
(25)
(25)
AVE

1 - 150-10-00
2 - 240-40-00
6 - 181-00-00
150-10-00

BASETDALE

AVE

261.37
12" F.B. 2117-46
COLLWOOD

P.I.
2" I.P. dn 18"
F.B. 2117-46

WS 32-D-2

L25N

RETURN TO
LOS ANGELES COUNTY SURVEYOR
726 LOS ANGELES COUNTY
ENGINEERING BLDG.
Do not extend notes this side of this line.

Note: Any Additions or Changes on This Sheet Must be Made or Circled in Red Ink With Date and Name of Person Making Change.

PWFB 1228 830

Notes Ck'd by	Survey of Westdale Ave
Map No.	W. O. Tape No. St'd. °F
Office Work	Surveyed by Snyder
Checked	Notes 1095 Date 5-8-57
Date	Indexed E. C. Johnson

F. B. 2117 PG. 31

W.S. 37-D-2

P.I.
2" I.P. dn 18"
F.B. 2117-42
Ties see Pg 42

1-89.52.00
4-359.28-15
6-179.12.30
89-52-05

BLVD

10814

89°52'05"

Fd. Nothing

TRACT

1063.05
Pen Pg 42

N & T
18" wal

48.93
4.0

LOT 13

Set X
1H M.H. Rim

29.42

49.8

Fd. Nothing
Fn. Cor.

Line
285.49

Set BT. stpk
W & T
by Int.

170.69

Prop S.S. Blvd

Fd. Nothing

Set N & T
P.P. # 495483E

(50)

131.48

(50)

LOT 14

3/4" I.P.
F.B. 2117-42

COVINA

75.10

131.48 T 72°

60.74

B.C.
Fd. 3/4" I.P.
F.B. 2117-31

LOT 15

CONT. TRIP PA

75

Note: Any Additions or Changes on This Sheet Must be Made or Circled in Red Ink With Date and Name of Person Making Change.

Do not extend notes this side of this line.

RETURN TO
LOS ANGELES COUNTY SURVEYOR
726 LOS ANGELES COUNTY
ENGINEERING BLDG.

76F3095 S&E #247. 8-54

RETURN TO
LOS ANGELES COUNTY SURVEYOR
726 LOS ANGELES COUNTY
ENGINEERING BLDG.

Note: Any Additions or Changes on This Sheet Must be Made or Circled in Red Ink With Date and Name of Person Making Change.

Do not extend notes this side of this line.

F.B. 2112 PG. 56

Notes Ck'd by	Survey of Basetdale
Map No.	W. O. 1928.14 Tape No. St'd. °F
Office Work	Surveyed by Snyder
Checked	Notes 1795 Date 5-9-57
Date	Indexed J. C. Johnson

F. B. 2117 Pg. 59

C.I. 1928.14

BASETDALE AVE

Location of Improvements

in

Prop. S.S. R/W in

Lot 13 TR# 10814

From – Collwood Ave

to – Corinne Blvd

Snyder
Le Gault
Herrington
Benkson
Smith

Note: Any Additions or Changes on This Sheet Must be Made or Circled in Red Ink With Date and Name of Person Making Change.

Do not extend notes this side of this line.

RETURN TO
LOS ANGELES COUNTY SURVEYOR
726 LOS ANGELES COUNTY
ENGINEERING BLDG.

76F3095 S&E #247. 8-54

F.B. 2117 PG. 60

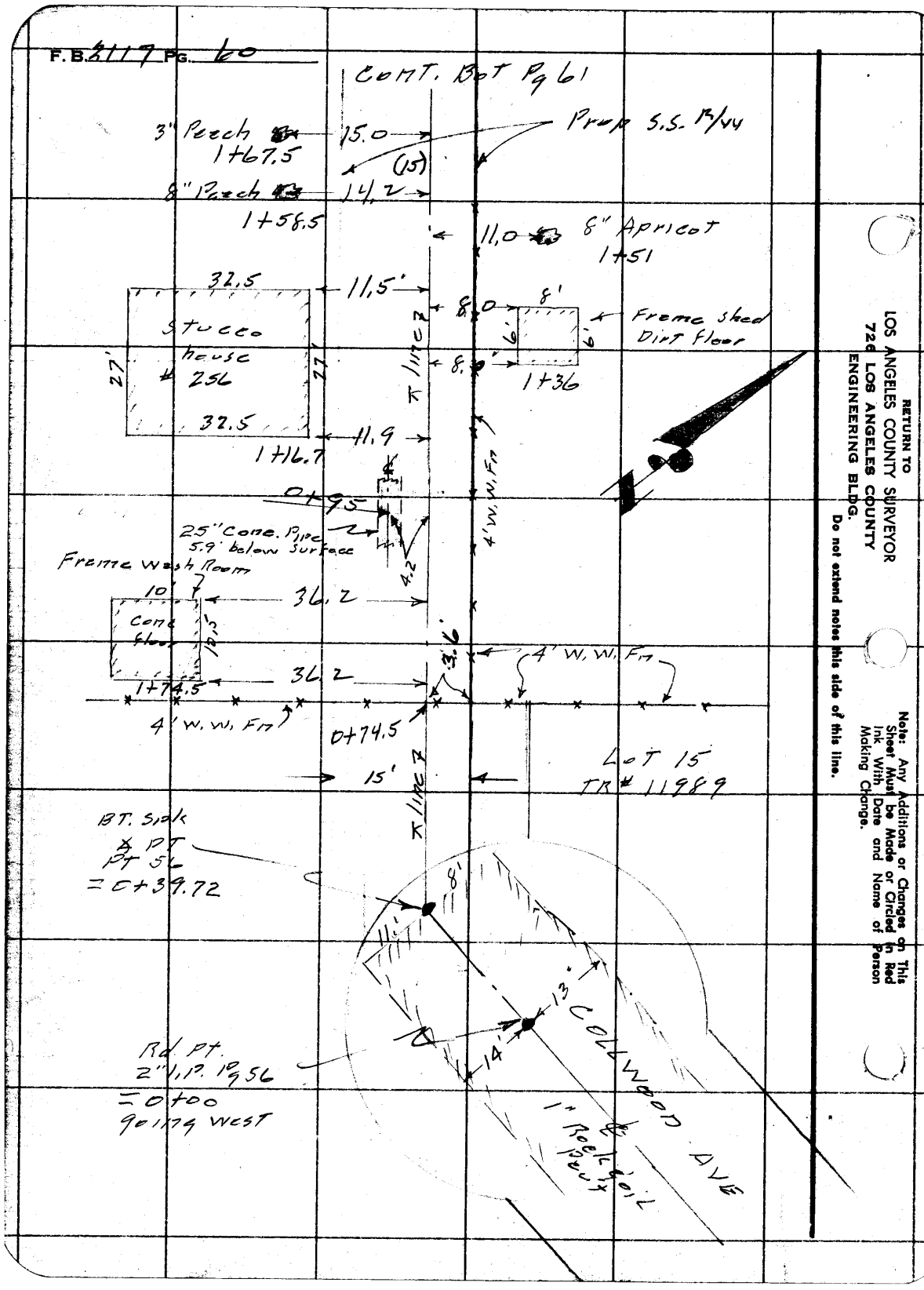

RETURN TO
LOS ANGELES COUNTY SURVEYOR
726 LOS ANGELES COUNTY
ENGINEERING BLDG.
Do not extend notes this side of this line.

Note: Any Additions or Changes on This Sheet Must be Made or Circled in Red Ink With Date and Name of Person Making Change.

Notes Ck'd by	Survey of Basetdale ST.
Map No.	W. O. 1928-12 Tape No. St'd. °F
Office Work	Surveyed by Snyder
Checked	Notes PRS Date 5-9-57
Date	Indexed J. C. Johnson

F. B. 2117 Pg. 61

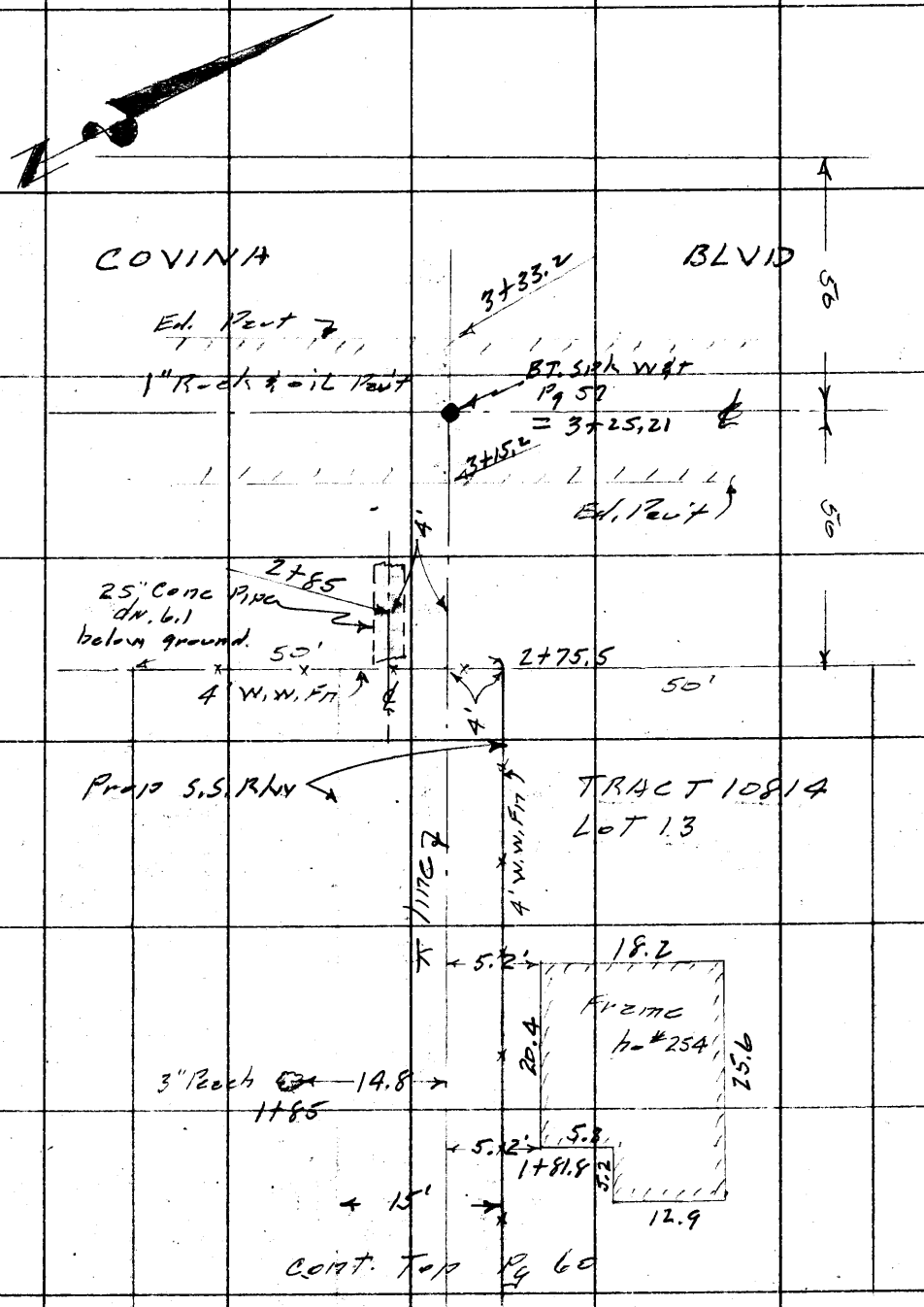

Note: Any Additions or Changes on This Sheet Must be Made or Circled in Red Ink With Date and Name of Person Making Change.

Do not extend notes this side of this line.

RETURN TO
LOS ANGELES COUNTY SURVEYOR
726 LOS ANGELES COUNTY
ENGINEERING BLDG.

76F309S S&E #247. 8-54

F. B. 2117 PG. 62

RETURN TO
LOS ANGELES COUNTY SURVEYOR
726 LOS ANGELES COUNTY
ENGINEERING BLDG.

Do not extend notes this side of this line.

Note: Any Additions or Changes on This Sheet Must be Made or Circled in Red Ink With Date and Name of Person Making Change.

Profile No.	Notes Red.	Plotted	Job No. 1928.14	Division No. 10	F. B. 3117	63
	Date	Date	Survey of Basetdale Ave			
X-Sec. No.	Notes Chkd.	Checked	Survey by Snyder	Notes PB3	Date 5-8-52	
	Date	Date	Map No.	Indexed	Date	

C.I. 1928.14
BASETDALE AVE.

X SECTIONS
117
Prop. S.S. R/W 117
Lot 13 TR # 10814

From - Collwood Ave
To - Covina Blvd

Snyder
Le Gault
Harrington
Barkson
Smith.

STATION	B. B.	H. I.	F. B.	ELEV.

NOTE: ANY ADDITIONS OR CHANGES ON THIS SHEET MUST BE MADE OR CIRCLED IN RED INK, WITH DATE AND NAME OF PERSON MAKING CHANGE.

PLEASE RETURN TO
LOS ANGELES COUNTY SURVEYOR
726 LOS ANGELES COUNTY ENGINEERING BLDG.

Do not extend notes this side of this line.

761298 S & E #307 9-54

76L298 S & E #307 9-54

PLEASE RETURN TO
LOS ANGELES COUNTY SURVEYOR
726 LOS ANGELES COUNTY ENGINEERING BLDG.

NOTE: ANY ADDITIONS OR CHANGES ON THIS SHEET MUST BE MADE OR CIRCLED IN RED INK, WITH DATE AND NAME OF PERSON MAKING CHANGE.

Do not extend notes this side of this line.

STATION	B. S.	H. I.	F. S.	ELEV.	Prop. S.S. R/W	
B.M.					B.M. A2 137 EL. 284.516 F.B. 1926-106	
A2.137				284 52	Collywood Ave N. side 145'± W. of ℄	
					Basetdale Ave BT. SIPR 112 W. strip of	
					conc. drive to ho# 271	
					Left & S'	Right N
0+00				28415	W. end Collwood St. Red Point.	
				2839		13' R
				2839		25' R
				2852		40' R
				2840	14'	
				2839	20'	
				2844	40'	
0+39.72				2844	℄ PT	
				2847		25'
				2848	25	
0+75				2855		
				2856		4' R
				2859		20' R
				2852	11'	
				2851	25'	
0+95				2852	4.2 Left ground	
				2793	4.2 Left Top 25" conc water	
1+00 ⊙				28529		

Survey of Bassetdale Ave
Survey by Snyder Notes 1123
Indexed E. C. Johnson Date
Notes Chkd. Checked
Date
Notes Red Plotted
Date Date
Division No. 10 No. No.
Job No 1926.14 X-Sec.
Profile

76298 S & E #307—7-55

PLEASE RETURN TO
LOS ANGELES COUNTY ENGINEER
700 LOS ANGELES COUNTY ENGINEERING BLDG.

NOTE: ANY ADDITIONS OR CHANGES ON THIS SHEET MUST BE MADE OR CIRCLED IN RED INK, WITH DATE AND NAME OF PERSON MAKING CHANGE.

Do not extend notes this side of this line.

STATION	B. S.	H. I.	F. S.	ELEV.			
					Left ℄ S		Right ℄ N
1+00				2856			4' R 1½
✓				2852			20'
✓				2852		11'	
✓				2851	25'		
1+50				2854			
✓				2854			4' R Fm
✓				2856		11'	
2+00				2852			
				2853			4' R Fm
				2853			25' R
				2854		11'	
				2854	25'		
2+75.5				2854			27 1½
✓				2854			4' R Fm
✓				2853			25' R
✓				2854		11'	
✓				2853	25'		
2+85				2853	4' Left ground		
2+85				2792	4' Left Top 25" Conc Pipe		
3+15.2				2846			Ed. Pavt

Profile No. ____ Notes Red. ____ Plotted ____ Job No. 1115.16 Division No. 12 F.B. 2117
Date ____ Date ____ Survey of Bikeway Site
X-Sec. No. ____ Notes Chkd. ____ Checked ____ Survey by Smylie Notes PRS Date 5-9-57
Date ____ Date ____ Map No. ____ Date ____

76298 S & E #307—7-55

PLEASE RETURN TO
LOS ANGELES COUNTY ENGINEER
700 LOS ANGELES COUNTY ENGINEERING BLDG.

NOTE: ANY ADDITIONS OR CHANGES ON THIS SHEET MUST BE MADE OR CIRCLED IN RED INK, WITH DATE AND NAME OF PERSON MAKING CHANGE.

Do not extend notes this side of this line:

STATION	B. S.	H. I.	F. S.	ELEV.		
					Left ℄ S	℄ Right ℄ N
3+15.2				2849		25' R
✓				2848	25	
3+25.216				2849.6	INT R line ℄ &	Covina Blvd
✓				2851		25' R.
✓				2849	25'	
3+33.2				2848		℄ Prod Ed. Pav't
✓				2850		25' R
✓				2848	25'	
B.M. AZ 139				2885.3	B.M. AZ 139 El. 288.538 F.B. 1926/110 Covina Blvd (E side) 700' ± S. of ℄ Valley Blvd – Bt. spk in N. strip 15' E. of W. end. conc. drive to ho. # 200	

F. B. 8117 Pg. 66 | Job No. 1928.14 | Division No. 10 | Notes Red. | Plotted | No. | X-Sec.

Survey of Basset Dale Ave. | Date | Profile

Survey by Snyder | Notes Pts | Notes Chkd. | Checked

Indexed C. Johnson | Date | Date | No.

Notes Ck'd by	Survey of Basetdale Ave
Map No.	JN 1928.14 Tape Std. °F
Office Work	Surveyed by Snyder
Checked	Notes MRS Date 5-24-57
Date	Indexed K. C. Johnson

F. B. 2117 PG. 67

C.I. 1928.14
BASETDALE AVE

Location & Elev. of 25" M.W. Line
on

COLLWOOD AVE
AND
DON JULIAN RD at SANTA MARIANA AVE

Snyder
LG Gault
Harrington
Bamkso
Smith

Note: Any Additions or Changes on This Sheet Must be Made or Circled in Red Ink With Date and Name of Person Making Change.

PLEASE RETURN TO
LOS ANGELES COUNTY ENGINEER
700 LOS ANGELES COUNTY ENGINEERING BLDG.

Do not extend this side of this line.

76F3098 S&E #247 1-56

F. B. 2117 PG. 68

VALLEY BLVD

℄

Left & 4 Left
Ten Ties
FB. 2117-14
= 0+00 Quimp South

100.00

1+00
℄ 25" M.W. line
7.5 below surface
El. Top Pipe = 283.21
Pg 71

19.0

AVE

℄ Alley

BT, Spike w/ T

30 60 30

19.00

7+79.34
℄ 25" M.W. line
4.7 below surface
El. Top Pipe = 282.05
Pg 71
B.C.

COLLWOOD

150.00

E.C.

P.L.
Fd. 2" I.P. & Tag
BEGIN dw 10"
F.B. 2117-46
= 9+29.34

PLEASE RETURN TO
LOS ANGELES COUNTY ENGINEER
700 Los Angeles County Engineering Bldg.

Do not extend this side of this line.

Note: Any Additions or Changes on This Sheet Must be Made or Circled in Red Ink With Date and Name of Person Making Change.

Notes Ck'd by	Survey of Rosedale Ave
Map No.	JN 19284 Tape Std. °F
Office Work	Surveyed by Snyder
Checked	Notes PRS Date 5-25-57
Date	Indexed ~~L. O. Johnson~~

F. B. 2117 PG. 69

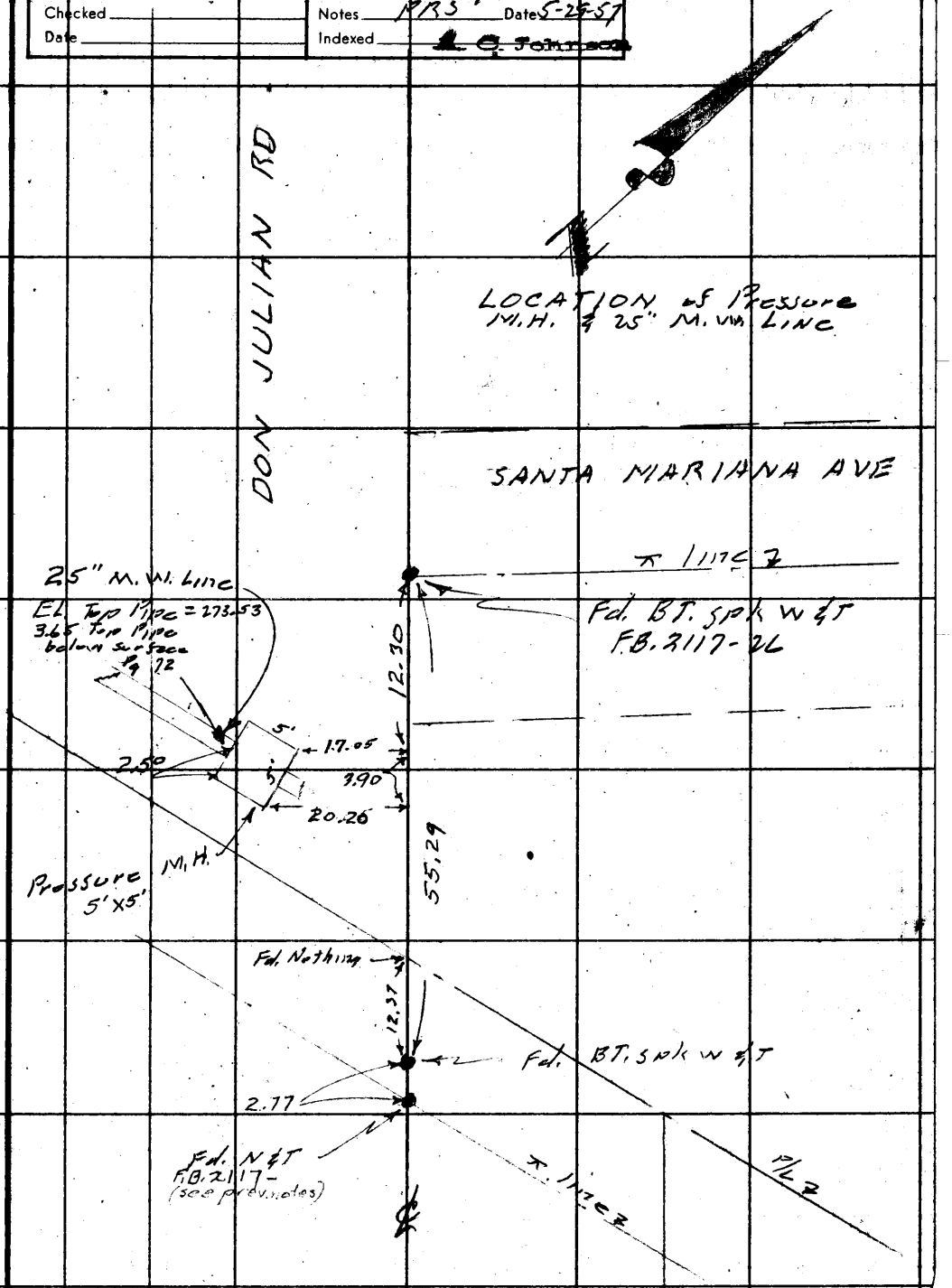

Note: Any Additions or Changes on This Sheet Must be Made or Circled in Red Ink With Date and Name of Person Making Change.

Do not extend this side of this line.

PLEASE RETURN TO
LOS ANGELES COUNTY ENGINEER
700 LOS ANGELES COUNTY ENGINEERING BLDG.

76F309S S&E #247 1-56

F. B. 3117 PG. 70

PLEASE RETURN TO
LOS ANGELES COUNTY ENGINEER
700 LOS ANGELES COUNTY ENGINEERING BLDG.

Do not extend this side of this line.

Note: Any Additions or Changes on This Sheet Must be Made or Circled in Red Ink With Date and Name of Person Making Change.

76298 S & E #307—7-55

PLEASE RETURN TO
LOS ANGELES COUNTY ENGINEER
700 LOS ANGELES COUNTY ENGINEERING BLDG.

NOTE: ANY ADDITIONS OR CHANGES ON THIS SHEET MUST BE MADE OR CIRCLED IN RED INK, WITH DATE AND NAME OF PERSON MAKING CHANGE.

Do not extend notes this side of this line.

STATION	B. S.	H. I.	F. S.	ELEV.	
		Elev. of Top of 25" D.M.W. Line			Collwood Ave
B.M AZ 125				291 23	B.M. AZ 125 EL. 291.231 FB. 1926-98 Valley Blvd & Collwood Ave S.W. Cor. BT. spk. in walk no. 13324
1+00				290.71	ground 19' R. over 25" W. line
1+00		290.71 − 7.50 = 283.21		283.21	19' R. Top of 25" D.M.W. line Pg 68
T.P.				289.90	T.P.
T.P.				287.75	T.P.
7+79.34		286.75 − 4.70 = 282.05		286.75	ground 19' R. over 25" W. Line
7+79.34				282.05	19' R Top of 25" D.M.W. line Pg 68
B.M. AZ 135				287.54	B.M. AZ 135 EL: 287.549 F.B. 1926-106 Collwood Ave (W side) 846' S. Valley Blvd BT. Spk. in Conc. walk no. 217

See Next Pg for Elev at
Don Julian Rd & Santa Mariana Ave

Profile No. ____ Notes Rod. ____ Plotted ____ Job No. 1926.14 Division No. 10 F.B. 2117 Pg. 71
X-Sec. No. ____ Date ____ Date ____ Date ____ Survey of Baldwin Park Ave
Notes Chkd. ____ Date ____ Checked ____ Date ____ Survey by Stanley Notes PRS Date 5-26-57
Map No. ____ Date ____ Indexed ____ Date ____

76298 S & E #307—7-55

PLEASE RETURN TO
LOS ANGELES COUNTY ENGINEER
700 LOS ANGELES COUNTY ENGINEERING BLDG.

NOTE: ANY ADDITIONS OR CHANGES ON THIS SHEET MUST BE MADE OR CIRCLED IN RED INK, WITH DATE AND NAME OF PERSON MAKING CHANGE.

Do not extend notes this side of this line.

STATION	B. S.	H. I.	F. S.	ELEV.		
	Elev. of Top		25"	D.M.W. Line at Don Julian Rd & Santa Mariana Ave		
B.M. AZ. 141				279.42	B.M. AZ. 141 El. 279.421 FB. 1926-111 Santa Mariana Ave & Don Julian Rd N.W. Cor. - Bt. sidk. in conc walk ho # 13125	
T.P.		277.18 -3.65 273.53		277.18	Ground over 25" Pipe at S.W'ly side of Pressure M.H.	
				273.53	Top of 25" D.M.W. line at S.W'ly side of Pressure M.H. S. side Don Julian Rd. Per Pg. 69	
				279.42	B.M. AZ. 141 El. 279.421 FB. 1926-111	

F. B. 2117 Pg. 72 Job No. 1928.14 Division No. 16 Notes Red. Plotted Profile
Survey of Beset Gale Ave Date Date No. X-Sec.
Survey by Snyder Notes DRS Notes Chkd. Checked
Indexed C. Johnson Date Date Date No.

Notes Ck'd by	Survey of So. Marina Ave
Map No.	JN 0440.00 Type 1 B Std. 8 F.O.F.
Office Work	Surveyed by R.J. Mitchell
Checked	Notes Mitchell Date 7/58
Date	Indexed L. C. Johnson 7-15-58

F. B. 2117 PG. 73

SURVEY SHOWING
STAKES SET
IN
SANTA MARIANA AVENUE
REQUESTED BY
MR. L.D. MOORE, DIV. ENGR.
MAPPING DIVISION

JN 0440.00

Mitchell
Shoemaker
Merino
Bustrum

July 14, 1958

(one page only)

Note: Any Additions or Changes on This Sheet Must be Made or Circled in Red Ink With Date and Name of Person Making Change.

Do not extend this side of this line.

PLEASE RETURN TO
LOS ANGELES COUNTY ENGINEER
700 LOS ANGELES COUNTY ENGINEERING BLDG.

76F3098 S&E #247 1-56

F. B. 2117 PG. 74



PLEASE RETURN TO
LOS ANGELES COUNTY ENGINEER
700 LOS ANGELES COUNTY ENGINEERING BLDG.

Do not extend this side of this line.

Note: Any Additions or Changes on This Sheet Must be Made or Circled in Red Ink With Date and Name of Person Making Change.

F. B. 2117 PG. 75

NOTES RED. JOB NO 2185.14 SURVEY OF TEMPLE AVE. S.S. DIST.
DATE SURVEY BY L. L. BROWN
NOTES CHKD. Miller NOTES BY L. L. BROWN DATE 7-3-61
DATE July 1961 INDEXED DATE JUL 14 61

DESCRIPTION	ADJ. ELEV.	3RD RUN	2ND RUN	DIFF.	1ST RUN	B.M.
TEMPLE AVE. S.S. DISTRICT C.I. 2185.14 BENCH LEVELS	INDEXED ~ 7-17-61		PARTY BROWN, L.L. NEWMAN, W. ADAMS, J.			

NOTE: ANY ADDITIONS OR CHANGES ON THIS SHEET MUST BE MADE OR CIRCLED IN RED INK, WITH DATE AND NAME OF PERSON MAKING CHANGE.

Do not extend notes this side of this line

PLEASE RETURN TO
LOS ANGELES COUNTY SURVEYOR
725 LOS ANGELES COUNTY ENGINEERING BLDG.

765420 S & E-383 4-54

76S420 S & E-353 4-54

PLEASE RETURN TO
LOS ANGELES COUNTY SURVEYOR
725 LOS ANGELES COUNTY ENGINEERING BLDG.

NOTE: ANY ADDITIONS OR CHANGES ON THIS SHEET MUST BE MADE OR CIRCLED IN RED INK, WITH DATE AND NAME OF PERSON MAKING CHANGE.

Do not extend notes this side of this line

JOB NO 2185.14 SURVEY OF TEMPLE AVE. S.S. DIST.
SURVEY BY L. L. BROWN
NOTES BY L. L. BROWN DATE 7-3-61
INDEXED H. E. OTT DATE
NOTES RED DATE
NOTES CHKD DATE

F. B. 2117 Pg. 76

B.M.	1ST RUN	DIFF.	2ND RUN	3RD RUN	ADJ. ELEV.	DESCRIPTION
FD. B.M. 12-1	291 926 ✓				291 926 ✓	B.M. 12-1 ELEV. 291.926 F.B. 1379-6 VALLEY BLVD. & VINELAND AVE. E'INT. IN A WELL CUT THROUGH MT. & PROTECTED BY A CAST IRON COVER MKD. "COUNTY SURVEYOR MONUMENT" STD. L.A. CO. SURVEY CONTROL SYSTEM TRAVERSE STATION PUENTE A-7
+	5 297		5 473			
Π	297 223 ✓	+2 264	+2 263	+2.264		
−	3 033		3 210			
T.P.	294 190 ✓					T.P.
+	3 650		3 804			
Π	297 840 ✓	+0 293	−0 296	−.293		
−	3 943		4 100			
T.P.	293 897 ✓					T.P.
+	4 420		4 657			
Π	298 317 ✓	+0 462	+0 462	+.462		
−	3 958		4 195			
T.P.	294 359 ✓					T.P.
+	4 885		4 702			
Π	299 244 ✓	+0 596	+0 598	+.598		
−	4 289		4 104			
T.P.	294 955 ✓					T.P.
+	4 805		5 040			
Π	299 760 ✓	+1 327	+1 327	+1.327		
−	3 478		3 713			
SET B.M. AZ-430	296 282 ✓				296.284	B.M. AZ-430 ELEV. VINELAND AVE. & NELSON AVE. N.E. COR. 4° NORTH OF N. C.R. SET BOAT SPK. IN LEAD IN CONC. CURB.
+	4 828		5 010			
Π	301 110 ✓	+0 548	+0 550	+.550		
−	4 280		4 460			
T.P.	296 830 ✓					T.P.
+	5 478		5 476			
Π	302 308 ✓	+0 938	+0 938	+.938		
−	4 540		4 538			
T.P.	297 768 ✓					T.P.

76S420 S & E-353 4-54

PLEASE RETURN TO
LOS ANGELES COUNTY SURVEYOR
725 LOS ANGELES COUNTY ENGINEERING BLDG.

NOTE: ANY ADDITIONS OR CHANGES ON THIS SHEET MUST BE MADE OR CIRCLED IN RED INK, WITH DATE AND NAME OF PERSON MAKING CHANGE.

Do not extend notes this side of this line

B.M.	1ST RUN	DIFF.	2ND RUN	3RD RUN	ADJ. ELEV.	DESCRIPTION
T.P.	297 768					T.P.
+	5 283		5 520			
Π	303 051	+0 895	+0 895	+.895		
−	4 388		4 625			
T.P.	298 663					T.P.
+	5 303		5 170			
Π	303 966	+0 950	+0 950	+.950		
−	4 353		4 220			
T.P.	299 613					T.P.
+	5 358		5 275			
Π	304 971	+0 866	+0 868	+.868		
−	4 492		4 407			
T.P.	300 479					T.P.
+	6 125		5 928			
Π	306 604	+2 238	+2 238	+2.238		
−	3 887		3 690			
SET B.M. AZ-431	302 717				302.723	B.M. AZ-431 ELEV. VINELAND AVE. & TEMPLE AVE. S.E. COR. 3± E. OF E.C.R. SET BOAT SPK. IN LEAD IN CONC. CURB.
+	4 473		4 595			
Π	307 190	-0 274	-0 275	-.274		
−	4 747		4 870			
T.P.	302 443					T.P.
+	5 706		5 605			
Π	308 149	-0 824	-0 825	+.825		
−	4 882		4 780			
SET B.M. AZ-432	303 267				303.274	B.M. AZ-432 ELEV. TEMPLE AVE. (S. SIDE) 479± E. OF ℄ INT. TEMPLE AVE. & VINELAND AVE. SET BOAT SPK. IN LEAD IN CONC. CURB BY DRIVEWAY TO HOUSE No. 13440
+	4 802		5 045			
Π	308 069	-0 003	-0 003	-.003		
−	4 805		5 048			
T.P.	303 264					T.P.

NOTES RED _____ JOB NO. 2185.14 SURVEY OF TEMPLE AVE. S.S. OUT.
DATE _____ SURVEY BY L.L. BROWN
NOTES CHKD Muller NOTES BY L.L. Brown DATE 7-3-61
DATE July 1961 INDEXED _____ M.E. OTT DATE _____

F.B. 2117 PG. 77

768420 S & E-353 4-54

PLEASE RETURN TO
LOS ANGELES COUNTY SURVEYOR
725 LOS ANGELES COUNTY ENGINEERING BLDG.

NOTE: ANY ADDITIONS OR CHANGES ON THIS SHEET MUST BE MADE OR CIRCLED IN RED INK, WITH DATE AND NAME OF PERSON MAKING CHANGE.

Do not extend notes this side of this line

JOB NO 2185.14 SURVEY OF TEMPLE AVE. S.S. DIST.
SURVEY BY L. L. BROWN
NOTES BY L. L. BROWN DATE 7-3-61
INDEXED H. E. OH DATE
NOTES RED
DATE
NOTES CHKD
DATE

F. B. 2117 Pg. 78

B.M.	1ST RUN	DIFF.	2ND RUN	3RD RUN	ADJ. ELEV.	DESCRIPTION
T.P.	303 264					T.P.
+	5 337		5 590			
Π	308 601	+1 039	+1 039	+1.039		
-	4 298		4 541			
T.P.	304 303					T.P.
+	5 770		5 698			
Π	310 073	+1 114	+1 115	+1.115		
-	4 656		4 583			
T.P.	305 417					T.P.
+	5 563		5 522			
Π	310 980	+0 438	+0 437	+.438		
-	5 125		5 085			
T.P.	305 855					T.P.
+	3 808		3 650			
Π	309 663	-2 322	-2 321	-2.321		
-	6 130		5 971			
T.P.	303 533					T.P.
+	3 943		4 149			
Π	307 476	-0 744	-0 744	-.744		
-	4 687		4 893			
T.P.	302 789					T.P.
+	4 050		4 226			
Π	306 839	-0 732	-0 732	-.732		
-	4 782		4 958			
T.P.	302 057					T.P.
+	3 938		4 135			
Π	305 995	-1 395	-1 395	-1.395		
-	5 333		5 530			
F.O. B.M. SG1080	300 662				300.671	B.M. S.G.1080 ELEV. 300.714 L.A.Co. RD. DEPT. B.M. HOUSE No. 423 L.&T. IN N. EDGE CONC. WALK TO ±7' W. OF BEG. PUENTE AVE. ±35' W. OF ℄ PUENTE AVE. WALK. ±900' N. OF NELSON AVE. NOTE: WALK IS CRACKED & BUCKLED.

76S420 S & E-353 4-54

PLEASE RETURN TO
LOS ANGELES COUNTY SURVEYOR
725 LOS ANGELES COUNTY ENGINEERING BLDG.

NOTE: ANY ADDITIONS OR CHANGES ON THIS SHEET MUST BE MADE OR CIRCLED IN RED INK, WITH DATE AND NAME OF PERSON MAKING CHANGE.

Do not extend notes this side of this line

B.M.	1ST RUN	DIFF.	2ND RUN	3RD RUN	ADJ. ELEV.	DESCRIPTION
FD. B.M. SG1080	300 662					B.M. S.G. 1080 SEE PG. 78 FOR DESC.
+	2 323		2 230			
Π	302 985	-1 672	-1 672	-1.672		
−	3 995		3 902			
T.P.	298 990					T.P.
+	4 050		3 925			
Π	303 040	-1 280	-1 280	-1.280		
−	5 330		5 205			
T.P.	297 710					T.P.
+	3 883		4 077			
Π	301 593	-1 287	-1 288	-1.287		
−	5 170		5 365			
FD. B.M. SG1079	296 423				296.432	B.M. S.G. 1079 ELEV. 296.445 L.A. Co. Road Dept. B.M. R.D. B.M. TAG IN N.C.B. NELSON AVE. N.E. COR. NELSON AVE. & PUENTE AVE. ±30' N. & ±77' E. OF ℄ INT.

NOTES RED. _____ JOB NO. 2185.14 SURVEY OF TEMPLE AVE. S.S. DIST.
DATE _____ SURVEY BY L.L. BROWN
NOTES CHKD. Muller NOTES BY L.L. BROWN DATE 7-3-61
DATE July 1961 INDEXED _____ H.E. OTT DATE _____

F.B. 2117 PG. 79

F. B. 2117 PG. 80

JOB NO. _____ SURVEY OF _____ NOTES RED. _____
SURVEY BY _____ DATE _____
NOTES BY _____ DATE _____ NOTES CHKD. _____
INDEXED _____ DATE _____ DATE _____

B.M.	1ST RUN	DIFF.	2ND RUN	3RD RUN	ADJ. ELEV.	DESCRIPTION

Do not extend notes this side of this line

PLEASE RETURN TO
LOS ANGELES COUNTY SURVEYOR
723 LOS ANGELES COUNTY ENGINEERING BLDG.

NOTE: ANY ADDITIONS OR CHANGES ON THIS SHEET MUST BE MADE OR CIRCLED IN RED INK, WITH DATE AND NAME OF PERSON MAKING CHANGE.

768420 S & E-353 4-54

PWFB 1329 555

Notes Ck'd by Miller	Survey of TEMPLE AVE. S.S. DIST.
Map No.	JN ~~[illegible]~~ Tape 8/84 Std 88 °F
Office Work	Surveyed by L. L. BROWN
Checked	Notes L. L. BROWN Date 7-5-61
Date	Indexed H. E. OTT JUL 14

F. B. 211 Pg. 81

TEMPLE AVE.
S.S. DISTRICT
C.I. 2185.14

CENTERLINE SURVEY
J.N. 0303.00

PARTY
BROWN, L. L.
HARRINGTON, P.
FALSEY, J.
SCHULTHESS, R.

Note: Any Additions or Changes on This Sheet Must be Made or Circled in Red Ink With Date and Name of Person Making Change.

Do not extend this side of this line.

PLEASE RETURN TO
LOS ANGELES COUNTY ENGINEER
700 LOS ANGELES COUNTY ENGINEERING BLDG.

76F3095 S&E #247 11-58

PWFB 1329 556, 557, 558, 559

F. B. 2147 PG. 82

INDEX MAP

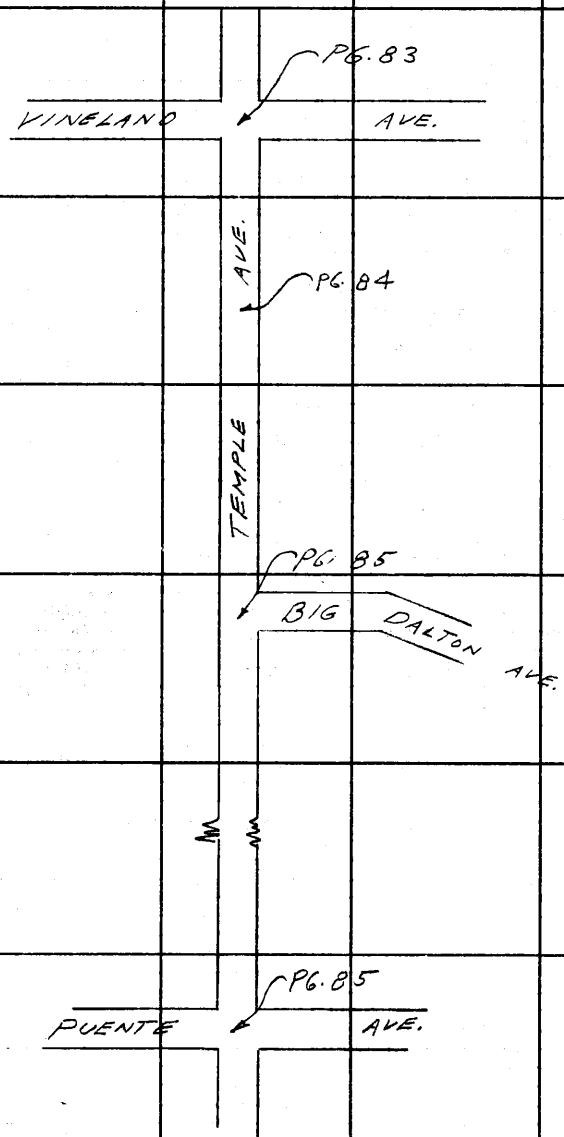

PLEASE RETURN TO
LOS ANGELES COUNTY ENGINEER
700 LOS ANGELES COUNTY ENGINEERING BLDG.

Do not extend this side of this line.

Note: Any Additions or Changes on This Sheet Must be Made or Circled in Red Ink With Date and Name of Person Making Change.

PWFB 1329 560

W.S. 4465

Notes Ck'd by Miller	Survey of TEMPLE AVE S.S. ONE
Map No.	IN 2185.4 Tape 0184 Std 68° °F
Office Work	Surveyed by L.L. BROWN
Checked	Notes L. L. BROWN Date 7-5-61
Date	Indexed H. E. OH

F. B. 2177 Pg. 83

Note: Any Additions or Changes on This Sheet Must be Made of Circled In Red Ink With Date and Name of Person Making Change.

Do not extend notes this side of this line.

RETURN TO
LOS ANGELES COUNTY ENGINEER
700 LOS ANGELES COUNTY ENGINEERING BLDG.

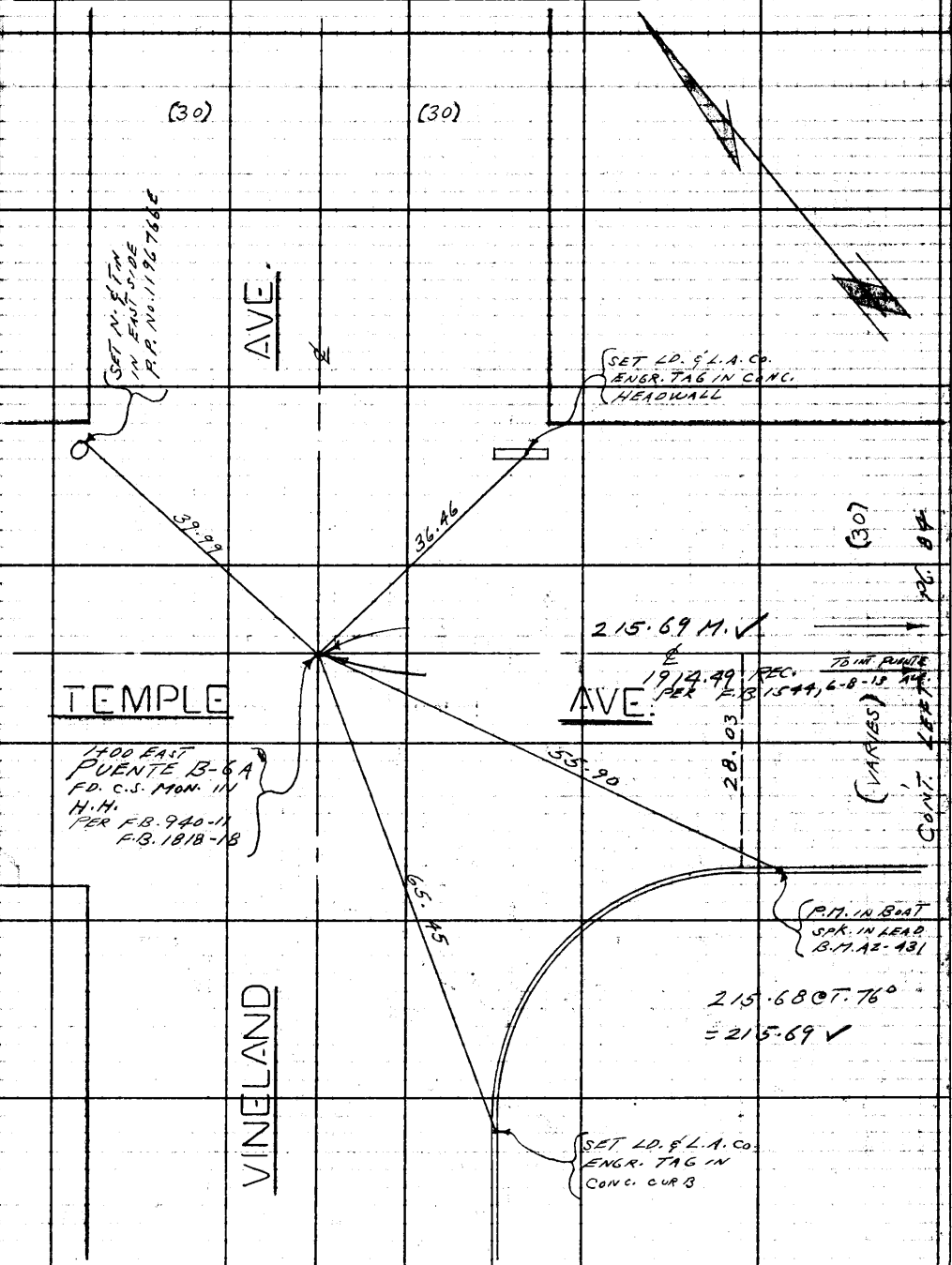

76F3098 CK #247—3-57

PWFB 1329

561, 562

F.B. 2WT Pg. 84

WS 46 G5

NOTE: TRACT COR. FD. 2" I.P. CEM. PLUG & NAIL DN. 12" MOST NORTHERY CORNER OF LOT 31 TRACT NO. 21469 NOT ABLE TO SEE FROM TEMPLE AVE.

FD. 2"x2" STAKE & NAIL FLUSH

LOT 52

TRACT NO. 21469

TRACT LINE

LOT 62

189.97 CT. 76°
=189.98

189.98 M

FD. 2" I.P. CEM. PL. & NAIL & R.E. TAG NO. 8109 DN. 12" PER TRACT NO. 21469

90°
89°

FD. L.&T. F.B. 2058-39

58' 00'
PER TRACT 21469

58° REC.

39.93

25" M

90°

43.03

(40)

(30)

(30)

(40)

PG. 83

PG. 85

NOTHING SET

NOTHING SET

215.69

105.10

517.44 M

1914.49 REC. PER F.B. 1544, 6-8-13

0.09

FD. spk. & TIN F.B. 2058-39

TEMPLE AVE.

RIGHT

LEFT

CONT.

CONT.

39.85

39.81

(VARIES)

FD. L.&T. F.B. 2058-39

517.41 CT. 76°
=517.44

(1) 90° 00' 00"
(4) 00° 01' 40"
(6) 180° 02' 40"
AV. 90° 00' 26 3/5"

RETURN TO
LOS ANGELES COUNTY ENGINEER
700 LOS ANGELES COUNTY ENGINEERING BLDG.

Do not extend notes this side of this line.

Note: Any Additions or Changes on This Sheet Must be Made or Circled in Red Ink With Date and Name of Person Making Change.

PWFB 1329

563

W.S.46,C-6

Notes Ck'd by Miller	Survey of TEMPLE AVE. S.S. DIST.
Map No.	JN 2185.14 Tape 0184 Std 68 °F
Office Work	Surveyed by L.L. BROWN
Checked	Notes L.L. BROWN Date 7-5-61
Date	Indexed H. E. OTT

F. B. 211 Pg. 85

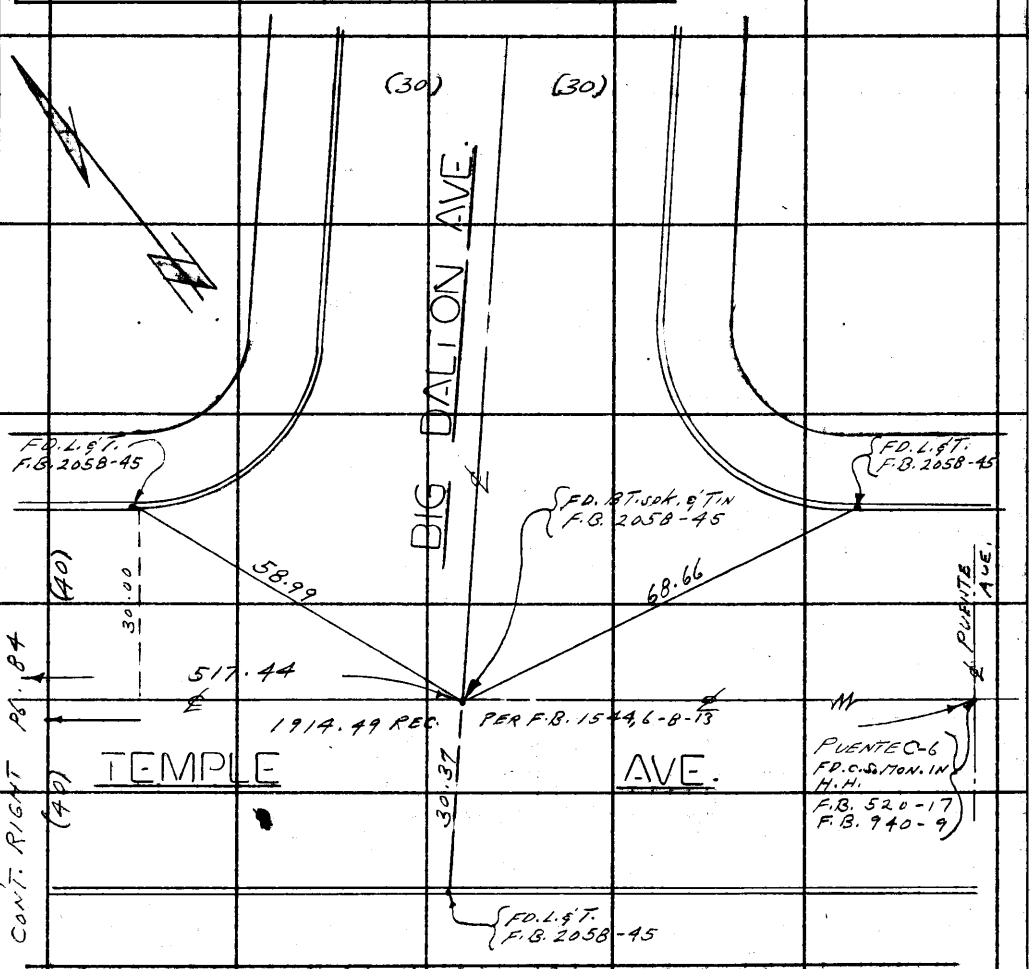

Note: Any Additions or Changes on This Sheet Must be Made or Circled in Red Ink With Date and Name of Person Making Change.

Do not extend this side of this line.

PLEASE RETURN TO
LOS ANGELES COUNTY ENGINEER
403 LOS ANGELES COUNTY ENGINEERING BLDG.

76F3095 CE # 310 3-61

PLEASE RETURN TO
LOS ANGELES COUNTY ENGINEER
403 LOS ANGELES COUNTY ENGINEERING BLDG.

Note: Any Additions or Changes on This Sheet Must be Made or Circled in Red Ink With Date and Name of Person Making Change.

Do not extend this side of this line.

F. B. _____ PG. 26

Notes Ck'd by	Survey of TEMPLE AVE. S.S. DIST.
Map No.	JN 2185.14 Tape Std °F
~~Office Work~~	~~Surveyed by~~ L.L. BROWN
Checked	Notes L.L. BROWN Date 7-5-61
Date	Indexed

F. B. 2117 PG. 87

TEMPLE AVE.
S.S. DISTRICT
C.I. 2185.14

TOPOGRAPHY

PARTY

BROWN, L.L.
HARRINGTON, P.
FALSEY, J.
SCHULTHESS, R.

Note: Any Additions or Changes on This Sheet Must be Made or Circled in Red Ink With Date and Name of Person Making Change.

Do not extend this side of this line.

PLEASE RETURN TO
LOS ANGELES COUNTY ENGINEER
700 LOS ANGELES COUNTY ENGINEERING BLDG.

76F3095 S&E #242 11-58

F. B. 2117 Pg. 88

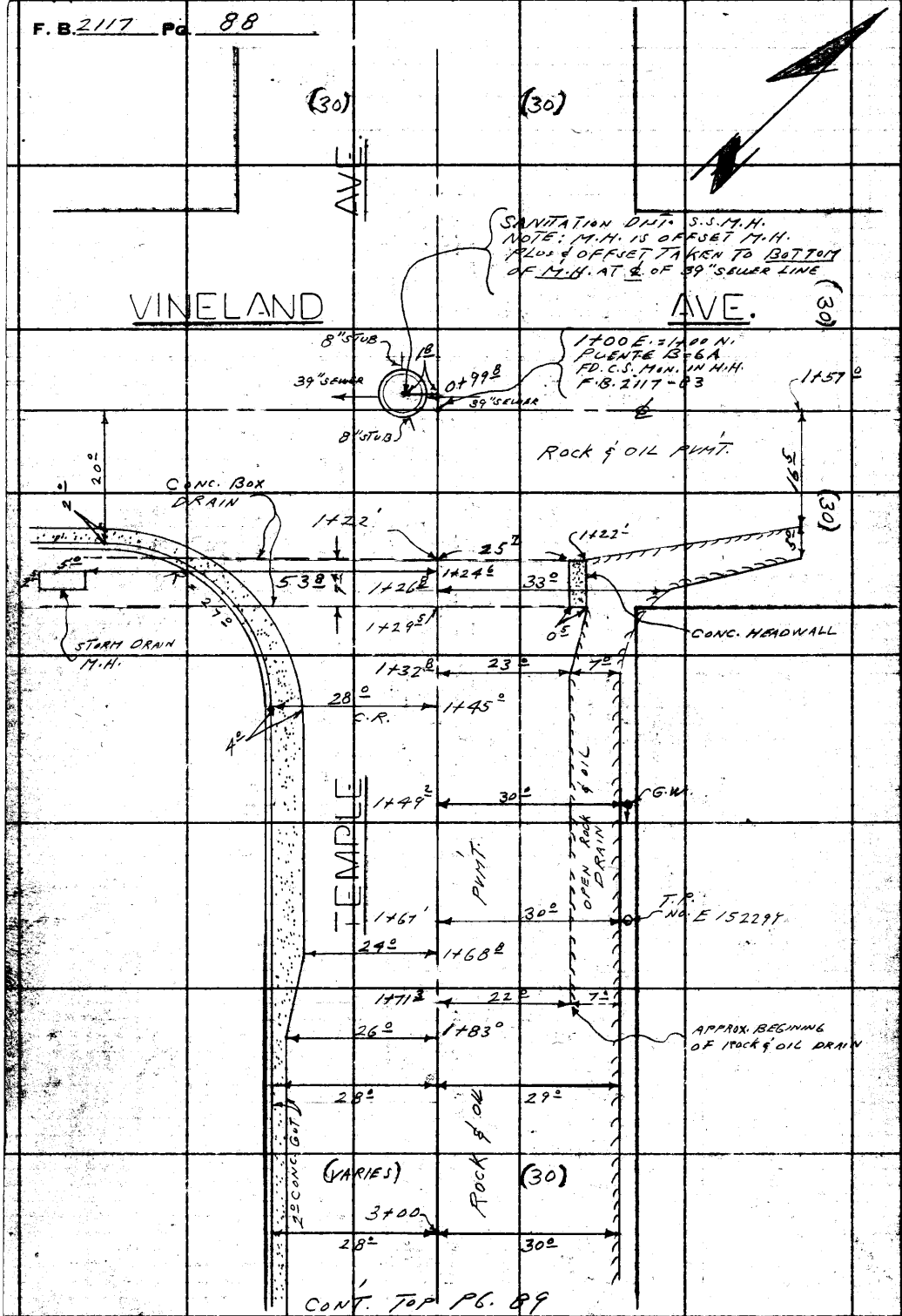

CONT. TOP PG. 89

PLEASE RETURN TO
LOS ANGELES COUNTY ENGINEER
700 LOS ANGELES COUNTY ENGINEERING BLDG.
Do not extend this side of this line.

Note: Any Additions or Changes on This Sheet Must Be Made or Circled in Red Ink With Date and Name of Person Making Change.

Notes Ck'd by	Survey of TEMPLE AVE. F. B. 2117 Pg. 89
Map No.	Surveyed by L. L. B.
Office Work	Notes P.H. Date 7-5-61
Checked	Indexed
Date	

CON'T. BOTTOM PG. 88 (30)

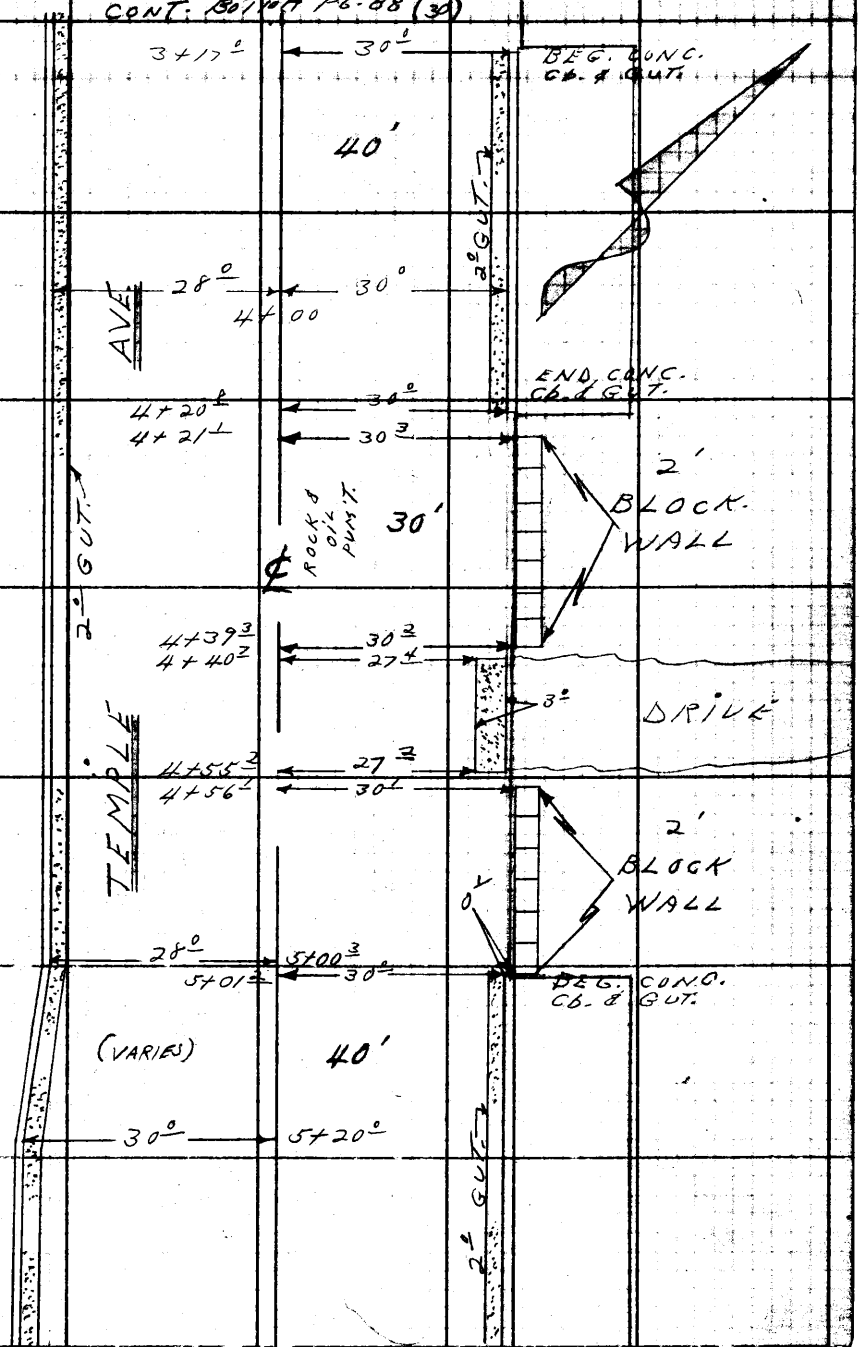

Note: Any Additions or Changes on this Sheet Must be Made or Circled in Red Ink With Date and Name of Person Making Change.

Do not extend this side of this line.

PLEASE RETURN TO
LOS ANGELES COUNTY ENGINEER
700 LOS ANGELES COUNTY ENGINEERING BLDG.

78F3095 SBE #247 11-66

F. B. 2112 PG. 90

PLEASE RETURN TO
LOS ANGELES COUNTY ENGINEER
700 LOS ANGELES COUNTY ENGINEERING BLDG.

Do not extend this side of this line.

Note: Any Additions or Changes on This Sheet Must be Made or Circled in Red Ink, With Date and Name of Person Making Change.

F.B. 2117 PG. 91

Profile No. Notes Red Plotted Job No. 2185.14 Division No.
Date Date Survey of TEMPLE AVE.
X-Sec. No. Notes Chkd. Checked Survey by L.L.B. Notes P.H. Date 1-5-61
Date Date Map No. Indexed H. E. OTT Date

TEMPLE AVE.
S.S. DISTRICT

C.I. 2185.14

CROSS-SECTIONS

FROM INT. VINELAND AVE. & TEMPLE AVE. EAST ON TEMPLE TO END OF S.S. DISTRICT

PARTY

BROWN, L.L.
HARRINGTON, P.
FALSEY, J.
SCHULTHESS, R.

STATION	B.S.	H.I.	F.S.	ELEV.

NOTE: ANY ADDITIONS OR CHANGES ON THIS SHEET MUST BE MADE OR CIRCLED IN RED INK, WITH DATE AND NAME OF PERSON MAKING CHANGE.

Do not extend notes this side of this line.

PLEASE RETURN TO
LOS ANGELES COUNTY ENGINEER
700 LOS ANGELES COUNTY ENGINEERING BLDG.

76L-298 CE 307 11-58

76L-298 CE 307 11-58

PLEASE RETURN TO
LOS ANGELES COUNTY ENGINEER
700 LOS ANGELES COUNTY ENGINEERING BLDG.

NOTE: ANY ADDITIONS OR CHANGES ON THIS SHEET MUST BE MADE OR CIRCLED IN RED INK, WITH DATE AND NAME OF PERSON MAKING CHANGE.

Do not extend notes this side of this line.

Profile No. ____ Plotted ____ Date ____ X-Sec. No. ____ Notes Red ____ Date ____ Notes Chkd. ____ Date ____ Division No. ____ Job No. 2/8/61 Notes P.H. Checked L.E.C. Date ____ Survey of TEMPLE AVE. Survey by L.L.B. Indexed ____ F.B. 2117 Pg. 92

STATION	B.S.	H.I.	F.S.	ELEV		
B.M.A.Z.431				302 72	B.M. A.Z. 431 EL. 302.717 (FIELD) F.B. 2117-77 VINELAND AVE. & TEMPLE AVE., S.E. COR. 3' E. OF E. END, C.R., SET BT. SPK. IN CB.	
0+99 8 M.H. TAKEN @ BOTTOM	W. RIM 301 73			301 74	1' RT. (S'LY) ℄ OFFSET S.S.M.H. (TAKEN AT BOT.)	MEAN RIM
	E. RIM 301 76				MEAN. R.	301.74
	MEAN RIM 301 74				MEAS.	-7.27
					T. PIPE	294 47
					DIA."	-3.25
NOTE: THIS M.H. RIM WILL BE BROUGHT TO STREET SURFACE IN THE VERY NEAR FUTURE 7-6-61 P.H.				291 22	INV. 39" INLET NO. E'LY.	INV. 291.22
					MEAN R.	301.74
					MEAS.	7.36
					T. PIPE	294.38
					DIA."	3.25
				291 13	INV. 39" OUTLET SO. W'LY.	INV. 291.13
					MEAN R.	301.74
					MEAS.	-7.24
					T. PIPE	294.50
					DIA."	-0.67
				293 83	INV. 8" STUB INL. SO. E'LY.	INV. 293.83
					MEAN R.	301.74
					MEAS.	-7.28
					T. PIPE	294.46
					DIA."	-0.67
				293 79	INV. 8" STUB INL. NO. W'LY.	INV. 293 79

76L-298 CE 307 11-58

PLEASE RETURN TO
LOS ANGELES COUNTY ENGINEER
700 LOS ANGELES COUNTY ENGINEERING BLDG.

NOTE: ANY ADDITIONS OR CHANGES ON THIS SHEET MUST BE MADE OR CIRCLED IN RED INK, WITH DATE AND NAME OF PERSON MAKING CHANGE.

Do not extend notes this side of this line.

STATION	B. S.	H. I.	F. S.	ELEV.		
					LEFT & NORTHERLY	
1+00				3022	℄ INT. VINELAND & TEMPLE	
				3024	155' ℄ VINELAND	
1+25.6				3029		℄
				3029	25.6 BOT. HD. WALL	
				3034.5	26' T. " "	TOP 302.58
				3013.3	26.3 F.L. CONC. BOX	MEAS. -1.51
						301.07
1+25.2				301.07		53.8 RT. & S. F.L. CONC. BOX
1+32.8				3029	23' T. BRK. PUM'T.	
				3015	26.5 BOT. BRK. PUM'T.	
				3032	30' T. " " & P/L.	
				3034	155' GRD.	
1+71.3				3028		℄
				3018	22' BOT. BRK. PUM'T.	
				3032	29' T. " " "	
2+00				3026		℄

Profile Notes Red. ____ Plotted ____ Job No. 21AS.4 Division No. ____
No. X-Sec. Date ____ Date ____ Survey of TEMPLE ALLE
No. ~~Notes Chkd.~~ Date ____ ~~Checked~~ Date ____ ~~Survey by~~ ~~Notes Chk.~~ ~~Date~~
Date ____ Map No. ____ Indexed H. E. OH Date ____

F. B. 2117 Pg. 93

76L-298 CE 307 11-58

PLEASE RETURN TO
LOS ANGELES COUNTY ENGINEER
700 LOS ANGELES COUNTY ENGINEERING BLDG.

NOTE: ANY ADDITIONS OR CHANGES ON THIS SHEET MUST BE MADE OR CIRCLED IN RED INK, WITH DATE AND NAME OF PERSON MAKING CHANGE.

Do not extend notes this side of this line.

F.B. Pg. 94 Profile No. X-Sec. No.

Plotted Date Checked Date

Notes Red Date Notes Chkd. Date

Division No. Job No. 2/85.14

Survey of Temple Ave

Survey by L.L.B. Notes P.H.

Indexed H. E. Ott Date

STATION	B.S.	H.I.	F.S.	ELEV	
					LEFT & NORTHERLY
3+00				3026	℄
				3019	26' BOT. PUM'T. BRK.
				3029	30' T. " " & P/L.
				3033	155' GRD.
3+17°	BEG. Cb. & GUT.			30194	30' GUT.
				30255	" T. Cb.
4+00				3029	℄
4+20 E	END. Cb. & GUT.			30222	30' GUT.
				30285	" T. Cb.
5+01 2	BEG. Cb & GUT.			3031	℄
				30240	30' GUT.
				30300	" T. Cb.
5+80°				3033	℄
				30259	30' GUT.
				30323	" T. Cb.

76L-298 CE 307 11-58

PLEASE RETURN TO
LOS ANGELES COUNTY ENGINEER
700 LOS ANGELES COUNTY ENGINEERING BLDG.

NOTE: ANY ADDITIONS OR CHANGES ON THIS SHEET MUST BE MADE OR CIRCLED IN RED INK, WITH DATE AND NAME OF PERSON MAKING CHANGE.

Do not extend notes this side of this line.

STATION	B. S.	H. I.	F. S.	ELEV.		
					LEFT & NORTHERLY	
5+80±				3045	155' GRD.	
6+00				3033	℄	
B.M.A.Z.432				303.28	B.M.A.Z. 432 EL. 303.267 (FIELD) F.B. 2117-77 TEMPLE AVE. (S. SIDE) 479 ± E. OF ℄ INT. TEMPLE AVE. & VINELAND AVE, SET BT. SPK. IN CB. BY DRIVEWAY TO HOUSE NO. 13440	

Profile No. X-Sec. No. Notes Red. Date Plotted Date Job No. 2485, 1485 Survey of TEMPLE AVE. Division No. Notes Chkd. Date Computed Date Map No. Indexed Date F. B. 2117 Pg. 95

F.B. 2117 Pg. 96

Job No. 2185.14 Division No. _____ Notes Red _____ Plotted _____ Profile

Survey of TEMPLE AVE. Date _____ Date _____ No. _____

Survey by L.L.B. Notes P.H. Notes Chkd. _____ Checked _____ X-Sec.

Indexed _____ Date _____ Date _____ Date _____ No. _____

STATION	B.S.	H.I.	F.S.	ELEV

76L-298 CE 307 11-58

PLEASE RETURN TO

LOS ANGELES COUNTY ENGINEER

700 LOS ANGELES COUNTY ENGINEERING BLDG.

Do not extend notes this side of this line.

NOTE: ANY ADDITIONS OR CHANGES ON THIS SHEET MUST BE MADE OR CIRCLED IN RED INK, WITH DATE AND NAME OF PERSON MAKING CHANGE.

NOTES RED _____ JOB NO. 2271.34 SURVEY OF ENNA ST & OTHER R/W F.B. 2117 Pg. 97
DATE _____ SURVEY BY J. H. BROWN
NOTES CHKD Wagner NOTES BY _____ DATE 10-9-63
DATE _____ INDEXED E. J. GALLI DATE OCT 11 '63

NOTE: ANY ADDITIONS OR CHANGES ON THIS SHEET MUST BE MADE OR CIRCLED IN RED INK, WITH DATE AND NAME OF PERSON MAKING CHANGE.

Do not extend notes this side of this line

PLEASE RETURN TO
LOS ANGELES COUNTY ENGINEER
700 LOS ANGELES COUNTY ENGINEERING BLDG.

765420 S & E-353 9-55

B.M.	1ST RUN	DIFF.	2ND RUN	3RD RUN	ADJ. ELEV.	DESCRIPTION
						J.N. 2271.34
						ENNA STREET & OTHER R/W
						BENCH LEVELS
					OCTOBER 9 & 10, 1963	
				Rod # 311 C # 306		
			BROWN PETERSON CARO CLIFFORD STICH			

768420 S & E-353 9-55

PLEASE RETURN TO
LOS ANGELES COUNTY ENGINEER
700 LOS ANGELES COUNTY ENGINEERING BLDG.

NOTE: ANY ADDITIONS OR CHANGES ON THIS SHEET MUST BE MADE OR CIRCLED IN RED ENK, WITH DATE AND NAME OF PERSON MAKING CHANGE.

Do not extend notes this side of this line

JOB NO. 2271.34 SURVEY OF ENNA ST & OTHER R/W NOTES RED. DATE
SURVEY BY J. H. BROWN NOTES CHKD. DATE
NOTES BY J. H. P. DATE 10-9-63
INDEXED C. J. GALLI DATE

B.M.	1ST RUN	DIFF.	2ND RUN	3RD RUN	ADJ. ELEV.	DESCRIPTION
FD. BM 11-123A	288.057					BM 11-123A ELEV. 288.057 ✓ WORKMAN MILL ROAD & DIRT ROAD TO ISBEL RANCH, HOUSE #1701, 36.3 FT. N. OF THE CENTERLINE OF WORKMAN MILL ROAD, 2.0 FT NW'LY FROM A LINE OF POWER POLES PRODUCED SW'LY ON THE S. SIDE OF A SMALL DRAINAGE DITCH. A 4 INCH BRONZE DISK INSCRIBED "CORPS OF ENGINEERS U.S. ARMY SURVEY MARK YEAR 1955," SET 18 INCHES ABOVE THE GROUND ON THE TOP OF A SQUARE CONC. PILLAR MARKED "U.S."
+	3.598		3.528			
π	291.655 ✓	+ 0.065	0.063			
−	3.533		3.465			
T.P. #1	288.122 ✓					Bridge conc
+	3.476		3.382			
π	291.598 ✓	− 1.895 ✓	1.906			
−	5.371		5.288			
T.P. #2	286.227 ✓					Bridge conc.
+	2.813		2.730			
π	289.040 ✓	− 3.372 ✓	3.379			
−	6.185		6.104			
T.P. #3	282.855 ✓					IXI N. side
+	4.067		3.902			
π	286.922 ✓	1.878 ✓	1.876			
−	5.945		5.778			
T.P. #4	280.977 ✓					IXI N. side

F.B. 2117 PG. 98

768420 S & E-353 9-55

PLEASE RETURN TO
LOS ANGELES COUNTY ENGINEER
700 LOS ANGELES COUNTY ENGINEERING BLDG.

NOTE: ANY ADDITIONS OR CHANGES ON THIS SHEET MUST BE MADE OR CIRCLED IN RED INK, WITH DATE AND NAME OF PERSON MAKING CHANGE.

Do not extend notes this side of this line

B.M.	1ST RUN	DIFF.	2ND RUN	3RD RUN	ADJ. ELEV.	DESCRIPTION
TP # 4	280.977					Last point
+	3.222		3.285			
⊼	284.199	2.405	2.404			
−	5.627		5.689			
TP #5	278.572					spk on old road
+	1.351		1.123			
⊼	279.923	4.701	4.704			
−	6.052		5.827			
TP #6	273.871					spk N. side old road
+	1.701		1.259			
⊼	275.572	4.325	4.323			
−	6.026		5.582			
TP #7	269.546					spk N. SIDE old road.
+	1.829		1.604			
⊼	271.375	4.145	4.143			
−	5.974		5.747			
TP #8	265.401					" " " " "
+	2.113		2.012			
⊼	267.514	3.674	3.672			
−	5.787		5.684			
T.P. #9	261.727					" " " " "
+	2.344		2.278			
⊼	264.071	3.494	3.491			
−	5.838		5.769			
T.P. #10	258.233					" S. " " "
+	1.518		1.488			
⊼	259.751	4.010	4.013			
−	5.528		5.501			
T.P. #11	254.223					" " " " "

NOTES RED _____ JOB NO. 2371.34 SURVEY OF FONTANA ST. SOUTHERN RY.
DATE _____ SURVEY BY H. H. Bennett
NOTES CHKD Wagner NOTES BY H. H. B. DATE 10-2-53
DATE _____ INDEXED E. J. GALLI DATE _____

F.B. 2177 PG. 99

768420 S & E-353 9-55

PLEASE RETURN TO
LOS ANGELES COUNTY ENGINEER
700 LOS ANGELES COUNTY ENGINEERING BLDG.

NOTE: ANY ADDITIONS OR CHANGES ON THIS SHEET MUST BE MADE OR CIRCLED IN RED INK, WITH DATE AND NAME OF PERSON MAKING CHANGE.

Do not extend notes this side of this line

JOB NO. 2271.34 SURVEY OF ENNA ST FOTHER A/W
SURVEY BY H. H. Brown
NOTES BY H.H.B. DATE 10-9-63
INDEXED C. J. GALLI DATE
NOTES RED. DATE
NOTES CHKD. DATE

F.B. 2117 PG. 100

B.M.	1ST RUN	DIFF.	2ND RUN	3RD RUN	ADJ. ELEV.	DESCRIPTION
T.P. #11	254.223					CONT from page 99
+	2.265		2.514			
π	256.488	3.010	3.013			
−	5.275		5.527			
T.P. #12	251.213					
+	3.978		3.925			
π	255.191	0.995	0.998			
−	4.973		4.923			
FD.	4					
BM 11-124	250.248				250.248	BM 11-124 (EL MONTE 11-10 AUT#3)
+	~~4.283~~	Fence	4.224	4.247		Elev = 250.248 FB 1376-111
π	~~254.521~~	~~0.053~~	0.049	0.046		1959 adj.
−	~~4.336~~	0.049	4.273	4.273		PELLISSIER ROAD N. side
						Near int's WORKMAN MILL.
						53' E'ly from N'lg prod WORKMAN
						MILL ROAD & 76.2' North of
						6' chain link fence on N. side
						of Pellissier Rd. 14" below
						cap. IT appears that well
						& a 2'sq pad of original surface
						have been raised. 0.6
						8.3 west of ℄ of a drainage
						ditch
TP #13	250.199					Bt spk w. side Pow Po. #1466203E
+	4.560		4.478			
π	254.759	0.143	0.142			
−	4.703		4.620			
TP #14	250.056					1X1 E SIDE WORKMAN

768420 S & E-353 9-55

PLEASE RETURN TO
LOS ANGELES COUNTY ENGINEER
700 LOS ANGELES COUNTY ENGINEERING BLDG.

NOTE: ANY ADDITIONS OR CHANGES ON THIS SHEET MUST BE MADE OR CIRCLED IN RED IN K, WITH DATE AND NAME OF PERSON MAKING CHANGE.

Do not extend notes this side of this line

B.M.	1ST RUN	DIFF.	2ND RUN	3RD RUN	ADJ. ELEV.	DESCRIPTION
TP #14	250.056					CONT FROM PAGE 100
+	6.138		6.051			
Σ	256.194	+1.835	1.831	+1.833		
—	4.303		4.320			
set AZ 474	251.891				251.889	BM. AZ 474 ELEV = 251.889
+	5.261		5.324			CAMBRAY DRIVE & WORKMAN MILL
Σ	257.152	+0.575	+0.575			Rd. NE. COR. 8' E of E C.R.
—	4.686		4.749			BL SPK. IN CURB
set AZ 475	252.466				252.464	BM AZ 475 ELEV.
+	5.446		5.393			CAMBRAY DRIVE (No. SIDE) & GALA ST
Σ	257.912	+0.541	+0.544			on prod E curb GALA ST. BL SPK
—	4.905		4.849			IN CURB
set AZ 476	253.007				253.005	BM AZ 476 ELEV.
+	5.423		5.478			CAMBRAY DRIVE (N. SIDE) & prod of E
Σ	258.430	+0.790	+0.790			curb DELA ST. BL SPK IN CURB
—	4.633		4.688			
set AZ 477	253.797				253.795	BM AZ 477 ELEV.
+	5.944		5.837			CAMBRAY DRIVE N SIDE ON PROD OF
Σ	259.741	+1.206	+1.208			E. CURB HOLFORD ST. BT. SPK IN CURB.
—	4.738		4.629			
T.P. # 15	255.003				255.001	BT. SPK. & TIN 30' E DRIVE To HSE # 12912
+	5.988		5.932			
Σ	260.991	+1.095	+1.094	+1.094		
—	4.893		4.838			
SET AZ 478	256.098				256.095	B.M. AZ 478 ELEV.
+	6.043		6.007			CAMBRAY DRIVE N'ELY SIDE 15' N'W
Σ	262.141	+1.362	+1.364			OF & PROD OF ENNIS ST. BT. SPK IN CURB.
—	4.681		4.643			
SET AZ 479	257.460				257.457	BM. AZ 479 ELEV.
						DESCRIPTION NEXT PAGE

NOTES RED _____ JOB NO. 22734 SURVEY OF EAST ST. SOUTHGATE
DATE _____ SURVEY BY W. H. Brown
NOTES CHKD Wayne NOTES BY T.C. Robinson DATE 10-10-55
DATE _____ INDEXED E. J. GALLI DATE _____

F.B. 2117 PG. 101

768420 S & E-353 9-55

PLEASE RETURN TO
LOS ANGELES COUNTY ENGINEER
700 LOS ANGELES COUNTY ENGINEERING BLDG.

NOTE: ANY ADDITIONS OR CHANGES ON THIS SHEET MUST BE MADE OR CIRCLED IN RED INK, WITH DATE AND NAME OF PERSON MAKING CHANGE.

Do not extend notes this side of this line

JOB NO. 2217.34 SURVEY OF ENNA ST. & OTHER
SURVEY BY H. BROWN
NOTES BY T. G. R. & J. GALM DATE 10-10-63
INDEXED DATE
NOTES RED. DATE
NOTES CHKD. DATE

F.B. 2117 PG. 102

B.M.	1ST RUN	DIFF.	2ND RUN	3RD RUN	ADJ. ELEV.	DESCRIPTION
SET AZ 479	257.460				257.457	BM. AZ 479 ELEV.- CAMBRAY DR. S.E. END 3' N. OF DRIVE TO HOUSE #12954 LEAD & TK IN CURB
+	4.574		4.460			
⌅	262.034	-1.659	-1.663	-1.661		
−	6.233		6.123			
T.P. #16	255.801				255.796	SQ HD SPK & TIN MARKED 17+00 C 14.13
+	5.607		5.709			
⌅	261.408	+0.972	+0.975			
−	4.635		4.734			
SET AZ 480	256.773				256.768	BM AZ 480 ELEV.- ENNA ST S.W. END 10' S.W.LY OF DRIVE TO HOUSE #2311 LEAD & TK IN CURB
+	4.901		4.963			
⌅	261.674	-0.977	-0.975			
−	5.878		5.938			
T.P. #17	255.796				255.791	SQ HD. SPK MARKED R.P. 10'
+	4.962		5.062			
⌅	260.758	-0.781	-0.778			
−	5.743		5.840			
T.P. #18	255.015				255.010	SQ HD SPK & TIN MARKED 15+65.93 C-13.53 NEAR DRIVE TO HOUSE 12912
+	4.429		4.507			
⌅	259.444	-1.410	-1.409			
−	5.839		5.916			
T.P. #19	253.605				253.600	SQ HD SPK 1' N OF SPK MARKED C 12.37
+	5.370		5.446			
⌅	258.975	+0.629	+0.628	0.628		
−	4.741		4.818			
SET AZ 481	254.234				254.228	B.M. AZ 481 ELEV. HOLTORD ST So. END (E. SIDE) BETWEEN DRIVES TO HOUSES #2312 & 2318 L & TK IN CURB
+	5.008		4.983			
⌅	259.242	-0.791	-0.793	-0.792		
−	5.799		5.776			
T.P. #20	253.443				253.436	SQ HD SPK MARKED R.P. 28'

765420 S & E-353 9-55

PLEASE RETURN TO
LOS ANGELES COUNTY ENGINEER
700 LOS ANGELES COUNTY ENGINEERING BLDG.

NOTE: ANY ADDITIONS OR CHANGES ON THIS SHEET MUST BE MADE OR CIRCLED IN RED INK, WITH DATE AND NAME OF PERSON MAKING CHANGE.

Do not extend notes this side of this line

B.M.	1ST RUN	DIFF.	2ND RUN	3RD RUN	ADJ. ELEV.	DESCRIPTION
T.P. #20	253.443				253.436	CONT from page 102
+	4.924		5.045			
π	258.367	-0.564	-0.567	-0.566		
−	5.488		5.612			
T.P. #21	252.879				252.870	BT. SPK
+	5.442		5.607			
π	258.321	+0.854	+0.852			
−	4.588		4.755			
SET AZ 482	253.733				253.724	B.M. AZ 482 ELEV.
+	~~4.707~~	0.985	4.757	4.716		DELA ST. SOUTH END. IN FRONT OF
π	~~258.440~~	~~-1.185~~	0.985	-0.9887		HOUSE # 2323 BT SPK. IN CURB
−	~~5.892~~		5.742	5.704		
T.P. #22	252.548				252.737	SQ. HD. SPK. (BENT OVER) MARKED N+00 &
+	5.057		~~5.242~~	5.147		C-11.86
π	257.805	-0.451	~~-0.445~~	-0.4553		
−	5.508		~~5.687~~	5.602		
T.P. #23	252.297				252.284	SQ. HD. SPK (BENT OVER) MARKED +75
+	5.527		5.442			& C-N.70
π	257.824	+0.762	+0.766			
−	4.765		4.676			
SET AZ 483	253.059				253.046	B.M. AZ 483 ELEV.
+	4.824		4.805			GALA ST. SOUTH END IN FRONT OF
π	257.883	-0.878	-0.878			HOUSE # 2323. BT. SPK. IN CURB.
−	5.702		5.683			
T.P. #24	252.181				252.168	SQ. HD. SPK. (BENT OVER) MARKED +50 &
+	4.785		4.882			C-11.67
π	256.966	-0.909	-0.911	-0.910		
−	5.694		5.793			
T.P. #25	251.272				251.258	SQ. HD SPK. APPROX 12'S. & 21 EAST.
						& INT. CAMBRAY DR & WORKMAN MILL RD.

NOTES RED _____ JOB NO. 2217.34 SURVEY OF ENNAL ST. R/W
DATE _____ SURVEY BY W.H. Brown
NOTES CHKD W.D.W NOTES BY T.C. Patterson DATE 10-10-63
DATE _____ INDEXED C.J. Galli DATE _____

F.B. 2117 Pg. 103

768420 S & E-353 9-55

PLEASE RETURN TO
LOS ANGELES COUNTY ENGINEER
700 LOS ANGELES COUNTY ENGINEERING BLDG.

NOTE: ANY ADDITIONS OR CHANGES ON THIS SHEET MUST BE MADE OR CIRCLED IN RED INK, WITH DATE AND NAME OF PERSON MAKING CHANGE.

Do not extend notes this side of this line

JOB NO. 227.34 SURVEY OF ENNA ST & OTTISE Rd NOTES RED. DATE
SURVEY BY C.H. Brown NOTES CHKD.
NOTES BY T.C. Parkson DATE 10-10-63
INDEXED [redacted] DATE
F.B. 2117 PG. 104

B.M.	1ST RUN	DIFF.	2ND RUN	3RD RUN	ADJ. ELEV.	DESCRIPTION
T.P.#25	251.272				251.258	CONT from page 104
+	5.933		5.977			
⊼	257.205	+0.771	+0.770	+0.770		
−	5.162		5.207			
T.P.#26	252.043				252.028	IXI IN FRONT OF HOUSE #2314
+	5.622		5.649			
⊼	257.665	+1.590	+1.586	+1.588		
−	4.032		4.063			
SET AZ 484	253.633				253.616	BM. AZ 484 ELEV. — WORKMAN MILL RD & UNION PACIFIC RR (MAIN TRACK) 44.5' N & 29.3' E LEAD, NAIL & TAG IN CONC. HEADWALL. TAG MARKED L.A. CO. RD. DEPT. B.M.
+	3.908		4.124			
⊼	257.541	−2.114	−2.114			
−	6.022		6.238			
T.P.#27	251.519					IXI
+	3.187		3.323			
⊼	254.706	−1.997	−1.996			
−	5.184		5.319			
T.P.#28	249.522					IXI
+	1.067		1.283			
⊼	250.589	−4.922	−4.921			
−	5.989		6.204			
T.P.#29	244.600					IXI
+	3.507		3.758			
⊼	248.107	−1.622	−1.619			
−	5.129		5.377			
T.P.#30	242.978					SQ. HD. SPK.

768420 S & E-353 9-55

PLEASE RETURN TO
LOS ANGELES COUNTY ENGINEER
60 LOS ANGELES COUNTY ENGINEERING BLDG.

NOTE: ANY ADDITIONS OR CHANGES ON THIS SHEET MUST BE MADE OR CIRCLED IN RED INK, WITH DATE AND NAME OF PERSON MAKING CHANGE.

Do not extend notes this side of this line

NOTES RED _____ JOB NO. 227134 SURVEY OF EMMA ST OTHER BIKE
DATE _____ SURVEY BY W.H. BROWN DATE 10-10-63
NOTES CHKD W.D.W. NOTES BY W.H.B.
DATE _____ INDEXED C.J. GALLI DATE _____ DATE _____

F.B. 2117 Pg. 105

B.M.	1ST RUN	DIFF.	2ND RUN	3RD RUN	ADJ. ELEV.	DESCRIPTION
T.P.#30	242.978					
+	~~3.573~~		3.777	3.566		
π		0.892 ~~-0.900~~	-0.891	-0.892		
—	~~4.473~~		4.668	4.458		
T.P.#31	242.086					1X1
+	4.235		4.448			
π	246.321	-0.903	-0.904			
—	5.138		5.352			
T.P.#32	241.183					1X1
+	4.908		4.768			
π	246.091	-0.496	-0.497			
—	5.404		5.265			
T.P.#33	240.687					1X1
+	4.634		4.449			
π	245.321	-1.095	-1.094			
—	5.729		5.543			
T.P.#34	239.592					1X1
+	5.194		5.285			
π	244.786	+0.201	+0.201			
—	4.993		5.084			
T.P.#35	239.793					1X1
+	6.054		6.285			
π	245.847	+2.670	+2.667			
—	3.384		3.618			
FD. B.M. 11-125	242.463				242.446	B.M. 11-125 ELEV. = 242.446 FB 1376-112 (1959 adj). WORKMAN MILL RD. 0.35 mi S'ly from U.P.R.R. crossing. 134' S'ly from P.I. & 10.6' E'ly ℄ WORKMAN MILL Rd. CONT next page (106)

F.B. 2117 PG. 106

JOB NO. 2271.34 SURVEY OF ENNA ST & other R/W NOTES RED.
SURVEY BY J. H. Brown DATE
NOTES BY T. C. Peterson DATE 10-10-63 NOTES CHKD.
INDEXED J. GAIN DATE DATE

768420 S & E-353 9-55

PLEASE RETURN TO
LOS ANGELES COUNTY ENGINEER
700 LOS ANGELES COUNTY ENGINEERING BLDG.

NOTE: ANY ADDITIONS OR CHANGES ON THIS SHEET MUST BE MADE OR CIRCLED IN RED INK, WITH DATE AND NAME OF PERSON MAKING CHANGE.

Do not extend notes this side of this line

B.M.	1ST RUN	DIFF.	2ND RUN	3RD RUN	ADJ. ELEV.	DESCRIPTION
BM 11-125	242.463				242.446	CONT from page 105
						A std C.S. MON. IN H.H. marked
						"COUNTY SCHULTOK AIONVUMENT"
						MON. MARKED "BM. 11-125
						1952 R.E. 63"

PWFB 1228 831

Notes Ck'd by G. E. BARR
Map No.
Office Work
Checked
Date

Survey of ENNA ST. & OTHER R/W
J.N. 0303.00 Type 9218 Std 68 °F
Surveyed by J.H. BROWN
Notes T.C.P. Date 10-63
Indexed J. GALLI 1 83

F. B. 217 PG. 10

J.N. 0303.00

ENNA ST. & OTHER RIGHTS OF WAY

CENTERLINE

OCTOBER 1963

BROWN
PETERSON
CARO
CLIFFORD
STICH

Note: Any Additions or Changes on This Sheet Must be Made or Circled in Red Ink With Date and Name of Person Making Change.

Do not amend this side of this file.

PLEASE RETURN TO
LOS ANGELES COUNTY ENGINEER
403 LOS ANGELES COUNTY ENGINEERING BLDG.

74F309S C.E. #310 6-62

PWFB 1228

F. B. 2117 PG. 108

832, 833, 834

INDEX

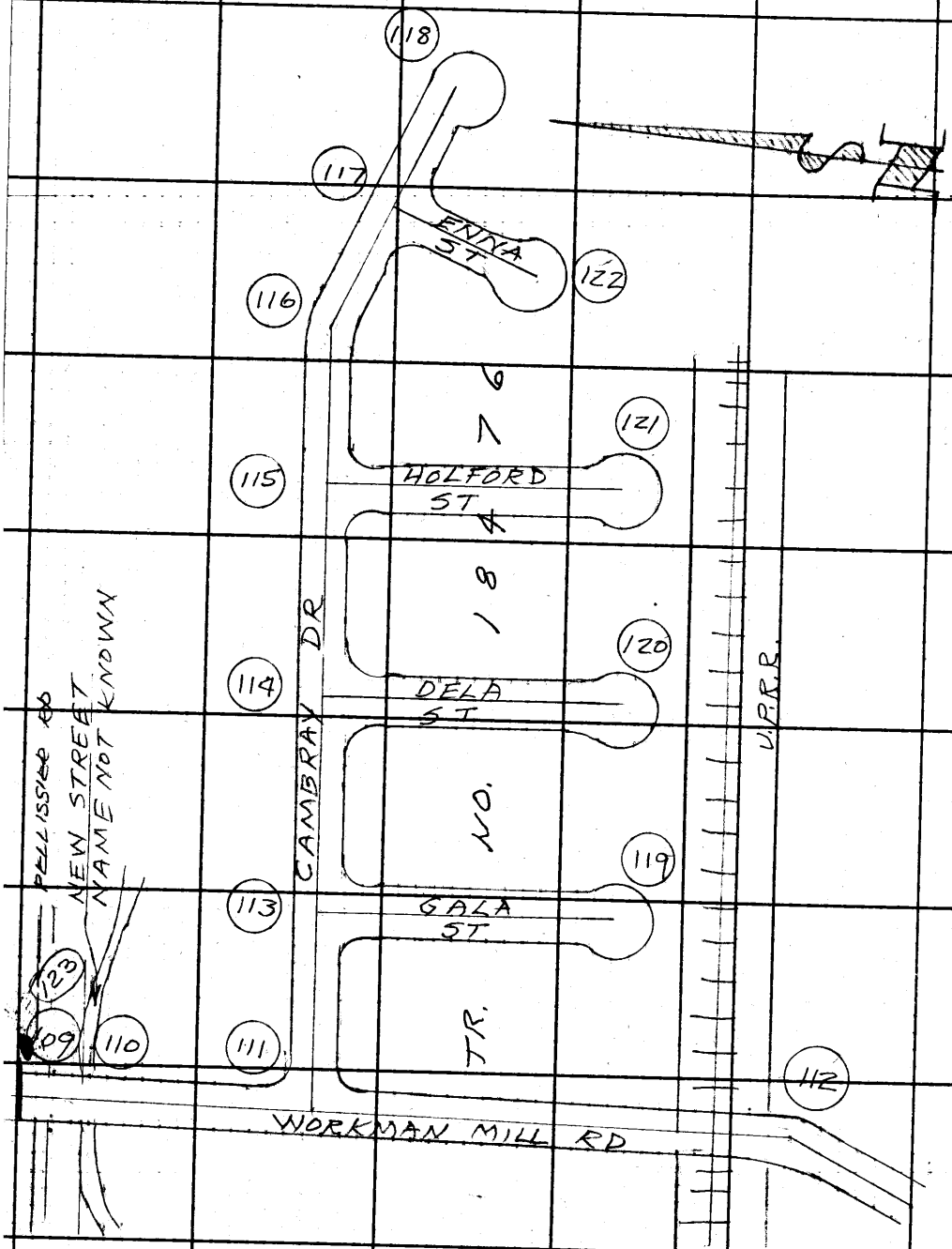

PLEASE RETURN TO
LOS ANGELES COUNTY ENGINEER
403 LOS ANGELES COUNTY ENGINEERING BLDG.

Do not extend this side of this line.

Note: Any Additions or Changes on This Sheet Must be Made or Circled in Red Ink With Date and Name of Person Making Change.

PWFB 1228

835

Notes Ck'd by G. E. BARR
Map No.
Office Work
Checked
Date

Survey of ENNAST & OTHER R/W
JN 0303.00 Tape 0218 Std 68 °F
Surveyed by J. H. Brown
Notes J. H. B Date 10-63
Indexed E. J. GALLI NOV 1 68

F. B. 2117 Pg. 109

NOTE: See page 123 for additional ties

WS 37 C-2

Pow Po. #1466214E

1.3 END

Property of STATE DEPT OF PUBLIC WORKS DIVISION OF HIGHWAYS

SEE F.B. 825-76 FOR CAD. TIE.

Fd 1" I.P. cem. plug ECOPPER WIRE · Dn 16" CE Prod per FB 1878-128

Fd 2x2 & nail Dn 16" no ref.

(T=76°) 95.19

80.73

LA COUNTY CONTROL SYSTEM EL MONTE U-10 ACCS 1948 COUNTY SURVEYOR

SET PK

FB 825-76

END

PELLISIER RD NEW TH THIS SURVEY See FB 1878-128

53.21

52.22

Fd STD C.S. MON. Marked as shown above; 24" below cap on H.H. (cap) well & 2' square slab of conc. have been raised flush with top of 8" O.H.

(drainage ditch 8.2 East of MON)

Fd et spk 2" below surface old pumt (which is under 6" dirt fill) FB 1878-128 FB 379-142 & 181 FB 825-76 FB 1465-218

WORKMAN MILL ROAD NOT IN THIS SURVEY. See FB 1878-128

79°06'45" FB 1878-128

91°13'00"

1) 91° 13' 00
4) 364 52 10
Avg = 91° 13 02

67.35

25.9

143.8

2.7

Set sq spk 8" in flush with pvmt 6" below surface of dirt on line

80.73 T=76° LEV. = 80.73

67.35 (T=76) Lev = 67.35
67.35 (T=80) Lev = 67.36
67.35

OLD WORKMAN MILL RD

77.38

77.38 (T=76) Lev = 77.38
77.37 (T=80) Lev = 77.38
Avg = 77.38

(5 0)

CONT PAGE 110

Note: Any Additions or Changes on This Sheet Must be Made or Circled in Red Ink With Date and Name of Person Making Change.

Do not extend this side of this line.

PLEASE RETURN TO
LOS ANGELES COUNTY ENGINEER
403 LOS ANGELES COUNTY ENGINEERING BLDG.

76F309S CE #310 6-62

PWFB 1228

836

F. B. 2117 PG 110

CONT PAGE 109

Fd. spk & washer flush in new pvmt No ref

See page 123 for ties

Set pencil mark

77.38

NEW ROAD NAME UNKNOWN (AM 509)

END

R.O. PVMT

.02

Edge pavt

R.O.'L curb

R.O. PVMT

NEW WORKMAN MILL RD.

END

330.70

Rock & oil cond

Fd spk & tin FB 1878-143

Rock & oil PVMT

76.29 (T=80) = 76.30

Fd spk & tin up 1" 1.24" Euc FB 1878-143

76.30

Fd spk & tin 1' above & pvmt in 76" Euc. FB 1878-143

31.96 (T=80)

(T=80) 22.68

0.02

330.70 (T=80) Lev = 330.70
330.71 (T=80) Lev = 330.71

330.67 (T=80) Lev = 330.67
330.68 (T=80) Lev = 330.68

Fd spk & tin up 18" (11) 20" Euc. PER FB. 1878-143

WORKMAN MILL RD.

Fd spk & tin flush

119.64

100.92

100.91 (T=80) = 100.92

Fd nail & tin up 2" in Pow po. 4616172E FB 1878-143

(25) CONT PAGE

(25) 111

LOS ANGELES COUNTY ENGINEER
403 Los Angeles County Engineering Bldg.
PLEASE RETURN TO
Do not extend this side of this line.
Note: Any Additions or Changes on This Sheet Must Be Made or Circled in Red Ink With Date and Name of Person Making Change.

PWFB 1228 837, 838

Notes Ck'd by G. E. BARR	Survey of ENNA ST & OTHER RIW
Map No.	JN 2271-34 Tape 02/8 Std 68 °F
Office Work	Surveyed by J. H. BROWN
Checked	Notes J. H. B Date 10-4-63
Date	Indexed C. J. GALLI

F. B. 217 Pg. 111

WS 37 C-2

CONT PAGE 110

119.63 (T=80) Lev = 119.64
119.63 (T=80) Lev = 119.64
Avg = 119.64

(25) (25)

119.64

Fd. 2x2 nail Dn 1' FB 2050-5.

Fd. b/ spk w. & tin flush. PER F.B. 2050-5

Fd. 2x2 nail Dn 1' FB 2050:5

ROAD

MILE

20.10
27.55
21.49
25.55
.021
24.89
61.44
71.12

Fd. 1"pk FB 2050-5

Fd. 1"pk. FB 2050-5

CAMBRAY DRIVE

Fd. 1"pk

61.44 (T=76) Lev = 61.44
61.44 (T=76 Lev = 61.44

Fd. 2x2 nail Dn 1' Per FB 2050-5

Fd. spk & tin fl. FB 2050-5.

24.48
.002
58.18
70.70
Fd. spk & tin on line no ref
19.18
252.80
PAGE 113
18.09 (30)

Fd. Rotted 2x2 nail dn 1' FB 2050:5

26.37
70.19
43'
CONT 18.17 (30)

377.83 (T=76) Lev = 377.85
377.84 (T=76) Lev = 377.86
Avg = 377.86

NOTHING SET

377.86
20'
96°

Fd. 1"pk FB 2050-5

WORKMAN

(1) 96 20 40
(2) 2.5 22 50
(3) 218 09 20
AVG = 96 20 43

19.97
(25) (25)

SET L.C.D. ENG. TAG

(5)

CONT PAGE 112

Note: Any Additions or Changes on This Sheet Must be Made or Circled in Red Ink With Date and Name of Person Making Change.

Do not extend this side of this line.

PLEASE RETURN TO
LOS ANGELES COUNTY ENGINEER
403 Los Angeles County Engineering Bldg.

76F3095 C.E. #310 9-62

PWFB 1228

839

F.B. ~~2147~~ PG. ~~112~~

CONT PAGE 111

(25) (30)

Fd. 0.0' dia. brass tag in conc. headwall marked as shown No ref.

Fd. 0.1' dia. brass in conc. headwall marked as shown No ref. (Pt. used)

LA CO BM 20 DESIGN

CITY OF INDUSTRY HIGH BENCH

W 5 37 C 3

LEV. (T=70) = 41.40 @ 41.40
LEV. (T=70) = 41.40 @ 41.40
LEV. (T=70) = 70.30 @ 70.30
LEV. (T=70) = 70.30 @ 70.30
LEV. (T=70) = 44.94 @ 44.94
LEV. (T=70) = 44.94 @ 44.94

WORKMAN MILL ROAD

Set nail on line @ 90° to tag

377.86

29.21

32.36

SIDING.

29.64

44.94

TRACKS

R.R.

L.A. & S.L. R.R.

LINES

30.27

MAIN

Fd. "P.K." in conc. headwall Per FB 1878-126

Set cem. nail on split of rails on line (new crossing)

Fd. nail & lid up 2 Tel. Po. # (NO NUMBER) FB 1878-126

Fd. nail & lid up 36" Tel. Po. # NO NUMBER FB 1878-126

70.30

72.31

69.22

Fd. 2x2 stake dn 3" No search for I.P. per FB 1878-126

Set pencil mark @ 90°

0.05

41.40

used for Line FB 1878-126.

Fd. 3/4" I.P. cem. plug & cap. wire on 18"

Fd. stake in broken conc. lying beside new pump base. See FB 1878-126

LOS ANGELES COUNTY ENGINEER
403 Los Angeles County Engineering Bldg.

PLEASE RETURN TO

Do not extend this side of this line.

Note: Any Additions or Changes on This Sheet Must be Made or Circled in Red Ink With Date and Name of Person Making Change.

PWFB 1228

840

Notes Ck'd by G. E. BARR
Map. No.
Office Work
Checked
Date

Survey of ENNA ST. & OTHER
JN 227134 Tape 6243 Std 67 °F
Surveyed by J. H. Brown
Notes J.H.B. Date 10 .63
Indexed E. J. GALLI

F. B. 2117 Pg. 112

WS37 C-1

252.79 (T=68) Lev = 252.79 } 252.80
252.80 (T-68) Lev = 252.80

240.00 (T=68) Lev = 240.00 } 240.00
240.01 (T-68) Lev = 240.01

Fd Lt'tk FB 2050-9

Fd Lt'tk FB 2050-9

Fd bt. spk 1" curb used ctr. (MARKED "AZ 475") FB 2117-101

CAMBRAY DRIVE

Fd spk ctr 1" per FB 2050-9

SET L&TAG ON PROD

CONC. CURB

CONC. GUT.

111 PAGE (30) CONT

114 PAGE

17.98

9.57

11.42

18.18

0.04

22.59

49.34

18.00

252.80

240.00

18.08

49.49

Set pencil mark in ties on line

89°59'

49.75

18.07

Water stands

FD. NAIL .04 S OF B.SPK AT WATER. TAN TIES, SET MON. 8" DEEP WITH COVER

1) 89°59'40"
4) 359°58'40"
6) 179°58'00"
AV. 89°59'40"

12.97 13.11

194.98

COUNTY ENGINEER R. E. 5869

Fd Lt'tk FB 2050-9

Fd Lt'tk FB 2050-9

CONC. CURB

CONC. GUT.

CONC. CURB

GALA ST

(20) (20)

CONT

PAGE 119

Note: Any Additions or Changes on This Sheet Must be Made or Circled in Red Ink With Date and Name of Person Making Change.

Do not extend this side of this line.

PLEASE RETURN TO
LOS ANGELES COUNTY ENGINEER
403 Los Angeles County Engineering Bldg.

76F3095 CE #310 6-62

PWFB 1228

841

F. B. 2117 Pg. 14

240.00 (T=68) Lev = 240.00 ✓ 240.00 ✓
240.01 (T=68) Lev = 240.01

Fd L&TK FB 2050-10

F.D. B. SPK. & T. 2" DEEP
REPLACE WITH NON.
8" DEEP WITH COVER
10-5-67 G.E.D.

COUNTY ENGINEER R.E. 5869

CAMBRAY DRIVE

Fd. bl spk in curb
per FB 2117-101
(BM "AZ 476")

conc. curb

SET LETTING ON PROD

Fd spk & remark of tin per FB 2050-10

conc. gutter

113 PAGE (30) CONT

17.99 48.05 ✓ 240.00 ✓ 18.19 22.45 49.88 240.00 18.01 ✓

115 (30) PAGE CONT

18.14 50.29 ✓ 48.57 18.19

conc. gutter

1) 90°00'00"
2) 360°00'20"
3) 180°00'20" ✓
AV. 90°00'03" ✓

13.21 13.03 194.96

conc. curb

DELLA ST

(20) (20) CONT PAGE 120

Fd L&TK FB 2050-10

WSM 37 C-3

PLEASE RETURN TO
LOS ANGELES COUNTY ENGINEER
403 Los Angeles County Engineering Bldg.

Do not amend this site or this line.

Note: Any Additions or Changes on This Sheet Must Be Made or Graded in Red Ink With Date and Name of Person Making Change.

PWFB 1228

842

Notes Ck'd by G. E. BARR	Survey of ENNA ST OTHER P/K F. B. 2117 Pg. 115
Map No.	JN 2271.34 Temp 02/8 Std 68 °F
Office Work	Surveyed by J. H. BROWN
Checked	Notes J. H. B Date 10-63
Date	Indexed R. J. GALLI

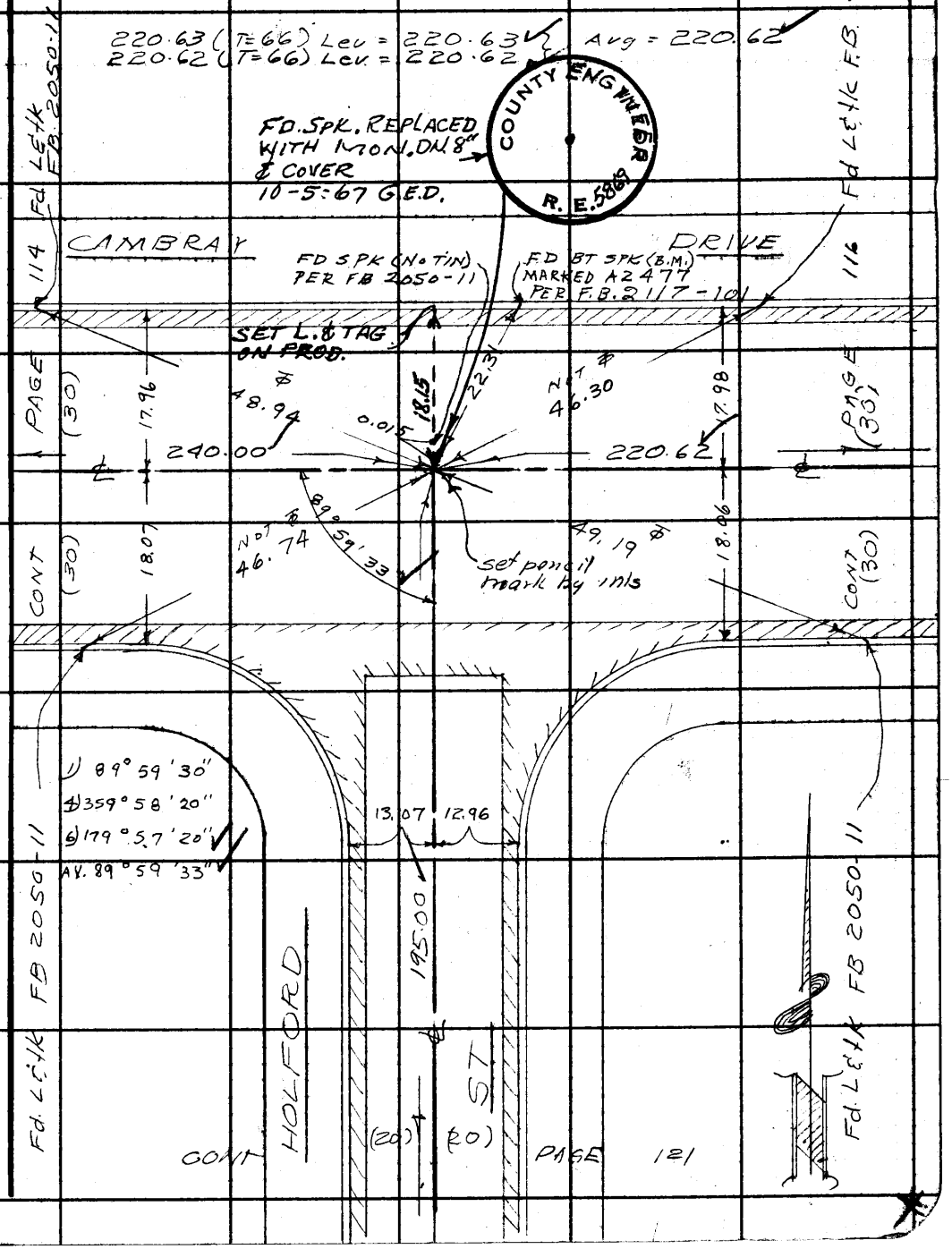

Note: Any Additions or Changes on This Sheet Must be Made or Circled in Red Ink With Date and Name of Person Making Change.

Do not extend this side of this line.

PLEASE RETURN TO
LOS ANGELES COUNTY ENGINEER
403 Los Angeles County Engineering Bldg.

76F309S C.E. #310 6-62

PWFB 1228 843

F. B. 2147 Pg. 116

125.50 (T=66) Lev = 125.50 ✓ 125.50 ✓
125.50 (T=66) Lev = 125.50 ✓

WS 3) C-2

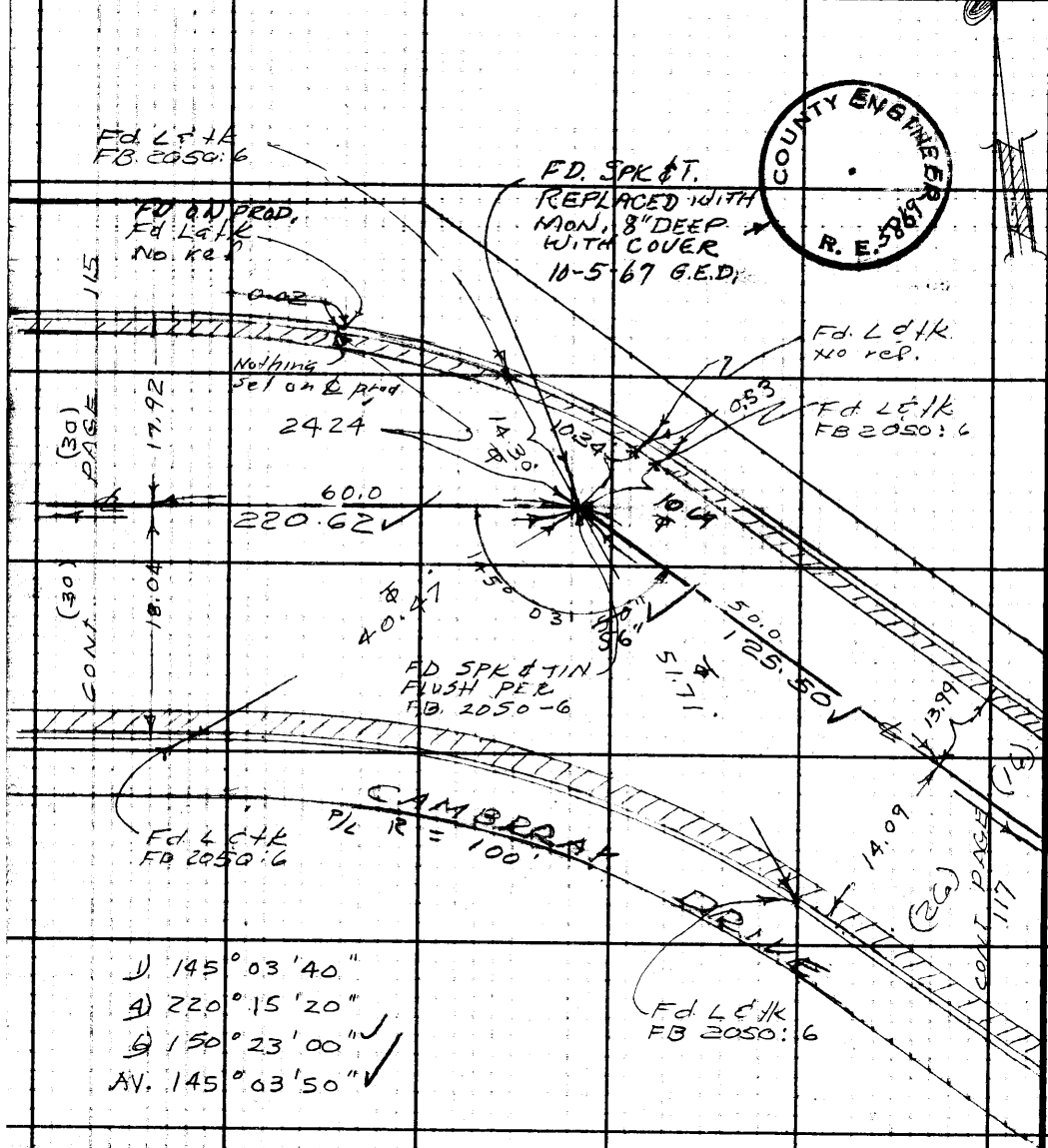

COUNTY ENGINEER
R. E. 5869

PLEASE RETURN TO
LOS ANGELES COUNTY ENGINEER
403 LOS ANGELES COUNTY ENGINEERING BLDG.

Do not extend this side of this line.

Note: Any Additions or Changes on This Sheet Must Be Made or Circled in Red Ink With Date and Name of Person Making Change.

PWFB 1228

844

Notes Ck'd by G. E. BARR	Survey of ENNA ST & OTHER RIW
Map No.	JN 2303.00 Tape 0219 Std 68 °F
Office Work	Surveyed by J. H. Brown
Checked	Notes J. H. B Date 10 63
Date	Indexed G. J. GALLI

F. B. 2117 Pg. 17

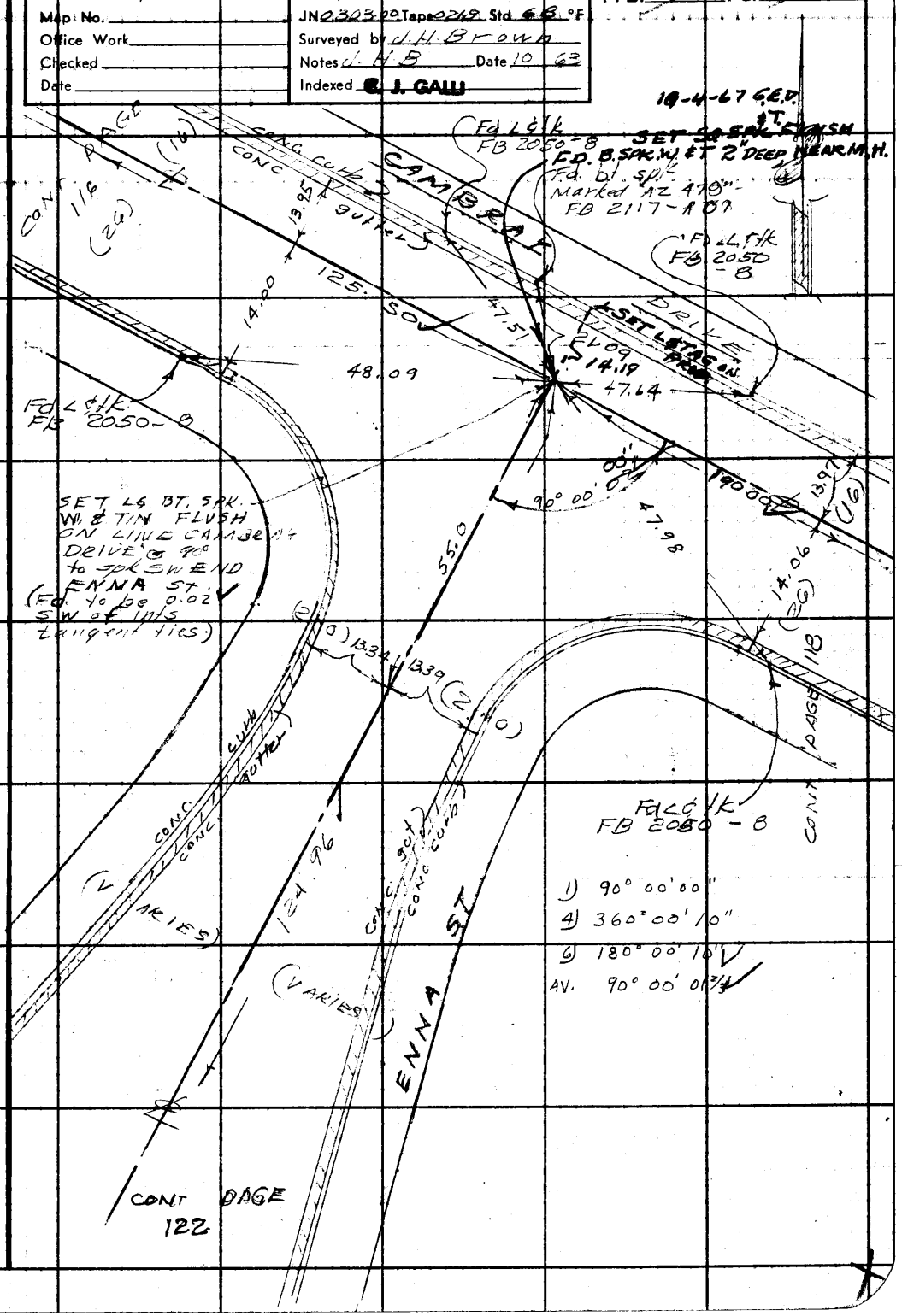

Note: Any Additions or Changes on This Sheet Must be Made or Circled in Red Ink With Date and Name of Person Making Change.

Do not extend this side of this line.

PLEASE RETURN TO
LOS ANGELES COUNTY ENGINEER
403 LOS ANGELES COUNTY ENGINEERING BLDG.

76F3095 CE # 310 3-61

PWFB 1228

845

F. B. 2117 Pg. 18

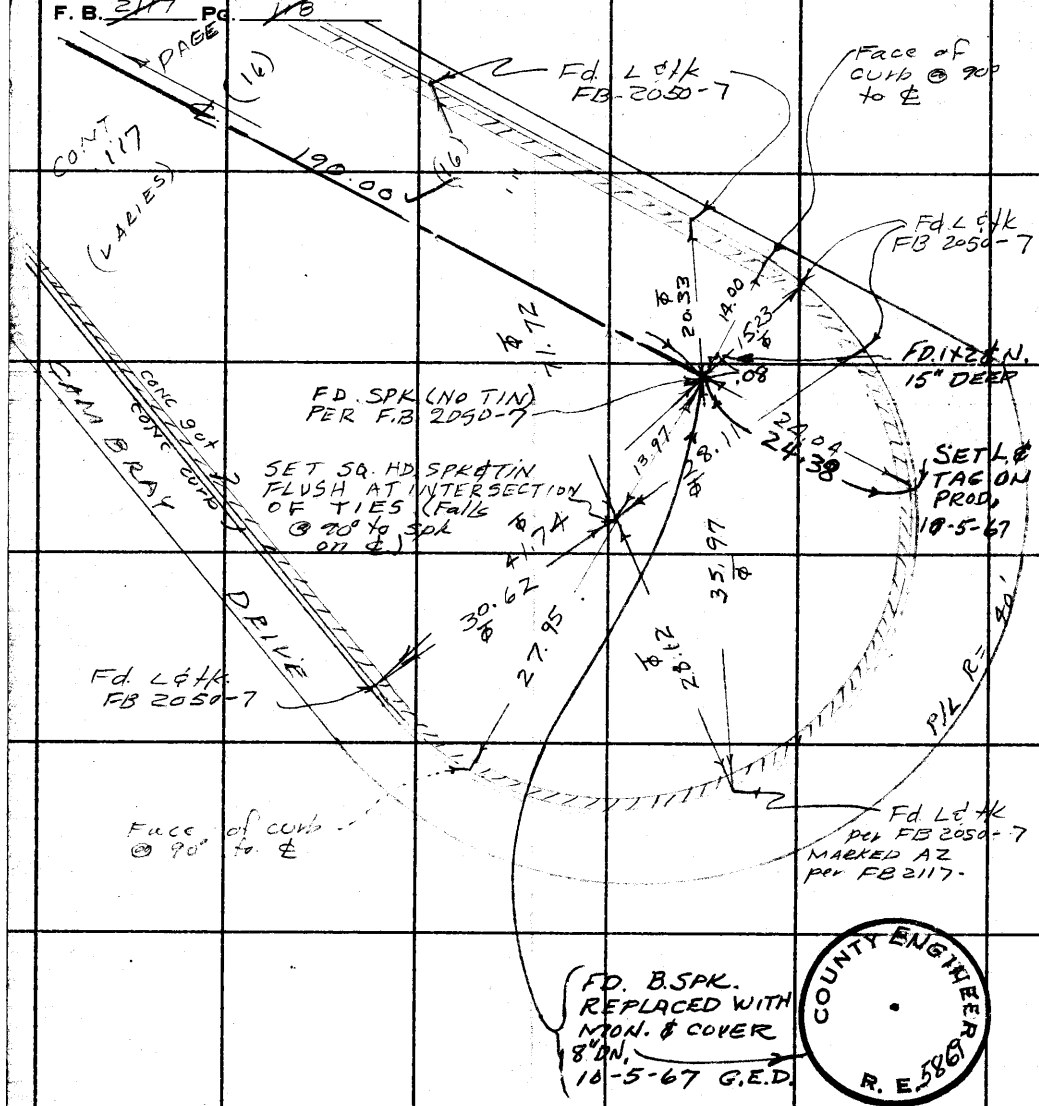

190.01 (T=GG) Lev = 190.01 ✓ 190.00 ✓
190.00 (T=GG) Lev = 190.00 ✓

WS 37 C-2

LOS ANGELES COUNTY ENGINEER
403 Los Angeles County Engineering Bldg.

PLEASE RETURN TO

Do not extend this side of this line.

Note: Any Additions or Changes on This Sheet Must Be Made or Circled in Red Ink With Date and Name of Person Making Change.

PWFB 1228

846

Notes Ck'd by G. E. BARR
Map No.
Office Work
Checked
Date

Survey of ENNA ST & GALA
JN 0303009 Tape 02/8 Std 68 °F
Surveyed by J. H. Brown
Notes J.H.B Date 10-63
Indexed E. J. GALLI

F. B. 2117 Pg. 49

WB37 C-2

CONT PAGE 11B

(20) GALA (20) ST

CONC. CURB
CONC SUTTER
CONC. CURB
CONC. CURB

194.98
194.98
194.98
194.98
194.98
194.97
194.97
(T=74) LCU =
(T=74) LCU =

FD NOTHING, SET MON. AT INTER. TAN. TIES FD. 2x2 & NAIL 0.12 S. & 91 E., 22" DEEP 10-2-67 G.E.D.

COUNTY ENGINEER R. E. 5869

(VARIES) (VARIES)

35.99
30.59
28.28
28.18
28.25
30.95
R=35'

Fd L & tk FB 2050-12

Fd L. no tk set tack by rec. post per FB 2050-12

FD SPK & TIN FLUSH PER F.B. 2050-12

Fd L & tk FB 2050-12

Fd 1st spk in lead top of curb. Marked "BM AZ 483" F.B. 2117-

set L & LA CO ENGR tag (depressed curb) on & PROP.

Note: Any Additions or Changes on This Sheet Must be Made or Circled in Red Ink With Date and Name of Person Making Change.

Do not extend this side of this line.

PLEASE RETURN TO
LOS ANGELES COUNTY ENGINEER
403 Los Angeles County Engineering Bldg.

76F309S CE #310 6-62

PWFB 1228

847

F. B. 2147 FIG 120

CONT. PAGE 114

(20) (20)

DELA ST

COUNTY ENGINEER R. E. 586

FD. SPK & T. 2" DEEP REPLACED WITH MON. 8" DEEP WITH COVER FD 1/2" NAIL .05 S. & .03 W. 15" DEEP 10-5-67 G.E.D

194.96

197.95 (T. 74) LEV = 194.96
194.95 (T. 74) LEV = 194.96
AVG = 194.96

FD. & T. 3 PK. & TIN FLUSH PER F.B. 2050-15

FD. & TK. IN CURB PER F.B. 2050-15

(VARIES)

(VARIES)

36.73

28.20

28.11

28.20
28.28
28.02
28.21

FD SPK & TIN PER F.B. 2050-15

FD. & TK. IN CURB PER F.B. 2050-15

P/4 R = 35'

Fd bt. spk in curb MARKED "AZ 482" RB E117-

SET L & TAG ON PROD 10-6-67

PLEASE RETURN TO
LOS ANGELES COUNTY ENGINEER
403 LOS ANGELES COUNTY ENGINEERING BLDG.

Do not extend this side of this line.

Note: Any Additions or Changes on This Sheet Must Be Made or Circled in Red Ink With Date and Name of Person Making Change.

PWFB 1228 848

Notes Ck'd by G. E. BARR
Map No:
Office Work
Checked
Date

Survey of ENNA & OTHER R/W
JN 0303 00 Temp 0218 Std 68 °F
Surveyed by J. H. Brown
Notes J. H. B. Date 10-63
Indexed J. GALLI

F. B. 2119 PG. 181

WS 37 C-2

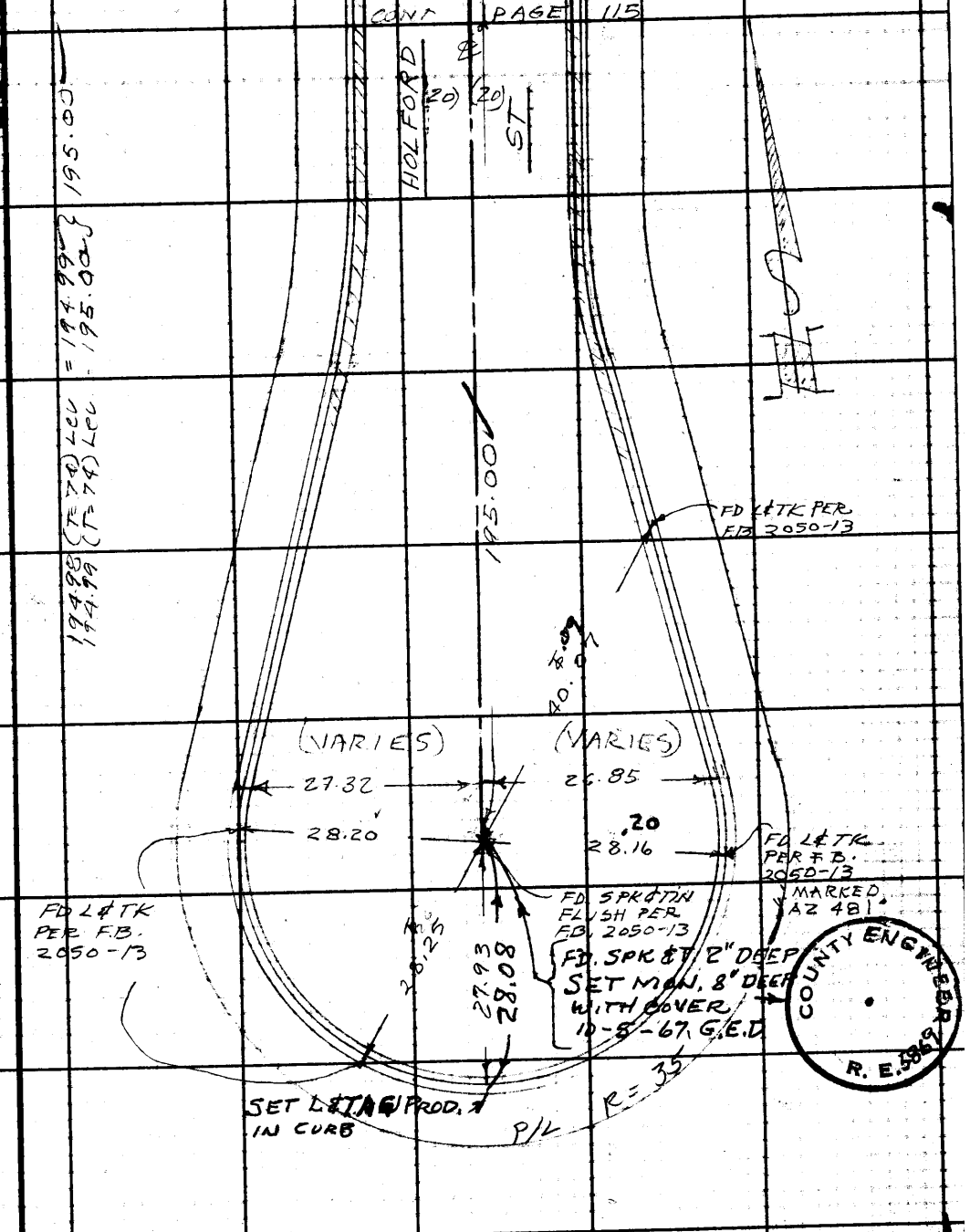

Note: Any Additions or Changes on This Sheet Must Be Made or Circled in Red Ink With Date and Name of Person Making Change.

Do not extend this side of this line.

PLEASE RETURN TO
LOS ANGELES COUNTY ENGINEER
403 Los Angeles County Engineering Bldg.

76F309S CE #310 6-62

PWEB 1228

F. B. 3147 PG 122

849

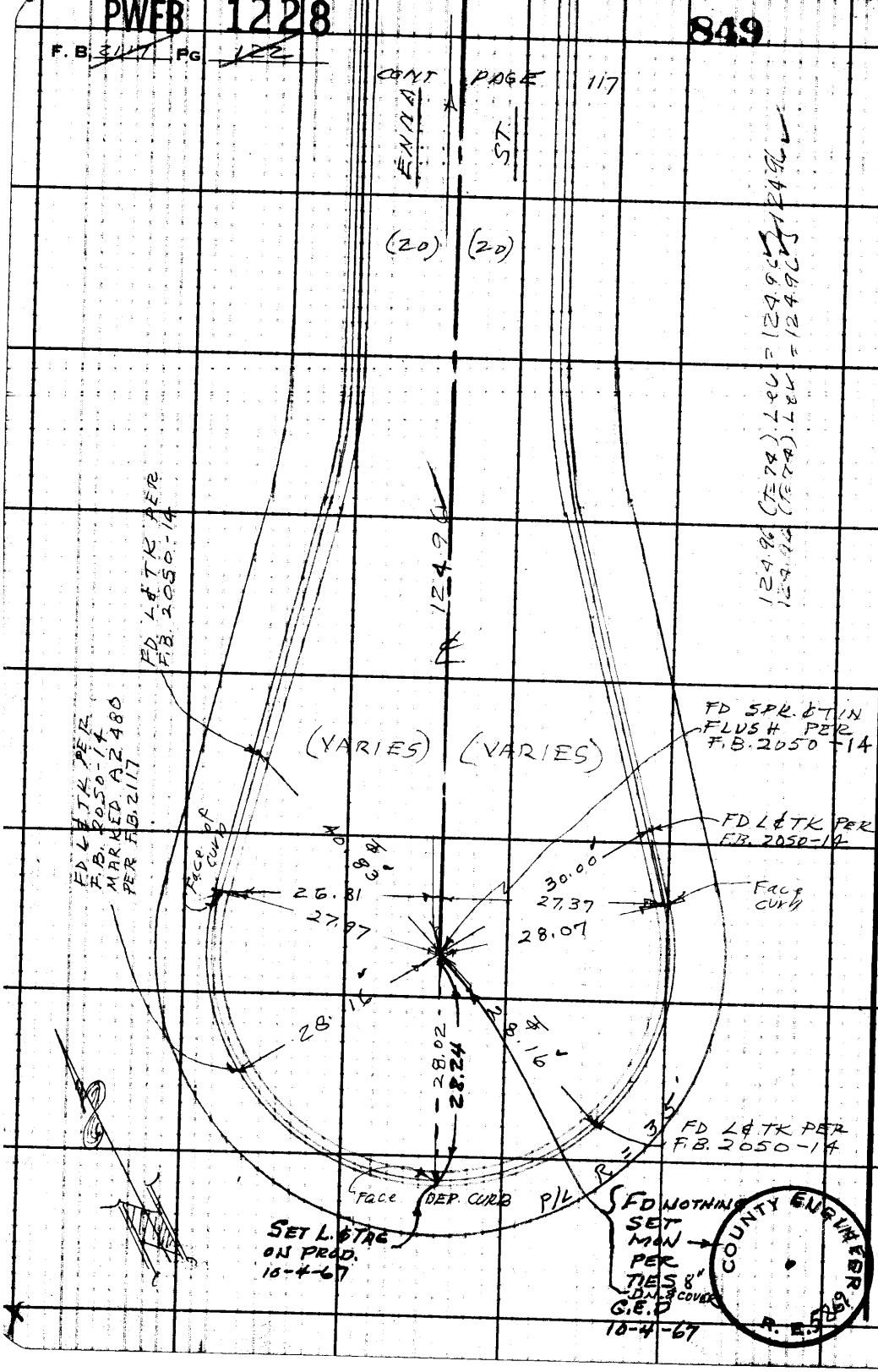

PLEASE RETURN TO
LOS ANGELES COUNTY ENGINEER
403 Los Angeles County Engineering Bldg.

Do not extend this side of this line.

Note: Any Additions or Changes on This Sheet Must be Made or Circled in Red Ink With Date and Name of Person Making Change.

PWFB 1228 850

Notes Ck'd by G. E. BARR
Map No.
Office Work
Checked
Date

Survey of CENTER LINE
JN 030-3-00 Tape 03/8 Std 68 °F
Surveyed by J. H. Brown
Notes J. H. B. Date 10-63
Indexed J. GALLI

F. B. 2117 Pg. 125

Additional ties for points shown on pages 109 & 110 (present prop. lines not known)

ALL ties Level (FTO)

Fd. 1" I.P plug & tk Dn. 16" page 109

83.00

℄ prod on workman MILL RD

Fd. RM #2 A Std L.A. Co control system Ref. Mark stamped "EL MONTE U-10 AUX 3 RM" No 2 1948 DF 329 Dn 30" FB 929 pg 135, 136

80.73 PS 109

54.53

15.00

℄ LINE 2

Fd. STA. "EL MONTE U-10 AUX #3" pg 109.

1) 89 11 30

4) 359 46 30

6) 175 09 50

Avg = 89 11 ~~50~~ 40

OLD workman Mill Rd
OLD Pellissier Rd.

℄ inits. ct spk page 109

52.22 Pg 110

Pg 110

41.64

1) 152° 51' 40

4) 251 27 00

6) 197 10 40

Avg 152 51 ~~35~~ 20 (Line thru fence)

Adj.

91° 13' 00"

66.32

Adj.

152.51

Fd. Rm #2" I.P. cemp/lug & brass pin Dn. 6" in conc. FB 929, 135, 136

67.35

Pg 109

℄ workman Mill Rd. ℄

39.24

6' ch. link fence

6' ch. link fence may be new R/L

S4T p. 109

26° 49' 00" Adj.

77.38 P

A2

set 1" I.P & ENGR tag dn 6" on line between 2" I.P & spk. tin.

0.02

Fd. spk & wash. Pg. 110

pencil mark New Rock & OIL Pump Pg 110.

47.73

set Lg. bt spk wash & tag flush in pump. on line prod from NE to SW.

see page 110

workman Mill

1) 26 44 20

4) 106 57 30

6) 160 26 30

Avg 26 44 ~~29~~ 30 (Line thru fence)

Note: Any Additions or Changes on This Sheet Must be Made or Circled in Red Ink With Date and Name of Person Making Change.

Do not extend this side of this line.

PLEASE RETURN TO
LOS ANGELES COUNTY ENGINEER
403 Los Angeles County Engineering Bldg.

76F3095 CE #3 0 6-62

PLEASE RETURN TO
LOS ANGELES COUNTY ENGINEER
403 LOS ANGELES COUNTY ENGINEERING BLDG.

Note: Any Additions or Changes on This Sheet Must be Made or Circled in Red Ink With Date and Name of Person Making Change.

Do not extend this side of this line.

F. B. 3117 PG 124

Notes Ck'd by	Survey of ENNA ST & OTHER R/W
Map No.	JN 2271.34 Tpps 0216 Std 68 °F
Office Work	Surveyed by J. H. BROWN
Checked	Notes J. H. B. Date 10-63
Date	Indexed J. GALLI NOV 1 63

F. B. 2117 PG. 125

J.N. 2271.34

ENNA ST. & OTHER RIGHTS OF WAY

LOCATING IMPROVEMENTS ON WORKMAN MILL RD FROM CAMBRAY DR SOUTH TO NORTH R/W LINE OF U.P.R.R.

OCTOBER 1963

BROWN
PETERSON
CARO
CLIFFORD
STICH

Note: Any Additions or Changes on This Sheet Must be Made or Circled in Red Ink With Date and Name of Person Making Change.

Do not extend this side of this line.

PLEASE RETURN TO
LOS ANGELES COUNTY ENGINEER
403 Los Angeles County Engineering Bldg.

76F3095 C.E. #310 6-62

F. B. 2117 PG 126

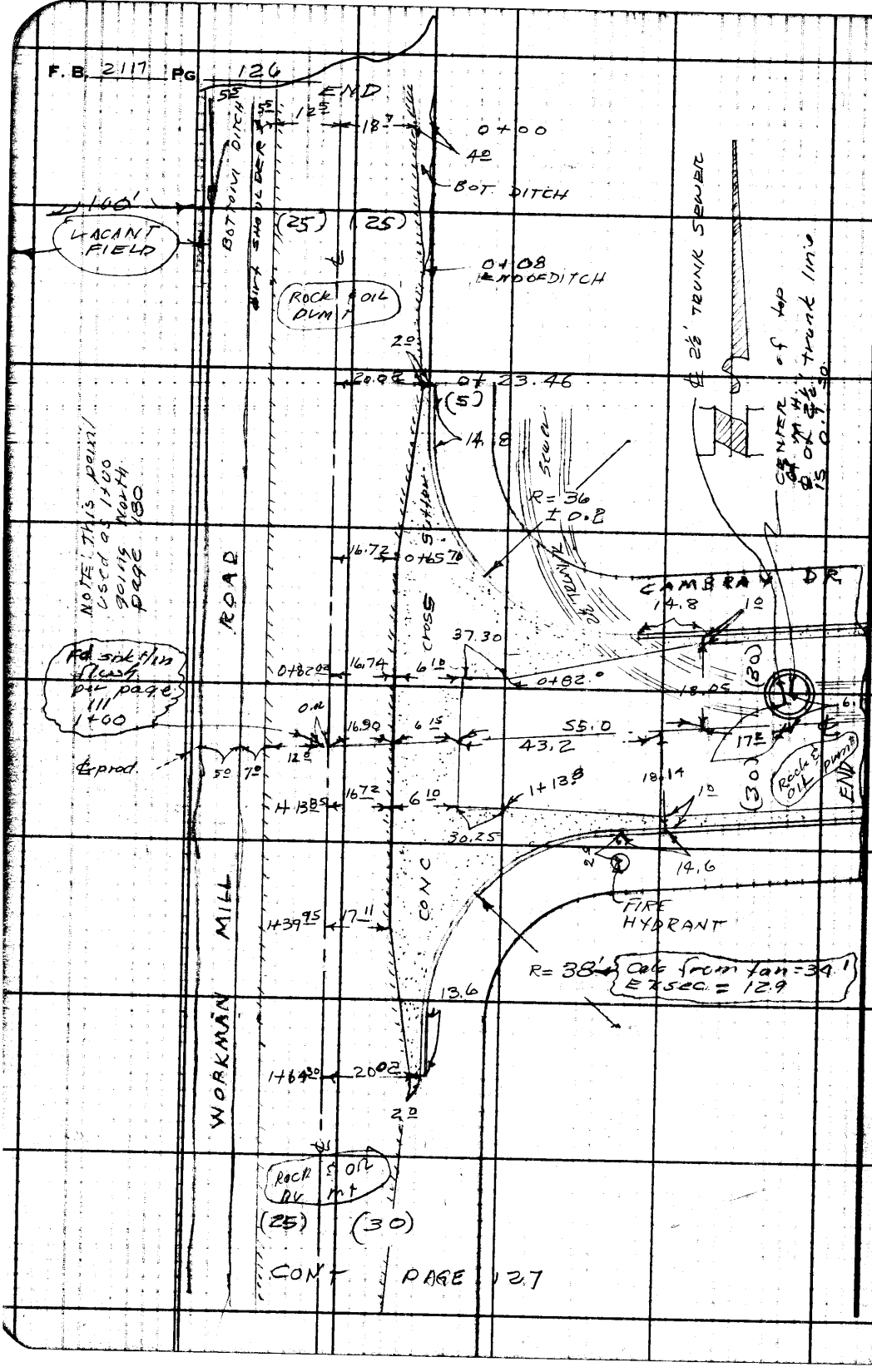

PLEASE RETURN TO
LOS ANGELES COUNTY ENGINEER
403 Los Angeles County Engineering Bldg.
DO NOT BEND THIS SIDE OF THIS FILE

Note: Any Additions or Changes on This Sheet Must be Made or Circled in Red Ink With Date and Name of Person Making Change.

Notes Ck'd by
Map No.
Office Work
Checked
Date

Survey of ENNA ST & OTHER RLN
JN 2271.39 Tape 92/8 Std 68 °F
Surveyed by J H Brown
Notes J.H.B Date 10-63
Indexed J. GALLI

F. B. 2117 Pg. 127

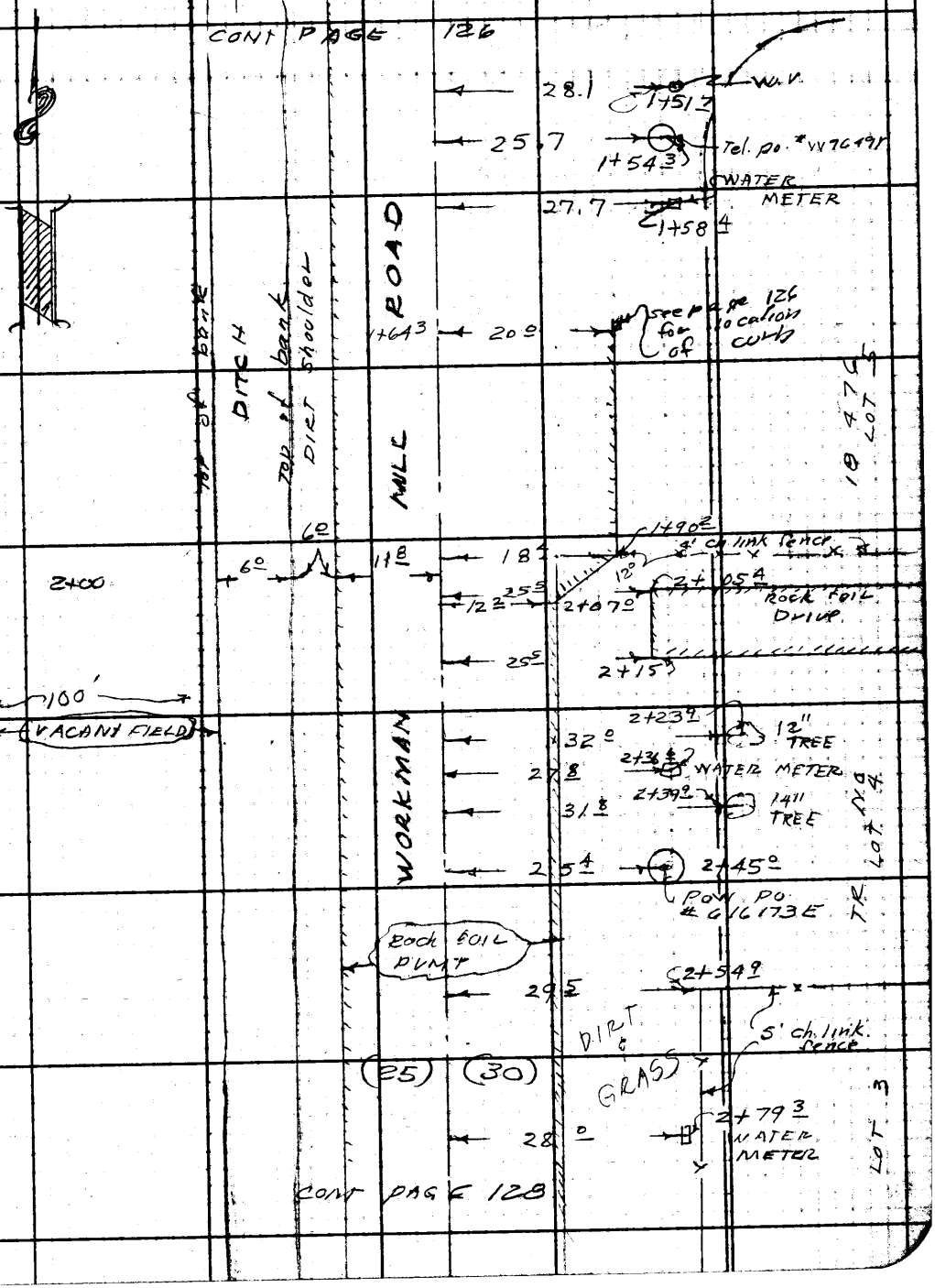

Note: Any Additions or Changes on This Sheet Must be Made or Circled in Red Ink With Date and Name of Person Making Change.

Do not extend this side of this line.

PLEASE RETURN TO
LOS ANGELES COUNTY ENGINEER
403 Los Angeles County Engineering Bldg.

76F309S CE #310 6-62

F. B. 2117 PG 128

CONT. PG. 127

3+00

3+19 2
2+93 6

30 4
24 3

Rock soil Drive

Fence

13° 13°

5°

3+03 0
3+03 7

24 6
30 7

(25) (30)

5' chain link

LOT 3

100'

vacant field

3+17 9

30 2

3+22 5

24 2

Rock soil Drive

top of bank

ditch

dirt shoulder

3+31 5
3+32 3

24 2
27 3

Rock soil Dump

MILL ROAD

Dirt & GRASS

LOT 2

3' picket fence

3+69 8

27 7

WORKMAN

5°

End ditch

12° 11 3

4+00

5 8

4+06 0
4+07 0

28 7
26 2

LOT 1

3' rail fence

Guy pole

Guy wire

8 5

4+16 0

26 4

4+22 0

17 6

5°

26 0

Rock soil Drive

4+22 8

Tel pp #W12845K

Shoulder indefinite on ground

18°

DIRT ROAD

4+45 2

26 8

Guy wire

4+54 9

24 5

FIRE HYD.

4+56 5

25 8

WATER VALVE

WALNUT - MESA TRANSMISSION LINES

26 3

4+58 5

Pow Pole #840 98E

4+11.86 To hall pg 112

4+66.5

12°

END

PLEASE RETURN TO:
LOS ANGELES COUNTY ENGINEER
403 Los Angeles County Engineering Bldg.

Do not extend this side of this line.

Note: Any Additions or Changes on This Sheet Must be Made or Circled in Red Ink With Date and Name of Person Making Change.

Notes Ck'd by	Survey of ENNA ST & OTHER R/W
Map No.	JN 2271.34 Tape 0218 Std 68 °F
Office Work	Surveyed by J.H. BROWN
Checked	Notes J.H.B. Date 10-63
Date	Indexed R. J. GALLI NOV 1 '63

F. B. 2117 Pg. 129

J.N. 2271.34

ENNA ST. & OTHER RIGHTS OF WAY

LOCATING IMPROVEMENTS ON GALA ST.
FROM CAMBRAY DR. SOUTH 230 FT TO END

OCTOBER 1963

BROWN
PETERSON
CARO
CLIFFORD
STICH

Note: Any Additions or Changes on This Sheet Must be Made or Circled in Red Ink With Date and Name of Person Making Change.

Do not extend this side of this line.

PLEASE RETURN TO
LOS ANGELES COUNTY ENGINEER
403 LOS ANGELES COUNTY ENGINEERING BLDG.

76F3095 CE # 310 8-61

F. B. 2117 PG. 130

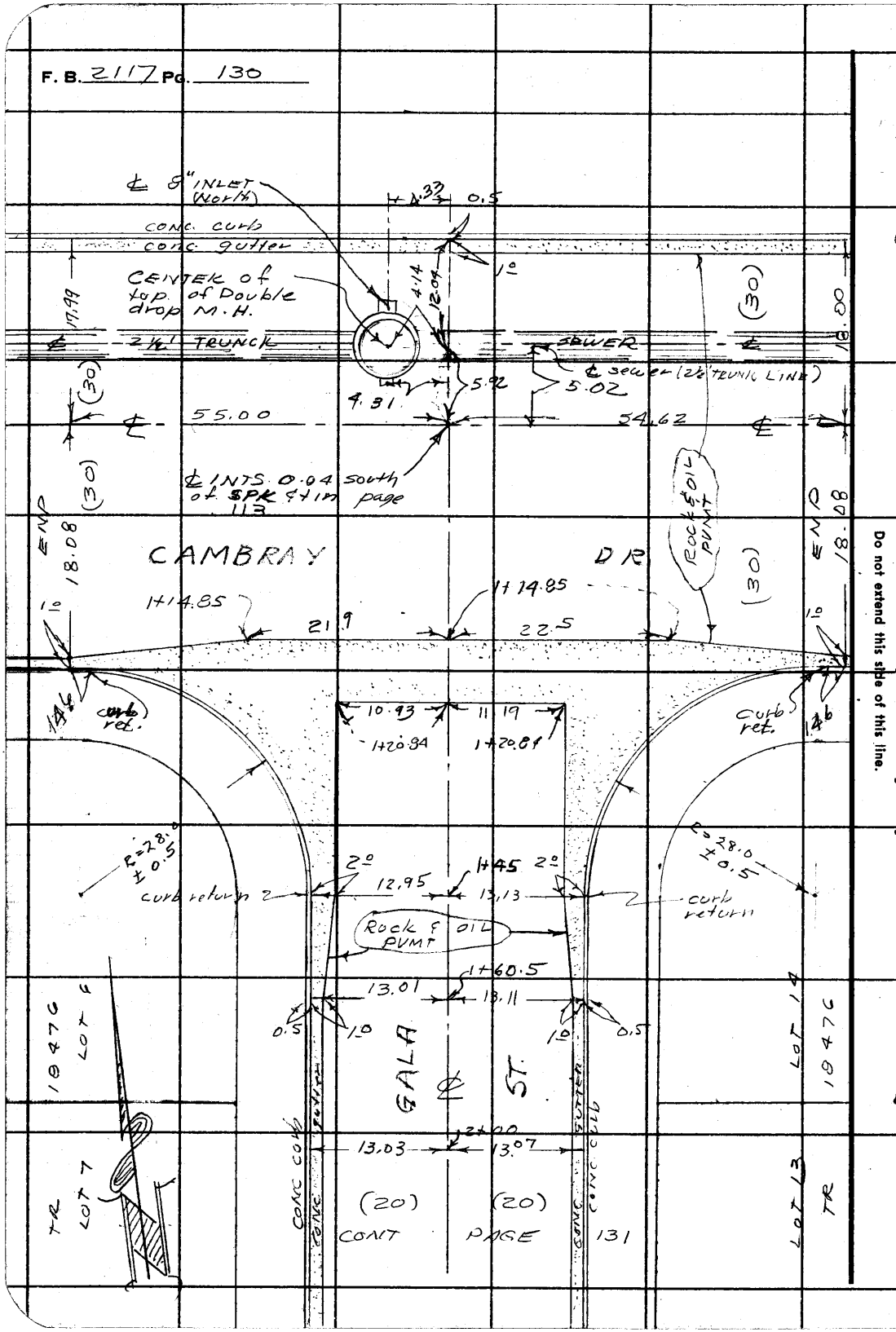

PLEASE RETURN TO
LOS ANGELES COUNTY ENGINEER
403 Los Angeles County Engineering Bldg.

Do not extend this side of this line.

Note: Any Additions or Changes on This Sheet Must Be Made or Circled in Red Ink With Date and Name of Person Making Change.

Notes Ck'd by
Map No.
Office Work
Checked
Date

Survey of ENNA ST OTHER R/W
JN 227/34 Temp 02/8 Std 68 °F
Surveyed by J.H. BROWN
Notes 1143 ET CP Date 10-63
Indexed J. GALLI

F.B. 2117 PG. 131

LOT 14

LOT 6

1+91.0

PICKET FENCE

CONT PAGE 130

(20) (20)

1+91.0

RAIL FENCE

GALA ST

LOT 13

1.0

2+17

13.02 13.01

1.0

FACE DEP. CURB

R=100 calc from TR map (93+07=100)

R=100 calc from TR map (93+07=100)

LOT 7

15.87 16.34

2+42.7

0.5 1.0

CONC CURB & GUTTER

CONC CURB & GUTTER

(VARIES) (VARIES)

ROCK & OIL PVMT

LOT 12

TR 18476 LOT 8

2+88.6

FACE DEP. CURB

FACE DEP. CURB

27.10 27.14

27.87 27.87

2+94.98

R=20.0 0.1

27.98

LOT 11

LOT 9

P/L R=35

LOT LINE

LOT 10

Note: Any Additions or Changes on This Sheet Must be Made or Circled in Red Ink With Date and Name of Person Making Change.

Do not extend this side of this line.

PLEASE RETURN TO
LOS ANGELES COUNTY ENGINEER
403 LOS ANGELES COUNTY ENGINEERING BLDG.

76F309S C.E. #310 8-62

F. B. 2117 PG. 132

PLEASE RETURN TO

LOS ANGELES COUNTY ENGINEER

403 LOS ANGELES COUNTY ENGINEERING BLDG.

Do not extend this side of this line.

Note: Any Additions or Changes on This Sheet Must be Made or Circled in Red Ink With Date and Name of Person Making Change.

Notes Ck'd by	Survey of ENNA ST. & OTHER R/W	F. B. 2117 Pg. 133
Map No.	JN 2271.34 Tape 0218 Std 68 °F	
Office Work	Surveyed by J.H. BROWN	
Checked	Notes J.H.B. Date 10-63	
Date	Indexed C. J. GALLI NOV 1	

J.N. 2271.34

ENNA ST. & OTHER RIGHTS OF WAY

LOCATING IMPROVEMENTS ON DELA ST
FROM CAMBRAY DR. SOUTH 230 FT. TO END

OCTOBER 1963

BROWN
PETERSON
CARO
CLIFFORD
STICH

Note: Any Additions or Changes on This Sheet Must be Made or Circled in Red Ink With Date and Name of Person Making Change.

Do not extend this side of this line.

PLEASE RETURN TO
LOS ANGELES COUNTY ENGINEER
403 LOS ANGELES COUNTY ENGINEERING BLDG.

78F3095 CE # 310 8-61

F. B. 2117 Pg. 134

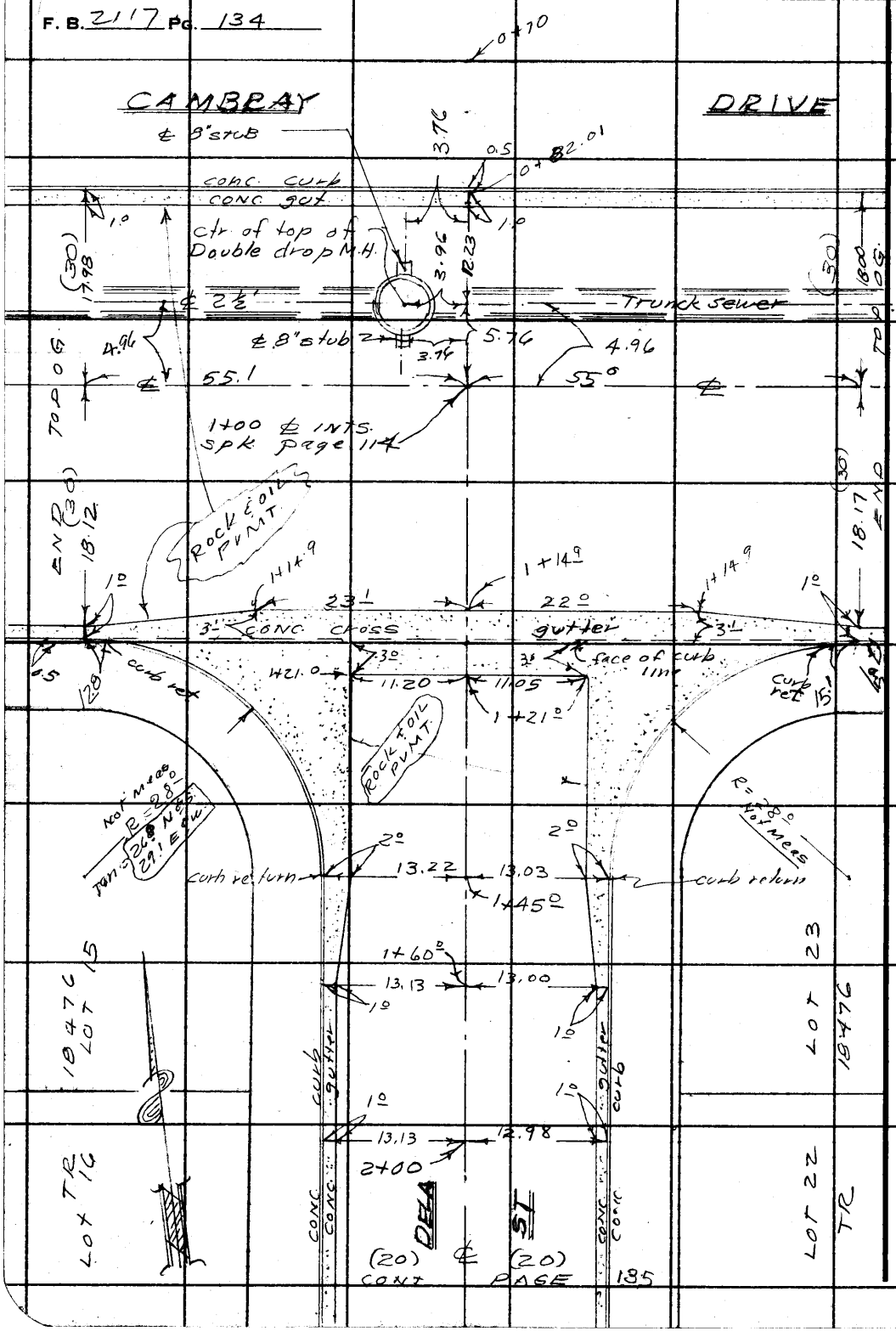

PLEASE RETURN TO
LOS ANGELES COUNTY ENGINEER
403 Los Angeles County Engineering Bldg.
Do not extend this side of this line.

Note: Any Additions or Changes on This Sheet Must be Made or Circled in Red Ink With Date and Name of Person Making Change.

Notes Ck'd by
Map No.
Office Work
Checked
Date

Survey of ENNA ST. & OTHER R/W
UN 2271.3 Tape 62.8 Std 68. °F
Surveyed by J.H. BROWN
Notes J.H.B. T.C.P. Date 10-63
Indexed E. J. GALLI

F. B. 2117 PG. 135

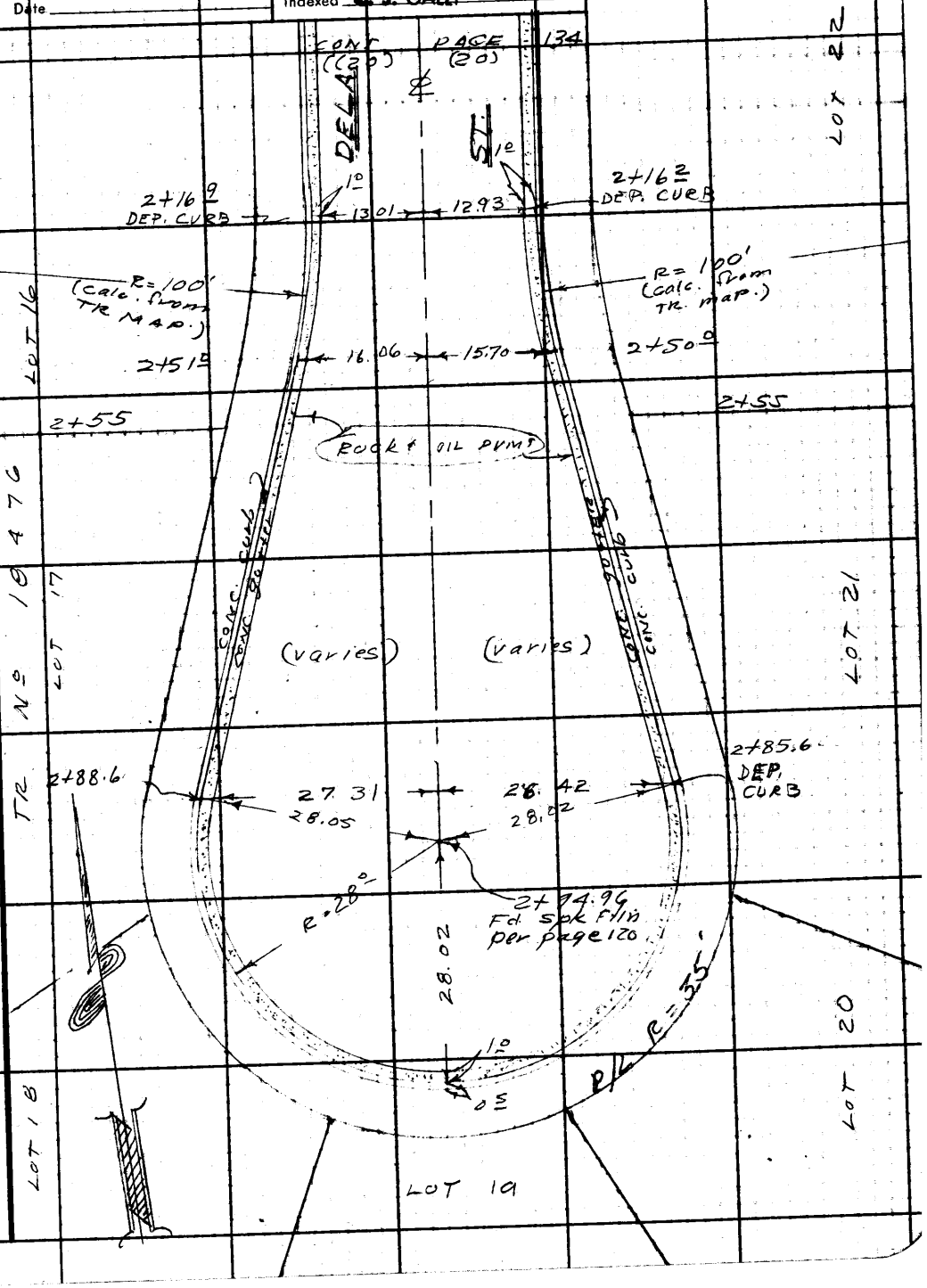

Note: Any Additions or Changes on This Sheet Must be Made or Circled in Red Ink With Date and Name of Person Making Change.

PLEASE RETURN TO
LOS ANGELES COUNTY ENGINEER
403 Los Angeles County Engineering Bldg.
Do not extend this side of this line.

76F309S CE #3 0 6-62

F. B. 2117 PG 136

PLEASE RETURN TO

LOS ANGELES COUNTY ENGINEER

403 LOS ANGELES COUNTY ENGINEERING BLDG.

Do not extend this side of this line.

Note: Any Additions or Changes on This Sheet Must Be Made or Circled in Red Ink With Date and Name of Person Making Change.

Notes Ck'd by	Survey of ENNA ST & OTHER R/W	F. B. 2117 Pg. 137
Map No.	JN 2271.34 Tape 0218 Std 68 °F	
Office Work	Surveyed by J. H. BROWN	
Checked	Notes T.C.P. Date 10-63	
Date	Indexed B. J. GALL NOV 1 '63	

J.N. 2271.34

ENNA ST. & OTHER RIGHTS OF WAY

LOCATING IMPROVEMENTS ON HOLFORD ST FROM CAMBRAY DR. SOUTH 230 FT. TO END.

OCTOBER 1963

BROWN
PETERSON
CARO
CLIFFORD
STICH

Note: Any Additions or Changes on this Sheet Must be Made or Circled in Red Ink With Date and Name of Person Making Change.

Do not extend this side of this line.

PLEASE RETURN TO
LOS ANGELES COUNTY ENGINEER
403 Los Angeles County Engineering Bldg.

76F309S CE #310 6-62

F. B. 2117 PG 138

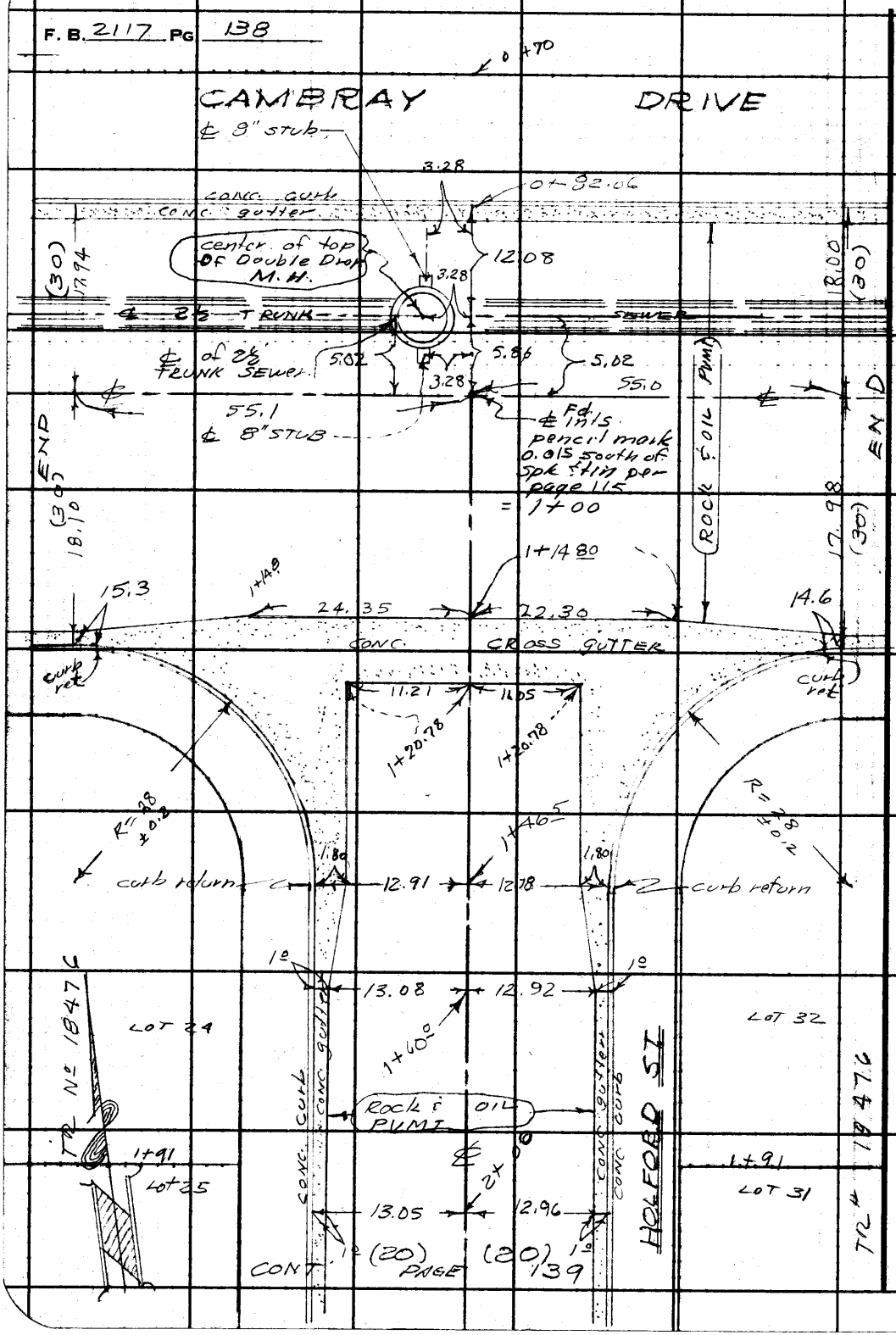

LOS ANGELES COUNTY ENGINEER
403 Los Angeles County Engineering Bldg.

"PLEASE RETURN TO"

Do not extend this side of this line.

Note: Any Additions or Changes on This Sheet Must be Made or Circled in Red Ink With Date and Name of Person Making Change.

Notes Ck'd by
Map No.
Office Work
Checked
Date

Survey of ENNA ST & OTHER R/W
JN 227413 Tape 22/8 Std 68 °F
Surveyed by J. H. BROWN
Notes L.H.B. & T.C.P. Date 10-63
Indexed E. J. GALLI

F. B. 2117 Pg. 139

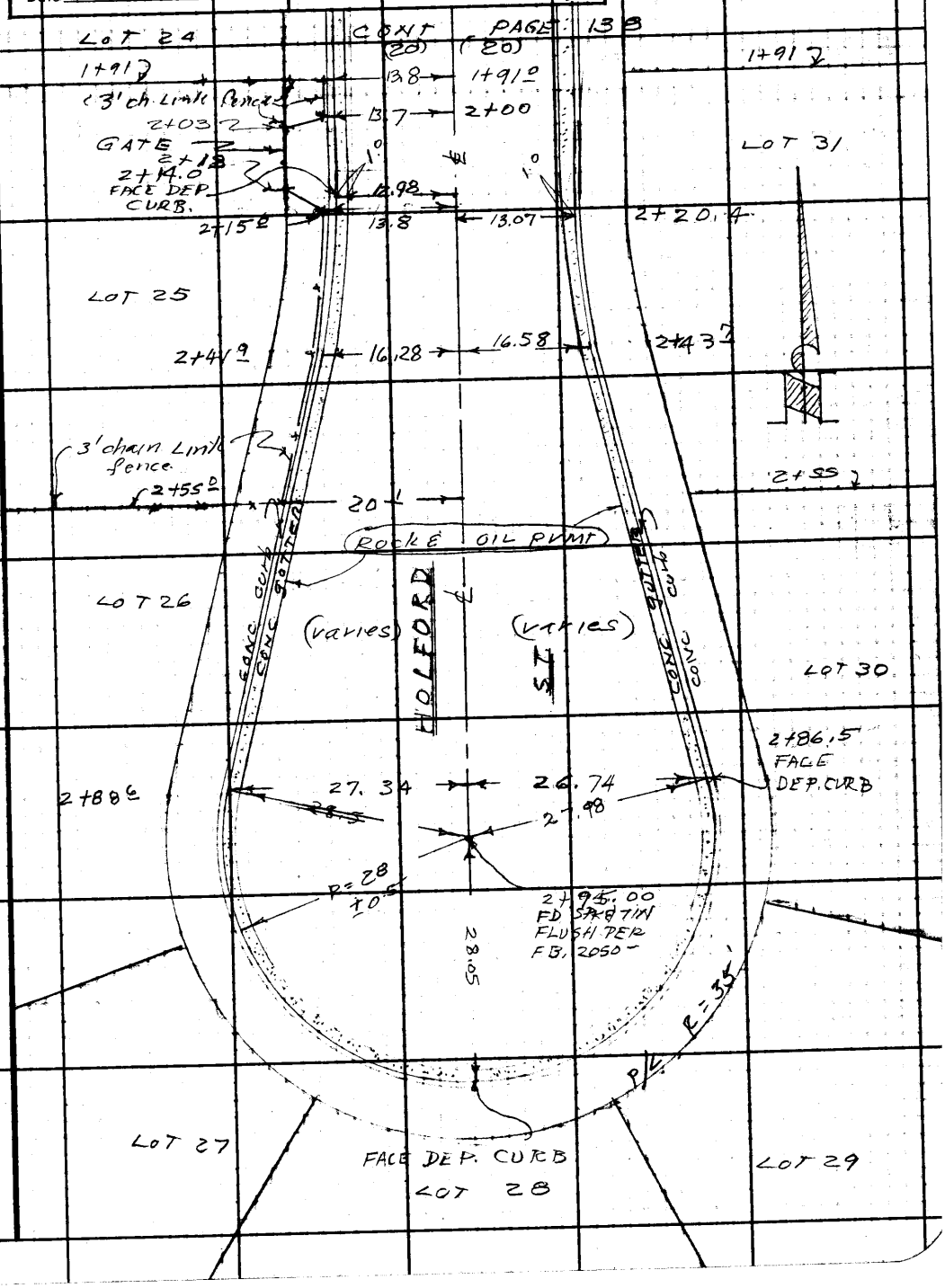

Note: Any Additions or Changes on This Sheet Must be Made or Circled in Red Ink With Date and Name of Person Making Change.

Do not extend this side of this line.

PLEASE RETURN TO
LOS ANGELES COUNTY ENGINEER
403 LOS ANGELES COUNTY ENGINEERING BLDG.

76F30PS CE #310 6-62

F. B. 2117 PG 140

PLEASE RETURN TO

LOS ANGELES COUNTY ENGINEER

403 Los Angeles County Engineering Bldg.

Do not extend this side of this line.

Note: Any Additions or Changes on This Sheet Must be Made or Circled in Red Ink With Date and Name of Person Making Change.

Notes Ck'd by	Survey of ENNA ST. & OTHER R/W
Map. No.	JN 2271.34 Tape 0218 Std 68 °F
Office Work	Surveyed by J.H. BROWN
Checked	Notes T.C.P. Date 10-63
Date	Indexed C. J. GALLI NOV 1 '83

F. B. 2117 Pg. 141

J.N. 2271.34

ENNA ST. & OTHER RIGTS OF WAY

LOCATING IMPROVEMENTS ON ENNA ST.
S'WLY FROM CAMBRAY DR 160 FT TO END

Note: Any Additions or Changes on This Sheet Must be Made or Circled in Red Ink With Date and Name of Person Making Change.

Do not extend this side of this line.

PLEASE RETURN TO
LOS ANGELES COUNTY ENGINEER
403 LOS ANGELES COUNTY ENGINEERING BLDG.

76F3095 CE # 310 3-61

F. B. 2117 PG. 142

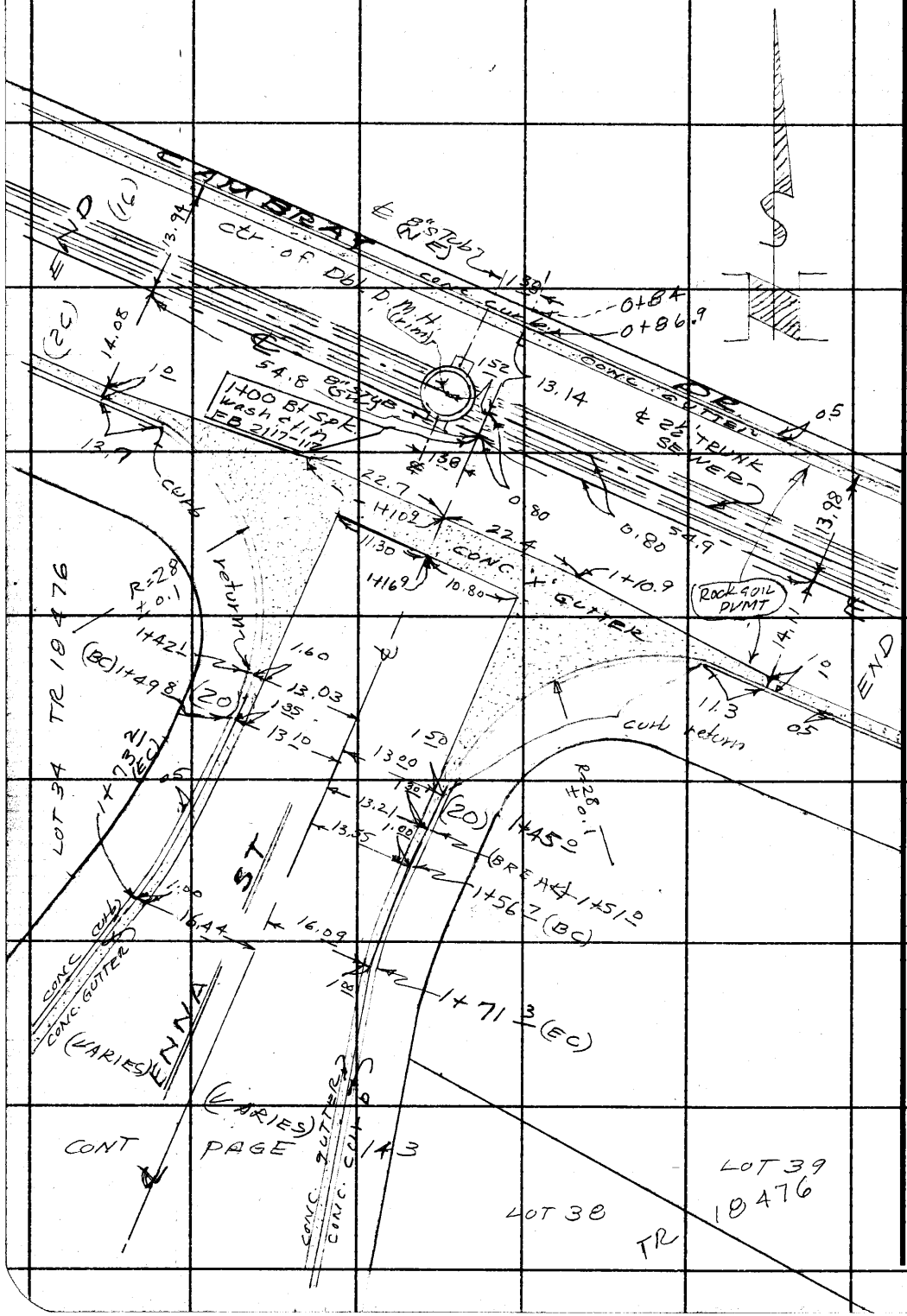

PLEASE RETURN TO
LOS ANGELES COUNTY ENGINEER
403 Los Angeles County Engineering Bldg.

Do not extend this side of this line.

Note: Any Additions or Changes on This Sheet Must be Made or Circled in Red Ink With Date and Name of Person Making Change.

Notes Ck'd by
Map No.
Office Work
Checked
Date

Survey of ENNA ST. & OTHER R/W
JN 227434 Temp 62/8 Std 68 °F
Surveyed by L. H. BROWN
Notes T.C.P. Date 10-63
Indexed J. GALLI

F. B. 2117 Pg. 143

LOT 34
TR No. 18476
LOT 33
ROCK & OIL PUMP
CONC. CURB
CONC. GUTTER
ENNA ST
(VARIES)
(VARIES)
LOT 39
(BC) 2+18.7
27.12
27.82
27.28
28.06
R=28
2+18.7 (BC)
LOT 35
LOT 38
2+24.96
FD. SPK & TIN
FLUSH PER
FB. 2050-14
FB 2117-122
2+53
P/L
R=35
2+60
LOT 36
LOT 37

Note: Any Additions or Changes on This Sheet Must be Made or Circled in Red Ink With Date and Name of Person Making Change.

Do not extend this side of this line.

PLEASE RETURN TO
LOS ANGELES COUNTY ENGINEER
403 LOS ANGELES COUNTY ENGINEERING BLDG.

78F309S CE #3 0 8-62

PLEASE RETURN TO
LOS ANGELES COUNTY ENGINEER
403 LOS ANGELES COUNTY ENGINEERING BLDG.

Note: Any Additions or Changes on This Sheet Must be Made or Circled in Red Ink With Date and Name of Person Making Change.

Do not extend this side of this line.

F. B. _____ PG. 144

Profile No.	Notes Red	Plotted	Job No. 227134	Division No.	F.B. 2117	Pg. 145
	Date	Date	Survey of ENNA ST & OTHER R/W.			
X-Sec. No.	Notes Chkd.	Checked	Survey by J.H.B.	Notes T.C.P	Date 10-22-63	
	Date	Date	Map No.	Indexed R. J. GALLI	Date [redacted] 1 '83	

J N 2271.34
ENNA ST & OTHER R/W
CROSS SECTIONS
on.
CAMBRAY DRIVE
from.
WORKMAN MILL RD. east 133' to P/L

Oct. 22 1963

STATION	B.S.	H.I.	F.S.	ELEV.
		PARTY: Brown Peterson Cano Clifford Stich.		

NOTE: ANY ADDITIONS OR CHANGES ON THIS SHEET MUST BE MADE OR CIRCLED IN RED INK, WITH DATE AND NAME OF PERSON MAKING CHANGE.

Do not extend notes this side of this line.

PLEASE RETURN TO
LOS ANGELES COUNTY ENGINEER
403 LOS ANGELES COUNTY ENGINEERING BLDG.

76-1298 CE 307 3-61

76-L298 CE 307 3-61

PLEASE RETURN TO
LOS ANGELES COUNTY ENGINEER
403 LOS ANGELES COUNTY ENGINEERING BLDG.

NOTE: ANY ADDITIONS OR CHANGES ON THIS SHEET MUST BE MADE OR CIRCLED IN RED INK, WITH DATE AND NAME OF PERSON MAKING CHANGE

Do not extend notes this side of this line.

F.B. 2117 Pg. 146
Job No. 2271.34 Division No. Notes Red Plotted Profile
Survey of ENNA ST & OTHER R/W Date Date No.
Survey by H.B. Notes T.C. Peterson Notes Chkd. Checked X-Sec.
Indexed J. GALLI Date Date Date No.

STATION	B. S.	H. I.	F. S.	ELEV.	Left (north) CAMBRAY	DRIVE Right (south)
Fd BM AZ 474				251.89	BM AZ 474 Elev = 251.889 F13 2117-101 CAMBRAY DRIVE & WORKMAN MILL RD NE COR. 10' E of E curb ad. Bt. spk. in curb	
1+00				251.70	1+00 going east = ℄ ints = (1+00 going south on workman mill Rd.	
1+06				251.69		℄
1+11.5				251.63		℄ break
1+16.9				251.15		℄ edge conc gut.
1+20.°				251.15		℄ flow line
1+23°		LENKER ROD		251.21		℄ edge concgut.
1+53.2				251.67		℄ break
" "				251.61		90 pumt.
" "				251.47		16.5 edge gutter 16.5 Right
" "				251.30		18° flow line 19° Right
" "				251.95		18° top curb 18° Right
" "				252.0		30' dirt.
1+60				251.74		℄
" "				251.61	90 pumt	
" "				251.37	16° edge gutter	
" "				251.23	18 flow line	
" "				251.86	18 top curb	
" "				252.0	30' dirt	
				CONT.	PG. 147	

76-L298 CE 307 3-61

PLEASE RETURN TO
LOS ANGELES COUNTY ENGINEER
403 LOS ANGELES COUNTY ENGINEERING BLDG.

NOTE: ANY ADDITIONS OR CHANGES ON THIS SHEET MUST BE MADE OR CIRCLED IN RED INK, WITH DATE AND NAME OF PERSON MAKING CHANGE.

Do not extend notes this side of this line.

STATION	B. S.	H. I.	F. S.	ELEV.	CAMBRAY Left (North)	DRILE Right (South)
1+66²				251.78		℄
"				251.70		8° prmt
"				251.41		17' gutter
"				251.33		18° flow line
"				251.98		18' top curb
1+78°				251.82		℄
"				251.77	8° prmt	
"				251.38	17° gutter	
"				251.28	18° flow line	
"				251.90	18' top curb	
1+ 95²		LENKER ROD		251.85	[illegible]	℄
" "				251.88	Cl Avg. M.H. rim.	
" "				240.27	30" outlet (west) off ℄	top 9.11 dia 2.50 invert 11.61 — 251.88 − 11.61 = 240.27
" "					top 9.00 dia 2.50 invert 11.50	
" "				240.38	30" inlet east off ℄	
2+32.8				251.93	251.88 − 11.50 = 240.38	℄
"				251.59		17° gutter
"				251.49		18° flow line
"				252.14		18' top curb
"				252.2		30' dlt Lot cor. between Lot 5 & Lot 6
"						

CONT. PG. 148

Profile Notes Red ____ Plotted ____ Job No. 2271.34 Division No. ____ F.B. 2117 Pg. 147
No. ____ Date ____ Date ____ Date ____ Survey of EMMA ST & OTHER RIW.
X-Sec. ____ Notes Chkd. ____ Checked ____ Survey by U.H.B. Notes T.G.P. Date 10-22-63
No. ____ Date ____ Date ____ Map No. ____ Indexed C. J. GALLI Date ____

F. B. 2117 Pg. 148 Job No. 227134 Division No. _____ Notes Red _____ Plotted _____ Profile

Survey of ENNA ST & OTHER R/W. Date _____ Date _____ No. _____

Survey by J.H.B. Notes T. C. Pelchson Notes Chkd. _____ Checked _____ X-Sec.

Indexed E. J. GALLI Date _____ Date _____ Date _____ No. _____

76-L298 CE 307 3-61

PLEASE RETURN TO
LOS ANGELES COUNTY ENGINEER
403 LOS ANGELES COUNTY ENGINEERING BLDG.

NOTE: ANY ADDITIONS OR CHANGES ON THIS SHEET MUST BE MADE OR CIRCLED IN RED INK, WITH DATE AND NAME OF PERSON MAKING CHANGE

Do not extend notes this side of this line.

STATION	B.S.	H.I.	F.S.	ELEV.	
2432 B				251 93	CAMBRAY DRIVE
"				251 60	17° gutter
"				251 50	199 flow line
"				252 13	18' top curb
"				252 2	30' dist.
BM AZ 474				251 89	BM AZ. 474 Elev. 251.889 FB 2117-101
		LENKER ROD			description page 146

Left (north) Right (south)

* perm.

Profile No.	Notes Red	Plotted	Job No. 2271.34	Division No.	F.B. 2117	Pg. 149
	Date	Date	Survey of ENNA ST & OTHER R/W.			
X-Sec. No.	Notes Chkd.	Checked	Survey by J.H.B	Notes T.C.P	Date 10-[redacted]-63	
	Date	Date	Map No.	Indexed C. J. GALLI	Date	

J.N. 2271.34

ENNA ST & OTHER R/W

CROSS SECTIONS
ON
WORKMAN MILL RD

for

CAMBRAY DR. south 375 to R.R. R/W.

Oct. 22, 1963

STATION	B.S.	H.I.	F.S.	ELEV.
		PARTY: Brown, Peterson, Caro, Clifford, Stich		

NOTE: ANY ADDITIONS OR CHANGES ON THIS SHEET MUST BE MADE OR CIRCLED IN RED INK, WITH DATE AND NAME OF PERSON MAKING CHANGE.

Do not extend notes this side of this line.

PLEASE RETURN TO
LOS ANGELES COUNTY ENGINEER
403 LOS ANGELES COUNTY ENGINEERING BLDG.

76-L298 CE 307 3-61

76-L298 CE 307 3-61

PLEASE RETURN TO
LOS ANGELES COUNTY ENGINEER
403 LOS ANGELES COUNTY ENGINEERING BLDG.

NOTE: ANY ADDITIONS OR CHANGES ON THIS SHEET MUST BE MADE OR CIRCLED IN RED INK, WITH DATE AND NAME OF PERSON MAKING CHANGE

Do not extend notes this side of this line.

STATION	B.S.	H.I.	F.S.	ELEV.	Left WORKMAN (East)	Right MILL RD (North)
Fd BM. AZ 474				25189	BM. AZ 474 251.887 CAMBRAY DR. & WORKMAN NE. COR. 1E of Bt. spk. in curb	FB 2117-101 MILL RD E curb return
0+00				25108		℄
0+23.5				25127		℄
"				25122	13° pvmt break	
"				25082	18° edge gutter	
"				25060	20° flow line "	
"				25124	20' top curb	
"				2515	25° break dirt	
"				2518	50° "	
0+65.7				25154		℄
"				25144		6° pvmt
"				25123		12° edge pvmt.
"				2510		15° edge dirt shoulder
"				2494		22° bottom ditch
"				2499		25° top ditch
"				2496		120 dirt.
					CONT PAGE 151	

F.B. 2117 Pg. 150
Survey of ENNA ST & OTYER R/W
Survey by H.B. Notes T.C. Peterson
Indexed C. J. GAILL Date
Job No 2271.34 Division No. Notes Red Plotted Profile
Date Date No.
Notes Chkd. Checked X-Sec.
Date Date No.

76-L298 CE 307 3-61

PLEASE RETURN TO
LOS ANGELES COUNTY ENGINEER
403 LOS ANGELES COUNTY ENGINEERING BLDG.

NOTE: ANY ADDITIONS OR CHANGES ON THIS SHEET MUST BE MADE OR CIRCLED IN RED INK, WITH DATE AND NAME OF PERSON MAKING CHANGE.

Do not extend notes this side of this line.

STATION	B. S.	H. I.	F. S.	ELEV.	Left (East) Workman Mill Rd	Right (west)
					CONT FROM page 150	
0+65.7					℄	
"				251 52	6° pvmt	
"				251 47	10° break pvmt.	
"				250 98	16.7 Flowline (N-S).	
"				250 95	28° bottom curb	
"				251 62	28° top curb.	
"				251 7	40° dirt.	
1+00				251 70	℄	
				251 60		6° pvmt
				251 42		12° edge pvmt
				250 8		19° shoulder dirt break
				249 5		23° bottom ditch dirt
				250 0		24° top ditch "
				249 5		120° dirt.
					See page 145-148 for CAMBRAY DRIVE East.	
1+40				251 44	17° edge gutter	
1+50				251 88	℄	
				251 51	edge gutter	
"				251 34	20° flow line	
"				251 98	20' top curb	
1+64.5				251 89	℄	
"				251 85	6° pvmt.	
"				251 90	12° break pvmt	
					CONT Page 152	

Profile Notes Red ____ Plotted ____ Job No 227139 Division No. ____ F.B. 2117 Pg. 151
No. ____ X-Sec. ____ Date ____ Date ____ Survey of EMMA ST & OTHER RDWY
No. ____ Notes Chkd ____ Checked ____ Survey by LHB Notes TCB Date 10-22-63
Date ____ Date ____ Map No. ____ Indexed C. J. GALLI Dated ____

76-L298 CE 307 3-61

PLEASE RETURN TO
LOS ANGELES COUNTY ENGINEER
403 LOS ANGELES COUNTY ENGINEERING BLDG.

NOTE: ANY ADDITIONS OR CHANGES ON THIS SHEET MUST BE MADE OR CIRCLED IN RED INK, WITH DATE AND NAME OF PERSON MAKING CHANGE

Do not extend notes this side of this line.

F.B. 2117 Pg. 152
Survey of ENNA ST & OTHER P/W
Survey by J.H. Bergen Notes T.C. Peterson
Indexed C.J. GALL
Job No. 2271.34 Division No. Notes Red Plotted Profile
Date Date Date No.
Notes Chkd. Checked X-Sec.
Date Date No.

STATION	B. S.	H. I.	F. S.	ELEV.	WORKMAN MILL RD Left (EAST)	Right (North)
1+64.3				25159	18° edge gutter CONT FROM PAGE 151	
"				25143	20° flow line	
"				25210	20° top. curb	
2+00				25224		℄
"				25196		10° break pvmt.
"				25180		11.8 edge pvmt.
"				2509		20° break
"				2502		22.5 bottom ditch
"				2513		24° top berm
"				2506		26° break
"				2496		120° dirt
"						
"				25208	12°	
"				25188	15° edge	
"				2516	20° dirt gutter	
"				2521	22 top break	
"				2522	30° dirt P/L	
2+50				25260		℄
					CONT PAGE 153	

76-L298 CE 307 3-61

PLEASE RETURN TO
LOS ANGELES COUNTY ENGINEER
403 LOS ANGELES COUNTY ENGINEERING BLDG.

NOTE: ANY ADDITIONS OR CHANGES ON THIS SHEET MUST BE MADE OR CIRCLED IN RED INK. WITH DATE AND NAME OF PERSON MAKING CHANGE.

Do not extend notes this side of this line.

WORKMAN MILL RD

STATION	B. S.	H. I.	F. S.	ELEV.	Left (east)	Right (west)
3+00				25290		℄
"				25278		11° break point
"				25262		13° edge point
"				2506		23° bottom ditch
"				2515		27° top berm
"				2506		29° break dirt
"				2494		120' dirt
"				25265	13° edge point	
"				2525	13S dirt	
"				2521	20E gutter dirt	
"				2526	30° P/L	
3+50				25321		℄
4+00				25349		℄
"				25330		10° break point
"				25328		11° edge point
"				2526		17° shoulder break dirt
"				2514		22° bottom ditch dirt
"				2516		26° ~~top~~ END Ditch berm dirt
"				2506		28° break dirt
"				2497		120' dirt

CONT. PG. 154

Profile Notes Rec'd ____ Plotted ____ Job No. 2271/34 Division No. ____ F.B. 2117 1 PG. 153
No. ____ Date ____ Date ____ Survey of ENNA ST SOUTHER BLK.
X-Sec. Notes Chk'd ____ Checked ____ Survey by J.H. Brown Notes T.C.P. Date 10-22-63
No. ____ Date ____ Date ____ Map No. ____ Indexed R. J. GALL Date ____

76-L298 CE 307 3-61

PLEASE RETURN TO
LOS ANGELES COUNTY ENGINEER
403 LOS ANGELES COUNTY ENGINEERING BLDG.

NOTE: ANY ADDITIONS OR CHANGES ON THIS SHEET MUST BE MADE OR CIRCLED IN RED INK, WITH DATE AND NAME OF PERSON MAKING CHANGE

Do not extend notes this side of this line.

F.B. 2117 Pg. 154 Profile
Survey of ENNA ST CULVERT RIW Plotted Notes Red Division No. Job No. 2271-34
Survey by H. Brown Date Date Notes T. C. Parkinson
Indexed C. J. GALLI Date Date Checked Notes Chkd. X-Sec.
No. No.

STATION	B. S.	H. I.	F. S.	ELEV.	WORKMAN Left (East)	MILL RD Right (west)
					CONTINUED FROM PAGE 153	
4+00				25330	12° edge pvmt	
"				2528	20° dirt	
"				2527	25° "	
"				2530	30 " P/L	
4+50				25371		℄
"				25331		12° edge pvmt
"				2518		25 P/L
"				2500		70 break
"				2496		120. P/L
4+65				25380		℄
"				25364		12° edge pvmt.
"				25372	12° edge pvmt	
"				2535	14. shoulder dirt	
"				2520	30' bottom break	
4+75				25393		℄
"				25397	12° edge pvmt	
"				2540	15° break dirt	
"				25081	29 flow line @ culvert running south under tracks	
BM A2484				25363	BM AZ 484 Elev = 253.616 FB2117-104 WORKMAN MILL Rd (East side) & U.P. R.R. R/W (N. side). Rd Dept nail & tag in conc. head wall of culvert.	

Profile No.	Notes Red	Plotted	Job No. 2271.34	Division No. 11	F.B. 2117	Pg. 155
	Date	Date	Survey of ENNA ST. & OTHER R/W			
X-Sec. No.	Notes Chkd	Checked	Survey by J. H. BROWN	Notes	Date 10-23-63	
	Date	Date	Map No.	Indexed C. J. GALLI	Date NOV 1 '63	

J.N. 2271.34

ENNA ST. & OTHER RIGHTS OF WAY

CROSS SECTIONS ON GALA ST SOUTH FROM CAMBRAX DR SOUTH 230 FT TO END

OCTOBER 23, 1963

STATION	B.S.	H.I.	F.S.	ELEV.
		BROWN PETERSON CARD CLIFFORD STICH		

NOTE: ANY ADDITIONS OR CHANGES ON THIS SHEET MUST BE MADE OR CIRCLED IN RED INK, WITH DATE AND NAME OF PERSON MAKING CHANGE.

Do not extend notes this side of this line.

PLEASE RETURN TO
LOS ANGELES COUNTY ENGINEER
403 LOS ANGELES COUNTY ENGINEERING BLDG.

76-1-298 CE 307 3-61

76-L298 CE 307 3-61

PLEASE RETURN TO
LOS ANGELES COUNTY ENGINEER
403 LOS ANGELES COUNTY ENGINEERING BLDG.

NOTE: ANY ADDITIONS OR CHANGES ON THIS SHEET MUST BE MADE OR CIRCLED IN RED INK, WITH DATE AND NAME OF PERSON MAKING CHANGE

Do not extend notes this side of this line.

F.B. 2117 Pg. 156 Job No. 2271.34 Division No. 11 Notes Red ____ Plotted ____ Profile ____
Survey of ENNA ST & OTHER BW Date ____ Date ____ No. ____ X-Sec. ____
Survey by H. BROWN Notes T.C. Paterson Notes Chkd. ____ Checked ____ No. ____
Indexed C. J. GALL Date ____ Date ____

STATION	B.S.	H.I.	F.S.	ELEV.	GALA ST LEFT (EAST)	RIGHT (WEST)
FD BM A2475				252.46	B.M. A2475 ELEV. 252.464 FB 2117-101	
					CAMBRAY DR NORTH SIDE ON PROD OF	
					EAST CURB OF GALA ST. BT. SPK IN CURB	
0+70°				252.5		℄ dirt P/L
0+82°				252.40		℄ top curb
0+82°				251.77		℄ Flow line
0+83°				251.89		℄ edge gutter
0+94'				252.29		(4.1 lt) Avg rim double
(0+95)				240.55	30" OUTLET West (6' right) top 9.24 below rim dia 2.50 invert 11.74 below rim	drop M.H
(0+93)				242.08		INLET North 4.3 west (right) TOP 9.54 below rim dia 0.67 invert 10.21 below rim
(0+95)				240.63	30" INLET East (2' right) TOP 9.16 below rim dia 2.50 invert 11.66 below rim	
(0+97)				241.90		INLET South 4.3 west (right) TOP 9.72 below rim dia 0.67 invert 10.39 below rim
1+00				252.32		℄ INTS GALA ST & CAMBRAY DRIVE
				252.10		℄ CAMBRAY DRIVE 55' right GALA ST
"				252.52	℄ CAMBRAY DRIVE 54.6 Left GALA ST	
1+14.9				251.96		℄ edge gutter
"				251.91		22.9 gutt.
"				252.05	21.9 gutter	
					CONT. PG. 157	

76-L298 CE 307 3-61

PLEASE RETURN TO
LOS ANGELES COUNTY ENGINEER
403 LOS ANGELES COUNTY ENGINEERING BLDG.

NOTE: ANY ADDITIONS OR CHANGES ON THIS SHEET MUST BE MADE OR CIRCLED IN RED INK, WITH DATE AND NAME OF PERSON MAKING CHANGE.

Do not extend notes this side of this line.

STATION	B. S.	H. I.	F. S.	ELEV.	GALA ST Left (EAST)	RIGHT (WEST)
1+18°				25195	"X" gutter between	℄ flowlines (0.18 deep)
"				25164		40⁴ flowline gutter
"				25230		40⁴ top curb
"				25172		55° edge gutter
"				25163		55° flowline
"				25227		55° top curb
"				25193	40° flowline	
"				25258	40° top curb	
"				25205	54⁶ edge gutter	
"				25195	54⁶ flowline	
"				25258	54⁶ top curb	
1+20.8				25196		℄
"				25195		11° gutter
"			?	25202	11² gutter	
1+45				25252		℄
"				25225		11° edge gut
"				25207		12⁹ flowline
"				25259		13¹ top curb
"				2526		20 t/L. dirt
					cont. page 158	

Profile Notes Red ____ Plotted ____ Job No. 22134 Division No. ____ F.B. 2117 PG. 157
No. ____ X-Sec. Notes Chkd. ____ Date ____ Checked ____ Date ____ Survey of GALA ST CORNER RIM
No. ____ Date ____ Date ____ Survey by H. Spicer Notes T.C.P. Date 10-23-63
Map No. ____ Indexed ____ Date ____ C. J. GALLI Date ____

76-L298 CE 307 3-61

PLEASE RETURN TO
LOS ANGELES COUNTY ENGINEER
403 LOS ANGELES COUNTY ENGINEERING BLDG.

NOTE: ANY ADDITIONS OR CHANGES ON THIS SHEET MUST BE MADE OR CIRCLED IN RED INK, WITH DATE AND NAME OF PERSON MAKING CHANGE

Do not extend notes this side of this line.

STATION	B.S.	H.I.	F.S.	ELEV.	GALA Left (EAST)	ST RIGHT (WEST)
1+45				25228	11' edge gutter.	
"				25208	13° flow line	
"				25259	13² top curb	
				2527	20° P/L	
1+60.5				25263		℄
"				25220		12° edge gutter
"				25201		12⁹ flow line
"				25261		13' top curb
"				25225	12' edge gutter	
"				25212	13° flow line	
"				25260	13² top curb.	
2+00				25262		℄
"				25232		12° edge gutter
"				25222		12⁹ flow line
"				25269		13' top curb
"				2527		20° P/L. dirt
"				25231	12' edge gutter	
"				25220	12⁹ flow line	
"				25267	13² top curb	
"				2526	20° P/L	
					CONT page. 159	

Survey of ENNS ST FOTHER R/W
Survey by H.W. Brown Notes T.C. Peterson
Indexed J. GALLI Date
Job No. 227/34 Division No. Notes Red Plotted Profile
Notes Chkd. Date Date Date No. X-Sec.
Checked Date No.
F.B. 2117 Pg. 158

298 CE 307 3-61

PLEASE RETURN TO
LOS ANGELES COUNTY ENGINEER
403 LOS ANGELES COUNTY ENGINEERING BLDG.

NOTE: ANY ADDITIONS OR CHANGES ON THIS SHEET MUST BE MADE OR CIRCLED IN RED INK, WITH DATE AND NAME OF PERSON MAKING CHANGE.

Do not extend notes this side of this line.

STATION	B. S.	H. I.	F. S.	ELEV.	GALA ST Left (East)	Right (West)
					CONT from page 158	
2+17				25277		℄
"				25235		12' edge gutter
"				25224		12⁹ flowline
"				25274		13' top curb
"				2528		20° P/L
"				25237	12' edge gutter	
				25230	12⁹ flowline	
				25277	13' top curb	
				2528	20° P/L	
2+42⁷				25286		℄
"				25240		14⁸ edge gutter
				25231		15⁷ flow line
"				25280		16° top curb
				25241	15⁴ edge gutter	
"				25229	16' flow line	
"				25276	16⁴ top curb	
2+56				25292		℄
"				2528		26³ Prop line
"				2529		12° back lot cor.
"				2528	26⁵ Prop line	
"				2525	120 Back lot line	

CONT. PG. 160

Profile Notes Red ____ Plotted ____ Job No. 227134 Division No. 11 F. B. 2117 Pg. 159
No. ____ Date ____ Date ____ Date ____ Survey of ENKA ST & OTHER RIW.
X-Sec. Notes Chk'd. ____ Checked ____ Survey by C. H. Brown Notes T.G.P. Date 10-23-63
No. ____ Date ____ Date ____ Map No. ____ Indexed R. J. GALL Date ____

76-L298 CE 307 3-61

PLEASE RETURN TO
LOS ANGELES COUNTY ENGINEER
403 LOS ANGELES COUNTY ENGINEERING BLDG.

NOTE: ANY ADDITIONS OR CHANGES ON THIS SHEET MUST BE MADE OR CIRCLED IN RED INK, WITH DATE AND NAME OF PERSON MAKING CHANGE

Do not extend notes this side of this line.

F.B. 2117 Pg. 160 Job No. 2271.34 Division No. 11 Notes Red ____ Date ____ Notes Chkd. ____ Date ____ Plotted ____ Date ____ Checked ____ Date ____ Profile No. ____ X-Sec. No. ____

Survey of ENNA ST. & OTHER R/W
Survey by J.H. BROWN Notes T.C.P.
Indexed C. J. GALLI Date

STATION	B.S.	H.I.	F.S.	ELEV.	GALA ST LEFT (EAST)	RIGHT (WEST)
2+88.6				253.06		℄
"				252.47		26' edge gutter
"				252.38		27° flowline
"				252.46		27³ top curb (DEPRESSED)
"				252.8		P/L.
"				252.49	26' edge gutter	
"				252.32	27° flow line	
"				252.42	27³ top curb (DEPRESSED)	
"				252.9	P/L.	
3+00				253.08		℄
3+22				252.70		℄ edge gutt.
3+22.9				252.56		℄ flow line
3+23.2				252.80		℄ top curb.
3+30				253.0		℄ P/L.
4+20				252.8		141.5 INTS N. line easement ℄ E line lot 1.
				252.4	120.1 INTS N. line of easement ℄ W line lot 18	
BM AZ 483				253.05	BM AZ 483 Elev = 253.046 FB 2117-103 GALA ST South End. In front of House # 2323 Bt spk in curb.	

Profile No.	Notes Red	Plotted	Job No. 2271.34	Division No. 11	F.B. 2117	Pg. 161
	Date	Date	Survey of ENNA ST & OTHER R/W			
X-Sec. No.	Notes Chkd.	Checked	Survey by J.H. BROWN	Notes TCP	Date 10-23-63	
	Date	Date	Map No.	Indexed	E. J. GALLI Date	

J.N. 2271.34

ENNA ST. & OTHER RIGHTS OF WAY

CROSS SECTIONS ON DELA ST
FROM CAMBRAY DRIVE SOUTH 230 FT.
TO END

OCTOBER 23, 1963

STATION	B.S.	H.I.	F.S.	ELEV.
			BROWN PETERSON CARD	
			CLIFFORD STICH	

NOTE: ANY ADDITIONS OR CHANGES ON THIS SHEET MUST BE MADE OR CIRCLED IN RED INK, WITH DATE AND NAME OF PERSON MAKING CHANGE.

Do not extend notes this side of this line.

PLEASE RETURN TO
LOS ANGELES COUNTY ENGINEER
403 LOS ANGELES COUNTY ENGINEERING BLDG.

76-L298 CE 307 3-61

76-L298 CE 307 3-61

PLEASE RETURN TO
LOS ANGELES COUNTY ENGINEER
403 LOS ANGELES COUNTY ENGINEERING BLDG.

NOTE: ANY ADDITIONS OR CHANGES ON THIS SHEET MUST BE MADE OR CIRCLED IN RED INK, WITH DATE AND NAME OF PERSON MAKING CHANGE

Do not extend notes this side of this line.

F.B. 2117 Pg. 162 | Job No. 227134 | Division No. 11 | Notes Red | Plotted | Profile
Survey of ENNA ST & OTHER R/W | Date | Date | No.
Survey by H. BROWN Notes T.C. PETERSON | Notes Chkd. | Checked | X-Sec.
Indexed R. J. GALLI | Date | Date | No.

STATION	B.S.	H.I.	F.S.	ELEV.	Left (East) DEL A	37 RIGHT (West)
FD BM AZ 476				253.00	BM. AZ 476 ELEV. CAMBRAY DRIVE N. E CURB DELA ST.	253.00S FB 2117-101 SIDE ON PROD OF BT spk. IN curb.
0+70°				253.7		℄ S P/L. CAMBRAY DR
0+82°				252.98		℄ top curb
0+82²				252.35		℄ flow line
0+83°				252.47		℄ edge gutter.
0+94²				252.81		4 ⊙ Avg rim double drop M.H.
(0+95)				240.87	30" OUTLET west (6' right top 9.44 below rim	8" INLET North (3.8 rt) top 9.78 below rim
(0+93)				242.36	dia 2.50 invert 11.94 below rim	dia 0.67 invert 10.45 below rim
(0+95)				240.91	30" INLET East (2' rt) top 9.40	8" INLET South (3.8 rt) top 9.88
(0+97)				242.26	dia 2.50 invert 11.90	dia .67 invert 10.55
1+00				252.87		℄ ints ℄ CAMBRAY DR.
"				252.77		5.9 rt on ℄ CAMBRAY DR.
"				253.06	SS left on ℄ CAMBRAY.	
1+15				252.61		℄ edge gutter
"				252.56		23' " "
"				252.67	22° edge gutter.	
					CONT. PAGE	163

76-L298 CE 307 3-61

PLEASE RETURN TO
LOS ANGELES COUNTY ENGINEER
403 LOS ANGELES COUNTY ENGINEERING BLDG.

NOTE: ANY ADDITIONS OR CHANGES ON THIS SHEET MUST BE MADE OR CIRCLED IN RED INK, WITH DATE AND NAME OF PERSON MAKING CHANGE.

Do not extend notes this side of this line.

STATION	B. S.	H. I.	F. S.	ELEV.	Left (East) DELA	Right (West) ST
1+18				25257		℄ "X" gutter between two channels 0.18 deep
"				25225		42³ flow line
"				25290		42³ top curb
"				25237		55' edge gutter
"				25204		55' flow line
"				25288		55' top curb
"				25254	40° flow line	
—				25314	40° top curb	
				25267	55° edge gutter	
"				25252	55° flow line	
"				25317	55° top. curb.	
1+21				25264		℄ edge gutter
"				25259		11² " "
"				25264	11² edge gutter	
1+45				25295		℄
"				25278		11² edge gutter
"				25261		13' flow line
				25315		13³ top curb.
				2533		20 P/L.

CONT. PG 164

Profile Notes Red ____ Plotted ____ Job No. 227134 Division No. ____ F. B. 2117 Pg. 163
No. ____ Date ____ Date ____ Survey of ENNA ST & OTHER RIM.
X-Sec. ____ Notes Chkd. ____ Checked ____ Survey by LH Brown Notes JG.P Date 10-23-63
No. ____ Date ____ Date ____ Map No. ____ Indexed E. J. GALLI Date ____

76-L298 CE 307 3-61

PLEASE RETURN TO
LOS ANGELES COUNTY ENGINEER
403 LOS ANGELES COUNTY ENGINEERING BLDG.

NOTE: ANY ADDITIONS OR CHANGES ON THIS SHEET MUST BE MADE OR CIRCLED IN RED INK, WITH DATE AND NAME OF PERSON MAKING CHANGE

Do not extend notes this side of this line.

F.B. 2117 Pg. 164 Job No. 2271/34 Division No. Notes Red Plotted Profile
Survey of ENNA ST E OF HIEC R/W Date Date No. X-Sec.
Survey by W.H. Brown Notes T.C. Peterson Notes Chkd. Checked
Indexed P. J. GALLI Date Date Date No.

STATION	B.S.	H.I.	F.S.	ELEV.	DELA Left (EAST)	ST Right (WEST)
1+45				25281	11° edge gutter	
"				25263	13° flow line	
"				25319	13³ top curb	
"				2532	20° P/L.	
"						
1+60²				25307		℄
"				25288		12' edge gutter
"				25269		13° flow line
"				25317		13³ top curb
"				25282	12' edge gutter	
"				25269	13° flow line	
"				25319	13³ top curb	
2+00				25325		℄
"				25290		12° edge gutter
"				25280		13° flow line
"				25329		13² top curb
"				2533		20° P/L dirt
"				25292	12° edge gutter	
"				25282	13° flow line	
"				25329	13² top curb	
"				2534	20° P/L. dirt	

CONT. PG. 165

76-L298 CE 307 3-61

PLEASE RETURN TO
LOS ANGELES COUNTY ENGINEER
403 LOS ANGELES COUNTY ENGINEERING BLDG.

NOTE: ANY ADDITIONS OR CHANGES ON THIS SHEET MUST BE MADE OR CIRCLED IN RED INK. WITH DATE AND NAME OF PERSON MAKING CHANGE.

Do not extend notes this side of this line.

STATION	B. S.	H. I.	F. S.	ELEV.	Left (East) DELA	Right (West) ST
2+16.5				25327		℄
				25295		12° edge gutter
				25289		13° flow line
				25304		13.2 top curb (depressed)
				25393	11° edge gutter	
				25286	12.9 flow line	
				25310	12.9 top curb (depressed)	
2+50				25337		℄
				25297	14.7 edge gutter	
				25287	15.6 flow line	
				25337	15.8 top curb.	
2+51				25301		15' edge gutter
				25290		15.9 flow line
				25339		16' top curb.
2+54.5				2540	120' SE cor. lot 22	
2+85.6				25362		℄
				25307	26.3 edge gutter	
				25297	27.2 flow line	
				25305	27.3 top curb (DEPRESSED)	
				2535	34 p/L dirt	
					CONT. P. 166	

Profile Notes Red ____ Plotted ____ Job No. 227134 Division No. ____ F. B. 217 PG. 165
No. ____ Date ____ Date ____ Date ____ Survey of E. WINA ST FOWLER RD
X-Sec. Notes Chkd. ____ Checked ____ Survey by Hillgrove Notes TCP Date 10-23-63
No. ____ Date ____ Date ____ Map No. ____ Indexed C. J. GALL Date

76-L298 CE 307 3-61

PLEASE RETURN TO
LOS ANGELES COUNTY ENGINEER
403 LOS ANGELES COUNTY ENGINEERING BLDG.

NOTE: ANY ADDITIONS OR CHANGES ON THIS SHEET MUST BE MADE OR CIRCLED IN RED INK, WITH DATE AND NAME OF PERSON MAKING CHANGE

Do not extend notes this side of this line.

STATION	B. S.	H. I.	F. S.	ELEV.	DELA. Left (East)	ST. Right (west)
2+96				25308		25 4 edge gutter
"				25301		26 2 flow line
"				25346		26 5 top curb
"				2535		34 P/L. dirt.
3+00				25373		℄
3+22				25338		℄ edge gutter
3+23				25327		℄ flow line
3+23				25362		℄ top depressed curb.
3+30				2536		℄ P/L
4+20				2534		℄ prod @ N side ED Co easement
BM AZ 482				25374	BM AZ 482 Elev = DELA ST S. END Ho. # 2323	253.724 FB 2117-103 IN front of Bt. spk in curb

Survey of ANNA ST & OTHER R/W Date
Survey by U.H.B. Notes T.C. Peterson Notes Chkd. Checked
Indexed E. J. Gatti Date Date

F.B. 2117 Pg. 166 Job No. 227/34 Division No. Notes Red Plotted Profile
No. X-Sec. No.

Profile No.	Notes Red	Plotted	Job No. 2271.34	Division No. 11	F.B. 2117	Pg. 167
	Date	Date	Survey of ENNA ST. & OTHER R/W			
X-Sec. No.	Notes Chkd.	Checked	Survey by J.H. BROWN	Notes T.C.P.	Date 10-23-63	
	Date	Date	Map No.	Indexed E. J. GALLI	Date NOV 1 '63	

NOTE: ANY ADDITIONS OR CHANGES ON THIS SHEET MUST BE MADE OR CIRCLED IN RED INK, WITH DATE AND NAME OF PERSON MAKING CHANGE.

Do not extend notes this side of this line.

PLEASE RETURN TO
LOS ANGELES COUNTY ENGINEER
403 LOS ANGELES COUNTY ENGINEERING BLDG.

J.N. 2271, 34

ENNA ST. & OTHER RIGHTS OF WAY

CROSS SECTIONS ON HOLFORD ST
FROM CAMBRAY DRIVE SOUTH 230 FT.
TO END

OCTOBER 23, 1963

STATION	B.S.	H.I.	F.S.	ELEV.
			BROWN PETERSON CARO	
			CLIFFORD STICH	

76-1298 CE 307 3-61

76-L298 CE 307 3-61

PLEASE RETURN TO
LOS ANGELES COUNTY ENGINEER
403 LOS ANGELES COUNTY ENGINEERING BLDG.

NOTE: ANY ADDITIONS OR CHANGES ON THIS SHEET MUST BE MADE OR CIRCLED IN RED INK, WITH DATE AND NAME OF PERSON MAKING CHANGE

Do not extend notes this side of this line.

F.B. 2117 Pg. 169 Profile
Survey of ENNA ST. & OTHER R/W No. X-Sec.
Survey by U.W.B. Notes T.C. Peterson Plotted
Indexed Date Notes Chkd. Date Checked Date Notes Red Date

Job No. 2271.34 Division No. 11

STATION	B.S.	H.I.	F.S.	ELEV.	HOLFORD ST Left (EAST)	Right (WEST)
FD BM A2477				253.80	BM AZ 477 ELEV. 253.795 FB 2117 – 101	
					CAMBRAY DRIVE N. SIDE ON PROD OF E. CURB	
					HOLFORD ST. BT. SPK. IN CURB	
0 + 70.0				254.9		℄ DIRT P/L
0 + 82.0				253.71		℄ TOP CURB
0 + 82.3				253.07		℄ FLOWLINE
0 + 83.0				253.17		℄ EDGE GUTTER
0 + 94 ⊥				253.60		38 RT AVG. RIM DOUBLE DROP M.H.
(0 + 95)				241.19	30" OUTLET WEST (5.3 RIGHT) TOP 9.91 DIA 2.50	
(0 + 93)				242.72	INVERT 12.41 BELOW RIM	INLET NORTH 8" (3.3 RIGHT) TOP 10.21 BELOW RIM DIA. .67
(0 + 95)				241.21	INLET EAST (30") (1.3 RIGHT) TOP 9.89 BELOW RIM DIA. 2.50	INVERT 10.88 BELOW RIM
(0 + 97)				242.68	INVERT 12.39 BELOW RIM	INLET SOUTH 8" (3.3 RIGHT) TOP 10.25 BELOW RIM DIA .67 INVERT 10.92 BELOW RIM
1+00				253.64		℄ INTS. HOLFORD ST. & CAMBRAY DRIVE
"				253.35		℄ CAMBRAY DRIVE
"				253.98	℄ CAMBRAY DRIVE 55 ⊥ LEFT HOLFORD ST.	℄ 55' RIGHT HOLFORD ST.
1 + 14.8				253.31		℄
"				253.14		24.3 edge of gutter
"				253.43	22.3 edge of gutter	
					CONT page	169

76-L298 CE 307 3-61

PLEASE RETURN TO
LOS ANGELES COUNTY ENGINEER
403 LOS ANGELES COUNTY ENGINEERING BLDG.

NOTE: ANY ADDITIONS OR CHANGES ON THIS SHEET MUST BE MADE OR CIRCLED IN RED INK, WITH DATE AND NAME OF PERSON MAKING CHANGE.

Do not extend notes this side of this line.

STATION	B. S.	H. I.	F. S.	ELEV.	NOLFORD Left (EAST)	ST Right (WEST)
1+17.8				25324		℄ gutter between two channels 0.18 deep
"				25285		39.8 flow line
"				25352		39.8 Top curb.
"				25297		55.1 N. edge gutter
"				25286		55.1 flow line
"				25350		55.1 top curb
"				25332	40.4 flow line	
"				25398	40.4 top curb	
"				25351	55.0 N. edge gutter	
"				25342	55.0 flow line	
"				25407	55.0 top curb	
1+20.8				25330		℄ So. edge "X" gutter
"				25334	11.2 edge gutter	
"				25323		11.1 edge gutter
1+30				253.45		℄
1+30				2536		120' P/L. dirt
"				2532	120' P/L dirt.	
1+46.5				25371		℄
"				25356		11' edge gutter
"				25340		12.9 flow line
"				25387		13' top curb
					CONT. PG. 170	

Profile Notes Red ____ Plotted ____ Job No. 2271.34 Division No. ____ F. B. 2117 PG. 169
No. ____ X-Sec. ____ Date ____ Date ____ Survey of ENNA ST & OTHER R/W
No. ____ Date ____ Notes Chkd ____ Checked ____ Survey by W. Hibreen Notes T.C.P. Date 10-23-23
Indexed ____ Date ____ Map No. ____ Date ____

76-L298 CE 307 3-81

PLEASE RETURN TO
LOS ANGELES COUNTY ENGINEER
403 LOS ANGELES COUNTY ENGINEERING BLDG.

NOTE: ANY ADDITIONS OR CHANGES ON THIS SHEET MUST BE MADE OR CIRCLED IN RED INK, WITH DATE AND NAME OF PERSON MAKING CHANGE

Do not extend notes this side of this line.

F.B. 2117 Pg. 170 Job No. 2271.32 Division No. Notes Red Plotted Profile
Survey of ENNA ST & OTHER R/W Date Date No. X-Sec.
Survey by H.B. Notes Chkd. Checked
Indexed C. J. GALLI Date Date Date No.

STATION	B.S.	H.I.	F.S.	ELEV.	HOLFORD ST left (east)	right (west)
					CONT FROM	page 169
1+465				25365	11⁹ edge gutter	
				25345	12⁸ flow line	
				25396	13° top curb.	
1+60°				25382		℄
				25352		12' edge gutter
				25340		13° flow line
				25388		13² top curb
				25358	11⁹ edge gutter	
				25345	12⁸ flow line	
				25394	13° top curb	
2+00				25388		℄
				25356		12' edge gutter
				25348		13° flow line
				25398		13² top curb
				2541		20° P/L
				25362	12° edge gutter.	
				25353	12⁸ flow line	
				25402	13' top curb.	
				2544	20° P/L	
					CONT PAGE	171

76-L298 CE 307 3-61

PLEASE RETURN TO
LOS ANGELES COUNTY ENGINEER
403 LOS ANGELES COUNTY ENGINEERING BLDG.

NOTE: ANY ADDITIONS OR CHANGES ON THIS SHEET MUST BE MADE OR CIRCLED IN RED INK, WITH DATE AND NAME OF PERSON MAKING CHANGE.

Do not extend notes this side of this line.

STATION	B. S.	H. I.	F. S.	ELEV.	HOLFORD ST Left (east)	Right (west)
					CONT FROM	PAGE 170
2+14.0				25380		12° edge gutter
				25353		12.8 flow line
				25362		13' top depressed curb
2+20.4				25393		℄
				25365	12' edge gutter	
				25359	12.9 flow line	
				25406	13' Top curb.	
2+41.9				25405		℄
				25366		15.3 EDGE GUTTER
				25357		16.2 FLOWLINE
				25404		16.4 TOP CURB
				25368	15.6 EDGE GUTTER	
				25359	16.5 FLOWLINE	
				25408	16.8 TOP CURB	
2+55.				2552	120' between lot 30 & 35 back lot line	
2+86.5				25430		℄
				25379	25.8 edge gutter	
				25369	26.6 flow line	
				25377	26.8 top curb (DEPRESSED)	
				2547	34° P/L	
					CONT. PG. 172	

Profile Notes Red ____ Plotted ____ Job No. 227134 Division No. ____ F.B. 2117 Pg. 171
No. ____ Date ____ Date ____ Survey of ENNA ST CATHERE RIM
X-Sec. ____ Notes Chkd. ____ Checked ____ Survey by L.W. Brown Notes C. J. GALLI Date 10-23
No. ____ Date ____ Date ____ Map No. ____ Indexed ____ Date ____

76-L298 CE 307 3-61

PLEASE RETURN TO
LOS ANGELES COUNTY ENGINEER
403 LOS ANGELES COUNTY ENGINEERING BLDG.

NOTE: ANY ADDITIONS OR CHANGES ON THIS SHEET MUST BE MADE OR CIRCLED IN RED INK, WITH DATE AND NAME OF PERSON MAKING CHANGE

Do not extend notes this side of this line.

STATION	B.S.	H.I.	F.S.	ELEV.	HOLEFORD Left (east)	ST RIGHT (west)
2+88 C				25382		26.3 edge gutter
"				25371		27.2 flow line
"				25419		27.4 Top curb
"				2544		34 P/L
3+00				25433		℄
3+22				25400	EDGE GUTTER	
3+22.9				25382	FLOWLINE	
3+23				25429	TOP DEPRESSED CURB	
3+30				2546	P/L	
4+20				2528	120. N. cov Lot 38	
BM AZ 481				25424	BM AZ 481 Elev =	254.228

F.B. 2117 Pg. 172
Survey of ELVINA ST FOTHER R/W Job No. 2271-34 Division No.
Survey by U.H.B. Notes T.C. Peterson Notes Chkd. Checked Notes Red Plotted Profile
Indexed [redacted] J. GALLI Date Date Date Date No. X-Sec. No.

Profile No.	Notes Red	Plotted	Job No. 2271.34	Division No. 11		F.B. 2117	Pg. 173
	Date	Date	Survey of ENNA ST. & OTHER R/W				
X-Sec. No.	Notes Chkd.	Checked	Survey by J.H. BROWN	Notes T.C.P.	Date 10-23-63		
	Date	Date	Map No.	Indexed E. J. GALLI	Date NOV 1 '63		

J.N. 2271.34

ENNA ST. & OTHER RIGHTS OF WAY

CROSS SECTIONS ON ENNA ST FROM CAMBRAY DRIVE SWLY 160 FT TO END

OCTOBER 23, 1963

STATION	B.S.	H.I.	F.S.	ELEV.
		BROWN PETERSON CARO CLIFFORD STICH		

NOTE: ANY ADDITIONS OR CHANGES ON THIS SHEET MUST BE MADE OR CIRCLED IN RED INK, WITH DATE AND NAME OF PERSON MAKING CHANGE.

Do not extend notes this side of this line.

PLEASE RETURN TO
LOS ANGELES COUNTY ENGINEER
403 LOS ANGELES COUNTY ENGINEERING BLDG.

76-L298 CE 307 3-61

76-L298 CE 307 3-61

PLEASE RETURN TO
LOS ANGELES COUNTY ENGINEER
403 LOS ANGELES COUNTY ENGINEERING BLDG.

NOTE: ANY ADDITIONS OR CHANGES ON THIS SHEET MUST BE MADE OR CIRCLED IN RED INK, WITH DATE AND NAME OF PERSON MAKING CHANGE

Do not extend notes this side of this line.

F.B. 2117 Pg. 174 Job No. 227134 Division No. 11 Notes Red ____ Plotted ____ Profile ____
Survey of ENNA ST. & OTHER R/W Date ____ Date ____ No. ____ X-Sec. ____
Survey by H. BROWN Notes T. C. Peterson Notes Chkd. ____ Checked ____
Indexed E. J. GALLI Date ____ Date ____ No. ____

STATION	B.S.	H.I.	F.S.	ELEV.	ENNA ST Left (SE)	Right (NW)
FD BM. AZ478				256.10	BMAZ 478 ELEV. 256.095	
0+84				256.7		℄ ints south P/L CAMBRAY DRIVE
0+86				256.20		℄ top curb
0+86 2				255.51		℄ flow line.
0+87				255.66		℄ edge gutter
0+99 2				255.98		15 Rt ctr double drop MH Avg rim
(0+99)				241.64	30" OUTLET (NW) 35 RT top 11.84 below rim	8" INLET NE 1.4 RT
(0+97)				243.13	dia 2.50 invert 14.34 below rim	top 12.18 below rim dia .67 invert 12.85 below rim
(0+99)				241.73	30" INLET SE OF Left	
(1+01)				243.06	top 11.75 below rim dia 2.50 invert 14.25 below rim	8" INLET SW 1.4 RT top 12.25 below rim dia .67 INVERT 12.92 below rim
1+00				256.00		℄ ints ℄ CAMBRAY DRIVE
"				255.62		54.8 RT on ℄ CAMBRAY DR.
"				256.34	54.9 Lt. on ℄ CAMBRAY DR.	
1+10.9				255.74		℄ edge x gutter
"				255.92	22.7 edge x gut	
"				255.61		22.4 edge x gut
					CONT PG. 175	

76-L298 CE 307 3-61

PLEASE RETURN TO
LOS ANGELES COUNTY ENGINEER
403 LOS ANGELES COUNTY ENGINEERING BLDG.

NOTE: ANY ADDITIONS OR CHANGES ON THIS SHEET MUST BE MADE OR CIRCLED IN RED INK, WITH DATE AND NAME OF PERSON MAKING CHANGE.

Do not extend notes this side of this line.

STATION	B. S.	H. I.	F. S.	ELEV.	Left (SE) ENNA	Right (NW) ST
1+13.9				255.72		℄ IN GRASS gutter between two channels 0.18 deep
"				255.27		40.9 Flow line
"				255.90		40.9 top curb
"				255.28		54.8 N edge gutter
"				255.18		54.8 flow line
"				255.82		54.8 top curb
				255.86	43.6 flow line	
				256.54	43.6 top curb	
				256.11	54.9 N edge gutter	
				256.00	54.9 flow line	
				256.66	54.9 top curb	
1+16.9				255.78		℄ South edge gutter
				255.68		11.3 " "
				255.84	10.8 edge gutter	
1+42				256.20		℄
				256.00		11.4 EDGE GUTTER
				255.89		12.9 FLOWLINE
				256.48		13.1 TOP CURB
					CONT. PG. 174	

Profile Notes Red ____ Plotted ____ Job No. 227134 Division No. ____ F.B. 2117 Pg. 175
No. ____ Date ____ Date ____ Survey of ENNA ST & OTHER RIW
X-Sec. Notes Chkd. ____ Checked ____ Survey by J. H. Brown Notes T.C.P. Date 10-23-63
No. ____ Date ____ Date ____ Map No. ____ Indexed C. J. GALM Date ____

76-L298 CE 307 3-61

PLEASE RETURN TO
LOS ANGELES COUNTY ENGINEER
403 LOS ANGELES COUNTY ENGINEERING BLDG.

NOTE: ANY ADDITIONS OR CHANGES ON THIS SHEET MUST BE MADE OR CIRCLED IN RED INK, WITH DATE AND NAME OF PERSON MAKING CHANGE

Do not extend notes this side of this line.

F.B. 2117 Pg. 176 Profile
Job No. 227-34 Division No. Notes Red Plotted
Survey of ENNA ST. & OTHER R/W Date Date No. X-Sec.
Survey by J.H. BROWN Notes T.A. PETERSON Notes Chkd. Checked
Indexed C. J. GALLI Date Date Date No.

STATION	B.S.	H.I.	F.S.	ELEV.	LT. (S.E) ENNA	RT. (N.W.)
1+45				2564		30° P/L
" "				25605	11⁵ EDGE GUTTER	
" "				25591	12⁹ flow line	
" "				25641	13² top curb	
" "				2568	30 P/L	
" "				2578	130 back lot line	
1+71³				25647		℄
" "				25617	15¹ EDGE GUTTER	
" "				25607	16⁰ FLOW LINE	
" "				25655	16² TOP CURB	
1+73²				25618		15⁴ EDGE GUTTER
" "				25605		16³ FLOW LINE
" "				25651		16⁵ TOP CURB
2+00				25671		℄
" "				2569		30' P/L
" "				2568	29' P/L	
" "				2576	back lot line	
2+18⁷				25683		℄
" "				25628		26° edge gutter
" "				25615		27° flow line
" "				25632	(DEPRESSED)	27² top curb
" "				2568		34' P/L

76-L298 CE 307 3-61

PLEASE RETURN TO
LOS ANGELES COUNTY ENGINEER
403 LOS ANGELES COUNTY ENGINEERING BLDG.

NOTE: ANY ADDITIONS OR CHANGES ON THIS SHEET MUST BE MADE OR CIRCLED IN RED ink. WITH DATE AND NAME OF PERSON MAKING CHANGE.

Do not extend notes this side of this line.

STATION	B. S.	H. I.	F. S.	ELEV.	ENNA ST Lt. (S.E.)	ENNA ST Rt. (N.W.)
2+18.7				256.36	26.3 edge of gutter	
				256.24	27.1 flow line	
				256.72	27.3 top curb	
				256.9	34 P/L	
2+52				256.54		℄ edge gutter
2+53				256.39		℄ flow line
2+53				256.67		℄ top curb (DEPRESSED)
2+60				256.9		℄ P/L
2+40				256.3	13.5 south cor Lot 38	
BM AZ 490				256.77	BM AZ 490. Elev = 256.768 FB 2117-102 ENNA ST south end. 10' sw'ly of drive to Ho # 2311. Lead & tk. in curb	

Profile Notes Red ____ Plotted ____ Job No. 2717-4 Division No. ____ F.B. 2117 Pg. 177
No. ____ Date ____ Date ____ Survey of ENNA ST & OTHER R/W
X-Sec. Notes Chkd. ____ Checked ____ Survey by Chk. Brown Notes TCP Date 10-23-63
No. ____ Date ____ Date ____ Map No. ____ Indexed R. J. GALL Date ____

F. B. 2117 Pg. 178 Job No. _____ Division No. _____ Notes Red _____ Plotted _____ Profile

Survey of _____ Date _____ Date _____ No. _____

Survey by _____ Notes _____ Notes Chkd. _____ Checked _____ X-Sec.

Indexed _____ Date _____ Date _____ Date _____ No. _____

STATION	B. S.	H. I.	F. S.	ELEV.

76-L298 CE 307 3-61

PLEASE RETURN TO
LOS ANGELES COUNTY ENGINEER
403 LOS ANGELES COUNTY ENGINEERING BLDG.

Do not extend notes this side of this line.

NOTE: ANY ADDITIONS OR CHANGES ON THIS SHEET MUST BE MADE OR CIRCLED IN RED INK, WITH DATE AND NAME OF PERSON MAKING CHANGE

Profile No.	Notes Red	Plotted	Job No. 2271.34	Division No.	F.B. 2117	Pg. 179
	Date	Date	Survey of ENNA ST & OTHER RIW			
X-Sec. No.	Notes Chkd.	Checked	Survey by J.H. Brown	Notes T.C.P.	Date 10-24-63	
	Date	Date	Map No.	Indexed C. J. GALLI	Date	

2271.34
ENNA ST & OTHER RIW
INVERT ELEV. ON
S.S. M.H Near WORKMAN MILL RD
& PELLISSIER RD.

Oct 24, 1963

STATION	B.S.	H.I.	F.S.	ELEV.

PARTY
J. H. Brown
T. C. Peterson
A. CARD
R. C. CLIFFORD
R. STICH.

NOTE: ANY ADDITIONS OR CHANGES ON THIS SHEET MUST BE MADE OR CIRCLED IN RED INK, WITH DATE AND NAME OF PERSON MAKING CHANGE.

Do not extend notes this side of this line.

PLEASE RETURN TO
LOS ANGELES COUNTY ENGINEER
403 LOS ANGELES COUNTY ENGINEERING BLDG.

76-1-296 CE 307 3-61

76-L298 CE 307 3-61

PLEASE RETURN TO
LOS ANGELES COUNTY ENGINEER
403 LOS ANGELES COUNTY ENGINEERING BLDG.

NOTE: ANY ADDITIONS OR CHANGES ON THIS SHEET MUST BE MADE OR CIRCLED IN RED INK, WITH DATE AND NAME OF PERSON MAKING CHANGE

Do not extend notes this side of this line.

STATION	B.S.	H.I.	F.S.	ELEV.		
Fd. BM 11-124					BM 11-124 Elev = 250.248 FB 2117-100 OLD PELLISSIER RD N. SIDE 52' Ely. from ints ℄ workman MILL RD. at a point 656.5 N of ℄ ints CAMBRAY DRIVE. A STD C.S. CONTROL MON. dm 24" in H.H.	
1+00	(going North on workman MILL RD.				℄ ints CAMBRAY DR & workman MILL RD = (1+00 going South. pg 126)	
6+14.8				249.78	Elev. of Avg. M.H. RIM 38° East of ℄ WORKMAN MILL RD	
				239.66	30" OUTLET N.W. Top 7.62	30" INLET South. Top 7.54
				239.74	dia. 2.50 invert 10.12	dia 2.50 invert 10.04
				240.83	8" INLET SE top 8.28 dia 0.67 invert 8.95	
Fd TP #13				250.20	TP #13 ELEV = 250.199 (1st run on adj.) FB 2117-100 8t spk w side powpo. # 1466 E03 E	

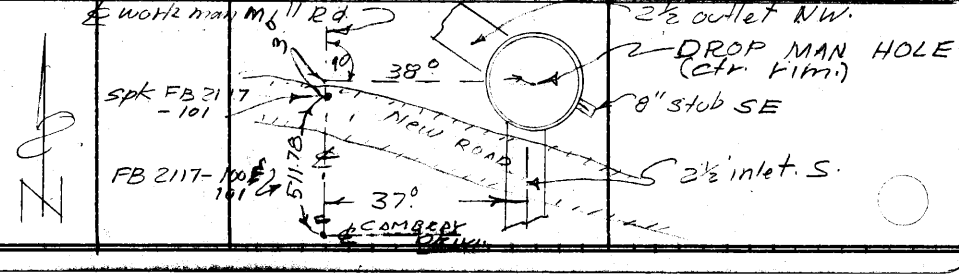

F.B. 2117 Pg. 180 Profile
Survey of ENNA ST & OTHER R/W Division No. 22 7/34
Survey by LLH & Notes T.C. Peterson Job No.
Indexed R.J. GAU Date Notes Red Plotted
Notes Chkd. Checked Date X-Sec. No.

PWFB 1328 1143

Notes Ck'd by	Survey of BASETDALE AVE
~~Mapl No.~~	~~JN 0303.00~~ ~~Tape 0229~~ ~~Std 68~~ °F
Office Work	Surveyed by G.E. DREIER
Checked	Notes G.E. DREIER Date 10-67
Date	Indexed E. J. GALLI NOV 20 '67

F. B. 247 PG. 181

JOB NO 0303.00
BASETDALE AVE ET AL
MONUMENTATION & TIES

DREIER
WILKS
SIEMANN
McKNIGHT

Note: Any Additions or Changes on This Sheet Must be Made or Circled in Red Ink With Date and Name of Person Making Change.

Do not extend this side of this line.

PLEASE RETURN TO
LOS ANGELES COUNTY ENGINEER
403 LOS ANGELES COUNTY ENGINEERING BLDG.

76F309S CE#310 1-65

PWFB 1328 1144, 1145, 1146, 1147

F. B. 247 PG 182

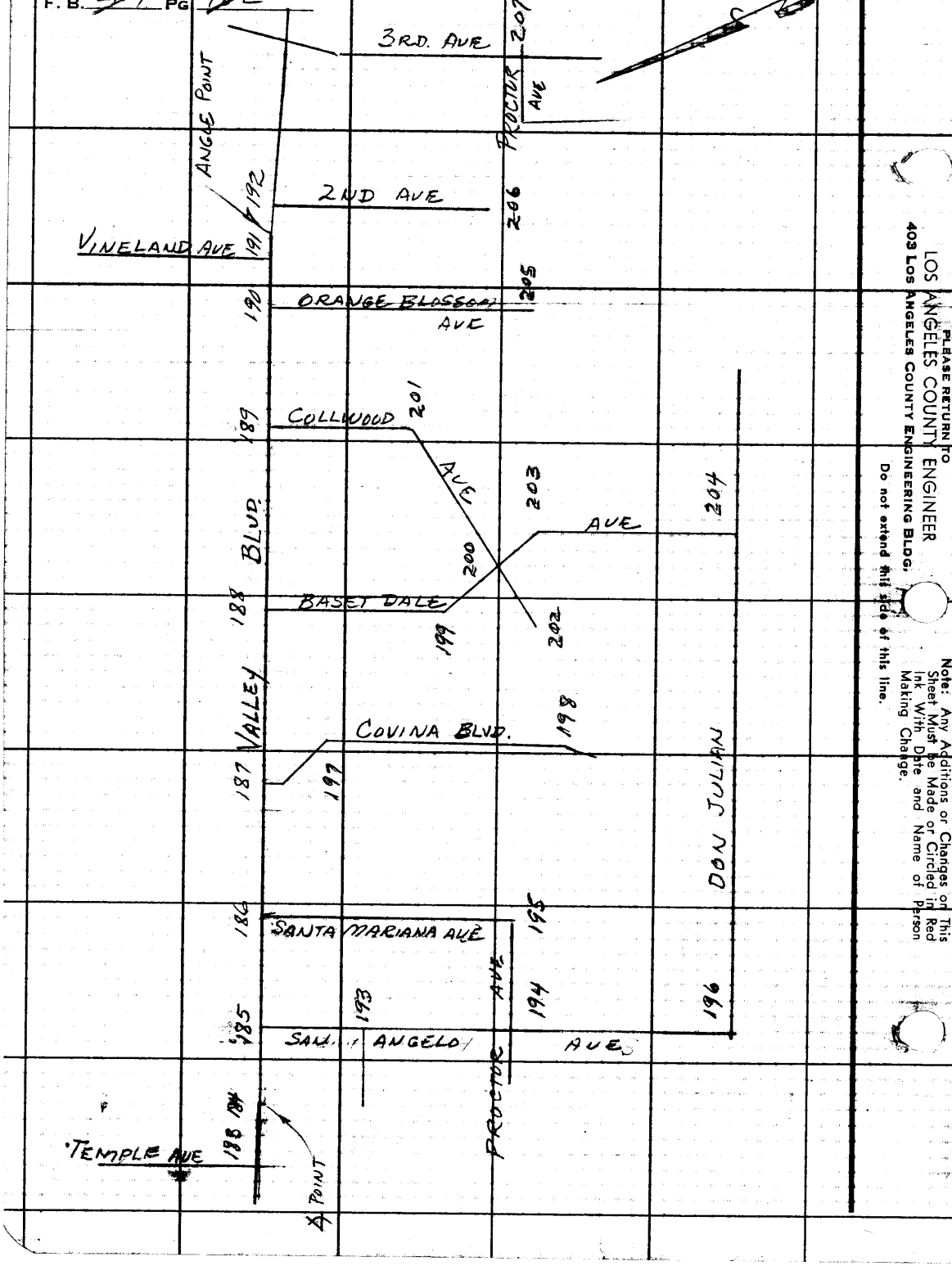

PLEASE RETURN TO
LOS ANGELES COUNTY ENGINEER
403 Los Angeles County Engineering Bldg.

Do not extend this side of this line.

Note: Any Additions or Changes on This Sheet Must be Made or Circled in Red Ink With Date and Name of Person Making Change.

PWFB 1328

1148

Notes Ck'd by
Map No.
Office Work
Checked
Date

Survey of BASETDALE AVE.
JN 0303-00 Tape 0229 Std 68° °F
Surveyed by G.E. DREIER
Notes G.E. DREIER Date 10-20-67
Indexed B. J. GALLI NOV 2 0 '67

F. B. 2117 PG. 183

W.S. 46, B-6

Note: Any Additions or Changes on This Sheet Must be Made or Circled in Red Ink With Date and Name of Person Making Change.

Do not extend this side of this line.

PLEASE RETURN TO
LOS ANGELES COUNTY ENGINEER
403 LOS ANGELES COUNTY ENGINEERING BLDG.

76F3095 CE #3 0 8-82

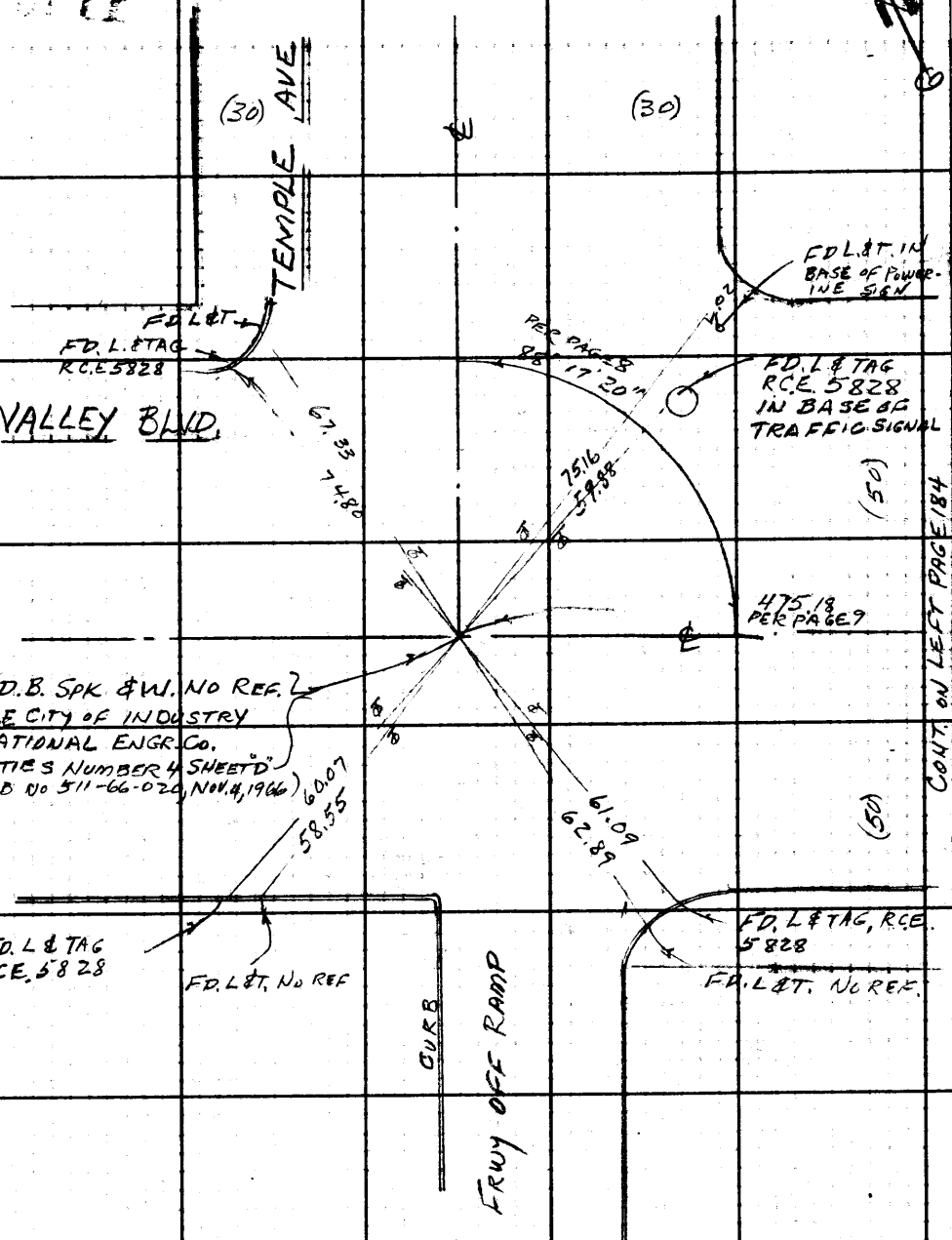

PWFB 1328

1149

F. B. 2117 PG 184

W.S. 46 B-6

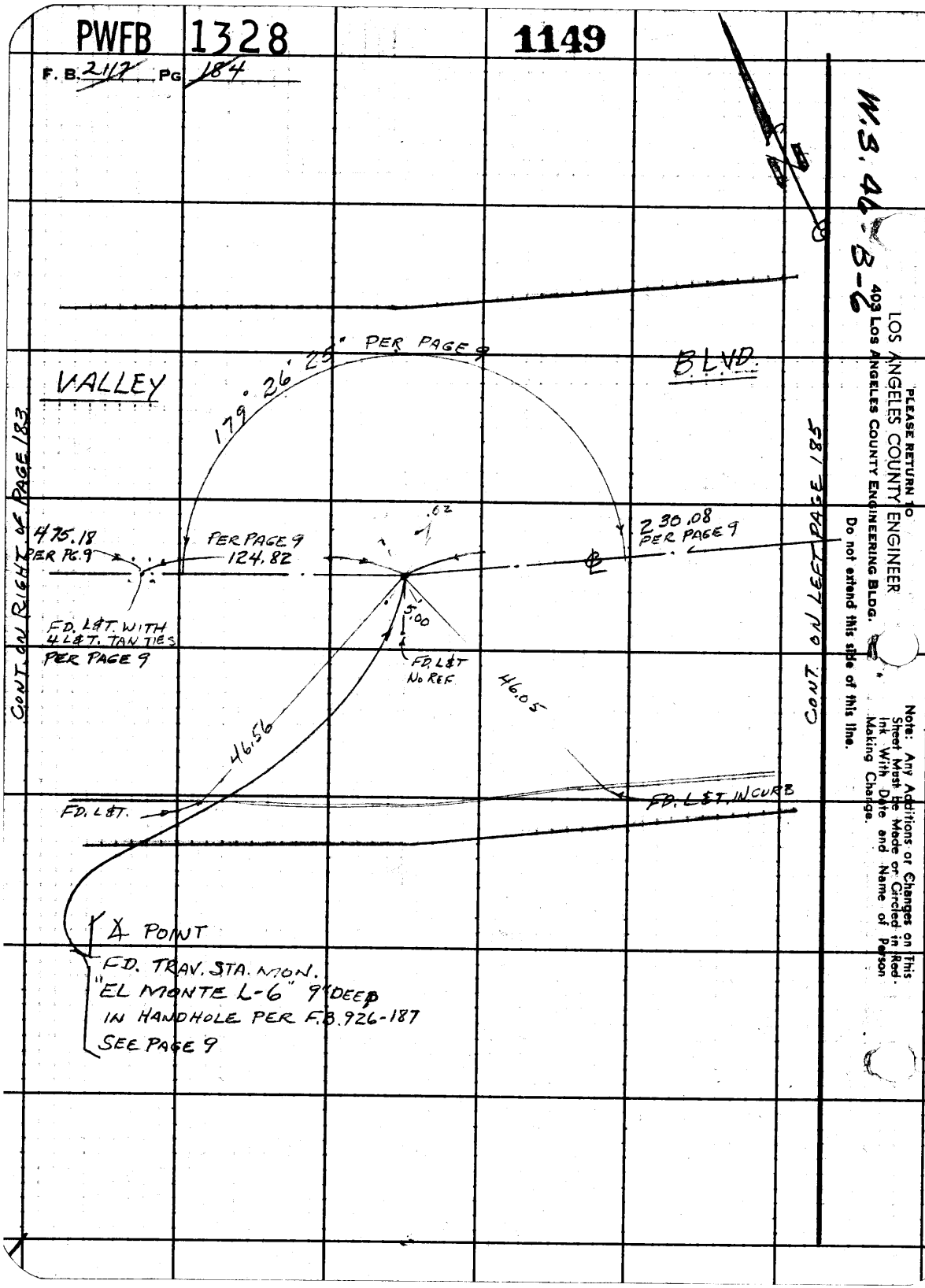

PLEASE RETURN TO
LOS ANGELES COUNTY ENGINEER
403 Los Angeles County Engineering Bldg.

Do not extend this side of this line.

Note: Any Additions or Changes on This Sheet Must Be Made or Circled in Red Ink With Date and Name of Person Making Change.

PWFB 1328

1150

Notes Ck'd by	Survey of BASETDALE AVE
~~Map No.~~	~~dN~~ 0303.00 ~~Tape~~ 0229 ~~Std~~ 68 °F
Office Work	Surveyed by G.E. DREIER
Checked	Notes G.E. DREIER Date 10-16-67
Date	Indexed C. J. GALLI

F. B. 247 PG. 185

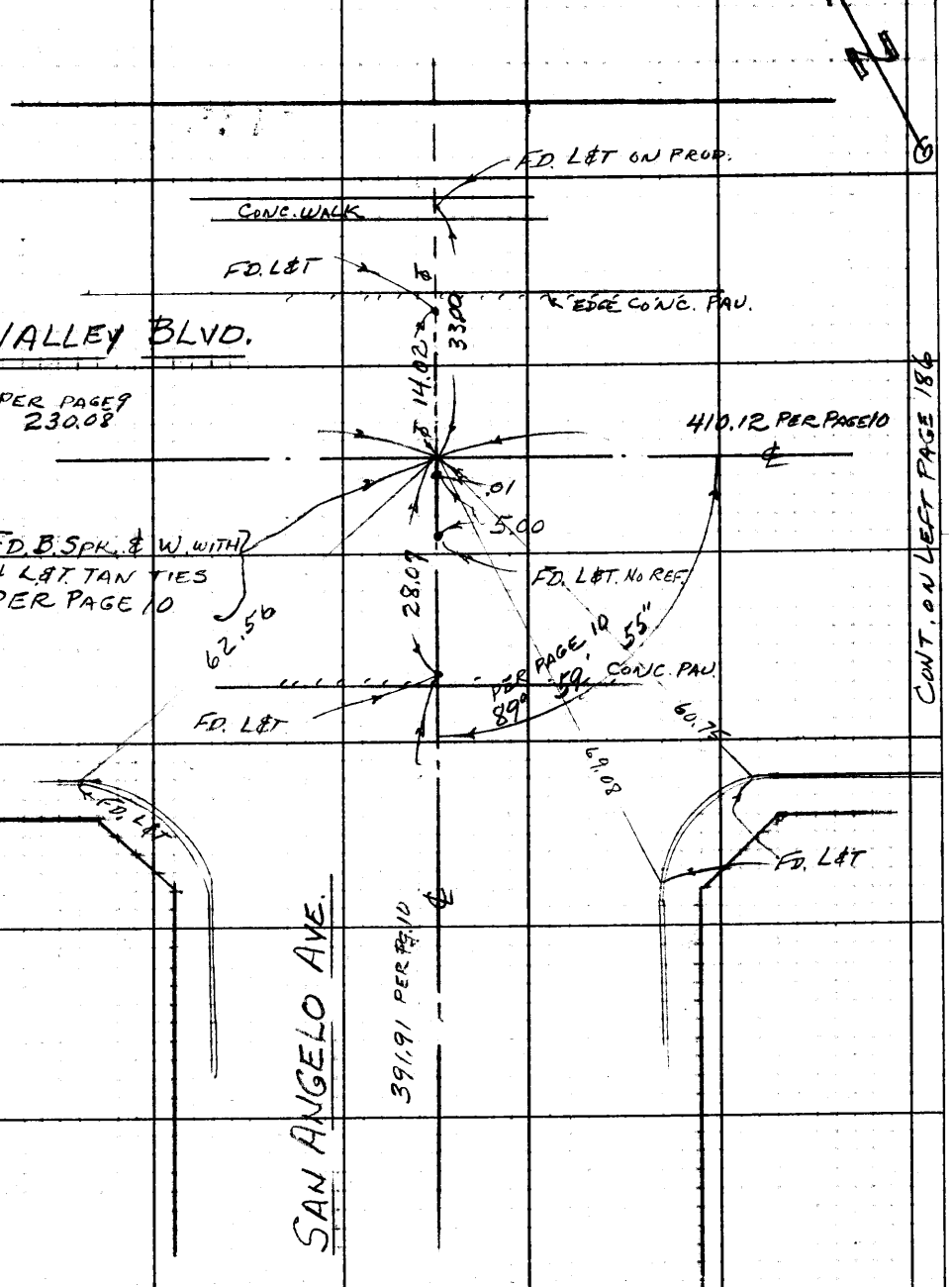

CONT. ON RIGHT OF PAGE 184

CONT. ON LEFT PAGE 186

CONT. ON TOP PAGE 193

W.S. 46-B-6

Note: Any Additions or Changes on This Sheet Must be Made or Circled in Red Ink With Date and Name of Person Making Change.

Do not extend this side of this line.

PLEASE RETURN TO
LOS ANGELES COUNTY ENGINEER
403 LOS ANGELES COUNTY ENGINEERING BLDG.

76F309S CE#310 1-65

PWFB 1328

1151

F. B. 2147 PG 186

W.S. 46 1-6-6

LOS ANGELES COUNTY ENGINEER
403 LOS ANGELES COUNTY ENGINEERING BLDG.

PLEASE RETURN TO

Do not extend this side of this line.

Note: Any Additions or Changes on This Sheet Must Be Made or Circled in Red Ink With Date and Name of Person Making Change.

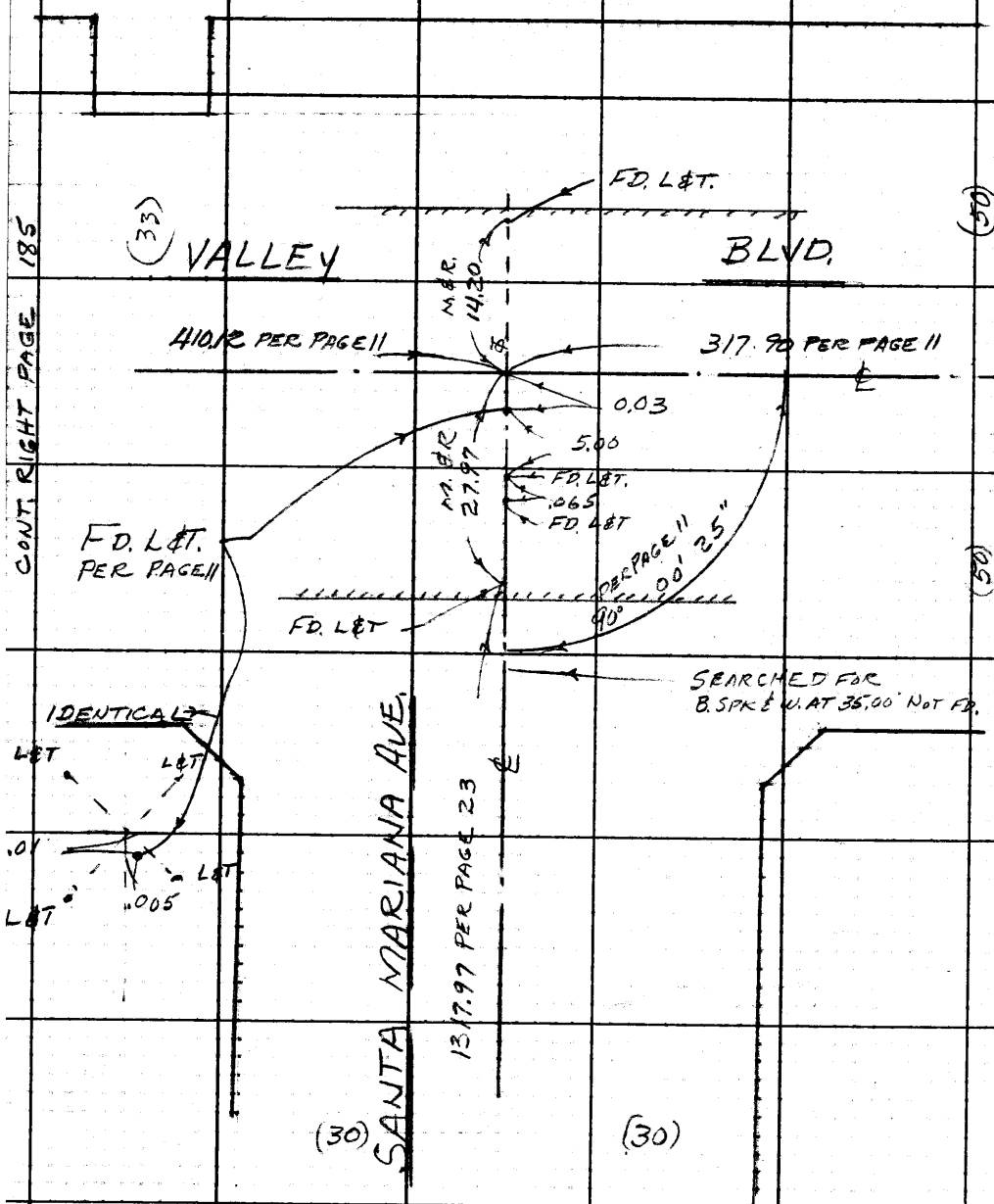

CONT. ON TOP PAGE 193

PWFB 1328 1152, 1153

Notes Ck'd by	Survey of BASETDALE AVE
Map No.	JN 0303.00 Tape 0229 Std 68 °F
Office Work	Surveyed by G.E. DREIER
Checked	Notes G.E. DREIER Date 10-16-67
Date	Indexed C. J. GALLI

F. B. 217 PG. 187

Note: Any Additions or Changes on This Sheet Must be Made or Circled in Red Ink With Date and Name of Person Making Change.

W.S.46, C-6

PLEASE RETURN TO
LOS ANGELES COUNTY ENGINEER
403 LOS ANGELES COUNTY ENGINEERING BLDG.

Do not extend this side of this line.

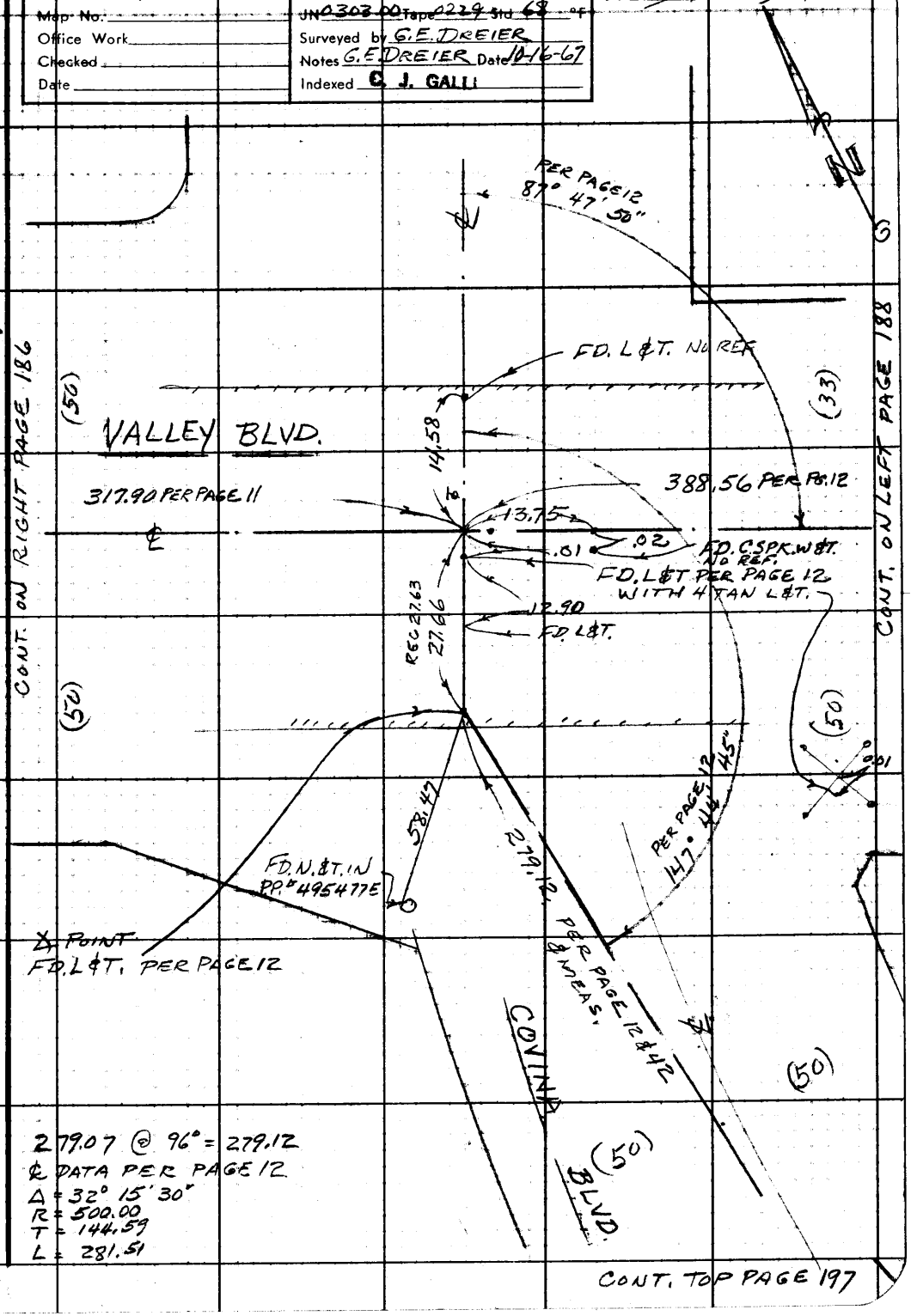

279.07 @ 96° = 279.12
℄ DATA PER PAGE 12
Δ = 32° 15' 30"
R = 500.00
T = 144.59
L = 281.51

76F309S CE#310 1-65

PWFB 1328 1154

F. B. 249 PG 188

W.S. 46, C-6

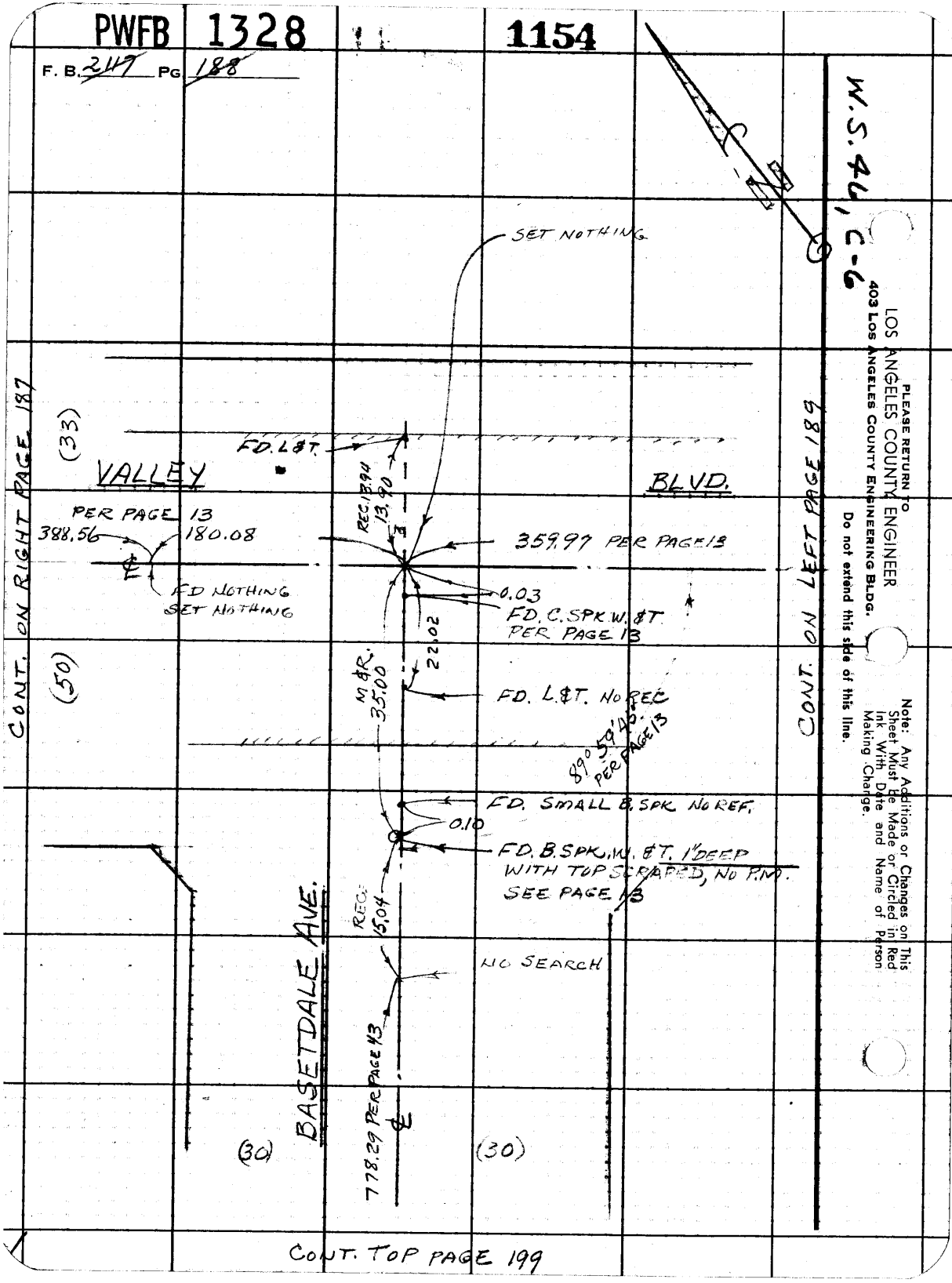

PLEASE RETURN TO
LOS ANGELES COUNTY ENGINEER
403 LOS ANGELES COUNTY ENGINEERING BLDG.

Do not extend this side of this line.

Note: Any Additions or Changes on This Sheet Must Be Made or Circled in Red Ink With Date and Name of Person Making Change.

PWFB 1328

1155

Notes Ck'd by
Map No.
Office Work
Checked
Date

Survey of BASETDALE AVE
JN 0202 00 Tape 4224 Std 68 °F
Surveyed by G.E.DREIER
Notes G.E.DREIER Date 10-16-67
Indexed C. J. GALLI

F. B. 2117 PG. 189

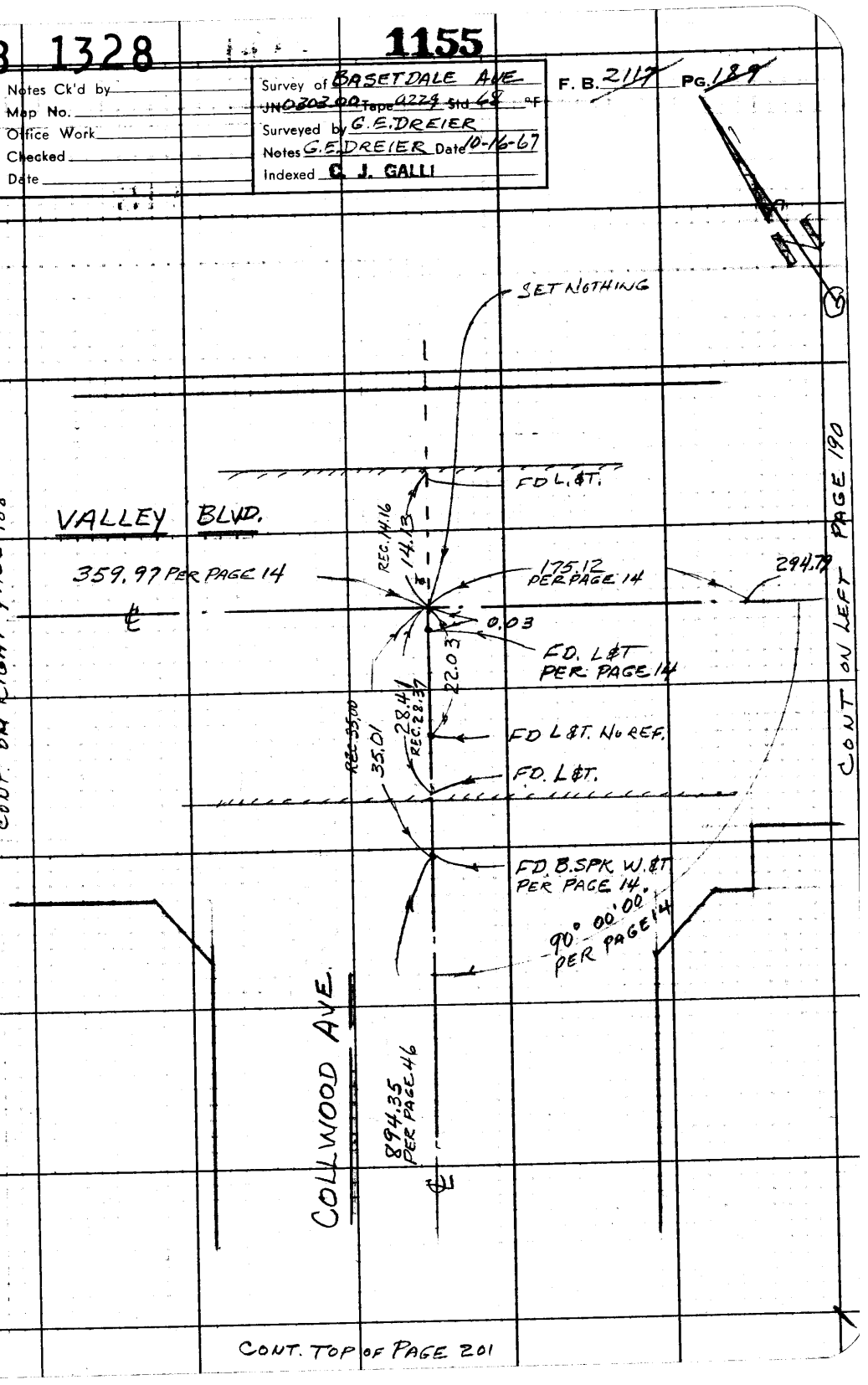

Note: Any Additions or Changes on This Sheet Must be Made or Circled in Red Ink. With Date and Name of Person Making Change.

W.S.46, C-6

PLEASE RETURN TO
LOS ANGELES COUNTY ENGINEER
403 Los Angeles County Engineering Bldg.
Do not extend this side of this line.

6F309S CE#310 1-65

PWFB 1328

1156

F. B. 2117 PG. 190

W.S. 46, C-6

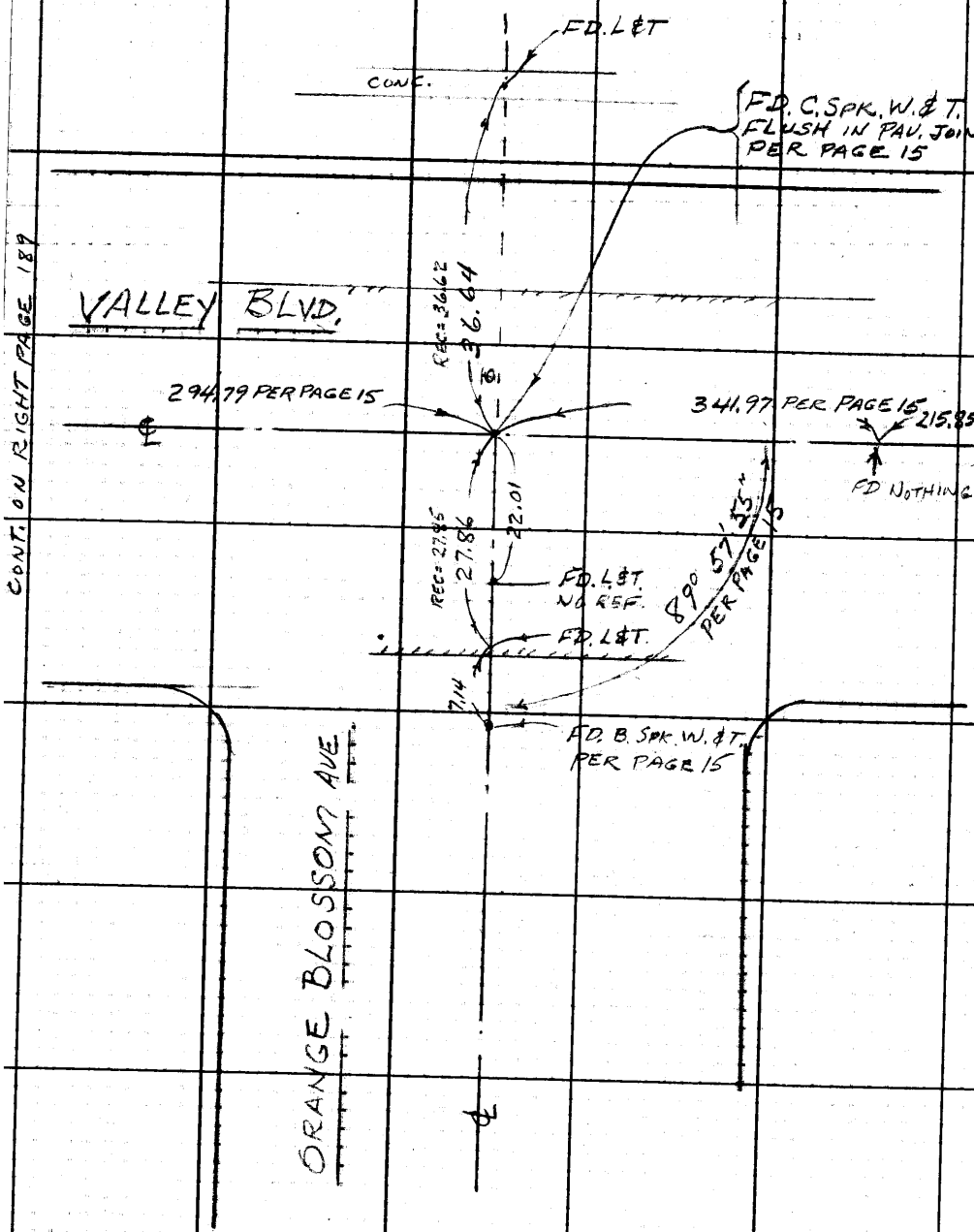

PLEASE RETURN TO
LOS ANGELES COUNTY ENGINEER
403 Los Angeles County Engineering Bldg.
Do not extend this side of this line.

Note: Any Additions or Changes on This Sheet Must be Made or Circled in Red Ink With Date and Name of Person Making Change.

PWFB 1229

1228

Notes Ck'd by	Survey of BASETDALE AVE
Map No.	JN 030300 Tape 0229 Std 68 °F
Office Work	Surveyed by G.E.DREIER
Checked	Notes G.E.DREIER Date 12-16-67
Date	Indexed C. J. GALLI

F. B. 2~~147~~ PG. ~~191~~

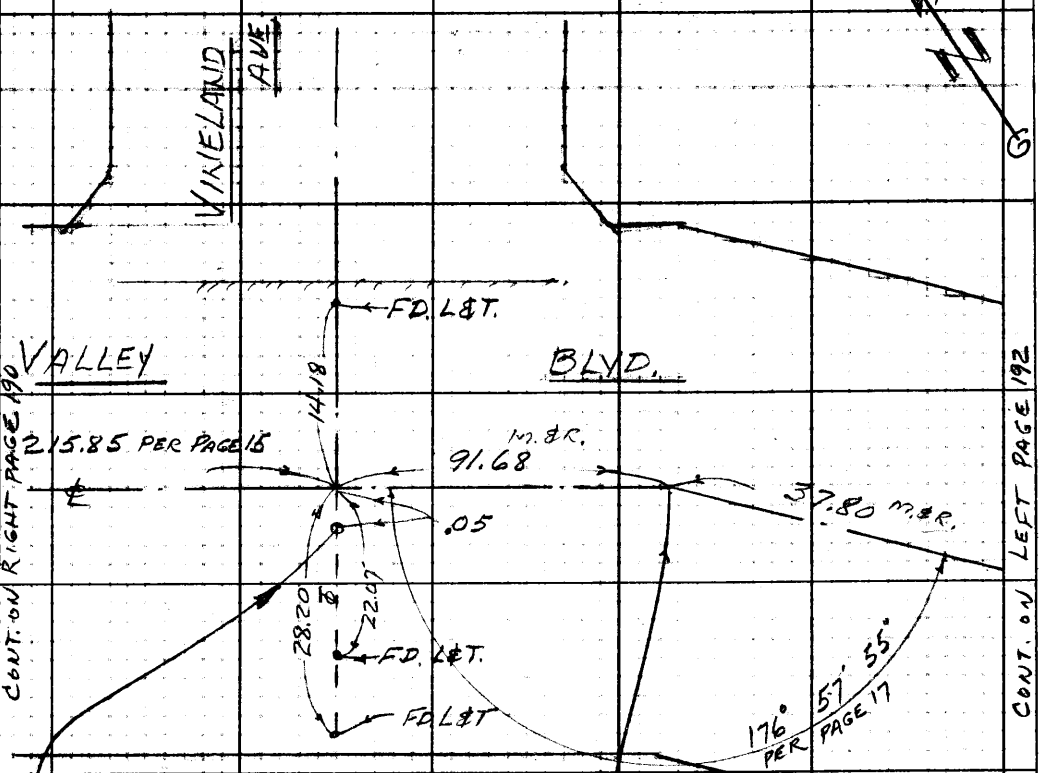

FD. TRAVERSE STATION MON.
"PUENTE A-7" IN HAND
HOLE 9" DEEP PER
F.B. 926-201, 202
SEE PAGE 16

ANGLE POINT
FD. C.SPK W.&T. FLUSH
IN PAV. JOINT PER
PAGE 17

91.67 @ 85 = 91.68

Note: Any Additions or Changes on This Sheet Must be Made or Circled in Red Ink With Date and Name of Person Making Change.

W.S. 46, C-6

Do not extend this side of this line.

PLEASE RETURN TO
LOS ANGELES COUNTY ENGINEER
403 LOS ANGELES COUNTY ENGINEERING BLDG.

76F309S CE#310 1-65

PWFB 1229

1229

F. B. 347 PG. 192

W.S. 46, C-6

PLEASE RETURN TO
LOS ANGELES COUNTY ENGINEER
403 LOS ANGELES COUNTY ENGINEERING BLDG.

Do not extend this side of this line.

Note: Any Additions or Changes on This Sheet Must be Made or Circled in Red Ink With Date and Name of Person Making Change.

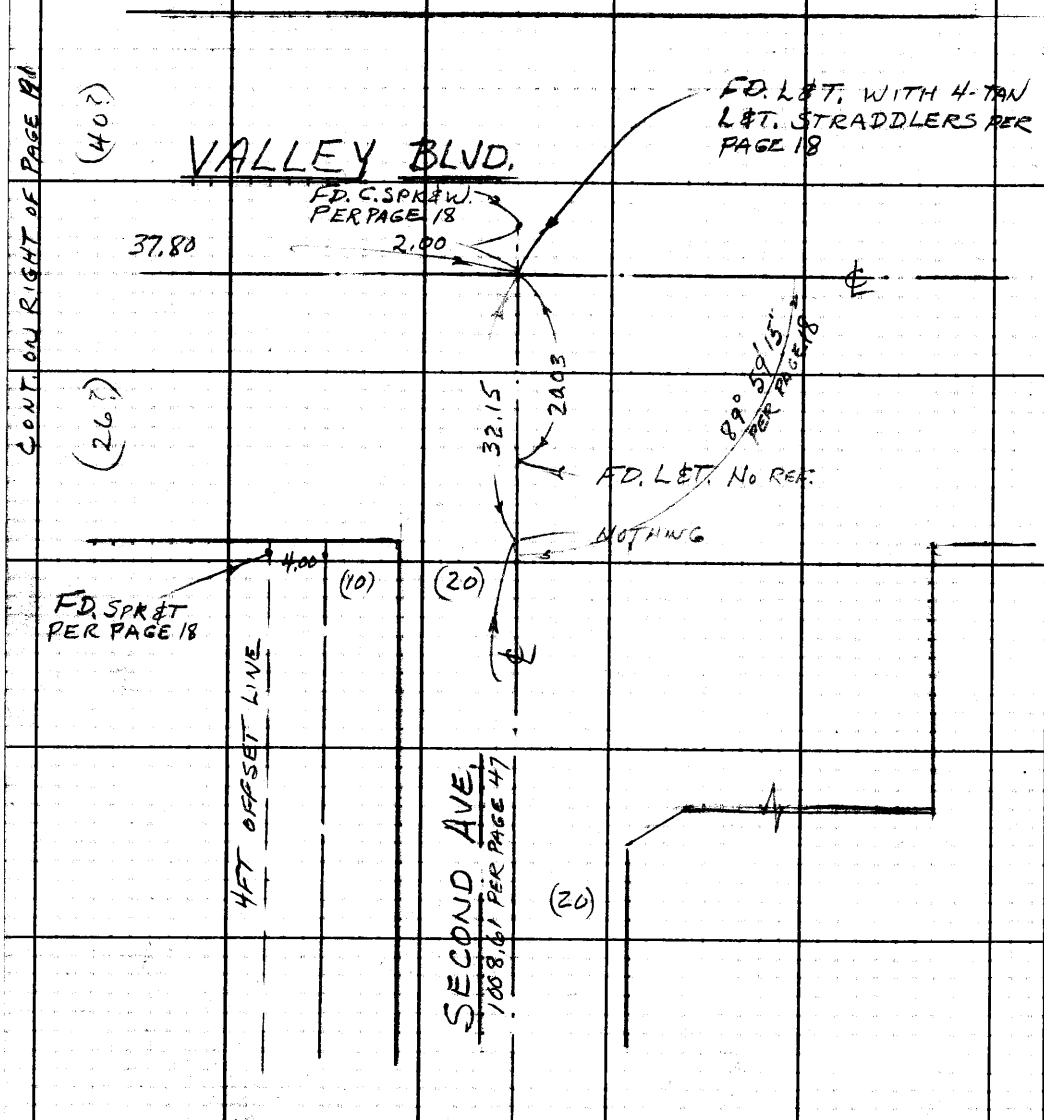

CONT. TOP PAGE 206

PWFB 1328

1157

Notes Ck'd by	Survey of BASETDALE AVE
Map No.	JN 0303.00 Tape 0229 Std 68 °F
Office Work	Surveyed by G.E. DREIER
Checked	Notes G.E. DREIER Date 10-13-67
Date	Indexed C. J. GALLI

F. B. 2117 PG. 193

CONT. BOTTOM PAGE 185

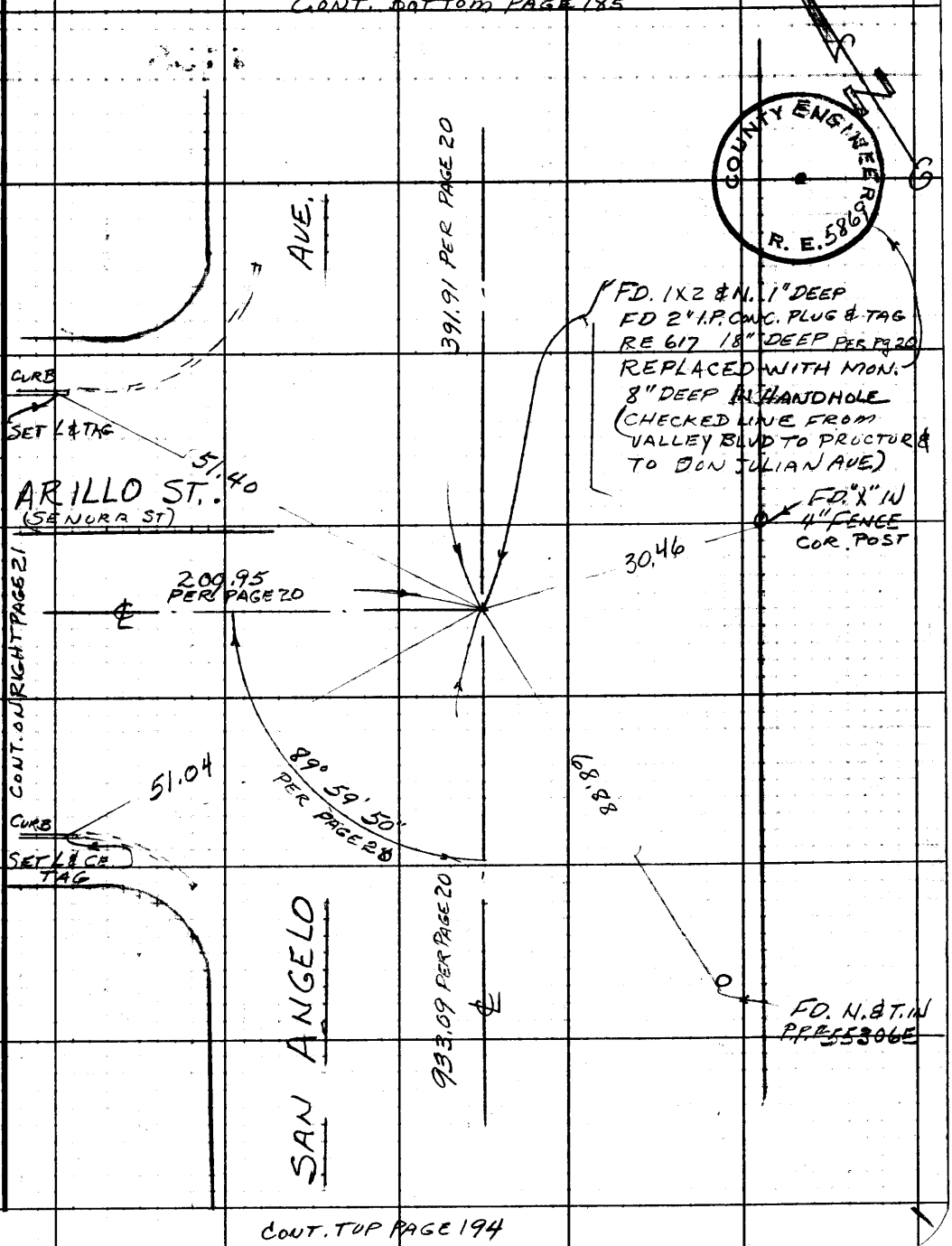

CONT. TOP PAGE 194

W.S. 37, D-1

Note: Any Additions or Changes on This Sheet Must be Made or Circled in Red Ink With Date and Name of Person Making Change.

PLEASE RETURN TO
LOS ANGELES COUNTY ENGINEER
403 LOS ANGELES COUNTY ENGINEERING BLDG.
Do not extend this side of this line.

76F3095 CE#3187 1-65

F. B. 2119 PG. 194

W.S. 37 D-2

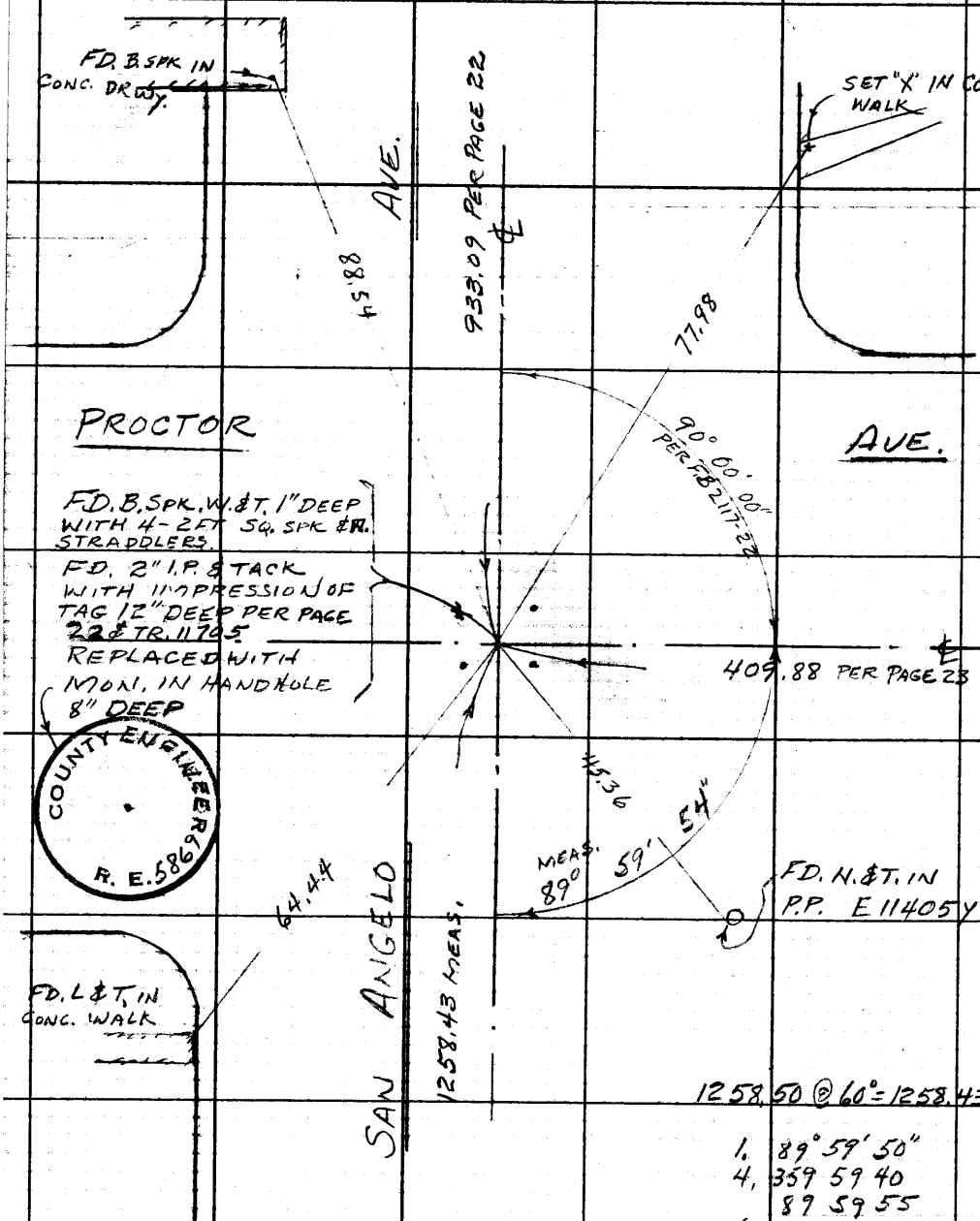

CONT ON LEFT PAGE 195

PLEASE RETURN TO
LOS ANGELES COUNTY ENGINEER
403 LOS ANGELES COUNTY ENGINEERING BLDG.
Do not extend this side of this line.

Note: Any Additions or Changes on This Sheet Must be Made or Circled in Red Ink With Date and Name of Person Making Change.

CONT ON BOTTOM PAGE 196

PWFB 1328 1159

Notes Ck'd by	Survey of BASETDALE AVE.
Map No.	~~JN 0702.00~~ Tape 0.229 Std 68 °F
Office Work	Surveyed by G.E. DREIER
Checked	Notes G.E. DREIER Date 10-13-67
Date	Indexed C. J. GALLI

F. B. ~~247~~ PG. ~~195~~

CONT BOTTOM PAGE 186

COUNTY ENGINEER R. E. 5869

W.S. 37, D-2

(30) (30)

131.297 PER PAGE 23

FD. B. SPK. W. (STAMPED L.A.CO. RD. DEPT) & T. FLUSH WITH 4 APROX. 2 FT. STRADDLERS, NO EVIDENCE OF 2" I.P. REPLACED WITH MON. 9" DEEP IN HANDHOLE TIES CHECK PAGE 23

90°00'30" PER PAGE 23

FD. L&T. IN CONC. DRWY

(30)

PROCTOR AVE

PER PAGE 23 205.00

31.69

FD. L&T

20.26 PROD. 0.06

CONT ON RIGHT PAGE 194

43.52

FD. L&T.

72.41

SANTA MARIANA AVE.

64.33

SET L&TAG

CURB

FD. N. & T IN P.P. E 698014E

Note: Any Additions or Changes on This Sheet Must be Made or Circled in Red Ink With Date and Name of Person Making Change.

Do not extend this side of this line.

PLEASE RETURN TO LOS ANGELES COUNTY ENGINEER 403 LOS ANGELES COUNTY ENGINEERING BLDG.

76F309S CE#310 1-65

CONT. BOTTOM PAGE 194

F. B. 2117 PG 196

W.S.37 D-2

1. 93 02 20
4. 12 09 40
93 02 25
6 198 14 20
93 02 23½

(30) AVE.

SAN ANGELO

(30?)

MEAS. 1258.43

93° 02'

24"

FD. N.&T. IN P.P. #669129E

44.87

FD. N.&T. IN P.P. #669128E

63.35

(?)

342.98 PER PAGE 27

6.83

FD "X" ON M.H. RIM

54.17

30

DON JULIAN RD

FD. L&T. IN CURB

SEE BOT PAGE 27

SAN ANGELO AVE

FD. B.SPK.W.&T. 2" DEEP
FD. 1½" I.P. CONC. PLUG &T.
16" DEEP REPLACED
WITH C.E. MON. 8" DEEP
IN WELL HOLE
SEE PAGE 27

COUNTY ENGINEER
R. E. 5866

PLEASE RETURN TO
LOS ANGELES COUNTY ENGINEER
403 LOS ANGELES COUNTY ENGINEERING BLDG.

Do not extend this side of this line.

Note: Any Additions or Changes on This Sheet Must be Made or Circled in Red Ink With Date and Name of Person Making Change.

PWFB 1328

1160

Notes Ck'd by	Survey of BASETDALE AVE
Map No.	~~JN~~ 0303.00 Tape 0229 Std 68 °F
Office Work	Surveyed by G.E. DREIER
Checked	Notes G.E. DREIER Date 10-10-67
Date	Indexed E. J. GALLI

F. B. 347 PG. 197

W.S. 37, D-2

CONT. BOTTOM PAGE 187

COUNTY ENGINEER R. E. 5869

279.12 MEAS.
279.12 PER PAGE 42

FD. 2" I.P. NO PLUG, 24" DEEP
SET NAIL PER TIES PAGE 42
NEAR CENTER
REPLACED WITH MON.
24" DEEP
SET 1" I.P. PLUG & TAG
FLUSH

40" PER PAGE 42

SET N. & T.
IN P.P. #
49.5478E

SET N. & T. IN P.P.
E17299Y

149° 56'

69.16

68.69

19.12

FD. L. & T.
IN CONC. DRWY.

℄ DATA PER
PAGE 42
Δ = 30° 03' 20"
R = 500.00
T = 134.23
L = 262.28

78.20

FD. N. & T. IN
WALNUT TREE

COVINA BLVD.

℄ 1083.05 PER PAGE 42

(50) (50)

CONT. TOP PAGE 198

Note: Any Additions or Changes on This Sheet Must be Made or Circled in Red Ink With Date and Name of Person Making Change.

Do not extend this side of this line.

PLEASE RETURN TO
LOS ANGELES COUNTY ENGINEER
403 LOS ANGELES COUNTY ENGINEERING BLDG.

76F309S CE#310 1-65

CONT. BOTTOM PAGE 197

F. B. 2117 PG. 198

(50)

(50)

W.S. 37, D-2

LOS ANGELES COUNTY ENGINEER
403 LOS ANGELES COUNTY ENGINEERING BLDG.

PLEASE RETURN TO

Do not extend this side of this line.

Note: Any Additions or Changes on This Sheet Must be Made or Circled in Red Ink With Date and Name of Person Making Change.

℄ CURVE DATA
PER PAGE 31
Δ = 27° 04' 50"
R = 1000.00
T = 242.82
L = 472.64

NO SEARCH
3/4" I.P. 18" DEEP
PER PAGE 42

NO SEARCH
3/4" I.P. 18" DEEP
PER PAGE 31

COUNTY ENGINEER
R. E. 5869

FD. 3/4" I.P. 18" DEEP PER PAGE 31 REPLACED WITH MON. 20" DEEP & 1" I.P. FLUSH

FD. N.&T. IN P.P. # 495485E

FD. N.&T. IN BARRICADE POST

108.23

43.31

10.31

℄

108.05

75.10

240.84

PER PAGES 31 & 42

COVINA BLVD.

SET L.&T.

CONC. DRWY

PWEB 1228

857

Notes Ck'd by
Map No.
Office Work
Checked
Date

Survey of BASETDALE AVE
JN 030300 Tape 0229 Std 68 °F
Surveyed by G.E. DREIER
Notes G.E. DREIER Date 10-9-67
Indexed C. J. GALLI

F. B. 249 PG. 199

CONT. BOTTOM PAGE 188

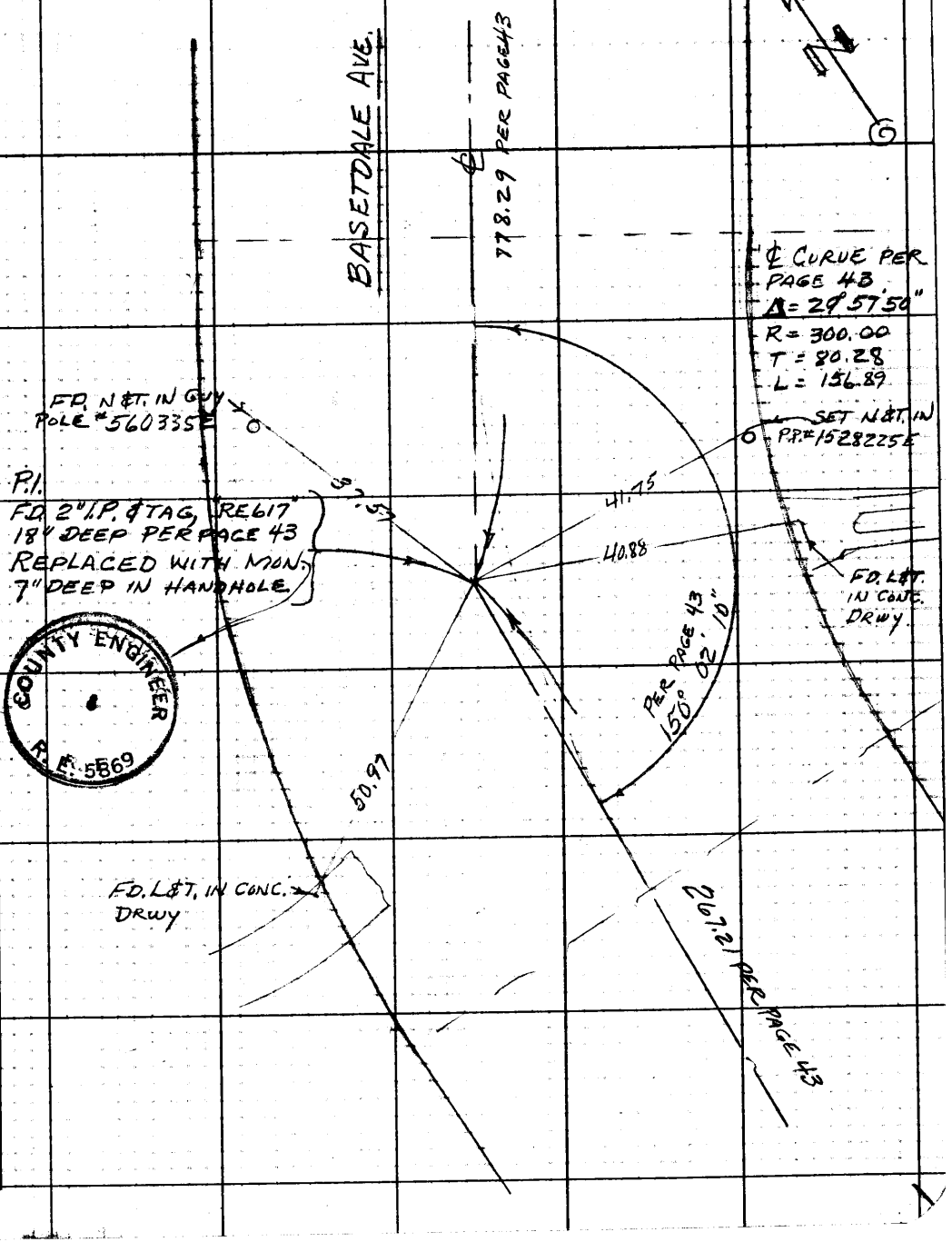

Note: Any Additions or Changes on This Sheet Must be Made or Circled in Red Ink With Date and Name of Person Making Change.

W.S. 37, D-2

PLEASE RETURN TO
LOS ANGELES COUNTY ENGINEER
403 LOS ANGELES COUNTY ENGINEERING BLDG.

Do not extend this side of this line.

76F309S CE#310 1-65

PWFB 1228 CONT. ON PAGE 199 858

F. B. 2119 PG. 200

W.S. 37, D-2

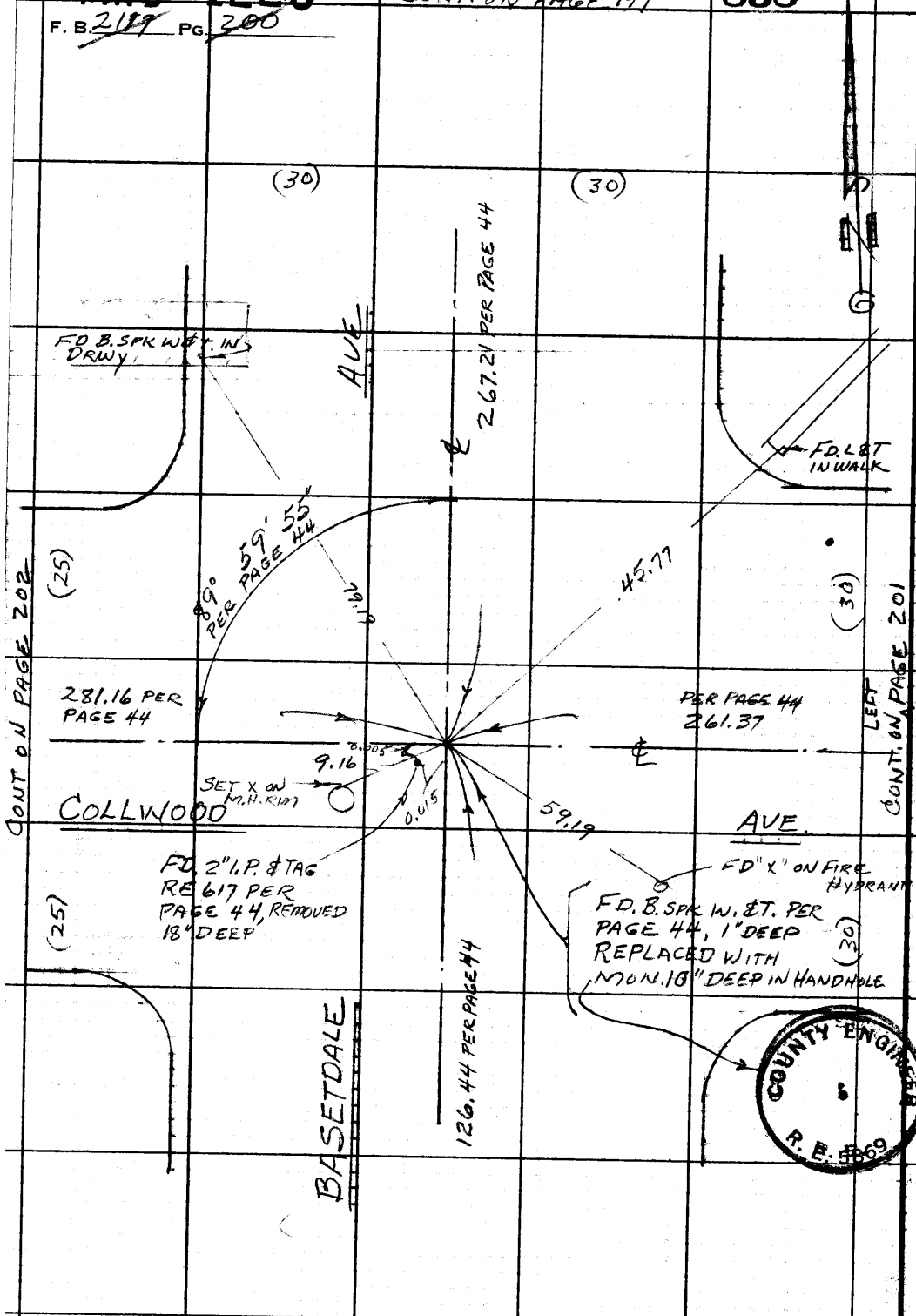

LOS ANGELES COUNTY ENGINEER
403 LOS ANGELES COUNTY ENGINEERING BLDG.
PLEASE RETURN TO

Do not extend this side of this line.

Note: Any Additions or Changes on This Sheet Must Be Made or Circled in Red Ink With Date and Name of Person Making Change.

CONT. ON PAGE 203

PWFB 1228

859

Notes Ck'd by	Survey of BASETDALE AVE
Map No.	JN 0303.00 Tape 0229 Std 68 °F
Office Work	Surveyed by G.E. DREIER
Checked	Notes G.E. DREIER Date 10-9-67
Date	Indexed G. J. GALLI

F. B. 2147 PG 201

CONT. BOTTOM OF PAGE 189

(30) (30)

COLLWOOD AVE.

894.35 PER PAGE 46

℄ DATA PER PAGE 46
Δ 66°02'00"
R = 150.00
T = 86.66
L = 157.17

FD. L&T. IN CONC. DRWY

36.58

119° 58' 00" PER PAGE 46

34.41

FD. L&T CONC. WALK

FD. 2" I.P. 18" DEEP PER PAGE 46 REPLACED WITH MON. 20" DEEP, SET 1" I.P. FLUSH

PER PAGE 46 261.37

49.76

FD. B. SPK IN ASPHALT DRIVE

COUNTY ENGINEER R. BYSE

CONT. ON RIGHT OF PAGE 200

W.S.37, D-2

Note: Any Additions or Changes on This Sheet Must be Made or Circled in Red Ink With Date and Name of Person Making Change.

Do not extend this side of this line.

PLEASE RETURN TO
LOS ANGELES COUNTY ENGINEER
403 LOS ANGELES COUNTY ENGINEERING BLDG.

76F309S CE#310 1-65

PWFB 1228 860

F. B. 2117 PG 202

COUNTY ENGINEER
R. E. 5869

FD. 2" I.P. & TAG RE.617
18" DEEP PER PAGE 45
SET MON. 8" DEEP
IN HANDHOLE

CONC DRIVEWAY

SET L&T.

50.16

COLLWOOD AVE.

25

PER PAGE 45
281.16

℄

39.26

(25)

48.05

NIT ℄

FD. L&T.
IN CONC
DRWY

SET L&T
IN CONC
WALK

CONT. ON LEFT OF PAGE 200

W.S. 37 D-2

LOS ANGELES COUNTY ENGINEER
403 LOS ANGELES COUNTY ENGINEERING BLDG.

PLEASE RETURN TO

Do not extend this side of this line.

Note: Any Additions or Changes on This Sheet Must be Made or Circled in Red Ink With Date and Name of Person Making Change.

PWFB 1228

861

Notes Ck'd by	Survey of BASETDALE AVE
Map No.	JN 0303.00 Tape 0229 Std 68 °F
Office Work	Surveyed by G.E. DREIER
Checked	Notes G.E. DREIER Date 10-17-67
Date	Indexed C. J. GALLI

F. B. ~~2117~~ PG. ~~203~~

CONT. ON BOTTOM PAGE 200

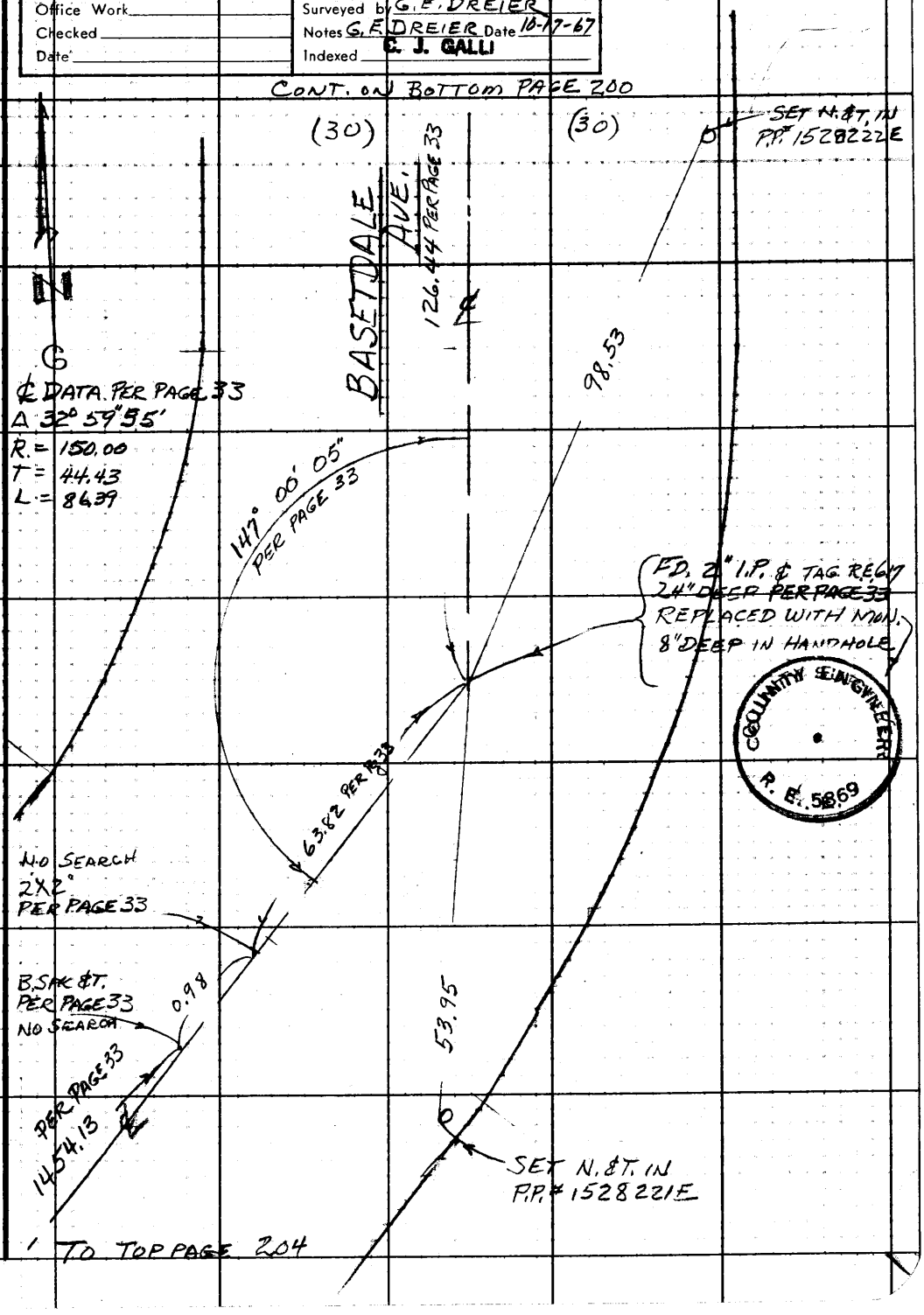

W, S, 37, D-2

Note: Any Additions or Changes on This Sheet Must be Made or Circled in Red Ink With Date and Name of Person Making Change.

Do not extend this side of this line.

PLEASE RETURN TO
LOS ANGELES COUNTY ENGINEER
403 LOS ANGELES COUNTY ENGINEERING BLDG.

76F309S CE#310 1-65

PWFB 1228

TO BOTTOM PAGE 203

862

F. B. 219 PG 204

1, 89 59 40
4, 359 58 40
89 59 40
6 179 58 00
89 59 40

W.S. 37 0-2

BASETDALE AVE.

14,554.13 PER PAGE 28 & 33

FD. B. SPK. & IN. FLUSH PER PG. 28
WITH 4 - Sq. SPK & W., 2 FT
STRADDLERS
FD. 2" I.P. & N. IN DIRT NEAR
CTR. NO REF. 8" DEEP
SET C.E. NON. 9" DEEP
IN HANDHOLE

COUNTY ENGINEER
R. E. 8869

FD. L & T. IN
TOP OF 14"
STANDPIPE
PG. 28

40

59

44.73

89°

SET N. & T. IN H.P.
1519260E

43.03

1029.08 PER PG. 27

DON JULIAN RD.

48.15

64.51

SET N. & T.
IN 30"
EUCALYPTUS
TREE

FD. B. SPK. IN
CONC. WALK
PER PAGE 28

PLEASE RETURN TO
LOS ANGELES COUNTY ENGINEER
403 Los Angeles County Engineering Bldg.

Do not extend this side of this line.

Note: Any Additions or Changes on This Sheet Must Be Made or Circled in Red Ink With Date and Name of Person Making Change.

PWEB 1228

863

Notes Ck'd by	Survey of BASETDALE AVE.
~~Map No.~~	JN 030300 Tape 0229 Std 68 °F
Office Work	Surveyed by G.E. DREIER
Checked	Notes G.E. DREIER Date 10-17-67
Date	Indexed C. J. GALLI

F. B. ~~214~~ PG. ~~205~~

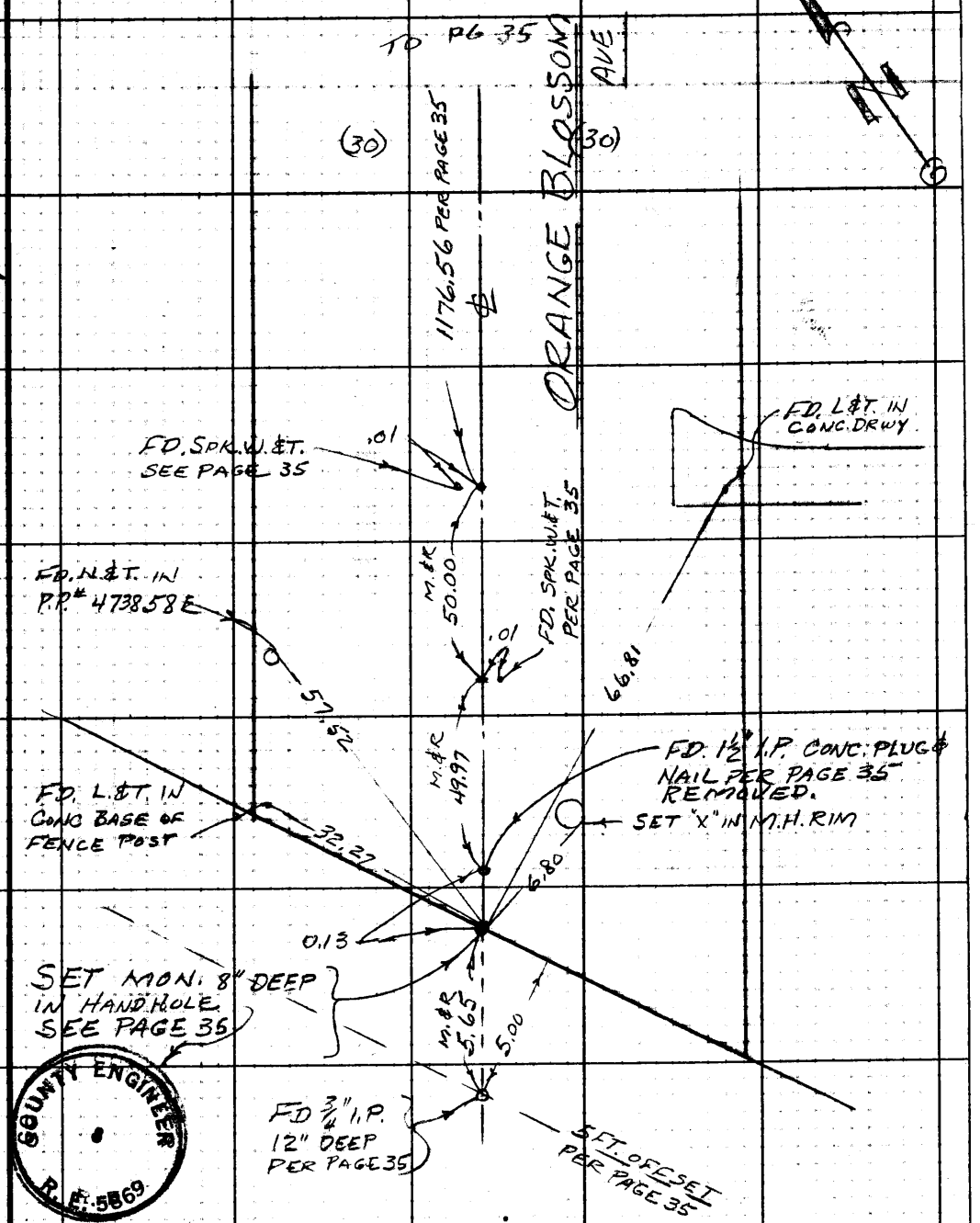

Note: Any Additions or Changes on This Sheet Must be Made or Circled in Red Ink With Date and Name of Person Making Change.

W.S. 37, D-2

Do not extend this side of this line.

PLEASE RETURN TO
LOS ANGELES COUNTY ENGINEER
403 LOS ANGELES COUNTY ENGINEERING BLDG.

COUNTY ENGINEER
R. E. 5869

6F309S CE#310 1-65

PWFB 1228

CONT. BOTTOM PAGE 18

864

F. B. 247 PG. 206

W.S. 37, D-2

FD. SQ. SPK & T. PER PAGE 18

(10) (20) (20)

WLY LINE PARCEL C L.326-8

4 FT OFFSET

EDGE OF PAV

1008.61 PER PAGE 47

SECOND AVE.

SET N. & T. IN P.R. #T2683A

68.25

SET N. & T. IN P.R. #1146479E

39.44

FD NOTHING SET "

14.00

90°

20.00

60.85

48.74

FD. N. & T. IN 9" WALNUT TREE

270.24 PER PAGE 37

SET L. & T. IN CONC BLOCK WALL

FD 1½" I.P. #N. 26" DEEP (ABOUT 4" BELOW HORIZ. PIPE LINE) (WALL W. PIPE PLUG) SET B. SPK. W/ T. FLUSH

FD. NOTHING, SET MON. 6" DEEP 20.00 FT ELY FROM 1½" I.P. AT 90° TO 4 FT OFFSET LINE PER PAGE 47, 37, & 18 (NO HANDHOLE)

COUNTY ENGINEER R.E. 5869

FD. 1½" I.P. 18" DEEP PER PAGE 37

4.00

PLEASE RETURN TO
LOS ANGELES COUNTY ENGINEER
403 LOS ANGELES COUNTY ENGINEERING BLDG.

Do not extend this side of this line.

Note: Any Additions or Changes on This Sheet Must Be Made or Circled in Red Ink With Date and Name of Person Making Change.

PWFB 1229 1230

Notes Ck'd by
Map No.
Office Work
Checked
Date

Survey of BAJETDALE AVE
JN 030300 Tape 1229 Std 68 °F
Surveyed by G.E. DREIER
Notes G.E. DREIER Date 10-19-67
Indexed C. J. GALLI NOV 20 68

F.B. 3117 PG. 207

TO L & C.E. TAG
P.O.S.T. F.B. 2381-12

SET C.E. MON. 8" DEEP
IN HANDHOLE WITH
COVER
SEE
F.B. 2381-12
F.B. 1878-198
F.B. 2117-41

COUNTY ENGINEER
R.E. 5869

SET "X" ON
M.H. RIM

FD. N.L.&T. IN
28" EUCALYPTUS
TREE

CONC WALK

FD. L&T.

50.45

44.92

(30)

PROCTOR AVE

TO L.B.T. AT
2nd AVE.
F.B. 1878-198

TO TROY STA. PU. B-8
AT 4th AVE. F.B. 1878-198

10.11

.04

(30)

44.84

FD. SQ. BOLT IN
CONC. PAV. 4" DEEP
REMOVED

(FD. "X" IN
FIRE HYDRANT

40.34

FD. B. SAK
IN CONC.
WALK

3RD AVE.

(30)

(30)

TO 2nd I.P. AT
LOMITAS AVE. F.B. 1878-198

W.S. 37, D-2

Note: Any Additions or Changes on This Sheet Must be Made or Checked in Red Ink With Date and Name of Person Making Change.

PLEASE RETURN TO
LOS ANGELES COUNTY ENGINEER
403 LOS ANGELES COUNTY ENGINEERING BLDG.
DO NOT SCRIBE THIS SIDE OF THIS LINE

79 F 30PS C.E. 831 0 6-62

F. B. 2117 PG 208

PLEASE RETURN TO:

LOS ANGELES COUNTY ENGINEER

403 LOS ANGELES COUNTY ENGINEERING BLDG.

NOTE: Any Additions or Changes on this Sheet Must Be Made or Circled in Red Ink With Date and Name of Person Making Change.

Do not exceed this side of this line.