INDEX TO F.B. 2121

DATE	J.N.	DESCRIPTION	NOTES	PAGE
		EXLINE ST. C.I. 1873.14		
2-56	1873.14	Cogswell Rd. from Exline St. to Ferris Rd.	Topog.	5-8
"	"	" " "	X-secs.	9-16
"	"	Alloway St. from Cogswell Rd. to Penn Mar Ave.	Topog.	17-18
"	"	" " "	X-secs.	19-22
"	"	Wanda St. from Maxson Rd. to Penn Mar Ave.	Topog.	23-24
"	"	" " "	X-secs.	25-28
"	"	Penn Mar Ave. from Wanda St. to Sitka St.	Topog.	29-30
"	"	" " "	X-secs.	31-34
"	"	Sitka St from Penn Mar Ave to Maxson Rd.	Topog	35-36
"	"	" " "	X-secs.	37-40
"	"	Maxson Rd from Exline St. to Ferris Rd.	Topog.	41-45
"	"	" " "	X-secs.	47-55
"	"	Wanda St. from Maxson Rd. to Belcroft Ave.	Topog.	57-58
"	"	" " "	X-secs.	59-62
"	"	Belcroft Ave. from Wanda St. to Ferris Rd.	Topog.	63-65
"	"	" " "	X-secs.	67-72
"	"	Durfee Ave from Exline St. to Ferris Rd.	Topog.	73-76
"	"	" " "	X-secs.	77-83
"	"	Exline St. from Whistler Ave. to Durfee Ave.	Topog.	85-89
"	"	" " "	X-secs.	91-101
		DARFIELD AVE C.I.2288.14		
2/64	2288.14	Bench Levels	B.M'S.	104-110
"	"	Index	Index	112
"	"	District Center Line Survey	C.L.	114-127
"	"	Mangrove Ave----Covina Blvd No. To Tr. Line	Topog	130-
"	"	Darfield Ave--- " " " " Tudor St	"	132
"	"	Henton Ave------ " " " " " "	"	134

Incorporated into F.B. 2121 Page 158

76F309S CE #310 6-62

PLEASE RETURN TO
LOS ANGELES COUNTY ENGINEER
403 LOS ANGELES COUNTY ENGINEERING BLDG.

Note: Any Additions or Changes on This Sheet Must be Made or Circled in Red Ink With Date and Name of Person Making Change.

Do not extend this side of this line.

INDEX TO F.B. 2121 CONT.

DATE	J.N.	DESCRIPTION	NOTES	PAGES
		DARFIELD AVE C.I.2288.14		
2/64	2288.14	MANGROVE AVE---COVINA BLVD NORTH TO TRACT LINE	X-SEC	136-142
"	"	DARFIELD AVE--- " " " " TUDOR ST.	"	144-150
"	"	HENTON AVE----- " " " " " "	"	152-158

Notes Ck'd by ____
Map No. ____
Office Work
Checked ____
Date ____

Survey of ____
JN ____ Tape ____ Std ____ °F
Surveyed by ____
Notes ____
Indexed ____ Date ____

F.B.

Notes Ck'd by	Survey of EXLINE ST. S.S.
Map No.	W. O. 1873.14 Tape No. 0159 St'd. 68 °F
Office Work	Surveyed by J. S. COATES
Checked	Notes J.F.O. Date 2-9-56
Date	Indexed C. Johnson 4-21-60

F. B. 2121 Pg. 5

TOPOGRAPHY
ON
COGSWELL RD

From: Exline ST. 1+00
To: Ferris RD 14+24.69

EXLINE ST S.S. DIST
C.I. 1873.14

COATES
OSHSNER
HAND
MORENO

Notes: Any Additions or Changes on This Sheet Must be Made or Circled in Red Ink With Date and Name of Person Making Change.

Do not extend notes this side of this line.

RETURN TO
LOS ANGELES COUNTY SURVEYOR
726 LOS ANGELES COUNTY
ENGINEERING BLDG.

76F309S S&E #247. 8-54

Cont Bot Pg 7

F.B. 2121 PG. 6

Ho #3441 28
42.5
4+81°
239°
(30) & (30)
26.4
3-Small Trees
5+15
25.0
Large Shrub
4+72
26.5
6-Small Trees
4+67
3" Plumbing Vent
Premin Dr.
12
11.4
4+49.5
23.2
18" P.P. #73653E
4+33
10" T.P. #833824
4+27.0
22.4
AD.
24
4" Plumbing Vent
Ho #3423
37°
3+62.5
270°
12.4
Premin Dr.
8
10.5
3+80.2
Cpric Dr.
3+61.0
23.8
4" RSO. PAV.
Cpric Dr.
3+45.0
25.0
Premin Dr.
5.5
10.5
3+26.3
10" T.P. #A43223T
3+21.4
22.5
23.4
12" P.P. #73652E
2+61.2
Premin Dr.
2+43.2
10.5
Premin Dr.
10.5
2+30.3
12" T.P. #A63707H
1+73.0
22.8
Fire Hyd.
1+63.0
22.2
Dead man
1+52.2
22.2
11.2
1+35.0
1+24.3
W.H.H.
18.1
30.1
18" P.P. #73650E
1+19.0
19.2
1+19.5
W.H.H.
1+15.2
18.1
40.5
1+11.0
EXLINE
ST.
COGSWELL
1+00
FD. RD. DEPT. MON
per FB. 1935-89
FB 1763-20
(30) & (30)

RETURN TO
LOS ANGELES COUNTY SURVEYOR
726 LOS ANGELES COUNTY
ENGINEERING BLDG.
Do not extend notes this side of this line.

Note: Any Additions or Changes on This Sheet Must be Made or Circled in Red Ink With Date and Name of Person Making Change.

Notes Ck'd by
Map No.
Office Work
Checked
Date

Survey of ELLINE ST S.S.
W. O. 823.1 Tape No. St'd. °F
Surveyed by J.S.C.
Notes J. B. O. J.S.C. Date 2-9-56
Indexed

F. B. 2121 PG. 7

Cont. Pg. 8

10" Premin Dr. 9+70 22 26 14" P.P. # 73655E 9+32

8+82 10" T.P. # A43226T 22 11 9+00

7" Premin Dr. 8+71 (30) (30) 11

8+32 20" Elm 25

12" Elm 8+18 25 RD

14" Elm 8+05 25

7+77.13 FD B.S.&W per F.B. 1935-88

8+00 W.H.H. Fire Hyd. 7+99 21 22

2" Hedge 7+92 23

7+81 2" Hedge 7+79 W.H.H. Large Shrub 7+76 25 18 27 23

48" P.P. 7+84 (S.S.) ALLOWAY ST.

Conc Dr. 7+62 26 23 22

36" P.P. 7+65 (S.S.)

18" P.P. # 73655E 7+56

Edge of Paving

16" Walnut 7+40 21

10" T.P. # A43225T 7+28 22

Ho# 345 16 6+79 20 21

14" Walnut 6+84

Premin Dr. 6+29 11

22

16" P.P. # 73654E 5+95

16" Walnut 5+88 30

29 5+76

10" T.P. # 516622H 5+58 22

4" R.&O. PAV. COBSWELL

5+30 29 80

1 Story Frame Church 3440 Kitchen 12' 12' 4° 5+21 5+15

25

(30) (30) Cont. To Pg. 6

7" outlet ~~6.0~~ below floor Elev.

Note: Any Additions or Changes on This Sheet Must be Made or Circled in Red Ink With Date and Name of Person Making Change.

Do not extend notes this side of this line.

RETURN TO
LOS ANGELES COUNTY SURVEYOR
726 LOS ANGELES COUNTY
ENGINEERING BLDG.

76F3095 S&E #247. 8-54

F. B. 2121 PG. 8

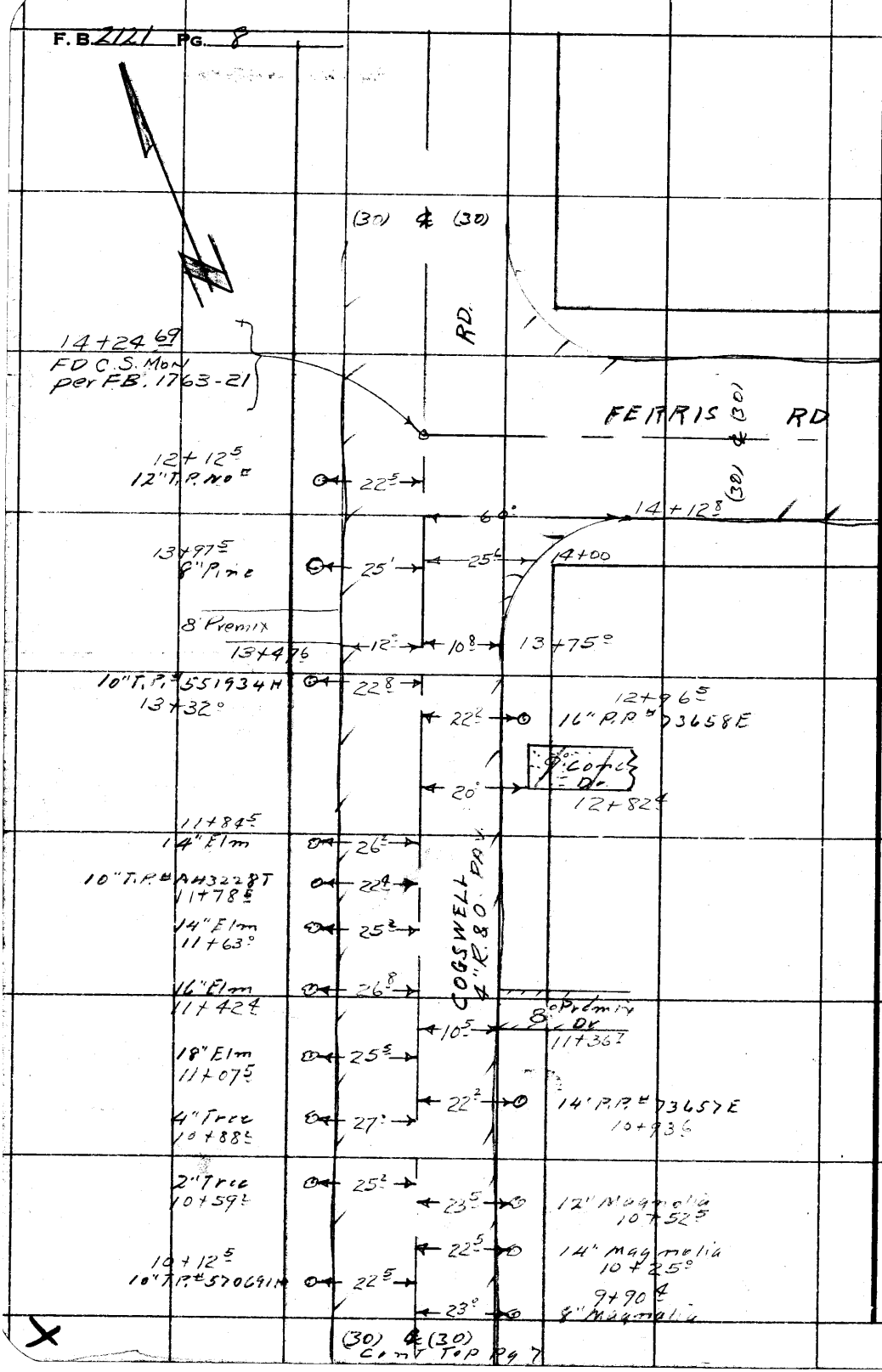

RETURN TO
LOS ANGELES COUNTY SURVEYOR
726 LOS ANGELES COUNTY
ENGINEERING BLDG.
Do not extend notes this side of this line.

Note: Any Additions or Changes on This Sheet Must be Made or Circled in Red Ink With Date and Name of Person Making Change.

Profile No.	Notes Red.	Plotted	Job No. 1873.14	Division No.	F. B. 2121	Pg. 9
	Date	Date	Survey of EXLINE ST.			
X-Sec. No.	Notes Chkd.	Checked	Survey by J.S.C.	Notes J.S.C.	Date 2/15/56	
	Date	Date	Map No.	Indexed	Date	

C.I. 1873.14
EXLINE ST. S.S DIST

CROSS-SECTION
ON
COGSWELL RD.

From: EXLINE ST. 1+00
To: Ferris Rd. (E) 14+24.69

COATES
OCHSNER
MORENO
HAND

STATION	B. B.	H. I.	F. B.	ELEV.

NOTE: ANY ADDITIONS OR CHANGES ON THIS SHEET MUST BE MADE OR CIRCLED IN RED INK, WITH DATE AND NAME OF PERSON MAKING CHANGE.

Do not extend notes this side of this line.

PLEASE RETURN TO
LOS ANGELES COUNTY SURVEYOR
726 LOS ANGELES COUNTY ENGINEERING BLDG.

76L298 S & E #307 9-54

76L298 S & E #307 9-54

PLEASE RETURN TO
LOS ANGELES COUNTY SURVEYOR
726 LOS ANGELES COUNTY ENGINEERING BLDG.

NOTE: ANY ADDITIONS OR CHANGES ON THIS SHEET MUST BE MADE OR CIRCLED IN RED INK, WITH DATE AND NAME OF PERSON MAKING CHANGE.

Do not extend notes this side of this line.

F. B. 2121 Pg. 10 Job No. 187314 Division No. Notes Red. Plotted Profile
Survey of EXLINE ST. Date Date No.
Survey by J.S.C. Notes J.S.C. Notes Chkd. Checked X-Sec.
Indexed A. C. Johnson Date Date Date No.

STATION	B. S.	H. I.	F. S.	ELEV.	Cogswell Rd.	
BMME500	3.94	299.66		295.72	BMME500 Elev. 295.720 per F.B. 1927-100	
					Ex Line St. & Cogswell Rd. S.W. Cor.	
					30' S 3.75' W ℄ int. Bt. Spk. in E. end Conc. headwall	
1+00			4.93	294.73		℄
"			4.95	294.71		12' R
"			5.94	293.72		30' R
"			5.21	294.45	12' L on ℄ Exline St	
"			5.92	293.74	30' L " "	
1+11			5.94	293.72		40.5' R pav. return
1+19.5			5.55	294.11	19.2' L	
1+35.9			4.65	295.01		℄
"			5.09	294.57		11.7' R pav. return
"			5.5	294.2		18' R
"			5.0	294.7		30' R P/L
"			4.7	295.0		183' R B.L.L.
"			5.12	294.54	11' L	
"			5.8	293.9	18' L	
"			5.5	294.2	30' L	
"			5.7	294.0	290' L B.L.L.	
2+00			4.48	295.18		℄
"			4.73	294.93		10.5' R

76L298 S & E #307 9-54

PLEASE RETURN TO
LOS ANGELES COUNTY SURVEYOR
726 LOS ANGELES COUNTY ENGINEERING BLDG.

NOTE: ANY ADDITIONS OR CHANGES ON THIS SHEET MUST BE MADE OR CIRCLED IN RED INK, WITH DATE AND NAME OF PERSON MAKING CHANGE.

Do not extend notes this side of this line.

STATION	B. S.	H. I.	F. S.	ELEV.	Cogswell	Rd.
2+00		299 66	52	294 5		18' R
"			47	295 0		30' R P/L
"			485	294 81	11' L edge pav	
"			57	294 0	18' L	
"			54	294 3	30' L P/L	
3+00			415	295 51		℄
"			419	295 47		10.5' R edge pav
"			50	294 7		18' R
"			45	295 2		30' R
"			465	295 01	11' L edge pav	
"			54	294 3	18' L	
"			47	295 0	30' L P/L	
TP	4 48	299 91	423	295 43		
3+74?			666	293 25	270' L Top 4" plumbing outlet to Ho # 3423	
4+00			432	295 59		℄
"			461	295 30		10.5' R
"			48	295 1		18' R
"			44	295 5		30' R P/L
"			34	296 5		248 R BLL
"			495	294 96	11' L edge	
"			55	294 4	18' L	

Profile Notes Red. ____ Plotted ____ Job No. 1873.14 Division No. ____ F. B. 2121 Pg. 11
No. ____ Date ____ Date ____ Survey of EX LINE ST
X-Sec. Notes Chkd. ____ Checked ____ Survey by JSC Notes JSC Date 2/15/56
No. ____ Date ____ Date ____ Map No. ____ Indexed C. J. [illegible]

76L298 S & E #307 9-54

PLEASE RETURN TO
LOS ANGELES COUNTY SURVEYOR
726 LOS ANGELES COUNTY ENGINEERING BLDG.

NOTE: ANY ADDITIONS OR CHANGES ON THIS SHEET MUST BE MADE OR CIRCLED IN RED IN INK, WITH DATE AND NAME OF PERSON MAKING CHANGE.

Do not extend notes this side of this line.

F. B. 2121 Pg. 12 Job No. ST. S.S. Division No. Notes Red. Plotted Profile
Survey of EXLINE Date Date No.
Survey by J.S.C. Notes J.S.C. Notes Chkd. Checked X-Sec.
Indexed K. C. Johnson Date Date Date No.

STATION	B. S.	H. I.	F. S.	ELEV.	Cogswell Rd.	
4+00		299 91	50	294 9	30'L P/L	
"			51	294 8	290 L B.L.L.	
4+97°			6 42	293 49	281⁵ L Top 3" plumbing	outlet to Ho #
5+00			4 08	295 83		℄
"			4 09	295 82		11'R edge pav
"			4 6	295 3		18'R
"			4 0	295 9		30'R P/L
"			4 69	295 22	11'L edge pav	
"			5 4	294 5	18' L	
"			4 8	295 1	30'L P/L	
5+21 8			3 82	296 09		80⁵ R Floor Elev. to church
6+00			3 45	296 46		℄
"			3 90	296 01		11'R edge pav
"			4 4	295 5		18'R
"			3 8	296 1		30'R P/L
"			3 90	296 01	11'L edge pav	
"			4 7	295 2	18'L	
"			4 3	295 7	30'L P/L	
T.P.	4 68	300 93	3 66	296 25		
7+03⁷			5 45	295 48	204'L Top plumbing	3" Vent outlet to Ho #
7+00			4 13	296 80		℄
"			4 57	296 36		11'R edge pav.

76L298 S & E #307 9-54

PLEASE RETURN TO
LOS ANGELES COUNTY SURVEYOR
726 LOS ANGELES COUNTY ENGINEERING BLDG.

NOTE: ANY ADDITIONS OR CHANGES ON THIS SHEET MUST BE MADE OR CIRCLED IN RED INK, WITH DATE AND NAME OF PERSON MAKING CHANGE.

Do not extend notes this side of this line.

STATION	B. S.	H. I.	F. S.	ELEV.		Cogswell Rd
7+00		300 93	50	2959		18'R
"			42	2967		30'R
"			38	2971		248R B.L.L.
"			457	29636	11'L edge pav.	
"			53	2956	18'L	
"			46	2963	30'L P/L	
"			50	2959	290± B.L.L.	
7+77.13			384	29709		℄ INT ALLOWAY ST.
8+00			380	29713		℄
"			425	29668		11'R edge pav
"			47	2962		18'R
"			41	2968		30'R P/L
"			407	29686	11'L edge pav	
"			46	2963	18'L	
"			43	2966	30'L P/L	
9+00			339	29754		℄
"			380	29713		11'R edge pav
"			45	2964		18'R
"			35	2974		30'R P/L
"			389	29704	11'L edge pav	
"			43	2966	18'L	

Profile No. ____ Notes Red. ____ Plotted ____ Job No. 1873/4 Division No. ____ F. B. 2121 Pg. 13
X-Sec. No. ____ Date ____ Date ____ Survey of EXLINE ST. SS
Notes Chkd. ____ Date ____ Checked ____ Date ____ Survey by JSC Notes JSC Date 2/15/56
Map No. ____ Index No. [redacted] C. Johnson

76L298 S & E #307 9-54

PLEASE RETURN TO
LOS ANGELES COUNTY SURVEYOR
726 LOS ANGELES COUNTY ENGINEERING BLDG.

NOTE: ANY ADDITIONS OR CHANGES ON THIS SHEET MUST BE MADE OR CIRCLED IN RED INK, WITH DATE AND NAME OF PERSON MAKING CHANGE.

Do not extend notes this side of this line.

F. B. 2121 Pg. 14 Job No. 1873.14 Division No. Notes Red. Plotted Profile
Survey of Ex Line St. S.S. Date Date No.
Survey by J.S.C. Notes J.S.C. Notes Chkd. Checked X-Sec.
Indexed R. C. Johnson Date Date Date No.

STATION	B. S.	H. I.	F. S.	ELEV.	Cogswell	Rd.
9+00		300 93	3 9	297 0	30'L	
T.P.	4 85	302 20	3 58	297 35		
10+00			4 35	297 85		℄
"			4 88	297 32		11'R edge pav
"			5 4	296 8		18'R
"			4 7	297 5		30'R P/L
"			3 6	298 6		270 R B.L.L.
"			4 73	297 47	11'L edge pav.	
"			5 4	296 8	18'L	
"			5 2	297 0	30'L P/L	
"			5 2	297 0	290'L B.L.L.	
11+00			4 16	298 04		℄
"			4 48	297 72		11'R edge pav.
"			5 09	297 11		18'R
"			4 4	297 8		30'R P/L
"			4 55	297 65	11'L edge pav	
"			5 1	297 1	18'L	
"			4 6	297 6	30'L P/L	
12+00			3 89	298 31		℄
"			4 20	298 00		11'R edge pav
"			5 1	297 1		18'R

76L298 S & E #307 9-54

PLEASE RETURN TO
LOS ANGELES COUNTY SURVEYOR
726 LOS ANGELES COUNTY ENGINEERING BLDG.

NOTE: ANY ADDITIONS OR CHANGES ON THIS SHEET MUST BE MADE OR CIRCLED IN RED INK, WITH DATE AND NAME OF PERSON MAKING CHANGE.

Do not extend notes this side of this line.

STATION	B. S.	H. I.	F. S.	ELEV.		Cogswell Rd.
12+00		302 20	45	297 7		30' R P/C
"			426	297 94	11 L edge pav	
"			50	297 2	18 L	
"			44	297 8	30 L P/C	
T.P.	494	303 02	412	298 08		
13+00			459	298 43		℄
"			488	298 14		10.5 R edge pav
"			56	297 4		18 R
"			50	298 0		30 R P/C
"			508	297 94	12 L edge pav	
"			57	297 3	18 L	
"			53	297 7	30 L P/C	
13+75			440	298 62		℄
"			486	298 16		10.8 R pav. return
"			55	297 5		18 R
"			49	298 1		30 R P/C
"			40	299 0		270 R
14+00			424	298 78		℄
"			544	297 58		25.6 R
"			466	298 36	11 L edge pav	
"			55	297 5	18 L	

Profile No. ____ Notes Rd. ____ Date ____ Plotted ____ Date ____ Job No. 1873.14 Division No. EXLINE ST SS F. B. 2121 Pg. 15
X-Sec. No. ____ Notes Chkd. ____ Date ____ Checked ____ Date ____ Survey of ____ Survey by J.S.C. Notes J.S.C. Date 2/15/56 Map No. ____ Indexed C. Johnson

76L298 S & E #307 9-54

PLEASE RETURN TO
LOS ANGELES COUNTY SURVEYOR
726 LOS ANGELES COUNTY ENGINEERING BLDG.

NOTE: ANY ADDITIONS OR CHANGES ON THIS SHEET MUST BE MADE OR CIRCLED IN RED INK, WITH DATE AND NAME OF PERSON MAKING CHANGE.

Do not extend notes this side of this line.

STATION	B. S.	H. I.	F. S.	ELEV.		Cogswell Rd.
14+00		303 02	50	298 0	30'L P/L	
"			48	298 2	290'L B.L.L.	
14+128			457	298 45		60'R pav. return
14+2469			413	298 89		℄ in T. Ferris Rd.
"			426	298 76		12'R
"			414	298 88		30'R
B.M. ME419			436	298 66	BMME 419 Elev. 298.679 per F.B. 1927-31 Ferris Rd (N.S. side) 100'± E. of Cogswell Rd. Bt Spk. in S.W. Cor Conc. drive to Ho # 12009	

F. B. 2121 Pg. 16 Job No. 1873.14 Division No. Notes Red. Plotted Profile
Survey of J.S.C. Notes J.S.C. Date Date No. X-Sec.
Survey by Notes Chkd. Checked
Indexed A. C. Johnson Date Date Date No.

Notes Ck'd by	Survey of EXLINE ST S.S.
Map No.	W. O. 1873.14 Tape No. 0159 St'd. 68 °F
Office Work	Surveyed by J.S.C.
Checked	Notes I.F.O. Date 2-14-57
Date	Indexed C. Johnson 4-21-60

F. B. 2121 Pg. 17

TOPOGRAPHY
ON
ALLOWAY ST.

From: Cogswell Rd 1+00
To: Penn Mar Ave 7+64 64

EXLINE ST. S.S. DIST.
C 1 1873.14

COATES
OCHSNER
HAND
MORENO

Note: Any Additions or Changes on This Sheet Must be Made or Circled in Red Ink With Date and Name of Person Making Change.

Do not extend notes this side of this line.

RETURN TO
LOS ANGELES COUNTY SURVEYOR
726 LOS ANGELES COUNTY
ENGINEERING BLDG.

76F309S S&E #247. 8-54

X

F.B. 2121 PG. 18

PENN MAR AVE.

7+76

3' offset line

7+625

12" P.P. #60 7+60±

Fd B.S. & W. F.B. 1955-84 7+64

Deadman 6+60

12" P.P. #563562E 6+32

12" P.P. #563561E 4+80±

area shaded is apparently paved with "Premix" ST. but is broken up now with cracks & holes

12" P.P. #563560E 3+55±

3/4" P.P. 3+47±

3+51

2 Story Frame Barn

PAV

3+20±

2" Premix

8" Orange 2+23±

8" Orange 2+06±

12" P.P. No" 2+01±

2+00

12" Orange 1+89

Deadman 1+74±

10" Orange 1+53

ALLOWAY

Conc. wall

1+29±

Fd B.S. & W. F.B. 1955-84 1+00

1+25±

1+23±

48" Pepper 1+23±

36" Pepper 1+23±

1+11

COGSWELL RD.

0+89

RETURN TO
LOS ANGELES COUNTY SURVEYOR
726 LOS ANGELES COUNTY
ENGINEERING BLDG.
Do not extend notes this side of this line.

Note: Any Additions or Changes on This Sheet Must be Made or Circled in Red Ink With Date and Name of Person Making Change.

Profile No.	Notes Red.	Plotted	Job No. 187314	Division No.	F. B. 2121	Pg. 19
	Date	Date	Survey of EXLINE ST. S.S.			
X-Sec. No.	Notes Chkd.	Checked	Survey by J.S.C.	Notes J.S.C.	Date 2/16/56	
	Date	Date	Map No.	Indexed C. Johnson	Date	

CROSS-SECTION
ON
ALLOWAY ST.

FROM: Cogswell Rd 1+00
TO: Penn Mar Ave 7+64.64

EXLINE ST. S.S. DIST.
C.I. 187314

COATES
OCHSNER
MORENO
HAND

STATION	B. S.	H. I.	F. S.	ELEV.

NOTE: ANY ADDITIONS OR CHANGES ON THIS SHEET MUST BE MADE OR CIRCLED IN RED INK, WITH DATE AND NAME OF PERSON MAKING CHANGE.

Do not extend notes this side of this line.

PLEASE RETURN TO
LOS ANGELES COUNTY SURVEYOR
726 LOS ANGELES COUNTY ENGINEERING BLDG.

76L298 S & E #307 9-54

76L298 S & E #307 9-54

PLEASE RETURN TO
LOS ANGELES COUNTY SURVEYOR
726 LOS ANGELES COUNTY ENGINEERING BLDG.

NOTE: ANY ADDITIONS OR CHANGES ON THIS SHEET MUST BE MADE OR CIRCLED IN RED INK, WITH DATE AND NAME OF PERSON MAKING CHANGE.

Do not extend notes this side of this line.

STATION	B. S.	H. I.	F. S.	ELEV.	ALLOWAY ST.
BMME 505	5.58	301.93		296.35	BMME 505 Elev. 296.349 per F.B. 1927/103
					Cogswell Rd (W. Side) @ Alloway St.
					Bt. Spk. in S.E. Cor. Conc. drive to Ho# 3459
0+89			5.15	296.78	℄ prod w. edge pav.
1+00			4.84	297.09	℄ int Cogswell Rd.
"			4.93	297.00	15' R
"			4.81	297.12	15' L
1+11			5.09	296.84	℄ E. edge pav
1+18			5.4	296.5	℄ = flow Line
"			5.6	296.3	15' R
"			5.3	296.6	15' L
1+30			4.97	296.96	℄
"			5.0	296.9	15' R
"			5.8	296.1	200' R
"			5.1	296.8	15' L
"			4.8	297.1	145' L
2+00			4.4	297.5	345' L
"			5.03	296.90	℄
"			4.90	297.03	13.5' R edge pav.
"			5.1	296.8	15' R P/L
"			5.10	296.83	3' L edge pav

Profile
X-Sec.
Plotted ____ No. ____
Date ____ No. ____
Notes Red. ____ Division No. ____ Job No. 87314
Date ____ Division S.S.
Notes Chkd. ____ Exline St.
Date ____
Checked ____
Date ____
Survey of J.S.C.
Survey by J.S.C. Notes J.S.C.
Indexed C. Johnson Date ____
F.B. 2121 Pg. 20

76L298 307 8-53

PLEASE RETURN TO
LOS ANGELES COUNTY SURVEYOR
726 LOS ANGELES COUNTY ENGINEERING BLDG.

NOTE: ANY ADDITIONS OR CHANGES ON THIS SHEET MUST BE MADE OR CIRCLED IN RED INK, WITH DATE AND NAME OF PERSON MAKING CHANGE.

Do not extend notes this side of this line.

STATION	B. S.	H. I.	F. S.	ELEV.		ALLOWAY ST
		301 93				
2+00			47	297 2	15'L P/C	
3+00			446	297 47		℄
"			450	297 43		15'R edge pav.
"			455	297 38	2'L edge pav	
"			47	297 2	15'L P/C	
T.P.	514	302 59	448	297 45		
3+51			524	297 35		℄
4+00			476	297 83		℄
"			54	297 2		15'R P/C
"			59	296 7		200'R
"			49	297 7	15'L P/C	
"			41	298 5	345'L B.L.L.	
5+00			46	298 0		℄
"			53	297 3		15'R P/C
"			42	298 4	15'L P/C	
6+00			46	298 0		℄
"			49	297 7		15'R P/C
"			42	298 4	15'L P/C	
T.P.	519	303 12	466	297 93		
7+00			49	298 2		℄

Profile
Notes Red. _____ Plotted _____ Job No. 1873.14 Division No. _____
No. _____ Date _____ Date _____ Survey of EXLINE ST. S.S.
X-Sec. Notes Chkd. _____ Checked _____ Survey by J.S.C. Notes J.S.C. Date 2/16/56
No. _____ Date _____ Date _____ Map No. _____ Indexed _____ Date _____

F. B. 2121 Pg. 21

76L298 307 8-53

PLEASE RETURN TO
LOS ANGELES COUNTY SURVEYOR
726 LOS ANGELES COUNTY ENGINEERING BLDG.

NOTE: ANY ADDITIONS OR CHANGES ON THIS SHEET MUST BE MADE OR CIRCLED IN RED INK, WITH DATE AND NAME OF PERSON MAKING CHANGE.

Do not extend notes this side of this line.

F. B. 2121 Pg. 22 Job No. 1873.14 Division No. Notes Red. Plotted Profile
Survey of EXLINE ST. S.S. Date No.
Survey by J.S.C. Notes J.S.C. Notes Chkd. Checked X-Sec.
Index H. C. Johnson Date Date Date No.

STATION	B. S.	H. I.	F. S.	ELEV.		ALLOWAY ST.
7+00		303.12	49	298 2		15'R
"			55	297 6		200'R
"			45	298 6	15'L	
7+62.5			495	298 17		℄ W. edge pav
7+64.64			495	298 17		℄ INT PENN MAR AVE
"			476	298 36		15'R
"			494	298 18	15'L	
"					345'L	
7+76			526	297 86		℄ E. edge pav
BMME507			346	299 66	BMME507 Elev. 299.644 per F.B. 1927-103	
					Penn Mar Ave & Alloway St. N.W. Cor.	
					Bt. Spk. in S.E. side R.P. #605278E	

Notes Ck'd by	Survey of EXLINE ST. S.S.
Map No.	W. O. 1873.14 Tape No. 0159 St'd. 68 °F
Office Work	Surveyed by J. S. COATES
Checked	Notes J. E. O. Date 2
Date	J. C. JOHNSON
	Indexed 4-21-60

F. B. 2121 Pg. 23

TOPOGRAPHY
ON
WANDA ST.

From: Maxson Rd 1+00
To: Penn Mar 7+58.60

EXLINE ST. S.S. DIST.
C.I. 1873.14

COATES
OCHSNER
HAND
MORENO

Note: Any Additions or Changes on This Sheet Must be Made or Circled in Red ink With Date and Name of Person Making Change.

Do not extend notes this side of this line.

RETURN TO
LOS ANGELES COUNTY SURVEYOR
726 LOS ANGELES COUNTY
ENGINEERING BLDG.

76F3095 S&E #247. 8-54

F.B. 2121 PG. 24

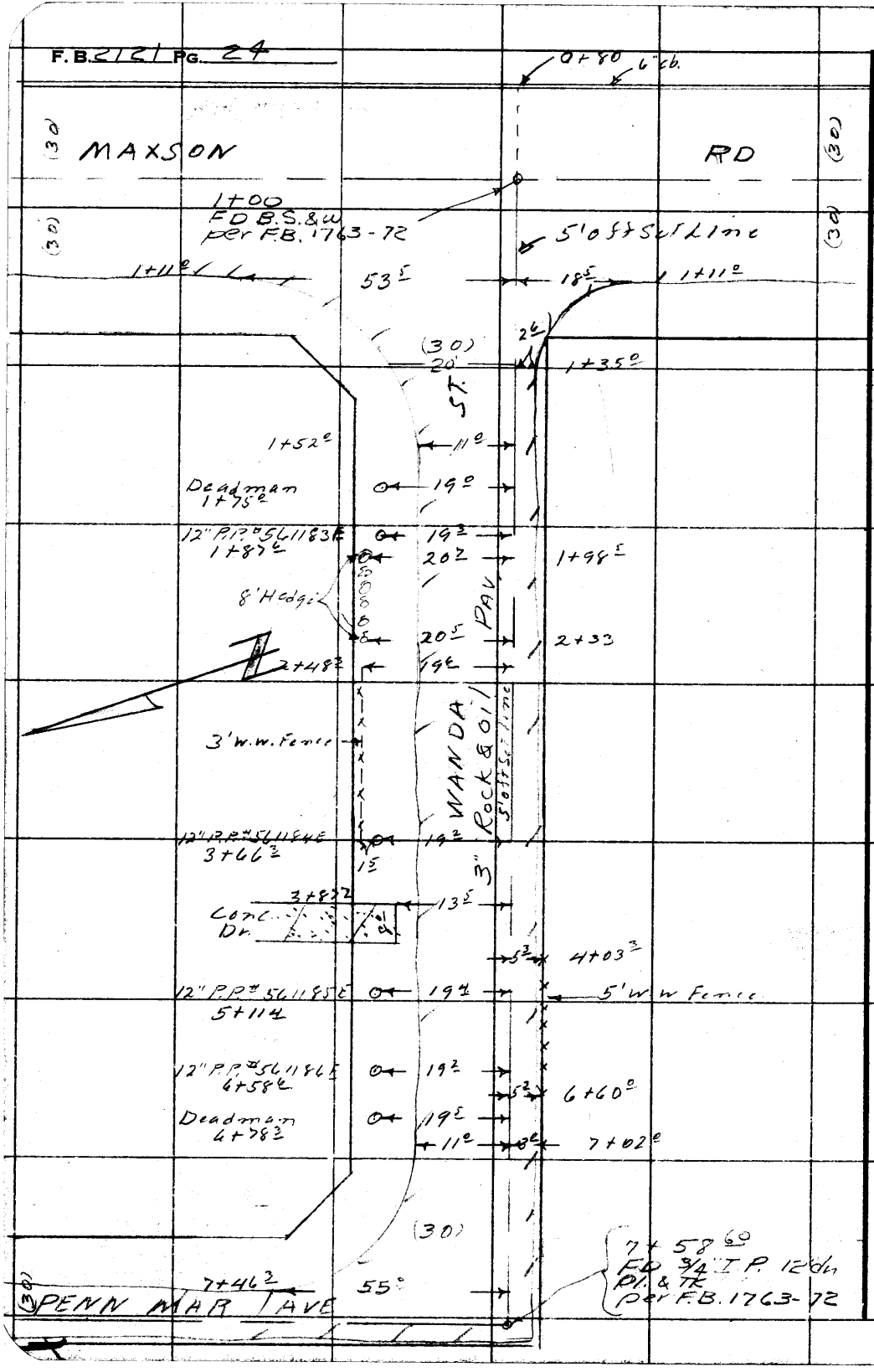

RETURN TO
LOS ANGELES COUNTY SURVEYOR
726 LOS ANGELES COUNTY
ENGINEERING BLDG.
Do not extend notes this side of this line.

Note: Any Additions or Changes on This Sheet Must be Made or Circled in Red Ink With Date and Name of Person Making Change.

Profile No.	Notes Red.	Plotted	Job No. 1873.14	Division No.	F. B. 2121	Pg. 25
	Date	Date	Survey of EXLINE ST. S. S.			
X-Sec. No.	Notes Chkd.	Checked	Survey by J.S.C.	Notes J.S.C.	Date 7/16/56	
	Date	Date	Map No.	Indexed ~~C. Johnson~~	Date	

CROSS-SECTION
ON
WANDA ST

From: MAXSON Rd. 1+00
To: Penn Mar Ave 7+58 60

EXLINE ST. S.S. DIST.

C.I. 1873 14

COATES
OCHSNER
MORENO
HAND

Note:
℄ Calls are on 5' OFFSET LINE

STATION	B. S.	H. I.	F. S.	ELEV.

NOTE: ANY ADDITIONS OR CHANGES ON THIS SHEET MUST BE MADE OR CIRCLED IN RED INK, WITH DATE AND NAME OF PERSON MAKING CHANGE.

Do not extend notes this side of this line.

PLEASE RETURN TO
LOS ANGELES COUNTY SURVEYOR
726 LOS ANGELES COUNTY ENGINEERING BLDG.

76L298 S & E #307 9-54

76L298 S & E #307 9-54

PLEASE RETURN TO
LOS ANGELES COUNTY SURVEYOR
726 LOS ANGELES COUNTY ENGINEERING BLDG.

NOTE: ANY ADDITIONS OR CHANGES ON THIS SHEET MUST BE MADE OR CIRCLED IN RED INK, WITH DATE AND NAME OF PERSON MAKING CHANGE.

Do not extend notes this side of this line.

STATION	B. S.	H. I.	F. S.	ELEV.		WANDA ST.
BM ME510	4 52	304 27		299 75	BM ME510 Elev. 299 74.6 per F.B. 1927, 105	
					MAXSON RD. (E. Side) @ WANDA ST. (W)	
					Bt. Spk. in cb. 11' N. of ℄ Prod.	
0+80			4 60	299 67		℄ prod Top cb
"			5 24	299 03		℄ " out
1+00			4 25	300 02		℄ INT Maxson Rd
"			4 09	300 18		25' R
"			4 41	299 86	35' L	
1+11°			4 44	299 83		53.5 R pav. return
"			4 89	299 38	18.5 L pav return	
1+16			5 03	299 24		℄ - flow line
1+35			4 80	299 47		℄
"			4 73	299 54		20' R edge pav.
"			4 7	299 6		25' R P/L
"			4 4	299 9		87' R B.L.L.
"			4 80	299 47	2.5 L pav return	
"			5 0	299 3	5' L P/L.	
"			51	299 2	55' L B.L.L.	
1+52°			4 84	299 43		11' R pav. return
2+00			5 08	299 19		℄
-1'			5 28	298 99		11' R edge pav.

F. B. 2121 Pg. 26
Job No. 187314
Division No. EXLINE ST.
Notes Red. Date
Notes Chkd. Date
Plotted Date
Checked Date
Profile No.
X-Sec. No.
Survey of J.S.C.
Survey by J.S.C.
Notes Date
Index A. C. Johnson

76L298 307 8-53

PLEASE RETURN TO
LOS ANGELES COUNTY SURVEYOR
726 LOS ANGELES COUNTY ENGINEERING BLDG.

NOTE: ANY ADDITIONS OR CHANGES ON THIS SHEET MUST BE MADE OR CIRCLED IN RED INK, WITH DATE AND NAME OF PERSON MAKING CHANGE.

Do not extend notes this side of this line.

STATION	B. S.	H. I.	F. S.	ELEV.		WANDA ST
2+00		304 27	44	299 9		25' R P/L
"			507	299 20	2½' L edge pav	
"			52	299 1	5' L P/L	
3+00			529	298 98		℄
"			560	298 67		11' R edge pav.
"			52	299 1		25' R P/L
"			523	299 04	2½' L edge pav	
"			53	299 0	5' L P/L	
T.P.	458	303 31	554	298 73		
4+00			446	298 85		℄
"			480	298 51		11' R edge pav.
"			42	299 1		25' R P/L
"			40	299 3		211' R B.L.L.
"			444	298 87	3' L edge pav	
"			44	298 9	5' L P/L	
"			54	297 9	230' L	
5+00			472	298 59		℄
"			496	298 35		11' R edge pav
"			41	299 2		25' R P/L
"			479	298 52	3' L edge pav.	
"			49	298 4	5' L P/L	

Profile No. ____ Date ____ Notes Red. ____ Plotted ____ Date ____ Job No. 1873 14 Division No. ____ F. B. 2121 Pg. 27

X-Sec. No. ____ Date ____ Notes Chkd. ____ Checked ____ Date ____ Survey of EXLINE ST S.S. Survey by J.J.C. Notes J.J.C. Date 3/16/52 Map No. ____ Indexed ____ Date ____ L. C. Johnson

76L298 307 8-53

PLEASE RETURN TO
LOS ANGELES COUNTY SURVEYOR
726 LOS ANGELES COUNTY ENGINEERING BLDG.

NOTE: ANY ADDITIONS OR CHANGES ON THIS SHEET MUST BE MADE OR CIRCLED IN RED INK, WITH DATE AND NAME OF PERSON MAKING CHANGE.

Do not extend notes this side of this line.

F. B. 2121 Pg. 28 | Job No. 1873.14 | Division No. | Notes Red. | Plotted | Profile No.
Survey of EXLINE ST. S.S. | Date | Date | X-Sec. No.
Survey by J.S.C. J.S.C. | Notes | Notes Chkd. | Checked
Indexed C. Johnson | Date | Date | Date | Date

STATION	B. S.	H. I.	F. S.	ELEV.		WANDA ST.
		303 31				
6+00			502	298 29		℄
"			523	298 08		11' R edge pav
"			45	298 8		25' R P/L
"			492	298 39	3' L edge pav	
"			41	299 2	5' L P/L	
T.P.	4 60	302 56	535	297 96		
7+00			452	298 04		℄
"			456	298 00		11' R edge pav
"			34	299 2		25' R P/L
"			31	299 5		211' R B.L.L
"			450	298 06	3' L edge pav	
"			45	298 1	5' L P/L	
7+46.3			468	297 88	70' L pav. return	
7+58.60			483	297 73		℄ INT. Penn Mar Ave
"			495	297 61		25' R
"			484	297 72	3' L edge pav	
"			47	297 9	5' L P/L	
"			52	297 4	230' L B.L.L.	
BMME506			346	299 10	BMME506 Elev. 299.076 per F.B. 1927-103 Wanda ST. & Penn Mar Ave N.E. Cor. Bt. Spk. in Conc walk to Ho. # 12107	Wanda St.

Notes Ck'd by	Survey of EXLINE ST. S.S.
Map No.	W. O. 1873.14 Tape No. 0159 St'd. 68 °F
Office Work	Surveyed by J.S. COATES
Checked	Notes J.S.C. Date 2-56
Date	Indexed J. O. Johnson 4-21-60

F.B. 2121 PG. 29

TOPOGRAPHY
ON
PENN MAR AVE

From: Wanda ST 1+00
To Sitka ST 6+13.21

EXLINE ST. S.S. DIST.
C.I. 1873.14

COATES
OCHSNER
HAND
MORENO

Note: Any Additions or Changes on This Sheet Must be Made or Circled in Red Ink With Date and Name of Person Making Change.

Do not extend notes this side of this line.

RETURN TO
LOS ANGELES COUNTY SURVEYOR
726 LOS ANGELES COUNTY
ENGINEERING BLDG.

76F3095 S&E #247. 8-54

F.B. 2121 Pg. 50

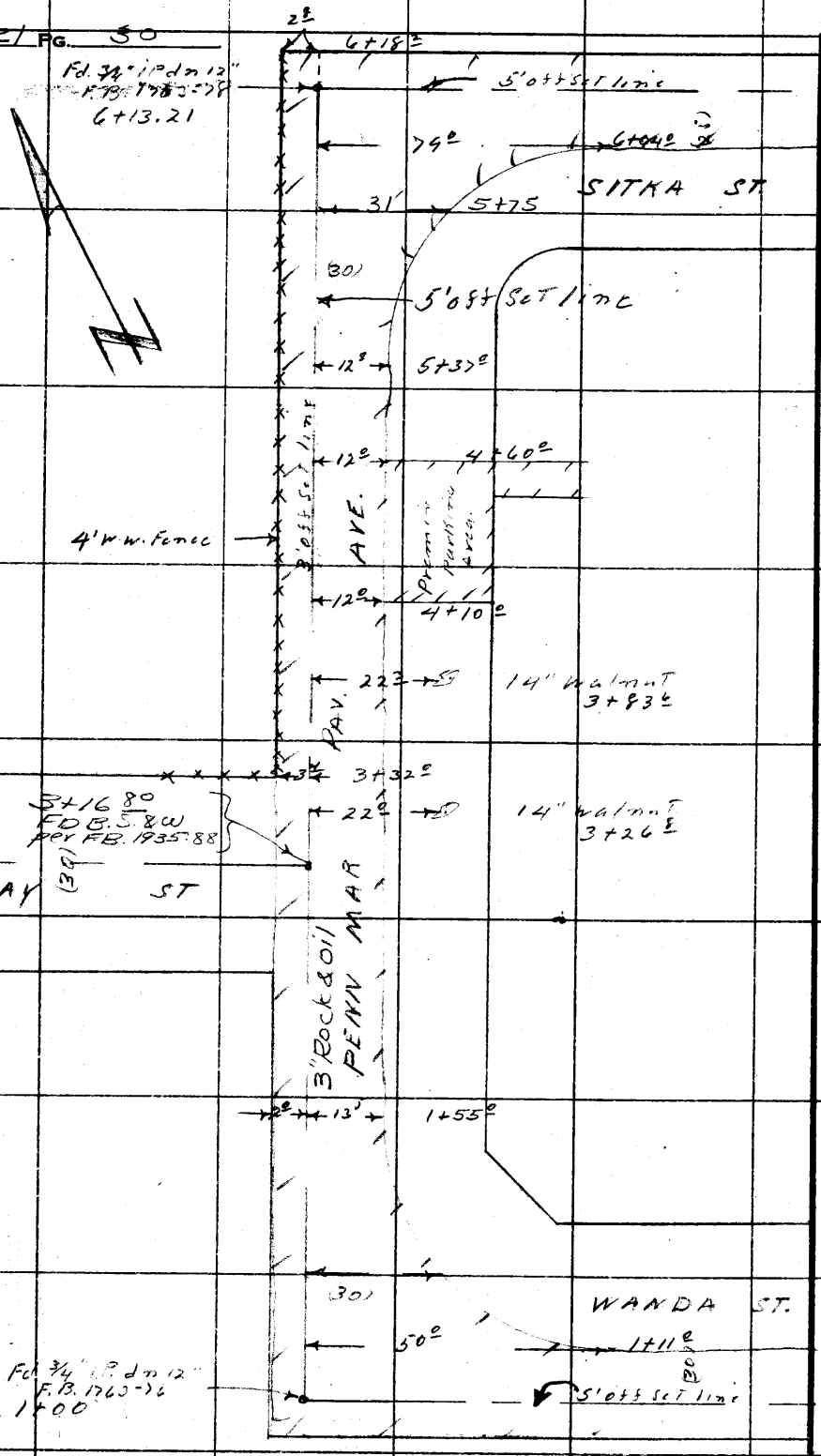

RETURN TO
LOS ANGELES COUNTY SURVEYOR
726 LOS ANGELES COUNTY
ENGINEERING BLDG.
Do not extend notes this side of this line.

Note: Any Additions or Changes on This Sheet Must be Made or Circled in Red Ink With Date and Name of Person Making Change.

Profile No.	Notes Red.	Plotted	Job No. 1873.14	Division No.	F. B. 2121 Pg. 31
	Date	Date	Survey of EXLINE ST		
X-Sec. No.	Notes Chkd.	Checked	Survey by J.S.C.	Notes J.S.C.	Date 2/16/56
	Date	Date	Map No.	Indexed	Date

CROSS-SECTION
ON
PENN MAR AVE

From: Wanda ST. 1+00
To: Sitka ST 6+13.21

EXLINE ST. S.S DIST
C.I. 1873.14

COATES
OCHSNER
MORENO
HAID

NOTE
℄ calls are on 3' OFFSET Line

corrections in red in following notes
made JS 4/13/56

STATION	B. S.	H. I.	F. S.	ELEV.

NOTE: ANY ADDITIONS OR CHANGES ON THIS SHEET MUST BE MADE OR CIRCLED IN RED INK, WITH DATE AND NAME OF PERSON MAKING CHANGE.

Do not extend notes this side of this line.

PLEASE RETURN TO
LOS ANGELES COUNTY SURVEYOR
726 LOS ANGELES COUNTY ENGINEERING BLDG.

76L298 S & E #307 9-54

76L298 S & E #307 9-54

PLEASE RETURN TO
LOS ANGELES COUNTY SURVEYOR
726 LOS ANGELES COUNTY ENGINEERING BLDG.

NOTE: ANY ADDITIONS OR CHANGES ON THIS SHEET MUST BE MADE OR CIRCLED IN RED INK, WITH DATE AND NAME OF PERSON MAKING CHANGE.

Do not extend notes this side of this line.

F. B. 2121 Pg. 32 Job No. 1873.14 Division No. Notes Red. Plotted Profile
Survey of EXLINE ST. S.S. Date No. X-Sec.
Survey by J.S.C. Notes J.S.C. Date Notes Chkd. Checked
Indexed ~~E. C. Johnson~~ Date Date No.

STATION	B. S.	H. I.	F. S.	ELEV.	PENN MAR AVE
BMME 506	382	302 90 ~~303 90~~		299 08	BMME 506 Elev. 299.076 per FB. 1927-103
					Wanda St. & Penn Mar Ave N.E. Cor.
					Bt. Spk. in Conc. walk to Ho# 12107
				297 70	
1+00			520	~~298 70~~	℄ int
"			487	298 03 ~~299 03~~	27'R
"			53	297 0 ~~298 1~~	3'L P/L
1+11°			535	297 55 ~~298 55~~	
"			514	297 26 ~~298 26~~	50'R pav. return
1+55°			496	297 94 ~~298 94~~	℄
"			506	297 80 ~~298 80~~	13'R pav. return
"			42	298 2 ~~299 2~~	27 R P/L
"			37	299 2 ~~300 2~~	100' R B.L.L.
2+00			471	298 13 ~~299 13~~	℄
"			507	297 83 ~~298 83~~	13'R edge pav.
"			39	299 0 ~~300 0~~	27 R P/L
"			481	298 09 ~~299 09~~	2'L edge pav.
"			49	298 0 ~~299 0~~	4'L
3+00			455	298 35 ~~299 35~~	℄
"			480	298 10 ~~299 10~~	13'R edge pav
"			392	298 98 ~~299 98~~	27'R P/L
"			454	298 36 ~~299 36~~	3'L

76L298 307 8-53

PLEASE RETURN TO
LOS ANGELES COUNTY SURVEYOR
726 LOS ANGELES COUNTY ENGINEERING BLDG.

NOTE: ANY ADDITIONS OR CHANGES ON THIS SHEET MUST BE MADE OR CIRCLED IN RED INK, WITH DATE AND NAME OF PERSON MAKING CHANGE.

Do not extend notes this side of this line.

STATION	B. S.	H. I.	F. S.	ELEV.	PENN	MAR AVE
		302 90		298 18		
3+16 80		~~303 90~~	472	~~299 18~~		℄ INT ALLOWAY ST.
				298 16		
"			474	~~299 16~~	3'L	
				298 6		
"			43	~~299 6~~	13'L	
		303 02		299 65		
T.P.	337	~~304 02~~	325	~~300 65~~		
				298 23		
4+00			479	~~299 23~~		℄
				297 97		
"			505	~~298 97~~		12° R edge pav
				298 7		
"			43	~~299 7~~		27 R P/L
				300 1		
"			29	~~301 1~~		260'R B.L.L.
				298 37		
"			465	~~299 37~~	2'L edge pav	
				298 8		
"			42	~~299 8~~	4'L	
				298 75		
5+00			427	~~299 75~~		℄
				298 39		
"			463	~~299 39~~		12'R edge pav
				298 9		
"			41	~~299 9~~		30'R P/L
				298 82		
"			420	~~299 82~~	2'L edge pav	
				300 1		
"			39		4'L	
		304 07		298 58		
T.P.	549	~~305 07~~	444	~~299 58~~		
				298 55		
5+37			552	~~299 55~~		12' R pav. return
				299 02		
5+75			505	~~300 02~~		℄
				298 89		
"			598	~~299 89~~		31' R edge pav
				298 9		
"			52	~~299 9~~		35 R
				299 5		
"			46	~~300 5~~		83' R B.L.L.

Profile
No. ____ Date ____ Notes Red ____ Plotted ____ Job No. 187314 Division No. ____
X-Sec. Notes Chkd. ____ Date ____ Checked ____ Date ____ Survey of EX 2, N E 5T. S.S. Survey by J.S.C. Map No. ____ Indexed ____ Date ____ Notes J.S.C. Date 2/16/56
No. ____ Date ____

F. B. 2121 Pg. 33

76L298 307 8-53

PLEASE RETURN TO
LOS ANGELES COUNTY SURVEYOR
726 LOS ANGELES COUNTY ENGINEERING BLDG.

NOTE: ANY ADDITIONS OR CHANGES ON THIS SHEET MUST BE MADE OR CIRCLED IN RED INK, WITH DATE AND NAME OF PERSON MAKING CHANGE.

Do not extend notes this side of this line.

STATION	B. S.	H. I.	F. S.	ELEV.		Penn Mar Ave
6+00		304 07 ~~305 07~~	5 06	299 01 ~~300 01~~		℄
"			5 05	299 02 ~~300 02~~	3' L	
"			47	299 4 ~~300 4~~	L B.L.L	
6+0.4°			503	299 04 ~~300 04~~		79' R pav. return
6+13.21			502	299 05 ~~300 05~~		℄ INT. SITKA ST.
"			488	299 19 ~~300 19~~		30' R
BM ME508			439	299 68 ~~300 68~~	BM ME 508 Elev. 299.668 per F.B. 1927/104 ✓ SITKA ST. & PENN MAR AVE S.E. Cor. Bt. Spk. in N.E. Cor. Conc. drive to Ho #12110	

F. B. 2121 Pg. 34 Job No. 1837.14 Division No. Notes Red. Plotted Profile No.
Survey of EX LINE ST. S.S. Date Date X-Sec.
Survey by J.S.C. Notes J.S.C. Notes Chkd. Checked
Indexed C. Johnson Date Date Date No.

Notes Ck'd by	Survey of EXLINE ST. S.S.
Map No.	W. O. 1873.14 Tape No. 0159 St'd. 68 °F
Office Work	Surveyed by J.S. COATES
Checked	Notes J.S.C. Date
Date	Indexed C. Johnson 4-21-60

F. B. 2121 Pg. 35

TOPOGRAPHY
ON
SITKA ST.

From: Penn Mar Ave 1+00
To: Maxson Rd. 7+58 82

EXLINE ST. S.S. DIST
C.I. 1873.14

COATES
OCHSNER
HAID
MORENO

Note: Any Additions or Changes on This Sheet Must be Made or Circled in Red Ink With Date and Name of Person Making Change.

Do not extend notes this side of this line.

RETURN TO
LOS ANGELES COUNTY SURVEYOR
726 LOS ANGELES COUNTY
ENGINEERING BLDG.

76F3095 S&E #247. 8-54

F.B. 2121 PG. 36

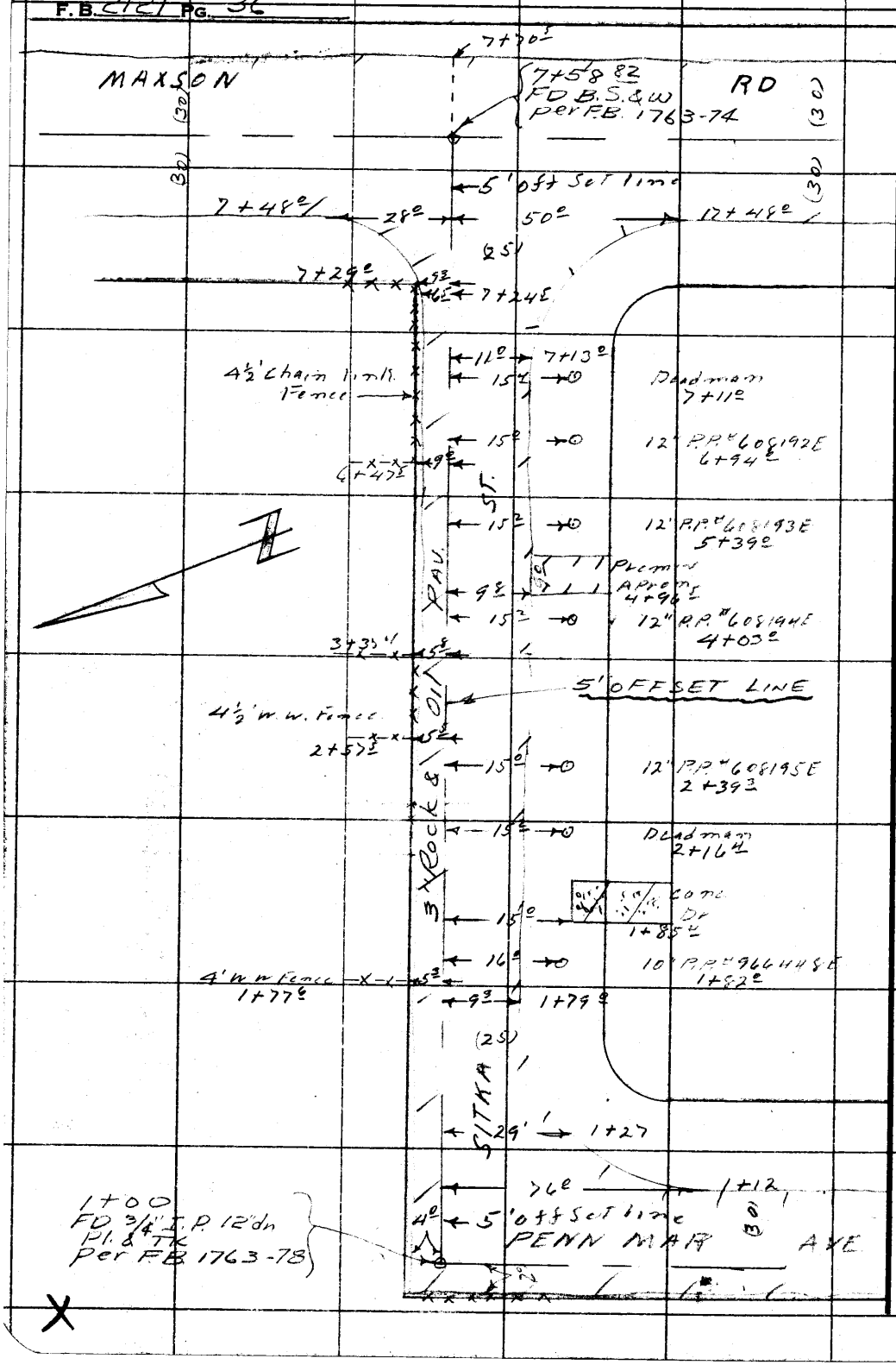

RETURN TO
LOS ANGELES COUNTY SURVEYOR
726 LOS ANGELES COUNTY
ENGINEERING BLDG.
Do not extend notes this side of this line.

Note: Any Additions or Changes on This Sheet Must be Made or Circled in Red Ink With Date and Name of Person Making Change.

Profile No.	Notes Red.	Plotted	Job No. 1873.14	Division No.	F. B. 2121 Pg. 37
	Date	Date	Survey of EXLINE ST		
X-Sec. No.	Notes Chkd.	Checked	Survey by J.S.C.	Notes J.S.C.	Date 2/16/52
	Date	Date	Map No.	Indexed C. Johnson	Date

CROSS SECTION
ON
SITKA ST.

From: Penn Mar Ave 1+00
To: MAXSON Rd. 7+58 BC

EXLINE ST. S.S. DIST.

C.I 1873.14

COATES
OCHSNER
MORENO
HAND

NOTE:
℄ calls are on 5' OFFSET LINE

STATION	B. S.	H. I.	F. S.	ELEV.

NOTE: ANY ADDITIONS OR CHANGES ON THIS SHEET MUST BE MADE OR CIRCLED IN RED INK, WITH DATE AND NAME OF PERSON MAKING CHANGE.

Do not extend notes this side of this line.

PLEASE RETURN TO
LOS ANGELES COUNTY SURVEYOR
726 LOS ANGELES COUNTY ENGINEERING BLDG.

76L298 S & E #307 9-54

76L298 S & E #307 9-54

PLEASE RETURN TO
LOS ANGELES COUNTY SURVEYOR
726 LOS ANGELES COUNTY ENGINEERING BLDG.

NOTE: ANY ADDITIONS OR CHANGES ON THIS SHEET MUST BE MADE OR CIRCLED IN RED INK, WITH DATE AND NAME OF PERSON MAKING CHANGE.

Do not extend notes this side of this line.

F. B. 2121 Pg. 38 Job No. 1K22 Division No. Notes Red. Plotted Profile
Survey of EXELINE S.E. Date Date No.
Survey by J.S.C. Notes J.O. Notes Chkd. Checked X-Sec.
Indexed C. Johnson Date Date Date No.

STATION	B. S.	H. I.	F. S.	ELEV.	SITKA	ST
BMME508	5 30	304 97		299 67	BM ME 508 Elev. 299.668 per F.B. 1927-104	
					Sitka St. & Penn Mar Ave S.E. Cor.	
					Bt. Spk. in N.E. Cor. Conc drive to Ho # 12110	
1+00			5 93	299 04		℄ int. P
"			5 91	299 06		25' R.
"			5 94	299 03	4' L. Edge of Pav.	
"			4 6	300 4	175' L. B.L.L.	
1+12			6 47	298 50		76' R. Pav. Bot
1+27			5 80	299 17		℄
"			6 89	298 08		29' R Edge of Pav.
"			6 0	299 0		35' R.
"			5 8	299 2		160' R B.L.L.
2+00			5 54	299 53		℄
"			5 82	299 15		10' R. Edge of Pav
"			5 5	299 5		20' R. P.L.
"			5 56	299 47	4' L. Edge of Pav.	
"			5 4	299 6	5' L. P.L.	
3+00			5 34	299 63		℄
"			5 61	299 36		10' R. Edge of Pav.
"			4 8	299 2		20' R. P.L.
"			5 3	299 7	4' L. Edge of Pav.	

76L298 307 8-53

PLEASE RETURN TO
LOS ANGELES COUNTY SURVEYOR
726 LOS ANGELES COUNTY ENGINEERING BLDG.

NOTE: ANY ADDITIONS OR CHANGES ON THIS SHEET MUST BE MADE OR CIRCLED IN RED INK, WITH DATE AND NAME OF PERSON MAKING CHANGE.

Do not extend notes this side of this line.

STATION	B. S.	H. I.	F. S.	ELEV.	SITKA	ST
3+00		304 97	4 8	300 2	5'L. P.L.	
4+00			4 98	299 99		℄
"			5 18	309 79		10'R. Edge of Pav.
"			4 60	300 37		20'R. P.L.
"			4 6	300 4		160'R. B.L.L.
"			4 96	300 01	4'L. Edge of Pav.	
"			4 8	300 2	5'L. P.L.	
"			4 5	300 5	175'L. B.L.L.	
5+00			4 59	300 38		℄
"			4 89	300 08		10'R. Edge of Pav.
"			4 3	300 7		20'R. P/L
"			4 54	300 43	4'L. Edge of Pav	
"			4 5	300 5	5'L. P.L.	
6+00			4 27	300 70		℄
"			4 50	300 47		10'R. Edge of Pav.
"			3 9	301 1		20'R. P.L.
"			4 20	300 77	4'L. Edge of Pav	
"			4 1	300 9	5'L. P.L.	
T.P.	5 21	306 15	4 03	300 94		
7+00			5 00	301 15		℄
"			5 32	300 83		10'R. Edge of Pav

Profile Notes Red. Plotted Job No. 187314 Division No.
No. Date Date Survey of LEAVITT ST
X-Sec. Notes Chkd. Checked Survey by JK Notes JK Date 2-16-56
No. Date Date Map No. Indexed C. Johnson Date

F. B. 2121 PG. 39

76L298 307 8-53

PLEASE RETURN TO
LOS ANGELES COUNTY SURVEYOR
726 LOS ANGELES COUNTY ENGINEERING BLDG.

NOTE: ANY ADDITIONS OR CHANGES ON THIS SHEET MUST BE MADE OR CIRCLED IN RED INK, WITH DATE AND NAME OF PERSON MAKING CHANGE.

Do not extend notes this side of this line.

F. B. 2121 Pg. 40
Job No. 1622.17 Division No. 5.5.5.0.
Survey of EX 1122 S.
Survey by U.S.E. Notes U.O.
Indexed C. Johnson Date
Profile No. Plotted Date
X-Sec. No. Checked Date
Notes Red. Date
Notes Chkd. Date

STATION	B. S.	H. I.	F. S.	ELEV.	SITKA	ST.
7+00		306 15	4 8	301 3		20'R. P.L.
"			4 98	301 17	4'L. Edge of Pav.	
"			4 9	301 2	6'L. P.L.	
7+13			4 85	301 30		℄
"			5 13	301 02		11'R. Pav. Ret
"			4 6	301 5		20'R. P.L.
"			5 4	300 7		160'R. B.L.L.
7+29			4 80	301 35		℄
"			4 76	301 39	65'L. Pav. Ret	
"			4 7	301 4	175'L. B.L.L.	
7+48			4 94	301 21		50'R. Pav. Ret.
"			4 53	301 62	28'L. Pav. Ret.	
7+58.83			4 00	302 15		℄ int. Marson Rd
7+70.5			4 48	301 67		℄ Prod. E. Edge of Pav.
BM. ME509			4 04	302 11	B.M. ME 509. Elev. = 302 091. F.B. 1923-104	
					Marson Rd (E. Side)	at Sitka St.
					L+T. in S.W. Cor Conc. Dr. To Ho. 3552	

Notes Ck'd by	Survey of EXLINE ST. S.S.
Map No.	W. O. 1873.14 Tape No. St'd. °F
Office Work	Surveyed by J S COATES
Checked	Notes J F O. Date 2/16/5
Date	Indexed G. Johnson 4-21-60

F. B 2121 Pg. 41

TOPOGRAPHY
ON
MAXSON RD

From: Exline ST. 1+00
To Ferris RD. 13+60 33

EXLINE ST S.S. DIST
C.I. 1873 14

COATES
OCHSNER
MORENO
HAND

Note: Any Additions or Changes on This Sheet Must be Made or Circled in Red Ink With Date and Name of Person Making Change.

Do not extend notes this side of this line.

RETURN TO
LOS ANGELES COUNTY SURVEYOR
726 LOS ANGELES COUNTY
ENGINEERING BLDG.

76F309S S&E #247. 8-54

X

F. B. 2121 PG. 42

Conc. Bot Pg 43

18" Conc Gutter 6" Cb

(30) (30)

℄

22.8

20.0

12" P.P. ℄ 4641 62E 4+16.0

4+15.2

10" Tree 4+19.0

25.0

R=27.0

3+96

3+89

46.5

3+87.5

23.0

3+78.12 FD. B.S.&W per F.B. 1763/72

RD.

PAV.

WANDA ST.

3+64.0

3+59.5

Oleander 3+55.5

22.5

17.0

4.5

Oleander 3+10

22.0

4" Rock & Oil

18" Walnut 2+82.0

22.0

22.5

24" Walnut 2+82.0

22.0

Deadman 2+41

Lard Shrub. 2+34.0

24.0

4" Tree 2+24.5

24.0

22.5

24" Walnut 2+25.5

3" Tree 2+13.0

24.0

22.3

18" P.P. ℄ 4641 61E 2+00

10" Tree 1+91.5

28.6

22.0

Deadman 1+82.0

22.6

24" Walnut 1+70.0

MAXSON

(30) ℄ (30)

8" OAK 1+50.2

31.2

12.2

1+32.0

1+25.0

13.0

14.9

W.H.H. 1+30.2

1+22.0 Fire Hyd.

33.4

34.4

35.6

1+18.2

1+20.8 W.H.H.

1+19.0 W.H.H.

30.4

26.0

1+07.2

1+00 FD S.W.&T. Per FB 1935-86

0+88.2

RD

EXTENDE

RETURN TO
LOS ANGELES COUNTY SURVEYOR
726 LOS ANGELES COUNTY
ENGINEERING BLDG.
Do not extend notes this side of this line.

Note: Any Additions or Changes on This Sheet Must be Made or Circled in Red Ink With Date and Name of Person Making Change.

Notes Ck'd by
Map No.
Office Work
Checked
Date

Survey of EXLINE ST. S.S.
W. O. 1873.1 Tape No. St'd. °F
Surveyed by J S C
Notes J.O. Date 2-16-56
Indexed C. Johnson

F. B. 2121 Pg. 43

Cont Bot Pg 44

Premix Dr
12 E
23 E
8+01
14" P.P. # 479883 E
8+07 E
(30) & (30)
12 E
Premix Dr
13 E
7+96 E

Premix Dr
7+59 E
11 E
RD.
22 E
24" walnut
7+23 E

Premix Dr
7+01 E
11 E
8 E
20 E
6+98 E
23 E
14" P.P. # 466419 E
6+87 E

18" walnut
6+73 E
22 E
PAV.

Conc. Dr.
6+32 E
23 E
Conc. Apron
6+44 E
22 E
Small Palm
6+17 E

4" Rock & Oil

Premix Dr.
5+76 E
22 E
Conc. Apron
5+91 E
18" Conc. Gutter
6" Cb.

MAXSON

5+50 E
11 E
Conc. Apron
5+39 E
22 E
14" P.P. No. #
5+34 E
W.H.A.
5+12 E
13 E

(30) 5+08 E
69 E
4+96.50
FD B.S.&W
PER F.B. 1763/72

WANDA ST.
5' off set line
4+94 E
35 E
(30)
(30)
Conc. Apron
5+42
4+77 E
4+74 E
11 E
Cont Top Pg 42

Note: Any Additions or Changes on This Sheet Must be Made or Circled in Red Ink With Date and Name of Person Making Change.

Do not extend notes this side of this line.

RETURN TO
LOS ANGELES COUNTY SURVEYOR
726 LOS ANGELES COUNTY
ENGINEERING BLDG.

76F309S S&E #247. 8-54

F.B. 2121 PG. 44

Cont. 130T. Pg 45

Premix Dr.

(30) (30)

12+67 — 11 — 11

4" Oak 12+54 — 25

Premix Dr. — 10

12+40 — 11 — 22 — 18" P.R.P. 479886E 12+49

4" Oak 12+09 — 24 — 19 — 11+79

30' Ho# 357 — 9 — 11+83

170

6" Cb.

Premix Dr. — 16 — 20 — 8 — Same Dr. 11+30

11+23 — 11

PAV. RD

22 — 18" R.P.P. 479885E 10+95

4" Tree 10+85 — 25

4" Rock & Oil

8" Tree 10+46 — 24

10+37 — 12

10+09 13 FD B.S.&W. for F.B. 1763/74

10+14 5' 0.85 S of 1220 — 35

Premix Dr. — 10 — 12 — 10+09

SITKA ST.

9+98 — 46 — 15 — 9+96 W.H.H.

MAXSON

9+60 — 12

22 — 14" R.P.P. 497884E 9+53

Premix Dr. — 8+70 — 12

(30) (30)

21 — Fire Hyd. 8+26

Cont. 70R. Pg 43

RETURN TO
LOS ANGELES COUNTY SURVEYOR
726 LOS ANGELES COUNTY
ENGINEERING BLDG.
Do not extend notes this side of this line.

Note: Any Additions or Changes on This Sheet Must be Made or Circled in Red Ink With Date and Name of Person Making Change.

Notes Ck'd by	Survey of EXLINE ST S.S.
Map No.	W. O. 187014 Tape No. St'd. °F
Office Work	Surveyed by J.S.C.
Checked	Notes J.C. Date 2-14-56
Date	Indexed J. C. Johnson

F. B. 2121 PG. 45

Note: Any Additions or Changes on This Sheet Must be Made or Circled in Red Ink With Date and Name of Person Making Change.

Do not extend notes this side of this line.

RETURN TO
LOS ANGELES COUNTY SURVEYOR
726 LOS ANGELES COUNTY
ENGINEERING BLDG.

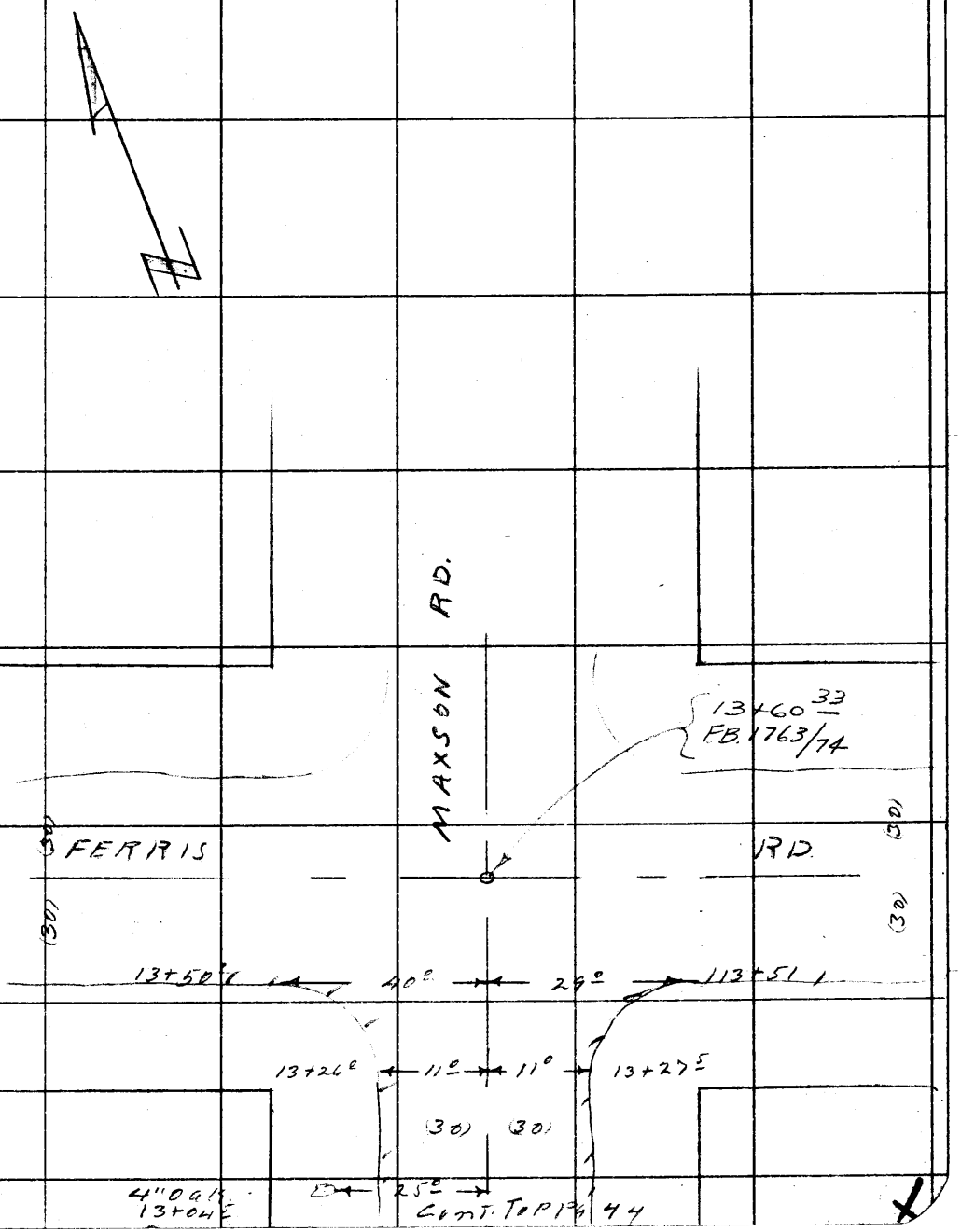

76F309S S&E #247. 8-54

RETURN TO
LOS ANGELES COUNTY SURVEYOR
726 LOS ANGELES COUNTY
ENGINEERING BLDG.

Note: Any Additions or Changes on This Sheet Must be Made or Circled in Red Ink With Date and Name of Person Making Change.

Do not extend notes this side of this line.

F.B. 2121 PG. 46

4

Profile No.	Notes Red.	Plotted	Job No. 187314	Division No.	F. B. 2121	Pg. 47
	Date	Date	Survey of EXLINE ST. SS			
X-Sec. No.	Notes Chkd.	Checked	Survey by J.S.C	Notes J.S.C	Date 2/17/56	
	Date	Date	Map No.	Indexed C. Johnson	Date	

CROSS-SECTION
ON
MAXSON RD

From: EXLINE ST 1+00
To: Ferris Rd 13+60 33

EXLINE ST. S.S DIST.
C.I. 187314

COATES
OCHSNER
MORENO
HAND

STATION	B. S.	H. I.	F. S.	ELEV.

NOTE: ANY ADDITIONS OR CHANGES ON THIS SHEET MUST BE MADE OR CIRCLED IN RED INK, WITH DATE AND NAME OF PERSON MAKING CHANGE.

Do not extend notes this side of this line.

PLEASE RETURN TO
LOS ANGELES COUNTY SURVEYOR
726 LOS ANGELES COUNTY ENGINEERING BLDG.

761298 S & E #307 9-54

76L298 S & E #307 9-54

PLEASE RETURN TO
LOS ANGELES COUNTY SURVEYOR
726 LOS ANGELES COUNTY ENGINEERING BLDG.

NOTE: ANY ADDITIONS OR CHANGES ON THIS SHEET MUST BE MADE OR CIRCLED IN RED INK, WITH DATE AND NAME OF PERSON MAKING CHANGE.

Do not extend notes this side of this line.

F. B. 2121 Pg. 48 | Job No. 1873.14 | Division No. | Notes Red. | Plotted | Profile No.
Survey of MAXSON RD | Date | Date | X-Sec. No.
Survey by J.S.C. | Notes J.S.C. | Notes Chkd. | Checked
Indexed C. Johnson | Date | Date | Date

STATION	B. S.	H. I.	F. S.	ELEV.		MAXSON RD
BMME502	4 23	301 75		297 52	BMME502 Elev. 297 523 per F.B. 1927-101	
					Ex LINE ST (S. Side) @ Maxson Rd 32'S. & 23'E	
					& INT. Bt. Spk. in E. end Conc. headwall	
0+88			525	296 50		℄ prod S. edge pav.
1+00			497	296 78		℄ INT. Ex LINE ST
"			508	296 67		35'R on ℄ Ex Line ST
"			477	296 98	35'L on ℄ Ex Line ST	
1+07			508	296 67	26'L pav. return	
1+18			513	296 62		℄
"			517	296 58		35'R pav. return
1+25			501	296 74		℄
"			498	296 77	13'L pav. return	
"			50	296 7	18'L	
"			43	297 4	30'L P/L	
"			51	296 6	200'L	
1+32			459	297 16		℄
"			487	296 88		12'R pav. return
"			51	296 6		18'R
"			52	296 5		30'R P/L
"			41	297 6		180'R
1+40			425	297 55		℄
2+00			372	298 03		℄

76L298 S & E #307 9-54

PLEASE RETURN TO
LOS ANGELES COUNTY SURVEYOR
726 LOS ANGELES COUNTY ENGINEERING BLDG.

NOTE: ANY ADDITIONS OR CHANGES ON THIS SHEET MUST BE MADE OR CIRCLED IN RED INK, WITH DATE AND NAME OF PERSON MAKING CHANGE.

Do not extend notes this side of this line.

STATION	B. S.	H. I.	F. S.	ELEV.		MAXSON RD.
2+00		301.75	4.25	297.50		12' R edge pav
"			4.5	297.2		18' R
"			4.6	297.1		30' R P/L
"			4.14	297.61	13' L edge pav	
"			4.6	297.1	18' L	
"			4.2	297.5	30' L P/L	
3+00			2.89	298.86		℄
"			3.47	298.28		12' R edge pav
"			4.0	297.7		18' R
"			3.7	298.0		30' R P/L
"			3.33	298.42	12' L edge pav.	
"			3.6	298.1	18' L	
"			3.5	298.2	30' L P/L	
TP	4.87	303.69	2.93	298.82		
3+68.12			4.43	299.26		℄ INT. Wanda St
"			5.07	298.62		13' R
"			5.38	298.31		20' R
"			5.03	298.66		30' R
"			4.4	299.3		180' R
3+[illegible] 89°			5.15	298.54		46.5' R out @ C.R.
"			4.50	299.19		46.5' R Top E. end N.E. C.R.

Profile No. ____ Date ____ X-Sec. No. ____ Date ____

Notes Red ____ Date ____ Notes Chkd ____ Date ____

Plotted ____ Date ____ Checked ____ Date ____

Job No. 1873 Division No. ____ Survey of EX LINE ST. S.B. Survey by J.S.C. Notes J.S.C. Date 2/17/56 Map No. ____ Indexed C. Johnson Date ____

F. B. 2121 Pg. 49

76L298 S & E #307 9-54

PLEASE RETURN TO
LOS ANGELES COUNTY SURVEYOR
726 LOS ANGELES COUNTY ENGINEERING BLDG.

NOTE: ANY ADDITIONS OR CHANGES ON THIS SHEET MUST BE MADE OR CIRCLED IN RED INK, WITH DATE AND NAME OF PERSON MAKING CHANGE.

Do not extend notes this side of this line.

F. B. 2121 Pg. 50 Job No. 1873.14 Division No. ST. S.S. Notes Red. Plotted Profile No.
Survey of EX LINE J.S.C. Date Date X-Sec. No.
Survey by J.S.C. Notes J.S.C. Notes Chkd. Checked
Indexed Date Date Date No.

STATION	B. S.	H. I.	F. S.	ELEV.		MAXSON RD.
4+00		303 69	417	299 52		℄
"			460	299 09	11' L edge pav	
"			53	298 4	18' L	
"			48	298 9	35' L P/L	
"			52	298 5	175' L S.W. Cor. Ho# 3437	
"			57	298 0	350' L B.L.L.	
4+15.7			408	299 61		℄
"			511	298 58		20' R gutt
"			445	299 24		20' R Top N. end N.E. C.R.
"			40	299 7		30' R P/L
"			43	299 4		165' R B.L.L.
4+74.8			378	299 91		℄
"			431	299 38	11' L pav. return	
"			48	298 9	18' L	
"			42	299 5	30' L P/L	
4+94.5			424	299 45	35' L	
4+96.50			367	300 02		℄ int. Wanda ST.
"			446	299 23	18' L	
"			425	299 44	30' L	
5+00			364	300 05		℄
"			464	299 05		20' R gutt
"			399	299 70		20' R Top cb

76L298 S & E #307 9-54

PLEASE RETURN TO
LOS ANGELES COUNTY SURVEYOR
726 LOS ANGELES COUNTY ENGINEERING BLDG.

NOTE: ANY ADDITIONS OR CHANGES ON THIS SHEET MUST BE MADE OR CIRCLED IN RED INK, WITH DATE AND NAME OF PERSON MAKING CHANGE.

Do not extend notes this side of this line.

STATION	B. S.	H. I.	F. S.	ELEV.		MAXSON RD
5+00		303 69	39	299 8		30'R P/L
5+08			432	299 37	69'L pav. return	
5+50			335	300 34		℄
"			383	299 86	11'L pav. return	
"			45	299 2	18'L	
"			39	299 8	30'L P/L	
"			44	299 3	266'L B.L.L.	
6+00			308	300 61		℄
"			412	299 57		20'R gutt
"			346	300 23		20'R Top cb
"			39	300 0		30'R P/L
"			360	300 09	11'L edge pav	
"			43	299 4	18'L	
"			41	299 6	30'L P/L	
T.P.	4 84	305 20	333	300 36		
6+98			516	300 04		20'R gutt @N end cb
"			453	300 67		20'R N. end cb
7+00			413	301 07		℄
"			471	300 49		12½'R edge pav.
"			504	300 16		18'R
"			51	300 1		30'R P/L

Profile Notes Red. ____ Plotted ____ Job No. 187314 Division No. EXLINE ST 3.5
No. ____ Date ____ Date ____ Survey of ____
X-Sec. Notes Chkd. ____ Checked ____ Survey by J.S.C. Notes J.S.C. Date ____
No. ____ Date ____ Date ____ Map No. ____ Indexed ____ Date ____

F. B. 212 Pg. 51

76L298 S & E #307 9-54

PLEASE RETURN TO
LOS ANGELES COUNTY SURVEYOR
726 LOS ANGELES COUNTY ENGINEERING BLDG.

NOTE: ANY ADDITIONS OR CHANGES ON THIS SHEET MUST BE MADE OR CIRCLED IN RED INK, WITH DATE AND NAME OF PERSON MAKING CHANGE.

Do not extend notes this side of this line.

F. B. 2121 Pg. 52 | Job No. 1873.14 | Division No. | Notes Red. | Plotted | Profile
Survey of EXZ, NE ST S.
Survey by J.S.C. Notes J.S.C. Notes Chkd. Date Date Checked Date No. X-Sec. No.
Indexed ~~L. G. Johnson~~

STATION	B. S.	H. I.	F. S.	ELEV.	Maxson Rd.
7+00		305 20	53	299 9	167' R B.L.L.
"			464	300 56	11' L edge pav
"			51	300 1	18' L
"			51	300 1	30' L P/L
"			54	299 8	305' L B.L.L
8+00			366	301 54	℄
"			442	300 78	13' R
"			50	300 2	18' R
"			46	300 6	30' R
"			419	301 01	11' L edge pav.
"			50	300 2	18' L
"			44	300 8	30' L P/L
9+00			332	301 82	℄
"			392	301 28	12.5' R edge pav.
"			48	300 4	18' R
"			38	301 4	30' R P/L
"			394	301 26	12' L edge pav.
"			48	300 4	18' L
"			42	301 0	30' L P/L
T.P.	463	305 99	384	301 36	
9+60			403	301 86	℄

76L298 S & E #307 9-54

PLEASE RETURN TO
LOS ANGELES COUNTY SURVEYOR
726 LOS ANGELES COUNTY ENGINEERING BLDG.

NOTE: ANY ADDITIONS OR CHANGES ON THIS SHEET MUST BE MADE OR CIRCLED IN RED INK, WITH DATE AND NAME OF PERSON MAKING CHANGE.

Do not extend notes this side of this line.

STATION	B. S.	H. I.	F. S.	ELEV.		MAXSON RD.
9+60		305 99	480	301 19	12'L pav. return	
"			55	3005	18'L	
"			50	3010	30'L	
"			48	3012	201'L B.L.L.	
9+98°			510	30089	46'L pav. return	
10+00			387	30212		℄
"			441	30158		12'R edge pav
"			50	3010		18'R
"			42	3018		30'R P/L
"			39	3021		167'R B.L.L
"			510	30089	18'L	
10+09.13			385	30214		℄ INT SITKA ST
10+14.5			465	30134	35'L pav. return	
10+37°			370	30229		℄
"			438	30161	12'L pav. return	
"			48	3012	18'L	
"			45	3015	30'L P/L	
"			47	3013	162'L B.L.L.	
11+00			360	30239		℄
"			400	30199		12'R edge pav
"			48	3012		18'R

Profile No. ____ Notes Red. ____ Plotted ____ Job No. 1873.14 Division No. ____ F. B. 2121 Pg. 53
Date ____ Date ____ Survey of EX LINE ST. S.S.
X-Sec. No. ____ Notes Chkd. ____ Checked ____ Survey by J.S.S. Notes J.S.S. Date 2/17/56
Date ____ Date ____ Map No. ____ Indexed C. John Doe

76L298 S & E #307 9-54

PLEASE RETURN TO
LOS ANGELES COUNTY SURVEYOR
726 LOS ANGELES COUNTY ENGINEERING BLDG.

NOTE: ANY ADDITIONS OR CHANGES ON THIS SHEET MUST BE MADE OR CIRCLED IN RED INK, WITH DATE AND NAME OF PERSON MAKING CHANGE.

Do not extend notes this side of this line.

STATION	B. S.	H. I.	F. S.	ELEV.		Maxson Rd.
11+00		305 99	39	3021		30' R P/L
"			433	301.66	11' L edge pav.	
"			47	301 3	18' L	
"			45	301 5	30' L P/L	
11+92			579	300 20	70' L Top 4" Plumbing outlet to Ho #3571	
12+00			358	302 41		℄
"			405	301 94		11' R edge pav.
"			47	301 3		18' R
"			41	301 9		30' R P/L
"			412	301 87	11' L edge pav	
"			50	301 0	18' L	
"			45	301 5	30' L P/L	
T.P	3 96	305 83	412	301 87		
13+00			341	302 42		℄
"			399	301 84		11' R edge pav.
"			45	301 3		18' R
"			38	302 0		30' R P/L
"			408	301 75	11' L edge pav.	
"			50	300 8	18' L	
"			45	301 3	30' L P/L	
13+26			341	302 42		℄
"			415	301 68	11' L	

F. B. 2121 Pg. 54 Job No. 1873.14 Division No. Notes Red. Plotted Profile
Survey of Ex Line ST. S.S. Date Date No.
Survey by J.S.C. Notes J.S.C. Notes Chkd. Checked X-Sec.
Indexed K. C. Johnson Date Date Date No.

76L298 S & E #307 9-54

PLEASE RETURN TO
LOS ANGELES COUNTY SURVEYOR
726 LOS ANGELES COUNTY ENGINEERING BLDG.

NOTE: ANY ADDITIONS OR CHANGES ON THIS SHEET MUST BE MADE OR CIRCLED IN RED INK, WITH DATE AND NAME OF PERSON MAKING CHANGE.

Do not extend notes this side of this line.

STATION	B. S.	H. I.	F. S.	ELEV.		Maxson Rd.
13+26°		305 83	50	300 8	18' L	
"			44	301 4	30' L P/L	
"			50	300 8	202' L	
13+27.5			3 94	301 89		11' R pav. return
"			4 3	301 5		18' R
"			3 8	302 0		30' R
"			2 7	303 1		167' R
13 +50°			4 62	301 21	40° L	
13 +51			4 18	301 65		29' R pav. return
13+60.33			3 45	302 38		℄ int. Ferris Rd.
BMME421			4 56	301 27	BMME421 Elev. 301.241 per FB. 1927 32 Maxson Rd & Ferris Rd. S.W. Cor Bt. Spk. in S.W. Cor Conc. drive to Ho #3577	

Profile No. ____ Notes Red. ____ Plotted ____ Job No. 187314 Division No. ____ F. B. 2121 Pg. 55
X-Sec. No. ____ Date ____ Date ____ Survey of EX LINE ST 35 Notes J.S.C. Date 2-17-56
Notes Chkd. ____ Date ____ Checked ____ Date ____ Survey by J.S.C. Map No. ____ Index No. ____ Notes C. Jones Date ____

F. B. 2121 Pg. 56 Job No. 187314 Division No. _____ Notes Red. _____ Plotted _____ Profile

Survey of EXLINE ST. S.S. Date _____ Date _____ No. _____

Survey by J.S.C. Notes J.S.C. Notes Chkd. _____ Checked _____ X-Sec.

Indexed _____ Date _____ Date _____ Date _____ No. _____

STATION	B. S.	H. I.	F. S.	ELEV.

76L298 S & E #307 9-54

PLEASE RETURN TO

LOS ANGELES COUNTY SURVEYOR

726 LOS ANGELES COUNTY ENGINEERING BLDG.

Do not extend notes this side of this line.

NOTE: ANY ADDITIONS OR CHANGES ON THIS SHEET MUST BE MADE OR CIRCLED IN RED INK, WITH DATE AND NAME OF PERSON MAKING CHANGE.

Notes Ck'd by	Survey of EXLINE ST. S.S.
Map No.	W. O. 1873.14 Tape No. St'd. °F
Office Work	Surveyed by J. S. COATES
Checked	Notes LFO Date 2/17/51
Date	Indexed C. Johnson 4-21-60

F. B. 2121 Pg. 57

TOPOGRAPHY
ON
WANDA ST

From: Maxson Rd 1+00
To: Belcraft Ave 4+29.99

EXLINE ST. S.S. DIST
C.I. 1873.14

COATES
OCHSNER
MORENO
HAND

Note: Any Additions or Changes on This Sheet Must be Made or Circled in Red Ink With Date and Name of Person Making Change.

Do not extend notes this side of this line.

RETURN TO
LOS ANGELES COUNTY SURVEYOR
726 LOS ANGELES COUNTY
ENGINEERING BLDG.

76F3095 S&E #247. 8-54

F.B. 2121 PG. 58

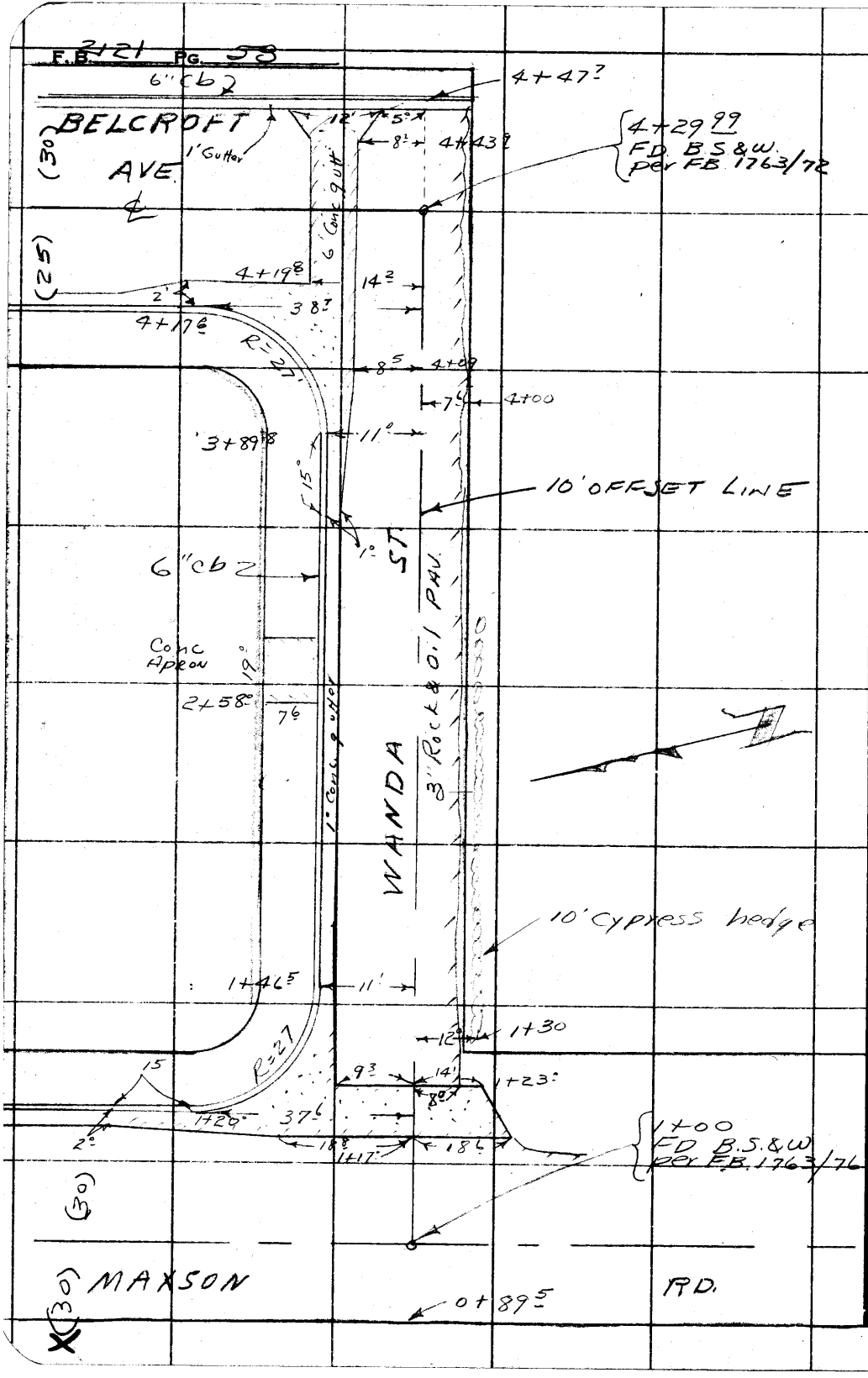

RETURN TO
LOS ANGELES COUNTY SURVEYOR
726 LOS ANGELES COUNTY
ENGINEERING BLDG.
Do not extend notes this side of this line.

Note: Any Additions or Changes on This Sheet Must be Made or Circled in Red Ink With Date and Name of Person Making Change.

Profile No.	Notes Red.	Plotted	Job No. 1873.14	Division No.	F. B. 2121	Pg. 59
	Date	Date	Survey of EXLINE ST. S.S.			
X-Sec. No.	Notes Chkd.	Checked	Survey by J.S.C.	Notes J.S.C.	Date 2/17/56	
	Date	Date	Map No.	Inked C. Johnson	Date	

CROSS-SECTION
ON
WANDA ST.

From: Maxson Rd 1+00
To: Belcroft Ave 4+29.99

EXLINE ST. S.S. DIST.
C.I. 1873.13

COATES
OCHSNER
MORENO
HAND

STATION	B. S.	H. I.	F. S.	ELEV.

NOTE: ANY ADDITIONS OR CHANGES ON THIS SHEET MUST BE MADE OR CIRCLED IN RED INK, WITH DATE AND NAME OF PERSON MAKING CHANGE.

PLEASE RETURN TO
LOS ANGELES COUNTY SURVEYOR
726 LOS ANGELES COUNTY ENGINEERING BLDG.

Do not extend notes this side of this line.

761.298 307 8-53

76L298 307 8-53

PLEASE RETURN TO
LOS ANGELES COUNTY SURVEYOR
726 LOS ANGELES COUNTY ENGINEERING BLDG.

NOTE: ANY ADDITIONS OR CHANGES ON THIS SHEET MUST BE MADE OR CIRCLED IN RED INK, WITH DATE AND NAME OF PERSON MAKING CHANGE.

Do not extend notes this side of this line.

F. B. 2121 PG. 60 Job No. 1873.14 Division No. Notes Red. Plotted Profile No.
Survey of EXLINE ST S.S. Date Date X-Sec. No.
Survey by J.S.C. Notes J.S.C. Notes Chkd. Checked
Indexed C. Johnson Date Date Date No.

STATION	B. S.	H. I.	F. S.	ELEV.	WANDA ST.
BMME511	421	303 37		299 16	BMME511 Elev. 299.164 per F.B. 1927-105
					Maxson Rd & Wanda st. (E) N.E. Cor
					Bt. Spk. in c.b. 5' E. of E. end C.R.
0+89.5			445	298 92	℄ W. edge pav.
1+00			404	299 33	℄ INT. MAXSON
"			431	299 06	40' R
"			389	299 48	20' L
1+20			503	298 34	℄ - flow line
"			508	298 29	16' R
"			479	298 58	37.6' L gutt @ C.R.
"			415	299 22	37.6' L Top N. end N.E. C.R
1+30			469	298 68	℄
"			479	298 58	8' R
"			48	298 6	10' R P/L
"			56	297 8	110' R
1+46.5			443	298 94	℄
"			485	298 52	11' L gutt
"			421	299 16	11' L Top E. end N.E. C.R.
"			40	299 4	23' L P/L
"			32	300 2	221' L B.L.L.
2+00			425	299 12	℄

76L298 S & E #307 9-54

PLEASE RETURN TO
LOS ANGELES COUNTY SURVEYOR
726 LOS ANGELES COUNTY ENGINEERING BLDG.

NOTE: ANY ADDITIONS OR CHANGES ON THIS SHEET MUST BE MADE OR CIRCLED IN RED INK, WITH DATE AND NAME OF PERSON MAKING CHANGE.

Do not extend notes this side of this line.

STATION	B. S.	H. I.	F. S.	ELEV.		WANDA ST.
2+00		303 37	4 2	299 2		8' R
"			4 5	298 9		10' R P/L
"			4 77	298 60	11' L gutt	
"			4 13	299 24	11' L Top cb	
"			4 1	299 3	23' L P/L	
3+00			4 12	299 25		℄
"			4 1	299 3		8' R
"			4 5	298 9		10' R P/L
"			4 59	298 78	11' L gutt	
"			3 99	299 38	11' L Top cb	
"			3 7	299 7	23' L P/L	
T.P.	5 40	304 49	4 28	299 09		
3+89 8			5 10	299 39		℄
"			5 60	298 89	11' L gutt @ C.R.	
"			5 00	299 49	11' L Top W. end N.W. C.R.	
"			4 60	299 89	23' L P/L	
"			4 4	300 1	221' L B.C.L.	
4+00			5 11	299 38		℄
"			4 98	299 51		7½ R edge pav.
"			5 6	298 9		10' R P/L
"			6 2	298 3		110' R

Profile No. ____ Notes Red. ____ Plotted ____ Job No. 1873 14 Division No. ____ F. B. 2121 Pg. 61
X-Sec. No. ____ Date ____ Notes Chkd. ____ Date ____ Checked ____ Date ____ Survey of Ex Line ST. Survey by J.S.C. Notes J.S.C. Date 2/17/56 Map No. ____ Indexed C. Johnson Date ____

76L298 S & E #307 9-54

PLEASE RETURN TO
LOS ANGELES COUNTY SURVEYOR
726 LOS ANGELES COUNTY ENGINEERING BLDG.

NOTE: ANY ADDITIONS OR CHANGES ON THIS SHEET MUST BE MADE OR CIRCLED IN RED INK, WITH DATE AND NAME OF PERSON MAKING CHANGE.

Do not extend notes this side of this line.

F. B. 2121 Pg. 62 Job No. 1873.14 Division No. Notes Red. Plotted Profile
Survey of EKLINE ST. Date Date No.
Survey by J.S.C. Notes J.S.C. Notes Chkd. Checked X-Sec.
Indexed A. C. Johnson Date Date Date No.

STATION	B. S.	H. I.	F. S.	ELEV.		WANDA ST
4+17.6		304.49	5.33	299.16	38.7' L gutt @ C.R.	
"			4.71	299.78	38.7' Top N. end N.W. C.R.	
4+29.99			5.10	299.39		& INT. Belcroft Ave
"			5.54	298.95	11' L flow line	
"			5.22	299.27	23' L	
4+47.7			5.25	299.24		& prod gutt
"			4.59	299.90		& " Top cb.
BMME 512			4.69	299.80	BMME512 Elev. 299.790 per F.B. 1927-105 Belcroft Ave & Wanda ST. N.W. Cor Bt. Spk. in cb 5' N. of N. end C.R.	

Notes Ck'd by	Survey of EXLINE ST. S.S.
Map No.	W. O. 1873.14 Tape No. St'd. °F
Office Work	Surveyed by J.S.C
Checked	Notes J.S.C Date 2/17/56
Date	Indexed A. C. Johnson 2-21-60

F. B. 2121 PG. 63

TOPOGRAPHY
ON
BELCROFT AVE.

From: Wanda St. 1+00
To: Ferris Rd 10+82.99

EXLINE ST S.S. DIST.
C.I. 1873.14

COATES
OCHSNER
MORENO
HAND

Note: Any Additions or Changes on This Sheet Must be Made or Circled in Red Ink With Date and Name of Person Making Change.

Do not extend notes this side of this line.

RETURN TO
LOS ANGELES COUNTY SURVEYOR
726 LOS ANGELES COUNTY
ENGINEERING BLDG.

76F309S S&E #247. 8-54

X

F. B. 2121 PG. 64

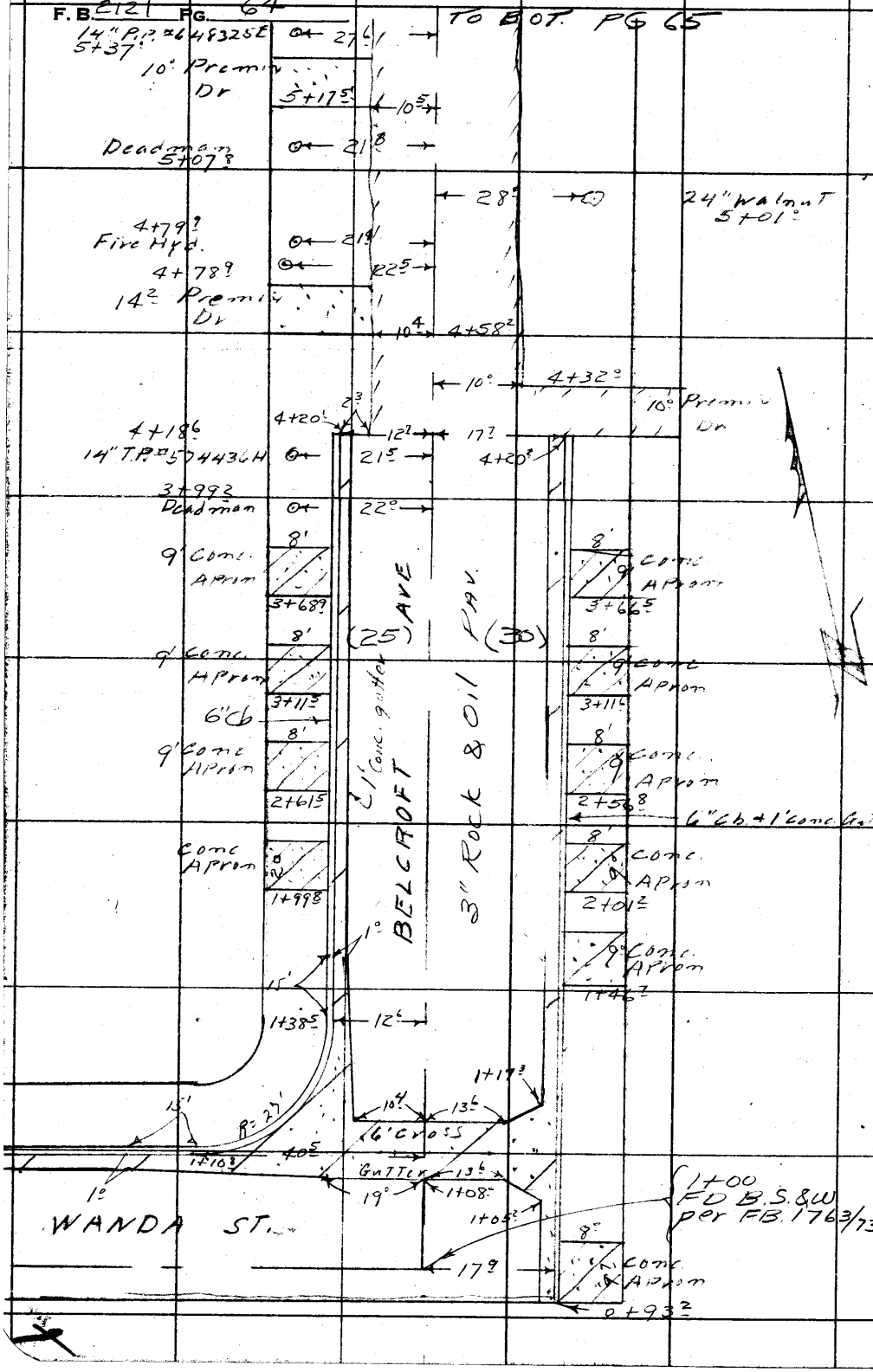

RETURN TO
LOS ANGELES COUNTY SURVEYOR
726 LOS ANGELES COUNTY
ENGINEERING BLDG.
Do not extend notes this side of this line.

Note: Any Additions or Changes on This Sheet Must be Made or Circled in Red Ink. With Date and Name of Person Making Change.

Notes Ck'd by	Survey of EXLINE ST. SS
Map No.	W. O. 1873.14 Tape No. St'd. °F
Office Work	Surveyed by J.S.C.
Checked	Notes J.S.C Date 2/17/56
Date	Indexed C. Johnson

F. B. 2121 PG. 65

FERRIS

10+94.2

10+82.09
F.P. 3/4 I.P.
Per F.B. 1763/75

RD.

10+70.4

42°

27.5

10+70.7

9.6

10+50.7

Deadman
10+46°

21.5

10+42.2

11°

18" P.P. #614687E
10+18°

21.2

10.5

9+59.3

Brick walk

14.7 Conc Dr.

10°

9+05.3

AVE.

8° Premix Dr.

8+53.7

10°

18" P.P. #614688E
8+50.2

21.3

(25)

(10)

OIL PAV.

11°

8+26.9

9° Conc Dr.

8+0

21°

28°

4' chain link Fence

7+81.3

8° Conc. Dr.

20.4

9° Conc. Dwy

7+51.3

10.3

7+54

10.7

7+51.5

9° Prem Dr.

9.5

7+40.2

3' Rock

27.7

18" walnut
7+24.4

6+97°
18" P.P. #848324E

22.6

(30)

BELCROFT

29.5

14" P.P. #1031200E
6+42.5

10° Premix Dr.

9.5

5+94.7

5+51.5

27.7

20" walnut

FROM TOP PG 64

Note: Any Additions or Changes on This Sheet Must be Made or Circled in Red Ink With Date and Name of Person Making Change.

Do not extend notes this side of this line.

RETURN TO
LOS ANGELES COUNTY SURVEYOR
726 LOS ANGELES COUNTY
ENGINEERING BLDG.

76F3095 S&E #247. 8-54

RETURN TO
LOS ANGELES COUNTY SURVEYOR
726 LOS ANGELES COUNTY
ENGINEERING BLDG.

Note: Any Additions or Changes on This Sheet Must be Made or Circled in Red Ink With Date and Name of Person Making Change.

Do not extend notes this side of this line.

F. B. 2121 PG. 66

X

Profile No.	Notes Red.	Plotted	Job No. 1873.14	Division No.	F. B. 2121 Pg. 67
	Date	Date	Survey of EXLINE ST		
X-Sec. No.	Notes Chkd.	Checked	Survey by J.S.C.	Notes J.S.C.	Date 2/17/56
	Date	Date	Map No.	Indexed C. Johnson	Date

CROSS-SECTION
ON
BELCROFT AVE

From: Wanda ST. 1+00
To: Ferris Rd. 10+82.09

EXLINE ST S.S. DIST.
C.I. 1873.14

COATES
OCHSNER
MORENO
HAND

STATION	B. S.	H. I.	F. S.	ELEV.

NOTE: ANY ADDITIONS OR CHANGES ON THIS SHEET MUST BE MADE OR CIRCLED IN RED INK, WITH DATE AND NAME OF PERSON MAKING CHANGE.

Do not extend notes this side of this line.

PLEASE RETURN TO
LOS ANGELES COUNTY SURVEYOR
726 LOS ANGELES COUNTY ENGINEERING BLDG.

76L298 307 8-53

76L298 307 8-53

PLEASE RETURN TO
LOS ANGELES COUNTY SURVEYOR
726 LOS ANGELES COUNTY ENGINEERING BLDG.

NOTE: ANY ADDITIONS OR CHANGES ON THIS SHEET MUST BE MADE OR CIRCLED IN RED INK, WITH DATE AND NAME OF PERSON MAKING CHANGE.

Do not extend notes this side of this line.

F. B. 2121 Pg. 68 | Job No. 1873.14 | Division No. | Notes Red. | Plotted | Profile No.
Survey of Ex Line St. J.S.C. | Date | Date | X-Sec. No.
Survey by J.S.C. | Notes J.S.C. | Notes Chkd. | Checked
Indexed C. Johnson | Date | Date | Date | No.

STATION	B. S.	H. I.	F. S.	ELEV.	Belcroft Ave.
BMME512	4.81	3.0460		299.79	BMME512 Elev. 299.790 per F.B. 1927-105
					Belcroft Ave & Wanda st. N.W. Cor.
					Bt. Spk. in cb. 5' N. of N. end C.R.
0+93.2			5.10	299.50	℄ S. edge pav.
"			5.37	299.23	18' R gutt
"			4.71	299.89	18' R Top S.
"			4.8	299.8	30' R P/L
"			5.5	299.1	155' R B.L.L.
"			5.10	299.50	25' L
1+00			5.22	299.38	℄ INT.
1+10.8			5.66	298.94	℄ = flow Line
"			5.63	298.97	13.6 R " "
"			5.71	298.89	40.5 L Gutt.
"			5.11	299.49	40.5 L Top W end NW.C.R.
1+38.5			5.20	299.40	℄
"			5.47	299.13	12.6 L gutt.
"			4.85	299.75	12.6 L Top N end N.W.C.R
"			4.9	299.7	25' L P/L
"			5.3	299.3	163' L B.L.L.
2+00			4.93	299.67	℄
"			5.36	299.24	18' R gutt

76L298 S & E #307 9-54

PLEASE RETURN TO
LOS ANGELES COUNTY SURVEYOR
726 LOS ANGELES COUNTY ENGINEERING BLDG.

NOTE: ANY ADDITIONS OR CHANGES ON THIS SHEET MUST BE MADE OR CIRCLED IN RED INK, WITH DATE AND NAME OF PERSON MAKING CHANGE.

Do not extend notes this side of this line.

STATION	B. S.	H. I.	F. S.	ELEV.		Belcroft Ave
2+00		304 60	475	299 85		18' R Top cb
"			53	299 3		30' R P/C
"			538	299 22	13' L gutt.	
"			471	299 89	13' L Top cb.	
"			49	299 7	25' L P/C	
3+00			474	299 86		℄
"			519	299 41		18' R gutt
"			458	300 02		18' R Top cb.
"			53	299 3		30' R P/C
"			518	299 42	13' L gutt.	
"			458	300 02	13' L Top cb	
"			46	300 0	25' L P/C	
4+00			457	300 03		℄
"			498	299 62		18' R gutt
"			437	300 23		18' R Top cb.
"			48	299 8		30' R P/C
"			47	299 9		155' R B.L.L.
"			498	299 62	13' L gutt	
"			440	300 20	13' L Top cb.	
"			44	300 2	25' L P/C	
"			51	299 5	163' L B.L.L.	

Profile No. ____ Notes Red. ____ Plotted ____ Job No. 8873.14 Division No. EXLINE ST. S.S. F. B. 2121 Pg. 69
X-Sec. No. ____ Date ____ Date ____ Survey of ____
Notes Chkd. ____ Date ____ Checked ____ Survey by J.S.C. Notes J.S.C. Date 3-15-56
Date ____ Date ____ Map No. ____ Indexed C. Johnson

76L298 S & E #307 9-54

PLEASE RETURN TO
LOS ANGELES COUNTY SURVEYOR
726 LOS ANGELES COUNTY ENGINEERING BLDG.

NOTE: ANY ADDITIONS OR CHANGES ON THIS SHEET MUST BE MADE OR CIRCLED IN RED INK, WITH DATE AND NAME OF PERSON MAKING CHANGE.

Do not extend notes this side of this line.

F. B. 2121 Pg. 70 | Job No. 1873.14 | Division No. ST. S.S. | Notes Red. | Plotted | Profile No.
Survey of Ex Line | Date | Date | X-Sec. No.
Survey by J.S.C. | Notes J.S.C. | Notes Chkd. | Checked
Indexed C. Johnson | Date | Date | Date | No.

STATION	B. S.	H. I.	F. S.	ELEV.		Belcroft Ave.
		304 60				
4+20±			490	299 70		17.7R gutt
"			4 32	300 28		17.7R Top N. end cb.
"			493	299 67	12.7L gutt	
"			434	300 26	12.7L Top N. end cb.	
T.P.	6 13	306 47	426	300 34		
5+00			6 09	300 38		℄
"			6 25	300 22		10 R edge pav.
"			6 3	300 2		18 R
"			5 8	300 7		30 R PL.
"			6 10	300 37	10.5 L edge pav.	
"			5 9	300 6	15 L	
"			5 6	300 9	25 L P/C	
6+00			550	300 97		℄
"			565	300 82		9.5 R edge pav.
"			6 0	300 5		18 R
"			5 4	301 1		30 R P/C
"			5 52	300 95	10 L edge pav.	
"			5 6	300 9	15 L	
"			5 1	301 4	25 L P/C	
7+00			4 99	301 48		℄

76L298 S & E #307 9-54

PLEASE RETURN TO
LOS ANGELES COUNTY SURVEYOR
726 LOS ANGELES COUNTY ENGINEERING BLDG.

NOTE: ANY ADDITIONS OR CHANGES ON THIS SHEET MUST BE MADE OR CIRCLED IN RED INK, WITH DATE AND NAME OF PERSON MAKING CHANGE.

Do not extend notes this side of this line.

STATION	B. S.	H. I.	F. S.	ELEV.		Belcroft Ave
7+00		306 47	5 10	301 37		9.5 R edge pav
"			5 2	301 3		18 R
"			4 8	301 7		30 R P/L
"			4 4	302 1		155 R B.L.L.
"			5 16	301 31	10 L edge pav.	
"			5 1	301 4	15 L	
"			4 8	301 7	25 L P/L	
"			4 8	301 7	16.3 L B.L.L.	
8+00			4 37	302 10		℄
"			4 50	301 97		10 R. edge of Pav. + P.L.
"			4 50	301 97	10 L edge Pav.	
"			4 0	302 5	25 L. P.L.	
9+00			3 73	302 74		℄
"			3 93	302 54		10 R edge of Pav + P.L.
"			3 96	302 51	10 L. edge of Pav.	
"			3 1	303 4	25 L. P.L.	
T.P.	6 09	308 83	3 73	302 74		
10+00			5 52	303 31		℄
"			5 58	303 25		10 R edge of Pav + P.L.
"			5 68	303 15	10 L. edge of Pav.	
"			5 0	303 8	25 L. P.L.	

Profile No. ____ Notes Red. ____ Plotted ____ Job No. 187314 Division No. ____ F. B. 2121
Date ____ Date ____ Survey of EXLINE ST. S.
X-Sec. No. ____ Notes Chkd. ____ Checked ____ Survey by J.S.C. Notes J.S.C. Date ____ Pg. 71
Date ____ Date ____ Map No. ____ Index C. Jones Date ____

76L298 S & E #307 9-54

PLEASE RETURN TO
LOS ANGELES COUNTY SURVEYOR
726 LOS ANGELES COUNTY ENGINEERING BLDG.

NOTE: ANY ADDITIONS OR CHANGES ON THIS SHEET MUST BE MADE OR CIRCLED IN RED INK, WITH DATE AND NAME OF PERSON MAKING CHANGE.

Do not extend notes this side of this line.

F. B. 2121 Pg. 22 Job No. 1823.4 Division No. Notes Red. Plotted Profile
Survey of EXLINE ST. S.S. Date No. X-Sec.
Survey by L.S.C. Notes ✓ Date Notes Chkd. Checked
Indexed C. Johnson Date Date No.

STATION	B. S.	H. I.	F. S.	ELEV.	BELCROFT AVE.	
10+42		308 83	4 97	303 86		℄
"			5 07	303 76	11'L. Pav. Rot	
"			4 7	3041	25'L. P.L.	
"			5 9	3029	163'L B.L.L	
10+50			4 95	30388		℄
"			5 05	303 78		9'R. Pav. Rot. + P.L.
"			5 0	303 8		155'R B.L.L.
10+65			5 43	303 40		℄
10+70			5 05	303 78		27'R. Pav. Rot.
"			5 14	303 69	42'L Pav. Rot.	
10+82.05			4 77	304 06		℄ in ⊥ Ferris Rd
10+94.2			5 15	303 68		℄ N. edge of Pav.
B.M. ME514			4 42	304 41	BM ME514 Elev. = 304.404 F/B 1927-105	
					Ferris Rd (N. side) @ Belcroft Ave.	
					L.+T. in S.E. Cor. Cond. Dr. To Hº 12233	

Notes Ck'd by	Survey of EXLINE ST
Map No.	W. O. 187344 Tape No. St'd. °F
Office Work	Surveyed by J.S.C.
Checked	Notes J.F.O. Date 2/23/56
Date	Indexed ~~E. C. Johnson~~ 4-21-60

F. B. 2121 Pg. 93

TOPOGRAPHY
ON
DURFEE AVE.

From Exline ST 1+00
To Ferris RD. 12+43.00

EXLINE ST. S.S. DIST.
C.I. 1873.14

COATES
OCHSNER
MORENO
HAND

Note: Any Additions or Changes on This Sheet Must be Made or Circled in Red Ink With Date and Name of Person Making Change.

Do not extend notes this side of this line.

RETURN TO
LOS ANGELES COUNTY SURVEYOR
726 LOS ANGELES COUNTY
ENGINEERING BLDG.

76F3095 S&E #247. 8-54

X

F.B. 2121 PG. 74 TO ℄ BOT. PG 75

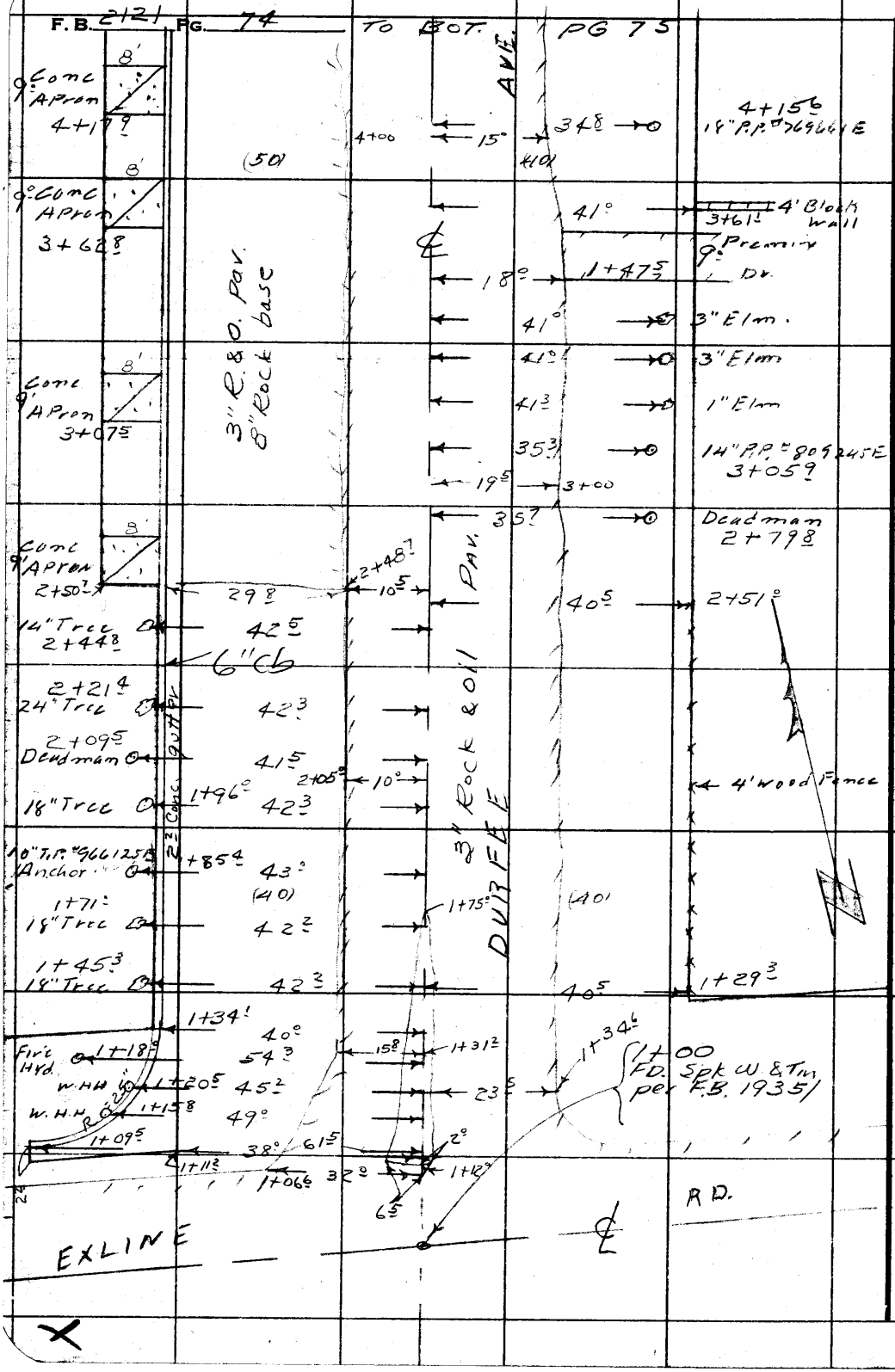

RETURN TO
LOS ANGELES COUNTY SURVEYOR
726 LOS ANGELES COUNTY
ENGINEERING BLDG.
Do not extend notes this side of this line.

Note: Any Additions or Changes on This Sheet Must be Made or Circled in Red Ink With Date and Name of Person Making Change.

Notes Ck'd by
Map No.
Office Work
Checked
Date

Survey of EXLINE ST. S.S.
W. O. 873.14 Tape No. St'd. °F
Surveyed by J.S. COATES
Notes J.F.O. Date 3-15-54
Indexed C. Johnson

F.B. 2121 Pg. 75

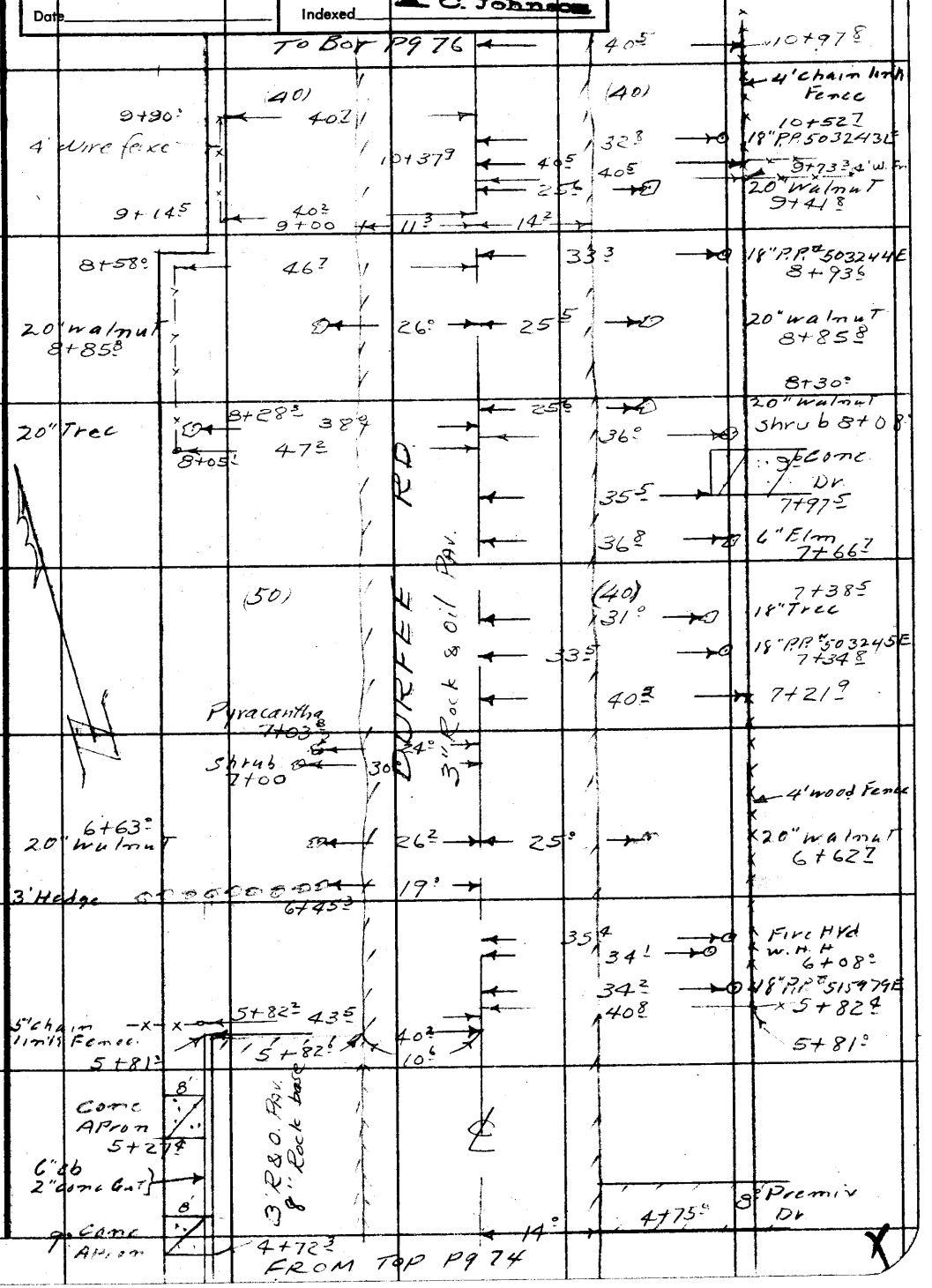

Note: Any Additions or Changes on This Sheet, Must be Made or Circled in Red Ink With Date and Name of Person Making Change.

Do not extend notes this side of this line.

RETURN TO
LOS ANGELES COUNTY SURVEYOR
726 LOS ANGELES COUNTY
ENGINEERING BLDG.

76F3095 S&E #247. 8-54

F. B. 2121 PG. 76

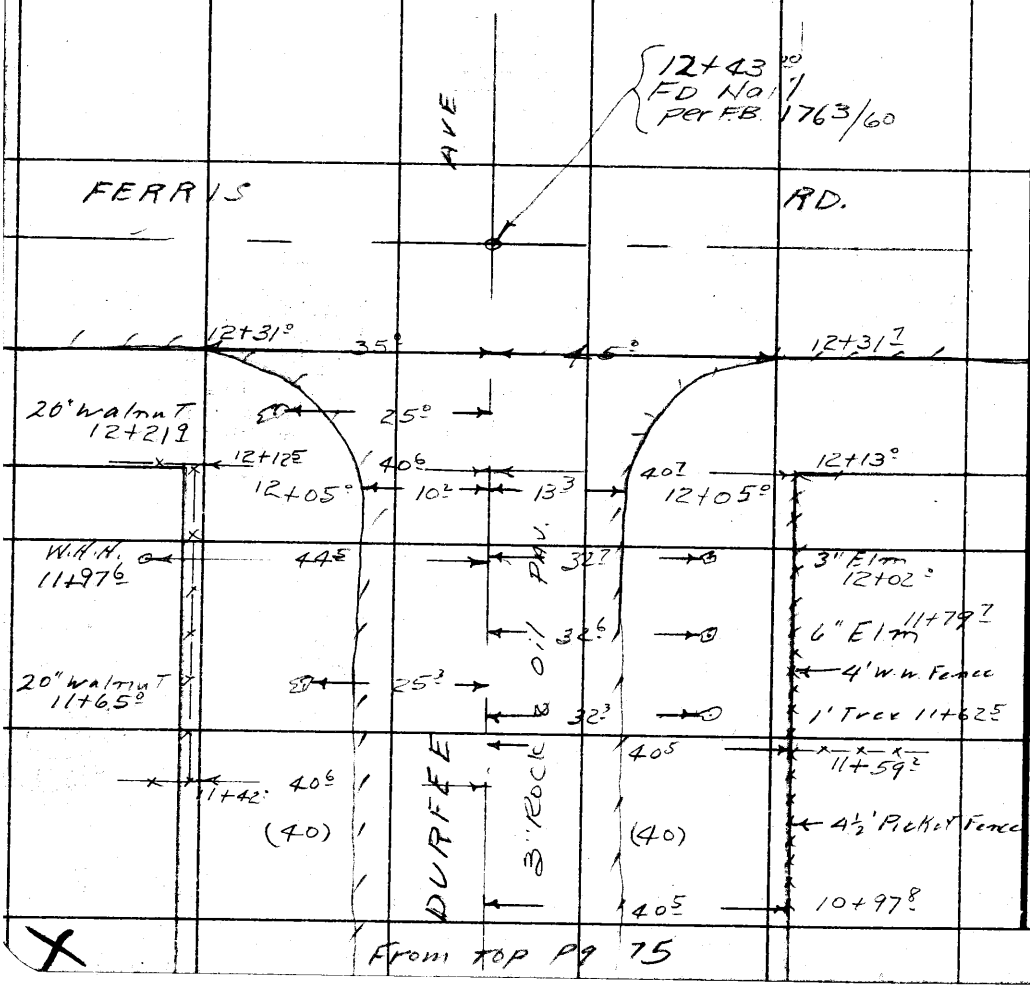

RETURN TO
LOS ANGELES COUNTY SURVEYOR
726 LOS ANGELES COUNTY
ENGINEERING BLDG.
Do not extend notes this side of this line.

Note: Any Additions or Changes on This Sheet Must be Made or Circled in Red Ink With Date and Name of Person Making Change.

Profile No.	Notes Red.	Plotted	Job No. 1873.14	Division No.	F. B. 2121	Pg. 77
	Date	Date	Survey of EXLINE ST. S.S.			
X-Sec. No.	Notes Chkd.	Checked	Survey by J.S.C.	Notes J.S.C.	Date 2/23/56	
	Date	Date	Map No.	Indexed C. Johnson	Date	

CROSS-SECTION
ON
DURFEE AVE

From: Exline St 1+00
TO: Ferris Rd. 12+43.00

EXLINE ST. S.S. DIST.
C.I. 1873.14

COATES
OCHSNER
MORENO
HAND

STATION	B. S.	H. I.	F. S.	ELEV.

NOTE: ANY ADDITIONS OR CHANGES ON THIS SHEET MUST BE MADE OR CIRCLED IN RED INK, WITH DATE AND NAME OF PERSON MAKING CHANGE.

Do not extend notes this side of this line.

PLEASE RETURN TO
LOS ANGELES COUNTY SURVEYOR
726 LOS ANGELES COUNTY ENGINEERING BLDG.

761.298 307 8-53

76L298 307 8-53

PLEASE RETURN TO
LOS ANGELES COUNTY SURVEYOR
726 LOS ANGELES COUNTY ENGINEERING BLDG.

NOTE: ANY ADDITIONS OR CHANGES ON THIS SHEET MUST BE MADE OR CIRCLED IN RED INK, WITH DATE AND NAME OF PERSON MAKING CHANGE.

Do not extend notes this side of this line.

F. B. 2121 Pg. 78 Job No. 187314 Division No. Notes Red. Plotted Profile No.
Survey of EXLINE ST. S.S. Date Date No.
Survey by J.S.C. Notes J.S.C. Notes Chkd. Checked X-Sec.
Indexed C. Johnson Date Date Date No.

STATION	B. S.	H. I.	F. S.	ELEV.		Durfee Ave
BMME 503	568	303 30		297 62	BMME 503 Elev. 297.616 per FB. 1927-101	
					Durfee Ave & Ex Line St. N.W. Cor.	
					Bt. Spk. in cb. 5' N. of N. end C.R.	
1+00			570	297 60		℄
"			634	296 96		35 R flow line on ℄ Ex Lines
"			573	297 57		50' R " "
"			592	297 38	30' L on ℄ Ex Line St	
"			596	297 34	50' L " " "	
1+06.6			632	296 98	32' L ∡ pt. pav.	
1+09.5			635	296 95	61.5 L gutt	
"			572	297 58	61.5 L Top W end N.W. C.R.	
"			52	298 1	210' L	
1+31.2			556	297 74	15.8 L ∡ pt. in pav.	
1+34.1			556	297 74		℄
"			603	297 27		23.5 R pav. return
"			47	298 6		40' R P/L
"			639	296 91	40' L gutt	
"						
"			571	297 59	40' L Top N end N.W. C.R.	
"			52	298 1	50' L P/L	
2+00			510	298 20		℄

76L298 S & E #307 9-54

PLEASE RETURN TO
LOS ANGELES COUNTY SURVEYOR
726 LOS ANGELES COUNTY ENGINEERING BLDG.

NOTE: ANY ADDITIONS OR CHANGES ON THIS SHEET MUST BE MADE OR CIRCLED IN RED INK, WITH DATE AND NAME OF PERSON MAKING CHANGE.

Do not extend notes this side of this line.

STATION	B. S.	H. I.	F. S.	ELEV.		Durfee Ave
2+00		303 30	564	297 66		23.5 R edge pav
"			57	297 6		32' R
"			47	298 6		40' R P/L
"			517	298 13	10' L edge pav	
"			586	297 44	40' L gutt	
"			517	298 13	40' L Top cb	
"			50	298 3	50 L P/L	
2+48.7			492	298 38	10.5 L 4 pt. pav.	
3+00			438	298 92		℄
"			463	298 67		19.5 R edge pav
"			51	298 2		28' R
"			43	299 0		40' R P/L
"			467	298 63	20' L	
"			509	298 21	40' L gutt	
"			444	298 86	40' L Top cb	
"			43	299 0	50 L P/L	
4+00			368	299 62		℄
"			402	299 28		15' R. edge pav.
"			44	298 9		25' R.
"			40	299 3		40' R. P.L.
"			408	299 22	20' L.	

Profile No. ____ Date ____ X-Sec. No. ____ Date ____

Notes Red ____ Date ____ Notes Chkd ____ Date ____

Plotted ____ Date ____ Checked ____ Date ____

Job No. 1873.14 Survey of Ex Line ST 3.5 Survey by JSC Notes JSC Date 3-15-52 Map No. ____ Index ____

Division No. ____

F. B. 2121 Pg. 79

76L298 S & E #307 9-54

PLEASE RETURN TO
LOS ANGELES COUNTY SURVEYOR
726 LOS ANGELES COUNTY ENGINEERING BLDG.

NOTE: ANY ADDITIONS OR CHANGES ON THIS SHEET MUST BE MADE OR CIRCLED IN RED INK, WITH DATE AND NAME OF PERSON MAKING CHANGE.

Do not extend notes this side of this line.

STATION	B. S.	H. I.	F. S.	ELEV.	DURFEE	RD
4+00		303 30	4 52	298 78	40' L. Gutter	
"			3 89	299 41	46' L. Top. Cb.	
"			3 6	299 7	50' L. P.L.	
"			3 7	299 6	185' L. B.L.L.	
5+00			2 99	300 31		℄
"			3 52	299 78		15' R. edge of Pav.
"			3 9	299 4		25' R.
"			3 3	300 0		40' R. P.L.
"			3 47	299 83	20' L.	
"			4 00	299 30	40' L. Gutter	
"			3 35	299 95	40' L. Top. Cb.	
"			2 1	301 2	50' L. P.L.	
T.P.	6 82	306 40	3 32	299 58		
5+81			5 56	300 84		℄
"			5 76	300 64	10½ L. edge of Pav.	
"			6 56	299 84	40' L. Gutter	
"			5 98	300 42	40' L. Top. Cb. on b/s Cb	
6+00			5 44	300 96		℄
"			5 74	300 66		15' R. edge of Pav.
"			6 0	300 4		25' R.
"			5 5	300 9		40' R. P.L.

F. B. 2121 Pg. 80 Job No. LK2'5 Division No. Notes Red. Plotted Profile
Survey of Exline St. S.S. Date Date No.
Survey by 1.55 Notes Chkd. Checked X-Sec.
Indexed [redacted] C. Johnson Date Date No.

76L298 S & E #307 9-54

PLEASE RETURN TO
LOS ANGELES COUNTY SURVEYOR
726 LOS ANGELES COUNTY ENGINEERING BLDG.

NOTE: ANY ADDITIONS OR CHANGES ON THIS SHEET MUST BE MADE OR CIRCLED IN RED INK, WITH DATE AND NAME OF PERSON MAKING CHANGE.

Do not extend notes this side of this line.

STATION	B. S.	H. I.	F. S.	ELEV.	DURFEE	RID
6+00		306 40	5 76	300 64	10' L edge of Pav.	
"			6 0	300 4	18' L	
"			5 3	301 1	50 L. P.L	
7+00			4 89	301 51		℄
"			5 12	301 28		15' R. edge of Pav.
"			5 3	301 1		25' R.
"			4 9	301 5		40' R. P.L.
			5 21	301 19	10' L edge of pav.	
			5 3	301 1	18' L.	
"			4 8	301 6	50' L. P.L	
"			5 0	301 4	185' L. B.L.L.	
8+00			4 37	302 03		℄
			4 54	301 86		15' R. edge of Pav
"			4 7	301 7		25' R.
"			4 6	301 8		40' R. P.L.
"			4 72	301 68	10' L edge of Pav	
"			5 0	301 4	18' L.	
"			4 6	301 8	50' L. P.L.	
9+00			3 93	302 47		℄
"			4 22	302 18		14½' R. edge of Pav.
"			4 3	302 1		25' R.

Profile No. ____ Notes Red. ____ Plotted ____ Job No. 1822-11 Division No. ____ F. B. 2121 Pg. 81
Date ____ Date ____ Survey of EXHIBIT [illegible] Date 3-15-56
X-Sec. No. ____ Notes Chkd. ____ Checked ____ Survey by [illegible] Notes [illegible] Date ____
Date ____ Date ____ Map No. ____ Indexed C. Tomp Date ____

76L298 S & E #307 9-54

PLEASE RETURN TO
LOS ANGELES COUNTY SURVEYOR
726 LOS ANGELES COUNTY ENGINEERING BLDG.

NOTE: ANY ADDITIONS OR CHANGES ON THIS SHEET MUST BE MADE OR CIRCLED IN RED INK, WITH DATE AND NAME OF PERSON MAKING CHANGE.

Do not extend notes this side of this line.

F. B. 2121 Pg. 82 Profile
Job No. 823.4 Division No. Notes Red. Plotted
Survey of EXLINE ST. SS Date Date No.
Survey by JSC Notes JO. Notes Chkd. Checked X-Sec.
Indexed C. Johnson Date Date Date No.

STATION	B. S.	H. I.	F. S.	ELEV.	DURFEE	RD
9+00		306 40	3 9	302 5		40' R P.L.
"			4 22	302 18	11' L. edge of Pav.	
"			4 5	301 9	18' L.	
"			4 4	302 0	50' L P.L.	
T.P.	5 66	307 87	4 19	302 21		
10+00			4 86	303 01		℄
"			5 10	302 77		14' R edge of Pav.
"			5 5	302 4		25' R.
"			4 8	303 1		40' R P.L.
"			5 21	302 66	11' L edge of Pav	
"			5 5	302 4	18' L.	
"			5 0	302 9	50' L P.L.	
"			5 1	302 8	185' L B.L.L.	
11+00			4 43	303 44		℄
"			4 81	303 06		13' R. edge of Pav.
"			5 0	302 9		25' R.
"			4 5	303 4		40' R.
"			4 85	303 02	10' L edge of Pav	
"			5 1	302 8	18' L.	
"			4 1	303 8	50' L P.L.	
T.P.	5 64	308 71	4 80	303 07		

76L298 S & E #307 9-54

PLEASE RETURN TO
LOS ANGELES COUNTY SURVEYOR
726 LOS ANGELES COUNTY ENGINEERING BLDG.

NOTE: ANY ADDITIONS OR CHANGES ON THIS SHEET MUST BE MADE OR CIRCLED IN RED INK, WITH DATE AND NAME OF PERSON MAKING CHANGE.

Do not extend notes this side of this line.

STATION	B. S.	H. I.	F. S.	ELEV.	DURFEE	AVE.
12+00		308 71	5 15	303 56		℄
12+05			5 36	303 35		13' R. Pav. Rot.
"			5 5	303 2		25' R.
"			5 2	303 5		40' R. P.L.
"			5 37	303 34	10' L. Pav. Rot.	
"			5 4	303 3	18' L.	
"			4 6	304 1	50' L. P.L.	
			4 5	304 2	185' L. B.L.	
12+31			5 29	303 42		45' R. Pav. Rot.
"			4 89	303 82	35' L. Pav. Rot.	
12+43			5 01	303 70		℄ int Ferris Rd.
BM ME 422			4 43	304 28	BM. ME 422 Elev. = 304 246 F.B. 1923-33 Ferris Rd + Durfee Ave. S.W. Cor. BT. [illegible] M.E. Cor. Conc. Dr. Hot 1225'2.	

Profile No.____ Notes Red.____ Plotted____ Job No. 1623 Division No.____ F. B. 2121 Pg. 83
X-Sec. No.____ Date____ Notes Chkd.____ Date____ Checked____ Date____ Survey of Ellis St. Survey by LSC Notes JC Date 3-15-54 Map No.____ Indexed C. Johnson Date____

F. B. 2121 Pg. 84 Job No. 1873.14 Division No. _____ Notes Red. _____ Plotted _____ Profile

Survey of EXLINE ST. S.S. Date _____ Date _____ No. _____

Survey by J.S.C. Notes J.S.C. Notes Chkd. _____ Checked _____ X-Sec.

Indexed _____ Date _____ Date _____ Date _____ No. _____

STATION	B. S.	H. I.	F. S.	ELEV.

Do not extend notes this side of this line.

76L298 S & E #307 9-54

PLEASE RETURN TO

LOS ANGELES COUNTY SURVEYOR

726 LOS ANGELES COUNTY ENGINEERING BLDG.

NOTE: ANY ADDITIONS OR CHANGES ON THIS SHEET MUST BE MADE OR CIRCLED IN RED INK, WITH DATE AND NAME OF PERSON MAKING CHANGE.

Notes Ck'd by	Survey of EXLINE ST. S.S.
Map No.	W. O. 1873.14 Tape No. St'd. °F
Office Work	Surveyed by J. S. COATES
Checked	Notes J.S.C. Date 2/17/56
Date	Indexed ~~A. C. Johnson~~ 4-21-98

F. B. 2161 Pg. 85

TOPOGRAPHY
ON
EXLINE ST

From: Whistler Ave 1+00
To: Durfee Ave 26+91.34

EXLINE ST. S.S DIST
C.I. 1873.14

COATES
OCHSNER
MORENO
HAND

Note: Any Additions or Changes on This Sheet Must be Made or Circled in Red Ink With Date and Name of Person Making Change.

Do not extend notes this side of this line.

RETURN TO
LOS ANGELES COUNTY SURVEYOR
726 LOS ANGELES COUNTY
ENGINEERING BLDG.

76F309S S&E #247. 8-54

X

F. B. 2121 PG. 86

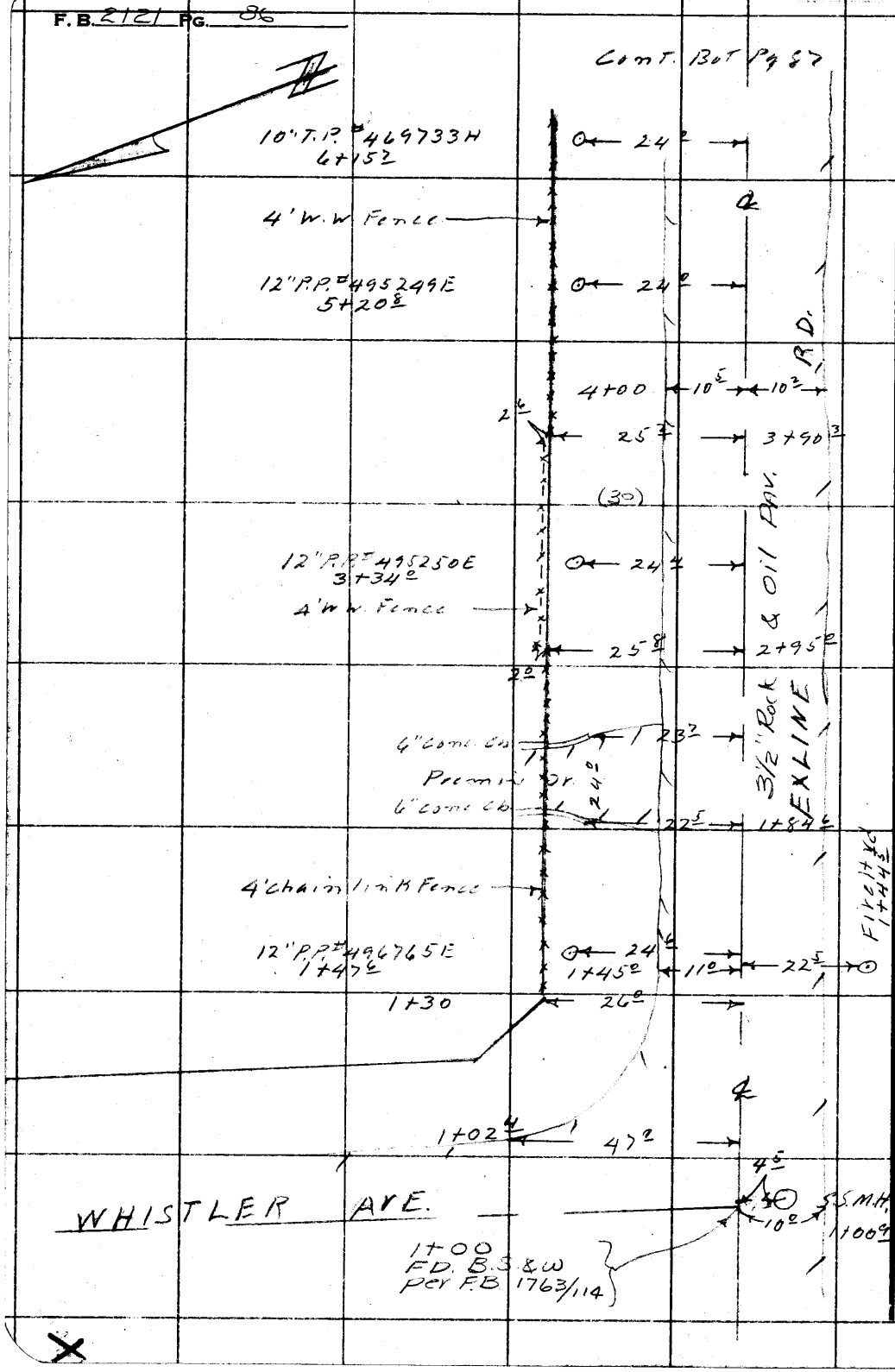

RETURN TO
LOS ANGELES COUNTY SURVEYOR
726 LOS ANGELES COUNTY
ENGINEERING BLDG.
Do not extend notes this side of this line.

Note: Any Additions or Changes on This Sheet Must be Made or Circled in Red Ink With Date and Name of Person Making Change.

Notes Ck'd by	Survey of EXLINE ST. S.S.
Map No.	W. O. 8734 Tape No. St'd. °F
Office Work	Surveyed by J.S. COATES
Checked	Notes J.F.O. Date 3-15-56
Date	Indexed C. Johnson

F.B. 212 Pg. 87

Cont. B07 Pg 88

Toilet

Teacher Room

Location per Custodian

Transformer w/underground

20" P.P. = 7364.8E 10+45.8

O.P.

Toilets

Cafeteria

C.P.M.H.

Curtis, Kistner & Wright are the architects and have plans

Cont. Dr.

18" P.P. = 7364.9E 8+96.2

Dead-man 7+67.0

20" P.P. = 7365.0E 7+19.0

7+01.0

COGSWELL RD

6+89.12 Fd. R.D. Mon per F.B. 1935-89

6+68.2

W.H.H. 6+36.0 W.H.H.

6+38.2 Dead-man

6+36.0

Cont. T.A. Pg. 86

85.2

85.2

54.5

54.6

27.3

19.0

19.0

7+46.2

7+28.5

19.3

38.0

50.0

21.4

15.3

24.0

25.2

11.6

10+47.8

9+48.5

8+25.2

RD

Oil PAV.

3½" Rock & EXLINE

6+68.0

6+35.4

Note: Any Additions or Changes on This Sheet Must be Made or Circled in Red Ink With Date and Name of Person Making Change.

Do not extend notes this side of this line.

RETURN TO
LOS ANGELES COUNTY SURVEYOR
726 LOS ANGELES COUNTY
ENGINEERING BLDG.

76F3095 S&E #247. 8-54

F.B. 2121 PG. 88

Cont. 1367 Pg 89

(30)

P.I. 16+50.49
F.D. Nail
per F.B. 1935/85

17+00
11.8
12.2

15.3
8.2

16+00
10.0
12.7
18.5

20" P.P.# 73645E
15+73.4

20.5
15+62.0

5' W.W. Fence

(20)

14+51.2
20.2

18" P.P.# 73646E
14+00.3
18.5

30.5
13+49.4

C.P. 2
M.H.
34°
11°

90°
13+22.3

51°

177°
20.7

12+71.6
30.2

18" P.P.# 73647E
12+46.0
17.6

25.5

4" Plumbing outlet
3°
53°
20.7

C.P.
10.1

Location per Custodian

Classrooms

204°

12+00
(30)
10.5
10.5

113°
2°
22.8

Toilet
25.2
24.7
22.8

Location per Custodian, C.P.
36
11.3
41.2

25.3

90°
11+18.2

3½ Rock

Cont. To P Pg 87

RETURN TO
LOS ANGELES COUNTY SURVEYOR
726 LOS ANGELES COUNTY
ENGINEERING BLDG.
Do not extend notes this side of this line.

Note: Any Additions or Changes on This Sheet Must be Made or Circled in Red Ink With Date and Name of Person Making Change.

Notes Ck'd by	Survey of EXLINE ST S.S.
Map No.	W. O. 8873.14 Tape No. St'd. °F
Office Work	Surveyed by J.S. CONTES
Checked	Notes J.F.O. Date 3-15-56
Date	Indexed J. C. Johnson

F.B. 2121 Pg. 89

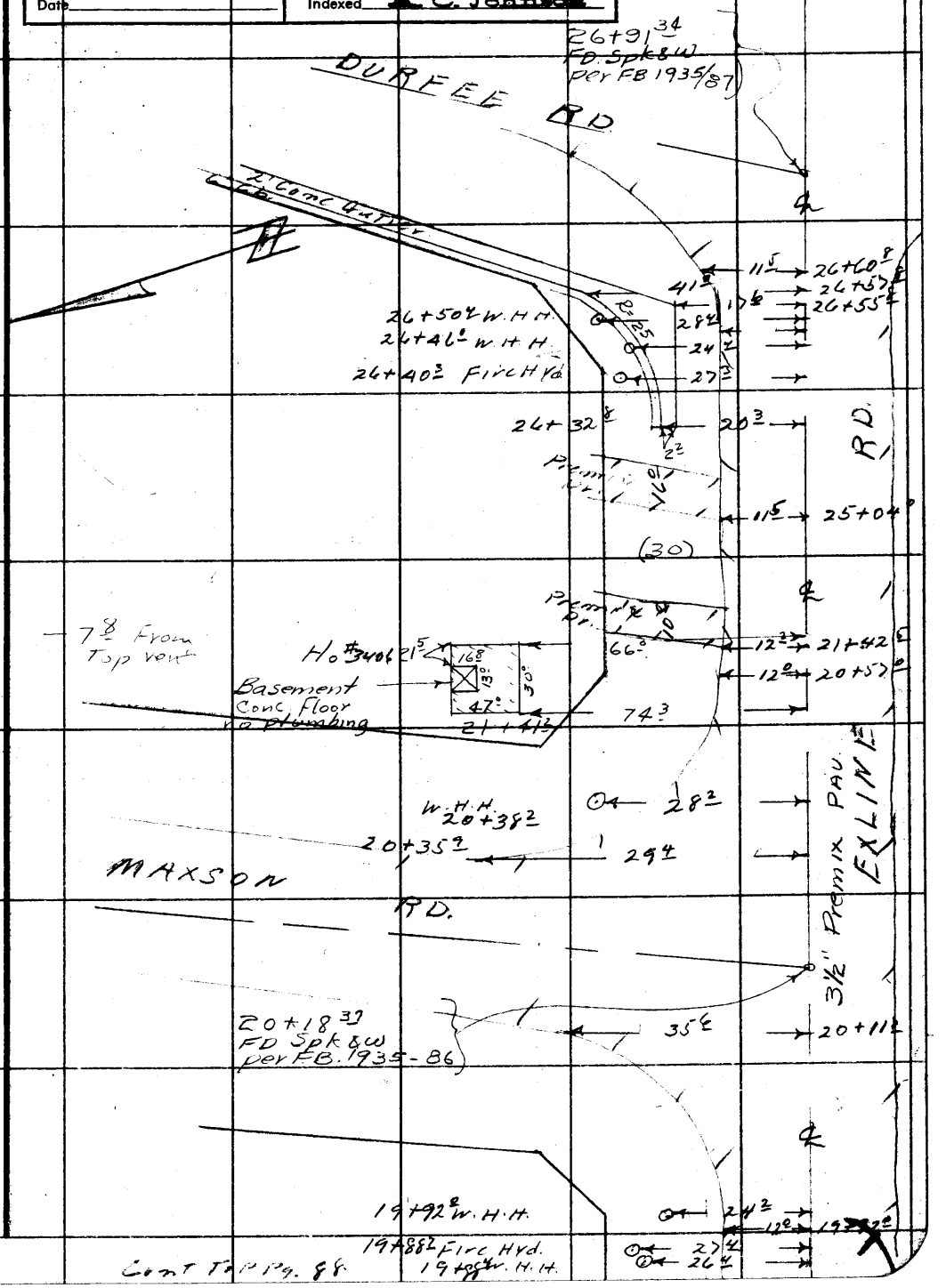

Note: Any Additions or Changes on This Sheet Must be Made or Circled in Red Ink. With Date and Name of Person Making Change.

Do not extend notes this side of this line.

RETURN TO
LOS ANGELES COUNTY SURVEYOR
726 LOS ANGELES COUNTY
ENGINEERING BLDG.

76F3095 S&E #247. 8-54

W 92
E 150

RETURN TO
LOS ANGELES COUNTY SURVEYOR
726 LOS ANGELES COUNTY
ENGINEERING BLDG.

Note: Any Additions or Changes on This Sheet Must be Made or Circled in Red Ink With Date and Name of Person Making Change.

Do not extend notes this side of this line.

F.B. 2121 PG. 90

X

Profile No.	Notes Red.	Plotted	Job No. 1873.14	Division No.	F. B. 2121 Pg. 91
	Date	Date	Survey of EXLINE ST. S.S. DIST		
X-Sec. No.	Notes Chkd.	Checked	Survey by J.S.C.	Notes J.S.C.	Date 3-19-56
	Date	Date	Map No.	Indexed O. Johnson	Date

CROSS-SECTION
ON
EXLINE ST.

From: Whistler 1+00
To: Durfee Ave 26+91.34

EXLINE ST. S.S. DIST
C.I. 1873.14

COATES
OCHSNER
MORENO
HAND

STATION	B. S.	H. I.	F. S.	ELEV.

NOTE: ANY ADDITIONS OR CHANGES ON THIS SHEET MUST BE MADE OR CIRCLED IN RED INK, WITH DATE AND NAME OF PERSON MAKING CHANGE.

Do not extend notes this side of this line.

PLEASE RETURN TO
LOS ANGELES COUNTY SURVEYOR
726 LOS ANGELES COUNTY ENGINEERING BLDG.

761298 S & E #307 9-54

76L298 S & E #307 9-54

PLEASE RETURN TO
LOS ANGELES COUNTY SURVEYOR
726 LOS ANGELES COUNTY ENGINEERING BLDG.

NOTE: ANY ADDITIONS OR CHANGES ON THIS SHEET MUST BE MADE OR CIRCLED IN RED INK, WITH DATE AND NAME OF PERSON MAKING CHANGE.

Do not extend notes this side of this line.

F. B. 2121 Pg. 92 Job No. 1873.14 Division No. Notes Red. Plotted Profile No.
Survey of EXLINE ST. S.S. Date Date X-Sec. No.
Survey by J.S.C. J.S.C. Notes Notes Chkd. Checked
Indexed C. Tobin Date Date Date No.

STATION	B. S.	H. I.	F. S.	ELEV.		EXLINE ST.
	3 91	298 14		294 23	BM ME 396 Elev. 294.231 per FB 1927-10 Exline St. & Whistler Ave N.W. Cor. Bt. Spk. in S.E Cor Conc. drive to Ho # 3407	
1+00			4 78	293 36		℄ int Whistler Ave.
"			4 95	293 19		10' R. Edge of Pav.
"			5 18	292 96	22' L.	
"			4 98	293 16	30' L.	
1+00 ½			4 77	293 37		4½' R. N. Rim
"			4 79	293 35		4½' R. S. Rim
"			4 78	293 36		4½' R. E. Rim
"			20 77	277 37	18" Inlet N. { 4.77 Bod, 14.50 Meas, 1.50 Diam } 20 77	
"			20 84	277 30	18" Outlet S.	{ 4.79 Bod, 14.55 Meas, 1.50 Diam } 20.84
"			20 07	278 07	8" Inlet E	{ 4.78 Bod, 14.62 Meas, 1.67 Diam } 20.07
1+02 ½			4 85	293 29	47' L. Pav Bot.	
1+45			4 75	293 39		℄
"			5 05	293 09	11' L. Pav. Bot.	
"			5 0	293 1	18' L.	
"			4 3	293 8	30' L. Pav.	
"			4 1	294 0	100' L. BL.L.	
2+00			4 66	293 48		℄
"			4 94	293 20		10' R. edge of Pav.
"			4 86	293 28	11' L edge of Pav.	

76L298 S & E #307 9-54

PLEASE RETURN TO
LOS ANGELES COUNTY SURVEYOR
726 LOS ANGELES COUNTY ENGINEERING BLDG.

NOTE: ANY ADDITIONS OR CHANGES ON THIS SHEET MUST BE MADE OR CIRCLED IN RED INK, WITH DATE AND NAME OF PERSON MAKING CHANGE.

Do not extend notes this side of this line.

STATION	B. S.	H. I.	F. S.	ELEV.	EX line	ST
2+00		298 14	5 0	293 1	18' L	
"			4 5	293 6	30' L. PL	
3+00			4 63	293 51		℄
"			4 77	293 37		10' R edge of Pav
"			4 81	293 33	11' L edge of Pav	
"			4 8	293 3	18' L	
"			4 5	293 6	30' L PL	
— T.P.	4 95	298 36	4 73	293 41		
4+00			4 73	293 63		℄
"			5 06	293 30		10' R. edge of Pav
"			4 86	293 50	11' L. edge of Pav	
"			4 8	293 6	18' L	
"			4 6	293 8	30' L. B.L.	
"			3 9	294 5	140' L B.L.L.	
5+00			4 61	293 75		℄
"			4 86	293 50		10' R. edge of Pav
"			4 77	293 59	11' L. edge of Pav.	
"			4 8	293 6	18' L	
"			4 4	294 0	30' L. PL.	
6+00			4 50	293 86		℄
"			4 78	293 58		10' R. edge of Pav.

Profile No. ____ Notes Red. ____ Date ____ Plotted ____ Date ____ Job No. 1823 Division No. ____ Survey of LA line ST
X-Sec. No. ____ Notes Chkd. ____ Date ____ Checked ____ Date ____ Survey by ____ Notes ____ Date ____ Map No. ____ Index No. C. Jones Date ____

F. B. 2121 Pg. 93

76L298 S & E #307 9-54

PLEASE RETURN TO
LOS ANGELES COUNTY SURVEYOR
726 LOS ANGELES COUNTY ENGINEERING BLDG.

NOTE: ANY ADDITIONS OR CHANGES ON THIS SHEET MUST BE MADE OR CIRCLED IN RED INK, WITH DATE AND NAME OF PERSON MAKING CHANGE.

Do not extend notes this side of this line.

STATION	B. S.	H. I.	F. S.	ELEV.	EX LINE	ST
6+00		298 36	4 75	293 61	11'L edge of Pav	
"			4 8	293 6	18'L.	
"			4 0	294 4	30'L. P.L.	
T.P.	3 68	299 40	2 64	295 72		
6+35.4			5 50	293 90		℄
"			5 60	293 80	11'L. Pav. Ret	
"			5 5	293 9	18'L.	
"			5 1	294 3	30'L. P.L.	
"			5 0	294 4	140'L. BLL.	
6+63			5 66	293 74		℄
6+68			5 10	294 30	50'L. Pav. Ret.	
6+78			4 96	294 44		℄
6+89.2			4 68	294 72		℄ int Cogswell Rd.
"			4 74	294 66		20'R.
"			4 41	294 99	30'L.	
7+00			4 68	294 72		℄
7+01			4 91	294 49	38'L. Pav. Ret	
7+22			5 75	293 65		℄
7+28.5			5 68	293 72		℄
"			5 67	293 73	12'L. Pav. Ret	
"			4 8	294 6	30'L. P.L.	

Profile
Plotted ____ No. ____
Notes Red. ____ Date ____
Division No. ____ Date ____
Job No. 1823.14 ST. 55
Survey of EXLINE ST.
Survey by J.S.C. Notes J.O.
Indexed ~~E. C. Johnson~~ Date ____
X-Sec.
Checked ____ No. ____
Notes Chkd. ____ Date ____
Date ____

F. B. 2121 Pg. 94

76L298 S & E #307 9-54

PLEASE RETURN TO
LOS ANGELES COUNTY SURVEYOR
726 LOS ANGELES COUNTY ENGINEERING BLDG.

NOTE: ANY ADDITIONS OR CHANGES ON THIS SHEET MUST BE MADE OR CIRCLED IN RED INK, WITH DATE AND NAME OF PERSON MAKING CHANGE.

Do not extend notes this side of this line.

STATION	B. S.	H. I.	F. S.	ELEV.	EX LINE	ST
7+28.5		299 40	4 5	294 9	90' L. BLL.	
7+65			4 54	294 86		℄
8+00			4 26	295 14		℄
"			4 74	294 66		14' R edge of Pav.
"			4 89	294 51	12' L. edge of Pav	
"			5 0	294 4	18' L	
"			4 8	294 6	30' L P.L.	
9+00			4 24	295 16		℄
			4 69	294 71		14' R. edge of Pav.
"			4 62	294 78	12' L. edge of Pav.	
"			5 0	294 4	18' L	
"			4 6	294 8	30' L P.L	
T.P.	6 20	301 11	4 49	294 91		
			3 67	297 44	Floor Elev of Cafeterium	
			3 65	297 46	Floor Elev. of Toilet #1	
			3 63	297 48	" " " "	#2
			3 61	297 50	" " " "	#3
T.P.	4 25	301 57	3 85	297 26		
			3 92	297 59	Floor Elev. of Toilet	#4
			6 22	295 29	Top of 4" Plumbing outlet Toilet	#3
			7 88	293 63	" " " "	" #4

Profile No.____ Notes Red.____ Plotted____ Job No. 1623.14 Division No.____
X-Sec. No.____ Date____ Notes Chkd.____ Date____ Survey of EX Line St. S.
Date____ Checked____ Survey by JSE Notes by C. Jones Date 3-16-56
Map No.____ Indexed____ Date____

F. B. 2121 Pg. 95

76L298 S & E #307 9-54

PLEASE RETURN TO
LOS ANGELES COUNTY SURVEYOR
726 LOS ANGELES COUNTY ENGINEERING BLDG.

NOTE: ANY ADDITIONS OR CHANGES ON THIS SHEET MUST BE MADE OR CIRCLED IN RED INK, WITH DATE AND NAME OF PERSON MAKING CHANGE.

Do not extend notes this side of this line.

STATION	B. S.	H. I.	F. S.	ELEV.	EXLINE	ST.
		301 51				
T.P.	4 40	300 62	5 29	296 22		
10+00			5 13	295 49		℄
"			5 30	295 32		10' R. edge of Pav.
"			5 63	294 99	10' L. edge of Pav.	
"			6 3	294 3	18' L.	
"			5 7	294 9	30' L. P.L.	
11+00			4 78	295 84		℄
"			5 19	295 43		10' R. edge of Pav.
"			5 21	295 41	10' L. edge of Pav.	
"			5 4	295 2	18' L.	
"			5 1	295 5	30' L. P.L.	
12+00			4 65	295 97		℄
"			5 00	295 62		10' R. edge of Pav.
"			4 93	295 69	10' L. edge of Pav.	
"			5 1	295 5	18' L.	
"			5 0	295 6	30' L. P.L.	
13+00			4 41	296 21		℄
"			4 81	295 81		10' R. edge of Pav.
"			4 73	295 89	10' L. edge of Pav.	
"			5 1	295 5	18' L.	
"			4 7	295 9	30' L. P.L.	

F. B. 2121 Pg. 96 Job No. 1422.14 Division No. _____ Notes Red. _____ Plotted _____ No. _____ Profile
Survey of EXLINE ST. Date _____ Date _____ X-Sec.
Survey by J.S.C. Notes J.O. Notes Chkd. _____ Checked _____
Indexed A. C. Jones Date _____ Date _____ Date _____ No. _____

76L298 S & E #307 9-54

PLEASE RETURN TO
LOS ANGELES COUNTY SURVEYOR
726 LOS ANGELES COUNTY ENGINEERING BLDG.

NOTE: ANY ADDITIONS OR CHANGES ON THIS SHEET MUST BE MADE OR CIRCLED IN RED INK, WITH DATE AND NAME OF PERSON MAKING CHANGE.

Do not extend notes this side of this line.

STATION	B. S.	H. I.	F. S.	ELEV.	EX line	ST
14+00		300 62	4 47	296 15		℄
"			4 89	295 73		10' R. edge of Pav
"			4 68	295 94	11' L. edge of Pav	
"			5 2	295 4	18' L.	
"			4 6	296 0	25' L. P.L.	
"			3 1	297 5	300 L. B.L.L.	
15+00			4 32	296 30		℄
"			4 85	295 77		10' R. edge of Pav
"			4 46	296 16	11' L. edge of Pav	
"			5.1	295 5	18' L.	
"			4 6	296 0	25' L. P.L.	
16+00			4 33	296 29		℄
"			4 46	296 16		10' R. edge of Pav
"			4 53	296 09	12' L. edge of Pav	
"			4 8	295 8	18' L.	
"			4 5	296 1	30' L. P.L.	
T.P.	4 90	301 07	4 45	296 17		
17+00			4 25	296 82		℄
"			4 42	296 65		11' R. edge of Pav
"			4 67	296 40	12' L. edge of Pav	
"			5 0	296 1	18' L.	

Profile No. ____ Notes Red ____ Plotted ____ Job No. 1222-4 Division No. ____ F. B. 2121 Pg. 97
Date ____ Date ____ Survey of EX line ST
X-Sec. No. ____ Notes Chkd ____ Checked ____ Survey by [illegible] Notes [illegible] Date 3-16-56
Date ____ Date ____ Map No. ____ Indexed C. Jones Date ____

76L298 S & E #307 9-54

PLEASE RETURN TO
LOS ANGELES COUNTY SURVEYOR
726 LOS ANGELES COUNTY ENGINEERING BLDG.

NOTE: ANY ADDITIONS OR CHANGES ON THIS SHEET MUST BE MADE OR CIRCLED IN RED INK, WITH DATE AND NAME OF PERSON MAKING CHANGE.

Do not extend notes this side of this line.

F. B. 2121 Pg. 98 Job No. 6223.44 Division No. Notes Red. Plotted Profile
Survey of Ex line 37.55 Date Date No.
Survey by LSC Notes Chkd. Checked X-Sec.
Indexed C. Johnson Date Date No.

STATION	B. S.	H. I.	F. S.	ELEV.	EX line	ST.
17+00		301 07	4 6	296 5	30' L. P.L.	
"			3 4	297 7	240' L. B.L.L	
18+00			3 88	297 19		℄
"			4 36	296 71		11' R edge of Pav.
"			4 26	296 81	12' L. edge of Pav	
"			4 6	296 5	18' L.	
"			4 2	296 9	30' L. P.L.	
19+00			3 90	297 17		℄
"			4 11	296 96		11' R. edge of Pav.
"			4 18	296 89	12' L edge of Pav.	
"			4 5	296 6	18' L.	
"			4 0	297 1	30' L. P.L.	
T.P.	4 66	301 58	4 15	296 92		
19+92			4 56	297 02		℄
"			4 97	296 61	12' L. edge of Pav.	
"			5 0	296 6	18' L.	
"			4 0	297 6	30' L. P.L.	
"			4 0	297 6	92' L. B.L.L.	
20+00			4 60	296 98		℄
"			5 03	296 53		11' R. edge of Pav.

76L298 S & E #307 9-54

PLEASE RETURN TO
LOS ANGELES COUNTY SURVEYOR
726 LOS ANGELES COUNTY ENGINEERING BLDG.

NOTE: ANY ADDITIONS OR CHANGES ON THIS SHEET MUST BE MADE OR CIRCLED IN RED IN INK, WITH DATE AND NAME OF PERSON MAKING CHANGE.

Do not extend notes this side of this line.

STATION	B. S.	H. I.	F. S.	ELEV.	EXILINE	ST
20+11		301 58	4 52	297 06	35' L. Par. Bot	
20+18			4 76	296 82		Joint Maxson Rd
"			4 93	296 65	18' L.	
"			4 13	297 45	35' L.	
20+35			4 68	296 90	29' L Par Bot	
20+57			4 83	296 75		℄
"			4 98	296 60	12' L. Par Bot.	
"			5 1	296 5	18' L.	
"			4 7	296 9	30' L. P.L.	
"			4 0	297 6	150' L	
21+00			4 59	296 99		℄
"			5 01	296 57		11' R edge of Par
"			4 95	296 63	11' L. edge of Par	
"			5 2	296 4	18' L.	
"			4 8	296 8	30' L. P.L.	
21+41			10 22	291 36	74' L. Floor Elev. of Basement Ho #3406 Maxson	
22+00			4 17	297 41		℄
"			4 49	297 09		11' R. edge of Par
"			4 58	297 00	11'	
"			4 7	296 9	18' L.	
"			4 1	297 5	30' L P.L.	

Profile Notes Rod_____ Plotted_____ Job No. 1F2-1 Division No.____ F. B.
No.____ Date____ Date____ Survey of EXILINE ST. Pg. 79
X-Sec. Notes Chkd.____ Checked____ Survey by J.S.C. Notes J.O. Date 3-16-56
No.____ Date____ Date____ Map No.____ Indexed C. Johnson

76L298 S & E #307 9-54

PLEASE RETURN TO
LOS ANGELES COUNTY SURVEYOR
726 LOS ANGELES COUNTY ENGINEERING BLDG.

NOTE: ANY ADDITIONS OR CHANGES ON THIS SHEET MUST BE MADE OR CIRCLED IN RED INK, WITH DATE AND NAME OF PERSON MAKING CHANGE.

Do not extend notes this side of this line.

STATION	B. S.	H. I.	F. S.	ELEV.	EXLINE	ST.
23+00		301 58	3 70	297 88		℄
"			4 12	297 46		11' R. edge of Pav
"			4 10	297 48	11' L edge of Pav.	
"			4 4	297 2	18' L.	
"			3 7	297 9	30' L. P.L.	
T.P.	5 23	302 83	3 96	297 62		
24+00			4 66	298 19		℄
"			5 01	297 84		11' R. edge of Pav
"			5 07	297 78	11' L. edge of Pav.	
"			5 2	297 6	18' L.	
"			4 8	298 0	30' L. P.L.	
25+00			4 64	298 21		℄
"			4 97	297 88		11' R. edge of Pav
"			4 93	297 92	11' L edge of Pav	
"			5 2	297 6	18' L.	
"			4 9	297 9	30' L P.L.	
26+00			5 38	297 47		℄
"			5 61	297 24		11' R. edge of Pav.
"			5 69	297 16	11' L. edge of Pav.	
"			5 7	297 1	18' L.	
"			4 8	298 0	30' L. P.L.	

F. B. 2121 Pg. 100 Profile
Job No. 623 Division No. Notes Red. Plotted No.
Survey of EXLINE ST. Date Date X-Sec.
Survey by J.S.C. Notes Chkd. Checked
Indexed C. Johnson Date Date Date No.

76L298 S & E #307 9-54

PLEASE RETURN TO
LOS ANGELES COUNTY SURVEYOR
726 LOS ANGELES COUNTY ENGINEERING BLDG.

NOTE: ANY ADDITIONS OR CHANGES ON THIS SHEET MUST BE MADE OR CIRCLED IN RED INK, WITH DATE AND NAME OF PERSON MAKING CHANGE.

Do not extend notes this side of this line.

STATION	B. S.	H. I.	F. S.	ELEV.	EXLINE	ST.
26+32 E		302 85	5 49	297 36		℄
			5 99	296 86	11.5 L. edge of Pav	11 E
			5 89	296 96	20.3 L. Gutter W. end	N.W. Cor. CR
			5 25	297 60	20.3 L. Top Ch "	" "
			4 8	298 0	30' L PL	
			4 1	298 7	14' L BL L.	
26+57 E			5 92	296 93	41' L. Gutter W. end	N.W. Cor. CR.
"			5 24	297 61	41' L. Top Ch "	" "
26+91.34			5 22	297 63		℄ int Durfee Ave.
			5 32	297 53		12' R.
			5 41	297 44	12' L	
			5 16	297 69	30' L.	
BM. ME 503			5 20	297 65	BM ME 503 Elev. = 297.616 FB 1927-101. Durfee Ave. & Exline ST N.W. Cor. BT Sp Rim Ch 5' N. of end CR.	

Profile Notes Red_____ Plotted_____ Job No. 4122 Division No. _____ F. B. 2121 Pg. 101
No._____ Date_____ Date_____ Survey of Exline ST Notes 57 58
X-Sec. Notes Chkd_____ Checked_____ Survey by LSC Notes 16 Date 3-16-56
No._____ Date_____ Date_____ Map No._____ Indexed C. Johnson Date

F. B. 2121 Pg. 102 Job No. 1672.14 Division No. _____ Notes Red. _____ Plotted _____ Profile

Survey of EXLIBIT ST. S.S. Date _____ Date _____ No. _____

Survey by _____ Notes _____ Notes Chkd. _____ Checked _____ X-Sec.

Indexed _____ Date _____ Date _____ Date _____ No. _____

STATION	B. S.	H. I.	F. S.	ELEV.

Do not extend notes this side of this line.

PLEASE RETURN TO
LOS ANGELES COUNTY SURVEYOR
726 LOS ANGELES COUNTY ENGINEERING BLDG.

NOTE: ANY ADDITIONS OR CHANGES ON THIS SHEET MUST BE MADE OR CIRCLED IN RED INK, WITH DATE AND NAME OF PERSON MAKING CHANGE.

76L298 S & E #307 9-54

NOTES RED _____ JOB NO. C.I. 2288.14 SURVEY OF DARFIELD AVE

DATE _____ SURVEY BY HOLMES

NOTES CHKD. M. OSHITA NOTES BY WALSH DATE 2-18-64

DATE _____ INDEXED E. J. GALLI DATE MAR 3 '64

F.B. 2121 PG. 103

B.M.	1ST RUN	DIFF.	2ND RUN	3RD RUN	ADJ. ELEV.	DESCRIPTION
						C.I. 2288.14
						BENCH LEVELS FOR
						DARFIELD AVE S.S. DIST.
						HOLMES WALSH MASSEY MOYA

Do not extend notes this side of this line

NOTE: ANY ADDITIONS OR CHANGES ON THIS SHEET MUST BE MADE OR CIRCLED IN RED INK, WITH DATE AND NAME OF PERSON MAKING CHANGE.

PLEASE RETURN TO
LOS ANGELES COUNTY ENGINEER
900 LOS ANGELES COUNTY ENGINEERING BLDG.

766420 S & E-353 9-55

76S420 S & E-353 9-55

PLEASE RETURN TO
LOS ANGELES COUNTY ENGINEER
700 LOS ANGELES COUNTY ENGINEERING BLDG.

NOTE: ANY ADDITIONS OR CHANGES ON THIS SHEET MUST BE MADE OR CIRCLED IN RED INK, WITH DATE AND NAME OF PERSON MAKING CHANGE.

Do not extend notes this side of this line

B.M.	1ST RUN	DIFF.	2ND RUN	3RD RUN	ADJ. ELEV.	DESCRIPTION
39-6	663.929					BM 39-6 - Elev 663.929 - FB 1360-13
	+ 6.708		6.656			CYPRESS AVE & GLENDORA AVE -
π	670.637	+2.089	+ 2.092			℄ INTER. - STD. C.S. MON IN WELL WITH
	- 4.619		4.564			COVER. (1963 Adj Elev)
T.P	666.018					
	+ 5.229		5.152			
π	671.247	+ 1.101	+ 1.102			
	- 4.128		4.050			
T.P	667.119					
	+ 4.989		4.871			
π	672.108	+ 1.521	+ 1.523			
	- 3.468		3.348			
T.P	668.640					
	+ 5.494		5.641			
π	674.134	+1.484	+ 1.482			
	- 4.010		4.159			
T.P	670.124					
	+ 5.936		5.899			
π	676.060	+1.754	1.757			
	- 4.182		4.142			
T.P.	671.878					
	+ 5.401		5.348	5.295		
π	677.279	-0.580	-0.513	0.574		
	- 5.981		5.921	5.869		
SG 2002	671.298					BM S.G. 2002 - Elev 671.397 - (Rd. Dept)
	+ 7.022		6.941			FB 847-196 - Covina Blvd & Glendora Ave
π	678.320	+ 4.561	+ 4.560			C.S. Mon in Co. E-1 RE 63 dn 14"
	- 2.461		2.381			in well
T.P.	675.859					

NOTES RED. DATE
NOTES CH. Mo. OSHITA DATE

C.J.
JOB NO. 2288.14 SURVEY OF DARFIELD AVE
SURVEY BY HOLMES
NOTES BY WALSH DATE 2-18-64
INDEXED J. GALLI DATE

F.B. 2121 PG. 104

7SS420 S & E-353 9-55

PLEASE RETURN TO
LOS ANGELES COUNTY ENGINEER
700 LOS ANGELES COUNTY ENGINEERING BLDG.

NOTE: ANY ADDITIONS OR CHANGES ON THIS SHEET MUST BE MADE OR CIRCLED IN RED INK, WITH DATE AND NAME OF PERSON MAKING CHANGE.

Do not extend notes this side of this line

B.M.	1ST RUN	DIFF.	2ND RUN	3RD RUN	ADJ. ELEV.	DESCRIPTION
TP	675.859					
	+ 6.440		6.382			
π	682.299	+3.271	+3.271			
	- 3.169		3.111			
TP	679.130					
	+ 6.621		6.541			
π	685.751	+3.412	+3.410			
	- 3.209		3.131			
TP	682.542					
	+ 5.190		5.140			
π	687.732	+1.791	+1.790			
	- 3.399		3.350			
TP	684.333					
	+ 6.064		6.070			
	690.397	+3.323	+3.323			
	- 2.741		2.747			
TP	687.656					
	+ 5.823		5.735			
π	693.479	+0.181	+0.178			
	- 5.642		5.557			
SET L.E. 115	687.837					B.M. L.E. 115 - Elev - FB 2121-105
	+ 5.511		5.431			Covina Blvd & Mangrove Ave - N.W. Cor
π	693.348	+0.562	+0.562			Service Pd. - Bl. Sub in ch 23' N of NCL
	4.949		4.869			
T.P.	688.399					

NOTES RED _____ JOB NO. 1188.14 SURVEY OF Dalkeith Ave
DATE _____ SURVEY BY Holmes
NOTES CHK'D OSHITA NOTES BY Wilson DATE 2-18-64
DATE _____ INDEXED [redacted] GALL DATE _____

F.B. 2121 PG. 105

768420 S & E-353 9-55

PLEASE RETURN TO
LOS ANGELES COUNTY ENGINEER
700 LOS ANGELES COUNTY ENGINEERING BLDG.

NOTE: ANY ADDITIONS OR CHANGES ON THIS SHEET MUST BE MADE OR CIRCLED IN RED INK, WITH DATE AND NAME OF PERSON MAKING CHANGE.

Do not extend notes this side of this line

JOB NO. 2288.H SURVEY OF DARFIELD AVE
SURVEY BY HOLMES
NOTES BY L. A. SM DATE 2-18-64
INDEXED G. J. GALLI DATE
NOTES RED. DATE
NOTES CH. M. OSHITA DATE

F.B. 2121 PG. 106

B.M.	1ST RUN	DIFF.	2ND RUN	3RD RUN	ADJ. ELEV.	DESCRIPTION
TP	688.399					
	+ 5.482		5.428	5.409		
π	693.881	+2.013	+ 2.017	+2.018		
	- 3.469		3.411	3.391		
SET L.E. 116	690.412					BM L.E 116 - Elev - FB 2121 - 106
	+ 3.510		3.484			MANGROVE AVE - E. Side 600± N. ℄ of
π	693.922	- 1.993	- 1.995			COVINA BLVD - Bt. Spk in cb in front HO #4854
	- 5.503		5.479			
T.P.	688.419					
	+ 4.510		4.429			
π	692.929	-0.582	-0.582			
	- 5.092		5.011			
L.E. 115	687.837					BM L.E 115 - Elev - FB 2121 - 105-106
	+ 5.640		5.586			COVINA BLVD & MANGROVE AVE - N.W. Cor. SERVICE
π	693.477	0.558	0.557			RD. - Bt. Spk in cb 23'± No of N.C.R.
	- 5.082		5.029			
S.B 2000	688.395					BM S.B. 2000 Elev - FB 2121 - 106
	+ 5.095		5.154			MANGROVE AVE & COVINA BLVD SERVICE RD
π	693.490	+0.696	+0.695			N.E. Cor L & BRAD 8'± N. of N.P.R.
	- 4.399		4.459			
T.P.	689.091					
	+ 6.511		6.430			
π	695.602	+3.092	+3.090			
	- 3.419		3.340			
TP	692.183					
	+ 6.761		6.714			
π	698.944	+3.359	+3.358			
	- 3.402		3.356			
TP	695.542					

768420 S & E-353 9-55

PLEASE RETURN TO
LOS ANGELES COUNTY ENGINEER
700 LOS ANGELES COUNTY ENGINEERING BLDG.

NOTE: ANY ADDITIONS OR CHANGES ON THIS SHEET MUST BE MADE OR CIRCLED IN RED INK, WITH DATE AND NAME OF PERSON MAKING CHANGE.

Do not extend notes this side of this line

B.M.	1ST RUN	DIFF.	2ND RUN	3RD RUN	ADJ. ELEV.	DESCRIPTION
TP	695.542					
	+ 6.828		6.761			
π	702.370	+3.958	+3.960			
	- 2.870		2.801			
BM	699.500					BM Elev - FB 2121-107
	+ 5.538		5.468			Covina Blvd N. side - Bt. Spk in wood
π	705.038	+2.280	+2.282			125'± W. of Darfield Ave.
	- 3.258		3.186			
Set L.E. 117	701.780					BM L.E. 117 - Elev - FB 2121-107
	+ 5.381		5.324			Covina Blvd N. side - Bt. Spk in cb - 7'± E
π	707.161	-0.068	-0.069			of pwd of Darfield Ave.
	- 5.449		5.393			
T.P.	701.712					
	+ 6.268		6.203			
π	707.980	+1.026	+1.023			
	- 5.242		5.180			
TP	702.738					
	+ 5.487		5.458			
π	708.225	+0.756	+0.756			
	- 4.731		4.702			
Set L.E. 118	703.494					BM L.E. 118 - Elev - FB 2121-107
	+ 7.240		7.130			Darfield Ave & Tudor St. - S.W. Cor
π	710.734	+4.121	+4.119			Bt. Spk in cb 5'± So. of S.P.R.
	- 3.119		3.011			
Set L.E. 119	707.615					BM L.E. 119 - Elev - FB 2121-107
	+ 4.590		4.464			Henton Ave & Tudor St. - S.W. Cor
π	712.205	-0.841	-0.842			Bt Spk in cb - 5'± So. of S.P.R.
	- 5.431		5.306			
T.P.	706.774					

NOTES RED _____ JOB NO. 2288.4 SURVEY OF Darfield Ave
DATE _____ SURVEY BY Holmes
NOTES CHKD. M. OSHITA NOTES BY K. A. SH DATE 2-18-64
DATE _____ INDEXED [redacted] J. GALLI DATE _____

F.B. 2121 Pg. 107

76S420 S & E-353 9-55

PLEASE RETURN TO
LOS ANGELES COUNTY ENGINEER
700 LOS ANGELES COUNTY ENGINEERING BLDG.

NOTE: ANY ADDITIONS OR CHANGES ON THIS SHEET MUST BE MADE OR CIRCLED IN RED INK, WITH DATE AND NAME OF PERSON MAKING CHANGE.

Do not extend notes this side of this line

JOB NO. 2288.14 SURVEY OF DARFIELD AVE.
SURVEY BY HOLMES
NOTES BY WALSH DATE 2-18-64
INDEXED [redacted] DATE
NOTES RED. DATE
NOTES CHK. M. OSHITA DATE

F.B. 2121 PG. 108

B.M.	1ST RUN	DIFF.	2ND RUN	3RD RUN	ADJ. ELEV.	DESCRIPTION
TP	706.774					
	+ 4.619		4.560			
π	711.393	-0.886	-0.889			
	- 5.505		5.449			
TP	705.888					
	+ 5.102		5.028			
π	710.990	-0.230	-0.230			
	- 5.332		5.258			
SET L.E 120	705.658					BM LE 120 - Elev - FB 2121-108
	+ 6.807		6.743			Covina Blvd - No. side - Bt. Spk in cb
π	712.465	+3.187	+3.184			7'± E ℄ prod of Henton Ave
	- 3.620		3.559			
LE 121 BM	708.845					BM LE 121 Elev - FB 2121-108
	+ 4.848		4.809			FB 849-196 - Covina Blvd & Bonnie Pove Ave
π	713.693	-1.192	-1.191			℄ inter - C.S. Mon in well with cover
	- 6.040		6.000			Marked "Co. F-1"
TP	707.653					
	+ 2.819		2.770	2.732		
π	710.472	-3.210	-3.219	3.217		
	- 6.029		5.989	5.949		
T.P.	704.443					
	+ 2.937		2.890	2.853		
π	707.380	-2.325	-2.330	-2.329		
	- 5.262		5.220	5.182		
T.P.	702.118					
	+ 5.329		5.265			
π	707.447	-2.822	-2.824			
	- 8.151		8.089			
TP	699.296					

769420 S & E-353 9-55

PLEASE RETURN TO
LOS ANGELES COUNTY ENGINEER
700 LOS ANGELES COUNTY ENGINEERING BLDG.

NOTE: ANY ADDITIONS OR CHANGES ON THIS SHEET MUST BE MADE OR CIRCLED IN RED INK, WITH DATE AND NAME OF PERSON MAKING CHANGE.

Do not extend notes this side of this line

B.M.	1ST RUN	DIFF.	2ND RUN	3RD RUN	ADJ. ELEV.	DESCRIPTION
TP	699.296					
	+ 4.010		4.000			
π	703.306	-1.437	-1.435			
	- 5.447		5.435			
TP	697.859					
	+ 3.092		3.031			
π	700.951	- 3.116	-3.118			
	- 6.208		6.149			
39-7	694.743					BM 39-7 - Elev 694.753 (1963 adj.) - FB1360 -
	+ 7.392		7.359			Cypress Ave & Bonnie Cove Ave
π	702.135	+4.348	+4.350			℄ inter. - L & T in tp. conc. culvert in
	- 3.044		3.009			H.H. 16" dm.
T.P.	699.091					
	+ 7.105		7.049			
π	706.196	+2.605	+2.608			
	- 4.500		4.441			
T.P.	701.696					
	+ 7.349		7.289	7.230		
π	709.045	+4.360	+4.366	4.361		
	- 2.989		2.923	2.869		
T.P.	706.056					
	+ 6.062		6.011			
π	712.118	+2.393	+2.390			
	- 3.669		3.621			
T.P.	708.449					
	+ 6.748		6.699			
π	715.197	+3.358	+3.359			
	- 3.390		3.340			
T.P.	711.807					

NOTES RED _____ JOB NO. 2288 H SURVEY OF Parkfield Ave
DATE _____ SURVEY BY Holmes
NOTES CHK'D M. OSHITA NOTES BY Walsh DATE 2-18-64
DATE _____ INDEXED [redacted] DATE _____

F.B. 3121 PG. 109

F.B. 2121 Pg. 110

JOB NO. 2288.4 SURVEY OF Darfield Ave

SURVEY BY Holmes

NOTES BY Wolsen DATE 2-18-64

INDEXED G. J. CALL DATE

NOTES RED. DATE

NOTES CH. M. OSHIRA DATE

76S420 S & E-353 9-55

PLEASE RETURN TO
LOS ANGELES COUNTY ENGINEER
700 LOS ANGELES COUNTY ENGINEERING BLDG.

NOTE: ANY ADDITIONS OR CHANGES ON THIS SHEET MUST BE MADE OR CIRCLED IN RED INK, WITH DATE AND NAME OF PERSON MAKING CHANGE.

Do not extend notes this side of this line

B.M.	1ST RUN	DIFF.	2ND RUN	3RD RUN	ADJ. ELEV.	DESCRIPTION
TP	711.807					
	+ 6.830		6.770	6.700		
T	718.637	+3.560	+3.550	+3.559		
	- 3.270		3.220	3.141		
TP	715.367					
	+ 6.761		6.724			
T	722.128	+2.891	+2.894			
	- 3.870		3.830			
39-B	718.258					BM 39-B - Elev 718.272 (1963 Adj) FB 1360-15 - Cypress St & Lyman Ave & Inter - C.S. Mon in well with cover use lw. edge cap

Notes Ck'd by M. OSHITA	Survey of Darfield Ave S.S. Dist.
Map No.	JN 2288.14 Tape Std °F
Office Work	Surveyed by D.E. Holmes
Checked	Notes Holmes Date 2-64
Date	Indexed [redacted] J. GALLI [redacted] 3 °F

F. B. 2121 PG. 111

C.I. 2288.14
DARFIELD AVE S.S. DIST.

INDEX

Note: Any Additions or Changes on This Sheet Must be Made or Circled in Red Ink With Date and Name of Person Making Change.

Do not extend this side of this line.

PLEASE RETURN TO
LOS ANGELES COUNTY ENGINEER
403 LOS ANGELES COUNTY ENGINEERING BLDG.

76E3095 C.E. #310 6-62

X

F. B. 2121 PG. 112

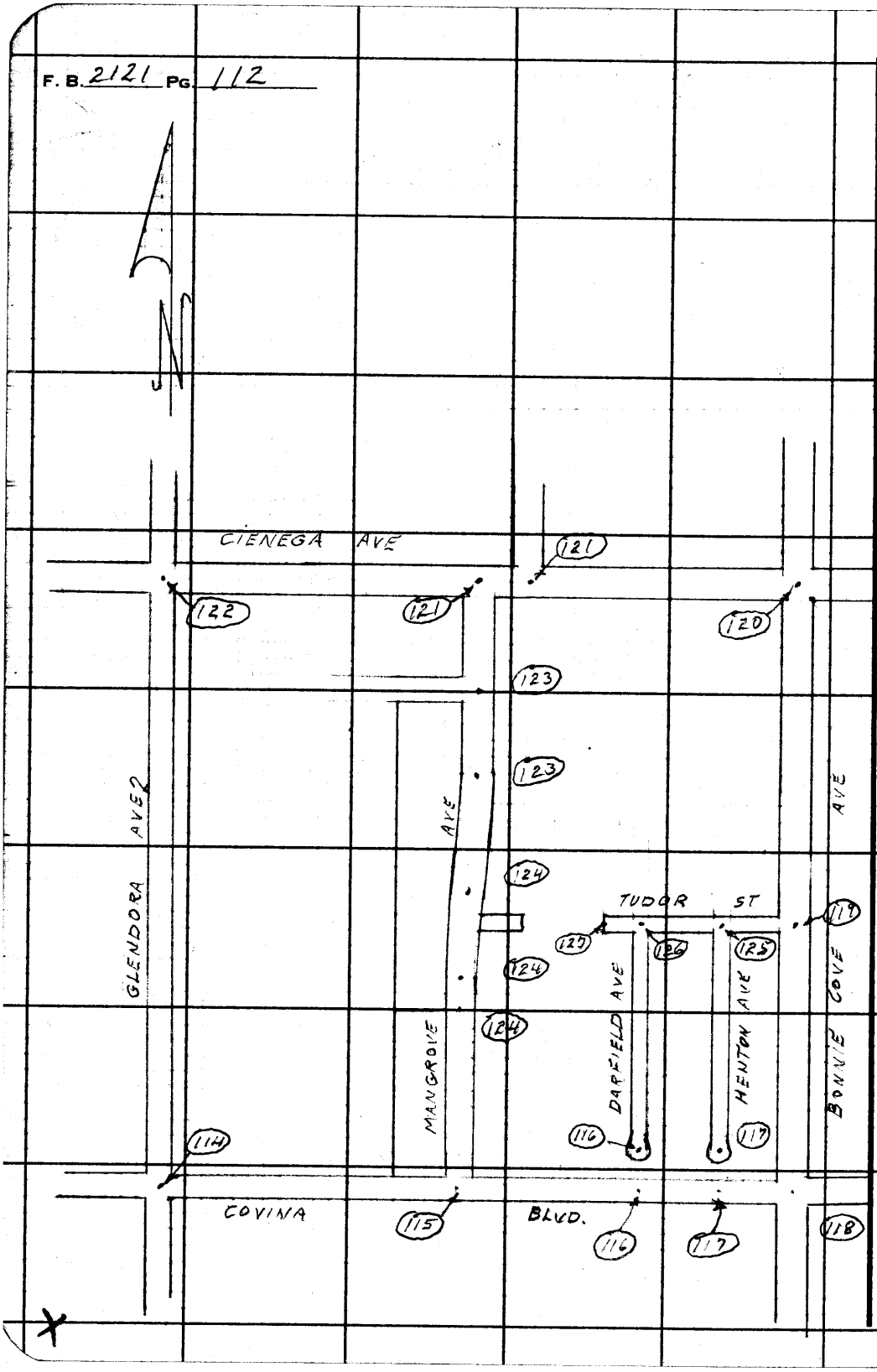

PLEASE RETURN TO
LOS ANGELES COUNTY ENGINEER
403 LOS ANGELES COUNTY ENGINEERING BLDG.

Do not extend this side of this line.

Note: Any Additions or Changes on This Sheet Must be Made or Circled in Red Ink With Date and Name of Person Making Change.

PWFB 1432 808

Notes Ck'd by M. OSHITA	Survey of Darfield Ave S.S.
Map No.	JN 2288.14 Tape 6211 Std 68 °F
Office Work	Surveyed by D.E. Holmes
Checked	Notes Holmes Date
Date	Indexed L. J. GALLI

F. B. 212 PG. 113

JN 2288.14

DARFIELD AVE S.S. DIST.

& SURVEY of STREETS, etc. on.

GLENDORA AVE. E. To BONNIE COVE

North To.

CIENEGA AVE & TUDOR ST. TR's. 20975

& 21445

Note: Any Additions or Changes on This Sheet Must be Made or Circled in Red Ink With Date and Name of Person Making Change.

Do not extend this side of this line.

PLEASE RETURN TO
LOS ANGELES COUNTY ENGINEER
403 LOS ANGELES COUNTY ENGINEERING BLDG.

76F3095 CE # 310 8-61

1

PWFB 1432

809

F. B. 212 PG. 141

48-A-4

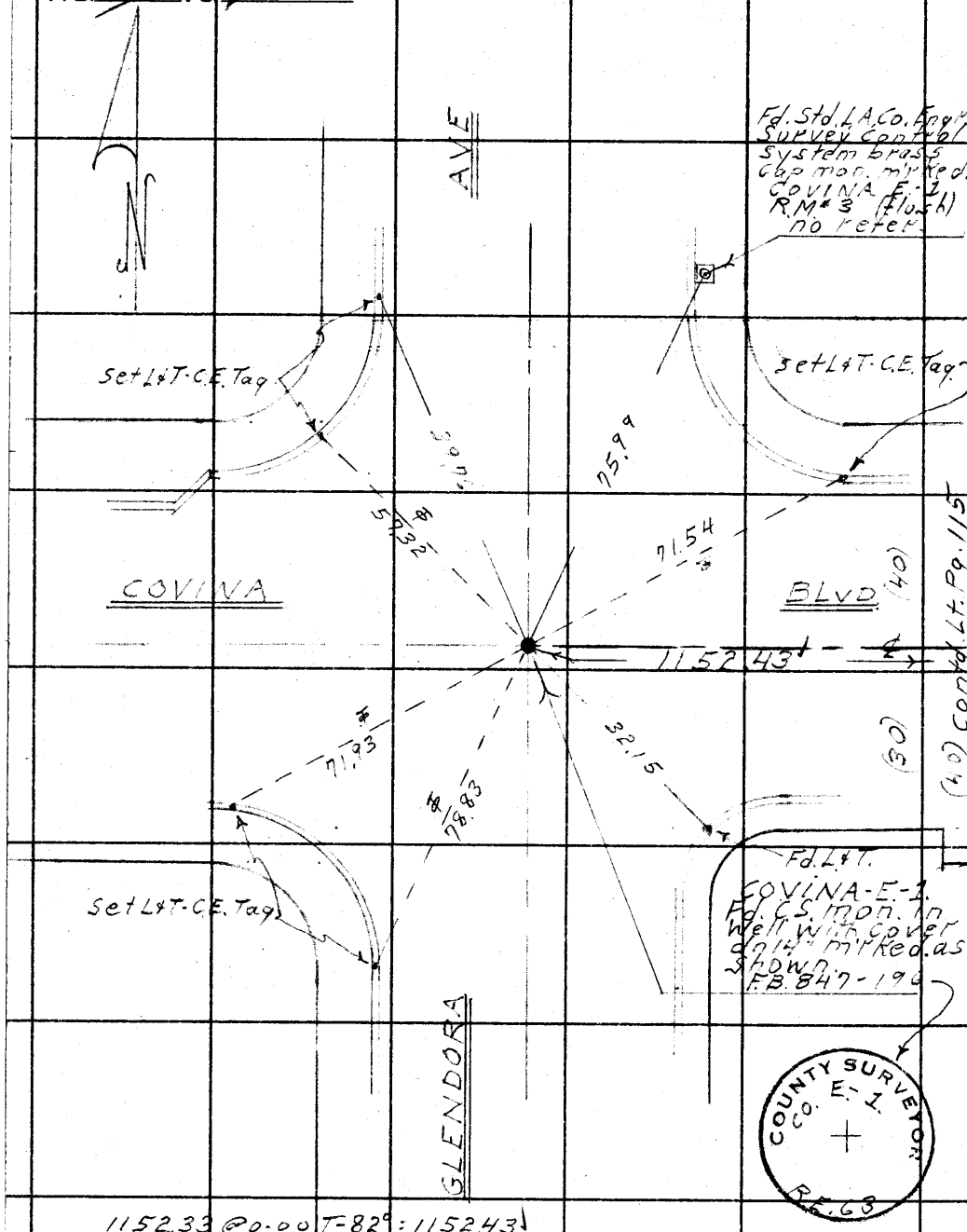

PLEASE RETURN TO
LOS ANGELES COUNTY ENGINEER
403 Los Angeles County Engineering Bldg.

Do not extend this side of this line.

Note: Any Additions or Changes on This Sheet Must be Made or Circled in Red Ink With Date and Name of Person Making Change.

PWFB 1433

632

Notes Ck'd by M. OSHITA
Map No.
Office Work
Checked
Date

Survey of Dartfield Ave S.S.
JN 2288.14 Tape 0211 Std 68 °F
Surveyed by D.E. Holmes
Notes Holmes Date 2-18-64
Indexed J. GALLI

F.B. ~~2121 Pg. 146~~

48-1-1

Contd. bot. Pg. 124

1 90-00-00
M 359-59-50
L 179-59-20
Av. 89-59-55

TR"

(30) (30)

17.98

AVE

59.96

20975

Fd. BT. spk & Tin on line N.&S. F.B. 2049-65

18.12

Fd. L&T.

Fd. L&T-C.E. Tag.

(52)

SERVICE RD.

MANGROVE

Fd. L&T-C.E. Tag

56.00

58.87

89

41.51

59-55

50 Adj

48.15

2.94

(30)

Fd. S.W. & Tin on line F.B. 2288-6

115243

956.42

(40)

From Rt. Pg. 114

COVINA

BLVD.

(40)

(40)

33.99

32.33

41.16

Contd. Lt. Pg. 116

Set L&T-C.E. Tag.

956.42@0-00T68°=956.42

599.08@0-00T-64°=599.06

56.00@0-00T-60°=56.00

Fd. Bt. spk & Tin on line E.&W. F.B. 2049-65 Used for line N. F.B. 2288-6

Note: Any Additions or Changes on This Sheet Must Be Made or Circled in Red Ink With Date and Name of Person Making Change.

Do not extend notes this side of this line.

RETURN TO
LOS ANGELES COUNTY ENGINEER
LOS ANGELES COUNTY ENGINEERING BLDG.

763095 CE #247—7-53

PWFB 1433

633, 634

F.B. 2121 PG. 116

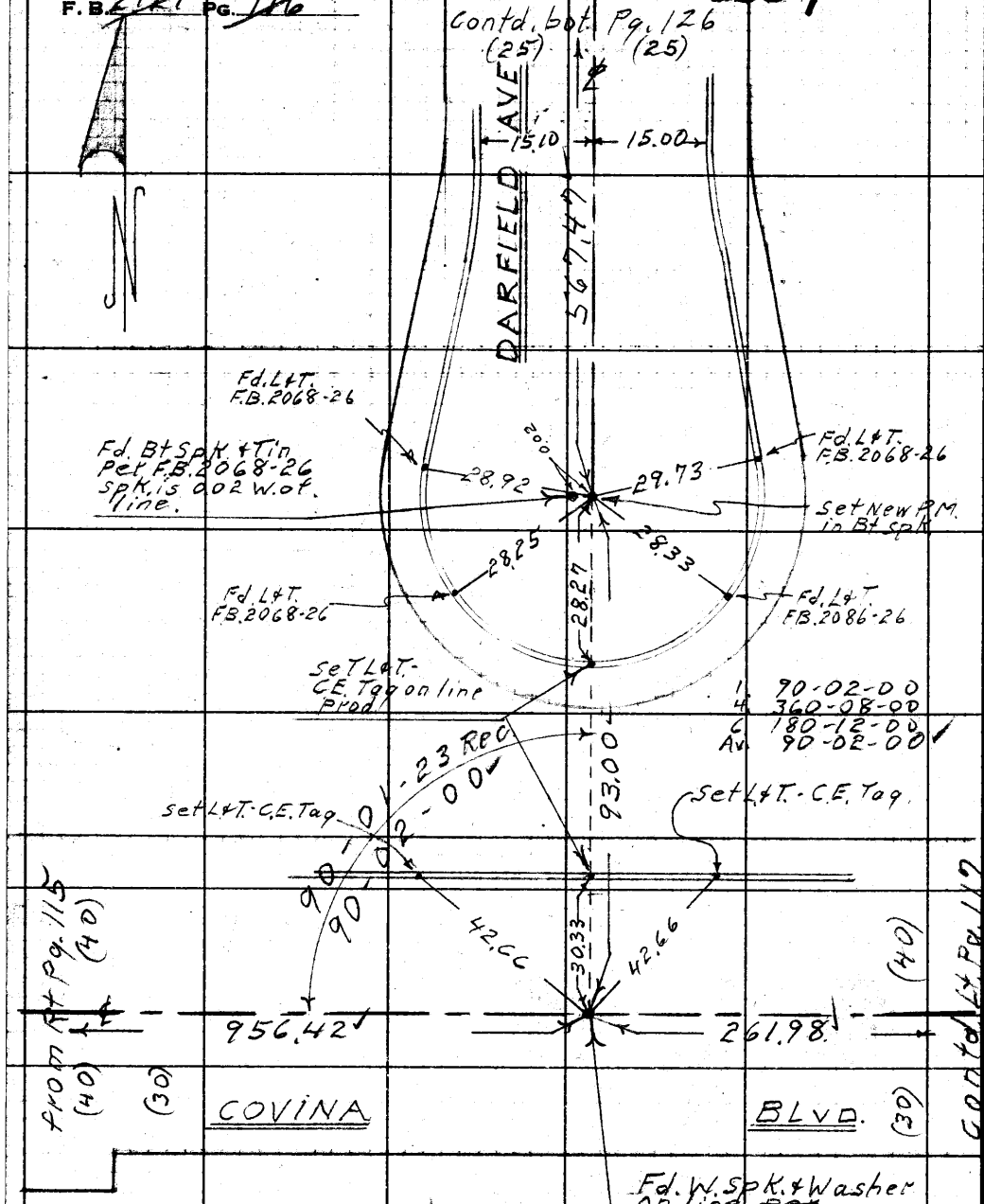

92.99 @ 0-00 T-82° = 93.00

261.98 @ 0-00 T-66° = 261.98

567.51 @ 0-00 T-56° = 567.47

48-A-4

RETURN TO
LOS ANGELES COUNTY ENGINEER
LOS ANGELES COUNTY ENGINEERING BLDG.

Do not extend notes this side of this line.

Note: Any Additions or Changes on This Sheet Must be Made or Circled in Red Ink With Date and Name of Person Making Change.

PWFB 1433 635, 636

Notes Ck'd by M. OSHITA	Survey of Dorfield Ave S S
Map No.	JN 2288 Tape 0211 Std 68 °F
Office Work	Surveyed by D.E. Holmes
Checked	Notes Holmes Date 2-19-64
Date	Indexed J. GALLI

F.B. 3121 Pg. 125

48-A-1

Contd. bot. Pg. 125

1. 90-02-00
H. 360-04-00
6. 180-12-00
Av. 90-02-00 ✓

567.53 @ 0-00T-54°
= 567.48 ✓

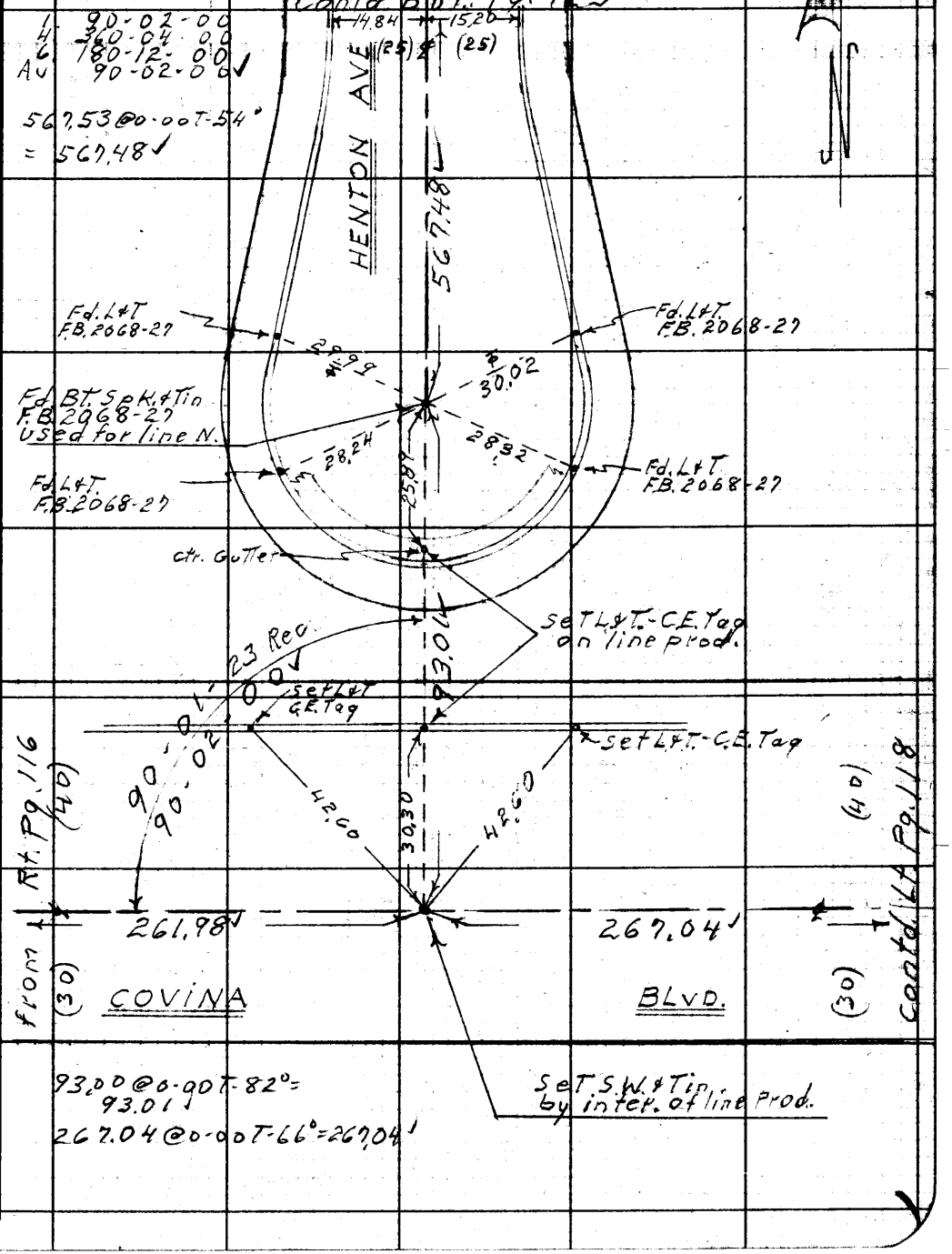

93.00 @ 0-00T-82° = 93.01 ✓

267.04 @ 0-00T-66° = 267.04 ✓

Note: Any Additions or Changes on This Sheet Must Be Made or Circled in Red Ink With Date and Name of Person Making Change.

Do not extend notes this side of this line.

RETURN TO
LOS ANGELES COUNTY ENGINEER
900 LOS ANGELES COUNTY ENGINEERING BLDG.

76809S CE #247—7-53

PWFB 1433

637

F. B. 2121 PG. 118

contd. ∆ of T. Pg. 119

(30) (30)

1. 90-01-20
4. 360-05-50
6. 180-08-30
Av. 90-01-25

48-A-4

AVE

660.48

Fd. L&T.-C.E. Tag.
Fd. L&T.

set L&T.-C.E. Tag

90-01-25

63.50

59.53

58.48

66.58

from Rt. Pg. 117 40

267.04

COVINA

~~CIENEGA~~

AVE

from 30

37.70

Fd (X) Top bolt (Cor. conc. wierbox)

COVE

660.48@0-00 T-68
660.48 ✓

COVINA F-1.
Fd. G.S. mon. in well with cover.
004.8
RB. 1800-97
RB. 849-196
F.B. 2288-8
mon. marked as shown.

BONNIE

COUNTY SURVEYOR
CO. F-1
RE. 63

RETURN TO
LOS ANGELES COUNTY ENGINEER
700 LOS ANGELES COUNTY ENGINEERING BLDG.

Do not extend notes this side of this line.

Note: Any Additions or Changes on This Sheet Must be Made or Circled in Red Ink With Date and Name of Person Making Change.

PWFB 1433 638

48-4-B

Notes Ck'd by M. OSHITA	Survey of Dartfield Ave S.S. Dist F.B. 2121 Pg. 117
Map No.	Tape 0211 Std 68 °F
Office Work	Surveyed by D.E. Holmes
Checked	Notes Holmes Date 2-18-64
Date	Indexed R. J. GALLE

Contd. bot. Pg. 120

659.17@0-00T-16°=
659.20

Fd. Bt. spk. w. & Tin P.M. in N. edge of washer ties Pgl. FB 2068-25 Checks P.M. 4' is on line N.&S. Replaced PM in W. with new S.W.&Tin (used for line to W.)

266.97@0-00T-56°=
266.95

(30) (30)

659.20

AVE

set L&T-C.E. Tag.

set L&T-C.E. Tag.

22.74

20.28

set L&T-C.E. Tag on line Prod.

0.61

40.61

set L&T-C.E. Tag.

(20)

266.95

No. Line TR# 21445

TUDOR ST.

Contd. Rt. Pg. 125

(40)

61.90

48.31

89.68

58.15

64.08

0.015

Fd. L&T. FB 2068-25

Fd. L&T.

Fd. Bt. spk & Tin 0.015 West of line monetor

660.48

BONNIE COVE

L. 89-58-30
L. 359-53-40
C. 179-50-20
Av. 89-58-25

TR# 21445

(30) (30)

from Top pg. 118

Note: Any Additions or Changes on This Sheet Must Be Made or Circled in Red Ink With Date and Name of Person Making Change.

Do not extend notes this side of this line.

RETURN TO
LOS ANGELES COUNTY ENGINEER
900 Los Angeles County Engineering Bldg.

768098 CE #247—7-59

F.B. 2121 PG. 120

48-A-3

C.S. Mon. Pet. F.B. 2288-8 & F.B. 847-179
has been removed by new
Rd. Constr.
Set C.E. mon. in well with
Cover on 8" by Ties Pet.
F.B. 2288-8
Mon. mikedias
Shown

1. 89-59-50
4. 359-59-10
6. 179-58-20
Av. 89-59-45

COUNTY ENGINEER
R.E. 5869

Fd. L&T.

AVE

Fd. L&T.
F.B. 2288-8

70.10

CIENEGA

51.20

65.51

AVE

(40)

1319.32

Contd. Top Pg. 121
(40)

69.66

89-59-10

70.34

35.54

40 AD

Fd. L&T.

Fd. L&T.
F.B. 2288-8

1319.25 @ 0-00T-96°=
1319.32
Set L&T.-CE Tag.

BONNIE COVE

659.20

(30)

(30)

from Top Pg. 119

RETURN TO
LOS ANGELES COUNTY ENGINEER
700 LOS ANGELES COUNTY ENGINEERING BLDG.

Do not extend notes this side of this line.

Note: Any Additions or Changes on This Sheet Must be Made or Circled in Red Ink With Date and Name of Person Making Change.

76F309S CE #310 6-62

PLEASE RETURN TO
LOS ANGELES COUNTY ENGINEER
403 LOS ANGELES COUNTY ENGINEERING BLDG.

Note: Any Additions or Changes on This Sheet Must be Made or Circled in Red Ink With Date and Name of Person Making Change.

Do not extend this side of this line.

48-A-3

PWFB 1533

Notes Ck'd by M. OSHIRA
Map No.
Office Work
Checked
Date

Survey of Particle/Ave SS Dist
Job No. 1288 Tape 0211 Stg 60 °F
Surveyed by DE. Holmes
Notes Date 2-21-64
Indexed J. GALLI

695

F. B. 2127 Pg. 121

154.56@0-00T-76°=154.57✓
1164.67@0-00T-72°=1164.70✓
193.96@0-00T-66°=193.96✓

Fd. BT. SPK + Tin FB. 3010-8 Ties check used for line so Removed.

Fd. L&T FB. 3010-8

Set L&T-CE Tag on line Prod.

Fd. L&T FB. 3010-8

Fd. L&T.

Fd. BT. SPK + Tin on 1" no refer.

Set P.M. by Ties per FB. 2288-9

Fd. L&T.

BANNA AVE

CIENEGA AVE

Set S.W. + Tin by inter.

Contd. Rt. Pg. 122

45.01

30.21

62.15

47.90

(40)

0.04

0.05

0.035

1164.70✓

154.57✓

1319.32

0.06

(30)

(40)

from 1A Pg. 120

52.43

74.21

Set L&T-CE Tag

MANGROVE AVE

193.96

89-57-25

Set nail on line opp. P.M.

1. 89-57-20
4. 359-49-30
6. 179-44-30
Av. 89-57-25✓

Fd. L&T FB. 3010-8

TR.

21223

(30)

(30)

Contd. Top Pg. 123

F. B 2121 PG 122

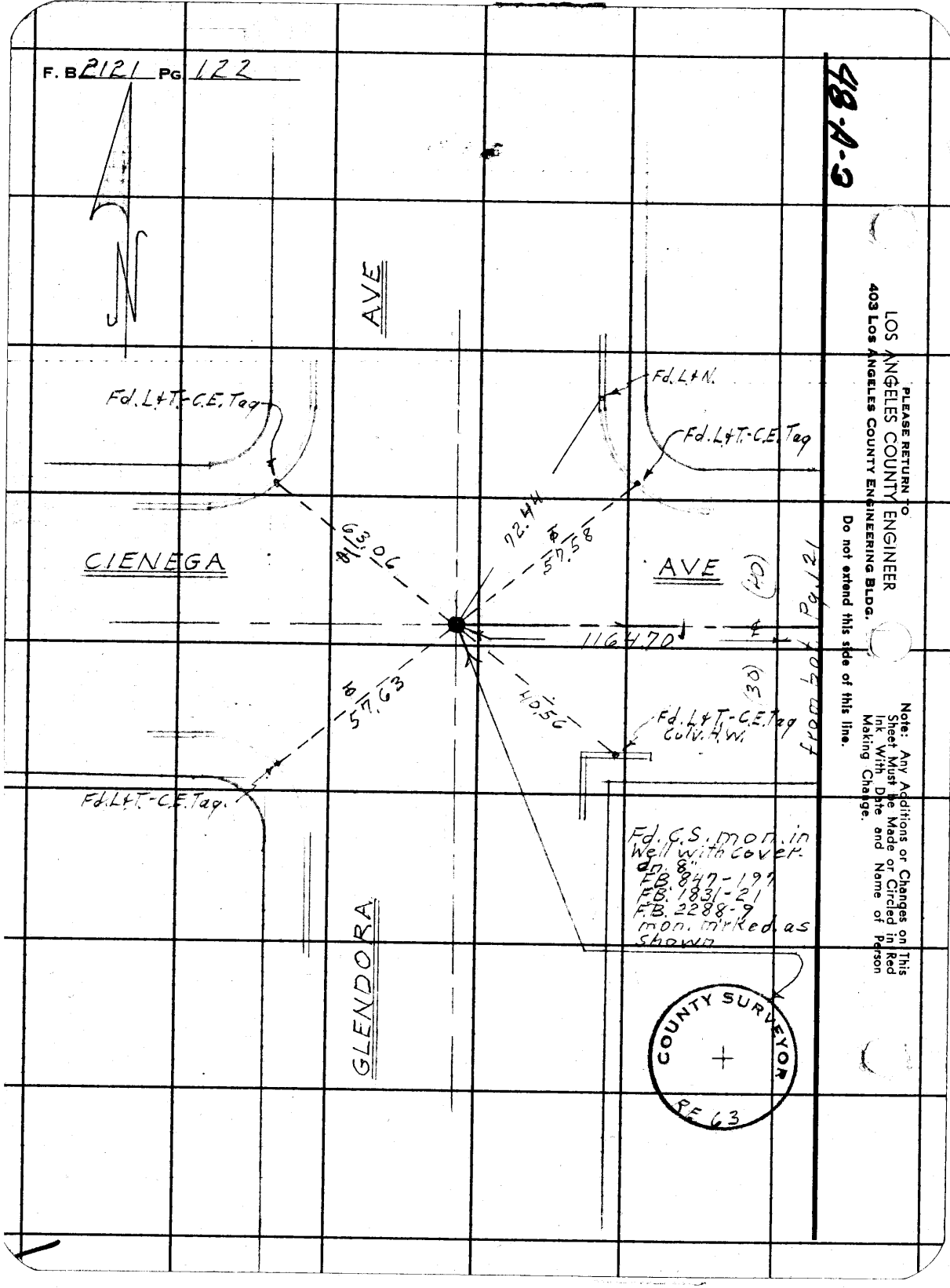

PLEASE RETURN TO
LOS ANGELES COUNTY ENGINEER
403 Los Angeles County Engineering Bldg.

Do not extend this side of this line.

Note: Any Additions or Changes on This Sheet Must be Made or Circled in Red Ink With Date and Name of Person Making Change.

98-A-3

PWFB 1433

639

Notes Ck'd by M. OSHITA
Map No:
Office Work
Checked
Date

Survey of Deerfield Ave S.S. Dist.
JN 2288.4 Tape 0214 Std 68 ?F
Surveyed by D.E. Holmes
Notes Holmes Date 2-24-64
Indexed J. GALI

F. B. 2124 PG. 123

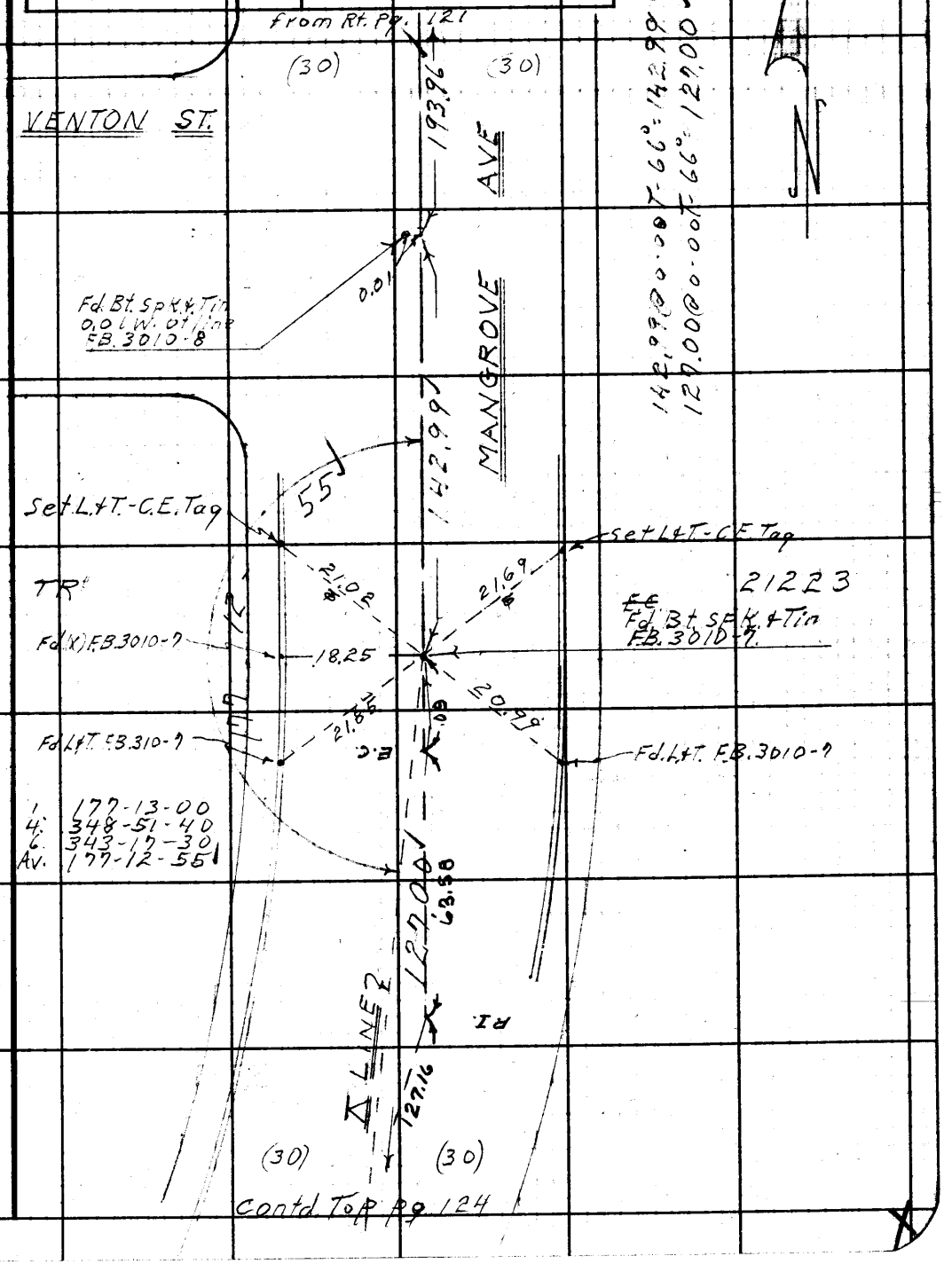

Note: Any Additions or Changes on This Sheet Must be Made or Circled in Red Ink With Date and Name of Person Making Change.

Do not extend this side of this line.

PLEASE RETURN TO
LOS ANGELES COUNTY ENGINEER
403 Los Angeles County Engineering Bldg.

76F3095 CE #3 0 6-62

PWFB 1433

640

F. B. 212 PG. 124

From bot. Pg. 123

88-A-3

L: 177-14-30
L: 348-58-20
L: 343-27-30
L: 177-14-35

127.07 @ 00-00 T 66° 127.07
74.31 @ 00-00 T 66° 74.31

127.00 TIE LINE

(30)

0.03

(30)

PRC
Fd. B.T. Spk. & Tin
0.03 E. of line
F.B. 3010-7

127.16

MANGROVE AVE

127.07

TUDOR ST

63.54

Set L&T-C.E. Tag.

18.69

Set L&T-C.E. Tag.

Fd. (x)

18.25

18.25

Fd. (x) (not Tangent across)

Fd. B.T. Spk. & Tin B.C.
F.B. 3010-7

Fd. L&T.
F.B. 3010-7

18.42

18.73

Fd. L&T. F.B. 3010-7

74.3

177

TR"

Fd. L&T.

Fd. L&T.

21223

18.93

18.93

TR"

26.20

27.08

20975

Fd. L&T.

Fd. L&T.

37.29

37.53

Set S.W. & Tin by Ties
Per F.B. 2049-64
Spk. Checks, 0.1' W. of line
Set new P.M. on line

Fd. Nail
F.B. 2049-64

(30)

(30)

Fd. Nail
F.B. 2049-64

From Top Pg. 115

PLEASE RETURN TO
LOS ANGELES COUNTY ENGINEER
403 Los Angeles County Engineering Bldg.
Do not extend this side of this line.

Note: Any Additions or Changes on This Sheet Must Be Made or Circled in Red Ink With Date and Name of Person Making Change.

PWFB 1433 641

Notes Ck'd by M. OSHITA
Map No.
Office Work
Checked
Date

Survey of Parfield Ave SS Dist
JN 2288.14 Tape 0211 Std 68 °F
Surveyed by D.E. Holmes
Notes Holmes Date 2-25-64
Indexed R. J. GALLI

F. B. 2124 Pg. 125

49-A-3

261.97 @ 0.00 T 56 = 261.95

Note: Any Additions or Changes on This Sheet Must be Made or Circled in Red Ink With Date and Name of Person Making Change.

Do not extend this side of this line.

PLEASE RETURN TO
LOS ANGELES COUNTY ENGINEER
403 LOS ANGELES COUNTY ENGINEERING BLDG.

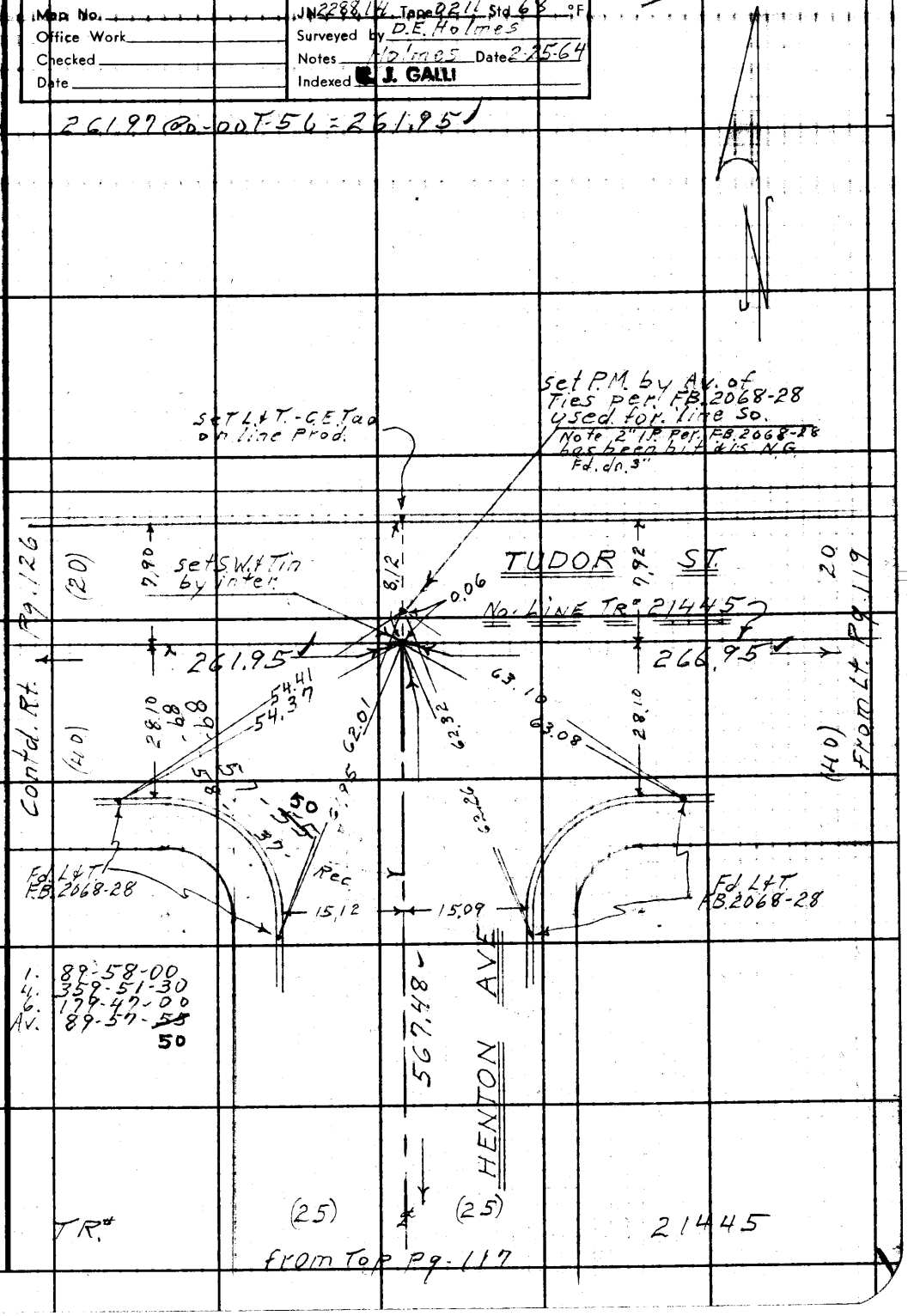

78F309S C.E. #310 8-62

PWFB 1433

642

F. B. 212 PG. 126

48-A-3

130.49 (@ 0-00T-56" - 130.48)

Set L&T - C.E. T99 on line Bro'd.

Set P.M. by 4 of Ties Per F.B. 2068-24 used for line So.

Set S.W. & Tin by inter.

Note 2" I.P. Per F.B. 2068-24 has been bent 4.15 N.G. in 2"

TUDOR

ST.

No. LINE TR# 21445

Contd. Rt. Pg. 127

Contd. Lt. Pg. 127

130.48

261.95

0.08

8.16

7.90

7.91

28.09

57.42

57.39

61.91

61.83

54.43

54.39

62.97

10 ALL

28.11

90-02

90-02

18.19

Fd. L&T. F.B. 2068-24

Fd. L&T F.B. 2068-24

15.04

15.10

DARFIELD AV

S 67°47'

(25)

(25)

(41)

(41)

(20)

(20)

1 90-02-00
4 360-09-00
6 180-13-30
AV 90-02-15

TR#

21445

from Top Pg 116

LOS ANGELES COUNTY ENGINEER
403 Los Angeles County Engineering Bldg.

PLEASE RETURN TO

Do not extend this side of this line.

Note: Any Additions or Changes on This Sheet Must be Made or Circled in Red Ink With Date and Name of Person Making Change.

PWFB 1433

643

Notes Ck'd by M. OSHITA	Survey of Darfield Ave SS Dist F. B. 212 PG. 121
Map No.	JN 2288.14 Type D244 Std 68 °F
Office Work	Surveyed by D.E. Holmes
Checked	Notes Holmes Date 2-25-64
Date	Indexed R. J. BALLI

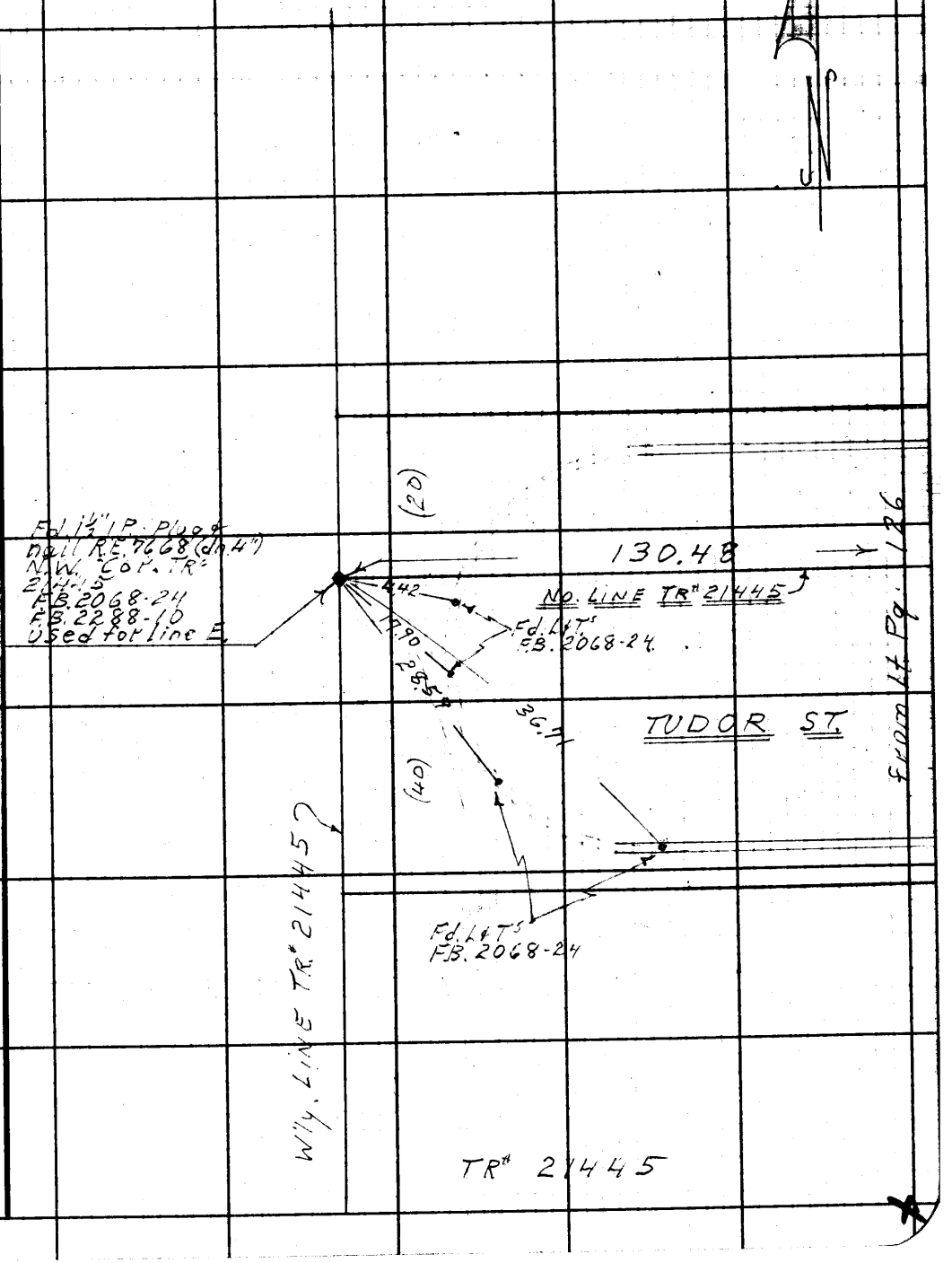

Note: Any Additions or Changes on This Sheet Must be Made or Circled in Red Ink With Date and Name of Person Making Change.

Do not extend this line.

PLEASE RETURN TO
LOS ANGELES COUNTY ENGINEER
403 LOS ANGELES COUNTY ENGINEERING BLDG.

76F309S CE #310 6-62

PLEASE RETURN TO
LOS ANGELES COUNTY ENGINEER
403 LOS ANGELES COUNTY ENGINEERING BLDG.

Note: Any Additions or Changes on This Sheet Must be Made or Circled in Red Ink With Date and Name of Person Making Change.

Do not extend this side of this line.

F. B. 212 PG 128

Notes Ck'd by	Survey of	F. B. 2121 PG. 129
Map No.	JN 2288.14 Tape Std °F	
Office Work	Surveyed by HOLMES	
Checked	Notes W/A 4514 Date 2-26-64	
Date	Indexed B. J. GALLE MAR 3 '64	

C.I. 2288.14

DARFIELD AVE S.S. DIST.

LOCATION OF IMPROVEMENTS

ON MANGROVE AVE FROM COVINA BLVD

NO. TO TRACT LINE

Note: Any Additions or Changes on This Sheet Must be Made or Circled in Red Ink With Date and Name of Person Making Change.

Do not extend this side of this line.

PLEASE RETURN TO
LOS ANGELES COUNTY ENGINEER
403 LOS ANGELES COUNTY ENGINEERING BLDG.

76F309S C.E. #310 8-62

F. B. 2121 PG. 130

END.

7+55.06
SPK&Tin
Pg. 124

18.00 18.00

4" conc. wk.

2" conc. cb.

1½" conc. gutter

6" conc. cb.

1½" conc. gutter

4" conc. wk.

16.8 → 1+13.0

18.0 → 1+97.7

4" conc. wk.

6" conc. cb.

2" gutter

45.6 → 1+70.7

18 16.8 → 1+47.2

34.2 1.8

1+44.0

6" conc. cb.

Premix PVT.

R=5.0

34.8 → 1+36.3

T.P.

34.5 → 1+33.2

R=20.0

1+26.0

2" conc. gutter

S.S.M.H. → 5.5 → 1+23.7

30.0 30.7 32.0 25.0 28.0 26.0

0+30.4 0+52.5 0+65.5 1+11.85 1+38.2 1+54.2

32.10

SPK&Tin, Pg. 115
1+00 90.19 N.
1+00 90.19 E.

2" conc. gutter

6" conc. cb.

PLEASE RETURN TO
LOS ANGELES COUNTY ENGINEER
403 Los Angeles County Engineering Bldg.

Do not extend this side of this line.

Note: Any Additions or Changes on This Sheet Must Be Made or Circled in Red Ink With Date and Name of Person Making Change.

Notes Ck'd by	Survey of DARFIELD AVE
Map No.	C.I. 2288.14 Tape Std °F
Office Work	Surveyed by HOLMES
Checked	Notes WALSH Date 2-26-64
Date	Indexed [redacted] J. GALL

F. B. 2121 PG. 131

C.I. 2288.14
DARFIELD AVE. S.S. DIST.

LOCATION OF IMPROVEMENTS
ON DARFIELD AVE FROM COVINA BLVD
NO. TO TUDOR ST.

Note: Any Additions or Changes on This Sheet Must be Made or Circled in Red Ink With Date and Name of Person Making Change.

Do not extend this side of this line.

PLEASE RETURN TO
LOS ANGELES COUNTY ENGINEER
403 LOS ANGELES COUNTY ENGINEERING BLDG.

76F309S CE #310 6-62

X

F. B. 2121 PG 132

TUDOR ST.

7+60.47
S.W.C.T
PG 126

7+32.4 — 40.0 — 40.1 — 7+32.4

R=20

7+05.4 — 15.04 — 15.10 — 7+05.4

6" Conc. Cb.

2+73.0 — 15.10 — 15.00 — 2+73.0

2+60.4 — 15.5 — 15.3 — 2+60.4

2+44.0 — 18.0 — 17.9 — 2+44.0

2+02.7 — 26.5 — 26.4 — 2+02.7

1+93.0
S.C.T
PG 116

DARFELD AVE

1+78.8 — 22.7

1+71.0 — 10.4

1+73.7 — 18.7

1+69.0

3.1

1+60.0

28.0

4.8.3

1+66.0

1+64.5

1.1 — 8.8 — 1+56.5

DRAIN UNDER CONC. WALK

1+41.1

6" Conc. Block wall 5' high

6" Conc. Block wall 6' high

Dirt

1+39.8+6.W.

7.4

1+39.6

4" Conc. Side Walk

Conc. Side Walk

0.8

6.5

1+35.6

H.H. & Hyd
1+32.1

1+31.8

P.P.

1+30.6

6" Conc. Cb.

COVINA

18"

1+26.1 S.S.M.H

1+30.1

1+28.1

2" Conc. Gut

BLVD

1+00
W.S.E.W
PG 116

EDGE PVMT

PLEASE RETURN TO
LOS ANGELES COUNTY ENGINEER
403 Los Angeles County Engineering Bldg.
Do not extend this side of this line.

Note: Any Additions or Changes on This Sheet Must Be Made or Circled in Red Ink With Date and Name of Person Making Change.

Notes Ck'd by	Survey of DARFIELD AVE SS
Map No.	JN CI 2288.14 Type Std °F
Office Work	Surveyed by HOLMES
Checked	Notes WALSH Date 2-26-64
Date	Indexed R. J. GALL

F. B. 2121 PG. 133

C. I. 2288.14

DARFIELD AVE S.S. DIST.

LOCATION OF IMPROVEMENTS ON HEMPTON AVE FROM COVINA BLVD No. to TUDOR ST.

Note: Any Additions or Changes on This Sheet Must be Made or Circled in Red Ink With Date and Name of Person Making Change.

Do not extend this side of this line.

PLEASE RETURN TO
LOS ANGELES COUNTY ENGINEER
403 LOS ANGELES COUNTY ENGINEERING BLDG.

76F309S CE #310 8-62

F. B. 2121 PG 134

7+60.49
S.W.&T
PG 125

TUDOR ST

7+32.8 — 42.1 — 42.1 — 7+32.8

R=27° Conc. Gut — Conc. Gut R=27°

7+05.3 — 15.1 — 15.1 — 7+05.3

6+96.3 — 15.1 — 15.1 — 6+96.8

2+73.6 — 14.9 — 15.0 — 2+73.6

2+57.0 — 15.5 — 16.0 — 2+57.0

2+42.2 — 17.9 — 18.8 — 2+42.2

Conc. Gut — Conc. Gut

2+08.5 — 25.4 — 25.6 — 2+08.5

1+97.8 — 25.6 — 25.6 — 1+97.8

S&T
1+93.01
PG 117

HEUTON AVE

22.0

16.4 — 10.4 — 1+78.3

1+72.4 — 2.7 — 1+67.6 — 1+71.1

R=28°

1+69.0 — 8.2 — 1+66.0

1+64.4

1.2

8.7 — 1+56.4

1+55.3

DRAIN UNDER CONC. WALK

1.7

6" Conc. Bpoca Wall 5' high — 1.7 — 1.8 — 1.2 — 1+40.6 — 6" Conc. Bpoca Wall 5' high

1+40.1 — 1+39.6 — 1.7 — 1.27 — 0.5

4" conc. Side Walk

1+35.6 — 0.6 — 6.5

1+31.78 P.P. — 0.54

1+31.4 HHE Hvd. — 1+30.6 — 3.2 — 3.9 — 1+30.6 — 6" Conc. Ch

18.8

Conc. Gut

1+30.1

1+24.1 S.S.M.H. — 1+28.1

4.5

COVINA BLVD

1100
S.W.&T
PG 117

EDGE PVMT.

PLEASE RETURN TO
LOS ANGELES COUNTY ENGINEER
403 Los Angeles County Engineering Bldg.
Do not extend this side of this line.

Note: Any Additions or Changes on This Sheet Must Be Made or Circled in Red Ink With Date and Name of Person Making Change.

Profile No.	Notes Red	Plotted	Job No. 2288.14	Division No. 11		F. B. 2121	Pg. 135
	Date	Date	Survey of DARFIELD AVE S.S				
X-Sec. No.	Notes Chkd.	Checked	Survey by Holmes	Notes WALSH	Date 2-26-64		
	Date	Date	Map No.	Indexed E. J. GALL	Date MAR 2 '64		

C.I 2288.14

DARFIELD AVE S.S. DIST.

CROSS - SECTIONS ON MANGROVE AVE

from COVINA BLVD No. to TRACT LINE.

STATION	B. S.	H. I.	F. S.	ELEV.

NOTE: ANY ADDITIONS OR CHANGES ON THIS SHEET MUST BE MADE OR CIRCLED IN RED INK, WITH DATE AND NAME OF PERSON MAKING CHANGE.

Do not extend notes this side of this line.

PLEASE RETURN TO
LOS ANGELES COUNTY ENGINEER
403 LOS ANGELES COUNTY ENGINEERING BLDG.

76-L-298 CE 307 2-63

76-L-298 CE 307 2-63

PLEASE RETURN TO
LOS ANGELES COUNTY ENGINEER
403 LOS ANGELES COUNTY ENGINEERING BLDG.

NOTE: ANY ADDITIONS OR CHANGES ON THIS SHEET MUST BE MADE OR CIRCLED IN RED INK, WITH DATE AND NAME OF PERSON MAKING CHANGE

Do not extend notes this side of this line.

F. B. 2121 Pg. 136 Job No. 2288 Division No. 11 Notes Red ____ Plotted ____ Profile ____
Survey of Darfield Ave S.S. Dist. Date ____ Date ____ No. ____ X-Sec. ____
Survey by Holmes Notes Walsh Notes Chkd. ____ Checked ____
Indexed [redacted] J. GALLI Date ____ Date ____ No. ____

STATION	B. S.	H. I.	F. S.	ELEV.	Lt	℄	Rt
BM LE 115				687.84	BM LE 115 - Elev 687.837 - FB 2121 - 105		
					Covina Blvd & Mangrove Ave - N.W. Cor Service Rd.		
					Bt. Spk in cb 23°± N. of N.C.R.		
1+00				688.14		℄	
				688.57			30°
				687.56	30°		
1+23.7	Man hole				5.5 MH.		
N. Rim				687.49	7.19 meas .67 dia 7.86 N		
Inlet N	Invert			679.63			
E. Rim				687.52	7.34 meas .67 dia 8.01 E		
Inlet E	Invert			679.51			
W. Rim				687.52	7.39 meas .67 dia 8.06 W.		
Outlet W	Invert			679.46			
1+25±				687.86			18° edge gut
1+26.0				687.53		℄	
				688.09			38° edge gut
1+28				687.96			38° but cb
				688.64			38° Tp
				686.37	69° edge gut		
1+29				687.48		℄	ctr x gut

76-L-298 CE 307 2-63

PLEASE RETURN TO
LOS ANGELES COUNTY ENGINEER
403 LOS ANGELES COUNTY ENGINEERING BLDG.

NOTE: ANY ADDITIONS OR CHANGES ON THIS SHEET MUST BE MADE OR CIRCLED IN RED INK, WITH DATE AND NAME OF PERSON MAKING CHANGE.

Do not extend notes this side of this line.

STATION	B. S.	H. I.	F. S.	ELEV.	Lt	℄	Rt
1+30				686 19	69' Bot cb		
				686 84	69' Tp "		
1+43.3				687 72	34' Tp cb		
				687 22	34' Bot cb		
1+44				687 68		℄ edge x gut	
				687 86			16' edge gut
1+45.1				687 22	34' edge gut		
1+ 472				687 74			18.1 Bot cb
				688 34			18.1 Tp "
1+56.0				687 69		℄	
				687 59	5' pvmt		
				687 09	35' "		
1+68.7				686 63	45' edge gut		
1+70.7				686 44	45' bot cb		
				687 11	45' Tp "		
1+97.7				687 86		℄	
				687 98			17' edge gut
				687 85			18' bot cb
				688 50			18' Tp "
				687 72	5' pvmt		
				687 17	16' edge gut		

Profile Notes Red ____ Plotted ____ Job No. 2288.14 Division No. 11 F.B. 2121 Pg. 137
No. ____ Date ____ Date ____ Survey of Daneelian Ave
X-Sec. Notes Chkd. ____ Checked ____ Survey by Helpers Notes by ____ Date ____
No. ____ Date ____ Date ____ Map No. ____ Indexed [redacted] J. GALL Date ____

76-L-298 CE 307 2-63

PLEASE RETURN TO
LOS ANGELES COUNTY ENGINEER
403 LOS ANGELES COUNTY ENGINEERING BLDG.

NOTE: ANY ADDITIONS OR CHANGES ON THIS SHEET MUST BE MADE OR CIRCLED IN RED INK, WITH DATE AND NAME OF PERSON MAKING CHANGE

Do not extend notes this side of this line.

F. B. 2121 PG. 138 | Job No. 2288 H | Division No. 11 | Notes Red ____ Date ____ | Plotted ____ Date ____ | Profile No. ____
Survey of DARFIELD AVE SS | Notes Chkd. ____ Date ____ | Checked ____ Date ____ | X-Sec. No. ____
Survey by HOLMES Notes WALSH | Indexed ____ Date ____

STATION	B. S.	H. I.	F. S.	ELEV.	Lt	℄	Rt
1+87.7				686.98	18" bot cb		
				687.59	18" Tp "		
2+30				688.17		℄	
				688.07			17" edge gut
				687.96			18' bot cb
				688.60			18' Tp "
				688.02	5" punt		
				687.54	16" edge gut		
				687.41	18" bot cb		
				688.07	18" Tp "		
3+00				688.28		℄	
				688.17			17" edge gut
				688.04			18" bot cb
				688.68			18" Tp "
				688.14	5" punt		
				687.66	16" edge gut		
				687.51	18" bot cb		
				688.16	18" Tp "		

76-L-296 CE 307 2-63

PLEASE RETURN TO
LOS ANGELES COUNTY ENGINEER
403 LOS ANGELES COUNTY ENGINEERING BLDG.

NOTE: ANY ADDITIONS OR CHANGES ON THIS SHEET MUST BE MADE OR CIRCLED IN RED INK, WITH DATE AND NAME OF PERSON MAKING CHANGE.

Do not extend notes this side of this line.

STATION	B. S.	H. I.	F. S.	ELEV.	Lt	℄	Rt
3+50				688.49		℄	
				688.35			17° edge gut
				688.23			18° bot cb
				688.89			18° tp "
				688.38	5° pvmt		
				687.94	18 edge gut		
				687.78	18° bot cb		
				688.45	18° Tp "		
4+00				688.69		℄	
				688.55			17° edge gut
				688.43			18° bot cb
				689.09			18° Tp "
				688.54	5° pvmt		
				688.10	18 edge gut		
				687.97	18° bot cb		
				688.61	18° tp "		
4+50				688.88		℄	
				688.75			17° edge gut
				688.65			18° bot cb
				689.29			18° tp "
				688.73	5° pvmt		
				688.30	18 edge gut		
				688.19	18° bot cb		
				688.85	18° tp "		

Profile Notes Red ____ Plotted ____ Job No. 2288.14 Division No. 11
No. ____ Date ____ Date ____ Survey of DARFIELD DRIVE SS
X-Sec. Notes Chkd ____ Checked ____ Survey by Holmes Notes by [redacted] Date 1-27-64
No. ____ Date ____ Date ____ Map No. ____ Indexed [redacted] Date ____

F. B. 2121 PG. 139

76-L-298 CE 307 2-63

PLEASE RETURN TO
LOS ANGELES COUNTY ENGINEER
403 LOS ANGELES COUNTY ENGINEERING BLDG.

NOTE: ANY ADDITIONS OR CHANGES ON THIS SHEET MUST BE MADE OR CIRCLED IN RED INK, WITH DATE AND NAME OF PERSON MAKING CHANGE

Do not extend notes this side of this line.

F.B. 212 Pg. 140 Job No. 2288.14 Division No. 11 Notes Red ____ Plotted ____ Profile No. ____
Survey of DARFIELD AVE S.S. Date ____ Date ____ X-Sec. No. ____
Survey by Holmes Notes WALSH Notes Chkd. ____ Checked ____
Indexed by J. GALL Date ____ Date ____ Date ____

STATION	B. S.	H. I.	F. S.	ELEV.	Lt	℄	Rt
5+00				689.07		℄	
				688.97			17° edge gut
				688.87			18° bot cb
				689.47			18° tp "
				688.98	5° pvmt		
				688.56	16.8 edge gut		
				688.43	18° bot cb		
				689.08	18° tp "		
5+50				689.32		℄	
				689.20			17° edge gut
				689.09			18° bot cb
				689.72			18° tp "
				689.16	5° pvmt		
				688.75	16.8 edge gut		
				688.58	18° bot cb		
				689.23	18° tp "		
6+00				689.56		℄	
				689.39			17° edge gut
				689.28			18° bot cb
				689.92			18° tp "
				689.42	5° pvmt		
				688.87	16.8 edge gut		
				688.75	18.0 bot cb		
				689.40	18.0 tp "		

76-L-298 CE 307 2-63

PLEASE RETURN TO
LOS ANGELES COUNTY ENGINEER
403 LOS ANGELES COUNTY ENGINEERING BLDG.

NOTE: ANY ADDITIONS OR CHANGES ON THIS SHEET MUST BE MADE OR CIRCLED IN RED INK, WITH DATE AND NAME OF PERSON MAKING CHANGE.

Do not extend notes this side of this line.

STATION	B. S.	H. I.	F. S.	ELEV.	Lt	℄	Rt
6+50				689 66		℄	
				689 58			17° edge gut
				689 48			18° bot cb
				690 08			18° tp "
				689 53	5° pvmt		
				689 14	16° edge gut		
				689 01	18° bot cb		
				689 61	18° tp "		
7+00				689 90		℄	
				689 80			17° edge gut
				689 67			18° bot cb
				690 33			18° tp "
				689 79	5° pvmt		
				689 30	16° edge gut		
				689 17	18° bot cb		
				689 80	18° tp "		
7+55.06				690 10		℄	
				690 05			17° edge gut
				689 91			18° bot cb
				690 55			18° tp "
				689 96	5° pvmt		

Profile Notes Red. _____ Plotted _____ Job No. 2288.14 Division No. 11 F.B. 2121 Pg. 141
No. _____ Date _____ Date _____ Survey of Dalelli Ave 55
X-Sec. Notes Chkd. _____ Checked _____ Survey by Holmes Notes Klasen Date 2-27-64
No. _____ Date _____ Date _____ Map No. _____ Indexed B. J. GALL Date _____

76-L-298 CE 307 2-83

PLEASE RETURN TO
LOS ANGELES COUNTY ENGINEER
403 LOS ANGELES COUNTY ENGINEERING BLDG.

NOTE: ANY ADDITIONS OR CHANGES ON THIS SHEET MUST BE MADE OR CIRCLED IN RED INK, WITH DATE AND NAME OF PERSON MAKING CHANGE

Do not extend notes this side of this line.

STATION	B. S.	H. I.	F. S.	ELEV.	Lt	℄	R
7+55.06				689.63	16" edge gut		
				689.48	18" bot cb		
				690.12	18" tp "		
BM LE 1.16				690.41	BM LE 116 - elev 690.412 - FB 2121-10.6		
					Manchow Ave - E. side 600± N. of Covina Blvd		
					Bt. Spk in cb in front No # 4854		

F. B. 2121 Pg. 142 Job No. 2288.14 Division No. 11 Notes Red ____ Plotted ____ Profile
Survey of Darfield Ave SS Date ____ No. ____ X-Sec.
Survey by Holmes Notes Walsh Notes Chkd. ____ Checked ____
Indexed R. J. GALM Date ____ Date ____ No. ____

Profile No.	Notes Red	Plotted	Job No. CI 2288.14	Division No.	F.B. 2121	Pg. 143
	Date	Date	Survey of DARFIELD AVE S.S. DIST			
X-Sec. No.	Notes Chkd.	Checked	Survey by Holmes	Notes WALSH	Date 2-27-64	
	Date	Date	Map No.	Indexed C. J. GALLI	Date	

C.I. 2288.14

DARFIELD AVE S.S. DIST.

CROSS - SECTIONS ON DARFIELD AVE

FROM COVINA BLVD NO. to TUDOR ST

STATION	B.S.	H.I.	F.S.	ELEV.

NOTE: ANY ADDITIONS OR CHANGES ON THIS SHEET MUST BE MADE OR CIRCLED IN RED INK, WITH DATE AND NAME OF PERSON MAKING CHANGE.

Do not extend notes this side of this line.

PLEASE RETURN TO
LOS ANGELES COUNTY ENGINEER
403 LOS ANGELES COUNTY ENGINEERING BLDG.

76-1-296 CE 307 3-61

76-L298 CE 307 3-61

PLEASE RETURN TO
LOS ANGELES COUNTY ENGINEER
403 LOS ANGELES COUNTY ENGINEERING BLDG.

NOTE: ANY ADDITIONS OR CHANGES ON THIS SHEET MUST BE MADE OR CIRCLED IN RED INK, WITH DATE AND NAME OF PERSON MAKING CHANGE

Do not extend notes this side of this line.

F.B. 2121 Pg. 144 Job No. 1288.14 Division No. 11 Notes Red ____ Plotted ____ Profile ____
Survey of DARFIELD AVE Date ____ Date ____ No. ____ X-Sec. ____
Survey by Holmes Notes Walsh Notes Chkd. ____ Checked ____ No. ____
Indexed ____ Date ____ Date ____

STATION	B. S.	H. I.	F. S.	ELEV.	Lt	℄	Rt
BM L.E. 117				701 78	B.M. L.E. 117 - elev 701.780 - F13 2121-107 Covina Blvd - N. side - bt. spk in cb 7' E. of ℄ prod of Darfield Ave		
1+00				701 35		℄	
				701 82			30° punt
				700 93	30° punt		
1+26					5' ⊙ M.H		
N. Rim				700 95	6.86 mass .67 dia 7.53		
INLET N.	INVERT			693 42			
E. Rim				701 04	7.00 mass .67 dia 767		
INLET E	INVERT			693 37			
W. Rim				701 00	7.05 mass .67 dia 772		772
OUTLET W	INVERT			693 28			
1+28'				700 95		℄	edge gut
				701 31			25° edge gut
				700 53	26° edge gut		
1+30'				700 75		℄	bot cb
				700 82			3.9 " "
				701 11			25.0 " "
				700 70	3.4 bot cb		
				700 37	26° " "		

76-1-298 CE 307 3-61

PLEASE RETURN TO
LOS ANGELES COUNTY ENGINEER
403 LOS ANGELES COUNTY ENGINEERING BLDG.

NOTE: ANY ADDITIONS OR CHANGES ON THIS SHEET MUST BE MADE OR CIRCLED IN RED INK, WITH DATE AND NAME OF PERSON MAKING CHANGE.

Do not extend notes this side of this line.

STATION	B. S.	H. I.	F. S.	ELEV.	Lt	℄	Rt
1+30.1				701.71		℄	Tp cb
				701.80			3.3 " "
				701.76			22° " "
				701.63	3.4 tp cb		
				701.04	26.0 " "		
1+36.6				701.88			6.5 edge walk
				701.73	0.8 edge walk		
				701.23	25.0 " "		
1+40.6				701.81			1.5 edge walk
				701.28	25° edge walk		
1+55.5				702.0		℄	
				702.04			1.4 edge walk
				702.00	15° grd		
1+56.5				702.00			8.8 edge walk
1+64.5				701.85			1.1 edge " Tp cb
1+65.0				700.95			1.1 bot cb
				701.13	5.0 bot cb		
1+66.0				701.82			8.3 tp cb
1+66				700.94			8.3 bot cb
1+68				701.12			12.5 bot cb
1+69				701.41	3.1 edge gut		

Profile Notes Red ____ Plotted ____ Job No. 2288.14 Division No. 11 F.B. 2121
No. ____ Date ____ Date ____ Survey of Overlea Ave S.S. Pg. 145
X-Sec. Notes Chkd. ____ Checked ____ Survey by Holmes Notes Voss Date 2-27-64
No. ____ Date ____ Date ____ Map No. ____ Indexed ____ Date ____

76-L298 CE 307 3-61

PLEASE RETURN TO
LOS ANGELES COUNTY ENGINEER
403 LOS ANGELES COUNTY ENGINEERING BLDG.

NOTE: ANY ADDITIONS OR CHANGES ON THIS SHEET MUST BE MADE OR CIRCLED IN RED INK, WITH DATE AND NAME OF PERSON MAKING CHANGE

Do not extend notes this side of this line.

F.B. 2121 Pg. 146 Job No. 2288.14 Division No. 11 Notes Red ____ Plotted ____ Profile ____
Survey of Darfield Ave S.S. Date ____ Date ____ No. ____ X-Sec. ____
Survey by Holmes Notes Kasson Notes Chkd. ____ Checked ____
Indexed ____ Date ____ Date ____ No. ____

STATION	B. S.	H. I.	F. S.	ELEV.	Lt	℄	Rt
1+71.0				701 44			10' edge gut
1+72.5				701 81	18' tp cb.		
				701 19	18' bot "		
1+72.7				701 30	18' edge gut		
1+77.6				701 84			22' tp cb
				701 18			22' bot cb
1+78.8				701 32			22.7 edge gut
1+93				701 90		℄ Rso. pt	
2+02.7				701 94		℄	
				701 77			13° punt
				701 37			25' edge gut
				701 28			26' bot cb
				701 89			26' tp "
				701 93	5° punt		
				701 80	13° "		
				701 35	25' edge gut		
				701 25	26' bot cb		
				701 89	26' tp "		
2+44				701 84		℄	
				701 49			16' edge gut
				701 36			17' bot cb
				701 98			17' tp "

76-298 CE 307 3-61

PLEASE RETURN TO
LOS ANGELES COUNTY ENGINEER
403 LOS ANGELES COUNTY ENGINEERING BLDG.

NOTE: ANY ADDITIONS OR CHANGES ON THIS SHEET MUST BE MADE OR CIRCLED IN RED INK, WITH DATE AND NAME OF PERSON MAKING CHANGE.

Do not extend notes this side of this line.

STATION	B. S.	H. I.	F. S.	ELEV.	Lt	℄	Rt
2+44				701 48	17° edge gut		
				701 38	18° bot cb		
				701 95	18° tp "		
2+73				701 91		℄	
				701 52			14° edge gut
				701 45			15° bot cb
				702 03			15° tp "
				701 86	5° punt		
				701 52	14.1 edge gut		
				701 40	15.1 bot cb		
				702 02	15.1 tp "		
3+00				701 97		℄	
				701 57			14° edge gut
				701 45			15° bot cb
				702 08			15° tp "
				701 93	5° punt		
				701 56	14.1 edge gut		
				701 47	15.1 bot cb		
				702 08	15.1 tp "		
TP				702 05			

Profile Notes Red ____ Plotted ____ Job No. 2188.14 Division No. 11
No. ____ X-Sec. ____ Date ____ Date ____ Survey of Vaccifell Ave S.S.
Notes Chkd. ____ Checked ____ Survey by Helmes Notes by ____ Date 2-27-64
No. ____ Date ____ Date ____ Map No. ____ Indexed ____ Date ____

F.B. 2121 Pg. 147

76-L298 CE 307 3-61

PLEASE RETURN TO

LOS ANGELES COUNTY ENGINEER

403 LOS ANGELES COUNTY ENGINEERING BLDG.

NOTE: ANY ADDITIONS OR CHANGES ON THIS SHEET MUST BE MADE OR CIRCLED IN RED INK, WITH DATE AND NAME OF PERSON MAKING CHANGE

Do not extend notes this side of this line.

F.B. 2121 Pg. 148 Profile

Job No. 22881 Division No. 11 Notes Red ____ Plotted ____

Survey of Daciello Ave S.S. Date ____ No. ____ X-Sec. ____

Survey by Holmes Notes Walsh Notes Chkd. ____ Checked ____

Indexed ____ Date ____ Date ____ No. ____

STATION	B.S.	H.I.	F.S.	ELEV.	Lt	℄	Rt
3+50				702.04		℄	
				701.65			14° edge gut
				701.54			15° bot cb
				702.20			15° tp "
				701.99	5° pvmt		
				701.68	14' edge gut		
				701.56	15' bot cb		
				702.20	15' tp cb		
4+00				702.24		℄	
				701.81			14° edge gut
				701.72			15° bot cb
				702.35			15° tp "
				702.17	5° pvmt		
				701.83	14' edge gut		
				701.72	15' bot cb		
				702.37	15' tp "		
4+50				702.38		℄	
				702.04			14° edge gut
				701.89			15° bot cb
				702.49			15° tp "
				702.32	5° pvmt		
				702.00	14° edge gut		
				701.92	15° bot cb		
				702.52	15° tp "		

76-L 298 CE 307 3-61

PLEASE RETURN TO
LOS ANGELES COUNTY ENGINEER
403 LOS ANGELES COUNTY ENGINEERING BLDG.

NOTE: ANY ADDITIONS OR CHANGES ON THIS SHEET MUST BE MADE OR CIRCLED IN RED INK, WITH DATE AND NAME OF PERSON MAKING CHANGE.

Do not extend notes this side of this line.

STATION	B. S.	H. I.	F. S.	ELEV.	Lt	℄	Rt
5+00				702 64		℄	
				702 28			14° edge gut
				702 15			15° bot cb
				702 82			15° tp "
				702 56	5° pvmt		
				702 24	14' edge gut		
				702 11	15' bot cb		
				702 74	15' tp "		
5+50				702 84		℄	
				702 56			14° edge gut
				702 42			15° bot cb
				703 05			15° tp "
				702 75	5° pvmt		
				702 37	edge gut		
				702 27	bot cb		
				702 87	tp "		
T.P.				703 21			
6+00				703 11		℄	
				702 82			14° edge gut
				702 74			15° bot cb
				703 37			15° tp "

Profile Notes Red ____ Plotted ____ Job No. 2286.14 Division No. 11
No. ____ Date ____ Date ____ Survey of DARFIELD Ave S.S
X-Sec. Notes Chkd ____ Checked ____ Survey by Hp/mes Notes Kast Date ____
No. ____ Date ____ Date ____ Map No. ____ Indexed C. J. GALL Date ____

F.B. 3121 Pg. 149

76-L298 CE 307 3-61

PLEASE RETURN TO
LOS ANGELES COUNTY ENGINEER
403 LOS ANGELES COUNTY ENGINEERING BLDG.

NOTE: ANY ADDITIONS OR CHANGES ON THIS SHEET MUST BE MADE OR CIRCLED IN RED INK; WITH DATE AND NAME OF PERSON MAKING CHANGE

Do not extend notes this side of this line.

F.B. 2121 Pg. 13-0 Job No. 2286 Division No. 11 Notes Red ____ Plotted ____ Profile ____
Survey of Dar Field Ave S.S. Date ____ Date ____ No. ____
Survey by Holmes Notes W.O. 5H Notes Chkd. ____ Checked ____ X-Sec. ____
Indexed E. J. GAIN Date ____ Date ____ No. ____

STATION	B.S.	H.I.	F.S.	ELEV.	Lt	℄	R
6+00				702.97	5° pvmt		
				702.60	14' edge gut		
				702.47	15' bot cb		
				703.07	15' tp cb		
6+50				703.36		℄	
				703.13			14° edge gut
				703.00			15° bot cb
				703.64			15° tp "
				703.22	5° pvmt		
				702.85	14' edge gut		
				702.69	15' bot cb		
				703.32	15' tp "		
7+05.4				703.56		℄	
				703.50			12'
				703.32			15' bot cb
				703.98			15' tp "
				703.40			
				703.04	5° pvmt 13° bot edge gut		
				702.87	15° bot cb		
				703.52	15° tp "		
LE 118				703.49	BM LE 118 - elev 703.494 - FB 2121-107 Dar Field & Tudor St S.W. Cor. - B+ Spkin cb 5-0 S. of S. Cor.		

Profile No.	Notes Red	Plotted	Job No. CI 2288.14	Division No. 11	F.B. 2121	Pg. 151
	Date	Date	Survey of DARFIELD AVE S.S.			
X-Sec. No.	Notes Chkd.	Checked	Survey by Holmes	Notes WALSH	Date 2-27-64	
	Date	Date	Map No.	Indexed C. J. GALLI	Date	

C.I 2288.14

DARFIELD AVE S.S. DIST

CROSS - SECTIONS ON HENTON AVE

from COVINA BLVD No. to TUDOR ST

STATION	B. S.	H. I.	F. S.	ELEV.

Do not extend notes this side of this line.

NOTE: ANY ADDITIONS OR CHANGES ON THIS SHEET MUST BE MADE OR CIRCLED IN RED INK, WITH DATE AND NAME OF PERSON MAKING CHANGE.

PLEASE RETURN TO
LOS ANGELES COUNTY ENGINEER
403 LOS ANGELES COUNTY ENGINEERING BLDG.

76-1-298 CE 307 3-61

76-L298 CE 307 3-61

PLEASE RETURN TO
LOS ANGELES COUNTY ENGINEER
403 LOS ANGELES COUNTY ENGINEERING BLDG.

NOTE: ANY ADDITIONS OR CHANGES ON THIS SHEET MUST BE MADE OR CIRCLED IN RED INK, WITH DATE AND NAME OF PERSON MAKING CHANGE

Do not extend notes this side of this line.

F.B. 2121 PG. 152 Job No. 22 88 14 Division No. 11 Notes Red ____ Plotted ____ Profile ____
Survey of Garfield Ave S.S. Date ____ Date ____ No. ____ X-Sec. ____
Survey by Holmes Notes Walsh Notes Chkd. ____ Checked ____
Indexed ____ Date ____ Date ____ No. ____

STATION	B. S.	H. I.	F. S.	ELEV.	Lt	℄	Rt
BM LE 120				705 66	BM LE 120 - elev 705.658		- F.B. 2121 - 108
					Covina Blvd - No side -		Bt. Spk in cb - 7'± E. of
					℄ Prod of Henton Ave		
1+00				705 43		℄	
				705 85			30° pvmt
				704 89	30° pvmt		
1+24'					4.5° M.H		
N. Rim				704 89	6.70 meas .67 dia 7.37		
INLET N INVERT				697.52			
E. Rim				704 94	6.88 meas .67 dia 7.55		
INLET E INVERT				697 39			
W. Rim				704 90	6.97 meas .67 dia 7.64		
OUTLET W. INVERT				697.26			
1+28.1				704 84		℄	edge gut
				705 11			20° " "
				704 51	20 edge gut		
1+30'				704 66		℄	bot cb
				704 72			32 " "
				704 90			20° " "
				704 63	34 bot cb		
				704 37	20° bot cb		

76-1-298 CE 307 3-61

PLEASE RETURN TO
LOS ANGELES COUNTY ENGINEER
403 LOS ANGELES COUNTY ENGINEERING BLDG.

NOTE: ANY ADDITIONS OR CHANGES ON THIS SHEET MUST BE MADE OR CIRCLED IN RED INK. WITH DATE AND NAME OF PERSON MAKING CHANGE.

Do not extend notes this side of this line.

STATION	B. S.	H. I.	F. S.	ELEV.	Lt	℄	Rt
1+30.1				705 60		℄	tp cb
				705 68			3.9 tp cb
				705 62			20° " "
				705 55	3.4 tp cb		
				704 97	20° " "		
1+36.6				705 75			7.1 edge walk
				705 77	0.6° edge walk		
				705 16	20° " "		
1+39.6				705 82			1.7 edge walk
				705 86			8.7 " "
				705 20	20° edge walk		
1+40.1				704 2	130 P/L S.W. Cor Lot 24		
1+55.3				705 93			1.7 edge walk
				705 8	15° sod		
1+56.4				705 90			8.7 edge walk
1+64.4				705 75			1.2 " " tp cb
1+65.0				704 85			1.2 bot cb
1+65.5				705 01	5.3 bot cb		
1+6 .0				705 73			8.2 tp cb
1+66.5				704 87			8.2 bot "
1+ 68.6				705 04			14.1 bot cb
1+ 69				705 32	2.7 edge sut		

Profile Notes Red. ____ Plotted ____ Job No. 2288 H Division No. 11 F. B. 2121
No. ____ X-Sec. ____ Date ____ Date ____ Survey of Parfield Dr. S.S. PG. 153
No. ____ Notes Chkd. ____ Checked ____ Survey by Holmes Notes Holmes Date 2-27-64
Date ____ Date ____ Map No. ____ Indexed C. J. Galli Date ____

76-L298 CE 307 3-61

PLEASE RETURN TO
LOS ANGELES COUNTY ENGINEER
403 LOS ANGELES COUNTY ENGINEERING BLDG.

NOTE: ANY ADDITIONS OR CHANGES ON THIS SHEET MUST BE MADE OR CIRCLED IN RED INK, WITH DATE AND NAME OF PERSON MAKING CHANGE

Do not extend notes this side of this line.

F.B. 2121 Pg. 154 Job No. 2288.4 Division No. 11 Notes Red ____ Plotted ____ Profile ____
Survey of Dalefield Ave S.S. Date ____ Date ____ No. ____
Survey by Holmes Notes Walsh Notes Chkd. ____ Checked ____ X-Sec. ____
Indexed R. J. GAIN Date ____ Date ____ No. ____

STATION	B.S.	H.I.	F.S.	ELEV.	Lt	℄	Rt
1+71.1				705.37			10.4 edge gut
1+70.4				705.83	16.4 Tp cb		
				705.16	16.4 Bot "		
1+72.4				705.32	16.4 edge gut		
1+76.3				705.88			22.0 Tp cb
				705.19			22.0 bot cb
1+78.3				705.38			22.0 edge gut
1+93.01				705.89		℄	Rad. pt.
1+97.8				705.48			25.6 edge gut
				705.50	25.6 edge gut		
2+08.5				705.94		℄	
				705.84			13' punt
				705.41			25.6 bot cb
				706.05			25.6 Tp "
				705.95	5° punt		
				705.84	13° "		
				705.38	25.4 bot cb		
2+14.5				706.03	25.4 Tp "		
2+42.2				1044	130° P/L Lot 23		
				706.04		℄	
				705.53			18° bot cb
				706.23			18° Tp "

76-L298 CE 307 3-61

PLEASE RETURN TO
LOS ANGELES COUNTY ENGINEER
403 LOS ANGELES COUNTY ENGINEERING BLDG.

NOTE: ANY ADDITIONS OR CHANGES ON THIS SHEET MUST BE MADE OR CIRCLED IN RED INK. WITH DATE AND NAME OF PERSON MAKING CHANGE.

Do not extend notes this side of this line.

STATION	B. S.	H. I.	F. S.	ELEV.	Lt	℄	Rt
2+42.2				705.55	17° bot cb		
				706.18	17° tp "		
2+73.6				706.16		℄	
				705.64			15° bot cb
				706.24			15° tp "
				706.08	5° point		
				705.68	14° bot cb		
				706.33	14° tp "		
2+94				705.3	130± P/L Lot 22		
3+00				706.27		℄	
				705.78			15° bot cb
				706.40			15° tp "
				706.20	5° point		
				705.77	15° bot cb		7+05.3
				706.42	15° tp "		6+96.3
3+50				706.47		℄	
				706.03			15° bot cb
				706.63			15° tp "
				706.39	5° point		
				705.98	15° bot cb		
				706.59	15° tp "		

Profile Notes Red ____ Plotted ____ Job No. 22 P.B.H. Division No. 11 F.B. 2121 Pg. 155
No. ____ Date ____ Survey of Parfield Ave S.S.
X-Sec. Notes Chkd. ____ Checked ____ Survey by Holmes Notes Taken Date 2-27-64
No. ____ Date ____ Date ____ Map No. ____ Indexed ____ Date ____

76-L298 CE 307 3-61

PLEASE RETURN TO
LOS ANGELES COUNTY ENGINEER
403 LOS ANGELES COUNTY ENGINEERING BLDG.

NOTE: ANY ADDITIONS OR CHANGES ON THIS SHEET MUST BE MADE OR CIRCLED IN RED INK, WITH DATE AND NAME OF PERSON MAKING CHANGE

Do not extend notes this side of this line.

F.B. 2121 Pg. 156 Job No. 2284 Division No. 11 Notes Red ____ Plotted ____ Profile ____
Survey of Lakefield Ave S.S. Date ____ Date ____ No. ____
Survey by Holmes Notes Walsh Notes Chkd. ____ Checked ____ X-Sec. ____
Indexed R. J. GALM Date ____ Date ____ No. ____

STATION	B.S.	H.I.	F.S.	ELEV.	Lt	℄	Rt
3+60				7051	130' P/L Lot 21		
4+00				70666		℄	
				70615			15° bot cb
				70678			15° tp "
				70663	5° punt		
				70624	15° bot cb		
				70685	15° tp "		
4+35				7054	130'± P/L Lot 20		
4+50				70687		℄	
				70636			15° bot cb
				70696			15° tp "
				70681	5° punt		
				70646	15° bot cb		
				70707	15° tp "		
5+00				70710		℄	
				70658			15° bot cb
				70723			15° tp "
				70702	5° punt		
				70663	15° bot cb		
				70723	15° tp "		
5+05				7057	130'± P/L Lot 19		

76-L 296 CE 307 3-61

PLEASE RETURN TO
LOS ANGELES COUNTY ENGINEER
403 LOS ANGELES COUNTY ENGINEERING BLDG.

NOTE: ANY ADDITIONS OR CHANGES ON THIS SHEET MUST BE MADE OR CIRCLED IN RED INK, WITH DATE AND NAME OF PERSON MAKING CHANGE.

Do not extend notes this side of this line.

STATION	B. S.	H. I.	F. S.	ELEV.	LT	℄	RT
5+50				707 29		℄	
				706 80			15° bot cb
				707 44			15° tp "
				707 22	5° punt		
				706 83	15° bot cb		
				707 42	15° tp "		
5+75				705 9	130' P/L Lot 18		
6+00				707 48		℄	
				706 96			15° bot cb
				707 59			15° tp "
				707 40	5° punt		
				706 96	15° bot cb		
				707 56	15° tp "		
6+50				707 65		℄	
				707 18			15° bot cb
				707 79			15° tp "
				707 57	5° punt		
				707 15	15° bot cb		
				707 76	15° tp "		
				706 1	130° P/L Lot 17		

Profile Notes Red _____ Plotted _____ Job No. 2268.14 Division No. 11 F.B. 2121 Pg. 57
No. _____ Date _____ Date _____ Survey of Parkfield Ave SS
X-Sec. Notes Chkd. _____ Checked _____ Survey by Holmes Notes Hurst Date 2-27-64
No. _____ Date _____ Date _____ Map No. _____ Indexed [illegible] Date _____

76-L298 CE 307 3-61

PLEASE RETURN TO
LOS ANGELES COUNTY ENGINEER
403 LOS ANGELES COUNTY ENGINEERING BLDG.

NOTE: ANY ADDITIONS OR CHANGES ON THIS SHEET MUST BE MADE OR CIRCLED IN RED INK, WITH DATE AND NAME OF PERSON MAKING CHANGE

Do not extend notes this side of this line.

F.B. 2121 Pg. 158 Job No. 2288.14 Division No. 11 Notes Red ____ Plotted ____ Profile ____
Survey of Darfield Ave S.S. Date ____ Date ____ No. ____ X-Sec. ____
Survey by Holmes Notes Walsh Notes Chkd. ____ Checked ____ No. ____
Indexed Date ____ Date ____ Date ____

STATION	B.S.	H.I.	F.S.	ELEV.	Lt	℄	Rt
6+96.3				707.32			15 bot cb
				706.98	15° bot cb		
7+05.3				707.69		℄	
				707.52			13° edge gut
				707.32			15° bot cb
				707.98			15° tp "
				707.50	5° pvmt		
				707.00	13.5° edge gut		
				706.88	15° bot cb		
				707.54	15° tp "		
LE 119				707.62	BM LE 119 - Elev 707.6		15-FB 2121-107
					Henton Ave & Tudor St -		S.W. Cor.
					Bt Spk. in cb 5± So.		of S.C.R.

NOTES RED JOB NO. 2367.34 SURVEY OF STEPHORA AVE F. B. 2121 Pg. 159
DATE SURVEY BY DE HOLMES
NOTES CHKD M. ASHLEY NOTES BY MOODY DATE 11-4-65
DATE INDEXED C. J. GALLI DATE NOV 16 '65

DESCRIPTION	ADJ. ELEV.	3RD RUN	2ND RUN	DIFF.	1ST RUN	B.M.
STEPHORA AVE						
C.L. 2367.34						
BENCH CIRCUIT						
BEG. LEV. @ COVINA BLVD & HENDON AVE, N.E'LY to CALORA ST. & GARSDEN AVE & RET.						
			DE HOLMES J.A. MOODY G. VALDEZ GEO. GUIZADO			

NOTE: ANY ADDITIONS OR CHANGES ON THIS SHEET MUST BE MADE OR CIRCLED IN RED INK, WITH DATE AND NAME OF PERSON MAKING CHANGE.

Do not extend notes this side of this line

PLEASE RETURN TO
LOS ANGELES COUNTY ENGINEER
900 LOS ANGELES COUNTY ENGINEERING BLDG.

769420 S & E-253 9-55

768420 S & E-353 9-55

PLEASE RETURN TO
LOS ANGELES COUNTY ENGINEER
700 LOS ANGELES COUNTY ENGINEERING BLDG.

NOTE: ANY ADDITIONS OR CHANGES ON THIS SHEET MUST BE MADE OR CIRCLED IN RED INK, WITH DATE AND NAME OF PERSON MAKING CHANGE.

Do not extend notes this side of this line

JOB NO. 2367.34 SURVEY OF STEPHORA AVE
SURVEY BY D. E. HOLMES
NOTES BY MOODY DATE 11-4-65
INDEXED C. J. GALLI DATE
NOTES RED. DATE
NOTES CHKD. DATE

F.B. 2121 PG. 160

B.M.	1ST RUN	DIFF.	2ND RUN	3RD RUN	ADJ. ELEV.	DESCRIPTION
FD Bm. LE. 120	705.658				705.658	Bm LE 120 ELEV. 705.658 FB. 2121 108
+	6.343		6.346			COVINA BLVD.-NO. SIDE-BT. SPK IN
T	712.001	+ 3.191	+3.195		+ 3.187	CB. 7' E. & PROD. OF HEILTON AVE
−	3.152		3.151			
FD Bm LE. 121	708.849				708.845	Bm.LE. 121 ELEV. 708.845 FB2121-108
+	7.189		7.213			FB 847-196 COVINA BLVD & BONNIE
T	716.038	+ 3.401	+3.402		+3.402	COVE AVE, & int. CS. mon. in WELL
−	3.788		3.811			WITH COVER MARKED CO. F-1
T.P.	712.250					
+	5.731		5.715			
T	717.981	+2.283	+2.287		+2.287	
−	3.458		3.428			
SET Bm. LE 133	714.523				714.539	Bm.LE. 133 ELEV. FB. 2121-160
+	6.009		5.911			BONNIE COVE AVE & TUDOR ST. S.W. COR.
T	720.532	+ 1.628	+1.632			P.K. SPK. in CB., 5' S/O S.C.R.
−	4.381		4.279			
TP	716.151					
+	6.379		6.342			
T	722.530	+ 1.978	+1.979			
−	4.401		4.363			
T.P.	718.129					
+	6.610		6.643			
T	724.739	+3.610	+3.608			
−	3.000		3.035			
SET Bm LE. 134	721.739				721.750	Bm.LE. 134 ELEV. FB2121-160
+	4.880		4.889	4.880		BONNIE COVE AVE & CIENEGA AVE N.E. COR.
T	726.619	−0.126	−0.120	−0.123		P.K. SPK. in CB. 5' E/O E.C.R.
−	5.003		5.009	5.003		
T.P.	721.616					

765420 S & E-353 9-55

PLEASE RETURN TO
LOS ANGELES COUNTY ENGINEER
700 LOS ANGELES COUNTY ENGINEERING BLDG.

NOTE: ANY ADDITIONS OR CHANGES ON THIS SHEET MUST BE MADE OR CIRCLED IN RED INK, WITH DATE AND NAME OF PERSON MAKING CHANGE.

Do not extend notes this side of this line

NOTES RED _____ JOB NO 2367.34 SURVEY OF STEPHORA AVE
DATE _____ SURVEY BY R. E. HOLMES
NOTES CHK'D M. ASHLEY NOTES BY MOODY DATE 11. 4. 65
DATE _____ INDEXED C. J. GATH DATE _____

B.M.	1ST RUN	DIFF.	2ND RUN	3RD RUN	ADJ. ELEV.	DESCRIPTION
T.P.	721.616					
+	5.675		5.623			
⊼	727.291	+0.624	+0.621			
−	5.051		5.002			
SET BM. LE 135	722.240				722.251	BM. LE. 135 ELEV.: FB. 2121-161
+	5.973		5.929			290± N. BONNIE COVE AVE & GIENEGA AVE, E. SIDE
⊼	728.213	+2.324	+2.321			P.K. SPK. IN CB. FRONT HSE #5026
−	3.649		3.608			
SET BM LE 136	724.564				724.575	BM. LE. 136 ELEV.: FB. 2121. 161
+	4.985		4.911	4.901		CALORA ST. & BONNIE COVE AVE S.E. COR.
⊼	729.549	+2.034	2.022	+2.031		P.K. SPK. IN CB. 6" E/O E. C.R.
−	2.951		2.889	2.870		
SET BM LE 137	726.598				726.609	BM. LE. 137 ELEV. FB. 2121-161
+	6.259	32	6.335	6.259		CALORA ST. & GREENTREE AVE S.E. COR.
⊼	732.857	+~~2.541~~	+2.535	+2.532	+2.534	P.K. SPK. IN CB. 6" E/O E. C.R.
−	3.727		3.800	3.727		
SET BM LE 138	729.130				729.193	BM. LE. 138 ELEV.: FB 2121-161
+	7.270		7.225			CALORA ST. & REEDER AVE S.W. COR.
⊼	736.400	+5.081	+5.082			P.K. SPK. IN CB. 6" W/O W. C.R.
−	2.189		2.143			
SET BM LE 139	734.211				734.224	BM LE. 139 ELEV. FB. 2121-161
+	7.639		7.649			CALORA ST. & STEPHORA AVE S.W. COR.
⊼	741.850	~~+5.322~~	+5.323		+5.323	P.K. SPK. IN CB. 6" W/O W. C.R.
−	2.317		2.326			
SET BM. LE 140	739.533				739.547	BM. LE. 140 ELEV. FB. 2121-161
+	6.412		6.498	6.412		CALORA ST. & GARSDEN AVE S.W. COR.
⊼	745.945	.101 -0.093	-0.101	0.101		P.K. SPK. IN CB. 6" W/O W. C.R.
−	6.513		6.599	6.513		
TP	739.432					

F.B. 2121 Pg. 161

765420 S & E-353 9-55

PLEASE RETURN TO
LOS ANGELES COUNTY ENGINEER
700 LOS ANGELES COUNTY ENGINEERING BLDG.

NOTE: ANY ADDITIONS OR CHANGES ON THIS SHEET MUST BE MADE OR CIRCLED IN RED INK, WITH DATE AND NAME OF PERSON MAKING CHANGE.

Do not extend notes this side of this line

B.M.	1ST RUN	DIFF.	2ND RUN	3RD RUN	ADJ. ELEV.	DESCRIPTION
TP	739.432					
+	4.140		4.254			
⊼	743.572	-2.201	2.203			
−	6.341		6.457			
SET Bm LE. 141	737.231				737.245	Bm LE. 141. ELEV. FB 2121-162
+	4.236		4.299			CIENEGA AVE & GARSDEN AVE N.E. COR.
⊼	741.467	-3.266	-3.267			PK. SPK. IN CB. 6" E/O E.C.R.
−	7.502		7.566			
TP	733.965					
+	4.714		4.681			
⊼	738.679	-1.017	1.015		-1.016	
−	5.731		5.696			
SET Bm LE 142	732.948				732.963	Bm. LE. 142 ELEV. FB. 2121-162
+	3.582		3.551			CIENEGA AVE & STEPHORA AVE W. CB.
⊼	736.530	-3.175	-3.177			PK. SPK. IN CB., FRONT HSE # 5005 (CUL-DE-SAC)
−	6.757		6.728			
TP	729.773					
+	3.775		3.729			
⊼	733.548	-1.470	1.470			
−	5.245		5.199			
SET Bm LE. 143	728.303				728.318	Bm LE. 143 ELEV. FB 2121-162.
+	4.520		4.479			CIENEGA AVE & REEDER AVE W. CB
⊼	732.823	-2.449	2.450			PK. SPK. IN CB. FR. HSE # 5005 (CUL-DE-SAC)
−	6.969		6.929			
TP	725.854					
+	4.035		3.993			
⊼	729.889	+1.235	-1.237			
−	5.270		5.230			
SET Bm LE 144	724.619				724.634	Bm LE. 144 ELEV. FB 2121-162
						CIENEGA AVE & GREEN PARK AVE W. CB
						PK. SPK. IN CB. FR. HSE # 5005 CUL-DE-SAC

NOTES RED. DATE
NOTES CHKD. ASHLEY DATE
SURVEY OF STEPHORA AVE
SURVEY BY D. E. HOLMES DATE 11-4-65
NOTES BY MOODY
INDEXED C. J. GALL DATE
JOB NO. Z 36734
F.B. 2121 PG. 162

765420 S & E-353 9-55

PLEASE RETURN TO
LOS ANGELES COUNTY ENGINEER
700 LOS ANGELES COUNTY ENGINEERING BLDG.

NOTE: ANY ADDITIONS OR CHANGES ON THIS SHEET MUST BE MADE OR CIRCLED IN RED INK, WITH DATE AND NAME OF PERSON MAKING CHANGE.

Do not extend notes this side of this line

B.M.	1ST RUN	DIFF.	2ND RUN	3RD RUN	ADJ. ELEV.	DESCRIPTION
SET BM LE 144	724 619					BM LE 144. (SEE P. 162)
+	5 073		5.010			
π	729 692	-0.885	-0.881		-.884	
−	5.988		5.891			
T.P	723.734					
+	4.161		4.143			
π	727.895	-2.000	-2.004			
−	6.161		6.147			
BM LE 134	721.734				721.750	BM. LE. 134 ELEV. FB 2121-160
+	4.450		4.575			BONNIE COVE AVE & CIENEGA AVE N.E. COR
π	726.184	-2.377	-2.377			P.K. IN CB. 5° E/O E.C.R.
−	6.827		6.952			
T.P	719.357					
+	4.497		4.421			
π	723.854	-2.133	-2.136			
−	6.630		6.557			
TP	717.224					
+	4.450		4.365			
π	721.674	-1.855	-1.854			
−	6.305		6.219			
TP	715.369					
+	4.460		4.499	4.460		
π	719.829	-0.850	-0.842	-0.850	-.851	
−	5.310		5.341	5.310		
BM LE 133	714.519				719.534	BM LE 133 ELEV. FB 2121-160
+	1 741		1.645	1.517		BONNIE COVE AVE & TUDOR ST. S.W. COR.
π	716.260	-6.920	-6.908	-6.918	-6.919	P.K. SPK. IN CB. 5° S/O S.C.R.
−	8.661		8.553	8.435		
BM LE 119	707 599				707.615	BM LE. 119 ELEV. 707.615 FB. 2121-107 HENTON AVE & TUDOR ST. S.W. COR. BT. SPK. IN CB 5° S/O S.C.R.

NOTES RED
DATE
NOTES CHKD. M. ASHLEY
DATE
INDEXED
DATE

JOB NO. 2367.34 SURVEY OF STEPHEN RYE
SURVEY BY D.E. HOLMES
NOTES BY G. J. MOORE DATE 11-4-65

F.B. 2121 Pg. 163

F. B. 2121 Pg. 164

JOB NO. 2367.34 SURVEY OF STEPHORA AVE NOTES RED.

SURVEY BY D. E. HOLMES DATE

NOTES BY MOODY DATE 11-4-65 NOTES CHKD. M. ASHLEY

INDEXED C. J. GALLI DATE DATE

B.M.	1ST RUN	DIFF.	2ND RUN	3RD RUN	ADJ. ELEV.	DESCRIPTION

Do not extend notes this side of this line

PLEASE RETURN TO
LOS ANGELES COUNTY ENGINEER
700 LOS ANGELES COUNTY ENGINEERING BLDG.

NOTE: ANY ADDITIONS OR CHANGES ON THIS SHEET MUST BE MADE OR CIRCLED IN RED INK, WITH DATE AND NAME OF PERSON MAKING CHANGE.

768420 S & E-383-9-55

PWFR 1533

697

Notes Ck'd by M. ASHLEY	Survey of STEPHORA AVE
Map No.	JN 236734 Tape [illegible] Std 68 °F
Office Work	Surveyed by D.E. Holmes
Checked	Notes MOODY Date 11-9-65
Date	Indexed C. J. GALLI

F. B. 3121 PG. 165

STEPHORA AVE

C.I. 236734

CENTER LINE

D.E. HOLMES
J.H. MOODY
G. GUIZADO
G. VALDEZ

Note: Any Additions or Changes on This Sheet Must be Made or Circled in Red ink With Date and Name of Person Making Change.

PLEASE RETURN TO
LOS ANGELES COUNTY ENGINEER
403 LOS ANGELES COUNTY ENGINEERING BLDG.

Do not extend this side of this line.

76F3095 CE #310 6-63

X

PWFB 1533 698, 699, 700, 701

F. B. 2121 PG. 166

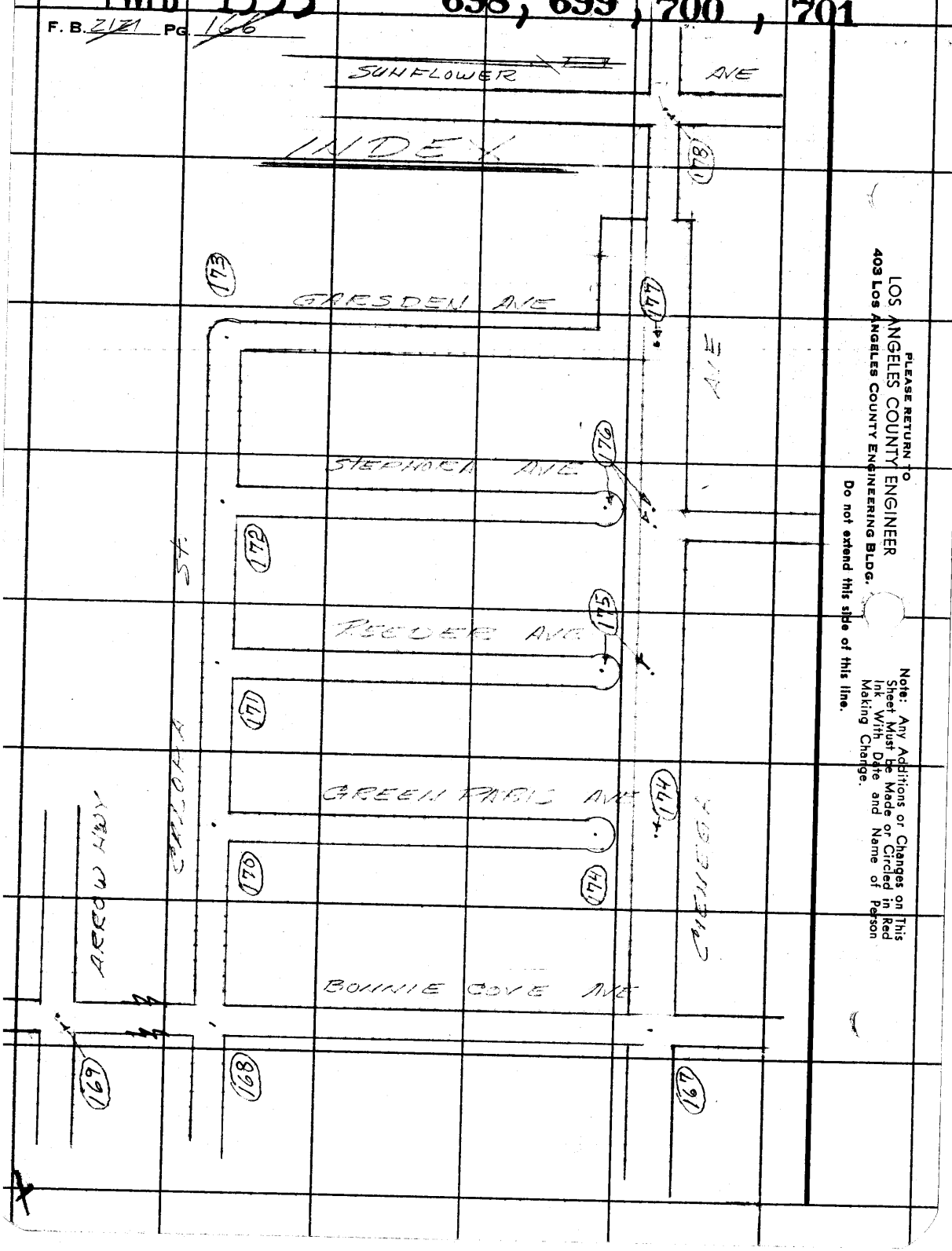

PLEASE RETURN TO
LOS ANGELES COUNTY ENGINEER
403 Los Angeles County Engineering Bldg.

Do not extend this side of this line.

Note: Any Additions or Changes on This Sheet Must Be Made or Circled in Red Ink With Date and Name of Person Making Change.

76F3099 CE #310 6-63

PLEASE RETURN TO
LOS ANGELES COUNTY ENGINEER
403 LOS ANGELES COUNTY ENGINEERING BLDG.

Note: Any Additions or Changes on This Sheet Must be Made or Circled in Red Ink With Date and Name of Person Making Change.

Do not extend this side of this line.

48-A-3

PWFB 1533

702

Notes Ck'd by M. ASHLEY
Map No.
Office Work
Checked
Date

Survey of STEPHORA AVE
JN 73267-34 Tape 8296 Std. 68 °F
Surveyed by RE HOLMES
Notes
Indexed C. J. GALLI

F. B. 2121 PG. 167

1. 89-59-00
2. 359-56-20
6. 179-53-00
Av. 89-58-50

FD. C.E. mon. IN WELL WITH COVER ON 8" BY TIES PER FB. 2121-120 MARKED AS SHOWN

COUNTY SURVEYOR R.E. 5869

FD. L&T. PER FB. 2121-120

C.S.B. 2487-2
TR# 26060-2

FD. LA. CO. ENGRS TAG IN LEAD PER FB. 2121-120

FD. L&T. PER FB 2121-120

BONNIE COVE

AVE

CONT. BOT. 168

1318.68

PER. FB. 847-199

507.37

2639.84 FB. 1831-16 & 18 TO INTER SONETA WEST AVE

SET LA. CO. ENGRS TAG IN LEAD

FD. L&T. PER FB 2121-120

507.36 @ 0°-00 T = 72° = 507.37

270.02 @ 0°-00 T = 62° = 270.01

TR. # 27624-2

TR. # 13580

AVE

cont. LT. SIDE PG. 174

PWFB 1533

703

F. B. 2124 PG 168

48-A-3

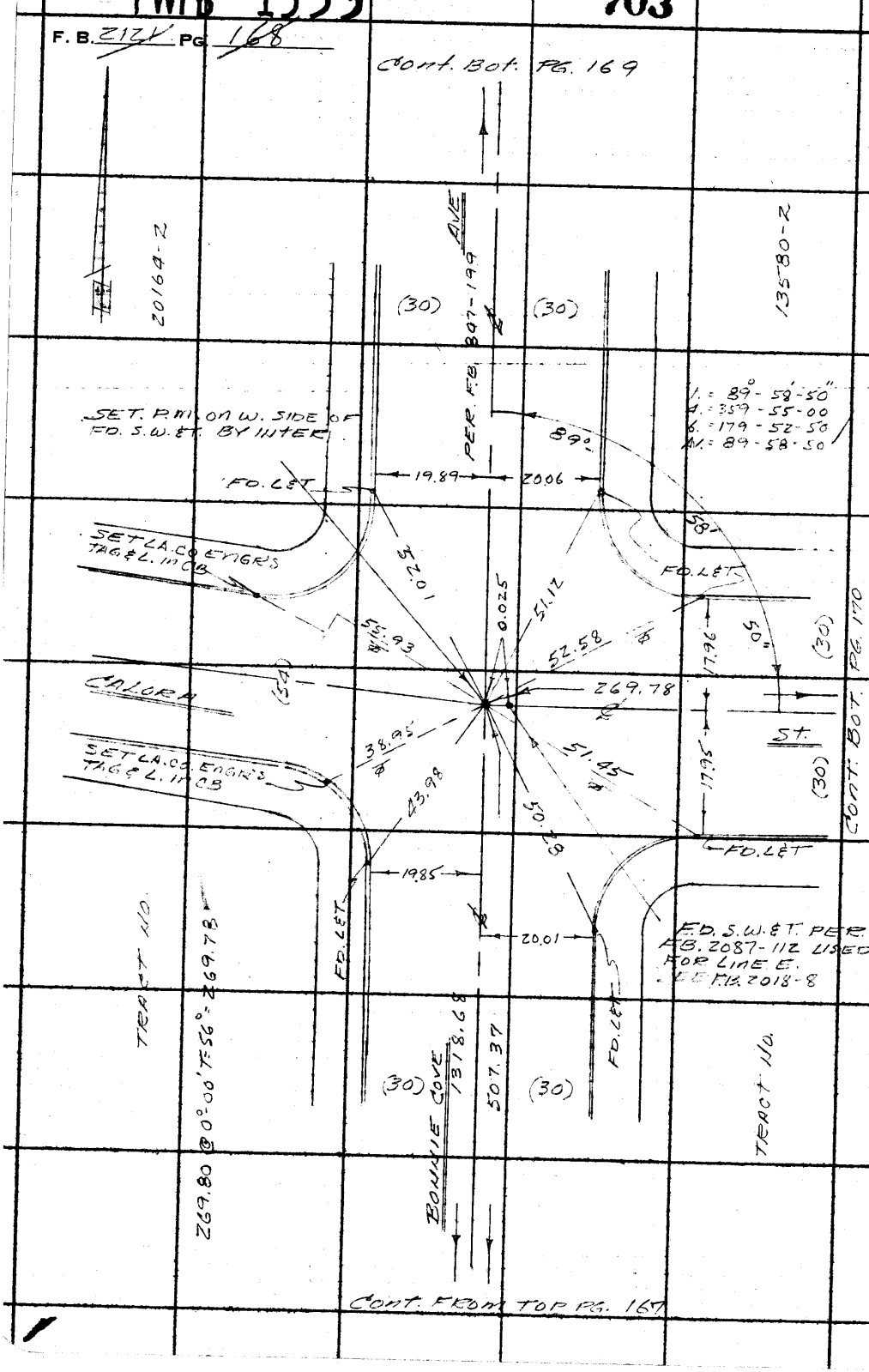

LOS ANGELES COUNTY ENGINEER
403 Los Angeles County Engineering Bldg.

PLEASE RETURN TO

Do not extend this side of this line.

Note: Any Additions or Changes on This Sheet Must Be Made or Circled in Red Ink With Date and Name of Person Making Change.

PWFB 1533

704

Notes Ck'd by M. ASHLEY	Survey of STEPHORA AVE
Map No.	JN 2367.34 Tape 0206 Std 63 °F
Office Work	Surveyed by D.E. HOLMES
Checked	Notes MOODY Date 11-5-65
Date	Indexed C. J. GALLI

F. B. 2121 PG. 169

48-A-3

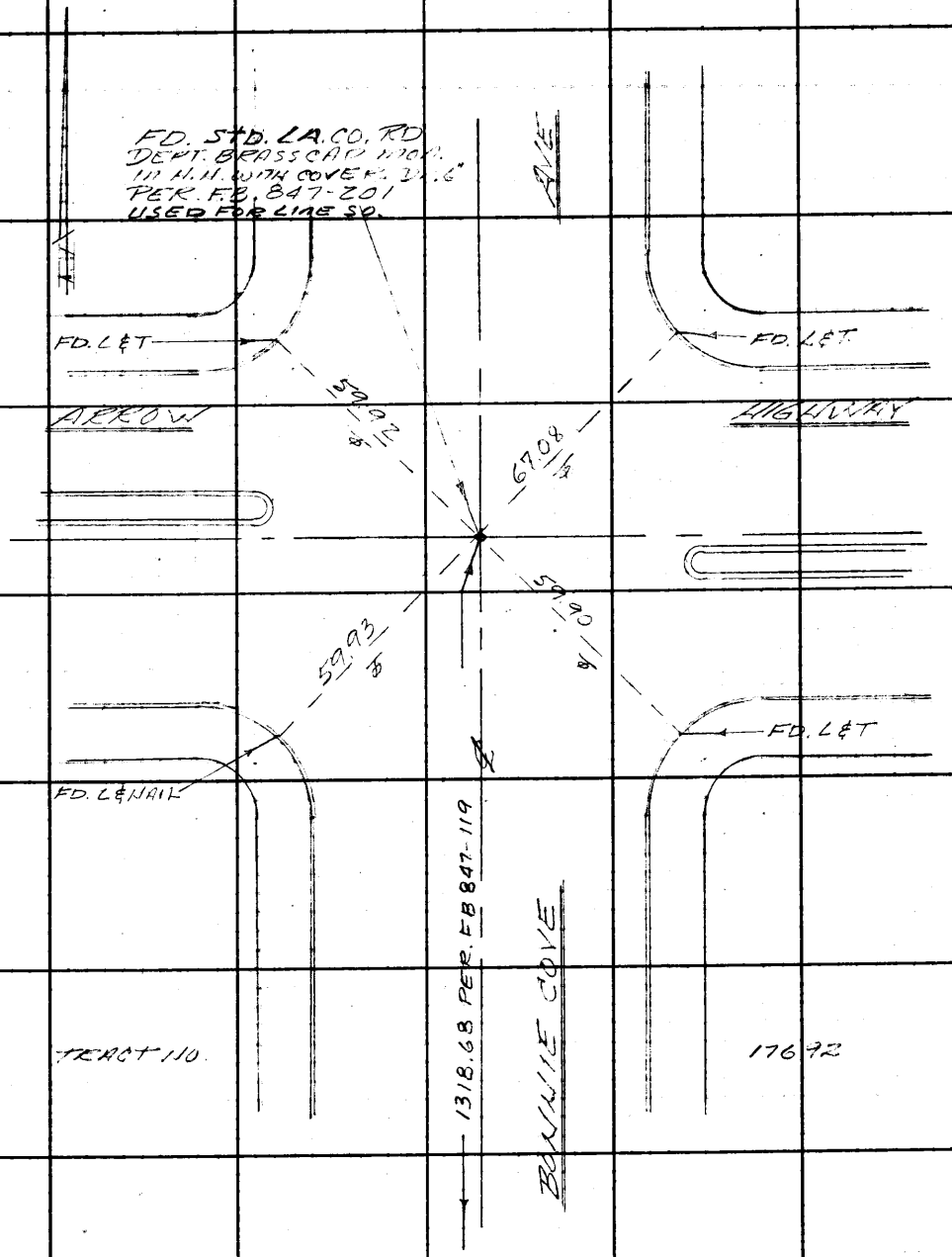

Cont. FROM TOP PG. 168

Note: Any Additions or Changes on This Sheet Must be Made or Circled in Red Ink With Date and Name of Person Making Change.

Do not extend this side of this line.

PLEASE RETURN TO
LOS ANGELES COUNTY ENGINEER
403 LOS ANGELES COUNTY ENGINEERING BLDG.

7 OF 3095 CE #310 8-63

F. B. 2121 PG. 170

CONT. FROM RT. SIDE PG. 168

76F309S CE #310 6-63

PLEASE RETURN TO
LOS ANGELES COUNTY ENGINEER
403 LOS ANGELES COUNTY ENGINEERING BLDG.

Note: Any Additions or Changes on This Sheet Must be Made or Circled in Red Ink With Date and Name of Person Making Change.

Do not extend this side of this line.

48-A-3

PWFB 1533

706

Notes Ck'd by M. ASHLEY
Map No.
Office Work
Checked
Date

Survey of TERRACINA AVE
JN 2367.34 Tape 0206 Std 68 °F
Surveyed by
Notes Date
Indexed C. J. GALLI

F. B. 2411 PG. 177

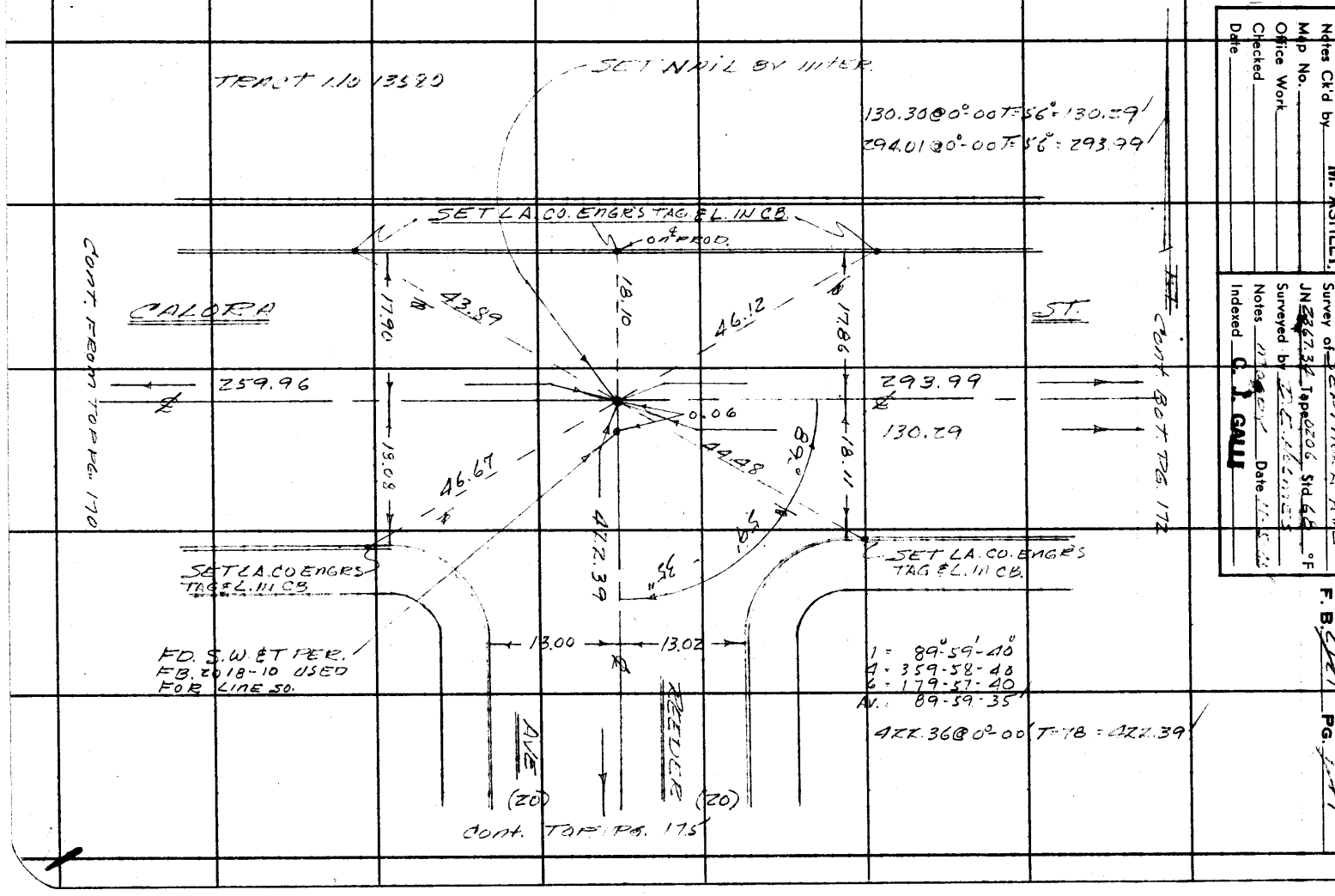

PWFB 1533

707

F. B. 317 PG. 172

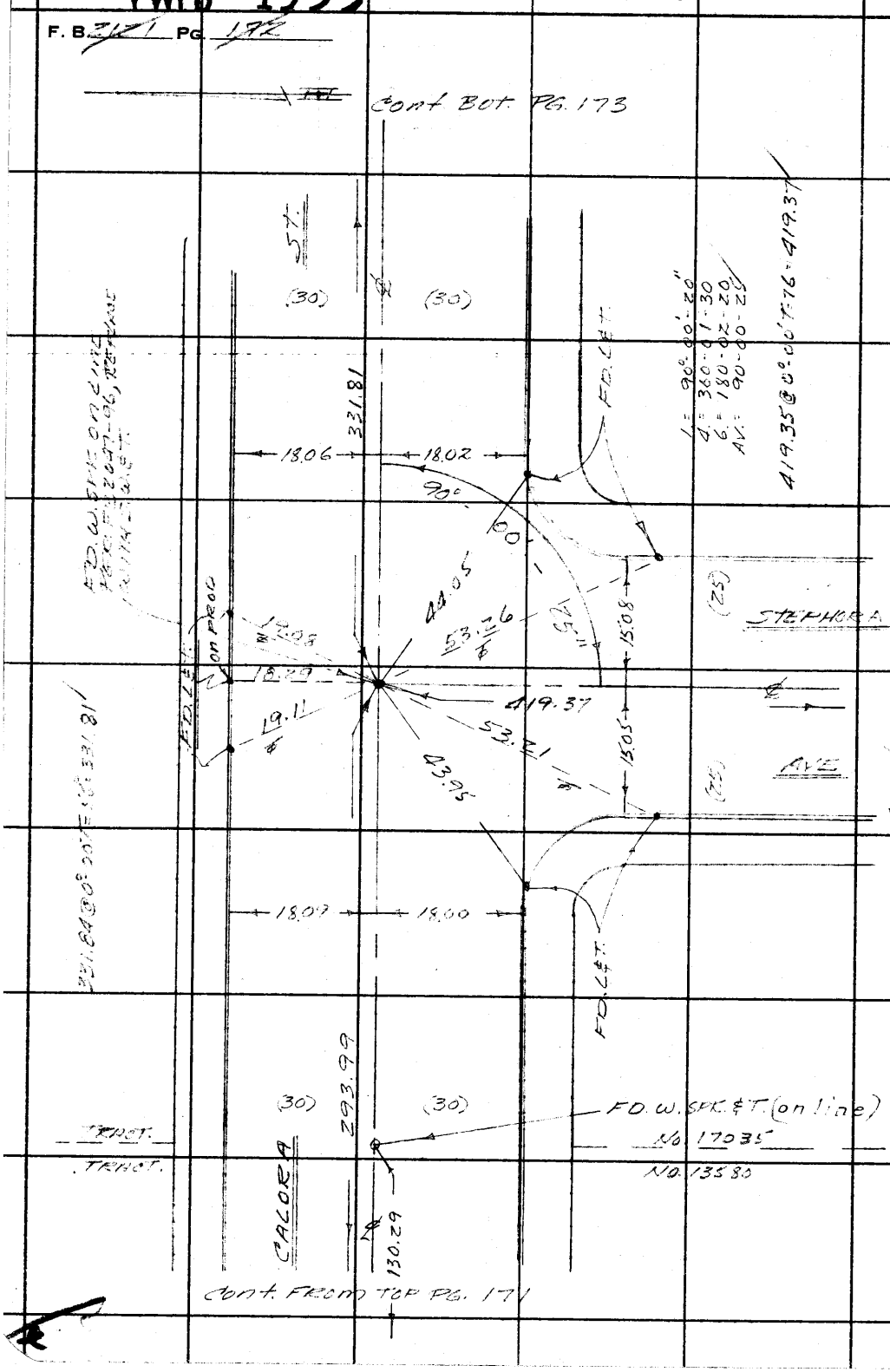

PWFB 1533

708

48-A-3

Notes Ck'd by M. ASHLEY	Survey of STEPHANIA AVE
Map No.	JN Z367.32 Tape 0206 Std 68 °F
Office Work	Surveyed by D.E. HOLMES
Checked	Notes MOODY Date 11-5-65
Date	Indexed C. J. GALLI

F. B. 2121 PG. 173

507.35@0°-00' T=68°=507.35

FD W. SPK ON LINE PER FB. 2047-95

GARSDEN AVE

(30) 1870 PG. 172

CONT FROM

507.35

19.57

19.68

41.81

FD. L&T ON PROD

51.96

57.95

37.60

90°-00'-00"

18.00

18.07

FD. L&T.

(30)

(30)

331.81

18°

CALORA ST.

Δ = 90°-00'-00"
Δ 360-00-00
Δ 180-00-00
Δ 90-00-00

CONT. FROM TOP PG. 172

Note: Any Additions or Changes on This Sheet Must be Made or Circled in Red Ink With Date and Name of Person Making Change.

Do not extend this side of this line.

PLEASE RETURN TO
LOS ANGELES COUNTY ENGINEER
403 LOS ANGELES COUNTY ENGINEERING BLDG.

76F3093 CE #310 8-63

PWFB 1533

709

F. B. 2171 PG. 174

48-A-3

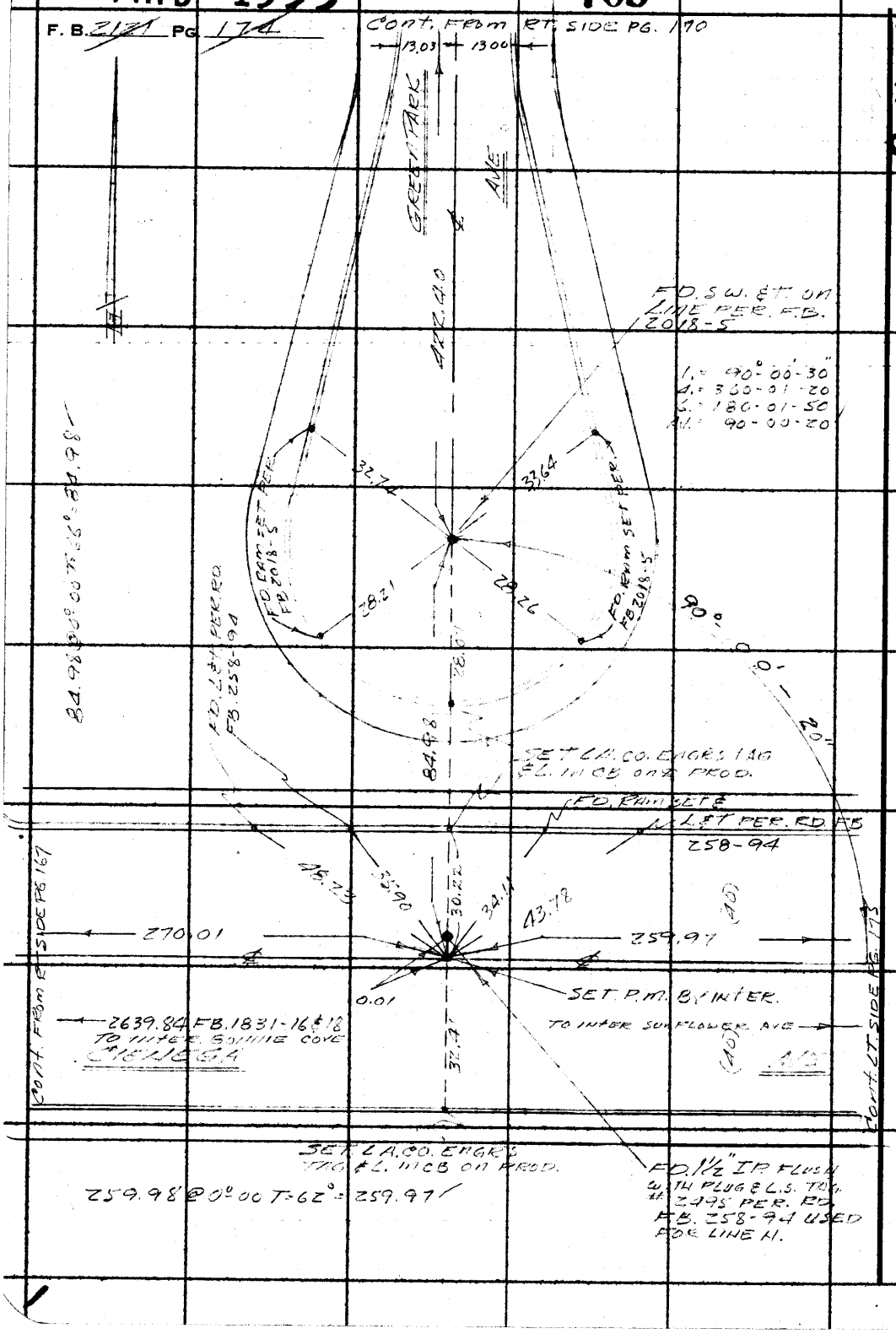

LOS ANGELES COUNTY ENGINEER
403 Los Angeles County Engineering Bldg.

PLEASE RETURN TO

Do not extend this side of this line.

Note: Any Additions or Changes on This Sheet Must be Made or Circled in Red Ink With Date and Name of Person Making Change.

PWFB 1533

710

48-A-3

Notes Ck'd by M. ASHLEY	Survey of STEPHORA AVE
Map No.	JN Z36734 Temp 0206 Std 68 °F
Office Work	Surveyed by D.E. HOLMES
Checked	Notes NOODY Date 11-3-65
Date	Indexed C. L. GALLI

F. B. 2171 Pg. 175

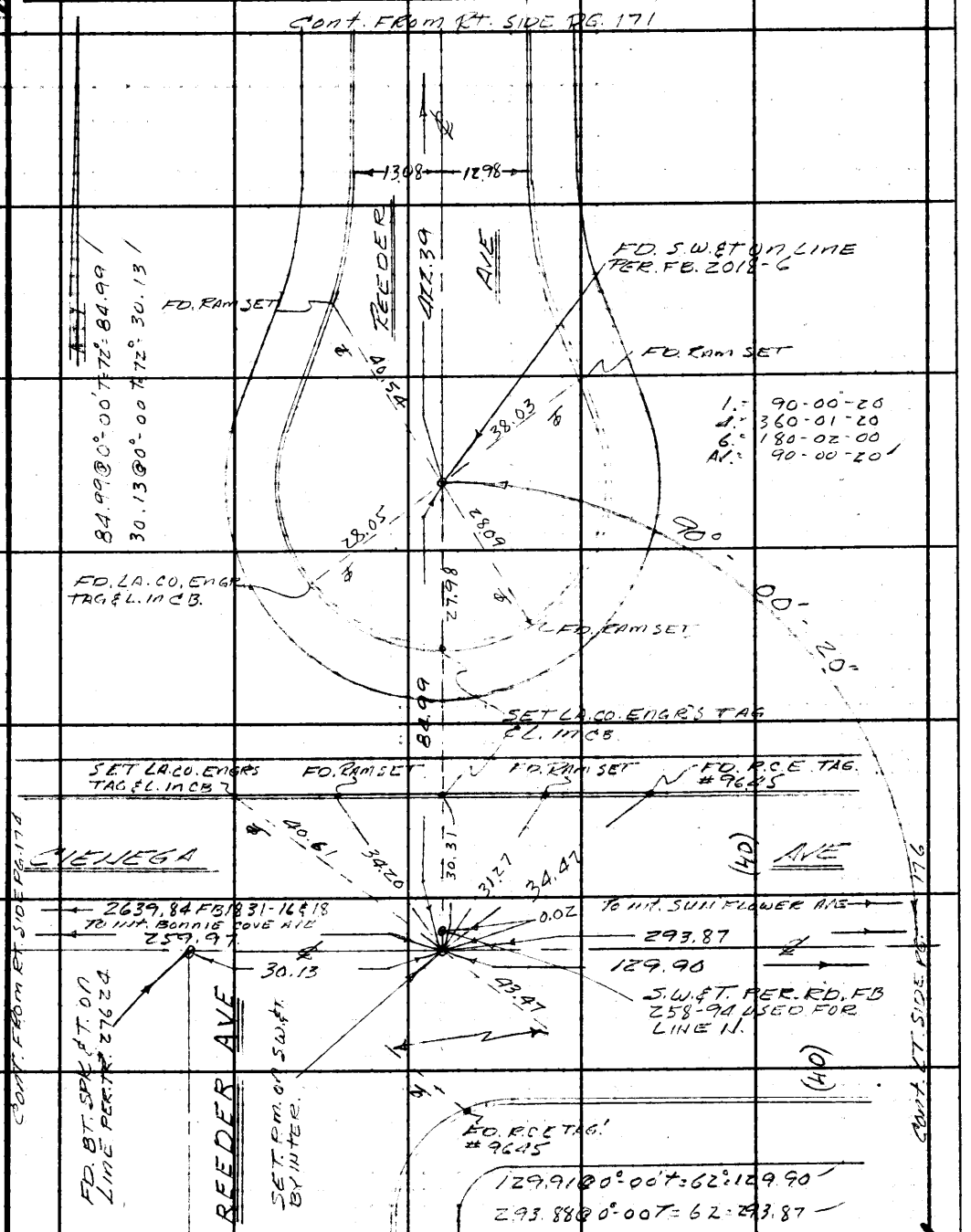

Note: Any Additions or Changes on This Sheet Must be Made or Circled in Red Ink With Date and Name of Person Making Change.

Do not extend this side of this line.

PLEASE RETURN TO
LOS ANGELES COUNTY ENGINEER
403 LOS ANGELES COUNTY ENGINEERING BLDG.

7 OF 3093 CE #310 8-63

F. B. 2124 PG. 176

Cont. from RT. SIDE PG. 172

W.S.48 A-3

LOS ANGELES COUNTY ENGINEER
403 Los Angeles County Engineering Bldg.

PLEASE RETURN TO

Do not extend this side of this line.

Note: Any Additions or Changes on This Sheet Must be Made or Circled in Red Ink With Date and Name of Person Making Change.

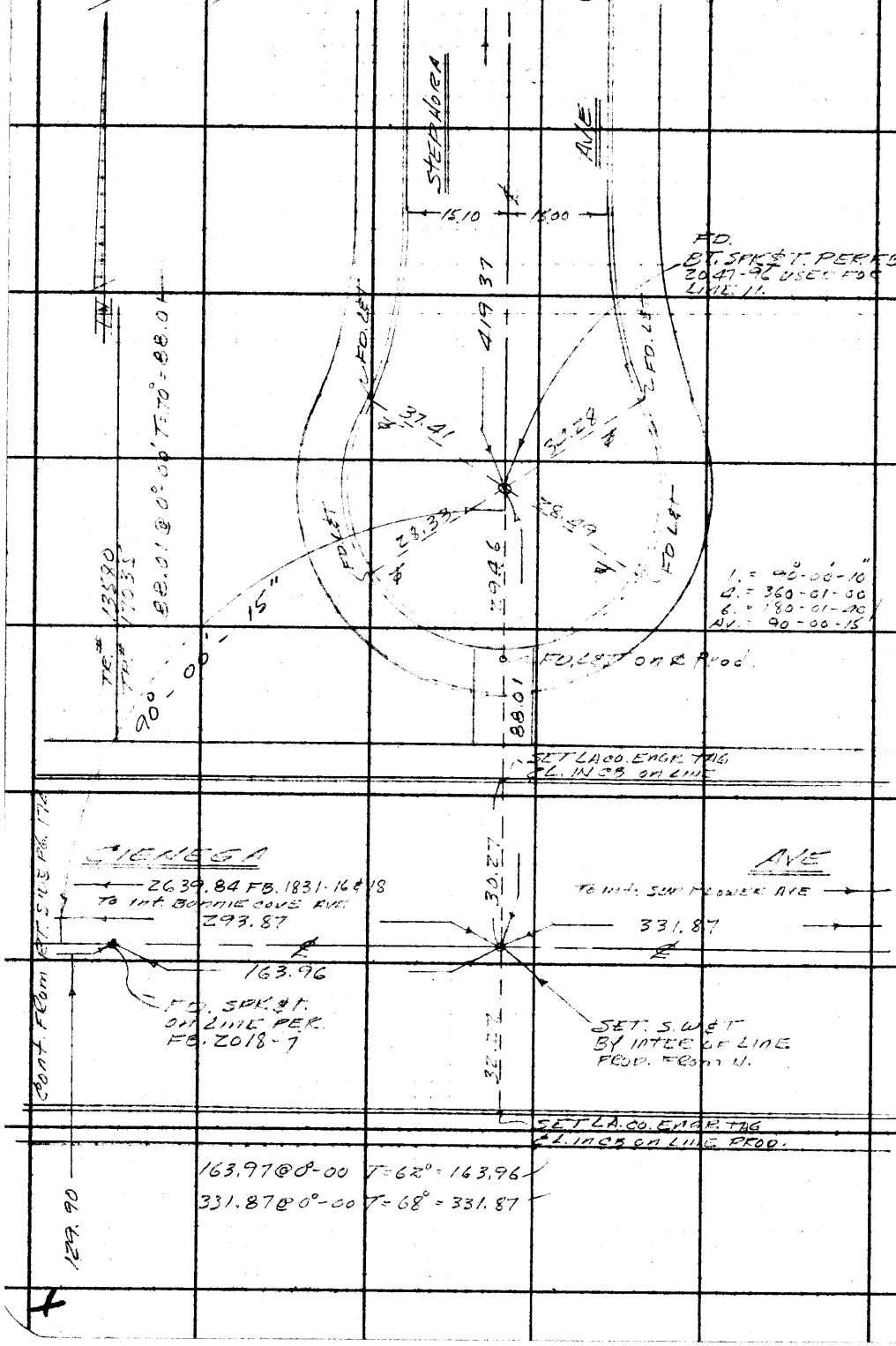

PWBR 1533

712

Notes Ck'd by M. ASHLEY	Survey of SHERMORA AVE
Map No.	JN 236734 Tape 0206 Std 68 °F
Office Work	Surveyed by DE. HOLMES
Checked	Notes MOODY Date 11-8-65
Date	Indexed E. J. GALLI

F. B. 717 PG. 174

48-A-3

CONT. FROM RT. SIDE PG 173

1 = 90-00-10"
4 = 360-00-40
6 = 180-01-00
Δ = 90-00-10

(30) ℄ (30)

18.07 17.99

HARDEN AVE

CIENEGA AVE
(SERVICE RD)

507.35

FD. LG. W. SPK ON LINE TO H. TIES PER. FB. 2047-95 CHECKED

10"
00'

FD LET

11.45

FD. LET'S ON LINE

FD. LET

90°

(40)

CIENEGA

30.03

35.28

30.30

32.80

1.51

AVE

(82)

CONT. APP. 1 PG. 148

2639.84 FB. 19 31.16 & 18
TO INT. BONNIE COVE AVE

TO INT. SUNFLOWER AVE

331.87

FD. LG. W. SPK. & T. PER. TR. # 19035 ON LINE E & W USED FOR LINE N.

32.02

32.31

(40)

(40)

(30)

CONT. FROM RT. SIDE PG. 176

SET L.A. CO. ENGR'S TAG & L.M.C.B. PROD.

Note: Any Additions or Changes on This Sheet Must be Made or Circled in Red Ink With Date and Name of Person Making Change.

Do not extend this side of this line.

PLEASE RETURN TO
LOS ANGELES COUNTY ENGINEER
403 LOS ANGELES COUNTY ENGINEERING BLDG.

76F3095 CE #310 6-63

PWFB 1533 713

F. B. 2131 PG. 178

48-A-3

COUNTY SURVEYOR
R.E. 63

(30) (30) AVE

FD. C.S. NON DR. 8" IN WELL WITH REF. FB 1831-16, FB. FB. 416-16, MON. MOVED AS SHOWN

FD. CHIS X 5 P.M. IN REF. CO. MON.

FD. NAIL IN PP. UPZ

FD. NAIL IN TEL. CO POLE UPZ

35.43

18.26

30.16

34.1

AVE

FD. CHIS X 4 P.M. IN S.S. MH

FD. 177 (82) (30)

2639.84 FD. 1831-16 & 18 TO INT. BONNIE BRAE AVE

49.03

FROM PL

(30)

FD. "X" TOP BOLT CONC. W. GIN BOX

58.48

48.70

FD. CHIS X 5 P.M. IN FIRE HYD.

(30) (30)

FD X SIDE 8" CONC. ST. PIPE

SAN FLOWER

LOS ANGELES COUNTY ENGINEER
403 Los Angeles County Engineering Bldg.

PLEASE RETURN TO

Do not extend this side of this line.

Note: Any Additions or Changes on This Sheet Must be Made or Circled in Red Ink With Date and Name of Person Making Change.

Notes Ck'd by M. ASHLEY	Survey of STEPHORA AVE	F. B. 2121	PG. 179
Map No.	JN 2367.34 Tape 0206 Std 68 °F		
Office Work	Surveyed by D.E. HOLMES		
Checked	Notes MOODY Date		
Date	Indexed C. J. GALLI		

C.I. 2367.34

STEPHORA AVE.

LOCATION OF IMPROVEMENTS
ON
BONNIE COVE AVE FROM. J.C. 1+00
SO TO
CIENEGA AVE & NORTH TO. CALORA ST.

D.E. HOLMES
J.A. MOODY
G. GUIZADO
G. VALDEZ

Note: Any Additions or Changes on This Sheet Must be Made or Circled in Red Ink With Date and Name of Person Making Change.

Do not extend this side of this line.

PLEASE RETURN TO
LOS ANGELES COUNTY ENGINEER
403 LOS ANGELES COUNTY ENGINEERING BLDG.

76F3099 CE #310 8-63

F. B ZIZI PG. 180

(END)

R.M. 12 Spk. W&Tin
Pg 168
= 3+45.37 N.

S.S.M.H.

5.5 → 3+52.4

CALORA ST.
Mac. Pvmt.

17.0 → 3+28.8

R=27.5

25.5 → 3+16.9

R=20.5

19.9 → 3+07.2

29.5 → 20.0

2+99.5

2+99.5

2+94.3 → 20.0

2+88.2 → 18.1

5.0

4.0

SET 50 HD
SPK. 1+00 HB5.

BONNIE COVE AVE
Mac. Pvmt.

1+00

5.2

4" Conc. W.K.

2" Conc. Gutter

2" Conc. Gutter

2" Conc. CBT

4" Conc. W.K.

2+99.4 → 20.1 → 20.0 → 2+99.4

25.5

R=37.5

CIENIGA.
Mac. Pvmt.

AVE

C.S. Mon. Pg. 167
= 3+45.37 going So.

PLEASE RETURN TO
LOS ANGELES COUNTY ENGINEER
403 Los Angeles County Engineering Bldg.

Do not extend this side of this line.

Note: Any Additions or Changes on This Sheet Must be Made or Circled in Red Ink With Date and Name of Person Making Change.

Notes Ck'd by M. ASHLEY	Survey of Stephora Ave
Map No.	JN 2367.34 Tape Std °F
Office Work	Surveyed by D.E. Holmes
Checked	Notes Holmes Date 11-8-65
Date	Indexed C. J. GALLI

F. B. 2121 PG. 181

C1.2367.34

STEPHORA AVE

LOCATION OF IMPROVEMENTS
ON
"CALORA STREET"
FROM
BONNIE COVE AVE & CALORA ST. @ 1400 EAST
TO GARSDEN AVE

D.E. HOLMES
J.A. MOODY
G. VALDEZ
G. GUIZADO

Note: Any Additions or Changes on This Sheet Must Be Made or Circled in Red Ink With Date and Name of Person Making Change.

Do not extend this side of this line.

PLEASE RETURN TO
LOS ANGELES COUNTY ENGINEER
403 Los Angeles County Engineering Bldg.

76F3095 CE #310 6-63

F. B. 2121 PG 182

Contd. b of Pg. 183

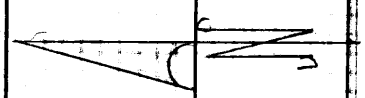

4+09.5 — 18.1

4+07.1 — 16.2

R=27.5

2' Gutter

GREEN PARK AVE

Macadam Pvt

18.2

Nail Pg. 170
= 3+69.78 E.

Gutter

2' Conc.

R=27.5

3+32.1 — 16.3

18.0 — 3+29.1

CALORA ST.

Mac. Pvt.

1+61.8 — 18.0 — 18.0 — 1+61.8

16.0 — 16.0

1+56.0 — 1+56.0

1+48.0 — 1+49.9

9.0 — 9.0

18.0 — 18.0

1+47.2 — 1+48

15.8 — 16.3

R=27.5 — R=27.5

1+22.9 — 1+22.9

Conc. (X) gutter

1+16.9

1+16.9 — 15.4 — 16.9 — 1+16.9

BONNIE COVE AVE

P.M. 108 SPK. W. & Tin
Pg. 168
= 1+00.9 going E.

PLEASE RETURN TO
LOS ANGELES COUNTY ENGINEER
403 Los Angeles County Engineering Bldg.

Do not extend this side of this line.

Note: Any Additions or Changes on This Sheet Must be Made or Circled in Red Ink With Date and Name of Person Making Change.

Notes Ck'd by M. ASHLEY	Survey of STEPHORA AVE	F. B. 2171	Pg. 183
Map No.	JN 236734 Tape 0206 Std 68 °F		
Office Work	Surveyed by V.E. HOLMES		
Checked	Notes N TOOLS Date		
Date	Indexed C. J. GALL		

Contd. from Pg. 184

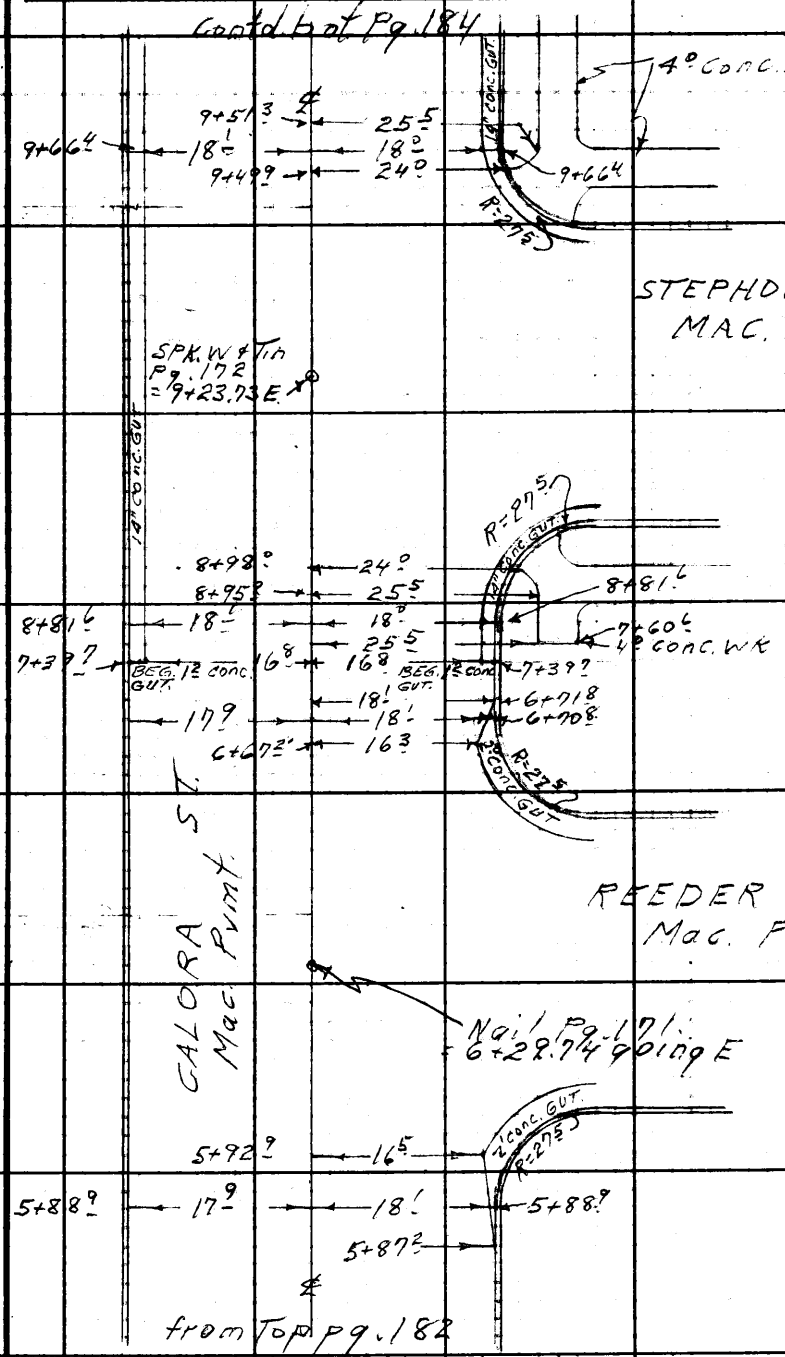

from Top Pg. 182

Note: Any Additions or Changes on this Sheet Must be Made or Circled in Red Ink With Date and Name of Person Making Change.
Do not extend this side of this line.
PLEASE RETURN TO
LOS ANGELES COUNTY ENGINEER
403 Los Angeles County Engineering Bldg.
76F3095 CE #310 8-63

F. B. 2121 Pg. 184

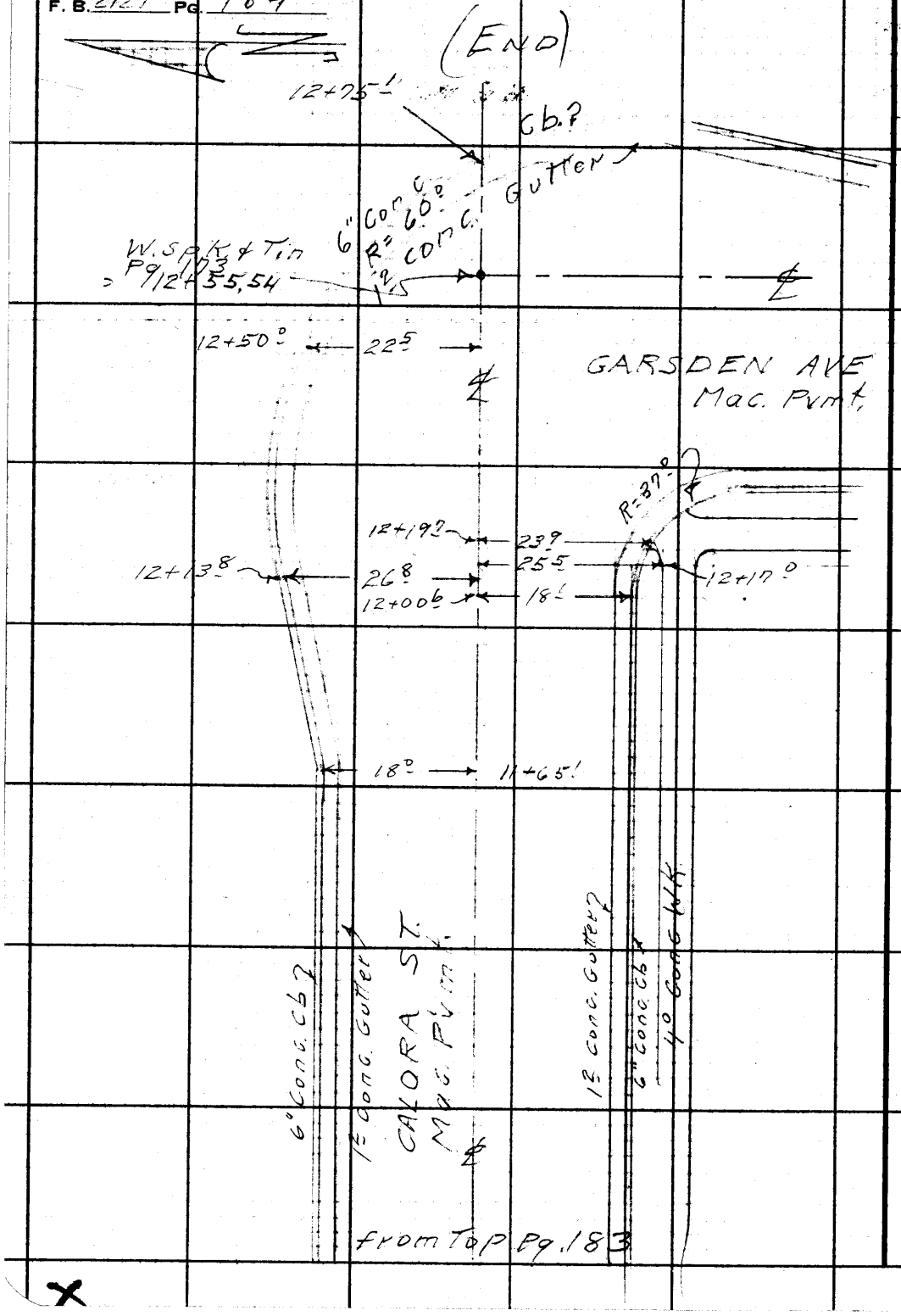

LOS ANGELES COUNTY ENGINEER
403 Los Angeles County Engineering Bldg.

PLEASE RETURN TO

Do not extend this side of this line.

Note: Any Additions or Changes on This Sheet Must be Made or Circled in Red Ink With Date and Name of Person Making Change.

Notes Ck'd by	Survey of STEPHORN AVE	F. B. 2171 Pg. 185
Map No.	JN 2367.34 Tape 0206 Std 68 °F	
Office Work	Surveyed by D.E. HOLMES	
Checked	Notes MOODY Date 11-	
Date	Indexed C. J. GALLI	

C.I. 2367.34

STEPHORN AVE

LOCATION OF IMPROVMENTS
ON
"GREEN PARK AVE"
FROM
CALORA ST & GREEN PARK AVE
@ 1400 SOUTH TO END OF
CUL-DE-SAC

D.E. HOLMES
J.A. MOODY
G. VALDEZ
G. GUIZADO

Note: Any Additions or Changes on This Sheet Must be Made or Circled in Red Ink With Date and Name of Person Making Change.

Do not extend this side of this line.

PLEASE RETURN TO
LOS ANGELES COUNTY ENGINEER
403 LOS ANGELES COUNTY ENGINEERING BLDG.

76F3095 CE #310 6-63

Y

F. B. 2121 PG. 186

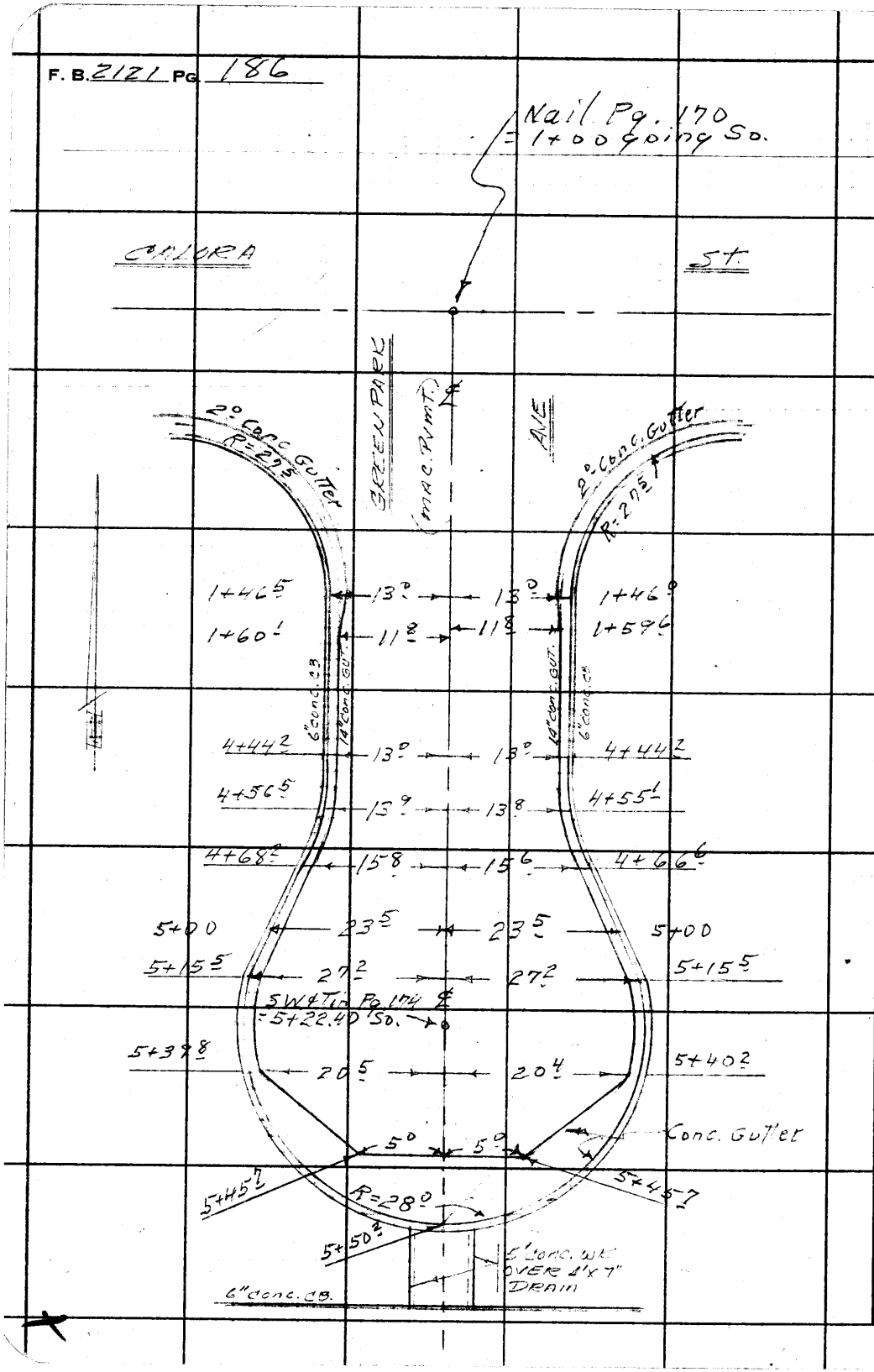

PLEASE RETURN TO
LOS ANGELES COUNTY ENGINEER
403 Los Angeles County Engineering Bldg.
Do not extend this side of this line.

Note: Any Additions or Changes on This Sheet Must be Made or Circled in Red Ink With Date and Name of Person Making Change.

Notes Ck'd by	Survey of STEPHORA AVE
Map No.	JN 2367.34 Tape 0206 Std 68 °F
Office Work	Surveyed by D.E. HOLMES
Checked	Notes MOODY Date 11-9-65
Date	Indexed

F. B. 2121 PG. 187

C.I. 2367.34

STEPHORA AVE

LOCATION OF IMPROVMENTS
ON
"REEDER AVE"
FROM
CALORA ST. & REEDER AVE @ 1400
SOUTH TO END OF CUL-DE-SAC.

D.E. HOLMES
J.A. MOODY
G. GUIZADO
G. VALDEZ

Note: Any Additions or Changes on This Sheet Must be Made or Circled in Red Ink With Date and Name of Person Making Change.

Do not extend this side of this line.

PLEASE RETURN TO
LOS ANGELES COUNTY ENGINEER
403 LOS ANGELES COUNTY ENGINEERING BLDG.

76E3095 CE #310 4-63

17

F. B. 2121 PG. 188

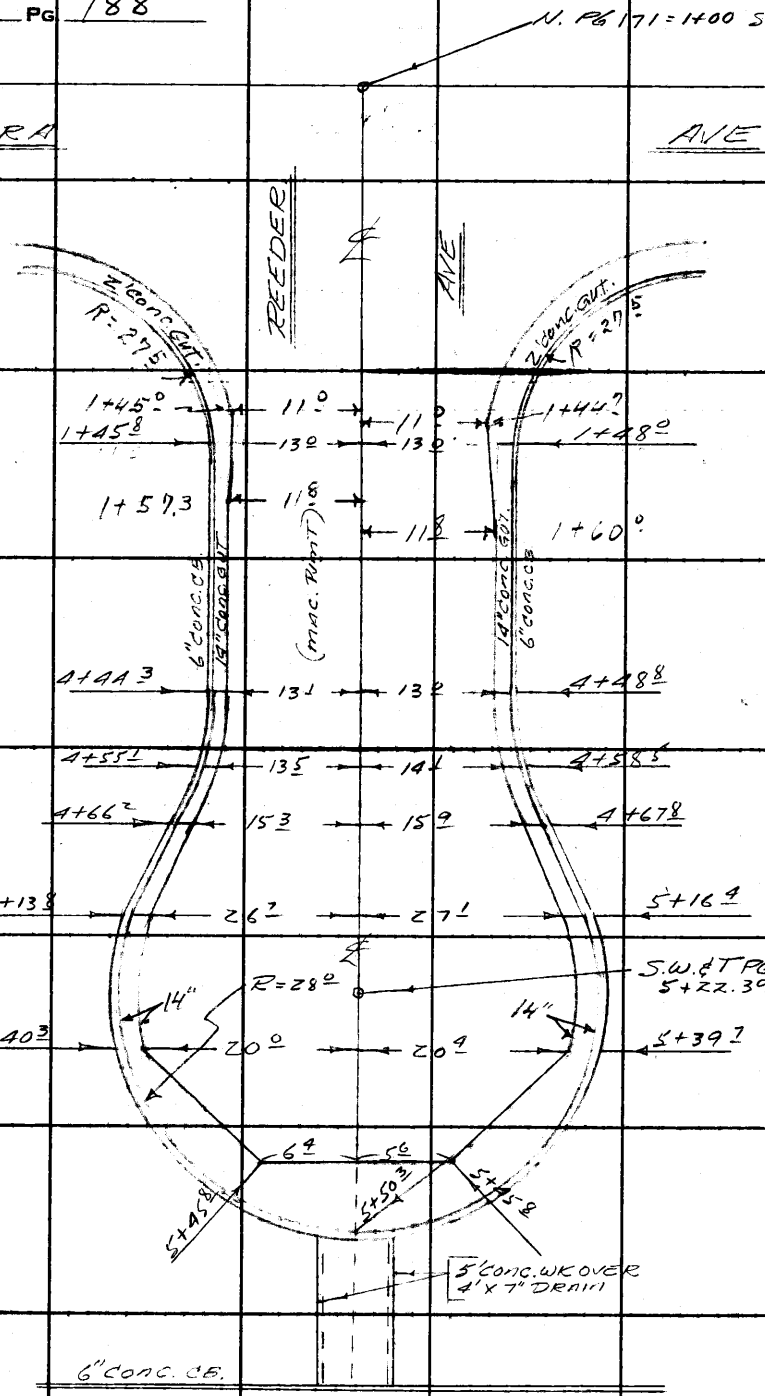

PLEASE RETURN TO
LOS ANGELES COUNTY ENGINEER
403 Los Angeles County Engineering Bldg.
Do not extend this side of this line.

Note: Any Additions or Changes on This Sheet Must be Made or Circled in Red Ink With Date and Name of Person Making Change.

Notes Ck'd by	Survey of STEPHORA AVE	F. B. 2121 PG. 189
Map No.	JN 2367.34 Tape 0206 Std 68 °F	
Office Work	Surveyed by D.E. HOLMES	
Checked	Notes MOODY Date 11-	
Date	Indexed G. J. GALLI	

C.I. 2367.34

STEPHORA AVE

LOCATION OF IMPROVEMENTS
ON
"STEPHORA AVE"

FROM
CALORA ST. SOUTH TO END OF
CUL-DE-SAC @ STA. 5+19.37

Note: Any Additions or Changes on This Sheet Must be Made or Circled in Red Ink With Date and Name of Person Making Change.

Do not extend this side of this line.

PLEASE RETURN TO
LOS ANGELES COUNTY ENGINEER
403 Los Angeles County Engineering Bldg.

74F309S CE #310 6-63

F. B. 2121 PG. 190

CALORA

54

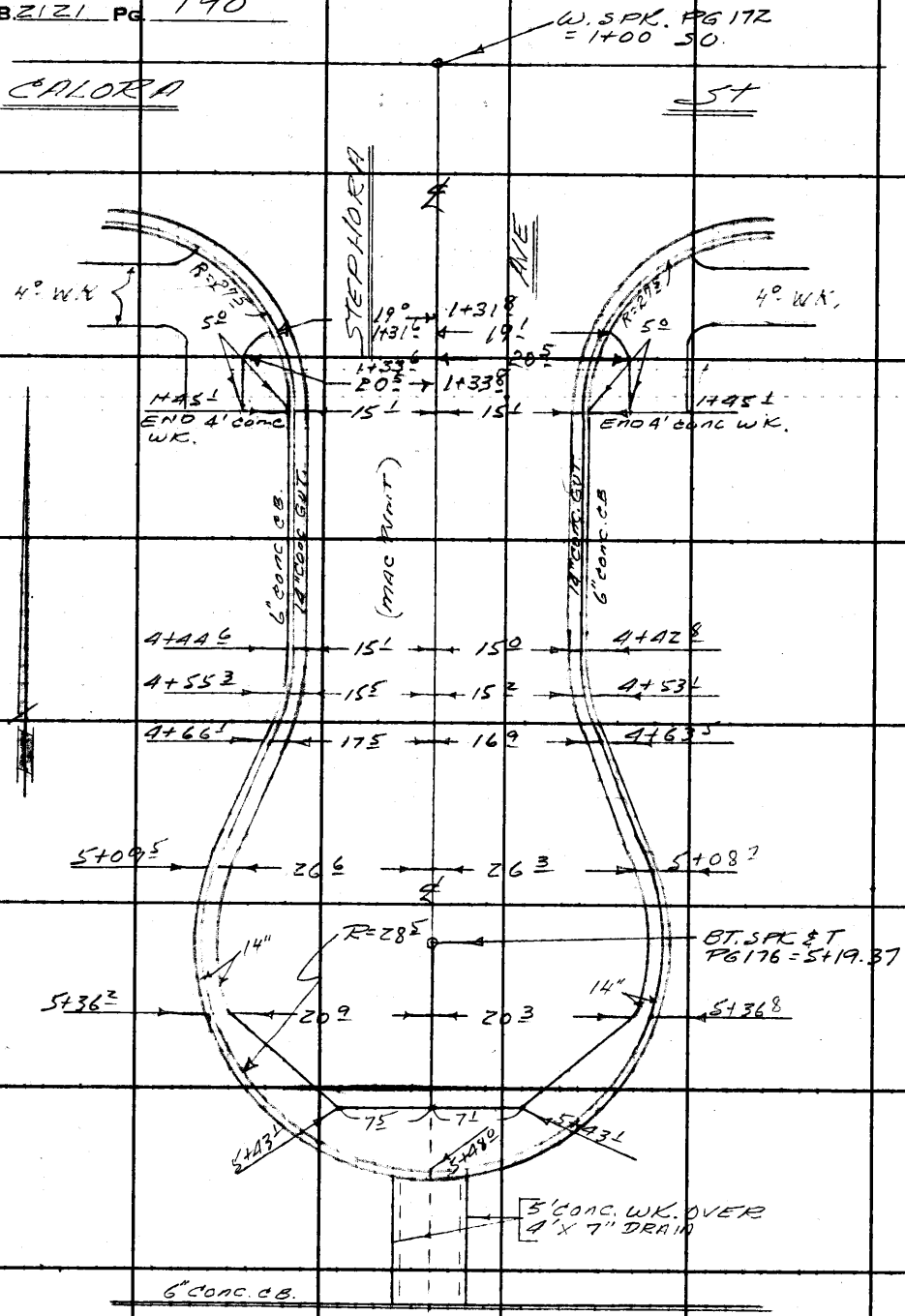

PLEASE RETURN TO
LOS ANGELES COUNTY ENGINEER
403 Los Angeles County Engineering Bldg.

Do not extend this side of this line.

Note: Any Additions or Changes on This Sheet Must be Made or Circled in Red Ink With Date and Name of Person Making Change.

Notes Ck'd by	Survey of STEPHORA AVE	F. B. 2121 PG. 191
Map. No.	JNZ367.34 Tape 0206 Std 60 °F	
Office Work	Surveyed by D.E. HOLMES	
Checked	Notes MCOLL Date 11-10-65	
Date	Indexed G. J. GALLI	

C1.Z367.34

STEPHORA AVE

LOCATION OF IMPROVEMENTS
ON
"GARDEN AVE"
FROM
CHLORA ST = 1+00 SOUTH
TO
NORTH CURB OF CIENEGA AVE

Note: Any Additions or Changes on this Sheet Must be Made or Circled in Red Ink With Date and Name of Person Making Change.

PLEASE RETURN TO
LOS ANGELES COUNTY ENGINEER
403 LOS ANGELES COUNTY ENGINEERING BLDG.

Do not extend this side of this line.

78F309S CE #310 8-63

X

F. B. 3121 PG. 192

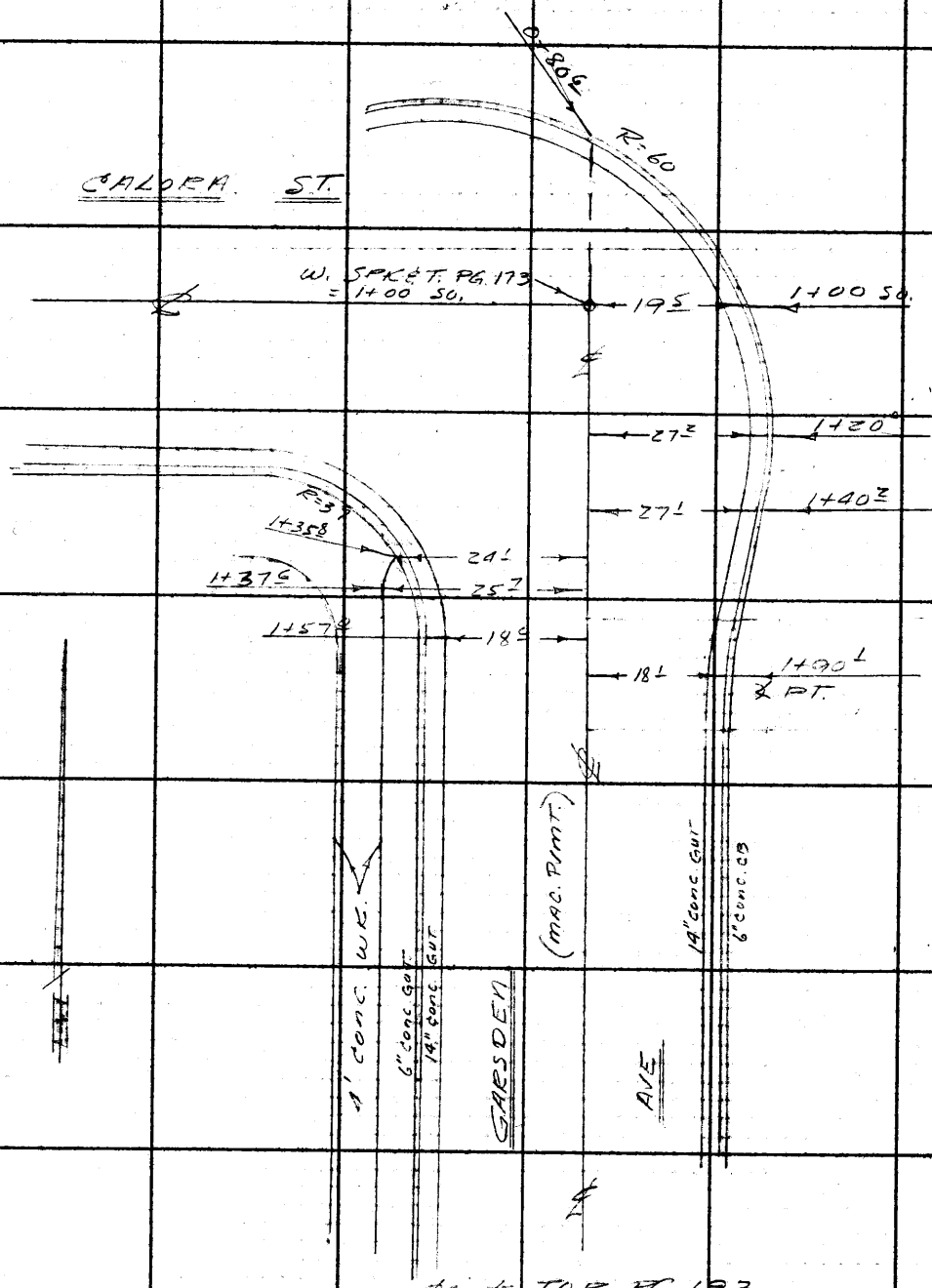

CONT: TO P. PG. 193

PLEASE RETURN TO
LOS ANGELES COUNTY ENGINEER
403 Los Angeles County Engineering Bldg.
Do not extend this side of this line.
Note: Any Additions or Changes on This Sheet Must Be Made or Circled in Red Ink With Date and Name of Person Making Change.

Notes Ck'd by	Survey of STEPHORN AVE
Map No.	JN Z36734 Tape 0206 Std 68 °F
Office Work	Surveyed by D.E. HENNES
Checked	Notes Date 11
Date	Indexed C. J. GALLI

F. B. 2121 PG. 193

Contd. from bot. 192

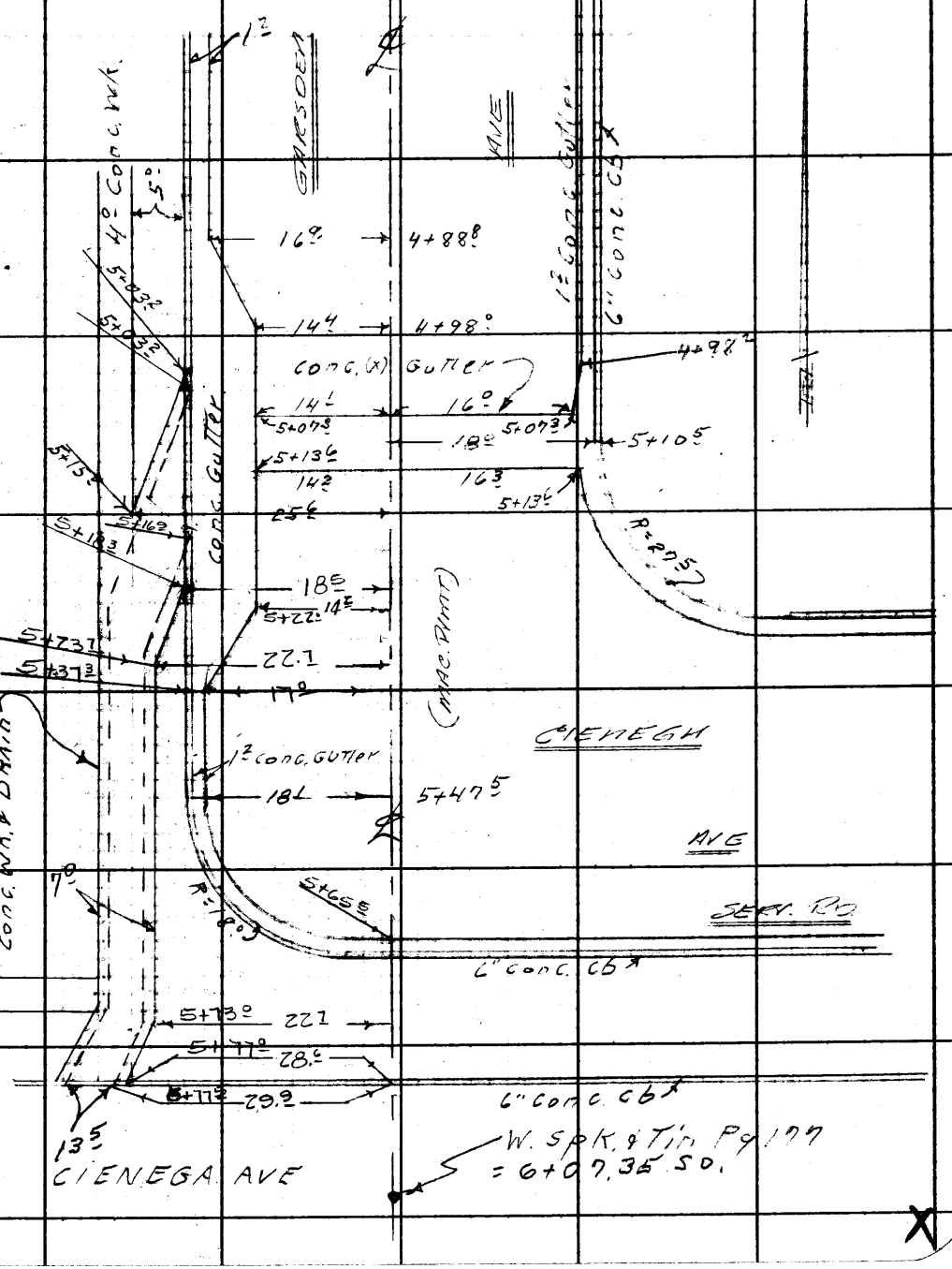

Note: Any Additions or Changes on This Sheet Must be Made or Circled in Red Ink With Date and Name of Person Making Change.

Do not extend this side of this line.

PLEASE RETURN TO
LOS ANGELES COUNTY ENGINEER
403 LOS ANGELES COUNTY ENGINEERING BLDG.

7SF3095 CE #310 8-83

PLEASE RETURN TO
LOS ANGELES COUNTY ENGINEER
403 LOS ANGELES COUNTY ENGINEERING BLDG.

Note: Any Additions or Changes on This Sheet Must be Made or Circled in Red Ink With Date and Name of Person Making Change.

Do not extend this side of this line.

F. B. 2121 PG. 194

X

Profile No.	Notes Red	Plotted	Job No. CI. 2367.34	Division No. 11	F.B. 2121	Pg. 195
	Date	Date	Survey of STEPHORA AVE			
X-Sec. No.	Notes Chkd.	Checked	Survey by Holmes	Notes MOODY	Date 11-12-65	
	Date	Date	Map No.	Indexed G. J. GALLE	Date NOV 16 '65	

CI. 2367.34

STEPHORA AVE

CROSS SECTIONS

ON

"BONNIE COVES AVE" SO.

FROM

S.S. MH. @ STA. = 1400 SO.

TO

SIERRA AVE

STATION	B.S.	H.I.	F.S.	ELEV.
			DE HOLMES J.A. MOODY G. VALDEZ	

NOTE: ANY ADDITIONS OR CHANGES ON THIS SHEET MUST BE MADE OR CIRCLED IN RED INK, WITH DATE AND NAME OF PERSON MAKING CHANGE.

Do not extend notes this side of this line.

PLEASE RETURN TO
LOS ANGELES COUNTY ENGINEER
403 LOS ANGELES COUNTY ENGINEERING BLDG.

76-L296 CE 307 3-61

76-L298 CE 307 3-61

PLEASE RETURN TO
LOS ANGELES COUNTY ENGINEER
403 LOS ANGELES COUNTY ENGINEERING BLDG.

NOTE: ANY ADDITIONS OR CHANGES ON THIS SHEET MUST BE MADE OR CIRCLED IN RED INK, WITH DATE AND NAME OF PERSON MAKING CHANGE

Do not extend notes this side of this line.

F.B. 2121 Pg. 196 | Job No. 01.2367.34 | Division No. 11 | Notes Red | Plotted | Profile No.
Survey of STEPHORA AVE | Date | Date | X-Sec. No.
Survey by Holmes | Notes MOORE | Notes Chkd. | Checked | Date
Indexed | Date | Date

STATION	B. S.	H. I.	F. S.	ELEV.	BONNIE COVE AVE	
BM LE. 134				721 739	BM LE. 134 ELEV. =	FB. 2121-160
					BONNIE COVE AVE & OMEGA AVE N. E COR.	
					PK. SPK. IN CB. 5° E/O E. C. R.	
1+00 50				72221		℄
				72170		10 RT W/4
				72107		18 " ED. GUT.
				72089		20 " FL.
				72156		" " TC.
				72216	5' LT. SS. M.H.	S. RIM 9.00 MEAS
				71249	INVERT INLET	0.67 DIA
				72199	10 LT W/4	9.67 ROD
				72164	18 " ED. GUT	
				72150	20 " FL.	
				72215	" " TC	
1+50				72190		℄
				72148		10 RT W/4
				72096		18 " ED. GUT.
				72074		20 " FL
				72139		" " TC
				72172	10 LT W/4	
				72144	18 " ED. GUT	

76-L298 CE 307 3-61

PLEASE RETURN TO
LOS ANGELES COUNTY ENGINEER
403 LOS ANGELES COUNTY ENGINEERING BLDG.

NOTE: ANY ADDITIONS OR CHANGES ON THIS SHEET MUST BE MADE OR CIRCLED IN RED INK, WITH DATE AND NAME OF PERSON MAKING CHANGE.

Do not extend notes this side of this line.

STATION	B.S.	H.I.	F.S.	ELEV.	BONNIE COVE AVE	
1+50				72134	20 LT FL.	
				72196	" " TC	
2+00				72170		℄
				72131		10 RT W/4
				72072		18 " ED. GUT
				72058		20 " FL.
				72123		" " TC
				72154	10 LT. W/4	
				72127	18 " ED. GUT.	
				72109	20 " FL.	
				72171	" " TC	
2+50				72149		℄
				72109		10 RT. W/4
				72052		18 " ED. GUT.
				72038		20 " FL
				72099		" " TC.
				72142	10 LT. W/4	
				72104	18 " ED. GUT.	
				72093	20 " FL.	
				72156	" " TC.	

Profile Notes Red ____ Plotted ____ Job No. C4 23473A Division No. 11 F.B. Pg. 97
No. ____ Date ____ Date ____ Date ____ Survey of STEPHIOR AVE
X-Sec. Notes Chkd. ____ Checked ____ Survey by HOLMES Notes PRED Date 11-12-65
No. ____ Date ____ Date ____ Map No. ____ Indexed C. J. GALLI Date ____

76-L298 CE 307 3-61

PLEASE RETURN TO
LOS ANGELES COUNTY ENGINEER
403 LOS ANGELES COUNTY ENGINEERING BLDG.

NOTE: ANY ADDITIONS OR CHANGES ON THIS SHEET MUST BE MADE OR CIRCLED IN RED INK, WITH DATE AND NAME OF PERSON MAKING CHANGE

Do not extend notes this side of this line.

STATION	B. S.	H. I.	F. S.	ELEV.	BONNIE COVE	AVE
2+97.4				72124		℄
				72083		10 Rt. W/4
				72032		18 " ED. GUT.
				72017		20 " FL
				72083		" " TC
				72115	10 LT. W/4	
				72085	18 " ED. GUT.	
				72067	20 " FL.	
				72131	" " TC	
BM LE 134				721.739	BM LE. 134 ELEV. =	FB.2121-160
					CIENEGA AVE & BONNIE COVE AVE N.E. COR	
					P.K. SPK. IN CB. 5° E/O E. C.R.	

F. B. Pg. 198 Job No. Division No. Notes Red Plotted Profile
Survey of Date Date No.
Survey by Notes Notes Chkd. Checked X-Sec.
Indexed C. J. GALLI Date Date Date No.

Profile	Notes Red	Plotted	Job No. C1.2367.34	Division No. 11	F.B. 2121	Pg. 199
No.	Date	Date	Survey of STEPHORA AVE			
X-Sec.	Notes Chkd.	Checked	Survey by HOLMES	Notes MOODY	Date 11-12-65	
No.	Date	Date	Map No.	Indexed C. J. CALLA	Date	

C1.2367.34

STEPHORA AVE

CROSS SECTIONS

ON

"BONNIE COVE AVE NO"

FROM

S.S.M.H. @ STA. 1+00 NO.

TO

CALORA ST.

D.E. HOLMES
J.A. MOODY
G. VALDEZ

STATION	B.S.	H.I.	F.S.	ELEV.

NOTE: ANY ADDITIONS OR CHANGES ON THIS SHEET MUST BE MADE OR CIRCLED IN RED INK. WITH DATE AND NAME OF PERSON MAKING CHANGE.

Do not extend notes this side of this line.

PLEASE RETURN TO
LOS ANGELES COUNTY ENGINEER
403 LOS ANGELES COUNTY ENGINEERING BLDG.

76-L296 CE 307 3-61

76-L298 CE 307 3-61

PLEASE RETURN TO
LOS ANGELES COUNTY ENGINEER
403 LOS ANGELES COUNTY ENGINEERING BLDG.

NOTE: ANY ADDITIONS OR CHANGES ON THIS SHEET MUST BE MADE OR CIRCLED IN RED INK, WITH DATE AND NAME OF PERSON MAKING CHANGE

Do not extend notes this side of this line.

STATION	B. S.	H. I.	F. S.	ELEV.	BONNIE COVE AVE 1400 N.	
BM LE 135				722.40	BM LE. 135 ELEV.	FB. 2121-161
					290± N. BONNIE COVE AVE & CIENEGA AVE	E. SIDE
					PK. SPK. IN CB. FRONT	HSE # 5026
1400 N.				722.21		℄
						5" RT SSMH.
				722.19	9.21 MEAS 0.67 DIA 9.88 ROD	W. RIM OUTLET
				712.31	INVERT OUTLET	
				722.16	9.05 MEAS 0.67 DIA 9.72 ROD	N. RIM INLET
				712.44	INVERT INLET.	
1450				722.49		℄
				722.29		10 RT W/A
				721.87		18 " ED. GUT.
				721.74		20 " FL.
				722.35		" " TC
				722.08	10 CT. W/A	
				721.35	18 " ED. GUT.	
				721.21	20 " FL.	
				721.88	" " TC.	
2+00				722.81		℄
				722.69		10 RT. W/A
				722.35		18 " ED. GUT.

F. B. 2121 PG. 200
Survey of STEPHEN AVE
Survey by Holmes Notes MOOT
Indexed E. J. Gauld Date
Job No. C1.2341.34
Division No. 11
Notes Red Plotted Profile
Date Date No.
Notes Chkd. Checked X-Sec.
Date Date No.

76-L298 CE 307 3-61

PLEASE RETURN TO
LOS ANGELES COUNTY ENGINEER
403 LOS ANGELES COUNTY ENGINEERING BLDG.

NOTE: ANY ADDITIONS OR CHANGES ON THIS SHEET MUST BE MADE OR CIRCLED IN RED INK, WITH DATE AND NAME OF PERSON MAKING CHANGE.

Do not extend notes this side of this line.

STATION	B.S.	H.I.	F.S.	ELEV.	BONNIE COVE AVE NO.	
2+60				72219		20 Rt FL
				72284		" " TC
				72235	10 LT. W/4	
				72183	18 " ED. GUT.	
				72173	20 " FL.	
				72237	" " TC	
2+80				72245		℄
				72325		10 Rt. W/4
				72292		18 " ED. GUT.
				72276		20 " FL.
				72340		" " TC
				72310	10 LT. W/4	
				72243	18 " ED. GUT.	
				72224	20 " FL	
				72287	" " TC	
2+88.2				72339		18 Rt. ED. GUT.
				72327		20 " FL.
				72389		" " TC
3+00				72405		℄
				72381		10 Rt W/4
				72357		18 " ED. GUT.

Profile Notes Red ____ Plotted ____ Job No. C1.2367.34 Division No. 11 F.B. 2121
No. X-Sec. Date ____ Date ____ Survey of STEPHOEN AVE Pg. 201
Notes Chkd. ____ Checked ____ Survey by HOLMES Notes MOORE Date 11-12-65
No. ____ Date ____ Date ____ Map No. ____ Indexed C. J. GALL Date ____

76-L298 CE 307 3-61

PLEASE RETURN TO
LOS ANGELES COUNTY ENGINEER
403 LOS ANGELES COUNTY ENGINEERING BLDG.

NOTE: ANY ADDITIONS OR CHANGES ON THIS SHEET MUST BE MADE OR CIRCLED IN RED INK, WITH DATE AND NAME OF PERSON MAKING CHANGE

Do not extend notes this side of this line.

STATION	B. S.	H. I.	F. S.	ELEV.	BONNIE COVE AVE NO.	
3+00				72329		20 RT FL.
				72396		" " TC
				72364	10 LT. W/4	
				72297	18 " ED. GUT.	
				72284	20 " FL.	
				72348	" " TC	
3+07				72411		℄
				72371	10 LT W/4	
				72305	18 " ED. GUT.	
				72293	20 " FL.	
				72358	" " TC	
3+42.37				72449		℄ BONNIE COVE AVE & CALORA AVE
BM LE 136				72454	BM LE 136 ELEV.=	FB 2121-161
					CALORA ST. & BONNIE COVE AVE	S.E. COR.
					PK. SPK. IN CB. 6° E/O E.C.R.	

F.B. 2121 Pg. 202 | Job No. C1.2367.34 | Division No. 11 | Profile | Plotted | Notes Red | Date | No. | X-Sec. | Date | Checked | Notes Chkd. | Date | No.

Survey of STEDHOEM AVE

Survey by HOLMES Notes MOOY

Indexed F. I. G. Date

Profile No. ____ Notes Red ____ Date ____ Plotted ____ Date ____ Job No. C1.236734 Division No. 11 Survey of STEPHORA AVE

F.B. 2121 Pg. 203

No. ____ Date ____ Date ____ Map No. ____ Indexed C. J. GALLI Date ____

C1.236734

STEPHORA AVE

CROSS SECTIONS
ON
"CALORA ST."
FROM
BONNIE COVE AVE = 1+00 EAST
TO
GARSDEN AVE

D.E. HOLMES
J.A. MOODY
G. VALDEZ
G. GUIZADO

STATION	B.S.	H.I.	F.S.	ELEV.

NOTE: ANY ADDITIONS OR CHANGES ON THIS SHEET MUST BE MADE OR CIRCLED IN RED INK, WITH DATE AND NAME OF PERSON MAKING CHANGE.

Do not extend notes this side of this line.

PLEASE RETURN TO
LOS ANGELES COUNTY ENGINEER
403 LOS ANGELES COUNTY ENGINEERING BLDG.

76-L-298 CE 307 2-68

76-L-298 CE 307 2-63

PLEASE RETURN TO
LOS ANGELES COUNTY ENGINEER
403 LOS ANGELES COUNTY ENGINEERING BLDG.

NOTE: ANY ADDITIONS OR CHANGES ON THIS SHEET MUST BE MADE OR CIRCLED IN RED INK, WITH DATE AND NAME OF PERSON MAKING CHANGE

Do not extend notes this side of this line.

F.B. 2121 Pg. 204 Profile No. ___ X-Sec. No. ___
Job No. C1.2367.34 Division No. 11
Survey of STEEPHOLLOW AVE
Survey by Holmes Notes MOBDY Date ___
Indexed ___ Date ___ Plotted ___ Date ___ Checked ___ Date ___ Notes Red ___ Date ___ Notes Chkd. ___ Date ___

STATION	B.S.	H.I.	F.S.	ELEV.	CALORA ST.	
BM CE 136				724.56	BM LE 136 & LEU=	FB 2121-161
					CALORA ST. & BONNIE COVE AVE S.E. COR.	
					PK SPK in CB. 6' E/o E.C.R.	
1+00				724.49	℄ int. BONNIE COVE AVE & CALORA ST.	
				724.26		25 RT.
				724.85	25 LT.	
1+10				724.26	℄	
				723.99		25 RT.
				724.62	25 LT.	
1+16.9				724.17	℄ ED. GUT.	
				723.89		16.2 RT. ED. GUT.
				724.41	15.4 LT. ED. GUT.	
1+19.9				724.17	℄	FL
				723.31		45.5 RT. "
				724.60	45.5 LT. FL	
1+20				723.96		45.5 T.C.
1+20				725.26	45.5 LT. T.C.	
1+22.9				724.21	℄	
				723.86		16.3 Rt. edge Gutter
				724.44	15.3 Lt. edge Gutter	
1+47.11				724.42	℄	
				724.46	5 LT	
				724.50	16.11 ED. GUT	

76-L298 CE 307 3-61

PLEASE RETURN TO
LOS ANGELES COUNTY ENGINEER
403 LOS ANGELES COUNTY ENGINEERING BLDG.

NOTE: ANY ADDITIONS OR CHANGES ON THIS SHEET MUST BE MADE OR CIRCLED IN RED INK, WITH DATE AND NAME OF PERSON MAKING CHANGE.

Do not extend notes this side of this line.

STATION	B.S.	H.I.	F.S.	ELEV.	CALORA ST.	
1+97.2				72.428	18" LT FL	
				72.496	" " TC	
1+98'				72.403		℄
				72.429		9 RT. W/4
				72.401		16 " ED. GUT.
				72.385		18 " FL
				72.441		18 " TC
1+50				72.443		℄
				72.430		9 RT W/4
				72.404		16" " ED. GUT.
				72.386		18 " FL
				72.450		" " TC
				72.450	6 LT. W/4	
				72.450	16 " ED. GUT.	
				72.431	18 " FL.	
				72.496	" " TC.	
1+56.0				72.450		℄
				72.408		16 RT. ED. GUT.
				72.453	16 LT. ED. GUT.	
1+-618				72.401		18 RT FL. GUT
				72.443	18 LT. FL. GUT.	

Profile Notes Red ____ Plotted ____ Job No. C1.23367.34 Division No. 11 F.B. 721
No. ____ Date ____ Date ____ Survey of STEPHANIE AVE Pg. 205
~~X-Sec.~~ Notes Chkd. ____ Checked ____ Survey by Holmes Notes Moore Date 11-
No. ____ Date ____ Date ____ Map No. ____ Indexed ~~C. L. Gatti~~ Date ____

76-L298 CE 307 3-61

PLEASE RETURN TO
LOS ANGELES COUNTY ENGINEER
403 LOS ANGELES COUNTY ENGINEERING BLDG.

NOTE: ANY ADDITIONS OR CHANGES ON THIS SHEET MUST BE MADE OR CIRCLED IN RED INK, WITH DATE AND NAME OF PERSON MAKING CHANGE

Do not extend notes this side of this line.

STATION	B. S.	H. I.	F. S.	ELEV.	CALORA ST.	
2+00				72478		℄
				72456		9 RT W/4
				72418		18 " FL
				72471		" " TC.
				72482	5 LT.	
				72471	18 " FL.	
				72526	" " TC	
2+50				72498		℄
				72416		9 RT. W/4
				72431		18 " FL
				72493		" " TC
				72504	5 LT.	
				72489	18 " FL.	
				72546	" " T.C.	
3+00				72516		℄
				72494		9 RT. W/4
				72459		18 " FL.
				72514		" " TC
				72526	5 LT.	
				72503	18 " FL	
				72558	" " TC	

F. B. 2121 PG. 206
Job No. 01.2367.24 Division No. 11
Survey of STEPHORA AVE
Survey by HOLMES & MOODY
Indexed C. J. CALTI
Plotted Date
Checked Date
Notes Red Date
Notes Chkd. Date
Profile No.
X-Sec. No.

76-L298 CE 307 3-61

PLEASE RETURN TO
LOS ANGELES COUNTY ENGINEER
403 LOS ANGELES COUNTY ENGINEERING BLDG.

NOTE: ANY ADDITIONS OR CHANGES ON THIS SHEET MUST BE MADE OR CIRCLED IN RED INK, WITH DATE AND NAME OF PERSON MAKING CHANGE.

Do not extend notes this side of this line.

STATION	B.S.	H.I.	F.S.	ELEV.	CALORA ST.	
3+29±				72540		℄
				72515		9 RT. W/4
				72461		18 " FL
				72529		" " TC
				72477		16³ " ED. GUT.
3+32±						
3+50				72576		℄
				72561		9 RT
				72579	5 LT.	
				72559	18 " FL	
				72611	" " TC	
				72604		℄ int.
3169.78 I.V.						
4+00				72642		℄
				72622		9 RT.
				72649	5 LT	
				72635	18 " FL	
				72692	" " TC	
				72591		16 RT. ED. GUT.
4+07±						
4+09±				72656		℄
				72630		9 RT. W/4
				72585		18 " FL
				72650		" " TC

Profile Notes Red ____ Plotted ____ Job No. C/12367.34 Division No. 11 F.B. 2121
X-Sec. Date ____ Date ____ Survey of STEPHORA AVE Pg. 207
Notes Chkd. ____ Checked ____ Survey by HOLMES Notes MKP Date 11-
Date ____ Date ____ Map No. ____ Indexed GOULD Date ____

76-L298 CE 307 3-61

PLEASE RETURN TO
LOS ANGELES COUNTY ENGINEER
403 LOS ANGELES COUNTY ENGINEERING BLDG.

NOTE: ANY ADDITIONS OR CHANGES ON THIS SHEET MUST BE MADE OR CIRCLED IN RED IN INK, WITH DATE AND NAME OF PERSON MAKING CHANGE

Do not extend notes this side of this line.

F.B. 2121 Pg. 208 | Job No. C1.2367.34 | Division No. 11 | Notes Red ____ | Plotted ____ | Profile ____
Survey of STEPHALORA AVE | Date ____ | No. ____ | X-Sec. ____
Surveyed by HOLMES | Notes Chkd. ____ | Checked ____
Indexed C. J. GALLI | Date ____ | Date ____ | No. ____

STATION	B. S.	H. I.	F. S.	ELEV.		
4+50				72715	CHALORA ST.	
				72691		℄
				72650		9 Rt. w/a
				72710		18 " FL.
				72722	5 LT.	" " TC
				72700	18 " FL.	
				72758	" " TC.	
5+00				72791		℄
				72768		9 Rt w/a
				72726		18 " FL
				72786		" " TC
				72800	5 LT.	
				72784	18 " FL.	
				72838	" " TC	
5+50				72870		℄
				72843		9 Rt. w/a
				72797		18 " FL.
				72856		" " TC
				72873	5 LT.	
				72857	18 " FL	
				72911	" " TC	

76-L298 CE 307 3-61

PLEASE RETURN TO
LOS ANGELES COUNTY ENGINEER
403 LOS ANGELES COUNTY ENGINEERING BLDG.

NOTE: ANY ADDITIONS OR CHANGES ON THIS SHEET MUST BE MADE OR CIRCLED IN RED INK, WITH DATE AND NAME OF PERSON MAKING CHANGE.

Do not extend notes this side of this line.

STATION	B.S.	H.I.	F.S.	ELEV.	CALORA ST.	
BM LE 138				729 130	BM: LE. 138 ELEV=	FB 2121 - 161
					CALORA ST. & REEDER AVE S.W. COR.	
					PK. SPK. in ce. 6° w/o W.C.R.	
5+87 2				72857		18 RT. FL.
5+88 9				72929		℄
				72907		9 RT w/4
				72867		16 7 " ED. GUT
				72857		18 " FL
				72920		" " TC
5+92 9				72879		16 5 " ED. GUT.
6+00				72949		℄
				72928		9 RT
				72953	5 LT	
				72939	18 " FL	
				72989	" " TC	
6+29 74				73000		℄ INT CALORA ST. & REEDER AVE
6+67 2				72990		16 3 RT
6+70 8				73050		℄
				73027		9 RT w/4
				72974		18 " FL.

Profile No. X-Sec. No. Notes Red Date Notes Chkd. Date Plotted Date Checked Date Job No. C/23617.34 Survey of STEPHORA AVE Survey by HOLMES Notes [illegible] Date 11-10-63 Map No. Indexed C. J. [illegible] Date Division No. 11 F.B. 2121 Pg. 209

76-L298 CE 307 3-61

PLEASE RETURN TO
LOS ANGELES COUNTY ENGINEER
403 LOS ANGELES COUNTY ENGINEERING BLDG.

NOTE: ANY ADDITIONS OR CHANGES ON THIS SHEET MUST BE MADE OR CIRCLED IN RED INK, WITH DATE AND NAME OF PERSON MAKING CHANGE

Do not extend notes this side of this line.

STATION	B. S.	H. I.	F. S.	ELEV.	CALCORN ST.	
6+70 8				73036		18 RT. TC.
7+00				73100		℄
				73074		9 RT. W/4
				73032		18 " FL.
				73086		" " TC.
				73107	5 LT.	
				73090	18 " FL.	
				73145	" " TC.	
7+39 7				73102		16 8 RT. ED. GUT.
				73094		18 " FL.
				73149	16 8 LT. ED. GUT.	
				73146	18 " FL.	
7+50				73181		℄
				73159		9 RT W/4
				73117		16 7 " ED. GUT
				73100		18 " FL
				73166		" " TC
				73183	5 LT.	
				73159	16 7 " ED. GUT	
				73154	18 " FL.	
				73220	" " TC.	

F. B. 2121 Pg. 210 Profile
Survey of STEDHORA AVE No. X-Sec.
Survey by HOLMES Notes MOODY
Indexed L. J. GALLI Date Checked Date No.
Division No. 11 Notes Red Date Plotted Date
Job No. C01.2367.34 Notes Chkd. Date

76-L298 CE 307 3-61

PLEASE RETURN TO
LOS ANGELES COUNTY ENGINEER
403 LOS ANGELES COUNTY ENGINEERING BLDG.

NOTE: ANY ADDITIONS OR CHANGES ON THIS SHEET MUST BE MADE OR CIRCLED IN RED INK, WITH DATE AND NAME OF PERSON MAKING CHANGE.

Do not extend notes this side of this line.

STATION	B.S.	H.I.	F.S.	ELEV.	CALORA ST.
8+00				73263	℄
				73237	9 RT W/G
				73205	16" ED. GUT
				73196	18" FL
				73259	18 TC
				73263	5 LT.
				73242	16" ED. GUT
				73230	18" FL
				73292	" " TC
8+50				73361	℄
				73341	9 RT W/4
				73310	16" ED. GUT
				73294	18" FL
				73365	" " TC
				73357	5 LT.
				73327	16" ED. GUT
				73314	18" FL
				73379	" " TC
8+81.6				73419	℄
				73403	9 RT W/4
				73375	16" ED. GUT

Profile Notes Red ____ Plotted ____ Job No. C1/23367.34 Division No. 11 F.B. 2121
No. X-Sec. Date ____ Date ____ Survey of STEPHORA AVE Pg. 211
Notes Chkd. ____ Checked ____ Survey by ALLAME 3 Notes ALLAME Date 11-
No. ____ Date ____ Date ____ Map No. ____ Indexed J. Gatti Date ____

76-L298 CE 307 3-61

PLEASE RETURN TO
LOS ANGELES COUNTY ENGINEER
403 LOS ANGELES COUNTY ENGINEERING BLDG.

NOTE: ANY ADDITIONS OR CHANGES ON THIS SHEET MUST BE MADE OR CIRCLED IN RED INK, WITH DATE AND NAME OF PERSON MAKING CHANGE

Do not extend notes this side of this line.

F. B. 2121 PG. 212 Job No. C1.2367.34 Division No. 11 Profile No.
Survey of STEP HOME AVE X-Sec. No.
Survey by HOLMES Notes MOOD Plotted Notes Red
Indexed L. J. GALLI Date Date Checked Notes Chkd.
Date Date

STATION	B. S.	H. I.	F. S.	ELEV.	CALORA ST.	
8+816				73365		18 RT FL
				73431		" " TC
9+00				73450		℄
				73442	5 CT	
				73409	16" " ED. GUT	
				73398	18 " FL	
				73	" " TC	
9+23.73				73490		℄ CALORA ST & STEPHORN AVE
9+50				73536		℄
				73525		9 RT W/G
				73530	5 CT.	
				73493	16" " ED. GUT.	
				73481	18 " FL	
				73546	" " TC.	
9+669				73562		℄
				73548		9 RT W/G
				73518		16" " ED. GUT
				73507		18 " FL
				73575		" " TC
10+00				73616		℄
				73598		9 RT W/G

76-L296 CE 307 3-61

PLEASE RETURN TO
LOS ANGELES COUNTY ENGINEER
403 LOS ANGELES COUNTY ENGINEERING BLDG.

NOTE: ANY ADDITIONS OR CHANGES ON THIS SHEET MUST BE MADE OR CIRCLED IN RED IN INK, WITH DATE AND NAME OF PERSON MAKING CHANGE.

Do not extend notes this side of this line.

STATION	B.S.	H.I.	F.S.	ELEV.	COALORA ST.	
10+00				73574		16' RT ED. GUT
				73564		18 " FL
				73630		" " TC
				73611	5 LT	
				73580	16' " ED. GUT	
				73569	18 " FL	
				73643	" " TC	
10+50				73700		℄
				73683		9 RT W/4
				73658		16' " ED. GUT
				73649		18 " FL
				73712		" " TC
				73697	5 LT	
				73661	16' " ED. GUT	
				73651	18 " FL	
				73714	" " TC	
11+00				73781		℄
				73765		9 RT W/4
				73739		16' " ED GUT
				73729		18 " FL
				73793		" " TC

Profile No. X-Sec. No.
Notes Red. Date Notes Chkd. Date
Plotted Date Checked Date
Job No. 01-23677.34 Division No. " Survey of FIRE HOUSE AVE
Survey by Holmes Notes Date 11-12-65
Map No. Indexed G. J. GALLI Date
F.B. 2121 Pg. 213

76-L298 CE 307 3-61

PLEASE RETURN TO
LOS ANGELES COUNTY ENGINEER
403 LOS ANGELES COUNTY ENGINEERING BLDG.

NOTE: ANY ADDITIONS OR CHANGES ON THIS SHEET MUST BE MADE OR CIRCLED IN RED INK, WITH DATE AND NAME OF PERSON MAKING CHANGE

Do not extend notes this side of this line.

F.B. 2121 Pg. 214 Profile No. C1.23 67.34
Survey of STEPHORT X-Sec. No.
Survey by HOLMES Notes MOODY Plotted Date
Indexed C. J. GALLI Date Notes Chkd. Date Checked Date

STATION	B. S.	H. I.	F. S.	ELEV.	CALORA ST.	
11+00				73777	5 LT	
				73744	16" " ED. GUT.	
				73733	18 " FL	
				73797	" " TC	
11+50				73865	℄	
				73845		9 RT. W/4
				73820		16" " ED. GUT
				73811		18 " FL
				73893		" " TC
				73865	5 LT.	
				73829	16" " ED. GUT	
				73819	18 " FL.	
				73893	" " TC.	
11+65				73865	16" LT. ED. GUT.	
				73854	18 " FL	
				73914	" " TC	
12+00				73951	℄	
				73928		9 RT W/4
				73905		16" " ED. GUT.
				73892		" " FL
				73961		" " TC

76-L-298 CE 307 2-63

PLEASE RETURN TO
LOS ANGELES COUNTY ENGINEER
403 LOS ANGELES COUNTY ENGINEERING BLDG.

NOTE: ANY ADDITIONS OR CHANGES ON THIS SHEET MUST BE MADE OR CIRCLED IN RED INK, WITH DATE AND NAME OF PERSON MAKING CHANGE.

Do not extend notes this side of this line.

STATION	B. S.	H. I.	F. S.	ELEV.	CALORA ST.
12+00				739.89	5 LT
				739.86	10 "
				739.10	23.2 " ED GUT
				738.97	24.0 " FL
				739.63	" " TC
12+13.8				739.34	25.6 LT ED GUT
				739.23	26.8 " FL
				739.97	" " TC
12+50				740.32	℄
				740.39	9 RT W/A
				740.25	5 LT
				740.17	10 "
				739.92	21.3 " ED GUT
				739.79	22.5 " FL
				740.50	" " TC
12+55.54				740.39	℄ CALORA ST & GARSDEN AVE
BM LE 140				739.53	BM LE. 140 ELEV. = FB. 2121-161
					CALORA ST. & GARSDEN AVE S.W. COR.
					PK. SPK. IN CB. 6' W/O W. C.E.

Profile No. Notes Red. Plotted Division No. 11 F.B. 2121 Pg. 215
Date Date Job No. 21.23.84.3A
Date Date Survey of STEPHLORA AVE
Date Map No. Indexed J. GALLY Date

F. B. 2121 Pg. 216 | 01.2367.34

Job No. Division No. 11 Notes Red Plotted Profile

Survey of STEPHORA AVE Date Date No.

Survey by HOLMES Notes MOODY Notes Chkd. Checked X-Sec.

Indexed C. J. GALLI Date Date Date No.

STATION	B. S.	H. I.	F. S.	ELEV.

76-L-298 CE 307 2-63

PLEASE RETURN TO
LOS ANGELES COUNTY ENGINEER
403 Los Angeles County Engineering Bldg.

Do not extend notes this side of this line.

NOTE: ANY ADDITIONS OR CHANGES ON THIS SHEET MUST BE MADE OR CIRCLED IN RED INK, WITH DATE AND NAME OF PERSON MAKING CHANGE

Profile No.	Notes Red	Plotted	Job No. C1.2367.34	Division No. 11	F.B. 2121	Pg. 217
	Date	Date	Survey of STEPHORA AVE			
X-Sec. No.	Notes Chkd.	Checked	Survey by HOLMES Notes MOODY	Date 11-		
	Date	Date	Map No.	Indexed C. J. GALLE	Date	

C1.2367.34

STEPHORA AVE

CROSS SECTIONS

ON

GREEN PARK AVE

FROM

CALORA ST = 1400 SOUTH

TO

END OF CUL-DE-SAC.

DE HOLMES
JA MOODY
G GUIZADO
G. VALDEZ

STATION	B.S.	H.I.	F.S.	ELEV.

NOTE: ANY ADDITIONS OR CHANGES ON THIS SHEET MUST BE MADE OR CIRCLED IN RED INK, WITH DATE AND NAME OF PERSON MAKING CHANGE.

Do not extend notes this side of this line.

PLEASE RETURN TO
LOS ANGELES COUNTY ENGINEER
403 LOS ANGELES COUNTY ENGINEERING BLDG.

76-L-298 CE 307 2-63

76-L-298 CE 307 2-63

PLEASE RETURN TO
LOS ANGELES COUNTY ENGINEER
403 LOS ANGELES COUNTY ENGINEERING BLDG.

NOTE: ANY ADDITIONS OR CHANGES ON THIS SHEET MUST BE MADE OR CIRCLED IN RED INK, WITH DATE AND NAME OF PERSON MAKING CHANGE

Do not extend notes this side of this line.

F.B. 2121 Pg. 218 Job No. C1.2367.34 Division No. 11 Notes Red ____ Plotted ____ Profile ____
Survey of STEPHORA AVE Date ____ Date ____ No. ____ X-Sec. ____
Survey by HOLMES Notes MOODY Notes Chkd. ____ Checked ____ No. ____
Indexed C. J. GALLI Date ____ Date ____ Date ____

STATION	B.S.	H.I.	F.S.	ELEV.	GREEN PARK AVE	
BM CE 137				726.98	BM CE 137 ELEV.	FB 2121-
					CALORA ST & GREEN	PARK AVE S.E. COR.
					P.K. SPK. IN CB. 6°	E/O E.C.R.
1+00 50				726.03		CALORA ST & ℄ GREEN PARK AVE
1+09				725.93		
1+46 0				725.50	℄	
				725.48	5 LT W/A	
				725.44	11 " ED GUT.	
				725.24	13 " FL	
				725.77	" " TC	
1+46 5				725.14		11 RT ED GUT.
				724.97		13 " FL.
				725.48		" " TC.
1+50				725.45	℄	
1+59 6				725.26	11 8 LT. ED. GUT	
				725.13	13 " FL	
				725.63	" " TC	
1+60 1				725.11		11 8 RT ED GUT
				724.95		13 " FL
				725.47		" " TC

76-L298 CE 307 3-61

PLEASE RETURN TO
LOS ANGELES COUNTY ENGINEER
403 LOS ANGELES COUNTY ENGINEERING BLDG.

NOTE: ANY ADDITIONS OR CHANGES ON THIS SHEET MUST BE MADE OR CIRCLED IN RED INK, WITH DATE AND NAME OF PERSON MAKING CHANGE.

Do not extend notes this side of this line.

STATION	B.S.	H.I.	F.S.	ELEV.	GREEN MAPLE AVE	
2+00				725.25		
				725.01		11.8 RT ED. GUT.
				724.87		13 " FL
				725.03		" " TC
				725.17	5 LT W/L	
				725.03	11.8 " ED GUT	
				724.93	13 " FL	
				725.42	" " TC	
				725.17		
2+50				724.91		11.8 RT. ED. GUT
				724.81		13 " FL
				725.33		" " TC
				725.09	5 LT. W/L	
				724.89	11.8 " ED GUT.	
				724.79	13 " FL	
				725.79	" " TC	
3+00				725.05		
				724.83		11.8 RT. ED. GUT.
				724.69		" " FL.
				724.23		" " TC

Profile Notes Red. Plotted
No. X-Sec. Date Date Job No. Division No. 11
Notes Chkd. Checked Survey of GREEN MAPLE AVE
No. Date Date Survey by HOLMES Notes CHECKED Date 11-17-55
Map No. Indexed C. J. GALLI Date

F.B. 2121 Pg. 210

76-L298 CE 307 3-61

PLEASE RETURN TO
LOS ANGELES COUNTY ENGINEER
403 LOS ANGELES COUNTY ENGINEERING BLDG.

NOTE: ANY ADDITIONS OR CHANGES ON THIS SHEET MUST BE MADE OR CIRCLED IN RED IN RED INK, WITH DATE AND NAME OF PERSON MAKING CHANGE

Do not extend notes this side of this line.

STATION	B. S.	H. I.	F. S.	ELEV.	GREENPARK AVE	
3+00				724.28	5 LT. W/A	
				724.81	118 " ED. GUT.	
				724.71	13 " FL	
				725.19	" " TC	
3+50				724.96	℄	
				724.73		118 RT. ED. GUT.
				724.65		13 " FL
				725.13		" " TC
				724.98	5 LT. W/A	
				724.12	118 " ED GUT.	
				724.64	13 " FL.	
				725.13	" " TC	
4+00				724.93	℄	
				724.64		118 RT. ED. GUT.
				724.65		13 " FL
				725.03		" " TC
				724.85	5 LT. W/A	
				724.65	118 " ED. GUT.	
				724.54	13 " FL	
				725.05	" " TC	

F. B. 2/2/4 Pg. 22 0
Survey of STEDHOLM AVE
Survey by HOLMES Notes WOODY
Indexed C. J. GALLI Date
Job No. 41.23867.34 Division No. 1
Notes Red Plotted Profile No.
Date Date X-Sec. No.
Notes Chkd. Checked
Date Date

76-L298 CE 307 3-61

PLEASE RETURN TO
LOS ANGELES COUNTY ENGINEER
403 LOS ANGELES COUNTY ENGINEERING BLDG.

NOTE: ANY ADDITIONS OR CHANGES ON THIS SHEET MUST BE MADE OR CIRCLED IN RED INK, WITH DATE AND NAME OF PERSON MAKING CHANGE.

Do not extend notes this side of this line.

STATION	B.S.	H.I.	F.S.	ELEV.	GREENPARK AVE.	
4+44 2				72483	℄	
				72457		118 TT ED. GUT
				72447		13 " FL.
				72436		" " TC.
				72476	5 LT. W/A	
				72458	118 " ED. GUT.	
				72446	13 " FL	
				72436	" " TC.	
4+50				72483	℄	
4+66 6				72485	℄	
				72478	5 LT W/A	
				72454	14 9 " ED. GUT.	
				72444	18 6 " FL.	
				72432	" " TC	
4+68 2				72471		6 5 RT W/A
				72446		14 6 " ED. GUT
				72438		15 8 " FL
				72428		" " TC
5+00				72491	℄	
				72478		12 RT W/A
				72444		22 3 " ED. GUT

Profile Notes Red ____ Plotted ____ Job No. C1.2367.34 Division No. 11 F.B. 2121 Pg. 221
Date ____ Date ____ Survey of STEPHORA AVE
X-Sec. Notes Chkd ____ Checked ____ Survey by HOLMES Notes HOLMES Date 11-12-65
No. ____ Date ____ Date ____ Map No. ____ Indexed C. J. GALLI Date ____

76-L298 CE 307 3-61

PLEASE RETURN TO
LOS ANGELES COUNTY ENGINEER
403 LOS ANGELES COUNTY ENGINEERING BLDG.

NOTE: ANY ADDITIONS OR CHANGES ON THIS SHEET MUST BE MADE OR CIRCLED IN RED INK, WITH DATE AND NAME OF PERSON MAKING CHANGE

Do not extend notes this side of this line.

STATION	B. S.	H. I.	F. S.	ELEV.	GREEN PARK AVE	
5400				72434		23^5 RT FL
				72481		" " TC
				72495	5 LT	
				72484	12 " W/4	
				72452	22^3 " ED. GUT	
				72438	23^5 " FL	
				72481	23^5 " TC.	
5415^5				72486	℄	
				72472		13^6 RT W/4
				72442		26 " ED. GUT
				72431		27^2 " FL
				72482		" " TC
				72478	13^6 LT. W/4	
				72440	26 " ED. GUT.	
				72428	27^2 " FL.	
				72478	" " TC.	
5422.40				72477	℄	
BM						
L.E. 144					BM. LE. ELEV.	FB. 2121 - 162
					CIENEGA AVE & GREEN PARK. W. CB.	
					P.K. SPK. IN CB. FR. HSE. # 5005	
					CUL-DE-SAC.	

F. B. 212 Pg. 222 Job No. C1.23367.34 Division No. 11 Notes Red ____ Plotted ____ Profile ____
Survey of STED HOMES AVE Date ____ No. ____ X-Sec. ____
Survey by HOLMES Notes MOODY Notes Chkd. ____ Checked ____
Indexed C. J. CALL Date ____ Date ____ No. ____

Profile No.	Notes Red Date	Plotted Date	Job No. C1.2367.34	Division No. 11	F. B. 2121	Pg. 223
			Survey of STEPHORA AVE			
X-Sec. No.	Notes Chkd. Date	Checked Date	Survey by Hughes & Notes MARS Date 11			
			Map No.	Indexed J. GALLI	Date	

C1.2367.34

STEPHORA AVE

CROSS SECTIONS
ON
"REEDER AVE"
FROM
CALORA ST = 1400 SOUTH
TO
END OF CUL-DE-SAC.

STATION	B. S.	H. I.	F. S.	ELEV.

NOTE: ANY ADDITIONS OR CHANGES ON THIS SHEET MUST BE MADE OR CIRCLED IN RED INK, WITH DATE AND NAME OF PERSON MAKING CHANGE.

Do not extend notes this side of this line.

PLEASE RETURN TO
LOS ANGELES COUNTY ENGINEER
403 LOS ANGELES COUNTY ENGINEERING BLDG.

76-L-298 CE 307 2-63

76-L-298 CE 307 2-63

PLEASE RETURN TO
LOS ANGELES COUNTY ENGINEER
403 LOS ANGELES COUNTY ENGINEERING BLDG.

NOTE: ANY ADDITIONS OR CHANGES ON THIS SHEET MUST BE MADE OR CIRCLED IN RED INK, WITH DATE AND NAME OF PERSON MAKING CHANGE

Do not extend notes this side of this line.

F.B. 2121 Pg. 224 Job No. 01.2367.34 Division No. 11 Notes Red ____ Plotted ____ Profile ____
Survey of STEDTHORM AVE Date ____ Date ____ No. ____ X-Sec. ____
Survey by HOLMES Notes MOODY Notes Chkd. ____ Checked ____
Indexed C. J. GALLI Date ____ Date ____ No. ____

STATION	B.S.	H.I.	F.S.	ELEV.	REEDER AVE
BM LE 138				729 130	BM LE 138 ELEV. FB2121-161
					CALORA ST & REEDER AVE S.W. COR.
					P.K. SPK. IN CB: 6° W/O W.C.R.
1+00 So				73000	℄ CALORA ST & REEDER AVE
1+09				72990	
1+45.8				72928	℄
				72894	11 RT ED. GUT
				72873	13 " FL
				72924	" " TC
1+48°				72925	℄
				72931	5 LT
				72927	11 " ED. GUT.
				72913	13 " FL
				72962	" " TC
1+50				72924	℄
1+57.3				72886	11.8 RT ED GUT
				72870	13 " FL
1+60				72909	11.8 LT ED. GUT.
				72895	13 " FL
2+00				72900	℄
				72876	11.8 RT ED. GUT.

76-L298 CE 307 3-61

PLEASE RETURN TO
LOS ANGELES COUNTY ENGINEER
403 LOS ANGELES COUNTY ENGINEERING BLDG.

NOTE: ANY ADDITIONS OR CHANGES ON THIS SHEET MUST BE MADE OR CIRCLED IN RED INK, WITH DATE AND NAME OF PERSON MAKING CHANGE.

Do not extend notes this side of this line.

STATION	B.S.	H.I.	F.S.	ELEV.	REEDER AVE	
2+00				72864		13 RT. FL
				72911		" " TC
				72894	5 LT	
				72875	118 " ED. GUT	
				72865	13 " FL	
				72917	" " TC	
2+50				72889	℄	
				72865		118 RT. ED. GUT
				72862		13 " FL
				72902		" " TC
				72881	5 LT	
				72861	118 " ED. GUT	
				72850	13 " FL	
				72900	" " TC	
3+00				72876	℄	
				72849		118 RT. ED. GUT.
				72838		13 " FL
				72889		" " TC
				72869	5 LT.	
				72852	118 " ED GUT	
				72843	13 " FL	
				72890	" " TC	

Profile Notes Red. _____ Plotted _____ Job No. C1.23361.34 Division No. 11
No. _____ Date _____ Date _____ Survey of STEPHENS AVE
X-Sec. Notes Chkd. _____ Checked _____ Survey by [illegible] Notes [illegible] Date 7-12-65
No. _____ Date _____ Date _____ Map No. _____ Indexed G. J. CALLI Date _____

F.B. 2121 Pg. 225

76-L298 CE 307 3-61

PLEASE RETURN TO
LOS ANGELES COUNTY ENGINEER
403 LOS ANGELES COUNTY ENGINEERING BLDG.

NOTE: ANY ADDITIONS OR CHANGES ON THIS SHEET MUST BE MADE OR CIRCLED IN RED INK. WITH DATE AND NAME OF PERSON MAKING CHANGE

Do not extend notes this side of this line.

F.B. 2121 Pg. 226 | Job No. C1.2367.34 | Division No. 11 | Notes Red ____ Date ____ | Plotted ____ Date ____ | Profile No. ____
Survey of STEDHOPA AVE | Notes Chkd. ____ Date ____ | Checked ____ Date ____ | X-Sec. No. ____
Survey by HOLMES | Notes 12100ex
Indexed C. J. Gauld Date

STATION	B. S.	H. I.	F. S.	ELEV.	REEDER AVE
3+50				72864	℄
				72843	118 RT. ED.GUT.
				72832	13 " FL
				72881	" " TC
				72857	5 LT
				72841	118 " ED.GUT.
				72829	13 " FL.
				72880	13 " TC
4+00				72849	℄
				72830	118 RT. ED.GUT
				72822	13 " FL
				72870	" " TC
				72846	5 LT.
				72830	118 " ED.GUT.
				72817	13 " FL
				72868	" " TC.
4+44 3				72840	℄
				72814	118 RT ED.GUT
				72807	13 " FL
				72855	" " TC.
4+48 8				72840	℄

76-L298 CE 307 3-61

PLEASE RETURN TO
LOS ANGELES COUNTY ENGINEER
403 LOS ANGELES COUNTY ENGINEERING BLDG.

NOTE: ANY ADDITIONS OR CHANGES ON THIS SHEET MUST BE MADE OR CIRCLED IN RED INK, WITH DATE AND NAME OF PERSON MAKING CHANGE.

Do not extend notes this side of this line.

STATION	B.S.	H.I.	F.S.	ELEV.	REEDER AVE	
4+18.8				72836	5 LT.	
				72817	118 " ED. GUT.	
				72802	13 " FL	
				72833	" " TE	
4+50				72839	℄	
4+66.2				72846	℄	
				72824		75' RT. W/4
				72812		14' " ED. GUT.
				72799		15.3 " FL.
				72848		" " TE.
4+67.8				72838	5 LT	
				72816	14.7 " ED. GUT.	
				72801	15.9 " FL	
				72850	" " TE	
5+00				72845	℄	
				72823		12 RT. W/4
				72802		21.8 " ED GUT.
				72794		23.0 " FL
				72843		" " TE
				72845	5 LT.	
				72836	12 " W/4	

Profile No. X-Sec. No.
Notes Red Date Notes Chkd. Date
Plotted Date Checked Date
Job No. C1,236.7.34 Division No. 11
Survey of STEDAKER AVE
Survey by HOLMES Notes COWAN Date
Map No. Indexed C. J. GALLI Date
F. B. 2121 Pg.

76-L298 CE 307 3-61

PLEASE RETURN TO
LOS ANGELES COUNTY ENGINEER
403 LOS ANGELES COUNTY ENGINEERING BLDG.

NOTE: ANY ADDITIONS OR CHANGES ON THIS SHEET MUST BE MADE OR CIRCLED IN RED INK, WITH DATE AND NAME OF PERSON MAKING CHANGE

Do not extend notes this side of this line.

F.B. 2121 Pg. 228 | Job No. 2367.34 | Division No. 11 | Profile No. | Notes Red | Plotted | Date | X-Sec. No. | Notes Chkd. | Checked | Date | Survey of STEPHLOPH AVE | Survey by WALLACE | Notes MOODY | Indexed C. J. GALL | Date

STATION	B. S.	H. I.	F. S.	ELEV.	REEDER AVE
5+00				72864	22° LT ED. GUT
				72792	23' " FL
				[illegible]	" " TE
5+138				72797	25' RT. ED. GUT
				72788	26' " FL
5+164				72801	23' LT. ED. GUT
				72788	24' LT FL
5+22.39				72835	℄
5+35				72824	℄
				72815	12 RT W/A
				72797	23' " ED. GUT
				72786	24' " FL
				72837	" " TE
				72820	5 LT.
				72817	12 " W/A
				72799	23' " ED. GUT
				72787	24' " FL
				72832	" " TE
BM LE. 143				72830	BM LE. ELEV. = FB. 2121-162
					OMEGA AVE & REEDER AVE W. CR.
					P.K. SPK. IN CB. FR. HSE #5005 (CUL-DE-SAC)

Profile No.	Notes Red	Plotted	Job No. 2367.34	Division No. 11	F. B. 2121	Pg. 229
	Date	Date	Survey of STEPHORA AVE			
X-Sec. No.	Notes Chkd.	Checked	Survey by HOLMES Notes MOODY	Date 11-12-65		
	Date	Date	Map No.	Indexed G. J. GALLI	Date	

C.I. 2367.34

STEPHORA AVE

CROSS SECTIONS

ON

"STEPHORA AVE"

FROM

CALORA ST. = 1400 SOUTH

TO

END OF CUL-DE-SAC

D.E. HOLMES
J.A. MOODY
G. GUIZADO
G. VALDEZ

STATION	B. S.	H. I.	F. S.	ELEV.

NOTE: ANY ADDITIONS OR CHANGES ON THIS SHEET MUST BE MADE OR CIRCLED IN RED INK, WITH DATE AND NAME OF PERSON MAKING CHANGE.

Do not extend notes this side of this line.

PLEASE RETURN TO
LOS ANGELES COUNTY ENGINEER
403 LOS ANGELES COUNTY ENGINEERING BLDG.

76-L-298 CE 307 2-63

76-L-298 CE 307 2-63

PLEASE RETURN TO
LOS ANGELES COUNTY ENGINEER
403 LOS ANGELES COUNTY ENGINEERING BLDG.

NOTE: ANY ADDITIONS OR CHANGES ON THIS SHEET MUST BE MADE OR CIRCLED IN RED INK. WITH DATE AND NAME OF PERSON MAKING CHANGE

Do not extend notes this side of this line.

F.B. 2121 PG. 230 | Job No. C1.2367.34 | Division No. 11 | Notes Red ____ Date ____ | Notes Chkd. ____ Date ____ | Plotted ____ Date ____ | Profile No. ____ | X-Sec. No. ____

Survey of STEPHORA AVE

Survey by HOLMES Notes MOODY

Indexed C. J. GALLI Date ____

STATION	B.S.	H.I.	F.S.	ELEV.	STEPHORA AVE
BM LE 139				734.21	BM LE 139 ELEV. FB 2121-161
					CALORA ST & STEPHORA AVE S.W. COR.
					F.K. SPK. IN CB. 5' W/O W. C.R.
1+00				734.91	℄ CALORA ST & STEPHORA AVE
1+09				734.94	
1+45'				735.01	℄
				734.50	14 RT. ED. GUT.
				734.38	15 " FL
				735.02	" " TC
				735.05	5 LT.
				734.93	14 " ED. GUT.
				734.80	15 " FL.
				735.48	" " TC.
1+50				735.02	℄
2+00				734.91	℄
				734.65	14 RT. ED. GUT.
				734.46	15 " FL.
				735.16	" " TC
				734.82	5 LT
				734.53	14 " ED. GUT
				734.41	15 " FL
				735.10	15 " TC

76-L298 CE 307 3-61

PLEASE RETURN TO
LOS ANGELES COUNTY ENGINEER
403 LOS ANGELES COUNTY ENGINEERING BLDG.

NOTE: ANY ADDITIONS OR CHANGES ON THIS SHEET MUST BE MADE OR CIRCLED IN RED INK, WITH DATE AND NAME OF PERSON MAKING CHANGE.

Do not extend notes this side of this line.

STATION	B. S.	H. I.	F. S.	ELEV.	STEPHEN AVE	
2+50				73463		℄
				73429		14 RT ED. GUT.
				73415		15 " FL.
				73480		" " TC
				73457	5 LT.	
				73427	14 " ED. GUT.	
				73417	15 " FL	
				73481	" " TC	
3+00				73433		℄
				73401		14 RT ED. GUT.
				73387		15 " FL
				73450		" " TC
				73426	5 LT	
				73395	14 " ED. GUT	
				73384	15 " FL	
				73448	" " TC	
3+50				73400		℄
				73370		14 RT. ED. GUT
				73357		15 " FL.
				73422		" " TC
				73392	5 LT.	

Profile Notes Red ____ Plotted ____ Job No. 61 23 C1.34 Division No. 11 F.B. 2121 Pg. 231
No. ____ Date ____ Date ____ Survey of STEPHEN AVE
X-Sec. Notes Chkd. ____ Checked ____ Survey by HOLMES Noted ROBERT Date 11-12-65
No. ____ Date ____ Date ____ Map No. ____ Indexed C. J. GALLI Date ____

76-L298 CE 307 3-61

PLEASE RETURN TO
LOS ANGELES COUNTY ENGINEER
403 LOS ANGELES COUNTY ENGINEERING BLDG.

NOTE: ANY ADDITIONS OR CHANGES ON THIS SHEET MUST BE MADE OR CIRCLED IN RED INK. WITH DATE AND NAME OF PERSON MAKING CHANGE

Do not extend notes this side of this line.

F. B. 121 Pg. 232 Profile No. X-Sec. No.
Plotted Date Checked Date
Notes Red Date Notes Chkd. Date
Division No. 11
Job No. 2367.34
Survey of STEPHORA AVE
Survey by HOLMES Notes MOODY
Indexed F. J. GALLI Date

STATION	B. S.	H. I.	F. S.	ELEV.	STEPHORA AVE
3+50				73367	14 LT ED. GUT
				73355	15 " FL
				73418	" " TC
4+00				73368	℄
				73331	14 RT. ED. GUT.
				73319	15 " FL.
				73384	15 " TC.
				73362	5 LT.
				73334	14 " ED. GUT.
				73321	15 " FL.
				73385	" " TC
4+42.8				73342	℄
				73334	5 LT
				73309	14 " ED. GUT.
				73298	15 " FL.
				73361	" " TC
4+44.6				73340	℄
				73303	14 RT ED. GUT.
				73290	15 " FL
				73355	" " TC
4+50				73339	℄

76-L298 CE 307 3-61

PLEASE RETURN TO
LOS ANGELES COUNTY ENGINEER
403 LOS ANGELES COUNTY ENGINEERING BLDG.

NOTE: ANY ADDITIONS OR CHANGES ON THIS SHEET MUST BE MADE OR CIRCLED IN RED INK, WITH DATE AND NAME OF PERSON MAKING CHANGE.

Do not extend notes this side of this line.

STATION	B.S.	H.I.	F.S.	ELEV.	STEPHORA AVE	
4+63.5				733.30		℄
				733.26	5 LT.	
				732.94	85 "	W/A
				732.82	157 "	ED. GUT
				733.43	169 "	FL.
				733.34	" "	TC
4+66.1				733.35		℄
				733.23		87 RT W/A
				732.88		163 " ED. GUT.
				732.82		175 " FL
				733.44		" " TC.
5+00				733.20		℄
				733.12		12 RT W/A
				732.68		234 " ED. GUT
				732.54		246 " FL
				733.19		" " TC
				733.11	5 LT.	
				733.04	12 "	W/A
				732.68	231 "	ED. GUT
				732.56	243 "	FL
				732.23	" "	TC.

Profile Notes Red. ____ Plotted ____ Job No. 2167.34 Division No. 11 F.B. 2121 Pg. 233
No. ____ Date ____ Date ____ Survey of STEPHORA AVE
X-Sec. Notes Chkd. ____ Checked ____ Survey by HOLMES Noted [illegible] Date 11/12/65
No. ____ Date ____ Date ____ Map No. ____ Indexed C. J. GALLI Date ____

76-L298 CE 307 3-61

PLEASE RETURN TO
LOS ANGELES COUNTY ENGINEER
403 LOS ANGELES COUNTY ENGINEERING BLDG.

NOTE: ANY ADDITIONS OR CHANGES ON THIS SHEET MUST BE MADE OR CIRCLED IN RED INK, WITH DATE AND NAME OF PERSON MAKING CHANGE

Do not extend notes this side of this line.

F.B. 2121 Pg. 234 | Job No. 2367.30 | Division No. 11 | Notes Red ____ Plotted ____ Profile ____
Survey of STEPHORA AVE | Date ____ Date ____ No. ____
Survey by HOLMES Notes MOODY | Notes Chkd. ____ Checked ____ X-Sec. ____
Indexed C. J. GALLI Date ____ Date ____ No. ____

STATION	B.S.	H.I.	F.S.	ELEV.	STEPHORA AVE	
5+19.37				73307		2
5+35				73280		2
				73271		12 RT W/4
				73249		21.8 " EDGUT
				73232		23.0 " FL
				73296		" " TC
				73277	5 LT	
				73274	12 " W/4	
				73248	22.6 " EDGUT.	
				73240	23.9 " FL.	
				73302	" " TC.	
BM. LE. 142				73294.8	BM LE. 142 ELEV.=	FB. 2121-162
					CIENEGA AVE & STEPHORA AVE W.CB.	
					P.K. SPK. IN. CB. FR HSE #5005 (CUL-DE-SAC)	

Profile No. | Notes Red Date | Plotted Date | Job No. CI. 2367.34 | Division No. 11 | F.B. 2121 | Pg. 235

Checked Date | Checked Date | Survey of STEPHORA AVE

Survey by Holmes Note Moody Date 11-12-65

Map No. | Indexed C. J. GALLI Date

CI. 2367.34

STEPHORA AVE

CROSS SECTIONS
ON
"GARSDEN AVE"
FROM
CHLORA ST = 1+00 SOUTH
TO
CIENEGA AVE

D.E. HOLMES
J.A. MOODY
G. VALDEZ

STATION	B.S.	H.I.	F.S.	ELEV.

NOTE: ANY ADDITIONS OR CHANGES ON THIS SHEET MUST BE MADE IN CIRCLED IN RED INK, WITH DATE AND NAME OF PERSON MAKING CHANGE.

PLEASE RETURN TO
LOS ANGELES COUNTY ENGINEER
403 Los Angeles County Engineering Bldg.
Do not extend notes this side of this line.

764-208 CE 307 2-63

F. B. 2121 Pg. 236 | Job No. 01.Z3677.34 | Division No. 11 | Notes Red | Plotted

Survey of STEPHORA AVE | Date | Date

Survey by Holmes Notes MOOD | Notes Chkd. | Checked

Indexed C. J. GALL Date | Date | Date

BM CE 140		739	733	BASE ED. EZER	ROTARY 161
				CALORA St & GARSDEN AVE	S.W. COR.
				PK SPK. M.C.B. 6" w/o	W.C.R.
1+00		74038			℄
		74045	5	CT	
		74048	18³	" ED. GUT.	
		74034	19⁵	" FL	
		74086	"	" TC.	
1+09		74047			℄
1+40²		74056			℄
		74059	5	LT	
		74082	13⁵	" W/4	
		74077	26	" ED. GUT.	
		74071	27²	" FL	
		74132	"	" TC	
1+50		74052			℄
1+57°		74067			℄
		74038			9 LT W/4
		74007			16⁹ " ED GUT
		73997			18 " FL
		74059			18 " TC

76-L296 CE 307 3-61

PLEASE RETURN TO
LOS ANGELES COUNTY ENGINEER
403 LOS ANGELES COUNTY ENGINEERING BLDG.

NOTE: ANY ADDITIONS OR CHANGES ON THIS SHEET MUST BE MADE OR CIRCLED IN RED INK. WITH DATE AND NAME OF PERSON MAKING CHANGE.

Do not extend notes this side of this line.

STATION	B.S.	H.I.	F.S.	ELEV.	GARSDEN AVE
1+90±				74086	℄
				74095	5 LT
				74083	168 " ED. GUT.
				74071	18 " FL.
				74136	" " TC.
2+00				74086	℄
				74065	9 RT W/4
				74044	168 " ED. GUT.
				74034	18 " FL
				74096	" " TC
				74092	5 LT
				74096	168 " ED. GUT.
				74063	18 " FL
				74121	" " TC.
2+50				74048	℄
				74029	9 RT. W/4
				73995	168 " ED. GUT.
				73985	18 " FL.
				74051	" " TC
				74053	5 LT.
				74044	168 " ED. GUT

Profile Notes Red ____ Plotted ____ Job No. C1.23 67.34 Division No. 11
No. X-Sec. Date ____ Date ____ Survey of STEPHORA AVE.
Notes Chkd. ____ Checked ____ Survey by ____ Notes ____ Date 11-12-65
No. ____ Date ____ Date ____ Map No. ____ Indexed C. J. GALLI Date ____

F.B. 2121 Pg. 237

76-L298 CE 307 3-61

PLEASE RETURN TO
LOS ANGELES COUNTY ENGINEER
403 LOS ANGELES COUNTY ENGINEERING BLDG.

NOTE: ANY ADDITIONS OR CHANGES ON THIS SHEET MUST BE MADE OR CIRCLED IN RED INK, WITH DATE AND NAME OF PERSON MAKING CHANGE

Do not extend notes this side of this line.

STATION	B. S.	H. I.	F. S.	ELEV.	GNESDEN AVE	
2+50				740.33	18 LT FL	
				74.100	" " TC	
3+00				739.73		℄
				739.49		9 RT. W/4
				739.20		168 " ED. GUT.
				739.10		18 " FL
				739.73		" " TC
				739.83	5 LT.	
				739.73	168 " ED. GUT	
				739.65	18 " FL	
				740.26	" " TC	
3+50				738.90		℄
				738.64		9 RT
				738.39		168 " ED. GUT
				738.29		18 " FL
				738.91		" " TC
				738.97	5 LT.	
				738.87	168 " ED. GUT.	
				738.75	18 " FL	
				739.39	" " TC	

F. B. 2121 Pg. 238 Job No. C1. 23 67. 34 Division No. 11 Notes Red ____ Plotted ____ Profile ____
Survey of STEPHORA AVE Date ____ Date ____ No. ____
Survey by Holmes Notes Moody Notes Chkd. ____ Checked ____ X-Sec. ____
Indexed L. J. GALL Date ____ Date ____ No. ____

76-L298 CE 307 3-61

PLEASE RETURN TO
LOS ANGELES COUNTY ENGINEER
403 LOS ANGELES COUNTY ENGINEERING BLDG.

NOTE: ANY ADDITIONS OR CHANGES ON THIS SHEET MUST BE MADE OR CIRCLED IN RED IK, WITH DATE AND NAME OF PERSON MAKING CHANGE.

Do not extend notes this side of this line.

STATION	B.S.	H.I.	F.S.	ELEV.	GARSDEN AVE	
					℄	
4+00				73801		9 RT. W/4
				73776		16.8 " ED. GUT.
				73748		18 " FL.
				73737		" " TC
				73800		
				73806	5 LT.	
				73796	16.8 " ED. GUT.	
				73787	18 " FL.	
				73853	" " TC	
					℄	
4+50				73727		9 RT W/4
				73711		16.8 " ED. GUT.
				73673		18 " FL.
				73661		" " TC
				73728		
				73727	5 LT	
				73713	16.8 " ED. GUT.	
				73702	18 " FL.	
				73768	" " TC.	
4+88.8				73645		16.9 RT. ED. GUT
				73639		18 " FL

Profile Notes Red. ____ Plotted ____ Job No. C1.23673.34 Division No. 11 F.B. 2121 Pg. 239
No. X-Sec. Date ____ Date ____ Survey of STEPHNER AVE
No. ____ Notes Chkd. ____ Checked ____ Survey by HOLMES Notes 4-12-60 Date 11-12-65
Date ____ Date ____ Map No. ____ Indexed ____ Date ____

76-L298 CE 307 3-61

PLEASE RETURN TO
LOS ANGELES COUNTY ENGINEER
403 LOS ANGELES COUNTY ENGINEERING BLDG.

NOTE: ANY ADDITIONS OR CHANGES ON THIS SHEET MUST BE MADE OR CIRCLED IN RED INK, WITH DATE AND NAME OF PERSON MAKING CHANGE

Do not extend notes this side of this line.

F.B. 2121 PG. 210 Job No. C1.2567.34 Division No. 11 Profile No.
Survey of STEPHOPA AVE Notes Red Plotted
Survey by LOWNES Notes Chkd. Date Date X-Sec. No.
Indexed C. J. GALL Date Checked Date

STATION	B. S.	H. I.	F. S.	ELEV.	GARDEN AVE	
4+98				73641		14' RT ED. GUT
				73632		18 " FL.
5+00				73651	℄	
				73655	5 LT	
				73652	168 " ED. GUT.	
				73637	18 " FL.	
				73703	" " TC	
5+03 2				73604		18 RT FL.
5+07 3				73633	℄	
				73608		14' RT. ED x GUT.
				73647	16° LT ED. x GUT.	
5+10 5				73625	℄	
				73600		18 RT. FL
				73629	18 LT FL	
				73695	" " TC.	
5+13 6				73634	℄	
				73610		14 2 RT ED x GUT
				73647	16 3 LT. ED. x GUT.	
				73628	18 " FL	
				73697	" " TC	

76-L298 CE 307 3-61

PLEASE RETURN TO
LOS ANGELES COUNTY ENGINEER
403 LOS ANGELES COUNTY ENGINEERING BLDG.

NOTE: ANY ADDITIONS OR CHANGES ON THIS SHEET MUST BE MADE OR CIRCLED IN RED INK, WITH DATE AND NAME OF PERSON MAKING CHANGE.

Do not extend notes this side of this line.

GARDENS

STATION	B.S.	H.I.	F.S.	ELEV.		
5+22				736.27		14 RT ED. GUT
				736.12		18 " FL.
5+373				736.40		17 RT ED. GUT.
				736.34		18 " FL.
5+475				736.65	℄	
				736.63		9 RT. W/4
				736.57		17 " ED. GUT
				736.48		18 " FL.
				737.03		" " TC
5+50				736.72	℄	
				736.70	5 LT.	
				736.76	18 "	
BM LE 101				737.23	BM. LE. 141 ELEV. FB. 2121-162 CIENEGA AVE & GARDEN AVE N.E. COR. P.K. SPK. IN CB. 6° E/O E.C.R.	

Profile Notes Red ____ Plotted ____ Job No. C1.7567.34 Division No. 11 F.B. 2121 Pg. 241
No. ____ Date ____ Date ____ Survey of STREETPORTRA AVE
X-Sec. Notes Chkd. ____ Checked ____ Survey by HOLMES Notes MOORE Date 11-12-65
No. ____ Date ____ Date ____ Map No. ____ Indexed C. J. GALL Date ____

F. B. 2121 Pg. 242 | C1. 2367.34

Job No. _____ Division No. 11 _____ Notes Red _____ Plotted _____ Profile

Survey of STEPHORA AVE _____ Date _____ Date _____ No. _____

Survey by HOLMES Notes MOOY _____ Notes Chkd. _____ Checked _____ X-Sec. _____

Indexed C. J. GALLI Date _____ Date _____ Date _____ No. _____

79-1250 CE 267 8-61