2122

1-56	0303.00	Center Line Survey: Ave.I from 20th St. W. to 60th St. W.	C/L	[illegible]
"	8696.01	District Bench Levels.	B.M's	35-68
2-56	"	Ave. I from 30th St. W. to 60th St.W.	Topog.	73-89
"	"	" " "	X-secs.	91-284

Unidentified Dec 84

D.M.D. file OK. 3/88

PWFB 3623 288

Notes Ck'd by Miller
Map No.
Office Work
Checked
Date

Survey of Sec Line T7N R12W F.B. 7-25 Pg. 5
W.O. 030300 Tape No. 0168 St'd. 68 °F
Surveyed by E.L. Miller
Notes " Date 1-6-56
Indexed K. C. Johnson
3-1-56

CENTER LINE SURVEY
JN 030300
AVE F
FROM 20TH ST W
TO 60TH ST W

1-6-56
E.L. Miller
M.A. Walsh
J.P. McCall
B.A. Swann

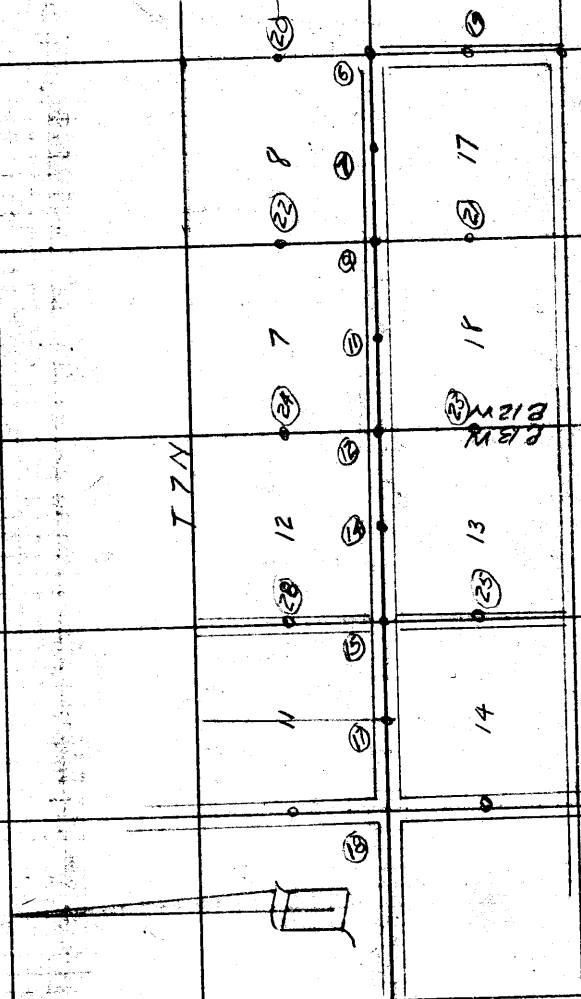

RETURN TO
LOS ANGELES COUNTY SURVEYOR
726 LOS ANGELES COUNTY
ENGINEERING BLDG.

F. B. ~~3122~~ PG. ~~6~~ PWFB 3623

289, 290

179°43'20"
358 55 00
358 22 00

fd 2" IP & BC
set in conc
mked as
shown
per
CSB 831-1

SURVEYORS COUNTY L.A. MONUMENT

179°43'30"

SEC COR
8-9-16-17
T 7N R 12W
set spk w/ T
flush per
T1es FB 1874-34
1+00.00

W.S. 71 D-4

56.62

72.39

20TH ST W

1308.27

1354.08

T=52°=603.63
603.69 @ Lev

89°16'10"
357 07 40
175 37 20

fd N&T
in 12" PP

74.30

56.61

91°00'00"
364 00 30
186 01 00

603.63

fd 2" IP & BC
set in conc,
mked as shown
per CSB 831-1

SURVEYORS COUNTY L.A. MONUMENT

POT
set spk
7+03.63

SEC 8 T7N R12W

AVE

SEC 17

T=52°=717.18
717.25 @ Lev

717.18

POT
set spk
14+20.81

cont Top pg #7

cont Top pg #19

RETURN TO
LOS ANGELES COUNTY SURVEYOR
726 LOS ANGELES COUNTY
ENGINEERING BLDG.

Do not extend notes this side of this line.

Note: Any Additions or Changes on This Sheet Must be Made or Circled in Red Ink With Date and Name of Person Making Change.

PWFB 3623 291, 292, 293

Notes Ck'd by Miller
Map No.
Office Work
Checked
Date

Survey of SRC Lines T7N R12W F.B. PG. 7
W. O. 030307 Tape No. 168 St'd. 68 °F
Surveyed by R.L. Willey
Notes 1 Date 1-6-56
Indexed J. C. Johnson

D-4

W.S. 71

cont from bot pg #6

T=58° = 665.44 ✓
665.48 @ Lev

665.44 ✓

SEC 8 T7N R12W

set spk
20+86.25

T=62° = 696.86 ✓
696.89 @ Lev

696.86 ✓

SEC 17

FILE I

fd spk W+T fl.
27+83.11

fd 2" IP+BC
set in conc
mked as
shown
per CSB831-1

40.00 40.00

fd 2" IP+BC
set in conc
mked as
shown
per CSB831-1

659.81

COUNTY SURVEYORS MONUMENT
T7N
SEC 7
W.C.
R12W

COUNTY SURVEYOR MONUMENT
T7N
SEC 18
W.C.
R12W

cont Top pg #8

Note: Any Additions or Changes on This Sheet Must be Made or Circled in Red Ink With Date and Name of Person Making Change.

Do not extend notes this side of this line.

RETURN TO
LOS ANGELES COUNTY SURVEYOR
726 LOS ANGELES COUNTY
ENGINEERING BLDG.

76F3068 S&E #247. 8-54

F. B. ~~2122~~ PG. ~~8~~

cont from bot pg #7

PWFB 3623

294, 295

W.S. 71

D-4

RETURN TO
LOS ANGELES COUNTY SURVEYOR
726 LOS ANGELES COUNTY
ENGINEERING BLDG.
Do not extend notes this side of this line.

Note: Any Additions or Changes on This Sheet Must be Made or Circled in Red Ink With Date and Name of Person Making Change.

T=64° = 659.81 ✓
659.83 @ Lev

659.81 ✓

POT
set spk
34+42.92

T=62° = 659.95 ✓
659.98 @ Lev

659.95 ✓

AVE I

T 7 N R 12 W

SEC 8

POT
set spk
41+02.87

SEC 17

T=62° = 659.61 ✓
659.64 @ Lev

659.61 ✓

cont Top pg #9

PWFB 3623 296, 297

Notes Ck'd by Miller
Map No.
Office Work
Checked
Date

Survey of SBC line T1N R12W
W. O. 030808 Tape No. 0168 St'd. 68 °F.
Surveyed by R.L. Willey
Notes " Date 1-6-56
Indexed A. C. Johnson

F. B. 2126 Pg. 9

D-4

W.S. 71

cont from bot pg 8

POT
set spk
47+62.48

SEC 8

SURVEYORS COUNTY W.C. MONUMENT

659.61

T=62 = 703.74
703.77 @ Lev

SEC 17

90°02'00"
360 08 00
180 12 00

fd 2" IP+BC
has been moved
by Grader

AVE I

703.74

89°49'10"
359 16 20
178 54 20

30TH ST W.

fd cut spk W+T
54+66.22 from
= 1+00.00 To W

1303.32

1304.25

cont from Top

fd 2" IP+BC
set in conc
mixed as
shown

90 10 00
360 38 20
180 57 00

cont bot pg #22

SEC 7 T1N R12W

T=56 = 660.24
660.29 @ Lev

660.24

89°59'20"
359 57 20
179 56 20

SEC 18

SURVEYORS COUNTY W.C. MONUMENT

cont TOP pg #10

Note: Any Additions or Changes on This Sheet Must be Made or Circled in Red Ink, With Date and Name of Person Making Change.

Do not extend notes this side of this line.

RETURN TO
LOS ANGELES COUNTY SURVEYOR
726 LOS ANGELES COUNTY
ENGINEERING BLDG.

76F3095 S&E #247. 8-54

F. B. ~~2122~~ PG. ~~10~~

PWFB 3623

cont from bot pg #9

298 , 299

W.S. 71 0-4

set spk
7+60.24

660.24

T=56°=660.23 ✓
660.28 @ Lev

660.23 ✓

set spk
14+20.47

SEC 7 T7N R12W

T=60°=659.82 ✓
659.85 @ Lev

659.82 ✓

AVE I

SEC 18

set spk
20+80.29

T=60=684.04 ✓
684.08 @ Lev

684.04 ✓

cont Top pg #11

RETURN TO
LOS ANGELES COUNTY SURVEYOR
726 LOS ANGELES COUNTY
ENGINEERING BLDG.

Do not exceed notes this side of this line.

Note: Any Additions or Changes on This Sheet Must be Made or Circled in Red Ink With Date and Name of Person Making Change.

PWFB 3622 67, 68

F. B. 212 PG. 11

Notes Ck'd by Miller
Map No.
Office Work
Checked
Date

Survey of T7N R12W
W. O. 230305 Tape No. 0168 St'd. 68 °F.
Surveyed by RLWiller
Notes " Date 1-17-55
Indexed C. Johnson

C-4

W.S. 71

cont from bot pg #10

fd 2" IP&BC set in conc mked as shown

39.77

40.00'

fd 2" IP&BC set in conc mked as shown

SURVEYORS T7N SEC 18 + W.C. M212 COUNTY MONUMENT

fd Nothing set spk W&T. 27+64.33

T=64° = 659.80 ✓
659.82 @ Lev

659.80 ✓

SEC 7 T7N R12W

set spk 34+24.13

SEC 18

T=64° = 659.91 ✓
659.93 @ Lev

659.91 ✓

AVE I

set spk 40+84.04

660.09

cont Top pg #12

Note: Any Additions or Changes on This Sheet Must be Made or Circled in Red Ink With Date and Name of Person Making Change.

Do not extend notes this side of this line.

RETURN TO
LOS ANGELES COUNTY SURVEYOR
726 LOS ANGELES COUNTY
ENGINEERING BLDG.

76F309S S&E #247. 8-54

F. B. 21 22 PG. 12

PWFB 3622

cont from bot pg #11

69 70

W.S. 71 C-4

T=64° = 660.09 ✓
660.11 @ Lev

660.09

SEC 7 T7N R12W

T=64° = 717.69 ✓
717.71 @ Lev

717.69

set spk
47+44.13

SEC 8

COUNTY SURVEYOR
W.C.
MONUMENT

fd 2" IP+BC
set in conc.
mked as shown.
mon has been
disturbed
Reset 2-16-56

90 22 20
361 29 00
182 13 20 ✓

0 1 11
89 38 00
358 31 40
177 47 40 ✓

fd out spk+T.F.L.
dn 4"
set conc spk+T.F.L.
54+61.82

15" 13" ✓
22'
56.57
90°
89°
37'
00" ✓
56.57
90°
30'
50"
40 ✓
29'
28
90

40TH ST W.
1355.36

1321.15

90 28 40
361 55 40
182 53 40 ✓

SEC 13 T7N R13W

89 30 40
358 02 40
177 04 00 ✓

fd 2" IP+BC
set in conc
mked as shown

T=48° = 660.04 ✓
660.13 @ Lev

660.04

COUNTY SURVEYOR
W.C.
MONUMENT

cont top pg #13

cont bot pg #24

cont top pg #13

RETURN TO
LOS ANGELES COUNTY SURVEYOR
726 LOS ANGELES COUNTY
ENGINEERING BLDG.

Do not extend notes this side of this line.

Note: Any Additions or Changes on This Sheet Must be Made or Circled in Red Ink With Date and Name of Person Making Change.

PWFB 3622 71, 72

F. B. ~~22C~~ PG. ~~13~~

Notes Ck'd by Miller
Map No.
Office Work
Checked
Date

Survey of T 7 N R 12 W
W. O. 030300 Tape No. 0161 St'd. 6F °F
Surveyed by R L Willet
Notes " Date 1-56
Indexed C. Johnson

C-4

W.S. 71

cont from bot pg # 12

660.04

set spk
61+21.86

659.69 ✓

T=50 = 659.69 ✓
659.77 @ Lev

SEC 12 T 7N R 13 W

set spk
67+81.55

SEC 13

T=50 660.16 ✓
660.24 @ Lev

660.16 ✓

set spk
74+41.71

651.04 ✓

T-50 = 651.04 ✓
651.12 @ Lev

Cont TOP pg # 14

Note: Any Additions or Changes on This Sheet Must be Made or Circled in Red Ink With Date and Name of Person Making Change.

Do not extend notes this side of this line.

RETURN TO
LOS ANGELES COUNTY SURVEYOR
726 LOS ANGELES COUNTY
ENGINEERING BLDG.

76F309S S&E #247. 8-54

F.B. ~~2122~~ PG. ~~14~~

cont from bot pg #13

PWFB 3622

73 , 74 , 75

W.S. 71 C-4

65104

set spk+T
80+92.75

1.45

f/l cut spk w/+T
1/4 SEC COR
80+94.20

T=54°=66017 ✓
660.23 @ Lev

66017 ✓

SEC 12 T7N R12W

set spk
87+52.92

SEC 13

AVE I

T=56=660.05 ✓
660.10 @ Lev

66005 ✓

set spk
94+12.97

76412

cont Top pg #15

RETURN TO
LOS ANGELES COUNTY SURVEYOR
726 LOS ANGELES COUNTY
ENGINEERING BLDG.

Do not extend notes this side of this line.

Note: Any Additions or Changes on This Sheet Must be Made or Circled In Red Ink With Date and Name of Person Making Change.

PWFB 3622 76, 77

Notes Ck'd by Miller	Survey of Ave I T7N R13W F.B. 21 Pg. 10
Map No.	W. 83°30'00" Tape No. 016 Std. 68 °F
Office Work	Surveyed by R.L. Willey
Checked	Notes " Date 1-56
Date	Indexed C. Johnson

C-4

W.S. 71

T=68

761.12 @ Lex ✓

cont from bot pg 14

T7N R13W

761.12 ✓

POT set spk 101+74.09

SEC 12

AVE I

SEC 13

T=58° = 512.70 ✓

512.73 @ Lex

512.70 ✓

COUNTY SURVEYORS WIT COR

91°18'20"
36513 20
18750 00 ✓

set spk

89°42'13"

89°42'40"
358 50 30
178 15 40 ✓

Set spk + T 106+86.77

fd 2" I.P. & BC set in conc mked as shown

91°18'20" ✓

56.57

39.75

107+16.54

76674

Transit Line

10.00

0.2

50TH ST W.

1335.24

432

107+26.54 fd cut spk on 1"

89°44'00"
358 54 40
178 21 40

SEC 11

89°15'20"
357 02 20
175 33 20 ✓

89°15'30" ✓

660.26

89°43'35" ✓

cont bot pg 27

cont top pg 16

barb wire fn

SEC 14

Notes: Any Additions or Changes on This Sheet Must be Made or Circled in Red Ink With Date and Name of Person Making Change.

Do not extend notes this side of this line.

RETURN TO
LOS ANGELES COUNTY SURVEYOR
726 LOS ANGELES COUNTY
ENGINEERING BLDG.

76F3095 S&E #247. 8-54

PWRB 3622 78, 79

F. B. 21 ~~22~~ PG. ~~16~~

cont from bot pg #15

T=56°=660.26 ✓
660.31 @ LCY

660.26 ✓

POT
set spk
113+26.80

T=58°=659.95 ✓
659.99 @ LCY

659.95 ✓

AVE I

SEC 13 T 7N R 13W

SEC 14

100.77

Fd spk & T
0+00 TO N.
120+43.51 TO W.

3.24

POT
set spk
120+46.75

89°05'40"
356 23 40
17 36 00 ✓

cont bot pg #17
T=42=100.77
100.79 @ LCY

T=56°=660.15 ✓
660.20 @ LCY

660.15 ✓

W.S. 71

C-4

RETURN TO
LOS ANGELES COUNTY SURVEYOR
726 LOS ANGELES COUNTY
ENGINEERING BLDG.
Do not extend notes this side of this line.

Note: Any Additions or Changes on This Sheet Must be Made or Circled in Red Ink With Date and Name of Person Making Change.

PWFB 3621 81, 82

Notes Ck'd by Miller
Map No.
Office Work
Checked
Date

Survey of T 7N R 13 W
W. 8 30308 Tape No. 0168 St'd. 68 °F
Surveyed by P.L. Willey
Notes Date 2-57
Indexed K. C. Johnson

F.B. 2124 Pg. 27

C-4

W.S. 71

cont bot pg II 18

660.15

POT
set spk
127+06.90

T=46°=618.49 ✓
618.58@ Lev

618.49 ✓

91°03'40"
364 16 30
186 24 20 ✓

91°03'40" ✓

P.O.T.
set spk
133+85.39

34.98

cont bot pg #31

SEC 13 T7N R13W

55TH ST W.
℄ 7029

fd cut spk W+T
133+60.37

SEC 14

T=48°=660.22 ✓
660.31@ Lev

660.22

AVE I

POT
set spk
139+85.61

660.20

cont from TOP pg #18

Note: Any Additions or Changes on This Sheet Must be Made or Circled in Red Ink With Date and Name of Person Making Change.

Do not extend notes this side of this line.

RETURN TO
LOS ANGELES COUNTY SURVEYOR
726 LOS ANGELES COUNTY
ENGINEERING BLDG.

76F3095 S&E #247. 8-54

F.B. 2122 PG. 18 PWFB 3621 83, 84, 85

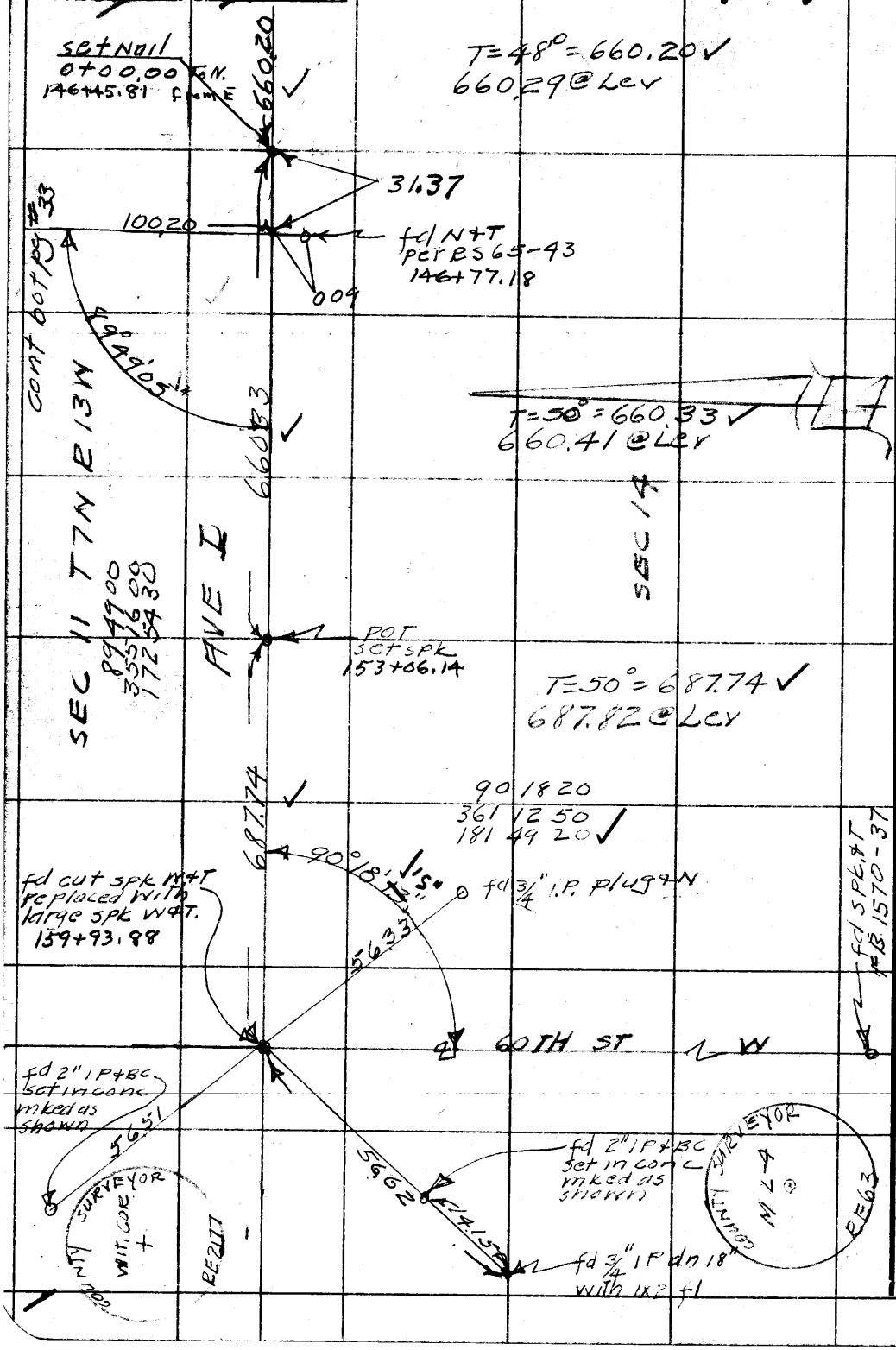

RETURN TO
LOS ANGELES COUNTY SURVEYOR
726 LOS ANGELES COUNTY
ENGINEERING BLDG.
Do not extend notes this side of this line.

Note: Any Additions or Changes on This Sheet Must be Made or Circled in Red Ink With Date and Name of Person Making Change.

PWEB 3623 300, 301

Notes Ck'd by Miller
Map No.
Office Work
Checked
Date

Survey of Survey T7N R12W F.B. 2120 Pg. 17
W.O. D30305 Tape No. 0 St'd 68 °F
Surveyed by RLWiley
Notes " Date 1-17-55
Indexed C. Johnson

cont ~~left~~ Right pg # 6

D-4

W.S. 71

T=56°=1354.07
1354.18 @ Lev

1354.07

POT
set spk+T

SEC 17 T7N

R12W. SEC 16

3T E W

T=52°=1307.79
1307.93 @ Lev

20 TH

1307.79

fd spk+T in pot R12W

fd spk+Tin

1.67

1.42

fd spk+T

81.88

fd bt spk in curb

151

127

fd spk +Tin

85.96

fd spk +T

fd bt+Tin

fd 2" IP+B set in conc in well, inked as shown

COUNTY SURVEYORS
T7N
R12W
17 + 16
1/4 SEC COR
MONUMENT

Note: Any Additions or Changes on This Sheet Must be Made or Circled in Red Ink With Date and Name of Person Making Change.

Do not extend notes this side of this line.

RETURN TO
LOS ANGELES COUNTY SURVEYOR
726 LOS ANGELES COUNTY
ENGINEERING BLDG.

76F309S S&E #247. 8-54

F. B. 212 PG. 20

PWFB 3623

302

W.S. 71

D-4

fd 2" IP + BC
set in conc dn
mked as shown

COUNTY SURVEYOR'S MONUMENT
T7N
R12W
8 + 9
1/4 SEC COR

T=56=1366.51 ✓
1366.62 @ Lev

1366.51 ✓

SEC 7 T7N R12W

SEC 8

POT
set 1x2

5TH ST W

T=56°=1308.27 ✓
1308.37 @ Lev

20TH
1308.27 ✓

cont from ~~right~~ LEFT pg #6

RETURN TO
LOS ANGELES COUNTY SURVEYOR
726 LOS ANGELES COUNTY
ENGINEERING BLDG.

Do not extend notes this side of this line.

Note: Any Additions or Changes on This Sheet Must be Made or Circled in Red Ink With Date and Name of Person Making Change.

PWFB 3623 303, 304

Notes Ck'd by Miller
Map No.
Office Work
Checked
Date

Survey of T 7N R12W
W.O. 030300 Tape No. 0168 St'd. 66 °F
Surveyed by R L Willey
Notes " Date 1-56
Indexed C. Johnson

F.B. ~~[illegible]~~ Pg. ~~[illegible]~~

D-9

cont right pg # 9

W.S. 71

T=54° = 1304.25
1304.37 @ Ley

1304.25

POT
set 1x2

SEC 18 T7N R12W

30TH STREET W.

1364.08

SEC 17

T=56 = 1364.08
1364.19 @ Ley

COUNTY SURVEYOR'S MONUMENT
T 7N
R 12W
18 — 17

fd 2" IP & BC
set in conc
dn 12"
mked as shown
CS B 831-1

Note: Any Additions or Changes on This Sheet Must be Made or Circled in Red Ink With Date and Name of Person Making Change.

Do not extend notes this side of this line.

RETURN TO
LOS ANGELES COUNTY SURVEYOR
726 LOS ANGELES COUNTY
ENGINEERING BLDG.

76F3095 S&E #247. 8-54

F. B. ~~2122~~ PG. ~~22~~

PWFB 3623

305

W.S. 71 D-4

fd 2" IP+BC set in conc dn 12" marked as shown

COUNTY SURVEYORS MONUMENT T7N 7 8 1/4 SEC COR

T= 48° = 1364.98 ✓
1364.25 @ Lev

1364.08 ✓

SEC 7 T7N R12W

SEC 8

POT set 1X2

W 30TH ST

T= 48° = 1303.32
1303.49 @ Lev ✓

1303.32 ✓

cont from left pg # 9

RETURN TO
LOS ANGELES COUNTY SURVEYOR
726 LOS ANGELES COUNTY
ENGINEERING BLDG.
Do not extend notes this side of this line.

Note: Any Additions or Changes on This Sheet Must be Made or Circled in Red Ink With Date and Name of Person Making Change.

PWFB 3622 80, 81

Notes Ck'd by Miller
Map No.
Office Work
Checked
Date

Survey of T7N R13W
W. O. 830309 Tape No. 2166 St'd. 68 °F
Surveyed by R.L. Wells
Notes " Date 1-56
Indexed C. Johnson

F. B. 2124 Pg. 22

C-4

W.S. 71

cont right pg # 12

T=56°-1321.15
1321.25 @ Lev

1321.15

POT set 1x2

SEC 13 T7N R13W

SEC 18 T7N R12W

40TH ST W.

T=56°-1353.22
1353.33 @ Lev

1353.22

fd 2" IP & BC set in conc dn 12" mked as shown

COUNTY SURVEYORS MONUMENT T7N R13W R12W 13 18 1/4 SEC COR

Note: Any Additions or Changes on This Sheet Must be Made or Circled in Red Ink With Date and Name of Person Making Change.

Do not extend notes this side of this line.

RETURN TO
LOS ANGELES COUNTY SURVEYOR
726 LOS ANGELES COUNTY
ENGINEERING BLDG.

76F3095 S&E #247. 8-54

F.B. 2120 PG. 24

PWFB 3622

82

fd 2" IP&BC
set in conc
dn 12"
mked as shown

COUNTY SURVEYOR
T 7N
12 - 7
R13W R12W
1/2 SEC COR
MONUMENT

T=58°=1320.12 ✓
1320.21 @ Lev

SEC 12 T 7N R13W

1320.12 ✓

40TH ST W

SEC 7 T 7N R12W

POT
set 1x2

T=58°=1355.36 ✓
1355.45 @ Lev

1355.36 ✓

W.S. 7N C-4

RETURN TO
LOS ANGELES COUNTY SURVEYOR
726 LOS ANGELES COUNTY
ENGINEERING BLDG.

Do not extend notes this side of this line.

Note: Any Additions or Changes on This Sheet Must be Made or Circled in Red Ink With Date and Name of Person Making Change.

cont from left pg #12

PWFB 3622 83, 84

Notes Ck'd by Miller
Map No.
Office Work
Checked
Date

Survey of T7N R13W
W. O. 03030 Tape No. 2162 St'd. 68 °F
Surveyed by RL Willey
Notes Date 1-76
Indexed A. C. Johnson

F. B. 2116 Pg. 25

C-9

W.S.71

cont bot pg #26

Transit line

1272.17

T=64°=1272.17✓
1272.20 @ Lev

SEC 14 T7N R13W

SEC 13

2.97

9 strand barb W. fn

Fd 2x3 w/N=1
6+68.51

37.52

Fd 2" IP w/Tag
RE 2267
6+69.31

POT 6+38.51
Set 1x2

fd 2x2 with N
6+10.03

11.86

T=64°=638.51✓
638.53 @ Lev

638.51✓

0+00

fd 2" IP + BC
set in conc. dn 12"
mked as shown

142

COUNTY SURVEYOR
T7N
R13W
14 — 13
RE 62
MONUMENT

Notes: Any Additions or Changes on This Sheet Must be Made or Circled in Red Ink With Date and Name of Person Making Change.

Do not extend notes this side of this line.

RETURN TO
LOS ANGELES COUNTY SURVEYOR
726 LOS ANGELES COUNTY
ENGINEERING BLDG.

76F3095 S&E #247. 8-54

F. B. 2122 PG. 26

PWFB 3622

cont right pg #15

85

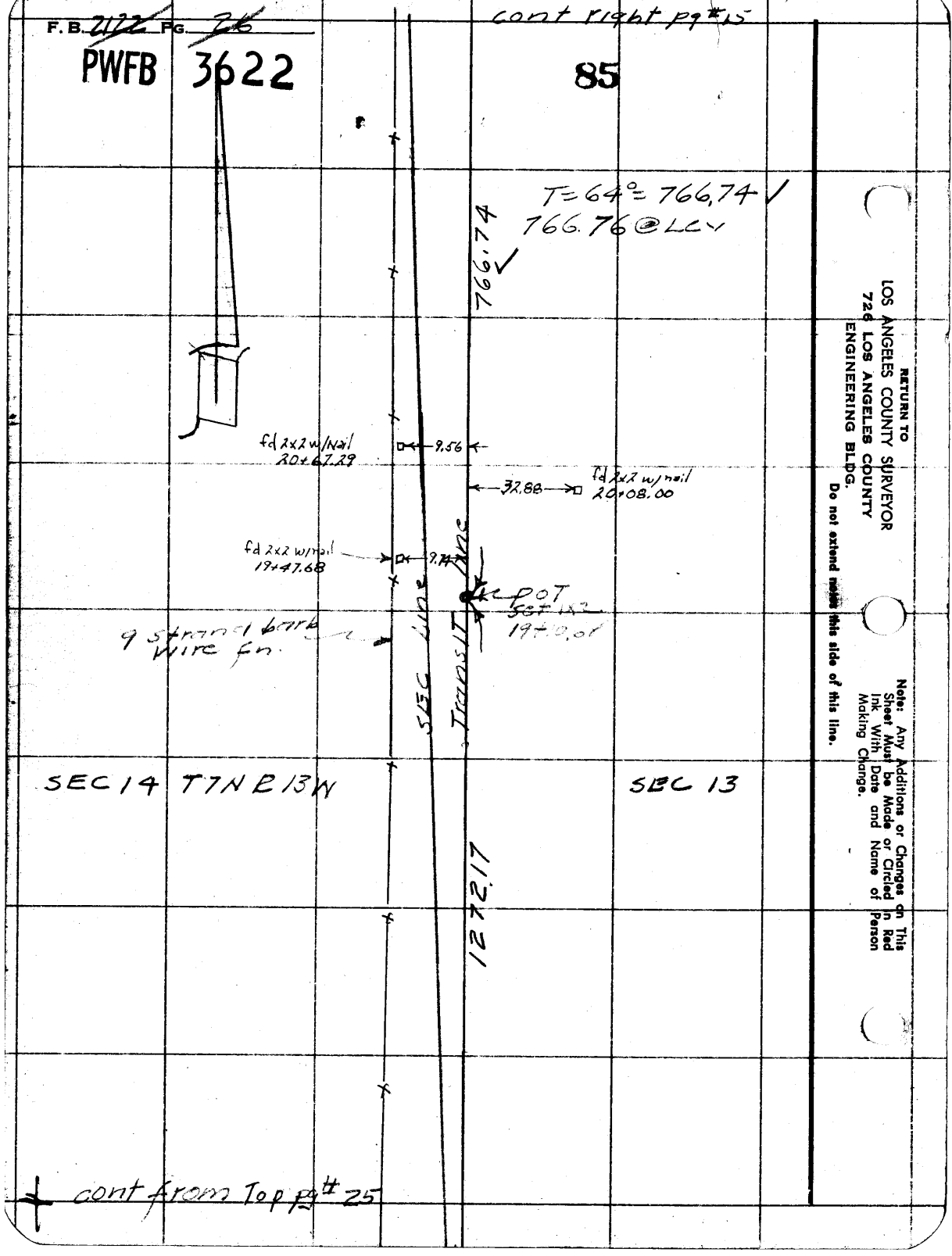

RETURN TO
LOS ANGELES COUNTY SURVEYOR
726 LOS ANGELES COUNTY
ENGINEERING BLDG.
Do not extend notes this side of this line.

Note: Any Additions or Changes on This Sheet Must be Made or Circled in Red Ink With Date and Name of Person Making Change.

PWFB 3722

83

Notes Ck'd by Miller
Map No.
Office Work
Checked
Date

Survey of T7NR13W
W. O. 830300 Tape No. 210 St'd. 68 °F
Surveyed by E.L. Willey
Notes " Date 2-56
Indexed C. Johnson

F. B. 2122 Pg. 21

C-9

W.S. 71

cont bot pg #28

B.S. 70-17

678.24 ✓

T=4667824 ✓
678.34 @ LCV

fd 2x2 + Tag
LS 2646
13+91.09

39.95

65.24

fd 2x2 + Tag
LS 2646
13+66.14

AVE H 8-12

fd 1½ IP + Tag
Number obliterated
Dn 12"
13+35.24

0.07

fd 2x2 + Tag
LS 2640
13+06.04

64.63

fd 2x2 + Tag
12+81.07

39.95

50TH STW

1335.24 ✓

T=40°=1335.24 ✓
1335.48 @ LCV

cont from left pg #15

Note: Any Additions or Changes on This Sheet Must be Made or Circled in Red Ink With Date and Name of Person Making Change.

Do not extend notes this side of this line.

RETURN TO
LOS ANGELES COUNTY SURVEYOR
726 LOS ANGELES COUNTY
ENGINEERING BLDG.

76F309S S&E #247. 8-54

84, 85

F. B. ~~2122~~ PG. ~~28~~

PWFB 3722

W. S. 71

C-4

fd 2" IP & BC set in conc on 12" marked as shown 26+61.41

40.00

fd 2x2 & N 26+30.54

6471

fd 2x2 & N 26+22.19

RS 70-17

4005

fd 2x2 & N 25+97.14

COUNTY SURVEYOR T7N 11 + 12 1/4 SEC COR MONUMENT

321.82

T=46=321.82 ✓
321.87 @ Ley

POT set 1x2 23+48.59

T=46=335.11 ✓
335.16 @ Ley

40.31

fd 2x2 & N. 23+35.79

335.11

POT set 1x2 20+13.48

fd 2x2 & N 99 LS 2646 20+03.38

40.02

40.50

fd 2x2 & N 20+01.93

678.24

cont from Toopg 27

RETURN TO
LOS ANGELES COUNTY SURVEYOR
72d LOS ANGELES COUNTY
ENGINEERING BLDG.
Do not extend notes this side of this line.

Notes: Any Additions or Changes on This Sheet Must be Made or Circled in Red Ink With Date and Name of Person Making Change.

PWFB 3621 86, 87

Notes Ck'd by Miller	Survey of T7N R13W
Map No.	W. O. 23039 Tape No. 168 St'd. 68 °F
Office Work	Surveyed by R L Willet
Checked	Notes " Date 2-56
Date	Indexed J. C. Johnson

F.B. 2126 PG. 29

cont bot pg # 30

T=46°=67509 ✓
675.19 @ Lev

675.09 ✓

RS 70-17

SEC 11 T7N R13W

POT
fd 2x2+Tag
LS 2646
6+68.01

30.00 — 29.99

fd 2x2+Tag
LS 2640
6+67.07

POT
set 1x2
6+59.99

5TH W

T=46=55922 ✓
559.30 @ Lev

5 2ND 559.22 ✓

POT
set 1x2
1+00.77

fd 2x2 +Tag
LS 2640
1+17.90

29.98 — 30.00

fd 2x2+Tag
LS 2646
1+16.17

fd 2x2
+Tag
LS 2646
0+91.20

fd 2x2+Tag
LS 2646
0+92.94

55.47 — 54.66

100.77

cont from left pg # 16

Note: Any Additions or Changes on This Sheet Must be Made or Circled in Red Ink With Date and Name of Person Making Change.

Do not extend notes this side of this line.

RETURN TO
LOS ANGELES COUNTY SURVEYOR
726 LOS ANGELES COUNTY
ENGINEERING BLDG.

76F3095 S&E #247. 8-54

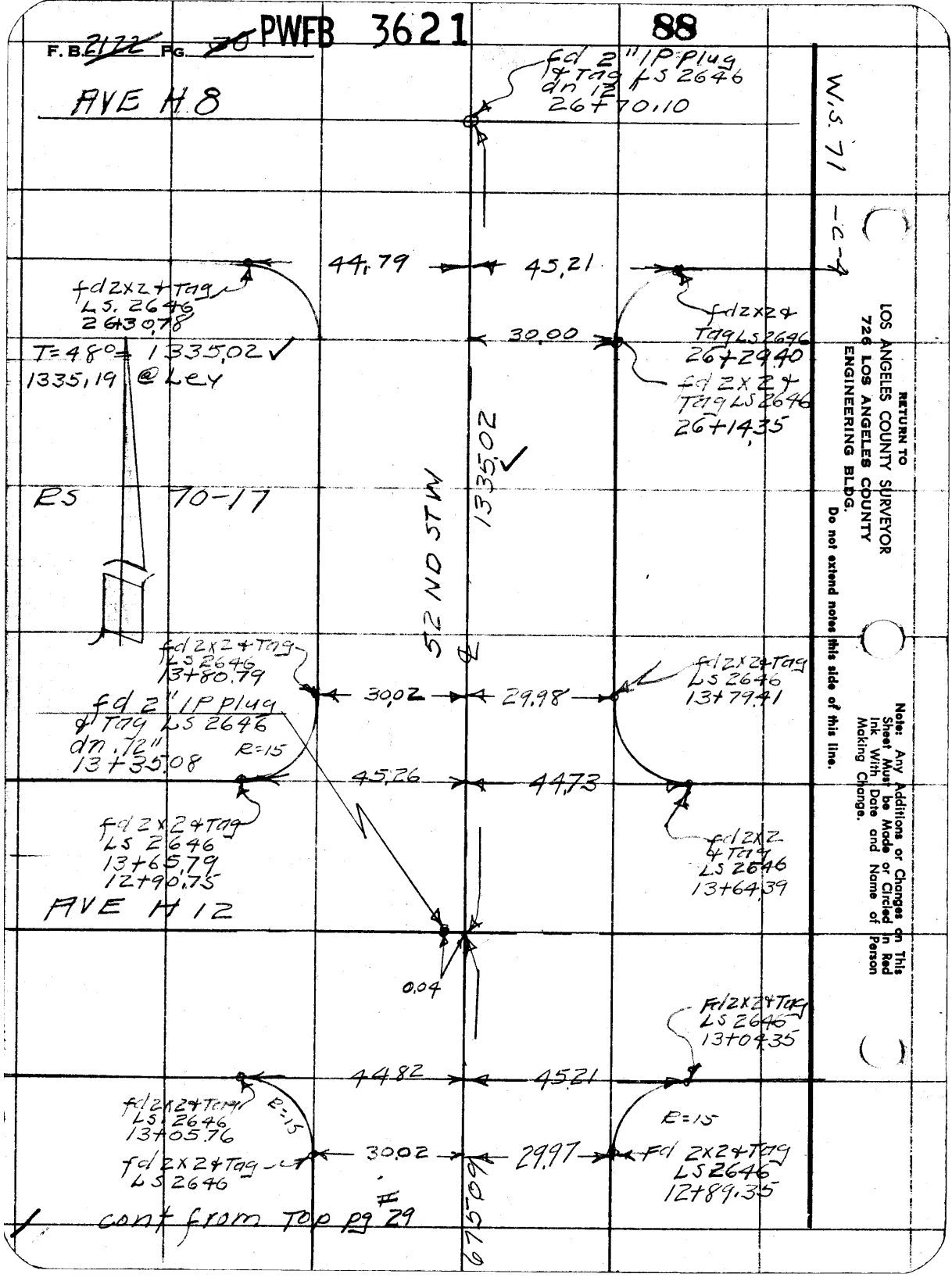

RETURN TO
LOS ANGELES COUNTY SURVEYOR
726 LOS ANGELES COUNTY
ENGINEERING BLDG.
Do not extend notes this side of this line.

Note: Any Additions or Changes on This Sheet Must be Made or Circled in Red Ink With Date and Name of Person Making Change.

PWFB 3621 89, 90

Notes Ck'd by Miller
Map No.
Office Work
Checked
Date

Survey of T7N R13W
W.O. 830308 Tape No. 0168 St'd. 68 °F
Surveyed by R L Willey
Notes 11 Date 2-18
Indexed K. C. Johnson

F. B. 2122 Pg. 31

cont bot pg #32

R.S. 65-43

ES 70-17

T=42°6673N
66,42@Lev

66.31

fd 2x2
6+6737

T=42°59708
597,18@Lev

597.08

56TH ST W

fd 2x2 &N
1+07.85

30.02

30.03

fd 2x2 &N
1+16.07

fd 2x2 &N
0+92.83

45.29

54.56

fd 2x2 &Tag
LS 2646
0+91.09

fd 2x2 &N
0+79.29

T=38°70.29
70.30@Lev

70.29

cont from left pg #17

Note: Any Additions or Changes on This Sheet Must be Made or Circled in Red Ink With Date and Name of Person Making Change.

Do not extend notes this side of this line.

RETURN TO
LOS ANGELES COUNTY SURVEYOR
726 LOS ANGELES COUNTY
ENGINEERING BLDG.

76F309S S&E #247. 8-54

F.B. 2122 PG. 32

PWFB 3621

91

AVE H 8

W.S. 71

C-4

fd 2" I.P. plug
4 Tag No. obliterated
dn 12" 26+69.47

44.76

fd 2x2 No. Tag
26+40.24

T=50°=365.15 ✓
365.19 @ Lev ✓

fd 2x2 + Tag
LS 2646
26+28.61

45.26

365.15 ✓

3000

fd 2x2 + Tag
LS 2646
26+13.65

fd 2x2 No Tag
23+36.24

3015

RS 65-43

set 2x2
23+04.32

RS 70-17

T=50°=302.29 ✓
302.33 @ Lev

55TH ST W

302.29 ✓

T=48°=667.35 ✓
667.44 @ Lev

29.84

fd 2x2 No Tag
20+02.59

fd 2x2 + Tag
LS 2646
20+02.03

fd 2" I.P. plug
4 Tag L
13+34.68

30.03

fd 2x2 + Tag
LS 2646
13+78.89

667.35 ✓

44.75

fd 2x2 + T
LS 2646
13+63.90

fd 2x2
No Tag
13+35.39

29.46

fd 2x2
No Tag
13+03.85

667.31

45.28

30.03

fd 2x2 + Tag
LS 2646
12+88.80

cont from Top pg #31

RETURN TO
LOS ANGELES COUNTY SURVEYOR
726 LOS ANGELES COUNTY
ENGINEERING BLDG.
Do not extend notes this side of this line.

Note: Any Additions or Changes on This Sheet Must be Made or Circled in Red Ink With Date and Name of Person Making Change.

PWFB 3621 92, 93

F. B. ~~242~~ Pg. ~~23~~

Notes Ck'd by Miller	Survey of T 7N R 13W
Map No.	W. O. 030308 Tape No. 2168 St'd. 68 °F
Office Work	Surveyed by P.L.W. Miller
Checked	Notes 1' Date 12-56
Date	Indexed A. C. Johnson

B-A

cont bot pg 34

W.S. 71

T=54=630.27✓
630.33 @ Lev

630.27 ✓

set spk+T
7+04.09

57 TH ST. W

30.01

fd 2x24N
6+6640

T=52°=603.89✓
603.95 @ Lev

603.89 ✓

fd 2x24N
1+0790

29.97

29.99

fd 2x24N
1+06.13

fd 2x24N
0+9293

set 1x1
1+0020
45.27

44.71

fd 2x24N
0+9.03

T=50°=100.20✓
100.21 @ Lev

100.20 ✓

cont from top left pg 18

Note: Any Additions or Changes on This Sheet Must be Made or Circled in Red Ink With Date and Name of Person Making Change.

Do not extend notes this side of this line.

RETURN TO
LOS ANGELES COUNTY SURVEYOR
726 LOS ANGELES COUNTY
ENGINEERING BLDG.

76F309S S&E #247. 8-54

F. B. 212 PG. 34

PWFB 3621

94

fd 2" IP+Tag
L&S 2646
26+68.85

W.S 71

B-4

T=56=32735
327.38@LCV

fd 2x2+N
26+39.68

44.76

32.35

26+24.70
fd 2x2+N

30.01

30.04

fd 2x2+N
26+22.87

set 1x2+N
23+41.50

fd 2x2+N
23+35.80

29.98

30.00

fd 2x2+N
23+34.60

302.11

T=56=30211
302.13@LCV

set 1x2+N
20+39.39

fd 2x2+N
20+02.18

30.06

29.95

fd 2x2+N
20+00.95

T=54=40286
402.90@Lev

402.86

5X

fd 2x2+N
16+68.66

30.09

29.94

fd 2x2+N
16+67.46

16+36.53
set 1x2+N

T=54=302.17
302.20@Lev

302.17

5Xth

fd 2" IP+Tag+N
DN. 12"
13+34.36

0.10

30.10

fd 2x2+N
13+34.96

29.98

fd 2x2+N
13+33.75

630.27

RS 65-43

cont from top pg #33

RETURN TO
LOS ANGELES COUNTY SURVEYOR
726 LOS ANGELES COUNTY
ENGINEERING BLDG.
Do not extend notes this side of this line.

Note: Any Additions or Changes on This Sheet Must be Made or Circled in Red Ink With Date and Name of Person Making Change.

NOTES RED _____ JOB NO. 869601 SURVEY OF Mira Loma Facility

DATE _____ SURVEY BY R.L. Willey

NOTES CHKD. _____ NOTES BY _____ DATE 1-56

DATE _____ INDEXED R. C. Johnson DATE 5-1-56

F.B. 2122 Pg. 3

NOTE: ANY ADDITIONS OR CHANGES ON THIS SHEET MUST BE MADE OR CIRCLED IN RED INK, WITH DATE AND NAME OF PERSON MAKING CHANGE.

Do not extend notes this side of this line

PLEASE RETURN TO
LOS ANGELES COUNTY SURVEYOR
725 LOS ANGELES COUNTY ENGINEERING BLDG.

76S420 S & E-353 4-54

B.M.	1ST RUN	DIFF.	2ND RUN	3RD RUN	ADJ. ELEV.	DESCRIPTION
						BENCH LEVELS
						MIRA LOMA FACILITY
						JN 8696.01
						Jan 19 56
						R.L. Willey
						M.F. Walsh
						J.P. McGill
						R.A. Swann
				Lancaster Area 7-10-5	Van	

765420 S & E-353 4-54

PLEASE RETURN TO
LOS ANGELES COUNTY SURVEYOR
722 LOS ANGELES COUNTY ENGINEERING BLDG.

NOTE: ANY ADDITIONS OR CHANGES ON THIS SHEET MUST BE MADE OR CIRCLED IN RED INK, WITH DATE AND NAME OF PERSON MAKING CHANGE.

Do not extend notes this side of this line

JOB NO. 869601 SURVEY OF Mira Loma Facility NOTES RED
SURVEY BY R.L. Willey DATE
NOTES BY H. C. Johnson DATE 1-10-56 NOTES CHKD
INDEXED DATE

F.B. 7122 PG. 36

B.M.	1ST RUN	DIFF.	2ND RUN	3RD RUN	ADJ. ELEV.	DESCRIPTION
BM US 1593	2330635	-U.S.C.&G.S. 1923		Adj.	2330.635	BM US 1593 = A Alkall FB 1750-26 1570
	3396		3510			140'± S & 30'± W of SEC COR. 7/8 18 T1N+12W
π	34031	-1.559	-1.561			& AVE I, 440 Th St W. 1 mile E of Mira
	4955		5071			Loma Detention Camp.
T.P.	29.076					Fd 3½" brass Tablet in conc post Mkd
	4410		4612			Alkall 1929
π	33486	-0619	-0.621			1941 Adj. Elev. = 2330.166
	5029		5233			
T.P.	28.457					
	3941		4159			
π	32.398	-0.767	-0.764			
	4708		4923			
T.P.	27.690					
	4509		4822			
π	32199	-0.421	-0.423			
	4930		5.245			
T.P.	27.269					
	4240		4449	4625		
π	31509	-0.835	-0.829	-0.834		
	5075		5.278	5459		
T.P.	26434					
	4277		4599			
π	30.711	-0.641	-0.644			
	4918		5243			
T.P.	25.793					
	4373		4699			
π	30166	-1.442	-1.441			
	5815		6140			
TBM #A	2324351					TBM #A
						AVE I N Side 1300' W. of 35th St W
						set Lrge. bt spk in S. side PP #865019E

76S420 S & E-353 4-54

PLEASE RETURN TO
LOS ANGELES COUNTY SURVEYOR
725 LOS ANGELES COUNTY ENGINEERING BLDG.

NOTE: ANY ADDITIONS OR CHANGES ON THIS SHEET MUST BE MADE OR CIRCLED IN RED INK, WITH DATE AND NAME OF PERSON MAKING CHANGE.

Do not extend notes this side of this line

B.M.	1ST RUN	DIFF.	2ND RUN	3RD RUN	ADJ. ELEV.	DESCRIPTION
T.B.M.	23.243.51					# A
	59.36		61.55			
T	30.287	+1.193	+1.193			
	47.43		49.62			
T.P.	25.544					
	45.59		46.71	46.28		
T	30.103	+0.712	-0.720	-0.716		
	52.71		53.91	53.44		
T	24.832					
	42.49		46.01			
T.P.	29.081	-2.780	-2.782			
	70.29		73.83			
BM # 1	22.052					BM # 1
	71.96		74.42			Ave I & 35th St W., 40' S of ¼ Cor.
T	29.248	+0.774	-0.773			Secs. 7 & 18 T7N R12W
	79.70		82.15			fd std C.S. Brass cap Mon. marked
B.M. # 2	21.278					W.C. Sec 18. T7N R12W.
	75.60		77.01			BM # 2
T	28.838	+2.602	+2.601			Ave I & 35th St W., 40' N of ¼ Cor.
	49.58		51.00			To Sec's. 7 & 18 T7N R12W
T.P.	23.880					fd std C.S. Brass cap Mon., Marked
	43.41		44.10			W.C. Sec 7 T7N R12W
T	28.221	-0.707	-0.705			
	50.48		51.15			
T.P.	23.173					
	40.29		42.90			
T	27.202	+0.579	-0.583			
	46.08		48.73			
TP	22.594					

NOTES RED _____ DATE _____
NOTES CHKD _____ DATE _____
INDEXED _____ DATE _____

JOB NO. 86960 SURVEY OF Mira Loma Facility
SURVEY BY R.E. Willey DATE 1-12-86
NOTES BY " DATE
A. C. Johnson DATE

F.B. 7122 Pg. 37

765420 S & E-353 4-54

PLEASE RETURN TO
LOS ANGELES COUNTY SURVEYOR
725 LOS ANGELES COUNTY ENGINEERING BLDG.

NOTE: ANY ADDITIONS OR CHANGES ON THIS SHEET MUST BE MADE OR CIRCLED IN RED INK, WITH DATE AND NAME OF PERSON MAKING CHANGE.

Do not extend notes this side of this line

JOB NO. 869601 SURVEY OF Mira Loma Facility
SURVEY BY E.L. Willey
NOTES BY C. Johnson DATE 1-10-56
INDEXED DATE
NOTES RED DATE
NOTES CHKD DATE
F.B. 2112 PG. 36

B.M.	1ST RUN	DIFF.	2ND RUN	3RD RUN	ADJ. ELEV.	DESCRIPTION
TP	2322594 ✓					
	4590	✓	4629			
π	27184	+0.290	-0.290 ✓			
	4880		4919			
T.P	22304 ✓					
	4425	✓	4559			
π	26729	+2.305	2302 ✓			
	6730		6861			
T.BM #2A	19999 ✓					TBM #2 A
	2612		2815	2511		Ave I N. side 1300'± W of 30th St W
π	22611	+1.776 ✓	-1767	-1.671 ✓		in front of Ho. #3211,
	4388		4582	4282		set lrge. bt spk S. side PP # 865031 E
T.P.	18223 ✓					
	4412	✓	4339			
π	22635	+0.139	+0.139 ✓			
	4273		4200			
T.P	18362 ✓					Strong West wind blowing
	3883		4125			
π	22245	-0.757 ✓	-754 ✓			
	4640		4879			
TP	17605 ✓					
	4470	✓	4699			
π	22075	+0.278	+0.280 ✓			
	4192		4419			
T.P.	17883 ✓					
	4143	✓	3969			
π	22026	-0.571 ✓	-0.570 ✓			
	4714		4539			
T.P	2317312 ✓					

76S420 S & E-353 4-54

PLEASE RETURN TO
LOS ANGELES COUNTY SURVEYOR
725 LOS ANGELES COUNTY ENGINEERING BLDG.

NOTE: ANY ADDITIONS OR CHANGES ON THIS SHEET MUST BE MADE OR CIRCLED IN RED INK, WITH DATE AND NAME OF PERSON MAKING CHANGE.

Do not extend notes this side of this line

B.M.	1ST RUN	DIFF.	2ND RUN	3RD RUN	ADJ. ELEV.	DESCRIPTION
TP	2317312					
	4493		4.283			
T	21,805	+0.111	+0.112			
	4382		4171			
TP	17.423					
	5295		5113			
T	22.718	+1.125	+1.120			
	4170		3993			USBM # 673
USBM	2318,548				2317.774	AVE I & 30Th ST W 30' N & 80' W
	1992		2.286			of conc Bridge No. BE 53-406
T	20540	-1.617	-1.614	-1.615		Fd 3½" Tablet set in conc post
	3609		3900			Mked U.S.C.&G.S. B.M. N747
T.P	16,931				2316.159	1945
	4383		4.649			1946 USC&GS Adj.: 2317.774
T	21,314	-0.208	-0.205	-.206		
	4.591		4.854			
T.P	16,723				23.5.953	
	4558		4405			
T	21,281	+0.018	+0.014	+.016		
	4540		4.391			
T.P	16,741				2315.969	
	4398		4.617			
T	21,139	+0.200	+0.200	+.200		
	4.198		4417			
TP	16,941				2316.169	
	4.419		4241			
T	21,360	-0.001	-0.004	-.002		
	4420		4.245			
T.P	2316,940				2316.167	

NOTES RED DATE
NOTES CHKD DATE
INDEXED DATE
JOB NO.
SURVEY BY
NOTES BY
SURVEY OF Mira Lomas Facility
DATE 1-56
DATE
F.B. 2122 Pg. 39

765420 S & E-353 4-54

PLEASE RETURN TO
LOS ANGELES COUNTY SURVEYOR
725 LOS ANGELES COUNTY ENGINEERING BLDG.

NOTE: ANY ADDITIONS OR CHANGES ON THIS SHEET MUST BE MADE OR CIRCLED IN RED INK, WITH DATE AND NAME OF PERSON MAKING CHANGE.

Do not extend notes this side of this line

JOB NO. 86960 SURVEY OF Mike Lomi Facility
SURVEY BY E L Willey
NOTES BY " DATE 1-56
INDEXED A. C. Johnson DATE
NOTES RED. DATE
NOTES CHKD. DATE

F. B. 2122 PG. 40

B.M.	1ST RUN	DIFF.	2ND RUN	3RD RUN	ADJ. ELEV.	DESCRIPTION
TP	2316940 ✓				2316.167	
	5154	✓	5172			
π	22094	+1.211	1.209 ✓	+1.210		
	3943		3963			TBM #2B
TBM #2B	2318,151 ✓				2317.377	AVE I N. Side 1306± E of 30th
	3411		✓ 3.658			St W. 28'± N of N edge Pvmt
π	21,562 ✓	-1.162	-1.157 ✓	-1.159		Set lrge bt spk south side PP# K4270 ✓
	4573		4815			
T.P.	16.989 ✓				2316.208	
✓ 9.34	4.751		✓ 5009			
π	21.740 ✓	+0.113	+0.118 ✓	+.116		
	4.638		4.891			
T.P.	17.102 ✓				2316.334	
	4.917		✓ 4.791			
π	22.019 ✓	+0.204	+0.203 ✓	+.204		
	4713		4588			
T.P.	17.306 ✓				2316.538	
	4903		✓ 4.642			
π	22.209 ✓	+0.355	0.360 ✓	+.358		
	4548		4282			
T.P.	17.661 ✓				2316.896	
	5729		✓ 5.442			
π	23.390 ✓	+2.267	+2.263 ✓	+2.265		BM #3
	3462		3.179			Ave I & 25Th st W (North W.C. To
BM #3	19.928 ✓				2319.161	S ¼ sec cor. sec. 8 T7N R12W)
	6741		✓ 6.889			Fd std CS Mon mkd W.C. sec 8
π	26.669 ✓	-0.187	-0.183 ✓	-.186		T7N R12W
	6.928		7.072			BM #4
BM #4	2319.741 ✓				2318.975	AVE I & 25Th st W (South W.C. To S ¼ Cor sec
						8 T7N R12W)
						Fd std. CS Mon mkd W.C. sec 17 T7N R12W

765420 S & E-353 4-54

PLEASE RETURN TO
LOS ANGELES COUNTY SURVEYOR
725 LOS ANGELES COUNTY ENGINEERING BLDG.

NOTE: ANY ADDITIONS OR CHANGES ON THIS SHEET MUST BE MADE OR CIRCLED IN RED INK, WITH DATE AND NAME OF PERSON MAKING CHANGE.

Do not extend notes this side of this line

B.M.	1ST RUN	DIFF.	2ND RUN	3RD RUN	ADJ. ELEV.	DESCRIPTION
BM # 4	2319.741				2318.935	BM # 4
	7123		7,271			AVE I + 25Th St W, South W.C. To south
T	26,864	-0,254	-0,253	-.253		1/4 Cor. sec 8 T 7N R 12W. 40's & int
	7,377		7,524			Fd std C.S, Mon Mked W.C. SEC 8 T7N
T.P.	19,487				2318.722	R12-W
	5349		5,149			
T	24,836	+0,771	+0,770	+.771		
	4,578		4,379			
T.P.	20,258				2319.493	
	4,973		4,672			
T	25,231	+0607	-0607	-.670		
	5580		5279			
T.P.	19,651				2318.823	
	5449		5679			
T	25,100	+1,300	+1,301	+1.301		
	4149		4378			
T.P.	20,951				2320.124	
	4456		4314			
T	25.407	-0,343	-0,344	-.343		
	4,799		4658			
T.P.	20,608				2319.781	
	4,854		4602			
T	25,462	+2,505	+2501	+2.505		
	2349		2101			TBM 4A
T.B.M	2323,113				2322.344	AVE I 1300' ± W of 20Th St W
	2795		3,093			30' ± N of N edge pavmt
T	25,908	-1,674	-1,675	-1.674		set lrge bt spk in s. side PP # 4255Y
	4469		4768			
T.P.	2321.439				2320.670	

NOTES RED. _____ DATE _____
NOTES CHKD. _____ DATE _____
INDEXED _____ DATE _____
JOB NO. 8696 01 SURVEY OF Mira Loma Facility
SURVEY BY E.L. Wiley DATE 1-56
NOTES BY _____ DATE _____
F. C. Johnson DATE _____

F.B. 2122 Pg. 4

765420 S & E-353 4-54

PLEASE RETURN TO
LOS ANGELES COUNTY SURVEYOR
725 LOS ANGELES COUNTY ENGINEERING BLDG.

NOTE: ANY ADDITIONS OR CHANGES ON THIS SHEET MUST BE MADE OR CIRCLED IN RED INK, WITH DATE AND NAME OF PERSON MAKING CHANGE.

Do not extend notes this side of this line

JOB NO. 869621 SURVEY OF Mira Vista Facility
SURVEY BY R L Wille
NOTES BY " DATE 1-56
INDEXED J. C. Johnson DATE
NOTES RED DATE
NOTES CHKD DATE

F. B. 2212 PG. 42

B.M.	1ST RUN	DIFF.	2ND RUN	3RD RUN	ADJ. ELEV.	DESCRIPTION
T.P.	23 21,439				2320.670	
	5503		5749			
π	26,942	+0.035	+0.038	+.037		
	5468		5711			
T.P.	21,474				2320.707	
	5540		5368			
π	27,014	+1.873	+1.873	+1.873		
	3,667		3495			
T.P.	23,347				2322.580	
	4.112		3979			
π	27,459	-0.889	0.892	-.890		
	5001		4841			
T.P.	22,458				2321.690	
	5069		5220			
π	27,527	+0.460	+0.460	+.460		
	4609		4,760			
T.P.	22,918				2322.150	
	6.295		6051			
π	29.213	+2.326	+2.323	+2.325		
	3.969		3728			
BM # 20WI	2325.244				2324.475	BM # 20WI El = 2324.520 FB1846-242 20th St W + Ave I SW cor. Fd std C.S. brass cap Mon, Mkcd County Surveyor WC
	5.835		6,000			
	31,079	+0.426	+0.428	+.424		
	5409		5572			
BM # I 20W	25.670				2324.899	BM # I 20W El = 2324.930 FB1846-242 Ave I + 20th St W. NE cor Fd std C.S. brass cap Mon Mkcd County Surveyor W.C.
	3.749		3.778			
π	29.419	-0.419	-0.424	-.424		
	4.168		4202			
BM # 20WI	25.251				2324.475	BM # 20WI see above.

Note
US BM RR 37 has been broken off

76S420 S & E-353 4-54

PLEASE RETURN TO
LOS ANGELES COUNTY SURVEYOR
725 LOS ANGELES COUNTY ENGINEERING BLDG.

NOTE: ANY ADDITIONS OR CHANGES ON THIS SHEET MUST BE MADE OR CIRCLED IN RED INK, WITH DATE AND NAME OF PERSON MAKING CHANGE.

Do not extend notes this side of this line

B.M.	1ST RUN	DIFF.	2ND RUN	3RD RUN	ADJ. ELEV.	DESCRIPTION
BM #20 WI	23.252				2324.475	
	3903		3,769			
T	29154	-1.492	-1.492	-1.493		
	5395		5261			
T.P.	23.759				2322.983	
	5,029		4755			
T	28.788	+0.000	-0.003	-.003		
	5029		4,758			
T.P.	23,759				2322.979	
	4,960		5,122			
T	28.719	-0.129	-0.130	-.131		
	5089		5252			
T.P.	23.630				2322.848	
	3.809		3628			
T	27.439	-1.151	-1.153	-1.153		
	4.963		4781			
T.P.	22.479				2321.695	
	5053		5,245			
T	27,532	+0.363	+0.362	+.362		
	4690		4883			
T.P.	22.842				2322.057	
	4.509		4,612			
T	27.351	-1.177	-1.177	-1.178		
	5686		5789			
T.P.	21,665				2320.879	
	4526		4,639			
T	26191	+1.466	+1.466	+1.465		
	3060		3173			
TBM	2323.131				2322.344	TBM #4A see pg #41 Ave I 1300' ± W. of 20th St W 30' ± N of N edge pvmt Rd 19c bt. 30k in S. side pp #K4255

NOTES RED _____ DATE _____
NOTES CHKD _____ DATE _____
INDEXED _____ DATE _____

JOB NO. 8696.01 SURVEY OF Mira Hemsl Facility
SURVEY BY R.L.W. / " DATE 1-56
NOTES BY " DATE
R. C. Johnson DATE

F. B. 2122 PG. 43

765420 S & E-353 4-54

PLEASE RETURN TO
LOS ANGELES COUNTY SURVEYOR
725 LOS ANGELES COUNTY ENGINEERING BLDG.

NOTE: ANY ADDITIONS OR CHANGES ON THIS SHEET MUST BE MADE OR CIRCLED IN RED INK, WITH DATE AND NAME OF PERSON MAKING CHANGE.

Do not extend notes this side of this line

JOB NO. 86960 SURVEY OF Mira Loma Facility
SURVEY BY P. L. Willey
NOTES BY " DATE 1-56
INDEXED A. C. Johnson DATE
NOTES RED DATE
NOTES CHKD DATE
F. B. 2122 Pg. 44

B.M.	1ST RUN	DIFF.	2ND RUN	3RD RUN	ADJ. ELEV.	DESCRIPTION
BM#	2323.131				2322.344	T.B.M. #4 A
	2.265		2502			
π	25,396	-2.245	-2.246	-2.245		
	4.510		4748			
T.P.	20.886				2320.099	
	4,326		4,589			
π	25.212	-0.237	-0.240	-.237		
	4.563		4,829			
T.P.	20,649				2319.862	
	4.249		4,483			
π	24.898	+0.513	+0.513	+.513		
	3,736		3970			
T.P.	21,162				2320.375	
	3.868		4.173			
π	25,030	-0.148	-0.150	-.148		
	4.016		4323			
TP	21,014				2320.227	
	5908		5.989	5.823		
π	26,922	-1,659	-1,649	-1.646		
	7567		7.638	7.469		
T.P.	19,355				2318.581	
	7292		7,519			
π	26,647	+0,392	+0,396	+.394		
	6,900		7,123			
BM#4	2319,747				2318.975	BM #4 SEC PG #40 AVE I & 25 W 40 South of ℄ (S W.C. To sec 8 T7N R12W. fd std CS brass cap Mon Mked W.C. SEC 17 T7N R12W

765420 S & E-353 4-54

PLEASE RETURN TO
LOS ANGELES COUNTY SURVEYOR
725 LOS ANGELES COUNTY ENGINEERING BLDG.

NOTE: ANY ADDITIONS OR CHANGES ON THIS SHEET MUST BE MADE OR CIRCLED IN RED INK, WITH DATE AND NAME OF PERSON MAKING CHANGE.

Do not extend notes this side of this line

B.M.	1ST RUN	DIFF.	2ND RUN	3RD RUN	ADJ. ELEV.	DESCRIPTION
BM #4	2319.747				2318.975	BM #4 sec pg #40
	6,839		6,965			AVE I + 25th St W, 40's, of ℄ S, W.C. To sec 8
Π	26,586	+0,190	0,183	+.186		Fd std. CS brass cap mon Mked
	6,649		6,780			BM #3 sec pg #40 N.C. sec 17 T7N R12W
BM #3	2319,937				2313.161	Ave I + 25th St W N. side (N.W.C.
	3,409		3589	3,283		To south ¼ cor sec 8 T7N R12W
Π	23,346	-1.953	-1.959	-1,959		fd std C.S. Brass cap Mon Mked W.C.
	5,362		5,548	5242		sec, 8 T7N R12W.
T.P.	17,984				2317.202	
	4,048		4382			
Π	22,032	-0.663	-0,666	-.665		
	4,711		5048			
T.P.	17,321				2316.537	
	4,610		4,769			
Π	21,931	-0,353	-0,352	-.353		
	4963		5,121			
T.P.	16,968				2316.184	
	4,711		4,980	4,575		
Π	21,679	+0,002	+0,009	+0,006		
	4,709		4,971	4,569		
T.P.	16,970				2316.188	
	4,791		5039			
Π	21,761	+0,096	+0,100	+.097		
	4,695		4939			
TP	17,066				2316.285	
	4,721			4933		
Π	21787	+1,092	4933	+1093		
	3629		+1,913	3840		TBM #2B sec pg #40
TBM #2B	2318,158		3840		2317.377	AVE I N side 1300't E of 30th W
						28't ± ½ of Nedge Plant
						fd 1 pc set in Pole

NOTES RED. DATE
NOTES CHKD. DATE
JOB NO. 86960 SURVEY OF Mira Loma Facility
SURVEY BY R. Lynne DATE 1-56
NOTES BY DATE
INDEXED C. Johnson DATE

F.B. 2122 PG. 45

765420 S & E-353 4-54

PLEASE RETURN TO
LOS ANGELES COUNTY SURVEYOR
725 LOS ANGELES COUNTY ENGINEERING BLDG.

NOTE: ANY ADDITIONS OR CHANGES ON THIS SHEET MUST BE MADE OR CIRCLED IN RED INK, WITH DATE AND NAME OF PERSON MAKING CHANGE.

Do not extend notes this side of this line

JOB NO 869601 SURVEY OF Mira Loma Fault
SURVEY BY R.L. Willey
NOTES BY " DATE 1-56
INDEXED A. C. Johnson DATE
NOTES RED DATE
NOTES CHKD DATE

F. B. 2122 Pg. 46

B.M.	1ST RUN	DIFF.	2ND RUN	3RD RUN	ADJ. ELEV.	DESCRIPTION
TBM #2B	2318.158				2317.377	TBM #2B see pg # 40
	4549		4.710			Ave I N. side, 1300' ± E of 30 Thstw
T	22.707	+0.120	-0.119	-.120		28' ± N of N edge pvmt
	4669		4.829			fd lge bt spk in s. side pp #4270
TP	18.038				2317.257	
	4.843		4.640			
T	22.881	-1.406	-1.401	-1.405		
	6249		6041			
TP	16.632				2315.852	
	4.479		4.669			
T	21.111	-0.443	-0.443	-.444		
	4.922		5112			
T.P.	16.189				2315.408	
	5.001		5.282			
T	21.190	-0.068	0.068	-.069		
	5.069		5.350			
T.P.	16.121				2315.389	
	5.365		5.541			
T	21.486	+0.390	+.392	+.390		
	4.975		5.149			
TP	16.511				2315.729	
	5242		5.467			
T	21.753	+2.047	+2.045	+2.045		
	3.195		3422			
USBM	18.558				2317.774	U.S.B.M. 4673 1946 Adj. Elev = 2317.774
	2908		3.093			
T	21.466	+1.882	1.887			
	4790		4980			
TP	2316.676					

76S420 S & E-353 4-54

PLEASE RETURN TO
LOS ANGELES COUNTY SURVEYOR
725 LOS ANGELES COUNTY ENGINEERING BLDG.

NOTE: ANY ADDITIONS OR CHANGES ON THIS SHEET MUST BE MADE OR CIRCLED IN RED INK, WITH DATE AND NAME OF PERSON MAKING CHANGE.

Do not extend notes this side of this line

B.M.	1ST RUN	DIFF.	2ND RUN	3RD RUN	ADJ. ELEV.	DESCRIPTION
T.P.	2316,676					
	4887		5,216			
π	21,563	+0,308	+0,312			
	4579		4904			
T.P.	16,984					
	5069		5,321			
π	22,053	+0,800	+0,802			
	4,269		4519			
T.P.	17,784					
	4243		4,522			
π	21,027	+0,378	0,374			
	4621		4,896			
T.P.	17,406					
	5,125		5521			
π	22531	+0,666	+ 0,661			
	4459		4860			
T.P.	18,072					
	4411		4618			
π	22483	+1,932	+1,933			
	2479		2685			
TBM #2A	2320,004					TBM #2A see log #38
	6517		6722			Ave I N.side 1300' W of 30ths st in front Ho. #3211
π	26521	-1,348	-1,347			fd lrge bt spk in s side PP #650316
	7865		8,069			
T.P.	18,656					Cold & Windy
	4296		4609			
π	22,952	-0,120	-0,117			
	4416		4726			
T.P.	2316,536					

NOTES RED _____ DATE _____ JOB NO. 86960L SURVEY OF Mira Loma Facility
NOTES CHKD. _____ DATE _____ SURVEY BY R.L. Willey DATE 7-86
INDEXED _____ DATE _____ NOTES BY " " DATE _____
K. C. Johnson

F. B. 2122 PG. 47

765420 S & E-353 4-54

PLEASE RETURN TO
LOS ANGELES COUNTY SURVEYOR
725 LOS ANGELES COUNTY ENGINEERING BLDG.

NOTE: ANY ADDITIONS OR CHANGES ON THIS SHEET MUST BE MADE OR CIRCLED IN RED INK, WITH DATE AND NAME OF PERSON MAKING CHANGE.

Do not extend notes this side of this line

JOB NO. 86761 SURVEY OF Mira Loma Facility
SURVEY BY R.L. Wilkey
NOTES BY A. C. Johnson DATE 1-5-6
INDEXED DATE
NOTES RED DATE
NOTES CHKD. DATE
F.B. 2122 PG. 48

B.M.	1ST RUN	DIFF.	2ND RUN	3RD RUN	ADJ. ELEV.	DESCRIPTION
T.P.	2318.536					
	5005		5253			
T	23.541	+0.637	+3.642			
	4368		4611			
TP	19.173					Cold + Windy
	4.488		4.770			
T	23.661	+0.610	+0.610			
	3878		4160			
T.P	19.783					
	5375		5715			
T	25.158	+2.285	+2.281			
	3090		3.434			
BM #1	2322.068					
	7157		6.943			
T	29.225	-0.773	-0.771			
	7930		7.720			
BM #2	21.295					
	4.202		3897			
T	25.497	-0.806	0.804			
	5008		4701			
TP	20.489					
	5222		5.459			
T	25.711	+0.553	+0.550			
	4669		4.909			
T.P.	21.042					
	9169		9 981			
T	30.211	3.341	+3.339			
	5828		6142			
TBM	24.383					

BM #1 see pg # 37
AVE I + 35th st W. 40's of ¼ Cor. To
sec's 7 + 18 T 7N R 12W
fd std CS brass cap Mon Mked
W.C. sec 18 T 7N R 12W
BM # 2 see pg # 37
Ave I + 35th st W. 40' N of ¼ Cor.
To sec's 7 + 18 T 7N R 12W.
fd std CS brass cap Mon Mked
W.C sec 7 T 7N R 12W

TBM #A see pg # 36
AVE I. N. side 1300' ± W of 35th st W
set large bt spk in S side PP #865012E

769420 S & E-353 4-54

PLEASE RETURN TO
LOS ANGELES COUNTY SURVEYOR
725 LOS ANGELES COUNTY ENGINEERING BLDG.

NOTE: ANY ADDITIONS OR CHANGES ON THIS SHEET MUST BE MADE OR CIRCLED IN RED INK, WITH DATE AND NAME OF PERSON MAKING CHANGE.

Do not extend notes this side of this line

B.M.	1ST RUN	DIFF.	2ND RUN	3RD RUN	ADJ. ELEV.	DESCRIPTION
T.B.M.	2324383					TBM #A see pg # 36
	1844		2112			Ave I N. side 1800' ± W of 35th St. W.
Π	26227	+2.438	2436			set large bt spk S. side PP # 86501-6
	4282		4548			
T.P.	21.945					
	4580		4839			
Π	26525	+0.249	+0.249			
	4331		4595			
T.P.	22.194					
	4311		4582			
Π	26505	-0.090	-0089			
	4401		4671			
T.P	22104					
	4791		5012			
Π	26895	+0266	+0268			
	4525		4744			
T.P.	22370					
	5369		5600			
Π	27739	+0.579	+0.579			
	4790		5021			
T.P	22949					
	5469		5682			
Π	28418	+1.032	+1.033			
	4437		4649			
T.P	23981					
	9049		9161	8920		
Π	33030	+0.671	+0.664	+0671		
	8379		8497	8249		
TP	24651					

NOTES RED. _____ JOB NO. 86501 SURVEY OF Mira Loma Facility
DATE _____ SURVEY BY. E. Wilke
NOTES CHKD. _____ NOTES BY. _____ DATE _____
DATE _____ INDEXED. A. C. Johnson DATE _____

F. B. 2122 PG. 49

768420 S & E-353 4-54

PLEASE RETURN TO
LOS ANGELES COUNTY SURVEYOR
725 LOS ANGELES COUNTY ENGINEERING BLDG.

NOTE: ANY ADDITIONS OR CHANGES ON THIS SHEET MUST BE MADE OR CIRCLED IN RED INK, WITH DATE AND NAME OF PERSON MAKING CHANGE.

Do not extend notes this side of this line

JOB NO. 869601 SURVEY OF Mira Loma Facility
SURVEY BY R.L. Willey
NOTES BY " DATE 1-56
INDEXED J. C. Johnson DATE
NOTES RED. DATE
NOTES CHKD. DATE

F. B2/22 PG. 50

B.M.	1ST RUN	DIFF.	2ND RUN	3RD RUN	ADJ. ELEV.	DESCRIPTION
T.P.	2324651					
	5639		5,841			
T	30290	+1.130	+1,130			cold + windy
	4509		4711			
T.P.	25,781					
	7778		8,057			
T	33,559	+4.879	+4,878			USBM 1593 El = 2330,635 SCC Pg 36
	2899		3,179			140'± S 430'± W of sec cor 7+8 18 17 T1N R12W
USBM 1593	2330,860					& AVE I 1½ Mile E of N E COR. Mira
	2624		2779			Loma Detention Camp
T	33,259	-4.566	-4,570			Fd 3½" brass Tablet in conc post
	7190		7349			Mkd Fl. Cont 1929
T.P.	26,069					
	5324		5,404			
T	31,393	+0,235	+0,233			
	5559		5637			
TP	25,834					
	5,101		5,282			
T	30,935	-0.752	-0,748			
	4349		4534			
TP	26,586					
	4,941		5,191			
T	31,527	+0,392	+0,390			
	4549		4,801			
T.P.	26,978					
	5138		5,314			
T	32,116	+0,449	+0,448			
	4689		4866			
T.P.	27,427					

76S420 S & E-353 4-54

PLEASE RETURN TO
LOS ANGELES COUNTY SURVEYOR
725 LOS ANGELES COUNTY ENGINEERING BLDG.

NOTE: ANY ADDITIONS OR CHANGES ON THIS SHEET MUST BE MADE OR CIRCLED IN RED INK, WITH DATE AND NAME OF PERSON MAKING CHANGE.

Do not extend notes this side of this line

B.M.	1ST RUN	DIFF.	2ND RUN	3RD RUN	ADJ. ELEV.	DESCRIPTION
T.P.	2327427					
	4581		4.426			
π	32008	+3.462	+3.464			
	1.119		0.962			
T.B.M. C	30.889					T.B.M. C
	1342		1.558			AVE I N side 1300±' Ave E of 45th St W
π	32231	+3.144	-3.144			set large bt spk in s. side F. #864998E
	4486		4.702			
T.P.	27.745					
	4588		4.890			
π	32.333	+0.200	+0.201			
	4388		4689			
T.P.	27.945					
	4.741		4.961			
π	32.686	+0.200	+0.197			
	4.541		4764			
T.P.	28.145					
	4886		5.079			
π	33.031	+0.565	+0.565			
	4.321		4.514			
T.P.	28.710					
	5389		5.569			
π	34.099	+0.660	+0.658			
	4729		4911			
TP	29.370					
	5198		5.323			
π	34.568	+2.140	+2.138			BM #5
	3058		3.185			AVE I & 45th st W. NE cor.
BM #5	331.510					40' N & 60' E of ℄ int. 8' W of PP #864998E
						set 2" I.P. & BC in conc Mtel BM #

NOTES RED _____ JOB NO. 864601 SURVEY OF Mira Loma Facility
DATE _____ SURVEY BY P.L. Williams DATE 1-56
NOTES CHKD. _____ NOTES BY K. C. Johnson DATE _____
DATE _____ INDEXED _____ DATE _____

F.B. 2122 PG. 51

765420 S & E-353 4-54

PLEASE RETURN TO
LOS ANGELES COUNTY SURVEYOR
725 LOS ANGELES COUNTY ENGINEERING BLDG.

NOTE: ANY ADDITIONS OR CHANGES ON THIS SHEET MUST BE MADE OR CIRCLED IN RED INK, WITH DATE AND NAME OF PERSON MAKING CHANGE.

Do not extend notes this side of this line

JOB NO. 869601 SURVEY OF Mira Loma Facility
SURVEY BY Elwiley
NOTES BY " DATE 1-56
INDEXED C. Johnson DATE
NOTES RED. DATE
NOTES CHKD DATE

F. BZ122 Pg. 52

B.M.	1ST RUN	DIFF.	2ND RUN	3RD RUN	ADJ. ELEV.	DESCRIPTION
BM #5	23 31510 ✓					BM #5
	6772		6982			Ave I + 45th St W NE Cor
T	38282	+1.058	+1.057 ✓			60' N + 40' W of ℄ int 8' W of PP #689490 E
	7830		8039			set 2' 1P + BC in conc marked BM #
T.P.	30,452 ✓					
	4545		4729			
T	34.997	+0.284	+0.283 ✓			
	4261		4446			
T.P.	30.736 ✓					
	4533		4659			
T	35269	+0.342	+0.341 ✓			
	4.191		4,318			
T.P.	31.078 ✓					
	5050		5.119			
T	36.128	+0.528	+0.527 ✓			
	4.522		4,592			
T.P.	31,606 ✓					
	4416		4659			
T	36022	-0.200	-0.197 ✓			
	4616		4856			
T.P.	31.406 ✓					
	10323		10,165			
T	41,729	+4.942	~~+4.944~~ ✓			
	5881		5121			
TBM #5A	35,848 ✓					TBM #5A
	5931		5,718			AVE I N side 1300' ± E of 50th St W
T	41.779	+0.980	+0.979 ✓			set small bt spk in S. side PP #865040 E
	4951		4739			
T.P.	36.828 ✓					

76S420 S & E-353 4-54

PLEASE RETURN TO
LOS ANGELES COUNTY SURVEYOR
725 LOS ANGELES COUNTY ENGINEERING BLDG.

NOTE: ANY ADDITIONS OR CHANGES ON THIS SHEET MUST BE MADE OR CIRCLED IN RED INK, WITH DATE AND NAME OF PERSON MAKING CHANGE.

Do not extend notes this side of this line

B.M.	1ST RUN	DIFF.	2ND RUN	3RD RUN	ADJ. ELEV.	DESCRIPTION
TP	2336828					
	9.986		4.879			
T	41.814	+0.480	+0.480			
	4506		4.399			
TP	37.308					
	5199		5065			
T	42507	+0.170	+0.175			
	5023		4890			
T.P	37.484					
	5120		4941			
T	42.604	+0.215	+0.219			
	4.905		4.722			
TP	37.699					
	5002		5122	4.962		
T	42.701	+0.284	+0.292	+0.289		
	4718		4830	4673		
T.P	37.983					
	5081		4938			
T	43,064	+2.257	-2.261			
	7338		7199			
BM#6	2335.726					
	7.636		7.521			
T	43362	+1.622	+1.621			
	6014		5.900			
BM#7	2337348					
	6302		6.164			
T	43650	+1.481	+1.482			
	4821		4682			
T.P.	2338.829					

7.26
-5.15
2.11

E2335.515
Sec FB1570-26

BM #6
Ave I & 50th St W NE Cor 40' N & 40' E of ℄ Int
fd Std CS Brass Cap Mon Mked W.L.Co.
2177

BM #7
Ave I & 50th St W S.side 40' S & 10' W of Fence Cor.
set 2" IP & BC in conc Mked BM 7

NOTES RED _____ DATE _____
NOTES CHKD _____ DATE _____
INDEXED _____ DATE _____

JOB NO. 86960 SURVEY OF Mira Loma Facility
SURVEY BY E.L.Willey DATE 1-56
NOTES BY A. C. Johnson DATE

F.B. 2122 Pg. 53

768420 S & E-353 4-54

PLEASE RETURN TO
LOS ANGELES COUNTY SURVEYOR
725 LOS ANGELES COUNTY ENGINEERING BLDG.

NOTE: ANY ADDITIONS OR CHANGES ON THIS SHEET MUST BE MADE OR CIRCLED IN RED INK, WITH DATE AND NAME OF PERSON MAKING CHANGE.

Do not extend notes this side of this line

JOB NO. 86-9601 SURVEY OF Mira Loma Facility
SURVEY BY R.L. Willey
NOTES BY A. C. Johnson DATE 1-56
INDEXED DATE
NOTES RED DATE
NOTES CHKD DATE

F. B2122 PG. 54

B.M.	1ST RUN	DIFF.	2ND RUN	3RD RUN	ADJ. ELEV.	DESCRIPTION
T.P.	2338829					
	5087		4949			
π	43916	+0.552	+0.547			
	4535		4402			
T.P.	39381					
	5722		5508			
π	45103	+1.222	+1.219			
	4500		4289			
T.P.	40603					
	5241					
π	45844	+0.523	5108			
	4718		+0.525			
T.P.	41126		4583			
	4959		4857			
π	46083	+0.341	+0.341			
	4618		4516			
TBM #7A	2341467					TBM #7A
	5295		5105			Ave I N side 1340± W of 50th st.
π	46762	+0.617	+0.616			set large bt spk s.side P.P. #61629
	4678		4489			
T.P.	42084					
	5495		5296	5491		
π	47579	+0.814	+0.823	+0.816		
	4681		4473	4675		
T.P.	42898					
	5078		4918			
π	47976	+0.576	+0.575			
	4508		4348			
T.P.	43468					

768420 S & E-353 4-54

PLEASE RETURN TO
LOS ANGELES COUNTY SURVEYOR
725 LOS ANGELES COUNTY ENGINEERING BLDG.

NOTE: ANY ADDITIONS OR CHANGES ON THIS SHEET MUST BE MADE OR CIRCLED IN RED INK, WITH DATE AND NAME OF PERSON MAKING CHANGE.

Do not extend notes this side of this line

NOTES RED _____ JOB NO. 86 8601 SURVEY OF Mira Loma Facility
DATE _____ SURVEY BY B.L.W. Miller
NOTES CHKD. _____ NOTES BY " DATE 1-56
DATE _____ INDEXED _____ DATE _____

F.B. 2172 PG. 55

B.M.	1ST RUN	DIFF.	2ND RUN	3RD RUN	ADJ. ELEV.	DESCRIPTION
T.P.	2343.468					
	5.148		5.060			
T	48.616	+0.567	+0.570			
	4.581		4.490			
T.P.	44.035					
	5.289		5.112			
T	49.324	+0.695	+0.699			
	4.594		4.413			
T.P.	44.730					
	5.159		5.041			
T	49.889	+0.396	+0.392			
	4.763		4.649			BM #8
BM #8	45.126					Ave I + 55th St W. 43' ± S of ℄ near
	5.395		5.254			WWire fence
T	50.521	+0.985	+0.985			set 2" I.P. + BC in conc Mkel BM #8
	4.410		4.269			
T.P.	46.111					
	5.050		4.855			
T	51.161	+0.508	+0.512			
	4.542		4.343			
TP	46.619					
	5.208		5.108			
T	51.827	+0.700	+0.703			
	4.508		4.405			
T.P.	47.319					
	5.141		4.999			
T	52.460	+0.659	+0.657			
	4.482		4.342			
T.P.	47.978					

765420 S & E-353 4-54

PLEASE RETURN TO
LOS ANGELES COUNTY SURVEYOR
725 LOS ANGELES COUNTY ENGINEERING BLDG.

NOTE: ANY ADDITIONS OR CHANGES ON THIS SHEET MUST BE MADE OR CIRCLED IN RED INK, WITH DATE AND NAME OF PERSON MAKING CHANGE.

Do not extend notes this side of this line

JOB NO. 86960 SURVEY OF Mira Loma Facility
SURVEY BY R.L. Willey
NOTES BY " DATE 1-56
INDEXED A. C. Johnson DATE
NOTES RED DATE
NOTES CHKD DATE

F. B. 2122 PG. 56

B.M.	1ST RUN	DIFF.	2ND RUN	3RD RUN	ADJ. ELEV.	DESCRIPTION
TP	2347,978 ✓					
	5039		4,919			
T	53017 ✓	+0.537	+0.538 ✓			
	4502		4381			
T.P.	48515 ✓					
	5242		5068			
T	53757	+1.07	+1.075 ✓			
	4171		3.993			TBM #8A
TBM #8A	49,586 ✓					Ave I N. Side 1303'± E of 60 mst ⊥
	4612		4451			set large bt spk in S. Side FP #K4282Y
T	54,198	+0.306	-0.300 ✓			
	4918		4751			
T.P	49,280 ✓					
	4830		4,929			
T	54,110	+0.301	+0.301 ✓			
	4529		4,628			
T.P	49581 ✓					
	5061		4.948			
T	54,642	+0.341	+0.345 ✓			
	4720		4603			
TP	49,922 ✓					
	5029		4,830			
T	54951 ✓	+0.81	+0.809 ✓			
	4218		4,021			
TP	50733 ✓					
	6225		6,351			
T	56,958	+1.287	+1.283 ✓			BM #9
	4938		5068			Ave I 460 mst W. 61'± E + 44's & in t
BM #9	2352,020 ✓					20'± E o - end rock wall
						set 2" IP + BC Mon Nked BM #

768420 S & E-353 4-54

PLEASE RETURN TO
LOS ANGELES COUNTY SURVEYOR
725 LOS ANGELES COUNTY ENGINEERING BLDG.

NOTE: ANY ADDITIONS OR CHANGES ON THIS SHEET MUST BE MADE OR CIRCLED IN RED INK, WITH DATE AND NAME OF PERSON MAKING CHANGE.

Do not extend notes this side of this line

B.M.	1ST RUN	DIFF.	2ND RUN	3RD RUN	ADJ. ELEV.	DESCRIPTION
BM #9	2352020					BM #9 see pg #
	5678		5449			Ave I + 60 th St W. 61' E + 44' S. ℄ int
T	57698	0.243	-0.240			fd 2" IP + BC set in conc. Mked BM #
	5921		5689			B.M. ML 3 El = 2351.54 FB 1570-41
BM ML #3	2351.777					Ave I + 60 th St W. 5 W Co Rt
	6081		6209			30' W + 30' S of ℄ int. down 8"
T	57.858	0.242	+0.247			El 2" IP + 80 set in conc Mkd ML #3
	5839		5962			BM # see pg # 57
BM #9	2352.019					Ave I + 60 th St W 61' E + 44' S ℄ int
	5.289		5.120			fd 2" IP + 80 mon set in conc. Mkd
T	57.308	0.630	-0.630			BM #
	5.919		5.750			
TP	51.389					
	4.059		3.888			
T	55.448	-1.290	-1.286			
	5.349		5.174			T = 30° + winds
TP	50.099					
	4.700		4.594			
T	54.799	-0.370	-0.371			
	5.070		4.965			
TP	49.729					2351.777
	4.838		4.728			
T	54.567	0.352	-0.353			
	5.190		5.081			
T.P.	49.377					
	4.853		4.730			
T	54.230	0.097	-0.100			
	4.950		4.830			
TP	49.280					

NOTES RED _____ JOB NO. 869601 SURVEY OF Mira Loma Facility
DATE _____ SURVEY BY E. L. Willey DATE 1-56
NOTES CHKD _____ NOTES BY _____
DATE _____ INDEXED E. C. Johnson DATE _____

F. B. 122 PG. 57

769420 S & E-353 4-54

PLEASE RETURN TO
LOS ANGELES COUNTY SURVEYOR
725 LOS ANGELES COUNTY ENGINEERING BLDG.

NOTE: ANY ADDITIONS OR CHANGES ON THIS SHEET MUST BE MADE OR CIRCLED IN RED INK, WITH DATE AND NAME OF PERSON MAKING CHANGE.

Do not extend notes this side of this line

JOB NO. 86601 SURVEY OF Mira Loma Facility
SURVEY BY D.L. Willet
NOTES BY " DATE 1-58
INDEXED C. Johnson DATE
NOTES RED DATE
NOTES CHKD DATE
F. B. 2122 PG. 58

B.M.	1ST RUN	DIFF.	2ND RUN	3RD RUN	ADJ. ELEV.	DESCRIPTION
TP	2349280					
	4738		4927			
T	54,018	-0.303	0.304			
	4435		4623			
TBM #8A	49,583					TBM #8-A = 2349.586 see pg #64
	4109		4250			Ave. I, N side 1300'± E of 60 inst W
T	53692	-1.158	-0.159			f.h. large bt spk in s.side pole #L4272
	5267		5409			
TP	48.425					
	4575		4701			
T	53,[illegible]	-0.640	-0.641			
	5215		5342			
T.P.	47.785					
	4544		4809			
T	52,329	-0.587	-0.587			
	5131		5396			
T.P	47.198					
	4551		4749			
T	51.749	-0.680	-0.678			
	5231		5427			
T.P	46.518					
	4662		4850			
T	51.180	-0.513	-0.513			
	5175		5363			
T.P	46.005					
	4584		4727			
T	50.589	-0.891	-0.891			BM #8 El = 2345.126 see pg #63
	5475		5618			Ave I + 55th St W 43'± S of ℄
BM #8	45.114					nch wire fm,
						set 2" IP & BC in conc mkd BM #

76S420 S & E-353 4-54

PLEASE RETURN TO
LOS ANGELES COUNTY SURVEYOR
725 LOS ANGELES COUNTY ENGINEERING BLDG.

NOTE: ANY ADDITIONS OR CHANGES ON THIS SHEET MUST BE MADE OR CIRCLED IN RED INK, WITH DATE AND NAME OF PERSON MAKING CHANGE.

Do not extend notes this side of this line

B.M.	1ST RUN	DIFF.	2ND RUN	3RD RUN	ADJ. ELEV.	DESCRIPTION
BM	2345.114					BM# El = 8 see pg #63
	5001		4.883			Ave I +55 ft W. 43± S. of ℄
T	50.115	+0.317	+0.313			fd 2" I.P. + BC in concrete BM.
	5318		5196			
T.P.	44.797					
	4582		4723			
T	49.379	+0.700	-0.698			
	5282		5421			
TP	44.097					
	4731		4.859			
T	48.828	+0.485	-0.480			
	5.211		5339			
TP	43.617					
	4628		4.772			
T	48.245	+0.656	-0.660			
	5284		5432			
T.P.	42.961					
	4619		4.820			
T	47.580	+0.619	-0.612			
	5.230		5432			
T.P.	42.350					
	4429		4552			
T	46.779	+0.912	-0.917			
	5.341		5469			TBM# 7A El=234.467 sec pg #62
TBM# 7A	41.438					Ave I N. side 1300'± W. of 50th stw
	4.629		4.850			fd large spk S. side P.O# K81624
T	46.067	+0.262	-0.261			
	4.891		5111			
T.P.	41.176					

NOTES RED _____ JOB NO. 869601 SURVEY OF Mira Loma Facility F.B. 2122 Pg. 59
DATE _____ SURVEY BY E. L. Willey DATE 1-56
NOTES CHKD _____ NOTES BY K. C. Johnson DATE _____
DATE _____ INDEXED _____ DATE _____

765420 S & E-353 4-54

PLEASE RETURN TO
LOS ANGELES COUNTY SURVEYOR
725 LOS ANGELES COUNTY ENGINEERING BLDG.

NOTE: ANY ADDITIONS OR CHANGES ON THIS SHEET MUST BE MADE OR CIRCLED IN RED INK, WITH DATE AND NAME OF PERSON MAKING CHANGE.

Do not extend notes this side of this line

JOB NO. 869601 SURVEY OF Mira Loma Fault
SURVEY BY E. L. Wiley
NOTES BY " DATE 1-56
INDEXED C. Johnson DATE
NOTES RED DATE
NOTES CHKD DATE

F. B. 7122 PG. 60

B.M.	1ST RUN	DIFF.	2ND RUN	3RD RUN	ADJ. ELEV.	DESCRIPTION
TP	2341.176 ✓					
	4549		4728			
T	45.725	+0.558	-0.554 ✓			
	5107		5282			
TP	40.618 ✓					
	4.532		4721			
T	45.150	+0.808	+0.806 ✓			
	5340		5527			
TP	39.810 ✓					
	4463		4629			
T	44.273	+0.796	-0.798 ✓			
	5259		5427			
TP	39.014 ✓					
	4542		4702			
T	43.556	+1.692	-1.693 ✓			
	6234		6395			
BM#7	37.322 ✓					BM# 7 El= see pg #61. Ave I & 50th st W. S. side 40' S. & 10' W. fence cor. fd 2" IP & BC in conc. Mkd BM#
	5936		6044			
T	43.258	+1.625	-1.625 ✓			
	7561		7669			
BM#6	35.697 ✓					BM# 6 see pg #61 Ave I & 50th st W NE cor 40' N & 40' W of int fd std CS brass cap Mon Mkd Wit. Cor. BE 2177
	7291		7403			
T	42.988	+2.171	+2.172 ✓			
	5120		5231			
TP	37.868 ✓					
	4792		4948			
T	42.660	+0.223	-0.221 ✓			
	5015		5169			
TP	2337.645 ✓					

765420 S & E-353 4-54

PLEASE RETURN TO
LOS ANGELES COUNTY SURVEYOR
725 LOS ANGELES COUNTY ENGINEERING BLDG.

NOTE: ANY ADDITIONS OR CHANGES ON THIS SHEET MUST BE MADE OR CIRCLED IN RED INK, WITH DATE AND NAME OF PERSON MAKING CHANGE.

Do not extend notes this side of this line

B.M.	1ST RUN	DIFF.	2ND RUN	3RD RUN	ADJ. ELEV.	DESCRIPTION
T.P.	2337645 ✓					
	4811		4969			
π	42,456 ✓	0.228 ✓	-0.227 ✓			
	5.039		5196			
T.P.	37,417 ✓					
	4.841		4.985			
π	42258 ✓	0.298 ✓	-0.297 ✓			
	5.139		5282			
T.P.	37,119 ✓					
	4.382		4.719			
π	41.501 ✓	0.206 ✓	-0.204 ✓			
	4.588		4923			
T.P.	36,913 ✓					
	4870		5.048			
π	41.783 ✓	1.109 ✓	-1.110 ✓			TBM #5A see pg #60
	5979		6158			Ave I N side 1300± E, 50th St W
TBM #5A	35,804 ✓					fd small spk in S. side PP #865040E
	6009		6.142 ✓	5889		
π	41,813	0.770	+0760 ✓	0,768		
	5.229		5382	5121		
T.P.	36574 ✓					
	4561		4.757			
π	40,135 ✓	0.649 ✓	-0.652 ✓			
	5210		5409			
T.P.	35,925 ✓					
	4271		4,559			
π	40.196 ✓	0.939 ✓	-0.938 ✓			
	5,210		5497			
T.P.	2334986 ✓					

NOTES RED. DATE
NOTES CHKD. DATE
INDEXED DATE

JOB NO. 864601 SURVEY OF Mira Loma Facility
SURVEY BY R. LYNN
NOTES BY H. C. Johnson DATE 1-30-56
DATE

F. B. 2122 PG. 61

76S420 S & E-353 4-54

PLEASE RETURN TO
LOS ANGELES COUNTY SURVEYOR
725 LOS ANGELES COUNTY ENGINEERING BLDG.

NOTE: ANY ADDITIONS OR CHANGES ON THIS SHEET MUST BE MADE OR CIRCLED IN RED INK, WITH DATE AND NAME OF PERSON MAKING CHANGE.

Do not extend notes this side of this line

JOB NO. 46,801 SURVEY OF Mira Loma Facility
SURVEY BY R L Willey
NOTES BY " DATE 1-30-56
INDEXED A. C. Johnson DATE
NOTES RED DATE
NOTES CHKD. DATE

F.B. 2182 PG. 62

B.M.	1ST RUN	DIFF.	2ND RUN	3RD RUN	ADJ. ELEV.	DESCRIPTION
TP	23,4986					
	4775		4939			
π	39,761	-0.185	-0.183			
	4960		5122			
T.P.	34,801					
	4619		4,811			
π	39,420	-0.369	-0.371			
	4,988		5182			
TP	34,432					
	4800		4,991			
π	39,232	-2.956	-2.958			BM #5 see pg #55
	7756		7949			Ave I & 45th St N. NE Cor
BM #5	31,476					43' N & 60' E ℄ int, 8' W of PP #864
	7,517		7,673			fd 2" IP & BC Mon, in conc, Mkd BM #
π	38,993	+2,248	+2,244			
	5,269		5429			
T.P.	33,724					
	4,569		4,731			
π	38,293	+0,933	-0,937			
	5,502		5668			
TP	32,791					
	4,540		4,689			
π	37,331	-0.771	-0,766			
	5,311		5,465			
T.P.	32,020					
	4,459		4,621	4,357		
π	36,479	-0,601	-0,607	-0,605		
	5,060		5,228	4,962		
TP	31,419					

765420 S & E-353 4-54

PLEASE RETURN TO
LOS ANGELES COUNTY SURVEYOR
725 LOS ANGELES COUNTY ENGINEERING BLDG.

NOTE: ANY ADDITIONS OR CHANGES ON THIS SHEET MUST BE MADE OR CIRCLED IN RED INK, WITH DATE AND NAME OF PERSON MAKING CHANGE.

Do not extend notes this side of this line

B.M.	1ST RUN	DIFF.	2ND RUN	3RD RUN	ADJ. ELEV.	DESCRIPTION
T.P.	23314.19					
	4.806		4970			
T	36225	-0.215	-0.219			
	5021		5189			
TP	31.204					
	4830		4985			
T	36.034	-0.341	0.339			TBM #6 see pg #55
	5171		5324			AVC I, N side 1380'± E of 45th St W
T.B.M. 6	30.863					at large bt spk 11' S side pp #864998E
	5041		5222			
T	35.904	+0.080	+0.077			
	4961		5145			
T.P.	30.943					
	4.631		4795			
T	35574	-1.959	-1.954			
	6590		6749			set spk [illegible] side pp #865021E
TP	28984					
	6529		6699			
T	35.513	+1.508	+1.508			
	5021		5191			
TP	30.492					
	4722		4.875			
T	35.214	-0.316	-0.316			
	5038		5191			
T.P.	30.176					
	4.829		5.020			
T	35.005	+0.330	-0.332			
	5159		5.352			
T.P.	29.846					

NOTES RED _____ DATE _____
NOTES CHKD _____ DATE _____
INDEXED _____ DATE _____

JOB NO 8696-01 SURVEY OF Mira Loma Facility
SURVEY BY R.L. Miller DATE 1-56
NOTES BY A. C. Johnson DATE _____

F.B. 2122 PG. 63

769420 S & E-353 4-54

PLEASE RETURN TO
LOS ANGELES COUNTY SURVEYOR
725 LOS ANGELES COUNTY ENGINEERING BLDG.

NOTE: ANY ADDITIONS OR CHANGES ON THIS SHEET MUST BE MADE OR CIRCLED IN RED INK, WITH DATE AND NAME OF PERSON MAKING CHANGE.

Do not extend notes this side of this line

B.M.	1ST RUN	DIFF.	2ND RUN	3RD RUN	ADJ. ELEV.	DESCRIPTION
TP	2329846 ✓					
	3.368		3.617			
T	33.214 ✓	+0.748 ✓	+0.748 ✓		2330635	USBM F 1593 Δ Alkali PB1750-26
USBM	2620		2869			140'± S 430' W. of sec cor 7,8,16,17 T7N R12W
1593	30.594 ✓					℄ Ave I 1 mile E of NE Cor. Mira
						Loma detention Camp
						Pd 3½" brass Tablet in conc post
						mked Alkali 1929

JOB NO. 869601 SURVEY OF Mira Loma Facility
SURVEY BY R L Willey
NOTES BY A. C. Johnson DATE 1-56
INDEXED DATE
NOTES RED DATE
NOTES CHKD DATE

F. B. 2122 PG. 64

76S420 S & E-353 4-54

PLEASE RETURN TO
LOS ANGELES COUNTY SURVEYOR
725 LOS ANGELES COUNTY ENGINEERING BLDG.

NOTE: ANY ADDITIONS OR CHANGES ON THIS SHEET MUST BE MADE OR CIRCLED IN RED INK, WITH DATE AND NAME OF PERSON MAKING CHANGE.

Do not extend notes this side of this line

NOTES RED ____ JOB NO. ____ SURVEY OF ____
DATE ____ SURVEY BY ____
NOTES CHKD. ____ NOTES BY ____ DATE ____
DATE ____ INDEXED ____ DATE ____

B.M.	1ST RUN	DIFF.	2ND RUN	3RD RUN	ADJ. ELEV.	DESCRIPTION
BM L3	2351.777					BM M L3 El 2351.777 FB 2122-57
	4462		4665			Ave I 60th St W, S W Cor 30'W & 30'S
	56.239	+0.256	+0.247	+.248	2350.808	& int Fd 2" IP + BC set in conc. Mkd BM ML3
	4212		4418			BM # 9 El = 2352.020 FB 2122-57
BM # 9	52.027					Ave I 60th St W 61'E & 44'S of & int.
	3219		3010		2351.056	Fd 2" IP + BC set in conc Mkd
T	55246	-0.865	0.868	-.865		See FB 1570-32 El 2350.81
US BM	4084		3.878			BM # 4677 El 2350.120
4677	2351.162				2350.120	Mira Loma Facility, 31' S Ely of
	4055		4.282			Main Gate, 20' N wly of flag pole
T	55.217	-0.942	-0.945	-.942		2' N of N edge conc walk
	4.997		5222			Fd 4" brass Tablet set in conc post
TP	50.220				2349.249	Stamped U S Coast & Geodetic Survey
	4.000		4.185			BM # K 747 1945
T	54.220	-0.542	-0.543	-.543		
	4542		4.728			
TP	49.678				2348.706	
	4.838		5.039			
T	54.516	-0.430	-0428	-.429		
	5.268		5467			
T.P.	49.248				2348.277	
	4968		4.846			See FB 1570-32 El = 2349.310
T	54216	+0.327	+0.327	+.327		US BM 4676 El = ~~2348.309~~ 2348.604
US BM	4641		4519			Mira Loma Facility
4676	49.575	-			2348.604	at S.E Cor. Bldg #27, 6' S. of the
	4502		4.389			S.W. Cor. Quonset bldg. (Oasis Theater)
T	54.077	-0.461	-0.463	-.461		Fd 4" brass Tablet set in conc. Stamped
	4.963		4.852			U.S. Cost & Geodetic Survey
	2349.114				2348.143	BM L 747 - 1945

F. B. 2122 PG. 65

768420 S & E-353 4-54

PLEASE RETURN TO
LOS ANGELES COUNTY SURVEYOR
725 LOS ANGELES COUNTY ENGINEERING BLDG.

NOTE: ANY ADDITIONS OR CHANGES ON THIS SHEET MUST BE MADE OR CIRCLED IN RED INK, WITH DATE AND NAME OF PERSON MAKING CHANGE.

Do not extend notes this side of this line

JOB NO. ____ SURVEY OF ____ NOTES RED ____
SURVEY BY ____ DATE ____
NOTES BY ____ DATE ____ NOTES CHKD ____
INDEXED K. C. Johnson DATE ____

B.M.	1ST RUN	DIFF.	2ND RUN	3RD RUN	ADJ. ELEV.	DESCRIPTION
TP	2349114				2348.143	
	4760		4929			FB 1570 -32 2349.020
π	53874	+0.017	0.013	+.015		
	4743		4916			
TP	49131				2348.158	
	4630		4891			
π	53.761	+0.152	+0.150	+.151		see FB 1570 el 2349.020
US BM	4478		4741			US BM 4676 El = 2348.309
4676	49.283				2348.309	Mira Loma Facility
	4592		4555			1° N & 1° E of the SW cor. of Bldg.
π	53.875	-0.198	-0.199	-.200		County # = 3642 control Tower)
	4.790		4.754			fd 4" brass tablet set in conc
TP	49.085				2348.109	stped US C&GS. BM J 747 1945
	4755		4883			
π	53.840	+0.106	0.109	+.106		
	4.649		4774			
T.P.	49.191				2348.215	
	4.840		5025			
π	54.031	+0.392	+0.390	+.389		L 747
US BM	4.448		4635			US BM 4676 El = 2348.604
4675	2349.583				2348.604	
	4872		5020			
π	54455	+0.150	+0.151	+.150		
	4722		4869			
TP	49.733				2348.754	
	4418		4603	4316		
π	54151	+0.109	+0.101	+0.105		
	4309		4502	4211		
TP	49.842				2348.857	

F.B. 2127 Pg. 66

76S420 S & E-353 4-54

PLEASE RETURN TO
LOS ANGELES COUNTY SURVEYOR
725 LOS ANGELES COUNTY ENGINEERING BLDG.

NOTE: ANY ADDITIONS OR CHANGES ON THIS SHEET MUST BE MADE OR CIRCLED IN RED INK, WITH DATE AND NAME OF PERSON MAKING CHANGE.

Do not extend notes this side of this line

NOTES RED ____ JOB NO. ____ SURVEY OF ____
DATE ____ SURVEY BY ____
NOTES CHKD ____ NOTES BY ____ DATE ____
DATE ____ INDEXED ____ DATE ____

B.M.	1ST RUN	DIFF.	2ND RUN	3RD RUN	ADJ. ELEV.	DESCRIPTION
TP	2349842				2348.857	
	5159		4981			
Π	55001	+0.472	+0.474	+.472		
	4687		4507			
T.P.	50314				2349.329	
	5447		5602			
Π	55,761	+0.864	+0.862	+.862		
USBM	4583		4740			K747 Elevation = 2350.120
4677	2351,178				2350.191	
	4491					
Λ	55669		4727			
	4848	-0.357	0353	-.354		
TP	50821		5080		2349.837	
	4997		5143			
Π	55.818	+0.558	+0.557	+.558		
	4439		4586			
T.P.	51.379				2350.395	
	5884		6050			
Π	57,263	+0.758	+0.761	+.760		
	5126		5,289			
T.P.	52,137				2351.155	
	4465		4741			
Π	56,602	-0,217	-0,215	-.215		
	4682		4956			BM #6 El = 2351.715 FB 1570-27
BM #6	51,920				2350.940	Fd bt spk in most sly P.P. on
	4295		4,654			W. side 60th St W. 857±'S. of Ave I
Π	56,215	-1.452	-1.449	1.449		
	5747		6,103			BM ML4 El = 2353.59 FB 1570-40
BM.ML4	2350.468				2349.491	60 Th St W. W side 901'S of Ave I
						Fd Std. B.C. Mon. Mked ML 4.

F.B. 2122 Pg. 67

768420 S & E-353 4-54

PLEASE RETURN TO
LOS ANGELES COUNTY SURVEYOR
725 LOS ANGELES COUNTY ENGINEERING BLDG.

NOTE: ANY ADDITIONS OR CHANGES ON THIS SHEET MUST BE MADE OR CIRCLED IN RED INK, WITH DATE AND NAME OF PERSON MAKING CHANGE.

Do not extend notes this side of this line

JOB NO. _____ SURVEY OF _____ NOTES RED _____
SURVEY BY _____ DATE _____
NOTES BY _____ DATE _____ NOTES CHKD. _____
INDEXED A. C. Johnson DATE _____ DATE _____

B.M.	1ST RUN	DIFF.	2ND RUN	3RD RUN	ADJ. ELEV.	DESCRIPTION
BM ML4	2350.468				2349.491	BM # ML 4 El = 2350.23 FB 1570-40
	6555		6391			60th St W, W. side 901±'S, ℄ Ave I
T	57.023	+1.448	+1.449	+1.449		fd std C.S. Mon. Mkd ML 4
	5107		4942			
BM #6	2351.916				2350.940	BM # 6 El = 2351.715 FB 1570-27
	4942		5146			fd bt spk in most sly P.P. on
T	56.858	+0.479	+0.478	+.479		W side 60th St W 857'±S ℄ Ave I
	4463		4.668			
T.P	52.395				2351.419	
	4707		4.908			
T	57.102	+0.346	+0.347	+.347		
	4361		4561			
T.P.	52.741				2351.766	
	4.493		4696			
T	57234	+0.004	+0.007	+.006		
	4489		4689			
TP	52.745				2351.772	
	4586		4.741			
T	57.331	-0.716	-0.718	-.716		
	5302		5459			
BM #9	52.029				2351.056	BM # 9 El = 2352.020 FB 2122-57
	5448		5561			Arc I + 60th St W 61' E + 44'S ℄ int
T	57.477	-0.248	0.247	-.248		fd 2" IP + BC set in conc
	5696		5808			
BM ML3	2351.781				2350.808	BM ML 3 El = 2351.777 FB 1570-57
						Arc I + 60th St W S.W. Cor 30'W + 30'S
						of ℄ int
						fd 2" IP + BC set in conc dn 8."
						Mkd BM ML-3

F. B2122 Pg. 68

F. B 212 PG. 69

NOTES RED _____ JOB NO. _____ SURVEY OF _____

DATE _____ SURVEY BY _____

NOTES CHKD. _____ NOTES BY _____ DATE _____

DATE _____ INDEXED _____ DATE _____

DESCRIPTION	ADJ. ELEV.	3RD RUN	2ND RUN	DIFF.	1ST RUN	B.M.

NOTE: ANY ADDITIONS OR CHANGES ON THIS SHEET MUST BE MADE OR CIRCLED IN RED INK, WITH DATE AND NAME OF PERSON MAKING CHANGE.

Do not extend notes this side of this line

PLEASE RETURN TO
LOS ANGELES COUNTY SURVEYOR
725 LOS ANGELES COUNTY ENGINEERING BLDG.

765420 S & E-353 4-54

F. B2122 PG. 70

JOB NO. _____ SURVEY OF _____ NOTES RED. _____
SURVEY BY _____ DATE _____
NOTES BY _____ DATE _____ NOTES CHKD. _____
INDEXED _____ DATE _____ DATE _____

B.M.	1ST RUN	DIFF.	2ND RUN	3RD RUN	ADJ. ELEV.	DESCRIPTION

Do not extend notes this side of this line

PLEASE RETURN TO
LOS ANGELES COUNTY SURVEYOR
723 LOS ANGELES COUNTY ENGINEERING BLDG.

NOTE: ANY ADDITIONS OR CHANGES ON THIS SHEET MUST BE MADE OR CIRCLED IN RED INK, WITH DATE AND NAME OF PERSON MAKING CHANGE.

765420 S & E-353 4-54

F. B. 2122 PG. 71

NOTES RED _____ JOB NO. _____ SURVEY OF _____

DATE _____ SURVEY BY _____

NOTES CHKD. _____ NOTES BY _____ DATE _____

DATE _____ INDEXED _____ DATE _____

DESCRIPTION	ADJ. ELEV.	3RD RUN	2ND RUN	DIFF.	1ST RUN	B.M.

NOTE: ANY ADDITIONS OR CHANGES ON THIS SHEET MUST BE MADE OR CIRCLED IN RED INK, WITH DATE AND NAME OF PERSON MAKING CHANGE.

Do not extend notes this side of this line

PLEASE RETURN TO
LOS ANGELES COUNTY SURVEYOR
725 LOS ANGELES COUNTY ENGINEERING BLDG.

76S420 S & E-353 4-54

F. B. 2122 PG. 72

JOB NO. _____ SURVEY OF _____ NOTES RED. _____

SURVEY BY _____ DATE _____

NOTES BY _____ DATE _____ NOTES CHKD. _____

INDEXED _____ DATE _____ DATE _____

B.M.	1ST RUN	DIFF.	2ND RUN	3RD RUN	ADJ. ELEV.	DESCRIPTION

Do not extend notes this side of this line

769420 S & E-353 4-54

PLEASE RETURN TO

LOS ANGELES COUNTY SURVEYOR

725 LOS ANGELES COUNTY ENGINEERING BLDG.

NOTE: ANY ADDITIONS OR CHANGES ON THIS SHEET MUST BE MADE OR CIRCLED IN RED INK, WITH DATE AND NAME OF PERSON MAKING CHANGE.

Notes Ck'd by	Survey of Mira Loma Facility
Map No.	W.O. 889601 Tape No. St'd. °F
Office Work	Surveyed by BLWilley
Checked	Notes Date 2-56
Date	Indexed A. C. Johnson 9-1-56

F.B. 2122 PG. 73

TOPOGRAPHY

AVE I

FROM 30TH ST W

TO 60TH ST W

8696.01

Feb 1955

BLWilley

MA Walsh

J.P. McCall

RA Swann

Notes: Any Additions or Changes on This Sheet Must be Made or Circled In Red Ink With Date and Name of Person Making Change.

Do not extend notes this side of this line.

RETURN TO

LOS ANGELES COUNTY SURVEYOR

726 LOS ANGELES COUNTY

ENGINEERING BLDG.

76F3095 S&E #247. 8-54

F. B. 2122 PG. 74

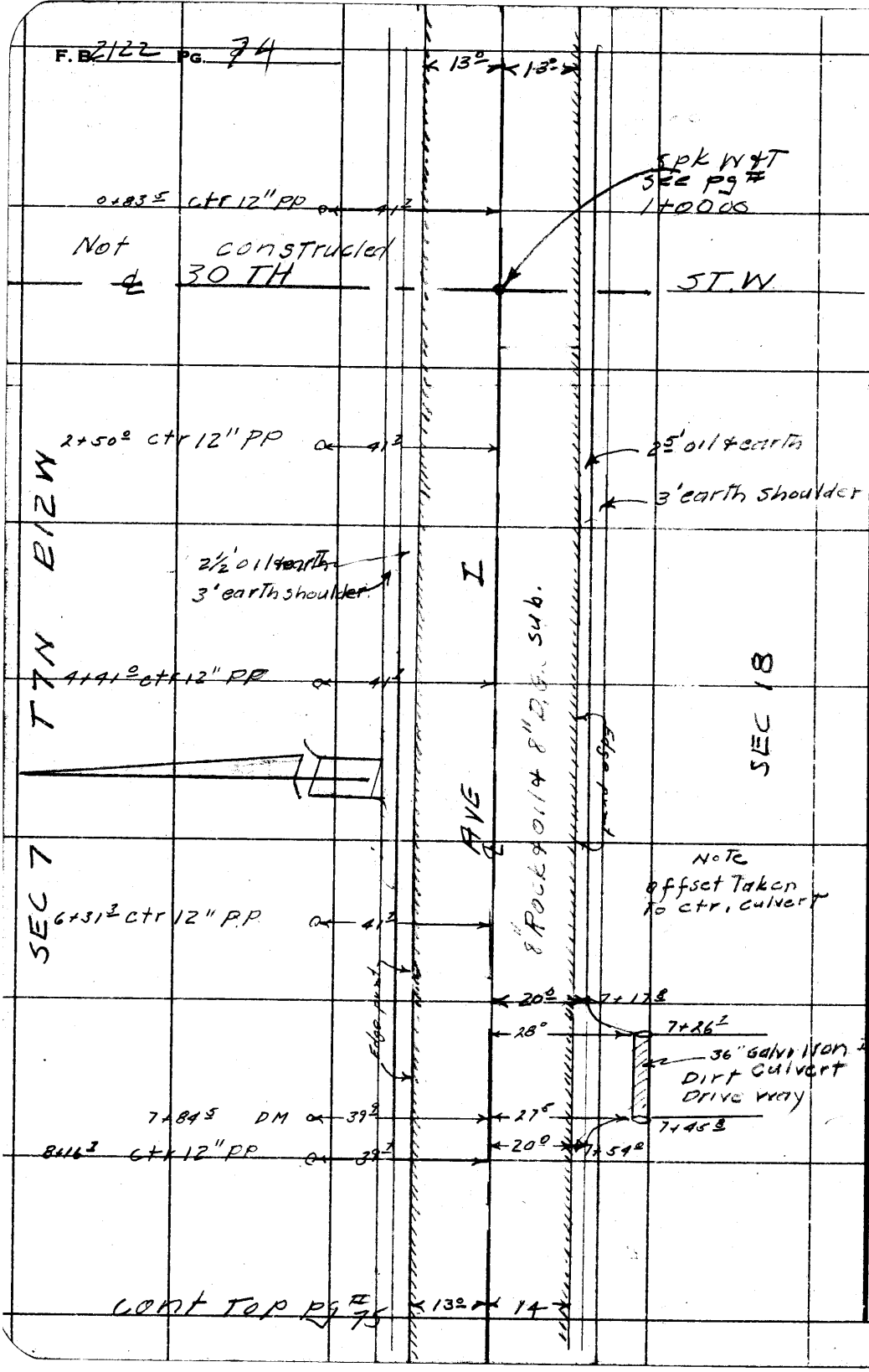

RETURN TO
LOS ANGELES COUNTY SURVEYOR
726 LOS ANGELES COUNTY
ENGINEERING BLDG.
Do not extend notes this side of this line.

Note: Any Additions or Changes on This Sheet Must be Made or Circled in Red Ink With Date and Name of Person Making Change.

Notes Ck'd by	Survey of Mira Loma Facility
Map No.	W.O. 8696 Tape No. St'd. of
Office Work	Surveyed by P.L. Willey
Checked	Notes k Date 2-56
Date	Indexed E. C. Johnson

F. B 2122 PG. 75

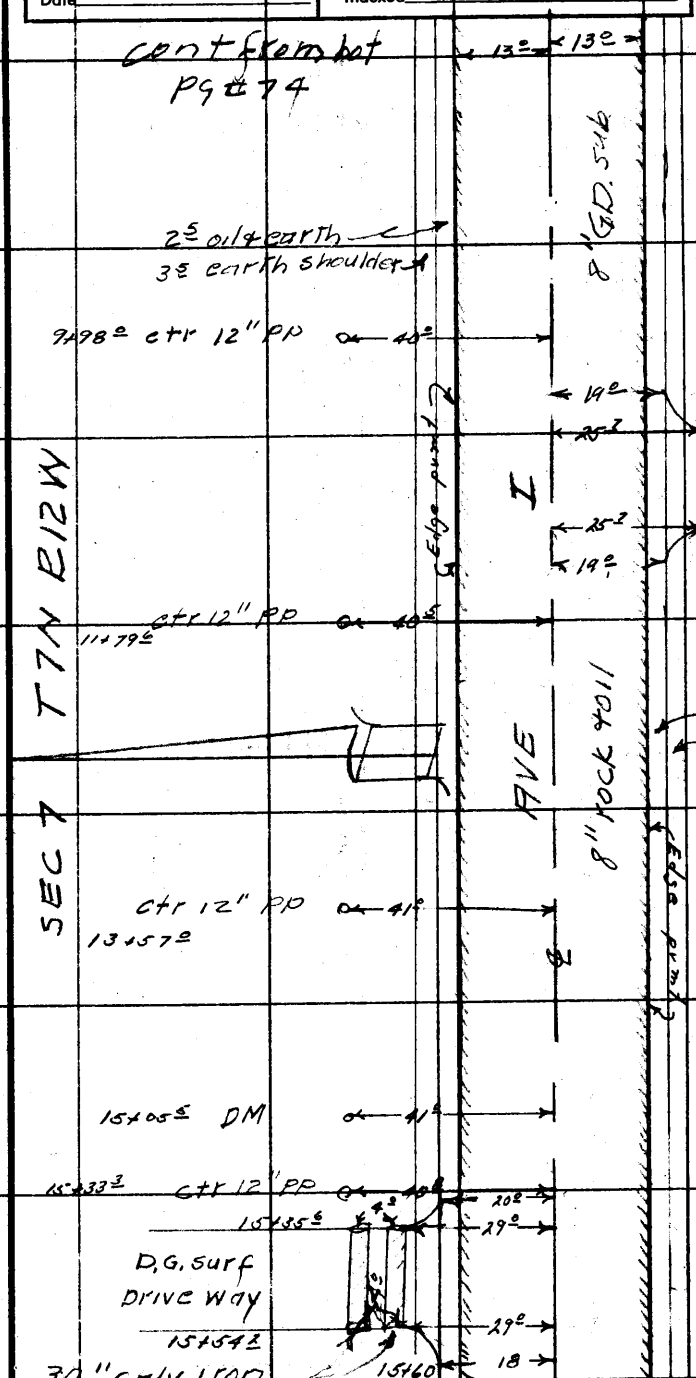

Note: Any Additions or Changes on This Sheet Must be Made or Circled in Red Ink With Date and Name of Person Making Change.

Do not extend notes this side of this line.

RETURN TO
LOS ANGELES COUNTY SURVEYOR
726 LOS ANGELES COUNTY
ENGINEERING BLDG.

76F3095 S&E #247. 8-54

F. B. 2122 PG. 76

cont from bot pg #75

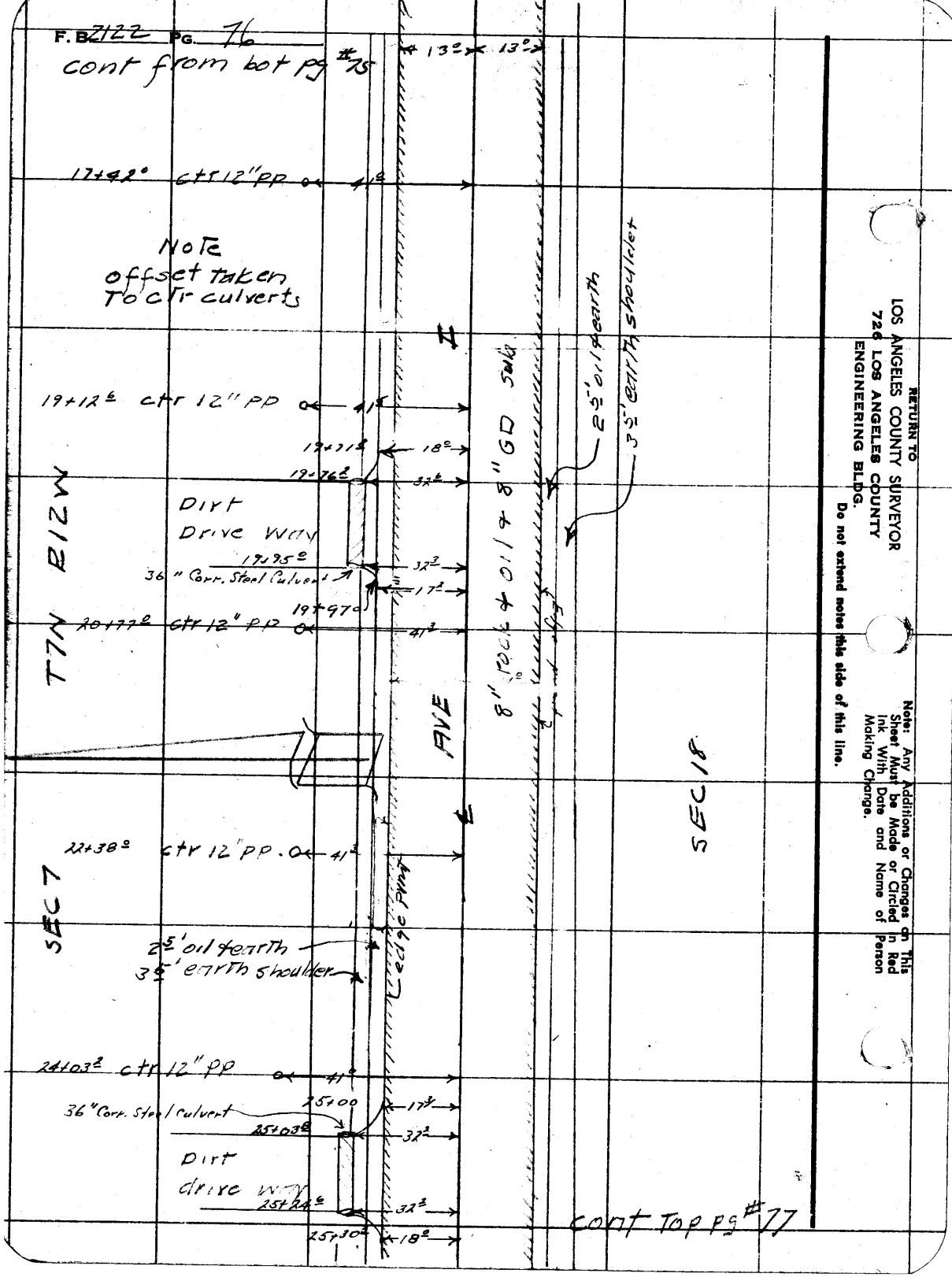

RETURN TO
LOS ANGELES COUNTY SURVEYOR
726 LOS ANGELES COUNTY
ENGINEERING BLDG.
Do not extend notes this side of this line.

Note: Any Additions or Changes on This Sheet Must be Made or Circled in Red Ink With Date and Name of Person Making Change.

Notes Ck'd by	Survey of Mira Loma Facility
Map No.	W.O. 86860 Tape No. St'd. of
Office Work	Surveyed by E.L. Willey
Checked	Notes 11 Date 2-56
Date	Indexed A. C. Johnson

P. B 2122 Pg. 77

cont from bot pg # 76

25+31² ctr 12" PP — 41²

26+76± ctr 12" PP — 42°

27+03² DM — 42°

27+29² — 32°

Dirt Drive way

36" galv iron culvert — 27+50 — 32°

T 7 N R 12 W

35TH ST W.
not constructed

2° oil earth
3° earth shoulder

2° oil earth
3° earth shoulder

fd bt spk WHT
see pg
27+6433

SEC 18

29° — 27+66°

Dirt Drive way

29° — 27+92°

36" galv iron culvert

SEC 7

I

28+12° ctr 12" PP — 41°

AVE

29+81° ctr 12" PP — 41°

cont top pg. # 78

Notes: Any Additions or Changes on This Sheet Must be Made or Circled in Red Ink With Date and Name of Person Making Change.

Do not extend notes this side of this line.

RETURN TO
LOS ANGELES COUNTY SURVEYOR
726 LOS ANGELES COUNTY
ENGINEERING BLDG.

76F3095 S&E #247. 2-54

F.B. 2122 PG. 78

cont from bot pg #77

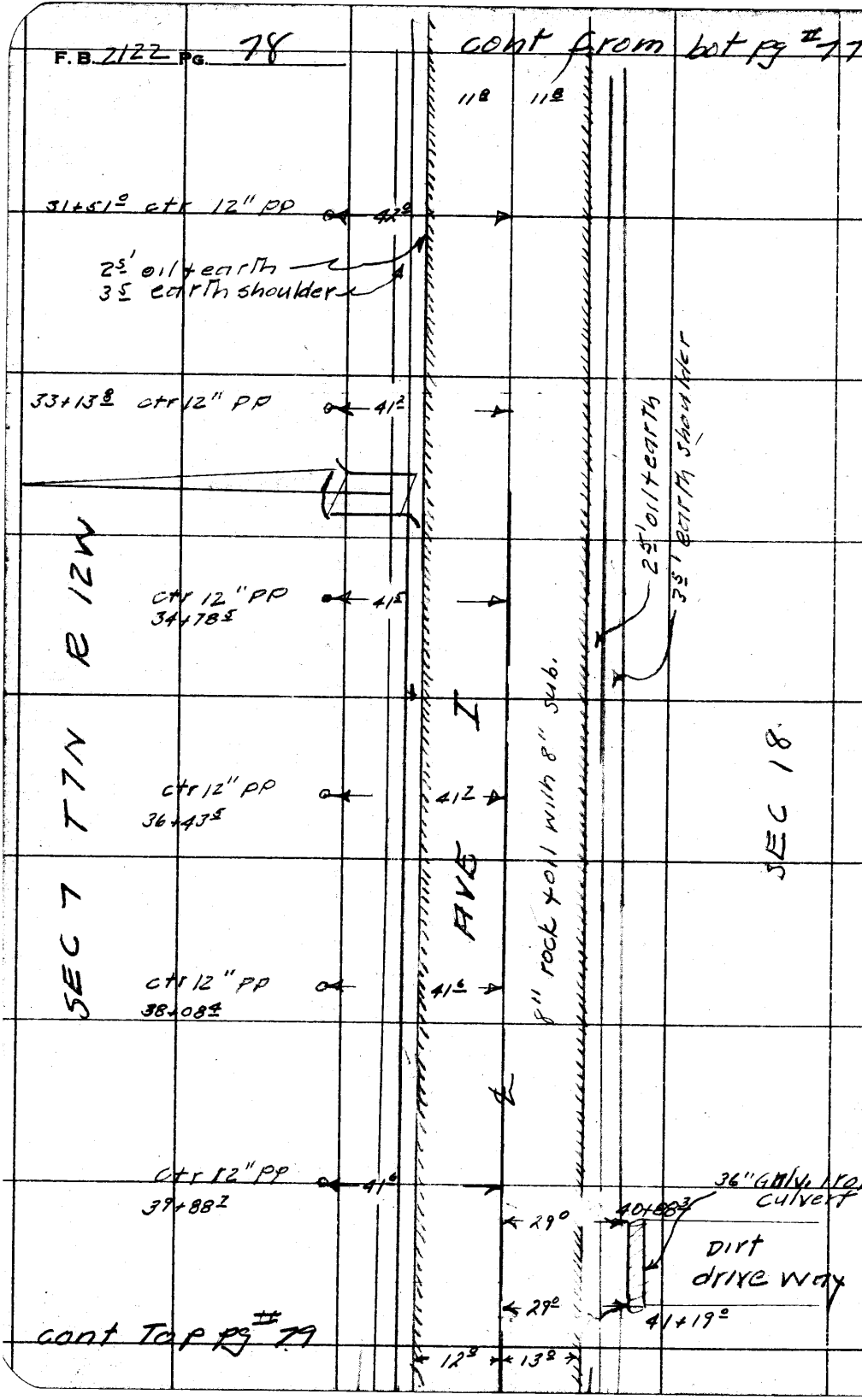

cont Top pg #79

RETURN TO
LOS ANGELES COUNTY SURVEYOR
726 LOS ANGELES COUNTY
ENGINEERING BLDG.
Do not extend notes this side of this line.

Note: Any Additions or Changes on This Sheet Must be Made or Circled in Red Ink With Date and Name of Person Making Change.

Notes Ck'd by
Map No.
Office Work
Checked
Date

Survey of Mira Loma Facility
W. O. 36960 Tape No. St'd. °F
Surveyed by R L Willey
Notes 11 Date 12-56
Indexed E. C. Johnson

F. B. 2122 PG. 79

cont from bot pg # 78

ctr 12" PP 41+54 — 41 — 12 — 13

ctr 12" PP 43+19 — 41

ctr 12" PP 44+80 — 42

ctr 12" PP 46+43 — 41

2.5' oil earth

3.5' earth shoulder

ctr 12" PP 48+08 — 42

Note offset to ctr culvert

49+71 ctr 12" PP — 42

12" conc. retaining walls

26 — 29 — 10 — 50+42 — 13 — 24

36" conc culvert

Dirt driveway

24 — 26 — 50+61 — 10 — 29

cont to pg # 80

SEC 7 T 7N R 12W

Land

2.5' oil earth

3.5' earth shoulder

8" rock soil with 8" DG. Sub

Pvmt

AVE

Edge

Edge

17.5 — 50+38

50+43

50+60

17.5 — 50+63

12.5 — 12.3

SEC 18

Note: Any Additions or Changes on This Sheet Must be Made or Circled in Red Ink With Date and Name of Person Making Change.

Do not extend notes this side of this line.

RETURN TO
LOS ANGELES COUNTY SURVEYOR
726 LOS ANGELES COUNTY
ENGINEERING BLDG.

76F3095 S&E #247. 8-54

Con't from bot page 79

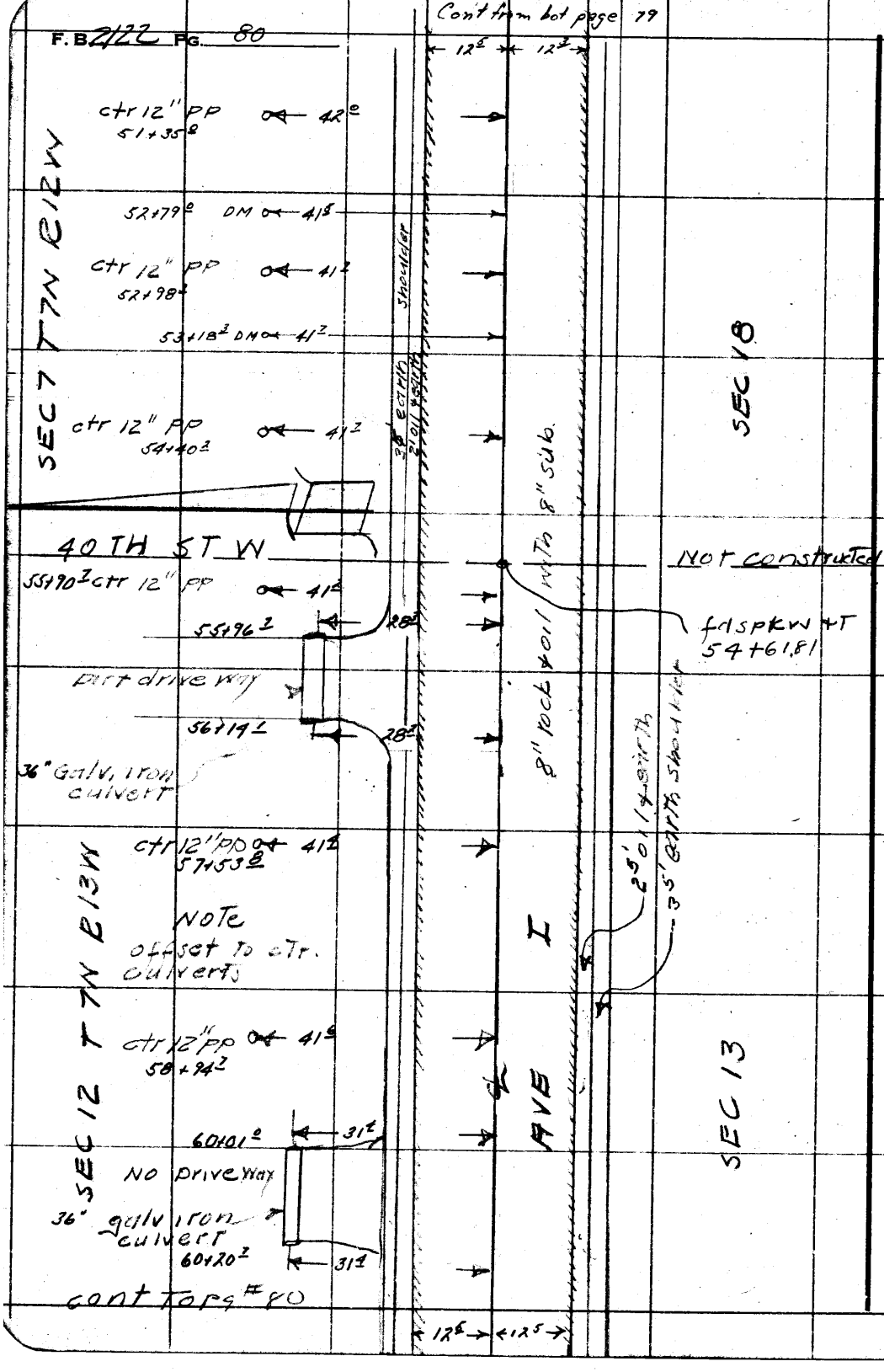

RETURN TO
LOS ANGELES COUNTY SURVEYOR
726 LOS ANGELES COUNTY
ENGINEERING BLDG.

Do not extend notes this side of this line.

Note: Any Additions or Changes on This Sheet Must be Made or Circled in Red Ink With Date and Name of Person Making Change.

Notes Ck'd by	Survey of Myra Loma Facility
Map No.	W. O. 86960 Tape No. St'd. 6F
Office Work	Surveyed by R L Willey
Checked	Notes 11 Date 2-56
Date	Indexed C. Johnson

F. B. 2122 PG. 81

cont from bot pg #80

12.5 12.5

ctr 12" PP. 41.5
60+38.2

ctr 12" PP 41.2
61+79.2

2.5 oil + earth
3.5' earth shoulder

2.5 oil + earth
3.5 earth shoulder

ctr 12" PP 41.2
63+27.2

64+12.2 31.0

No Driveway
36" Galv iron culvert
64+46.2 31.0

Note offset taken to ctr culvert.

ctr 12" PP 41.2
64+69.2

SEC 12 T7N R13W

8" rock + oil with 8" D.G. sub.

SEC 13

ctr 12" PP 41.4
66+12.2

I AVE

ctr 12" PP 41.2
67+58.2

cont TO P pg #82

13.2 11.2

Note: Any Additions or Changes on This Sheet Must be Made or Circled in Red Ink With Date and Name of Person Making Change.

Do not extend notes this side of this line.

RETURN TO
LOS ANGELES COUNTY SURVEYOR
726 LOS ANGELES COUNTY
ENGINEERING BLDG.

76F3098 SBE #247. 8-54

F.B. 2122 PG. 82

cont from Bot pg #81

13° 11°

ctr 12" PP 40°
69+03°

ctr 12" PP 41°
70+64°

ctr 12" PP 41°
72+23°

2.5' oil + earth
3.5' earth shoulder

2.5' oil + earth
3.5' earth shoulder

ctr 12" PP 41°
73+84°

ctr 12" PP 41°
75+41°

SEC 12 T7N R13W

ctr 12" PP 41°
76+98°

ctr 12" PP 41°
78+57°

80+16° ctr 12" PP 41°

80+51° DM 40°

AVE H

8" rock & oil with 8" PG edge print

SEC 13

cont Top pg #83

13.5° 12°

RETURN TO
LOS ANGELES COUNTY SURVEYOR
726 LOS ANGELES COUNTY
ENGINEERING BLDG.

Do not extend notes this side of this line.

Note: Any Additions or Changes on This Sheet Must be Made or Circled in Red Ink With Date and Name of Person Making Change.

Notes Ck'd by
Map No.
Office Work
Checked
Date

Survey of Myra Loma Facility
W. 8696 Tape No. St'd. of
Surveyed by R L Willey
Notes M A Walsh Date 2-56
Indexed A. C. Johnson

F.B. 7122 PG. 83

cont from bot pg #82

fd SPWTT
80+941.9

ctr 12" PP
80+66.2
59.2

80+94.2
32.2

℄ 45TH

Graded
Galv. iron culvert
10' Guy poles
81+21.2
31.2
38.2

81+55.5 PM
40.2

ctr 12" PP
81+81.2
41.2

T7N R13W

ctr 12" PP
83+71.3
41.2

ctr 12" PP
85+55.5
41.2

SEC 12

ctr 12" PP 87+35.8
41.3

cont Top pg. #84

13.5
18.2
17.2
29.2
29.2
18.2
18.1
31.3
31.5
18.6
12.2
12.5

3.5' earth shoulder
2.5' oil + earth

℄ AVE

8" oil rock with 8" GDSMB

80+69.2
80+74.2
80+76.2
Graded

STW

36" Galv iron culvert
81+11.5
81+14.2
81+26.5

2.5' oil + earth
3.5' earth shoulder

SEC 13

85+34.5
85+41.5

Dirt Drive

85+57.5
30" Galv. iron culvert
85+65.5

Notes: Any Additions or Changes on This Sheet Must be Made or Circled In Red Ink With Date and Name of Person Making Change.

Do not extend notes this side of this line.

RETURN TO
LOS ANGELES COUNTY SURVEYOR
726 LOS ANGELES COUNTY
ENGINEERING BLDG.

76F3008 S&E #247

F.B. 2122 PG. 84

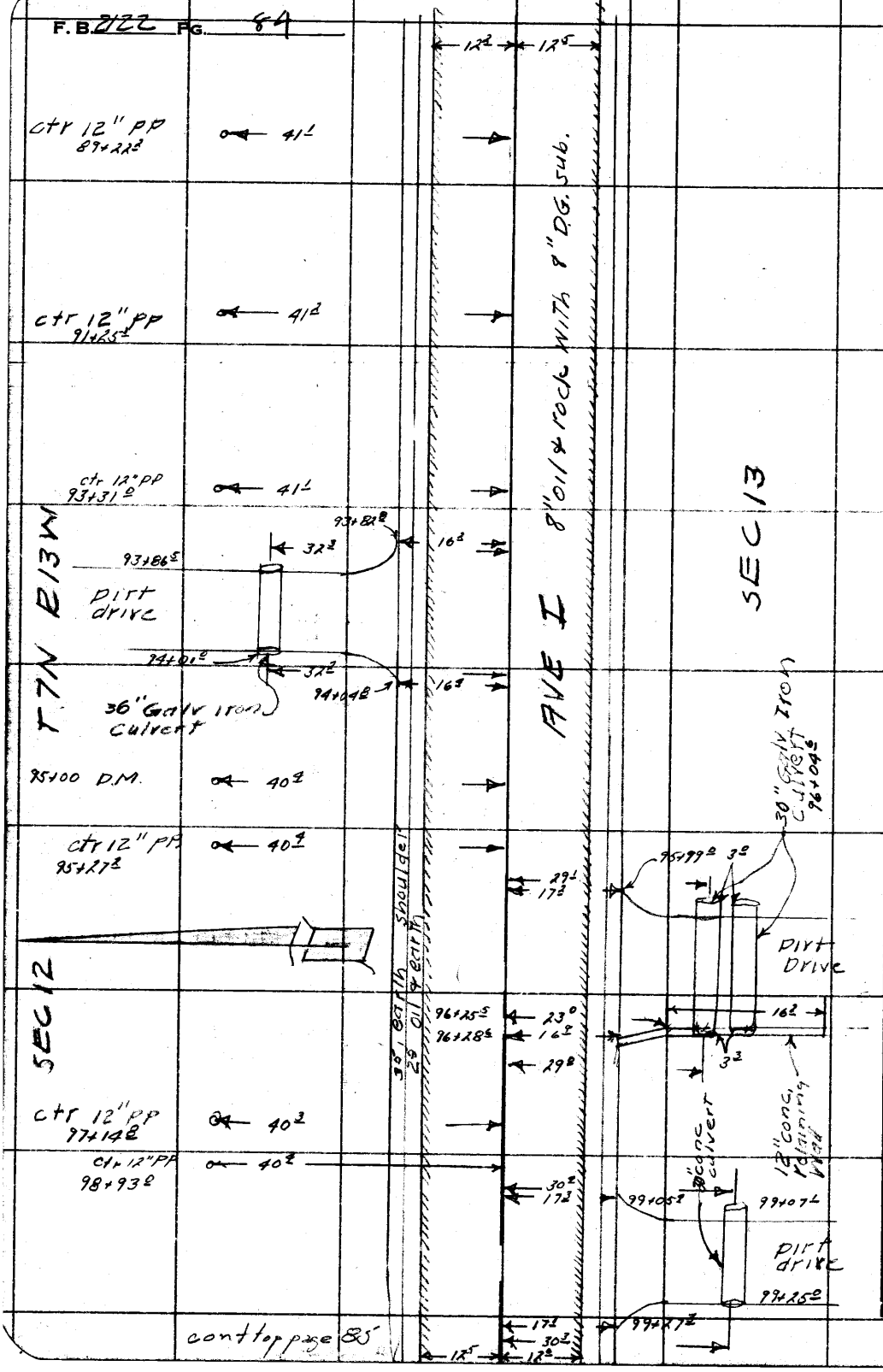

RETURN TO
LOS ANGELES COUNTY SURVEYOR
726 LOS ANGELES COUNTY
ENGINEERING BLDG.
Do not extend notes this side of this line.

Note: Any Additions or Changes on This Sheet Must be Made or Circled in Red Ink With Date and Name of Person Making Change.

Notes Ck'd by
Map No.
Office Work
Checked
Date

Survey of Mira Loma Facility
W. O. 43601 Tape No. St'd. °F
Surveyed by R L Willey
Notes M A Walsh Date 2-54
Indexed A. C. Johnson

F. B. 2122 Pg. 85

Cont from bot pg. 84

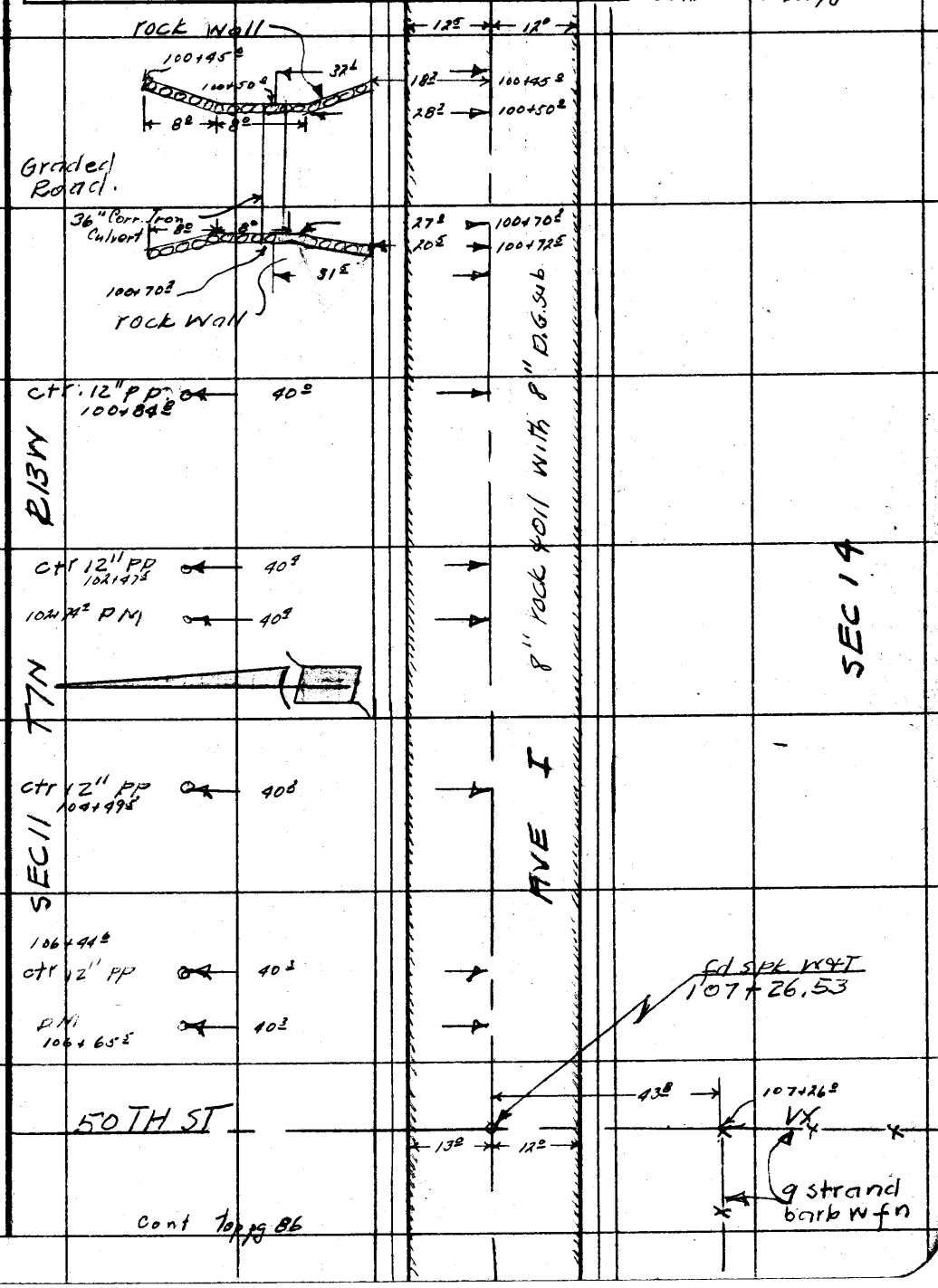

Cont top pg 86

Note: Any Additions or Changes on This Sheet Must be Made or Circled in Red Ink With Date and Name of Person Making Change.

Do not extend notes this side of this line.

RETURN TO
LOS ANGELES COUNTY SURVEYOR
726 LOS ANGELES COUNTY
ENGINEERING BLDG.

76F3095 S&E #247. 8-54

F.B. 2122 PG. 86

cont from bot pg 85

2' 0.1' earth

3' earth shoulder

2' 0.1' earth

3' earth shoulder

40'

ctr 12" PP 107+99

41°

ctr 12" PP 109+61

9 strand B/W fnc.

ctr. 12" PP 111+27

42°

ctr 12" PP 112+92

44°

7' earth shoulder 113+00

7' earth shoulder 113+00

ctr 12" PP 114+57

47°

AVE.

Edge of pvmt

SEC 11 T7N R13W

SEC 14

ctr 12" PP 116+24

48°

ctr 12" P.P. 117+88

49°

43°

Ctr. 12" PP

DM 9° 51'

12' 12'

119+53

120+17

27°

58 ND St 36" Corr Iron Culvert

120+67

28°

121+22

ctr. 12" PP

DM 32°

9°

8" 0.1' & rock with 8" Dia.

ctr 12" PP 122+85

40'

cont Top pg 87

RETURN TO
LOS ANGELES COUNTY SURVEYOR
726 LOS ANGELES COUNTY
ENGINEERING BLDG.

Do not extend notes this side of this line.

Note: Any Additions or Changes on This Sheet Must be Made or Circled in Red Ink With Date and Name of Person Making Change.

Notes Ck'd by
Map No.
Office Work
Checked
Date

Survey of Mira Loma Facility
W. O. 864600 Tape No. St'd. °F
Surveyed by E.L. Willey
Notes M.B. Walsh Date
Indexed L.C. Johnson

F.B. 212 Pg. 87

Cont from Bk/pg. 86

2.5 O.L. of earth
7.5 earth
12.5 — 12.0
2.5 O.L. of earth
7.5 earth shoulder

ctr 12" PP 124+47.2 — 40.0

ctr 12" PP 126+12.5 — 41.0

ctr 12" PP 127+78.8 — 40.5

9 strand B/W Inc.

Edge pvmt

ctr 12" PP 129+39.8 — 39.8

43.0

13.0 — 13.0

ctr 12" PP 131+03 L — 40.6

ctr 12" PP 132+70.2 — 41.2

SEC 11 T7N R13W

AVE I

Fd Spk W/T - 1" dn 133+60.36

55th St

134+17.2 DM — 40.1 — 43.0

134+38.5 ctr 12" PP — 40.5

135+65.2 ctr 12" PP — 40.1

43.0

136+93.0 ctr 12" PP — 40.3

12.5 — 12.5

Cont top pg. 88

Note: Any Additions or Changes on This Sheet Must be Made or Circled in Red Ink With Date and Name of Person Making Change.

Do not extend notes this side of this line.

RETURN TO
LOS ANGELES COUNTY SURVEYOR
726 LOS ANGELES COUNTY
ENGINEERING BLDG.

76F309S S&E #247. 8-54

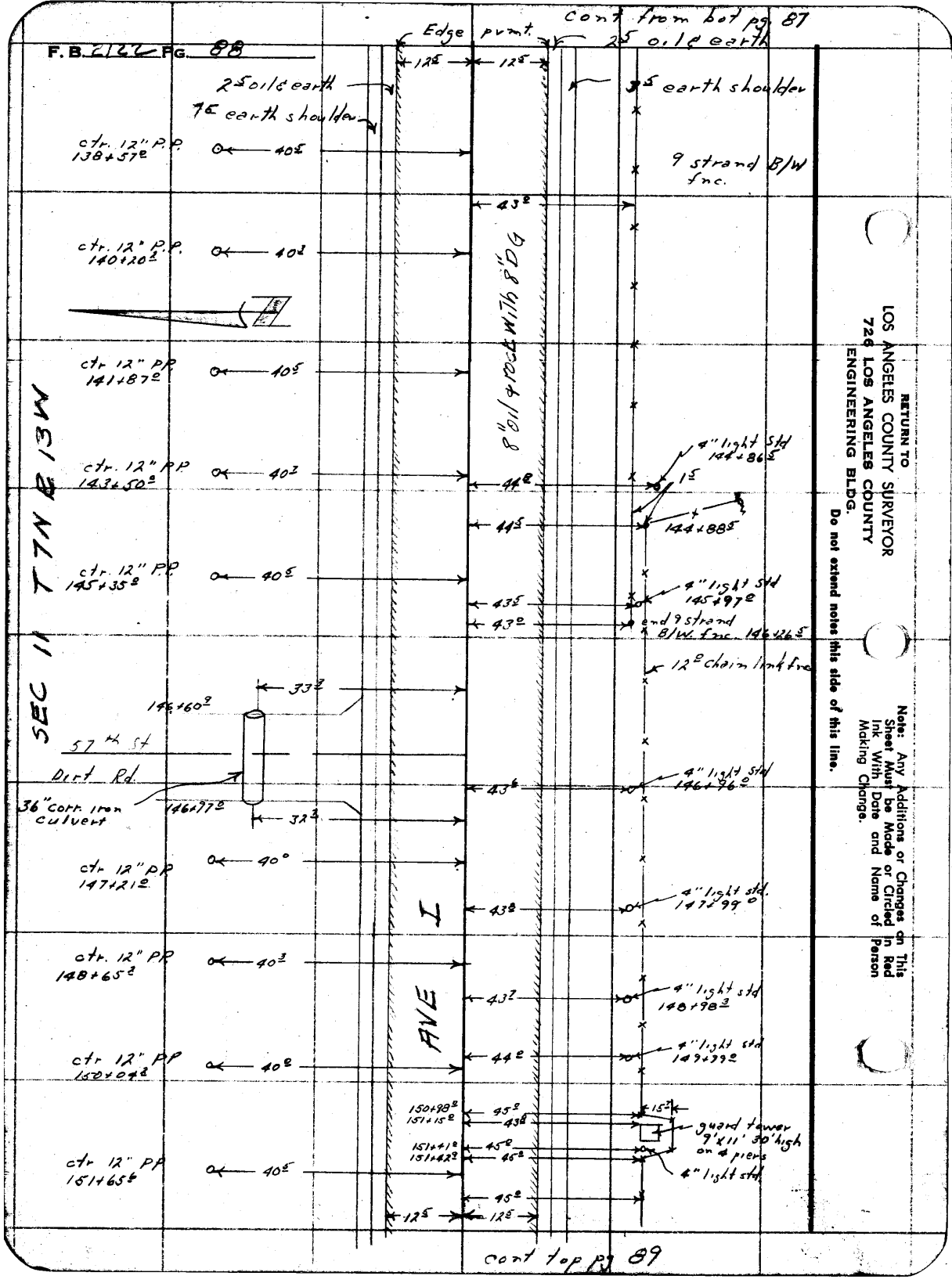

RETURN TO
LOS ANGELES COUNTY SURVEYOR
726 LOS ANGELES COUNTY
ENGINEERING BLDG.
Do not extend notes this side of this line.

Note: Any Additions or Changes on This Sheet Must be Made or Circled in Red Ink With Date and Name of Person Making Change.

Notes Ck'd by	Survey of Mira Loma Facility
Map No.	W. 86960 Tape No. St'd. °F
Office Work	Surveyed by E.L. Willey
Checked	Notes M.P. Walsh Date 2-56
Date	Indexed A. C. Johnson

F.B. 2122 Pg. 89

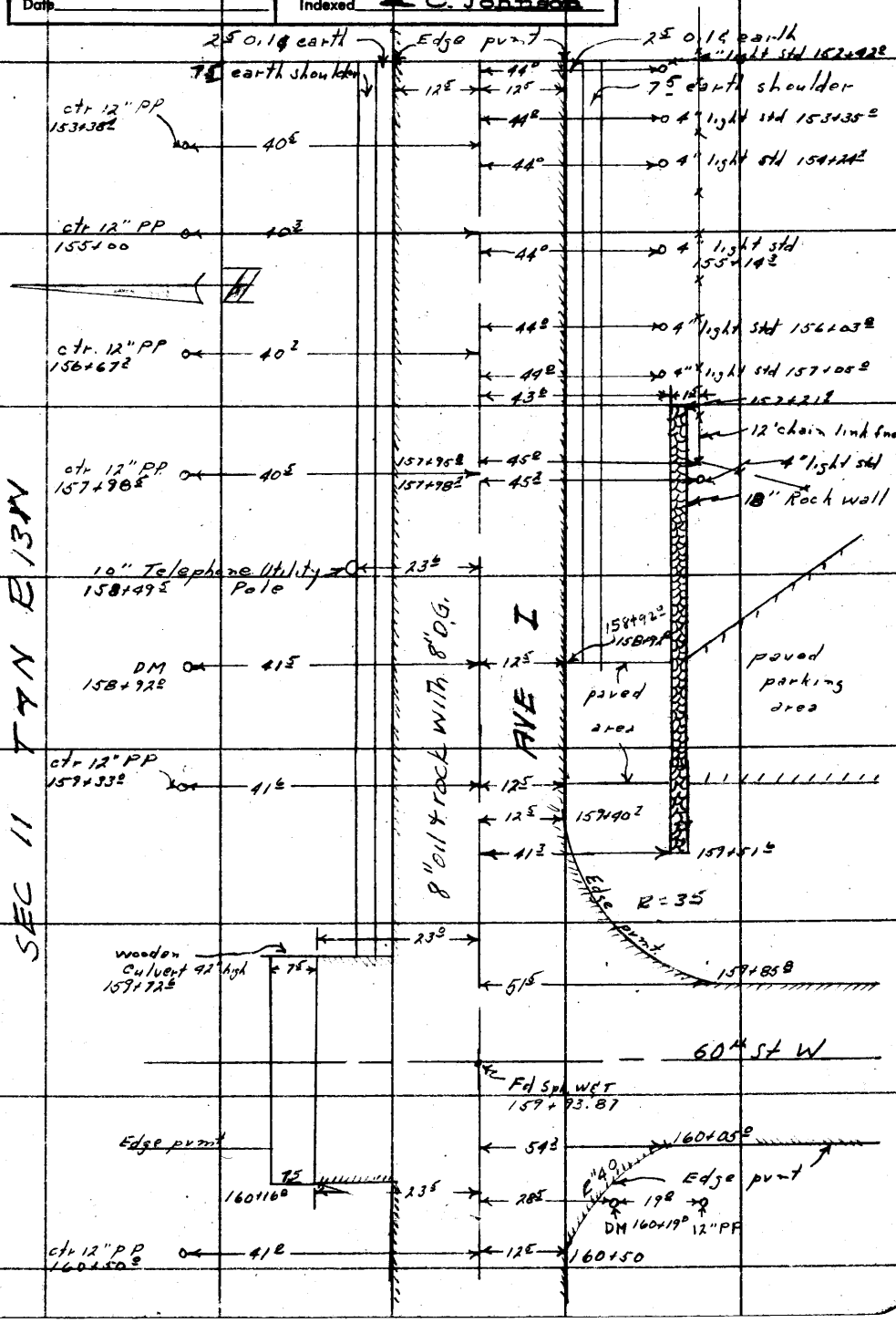

Note: Any Additions or Changes on This Sheet Must be Made or Circled in Red Ink With Date and Name of Person Making Change.

Do not extend notes this side of this line.

RETURN TO
LOS ANGELES COUNTY SURVEYOR
726 LOS ANGELES COUNTY
ENGINEERING BLDG.

76F3098 S&E #247. 8-54

RETURN TO
LOS ANGELES COUNTY SURVEYOR
726 LOS ANGELES COUNTY
ENGINEERING BLDG.

Note: Any Additions or Changes on This Sheet Must be Made or Circled in Red Ink With Date and Name of Person Making Change.

Do not extend notes this side of this line.

F. B. 2112 PG. 90

Profile No. Notes Red. Date Plotted Date Job No. 869601 Division No.
X-Sec. No. Notes Chkd. Date Checked Date Survey of Mira Loma Facility
Survey by R.L. Willey Notes R.L.W. Date 7-5-56
Map No. [redacted]

F. B. 3122 Page 71

CROSS SECTIONS
MIRA LOMA FACILITY
AVENUE I
FROM 30TH ST W
TO 60TH ST W
J.N. 869601

Feb 1956
R.L. Willey
M.A. Walsh
J.P. McCall
R.A. Swann

STATION	B. S.	H. I.	F. S.	ELEV.

NOTE: ANY ADDITIONS OR CHANGES ON THIS SHEET MUST BE MADE OR CIRCLED IN RED INK, WITH DATE AND NAME OF PERSON MAKING CHANGE.

PLEASE RETURN TO
LOS ANGELES COUNTY SURVEYOR
726 LOS ANGELES COUNTY ENGINEERING BLDG.

Do not extend notes this side of this line.

761298 S & E #307 9-54

76L298 S & E #307 9-54

PLEASE RETURN TO
LOS ANGELES COUNTY SURVEYOR
726 LOS ANGELES COUNTY ENGINEERING BLDG.

NOTE: ANY ADDITIONS OR CHANGES ON THIS SHEET MUST BE MADE OR CIRCLED IN RED INK, WITH DATE AND NAME OF PERSON MAKING CHANGE.

Do not extend notes this side of this line.

STATION	B. S.	H. I.	F. S.	ELEV.		
USBM	714	2325.69 ✓		2318.55	USBM El = 2318.548 see pg #391 Ave I & 30th St W 30' N 480' W of conc bridge # BR 53-406 Fd 3½" Tablet set in conc post mkd US.C.&GS BM N747-1945	
0+00			4.30	2321.39 ✓	℄ Ave I	
+50			4.27	2142 ✓	" " "	
1+00			4.21	2148 ✓	" " "	
11 5 R			4.33	2136 ✓	edge	
18 0 R			4.4	213 ✓	Top Fill	
27 3 R			9.0	167 ✓	bot "	
54 8 R			8.5	172 ✓	bot brk	
64 4 R			7.7	180 ✓	Top	
200' R			7.4	183 ✓	flat	
12 0 L			4.45	2124 ✓	edge pvmt	
21 7 L			3.9	218 ✓	Top Fill	
29 0 L			8.3	174 ✓	bot "	
35 0 L			8.8	169 ✓	" brk	
42 4 L			6.6	191 ✓	flat	
200 0 L			7.4	183 ✓	"	
1+50			4.26	2143 ✓	℄ Ave I	
11 7 R			4.36	2133 ✓	edge pvmt	
17 0 R			4.6	2321.1 ✓	T. Fill	

Profile No. ____ Plotted ____ Date ____ No. ____
X-Sec. No. ____ Date ____ No. ____
Notes Red ____ Date ____
Notes Chkd ____ Date ____
Division No. ____ Job No. 86960
Notes ____ Date ____
Survey of Mira Loma Facility
Survey by R.L. Willey
Indexed C. Johnson
Checked ____

76L298 S & E #307 9-54

PLEASE RETURN TO
LOS ANGELES COUNTY SURVEYOR
726 LOS ANGELES COUNTY ENGINEERING BLDG.

NOTE: ANY ADDITIONS OR CHANGES ON THIS SHEET MUST BE MADE OR CIRCLED IN RED INK, WITH DATE AND NAME OF PERSON MAKING CHANGE.

Do not extend notes this side of this line.

STATION	B. S.	H. I.	F. S.	ELEV.		
1+50						
26 2 R		2325.69	8.8	2316.9	bot fill	
41 0 R			9.1	16.6	bot brk	
63 0 R			7.8	17.9	Top "	
11 4 L			4.40	21.29	edge print	
21 0 L			4.6	21.1	Top fill	
27 6 L			8.0	17.7	bot "	
34 3 L			8.1	17.6	bot brk	
36 0 L			7.3	18.4	Top "	
56 0 L			7.8	17.9	flat	
2+00			4.30	21.39	g	
11 2 R			4.50	21.19	edge print	
16 7 R			4.7	21.0	Top fill	
24 5 R			8.8	16.9	bot "	
57 5 R			8.7	17.0	bot brk	
64 6 R			7.7	18.0	Top "	
11 0 L			4.45	21.29	edge print	
20 0 L			4.6	21.1	TOP fill	
26 2 L			8.2	17.5	bot "	
33 2 L			8.1	17.6	bot brk	
39 4 L			7.6	18.1	Top "	
54 4 L			7.2	2318.5	flat	

Profile No. ____ Notes Red ____ Plotted ____ Job No. 56460 Division No. ____ F. B. 21122 Pg. 98
Date ____ Date ____ Survey of Mira Loma Facility
X-Sec. No. ____ Notes Chkd ____ Checked ____ Survey by P.L. Willey Notes Bldy Date 2-
Date ____ Date ____ Map No. ____ Noted Johnson Date ____

76L298 S & E #307 9-54

PLEASE RETURN TO
LOS ANGELES COUNTY SURVEYOR
726 LOS ANGELES COUNTY ENGINEERING BLDG.

NOTE: ANY ADDITIONS OR CHANGES ON THIS SHEET MUST BE MADE OR CIRCLED IN RED INK, WITH DATE AND NAME OF PERSON MAKING CHANGE.

Do not extend notes this side of this line.

F. B. 2122 Pg. 44 Job No. 8696.01 Division No. Notes Red. Plotted Profile
Survey of Mira Loma Facility Date Date No.
Survey by R.L. Willey Notes R.L.W. Notes Chkd. Checked X-Sec.
Indexed C. Johnson Date Date Date No.

STATION	B. S.	H. I.	F. S.	ELEV.		
2+50		2325.69	4.23	2321.46	℄	
12.4 R			4.44	21.25	edge pvmt	
18.0 R			4.8	20.9	Top fill	
24.6 R			8.6	17.1	bot "	
39.4 R			9.1	16.6	" brk	
64.2 R			7.6	18.1	Top "	
10.8 L			4.38	21.31	edge pvmt	
18.3 L			4.3	21.4	Top fill	
25.4 L			8.3	17.4	bot "	
50.3 L			7.2	18.5	Top brk	
3+09			4.23	21.46	℄	
12.6 R			4.53	21.16	edge pvmt	
18.1 R			4.9	20.8	Top fill	
24.2 R			8.4	17.3	bot "	
54.2 R			8.6	17.1	bot brk	
67.0 R			7.3	18.4	Top "	
10.8 L			4.35	21.34	edg pvmt	
17.8 L			4.3	21.4	Top fill	
25.4 L			8.2	17.5	bot "	
52.0 L			7.4	18.3	Top "	
3+50			4.26	2321.43	℄	

76L298 S & E #307 9-54

PLEASE RETURN TO
LOS ANGELES COUNTY SURVEYOR
726 LOS ANGELES COUNTY ENGINEERING BLDG.

NOTE: ANY ADDITIONS OR CHANGES ON THIS SHEET MUST BE MADE OR CIRCLED IN RED INK, WITH DATE AND NAME OF PERSON MAKING CHANGE.

Do not extend notes this side of this line.

STATION	B. S.	H. I.	F. S.	ELEV.		
3+50						
12 4 R		2325.69 ✓	4.46	2321.23	✓ edge print	
17 6 R			4.8	20.9	✓ Top fill	
24 L R			8.3	17.4	✓ bot "	
53 0 R			8.7	17.0	✓ bot brk	
62 6 R			7.3	18.4	✓ Top "	
10 5 L			4.42	21.27	✓ edge print	
17 3 L			4.57	21.12	✓ Top fill	
23 5 L			8.2	17.5	✓ bot "	
31 3 L			8.3	17.4	✓ bot brk	
36 2 L			7.5	18.2	✓ Top "	
53 0 L			7.4	18.5	✓ flat	
4+00			4.15	21.54	✓ ℄	
12 5 R			4.0	21.7	✓ edge print	
17 6 R			4.8	20.9	✓ Top fill	
24 0 R			8.4	17.3	✓ bot brk	
53 5 R			8.4	17.3	✓ Top "	
60 2 R			7.5	18.2	✓ flat	
10 0 L			4.40	21.29	✓ edge print	
15 5 L			4.6	21.1	✓ Top fill	
23 0 L			8.4	17.3	✓ bot "	
30 6 L			8.3	2317.4	✓ " brk	

Profile No. ____ Notes Red ____ Plotted ____ Job No. 86960 Division No. ____ F. B. 2122 Pg. 95
Date ____ Date ____ Survey of MLK Memorial Facility
X-Sec. No. ____ Notes Chkd. ____ Checked ____ Survey by RLW/RLW Notes RLW Date 2-56
Date ____ Date ____ Map No. ____ Indexed Johnson Date ____

76L298 S & E #307 9-54

PLEASE RETURN TO
LOS ANGELES COUNTY SURVEYOR
726 LOS ANGELES COUNTY ENGINEERING BLDG.

NOTE: ANY ADDITIONS OR CHANGES ON THIS SHEET MUST BE MADE OR CIRCLED IN RED INK, WITH DATE AND NAME OF PERSON MAKING CHANGE.

Do not extend notes this side of this line.

F. B. 2122 Pg. 96 Job No. 46960 Division No. Notes Red. Plotted Profile
Survey of Mira Loma Facility Date Date No.
Survey by RLWilley Notes Chkd. Checked X-Sec.
Indexed Date Date Date No.

STATION	B. S.	H. I.	F. S.	ELEV.		
36°L		232569	7.5	2318.2	Top brk	
45°L			7.4	18.3	bot "	
51°8L			4.0	2321.7	Top ruble	
T.P.	7.66	2325.98	7.37	2318.32	pp L-4281 Y	
4+50			4.43	2155	℄	
12°R			4.6	21.4	edge pvmt	
17°8R			5.1	20.9	Top fill	
20°R			8.8	17.2	bot "	
53°8R			8.8	17.2	" brk	
63°R			7.5	18.5	Top "	
10°L			4.57	21.41	edge pvmt	
15°8L			4.7	21.3	Top fill	
23°L			8.7	17.3	bot "	
30°L			8.6	17.4	" brk	
37°8L			7.1	18.9	Top "	
41°L			7.8	18.2	bot "	
47°L			7.4	18.6	" "	
52°L			4.5	21.5	Top ruble	
5+00			4.36	21.62	℄	
13°R			4.6	21.4	edge pvmt	
18°R			5.1	23209	Top fill	

76L298 S & E #307 9-54

PLEASE RETURN TO
LOS ANGELES COUNTY SURVEYOR
726 LOS ANGELES COUNTY ENGINEERING BLDG.

NOTE: ANY ADDITIONS OR CHANGES ON THIS SHEET MUST BE MADE OR CIRCLED IN RED INK, WITH DATE AND NAME OF PERSON MAKING CHANGE.

Do not extend notes this side of this line.

STATION	B. S.	H. I.	F. S.	ELEV.		
5+00						
25 2/5 R		2325.98	8.8	2317.2	bot fill	
52 6/5 R			8.1	17.3	" brk	
60 0/5 R			7.8	18.2	Top "	
105 L			4.56	21.42	edge pvmt	
16 0/5 L			4.7	21.3	Top fill	
23 0/5 L			8.5	17.5	bot "	
30 5/5 L			8.6	17.4	bot brk	
37 3/5 L			7.3	18.7	Top "	
53 5/5 L			7.5	18.5	flat	
5+50			4.28	21.70	℄	
12 5/5 R			4.61	21.3	edge pvmt	
17 8/5 R			5.0	21.0	Top fill	
24 7/5 R			8.6	17.4	bot "	
39 7/5 R			9.1	16.9	bot. brk	
53 6/5 R			8.8	17.2	Bot "	
61 0/5 R			7.6	18.4	T "	
10 5/5 L			4.48	21.50	edge pvmt	
16 0/5 L			4.6	21.4	Top fill	
23 0/5 L			8.5	17.5	bot "	
35 5/5 L			7.5	18.5	" brk	
54 0/5 L			7.2	2318.8	Top "	

Profile No. ____ Notes Red. ____ Date ____ Plotted ____ Date ____ Job No. 86-960 Division No. ____ Survey of Mira Loma Facility 2-56 Survey by Williams Notes Williams Date ____ Checked ____ Date ____ Map No. ____ Date ____

X-Sec. No. ____ Notes Chkd. ____ Date ____

F. B. 2122 PG. 27

76L298 S & E #307 9-54

PLEASE RETURN TO
LOS ANGELES COUNTY SURVEYOR
726 LOS ANGELES COUNTY ENGINEERING BLDG.

NOTE: ANY ADDITIONS OR CHANGES ON THIS SHEET MUST BE MADE OR CIRCLED IN RED INK, WITH DATE AND NAME OF PERSON MAKING CHANGE.

Do not extend notes this side of this line.

F. B. 2122 Pg. 98 | Job No. 86-860 | Division No. | Notes Red. | Plotted | Profile
Survey of Mira Loma Facility | Date | No.
Survey by R.L. Willey | Notes Chkd. | Checked | X-Sec.
Indexed C. Johnson | Date | Date | No.

STATION	B. S.	H. I.	F. S.	ELEV.		
6+00		232598	4.28	232170	℄	
12° R			449	21.49	edge pvmt	
18° R			48	21.2	Top fill	
24 1 R			8.6	17.4	bot "	
54° R			8 8	17.2	" brk	
61° R			7.7	18.3	Top "	
11° L			4.51	21.47	edge pvmt	
16° L			4 7	21.3	Top fill	
22 8 L			8 4	17.6	bot "	
30 5 L			8 4	17.6	" brk	
35 6 L			7 4	18 6	Top "	
49 4 L			7 2	18 8	bot "	
54 6 L			5 8	20.2	Top " Top rubble	
6+50			4 20	21.78	℄	
12° R			4 4	21 6	edge pvmt	
18 1 R			4 7	21.3	Top fill	
25 5 R			8.7	17 3	bot "	
38 6 R			9.1	16.9	" brk	
54° R			8.5	17.5	" "	
63 1 R			7 3	18.7	Top "	
11° L			4.1	2321.9	edge pvmt	

76L298 S & E #307 9-54

PLEASE RETURN TO
LOS ANGELES COUNTY SURVEYOR
726 LOS ANGELES COUNTY ENGINEERING BLDG.

NOTE: ANY ADDITIONS OR CHANGES ON THIS SHEET MUST BE MADE OR CIRCLED IN RED INK, WITH DATE AND NAME OF PERSON MAKING CHANGE.

Do not extend notes this side of this line.

STATION	B. S.	H. I.	F. S.	ELEV.		
6+10						
15 1 L		2325.98	4.6	2321.4	✓ Top fill	
23 5 L			8.2	17.8	✓ bot "	
31 0 L			8.5	17.5	✓ " brk	
36 2 L			7.2	18.8	✓ Top "	
53 6 L			7.2	18.8	✓ flat	
T.P.	4.78	2326.46	✓ 4.30	2321.68	✓	
7+00			4.62	21.84	✓ ℄	
12 0 R			4.93	21.53	✓ edge pvmt	
17 2 R			5.3	21.2	✓ Top fill	
25 1 R			9.0	17.5	✓ bot "	
54 2 R			9.3	17.2	✓ " brk	
63 6 R			7.6	18.9	✓ Top "	
200 0 R			7.6	18.9	✓ flat	
11 5 L			4.83	21.63	✓ edge pvmt	
16 2 L			8.9	17.6	✓ Top fill	
23 5 L			8.9	17.6	✓ bot "	
30 0 L			9.0	17.5	✓ " brk	
32 4 L			7.9	18.6	✓ Top br	
63 8 L			7.8	18.7	✓ flat	
200 0 L			6.8	2319.7	✓ flat	

Profile No. ____ Notes Red ____ Date ____ Plotted ____ Date ____ Job No. 86968 Division No. ____ Survey of Mira Loma Facility Survey by R.L. White / Notes RLW Date 2-56 Map No. ____ Indexed Johnson Date ____

X-Sec. No. ____ Notes Chkd. ____ Date ____ Checked ____ Date ____

F. B. 2122 PG. 99

76L298 S & E #307 9-54

PLEASE RETURN TO
LOS ANGELES COUNTY SURVEYOR
726 LOS ANGELES COUNTY ENGINEERING BLDG.

NOTE: ANY ADDITIONS OR CHANGES ON THIS SHEET MUST BE MADE OR CIRCLED IN RED INK, WITH DATE AND NAME OF PERSON MAKING CHANGE.

Do not extend notes this side of this line.

F. B. 2122 Pg. 100 | Job No. 8696 | Division No. | Notes Red | Plotted | Profile
Survey of Mira Loma Facility | Date | Date | No.
Survey by R L Willey | Notes | Notes Chkd | Checked | X-Sec.
Indexed E. C. Johnson | Date | Date | Date | No.

STATION	B. S.	H. I.	F. S.	ELEV.		
7+26 7						
28 0 L		2326.46 ✓	9.3	2317.2 ✓	flow Line 36" Galv. Iron Culvert	
7+45 8						
27 5 L			8.9	17.6 ✓	flow Line 36" Galv. Iron Culvert	
7+50			4.56	21.90 ✓	℄	
11 5 R			4.83	21.63 ✓	edge pvmt	
19 0 R			5.0	21.5 ✓	Top Fill	
25 6 R			8.8	17.7 ✓	bot "	
55 4 R			9.1	17.4 ✓	" brk	
63 5 R			7.6	18.9 ✓	Top "	
11 5 L			4.77	21.67 ✓	edge pvmt	
20 0 L			5.0	21.5 ✓	Top Fill	
27 9 L			8.6	17.9 ✓	bot "	
34 2 L			8.7	17.8 ✓	bot brk	
37 0 L			7.7	18.8 ✓	Top "	
58 0 L			7.7	18.8 ✓	Flat	
8+00			4.58	21.88 ✓	℄	
12 0 R			4.88	21.58 ✓	edge pvmt	
18 3 R			5.2	21.3 ✓	Top Fill	
25 0 R			8.7	17.8 ✓	bot "	
54 7 R			9.4	17.1 ✓	bot brk	
64 0 R			7.8	18.7 ✓	Top "	
12 0 L			4.78	2321.68 ✓	edge pvmt	

76L298 S & E #307 9-54

PLEASE RETURN TO
LOS ANGELES COUNTY SURVEYOR
726 LOS ANGELES COUNTY ENGINEERING BLDG.

NOTE: ANY ADDITIONS OR CHANGES ON THIS SHEET MUST BE MADE OR CIRCLED IN RED INK, WITH DATE AND NAME OF PERSON MAKING CHANGE.

Do not extend notes this side of this line.

STATION	B. S.	H. I.	F. S.	ELEV.		
8+00						
17° L		2326.46	5.1	2321.4	Top fill	
23.6 L			8.5	18.0	bot "	
29.5 L			8.9	17.6	bot brk	
37.6 L			7.5	19.0	Top "	
62° L			7.5	19.0	Flat	
8+50			4.63	21.83	℄	
12.5 R			4.94	21.52	edge pvmt	
17.6 R			5.4	21.1	Top fill	
21.2 R			9.0	17.5	bot "	
54.5 R			9.0	17.5	" brk	
65.0 R			7.1	19.4	Top "	
11.5 L			4.86	21.60	edge pvmt	
17.2 L			5.0	21.5	Top fill	
23° L			8.5	18.0	bot "	
29.7 L			8.7	17.8	" brk	
38° L			7.5	19.0	Top "	
58.8 L			7.5	19.0	flat	
9+00			4.64	21.82	℄	
12.5 R			4.91	21.55	edge pvmt	
18.3 R			5.2	21.3	Top fill	
25.3 R			8.8	2317.7	bot "	

Profile Notes Red. Plotted Job No. 2696 Division No. F. B. 2122 Pg. 101
No. Date Date Survey of MTA Rapid Transit Facility
X-Sec. Notes Chkd. Checked Survey by R.L. Miller Notes BLW Date 2-56
No. Date Date Map No. Map Ck. J. Johnson Date

76L298 S & E #307 9-54

PLEASE RETURN TO
LOS ANGELES COUNTY SURVEYOR
726 LOS ANGELES COUNTY ENGINEERING BLDG.

NOTE: ANY ADDITIONS OR CHANGES ON THIS SHEET MUST BE MADE OR CIRCLED IN RED INK, WITH DATE AND NAME OF PERSON MAKING CHANGE.

Do not extend notes this side of this line.

F. B. 2122 Pg. 102 Job No. 86960 Division No. Notes Red. Plotted Profile
Survey of Mira Loma Facility No. X-Sec.
Survey by R.L. Willey Notes Chkd. Checked Date
Indexed H. C. Johnson Date Date No.

STATION	B. S.	H. I.	F. S.	ELEV.		
9+00						
50 5 R		2326.46	8.8	2317.7	bot brk	
62 5 R			6.9	19.6	Top "	
12 0 L			4.85	21.61	edge pvmt	
16 5 L			5.1	21.4	Top fill	
23 6 L			8.8	17.7	bot "	
29 6 L			9.0	17.5	bot brk	
37 5 L			7.1	19.4	Top "	
60 7 L			7.1	19.0	flat	
9+50			4.66	21.80	℄	
12 5 R			4.78	21.68	edge pvmt	
16 9 R			4.9	21.6	Top fill	
25 5 R			8.8	17.7	bot "	
50 0 R			8.8	17.7	bot brk	
61 5 R			7.2	19.3	Top "	
11 0 L			4.77	21.69	edge pvmt	
16 5 L			5.0	21.5	Top fill	
23 0 L			8.6	17.9	bot "	
29 2 L			9.0	17.5	" brk	
37 6 L			7.2	19.3	Top "	
58 4 L			7.7	18.8	flat	
10+00			4.59	2321.87	℄	

76L298 S & E #307 9-54

PLEASE RETURN TO
LOS ANGELES COUNTY SURVEYOR
726 LOS ANGELES COUNTY ENGINEERING BLDG.

NOTE: ANY ADDITIONS OR CHANGES ON THIS SHEET MUST BE MADE OR CIRCLED IN RED INK, WITH DATE AND NAME OF PERSON MAKING CHANGE.

Do not extend notes this side of this line.

STATION	B. S.	H. I.	F. S.	ELEV.		
10+00						
13 0 R		2326.46	4.73	2321.73	edge pvmt	
18 0 R			4.8	21.7	Top fill	
25 2 R			8.7	17.8	bot "	
50 2 R			8.6	17.9	" brk	
54 3 R			7.3	19.2	Top "	
11 0 L			4.92	21.54	edge pvmt	
16 2 L			5.2	21.3	top fill	
21 5 L			8.5	18.0	bot "	
29 3 L			8.6	17.9	" brk	
33 2 L			6.0	20.5	Top "	
59 3 L			7.3	19.2	flat	
T.P.	4.92	2326.41	4.97	2321.49		
10+50			4.72	21.69		
12 0 R			4.85	21.56	edge pvmt	
18 4 R			5.0	21.4	Top fill	
25 3 R			8.4	18.0	bot "	
48 2 R			8.5	17.9	bot brk	
56 2 R			7.0	19.4	Top "	
11 5 R			4.95	21.46	edge pvmt	
17 2 R			5.1	21.3	Top fill	
26 0 R			8.4	2318.0	bot "	

Profile No. ____ Notes Red ____ Plotted ____ Job No. 86968 Division No. ____ F. B. 2122 Pg. 103
Date ____ Date ____ Survey of MLK Memorial Facility
X-Sec. No. ____ Notes Chkd. ____ Checked ____ Survey by PLW Notes PLW Date 2-56
Date ____ Date ____ Map No. ____ Added Johnson Date ____

76L298 S & E #307 9-54

PLEASE RETURN TO
LOS ANGELES COUNTY SURVEYOR
726 LOS ANGELES COUNTY ENGINEERING BLDG.

NOTE: ANY ADDITIONS OR CHANGES ON THIS SHEET MUST BE MADE OR CIRCLED IN RED IN INK, WITH DATE AND NAME OF PERSON MAKING CHANGE.

Do not extend notes this side of this line.

F. B. 2122 Pg. 104 Job No 8696 Division No. Notes Red. Notes Chkd. Notes
Survey of Mira Loma Facility Plotted Date Checked Date
Survey by R.L. Willey Date Checked Date
Indexed C. Johnson Date Date

Profile No. X-Sec. No.

STATION	B. S.	H. I.	F. S.	ELEV.		
10+00						
30 L		2326.41	8.5	2317.9	bot brk	
36 L			6.4	20.0	Top "	
55 L			6.7	19.7	flat	
11+00			4.78	21.63	℄	
12 R			4.84	21.57	edge pvmt	
19 R			5.0	21.4	Top fill	
25 R			8.4	18.0	bot "	
48 R			8.3	18.1	bot "	
57 R			7.2	19.2	Top "	
12 L			4.97	21.44	edge pvmt	
17 L			5.1	21.3	Top fill	
22 L			8.3	18.1	bot "	
28 L			8.5	17.9	bot brk	
32 L			6.6	19.8	Top "	
55 L			7.1	19.3	flat	
11+10.3 25 L			8.5	17.9	flow Line 36" Galv. Iron Culvert	
11+26 25 L			8.6	17.8	" " " " " "	
11+50			4.65	21.76	℄	
12 R			4.72	21.69	edge pvmt	
17 R			5.0	21.4	Top fill	
24 R			8.2	2318.2	bot "	

76L298 S & E #307 9-54

PLEASE RETURN TO
LOS ANGELES COUNTY SURVEYOR
726 LOS ANGELES COUNTY ENGINEERING BLDG.

NOTE: ANY ADDITIONS OR CHANGES ON THIS SHEET MUST BE MADE OR CIRCLED IN RED INK, WITH DATE AND NAME OF PERSON MAKING CHANGE.

Do not extend notes this side of this line.

STATION	B. S.	H. I.	F. S.	ELEV.		
11+50						
48 R		2326.41	8.3	2318.1	bot brk	
58 R			7.1	19.3	Top "	
12 L			4.86	21.55	edge pvmt	
16 L			5.1	21.3	Top fill	
20 L			8.7	17.7	bot "	
29 L			8.4	18.0	bot "	
33 L			6.6	19.8	Top	
56 L			6.7	19.7	Flat	
12+00			4.60	21.81	℄	
12 R			4.56	21.85	edge pvmt	
19 R			4.9	21.5	Top fill	
26 R			8.2	18.2	bot "	
51 R			8.3	18.1	" brk	
57 R			7.2	19.2	Flat	
11 L			4.89	21.52	edge pvmt	
16 L			5.1	21.3	Top fill	
22 L			8.4	18.0	bot "	
27 L			8.7	17.7	bot brk	
32 L			6.9	19.5	Top "	
35 L			6.0	20.4	" "	
62 L			6.8	2319.6	Flat	

Profile No. _____ Notes Red _____ Plotted _____ Job No. 8696 Division No. _____ F. B. 2122 Pg. 105
Date _____ Date _____ Survey of MIRA LOMA FACILITY
X-Sec. No. _____ Notes Chkd. _____ Checked _____ Survey by R.L. Miller Notes R.L.W. Date 2-56
Date _____ Date _____ Map No. _____ Noted Johnson Date _____

76L296 S & E #307 9-54

PLEASE RETURN TO
LOS ANGELES COUNTY SURVEYOR
726 LOS ANGELES COUNTY ENGINEERING BLDG.

NOTE: ANY ADDITIONS OR CHANGES ON THIS SHEET MUST BE MADE OR CIRCLED IN RED INK, WITH DATE AND NAME OF PERSON MAKING CHANGE.

Do not extend notes this side of this line.

F. B. 2122 Pg. 106 Job No. 86960 Division No. Notes Red. Plotted Profile
Survey of Mira Loma Facility Date Date No.
Survey by ELW Notes ELW Notes Chkd. Checked X-Sec.
Indexed C. Johnson Date Date Date No.

STATION	S. S.	H. I.	F. S.	ELEV.		
12+50		2326.41	4.61	2321.80	℄	
12 R			4.64	21.77	edge pvmt	
18 R			5.0	21.4	Top fill	
21 R			8.3	18.1	bot "	
42 R			8.5	17.9	" brk	
57 R			7.0	19.4	Top "	
11 L			4.84	21.57	edge pvmt	
16 L			5.0	21.4	Top "	
22 L			8.4	18.0	bot "	
32 L			8.8	17.6	bot brk	
38 L			6.8	19.6	Top "	
60 L			6.6	19.8	Flat	
13+00			4.64	21.77	℄	
12 R			4.80	21.61	edge pvmt	
18 R			5.2	21.2	Top fill	
25 R			8.3	18.1	bot "	
50 R			7.9	18.5	" brk	
57 R			7.1	19.3	Top "	
200 R			7.1	19.3	flat	
11 L			4.69	21.72	edge pvmt	
17 L			4.8	2321.6	Top fill	

76L298 S & E #307 9-54

PLEASE RETURN TO
LOS ANGELES COUNTY SURVEYOR
726 LOS ANGELES COUNTY ENGINEERING BLDG.

NOTE: ANY ADDITIONS OR CHANGES ON THIS SHEET MUST BE MADE OR CIRCLED IN RED INK, WITH DATE AND NAME OF PERSON MAKING CHANGE.

Do not extend notes this side of this line.

STATION	B. S.	H. I.	F. S.	ELEV.		
13+00						
23 ± L		2326.41	8.2	2318.2	bot fill	
80 ± L			8.5	17.9	bot 6	
3[illegible] ± L			6.8	19.6	Top	
200 ± L			6.7	19.7	flat	
13+50			4.16	22.25	℄	
12 ± R			4.80	21.61	edge pvmt	
18.7 R			5.0	21.4	Top fill	
25 ± R			8.3	18.1	bot "	
38 ± R			5.3	18.1	℄ brk	
59.7 R			7.1	19.3	Top "	
11 ± L			4.66	21.75	edge pvmt	
17 ± L			4.7	21.7	Top fill	
22.7 L			7.8	18.6	bot fill	
29.9 L			8.4	18.0	bot brk	
37.5 L			6.6	19.8	Top	
68 ± L			7.1	19.3	flat	
T.P.	4.83	26.61	4.63	2321.78		
14+00			4.80	21.81	℄	
11.5 R			5.00	21.61	edge pvmt	
18 ± R			8.5	18.1	Top fill	
24 ± R			8.6	2318.0	bot "	

Profile No. ____ Notes Red ____ Plotted ____ Job No. 66900 Division No. ____ F. B. 2122 Pg. 107
Date ____ Date ____ Survey of Mira Loma Facility
X-Sec. No. ____ Notes Chkd. ____ Checked ____ Survey by R.L. Willey Notes R.L.W. Date ____
Date ____ Date ____ Map No. ____ Indexed Johnson Date ____

76L298 S & E #307 9-54

PLEASE RETURN TO
LOS ANGELES COUNTY SURVEYOR
726 LOS ANGELES COUNTY ENGINEERING BLDG.

NOTE: ANY ADDITIONS OR CHANGES ON THIS SHEET MUST BE MADE OR CIRCLED IN RED INK, WITH DATE AND NAME OF PERSON MAKING CHANGE.

Do not extend notes this side of this line.

F. B. 2122 Pg. 68 Job No. 8860 Division No. Notes Red. Plotted Profile
Survey of Mira Loma Facility Date Date No.
Survey by P. L. Willey Notes Chkd. Checked X-Sec.
Indexed C. Johnson Date Date No.

STATION	B. S.	H. I.	F. S.	ELEV.		
14+00						
31 2 R		2326.61	9.7	2316.9	bot brk	
39 5 R			7.7	18.9	Top "	
48 5 R			8.3	18.3	bot "	
58 2 R			7.2	19.4	Top "	
11 5 L			4.85	21.76	edge pvmt	
17 0 L			5.0	21.6	Top fill	
22 5 L			8.1	18.5	bot "	
30 0 L			8.6	18.0	bot brk	
42 2 L			7.0	19.6	Top "	
60 3 L			6.9	19.7	flat	
14+50			4.79	21.82	℄	
12 0 R			4.96	21.65	edge pvmt	
17 6 R			5.2	21.4	Top fill	
25 0 R			8.3	18.3	bot "	
33 4 R			9.0	17.6	" brk	
48 8 R			8.0	18.6	" "	
52 5 R			6.5	20.1	Top "	
11 0 L			4.87	21.74	edge pvmt	
17 8 L			4.9	21.7	Top fill	
23 2 L			8.2	18.4	bot "	
30 0 L			8.5	2318.1	" brk	

76L298 S & E #307 9-54

PLEASE RETURN TO
LOS ANGELES COUNTY SURVEYOR
726 LOS ANGELES COUNTY ENGINEERING BLDG.

NOTE: ANY ADDITIONS OR CHANGES ON THIS SHEET MUST BE MADE OR CIRCLED IN RED INK, WITH DATE AND NAME OF PERSON MAKING CHANGE.

Do not extend notes this side of this line.

STATION	B. S.	H. I.	F. S.	ELEV.		
14+50						
39° L		2326.61	7.1	2319.5	Top brk	
62° L			7.0	19.6	flat	
15+00			4.64	21.97	℄	
12° R			4.88	21.73	edge pvmt	
17° R			5.2	21.4	Top fill	
25° R			9.1	17.5	bot "	
33° R			9.3	17.3	" brk	
46° R			8.2	18.4	" "	
50° R			6.9	19.7	Top brk	
12° L			4.83	21.8	edge pvmt	
17° L			5.0	21.6	Top fill	
23° L			8.4	18.2	bot "	
30° L			8.6	18.0	" brk	
38° L			6.9	19.7	Top brk	
61° L			7.0	19.6	flat	
TBM #2A	7.18	2327.18	6.65	2320.00 ~~2319.46~~	TBM El = 2320.04 sec mg = 38 Ave I N side 1300' ± N of 30th St Lw front No: 2.1 fd large Lt spk S side PP # 865031	
15+356						
29° R			9.2	18.0	flow line 30" culvert	
33° R			9.4	17.8	" " "	
15+50			1.10	26.08	℄	
12°			5.29	23.89	edge pvmt	

Profile No. ____ Date ____ Notes Red. ____ Date ____ Plotted ____ Date ____ Job No. 2-1-61 Division No. ____ Survey of Mira Loma Facility Date 2-56
X-Sec. No. ____ Date ____ Notes Chkd. ____ Date ____ Checked ____ Date ____ Map No. ____ Survey by E.L. White Notes BLW Date ____ Notes Fd Johnson Date ____

F. B. 2122 PG. 109

76L298 S & E #307 9-54

PLEASE RETURN TO
LOS ANGELES COUNTY SURVEYOR
726 LOS ANGELES COUNTY ENGINEERING BLDG.

NOTE: ANY ADDITIONS OR CHANGES ON THIS SHEET MUST BE MADE OR CIRCLED IN RED INK, WITH DATE AND NAME OF PERSON MAKING CHANGE.

Do not extend notes this side of this line.

F. B. 2122 Pg. 110

Profile No. X-Sec. No.

Plotted Date Notes Red. Date Notes Chkd. Date Checked Date

Job No. 8696-01 Division No. Lemay Facility

Survey of Mira Lemay Facility

Survey by R.L. Willey Notes R.L.W.

Indexed E. C. Johnson Date

STATION	B. S.	H. I.	F. S.	ELEV.		
15+00						
59° R		2327.18	4.3	2320.9	flat	
12° L			5.32	~~22.86~~ 21.86	edge pvmt	
17° L			5.2	22.0	Top fill	
23° L			9.0	18.2	Bot "	
31° L			9.1	18.0	bot brk	
37° L			7.3	19.9	Top "	
58° L			7.7	19.5	flat	
15+54						
29° R			9.0	18.7	flow line 30" culvert	
33° R			9.6	18.7	" " " "	
16+00			5.10	22.08	℄	
12° R			5.33	21.85	edge pvmt	
16° R			5.5	21.6	Top fill	
23° R			8.8	18.3	bot "	
38° R			9.3	17.8	" brk	
48° R			7.2	~~20.00~~	Top "	
58° R			7.2	~~20.0~~	flat	
12° L			5.29	21.89	edge pvmt	
17° L			5.3	21.8	Top fill	
22° L			8.8	18.3	bot "	
30° L			8.9	2318.23	" brk	

76L298 S & E #307 9-54

PLEASE RETURN TO
LOS ANGELES COUNTY SURVEYOR
726 LOS ANGELES COUNTY ENGINEERING BLDG.

NOTE: ANY ADDITIONS OR CHANGES ON THIS SHEET MUST BE MADE OR CIRCLED IN RED INK, WITH DATE AND NAME OF PERSON MAKING CHANGE.

Do not extend notes this side of this line.

STATION	B. S.	H. I.	F. S.	ELEV.		
38.9 L		2327.18	7.7	2319 5/4	Top brk	
58.9 L			7.4	19.7 8	flat	
16+50			4.96	22.22	℄	
11.5 R			5.10	22.08	edge pvmt	
16.7 R			5.4	21.7 8	Top fill	
22.5 R			8.7	18 5/4	bot "	
36.0 R			9.6	17 6/5	" brk	
48.5 R			7.4	19.7 8	Top "	
60.0 R			7.3	19 5/8	flat	
12.0 L			5.02	22.16	edge pvmt	
16.2 L			5.2	~~21.7~~ 220	Top fill	
23.0 L			8.6	18 6/5	bot "	
30.0 L			8.8	15 4	bot brk	
38.8 L			7.3	19.9	Top "	
58.5 L			7.7	19.4 5	flat	
17+00			4.72	22.46	℄	
12.0 R			4.96	22.22	edge pvmt	
16.5 R			5.2	~~21.7~~ 220	Top fill	
23.0 R			8.7	18 4 5	bot "	
36.5 R			9.4	17.7 8	bot brk	
46.0 R			7.7	19.4 5	Top "	

Profile No. ____ Date ____ Notes Red ____ Date ____ Plotted ____ Date ____ Job No. 66760 Division No. ____ Survey of MRD Lomo Flood Facility Notes RLW Date 2-56 Index Johnson Date ____ F. B. 2122 Pg. 111

X-Sec. No. ____ Date ____ Notes Chkd. ____ Date ____ Checked ____ Date ____ Survey by RLW Map No. ____

76L298 S & E #307 9-54

PLEASE RETURN TO
LOS ANGELES COUNTY SURVEYOR
726 LOS ANGELES COUNTY ENGINEERING BLDG.

NOTE: ANY ADDITIONS OR CHANGES ON THIS SHEET MUST BE MADE OR CIRCLED IN RED INK, WITH DATE AND NAME OF PERSON MAKING CHANGE.

Do not extend notes this side of this line.

F. B. 2122 Pg. 112 Job No. 8696 Division No. Mira Loma Facility
Survey of Mira Loma Facility Notes Red. Plotted Profile
Survey by R.L. Willey Notes Chkd. Date No.
Indexed C. Johnson Date Checked X-Sec.
Date Date No.

STATION	B. S.	H. I.	F. S.	ELEV.		
17+00						
57 R		2327.18	7.3	2319.9	flat	
12 L			4.98	2322.2	edge pvmt	
16 L			5.1	22.6	Top fill	
22 L			8.6	18.6	bot "	
30 L			8.7	18.5	" brk	
38 L			7.3	19.9	Top "	
58 L			7.6	19.6	flat	
17+50			4.68	2322.50	℄	
12 R			4.95	22.23	edge pvmt	
16 R			5.1	22.0	Top fill	
23 R			8.9	18.3	bot "	
39 R			8.3	18.9	" brk	
46 R			6.8	20.4	Top "	
57 R			7.2	19.9	flat	
12 L			4.76	22.42	edge pvmt	
16 L			5.0	22.2	Top fill	
22 L			8.3	18.9	bot "	
29 L			8.5	18.7	" brk	
35 L			6.6	20.6	Top "	
55 L			7.6	19.6	flat	
18+00			4.68	2322.50	℄	

76L298 S & E #307 9-54

PLEASE RETURN TO
LOS ANGELES COUNTY SURVEYOR
726 LOS ANGELES COUNTY ENGINEERING BLDG.

NOTE: ANY ADDITIONS OR CHANGES ON THIS SHEET MUST BE MADE OR CIRCLED IN RED INK, WITH DATE AND NAME OF PERSON MAKING CHANGE.

Do not extend notes this side of this line.

STATION	B. S.	H. I.	F. S.	ELEV.		
18+00						
12.0 R		2327.18	5.07	22.22.14	edge pvmt	
17.5 R			5.5	21.67	Top fill	
23.6 R			8.5	18.65	bot "	
37.8 R			8.9	18.23	bot brk	
45.7 R			7.7	19.45	Top "	
57.3 R			7.3	19.89	flat	
12.2 L			4.84	22.34	edge pvmt	
17.8 L			5.1	22.06	Top fill	
22.6 L			8.4	19.76	bot "	
30.0 L			8.6	18.56	" brk	
36.2 L			7.0	20.42	Top "	
55.8 L			7.0	20.42	flat	
18+50			4.61	22.57		
13.6 R			5.01	22.17	edge pvmt	
17.4 R			5.4	21.78	Top fill	
23.6 R			8.6	18.56	bot "	
37.3 R			8.8	18.34	bot brk	
50.6 R			6.9	20.23	Top "	
63.0 R			6.5	20.67	flat	
12.2 L			4.76	22.42	edge pvmt	
16.8 L			4.9	22.22	Top fill	

Profile No. ____ Notes Red. ____ Plotted ____ Job No. 8656 Division No. ____ F. B. 2122 Pg. 113
Date ____ Date ____ Survey of Mira Loma Facility
X-Sec. No. ____ Notes Chkd. ____ Checked ____ Survey by R.L. Miller Notes RLW Date 2-56
Date ____ Date ____ Map No. ____ Checked J. Johnson Date ____

76L298 S & E #307 9-54

PLEASE RETURN TO
LOS ANGELES COUNTY SURVEYOR
726 LOS ANGELES COUNTY ENGINEERING BLDG.

NOTE: ANY ADDITIONS OR CHANGES ON THIS SHEET MUST BE MADE OR CIRCLED IN RED INK, WITH DATE AND NAME OF PERSON MAKING CHANGE.

Do not extend notes this side of this line.

F. B. 2122 Pg. 114 Job No. 86960 Division No. Notes Red. Plotted Profile No.
Survey of Mira Lomo Facility Date Date X-Sec. No.
Survey by R. L. Willett Notes R. L. W. Notes Chkd. Checked
Indexed R. C. Johnson Date Date Date

STATION	B. S.	H. I.	F. S.	ELEV.		
18+50						
23 5 L		2327.18 ✓	8.6	2318.5 ✓	bot fill	
30 4 L			8.8	18.4	bot brk	
36 4 L			7.4	19.78 ✓	Top "	
59 5 L			7.4	19.78 ✓	flat	
19+00			4.45	22.73 ✓	℄	
12 0 R			4.75	22.43 ✓	edge pvmt	
17 3 R			5.1	22.1 ✓	Top fill	
24 4 R			8.9	18.23 ✓	bot "	
37 0 R			9.1	18.21 ✓	" brk	
48 5 R			7.4	19.78 ✓	Top "	
200 0 R			7.1	20.08 ✓	flat	
12 9 L			4.70	22.48 ✓	edge pvmt	
16 0 L			4.9	22.28 ✓	Top fill	
28 1 L			8.7	18.48 ✓	bot "	
29 0 L			8.9	18.23 ✓	bot brk	
36 0 L			7.2	19.98 ✓	Top "	
200 0 L			6.3	2320.9 ✓	flat	
T.P.	5.12	2327.67 ✓	4.63	2322.55 ✓		
19+50			4.91	2276 ✓	℄	
12 2 R			5.18	2249 ✓	edge pvmt	
17 0 R			5.5	2322.2 ✓	Top fill	

S & E #307 9-54

PLEASE RETURN TO
LOS ANGELES COUNTY SURVEYOR
726 LOS ANGELES COUNTY ENGINEERING BLDG.

NOTE: ANY ADDITIONS OR CHANGES ON THIS SHEET MUST BE MADE OR CIRCLED IN RED INK, WITH DATE AND NAME OF PERSON MAKING CHANGE.

Do not extend notes this side of this line.

STATION	B. S.	H. I.	F. S.	ELEV.		
19+50						
25.8 R		2327.62	9.5	2318.1	Top fill	
41.0 R			9.7	17.9	bot brk	
49.4 R			7.8	19.8	Top "	
61.0 R			7.6	20.0	flat	
12.0 L			5.17	22.50	edge pvmt	
16.0 L			5.2	22.4	Top fill	
22.2 L			9.0	18.6	bot "	
30.7 L			9.2	18.4	" brk	
37.6 L			7.2	20.4	Top "	
58.5 L			7.0	20.6	flat	
19+76.2 32.6 R			9.8	17.8	flow line 36" culvert	see pg 2
19+95.0 R 32.3 "			9.3	18.3	" " " "	
20+00			4.78	22.89		
11.2 R			5.02	22.65	edge pvmt	
16.9 R			5.1	22.5	Top fill	
23.4 R			8.8	18.8	bot fill	
37.1 R			9.3	18.3	bot brk	
45.2 R			7.4	20.2	Top "	
55.2 R			7.4	20.2	flat	
13.0 L			5.10	22.57	edge pvmt	
17.2 L			5.3	22.32	Top fill	

Profile Notes Red _____ Plotted _____ Job No. 86960 Division No. _____ F. B. 2122 Pg. 115
No. _____ Date _____ Date _____ Survey of Mile Land Fill
X-Sec. Notes Chkd. _____ Checked _____ Survey by _____ Notes _____ Date 2-56
No. _____ Date _____ Date _____ Map No. _____ Notes Johnson Date

76L298 S & E #307 9-54

PLEASE RETURN TO
LOS ANGELES COUNTY SURVEYOR
726 LOS ANGELES COUNTY ENGINEERING BLDG.

NOTE: ANY ADDITIONS OR CHANGES ON THIS SHEET MUST BE MADE OR CIRCLED IN RED INK, WITH DATE AND NAME OF PERSON MAKING CHANGE.

Do not extend notes this side of this line.

STATION	B. S.	H. I.	F. S.	ELEV.		
20+00						
23 2 L		2332.67 ✓	8.9	2318.7 ✓	bot. fill	
30 7 L			9.0	18.6 ✓	" brk	
37 4 L			7.9	19.7 ✓	Top "	
58 0 L			7.3	20.3 ✓	flat	
20+50			4.65	23.03 ✓	⊥	
12 5 R			5.04	22.63 ✓	edge pvmt	
17 0 R			5.3	22.3 ✓	top fill	
24 0 R			8.7	18.9 ✓	bot "	
41 8 R			8.8	18.8 ✓	bot brk	
46 3 R			7.3	20.3 ✓	top "	
52 0 R			7.5	20.1 ✓	flat	
12 8 L			5.00	22.67 ✓	edge pvmt	
17 4 L			5.3	22.3 ✓	Top fill	
23 0 L			8.5	~~21.4~~ 19.1 ✓	bot "	
30 6 L			8.7	18.9 ✓	" brk	
36 8 L			7.1	20.5 ✓	top "	
64 0			7.6	20.0 ✓	flat	
21+00			4.59	23.08 ✓	⊥	
12 5 R			4.82	22.85 ✓	edge pvmt	
16 5 R			5.0	22.6 ✓	Top fill	
23 3 R			8.5	23.19.1 ✓	bot "	

F. B. 2122 Pg. 116 Job No. 86-90 Division No. Notes Red. Plotted Profile
Survey of Mira Lomas Facility Date No. X-Sec.
Survey by R.L. Wiley Notes Chkd. Checked
Indexed R. C. Johnson Date Date No.

76L298 S & E #307 9-54

PLEASE RETURN TO
LOS ANGELES COUNTY SURVEYOR
726 LOS ANGELES COUNTY ENGINEERING BLDG.

NOTE: ANY ADDITIONS OR CHANGES ON THIS SHEET MUST BE MADE OR CIRCLED IN RED ink, WITH DATE AND NAME OF PERSON MAKING CHANGE.

Do not extend notes this side of this line.

STATION	B. S.	H. I.	F. S.	ELEV.		
21+00						
38.4 R		2327.67	8.4	2319.3	bot brk	
46.5 R			7.3	20.4	Top "	
56.5 R			7.3	20.4	flat	
12.4 L			4.88	22.79	edge prmt	
17.3 L			5.1	22.6	Top fill	
23.2 L			8.7	19.0	bot "	
30.5 L			8.6	19.1	" brk	
38.2 L			7.1	20.6	Top "	
66.0			7.3	20.4	flat	
21+50			4.52	23.15	"	
12.4 R			4.82	22.85	edge prmt	
16.4 R			4.9	22.8	Top fill	
23.3 R			8.5	19.2	bot "	
37.5 R			8.8	19.9	bot brk	
46.5 R			6.9	20.8	Top "	
59.0 R			7.2	20.5	flat	
12.0 L			4.86	22.81	edge prmt	
17.0 L			5.2	22.5	Top fill	
24.0 L			8.5	19.2	bot "	
31 L			8.5	19.2	" brk	
37.4 L			7.0	20.7	Top "	

Profile No. ____ Notes Red ____ Plotted ____ Job No. 8268 Division No. ____ F. B. 2122 PG. 117

X-Sec. No. ____ Date ____ Date ____ Survey of Mira Mesa Facility

Notes Chkd. ____ Date ____ Checked ____ Survey by Shirley Notes RBW Date 7-56

Date ____ Map No. ____ Noted Johnson Date ____

76L298 S & E #307 9-54

PLEASE RETURN TO
LOS ANGELES COUNTY SURVEYOR
726 LOS ANGELES COUNTY ENGINEERING BLDG.

NOTE: ANY ADDITIONS OR CHANGES ON THIS SHEET MUST BE MADE OR CIRCLED IN RED INK, WITH DATE AND NAME OF PERSON MAKING CHANGE.

Do not extend notes this side of this line.

F. B. 2122 Pg. 118 Job No. 86960 Division No. Notes Red. Plotted Profile
Survey of Mira Loma Facility Date Date No.
Survey by RLW/LET Notes RLW Notes Chkd. Checked X-Sec.
Indexed K. C. Johnson Date Date Date No.

STATION	B. S.	H. I.	F. S.	ELEV.		
21+10						
59 L		2327.67	7.3	2320.4	flat	
22+00			4.38	23.29	℄	
12 R			4.65	23.02	edge pvmt	
16 R			4.9	22.8	Top fill	
22 R			8.4	19.3	bot "	
37 R			8.4	19.3	" brk	
48 R			7.2	20.5	Top "	
66 R			6.9	20.8	Flat	
12 L			4.51	23.16	edge pvmt	
17 L			4.7	23.0	Top fill	
23 L			8.3	19.4	bot "	
30 L			8.5	19.2	bot brk	
37 L			7.0	20.7	Top "	
57 L			7.2	20.5	flat	
22+50			4.30	23.37	℄	
12 R			4.58	23.09	edge pvmt	
16 R			4.7	23.0	Top fill	
24 R			8.3	19.4	bot "	
37 R			8.6	19.1	bot brk	
44 R			7.2	20.5	Top "	
61 R			7.0	20.7	flat	

76L298 S & E #307 9-54

PLEASE RETURN TO
LOS ANGELES COUNTY SURVEYOR
726 LOS ANGELES COUNTY ENGINEERING BLDG.

NOTE: ANY ADDITIONS OR CHANGES ON THIS SHEET MUST BE MADE OR CIRCLED IN RED INK, WITH DATE AND NAME OF PERSON MAKING CHANGE.

Do not extend notes this side of this line.

STATION	B. S.	H. I.	F. S.	ELEV.		
22+50						
12° L		2327.67	4.57	2323.10	edge pvmt	
17° L			4.9	22.8	Top fill	
23° L			8.2	19.5	bot "	
30° L			8.4	19.3	" brk	
37° L			6.8	20.9	Top "	
57° L			7.1	20.6	flat	
23+00			4.34	23.33		
12° R			4.10	23.17	edge pvmt	
16° R			4.6	23.1	Top fill	
23° R			8.2	19.5	bot "	
37° R			8.5	19.2	" brk	
43° R			7.0	20.7	Top "	
60° R			6.9	20.8	flat	
11° L			4.45	23.22	edge pvmt	
17° L			4.7	23.0	Top fill	
23° L			8.2	19.5	bot "	
30° L			8.3	19.4	bot brk	
36° L			6.5	21.2	Top brk	
58° L			6.7	21.0	flat	
T.P.	5.19	2328.66	4.20	2323.47		
23+50			5.02	2323.64		

Profile No. ____ Date ____ X-Sec. No. ____ Date ____

Notes Red. ____ Date ____ Notes Chkd. ____ Date ____

Plotted ____ Date ____ Checked ____ Date ____

Job No. 869601 Division No. ____ Survey of Mira Loma Equality Survey by R.L. Wyllie Notes RLW Date 2-56 Map No. ____ Notes Checked Johnson Date ____

F. B. 2122 Pg. 119

76L298 S & E #307 9-54

PLEASE RETURN TO
LOS ANGELES COUNTY SURVEYOR
726 LOS ANGELES COUNTY ENGINEERING BLDG.

NOTE: ANY ADDITIONS OR CHANGES ON THIS SHEET MUST BE MADE OR CIRCLED IN RED INK, WITH DATE AND NAME OF PERSON MAKING CHANGE.

Do not extend notes this side of this line.

F. B. 2122 Pg. 120 | Job No. 8696 | Division No. | Notes Red. | Plotted | Profile
Survey of Miles Lewis Facility | Date | Date | No.
Survey by R. L. Willet | Notes | Notes Chkd. | Checked | X-Sec.
Indexed A. C. Johnson | Date | Date | Date | No.

STATION	B. S.	H. I.	F. S.	ELEV.		
23+50						
12 9 R		2328.66 ✓	5.36	2323.30	✓ edge pvmt	
17 2 R			5.5	23.2	✓ Top fill	
23 4 R			9.2	19.5	✓ bot "	
35 2 R			9.3	19.4	✓ bot brk	
48 8 R			7.3	21.4	✓ Top "	
63 0 R			7.6	21.1	✓ flat	
11 7 L			5.27	23.39	✓ edge pvmt	
17 8 L			5.7	23.0	✓ Top fill	
24 0 L			9.2	19.5	✓ bot "	
30 4 L			9.5	19.2	✓ bot brk	
35 5 L			7.5	21.2	✓ Top "	
56 5 L			7.7	21.0	✓ flat	
24+00			4.92	23.74	✓	
13 0 R			5.14	23.52	✓ edge pvmt	
17 0 R			5.3	23.4	✓ Top fill	
23 0 R			8.3	20.4	✓ bot "	
36 4 R			9.1	19.6	✓ " brk	
49 5 R			7.5	21.2	✓ Top "	
61 0 R			7.6	21.1	✓ flat	
11 8 L			5.21	23.45	✓ edge pvmt	
16 2 L			5.6	23.31	✓ Top fill	

76L298 S & E #307 9-54

PLEASE RETURN TO
LOS ANGELES COUNTY SURVEYOR
726 LOS ANGELES COUNTY ENGINEERING BLDG.

NOTE: ANY ADDITIONS OR CHANGES ON THIS SHEET MUST BE MADE OR CIRCLED IN RED INK, WITH DATE AND NAME OF PERSON MAKING CHANGE.

Do not extend notes this side of this line.

STATION	B. S.	H. I.	F. S.	ELEV.		
24+00						
22 L		2328.66	9.3	2319.4	bot fill	
30 L			9.5	19.2	bot brk	
35 L			7.4	21.3	Top "	
62 L			7.8	20.9	flat	
24+10			4.91	23.75	℄	
12 R			5.06	23.60	edge pvmt	
17 R			5.1	23.6	Top fill	
23 R			8.3	20.4	bot "	
35 R			9.0	19.7	" brk	
48 R			7.2	21.5	Top "	
55 R			7.1	21.6	flat	
11 L			5.13	23.53	edge pvmt	
17 L			5.5	23.2	Top fill	
22 L			8.9	19.8	bot "	
30 L			9.2	19.5	" brk	
35 L			7.1	21.6	Top "	
59 L			7.9	20.8	flat	
T.P.	4.69	2328.62	4.73	2393		
25+00			4.74	23.88	℄	
12 R			4.92	23.70	edge pvmt	
18 R			4.9	2323.7	Top fill	

Profile Notes Red_____ Plotted_____ Job No. 5146 Division No._____ F. B. 2122 PG. 121
No._____ Date_____ Date_____ Survey of Mira Loma Facility
X-Sec. Notes Chkd._____ Checked_____ Survey by Elkville Notes ELK Date 2-56
No._____ Date_____ Date_____ Map No._____ Date Date

76L298 S & E #307 9-54

PLEASE RETURN TO
LOS ANGELES COUNTY SURVEYOR
726 LOS ANGELES COUNTY ENGINEERING BLDG.

NOTE: ANY ADDITIONS OR CHANGES ON THIS SHEET MUST BE MADE OR CIRCLED IN RED INK, WITH DATE AND NAME OF PERSON MAKING CHANGE.

Do not extend notes this side of this line.

F. B. 2122 Pg. 122 Job No. 8676-01 Division No. Notes Red. Plotted Profile No.
Survey of Mira Loma Flood Control Facility Date Date X-Sec. No.
Survey by R. L. Willey Notes R.L.W. Notes Chkd. Checked
Indexed R. C. Johnson Date Date Date

STATION	B. S.	H. I.	F. S.	ELEV.		
25+00						
29.5 R		232.862	9.0	231.9.6	bot fill	
34.0 R			9.0	19.6	" brk	
43.5 R			6.9	21.7	top brk	
200.0 R			7.8	20.8	flat	
11.8 L			4.95	23.67	edge pvmt	
17.4 L			5.2	23.4	Top fill	
22.4 L			8.7	19.9	bot "	
29.0 L			9.0	19.6	bot brk	
34.7 L			6.8	21.8	top "	
200.0 L			7.6	21.0	flat	
25+03.0 32.0 R			9.1	19.5	flow line	36" culvert
25+24.6 32.2 R			9.0	19.6	" " "	"
25+50			4.50	24.12	℄	
12.8 R			4.84	23.78	edge pvmt	
17.5 R			4.6	24.0	Top fill	
25.0 R			8.9	19.7	bot "	
39.2 R			8.5	20.1	" brk	
45.5 R			6.9	21.7	Top "	
64.0 R			7.7	20.9	flat	
11.8 L			4.79	23.83	edge pvmt	
17.2 L			5.1	232.35	Top fill	

76L298 S & E #307 9-54

PLEASE RETURN TO
LOS ANGELES COUNTY SURVEYOR
726 LOS ANGELES COUNTY ENGINEERING BLDG.

NOTE: ANY ADDITIONS OR CHANGES ON THIS SHEET MUST BE MADE OR CIRCLED IN RED INK, WITH DATE AND NAME OF PERSON MAKING CHANGE.

Do not extend notes this side of this line.

STATION	B. S.	H. I.	F. S.	ELEV.		
25+50						
28 L		2328.62	8.7	2319.9	bot fill	
30° L			9.0	19.6	" brk	
36° L			6.9	21.7	Top "	
58° L			6.9	21.7	flat	
26+00			4.35	24.27	℄	
12 R			4.60	24.02	edge pvmt	
17° R			4.7	23.9	Top fill	
24° R			8.7	19.9	bot "	
38° R			8.8	19.8	bot brk	
47° R			7.1	21.5	Top "	
62° R			7.1	21.5	flat	
11 L			4.59	24.03	edge pvmt	
16 L			5.0	23.6	Top fill	
23 L			8.7	19.9	bot "	
30° L			8.8	19.8	" brk	
36° L			7.3	21.3	Top "	
60° L			7.2	21.4	flat	
27+50			4.20	24.42	℄	
12° R			4.39	24.23	edge pvmt	
17° R			4.7	23.9	Top fill	
24° R			8.5	23.20	bot fill	

Profile No. ____ Notes Red. ____ Plotted ____ Job No. 26960 Division No. ____ F. B. 2122 PG. 123
Date ____ Date ____ Survey of Mira Loma Facility
X-Sec. No. ____ Notes Chkd. ____ Checked ____ Survey by R.L. Miller Notes RLM Date 2-56
Date ____ Date ____ Map No. ____ Checked Johnson Date ____

76L298 S & E #307 9-54

PLEASE RETURN TO
LOS ANGELES COUNTY SURVEYOR
726 LOS ANGELES COUNTY ENGINEERING BLDG.

NOTE: ANY ADDITIONS OR CHANGES ON THIS SHEET MUST BE MADE OR CIRCLED IN RED INK, WITH DATE AND NAME OF PERSON MAKING CHANGE.

Do not extend notes this side of this line.

F. B. 2122 Pg. 124
Survey of Mira Lomas Facility
Survey by B.L. Willey Notes B.L. Willey
Indexed E. C. Johnson Date
Job No. 76960 Division No.
Notes Red. Date
Notes Chkd. Date
Plotted Date
Checked Date
Profile No.
X-Sec. No.

STATION	B. S.	H. I.	F. S.	ELEV.		
26+50						
36 5 R		2328.62	8.9	2319.7	bot brk	
48 4 R			7.4	21.2	Top "	
56 6 R			7.2	21.4	flat	
11 4 L			4.50	24.12	edge pvmt	
16 3 L			4.8	23.8	Top fill	
24 3 L			8.6	20.0	bot "	
29 5 L			8.9	19.7	bot brk	
37 2 L			7.0	21.6	Top brk	
57 0 L			7.1	21.5	flat	
27+00			4.17	24.45	"	
11 8 R			4.30	24.32	edge pvmt	
17 2 R			4.6	24.0	Top fill	
24 6 R			8.3	20.3	bot "	
35 0 R			8.7	19.9	bot brk	
42 5 R			7.8	20.8	Top "	
55 0 R			7.5	21.1	flat	
11 0 L			4.50	24.12	edge pvmt	
16 5 L			4.8	23.8	Top fill	
21 5 L			8.4	20.2	bot "	
29 6 L			8.8	19.8	bot brk	
35 4 L			6.5	2322.1	Top "	

76L298 S & E #307 9-54

PLEASE RETURN TO
LOS ANGELES COUNTY SURVEYOR
726 LOS ANGELES COUNTY ENGINEERING BLDG.

NOTE: ANY ADDITIONS OR CHANGES ON THIS SHEET MUST BE MADE OR CIRCLED IN RED INK, WITH DATE AND NAME OF PERSON MAKING CHANGE.

Do not extend notes this side of this line.

STATION	B. S.	H. I.	F. S.	ELEV.		
27+00						
57° L		2328.62	6.9	2321.7		
7+29.7						
32° R			9.0	19.6		
27+50			3.99	24.63	℄	
12° R			4.04	24.58	edge pvmt	
22.8 R			4.4	24.2	" shoulder	
32.5 R			9.0	19.6	flow line 36" culvert	
43.4 R			5.9	22.7	Top brk	
57.6 R			7.2	21.4	flat	
12.2 L			4.33	24.29	edge pvmt	
16.5 L			4.7	23.9	Top fill	
22.5 L			8.2	20.4	bot "	
30° L			8.6	20.0	bot brk	
37.3 L			7.5	21.1	Top "	
54° L			7.0	21.6	flat	
BM #1	7.21	2329.26	6.57	2322.05	BM #1 El = 2322.052 see pg #37 Ave I & 35th St. W 40' S of ¼ Cor Sec 7 & 18 T 7N R12W fd std RC Mon, Mked W.C. Sec 18 T 7N R 12W	
27+66.8						
29.8 L			9.4	19.9	flow Line 36" culvert see pg #77	
27+92.5						
29° L			9.3	20.0	" " " " " " "	
28+00			4.51	24.75	℄	
11.5 R			4.54	24.72	edge pvmt	
16.5 R			4.7	2329.6	Top fill	

Profile No. ____ Notes Red ____ Plotted ____ Job No. 66296 Division No. ____ F. B. 2122 Pg. 125
Date ____ Date ____ Survey of Mira Loma Facility
X-Sec. No. ____ Notes Chkd. ____ Checked ____ Survey by B.L. Wilkes Notes RLW Date 2-56
Date ____ Date ____ Map No. ____ Indexed Johnson Date ____

76L298 S & E #307 9-54

PLEASE RETURN TO
LOS ANGELES COUNTY SURVEYOR
726 LOS ANGELES COUNTY ENGINEERING BLDG.

NOTE: ANY ADDITIONS OR CHANGES ON THIS SHEET MUST BE MADE OR CIRCLED IN RED INK, WITH DATE AND NAME OF PERSON MAKING CHANGE.

Do not extend notes this side of this line.

F. B. 2122 Pg. 126 | Job No. 8/6960 | Division No. | Notes Red. | Plotted | Profile
Survey of Mira Loma Facility | Date | Date | No.
Survey by Elysville | Notes Elysville | Notes Chkd. | Checked | X-Sec.
Indexed A. C. Johnson | Date | Date | Date | No.

STATION	B. S.	H. I.	F. S.	ELEV.		
28+00						
24 0 R		2329.26	9.0	20.3	bot fill	
38 7 R			9.2	20.1	" brk	
46 2 R			7.5	21.8	Top "	
64 3 R			7.4	21.9	flat	
12 5 L			4.90	24.36	edge pvmt	
17 0 L			5.0	24.3	Top fill	
23 2 L			8.5	20.8	bot "	
30 4 L			8.8	20.5	bot brk	
41 8 L			7.3	22.0	Top "	
57 3 L			7.4	21.9	flat	
28+50			4.43	24.83		
12 0 R			4.54	24.72	edge pvmt	
16 7 R			4.7	24.6	Top fill	
23 7 R			8.9	20.4	bot "	
34 7 R			9.1	20.2	bot brk	
42 5 R			7.1	22.2	Top "	
62 5 R			7.2	22.1	flat	
12 5 L			4.80	24.46	edge pvmt	
16 5 L			4.9	24.4	Top fill	
22 8 L			8.6	20.7	bot "	
30 9 L			9.1	2320.2	~~Bot~~ brk	

76L298 S & E #307 9-54

PLEASE RETURN TO
LOS ANGELES COUNTY SURVEYOR
726 LOS ANGELES COUNTY ENGINEERING BLDG.

NOTE: ANY ADDITIONS OR CHANGES ON THIS SHEET MUST BE MADE OR CIRCLED IN RED INK, WITH DATE AND NAME OF PERSON MAKING CHANGE.

Do not extend notes this side of this line.

STATION	B. S.	H. I.	F. S.	ELEV.		
28+50						
37 2 L		2329.26	7.4	2321.9	Top brk	
62 2 L			7.0	22.3	flat	
29+00			4.48	24.78	℄	
12 2 R			4.54	24.72	edge pvmt	
16 5 R			4.6	24.6	Top fill	
24 0 R			8.7	20.56	bot "	
35 2 R			8.7	20.56	brk	
40 5 R			7.1	22.2	Top "	
58 4 R			6.7	22.56	flat	
12 7 L			4.69	24.57	edge pvmt	
16 0 L			4.8	24.45	Top fill	
23 2 L			8.7	20.56	bot "	
31 0 L			9.1	20.12	bot brk	
35 5 L			7.7	21.56	Top "	
56 4 L			7.0	22.23	flat	
29+50			4.44	24.88	℄	
12 5 R			4.47	24.79	edge pvmt	
16 7 R			4.6	24.67	Top fill	
24 0 R			8.3	21.9	bot "	
34 0 R			8.2	21.0	bot brk	
40 0 R			6.6	22.6	Top "	

Profile Notes Red ____ Plotted ____ Job No. 26866 Division No. ____ F. B. 2122 PG. 12
No. ____ Date ____ Date ____ Survey of Mira Loma Facility
X-Sec. Notes Chkd. ____ Checked ____ Survey by R.L. Wilkes Notes RLW Date 2-1-56
No. ____ Date ____ Date ____ Map No. ____ Modified Johnson Date ____

76L298 S & E #307 9-54

PLEASE RETURN TO
LOS ANGELES COUNTY SURVEYOR
726 LOS ANGELES COUNTY ENGINEERING BLDG.

NOTE: ANY ADDITIONS OR CHANGES ON THIS SHEET MUST BE MADE OR CIRCLED IN RED INK, WITH DATE AND NAME OF PERSON MAKING CHANGE.

Do not extend notes this side of this line.

F. B. 2122 Pg. 128 | Job No. 26[illegible] | Division No. | Notes Red. | Plotted | Profile
Survey of Mira Loma Facility | Date | Date | No.
Survey by EL Valley | Notes Chkd. | Checked | X-Sec.
Indexed E. C. Johnson | Date | Date | No.

STATION	B. S.	H. I.	F. S.	ELEV.		
29+50						
56 R		2329.26	6.2	2322.0	flat	
118 L			4.71	24.55	edge pvmt	
157 L			4.8	24.45	Top fill	
225 L			9.0	20.23	Bot "	
305 L			9.2	20.03	" brk	
368 L			6.8	22.43	Top "	
670 L			6.9	22.34	flat	
30+00			4.35	24.91	q	
126 R			4.55	24.71	edge pvmt	
174 R			4.8	24.45	Top fill	
250 R			8.4	20.59	Bot "	
348 R			8.6	20.37	" brk	
452 R			7.1	22.02	Top "	
621 R			6.6	22.67	flat	
114 L			4.48	24.78	edge pvmt	
155 L			4.6	24.67	Top fill	
225 L			8.9	20.34	Bot "	
305 L			9.0	20.23	" brk	
352 L			6.6	22.67	Top brk	
565 L			6.6	22.67	flat	
30+50			4.25	2325.01	q	

76L298 S & E #307 9-54

PLEASE RETURN TO
LOS ANGELES COUNTY SURVEYOR
726 LOS ANGELES COUNTY ENGINEERING BLDG.

NOTE: ANY ADDITIONS OR CHANGES ON THIS SHEET MUST BE MADE OR CIRCLED IN RED INK, WITH DATE AND NAME OF PERSON MAKING CHANGE.

Do not extend notes this side of this line.

STATION	B. S.	H. I.	F. S.	ELEV.		
30+50						
12 4 R		23 29 26	4.41	23 24 85	edge pvmt	
17 4 R			4.6	24 8	Top fill	
25 0 R			8.6	20 67	bot "	
34 7 R			8.8	20 45	" brk	
43 7 R			7.1	22 72	Top "	
62 0 R			6.9	22 34	flat	
11 5 L			4.95	24.81	edge pvmt	
16 0 L			4.5	24.67	Top fill	
22 7 L			8.6	20 67	bot "	
31 0 L			8.7	20.56	" brk	
34 7 L			6.2	23.0'	Top "	
54 3 L			6.2	23 0'	flat	
31+00			4.07	25.19		
12 0 R			4.22	25.04	edge pvmt	
17 1 R			4.4	24 89	Top fill	
24 5 R			8.5	20.78	bot "	
36 0 R			8.8	20 45	bot brk	
42 0 L			7.0	22 23	Top "	
200 0 R			6.8	22.45	flat	
11 6 L			4.27	24.99	edge pvmt	
16 5 L			4.4	23 89	Top fill	

Profile No. ____ Notes Red ____ Plotted ____ Job No. 8696 Division No. ____ F. B. 2122 Pg. 128
Date ____ Date ____ Survey of MIRA LOMA FACILITY
X-Sec. No. ____ Notes Chkd. ____ Checked ____ Survey by R.L. Miller Notes BLW Date 2-56
Date ____ Date ____ Map No. ____ Checked ____ Date ____

76L298 S & E #307 9-54

PLEASE RETURN TO
LOS ANGELES COUNTY SURVEYOR
726 LOS ANGELES COUNTY ENGINEERING BLDG.

NOTE: ANY ADDITIONS OR CHANGES ON THIS SHEET MUST BE MADE OR CIRCLED IN RED INK, WITH DATE AND NAME OF PERSON MAKING CHANGE.

Do not extend notes this side of this line.

STATION	B. S.	H. I.	F. S.	ELEV.		
31+00						
23 4 L		2329.26	8.5	2320.78	bot fill	
30 8 L			8.7	20.56	bot brk	
36 2 L			6.2	23.0	Top "	
200 ± L			6.0	23.23	flat	
T.P.	510	2330.23	4.13	2325.13		
31+50			4.81	2325.42		
12 8 R			5.05	25.18	edge pvmt	
17 8 R			5.4	25.8	Top fill	
24 8 R			9.2	21.0	bot "	
35 6 R			9.1	21.1	" brk	
42 5 R			7.4	22.8	Top "	
58 3 R			7.6	22.6	flat	
11 7 L			5.16	25.07	edge pvmt	
16 5 L			5.4	24.8	Top fill	
23 2 L			9.2	21.0	bot "	
30 7 L			9.4	20.8	" brk	
35 5 L			7.0	23.2	Top "	
58 9 L			7.5	22.7	flat	
32+00			4.67	25.56		
12 5 R			4.86	25.37	edge pvmt	
17 2 R			5.1	2325.1	Top fill	

F. B. 2122 Pg. 130 Job No. 86960 Division No. Notes Red. Plotted Profile
Survey of Mira Loma Facility No. X-Sec.
Survey by B.L. Willey Notes Chkd. Date Checked
Indexed C. Johnson Date Date Date No.

76L298 S & E #307 9-54

PLEASE RETURN TO
LOS ANGELES COUNTY SURVEYOR
726 LOS ANGELES COUNTY ENGINEERING BLDG.

NOTE: ANY ADDITIONS OR CHANGES ON THIS SHEET MUST BE MADE OR CIRCLED IN RED INK, WITH DATE AND NAME OF PERSON MAKING CHANGE.

Do not extend notes this side of this line.

STATION	B. S.	H. I.	F. S.	ELEV.		
32+00						
24.4 R		2330.23	8.9	2321.3	bot fill	
36.0 R			9.0	21.2	bot brk	
46.5 R			7.8	22.4	Top "	
60.4 R			7.7	22.5	flat	
11.5 L			4.91	25.32	edge pvmt	
16.2 L			5.0	25.2	Top fill	
23.5 L			9.1	21.1	bot "	
31.0 L			9.4	20.8	" brk	
37.5 L			7.6	22.6	Top "	
59.2 L			7.3	22.9	flat	
32+50			4.64	25.59	℄	
12.2 R			4.84	25.39	edge pvmt	
17.4 R			4.9	25.3	Top fill	
25.5 R			9.1	21.1	bot "	
35.0 R			9.2	21.0	" brk	
42.6 R			7.1	23.1	Top "	
63.5 R			7.4	22.8	flat	
11.2 L			4.83	25.40	edge pvmt	
16.2 L			4.9	25.3	Top fill	
24.5 L			9.2	21.0	bot "	
31.5 L			9.5	2320.7	bot brk	

Profile No. ____ Notes Red ____ Plotted ____ Job No. 16960 Division No. ____ F. B. 2122 Pg. 131
Date ____ Date ____ Survey of Mira Loma Estates
X-Sec. No. ____ Notes Chkd. ____ Checked ____ Survey by RL Miller Notes RLW Date 2-56
Date ____ Date ____ Map No. ____ Added Johnson Date ____

76L298 S & E #307 9-54

PLEASE RETURN TO
LOS ANGELES COUNTY SURVEYOR
726 LOS ANGELES COUNTY ENGINEERING BLDG.

NOTE: ANY ADDITIONS OR CHANGES ON THIS SHEET MUST BE MADE OR CIRCLED IN RED INK, WITH DATE AND NAME OF PERSON MAKING CHANGE.

Do not extend notes this side of this line.

F. B. 2122 Pg. 132 | Job No. 8696.01 | Division No. | Notes Red. | Plotted | Profile
Survey of Mira Loma Facility | Date | Date | No.
Survey by R. Walley | Notes | Notes Chkd. | Checked | X-Sec.
Indexed A. C. Johnson | Date | Date | Date | No.

STATION	B. S.	H. I.	F. S.	ELEV.		
32+50						
37 8 L		2330 23	7 5	2322.7	Top brk	
58 0 L			7 4	22.8	flat	
33+00			4 66	25.57	⊥	
13 2 R			4 90	25.33	edge pvmt	
17 5 R			5 2	25.0	Top fill	
25 2 R			9 0	21.2	bot "	
35 0 R			9 2	21.0	" brk	
45 6 R			7 6	22.6	Top "	
64 5 R			7 4	22.8	flat	
12 0 L			4 78	25.45	edge pvmt	
16 0 L			4.9	25.3	Top fill	
23 5 L			8 8	21.4	bot "	
31 1 L			9 2	21.0	" brk	
38 4 L			7 3	22.9	Top "	
58 0 L			7.0	23.2	flat	
33+50			4 58	25.65	⊥	
12 7 R			4 84	25.39	edge pvmt	
17 5 R			5.1	25.1	Top fill	
25 5 R			9.0	21.2	bot "	
35 5 R			9.4	20.5	" brk	
36 0 R			7.1	2323.1	Top "	

76L298 S & E #307 9-54

PLEASE RETURN TO
LOS ANGELES COUNTY SURVEYOR
726 LOS ANGELES COUNTY ENGINEERING BLDG.

NOTE: ANY ADDITIONS OR CHANGES ON THIS SHEET MUST BE MADE OR CIRCLED IN RED INK, WITH DATE AND NAME OF PERSON MAKING CHANGE.

Do not extend notes this side of this line.

STATION	B. S.	H. I.	F. S.	ELEV.		
33+10						
65 2 R		2330.23	7.3	2322.9	✓ flat	
11 4 L			4.63	25.60	✓ edge pvmt	
16 5 L			4.7	25.5	✓ Top fill	
23 0 L			8.8	21.4	✓ bot "	
30 0 L			8.9	21.3	✓ bot brk	
37 0 L			7.4	22.8	✓ Top "	
54 L			7.4	22.8	✓ Flat	
34+00			4.59	25.64	✓ ℄	
13 0 R			4.79	25.44	✓ edge pvmt	
17 5 R			5.1	25.1	✓ Top fill	
21 0 R			8.9	21.3	✓ bot "	
35 5 R			9.2	21.0	✓ bot brk	
45 0 R			7.2	23.0	✓ Top "	
63 5 R			6.9	23.3	✓ Flat	
11 2 L			4.69	25.54	✓ edge pvmt	
16 3 L			4.8	25.4	✓ Top fill	
23 2 L			8.7	21.5	✓ bot "	
31 0 L			8.8	21.4	✓ bot brk	
37 5 L			7.2	23.0	✓ Top "	
58 2 L			7.1	23.1	✓ flat	
34+10			4.41	25.82	✓ ℄	

Profile Notes Red. Plotted Job No. 66960 Division No. F. B. 2122 Pg. 133
No. Date Date Survey of MRD Levels Facility
X-Sec. Notes Chkd. Checked Survey by RLWilley Notes RLW Date 2-56
No. Date Date Map No. Indexed Johnson Date

76L298 S & E #307 9-54

PLEASE RETURN TO
LOS ANGELES COUNTY SURVEYOR
726 LOS ANGELES COUNTY ENGINEERING BLDG.

NOTE: ANY ADDITIONS OR CHANGES ON THIS SHEET MUST BE MADE OR CIRCLED IN RED INK, WITH DATE AND NAME OF PERSON MAKING CHANGE.

Do not extend notes this side of this line.

F. B. 2122 Pg. 134 Job No. 8696 Division No. Notes Red. Plotted No.
Survey of MFD Long Facility Date Date X-Sec.
Survey by E.L. Willey Notes Chkd. Checked
Indexed E. C. Johnson Date Date No.

STATION	B. S.	H. I.	F. S.	ELEV.		
34+50						
12.6 R		2330.23	4.62	25.61	edge pvmt	
17.2 R			4.9	25.3	Top fill	
25.0 R			8.7	21.5	bot "	
34.6 R			8.8	21.4	bot brk	
44.7 R			6.8	23.4	Top "	
62.0 R			7.0	23.2	flat	
11.6 L			4.62	25.61	edge pvmt	
17.3 L			4.9	25.3	Top fill	
23.3 L			8.6	21.6	bot "	
31.0 L			8.7	21.5	bot brk	
38.5 L			6.9	23.3	Top "	
56.5 L			7.3	22.9	Flat	
35+00			4.99	25.24	R	
12.7 R			4.60	25.63	edge pvmt	
17.4 R			4.9	25.3	Top fill	
24.6 R			8.6	21.6	bot "	
35.5 R			8.6	21.6	" brk	
45.0 R			6.8	23.4	Top "	
60.6 R			6.8	23.4	Flat	
11.5 L			4.74	25.49	edge pvmt	
17.0 L			5.0	25.2	Top fill	

76L298 S & E #307 9-54

PLEASE RETURN TO
LOS ANGELES COUNTY SURVEYOR
726 LOS ANGELES COUNTY ENGINEERING BLDG.

NOTE: ANY ADDITIONS OR CHANGES ON THIS SHEET MUST BE MADE OR CIRCLED IN RED IN INK, WITH DATE AND NAME OF PERSON MAKING CHANGE.

Do not extend notes this side of this line.

Profile No. ____ Date ____ Notes Red. ____ Date ____ Plotted ____ Date ____ Job No. 6L298 Division No. ____ Survey of Mixed Level Facility
X-Sec. No. ____ Date ____ Notes Chkd. ____ Date ____ Checked ____ Date ____ Map No. ____ Indexed ____ Date ____ Survey by ELW Notes ELW Date 2-56
F. B. 2122 PG. 135

STATION	B. S.	H. I.	F. S.	ELEV.		
35+00						
23 L		2330.23	8.7	21.5	bot fill	
30 L			8.9	21.3	bot brk	
37 L			6.5	23.7	Top "	
58 L			6.3	23.9	flat	
T.P.	5.09	2330.63	4.49	2325.74		
35+50			5.02	25.81		
12 R			5.21	25.62	edge pvmt	
17 R			5.3	25.5	Top fill	
24 R			9.2	21.6	bot "	
34 R			9.4	21.4	" brk	
42 R			7.7	23.1	Top "	
58 R			7.5	23.3	flat	
11 L			5.12	25.71	edge pvmt	
17 L			5.3	25.5	Top fill	
23 L			8.9	21.9	bot fill	
30 L			9.0	21.8	" brk	
36 L			7.1	23.7	Top "	
55 L			7.3	23.5	flat	
36+00			5.01	25.82		
12 R			5.16	25.67	edge pvmt	
17 R			5.5	2325.3	Top fill	

76L298 S & E #307 9-54

PLEASE RETURN TO
LOS ANGELES COUNTY SURVEYOR
726 LOS ANGELES COUNTY ENGINEERING BLDG.

NOTE: ANY ADDITIONS OR CHANGES ON THIS SHEET MUST BE MADE OR CIRCLED IN RED INK, WITH DATE AND NAME OF PERSON MAKING CHANGE.

Do not extend notes this side of this line.

F. B. 2122 Pg. 136 Job No. 26960 Division No. Notes Red. Plotted Profile
Survey of Mira Loma Facility Date Date No.
Survey by Elliott Notes Notes Chkd. Checked X-Sec.
Index C. Johnson Date Date Date No.

STATION	B. S.	H. I.	F. S.	ELEV.		
36+00						
24 7 R		2330.83	9.1	2321.7	bot fill	
35 6 R			9.0	21.8	" brk	
40 7 R			7.3	23.5	Top "	
58 0 R			7.3	23.5	flat	
11 7 L			5.08	25.75	edge pvmt	
18 0 L			5.1	25.7	Top fill	
23 4 L			8.8	22.0	bot "	
31 0 L			8.9	21.9	" brk	
37 3 L			7.2	23.6	Top "	
57 8 L			7.3	23.5	flat	
36+50			4.74	26.09	℄	
12 0 R			4.5	26.3	edge pvmt	
18 2 R			5.3	25.5	Top fill	
25 4 R			9.0	21.8	bot "	
34 7 R			9.2	21.6	bot brk	
41 0 R			7.1	23.7	Top "	
55 0 R			6.8	24.0	flat	
11 5 L			4.93	25.90	edge pvmt	
18 0 L			5.4	25.4	Top fill	
24 0 L			8.8	22.0	bot "	
31 5 L			9.0	2321.8	" brk	

76L298 S & E #307 9 54

PLEASE RETURN TO
LOS ANGELES COUNTY SURVEYOR
726 LOS ANGELES COUNTY ENGINEERING BLDG.

NOTE: ANY ADDITIONS OR CHANGES ON THIS SHEET MUST BE MADE OR CIRCLED IN RED INK, WITH DATE AND NAME OF PERSON MAKING CHANGE.

Do not extend notes this side of this line.

STATION	B. S.	H. I.	F. S.	ELEV.		
36 6 L		2330.83	70	2323.8	Top brk	
36 5 L			74	23.4	flat	
37+00			466	26.17	℄	
12 7 R			481	26.02	edge pvmt	
18 5 R			50	25.8	Top fill	
26 0 R			87	22.1	bot "	
36 7 R			89	21.9	" brk	
42 0 R			71	23.7	Top "	
200 0 R			74	23.4	flat	
11 6 L			484	25.99	edge pvmt	
17 8 L			53	25.5	Top fill	
24 0 L			86	22.2	bot "	
31 5 L			89	21.9	bot brk	
37 2 L			71	23.7	Top "	
200 0 L			74	23.4	flat	
37+50			444	26.39	℄	
12 0 R			463	26.20	edge pvmt	
18 8 R			45	26.3	Top fill	
26 6 R			88	22.0	bot "	
36 0 R			89	21.9	bot brk	
42 0 R			71	2323.7	Top "	

Profile Notes Red. Plotted Job No. 26960 Division No. Vista Lenna Facility F. B. 2122 Pg. 137
No. Date Date Survey of
X-Sec. Notes Chkd. Checked Survey by R.L. Miller Notes RLM Date 2-78
No. Date Date Map No. Map R. Johnson Date

76L298 S & E #307 9-54

PLEASE RETURN TO
LOS ANGELES COUNTY SURVEYOR
726 LOS ANGELES COUNTY ENGINEERING BLDG.

NOTE: ANY ADDITIONS OR CHANGES ON THIS SHEET MUST BE MADE OR CIRCLED IN RED INK, WITH DATE AND NAME OF PERSON MAKING CHANGE.

Do not extend notes this side of this line.

F. B. 2122 Pg. 138 | Job No. | Division No. | Notes Red. | Plotted | Profile
Survey of | Date | Date | No.
Survey by | Notes | Notes Chkd. | Checked | X-Sec.
Indexed C. Johnson | Date | Date | Date | No.

STATION	B. S.	H. I.	F. S.	ELEV.		
37+50						
61 4 R		2330.83	7.4	2323.4	flat	
11 7 L			4.79	2604	edge pvmt	
17 4 L			5.1	25.7	Top fill	
23 1 L			8.6	22.2	bot "	
31 0 L			8.6	22.2	" brk	
37 3 L			7.1	23.7	Top "	
57 9 L			7.4	23.4	flat	
38+00			4.42	26.41	℄	
12 5 R			4.63	26.20	edge pvmt	
19 2 R			4.9	25.9	Top fill	
26 4 R			8.8	22.0	bot "	
35 0 R			9.0	21.8	" brk	
41 5 R			7.2	23.6	Top "	
58 0 R			7.2	23.6	flat	
11 6 L			4.71	26.12	edge pvmt	
17 0 L			5.0	25.8	Top fill	
24 5 L			8.7	22.1	bot "	
31 5 L			9.0	21.8	" brk	
38 6 L			7.2	23.6	Top "	
57 5 L			7.0	23.8	flat	
38+50			4.37	2326.46	℄	

76L298 S & E #307 9-54

PLEASE RETURN TO
LOS ANGELES COUNTY SURVEYOR
726 LOS ANGELES COUNTY ENGINEERING BLDG.

NOTE: ANY ADDITIONS OR CHANGES ON THIS SHEET MUST BE MADE OR CIRCLED IN RED INK, WITH DATE AND NAME OF PERSON MAKING CHANGE.

Do not extend notes this side of this line.

STATION	B. S.	H. I.	F. S.	ELEV.		
38+50						
12.2 R		2330.83	4.54	2326.29	edge pvmt	
19.1 R			4.8	26.0	Top fill	
26.5 R			8.5	22.3	bot "	
35.7 R			8.9	21.9	" brk	
42.0 R			6.9	23.9	Top brk	
61.0 R			6.8	24.0	flat	
11.4 L			4.55	26.28	edge pvmt	
17.4 L			4.9	25.9	Top fill	
24.5 L			8.6	22.2	bot "	
30.7 L			8.9	21.9	bot brk	
37.6 L			7.4	23.4	Top "	
55.0 L			7.0	23.8	flat	
TP	5.07	2331.47	4.43	2326.40		
39+00			4.91	26.56		
11.9 R			5.06	26.41	edge pvmt	
19.2 R			5.5	26.0	Top fill	
26.3 R			9.2	22.3	bot "	
37.4 R			9.4	22.1	bot brk	
42.0 R			8.0	23.5	Top "	
60.9 R			7.6	23.9	flat	
12.7 L			5.12	2326.38	edge pvmt	

Profile No. ____ Date ____ X-Sec. No. ____ Date ____

Notes Red ____ Date ____ Notes Chkd. ____ Date ____

Plotted ____ Date ____ Checked ____ Date ____

Job No. 66960 Division No. ____ Survey of MIRA LOMA FACILITY

Survey by RLW/Hey Notes RLW Date 2-56 Map No. ____

Traced Johnson Date ____

F. B. 21122 PG. 139

76L298 S & E #307 9-54

PLEASE RETURN TO
LOS ANGELES COUNTY SURVEYOR
726 LOS ANGELES COUNTY ENGINEERING BLDG.

NOTE: ANY ADDITIONS OR CHANGES ON THIS SHEET MUST BE MADE OR CIRCLED IN RED INK, WITH DATE AND NAME OF PERSON MAKING CHANGE.

Do not extend notes this side of this line.

F. B. 2122 Pg. 40
Job No. 66960 Division No. Notes Red. Plotted Profile
Survey of Mira Loma Facility Date Date No.
Survey by D. Willey Notes P.L.W. Notes Chkd. Checked X-Sec.
Indexed C. Johnson Date Date Date No.

STATION	B. S.	H. I.	F. S.	ELEV.		
39+00						
17.8 L		2331.47	5.4	2326.1	Top fill	
23.2 L			9.1	22.4	bot "	
30.8 L			9.3	22.2	bot brk	
37.6 L			7.3	24.2	Top "	
58.9 L			7.7	23.8	flat	
39+50						
12.0 R			4.75	26.72	℄	
18.7 R			4.92	26.55	edge pvmt	
26.0 R			5.3	26.2	Top fill	
37.3 R			9.0	22.5	bot "	
41.2 R			9.4	22.1	bot brk	
58.0 R			7.8	23.7	Top "	
11.8 L			7.8	23.7	flat	
17.6 L			4.99	26.48	edge pvmt	
23.7 L			5.4	26.1	Top fill	
31.3 L			9.2	22.3	bot "	
37.0 L			9.2	22.3	" brk	
59.0 L			7.5	24.0	Top "	
T.P.	4.92	2313.68	7.8	23.7	flat	
40+00			4.71	2326.76		
12 R			4.76	26.92	℄	
			5.08	2326.60	Edge pvmt	

76L298 S & E #307 9-54

PLEASE RETURN TO
LOS ANGELES COUNTY SURVEYOR
726 LOS ANGELES COUNTY ENGINEERING BLDG.

NOTE: ANY ADDITIONS OR CHANGES ON THIS SHEET MUST BE MADE OR CIRCLED IN RED INK, WITH DATE AND NAME OF PERSON MAKING CHANGE.

Do not extend notes this side of this line.

STATION	B. S.	H. I.	F. S.	ELEV.		
175 R		2331.68	54	2326.3	Top fill	
256 R			93	22.4	bot "	
370 R			96	22.1	bot brk	
474 R			77	24.0	Top brk	
66 R			78	23.9	flat	
113 L			500	26.68	edge prmt	
176 L			53	26.4	Top fill	
24 L			93	22.4	bot "	
31 L			94	22.3	bot brk	
35 L			78	23.9	Top "	
54 L			78	23.9	flat	
40+50			475	26.93	℄	
12 R			56	26.1	edge prmt	
17 R			54	26.3	Top fill	
254 R			95	22.2	bot "	
367 R			95	22.2	" brk	
466 R			76	24.1	Top "	
60 R			75	24.2	flat	
119 L			486	26.82	edge prmt	
173 L			52	26.5	Top fill	
293 L			94	2322.3	bot fill	

Profile No. ____ Notes Red. ____ Plotted ____ Job No. 16960 Division No. ____ F. B. 2122 PG. 141
Date ____ Date ____ Survey of MULTI PURPOSE FACILITY
X-Sec. No. ____ Notes Chkd. ____ Checked ____ Survey by PLW/KT Notes PLW Date 2-56
Date ____ Date ____ Map No. ____ Indexed Johnson Date ____

76L298 S & E #307 9-54

PLEASE RETURN TO
LOS ANGELES COUNTY SURVEYOR
726 LOS ANGELES COUNTY ENGINEERING BLDG.

NOTE: ANY ADDITIONS OR CHANGES ON THIS SHEET MUST BE MADE OR CIRCLED IN RED INK, WITH DATE AND NAME OF PERSON MAKING CHANGE.

Do not extend notes this side of this line.

F. B. 2122 Pg. 142 Job No. 86960 Division No. Notes Red. Plotted Profile
Survey of Mira Loma Facility Date Date No.
Survey by P.L. Willey Notes Chkd. Checked X-Sec.
Indexed E. C. Johnson Date Date No.

STATION	B. S.	H. I.	F. S.	ELEV.		
40+50						
32 0 L		3168 ✓	91	2322.6 ✓	bot brk	
39 5 L			80	23.7 ✓	Top "	
59 5 L			79	23.8 ✓	flat	
40+88.3 29° L			9.4	22.3 ✓	flow line 36" culvert seep pg 78	
41+00			475	26.93 ✓	℄	
12 3 R			505	26.63 ✓	edge pvmt	
17 3 R			54	26.3 ✓	Top fill	
25 0 R			9.3	22.4 ✓	bot "	
36 6 R			95	22.2 ✓	bot brk	
46 4 R			73	24.4 ✓	Top "	
61 0 R			73	24.4 ✓	flat	
11 7 L			486	26.82 ✓	edge pvmt	
18 5 L			436	27.32 ✓	Top brk	
50 6 L			71	24.6 ✓	bot "	
41+19 29° L			9.2	22.5 ✓	flow line 36" culvert see pg 78	
41+50			456	27.12 ✓	℄	
12 6 R			491	26.77 ✓	edge pvmt	
17 5 R			53	26.4 ✓	Top fill	
25 4 R			94	22.3 ✓	bot fill	
36 8 R			95	22.2 ✓	" brk	
45 5 R			72	2324.5 ✓	Top "	

76L298 S & E #307 9-54

PLEASE RETURN TO
LOS ANGELES COUNTY SURVEYOR
726 LOS ANGELES COUNTY ENGINEERING BLDG.

NOTE: ANY ADDITIONS OR CHANGES ON THIS SHEET MUST BE MADE OR CIRCLED IN RED INK, WITH DATE AND NAME OF PERSON MAKING CHANGE.

Do not extend notes this side of this line.

STATION	B. S.	H. I.	F. S.	ELEV.		
41+50						
60° R		23316	73	23244	flat	
11 3 L			485	26.83	edge pvmt	
17 5 L			51	26.6	Top fill	
23 4 L			9.1	22.6	bot "	
31° L			8.9	22.8	bot brk	
35 6 L			81	23.6	Top "	
56° L			77	24.0	flat	
42+00			457	26.91	℄	
12 Z R			488	26.89	edge pvmt	
16 6 R			51	26.6	Top fill	
26 1 R			94	223	bot "	
37 2 R			95	22.2	" brk	
49 3 R			92	22.5	Top brk	
64° R			7.1	24.6	flat	
11 1 L			471	26.97	edge pvmt	
15 2 L			49	26.8	Top fill	
23 5 L			90	22.7	bot "	
31° L			91	22.6	bot brk	
3 L			73	24.4	Top "	
58° L			74	24.3	flat	
42+50			438	23273	℄	

Profile No. ____ Notes Red. ____ Plotted ____ Job No. 68860 Division No. ____ F. B. 2122 Pg. 143
Date ____ Date ____ Survey of MILL CREEK FACILITY
X-Sec. No. ____ Notes Chkd. ____ Checked ____ Survey by PLW Notes PLW Date 2-56
Date ____ Date ____ Map No. ____ Indexed Johnson Date ____

76L298 S & E #307 9-54

PLEASE RETURN TO
LOS ANGELES COUNTY SURVEYOR
726 LOS ANGELES COUNTY ENGINEERING BLDG.

NOTE: ANY ADDITIONS OR CHANGES ON THIS SHEET MUST BE MADE OR CIRCLED IN RED INK, WITH DATE AND NAME OF PERSON MAKING CHANGE.

Do not extend notes this side of this line.

F. B. 2122 Pg. 144 Job No. 469606 Division No. Notes Red. Plotted Profile
Survey of Mike Donner Facility Date Date No.
Survey by P. J. Willey Notes Notes Chkd. Checked X-Sec.
Indexed E. C. Johnson Date Date Date No.

STATION	B. S.	H. I.	F. S.	ELEV.		
42+50						
12.5 R		233.168 ✓	4.66	232.702 ✓	edge pvmt	
17.5 R			5.0	26.7 ✓	Top fill	
24.4 R			9.0	22.7 ✓	bot "	
38.5 R			8.5	23.2 ✓	" brk	
49.3 R			7.3	24.4 ✓	Top "	
62.5 R			7.5	24.2 ✓	flat	
11.8 L			4.58	27.10 ✓	edge pvmt	
15.7 L			4.9	26.8 ✓	Top fill	
24.9 L			8.9	22.8 ✓	bot "	
31.0 L			9.0	22.7 ✓	" brk	
36.1 L			7.3	24.4 ✓	Top "	
54.5 L			7.1	24.6 ✓	flat	
43+00			4.28	27.40 ✓		
12.2 R			4.57	27.11 ✓	edge pvmt	
16.8 R			4.9	26.8 ✓	Top fill	
25.4 R			9.3	22.4 ✓	bot "	
39.2 R			9.3	22.4 ✓	" brk	
48.0 R			7.9	23.8 ✓	Top "	
200.0 R			7.0	24.7 ✓	flat	
11.7 L			4.49	27.19 ✓	edge pvmt	
16.0 L			4.9	232.68 ✓	Top fill	

76L298 S & E #307 9-54

PLEASE RETURN TO
LOS ANGELES COUNTY SURVEYOR
726 LOS ANGELES COUNTY ENGINEERING BLDG.

NOTE: ANY ADDITIONS OR CHANGES ON THIS SHEET MUST BE MADE OR CIRCLED IN RED INK, WITH DATE AND NAME OF PERSON MAKING CHANGE.

Do not extend notes this side of this line.

STATION	B. S.	H. I.	F. S.	ELEV.		
24 5/8 L		233168	89	232.28 ✓	bot fill	
32 0/0 L			90	227 ✓	bot brk	
38 3/3 L			73	234 ✓	Top "	
200 L			68	24.9 ✓	flat	
T.P.	528	2332.63 ✓	433	2327.35 ✓		
43+50			5.14	27.49 ✓	⊥	
12 4/4 R			5.40	27.23	edge pvmt	
16 3/3 R			5.6	27.0 ✓	Top fill	
25 2/2 R			10.3	22.3 ✓	bot "	
38 0/0 R			10.5	22.1 ✓	" brk	
48 2/2 R			8.5	24.1 ✓	Top "	
64 0/0 R			8.5	24.1 ✓	flat	
12 2/2 L			5.34	27.29 ✓	edge pvmt	
16 0/0 L			5.6	27.0	Top fill	
24 3/3 L			10.0	22.6	bot "	
32 0/0 L			10.2	22.4	" brk	
38 8/8 L			7.9	24.7	Top "	
59 5/5 L			8.0	24.6	flat	
4+00			4.94	27.69 ✓	⊥	
12 4/4 R			5.25	27.38	edge pvmt	
17 4/4 R			5.6	23270	Top fill	

Profile No. ____ Notes Red ____ Plotted ____ Job No. 8696 Division No. ____ F. B. 2122 PG. 145
Date ____ Date ____ Survey of Mira Loma Facility
X-Sec. No. ____ Notes Chkd. ____ Checked ____ Survey by R.L. Wilke Notes R.L.W. Date 2-56
Date ____ Date ____ Map No. ____ Rodod Johnson Date ____

76L298 S & E #307 9-54

PLEASE RETURN TO
LOS ANGELES COUNTY SURVEYOR
726 LOS ANGELES COUNTY ENGINEERING BLDG.

NOTE: ANY ADDITIONS OR CHANGES ON THIS SHEET MUST BE MADE OR CIRCLED IN RED INK, WITH DATE AND NAME OF PERSON MAKING CHANGE.

Do not extend notes this side of this line.

F. B. 2122 Pg. 146 Job No. 86960 Division No. Notes Red. Plotted Profile
Survey of MUND TOMA FACILITY Date No. X-Sec.
Survey by E.L. Willey Notes Chkd. Checked
Indexed A. C. Johnson Date Date Date No.

STATION	B. S.	H. I.	F. S.	ELEV.		
44+00						
26 5 R		2332.63	10.1	2322.5	bot fill	
38 5 R			10.1	22.5	" brk	
46 2 R			8.7	23.9	Top brk	
63 5 R			8.6	24.0	flat	
11 3 L			5.11	27.52	edge pvmt	
15 7 L			5.3	27.3	Top fill	
24 4 L			10.1	22.5	bot "	
32 0 L			10.0	22.6	bot brk	
37 2 L			8.0	24.6	Top "	
56 0 L			8.0	24.6	flat	
44+50			4.83	27.80	℄	
12 1 R			5.06	27.57	edge pvmt	
17 6 R			5.2	27.4	Top fill	
26 0 R			9.7	22.9	bot "	
37 3 R			10.1	22.5	" brk	
47 3 R			8.3	24.3	Top "	
63 5 R			8.0	24.6	flat	
11 6 L			5.00	27.63	edge pvmt	
15 2 L			5.2	27.4	Top fill	
23 7 L			10.0	22.6	bot "	
30 7 L			10.0	2322.6	bot brk	

76L298 S & E #307 9-54

PLEASE RETURN TO
LOS ANGELES COUNTY SURVEYOR
726 LOS ANGELES COUNTY ENGINEERING BLDG.

NOTE: ANY ADDITIONS OR CHANGES ON THIS SHEET MUST BE MADE OR CIRCLED IN RED INK, WITH DATE AND NAME OF PERSON MAKING CHANGE.

Do not extend notes this side of this line.

STATION	B. S.	H. I.	F. S.	ELEV.		
44+50						
37 7/10 L		2332.63	1.80	2324.6	Top brk	
55 5/10 L			7.6	25.0	flat	
45+00			4.61	28.02	℄	
11 8/10 R			4.81	27.82	edge pvmt	
18 9/10 R			5.1	27.5	Top fill	
26 2/10 R			9.5	23.1	bot "	
37 8/10 R			9.9	22.7	bot brk	
48 9/10 R			7.8	24.8	Top "	
63 9/10 R			7.9	24.7	Flat	
11 8/10 L			4.81	27.78	edge pvmt	
15 6/10 L			5.0	27.6	Top fill	
24 2/10 L			9.5	23.1	bot "	
30 5/10 L			9.8	22.8	" brk	
36 2/10 L			7.5	25.1	Top "	
53 9/10 L			7.5	25.1	Flat	
45+50			4.53	28.10	℄	
11 7/10 R			4.97	27.66	edge pvmt	
17 5/10 R			5.0	27.6	Top fill	
25 5/10 R			9.3	23.3	bot "	
36 4/10 R			9.7	22.9	" brk	
45 9/10 R			7.6	2325.0	Top "	

Profile
No. Notes Red. Plotted Job No. 66860 Division No. F. B. 2122 PG. 147
Date Date Survey of MIKO PRINED EXCELLITY
X-Sec. Notes Chkd. Checked Survey by ELWILLEY Notes ELW Date 2-58
No. Date Date Map No. Indexed J. Johnson Date

76L298 S & E #307 9-54

PLEASE RETURN TO
LOS ANGELES COUNTY SURVEYOR
726 LOS ANGELES COUNTY ENGINEERING BLDG.

NOTE: ANY ADDITIONS OR CHANGES ON THIS SHEET MUST BE MADE OR CIRCLED IN RED INK, WITH DATE AND NAME OF PERSON MAKING CHANGE.

Do not extend notes this side of this line.

F. B. 2122 Pg. 148 Job No. 8696 Division No. Notes Red. Plotted Profile No.
Survey of Mira Loma Facility Date Date X-Sec. No.
Survey by R L Willey Notes R L W Notes Chkd. Checked
Indexed K. C. Johnson Date Date Date

STATION	B. S.	H. I.	F. S.	ELEV.		
45+50						
63 R		2332.63	7.0	2325.6	flat	
123 L			4.77	2786	edge print	
15 L			5.1	27.5	Top fill	
24 L			9.8	22.8	bot fill	
31 L			9.8	22.8	" brk	
36 L			7.5	25.1	Top "	
52 L			7.5	25.1	flat	
46+00			4.64	27.99	℄	
12 R			4.88	27.75	edge print	
17 R			5.1	27.5	Top fill	
25 R			9.4	23.2	bot "	
35 R			9.7	22.9	bot brk	
43 R			7.5	25.1	Top "	
59 R			7.4	25.2	flat	
12 L			4.90	27.73	edge print	
16 L			5.2	27.4	Top fill	
24 L			9.7	22.9	bot "	
32 L			9.9	22.7	" brk	
37 L			8.1	24.5	Top "	
58 L			7.6	25.0	flat	
46+50			4.68	23 ~~28.05~~ 27.95	℄	

76L298 S & E #307 9-54

PLEASE RETURN TO
LOS ANGELES COUNTY SURVEYOR
726 LOS ANGELES COUNTY ENGINEERING BLDG.

NOTE: ANY ADDITIONS OR CHANGES ON THIS SHEET MUST BE MADE OR CIRCLED IN RED INK, WITH DATE AND NAME OF PERSON MAKING CHANGE.

Do not extend notes this side of this line.

STATION	B. S.	H. I.	F. S.	ELEV.		
46+50						
11.5 R		2332.63	4.90	2327.73	edge pvmt	
15.4 R			5.2	27.4	Top fill	
23.2 R			9.5	23.1	bot "	
34.7 R			9.7	22.9	" brk	
44.5 R			7.3	25.3	Top "	
57.3 L			7.1	25.5	flat	
12.9 L			4.95	27.68	edge pvmt	
16.3 L			5.2	27.4	Top fill	
23.6 L			9.6	23.0	bot "	
31.2 L			9.9	22.7	" brk	
37.9 L			7.5	25.1	Top "	
55.9 L			7.4	25.2	flat	
T.P.	5.30	2332.96	4.97	2327.66		
47+00						
11.5 R			4.93	28.03		
16.3 R			5.01	27.95	edge pvmt	
24.0 R			5.3	27.6	Top fill	
36.2 R			9.4	23.5	bot "	
45.1 R			9.9	23.0	bot brk	
60.5 R			7.4	25.5	Top "	
12.2 L			7.5	25.4	flat	
			5.34	23.76.2	edge pvmt	

Profile Notes Red_____ Plotted_____ Job No. 86960 Division No._____ F. B. 2122 PG. 149
No._____ Date_____ Date_____ Survey of Mira Loma Facility
X-Sec. Notes Chkd_____ Checked_____ Survey by E. Miller Notes OLW Date 2-56
No._____ Date_____ Date_____ Map No._____ Noted Johnson Date_____

76L298 S & E #307 9-54

PLEASE RETURN TO
LOS ANGELES COUNTY SURVEYOR
726 LOS ANGELES COUNTY ENGINEERING BLDG.

NOTE: ANY ADDITIONS OR CHANGES ON THIS SHEET MUST BE MADE OR CIRCLED IN RED INK, WITH DATE AND NAME OF PERSON MAKING CHANGE.

Do not extend notes this side of this line.

F. B. 2122 Pg. 130 | Job No. 8660 | Division No. | Notes Red. | Plotted | Profile
Survey of Mira Loma Facility | Date | Date | No.
Survey by R L Wiley & Notes R L W | Notes Chkd. | Checked | X-Sec.
Indexed C. Johnson Date | Date | Date | No.

STATION	B. S.	H. I.	F. S.	ELEV.		
17° L		2332.96 ✓	5.7	2327.2 ✓	Top fill	
24° L			10.1	22.8 ✓	bot "	
31° L			10.2	22.7 ✓	bot brk	
37° L			8.0	24.9 ✓	Top "	
50° L			7.8	25.1 ✓	flat	
47+50			4.86	25.10 ✓	℄	
11° R			5.04	27.92 ✓	edge pvmt	
17° R			5.4	27.5 ✓	Top fill	
24° R			9.4	23.5 ✓	bot "	
36° R			9.5	23.4 ✓	bot brk	
43° R			8.1	24.8 ✓	Top "	
59° R			7.9	25.0 ✓	flat	
12° L			5.30	27.66	edge pvmt	
17° L			5.4	27.5 ✓	Top fill	
24° L			9.8	23.1 ✓	bot "	
31° L			9.9	23.0	bot brk	
38° L			7.7	25.2 ✓	Top "	
59° L			8.3	24.6 ✓	flat	
48+00			4.76	25.20 ✓	℄	
11° R			4.82	28.14	edge pvmt	
17° R			4.9	2328.0 ✓	Top fill	

76L298 S & E #307 9-54

PLEASE RETURN TO
LOS ANGELES COUNTY SURVEYOR
726 LOS ANGELES COUNTY ENGINEERING BLDG.

NOTE: ANY ADDITIONS OR CHANGES ON THIS SHEET MUST BE MADE OR CIRCLED IN RED INK, WITH DATE AND NAME OF PERSON MAKING CHANGE.

Do not extend notes this side of this line.

STATION	B. S.	H. I.	F. S.	ELEV.		
48+00						
24.6 R		32.96 ✓	9.0	23.23 9 ✓	bot fill	
35.0 R			9.6	23.3 ✓	bot brk	
43.8 R			7.5	25.4 ✓	Top "	
52.0 R			7.4	25.5 ✓	flat	
12.0 L			5.02	27.94 ✓	edge pvmt	
17.0 L			5.6	27.3 ✓	Top fill	
24.3 L			9.4	23.5 ✓	bot "	
32.3 L			9.5	23.4 ✓	bot brk	
37.0 L			7.3	25.6 ✓	Top "	
55.5 L			8.0	24.9 ✓	flat	
48+50			4.56	23.45 ✓		
12.0 R			4.65	25.31 ✓	edge pvmt	
16.8 R			4.8	25.1 ✓	Top fill	
24.2 R			8.7	24.2 ✓	bot "	
36.5 R			8.9	24.0 ✓	" brk	
43.4 R			7.6	25.3 ✓	Top "	
59.2 R			7.1	25.5 ✓	flat	
12.8 L			5.00	27.96 ✓	edge pvmt	
17.6 L			5.3	27.6 ✓	Top fill	
25.0 L			9.3	23.6 ✓	bot "	
32.0 L			9.4	23.35 ✓	bot brk	

Profile No. ____ Notes Red. ____ Plotted ____ Job No. 1676-0 Division No. ____ F. B. 2122 PG. 151
Date ____ Date ____ Survey of MUCH [illegible] FIELDS
X-Sec. No. ____ Notes Chkd. ____ Checked ____ Survey by [illegible] Notes [illegible] Date 2-56
Date ____ Date ____ Map No. ____ Noted Johnson Date ____

76L298 S & E #307 9-54

PLEASE RETURN TO
LOS ANGELES COUNTY SURVEYOR
726 LOS ANGELES COUNTY ENGINEERING BLDG.

NOTE: ANY ADDITIONS OR CHANGES ON THIS SHEET MUST BE MADE OR CIRCLED IN RED INK, WITH DATE AND NAME OF PERSON MAKING CHANGE.

Do not extend notes this side of this line.

F. B. 2122 Pg. 152 | Profile | Plotted | No. | Notes Red. | Division No. | Job No. 86960 | Survey of Mira Loma Facility | Survey by E.L. Wiley | Notes | Date | X-Sec. | Date | Notes Chkd. | Notes | Checked | Indexed L.C. Johnson | Date | Date | No.

STATION	B. S.	H. I.	F. S.	ELEV.		
48+50						
37 L		2332.96	7.4	2325.5	Top brk	
58 L			7.8	25.1	flat	
49+00			4.45	28.51	℄	
11 R			4.57	28.39	edge pvmt	
16 R			4.8	28.1	Top fill	
24 R			8.9	24.0	bot "	
33 R			8.6	24.3	" brk	
41 R			6.7	26.2	Top brk	
200 R			7.0	25.9	flat	
12 L			4.73	28.23	edge pvmt	
18 L			5.2	27.7	Top fill	
24 L			9.0	23.9	bot "	
31 L			9.5	23.4	bot brk	
37 L			6.7	[illegible]	Top "	
200 L			7.7	[illegible]	flat	
49+50			4.38	28.58	℄	
12 R			4.45	28.51	edge pvmt	
17 R			4.9	28.0	Top fill	
25 R			8.6	24.3	bot "	
34 R			9.0	23.9	bot brk	
38 R			6.6	2326.3	Top "	

76L298 S & E #307 9-54

PLEASE RETURN TO
LOS ANGELES COUNTY SURVEYOR
726 LOS ANGELES COUNTY ENGINEERING BLDG.

NOTE: ANY ADDITIONS OR CHANGES ON THIS SHEET MUST BE MADE OR CIRCLED IN RED INK, WITH DATE AND NAME OF PERSON MAKING CHANGE.

Do not extend notes this side of this line.

STATION	B. S.	H. I.	F. S.	ELEV.		
49+50						
60 5 R		2332.96	6.7	2326.2/3	✓ flat	
12 3 L			4.58	28.38	✓ edge pvmt	
18 0 L			4.8	28.2	✓ Top fill	
24 5 L			8.7	24.3	✓ bot "	
32 0 L			9.0	24.0	✓ " brk	
37 0 L			6.9	26.1	✓ Top "	
59 5 L			6.9	26.1	✓ flat	
50 +00			4.23	28.73	✓	
11 8 R			4.48	28.48	✓ edge pvmt	
17 0 R			5.0	28.0	✓ Top fill	
23 3 R			8.2	24.8	✓ bot "	
32 0 R			8.6	24.4	✓ bot brk	
37 R			5.9	27.1	✓ Top "	
56 0 R			5.9	27.1	✓ flat	
11 4 L			4.42	28.54	✓ edge pvmt	
18 0 L			4.8	28.2	✓ Top fill	
24 0 L			8.5	24.5	✓ bot "	
32 8 L			8.8	24.2	✓ bot brk	
35 0 L			6.4	26.6	✓ Top "	
54 5 L			6.7	2326.3	✓ flat	

Profile Notes Red ____ Plotted ____ Job No. 86960 Division No. ____ F. B. 2122 Pg. 153
No. ____ Date ____ Date ____ Survey of [illegible]
X-Sec. Notes Chkd. ____ Checked ____ Survey by [illegible] Notes [illegible] Date 2-55
No. ____ Date ____ Date ____ Map No. ____ Indexed Johnson Date ____

76L298 S & E #307 9-54

PLEASE RETURN TO
LOS ANGELES COUNTY SURVEYOR
726 LOS ANGELES COUNTY ENGINEERING BLDG.

NOTE: ANY ADDITIONS OR CHANGES ON THIS SHEET MUST BE MADE OR CIRCLED IN RED INK, WITH DATE AND NAME OF PERSON MAKING CHANGE.

Do not extend notes this side of this line.

F. B. 2122 Pg. 154 Job No. 8960 Division No. Notes Red. Plotted Profile
Survey of Mira Loma Facility No. X-Sec.
Survey by R.L. Kelley Notes Chkd. Date Checked No.
Indexed E. O. Johnson Date Date

STATION	B. S.	H. I.	F. S.	ELEV.		
50+42.9 26.6 R		2332.96	8.8	2324.2	flow line 36" conc	Culvert seeps #79
50+50			4.30	28.66	℄	
11.7 R			4.39	28.57	edge prmt	
17.2 R			4.3	28.7	Top brk	
23.2 R			5.4	27.6	bot "	
59.0 R			6.6	26.4	flat	
12.0 L			4.41	28.55	edge prmt	
17.6 L			4.8	28.2	Top fill	
23.7 L			8.4	24.6	bot "	
32.0 L			8.8	24.2	bot brk	
34.2 L			6.3	26.7	Top "	
60.5 L			6.1	26.9	flat	
50+61.6 26.6 R			8.8	24.2	flow line 36" culvert seeps = 79	
T.P.	5.06	2333.67	4.35	2328.61		
51+00			4.83	28.84	℄	
11.6 R			4.94	28.73	edge prmt	
17.9 R			5.2	28.5	Top fill	
23.6 R			8.1	25.6	bot "	
33.5 R			8.4	25.3	" brk	
40.8 R			6.4	27.3	Top "	
63.0 R			7.0	2326.7	flat	

76L298 S & E #307 9-54

PLEASE RETURN TO
LOS ANGELES COUNTY SURVEYOR
726 LOS ANGELES COUNTY ENGINEERING BLDG.

NOTE: ANY ADDITIONS OR CHANGES ON THIS SHEET MUST BE MADE OR CIRCLED IN RED ICK, WITH DATE AND NAME OF PERSON MAKING CHANGE.

Do not extend notes this side of this line.

STATION	B. S.	H. I.	F. S.	ELEV.		
51+00						
11 L		2333.67	5.00	2328.67	edge pvmt	
17 L			5.2	28.5	Top fill	
23 L			9.0	24.7	bot "	
31 L			9.3	24.4	bot brk	
35 L			7.4	26.3	Top "	
5-75 L			6.8	26.9	flat	
51+50			4.64	29.03	"	
12 R			4.77	28.90	edge pvmt	
18 R			5.1	28.6	Top fill	
29 R			7.9	25.8	bot "	
34 R			8.4	25.3	" brk	
41 R			6.3	27.4	Top "	
65 R			6.7	27.0	flat	
118 L			4.83	28.84	edge pvmt	
16 L			5.1	28.6	Top fill	
24 L			8.5	25.2	bot fill	
30 L			8.8	24.9	bot brk	
34 L			6.3	27.4	Top "	
57 L			7.1	26.6	flat	
52+00			4.59	29.08	"	
11 R			4.75	2328.92	edge pvmt	

Profile Notes Red_____ Plotted_____ Job No. 8L298 Division No._____ F. B. 2122 Pg. 155
No._____ Date_____ Date_____ Survey of Mira Loma Facility
X-Sec. Notes Chkd._____ Checked_____ Survey by R.L. Wilkins Notes R.L.W. Date 2-56
No._____ Date_____ Date_____ Map No._____ Indexed Johnson Date

76L298 S & E #307 9-54

PLEASE RETURN TO
LOS ANGELES COUNTY SURVEYOR
726 LOS ANGELES COUNTY ENGINEERING BLDG.

NOTE: ANY ADDITIONS OR CHANGES ON THIS SHEET MUST BE MADE OR CIRCLED IN RED INK, WITH DATE AND NAME OF PERSON MAKING CHANGE.

Do not extend notes this side of this line.

F. B. 2122 Pg. 156 | Job No. 8696.01 | Division No. | Notes Red. | Plotted | Profile No.
Survey of Nuevo Lomo Facility | Date | Date | X-Sec. No.
Survey by RLW/Wiley | Notes Chkd. | Checked
Indexed C. Johnson Date | Date | Date

STATION	B. S.	H. I.	F. S.	ELEV.		
52+00						
17 8 R		2333.67	4.9	2328.8	Top fill	
23 8 R			7.7	26.0	bot "	
34 0 R			7.8	25.9	" brk	
39 9 R			5.9	27.8	Top "	
61 0 R			6.3	27.4	flat	
12 3 L			4.78	28.89	edge pvmt	
17 2 L			4.9	28.8	Top fill	
24 1 L			8.1	25.6	bot "	
31 3 L			8.2	25.5	bot brk	
33 3 L			5.6	28.1	Top "	
55 5 L			6.6	27.1	flat	
52+50			4.50	29.17	⊥	
11 9 R			4.53	29.14	edge pvmt	
19 2 R			4.9	28.8	Top fill	
24 0 R			7.3	26.4	bot "	
33 5 R			7.9	25.8	" brk	
40 0 R			5.5	28.2	Top "	
57 0 R			5.9	27.8	flat	
11 5 L			4.74	28.93	edge pvmt	
17 5 L			4.8	28.9	Top fill	
24 0 L			7.8	2325.9	bot "	

76L298 S & E #307 9-54

PLEASE RETURN TO
LOS ANGELES COUNTY SURVEYOR
726 LOS ANGELES COUNTY ENGINEERING BLDG.

NOTE: ANY ADDITIONS OR CHANGES ON THIS SHEET MUST BE MADE OR CIRCLED IN RED INK, WITH DATE AND NAME OF PERSON MAKING CHANGE.

Do not extend notes this side of this line.

STATION	B. S.	H. I.	F. S.	ELEV.		
52+50						
30° L		2333 67	8 0	25.7	bot brk	
32° L			5.8	27.59	Top "	
55° L			6.2	27.4	flat	
T.P.	535	2333.97	505	3328.62		
53+00			4 59	28.38	℄	
12° R			4 65	29.32	edge pvmt	
19° R			4.7	29.3	Top fill	
24° R			7.5	26.5	bot "	
33° R			8 2	25.8	bot brk	
41° R			5 7	28.3	Top "	
59° R			6 0	28.0	flat	
11° L			4.78	29.19	edge pvmt	
17° L			4.9	29.1	Top fill	
24° L			8.1	25.9	bot "	
31° L			8.2	25.8	" brk	
32° L			6 5	27.5	Top "	
54° L			6 2	27.8	flat	
53+50			4 58	29.39	℄	
11° R	"		4 64	29.33	Top fill	
18° R			4 7	29.3	bot "	
24° R			7 4	26.6	bot brk	

Profile No. ____ Notes Red ____ Plotted ____ Job No. 8L4760 Division No. ____ F. B. 2122 Pg. 157
X-Sec. No. ____ Date ____ Date ____ Survey of MUD COUNTY FACILITY
Notes Chkd. ____ Date ____ Checked ____ Date ____ Survey by ELMER BLIN Date 2-57
Map No. ____ Indexed Johnson Date ____

76L298 S & E #307 9-54

PLEASE RETURN TO
LOS ANGELES COUNTY SURVEYOR
726 LOS ANGELES COUNTY ENGINEERING BLDG.

NOTE: ANY ADDITIONS OR CHANGES ON THIS SHEET MUST BE MADE OR CIRCLED IN RED INK, WITH DATE AND NAME OF PERSON MAKING CHANGE.

Do not extend notes this side of this line.

F. B. 2122 Pg. 158 | Job No. 86960 Division No. | Notes Red. | Plotted | Profile
Survey of Mira Loma Facility | Date | Date | No.
Survey by R.L. Willey Notes R.L.W. | Notes Chkd. | Checked | X-Sec.
Indexed A. C. Johnson Date | Date | Date | No.

STATION	B. S.	H. I.	F. S.	ELEV.		
53+50						
40° R		2333.97 ✓	5.6	2328.4	Top brk	
57° R			6.0	280 ~~27.4~~	flat	
12° L			4.67	2930	edge pvmt	
18 3/4 L			4.8	292 ✓	Top fill	
24 3/4 L			7.9	261 ✓	bot "	
31 1/4 L			8.1	259 ✓	bot brk	
33 1/4 L			6.0	280 ✓	Top "	
52 1/2 L			6.0	280 ✓	flat	
54+00			4.27	29.70 ✓		
12 1/2 R			4.93	29.54	edge pvmt	
19 1/2 R			4.9	29.1 ✓	Top fill	
25° R			7.3	26.7 ✓	bot "	
33 1/2 R			7.9	26.1 ✓	" brk	
39 1/2 R			4.8	29.2 ✓	Top "	
61° R			4.4	29.6 ✓	flat	
12 3/4 L			4.58	29.39	edge pvmt	
17 1/2 L			4.8	29.2 ✓	Top fill	
24 1/2 L			7.9	26.1 ✓	bot "	
31 1/4 L			8.3	25.7 ✓	" brk	
32 1/2 L			6.3	27.7 ✓	Top "	
51° L			6.0	2328.0 ✓	flat	

76L298 S & E #307 9-54

PLEASE RETURN TO
LOS ANGELES COUNTY SURVEYOR
726 LOS ANGELES COUNTY ENGINEERING BLDG.

NOTE: ANY ADDITIONS OR CHANGES ON THIS SHEET MUST BE MADE OR CIRCLED IN RED INK, WITH DATE AND NAME OF PERSON MAKING CHANGE.

Do not extend notes this side of this line.

STATION	B. S.	H. I.	F. S.	ELEV.		
54+50		2333.97	4.17	2329.80	℄	
12.5 R			4.33	29.64	edge pvmt	
18.8 R			4.7	29.3	Top fill	
24.5 R			7.3	26.7	bot "	
33.2 R			7.6	26.4	bot brk	
38.2 R			5.0	29.0	Top "	
61.0 R			4.5	29.5	flat	
12.9 L			4.49	29.48	edge pvmt	
17.5 L			4.7	29.3	Top fill	
23.5 L			7.8	26.2	bot "	
30.8 L			8.0	26.0	bot brk	
32.0 L			5.7	28.3	Top "	
58.0 L			5.4	28.6	flat	
USBM 1593	3.96	2334.59	3.36	2330.63	USBM 1593 El = 2330.63.5 ± 36 140'± S + 30'± W of SEC cor 7 & 12 T 7 N R 12 + 13 W Ave I + 40th St W, 1 mile E of NE cor, Mira Loma, fd 3½" brass Tablet set in conc post mkd. Alkali 1924	
55+00			4.72	29.87	℄	
13.1 R			4.94	29.65	edge pvmt	
18.3 R			5.3	29.3	Top fill	
23.1 R			8.0	26.6	bot "	
33.2 R			5.6	29.0	" brk	
39.4 R			9.6	25.0	Top "	

Profile No. ____ Date ____ Notes Red. ____ Date ____ Plotted ____ Date ____ Job No. 1626 Division No. ____ Survey of Mira Loma Facility
X-Sec. No. ____ Date ____ Notes Chkd. ____ Date ____ Checked ____ Date ____ Survey by R.L. Miller Notes RLW Date 2-56 Map No. ____ Date ____ Indexed by Johnson Date ____
F. B. 2122 PG. 157

76L298 S & E #307 9-54

PLEASE RETURN TO
LOS ANGELES COUNTY SURVEYOR
726 LOS ANGELES COUNTY ENGINEERING BLDG.

NOTE: ANY ADDITIONS OR CHANGES ON THIS SHEET MUST BE MADE OR CIRCLED IN RED INK, WITH DATE AND NAME OF PERSON MAKING CHANGE.

Profile No. X-Sec. No.

Plotted Date Checked Date

Notes Red. Date Notes Chkd. Date

Division No. Job No. 86960 Notes

F. B. 2122 Pg. 160

Survey of Mira Loma Flood Wall

Survey by R.L. Wallace

Indexed C. Johnson Date

Do not extend notes this side of this line.

STATION	B. S.	H. I.	F. S.	ELEV.		
55+00						
200 R		3459	58	2328.8	flat	
12 L			485	2974	edge pvmt	
17 L			50	29.6	Top fill	
24 L			83	26.3	bot "	
31 L			86	26.0	" brk	
34 L			52	29.4	Top "	
200 L			55	29.1	flat	
5+50			463	29.96		
18 R			490	29.69	edge pvmt	
17 R			51	29.5	Top fill	
22 R			82	26.4	bot "	
32 R			82	26.4	bot brk	
39 R			56	29.0	Top "	
59 R			59	28.7	flat	
12 L			489	29.70	edge pvmt	
18 L			49	29.70	Top fill	
24 L			83	26.3	bot "	
31 L			84	26.2	" brk	
34 L			55	29.1	Top "	
65 L			61	28.5	flat	
55+962						
285 R			88	2325.8	flow line 36" culvert	see pg # 80

76L298 S & E #307 9-54

PLEASE RETURN TO
LOS ANGELES COUNTY SURVEYOR
726 LOS ANGELES COUNTY ENGINEERING BLDG.

NOTE: ANY ADDITIONS OR CHANGES ON THIS SHEET MUST BE MADE OR CIRCLED IN RED INK, WITH DATE AND NAME OF PERSON MAKING CHANGE.

Do not extend notes this side of this line.

STATION	B. S.	H. I.	F. S.	ELEV.		
56+00		2334.59	4.54	2330.05	℄	
12.8 R			4.68	29.91	edge pvmt	
41.5 R			6.2	28.4	bot brk	
64.3 R			6.4	28.2	flat	
11.5 L			4.69	29.90	edge pvmt	
18.2 L			4.7	29.9	Top fill	
24.4 L			8.3	26.3	bot "	
32.0 L			8.5	26.1	" brk	
33.2 L			6.2	28.4	Top "	
63.0 L			6.0	28.6	flat	
56+14.1, 28.2 R			8.6	26.0	flow line 36" culvert sec pg #80	
56+50			4.53	30.06	℄	
11.9 R			4.67	29.92	edge pvmt	
17.1 R			4.6	30.0	Top fill	
24.0 R			8.0	26.6	bot "	
32.1 R			8.8	25.8	" brk	
38.3 R			6.7	27.9	Top "	
57.1 R			7.3	27.3	flat	
12.0 L			4.74	29.85	edge pvmt	
17.6 L			4.6	30.0	Top fill	
24.3 L			8.3	2326.3	bot "	

Profile No. ____ Notes Red ____ Plotted ____ Job No. 86-760 Division No. ____ F. B. 2122 Pg. 161
Date ____ Date ____ Survey of MILL CREEK FLOOD CONTROL
X-Sec. No. ____ Notes Chkd. ____ Checked ____ Survey by B.L. Williams Notes B.L.W. Date 2-56
Date ____ Date ____ Map No. ____ Made Johnson Date ____

76L298 S & E #307 9-54

PLEASE RETURN TO
LOS ANGELES COUNTY SURVEYOR
726 LOS ANGELES COUNTY ENGINEERING BLDG.

NOTE: ANY ADDITIONS OR CHANGES ON THIS SHEET MUST BE MADE OR CIRCLED IN RED INK, WITH DATE AND NAME OF PERSON MAKING CHANGE.

Do not extend notes this side of this line.

F. B. 2122 Pg. 162 Job No. 26460 Division No. Profile
Survey of Mira Loma Facility Notes Red. Plotted No.
Survey by R. Killer Notes Notes Chkd. Date Date X-Sec.
Indexed L. O. Johnson Date Checked Date No.

STATION	B. S.	H. I.	F. S.	ELEV.		
56750						
31 6 L		2334.59	8.5	2326.1	bot brk	
86 7 L			8.3	26.3	Top "	
60 2 L			8.2	26.4	flat	
57400			4.42	30.17	"	
12 0 R			4.57	30.02	edge pvmt	
17 4 L			4.5	30.1	Top fill	
24 7 R			8.0	26.6	bot "	
37 5 R			8.7	25.9	bot brk	
44 3 R			6.9	27.7	Top brk	
65 1 R			7.2	27.4	flat	
11 7 L			4.65	29.94	edge pvmt	
17 8 L			4.7	29.9	Top fill	
24 6 L			8.4	26.2	bot "	
33 7 L			8.3	26.3	" brk	
38 8 L			6.8	27.8	Top "	
55 0 L			7.0	27.6	flat	
57450			4.33	30.26	"	
12 6 R			4.46	30.13	edge pvmt	
18 0 R			4.4	30.2	Top fill	
25 7 R			7.9	26.7	bot "	
38 3 R			8.5	2326.1	" brk	

76L298 S & E #307 9-54

PLEASE RETURN TO
LOS ANGELES COUNTY SURVEYOR
726 LOS ANGELES COUNTY ENGINEERING BLDG.

NOTE: ANY ADDITIONS OR CHANGES ON THIS SHEET MUST BE MADE OR CIRCLED IN RED INK, WITH DATE AND NAME OF PERSON MAKING CHANGE.

Do not extend notes this side of this line.

STATION	B. S.	H. I.	F. S.	ELEV.		
57+50						
44 2 R		2334.59	68	2327.8	Top brk	
62 6 R			67	27.7	flat	
11 8 L			459	30.00	edge pvmt	
18 2 L			46	30.0	Top fill	
25 3 L			86	26.0	bot "	
32 4 L			89	26.7	" brk	
41 5 L			69	27.7	Top "	
58 6 L			69	27.7	flat	
TP.	490	2335.04	445	2330.14		
58+00			476	30.28	℄	
12 0 R			490	30.14	edge pvmt	
18 2 R			5.2	29.8	Top fill	
26 1 R			8.5	26.5	bot "	
38 0 R			9.0	26.0	" brk	
44 2 R			7.3	27.7	Top "	
60 0 R			7.5	27.5	flat	
12 0 L			496	30.08	edge pvmt	
18 0 L			5.0	30.0	Top fill	
25 L			8.8	26.2	bot "	
37 0 L			9.2	25.8	bot brk	
43 0 L			7.8	2327.2	Top "	

Profile No. ____ Notes Red ____ Plotted ____ Job No. 86860 Division No. ____ F. B. 2122 Pg. 163
Date ____ Date ____ Survey of Mira Loma Facility
X-Sec. No. ____ Notes Chkd. ____ Checked ____ Survey by RLW/EK Notes RLW Date 2-56
Date ____ Date ____ Map No. ____ Indexed Johnson Date ____

76L298 S & E #307 9-54

PLEASE RETURN TO
LOS ANGELES COUNTY SURVEYOR
726 LOS ANGELES COUNTY ENGINEERING BLDG.

NOTE: ANY ADDITIONS OR CHANGES ON THIS SHEET MUST BE MADE OR CIRCLED IN RED INK, WITH DATE AND NAME OF PERSON MAKING CHANGE.

Do not extend notes this side of this line.

F. B. 2122 Pg. 164 Job No. 86960 Division No. Notes Red. Plotted Profile
Survey of Mira Loma Facility No. X-Sec.
Survey by R.L. Willey Notes Chkd. Date Checked Date
Indexed Date Date No.

STATION	B. S.	H. I.	F. S.	ELEV.		
58+00						
62 9 L		3504	7 4	2327.6	flat	
58+50			4 70	30.34	℄	
12 0 R			4 85	30.19	edge pvmt	
17 8 R			49	30.1	Top fill	
25 3 R			8 5	26.5	bot "	
37 0 R			91	25.9	" brk	
43 2 R			7 2	27.8	Top "	
62 0 R			7 6	27.4	flat	
12 0 L			4 79	30.25	edge pvt	
18 0 L			49	30.1	Top fill	
24 6 L			87	26.3	bot "	
38 1 L			89	26.1	bot brk	
46 5 L			7 0	28.0	Top "	
65 0 L			74	27.6	flat	
59+00			4 56	30.48	℄	
18 0 R			48	30.2	edge pvmt	
18 3 R			51	29.9	Top fill	
25 4 R			8 6	26.4	bot "	
36 8 R			9 2	25.8	" brk	
42 1 R			73	27.7	Top "	
61 0 R			76	2327.4	flat	

76L298 S & E #307 9-54

PLEASE RETURN TO
LOS ANGELES COUNTY SURVEYOR
726 LOS ANGELES COUNTY ENGINEERING BLDG.

NOTE: ANY ADDITIONS OR CHANGES ON THIS SHEET MUST BE MADE OR CIRCLED IN RED INK, WITH DATE AND NAME OF PERSON MAKING CHANGE.

Do not extend notes this side of this line.

STATION	B. S.	H. I.	F. S.	ELEV.		
59+00						
12 8 L		2335.04 ✓	4 72	2330 32 ✓	edge pvmt	
17 8 L			4 7	30.3 ✓	Top fill	
25 4 L			8 5	26.5 ✓	bot "	
38 4 L			8 8	26.2 ✓	" brk	
46 7 L			6 8	28.2 ✓	Top "	
65 5 L			7 4	27.6 ✓	flat	
59+50			4 55	30.49 ✓	⊥	
12 8 R			4 74	30.30 ✓	edge pvmt	
18 2 R			5 1	29.9 ✓	Top fill	
25 3 R			8 5	26.5 ✓	bot "	
35 4 R			9 4	25.6 ✓	" brk	
42 6 R			7 1	27.9 ✓	Top fill	
63 2 R			7 3	27.7 ✓	flat	
11 9 L			4 71	30.33 ✓	edge pvmt	
18 9 L			4 9	30.1 ✓	Top fill	
25 1 L			8 5	26.5 ✓	bot "	
38 8 L			8 5	26.5 ✓	bot brk	
46 2 L			7 0	28.0 ✓	Top brk	
67 5 L			7 3	27.7 ✓	flat	
60+00			4 52	30.52 ✓	⊥	
12 7 R			4 64	2330 40 ✓	edge pvmt	

Profile Notes Red ____ Plotted ____ Job No. 86L298 Division No. ____ F. B. 2122 Pg. 165
No. ____ Date ____ Date ____ Survey of MCO Form Feeding
X-Sec. Notes Chkd ____ Checked ____ Survey by ELWhite Notes ELW Date 2-56
No. ____ Date ____ Date ____ Map No. ____ Checked Johnson Date ____

76L298 S & E #307 9-54

PLEASE RETURN TO
LOS ANGELES COUNTY SURVEYOR
726 LOS ANGELES COUNTY ENGINEERING BLDG.

NOTE: ANY ADDITIONS OR CHANGES ON THIS SHEET MUST BE MADE OR CIRCLED IN RED INK, WITH DATE AND NAME OF PERSON MAKING CHANGE.

Do not extend notes this side of this line.

F. B. 2122 Pg. 166 Job No. 8696 Division No. Notes Red. Plotted Profile
Survey of Mira Loma Fault Date Date No.
Survey by R L Wiley Notes BLW Notes Chkd. Checked X-Sec.
Indexed C. Johnson Date Date Date No.

STATION	B. S.	H. I.	F. S.	ELEV.		
60+00						
18 9 R		233.504	4.4	23 3.96	Top fill	
31 5 R			5.5	29.5	bot "	
38 8 R			7.5	27.5	Top brk	
64 0 R			7.1	27.9	flat	
12 4 L			4.70	30.34	edge pvmt	
17 8 L			5.0	30.0	Top fill	
25 0 L			8.5	26.5	bot "	
39 5 L			8.4	26.6	bot brk	
47 5 L			7.1	27.9	top	
68 6 L			7.6	27.4	flat	
60+01 0 314 R			9.2	25.8	flow Line 36" culvert see pg #80	
60+20 7 314 R			9.1	25.9	" " " "	" " "
60+50			4.45	30.59		
12 4 R			4.57	30.47	edge pvmt	
18 3 R			5.0	30.0	Top fill	
24 5 R			7.9	27.1	bot "	
36 2 R			8.5	26.5	" brk	
44 2 R			7.0	28.0	Top "	
60 5 R			7.1	27.9	flat	
12 9 L			4.61	30.43	edge pvmt	
17 6 L			4.8	23 30.2	Top fill	

76L298 S & E #307 9-54

PLEASE RETURN TO
LOS ANGELES COUNTY SURVEYOR
726 LOS ANGELES COUNTY ENGINEERING BLDG.

NOTE: ANY ADDITIONS OR CHANGES ON THIS SHEET MUST BE MADE OR CIRCLED IN RED INK, WITH DATE AND NAME OF PERSON MAKING CHANGE.

Do not extend notes this side of this line.

STATION	B. S.	H. I.	F. S.	ELEV.		
60+50						
24 L		2335.04	8.2	2326.8	bot fill	
39 L			9.5	25.5	" brk	
45 L			6.9	28.1	Top "	
73 L			7.4	27.6	flat	
61+00			4.37	30.67	↓	
12 R			4.48	30.56	edge pvmt	
17 R			4.7	30.3	Top fill	
24 R			7.7	27.3	bot "	
37 R			8.3	26.7	" brk	
45 R			6.5	28.5	Top "	
200 R			8.3	26.7	flat	
12 L			4.6	30.4	edge pvmt	
18 L			4.8	30.2	Top fill	
24 L			8.1	26.9	bot "	
39 L			8.4	26.6	" brk	
45 L			7.0	28.0	Top "	
200 L			6.9	28.1	flat	
61+50			4.38	30.66	↓	
12 R			4.48	30.56	edg pvmt	
18 R			4.8	30.2	Top fill	
24 R			7.7	2327.3	bot "	

Profile No. ____ Notes Red. ____ Date ____ Plotted ____ Date ____ Job No. 8696P Division No. ____ Survey of Mira Lenney Facility Survey by ELW/Miller Notes ELW Date 2-56 Indexed C. Johnson Date ____

X-Sec. No. ____ Notes Chkd. ____ Date ____ Checked ____ Date ____ Map No. ____

F. B. 2122 PG. 167

76L298 S & E #307 9-54

PLEASE RETURN TO
LOS ANGELES COUNTY SURVEYOR
726 LOS ANGELES COUNTY ENGINEERING BLDG.

NOTE: ANY ADDITIONS OR CHANGES ON THIS SHEET MUST BE MADE OR CIRCLED IN RED INK, WITH DATE AND NAME OF PERSON MAKING CHANGE.

Do not extend notes this side of this line.

F. B. 2122 Pg. 168 Job No. 8696 Division No. Notes Red. Plotted Profile
Survey of Mira Loma Facility Date No. X-Sec.
Survey by R.C. Johnson Notes Chkd. Checked
Indexed Date Date Date No.

STATION	B. S.	H. I.	F. S.	ELEV.		
61+50						
35 I R		2335.04	8.6	2326.4	bot brk	
43 I R			6.6	28.4	Top "	
61 I R			6.8	28.2	flat	
12 0 L			4.5	30.5	edge pvmt	
17 2 L			4.9	30.1	Top fill	
24 5 L			8.3	26.7	bot "	
38 0 L			8.3	26.7	" brk	
45 2 L			6.8	28.2	Top "	
63 0 L			6.7	28.1	flat	
T.P	5.00	2335.53	4.57	2330.53		
62+00			4.86	30.67		
12 0 R			4.93	30.60	edge pvmt	
19 0 R			5.0	30.5	Top fill	
24 5 R			8.0	27.5	bot "	
35 2 R			8.9	26.6	" brk	
42 3 R			6.7	28.8	Top "	
63 5 R			6.8	28.7	flat	
12 3 L			5.07	30.46	edge pvmt	
17 8 L			5.3	30.2	Top fill	
24 8 L			8.7	26.8	bot "	
38 2 L			8.5	23270	" brk	

76L298 S & E #307 9-54

PLEASE RETURN TO
LOS ANGELES COUNTY SURVEYOR
726 LOS ANGELES COUNTY ENGINEERING BLDG.

NOTE: ANY ADDITIONS OR CHANGES ON THIS SHEET MUST BE MADE OR CIRCLED IN RED INK, WITH DATE AND NAME OF PERSON MAKING CHANGE.

Do not extend notes this side of this line.

STATION	B. S.	H. I.	F. S.	ELEV.		
62+00						
42 4 L		2335.53	72	2328.3	Top brk	
60 4 L			76	27.9	flat	
62+50			488	30.65	℄	
12 6 R			495	30.58	edge pvmt	
18 3 R			52	30.3	Top fill	
24 4 R			80	27.5	bot "	
35 8 R			88	26.7	" brk	
43 2 R			69	28.6	Top	
61 4 R			70	28.5	flat	
13 5 L			500	30.53	edge pvmt	
17 4 L			51	30.4	Top fill	
24 8 L			86	26.9	bot "	
39 5 L			86	26.9	" brk	
49 6 L			74	28.1	Top "	
62 3 L			75	28.0	flat	
63+00			4.74	30.79	℄	
12 2 R			479	30.74	edge pvmt	
18 1 R			53	30.2	Top fill	
23 8 R			86	27.5	bot "	
38 2 R			82	27.3	" brk	
42 1 R			72	2328.3	Top "	

Profile No. ____ Date ____ Notes Red ____ Plotted ____ Job No. 864601 Division No. ____ F. B. 2122 Pg. 169
X-Sec. No. ____ Date ____ Notes Chkd. ____ Checked ____ Survey of MURA Demo Facility
Date ____ Map No. ____ Indexed ____ Date ____ Survey by RLM/Miller Notes RLM Date 2-56
Checked C. Johnson Date ____

76L298 S & E #307 9-54

PLEASE RETURN TO
LOS ANGELES COUNTY SURVEYOR
726 LOS ANGELES COUNTY ENGINEERING BLDG.

NOTE: ANY ADDITIONS OR CHANGES ON THIS SHEET MUST BE MADE OR CIRCLED IN RED INK, WITH DATE AND NAME OF PERSON MAKING CHANGE.

Do not extend notes this side of this line.

F. B. 2122 Pg. 170 Job No. 8696 Division No. Notes Red. Plotted Profile No.
Survey of Mud Lake Flood Facility Date Date X-Sec.
Survey by R.L. Kelley Notes Chkd. Checked
Indexed C. Johnson Date Date No.

STATION	B. S.	H. I.	F. S.	ELEV.		
63+00						
60 9 R		3553	7 7	2327.8	flat	
12 8 L			4 92	30.61	edge pvmt	
17 2 L			5 0	30.5	Top fill	
24 0 L			8 5	27.0	bot "	
38 6 L			8 5	27.0	" brk	
40 6 L			7 6	27.9	Top "	
58 0 L			7 5	28.0	flat	
63+50			4 63	30.90	℄	
12 2 R			4 68	30.85	edge pvmt	
16 7 R			4 9	30.6	Top fill	
24 9 R			8 1	27.4	bot "	
39 6 R			8 1	27.4	" brk	
44 2 R			7 3	28.2	Top "	
59 0 R			7 5	28.0	flat	
12 4 L			4.81	30.72	edge pvmt	
17 5 L			5.1	30.4	top fill	
23 7 L			8.5	27.0	bot "	
38 4 L			8 5	27.0	bot brk	
41 2 L			7.7	27.8	Top "	
61 5 L			7.1	28.4	flat	
64+00			4 58	2330.95	℄	

76L298 S & E #307 9-54

PLEASE RETURN TO
LOS ANGELES COUNTY SURVEYOR
726 LOS ANGELES COUNTY ENGINEERING BLDG.

NOTE: ANY ADDITIONS OR CHANGES ON THIS SHEET MUST BE MADE OR CIRCLED IN RED INK, WITH DATE AND NAME OF PERSON MAKING CHANGE.

Do not extend notes this side of this line.

STATION	B. S.	H. I.	F. S.	ELEV.		
64+00						
12.7 R		2335.53	4.72	2330.8	edge pvmt	
17.0 R			5.1	30.4	Top fill	
24.9 R			8.7	26.8	bot "	
36.2 R			8.7	26.8	bot brk	
43.4 R			6.8	28.7	Top "	
60.3 R			7.4	28.1	flat	
11.8 L			4.76	30.77	edge pvmt	
17.9 L			4.8	30.7	Top fill	
23.5 L			6.5	27.0	bot "	
40.8 L			8.4	27.1	bot brk	
44.3 L			7.0	28.5	Top "	
63.0 L			7.7	27.8	flat	
64+27.4 31.0 R			9.2	26.3	flow line 36" culvert see pg 81	
64+46.5 31.0 R			9.0	26.5	" " " " " " 81	
64+50			4.64	30.89	℄	
12.0 R			4.74	30.79	edge pvmt	
19.2 R			5.2	30.3	Top fill	
26.0 R			8.2	27.3	bot "	
35.0 R			8.1	27.4	" brk	
46.4 R			7.0	28.5	Top "	
62.6 R			7.3	23282	flat	

Profile No. ____ Notes Red. ____ Plotted ____ Job No. 64260 Division No. ____ F. B. 2122 Pg. 171
X-Sec. No. ____ Notes Chkd. ____ Date ____ Checked ____ Date ____ Survey of Public Works Survey by R. Miller Notes PWD Date 2-56
Date ____ Map No. ____ Indexed Tatman Date ____

76L298 S & E #307 9-54

PLEASE RETURN TO
LOS ANGELES COUNTY SURVEYOR
726 LOS ANGELES COUNTY ENGINEERING BLDG.

NOTE: ANY ADDITIONS OR CHANGES ON THIS SHEET MUST BE MADE OR CIRCLED IN RED INK, WITH DATE AND NAME OF PERSON MAKING CHANGE.

Do not extend notes this side of this line.

F. B. 2122 Pg. 172 Profile
Survey of Mira Loma Facility
Survey by E.L. Wiley Notes P.L.W.
Indexed C. Johnson Date
Job No. 26601 Division No.
Notes Red. Plotted
Date Date
Notes Chkd. Checked
Date Date
No. X-Sec.
No.

STATION	B. S.	H. I.	F. S.	ELEV.		
64+50						
11 8 L		2335.53 ✓	4.81	2330.72 ✓	edge pvmt	
17 0 L			4.9	30.6 ✓	Top fill	
23 5 L			8.4	27.1 ✓	bot "	
38 2 L			8.5	27.0 ✓	" brk	
48 2 L			6.6	28.9 ✓	Top "	
64 5 L			6.3	29.2 ✓	flat	
65+00			4.54	30.99 ✓	℄	
12 5 R			4.62	30.91 ✓	edge pvmt	
18 0 R			5.0	30.5 ✓	Top fill	
25 1 R			8.1	27.4 ✓	bot "	
38 2 R			8.1	27.4 ✓	bot brk	
43 2 R			6.9	28.6 ✓	Top "	
58 2 R			6.8	28.7 ✓	flat	
12 2 L			4.78	30.75 ✓	edge pvmt	
17 0 L			5.0	30.5 ✓	Top fill	
29 0 L			8.7	26.8 ✓	bot "	
39 1 L			8.7	26.8 ✓	" brk	
44 6 L			7.1	28.4 ✓	Top "	
60 0 L			7.1	28.4 ✓	flat	
T.P.	470	2335.54 ✓	4.69	2330.84 ✓		
65+50			4.46	2331.08 ✓	℄	

76L298 S & E #307 9-54

PLEASE RETURN TO
LOS ANGELES COUNTY SURVEYOR
726 LOS ANGELES COUNTY ENGINEERING BLDG.

NOTE: ANY ADDITIONS OR CHANGES ON THIS SHEET MUST BE MADE OR CIRCLED IN RED INK, WITH DATE AND NAME OF PERSON MAKING CHANGE.

Do not extend notes this side of this line.

STATION	B. S.	H. I.	F. S.	ELEV.		
65+10						
12 1 R		233554	4 54	233100	edge pvmt	
18 2 R			4 9	30.6	Top fill	
25 0 R			7 9	27.6	bot "	
38 2 R			7 8	27.7	" brk	
41 2 R			6 9	28.46	Top "	
61 5 R			7 0	28.5	flat	
12 4 L			4 72	30.82	edge pvmt	
16 9 L			5 0	30.5	Top "	
24 6 L			8 5	27.0	bot "	
41 5 L			8 5	27.0	" brk	
47 6 L			7 3	28.2	Top "	
66 4 L			7 3	28.2	flat	
66+00			4 45	31.09	℄	
12 4 R			4 54	31.00	edge pvmt	
17 1 R			4.8	30.7	Top fill	
24 3 R			7 8	27.7	bot "	
38 2 R			7 8	27.7	" brk	
43 2 R			6 9	28.6	Top "	
62 0 R			7 1	28 4	flat	
12 1 L			4 75	30.79	edge pvmt	
17 4 L			4 9	23306	Top brk	

Profile
No. Notes Red. Plotted Job No. 26460 Division No.
Date Date Survey of Mira Loma Facility F. B. 2122 PG. 173
X-Sec. Notes Chkd. Checked Survey by RLMillic Notes RLM Date 2-56
No. Date Date Map No. Date

76L298 S & E #307 9-54

PLEASE RETURN TO
LOS ANGELES COUNTY SURVEYOR
726 LOS ANGELES COUNTY ENGINEERING BLDG.

NOTE: ANY ADDITIONS OR CHANGES ON THIS SHEET MUST BE MADE OR CIRCLED IN RED INK, WITH DATE AND NAME OF PERSON MAKING CHANGE.

Do not extend notes this side of this line.

F. B. 2122 Pg. 174 Job No. 96.96.0 Division No. Notes Red. Plotted Profile No.
Survey of Mira Loma Facility Date Date X-Sec. No.
Survey by R. L. Willey Notes Notes Chkd. Checked
Indexed L. C. Johnson Date Date Date

STATION	B. S.	H. I.	F. S.	ELEV.		
66+00						
24 2 L		2335 54	86	23269	bot fill	
37 3 L			84	27.1	bot brk	
45 2 L			71	28.4	Top "	
68 2 L			76	27.9	flat	
65+00			490	31.14	q	
11 9 R			453	31.01	edge pvmt	
17 8 R			48	30.7	Top fill	
25 4 R			80	27.5	bot "	
34 4 R			81	27.4	bot brk	
40 6 R			67	28.8	Top "	
59 6 R			70	28.5	flat	
12 2 L			474	30.80	edge pvmt	
17 4 L			50	30.5	Top fill	
22 7 L			84	27.1	bot "	
33 2 L			85	27.0	" brk	
45 6 L			6.5	29.0	Top "	
65 0 L			68	28.7	flat	
67+00			4.96	31.08	q	
11 8 R			4.99	31.05	edge pvmt	
18 2 R			4.6	30.9	Top fill	
25 2 R			78	23277	bot "	

76L298 S & E #307 9-54

PLEASE RETURN TO
LOS ANGELES COUNTY SURVEYOR
726 LOS ANGELES COUNTY ENGINEERING BLDG.

NOTE: ANY ADDITIONS OR CHANGES ON THIS SHEET MUST BE MADE OR CIRCLED IN RED INK, WITH DATE AND NAME OF PERSON MAKING CHANGE.

Do not extend notes this side of this line.

STATION	B. S.	H. I.	F. S.	ELEV.		
67+00						
33 5 R		233.554	8.2	232.73	bot brk	
40 6 R			6.3	29.2	Top "	
200° R			6.4	29.1	flat	
11 5 L			4.67	30.87	edge pvmt	
17 7 L			4.9	30.6	Top fill	
23 2 L			8.2	27.3	bot "	
33 2 L			8.4	27.1	bot brk	
45° L			6.1	29.4	Top "	
200° L			5.0	30.5	Flat	
67+50			4.94	31.10	"	
12° R			4.50	31.04	edge pvmt	
17 7 R			4.7	30.8	Top fill	
24 8 R			7.8	27.7	bot "	
33 6 R			8.1	27.4	" brk	
39 4 R			6.3	29.2	top "	
59° R			7.3	28.2	flat	
11 5 L			4.58	30.96	edge pvmt	
17° L			4.8	30.7	Top fill	
23 5 L			8.4	27.1	bot "	
33 7 L			8.2	27.3	bot brk	
40 7 L			6.1	23.294	Top "	

Profile No. _____ Notes Red. _____ Date _____ Plotted _____ Date _____ Job No. 8616.01 Division No. _____ Survey of Mira Loma Facility 2-56 Survey by P.W. Miller Notes P.W. Date _____ Notes ~~Incorrect Changes~~ Date _____

X-Sec. No. _____ Notes Chkd. _____ Date _____ Checked _____ Date _____ Map No. _____

F. B. 2122 PG. 175

76L298 S & E #307 9-54

PLEASE RETURN TO
LOS ANGELES COUNTY SURVEYOR
726 LOS ANGELES COUNTY ENGINEERING BLDG.

NOTE: ANY ADDITIONS OR CHANGES ON THIS SHEET MUST BE MADE OR CIRCLED IN RED INK, WITH DATE AND NAME OF PERSON MAKING CHANGE.

Do not extend notes this side of this line.

F. B. 2122 Pg. 176 Job No. 8696.00 Division No. Notes Red. Plotted Profile
Survey of Mira Loma Facility Date Date No.
Survey by R.W. Valley C. Johnson Notes Notes Chkd. Checked X-Sec.
Indexed Date Date Date No.

STATION	B. S.	H. I.	F. S.	ELEV.		
67+50						
59 L		233.54	5.8	232.97	flat	
TBM	4.98	233.87	4.65	230.89	FBM El = 230.889 sec pg #55 Avc I N side 1300' I E of 45th St W fd large brtspk in P.P. #864998E	
68+00			4.65	312.2	℄	
13 R			4.75	31.12	edge pvmt	
17 R			4.8	31.1	Top fill	
24 R			8.1	27.8	bot "	
28 R			8.3	27.6	bot brk	
39 R			6.8	29.1	Top "	
57 R			7.2	28.7	flat	
12 L			4.75	31.12	edge pvmt	
17 L			4.9	31.0	Top fill	
23 L			8.5	27.4	bot "	
33 L			8.3	27.6	" brk	
42 L			5.7	30.2	Top "	
58 L			6.1	29.8	flat	
68+50			4.53	31.34	℄	
12 R			4.63	31.24	edge pvmt	
18 R			4.9	31.0	Top fill	
25 R			8.0	27.9	bot "	
33 R			8.4	27.5	" brk	
38.6 R			6.4	232.95	Top "	

76L298 S & E #307 9.

PLEASE RETURN TO
LOS ANGELES COUNTY SURVEYOR
726 LOS ANGELES COUNTY ENGINEERING BLDG.

NOTE: ANY ADDITIONS OR CHANGES ON THIS SHEET MUST BE MADE OR CIRCLED IN RED INK, WITH DATE AND NAME OF PERSON MAKING CHANGE.

Do not extend notes this side of this line.

STATION	B. S.	H. I.	F. S.	ELEV.		
68+50						
76 9 R		233587	7.0	232.89	flat	
12 2 L			4.65	31.19	edge pvmt	
17 0 L			4.8	31.1	Top fill	
23 5 L			8.2	27.7	bot "	
35 7 L			7.7	28.2	" brk	
43 2 L			4.9	31.0	Top "	
62 0 L			5.0	30.9	flat	
69 ± 00			4.45	31.42	"	
12 0 R			4.60	31.27	edge pvmt	
20 7 R			4.8	31.1	Top fill	
26 9 R			7.8	28.1	bot "	
34 8 R			8.1	27.8	" brk	
39 0 R			6.8	29.1	Top "	
60 0 R			6.8	29.1	flat	
12 2 L			4.60	31.27	edge pvmt	
17 3 L			4.9	31.0	Top fill	
23 5 L			8.0	27.9	bot "	
35 7 L			7.9	28.0	" brk	
43 2 L			5.9	30.0	Top "	
65 0 L			5.3	30.6	flat	
69+50			4.38	231.49	"	

Profile Notes Red ____ Plotted ____ Job No 86960 Division No. ____ F. B. 2122 Pg. 177
No. ____ Date ____ Date ____ Survey of Mira Loma Facility
X-Sec. Notes Chkd. ____ Checked ____ Survey by R.L. Miller Notes R.L.M. Date 2-56
No. ____ Date ____ Date ____ Map No. ____ Date ____

761-293 S & E #307 9-54

PLEASE RETURN TO
LOS ANGELES COUNTY SURVEYOR
726 LOS ANGELES COUNTY ENGINEERING BLDG.

NOTE: ANY ADDITIONS OR CHANGES ON THIS SHEET MUST BE MADE OR CIRCLED IN RED INK, WITH DATE AND NAME OF PERSON MAKING CHANGE.

Do not extend notes this side of this line.

F. B. 2122 Pg. 178 Job No. 8296.00 Division No. Notes Red. Plotted Profile
Survey of Mira Loma Facility Date No. X-Sec.
Survey by R.L. Willey Notes R.L.W. Notes Chkd. Checked
Indexed C. Johnson Date Date Date No.

STATION	B. S.	H. I.	F. S.	ELEV.		
69+50						
12° R		233587	4 54	233133	edge pvmt	
21 4 R			4.6	31.3	Top fill	
28 6 R			8.0	27.9	bot "	
36 5 R			7 9	28 0	" brk	
40° R			6 0	29.9	Top "	
62 5 R			6 7	29.2	flat	
12° L			4 53	31.34	edge pvmt	
17 6 L			4 5	31 4	Top fill	
23 5 L			8 0	27.9	bot "	
35 6 L			7 6	28.3	" brk	
43 3 L			5 4	30.5	Top "	
66° L			5.8	30.1	flat	
70+00			4 36	31.51	℄	
12 6 R			4 47	31.40	edge pvmt	
22° R			4.8	31.1	Top fill	
28 0 R			7 8	28 1	bot "	
36 2 R			8 1	27.8	" brk	
41° R			6.7	29.2	Top "	
59 4 R			6.5	29.4	flat	
12° L			4 56	31 31	edge pvmt	
16 8 L			4 7	233 12	Top fill	

76L298 S & E #307 9-54

PLEASE RETURN TO
LOS ANGELES COUNTY SURVEYOR
726 LOS ANGELES COUNTY ENGINEERING BLDG.

NOTE: ANY ADDITIONS OR CHANGES ON THIS SHEET MUST BE MADE OR CIRCLED IN RED INK, WITH DATE AND NAME OF PERSON MAKING CHANGE.

Do not extend notes this side of this line.

STATION	B. S.	H. I.	F. S.	ELEV.		
70+00						
22 L		2335.87	78	28.6	bot - fill	
34 L			76	28.23	bot brk	
41 L			60	29.8	Top "	
59 L			57	30.12	flat	
TP	466	2336.11	492	2331.95		
70+50			454	31.57	℄	
12 R			470	31.41	edge pvmt	
21 R			49	31.2	Top fill	
27 R			81	28.0	bot "	
36 R			83	27.8	bot brk	
40 R			71	29.0	Top "	
55 R			71	29.0	flat	
12 L			472	31.39	edge pvmt	
17 L			49	31.2	Top fill	
23 L			82	27.9	bot "	
35 L			80	28.1	bot brk	
42 L			63	29.8	Top "	
61 L			61	30.0	flat	
71+00			452	31.59	℄	
12 R			467	31.44	edge pvmt	
21 R			47	31.4	Top fill	

Profile No. ____ Notes Red. ____ Plotted ____ Job No. 86 Div. No. ____ F. B. 2122 Pg. 179
Date ____ Date ____ Survey of Mira Loma Facility
X-Sec. No. ____ Notes Chkd. ____ Checked ____ Survey by R. Miller Notes 12 kV Date 2-56
Date ____ Date ____ Map No. ____ Noted G. Johnson Date ____

76L298 S & E #307 9-54

PLEASE RETURN TO
LOS ANGELES COUNTY SURVEYOR
726 LOS ANGELES COUNTY ENGINEERING BLDG.

NOTE: ANY ADDITIONS OR CHANGES ON THIS SHEET MUST BE MADE OR CIRCLED IN RED INK, WITH DATE AND NAME OF PERSON MAKING CHANGE.

Do not extend notes this side of this line.

F. B. 2122 Pg. 180 Job No. 86.96.00 Division No. Notes Red. Plotted Profile
Survey of Mira Loma Facility No. Date Date No. X-Sec.
Survey by R.L. Willey Notes Notes Chkd. Checked
Indexed R. C. Johnson Date Date Date

STATION	B. S.	H. I.	F. S.	ELEV.		
71+00						
27.4 R		2336.11	7.9	3228.2	bot fill	
35.5 R			8.2	27.9	" brk	
40.6 R			7.2	28.9	Top "	
57.0 R			7.5	28.6	flat	
12.1 L			4.66	31.45	large print	
17.8 L			4.7	31.4	Top fill	
23.0 L			8.0	28.1	bot "	
35.6 L			8.0	28.1	bot brk	
42.4 L			6.4	29.7	Top "	
62.0 L			6.4	29.7	flat	
71+50			4.47	31.64		
12.2 R			4.68	31.43	large Pvt	
20.3 R			4.9	31.2	Top fill	
27.8 R			8.4	27.7	bot "	
35.6 R			8.5	27.6	bot brk	
39.8 R			6.9	29.2	Top "	
60.0 R			7.2	28.9	flat	
12.2 L			4.66	31.45	large print	
17.8 L			4.7	31.4	Top fill	
24.0 L			8.1	28.0	bot "	
35.3 L			8.0	2328.1	bot brk	

76L298 307 8-53

PLEASE RETURN TO
LOS ANGELES COUNTY SURVEYOR
726 LOS ANGELES COUNTY ENGINEERING BLDG.

NOTE: ANY ADDITIONS OR CHANGES ON THIS SHEET MUST BE MADE OR CIRCLED IN RED INK, WITH DATE AND NAME OF PERSON MAKING CHANGE.

Do not extend notes this side of this line.

STATION	B. S.	H. I.	F. S.	ELEV.		
71+50						
41° L		36 11	6 3	2329 8	Top brk	
60° L			6 3	29,8	flat	
72+00			4 40	31,71		
11 5 R			4 65	31,46	edge pvmt	
19 8 R			4 6	31,5	Top fill	
26 9 R			8,0	28 1	bot "	
34 6 R			8,3	27,8	" brk	
40° R			6.9	29,2	Top "	
59° R			7,1	29,0	flat	
12° L			4.60	31,51	edge pvmt	
17° L			4.5	31,6	Top fill	
24° L			8,0	28,1	bot "	
34 6 L			8 1	28,0	bot brk	
41 2 L			6 7	29,4	Top "	
61° L			6 6	29,5	flat	
72+50			4,21	31,90		
11 6 R			4 39	31,72	edge pvmt	
20° R			4 2	31,9	Top fill	
27 2 R			7 6	28,5	bot "	
36 5 R			7 8	28,3	" brk	
43 1 R			6 6	2329 5	Top "	

Profile No. ____ Notes Red ____ Plotted ____ Job No. 8678.01 Division No. ____ F. B. 2122 Pg. 181
Date ____ Date ____ Survey of Mira Loma Facility
X-Sec. No. ____ Notes Chkd ____ Checked ____ Survey by R. L. Miller Notes R. L. M. Date 2-56
Date ____ Date ____ Map No. ____ Date ____

76L298 307 8-53

PLEASE RETURN TO
LOS ANGELES COUNTY SURVEYOR
726 LOS ANGELES COUNTY ENGINEERING BLDG.

NOTE: ANY ADDITIONS OR CHANGES ON THIS SHEET MUST BE MADE OR CIRCLED IN RED INK, WITH DATE AND NAME OF PERSON MAKING CHANGE.

Do not extend notes this side of this line.

F. B. 2122 Pg. 182 Job No. 26.96.01 Division No. Notes Red. Plotted Profile No.
Survey of Mira Loma Facility Date Date No. X-Sec.
Survey by R.L. Willey Notes R.L.W. Notes Chkd. Checked
Indexed C. Johnson Date Date Date No.

STATION	B. S.	H. I.	F. S.	ELEV.		
72+30						
62° R		2336.11	6.4	2329.7	flat	
12 2 L			4.5	31.6	edge pvmt	
17 8 L			4.3	31.8	Top fill	
24 5 L			8.0	28.1	bot "	
33 8 L			8.8	27.3	bot brk	
41 5 L			6.5	29.6	Top	
61 3 L			6.6	29.5	flat	
73+00			4.09	32.02	℄	
11 2 R			4.18	31.93	edge pvmt	
18 5 R			4.3	31.5	top fill	
25 8 R			7.7	28.4	bot "	
35° R			7.8	28.3	bot brk	
40 1 R			6.5	29.6	Top "	
200° R			6.9	29.2	flat	
11 2 L			4.20	31.91	edge pvmt	
17 4 L			4.0	32.1	Top fill	
24 4 L			7.6	28.5	bot "	
34 4 L			7.6	28.5	bot brk	
41 2 L			6.3	29.8	Top "	
200° L			6.2	29.9	flat	
73+50			3.93	32.18	℄	

76L298 307 8-53

PLEASE RETURN TO
LOS ANGELES COUNTY SURVEYOR
726 LOS ANGELES COUNTY ENGINEERING BLDG.

NOTE: ANY ADDITIONS OR CHANGES ON THIS SHEET MUST BE MADE OR CIRCLED IN RED INK, WITH DATE AND NAME OF PERSON MAKING CHANGE.

Do not extend notes this side of this line.

STATION	B. S.	H. I.	F. S.	ELEV.		
73+50						
11.5 R		233.11	4.04	233.07	edge pvmt	
17.5 R			4.5	31.6	top fill	
24.5 R			7.7	28.4	bot "	
33.4 R			8.1	28.0	bot brk	
39.6 R			6.5	29.6	Top "	
60.5 R			6.9	29.2	flat	
11.7 L			4.02	32.09	edge pvmt	
17.8 L			4.0	32.1	top fill	
24.6 L			7.6	28.5	bot "	
34.0 L			7.9	28.2	" brk	
42.2 L			6.7	29.4	top "	
63.5 L			6.1	30.0	flat	
74+00			3.57	32.54		
12.7 R			3.78	32.33	edge pvmt	
17.2 R			4.0	32.1	top fill	
24.7 R			7.4	28.7	bot "	
33.5 R			8.0	28.1	" brk	
39.6 R			6.0	30.1	top "	
60.0 R			5.7	30.4	flat	
11.9 L			3.70	32.41	edge pvmt	
17.6 L			3.8	32.3	top fill	

Profile No. ____ Notes Red. ____ Plotted ____ Job No. 8686.01 Division No. ____ F. B. 2122 Pg. 183
Date ____ Date ____ Survey of Mint Lane Facility
X-Sec. No. ____ Notes Chkd. ____ Checked ____ Survey by R.L. Willey Notes R.L.W. Date 2-56
Date ____ Date ____ Map No. ____ Indexed by Johnson Date ____

76L298 307 8-53

PLEASE RETURN TO
LOS ANGELES COUNTY SURVEYOR
726 LOS ANGELES COUNTY ENGINEERING BLDG.

NOTE: ANY ADDITIONS OR CHANGES ON THIS SHEET MUST BE MADE OR CIRCLED IN RED INK, WITH DATE AND NAME OF PERSON MAKING CHANGE.

Do not extend notes this side of this line.

F. B. 2122 Pg. 184 Job No. 8686 Division No. Plotted No. Notes Red. Profile
Survey of Mira Loma Facility Date Date No. X-Sec.
Survey by R.L. Willey Notes R. L. W. Notes Chkd. Checked
Indexed E. C. Johnson Date Date Date No.

STATION	B. S.	H. I.	F. S.	ELEV.	
74+00					
24 3/10 L		2336 11	7.5	2328 6	bot fill
33 0 L			7.7	28.4	bot brk
39 5 L			5.9	30.2	Top "
63 0 L			5.8	30.3	flat
T.P.	5.25	2337.70	3.66	32.45	℄
74+50			5.04	32.66	℄
12 4 R			5.28	32.42	edge pvmt
16 9 R			5.4	32.3	Top fill
25 2 R			9.0	28.7	bot "
34 0 R			9.3	28.4	bot brk
40 8 R			7.2	30.5	Top "
59.0 R			7.3	30.4	flat
11 9 L			5.21	32.49	edge pvmt
17.4 L			5.3	32.4	Top fill
24 2 L			9.0	28.7	bot "
34 2 L			9.2	28.5	" brk
42 5 L			7.7	30.0	Top "
61 0 L			7.7	30.0	flat
75+00			4.85	32.85	℄
12 2 R			5.18	32.52	edge pvmt
16 6 R			5.4	2332.3	Top fill

76L298 307 8-53

PLEASE RETURN TO
LOS ANGELES COUNTY SURVEYOR
726 LOS ANGELES COUNTY ENGINEERING BLDG.

NOTE: ANY ADDITIONS OR CHANGES ON THIS SHEET MUST BE MADE OR CIRCLED IN RED INK, WITH DATE AND NAME OF PERSON MAKING CHANGE.

Do not extend notes this side of this line.

STATION	B. S.	H. I.	F. S.	ELEV.		
75+00						
24.8 R		2337.70	90	2328.7	~~Bot~~ fill	
34.0 R			92	28.5	bot brk	
39.2 R			72	30.5	Top "	
59.0 R			68	30.9	flat	
11.6 L			5.01	32.69	edge pvmt	
17.0 L			5.2	32.5	Top fill	
24.2 L			8.9	28.8	bot "	
35.0 L			9.2	28.5	bot brk	
40.8 L			7.4	30.3	Top "	
58.5 L			7.9	29.8	flat	
75+50			4.71	32.99	"	
12.3 R			4.92	32.78	edge pvmt	
17.5 R			5.1	32.6	Top fill	
25.2 R			8.9	28.8	bot "	
33.5 R			9.6	28.1	" brk	
39.5 R			7.2	30.5	Top "	
57.0 R			6.8	30.9	flat	
11.5 L			4.92	32.78	edge pvmt	
16.9 L			5.0	32.7	Top fill	
24.5 L			9.0	28.7	bot "	
33.2 L			9.1	2328.6	" brk	

Profile No. ____ Notes Red ____ Plotted ____ Job No. 8824.01 Division No. ____ F. B. 2122 Pg. 185
Date ____ Date ____ Survey of Arrg Lomita Facility
X-Sec. No. ____ Notes Chkd. ____ Checked ____ Survey by P.L. Willey Notes P.L.W. Date 2-56
Date ____ Date ____ Map No. ____ Noted Johnson Date ____

76L298 307 8-53

PLEASE RETURN TO
LOS ANGELES COUNTY SURVEYOR
726 LOS ANGELES COUNTY ENGINEERING BLDG.

NOTE: ANY ADDITIONS OR CHANGES ON THIS SHEET MUST BE MADE OR CIRCLED IN RED INK, WITH DATE AND NAME OF PERSON MAKING CHANGE.

Do not extend notes this side of this line.

F. B. 2122 Pg. 186 Job No. 26.96.02 Division No. Notes Red. Plotted Profile No.
Survey of Mira Loma Facility Date Date X-Sec.
Survey by R.L. Willey Notes R.L.W. Notes Chkd. Checked No.
Indexed C. Johnson Date Date Date

STATION	B. S.	H. I.	F. S.	ELEV.		
38 1/2 L		2337.70	7.8	2329.9	Top brk	
58 0 L			7.4	30.3	flat	
76+00			4.51	33.19	4	
12 0 R			4.76	32.94	edge pvmt	
17 1 R			4.9	32.8	Top fill	
25 0 R			8.9	28.8	bot "	
33 0 R			9.1	28.6	" brk	
39 5 R			6.9	30.8	Top "	
61 0 R			7.0	30.7	flat	
12 1 L			4.61	33.09	edge pvmt	
17 2 L			4.5	33.2	Top fill	
24 0 L			8.5	29.2	bot "	
35 3 L			8.9	28.8	" brk	
40 4 L			6.4	31.3	Top "	
62 0 L			6.9	30.8	flat	
76+50			4.37	33.33	4	
11 2 R			4.49	33.21	edge pvmt	
17 1 R			4.5	33.2	Top fill	
29 8 R			8.6	29.1	bot "	
33 5 R			8.9	28.8	bot brk	
38 5 R			6.3	2331.4	Top "	

76L298 307 8-53

PLEASE RETURN TO
LOS ANGELES COUNTY SURVEYOR
726 LOS ANGELES COUNTY ENGINEERING BLDG.

NOTE: ANY ADDITIONS OR CHANGES ON THIS SHEET MUST BE MADE OR CIRCLED IN RED INK, WITH DATE AND NAME OF PERSON MAKING CHANGE.

Do not extend notes this side of this line.

STATION	B. S.	H. I.	F. S.	ELEV.		
76+50						
60° R		2337.70	6.8	2330.9	flat	
11.8 L			4.56	33.14	edge pvmt	
17.5 L			4.7	33.0	Top fill	
24.3 L			8.6	29.1	bot "	
33.2 L			8.7	29.0	" brk	
40.3 L			6.7	31.0	Top "	
61.0 L			6.5	31.2	flat	
77+00			4.08	33.62	"	
12° R			4.25	33.45	edge pvmt	
17.4 R			4.2	33.5	Top fill	
25.2 R			8.4	29.3	bot "	
33.4 R			9.0	28.7	bot brk	
39.0 R			6.4	31.3	Top "	
59° R			6.8	30.9	flat	
11.2 L			4.25	33.45	edge pvmt	
17.2 L			4.4	33.3	Top fill	
24.3 L			8.5	29.2	bot "	
32.4 L			8.7	29.0	bot brk	
38.6 L			6.5	31.2	Top "	
62.5 L			6.3	31.4	flat	
T.P.	515	2338.87	3.98	2533.72		

Profile No.____ Notes Red.____ Date____ Plotted____ Date____ Job No. 86.90 Division No.____ F. B. 2122 Pg. 187

X-Sec. No.____ Notes Chkd.____ Date____ Checked____ Date____ Survey of Mira Loma Facility Survey by R.L. Willey Notes R.L.W. Date 2-56 Map No.____ Edited Tabulated Date____

76L298 307 8-53

PLEASE RETURN TO
LOS ANGELES COUNTY SURVEYOR
726 LOS ANGELES COUNTY ENGINEERING BLDG.

NOTE: ANY ADDITIONS OR CHANGES ON THIS SHEET MUST BE MADE OR CIRCLED IN RED INK, WITH DATE AND NAME OF PERSON MAKING CHANGE.

Do not extend notes this side of this line.

F. B. 2122 Pg. 188 | Job No. 86 96.0 | Division No. | Notes Red. | Plotted | Profile
Survey of Mira Loma Facility | Date | Date | No.
Survey by R.L. Willey | Notes R.L.W. | Notes Chkd. | Checked | X-Sec.
Indexed C. Johnson | Date | Date | Date | No.

STATION	B. S.	H. I.	F. S.	ELEV.		
77+50		2338.87 ✓	5.08	2333.79 ✓	℄	
11.8 R			5.36	33.51	edge pvmt	
17.4 R			5.4	33.5 ✓	Top fill	
25.2 R			9.3	29.6 ✓	bot "	
33.5 R			9.9	29.0 ✓	" brk	
38.2 R			7.3	31.6 ✓	Top "	
61.0 R			7.2	31.7 ✓	flat	
11.8 L			5.18	33.69 ✓	edge pvmt	
17.3 L			5.4	33.5 ✓	Top fill	
24.4 L			9.5	29.4 ✓	bot "	
33.0 L			9.4	29.5 ✓	bot brk	
37.6 L			7.4	31.5 ✓	Top "	
59.0 L			7.3	31.6 ✓	flat	
78+00			4.93	33.94 ✓	℄	
11.4 R			5.15	33.72 ✓	edge pvt	
16.6 R			5.3	33.6 ✓	Top fill	
24.5 R			9.1	29.8 ✓	bot "	
34.0 R			9.6	29.3 ✓	bot brk	
38.7 R			7.3	31.6 ✓	Top "	
56.0 R			7.6	31.3 ✓	flat	
11.4 L			5.07	2333.80 ✓	edge pvmt	

76L298 307 8-53

PLEASE RETURN TO
LOS ANGELES COUNTY SURVEYOR
726 LOS ANGELES COUNTY ENGINEERING BLDG.

NOTE: ANY ADDITIONS OR CHANGES ON THIS SHEET MUST BE MADE OR CIRCLED IN RED INK, WITH DATE AND NAME OF PERSON MAKING CHANGE.

Do not extend notes this side of this line.

STATION	B. S.	H. I.	F. S.	ELEV.		
78+00						
17 2 L		2338.87 ✓	5.2	2333.7 ✓	Top fill	
24 6 L			9.3	29.6 ✓	bot "	
34 0 L			9.9	29.0 ✓	bot brk	
40 2 L			7.1	31.8 ✓	Top "	
61 0 L			7.0	31.9 ✓	flat	
78+10			4.78	34.09 ✓	℄	
11 8 R			4.96	33.91 ✓	edge pvmt	
16 0 R			4.8	34.1 ✓	Top fill	
23 8 R			9.0	29.9 ✓	bot "	
34 0 R			9.4	29.5 ✓	" brk	
38 6 R			7.1	31.8 ✓	Top "	
61 0 R			7.5	31.4 ✓	flat	
11 9 L			4.95	33.92 ✓	edge pvmt	
17 9 L			4.8	34.1 ✓	Top fill	
24 2 L			9.0	29.9 ✓	bot "	
34 2 L			9.3	29.6 ✓	bot brk	
40 8 L			7.6	31.3 ✓	Top "	
68 0 L			7.3	31.6 ✓	Flat	
79+00			4.65	34.22 ✓	℄	
12 5 R			4.80	34.07 ✓	edge pvmt	
16 2 R			4.9	2334.0 ✓	Top FILL	

Profile No. ____ Notes Red ____ Plotted ____ Job No. 86 96 Division No. ____ F. B. 2122 Pg. 189
X-Sec. No. ____ Date ____ Date ____ Survey of Mira Loma Facility
Notes Chkd. ____ Checked ____ Survey by R.L. Miller Notes R.L.M. Date 7-56
Date ____ Date ____ Map No. ____ Index Johnson Date ____

76L298 307 8-53

PLEASE RETURN TO
LOS ANGELES COUNTY SURVEYOR
726 LOS ANGELES COUNTY ENGINEERING BLDG.

NOTE: ANY ADDITIONS OR CHANGES ON THIS SHEET MUST BE MADE OR CIRCLED IN RED INK, WITH DATE AND NAME OF PERSON MAKING CHANGE.

Do not extend notes this side of this line.

F. B. 2122 PG. 190 | Job No. 8696.01 | Division No. | Notes Red. | Plotted | Profile No.
Survey of Mira Loma Facility | Date | Date | X-Sec. No.
Survey by R.L. Willey | Notes R.L.W. | Notes Chkd. | Checked
Indexed A. C. Johnson | Date | Date | Date

STATION	B. S.	H. I.	F. S.	ELEV.	
79+00					
24 2 R		2338.87	8.9	2330.0	bot fill
34 9 R			9.4	29.5	" brk
41 8 R			7.8	31.1	Top "
67 5 R			7.4	31.5	flat
11 4 L			4.83	34.04	edge pvmt
17 5 L			4.8	34.1	Top fill
24 6 L			8.9	30.0	bot "
34 3 L			9.3	29.6	" brk
42 0 L			7.0	31.9	Top "
68 0 L			6.8	32.1	flat
79+50			4.53	34.34	"
12 0 R			4.67	34.20	edge pvmt
16 3 R			4.8	34.1	Top fill
24 6 R			8.9	30.0	bot "
34 4 R			9.5	29.4	" brk
39 0 R			7.6	31.3	Top "
63 0 R			7.7	31.2	flat
11 4 L			4.56	34.31	edge pvmt
17 5 L			5.0	33.9	Top fill
24 7 L			8.8	30.1	bot "
34 0 L			9.2	2329.7	bot brk

76L298 307 8-53

PLEASE RETURN TO
LOS ANGELES COUNTY SURVEYOR
726 LOS ANGELES COUNTY ENGINEERING BLDG.

NOTE: ANY ADDITIONS OR CHANGES ON THIS SHEET MUST BE MADE OR CIRCLED IN RED INK, WITH DATE AND NAME OF PERSON MAKING CHANGE.

Do not extend notes this side of this line.

STATION	B. S.	H. I.	F. S.	ELEV.		
79+50						
40 5 L		2338.87 ✓	7.5	2331.4 ✓	Top brk	
71 0 L			6.8	32.1 ✓	flat	
80+00			4.40	34.47 ✓	℄	
12 0 R			4.55	34.32 ✓	edge pvmt	
15 5 R			4.6	34.3 ✓	Top fill	
24 5 R			8.9	30.0 ✓	bot "	
34 8 R			9.3	29.6 ✓	" brk	
40 2 R			7.7	31.2 ✓	Top "	
64 0 R			7.4	31.5 ✓	flat	
11 6 L			4.58	34.29 ✓	edge pvmt	
17 4 L			4.7	34.2 ✓	Top fill	
24 0 L			8.7	30.2 ✓	bot "	
34 8 L			8.9	30.0 ✓	" brk	
41 2 L			7.2	31.7 ✓	Top "	
63 0 L			7.0	31.9 ✓	flat	
T.P.	4.62	2339.09 ✓	4.40	2334.47 ✓		
80+50			4.54	34.55 ✓	℄	
12 5 R			4.68	34.41 ✓	edge pvmt	
16 3 R			4.8	34.3 ✓	Top fill	
26 0 R			8.6	30.5 ✓	bot "	
35 0 R			9.0	2330.1 ✓	bot brk	

Profile No. ____ Notes Rod. ____ Date ____ Plotted ____ Date ____ Job No. 86 86.01 Division No. ____ Survey of Mira Loma Facility
X-Sec. No. ____ Notes Chkd. ____ Date ____ Checked ____ Date ____ Survey by R.L. Hill Notes R.L. Hill Date 2-56
Map No. ____ Added Johnson Date ____

F. B. 2122 Pg. 19

76L298 307 8-53

PLEASE RETURN TO
LOS ANGELES COUNTY SURVEYOR
726 LOS ANGELES COUNTY ENGINEERING BLDG.

NOTE: ANY ADDITIONS OR CHANGES ON THIS SHEET MUST BE MADE OR CIRCLED IN RED INK, WITH DATE AND NAME OF PERSON MAKING CHANGE.

Do not extend notes this side of this line.

F. B. 2122 Pg. 192 Job No. 8676.01 Division No. Notes Red. Plotted Profile No.
Survey of Mira Loma Facility Date Date X-Sec. No.
Survey by R.L. Willey Notes R.L.W. Notes Chkd. Checked
Indexed E. C. Johnson Date Date

STATION	B. S.	H. I.	F. S.	ELEV.		
80+50						
45° R		2339 09 ✓	7.4	2331.7 ✓	Top brk.	
68° R			7.4	31.7 ✓	flat	
11 I L			4.65	34.44 ✓	edge pvmt	
17 3 L			4.9	34.2 ✓	Top fill	
24 4 L			8.9	30.2 ✓	bot "	
31° L			9.2	29.9 ✓	" brk	
44 8 L			7.5	31.6 ✓	top "	
80 3 L			7.1	32.0 ✓	flat	
80+74 2 29° R			9.4	29.7 ✓	flow line 36" culvert	See Pg 83
80+94.19			4.44	34.65 ✓	℄ int Arc I + 45th Stw.	
13° R			4.66	34.43 ✓	edge pvmt	
32° R			9.3	29.8 ✓	flow line 36" culvert	see pg #83
39 5 R			7.5	31.6 ✓	bot brk	
46° R			5.9	33.2 ✓	Top brk	
100° R			7.2	31.9 ✓	flat	
200° R			7.2	31.9 ✓	"	
300° R			7.7	31.4 ✓	"	
11 9 L			4.59	34.50 ✓	edge pvmt	
77° L			6.4	32.7 ✓	bot brk	
200° L			6.1	33.0 ✓	flat	
300° L			6.1	2333.0 ✓	flat	

76L298 307 8-53

PLEASE RETURN TO
LOS ANGELES COUNTY SURVEYOR
726 LOS ANGELES COUNTY ENGINEERING BLDG.

NOTE: ANY ADDITIONS OR CHANGES ON THIS SHEET MUST BE MADE OR CIRCLED IN RED INK, WITH DATE AND NAME OF PERSON MAKING CHANGE.

Do not extend notes this side of this line.

STATION	B. S.	H. I.	F. S.	ELEV.		
81+19 I						
29 ° L		2339.09	9.0	2330.1	flow Line 36" culvert see pg #83	
81+21 °						
318 R			9.1	30.0	" " " " " "	
			.51		BM # El = 2331.510 see pg # 52	
BM # 5	7.56	2339.07	7.62	2331.47	Arc I & 45th St W N E Cor. 40'N + 30'E ℄ int	
					fd 2" IP & BC set in conc. Mked BM # 5' W PP # 864990	
~~81+50~~						
81+50			4.40	34.67	℄	
12 ² R			4.70	34.37	edge pvmt	
16 ⁵ R			5.1	34.0	Top fill	
24 ° R			8.8	30.3	bot "	
32 ⁵ R			9.1	30.0	bot brk	
43 ⁷ R			6.1	33.0	Top "	
61 ° R			6.0	33.1	flat	
12 ° L			4.69	34.38	edge pvmt	
17 ⁴ L			4.7	34.4	Top fill	
24 ⁸ L			8.2	30.9	bot "	
32 ° L			8.4	30.7	bot brk	
41 ⁷ L			6.4	32.7	Top brk	
58 ° L			6.6	32.5	flat	
82+00			4.41	34.66	℄	
12 ³ R			4.62	34.45	Top fill	
16 ⁴ R			4.8	34.3	bot "	
29 ³ R			8.4	2330.7	" brk	

Profile No. ____ Date ____ Notes Red ____ Date ____ Plotted ____ Date ____ Job No. 86-86.06 Division No. ____ F. B. 2122 Pg. 143

X-Sec. No. ____ Date ____ Notes Chkd. ____ Date ____ Checked ____ Date ____ Survey of Mira Loma Facility Survey by R.L. Miller Notes R.L.M. Date 7-56 Map No. ____ Inked C. Johnson Date ____

76L298 307 8-53

PLEASE RETURN TO
LOS ANGELES COUNTY SURVEYOR
726 LOS ANGELES COUNTY ENGINEERING BLDG.

NOTE: ANY ADDITIONS OR CHANGES ON THIS SHEET MUST BE MADE OR CIRCLED IN RED INK, WITH DATE AND NAME OF PERSON MAKING CHANGE.

Do not extend notes this side of this line.

F. B. 2122 Pg. 194 Job No. 8636.00 Division No. Notes Red. Plotted Profile No.
Survey of Mira Loma Facility Date Date No. X-Sec.
Survey by R.L. Willey Notes R.L.W. Notes Chkd. Checked
Indexed C. Johnson Date Date Date No.

STATION	B. S.	H. I.	F. S.	ELEV.		
82+00						
32 2 R		233907	89	2330.2	bot brk	
38 8 R			65	32.6	Top "	
56 0 R			64	32.7	flat	
11 3 L			463	34.44	edge pvmt	
17 6 L			48	34.3	Top fill	
24 3 L			82	30.9	bot "	
32 0 L			81	31.0	" brk	
40 0 L			65	32.6	Top "	
57 5 L			6.3	32.8	flat	
82+50			442	34.65		
12 5 R			452	34.55	edge pvmt	
16 8 R			47	34.4	Top fill	
23 7 R			82	30.9	bot "	
32 5 R			88	30.3	bot brk	
39 0 R			65	32.6	Top "	
62 0 R			68	32.3	flat	
11 9 L			467	34.40	edge pvmt	
17 5 L			49	34.2	Top fill	
23 7 L			81	31.0	bot "	
33 0 L			81	31.0	" brk	
42 0 L			64	2332.7	Top "	

76L298 307 8-53

PLEASE RETURN TO
LOS ANGELES COUNTY SURVEYOR
726 LOS ANGELES COUNTY ENGINEERING BLDG.

NOTE: ANY ADDITIONS OR CHANGES ON THIS SHEET MUST BE MADE OR CIRCLED IN RED INK. WITH DATE AND NAME OF PERSON MAKING CHANGE.

Do not extend notes this side of this line.

STATION	B. S.	H. I.	F. S.	ELEV.		
82+50						
62 L		2339.07	6.6	2332.5	flat	
83+00			4.34	34.73	℄	
12 R			4.47	34.60	edge pvmt	
16 R			4.9	34.2	Top fill	
24 R			8.1	31.0	bot "	
34 R			8.7	30.4	bot brk	
40 R			6.0	33.1	Top "	
58 R			6.3	32.8	flat	
11 L			4.55	34.52	edge pvmt	
17 L			4.8	34.3	Top fill	
23 L			7.8	31.3	bot "	
33 L			8.0	31.1	" brk	
40 L			6.7	32.4	Top "	
57 L			6.6	32.5	flat	
T.P.	4.69	2339.45	4.31	2334.76		
83+50			4.60	34.85	℄	
12 R			4.71	34.74	edge pvmt	
15 R			4.8	34.7	Top fill	
23 R			8.6	30.9	bot "	
32 R			9.1	30.4	" brk	
40 R			6.6	2332.9	Top "	

Profile No. ____ Date ____ Notes Red ____ Date ____ Plotted ____ Date ____ Job No. 86.96.01 Division No. ____ F. B. 2122 PG. 195

X-Sec. No. ____ Date ____ Notes Chkd. ____ Date ____ Checked ____ Date ____ Survey of Mira Loma Facility Survey by R.L. Willey Notes R.L.W. Date 2-56 Map No. ____ Indexed Johnson Date ____

76L298 307 8-53

PLEASE RETURN TO
LOS ANGELES COUNTY SURVEYOR
726 LOS ANGELES COUNTY ENGINEERING BLDG.

NOTE: ANY ADDITIONS OR CHANGES ON THIS SHEET MUST BE MADE OR CIRCLED IN RED INK, WITH DATE AND NAME OF PERSON MAKING CHANGE.

Do not extend notes this side of this line.

F. B. 1122 Pg. 196 Job No. 8696.0 Division No. Notes Red. Plotted No. Profile
Survey of Mira Loma Facility Date Date X-Sec.
Survey by R. L. Willey Notes Notes Chkd. Checked
Indexed R. C. Johnson Date Date Date No.

STATION	B. S.	H. I.	F. S.	ELEV.		
83+50						
59° R		39.45	70	23325	flat	
11 7 L			4 74	34.71	edge print	
17 6 L			5 1	34.4	Top fill	
23 5 L			8.1	31.4	bot "	
32 8 L			8 5	31.0	" brk	
40 3 L			6.6	32.9	Top "	
57° L			6 9	32.6	flat	
84+00			4.53	34.92	℄	
12 4 R			4 62	34.83	edge print	
15 4 R			4.7	34.8	Top fill	
23 2 R			8.4	31.1	bot "	
32 2 R			8 9	30.6	" brk	
39 6 R			6 2	33.3	Top "	
55 5 R			6.6	32.9	flat	
11 2 L			4 77	34.68	edge print	
17 2 L			5 00	34.45	Top fill	
22 9 L			7 9	31.6	bot "	
33° L			8 4	31.1	" brk	
39 9 L			6 6	32.9	Top "	
60° L			6.7	32.8	flat	
84+50			4 57	23348.8	℄	

76L298 307 8-53

PLEASE RETURN TO
LOS ANGELES COUNTY SURVEYOR
726 LOS ANGELES COUNTY ENGINEERING BLDG.

NOTE: ANY ADDITIONS OR CHANGES ON THIS SHEET MUST BE MADE OR CIRCLED IN RED INK, WITH DATE AND NAME OF PERSON MAKING CHANGE.

Do not extend notes this side of this line.

STATION	B. S.	H. I.	F. S.	ELEV.		
84+50						
12.6 R		2339.45	4.69	2334.76	edge pvmt	
15.0 R			4.7	34.8	Top fill	
23.2 R			8.4	31.1	bot "	
32.5 R			8.8	30.7	" brk	
40.0 R			6.3	33.2	Top "	
54.8 R			6.7	32.8	flat	
11.6 L			4.71	34.74	edge pvmt	
17.0 L			4.8	34.7	Top fill	
22.6 L			8.0	31.5	bot fill	
33.3 L			8.1	31.4	" brk	
39.2 L			6.3	33.2	Top "	
60.5 L			6.8	32.7	flat	
85+00			4.47	34.98		
12.3 R			4.51	34.84	edge pvmt	
15.5 R			4.7	34.8	Top fill	
24.3 R			8.4	31.1	bot "	
33.3 R			8.9	30.6	" brk	
40.5 R			7.1	32.4	Top "	
58.0 R			7.2	32.3	flat	
12.0 L			4.58	34.87	edge pvmt	
17.4 L			5.0	2334.5	Top fill	

Profile No. ____ Date ____ Notes Red ____ Date ____ Plotted ____ Date ____ Job No. 86 96.01 Division No. ____ Survey of Mira Loma Facility ____ F. B. 2122 Pg. 187

X-Sec. No. ____ Date ____ Notes Chkd. ____ Date ____ Checked ____ Date ____ Survey by E.L. Willey Notes R.L.W. Date 2-56 Map No. ____ Checked Date ____

76L298 307 8-53

PLEASE RETURN TO
LOS ANGELES COUNTY SURVEYOR
726 LOS ANGELES COUNTY ENGINEERING BLDG.

NOTE: ANY ADDITIONS OR CHANGES ON THIS SHEET MUST BE MADE OR CIRCLED IN RED INK, WITH DATE AND NAME OF PERSON MAKING CHANGE.

Do not extend notes this side of this line.

F. B. 2122 PG. 198 | Job No. 8676.01 | Division No. | Notes Red. | Plotted | Profile No.
Survey of Mira Loma Facility | Date | Date | X-Sec. No.
Survey by R.L. Willey | Notes R.L.W. | Notes Chkd. | Checked
Indexed A. C. Johnson | Date | Date | Date | No.

STATION	B. S.	H. I.	F. S.	ELEV.	
85+00					
24 2 L		2339.45	8.1	2331.4	bot fill
31 7 L			8.2	31.3	" brk
40 0 L			6.8	32.7	Top "
61 0 L			7.0	32.5	flat
85+41.5 31 3 L.			8.1	31.4	flow line 30 culvert see pg #83
85+50			4.91	35.04	⊥
12 8 R			4.54	34.91	edge print
15 6 R			4.7	34.8	Top fill
24 3 R			8.4	31.1	bot "
33 0 R			8.9	30.6	bot brk
39 2 R			6.9	32.6	Top "
51 7 R			7.1	32.4	flat
11 3 L			4.55	34.90	edge print
17 7 L			4.5	35.0	Top brk
52 8 L			6.2	33.3	flat
85+65.6 31 5 L			8.1	31.4	flow line 30" culvert see pg 83
86+00			4.29	35.16	⊥
12 5 R			4.59	34.86	edge print
16 0 R			4.8	34.7	Top fill
24 4 R			8.7	30.8	bot "
34 4 R			9.0	2330.5	" brk

76L298 307 8-53

PLEASE RETURN TO
LOS ANGELES COUNTY SURVEYOR
726 LOS ANGELES COUNTY ENGINEERING BLDG.

NOTE: ANY ADDITIONS OR CHANGES ON THIS SHEET MUST BE MADE OR CIRCLED IN RED INK, WITH DATE AND NAME OF PERSON MAKING CHANGE.

Do not extend notes this side of this line.

STATION	B. S.	H. I.	F. S.	ELEV.		
86+00						
40° R		2339.45	6.9	2332.6 ✓	Top brk	
58° R			6.9	32.6 ✓	Flat	
12 1/2 L			4.54	34.91 ✓	edge pvmt	
17 1/2 L			5.0	34.5 ✓	Top fill	
24° L			8.2	31.3 ✓	bot "	
30 1/2 L			8.1	31.4 ✓	" brk	
43 1/2 L			6.6	32.9 ✓	Top "	
61° L			7.1	32.4 ✓	flat	
86+50			4.27	35.18 ✓	℄	
11° R			4.43	35.02 ✓	edge pvmt	
15 1/2 R			4.4	35.1 ✓	Top fill	
24 3/4 R			8.3	31.2 ✓	bot "	
32 1/2 R			8.7	30.8 ✓	" brk	
39 3/4 R			5.2	34.3 ✓	Top "	
60° R			6.3	33.2 ✓	Flat	
12 3/4 L			4.41	35.04 ✓	edge pvmt	
17 L			4.9	34.6 ✓	Top fill	
24 1/2 L			8.1	31.4 ✓	bot "	
33 3/4 L			8.1	31.4 ✓	bot brk	
43 1/2 L			6.8	32.7 ✓	Top "	
63° L			7.0	2332.5 ✓	Flat	

Profile No. ____ Notes Red ____ Plotted ____ Job No. 8696 Division No. ____ F. B. 2122 Pg. 199
X-Sec. No. ____ Date ____ Date ____ Survey of Mira Loma Facility
Notes Chkd. ____ Checked ____ Survey by P.L. Willey Notes P.L.W. Date 2-56
Date ____ Date ____ Map No. ____ Indexed Johnson Date ____

76L298 307 8-53

PLEASE RETURN TO
LOS ANGELES COUNTY SURVEYOR
726 LOS ANGELES COUNTY ENGINEERING BLDG.

NOTE: ANY ADDITIONS OR CHANGES ON THIS SHEET MUST BE MADE OR CIRCLED IN RED INK, WITH DATE AND NAME OF PERSON MAKING CHANGE.

Do not extend notes this side of this line.

F. B. 2122 Pg. 200 Job No. 86 96.01 Division No. Notes Red. Plotted
Profile No. Date Date
X-Sec. No. Notes Chkd. Checked
Date Date
Survey of Mira Loma Facility
Survey by R.L. Willey Notes R.L.W.
Index C. Johnson Date

STATION	B. S.	H. I.	F. S.	ELEV.	
		2339.45 ✓			
T.P.	4.89	2340.13 ✓	4.21	233524 ✓	
87+00			4.79	35.34 ✓	℄
118 R			4.84	35.29 ✓	edge pvmt
16 0 R			4.9	35.2 ✓	Top fill
23 3 R			8.4	31.7 ✓	bot "
32 5 R			9.1	31.0 ✓	" brk
38 3 R			6.8	33.3 ✓	Top "
200 0 R			7.0	33.1 ✓	flat
11 0 L			4.93	35.20 ✓	edge pvmt
17 0 L			5.3	34.8 ✓	Top fill
23 8 L			8.7	31.4 ✓	bot "
33 6 L			8.9	31.2 ✓	" brk
41 5 L			7.7	32.4 ✓	Top "
200 0 L			7.3	32.8 ✓	flat
87+50			4.60	35.53 ✓	℄
12 0 R			4.69	35.44 ✓	edge pvmt
16 3 R			4.9	35.2 ✓	Top fill
24 0 R			8.5	31.6 ✓	bot "
33 0 R			8.6	31.5 ✓	" brk
39 2 R			6.4	23337 ✓	Top "

76L298 307 8-53

PLEASE RETURN TO
LOS ANGELES COUNTY SURVEYOR
726 LOS ANGELES COUNTY ENGINEERING BLDG.

NOTE: ANY ADDITIONS OR CHANGES ON THIS SHEET MUST BE MADE OR CIRCLED IN RED INK. WITH DATE AND NAME OF PERSON MAKING CHANGE.

Do not extend notes this side of this line.

STATION	B. S.	H. I.	F. S.	ELEV.		
87+50						
60° R		40 13	6.3	33.38	✓	flat
12³ L			4.89	35.24	✓	edge pvmt
14² L			5.3	34.5	✓	Top fill
24² L			8.8	31.3	✓	bot "
33° L			9.1	31.0	✓	" brk
41³ L			7.5	32.6	✓	Top "
62° L			7.1	33.0	✓	flat
88+00			4.40	35.73	✓	℄
12³ R			4.57	35.56	✓	edge pvmt
15⁶ R			4.6	35.5	✓	Top fill
23⁵ R			8.4	31.7	✓	bot "
33² R			8.7	31.4	✓	Top brk
39⁵ R			6.2	33.9	✓	Top "
54° R			6.5	33.6	✓	flat
11⁵ L			4.65	35.48	✓	edge pvmt
17° L			5.0	35.1	✓	Top fill
24° L			9.0	31.1	✓	bot "
34° L			9.1	31.0	✓	" brk
41⁵ L			7.5	32.6	✓	Top "
57⁵ L			7.7	32.4	✓	flat
88 +50			4.22	35.91	✓	℄

Profile Notes Red _____ Plotted _____ Job No. 2640 Division No. _____ F. B. 2122 Pg. 201
No. _____ Date _____ Date _____ Survey of Mitz Lane Facility
X-Sec. Notes Chkd _____ Checked _____ Survey by R.L. Willey Notes R.L.W. Date 2-56
No. _____ Date _____ Date _____ Map No. _____ Date _____

76L298 307 8-53

PLEASE RETURN TO
LOS ANGELES COUNTY SURVEYOR
726 LOS ANGELES COUNTY ENGINEERING BLDG.

NOTE: ANY ADDITIONS OR CHANGES ON THIS SHEET MUST BE MADE OR CIRCLED IN RED INK, WITH DATE AND NAME OF PERSON MAKING CHANGE.

Do not extend notes this side of this line.

F. B. 2122 PG 202 Job No. 8/26/01 Division No. Notes Red. Plotted No. Profile
Survey of Mira Loma Facility Date Date X-Sec.
Survey by R.L. Willey Notes R.L.W. Notes Chkd. Checked No.
Indexed R. C. Johnson Date Date Date

STATION	B. S.	H. I.	F. S.	ELEV.		
88+50						
12 3 R		40.13	4.32	235.5	edge pvmt	
16 3 R			4.4	35.7	Top fill	
25 5 R			8.3	31.8	bot "	
34 5 R			8.8	31.3	" brk	
42 0 R			7.1	33.0	Top "	
60 0 R			7.5	32.6	Flat	
12 0 L			4.45	35.68	edge pvmt	
17 5 L			5.0	35.1	Top fill	
24 4 L			8.7	31.4	bot "	
36 0 L			8.8	31.3	" brk	
42 2 L			7.3	32.8	Top "	
61 0 L			7.3	32.8	Flat	
89+00			4.04	36.09	℄	
11 8 R			4.12	36.0	edge pvmt	
15 9 R			4.2	35.9	Top fill	
24.8 R			8.3	31.8	bot "	
34.6 R			9.0	31.1	bot brk	
41 0 R			7.1	32.[illegible]	Top "	
58.0 R			7.0	33.1	Flat	
11 2 L			4.16	35.97	edge pvmt	
17 3 L			4.5	35.6	Top fill	

76L298 307 8-53

PLEASE RETURN TO
LOS ANGELES COUNTY SURVEYOR
726 LOS ANGELES COUNTY ENGINEERING BLDG.

NOTE: ANY ADDITIONS OR CHANGES ON THIS SHEET MUST BE MADE OR CIRCLED IN RED INK. WITH DATE AND NAME OF PERSON MAKING CHANGE.

Do not extend notes this side of this line.

STATION	B. S.	H. I.	F. S.	ELEV.		
89+00						
24.3 L		2340.13	8.5	2331.6	bot fill	
34.0 L			9.0	31.1	" brk	
39.5 L			6.7	33.4	Top "	
57.9 L			6.7	33.4	flat	
89+50			3.92	36.21		
12.3 R			4.03	36.10	edge pvmt	
15.9 R			4.1	36.0	Top fill	
26.0 R			8.3	31.8	bot fill	
34.9 R			8.6	31.5	" brk	
41.5 R			6.5	33.6	Top "	
58.0 R			6.1	34.0	flat	
11.2 L			4.05	36.08	edge pvmt	
17.0 L			4.4	35.7	Top fill	
24.6 L			8.2	31.9	bot "	
33.5 L			8.7	31.4	" brk	
39.0 L			5.6	34.5	Top "	
60.0 L			6.0	34.1	flat	
T.P.	5.05	2341.30	3.88	2336.25		
90+00			4.94	36.36		
12.0 R			4.99	36.31	edge pvmt	
16.0 R			5.1	2336.2	Top fill	

Profile No. ____ Date ____ Notes Rod ____ Date ____ Plotted ____ Date ____ Job No. 86-S.A.D. Division No. ____ Survey of Mira Loma Facility
X-Sec. No. ____ Date ____ Notes Chkd. ____ Date ____ Checked ____ Date ____ Survey by R.L. Willey Notes R.L.W. Date 2-56
Map No. ____ Indexed Johnson Date ____

F. B. 2122 Pg. 203

76L298 307 8-53

PLEASE RETURN TO
LOS ANGELES COUNTY SURVEYOR
726 LOS ANGELES COUNTY ENGINEERING BLDG.

NOTE: ANY ADDITIONS OR CHANGES ON THIS SHEET MUST BE MADE OR CIRCLED IN RED INK, WITH DATE AND NAME OF PERSON MAKING CHANGE.

Do not extend notes this side of this line.

F. B. 2122 Pg. 204 Job No. 8860 Division No. Notes Red. Plotted No. Profile
Survey of Mira Loma Fac. Ltd. Date Date X-Sec.
Survey by R.L. Willey Notes Notes Chkd. Checked
Indexed K. C. Johnson Date Date Date No.

STATION	B. S.	H. I.	F. S.	ELEV.		
90+00						
26° R		4130	9.5	331.5	bot fill	
34 3 R			10.0	31.3	" brk	
41 2 R			7.6	33.7	Top "	
58° R			7.2	34.1	flat	
11 3 L			5.05	36.25	edge print	
17° L			5.0	36.3	Top fill	
24 3 L			9.3	32.0	bot "	
35° L			9.9	31.4	bot brk	
43° L			7.6	33.7	Top "	
62° L			7.6	33.7	flat	
90+50			4.78	36.52	"	
11 6 R			4.83	36.47	edge print	
16 5 R			5.0	36.3	Top fill	
26° R			9.8	31.5	bot "	
33 8 R			10.0	31.3	" brk	
39 6 R			6.8	34.5	Top "	
57° R			6.6	34.7	flat	
11 5 L			4.92	36.38	edge print	
17 1 L			4.7	36.6	Top fill	
25 2 L			9.5	31.8	bot "	
34° L			9.8	331.5	" brk	

76L298 307 8-53

PLEASE RETURN TO
LOS ANGELES COUNTY SURVEYOR
726 LOS ANGELES COUNTY ENGINEERING BLDG.

NOTE: ANY ADDITIONS OR CHANGES ON THIS SHEET MUST BE MADE OR CIRCLED IN RED INK, WITH DATE AND NAME OF PERSON MAKING CHANGE.

Do not extend notes this side of this line.

STATION	B. S.	H. I.	F. S.	ELEV.		
90+50						
38.8 L		41.30	7.2	33.4	Top brk	
62.7 L			7.7	33.6	flat	
91+00			4.61	36.69	⚓	
12.2 R			4.73	36.57	edge pvmt	
16.2 R			4.9	36.4	Top fill	
24.8 R			9.5	31.8	bot "	
33.3 R			9.9	31.4	bot brk	
39.3 R			7.7	33.6	Top "	
57.0 R			7.2	34.1	flat	
11.2 L			4.73	36.57	edge pvmt	
17.0 L			4.8	36.5	top fill	
24.0 L			9.0	32.3	bot "	
32.5 L			9.5	31.8	" brk	
38.8 L			6.1	35.2	Top "	
47.5 L			6.1	35.2	" "	
61.0 L			7.8	33.5	both "	
91+50			4.49	36.81	⚓	
11.8 R			4.54	36.72	edge pvmt	
16.5 R			4.7	36.6	Top fill	
25.3 R			9.1	32.2	bot "	
R			9.5	31.8	" brk	
33.5						

Profile
No. ____ Notes Red. ____ Plotted ____ Job No. 86 16.01 Division No. ____
X-Sec. Date ____ Date ____ Survey of Mira Loma Facility
No. ____ Notes Chkd. ____ Checked ____ Survey by R.L. Wiley Notes R.L.W. Date 2-56
Date ____ Date ____ Map No. ____ Indexed Johnson Date ____

F. B. 2122 Pg. 205

76L298 307 8-53

PLEASE RETURN TO
LOS ANGELES COUNTY SURVEYOR
726 LOS ANGELES COUNTY ENGINEERING BLDG.

NOTE: ANY ADDITIONS OR CHANGES ON THIS SHEET MUST BE MADE OR CIRCLED IN RED INK, WITH DATE AND NAME OF PERSON MAKING CHANGE.

Do not extend notes this side of this line.

F. B. 2122 Pg. 206 Job No. 86 96 Division No. Facility
Survey of Mira Loma
Survey by R. L. Willey Notes R. L. W.
Indexed C. Johnson Date
Profile No. X-Sec. No.
Plotted Date Checked Date
Notes Red. Date Notes Chkd. Date

STATION	B. S.	H. I.	F. S.	ELEV.	
91+50					
39 5 R		2341.30	69	233.1	Top brk
55 5 R			69	344	flat
12 4 L			464	36.66	edge pvmt
17 2 L			48	36.5	Top fill
25 4 L			5.6	35.7	bot "
33 8 L			9.9	31.4	" brk
38 4 L			76	33.7	Top "
58 0 L			72	34.1	flat
92+00			435	36.95	"
12 2 R			4.45	36.85	edge pvmt
16 8 R			46	36.7	Top fill
25 6 R			88	37.5	bot "
30 8 R			90	32.3	" brk
39 4 R			66	34.7	Top "
62 0 R			7.1	34.2	flat
12 2 L			4.61	36.69	edge pvmt
17 0 L			49	36.1	Top fill
24 4 L			9.2	32.1	bot "
32 3 L			9.3	32.0	" brk
37 2 L			69	34.4	Top "
59 0 L			6.7	334.0	flat

76L298 307 8-53

PLEASE RETURN TO
LOS ANGELES COUNTY SURVEYOR
726 LOS ANGELES COUNTY ENGINEERING BLDG.

NOTE: ANY ADDITIONS OR CHANGES ON THIS SHEET MUST BE MADE OR CIRCLED IN RED INK, WITH DATE AND NAME OF PERSON MAKING CHANGE.

Do not extend notes this side of this line.

STATION	B. S.	H. I.	F. S.	ELEV.		
92+50		2341.30	4.37	2336.93	✓℄	
11.7 R			4.39	36.91	✓edge pvmt	
15.8 R			4.5	36.8	✓Top fill	
25.3 R			8.8	32.5	✓bot "	
32.8 R			9.0	32.3	✓" brk	
38.3 R			5.8	35.5	✓Top "	
54.0 R			6.7	34.6	✓flat	
11.6 R			4.64	36.66	✓edge pvmt	
15.7 L			4.9	36.4	✓Top fill	
24.4 L			9.1	32.2	✓bot "	
32.5 L			9.2	32.1	✓" brk	
38.2 L			6.2	35.1	✓Top "	
53.5 L			6.2	35.1	✓flat	
93+00			4.31	36.99	✓℄	
12.5 R			4.41	36.59	✓edge pvmt	
16.0 R			4.6	36.7	✓Top fill	
24.[illegible] R			8.6	32.7	✓bot "	
32.8 R			9.0	32.3	✓" brk	
38.0 R			6.4	34.9	✓Top "	
200.0 R			7.3	34.0	✓flat	
12.0 L			4.75	2336.55	✓edge pvmt	

Profile No. ____ Notes Rod. ____ Date ____ Plotted ____ Date ____ Job No. 8696 Division No. ____ F. B. 2122 Page 207
X-Sec. No. ____ Notes Chkd. ____ Date ____ Checked ____ Date ____ Survey of Mira Loma Facility Survey by R.L. Willey Notes R.L.W. Date 2-56 Map No. ____ Drawn Johnson Date ____

76L298 307 8-53

PLEASE RETURN TO
LOS ANGELES COUNTY SURVEYOR
726 LOS ANGELES COUNTY ENGINEERING BLDG.

NOTE: ANY ADDITIONS OR CHANGES ON THIS SHEET MUST BE MADE OR CIRCLED IN RED INK, WITH DATE AND NAME OF PERSON MAKING CHANGE.

Do not extend notes this side of this line.

F. B. 2122 Pg. 208 Job No. 86260 Division No. Plotted No. Profile
Notes Red. Date Date No. X-Sec.
Survey of Mira Loma Facility Notes Chkd. Date Checked Date No.
Survey by R. L. Willey Notes R. L. Willey
Index C. Johnson Date

STATION	B. S.	H. I.	F. S.	ELEV.	
93+00					
16 3 L		41.30	5.1	2336.2	Top fill
24 9 L			9.0	32.3	bot "
31 5 L			9.7	31.6	bot brk
38 5 L			6.8	34.5	Top brk
200 0 L			7.2	34.1	flat
T.B.M. #5A	5.81	2341.66	5.49	35.8	TBM #5A El = 2335.848 see pg #52 ~~60~~ Ave I N. side 1300' ± E of 50th St W fd small bot spk in s. side pp 865040E
93+50			4.63	37.03	℄
12 0 R			4.81	36.55	edge pvmt
15 3 R			5.0	36.6	Top fill
24 3 R			9.1	32.5	bot fill
31 5 R			9.4	32.2	" brk
40 0 R			6.9	34.7	Top "
56 6 R			7.3	34.3	flat
11 8 L			4.84	36.82	edge pvmt
16 2 L			5.0	36.6	Top fill
23 9 L			9.4	32.2	bot "
32 9 L			9.7	31.9	" brk
41 4 L			8.2	33.4	Top "
66 0 L			8.3	33.3	flat
93+86 5					
32 3 R			9.4	2332.2	flow line 36" culvert see pg #84

76L298 307 8-53

PLEASE RETURN TO
LOS ANGELES COUNTY SURVEYOR
726 LOS ANGELES COUNTY ENGINEERING BLDG.

NOTE: ANY ADDITIONS OR CHANGES ON THIS SHEET MUST BE MADE OR CIRCLED IN RED INK, WITH DATE AND NAME OF PERSON MAKING CHANGE.

Do not extend notes this side of this line.

STATION	B. S.	H. I.	F. S.	ELEV.		
94+00		2341.66	4.60	2337.06	℄	
12± R			4.80	36.86	edge pvmt	
24± R			4.8	36.9	Top brk	
32± R			9.4	32.3	flow Line 36" culvert see pg 204	
37± R			5.3	36.4	Top brk	
49± R			6.5	35.2	bot "	
59± R			6.7	35.0	flat	
11± L			4.81	36.85	edge pvmt	
17± L			4.5	37.2	Top fill	
24± L			9.1	32.6	bot "	
33± L			9.4	32.3	bot brk	
39± L			7.3	34.4	Top "	
55± L			7.1	34.6	flat	
94+50			4.55	37.11	℄	
12± R			4.71	36.95	edge pvmt	
15± R			4.8	36.9	Top fill	
24± R			8.9	32.8	bot "	
33± R			9.2	32.5	" brk	
40± R			7.1	34.6	Top "	
55± R			7.1	34.6	flat	
13± L			4.89	2336.77	edge pvmt	

Profile Notes Red. Plotted Job No. 26960 Division No. F. B. 2122 PG. 209
No. Date Date Survey of Mira Lemp Facility
X-Sec. Notes Chkd. Checked Survey by R.L. Wiley Notes L.L.H. Date 2-56
No. Date Date Map No. Indexed Johnson Date

76L298 307 8-53

PLEASE RETURN TO
LOS ANGELES COUNTY SURVEYOR
726 LOS ANGELES COUNTY ENGINEERING BLDG.

NOTE: ANY ADDITIONS OR CHANGES ON THIS SHEET MUST BE MADE OR CIRCLED IN RED INK, WITH DATE AND NAME OF PERSON MAKING CHANGE.

Do not extend notes this side of this line.

F. B. 2122 Pg. 210 Job No. 8696 Division No. Notes Red. Plotted Profile
Survey of Mira Loma Facility Date Date No.
Survey by R.L. Williams Notes R.L.W. Notes Chkd. Checked X-Sec.
Indexed Date Date Date No.

STATION	B. S.	H. I.	F. S.	ELEV.		
94+50						
16° L		2341.66	4.9	2336.8	Top fill	
24 4/10 L			9.4	32.3	bot "	
33 2/10 L			9.6	32.1	" brk	
38 2/10 L			7.0	34.7	Top "	
55 5/10 L			7.1	34.6	flat	
95+00			4.55	37.11	℄	
13 L R			4.70	36.96	edge pvmt	
16 4/10 R			4.7	37.0	Top fill	
25 5/10 R			9.0	32.7	bot "	
33 8/10 R			9.4	32.3	bot brk	
40 0/10 R			7.1	34.6	Top "	
54 5/10 R			7.3	34.4	flat	
12 2/10 L			4.79	36.87	edge pvmt	
16 2/10 L			5.0	36.7	Top fill	
23 8/10 L			9.2	32.5	bot "	
33 2/10 L			9.5	32.2	bot brk	
39 0/10 L			7.0	34.7	Top "	
57 0/10 L			7.0	34.7	flat	
95+50			4.59	37.07	℄	
12 5/10 R			4.72	36.94	edge pvmt	
16 0/10 R			5.0	2336.7	Top fill	

76L298 307 8-53

PLEASE RETURN TO
LOS ANGELES COUNTY SURVEYOR
726 LOS ANGELES COUNTY ENGINEERING BLDG.

NOTE: ANY ADDITIONS OR CHANGES ON THIS SHEET MUST BE MADE OR CIRCLED IN RED INK. WITH DATE AND NAME OF PERSON MAKING CHANGE.

Do not extend notes this side of this line.

STATION	B. S.	H. I.	F. S.	ELEV.		
95+50						
25 1/4 R		41.66	90	2332.7	bot fill	
33 4/4 R			93	32.4	" brk	
39 6/4 R			69	34.8	Top "	
58 0/4 R			76	34.1	flat	
12 6/4 L			490	36.76	edge pvmt	
16 2/4 L			51	36.6	Top fill	
24 2/4 L			9.3	32.4	bot "	
33 0/4 L			9.8	31.9	" brk	
38 5/4 L			74	34.3	Top "	
56 5/4 L			7.5	34.2	flat	
96+00			446	37.20	℄	
12 3/4 R			474	36.92	edge pvmt	
15 1/4 R			50	36.7	Top fill	
24 2/4 R			90	32.7	bot "	
34 0/4 R			9.2	32.5	" brk	
40 0/4 R			7.8	33.9	Top "	
56 R			7.7	34.0	flat	
11 2/4 L			468	36.98	edge pvmt	
17 1/4 L			49	36.8	Top fill	
24 2/4 L			9.0	32.7	bot "	
33 7/4 L			9.5	2332.2	" brk	

Profile No. ____ Notes Red ____ Plotted ____ Job No. 8296.0 Division No. ____ F. B. 2122 Pg. 211
Date ____ Date ____ Survey of Mira Loma Facility
X-Sec. No. ____ Notes Chkd. ____ Checked ____ Survey by Pahlke Notes RLW Date 2-56
Date ____ Date ____ Map No. ____ Notes C. Johnson Date ____

76L298 307 8-53

PLEASE RETURN TO
LOS ANGELES COUNTY SURVEYOR
726 LOS ANGELES COUNTY ENGINEERING BLDG.

NOTE: ANY ADDITIONS OR CHANGES ON THIS SHEET MUST BE MADE OR CIRCLED IN RED INK, WITH DATE AND NAME OF PERSON MAKING CHANGE.

Do not extend notes this side of this line.

F. B. 2122 Pg. 212 | Job No. 86 26.01 | Division No. | Notes Red. | Plotted | No. | Profile
Survey of Mira Loma Facility | Date | Date | No. | X-Sec.
Survey by R.L. Wiley | Notes | Notes Chkd. | Checked
Indexed E. C. Johnson | Date | Date | Date | No.

STATION	B. S.	H. I.	F. S.	ELEV.		
96+00						
39° L		41.66	7 5	2334.2	Top brk	
56° L			6 7	35.0	flat	
TP	6 28	2341.63	6 31	2335.35		PP 865041 E
96+04.6 29.1 L			9 6	32.0	flow line 30" culvert (see pg 84)	
96+04.6 32.1 L			9 7	31.9	" " "	"
96+28.6 29.0 L			9 4	32.2	" " "	"
96+28.6 32.L			9 6	32.0	" " "	"
96+50			454	37.09	℄	
12° R			485	36.78	edge pvmt	
15° R			50	36.6	top fill	
24° R			89	32.7	bot fill	
32° R			95	32.1	" brk.	
40° R			68	34.8	top "	
61° R			73	34.3	flat	
12° L			474	36.89	edge pvmt	
16° L			47	36.9	top fill	
24° L			91	32.5	bot "	
34° L			95	32.1	" brk	
40° L			73	34.3	top "	
58° L			74	2334.2	flat	

76L298 307 8-53

PLEASE RETURN TO
LOS ANGELES COUNTY SURVEYOR
726 LOS ANGELES COUNTY ENGINEERING BLDG.

NOTE: ANY ADDITIONS OR CHANGES ON THIS SHEET MUST BE MADE OR CIRCLED IN RED INK, WITH DATE AND NAME OF PERSON MAKING CHANGE.

Do not extend notes this side of this line.

STATION	B. S.	H. I.	F. S.	ELEV.		
		2341 63				
97+00			444	2337.19	℄	
12² R			451	37.12	edge pvmt	
15⁴ R			48	36.8	top fill	
24² R			88	32.8	bot "	
32⁶ R			93	32.3	" brk	
38² R			67	34.9	top "	
57² R			70	34.6	flat	
12° L			468	36.95	edge pvmt	
16⁸ L			49	36.7	top fill	
24² L			88	32.8	bot "	
33² L			93	32.3	" brk	
40⁵ L			73	34.3	top "	
55⁴ L			71	34.5	flat	
97+50			432	37.31	℄	
12° R			451	37.12	edge pvmt	
16° R			47	36.9	top fill	
25° R			86	33.0	bot "	
33⁴ R			89	32.7	" brk	
39⁵ R			73	34.3	top "	
60° R			71	2334.5	flat	

Profile No. ____ Notes Red. ____ Plotted ____ Job No. 86 P6.01 Division No. ____ F. B. 2122 Page 213
Date ____ Date ____ Survey of Mira Loma Facility
X-Sec. No. ____ Notes Chkd. ____ Checked ____ Survey by R. Miller Notes R. Miller Date 2-56
Date ____ Date ____ Map No. ____ Indexed Johnson Date ____

76L298 307 8-53

PLEASE RETURN TO
LOS ANGELES COUNTY SURVEYOR
726 LOS ANGELES COUNTY ENGINEERING BLDG.

NOTE: ANY ADDITIONS OR CHANGES ON THIS SHEET MUST BE MADE OR CIRCLED IN RED INK, WITH DATE AND NAME OF PERSON MAKING CHANGE.

Do not extend notes this side of this line.

F. B. 2122 PG. 214 Job No. 8626.01 Division No. Notes Red. Plotted Profile
Survey of Mira Loma Facility Date Date No.
Survey by R.L. Willey Notes Chkd. Checked X-Sec.
Indexed ~~C. JOHNSON~~ Notes Date Date Date No.

STATION	B. S.	H. I.	F. S.	ELEV.		
97+50						
11 5 L		2341 63	4 47	2337.16	edge pvmt	
16 3 L			47	36.9	top fill	
24 2 L			86	33.0	bot "	
33 4 L			90	32.6	" brk	
39 5 L			72	34.4	top "	
60 0 L			77	33.9	flat	
98+00			422	37.41	℄	
12 1 R			431	37.32	edge pvmt	
16 0 R			45	37.1	top fill	
24 2 R			84	33.2	bot "	
34 0 R			87	32.9	" brk	
38 5 R			69	34.7	top "	
58 5 R			70	34.6	flat	
12 0 L			431	37.32	edge pvmt	
17 8 L			46	37.0	top fill	
24 1 L			83	33.3	bot "	
33 7 L			87	32.9	" brk	
41 0 L			60	35.6	top "	
60 0 L			61	35.5	flat	
98+50			409	37.54	℄	
12 0 R			4 17	2337.46	edge pvmt	

76L298 307 8-53

PLEASE RETURN TO
LOS ANGELES COUNTY SURVEYOR
726 LOS ANGELES COUNTY ENGINEERING BLDG.

NOTE: ANY ADDITIONS OR CHANGES ON THIS SHEET MUST BE MADE OR CIRCLED IN RED INK, WITH DATE AND NAME OF PERSON MAKING CHANGE.

Do not extend notes this side of this line.

STATION	B. S.	H. I.	F. S.	ELEV.		
~~98+50~~						
17 R		2341 63	44	2337.2	top	fill
23 R			83	33.3	bot	"
32 R			86	33.0	"	brk
40 R			69	34.7	top	"
57 R			74	34.2	flat	
11 L			421	37.42	edge	pvmt
16 L			43	37.3	top	fill
25 L			87	32.9	bot	"
33 L			88	32.8	"	brk
39 L			67	34.9	top	"
56 L			62	35.4	flat	
TP	4 64	2342 19	408	2337 55		
99+00			461	37.58	℄	
12 R			477	37.42	edge	pvmt
15 R			47	37.5	top	fill
24 R			88	33.4	bot	"
3[illegible] R			90	33.2	"	brk
39 R			75	34.7	top	brk
200 R			75	34.7	flat	
11 L			568	36.51	edge	pvmt
12 L			57	2336.5	top	fill

Profile No.____ Notes Red.____ Plotted____ Job No. 86-860 Division No.____ F. B. 2122 Pg. 2/5
X-Sec. No.____ Date____ Date____ Survey of Mira Loma Facility
Notes Chkd.____ Checked____ Survey by R.L. Miller Notes R.L. Miller Date 2-56
Date____ Date____ Map No.____ Indexed J.C. Johnson Date____

76L298 307 8-53

PLEASE RETURN TO
LOS ANGELES COUNTY SURVEYOR
726 LOS ANGELES COUNTY ENGINEERING BLDG.

NOTE: ANY ADDITIONS OR CHANGES ON THIS SHEET MUST BE MADE OR CIRCLED IN RED INK, WITH DATE AND NAME OF PERSON MAKING CHANGE.

Do not extend notes this side of this line.

F. B. 2122 Pg 216 Job No. 8696.0 Division No. Notes Red. Plotted Profile
Survey of Mira Loma Facility Date Date No.
Survey by R.L. Willey Notes R.L.W. Notes Chkd. Checked X-Sec.
Indexed C. Johnson Date Date Date No.

STATION	B. S.	H. I.	F. S.	ELEV.		
99+00						
25 L		2342.19	8.9	2333.3	bot fill	
32 L			9.1	33.1	" brk	
40 L			7.1	35.1	top "	
200 L			7.9	34.3	flat	
99+07.4 30 L			8.8	33.4	flow line 30" Conc. culvert	
99+25.0 30.3			8.6	33.6		
99+50			4.61	37.58	℄	
11 R			4.79	37.40	edge pvmt	
15 R			5.0	37.2	top fill	
24 R			8.8	33.4	bot "	
32 R			9.1	33.1	" brk	
39 R			7.4	34.8	top "	
55 R			8.0	34.2	flat	
11 L			4.72	37.47	edge pvmt	
16 L			4.7	37.5	top fill	
24 L			8.8	33.4	bot "	
33 L			9.0	33.2	" brk	
40 L			7.3	34.9	top "	
62 L			6.8	35.4	flat	
100+00			4.60	37.59	℄	
12 R			4.70	2337.49	edge pvmt	

76L298 307 8-53

PLEASE RETURN TO
LOS ANGELES COUNTY SURVEYOR
726 LOS ANGELES COUNTY ENGINEERING BLDG.

NOTE: ANY ADDITIONS OR CHANGES ON THIS SHEET MUST BE MADE OR CIRCLED IN RED INK, WITH DATE AND NAME OF PERSON MAKING CHANGE.

Do not extend notes this side of this line.

STATION	B. S.	H. I.	F. S.	ELEV.		
1004 00						
15 4 R		2342 19	4.6	2337.6 ✓	top fill	
25 9 R			9 1	33.1 ✓	bot "	
33 7 R			8 8	33.4 ✓	" brk	
38 4 R			7 7	34.5 ✓	top brk	
58 6 R			7 8	34.4 ✓	flat	
11 8 L			4 73	37.46 ✓	edge pvmt	
16 2 L			4 7	37.5 ✓	top fill	
24 3 L			8 9	33.3 ✓	bot "	
33 5 L			9 2	33.0 ✓	" brk	
41 0 L			7 3	34.9 ✓	top "	
60 0 L			7 3	34.9 ✓	flat	
1004 50			4 52	37.67 ✓	℄	
12 6 R			4 71	37.48 ✓	edge pvmt	
16 0 R			4 7	37.5 ✓	top brk	
32 1 R			9 5	32.7 ✓	flow line 36" Iron culvert	
48 2 R			7 3	34.9 ✓	bot brk	
66.0 R			7 7	34.5 ✓	flat	
12.0 L			4 76	37.43 ✓	edge pvmt	
16 0 L			5 0	37.2 ✓	top fill	
24 0 L			9 1	33.1 ✓	bot "	
34 2 L			9 4	32.8 ✓	" brk	
42 7 L			7 2	2335.0 ✓	Top "	

Profile No. _____ Notes Red. _____ Plotted _____ Job No. 86 9 Division No. _____ F. B. 2122 Pg. 217
Date _____ Date _____ Survey of Mira Loma Facility
X-Sec. No. _____ Notes Chkd. _____ Checked _____ Survey by R.L. Willey Notes R.L.W. Date 2-56
Date _____ Date _____ Map No. _____ Indexed Tabulated Date _____

76L298 307 8-53

PLEASE RETURN TO
LOS ANGELES COUNTY SURVEYOR
726 LOS ANGELES COUNTY ENGINEERING BLDG.

NOTE: ANY ADDITIONS OR CHANGES ON THIS SHEET MUST BE MADE OR CIRCLED IN RED INK, WITH DATE AND NAME OF PERSON MAKING CHANGE.

Do not extend notes this side of this line.

STATION	B. S.	H. I.	F. S.	ELEV.	
100+50					
63.5 L		2342.19	7.5	2334.7	flat
100+70.2					
31.5 R			9.4	32.8	flow line 36" culvert
TP	6.06	2342.54	5.71	2336.48	
101+00			4.79	37.75	℄
12.0 R			4.98	37.56	edge pvmt.
18.0 R			5.2	37.3	top fill
25.8 R			8.9	33.6	bot "
34.0 R			8.9	33.6	" brk
40.5 R			7.5	35.0	top "
59.0 R			7.6	34.9	flat
12.0 L			5.05	37.49	edge pvmt
16.3 L			5.3	37.2	top fill
24.0 L			9.2	33.3	bot "
33.3 L			9.5	33.0	" brk
38.0 L			8.1	34.4	top "
55.3 L			7.3	35.2	flat
101+50			4.77	37.77	℄
11.2 R			4.82	37.72	edge pvmt
16.2 R			4.8	37.7	top fill
23.5 R			8.4	34.1	bot "
33.0 R			8.7	2333.8	" brk

F. B. 2122 Pg. 2/8 Job No. 8686.0 Division No. Notes Red. Plotted Profile
Survey of Mira Loma Facility No. X-Sec.
Survey by R.L. Miller Date Date
Notes Notes Chkd. Checked
Index R. C. Johnson Date Date No.

76L298 307 8-53

PLEASE RETURN TO
LOS ANGELES COUNTY SURVEYOR
726 LOS ANGELES COUNTY ENGINEERING BLDG.

NOTE: ANY ADDITIONS OR CHANGES ON THIS SHEET MUST BE MADE OR CIRCLED IN RED INK, WITH DATE AND NAME OF PERSON MAKING CHANGE.

Do not extend notes this side of this line.

STATION	B. S.	H. I.	F. S.	ELEV.		
101+50						
40° R		2342 54 ✓	73	2335 2 ✓	top brk	
57° R			73	35.2 ✓	flat	
12° L			489	37.65 ✓	edge pvmt	
16° L			49	37.6 ✓	top fill	
24° L			94	33.1 ✓	bot "	
32° L			93	33.2 ✓	" brk	
38° L			75	35.0 ✓	top "	
57° L			74	35.1 ✓	flat	
102+00			462	37.92 ✓	℄	
11° R			477	37.77 ✓	edge pvmt	
15° R			50	37.5 ✓	top fill	
23° R			85	34.0 ✓	bot "	
33° R			85	34.0 ✓	" brk	
39° R			71	35.4 ✓	top "	
58° R			71	35.4 ✓	flat	
12° L			480	37.74 ✓	edge pvmt	
16° L			49	37.6 ✓	top fill	
24° L			93	33.2 ✓	bot "	
32° L			94	33.1 ✓	" brk	
37° L			88	33.7 ✓	top "	
55° L			77	2334.8 ✓	flat	

Profile No. ____ Date ____ Notes Rod ____ Date ____ Plotted ____ Date ____ Job No. 8696.01 Division No. ____ F. B. 2122 Pg. 219

X-Sec. No. ____ Date ____ Notes Chkd. ____ Date ____ Checked ____ Date ____ Survey of Mira Loma Facility Survey by R. L. Willey Notes Welsh Date 2-56 Map No. ____ Andrews Date ____

76L298 307 8-53

PLEASE RETURN TO
LOS ANGELES COUNTY SURVEYOR
726 LOS ANGELES COUNTY ENGINEERING BLDG.

NOTE: ANY ADDITIONS OR CHANGES ON THIS SHEET MUST BE MADE OR CIRCLED IN RED INK, WITH DATE AND NAME OF PERSON MAKING CHANGE.

Do not extend notes this side of this line.

F. B. 2122 Pg. 220 Job No. 8696.01 Division No. Notes Red. Plotted Profile
Survey of Mira Loma Facility Date Date No. X-Sec.
Survey by R.L. Willey Notes M.A. Walsh Notes Chkd. Checked
Indexed R. C. Johnson Date Date Date No.

STATION	B. S.	H. I.	F. S.	ELEV.		
102+50		2342 54	459	2337.95		℄
12 3 R			482	37.72		edge pvmt
15 8 R			51	37.4		top fill
23 5 R			84	34.1		bot "
35 0 R			82	34.3		" brk
38 8 R			73	35.2		top "
50 0 R			71	35.4		flat
12 0 L			481	37.73		edge pvmt
15 0 L			50	37.5		top fill
24 0 L			91	33.4		bot "
32 3 L			94	33.1		" brk
36 3 L			75	33.0		top "
53 5 L			77	34.8		flat
103+00			457	37.97		℄
12 3 R			466	37.88		edge pvmt
16 4 R			49	37.6		top fill
23 7 R			81	34.4		bot "
33 6 R			82	34.3		" brk
37 8 R			72	35.3		top "
50 0 R			69	35.6		flat
11 9 L			480	2337.74		edge pvmt

76L298 307 8-53

PLEASE RETURN TO
LOS ANGELES COUNTY SURVEYOR
726 LOS ANGELES COUNTY ENGINEERING BLDG.

NOTE: ANY ADDITIONS OR CHANGES ON THIS SHEET MUST BE MADE OR CIRCLED IN RED INK, WITH DATE AND NAME OF PERSON MAKING CHANGE.

Do not extend notes this side of this line.

STATION	B. S.	H. I.	F. S.	ELEV.		
103+00						
16.4 L		2342.54	4.9	2337.6	✓	top fill
24.2 L			9.2	33.3	✓	bot "
31.2 L			9.3	33.2	✓	" brk
36.4 L			7.7	34.5	✓	top "
55.0 L			7.6	34.9	✓	flat
103+50			4.45	38.09	✓	℄
12.0 R			4.67	37.87	✓	edge pvmt
16.4 R			5.0	37.5	✓	top fill
22.6 R			8.0	34.5	✓	bot "
32.3 R			8.3	34.2	✓	" brk
37.5 R			7.3	35.2	✓	top "
50.0 R			7.4	35.1	✓	flat
12.2 L			4.66	37.88	✓	edge pvmt
16.0 L			4.7	37.8	✓	top fill
24.0 L			8.7	33.8	✓	bot "
32.4 L			9.1	32.4	✓	" brk
37.5 L			6.9	35.6	✓	top "
54.2 L			7.4	35.1	✓	flat
TP	5.21	2343.18	4.57	2337.97	✓	
104+00			5.04	38.14	✓	℄
12.6 R			5.22	2337.96	✓	edge pvmt

Profile No. ____ Notes Red. ____ Date ____ Plotted ____ Date ____ Job No. 86.601 Division No. ____ F. B. 2122 Pg. 221

X-Sec. No. ____ Notes Chkd. ____ Date ____ Checked ____ Date ____ Survey of Wilkd Lotmd Facility Survey by R.L. Willey Notes Walsh Date 2-56 Map No. ____ Indexed Johnson Date ____

76L298 307 8-53

PLEASE RETURN TO
LOS ANGELES COUNTY SURVEYOR
726 LOS ANGELES COUNTY ENGINEERING BLDG.

NOTE: ANY ADDITIONS OR CHANGES ON THIS SHEET MUST BE MADE OR CIRCLED IN RED INK, WITH DATE AND NAME OF PERSON MAKING CHANGE.

Do not extend notes this side of this line.

F. B. 2122 Pg. 222 Job No. 8696.01 Division No. Profile
Survey of Mira Loma Facility Plotted No. X-Sec.
Survey by R. L. Willey Notes Red. Date
Indexed C. Johnson Date Notes Chkd. Date Checked Date No.

STATION	B. S.	H. I.	F. S.	ELEV.		
104+90						
16 R		2343 18 ✓	5 3	2337 8 ✓	top fill	
23 R			8 8	34 4 ✓	bot "	
32 R			8 9	34.3 ✓	" brk	
38 R			7 4	35.8 ✓	top brk	
50 R			7 5	35 7 ✓	flat	
11 L			5 21	37.97 ✓	edge pvmt	
17 L			5 2	38.0 ✓	top fill	
24 L			9 0	34 2 ✓	bot "	
32 L			9 8	33.4 ✓	" brk	
39 L			8 3	34.9 ✓	top "	
52 L			8 0	35.2 ✓	flat	
104+50			5 05	38.13 ✓	℄	
11 R			5 21	37.97 ✓	edge pvmt	
16 R			5 4	37.8 ✓	top fill	
22 R			8 5	34.7 ✓	bot "	
32 R			8 7	34 3 ✓	" brk	
40 R			7 5	35.7 ✓	top "	
53 R			7 5	35.7 ✓	flat	
12 L			5 18	38 00 ✓	edge pvmt	
17 L			5 4	37.8 ✓	top fill	
22 L			8 8	2334 4 ✓	bot "	

76L298 307 8-53

PLEASE RETURN TO
LOS ANGELES COUNTY SURVEYOR
726 LOS ANGELES COUNTY ENGINEERING BLDG.

NOTE: ANY ADDITIONS OR CHANGES ON THIS SHEET MUST BE MADE OR CIRCLED IN RED INK, WITH DATE AND NAME OF PERSON MAKING CHANGE.

Do not extend notes this side of this line.

STATION	B. S.	H. I.	F. S.	ELEV.		
104+30						
32.5 L		2343.18	9.5	2333.7	bot brk	
37.2 L			7.0	36.2	top "	
52.8 L			7.4	35.8	flat	
105+00			4.98	38.20	℄	
12.0 R			5.21	37.97	edge pvmt	
15.8 R			5.3	37.9	top fill	
22.5 R			8.8	34.4	bot "	
32.1 R			9.0	34.2	" brk	
38.9 R			7.4	35.8	top "	
57.0 R			7.4	35.8	flat	
12.3 L			5.10	38.08	edge pvmt	
17.8 L			5.2	38.0	top fill	
23.4 L			8.7	34.5	bot "	
33.2 L			9.4	33.8	" brk	
38.9 L			7.0	36.2	top "	
57.0 L			7.6	35.6	flat	
105+50			4.80	38.38	℄	
12.5 R			5.00	38.18	edge pvmt	
15.0 R			5.1	38.1	top fill	
22.4 R			8.6	34.6	bot "	
32.4 R			8.9	2334.3	" brk	

Profile No. ____ Notes Red. ____ Date ____ Plotted ____ Date ____ Job No. 86960 Division No. ____ F. B. 2122 PG 223

X-Sec. No. ____ Notes Chkd. ____ Date ____ Checked ____ Date ____ Survey of Mtd Land Facility Survey by R.L. Willey Notes Walsh Date 2-56 Map No. ____ Indexed Johnson Date ____

76L298 307 8-53

PLEASE RETURN TO
LOS ANGELES COUNTY SURVEYOR
726 LOS ANGELES COUNTY ENGINEERING BLDG.

NOTE: ANY ADDITIONS OR CHANGES ON THIS SHEET MUST BE MADE OR CIRCLED IN RED INK, WITH DATE AND NAME OF PERSON MAKING CHANGE.

Do not extend notes this side of this line.

F. B. 2122 Pg. 224 Job No. 8696.01 Division No. Profile
Survey of Wind Land Facility Plotted No. X-Sec.
Survey by R.L. Willey Notes M.A. Walsh Date Notes Red. Date Notes Chkd. Date Checked Date No.
Indexed C. Johnson Date

STATION	B. S.	H. I.	F. S.	ELEV.		
105+50						
38.7 R		2343 18	7 3	2335 9	top brk	
52 0 R			7 3	35.9	flat	
11 3 L			4 86	38.2	edge pvmt	
17 3 L			5 3	37 9	top fill	
23 0 L			8 7	34.5	bot "	
32 2 L			9 2	34.0	" brk	
40.0			7 0	36 2	top	
57.0 L			7 9	35.3	flat	
106+00			4 76	38.42	℄	
12 6 R			4 99	38.19	edge pvmt	
15 2 R			5 1	38.1	top fill	
24 3 R			8 8	34.4	bot "	
32 0 R			8 8	34.4	" brk	
40 0 R			7 1	36.1	top "	
58 0 R			6 8	36.4	flat	
12 6 L			4 91	38.27	edge pvmt	
17 3 L			5 0	38.2	top fill	
23 3 L			8 7	34.5	bot "	
32 2 L			9 2	34.0	" brk	
37 0 L			7 7	35.5	top "	
57 0 L			7 9	2335 3	flat	

76L298 307 8-53

PLEASE RETURN TO
LOS ANGELES COUNTY SURVEYOR
726 LOS ANGELES COUNTY ENGINEERING BLDG.

NOTE: ANY ADDITIONS OR CHANGES ON THIS SHEET MUST BE MADE OR CIRCLED IN RED INK, WITH DATE AND NAME OF PERSON MAKING CHANGE.

Do not extend notes this side of this line.

STATION	B. S.	H. I.	F. S.	ELEV.		
106+50		2343.18	4.73	2338.45	℄	
12.5 R			4.92	38.26	edge pvmt	
16.8 R			5.5	37.7	top fill	
25.0 R			8.2	35.0	bot "	
30.8 R			8.5	34.7	" brk	
38.0 R			7.6	35.6	top "	
53.0 R			6.9	36.3	flat	
12.0 L			4.83	38.35	edge pvmt	
16.9 L			5.00	38.18	top fill	
24.7 L			8.8	34.4	bot "	
32.0 L			9.0	34.2	" brk	
38.0 L			6.9	36.3	top "	
53.0 L			6.8	36.4	flat	
107+00			4.57	38.61	℄	
12.5 R			4.78	38.40	edge pvmt	
16.8 R			5.0	38.2	top fill	
23.9 R			7.9	35.3	bot "	
31.3 R			8.3	34.9	" brk	
39.5 R			7.1	36.1	top "	
60.0 R			6.5	36.7	flat	
11.2 L			4.80	2338.38	edge pvmt	

Profile No. ____ Notes Red ____ Plotted ____ Job No. 8696.01 Division No. ____ F. B. 2122 Pg. 225
X-Sec. No. ____ Date ____ Notes Chkd. ____ Date ____ Checked ____ Date ____ Survey of Mirad Lomas Facility Survey by R. L. Willey Notes Walsh Date 2-56 Map No. ____ Noted C. Johnson Date ____

76L298 307 8-53

PLEASE RETURN TO
LOS ANGELES COUNTY SURVEYOR
726 LOS ANGELES COUNTY ENGINEERING BLDG.

NOTE: ANY ADDITIONS OR CHANGES ON THIS SHEET MUST BE MADE OR CIRCLED IN RED INK, WITH DATE AND NAME OF PERSON MAKING CHANGE.

Do not extend notes this side of this line.

STATION	B. S.	H. I.	F. S.	ELEV.		
107+00						
16 4 L		2343 18 ✓	52	2338.0 ✓	top fill	
28 4			78	35.4 ✓	bot "	
50 e			72	36.0 ✓	flat	
107+26.53			455	38.63 ✓	℄	
12 6 R			478	38.40 ✓	edge pvmt	
18 e R			48	38.4 ✓	top fill	
25 5 R			80	35.2 ✓	bot "	
32 e R			81	35.1 ✓	bot brk	
37 8 R			68	36.4 ✓	top "	
200 R			60	37.7 ✓	flat	
12 e L			477	38.41 ✓	edge pvmt	
16 e L			50	38.2 ✓	top fill	
23 7 L			74	35.8 ✓	bot "	
36 8 L			70	36.2 ✓	bot brk	
44 5 L			67	36.5 ✓	top brk	
200 L			70	36.2 ✓	flat	
BM#7			580	2337 ~~38~~ 35 ✓	BM#7 Ave I & 50th St W - S. side 40' S of ℄ & 10' W of fnc. Cor fd 2" IP & B.C. in conc	F.B. 2122/53
	6 05	2343 40 ✓				

F. B. 2122 Pg. 226
Job No. 8686.01 Division No.
Survey of Mira Loma Facility
Survey by R. L. Willey Notes M. A. Walsh
Indexed C. Johnson Date
Profile No. X-Sec. No.
Plotted Date Checked Date
Notes Red. Date Notes Chkd. Date

76L298 307 8-53

PLEASE RETURN TO
LOS ANGELES COUNTY SURVEYOR
726 LOS ANGELES COUNTY ENGINEERING BLDG.

NOTE: ANY ADDITIONS OR CHANGES ON THIS SHEET MUST BE MADE OR CIRCLED IN RED INK, WITH DATE AND NAME OF PERSON MAKING CHANGE.

Do not extend notes this side of this line.

STATION	B. S.	H. I.	F. S.	ELEV.		
		2343 40				
107+50			480	2338.60	℄	
12 2 R			492	38.48	edge pvmt	
16 4 R			51	38.3	top fill	
23 8 R			83	35.1	bot "	
30 2 R			84	35.0	" brk	
38 6 R			62	37.2	top "	
50 3 R			60	37.4	flat	
11 8 L			498	38.42	edge pvmt	
16 6 L			51	38.3	top fill	
23 3 L			79	35.5	bot "	
43 2 L			69	36.5	top brk at toe line	
108+00			461	38.79	℄	
12 6 R			475	38.65	edge pvmt	
17 2 R			49	38.5	top fill	
23 8 R			81	35.3	bot "	
30 6 R			82	35.2	bot brk	
36 8 R			60	37.4	top "	
50 0 R			58	37.6	flat	
11 8 L			479	38.61	edge pvmt	
17 2 L			49	2338.5	top fill	

Profile No. ____ Notes Red ____ Plotted ____ Job No. 8696.01 Division No. ____ F. B. 2122 Pg. 227
X-Sec. No. ____ Date ____ Notes Chkd ____ Date ____ Checked ____ Date ____ Survey of Mira Loma Facility
Survey by R.L. Willey Notes Welsh Date 2-56
Map No. ____ Indexed ____ Date ____

76L298 307 8-53

PLEASE RETURN TO
LOS ANGELES COUNTY SURVEYOR
726 LOS ANGELES COUNTY ENGINEERING BLDG.

NOTE: ANY ADDITIONS OR CHANGES ON THIS SHEET MUST BE MADE OR CIRCLED IN RED INK, WITH DATE AND NAME OF PERSON MAKING CHANGE.

Do not extend notes this side of this line.

F. B. 2122 Pg. 228 Job No. 8676.01 Division No. Notes Red. Plotted Profile
Survey of Mira Loma Facility Date Date No. X-Sec.
Survey by R. L. Willey Notes M. A. Walsh Notes Chkd. Checked
Indexed A. C. Johnson Date Date Date No.

STATION	B. S.	H. I.	F. S.	ELEV.		
108+00						
22 6 L		2343 40 ✓	78	2335.6 ✓	bot fill	
42 0 L			66	36.8 ✓	top brk	
108+50			453	38.87 ✓	℄	
11 8 R			462	38.78 ✓	edge pvmt	
18 0 R			47	38.7 ✓	top fill	
23 5 R			79	35.5 ✓	bot "	
29 6 R			80	35.4 ✓	" brk	
36 0 R			55	37.9 ✓	top "	
52 0 R			53	38.1 ✓	flat	
12 0 L			469	38.71 ✓	edge pvmt	
16 9 L			49	38.5 ✓	top fill	
23 4 L			79	35.5 ✓	bot "	
43 0 L			62	37.2 ✓	top brk	
109+00			447	38.93 ✓	℄	
11 8 R			457	38.83 ✓	edge pvmt	
17 6 R			49	38.5 ✓	top fill	
23 5 R			80	35.4 ✓	bot "	
29 2 R			81	35.3 ✓	" brk	
36 0 R			55	37.9 ✓	top "	
51 0 R			51	38.3 ✓	flat	
12 0 L			475	2338.65 ✓	edge pvmt	

76L298 307 8-53

PLEASE RETURN TO
LOS ANGELES COUNTY SURVEYOR
726 LOS ANGELES COUNTY ENGINEERING BLDG.

NOTE: ANY ADDITIONS OR CHANGES ON THIS SHEET MUST BE MADE OR CIRCLED IN RED INK, WITH DATE AND NAME OF PERSON MAKING CHANGE.

Do not extend notes this side of this line.

STATION	B. S.	H. I.	F. S.	ELEV.		
109+00						
16.5 L		2343.40	5.1	2338.3 ✓	top fill	
22.4 L			7.9	35.5 ✓	bot "	
43.0 L			6.8	36.6 ✓	top brk	
109+50			4.34	39.06 ✓	℄	
12.8 R			4.54	38.86 ✓	edge pvmt	
18.2 R			4.7	38.7 ✓	top fill	
23.8 R			7.7	35.7 ✓	bot "	
30.2 R			8.0	35.4 ✓	" brk	
85.2 R			6.0	37.4 ✓	top "	
51.0 R			5.3	38.1 ✓	flat	
12.2 L			4.52	38.88 ✓	edge pvmt	
17.2 L			4.7	38.7 ✓	top fill	
24.2 L			7.4	36.0 ✓	bot "	
43.0 L			6.8	36.6 ✓	top brk	
110+00			4.34	39.06 ✓	℄	
12.3 R			4.44	38.96 ✓	edge pvmt	
16.3 R			4.5	38.9 ✓	top fill	
22.0 R			7.7	35.7 ✓	bot "	
29.0 R			8.3	35.1 ✓	~~bot~~ brk	
36.2 R			5.8	37.6 ✓	top "	
53.0 R			5.2	2338.2 ✓	flat	

Profile No. ____ Notes Red. ____ Plotted ____ Job No. 8696.01 Division No. ____ F. B. 2122 Pg. 229
X-Sec. No. ____ Date ____ Date ____ Survey of Mtd Lotd Facility
Notes Chkd. ____ Checked ____ Survey by R.L. Miller Notes Welsh Date 2-56
Date ____ Date ____ Map No. ____ Indexed Johnson Date ____

76L298 307 8-53

PLEASE RETURN TO
LOS ANGELES COUNTY SURVEYOR
726 LOS ANGELES COUNTY ENGINEERING BLDG.

NOTE: ANY ADDITIONS OR CHANGES ON THIS SHEET MUST BE MADE OR CIRCLED IN RED INK, WITH DATE AND NAME OF PERSON MAKING CHANGE.

Do not extend notes this side of this line.

STATION	B. S.	H. I.	F. S.	ELEV.		
110+00						
118 L		2343 40	4 46	2338.94		edge pvmt
172 L			47	38.7		top fill
235 L			75	35.9		bot "
43° L			63	37.1		top brk
110+50			4 24	39.16		℄
123 R			4 36	39.04		edge pvmt
168 R			47	38.7		top fill
235 R			75	35.9		bot "
29° R			80	35.4		" brk
36° R			57	37.5		top "
50° R			54	38.0		flat
125 L			446	38.94		edge pvmt
174 L			46	38.8		top fill
236 L			75	35.9		bot "
43° L			63	37.1		top brk
TP	535	2343.90	4 85	2338 55		
111+00			451	2339 39		
119 R			470	39.20		edge pvmt
168 R			50	38.9		Top fill
217 R			7.9	36.0		bot "
292 R			8 0	2335.9		Top F. brk

F. B. 2122 Pg. 730 Job No. 86%.01 Division No. Profile
Survey of Mira Loma Facility
Survey by R.L. Willey Notes M.A. Wd 154 Notes Chkd. Notes Red. Plotted No. X-Sec.
Indexed C. Johnson Date Date Date Date Date Date No.

76L298 307 8-53

PLEASE RETURN TO
LOS ANGELES COUNTY SURVEYOR
726 LOS ANGELES COUNTY ENGINEERING BLDG.

NOTE: ANY ADDITIONS OR CHANGES ON THIS SHEET MUST BE MADE OR CIRCLED IN RED INK, WITH DATE AND NAME OF PERSON MAKING CHANGE.

Do not extend notes this side of this line.

STATION	B. S.	H. I.	F. S.	ELEV.		
35 6 R		2343.90	6.0	2337.9	Top brk	
53 3 R			5.6	38.3	flat	
12 4 L			4.72	39.18	edge pvmt	
15 8 L			4.8	39.1	Top fill	
23 6 L			7.9	36.0	bot fill	
43 2 L			7.0	36.9	Top brk fence	
111+50			4.34	39.56	℄	
12 2 R			4.46	39.44	edge pvmt	
16 5 R			4.7	39.2	Top fill	
22 7 R			7.9	36.0	bot "	
29 6 R			7.9	36.0	" brk	
36 2 R			5.6	38.3	Top "	
53 0 R			5.2	38.7	flat	
13 1 L			4.61	39.29	edge pvt	
17 5 L			4.9	39.0	Top fill	
23 2 L			7.6	36.3	bot "	
43 0 L			6.5	37.4	Top brk fence	
112+00			4.15	39.75	℄	
12 4 R			4.29	39.61	edge pvmt	
17 2 R			4.4	39.5	Top fill	
23 8 R			7.7	2336.2	bot "	

Profile No. ____ Notes Red. ____ Date ____ Plotted ____ Date ____ Job No. 76 760 Division No. ____ F. B. 2122 Pg. 231
X-Sec. No. ____ Notes Chkd. ____ Date ____ Checked ____ Date ____ Survey of Mira Loma Facility Survey by R.L. Miller Notes RLW Date 2-20-56
Map No. ____ Indexed C. Johnson Date ____

76L298 307 8-53

PLEASE RETURN TO
LOS ANGELES COUNTY SURVEYOR
726 LOS ANGELES COUNTY ENGINEERING BLDG.

NOTE: ANY ADDITIONS OR CHANGES ON THIS SHEET MUST BE MADE OR CIRCLED IN RED INK, WITH DATE AND NAME OF PERSON MAKING CHANGE.

Do not extend notes this side of this line.

F. B. 2122 Pg. 232 Job No. 869601 Division No. Notes Red. Plotted Profile No.
Survey of MCA Lemo FACILITY Date Date No. X-Sec.
Survey by P.L. Willey Notes ELEV Notes Chkd. Checked
Indexed C. Johnson Date Date Date No.

STATION	B. S.	H. I.	F. S.	ELEV.	
112+00					
30 4 R		2343.90	7.8	[illegible]	bot brk
36 0 R			6.0	37.9	Top "
55 2 R			5.1	38.8	flat
13 0 L			4.33	39.57	edge pvmt
18 0 L			4.5	39.4	Top fill
23 4 L			7.1	36.5	bot "
43 0 L			5.8	35.1	Top brk fence
112+50			4.03	39.87	℄
11 8 R			4.14	39.76	edge pvmt
18 4 R			4.2	39.7	Top fill
23 8 R			7.6	36.3	bot "
31 7 R			7.6	36.3	" brk
37 5 R			5.2	38.7	Top "
56 1 R			4.8	39.1	flat
13 0 L			4.22	39.65	edge pvmt
18 4 L			4.3	39.6	Top fill
24 0 L			7.0	36.9	bot "
43 0 L			6.4	37.5	Top brk fn.
113+00			3.84	40.06	℄
11 7 R			3.87	40.03	edge pvmt
18 2 R			3.97	3400	Top fill

76L298 307 8-53

PLEASE RETURN TO
LOS ANGELES COUNTY SURVEYOR
726 LOS ANGELES COUNTY ENGINEERING BLDG.

NOTE: ANY ADDITIONS OR CHANGES ON THIS SHEET MUST BE MADE OR CIRCLED IN RED INK, WITH DATE AND NAME OF PERSON MAKING CHANGE.

Do not extend notes this side of this line.

STATION	B. S.	H. I.	F. S.	ELEV.		
113+00						
24.0 R		2343.90	7.1	2336.8	bot fill	
31.5 R			7.1	36.8	" brk	
36.1 R			4.4	39.5	Top "	
54.2 R			7.7	36.2	flat	
116 L			3.99	39.91	edge pvmt	
18.7 L			4.2	39.7	Top fill	
24.4 L			7.1	36.8	bot "	
43.0 L			6.6	37.3	Top brk fn.	
T.P.	5.22	2345.35	3.77	2340.13		
113+00			5.08	40.27	℄	
11.9 R			5.02	40.33	edge pvmt	
19.5 R			4.9	40.4	Top fill	
24.5 R			7.9	37.4	bot "	
31.7 R			7.9	37.4	" brk	
36.4 R			5.3	40.0	Top "	
57.5 R			5.9	39.4	flat	
12.4 L			5.22	40.13	edge pvmt	
19.0 L			5.3	40.0	Top fill	
24.9 L			8.1	37.2	bot "	
43.0 L			8.4	36.9	Top brk fence	
114+00			9.90	2340.43	℄	

Profile No. ____ Date ____ Notes Red. ____ Plotted ____ Job No. 66601 Division No. ____ F. B. 2122 Pg. 233
X-Sec. No. ____ Date ____ Notes Chkd. ____ Checked ____ Survey of Mira Loma Facility
Survey by R.L. Willet Notes R.L.W. Date 2-56
Map No. ____ Date ____ Indexed Johnson Date ____

76L298 307 8-53

PLEASE RETURN TO
LOS ANGELES COUNTY SURVEYOR
726 LOS ANGELES COUNTY ENGINEERING BLDG.

NOTE: ANY ADDITIONS OR CHANGES ON THIS SHEET MUST BE MADE OR CIRCLED IN RED INK, WITH DATE AND NAME OF PERSON MAKING CHANGE.

Do not extend notes this side of this line.

F. B. 2122 Pg. 234 Job No. 86960 Division No. Notes Red. Plotted Profile
Survey of Mira Loma Facility Date Date No. X-Sec.
Survey by R.L. Kelley Notes Chkd. Checked
Indexed T. C. Jackson Date Date Date No.

STATION	B. S.	H. I.	F. S.	ELEV.		
114+00						
118 R		2345 35	4.88	2340.47	edge pvmt	
192 R			4.8	40.5	Top fill	
248 R			7.7	37.6	bot "	
320 R			7.7	37.6	" brk	
360 R			4.7	40.6	top "	
200 R			6.1	39.2	flat	
128 L			5.17	40.18	edge pvmt	
184 L			5.3	40.0	top fill	
241 L			8.3	37.0	bot "	
430 L			8.4	36.9	top brk fn (approx. flat 200' south)	
114+50			4.75	40.60		
119 R			4.84	40.51	edge pvmt	
191 R			5.0	40.3	top fill	
255 R			7.9	37.4	bot "	
316 R			8.1	37.2	" brk	
366 R			5.3	40.0	top "	
5+53 R			5.6	39.7	flat	
128 L			5.07	40.23	edge pvt	
190 L			5.3	40.0	top fill	
250 L			7.9	37.4	bot "	
430 L			7.6	37.7	top brk	

76L298 307 8-53

PLEASE RETURN TO
LOS ANGELES COUNTY SURVEYOR
726 LOS ANGELES COUNTY ENGINEERING BLDG.

NOTE: ANY ADDITIONS OR CHANGES ON THIS SHEET MUST BE MADE OR CIRCLED IN RED INK, WITH DATE AND NAME OF PERSON MAKING CHANGE.

Do not extend notes this side of this line.

STATION	B. S.	H. I.	F. S.	ELEV.		
115+00		2345.35	4.56	2340.79		
12 R			4.71	40.64	edge pvmt	
19 R			4.8	49.5	Top fill	
24 R			8.0	37.3	bot "	
31 R			8.2	37.1	" brk	
36 R			5.8	39.5	Top	
58 R			5.5	39.8	flat	
12 L			4.76	40.59	edge pvmt	
19 L			5.1	40.2	Top fill	
24 L			7.0	38.3	bot "	
40 L			6.5	35.8	Top brk	
115+50			4.51	40.34		
11 R			4.56	40.79	edge pvmt	
19 R			4.7	40.6	Top fill	
23 R			8.0	37.3	bot "	
31 R			8.1	37.2	" brk	
37 R			5.6	39.7	Top "	
57 R			5.4	39.9	flat	
11 L			4.66	40.69	edge pvmt	
18 L			5.0	40.3	Top fill	
24 L			7.3	2338.0	bot "	

Profile No. ____ Date ____ Notes Red ____ Plotted ____ Job No. 86-90 Division No. ____ F. B. 2122 Pg. 23
X-Sec. No. ____ Date ____ Notes Chkd. ____ Date ____ Checked ____ Date ____ Survey of Mira Loma Estates
Survey by Blewitt Neno Map No. ____ Notes PLM Date 2-15-86
Indexed Johnson Date ____

76L298 307 8-53

PLEASE RETURN TO
LOS ANGELES COUNTY SURVEYOR
726 LOS ANGELES COUNTY ENGINEERING BLDG.

NOTE: ANY ADDITIONS OR CHANGES ON THIS SHEET MUST BE MADE OR CIRCLED IN RED INK, WITH DATE AND NAME OF PERSON MAKING CHANGE.

Do not extend notes this side of this line.

F. B. 2122 Pg. 236 Job No. 8696.01 Division No. Notes Red. Plotted Profile
Survey of Mira Loma Facility No. X-Sec.
Survey by R.L. Willey Notes Chkd. Checked
Indexed R. C. Johnson Date Date Date No.

STATION	B. S.	H. I.	F. S.	ELEV.		
13+50						
43 21		45 35	6 7	2338 6	Top brk fn	
16+00			4 31	41.04		
11 8 R			4 42	40.93	edge pvmt	
19 2 R			4 5	40.8	Top fill	
24 0 R			7 5	37.8	bot "	
31 4 R			7 8	37.5	" brk	
37 4 R			5 2	40.1	Top brk	
58 0 R			5 4	39.9	flat	
12 0 L			4 38	40.97	edge pvmt	
20 0 L			5 0	40.3	Top fill	
24 1 L			6 9	38.4	bot "	
43 0 L			6 1	39.2	Top brk fn	
16+50			4 29	41.06		
11 8 R			4 35	41.00	edge pvmt	
18 0 R			4.5	40.8	Top fill	
24 7 R			7 9	37.4	bot "	
30 6 R			7.9	37.4	" brk	
36 4 R			5.5	39.8	Top "	
55 5 R			5.4	39.9	flat	
12 4 L			4 57	40.84	edge pvmt	
19 8 L			4 0	41.3	Top fill	

76L298 307 8-53

PLEASE RETURN TO
LOS ANGELES COUNTY SURVEYOR
726 LOS ANGELES COUNTY ENGINEERING BLDG.

NOTE: ANY ADDITIONS OR CHANGES ON THIS SHEET MUST BE MADE OR CIRCLED IN RED INK, WITH DATE AND NAME OF PERSON MAKING CHANGE.

Do not extend notes this side of this line.

STATION	B. S.	H. I.	F. S.	ELEV.		
24 ± L		45.35	6.9	2338.4	bot fill	
43 ± L			6.0	39.3	Top brk fence	
117+00			4.11	41.24	℄	
118 R			4.20	41.15	edge pvmt	
18 ± R			4.20	41.15	Top fill	
22 ± R			7.5	37.8	bot "	
29 ± R			7.5	37.8	" brk	
34 ± R			5.1	40.2	Top "	
53 ± R			5.2	40.1	flat	
11 ± L			4.30	41.05	edge pvmt	
20 ± L			4.7	40.6	Top fill	
25 ± L			6.7	38.6	bot "	
33 ± L			5.9	39.4	Top brk fence	
T.P.	4.80	2346.13	4.02	2341.33		
117+50			4.71	41.42	℄	
12 ± R			4.89	41.24	edge pvmt	
18 ± R			5.1	41.0	Top fill	
23 ± R			7.9	38.2	bot "	
28 ± R			8.0	38.1	" brk	
35 ± R			5.8	40.3	Top "	
52 ± R			6.2	2339.9	flat	

Profile No. ____ Notes Red ____ Platted ____ Job No. 66960 Division No. ____ F. B. 2122 Pg. 237
Date ____ Date ____ Survey of Mira Loma Facility
X-Sec. No. ____ Notes Chkd ____ Checked ____ Survey by R. L. White Notes RLW Date 2-56
Date ____ Date ____ Map No. ____ Indexed Johnson Date ____

76L298 307 8-53

PLEASE RETURN TO
LOS ANGELES COUNTY SURVEYOR
726 LOS ANGELES COUNTY ENGINEERING BLDG.

NOTE: ANY ADDITIONS OR CHANGES ON THIS SHEET MUST BE MADE OR CIRCLED IN RED INK, WITH DATE AND NAME OF PERSON MAKING CHANGE.

Do not extend notes this side of this line.

STATION	B. S.	H. I.	F. S.	ELEV.		
117+50						
12 L		2346.13	4.90	2341.23	edge pvmt	
20 L			49	41.2	Top fill	
24 L			70	39.1	bot "	
43 L			59	40.2	Top brk fence	
118+00			466	41.47	"	
118 R			79	38.2	edge pvmt	
17 R			5.0	41.1	Top fill	
23 R			79	38.2	bot "	
29 R			81	38.0	bot brk	
36 R			6.1	40.0	Top "	
56 R			6.3	39.8	flat	
118 L			4.78	41.35	edge pvmt	
19 L			4.9	41.2	Top fill	
24 L			7.1	39.0	bot "	
43 L			5.7	40.4	Top Brk fence	
118+50			460	41.53	"	
12 R			473	41.40	edge pvmt	
17 R			51	41.0	Top fill	
23 R			79	38.2	bot "	
29 R			81	38.0	" brk	
36 R			58	2340.3	Top	

Profile
Plotted ____ No. ____ X-Sec.
Date ____ Date ____ No. ____
Notes Red. ____ Notes Chkd. ____
Date ____ Date ____
Division No. 86760 Job No. ____
Survey of Mira Loma Facility
Survey by PLW/Wley Notes RLW
Indexed C. Johnson Date ____
F. B. 7122 Pg. 238

76L298 307 8-53

PLEASE RETURN TO
LOS ANGELES COUNTY SURVEYOR
726 LOS ANGELES COUNTY ENGINEERING BLDG.

NOTE: ANY ADDITIONS OR CHANGES ON THIS SHEET MUST BE MADE OR CIRCLED IN RED INK, WITH DATE AND NAME OF PERSON MAKING CHANGE.

Do not extend notes this side of this line.

STATION	B. S.	H. I.	F. S.	ELEV.		
118+50 56 R		2346.13	6.2	2339.9	flat	
12 4 L			477	41.36	edge pvmt	
20 4 L			49	41.2	Top fill	
24 6 L			70	39.1	bot "	
43 0 L			6.1	40.0	Top brk fence	
119+00			443	41.70	"	
118 R			448	41.65	edge pvmt	
18 3 R			47	41.4	Top fill	
23 4 R			75	38.6	bot "	
30 4 R			78	38.3	" brk	
36 8 R			56	40.5	Top "	
58 0 R			6.2	39.9	flat	
11 1 L			464	41.49	edge pvmt	
19 0 L			50	41.1	Top fill	
24 4 L			70	39.1	bot "	
43 0 L			6.6	40.5	Top brk fn.	
119+50			434	41.79	"	
12 0 R			444	41.69	edge pvmt	
18 0 R			45	41.6	Top fill	
23 2 R			75	38.6	bot "	
30 4 R			76	23385	" "	

Profile Notes Red _____ Plotted _____ Job No. 86960 Division No. _____
No. _____ Date _____ Date _____ Survey of Mira Loma Facility
X-Sec. Notes Chkd _____ Checked _____ Survey by P.L.W. Notes P.L.W. Date 2-13
No. _____ Date _____ Date _____ Map No. _____ Indexed Johnson Date _____

F. B. 2122 PG. 239

76L298 307 8-53

PLEASE RETURN TO
LOS ANGELES COUNTY SURVEYOR
726 LOS ANGELES COUNTY ENGINEERING BLDG.

NOTE: ANY ADDITIONS OR CHANGES ON THIS SHEET MUST BE MADE OR CIRCLED IN RED INK, WITH DATE AND NAME OF PERSON MAKING CHANGE.

Do not extend notes this side of this line.

STATION	B. S.	H. I.	F. S.	ELEV.		
119+50						
36 ± R		2346.13 ✓	6.1	2340.0 ✓	Top brk	
59 4 R			6.3	39.8 ✓	flat	
11 6 L			4.49	41.64 ✓	edge pvmt	
21 0 L			4.7	41.4 ✓	Top fill	
25 4 L			6.8	39.3 ✓	bot "	
43 0 L			5.6	40.5 ✓	Top brk fence	
T.B.M #7A	4.98	46.45 ✓	4.64	2341.49 ✓	TBM # El = 2341.467 see pg # 54 62 PVC I N side 1300' ± W of 50th St W fd large btspk in S side PP # A6162Y	
120+00						
			4.61	41.84 ✓	℄	
12 6 R			4.76	41.69	edge pvmt	
17 6 R			4.9	41.6 ✓	Top fill	
23 3 R			7.8	38.7 ✓	bot "	
30 0 R			7.9	38.6 ✓	" brk	
36 6 R			6.2	40.3 ✓	Top "	
61 5 R			6.1	40.4 ✓	flat	
12 3 L			4.76	41.69 ✓	edge pvmt	
20 1 L			5.0	41.5 ✓	Top fill	
25 4 L			7.0	39.5 ✓	bot "	
43 0 L			6.0	40.5 ✓	flat	
120+171 27° E			8.1	38.4 ✓	flow line of 36" culvert see pg # 86	
120+50			4.48	2341.97 ✓	℄	

F.B. 2/2 Pg. 240
Profile
Notes Red. ____ Plotted ____ No. ____
Division No. ____ Date ____ X-Sec. ____
Job No. 16960 Date ____ No. ____
Survey of Alta Loma Facility
Survey by R. Miller Notes PLW Checked ____
Indexed A. C. Johnson Date ____ Notes Chkd. ____ Date ____

76L298 307 8-53

PLEASE RETURN TO
LOS ANGELES COUNTY SURVEYOR
726 LOS ANGELES COUNTY ENGINEERING BLDG.

NOTE: ANY ADDITIONS OR CHANGES ON THIS SHEET MUST BE MADE OR CIRCLED IN RED INK, WITH DATE AND NAME OF PERSON MAKING CHANGE.

Do not extend notes this side of this line.

STATION	B. S.	H. I.	F. S.	ELEV.		
120+50						
12.3 R		2346.45 ✓	4.64	2341.81	✓ edge pvmt	
15.0 R			4.6	41.9	✓ Top brk	
28.6 R			5.5	41.0	✓ bot "	
63.3 R			5.4	41.1	✓ flat	
12.7 L			4.63	41.82	✓ edge pvmt	
19.8 L			4.8	41.7	✓ Top fill	
24.5 L			7.1	39.4	✓ bot "	
43.0 L			5.5	41.0	✓ Top brk fn.	
120+67.5 28.0 R			8.2	38.3	✓ flow line 36" culvert see pg #86	
121+00			4.38	42.07	✓ ±	
12.3 R			4.58	41.87	✓ edge pvmt	
17.2 R			4.8	41.7	✓ Top fill	
23.0 R			7.6	38.9	✓ bot "	
31.0 R			7.7	38.8	✓ bot brk	
36.8 R			6.1	40.4	✓ Top "	
200.0 R			6.3	40.2	✓ flat	
13.0 L			4.59	41.86	✓ edge pvmt	
20.7 L			4.8	41.7	✓ Top fill	
24.8 L			6.7	39.8	✓ bot "	
43.0 L			6.1	40.4	✓ Top brk fn.	
121+80			4.26	2342.19	✓ ±	

Profile Notes Red ____ Plotted ____ Job No. 86-96-01 Division No. ____ F. B. 212 PG. 241
No. ____ Date ____ Date ____ Survey of MWD Lower Feeder Facility
X-Sec. Notes Chkd ____ Checked ____ Survey by RLW/Wilf Notes RLW Date 2-56
No. ____ Date ____ Date ____ Map No. ____ Indexed Johnson Date ____

76L298 307 8-53

PLEASE RETURN TO
LOS ANGELES COUNTY SURVEYOR
726 LOS ANGELES COUNTY ENGINEERING BLDG.

NOTE: ANY ADDITIONS OR CHANGES ON THIS SHEET MUST BE MADE OR CIRCLED IN RED INK, WITH DATE AND NAME OF PERSON MAKING CHANGE.

Do not extend notes this side of this line.

STATION	B. S.	H. I.	F. S.	ELEV.	
121+50					
12 6 R		234645	4.49	234.19	edge pvmt
17 4 R			4.7	41.8	Top fill
23 3 R			7.7	38.8	bot "
29 7 R			7.7	38.8	bot brk
36 0 R			5.7	40.8	Top "
59 5 R			6.1	40.4	flat
12 2 L			4.54	41.91	edge pvmt
19 7 L			4.9	41.6	Top fill
25 0 L			6.9	39.6	bot "
43 0 L			5.7	40.8	Top brk fn
122+00			4.11	42.34	~~Top~~
12 3 R			4.31	42.14	edge pvmt
16 6 R			4.4	42.1	Top fill
22 2 R			7.6	38.9	bot "
30 0 R			7.8	38.7	" brk
36 2 R			5.5	41.0	Top "
59 2 R			5.9	40.6	flat
12 5 L			4.31	42.14	edge pvmt
21 0 L			4.5	42.0	Top fill
26 6 L			6.6	39.9	bot "
43 0 L			5.6	234.09	Top brk fn

F. B. 2122 Pg. 242
Survey of Mira Loma Facility
Survey by B.L. Willey Notes BLW
Indexed K. C. Johnson Date
Job No. 8660 Division No.
Notes Red. Date
Notes Chkd. Date
Plotted Date
Checked Date
Profile No.
X-Sec. No.

76L298 307 8-53

PLEASE RETURN TO
LOS ANGELES COUNTY SURVEYOR
726 LOS ANGELES COUNTY ENGINEERING BLDG.

NOTE: ANY ADDITIONS OR CHANGES ON THIS SHEET MUST BE MADE OR CIRCLED IN RED INK, WITH DATE AND NAME OF PERSON MAKING CHANGE.

Do not extend notes this side of this line.

STATION	B. S.	H. I.	F. S.	ELEV.	
122+50		2346.45	3.91	2342.54	✓ ℄
12 3/4 R			4.12	42.33	✓ edge pvmt
17 3/4 R			4.2	42.3	✓ Top fill
23 8/4 R			7.5	39.0	✓ bot "
30 5/4 R			7.5	39.0	✓ " brk
37 0/4 R			5.4	41.1	✓ Top "
58 7/4 R			5.7	40.8	✓ flat
12 3/4 L			4.04	42.41	edge pvmt
21 3/4 L			4.2	42.3	✓ Top fill
25 5/4 L			6.4	40.1	✓ bot "
43 0/4 L			5.7	40.8	✓ Top brk fn. approx. Level To 50.
T.P.	5.06	2347.68	3.83	42.62	✓
123+00			4.98	42.70	✓ ℄
11 7/4 R			5.13	42.55	✓ edge pvmt
17 0/4 R			5.2	42.5	✓ Top fill
23 8/4 R			8.6	39.1	✓ bot "
31 0/4 R			8.4	39.3	✓ " brk
37 5/4 R			6.3	41.4	✓ Top "
61 5/4 R			6.8	40.9	✓ flat
12 6/4 L			5.08	42.60	edge pvmt
26 L			5.41	2342.27	✓ Top fill

Profile No. ____ Notes Red. ____ Plotted ____ Job No. 86960 Division No. ____ F. B. 86960.01 Pg. 243
Date ____ Date ____ Survey of Mira Loma Facility
X-Sec. No. ____ Notes Chkd. ____ Checked ____ Survey by PLW/KC Notes PLW Date ____
Date ____ Date ____ Map No. ____ Indexed Johnson Date ____

76L298 307 8-53

PLEASE RETURN TO
LOS ANGELES COUNTY SURVEYOR
726 LOS ANGELES COUNTY ENGINEERING BLDG.

NOTE: ANY ADDITIONS OR CHANGES ON THIS SHEET MUST BE MADE OR CIRCLED IN RED INK, WITH DATE AND NAME OF PERSON MAKING CHANGE.

Do not extend notes this side of this line.

F. B. 2122 Pg. 244 Job No. 86960 Division No. Notes Red. Plotted Profile
Survey of Mira Loma Facility Date Date No.
Survey by P. Miller Notes Notes Chkd. Checked X-Sec.
Indexed E. C. Johnson Date Date Date No.

STATION	B. S.	H. I.	F. S.	ELEV.		
123+00						
26° L		4768 ✓	75	23402 ✓	bot fill	
43° L			64	41.3 ✓	Top brk fence	
123+50			481	42.87 ✓	℄	
12 R			496	42.72 ✓	edge pvmt	
18° R			50	42.7 ✓	Top fill	
24 R			86	39.1 ✓	bot "	
31 R			85	39.2 ✓	" brk	
38 R			64	41.3 ✓	Top "	
38 R			69	40.8 ✓	flat	
12 L			493	42.75 ✓	edge pvmt	
22° L			51	42.6 ✓	Top fill	
26 L			74	40.3 ✓	" "	
43° L			62	41.5 ✓	Top brk fence	
124+00			469	42.99 ✓	℄	
11 R			485	42.83 ✓	edge pvmt	
17 R			50	42.7 ✓	Top fill	
25° R			86	39.1 ✓	bot "	
33° R			85	39.2 ✓	" brk	
39° R			65	41.2 ✓	Top "	
59 R			66	41.1 ✓	flat	
13 L			469	23429.9 ✓	edge pvmt	

76L298 307 8-53

PLEASE RETURN TO
LOS ANGELES COUNTY SURVEYOR
726 LOS ANGELES COUNTY ENGINEERING BLDG.

NOTE: ANY ADDITIONS OR CHANGES ON THIS SHEET MUST BE MADE OR CIRCLED IN RED INK, WITH DATE AND NAME OF PERSON MAKING CHANGE.

Do not extend notes this side of this line.

STATION	B. S.	H. I.	F. S.	ELEV.	
124+00					
21.8 L		234.68	5.3	234.24	Top fill
26.8 L			7.3	40.4	bot "
43.0 L			5.9	41.8	Top brk fence
124+50			4.59	43.09	℄
11.5 R			4.71	42.97	edge pvmt
17.3 R			4.8	42.9	Top fill
24.4 R			8.0	39.7	bot "
33.8 R			8.3	39.4	" brk
39.5 R			6.1	41.6	Top "
61.3 R			6.6	41.1	flat
12.8 L			4.72	42.96	edge pvmt
20.5 L			5.0	42.7	Top fill
24.8 L			7.4	40.3	bot "
43.0 L			5.9	41.8	Top " fence
125+00			4.48	43.20	℄
11.8 R			4.63	43.05	edge pvmt
17.4 R			4.7	43.0	Top fill
24.7 R			7.8	39.9	bot "
33.8 R			8.1	39.6	" brk
38.8 R			6.0	41.7	Top "
59.0 R			6.5	234.12	flat

Profile Notes Red_____ Plotted_____ Job No. 86960 Division No._____ F. B. 2122 PG. 245
No._____ Date_____ Date_____ Survey of MUNI [illegible] FACILITY
X-Sec. Notes Chkd_____ Checked_____ Survey by RLW/Ilcen Notes RLW Date 2-56
No._____ Date_____ Date_____ Map No._____ Noted Johnson Date_____

76L298 307 8-53

PLEASE RETURN TO
LOS ANGELES COUNTY SURVEYOR
726 LOS ANGELES COUNTY ENGINEERING BLDG.

NOTE: ANY ADDITIONS OR CHANGES ON THIS SHEET MUST BE MADE OR CIRCLED IN RED INK, WITH DATE AND NAME OF PERSON MAKING CHANGE.

Do not extend notes this side of this line.

F. B. 2122 Pg. 24 | Job No. 8696 | Division No. | Notes Red. | Plotted | No. | Profile
Survey of Mira Loma Facility | Date | Date | No. | X-Sec.
Survey by PL Wilcy | Notes PWL | Notes Chkd. | Checked
Indexed K. C. Johnson | Date | Date | Date | No.

STATION	B. S.	H. I.	F. S.	ELEV.	
125+00					
13° L		2347.68	4.63	2343.05	edge pvmt
21° L			4.8	42.9	Top fill
25° L			7.2	40.5	bot "
43° L			5.8	41.9	Top brk fn
125+50			4.35	43.33	℄
12° R			4.56	43.12	edge pvmt
18° R			4.6	43.1	Top fill
24° R			7.6	40.1	bot "
33° R			7.9	39.8	" brk
39° R			5.9	41.8	Top "
60° R			6.0	41.7	Flat
12° L			4.51	43.17	edge pvmt
19° L			4.6	43.1	Top fill
24° L			6.9	40.8	bot "
43° L			5.6	42.1	Top brk fence
126+00			4.20	43.48	℄
12° R			4.31	43.37	edge pvmt
18° R			4.3	43.4	Top fill
24° R			7.6	40.1	bot "
34° R			7.9	39.8	bot brk
40° R			5.9	2341.8	Top "

76L298 307 8-53

PLEASE RETURN TO
LOS ANGELES COUNTY SURVEYOR
726 LOS ANGELES COUNTY ENGINEERING BLDG.

NOTE: ANY ADDITIONS OR CHANGES ON THIS SHEET MUST BE MADE OR CIRCLED IN RED INK, WITH DATE AND NAME OF PERSON MAKING CHANGE.

Do not extend notes this side of this line.

STATION	B. S.	H. I.	F. S.	ELEV.		
126+00						
53° R		2347.68	5.7	2342.0	clat	
12 8 L			4.45	43.23	edge pvmt	
20 6 L			4.6	43.1	Top fill	
24 2 L			6.4	41.3	bot "	
43° L			5.3	42.4	Top brk	fence
T.P.	506	48.55	4.19	2343.99		
126+50			4.90	43.65		
12 5 R			5.05	43.50	edge pvmt	
17 8 R			5.1	43.4	Top fill	
24 2 R			8.5	40.0	bot "	
33 6 R			8.6	49.9	" brk	
40 6 R			6.5	42.0	Top "	
68 8 R			6.3	42.2	flat	
12 7 L			5.06	43.49	edge pvmt	
21° L			5.3	43.2	Top fill	
24 6 L			6.7	41.8	bot "	
43° L			6.0	42.5	Top brk	fence
127+00			4.81	43.74		
11 9 R			4.87	43.68	edge pvmt	
17 7 R			5.0	43.5	Top fill	
24 5			8.5	2340.0	bot "	

Profile No. ____ Date ____ Notes Red ____ Date ____ Platted ____ Date ____ Job No. 8696-01 Division No. ____ F. B. 2127 Pg. 247
X-Sec. No. ____ Date ____ Notes Chkd. ____ Date ____ Checked ____ Date ____ Survey of MUSCO Lomel FACILITY
Survey by RLW/LE Notes RLW Date 2-3-76
Map No. ____ Notes G. Johnson Date ____

76L298 307 8-53

PLEASE RETURN TO
LOS ANGELES COUNTY SURVEYOR
726 LOS ANGELES COUNTY ENGINEERING BLDG.

NOTE: ANY ADDITIONS OR CHANGES ON THIS SHEET MUST BE MADE OR CIRCLED IN RED INK, WITH DATE AND NAME OF PERSON MAKING CHANGE.

Do not extend notes this side of this line.

F. B. 2122 Pg. 24 | Profile | Job No. 86760 | Division No. | Notes Red. | Plotted | No. | X-Sec.
Survey of Mira Loma Facility | Date | Date | No.
Survey by R.L.W. Notes R.L.W. | Notes Chkd. | Checked
Indexed R. C. Johnson Date | Date | Date | No.

STATION	B. S.	H. I.	F. S.	ELEV.		
127+00						
33 R		2348.55	8.4	2340.1	bot brk	
39 R			6.1	42.4	Top brk	
200 R			7.5	41.0	flat	
12 L			4.96	43.59	edge pvmt	
21 L			5.0	43.5	Top fill	
25 L			6.8	41.7	bot "	
~~4 L~~					~~bot brk~~	
43 L			6.1	42.4	Top "	fence
127+50			4.68	43.87	℄	
12 R			4.76	43.79	edge pvmt	
17 R			4.8	43.7	Top fill	
24 R			8.4	40.1	bot "	
32 R			8.2	40.3	" brk	
39 R			5.8	42.7	Top "	
56 R			5.7	42.8	flat	
12 L			4.83	43.72	edge pvmt	
19 L			4.8	43.7	Top fill	
24 L			6.7	41.8	bot "	
43 L			6.1	42.4	Top "	fence
128+00			4.59	43.74	℄	
12 R			4.69	43.58	edge pvmt	

76L298 307 8-53

PLEASE RETURN TO
LOS ANGELES COUNTY SURVEYOR
726 LOS ANGELES COUNTY ENGINEERING BLDG.

NOTE: ANY ADDITIONS OR CHANGES ON THIS SHEET MUST BE MADE OR CIRCLED IN RED INK, WITH DATE AND NAME OF PERSON MAKING CHANGE.

Do not extend notes this side of this line.

STATION	B. S.	H. I.	F. S.	ELEV.		
128+00						
17 1 R		2348.55	48	343.7	Top fill	
24 7 R			82	40.3	bot "	
32 7 R			80	40.5	" brk	
39 0 R			55	43.0	Top "	
60 0 R			55	43.0	flat	
12 1 L			475	43.80	edge pvmt	
19 5 L			47	43.8	Top fill	
23 3 L			63	42.2	bot "	
43 0 L			56	42.9	Top brk	
128+50			445	44.10	℄	
12 6 R			457	43.98	edge pvmt	
17 8 R			48	43.7	Top fill	
24 0 R			79	40.6	bot "	
32 3 R			80	40.5	" brk	
39 5 R			53	43.2	Top "	
56 0 R			460	43.95	flat	
12 7 L			455	44.00	edge pvmt	
11 5 L			48	43.7	Top fill	
23 8 L			60	42.5	bot. "	
43 0 L			53	43.2	Top brk fn	
129+00			430	234.25	℄	

Profile No. ____ Notes Red. ____ Date ____ Notes Chkd. ____ Date ____ Plotted ____ Date ____ Checked ____ Date ____ Job No. 66-60 Division No. ____ Survey of Mira Loma Facility Survey by R.L. Miller Notes BLW Date 2-15-66 Map No. ____ Indexed C. Johnson

F. B. 212 Pg. 249

76L298 307 8-53

PLEASE RETURN TO
LOS ANGELES COUNTY SURVEYOR
726 LOS ANGELES COUNTY ENGINEERING BLDG.

NOTE: ANY ADDITIONS OR CHANGES ON THIS SHEET MUST BE MADE OR CIRCLED IN RED INK, WITH DATE AND NAME OF PERSON MAKING CHANGE.

Do not extend notes this side of this line.

F. B. 2122 PG. 250

Profile No. ____ X-Sec. No. ____

Plotted ____ Date ____ Checked ____ Date ____

Notes Red. ____ Date ____ Notes Chkd. ____ Date ____

Job No. 16960 Division No. ____

Survey of Mira Loma Facility

Survey by PLW/Lley Notes CLW

Indexed C. Johnson Date ____

STATION	B. S.	H. I.	F. S.	ELEV.		
129+00						
12 0 R		2348.55	4.44	2344.11	edge pvt	
18 8 R			4.6	43.9	Top fill	
24 7 R			7.8	40.7	bot "	
33 8 R			7.5	41.0	" brk	
41 0 R			5.3	43.2	Top "	
58 0 R			5.4	43.1	Flat	
12 6 L			4.43	44.12	edge pvmt	
21 6 L			4.9	43.6	Top fill	
24 0 L			6.0	42.5	bot "	
43 0 L			5.5	43.0	Top brk fen	
129+50			4.13	44.42		
12 3 R			4.34	44.21	edge pvmt	
19 3 R			4.8	43.7	Top fill	
24 7 R			7.6	40.9	bot "	
33 5 R			7.3	41.2	" brk	
41 4 R			5.5	43.0	Top "	
59 0 R			5.1	43.4	Flat	
12 8 L			4.31	44.24	edge pvmt	
22 5 L			4.5	44.0	Top fill	
26 2 L			5.7	42.8	bot "	
43 0 L			5.1	2343.4	Top brk fence	

761298 307 8-53

PLEASE RETURN TO
LOS ANGELES COUNTY SURVEYOR
726 LOS ANGELES COUNTY ENGINEERING BLDG.

NOTE: ANY ADDITIONS OR CHANGES ON THIS SHEET MUST BE MADE OR CIRCLED IN RED INK, WITH DATE AND NAME OF PERSON MAKING CHANGE.

Do not extend notes this side of this line.

STATION	B. S.	H. I.	F. S.	ELEV.		
		2348.55				
T.P.	520	49.67	4.08	2344.47		
130+00			5.13	44.54	℄	
12.3 R			5.32	44.35	edge pvmt	
19.6 R			5.5	44.1	Top fill	
25.4 R			8.5	41.1	bot "	
33.6 R			8.3	41.3	" brk	
39.8 R			6.4	43.2	top "	
61.5 R			6.0	43.6	flat	
13.0 L			5.24	44.43	edge pvmt	
21.8 L			5.3	44.3	Top fill	
25.5 L			6.8	42.8	bot "	
43.0 L			6.5	43.1	Top brk fence	
130+50			5.06	44.61	℄	
11.6 R			5.08	44.59	edge pvmt	
19.5 R			5.2	44.4	top fill	
25.5 R			8.5	41.1	bot "	
34.0 R			8.3	41.3	" brk	
40.0 R			5.7	43.9	Top brk	
60.0 R			5.9	43.7	flat	
12.6 L			5.15	2344.52	edge pvmt	

Profile Notes Red. Plotted Job No. 66960 Division No. F. B. 212 Pg. 251
No. Date Date Survey of RLWillet Const Facility
X-Sec. Notes Chkd. Checked Survey by RLWillet Notes RLW Date 12-13
No. Date Date Map No. Index Date

76L298 307 8-53

PLEASE RETURN TO
LOS ANGELES COUNTY SURVEYOR
726 LOS ANGELES COUNTY ENGINEERING BLDG.

NOTE: ANY ADDITIONS OR CHANGES ON THIS SHEET MUST BE MADE OR CIRCLED IN RED INK, WITH DATE AND NAME OF PERSON MAKING CHANGE.

Do not extend notes this side of this line.

STATION	B. S.	H. I.	F. S.	ELEV.		
130+50						
21 5 L		2349.67	55	2344.1	Top fill	
24 2 L			68	42.8	bot "	
43 0 L			61	43.5	Top brk fence	
131+00			482	44.85	"	
12 3 R			491	44.76	edge print	
18 3 R			52	44.4	Top fill	
25 0 R			86	41.0	bot "	
33 5 R			82	41.4	" brk	
41 0 R			58	43.8	Top "	
60 0 R			58	43.8	flat	
12 7 L			498	44.69	edge print	
22 5 L			52	44.4	Top fill	
25 3 L			62	43.4	bot "	
43 0 L			61	43.5	Top brk fence	
131+50			469	44.98	"	
12 2 R			477	44.90	edge print	
17 4 R			51	44.5	Top fill	
25 5 R			81	41.5	bot "	
34 0 R			81	41.5	" brk	
40 5 R			54	44.2	Top "	
60 5 R			53	2344.3	flat	

F. B. 2122 Pg. 252
Job No. 8696 Division No. 960
Survey of Mira Loma Facility
Survey by R.L. Kelley Notes CLK
Indexed R. C. Johnson Date
Profile
Plotted Date No.
X-Sec.
Notes Red. Date
Notes Chkd. Date
Checked Date No.

76L298 307 8-53

PLEASE RETURN TO
LOS ANGELES COUNTY SURVEYOR
726 LOS ANGELES COUNTY ENGINEERING BLDG.

NOTE: ANY ADDITIONS OR CHANGES ON THIS SHEET MUST BE MADE OR CIRCLED IN RED INK, WITH DATE AND NAME OF PERSON MAKING CHANGE.

Do not extend notes this side of this line.

STATION	B. S.	H. I.	F. S.	ELEV.		
131+50						
12 4 L		234967	4.78	2344 89	edge pvmt	
23 2 L			4.9	44 7	Top fill	
25 8 L			5.7	43 9	bot "	
43 0 L			5.1	455	Top brk fence	
132+00			4.56	451	℄	
12 0 R			4.64	4503	edge pvmt	
21 0 R			4.8	448	Top fill	
27 0 R			7.8	418	bot "	
35 0 R			7.9	417	" brk	
41 8 R			5.5	441	Top "	
58 0 R			5.1	445	flat	
12 3 L			4.66	4501	edge pvmt	
23 5 L			4.8	448	Top fill	
26 6 L			5.8	43.8	bot "	
43 0 L			5.2	444	Top brk	
132+50			4.37	4530	℄	
12 0 R			4.53	4514	edge pvmt	
19 8 R			4.5	451	Top fill	
26 5 R			7.7	419	bot "	
34 5 R			8.1	415	" brk	
41 0 R			5.3	3443	Top "	

Profile No. ____ Notes Red. ____ Plotted ____ Job No. 66960 Division No. ____ F. B. 2122 Pg. 253
Date ____ Date ____ Survey of MISC. Bernard Fence line
X-Sec. No. ____ Notes Chkd. ____ Checked ____ Survey by BLW Notes BLW Date 2-16
Date ____ Date ____ Map No. ____ Added Johnson Date ____

76L298 307 8-53

PLEASE RETURN TO
LOS ANGELES COUNTY SURVEYOR
726 LOS ANGELES COUNTY ENGINEERING BLDG.

NOTE: ANY ADDITIONS OR CHANGES ON THIS SHEET MUST BE MADE OR CIRCLED IN RED INK, WITH DATE AND NAME OF PERSON MAKING CHANGE.

Do not extend notes this side of this line.

F. B. 2122 Pg. 254 | Job No. 8960 | Division No. | Notes Red. | Plotted | No. | Profile
Survey of Mira Lomer Facility | Date | Date | No. | X-Sec.
Survey by R.L. Willey | Notes | Notes Chkd. | Checked
Indexed C. Johnson | Date | Date | Date | No.

STATION	B. S.	H. I.	F. S.	ELEV.		
132+50						
59 ± R		2349.67	5.0	2344.6	flat	
12 ± L			4.53	45.14	edge pvmt	
23 ± L			4.6	45.0	Top fill	
26 ± L			5.7	43.9	bot "	
43 ± L			5.3	44.3	Top brk fence	
133+00			4.28	45.39	℄	
12 ± R			4.39	45.30	edge pvmt	
21 ± R			4.5	45.1	Top fill	
27 ± R			7.3	42.3	bot "	
35 ± R			7.9	41.7	" brk	
42 ± R			4.8	44.8	top "	
200 ± R			4.9	44.7	flat	
12 ± L			4.39	45.28	edge pvmt	
23 ± L			4.0	45.6	top fill	
27 ± L			5.8	43.5	bot "	
43 ± L			5.1	44.5	Top brk fence	58
BM # 8	5.16	50.27	4.51	2345.16	BM = El = 2345.114 see pg # ~~66~~ Arc I + 55th St W 43' ± S of ℄ int near fn + 12" IP + BC set in conc. Mkd BM	
133+50			4.80	45.47	℄	
12 ± R			4.90	45.37	edge pvmt	
21 ± R			5.0	45.2	Top fill	
27 ± R			7.7	43.25	bot "	

76L298 307 8-53

PLEASE RETURN TO
LOS ANGELES COUNTY SURVEYOR
726 LOS ANGELES COUNTY ENGINEERING BLDG.

NOTE: ANY ADDITIONS OR CHANGES ON THIS SHEET MUST BE MADE OR CIRCLED IN RED INK, WITH DATE AND NAME OF PERSON MAKING CHANGE.

Do not extend notes this side of this line.

STATION	B. S.	H. I.	F. S.	ELEV.		
133+50						
34 3 R		235027	4.2	234.61	bot brk	
41 5 R			5.0	45.3	Top "	
64 0 R			5.3	45.0	flat	
13 0 L			4.92	45.35	edge pvmt	
22 8 L			4.9	45.4	Top fill	
26 8 L			6.3	44.0	bot "	
43 0 L			5.6	44.7	Top brk	
133+60.36			4.80	45.47	℄ int 55th St W.	
134 +00			4.66	45.61	℄	
12 0 R			4.77	45.50	edge pvmt	
20 3 R			4.8	45.5	Top fill	
26 8 R			7.9	42.4	bot "	
34 5 R			7.8	42.5	" brk	
41 2 R			4.9	45.4	Top "	
67 0 R			5.3	45.0	flat	
12 5 L			4.78	45.49	edge pvmt	
23 0 L			4.7	45.6	Top fill	
26 5 L			5.8	44.5	bot "	
43 0 L			5.3	45.0	Top brk fence	
134+50			4.56	45.71	℄	
12 2 R			4.70	234.57	edge pvmt	

Profile No. ____ Notes Red. ____ Platted ____ Job No. 8696 Division No. ____ F. B. 2122 Pg. 255
X-Sec. No. ____ Notes Chkd. ____ Date ____ Date ____ Checked ____ Survey of MIRA LOMA FACILITY Survey by R.K. WILLIAMS Notes R.L.W. Date ____ Date ____ Date ____ Map No. ____ Mapped G. Johnson Date ____

76L298 307 8-53

PLEASE RETURN TO
LOS ANGELES COUNTY SURVEYOR
726 LOS ANGELES COUNTY ENGINEERING BLDG.

NOTE: ANY ADDITIONS OR CHANGES ON THIS SHEET MUST BE MADE OR CIRCLED IN RED INK, WITH DATE AND NAME OF PERSON MAKING CHANGE.

Do not extend notes this side of this line.

F. B. 2122 Pg. 256 Job No. 86960 Division No. Notes Red. Plotted Profile
Survey of MIRA LOMA FACILITY Date Date No.
Survey by R.L. WILKEY Notes R.W. Notes Chkd. Checked X-Sec.
Indexed C. Johnson Date Date Date No.

STATION	B. S.	H. I.	F. S.	ELEV.	
134+50					
21.0 R		235.027	4.7	234.56	Top fill
27.5 R			7.6	42.7	bot "
35.0 R			7.8	42.5	" brk
41.4 R			5.8	44.5	Top "
56.0 R			5.7	44.6	flat
12.3 L			4.63	45.64	edge pvmt
23.0 L			4.4	45.9	Top fill
26.9 L			5.6	44.7	bot "
43.0 L			5.1	45.2	Top brk fence
135+00			4.45	45.82	℄
12.0 R			4.55	45.72	edge pvmt
22.8 R			4.9	45.4	Top fill
28.0 R			7.4	42.9	bot "
35.0 R			7.8	42.5	" brk
42.8 R			5.3	45.0	Top "
56.5 R			5.8	44.5	flat
12.8 L			4.55	45.72	edge pvmt
22.5 L			4.6	45.7	Top fill
26.2 L			5.8	44.5	bot "
43.0 L			4.6	45.7	Top brk fence
137+50			4.23	234.04	℄

76L298 307 8-53

PLEASE RETURN TO
LOS ANGELES COUNTY SURVEYOR
726 LOS ANGELES COUNTY ENGINEERING BLDG.

NOTE: ANY ADDITIONS OR CHANGES ON THIS SHEET MUST BE MADE OR CIRCLED IN RED INK. WITH DATE AND NAME OF PERSON MAKING CHANGE.

Do not extend notes this side of this line.

STATION	B. S.	H. I.	F. S.	ELEV.		
135+50						
11 9/2 R		2350 27	4 37	2345.90	edge prmt	
22 5/- R			47	45.6	Top fill	
27 4/2 R			7.2	43.1	bot "	
35 4/- R			77	42.6	" brk	
41 5/- R			51	45.2	Top "	
56 5/- R			54	44.9	flat	
12 2/- L			4.36	45.9	edge prmt	
21 3/- L			4.6	45.7	Top fill	
25 7/- L			5.8	44.5	bot "	
43 9/- L			5.6	44.7	Top brk fence	
136+00			410	46.17	⊥	
12 2/- R			4 23	46.04	edge prt	
21 5/- R			44	45.9	Top fill	
27 2/- R			7.1	43.2	bot "	
34 8/- R			74	42.9	" brk	
41 5/- R			45	45.8	Top "	
56 5/- R			4.6	45.7	flat	
12 4/- L			4.22	46.05	edge prmt	
21 6/- L			44	45.9	Top fill	
26 9/- L			56	44.7	bot "	
43 9/- L			5.5	2344.8	Top brk fn.	

Profile No. ____ Notes Red. ____ Date ____ Plotted ____ Date ____ Job No. 869600 Division No. ____ Survey of MIRA LOMA FACILITY
X-Sec. No. ____ Notes Chkd. ____ Date ____ Checked ____ Date ____ Map No. ____ Survey by R.L. WILLES Notes R.L.W. Date ____ Indexed Johnson Date ____

F. B. 2122 PG. 25

76L298 307 8-53

PLEASE RETURN TO
LOS ANGELES COUNTY SURVEYOR
726 LOS ANGELES COUNTY ENGINEERING BLDG.

NOTE: ANY ADDITIONS OR CHANGES ON THIS SHEET MUST BE MADE OR CIRCLED IN RED INK, WITH DATE AND NAME OF PERSON MAKING CHANGE.

Do not extend notes this side of this line.

F. B. 2122 Pg. 255 Job No. 86460 Division No. MIRA LOMA FIELD Survey of R.L. WILKES Notes C. JOHNSON Indexed Profile No. X-Sec. No. Plotted Date Notes Red. Date Notes Chkd. Date Checked Date

STATION	B. S.	H. I.	F. S.	ELEV.	
136+10		2350.27	3.95	2346.32	✓
12.3 R			4.08	46.19	edge pvmt
22.8 R			4.3	46.0	Top fill
27.7 R			7.0	43.3	bot "
35.2 R			7.2	43.1	" brk
41.6 R			4.6	45.7	Top "
54.0 R			4.8	45.5	Flat
12.2 L			4.09	46.18	edge pvmt
21.2 L			4.2	46.1	Top fill
26.0 L			5.5	44.8	bot "
43.0 L			5.3	45.0	bot "
T.P.	5.07	2351.37	3.97	46.30	✓
137+00			4.97	46.40	✓
11.8 R			5.08	46.29	edge pvmt
22.5 R			5.2	46.2	Top fill
27.4 R			7.7	43.7	bot "
34.6 R			8.2	43.2	" brk
40.0 R			5.7	45.7	Top "
56.0 R			5.9	45.5	flat
11.8 L			5.09	46.28	edge pvmt
22.0 L			4.8	2346.6	Top fill

78L298 307 8-53

PLEASE RETURN TO
LOS ANGELES COUNTY SURVEYOR
726 LOS ANGELES COUNTY ENGINEERING BLDG.

NOTE: ANY ADDITIONS OR CHANGES ON THIS SHEET MUST BE MADE OR CIRCLED IN RED INK, WITH DATE AND NAME OF PERSON MAKING CHANGE.

Do not extend notes this side of this line.

STATION	B. S.	H. I.	F. S.	ELEV.		
137+00						
26.6 L		5137	6.6	2344.8	bot fill	
43.0 L			5.6	45.8	Top brk fence	
137+50			4.86	46.51		
11.8 R			4.55	46.82	edge pvmt	
22.6 R			5.0	46.4	Top fill	
27.4 R			7.8	43.6	bot "	
34.6 R			7.8	43.6	bot brk	
40.0 R			4.8	46.6	Top "	
56.2 R			5.3	46.1	flat	
12.6 L			5.04	46.33	edge pvmt	
21.5 L			4.9	46.5	Top fill	
25.8 L			6.6	44.8	bot "	
43.0 L			6.3	45.1	" brk	
138+00			4.78	46.59		
12.0 R			4.87	46.50	edge pvmt	
22.7 R			4.9	46.5	Top fill	
27.6 R			7.6	43.8	bot "	
35.2 R			7.7	43.7	" brk	
40.5 R			4.7	46.7	Top "	
56.8 R			5.4	46.0	flat	
12.3 L			4.90	46.47	edge pvmt	

Profile No. _____ Notes Red. _____ Plotted _____ Job No. 8694 Division No. _____ F. B. 2122 Pg. 38
X-Sec. No. _____ Date _____ Date _____ Survey of [illegible] Notes Chkd. _____ Checked _____ Survey by [illegible] Notes [illegible] Date _____
Date _____ Date _____ Map No. _____ Indexed Johnson Date _____

76L298 307 8-53

PLEASE RETURN TO
LOS ANGELES COUNTY SURVEYOR
726 LOS ANGELES COUNTY ENGINEERING BLDG.

NOTE: ANY ADDITIONS OR CHANGES ON THIS SHEET MUST BE MADE OR CIRCLED IN RED INK, WITH DATE AND NAME OF PERSON MAKING CHANGE.

Do not extend notes this side of this line.

F. B. 2122 Pg. 260 Job No. 8496 Division No. Notes Red. Plotted Profile
Survey of MIRA LOMA FACILITY Date Date No. X-Sec.
Survey by R.L. WIBLEY Notes RLW Notes Chkd. Checked
Indexed C. Johnson Date Date Date No.

STATION	B. S.	H. I.	F. S.	ELEV.		
138+00						
21.8 L		2351.37	4.9	2346.5	Top fill	
25.8 L			6.3	45.1	bot "	
43.0 L			6.0	45.4	Top brk	
138+50			4.59	46.78	℄	
12.1 R			4.23	46.64	edge pvmt	
22.7 R			5.0	46.4	Top fill	
28.5 R			7.4	44.0	bot "	
35.0 R			7.4	44.0	" brk	
40.8 R			4.6	46.8	Top "	
55.0 R			5.2	46.2	flat	
12.2 L			4.73	46.64	edge pvmt	
21.5 L			4.6	46.8	Top fill	
25.8 L			6.0	45.4	bot "	
43.0 L			5.9	45.5	Top brk fm.	
139+00			4.47	46.90	℄	
12.5 R			4.53	46.84	edge pvmt	
23.2 R			4.5	46.9	Top fill	
29.0 R			7.3	44.1	bot "	
36.2 R			7.6	43.8	" brk	
42.0 R			4.7	46.7	Top "	
200.0 R			4.7	2346.7	flat	

76L298 307 8-53

PLEASE RETURN TO
LOS ANGELES COUNTY SURVEYOR
726 LOS ANGELES COUNTY ENGINEERING BLDG.

NOTE: ANY ADDITIONS OR CHANGES ON THIS SHEET MUST BE MADE OR CIRCLED IN RED INK, WITH DATE AND NAME OF PERSON MAKING CHANGE.

Do not extend notes this side of this line.

STATION	B. S.	H. I.	F. S.	ELEV.		
139+00						
11 1 L		235137	4.57	234680	edge pvmt	
22 3 L			4.5	469	Top fill	
25 8 L			5.8	456	bot. "	
43 0 L			5.6	458	Top brk fin.	
139+50			4.35	470	℄	
12 1 R			4.40	46.97	edge pvmt	
22 6 R			4.6	46.8	Top fill	
28 7 R			7.2	44.2	bot. "	
36 R			7.5	43.9	" brk	
41 5 R			4.5	46.9	Top "	
57 5 R			4.8	46.6	flat	
12 2 L			4.46	46.91	edge pvmt	
22 3 L			4.4	47.0	Top fill	
26 0 L			5.6	458	bot "	
43 0 L			5.5	459	Top brk fin	
140+00			4.19	4718	℄	
12 4 R			4.29	47.08	edge pvmt	
22 0 R			4.5	46.9	Top fill	
28 0 R			7.1	443	bot fill	
36 0 R			7.2	442	" brk	
41 5 R			4.8	2346	Top "	

Profile No. ____ Notes Red. ____ Date ____ Plotted ____ Date ____ Job No. 829601 Division No. ____ F. B. 2122 Pg. 261

X-Sec. No. ____ Notes Chkd. ____ Date ____ Checked ____ Date ____ Survey of Mira Loma Facility Survey by Williams Notes Rod Date ____ Map No. ____ Notes Johnson Date ____

76L298 307 8-53

PLEASE RETURN TO
LOS ANGELES COUNTY SURVEYOR
726 LOS ANGELES COUNTY ENGINEERING BLDG.

NOTE: ANY ADDITIONS OR CHANGES ON THIS SHEET MUST BE MADE OR CIRCLED IN RED INK, WITH DATE AND NAME OF PERSON MAKING CHANGE.

Do not extend notes this side of this line.

F. B. 2122 Pg. 62 Profile
Job No. 8696A Division No. Plotted No.
Survey of ALDA ROAD FACILITY Notes Red. Date X-Sec.
Survey by R.L. WILLEY Notes Notes Chkd. Date Checked No.
Indexed C. Johnson Date Date

STATION	B. S.	H. I.	F. S.	ELEV.	
140+00					
56 2 R		2351 37	4 6	2346 8	flat
12 2 L			4 33	47 0	edge pvmt
22 0 L			4.5	46 9	Top fill
26 1 L			5 6	45 8	bot "
43 0 L			5 6	45 8	Top brk fn
T.P. 140+50	4 95	2352 20	4 12	2347.25	
~~141+00~~ 140+00			4 88	47 32	
11 2 R			4 94	47.26	edge pvmt
22 2 R			5.3	46.9	Top fill
27 3 R			7.9	44.3	bot "
34 5 R			8.2	44.0	" brk
40 4 R			5 5	46.7	Top "
55 7 R			5 6	46 6	flat
11 6 L			4 94	47.26	edge pvmt
22 8 L			4.9	47.3	Top fill
26 2 L			5.9	46.3	bot "
43 0 L			6.2	46.0	Top brk fence
~~141+50~~ 141+00			4.72	47.48	
11 8 R			4 81	47.39	edge pvmt
21 1 R			4.9	47 3	Top fill
27 2 R			7.8	44 4	bot fill

76L298 307 8-53

PLEASE RETURN TO
LOS ANGELES COUNTY SURVEYOR
726 LOS ANGELES COUNTY ENGINEERING BLDG.

NOTE: ANY ADDITIONS OR CHANGES ON THIS SHEET MUST BE MADE OR CIRCLED IN RED INK, WITH DATE AND NAME OF PERSON MAKING CHANGE.

Do not extend notes this side of this line.

STATION	B. S.	H. I.	F. S.	ELEV.		
~~141+50~~	141+50					
35 4 R		2352.20	8.0	2344.2	bot brk	
41 2 R			6.0	46.2	Top "	
54 5 R			5.7	46.5	flat	
11 0 L			4.88	47.32	edge pvmt	
23 2 L			4.5	47.7	Top fill	
26 4 L			5.5	46.7	bot "	
43 0 L			5.5	46.7	Top brk fn.	
~~142+00~~	141+50		4.61	47.59	℄	
11 8 R			4.64	47.56	edge pvmt	
22 5 R			4.8	47.4	Top fill	
27 7 R			7.6	44.6	bot "	
35 6 R			7.9	44.3	" brk	
41 0 R			4.7	47.5	Top "	
54 5 R			4.9	47.3	flat	
11 0 L			4.70	47.50	edge pvmt	
23 2 L			4.7	47.5	Top fill	
26 4 L			5.5	46.7	bot "	
43 0 L			5.4	46.8	Top brk fn.	
142+00			4.45	47.75	℄	
12 2 R			4.56	47.64	edge pvmt	
21 8 R			4.5	2347.7	Top fill	

Profile Notes Red. ____ Plotted ____ Job No. 84960 Division No. ____ F. B. 2122 Pg. 263
No. ____ Date ____ Date ____ Survey of MIRA LOMA PARKWAY
X-Sec. Notes Chkd. ____ Checked ____ Survey by R.L. MILLER Notes R.L.W. Date ____
No. ____ Date ____ Date ____ Map No. ____ Indexed Johnson Date ____

76L298 307 8-53

PLEASE RETURN TO
LOS ANGELES COUNTY SURVEYOR
726 LOS ANGELES COUNTY ENGINEERING BLDG.

NOTE: ANY ADDITIONS OR CHANGES ON THIS SHEET MUST BE MADE OR CIRCLED IN RED INK, WITH DATE AND NAME OF PERSON MAKING CHANGE.

Do not extend notes this side of this line.

F. B. 2122 Pg. 764 Job No. 8696 Division No. Notes Red. Plotted Profile No.
Survey of MIRA LOMA FACILITY Date Date No. X-Sec.
Survey by R.L. WILLEY Notes R.L.W. Notes Chkd. Checked
Indexed R. C. Johnson Date Date Date No.

STATION	B. S.	H. I.	F. S.	ELEV.		
142+00						
28° R		235220	4.21	234799	bot fill	
35 R			7.8	444	" brk	
39 R			5.2	47.0	Top "	
55° R			5.1	47.1	flat	
12° L			4.55	4765	edge pvmt	
22 L			4.4	478	Top fill	
26 L			5.6	466	bot "	
43° L			5.5	467	Top brk fn.	
142+50			4.31	4789	℄	
13° R			4.44	4776	edge pvmt	
22 R			4.9	473	Top fill	
27 R			7.4	448	bot "	
35 R			7.7	445	" brk	
40 R			5.2	470	Top "	
56° R			5.2	470	flat	
12° L			4.39	4781	edge pvmt	
21 L			4.2	480	Top fill	
25° L			5.6	466	bot "	
43° L			5.4	468	Top brk	
143+00			4.16	4804	℄	
12 R			4.38	4787	edge pvmt	

76L298 307 8-53

PLEASE RETURN TO
LOS ANGELES COUNTY SURVEYOR
726 LOS ANGELES COUNTY ENGINEERING BLDG.

NOTE: ANY ADDITIONS OR CHANGES ON THIS SHEET MUST BE MADE OR CIRCLED IN RED INK, WITH DATE AND NAME OF PERSON MAKING CHANGE.

Do not extend notes this side of this line.

STATION	B. S.	H. I.	F. S.	ELEV.		
143+09						
22 R		235.20	4.8	234.4	Top fill	
27 R			7.4	44.8	bot "	
34 R			7.5	44.7	" brk	
39 R			5.4	46.8	Top "	
54 R			5.3	46.9	flat	
12 L			4.24	47.96	edge pvmt	
22 L			4.5	47.7	Top fill	
25 L			5.6	46.6	bot "	
43 L			5.6	46.6	Top brk	
143+50			4.08	48.12	℄	
12 R			4.23	47.97	edge pvmt	
22 R			4.3	47.9	Top fill	
27 R			7.3	44.9	bot "	
34 R			7.5	44.7	" brk	
40 R			4.7	47.5	Top "	
61 R			4.9	47.3	flat	
12 L			4.19	48.01	edge pvmt	
21 L			4.6	47.6	Top fill	
29 L			5.5	46.7	bot "	
43 L			5.6	46.6	Top brk	
T.P.	505	53.19	4.06	234.81		

Profile No. ____ Date ____ Notes Rod ____ Plotted ____ Date ____ Job No 869601 Division No. MIRA LOMA FACILITY F. B. 2122 Pg. 265
X-Sec. No. ____ Date ____ Notes Chkd ____ Checked ____ Date ____ Survey of ____ Survey by R.W. Notes R.W. Date ____ Map No. ____ Indexed Tabulated Date ____

76L298 307 8-53

PLEASE RETURN TO
LOS ANGELES COUNTY SURVEYOR
726 LOS ANGELES COUNTY ENGINEERING BLDG.

NOTE: ANY ADDITIONS OR CHANGES ON THIS SHEET MUST BE MADE OR CIRCLED IN RED INK, WITH DATE AND NAME OF PERSON MAKING CHANGE.

Do not extend notes this side of this line.

F. B. 2122 Pg. 266 Job No 89601 Division No. Notes Red. Plotted No. Profile
Survey of MIRA LOMA FACILITY Date Date X-Sec.
Survey by Rob WILLEY Notes Notes Chkd. Checked
Indexed C. JOHNSON Date Date Date No.

STATION	B. S.	H. I.	F. S.	ELEV.	
144+00		23 53 19	4.92	23472	NE
12 2 R			5.06	48.13	edge pvmt
21 8 R			5.2	480	Top fill
27 3 R			8.0	45.2	bot "
34 2 R			8.2	450	" brk
40 2 R			5.9	47.3	Top "
56 0 R			6.0	47.2	flat
11 9 L			5.09	45.1	edge pvmt
21 2 L			5.1	43.1	Top fill
25 0 L			5.9	47.3	bot "
43 0 L			5.8	47.4	Top brk
144+50			4.80	47.39	NE
12 8 R			4.91	48.28	edge pvmt
20 7 R			5.0	48.2	Top fill
26 6 R			7.9	45.3	bot "
35 0 R			8.0	45.2	" brk
40 4 R			5.6	47.6	Top "
55 6 R			5.8	47.4	flat
12 2 L			4.92	48.27	edge pvmt
22 4 L			4.9	48.3	Top brk
27 0 L			5.6	23476	bot "

76L298 307 8-53

PLEASE RETURN TO
LOS ANGELES COUNTY SURVEYOR
726 LOS ANGELES COUNTY ENGINEERING BLDG.

NOTE: ANY ADDITIONS OR CHANGES ON THIS SHEET MUST BE MADE OR CIRCLED IN RED INK. WITH DATE AND NAME OF PERSON MAKING CHANGE.

Do not extend notes this side of this line.

STATION	B. S.	H. I.	F. S.	ELEV.		
144+50						
43° L		53 19	5 6	347 6	fn.	
145+00			462	485		
12' R			476	48.3	edge pvmt	
21° R			49	48.3	Top fill	
26° R			76	45.6	bot "	
34° R			79	45.3	" brk	
40° R			55	47.7	Top "	
200° R			7.3	45.9	flat	
12° L			4.78	45.4	edge pvmt	
21° L			5.1	48.1	Top fill	
24° L			6.4	46.8	bot "	
43° L			6.0	47.2	Top brk	
145+50			4.49	48.70		
12° R			4.64	48.55	edge pvmt	
22° R			4.9	48.3	Top fill	
26° R			7.6	45.6	bot "	
34° R			8.0	45.2	" brk	
39° R			5.3	47.9	Top "	
55° R			5.7	47.5	flat	
11° L			462	485	edge pvmt	
21° L			4.7	48.5	Top fill	

Profile No. ____ Notes Red. ____ Plotted ____ Job No. 84620 Division No. ____ F. B. 2122 Pg. 267
Date ____ Date ____ Survey of Mira Loma Facility
X-Sec. No. ____ Notes Chkd. ____ Checked ____ Survey by R.L. Wilber Notes R.L.W. Date ____
Date ____ Date ____ Map No. ____ Notes Johnson Date ____

76L298 307 8-53

PLEASE RETURN TO
LOS ANGELES COUNTY SURVEYOR
726 LOS ANGELES COUNTY ENGINEERING BLDG.

NOTE: ANY ADDITIONS OR CHANGES ON THIS SHEET MUST BE MADE OR CIRCLED IN RED INK, WITH DATE AND NAME OF PERSON MAKING CHANGE.

Do not extend notes this side of this line.

F.B. 2122 Pg. 268 Job No. 89960 Division No. Notes Red. Plotted Profile No.
Survey of MIRA LOMA FACILITY Date Date X-Sec. No.
Survey by R.L. WILLEY Notes Notes Chkd. Checked
Indexed K. C. Johnson Date Date Date

STATION	B. S.	H. I.	F. S.	ELEV.		
145+50						
24° L		53.19 ✓	6.1	2347.1 ✓	bot fill	
43° L			5.7	47.5 ✓	fn	
146+00			4.30	45.89 ✓	⊥	
12° R			4.45	48.74	edge pvmt	
21° R			4.8	48.4 ✓	Top fill	
27° R			7.6	45.6 ✓	bot "	
34° R			7.6	45.6 ✓	" brk	
39° R			5.3	47.9 ✓	Top "	
53° R			5.2	48.0 ✓	flat	
12° L			4.46	48.73	edge pvmt	
21° L			4.8	48.4 ✓	Top fill	
25° L			6.1	47.1 ✓	bot "	
43° L			5.1	48.1 ✓	Top brk	
TBM 8A	4.23	2353.81 ✓	3.61	2349.58 ✓	TBM 8A El = 2349.583 see pg # ~~62~~ 58 Ave I N. side 1300' ± E of Ave 60th St W fd bt. spk 3 side PP # K 4292 Y	
146+50			4.80	49.01 ✓	⊥	
11° R			4.93	48.88 ✓	edge pvmt	
19° R			5.0	48.8 ✓	Top fill	
28° R			7.8	46.0 ✓	bot "	
34° R			7.9	45.9 ✓	Bot brk	
42° R			6.2	2347.6 ✓	Top brk	

76L298 307 8-53

PLEASE RETURN TO
LOS ANGELES COUNTY SURVEYOR
726 LOS ANGELES COUNTY ENGINEERING BLDG.

NOTE: ANY ADDITIONS OR CHANGES ON THIS SHEET MUST BE MADE OR CIRCLED IN RED INK, WITH DATE AND NAME OF PERSON MAKING CHANGE.

Do not extend notes this side of this line.

STATION	B. S.	H. I.	F. S.	ELEV.		
146+50						
200° R		2353.81	7.5	2346.3	flat	
12.3 L			4.94	48.87	edge pvmt	
21° L			5.2	48.6	Top fill	
25.5 L			6.7	47.1	bot "	
44.8 L			5.8	48.0	Top brk. fence	
146+60						
33.3 R			8.7	45.1	flow line 36" Culvert	seepg # 88
146+97						
32.7 R			8.5	45.3	" " "	" " "
147+00			4.66	49.15		
11.8 R			4.78	49.03	edge pvmt	
20.4 R			4.9	48.9	Top fill	
29.7 R			7.7	46.1	bot "	
34.5 R			7.7	46.1	bot brk	
38.3 R			6.0	47.8	Top brk	
59° R			6.6	47.2	flat	
12.3 L			4.81	49.00	edge pvmt	
20° L			4.8	49.0	Top fill	
24.9 L			6.7	47.1	bot "	
45° L			5.6	48.2	Top brk fn	
147+50			4.51	49.30		
12.5 R			4.64	49.17	edge pvmt	
21° R			5.0	2348.8	Top fill	

Profile No. ____ Date ____ Notes Red ____ Plotted ____ Job No. 8486 Division No. ____ F. B. 2128 Pg. 769
X-Sec. No. ____ Date ____ Notes Chkd. ____ Date ____ Checked ____ Date ____ Survey of MIRA LOMA FACILITY
Survey by [illegible] Date ____ Notes [illegible] Date ____ Map No. ____ Indexed Johnson Date ____

76L298 307 8-53

PLEASE RETURN TO
LOS ANGELES COUNTY SURVEYOR
726 LOS ANGELES COUNTY ENGINEERING BLDG.

NOTE: ANY ADDITIONS OR CHANGES ON THIS SHEET MUST BE MADE OR CIRCLED IN RED IN INK, WITH DATE AND NAME OF PERSON MAKING CHANGE.

Do not extend notes this side of this line.

F. B. 2122 Pg. 270 Job No. 26960 Division No. Profile
Survey of MIRA LOMA FACILITY Plotted No. X-Sec.
Survey by Rob Willey Notes R.L.W. Notes Chkd. Date No.
Indexed C. Johnson Date Date Checked Date

STATION	B. S.	H. I.	F. S.	ELEV.		
147+50						
26 3 R		53 81	7.6	3346	bot fill	
33 3 R			7.8	46	" brk	
39 5 R			5.7	48	Top "	
55 0 R			5.9	47.9	flat	
12 0 L			4.65	49.16	edge pvmt	
19 8 L			4.7	49.1	Top fill	
24 9 L			6.7	47.1	bot "	
45 0 L			6.0	47.8	Top brk fn:	
148+00			4.42	49.39	"	
12 7 R			4.56	49.25	edge pvmt	
18 8 R			4.7	49.1	Top fill	
24 8 R			7.7	46.1	bot "	
32 8 R			7.9	45.9	" brk	
38 2 R			4.8	49.0	Top "	
55 0 R			5.1	48.7	flat	
12 7 L			4.54	49.27	edge pvmt	
20 3 L			4.6	49.2	Top fill	
24 4 L			6.6	47.2	bot "	
45 0 L			5.4	48.4	Top brk fn:	
148+10			4.39	49.42	"	
12 2 R			4.50	23993	edge pvmt	

76L298 307 8-53

PLEASE RETURN TO
LOS ANGELES COUNTY SURVEYOR
726 LOS ANGELES COUNTY ENGINEERING BLDG.

NOTE: ANY ADDITIONS OR CHANGES ON THIS SHEET MUST BE MADE OR CIRCLED IN RED INK. WITH DATE AND NAME OF PERSON MAKING CHANGE.

Do not extend notes this side of this line.

STATION	B. S.	H. I.	F. S.	ELEV.		
148+50						
20.8 R		2353.81	4.6	2349.2	Top fill	
25.8 R			7.2	46.6	bot "	
32.8 R			7.4	46.4	" brk	
38.8 R			5.2	48.6	Top "	
55.0 R			5.2	48.6	flat	
12.3 L			4.53	49.28	edge print	
19.5 L			4.5	49.3	Top fill	
24.6 L			7.0	46.8	bot "	
45.0 L			5.4	48.4	Top brk fn	
149+00			4.35	49.46		
12.0 R			4.45	49.36	edge print	
20.6 R			4.7	49.1	Top fill	
25.8 R			7.3	46.5	bot "	
32.8 R			7.4	46.4	" brk	
39.0 R			5.5	48.3	Top "	
55.0 R			5.5	48.3	flat	
12.8 L			4.57	49.24	edge print	
19.0 L			4.8	49.0	Top fill	
24.3 L			7.2	46.6	bot "	
45.0 L			6.7	47.1	Top brk	
149+50			4.32	2349.49		

Profile Notes Red ____ Plotted ____ Job No. 76960 Division No. ____ F. B. 2122 Pg. 27
No. ____ Date ____ Date ____ Survey of MIRA LOMA FACILITY
X-Sec. Notes Chkd ____ Checked ____ Survey by ____ Notes ____ Date ____
No. ____ Date ____ Date ____ Map No. ____ Indexed ____ Date ____

76L298 307 8-53

PLEASE RETURN TO
LOS ANGELES COUNTY SURVEYOR
726 LOS ANGELES COUNTY ENGINEERING BLDG.

NOTE: ANY ADDITIONS OR CHANGES ON THIS SHEET MUST BE MADE OR CIRCLED IN RED INK, WITH DATE AND NAME OF PERSON MAKING CHANGE.

Do not extend notes this side of this line.

F. B. 2122 Pg. 272 Job No. 2869 Division No. Notes Red. Plotted Profile No.
Survey of MIRA LOMA FACILITY Date Date No. X-Sec.
Survey by R.L. WILKEY Notes R.W. Notes Chkd. Checked
Indexed C. Johnson Date Date Date No.

STATION	B. S.	H. I.	F. S.	ELEV.	
149+50					
12.2 R		2353.8 ✓	4.39	2349.42 ✓	edge pvmt
20.8 R			4.6	49.2 ✓	Top fill
25.8 R			7.0	46.8 ✓	bot "
32.0 R			7.5	46.3 ✓	" brk
40.5 R			5.5	48.3 ✓	Top "
55.0 R			5.5	48.3 ✓	flat
12.8 L			4.62	49.19 ✓	edge pvmt
18.8 L			4.9	48.9 ✓	Top fill
23.7 L			7.2	46.6 ✓	bot fill
45.0 L			6.6	47.2 ✓	Top brk at 2n.
TP	4.79	54.13 ✓	4.47	2349.34 ✓	
150+00			4.58	49.55 ✓	
11.8 R			4.77	49.36 ✓	edge pvmt
21.1 R			5.1	49.0 ✓	Top fill
25.6 R			7.7	46.4 ✓	bot "
32.0 R			7.7	46.4 ✓	" brk
40.0 R			6.4	47.7 ✓	Top "
62.0 R			6.3	47.8 ✓	flat
12.8 L			4.88	49.25 ✓	edge pvmt
18.8 L			5.2	48.9 ✓	Top fill
24.2 L			7.8	2346.3 ✓	bot "

76L298 307 8-53

PLEASE RETURN TO
LOS ANGELES COUNTY SURVEYOR
726 LOS ANGELES COUNTY ENGINEERING BLDG.

NOTE: ANY ADDITIONS OR CHANGES ON THIS SHEET MUST BE MADE OR CIRCLED IN RED INK, WITH DATE AND NAME OF PERSON MAKING CHANGE.

Do not extend notes this side of this line.

STATION	B. S.	H. I.	F. S.	ELEV.		
150+00						
45° L		2354.13	7.3	2346.8	Top brk fn	
150+50			4.58	49.55	℄	
12½ R			4.79	49.34	edge pvmt	
21 6 R			5.3	48.8	Top fill	
26° R			7.3	46.8	bot "	
30 5 R			7.4	46.7	" brk	
40° R			5.9	48.2	Top "	
55° R			6.1	48.0	flat	
13° L			4.87	49.26	edge pvmt	
19 L			5.3	48.8	Top fill	
24 2 L			7.7	46.4	bot "	
45° L			7.1	47.0	Top "	
151+00			4.52	49.61	℄	
12 4 R			4.67	49.46	edge pvmt	
22 6 R			5.0	49.1	Top fill	
26 7 R			7.0	47.1	bot "	
32 5 R			7.4	46.7	" brk	
41 7 R			6.2	47.9	Top "	
55° R			6.2	47.9	flat	
13° L			4.75	49.38	edge pvmt	
18 L			5.0	2349.1	Top fill	

Profile No. ____ Notes Red ____ Platted ____ Job No. 849601 Division No. ____ F. B. 2122 Pg. 273
X-Sec. No. ____ Date ____ Date ____ Survey of MIRA LOMA FACILITY
Notes Chkd ____ Checked ____ Survey by R. [illegible] Notes [illegible] Date ____
Date ____ Date ____ Map No. ____ Indexed Johnson Date ____

76L298 307 8-53

PLEASE RETURN TO
LOS ANGELES COUNTY SURVEYOR
726 LOS ANGELES COUNTY ENGINEERING BLDG.

NOTE: ANY ADDITIONS OR CHANGES ON THIS SHEET MUST BE MADE OR CIRCLED IN RED INK, WITH DATE AND NAME OF PERSON MAKING CHANGE.

Do not extend notes this side of this line.

F. B. 2122 Pg. 274 Job No. 86960 Division No. Notes Red. Plotted Profile No.
Survey of MIRA LOMA FACILITY Date Date No. X-Sec.
Survey by R. WILLEY Notes RIM Notes Chkd. Checked
Indexed C. Johnson Date Date Date No.

STATION	B. S.	H. I.	F. S.	ELEV.		
151+00						
23 3 L		2354.13	7 3	2346.8	Bot fill	
45 0 L			6 7	47.4	Top brk fn.	
151+50			4 46	49.67	℄	
12 4 R			4 48	49.65	edge pvmt	
22 8 R			4 7	49.4	Top fill	
26 6 R			6 6	47.5	Bot "	
33 3 R			7 0	47.1	" brk	
40 4 R			5 9	48.2	Top "	
51 5 R			6 3	47.8	flat	
13 2 L			4.67	49.46	edge pvmt	
18 5 L			4.9	49.2	Top fill	
23 9 L			7.5	46.6	Bot "	
40 2 L			7.5	46.6	" brk	
45 0 L			6 0	48.1	Top " fn.	
152+00			4 37	49.76	℄	
12 5 R			4.40	49.73	edge pvmt	
22 2 R			4.6	49.5	Top fill	
26 2 R			6.6	47.5	Bot "	
32 8 R			6 9	47.2	" brk	
40 8 R			5.5	48.6	Top "	
200 0 R			5 7	2348.4	flat	

76L298 307 8-53

PLEASE RETURN TO
LOS ANGELES COUNTY SURVEYOR
726 LOS ANGELES COUNTY ENGINEERING BLDG.

NOTE: ANY ADDITIONS OR CHANGES ON THIS SHEET MUST BE MADE OR CIRCLED IN RED INK, WITH DATE AND NAME OF PERSON MAKING CHANGE.

Do not extend notes this side of this line.

STATION	B. S.	H. I.	F. S.	ELEV.		
152+00						
13 L		2354.13	4.58	2349.55	edge pvmt	
20 L			5.3	48.8	Top fill	
24 L			7.3	46.8	bot "	
39 L			7.6	46.5	" brk	
45 L			6.2	47.9	Top " fn.	
152+50			4.32	49.81		
12 R			4.41	49.72	edge pvmt	
22 R			4.5	49.6	Top fill	
26 R			6.5	47.6	bot "	
33 R			6.8	47.3	bot brk	
41 R			5.2	48.9	Top "	
55 R			5.7	48.4	Flat	
12 L			4.53	49.60	edge pvmt	
21 L			5.2	48.9	Top fill	
26 L			7.2	46.9	bot "	
39 L			7.4	46.7	" brk	
45 L			6.1	48.0	" "	
153+00			4.24	49.89		
12 R			4.39	49.74	edge pvmt	
20 R			4.2	49.9	Top fill	
26 R			6.4	2347.7	bot "	

Profile No. ____ Notes Red. ____ Date ____ Plotted ____ Date ____ Job No. 8698 Division No. ____ F. B. 2122 Pg. 225
X-Sec. No. ____ Notes Chkd. ____ Date ____ Checked ____ Date ____ Survey of MIRA SOMA FACILITY
Survey by R.A. WILKES Notes R.A. WILKES Date ____ Map No. ____ Indexed Johnson Date ____

76L298 307 8-53

PLEASE RETURN TO
LOS ANGELES COUNTY SURVEYOR
726 LOS ANGELES COUNTY ENGINEERING BLDG.

NOTE: ANY ADDITIONS OR CHANGES ON THIS SHEET MUST BE MADE OR CIRCLED IN RED INK, WITH DATE AND NAME OF PERSON MAKING CHANGE.

Do not extend notes this side of this line.

F. B. 2122 Pg. 276 Job No. 8696 Division No. Notes Red. Plotted Profile
Survey of MRA Loma Facility Date No.
Survey by A.J. Walley Notes A.J.W. Date X-Sec.
Indexed C. Johnson Date Notes Chkd. Checked
Date No.

STATION	B. S.	H. I.	F. S.	ELEV.	
153+00					
32 2 R		54.13 ✓	6.8	2347.3 ✓	bot brk
41 5 R			5.3	48.8 ✓	Top "
55 9 R			5.7	48.4 ✓	flat
13 5 L			4.42	49.71 ✓	edge pvmt
21 7 L			4.5	49.6 ✓	Top fill
27 4 L			7.0	47.1 ✓	bot "
39 4 L			7.2	46.9 ✓	" brk
45 0 L			5.8	48.3 ✓	Top " fence
153+50			4.21	49.92 ✓	
12 4 R			4.31	49.82 ✓	edge pvmt
21 8 R			4.7	49.4 ✓	Top fill
25 2 R			6.1	48.0 ✓	bot "
32 2 R			6.4	47.7 ✓	" brk
39 3 R			4.8	49.3 ✓	Top "
54 0 R			5.4	48.7 ✓	flat
13 2 L			4.38	49.75 ✓	edge pvmt
20 6 L			4.5	49.6 ✓	Top fill
25 6 L			6.9	47.2 ✓	bot "
39 0 L			6.9	47.2 ✓	" brk
59 2 L			5.9	48.2 ✓	Top " fence
TP	4.92	2354.80 ✓	4.25	2349.88 ✓	

76L298 307 8-53

PLEASE RETURN TO
LOS ANGELES COUNTY SURVEYOR
726 LOS ANGELES COUNTY ENGINEERING BLDG.

NOTE: ANY ADDITIONS OR CHANGES ON THIS SHEET MUST BE MADE OR CIRCLED IN RED INK, WITH DATE AND NAME OF PERSON MAKING CHANGE.

Do not extend notes this side of this line.

STATION	B. S.	H. I.	F. S.	ELEV.		
154+00		2354.80 ✓	4.78	2350.02 ✓	℄	
12 4 R			4.86	49.94	edge pvmt	
21 5 R			4.9	49.9 ✓	Top fill	
25 4 R			6.7	48.1 ✓	pot "	
32 8 R			7.2	47.6 ✓	" brk	
40 0 R			5.8	49.0 ✓	Top "	
54 5 R			6.1	48.7 ✓	flat	
12 1 L			4.99	49.81 ✓	edge pvmt	
19 5 L			5.3	49.5 ✓	Top fill	
27 0 L			7.5	47.3 ✓	pot "	
38 5 L			7.6	47.2 ✓	" brk	
45 0 L			6.3	48.5 ✓	Top " fn	
154+50			4.71	50.09 ✓	℄	
12 5 R			4.81	49.99 ✓	edge pvmt	
21 0 R			5.0	49.8 ✓	Top fill	
25 3 R			6.8	48.0 ✓	pot "	
33 3 R			6.8	48.0 ✓	" brk	
40 4 R			5.9	48.9 ✓	Top "	
54 5 R			6.0	48.8 ✓	flat	
13 # L			4.91	49.89 ✓	edge pvmt	
19 3 L			5.2	2349.6 ✓	Top fill	

Profile No. ____ Notes Red. ____ Plotted ____ Job No. 86960 Division No. MIRA LOMA FACILITY F. B. 2122 Pg. 272
Date ____ Date ____ Survey of ____
X-Sec. No. ____ Notes Chkd. ____ Checked ____ Survey by R.L. WILKES Notes R.L.W. Date ____
Date ____ Date ____ Map No. ____ Indexed T. Johnson Date ____

76L298 307 8-53

PLEASE RETURN TO
LOS ANGELES COUNTY SURVEYOR
726 LOS ANGELES COUNTY ENGINEERING BLDG.

NOTE: ANY ADDITIONS OR CHANGES ON THIS SHEET MUST BE MADE OR CIRCLED IN RED INK, WITH DATE AND NAME OF PERSON MAKING CHANGE.

Do not extend notes this side of this line.

F.B. 2122 Pg. 278 Job No. 86960 Division No. MIRA LOMA FACILITY Notes Red. Plotted No. Profile
Survey of Notes Date Date X-Sec.
Survey by A.J. WILLEY Notes Chkd. Checked
Indexed K. C. Johnson Date Date No.

STATION	B. S.	H. I.	F. S.	ELEV.		
154+50						
23 8 L		2354.80 ✓	7.4	2347.4 ✓	bot fill	
37 7 L			7.5	47.3 ✓	" brk	
45 0 L			6.1	48.7 ✓	Top brk fn	
155+00			4.63	50.17 ✓	℄	
12 0 R			4.69	50.11 ✓	edge pvmt	
21 7 R			4.6	50.2 ✓	Top fill	
26 0 R			6.6	48.2 ✓	bot "	
33 8 R			7.0	47.8 ✓	" brk	
40 5 R			5.3	49.5 ✓	Top "	
54 0 R			5.6	49.2 ✓	flat	
13 4 L			4.96	49.94 ✓	edge pvmt	
19 0 L			5.3	49.5 ✓	Top fill	
26 6 L			7.4	47.4 ✓	bot "	
38 0 L			7.2	47.6 ✓	" brk	
45 0 L			5.8	49.0 ✓	Top " fn.	
155+50			4.53	50.27 ✓	℄	
12 2 R			4.59	50.21 ✓	edge pvmt	
21 3 R			4.3	50.5 ✓	Top fill	
27 0 R			7.0	47.8 ✓	bot "	
34 0 R			6.9	47.9 ✓	" brk	
40 4 R			5.4	2349.4 ✓	Top "	

76L298 307 8-53

PLEASE RETURN TO
LOS ANGELES COUNTY SURVEYOR
726 LOS ANGELES COUNTY ENGINEERING BLDG.

NOTE: ANY ADDITIONS OR CHANGES ON THIS SHEET MUST BE MADE OR CIRCLED IN RED INK, WITH DATE AND NAME OF PERSON MAKING CHANGE.

Do not extend notes this side of this line.

STATION	B. S.	H. I.	F. S.	ELEV.		
155+56						
54.5 R		2354.80	5.7	2349.1	flat	
12.4 L			4.70	50.10	edge pvmt	
19.3 L			5.0	49.8	Top fill	
24.4 L			7.2	47.6	bot "	
38.5 L			7.2	47.6	" brk	
45.0 L			5.6	49.2	Top " fn.	
156+00			4.28	50.52	⊥	
12.4 R			4.35	50.45	edge pvmt	
21.2 R			4.5	50.3	Top fill	
25.8 R			6.7	48.1	bot "	
32.8 R			7.1	47.7	" brk	
39.3 R			5.2	49.6	Top "	
54.0 R			5.6	49.2	flat	
12.8 L			4.46	50.34	edge pvmt	
19.5 L			4.8	50.0	Top fill	
24.4 L			7.1	47.7	bot "	
38.3 L			7.5	47.3	" brk	
45.0 L			5.7	49.1	Top "	fence
156+50			3.90	50.90	⊥	
12.6 R			3.98	50.82	edge pvmt	
21.6 R			4.2	2350.6	Top fill	

Profile No. ____ Notes Red ____ Plotted ____ Job No. 8496 Division No. ____ F. B. 2122 Pg. 278
Date ____ Date ____ Survey of WIRA DOMA FACILITY
X-Sec. No. ____ Notes Chkd. ____ Checked ____ Survey by ____ Notes ____ Date ____
Date ____ Date ____ Map No. ____ Indexed ____ Date ____

76L298 307 8-53

PLEASE RETURN TO
LOS ANGELES COUNTY SURVEYOR
726 LOS ANGELES COUNTY ENGINEERING BLDG.

NOTE: ANY ADDITIONS OR CHANGES ON THIS SHEET MUST BE MADE OR CIRCLED IN RED INK, WITH DATE AND NAME OF PERSON MAKING CHANGE.

Do not extend notes this side of this line.

F. B. 2122 Pg. 280 Job No. 8966 Division No. Notes Red. Plotted Profile No.
Survey of MIRA LOMA FACILITY Date Date No. X-Sec.
Survey by R.L. WALLET Notes R.W. Notes Chkd. Checked
Indexed R. C. Johnson Date Date Date No.

STATION	B. S.	H. I.	F. S.	ELEV.		
156+10						
26 5 R		54 80	6.5	2348.3	bot	fill
34 5 R			6.8	48.0	bot	brk
40 0 R			5.5	49.3	Top	"
55 0 R			5.4	49.4	Flat	
12 4 L			4.05	50.75	edge	pvmt
19 5 L			4.3	50.5	Top	fill
24 8 L			7.0	47.8	bot	"
37 5 L			7.0	47.8	"	brk
45 0 L			5.6	49.2	Top	" fn.
157+00			3.46	51.34		
12 5 R			3.57	51.23	edge	pvmt
20 2 R			3.8	51.0	Top	fill
27 0 R			6.4	48.4	bot	"
33 5 R			6.9	47.9	"	brk
39 5 R			4.9	49.9	Top	"
54 5 R			5.0	49.8	Flat	
11 2 L			3.59	51.21	edge	pvmt
19 6 L			3.6	51.2	Top	fill
25 6 L			6.7	48.1	bot	"
38 2 L			6.9	47.9	"	brk
45 9 L			5.0	2349.8	Top	" fn

76L298 307 8-53

PLEASE RETURN TO
LOS ANGELES COUNTY SURVEYOR
726 LOS ANGELES COUNTY ENGINEERING BLDG.

NOTE: ANY ADDITIONS OR CHANGES ON THIS SHEET MUST BE MADE OR CIRCLED IN RED INK, WITH DATE AND NAME OF PERSON MAKING CHANGE.

Do not extend notes this side of this line.

STATION	B. S.	H. I.	F. S.	ELEV.		
		2354.80 ✓				
TP	5.74 ✓	57.47 ✓	3.07	2351.73 ✓		
157+50			5.68	57.79 ✓		
12° R			5.77	51.70	edge pvmt	
20 2 R			5.8	51.7 ✓	Top fill	
27 5 R			8.8	48.7 ✓	bot "	
34 4 R			9.3	48.2 ✓	" brk	
40 6 R			7.7	49.8 ✓	Top "	
54 5 R			7.7	49.8 ✓	flat	
11 6 L			5.81	51.66	edge pvmt	
19 8 L			6.0	51.5 ✓	Top fill	
25 2 L			9.2	48.3 ✓	bot "	
38° L			9.7	47.8 ✓	" brk	
43° L			8.4	49.1 ✓	Top "	base rock wall
158+00			5.26	52.21 ✓		
12 3 R			5.30	52.17	edge pvmt	
19 8 R			5.3	52.2 ✓	Top fill	
27 8 R			8.7	48.8 ✓	bot "	
35 6 R			9.1	48.4 ✓	" brk	
38 4 R			7.1	50.4 ✓	Top "	
55° R			7.6	2349.9 ✓	flat	

Profile No. ____ Notes Red ____ Plotted ____ Job No. 869602 Division No. ____ F.B. 2122 Pg. 28
X-Sec. No. ____ Notes Chkd. ____ Checked ____ Survey of PIUMA FACILITY
Date ____ Date ____ Survey by ____ Notes RLW Date ____
Date ____ Date ____ Map No. ____ Indexed ____ Date ____

76L298 307 8-53

PLEASE RETURN TO
LOS ANGELES COUNTY SURVEYOR
726 LOS ANGELES COUNTY ENGINEERING BLDG.

NOTE: ANY ADDITIONS OR CHANGES ON THIS SHEET MUST BE MADE OR CIRCLED IN RED INK, WITH DATE AND NAME OF PERSON MAKING CHANGE.

Do not extend notes this side of this line.

F. B. 2122 Pg. 282 Job No. 86960 Division No. Notes Red. Plotted No.
Survey of MIRA LOMA FACILITY Date Date X-Sec.
Survey by R.L. WHALEY Notes Chkd. Checked
Indexed R. C. Johnson Date Date Date No.
Profile

STATION	B. S.	H. I.	F. S.	ELEV.		
158+00						
13 2 L		2357.47 ✓	5.42	2352.05 ✓	edge pvmt	
19 0 L			5.6	51.9 ✓	Top fill	
24 6 L			8.8	48.7 ✓	bot "	
42 5 L			8.6	48.9 ✓	bot rock wall	
158+50			4.82	52.65 ✓	℄	
12 7 R			4.97	52.50 ✓	edge pvmt	
19 3 R			5.1	52.4 ✓	Top fill	
28 4 R			8.7	48.8 ✓	bot "	
35 5 R			8.8	48.7 ✓	" brk	
41 0 R			7.0	50.5 ✓	Top "	
55 0 R			7.5	50.0 ✓	flat	
12 2 L			5.04	52.43	edge pvmt	
18 6 L			5.5	52.0 ✓	Top fill	
23 8 L			8.4	49.1 ✓	bot fill	
42 0 L			8.0	49.5 ✓	bot wall	
158+92 8			4.56	52.91 ✓	℄	
12 0 L			4.71	52.76 ✓	Top brk in pvmt	
41 4 L			6.06	51.41 ✓	int pvmt & rock wall	
159+00			4.55	52.92 ✓	℄	
12 4 R			4.69	52.78 ✓	edge pvmt	
21 2 R			4.5	2353.0 ✓	Top fill	

76L265 307 8-53

PLEASE RETURN TO
LOS ANGELES COUNTY SURVEYOR
726 LOS ANGELES COUNTY ENGINEERING BLDG.

NOTE: ANY ADDITIONS OR CHANGES ON THIS SHEET MUST BE MADE OR CIRCLED IN RED INK, WITH DATE AND NAME OF PERSON MAKING CHANGE.

Do not extend notes this side of this line.

STATION	B. S.	H. I.	F. S.	ELEV.	
159+00					
29° R		2357.47	8.3	2349.2	bot fill
38 5 R			8.3	49.2	" brk
45 4 R			6.7	50.8	Top "
62 4 R			7.7	49.8	flat
11 8 L			4.69	52.78	Top brk prmt
41 4 L			6.02	51.45	int, prmt + rock wall
159+40 I					
12 5 L			4.64	52.83	E. end prmt return S.E Cor Ave I + 60th St W
159+50			4.44	53.03	"
12° 3 R			4.65	52.82	edge prmt
17 5 R			4.5	53.0	Top fill
25 0 R			8.4	49.1	bot "
32 0 R			8.4	49.1	" brk
38 0 R			6.9	50.6	Top "
60 0 R			7.0	50.5	flat
13° L			4.63	52.84	edge prmt
31 8 L			4.7	52.8	Top brk
33 5 L			5.1	52.4	bot "
40 8 L			5.2	52.3	base Wall
159+72 6					
23° L			9.1	48.4	flow line at wooden culvert
159+85 8					
51° 5 R			4.76	52.71	S end of prmt return S.E Cor 60th St W Ave I

Profile Notes Bad ____ Plotted ____ Job No. 86960 Division No. ____ F. B. 2122 Pg. 78
No. ____ Date ____ Date ____ Survey of MIRA LOMA FACILITY
X-Sec. Notes Chkd ____ Checked ____ Survey by R.L. MILLER Notes R.L.M. Date ____
No. ____ Date ____ Date ____ Map No. ____ Book Johnson Date ____

76L298 307 8-53

PLEASE RETURN TO

LOS ANGELES COUNTY SURVEYOR

726 LOS ANGELES COUNTY ENGINEERING BLDG.

NOTE: ANY ADDITIONS OR CHANGES ON THIS SHEET MUST BE MADE OR CIRCLED IN RED INK, WITH DATE AND NAME OF PERSON MAKING CHANGE.

Do not extend notes this side of this line.

F. B. 2122 Pg. 154 Job No. Division No. Notes Red. Plotted Profile No.

Survey of Notes Date Date X-Sec. No.

Survey by A. C. Johnson Notes Chkd. Checked

Indexed Date Date Date No.

STATION	B. S.	H. I.	F. S.	ELEV.	
1594+93.87		2352.52	4.40	2350.07	℄ Int Ave I + 60th St W
100' R			4.42	50.06	℄ Int 60th St W
200' R			4.48	50.99	" " " "
100' L			4.57	51.90	" " " "
200' L			4.49	51.86	" " " "
160+05 R 160+52 L			4.72	51.75	Ave I + 60th St W
160+15 R					end print return SW Cor
235 R			8.2	49.3	Flow Line Wooden Culvert SEE PG 57
160+00					
125 L			4.63	52.84	Weld print return SW Cor Curb Face
BM #9			2.47	2350.00	BM #9 El = 2352.00 SEE PG # 56
					Ave I + 60th St W 61' S of ℄ int
					20' S of end rock wall
					10.2' " " BC Mon.