INDEX TO F.B. 2123

DATE	J.N.	DESCRIPTION	NOTES	PAGES
		KAYDEL AVE., C.I. 1879.14		
'56	0303.00	DISTRICT ℄	℄ & Ties	5-22
"	1879.14	KELLA AVE., from S'ly Line Tract #14911 to Pearson Ave.	Topog	35-39
"	"	" " "	X-sects	41-49
"	"	PEARSON AVE., from Kathleen St. to Pellissier Rd.	Topog	51-56
"	"	" " "	X-sects	57-64
"	"	KAYDEL ROAD, from Kathleen St. to Pellissier Rd.	Topog	65-71
"	"	" " "	X-sects	73-82
"	"	MARDELL AVE., from Kaydell Road to Pellissier Rd.	Topog	83-86
"	"	" " "	X-sects	87-92
"	"	PELLISSIER ROAD, from Ang. Pt. W'ly of Pearson Ave. to E'ly Line Tract #13853	Topog	93-96
"	"	" " " "	X-sects	97-104
"	"	KATHLEEN STREET, from Kella Ave. to San Gabriel River Parkway	Topog	105-109
"	"	" " "	X-sects	111-118
2-57	"	Lot Line between Lots 5 & 6 Tract #14911	Location	119-120
"	"	" " "	Topog.	121-122
"	"	" " "	X-secs.	123-124
1-60	"	Trunk Sewer Line 151.4ft.E.of San Gabriel River Parkway in Vicienty ofKathleen St.	Location	125-126
"	"	" " "	Elevations	127-128
0	"	Additional Bench Levels.	B.M.'s	129-132
	0303.00	Additional Center Line Survey.	C/L	133-139

Incorporated into F.B. 2123

INDEX TO F.B. 2123(cont'd)

DATE	J.N.	DESCRIPTION	NOTES	PAGES
10-60	1879.34	Sewer R/W from San Gabriel River Parkway to Kaydel Rd.	Topog.	141-144
"	"	" " "	X-secs.	145-153
		C.I.2330.34 LANGHAM AVE		
8-64	2330.34	BENCH LEVELS	B.M'S.	156-158
"	"	INDEX	INDEX	160
"	"	DISTRICT CENTER LINE SURVEY	C.L.	162-170
"	"	GLENDORA AVE---CIENEGA AVE TO CALORA ST.	TOPOG	171-173
"	"	" " ---CALORA ST. NORTH TO ARROW HWY., THENCE EAST ON ARROW HWY. 300'±	"	176-178
"	"	" " " " " " " " " " " " "	X-SEC	196-204
"	"	" "---CIENEGA AVE TO CALORA ST.	"	188-194
"	"	CALORA ST----GLENDORA AVE EAST TO EAST LINE TRACT # 20335 (STA. 7+59.54)	TOPOG	180-181
"	"	" " " " " " " " " "	X-SEC	206-213
"	"	LANGHAM AVE----CIENEGA AVE NORTH TO CALORA ST.	TOPOG	184-186
"	"	" " " " " " " "	X-sec	216-222
"	"	IVECREST AVE---CIENEGA AVE NORTH TO CALORA ST	TOPOG	186
"	"	" " " " " " " "	X-SEC	224-229

PWEB 1227

1051

Notes Ck'd by
Map No.
Office Work
Checked
Date

Survey of KAYDEL RD.S.S. DIST.
W. O. 0303.00 Tape No. 0123 St'd. 68 °F
Surveyed by J.S. COATES
Notes J.S.C. Date 3-22-56
Indexed J. C. Johnson 2-11-56

F.B. 2123 Pg. 5

CENTER-LINE SURVEY FOR KAYDEL RD.S.S.DIST.

J.N. 0303.00

C.I. 187914

COATES
OCHSNER
MORENO
HANO

Note: Any Additions or Changes on This Sheet Must be Made or Checked in Red Ink With Date and Name of Person Making Change.

Do not attach notes this side of this line.

RETURN TO
LOS ANGELES COUNTY SURVEYOR
726 LOS ANGELES COUNTY
ENGINEERING BLDG.

F.B. 216 PG. 6

PWFB 1227

1052, 1053, 1054

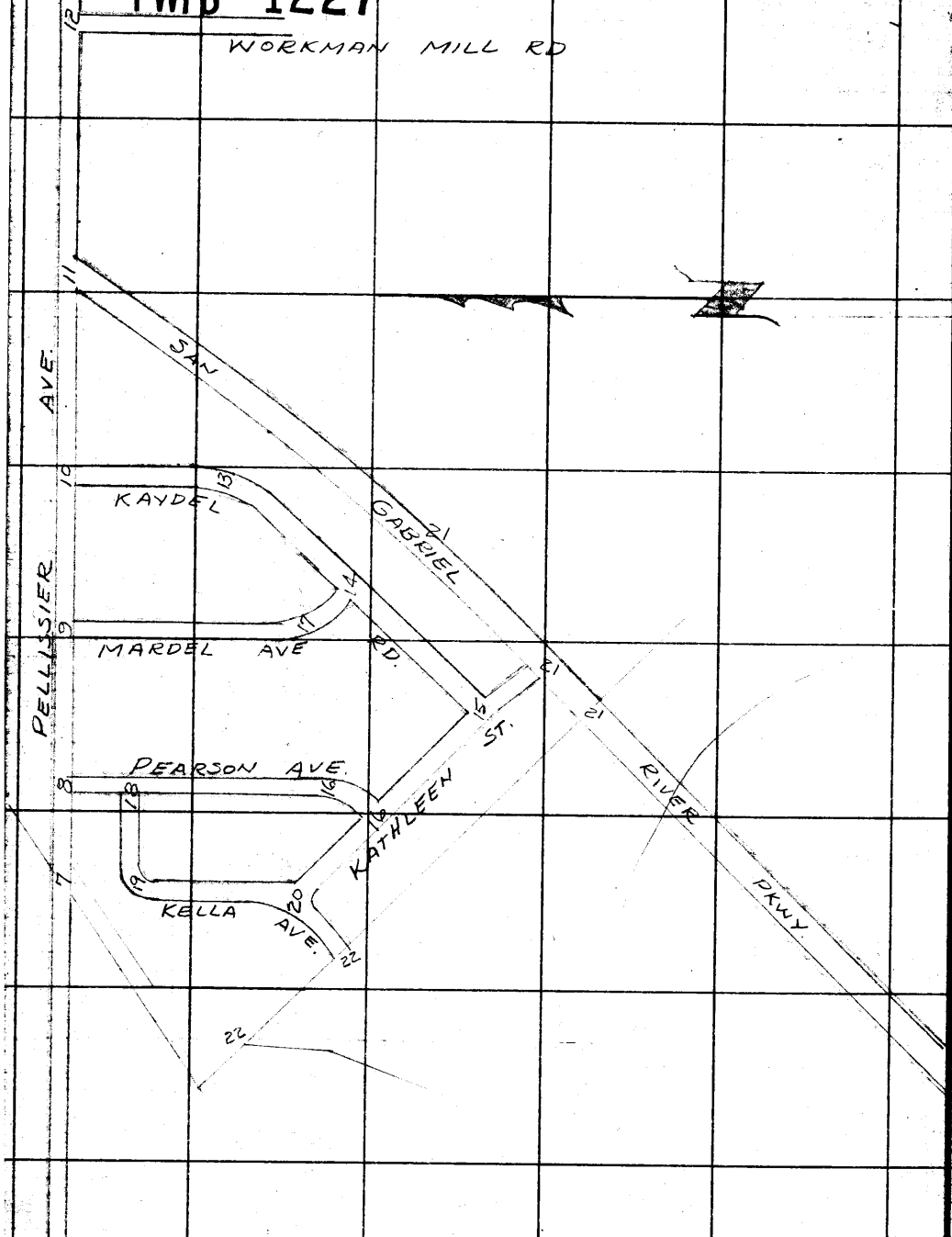

RETURN TO
LOS ANGELES COUNTY SURVEYOR
726 LOS ANGELES COUNTY
ENGINEERING BLDG.

Do not extend notes this side of this line.

Note: Any Additions or Changes on This Sheet Must be Made or Circled in Red Ink With Date and Name of Person Making Change.

PWFB 1227 1055, 1056

Notes Ck'd by K.R.M.
Map No.
Office Work
Checked
Date

Survey of RAYDEL RD S.S. DIS
W. O. 8303.0 Tape No. 0123 St'd. 68 °F
Surveyed by J.S. COATES
Notes J.S.C. Date 3-28-57
Indexed L. C. Johnson

F.B. 2128 Pg. 7

CONT. BOT. PG 8

COUNTY ENGINEER RE. 1078

SET CHE. MON. IN HDH. QM'B" MARKED AS SHOWN 5-18-72 H.H.S.

(25) TO INT PEARSON

PELLISSIER RD (30)

TR 13853

FD 1½" I.P. TOP 7 CONC. POST PER F.B. 404-19

FD NAIL (NO REF) P.P. #52627 0 E H.H.S. 5-18-72

197.74 ℄

Set L&T Conc. Stoop

Ho # 12256

FD 2" I.P. 12" dn. CONC. Pl. & TAG RE 617 per TR. 13853 2-3' Spk & W

26.00

66.00

24.92

90°

90°

10.63

10.74

FD 2" DN REPLACED WITH MON. 5-18-72 H.H.S.

FD C.S. in Tower #2542

54.90

TR 14911

FD 2" I.P. 12" dn. CONC. Pl. & TAG L.S. 2342 per TR. 14911

8.42

30.07

28.29

24.77

90°

0.13

X PT.
FD 2" I.P. 18" dn CONC. Pl. & TAG L.A. COUNTY FLOOD CONTROL No Ref
FD 2-Bt. Spk & T. per F.B. 1465/1
Ckd 2" I.P. 127

SET 2"x2" G.N. Flush

FD 1½" I.P. TOP 7 CONC. POST PER F.B. 404-19

59.08

FD N&T 18" walnut tree

Note: Any Additions or Changes on This Sheet Must be Made or Circled in Red Ink With Date and Name of Person Making Change.

Do not extend notes this side of this line.

RETURN TO
LOS ANGELES COUNTY SURVEYOR
726 LOS ANGELES COUNTY
ENGINEERING BLDG.

76F3095 S&E #247. 8-54

PWFB 1227

F.B. 2168 PG. 8

1057

W.S.37C-2

CONT. BOT. PG 9

(25) (30)

TO INT MARDEL

℄

RD.

374.02

PAVE 5' THICK

13853

RETURN TO
LOS ANGELES COUNTY SURVEYOR
726 LOS ANGELES COUNTY
ENGINEERING BLDG.

Do not extend notes this side of this line.

Note: Any Additions or Changes on This Sheet Must be Made or Circled in Red Ink With Date and Name of Person Making Change.

SET N&T
PP#526269E
5-19-72 HNS
FD. REPLACED
WITH MON.

FD. 2" I.P. 6' dn
CONC. PL. & TAG
RE 617
per TR 13853
FB. 1053-41
2-3' Spk & w
B.S. & W Fl.

44.53

FD
L&T

48.91

88

PEARSON AVE

(27)

PG 18

SET L&T
ON LINE

09

17.74

27.69

234.89

TO INT
KELLA ST.

TOP

SET L&T
CTR CONC
DR & PL.

48.93

(27)

CONT.

FD
L&T

90°

19

90° 18' 45"
361° 18' 00"
90° 18' 45"
181° 37' 30"
90° 18' 45"

197.75 @ 70° = 197.75
197.74 @ 70° = 197.74

PELLISSIER

197.74

TR

COUNTY ENGINEER
R.E. 7078

(25) (30)

TO & AT

SET C.E. MON.
DN. 8" MARKED
AS SHOWN
H.H.S. 5-19-72
H.H.

CONT. FROM TOP PG 7

76F3095 S&E #247. 8-54

RETURN TO
LOS ANGELES COUNTY SURVEYOR
726 LOS ANGELES COUNTY
ENGINEERING BLDG.

Note: Any Additions or Changes on This Sheet Must be Made or Circled in Red Ink With Date and Name of Person Making Change.

Do not extend notes this side of this line.

WAS 37G-2

PWER 1227

1058

Notes Ck'd by
Map No.
Office Work
Checked
Date

Survey of KAYDEL AVE. S.D. Dist. F.B. 2120 Pg. 2
W. O.
Tape No. 8123 Std. 68 of
Surveyed by J.S. Gates
J.S.C. Date 3-23-54
Notes
Indexed F. C. Johnson

FD. 2" P.P. 8" ON CONC. PL & TAG REF. 617 PER TR 13853 FB. 1053-41 2-3" Spk & Washer

SET L.E.C.E. TAG PROD. DEPRESSED CB. 5-18-72 H.H.S.

SET BS&W FLUSH BY INT

SET N&T PP # 941010E

374.03 @ 70° = 374.03
374.01 @ 70° = 374.01

37695 @ 68° = 376.95
"
FD. NOTHING SET MON. BY INT.
5-18-72 H.H.S

PELLISSIER RD.

(25)

CONT FROM BOT PG 10

TO INT PEARSON

374.02

49.39

20.24

.02

.12

376.95

TO INT KAYDEL

(30)

CONT FROM TOP PG 8

B2

48.95

A1

68°

A2

SET L&T ON LINE

691.12

MARDEL AVE.

SET L&T

FD L&T

SET C.E. MON DN 8" BY INT. MARKED AS SHOWN IN H.H.
5-18-72 HHS

COUNTY ENGINEER
R.E. 7078

691.08 @ 74° = 691.11
691.11 @ 74° = 691.14

(27)

TO P.L.

(27)

TR

13853

CONT TOP PG 17

F.B. 5100 Pg. 10

CONT. BOT. PG 11

W.S.37C-2

RETURN TO
LOS ANGELES COUNTY SURVEYOR
728 LOS ANGELES COUNTY
ENGINEERING BLDG.
Do not extend notes this side of this line.

Note: Any Additions or Changes on This Sheet Must be Made or Circled in Red Ink With Date and Name of Person Making Change.

519.74 To INT S.G. RIVER PKWY

(25) (25)

FD. 2" I.P. 12" dn. CONC. P/L & TAG RE 617 per TR 13853 F.B. 1053-41 2-3 SPK & W B.S. & W Fl.

189.97 @ 68° = 189.97
189.93 @ 60° = 189.93

FD. REMOVED FOR MON. 5-18-72 H.H.S.

(30)

13853

FD. 2" I.P. 8" dn. CONC P/L & TAG RE. 617 per TR 13853 F.B. 1053-41 2-3 SPK & W

SET N&T PD #38/1300 RD

189.97

FD L&T

42.93

KAYDELL RD (30)

SET L&T ON LINE

025

14.5

SET L.L.E. TAG PROD DEPRESSED CB. 5-18-72 H.H.S.

20.18

U.20

523.85 To P.L.

SET B.S.&W. Flush By INT

L1.84

40 Mod

30

49.32

FD L&T UNSTABLE 5-18-72 H.H.S.

(30)

CONT TOP PG 13

90°

(4) 90° 18' 30"
361° 14' 00"
90° 18' 30"
(6) 181° 51' 00"
90° 18' 30"

TR

S.E.T. C.E. MON. DN. 8" MARKED AS SHOWN BY INT. IN H.H. 5-18-72 H.H.S.

FD. L.L. TAG LS 2569 LD REF H.H.S. 5-18-72

PELISSIER

376.95

To INT MARDEL

(25) (30)

COUNTY ENGINEER R.E. 7078

CONT. FROM TOP PG 9

76F3095 S&E #247. 8-54

RETURN TO
LOS ANGELES COUNTY SURVEYOR
726 LOS ANGELES COUNTY
ENGINEERING BLDG.

Note: Any Additions or Changes on This Sheet Must be Made or Circled in Red Ink With Date and Name of Person Making Change.

Do not extend notes this side of this line.

W.S.37,C-2

PWER 1227

1060

Notes Ck'd by KURTZ
Map No.
Office Work
Checked
Date

Survey of KAYDEL RD. S.S. DIS
W. of 303 Bpe No. 0123 Std. 65 of
Surveyed by J.S. & CATTS
Notes Date 3-23-54
Indexed C. Johnson

F.B. 512 Pg. 11

519.73 @ 68° = 519.73
519.75 @ 68° = 519.75

FD B.S.&W
Per FB 1465-218
FB 1578-129

FD N&T
RP 389826E

FD N&T
RP #329324E

139.33

2.00

519.74

To 2" I.P.
@ TR. Cor

(25)

℄

PELLISSIER RD.

(25)

767.88

To I-IT
WORKMAN MILL RD.

2.00

68.88

53°
213

126° 42'
Per FB. 1465

FD N&T
Fd. Cor Pat

CONT FROM TOP PG. 10

CONT. BOT. PG. 12

SAN GABRIEL RIVER PARKWAY

(60)

1582.98
Per FB 1465/217

To I-H1
P.L.

(60)

CONT. TO PG 2

F. B. 1123 PG. 12

PWFB 1227

1061

W.S.37,6-2

RETURN TO
LOS ANGELES COUNTY SURVEYOR
720 LOS ANGELES COUNTY
ENGINEERING BLDG.
Do not extend notes this side of this line.

Note: Any Additions or Changes on This Sheet Must Be Made or Circled In Red Ink With Date and Name of Person Making Change.

RD

FD. L.A. COUNTY
TRAVERSE CONTROL
MON. IN. H.H
EL MONTE J-10
AUX. 3
per FB 825-76

FD C.S. in CONC. PAV 3"dp
per F.B. 548-10, 11, 15, 78
F.B. 404-18
F.B. 395-142, 181
F.B. 1465-121, 218
F.B. 1878-127, 128

WORKMAN MILL RD

N 10°-59'-35"

FD CHIS "X"
& PROD
per F.B. 1878
Pg 128

40.88

31.78 per F.B. 1878, 128

26.20

59.90

FD Pk & W 2"dn
per F.B. 548-10

FD L&T
Conc. weir box

PELLISIER

767.88
per F.B. 1465-

(25)

(25)

To INT
SAN GABRIEL
RIVER PKWY.

CONT. FROM TOP PG 11

1

PWFB 1227 1062

Notes Ck'd by KRM	Survey of KAYDEL RD. S.S. DIST
Map No.	W. O. 0303-00 Tape No. 912-3 St'd. 68 °F
Office Work	Surveyed by J. S. COATES
Checked	Notes J. S. C. Date 3-23-56
Date	Indexed K. C. Johnson

F.B. 2122 Pg. 13

WS 376-2

CONT FROM RT SIDE PG 10

COUNTY ENGINEER B.C. R.E. 7078

FD L&T

EC

90°

18.25

18.25

.02

FD L&T

To Int Re 111.55 ner Rd

(30)

(30)

Found 5-21-72 Removed

SET B.S.&W. REC. DIST 109.78 From P.I.

42.88

41.89

Set Co. Engr Brass Cap Flush in HH-dn 9" HHS

Set Co Enger Tag Ste Drive

Set Co Enger Tag Ste Drive

REC. CURVE DATA
Δ = 40° 12' 00"
T = 109.78'
R = 300'

Δ = 40° 12' 00"
R = 300.00
T = 109.78
L = 210.49

① 139° 48' 00"
④ 199° 12' 00"
139° 48' 00"
⑥ 118° 48' 00"
139° 48' 00"

109.78

523.85

109.77 @ 76° = 109.78

523.82 @ 76° = 523.85

13853

Note: Searched for monument below this point and found no evidence of Nothing found back of this curve is disturbed HHS

1.54

2.94

P.I. FD 2" I.P. 24" dn Conc. Pl. & TAG RE 617 Per TR 13853 FB. 1053-39

B.C. SET B.S.&W. REC. TAN DIST 109.78

Found 5-21-72 Removed

Set Co Enger Brass Cap Flush in HH dn 9" HHS

B.C.

109.78

369.46

Set Co Enger Tag

18.24

(30)

90°

540.8

To Int Kaydel

18.26

47.27

(30)

Set Co Enger Tag

Set Co Enger Tag - Ste Drive

369.44 @ 76° = 369.46

COUNTY ENGINEER B.C. R.E. 7078

CONT TOP RT. PG 14

Note: Any Additions or Changes on This Sheet Must be Made or Circled in Red Ink With Date and Name of Person Making Change.

Do not extend notes this side of this line.

RETURN TO LOS ANGELES COUNTY SURVEYOR 726 LOS ANGELES COUNTY ENGINEERING BLDG.

76F3095 S&E #247. 8-54

F.B. 2188 Pg. 14

PWFB 1227

1063

WS 37G-2

⑧ 90° 00' 45"
⑦ 360° 03' 00"
90° 00' 45"
⑥ 180° 04' 30"
90° 00' 45"

CONT FROM BOT. PG 13

B.C.
FD 2"I.P 26"dn
CONC. PL & TAG
RE 617
per TR 13853
F.B. 1053-39

MARDEL AVE (27)

RD. (30)

TO INT PL.

CONT BOT PG 11

TO INT 115.99

24.55

FD L&T

65.28

48.57

90° 00' 45"

19.93

369.46 (30)

Set Nail & Shiner Tag

48.3

Curb Damaged

FD L&T

27.00

FD L&T

.03

18.00

Fd & Removed 5-21-72

SET B.S.&W. FL. BY INT

SET L&T & ROD

FD 2I.P 18 on CONC. PL & TAG RE 617 per TR 13853 F.B. 1053-39

Fd & Removed 5-21-72

TR 13853

617.80 @76° = 617.83

617.83

KAYDEL (30)

Set Concrete Bands Gr. 6" Nor Walk

COUNTY ENGINEER R.E. 7078

TO INT KATHLEEN (30)

CONT LEFT SIDE PG 15

RETURN TO
LOS ANGELES COUNTY SURVEYOR
726 LOS ANGELES COUNTY
ENGINEERING BLDG.

Do not extend notes this side of this line.

Note: Any Additions or Changes on This Sheet Must be Made or Circled in Red Ink With Date and Name of Person Making Change.

PWFB 1227

1064

Notes Ck'd by KRM
Map No.
Office Work
Checked
Date

Survey of KAYDEL RD. S.S. DIST. F.B. 2125 Pg. 15
W. O. 0303.00 Type No. 0123 St'd. 68 °F
Surveyed by J.S. COATES
Notes Date
Indexed E. C. Johnson

WAS 876-2

CONT. LEFT SIDE 21 FD 5-22-72 HHS

FD 2" I.P. 24" dn Conc. Pl. & TK RE 617 per TR 13853 (Has been) FB. 1053-40 Cleaning w/Ly-Removed

RE SET 2" I.P. 12" dn Conc. Pl. & TAG RE 617 per FB 1053-40

Fd. 5-22-72 Top IP is 0.6' LOWER THAN Ed. TAG 64.18 NAVD

FD. REPLACED WITH MON 5-22-72 HHS

FD 2" I.P. 24" dn Conc. Pl. & TAG RE 617 per TR 13853 FB. 1053-40 FD Spk. & W. Straddles

SET L&T TAG DEPRESSED C.B.

ST.

(30) ℄ (30)

190.03

190.03 N84°

SET L&T ON LINE

FD L&T

E.C.

KAYDEL RD.

(30)

FUTURE ST.

FD 2" x 2" & TAG RE 617 No Ref

TO INT MARDEL

617.83

B.C.

KATHLEEN (30) ℄ (30)

TO INT PEARSON

241.70

241.70 N84°

241.71 N84°

CONT. FROM BOT PG 14

CONT. RT. SIDE PG 16

TR 13853

SET C.E. MON & 8" MARKED AS SHOWN 5-22-72 HHS IN WELL WITH COVER.

① 90°00'30"
④ 360°02'00"
90°00'30"
⑥ 180°03'00"
90°00'30"

① 96°32'45"
④ 26°10'45"
96°32'41 1/4"
219°16'00"
96°32'40"

COUNTY ENGINEER R.E. 7

Notes: Any Additions or Changes on This Sheet Must be Made or Clicked in Red Ink With Date and Name of Person Making Change.

Do not extend notes this side of this line.

RETURN TO
LOS ANGELES COUNTY SURVEYOR
726 LOS ANGELES COUNTY
ENGINEERING BLDG.

76F3088 S&E #247. 8-54

1065

F.B. 2123 PG. 16

PWEB 1227

CONT. BOT. PG 18

TO INT KALA

PEARSON

COUNTY ENGINEER R.E. 7078

FD. REPLACED WITH MON. 5-19-72 H.H.S

P.I. FD 2" I.P. 22" on CONC. P.I. & TAG RE 617 per TR 13853 F.B. 1053-40

TR 13853

Rec. Curve data
Δ = 33°39
R = 300'
T = 90.76

55" SET L.C.E. TAG 5-19-72 H.H.S

Δ = 33°39'40"
R = 300.00
T = 90.75
L = 176.25

146°20' 15"
225°21' 30"
146°20' 22½"
159°02' 15"
146°20' 22½

B.C.

90°00' 15"
360°01' 00"
90°00' 15"
180°01' 30"
90°00' 15"

FD 2"x2" & TAG No. ? No. Ref

149.11

AVE

157.75

SET C.E. MON. TO INT. DWG MARKED AS SHOWN 5-19-72 H.H.S

157.73 @ 86°
157.74 @ 86°
157.75
157.76

FD L&T

KATHLEEN ST.

212.03

126.17

241.70 TO INT KAYDEL

SET B.S. & W. BY INT Not Found 5-30-72 HHS

SET C.E. MON. BY TACK & DMS" HHS 5-30-72 HHS

FD 2" I.P. 16" on CONC. P.I. & TAG RE 617 Per TR 13853 HELD FOR ℄ 2-3' Spk & W.

FD 2" I.P. " on CONC. P.I. & TAG RE 617 per TR 13853 F.B. 1053-40 2-3' Spk & W.

2" I.P. Not Found - HHS

SET L&T & DROD

COUNTY ENGINEER R.E. 7078

215.02 S84° = 212.04
215.01 S84° = 212.03

CONT. FROM BOT PG 15

RETURN TO LOS ANGELES COUNTY SURVEYOR 726 LOS ANGELES COUNTY ENGINEERING BLDG.

Do not extend notes this side of this line.

Note: Any Additions or Changes on This Sheet Must be Made or Circled in Red Ink With Date and Name of Person Making Change.

PWFB 1227 1066

Notes Ck'd by LCM	Survey of KAYDEL RD. S.S. DIST. F.B. 2125 Pg. 47
Map No.	W. O. 2303300 Tape No. 123 St'd. 58 °F
Office Work	Surveyed by J.S. COATES
Checked	Notes J.S.C. Date 3-23-58
Date	Indexed A. C. Johnson

M.S. 37.6-2

CONT. FROM RT. SIDE PG. 9

(27) (27)

To Int Pearson Ave

E.C.
FD 2" I.P. 15" dn
CONC. PL. & TAG
RE 617
Per TR 13853
F.B. 1053-39
HELD

① 130° 11' 15"
④ 160° 45' 15"
130° 11' 18.74
⑥ 61° 08' 00"
130° 11' 20"

REC. CURVE DATA
Δ = 49° 48' 00
R = 250'
T = 116.05

Δ = 48° 48' 40"
R = 250.00
T = 116.08
L = 217.34

#13 853

691.12 Pollitsier

116.02 AVE.

116.02 @ 70° = 116.02

130°

SET L&T ON LINE

SET LAC Co ENGR TAG

SET L&T

30.48

SET L&T ON LINE

SET 1"X2" & N FLUSH by INT

NAR DEL

115.99

115.99 @ 70° = 115.99

B.C. I.P. 2" dn
CONC. PL. & TAG
RE 617
Per TR 13853
F.B. 1053-39

B.C.

(27) (27)

65.28

SET Co Engr BRASS Cap Mon by REC Ties

Check LINE OK - HLG

dx 1.8" Top Mon is 1.5' lower Than Co Tag 40.00 Ely

COUNTY ENGINEER R.E. 7078

CONT. FROM RT. SIDE PG. 9

Note: Any Additions or Changes on This Sheet Must be Made or Circled in Red Ink With Date and Name of Person Making Change.

Do not extend notes this side of this line.

RETURN TO
LOS ANGELES COUNTY SURVEYOR
726 LOS ANGELES COUNTY
ENGINEERING BLDG.

76F3095 S&E #E47. 8-54

F.B. 2128 PG. 10

CONT. FROM RT. SIDE PG 8

COUNTY ENGINEER R.E. 7078

14911

SET C.E. MON IN W.W. ON 8" MARKED AS SHOWN 5-22-72 H.N.S

3853

FD. SPK DAMAGED 5-19-72 H.N.S.

FD N&T No Ref Ckd Rec. dist From Pellissier Replaced with B.S. & W

234.88 @ 76° = 234.89

234.89

(27) TO INT PELLISSIER

AVE (27)

SET L&T

SET L.&C.E. TAG

SET L&T

SET SQ. HD. SPK

KELLA AVE

(30)

186.96

SET L&T

SET L&T & PROD

20.46

15.27/30

23.73/76

47.48/43

90° 00' 55"

SET B.S.

CONT. FROM TOP PG 8

SET L&T

18.00

2.00

18.50

30.09

SET L.&C.E. TAG

SET L&T

FD 2" I.P. 10' dn CONC. M.L. & TAG L.S. 2342 per TR 14911 HELD TO EST ℄

① 90° 01' 00"
④ 360° 03' 45"
90° 00' 56"
② 180° 05' 30"
90° 00' 55"

781.87 @ 76° = 781.87
781.88 @ 76° = 781.88

781.88

TR

E.C.

FD. REPLACED WITH MON. 5-22-72 H.N.S

SET B.S. & W

186.96 @ 78° = 186.97
186.95 @ 78° = 186.96

SET C.E. MON. ON 8" BY INT. MARKED AS SHOWN W.W. 5-19-72 H.N.S.

COUNTY ENGINEER R.E. 3878

(27) TO P.I.

PEARSON (27)

CONT FROM TOP PG 10

W.S. 37C-2

RETURN TO
LOS ANGELES COUNTY SURVEYOR
726 LOS ANGELES COUNTY
ENGINEERING BLDG.
Do not extend notes this side of this line.

Note: Any Additions or Changes on This Sheet Must be Made or Circled in Red Ink With Date and Name of Person Making Change.

PWER 1227 1068

Notes Ck'd by KRM	Survey of KAYDEL RD. S.S.
Map No.	W. O. 0930300 Tape No. 0123 St'd. 68 °F
Office Work	Surveyed by J.S. COATES
Checked	Notes J.S.C. Date 3-23-72
Date	Indexed E. C. Johnson

F.B. 2125 Pg. 15 DIST.

W.S. 37C-2

83.00 @ 68° = 83.00

P.O.S.T. SET L&T on C.B. 83.00 FROM B.C.

137.19 @ 78° = 137.20

CONC. 96.98

83.00

SET L&T

18.00

180.96

CONT. FROM LEFT SIDE PG 18

Ho. # 2253

90°

18.50

30.00

AVE

P.O.S.T. SET L&T on C.B. 83.00 FROM B.C.

97.98 CONC.

137.20

134° 57' 45"

SET L&T

15

135° 01'

① 134° 57' 45"
④ 179° 57' 00"
134° 57' 45"
⑥ 89° 46' 30"
134° 57' 45"

Δ = 90° 01' 00"
R = 180.00
T = 180.05
L = 282.80

FD. 2" I.P. 10" deep C.S.C. Pl. & TAG L.S. 2342

KELLA

83.00

① 135° 01' 15"
④ 180° 05' 00"
135° 01' 15"
⑥ 90° 01' 30"
135° 01' 15"

SET L&T SET L&CE TAG

24.76

45°

90°

30.00

B.C.

18.25

18.25

FD. 1½" I.P. 12" dn CONC. Pl. & TAG L.S. 2342 per TR 14911

SET L&T

SET L&CE TAG DEPRESSED C.B.

TR 14911

FD. REPLACED WITH MON. 5-22-72 HHS

SET B.S.&W.

(30)

(30)

To INT KATHLEEN 545.69

SET C.E. MON. IN H.H. DN 8" MARKED AS SHOWN 5-22-72 H.H.S

COUNTY ENGINEER B.C. R.E. TOM

CONT. TO PG 20

Note: Any Additions or Changes on This Sheet Must be Made or Circled in Red Ink With Date and Name of Person Making Change.

Do not extend notes this side of this line.

RETURN TO
LOS ANGELES COUNTY SURVEYOR
728 LOS ANGELES COUNTY
ENGINEERING BLDG.

76F3095 S&E #247. 8-54

PWFB 1227 1069 1070

F.B. 2128 PG. 20 CONT. FROM BOT. PG 19

COUNTY ENGINEER R.E. 7078

545.70 @ 68°=545.70
545.69 @ 68°=545.69

(30)

To Spk @ B.C. (30)

Set Co Engr Brass Cap Mon in HH Line 6" 5-30-72 HHS

TR

ST.

545.69

① 123°39'30"
④ 134°38'00"
123°39'30"
⑥ 21°57'00"
123°39'30"

14911

E.C. Set B.S.&W Rec. per TR 14911

E.C.

Set Sq. Spk

6.04

30.00

90°

Set B.S.

Fd. 2" I.P. 12" dn Conc. Pl. & TAG L.S. 2342 per TR 14911 Held to Est. ℄

Set Co Engr Brass Cap in Conc Entrance HHS

Set L&T & Prod

43.50

45.94

123°39'22"

24.00

45.20

Set L&T

Set B.S.&W By Int Fd 5-30-72 Removed HHS

Δ = 33°40'30"
R = 300.00
T = 90.79
L = 176.32

Set L&T

P.I.

31.56

30 Adj

25'

38.02

47.24

59.55

KATHLEEN

126.17 To P.T.

ST.

Cont. From Left Side Pg 16

Set B.S.&W Rec. Line & Dist 90.74 from E.C. Fd & Removed 5-30-72 HHS

② 146°19'30"
④ 225°17'45"
146°19'26¼"
⑥ 157°56'30"
146°19'25"

Set Co Engr Brass Cap Mon in HH Line 6" 5-30-72 HHS

KELLA

90.81

Set L&T Thin Prod

126.16 @ 82° = 126.17

B.C.

COUNTY ENGINEER R.E. 7078

Set B.S.&W Fd 5-30-72 HHS

18.41

42°

25.0

29.92

18.31

26.00

Set Co Engr Brass Cap in Conc Entrance HHS

IP now under Concrete C end of wall HHS

E.C.

Fd 1½" I.P. 12" dn Conc. Pl. & TAG L.S. 2342 per TR 14911

Cont. Left Side Pg 22

W.S. 37 R-2

RETURN TO
LOS ANGELES COUNTY SURVEYOR
726 LOS ANGELES COUNTY
ENGINEERING BLDG.

Do not extend notes this side of this line.

Note: Any Additions or Changes on This Sheet Must be Made or Circled in Red Ink With Date and Name of Person Making Change.

PWER 1227 1071

Notes Ck'd by Kam
Map No.
Office Work
Checked
Date

Survey of KAYDEL RD. S.C. DIST. CONT FROM SIDE PG. 11
W. 8303.00 Tape No. 0123 St'd. 68 °F
Surveyed by J.S. COATES
Notes J.S.C. Date 3-23-56
Indexed A. C. Johnson

F.B. 2165 Pg. 21

MAS 37,C-2

Note: Any Additions or Changes on This Sheet Must be Made or Circled in Red Ink With Date and Name of Person Making Change.

Do not extend notes this side of this line.

RETURN TO
LOS ANGELES COUNTY SURVEYOR
726 LOS ANGELES COUNTY
ENGINEERING BLDG.

76F3008 S&E #247. 8-54

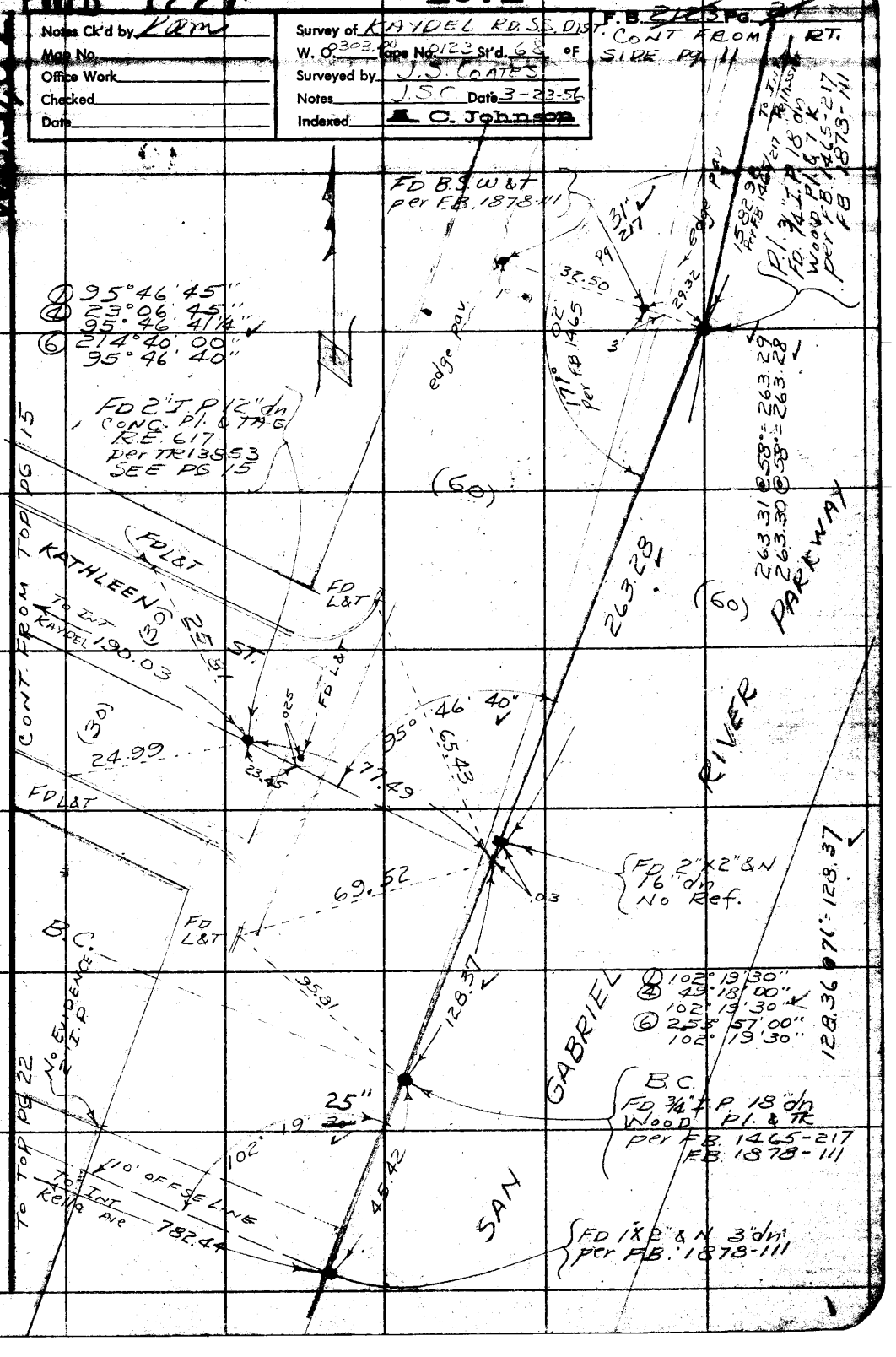

PWFB 1227 1072

F. B. 5103 PG. 22

CONT. FROM BOT. LEFT SIDE PG 21

W.S. 37, B-2

14911

782.49 @ 60° = 782.45
782.48 @ 60° = 782.44

To Int. S.G.R. Pkwy

10.02

FD 2" I.P. 14" dn Conc. Pl. & TAG RE 617 per TR 13853

Out-HMS 5-30-72

70.07

782.44

This I.P under Conc. apron @ Irrigation Valve Could have been disturbed

FD. 2" I.P. 12" dn Conc. Pl. & TAG L.S. 2342 per TR 14911

25"

30"

60.09

SET B.S.

59

SET 1" X 2' & N 12" dn By Int

29.95

48.31

31.7

89°

10.00

(30)

29.92

To P.L. 90°81

90°

70.06

KELLA (30) AVE

37.18

47.99

Nothing Set By Prop Between 2" I.P.'s per TR 14911

CONT. FROM TOP PG 21

SET L&T

Out-3-31-72 HMS

B.C.

126.29

(5) 89°59'30"
(7) 359°58'00"
89°59'30"
(6) 119°57'00"
89°59'30"

FD 2" I.P. 12" dn. Conc. Pl. & TAG L.S. 2342 per TR 14911

10.02

TR

627.58

627.60 @ 66° = 627.60
627.57 @ 66° = 627.56

10' OFFSET per F.B. 1465/136

FD 2" I.P. in Conc. Mon 7' high per F.B. 404-20

9°

10.00

FD 1" X 2" & TK Flush per F.B. 1465-136-217

RETURN TO
LOS ANGELES COUNTY SURVEYOR
726 LOS ANGELES COUNTY
ENGINEERING BLDG.
Do not extend notes this side of this line.

Note: Any Additions or Changes on This Sheet Must be Made or Circled in Red Ink With Date and Name of Person Making Change.

Notes Ck'd by	Survey of KAYDEL RD S DIST
Map No.	W. O. 1879.14 Tape No. St'd. °F
Office Work	Surveyed by J.S. COATES
Checked	Notes J.S.C. Date 3-30-56
Date	Indexed ~~J. C. Johnson~~ 4-11-56

F.B. 2123 Pg. 35

TOPOGRAPHY

ON

KELLA AVE.

From: S. Line 1R 14911 1+00

To: near Hanson Ave 12+45.96

KAYDEL RD. S.S. DIST.

C.I. 1879.14

COATES
OCHSNER
MORENO
HAND

Note: Any Additions or Changes on This Sheet Must be Made or Circled in Red Ink With Date and Name of Person Making Change.

Do not extend notes this side of this line.

RETURN TO
LOS ANGELES COUNTY SURVEYOR
726 LOS ANGELES COUNTY
ENGINEERING BLDG.

76F3095 S&E #247. 8-54

F.B. 2123 PG. 36

Cont. Bot. Pg. 37

1' Conc gutter
6" cb

8" Prem in Dr.
2+86.6

DRIVE

301

Prem in
8" Dr.
2+60.8

2+08.1
F.D. B.S. & W
Per F.B. 2123-20

2+29.5
8" Tree

2+02.4

2" Tree
2+47.1

4' chain link fence
2+18.4

8.5" Prem in
Dr.
2+06.5

0'
base

2+00

KATHLEEN

ST.

1+73

8" Tree
1+90.4

6" Tree
1+78.7

Fire Hyd.

3' Hedge 1½' back of cb.

1+60.8
F.D. B.S. & W
per F.B. 2123-20

8" Tree 1+36.4

Prem in
Dr.
1+25.6

1+29.1

W. Line TR. 14911

3" Rock &
6" DG

KELLA

6" cb + 12" conc. gutter

3' Picket Fence

8" Tree 0+96.5

9" Prem in Dr.

Ditch where water stands

25'

0+55

100'

0+70.06

8" Tree 0+81.7

B.C.

0+65.0

0+00
FD 1" X 2" & N
Per FB 2123-22

0+14.7

8" Tree 0+35.9

2' x 6" S.D.
Corr. iron pipe

0+10.0

9" Prem in
Dr.

0+11.0

0+10.0

RETURN TO
LOS ANGELES COUNTY SURVEYOR
726 LOS ANGELES COUNTY
ENGINEERING BLDG.

Do not extend notes this side of this line.

Note: Any Additions or Changes on This Sheet Must be Made or Circled in Red Ink With Date and Name of Person Making Change.

Notes Ck'd by	Survey of RAYDEL RD SEDS
Map No.	W. O. Tape No. St'd. °F
Office Work	Surveyed by L.S.C.
Checked	Notes J.B. Date 4-4-56
Date	Indexed K. C. Johnson

F.B. 2123 Pg. 37

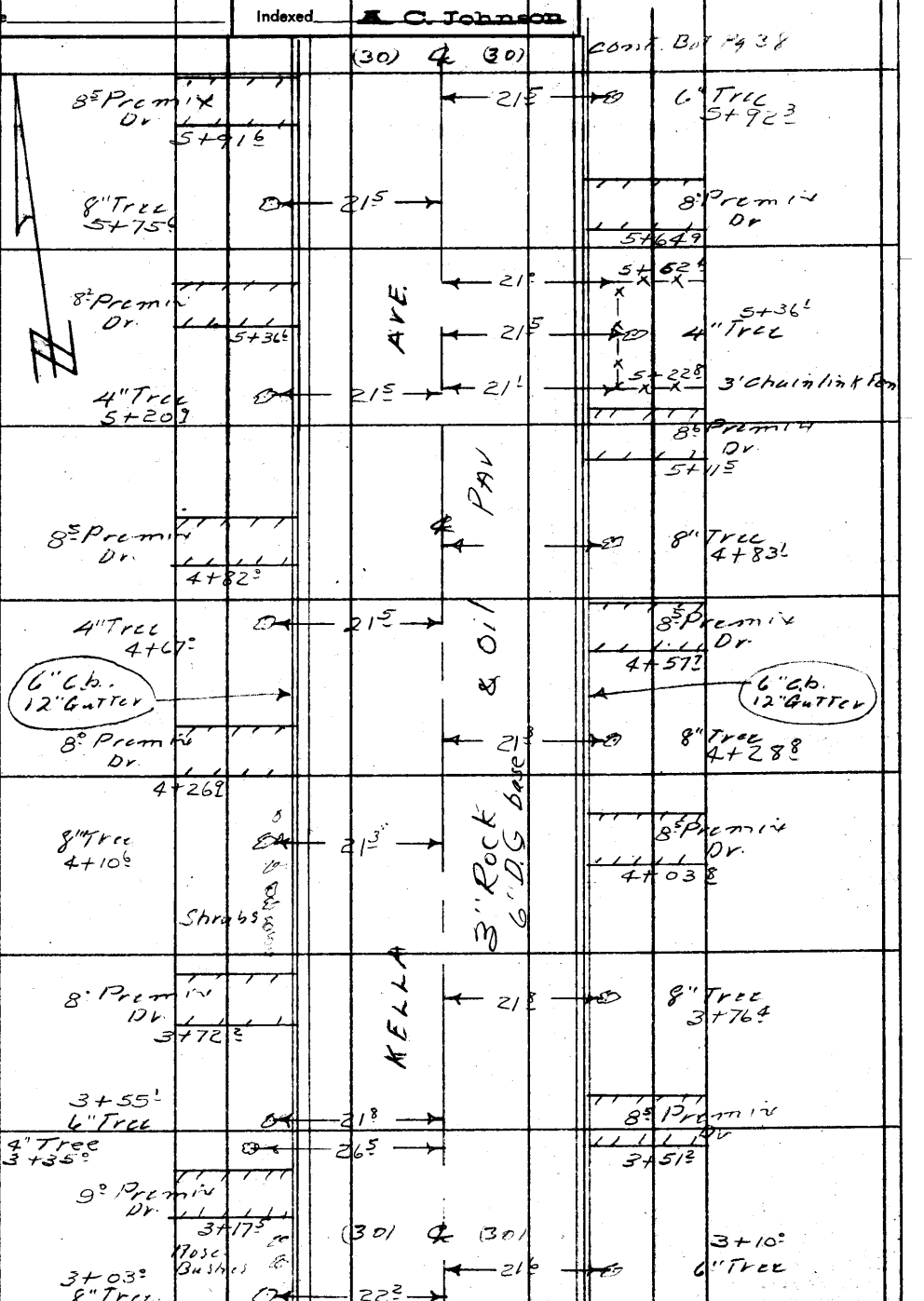

Notes: Any Additions or Changes on This Sheet Must be Made or Circled in Red Ink With Date and Name of Person Making Change.

Do not extend notes this side of this line.

RETURN TO
LOS ANGELES COUNTY SURVEYOR
726 LOS ANGELES COUNTY
ENGINEERING BLDG.

76F309S S&E #247. 8-54

F.B. 2123 PG. 38

9+74.0
F.D. L&T
per F.B. 2123-19

8" Tree
9+92.6

8" Prem'n Dr.

6" Tree

8" Prem'n Dr.

8" Tree
8+81.8

8" Prem'n Dr.

6" Tree
8+57.2

8+36.80
F.D. L&T
F.B. 2123-19

℄ INT. cb
@ 8+36.5

8" Prem'n Dr

8+04.0

13°

8+00

24.6

35.6

6" Tree
7+92.3

18.3

7+92.9

8" Prem'n Dr

7+91.9

22°

21°

7+75.0

8" Tree
7+60.5

B.C.
7+53.80
F.D. B.S. & W.
per F.B. 2123-19

Prem'n
8" Dr.

7+53.3

18'

18.2

7+44.8

B.C.
8" Tree

3½' Picket Fence

6" Tree
7+43.9

21.5

19.3

7+39.3

6" cb
12" Gutter

8" Prem'n Dr.

7+28.9

21.5

6" Tree
7+04.4

6" cb 12" Gutter

Prem'n
8" Dr.

7+01.0

2.6 Conc. walk.

6+94.0

6" Tree
6+85.8

21.5

8.3 Prem'n Dr.

6+73.5

21.5

6" Tree
6+53.2

Prem'n
8" Dr.

6+46.6

2.6 Brick walk.

6+40.0

6+32.1
2" Tree

21.5

8" Prem'n Dr.

6+19.5

(30) ℄ (30)

Cont Top Pg 37

Line Int. cb
@ 9+73.6

9+40.6

9+00

24.1

31°

28.5

10+00

11.6.96

20°

10+03.4

8" Prem'n Dr.

10+49.0

6" Tree
10+39.0

Cont. Top Pg 39

(30)

℄ (30)

Cont. Top Pg 41

9+75.1

10" Tree
9+37.5

9" Prem'n Dr.

10+28.8

18+17.2

Tree

Cont. Top Pg 41

3" Rock & 6" DG base

KELLA

RETURN TO
LOS ANGELES COUNTY SURVEYOR
726 LOS ANGELES COUNTY
ENGINEERING BLDG.

Do not extend notes this side of this line.

Note: Any Additions or Changes on This Sheet Must be Made or Circled in Red Ink With Date and Name of Person Making Change.

Notes Ck'd by	Survey of KAYDEL RD SS
Map No.	W. O. 8791 Tape No. St'd. °F
Office Work	Surveyed by J.S.C.
Checked	Notes JO Date 4-4-56
Date	Indexed C. Johnson

F.B. 2123 Pg. 39

Note: Any Additions or Changes on This Sheet Must be Made or Circled in Red Ink With Date and Name of Person Making Change.

Do not extend notes this side of this line.

RETURN TO
LOS ANGELES COUNTY SURVEYOR
726 LOS ANGELES COUNTY
ENGINEERING BLDG.

76F309S S&E #247. 8-54

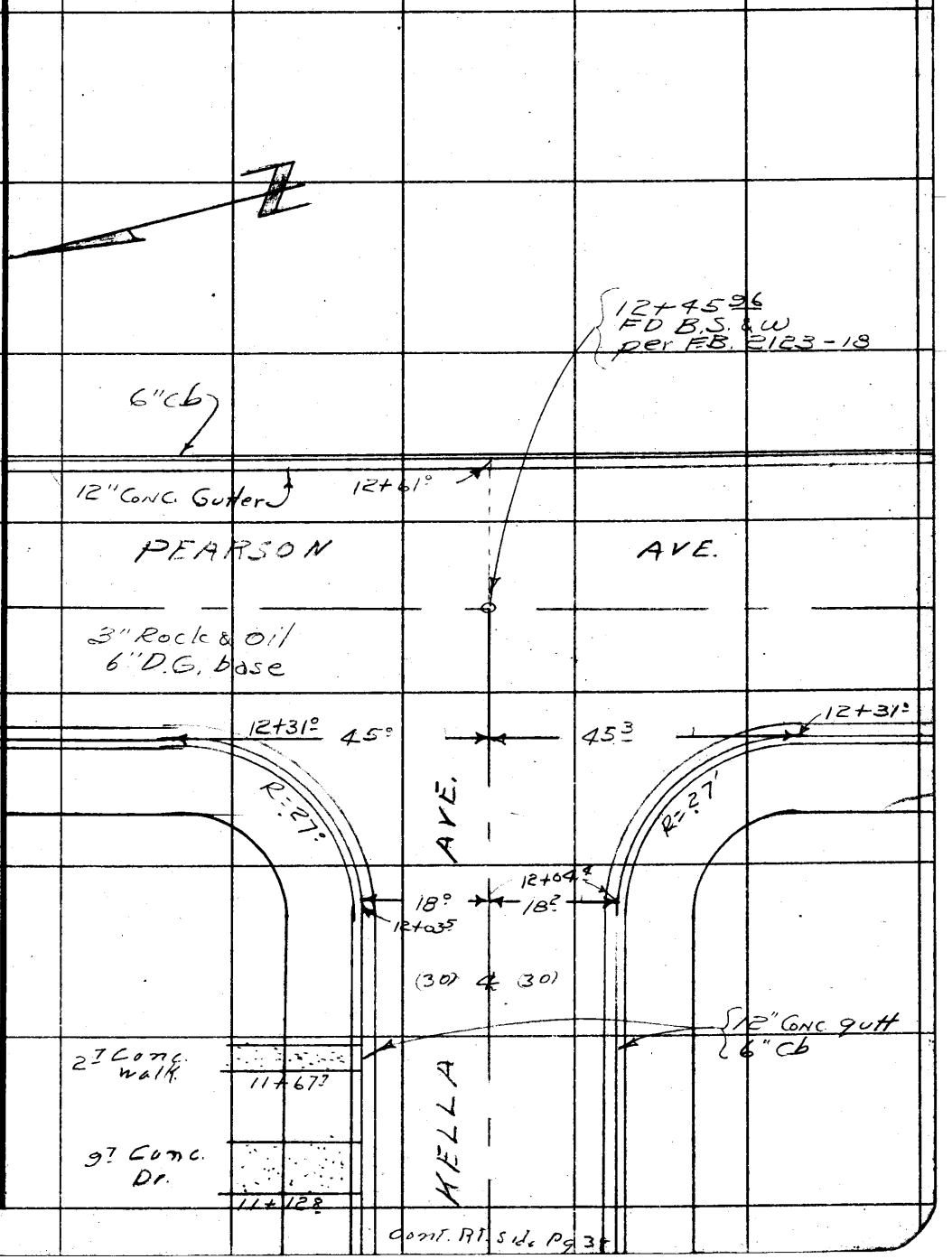

Cont. Rt. Side Pg 38

RETURN TO
LOS ANGELES COUNTY SURVEYOR
726 LOS ANGELES COUNTY
ENGINEERING BLDG.

Note: Any Additions or Changes on This Sheet Must be Made or Circled In Red Ink With Date and Name of Person Making Change.

Do not extend notes this side of this line.

F. B. 2123 PG. 40

Profile No. Notes Rad. Date Plotted Date Job No. 1879.14 Division No. I.B. 2123
X-Sec. No. Notes Chkd. Date Checked Date Survey of KAYDEL RD S.S. DIST.
Survey by J.S.C. Notes J.S.C. Date
Map No.

CROSS-SECTION
ON
KELLA AVE

From: Katheen ST 1+00
To: Pearson AVE 12+45.96

KAYDEL RD S.S. DIST
C.I. 1879.14

COATES
OCHSNER
MORENO
HAND

STATION	B. S.	H. I.	F. S.	ELEV.

PLEASE RETURN TO
LOS ANGELES COUNTY SURVEYOR
726 LOS ANGELES COUNTY ENGINEERING BLDG.

NOTE: ANY ADDITIONS OR CHANGES ON THIS SHEET MUST BE MADE OR CIRCLED IN RED INK, WITH DATE AND NAME OF PERSON MAKING CHANGE.

Do not extend notes this side of this line.

761-298 S & E #307 9-54

76L298 S & E #307 9-54

PLEASE RETURN TO
LOS ANGELES COUNTY SURVEYOR
726 LOS ANGELES COUNTY ENGINEERING BLDG.

NOTE: ANY ADDITIONS OR CHANGES ON THIS SHEET MUST BE MADE OR CIRCLED IN RED INK, WITH DATE AND NAME OF PERSON MAKING CHANGE.

Do not extend notes this side of this line.

Profile No. ____ Plotted ____ Date ____ X-Sec. No. ____ Date ____

Notes Red ____ Date ____ Notes Chkd. ____ Date ____

Job No. 12444 Division No. ____ Notes ____ Date ____

Surveyed KAYDEL RD S.S. DIST Notes J.S.C.

Surveyed by J.S.C. Checked ____

Indexed C. Johnson

STATION	B. S.	H. I.	F. S.	ELEV.		KELLA AVE.
					BM AZ 112 Elev. 240.213 per F.B. 1926-89	
BM AZ 112	4.99	245.20		240.21	Kella Ave (E. Side) 180'± S. of ℄ Kathleen St.	
					Bt. Spk. in cb. 15' N. of S. end opp. Ho #2412	
0+00			4.5	240.7		℄ int 10' OFFSET Line
0+05			3.4	241.8		℄ Top burm
0+10			5.59	239.61		℄
"			5.73	239.47		18' R Gutt
"			5.09	240.11		18' R Top S. end cb
"			4.3	240.9		30' R P/C
"			3.4	241.8		150' R back lot line
"			5.80	239.40	18' L gutt	
"			5.08	240.12	18' L Top S. end cb	
"			4.6	240.6	30' L P/C	
"			3.8	241.4	126' L B.L.L.	
0+14.7			5.99	239.21	18' L flow line 2' x 6" Corr. iron pipe	
"			6.7	238.5	30' L " " "	" " "
"			7.2	238.0	85' L bot ditch	
0+25			5.34	239.86		℄
0+55			3.9	231.3	100' L Top bank	of ditch
"			7.0	238.2	112' L bot ditch	
0+70.06			5.06	240.14		℄ @ B.C.
"			5.46	239.74		18' R Gutt

76L298 S & E #307 9-54

PLEASE RETURN TO
LOS ANGELES COUNTY SURVEYOR
726 LOS ANGELES COUNTY ENGINEERING BLDG.

NOTE: ANY ADDITIONS OR CHANGES ON THIS SHEET MUST BE MADE OR CIRCLED IN RED INK, WITH DATE AND NAME OF PERSON MAKING CHANGE.

Do not extend notes this side of this line.

Profile No. ____ Date ____ X-Sec. No. ____ Date ____

Notes Red ____ Date ____ Notes Chkd. ____ Date ____

Plotted ____ Date ____ Checked ____ Date ____

Job No. 18719 Division No. ____ Survey of KAYDEL RD. SS DIST. Survey by J.S.C. Map No. ____

Notes J.S.C. Date 4-5-56 Notes ____ Date ____

F.B. 2123 PG. 43

Keila Ave

STATION	B. S.	H. I.	F. S.	ELEV.	LT	℄	RT
		245 20					
0+70 06			486	240 34			18' R Top
"			554	239 66	18' L gutt		
"			489	240 31	18' L Top cb.		
1+00			488	240 32		℄	
"			537	239 83			16.5 R
"			475	240 45			16.5 R Top cb.
			43	240 9			28 R P/L
			538	239 82	19.5 L gutt		
			477	240 43	19.5 L Top cb		
			41	241 1	32 L P/L		
1+49 74			526	239 94			8 R gutt
			459	~~239 61~~ 240 .61	Van		8 R Top S. end S.E.C.R.
"			44	240 8			20 R P/L
"			35	241 7			100 R B.L.L.
			467	240 53			40.3 R gutt @ E. end S.E.C.R.
			399	241 21			40.3 R Top E. end S.E.C.R.
1+60 87			479	240 41			℄ = P.I.
"			463	240 57	14' L crown		
"			520	240 00	33.4 L gutt		
			457	240 63	33.4 L Top cb		

76L298 S & E #307 9-54

PLEASE RETURN TO
LOS ANGELES COUNTY SURVEYOR
726 LOS ANGELES COUNTY ENGINEERING BLDG.

NOTE: ANY ADDITIONS OR CHANGES ON THIS SHEET MUST BE MADE OR CIRCLED IN RED INK, WITH DATE AND NAME OF PERSON MAKING CHANGE.

Do not extend notes this side of this line.

STATION	B. S.	H. I.	F. S.	ELEV.		Kella Ave
		245 20				
2+00			4 52	240 68		℄
"			4 75	240 45		20' R
"			5 12	240 08	23' L gutt	
"			4 47	240 73	23' L Top cb	
"			4 0	241 2	35' L P/L	
2+02 4			5 04	240 16	41' R gutt	
"			4 46	240 74	41' R Top E. end N.E. C.R.	
2+08"			4 49	240 71		℄ INT. Kathleen ST.
2+45 6			4 42	240 78		℄
"			4 92	240 28		18' R gutt
"			4 29	240 91		18' R
"			3 8	241 4		30' R
			3 3	241 9	S'ly Cor Lot 21 TR	14911 @ N. Side Kathleen
2+51 6			4 90	240 30	18' L gutt	
"			4 25	240 95	18' L Top cb @ E.C.	
T.P.	5 48	246 29	4 39	240 81		
3+00			5 29	241 00		℄
"			5 76	240 53		18' R gutt
"			5 15	241 14		18' R Top cb
"			4 7	241 5		30' R P/L

F. B. 2123 Pg. 44 Job No. 1879.14 Division No. Notes Red. Plotted Profile
Survey of KAYDEL RD. S.S. DIST Date Date No.
Survey by J.S.C. Notes J.S.C. Notes Chkd. Checked X-Sec.
Indexed C. Johnson Date Date No.

76L298 S & E #307 9-54

PLEASE RETURN TO
LOS ANGELES COUNTY SURVEYOR
726 LOS ANGELES COUNTY ENGINEERING BLDG.

NOTE: ANY ADDITIONS OR CHANGES ON THIS SHEET MUST BE MADE OR CIRCLED IN RED INK, WITH DATE AND NAME OF PERSON MAKING CHANGE.

Do not extend notes this side of this line.

STATION	B. S.	H. I.	F. S.	ELEV.		Kella Ave
3+00		246 29	583	240 46	18' L gutt	
"			517	241 12	18' L Top Cb.	
"			49	241 4	30' L P/C	
4+00			490	241 39		℄
"			549	240 80		18' R Gutt
"			488	241 41		18' R Top Cb
"			45	241 8		30' R P/C
"			35	242 8		182' R B.L.L.
"			547	240 82	18' L gutt	
"			484	241 43	18' L Top cb.	
"			44	241 9	30' L P/C	
"			39	242 4	188' L B.L.L.	
5+00			466	241 63		℄
"			519	241 10		18' R gutt
"			454	241 75		18' R Top cb
"			42	242 1		30' R P/C
"			519	241 10	18' L gutt	
"			449	241 80	18' L Top cb.	
"			40	242 3	30' L P/C	
6+00			437	241 92		℄
"			483	241 46		18' R gutt

Profile No. ____ Notes Red ____ Plotted ____ Job No. 187914 Division No. ____ F. B. 2123 PG. 45
Date ____ Date ____ Survey of KAYDEL RD S.S. DIST
X-Sec. No. ____ Notes Chkd. ____ Checked ____ Survey by J.S.C. Notes J.S.C. Date 4-5-56
Date ____ Date ____ Map No. ____ Indexed Johnson Date ____

76L298 S & E #307 9-54

PLEASE RETURN TO
LOS ANGELES COUNTY SURVEYOR
726 LOS ANGELES COUNTY ENGINEERING BLDG.

NOTE: ANY ADDITIONS OR CHANGES ON THIS SHEET MUST BE MADE OR CIRCLED IN RED INK, WITH DATE AND NAME OF PERSON MAKING CHANGE.

Do not extend notes this side of this line.

F. B. 2123 Pg. 46 Job No. 1879/4 Division No. Notes Red. Plotted Profile
Survey of KAYDEL RD. S.S. DIST. Date Date No.
Survey by J.S.C. Notes J.S.C. Notes Chkd. Checked X-Sec.
Indexed A. C. Johnson Date Date Date No.

STATION	B. S.	H. I.	F. S.	ELEV.		Kella Ave
6+00		246 29	417	242 12		18' R Top cb.
"			38	242 5		30' R P/C
"			483	241 46	18' L gutt	
"			417	242 12	18' L Top cb	
"			39	242 4	30' L P/C	
TP	575	247 39	465	241 64		
7+00			511	242 27		℄
"			560	241 79		18' R gutt
"			496	242 43		18' R Top cb
"			44	243 0		30' R
"			36	243 8		182' R B.L.L.
"			557	241 82	18' L gutt	
"			492	242 47	18' L Top cb.	
"			47	242 7	30' L P/C	
"			48	242 6	188' L B.L.L.	
7+53.80 B.C.			538	242 01		18' R gutt
"			475	242 64		18' R Top cb.
"			542	241 97	18' L gutt	
"			475	242 64	18' L Top cb.	
8+00			485	242 54		℄
"			478	242 61		6' R crown

76L298 S & E #307 9-54

PLEASE RETURN TO
LOS ANGELES COUNTY SURVEYOR
726 LOS ANGELES COUNTY ENGINEERING BLDG.

NOTE: ANY ADDITIONS OR CHANGES ON THIS SHEET MUST BE MADE OR CIRCLED IN RED INK, WITH DATE AND NAME OF PERSON MAKING CHANGE.

Do not extend notes this side of this line.

STATION	B. S.	H. I.	F. S.	ELEV.		Kella ST.
8+00		247 39	5 22	242 17		24^6 R gutt
"			4 60	242 79		24^6 R Top cb
"			4 3	243 1		36' R P/L
"			5 30	242 09	13' L gutt	
"			4 64	242 75	13' L Top cb	
"			4 4	243 0	25' L P/L	
8+36^5			5 18	242 21		℄ gutt
"			4 53	242 86		℄ Top cb
9 +00			4 50	242 89		℄
"			4 49	242 90		6' R crown
"			4 95	242 44		24' R gutt
"			4 31	243 08		24' R Top Cb
"			4 1	243 3		36' R P/L
"			5 03	242 36	12^2 L gutt	
"			4 37	243 02	12^2 L Top cb	
"			4 0	243 4	24' L P/L	
"			4 2	243 2	150' L B.L.L	
TP	6 37	249 01	4 75	242 64		
9+73^6			6 31	242 70		℄ gutt
"			5 71	243 30		℄ Top cb
10 +00			5 89	243 12		℄

Profile No. ____ Notes Red ____ Plotted ____ Job No. 187914 Division No. ____ F. B. 2123 Pg. 47
Date ____ Date ____ Survey of KAYDEL RD 55 DIST.
X-Sec. No. ____ Notes Chkd ____ Checked ____ Survey by J.S.C. Notes J.S.C. Date 4-5-56
Date ____ Date ____ Map No. ____ Indexed Johnson Date ____

76L298 S & E #307 9-54

PLEASE RETURN TO
LOS ANGELES COUNTY SURVEYOR
726 LOS ANGELES COUNTY ENGINEERING BLDG.

NOTE: ANY ADDITIONS OR CHANGES ON THIS SHEET MUST BE MADE OR CIRCLED IN RED INK, WITH DATE AND NAME OF PERSON MAKING CHANGE.

Do not extend notes this side of this line.

F. B. 2123 Pg. 48 Job No. 1879.14 Division No. Notes Red. Plotted Profile
Survey of KAYDEL RD S.S. DIST. Date No.
Survey by J.S.C. Notes J.S.C. Notes Chkd. Checked X-Sec.
Indexed A. C. Johnson Date Date Date No.

STATION	B. S.	H. I.	F. S.	ELEV.		Kella Ave
10+00		249 01	581	243 20		10' R crown
"			630	242 71		28.5 R Gutt
"			569	243 32		28.5 R Top cb.
"			57	243 3		40' R P/L
"			625	242 76	9.6' L gutt	
"			562	243 39	9.6' L top cb.	
"			55	243 5	22' L	
10+57' E.C			563	243 38		℄
"			607	242 94		18.4 R gutt
"			545	243 56		18.4 R Top cb
"			607	242 94	18' L gutt	
"			545	243 56	18' L Top cb	
11+00			544	243 57		℄
"			598	243 03		18' R gutt
"			534	243 67		18' R Top cb
"			51	243 9		30' R P/L
"			597	243 04	18' L gutt	
"			534	243 67	18' L Top cb	
"			49	244 [illegible]	30' L P/L	
12+00			510	243 91		℄
"			564	243 37		18' R gutt

76L298 S & E #307 9-54

PLEASE RETURN TO
LOS ANGELES COUNTY SURVEYOR
726 LOS ANGELES COUNTY ENGINEERING BLDG.

NOTE: ANY ADDITIONS OR CHANGES ON THIS SHEET MUST BE MADE OR CIRCLED IN RED INK, WITH DATE AND NAME OF PERSON MAKING CHANGE.

Do not extend notes this side of this line.

STATION	B. S.	H. I.	F. S.	ELEV.		Kella Ave
12+00		249 01	503	243 98		18' R Top cb
"			48	244 2		30' R P/C
"			48	244 2		8.0' R B.L.L.
"			567	243 34	18' L gutt	
"			502	243 99	18' L Top cb.	
"			45	244 5	30 L P/C	
"			40	245 0	85' L B.L.L.	
12+03.5			498	244 03	18' L Top Wh end N.W.S.R.	
12+04.4			501	244 00		18' R Top W. end S.W.C.B.
12+31.0			556	243 45		45.3 R gutt
"			493	244 08		45.3 R Top S. end S.W.C.B.
"			533	243 68	45' L	
"			469	244 32		
12+45.96			479	244 22		℄ INT. Pearson Ave
12+61			542	243 59		℄ prod gutt
"			480	244 21		℄ prod Top cb
BM.AZ 109			486	244 15	BMAZ 109 Elev. 244.149 per F.B. 1926-88 Pearson Ave (E. S. ⊥) @ Kella P.C. Bt. Spk. in cb. 15' S. of ℄ prod of Kella Ave	

Profile Notes Red. ____ Plotted ____ Job No. 1879 14 Division No. KAYDEL RD. 5 S F. B. 2123 PL 49
No. ____ Date ____ Date ____ Survey of ____
X-Sec. Notes Chkd. ____ Checked ____ Survey by J.S.C. Notes J.S.C. Date 4/5/56
No. ____ Date ____ Date ____ Map No. ____ Inked Johnson Date ____

F. B. 2123 Pg. 50 | Job No. 187914 | Division No. | Notes Red. | Plotted | Profile

Survey of KAYDEL DR. S.S. DIST. | Date | Date | No.

Survey by J.S.C. | Notes JSC | Notes Chkd. | Checked | X-Sec.

Indexed | Date | Date | Date | No.

STATION	B. S.	H. I.	F. S.	ELEV.

76L298 S & E #307 9-54

PLEASE RETURN TO

LOS ANGELES COUNTY SURVEYOR

726 LOS ANGELES COUNTY ENGINEERING BLDG.

NOTE: ANY ADDITIONS OR CHANGES ON THIS SHEET MUST BE MADE OR CIRCLED IN RED INK, WITH DATE AND NAME OF PERSON MAKING CHANGE.

Do not extend notes this side of this line.

Notes Ck'd by	Survey of KAYDEL RD. S.S. DIST
Map No.	W. O. 1879.14 Tape No. St'd. °F
Office Work	Surveyed by J.S. COATES
Checked	Notes J.S.C. Date 4-3-56
Date	Indexed A. C. Johnson 4-11-56

F. B. 2123 Pg. 51

TOPOGRAPHY
ON
PEARSON AVE

From: Kathleen St. 14.00
To: Pollissier Rd. 12+74.52

KAYDEL RD S.S. DIST.
C.I. 1879.14

COATES
OCHSNER
MORENO
HAND.

Note: Any Additions or Changes on This Sheet Must be Made or Circled in Red Ink With Date and Name of Person Making Change.

Do not extend notes this side of this line.

RETURN TO
LOS ANGELES COUNTY SURVEYOR
726 LOS ANGELES COUNTY
ENGINEERING BLDG.

76F3095 S&E #247. 8-54

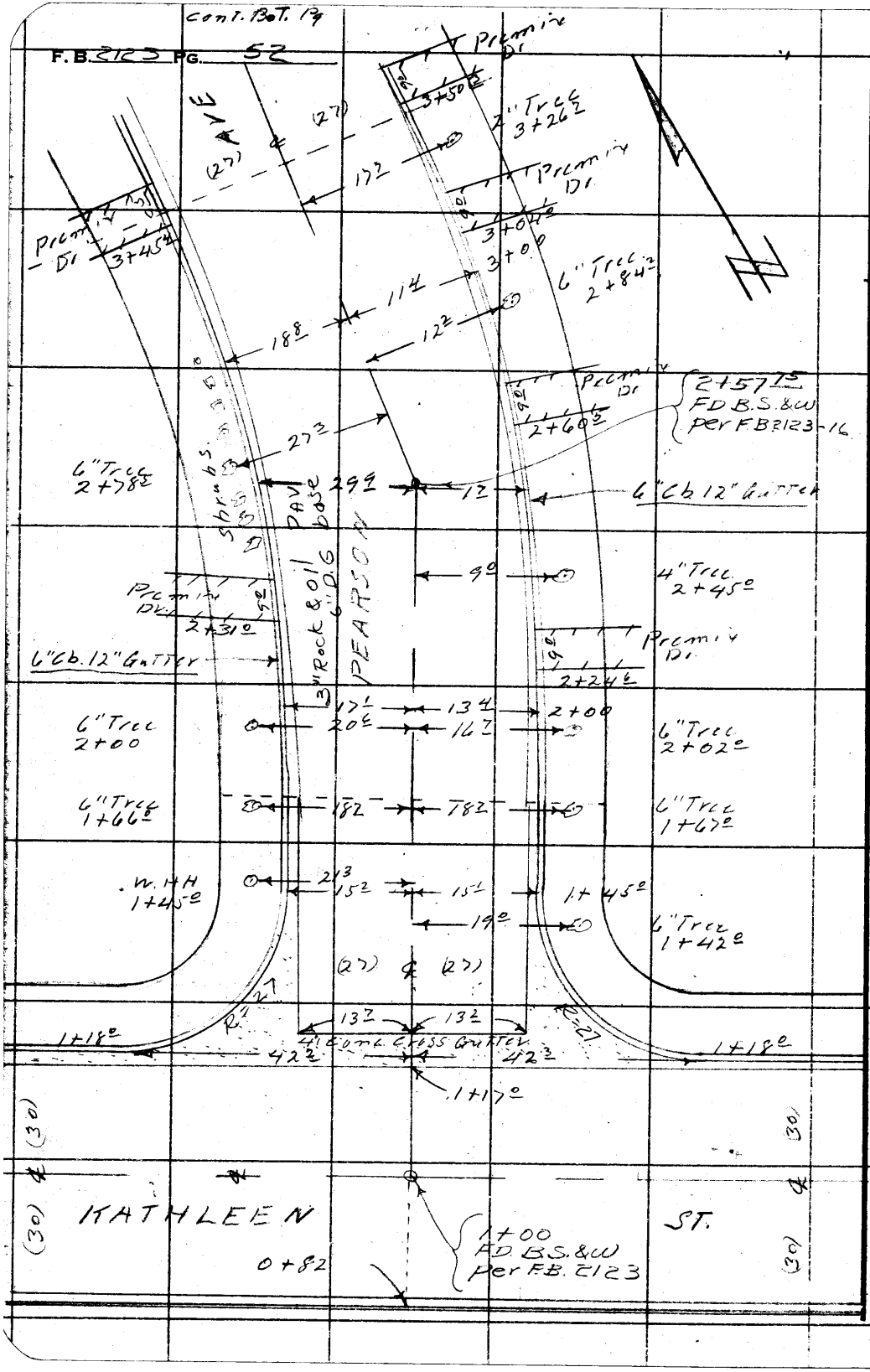

RETURN TO
LOS ANGELES COUNTY SURVEYOR
726 LOS ANGELES COUNTY
ENGINEERING BLDG.

Do not extend notes this side of this line.

Note: Any Additions or Changes on This Sheet Must be Made or Circled in Red Ink With Date and Name of Person Making Change.

Notes Ck'd by
Map No.
Office Work
Checked
Date

Survey of KAYDEL RD. S.S.
W. O. 8779.4 Tape No. St'd. °F
Surveyed by J.S. COATES
Notes J.S.C. Date 4-5-56
Indexed K. C. Johnson

F.B. 2123 Pg. 53
DIST

Cont. Bot. Pg

6" Tree 6+65 L — 18 R

18 R — 8" Tree 6+46 L

27 ℄ 27

Premix Dr. 6+31 L — AVE

Premix Dr. 6+18 L

8" Tree 6+11 L — 19 L — 18 L — 8" Tree 6+08 R

3" Tree 5+93 L — 18 R — 18 R — 6" Tree 5+90 R

Premix Dr. 5+76 L

Premix Dr. 5+65 R

10" Tree 5+55 L — 18 R

18 R — 6" Tree 5+38 R

6" Cb 12" Gutter

Premix Dr. 5+21 L

6" Cb 12" Gutter

Conc Dr. 5+10 R

6" Tree 5+03 L — 18 R — PAV. — 18 R — 6" Tree 4+82 R

Conc. Dr. 4+64 L — PEARSON — 3" Rock & Oil 6" D.G. Base

Premix Dr. 4+57 R

6" Tree 4+39 L — 19 L — 18 R — 6" Tree 4+29 L

Premix Dr. 4+06 L

27 ℄ 27

Premix Dr. 4+03 R

4" Tree 3+83 R — 18 R — 18 R — 10" Tree 3+75 L

Cont. From Top Pg.

Note: Any Additions or Changes on This Sheet Must be Made or Circled in Red Ink With Date and Name of Person Making Change.

Do not extend notes this side of this line.

RETURN TO
LOS ANGELES COUNTY SURVEYOR
726 LOS ANGELES COUNTY
ENGINEERING BLDG.

76F3095 S&E #247. 8-54

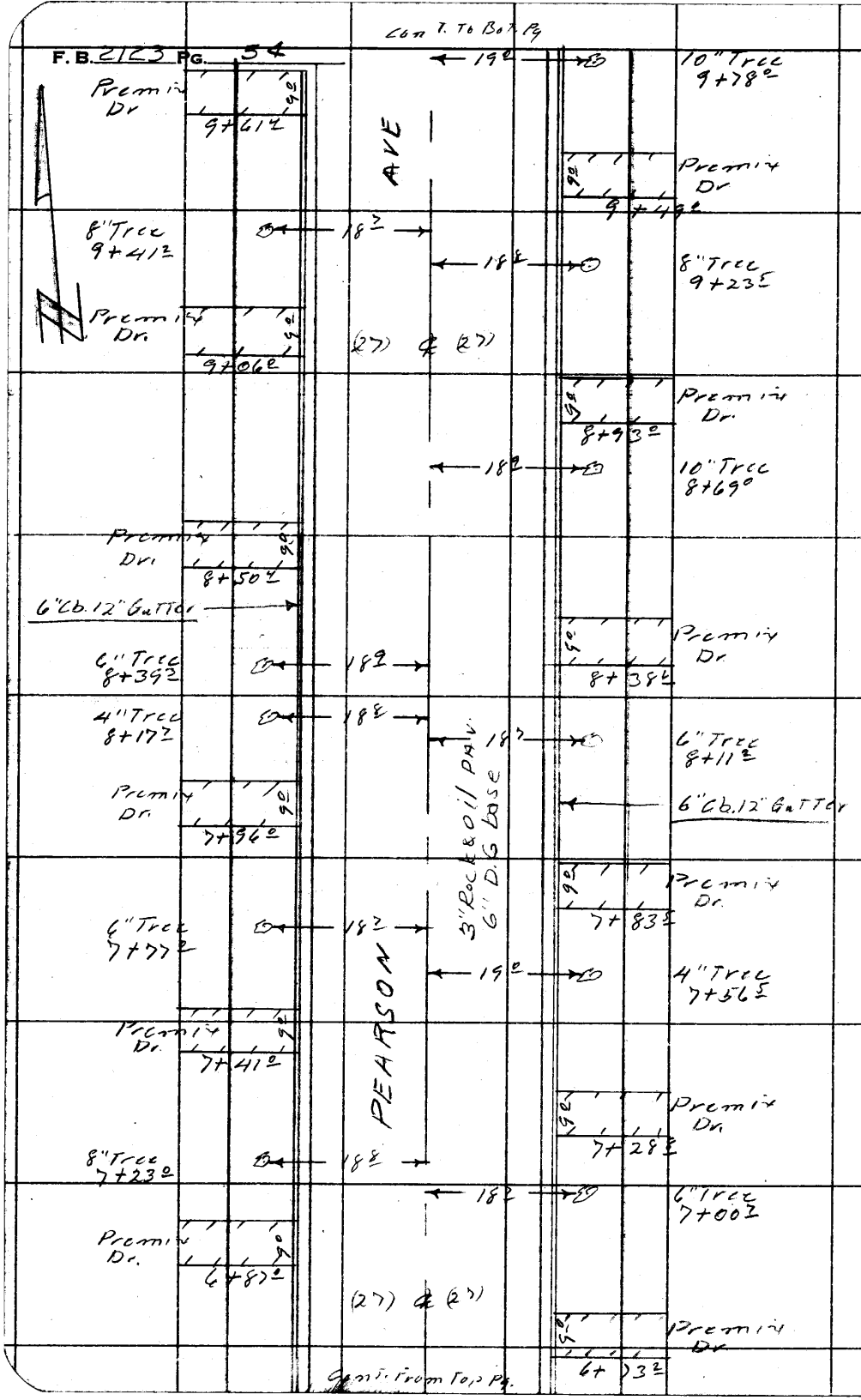

RETURN TO
LOS ANGELES COUNTY SURVEYOR
726 LOS ANGELES COUNTY
ENGINEERING BLDG.
Do not extend notes this side of this line.

Note: Any Additions or Changes on This Sheet Must be Made or Circled in Red Ink With Date and Name of Person Making Change.

Notes Ck'd by	Survey of KAYDEL RD S.S. DIST
Map No.	W. O. 8791 Tape No. St'd. °F
Office Work	Surveyed by J. S. COATES
Checked	Notes J.S.C. Date 4-5-56
Date	Indexed C. Johnson

F. B. 2123 PG. 55

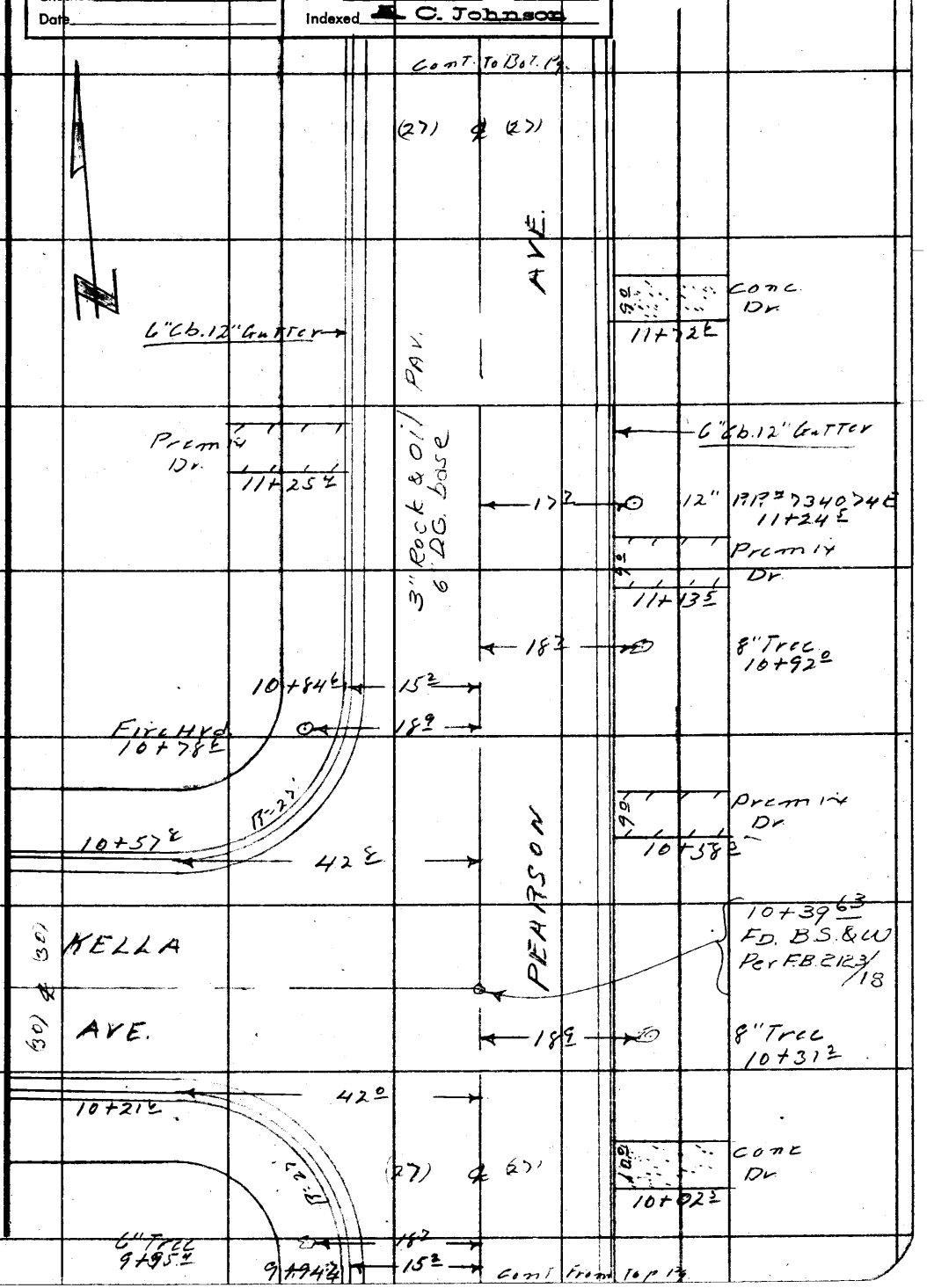

Note: Any Additions or Changes on This Sheet Must be Made or Circled in Red Ink With Date and Name of Person Making Change.

Do not extend notes this side of this line.

RETURN TO
LOS ANGELES COUNTY SURVEYOR
726 LOS ANGELES COUNTY
ENGINEERING BLDG.

76F3095 S&E #247. 8-54

F. B. 2123 PG. 56

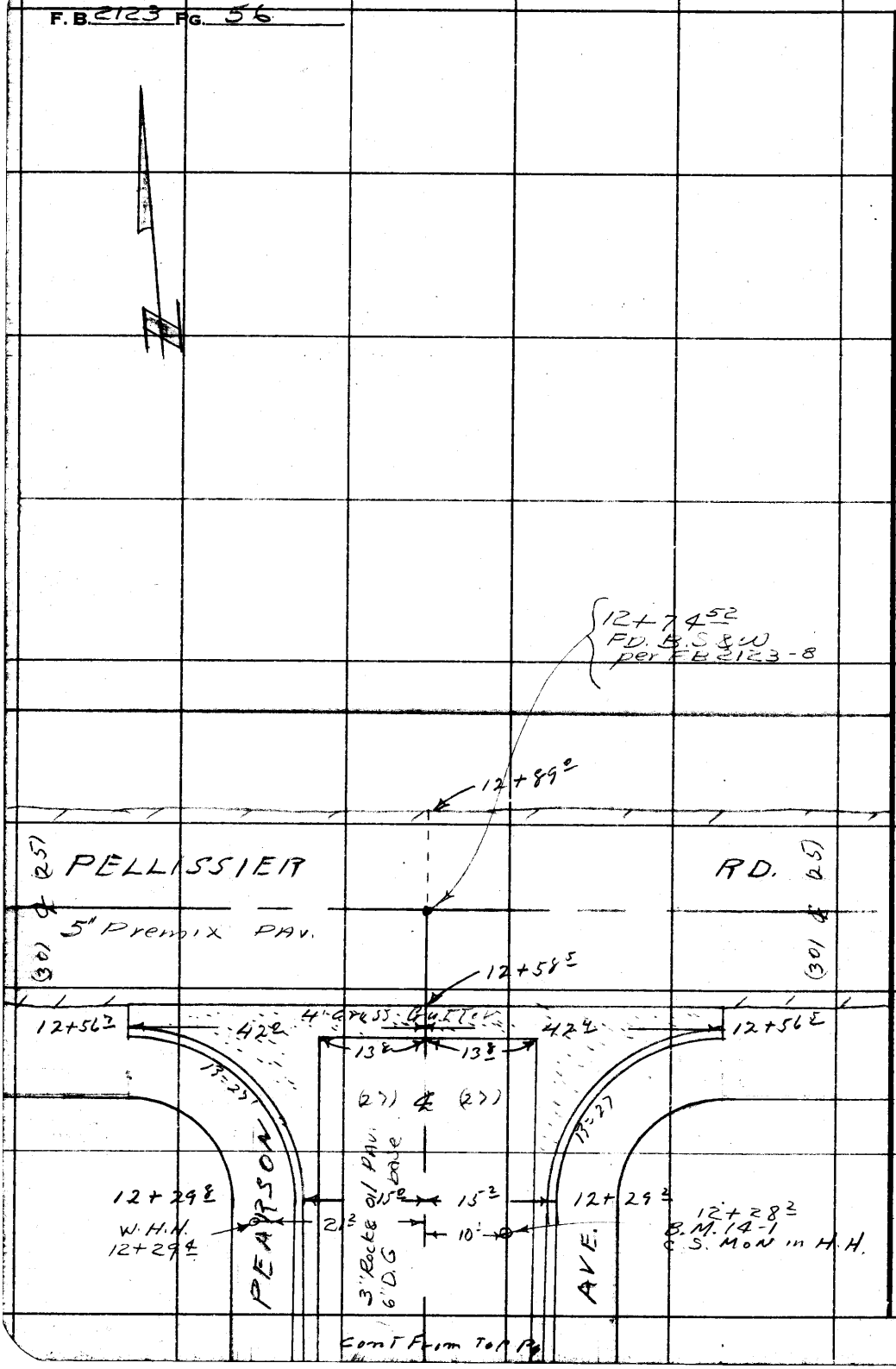

RETURN TO
LOS ANGELES COUNTY SURVEYOR
726 LOS ANGELES COUNTY
ENGINEERING BLDG.
Do not extend notes this side of this line.

Note: Any Additions or Changes on This Sheet Must be Made or Circled in Red Ink With Date and Name of Person Making Change.

Profile No.	Notes Red	Plotted	Job No. 187914	Division No.	F. B. 2123	Pg. 57
	Date	Date	Survey of KAYDEL RD. S.S. DIST			
X-Sec. No.	Notes Chkd	Checked	Survey by J.S.C.	Notes J.S.C.	Date 4-5-56	
	Date	Date	Map No.	Indexed	Date	

CROSS-SECTION
ON
PEARSON AVE

From: Kathleen St 1+00
To: Pellissier Rd 12+74.52

KAYDEL RD S S DIST
C.I. 187914

COATES
OCHSNER
MORENO
HAND.

STATION	B. S.	H. I.	F. S.	ELEV.

Do not extend notes this side of this line.

NOTE: ANY ADDITIONS OR CHANGES ON THIS SHEET MUST BE MADE OR CIRCLED IN RED INK, WITH DATE AND NAME OF PERSON MAKING CHANGE.

PLEASE RETURN TO
LOS ANGELES COUNTY SURVEYOR
726 LOS ANGELES COUNTY ENGINEERING BLDG.

76L298 S & E #307 9-54

76L298 S & E #307 9-54

PLEASE RETURN TO
LOS ANGELES COUNTY SURVEYOR
726 LOS ANGELES COUNTY ENGINEERING BLDG.

NOTE: ANY ADDITIONS OR CHANGES ON THIS SHEET MUST BE MADE OR CIRCLED IN RED INK, WITH DATE AND NAME OF PERSON MAKING CHANGE.

Do not extend notes this side of this line.

F. B. 2123 Pg. 58 | Profile | Plotted | No. | X-Sec. | Date | No. | Notes Red. | Date | Notes Chkd. | Date | Division No. 1879.14 | Job No. | Notes | Date | Checked | Date | Survey of KAYDEL RD. S.S. DIST. | Survey by J.S.C. | Indexed K. C. Johnson

STATION	B. S.	H. I.	F. S.	ELEV.		Pearson Ave
BMAZ 113	525	247 45		242 20	BMAZ 113 Elev. 242.203 per F.B. 1926-89 Kathleen ST. (S. Side) @ Pearson Ave Bt Spk. in cb. 15' E. of ℄ prod of Pearson Ave	
0+82			526	242 19		℄ Top cb
"			589	241 56		℄
1+00.			525	242 20		℄ INT Kathleen ST.
"			535	242 10		30 R
"			522	242 23	30' L	
1+18°			587	241 58		℄ = flow line
"			593	241 52		42³ R gutt
"			531	242 14		42³ R Top E. end N.E.C.R.
"			582	241 63	42² L gutt	
"			518	242 27	42² L Top W. end N.W. C.R.	
1+45°			537	242 08		℄
"			571	241 74		18' R gutt
"			506	242 39		18' R Top N. end N.E. C.R.
"			49	242 6		27' R P/L
"			52	242 3		132 R B.L.L.
"			570	241 75	15' L gutt	
"			503	242 42	15' L Top cb	
"			49	242 6	27' L P/L	
"			48	242 7	95' L B.L.L.	

76L298 S & E #307 9-54

PLEASE RETURN TO
LOS ANGELES COUNTY SURVEYOR
726 LOS ANGELES COUNTY ENGINEERING BLDG.

NOTE: ANY ADDITIONS OR CHANGES ON THIS SHEET MUST BE MADE OR CIRCLED IN RED INK, WITH DATE AND NAME OF PERSON MAKING CHANGE.

Do not extend notes this side of this line.

STATION	B. S.	H. I.	F. S.	ELEV.		PEARSON AVE
2+00		247 45	496	242 49		℄
"			563	241 82		13¼ R gutt
"			498	242 47		13¼ R Top cb
"			47	242 8		25 R P/L
"			556	241 89	17⅛ L gutt	
"			492	242 53	17' L Top cb	
"			46	2429	29' L P/L	
2+57.75			535	242 10		℄ = P.I.
"			553	241 92		1' R gutt
"			486	242 59		1' R Top cb
"			486	242 59	14' L crown	
"			542	242 03	29⅞ L Gutt	
"			478	242 67	29⅞ L Top cb.	
3+00			485	242 60		℄
"			543	242 02		11¼ R gutt
"			477	242 68		11¼ R Top cb
"			45	243 0		23' R P/L
"			481	242 64	4' L crown	
"			535	242 10	18⅛ L gutt	
"			474	242 71	18⅛ L Top cb	
"			45	243 0	31' L P/L	

Profile Notes Red. Plotted Job No. 187914 Division No. F. B. 2123 Pg. 59
No. Date Date Survey of KAYDEL RD CS DIST
X-Sec. Notes Chkd. Checked Survey by JSC Notes JSC Date 4 5 56
No. Date Date Map No. Indexed Johnson Date

76L298 S & E #307 9-54

PLEASE RETURN TO
LOS ANGELES COUNTY SURVEYOR
726 LOS ANGELES COUNTY ENGINEERING BLDG.

NOTE: ANY ADDITIONS OR CHANGES ON THIS SHEET MUST BE MADE OR CIRCLED IN RED IN INK, WITH DATE AND NAME OF PERSON MAKING CHANGE.

Do not extend notes this side of this line.

F.B. 2123 Pg. 60 Job No. 1879.14 Division No. Notes Red. Plotted Profile
Survey of KAYDEL RD S.S. Date No.
Survey by J.S.C. Notes J.S.C. Notes Chkd. Checked X-Sec.
Indexed C. Johnson Date Date Date No.

STATION	B. S.	H. I.	F. S.	ELEV.		Pearson Ave
T.P.		247 45	524	242 21		
	561	247 82				
4+00			498	242 84		℄
"			553	242 29		15' R gutt
"			489	242 93		15' R Top cb
"			48	243 0		27' R P/L
"			41	243 7		187' R B.L.L.
"			552	242 30	15' L gutt	
"			487	242 95	15' L Top cb	
"			45	243 3	27' L P/L	
"			51	242 7	187' L B.L.L.	
5+00			477	243 05		℄
"			539	242 43		15' R gutt
"			477	243 05		15' R Top cb.
"			44	243 4		27' R P/L
"			533	242 49	15' L gutt	
"			472	243 10	15' L Top cb.	
"			45	243 3	27' L P/L	
6+00			448	243 34		℄
"			518	242 64		15' R gutt
"			454	243 28		15' R Top cb

76L298 S & E #307 9-54

PLEASE RETURN TO
LOS ANGELES COUNTY SURVEYOR
726 LOS ANGELES COUNTY ENGINEERING BLDG.

NOTE: ANY ADDITIONS OR CHANGES ON THIS SHEET MUST BE MADE OR CIRCLED IN RED INK, WITH DATE AND NAME OF PERSON MAKING CHANGE.

Do not extend notes this side of this line.

Profile No. ____ Notes Red. ____ Date ____ Plotted ____ Date ____ Job No. 1879 14 Division No. ____
X-Sec. No. ____ Notes Chkd. ____ Date ____ Checked ____ Date ____ Survey of RYDEL RD. S.S. DIST. Survey by J.S.C. Map No. ____ Notes J.S.C. Date 4-5-56 Date ____
F. B. 2123 Pg. 61

STATION	B. S.	H. I.	F. S.	ELEV.		PEARSON AVE
6+00		247 82	43	2435		
"			519	24263	15' L gutt	
"			457	24225	15' L Top cb	
"			41	2437	27' L P/L	
T.P.	564	248 44	502	242 80		
7+00			495	243 49		℄
"			561	24283		15' R gutt
"			494	24350		15' R Top cb.
"			46	2438		27' R P/L
"			41	2443		187' R B.L.L.
"			559	24285	15' L gutt	
"			496	24348	15' L Top cb.	
"			46	2438	27' L P/L	
"			51	2433	187' L B.L.L.	
8+00			472	24372		℄
"			545	24299		15' R gutt
"			479	24365		15' R Top cb
"			44	2440		27' R P/L
"			542	24302	15' L gutt.	
"			477	24367	15' L Top cb	
"			45	2439	27' L P/L	

76L298 S & E #307 9-54

PLEASE RETURN TO
LOS ANGELES COUNTY SURVEYOR
726 LOS ANGELES COUNTY ENGINEERING BLDG.

NOTE: ANY ADDITIONS OR CHANGES ON THIS SHEET MUST BE MADE OR CIRCLED IN RED INK, WITH DATE AND NAME OF PERSON MAKING CHANGE.

Do not extend notes this side of this line.

F. B. 2123 Pg. 62 Job No. 1879.14 Division No. Notes Red. Plotted No. Profile
Survey of KAYDEL RD. S.S. DIST. Date Date No. X-Sec.
Survey by J.S.C. Notes J.S.C. Notes Chkd. Checked
Indexed A. C. Johnson Date Date

STATION	B. S.	H. I.	F. S.	ELEV.		PEARSON AVE
9+00		248 44	4 56	243 88		℄
"			5 22	243 22		15'R gutt
"			4 57	243 87		15'R Top cb
"			4 2	244 2		27'R P/L
"			5 23	243 21	15'L Gutt	
"			4 58	243 86	15'L Top cb	
"			4 7	243 7	27'L P/L	
T.P.	5 80	249 22	5 02	243 42		
9+94.7			5 77	243 45	15'L gutt	
"			5 14	244 08	15'L Top S. end S.W. C.R.	
"			4 9	244 3	27'L P/L	
"			5 4	243 8	187'L B.L.L.	
10+00			5 14	243 08		℄
"			5 78	243 44		15'R gutt
"			5 15	244 07		15'R Top cb.
"			4 9	244 3		27'R P/L
"			4 0	245 2		187'R B.L.L.
10+21.6			5 85	243 37	42' gutt	
"			5 23	243 99	42' Top W. end S.W. C.R.	
10+39.63			5 01	244 21		℄ INT. Kella Ave
"			5 27	243 95	30'L	

76L298 S & E #307 9-54

PLEASE RETURN TO
LOS ANGELES COUNTY SURVEYOR
726 LOS ANGELES COUNTY ENGINEERING BLDG.

NOTE: ANY ADDITIONS OR CHANGES ON THIS SHEET MUST BE MADE OR CIRCLED IN RED INK, WITH DATE AND NAME OF PERSON MAKING CHANGE.

Do not extend notes this side of this line.

STATION	B. S.	H. I.	F. S.	ELEV.		PEARSON AVE
10+57.8		249 22	5 87	243 35	42.8 L gutt	
"			5 20	244 02	42.8 L Top W. end N.W. C.P.	
10+84.5			4 84	244 38		℄
"			5 55	243 67	15' L gutt	
"			4 90	244 32	15' L Top N end N.W. C.R	
"			46	2446	27' L P/L	
"			54	2438	187' L B.L.L.	
11+00			4 82	24440		℄
"			5 42	243 80		15' R gutt
"			4 81	24441		15' R Top cb
"			44	2448		27' R P/L
"			448	24474	15' L gutt	
"			4 83	24439	15' L Top cb.	
"			46	2446	27' L P/L	
12+00			4 43	24479		℄
"			509	24413		15' R gutt
"			445	24477		15' R Top
"			41	2451		27' R P/L
"			505	24417	15' L gutt	
"			443	24479	15' L Top cb	
"			41	2451	27' L P/L	

Profile No. ____ Date ____ Notes Red ____ Plotted ____ Job No. 18791 Division No. ____
X-Sec. No. ____ Date ____ Notes Chkd. ____ Date ____ Checked ____ Date ____ Survey of RAYDEL RD S.S. PART
Survey by J.S.C. Notes J.S.C. Date 2-5-56
Map No. ____ Date ____ Indexed Johnson Date ____

F. B. 2123 Pg. 63

76L298 S & E #307 9-54

PLEASE RETURN TO
LOS ANGELES COUNTY SURVEYOR
726 LOS ANGELES COUNTY ENGINEERING BLDG.

NOTE: ANY ADDITIONS OR CHANGES ON THIS SHEET MUST BE MADE OR CIRCLED IN RED INK, WITH DATE AND NAME OF PERSON MAKING CHANGE.

Do not extend notes this side of this line.

Profile No. ____ X-Sec. No. ____
Plotted ____ Date ____ Checked ____ Date ____
Notes Red. ____ Notes Chkd. ____ Date ____
Division No. 1879/4 DR. S.S. DIST.
Job No. KAYDEL
Notes J.S.C.
Date ____
Pg. C4
Survey of J.S.C.
Survey by J.S.C.
Indexed C. Johnson
F.B. 2123

STATION	B. S.	H. I.	F. S.	ELEV.		PEARSON AVE.
T.P.		249 22	480	244 42		
	476	249 18				
12+29.2			453	244 65		℄
"			485	244 33		15' R gutt.
"			423	244 95		15' R Top S end S.E.C.R.
"			41	245 1		27' R P/C
"			33	245 9		132' R B.L.L.
12+29.8			484	244 34	15' L gutt	
"			423	244 95	15' L Top S. end S.W. C.R.	
"			42	245 0	27' L P/C	
"			53	243 9	132' L B.L.L.	
12+56.5			515	244 03		℄
"			486	244 32		42' R gutt
"			421	244 97		42' R Top E. end S.E.C.R.
12+56.7			539	243 79	42' L gutt	
"			479	244 39	42' L Top W end S.W. C.R.	
12+74.52			470	244 48		℄ INT Pellissier Rd.
"			449	244 69		30' R
"			490	244 28	30' L	
12+89.9			503	244 15		℄ prod N. edge pav
BM 14-1			535	243 83	BM. 14-1 Elev. 243.83 per F.B. 1379-202 Pellissier Rd & Pearson Ave 47' S. & 10' E. of ℄ INT. C.S. Mon in H.H. 9' down	

Notes Ck'd by	Survey of KAYDEL RD.S.S. DIST
Map No.	W. O. 1879.14 Tape No. St'd. °F
Office Work	Surveyed by J.S. COATES
Checked	Notes J.E.O Date 4-4-56
Date	Indexed A. C. Johnson 4-11-56

F.B. 2123 Pg. 65

TOPOGRAPH

ON

KAYDEL RD.

From Kathleen St. 1400

To Pellissier Rd. 16+11.14

KAYDEL RD.S.S. DIST

C.I. 1879.14

COATES
OCHSNER
MORENO
HAND.

Note: Any Additions or Changes on This Sheet Must be Made or Circled In Red Ink With Date and Name of Person Making Change.

Do not extend notes this side of this line.

RETURN TO
LOS ANGELES COUNTY SURVEYOR
726 LOS ANGELES COUNTY
ENGINEERING BLDG.

76F3095 S&E #247. 8-54

F.B. 2123 PG. 66

Cont. Rot Pg 67

4" Tree 2+86.5

22.0

(30) ℄ (30)

22.0

8" Tree 2+97.2

Premix Dr.

2+70.8

Premix Dr.

2+51.0

HAYDEL RD.

PAV.

22.0

6" Tree 2+48.3

2" Tree 2+41.0

22.0

6" Cb. 12" Gutter

2" Tree 2+30.5

22.0

3" Rock & Soil 6" DG base

6" Cb. 12" Gutter

Premix Dr.

2+20.5

19.0

2+16.0

3" Tree 2+09.5

22.0

3' Lath Fence

Premix Dr.

1+90.1

21.3

8" Tree 1+90.0

19.0

1+80.3

4" Tree 1+71.0

22.0

2' Conc walk

1+56.2

HAYDEL

Fire Hyd 1+46.8

W.H. 1+45.1

22.2

23.4

18.1

1+45.0

1+40.0

18.1

22.6

4" Tree 1+39.5

6" Tree 1+35.8

32.4

R=27

2' Hedge

R=27

1+13.2

21.0

48.2

1+17.8

1+14.4

42.0

21.0

1+16.2

1+00 F.D. B.S. & W. per F.B. 2123/15

(30) ℄ (30)

4' Conc. Cross Gutter

4' Conc. Cross Gutter

KATHLEEN ST.

21.0

0+82.4

45.3

0+81.0

21.1

0+81.2

48.5

0+76.5

R=27

R=27

24.3

22.2

0+67.5

0+69.5

RETURN TO
LOS ANGELES COUNTY SURVEYOR
720 LOS ANGELES COUNTY
ENGINEERING BLDG.

Do not extend notes this side of this line.

Note: Any Additions or Changes on This Sheet Must be Made or Circled in Red Ink With Date and Name of Person Making Change.

Notes Ck'd by	Survey of KAYDEL ROSS D.S.F.
Map No.	W. O. 8271 Tape No. St'd. °F
Office Work	Surveyed by JSC
Checked	Notes J.S.C. Date 4-9-56
Date	Indexed E. C. Johnson

F.B. 2123 Pg. 67

Cont. bot. Pg 68

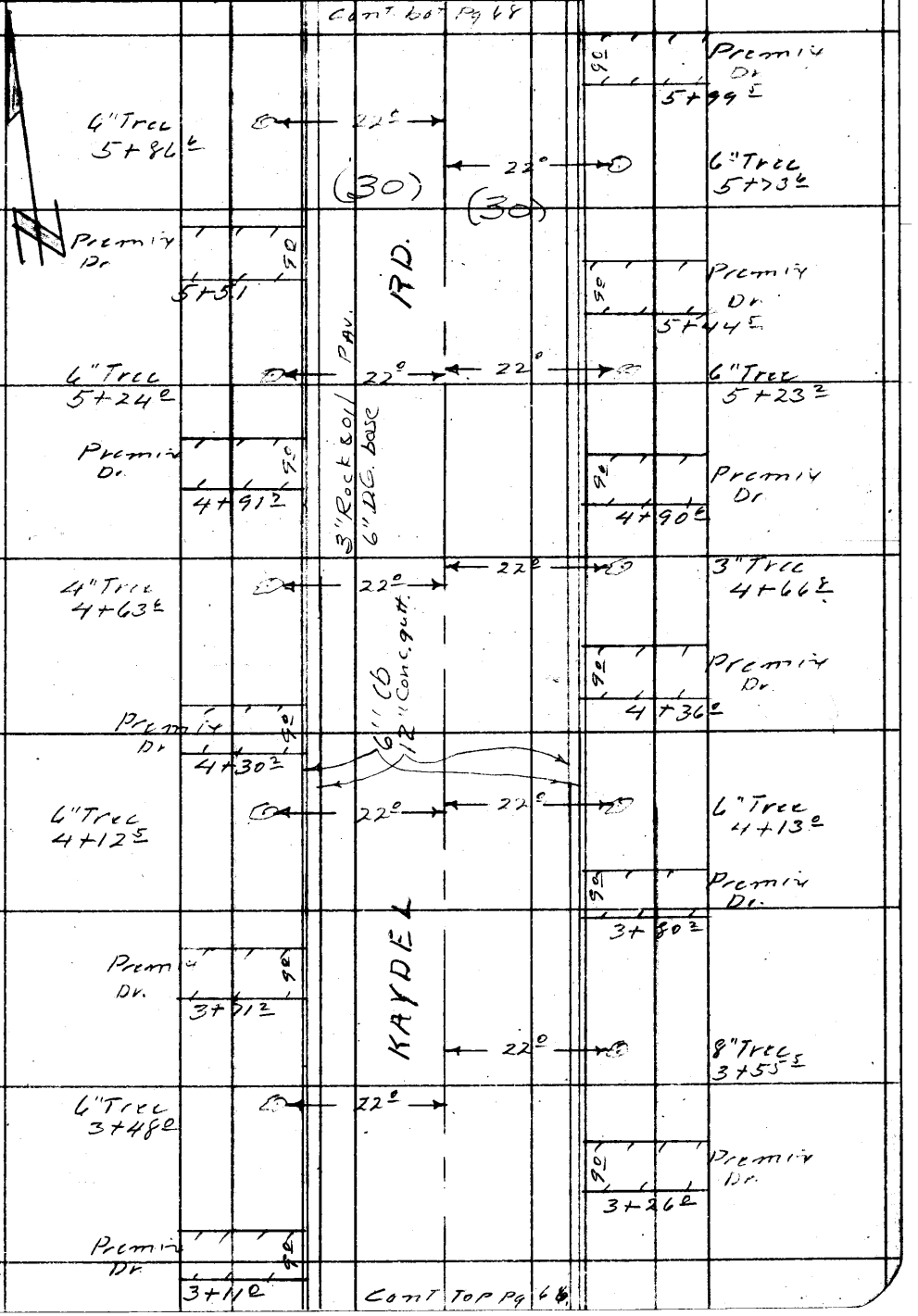

Cont Top Pg 68

Note: Any Additions or Changes on This Sheet Must be Made or Circled in Red Ink With Date and Name of Person Making Change.

Do not extend notes this side of this line.

RETURN TO
LOS ANGELES COUNTY SURVEYOR
726 LOS ANGELES COUNTY
ENGINEERING BLDG.

76F3095 S&E #247. 8-54

F.B. 2123 PG. 68

Cont. bot. Pg 69

(30) ℄ (30)

6" Tree 8+31 ℄

22'

Premix Dr

8+20 ℄

Premix Dr

8+11 ℄

2" Tree 7+97 ℄

22'

22'

6" Tree 7+93 ℄

Conc. walk.

7+82 ℄

RD.

Premix Dr.

7+64 ℄

1" Tree 7+62

7+59 ℄ Fire Hyd W.H.H. 7+58 ℄

7+59 ℄

22'

18'

21'

22'

And of 12" conc. G.T.

3" Rock & oil Dev. 6" D.G. base

R=23'

7+31 ℄

45°

7+32 ℄

22'

21'

6" Tree 7+39 ℄

7+17.83 FD B.S.&W per F.B. 2123/14

MARDEL

(27) ℄ (27)

AVE.

4' Cont. Cross Gutter

Premix Dr.

7+09 ℄

7+04 ℄

21'

7+03 ℄

45°

R=27'

22'

10" Tree 6+83 ℄

6+75 ℄

18'

KAYDEL

2" Tree 6+66 ℄

22'

6"CB 12" Gutter

Premix Dr

6+54 ℄

6" Tree 6+39 ℄

22'

22'

6" Tree 6+28 ℄

(30) ℄ (30)

Cont. top. Pg 67

RETURN TO
LOS ANGELES COUNTY SURVEYOR
726 LOS ANGELES COUNTY
ENGINEERING BLDG.

Do not extend notes this side of this line.

Note: Any Additions or Changes on This Sheet Must be Made or Circled in Red Ink With Date and Name of Person Making Change.

Notes Ck'd by	Survey of KAYDEL BD S. D.S.
Map No.	W. O. 829.4 Tape No. St'd. °F
Office Work	Surveyed by JSC
Checked	Notes Date
Date	Indexed K. C. Johnson

F.B. 2123 Pg. 69

Cont. bot Pg 70

10+87.29
FD. 2" I.P.
per F.B. 2123/13

3" Tree
10+67.0
Premix
Dr. 10+53.0
36.0
Premix
Dr.
10+34.2
8" Tree
10+51.8
13.2
8" Tree
10+31.0
26.2
Premix
Dr.
10+30.6
20.0
8" Tree
10+12.0
8" Tree
10+05.8
23.0
19.2
17.2
10+00
(30) ℄ (30) RD.
Premix
Dr.
9+86.8
Premix
Dr.
9+78.5
BC.
18'
18.0
9+77.51
FD. B.S.&W
per F.B. 2123-13
Cone
Rolls
9+73.2
8" Tree
9+64.2
22.0
22.0
10" Tree
9+62.8
8" Tree
9+44.2
22.0
3" Rock & Oil
6" D.G. Base
Premix
Dr.
9+29.2
Premix
Dr
9+21.2
8" Tree
9+07.3
22.0
22.0
8" Tree
9+09.0
6" Tree
8+83.2
22.0
Premix
Dr.
8+74.0
Premix
Dr
8+66.2
(30) ℄ (30)
KAYDEL
2" Tree
8+59.2
22.0
22.0
6" Tree
8+51.0

Cont Top Pg 68

Note: Any Additions or Changes on This Sheet Must be Made or Circled in Red Ink With Date and Name of Person Making Change.

Do not extend notes this side of this line.

RETURN TO
LOS ANGELES COUNTY SURVEYOR
726 LOS ANGELES COUNTY
ENGINEERING BLDG.

76F3095 S&E #247. 8-54

F. B. 2123 PG. 70

Cont. bot Pg 71

(30) ℄ (30)

Premix Dr. 9e 13+50e

4" Tree 13+37e

4" Tree 13+31e

Premix Dr 9e 13+11e

22e 3" Tree 13+18e

Premix Dr 9e 12+99e

4" Tree 12+87e 22e

22e 6" Tree 12+77e

Premix Dr 9e 12+62e

Premix Dr 9e 12+50e

4" Tree 12+48e 22e

2" Tree 12+30e 22e

22e 8" Tree 12+26e

Premix Dr. 9e 12+11e

Premix Dr. 9e 11+94e

3" Tree 11+99e F.C. 22e

11+97.07 FD B.S.&W per F.B. 2123/13

18' 18'

6" Tree 11+79e 21e 21e 8" Tree 11+80e

Premix Dr. 9e 11+52e

Premix Dr 9e 11+53e

6" Tree 11+39e 27e 16e 10" Tree 11+30e

8" Tree 11+18e 32e

Premix Dr. 9e 11+08e

11+09 35e 9e 10" Tree 10+91e

PAV'D 3" Rock & oil 6" D.G. base

MAYDEL RD

Cont. Top Pg 69.

RETURN TO
LOS ANGELES COUNTY SURVEYOR
726 LOS ANGELES COUNTY
ENGINEERING BLDG.

Do not extend notes this side of this line.

Note: Any Additions or Changes on This Sheet Must be Made or Circled in Red Ink With Date and Name of Person Making Change.

Notes Ck'd by	Survey of HAYDEL RD S.D.S.
Map No.	W. 0.67' Tape No. St'd. °F
Office Work	Surveyed by JSC
Checked	Notes Date
Date	Indexed C. Johnson

F.B. 2123 Pg. 71

16+11 ℄ FD B.S. & W per F.B. 2123/10

PELLISSIER RD

16+22

2° 15+93 — 45° — 4' Conc Gutter — 16° — 16 — 15+91 — 45° — 2° 15+93

R=27 — R=27

(30) ℄ (30)

15+66 — 18 — 21 — 18 — G.H.H. 15+66

W.H.H. 15+65 — 24 — 22 — 22 — 10" Tree 15+61

6" Tree 15+62 — 20

Fire Hyd 15+59

Conc walk. 15+41

2" Tree 15+36 — 22 — 22 — 8" Tree 15+28

RD

6" Tree 15+11 — 22 — Premix Dr. 15+09

6" Tree 14+86 — 22 — 22 — 6" Tree 14+98

2" Tree 14+70

Premix Dr. 14+62 — 21 — 14" R.P. #754066E 14+61

4" Tree 14+54 — 22 — Premix Dr. 14+50

4" Pine 14+44 — 22 — 22 — 2" Tree 14+40

PAV. oil base

6" Tree 14+35 — 22 — 21 — Deadman 14+31

Premix Dr. 14+13 — 22 — 4" Tree 14+20

3" Rock & 6" D.G.

6" Tree 14+02 — 22 — Premix Dr. 13+95

HAYDEL

2" Tree 13+82 — 22 — 22 — 4" Tree 13+76

Premix Dr 13+61 — (30) ℄ (30)

Cont Top Pg 74

Note: Any Additions or Changes on This Sheet Must be Made or Circled in Red Ink With Date and Name of Person Making Change.

Do not extend notes this side of this line.

RETURN TO
LOS ANGELES COUNTY SURVEYOR
726 LOS ANGELES COUNTY
ENGINEERING BLDG.

76F3095 247 4-53

RETURN TO
LOS ANGELES COUNTY SURVEYOR
726 LOS ANGELES COUNTY
ENGINEERING BLDG.

Note: Any Additions or Changes on This Sheet Must be Made or Circled in Red Ink With Date and Name of Person Making Change.

Do not extend notes this side of this line.

F.B. 2123 Pg. 72

Profile No.	Notes Red.	Plotted	Job No. 187914	Division No.	F. B. 2123 Pg. 73
	Date	Date	Survey of KAYDEL RD. S.S.		
X-Sec. No.	Notes Chkd.	Checked	Survey by J.S.C.	Notes J.S.C.	Date 4-9-56
	Date	Date	Map No.	Entered E. G. Johnson	Date

CROSS-SECTION
ON
KAYDEL RD. S.S. DIST.

From: Katheen ST 14+00
To: Pellissier RD. 16+11.14

KAYDEL RD. S.S. DIST
C.I. 187914

COATES
OCHSNER
MORENO
HAND

STATION	B. S.	H. I.	F. S.	ELEV.

NOTE: ANY ADDITIONS OR CHANGES ON THIS SHEET MUST BE MADE OR CIRCLED IN RED INK, WITH DATE AND NAME OF PERSON MAKING CHANGE.

PLEASE RETURN TO
LOS ANGELES COUNTY SURVEYOR
726 LOS ANGELES COUNTY ENGINEERING BLDG.

Do not extend notes this side of this line.

76L298 S & E #307 9-54

76L298 S & E #307 9-54

PLEASE RETURN TO
LOS ANGELES COUNTY SURVEYOR
726 LOS ANGELES COUNTY ENGINEERING BLDG.

NOTE: ANY ADDITIONS OR CHANGES ON THIS SHEET MUST BE MADE OR CIRCLED IN RED INK, WITH DATE AND NAME OF PERSON MAKING CHANGE.

Do not extend notes this side of this line.

F. B. 2123 Pg. 74 | Job No. 187914 | Division No. | Notes Red. | Plotted | Profile
Survey of J.S.C. KAYDEL RD. S.S. DIST. | Date | Date | No.
Survey by J.S.C. | Notes | Notes Chkd. | Checked | X-Sec.
Indexed R. C. Johnson | Date | Date | Date | No.

STATION	B. S.	H. I.	F. S.	ELEV.		KAYDEL RD.
BMAZ114	492	246.82		241.90	BMAZ114 Elev. 241.964 per F.B. 1926-89 Kathleen St. & Kaydel Rd. S.E. Cor. Bt. Spk. in cb. 5' E. of E. end C.R.	
0+69.5			511	241.71		℄
"			507	241.75		22.7 R gutt
"			572	241.10		22.7 R Top S. end S.E. C.R.
0+67°			565	241.17	24.3 L gutt	
"			506	241.76	24.3 L Top S. end S.W. C.R.	
0+76.5			558	241.24	48.5 L gutt	
"			496	241.86	48.5 L Top W. end S.W. C.R.	
0+81.6			553	241.29		45.3 R gutt
"			494	241.88		45.3 R Top E. end S.E. C.R.
1+00			505	241.77		℄
"			564	241.18		19' R flowline
"			541	241.41		30' R
"			561	241.21	19' L flow Line	
"			540	241.42	30' L	
1+13.7			545	241.37	42° L gutt	
"			482	242.00	42' L Top W. end N.W. C.R.	
1+17.8			548	241.34		45.2 gutt
"			484	241.98		45.2 R Top E. end N.E. C.R.
1+40°			495	241.87		℄

76L298 S & E #307 9-54

PLEASE RETURN TO
LOS ANGELES COUNTY SURVEYOR
726 LOS ANGELES COUNTY ENGINEERING BLDG.

NOTE: ANY ADDITIONS OR CHANGES ON THIS SHEET MUST BE MADE OR CIRCLED IN RED INK, WITH DATE AND NAME OF PERSON MAKING CHANGE.

Do not extend notes this side of this line.

STATION	B. S.	H. I.	F. S.	ELEV.		KAYDEL RD.
1+40		246 82	5 48	241 34	18' L gutt	
"			4 83	241 99	18' L Top N. end N.W. C.R.	
"			4 8	2420	30' L P/L	
"			4 5	2423	115' L B.L.L.	
1+45			4 92	241 90		℄
"			5 54	241 28		18 R gutt
"			4 90	241 92		18 R Top N. end N.E. C.R.
"			46	2422		30 R P/L
"			42	2426		190' R B.L.L.
2+00			4 83	241 99		℄
"			5 43	241 39		18 R gutt
"			4 75	242 07		18 R Top cb
"			4 4	2424		30 R P/L
"			5 36	241 46	18' L gutt	
"			4 70	242 12	18' L Top cb.	
"			4 5	2423	30' L P/L	
3+00			4 51	2423 1		℄
"			5 09	241 73		18' R gutt
"			4 44	242 38		18 R Top cb.
"			4 1	2427		30 R P/L
"			5 03	241 79	18' L gutt	

Profile No. ____ Notes Rod ____ Plotted ____ Job No. 8714 Division No. ____ F. B. 2123 Pg. 75
Date ____ Date ____ Survey of KAYDEL RD S.S. DIST
X-Sec. No. ____ Notes Chkd ____ Checked ____ Survey by J.S.C. Notes J.S.C. Date 4-9-54
Date ____ Date ____ Map No. ____ Inked Johnson Date ____

76L298 S & E #307 9-54

PLEASE RETURN TO
LOS ANGELES COUNTY SURVEYOR
726 LOS ANGELES COUNTY ENGINEERING BLDG.

NOTE: ANY ADDITIONS OR CHANGES ON THIS SHEET MUST BE MADE OR CIRCLED IN RED INK, WITH DATE AND NAME OF PERSON MAKING CHANGE.

Do not extend notes this side of this line.

F. B. 2123 Pg. 76 Job No. 1879.14 Division No. SS DIST.
Survey of J.S.C. KAYDEL RD Notes J.S.C.
Survey by R. C. Johnson Date
Indexed Date
Profile No. X-Sec. No.
Plotted Date
Checked Date
Notes Red. Date
Notes Chkd. Date

STATION	B. S.	H. I.	F. S.	ELEV.		KAYDEL RD.
3+00		246 82	441	242 41	18' L Top cb	
"			43	242 5	30' L P/L	
TP	552	247.48	486	241 96		
4+00			491	242 57		℄
"			544	242 04		18' R gutt
"			481	242 67		18' R Top cb
"			44	243 1		30' R P/L
"			37	243 8		190' R B.L.L.
"			539	242 09	18' L gutt	
"			474	242 74	18' L Top cb	
"			47	242 8	30' L P/L	
"			47	242 8	170' L B.L.L.	
5+00			460	242 88		℄
"			517	242 31		18' R Gutter
"			451	242 97		18' R Top cb
"			40	243 5		30' R P/L
"			514	242 34	18' L gutt.	
"			448	243 00	18' L Top cb.	
"			42	243 3	30' L P/L	
6+00			433	243 15		℄
"			486	242 62		18' R gutter

78L298 S & E #307 9-54

PLEASE RETURN TO
LOS ANGELES COUNTY SURVEYOR
726 LOS ANGELES COUNTY ENGINEERING BLDG.

NOTE: ANY ADDITIONS OR CHANGES ON THIS SHEET MUST BE MADE OR CIRCLED IN RED INK, WITH DATE AND NAME OF PERSON MAKING CHANGE.

Do not extend notes this side of this line.

STATION	B. S.	H. I.	F. S.	ELEV.		KAYDEL RD
6+00		247 48	421	243 27		18'R Top cb.
"			39	243 6		30'R P/L
"			483	242 65	18'L gutt	
"			420	243 28	18'L Top cb.	
"			40	243 5	30'L P/L	
T.P.	5 42	248 54	436	243 12		
6+75			517	243 37		℄
"			572	242 82	18'L gutt	
"			505	243 49	18'L Top S. end S.W.C.R.	
"			51	243 4	30'L P/L	
"			45	244 0	92'L B.L.L.	
7+00			518	243 36		℄
"			570	242 84		18'R gutt
"			504	243 50		18'R Top cb.
"			45	244 0		30'R P/L
"			27	245 8		190'E B.L.L.
7+03			538	243 16	45°L Gutt.	
"			475	243 79	45°L Top W. end S.W.C.R.	
7+17			508	243 46		℄ INT MARDEL AVE
"			562	242 92	19'L flow line	
"			508	243 46	45'L	

Profile Notes Red ____ Plotted ____ Job No. 187714 Division No. ____ F. B. 2123 Pg. 77
No. ____ Date ____ Date ____ Survey of KAYDEL RD. S.S. D157
~~T. Bnc.~~ Notes Chkd. ____ Checked ____ Survey by J.S.C. Notes J.S.C. Date 4-9-52
No. ____ Date ____ Date ____ Map No. ____ Indexed Johnson Date ____

76L298 S & E #307 9-54

PLEASE RETURN TO
LOS ANGELES COUNTY SURVEYOR
726 LOS ANGELES COUNTY ENGINEERING BLDG.

NOTE: ANY ADDITIONS OR CHANGES ON THIS SHEET MUST BE MADE OR CIRCLED IN RED INK, WITH DATE AND NAME OF PERSON MAKING CHANGE.

Do not extend notes this side of this line.

STATION	B. S.	H. I.	F. S.	ELEV.		KAYDEL RD. S.S.
7+31°		248 54	544	243 10	45'L gutt	
"			478	243 76	45'L Top W end N.W. C.R.	
7+59³			483	243 71		℄
"			542	243 12	18'L gutt	
"			477	243 77	18'L Top N. end N.W. C.R.	
"			45	244 0	30'L P/L	
"			44	244 1	173'±L B.L.L (wly Cor bdy. 78 TR 13853)	
8+00			460	243 88		℄
"			520	243 34		18 R gutt
"			461	243 93		18'R Top cb
"			43	244 2		30'R P/L
"			515	243 39	18'L gutt	
"			459	243 95	18'L Top cb.	
"			40	244 5	30'L P/L	
9+00			424	244 30		℄
"			474	243 80		18'R gutt
"			415	244 39		18'R Top cb
"			34	245 1		30'R P/L
"			472	243 82	18'L gutt	
"			415	244 39	18'L Top cb	
"			38	244 7	30'L P/L	

F. B. 2123 Pg. 78 | Job No. 1879.14 | Division No. KAYDEL RD S.S. DIST | Profile

Survey of J.S.C. | Notes | Notes Red. | Plotted | No.

Survey by K. C. Johnson | Date | Notes Chkd. | Date | Checked | Date | X-Sec. | No.

Indexed | Date | Date | No.

76L298 S & E #307 9-54

PLEASE RETURN TO
LOS ANGELES COUNTY SURVEYOR
726 LOS ANGELES COUNTY ENGINEERING BLDG.

NOTE: ANY ADDITIONS OR CHANGES ON THIS SHEET MUST BE MADE OR CIRCLED IN RED INK, WITH DATE AND NAME OF PERSON MAKING CHANGE.

Do not extend notes this side of this line.

STATION	B. S.	H. I.	F. S.	ELEV.		KAYDEL RD.
		248 54				
T.P.	581	249 80	455	243 99		
9+77 51			510	24470		℄ @ B.C.
"			568	244 12		18' R gutt
"			508	244 72		18' R Top cb @ B.C.
"			558	244 22	18' L gutt	
"			503	24477	18' L Top cb @ B.C.	
10+00			503	24477		℄
"			567	244 13		17½ R gutt
"			505	24475		17½ R Top cb
"			46	2452		29' R P/L
"			25	2473		190' R B.L.L.
"			548	24432	19½ L gutt	
"			495	24485	19½ L Top cb	
"			47	2451	31' L P/L	
"			48	2450	170' L B.L.L.	
10+83½			522	24458		℄ INT Gutt
"			462	24518		℄ " Top cb.
11+00			501	24479		℄
"			515	244 65		3' R gutt
"			455	245 25		3' R Top cb

Profile Notes Red. ____ Plotted ____ Job No. 1879.14 Division No. ____ F. B. 2123 Pg. 79
No. ____ Date ____ Date ____ Survey of KAYDEL RD. 55 DIST.
Y-Sec. Notes Chkd. ____ Checked ____ Survey by J.S.C. Notes J.S.C. Date 4-9-56
No. ____ Date ____ Date ____ Map No. ____ Index Johnson Date ____

76L298 S & E #307 9-54

PLEASE RETURN TO
LOS ANGELES COUNTY SURVEYOR
726 LOS ANGELES COUNTY ENGINEERING BLDG.

NOTE: ANY ADDITIONS OR CHANGES ON THIS SHEET MUST BE MADE OR CIRCLED IN RED INK, WITH DATE AND NAME OF PERSON MAKING CHANGE.

Do not extend notes this side of this line.

F. B. 2123 Pg. 80
Job No. 1879.14 Division No. RD. 55
Survey of KAYDEL RD. J.S.C.
Survey by J.S.C. Notes J.S.C.
Indexed A. C. Johnson Date
Profile Plotted Date Checked Date
Notes Red. Date Notes Chkd. Date
No. X-Sec. No.

STATION	B. S.	H. I.	F. S.	ELEV.		KAYDEL RD.
11+00		249 80	40	245 8		15' R P/L
"			457	245 23	15' L crown	
"			514	244 66	35½ L gutt	
"			458	245 22	35½ L Top cb.	
"			43	245 5	38' L P/L	
12+00			414	245 66		℄
"			477	245 03		18' R gutt
"			415	245 65		18' R Top cb.
"			36	246 2		30' R P/L
"			462	245 18	18' L gutt	
"			403	245 77	18' L Top cb	
"			38	246 0	30' L P/L	
T.P.	5 83	251 11	452	245 28		
13+00			501	246 10		℄
"			567	245 44		18' R gutt
"			503	246 08		18' R Top cb.
"			46	246 5		30' R P/L
"			32	247 9		190' R B.L.L.
"			553	245 58	18' L gutt	
"			495	246 16	18' L Top cb.	
"			46	246 5	30' L P/L	

76L298 S & E #307 9-54

PLEASE RETURN TO
LOS ANGELES COUNTY SURVEYOR
726 LOS ANGELES COUNTY ENGINEERING BLDG.

NOTE: ANY ADDITIONS OR CHANGES ON THIS SHEET MUST BE MADE OR CIRCLED IN RED INK, WITH DATE AND NAME OF PERSON MAKING CHANGE.

Do not extend notes this side of this line.

STATION	B. S.	H. I.	F. S.	ELEV.		KAYDEL RD
13+00		251 11	49	2462	190'L B.L.L.	
14+00			451	24660		℄
"			510	24601		18'R gutt
"			449	24662		18'R Top cb.
"			41	2470		30'R P/L
"			497	24614	18'L gutt	
"			444	24667	18'L Top cb.	
"			41	2470	30'L P/L	
15+00			389	24722		℄
"			446	24665		18'R gutt
"			389	24722		18'R Top cb
"			37	2474		30'R P/L
"			439	24672	18'L gutt	
"			383	24728	18'L Top cb.	
"			38	2473	30'L P/L	
TP	546	252 36	421	24690		
15+66°			470	24766		℄
"			492	24744		18'R gutt
"			443	24793		18'R Top S.E. "K"
"			43	2481		30'R P/L
"			41	2483		190'R B.L.L.

Profile No. ____ Notes Red. ____ Date ____ Plotted ____ Date ____ Job No. 18714 Division No. ____
X-Sec. No. ____ Notes Chkd. ____ Date ____ Checked ____ Date ____ Survey of KAYDEL RD. S.S. DIST. Survey by J.S.C. Notes J.S.C. Date 4/9/56
Map No. ____ Date ____ Engineer Johnson Date ____

F. B. 2123 Pg. 81

76L298 S & E #307 9-54

PLEASE RETURN TO
LOS ANGELES COUNTY SURVEYOR
726 LOS ANGELES COUNTY ENGINEERING BLDG.

NOTE: ANY ADDITIONS OR CHANGES ON THIS SHEET MUST BE MADE OR CIRCLED IN RED INK, WITH DATE AND NAME OF PERSON MAKING CHANGE.

Do not extend notes this side of this line.

F. B. 2123 Pg. 82 Profile
Survey of KAYDEL RD. S.S. DIST. Plotted No. X-Sec.
Survey by J.S.C. Notes J.S.C. Date Notes Red. Date Notes Chkd. Date Checked Date
Indexed A. C. Johnson Date Job No. 1879.14 Division No. Date No.

STATION	B. S.	H. I.	F. S.	ELEV.		KAYDEL RD
15+66.2		252.36	5.17	247.19	18.2' L gutt	
"			4.51	247.85	18.2' L Top S. end S.W. C.R.	
"			4.5	247.9	30' L P/L	
"			5.1	247.3	150' L P/L	
15+93.2			5.19	247.17		℄
"			5.07	247.29		45' R gutt
"			4.39	247.97		45' R Top E. end S.E. C.R.
"			5.31	247.05	45' L gutt.	
"			4.69	247.67	45' L Top W. end S.W. C.R.	
16+00			5.00	247.36		℄
16+11.14			4.80	247.56		℄ INT Pellissier Rd.
"			4.75	247.61		30' R
"			4.84	247.52	30' L	
16+22			4.87	247.49		℄ prod N. edge pav
BMAZ 118			4.48	247.88	BMAZ 118 Elev. 247.879 per F.B. 1926-90 Pellissier Rd. & Kaydel Rd. S.E. Cor. Bt. Spk. in cb. 5' S. of S. end C.R.	

Notes Ck'd by	Survey of KAYDEL RD S.S. DIST
Map No.	W. O. 1879.14 Tape No. Sr'd. °F
Office Work	Surveyed by J.S. COATES
Checked	Notes J.S.C. Date
Date	Indexed E. C. Johnson 2-11-58

F. B. 2123 PG. 83

TOPOGRAPHY

ON

MARDEL AVE

From: Kaydel Rd 1+00

To: Pellissier Rd 9+72.39

KAYDEL RD S.S. DIST

C.I. 1879.14

COATES
OCHSNER
MORENO
HAND

Note: Any Additions or Changes on This Sheet Must be Made or Circled in Red Ink With Date and Name of Person Making Change.

Do not extend notes this side of this line.

RETURN TO
LOS ANGELES COUNTY SURVEYOR
726 LOS ANGELES COUNTY
ENGINEERING BLDG.

76F309S S&E #247. 8-54

F.B. 2123 PG. 84

Cont. Bot Pg 85

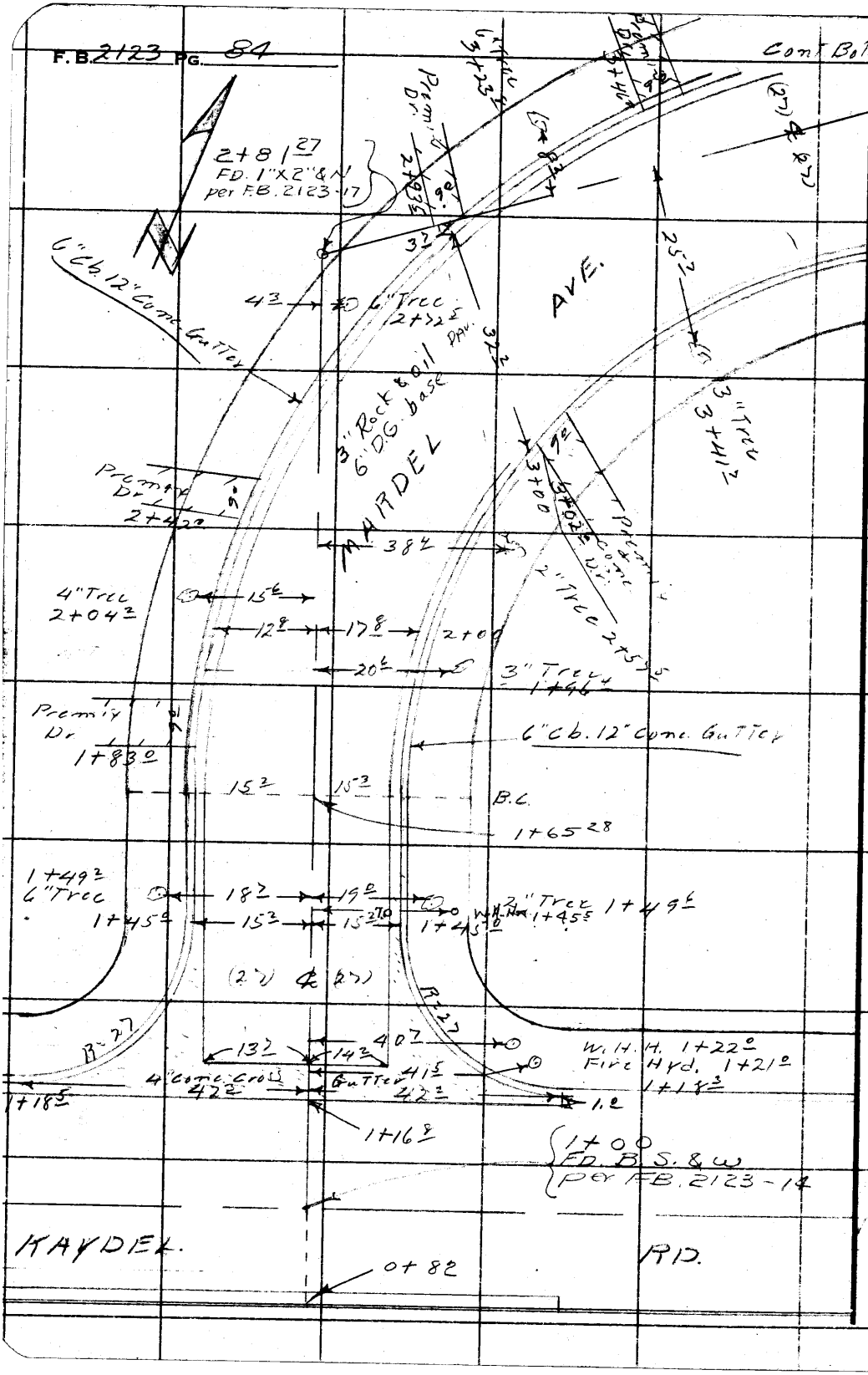

RETURN TO
LOS ANGELES COUNTY SURVEYOR
726 LOS ANGELES COUNTY
ENGINEERING BLDG.
Do not extend notes this side of this line.

Note: Any Additions or Changes on This Sheet Must be Made or Circled in Red Ink With Date and Name of Person Making Change.

Notes Ck'd by
Map No.
Office Work
Checked
Date

Survey of Marde l Rd. SS Inst
W. O. 1879.1 Map No. St'd. °F
Surveyed by J.S.C.
Notes Date
Indexed C. Johnson

F.B. 2125 Pg. 85

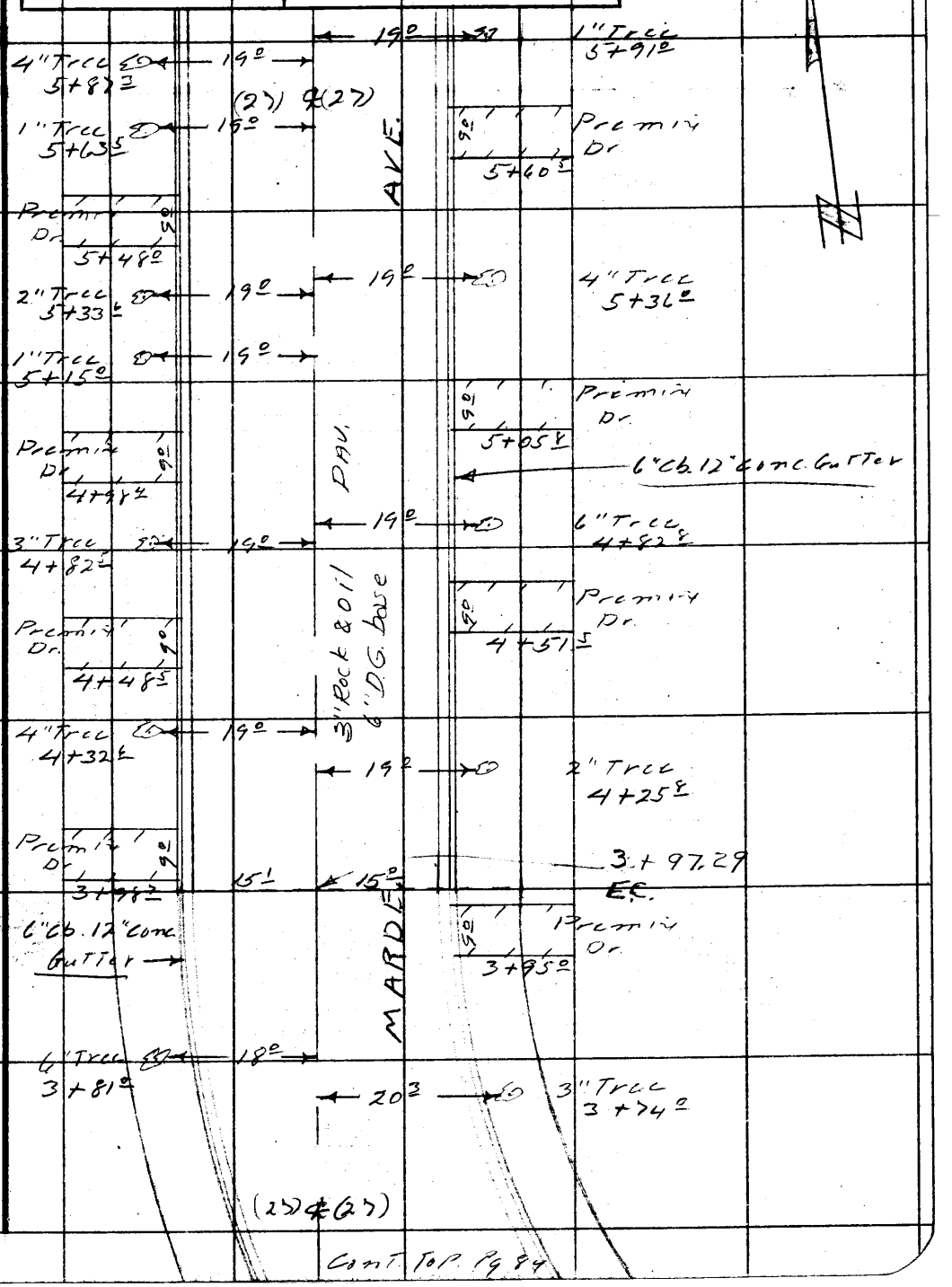

Cont. Top. Pg. 84

Note: Any Additions or Changes on This Sheet Must be Made or Circled in Red Ink With Date and Name of Person Making Change.

Do not extend notes this side of this line.

RETURN TO
LOS ANGELES COUNTY SURVEYOR
726 LOS ANGELES COUNTY
ENGINEERING BLDG.

76F3095 S&E #247. 8-54

PELLISSIER RD.

F.B. 2123 Pg. 86

9+86±

2° 9+54±

42° 4" Conc. Cross Gutter 42°

14° 13±

9+52°

9+54±

42°

40°

41°

1" Irr. Hd 9+50±

W.H.H. 9+50°

R=27'

R=27'

(27) 4(R27)

9+27±

15' 15'

9+27±

9+72 39 F.D. B.S.&W per F.B. 2123 9

Conc Dr.

8+92±

6" Tree 8+50±

19°

Premix Dr

9°

8+24±

17°

12" R.P. 8+22±

Premix Dr

9°

8+09±

6" Tree 8+07±

19°

19°

8" Tree 7+83±

Premix Dr

9°

7+69±

6" cb. 12" Conc. Gutter

3" Rock & Oil Pav.

6" D.G. base

6" cb. 12" Conc. Gutter

Premix Dr.

9°

7+60°

6" Tree 7+51±

19°

19°

4" Tree 7+40±

Premix Dr

9°

7+14±

Premix Dr.

9°

7+11°

6" Tree 6+89±

19°

19°

6" Tree 6+89°

MARDEL AVE

Premix Dr

9°

6+39°

Premix Dr

9°

6+61°

8" Tree 6+42±

19°

19°

8" Tree 6+41°

Premix Dr

9°

6+44±

Premix Dr

9°

6+14±

(27) 4(27)

RETURN TO
LOS ANGELES COUNTY SURVEYOR
726 LOS ANGELES COUNTY
ENGINEERING BLDG.
Do not extend notes this side of this line.

Note: Any Additions or Changes on This Sheet Must be Made or Circled in Red Ink With Date and Name of Person Making Change.

F. B. 2123 Pg. 87

Profile No.	Notes Red.	Plotted	Job No. 1879.14	Division No.	
	Date	Date	Survey of KAYDEL RD. S.S. DIST		
X-Sec. No.	Notes Chkd.	Checked	Survey by J.S.C.	Notes J.S.C.	Date 4-9-56
	Date	Date	Map No. ~~A. Johnson~~		Date

CROSS-SECTION
ON
MARDEL AVE.

From Kaydel RD 1+00
To Pellissier RD 9+72.39

KAYDEL RD S.S. DIST
C.I. 1879.14

COATES
OCHSNER
MORENO,
HAND

STATION	B. S.	H. I.	F. S.	ELEV.

Do not extend notes this side of this line.

NOTE: ANY ADDITIONS OR CHANGES ON THIS SHEET MUST BE MADE OR CIRCLED IN RED INK, WITH DATE AND NAME OF PERSON MAKING CHANGE.

PLEASE RETURN TO
LOS ANGELES COUNTY SURVEYOR
726 LOS ANGELES COUNTY ENGINEERING BLDG.

76L298 S & E #307 9-54

76L298 S & E #307 9-54

PLEASE RETURN TO
LOS ANGELES COUNTY SURVEYOR
726 LOS ANGELES COUNTY ENGINEERING BLDG.

NOTE: ANY ADDITIONS OR CHANGES ON THIS SHEET MUST BE MADE OR CIRCLED IN RED INK, WITH DATE AND NAME OF PERSON MAKING CHANGE.

Do not extend notes this side of this line.

STATION	B. S.	H. I.	F. S.	ELEV.		Mardel Ave
BMAZ 116	4 79	24848		24369	BMAZ 116 Elev 243.686 per F.B. 1926-89 Kaydel Rd. (E. Side) @ Mardel Ave Bt. Spk. in cb 15' N. of ℄ prod of Mardel Ave	
0+82			553	24295		℄ prod Top cb
"			488	24360		℄ " gutt
1+00			500	24348		℄ INT Kaydel Rd.
"			480	24368		30' R
"			511	24337	30' L	
1+18³			556	24292		
"			535	24313		℄ = flow line
"			469	24379		42² R gutt
1+18⁵			565	24283	42³ L gutt	42² R Top E. End N.E.C.R.
"			498	24350	42³ L Top W. end N.W. C.R.	
1+45°			499	24349		℄
"			539	24309		15² R gutt.
"			472	24376		15² R. Top N. end N.E.C.R.
"			45	2440		27' R P/L
"			40	2445		92' R B.L.L.
"			534	24314	15² L gutt.	
"			469	24379	15² L Top N. End N.W. C.R	
"			48	2437	27' L P/L	
"			49	2436	103' L B.L.L.	

F. B. 2123 Pg. 88

Job No. 1879 K Division No. Notes Red. Plotted Profile No.
Survey of KAYDEL RD. S.S. DIST. Date Date X-Sec. No.
Survey by J.S.C. Notes J.S.C. Notes Chkd. Checked
Indexed E. Johnson Date Date Date No.

76L298 S & E #3D7 9-54

PLEASE RETURN TO
LOS ANGELES COUNTY SURVEYOR
726 LOS ANGELES COUNTY ENGINEERING BLDG.

NOTE: ANY ADDITIONS OR CHANGES ON THIS SHEET MUST BE MADE OR CIRCLED IN RED INK, WITH DATE AND NAME OF PERSON MAKING CHANGE.

Do not extend notes this side of this line.

Profile No. ____ Date ____ Notes Chkd. ____ Date ____
Notes Red. ____ Date ____ Checked ____ Date ____
Plotted ____ Date ____ Map No. ____
Job No. 1879.14 Division No. ____ Survey of Rayder Rd. S.S. DIST. Survey by J.S.C. Notes J.S.C. Date 4-9-56
Rodjohnson Date ____
F. B. 2123 PG. 89

STATION	B. S.	H. I.	F. S.	ELEV.		MARDEL AVE
2+00		248 48	4 78	243 70		℄
"			5 26	243 22		17.8 R gutt
"			4 70	243 78		17.8 R Top cb.
"			44	244 1		30' R P/L
"			531	243 17	12.8 L gutt	
"			4 66	243 82	12.8 L Top cb.	
"			4 8	243 7	25' L P/L	
2+53.9			5 23	243 25		℄ gutt.
"			457	243 91		℄ Top cb.
3+00			482	243 66		℄
"			452	243 96		3.7 R Top cb.
"			518	243 30		3.7 R gutt
"			4 66	243 62		19' R crown
"			5 19	243 29		32.2 R gutt.
"			459	243 89		32.2 R Top cb.
"			43	244 2		34' R P/L
"			44	244 1	11' L P/L	
T.P.	537	248 84	501	243 47		℄
4+00			487	243 97		15' R gutt
"			542	243 42		15' R Top cb
"			477	244 07		

76L298 S & E #307 9-54

PLEASE RETURN TO
LOS ANGELES COUNTY SURVEYOR
726 LOS ANGELES COUNTY ENGINEERING BLDG.

NOTE: ANY ADDITIONS OR CHANGES ON THIS SHEET MUST BE MADE OR CIRCLED IN RED INK, WITH DATE AND NAME OF PERSON MAKING CHANGE.

Do not extend notes this side of this line.

F. B. 2123 Pg. 90

Survey of Kayde/Rd. S.S. Division No. 1879.14 D/5T Job No.
Survey by J.S.C. Notes J.S.C.
Indexed A. C. Johnson Date

Profile Plotted Notes Red. Notes Chkd. Checked
Date Date Date Date
No. No. X-Sec. No.

STATION	B. S.	H. I.	F. S.	ELEV.		MARDEL AVE
4+00		248 84	45	244 3		
"			39	244 9		27'R P/C
"			538	243 46	15'L gutt	156'R B.L.L.
"			477	244 07	15 L Top cb.	
"			43	244 5	27'L P/C	
"			43	244 5	190'L B.L.L.	
5+00			452	244 32		℄
"			509	243 75		15'R gutt
"			446	244 38		15'R Top cb
"			42	244 6		27'R P/C
"			508	243 76	15'L gutt	
"			442	244 42	15 L Top cb.	
"			41	244 7	27 L P/C	
6+00			427	244 57		℄
"			482	244 02		15'R gutt
"			418	244 66		15'R gutt
"			40	244 8		27'R P/C
"			482	244 02	15'L gutt	
"			418	244 66	15'L Top cb.	
"			39	244 9	27'L P/C	
TP	567	249 96	455	244 29		

76L298 S & E #307 9-54

PLEASE RETURN TO
LOS ANGELES COUNTY SURVEYOR
726 LOS ANGELES COUNTY ENGINEERING BLDG.

NOTE: ANY ADDITIONS OR CHANGES ON THIS SHEET MUST BE MADE OR CIRCLED IN RED INK, WITH DATE AND NAME OF PERSON MAKING CHANGE.

Do not extend notes this side of this line.

STATION	B. S.	H. I.	F. S.	ELEV.		MARDEL AVE
7+00		24996	500	24496		℄
"			564	24432		15'R gutt
"			500	24496		15'R Top cb.
"			47	2453		27'R P/L
"			38	2462		190'R B.L.L.
"			564	24432	15'L gutt.	
"			500	24496	15'L Top cb	
"			47	2453	27'L P/L	
"			46	2454	190'L B.L.L.	
8+00			445	24551		℄
"			508	24488		15'R gutt
"			445	24551		15'R Top cb.
"			41	2459		27'R P/L
"			506	24490	15'L gutt	
"			441	24555	15'L Top cb.	
"			41	2459	27'L P/L	
9+00			356	24640		℄
"			428	24568		15'R gutt
"			364	24632		15'R Top cb.
"			36	2464		27'R P/L
"			424	24572	15'L gutt	

Profile No. ____ Notes Red ____ Plotted ____ Job No. 187914 Division No. ____ F. B. 21123 Pg. 91
X-Sec. No. ____ Date ____ Date ____ Survey of KAYDEL RD. S.S. DIST
Notes Chkd ____ Date ____ Checked ____ Date ____ Survey by J.S.C. Notes J.S.C. Date 4-9-56
Map No. ____ Date ____ Index E. G. Johnson Date ____

76L298 S & E #307 9-54

PLEASE RETURN TO
LOS ANGELES COUNTY SURVEYOR
726 LOS ANGELES COUNTY ENGINEERING BLDG.

NOTE: ANY ADDITIONS OR CHANGES ON THIS SHEET MUST BE MADE OR CIRCLED IN RED INK, WITH DATE AND NAME OF PERSON MAKING CHANGE.

Do not extend notes this side of this line.

F. B. 2123 Pg. 92 | Job No. 1879.14 | Division No. | Notes Red. | Plotted | Profile
Survey of: J.S.C. | Date | No.
Survey by: J.S.C. | Notes | Notes Chkd. | Checked | X-Sec.
Indexed: E. C. Johnson | Date | Date | Date | No.

STATION	B. S.	H. I.	F. S.	ELEV.		MARDEL AVE
9+00		249 96	3 60	246 36	15'L Top cb.	
"			3 6	246 4	27'L P/L	
T.P.	5 20	251 20	3 96	246 00		
9+27.4			4 69	246 51		℄
"			4 85	246 35		15'R gutt
"			4 58	246 62		15'R Top S. end S.E.C.R.
"			45	2467		27'R P/L
"			43	2469		190'R B.C.L.
9+27.6			5 19	246 01	15'L gutt	
"			4 56	246 64	15'L Top S end S.W.C.R.	
"			4 6	246 6	27'L P/L	
"			4 8	246 4	132'L B.C.L.	
9+54.3			5 55	245 65		℄
"			5 38	245 82		42'R gutt
"			4 76	246 44		42'R Top E. end S.E.C.R.
"			5 71	245 49	42°L gutt.	
"			5 08	246 12	42°L Top W. end S.W.C.R.	
9+72.39			4 80	246 40		℄ INT Pellissier Ave
"			4 68	246 52		30'R
"			4 90	246 30	30'L	
9+86.4			5 04	246 16		℄ prod N. edge pav.
BMAZ 119			4 56	246 64	BMAZ 119 Elev. 246.64 per F.B. 1926-92 Pellissier Rd. & Mardel Ave. S.E. Cor. Bt. Spk. in cb. 5' S. of S. end C.R.	

Notes Ck'd by	Survey of KAYDEL RD. S.S. DIST
Map No.	W. O. 1879.14 Tape No. St'd. °F
Office Work	Surveyed by J. S. COATES
Checked	Notes J. F. O Date
Date	Indexed A. C. Johnson 4-11-56

F. B. 2123 Pg. 93

TOPOGRAPHY
ON
PELLISSIER RD.

From: ℄ pl. W. of Pearson Ave 0+02 26
To: 2" I.P. @ E. LINE TR 13853 11+40 94

KAYDEL RD. S.S. DIST.

C.I. 1879.14

COATES
OCHSNER
MORENO
HAND

Note: Any Additions or Changes on This Sheet Must be Made or Circled in Red Ink With Date and Name of Person Making Change.

Do not extend notes this side of this line.

RETURN TO
LOS ANGELES COUNTY SURVEYOR
726 LOS ANGELES COUNTY
ENGINEERING BLDG.

76F309S S&E #247. 8-54

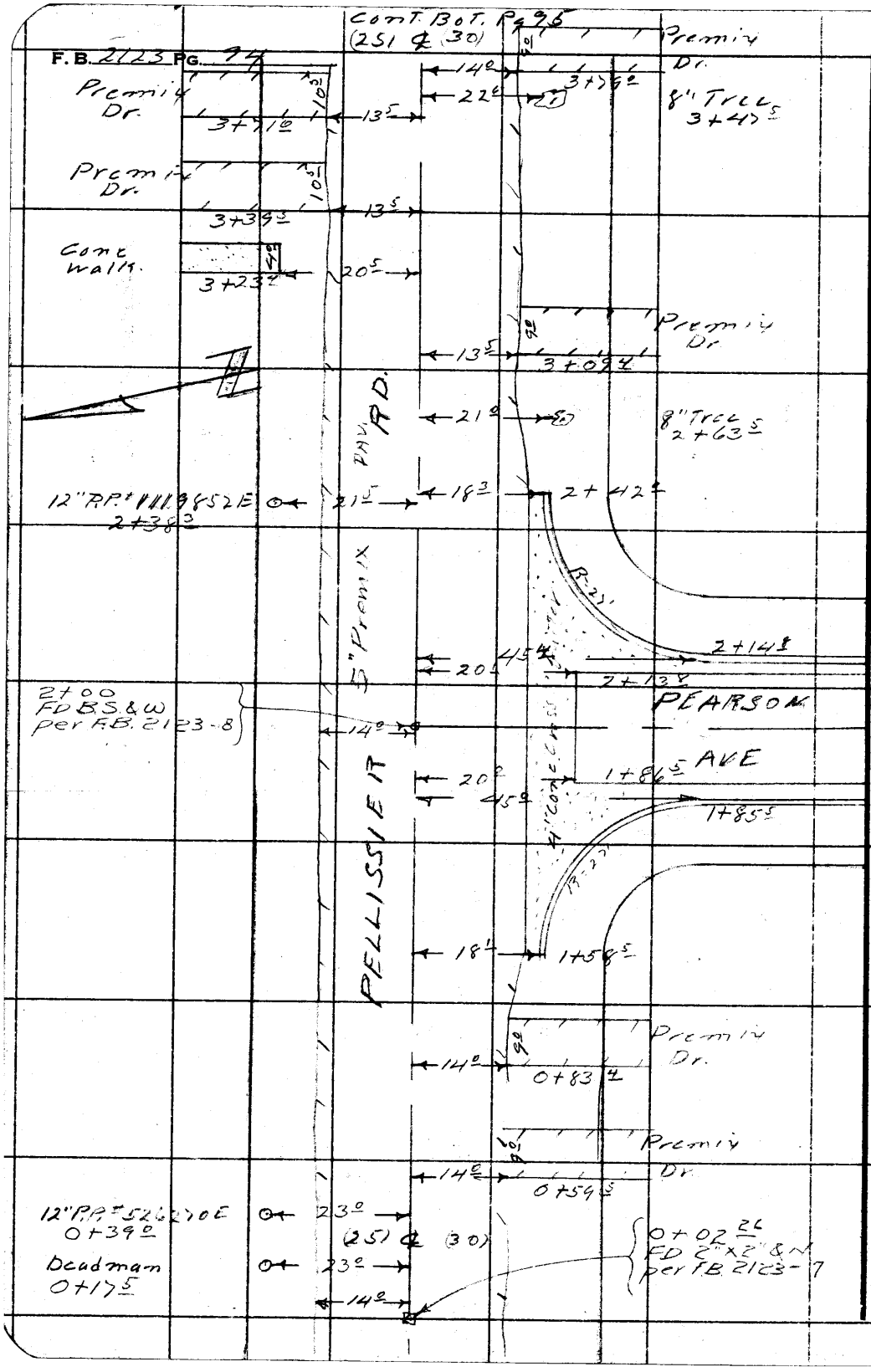

RETURN TO
LOS ANGELES COUNTY SURVEYOR
726 LOS ANGELES COUNTY
ENGINEERING BLDG.
Do not extend notes this side of this line.

Note: Any Additions or Changes on This Sheet Must be Made or Circled in Red Ink With Date and Name of Person Making Change.

Notes Ck'd by
Map No.
Office Work
Checked
Date

Survey of MARDEL RD. S.D.
W. O. 825-17 Tape No. St'd. °F
Surveyed by J.S.C.
Notes J.O. Date
Indexed C. Johnson

F. B. 2123 Pg. 95

Cont. Bot. Pg 94

7+57

(25) & (30)

Premix Dr

15

7+00

13

6+72

12" P.P. #526269
6+40

16

Premix Parking Area

2

18
23
22

6+15
W.H.H. 6+15
Fire Hyd. 6+13

R=27

5+89

5" Premix PAV.

45
20

5+88

5+74.02
F.D. B.S.&W.
per F.B. 2123
Pg 9

MARDEL AVE.

PELLISSIER

4' Gate, Grass Gutter

20
45

5+60

5+59

R=231

18

5+32

2

14" P.P. #941610
5+28

18

Premix Dr.

22

4+83

14

Premix Dr.

15
22

4+33

8" Tree
4+28

12" P.P. #941610
4+11

19

(25) & (30)

Cont Top Pg 94

Note: Any Additions or Changes on This Sheet Must be Made or Circled in Red Ink With Date and Name of Person Making Change.

Do not extend notes this side of this line.

RETURN TO
LOS ANGELES COUNTY SURVEYOR
726 LOS ANGELES COUNTY
ENGINEERING BLDG.

76F3095 S&E #247. 8-54

F. B. 2123 PG. 96

11+40.94
FD. B.S.&W
per F.B. 2123-10

(25) ℄ (30)

10 — 15 — 11+31

Premix Dr.

22

8" Tree
11+09

14" P.P.# 1063223E
10+90

14

14" P.P.# 1063224E
10+76

14

Trees

Premix Dr.

15 — 10+51

Shrubs

PAV. RD.

21

6" Tree
10+14

18 — 9+95

5" Premix

R=27

9+72
G.H.H.
9+69

45

45

20

9+69

KAYDEL

14" P.P.# 389830E
9+56

13

RD.

9+50.97
FD. B.S.&W
per F.B. 2123-10

20
45

9+35

9+32

4" Gross Water

R=21

PELLISSIER

18 — 9+09

9+00 — 12

Cone Dr.

14" P.P.# 389831E.
8+39

14

18 — 8+41

23

W.H.H 7+93

24

W.H.H 7+95

(25) ℄ (30)

Cont. To P. Pg 95

RETURN TO
LOS ANGELES COUNTY SURVEYOR
726 LOS ANGELES COUNTY
ENGINEERING BLDG.
Do not extend notes this side of this line.

Note: Any Additions or Changes on This Sheet Must be Made or Circled in Red Ink With Date and Name of Person Making Change.

Profile No.	Notes Red.	Plotted	Job No. 187914	Division No.	F. B. 2123 Pg. 97
	Date	Date	Survey of KAYDEL RD. S.S. DIST		
X-Sec. No.	Notes Chkd.	Checked	Survey by J.S.C	Notes J.S.C	Date 4-9-56
	Date	Date	Map No.	Indexed A.G. Johnson	Date

CROSS-SECTION
ON
PELLISSIER RD

From: 4 pt. W. of Pearson Ave 0+97 74
To: 2" I.P. @ E. line TR 13853 11+40 94

KAYDEL RD S.S. DIST
C.I. 187914

COATES
OCHSNER
MORENO
HAND

STATION	B. B.	H. I.	F. B.	ELEV.

NOTE: ANY ADDITIONS OR CHANGES ON THIS SHEET MUST BE MADE OR CIRCLED IN RED INK, WITH DATE AND NAME OF PERSON MAKING CHANGE.

Do not extend notes this side of this line.

PLEASE RETURN TO
LOS ANGELES COUNTY SURVEYOR
726 LOS ANGELES COUNTY ENGINEERING BLDG.

76L298 S & E #307 9-54

76L298 S & E #307 9-54

PLEASE RETURN TO
LOS ANGELES COUNTY SURVEYOR
726 LOS ANGELES COUNTY ENGINEERING BLDG.

NOTE: ANY ADDITIONS OR CHANGES ON THIS SHEET MUST BE MADE OR CIRCLED IN RED INK, WITH DATE AND NAME OF PERSON MAKING CHANGE.

Do not extend notes this side of this line.

F. B. 2123 Pg. 98 Job No. 187914 Division No. S.S. DIST Notes Red. Plotted Profile No.
Survey of KAYDEL RD Date Date X-Sec. No.
Survey by J.S.C. Notes J.S.C. Notes Chkd. Checked
Indexed K. C. Johnson Date Date Date No.

STATION	B. S.	H. I.	F. S.	ELEV.	Pellissier Rd.	
BM14-1	411	247 94		243 83	BM14-1 Elev. 243.835 per F.B. 1379-202 Pellissier Rd & Pearson Ave S.E. Cor C.S. Mon in H.H. 47'S & 10' E. & INT.	
0+00			563	242 31		℄
"			604	241 90		14' R edge pav
"			61	241 8		18' R
"			48	243 1		30' R
"			39	244 0		150' R B.L.L
"			608	241 86	14' L edge pav.	
"			62	241 7	18' L	
"			35	244 4	30' L P/L	
"			81	239 8	150' L	
1+00			430	243 64		℄
"			469	243 25		14' R edge pav
"			43	243 6		18' R
"			37	244 2		30' R
"			463	243 31	14' L edge pav.	
"			48	243 1	18' L	
"			28	243 1	30' L P/L	
1+58.5			377	244 17		℄
"			414	243 80		18' R gutt

76L298 S & E #307 9-54

PLEASE RETURN TO
LOS ANGELES COUNTY SURVEYOR
726 LOS ANGELES COUNTY ENGINEERING BLDG.

NOTE: ANY ADDITIONS OR CHANGES ON THIS SHEET MUST BE MADE OR CIRCLED IN RED INK, WITH DATE AND NAME OF PERSON MAKING CHANGE.

Do not extend notes this side of this line.

STATION	B. S.	H. I.	F. S.	ELEV.		Dellissier Rd.
1+58.5		247.94	3.53	244.41		18' R Top W. end S.W. C.R.
"			3.2	244.7		30' R P/L
"			3.1	244.8		90' R B.L.L.
1+85.5			3.59	244.35		45' R gutt
"			2.97	244.97		
2+00			3.45	244.49		℄
"			3.91	244.03		18' R flow Line
"			3.50	244.44		30' R
"			3.76	244.18	14' L edge pav	
"			3.70	244.24	18' L	
"			20	245.9	25' L P/L	
T.P.	5.42	249.94	5.42	244.52		
2+14.8			5.56	244.38		45' R gutt
"			4.96	244.98		45' R Top S. end S.E. C.R.
2+42.0			5.15	244.79		℄
"			5.63	244.31		18' R gutt
"			4.96	244.98		18' R Top E. end S.E. C.R.
"			4.73	245.21		30' R P/L
"			4.7	245.2		90' R B.L.L.
3+00			4.74	245.20		℄
"			5.03	244.91		14' R edge pav

Profile No. ____ Date ____ Notes Red ____ Plotted ____ Job No. 8879.14 Division No. ____ F. B. 2123 Pg. 99
X-Sec. No. ____ Date ____ Notes Chkd. ____ Checked ____ Date ____ Survey of Knapdale Rd. 55 Survey by J.S.C. Notes J.S.C. Date 4-10-56
Map No. ____ Date ____ Index Checked ____ Date ____

76L298 S & E #307 9-54

PLEASE RETURN TO
LOS ANGELES COUNTY SURVEYOR
726 LOS ANGELES COUNTY ENGINEERING BLDG.

NOTE: ANY ADDITIONS OR CHANGES ON THIS SHEET MUST BE MADE OR CIRCLED IN RED INK, WITH DATE AND NAME OF PERSON MAKING CHANGE.

Do not extend notes this side of this line.

F. B. 2123 Pg. 100 Job No. 1879.14 Division No. Notes Red. Plotted Profile
Survey of KAYDEL RD S.S. DIST Date Date No.
Survey by J.S.C. Notes J.S.C. Notes Chkd. Checked X-Sec.
Indexed K. C. Johnson Date Date Date No.

STATION	B. S.	H. I.	F. S.	ELEV.		Pellissier Rd.
3+00		249 94	48	245 1		18' R
"			41	245 8		30' R P/L
"			5 01	244 93	13.5' L edge pav	
"			49	245 0	18' L	
"			44	245 5	23' L P/L	
"			47	245 2	200' L	
4+00			428	245 66		℄
"			476	245 18		14' R edge pav
"			45	245 4		18' R
"			41	245 8		30' R P/L
"			460	245 34	13.5' L edge pav	
"			45	245 4	18' L	
"			34	245 5	25' L P/L	
5+00			384	246 10		℄
"			436	245 58		15' R edge pav
"			44	245 5		18' R
"			36	[illegible]		30' R P/L
"			418	245 76	14' L edge pav	
"			42	245 7	18' L	
"			31	246 8	25' L P/L	
T.P.	6 00	251 65	429	245 65		

76L298 S & E #307 9-54

PLEASE RETURN TO
LOS ANGELES COUNTY SURVEYOR
726 LOS ANGELES COUNTY ENGINEERING BLDG.

NOTE: ANY ADDITIONS OR CHANGES ON THIS SHEET MUST BE MADE OR CIRCLED IN RED INK, WITH DATE AND NAME OF PERSON MAKING CHANGE.

Do not extend notes this side of this line.

STATION	B. S.	H. I.	F. S.	ELEV.		Pellissier Ave
5+32.4		251.65	5.39	246.26		℄
"			6.14	245.51		18.3 R gutt.
"			5.52	246.13		18.3 R Top W end SW cr
"			5.2	246.5		30 R P/L
"			5.4	246.3		90 R B.L.L.
						45.3 R gutt
5+59.0			5.63	246.02		45.3 Top S. end SW. cr.
"			5.00	246.65		℄ INT Mardel Ave
5+74.0			5.23	246.42		18 R
			5.99	245.66		30 R
"			5.47	246.18		45.3 R gutt
5+89.0			5.27	246.38		45.3 R Top S. end S.E. cr.
"			4.98	246.67		℄
6+00			5.12	246.53		
"			5.35	246.30	14' L edge [illegible]	
"			5.2	246.5	18' L	
"			4.5	247.2	25' L P/L	
"			3.9	247.8	200' L	
6+15.8			5.05	246.60		℄
"			5.81	245.84		18 R gutt.
"			5.19	246.46		18 R Top E. end S.E. cr
"			5.1	246.6		30 R P/L

Profile No. ____ Notes Red. ____ Date ____ Plotted ____ Date ____ Job No. 1879.16 Division No. KAILEE RD S.S. DIST. F. B. 2123 PG. 101
Survey of J.S.C. Notes J.S.C. Date 4-10-56
Notes Chkd. ____ Date ____ Checked ____ Date ____ Survey by ____ Map No. ____ Engineer Johnson Date ____

76L298 S & E #307 9-54

PLEASE RETURN TO
LOS ANGELES COUNTY SURVEYOR
726 LOS ANGELES COUNTY ENGINEERING BLDG.

NOTE: ANY ADDITIONS OR CHANGES ON THIS SHEET MUST BE MADE OR CIRCLED IN RED INK, WITH DATE AND NAME OF PERSON MAKING CHANGE.

Do not extend notes this side of this line.

F. B. 2123 Pg. 102 Job No. 1879.14 Division No. 5.5 DIST

Survey of KAYDEL RD

Survey by J.S.C. Notes J.S.C.

Indexed R. C. Johnson Date

Profile Plotted Date No.

X-Sec. Notes Red. Date No.

Notes Chkd. Checked Date No.

STATION	B. S.	H. I.	F. S.	ELEV.		Pellissier Rd.
6+15.8		251.65	5.6	246.1		90' R
7+00			4.84	246.81		℄
"			5.38	246.27		15.5' R edge pav.
"			5.2	246.5		18' R
"			4.9	246.8		30' R P/L
"			5.06	246.59	13' L edge pav.	
"			5.1	246.6	18' L	
"			4.2	247.5	30' L P/L	
8+00			4.52	247.13		℄
"			5.09	246.56		14' R edge pav.
"			5.2	246.5		18' R
"			4.9	246.8		30' R
"			4.83	246.82	12' L edge pav	
"			5.0	246.7	18' L	
"			3.7	247.8	25' L P/L	
T.P.	5.47	252.60	4.52	247.13		
9+00			5.14	247.46		℄
"			5.51	247.09		15' R edge pav.
"			4.7	247.9		30' R P/L
"			5.1	247.5		90' R B.L.L.
"			5.30	247.30	12' L edge pav	

76L298 S & E #307 9-54

PLEASE RETURN TO
LOS ANGELES COUNTY SURVEYOR
726 LOS ANGELES COUNTY ENGINEERING BLDG.

NOTE: ANY ADDITIONS OR CHANGES ON THIS SHEET MUST BE MADE OR CIRCLED IN RED INK, WITH DATE AND NAME OF PERSON MAKING CHANGE.

Do not extend notes this side of this line.

STATION	B. S.	H. I.	F. S.	ELEV.		Pellissier Rd.
9+00		252.60	5.2	247.4	18' L	
"			4.6	248.0	25' L P/L	
"			4.3	248.3	250 L	
9+09.3			5.10	247.50		℄
"			5.54	247.06		18.3 R gutt
"			4.92	247.68		18.3 R Top W. end S.W. [illegible]
"			4.7	247.9		30' R P/L
9+32.8			5.39	247.21		45.3 R gutt
"			4.73	247.87		45.3 R Top S. end S.W. [illegible]
9+50.9			5.01	247.59		½ int Kaydel Rd
"			5.41	247.19		18' R
"			5.18	247.42		30' R
9+69.9			5.14	247.46		45.3 R gutt
"			4.64	247.96		45.3 R Top S. end S.E. [illegible]
9+95.2			4.93	247.67		℄
"			5.26	247.34		18.3 R gutt
"			4.61	247.99		18.3 R Top E. end S.E. [illegible]
"			4.4	248.2		30' R P/L
"			4.6	248.0		90' R B.L.L.
10+00			4.92	247.68		℄
"			5.14	247.46	12' L edge pav	

Profile Notes Red ____ Plotted ____ Job No. 1879/4 Division No. ____ F. B. 2123 Pg. 103
No. ____ Date ____ Date ____ Survey of KAYDEL RD. S.S.
X-Sec. Notes Chkd. ____ Checked ____ Survey by J.S.C. Notes J.S.C. Date 4-10-56
No. ____ Date ____ Date ____ Map No. ____ Indexed by ____ Date ____

76L298 S & E #307 9-54

PLEASE RETURN TO
LOS ANGELES COUNTY SURVEYOR
726 LOS ANGELES COUNTY ENGINEERING BLDG.

NOTE: ANY ADDITIONS OR CHANGES ON THIS SHEET MUST BE MADE OR CIRCLED IN RED INK, WITH DATE AND NAME OF PERSON MAKING CHANGE.

Do not extend notes this side of this line.

STATION	B. S.	H. I.	F. S.	ELEV.		Pellissier Rd.
10+00		252.60	5.2	247.4	18'L	
"			4.0	248.6	25'L P/L	
11+00			4.67	247.93		℄
"			4.95	247.65		15'R edge pav
"			4.8	247.8		18'R
"			4.0	248.6		30'R P/L
"			4.91	247.69	12'L edge pav	
"			5.1	247.5	18'L	
"			4.0	248.6	25'L	
12+00			4.39	248.21		℄
"			4.54	248.06		15'R edge pav
"			4.8	247.8		18'R
"			4.4	248.2		30'R P/L
"			4.6	248.0		90'R
"			4.51	248.09	12'L edge pav	
"			4.8	247.8	18'L	
"			3.7	248.9	25'L P/L	
"			3.3	249.3	250'L	
BMAZ118			4.70	247.90	BMAZ118 Elev. 247.879 F.B. 1926-90	
					Pellissier Rd & Kaydel Rd. S.E. Cor	
					Bt. Spk. in cb. 5'S. of B. and C.R.	

F. B. 2123 Pg. 104 Job No. 879.14 Division No. Notes Red. Plotted Profile
Survey of KAYDEL RD. S.S. DIST Date Date No.
Survey by J.S.C. Notes J.S.C. Notes Chkd. Checked X-Sec.
Indexed H. C. Johnson Date Date Date No.

Notes Ck'd by	Survey of KAYDEL RD. S.S. DIST.
Map No.	W. O. 1879.14 Tape No. Sr'd. °F
Office Work	Surveyed by J. S. COATES
Checked	Notes J.S.C. Date 3-30-56
Date	Indexed E. C. Johnson 4-11-56

F. B. 2123 PG. 105

TOPOGRAPHY
ON
KATHLEEN ST

From: Kella Ave 1100
To: San Gabriel River Parkway 9+47.42

KAYDEL RD. S.S. DIST.
C.I. 1879.14

COATES
OCHSNER
MORENO
HAND

Note: Any Additions or Changes on This Sheet Must be Made or Circled in Red Ink With Date and Name of Person Making Change.

Do not extend notes this side of this line.

RETURN TO
LOS ANGELES COUNTY SURVEYOR
726 LOS ANGELES COUNTY
ENGINEERING BLDG.

76F3098 S&E #247. 8-54

F.B. 2123 PG. 106

CONT. BOT. PG. 103

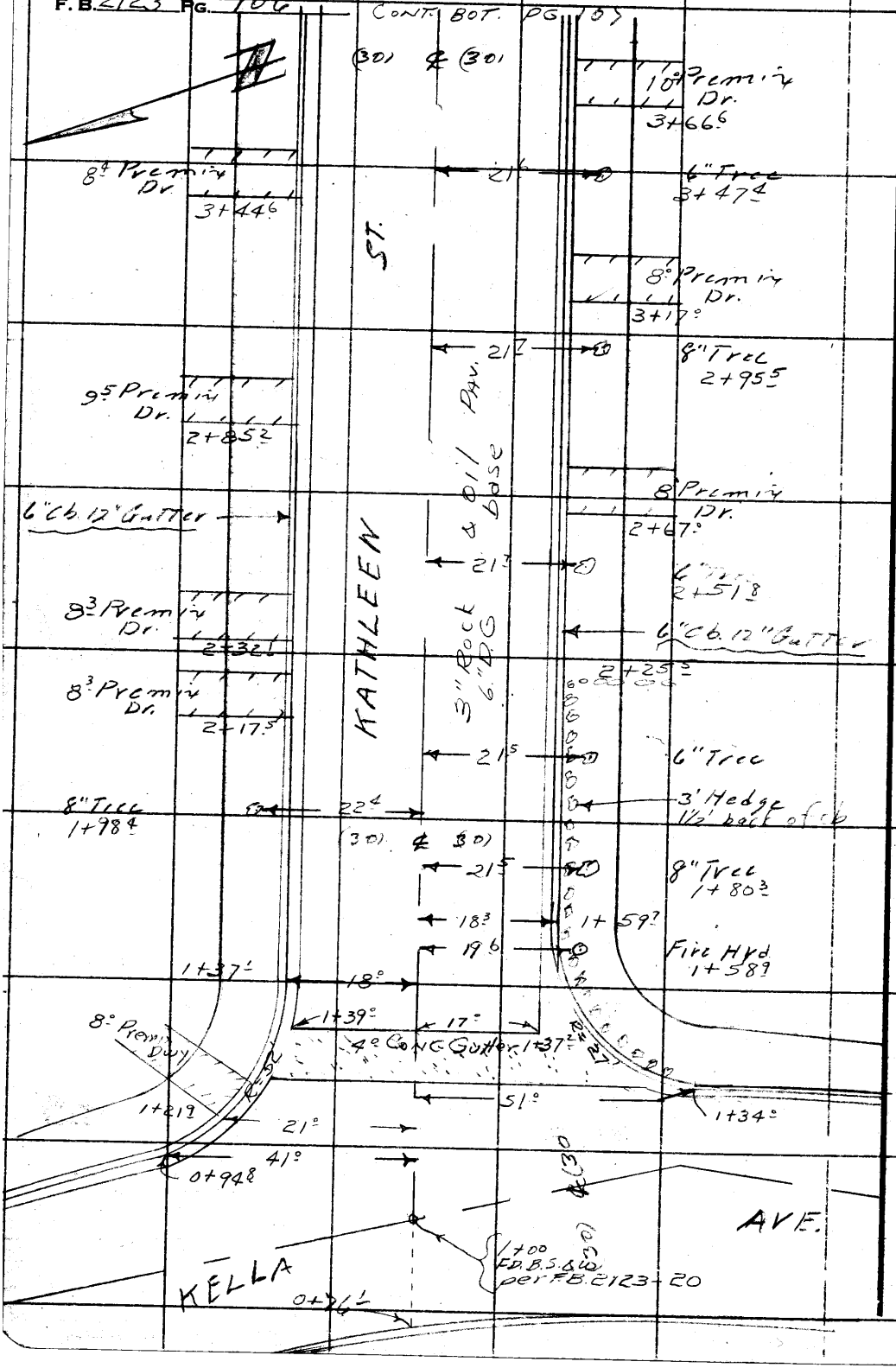

RETURN TO
LOS ANGELES COUNTY SURVEYOR
726 LOS ANGELES COUNTY
ENGINEERING BLDG.
Do not extend notes this side of this line.

Note: Any Additions or Changes on This Sheet Must be Made or Circled in Red Ink With Date and Name of Person Making Change.

Notes Ck'd by
Map No.
Office Work
Checked
Date

Survey of KAYDEL RD. S.S. DIST
W. O. 8794 Tape No. St'd. °F
Surveyed by J.S. COALES
Notes J.S.C. Date 4-5-56
Indexed E. C. Johnson

F.B. 2123 PG. 107

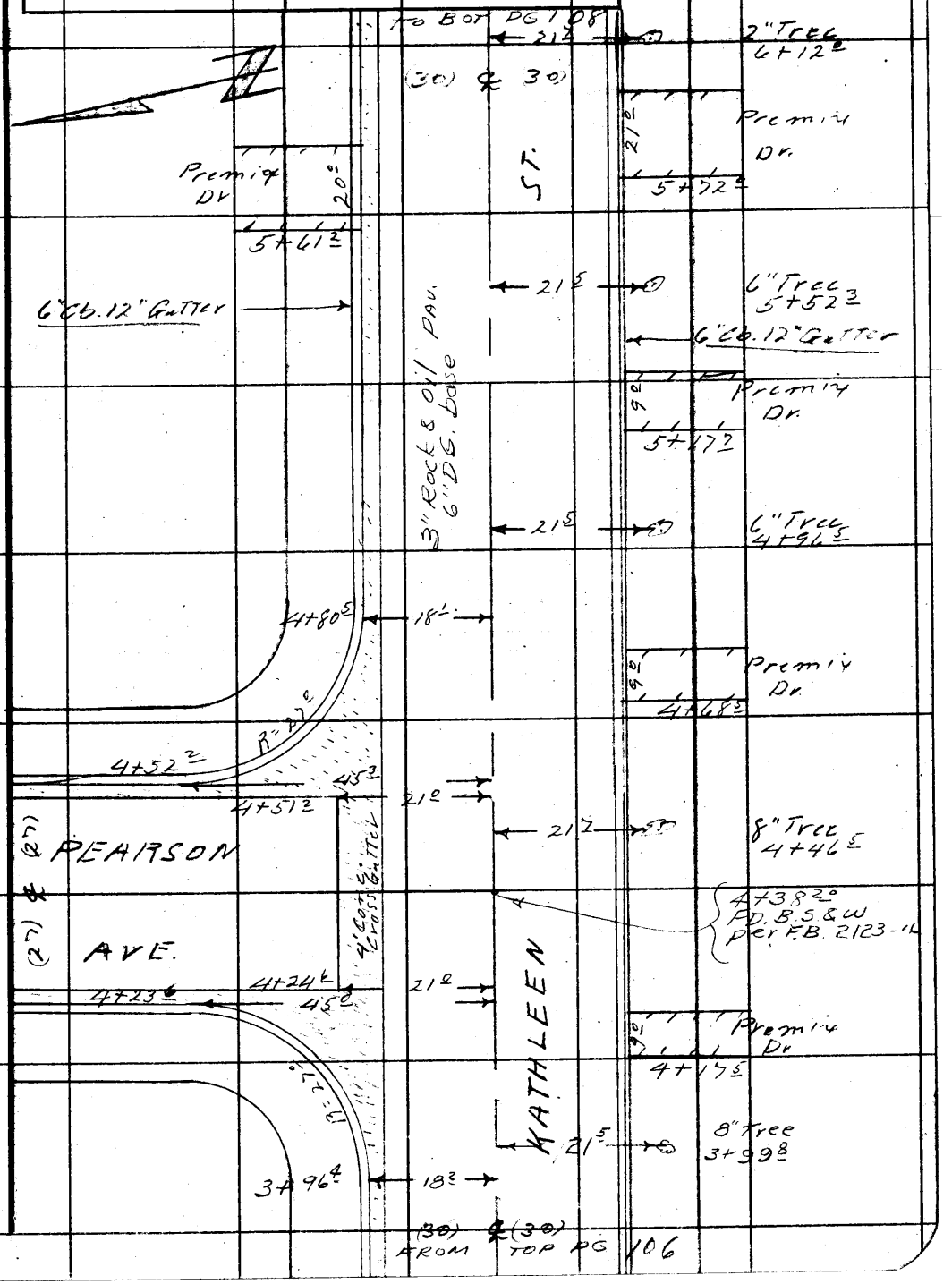

Note: Any Additions or Changes on This Sheet. Must be Made or Circled in Red Ink With Date and Name of Person Making Change.

Do not extend notes this side of this line.

RETURN TO
LOS ANGELES COUNTY SURVEYOR
726 LOS ANGELES COUNTY
ENGINEERING BLDG.

76F3096 S&E #247. 8-54

F. B. 2123 PG. 108

Cont bot Pg 109

(30) ℄ (30)

3" Rock & oil 6" D.G.

3" Tree 8+21½

Premin Dr. 8+08²

6" Cb. 12" Gutter

Premin Dr. 8+04²

6" Cb. 12" Gutter

ST.

21⁵

4" Tree 7+86³

Premin Dr 7+54³

7+25¹ 18² 18¹ 7+25¹

24²

17² 17²

4' Conc. Cross Gutter

30⁴

45³

6+98² R=27 R=27 7+22³ 7+02³

6+97²

(30) ℄ (30) KAYDELL RD

3" Rock & oil 6" D.G.

6+79 2° FD B.S.&W Per FB. 2123-15

edge of PAV

6+66⁵ 42² 4' Conc. Cross Gutter 6+59⁸ 30⁶ 6+52⁴

17² 17²

R=27 PAV. R=27

18² 6+40²

W.H.H. 6+30

23⁵ 18² 6+29³

2½' Hedge

3" Rock & oil base 6" D.G.

KATHLEEN

(30) ℄ (30)

Cont top Pg 107

RETURN TO
LOS ANGELES COUNTY SURVEYOR
726 LOS ANGELES COUNTY
ENGINEERING BLDG.

Do not extend notes this side of this line.

Note: Any Additions or Changes on This Sheet Must be Made or Circled in Red Ink With Date and Name of Person Making Change.

Notes Ck'd by	Survey of KAYDEL RD.S.S DIST
Map No.	W. O. 187947 Tape No. St'd. °F
Office Work	Surveyed by J.S. COATES
Checked	Notes J.S.C. Date 4-5-56
Date	Indexed K. C. Johnson

F. B. 2123 Pg. 109

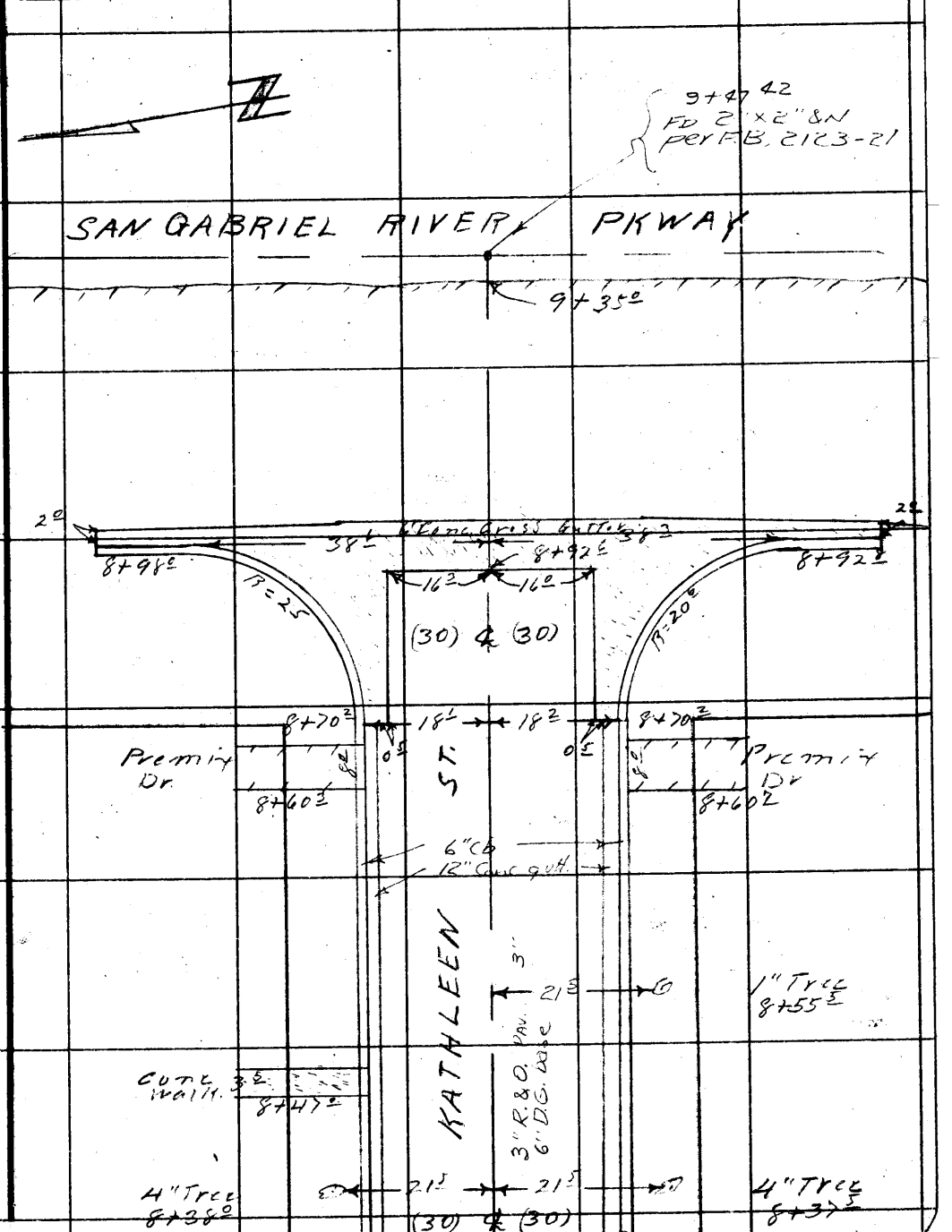

Note: Any Additions or Changes on This Sheet Must be Made or Circled in Red Ink With Date and Name of Person Making Change.

Do not extend notes this side of this line.

RETURN TO
LOS ANGELES COUNTY SURVEYOR
726 LOS ANGELES COUNTY
ENGINEERING BLDG.

76F3095 S&E #247. 8-54

RETURN TO
LOS ANGELES COUNTY SURVEYOR
726 LOS ANGELES COUNTY
ENGINEERING BLDG.

Note: Any Additions or Changes on This Sheet Must be Made or Circled in Red Ink With Date and Name of Person Making Change.

Do not extend notes this side of this line.

F. B. 2123 PG. 116

Profile No.	Notes Red.	Plotted	Job No. 1879.14	Division No.	F. B. 2123 Pg. 111
	Date	Date	Survey of KAYDEL RD. S.S. DIST		
X-Sec. No.	Notes Chkd.	Checked	Survey by J.S.C.	Notes J.S.C.	Date
	Date	Date	Map No.	~~Kindred~~ Johnson	Date

CROSS-SECTION
ON
KATHLEEN ST

From Kella AVE 1+00
To San Gabriel River Pkwy 9+47.42

KAYDEL RD. S.S. DIST
C.I. 1879.14

STATION	B. S.	H. I.	F. S.	ELEV.

NOTE: ANY ADDITIONS OR CHANGES ON THIS SHEET MUST BE MADE OR CIRCLED IN RED INK, WITH DATE AND NAME OF PERSON MAKING CHANGE.

Do not extend notes this side of this line.

PLEASE RETURN TO
LOS ANGELES COUNTY SURVEYOR
726 LOS ANGELES COUNTY ENGINEERING BLDG.

761298 S & E #307 9-54

76L298 S & E #307 9-54

PLEASE RETURN TO
LOS ANGELES COUNTY SURVEYOR
726 LOS ANGELES COUNTY ENGINEERING BLDG.

NOTE: ANY ADDITIONS OR CHANGES ON THIS SHEET MUST BE MADE OR CIRCLED IN RED INK, WITH DATE AND NAME OF PERSON MAKING CHANGE.

Do not extend notes this side of this line.

F. B. 2123 Pg. 112 Job No. 1879.18 Division No. Notes Red. Plotted Profile
Survey of KAYDEL RD. S.S. Date Date No.
Survey by J.S.C. Notes J.S.C. Notes Chkd. Checked X-Sec.
Indexed C. Johnson Date Date Date No.

STATION	B. S.	H. I.	F. S.	ELEV.		KATHLEEN ST
BMAZ 111	5 12	246 04		240 92	BMAZ 111 Elev. 240 917 per F.B. 1926-88 Kella Ave & Kathleen St. N.E. Cor. Bt. Spk. in cb. 5' N. of N. end C.R.	
0+76			5 89	240 15		℄ Gutter
"			5 25	240 79		℄ Top cb
0+94			5 75	240 29	41' L. Gutter N. end	N.E. Cor. C.R.
"			5 13	240 91	41' L. Top cb. "	" "
1+00			5 32	240 72		℄ in Kella Ave.
"			5 40	241 64		30' R.
"			5 29	240 75	30' L.	
1+34			6 15	239 94		51' R. Gut. S. end S.E. Cor.
"			5 42	240 62		51' R. Top cb " "
1+36			5 90	240 14		℄ cross Gut.
1+37			5 88	240 16	18' L. Gutter E. end N.E. Cor. C.R.	
"			5 30	240 74	18' L. Top cb " "	
"			4 8	241 2	30' L. R.	
"			3 4	242 6	130' L.	
1+59			5 20	240 84		℄
"			5 50	240 54		16' R. Gut. E. end S.E. Cor. C.R.
"			4 83	241 21		18' R. Top cb. " "
"			4 6	241 4		30' R. B.L.
"			4 2	241 8		190' R. B.L.

76L298 S & E #307 9-54

PLEASE RETURN TO
LOS ANGELES COUNTY SURVEYOR
726 LOS ANGELES COUNTY ENGINEERING BLDG.

NOTE: ANY ADDITIONS OR CHANGES ON THIS SHEET MUST BE MADE OR CIRCLED IN RED IN INK, WITH DATE AND NAME OF PERSON MAKING CHANGE.

Do not extend notes this side of this line.

STATION	B. S.	H. I.	F. S.	ELEV.		KATHLEEN ST
2+00		246 04	4 39	241 65		℄
"			4 95	241 00		18' R. Gutter
"			4 32	241 72		18' R. Top Cb
"			3 8	242 2		30' R. R/L
"			5 05	240 99	18' L. Gutter	
"			4 41	241 63	18' L. Top Cb.	
"			3 8	242 2	30' L. R/L	
3+00			3 75	242 29		℄
"			4 36	241 68		18' R. Gutter
"			3 71	242 33		18' R. Top Cb
"			3 5	242 5		30' R. R/L
"			4 35	241 69	18' L. Gutter	
"			3 71	242 33	18' L. Top Cb.	
"			3 5	242 5	30' L. R/L	
T.P.	5 29	247 17	4 16	241 88		
3+96.4			4 96	242 21		℄
"			5 53	241 64	18' L. Gutter W. end N. W. Cor. CR.	
"			4 89	242 28	18' L. Top Cb "	
"			4 5	242 7	30' L. R/L	
			4 3	242 9	90' L	

Profile No. ____ Notes Red. ____ Plotted ____ Job No. 1622.14 Division No. ____ F. B. 2123 Pg. 113
Date ____ Date ____ Survey of Tract No. 7[illegible]
X-Sec. No. ____ Notes Chkd. ____ Date ____ Checked ____ Survey by [illegible] Notes [illegible] Date [illegible]
Date ____ Date ____ Map No. ____ ~~Indexed to changes~~ Date ____

76L298 S & E #307 9-54

PLEASE RETURN TO

LOS ANGELES COUNTY SURVEYOR

726 LOS ANGELES COUNTY ENGINEERING BLDG.

NOTE: ANY ADDITIONS OR CHANGES ON THIS SHEET MUST BE MADE OR CIRCLED IN RED IN INK, WITH DATE AND NAME OF PERSON MAKING CHANGE.

Do not extend notes this side of this line.

F. B. 2123 Pg. 114 Job No. 187916 Division No. Notes Red. Plotted Profile

Survey of Bakdel Ave 55 D57 Date Date No.

Survey by J.S.C. Notes J.C. Notes Chkd. Checked X-Sec.

Indexed R. C. Johnson Date Date Date No.

STATION	B. S.	H. I.	F. S.	ELEV.		KATHLEEN ST.
4+00		247 17	4 97	242 20		℄
"			5 59	241 58		18' R. Gutter
"			4 95	242 22		18' R. Top Ch.
"			4 6	242 6		30' R. R/W
"			5 2	242 0		90' R. R/W
4+23			5 41	241 76	45' L. Gutter	
"			4 77	242 40	45' L. Top Ch. "	
4+38			4 97	242 20		Pine & Pearson Ave
"			5 59	241 58	18' L. Gutter	
"			5 28	241 89	30' L.	
4+52			5 41	241 76	45' L. Gutter	
"			4 76	242 41	45' L. Top Ch. "	
4+80			5 07	242 10		℄
"			5 62	241 55	18' L. Gutter	
"			4 90	242 18	18' L. Top Ch. "	
"			4 6	242 6	30' L. R/W	
"			4 4	242 8	90' L.	
5+00			5 05	242 12		℄
"			5 68	241 49		18' R. Gutter
"			5 03	242 14		18' R. Top Ch.
"			4 8	242 4		30' R. R/W

76L298 S & E #307 9-54

PLEASE RETURN TO
LOS ANGELES COUNTY SURVEYOR
726 LOS ANGELES COUNTY ENGINEERING BLDG.

NOTE: ANY ADDITIONS OR CHANGES ON THIS SHEET MUST BE MADE OR CIRCLED IN RED INK, WITH DATE AND NAME OF PERSON MAKING CHANGE.

Do not extend notes this side of this line.

Profile No. ____ Notes Red. ____ Plotted ____ Job No. 18791-4 Division No. ____
Date ____ Date ____ Survey of KATHLEEN ST
Z-Sec. No. ____ Notes Chkd. ____ Checked ____ Survey by ____ Notes ____ Date ____
Date ____ Date ____ Map No. ____ Index ____ Date ____

F. B. 7123 PG. 115

STATION	B. S.	H. I.	F. S.	ELEV.		KATHLEEN ST
5+00		242 17	5 70	241 47	18' L. Gutter	
			5 05	242 12	18' L. Top Cb.	
			4 7	242 4	30' L. P.L.	
6+00			5 23	241 94		℄
			5 88	241 29		18' R. Gutter
			5 26	241 91		18' R. Top Cb.
			4 8	242 4		30' R. P.L.
			5 81	241 36	18' L. Gutter	
			5 17	242 00	18' L. Top Cb.	
			4 9	242 3	30' L. P.L.	
T.P.	5 17	246 68	5 66	241 51		
6+293			4 98	241 70		℄
			5 45	241 23		18' R. Gutter N. and S. mon
			4 82	241 86		18' R. Top Cb. " "
			4 5	242 2		30' R. P.L.
6+40			5 12	241 56		℄
			5 31	241 37	18' L. Gutter N. and S. mon.	
			4 87	242 01	18' L. Top Cb. "	
			4 5	242 2	30' L. P.L.	
			4 3	242 4	90' L.	

76L298 S & E #307 9-54

PLEASE RETURN TO
LOS ANGELES COUNTY SURVEYOR
726 LOS ANGELES COUNTY ENGINEERING BLDG.

NOTE: ANY ADDITIONS OR CHANGES ON THIS SHEET MUST BE MADE OR CIRCLED IN RED INK, WITH DATE AND NAME OF PERSON MAKING CHANGE.

Do not extend notes this side of this line.

STATION	B. S.	H. I.	F. S.	ELEV.		KATHLEEN ST
6+52±		246 48	5 31	241 17		
"			4 92	241 76		30' R. Gutter S. end S.E. Cor
6+61			5 29	241 19		30" R. Top Cb. " "
6+66±			5 33	241 35		℄ Cross Gutter
"			4 69	241 99	45' L. Gutter N. end N.E. Cor. C.R.	
6+79±			4 71	241 77	45' L. Top Cb. " "	"
"			5 02	241 66		℄
"			4 83	241 85	30' L.	30' R.
6+96			5 40	241 28	45' L. Gutter N. end N.E. Cor. C.R.	
"			4 72	241 92	45' L. Top Cb. "	
7+00			5 26	241 [illegible]		℄ Cross Gutter
7+02±			5 38	241 10		30± R. Gutter S. end S.E. Cor
"			4 91	241 77		30± R. Top Cb.
7+25±			5 16	241 58		℄
"			5 41	241 27		18' R. Gutter E. end S.E. Cor
"			4 79	241 89		18' R. Top Cb. " "
"			4 7	242 0		30' R. R.L.
"			3 9	242 8		190' R.
"			5 35	241 33	16' L. Gutter E. end N.E. Cor. C.R.	
"			4 70	241 98	16' L. Top Cb. " "	"
"			4 4	242 3	30' L. R.L.	

F. B. 2123 Pg. 116
Job No. 8596-4 Division No.
Survey of Hazel Ave. S.D. Dist.
Survey by J.S.E. Notes J.O.
Indexed K. C. Johnson Date
Profile Plotted Date No.
X-Sec. Checked Date No.
Notes Red. Date
Notes Chkd. Date

76L298 S & E #307 9-54

PLEASE RETURN TO
LOS ANGELES COUNTY SURVEYOR
726 LOS ANGELES COUNTY ENGINEERING BLDG.

NOTE: ANY ADDITIONS OR CHANGES ON THIS SHEET MUST BE MADE OR CIRCLED IN RED INK, WITH DATE AND NAME OF PERSON MAKING CHANGE.

Do not extend notes this side of this line.

STATION	S. S.	H. I.	F. S.	ELEV.		KATHLEEN ST.
7+25		246 68	4 1	242 6	90' L	
8+00			4 70	241 98		4
"			3 28	241 40		18' R. Gutter
"			4 66	242 02		18' R. Top Cb
"			4 1	242 6		30' R. P.L.
"			3 26	241 42	18' R. Gutter	
"			4 64	242 04	18' R. Top Cb	
"			4 3	242 4	30' R. P.L.	
T.P.	5 23	246 84	5 07	241 61		
8+78			4 94	241 90		4
"			5 24	241 60		18' R. Gutter W. end S.W. Cor.
"			4 65	242 19		18' R. Top Cb " "
"			4 4	242 4		30' R. P.L.
"			3 8	243 0		190' R. P.L.
"			5 32	241 52	18' L. Gutter W. end N.W. Cor. C.B.	
"			4 68	242 16	18' L. Top Cb " "	"
"			4 3	242 5	30' L. P.L.	
"			3 5	243 3	190' L.	
8+52			5 64	241 20		28' R. Gutter S end S.W. Cor.
"			5 01	241 83		37' R. Top Cb.

Profile Notes Red. _____ Plotted _____ Job No. 1 7 M 1 Division No. _____ F. B. 2123 PL. 117
No. _____ Date _____ Date _____ Survey of KATHLEEN RD S.S.D. ST.
Y-Sec. Notes Chkd. _____ Checked _____ Survey by _____ Notes _____ Date 4-10-56
No. _____ Date _____ Date _____ Map No. _____ Engineer Johnson Date _____

76L298 S & E #307 9-54

PLEASE RETURN TO
LOS ANGELES COUNTY SURVEYOR
726 LOS ANGELES COUNTY ENGINEERING BLDG.

NOTE: ANY ADDITIONS OR CHANGES ON THIS SHEET MUST BE MADE OR CIRCLED IN RED INK, WITH DATE AND NAME OF PERSON MAKING CHANGE.

Do not extend notes this side of this line.

STATION	B. S.	H. I.	F. S.	ELEV.		KATHLEEN ST.
8+95		246 84	5 35	241 27		℄ Class Bitter
8+98			5 43	241 41	28' L. Butte. w end c.b.	W Cor. C.B.
"			4 89	242 04	28' L. Tr. ch " "	"
9+00			5 44	241 40		℄
9+20			4 98	241 86		℄
"			5 84	241 78		30' R.
"			4 93	241 91	30' L.	
9+35			5 21	241 63		℄
"			5 21	241 60		30' R.
"			5 01	241 77	30' L.	
9+47.42			5 11	241 4		℄ int. San Gabriel River Pkwy
BM. AZ 115			4 62	242 22	BM. AZ 115 Elev. 242.22 FB 1926-89 Kathleen St. & San Gabriel River Pkway S.W. Cor. Bridge Ch. 1' W. & S. end C.R.	

F. B. 2123 Pg. 118
Job No. 5.5 Div. Division No.
Survey of BAYDEL Rd.
Survey by J.S.C. Notes J.O.
Indexed A. C. Johnson Date
Profile
Plotted Date No.
Notes Red. Date
Notes Chkd. Date
Checked Date
X-Sec. No.

Notes Ck'd by	Survey of KAYDEL RD. S.S
Map No.	W. O. 1879.14 Map No. Brd. of
Office Work	Surveyed by J.S.COATES
Checked	Notes J.S.C Date 2-19-57
Date	Indexed [redacted]

F.B. 2123 Pg. 119

C.I. 1879.14
KAYDEL RD. S.S. DIST.

LOCATION OF LOT LINE
BETWEEN LOTS #5 & #6 TR 14911
FOR
SEWER EASEMENT

COATES
OCHSNER
MATTHIESEN
GLIDDEN

Note: Any Additions or Changes on This Sheet Must be Made or Circled in Red Ink With Date and Name of Person Making Change.

Do not extend notes this side of this line.

RETURN TO
LOS ANGELES COUNTY SURVEYOR
726 LOS ANGELES COUNTY
ENGINEERING BLDG.

76FS098 247 4-58

F.B. 2123 PG. 120

FD. 2" I.P. 12" dn
CONC. PL & TAG
L.S. 2342
PER TR 14911

SET 1"x2" & N
BY INT.

LOT 5

26.00
31.92
27.10
73° 35' 25"
224.00
FD. rotten 2"x2"
& Nail 2" dn
Loose

FD 2"x2" &
TAG L.S. 2342
FLUSH

22.36

POST
FD. L&T
FB. 2123-19

SET SPK & TIN
REC. CALC. DIST.
PER TR 14911

30.01
52.99
90° 00' 40"
18.25
90°
18.25
FD L&T
FD L&T

LOT 6

(1) 73° 35' 20"	(1) 106° 24' 40"
(4) 294° 21' 40"	(4) 65° 38' 40"
73° 35' 25"	106° 24' 40"
(6) 81° 32' 30"	(6) 278° 28' 00"
73° 35' 25"	106° 24' 40"

224.01 @ 58° = 224.00

B.C.
FD. B.S.&W.
FB 2123-19

TR 14911

KELLA AVE.
(30) (30)

S45.69 per F.B. 2123-19

FD. B.S.&W.
FB. 2123-20

℄ KATHLEEN ST

℄ 26' OFFSET LINE
W. LINE TR 14911

FD. 2" I.P. 12" dn
CONC. PL & TAG
L.S. 2342
TR 14911
S.W. COR. TR

26.00

RETURN TO
LOS ANGELES COUNTY SURVEYOR
726 LOS ANGELES COUNTY
ENGINEERING BLDG.

Do not extend noted this side of this line.

Note: Any Additions or Changes on This Sheet Must be Made or Circled in Red Ink With Date and Name of Person Making Change.

Notes Ck'd by	Survey of KAYEL RD. S.S.
Map No.	W. O. 187914 Tape No. St'd. °F
Office Work	Surveyed by J.S. COATES
Checked	Notes JSC Date 2-19-57
Date	Indexed C. JOHNSON

F. B. 2123 Pg. 121

C.I. 187914

KAYDEL RD. S.S. DIST.

TOPOGRAPHY

ON

SEWER EASEMENT

BETWEEN

LOTS #5 & #6 TR 14911

FROM: Kella Ave 1400

TO: INT. 26' OFFSET W. of W. Line TR 14911

COATES
OCHSNER
MATTHIESEN
GLIDDEN

Note: Any Additions or Changes on This Sheet Must be Made or Circled in Red Ink. With Date and Name of Person Making Change.

Do not extend notes this side of this line.

RETURN TO
LOS ANGELES COUNTY SURVEYOR
726 LOS ANGELES COUNTY
ENGINEERING BLDG.

78F8088 247 4-58

F.B. 2123 PG. 122

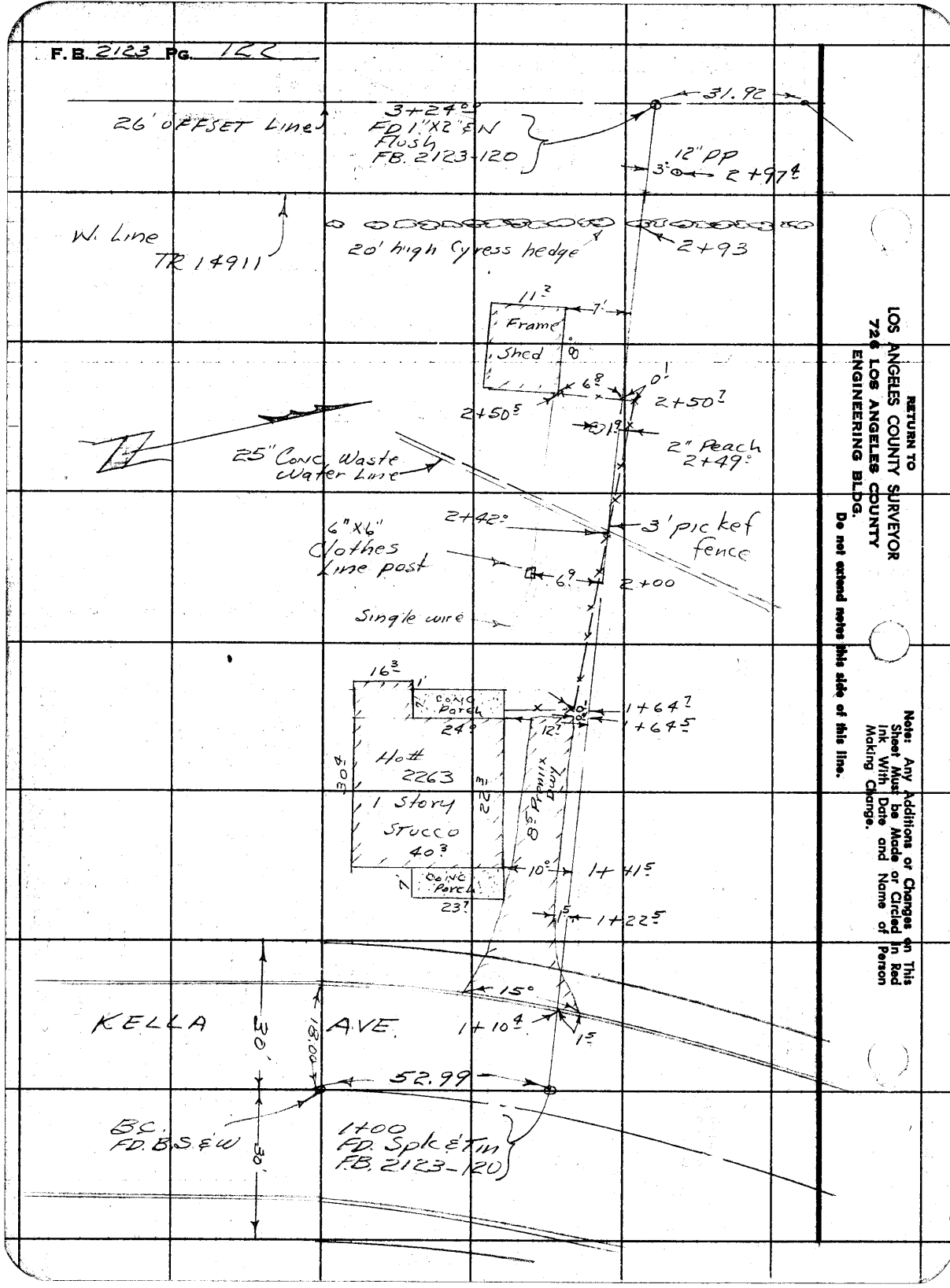

RETURN TO
LOS ANGELES COUNTY SURVEYOR
726 LOS ANGELES COUNTY
ENGINEERING BLDG.
Do not extend notes this side of this line.

Note: Any Additions or Changes on This Sheet Must be Made or Circled in Red Ink With Date and Name of Person Making Change.

F. B. 2123 Pg. 123

Profile No. Notes Red. Date Plotted Date Job No. 1879.14 Division No.
Survey of KAYDEL AVE. S.S.
X-Sec. No. Notes Chkd. Date Checked Date Survey by JSC Notes JSC Date 2-19-57
Map No. Indexed C. Johnson

C.I. 1879.14

KAYDEL RD. S.S. DIST.

CROSS-SECTION
ON
SEWER EASEMENT
BETWEEN

LOTS #5 & #6 TR 14911

From: Kella Ave 1+00
To: Int 26 OFFSET, W. of W. Line TR14911

COATES
OCHSNER
MATTHIESEN
GLIDDEN

STATION	B. S.	H. I.	F. S.	ELEV.

NOTE: ANY ADDITIONS OR CHANGES ON THIS SHEET MUST BE MADE OR CIRCLED IN RED INK, WITH DATE AND NAME OF PERSON MAKING CHANGE.

PLEASE RETURN TO
LOS ANGELES COUNTY SURVEYOR
726 LOS ANGELES COUNTY ENGINEERING BLDG.

Do not extend notes this side of this line.

76L298 S & E #307 9-54

76L298 S & E #307 9-54

PLEASE RETURN TO
LOS ANGELES COUNTY SURVEYOR
726 LOS ANGELES COUNTY ENGINEERING BLDG.

NOTE: ANY ADDITIONS OR CHANGES ON THIS SHEET MUST BE MADE OR CIRCLED IN RED IN INK, WITH DATE AND NAME OF PERSON MAKING CHANGE.

Do not extend notes this side of this line.

F. B. 2123 Pg 24 Job No. 879.18 Division No. RD. S.S. DIST Notes Red. Plotted Profile
Survey of KAYDEL Date Date No.
Survey by JSC Notes JSC Notes Chkd. Checked X-Sec.
Indexed Cd. Date Date Date No.

STATION	B. S.	H. I.	F. S.	ELEV.	Sewer Easement
BMAZ 110				242.63	BMAZ 110 Elev. 242.634 FB. 1926-88 Kella Ave (w-side) 550'± N. of Kathleen ST. Bt. Spk. in cb. front of Ho #2269
1+00	℄ INT EASEMENT		& Kella Ave	242.53	LT: ℄ INT Easement & Kella Ave; RT: 5'
"				242.54	5'
"				242.51	5'
1+10 ±				242.16	℄
"				242.72	℄ gutt
"				242.78	℄ cb
"				242.74	5'
1+50				243.3	5'
2+00				243.2	℄
"				243.2	℄
"				243.2	5'
2+42 ±				243.2	5'
3+00				243.2	℄ Top 25" Conc. waste water Line
"				241.9	℄
"				241.9	5'
3+24	INT. 26' OFFSET Line			241.8	5'
BMAZ 110				241.4	℄
				242.63	BMAZ 110 Elev. 242.634 FB. 1926-88 See above

Notes Ck'd by:	Survey of: KAYDELL RD.
Map No.	JN 1879.14 Tape Std °F
Office Work	Surveyed by U.S. LANIGAN
Checked	Notes Date 1-11-60
Date	C. Johnson
	Indexed 1-12-60

P. B. 2123 Pg. 125

C.I. 1879.14
KAYDELL RD.

LOCATION OF TRUNK SEWER
M.H.'s

San Gabriel River Parkway
&
Kathleen St.

LANIGAN
RIHE
DOVER
ALWIN

Note: Any Additions or Changes on This Sheet Must be Made or Circled in Red Ink With Date and Name of Person Making Change.

Do not extend notes this side of this line.

RETURN TO
LOS ANGELES COUNTY ENGINEER
100 LOS ANGELES COUNTY ENGINEERING BLDG.

763095 CE #247 7-55

F.B. 2123 PG. 126

RETURN TO
LOS ANGELES COUNTY ENGINEER
700 LOS ANGELES COUNTY ENGINEERING BLDG.

Do not extend notes this side of this line.

Note: Any Additions or Changes on This Sheet Must be Made or Circled in Red Ink With Date and Name of Person Making Change.

F. B. 2123 Pg. 127

Profile No. | Notes Red. Date | Plotted Date | Job No. 1879.14 | Division No. 10

X-Sec. No. | Notes Chkd. Date | Checked Date | Survey of KAYDELL RD.

Survey by HANIGAN Notes [illegible] Date 1-[illegible]-60

Map No. | Indexed C. Johnston

C.I. 1879.14
KAYDELL RD.

FLOW LINE ELEVATIONS IN S.
SEWER M.H.'S - TRUNK LINE

151.4' E. of San Gabriel River Parkway

and

Vicienty of Kathleen St.

[illegible]
[illegible]
ALWIN.

STATION	B. S.	H. I.	F. S.	ELEV.

NOTE: ANY ADDITIONS OR CHANGES ON THIS SHEET MUST BE MADE OR CIRCLED IN RED INK, WITH DATE AND NAME OF PERSON MAKING CHANGE.

Do not extend notes this side of this line.

PLEASE RETURN TO
LOS ANGELES COUNTY ENGINEER
700 LOS ANGELES COUNTY ENGINEERING BLDG.

76L-298 S & E #307—1-56

76L-298 S & E #307—1-56

PLEASE RETURN TO
LOS ANGELES COUNTY ENGINEER
700 LOS ANGELES COUNTY ENGINEERING BLDG.

NOTE: ANY ADDITIONS OR CHANGES ON THIS SHEET MUST BE MADE OR CIRCLED IN RED INK, WITH DATE AND NAME OF PERSON MAKING CHANGE.

Do not extend notes this side of this line.

STATION	B. S.	H. I.	F. S.	ELEV.		
B.M. AZ-115				242 22	ELEV. = 242.224 F.S. 1926-29 B.M. AZ-115 KATHLEEN ST. & SAN GABRIEL R. PKWY., S.W. COR., BT. SPK. IN CURB, 1' W. OF W. END C.R.	
M.H. ON TRUNK LINE 395.9' S. of Kathleen St.					S. SEWER RIM 241.50 DEPTH 13.68	
S.- M.H. SEWER TRUNK LINE-50" PIPE				227 82	FL. AT CTR. M.H.: ELEV. 227.82	
T.P				240 89	T.P.	
M.H. ON Trunk Line 329' N. of Kathleen St.					S. SEWER RIM 244.49 DEPTH 13.56	
N.- M.H.	50" PIPE SEWER		TRUNK LINE	230 93	FL. AT CTR. M.H. ELEV. 230.93	(GATE VALVE IN M.H.)
B.M. AZ-115				242 22	ELEV. = 242.224 F.S. 1926-29 B.M. AZ-115 (SEE ABOVE FOR DESCRIP.)	

F. B. 2123 Pg. 128 Job No. 1879.4 Division No. 10 Notes Red. Plotted Profile
Survey of HAYDEL F.D. Date No.
Survey by LANIGAN Notes PIKE Notes Chkd. Checked X-Sec.
Indexed C. Johnson Date Date Date No.

F. B. 2123 PG. 129

NOTES RED. JOB NO C.I. 1879.34 SURVEY OF KAYDEL RD.
DATE SURVEY BY L.L. BROWN
NOTES CHKD Miller NOTES BY P. HARRINGTON DATE 10-26-60
DATE April 1961 INDEXED H. E. OTT DATE 4-26-61

DESCRIPTION	ADJ. ELEV.	3RD RUN	2ND RUN	DIFF.	1ST RUN	B.M.
KAYDEL ROAD AND OTHER R/W ADDITIONAL WORKLINE GHG C.I. 1879.34 BENCH LEVELS	indexed 10/28/60				PARTY BROWN, L.L. HARRINGTON, P. FALSEY, J. MARTINEZ, E.	

NOTE: ANY ADDITIONS OR CHANGES ON THIS SHEET MUST BE MADE OR CIRCLED IN RED INK, WITH DATE AND NAME OF PERSON MAKING CHANGE.

Do not extend notes this side of this line

PLEASE RETURN TO
LOS ANGELES COUNTY SURVEYOR
725 LOS ANGELES COUNTY ENGINEERING BLDG.

76642O S & E-353 4-54

768420 S & E-353 4-54

PLEASE RETURN TO
LOS ANGELES COUNTY SURVEYOR
725 LOS ANGELES COUNTY ENGINEERING BLDG.

NOTE: ANY ADDITIONS OR CHANGES ON THIS SHEET MUST BE MADE OR CIRCLED IN RED INK, WITH DATE AND NAME OF PERSON MAKING CHANGE.

Do not extend notes this side of this line

JOB NO. 1129.34 SURVEY OF KAYDEL RD.
SURVEY BY L.L.B.
NOTES BY P.H. DATE 10-26-60
INDEXED [redacted]

NOTES RED. DATE
NOTES CHKD. DATE

F.B. 2/23 Pg. 130

B.M.	1ST RUN	DIFF.	2ND RUN	3RD RUN	ADJ. ELEV.	DESCRIPTION
FD. B.M. AZ 113	242 199				242.203	B.M. AZ 113 ELEV. ? F.B. 1926-89
+	4 592		4 418			KATHLEEN ST. (S. SIDE) @ PEARSON AVE.
Σ	246 791 ✓	-0 436	-0 434	-.435		BT. SPK IN CB. 15' E OF ℄ PROD. PEARSON AVE.
−	5 028		4 852			242.203
T.P.	241 763 ✓					SPK.
+	4 457		4 422			
Σ	246 220 ✓	+0 134	+ 0 136	+.136		
−	4 323		4 286			241.904
FD. B.M. AZ 114	241 897 ✓				241.904	B.M. AZ 114 ELEV. ? F.B. 1926-89
+	5 310		5 318			KATHLEEN ST. & KAYDEL RD. S.E. COR.
Σ	247 207 ✓	-0 755	- 0 754	-.754		BT. SPK IN CB. 5' E OF E. END C.R.
−	6 065		6 072			
T.P.	241 142 ✓					SPK.
+	4 202		4 155			
Σ	245 344 ✓	-0 913	- 0 915	-.913		
−	5 115		5 070			
T.P.	240 229 ✓					SPK.
+	4 088		4 029			
Σ	244 317 ✓	+1 979	+ 1 978	+1.979		
−	2 109		2 051			
SET B.M. AZ 403	242 208 ✓				242.216	B.M. AZ 403 ELEV. F.B. 2/23-24
+	1 675		1672			SAN GABRIEL PARKWAY W. SIDE, BT. SPK.
Σ	243 883 ✓	-3 314	- 3 313	-3.313		IN P.P. # 1174284 E. (W. SIDE) 492' S'LY
−	4 989		4985			INT. KATHLEEN & SAN GABRIEL PKWY.
T.P.	238 894 ✓					
+	3 980		3 967			
Σ	242 874 ✓	-0 778	- 0 776	- .776		
−	4 758		4743			
T.P.	238 116 ✓					SPK.
						CONT. ON PG. 25

768420 S & E-353 4-54

PLEASE RETURN TO
LOS ANGELES COUNTY SURVEYOR
725 LOS ANGELES COUNTY ENGINEERING BLDG.

NOTE: ANY ADDITIONS OR CHANGES ON THIS SHEET MUST BE MADE OR CIRCLED IN RED INK, WITH DATE AND NAME OF PERSON MAKING CHANGE.

Do not extend notes this side of this line

B.M.	1ST RUN	DIFF.	2ND RUN	3RD RUN	ADJ. ELEV.	DESCRIPTION
T.P.	238 116 ✓					CONT. FROM PG. 24
+	4 194		4 182			
Σ	242 310 ✓	+1 197	+1 199	+1.199		
−	2 997		2 983			
SET B.M. AZ 404	239 313 ✓				239.326	B.M. AZ 404 ELEV. F.B. 2123-25
+	2 446		2 400			SAN GABRIEL PARKWAY W. SIDE, BT. SPK.
Σ	241 759 ✓	-0 905	-0 902	-.902		IN P.P. # 1174286 E (E. SIDE) 1196'± S'LY.
−	3 351		3 302			INT. KATHLEEN & SAN GABRIEL PKWY.
SET B.M. AZ 405	238 408 ✓				238.424	B.M. AZ 405 ELEV. F.B. 2123-25
+	3 821		3 800			SAN GABRIEL PARKWAY E. SIDE, CHIS. "X"
Σ	242 229 ✓	+0 032	+0 033	+.033		IN M.H. RIM (W. SIDE) 1111'± S'LY. INT.
−	3 789		3 767			KATHLEEN & SAN GABRIEL PKWY &
T.P.	238 440 ✓					172'± E'LY FROM ℄ SAN GAB. PKWY.
+	5 018		5 045			
Σ	243 458 ✓	+1 004	+1 001	+1.004		
−	4 014		4 044			
T.P.	239 444 ✓					SPK.
+	5 108		5 101			
Σ	244 552 ✓	+0 936	0 939	+.939		
−	4 172		4 162			
T.P.	240 380 ✓					SPK.
+	4 887		4 878			
Σ	245 267 ✓	+0 987	+0 990	+.990		
−	3 900		3 888			
T.P.	241 367 ✓					SPK.
+	5 548		5 571			
Σ	246 915 ✓	+0 510	+0 507	+.510		
−	5 038		5 064			
T.P.	241 877 ✓					SPK.
						CONT. ON PG.

NOTES RED _____ JOB NO. CT. 1279.34 SURVEY OF KAYDEL RD.
DATE _____ SURVEY BY L.L. BROWN
NOTES CHKD Miller NOTES BY P.H. DATE 10-26-60
DATE April 1961 INDEXED B.E. DATE 4-26-61

F.B. 2123 PG. 131

769420 S & E-353 4-54

PLEASE RETURN TO
LOS ANGELES COUNTY SURVEYOR
725 LOS ANGELES COUNTY ENGINEERING BLDG.

NOTE: ANY ADDITIONS OR CHANGES ON THIS SHEET MUST BE MADE OR CIRCLED IN RED INK, WITH DATE AND NAME OF PERSON MAKING CHANGE.

Do not extend notes this side of this line 321,876

B.M.	1ST RUN	DIFF.	2ND RUN	3RD RUN	ADJ. ELEV.	DESCRIPTION
T.P.	241 877 ✓					CONT. FROM PG.
+	4 492		4 513			
T	246 369	40 300	+ 0 297	+.300		
−	4 192		4 216			
FD. B.M. AZ 113	242 177 ✓				242.203	B.M. A.Z. 113 ELEV F.B. 1926-89 SEE PG. 24 FOR DESCRIPTION

JOB NO. C.E. 1879.34 SURVEY OF KAYDEL RD NOTES RED. DATE
SURVEY BY L.L.B. NOTES CHKD. DATE
NOTES BY P.H. DATE 10-26-60
INDEXED DATE

F.B. 2123 PG. 132

PWB 1227

Notes Ck'd by
Map No.
Office Work
Checked
Date

Survey of KAYDEL ROAD
JN 1879.34 Tape 0184 Std 68 °F
Surveyed by L. L. BROWN
Notes L. L. BROWN Date 10-25-60
Indexed 4-26-61

F. B. 21/23 PG. 23

1073

KAYDEL ROAD
AND OTHER R/W

ADDITIONAL WORK LINE G1-G

C.I. 1879.34

CENTERLINE SURVEY

PARTY
BROWN, L.L.
HARRINGTON, P.
FALSEY, J.
MARTINEZ, E.

Note: Any Additions or Changes on This Sheet Must be Made or Circled in Red Ink With Date and Name of Person Making Change.

Do not extend this side of this line.

PLEASE RETURN TO
LOS ANGELES COUNTY ENGINEER
700 LOS ANGELES COUNTY ENGINEERING BLDG.

76F309S S&E #247 11-58

F. B. 2123 PG. 129

PWFB 1227

1074

INDEX MAP

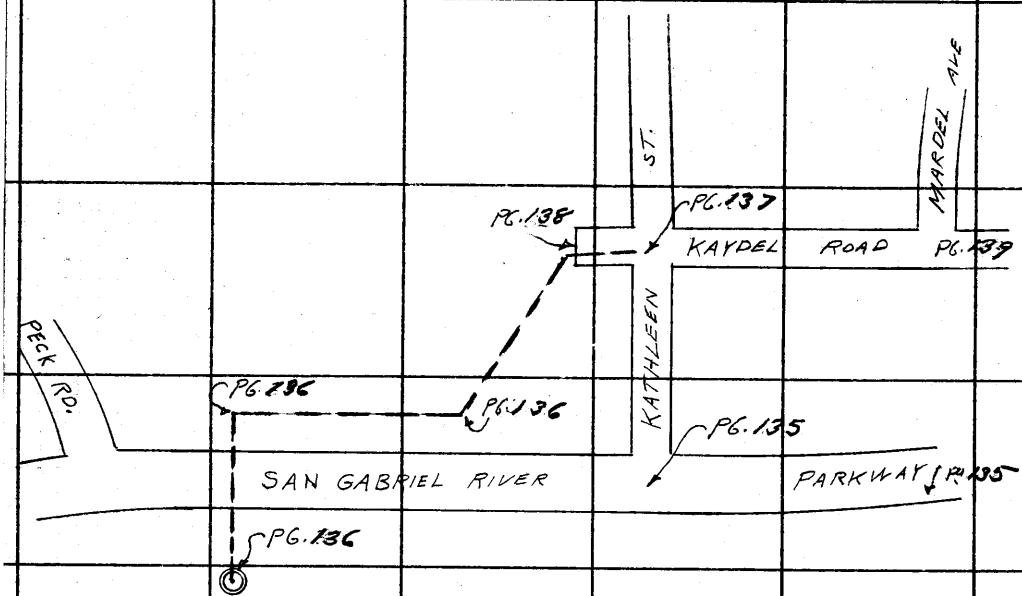

LOS ANGELES COUNTY ENGINEER
700 LOS ANGELES COUNTY ENGINEERING BLDG.

PLEASE RETURN TO

Do not extend this side of this line.

Note: Any Additions or Changes on This Sheet Must be Made or Circled in Red Ink With Date and Name of Person Making Change.

PWFD 1227

W.S. 376-2

Notes Ckd by W. J. BRENNIER
Map No.
Office Work
Checked
Date

Survey of KAYDEL ROAD
JN 1879-34 Tape 0184 Std 68 °F
Surveyed by L. L. BROWN
Notes L. L. BROWN Date 10-25-60
Indexed 4-26-61

F. B. 2123 Pg. 195

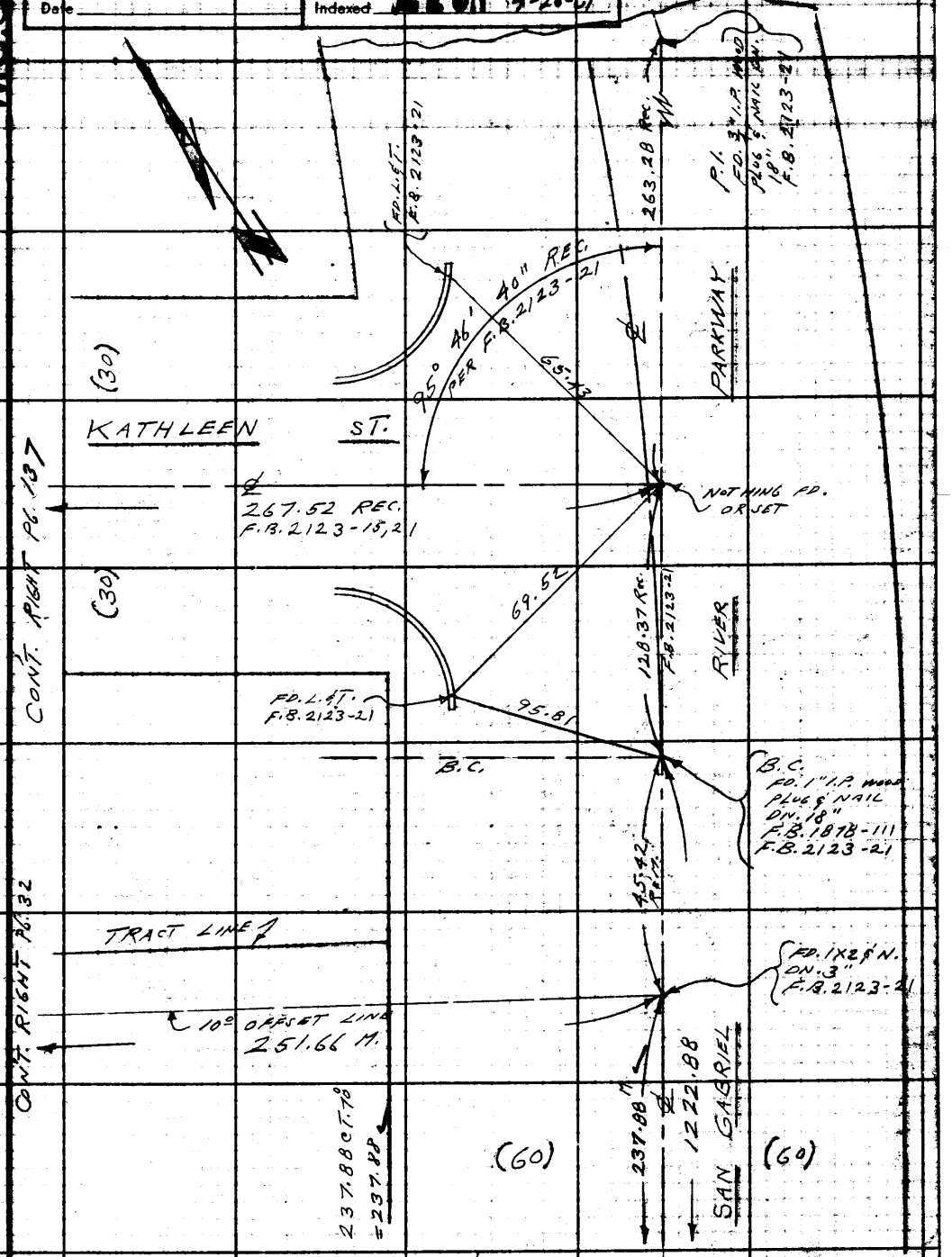

Note: Any Additions or Changes on This Sheet Must Be Made or Circled in Red Ink With Date and Name of Person Making Change.

Do not extend this side of this line.

PLEASE RETURN TO
LOS ANGELES COUNTY ENGINEER
700 LOS ANGELES COUNTY ENGINEERING BLDG.

78F3095 S&E #247 11-58

PWFB 1227
CONT. BOTTOM PG. 135
F.B. 2123 PG. 126
CONT. TOT. PG. 138
(1) 143° 22' 40"
(4) 213° 30' 40"
(6) 140° 16' 00"
Ar. 143° 22' 40"
1076
(1) 90° 00' 00"
(4) 360° 00' 00"
90° 00' 00"
90° 00' 00"
237.00 M.
To B.C.
100.00
53.67
46.33
R/W PER
F.B. 2123-126
F.B. 1878-109
PARKWAY
SET 1" I.P. CEM. PLUG & L.A. CO. ENGR. TAG DN. 20" IN PLOWED FIELD STA. 10+71.72
SET 1 G.B.T. S.P.K. W. & TIN IN MAC PUNT.
SET NETWORK ELT. SIDE OF P.A. NO. 11742BAE
699.99 CT. 70°
=700.00
700.00 M.
RIVER
(60)
(60)
700.00
(1) 90° 00' 00"
(4) 360° 00' 00"
90° 00' 00"
EXISTING S.S. M.H. STA. 1+00 GONG N.WAY.
1222.88 M.
90° 00' 00"
100.00
171.72
33.77
12.26
171.72 CT. 72°
=171.72
SET 1" I.P. CEM. PLUG & L.A. CO. ENGR. TAG DN. 18" BY INTER. STA. 2+71.72
239.57 CT. 72°
=239.58
239.58 M.
SAN GABRIEL
Rock & O/C
SET 1" I.P. CEM. PLUG & L.A. CO. ENGR. TAG DN. 20" IN PLOWED FIELD STA. 3+71.72
SET 1 G.B.T. S.P.K. W. & TIN IN MAC PUNT.
R/W PER
F.B. 2123-126
F.B. 1878-109
FD. 3/4" I.P. CEM. PLUG & NAIL DN. 18"
F.B. 1878-109
LOS ANGELES COUNTY ENGINEER
700 Los Angeles County Engineering Bldg.
PLEASE RETURN TO
Do not extend this line of this line.
Note: Any Additions or Changes on This Sheet Must be Made or Circled in Red Ink With Date and Name of Person Making Change.

PWFB 1227

Notes Ck'd by W. J. BRENNER
Map No.
Office Work
Checked
Date

Survey of KAYDEL ROAD
JN 1879.34 Tape 0184 Std 68 °F
Surveyed by L.L. BROWN
Notes L.L. BROWN Date 10-25-60
Indexed H.E. 4-26-61

F.B. 2123 Pg. 127

1077

W.S. 37.6-2

CON'T. BOTTOM PG. 139

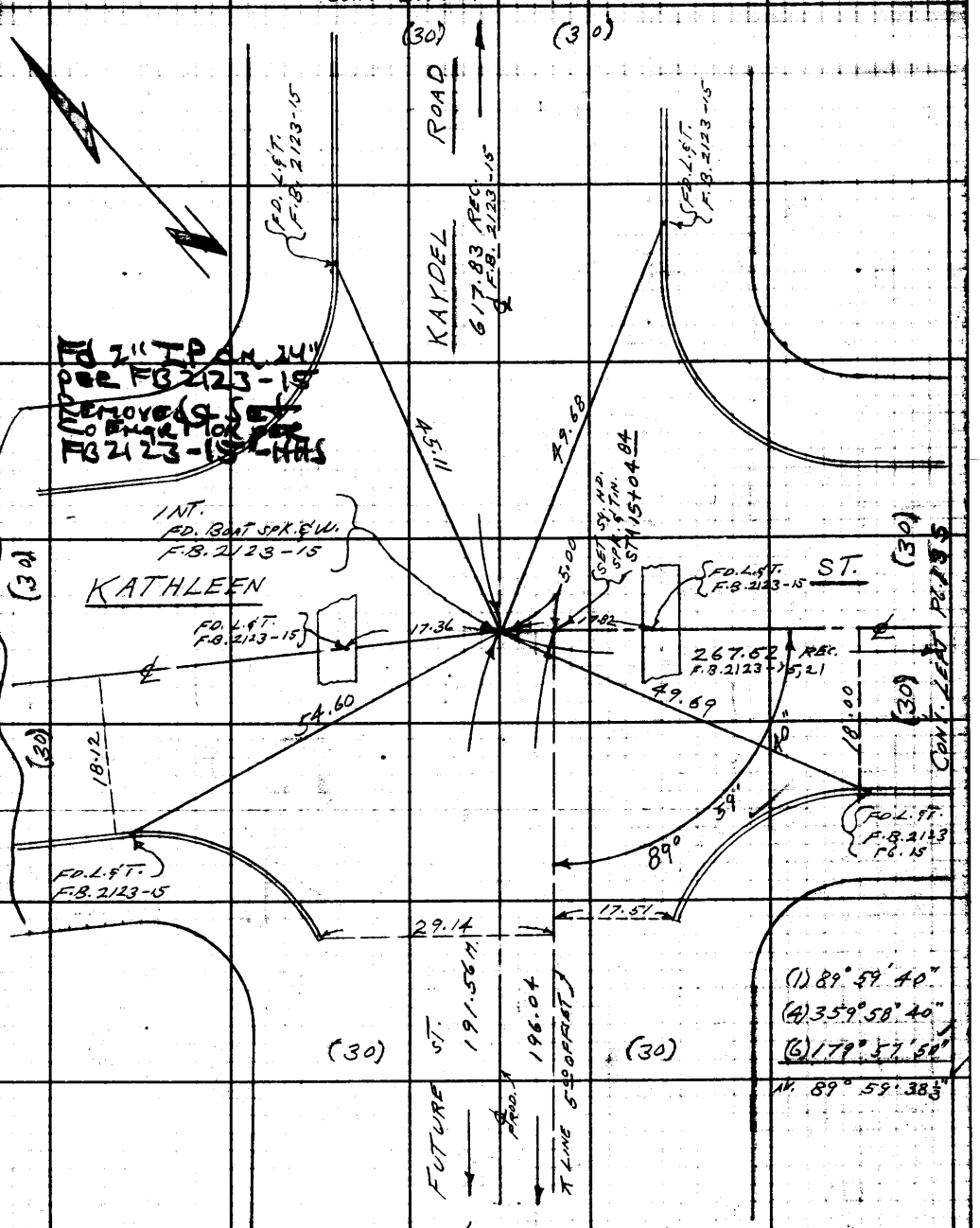

(1) 89° 59' 40"
(A) 35° 9' 58" 40"
(B) 179° 57' 50"
AV. 89° 59' 38 1/3"

CONT. TOP PG. 138

Note: Any Additions or Changes on this Sheet Must Be Made or Circled in Red Ink With Date and Name of Person Making Change.

Do not extend this side of this line.

PLEASE RETURN TO
LOS ANGELES COUNTY ENGINEER
700 LOS ANGELES COUNTY ENGINEERING BLDG.

76F3095 S&E #247 11-58

F.B. ~~2123~~ Pg. ~~138~~

PWFB 1227

CONT. BOTTOM PG. 137

1078

(30) (30)

ROAD ST.

KAYDEL FUTURE

191.56 ℄ PROD. 196.04 ⊥ LINE

196.04 CT. 68'
= 196.04

(1) 149° 09' 40"
(4) 236° 39' 20"
(6) 174° 59' 00"
AV. 149° 09' 50"

191.55 CT. 78°
= 191.56

FD. 2" I.P. CONC. PLUG & TAG L.S. 2342 DN. 12" PER F.B. 2123-22

149°

55'

31'

SET ONIS. "X" IN STEEL FN. POST

SET 1X2 G.N. FLUSH

TRACT LINE

20.88

SET N.G.T. IN TRANS. P.R. No. 7339506

35.13

96°

10.07

10' OFFSET LINE ⊥

PG. 29

10.02

90°

657'±

251.66

CONT. LEFT

SET 1X2 G.N. FLUSH BY INTER.

SET 1" I.P. CEM. PLUG & L.A. CO. ENGR. TAG. DN. 20" STA. 13+08.80

251.68 CT. 58°
= 251.66

(1) 96° 32' 00"
(4) 26° 07' 40"
(6) 219° 11' 40"
AV. 96° 31' 56 1/3"

DETAIL

237.08

TRACT LINE ⊥

5.00

5.00

5.235

5.235

LINE ⊥

10' OFFSET

⊥ LINE

237.08 CT. 70°
= 237.08

CONT. LEFT TOP PG. 136

X

LOS ANGELES COUNTY ENGINEER
700 Los Angeles County Engineering Bldg.

PLEASE RETURN TO

Do not extend this side of this time.

Note: Any Additions or Changes on This Sheet Must be Made or Circled in Red Ink With Date and Name of Person Making Change.

76F309S S&E #247 11-58

PLEASE RETURN TO
LOS ANGELES COUNTY ENGINEER
700 LOS ANGELES COUNTY ENGINEERING BLDG.

Note: Any Additions or Changes on This Sheet Must be Made or Circled in Red Ink With Date and Name of Person Making Change.

Do not extend this side of this line.

W.S.37.6-2

Notes Ck'd by W. J. BRENNER
Checked
Date
Sheet No. 1227

Survey of KAYDEL ROAD
J.N. 1873.34 Tape 0.124 Std 68 °F
Surveyed by L. L. BROWN
Notes L. L. 13 Row 11 Date 10-25-60
Indexed B. E. 4-24-61

F. B. 2123 PG. 14

1079

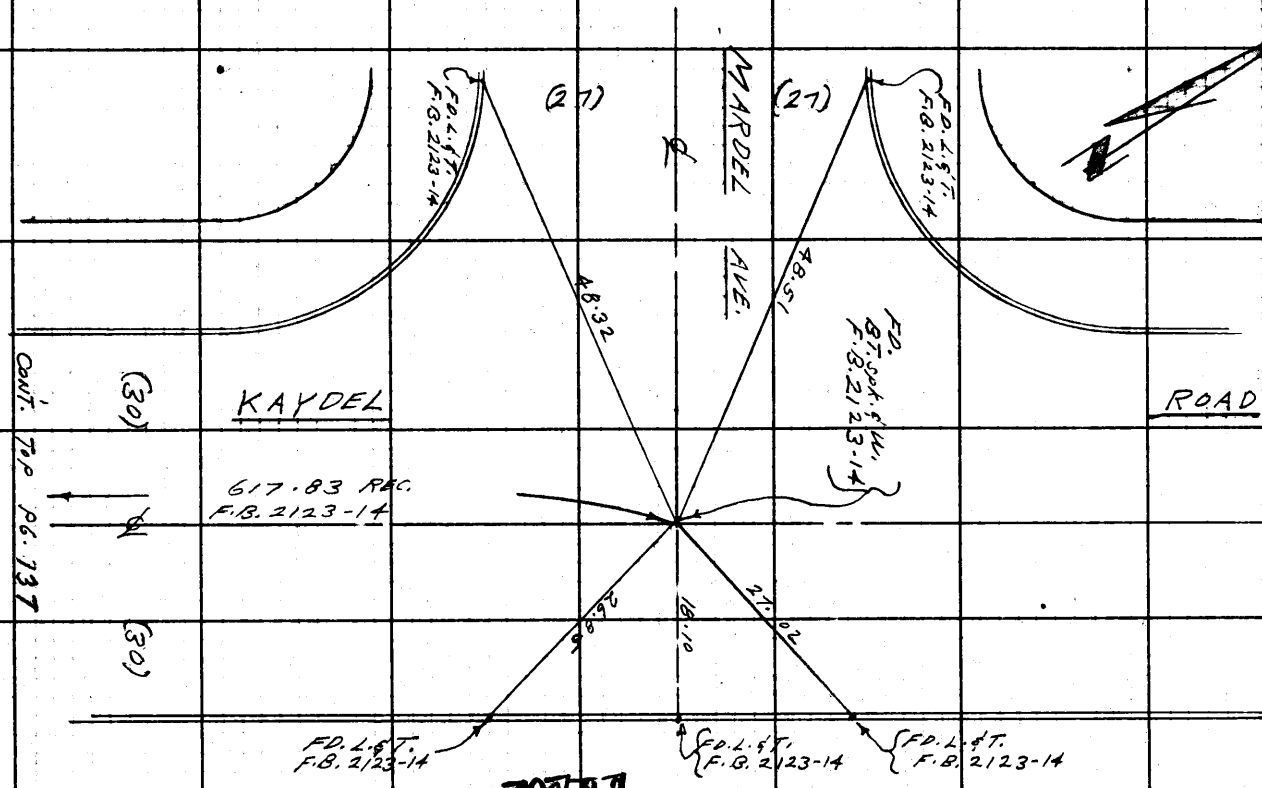

PLEASE RETURN TO
LOS ANGELES COUNTY ENGINEER
700 LOS ANGELES COUNTY ENGINEERING BLDG.

Do not extend this side of this line.

Note: Any Additions or Changes on This Sheet Must be Made or Circled in Red Ink With Date and Name of Person Making Change.

F.B. 2123 Pg. 140

Notes Ck'd by	Survey of KAYDEL ROAD
Map No.	JN C.I. 1879.34 Tape Std °F
~~Office Work~~	~~Surveyed by~~ L.L. BROWN
Checked	Notes L.L. BROWN Date 10-26-60
Date	Indexed H.E. on 4-26-61

F. B. 2173 PG. 44

KAYDEL ROAD
AND OTHER R/W

ADDITIONAL WORK LINE GHG

C.I. 1879.34

TOPOGRAPHY

PARTY

BROWN, L.L.
HARRINGTON, P.
FALSEY, J.
MARTINEZ, E.

Note: Any Additions or Changes on This Sheet Must be Made or Circled in Red Ink With Date and Name of Person Making Change.

Do not extend this side of this line.

PLEASE RETURN TO
LOS ANGELES COUNTY ENGINEER
700 LOS ANGELES COUNTY ENGINEERING BLDG.

76F309S S&E #247 11-58

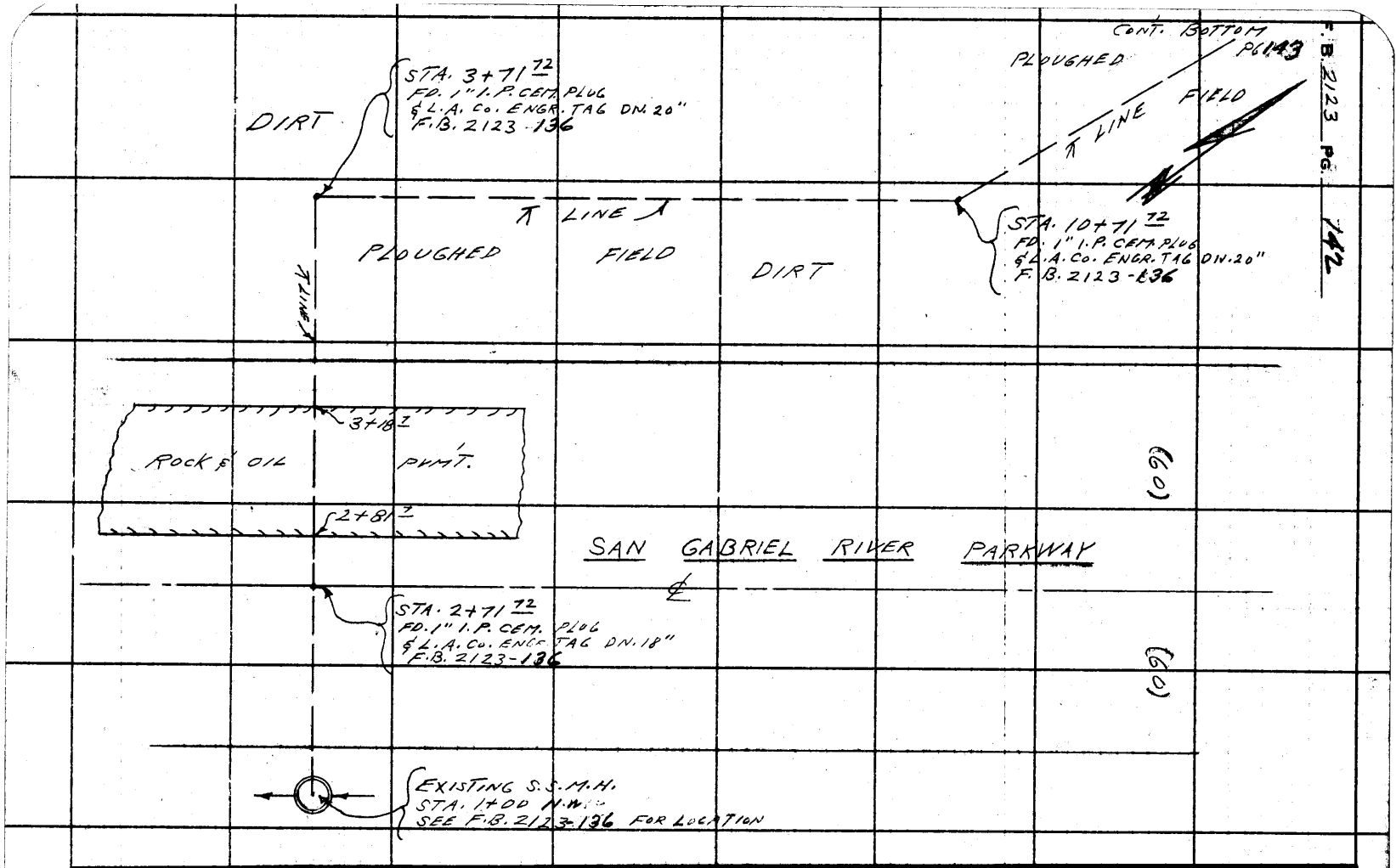

PLEASE RETURN TO
LOS ANGELES COUNTY ENGINEER
700 LOS ANGELES COUNTY ENGINEERING BLDG.

Note: Any Additions or Changes on This Sheet Must be Made or Circled in Red Ink With Date and Name of Person Making Change.

Do not extend this side of this line.

Notes Ck'd by	Survey of KAYDEL ROAD
Map No.	JN 1879.34 Tape Std °F
Office Work	Surveyed by L.L. BROWN
Checked	Notes L.L. BROWN Date 10-26-60
Date	Indexed R.E. OTT 4-26-61

F. B. 2123 PG. 143

CONT. BOTTOM PG. 144

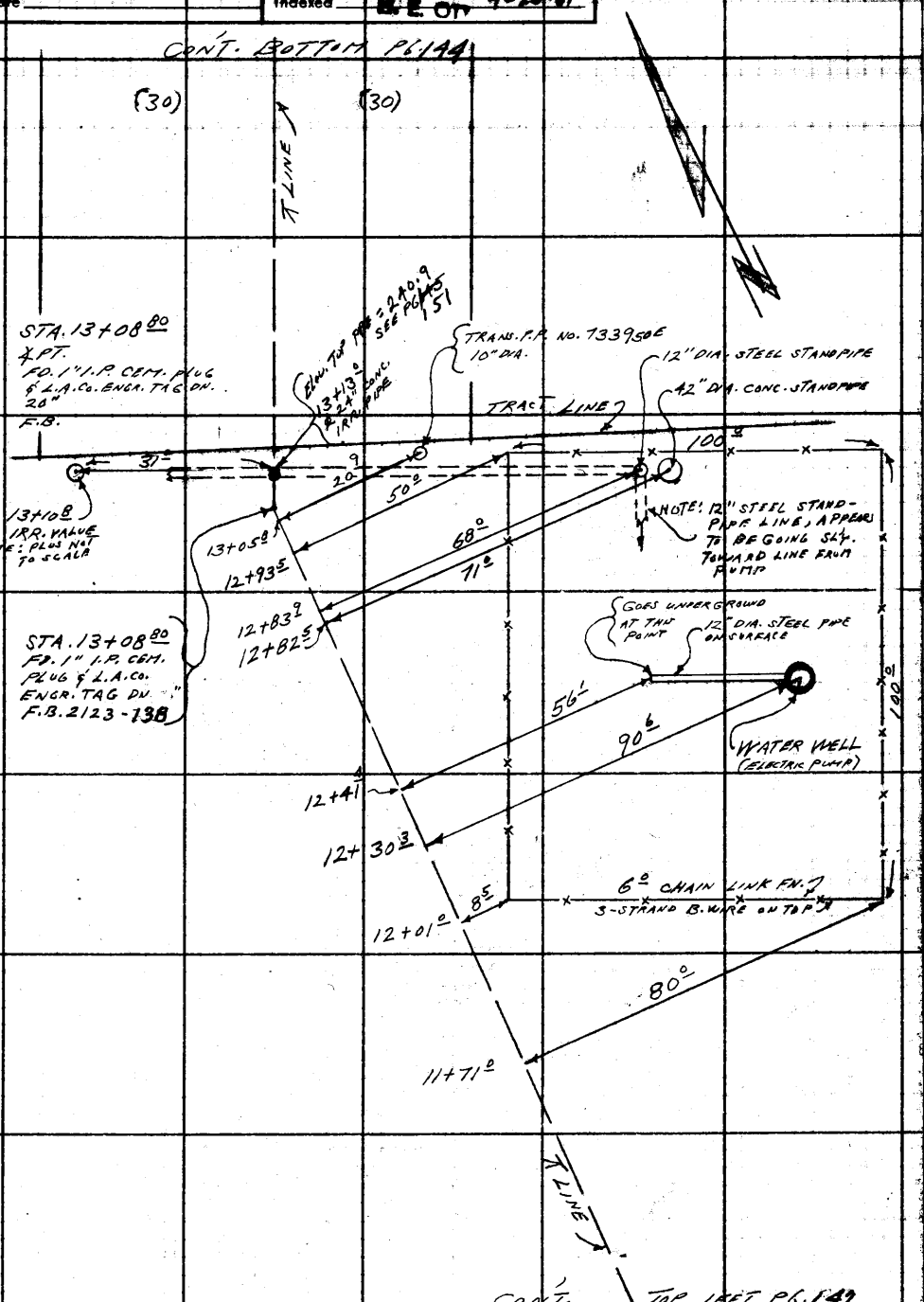

CONT. TOP LEFT PG. 142

Note: Any Additions or Changes on this Sheet Must be Made or Circled in Red Ink. With Date and Name of Person Making Change.

Do not extend this side of this line.

PLEASE RETURN TO
LOS ANGELES COUNTY ENGINEER
700 LOS ANGELES COUNTY ENGINEERING BLDG.

76F309S S&E #247 11-58

F. B. 2123 PG. 144

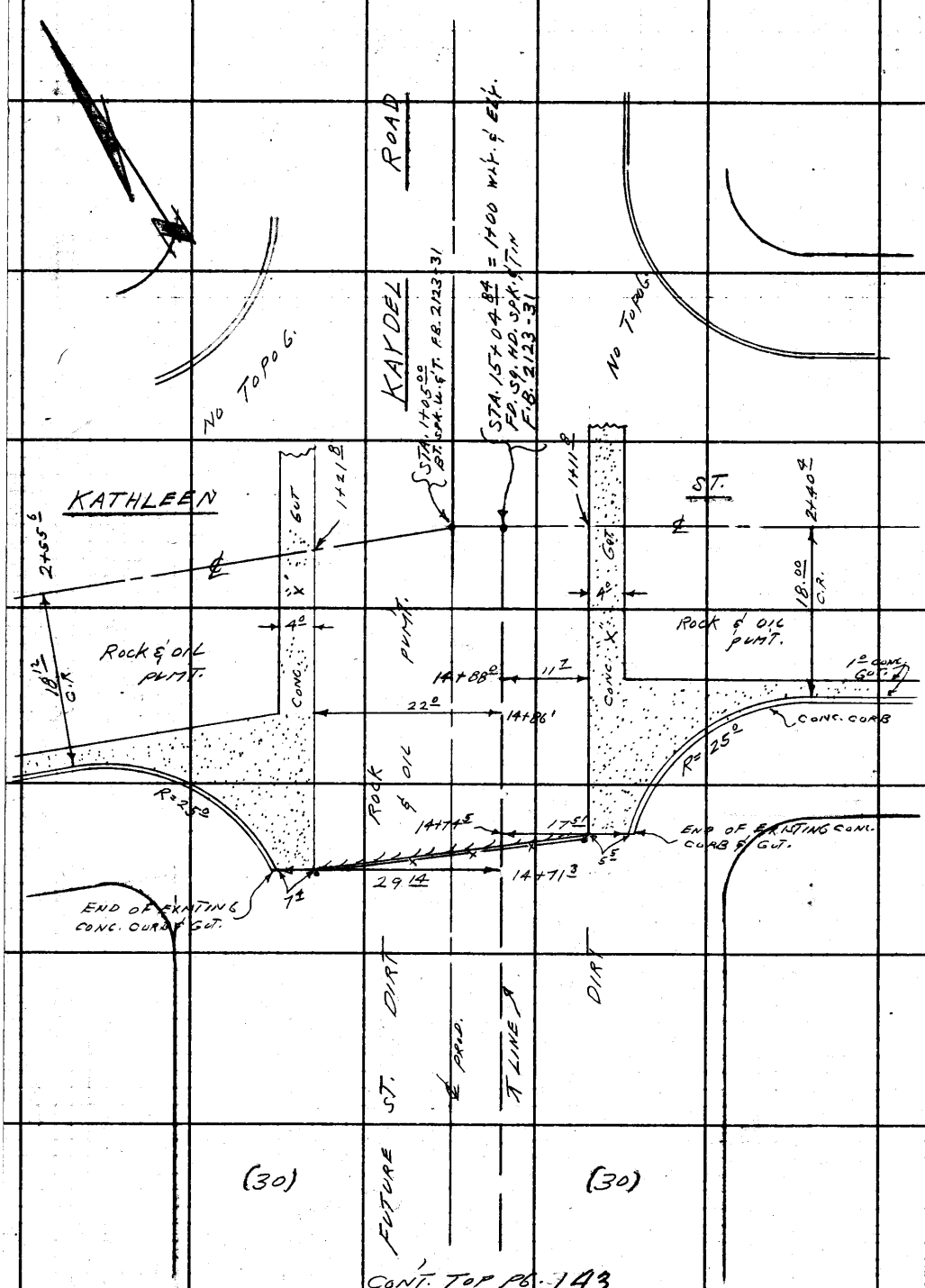

CONT. TOP PG. 143

PLEASE RETURN TO
LOS ANGELES COUNTY ENGINEER
700 LOS ANGELES COUNTY ENGINEERING BLDG.
Do not extend this side of this line.

Note: Any Additions or Changes on This Sheet Must be Made or Circled in Red Ink With Date and Name of Person Making Change.

Profile No.	Notes Red Date	Plotted Date	Job No. C.I. 187934 Division No.	F.B. 2/23 PG. 145
			Survey of KAYDEL RD	
X-Sec. No.	Notes Chkd. Date	Checked Date	Survey by [illegible] Notes [illegible] Date 11-22-66	
			Map No. Indexed R.E. Om Date 4-26-67	

KAYDEL ROAD
AND OTHER R/W

ADDITIONAL WORK LINE GHG

C.I. 187934

PROF. & X-SECTS. PER MAP OF STATE OF CALIFORNIA DIV. OF HIGHWAYS & OFFICE INSTRUCTIONS

MAP FILE NO. 5840

LENKER ROD USED

PARTY
BROWN, L.
HARRINGTON, A.
FALSEY, J.
MARTINEZ, E.

STATION	B.S.	H.I.	F.S.	ELEV.

NOTE: ANY ADDITIONS OR CHANGES ON THIS SHEET MUST BE MADE OR CIRCLED IN RED INK, WITH DATE AND NAME OF PERSON MAKING CHANGE.

Do not extend notes this side of this line.

PLEASE RETURN TO
LOS ANGELES COUNTY ENGINEER
700 LOS ANGELES COUNTY ENGINEERING BLDG.

76L-288 CE 307 11-58

76L-298 CE 307 11-58

PLEASE RETURN TO
LOS ANGELES COUNTY ENGINEER
700 LOS ANGELES COUNTY ENGINEERING BLDG.

NOTE: ANY ADDITIONS OR CHANGES ON THIS SHEET MUST BE MADE OR CIRCLED IN RED INK. WITH DATE AND NAME OF PERSON MAKING CHANGE.

Do not extend notes this side of this line.

STATION	B. S.	H. I.	F. S.	ELEV		
B.M. AZ 405 (FD.)				238 41	B.M. AZ 405 ELEV. 238.408 (FIELD) F.B. 2/23-131 SEE REF. FOR DESC.	
BEGIN PROFILE & X-SECT. AT EXIST. M.H. PER INSTRUCTIONS; FOR LOCATION SEE Pg. 142						
1+00 M.H.		E. RIM	238 42	238 42	S.S.M.H MEAN RIM	
		W. RIM	238 41			MEAN R. 238.42
		MEAN RIM	238 42			MEAS. -9.62
						T. PIPE 228.80
						DIA." -4.25
				224 55	INV. 51" INLET N. ELY	INV. 224.55
						MEAN R. 238.42
						MEAS. -9.68
						T. PIPE 228.74
						DIA." -4.25
				224 49	INV. 51" OUTLET S. WLY	INV. 224.49

F.B. 2/23 Pg. 146

Survey of KAYDEL RD
Survey by L.L.B. Notes P.H.
Indexed H.E. Date

Job No. CI 1279 34 Division No.

Notes Red Date Plotted Date Profile No.
Notes Chkd. Date Checked Date X-Sec. No.

76L-298 CE 307 11-58

PLEASE RETURN TO
LOS ANGELES COUNTY ENGINEER
700 LOS ANGELES COUNTY ENGINEERING BLDG.

NOTE: ANY ADDITIONS OR CHANGES ON THIS SHEET MUST BE MADE OR CIRCLED IN RED INK, WITH DATE AND NAME OF PERSON MAKING CHANGE.

Do not extend notes this side of this line.

STATION	B.S.	H.I.	F.S.	ELEV.		
1+00	GRD.			238 5		
				238 5		3' RT. (N.) GRD.
				238 4		25' " " "
				238 5	3' LT. (S.) GRD.	
				238 4	25' " " "	
2+00				238 4		
				238 6		25' RT. (N) GRD.
				238 6	25' LT. (S) GRD.	
2+19	TOP BRK.		GRD.	238 7		
				239 0		25' RT. (N) GRD
				238 6	25' LT. (S) GRD.	
2+20	BOT. BRK.		GRD.	237 6		
				237 9		25' RT. (N) GRD.
				237 4	25' LT. (S) GRD.	
2+36	GRD. BRK.		GRD.	237 1		
				237 1		25' RT. (N) GRD.

Profile Notes Red ____ Plotted ____ Job No. 6TKT Division No. 34
No. X-Sec. Date ____ Date ____ Survey of KAYDEL RD:
No. ____ Notes Chkd ____ Checked ____ Survey by L.L.B. Notes PH Date 11-27-66
Date ____ Date ____ Map No. ____ Indexed E.E. on Date 11-28-67

F.B. 2/23 Pg. 47

76L-298 CE 307 11-58

PLEASE RETURN TO
LOS ANGELES COUNTY ENGINEER
700 LOS ANGELES COUNTY ENGINEERING BLDG.

NOTE: ANY ADDITIONS OR CHANGES ON THIS SHEET MUST BE MADE OR CIRCLED IN RED INK. WITH DATE AND NAME OF PERSON MAKING CHANGE.

Do not extend notes this side of this line.

F.B. 2/23 PG. 140 | Job No. 21/P 29 | Division No. 34 | Notes Red ____ Date ____ | Plotted ____ Date ____ | Profile No. ____
Survey of KAYDEL RD. | Notes Chkd. ____ Date ____ | Checked ____ Date ____ | X-Sec. No. ____
Survey by L.L.B. | Notes P.H. | Indexed H. E. OT

STATION	B.S.	H.I.	F.S.	ELEV		
2+36				2371	25' LT. (S) GRD.	
2+81.3	PUM'T. EDGE			2379		
				2379		25' RT. (N) PUM'T.
				2378	25' LT. (S) PUM'T.	
3+00	℄ PUM'T.			2380		
				2381		25' RT. (N) PUM'T.
				2380	25' LT. (S) PUM'T.	
3+18.3	PUM'T. EDGE			2376		
				2376		25' RT. (N) PUM'T.
				2375	25' LT. (S) PUM'T.	
3+22	BOT. BRK. GRD.			2375		
				2376		25' RT. (N) GRD.
				2374	25' LT. (S) GRD.	
3+24	TOP BRK. GRD.			2385		
				2385		25' RT. (N) GRD.
				2385	25' LT. (S) GRD.	

76L-298 CE 307 11-58

PLEASE RETURN TO
LOS ANGELES COUNTY ENGINEER
700 LOS ANGELES COUNTY ENGINEERING BLDG.

NOTE: ANY ADDITIONS OR CHANGES ON THIS SHEET MUST BE MADE OR CIRCLED IN RED INK, WITH DATE AND NAME OF PERSON MAKING CHANGE.

Do not extend notes this side of this line.

STATION	B. S.	H. I.	F. S.	ELEV.		
3+71 72	SECT. 90'	TO BACK	LINE	2382		
				2384		25' RT. (W) GRD.
				2381	25' LT. (S) GRD.	
4+00				2384		
				2382		25' RT. (E) GRD.
				2385	25' LT. (W) GRD.	
5+00				2388		
				2389		25' RT. (E) GRD.
				2388	25' LT. (W) GRD.	
6+00				2392		
				2392		25' RT. (E) GRD.
				2392	25' LT. (W) GRD.	
7+00	0			2392		
				2394		25' RT. (E) GRD
				2395	25' LT. (W) GRD.	

Profile No. X-Sec. Notes Red. Date Plotted Date Job No. 25 1879 Division No. 34
Notes Chkd. Date Checked Date Survey of KAYDEL RD.
Survey by L.L.S. Notes Date 4-26-61
No. Date Map No. Indexed E. E. OTT Date 4-26-61

F.B. 2/23 Pg. 149

76L-298 CE 307 11-58

PLEASE RETURN TO
LOS ANGELES COUNTY ENGINEER
700 LOS ANGELES COUNTY ENGINEERING BLDG.

NOTE: ANY ADDITIONS OR CHANGES ON THIS SHEET MUST BE MADE OR CIRCLED IN RED INK, WITH DATE AND NAME OF PERSON MAKING CHANGE.

Do not extend notes this side of this line.

F.B. 2123 PG. 150 Job No. 2L1829 Division No. 34 Notes Red ____ Plotted ____ Profile ____
Survey of KAYDEL RD. Date ____ Date ____ No. ____
Survey by L.L.B. Notes P.H. Notes Chkd. ____ Checked ____ X-Sec. ____
Indexed H. E. OTT Date ____ Date ____ No. ____

STATION	B. S.	H. I.	F. S.	ELEV		
8+00				2402		
				2399		25' RT. (E) GRD.
				2402	25' LT. (W) GRD.	
9+00				2405		
				2406		25' RT (E) GRD.
				2406	25' LT. (W.) GRD.	
10+00				2408		
				2407		25' RT. (E) GRD
				2408	25' LT. (W) GRD.	
10+71 22	SECT.	90° TO BACK	LINE	2409		
				2407		25' RT. (E) GRD.
				2409	25' LT. (W.) GRD.	
11+00				2410		
				2409		25' RT. (E) GRD.
				2409	25' LT. (W.) GRD.	
FD. B.M. AZ 403				2422.3	B.M. AZ 403 ELEV. 242.208 (FIELD)	
					SEE PG. 130, FOR DESCRIPTION	

76L-298 CE 307 11-58

PLEASE RETURN TO
LOS ANGELES COUNTY ENGINEER
700 LOS ANGELES COUNTY ENGINEERING BLDG.

NOTE: ANY ADDITIONS OR CHANGES ON THIS SHEET MUST BE MADE OR CIRCLED IN RED INK, WITH DATE AND NAME OF PERSON MAKING CHANGE.

Do not extend notes this side of this line.

STATION	B. S.	H. I.	F. S.	ELEV.		
12+00				2420		
				2424		25' RT. (E) GRD.
				2423	25' LT. (W.) GRD.	
12+83	GRD. BRK. GRD			2413		
				2414		25' RT. (E) GRD.
				2411	25' LT. (W) GRD.	
13+00				2421		
				2411		7' RT. (E) GRD. BRK.
				2418		25' " " "
				2421	12' LT. (W) GRD. BRK	
				2411	25' " " "	
13+08 80	SECT. 90° TO LINE AHEAD			24223		
				2411		15' RT. (E) B.G RD. BRK.
				2419		17' " " T. " "
				2422		25' " " GRD.
				2427	25' LT. (W) GRD.	
13+13	ELEV. TOP IRRIG. LINE			2409	ELEV. TOP 24" IRRIGATION LINE	
					SEE PG. 743 FOR FURTHER INFORMATION	

Profile Notes Red. ____ Plotted ____ Job No. AT 1472 Division No. 34
No. X-Sec. Notes Chkd. ____ Date ____ Date ____ Survey of KAVDET RD.
No. ____ Date ____ Checked ____ Survey by L.L.S. Note PAK Date 10-27-60
Date ____ Map No. ____ Indexed E. OD Date 4-26-61

F. B. 2/23 Pg. 151

76L-298 CE 307 11-58

PLEASE RETURN TO
LOS ANGELES COUNTY ENGINEER
700 LOS ANGELES COUNTY ENGINEERING BLDG.

NOTE: ANY ADDITIONS OR CHANGES ON THIS SHEET MUST BE MADE OR CIRCLED IN RED INK, WITH DATE AND NAME OF PERSON MAKING CHANGE.

Do not extend notes this side of this line.

STATION	B.S.	H.I.	F.S.	ELEV		
13+20	TOP	BRK. GRD.		2423		
				2417		17' RT. (E) GRD. BRK.
				2429		25' " " "
				2419	25' LT. (W) GRD.	
13+24	BOT.	BRK. GRD		2410		
				2411		12' RT. (E) BOT. BRK. GRD
				2423		17' " " T. " GRD
				2425		25' " " GRD.
				2408	23' LT. (W) BOT. BRK. GRD.	
				2414	25' " " TOP BRK. GRD.	
14+00				2400		
				2402		11' RT. (E) BOT. BRK. GRD
				2422		16' " " TOP " "
				2423		25' " " GRD.
				2402	22' LT. (W) BOT. BRK. GRD.	
				2416	26' " " TOP " "	

F.B. 2/23 PG. 152
Survey of KAYDEL RD.
Survey by L.L.B. Notes P.H.
Indexed [redacted] Date
Job No. 21-1275 Division No. 34
Notes Red Date Plotted Date
Notes Chkd. Date Checked Date
Profile No. X-Sec. No.

76L-298 CE 307 11-58

PLEASE RETURN TO
LOS ANGELES COUNTY ENGINEER
700 LOS ANGELES COUNTY ENGINEERING BLDG.

NOTE: ANY ADDITIONS OR CHANGES ON THIS SHEET MUST BE MADE OR CIRCLED IN RED INK, WITH DATE AND NAME OF PERSON MAKING CHANGE.

Do not extend notes this side of this line.

STATION	B.S.	H.I.	F.S.	ELEV.		
14+71 3	BEG. CONC. CB. LT.			241 6		
				241 15	29' LT. (W) GUT.	
				241 74	29' " " T. CB.	
				242 0	40' " " GRD.	
14+74 5				241 5		
				241 09		17 5 RT. (E) GUT.
				241 74		17 5 " " T. CB.
				241 8		27' " " GRD.
15+00				241 7		
15+04 84				241 7	INT. ℄ LINE & ℄ KATHLEEN	
				241 16		13 8 RT. (E) X-CONC. GUT.
				241 17	24 0 LT. (W) X-CONC. GUT.	
FD. BM. AZ114				241 88	B.M. AZ114 ELEV. 241.897 SEE PG. 130 FOR DESCRIPTION	

Profile Notes Red ____ Plotted ____ Job No. C.T. 1177 Division No. 34
No. X-Sec. Date ____ Date ____ Survey of KAYWEE RD.
Notes Chkd. ____ Checked ____ Survey by L.L.S. Notes P.K. Date 11-27-61
No. ____ Date ____ Date ____ Map No. ____ Indexed ____ Date ____

F.B. 2/23 Pg. 153

F.B. 2/23 Pg. 154 Job No. CT 1879 Division No. 34 Notes Red _____ Plotted _____ Profile

Survey of KAYDEL RD. Date _____ Date _____ No. _____

Survey by L.L.B. Notes P.H. Notes Chkd. _____ Checked _____ X-Sec.

Indexed H. E. Date _____ Date _____ Date _____ No. _____

STATION	B.S.	H.I.	F.S.	ELEV

PLEASE RETURN TO
LOS ANGELES COUNTY ENGINEER
700 LOS ANGELES COUNTY ENGINEERING BLDG.

Do not extend notes this side of this line.

NOTE: ANY ADDITIONS OR CHANGES ON THIS SHEET MUST BE MADE OR CIRCLED IN RED INK, WITH DATE AND NAME OF PERSON MAKING CHANGE.

76L-298 CE 307 11-58

NOTES RED. JOB NO. CI 233034 SURVEY OF Langham Ave F. B. 2123 Pg. 155
DATE SURVEY BY D.E. Holmes
NOTES CHKD. W. J. BRENNER NOTES BY Holmes DATE 8-15-64
DATE INDEXED E. J. GALLI DATE SEP 4 '64

CI 2330.34

LANGHAM AVE SS. Dist
(COVINA AREA)
BENCH LEVELS

Holmes
Moya
Massey
Glidden

B.M.	1ST RUN	DIFF.	2ND RUN	3RD RUN	ADJ. ELEV.	DESCRIPTION

NOTE: ANY ADDITIONS OR CHANGES ON THIS SHEET MUST BE MADE OR CIRCLED IN RED INK, WITH DATE AND NAME OF PERSON MAKING CHANGE.

Do not extend notes this side of this line

PLEASE RETURN TO
LOS ANGELES COUNTY ENGINEER
LOS ANGELES COUNTY ENGINEERING BLDG.

768420 S & E-353 9-55

768420 S & E-353 9-55

PLEASE RETURN TO
LOS ANGELES COUNTY ENGINEER
700 LOS ANGELES COUNTY ENGINEERING BLDG.

NOTE: ANY ADDITIONS OR CHANGES ON THIS SHEET MUST BE MADE OR CIRCLED IN RED INK, WITH DATE AND NAME OF PERSON MAKING CHANGE.

Do not extend notes this side of this line

NOTES RED. DATE
NOTES CHKD. DATE

JOB NO. CT 2330 3W
SURVEY OF Longstown Ave
SURVEY BY D.E. Holmes DATE 8-15-64
NOTES BY Holmes DATE
INDEXED GALLI DATE

F.B. 2123 PG. 156

B.M.	1ST RUN	DIFF.	2ND RUN	3RD RUN	ADJ. ELEV.	DESCRIPTION
Fd. SG254-A	695.488				695.488	BM. 254-A Elv. 695.488 FB. 2705-200 Arrow Hiway & Glendora Ave NE Cor. 6' W. of BCR. 42±N & 6'± E. of ℄ in ch. RD. BM. Tag & nail in Cb.
	4.762		4.691			
	700.250	-3.025	-3.021			
	7.787		7.712			
Fd. SG253-A	692.463					BM. SG.253-A Elv. 692.464 FB. 2705-200 RD. BM. Tag & nail in Cb. 1'± W. BCR. @ SW. Cor. Arrow Hiway & Glendora Ave 42'± So. & 71'± W. of ℄ in ch. SPK edge Put.
	7.513		7.467			
	699.976	+0.792	+0.796			
	6.721		6.671			
T.P.	693.255					
	3.924		3.870			
	697.179	-1.907	-1.909			
	5.831		5.779			
T.P.	691.348					
	2.959		2.929			
	694.307	-3.120	-3.121			
	6.079		6.050			
T.P.	688.228					
	4.552		4.510			
	692.780	-1.049	-1.048			
	5.601		5.558			
Fd. BM.LE.105	687.179					BM. LE-105 Elv. 687.169 FB. 2705-200 Glendora Ave & Calora St. N.E. Cor. 7'N. of N. end. CR. Bt. SPK in Cb.
	4.960		4.919			
	692.139	+0.862	0.862			
	4.098		4.057			
T.P.	688.041					SPK in Put.

765420 S & E-353 9-55

PLEASE RETURN TO
LOS ANGELES COUNTY ENGINEER
700 LOS ANGELES COUNTY ENGINEERING BLDG.

NOTE: ANY ADDITIONS OR CHANGES ON THIS SHEET MUST BE MADE OR CIRCLED IN RED IKN, WITH DATE AND NAME OF PERSON MAKING CHANGE.

Do not extend notes this side of this line

B.M.	1ST RUN	DIFF.	2ND RUN	3RD RUN	ADJ. ELEV.	DESCRIPTION
T.P.	688.041					
	6.040		6.003			
	694.081	+2.557	+2.555			
	3.483		3.448			
Set BM LE 122	690.598					BM LE 122 Elv. FB 2123-157 Calora St. & Langham Ave N.E. Cor. Bt. Spk. in Cb. 5' E. of E. end. C.R.
	6.181		6.159			
	696.779	+2.582	+2.581			
	3.599		3.578			
Set BM LE 123	693.180					BM LE 123 Elv. FB 2123-157 Calora St. & Ivescrest Ave S.E. Cor. Bt. Spk. in Cb. 2' E. of E. end. C.R.
	3.637		3.608			
	695.817	-1.355	-1.355			
	4.992		4.963			
T.P.	691.825					Spk. in Pvt.
	4.291		4.250	4.202		
	696.116	-0.798	-0.793	-0.797		
	5.089		5.043	4.999		
Set BM LE 124	691.027					BM LE 124 Elv. FB 2123-157 Ivescrest Ave 440'± So. Calora St E. Side. Bt. Spk. in Cb. from 4½" 500H
	4.848		4.822			
	695.875	-1.743	-1.746			
	6.591		6.568			
T.P.	689.284					Spk. in Pvt.
	3.872		3.836			
	693.156	+1.750	-1.747			
	5.622		5.583			
Set BM LE 125	687.534					BM LE 125 Elv. FB 2123-157 Cienega Ave & Langham Ave. N. Side Bt. Spk. in Cb. 11.5'± E. & 32'± N. of Intersection

NOTES RED _____ JOB NO. 233034 SURVEY OF LANGHAM AVE
DATE _____ SURVEY BY D.E. Holmes DATE 8-15-67
NOTES BLUE BRENNER NOTES BY _____ DATE _____
DATE _____ INDEXED _____ DATE _____

F.B. 2123 Pg. 157

768420 S & E-353 9-55

PLEASE RETURN TO
LOS ANGELES COUNTY ENGINEER
700 LOS ANGELES COUNTY ENGINEERING BLDG.

NOTE: ANY ADDITIONS OR CHANGES ON THIS SHEET MUST BE MADE OR CIRCLED IN RED INK, WITH DATE AND NAME OF PERSON MAKING CHANGE.

Do not extend notes this side of this line

B.M.	1ST RUN	DIFF.	2ND RUN	3RD RUN	ADJ. ELEV.	DESCRIPTION
BMLE 125	687.534					
	5.287		5.254			
	692.821	+0.313	+0.313			
	4.974		4.941			
set BMLE 126	687.847					
	4.779		4.717			BMLE126. Elv. FB.2123-158
	692.626	-1.711	-1.712			Langham Ave 440± So. Calora St E. side
	6.490		6.429			Bt. Spk. in cb. front of Hd. # 5004
T.P.	686.136					
	3.739		3.703			Spk. in Pvt.
	689.875	-2.350	-2.348			
	6.089		6.051			
Fd BMLE 106	683.786					
						BMLE 106 Elv. 683.770 FB.2705-201
						Glendora Ave & Cienega Ave N.E. Cor.
						0.8 N. of N. end C.R. Rd. Dept. BM Tag & nail
						in CB.

NOTES RED. ____ DATE ____
NOTES CHKD. ____ DATE ____

JOB NO. CT 2330.34 SURVEY OF LANGHAM AVE
SURVEY BY DE Holmes
NOTES BY Holmes DATE 8-15-16
INDEXED E. J. GALLI DATE

F.B. 2123 PG. 158

PWFB 1532

1063

Notes Ck'd by W. J. BRENNER	Survey of Langham Ave SS Dist
Map No.	JN 2330.34 Tape ____, Std ____ °F
Office Work	Surveyed by D.E. Holmes
Checked	Notes Holmes Date 8-64
Date	Indexed J. GALLI

F. B. 2128 Pg. 159

LANGHAM AVE SS. Dist.
COVINA AREA.

INDEX.

Note: Any Additions or Changes on This Sheet Must be Made or Circled in Red Ink With Date and Name of Person Making Change.

Do not extend this side of this line.

PLEASE RETURN TO
LOS ANGELES COUNTY ENGINEER
403 LOS ANGELES COUNTY ENGINEERING BLDG.

70F3095 CE #310 8-63

X

PWFB 1532

F. B. 2123 PG. 166

1064 1065

PLEASE RETURN TO
LOS ANGELES COUNTY ENGINEER
403 Los Angeles County Engineering Bldg.

Do not extend this side of this line.

Note: Any Additions or Changes on This Sheet Must Be Made or Circled in Red Ink With Date and Name of Person Making Change.

PWFB 1532

1066

Notes Ck'd by W. J. BRENNER	Survey of Langham Ave
Map No.	JN 2330.34 Tape 0211 Std 66 °F
Office Work	Surveyed by D.E. Holmes
Checked	Notes Date 8-10-64
Date	Indexed E. J. GALLI

F. B. 2123 PG. 161

CI 2330.34
LANGHAM AVE S.S. Dist
(COVINA AREA)
& SURVEY

Holmes
Massey
Moya
Glidden

Note: Any Additions or Changes on This Sheet Must be Made or Circled in Red Ink With Date and Name of Person Making Change.

Do not extend this side of this line.

PLEASE RETURN TO
LOS ANGELES COUNTY ENGINEER
403 Los Angeles County Engineering Bldg.

75F309S CE #310 6-63

X

PWFB 1532

1067

F. B. 2125 PG 162

contd. bot. Pg. 163

98-A-3

(30) (30) (32)

AVE

531.41

1029.9 @ 0-00-00 T-78°: 103.00

531.36 @ 0-00-00 T-180°: 53.141

61.94 @ 0-00-00 T-80°: 61.94

301.00 @ 0-00-00 T-90°: 301.04

Fd. W. Spk & Tin Per FB 2065-58 Discd to Rt. line

Fd. Rd. Dep. B.M. Tag & nail

Fd. Nail

Fd. Nail Per FB 3325-58 (N.G.) Replaced with L&T-G.E. Tag on line

SERVICE RD.

TR. 20335

428.41

17.98

16.06

32.62

12.94

28.23

30.00

30.17

Fd. L&T-LA. Co. Engr. Tag

Fd. L&T-LA. Co. Engr. Tag

90-01-20

72.43

37.58

63.0

30.02

30.00

61.94

30.04

40.55

57.62

57.46

(30) CIENEGA AVE

Fd. L&T-LA. Co. Engr. Tag

Fd. C.S. Mon. on 8" Inverted Cover Per FB. 847-187 FB 2705-212 TR 20335 Mon. not Reqd. as Shown FB. 2121-2122

GLENDORA

Fd. L&T-LA. Co. Engr. Tag Top Conc. N.W.

Set small spk by line

(30) (30)

1.	90-01-20
2.	360-05-20
3.	180-08-00
Av.	90-01-20
1.	90-00-50
2.	360-03-20
3.	180-05-20
4.	90-00-55

Contd. bot. Pg. 168

F.B. 5-31-77 HAB

COUNTY SURVEYOR REG

PLEASE RETURN TO
LOS ANGELES COUNTY ENGINEER
403 Los Angeles County Engineering Bldg.

Do not extend this side of this line.

Note: Any Additions or Changes on This Sheet Must be Made or Circled in Red Ink With Date and Name of Person Making Change.

5766

76F3095 CE #310 6-63

PLEASE RETURN TO
LOS ANGELES COUNTY ENGINEER
403 LOS ANGELES COUNTY ENGINEERING BLDG.

Note: Any Additions or Changes on This Sheet Must be Made or Circled in Red Ink With Date and Name of Person Making Change.

Do not extend this side of this line.

PWFB 1532

1068

48-A-3

Notes Ck'd by W. J. BRENNER
Map No.
Office Work
Checked
Date

Survey of
JN 2330 Tape 0211 Std. 8 °F
Surveyed by
Notes
Indexed

F. B. 2025 PG. 63

62.02 @ 0-00-84° = 62.03
787.15 @ 0-00-84" = 787.23
428.34 @ 0-00-92" = 428.41

Set 15½ x 7½ Fd. Removed.
Set Co. Engr. Brass Cap 1½" Down in EH
6-1-72 HHS

COUNTY ENGINEER R.E. 7078

GLENDORA AVE

531.41

787.23

0.03

Fd. W. Spk. 0.03 E. of line F.B. 2025-56 used to line T.E. (removed)

44.01

62.03

65.25

64.79

30.04

30.04

30.07

Fd. Nail on line per F.B. 2025-56 Replaced with L&T-C.E. Tag

Fd. Nail

Set L&T-C.E. Tag.

Fd. Nail No Cb. Per. F.B. 2025-56 used for line to So.

18.02

18.74

18.08

428.41

SERVICE RD

CALORA ST.

238.97

Fd. W. Spk. on line E. & W. - N. & So. per F.B. 2025-56

Fd. Nail

18.00

TR

20335

Contd. Lt. Pg. 166

From Tr. Pg. 162

Contd. Rt. Pg. 164

PWFB 1532

1069

F. B. 2123 PG. 164

48-A-3

1 89-58-20
4 S 88-54-00
6 N 89-57-00
N. 89-58-30

N

AVE

Fd S.W. & Tin & 4 small sp. & N. Tang. Ties. Rec. Dept. F.S. 286-11-A

Fd. L&T.

Fd. L&T.

ARROW

H'WY.

67.36

333.71

Rg 165

(50)

Centd Lot

67.36

45.00

67.36

58.30

(50)

Fd. L&T.

Fd. L&T.

set small spk. on line

Also offset line (for S.W. corner)

GLENDORA

787.23

(80)

(80)

(30)

(30)

From Top pg. 163

LOS ANGELES COUNTY ENGINEER
403 LOS ANGELES COUNTY ENGINEERING BLDG.

PLEASE RETURN TO

Do not extend this side of this line.

Note: Any Additions or Changes on This Sheet Must be Made or Circled in Red Ink With Date and Name of Person Making Change.

76F3095 CE #310 6-53

PLEASE RETURN TO
LOS ANGELES COUNTY ENGINEER
403 LOS ANGELES COUNTY ENGINEERING BLDG.

Do not extend this side of this line.

Note: Any Additions or Changes on This Sheet Must be Made or Circled in Red Ink With Date and Name of Person Making Change.

98-A-3

PWFB 1533

716

Notes Ck'd by W. J. BRENNER
Map No.
Office Work
Checked
Date

Survey of DINGHAM AVE 55 DIST
JN 2336-41 Tape 0211 Side 8 °F
Surveyed by DE Holmes
Notes
Indexed
Date 2-18-64
E. J. GALLI

F. B. 2123 PG. 165

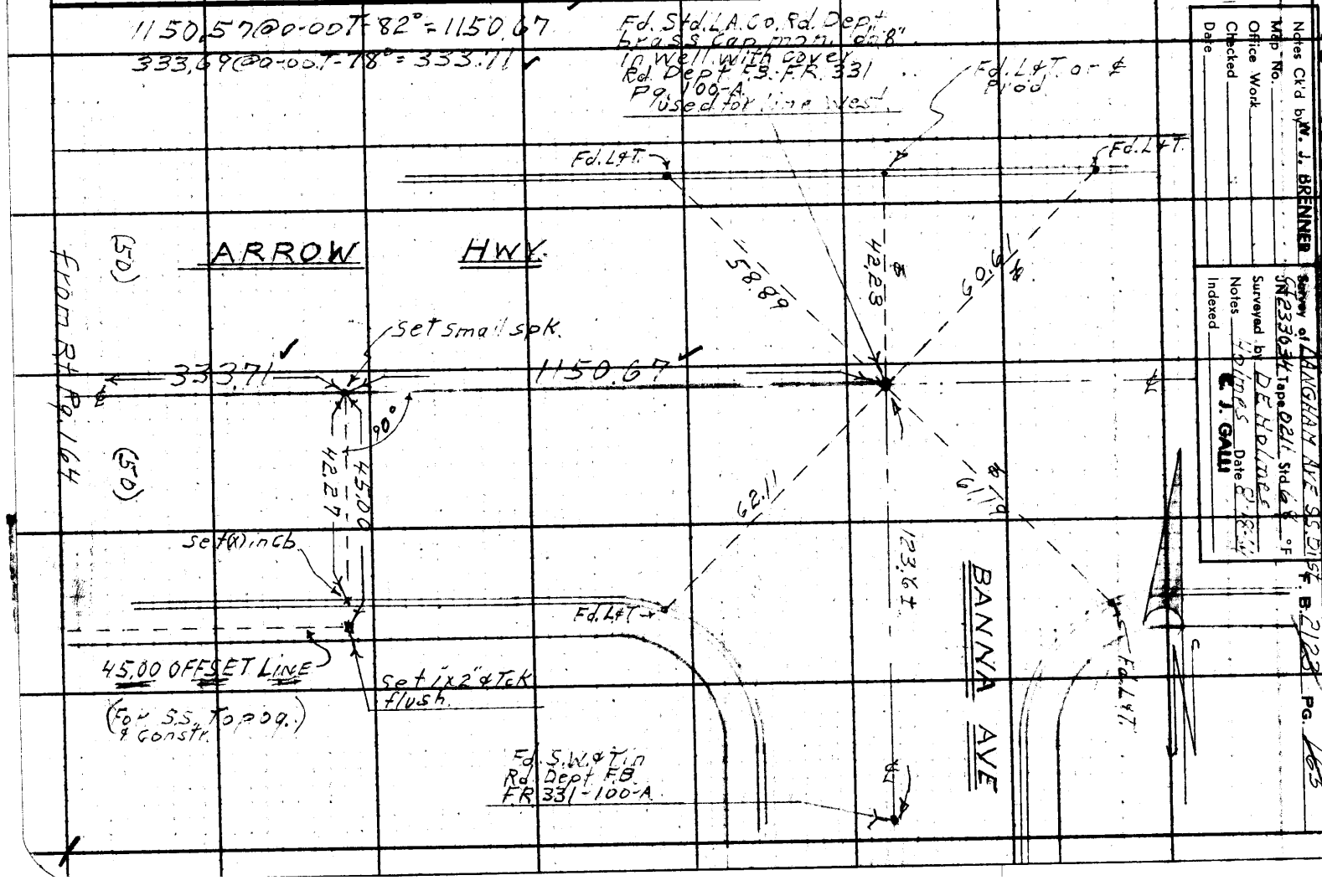

F. B. 2123 Pg 166

Set L&T.-L.A.Co. Engr. Tag on line prod.

Fd W Spk & Tin Per. FB 2025-57 used for line

L. 78-34-23
L. 314-15-20
L. 111-26-00
AV. 78-34-20

L. 89-58-00
L. 359-52-20
L. 179-48-20
AV. 89-58-05

TR#

3.15

LINE P

AVE

20335

Fd. nail on prod

125.46 @ 0-00 T 90° = 125.48
238.91 @ 0-00 T 90° = 238.94

(60)

125.48

78-34-20

Fd. nail

Fd. nail

62.70

56.85

18.31

78.47

(30)

From R/ Pg. 163

238.94

(30) CALORA

48.08

17.65

34.32

238.89

(60) ST

56.77

55.21

Fd. Nail

Fd. nail

Set L&T.-L.A.Co. Engr. Tag.

Set L&T.-L.A.Co. Engr. Tag

431.33 @ 0-00 T 90° = 431.39
238.86 @ 0-00 T 90° = 238.89

66.43

13.01

13.01

Fd W Spk & Tin Per FB 2025-57 on line E&W used for line

431.39

Fd. Removed 5-31-72 HHS

Set Co. Engr. Brass Cap Mon. in HH on 9-1 HHS

Set L&T.-L.A.Co. Engr. tag on line prod

TR# 20335

LANGHAM

(20)

(20)

Contd. top Pg. 168

TR#20335

COUNTY ENGINEER
R.E. 7078

48-A-3

LOS ANGELES COUNTY ENGINEER
403 Los Angeles County Engineering Bldg.

PLEASE RETURN TO

Do not extend this side of this line.

Note: Any Additions or Changes on This Sheet Must Be Made or Circled in Red Ink With Date and Name of Person Making Change.

PWFB 1532

1071

48-A-3

Notes Ck'd by W. J. BRENNER	Survey of LANGHAM AVE S.S. DIST. F. B. 2123 PG. 169
Map No.	CF JN 233034 Tape 0211 Std 68 °F
Office Work	Surveyed by D.E. Holmes
Checked	Notes L. Holmes Date 8-18-64
Date	Indexed C. J. GALLI

119.66 @ 0-00 T-90° = 119.68 ✓

431.30 @ 0-0 T 86 = 431.35 ✓

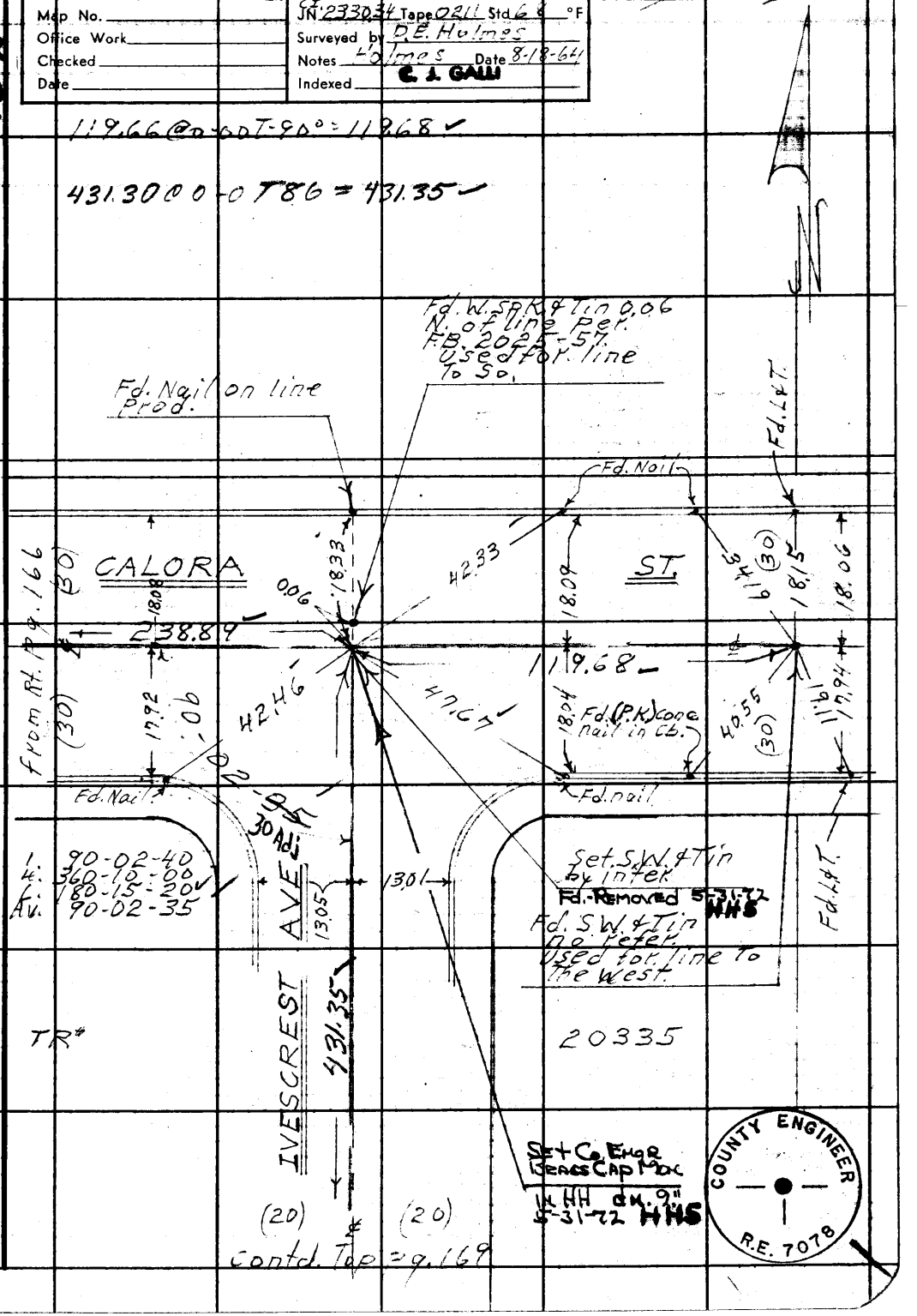

Note: Any Additions or Changes on This Sheet Must be Made or Circled in Red Ink With Date and Name of Person Making Change.

Do not extend this side of this line.

PLEASE RETURN TO
LOS ANGELES COUNTY ENGINEER
403 Los Angeles County Engineering Bldg.

76F3095 CE #310 6-53

PWFB 1532 1072

F. B. 2123 PG 168

from bot. Pg. 166

(20) (20)

13.01 13.06

LANGHAM AVE

431.39

TR

20335

Fd. L&T.

Fd. Nail

32.07

29.74 29.71

29.57

Set Co. Engr Brass Cap Mon. in HH on 8" 6-1-72 HHS

Fd. W. Sp. H & Tin Fence 2025-58 Used for line Fd. Removed 6-1-72 HHS

COUNTY ENGINEER R.E. 7078

98.27

100.01

90-01-40
360-06-50
180-10-10
Av. 90-01-40

100.00 @ 90-00 T. 82° = 100.01

239.05 @ 90-00 T. 90° = 239.05

Set L&T-LA Co. Engr. Tag on 2" Pipe

90-

Set L&T-CE Tag

Set L&T-CE Tag

41.79

30.32

30.06

43.76

CIENEGA AVE

(40)

301.04

239.05

(30)

(30)

Set S.W. & Tin by Inter. Fd. 6-1-72 HHS

from Pg. 162

Cont. on Pg. 169

98-A-3

PLEASE RETURN TO
LOS ANGELES COUNTY ENGINEER
403 Los Angeles County Engineering Bldg.

Do not extend this side of this line.

Note: Any Additions or Changes on This Sheet Must be Made or Circled in Red Ink With Date and Name of Person Making Change.

PWFB 1532 1073

W. J. BRENNER

Notes Ck'd by
Map No.
Office Work
Checked
Date

Survey of LANGHAM AVE. S.S. DIST
CE 2330-34 Tape 0211 Std 68 °F
Surveyed by D.E. Holmes
Notes Holmes Date 8-18-64
Indexed R. J. GALLI

F. B. 2123 PG. 167

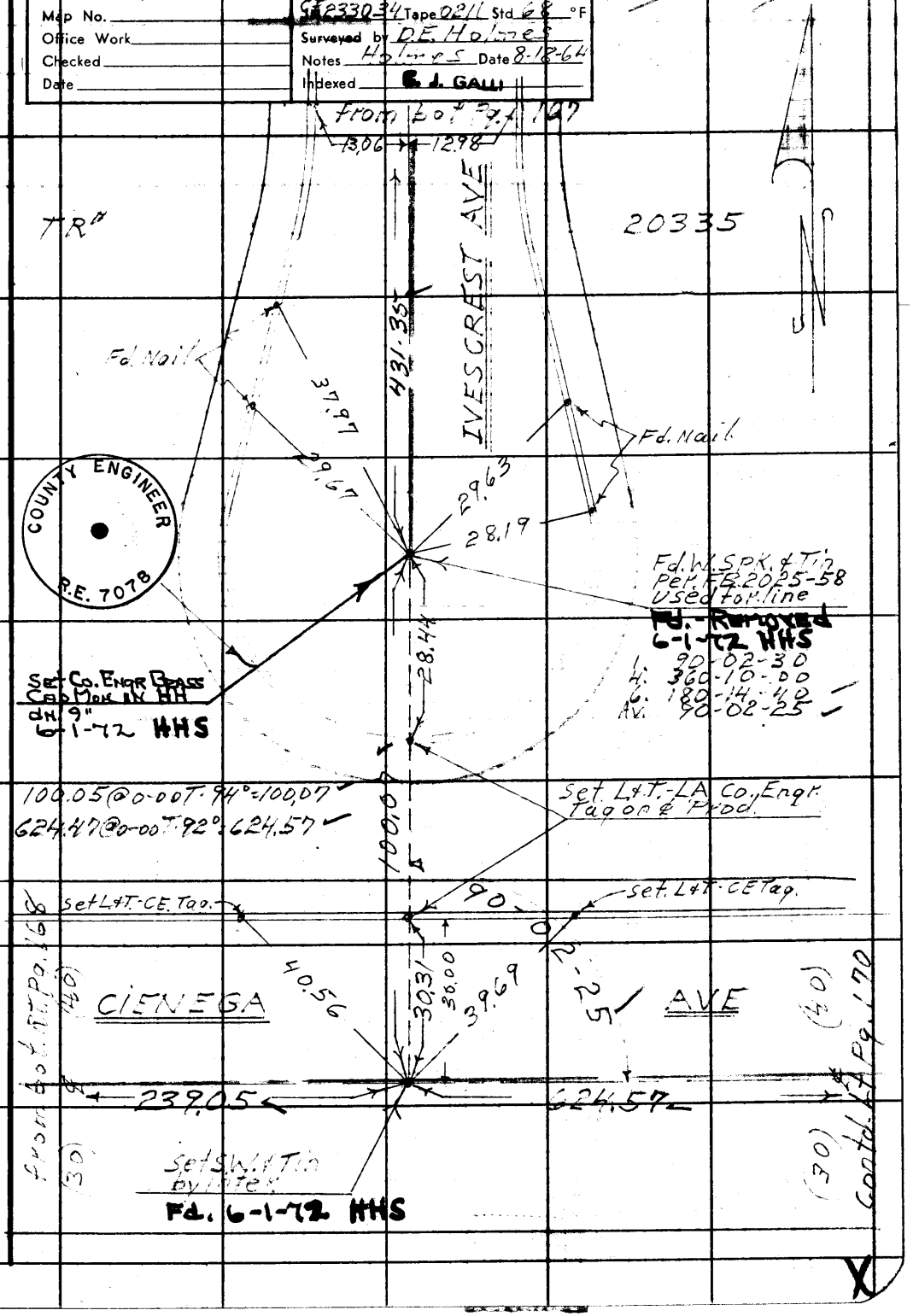

Note: Any Additions or Changes on This Sheet Must be Made or Circled in Red Ink With Date and Name of Person Making Change.

Do not extend this side of this line.

PLEASE RETURN TO
LOS ANGELES COUNTY ENGINEER
403 LOS ANGELES COUNTY ENGINEERING BLDG.

76F3095 CE #310 4-63

F. B 2123 PG 170

48-A-3

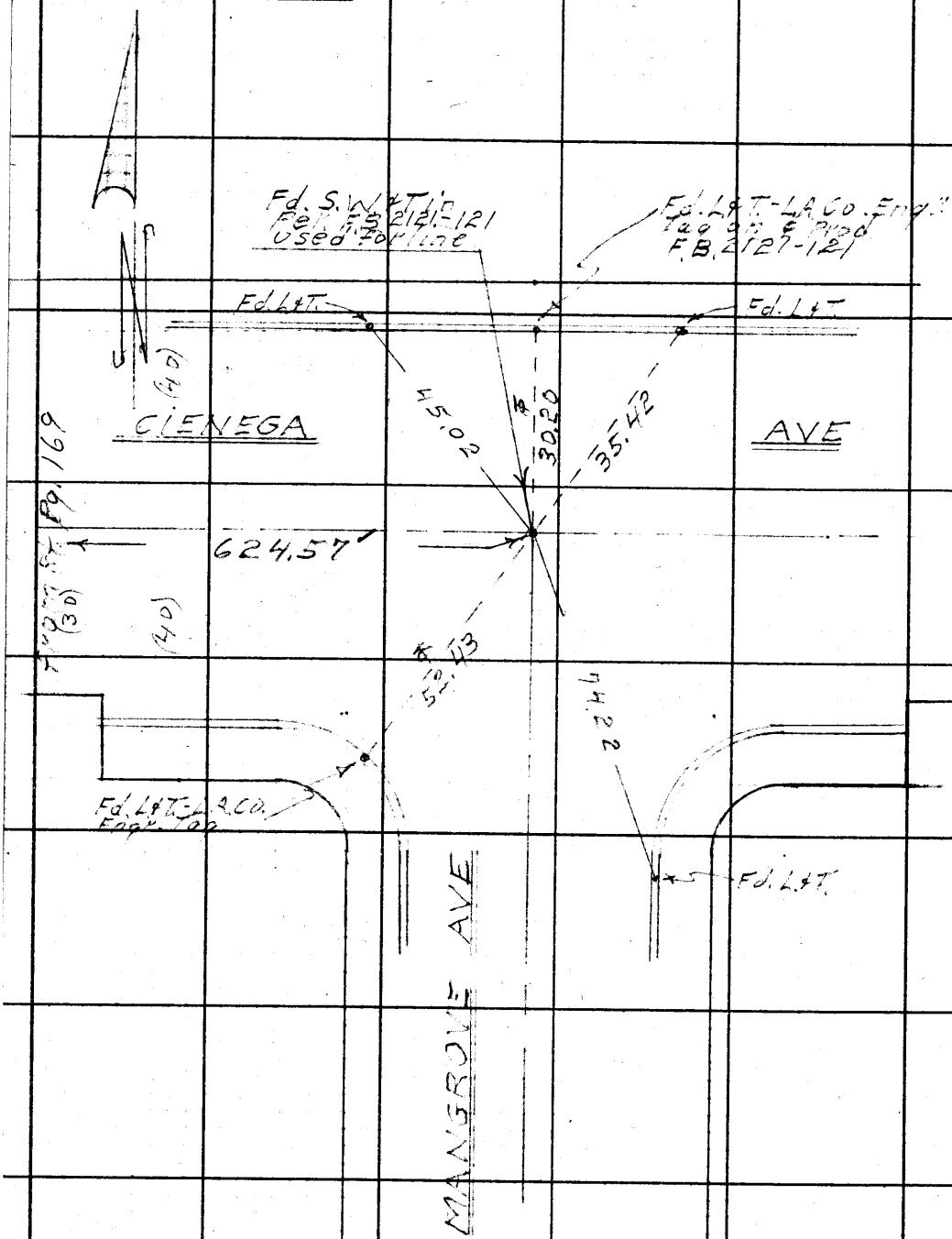

PLEASE RETURN TO
LOS ANGELES COUNTY ENGINEER
403 Los Angeles County Engineering Bldg.

Do not extend this side of this line.

Note: Any Additions or Changes on This Sheet Must be Made or Circled in Red Ink With Date and Name of Person Making Change.

Notes Ck'd by
Map No.
Office Work
Checked
Date

Survey of Langham Ave S.S. Dist F. B. 2123 PG. 171
JN 2330.34 Tape Std °F
Surveyed by Holmes
Notes Holmes Date 8-18-64
Indexed E. J. GALLI

C.I. 2330.34

LANGHAM AVE S.S. DIST.

LOCATION OF IMPROVEMENTS

ON

GLENDORA AVE (SERVICE RD.)

FROM

CIENEGA AVE TO CALORA ST.

Note: Any Additions or Changes on This Sheet Must be Made or Graded in Red Ink With Date and Name of Person Making Change.

PLEASE RETURN TO:
LOS ANGELES COUNTY ENGINEER
403 LOS ANGELES COUNTY ENGINEERING BLDG.
Do not remove this side of this line.

7-6F-2025 CE #310 6-63

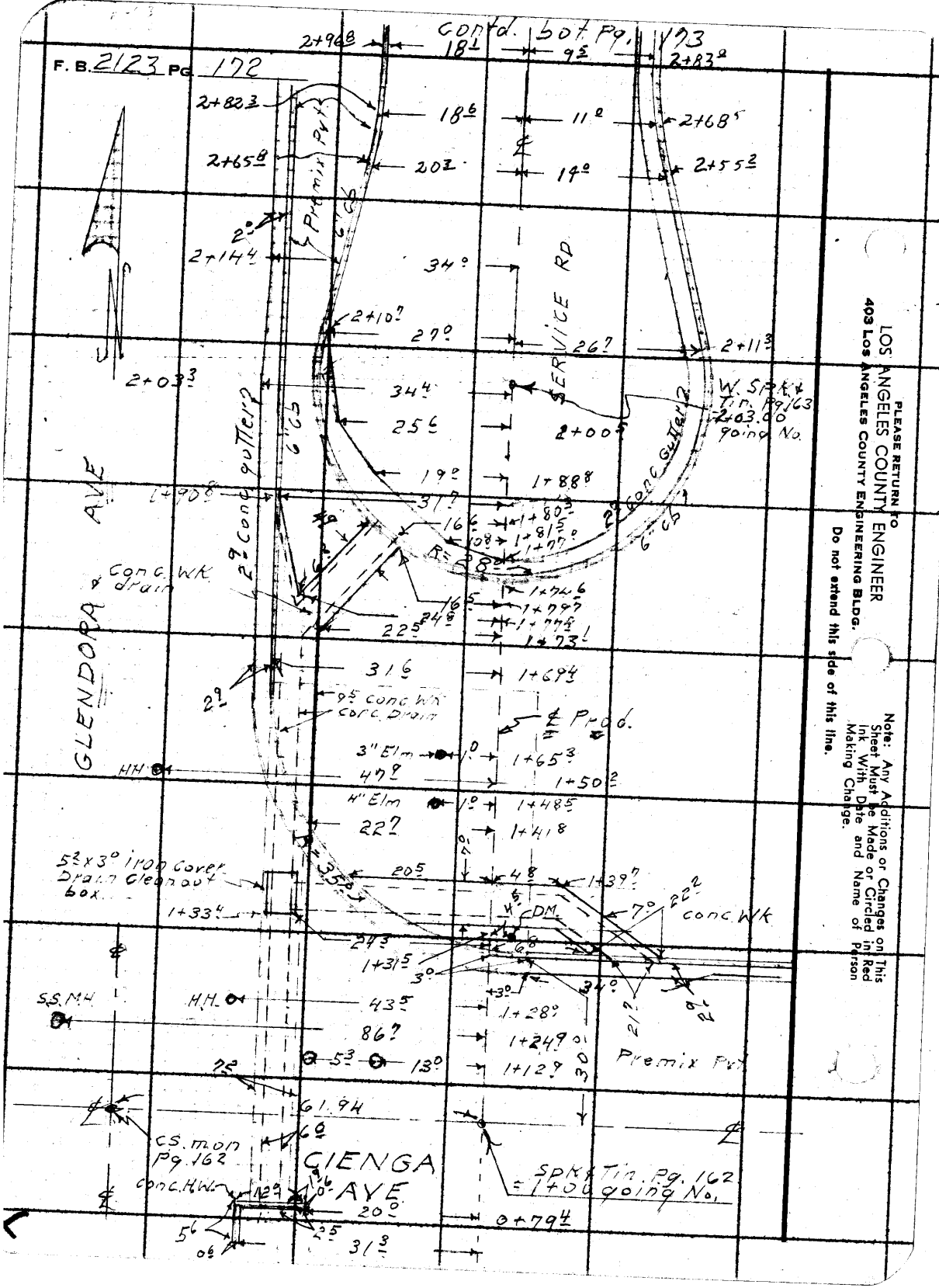

LOS ANGELES COUNTY ENGINEER
403 Los Angeles County Engineering Bldg.
PLEASE RETURN TO
Do not extend this side of this line.
Note: Any Additions or Changes on This Sheet Must be Made or Circled in Red Ink With Date and Name of Person Making Change.

Notes Ck'd by
Map No.
Office Work
Checked
Date

Survey of Longitudinal Section F. B. 2123 PG. 193
JN 233034 Tape Std °F
Surveyed by D.E. Johnson
Notes Holmes Date 8-19-64
Indexed C. J. GALLI

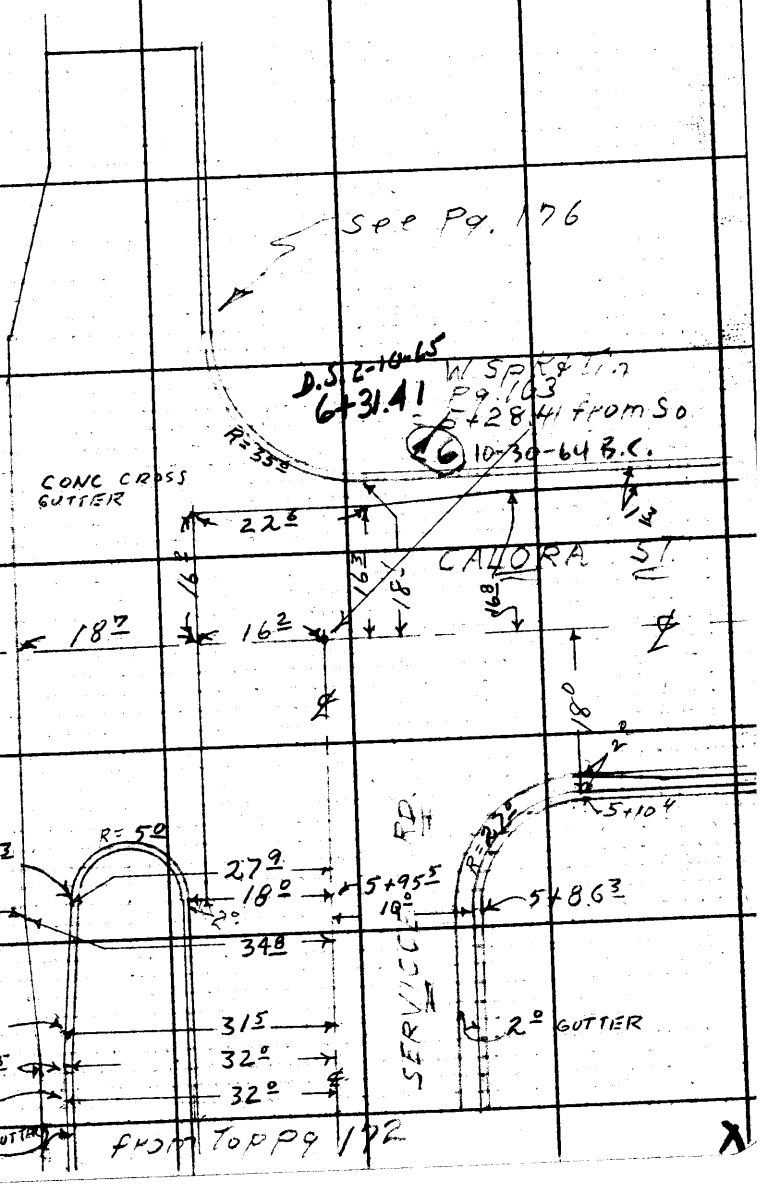

Note: Any Additions or Changes on This Sheet Must be Made or Circled in Red Ink With Date and Name of Person Making Change.

PLEASE RETURN TO
LOS ANGELES COUNTY ENGINEER
403 LOS ANGELES COUNTY ENGINEERING BLDG.

Do not extend this side of this line.

78F3095 CE #310 6-63

PLEASE RETURN TO
LOS ANGELES COUNTY ENGINEER
403 LOS ANGELES COUNTY ENGINEERING BLDG.

Note: Any Additions or Changes on This Sheet Must be Made or Circled in Red Ink With Date and Name of Person Making Change.

Do not extend this side of this line.

F. B. 2423 PG. 174

Notes Ck'd by	Survey of Langham Ave S.S. Dist. F. B. 2123 PG. 175
Map No.	JN 233034 Tape, Std °F
Office Work	Surveyed by Holmes
Checked	Notes Holmes Date 8-19-64
Date	Indexed ~~E. J. GALLI~~

C.I. 233034
LANGHAM AVE S.S. Dist.
LOCATION OF IMPROVEMENTS
ON GLENDORA AVE
FROM CALDORA ST
NORTH TO ARROW HWY.
Thence East on Arrow Hwy. 300'±

Note: Any Additions or Changes on This Sheet Must be Made or Circled in Red Ink With Date and Name of Person Making Change.

Do not extend this side of this line.

PLEASE RETURN TO
LOS ANGELES COUNTY ENGINEER
403 Los Angeles County Engineering Bldg.

76F3099 CE #310 6-63

F. B. 2123 PG. 176

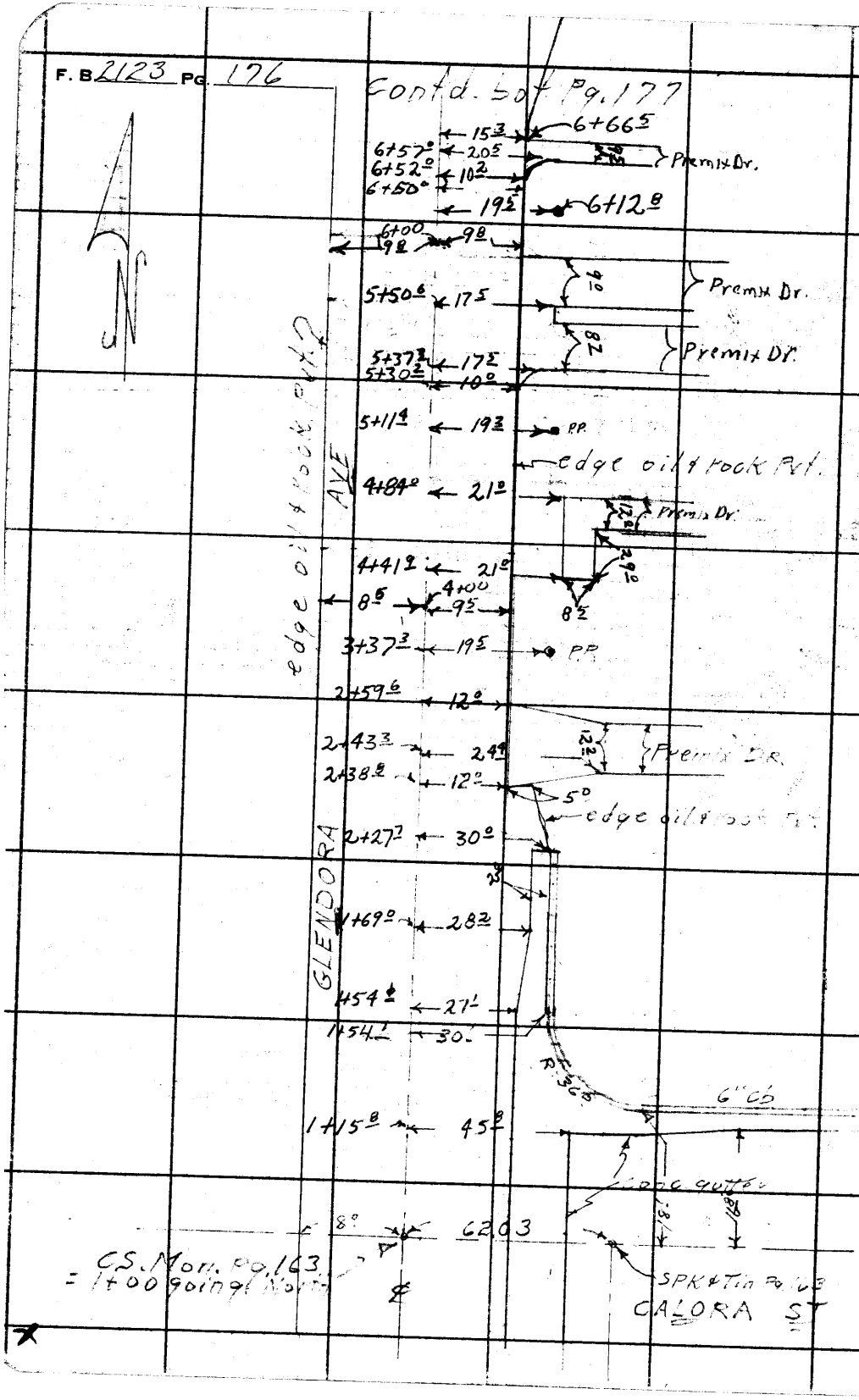

PLEASE RETURN TO
LOS ANGELES COUNTY ENGINEER
403 Los Angeles County Engineering Bldg.

Do not extend this side of this line.

Note: Any Additions or Changes on This Sheet Must Be Made or Circled in Red Ink With Date and Name of Person Making Change.

Notes Ck'd by
Map No.
Office Work
Checked
Date

Survey of Larchmont Ave SS Dist
JN 233034 Tape Std °F
Surveyed by DE Holmes
Notes Holmes Date 8-20-64
Indexed R. J. GALLI

F. B. 2123 PG. 177

* cont'd bot Pg 178

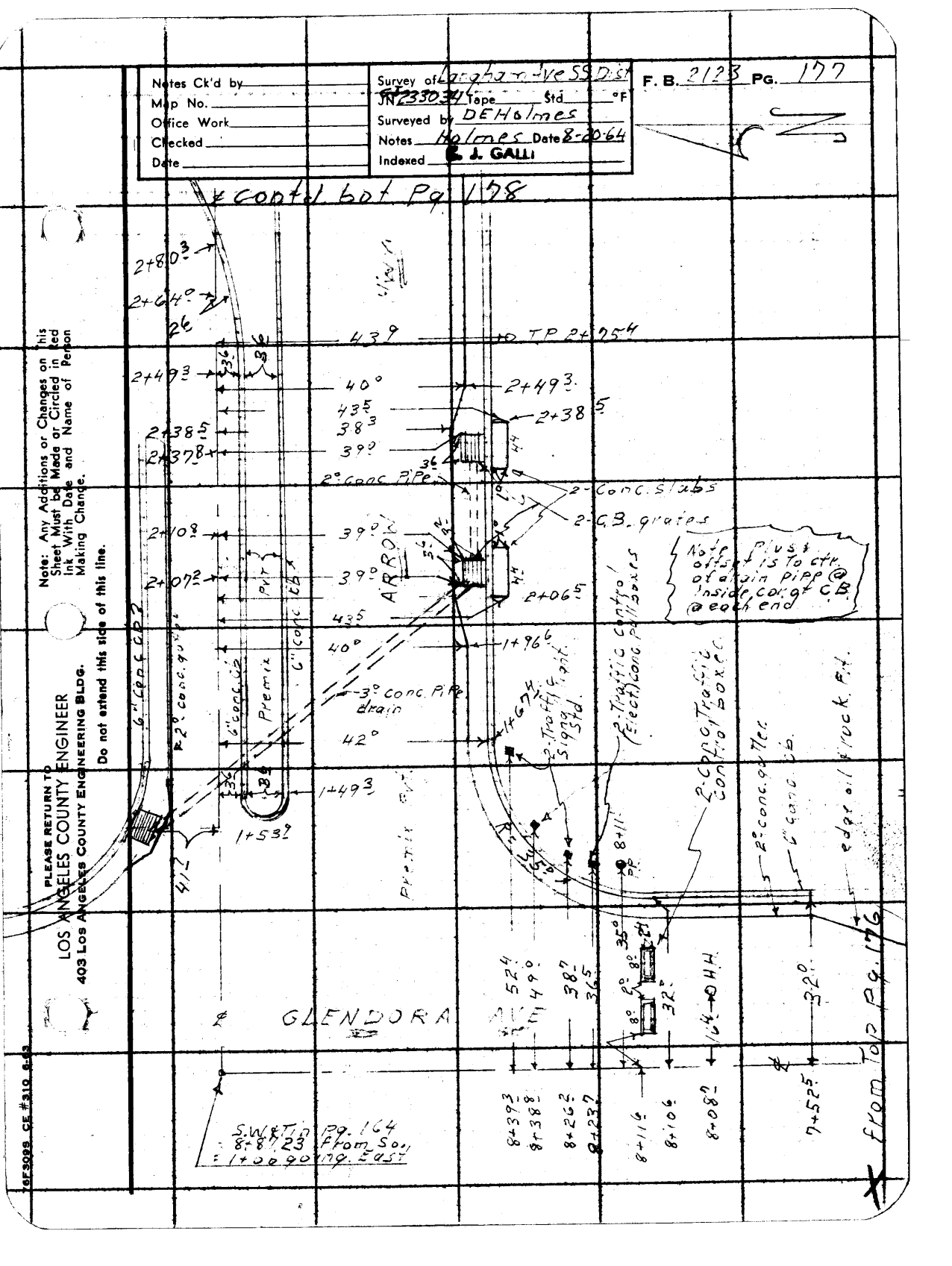

Note: Any Additions or Changes on this Sheet Must be Made or Circled in Red Ink With Date and Name of Person Making Change.

Do not extend this side of this line.

PLEASE RETURN TO
LOS ANGELES COUNTY ENGINEER
403 Los Angeles County Engineering Bldg.

1 of 3089 CE #310 8-63

F. B. 2123 PG. 178

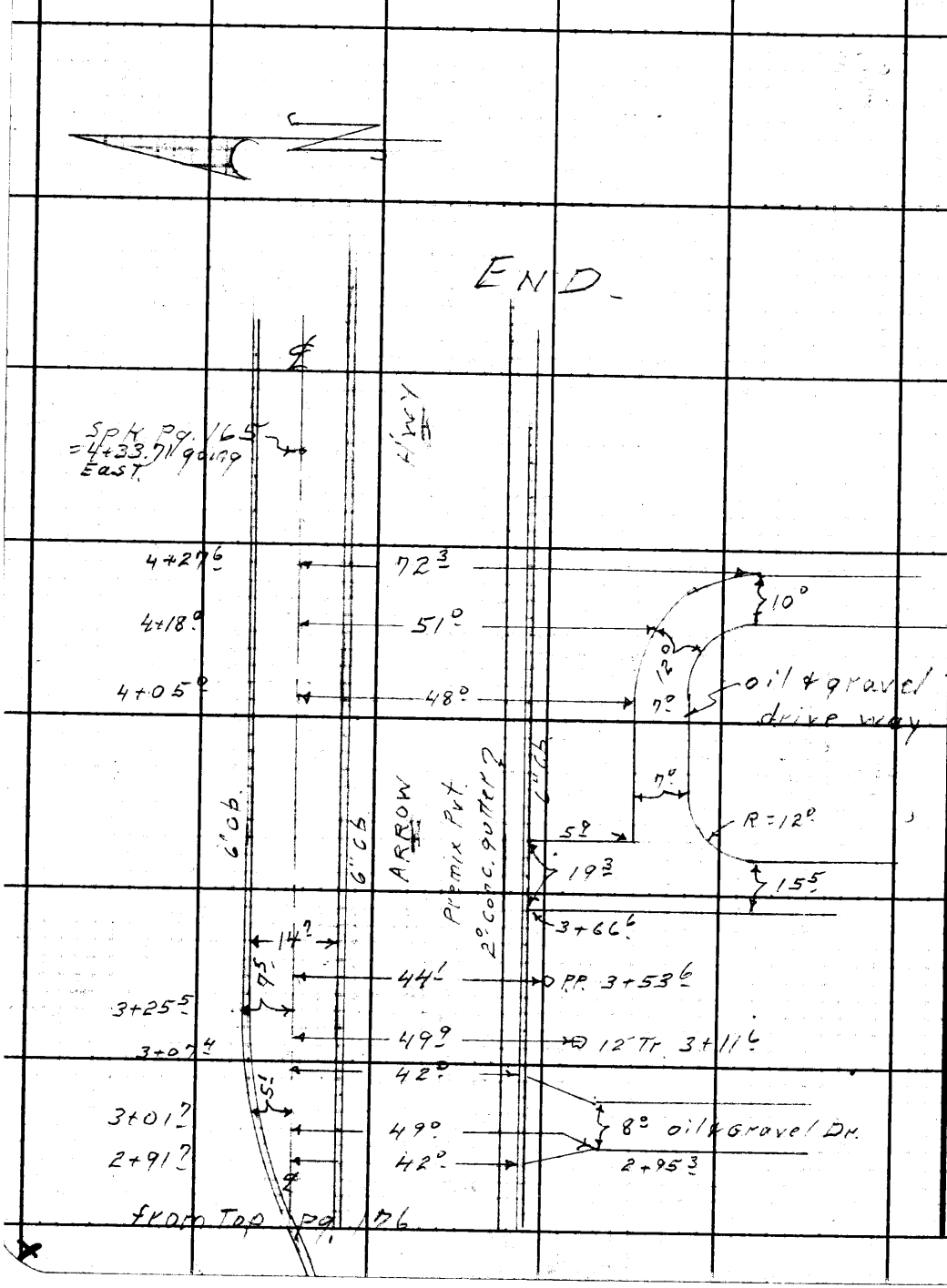

PLEASE RETURN TO
LOS ANGELES COUNTY ENGINEER
403 Los Angeles County Engineering Bldg.
Do not extend this side of this line.

Note: Any Additions or Changes on This Sheet Must be Made or Circled in Red Ink With Date and Name of Person Making Change.

Notes Ck'd by	Survey of Langham Ave SS Dist
Map No.	JN 233034 Tape Std °F
Office Work	Surveyed by Holmes
Checked	Notes Holmes Date 8-20-64
Date	Indexed C. J. GALLI

F. B. 2123 PG. 179

C.I. 233034
LANGHAM AVE S.S. DIST.
LOCATION OF IMPROVEMENTS
ON CALORA ST. FROM
GLENDORA AVE East to E. LINE IR# 20335
(STA. 7459.54)

Note: Any Additions or Changes on This Sheet Must be Made or Circled in Red Ink With Date and Name of Person Making Change.

Do not extend this side of this line.

PLEASE RETURN TO:
LOS ANGELES COUNTY ENGINEER
403 LOS ANGELES COUNTY ENGINEERING BLDG.

76F300S CE #310 6-63

X

F. B. 2123 Pg. 180 Cont'd. bot. Pg. 181

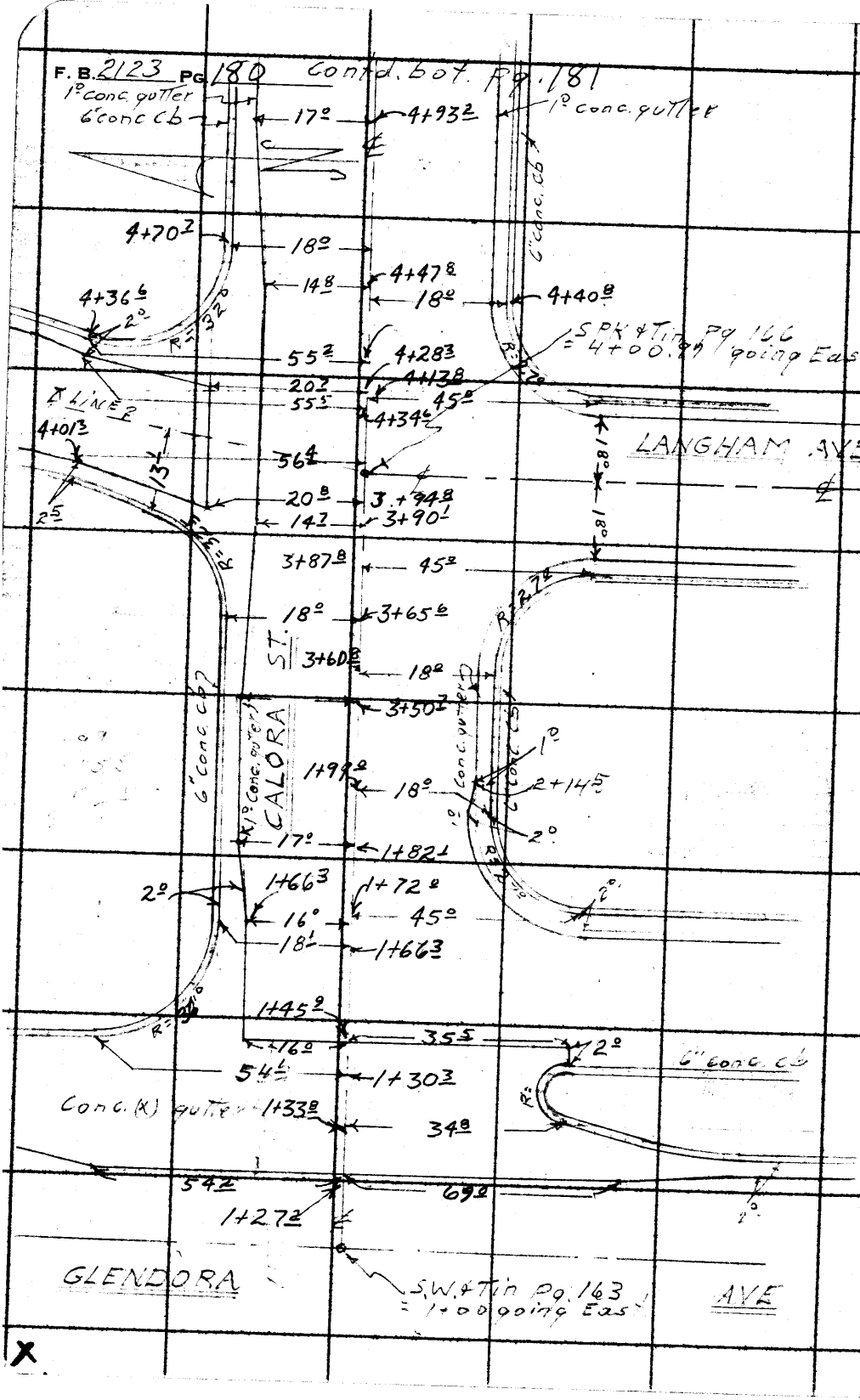

PLEASE RETURN TO
LOS ANGELES COUNTY ENGINEER
403 Los Angeles County Engineering Bldg.
Do not extend this side of this line.

Note: Any Additions or Changes on This Sheet Must Be Made or Circled in Red Ink With Date and Name of Person Making Change.

Notes Ck'd by
Map No.
Office Work
Checked
Date

Survey of
JN 233034 Tape Std °F
Surveyed by Holmes
Notes Holmes Date 8-64
Indexed C. J. GALLI

F. B. 2123 PG. 181

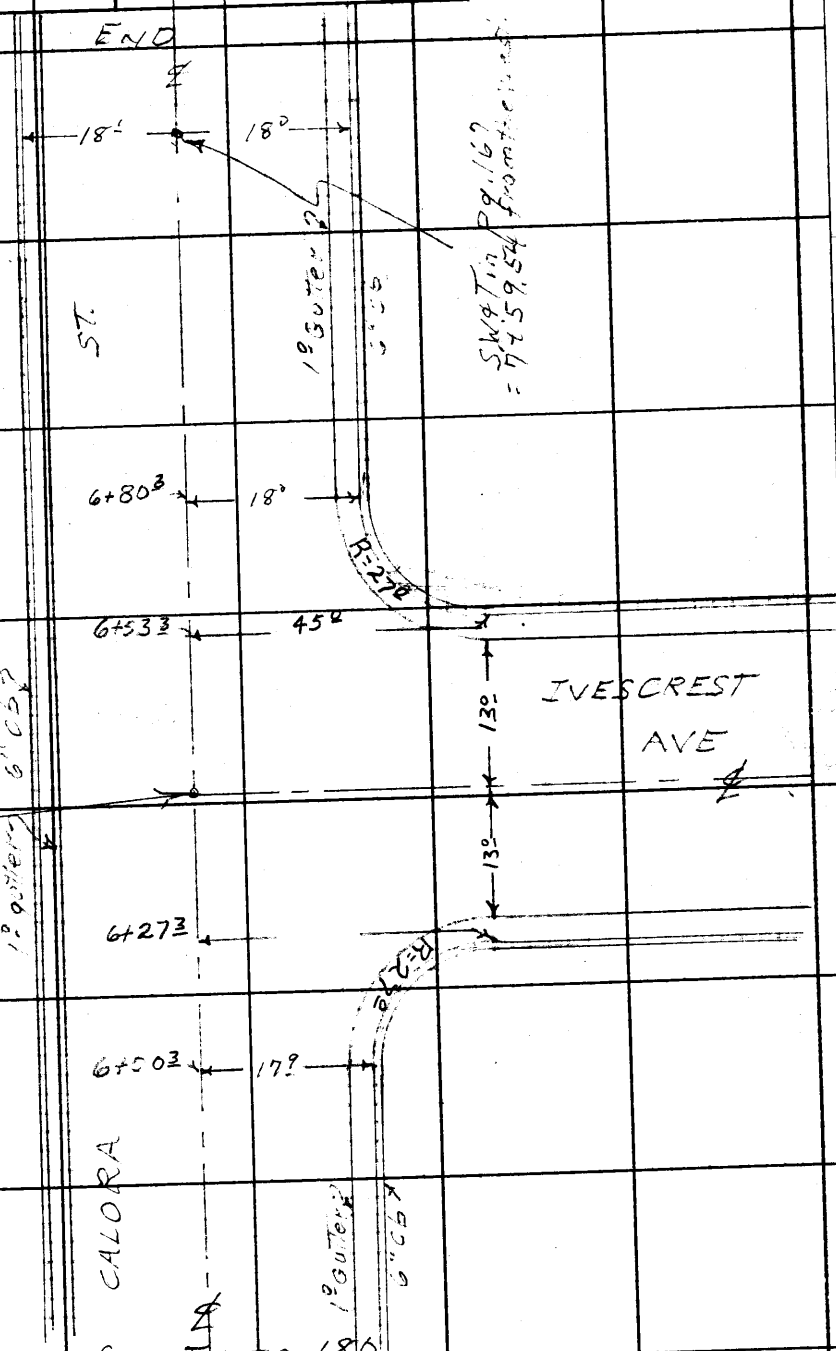

Note: Any Additions or Changes on This Sheet Must be Made or Circled in Red Ink With Date and Name of Person Making Change.

Do not extend this side of this line.

PLEASE RETURN TO
LOS ANGELES COUNTY ENGINEER
403 LOS ANGELES COUNTY ENGINEERING BLDG.

76F309S CE #310 6-63

X

PLEASE RETURN TO
LOS ANGELES COUNTY ENGINEER
403 LOS ANGELES COUNTY ENGINEERING BLDG.

Note: Any Additions or Changes on This Sheet Must Be Made or Circled in Red Ink With Date and Name of Person Making Change.

Do not extend this side of this line.

F. B. 2123 PG. 182

Notes Ck'd by	Survey of Langham Ave S.S. Dist	F. B. 2123	Pg. 183
Map No.	JN 2330.34 Tape Std °F		
Office Work	Surveyed by Holmes		
Checked	Notes Holmes Date 6-27		
Date	Indexed C. J. GALLI		

J.N. 2330.34
LANGHAM AVE S.S. DIST.

LOCATION OF IMPROVEMENTS
ON LANGHAM AVE FROM
CIENEGA AVE NORTH TO
CALORA ST.

Note: Any Additions or Changes on This Sheet Must be Made or Circled in Red Ink With Date and Name of Person Making Change.

Do not extend this side of this line.

PLEASE RETURN TO
LOS ANGELES COUNTY ENGINEER
403 LOS ANGELES COUNTY ENGINEERING BLDG.

76F3098 CE #310 6-63

X

F. B. 2123 PG. 184

END TO S&T. PG. 166

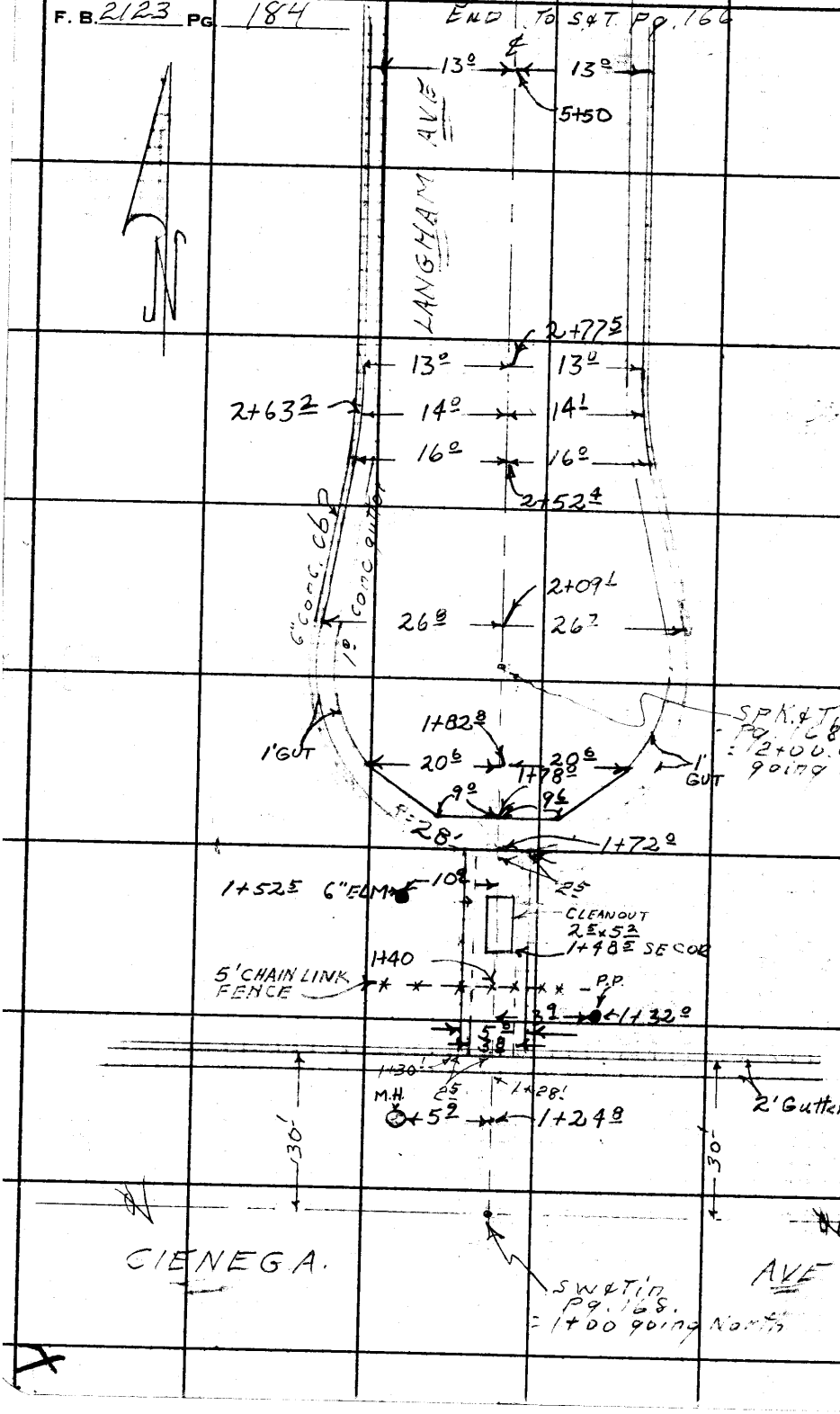

PLEASE RETURN TO
LOS ANGELES COUNTY ENGINEER
403 Los Angeles County Engineering Bldg.

Do not extend this side of this line.

Note: Any Additions or Changes on This Sheet Must be Made or Circled in Red Ink With Date and Name of Person Making Change.

Notes Ck'd by	Survey of Langham Ave SS Dist.	F. B. 2173 Pg. 185
Map No.	CI 2330.34 Tape Std °F	
Office Work	Surveyed by Holmes	
Checked	Notes Holmes Date 8-64	
Date	Indexed E. J. GALLI	

CI. 2330.34
LANGHAM AVE SS DIST
LOCATION of IMPROVEMENTS ON
IVECREST AVE FROM
CENEGA AVE NORTH TO
CALORA ST.

Note: Any Additions or Changes on This Sheet Must be Made or Circled in Red Ink With Date and Name of Person Making Change.

Do not extend this side of this line.

PLEASE RETURN TO
LOS ANGELES COUNTY ENGINEER
403 LOS ANGELES COUNTY ENGINEERING BLDG.

7-F3098 CE #319 6-63

F. B. 2123 PG. 186

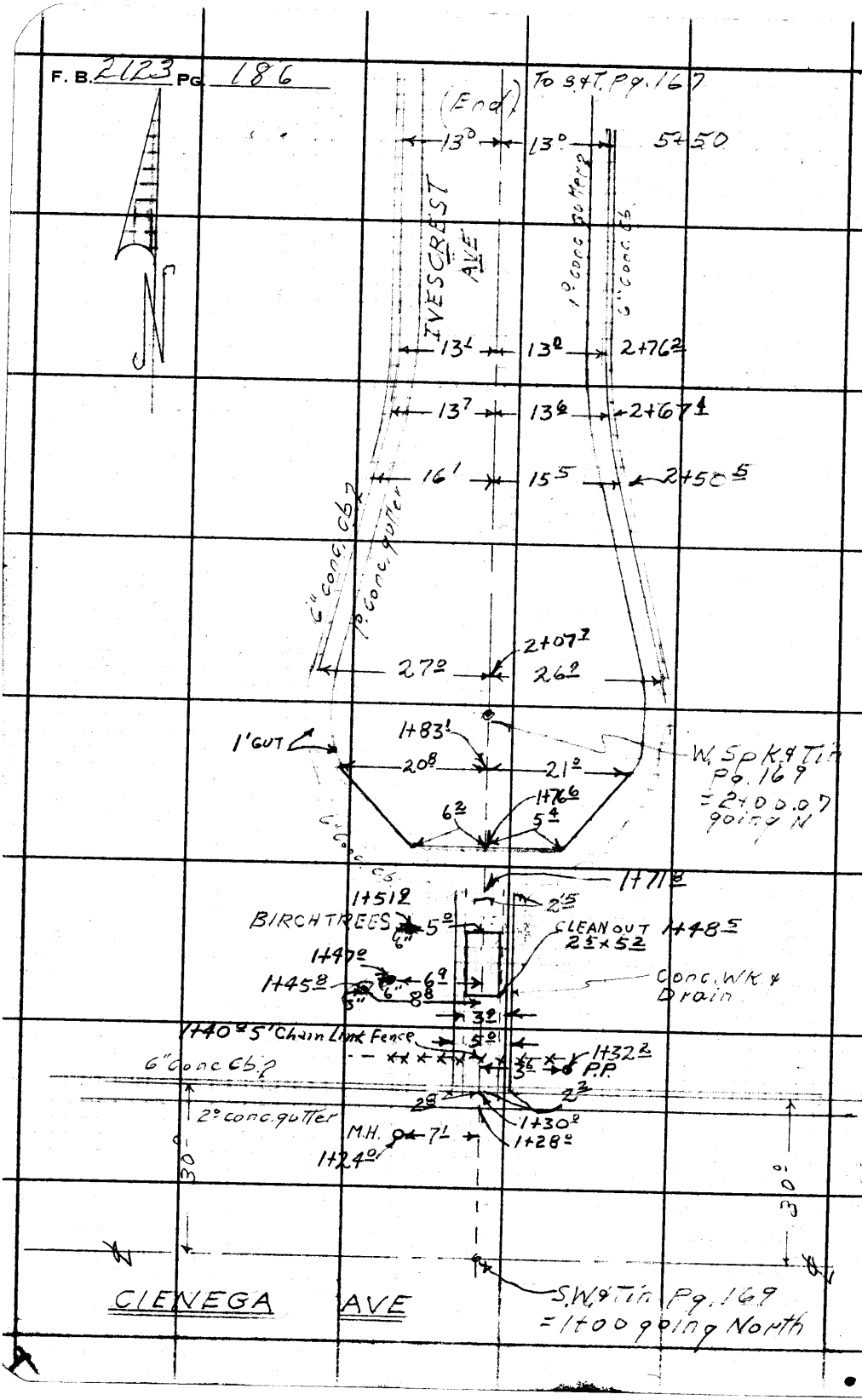

PLEASE RETURN TO
LOS ANGELES COUNTY ENGINEER
403 Los Angeles County Engineering Bldg.
Do not extend this side of this line.

Note: Any Additions or Changes on This Sheet Must be Made or Circled in Red Ink With Date and Name of Person Making Change.

Profile	Notes Red	Plotted	Job No. CI 233034	Division No. 11	F. B. 2123	PG. 187
No.	Date	Date	Survey of Langham AVE S.S. Dist			
Cross	Notes Chkd.	Checked	Survey by Holmes	Notes	Date 8-27-64	
No.	Date	Date	Map No.	Indexed C. J. GALLI	Date	

CI. 233034
LANGHAM AVE S.S. DIST
PROFILE & (X) SECTIONS OF
GLENDORA AVE (SERVICE RD)
from CIENEGA AVE North
TO CALORA ST.

STATION	B. S.	H. I.	F. S.	ELEV.

NOTE: ANY ADDITIONS OR CHANGES ON THIS SHEET MUST BE MADE OR CIRCLED IN RED INK. WITH DATE AND NAME OF PERSON MAKING CHANGE.

Do not extend notes this side of this line.

PLEASE RETURN TO
LOS ANGELES COUNTY ENGINEER
403 LOS ANGELES COUNTY ENGINEERING BLDG.

76-L-298 CE 307 2-63

76-L-298 CE 307 2-63

PLEASE RETURN TO
LOS ANGELES COUNTY ENGINEER
403 LOS ANGELES COUNTY ENGINEERING BLDG.

NOTE: ANY ADDITIONS OR CHANGES ON THIS SHEET MUST BE MADE OR CIRCLED IN RED INK, WITH DATE AND NAME OF PERSON MAKING CHANGE

Do not extend notes this side of this line.

STATION	B.S.	H.I.	F.S.	ELEV.		
B.M.LE.106				683.77	B.M.LE.106 Elv. 683.770	F.B.2705-281 F.B.2123-158
					Glendora Ave & Cienega Ave N.E. Cor.	
					0.8 N. of N. end C.R. Rd Dept. BM. Tag & nail in cb.	
0+79.4				681.62	24.5 Rt. Fl. line Conc. Drain	
1+00				683.93		℄ Sevice Rd. Prod.
				684.51		30° Rt. Pvt
				683.56	25° Lt Pvt	
				683.12	50° Lt Pvt	
1+06				683.94		℄
				684.51		30° Rt.
				683.55	25° Lt Pvt	
				683.14	50° Lt Pvt	
1+24.9				682.92	86? Lt W. rim S.S.M.H.	
				674.53		Invert to west. 7.52 0.87 8.39
				682.91	E	
				674.68	"	" East 7.36 0.87 8.23
				682.90	N.	
				674.74	"	" North 7.49 0.67 8.16
1+27				683.59		℄ edge gutter
				683.51		3° Rt

F.B. 2123 PG. 188 | Job No. CI2330.34 | Division No. 11 | Notes Red ____ | Plotted ____ | Profile ____
Survey of Langham Ave SS Dist | Date ____ | No. ____ | X-Sec. ____
Survey by Holmes Notes | Notes Chkd. ____ | Checked ____
Indexed J. GALLI | Date 8-27-64 | Date ____ | Date ____ | No. ____

76-L-298 CE 307 2-63

PLEASE RETURN TO
LOS ANGELES COUNTY ENGINEER
403 LOS ANGELES COUNTY ENGINEERING BLDG.

NOTE: ANY ADDITIONS OR CHANGES ON THIS SHEET MUST BE MADE OR CIRCLED IN RED INK, WITH DATE AND NAME OF PERSON MAKING CHANGE.

Do not extend notes this side of this line.

STATION	B. S.	H. I.	F. S.	ELEV.		
1+27				683 88		37° Rt. edge gutter
1+30				683 34		℄ bot. cb.
				683 20		3° Rt. " "
				682 92		7½ Rt. " "
				683 33		28⁵ Rt. " "
				683 67		37° Rt. " "
1+30				683 85		℄ Top cb.
				683 87		3° Rt. " "
				683 87		7½ " "
				684 33		28⁵ " "
				684 41		37° " "
1+34				681 88		25⁸ Lt. Fl. conc. drain
1+39?				684 08		℄ N. edge conc. wk
				684 07		4⁸ Rt. " " "
				683 89		20⁵ Lt. N. edge conc. wk.
1+41⁸				684 2		℄ grd.
				683 85		22? Lt. E. edge conc. wk
				683 85		23° " Top cb.
				683 59		23° " bot. "
				683 64		26⁸ " edge gutter
1+69⁴				684 6		℄ grd

Profile No. X-Sec. Notes Red. Date Plotted Date Job No. CI 2330.34 Division No. 11 F. B. 2123 Pg. 189
No. Notes Chkd. Date Checked Date Survey of Land Surveyor's Office Survey by Hallmark Notes Hallmark Date 8-27-64
No. Date Map No. Indexed E. J. GALL Date

Notes: 1/1/65 SSD Dist

76-L-298 CE 307 2-63

PLEASE RETURN TO
LOS ANGELES COUNTY ENGINEER
403 LOS ANGELES COUNTY ENGINEERING BLDG.

NOTE: ANY ADDITIONS OR CHANGES ON THIS SHEET MUST BE MADE OR CIRCLED IN RED INK, WITH DATE AND NAME OF PERSON MAKING CHANGE

Do not extend notes this side of this line.

STATION	B. S.	H. I.	F. S.	ELEV.		
1+69.4				685.1		30° Rt. grd.
				683.82	31.6 Lt. Top cb.	
				682.88	" Lt. bot. "	
1+73.1				684.07	25.5 Lt. E. edge WK.	
1+74.6				684.52		℄ Top cb
1+75.1				683.89		℄ bot. "
1+77				683.99		℄ edge gutter
1+77.4				684.04	24.8 Lt. edge WK	
1+80.3				683.47	16.6 Lt. E. Fl. drain	
1+81.5				684.03	10.8 Lt. edge. gutter	
1+83.3				683.42	20° Lt. Fl. W. edge drain	
1+88.2				683.97	24° Lt. bot. cb.	
1+88.8				684.15	19° Lt. edge gutter.	
1+90.8				684.00	31.7 Lt. edge WK. Top cb.	
2+00				684.60		℄ Pvt.
2+00.5				684.31	25.6 Lt. edge gutter	
2+10.7				684.68		℄ Pvt.
				684.67	13° Lt. "	
				684.41	29° Lt. edge gutter bot. cb.	
				684.84	" " Top cb.	
2+11.3				684.68		℄ Pvt.

F. B. 2123 Pg. 190 Job No. CT2330.34 Division No. 11 Notes Red ____ Plotted ____ Profile ____
Survey of Langham Ave S.S. Dist. Date ____ No. ____ X-Sec. ____
Survey by Holmes Notes Holmes Notes Chkd. ____ Checked ____ No. ____
Indexed J. GALLI Date ____ Date ____ Date ____

76-L-298 CE 307 2-63

PLEASE RETURN TO
LOS ANGELES COUNTY ENGINEER
403 LOS ANGELES COUNTY ENGINEERING BLDG.

NOTE: ANY ADDITIONS OR CHANGES ON THIS SHEET MUST BE MADE OR CIRCLED IN RED INK, WITH DATE AND NAME OF PERSON MAKING CHANGE.

Do not extend notes this side of this line.

STATION	B. S.	H. I.	F. S.	ELEV.		
2+11.3				684.53		13' Rt. Pvt.
				684.18		24? Rt. edge gutter
				684.00		26? " bot. cb
				684.66		" " Top "
2+50				684.71		℄
				684.33		13.8 Rt. edge gutter
				684.23		15.8 bot. cb
				684.88		16° Top. cb.
				684.72	22° Lt. bot. cb.	
				685.23	" " Top "	
2+55.2				684.36		12° edge gutter
				684.24		14° bot. cb
				684.92		T cb
2+65.8				684.90	20.3 bot. cb.	
				685.38	" T. "	
2+83.0				684.59		7.5 edge gutter
				684.45		9.5 bot. cb
				685.09		" T. "
2+96.8				685.14	18! bot. cb.	
				685.64	" T. "	
3+00				684.84		℄ Pvt.

Profile No. 1 Sec. 2 Notes Red. Date Plotted Date Job No. CI 2330.34 Division No. 11 F.B. 2123 Pg. 19
Notes Chkd. Date Checked Date Survey of LANGHAM AVE S.S. DIST.
Survey by HOLMES Notes Holmes Date 8-27-64
Map No. Date Indexed E. J. GALLI Date

76-L-298 CE 307 2-63

PLEASE RETURN TO
LOS ANGELES COUNTY ENGINEER
403 LOS ANGELES COUNTY ENGINEERING BLDG.

NOTE: ANY ADDITIONS OR CHANGES ON THIS SHEET MUST BE MADE OR CIRCLED IN RED INK, WITH DATE AND NAME OF PERSON MAKING CHANGE

Do not extend notes this side of this line.

STATION	B.S.	H.I.	F.S.	ELEV.		
3+00				684.67		7' Rt. edge gutter
				684.51		9' bot. cb
				685.18		" T. "
				685.15	18° Lt. bot. cb.	
				685.65	" " T "	
T.P.				684.95		
3+50				685.17		℄
				684.92		7' edge Gutter
				684.78		9' bot. cb
				685.40		" T "
				685.51	18° bot. cb	
				685.97	" T. "	
4+00				685.39		℄
				685.14		7' edge gutter
				685.04		9' bot. cb.
				685.70		" T. "
				685.72	18° bot. cb.	
				686.21	" T.	
4+50				685.63		℄
				685.37		8' edge gutter
				685.28		10' bot. cb

F.B. 2123 Pg. 192 | Job No. CI2330.34 | Division No. 11 | Notes Red ____ | Plotted ____ | Profile ____
Survey of LANGHAM AVE. S.S. DIST. Date ____ Date ____ No. ____ X-Sec. ____
Survey by HOLMES Notes HOLMES Notes Chkd. ____ Checked ____ No. ____
Indexed J. GALLI Date 8-27-64 Date ____ Date ____

76-L-298 CE 307 2-63

PLEASE RETURN TO
LOS ANGELES COUNTY ENGINEER
403 LOS ANGELES COUNTY ENGINEERING BLDG.

NOTE: ANY ADDITIONS OR CHANGES ON THIS SHEET MUST BE MADE OR CIRCLED IN RED INK, WITH DATE AND NAME OF PERSON MAKING CHANGE.

Do not extend notes this side of this line.

STATION	B. S.	H. I.	F. S.	ELEV.		
4+50				685.93		10° T. cb
				685.94	18° bot. cb	
				686.43	" T. "	
5+00				685.87		℄
				685.71		8° edge gutter
				685.56		10° bot. cb
				686.19		" T. "
				686.15	18° bot. cb.	
				686.66	" T. cb.	
T.P.				686.74		
5+50				686.09		℄
				685.86		8° edge gutter
				685.76		10° bot. cb.
				686.38		" T. "
				686.36	18° bot. cb.	
				686.87	" T. "	
5+86.3				686.44		℄
				686.28		8° edge gutter
				686.19		10° bot. cb.
				686.79		10° T. "

Profile Notes Red. ____ Plotted ____ Job No. CI 2330 54 Division No. 11 F. B. 2123 Pg. 193
No. ____ Date ____ Date ____ Survey of Langham Ave. SS Dist
X-Sec. Notes Chkd. ____ Checked ____ Survey by Hallmes Notes Helm Date 8-21-64
No. ____ Date ____ Date ____ Map No. ____ Indexed L. J. GALL Date ____

76-L-298 CE 307 2-63

PLEASE RETURN TO
LOS ANGELES COUNTY ENGINEER
403 LOS ANGELES COUNTY ENGINEERING BLDG.

NOTE: ANY ADDITIONS OR CHANGES ON THIS SHEET MUST BE MADE OR CIRCLED IN RED INK, WITH DATE AND NAME OF PERSON MAKING CHANGE

Do not extend notes this side of this line.

STATION	B.S.	H.I.	F.S.	ELEV.		
5+95.5				686.56		℄
				686.54	16° edge gutter	
				686.56	18° bot. cb.	
				687.07	" T. "	
5+10.4				686.74		℄
				687.35		37° T cb.
				686.71		" bot. "
5+12.4				686.86		37° edge gutter
5+28.41				686.85		℄ Pvt.
				687.22		37 Pvt.
				686.62	16° edge gutter	
BM LE105				687.169	BM LE105 Elv. 687.169 FB 2705-200 Glendora Ave & Calora St N.E. Cor. 7' N of N. end CR. Bt. spk. in cb.	

F.B. 2123 PG. 194 | Job No. CI 233034 | Division No. 11 | Notes Red | Plotted | Profile
Survey of Langham Ave 55 West | Date | Date | No. | X-Sec.
Survey by Holmes Notes Holmes | Notes Chkd. | Checked | No.
Indexed E. J. GALLI Date | Date | Date

Profile No.	Notes Red	Plotted	Job No. C.I. 233034	Division No. 11	F.B. 2123 Pg. 195
	Date	Date	Survey of Langham Ave S.S. Dist		
X-Sec. No.	Notes Chkd.	Checked	Survey by Holmes Notes Holmes	Date 8 64	
	Date	Date	Map No.	Indexed C. J. GALLI	Date

C.I. 233017
LANGHAM AVE S.S. DIST
PROFILE & (X) SECTIONS on
GLENDORA AVE from
CALORA ST North To ARROW HWY,
Thence E. on ARROW HWY, 300'±

STATION	B.S.	H.I.	F.S.	ELEV.

NOTE: ANY ADDITIONS OR CHANGES ON THIS SHEET MUST BE MADE OR CIRCLED IN RED INK, WITH DATE AND NAME OF PERSON MAKING CHANGE.

Do not extend notes this side of this line.

PLEASE RETURN TO
LOS ANGELES COUNTY ENGINEER
403 LOS ANGELES COUNTY ENGINEERING BLDG.

76-L-298 CE 307 2-63

76-L-298 CE 307 2-63

PLEASE RETURN TO
LOS ANGELES COUNTY ENGINEER
403 LOS ANGELES COUNTY ENGINEERING BLDG.

NOTE: ANY ADDITIONS OR CHANGES ON THIS SHEET MUST BE MADE OR CIRCLED IN RED INK, WITH DATE AND NAME OF PERSON MAKING CHANGE

Do not extend notes this side of this line.

STATION	B.S.	H.I.	F.S.	ELEV.		
BM"L.E.105				687.17	BM"L.E.105 Elv. 687.169	FB 2123-156 FB 2705-20
					Glendora Ave & Calora St. N.E. COR.	
					7' N. of N. end C.R. Bt. Spk in cb.	
1+00				686.95		℄ Pvt.
				687.10		9° Rt. Pvt.
				686.33		27 Rt. edge gutter
				686.28		30 " Fl. "
				686.61		45° " edge "
				686.68	8° Lt. edge pvt.	
1+15°				686.66		45° edge gutter
				686.73		65° " "
1+18'				686.98		℄
				686.74		27° Rt. edge gutter
				686.36		30° Rt. Fl. "
				686.51		65° " bot. cb.
				687.17		" " Top "
1+50				687.27		℄
				686.98	8° Lt. edge pvt.	
1+54±				687.30		℄
				687.35		9° Rt. Pvt.
				686.65		27° " edge gutter

F.B. 2123 Pg. 196 Job No. C.I.2330.34 Division No. 11 Notes Red ____ Plotted ____ Profile ____
Survey of Longhan Ave S.S. Dist Date ____ Date ____ No. ____ X-Sec. ____
Survey by Holmes Notes ____ Notes Chkd. ____ Checked ____ No. ____
Indexed G. J. GALLI Date ____ Date ____ Date ____

76-L-298 CE 307 2-63

PLEASE RETURN TO
LOS ANGELES COUNTY ENGINEER
403 LOS ANGELES COUNTY ENGINEERING BLDG.

NOTE: ANY ADDITIONS OR CHANGES ON THIS SHEET MUST BE MADE OR CIRCLED IN RED INK, WITH DATE AND NAME OF PERSON MAKING CHANGE.

236

Do not extend notes this side of this line.

STATION	B. S.	H. I.	F. S.	ELEV.		
1+54½				686.44		30' bot cb
				687.09		" Top
1+69				686.60		28' edge gutter
2+00				687.62		℄ Pvt
				687.65		9' Rt
				686.91		28' edge gutter
				686.80		30' bot cb
				687.45		" T cb
				687.40	8' edge pvt	
2+27				687.84		℄ Pvt
				687.92		9' Rt "
				687.22		28' edge gutter
				686.97		30' bot cb
				687.63		T. cb
2+38				687.85		12' edge pvt
				687.75		17' " "
2+50				688.05		℄ Pvt
				688.08		6' "
				687.88		12' edge pvt
				687.86		16 Pvt
				688.70		30' P/A Pvt
				687.80	8' Lt edge Pvt	

Profile Notes Red ____ Date ____ Plotted ____ Date ____ Job No. CT 23304 Division No. 11 F.B. 2123 Pg. 192
No. X-Sec. Notes Chkd. ____ Date ____ Checked ____ Date ____ Survey of Langham Ave S.S. List
No. ____ Date ____ Date ____ Map No. ____ Indexed ____ Date ____ Survey by Helke & Notes by Helke Date
C. J. GALLI

76-L-298 CE 307 2-83

PLEASE RETURN TO
LOS ANGELES COUNTY ENGINEER
403 LOS ANGELES COUNTY ENGINEERING BLDG.

NOTE: ANY ADDITIONS OR CHANGES ON THIS SHEET MUST BE MADE OR CIRCLED IN RED INK. WITH DATE AND NAME OF PERSON MAKING CHANGE

8/3

Do not extend notes this side of this line.

F.B. 2123 Pg. 198 Job No. CI23304 Division No. 11 Notes Red ____ Plotted ____ Profile No. ____
Survey of Langham Ave. SS Dist Date ____ Date ____ X-Sec. No. ____
Survey by Holmes Notes Holmes Notes Chkd. ____ Checked ____
Indexed G. J. GALLI Date ____ Date ____

STATION	B.S.	H.I.	F.S.	ELEV.		
3+00 TP				688.36		℄ Pvt.
				688.39		6° Rt "
				688.37		12° edge pvt.
				688.5		18 brk. grd.
				688.9		30° P/L "
				688.6	8° edge pvt.	
3+50				688.92		℄ Pvt.
				688.92		10° edge Pvt.
				688.7		17°
				689.6		30° P/L Grd
				688.65	8° Lt. edge Pvt.	
4+00				689.56		℄
				689.53		16° edge pvt.
				689.4		17° Brk grd.
				690.1		30 P/L "
				689.40	8° Lt.	
4+50				690.41		℄
				690.31		10° edge Pvt
				690.2		17° Brk. grd.
				690.7		30° P/L grd
				690.35	8° Lt. edge Pvt.	

76-L-298 CE 307 2-63

PLEASE RETURN TO
LOS ANGELES COUNTY ENGINEER
403 LOS ANGELES COUNTY ENGINEERING BLDG.

NOTE: ANY ADDITIONS OR CHANGES ON THIS SHEET MUST BE MADE OR CIRCLED IN RED INK, WITH DATE AND NAME OF PERSON MAKING CHANGE.

Do not extend notes this side of this line.

STATION	B. S.	H. I.	F. S.	ELEV.		
5+00				691.36		℄
				691.31		10° edge pvt.
				691.0		16° Brk. grd
				692.0		30° P/L
				691.24	8° Lt. edge pvt.	S.A.K. edge pvt.
TP.				691.34		
5+50				691.92		℄
				691.86		10 edge pvt
				691.7		15° Brk grd.
				692.3		30° P/L
				691.77	8° edge Pvt.	
6+00				692.43		℄
				692.33		10 edge pvt.
				692.1		16 Brk grd
				692.9		30 P/L
				692.24	8° edge pvt.	
6+50				693.04		℄
				692.92		10° edge pvt.
				692.5		16 Brk grd.
				693.1		30 P/L
				692.85	8° edge pvt.	

Profile No. 1-Line
Notes Red. Date
Notes Chkd. Date
Plotted Date
Checked Date
Job No. CI 23309 Division No. 11
Survey of Langham Ave SS Dist
Survey by Holmes Notes Holmes Date
Map No. Indexed E. J. GALL Date
F. B. 2123
Pg. 195

76-L-298 CE 307 2-63

PLEASE RETURN TO
LOS ANGELES COUNTY ENGINEER
403 LOS ANGELES COUNTY ENGINEERING BLDG.

NOTE: ANY ADDITIONS OR CHANGES ON THIS SHEET MUST BE MADE OR CIRCLED IN RED INK, WITH DATE AND NAME OF PERSON MAKING CHANGE

Do not extend notes this side of this line.

STATION	B. S.	H. I.	F. S.	ELEV.		
7+00				69308		℄
				69312		10.5 Pvt.
				69305		21° edge pvt.
				6931		23° Brk. grd.
				6943		30° P/L
				69221	26° edge pvt.	
7+52.5				69345		℄
				69359		16 Pvt
				69356		30 edge gutter
				69340		32 bot. cb.
TP.				69406		.. T. cb.
8+00				69396		℄
				69418		16 Pvt.
				69424		30 edge gutter
				69409		32 bot. cb.
				69473		32 T. cb.
8+10.6				69408		℄
				69433		16 Pvt.
				69443		30 edge gutter
				69429		32 bot. cb.
				69494		32 Top cb.

F.B. 2123 Pg. 200 | Job No. CI 23384 | Division No. 55 West | Notes Red ____ Date ____ | Notes Chkd. ____ Date ____ | Plotted ____ Date ____ | Checked ____ Date ____ | No. ____ | No. ____

Survey of Langham Ave.
Survey by Hahn & Notes Holmes
Indexed C. J. GALLI

Profile
X-Sec.

76-L-298 CE 307 2-63

PLEASE RETURN TO
LOS ANGELES COUNTY ENGINEER
403 LOS ANGELES COUNTY ENGINEERING BLDG.

NOTE: ANY ADDITIONS OR CHANGES ON THIS SHEET MUST BE MADE OR CIRCLED IN RED INK, WITH DATE AND NAME OF PERSON MAKING CHANGE.

Do not extend notes this side of this line.

STATION	B. S.	H. I.	F. S.	ELEV.	
8+50				694 27	℄
				694 56	16 Pvt.
				694 83	32 "
8+87.23	1+00 going East			694 38	℄ inter. Pvt
1+49.3 going E				695 36	℄
				695 38	3.6 bot. cb
				696 07	" T. cb.
				696 06	8.2 T. "
				695 36	" bot. "
1+53?				694 95	41.6 Top s edge grate of C.B.
				690 15	" Fl. 3° I.D. Conc. drain
1+67.4				695 72	℄ Pvt.
				695 72	3.6 bot cb.
				696 40	" T "
				696 44	8.2 T. "
				695 68	" bot "
				695 61	21.0 Pvt.
				695 28	40 edge gutter
				695 07	42 bot cb
				695 72	" Top cb.
1+96.6				695 61	40.0 edge gutter

Profile No. X-Sec. Notes Red. Date Plotted Date Job No. CI 23304 Division No. 11 F.B. 3123 Pg. 201
Notes Clad. Date Checked Date Survey of Langham Ave. SS Dist.
Survey by Helines Notes Helines Date
Map No. Date Indexed W. J. GALL Date

76-L-298 CE 307 2-63

PLEASE RETURN TO
LOS ANGELES COUNTY ENGINEER
403 LOS ANGELES COUNTY ENGINEERING BLDG.

NOTE: ANY ADDITIONS OR CHANGES ON THIS SHEET MUST BE MADE OR CIRCLED IN RED INK, WITH DATE AND NAME OF PERSON MAKING CHANGE

Do not extend notes this side of this line.

F.B. 2123 | PG. 202 | Job No. CI2330 | Division No. 11 | Notes Red ____ | Plotted ____ | Profile No. ____
Survey of Langham Ave. SS Dist. | Date ____ | Date ____ | X-Sec. No. ____
Survey by Hokuns | Notes Hokuns | Notes Chkd. ____ | Checked ____
Indexed J. GALLI | Date ____ | Date ____ | Date ____

STATION	B.S.	H.I.	F.S.	ELEV.		
2+00				696.28		℄ Pvt
				696.32		3.6 bot. cb
				697.00		3.6 T. "
				697.05		8.2 " "
				696.26		" bot. "
				696.20		21 Pvt
				695.74		39.5 edge gutter
				695.50		42.0 bot. cb
				696.15		42 Top "
2+06.5				695.91		38.3 edge gutter
2+07.2				695.81		39.0 N.W. cor. grate
				690.75		" Fl. 36" conc. pipe
2+10.8				691.69		40.5 Fl. 24" " "
2+34.2				692.16		" " " " "
2+38.5				696.39		38.3 edge gutter
2+49.3				696.40		40.0 " "
2+50				697.05		℄
				697.11		3.5 bot. cb
				697.77		" T. "
				697.81		8.2 " "
				697.09		" bot "

76-L-298 CE 307 2-63

PLEASE RETURN TO
LOS ANGELES COUNTY ENGINEER
403 LOS ANGELES COUNTY ENGINEERING BLDG.

NOTE: ANY ADDITIONS OR CHANGES ON THIS SHEET MUST BE MADE OR CIRCLED IN RED INK, WITH DATE AND NAME OF PERSON MAKING CHANGE.

Do not extend notes this side of this line.

STATION	B. S.	H. I.	F. S.	ELEV.		
2+50				696.87	21	Pvt.
				696.43	40	edge gutter
				696.29	42	bot. cb.
				696.91	"	T. cb.
TP				697.34		
3+00				698.55	4	Pvt.
				698.56	8²	Top cb.
				698.83	"	bot.
				[illegible]	21	Pvt
				[illegible]	40	edge gutter
				[illegible]	42	bot. cb.
				699.68	"	"
3+50				699.13	4	Pvt.
				699.04	8²	T. cb
				698.60	"	b.
				698.44	21	Pvt.
				697.90	40	edge gutter
				697.78	42	bot cb.
				698.44	42	T.
4+00				699.86	4	Pvt.
				699.78	8²	T cb

Profile Notes Red. ____ Plotted ____ Job No. ____ Division No. 11 F.B. 2123 Pg. 203
No. ____ Date ____ Date ____ Survey of [illegible] AVE SS. D157
X-Sec. Notes Chkd. ____ Checked ____ Survey by HOLMES Noted HOLMES Date ____
No. ____ Date ____ Date ____ Map No. ____ Indexed E. J. GALLI Date ____

CE 330.34

76-L-298 CE 307 2-63

PLEASE RETURN TO
LOS ANGELES COUNTY ENGINEER
403 Los Angeles County Engineering Bldg.

NOTE: ANY ADDITIONS OR CHANGES ON THIS SHEET MUST BE MADE OR CIRCLED IN RED INK, WITH DATE AND NAME OF PERSON MAKING CHANGE

Do not extend notes this side of this line.

F.B. 2123 Pg. 204 | Job No. CZ 2330.34 | Division No. 11

Survey of LANGHAM AVE. S.S. DIST. Date

Survey by HOLMES Notes HOLMES Notes Chkd. Checked

Indexed C. J. GAIN Date Date Date

Notes Red Plotted Profile

Date Date No. X-Sec.

Date No.

STATION	B.S.	H.I.	F.S.	ELEV.		
4+00				69932		8± bot cb.
				69916		21 Put.
				69867		40 edge gutter
				69848		42 bot. cb.
				69914		" T
BM#254A				69548	BM. 244-A. Elv. 695.4	88 FB 2123-156 FB 2705-200
					ARROW Hiway & Glendora Ave N.E. Cor	
					6° W. of BCR. 42°± N. & 61°± E of ℄ inter	
					Rd. Dept. BM. Tag & nail	1 in cb

Profile No.	Notes Red	Plotted	Job No. CI.2330.34	Division No. 11	F. B. 2123	Pg. 205
	Date	Date	Survey of Langham Ave S.S. Dist			
X-Sec. No.	Notes Chkd.	Checked	Survey by Holmes	Notes E. J. GALL	Date 8- 64	
	Date	Date	Map No.	Indexed	Date	

CI.2330.34
LANGHAM AVE S.S. DIST.
PROFILE & (X) SECTIONS ON
CALORA ST from
GLENDORA AVE East To.
EAST LINE TR#20335. (STA 7+59.54)

STATION	B. S.	H. I.	F. S.	ELEV.

NOTE: ANY ADDITIONS OR CHANGES ON THIS SHEET MUST BE MADE OR CIRCLED IN RED INK. WITH DATE AND NAME OF PERSON MAKING CHANGE.

Do not extend notes this side of this line.

PLEASE RETURN TO
LOS ANGELES COUNTY ENGINEER
403 LOS ANGELES COUNTY ENGINEERING BLDG.

76-L-298 CE 307 2-63

76-L-298 CE 307 2-63

PLEASE RETURN TO
LOS ANGELES COUNTY ENGINEER
403 LOS ANGELES COUNTY ENGINEERING BLDG.

NOTE: ANY ADDITIONS OR CHANGES ON THIS SHEET MUST BE MADE OR CIRCLED IN RED INK, WITH DATE AND NAME OF PERSON MAKING CHANGE

Do not extend notes this side of this line.

STATION	B.S.	H.I.	F.S.	ELEV.		
						~~FB 2705-200~~
BM LE 105				687.17	BM LE 105 Elv. 687.169	FB 2123-156
					Glendora Ave & Calora St. N.E. Cor.	
					7' N. of N end C.R. Bx spk. in cb.	
1+00				686.95		℄ Pvt
				686.95		25 Pvt.
				687.01	25 Pvt.	
1+09				687.10		℄
				686.98		25 Pvt.
				687.21	25 Pvt.	
1+27?				686.33		℄ edge conc. gutter
				686.18		25 " " "
				686.02		69° " " "
				686.45	25° edge gutter	
				686.65	54² " "	
1+30				686.29		℄ Fl. gutter
				686.11		25 Fl. "
				685.83		69°
				686.39	25 Fl. gutter	
				686.43	54² " " bot cb.	
				687.09	T. cb	
1+45?				686.61		℄ edge gutter

Profile ____ Plotted ____ Division No. ____ Notes Red ____ Job No. ____
No. ____ Date ____ Date ____
X-Sec. ____ Checked ____ Notes Ch'd. ____
No. ____ Date ____ Date ____

Survey of ____ Notes ____ Date ____
Survey by ____
Indexed [redacted] J. GALL

F.B. 2123 PG. 206

76-L-298 CE 307 2-63

PLEASE RETURN TO
LOS ANGELES COUNTY ENGINEER
403 LOS ANGELES COUNTY ENGINEERING BLDG.

NOTE: ANY ADDITIONS OR CHANGES ON THIS SHEET MUST BE MADE OR CIRCLED IN RED INK, WITH DATE AND NAME OF PERSON MAKING CHANGE.

Do not extend notes this side of this line.

STATION	B. S.	H. I.	F. S.	ELEV.		
1+45.9				686.53		35.5
1+43.9				687.06		35.5 T. cb
1+43.9				686.55		35.5 b. "
1+45.9				686.59	16° edge gutter	
1+50				686.75		≠
1+66.3				686.87		≠
				686.71	16 edge gutter	
				686.54	18' bot. cb.	
				687.17	" T. "	
1+82.1				686.71	17° edge gutter	
1+99.0				687.22		≠
				686.87		16' edge gutter
				686.70		18' bot. cb.
				687.35		18' T. "
2+00				687.23		≠
				686.83	17° edge gutter	
				686.75	18° bot. cb	
				687.36	18° Top "	
2+14.5				686.99		17° Rt. edge gutter
2+50				687.82		≠ " " Put.
				687.33		17° Rt. edge gutter

Profile Notes Red ____ Plotted ____ Job No. CT. 2330.34 Division No. 11 F. B. 21123 Page 207
No. X-Sec. Date ____ Date ____ Survey of LANGHAM AVE. S.S. DIST.
Notes Chkd. ____ Checked ____ Survey by WILMES Notes WILMES Date ____
No. ____ Date ____ Date ____ Map No. ____ Indexed C. J. GALLI Date ____

76-L-298 CE 307 2-63

PLEASE RETURN TO
LOS ANGELES COUNTY ENGINEER
403 LOS ANGELES COUNTY ENGINEERING BLDG.

NOTE: ANY ADDITIONS OR CHANGES ON THIS SHEET MUST BE MADE OR CIRCLED IN RED INK. WITH DATE AND NAME OF PERSON MAKING CHANGE

Do not extend notes this side of this line.

F.B. 2123 PG. 208 | Job No. CI 2330.34 | Division No. 11 | Notes Red ____ | Plotted ____ | Profile No. ____
Survey of LANGHAM AVE. S.S. DIST. Date ____ Date ____ X-Sec. No. ____
Survey by HOLMES Notes ____ Notes Chkd. ____ Checked ____
Indexed B. J. GALLI Date ____ Date ____

STATION	B. S.	H. I.	F. S.	ELEV.		
2+50				687.23		18° bot. cb.
				687.87		" T "
				687.45	17° Lt. edge gutter	
				687.36	18° bot cb.	
				688.00	" Top "	
3+00				688.38		℄
				687.94		17 egde gutt
				687.83		18 bot. cb
				688.48		18 Top "
				688.00	17 edge gutter	
				687.88	18 bot. cb	
				688.53	18 T. "	
3+50				688.98		℄
				688.55		17 edge gutter
				688.41		18 bot. cb
				689.05		18 Top "
				688.55	17 edge gutter	
				688.41	18 bot. cb	
				689.07	18 Top cb.	
3+50?				688.55	17' Lt. edge gutter	

76-L-298 CE 307 2-63

PLEASE RETURN TO
LOS ANGELES COUNTY ENGINEER
403 LOS ANGELES COUNTY ENGINEERING BLDG.

NOTE: ANY ADDITIONS OR CHANGES ON THIS SHEET MUST BE MADE OR CIRCLED IN RED ICK. WITH DATE AND NAME OF PERSON MAKING CHANGE.

Do not extend notes this side of this line.

STATION	B. S.	H. I.	F. S.	ELEV.		
3+60.8				689.10		℄
				688.67		17° edge gutter
				688.59		18 bot. cb
				689.24		18 top cb
3+65.6				689.16		℄
				688.79	16 edge gutter	
				688.64	18 bot. cb.	
				689.32	T. "	
3+ 8?.8				689.61		45° T. cb.
				689.13		" b.
3+88.8				689.23		" edge gutter
3+90.5				689.08	14? edge gutter	
3+94.8				689.18	20.8 "	
4+00.97				689.57		℄ Pvt.
				689.68		18° Pvt.
				689.68		45° "
				689.22	14? edge gutter	
				689.10	17? Fl. gutter	
				689.26	20? edge "	
				689.57	40° Pvt.	
4+12.8				689.45		45 edge gutter

Profile Notes Red ____ Plotted ____ Job No. C72330.34 Division No. 11 F.B. 2123 Pg. 28
No. ____ Date ____ Date ____ Survey of LANGHAM AVE. S.S. DIST.
X-Sec. Notes Chkd ____ Checked ____ Survey by HELMES Notes HELMES Date 8-27-64
No. ____ Date ____ Date ____ Map No. ____ Indexed G. J. GALL Date ____

76-L-298 CE 307 2-63

PLEASE RETURN TO
LOS ANGELES COUNTY ENGINEER
403 LOS ANGELES COUNTY ENGINEERING BLDG.

NOTE: ANY ADDITIONS OR CHANGES ON THIS SHEET MUST BE MADE OR CIRCLED IN RED INK, WITH DATE AND NAME OF PERSON MAKING CHANGE

Do not extend notes this side of this line.

F.B. 2123 PG. 210 | Job No. CZ.2330.34 | Division No. 11 | Notes Red ____ | Plotted ____ | Profile No. ____
Survey of LANGHAM AVE. S.S. DIST. | Date ____ | Date ____ | X-Sec. No. ____
Survey by HOLMES | Notes HOLMES | Notes Chkd. ____ | Checked ____ | No. ____
Indexed E. J. GALL | Date 8-27-64 | Date ____ | Date ____

STATION	B.S.	H.I.	F.S.	ELEV.		
4+13.8				68935		45° bot. cb.
				68985		45 Top "
4+28.3				68954	20?	edge gutter
4+34.6				68949	17?	Fl. gutter
				69031	55.2	edge gutter
4+36.6				69013	55.2	bot. cb
				69079	55.2	Top "
4+40.8				69004		℄
				68964		17 edge gut.
				68955		18 bot. cb
				69018		18 Top cb.
4+47.8				68977	14.8	edge gutter
4+70?				69043		℄
				69005	16	edge gutter
				68986	18	bot. cb
				69051	18	T. "
4+93.2				69031	17	edge gutter
5+00				69078		℄
				69036		17 edge gutter
				69025		18 bot. cb.
				69090		18 T. cb

76-L-298 CE 307 2-63

PLEASE RETURN TO
LOS ANGELES COUNTY ENGINEER
403 LOS ANGELES COUNTY ENGINEERING BLDG.

NOTE: ANY ADDITIONS OR CHANGES ON THIS SHEET MUST BE MADE OR CIRCLED IN RED INK, WITH DATE AND NAME OF PERSON MAKING CHANGE.

Do not extend notes this side of this line.

STATION	B. S.	H. I.	F. S.	ELEV.		
5+00				69039	17	edge gutter
				69026	18	bot. cb.
				69088	18	T. "
5+50				69135		
				69092		17 edge gutter
				69083		18 b. cb.
				69148		18 T. "
				69104	17	edge gutter
				69094	18	b. cb
				69152	18	T. "
6+00				69202		
				69159		17 edge gutter
				69152		18 B. cb
				69213		18 T. "
				69160	17	edge gutter
				69148	18	b. cb.
				69213	18	T "
6+27.3				69249		45 T cb
				69199		45 b. "
6+28.3				69211		45 edge gutter

Profile Notes Red ____ Plotted ____ Job No. ____ Division No. 11 F. B. 2123 Pg. 211
Date ____ Date ____ Survey of LANGHAM AVE. 55. DIST.
No. ____ X-Sec. Notes Clkd ____ Checked ____ Survey by Holmes Notes Holmes Date 8-23-64
Date ____ Date ____ Map No. ____ Indexed R. J. Gall Date ____

CZ 2330.34

76-L-298 CE 307 2-63

PLEASE RETURN TO
LOS ANGELES COUNTY ENGINEER
403 LOS ANGELES COUNTY ENGINEERING BLDG.

NOTE: ANY ADDITIONS OR CHANGES ON THIS SHEET MUST BE MADE OR CIRCLED IN RED INK, WITH DATE AND NAME OF PERSON MAKING CHANGE

Do not extend notes this side of this line.

STATION	B. S.	H. I.	F. S.	ELEV.			
6+39.86				69249			℄
				69257			18 PVT.
				69264			45 "
6+56				69261			℄
				69 23	17	edge gutter	
				69211	18	Bot. Cb	
				69275	18	T. "	
6+52.3				69245		EDGE GUTTER	
6+53.3				69231		BOT. CB.	
"				69285		T.C.	
6+80.3				69296			℄
"				69257			17' EDGE GUTTER
"				69251			18 BOT CB
"				69313			" T. C.
7+00				69317			℄
				69281			17 EDGE GUT.
				69271			18' BOT CB.
				69235			" T.C
				69284	17	EDGE GUT.	
				69271	18'	BOT CB.	
				69333	"	T. C.	

F. B. 2123 Pg. 212 Job No. CT 2330.34 Division No. 11 Notes Red ____ Plotted ____ Profile ____
Survey of LANGHAM AVE. S.S. DIST. Date ____ Date ____ No. ____ X-Sec. ____
Survey by HOLMES Notes ____ Notes Chkd. ____ Checked ____ No. ____
Indexed J. GALM Date 8-27-64 Date ____ Date ____

76-L-298 CE 307 2-63

PLEASE RETURN TO
LOS ANGELES COUNTY ENGINEER
403 LOS ANGELES COUNTY ENGINEERING BLDG.

NOTE: ANY ADDITIONS OR CHANGES ON THIS SHEET MUST BE MADE OR CIRCLED IN RED INK. WITH DATE AND NAME OF PERSON MAKING CHANGE.

Do not extend notes this side of this line.

STATION	B. S.	H. I.	F. S.	ELEV.	LEFT	RIGHT
7+50				693.88		
				693.45		17' EDGE GUTTER
				693.44		18' BOT C.B.
				694.00		" T.C.
				693.57	17' EDGE GUTTER	
				693.55	18' BOT C.B.	
				694.11	" T.C.	
BM LE 123				693.18	BM. L.E. 123 ELV = 693.180 (FB 2123-15) CALDER ST. & IVESCREST AVE S.E. COR BT SPR MCB 2° E. OF E. END C.R.	

Profile Notes Red. Plotted Job No. CT 2330.34 Division No. 11 F.B. 2123 Pg. 213
No. X-Sec. Date Date Survey of LANGHAM AVE. S.S. DIST.
No. Notes Chkd. Checked Survey by HOLMES Notes HOLMES Date
Date Date Map No. Indexed J. GALLI Date

F.B. 2123 Pg. 214 | CI 2330.34

Job No. _____ Division No. 11 Notes Red _____ Plotted _____ Profile

Survey of LANGHAM AVE. S.S. DIST. Date _____ Date _____ No. _____

Survey by HOLMES Notes HOLMES Notes Chkd. _____ Checked _____ X-Sec.

Indexed E. J. GALLI Date _____ Date _____ Date _____ No. _____

STATION	B.S.	H.I.	F.S.	ELEV.

76-L-298 CE 307 2-63

PLEASE RETURN TO
LOS ANGELES COUNTY ENGINEER
403 LOS ANGELES COUNTY ENGINEERING BLDG.

Do not extend notes this side of this line.

NOTE: ANY ADDITIONS OR CHANGES ON THIS SHEET MUST BE MADE OR CIRCLED IN RED INK, WITH DATE AND NAME OF PERSON MAKING CHANGE

Profile No.	Notes Red / Date	Plotted / Date	Job No. CI 2330.34	Division No. 11	F.B. 2123	Pg. 215
X-Sec. No.	Notes Chkd. / Date	Checked / Date	Survey of LANGHAM AVE. SS. DIST.			
			Survey by HOLMES	Notes HOLMES	Date	
			Map No.	Indexed C. J. GAIN	Date	

CI 2330.34
LANGHAM AVE. SS. DIST.
PROFILE & (X) SECTIONS ON
LANGHAM AVE. FROM
CIENEGA AVE. NORTH
TO CALORA ST.

STATION	B.S.	H.I.	F.S.	ELEV.

NOTE: ANY ADDITIONS OR CHANGES ON THIS SHEET MUST BE MADE OR CIRCLED IN RED INK, WITH DATE AND NAME OF PERSON MAKING CHANGE.

Do not extend notes this side of this line.

PLEASE RETURN TO
LOS ANGELES COUNTY ENGINEER
403 LOS ANGELES COUNTY ENGINEERING BLDG.

76-L-298 CE 307 2-63

76-L-298 CE 307 2-63

PLEASE RETURN TO
LOS ANGELES COUNTY ENGINEER
403 LOS ANGELES COUNTY ENGINEERING BLDG.

NOTE: ANY ADDITIONS OR CHANGES ON THIS SHEET MUST BE MADE OR CIRCLED IN RED INK, WITH DATE AND NAME OF PERSON MAKING CHANGE

Do not extend notes this side of this line.

STATION	B.S.	H.I.	F.S.	ELEV.	LEFT	RIGHT
BM LE 126				687.35	BM. L.E. 126 ELV.=	687.847 AB. 2123-153
					LANGHAM AVE. 440±	SO. CALORA ST E.
					SIDE ST. SPK IN CB.	FRONT OF HO. #5004
1+00				687.54		℄
				687.99		30' PVMT.
				687.11	30' PVMT.	
1+15				687.44		℄
"				687.32		30' PVMT
"				686.98	30' PVMT.	
1+24.8				686.92	59 SSMH E. RIM OF MH.	7.49 / 0.83 / 8.32 MEAS.
"				678.60	F/L INVERT. EAST.	
"				686.87	WEST RIM OF SSMH.	7.66 / 0.83 / 8.43 MEAS.
"				678.44	F/L INVERT WEST.	
"				686.85	NORTH RIM OF SSMH	7.40 / 0.67 / 3.07 MEAS
				678.78	F/L INVERT. NORTH.	
1+28				686.71		℄ EDGE GUTTER
"				686.28	30' EDGE GUTTER	
"				687.13		30' EDGE GUTTER
1+30				686.44		℄ F/L GUTTER
"				686.48		3' " "
"				687.02		30' " "

F.B. 2123 PG. 216 | Job No. CT 2330.34 Division No. 11 Notes Red ____ Plotted ____ Profile ____
Survey of LANGHAM AVE. SS. DIST. Date ____ No. ____ X-Sec. ____
Survey by HOLMES Notes HOLMES Notes Chkd. ____ Checked ____ No. ____
Indexed J. GALLI Date ____ Date ____ Date ____

76-L-298 CE 307 2-63

PLEASE RETURN TO
LOS ANGELES COUNTY ENGINEER
403 LOS ANGELES COUNTY ENGINEERING BLDG.

NOTE: ANY ADDITIONS OR CHANGES ON THIS SHEET MUST BE MADE OR CIRCLED IN RED INK, WITH DATE AND NAME OF PERSON MAKING CHANGE.

Do not extend notes this side of this line.

STATION	B. S.	H. I.	F. S.	ELEV.	LEFT	RIGHT
1+30				68644	2' FL GUTTER	
"				68614	30' "	
"				68742		℄ T.C.
"				68742		25' T.C.
"				68760		30' "
"				68741	25' T.C.	
"				68679	30' "	
1+40				68773		25' EDGE OF CONC. WK
"				6884		30' P/L
"				68773	25' EDGE OF CONC. WK	
"				6875	30' P/L	
1+63				68795		25' EDGE OF CONC. WK.
"				6886		30'
"				68799	25' EDGE OF CONC. WK.	
"				6883	30'	
1+72				68736		25' TC
"				68692		" BOT. CB.
"				68735	25' T.C.	
"				68692	" BOT CB.	
1+78				68740		℄ EDGE CONC. GUTTER
				68740		9' " " "

Profile Notes Red. ____ Plotted ____ Job No. CI 2330.34 Division No. 11 F.B. 2723 Pg. 217
No. X-Sec. Date ____ Date ____ Survey of LANGHAM AVE. SS. DIST.
No. ____ Notes Chkd. ____ Checked ____ Survey by Holmes S. Nomblolme Date ____
Date ____ Date ____ Map No. ____ Indexed B. J. GALL Date ____

76-L-298 CE 307 2-63

PLEASE RETURN TO
LOS ANGELES COUNTY ENGINEER
403 LOS ANGELES COUNTY ENGINEERING BLDG.

NOTE: ANY ADDITIONS OR CHANGES ON THIS SHEET MUST BE MADE OR CIRCLED IN RED INK, WITH DATE AND NAME OF PERSON MAKING CHANGE

Do not extend notes this side of this line.

STATION	B.S.	H.I.	F.S.	ELEV.	LEFT	RIGHT
1+78						
"				687.37	9' EDGE CONC. GUTTER	
1+82.8				687.47		20' ANG. POINT GUT
"				687.51	20' ANG. POINT GUT.	
2+00				688.09		
2+09				688.16	℄	
"				688.00		13' 1/4
"				687.59		25' EDGE GUTTER
"				687.41		26' F/L GUTTER
"				687.49		" T.C.
"				687.99	13' 1/4	
"				687.59	25' EDGE GUTTER	
"				687.47	26' F/L GUTTER	
"				688.21	" T.C.	
2+50				688.21	℄	
2+52.4				688.22	℄	
				687.85		15' EDGE GUTTER
				687.69		16' F/L "
				688.21		" T.C
				687.81	15' EDGE GUTTER	
				687.71	16' F/L "	

F.B. 2123 Pg. 218 | Job No. CT2330.34 | Division No. 11 | Notes Red ____ | Plotted ____ | Profile ____

Survey of LANGHAM AVE. S.S. DIST. Date ____ Date ____ No. ____ X-Sec. ____

Survey by HOLMES Notes HOLMES Notes Chkd. ____ Checked ____ No. ____

Indexed C. J. GALM Date ____ Date ____

76-L-298 CE 307 2-63

PLEASE RETURN TO
LOS ANGELES COUNTY ENGINEER
403 LOS ANGELES COUNTY ENGINEERING BLDG.

NOTE: ANY ADDITIONS OR CHANGES ON THIS SHEET MUST BE MADE OR CIRCLED IN RED INK, WITH DATE AND NAME OF PERSON MAKING CHANGE.

Do not extend notes this side of this line.

STATION	B. S.	H. I.	F. S.	ELEV.	LEFT	RIGHT
2+52.4				68822	16' T.C.	
T.P.				68839		
2+77.5				68821		℄
"				68797		12' EDGE GUTTER
"				68782		13' F/L "
"				68833		" T.C.
"				68793	12' EDGE GUTTER	
"				68786	13' F/L "	
"				68830	" T.C.	
3+00				68836		℄
"				68805		12' EDGE GUTTER
"				68794		13' F/L "
"				68844		" T.C.
"				68795	12' EDGE GUTTER	
"				68787	13' F/L "	
"				68837	" T.C	
3+50				68863		℄
"				68830		12' EDGE GUTTER
"				68819		13' F/L "
"				68876		" T.C
"				68821	12' EDGE GUTTER	

Profile No. 2-Sec.
Notes Red. Date
Notes Chkd. Date
Plotted Date
Checked Date
Job No. CT 2330.34
Division No. 11
Survey of LANGHAM AVE. S.S. DIST.
Survey by HOLMES Note HOLMES Date
Map No. Indexed C. J. GALL Date
F.B. 2123
Pg. 28

76-L-298 CE 307 2-63

PLEASE RETURN TO
LOS ANGELES COUNTY ENGINEER
403 LOS ANGELES COUNTY ENGINEERING BLDG.

NOTE: ANY ADDITIONS OR CHANGES ON THIS SHEET MUST BE MADE OR CIRCLED IN RED INK, WITH DATE AND NAME OF PERSON MAKING CHANGE

Do not extend notes this side of this line.

F. B. 2123 PG. 220 | Job No. CT 2330.34 | Division No. 11 | Notes Red ____ | Plotted ____ | Profile No. ____
Survey of LANGHAM AVE. S.S. DIST. | Date ____ | X-Sec. No. ____
Survey by HOLMES | Notes HOLMES | Notes Chkd. ____ | Checked ____
Indexed G. J. GALLI | Date ____ | Date ____

STATION	B.S.	H.I.	F.S.	ELEV.	LEFT		RIGHT
3+50				68809	13' F/L GUTTER		
"				68863	" T.C.		
4+00				68887		℄	
"				68853			12' EDGE GUTTER
"				68839			13' F/L "
"				68846			" T.C.
"				68853	12' EDGE GUTTER		
"				68839	13' F/L "		
"				68846	" T.C.		
4+50				68906		℄	
"				68876			12' EDGE GUTTER
"				68866			13' F/L "
"				68873			" T.C.
"				68871	12' EDGE GUTTER		
"				68863	13 F/L "		
"				68873	" T.C.		
5+00				68930		℄	
"				68945			12' EDGE GUTTER
"				68888			13' F/L "
"				68939			" T.C.
"				8996	12' EDGE GUTTER		

76-L-298 CE 307 2-63

PLEASE RETURN TO
LOS ANGELES COUNTY ENGINEER
403 LOS ANGELES COUNTY ENGINEERING BLDG.

NOTE: ANY ADDITIONS OR CHANGES ON THIS SHEET MUST BE MADE OR CIRCLED IN RED INK, WITH DATE AND NAME OF PERSON MAKING CHANGE.

Do not extend notes this side of this line.

STATION	B. S.	H. I.	F. S.	ELEV.	LEFT	RIGHT
5+00				68 834	13' F/L GUTTER	
"				68936	" T.C.	
5+50				68952		
"				68920		12' FLOW GUTTER
"				68902		13' F/L "
"				68955		" T.C.
"				68927	12' FLOW GUTTER	
"				68911	13' F/L "	
"				68904	" T.C.	
BMLE 122					BM LE. 123 ELV.=690.598 F.B.2123-157	
					CALORA ST. & LANGHAM AVE. N.E. COR. BT. SPK.	
					IN CB. 5± E. OF END CR.	

Profile Notes Red. ____ Plotted ____ Job No. CI 2330.34 Division No. 11 F.B. 2123 Pg. 28
No. ____ Date ____ Date ____ Survey of LANGHAM AVE. S.S. DIST.
X-Sec. Notes Clkd. ____ Checked ____ Survey by HOLMES Notes by HOLMES Date ____
No. ____ Date ____ Date ____ Map No. ____ Indexed E. J. GALLI Date ____

F. B. 2123 Pg. 222 | CI. 2330.34

Job No. _____ Division No. 11 Notes Red _____ Plotted _____ Profile

Survey of LANGHAM AVE. S.S. DIST. Date _____ Date _____ No. _____

Survey by HOLMES Notes HOLMES Notes Chkd. _____ Checked _____ X-Sec.

Indexed C. J. GALLI Date _____ Date _____ Date _____ No. _____

STATION	B. S.	H. I.	F. S.	ELEV.

76-L-298 CE 307 2-63

PLEASE RETURN TO
LOS ANGELES COUNTY ENGINEER
403 LOS ANGELES COUNTY ENGINEERING BLDG.

Do not extend notes this side of this line.

NOTE: ANY ADDITIONS OR CHANGES ON THIS SHEET MUST BE MADE OR CIRCLED IN RED INK. WITH DATE AND NAME OF PERSON MAKING CHANGE

CI 233034

Profile No.	Notes Red	Plotted	Job No.	Division No. 11	F.B. 2123 Pg. 223
	Date	Date	Survey of Langham Ave S.S. DIST.		
~~X-Sec.~~ No.	Notes Chkd.	Checked	Survey by Holmes	Notes R.D.G.	Date 8-31-64
	Date	Date	Map No.	Indexed	C. J. GALLI Date

CI. 233034
LANGHAM AVE. S.S. DIST.
PROFILE & (X) SECTION ON
IVESCREST AVE FROM
CIENEGA AVE. NORTH
TO CALORA ST.

STATION	B.S.	H.I.	F.S.	ELEV.

NOTE: ANY ADDITIONS OR CHANGES ON THIS SHEET MUST BE MADE OR CIRCLED IN RED INK, WITH DATE AND NAME OF PERSON MAKING CHANGE.

Do not extend notes this side of this line.

PLEASE RETURN TO
LOS ANGELES COUNTY ENGINEER
403 LOS ANGELES COUNTY ENGINEERING BLDG.

76-L-298 CE 307 2-63

76-L-298 CE 307 2-63

PLEASE RETURN TO
LOS ANGELES COUNTY ENGINEER
403 LOS ANGELES COUNTY ENGINEERING BLDG.

NOTE: ANY ADDITIONS OR CHANGES ON THIS SHEET MUST BE MADE OR CIRCLED IN RED INK, WITH DATE AND NAME OF PERSON MAKING CHANGE

Do not extend notes this side of this line.

F. B. 2123 PG. 224 | Job No. CT 2330.34 | Division No. 11 | Notes Red ____ Plotted ____ Profile ____
Survey of Langham Ave & Holmes Rd. Glidden | Date ____ Date ____ No. ____
Survey by ____ Notes ____ Notes Chkd. ____ Checked ____ X-Sec. ____
Indexed C. J. GALLI Date ____ Date ____ Date ____ No. ____

STATION	B. S.	H. I.	F. S.	ELEV.	LEFT	RIGHT
BM.L.E.125				687.53	BM L.E. 125 ELV.	687.534 (FB 2123-157
					CIENEGA AVE. & LANGHAM AVE.	
					N. SIDE BT. SPK IN CB. 11'± E & 32'±	
					N. & INTER.	
1+00				690.56		℄ INT.
"				690.92		30' PVMT.
"				690.29	30' PVMT.	
1+15				690.61		℄
"				690.81		30' PVMT.
"				690.15	30' PVMT.	
1+24.0				690.14	7'-SS MH. E RIM OF MH.	7.11 / 0.83 / 7.94 MEAS.
"				682.20	F/L INVERT, EAST	
"				690.15	WEST RIM OF MH	7.21 / 0.83 / 8.04 MEAS.
"				682.11	F/L INVERT WEST	
"				690.07	NORTH RIM OF MH	7.28 / 0.67 / 7.95 MEAS.
"				682.12	F/L INVERT NORTH	
1+28				689.99		℄ EDGE OF GUTTER
"				690.40		30' " " "
"				689.62	30' EDGE OF GUTTER	
1+30				639.71		℄ F/L GUTTER
				689.77		2' " "

76-L-298 CE 307 2-63

PLEASE RETURN TO
LOS ANGELES COUNTY ENGINEER
403 LOS ANGELES COUNTY ENGINEERING BLDG.

NOTE: ANY ADDITIONS OR CHANGES ON THIS SHEET MUST BE MADE OR CIRCLED IN RED INK, WITH DATE AND NAME OF PERSON MAKING CHANGE.

Do not extend notes this side of this line.

STATION	B. S.	H. I.	F. S.	ELEV.	LEFT	RIGHT
1+30				690.26		30' F/L GUTTER
"				689.71	2.5' F/L GUTTER	
"				689.49	30' " "	
"				690.69		℄ T.C.
"				690.71		2.1' T.C.
"				690.89		30' "
"				690.66	2.8' T.C.	
"				690.23	30' "	
1+40				690.97		2.4' EDGE OF WK.
"				691.11		30' P/L
"				690.95	2.8' EDGE OF WK	
"				690.6	30' P/L	
1+63				691.24		2.1' EDGE OF CONC. WK
"				691.5		30'
"				691.24	2.8' EDGE OF CONC. WK	
"				691.6	30'	
T.P.				690.56		
1+71.8				691.03		2.5' T.C.
"				690.16		" F/L OF GUTTER
"				691.05	2.5' T.C.	
"				690.11	" F/L OF GUTTER	

Profile No. 3-Line
Notes Red Date
Notes Cald Date
Plotted Date
Checked Date
Job No. CT 2330.34
Survey of Langham Ave SSDist
Survey by Hollman Notes KDG Date 8-31-64
Map No.
Indexed R. J. GALL Date
Division No. 11
F.B. 2123 Pg. 225

76-L-298 CE 307 2-53

PLEASE RETURN TO
LOS ANGELES COUNTY ENGINEER
403 LOS ANGELES COUNTY ENGINEERING BLDG.

NOTE: ANY ADDITIONS OR CHANGES ON THIS SHEET MUST BE MADE OR CIRCLED IN RED INK, WITH DATE AND NAME OF PERSON MAKING CHANGE

Do not extend notes this side of this line.

F.B. 21123 Pg. 226 | Job No. CI 2330.34 | Division No. 11 | Notes Red ____ Date ____ Notes Chkd. ____ Date ____ | Plotted ____ Date ____ Checked ____ Date ____ | Profile No. ____ X-Sec. No. ____

Survey of Longham Ave S.S. Dist
Survey by Holmes Notes RD Glidden
Indexed E. J. GALLI Date

STATION	B.S.	H.I.	F.S.	ELEV.	LEFT	RIGHT
1+76.6				69.04		℄ EDGE OF GUTTER
"				69.43		5.4' " " "
"				69.41	6.2 EDGE OF GUTTER	
1+83.1				69.59		21.1 ANG. POINT GUTT.
"				69.64	20.3 ANG. POINT GUT.	
2+00.1				69.09		℄ CAPUS POINT
2+07.7				69.20		℄
				69.10		13.5' 1/4
				69.77		25.2 EDGE GUT.
				69.65		26.2 F/L "
				69.18		" T.C.
				69.18	13.5' 1/4	
				69.73	26.0' EDGE GUTTER	
				69.60	27.2 F/L "	
				69.09	" T.C.	
2+55.5				69.29		℄
				69.89		14.5' EDGE GUTTER
				69.73		15.5 F/L "
				69.26		" T.C.
				69.88	15.1 EDGE GUTTER	
				69.75	16.1 F/L "	

76-L-298 CE 307 2-63

PLEASE RETURN TO
LOS ANGELES COUNTY ENGINEER
403 LOS ANGELES COUNTY ENGINEERING BLDG.

NOTE: ANY ADDITIONS OR CHANGES ON THIS SHEET MUST BE MADE OR CIRCLED IN RED INK, WITH DATE AND NAME OF PERSON MAKING CHANGE.

Do not extend notes this side of this line.

STATION	B. S.	H. I.	F. S.	ELEV.	LEFT	RIGHT
2+55.5				691.28	16½' T.C.	
2+76.2				691.32		℄
				691.08		12' EDGE GUTTER
				691.37		13' F/L "
				691.37		" T.C.
				691.07	12' EDGE GUTTER	
				691.07	13' F/L "	
				691.41	" T.C.	
3+00				691.44		℄
"				691.07		12' EDGE GUTTER
				691.09		13' F/L "
				691.46		" T.C.
				691.17	12' EDGE GUTTER	
				691.06	13' F/L "	
				691.52	" T.C.	
3+50				691.66		℄
"				691.33		12' EDGE GUTTER
"				691.28		13' F/L "
"				691.68		" T.C.
"				691.32	12' EDGE GUTTER	
"				691.20	13' F/L "	

Profile Notes Red _____ Plotted _____ Job No. CE 23301.34 Division No. 11 F.B. 2123 Pg. 227
No. _____ Date _____ Date _____ Survey of LANGHEIM AVE. 55 DIST.
No. _____ Notes Chkd. _____ Checked _____ Survey by HOLMES Notes EBG Date 8-31-64
No. _____ Date _____ Date _____ Map No. _____ Indexed C. J. GANN Date _____

76-L-298 CE 307 2-63

PLEASE RETURN TO
LOS ANGELES COUNTY ENGINEER
403 LOS ANGELES COUNTY ENGINEERING BLDG.

NOTE: ANY ADDITIONS OR CHANGES ON THIS SHEET MUST BE MADE OR CIRCLED IN RED INK, WITH DATE AND NAME OF PERSON MAKING CHANGE

Do not extend notes this side of this line.

F.B. 2123 Pg. 228 | Job No. CE 2330.34 | Division No. " | Notes Red | Plotted | Profile No.
Survey of LANGHAM AVE 35. DIST | Date | Date | X-Sec. No.
Survey by HOLMES | Notes R.O.G. | Notes Chkd. | Checked
Indexed C. J. GALLI | Date | Date | Date | No.

STATION	B.S.	H.I.	F.S.	ELEV.	LEFT	RIGHT
3+50				691.60	13' T.C.	
T.P.				691.90		
4+00				691.89		℄
"				691.53		12' EDGE OF GUTTER
"				691.36		13' F/L "
"				691.90		" T.C.
"				691.53	12' EDGE OF GUTTER	
"				691.41	13' F/L "	
"				691.92	" T.C.	
4+50				692.12		℄
"				691.76		12' EDGE OF GUTTER
"				691.62		13' F/L " "
"				692.10		" T.C.
"				691.75	12' EDGE OF GUTTER	
"				691.60	13' F/L " "	
"				692.10	" T.C.	
5+00				692.34		℄
"				691.96		12' EDGE OF GUTTER
"				691.84		13' F/L " "
"				692.24		" T.C.
"				691.99	12' EDGE OF GUTTER	

75L-296 CE 307 2-63

PLEASE RETURN TO
LOS ANGELES COUNTY ENGINEER
Los Angeles County Engineering Bldg.

NOTE: ANY ADDITIONS OR CHANGES ON THIS SHEET MUST BE MADE OR CHECKED IN RED INK, WITH DATE AND NAME OF PERSON MAKING CHANGE.

Do not extend notes this side of this line.

STATION	B. S.	H. I.	F. S.	ELEV.		
5+00				691.85	13' F/L OF GUTTER	
"				692.34	" T.C.	
5+50				692.51		
"				692.19		12' EDGE OF GUTTER
"				692.08		13' F/L " "
"				692.59		" T.C.
"				692.[illegible]	12' EDGE OF GUTTER	
"				692.[illegible]	13' F/L " "	
"				692.55	" T.C.	
BM LE 123				693.19	BM. L.E. 123 ELV. 693.180 F.B. 2123 - 157	
					CALORA ST. & IVES CREST AVE. S.E. COR.	
					BT. SPK. IN C.B. 2' E. OF E. END. C.R.	

Plotted _____ Date _____ Checked _____ Date _____

Job No. CE 2330.34 Division No. 11 Survey of GRANGHAM AVE. SS. DIST

Survey by HALLMAS Notes by _____ Date 8-31-64

Map No. _____ Indexed C. J. GALLI Date _____

F.B. 2123 Pg. 229

F.B. 2123 Pg. 230 CI 2330.34

Job No. Division No. 11 Notes Red Plotted

Survey of LANGHAM AVE. SS. DIST Date Date

Survey by HOLMES Notes R.O.G. Notes Chkd. Checked

Indexed Date Date Date