763095 CE #247—7-59

RETURN TO
LOS ANGELES COUNTY ENGINEER
700 LOS ANGELES COUNTY ENGINEERING BLDG.

Note: Any Additions or Changes on This Sheet Must be Made or Circled in Red Ink With Date and Name of Person Making Change.

Do not extend notes this side of this line.

INDEX TO F.B. 2124

DATE	J.N.	DESCRIPTION	NOTES	PAGES
		C.I.1886.14 122ND ST.		
5-56	0303.00	DISTRICT CENTER LINE	C.L.	5-38
5-56	1886.14	EL SEGUNDO BLVD. FROM RAYMOND AVE. TO VERMONT AVE.	TOPOG.	49-54
"	"	" " " "	X-SECS.	55-66
"	"	127TH ST. FROM RAYMOND AVE. TO VERMONT AVE.	TOPOG.	67-74
"	"	" " "	X-SECS.	75-84
"	"	" " " PLUMBING OUTLETS.	LOC.& ELEV.	85-87
"	"	126TH ST. FROM RAYMOND AVE. TO VERMONT AVE.	TOPOG.	89-94
"	"	" " "	X-SECS.	95-104
"	"	" " " PLUMBING OUTLETS	LOC.& ELEV.	105-108.
"	"	125TH ST. FROM RAYMOND AVE. TO VERMONT AVE.	TOPOG.	109-114
"	"	" " "	X-SECS.	115-126
"	"	" " " PLUMBING OUTLETS	LOC.& ELEV.	127-128
"	"	124TH ST. FROM RAYMOND AVE. TO VERMONT AVE.	TOPOG.	129-134
"	"	" " "	X-SECS.	135-146
"	"	" " " PLUMBING OUTLETS	LOC.& ELEV.	147-150
"	"	123RD ST. FROM RAYMOND AVE. TO VERMONT AVE.	TOPOG.	151-160
"	"	" " "	X-SECS.	161-171
"	"	" " " PLUMBING OUTLETS.	LOC.& ELEV.	173-176
"	"	122ND ST. FROM RAYMOND AVE. TO VERMONT AVE.	TOPOG.	177-184
"	"	" " "	X-SECS.	185-197
6/56	"	121 ST. ST---BERENDO AVE E. TO VERMONT AVE & BERENDO AVE W? TO BUDLONG	TOPOG & X-SEC	200-214
"	"	" " "----PLUMBING OUTLETS	OUTLETS	215-216

Notes Ck'd by
Map No.
Office Work
Checked
Date

Survey of
JN Tape Std °F
Surveyed by
Notes Date
Indexed

F.B. PG.

P.W.D. file ok. 3/88.

Microfilmed Sept '86

INDEX TO F.B. 2124 CONT.

DATE	F.B.	DESCRIPTION	NOTES	PAGES
		C.I. 1886.14 122 ND. ST.		
6-56	1886.14	BERENDO AVE----123 RD. ST. TO 122 ND. ST.	TOPOG & X-SEC	218-222
"	"	VERMONT AVE---- " " " " 121 ST. ST.	" "	224-230
"	"	" "-----PLUMBING OUTLETS	OUTLETS	231
"	"	BUDLONG AVE----122 ND . ST. TO 121 ST. ST.	TOPOG & X-SEC	234-245
"	"	" " 127 TH. ST. TO 126 TH. ST.	" "	248-249

(CONT. F.B. 2129-5)

F.B. PG.

PWFB 0819 2310

Notes Ck'd by C. J. GALL	Survey of 122nd St.
Map No.	W. O. 1886-14 Tape No. 0148 St'd. 68 °F
Office Work	Surveyed by English
Checked	Notes Ed. Date 5-56
Date	Indexed A. C. Johnson 6-21-56

F.B. 212

122nd ST.

S.S. DISTRICT

C.I. 1886-14

STREET

CENTER-LINES

May 1956

Eng[illegible]

Lin[illegible]

[illegible] Peterson

[illegible]

Note: Any Additions or Changes on This Sheet Must be Made or Circled in Red Ink With Date and Name of Person Making Change.

Do not [illegible] this side of this line.

RETURN TO
LOS ANGELES COUNTY SURVEYOR
[illegible] LOS ANGELES COUNTY
ENGINEERING BLDG.

76F8098 247 4-53

F.B. 21 PG. 6

PWFB 0819

2311

INDEX MAP



RETURN TO
LOS ANGELES COUNTY SURVEYOR
726 LOS ANGELES COUNTY
ENGINEERING BLDG.

Do not extend notes this side of this line.

Note: Any Additions or Changes on This Sheet Must Be Made or Circled in Red Ink With Date and Name of Person Making Change.

PWEB 0819 2312, 2313

Notes Ck'd by	Survey of 122nd St.
Map No.	W. O. 0303.00 Tape No. 0148 St'd. 68 °F
Office Work	Surveyed by English
Checked	Notes Ed. Date 5-56
Date	Indexed A. C. Johnson

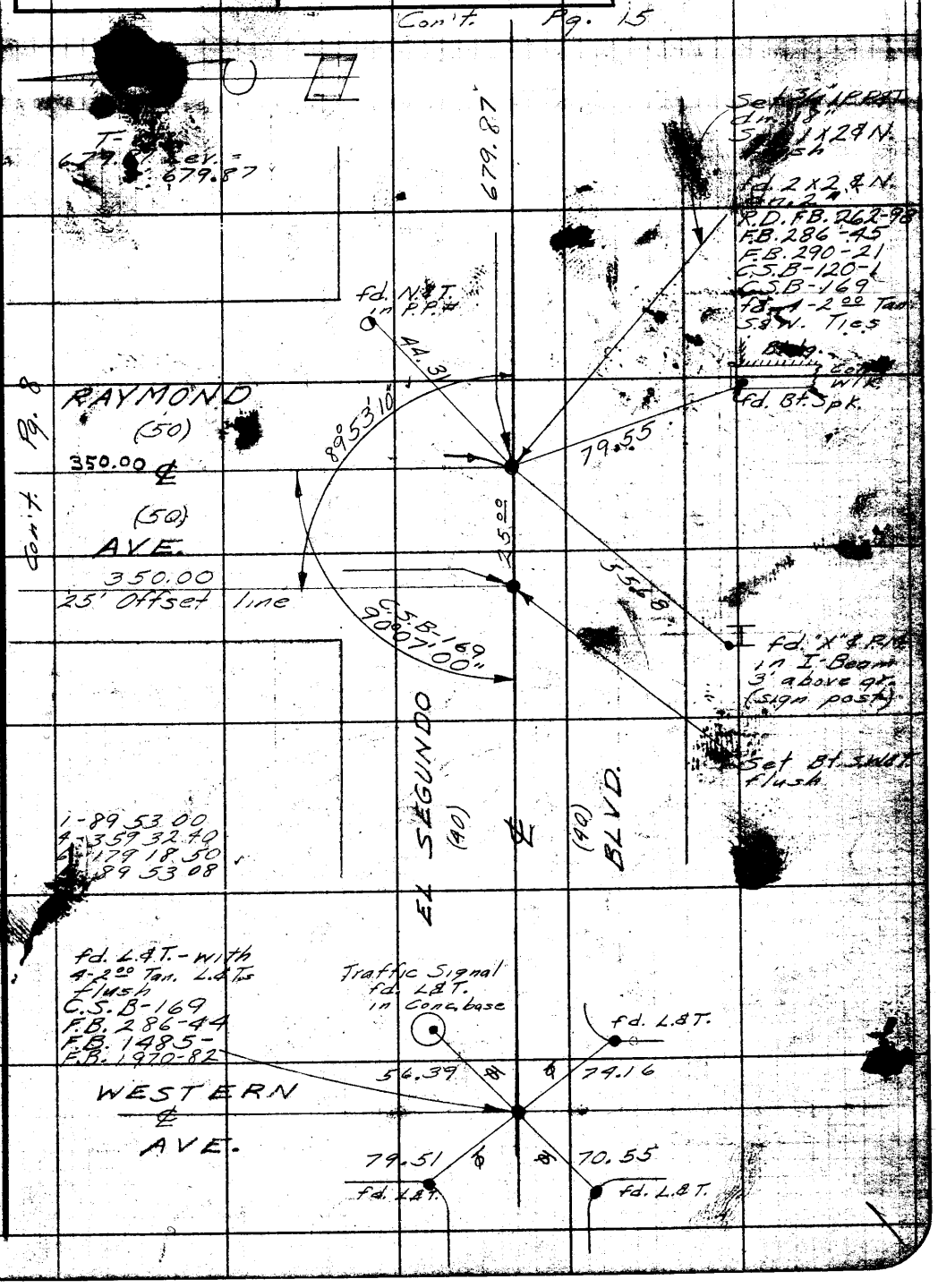

Note: Any Additions or Changes on This Sheet Must be Made or Circled in Red Ink With Date and Name of Person Making Change.

Do not extend notes this side of this line.

RETURN TO
LOS ANGELES COUNTY SURVEYOR
72 LOS ANGELES COUNTY
ENGINEERING BLDG.

78F8066 247 4-58



F.B. 2124 Pg. 8
PWFB 0819
2314
Con't. Pg. 16
T=72°
381.84 Lev.
381.85
298.09
24.97
349.99
W.S. 26
Rd. Hd. Spk.
1-89 53 10
4-359 32 40
6-179 18 40
Av. 89 53 07
A-2
93.11
19.19
112.30
25
fd. 3
Set 1X2 & N-With 2-3' 1X2 Ties-flush 25' from offset line & on ℄ 127th
298.09
89°53'05"
10"
fd. Bt. S. & T. 1 of group of 4-8" gum trees
RAYMOND
AVE.
Pg. 9
(50)
70.82
℄ 340.16
350.00
0.03
15.69
fd. Ct. S. W. & T. in 36" Gum
(50)
24.97
25' Offset Line
350.00
Con't. Pg. 7
M. 87.30
Set Nail By Int.
T-68°
350.00 Lev. = 350.00
127th
(30)
℄
(30)
ST.
P.O.T. fd. 1X2 & N. flush
fd. L & T. flush
F.B. 286-81
C.S.B-169
F.B. 1970-83
fd. L & T. "B.M."
fd. L & T.
fd L & T.
fd. Bt. S. (H.M. #79)
56.85
12.98
46.16
53.67
T-72
93.43
445'
℄
WESTERN
13.32
AVE.
fd. L & T. "Prod."
RETURN TO
LOS ANGELES COUNTY SURVEYOR
726 LOS ANGELES COUNTY
ENGINEERING BLDG.
Do not extend notes this side of this line.
Any Additions or Changes on This Line Must be Made or Circled in Red Ink With Date and Name of Person Making Change.

PWFB 0819

2315

Notes Ck'd by C. J. GALLI
Map No.
Office Work
Checked
Date

Survey of 122nd St.
W. O. 0303.00 Tape No. 0148 St'd. 68 °F
Surveyed by English
Notes Ed. Date 5-56
Indexed A. C. Johnson

F. B. 21[illegible]

04 W.
06 S.
296
A-2
W.S.2C
34026
9.43
34969

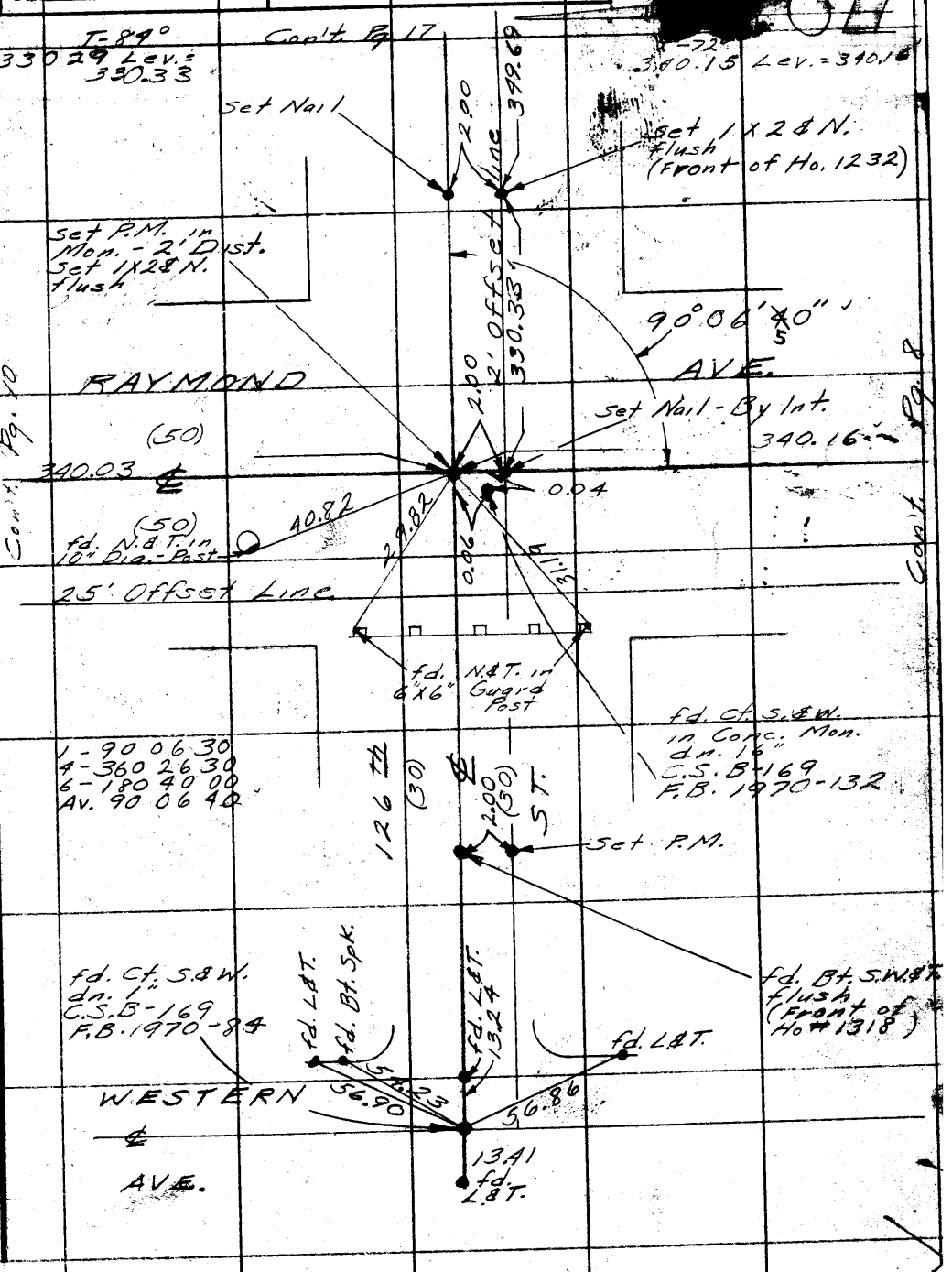

Note: Any Additions or Changes on This Sheet Must be Made or Circled in Red Ink With Date and Name of Person Making Change.

Do not extend notes this side of this line.

RETURN TO
LOS ANGELES COUNTY SURVEYOR
726 LOS ANGELES COUNTY
ENGINEERING BLDG.

76F3098 S&E #247. 8-54

PWFB 0819 2316

F.B. 224 PG. 18



RETURN TO
LOS ANGELES COUNTY SURVEYOR
720 LOS ANGELES COUNTY
ENGINEERING BLDG.
Do not extend notes this side of this line.

Note: Any Additions or Changes on This Sheet Must be Made or Circled In Red Ink With Date and Name of Person Making Change.

PWFR 0819 2317

Notes Ch'd by C. J. GALLI
Map No.
Office W
Checked
Date

Survey of 22nd St.
W. O. 0303-00 Tape No. 0148 St'd. 68 °F
Surveyed by English
Notes Ed. Date 5-56
Indexed C. Johnson

F.B. 2169 Pg. 1

2.1 N. of Strand

A-2

W.S. 26

Con't. Pg. 19

Lot Line 2129-72

Back F.B.

2129-73
Lot 14
Lot 15

429.35

Spk. W. & T. per F.B. 2129-73

P.O.T. fd. 1X2, N.&T. flush

Set 1X2 & N. By Int. - flush C.S.B-169

T-92°
250.66 Lev. = 250.70

fd. L.&T. in Conc. Dr. Ho. 1255

83.46

250.70

fd. N.&T. in P.P.

RAYMOND AVE.

68.30

(50)

350.06

350.03

0.04

(50)

47.20

57.23

25' Offset Line

fd. N.&T. in 10" fn. Post

90° 07' 10"

0.03

0.03

fd. N.&T. in 10" fn. post

fd. Spk. & W. in Conc. mon. dn. 18"

Con't. Pg. 12

Con't. Pg. 10

Spk. W. & T. per F.B. 2129-72

fd. 1X2 & N. flush F.B. 1970-134 C.S.B-169

124th (40) ℄ (40) ST.

T-86°
349.99 Lev. = 350.03

1-90 07 00
4-360 28 40
6-180 43 10
Av. 90 07 12

fd. L.&T. 56.50

13.19

fd. L.&T. 54.28

fd. L.&T. 56.58

fd. Ct. S.&W. dn. 1" C.S.B-169 F.B. 1970-86

WESTERN ℄ AVE.

13.10

fd. L.&T.

Note: Any Additions or Changes on This Sheet Must be Made or Circled in Red Ink With Date and Name of Person Making Change.

Do not extend notes this side of this line.

RETURN TO
LOS ANGELES COUNTY SURVEYOR
726 LOS ANGELES COUNTY
ENGINEERING BLDG.

76F3095 S&E #247. 8-54

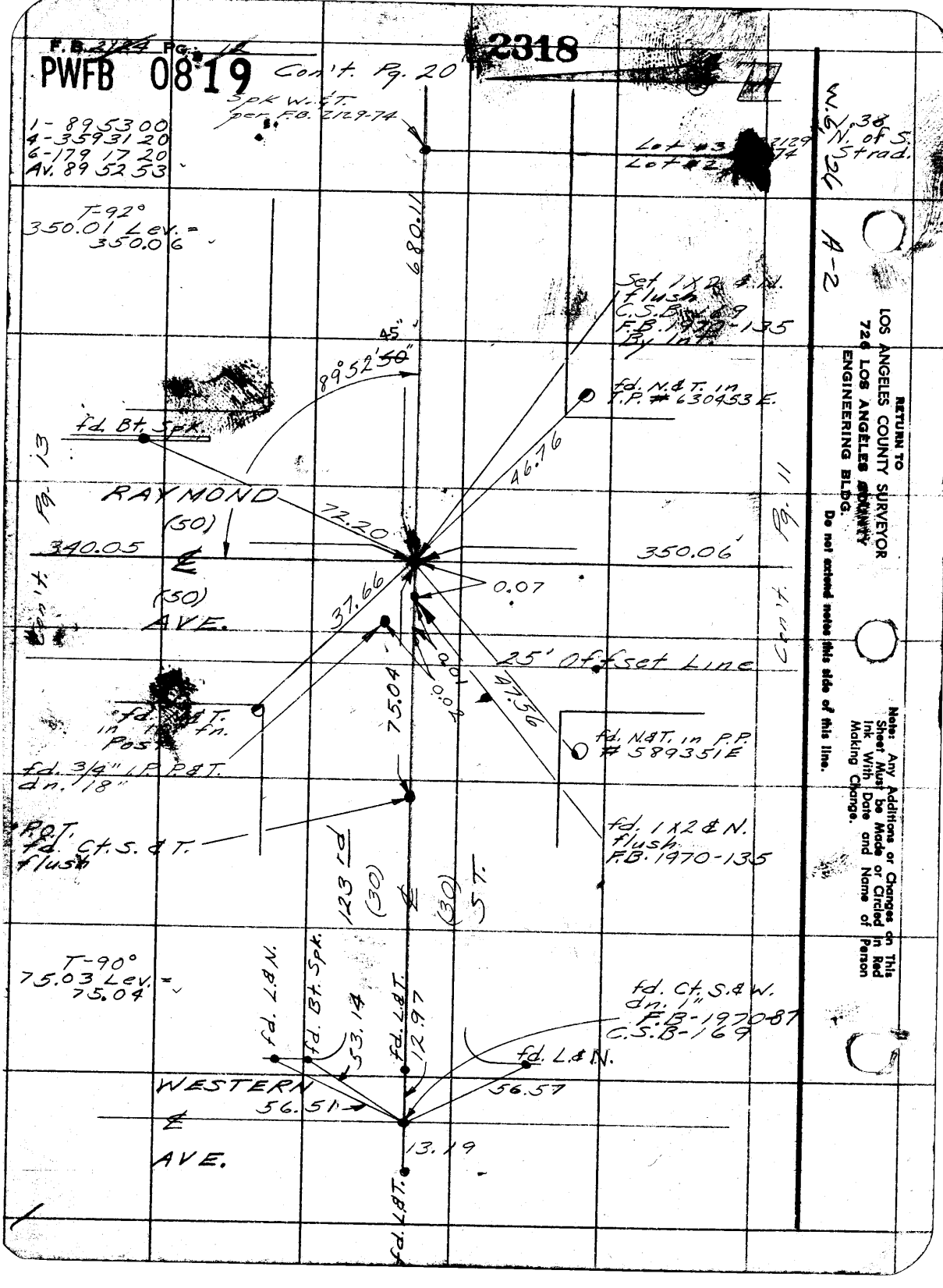
F.B. 2124 Pg. 12
PWFB 0819
2318
Con't. Pg. 20
Spk W. & T. per F.B. 2129-74
1-89 53 00
4-359 31 20
6-179 17 20
Av. 89 52 53
Lot #3
Lot #2
2129
74
W.6 26
.38 N. of S. Strad.
A-2
T-92°
350.01 Lev. = 350.06
680.11
Set 1X2 & N. flush C.S.B. 169 F.B. 1970-135 By Int.
45"
89°52'50"
fd. N.&T. in T.P. # 630453 E.
fd. Bt. Spk.
46.76
Pg. 13
RAYMOND
(50)
72.20
340.05
350.06
Pg. 11
Con't.
(50)
AVE.
37.66
0.07
25' Offset Line
0.01
0.02
47.56
75.04
fd. N.&T. in P.P. # 589351E
fd. 3/4" I.P. P.&T. dn. 18"
P.O.T. fd. Ct. S. & T. flush
fd. 1X2 & N. flush F.B. 1970-135
123 rd
(30)
(30)
ST.
T-90°
75.03 Lev. = 75.04
fd. L.&N.
fd. Bt. Spk.
53.14
fd. L.&T.
12.97
fd. Ct. S.&W. dn. 1" F.B-1970-87 C.S.B-169
fd. L.&N.
WESTERN
56.51
56.57
AVE.
13.19
fd. L.&T.
RETURN TO
LOS ANGELES COUNTY SURVEYOR
726 LOS ANGELES COUNTY
ENGINEERING BLDG.
Do not extend notes this side of this line.
Note: Any Additions or Changes on This Sheet Must be Made or Circled in Red Ink With Date and Name of Person Making Change.

PWFB 0819 2319

Name of Party C. J. GALLI
Map Name
Office Work
Checked
Date

Survey of 122nd St
W. O. 030300 Tape No. 0148 St'd. 68
Surveyed by English
Notes Ed. Date 5-
Indexed A. C. Johns

03 N.
08 W
A-2
W.S. 26

1.47
N. of S.S.
Strad.

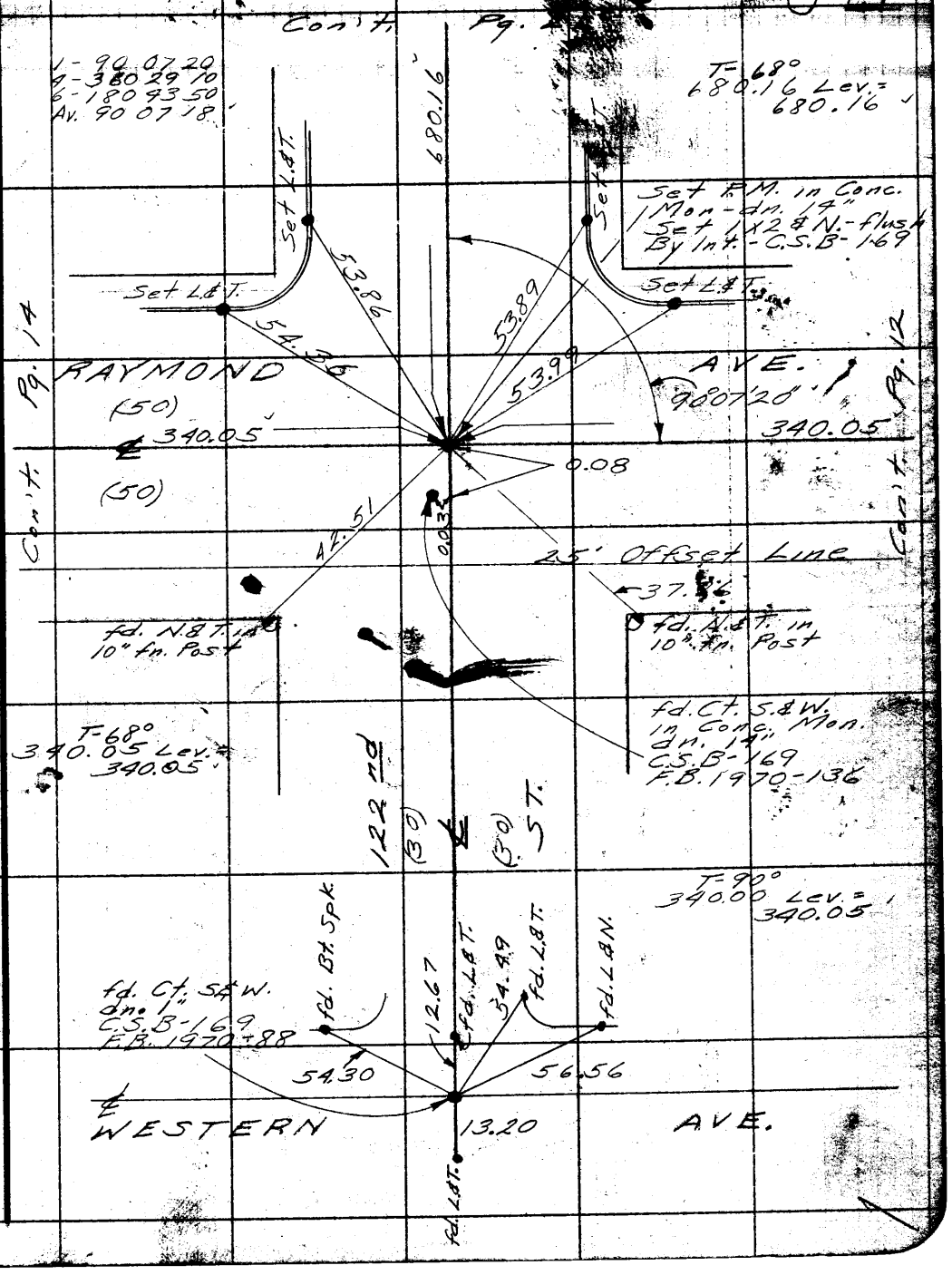

Note: Any Additions or Changes on This Sheet Must be Made or Circled in Red Ink With Date and Name of Person Making Change.

Do not extend notes this side of this line.

RETURN TO
LOS ANGELES COUNTY SURVEYOR
726 LOS ANGELES COUNTY
ENGINEERING BLDG.

76PSC08 247 4-53

PWB 0819 2320

F.B. 2444 Pg. 14

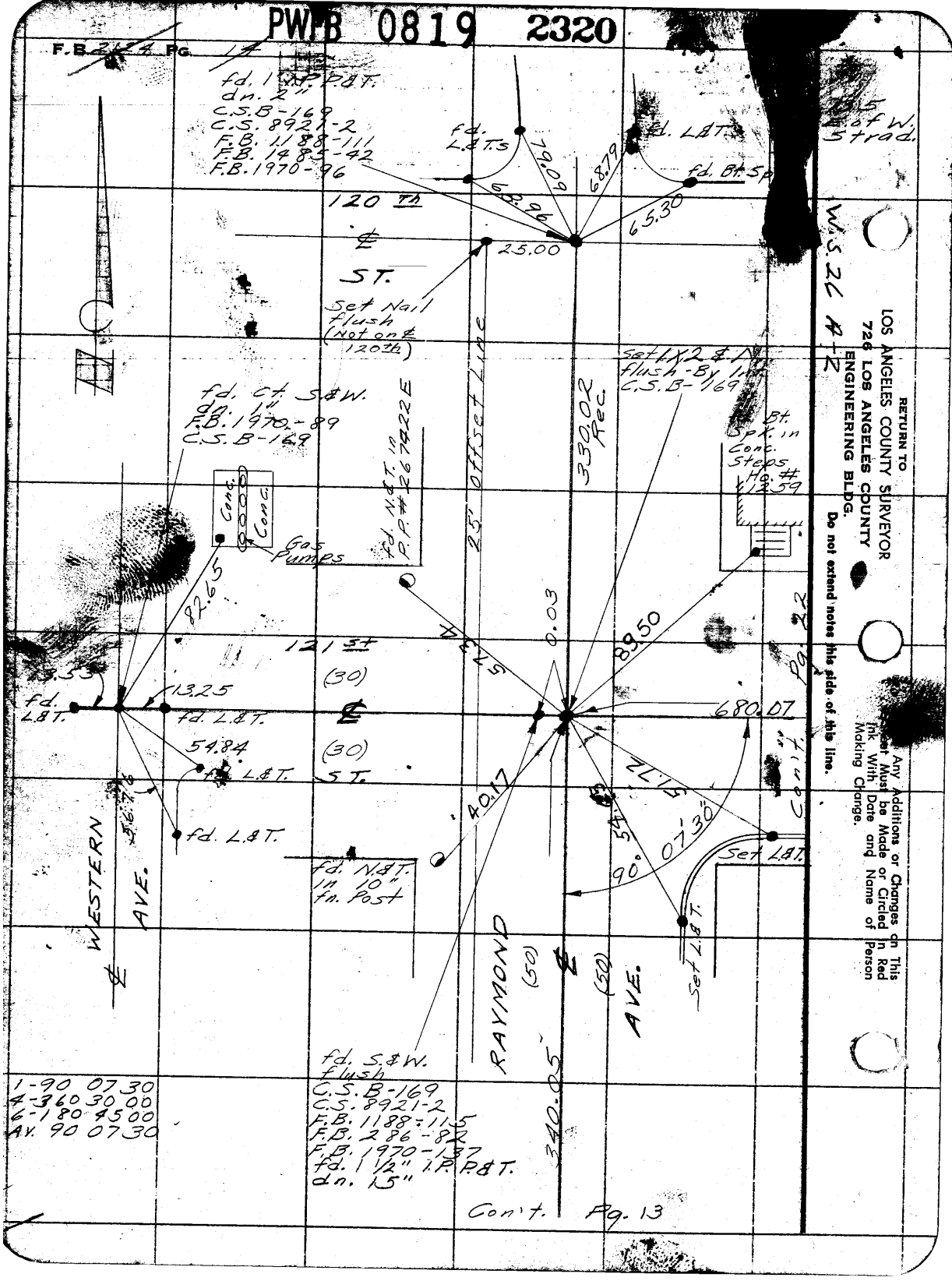

RETURN TO
LOS ANGELES COUNTY SURVEYOR
726 LOS ANGELES COUNTY
ENGINEERING BLDG.
Do not extend notes this side of this line.

Any Additions or Changes on This Sheet Must be Made or Circled in Red Ink With Date and Name of Person Making Change.

PWR 0819 2321 22

Name Ck'd by C. J. GALLI
Survey of 122nd S
W. O. 0303.00 Tape No. 0148 St'd. 68 °F
Surveyed by English
Notes Ed. Date 5-56
Indexed A. C. Johnson
Office Work
Checked
Date

1 - 89 49 50
4 - 359 19 40
6 - 179 59 20
Av. 89 49 53

1 - 90 07 20
4 - 360 28 40
6 - 180 43 20
Av. 90 07 13

1 - 90 07 50
4 - 360 31 00
6 - 180 46 50
Av. 90 07 48

1 - 89 54 50
4 - 359 39 50
6 - 179 29 40
Av. 89 54 57

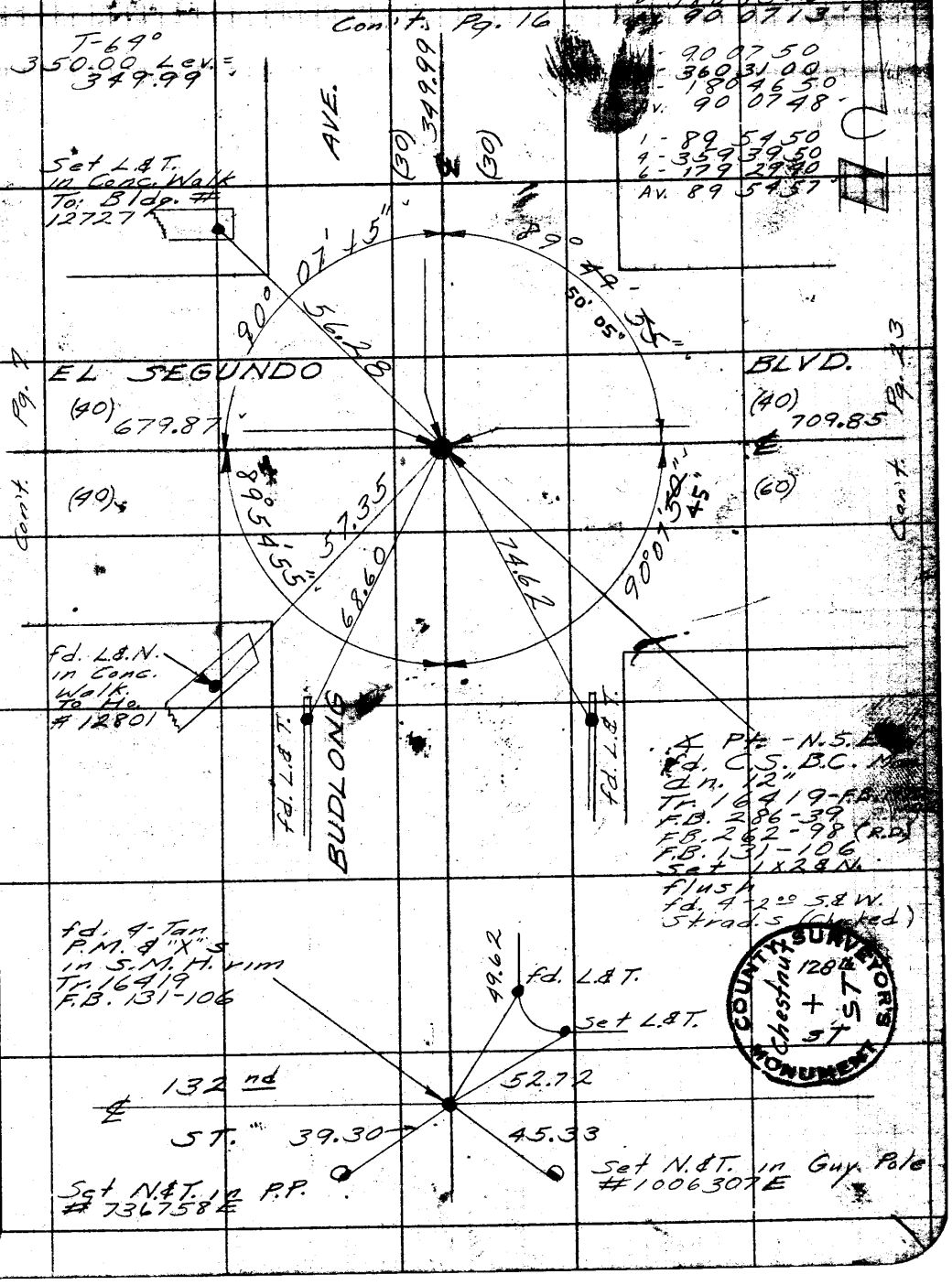

W.S. 26

Note: Any Additions or Changes on This Sheet Must be Made or Circled in Red Ink With Date and Name of Person Making Change.

Do not extend notes this side of this line.

RETURN TO
LOS ANGELES COUNTY SURVEYOR
726 LOS ANGELES COUNTY
ENGINEERING BLDG.

76FS098 247 4-58

F.B. 2124 Pg. 16

2323

PWFB 0819

1-90 09 50
3-360 39 40
1-180 59 30
Av. 90 09 55

1.84 S. of N. Strad.

W.S. 26 A-2

Con't. Pg. 17

1-89 52 50
4-359 31 30
6-179 17 10
Av. 89 52 52

340.15

Ha # 1163

Conc. Porch

fd. "X & P.M." in I.P. fn. Post

fd. L&T. in bot. Step

42.61

61.54

127 th

(30)

381.85 ℄

709.84

(30) 89°52'30"

90°09'55"

ST.

42.91

42.49

fd. "X & P.M." in I.P. fn. Post

fd. "X & P.M." in I.P. fn. Post

BUDLONG

(30)

(30)

AVE.

349.99 ℄

℄ Pt. E.&W. fd. Bt. S.&W. flush With 4-2'± Tan S.&W.-Ties C.S.B.-169 F.B. 1970-138 R.D. F.B. 262-15 F.B. 286-61 3/4" I.P. 18" dp.

Bt Spk W.&T. F.B. 2129-99

Back Lot Line F.B. 2129-99

Con't. Pg. 8

Con't. Pg. 24

Cont. Pg. 15

RETURN TO
LOS ANGELES COUNTY SURVEYOR
726 LOS ANGELES COUNTY
ENGINEERING BLDG.

Do not extend notes this side of this [illegible]

No[illegible] additions or Changes on This Sh[illegible] be Made or Circled in Red Ink[illegible] ate and Name of Person Mak[illegible] ge.

PWFB 0819 2324

F.B. 2124 Pg. 17

Notes Ck'd by C. J. GALLI
Map No.
Office Work
Checked
Date

Survey of 122nd St.
W.O. 0303.00 Tape No. St'd. 68 °F
Surveyed by Engineering
Notes Ed. Date 5-56
Indexed A. C. Johnson

1.42 S. of N. Strad.

Con't. Pg. 18

T-62°
340.03 Lev. = 340.02

T-70°
349.69 Lev. = 349.69

340.02

fd. N.&T. in P.P. #683125E

90° 07' 15"

89° 50' 15"

fd. Bt. S.&W. flush (near edge Pvmt.)

37.22

126th (30)

2612

9.91

2.00

2' Offset line (30) 349.69

ST.

39.07

37.12

Bt. S.W. & flush near edge Pv.)

Set L.&T.

Φ-35.53

Ho. #12603

Set L.&T. in Top conc. Step

BUDLONG AVE.

(30) 340.15 (30)

fd. Bt. S.W.-flush
fd. 4-2' ± S.W.
Tank Ties
C.S.B. 169
F.B. 1970-139
R.D. F.B. 262-15
3/4" I.P. 18" dp.

Pg. 9

Pg. 25

Con't.

1-90 07 20
4-360 29 00
6-180 43 30
Av. 90 07 15

T-64°
340.16 Lev. = 340.15

1-89 50 20
4-359 21 30
6-179 02 20
Av. 89 50 23

Con't. Pg. 16

340.02
340 07

Note: Any Additions or Changes on this Sheet Must be Made or Circled in Red Ink With Date and Name of Person Making Change.

Do not extend notes this side of this line.

RETURN TO
LOS ANGELES COUNTY SURVEYOR
726 LOS ANGELES COUNTY
ENGINEERING BLDG.

76F3098 S&E #247. 8-54

PWFB 0819 2325

F.B. 2124 PG. 18

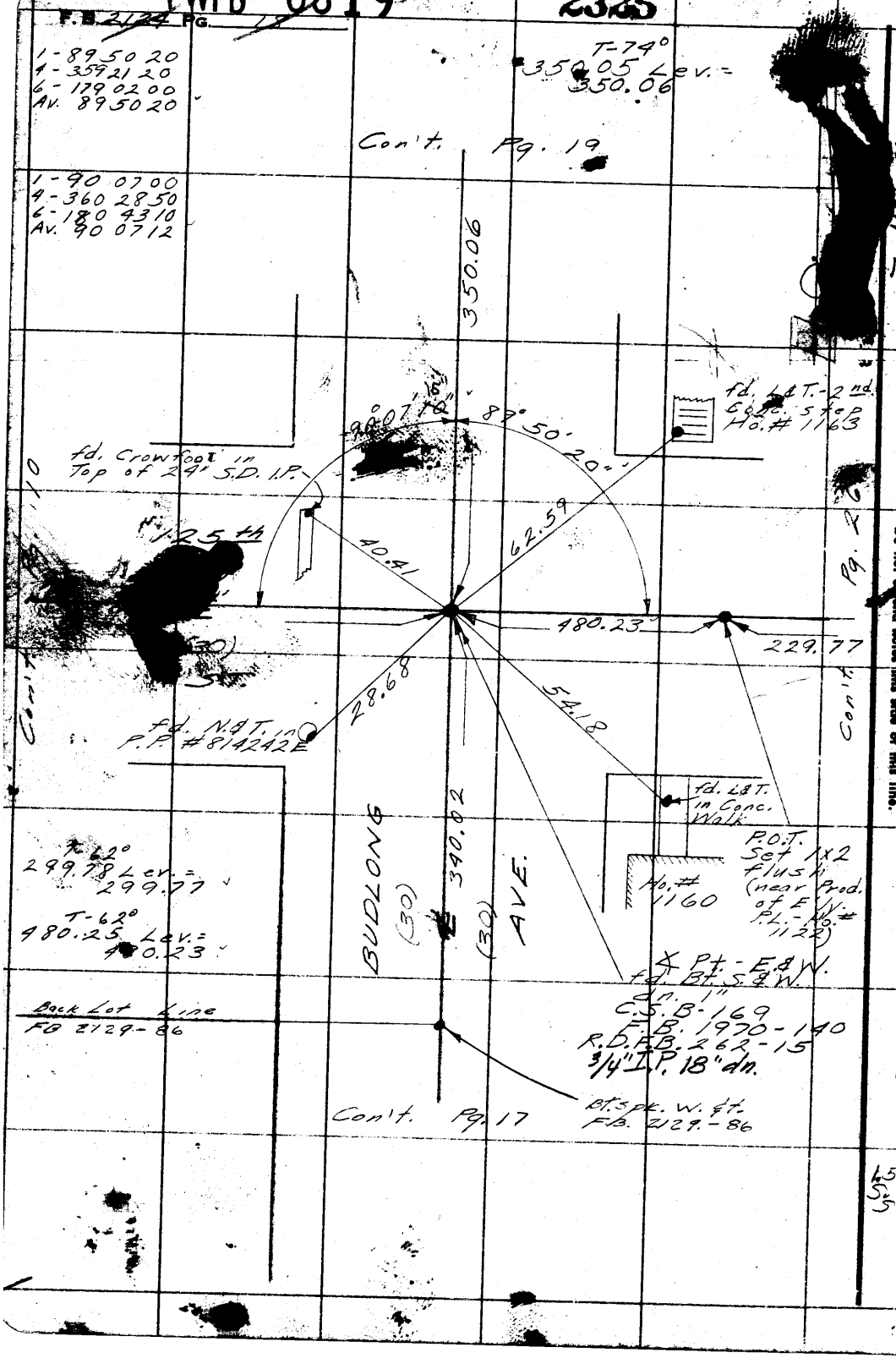

RETURN TO
LOS ANGELES COUNTY SURVEYOR
720 LOS ANGELES COUNTY
ENGINEERING BLDG.

Do not extend notes this side of this line.

Note: Any Additions or Changes on This Sheet Must be Made or Circled in Red Ink With Date and Name of Person Making Change.

FWFB 0819 2326

F.B. 2124 Pg. 19

Note Ck'd by C. J. GALLI
Map No.
Office Work
Checked
Date

Line of 122nd St.
W. O. 2303.00 Tape No. 2148 St'd. 68 °F
Surveyed by English
Notes Ed. Date 5-56
Indexed A. C. Johnson

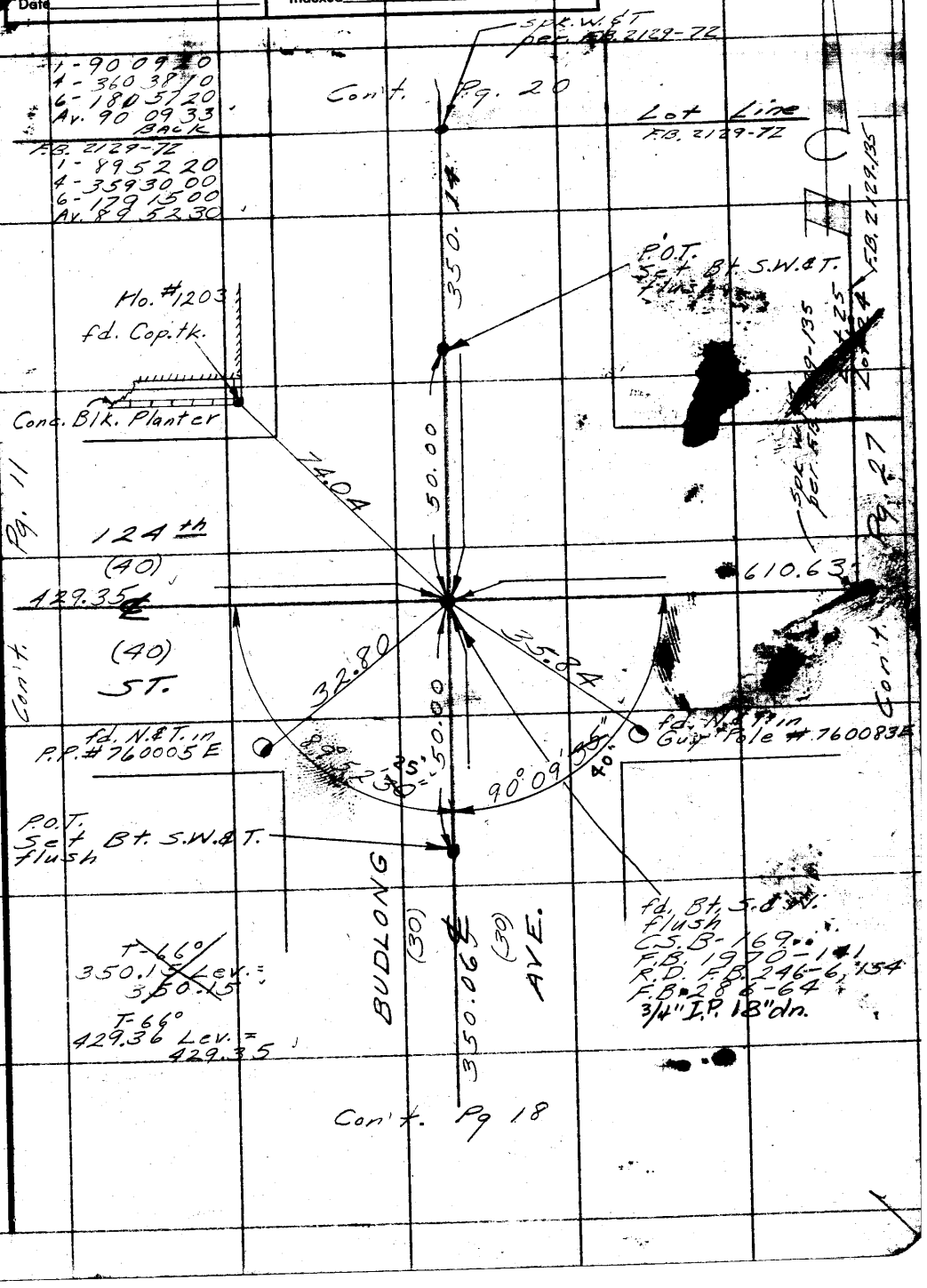

Note: Any Additions or Changes on This Sheet Must be Made or Circled in Red Ink With Date and Name of Person Making Change.

Do not extend notes this side of this line.

RETURN TO
LOS ANGELES COUNTY SURVEYOR
726 LOS ANGELES COUNTY
ENGINEERING BLDG.

76F3098 S&E #247. 8-54

PWFB 0819 23[illegible]

F.B. 2124 Pg. 20

1-90 09 10
4-360 37 00
6-180 55 30
Av. 90 09 15

Con't. Pg. 21

1-89 52 00
4-359 29 20
6-179 14 00
Av. 89 52 20

W.S. 26 A-2

0.95 S. of N. Strad.

340.07

fd. L.&T. in Lower Step To: Ho. 203

Conc. Blk. Wall

fd. N.&T. in fn. Post

42.72

60.17

Pg. 12

3rd.

(30)

680.11

709.95

(30)

ST.

54.14

39.56

25" 75"

89° 52' 20"

90° 09'

fd. N.&T. in Guy Pole # 1037581E

Con't. Pg. 28

fd. L.&T. in Walk To: Ho. # 1200

BUDLONG (30) ℄ (30) AVE.

350.14

℄ Pt. - E.&W. fd. Bt. S.&W. flush
C.S. B-169
F.B. 1970-142
F.B. 286-65
R.D. F.B. 246-6
fd. 3/4" I.P. R.&T.
dn. 15"
Set Bt. S.W.&T. flush

T-68°
350.14 Lev. = 350.14

Con't. Pg. 19

T-70°
680.10 Lev. = 680.11

680.04

RETURN TO
LOS ANGELES COUNTY SURVEYOR
726 LOS ANGELES COUNTY
ENGINEERING BLDG.
Do not extend notes this side of this line.

Note: Any Additions or Changes on This Sheet Must be Made or Circled in Red Ink With Date and Name of Person Making Change.

PWFB 0819 2328

Notes Ck'd by C. J. GALLI	Survey of 122nd St.
Map No.	W. O. 0303.00 Tape No. 0148 St'd. 68 °F
Office Work	Surveyed by English
Checked	Notes Ed. Date 5-56
Date	Indexed A. C. Johnson

F.B. 2134 Pg. 31

0.94 S. of N. Strad.

W.S2C A-2

1-90 09 10
4-360 37 00
6-180 55 30
Av. 90 09 15

1-89 52 10
4-359 29 20
6-179 14 00
Av. 89 52 20

Con't. Pg. 22

F.B. 2129-115 Back Lot Line

Spk. W.&T. F.B. 2129-115

C.K.L. 8-20-56

.04 340.08

Set L.&T.

Set L.&T.

Set L.&T.

Set L.&T.

Set L.&T.

Set L.&T.

47.53

53.48

54.95

54.65

122nd. (30)

680.16 ℄

710.00

(30) ST.

89°52'15"

54.51

54.53

90°09'25"

Con't. Pg. 13

Con't. Pg. 29

BUDLONG AVE.

(30) (30)

340.07 ℄

℄ Pt. - E.&W.
fd. Bt. S.&W.
flush
C.S.B. - 169
F.B. 1970-143
F.B. 286-66
R.D. F.B. 246-6
3/4" I.P. 18" dn.

T-68°
340.07 Lev. =
340.07

Con't. Pg. 20

Note: Any Additions or Changes on This Sheet Must be Made or Circled in Red Ink With Date and Name of Person Making Change.

Do not extend notes this side of this line.

RETURN TO
LOS ANGELES COUNTY SURVEYOR
726 LOS ANGELES COUNTY
ENGINEERING BLDG.

76F8008 247 4-58

PWFB 0819

F.B. 2124 PG. 22

2329

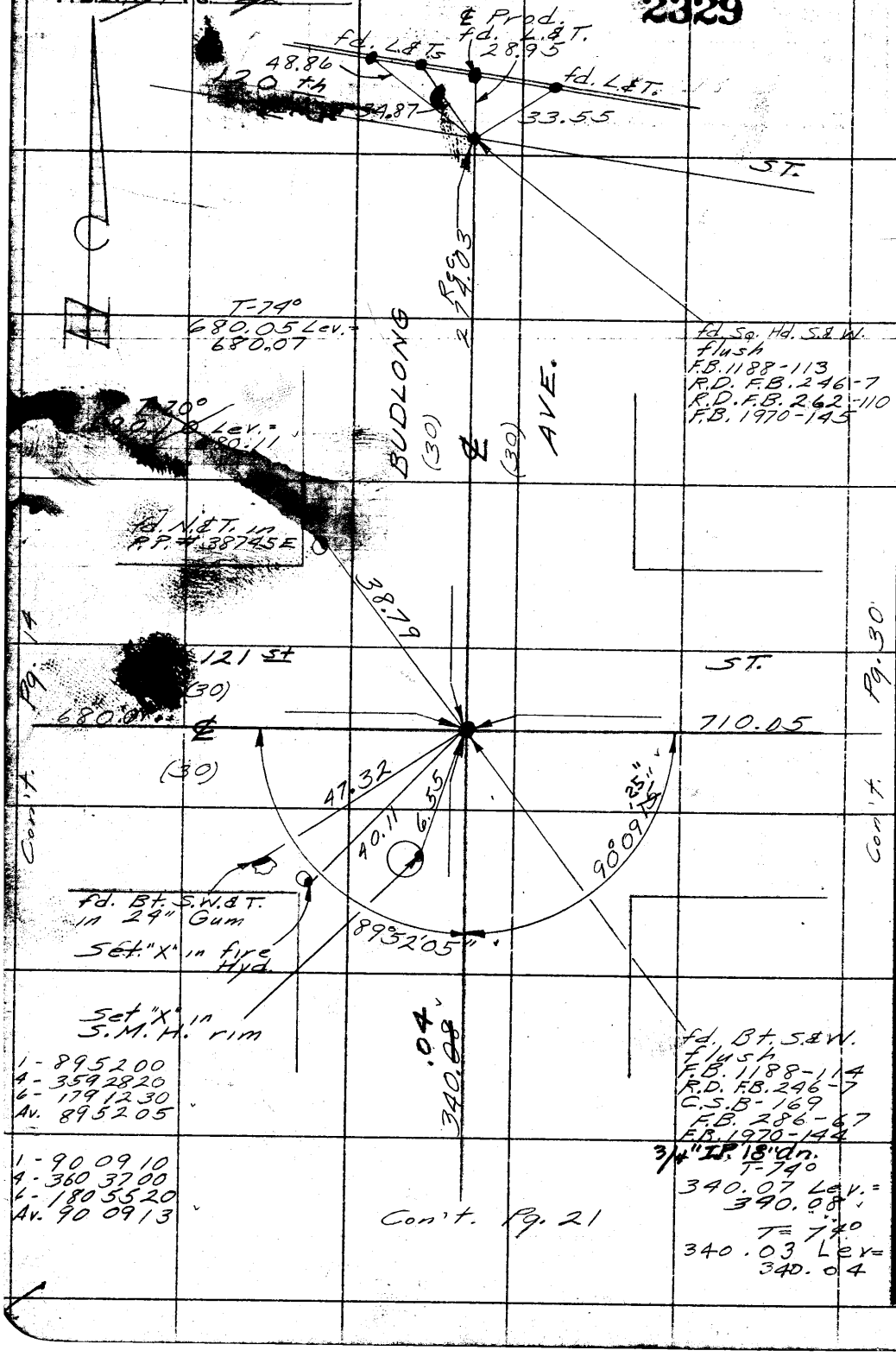

4108
232 95
274 03
W.S. 26
1.35
S. of N.
Strad.
A-2

RETURN TO
LOS ANGELES COUNTY SURVEYOR
726 LOS ANGELES COUNTY
ENGINEERING BLDG.

Do not extend notes this side of this line.

Note: Any Additions or Changes on This Sheet Must be Made or Circled in Red Ink With Date and Name of Person Making Change.

PWFB 0819

2330

F.B. 2124 Pg. 23

Notes Ck'd by C. J. GALLI
Map No.
Office Work
Checked
Date

Survey of 122nd St.
W. O. 030300 Tape No. 0148 St'd. 68 °F
Surveyed by English
Notes Ed. Date 5-56
Indexed A. C. Johnson

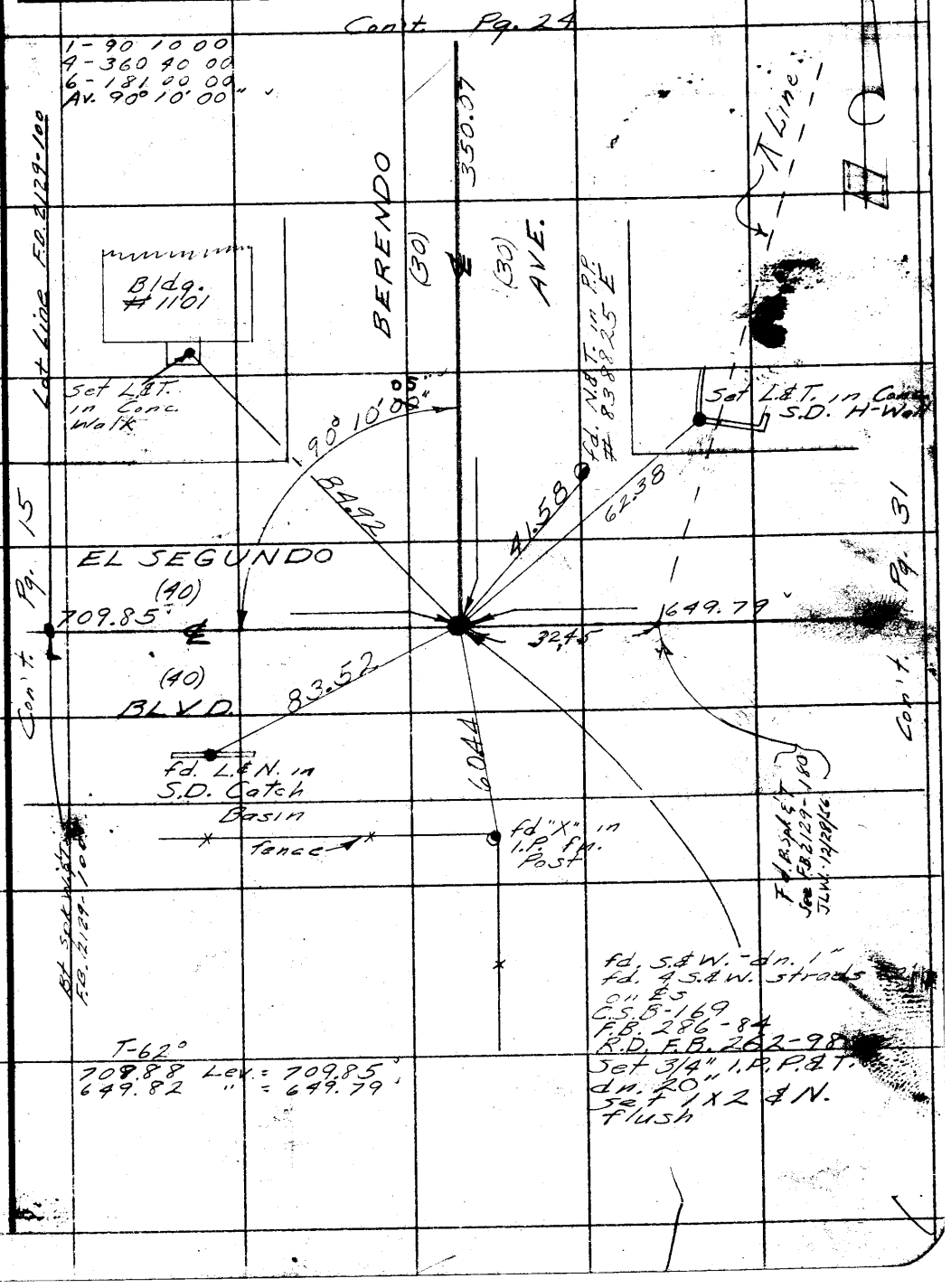

Note: Any Additions or Changes on This Sheet Must be Made or Circled in Red Ink With Date and Name of Person Making Change.

Do not extend notes this side of this line.

RETURN TO
LOS ANGELES COUNTY SURVEYOR
726 LOS ANGELES COUNTY
ENGINEERING BLDG.

76F3095 S&E #247. 8-54

F.B. 2129 Pg. 27

PWFB 0819

2331

Con't. Pg. 25

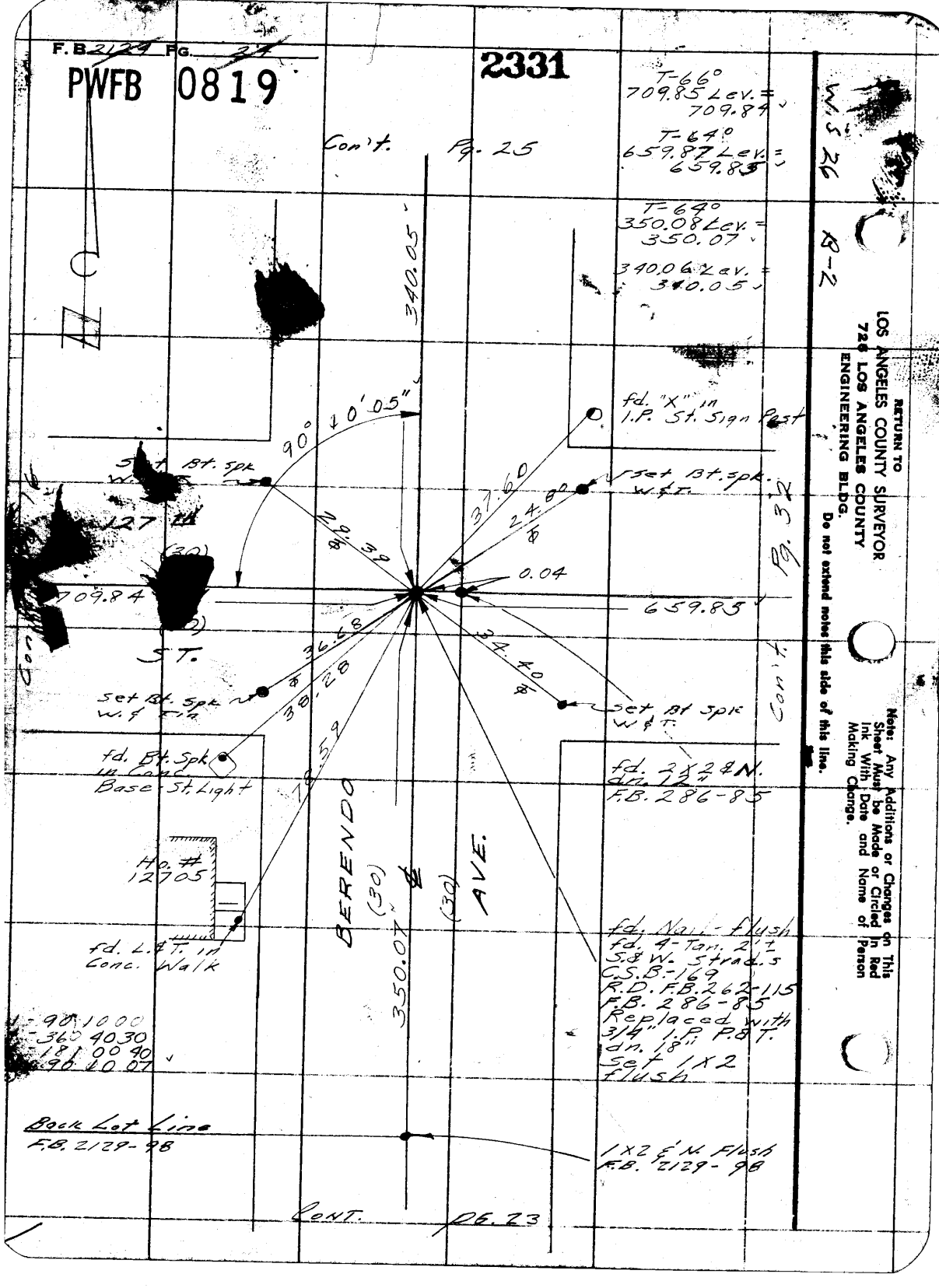

RETURN TO
LOS ANGELES COUNTY SURVEYOR
720 LOS ANGELES COUNTY
ENGINEERING BLDG.
Do not extend notes this side of this line.

Note: Any Additions or Changes on This Sheet Must be Made or Circled In Red Ink With Date and Name of Person Making Change.

W.S. 26 8-2

Pg. 32 Con't.

PWFB 0819 2332

Notes Ck'd by C. J. GALLI	Survey of 122 nd. St.
Map No.	W. O. 030390 Tape No. 0149 °F
Office Work	Surveyed by Eng
Checked	Notes Ed. Date 5-56
Date	Indexed K. C. Johnson

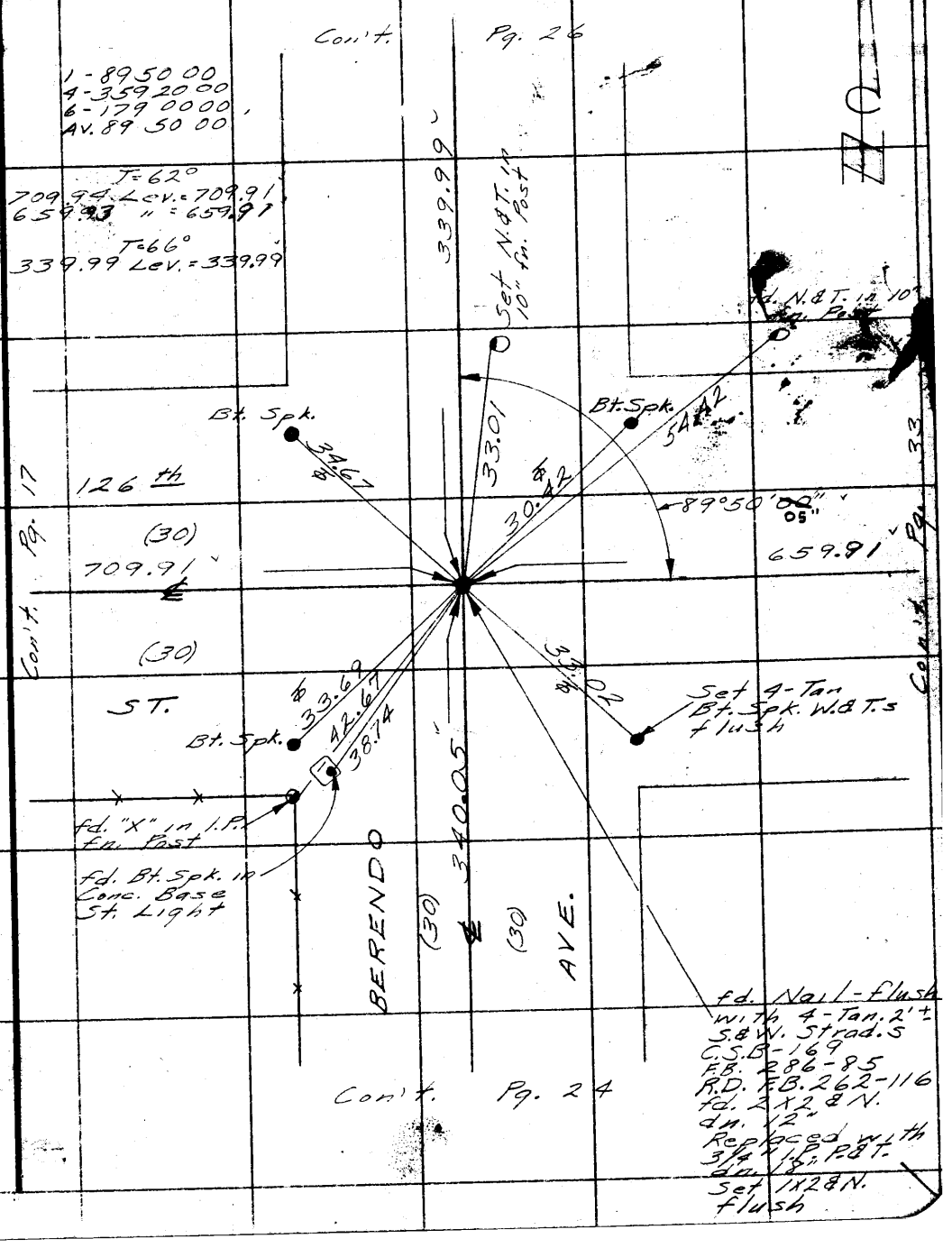

W.S. 26 B-2

Note: Any Additions or Changes on This Sheet Must be Made or Circled in Red Ink With Date and Name of Person Making Change.

Do not extend notes this side of this line.

RETURN TO
LOS ANGELES COUNTY SURVEYOR
726 LOS ANGELES COUNTY
ENGINEERING BLDG.

76F3095 S&E #247. 8-54

F.B. 2124 Pg. 36

PWFB 0819

2333

W.S. 26 8-2

RETURN TO
LOS ANGELES COUNTY SURVEYOR
720 LOS ANGELES COUNTY
ENGINEERING BLDG.
Do not extend notes this side of this line.

Note: Any Additions or Changes on This Sheet Must be Made or Circled in Red Ink With Date and Name of Person Making Change.

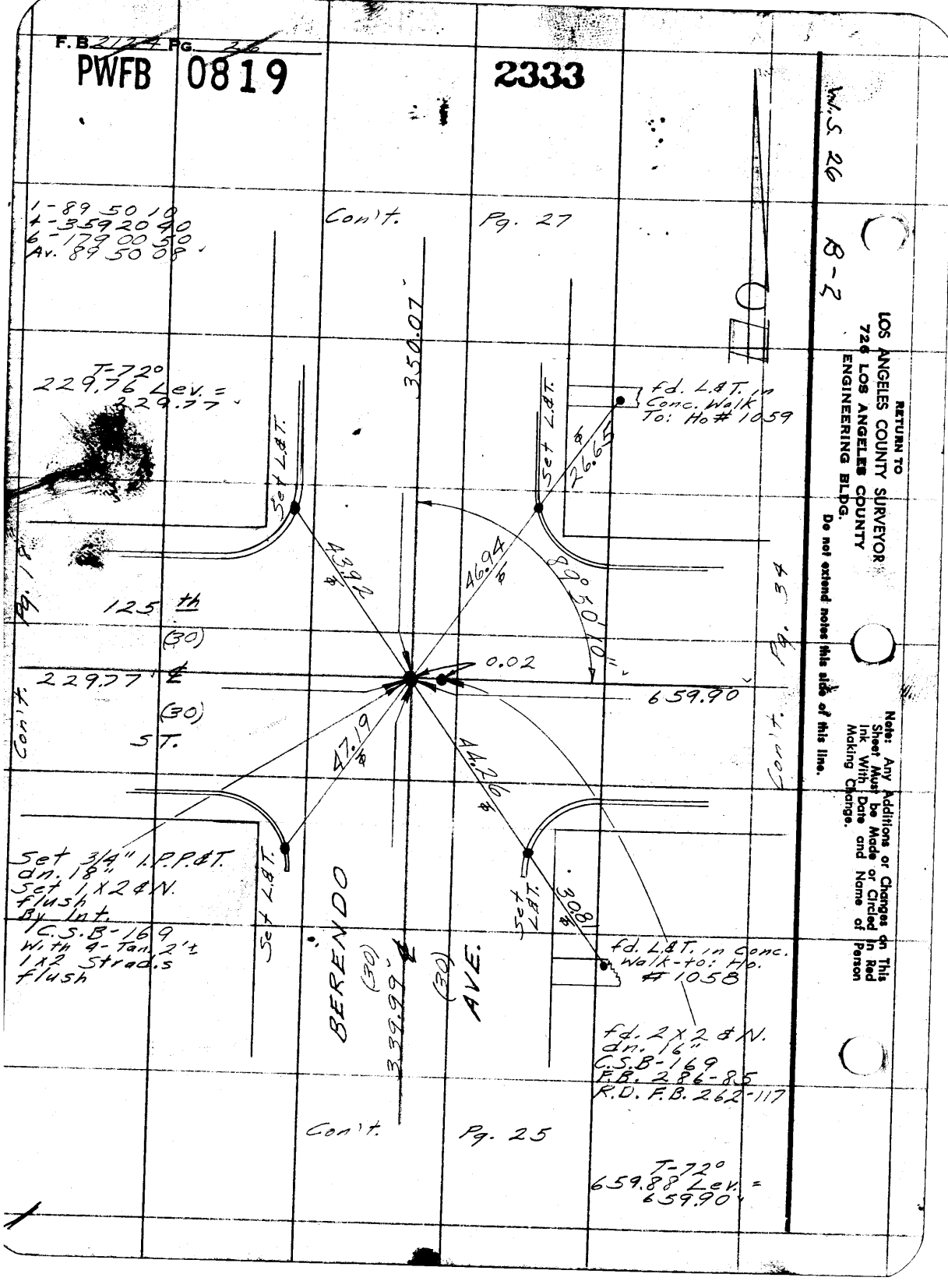

PWFB 0819 2334

F.B. 213A Pg. 27

Notes Ch'd by C. J. GALLI
Map No.
Office Work
Checked
Date

Survey of 122nd ST.
W. O. 0303.00 Tape No. 0148 St'd. 68 °F
Surveyed by English
Notes Ed. Date 5-56
Indexed A. C. Johnson

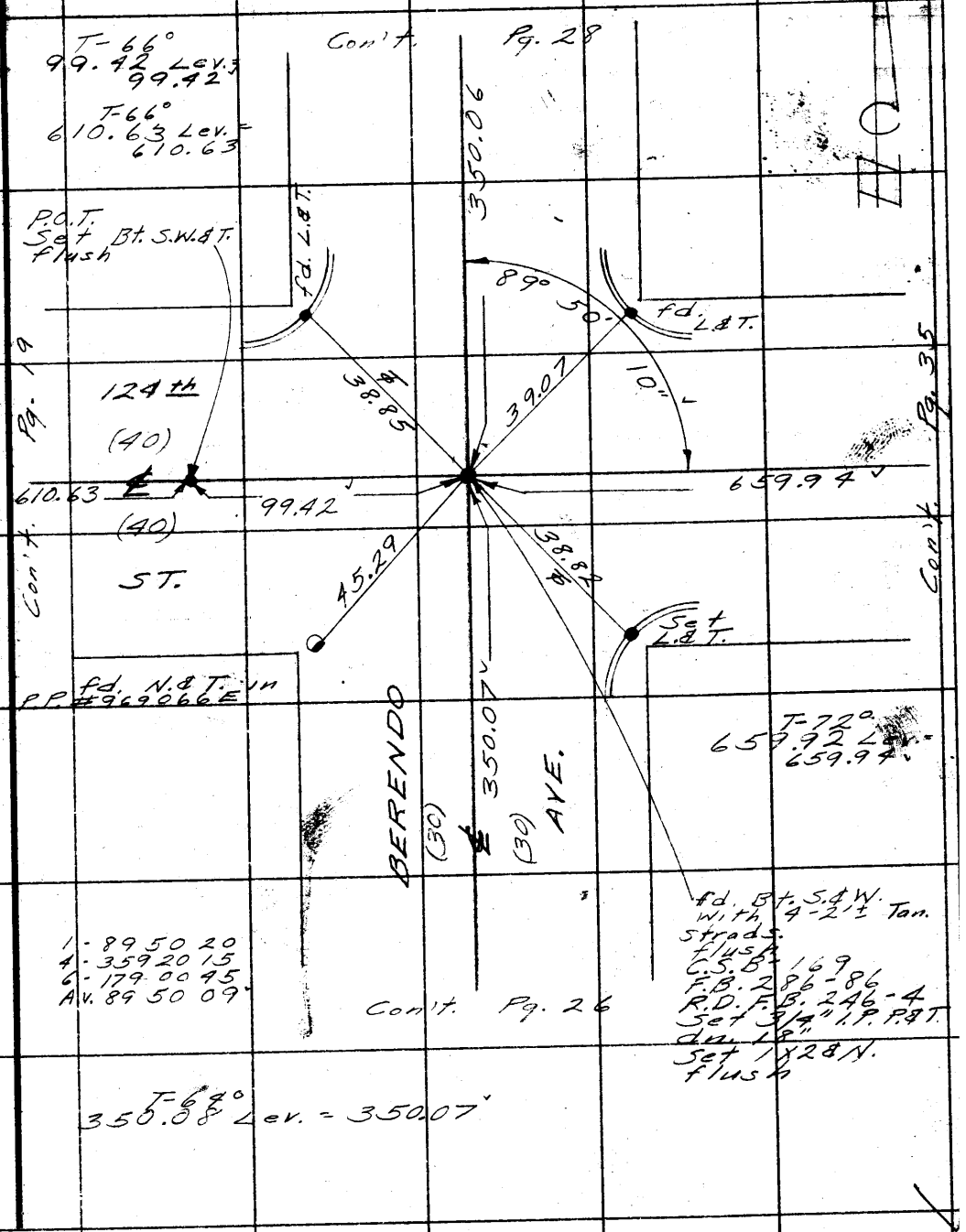

Note: Any Additions or Changes on This Sheet Must be Made or Circled in Red Ink With Date and Name of Person Making Change.

Do not extend notes this side of this line.

RETURN TO
LOS ANGELES COUNTY SURVEYOR
725 LOS ANGELES COUNTY
ENGINEERING BLDG.

76F3095 S&E #247. 8-54

F.B. 2124 Pg. 28

PWFB 0819

2335

1 - 89 50 20
4 - 359 21 00
6 - 179 01 15
Av. 89 50 12

Con't. Pg. 29

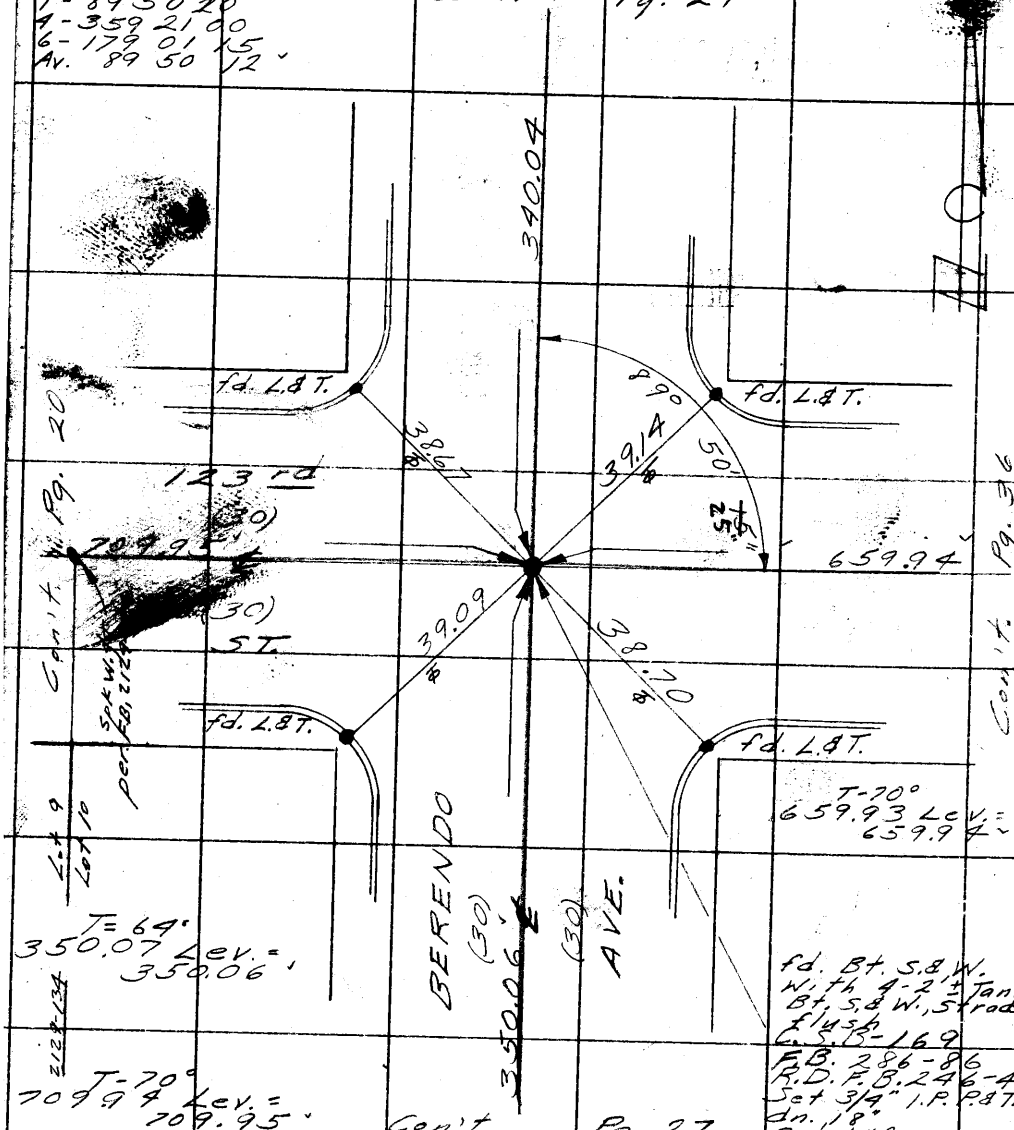

Con't. Pg. 27

fd. Bt. S.&W.
With 4-2 ± Tan.
Bt. S.&W., Strads.
flush
C.S.B-169
F.B. 286-86
R.D. F.B. 246-4
Set 3/4" I.P. P.&T.
dn. 18"
Set 1x2
flush

W.S. 26

123

B-2

RETURN TO
LOS ANGELES COUNTY SURVEYOR
726 LOS ANGELES COUNTY
ENGINEERING BLDG.

Do not extend notes this side of this line.

Note: Any Additions or Changes on This Sheet Must be Made or Circled in Red Ink With Date and Name of Person Making Change.

PWFB 0819

2336

Good N.A.C.

Notes Ck'd by C. J. GALLI
Map No.
Office Work
Checked
Date

Survey of 122nd ST.
W. O. 2303.00 Tape No. 0148 St'd. 68 °F
Surveyed by English
Notes Ed. Date 5-56
Indexed A. C. Johnson

F.B. 2124 Pg. 27

W.S. 26 B-2

Note: Any Additions or Changes on This Sheet Must be Made or Circled in Red Ink With Date and Name of Person Making Change.

Do not extend notes this side of this line.

RETURN TO
LOS ANGELES COUNTY SURVEYOR
726 LOS ANGELES COUNTY
ENGINEERING BLDG.

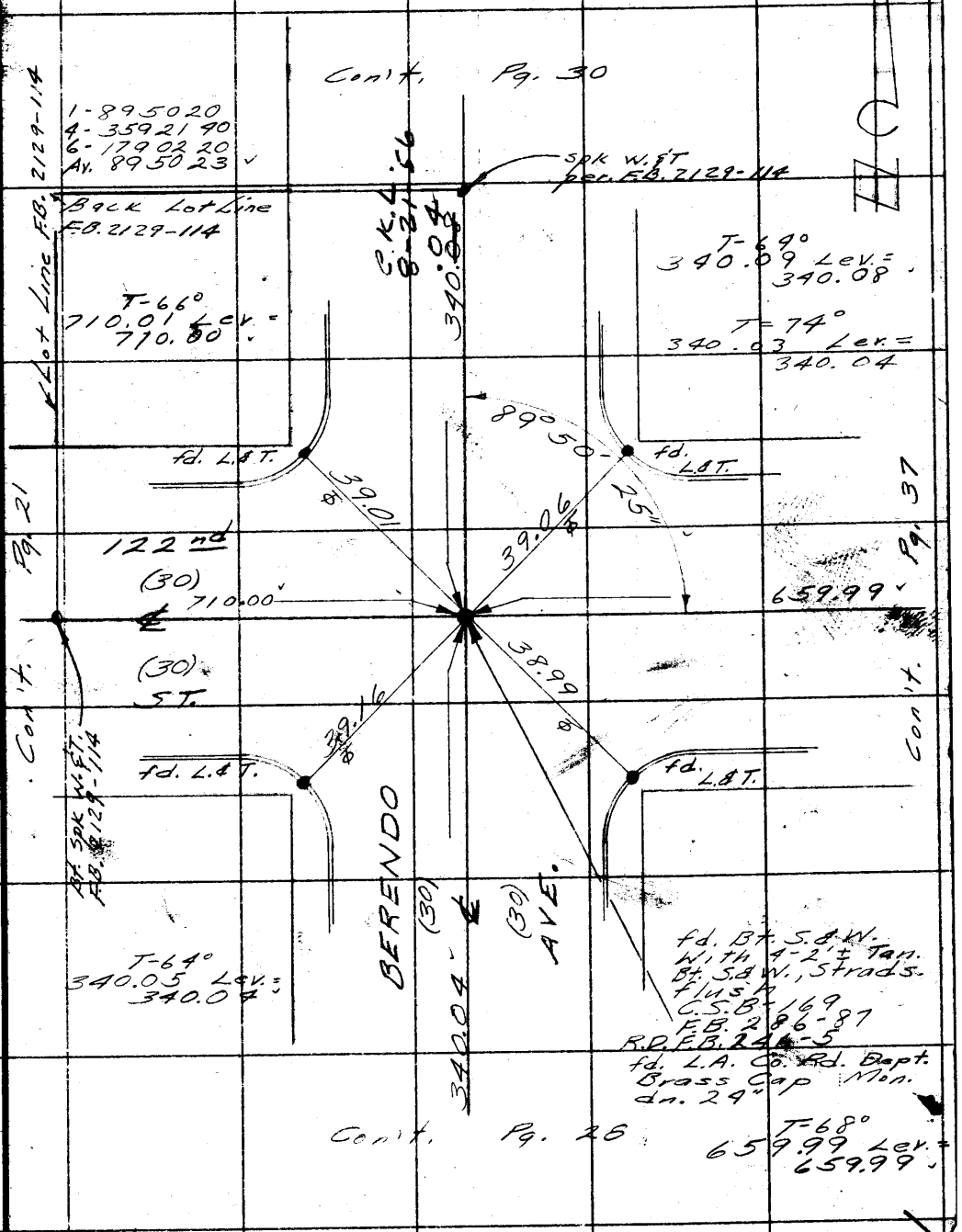

76F3098 S&E #247. 8-54

F.B. 2124 PG. 30

PWFB 0819

2337

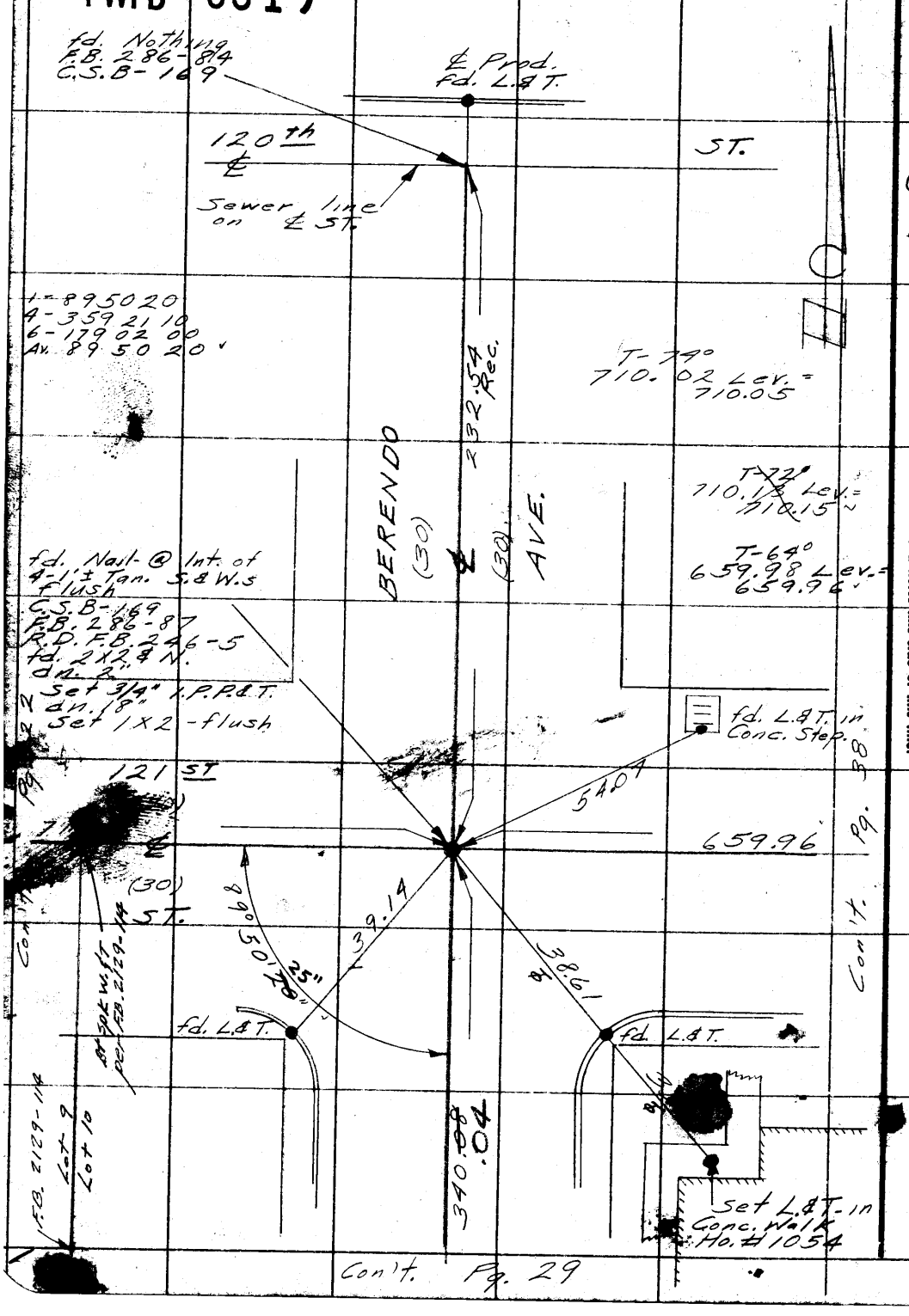

4-S&W Tan 1'±

W.S. 26 B-2

RETURN TO
LOS ANGELES COUNTY SURVEYOR
726 LOS ANGELES COUNTY
ENGINEERING BLDG.

Do not extend notes this side of this line.

Note: Any Additions or Changes on This Sheet Must be Made or Circled in Red Ink With Date and Name of Person Making Change.

PWFB 0819 2338

Notes Ck'd by C. J. GALLI	Survey of 122nd St.
Map No.	W. O. 0303.00 Tape No. 0148 St'd. 68 °F
Office Work	Surveyed by English
Checked	Notes Ed. Date 5-56
Date	Indexed A. C. Johnson

F.B. 2134 Pg. 31

W.S. 26 B-2

Note: Any Additions or Changes on This Sheet Must be Made or Circled in Red Ink With Date and Name of Person Making Change.

Do not extend notes this side of this line.

RETURN TO
LOS ANGELES COUNTY SURVEYOR
72 ANGELES COUNTY
ENGINEERING BLDG.

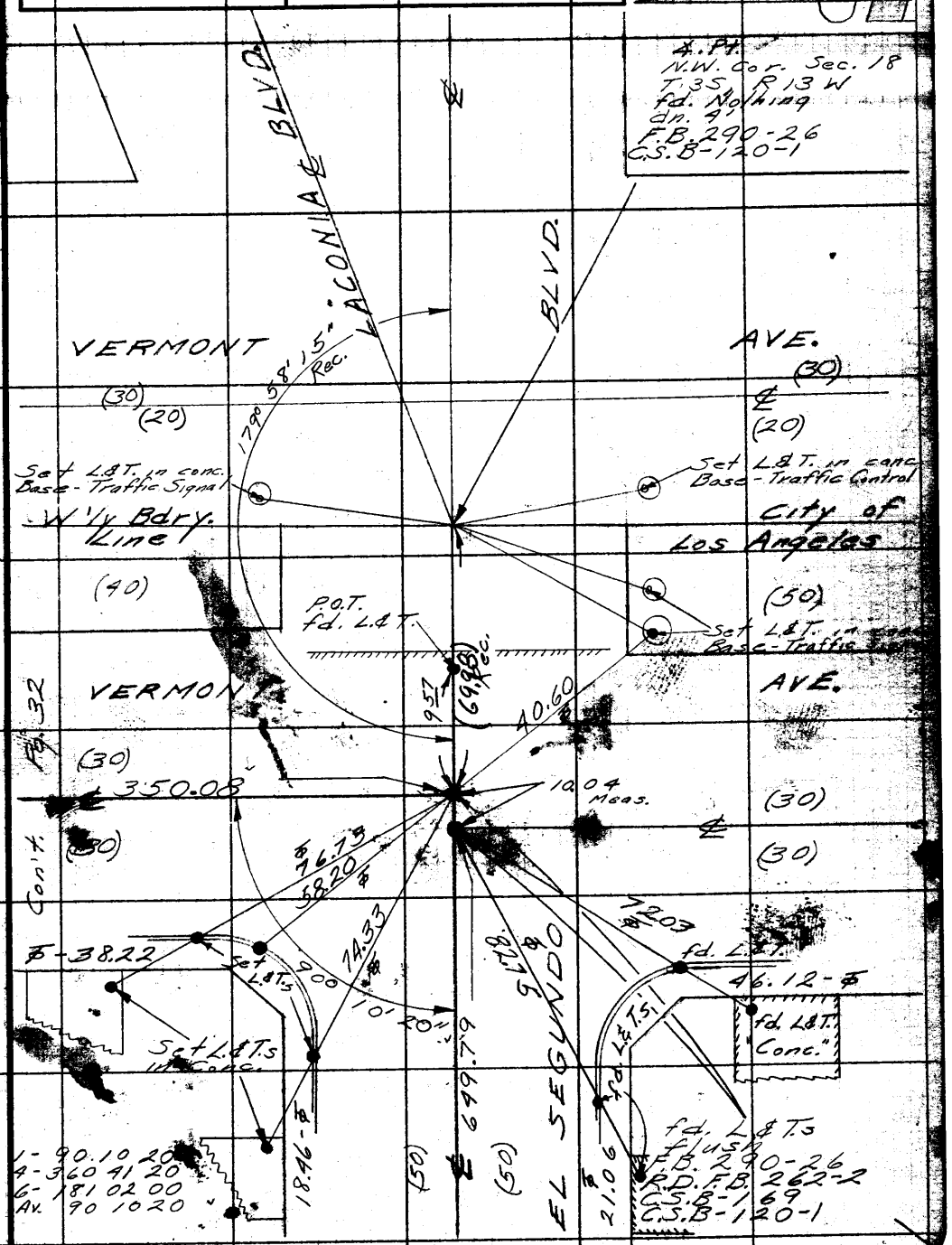

Con't. Pg. 23

78F3098 247 4-53

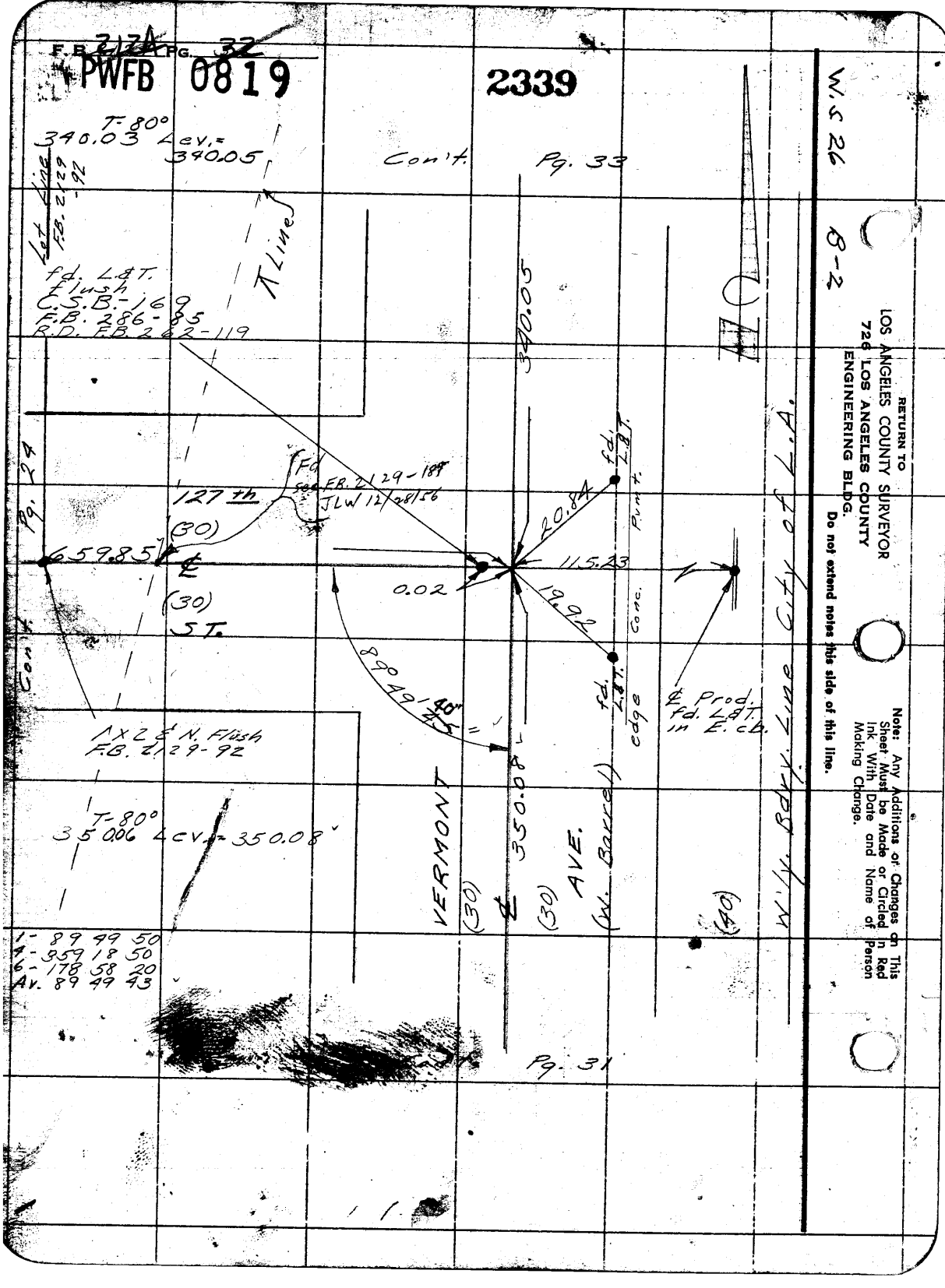
F.B. 217A PG. 32
PWFB 0819
2339
W.S 26
B-2
T-80°
340.03 Lev.= 340.05
Con't. Pg. 33
Lot Line F.B. 2129-92
fd. L&T. flush
C.S.B.-169
F.B. 286-85
R.D. F.B. 262-119
Line
340.05
Pg. 24
127th
(30)
659.85
℄
(30)
ST.
Fd see F.B. 2129-189
JLW 12/28/56
20.84
fd. L&T.
Pvmt.
115.23
0.02
19.92
Conc.
89° 49' 40"
fd. L&T.
edge
℄ Prod. fd. L&T. in E. cb.
1x2 & N. Flush
F.B. 2129-92
T-80°
350.06 Lev.= 350.08
VERMONT
(30)
℄
350.08
(30)
AVE.
(W. Barrel)
(40)
W'ly. Bdry. Line City of L.A.
1- 89 49 50
4- 359 18 50
6- 178 58 20
Av. 89 49 43
Pg. 31
RETURN TO
LOS ANGELES COUNTY SURVEYOR
726 LOS ANGELES COUNTY
ENGINEERING BLDG.
Do not extend notes this side of this line.
Note: Any Additions or Changes on This Sheet Must be Made or Circled in Red Ink With Date and Name of Person Making Change.

PWFB 0819 2340

F.B. 212 PG. 33

Name Ck'd by C. J. GALLI	Survey of 122nd St.
Map No.	W. O. 0303.00 Tape No. 0148 Std. 68 °F
Office Work	Surveyed by English
Checked	Notes Ed. Date 5-56
Date	Indexed E. C. Johnson

76.13
37.18
1.33

B-2

W.S. 26

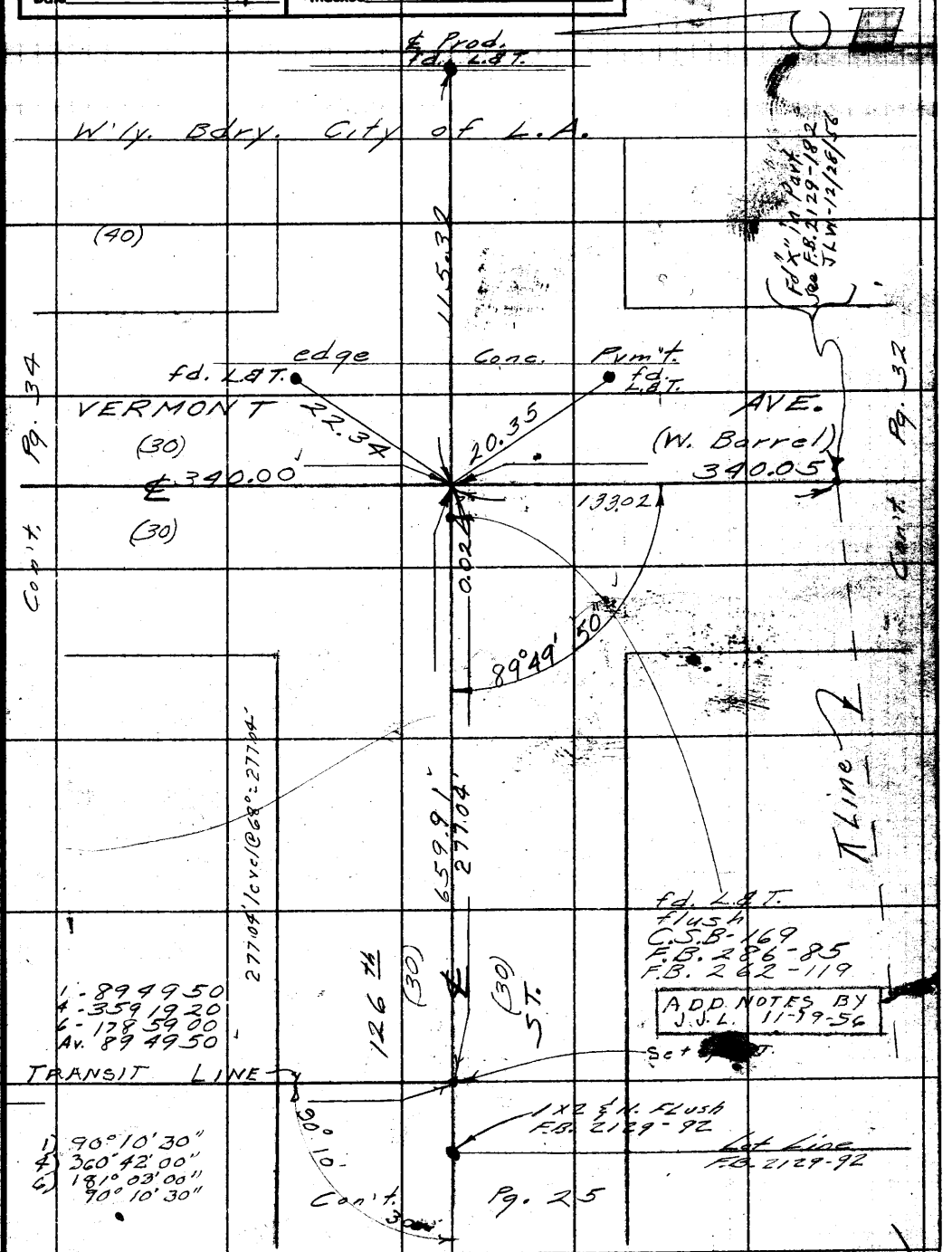

Note: Any Additions or Changes on This Sheet Must be Made or Circled in Red Ink With Date and Name of Person Making [illegible]

Do not extend notes this side of this [illegible]

RETURN TO
LOS ANGELES COUNTY SURVEYOR
726 LOS ANGELES COUNTY
ENGINEERING BLDG.

76F3095 247 4-53

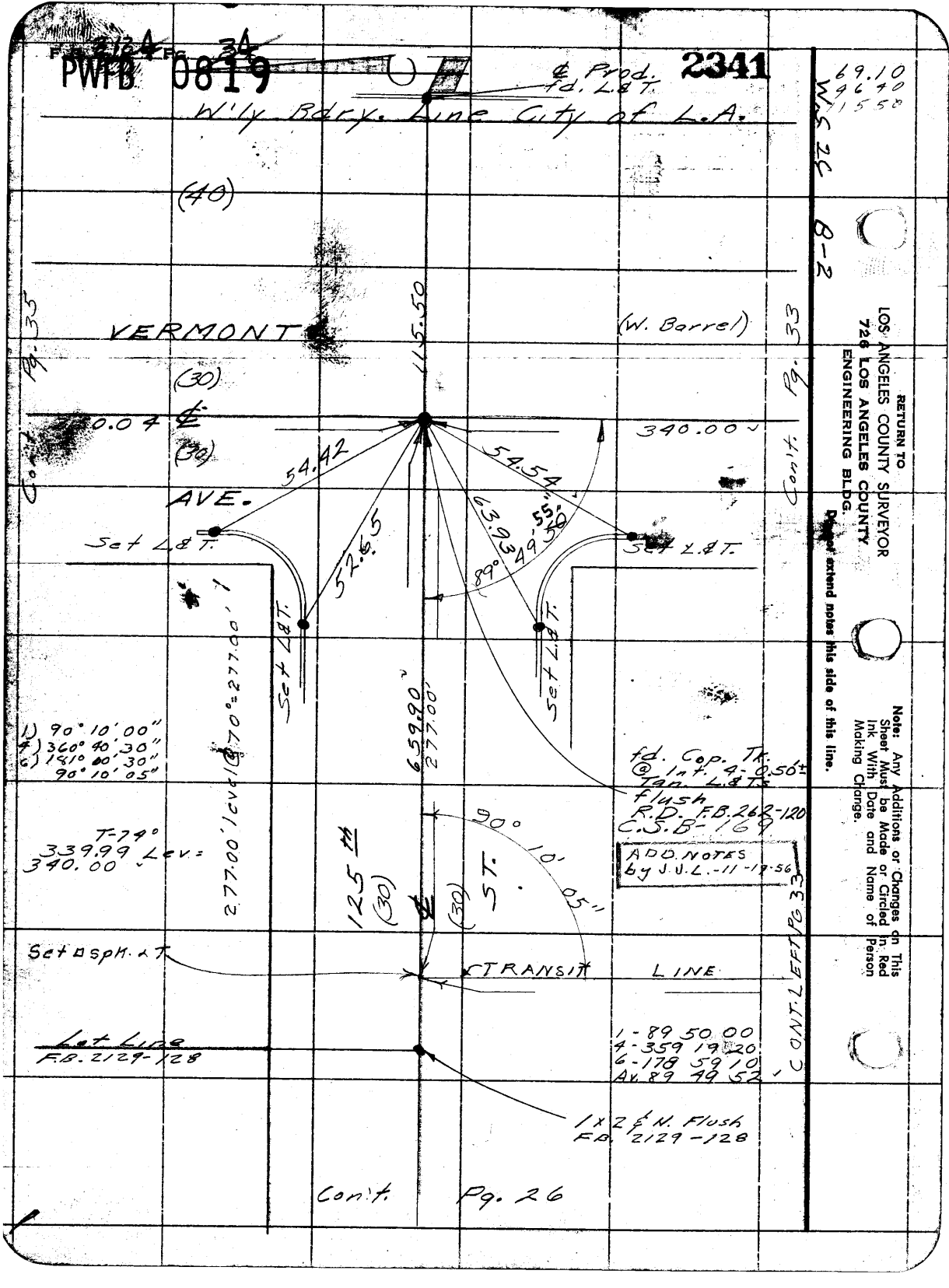

RETURN TO
LOS ANGELES COUNTY SURVEYOR
726 LOS ANGELES COUNTY
ENGINEERING BLDG.

Do not extend notes this side of this line.

Note: Any Additions or Changes on This Sheet Must be Made or Circled in Red Ink With Date and Name of Person Making Change.

PWFR 0819 2342

F.B. 2124 Pg. 35

Notes Ck'd by C. J. GALLI	Survey of 122nd St.
Map No.	W. O. 0303.00 Tape No. 0148 St'd. 68 °F
Office Work	Surveyed by English
Checked	Notes Ed. Date 5-56
Date	Indexed A. C. Johnson

49 38
30 88
15 26
3 50.0

B-3

W.S. 26

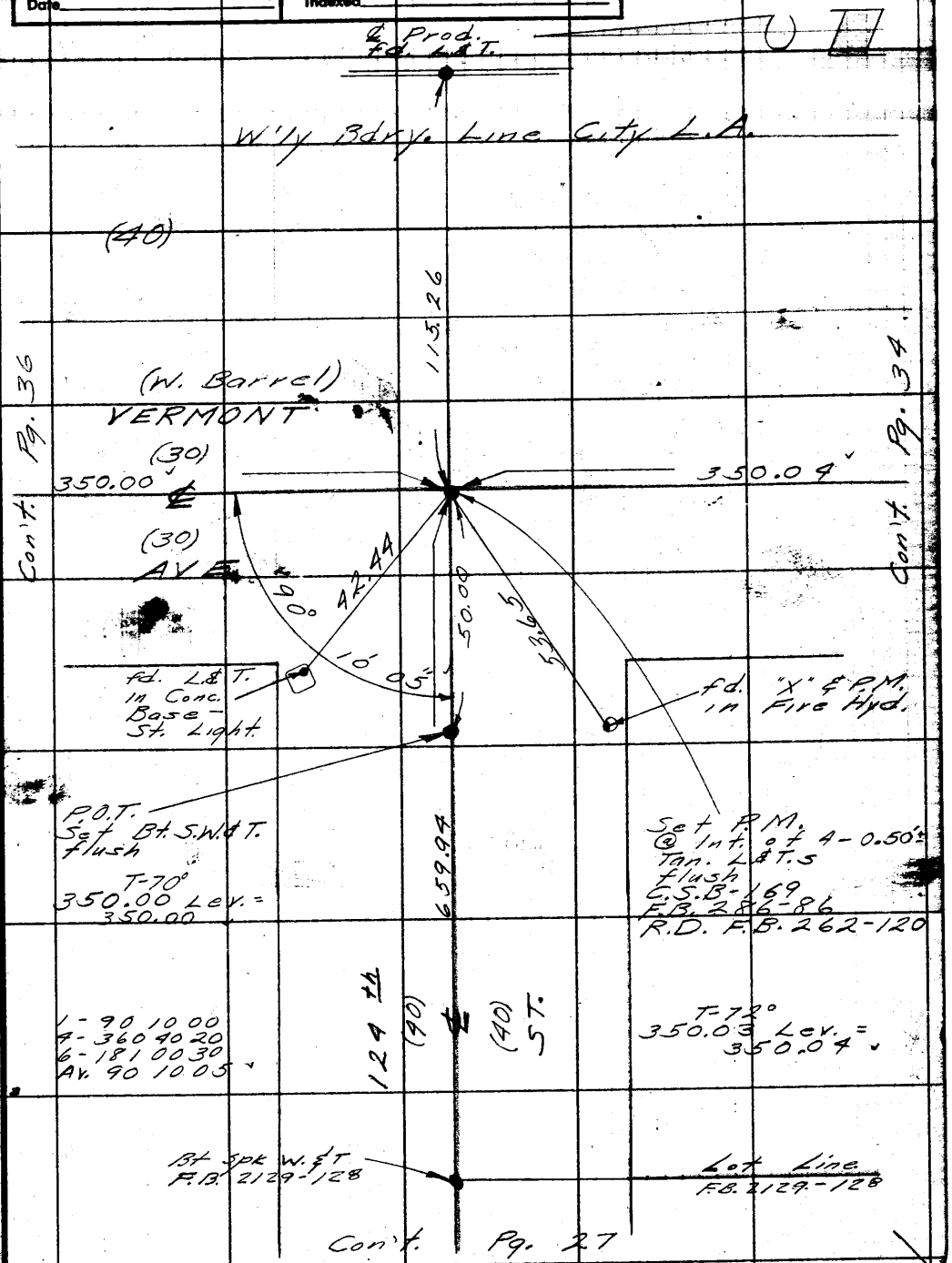

Note: Any Additions or Changes on This Sheet Must be Made or Circled in Red Ink With Date and Name of Person Making Change.

Do not extend notes this side of this line.

RETURN TO
LOS ANGELES COUNTY SURVEYOR
726 LOS ANGELES COUNTY
ENGINEERING BLDG.

76F9098 247 4-52

F.B. 2124 PG. 36

PWFB 0819

2343

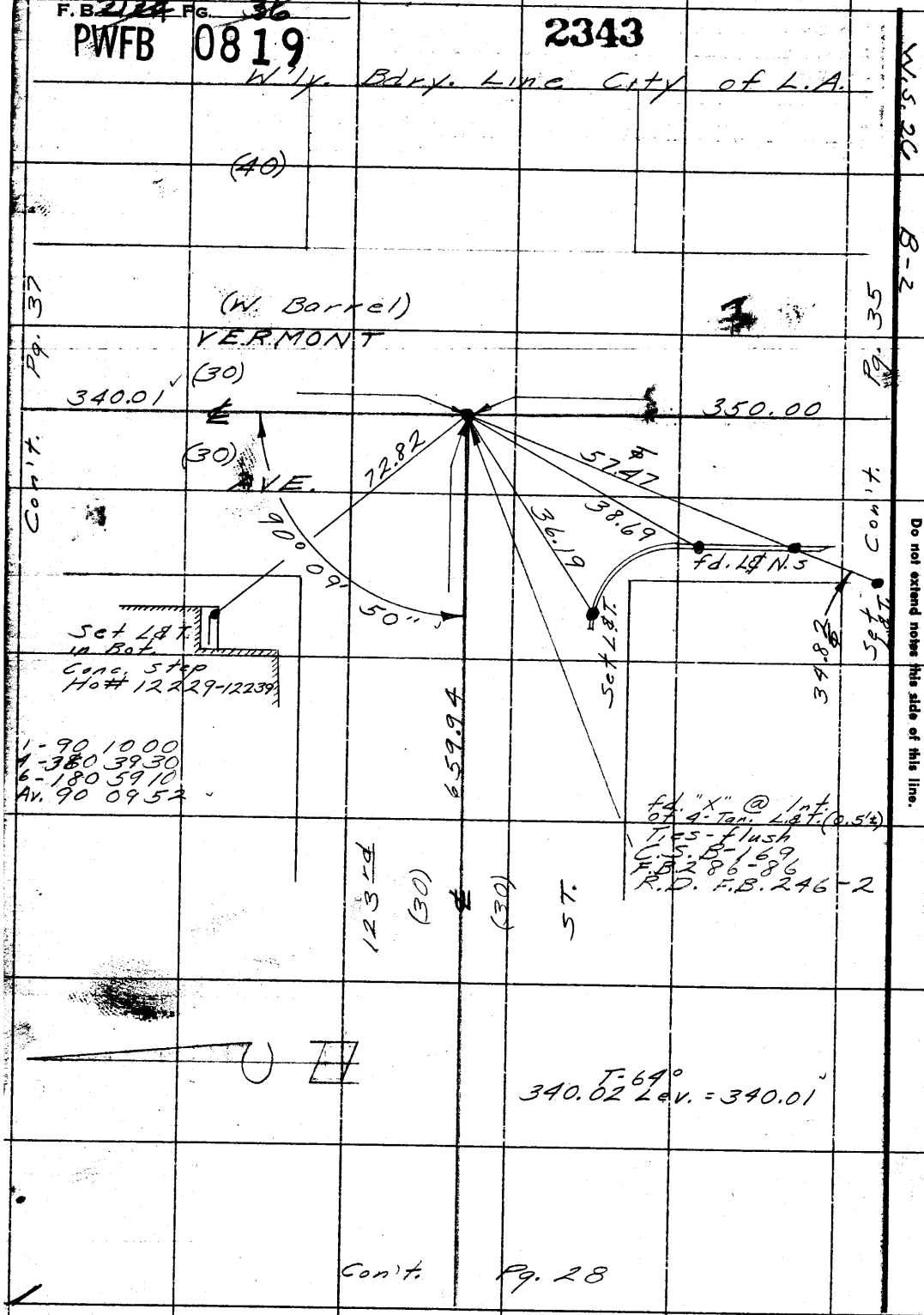

RETURN TO
LOS ANGELES COUNTY SURVEYOR
726 LOS ANGELES COUNTY
ENGINEERING BLDG.

Do not extend notes this side of this line.

Note: Any Additions or Changes on This Sheet Must be Made or Circled in Red Ink With Date and Name of Person Making Change.

PWFB 0819 2344

F.B. 212A Pg. 37

Notes Ck'd by C. J. GALLE
Map No.
Office Work
Checked
Date

Survey of 122nd ST.
W. O. 0303 Tape No. 0198 St'd. 68 °F
Surveyed by English
Notes Ed. Date 5-56
Indexed A. C. Johnson

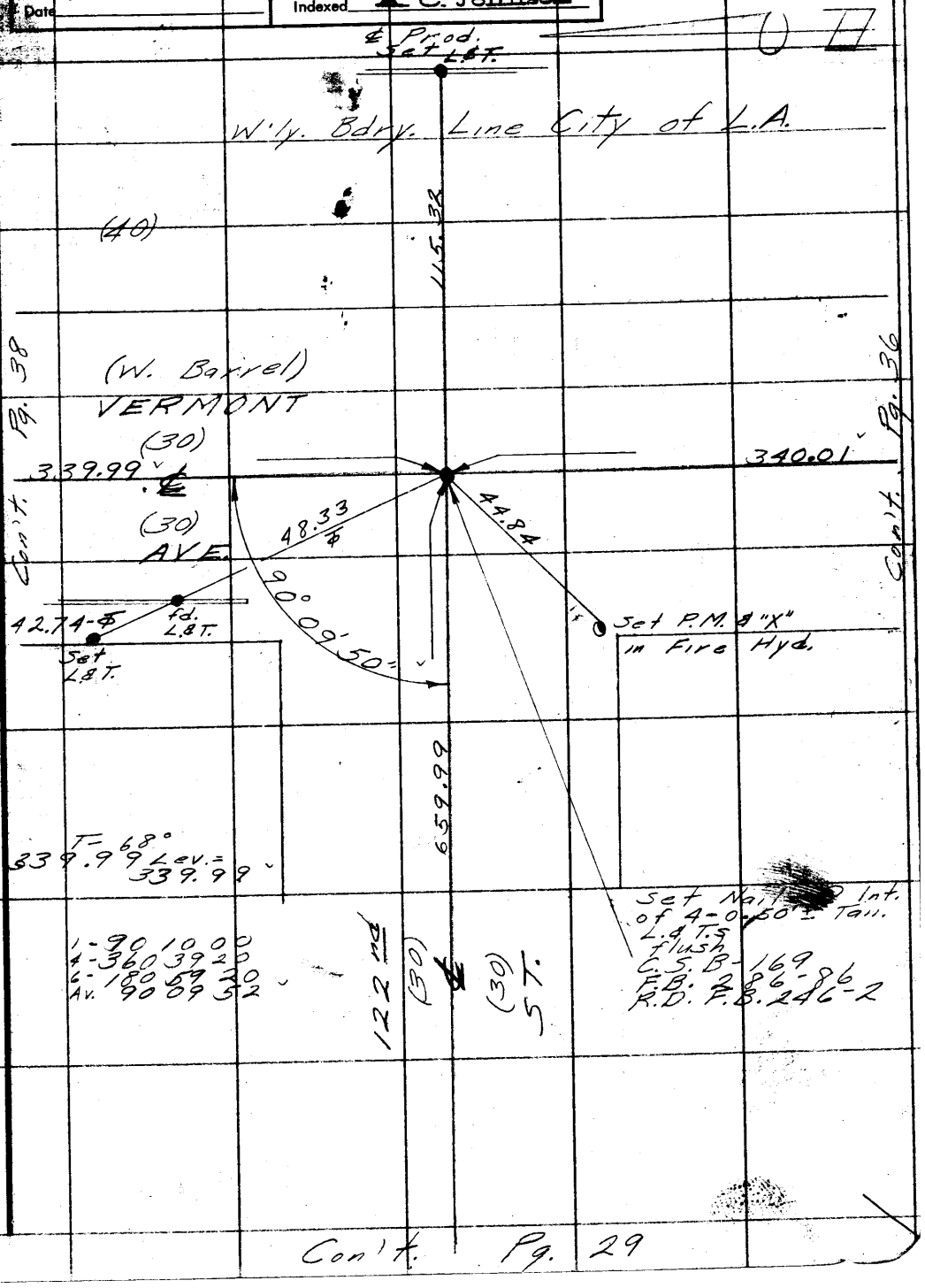

Note: Any Additions or Changes on This Sheet Must be Made or Circled in Red Ink With Date and Name of Person Making Change.

Do not extend notes this side of this line.

RETURN TO
LOS ANGELES COUNTY SURVEYOR
726 LOS ANGELES COUNTY
ENGINEERING BLDG.

76F309S S&E #247. 8-54


F.B. 2124 PG. 38
PWFB 0819
2345
fd. Tk. & Tag
L.S. 2292
Conc. Walk
fd. Spk.
28.63
X Pt.
fd. Wire Spk.
in lead
flush
C.S.B-169
Rd. F.C. 676-17
F.B. 286-83
W.S. 26
B-2
120th
℄
ST.
34.37
49.57
fd. L&T.
1-9010 10
4-360 40.00
6-181 00.00
Av. 90 10 00
232.15
Rec.
(30)
AVE.
(30)
(W. Barrel)
VERMONT
fd. Nail-@
Int. 4-0.50' ± Tan.
L&Ts -
flush
F.B. 286-87
C.S.B-169
F.B. 246-3
09' 50"
TO 00"
90°
(40)
W'ly Bdry. Line City of L.A.
121st
(30)
℄
659.96
115.25
℄ Prod. - Set L&T.
(30)
ST.
41.44
39.49
fd L&N.
fd. L&N.
339.99
Con't. Pg. 30
Con't. Pg. 37
RETURN TO
LOS ANGELES COUNTY SURVEYOR
726 LOS ANGELES COUNTY
ENGINEERING BLDG.
Do not extend notes this side of this line.
Note: Any Additions or Changes on This Sheet Must be Made or Circled in Red Ink With Date and Name of Person Making Change.

Notes Ck'd by
Map No.
Office Work
Checked
Date

Survey of 122nd ST
W. O. 2214 Tape No. St'd. °F
Surveyed by English
Notes Lind Date 5-56
Indexed A. C. Johnson 7-3-56

F. B. 2164 Pg. 47

122nd ST.
S.S. DIST.

J.N. 1886.14

TOPOG & "X" SECT.

EL SEGUNDO BLVD
FROM:

RAYMOND AVE.

TO:

VERMONT AVE

May 1956
English
Lind
Peterson
Santucci
Foulger

Note: Any Additions or Changes on This Sheet Must be Made or Circled in Red Ink With Date and Name of Person Making Change.

Do not extend notes this side of this line.

RETURN TO
LOS ANGELES COUNTY SURVEYOR
726 LOS ANGELES COUNTY
ENGINEERING BLDG.

76F3095 SAE #247. 8-54

F. B. 2124 Pg. 50

Cont. pg. 51



RETURN TO
LOS ANGELES COUNTY SURVEYOR
720 LOS ANGELES COUNTY
ENGINEERING BLDG.

Do not extend notes this side of this line.

Note: Any Additions or Changes on This Sheet Must be Made or Circled in Red Ink With Date and Name of Person Making Change.

F.B. 2124 Pg. 51

Notes Ck'd by	Survey of 122nd st
Map No.	W. O. 188614 Tape No. St'd. °F
Office Work	Surveyed by English
Checked	Notes Lind Date 5-56
Date	Indexed E. C. Johnson

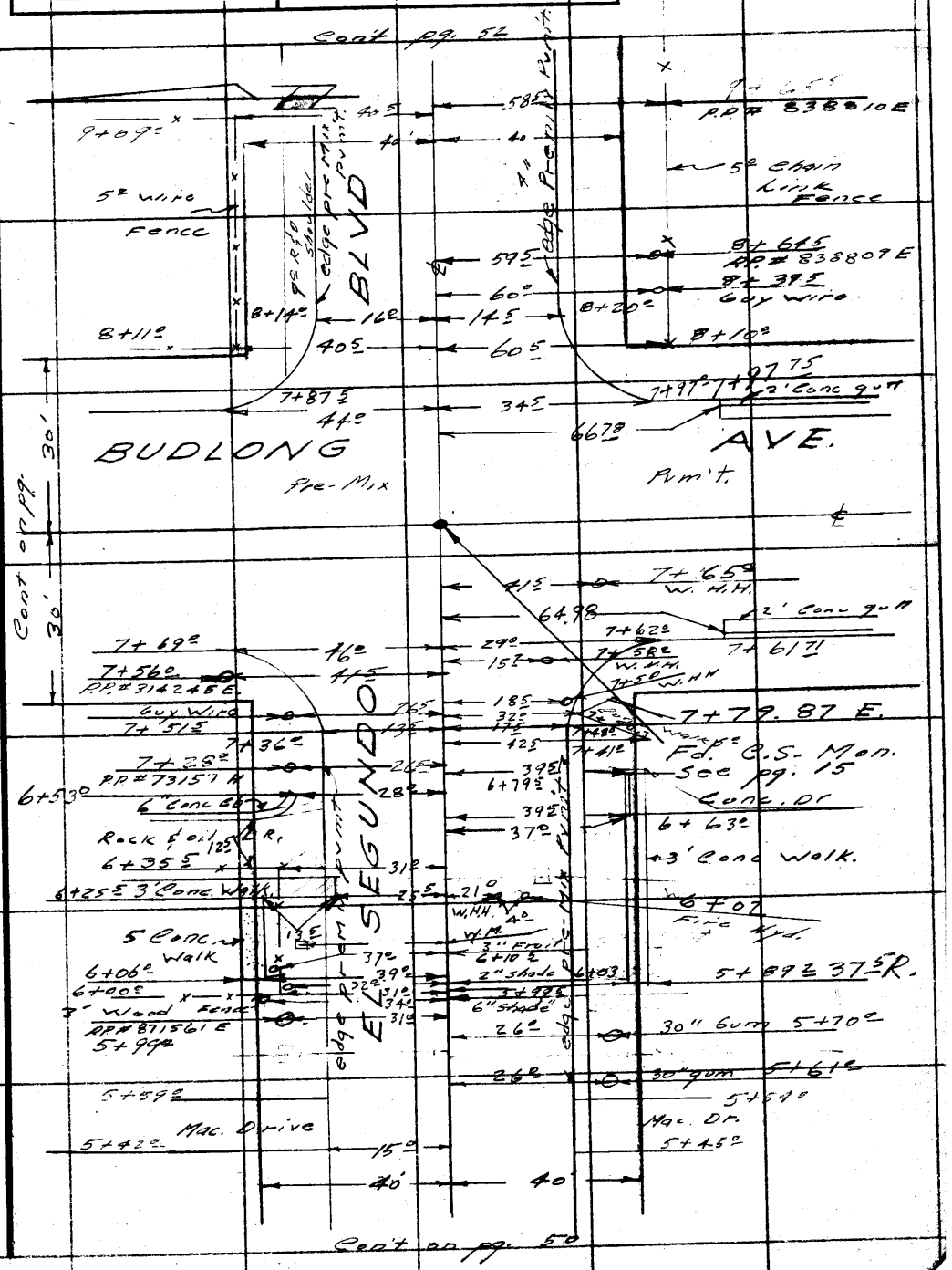

Note: Any Additions or Changes on This Sheet Must be Made or Circled in Red Ink With Date and Name of Person Making Change.

Do not extend notes this side of this line.

RETURN TO
LOS ANGELES COUNTY SURVEYOR
726 LOS ANGELES COUNTY
ENGINEERING BLDG.

76F3095 S&E #247. 8-54

F.B. 2124 PG. 52

Con't on pg. 53



Con't on pg. 51

RETURN TO
LOS ANGELES COUNTY SURVEYOR
726 LOS ANGELES COUNTY
ENGINEERING BLDG.

Do not extend notes this side of this line.

Note: Any Additions or Changes on This Sheet Must be Made or Circled in Red Ink With Date and Name of Person Making Change.

Notes Ck'd by	Survey of 122nd st.
Map No.	W. O. 18 RL 14 Tape No. St'd. °F
Office Work	Surveyed by English
Checked	Notes Lind Date 5-56
Date	Indexed A. C. Johnson

F.B. 2124 Pg. 53

Cont. pg. 54

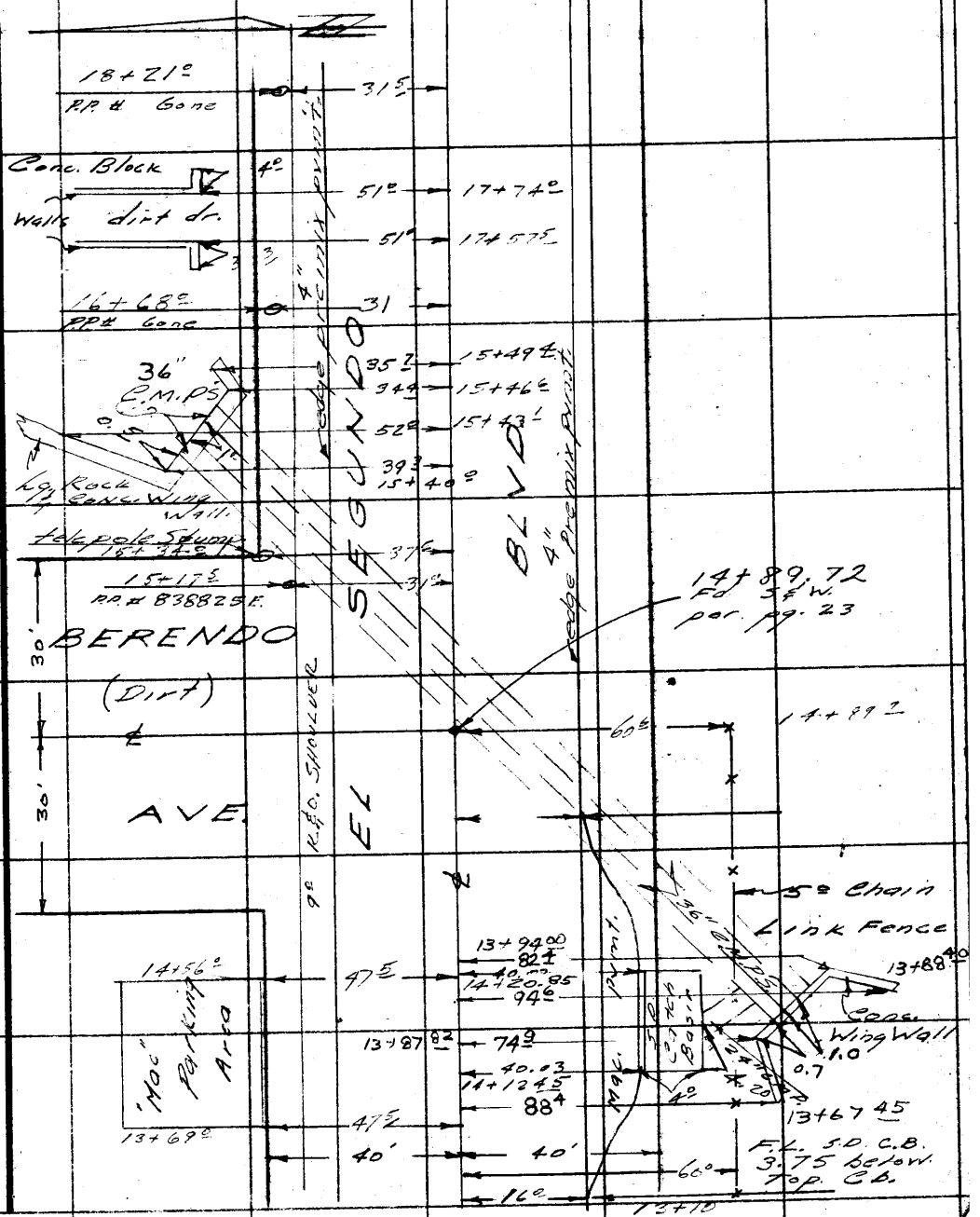

Cont. pg. 52

Note: Any Additions or Changes on This Sheet Must be Made or Circled in Red Ink With Date and Name of Person Making Change.

Do not extend notes this side of this line.

RETURN TO
LOS ANGELES COUNTY SURVEYOR
726 LOS ANGELES COUNTY
ENGINEERING BLDG.

76F3098 S&E #247. 8-54

F.B. 2124 PG. 54

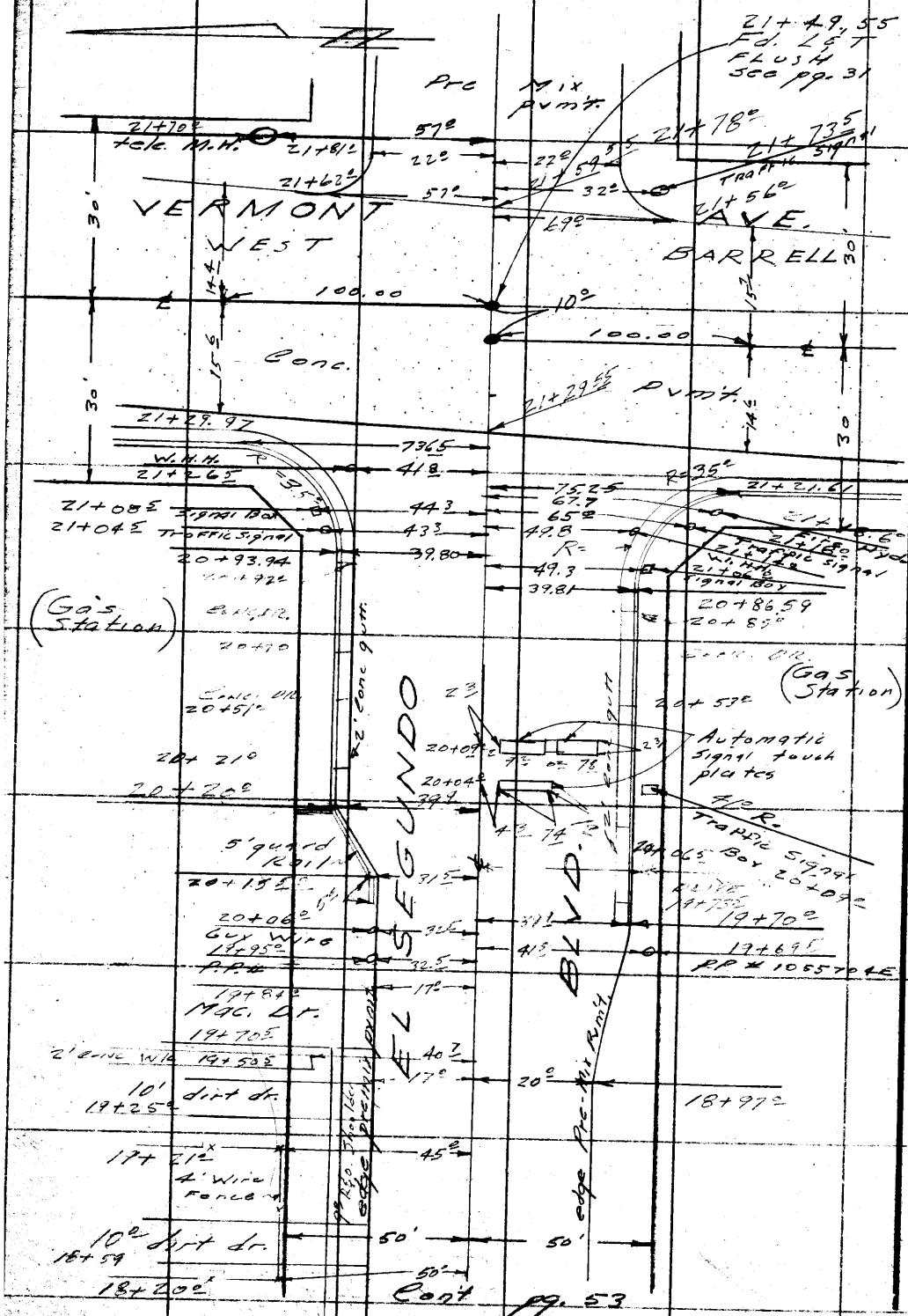

RETURN TO
LOS ANGELES COUNTY SURVEYOR
726 LOS ANGELES COUNTY
ENGINEERING BLDG.

Do not extend notes this side of this line.

Note: Any Additions or Changes on This Sheet Must be Made or Circled in Red Ink With Date and Name of Person Making Change.

76298 S & E #307—7-55

PLEASE RETURN TO
LOS ANGELES COUNTY ENGINEER
700 LOS ANGELES COUNTY ENGINEERING BLDG.

NOTE: ANY ADDITIONS OR CHANGES ON THIS SHEET MUST BE MADE OR CIRCLED IN RED INK, WITH DATE AND NAME OF PERSON MAKING CHANGE.

Do not extend notes this side of this line.

STATION	B. S.	H. I.	F. S.	ELEV.	El Segundo	Blvd
B.M. HM-12	5.79	131.27		125.48	HM.-12, el = 125.482, F.B. 1971-IR1	
					El Segundo Blvd. S. side @ 0.10 mi. E.	
					of Normandie Ave. - Bt. Spk. in conc.	
					walk, 3' W. of N.W. cor. Bldg. #1254	
0+50			6.55	124.72	℄	
			7.90	123.37		14° R cd. pt.
			8.0	123.3		20° " F.L.
			8.0	123.3		40 " P.L.
			7.10	124.17	16° L	
			7.5	123.8	22° " Same	
			5.0	126.3	40 "	
1+00			6.11	125.16	℄ Int. Raymond & El Segundo Blvd.	
			7.32	123.95		14 R
			7.6	123.7		20 "
			7.6	123.7		40 " Same
			6.66	124.61	16 L E. Pvmt	
			6.6	124.7	24 " T. BANK	
			11.+	119.9	40 " B. BANK	
			11.0	120.3	180 " P.L.	
1+30			15.53	115.74	36° L - F.L. 24" S.D. Pipe	

76298 S & E #307—7-55

PLEASE RETURN TO
LOS ANGELES COUNTY ENGINEER
700 LOS ANGELES COUNTY ENGINEERING BLDG.

NOTE: ANY ADDITIONS OR CHANGES ON THIS SHEET MUST BE MADE OR CIRCLED IN RED INK, WITH DATE AND NAME OF PERSON MAKING CHANGE.

Do not extend notes this side of this line.

Profile No. ____ X-Sec. No. ____
Plotted ____ Date ____ Checked ____ Date ____
Notes Red. ____ Date ____ Notes Chkd. ____ Date ____
Job No. ____ Division No. 10
Survey of 12-21-54
Survey by English Notes Ed. & Ken
Entered C. Johnson Date ____

STATION	B. S.	H. I.	F. S.	ELEV.	El Segundo Blvd.
2+00		131 27	4 82	126 45	
			5 36	125 91	
			5 5	1258	
			5 1	1262	
			5 10	126 17	16 L. E. PV.
			5 3	1260	25 " T: BANK
			9 0	1223	35 " B. "
			9 0	1223	40 " P/L
			10 3	1216	180 " P/L
2+095		S. M. H.	4 80	126 47	N. Rim S.M.H.
				109 50	9 " (Not in use) W.
				109 66	9 " (Not in use) E.
3+00			2 46	128 81	
			3 04	128 23	
			3 1	128 2	
			2 4	128 9	
			2 95	128 32	15 L cd. - pv.
			2 3	1290	21 " B. B.
		H. L + 0.6		1319	30 " T. B.
		H. L. + 1.0		1323	40 " P.L
T.P.	11 56	141.72	1,11	130.16	
			9 53	132 19	
			10 30	131 42	
			10 4	1313	
			8 8	1329	
			8 8	1329	

12.24

W 30 273 198 — E 22 226 182 — 95 6 382

73 — 74

15 R. Ed. pv.
18 " F. L.
40 " P/L.

325 R.
T + D = F.L.
16.22 + .75 = 16.97
16.06 + .75 = 16.81

13 R. ed. pv.
15 " F.L.
40 " P.L.

15 R.
18 " Same
30 " Brk.
40 " P.L.

76298 S & E #307—7-55

PLEASE RETURN TO
LOS ANGELES COUNTY ENGINEER
700 LOS ANGELES COUNTY ENGINEERING BLDG.

NOTE: ANY ADDITIONS OR CHANGES ON THIS SHEET MUST BE MADE OR CIRCLED IN RED INK, WITH DATE AND NAME OF PERSON MAKING CHANGE.

Do not extend notes this side of this line.

STATION	B. S.	H. I.	F. S.	ELEV.	El Segundo Blvd	
4+00		141.72	9.89	131.83	15 L ed. pv.	
			9.9	131.8	16 " F/L	
			6.8	134.9	40 " P.L.	
			0.8	140.9	180 " P.L.	
5+00			7.07	134.65		℄
			7.73	133.99		15 R ed. pv.
			7.9	133.8		18 " F.L.
			7.4	134.3		30 " Brk.
			6.9	134.8		40 " P.L.
			7.23	134.49	15 L ed pv.	
			6.7	135.0	21 " B. BANK	
			3.3	138.4	30 " T. BANK	
			2.5	139.2	40 " P/L	
T.P.	8.13	144.43	5.42	136.30		℄
6+00			7.94	136.49		17 R
			8.68	135.75		20 "
			8.8	135.6		29 " Same
			8.0	136.4		40 "
			8.6	135.8		
			8.10	136.33	14 L Ed pv.	
			8.0	136.4	20 " Brk.	

Profile No. ____ Notes Red. ____ Plotted ____ Job No. 1886.14 Division No. 10 V.B. 2124 [illegible]
Date ____ Date ____ Survey of 122nd St
X-Sec. No. ____ Notes Chkd. ____ Checked ____ Survey by English Notes Ed. & Rec. 6-56
Date ____ Date ____ Map No. ____ [illegible] Johnson

76298 S & E #307—7-55

PLEASE RETURN TO
LOS ANGELES COUNTY ENGINEER
700 LOS ANGELES COUNTY ENGINEERING BLDG.

NOTE: ANY ADDITIONS OR CHANGES ON THIS SHEET MUST BE MADE OR CIRCLED IN RED INK, WITH DATE AND NAME OF PERSON MAKING CHANGE.

Do not extend notes this side of this line.

STATION	B. S.	H. I.	F. S.	ELEV.	El Segundo	Blvd
6+00		144 43	55	1389	55 L Brk.	
			38	1406	40 "	
		H.L.+	0.9	1453	180 "	
7+00			720	13723		℄
			800	13643		15 R
			82	1362		17 "
			74	1370		26 " Same
			78	1366		40 "
			765	13677	15 L E. Pvmt	
			74	1370	18 " Brk	
			54	1390	26 " Brk	
			36	1408	40 "	
7+50			738	13705		℄
			815	1362x		15 R ed. pv.
			74	1370		23 " Brk.
			83	1361		40 " P.L.
			726	13717	16 L ed. Pv.	
			52	1392	30 " Brk.	
			30	1414	40 " P.L.	
7+79.87			743	13700	℄ Int. El. Segundo & Budlong - Pg. 15	

F. B. 2124 PG. 58 Job No. 1886.14 Division No. 10 Notes Red. Plotted Profile
Survey of 122nd St. Date Date No.
Survey by English Notes Ed. & Ken Notes Chkd. Checked X-Sec.
Indexed C. Johnson Date Date Date No.

76298 S & E #307—7-55

PLEASE RETURN TO
LOS ANGELES COUNTY ENGINEER
700 LOS ANGELES COUNTY ENGINEERING BLDG.

NOTE: ANY ADDITIONS OR CHANGES ON THIS SHEET MUST BE MADE OR CIRCLED IN RED INK, WITH DATE AND NAME OF PERSON MAKING CHANGE.

Do not extend notes this side of this line.

STATION	B. S.	H. I.	F. S.	ELEV.	El Segundo	Blvd.
8+10		144.43	7 64	13679		℄
			8 35	136 08		15 R. ed. pv.
			8 3	1361		30 " Brk.
			8 5	1359		60 " P.L.
			7 63	136 80	16 L	
			5 2	1392	30 " Same	
			4 6	1399	40 "	
B.M. HM-92	8 66	142.74	10 35	134.08	H.M. -92, el.= 134.084, F.B. 1971-120	
					El Segundo & Budlong, S.W. Cor.	
					Bt. Spk. in cb. 18' S. of N. end cb.	
9+00			6 82	13592		℄
			7 72	13502		17 R
			6 9	1358		30 " Same
			7 0	1357		60 "
			7 38	13536	17 L ed. pv.	
			5 7	1370	26 " ed. shoulder	
			2 8	1399	30 " T.B.	
			2 5	1402	40 " P.L.s	
		H.I. +	5 5	1482	180 "	

Profile Notes Red. ____ Plotted ____ Job No. 1886.14 Division No. 10 F.B. 2124 Pg. 59
No. ____ Date ____ Date ____ Survey of 122nd St.
X-Sec. Notes Chkd. ____ Checked ____ Survey by English Notes Ed. Date 6-56
No. ____ Date ____ Date ____ Map No. ____ Jobson Date

76298 S & E #307—7-55

PLEASE RETURN TO
LOS ANGELES COUNTY ENGINEER
700 LOS ANGELES COUNTY ENGINEERING BLDG.

NOTE: ANY ADDITIONS OR CHANGES ON THIS SHEET MUST BE MADE OR CIRCLED IN RED INK, WITH DATE AND NAME OF PERSON MAKING CHANGE.

Do not extend notes this side of this line.

F. B. 21124 Pg. 60 | Job No. 1886.14 | Division No. 10 | Notes Red. | Plotted | No. | Profile
Survey of 122nd St. | Date | Date | No. | X-Sec.
Survey by English Notes Ed. & Ken. | Notes Chkd. | Checked | Date | No.
Indexed K. C. Johnson Date | Date | Date | No.

STATION	B. S.	H. I.	F. S.	ELEV.	El Segundo Blvd.	
10+00		142.74	8.61	134.13		℄
			1.60	133.14		17 R ed. p.v.
			9.2	1335		30 " Brk.
			8.6	1341		60 " P.L.
			9.77	1329.7	17 L ed. p.v.	
			8.2	1345	26 " Brk.	
			4.4	1383	30 " "	
			4.7	1380	40 " P.L.	
11+00			11.00	1317.4		℄
			12.20	1305.4		17 R ed. p.v.
			11.7	1310		19 " " Shoulder
			11.6	1311		30 " Brk.
			11.6	1311		60 " P.L.
			11.66	1310.8	17 L	
			10.5	1322	26 "	
			7.8	1349	30 " Same	
+ 6			6.4	1363	40 "	
- 63		H.I. +	17	1410	180 " P.L.	
T.P.	1.94	133.69	10.99	131.75	Spk @	Sta. 11+00

76298 S & E #307—7-55

PLEASE RETURN TO
LOS ANGELES COUNTY ENGINEER
700 LOS ANGELES COUNTY ENGINEERING BLDG.

NOTE: ANY ADDITIONS OR CHANGES ON THIS SHEET MUST BE MADE OR CIRCLED IN RED INK, WITH DATE AND NAME OF PERSON MAKING CHANGE.

Do not extend notes this side of this line.

STATION	B. S.	H. I.	F. S.	ELEV.	El Segundo	Blvd.
12+00		133 69	4 50	12919		℄
			5 56	12813		17
			5 3	1284		30 R.
			4 6	1291		60
			4 80	12889	17 L.ed pv.	
			3 8	1299	40 " P.L.	
13+00			5 95	12774		℄
			7 01	12668		16
			6 7	1276		30 R.
			5 9	1278		60
			5 86	12783	16 L.ed. pv.	
			5 2	1285	25 " Brk.	
			4 3	1294	40 " Pl & Brk	
			0 2	1335	180 " Brk	
			+7 0	1407	190 " Brk	
14+16 5			5 15	12854		℄
			6 17	12752		16 R. pv.
			7 91	12588		40 " Gut.
			7 99	12570		40 " T. cb. (Catch Basin)
			11 75	12194		24 " F.L. 24" S.D. Pipe
13+90			12 15	12094		78 " " 36" " "
13+93			12 72	12097		80 " " 36" " "

Profile Notes Red ____ Plotted ____ Job No. 1886.14 Division No. 10 F. B. 2124 Pg. 61
No. ____ Date ____ Date ____ Survey of 122nd St.
X-Sec. Notes Chkd ____ Checked ____ Survey by English Notes Ed. Date 6-56
No. ____ Date ____ Date ____ Map No. 1 [illegible] Johnson Date

76298 S & E #307—7-55

PLEASE RETURN TO
LOS ANGELES COUNTY ENGINEER
700 LOS ANGELES COUNTY ENGINEERING BLDG.

NOTE: ANY ADDITIONS OR CHANGES ON THIS SHEET MUST BE MADE OR CIRCLED IN RED INK, WITH DATE AND NAME OF PERSON MAKING CHANGE.

Do not extend notes this side of this line.

F. B. 2124 Pg. 62 | Job No. 1886.14 | Division No. 10 | Notes Red. | Plotted | Profile
Survey of 122nd St | Date | No. | X-Sec.
Survey by English Notes Ed. | Notes Chkd. | Checked
Indexed K. C. Johnson Date | Date | Date | No.

STATION	B. S.	H. I.	F. S.	ELEV.	El. Segunda Blvd.	
14+16.5		133.69	5.36	128.33	16 L. cd. pv.	
			4.2	129.5	40 L. P.L.	
15+00			3.72	129.97	℄	
			4.56	129.13		17 R P.V.
			4.96	128.73		21 " F.L.
			4.12	129.57		25 " T.B.
			3.2	130.5		40 " P.L.
			4.35	129.34	16 L. F.L.	
			3.?	129.8	21 " cd. shoulder	
			3.7	129.8	40 " P.L.	
			4.70	140.7	180 " "	
T.P.	9.97	140.77	2.89	130.80		
15+42			16.86	123.91	38 L F.L. 36" S.D. Pipe	
15+49			16.78	123.99	36 " " " " "	
15+45			12.07	128.70	36 " Top conc. H-Wall	
16+00			8.27	132.50	℄	
			5.71	131.83		17 R cd pv
			7.9	132.9		21 " Brk.
			7.9	132.9		40 " P.L.

76298 S & E #307—7-55

PLEASE RETURN TO
LOS ANGELES COUNTY ENGINEER
700 LOS ANGELES COUNTY ENGINEERING BLDG.

NOTE: ANY ADDITIONS OR CHANGES ON THIS SHEET MUST BE MADE OR CIRCLED IN RED INK, WITH DATE AND NAME OF PERSON MAKING CHANGE.

Do not extend notes this side of this line.

STATION	B. S.	H. I.	F. S.	ELEV.	El Segundo	Blvd.
16+00		140.77	8.66	132.11	16 L F.L.	
			7.6	133.2	23 " ed. shoulder	
			6.7	134.1	40 " P.L.	
						℄
17+00			3.79	136.98		
			4.58	136.19		17 R ed. pv.
			4.0	136.8		23 " Brk.
			4.7	136.1		40 " P.L.
			4.26	136.51	16 L ed. pv.	
			1.5	139.3	38 " B.B.	
		+	8.8	149.6	50 " T.B.	
		+	11.0	151.8	180 " P.L.	
T.P.	12.13	152.42	0.48	140.29	spk	
18+00			9.41	143.01		℄
			10.32	142.10		17 R Ed. pv.
			8.8	143.6		35 " Brk.
			6.7	145.7		40 " P.L.
			10.00	142.42	18 L F.L.	
			8.9	143.5	25 " ed. Shoulder	
			2.1	150.3	40 " P.L.	

Profile Notes Red. ____ Plotted ____ Job No. 1886.14 Division No. 10 F. B. 2124 Pg. 63
No. ____ Date ____ Date ____ Survey of 122nd St
X-Sec. Notes Chkd. ____ Checked ____ Survey by English Notes Ed. Date 6-56
No. ____ Date ____ Date ____ Map No. ____ Date ____

76298 S & E #307—7-55

PLEASE RETURN TO
LOS ANGELES COUNTY ENGINEER
700 LOS ANGELES COUNTY ENGINEERING BLDG.

NOTE: ANY ADDITIONS OR CHANGES ON THIS SHEET MUST BE MADE OR CIRCLED IN RED INK, WITH DATE AND NAME OF PERSON MAKING CHANGE.

Do not extend notes this side of this line.

STATION	B. S.	H. I.	F. S.	ELEV.	El Segundo	Blvd.
		152 42				
19+00			4 67	14775		℄
			5 65	14677		20 R ed. pv.
			4 3	1481		34 " Brk.
			2 4	1500		38 " "
			2 6	1498		50 " P.L.
			5 46	14696	17 L P.L.	
			4 4	1480	27 " ed. Shoulder	
			2 2	1502	37 " Brk.	
			1 1	1513	50 " P.L.	
		H.L. +	1 5	1539	180 " "	
19+70			2 09	15033		℄
			3 00	14942		19 R pv.
					(Beg. cb.)	~~38 " ed. gut~~
			3 26	14916		40 " B. cb.
			2 66	14976		40 " T. "
			2 73	14969	17 L	
			2 07	15035	27 "	
			0 4	1520	37 "	
			0 1	1523	50 " Same	

F. B. 2124 Pg. 64 Job No. 1886.14 Division No. 10 Notes Red. Plotted Profile
Survey of 122nd St. Date Date No.
Survey by English Notes Ed. & Ken Notes Chkd. Checked X-Sec.
Indexed C. Johnson Date Date Date No.

76298 S & E #307—7-55

PLEASE RETURN TO
LOS ANGELES COUNTY ENGINEER
700 LOS ANGELES COUNTY ENGINEERING BLDG.

NOTE: ANY ADDITIONS OR CHANGES ON THIS SHEET MUST BE MADE OR CIRCLED IN RED INK, WITH DATE AND NAME OF PERSON MAKING CHANGE.

Do not extend notes this side of this line.

STATION	B. S.	H. I.	F. S.	ELEV.	El Segundo	Blvd.
		152 42	1 12	151 30		
20+20°	6 49	157 79	6 06	151 73		℄
			7 39	150 40		40 R B. cb.
			6 75	151 04		40 " T. "
			6 55	151 24	40' L B. cb.	(Beg. cb)
			6 03	151 76	40' " T. "	
21+00			4 29	153 50		℄
21+29.5			3 90	153 89		℄ ed. conc. pv.
		Cb. returns at El Segundo & Vermont (W. Barrel)				
			5 65	152 14	S.W. cor. - W. end	C.R. - B. cb.
			4 90	152 89	" " - " "	" - T. "
			5 60	152 19	" " - S "	" - B.
			4 96	152 83	" " - " "	" - T. "
			4 63	153 16	N.W. " - W. "	" - B. "
			4 06	153 73	" " - " "	" - T. "
			3 76	154 03	" " - N. "	" - B. "
			3 18	154 61	" " - " "	" - T. "

Profile Notes Red ____ Plotted ____ Job No. 1886.14 Division No. 10 F. B. 2124 Pg. 65
No. ____ Date ____ Date ____ Survey of 122nd St.
X-Sec. Notes Chkd. ____ Checked ____ Survey by English Notes Ed Date 6-56
No. ____ Date ____ Date ____ Map No. ____ Indexed Johnson Date ____

76298 S & E #307—7-55

PLEASE RETURN TO
LOS ANGELES COUNTY ENGINEER
700 LOS ANGELES COUNTY ENGINEERING BLDG.

NOTE: ANY ADDITIONS OR CHANGES ON THIS SHEET MUST BE MADE OR CIRCLED IN RED INK, WITH DATE AND NAME OF PERSON MAKING CHANGE.

Do not extend notes this side of this line.

STATION	B. S.	H. I.	F. S.	ELEV.	El Segundo Blvd.
21+39 5		157 79	3 55	154 24	℄ (Vermont To the S.)
			4 57	153 22	50' S'ly - ℄ Vermont
21+49 55			3 38	154 41	℄ Int. El Segundo & Vermont - Pg. 31
			2 94	154 85	N'ly. 50' - ℄ Vermont
21+59 5			3 27	154 52	ed. conc. pv. ℄
			4 40	153 39	S'ly 50' ed. conc. pv.
			2 77	155 02	N'ly 50' " " "
B.M. HM-90			4 98	152.81	H.M.-90, el = 152.811, F.B. 1971-118 Vermont & El Segundo, N.W. Cor. Bt. spk. in cb. 30' W. of W. end C.R.

F. B. 2124 Pg. 66 Job No. 1886.14 Division No. 10 Notes Red. Plotted Profile
Survey of 122 nd St. Date Date No.
Survey by English Notes Ed. Notes Chkd. Checked X-Sec.
Indexed C. Johnson Date Date Date No.

Notes Ck'd by
Map No.
Office Work
Checked
Date

Survey of 122 nd ST.
W. O. 1886.14 Tape No. 2148 St'd. 68 °F
Surveyed by English
Notes Ed. Date 5-56
Indexed R C Johnson 7-3-56

F. B. 2121 Pg. 62

122 nd ST.

S.S. DIST.

J.N. 1886.14

TOPOG. & X-SEC.

127 th ST.

FROM:

RAYMOND AVE.

TO:

VERMONT AVE.

May 1956
English
Lind
Peterson & Santucci
Faulger

Note: Any Additions or Changes on This Sheet Must be Made or Circled in Red Ink With Date and Name of Person Making Change.

Do not extend notes this side of this line.

RETURN TO
LOS ANGELES COUNTY SURVEYOR
726 LOS ANGELES COUNTY
ENGINEERING BLDG.

76F3088 S&E #247. 8-54

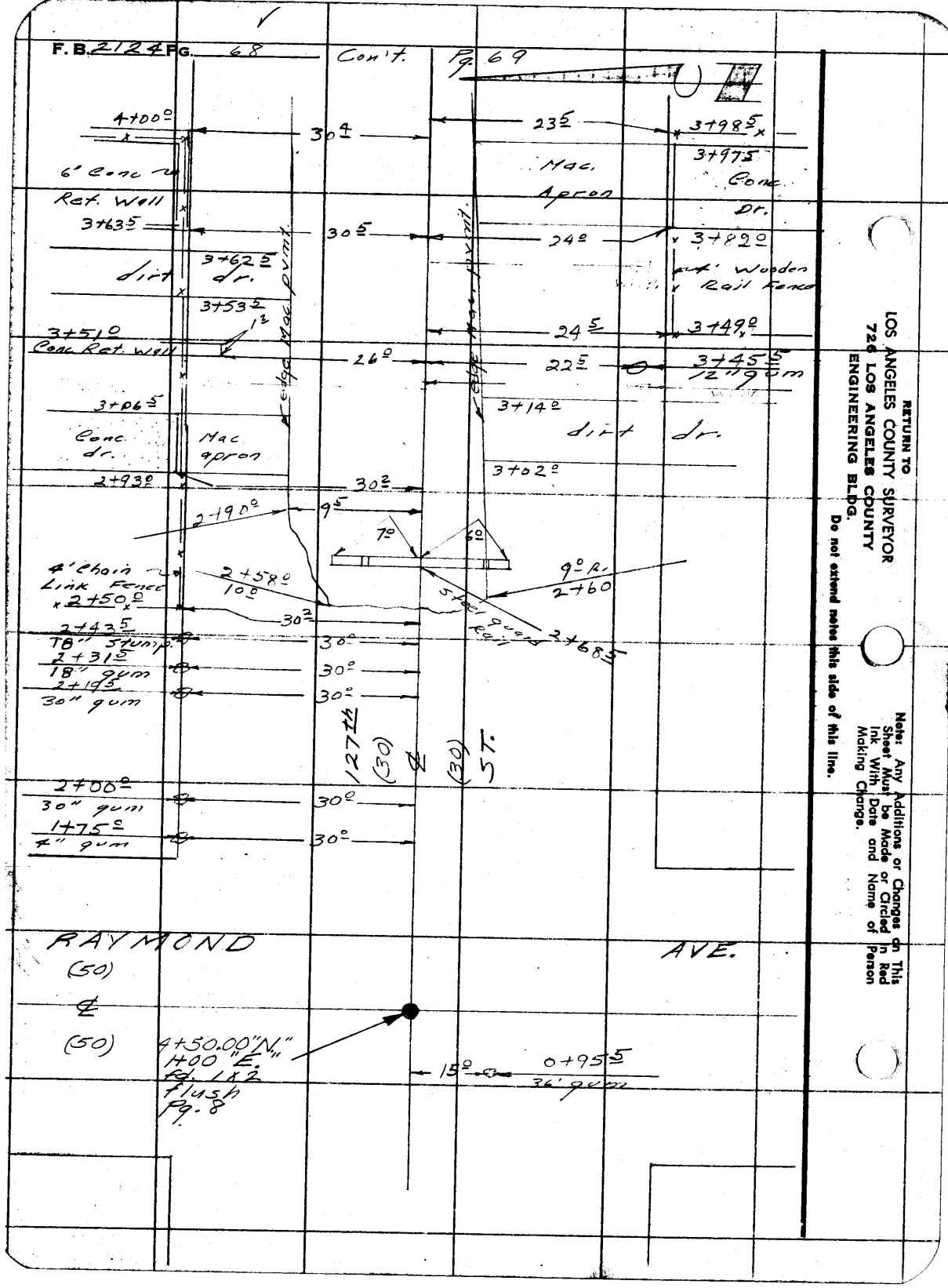

RETURN TO
LOS ANGELES COUNTY SURVEYOR
726 LOS ANGELES COUNTY
ENGINEERING BLDG.
Do not extend notes this side of this line.

Note: Any Additions or Changes on This Sheet Must be Made or Circled in Red Ink With Date and Name of Person Making Change.

Notes Ck'd by
Map No.
Office Work
Checked
Date

Survey of 122 nd St.
W. O. 186.14 Tape No. St'd. °F
Surveyed by English
Notes Date 6-56
Indexed C. Johnson

F. B. 212 Pg. 69

Cont. pg. 70

2°
17°
6+00
5+95 5
dirt Drive
5+82 5
5+92 5
dirt dr.
5+78 5
3' picket fence
14 8
5+50 E
23 4
5+41 D
3" shade TREE
23 5
5+10 E
3" shade TREE
6" conc. Block
20 2
5+09 E
dirt dr.
2' conc. Block Wk
18 6
5+00 E
20° Conc. Drive
Mac. Apron
33 6
4+80 E
4+76 E
19 5
4+50 E
RP = 152826 E
4+13 E
Mac. Drive
4+05 E
11 5
4+00 E
6°
30'
30'

127th St.

Edge Mac. Pvmt.

Cont. pg. 68

RETURN TO
LOS ANGELES COUNTY SURVEYOR
726 LOS ANGELES COUNTY
ENGINEERING BLDG.

Note: Any Additions or Changes on This Sheet Must be Made or Circled in Red Ink With Date and Name of Person Making Change.

Do not extend notes this side of this line.

76F3095 S&E #247. 8-54

F.B. 2124 PG. 70

Cont. pg. 71



Cont. pg. 69

RETURN TO
LOS ANGELES COUNTY SURVEYOR
726 LOS ANGELES COUNTY
ENGINEERING BLDG.

Do not extend notes this side of this line.

Note: Any Additions or Changes on This Sheet Must be Made or Circled in Red Ink With Date and Name of Person Making Change.

Notes Ck'd by
Map No.
Office Work
Checked
Date

Survey of 122nd St.
W. O. 1886-14 Tape No. St'd. °F
Surveyed by English
Notes Land Date 5-56
Indexed C. Johnson

F. B. 2164 Pg. 24

Cont. pg. 72

Note: Any Additions or Changes on This Sheet Must be Made or Circled in Red Ink With Date and Name of Person Making Change.

Do not extend notes this side of this line.

RETURN TO
LOS ANGELES COUNTY SURVEYOR
726 LOS ANGELES COUNTY
ENGINEERING BLDG.

76F309 S&E #247. 8-54

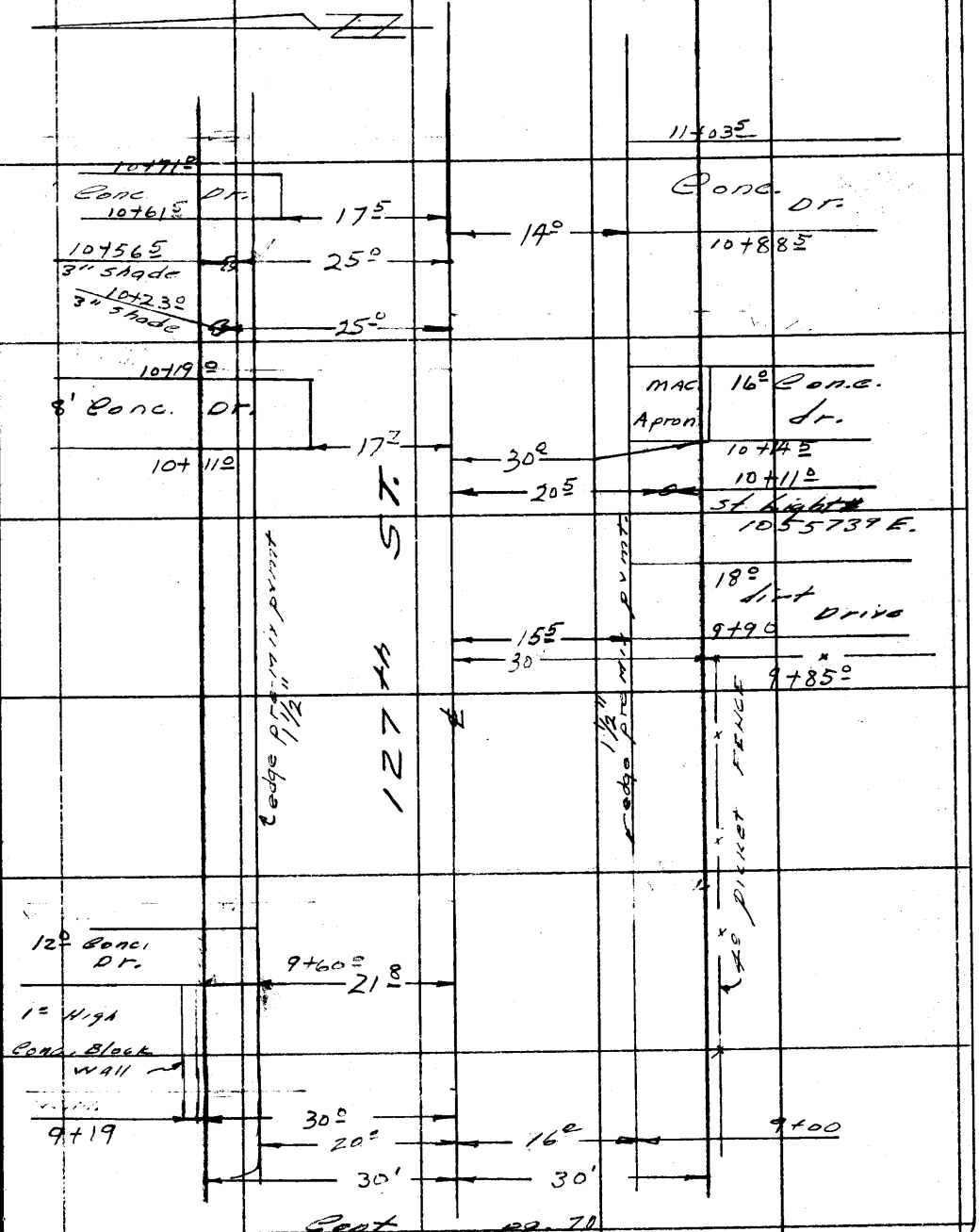

Cont. pg. 70

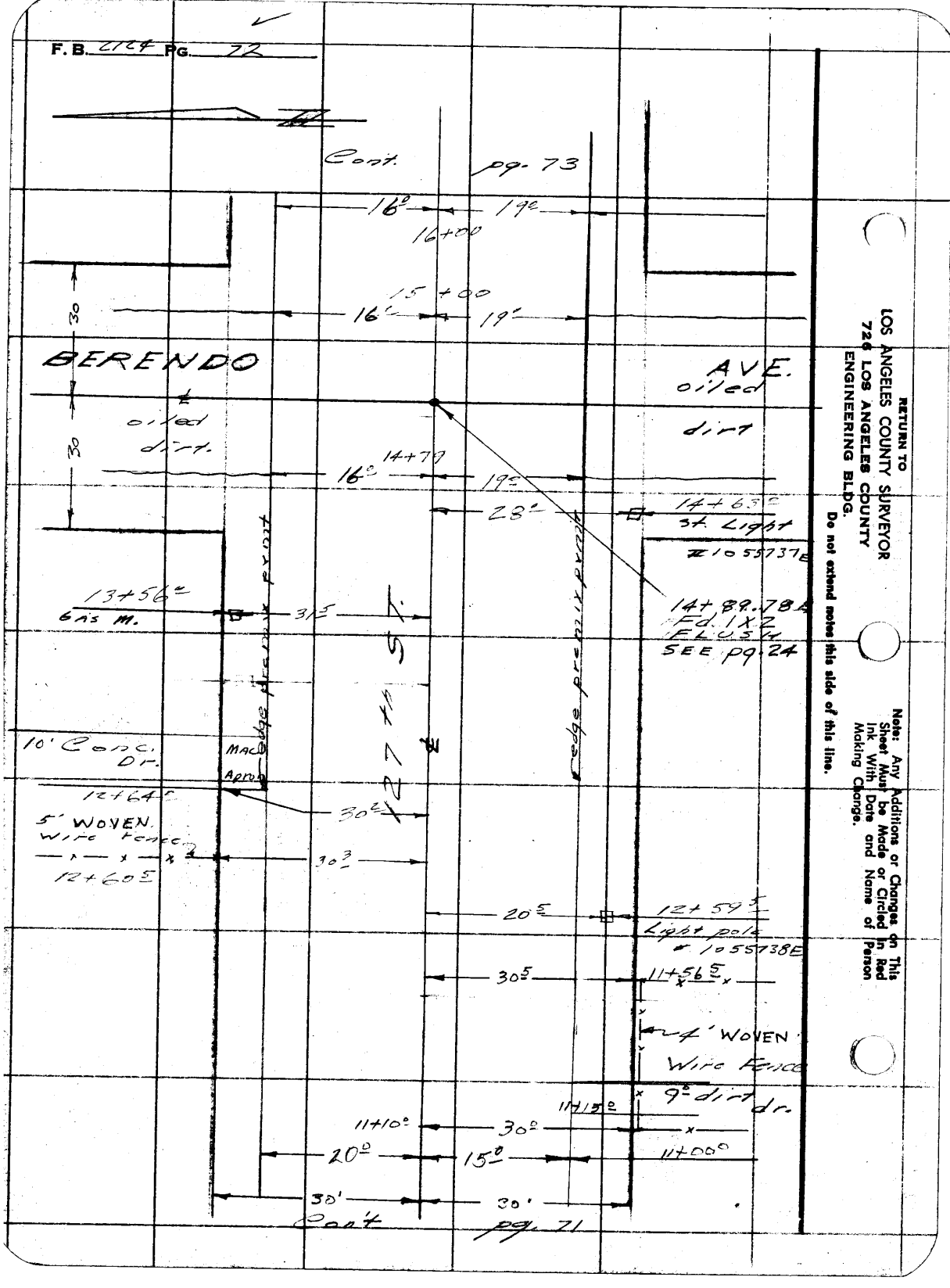

RETURN TO
LOS ANGELES COUNTY SURVEYOR
726 LOS ANGELES COUNTY
ENGINEERING BLDG.
Do not extend notes this side of this line.

Note: Any Additions or Changes on This Sheet Must be Made or Circled in Red Ink With Date and Name of Person Making Change.

Notes Ck'd by	Survey of 122 No. St.
Map No.	W. O. 1886.14 Tape No. Std. of
Office Work	Surveyed by English
Checked	Notes Kind Date 5-56
Date	Indexed C. Johnson

F.B. 2124 Pg. 23

Cont. pg. 74

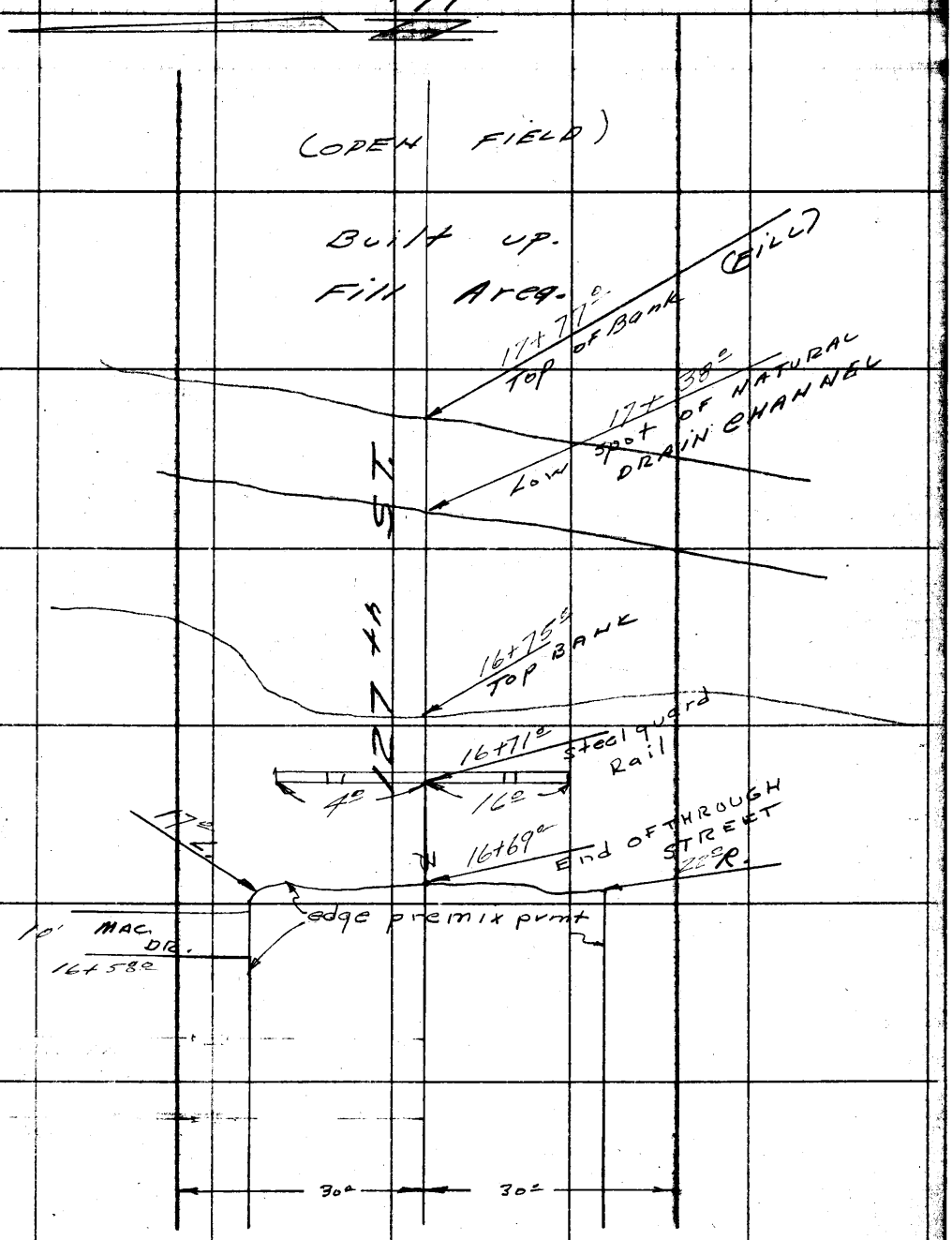

Cont. pg. 72

Note: Any Additions or Changes on This Sheet Must be Made or Circled in Red Ink With Date and Name of Person Making Change.

Do not extend notes this side of this line.

RETURN TO
LOS ANGELES COUNTY SURVEYOR
726 LOS ANGELES COUNTY
ENGINEERING BLDG.

76F3098 247 4-53

F.B. 2124 Pg. 74

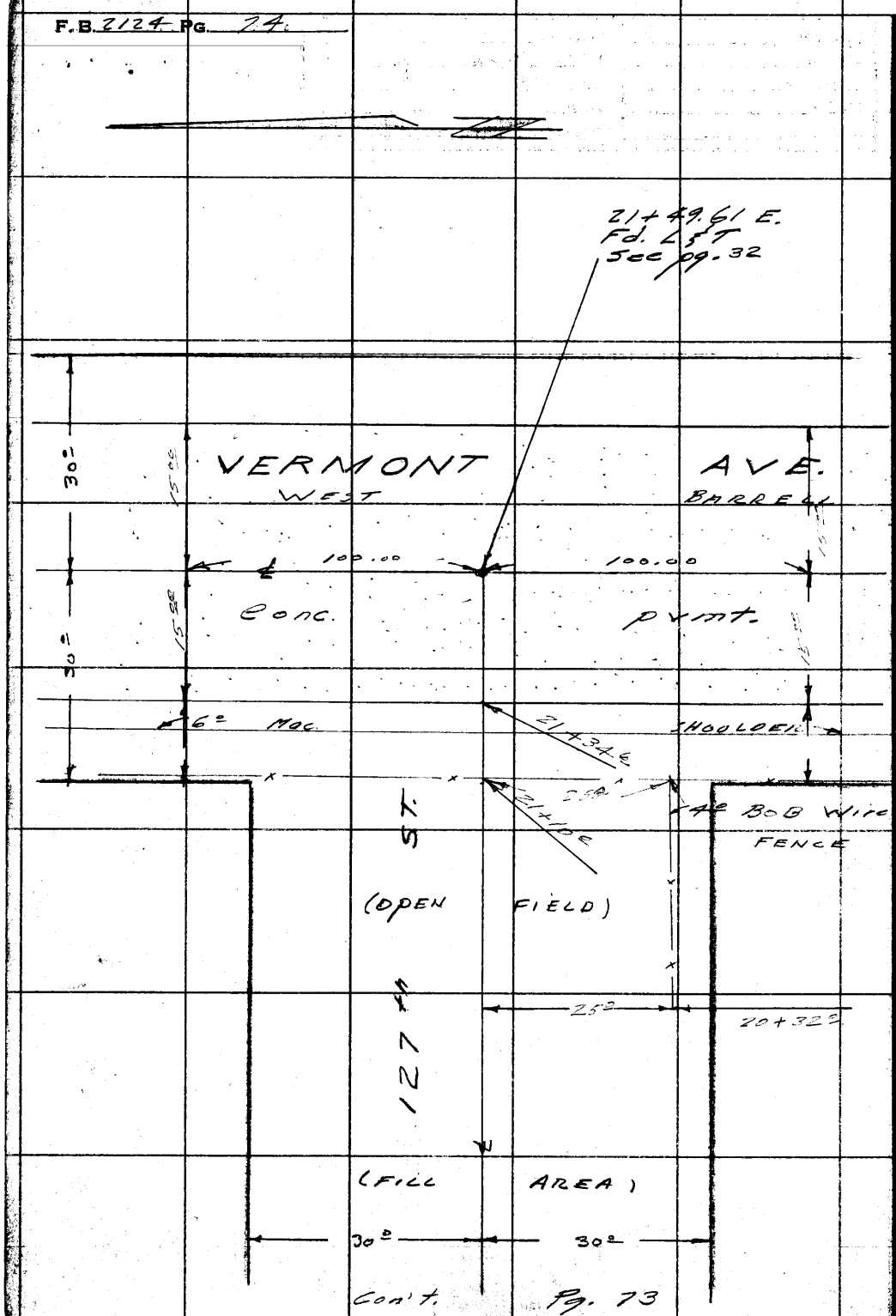

RETURN TO
LOS ANGELES COUNTY SURVEYOR
726 LOS ANGELES COUNTY
ENGINEERING BLDG.
Do not extend notes this side of this line.

Note: Any Additions or Changes on This Sheet Must be Made or Circled in Red Ink With Date and Name of Person Making Change.

76298 S & E #307—7-55

PLEASE RETURN TO
LOS ANGELES COUNTY ENGINEER
700 LOS ANGELES COUNTY ENGINEERING BLDG.

NOTE: ANY ADDITIONS OR CHANGES ON THIS SHEET MUST BE MADE OR CIRCLED IN RED INK, WITH DATE AND NAME OF PERSON MAKING CHANGE.

Do not extend notes this side of this line.

Profile Noted_____ Plotted_____ Job No. 1886.14 Division No. 10 F. B. 2124 p. 73
No._____ Date_____ Date_____ Survey of 127th St. Date 6-56
X-Sec. Noted Chkd_____ Checked_____ Survey by EM2/154 Notes Ed. Date 6-56
No._____ Date_____ Date_____ Map No._____ Drafted by Chas. Sun Date 7-2-56

STATION	B. S.	H. I.	F. S.	ELEV.	127th	St.
B.M. HM-93	0 84	145.39		144 55	HM-93, el.= 144.554, F.B. 1971: 121	
T.P.	0.07	133.83	11.63	133 76	127th St. S. side 440 mi. W. of Budlong Ave. - Bt. Spk. in conc. wall, 2' S. of N. end, W. side of conc. Dr. to Ho #1238	
			0 4	133 4		℄
0+50			1 5	132 3		30 R. P.L.
			0 1	133 7	30 L. P.L.	
1+00			6 2	126 9	℄ Int. 127th & Raymond - Pg. 8	
			6 1	127 1		30 R.
			6 5	127 3	30 L.	
			9 4	124 4	Brk.	℄
1+20			11 2	122 7		℄
1+50			11 3	122 5		30 R.
			10 5	123 3	30 L.	
			8 8	125 0		℄
2+00			9 4	124 2		30 R
			13 4	120 4		170 R.
			8 4	125 4	30 R	
			6 7	127 1	170 R.	
T.P.	11 09	144 55	0 37	133 46		℄
3+00			7 50	137.05		
			8 05	136 50		95 R ed. pk.

76298 S & E #307—7-55

PLEASE RETURN TO
LOS ANGELES COUNTY ENGINEER
700 LOS ANGELES COUNTY ENGINEERING BLDG.

NOTE: ANY ADDITIONS OR CHANGES ON THIS SHEET MUST BE MADE OR CIRCLED IN RED INK, WITH DATE AND NAME OF PERSON MAKING CHANGE.

F. B. 2124 Pg. 76 | Job No. 1886.14 | Division No. 10 | Notes Red. | Plotted | Profile
Survey of 122nd St. | Date | No. | X-Sec.
Survey by English | Notes Ed | Date | No.
Indexed C. Johnson | Date | Notes Chkd. | Checked | Date | No.

Do not extend notes this side of this line.

STATION	B. S.	H. I.	F. S.	ELEV.	127 th	5 t.
3+00		14455	83	1362		11½ R. F.L.
			77	1378		15° " Brk.
			84	1361		30 " P.L.
			765	13690	11° L. ed. pv. & F.L.	
			61	1384	30° L. P.L.	
T.P.	1211	15611	055	144.00	spk	
4+00			972	14619		&
			1042	14569		5½ R. ed. pv.
			1056	1455		8' R. F.L.
			1057	1454		30 R. P.L.
			976	14635	1.5 L ed. pv.	
			98	1463	13½ " F.L.	
			88	1473	30 " P.L.	
5+00			534	150 77		&
			555	15056		1° R ed. Pv.
			58	1503		4° " F.L.
			56	1505		6° " Brk.
			64	1497		30 " P.L.
			116	1445		170 " P.L.
			468	15143	16 L ed. Pv.	
			53	1508	18 L F.L.	
			41	1520	30 L P.L.	
		H.I. +	02	1559	170 L P.L.	

76298 S & E #307—7-55

PLEASE RETURN TO
LOS ANGELES COUNTY ENGINEER
700 LOS ANGELES COUNTY ENGINEERING BLDG.

NOTE: ANY ADDITIONS OR CHANGES ON THIS SHEET MUST BE MADE OR CIRCLED IN RED INK, WITH DATE AND NAME OF PERSON MAKING CHANGE.

Do not extend notes this side of this line.

STATION	B. S.	H. I.	F. S.	ELEV.	127 Th	St.
		156 11				
6+00			47	1514		℄
			43	1518		30 R. P.L.
			357	15254	2' L ed. Pv.	
			293	15318	10' " cr.	
			300	15311	17' " ed. Pv.	
			20	1541	30 " P.L.	
T.P.	683	159 22	372	15239		
7+00			50	1542		℄
			59	1533		30 R. P.L.
			116	1476		170 R. P.L.
			465	15457	3.5 L ed. Pv.	
			411	15511	11.0 " cr.	
			406	15516	18.5 " ed. Pv.	
			43	1549	25 " Brk.	
			37	1555	30' " P.L.	
		H.L. +	0.8	1600	170 " "	
7+50			3.80	15542		℄
			4.8	1544		30 R. P.L.
			347	15575	5 L. ed. pv.	
			314	15608	12 L cr.	
			307	15615	20 " ed. pv.	
			26	1566	30 " P.L.	

Profile Notes Red. ____ Plotted ____ Job No. 1886.14 Division No. 10 F. E. 2124 Pg. 77
No. ____ Date ____ Date ____ Survey of 122nd St. ____
X-Sec. Notes Chkd. ____ Checked ____ Survey by English Notes Ed. Date 6-56
No. ____ Date ____ Date ____ Map No. ____ Date ____

76298 S & E #307—7-55

PLEASE RETURN TO
LOS ANGELES COUNTY ENGINEER
700 LOS ANGELES COUNTY ENGINEERING BLDG.

NOTE: ANY ADDITIONS OR CHANGES ON THIS SHEET MUST BE MADE OR CIRCLED IN RED INK, WITH DATE AND NAME OF PERSON MAKING CHANGE.

Do not extend notes this side of this line.

F. B. 2124 Pg. 78 | Job No. 1886.14 | Division No. 10 | Notes Red. | Plotted | No. | Profile
Survey of 122nd St. | Date | Date | No. | X-Sec.
Survey by English | Notes Ed. & Ken | Notes Chkd. | Checked | Date | No.
Indexed A. C. Johnson | Date | Date

STATION	B. S.	H. I.	F. S.	ELEV.	127 th	5 t.
		159 22				
T.P.	6 08	162 52	2 78	156 44		
7+79 94			6 09	15643	℄ Int. 127th St.	℄ Budlong - Pg. 16
			7 22	155 36		30
			14 45	142 07		170 R. P.L.s
			5 05	15747	30	
B.M.			0.87	161 65	170 L. P.L.s	
H.M. - 103	5 12	163.90	3.74	158.78	H.M. - 103, el = 158.784, F.B. 1971-131	
					127th St. N. side, ± 80' E. of ℄ Budlong	
					Bt. s.p.k. in S.W. Cor. of conc. Pr.	
					to Ho. #1157.	
8+10			7 43	15647		℄
			7 98	155 92		16 R. ed. p.v.
			81	1558		30 R. P.L.
			6 62	157 28	20 L ed. p.v.	
			56	1583	30 " P.L.	
9+00			6 44	157 46		℄
			6 95	1569 5		11 R F.L.
			6 66	157 24		17 " ed. p.v.
			71	1568		30 " P.L.
			6 58	157 32	14 L F.L.	
			5 20	158 76	21 " ed. p.v.	
			4 6	159 3	30 " P.L.	

76298 S & E #307—7-55

PLEASE RETURN TO
LOS ANGELES COUNTY ENGINEER
700 LOS ANGELES COUNTY ENGINEERING BLDG.

NOTE: ANY ADDITIONS OR CHANGES ON THIS SHEET MUST BE MADE OR CIRCLED IN RED INK, WITH DATE AND NAME OF PERSON MAKING CHANGE.

Do not extend notes this side of this line.

STATION	B. S.	H. I.	F. S.	ELEV.	127 th	St.
10+00		163 90	6 23	157 67		℄
			6 65	157 25		11 R F.L.
			6 44	157 46		17 " ed. pv.
			7 3	156 6		30 " P.L.s
		H.L.	15 0	148 9		170 "
			6 37	157 53	15 L	
			4 77	159 13	22 "	
			4 3	159 6	30 " Same	
		H.L.+	1 0	164 9	170 "	
11+00			6 88	157 02		℄
			7 36	156 54		11
			7 18	156 72		15 R. Same
			8 9	155 0		30
			6 95	156 95	15	
			5 57	158 33	20 L. Same	
			4 0	59 9	30	
T.P.	5 67	162 56	7 01	156 89	spk	
12+00			6 45	156 11		℄
			7 02	155 54		11 R F.L.
			6 80	155 76		15 " ed. pv.
			11 2	151 4		30 " P.L.s
		(OK) H.L.	24 0	138 6		170 "

Profile Notes Red. ____ Plotted ____ Job No. 1886.14 Division No. 10 F. B. 2124 Pg. 79
No. ____ Date ____ Date ____ Survey of 122nd St. Date 6-56
X-Sec. Notes Chkd. ____ Checked ____ Survey by English Notes Ed. Date ____
No. ____ Date ____ Date ____ Map No. ____ Date ____

76298 S & E #307—7-55

PLEASE RETURN TO
LOS ANGELES COUNTY ENGINEER
700 LOS ANGELES COUNTY ENGINEERING BLDG.

NOTE: ANY ADDITIONS OR CHANGES ON THIS SHEET MUST BE MADE OR CIRCLED IN RED INK, WITH DATE AND NAME OF PERSON MAKING CHANGE.

Do not extend notes this side of this line.

STATION	B. S.	H. I.	F. S.	ELEV.	127 th	St.
12+00		162.56	6 51	156 05	15 L F.L.	
			5 73	156 83	20 " ed. pv.	
			5 0	157 6	30 " P.L.	
		H.L. +	4 0	166 6	170 " "	
13+00			7 14	155 42		℄
			7 60	154 96		11
			7 30	155 26		15 R. Same
			10 4	152 2		30
			7 24	155 32	15	
			5 94	156 62	20 L. Same	
			4 4	158 2	30	
14+00			8 14	154 42		℄
			8 59	153 97		11
			8 15	154 41		17 R. Same
			9 94	152 62		30
			20.0	142 6		160 P.L.
		H.L.	30.5	132 1		170
			8 14	154 42	12 L	
			6 31	156 25	16 "	
			5 6	157 0	30 " Same	
			+2 0	164 6	170 "	

F. B. 2124 Pg. 80 Job No. 1886.14 Division No. 10 Notes Red. Plotted Profile
Survey of 122nd St. Date Date No. X-Sec.
Survey by English Notes Ed. & Ken. Notes Chkd. Checked
Indexed C. Johnson Date Date Date No.

76298 S & E #307—7-55

PLEASE RETURN TO
LOS ANGELES COUNTY ENGINEER
700 LOS ANGELES COUNTY ENGINEERING BLDG.

NOTE: ANY ADDITIONS OR CHANGES ON THIS SHEET MUST BE MADE OR CIRCLED IN RED INK, WITH DATE AND NAME OF PERSON MAKING CHANGE.

Do not extend notes this side of this line.

STATION	B. S.	H. I.	F. S.	ELEV.	127 th St.
		162 56			
14+60			8 92	153 64	℄
			9 40	153 16	12 R F.L.
			9 20	153 36	19 " ed. pv.
			10 3	152 3	30 " P.L.
			9 08	153 48	14 L
			7 88	154 68	18 " Same
B.M.			7 03	155 53	30 "
H.M.-104	3 10	155 64	10 02	152.54	H.M.-104, el = 152.544, F.B. 197.-133
					Berendo & 127 th, S.W. Cor., Bt. sok.
					in. conc. base St. light.
14+89 78			2 60	153 04	℄ Int. 127 th & Berendo - Pg. 24
			3 12	152 52	12 RIGHT F.L.
			2 87	152 77	19 ed. pv.
			3 8	151 8	30 on ℄ P.L.
			14 3	141 3	170 Berendo "
			2 80	152 84	14 Left - F.L.
			19	153 7	30 on ℄ - P.L.
		H.A. +	5 6	161 2	170 Berendo - "

Profile Notes Rod. Plotted Job No. 1886.14 Division No. 10 F.B. 2124 Pg. 81
No. Date Survey of 127 th St.
X-Sec. Notes Chkd. Checked Survey by English Notes Ed. Date 6-56
No. Date Date Map No. Traced Date

76298 S & E #307—7-55

PLEASE RETURN TO
LOS ANGELES COUNTY ENGINEER
700 LOS ANGELES COUNTY ENGINEERING BLDG.

NOTE: ANY ADDITIONS OR CHANGES ON THIS SHEET MUST BE MADE OR CIRCLED IN RED INK, WITH DATE AND NAME OF PERSON MAKING CHANGE.

Do not extend notes this side of this line.

F. B. 2124 Pg. 82 | Job No. 1886.14 | Division No. 10 | Notes Red. | Plotted | No. | Profile
Survey of 122nd St. | Date | Date | X-Sec.
Survey by Eagle & Johnson | Notes Ed & Ken | Notes Chkd. | Checked | No.
Indexed | Date | Date | Date

STATION	B. S.	H. I.	F. S.	ELEV.	127 th	St.
15+20		155 64	3 44	152 20		℄
			3 96	151 68		12 R F.L.
			3 77	151 87		19 " ed. pv.
			5 0	1506		30 " P.L.
			3 54	15210	14 L	
			220	15334	16 "	
			19	1537	30 " Same	
16+00			67	14892		℄
			76	14802		12 R
			7 76	14818		19 "
			85	1471		30 "
			18.8	1368		170 " P.L.
			6 50	149 14	14 L	
			6 12	14952	16 "	
			5 4	1502	30 " Same	
		H.I. +	0 4	1560	170 " P.L.	
16+69			10 30	145 34	end Pvmt.	℄
16+75			11 2	1444	T.B.	℄
17+25			16.4	139 2	Brk.	℄

76298 S & E #307—7-55

PLEASE RETURN TO
LOS ANGELES COUNTY ENGINEER
700 LOS ANGELES COUNTY ENGINEERING BLDG.

NOTE: ANY ADDITIONS OR CHANGES ON THIS SHEET MUST BE MADE OR CIRCLED IN RED INK, WITH DATE AND NAME OF PERSON MAKING CHANGE.

Do not extend notes this side of this line.

STATION	B. S.	H. I.	F. S.	ELEV.	127th	St.
17+38	675	155.64	H.L. 219	1337	Ctr. Bot. 6'± Drain channel	℄
17+77			30	1526	T.B.	℄
18+00			27	1529		℄
			21	1535		30 R P.L.
			19	1537	30 L. P.L.	
T.P.	675	16155	084	154.80		
19+00			83	1532		℄
			86	1529		30 R. P.L.s
			80	1535		170 R.
			67	1548	30 L P.L.	
			57	1558	170 " P.L. - 1m	Ditch, took el. of Av. ground
20+00			60	1555		℄
			57	1558		30 R. P.L.
			56	1559	30 L. P.L.	
21+10			54	1561		℄
			56	1559		30 R. P.L.
			53	1562	30 L. P.L.	

Profile Notes Red. ____ Plotted ____ Job No. 1886.14 Division No. 10 F. B. 2124 Pg. 83
No. ____ Date ____ Date ____ Survey of 122nd St.
X-Sec. Notes Chkd. ____ Checked ____ Survey by English Notes Ed. Date 6-56
No. ____ Date ____ Date ____ Map No. ____ Indexed ____ Date ____

76298 S & E #307—7-55

PLEASE RETURN TO
LOS ANGELES COUNTY ENGINEER
700 LOS ANGELES COUNTY ENGINEERING BLDG.

NOTE: ANY ADDITIONS OR CHANGES ON THIS SHEET MUST BE MADE OR CIRCLED IN RED INK, WITH DATE AND NAME OF PERSON MAKING CHANGE.

Do not extend notes this side of this line.

STATION	B. S.	H. I.	F. S.	ELEV.	127th	St.
		161.55				
21+34 6			5 80	155 75	ed. conc. pv. ℄	
21+49 61			5 30	156 25	℄ Int. 127th & Vermont - Pg. 32	
			5 46	157 09		30 - Right on ℄ - (Conc. Pv.)
			5 95	155 60		170 - Vermont -
			5 18	156 37	30 - Left on ℄ - (Conc. Pv.)	
			4 22	157 33	170 - Vermont -	
21+64 6			5 19	156 36	ed. conc. pv. ℄ Prod.	
21+85			4 6	156 9	Dirt ℄ "	
B.M. H.M.-89			4 00	157.55	HM-89, el. 157.548, F.B. 1971-118	
					Vermont & 126th, S.E. Cor.	
					Bt. Spk. in cb. 25' S. of S. end C.R.	

F. B. 2124 Pg. 84 Job No. 1886.14 Division No. 10 Notes Red. Plotted Profile
Survey of 122nd St. Date Date No.
Survey by English Notes Ed. & Ken Notes Chkd. Checked X-Sec.
Indexed C. Johnson Date Date Date No.

9.83
7.60
1243
66
114

Notes Ck'd by	Survey of 122nd St.
Map No.	W.O. 1886-14 Type No. Sht. of
Office Work	Surveyed by English
Checked	Notes Ed. Date 6-56
Date	Indexed A. C. Johnson

F.B. 2124 Pg. 85

House Connections

Con't. Pg. 86

℄ Sta.=	el=
5+00	150.77
6+00	151.41
7+00	154.20

Self-reading rod used.

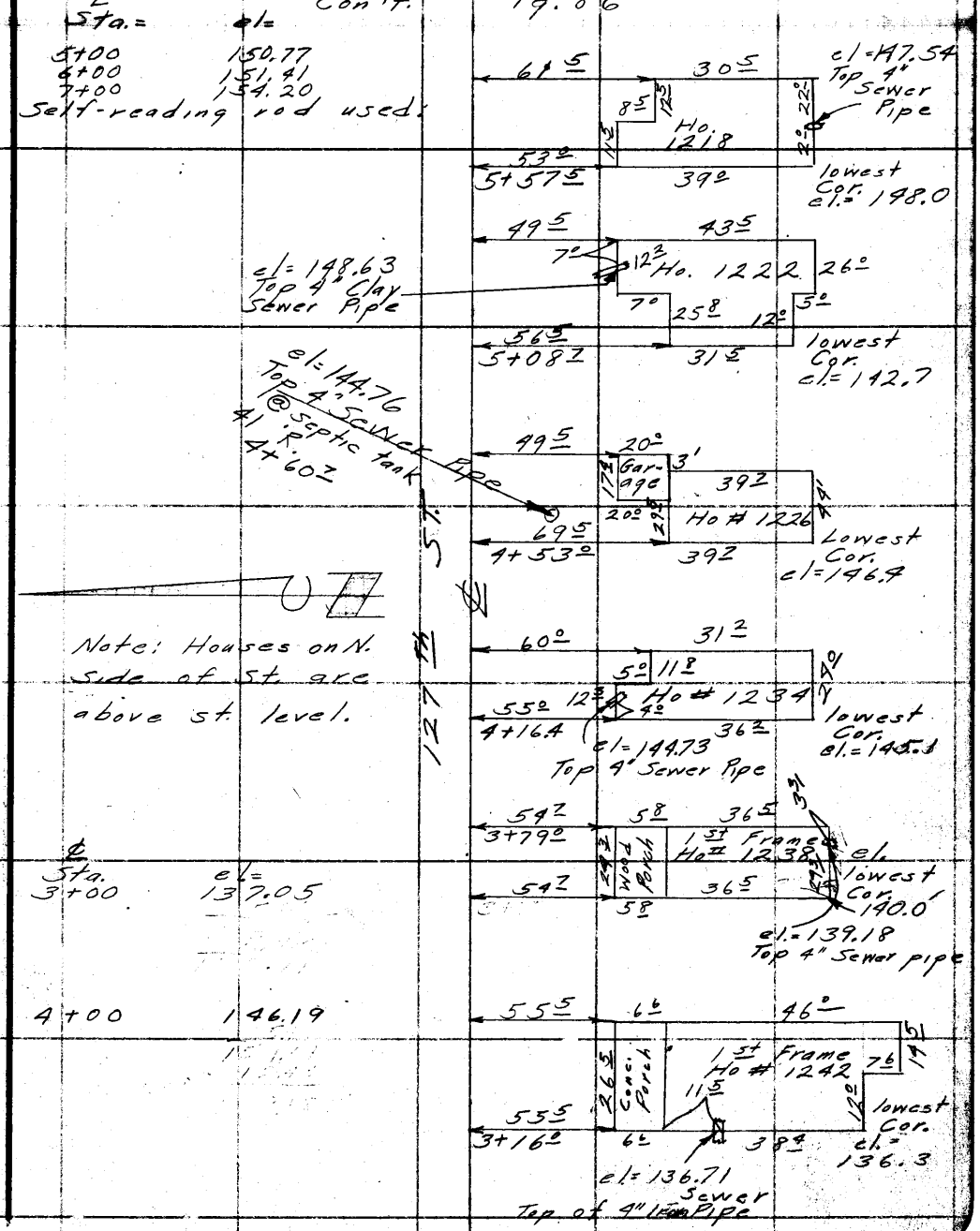

Note: Houses on N. side of St. are above st. level.

℄ Sta.	el=
3+00	137.05
4+00	146.19

151.61
144.70

Note: Any Additions or Changes on This Sheet Must be Made or Circled in Red Ink With Date and Name of Person Making Change.

Do not extend notes this side of this line.

RETURN TO
LOS ANGELES COUNTY SURVEYOR
726 LOS ANGELES COUNTY
ENGINEERING BLDG.

76F3098 247 4-53

F.B 2129 Pg. 86 Con't Pg. 87

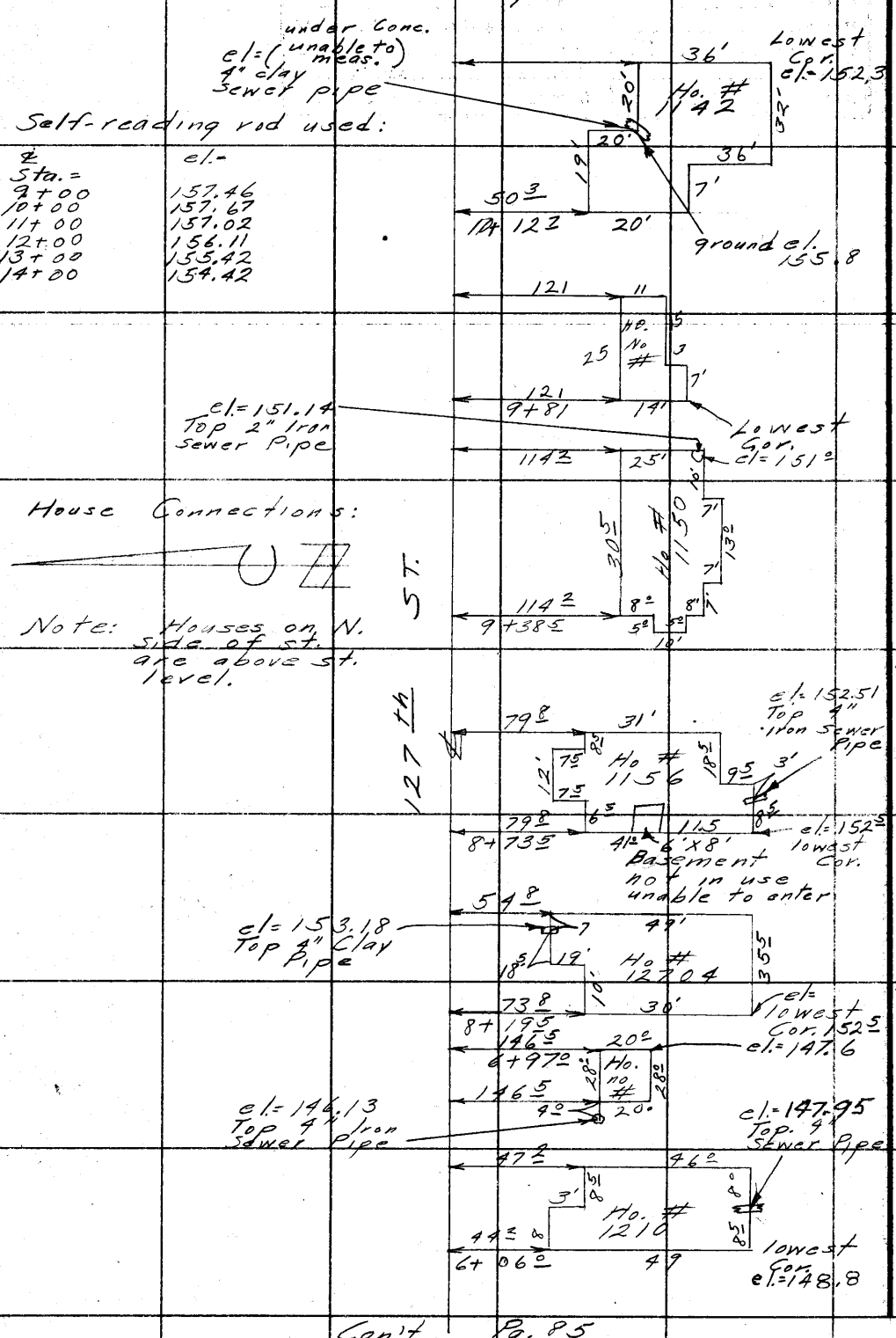

Con't Pg. 85

9+60'
11+10

RETURN TO
LOS ANGELES COUNTY SURVEYOR
720 LOS ANGELES COUNTY
ENGINEERING BLDG.
Do not extend notes this side of this line.

Note: Any Additions or Changes on This Sheet Must be Made or Circled in Red Ink With Date and Name of Person Making Change.

Notes Ck'd by	Survey of 122nd St.
Map No.	W. O. 1886.14 Tape No. St'd. °F
Office Work	Surveyed by English
Checked	Notes Ed. Date 6-56
Date	Indexed A. C. Johnson

F. B. 2124 Pg. 87

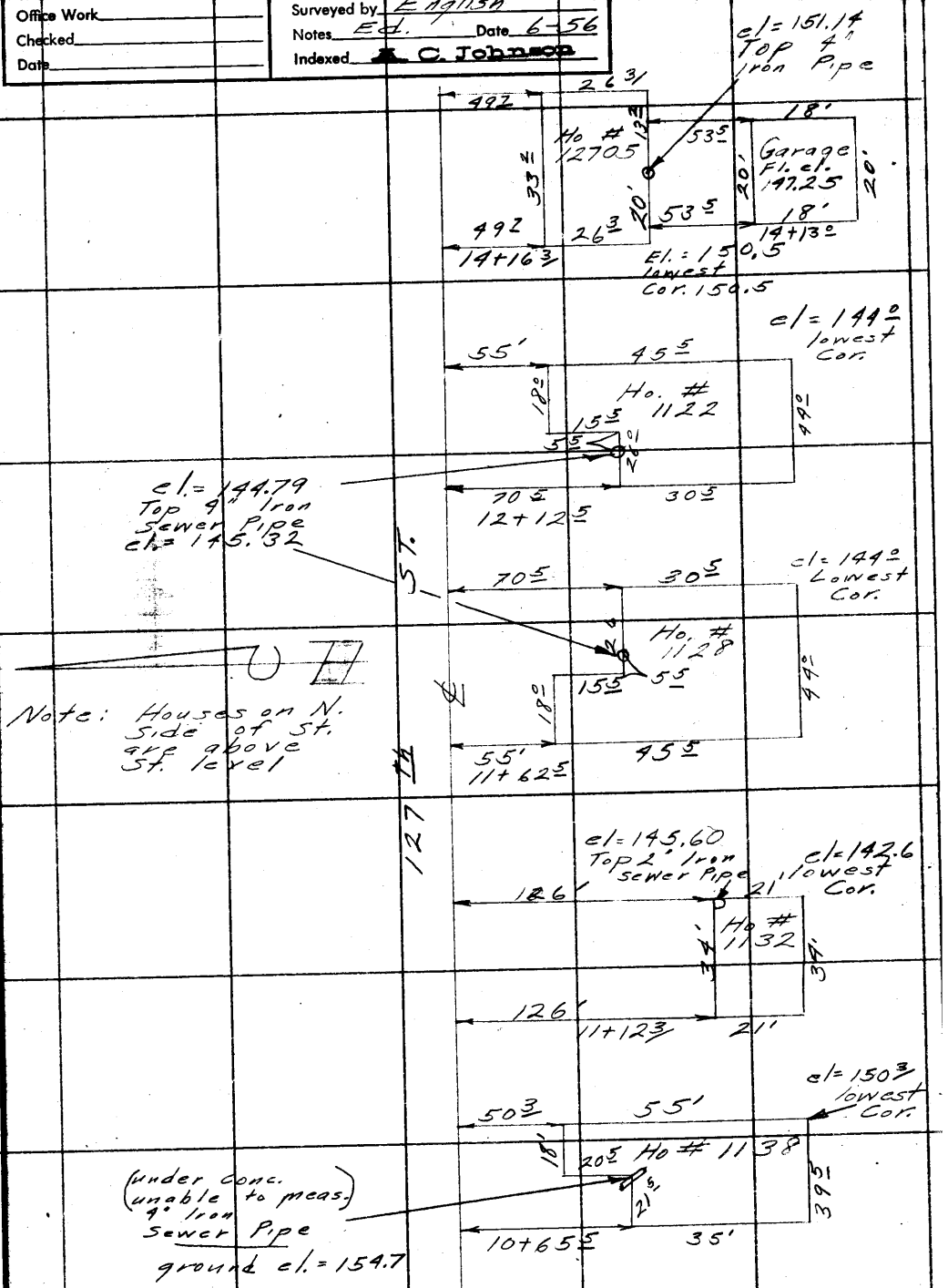

Note: Any Additions or Changes on This Sheet Must be Made or Circled in Red Ink With Date and Name of Person Making Change.

Do not extend notes this side of this line.

RETURN TO
LOS ANGELES COUNTY SURVEYOR
726 LOS ANGELES COUNTY
ENGINEERING BLDG.

76F309S S&E #247. 8-54

Con't. Pg. 86

RETURN TO
LOS ANGELES COUNTY SURVEYOR
726 LOS ANGELES COUNTY
ENGINEERING BLDG.

Note: Any Additions or Changes on This Sheet Must be Made or Circled In Red Ink With Date and Name of Person Making Change.

Do not extend notes this side of this line.

F.B. 2124 Pg. 28

Notes Ck'd by	Survey of 122 nd St
Map No.	W. O. 1886.14 Tape No. St'd. °F
Office Work	Surveyed by English
Checked	Notes Lind Date 5-56
Date	Indexed A. C. Johnson 7-3-56

F. B. 2124 Pg. 89

122 nd ST.

S.S. DIST.

W.N. 1886.14

TOPOG. ℄ "X" SEC.

126 th ST.

FROM

RAYMOND AVE

TO

VERMONT AVE.

May 1956

English

Lind

Peterson

Santucci

Faulger

Note: Any Additions or Changes on This Sheet Must be Made or Circled in Red Ink With Date and Name of Person Making Change.

Do not extend notes this side of this line.

RETURN TO
LOS ANGELES COUNTY SURVEYOR
726 LOS ANGELES COUNTY
ENGINEERING BLDG.

76F3095 S&E #247. 8-54

F. B. 2124 PG. 90

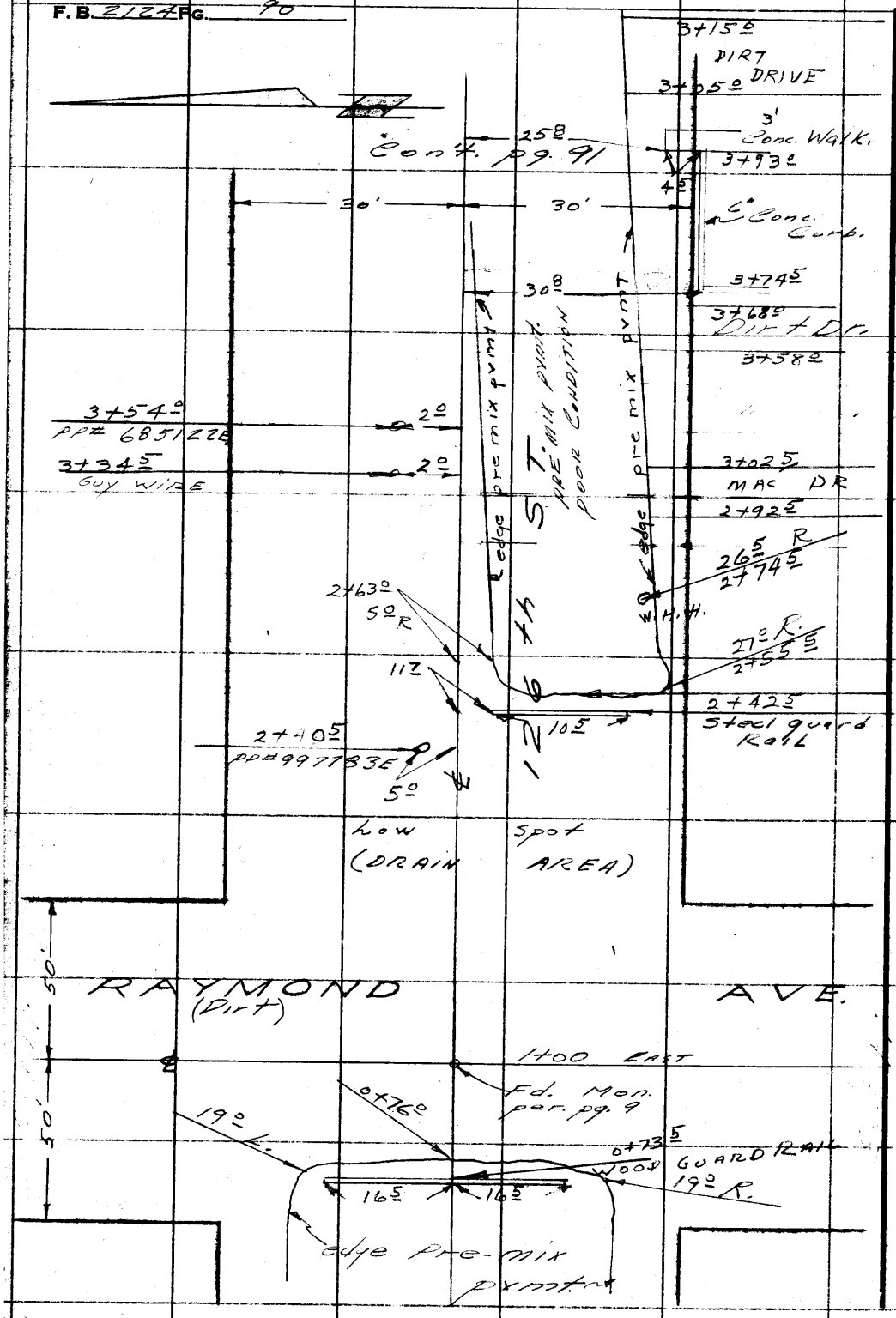

RETURN TO
LOS ANGELES COUNTY SURVEYOR
726 LOS ANGELES COUNTY
ENGINEERING BLDG.

Do not extend notes this side of this line.

Note: Any Additions or Changes on This Sheet Must be Made or Circled in Red Ink With Date and Name of Person Making Change.

37

Notes Ck'd by	Survey of 122 ND St.
Map No.	W. O. 1886.14 Tape No. Std.
Office Work	Surveyed by English
Checked	Notes Lind Date 5-56
Date	Indexed K. C. Johnson

F.B. 2124 Pg. 91

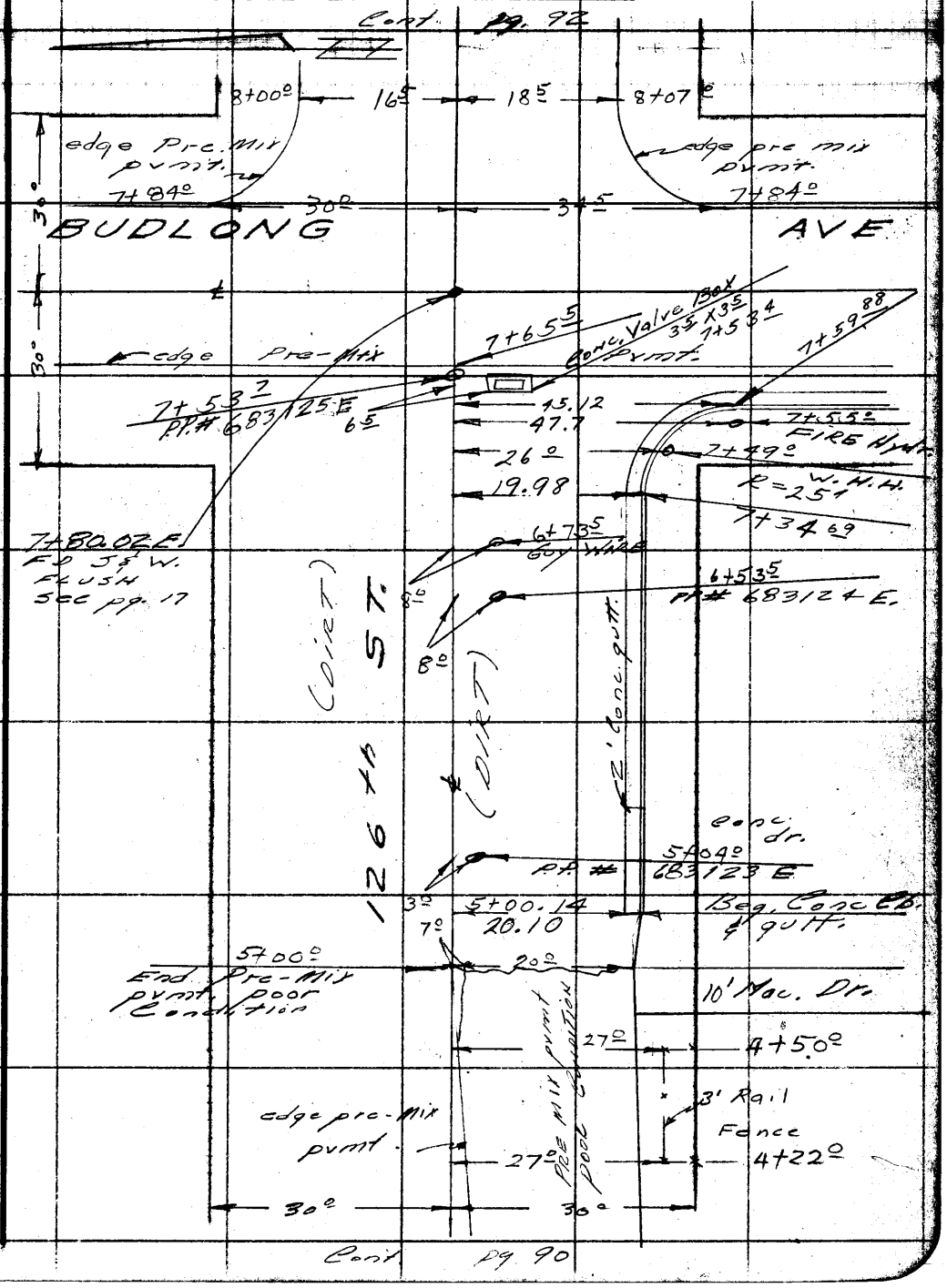

Note: Any Additions or Changes on This Sheet Must be Made or Circled in Red Ink With Date and Name of Person Making Change.

Do not extend notes this side of this line.

RETURN TO
LOS ANGELES COUNTY SURVEYOR
726 LOS ANGELES COUNTY
ENGINEERING BLDG.

76F8096 247 4-53

F.B. 2124 Pg. 92 Cont. Pg. 93



RETURN TO
LOS ANGELES COUNTY SURVEYOR
726 LOS ANGELES COUNTY
ENGINEERING BLDG.
Do not extend notes this side of this line.

Note: Any Additions or Changes on This Sheet Must be Made or Circled in Red Ink With Date and Name of Person Making Change.

Notes Ck'd by	Survey of 122nd st
Map No.	W. O. 1886.14 Tape No. St'd. °F
Office Work	Surveyed by English
Checked	Notes Kind Date 5-56
Date	Indexed A. C. Johnson

F.B. 2124 PG. 93

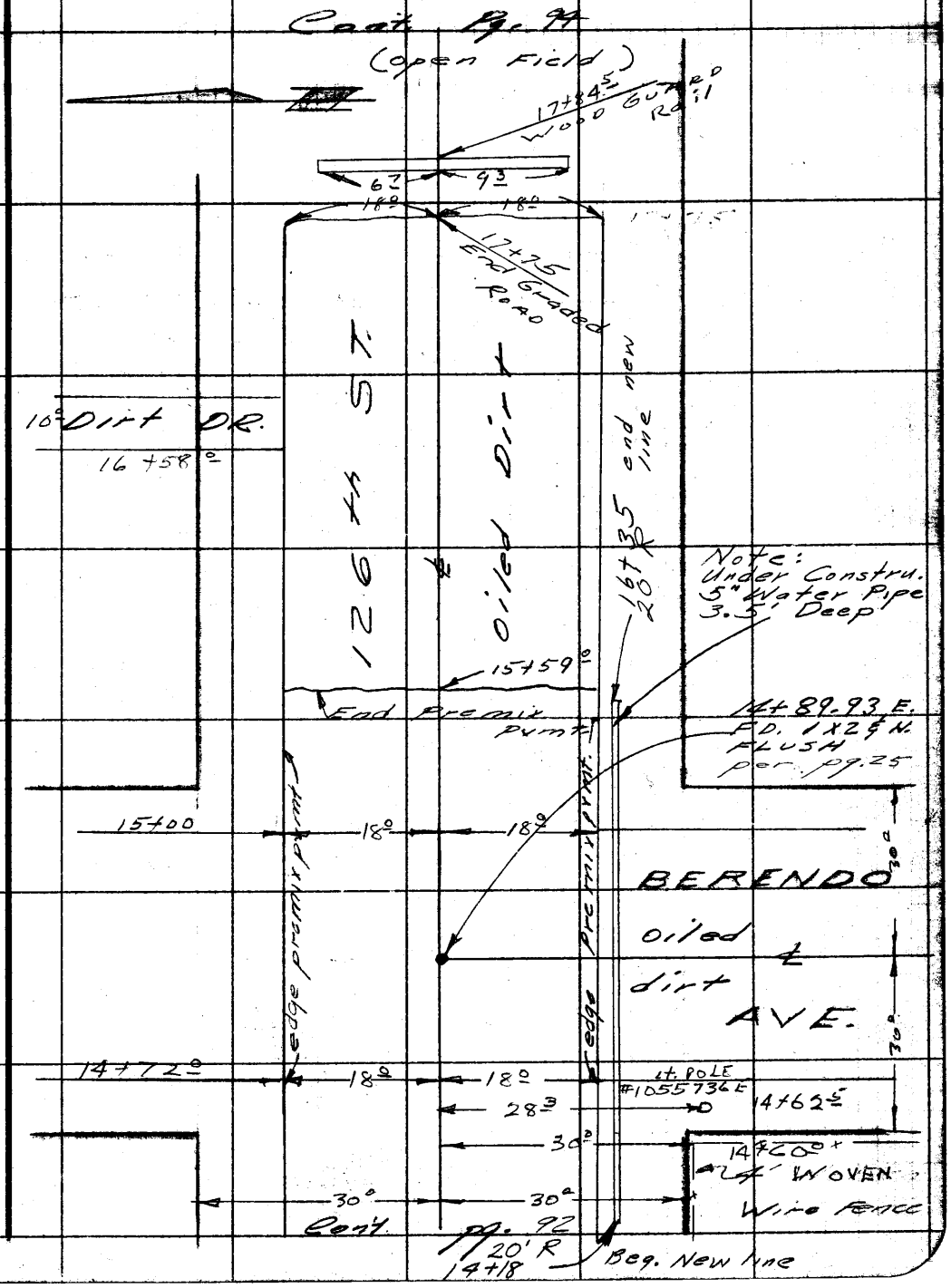

Note: Any Additions or Changes on This Sheet Must be Made or Circled in Red Ink With Date and Name of Person Making Change.

Do not extend notes this side of this line.

RETURN TO
LOS ANGELES COUNTY SURVEYOR
726 LOS ANGELES COUNTY
ENGINEERING BLDG.

76F3098 247 4-53

F.B. 2124 PG. 94

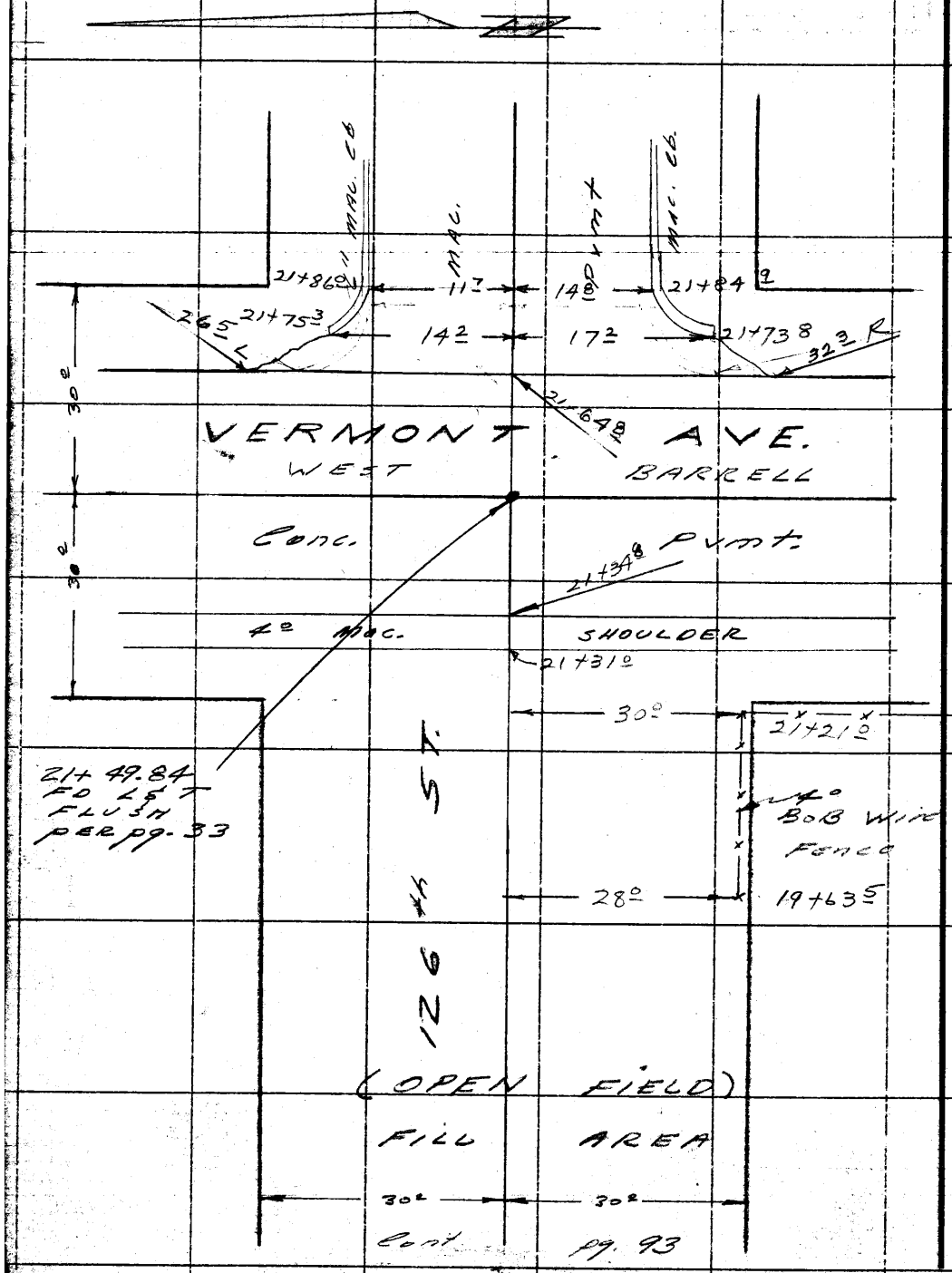

RETURN TO
LOS ANGELES COUNTY SURVEYOR
726 LOS ANGELES COUNTY
ENGINEERING BLDG.

Do not extend notes this side of this line.

Note: Any Additions or Changes on This Sheet Must be Made or Circled in Red Ink With Date and Name of Person Making Change.

76298 S & E #307—7-55

PLEASE RETURN TO
LOS ANGELES COUNTY ENGINEER
700 LOS ANGELES COUNTY ENGINEERING BLDG.

NOTE: ANY ADDITIONS OR CHANGES ON THIS SHEET MUST BE MADE OR CIRCLED IN RED INK, WITH DATE AND NAME OF PERSON MAKING CHANGE.

Do not extend notes this side of this line.

STATION	B. S.	H. I.	F. S.	ELEV.	126th St.
HM-94	210	141 36		139 26	HM-94, el = 139.264, F.B. 1971-122
					126th St. S. side & 0.15 mi. W.
					Budlong Ave. - Bt. spk. in conc. walk
					near N.E. Cor. Conc. porch - Ho #1248
0+50			48	1366	℄
			50	1364	30 R. P.L.
			26	1388	30 L. P.L.
1+00			98	1316	℄ Int. 126th & Raymond - Pg. 17
			113	1301	30 R.
			75	1339	30 L.
1+50			129	1285	℄
			138	1276	30 R. P.L.
			114	1300	30 L P.L.
2+00			120	1294	℄
			140	1274	30 R P.L.
			127	1287	170 " "
			133	1281	30 R P.L.s
			+05	1419	170 "
3+00			06	1408	℄
			052	14084	2' R. ed. Pv.

Profile No. ____ Notes Red. ____ Plotted ____ Job No. 1886.14 Division No. 10
No. ____ Date ____ Date ____ Survey at 122nd St.
X-Sec. No. ____ Notes Chkd. ____ Checked ____ Survey by English Notes Ed Date 5-56
No. ____ Date ____ Date ____ Map No. ____

76298 S & E #307—7-55

- PLEASE RETURN TO
LOS ANGELES COUNTY ENGINEER
700 LOS ANGELES COUNTY ENGINEERING BLDG.

NOTE: ANY ADDITIONS OR CHANGES ON THIS SHEET MUST BE MADE OR CIRCLED IN RED INK, WITH DATE AND NAME OF PERSON MAKING CHANGE.

Do not extend notes this side of this line.

STATION	B. S.	H. I.	F. S.	ELEV.	126th	St.
3+00		141 36	062	14074		14 R cr.
			119	14017		27 R ed. pv.
			17	1397		30 " P.L.
			20	1394	30' L. P.L.	
T.P.	1198	152 78	056	14080	1X2 1N 3+00	
4+00			256	15022		℄ ℄ ed. pv.
			252	15026		12 " cr.
			253	15025		24 " ed. pv.
			16	1512		30 " P.L.
			12	1516		170 " "
			42	1486	30 L	
			180	1348	170 " P.L. s	
T.P.	1221	164 92	007	15271	T.P.	
5+00			77	1572		℄
			76	1573		10 R. Dirt
			850	15642	(Beg. cb.)	20 " B. cb.
			786	15706		20 " T. "
			91	1558	30' L	
6+00			40	1609		℄
			37	1612		10 R. Dirt

Profile
Plotted ____ No. ____
Date ____ X-Sec.
Checked ____ No. ____
Date ____

Job No. 1886.14 Division No. 10 Notes Red. ____
Date ____
Notes Chkd. ____
Date ____

Survey of 122nd St. Notes Ed.
Survey by English
Indexed E. C. Johnson Date ____

F.S. 2124 Pg. 96

76298 S & E #307—7-55

PLEASE RETURN TO
LOS ANGELES COUNTY ENGINEER
700 LOS ANGELES COUNTY ENGINEERING BLDG.

NOTE: ANY ADDITIONS OR CHANGES ON THIS SHEET MUST BE MADE OR CIRCLED IN RED INK, WITH DATE AND NAME OF PERSON MAKING CHANGE.

Do not extend notes this side of this line.

Profile Notes Rod_____ Plotted_____ Job No. 1886.14 Division No. 10 F.B. 2124 Pg. 97
No._____ Date_____ Date_____ Survey of 122nd St.
X-Sec. Notes Chkd._____ Checked_____ Survey by Engrish Notes Ed. Date 6-56
No._____ Date_____ Map No._____ Date_____

STATION	B. S.	H. I.	F. S.	ELEV.	126th	57
6+00		164 92	476	160 16		20 R B. cb.
			410	16082		20 " T. "
			34	1615		30 " P.L. 5
			61	1588		170 "
			42	1607	30 L P.L.	
Note:		N. of 126th St.	~~55~~	~~Brk.~~		
		LS Water & Power R/W. with transmission lines.	~~170~~	~~P.L.~~		
		no elev. needed.				
7+35			05	164 4		℄
			09	1640		10 R Dirt
			170	16322		20 " B. cb.
			101	16391		20 " T. "
			11	1638	30 L.	
B.M. HM-102	867	170 41	318	161 74	HM.-102; el= 161.737, F.B. 1971-131 126th St. S. side, 150'± W. of Budlong Bt. spk. in N.E. cor. conc. Dr., No.# 1212	
7+63			642	16399	X-gut.	℄
7+80.02			560	16481	℄ Int. 126th & Budlong - Pg. 17	

76298 S & E #307—7-55

PLEASE RETURN TO
LOS ANGELES COUNTY ENGINEER
700 LOS ANGELES COUNTY ENGINEERING BLDG.

NOTE: ANY ADDITIONS OR CHANGES ON THIS SHEET MUST BE MADE OR CIRCLED IN RED INK, WITH DATE AND NAME OF PERSON MAKING CHANGE.

Do not extend notes this side of this line.

F. B. 2124 Pg. 98 Job No. 1886.14 Division No. 10 Notes Red. Plotted Profile No.
Survey of 122nd St. Date Date X-Sec. No.
Survey by English Notes Ed Notes Chkd. Checked
Indexed by C. Johnson Date Date

STATION	B. S.	H. I.	F. S.	ELEV.	126 th St.	
780.02		17041	543	16498	30' R. - ℄ Budlong.	
			871	16170	170' R - "	"
			648	16393	30 L. - "	"
					~~170 L - "~~	~~"~~
7+87			569	16472	Gut.	℄
8+10			480	16561		℄
			504	16537		12 R.F.L.
			470	16571		18 " c.d. pv.
			46	1658		30 " P.L.
			513	16538	12 L	
			420	16621	18 " Same	
			46	1658	30 "	
9+00			283	16758		℄
			326	16715		12 R
			301	16740		18 "
			31	1673		30 " Same
			302	16739	12 L	
			239	16802	18 "	
			27	1677	30 " Same	
T.P.	618	17377	282	16759		

76298 S & E #307—7-55

PLEASE RETURN TO
LOS ANGELES COUNTY ENGINEER
700 LOS ANGELES COUNTY ENGINEERING BLDG.

NOTE: ANY ADDITIONS OR CHANGES ON THIS SHEET MUST BE MADE OR CIRCLED IN RED INK, WITH DATE AND NAME OF PERSON MAKING CHANGE.

Do not extend notes this side of this line.

Profile Notes Rod. Plotted Job No. 1886.14 Division No. 10 F.B. 2124 Pg. 99
No. Date Date Survey of 122nd St
X-Sec. Notes Chkd. Checked Survey by English Notes Ed. Date 6-56
No. Date Date Map No. Plotted Date

126 th St.

STATION	B. S.	H. I.	F. S.	ELEV.		
10+00		173.77	4.82	168.95		℄
			5.42	168.35		12 R F.L.
			5.16	168.61		18 " ed. Pv.
			5.5	168.3		30 " P.L.S
			8.3	165.5		170"
			5.12	168.65	12 L	
			4.55	169.22	18 "	
			4.8	169.8	30 "	Same
					~~170 S~~	
11+00			3.70	170.07		℄
			4.20	169.57		12 R
			3.93	169.84		18 " Same
			4.0	169.8		30 "
			4.00	169.77	12 L	
			3.36	170.41	18 "	Same
			3.9	169.9	30 "	
T. P	6.03	176.10	3.70	170.07	50 L	
12+00			5.12	170.98		℄
			5.56	170.54		12 R
			5.06	171.04		18 " Same

76298 S & E #307—7-55

PLEASE RETURN TO
LOS ANGELES COUNTY ENGINEER
700 LOS ANGELES COUNTY ENGINEERING BLDG.

NOTE: ANY ADDITIONS OR CHANGES ON THIS SHEET MUST BE MADE OR CIRCLED IN RED INK, WITH DATE AND NAME OF PERSON MAKING CHANGE.

Do not extend notes this side of this line.

STATION	B. S.	H. I.	F. S.	ELEV.	126 th	St.
12+00		176 10	53	170 8		30 R P.L.s
			58	170 3		170 "
			528	170 82	12 L	
			460	171 50	18 "	
			47	171 4	30 " Same	
					~~170 "~~	
13+00			527	170 83	℄	
			571	170 39		12 R
			541	170 69		18 "
			51	171 0		30 " Same
			549	170 61	12 L	
			475	171 35	18 "	
			49	171 2	30 " Same	
14+00			757	168 53	℄	
			798	168 12		12 R
			755	168 55		18 "
			77	168 4		30 "
			103	165 8		170 " Same

F. B. 2124 Pg. 100 Job No. 1886.14 Division No. 10 Notes Red. Plotted Profile
Survey of 122nd St. Date Date No.
Survey by English Notes 6-56 Notes Chkd. Checked X-Sec.
Indexed A. C. Johnson Date Date Date No.

76298 S & E #307—7-55

PLEASE RETURN TO
LOS ANGELES COUNTY ENGINEER
700 LOS ANGELES COUNTY ENGINEERING BLDG.

NOTE: ANY ADDITIONS OR CHANGES ON THIS SHEET MUST BE MADE OR CIRCLED IN RED INK, WITH DATE AND NAME OF PERSON MAKING CHANGE.

Do not extend notes this side of this line.

STATION	B. S.	H. I.	F. S.	ELEV.	126 th St.
14+00		1761.0	7.77	168.33	12 L
			7.25	168.85	18 " Same
			7.4	168.7	30 "
B.M. HM-105	1.33	168.16	9.27	166.83	HM-105, el = 166.829, F.B. 1971 - 133 Bt. SPK. Berendo & 126th St., S.W. Cor. - in St. light Base
14+60			2.17	165.99	℄
			2.73	165.43	12 R
			3.23	165.93	18 " Same
			2.5	165.7	30 "
			2.54	165.62	12 L
			1.85	166.31	18 " Same
			2.0	166.2	30 "
14+89 93			3.62	164.54	℄ Int. 126th Berendo - Pg. 25
			4.09	164.07	12 R - ℄ "
			4.05	164.11	18 " - " "
			4.2	164.0	30 " - " "
			6.7	161.5	170 " - " "

Profile Notes Red. Plotted Job No. 1886.14 Division No. 10 F. B. 2124 Pg. 101
No. Date Surveyed Date 12-2-54 Notes Ed. Date 6-56
X-Sec. Notes Chkd. Checked Survey by English Notes [illegible] Date
No. Date Map No. [illegible] Date

76298 S & E #307—7-55

PLEASE RETURN TO
LOS ANGELES COUNTY ENGINEER
700 LOS ANGELES COUNTY ENGINEERING BLDG.

NOTE: ANY ADDITIONS OR CHANGES ON THIS SHEET MUST BE MADE OR CIRCLED IN RED INK, WITH DATE AND NAME OF PERSON MAKING CHANGE.

Do not extend notes this side of this line.

STATION	B. S.	H. I.	F. S.	ELEV.	126th	St.
15+20		168 16	518	162 98		℄
			579	162 37		12 R
			546	162 70		18 " Same
			61	1621		30 "
			542	162 74	12 L	
			490	163 26	18 "	
			47	1635	30 " Same	
15+59			744	160 72	end Pvmt.	℄
16+00			83	1599		℄
			88	1594		12 R Brk.
			84	1598		18 " "
			95	1587		30 " P.L.
			118	1564		170 " "
			85	1597	12 L Brk.	
			80	1602	18 " "	
			74	1608	30 " P.L.	
			09	1674	170 " P.L.	
17+00			86	1596		℄
			95	1587		12 R

F. B. 2124 Pg. 102 Job No. 1886.14 Division No. 10 Notes Red. Plotted Profile
Survey of 122nd St. Date Date No.
Survey by English Notes Ed. Notes Chkd. Checked X-Sec.
Indexed E. C. Johnson Date Date Date No.

76298 S & E #307—7-55

PLEASE RETURN TO
LOS ANGELES COUNTY ENGINEER
700 LOS ANGELES COUNTY ENGINEERING BLDG.

NOTE: ANY ADDITIONS OR CHANGES ON THIS SHEET MUST BE MADE OR CIRCLED IN RED INK, WITH DATE AND NAME OF PERSON MAKING CHANGE.

Do not extend notes this side of this line.

Profile Notes Red. Plotted Job No. 1884.14 Division No. 10 F. B. 2124 Pg. 103
No. Date Survey of 126th St
X-Sec. Notes Chkd. Checked Survey by English Notes Ed Date 6-56
No. Date Date Map No. Inked Johnson Date

STATION	B. S.	H. I.	F. S.	ELEV.	126th St.	
17+00		168.16	9.2	1590		18 R Same
			10.7	1575		30 "
			9.1	1591	12 L	
			8.6	1596	18 " Same	
			7.8	1604	30 "	
17+00 T. P.	4.27	163.79	8.64	1595.2	1x2 ESI	
17+75			4.3	1595	end graded Rd. - ℄	
18+00			3.9	1599	℄	
			5.0	1588		30 R P.L.
			10.6	1532		170 " "
			4.2	1596	30 R P.L.	
			6.2	1576	170 " "	
19+00			5.1	1587	℄	
			5.0	1588		30 R P.L.
			4.7	1591	30 L	
20+00			5.5	1583	℄	
			6.0	1578		30 R P.L.
			6.2	1576	30 L. P.L.	

76298 S & E #307—7-55

PLEASE RETURN TO
LOS ANGELES COUNTY ENGINEER
700 LOS ANGELES COUNTY ENGINEERING BLDG.

NOTE: ANY ADDITIONS OR CHANGES ON THIS SHEET MUST BE MADE OR CIRCLED IN RED INK, WITH DATE AND NAME OF PERSON MAKING CHANGE.

Do not extend notes this side of this line.

STATION	B. S.	H. I.	F. S.	ELEV.	126th St.
		16379			
21+20			33	1605	℄
			42	1596	30 R. P.L.
			22	1616	30 L. P.L.
21+31			335	16044	ed. mac. shoulder - ℄
21+34.8			299	16080	ed. conc. pv. ℄
21+49.84			236	16143	℄ Int. 126th & Vermont - Pg. 33
			314	16065	30 R - ℄ Vermont
			647	15732	170 R - " "
			163	16216	30 L - " "
T.P.	563	16732	210	16169	SPK
			183	16549	170 L - " "
21+64.8			575	16157	edge conc. pv. ℄ prod.
21+95			520	16212	℄ "
B.M. HM-89			979	15753	HM-89, el = 157.548, F.B. 1971-118 Vermont & 126th, S.E. Cor. Bt. in cb. 25' S. of S. end C.R.

F. B. 2124 Pg. 104 Job No. 1886.14 Division No. 10 Notes Red. Plotted Profile
Survey of 122nd St. Date Date No.
Survey by English Notes Ed. Notes Chkd. Checked X-Sec.
Indexed C. Johnson Date Date Date No.

Notes Ck'd by	Survey of 122nd St.	F. B. 2124 Pg. 105
Map No.	1886.14	
Office Work	Surveyed by English	House Connections
Checked	Notes Lind Date 6-56	
Date	Indexed C. Johnson	

Con't. Pg. 106

℄ Sta.	℄ elev.
3+00	= 140.80
4+00	= 150.22
5+00	= 157.20
6+00	= 160.90
7+00	=
8+00	=
9+00	= 167.58
10+00	= 168.95
11+00	= 170.07
12+00	= 170.98
13+00	= 170.83
14+00	= 168.53
15+00	= [illegible]
16+00	= 159.90
17+00	= 159.60

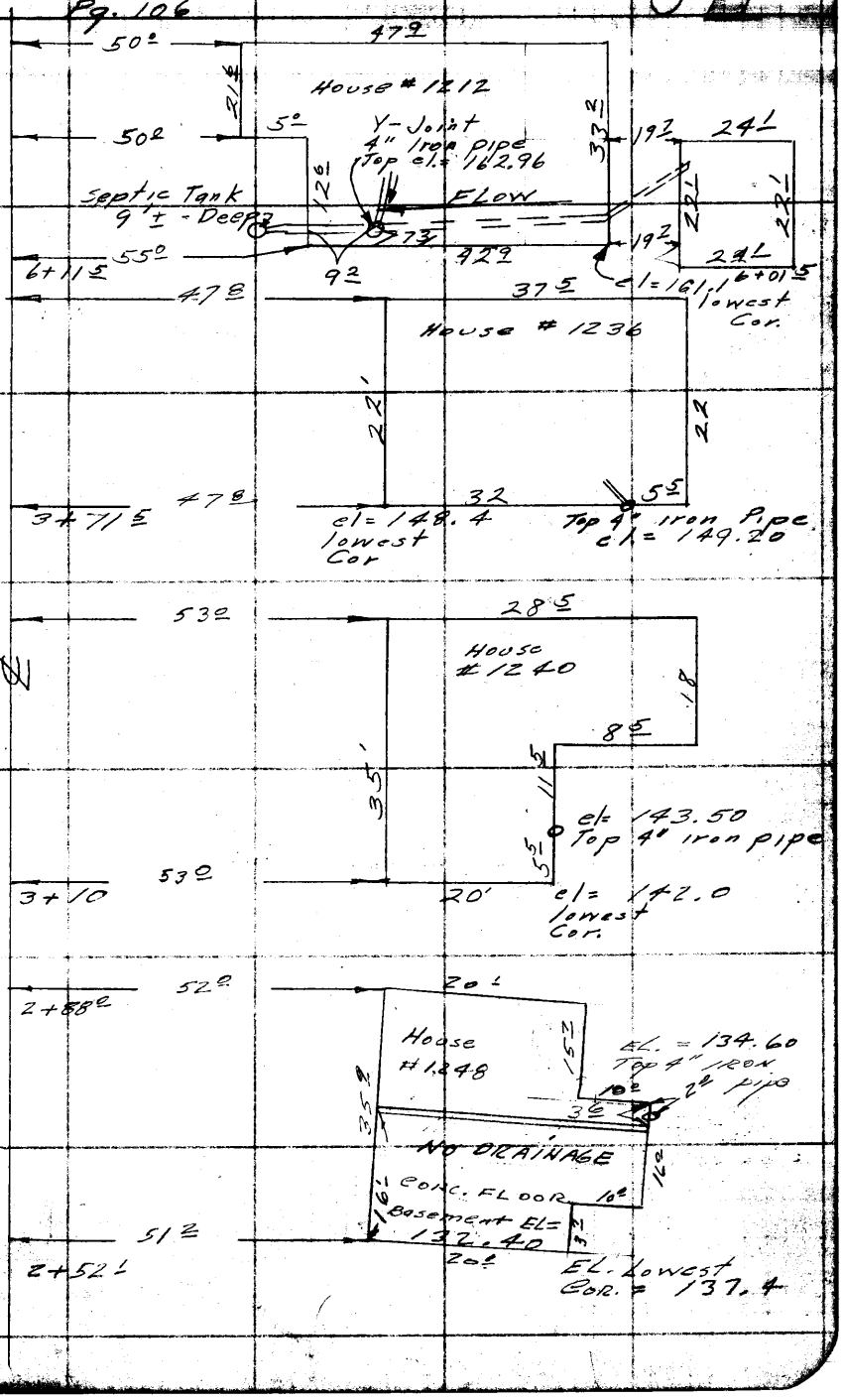

Note: Any Additions or Changes on This Sheet Must be Made or Circled in Red Ink With Date and Name of Person Making Change.

PLEASE RETURN TO
LOS ANGELES COUNTY ENGINEER
700 LOS ANGELES COUNTY ENGINEERING BLDG.

Do not extend this side of this line.

TOPSONS GAE 1247 1-56

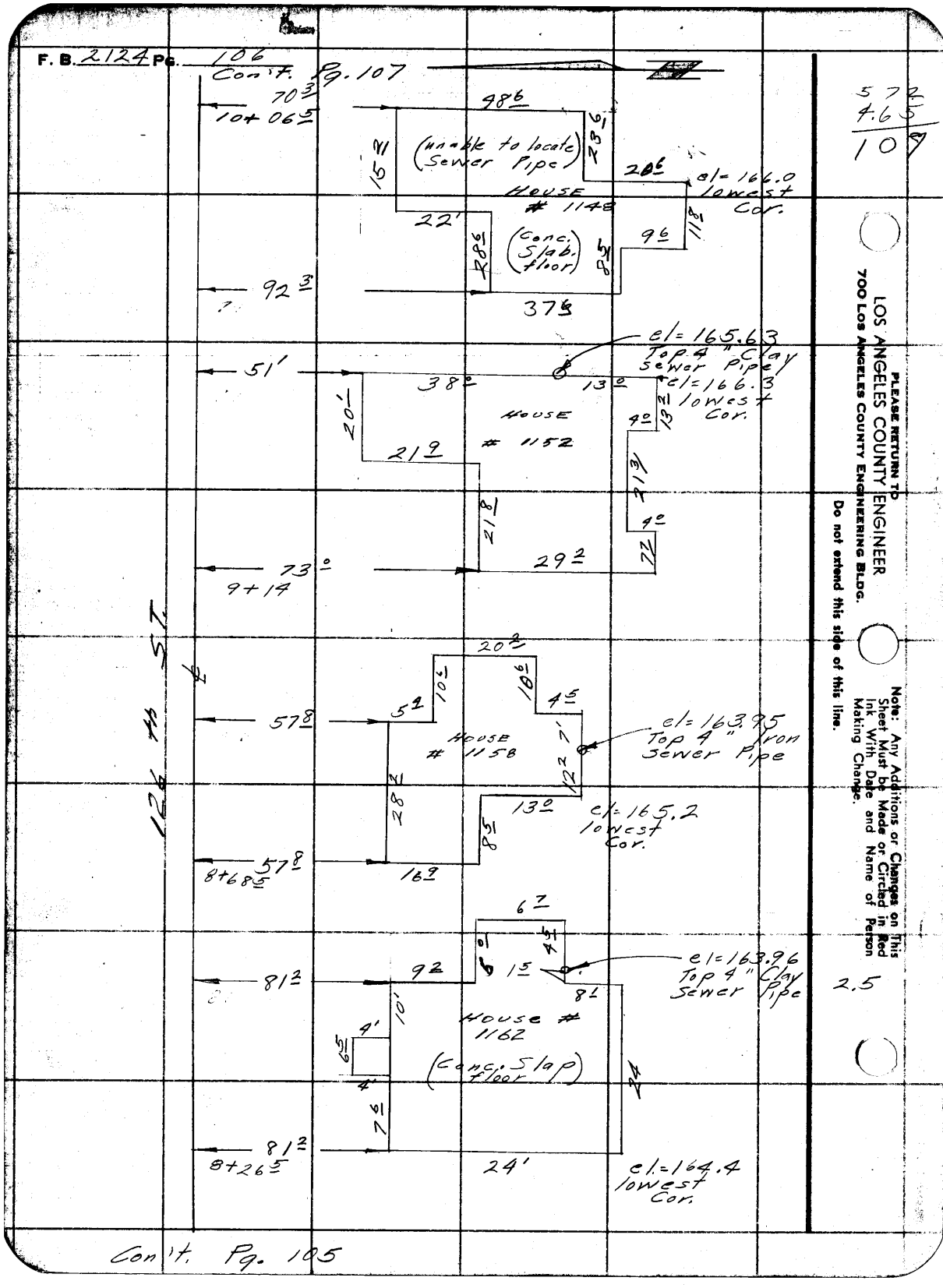

PLEASE RETURN TO
LOS ANGELES COUNTY ENGINEER
700 LOS ANGELES COUNTY ENGINEERING BLDG.

Do not extend this side of this line.

Note: Any Additions or Changes on This Sheet Must be Made or Circled in Red Ink With Date and Name of Person Making Change.

Notes Ck'd by	Survey of 122 ND ST.	F.B. 2124 Pg. 107
Map No.	W. O. 1886.14 Tape No. St'd. °F	
Office Work	Surveyed by ENGLISH	
Checked	Notes Lind Date 6-56	
Date	Indexed A. C. Johnson	

Cont pg. 108

House Connections

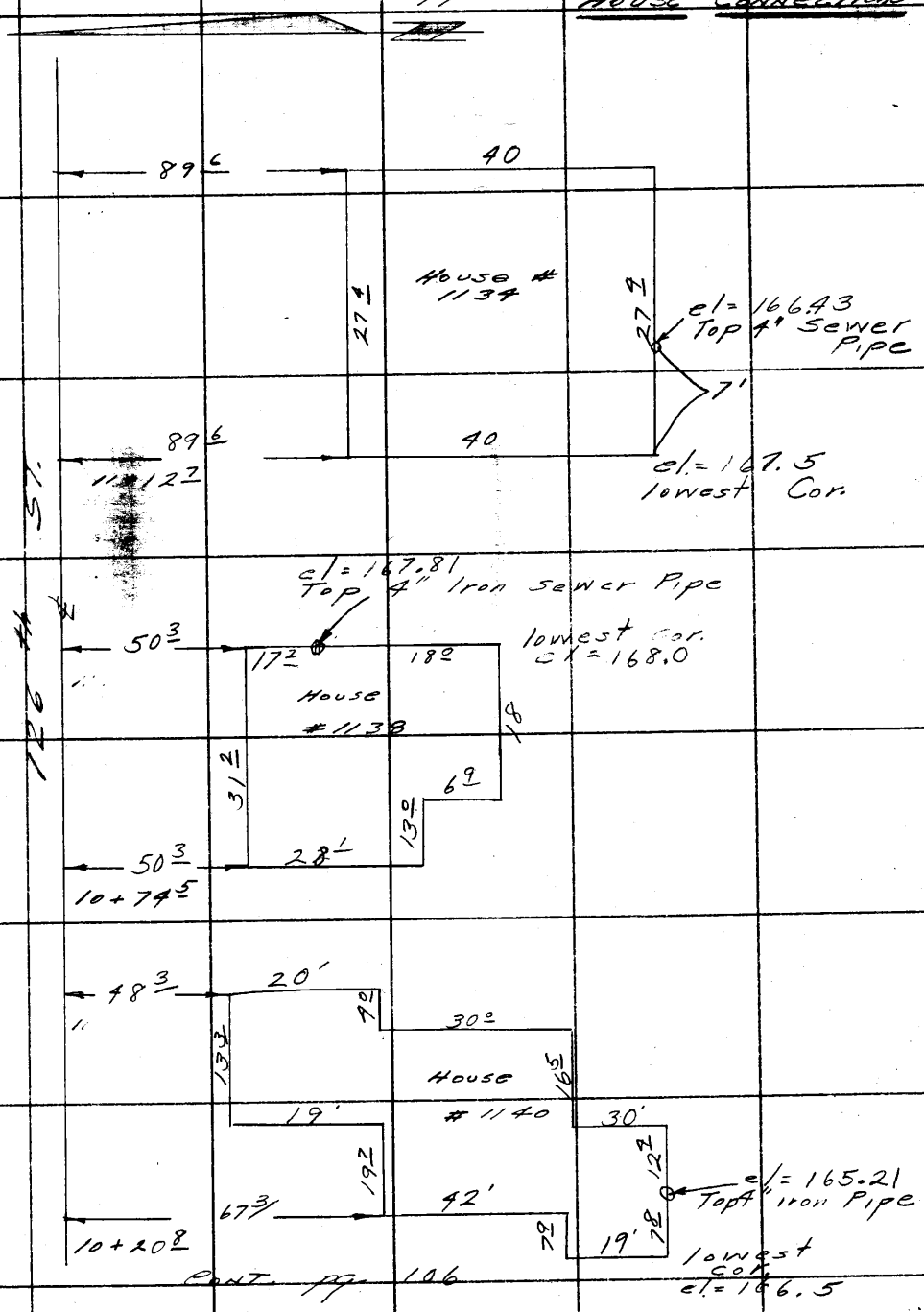

Cont. pg. 106

Note: Any Additions or Changes on This Sheet Must be Made or Circled in Red Ink With Date and Name of Person Making Change.

Do not extend notes this side of this line.

RETURN TO
LOS ANGELES COUNTY SURVEYOR
726 LOS ANGELES COUNTY
ENGINEERING BLDG.

76F309S S&E #247. 8-54

F. B. 2124 Pg. 108

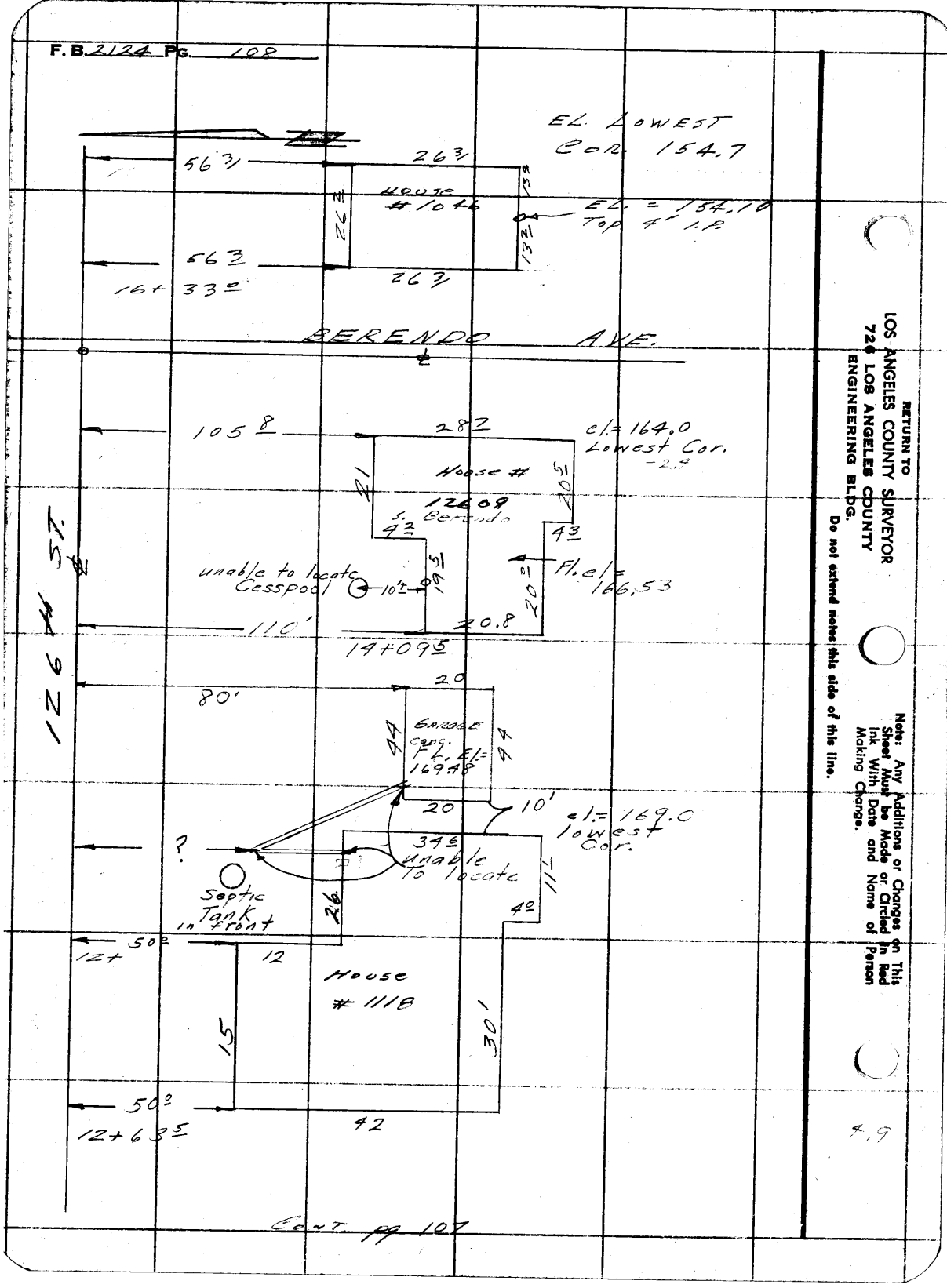

RETURN TO
LOS ANGELES COUNTY SURVEYOR
720 LOS ANGELES COUNTY
ENGINEERING BLDG.
Do not extend notes this side of this line.

Note: Any Additions or Changes on This Sheet Must be Made or Circled in Red Ink With Date and Name of Person Making Change.

4.9

Notes Ck'd by
Map No.
Office Work
Checked
Date

Survey of 122nd St
W. O. 1886.14 Tape No. St'd. °F
Surveyed by English
Notes Lined Date 5-56
Indexed A. C. Johnson
7-2-56

F. B. 2124 Pg. 109

122nd ST.
S.S. DIST.
J.N. 1886.14
TOPOG. & "X" SEC.
125th ST.
FROM
RAYMOND AVE
TO
VERMONT AVE.

May 1956
English
Lind
Peterson
Samuel
Faulger

Note: Any Additions or Changes on This Sheet Must be Made or Circled in Red Ink With Date and Name of Person Making Change.

Do not extend notes this side of this line.

RETURN TO
LOS ANGELES COUNTY SURVEYOR
726 LOS ANGELES COUNTY
ENGINEERING BLDG.

76F309S S&E #247. 8-54



RETURN TO
LOS ANGELES COUNTY SURVEYOR
726 LOS ANGELES COUNTY
ENGINEERING BLDG.
Do not extend notes this side of this line.

Note: Any Additions or Changes on This Sheet, Must be Made or Circled in Red Ink With Date and Name of Person Making Change.

Notes Ck'd by	Survey of 122 NP St.	F.B. 2124 Pg. 111
Map No.	W. O. 1886-17 Tape No. St'd. °F	
Office Work	Surveyed by English	
Checked	Notes Rind Date 5-56	
Date	Indexed A. C. Johnson	

Cont. pg. 112

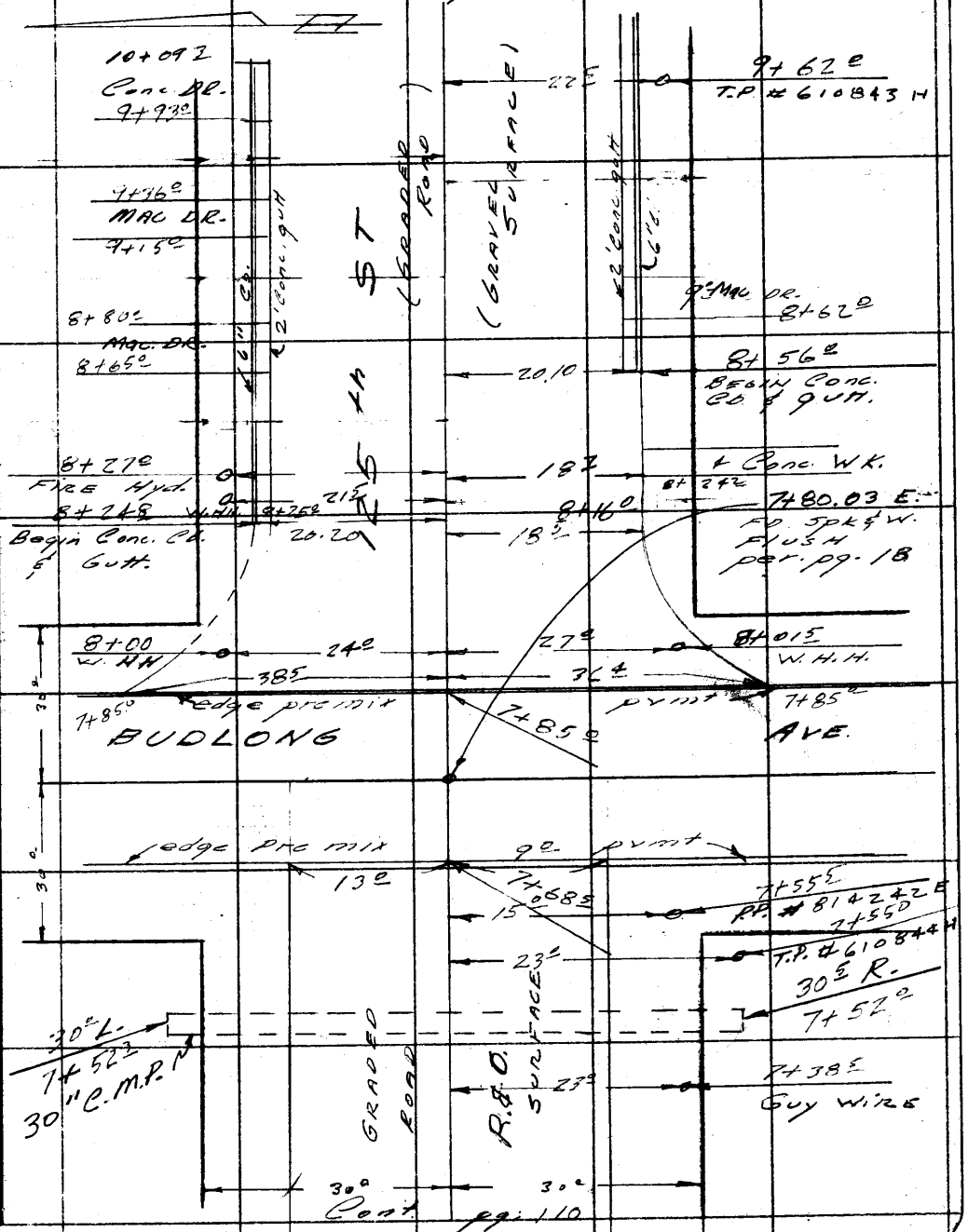

Cont. pg. 110

Note: Any Additions or Changes on This Sheet Must be Made or Circled in Red Ink With Date and Name of Person Making Change.

Do not extend notes this side of this line.

RETURN TO
LOS ANGELES COUNTY SURVEYOR
726 LOS ANGELES COUNTY
ENGINEERING BLDG.

76F309S S&E #247. 8-54

F. B. 2124 PG. 112

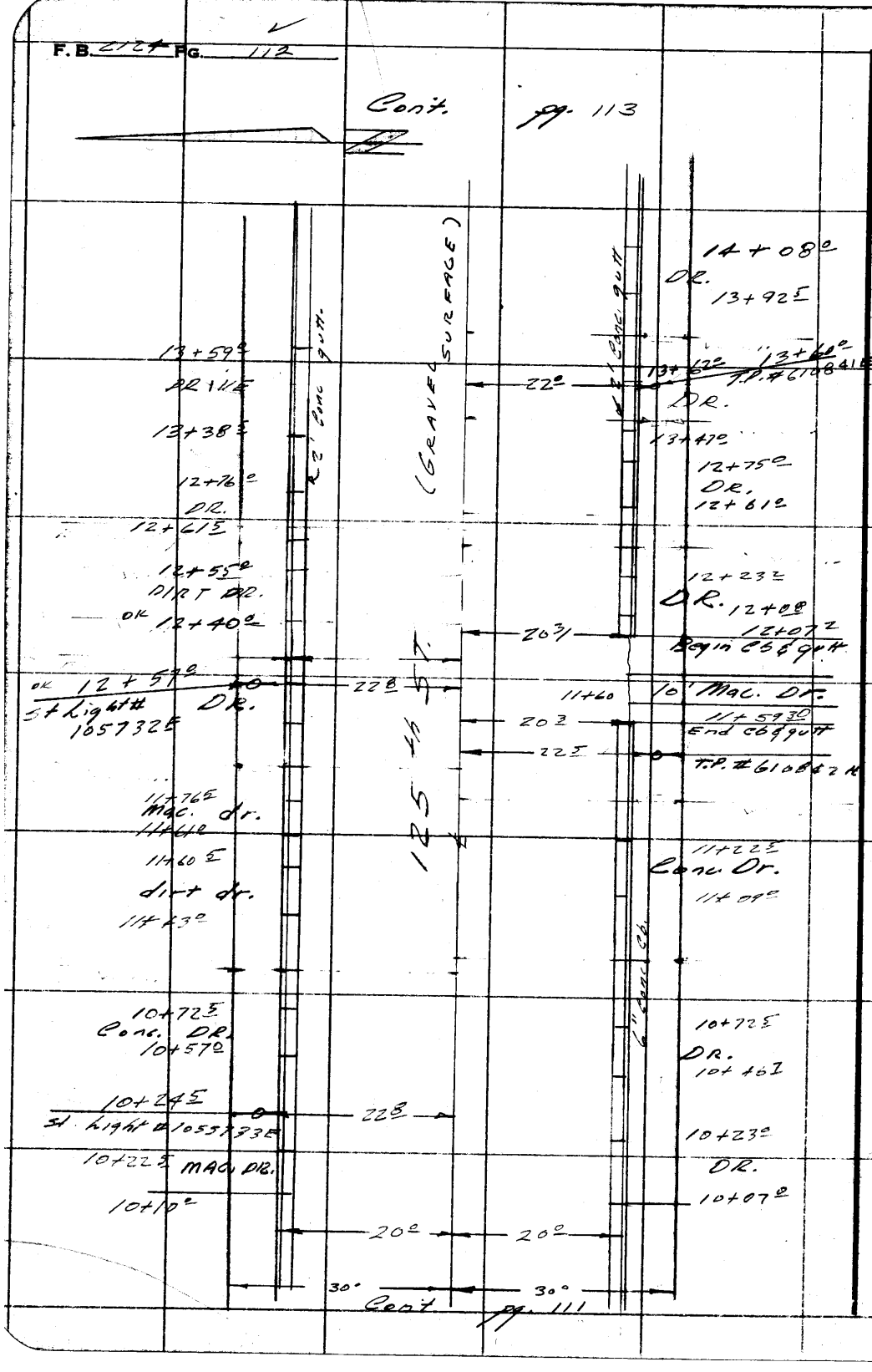

RETURN TO
LOS ANGELES COUNTY SURVEYOR
726 LOS ANGELES COUNTY
ENGINEERING BLDG.

Note: Any Additions or Changes on This Sheet Must be Made or Circled in Red Ink With Date and Name of Person Making Change.

Do not extend notes this side of this line.

14+90

Notes Ck'd by	Survey of 122nd St.
Map No.	W. O. 1886-14 Tape No. St'd. °F
Office Work	Surveyed by ENGLISH
Checked	Notes Kind Date 5-56
Date	Indexed A. C. Johnson

F. B. 2124 Pg. 113

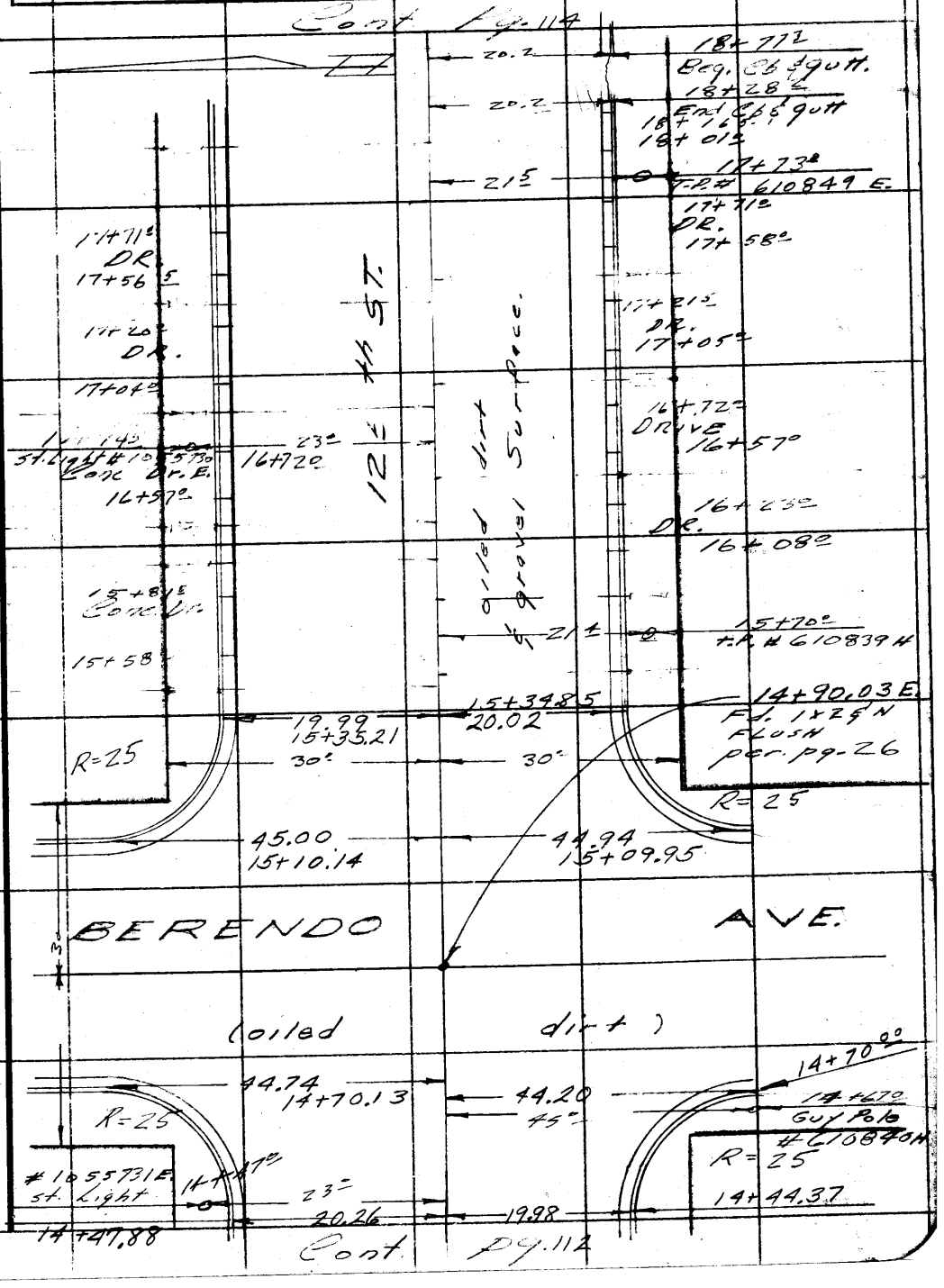

19.87

Note: Any Additions or Changes on This Sheet, Must be Made or Circled in Red Ink With Date and Name of Person Making Change.

Do not extend notes this side of this line.

RETURN TO
LOS ANGELES COUNTY SURVEYOR
726 LOS ANGELES COUNTY
ENGINEERING BLDG.

76F3098 S&E #247. 8-54

F. B. 2124 Pg. 114

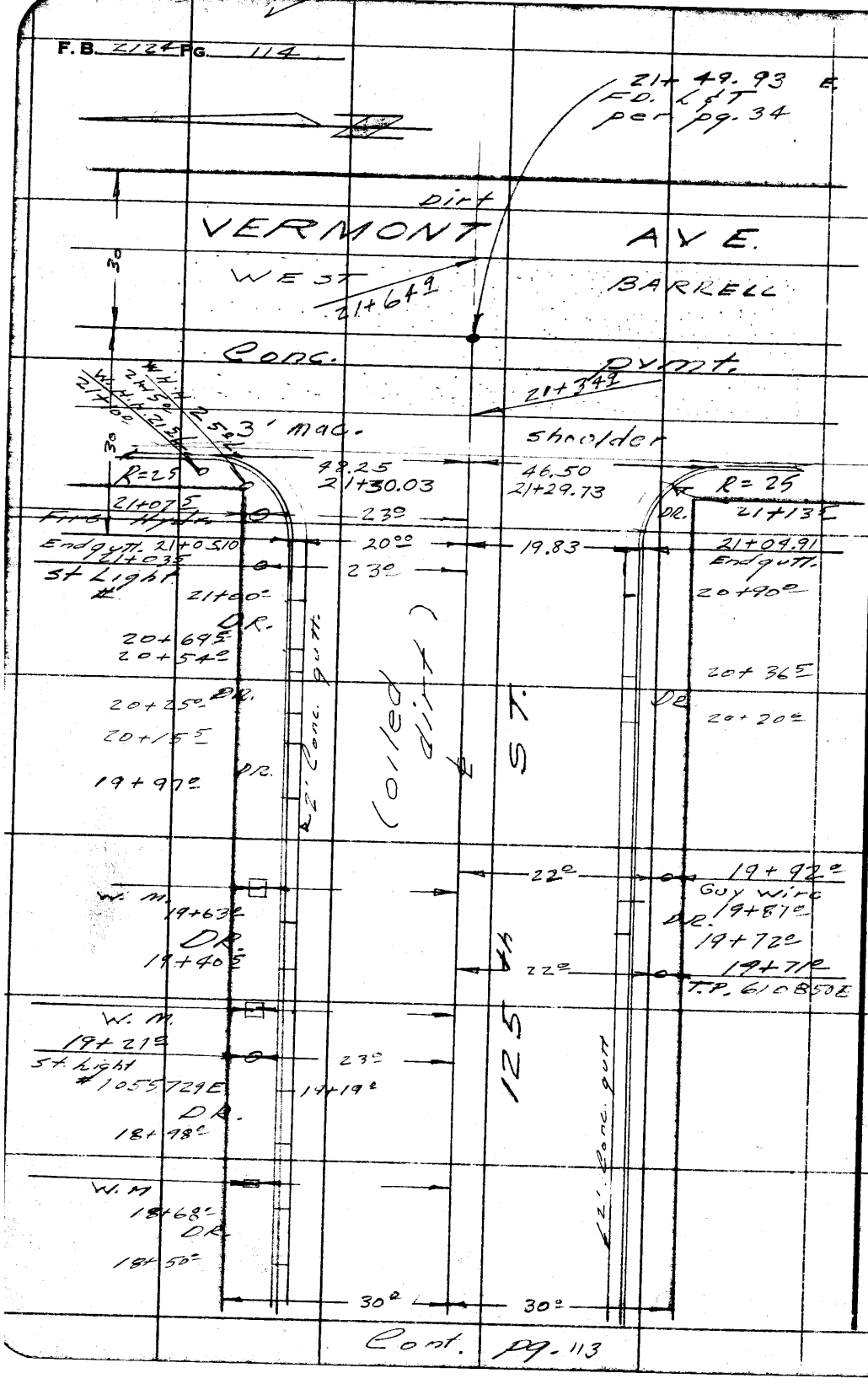

RETURN TO
LOS ANGELES COUNTY SURVEYOR
726 LOS ANGELES COUNTY
ENGINEERING BLDG.
Do not extend notes this side of this line.

Note: Any Additions or Changes on This Sheet Must be Made or Circled in Red Ink With Date and Name of Person Making Change.

76298 S & E #307—7-55

PLEASE RETURN TO
LOS ANGELES COUNTY ENGINEER
700 LOS ANGELES COUNTY ENGINEERING BLDG.

NOTE: ANY ADDITIONS OR CHANGES ON THIS SHEET MUST BE MADE OR CIRCLED IN RED INK, WITH DATE AND NAME OF PERSON MAKING CHANGE.

Do not extend notes this side of this line.

STATION	B. S.	H. I.	F. S.	ELEV.	125 th	St.
HM-96	5 30	165 67		160 37	HM-96, el=160.366, F.B. 1971-124	
					125th st. S. side & 0.10 mi. E. of	
					Normandie Ave. - Bt. spk. in conc.	
					walk, 12' S. of N. end - Ho. #1310	
0+50			3 6	162 1		℄
			4 5	161 2		30 R.
			2 8	162 9	30 L.	
1+00			4 2	161 5	℄ Int. 125th & Raymond - Pg. 10	
			4 9	160 8	30 R - ℄ Raymond	
			14 8	160 9	170 " - " "	
			3 4	162 3	30 L - " "	
			0 1	165 6	170 " - " "	
1+50			6 3	159 4		℄
			6 8	158 9		30 R.
			5 2	160 5	30 L.	
2+00			10 8	154 9		℄
			11 8	153 9		30 R
			10 5	155 2	30 L	

Profile No. ____ Notes Red. ____ Plotted ____ Job No. 1986.14 Division No. 10 F.B. 2124 Pg. 115
X-Sec. No. ____ Date ____ Date ____ Survey of 122nd St. Date 6-56
Notes Chkd. ____ Checked ____ Survey by English Notes Ed Date ____
Date ____ Date ____ Map No. ____ Date ____

76298 S & E #307—7-55

PLEASE RETURN TO
LOS ANGELES COUNTY ENGINEER
700 LOS ANGELES COUNTY ENGINEERING BLDG.

NOTE: ANY ADDITIONS OR CHANGES ON THIS SHEET MUST BE MADE OR CIRCLED IN RED INK, WITH DATE AND NAME OF PERSON MAKING CHANGE.

10

Do not extend notes this side of this line.

F. B. 2124 Pg. 116 | Job No. 1886.14 | Division No. 10 | Notes Red. | Plotted | Profile No.
Survey of 122nd St. | Date | Date | X-Sec. No.
Survey by ~~E. Johnson~~ Ed. | Notes | Notes Chkd. | Checked
Indexed ~~E. Johnson~~ | Date | Date | Date

STATION	B. S.	H. I.	F. S.	ELEV.	125 th St.	
3+00		165 67	18 4	147 3		℄
		H.L.	20 4	145 3		30 R P.L.s
		H.L.	34 4	131 3		170 "
			16 3	149 4	30 R.	
			7 5	158 2	170 " P.L.s	
4+00			12 0	153 7		℄
			11 5	154 2		30 R. P.L.
			8 4	157 3	30 L. P.L.	
T.P.	3 17	162.16	6 60	158.99		
5+00			6 20	15596		℄
			6 36	15580		10 R. ed. Pv.
			5 7	156 5		25 R Brk.
			10 5	151 7		30 " P.L.
		H.L.	24 3	137 9		170 " P.L.
			6 2	156 0	12 L ed. Pv.	
			3 2	159 0	30 " P.L.	
		H.L. +	0.9	163 1	170 " "	
6+00			10 60	151 56		℄
			10 72	151 44		10 R ed. R.
			10 4	1518		25 " Brk.

14 7

76298 S & E #307—7-55

PLEASE RETURN TO
LOS ANGELES COUNTY ENGINEER
700 LOS ANGELES COUNTY ENGINEERING BLDG.

NOTE: ANY ADDITIONS OR CHANGES ON THIS SHEET MUST BE MADE OR CIRCLED IN RED INK, WITH DATE AND NAME OF PERSON MAKING CHANGE.

7 80 03
17

Do not extend notes this side of this line.

STATION	B. S.	H. I.	F. S.	ELEV.	125th	St.
6+00		162 16	107	1515	12 L ed. pv.	
			85	1537	30 " P.L.	
T.P.	115	152 67	10 64	151.52		
T.P.	4 83	145 68	11 87	140 80		
			4 86	140 82		℄
7+00			4 79	140 89		10 R ed. pv.
			39	141 8		25 " Brk.
			72	1385		30 " P.L.
			09	1448		170 " P.L.
			5 35	140 33	12 L ed. pv.	
			38	1419	30 " P.L.	
			55	1402	170 " "	
7+50			7 01	138 67		℄
			7 15	138 53		9 R ed. pv.
			50	1407		20 " Brk.
			78	1379		30 " P.L.
			7 09	138 59	12 L ed. pv.	
			74	1383	30 " P.L.	
7+52			9 45	136 23	30 5' R. - F.L. 30 "	C.M.P. - S.D.
			8 89	136 79	30 5' L. - " 30 "	" - "

Profile Notes Red. ____ Plotted ____ Job No. 1886.14 Division No. 10 F.B. 2124 Pg. 117
No. ____ Date ____ Date ____ Survey of 122nd St
X-Sec. Notes Chkd. ____ Checked ____ Survey by English Notes Ed Date 6-56
No. ____ Date ____ Date ____ Map No. [illegible] Date ____

76298 S & E #307—7-55

PLEASE RETURN TO
LOS ANGELES COUNTY ENGINEER
700 LOS ANGELES COUNTY ENGINEERING BLDG.

NOTE: ANY ADDITIONS OR CHANGES ON THIS SHEET MUST BE MADE OR CIRCLED IN RED INK, WITH DATE AND NAME OF PERSON MAKING CHANGE.

Do not extend notes this side of this line.

STATION	B. S.	H. I.	F. S.	ELEV.	125 th	St.
7+68 5		145 68	8 30	137 38		℄ Brk. - ed. pv.
7+80 03			8 10	137 58	℄ Int. 125th & Budlong - Pg. 18	
			8 11	137 57	30 R - ℄ Budlong	
		H.L. +	30	148 7	170 " - "	"
			7 73	137 95	30 L - "	"
			3 40	142 28	170 " - "	"
8+10			6 98	138 70		℄
			72	138 5		17 R Brk
			63	139 4		18 " "
			50	140 7		30 " P.L.
			67	139 0	18 L Brk.	
			50	140 7	30 " P.L.	
			4 43	141.25		
B.M. HM.-101	10 70	151 95			HM-101, el = 141.247, Budlong & 125th, Bt. Spk. in cb. 15' E. of W. end cb.	F.B. 1971-130 N.E. cor.

F. B. 2124 Pg. 118 Job No. 1886.14 Division No. 10 Notes Red. Plotted Profile
Survey of 122nd St. Date Date No. X-Sec.
Survey by English Notes Ed Notes Chkd. Checked
Indexed A. C. Johnson Date Date Date No.

76L298 307 8-53

PLEASE RETURN TO
LOS ANGELES COUNTY SURVEYOR
726 LOS ANGELES COUNTY ENGINEERING BLDG.

NOTE: ANY ADDITIONS OR CHANGES ON THIS SHEET MUST BE MADE OR CIRCLED IN RED INK, WITH DATE AND NAME OF PERSON MAKING CHANGE.

Do not extend notes this side of this line.

STATION	B. S.	H. I.	F. S.	ELEV.	125th	St.
8+24 8		151 95	125	1394		℄
			11 76	14019	20 L - B. cb.	(Beg. cb.)
			11 15	14080	20 " - T. "	
8+56 0			10 6	1413		℄
			11 37	14058	(Beg. cb.)	20 R - B. cb.
			10 72	14123		20 " - T. cb.
9+00			7 6	1443		℄
			8 16	14379		20 R - B. cb.
			7 51	14444		20 " - T. "
			72	1447		30 " P.L.s
		H.L. +	7 5	1594		170 "
			8 07	15388	20 L	
			7 40	14455	20 "	
			4 50	14745	30 " Same	
		H.L. +	0 7	1526	170 "	
T.P.	10 27	162 12	0 10	15185		
10+00			8 9	1532		℄
			9 40	15272		20 R B. cb.
			8 78	15334		20 " T. "
			9 32	15280	20 L "	
					20 " "	

Profile Notes Red. ____ Plotted ____ Job No. 1886.14 Division No. 10 F. B. 2124 Pg. 119
No. ____ Date ____ Date ____ Survey of 122nd St.
X-Sec. Notes Chkd. ____ Checked ____ Survey by English Notes Ed. Date 6-56
No. ____ Date ____ Date ____ Map No. ____ Indexed Johnson Date ____

76L298 307 8-53

PLEASE RETURN TO
LOS ANGELES COUNTY SURVEYOR
726 LOS ANGELES COUNTY ENGINEERING BLDG.

NOTE: ANY ADDITIONS OR CHANGES ON THIS SHEET MUST BE MADE OR CIRCLED IN RED INK, WITH DATE AND NAME OF PERSON MAKING CHANGE.

Do not extend notes this side of this line.

STATION	B. S.	H. I.	F. S.	ELEV.	125 th	St.
		162 12				
	11 03	172 82	0 33	161 79		
			10 8	162 0		℄
11+00			10 85	161 97		20 R - B. cb.
			10 22	162 60		20 " - T. "
		172 8	10 5	162 3		30 " -
		H.L.	12 0	160 8		170 " - P.L.s
			10 86	161 96	20 L	
			10 20	162 62	20 "	
			10 0	162 8	30 " Same	
			88	164 0	170 "	
11+59 3			60	166 8		℄
			6 09	166 73	(end cb.)	20 R B. cb.
			5 44	167 38		20 " T. "
12+07 2			31	169 7		℄
			3 27	169 55	(Beg. cb.)	20 R B. cb.
			3 24	169 58		20 " T. "
			3 32	169 50	20 L - B. cb.	
			2 75	170 07	20 " - T. "	
	5 20	177.85	0 17	172.65		

F. B. 2124 Pg. 120 Job No. 1886.14 Division No. 10 Notes Red. Plotted Profile
Survey of 122nd St. Date Date No.
Survey by English Notes Ed Notes Chkd. Checked X-Sec.
Indexed K. C. Johnson Date Date Date No.

76L298 307 8-53

PLEASE RETURN TO
LOS ANGELES COUNTY SURVEYOR
726 LOS ANGELES COUNTY ENGINEERING BLDG.

NOTE: ANY ADDITIONS OR CHANGES ON THIS SHEET MUST BE MADE OR CIRCLED IN RED INK, WITH DATE AND NAME OF PERSON MAKING CHANGE.

Do not extend notes this side of this line.

STATION	B. S.	H. I.	F. S.	ELEV.	125th	St.
		177 85	5 2	172 6		℄
13+00			5 28	172 57		20 R B. cb.
			4 68	173 17		20 " T. "
			5 3	172 5		30 " P.L.s
			6 8	171 0		170 "
			5 05	172 80	20 L	
			4 39	173 46	20 "	
			4 4	173 4	30 " Same	
			4 9	172 9	170 "	
14+00			4 2	173 6		℄
			4 75	173 10		20 R B. cb.
						20 " T. "
			4 19	173.66	20 L. Same	
			3 59	174 26	20 "	
B.M. HM.-106			4 16	173 69	HM-106, el=173.653,	F.B. 1971-133
	5 14	178 79		173.65	Berendo & 125th,	S.W. cor.
					15' W. of W. end C.R.	

Profile Notes Red. Plotted Job No. 1886.14 Division No. 10 F. B. 2124 Pg. 121
No. Date Date Survey of 122nd St.
X-Sec. Notes Chkd. Checked Survey by English Notes Ed. Date 6-56
No. Date Date Map No. Indexed Date

76L298 307 8-53

PLEASE RETURN TO
LOS ANGELES COUNTY SURVEYOR
726 LOS ANGELES COUNTY ENGINEERING BLDG.

NOTE: ANY ADDITIONS OR CHANGES ON THIS SHEET MUST BE MADE OR CIRCLED IN RED INK, WITH DATE AND NAME OF PERSON MAKING CHANGE.

Do not extend notes this side of this line.

STATION	B. S.	H. I.	F. S.	ELEV.	125 th	St.
Cb. returns @ 125th & Berendo						
		178.79	5 85	172 94	S.W. Cor. - W.	cnd. C.R. - B. cb.
			5 13	173 66	" " - "	" " - T. "
			6 29	172 50	" " - S.	" " - B. "
			5 56	173 23	" " - "	" " - T. "
			4 98	173 81	N.W. " - W.	" " - B. "
			4 35	174 44	" " - "	" " - T. "
			4 47	174 32	" " - N.	" " - B. "
			3 85	174 94	" " - "	" " - T. "
			6 27	172 52	S.E. " - S.	" " - B. "
			5 62	173 17	" " - "	" " - T. "
			5 88	172 91	" " - E.	" " - B. "
			5 17	173 62	" " - "	" " - T. "
			4 55	174 24	N.E. " - N.	" " - B. "
			4 87	173 92	" " - "	" " - T. "
			5 32	173 47	" " - E.	" " - B. "
			4 71	174 08	" " - "	" " - T. "
14+90.03			5.0	173 8	℄ Int. 125th & Berendo - Pg. 26	
			5 7	173 1	30 R - ℄	"
			9 8	169 0	170 " - "	"
			4 2	174 6	30 L - "	"
			3 1	175 7	170 " - "	"

F. B. 2124 Pg. 122 Job No. 1886.14 Division No. 10 Notes Red. Plotted Profile
Survey of 122nd St. Date Date No.
Survey by English Notes Ed. Notes Chkd. Checked X-Sec.
Indexed A. C. Johnson Date Date Date No.

76L298 307 8-53

PLEASE RETURN TO
LOS ANGELES COUNTY SURVEYOR
726 LOS ANGELES COUNTY ENGINEERING BLDG.

NOTE: ANY ADDITIONS OR CHANGES ON THIS SHEET MUST BE MADE OR CIRCLED IN RED INK, WITH DATE AND NAME OF PERSON MAKING CHANGE.

Do not extend notes this side of this line.

STATION	B. S.	H. I.	F. S.	ELEV.	125th	St.
		178 79				
16+00			5 7	173 1		℄
			6 41	172 38		20 R B. cb.
			5 74	173 05		20 " T. "
			5 82	172 97	20 L	
			5 17	173 62	" " Same	
17+00						
			10 2	168 6		℄
			10 85	167 94		20 R - B. cb.
			10 17	168 62		20 " - T. "
			10 3	168 5		30 " - P.L.s
			11 3	167 5		170 " -
			10 19	168 60	20 L	
			9 51	169 28	20 "	
			7 8	171 0	30 " Same	
			6 3	172 5	170 "	
T.P.	6 06	173.07	11 78	167.01		
18+00			12 7	160 4		℄
			13 39	159 68		20 R - B. cb.
			12 72	160 35		20 " - T. "
			12 78	160 29	20 L B. cb.	
			12 11	160 96	20 " T. "	

Profile Notes Red. Plotted Job No. 1886.14 Division No. 10 F. B. 2124 Pg. 123
No. Date Date Survey of 122nd St.
X-Sec. Notes Chkd. Checked Survey by English Notes Ed. Date 6-56
No. Date Date Map No. Indexed Johnson Date

76L298 307 8-53

PLEASE RETURN TO
LOS ANGELES COUNTY SURVEYOR
726 LOS ANGELES COUNTY ENGINEERING BLDG.

NOTE: ANY ADDITIONS OR CHANGES ON THIS SHEET MUST BE MADE OR CIRCLED IN RED INK, WITH DATE AND NAME OF PERSON MAKING CHANGE.

Do not extend notes this side of this line.

STATION	B. S.	H. I.	F. S.	ELEV.	125 th	St.
		173 07				
18+28 2			14 14	158 93		℄
			14 91	158 16	(end cb.)	20 R B. cb.
			14 29	158 78		20 " T. "
			14 7	158 4		℄
18+77 3			15 12	157 95	(Beg. cb.)	20 " Same
			14 49	158 58		20 "
19+00			13 9	159 2		℄
			14 50	158 57		20 R - B. cb.
			13 84	159 23		20 " - T. "
			16 0	157 1		30 " -
		H.L.	15 0	158 1		170 " - P.L.s
			14 05	159 02	20 L	
			13 46	159 61	20 "	
			13 3	159 8	30 " Same	
			11 4	161 7	170 "	
T.P. T.P.	12 45	178 35	7 17	165 90		
20+00			12 45	165 90		℄
			13 12	165 23		20 R - B. cb.
			12 47	165 88		20 " - T. "
			12 61	165 74	20 L	
					20 " Same	

F. S. 2124 Pg. 124 Job No. 1886.14 Division No. 10 Notes Red. Plotted Profile
Survey of 122nd St. Date Date No.
Survey by English Notes Ed. Notes Chkd. Checked X-Sec.
Indexed K. C. Johnson Date Date Date No.

76L298 307 8-53

PLEASE RETURN TO
LOS ANGELES COUNTY SURVEYOR
726 LOS ANGELES COUNTY ENGINEERING BLDG.

NOTE: ANY ADDITIONS OR CHANGES ON THIS SHEET MUST BE MADE OR CIRCLED IN RED INK, WITH DATE AND NAME OF PERSON MAKING CHANGE.

Do not extend notes this side of this line.

STATION	B. S.	H. I.	F. S.	ELEV.	125th St.
		178 35			
21+00			8 0		℄
		C.B. Returns @			Vermont (W. Barrell) & 125th
			8 72	169 63	S.W. Cor. - W. end C.R. - B. cb.
					" " - " " " - T. "
			10 4	168 0	" " - S. " " - B. "
			9 34	169 01	" " - " " " - T. "
			7 49	170 86	N.W. " - W. " " - B. "
			6 82	171 53	" " - " " " - T. "
			6 9	171 5	" " - N. " " - B. "
			5 97	172 38	" " - " " " - T. "
21+27			8 54	169 81	℄ - F.L.
21+34 9			8 16	170 19	℄ - edge conc. pv.
21+49 93			7 61	170 74	℄ Int. 125th & Vermont - Pg. 114
			8 64	169 71	30 R - ℄ "
			12 80	165 55	170 " - ℄ "
			6 53	171 82	30 L. - ℄ "
			0 52	177 83	170 " - ℄ "
21+64 9			7 47	170 88	edge conc. pv. ℄ Prod.
21+95			6 6	171 8	Dirt. ℄ "

Profile Notes Red. Plotted Job No. 1886.14 Division No. 10 F. B. 2124 Pg. 125
No. Date Date Survey of 122nd St.
X-Sec. Notes Chkd. Checked Survey by English Notes Ed. Date 6-56
No. Date Date Map No. Indexed Johnson Date

76L298 307 8-53

PLEASE RETURN TO
LOS ANGELES COUNTY SURVEYOR
726 LOS ANGELES COUNTY ENGINEERING BLDG.

NOTE: ANY ADDITIONS OR CHANGES ON THIS SHEET MUST BE MADE OR CIRCLED IN RED INK, WITH DATE AND NAME OF PERSON MAKING CHANGE.

Do not extend notes this side of this line.

STATION	B. S.	H. I.	F. S.	ELEV.	125 th	St.
B.M. H.M.-87		178 35	8 18	170 17	H.M.-87, el.= 170.172, F.B. 1971-117 Vermont & 125th, S.W. Cor. 25' W. of W. end C.R.	

F. B. 2124 Pg. 126 Job No. 1886.14 Division No. 10 Notes Red. Plotted Profile
Survey of 122nd St. Date Date No.
Survey by English Notes Ed. Notes Chkd. Checked X-Sec.
Indexed A. C. Johnson Date Date Date No.

Notes Ck'd by	Survey of 122nd St.
Map No.	W.O. 1886.14 Sage No. Std. of
Office Work	Surveyed by English
Checked	Notes English Date 6-56
Date	Indexed A. C. Johnson

F.B. 2124 Pg. 127

House Connections

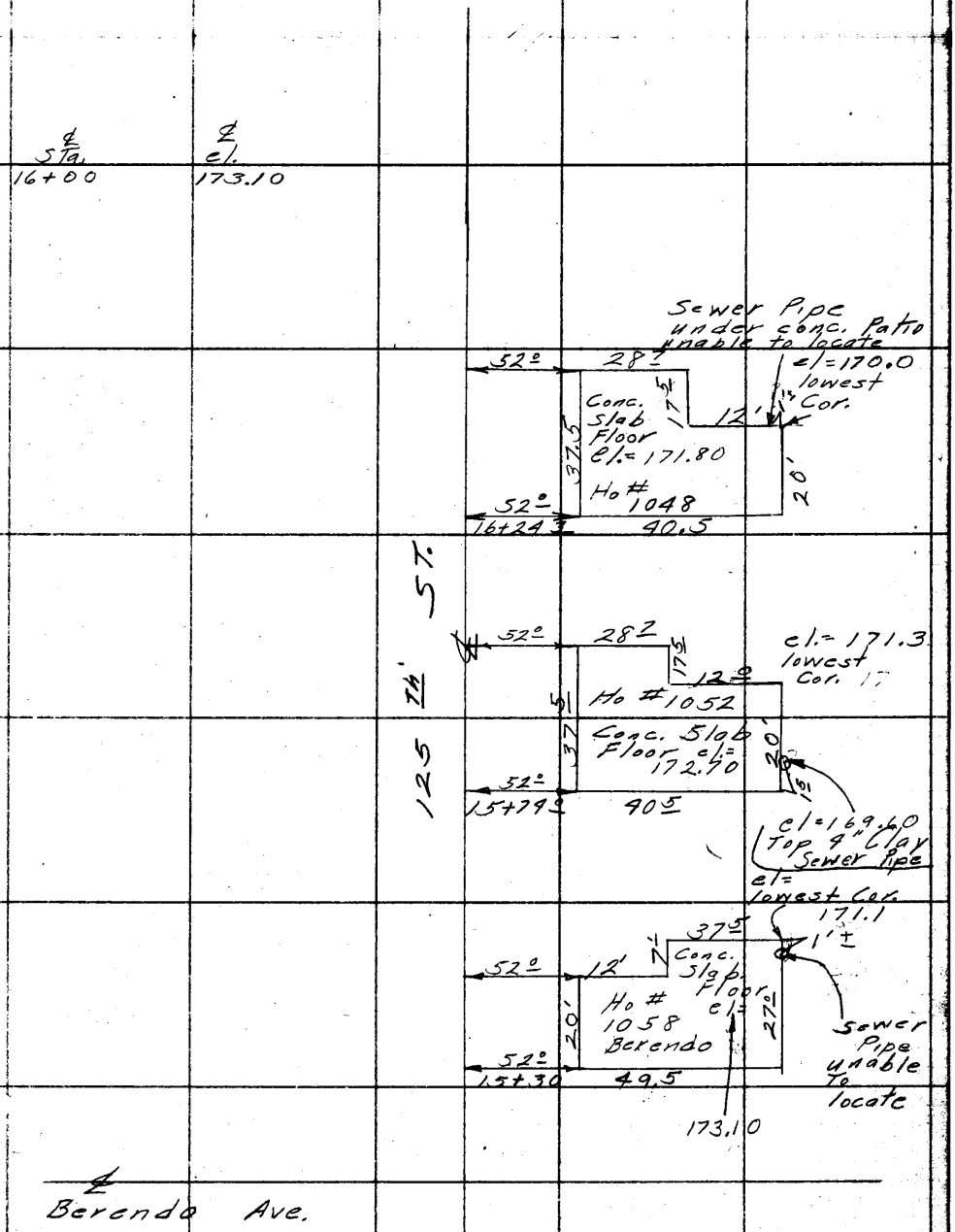

Note: Any Additions or Changes on This Sheet Must be Made or Circled in Red Ink With Date and Name of Person Making Change.

Do not extend notes this side of this line.

RETURN TO
LOS ANGELES COUNTY SURVEYOR
726 LOS ANGELES COUNTY
ENGINEERING BLDG.

76F3098 247 4-53

RETURN TO
LOS ANGELES COUNTY SURVEYOR
726 LOS ANGELES COUNTY
ENGINEERING BLDG.

Note: Any Additions or Changes on This Sheet Must be Made or Circled in Red Ink With Date and Name of Person Making Change.

Do not extend notes this side of this line.

F.B. 2124 PG. 128

Notes Ck'd by	Survey of 122nd St.
Map No.	W. O. 1886.14 Tape No. St'd. °F
Office Work	Surveyed by English
Checked	Notes Lind Date 5-56
Date	Indexed A. C. Johnson 7-3-56

F.B. 2124 Pg. 129

122nd ST.
S.S. DIST.

J.N. 1886.14

124th ST.
TOPOG & "X" SEC.
FROM
RAYMOND AVE.
TO
VERMONT AVE

May 1956
English
Lind
Peterson
Santucci
Foulger

Note: Any Additions or Changes on This Sheet Must be Made or Circled in Red Ink With Date and Name of Person Making Change.

Do not extend notes this side of this line.

RETURN TO
LOS ANGELES COUNTY SURVEYOR
726 LOS ANGELES COUNTY
ENGINEERING BLDG.

76F3095 S&E #247. 8-54

F.B. 2124 PG. 130

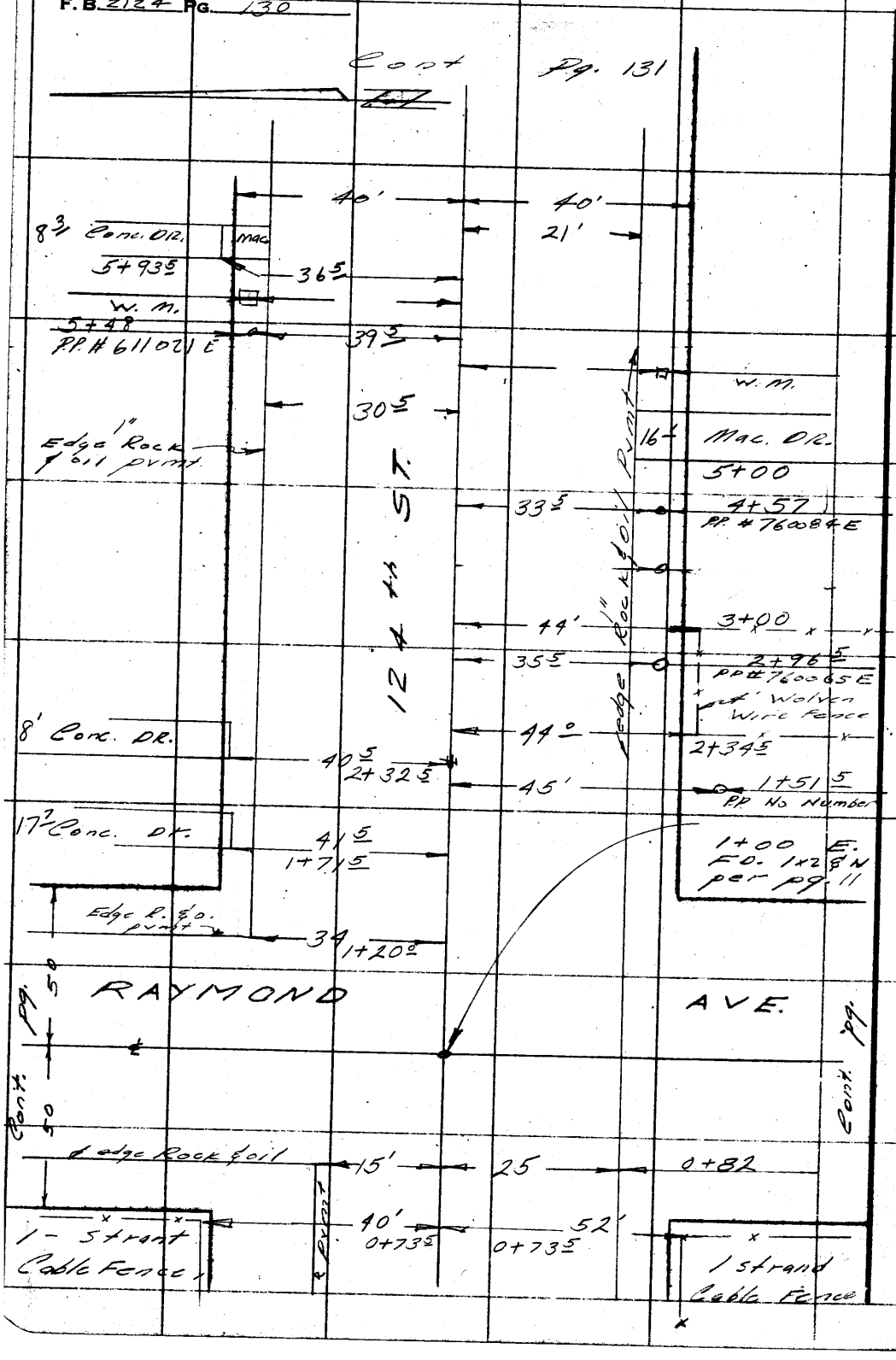

RETURN TO
LOS ANGELES COUNTY SURVEYOR
726 LOS ANGELES COUNTY
ENGINEERING BLDG.

Do not extend notes this side of this line.

Note: Any Additions or Changes on This Sheet Must be Made or Circled in Red Ink With Date and Name of Person Making Change.

Notes Ck'd by	Survey of 122 ND St.	F.B. 2124 Pg. 131
Map No.	W. O. 168.40 Tape No. St'd. °F	
Office Work	Surveyed by English	
Checked	Notes Lind Date 5-56	
Date	Indexed A. C. Johnson	

Cont pg. 132

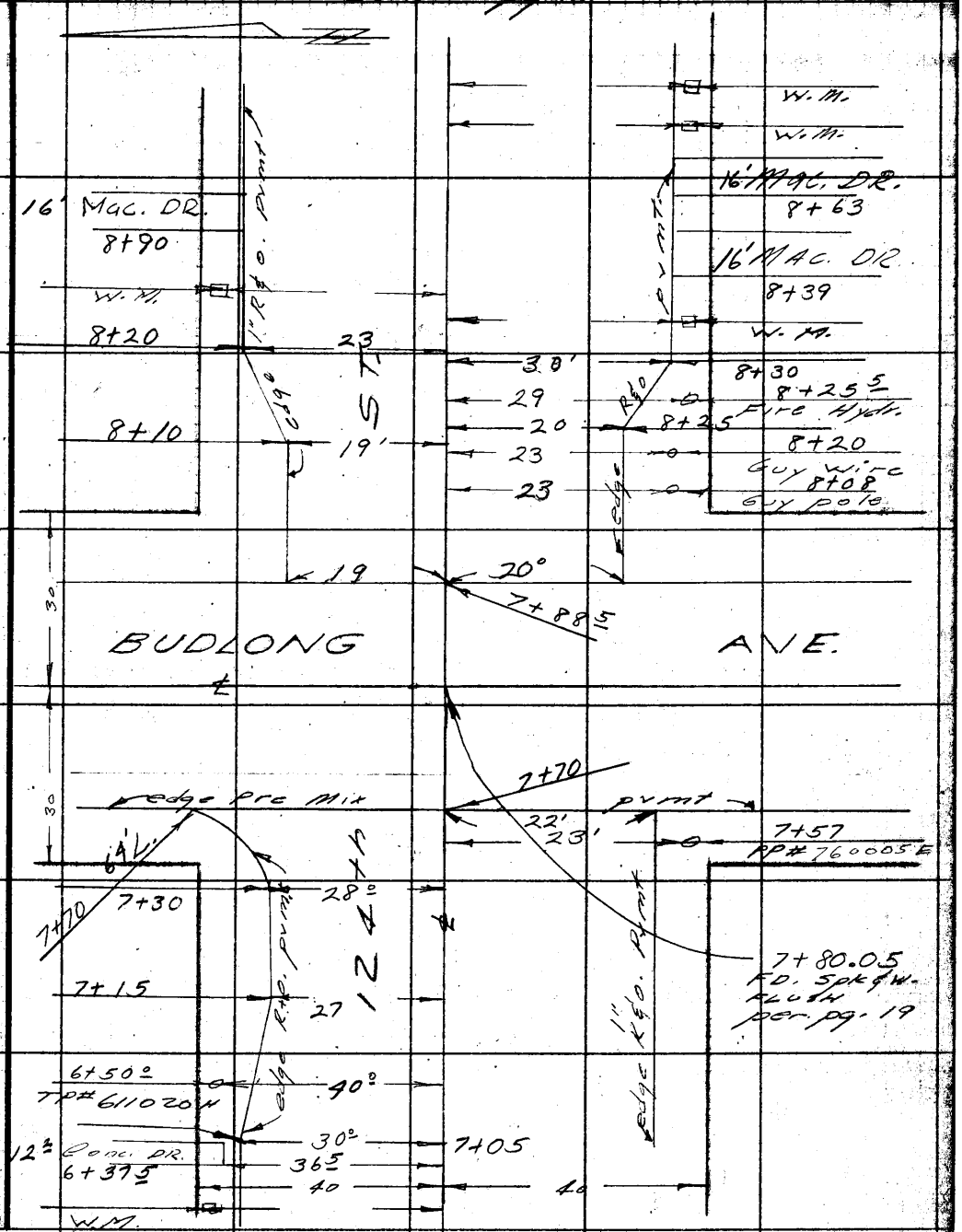

Cont pg. 130

Note: Any Additions or Changes on This Sheet Must be Made or Circled in Red Ink With Date and Name of Person Making Change.

Do not extend notes this side of this line.

RETURN TO
LOS ANGELES COUNTY SURVEYOR
726 LOS ANGELES COUNTY
ENGINEERING BLDG.

76F3098 247 4-53

F. B. 2124 Pg. 132

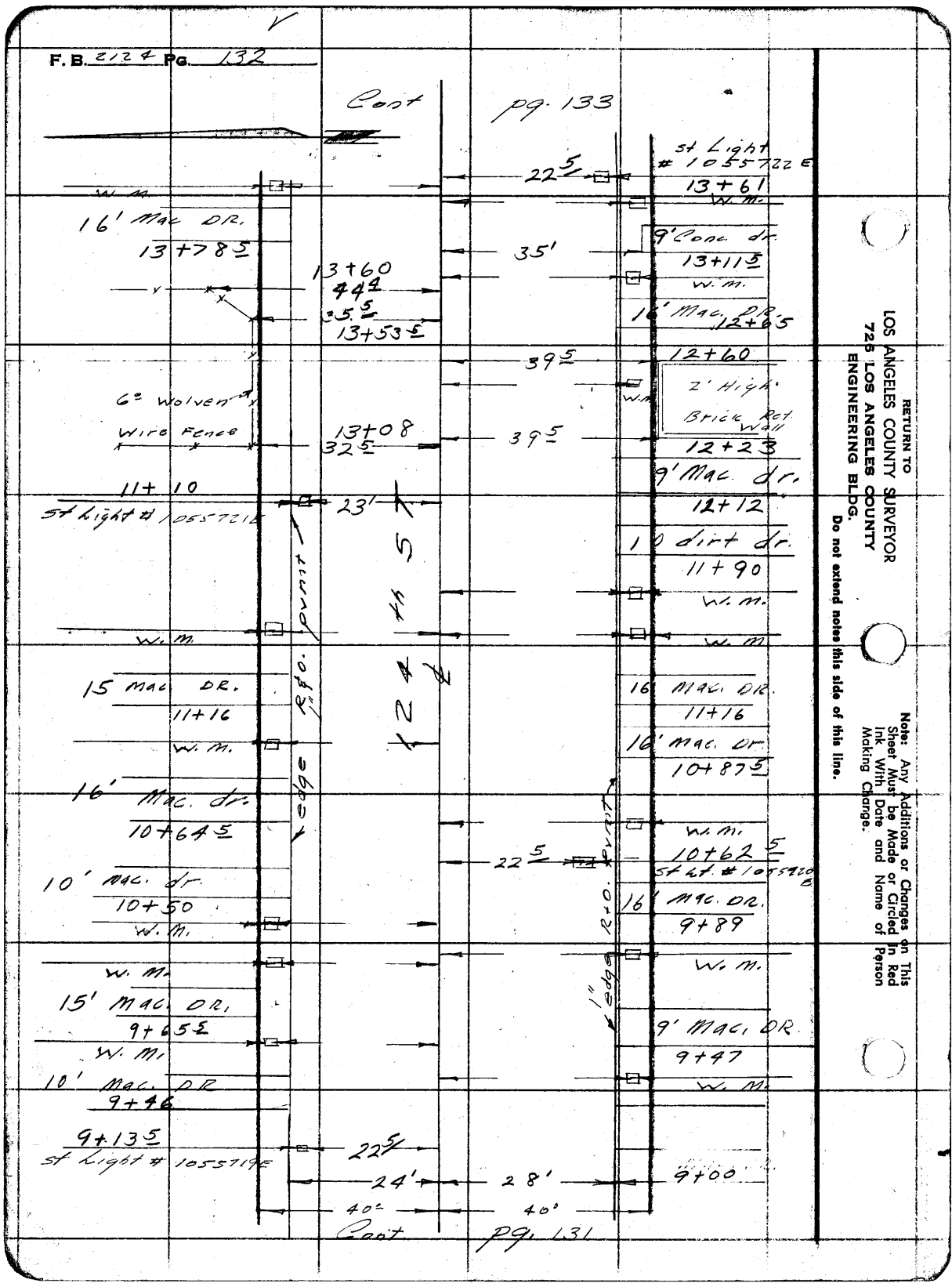

RETURN TO
LOS ANGELES COUNTY SURVEYOR
725 LOS ANGELES COUNTY
ENGINEERING BLDG.

Do not extend notes this side of this line.

Note: Any Additions or Changes on This Sheet Must be Made or Circled in Red Ink With Date and Name of Person Making Change.

Notes Ck'd by	Survey of 122nd St	F.B. 2124 Pg. 133
Map No.	W. O. 1886-14 Tape No. St'd. °F	
Office Work	Surveyed by English	
Checked	Notes Lund Date 5-56	
Date	Indexed A. C. Johnson	

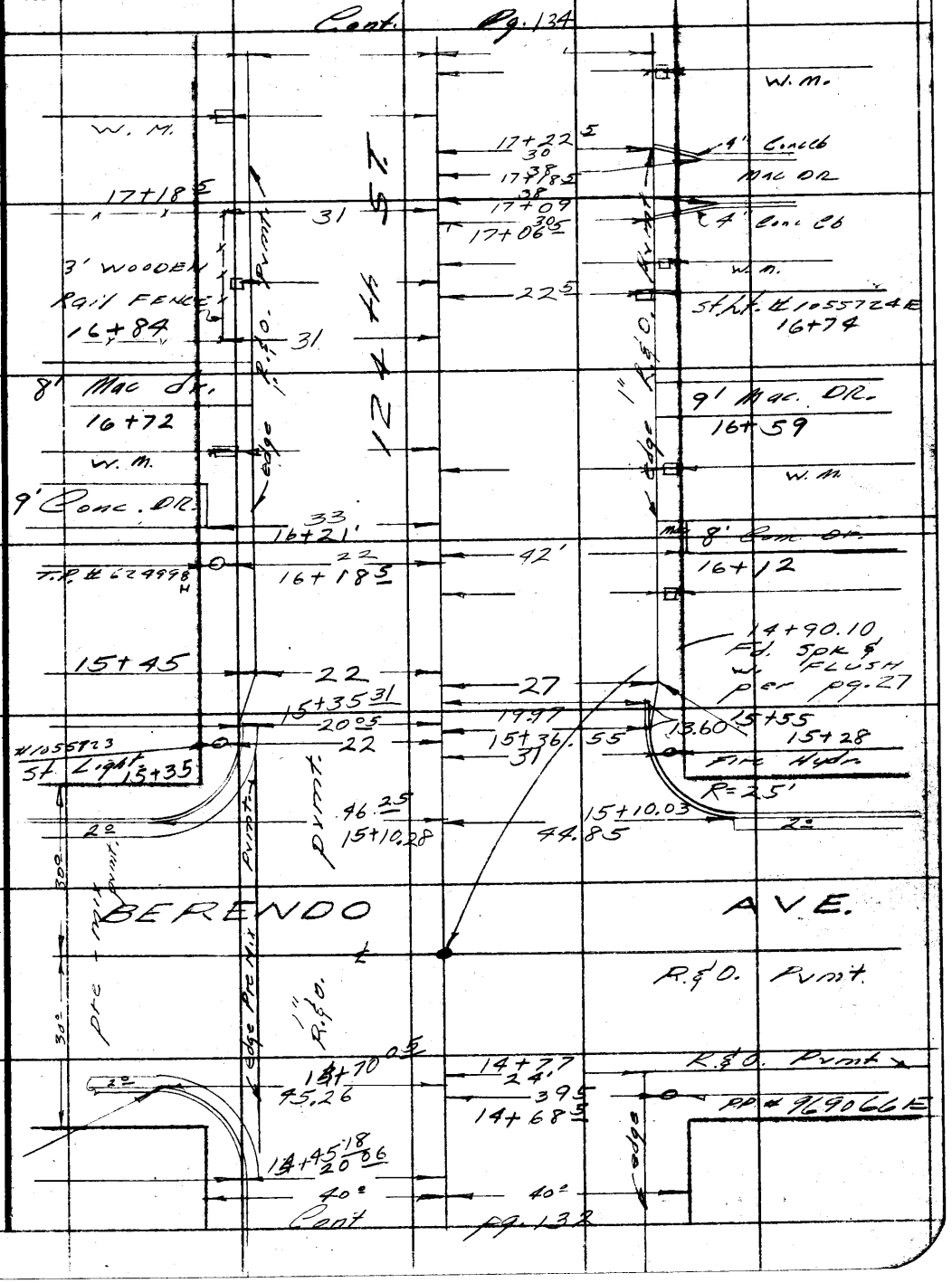

Note: Any Additions or Changes on This Sheet Must be Made or Circled in Red Ink With Date and Name of Person Making Change.

Do not extend notes this side of this line.

RETURN TO
LOS ANGELES COUNTY SURVEYOR
726 LOS ANGELES COUNTY
ENGINEERING BLDG.

76F3095 S&E #247. 8-54

F.B. 2124 PG. 134

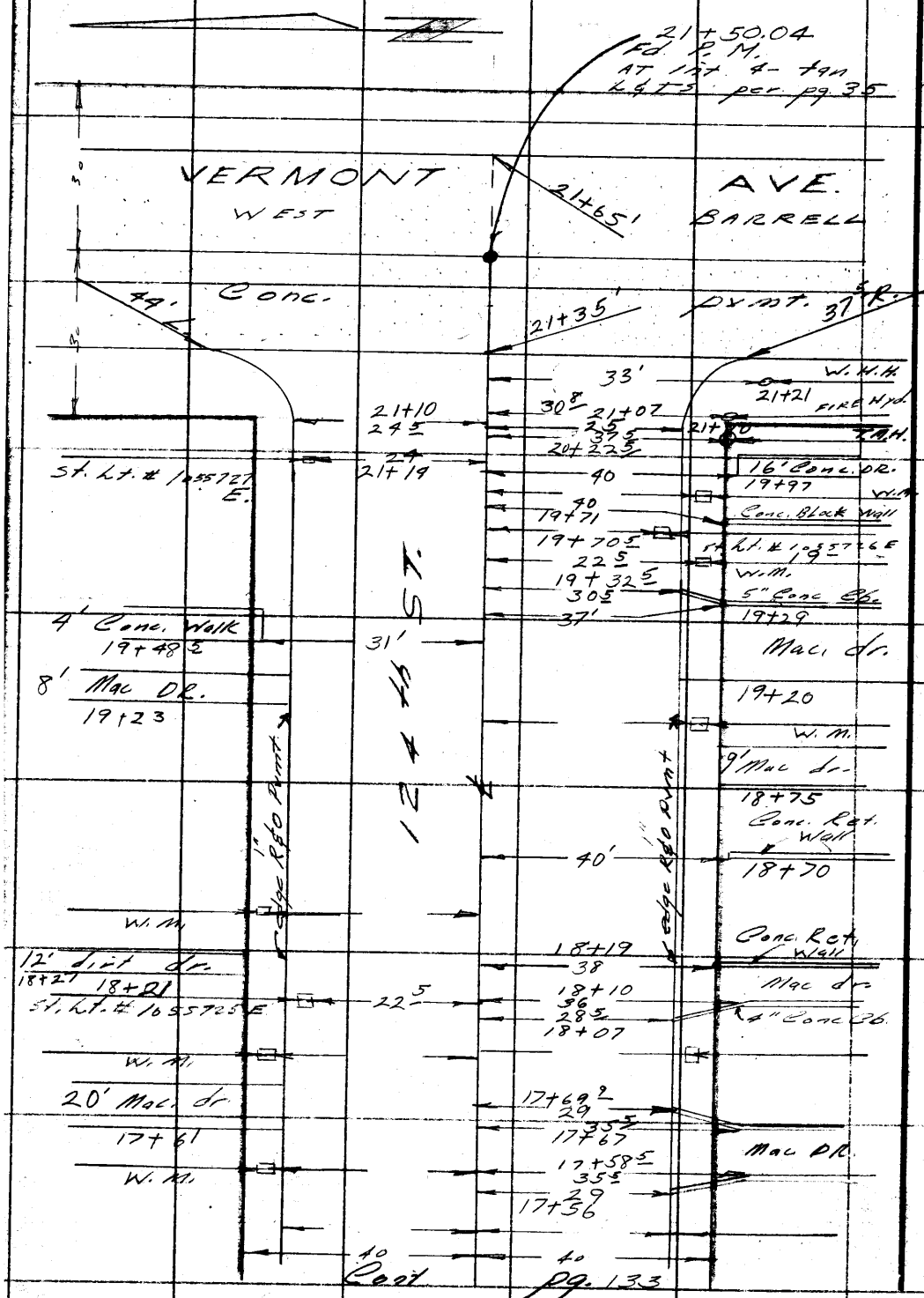

RETURN TO
LOS ANGELES COUNTY SURVEYOR
726 LOS ANGELES COUNTY
ENGINEERING BLDG.

Do not extend notes this side of this line.

Note: Any Additions or Changes on This Sheet Must be Made or Circled in Red Ink With Date and Name of Person Making Change.

ed.	pv.
L	R
26.5	26.5
19+	

76298 S & E #307—7-55

PLEASE RETURN TO
LOS ANGELES COUNTY ENGINEER
700 LOS ANGELES COUNTY ENGINEERING BLDG.

NOTE: ANY ADDITIONS OR CHANGES ON THIS SHEET MUST BE MADE OR CIRCLED IN RED INK, WITH DATE AND NAME OF PERSON MAKING CHANGE.

Do not extend notes this side of this line.

STATION	B. S.	H. I.	F. S.	ELEV.	124 th	5t.
HM-52	2 63	173 66		171 03	HM-52, el= 171.031, F.B. 1971-125	
					124th St. & Raymond Ave., N.W. Cor.	
					Bt. spk. in conc. base of S.E. Cor.	
					Trans. Tower # 1079	
0+50			4 86	168 80	℄	
			5 25	168 41		25 R ed pv.
			5 8	1679		40 " P.L.
			4 81	16885	15 L Same	
			3 8	1699	40 "	
1+00			5 00	16866	℄ Int. 124th & Raymond - Pg. 11	
			5 73	16793		18 R F.L.
			5 92	16824		25 " ed pv.
			6 1	1676		40 " - ℄ Raymond
			8 0	1657		180 " - " "
			5 02	16864	15 L F.L.	
			4 97	16919	40 " - ℄ Raymond	
			3 60	17006	180 " - " "	

Profile Notes Red _____ Plotted _____ Job No. 1886.14 Division No. 10
No. _____ Date _____ Date _____ Survey of 124th St F.B. 2124 PG. 135
X-Sec. Notes Chkd. _____ Checked _____ Survey by Empire Notes Ed Date 6-56
No. _____ Date _____ Map No. _____ Date _____

76298 S & E #307—7-55

PLEASE RETURN TO
LOS ANGELES COUNTY ENGINEER
700 LOS ANGELES COUNTY ENGINEERING BLDG.

NOTE: ANY ADDITIONS OR CHANGES ON THIS SHEET MUST BE MADE OR CIRCLED IN RED INK, WITH DATE AND NAME OF PERSON MAKING CHANGE.

Do not extend notes this side of this line.

F. B. 2124 Pg. 36 | Job No. 1886.14 | Division No. 10 | Notes Red. | Plotted | No. | Profile
Survey of 122nd St. Ed. | Date | Date | No. | X-Sec.
Survey by Engineering | Notes | Notes Chkd. | Checked
Indexed R. C. Johnson | Date | Date | Date | No.

STATION	B. S.	H. I.	F. S.	ELEV.	124th	5t,
1+50		17366	511	16855		℄
			586	16780		18 R - F.L.
			564	16802		25 " ed. pv.
			71	1666		40 " P.L.
			524	16842	19 L	
			493	16873	34 "	
			43	1694	40 " Same	
2+00			517	16849		℄
			606	16760		18 R
			584	16782		25 " Same
			80	1657		40 "
			590	16826	19 L	
			493	16873	34 " Same	
			45	1692	40 "	
3+00			537	16829		℄
			636	16730		18 R
			590	16776		25 "
			74	1663		40 "
			149	1593		80 " P.L.s
			566	16800	19 L F.L.	
			469	16897	32 " ed. Pv.	

76298 S & E #307—7-55

-125

PLEASE RETURN TO
LOS ANGELES COUNTY ENGINEER
700 LOS ANGELES COUNTY ENGINEERING BLDG.

NOTE: ANY ADDITIONS OR CHANGES ON THIS SHEET MUST BE MADE OR CIRCLED IN RED INK, WITH DATE AND NAME OF PERSON MAKING CHANGE.

Do not extend notes this side of this line.

STATION	B. S.	H. I.	F. S.	ELEV.	124 th	St.
3+00		173 66	4 2	169 5	40 L P.L.s	
			19 5	154 2	180 "	
T.P.	1 58	169 36	5 88	167 78		
4+00			2 70	166 66		℄
			3 19	166 17		18 R F.L.
			0 20	169 16		25 R ed. Pv.
			0 4	169 0		30 " Brk.
			0 4	169 0		40 " P.L.
			3 06	166 30	19 L F.L.	
			2 01	167 35	32 " ed. pv.	
			2 2	167 2	40 " P.L.	
5+00			7 46	161 90		℄
			7 68	161 68		18 R F.L.
			7 00	162 36		25 " ed. pv.
			4 7	164 7		40 " P.L.
			4 7	164 7		180 " "
			7 86	161 50	19 L.	
			7 17	162 19	32 "	
			8 46	160 90	40 " Same	
			21 0	148 4	180 "	

Profile Notes Red. ____ Plotted ____ Job No. 1886.14 Division No. 10 F. B. 2124 Pg. 137
No. ____ Date ____ Date ____ Survey of 122nd St
X-Sec. Notes Chkd. ____ Checked ____ Survey by English Notes Ed Date 6-56
No. ____ Date ____ Date ____ Map No. ____ Date ____

76298 S & E #307—7-55

PLEASE RETURN TO
LOS ANGELES COUNTY ENGINEER
700 LOS ANGELES COUNTY ENGINEERING BLDG.

NOTE: ANY ADDITIONS OR CHANGES ON THIS SHEET MUST BE MADE OR CIRCLED IN RED INK, WITH DATE AND NAME OF PERSON MAKING CHANGE.

Do not extend notes this side of this line.

STATION	B. S.	H. I. 169.36	F. S.	ELEV.	124th St.	
T.P. 6+00	103	158 58	11 81	157 55		
			5.78	152 80		℄
			6 32	152 26		18 R F.L.
			5 18	153 40		22 " ed. pv.
			3 5	155 1		30 " Brk.
			3 7	154 9		40 " P.L.
			6 40	152 18	19 L F.L.	
			6 02	152 56	30 " ed. pv.	
			8 2	150 4	40 " P.L.	
T.P. 7+00	584	152 68	11 74	146 84		
			7 92	144 76		℄
			8 88	143 80		18 R F.L.
			8 67	144 01		22 " ed. pv.
			10 0	142 7		40 " P.L.
			12 5	140 2		180 " "
			8 41	144 27	19 L	
			8 03	144 65	28 "	
			6 9	155 8	40 " Same	
			+1 6	154 3	180 "	

F. B. 2124 Pg. 138 Job No. 1886.14 Division No. 10 Notes Red. Plotted Profile
Survey of 122nd St. Date Date No.
Survey by English Notes Ed. Notes Chkd. Checked X-Sec.
Indexed K. C. Johnson Date Date Date No.
+8.50

76298 S & E #307—7-55

PLEASE RETURN TO
LOS ANGELES COUNTY ENGINEER
700 LOS ANGELES COUNTY ENGINEERING BLDG.

NOTE: ANY ADDITIONS OR CHANGES ON THIS SHEET MUST BE MADE OR CIRCLED IN RED INK, WITH DATE AND NAME OF PERSON MAKING CHANGE.

Do not extend notes this side of this line.

STATION	B. S.	H. I.	F. S.	ELEV.	124 th	5t.
7+50		152.68	9 65	143 03		℄
			10 10	142 58		18 R F.L.
			9 90	142 78		22 " ed. pv.
			9 1	1436		40 " P.L.
			9 54	143 14	19 L	
			9 10	143 58	28 " Same	
			7 0	145 7	40 "	
7+62			9 86	142 82		℄ Brk.
7+80.05			9 34	143 34	℄ Int. 124th & Budlong - Pg. 19	
			9 94	142 74	40 R. - ℄ Budlong	
			10 59	142 09	180 " - "	"
			6 91	145 77	40 L. - "	"
			+13 0	165 7	180 " - "	"
7+90			9.41	143.27		℄ F.L.
8+10			8 10	144 78		℄
			8 46	14422		19 R ed. pv.
			4 9	1478		40 " P.L.
			7 94	144 74	19 L F.L.	
			7 40	155 28	25 " Brk.	
			5 6	147 1	40 " P.L.	

Profile Notes Rod. Plotted Job No. 1886.14 Division No. 10 F. B. 2124 Pg. 89
No. Date Date Survey of 122 nd St.
X-Sec. Notes Chkd. Checked Survey by English Notes Fd. Date 6-56
No. Date Date Map No. Checked Date

76298 S & E #307—7-55

PLEASE RETURN TO
LOS ANGELES COUNTY ENGINEER
700 LOS ANGELES COUNTY ENGINEERING BLDG.

NOTE: ANY ADDITIONS OR CHANGES ON THIS SHEET MUST BE MADE OR CIRCLED IN RED INK, WITH DATE AND NAME OF PERSON MAKING CHANGE.

Do not extend notes this side of this line.

F. B. 2124 Pg. 140 | Job No. 18814 | Division No. 10 | Notes Red. | Plotted | No. | Profile
Survey of 122nd St. E/L | Date | Date | No. | X-Sec.
Survey by Eng. Staff | Notes | Notes Chkd. | Checked
Indexed K. C. Johnson | Date | Date | Date | No.

STATION	B. S.	H. I.	F. S.	ELEV.	124 th	5t.
		152 68				
B.M. HM-100			3 71	148 97	HM-100, e/= 148.992, F.B. 1971-130	
	9 76	158 75		148 99	Budlong ≠ 129th, S.E. Cor.	
					L.& T. in N.W. cor. walk - Ho #1162	
9+00			8 73	150 02	℄	
			9 27	149 48		18 R F.L.
			7 89	150 86		30 " ed. pv.
			6 6	152 1		40 " P.L.
			9 1	149 6		180 " "
			9 62	149 13	18 L	
			8 [illegible]	149 [illegible]	24 "	
			6 8	151 9	40 " Same	
			1 7	157 6	180 " Bot. Bank	
10+00			3 30	155 45	℄	
			3 99	154 76		18 R F.L.
			2 55	156 20		30 " ed. pv.
			1 8	156 9		40 " P.L.
			4 08	154 67	18 L	
			3 68	155 07	24 " Same	
			3 1	155 6	40 "	

76298 S & E #307—7-55

PLEASE RETURN TO
LOS ANGELES COUNTY ENGINEER
700 LOS ANGELES COUNTY ENGINEERING BLDG.

NOTE: ANY ADDITIONS OR CHANGES ON THIS SHEET MUST BE MADE OR CIRCLED IN RED INK, WITH DATE AND NAME OF PERSON MAKING CHANGE.

Do not extend notes this side of this line.

STATION	B. S.	H. I. 158 75	F. S.	ELEV.	124 th St.
T.P.	10 45	169 06	0 14	158 61	
11+00			8 27	160 79	℄
			8 96	160 10	18 R F.L.
			7 68	161 38	30 " ed. pv.
			7 27	161 79	40 " P.L.
		H.L.	5 8	1633	180 " "
			9 05	160 01	18 L
			8 40	160 66	24 "
			8 3	1608	40 " Same
		H.L.	7 3	1618	180 " B.B. +1.
12+00			3 06	166 00	℄
			3 56	165 50	18 R F.L.
			2 65	166 41	28 " ed. pv.
			0 8	1683	40 " P.L.
					"
			3 75	165 31	18 L
			2 94	166 12	24 "
			3 2	1659	40 " Same
T.P.	7 72	176 57	0 21	168 85	

Profile Notes Red. ____ Plotted ____ Job No. 1886 14 Division No. 10 F. B. 2124 Pg. 141
No. ____ Date ____ Date ____ Survey of 122nd St.
X-Sec. Notes Chkd. ____ Checked ____ Survey by English Notes Ed. Date 6-56
No. ____ Date ____ Date ____ Map No. ____ Indexed J. C. Johnson Date ____

76298 S & E #307—7-55

PLEASE RETURN TO
LOS ANGELES COUNTY ENGINEER
700 LOS ANGELES COUNTY ENGINEERING BLDG.

NOTE: ANY ADDITIONS OR CHANGES ON THIS SHEET MUST BE MADE OR CIRCLED IN RED INK, WITH DATE AND NAME OF PERSON MAKING CHANGE.

Do not extend notes this side of this line.

+1.2 4 ℄

STATION	B. S.	H. I.	F. S.	ELEV.	124 th St.	
13+00		176 57	6 80	169 77		℄
			7 34	169 23		18 R F.L.
			6 22	170 35		28 " cd. pr.
			3 8	172 8		40 " P.L.
		H.L.	2 6	174 0	+ 1.2	180 " "
			7 36	169 21	18 L	
			6 89	169 68	24 "	
			7 2	169 4	40 " Same	
		H.L.	11 4	165 2	180 " - 4.2	
14+00			4 61	171 96		℄
			4 98	171 59		18 R
			4 26	172 31		28 " Same
			1 6	175 0		40 "
			4 96	171 61	18 L	
			4 25	172 32	24 " Same	
			3 8	172 8	40 "	
14+60			3 87	172 70		℄
			4 53	172 04		18 R Same
			3 63	172 94		24 "
			1 0	175 6		40 "

F. B. 2124 Pg. 142 Job No. 1886.14 Division No. 10 Notes Red. Plotted Profile
Survey of 122nd St. Date Date No.
Survey by English Notes Ed. Notes Chkd. Checked X-Sec.
Indexed A. C. Johnson Date Date Date No.

76298 S & E #307—7-55

PLEASE RETURN TO
LOS ANGELES COUNTY ENGINEER
700 LOS ANGELES COUNTY ENGINEERING BLDG.

NOTE: ANY ADDITIONS OR CHANGES ON THIS SHEET MUST BE MADE OR CIRCLED IN RED INK, WITH DATE AND NAME OF PERSON MAKING CHANGE.

Do not extend notes this side of this line.

STATION	B. S.	H. I.	F. S.	ELEV.	124th St.
B.M.		17657			
HM-107	3 11	177 80	1 88	174 69	HM-107, el.= 174.690, F.B. 1971-133
					124th & Berendo - S.E. Cor, 15' S.
14+90 10			4 78	173 02	℄ Int. 124th & Berendo - Pg. 27
		Cb. returns @			124th & Berendo
			5 96	171 84	N.W. Cor. - W. end - B. cb.
			5 30	172 50	" " - " " - T. "
			6 58	171 22	" " - N. " - B. "
			5 89	171 91	" " - " " - T. "
			4 07	173 73	S.E. " - S. " - B. "
			3 45	174 35	" " - " " - T. "
			5 1	172 7	" " - E. " - B. "
			3 99	173 81	" " - " " - T. "
			6 10	171 70	N.E. " - N. " - B. "
			5 44	172 36	" " - " " - T. "
			5 14	172 66	" " - E. " - B. "
			4 48	173 32	" " - " " - T. "
14+90 10			5 44	172 36	20 R - ℄ Berendo
			3 97	173 83	40 " - " "
			1 99	175 81	180 " - " "
			5 45	172 35	40 L - " "
			10 02	167 78	180 " - " "

Profile Notes Red. ____ Plotted ____ Job No. 1886.14 Division No. 10 F. B. 2124 Pg. 143
No. ____ Date ____ Date ____ Survey of 122nd St.
X-Sec. Notes Chkd. ____ Checked ____ Survey by English Notes Ed. Date 6-56
No. ____ Date ____ Date ____ Map No. ____ Indexed ____ Date ____

76298 S & E #307—7-55

PLEASE RETURN TO
LOS ANGELES COUNTY ENGINEER
700 LOS ANGELES COUNTY ENGINEERING BLDG.

NOTE: ANY ADDITIONS OR CHANGES ON THIS SHEET MUST BE MADE OR CIRCLED IN RED INK, WITH DATE AND NAME OF PERSON MAKING CHANGE.

Do not extend notes this side of this line.

F. B. 21124 Pg. 44 | Job No. 1886.14 | Division No. 10 | Notes Red. | Plotted | No. | Profile
Survey of 122nd St. Ext. | Date | Date | No. | X-Sec.
Survey by Engineering Notes | Notes Chkd. | Checked
Indexed K. C. Johnson Date | Date | Date | No.

STATION	B. S.	H. I.	F. S.	ELEV.	124 th	5th.
16+00		17780	4 36	173 44		℄
			4 28	173 02		18 R F.L.
			3.81	173 99		28 " cd. Pv.
			2 1	175 7		40 " P.L.
			5 01	172 79	18 L.	
			4 28	173 52	22 "	
			2 7	175 1	40 " Same	
16+00	9 43	18302	4 21	173 59		
17+00			9 43	173 59		℄
			9 91	173 11		18 R
			9 35	173 67		28 "
			8 5	174 5		40 " Same
		H.L.	9 0	1740	-.5	180
			9 98	173 04	18 L	
			9 44	173 58	24 "	
			8 5	175 5	90 " Same	
		H.L.	6 3	176 7	180 "	
18+00			9 23	173 79		℄
			9 65	173 37		18 R
			9 59	17343		28 "
			11 6	1714		40 " Same

76298 S & E #307—7-55

PLEASE RETURN TO
LOS ANGELES COUNTY ENGINEER
700 LOS ANGELES COUNTY ENGINEERING BLDG.

NOTE: ANY ADDITIONS OR CHANGES ON THIS SHEET MUST BE MADE OR CIRCLED IN RED INK, WITH DATE AND NAME OF PERSON MAKING CHANGE.

Do not extend notes this side of this line.

Profile Notes Rod_____ Plotted_____ Job No 1886.14 Division No. 10 F. B. 2124 Pg. 145
No._____ Date_____ Date_____ Survey of 124 th St.
X-Sec. Notes Chkd._____ Checked_____ Survey by Engineering Notes Ed. Date 6-56
No._____ Date_____ Date_____ Map No._____ Plotted Johnson Date_____

STATION	B. S.	H. I.	F. S.	ELEV.	124 th St.	
18+00		18302	964	17338	18 L	
			922	17380	25 "	Same
			89	1741	40 "	
19+00			823	17479		&
			885	17417		18 R
			832	17470		25 "
			92	1738		40 " Same
		H.L.	161	1669		180 "
			822	17475	18	
			770	17532	25	
			75	1755	40	
		H.L.	21	1809	180	
T.P.	938	19056	1.84	18118		
20+00			932	18118		&
			1046	18010		18 R
			963	17993		25 " Same
			98	1808		40 "
			960	18096	18 L	
			865	18191	25 " Same	
			76	1830	40 "	

76298 S & E #307—7-55

PLEASE RETURN TO
LOS ANGELES COUNTY ENGINEER
700 LOS ANGELES COUNTY ENGINEERING BLDG.

NOTE: ANY ADDITIONS OR CHANGES ON THIS SHEET MUST BE MADE OR CIRCLED IN RED INK, WITH DATE AND NAME OF PERSON MAKING CHANGE.

Do not extend notes this side of this line.

STATION	B. S.	H. I.	F. S.	ELEV.	124 th	St.
21+20		190 56	4 97	185 59		℄
			5 66	184 90		18 R
			5 01	185 55		25 "
			3 4	187 2		40 " Same
			4 66	185 90	18 L	
			4 66	185 90	25 " Same	
			3 3	187 3	40 "	
21+30			5 22	185 34	F.L.	℄
21+35			5 03	185 53	ed. conc. Pv.	℄
21+50 04			4 50	186 06	℄ Int. 124th & Vermont - Pg. 35	
			5 77	184 79	40 R - ℄	"
			12 70	177 86	180 " - "	"
			3 34	187 22	40 L - "	"
			0 12	190 44	180 " - "	"
21+65			4 27	186 29	ed. conc. pv.	℄ Prod.
21+95			4 0	186 6	Dirt	℄ "
B.M. HM-86			2 73	187.83	HM-86, el = 187.811, F.B. 1971-116 Vermont & 124th, N.E. Cor. 25' N.	

151

F. B. 2124 Pg. 146 Job No. 1886.14 Division No. 10 Notes Red. Plotted Profile
Survey of 122nd St. Date Date No. X-Sec.
Survey by English Notes Ed. Notes Chkd. Checked
Indexed K. C. Johnson Date Date Date No.

Notes Ck'd by	Survey of 122nd St.	F.B. 2124 Pg. 147
Map No.	W.O. 1886.14 Tape No. St'd. °F	
Office Work	Surveyed by English	
Checked	Notes Peterson Date 6-56	
Date	Indexed A. C. Johnson	

5.6

Con't. Pg. 148

House Connections

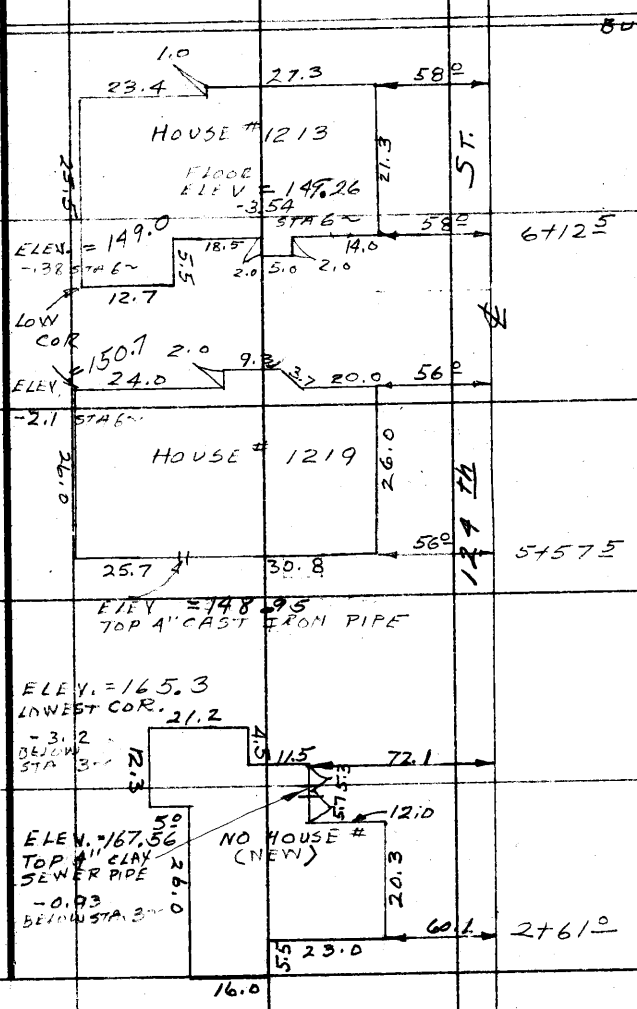

3+
168.49
3.23
7.5
5.3

Note: Any Additions or Changes on This Sheet Must be Made or Circled in Red Ink With Date and Name of Person Making Change.

Do not extend notes this side of this line.

RETURN TO
LOS ANGELES COUNTY SURVEYOR
726 LOS ANGELES COUNTY
ENGINEERING BLDG.

76F309S S&E #247. 8-54

F.B. 2124 PG. 148



Notes Ck'd by	Survey of 127 ND St.
Map No.	W. O. 1826.14 Tape No. St'd. °F
Office Work	Surveyed by English
Checked	Notes Lind Date 6-56
Date	Indexed C. Johnson

F. B 2124 Pg. 149

19 ~ 174.79

Cont. pg. 150

House Connections

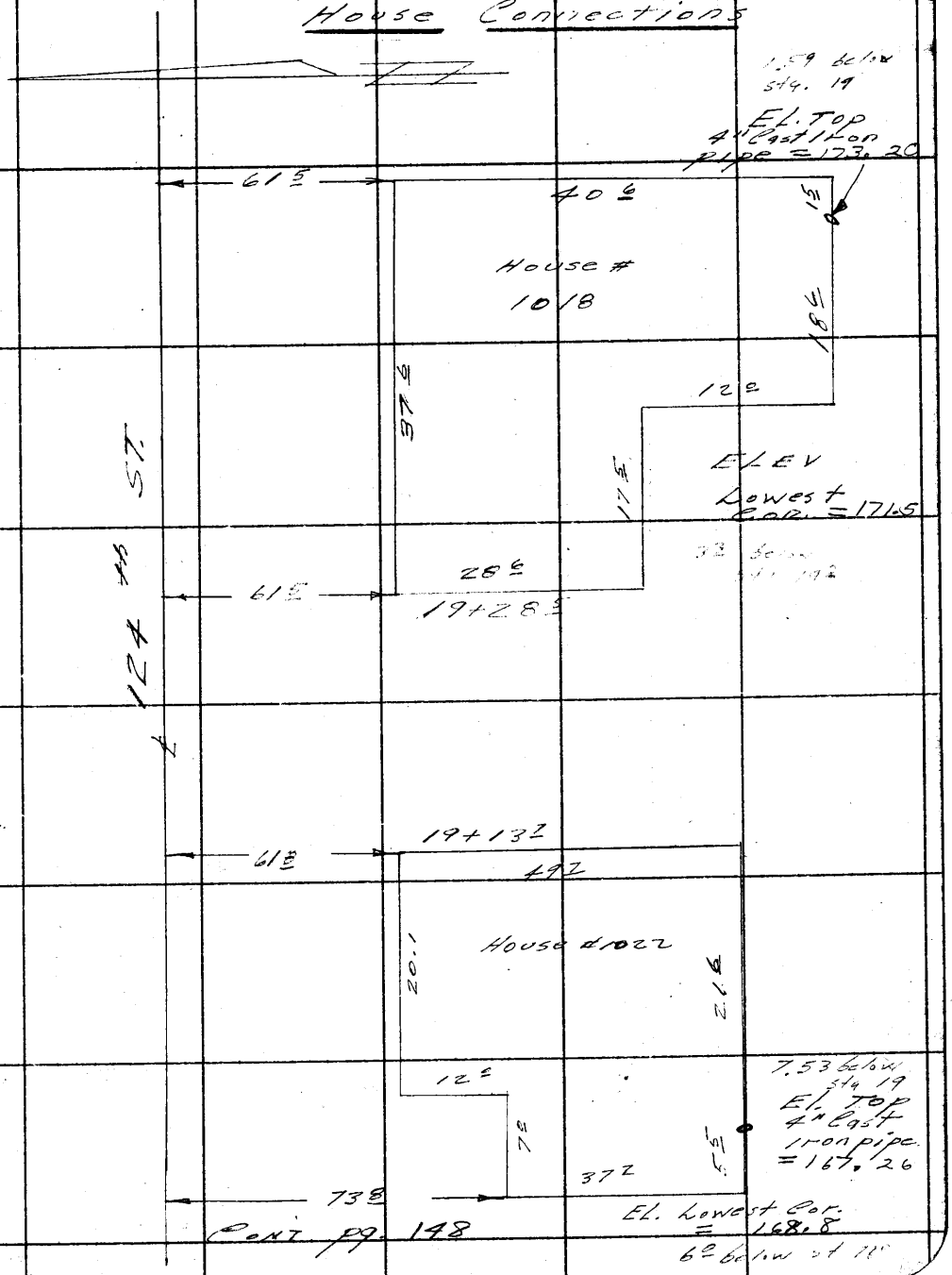

Cont. pg. 148

Note: Any Additions or Changes on This Sheet Must be Made or Circled in Red Ink With Date and Name of Person Making Change.

Do not extend notes this side of this line.

RETURN TO
LOS ANGELES COUNTY SURVEYOR
726 LOS ANGELES COUNTY
ENGINEERING BLDG.

76F3098 247 4-53

F. B. 2124 PG. 150



RETURN TO
LOS ANGELES COUNTY SURVEYOR
726 LOS ANGELES COUNTY
ENGINEERING BLDG.

Do not extend notes this side of this line.

Note: Any Additions or Changes on This Sheet Must be Made or Circled in Red Ink With Date and Name of Person Making Change.

1886.14

Notes Ck'd by	Survey of 122nd st.
Map No.	W. O. Tape No. St'd. °F
Office Work	Surveyed by English
Checked	Notes Lind Date 5-56
Date	Indexed A. C. Johnson 7-3-56

F. B. 2164 PG. 151

122nd ST.

S.S. DIST.

J.N. 1886.14

123rd ST.

TOPOG & "X"-SEC.

FROM

RAYMOND AVE.

TO

VERMONT AVE.

MAY-56

English

Lind

Peterson

Santucci

Foulger

Note: Any Additions or Changes on This Sheet Must be Made or Circled in Red Ink With Date and Name of Person Making Change.

Do not extend notes this side of this line.

RETURN TO
LOS ANGELES COUNTY SURVEYOR
726 LOS ANGELES COUNTY
ENGINEERING BLDG.

76F309S S&E #247. 8-54

F.B. 2124 PG. 152

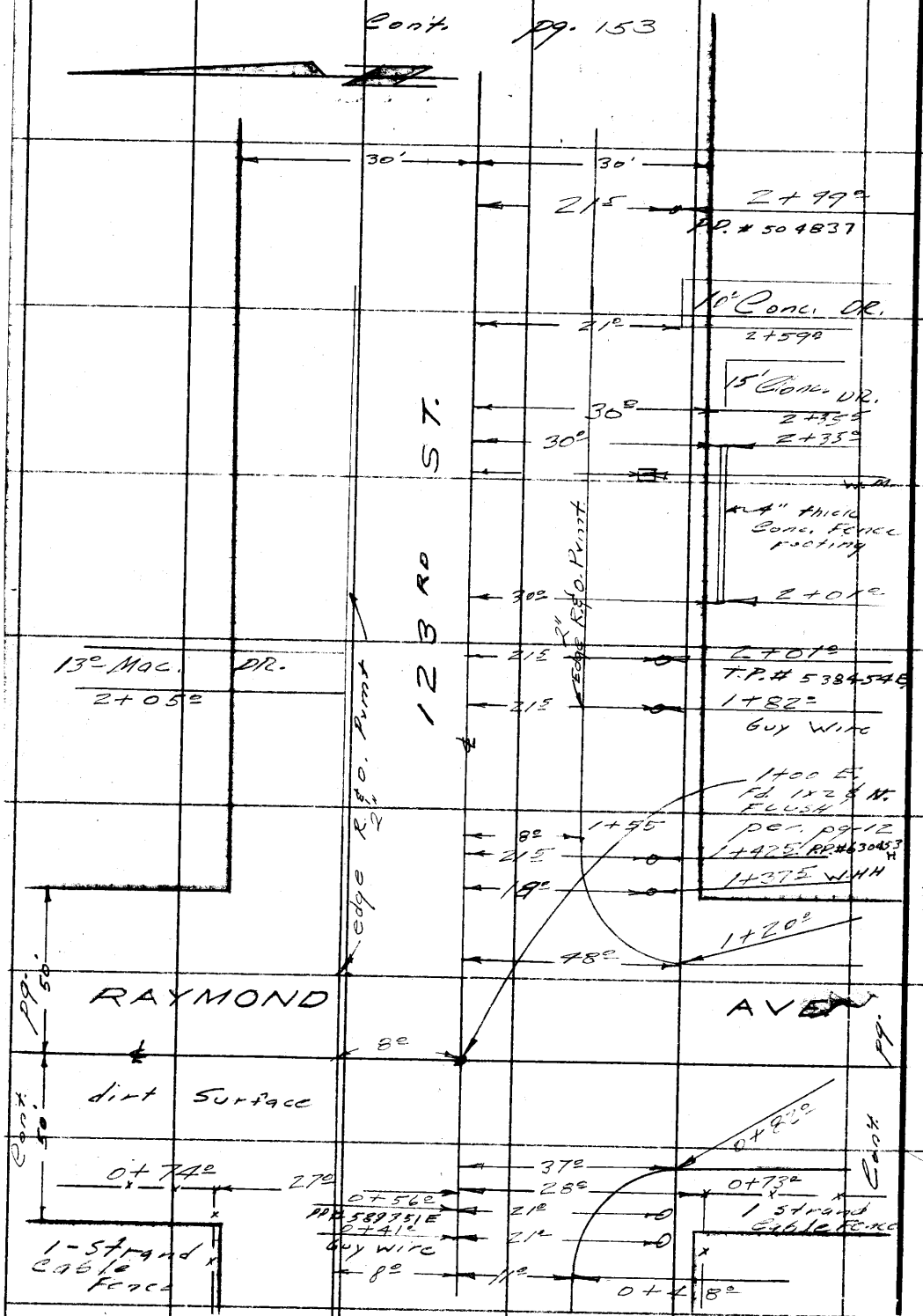

RETURN TO
LOS ANGELES COUNTY SURVEYOR
726 LOS ANGELES COUNTY
ENGINEERING BLDG.

Do not extend notes this side of this line.

Note: Any Additions or Changes on This Sheet Must be Made or Circled in Red Ink With Date and Name of Person Making Change.

Notes Ck'd by	Survey of 122nd St
Map No.	W. O. 1886.14 Tape No. St'd. °F
Office Work	Surveyed by English
Checked	Notes Lind Date 5-56
Date	Indexed A. C. Johnson

F. B. 2124 Pg. 153

Cont pg. 154



Cont pg. 152

Note: Any Additions or Changes on This Sheet Must be Made or Circled in Red Ink With Date and Name of Person Making Change.

Do not extend notes this side of this line.

RETURN TO
LOS ANGELES COUNTY SURVEYOR
726 LOS ANGELES COUNTY
ENGINEERING BLDG.

76F3098 S&E #247. 8-54



RETURN TO
LOS ANGELES COUNTY SURVEYOR
726 LOS ANGELES COUNTY
ENGINEERING BLDG.
Do not extend notes this side of this line.

Note: Any Additions or Changes on This Sheet Must be Made or Circled in Red Ink With Date and Name of Person Making Change.

Notes Ck'd by	Survey of 122 No St
Map No.	W. O. 1886.14 Tape No. St'd. °F
Office Work	Surveyed by Engl'd
Checked	Notes Date 5-56
Date	Indexed A. C. Johnson

F. B. 2124 Pg. 155



Note: Any Additions or Changes on This Sheet Must be Made or Circled in Red Ink With Date and Name of Person Making Change.

Do not extend notes this side of this line.

RETURN TO
LOS ANGELES COUNTY SURVEYOR
726 LOS ANGELES COUNTY
ENGINEERING BLDG.

76F3095 S&E #247. 8-54

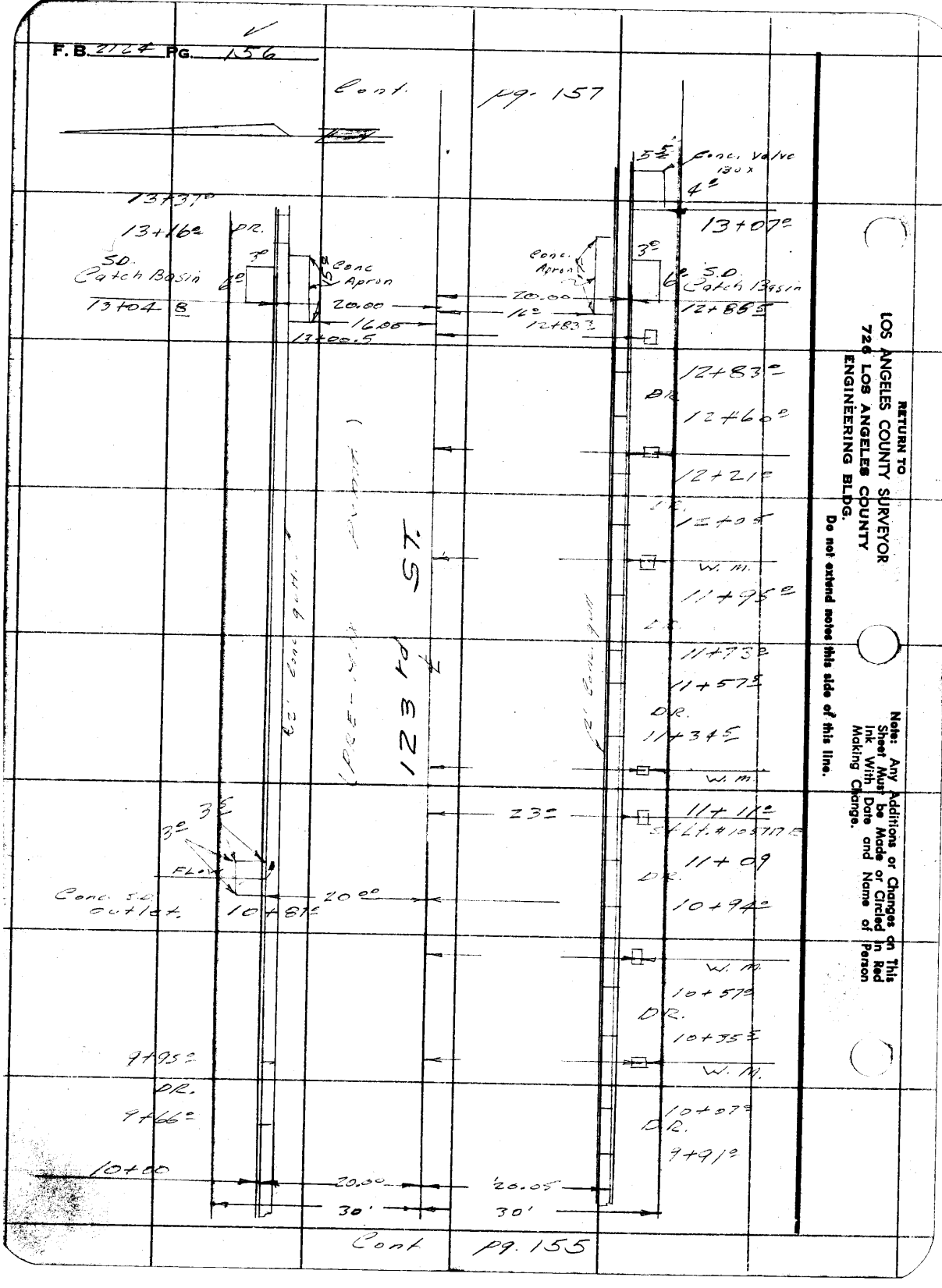

RETURN TO
LOS ANGELES COUNTY SURVEYOR
720 LOS ANGELES COUNTY
ENGINEERING BLDG.
Do not extend notes this side of this line.

Note: Any Additions or Changes on This Sheet Must be Made or Circled in Red Ink With Date and Name of Person Making Change.

Notes Ck'd by	Survey of 122nd st.
Map No.	W. O. 1886.18 Tape No. St'd. °F
Office Work	Surveyed by English
Checked	Notes Date 5-56
Date	Indexed A. C. Johnson

F. B. 2124 Pg. 157

Cont. pg. 158



Cont. pg. 156

Note: Any Additions or Changes on This Sheet Must be Made or Circled in Red Ink With Date and Name of Person Making Change.

Do not extend notes this side of this line.

RETURN TO
LOS ANGELES COUNTY SURVEYOR
726 LOS ANGELES COUNTY
ENGINEERING BLDG.

76F3095 S&E #247. 8-54

F.B. 212 PG. 158



RETURN TO
LOS ANGELES COUNTY SURVEYOR
726 LOS ANGELES COUNTY
ENGINEERING BLDG.
Do not extend notes this side of this line.

Note: Any Additions or Changes on This Sheet Must be Made or Circled in Red Ink With Date and Name of Person Making Change.

Notes Ck'd by	Survey of 122 ND ST	F.B. 2124 Pg. 159
Map No.	W.O. 1881 Tape No. Std.	
Office Work	Surveyed by ENGLISH	
Checked	Notes LINE Date 5-56	
Date	Indexed A C Johnson	



Note: Any Additions or Changes on This Sheet Must be Made or Circled in Red Ink With Date and Name of Person Making Change.

Do not extend notes this side of this line.

RETURN TO
LOS ANGELES COUNTY SURVEYOR
726 LOS ANGELES COUNTY
ENGINEERING BLDG.

76F3098 247 4-53

RETURN TO
LOS ANGELES COUNTY SURVEYOR
726 LOS ANGELES COUNTY
ENGINEERING BLDG.

Note: Any Additions or Changes on This Sheet Must be Made or Circled in Red Ink With Date and Name of Person Making Change.

Do not extend notes this side of this line.

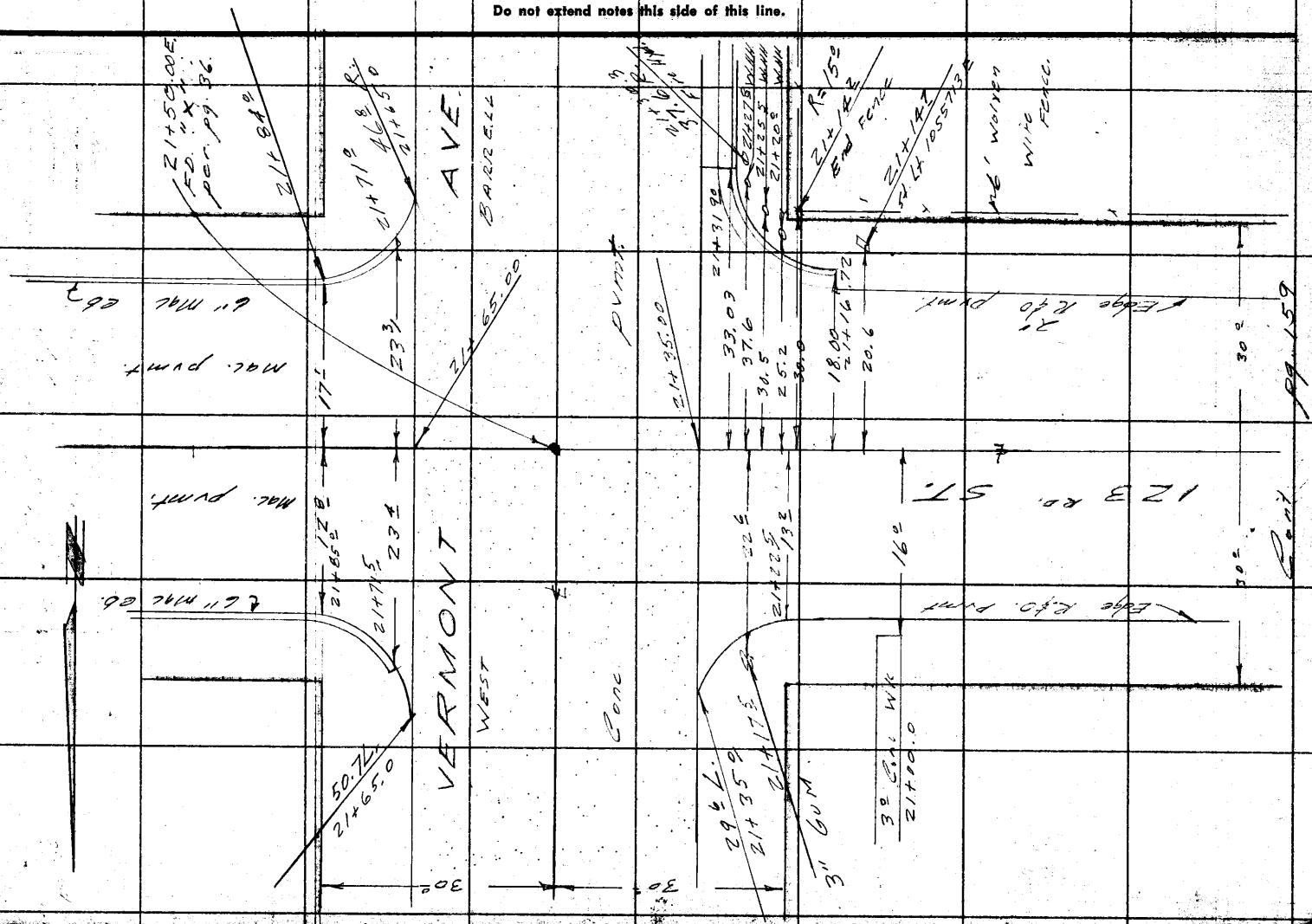

76298 S & E #307—7-55

PLEASE RETURN TO
LOS ANGELES COUNTY ENGINEER
700 LOS ANGELES COUNTY ENGINEERING BLDG.

NOTE: ANY ADDITIONS OR CHANGES ON THIS SHEET MUST BE MADE OR CIRCLED IN RED INK, WITH DATE AND NAME OF PERSON MAKING CHANGE.

Do not extend notes this side of this line.

STATION	B. S.	H. I.	F. S.	ELEV.	123rd St.
B.M. HM-51	10 30	165 16		154 86	HM-51, el = 154.859, F.B. 1971-126
T.P.	10 55	173 87	1 84	163 32	123rd St. (S. side), 135± E. of Raymond Ave.-Bt. spk. in N.E. Cor. conc. Dr. to Ho # 1252
					℄
0+50			4 34	169 53	
			4 60	169 27	10 R. F.L.
			3 7	170 2	28 " Brk.
			3 7	170 2	30 " P.L.
			4 70	169 17	8 L. ed. Pv.
			5 1	168 8	30 " P.L.
1+00			10 55	163 32	℄ Int. 123rd & Raymond - Pg. 12
			9 53	164 34	30 R - ℄ "
			3 75	170 12	170 " - " "
			11 6	162 3	30 L - " "
			13 6	160 3	170 " - " "
T.P.	0.37	163.38	10 86	163 01	Spk.
1+50			6 04	157 34	℄
			6 23	157 15	10 R ed. pv.
			5 4	158 0	30 " P.L.
			6 20	157 18	8 L.
			5 4	158 0	30 " Same

Profile Notes Red. Plotted Job No. 1886.14 Division No. 10 F.B. 2124 Pg. 761
No. Date Date Survey of 123rd St. Date 6-56
X-Sec. Notes Chkd. Checked Survey by English Notes Ed. Date
No. Date Date Map No. [illegible]

76298 S & E #307—7-55

PLEASE RETURN TO
LOS ANGELES COUNTY ENGINEER
700 LOS ANGELES COUNTY ENGINEERING BLDG.

NOTE: ANY ADDITIONS OR CHANGES ON THIS SHEET MUST BE MADE OR CIRCLED IN RED INK, WITH DATE AND NAME OF PERSON MAKING CHANGE.

Do not extend notes this side of this line.

STATION	B. S.	H. I.	F. S.	ELEV.	123rd	St.
2+00		163.38	7 80	155 58		℄
			8 12	155 26		8 R ed. pv.
			7 9	155 5		30 " P.L.
		H.L.	0.1	163 3		170 " P.L.
			7 73	155 65	8 L	
			5 3	158.1	30 "	
		H.L. +	2.0	165 4	170 " Same	
3+00			4 30	159 08		℄
			5 15	158 23		10 R ed. pv.
			5 7	157 7		30 " P.L.
			4 32	159 06	8 L ed. pv.	
			4 7	158 7	11 " Brk.	
			0 1	163 3	30 " P.L.	
T.P.	10 75	172.60	1.53	161.85		
4+00			10 75	161 85		℄
			11 79	160 82		12 5 R edge pv.
			14 3	158 3		30 " P.L.
			23 0	149 6		170 " "
			10 80	161 80	7 5 L	
			6 0	166 6	30 " Same	
		H.L. +	2.0	174 6	170 "	

F. B. 2124 Pg. 162 Job No. 1886.14 Division No. 10 Notes Red. Plotted Profile
Survey of 122nd St. Date Date No.
Survey by English Notes Ed. Notes Chkd. Checked X-Sec.
Indexed K. C. Johnson Date Date Date No.

76298 S & E #307—7-55

PLEASE RETURN TO
LOS ANGELES COUNTY ENGINEER
700 LOS ANGELES COUNTY ENGINEERING BLDG.

NOTE: ANY ADDITIONS OR CHANGES ON THIS SHEET MUST BE MADE OR CIRCLED IN RED INK, WITH DATE AND NAME OF PERSON MAKING CHANGE.

Do not extend notes this side of this line.

STATION	B. S.	H. I.	F. S.	ELEV.	123rd St.
		172 60			
5+00			437	168 23	℄
			485	167 75	14 R ed. pv.
			68	1659	30 " P.L.
			448	168 12	6 L Same
			23	1703	30 "
T.P.	11 08	183.16	0.52	172.08	
6+00			987	173 29	℄
			1061	172 55	15 R ed. pv.
			113	1719	30 " P.L.
		H.h.	30.0	1532	170 " "
			105	1727	5 L ed. pv.
			110	1722	10 " Brk.
			81	1751	30 " P.L.
		H.h.	131	1701	170 " "
7+00			716	176 00	℄
			802	175 14	17 R ed. pv.
			90	1742	30 " P.L.
			723	175 93	4 L ed. pv.
			75	1757	12 " Brk.
			47	1785	30 " P.L.

Profile No. ____ Notes Red. ____ Plotted ____ Date ____ Job No. 1886.14 Division No. 19 F. B. 2124 Pg. 163
X-Sec. No. ____ Notes Chkd. ____ Checked ____ Date ____ Survey of 122nd St. Survey by English Notes Ed. Date 6-56
Map No. ____ Date ____ Date ____ Date ____

76298 S & E #307—7-55

PLEASE RETURN TO
LOS ANGELES COUNTY ENGINEER
700 LOS ANGELES COUNTY ENGINEERING BLDG.

NOTE: ANY ADDITIONS OR CHANGES ON THIS SHEET MUST BE MADE OR CIRCLED IN RED INK, WITH DATE AND NAME OF PERSON MAKING CHANGE.

Do not extend notes this side of this line.

STATION	B. S.	H. I.	F. S.	ELEV.	123rd St.
		183.76			
T.P.	519	183.58	477	178.39	Spk, ℄ int 123rd st & Budlong ave.
7+50			635	~~172.04~~ 177.23	℄
			716	176.42	17 R ed. pv.
			82	175.4	30 " P.L.
			638	177.20	4 L ed. pv.
			78	175.8	8 " Brk.
			39	179.7	30 " P.L.
7+65			641	177.17	F.L. ℄
7+80.11			525	178.33	℄. Int. 123rd & Budlong - Pg. 20
			689	176.69	30 R - ℄ "
			1602	167.56	170 " - " "
			367	179.91	30 L - " "
			005	183.53	170 " - " "
8+10			492	178.66	℄
			609	177.49	20 R ed. pv.
			56	178.0	30 " PL
			349	180.09	20 L
			39	179.7	30 " Same
B.M. HM-99	235	181.94	399	179.59	HM-99, el. = 179.587, F.B. 1971-129 123rd N. side, 135'± E. Budlong

F. B. 2124 Pg. 164 Job No. 1886.14 Division No. 10 Notes Red. Plotted Profile
Survey of 122nd St. Date Date No.
Survey by English Notes Ed. Notes Chkd. Checked X-Sec.
Indexed K. C. Johnson Date Date Date No.

76298 S & E #307—7-55

PLEASE RETURN TO
LOS ANGELES COUNTY ENGINEER
700 LOS ANGELES COUNTY ENGINEERING BLDG.

NOTE: ANY ADDITIONS OR CHANGES ON THIS SHEET MUST BE MADE OR CIRCLED IN RED INK, WITH DATE AND NAME OF PERSON MAKING CHANGE.

Do not extend notes this side of this line.

STATION	B. S.	H. I.	F. S.	ELEV.	123rd St.	
		181 94				
9+10 50			267	179 27		℄
			389	178 05	(Beg. cb.s)	20 R B. cb
			325	178 69		" " T. "
			296	178 98	20 L Same	
			234	179 60	20 "	
10+00			450	177 44		℄
			542	176 52		20 R B. cb.
						20 " T. "
			49	177 0		30 " P.L.
			170	164 9		170 " "
			460	177 34	20 L	
			398	177 96	20 "	
			29	179 0	30 " Same	
			05	181 4	170 "	
11+00			1021	171 73		℄
			1082	171 12		20 R B. cb
						20 " T. "
			1089	171 05	20 L.	
			1025	171 69	20 " Same	

Profile Notes Red. ____ Plotted ____ Job No. 1886.14 Division No. 10 F. B. 2124 Pg. 165
No. ____ Date ____ Date ____ Survey of 122nd St.
X-Sec. Notes Chkd. ____ Checked ____ Survey by English Notes Ed. Date 6-56
No. ____ Date ____ Date ____ Map No. ____ Date ____

76298 S & E #307—7-55

PLEASE RETURN TO
LOS ANGELES COUNTY ENGINEER
700 LOS ANGELES COUNTY ENGINEERING BLDG.

NOTE: ANY ADDITIONS OR CHANGES ON THIS SHEET MUST BE MADE OR CIRCLED IN RED INK, WITH DATE AND NAME OF PERSON MAKING CHANGE.

Do not extend notes this side of this line.

24" -4.30

F. B. 2124 Pg. 166 | Job No. 1886.14 | Division No. 10 | Notes Red. | Plotted | Profile
Survey of 122nd St | Date | No. | X-Sec.
Survey by English Notes Ed | Notes Chkd. | Checked
Indexed C. Johnson Date | Date | Date | No.

STATION	B. S.	H. I.	F. S.	ELEV.	123rd St.
		181 94			
T.P.	124	171 99	1119	170 75	SPK.
12+00			888	163 11	℄
			926	162 73	20 R B. cb
			859	163 40	20 " T. "
			98	162 2	30 " P.L.
			101	161 9	170 " "
			936	162 63	20 L
			866	163 33	20 "
		H.L. +	60	178 0	30 " Same
		H.L. +	5.5	177 5	170 "
T.P.	465	164 96	1168	160 31	SPK
12+91.5			582	159 14	℄
			668	158 28	S.D. catch Basin 20 R B. cb.
			569	159 27	20 " T.
12+93		4.20	989	155 07	22' R - F.L. 24" S.D. Pipe
13+07.8			594	159 02	℄
			675	158 21	20 L B. cb
			580	159 16	" " T. " S.D. Catch Basin
		-4.30	1010	154 86	" " F.L. 24" S.D. pipe

76298 S & E #307—7-55

PLEASE RETURN TO
LOS ANGELES COUNTY ENGINEER
700 LOS ANGELES COUNTY ENGINEERING BLDG.

NOTE: ANY ADDITIONS OR CHANGES ON THIS SHEET MUST BE MADE OR CIRCLED IN RED INK, WITH DATE AND NAME OF PERSON MAKING CHANGE.

Do not extend notes this side of this line.

STATION	B. S.	H. I.	F. S.	ELEV.	123rd St.
		164 96			
14+00			475	160 21	℄
			544	159 52	20 R B.cb.
			480	160 16	20 " T. "
			45	160 5	30 " P.L.
			+25	167 5	170 " "
			546	159 50	20 L
			483	160 13	20 " Same
			40	161 0	30 "
			15	163 5	170 "
B.M. H.M.-108	904	169 91	409	160 87	H.M-108, el = 160.873, F.B. 1971-137 Berendo & 123rd - S.W. Cor. - 20' W.
14+45					℄
14+90.06			755	162 36	℄ Int. 123rd & Berendo - Pg. 28
			750	162 41	20 R - ℄ "
			707	162 84	30 " - " "
			229	167 62	170 " - " "
			757	162 34	20 L. - " "
			717	162 74	30 " - " "
			412	165 79	170 " - " "

Profile No. ____ Notes Red. ____ Plotted ____ Job No. 1886.14 Division No. 10 F. B. 2124 Pg. 167
Date ____ Date ____ Survey of 123rd St. Date 6-56
X-Sec. No. ____ Notes Chkd. ____ Checked ____ Survey by English Notes Ed. Date ____
Date ____ Date ____ Map No. ____ Date ____

76298 S & E #307—7-55

PLEASE RETURN TO
LOS ANGELES COUNTY ENGINEER
700 LOS ANGELES COUNTY ENGINEERING BLDG.

NOTE: ANY ADDITIONS OR CHANGES ON THIS SHEET MUST BE MADE OR CIRCLED IN RED INK, WITH DATE AND NAME OF PERSON MAKING CHANGE.

Do not extend notes this side of this line.

F. B. 2124 Pg. 168 | Job No. 1886.14 Division No. 10 Notes Red. Plotted Profile
Survey of 123rd St. Date Date No.
Survey by Engrs. Notes Notes Chkd. Checked X-Sec.
Indexed A. C. Johnson Date Date Date No.

STATION	B. S.	H. I.	F. B.	ELEV.	123rd St.	
		169 91				
		Cb. Returns @ Berendo & 123rd				
			903	160 78	S.W. Cor. - W. end	C.R. - B. cb.
			842	161 49	" " - " "	" - T "
			763	162 28	" " - S. "	" - B "
			701	162 90	" " - " "	" - T "
			909	160 82	N.W. " - W. "	" - B "
			848	161 43	" " - " "	" - T "
			768	162 23	" " - N. "	" - B "
			698	162 93	" " - " "	" - T "
			645	163 46	S.E. " - S. "	" - B "
			582	164 09	" " - " "	" - T "
			617	163 74	" " - E. "	" - B "
			555	164 36	" " - " "	" - T. "
			656	163 35	N.E. " - N. "	" - B "
			590	164 01	" " - " "	" - T. "
			612	163 79	" " - E. "	" - B "
			550	164 41	" " - " "	" - T. "
15+35			645	163 46		

76298 S & E #307—7-55

PLEASE RETURN TO
LOS ANGELES COUNTY ENGINEER
700 LOS ANGELES COUNTY ENGINEERING BLDG.

NOTE: ANY ADDITIONS OR CHANGES ON THIS SHEET MUST BE MADE OR CIRCLED IN RED INK, WITH DATE AND NAME OF PERSON MAKING CHANGE.

Do not extend notes this side of this line.

STATION	B. S.	H. I.	F. S.	ELEV.	123rd	St.
16+00		169 91	167	168 24		℄
			216	167 75		20 R B. cb.
			139	168 52		20 " T. "
			15	1684		30 " P.L.
		H.L +	57	1756		170 " "
			213	167 78	20 L	
			147	168 44	20 "	
		H.L +	1.5	171 4	30 " Same	
		H.L +	3.2	1731	170 "	
T.P.	11 41	181 08	024	169 67	SPK.	
16+72.50			832	172 76		℄
			870	172 38	(end cb.)	20 R B. cb.
						20 " T. "
17+24.50			530	175 78		℄
			591	175 17	20 L B. cb.	
			525	175 83	20 " T. "	
18+00			135	179 73		℄
			194	179 14		15 R ed. Pv.
			12	1799		30 " P.L.
		H.L.	3.5	1776		170 " "

Profile Notes Red. ____ Plotted ____ Job No. 1886.14 Division No. 10 F. B. 2124 Pg. 169
No. ____ Date ____ Date ____ Survey of 123rd St. Date 6-56
X-Sec. Notes Chkd. ____ Checked ____ Survey by English Notes Ed. Date ____
No. ____ Date ____ Date ____ Map No. ____ Indexed Johnson Date ____

76298 S & E #307—7-55

PLEASE RETURN TO
LOS ANGELES COUNTY ENGINEER
700 LOS ANGELES COUNTY ENGINEERING BLDG.

NOTE: ANY ADDITIONS OR CHANGES ON THIS SHEET MUST BE MADE OR CIRCLED IN RED INK, WITH DATE AND NAME OF PERSON MAKING CHANGE.

Do not extend notes this side of this line.

STATION	B. S.	H. I.	F. S.	ELEV.	123rd St.	
18+00		181 08	140	179 68	12 L	
			02	1809	30 "	Same
		H.L.	+ 10	1821	170 "	
T.P.	1228	192 01	135	179 73	SPK	
19+00			918	182 83		℄
			969	182 32		14 R ed. Pv.
			93	1827		30 " P.L.
			929	182 72	13 L	
			87	1833	30 "	Same
20+00			581	186 20		℄
			629	185 72		13 R ed. Pv.
			53	1867		30 " P.L.
			34	1886		170 " "
			591	186 10	14 L	
			49	1871	30 "	Same
			43	1877	170 "	
T.P.	735	197 24	212	189 89		
21+20			674	190 50		℄
			684	190 40	14 L	ed. Pv.
			60	1912	30 "	P.L.

F. B. 2124 Pg. 170 Job No. 1886.14 Division No. 10 Notes Red. Plotted Profile
Survey of 122nd St. Date Date No.
Survey by English Notes Ed. Notes Chkd. Checked X-Sec.
Indexed A. C. Johnson Date Date Date No.

76298 S & E #307—7-55

PLEASE RETURN TO
LOS ANGELES COUNTY ENGINEER
700 LOS ANGELES COUNTY ENGINEERING BLDG.

NOTE: ANY ADDITIONS OR CHANGES ON THIS SHEET MUST BE MADE OR CIRCLED IN RED INK, WITH DATE AND NAME OF PERSON MAKING CHANGE.

Do not extend notes this side of this line.

STATION	B. S.	H. I.	F. S.	ELEV.	123rd	St.
		19724				
21+35.00			621	191 03	ed. conc. Pv. ℄	
21+50.00			577	19147	℄ Int. 123rd &	Vermont - Pg. 36
			537	19137	30 R - ℄	"
			681	19043	170 " - "	"
			560	19164	30 L. - "	"
			502	19220	170 " - "	"
		c.b.	Returns		@ 123rd & Vermont	
			709	19015	S.W. cor. - W. end C.R. - 3. c.b.	
			644	19080	" " - "	" " - T. "
			672	19052	" " - S.	" " - B. "
			609	19115	" " - "	" " - T. "
21+65			559	19165	ed. conc. Pv. ℄	Prod.
22+00			502	19222		℄ "
B.M.						
HM-85			617	19107	HM-85, el = 191.074, F.B. 1971-116	
					Vermont & 123rd, S.W. Cor. - 25' S.	

Profile Notes Red. Plotted Job No. 1881.14 Division No. 10 F. B. 2124 Pg. 171
No. Date Survey of 123rd St.
X-Sec. Notes Chkd. Checked Survey by [redacted] Notes Ed. Date 6-56
No. Date Date Map No. [redacted] Date

F. B. 1886.14 Pg. 172 | 1886.14 Job No. Division No. 10 Notes Red. Plotted Profile

Survey of 122nd St. Date Date No.

Survey by English Notes Ed. Notes Chkd. Checked X-Sec.

Indexed Date Date Date No.

STATION	B. S.	H. I.	F. S.	ELEV.

76298 S & E #307—7.55

PLEASE RETURN TO
LOS ANGELES COUNTY ENGINEER
700 Los Angeles County Engineering Bldg.

NOTE: ANY ADDITIONS OR CHANGES ON THIS SHEET MUST BE MADE OR CIRCLED IN RED INK, WITH DATE AND NAME OF PERSON MAKING CHANGE.

Do not extend notes this side of this line.

Notes Ck'd by	Survey of 122nd St.	F.B. 2129 Pg. 173
Map No.	W. O. 1886-14 Tape No. Std.	
Office Work	Surveyed by English	
Checked	Notes English Date 6-56	
Date	Indexed A. C. Johnson	

Con't. pg. 174

33
50
83

Ho. Connections

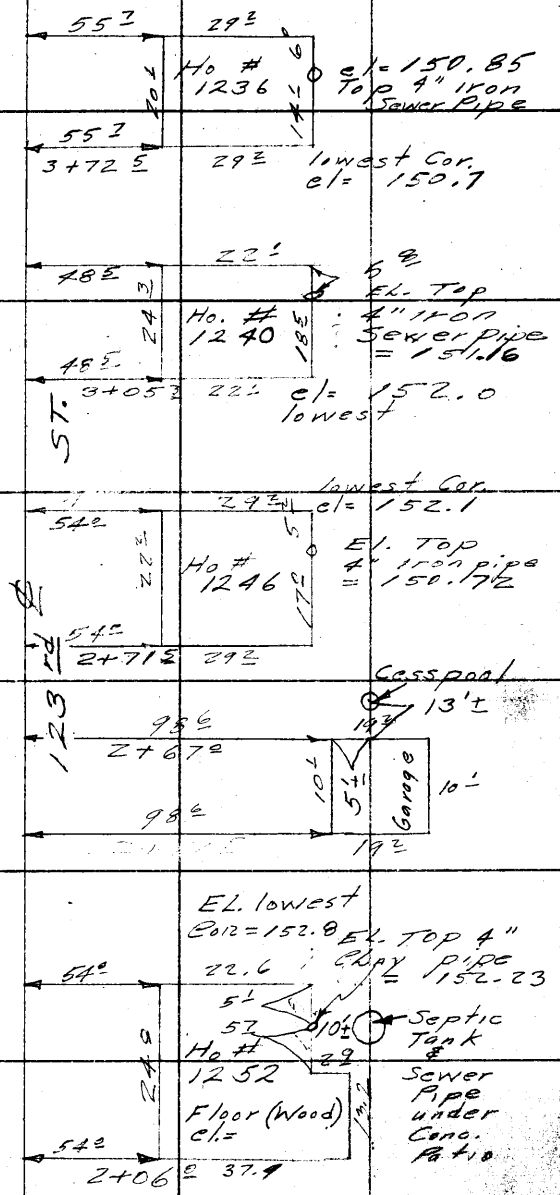

Note: Any Additions or Changes on This Sheet Must be Made or Circled in Red Ink With Date and Name of Person Making Change.

Do not extend notes this side of this line.

RETURN TO
LOS ANGELES COUNTY SURVEYOR
726 LOS ANGELES COUNTY
ENGINEERING BLDG.

76F3095 247 4-53

F.B 2124 Pg. 174

Ho. Connections

Con't.

Pg. 175

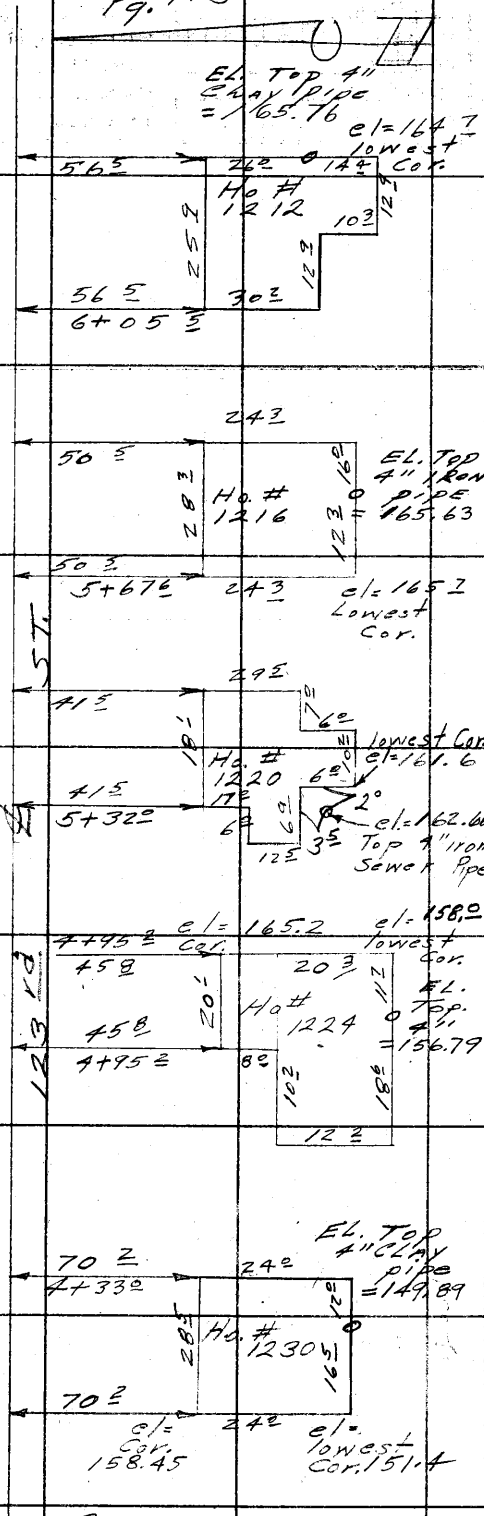

Con't.

Pg. 173

RETURN TO
LOS ANGELES COUNTY SURVEYOR
720 LOS ANGELES COUNTY
ENGINEERING BLDG.

Do not extend notes this side of this line.

Note: Any Additions or Changes on This Sheet Must be Made or Circled in Red Ink With Date and Name of Person Making Change.

Notes Ck'd by
Map No.
Office Work
Checked
Date

Survey of 122nd St.
W. O. 886.15 Tape No. St'd. °F
Surveyed by English
Notes Ed. Date 6-56
Indexed K. C. Johnson

F. B. 2124 Pg. 175

Ho. Connections

Con't. Pg. 176

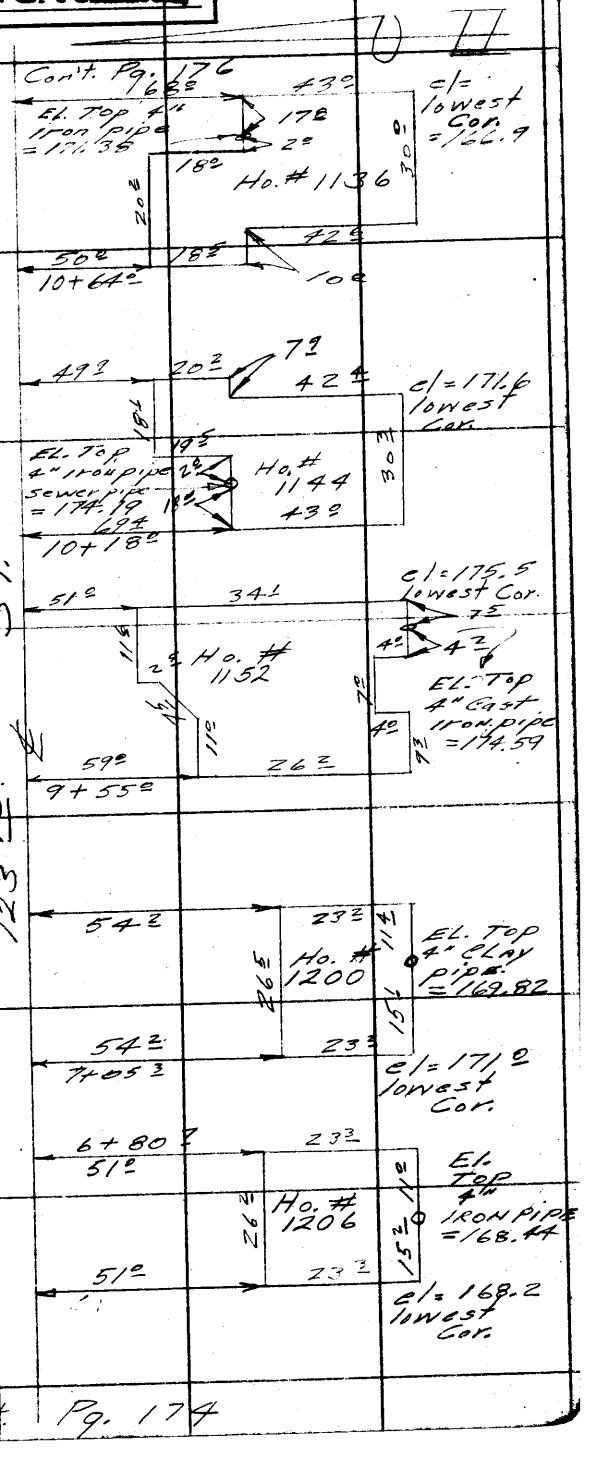

Con't. Pg. 174

Note: Any Additions or Changes on This Sheet Must be Made or Circled in Red Ink With Date and Name of Person Making Change.

Do not extend notes this side of this line.

RETURN TO
LOS ANGELES COUNTY SURVEYOR
726 LOS ANGELES COUNTY ENGINEERING BLDG.

76F2098 S&E #247. 8-54

F. B 2124 PG. 176

Ho. Connections

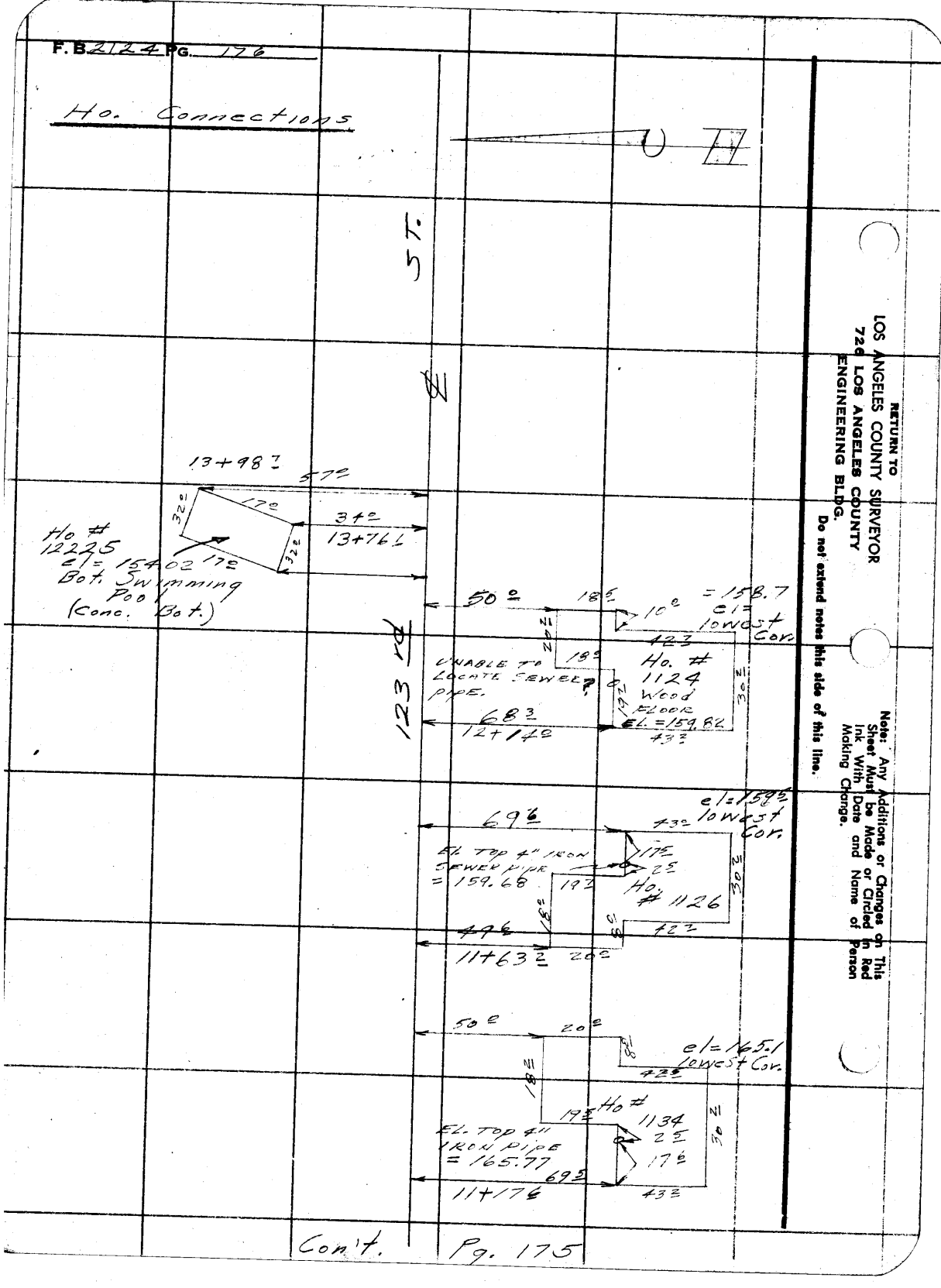

RETURN TO
LOS ANGELES COUNTY SURVEYOR
720 LOS ANGELES COUNTY
ENGINEERING BLDG.

Do not extend notes this side of this line.

Note: Any Additions or Changes on This Sheet Must be Made or Circled in Red Ink With Date and Name of Person Making Change.

Con't. Pg. 175

1886.14

Notes Ck'd by	Survey of 122 nd St.
Map No.	W. O. Tape No. St'd. °F
Office Work	Surveyed by English
Checked	Notes Lind Date 5-56
Date	Indexed R. C. Johnson 7-3-56

F. B. 2122 PG. 177

122 ND ST.

S.S. DIST.

J.N. 1886.14

122 ND ST.

TOPOG. & "X"-SEC.

FROM

RAYMOND AVE.

TO

VERMONT AVE.

May - 56

English

Lind

Peterson

Sandueci

Foulger

Note: Any Additions or Changes on This Sheet Must be Made or Circled in Red Ink With Date and Name of Person Making Change.

Do not extend notes this side of this line.

RETURN TO
LOS ANGELES COUNTY SURVEYOR
726 LOS ANGELES COUNTY
ENGINEERING BLDG.

76F3095 S&E #247. 8-54

F.B. 2124 PG. 178

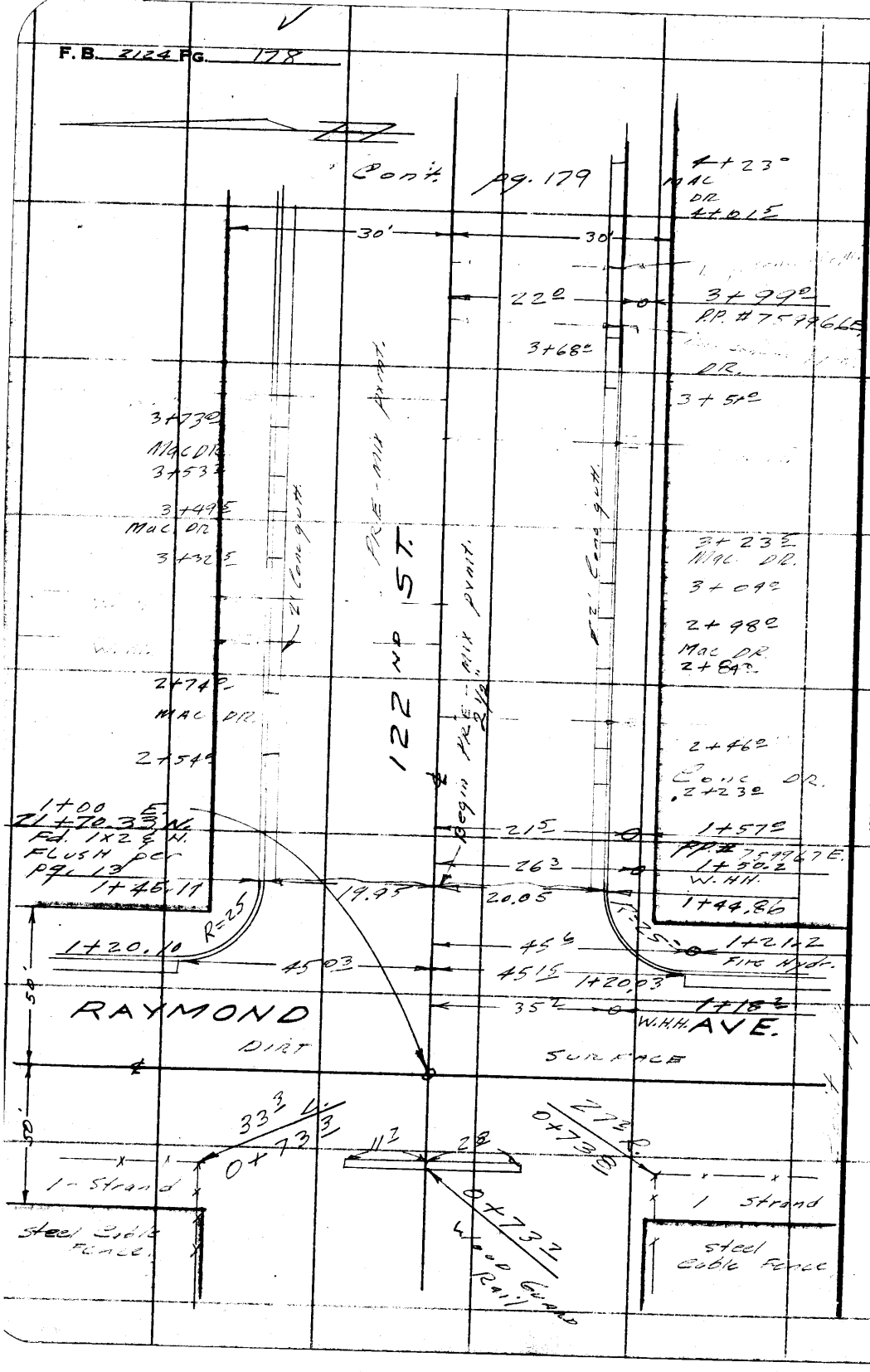

RETURN TO
LOS ANGELES COUNTY SURVEYOR
726 LOS ANGELES COUNTY
ENGINEERING BLDG.

Do not extend notes this side of this line.

Note: Any Additions or Changes on This Sheet Must be Made or Circled in Red Ink With Date and Name of Person Making Change.

F.B. 2124 Pg. 179

Notes Ck'd by	Survey of 122 ND ST
Map No.	W. O. 1650 Tape No. St'd. °F
Office Work	Surveyed by English
Checked	Notes Date 5-56
Date	Indexed A. C. Johnson

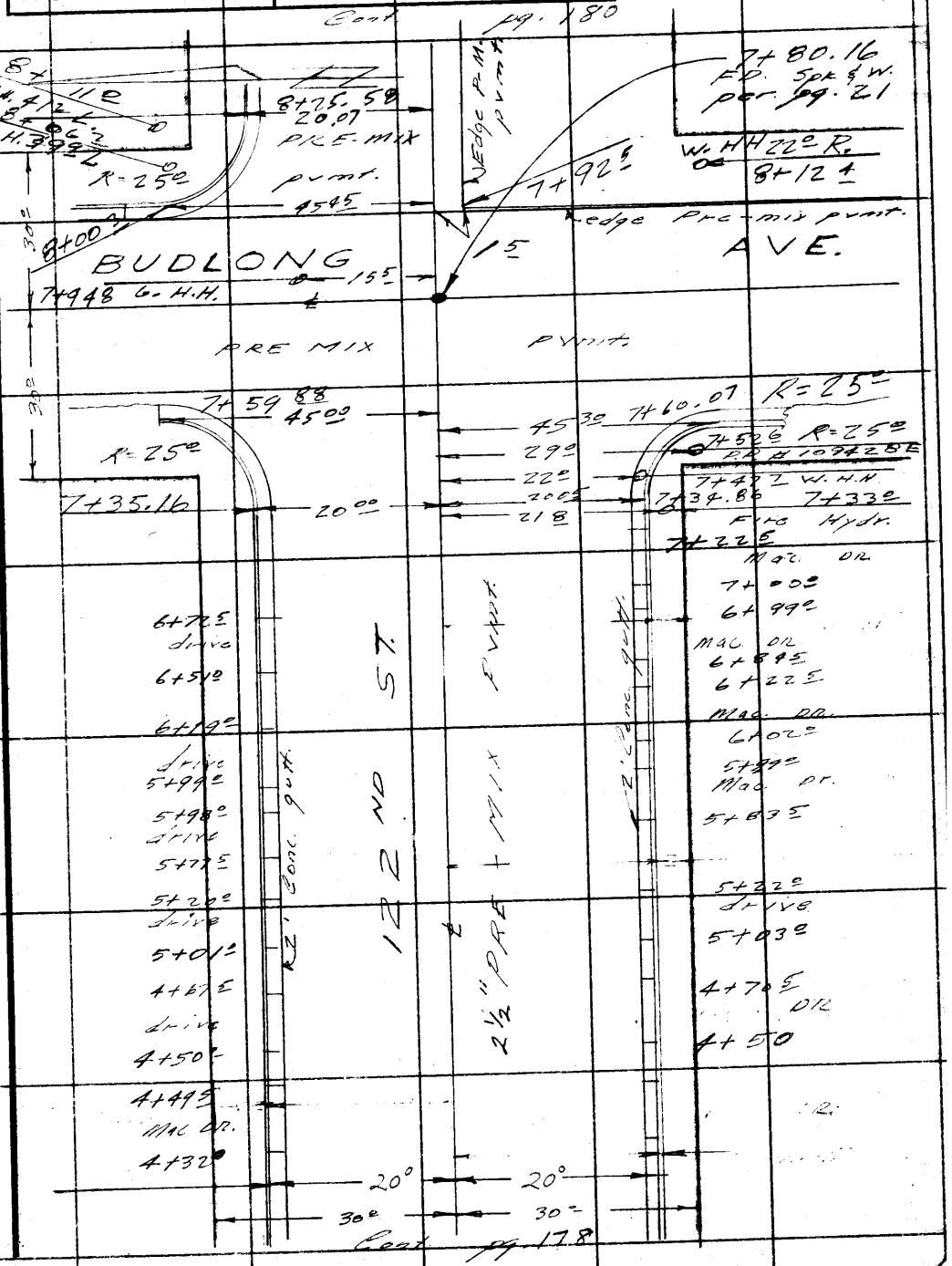

Note: Any Additions or Changes on This Sheet Must be Made or Circled in Red Ink With Date and Name of Person Making Change.

Do not extend notes this side of this line.

RETURN TO
LOS ANGELES COUNTY SURVEYOR
726 LOS ANGELES COUNTY
ENGINEERING BLDG.

76F3095 S&E #247. 8-54

F.B. 2124 PG. 180

RETURN TO
LOS ANGELES COUNTY SURVEYOR
726 LOS ANGELES COUNTY
ENGINEERING BLDG.

Do not extend notes this side of this line.

Note: Any Additions or Changes on This Sheet Must be Made or Circled In Red Ink With Date and Name of Person Making Change.

Notes Ck'd by	Survey of 122 ND St.
Map No.	W. O. Tape No. St'd. °F
Office Work	Surveyed by English
Checked	Notes Date 5-56
Date	Indexed A. C. Johnson

F. B. 2124 Pg. 181

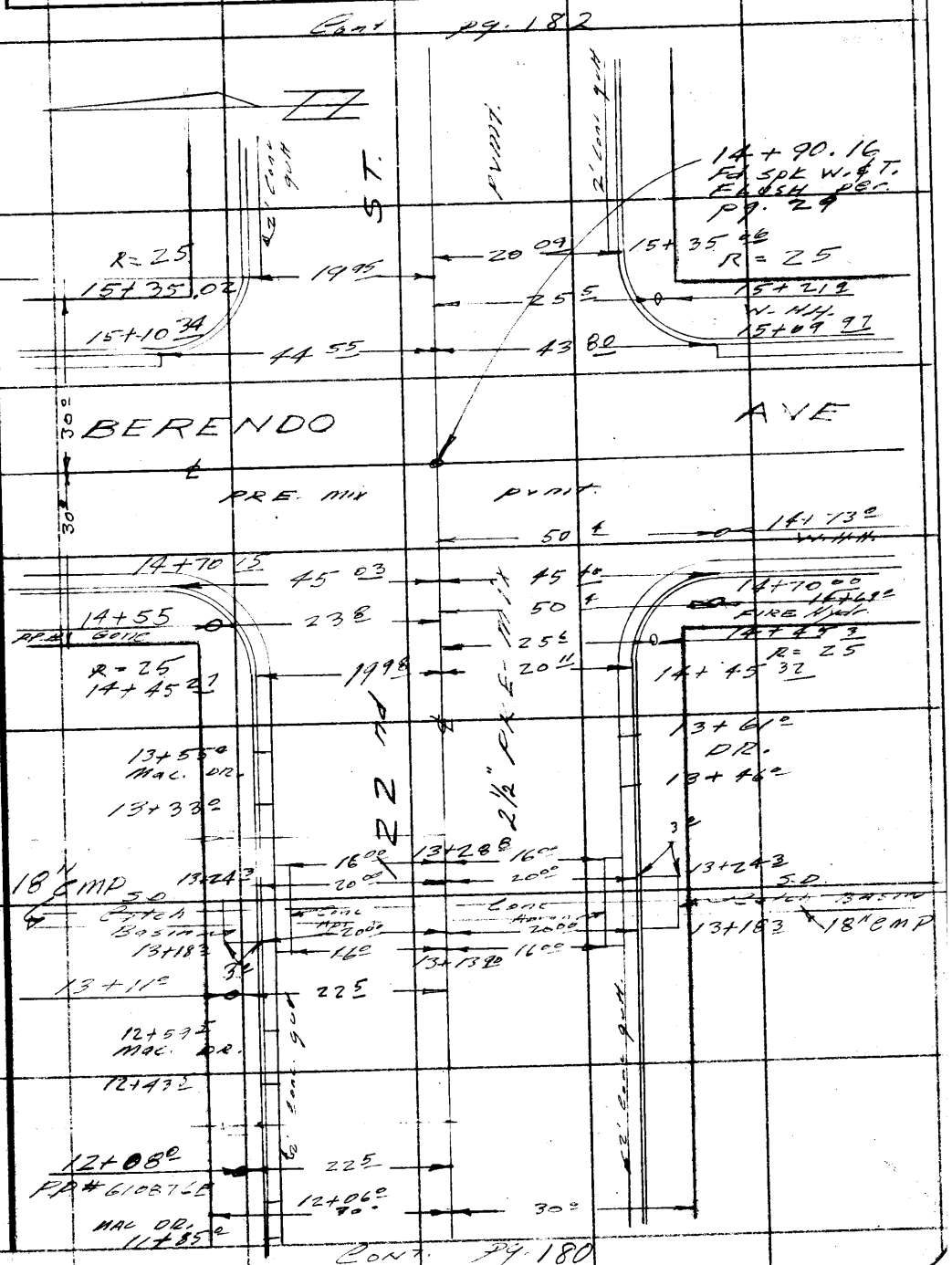

Note: Any Additions or Changes on This Sheet Must be Made or Circled in Red Ink With Date and Name of Person Making Change.

Do not extend notes this side of this line.

RETURN TO
LOS ANGELES COUNTY SURVEYOR
726 LOS ANGELES COUNTY
ENGINEERING BLDG.

76F3098 S&E #247. 8-54

F. B. 2144 PG. 182

Cont. pg. 183

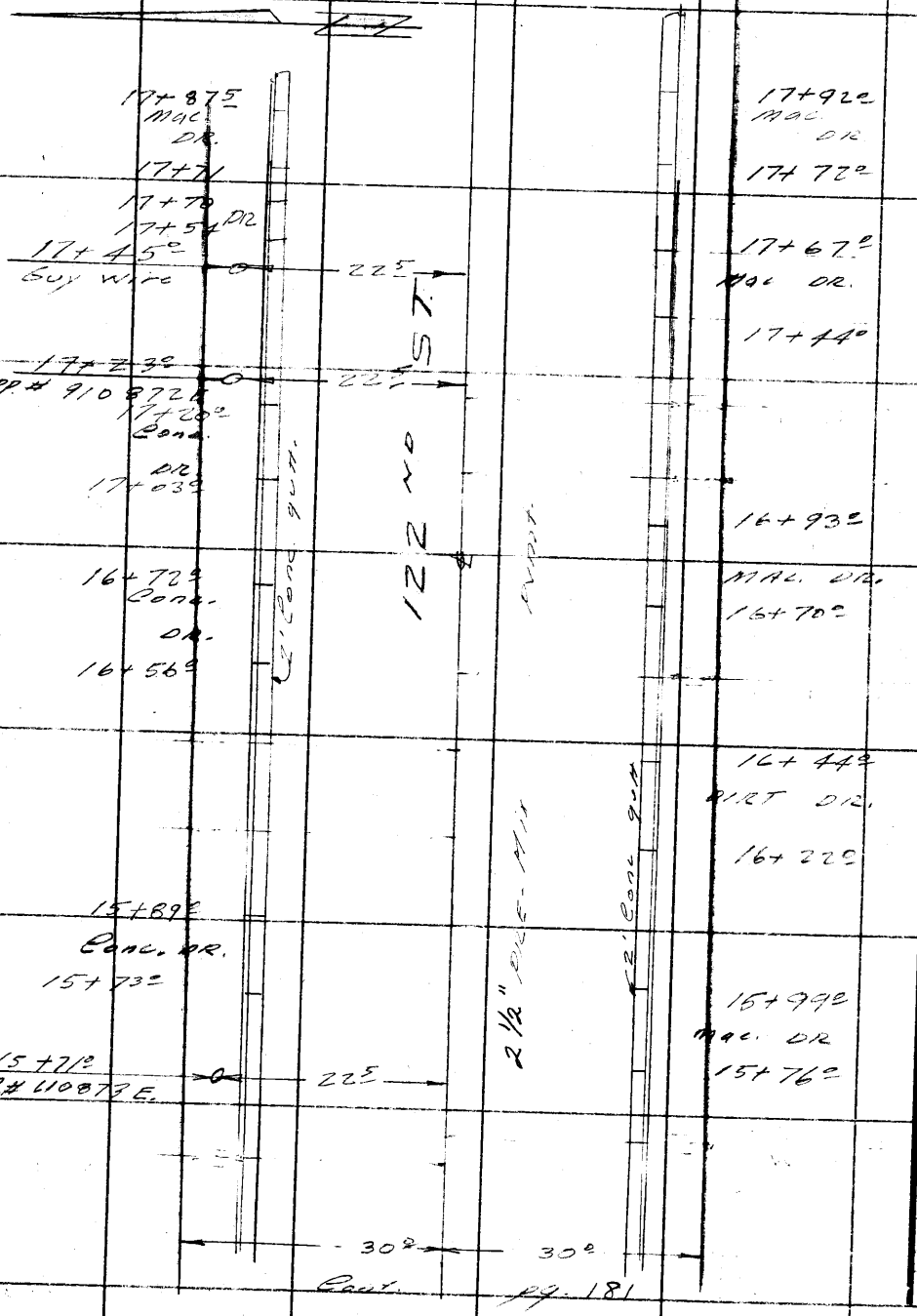

RETURN TO
LOS ANGELES COUNTY SURVEYOR
720 LOS ANGELES COUNTY
ENGINEERING BLDG.
Do not extend notes this side of this line.

Note: Any Additions or Changes on This Sheet Must be Made or Circled in Red Ink With Date and Name of Person Making Change.

F.B. 2124 Pg. 183

Notes Ck'd by
Map No.
Office Work
Checked
Date

Survey of 122 ND ST
W. O. Tape No. St'd. °F
Surveyed by
Notes Date
Indexed A. C. Johnson

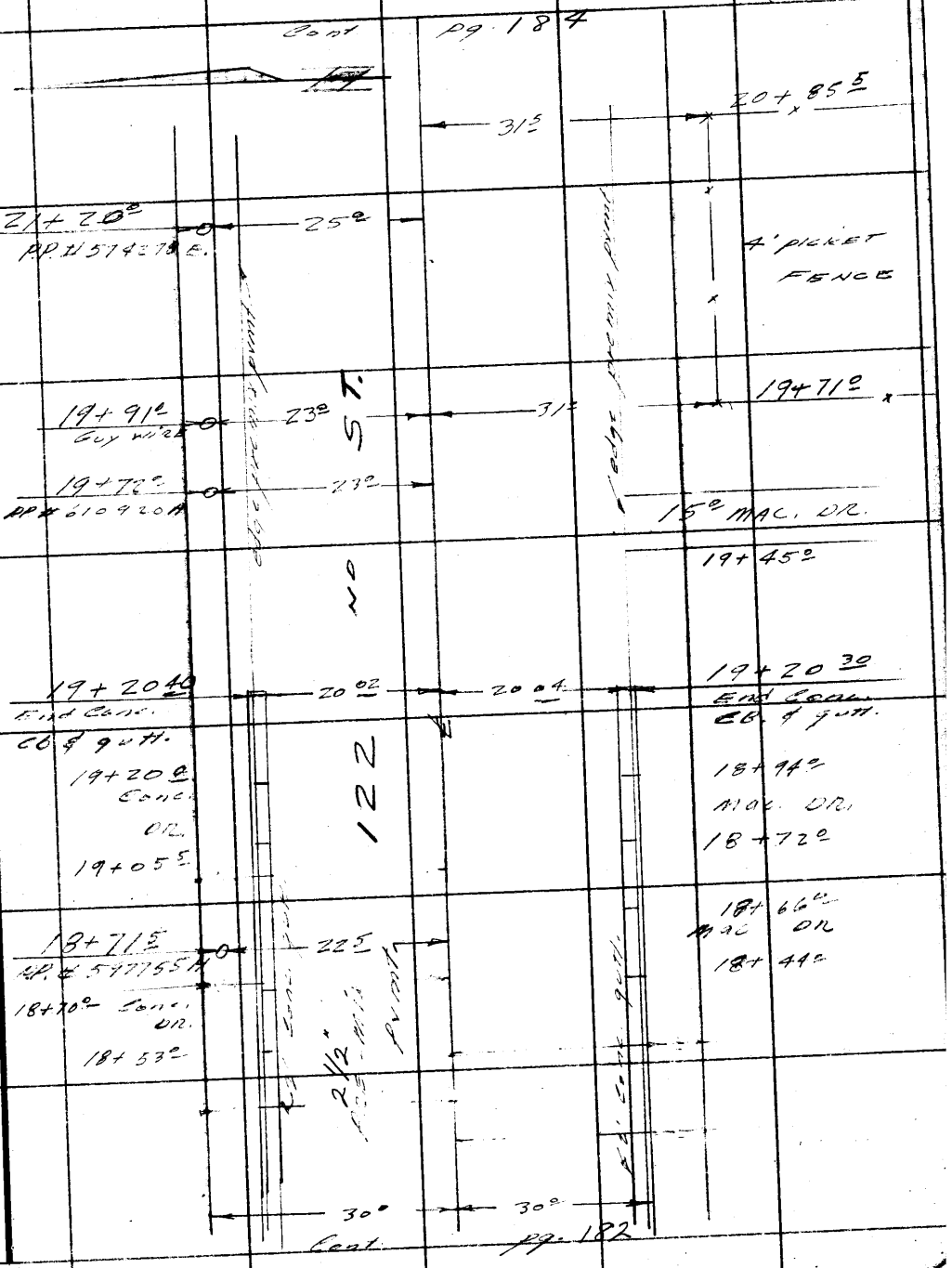

Note: Any Additions or Changes on This Sheet Must be Made or Circled in Red Ink With Date and Name of Person Making Change.

Do not extend notes this side of this line.

RETURN TO
LOS ANGELES COUNTY SURVEYOR
726 LOS ANGELES COUNTY
ENGINEERING BLDG.

76F309S S&E #247. 8-74

F. B. 2124 PG. 184

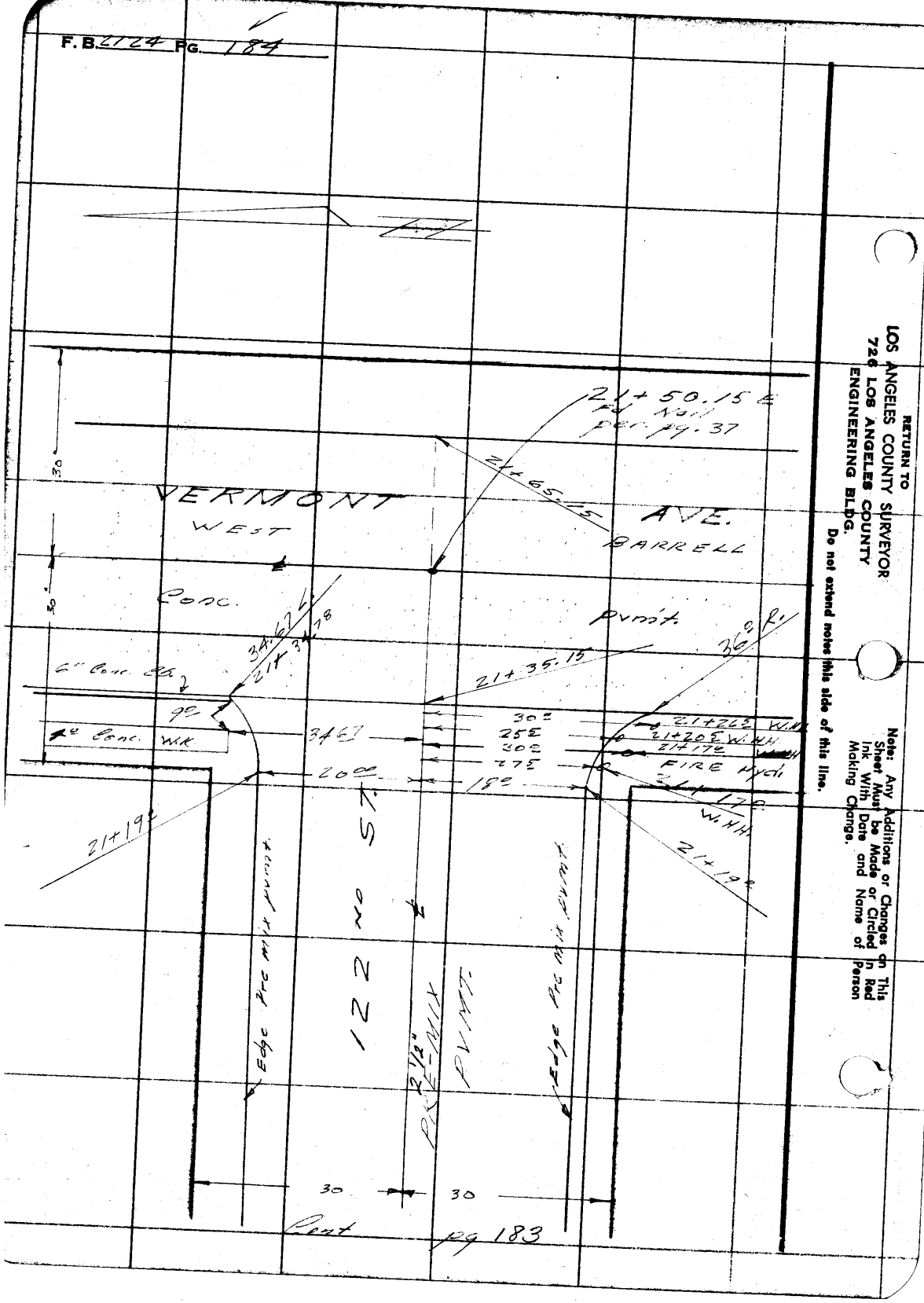

RETURN TO
LOS ANGELES COUNTY SURVEYOR
726 LOS ANGELES COUNTY
ENGINEERING BLDG.

Do not extend notes this side of this line.

Note: Any Additions or Changes on This Sheet Must be Made or Circled in Red Ink With Date and Name of Person Making Change.

76298 S & E #307—7-55

PLEASE RETURN TO
LOS ANGELES COUNTY ENGINEER
700 LOS ANGELES COUNTY ENGINEERING BLDG.

NOTE: ANY ADDITIONS OR CHANGES ON THIS SHEET MUST BE MADE OR CIRCLED IN RED INK, WITH DATE AND NAME OF PERSON MAKING CHANGE.

Do not extend notes this side of this line.

STATION	B. S.	H. I.	F. S.	ELEV.	122nd St.
B.M. HM-50	112	173.19		172.07	HM-50, el.= 172.069, F.B. 1971-112 122nd St. & Raymond Ave., N.W. Cor. L. & N. in conc. base of S.E. leg of Trans. Tower # 1080
1+00			102	163.0	℄ Int. 122nd & Raymond - Pg. 13
			110	162.2	30 R - ℄ "
			127	160.5	170 " - " "
			92	164.0	30 L - " "
			29	170.3	170 " - " "
		C.B.	Returns @		122nd & Raymond
			1151	161.68	S.E. Cor. - S. end C.R.
			1085	162.34	" " - " " "
			958	163.61	" " - E. " "
			893	164.26	" " - " " "
			946	163.73	N.E. " - N. " "
			878	164.41	" " - " " "
			949	163.70	" " - E. " "
			879	164.40	" " - " "
1+20			1044	162.75	F.L. ℄

Profile No. ____ Notes Red. ____ Plotted ____ Job No. 1886.14 Division No. 10 F.B. 2124 Pg. 785
Date ____ Date ____ Survey of 122nd St. Date 6-56
X-Sec. No. ____ Notes Chkd. ____ Checked ____ Survey by Engl'sh Notes Ed. Date ____
Date ____ Date ____ Map No. ____ Indexed Johnson Date ____

76298 S & E #307—7-55

PLEASE RETURN TO
LOS ANGELES COUNTY ENGINEER
700 LOS ANGELES COUNTY ENGINEERING BLDG.

NOTE: ANY ADDITIONS OR CHANGES ON THIS SHEET MUST BE MADE OR CIRCLED IN RED INK, WITH DATE AND NAME OF PERSON MAKING CHANGE.

Do not extend notes this side of this line.

STATION	B. S.	H. I.	F. S.	ELEV.	122nd	St.
		173 19				
2+00			611	167 08		℄
			658	166 61		20 R B. cb
			594	167 25		" " T. "
			655	166 64	20 L Same	
			588	167 31	20 "	
3+00			108	172 11		℄
			135	171 84		20 R B. cb.
			065	172 54		" " T. cb.
			05	172 7		30 " P.L.
		H.L. +	05	173 7		170 " "
			141	171 78	20 L	
			072	172 47	20 "	
			06	172 6	30 " Same	
			02	173 0	170 "	
T.P.	12 38	184 38	119	172 00		
4+00			922	175 16		℄
			954	174 84		20 R Same
			890	175 48		20 "

F. B. 2124 Pg. 186 | 1886.14 Job No. St. Division No. 10 Notes Red. Plotted Profile
Survey of 122nd Date Date No.
Survey by English Notes Ed. Notes Chkd. Checked X-Sec.
Indexed A. O. Johnson Date Date Date No.

76298 S & E #307—7-55

PLEASE RETURN TO
LOS ANGELES COUNTY ENGINEER
700 LOS ANGELES COUNTY ENGINEERING BLDG.

NOTE: ANY ADDITIONS OR CHANGES ON THIS SHEET MUST BE MADE OR CIRCLED IN RED INK, WITH DATE AND NAME OF PERSON MAKING CHANGE.

Do not extend notes this side of this line.

Profile Notes Red. Plotted Job No. 1856.14 Division No. 10 F. B. 2124 Pg. 187
No. Date Date Survey of 122nd St
X-Sec. Notes Cked. Checked Survey by [illegible] Notes Ed Date 6-56
No. Date Date Map No. Indexed Johnson Date

STATION	B. S.	H. I.	F. S.	ELEV.	122nd			St.		
4+00		18438	950	17488	20	L	Same			
			887	17551	20	"				
5+00			637	17801				℄		
			678	17760				20	R	B. cb
			609	17829				"	"	T. "
			45	1799				30	"	P.L.
			78	1766				170	"	
			684	17754	20	L.				
			616	17822	20	"				
			64	1780	30	"	Same			
			53	1791	170	"				
6+00			396	18042				℄		
			441	17997				20	R	Same
			372	18066				20	"	
			436	18002	20	L				
			370	18068	20	"	Same			

76298 S & E #307—7-55

PLEASE RETURN TO
LOS ANGELES COUNTY ENGINEER
700 LOS ANGELES COUNTY ENGINEERING BLDG.

NOTE: ANY ADDITIONS OR CHANGES ON THIS SHEET MUST BE MADE OR CIRCLED IN RED INK, WITH DATE AND NAME OF PERSON MAKING CHANGE.

Do not extend notes this side of this line.

STATION	B. S.	H. I.	F. S.	ELEV.	122nd St.
7+00		184 38	1 75	182 63	℄
			2 06	182 32	20 R
			1 43	182 95	" " Same
			2 12	182 26	20 L
			1 45	182 93	20 " Same
T.P.	5 80	188 94	1 24	183 14	
B.M. HM-98	4 25	188 94	4 25	184 69	HM-98, el=184.689, F.B. 1971-129 Budlong & 122nd - N.E. Cor. - 15' E.
7+73			4 87	184 07	Brk. ℄
7+80.16			4 56	184 38	℄ Int. 122nd & Budlong - Pg. 21
			4 49	184 45	30 R - ℄ "
			5 08	183 86	170 " - " "
			4 62	184 32	30 L - " "
			5 77	183 17	170 " - " "
		C.B. returns @ 122nd & Budlong			
			6 00	182 94	S.W. cor. - W. end C.R. - B. cb.
			5 31	183 63	" " - " " " T. "
			5 84	183 10	" " - S. " " B. "
			5 21	183 73	" " - " " " T. "

F. B. 2124 Pg. 188 | Job No. 1886.14 | Division No. 10 | Notes Red. | Plotted | Profile
Survey of 122nd St. | Date | Date | No.
Survey by English | Notes Ed. | Notes Chkd. | Checked | X-Sec.
Indexed A. C. Johnson | Date | Date | Date | No.

76298 S & E #307—7-55

PLEASE RETURN TO
LOS ANGELES COUNTY ENGINEER
700 LOS ANGELES COUNTY ENGINEERING BLDG.

NOTE: ANY ADDITIONS OR CHANGES ON THIS SHEET MUST BE MADE OR CIRCLED IN RED INK, WITH DATE AND NAME OF PERSON MAKING CHANGE.

Do not extend notes this side of this line.

STATION	B. S.	H. I.	F. S.	ELEV.	122nd St.
		188 94	602	182 92	N.W. Cor - W. end C.R. - B cb
			535	183 59	" " - " " " - T "
			610	182 84	" " - N. " " - B "
			549	183 45	" " - " " " - T "
			540	183 44	N.E. " - N. " " - B "
			477	184 17	" " - " " " - T "
			490	184 04	" " - E. " " - B "
			424	184 70	" " - " " " - T "
8+10			467	184 27	℄
			51	1838	17 R - F.L.
			47	1842	30 " - P.L.
9+00			445	184 49	℄
			48	1841	17 R - F.L.
			38	1851	23 " Brk.
			38	1851	30 " P.L.
			500	183 94	20 L B. cb.
			438	184 56	20 " T. "

Profile Notes Red. ____ Plotted ____ Job No. 1886.14 Division No. 10 F. B. 2124 Pg. 189
No. ____ Date ____ Date ____ Survey of 122nd St.
X-Sec. Notes Chkd. ____ Checked ____ Survey by Engineer Notes Ed. Date 6-56
No. ____ Date ____ Date ____ Map No. ____ Indexed C. Johnson Date ____

76298 S & E #307—7-55

PLEASE RETURN TO
LOS ANGELES COUNTY ENGINEER
700 LOS ANGELES COUNTY ENGINEERING BLDG.

NOTE: ANY ADDITIONS OR CHANGES ON THIS SHEET MUST BE MADE OR CIRCLED IN RED INK, WITH DATE AND NAME OF PERSON MAKING CHANGE.

Do not extend notes this side of this line.

STATION	B. S.	H. I.	F. S.	ELEV.	122nd	St.
10+09 7		188 94	4 92	184 02		℄
			5 46	183 48		20 R - B. cb.
			4 87	184 07	(Beg. cb.)	20 " - T. "
			4 6	184 3		30 " - P.L.
			4 6	184 3		170 " - "
			5 38	183 56	20 L	
			4 74	184 20	20 "	
			4 3	184 6	30 " Same	
			4 8	184 1	170 "	
11+00			7 77	181 17		℄
			8 54	180 40		20 R.
						20
			8 14	180 80	20 L.	
			7 54	181 40	20	
T.P.	023	178 00	11 17	177 77	SPK	
12+00			3 42	174 58		℄
			4 41	173 59		20 R B. cb.
			3 75	174 25		20 " T. "
			1 2	176 8		30 " PL
		H.L. +	0 8	178 8		170 " "

F. B. 2124 Pg. 190 Job No. 1886.14 Division No. 10 Notes Red. Plotted Profile
Survey of 122nd St Date Date No.
Survey by English Notes Ed. Notes Chkd. Checked X-Sec.
Indexed C. Johnson Date Date Date No.

76298 S & E #307—7-55

PLEASE RETURN TO
LOS ANGELES COUNTY ENGINEER
700 LOS ANGELES COUNTY ENGINEERING BLDG.

NOTE: ANY ADDITIONS OR CHANGES ON THIS SHEET MUST BE MADE OR CIRCLED IN RED INK, WITH DATE AND NAME OF PERSON MAKING CHANGE.

13+27 M

Do not extend notes this side of this line.

STATION	B. S.	H. I.	F. S.	ELEV.	122nd St.	
12+00		178 00	379	174 21	20 L	
					20 "	
			21	175 9	30 "	Same
			05	1775	170 "	
13+21 3			915	168 85		℄
			1074	167 26		20 R - B. cb.
			979	168 21	(Catch Basin)	20 " - T. "
		- 3.3.0	13.09	165 91		20 " - F.L. 18" Pipe
			967	168 33	20 L	
			875	169 25	20 "	Same (Catch Basin)
		- 3 20	11 95	166 05	20 "	
14+00			851	169 49		℄
			983	168 17		20 R
			920	168 80		20 "
			858	169 42	20 L	
			796	170 04	20 "	
B.M. HM-109	10 11	179 57	8 54	169 46	HM-109, el = 169.457, F.B. 1971-137 Berendo & 122nd - S.W. Cor. - 15' W.	

Profile Notes Rod. Plotted Job No. 1884.14 Division No. 10 F. B. 2124 Pg. 191
No. Date Date Survey of 122nd St.
X-Sec. Notes Chkd. Checked Survey by Engineering Notes Ed. Date 6-56
No. Date Date Map No. Indexed Johnson Date

76298 S & E #307—7-55

PLEASE RETURN TO
LOS ANGELES COUNTY ENGINEER
700 LOS ANGELES COUNTY ENGINEERING BLDG.

NOTE: ANY ADDITIONS OR CHANGES ON THIS SHEET MUST BE MADE OR CIRCLED IN RED INK, WITH DATE AND NAME OF PERSON MAKING CHANGE.

Do not extend notes this side of this line.

F. B. 2124 Pg. 192 | Job No. 1886.14 | Division No. 10 | Notes Red. | Date | Plotted | Date | Profile No. | X-Sec. No.
Survey of 122nd St. Ed.
Survey by English Notes | Notes Chkd. | Checked | Date | Date
Indexed E. C. Johnson Date | Date

STATION	B. S.	H. I.	F. S.	ELEV.	122nd	St.
		17957				
14+90.16			803	171 54	℄ Int. 122nd &	Berendo - Pg. 29
			919	170 38	30 R - ℄	"
			1385	165 72	120 " - "	"
			689	172 68	30 L. - "	"
			094	178 63	170 " - "	"
	46.	returns	@	122nd &	Berendo	
			1029	169 28	S.W. Cor. - W. end	C.R. - B. cb.
			969	169 88	" " - "	" " T "
			1078	168 79	" " - S.	" " B "
			1015	169 42	" " - "	" " T "
			905	170 52	N.W. " - W.	" " B "
			840	171 17	" " - "	" " T "
			745	172 12	" " - N.	" " B "
			678	172 79	" " - "	" " T "
			970	169 87	S E " - S	" " B "
			904	170 53	" " - "	" " T "
			803	171 54	" " - E	" " B "
			742	172 15	" " - "	" " T "

76298 S & E #307—7-55

PLEASE RETURN TO
LOS ANGELES COUNTY ENGINEER
700 LOS ANGELES COUNTY ENGINEERING BLDG.

NOTE: ANY ADDITIONS OR CHANGES ON THIS SHEET MUST BE MADE OR CIRCLED IN RED INK, WITH DATE AND NAME OF PERSON MAKING CHANGE.

Do not extend notes this side of this line.

Profile Notes Red____ Plotted____ Job No. 4886.13 Division No. 10 | F. B. 2124 Pg. 193
No.____ Date____ Date____ Survey of 122nd St.
X-Sec. Notes Chkd____ Checked____ Survey by Eng. Staff Notes Ed. St. Date 6-56
No.____ Date____ Date____ Map No.____ Traced by____ Date____

STATION	B. S.	H. I.	F. S.	ELEV.	122nd St.
		179 57	6 76	172 81	NE Cor - N. end C.R. - B. cb.
			6 10	173 47	" " - " " " " - T. "
			6 35	173 22	" " - E. " " - B. "
			5 73	173 84	" " - " " " " - T. "
			8 04	171 53	F.L. ℄
15+14					
			4 46	175 11	℄
16+00			5 69	173 88	20 R
			5 06	174 51	20 "
			4 67	174 90	20 L
			3 99	175 58	20 "
T.P.	12 11	188 66	3 02	176 55	SPK.
			9 94	178 72	℄
17+00					
			11 13	177 53	20 R B. cb.
			10 46	178 20	20 " T. "
			10 2	1785	30 " P.L
			12 0	1767	170 " "
			10 14	178 52	20 L
			9 53	179 13	20 "
			6 7	182 0	30 " Same
		H.I.	4 20	190 7	170 "

76298 S & E #307—7-55

PLEASE RETURN TO
LOS ANGELES COUNTY ENGINEER
700 LOS ANGELES COUNTY ENGINEERING BLDG.

NOTE: ANY ADDITIONS OR CHANGES ON THIS SHEET MUST BE MADE OR CIRCLED IN RED INK, WITH DATE AND NAME OF PERSON MAKING CHANGE.

Do not extend notes this side of this line.

STATION	B. S.	H. I.	F. S.	ELEV.	122nd	St.
		188 66				
18+00			642	182 24		℄
			736	181 30		20 R.
			669	181 97		20
			663	182 03	20 L.	
			596	182 70	20	
19+20 3			193	186 73		℄
			284	185 82		
			224	186 42	(end cb.)	20 R
			07	1880		20 "
			03	1884		30 "
			229	186 37	20 L	170 "
			161	187 05	20 "	
			14	1873	30 "	
		H.L. +	85	1972	170 "	
T.P.	1048	198 59	055	188 11	SPK	
20+00			902	189 57		℄
			945	189 14		19 R F.L.
			93	1893		21 " ed.pv.
			90	1896		30 " P.L.

F. B. 2124 PG. 194 Job No. 1886.14 Division No. 10 Notes Red. Plotted Profile
Survey of 122nd St. Date Date No.
Survey by English Notes Ed. Notes Chkd. Checked X-Sec.
Indexed R. C. Johnson Date Date Date No.

76298 S & E #307—7-55

PLEASE RETURN TO
LOS ANGELES COUNTY ENGINEER
700 LOS ANGELES COUNTY ENGINEERING BLDG.

NOTE: ANY ADDITIONS OR CHANGES ON THIS SHEET MUST BE MADE OR CIRCLED IN RED INK, WITH DATE AND NAME OF PERSON MAKING CHANGE.

Do not extend notes this side of this line.

STATION	B. S.	H. I.	F. S.	ELEV.	122nd St.
20+00		198 59	9 41	189 18	18 L
			91	189 5	21 " Same
			93	189 3	30 "
21+20			645	192 14	℄
			692	191 67	19 R
			63	192 3	21
			61	192 5	30
			660	191 99	18
			62	192 4	21 L.
			48	193 8	30
21+35			561	192 98	ed. conc. pv. ℄
21+50 15			506	193 53	℄ Int. 122nd & Vermont -Pg. 37
			541	193 18	30 R - ℄ "
			638	192 21	170 " - " "
			471	193 88	30 L - " "
			331	195 28	170 " - " "
21+65			504	193 55	ed. conc. pv. ℄ prod.
22+00			40	194 6	℄ "
		(over)			

Profile No. Notes Red. Plotted Job No. 1886.14 Division No. 10 F. B. 2124 Pg. 195
X-Sec. No. Date Date Survey of 122nd St. Notes Ed. Date 6-56.
Notes Chkd. Checked Survey by Engineer Notes Johnson Date
Map No. Date Date

76298 S & E #307—7-55

PLEASE RETURN TO
LOS ANGELES COUNTY ENGINEER
700 LOS ANGELES COUNTY ENGINEERING BLDG.

NOTE: ANY ADDITIONS OR CHANGES ON THIS SHEET MUST BE MADE OR CIRCLED IN RED INK, WITH DATE AND NAME OF PERSON MAKING CHANGE.

F. B. 2124 Pg. 196 | Job No. 1886.14 Division No. 10 Notes Red. Plotted Profile
Survey of 122nd St. Date Date No.
Survey by Eng'g Notes Ed. Notes Chkd. Checked X-Sec.
Indexed C. Johnson Date Date Date No.

Do not extend notes this side of this line.

STATION	B. S.	H. I.	F. S.	ELEV.	122nd	St.
B.M. HM-84		19859	404	19855	HM-84, el= 194.553, F.B. 1971-115 Vermont (W. side) & 122nd St. (100' ± N.) Dr. to Ho. # 12125	

Notes Ck'd by	Survey of 122nd St.	F. B. 2124 PG. 197
Map No.	JN 1886.14 Type Std.	
Office Work	Surveyed by English	
Checked	Notes Ed. Date 6-56	
Date	Indexed K. C. Johnson	

Ho. Connections:

℄ Sta.		el= R-T.cb.
13+21 3/	=	168.21

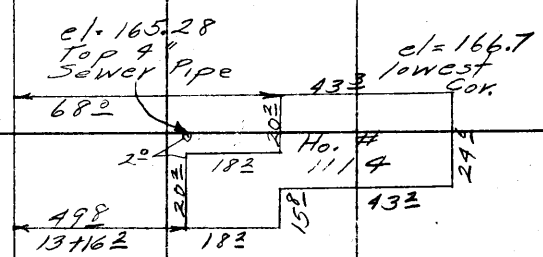

Note: Any Additions or Changes on This Sheet Must be Made or Circled in Red Ink With Date and Name of Person Making Change.

PLEASE RETURN TO
LOS ANGELES COUNTY ENGINEER
700 LOS ANGELES COUNTY ENGINEERING BLDG.

Do not extend this side of this line.

4 5

76F309S S&E #247 1-56

PLEASE RETURN TO
LOS ANGELES COUNTY ENGINEER
700 LOS ANGELES COUNTY ENGINEERING BLDG.

Note: Any Additions or Changes on This Sheet Must be Made or Circled in Red Ink With Date and Name of Person Making Change.

Do not extend this side of this line.

F. B. 2124 PG. 198

Notes Ck'd by	Survey of 122nd st
Map No.	W. O. 1886.14 Tape No. St'd. °F
Office Work	Surveyed by English
Checked	Notes Date
Date	Indexed A. C. Johnson 7-5-56

F. B. 2124 Pg. 199

122nd ST.

S.S. DIST.

J.N. 1886.14

TOPOG. & "X"-SECT.

"121st. ST."

FROM

BERENDO AVE - EAST

TO

VERMONT AVE.

AND FROM

BERENDO AVE. - WEST

TO

BUDLONG AVE.

May 1956

English

Lind

Peterson

Santucci

Foulger.

Note: Any Additions or Changes on This Sheet Must be Made or Circled in Red Ink With Date and Name of Person Making Change.

Do not extend notes this side of this line.

RETURN TO
LOS ANGELES COUNTY SURVEYOR
726 LOS ANGELES COUNTY
ENGINEERING BLDG.

76F309S S&E #247. 8-54

F.B. 2124 PG. 200



RETURN TO
LOS ANGELES COUNTY SURVEYOR
726 LOS ANGELES COUNTY
ENGINEERING BLDG.
Do not extend notes this side of this line.

Note: Any Additions or Changes on This Sheet Must be Made or Circled in Red Ink With Date and Name of Person Making Change.

Notes Ck'd by	Survey of 122 ND ST.	F. B. 2124 Pg. 201
Map No.	JN 1881 Tape Std.	
Office Work	Surveyed by English	
Checked	Notes Line Date 6-56	
Date	Indexed C. Johnson	

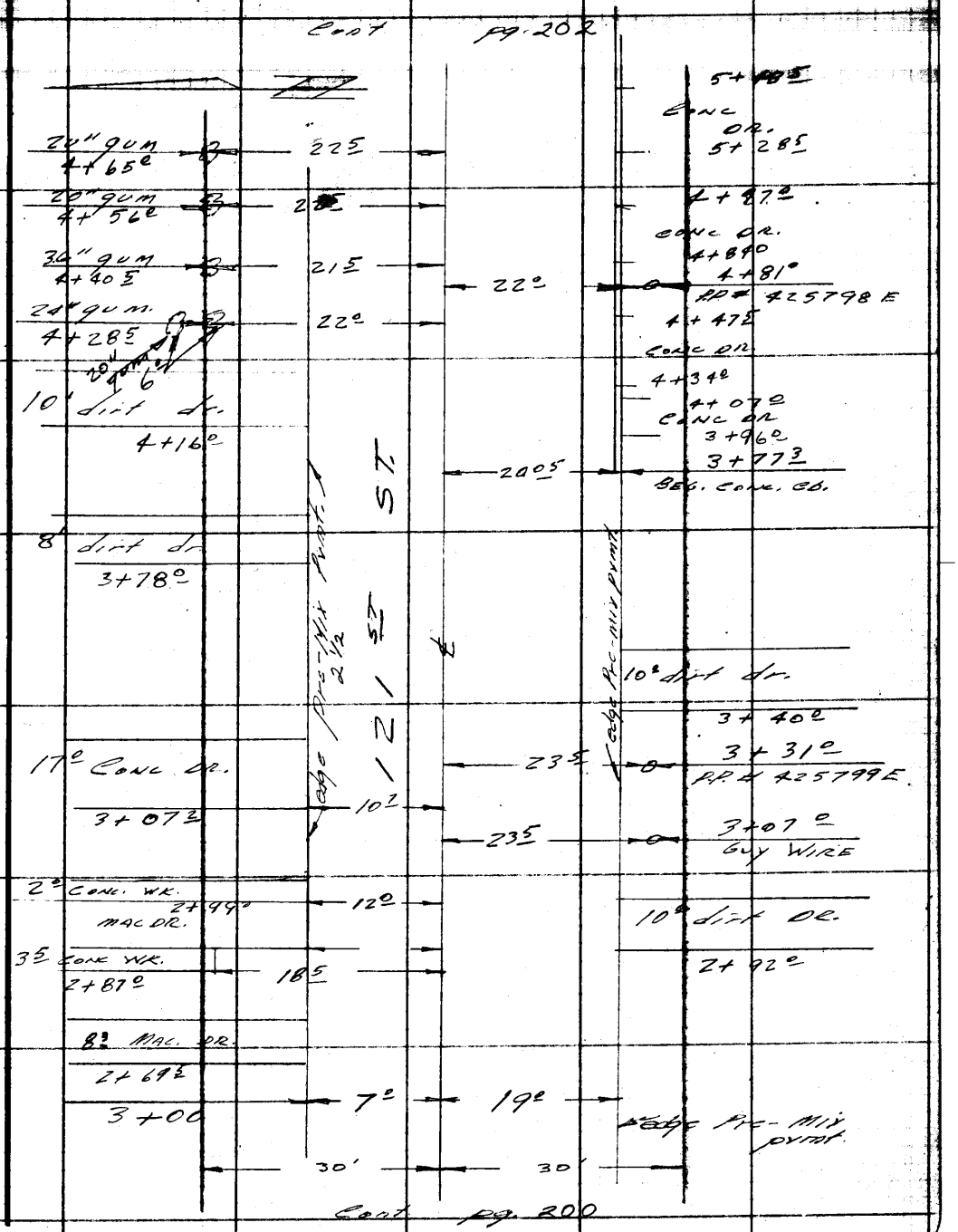

Note: Any Additions or Changes on This Sheet Must be Made or Circled in Red Ink With Date and Name of Person Making Change.

Do not extend this side of this line.

PLEASE RETURN TO
LOS ANGELES COUNTY ENGINEER
700 LOS ANGELES COUNTY ENGINEERING BLDG.

76F3098 S&E #247 1-56

F. B. 2124 Pg. 202

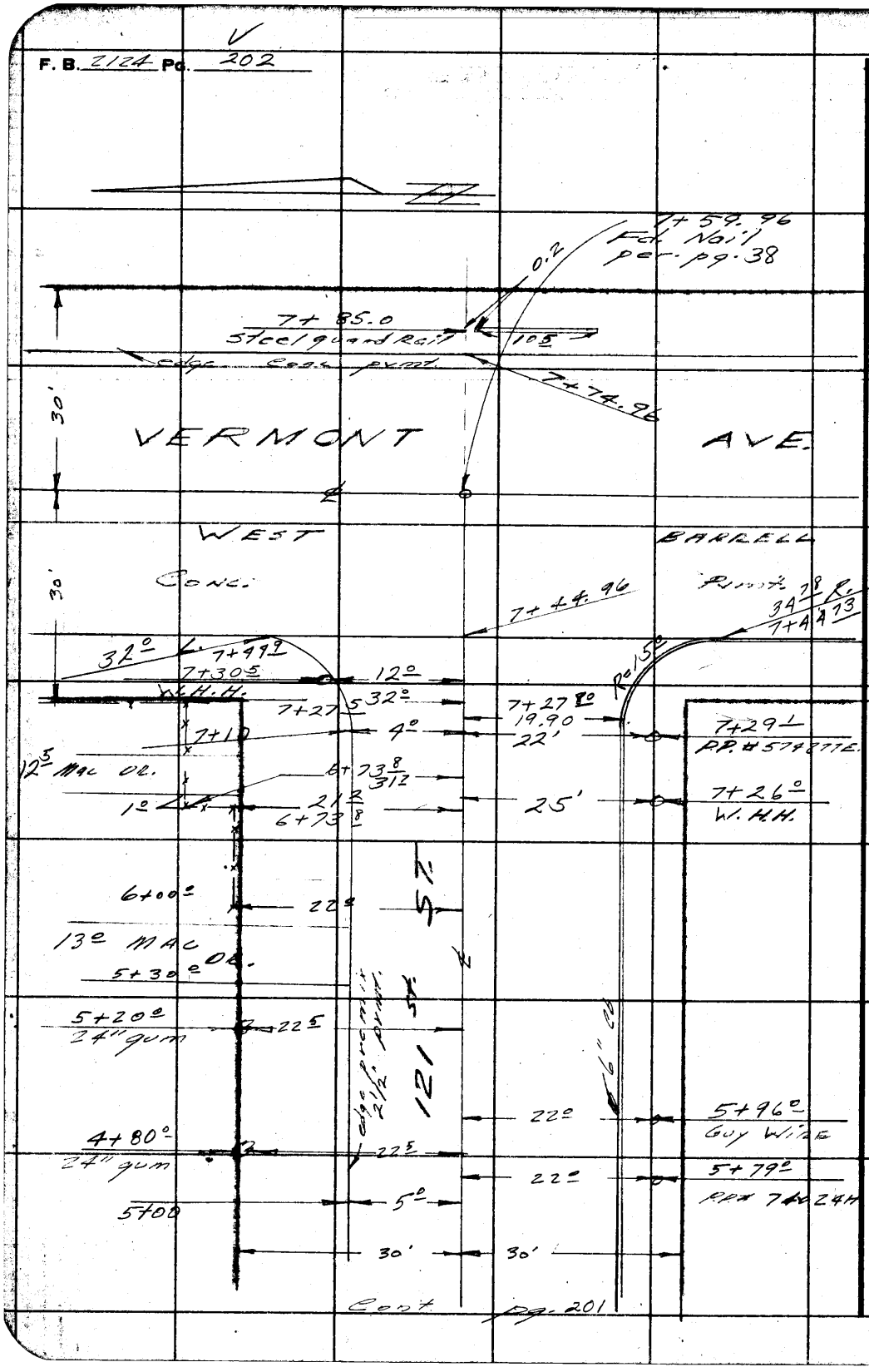

PLEASE RETURN TO
LOS ANGELES COUNTY ENGINEER
700 Los Angeles County Engineering Bldg.

Do not extend this side of this line.

Note: Any Additions or Changes on This Sheet Must be Made or Circled in Red Ink With Date and Name of Person Making Change.

Notes Ck'd by	Survey of 122 NO ST.
Map No.	W. O. 886-14 Tape No. St'd. °F
Office Work	Surveyed by English
Checked	Notes Kind Date 6-56
Date	Indexed C. Johnson

F.B. 2124 PG. 203

Cont. pg. 200



Cont. Pg. 204

Note: Any Additions or Changes on This Sheet Must be Made or Circled in Red Ink With Date and Name of Person Making Change.

Do not extend notes this side of this line.

RETURN TO
LOS ANGELES COUNTY SURVEYOR
726 LOS ANGELES COUNTY
ENGINEERING BLDG.

F.L. -1.57

76F8098 247 4-58

F.B. 2124 PG. 204

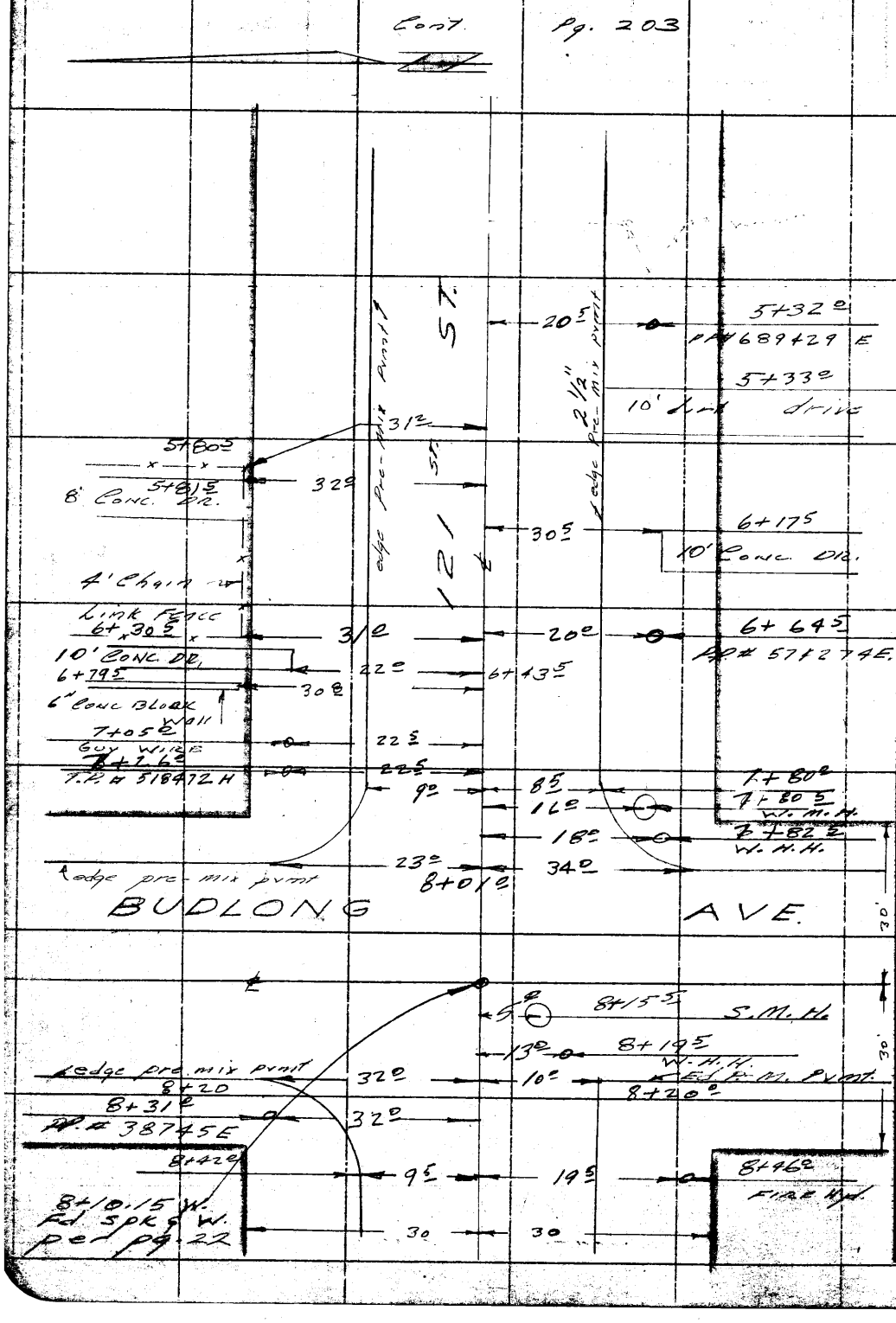

RETURN TO
LOS ANGELES COUNTY SURVEYOR
726 LOS ANGELES COUNTY
ENGINEERING BLDG.

Do not extend notes this side of this line.

Note: Any Additions or Changes on This Sheet Must be Made or Circled in Red Ink With Date and Name of Person Making Change.

76298 S & E #307—7-55

PLEASE RETURN TO
LOS ANGELES COUNTY ENGINEER
700 LOS ANGELES COUNTY ENGINEERING BLDG.

NOTE: ANY ADDITIONS OR CHANGES ON THIS SHEET MUST BE MADE OR CIRCLED IN RED INK, WITH DATE AND NAME OF PERSON MAKING CHANGE.

Do not extend notes this side of this line.

Profile Notes Red. Plotted Job No. 1886.14 Division No. 10
No. Date Date Survey of 121st F. B. 2124
X-Sec. Notes Cabd. Checked Survey by English Notes Ed. Date 5-56
No. Date Date Map No. Checked Date

STATION	B. S.	H. I.	F. S.	ELEV.	121 st	st.
B.M.						
HM-82	3 32	193 74		190 42	HM-82, el = 190.417, F.B. 1971 - 114	
					121st & Berendo - S.E. Cor.	
					Bt. Spk. in cb, 20' E. of E. end C.R.	
1+00 E.			500	188 74	℄ Int. 121st & Berendo - Pg. 29	"
		(Note:	623	187 51	30 R - ℄	"
		E. from	1500	178 74	170 " - "	"
		Berendo)	458	189 16	30 L. - "	"
			123	192 51	136 " - "	" - Brk.
		Cb. returns @			121st & Berendo	
			778	185 96	S.W. Cor. - W. end C.R. - B. cb.	
			716	186 58	" " - "	" " - T "
			854	185 20	" " - S.	" " - B "
			792	185 82	" " - "	" " - T "
			694	186 80	S.E. " - S.	" " - B "
			628	187 46	" " - "	" " - T. "
			460	189 14	" " - E.	" " - B "
			391	189 83	" " - "	" " - T. "
1+30 E.			395	189 79		℄
			408	189 66	6 L ed. pr.	
			43	189 4	14 " B. Brk.	
			17	1920	19 " T. "	
			14	1923	30 " P.L.	

76298 S & E #307—7-55

PLEASE RETURN TO
LOS ANGELES COUNTY ENGINEER
700 LOS ANGELES COUNTY ENGINEERING BLDG.

NOTE: ANY ADDITIONS OR CHANGES ON THIS SHEET MUST BE MADE OR CIRCLED IN RED INK, WITH DATE AND NAME OF PERSON MAKING CHANGE.

Do not extend notes this side of this line.

F. B. 2124 Pg. 206 | Job No. 1886.14 | Division No. 10 | Notes Red. | Plotted | No. | Profile
Survey of 122 12 | Date | Date | No. | X-Sec.
Survey by English Notes Ed. | Notes Chkd. | Checked | No.
Indexed A. C. Johnson Date | Date | Date

STATION	B. S.	H. I.	F. S.	ELEV.	121 5t	5t.
		19374				
2+00 E			145	19229		℄
			297	19077		20 R B. cb.
			229	19145		20 " T. "
			175	19199	6 L ed. Pv.	
			18	1919	14 " Brk.	
			06	1931	19 " "	
		+	10	1947	30 " P.L.	
2+31 67 E.			081	19293		℄
			214	19160		
			152	19222	(end. cb.)	20 R - B. cb.
T.P.	591	19927	038	19336		20 " - T. "
3+00 E.			476	19451		℄
			632	19295		
			63	1930		19 R ed. pv.
			82	1911		30 " P.L.
			494	19433	7 L	170 " "
			39	1954	30 " Same	
		+	0.6	1999	170 "	

76298 S & E #307—7-55

PLEASE RETURN TO
LOS ANGELES COUNTY ENGINEER
700 LOS ANGELES COUNTY ENGINEERING BLDG.

NOTE: ANY ADDITIONS OR CHANGES ON THIS SHEET MUST BE MADE OR CIRCLED IN RED INK, WITH DATE AND NAME OF PERSON MAKING CHANGE.

Do not extend notes this side of this line.

STATION	B. S.	H. I.	F. S.	ELEV.	121 st	5 st.
3+77.3 E.		199 27	2 66	196 61		℄
			360	195 67	(Beg. cb.)	20 R - B. cb.
			3 03	196 24		" " - T. "
4+00 E.			2 13	197 14		℄
			3 06	196 21		20 R
						20 " Same
			2 52	196 75	7 L ed. pv.	
			2 60	196 67	15 " Brk.	
			3 0	196 3	20 " "	
			1 1	198 2	30 " P.L.	
T.P.	7 42	20 456	2 13	197 14		
5+00 E.			5 17	199 39		℄
			6 04	198 52		20 R Same
			5 49	199 07		" "
			5 3	1993		30 " P.L.
			9 7	1949		170 " "
			5 38	199 18	6 L ed. pv.	
			5 6	1990	11 " F.L.	
			4 1	2005	30 " P.L.	
			3 0	2016	170 " "	

Profile Notes Red. Plotted Job No. 1896.14 Division No. 10 F. B. 2124 Pg. 307
No. Date Date Survey of 122nd St.
X-Sec. Notes Cked. Checked Survey by Engineering Notes Ed. Date 6-56
No. Date Date Map No. Indexed Johnson Date

76298 S & E #307—7-55

PLEASE RETURN TO
LOS ANGELES COUNTY ENGINEER
700 LOS ANGELES COUNTY ENGINEERING BLDG.

NOTE: ANY ADDITIONS OR CHANGES ON THIS SHEET MUST BE MADE OR CIRCLED IN RED INK, WITH DATE AND NAME OF PERSON MAKING CHANGE.

Do not extend notes this side of this line.

STATION	B. S.	H. I.	F. S.	ELEV.	121nd	St.
		20456				
6+00 E.			498	19958		℄
			554	19902		20 R
			485	19971		20 " Same
			514	19942	3 L ed. Pv.	
			52	1994	10 " F.L.	
			35	2011	18 " Brk.	
			37	2009	30 " P.L.	
T.P.	420	20380	496	19960	spk at sta 6+00	
7+00 E.			462	19918		℄
			540	19840		20 R
			476	19904		20 " Same
			473	19907	3 L	
			48	1990	10 "	
			28	2010	18 " Same	
			30	2008	30 "	
		Cb. returns @ 121st & Vermont				
			591	19789	SW. cor - W end C.R. = B. cb.	
			507	19873	" " - " " " T. "	
			666	19714	" " - S. " " B. "	
			609	19771	" " - " " " T. "	

F. B. 2124 Pg. 208 | Job No. 1886.14 | Division No. 10 | Notes Red. | Plotted | Profile
Survey of 122nd St. | Date | Date | No.
Survey by English | Notes Ed. | Notes Chkd. | Checked | X-Sec.
Indexed E. C. Johnson | Date | Date | Date | No.

76298 S & E #307—7-55

PLEASE RETURN TO
LOS ANGELES COUNTY ENGINEER
700 LOS ANGELES COUNTY ENGINEERING BLDG.

NOTE: ANY ADDITIONS OR CHANGES ON THIS SHEET MUST BE MADE OR CIRCLED IN RED INK, WITH DATE AND NAME OF PERSON MAKING CHANGE.

Do not extend notes this side of this line.

STATION	B. S.	H. I.	F. S.	ELEV.	121 St	St.
		203 80				
7+94.9 E			6 00	197 80	ed. conc. pv. ℄	
7+59.96 E			5 56	198 24	℄ Int. 121st & Vermont - Pg. 38	
			6 04	197 76	30 R - ℄	"
			8 48	195 32	170 " - "	"
			4 80	198 94	30 L. - "	"
			1 98	201 82	170 " - "	"
7+75 E.			5 43	198 37	ed. conc. pv. ℄	
84.5 E.			5 0	1988	Dirt ℄	
			6 99	196.81		
B.M. HM-83					H.M.-83, el.= 196.819, F.B. 1971-115	
					Vermont & 121st St. - S.W.Cor. - 40'S.	
(Note: West from Berendo)						
B.M. HM-82	0+2	190 84		190 92	HM-82, el.= 190.417, F.B. 1971-114	
2+00 W.			5 62	185 22	℄	
			5 80	185 04		6 R ed. Pv.
			5 8	185 0		15 " Brk.
			4 7	186 1		18 " "
			2 7	188 1		30 " P.L.

Profile Notes Rod____ Plotted____ Job No. 1886.14 Division No. 10
No.____ Date____ Date____ Survey of 122nd St.
X-Sec. Notes Chkd.____ Checked____ Survey by Eng. Staff Notes F.B. Date 5-56
No.____ Date____ Date____ Map No.____ Date____

F. B. 2124 PG. 309

76298 S & E #307—7-55

PLEASE RETURN TO
LOS ANGELES COUNTY ENGINEER
700 LOS ANGELES COUNTY ENGINEERING BLDG.

NOTE: ANY ADDITIONS OR CHANGES ON THIS SHEET MUST BE MADE OR CIRCLED IN RED INK, WITH DATE AND NAME OF PERSON MAKING CHANGE.

Do not extend notes this side of this line.

STATION	B. S.	H. I.	F. S.	ELEV.	121 st	St.
		190 84				
2+00 W			6 53	184 31	12 L ed. pv.	
			7 1	183 7	15 " Brk.	
			6 7	184 1	18 " "	
			7 0	183 8	30 " P.L.	
3+00 W.			9 92	180 92	℄	
			10 31	180 53		6 R
			10 2	180 6		15 " Same
			5 9	184 9		20 "
			5 6	185 2		30 " P.L.
		H.L.	11 0	189 8		170 " "
			10 53	180 31	12 L	
			11 5	179 3	15 "	
			10 6	180 2	20 " Same	
			11 4	179 4	30 "	
			16 5	174 3	170 "	
T.P.	0.94	181.84	9 94	180 90		
4+00 W.			5 70	176 14	℄	
			5 89	175 95		6 R ed. Pv.
			6 0	175 8		15 " F.L.

F. B. 2124 Pg. 210 | Job No. 1886.14 | Division No. 10 | Notes Red. | Plotted | Profile
Survey of 122nd St. | Date | Date | No.
Survey by English | Notes Ed | Notes Chkd. | Checked | X-Sec.
Indexed A. C. Johnson | Date | Date | Date | No.

76298 S & E #307—7-55

PLEASE RETURN TO
LOS ANGELES COUNTY ENGINEER
700 LOS ANGELES COUNTY ENGINEERING BLDG.

NOTE: ANY ADDITIONS OR CHANGES ON THIS SHEET MUST BE MADE OR CIRCLED IN RED INK, WITH DATE AND NAME OF PERSON MAKING CHANGE.

Do not extend notes this side of this line.

STATION	B. S.	H. I.	F. S.	ELEV.		
		181.84				
4+00 W.			3 9	177 9		30 R P.L.
			6 12	175 72	12 L	
			6 6	175 2	18 "	
			4 4	177 4	30 "	
4+64.5 W.			7 20	174 64		℄
		8.35	8 35	173 49	28 L - Top conc. catch Basin	
		9+4 1.50	9.85	171 99	" L - F.L. 18" S.D. Pipe	
		rod 9.85			8.25+1.57 = 9.82 [illegible] 11-1-56	
4+81.9 W.		- 1.57	9 82	~~192~~ 172.02	17.5 R - " 18" " "	
			8 25	~~183 59~~ 173 59	" " - Top conc. S.D.C.B.	
4+92.4		S.M.H.	7 50	174 34	5' L, Av. rim - See pg. 219 CHP.	
5+00 W.			7 46	174 38		℄
			7 49	174 35		6 R. (ed. pv.
			7 6	174 0		15 R F.L.
			3 8	178 0		30 R P.L.
			1 6	180 2		170 " "
			7 45	174 39	9 L ed. Pv.	
			7 5	174 3	20 " Brk.	
			4 3	177 5	30 " P.L.	
			2 1	179 7	170 " "	

Profile No. ____ Notes Red. ____ Plotted ____ Job No. 1886.14 Division No. 10 F. B. 2124 Pg. 211
Date ____ Date ____ Survey of 122 Nd St.
X-Sec. No. ____ Notes Chkd. ____ Checked ____ Survey by Eng. Sa. Notes Ed. Date 6-56
Date ____ Date ____ Map No. ____ Indexed Johnson Date ____

76298 S & E #307—7-55

PLEASE RETURN TO
LOS ANGELES COUNTY ENGINEER
700 LOS ANGELES COUNTY ENGINEERING BLDG.

NOTE: ANY ADDITIONS OR CHANGES ON THIS SHEET MUST BE MADE OR CIRCLED IN RED INK, WITH DATE AND NAME OF PERSON MAKING CHANGE.

Do not extend notes this side of this line.

STATION	B. S.	H. I.	F. S.	ELEV.	121 St	St.
		181 84				
6+00 W.			4 42	177 42		℄
			4 77	177 07		9 R cd. pv.
			4 6	1772		18 " Brk.
			1 8	1800		30 " P.L.
			4 63	177 21	9 L	
			5 0	1768	20 "	
			4 0	1778	30 " Same	
T.P.	10 33	187 74	4 43	177 41	spk sta. 6	
7+00 W.			5 72	182 02		℄
			6 25	181 49		9 R cd. pv.
			6 6	1811		15 " Brk.
			3 3	1844		21 " "
			3 1	1846		30 " P.L.
			3 0	1847		170 " P.L.
			6 29	181 45	9 L	
			6 7	1810	15 "	
			3 6	1841	21 "	
			3 7	1840	30 " Same	
			2 4	1853	170 "	

F. B. 2124 PG. 212 Job No. 1886.14 Division No. 10 Notes Red. Plotted Profile
Survey of 122nd St. Date Date No.
Survey by English Notes Ed. Notes Chkd. Checked X-Sec.
Indexed A. C. Johnson Date Date Date No.

76298 S & E #307—7-55

PLEASE RETURN TO
LOS ANGELES COUNTY ENGINEER
700 LOS ANGELES COUNTY ENGINEERING BLDG.

NOTE: ANY ADDITIONS OR CHANGES ON THIS SHEET MUST BE MADE OR CIRCLED IN RED INK, WITH DATE AND NAME OF PERSON MAKING CHANGE.

8+10 15

Do not extend notes this side of this line.

STATION	B. S.	H. I.	F. S.	ELEV.	121 st	St.
7+80 5 W.		187 74 Water Bureau M.H.	5 05	182 69	16' L - Av. rim	
				177 5	Dirt Bot. of M.H. -	Rod 5.2
7+80 W.			4 47	183 27		℄
			4 86	182 88		9 R
			5 1	182 6		15 "
			3 9	183 8		21 " Same
			3 8	183 9		30 "
			5 04	182 70	9 L	
			5 6	182 1	18 " Same	
			4 2	183 5	22 "	
			4 5	183 2	30 "	
8+10 15 W.			4 26	183 48	℄ Int. 121 st ℄	Budlong - Pg. 22
			4 26	183 48	30 R ℄	"
			2 25	185 49	170 " "	"
			4 51	183 23	30 L. "	"
			4 56	183 18	170 " "	"

Profile No. ____ Notes Red. ____ Plotted ____ Job No. 188614 Division No. 10 F. B. 2124 Pg. 213
Date ____ Date ____ Survey of 121nd St. Date 6-56
X-Sec. No. ____ Notes Chkd. ____ Checked ____ Survey by English Notes Ed. Date ____
Date ____ Date ____ Map No. ____ Indexed ____ C. Johnson Date ____

76298 S & E #307—7-55

PLEASE RETURN TO
LOS ANGELES COUNTY ENGINEER
700 LOS ANGELES COUNTY ENGINEERING BLDG.

NOTE: ANY ADDITIONS OR CHANGES ON THIS SHEET MUST BE MADE OR CIRCLED IN RED INK, WITH DATE AND NAME OF PERSON MAKING CHANGE.

Do not extend notes this side of this line.

326
255
71

STATION	B. S.	H. I.	F. S.	ELEV.	121 St	St.
		187 74				
8+15 5 N.		S.M.H.	4 34	183 35	5° L - Av. rim	T + D = F.L.
				170 33	9" Outlet N.	12.27 + .75 13.02
				170 34	9" Inlet W.	12.26 + .75 = 13 01
				170 42	9" " S.	12.18 + .75 = 12.93
				170 34	9" " E.	12.26 + .75 = 13 01
8+40 W.			4 20	183 54	℄ 121 St	
8+40 W.			3 12	184 62	℄ "	
B.M. HM-80			0 53	187 21	HM-80, el = 187.202, F.B. 1971-129 121 St N. side & 125' ± W. Bud long in conc. Dr. - Ho # 1213	
4+92 ℄		S.M.H.		174 34	5' L - Av. rim	T + D = FL
				171 08	9" Outlet W.	2.51 + .75 = 3.26
				171 09	~~Plug~~ E.	= 3.25

F. B. 2124 Pg. 214 | 1886.14 Job No. | Division No. 10 | Notes Red. | Plotted | Profile
Survey of 122nd St. | Date | Date | No.
Survey by English | Notes Ed. | Notes Chkd. | Checked | X-Sec.
Indexed E. O. Johnson | Date | Date | Date | No.

Notes Ck'd by	Survey of 122nd St.	F.B. 2124 Pg. 215
Map No.	W.O. 1886.14 Tape No. Bk'd.	
Office Work	Surveyed by English	
Checked	Notes Ed Date 6-56	
Date	Indexed A. C. Johnson	

Ho. Connections

Con't. pg. 216

℄ (East) Sta.		℄ el.
1+00	=	188.74

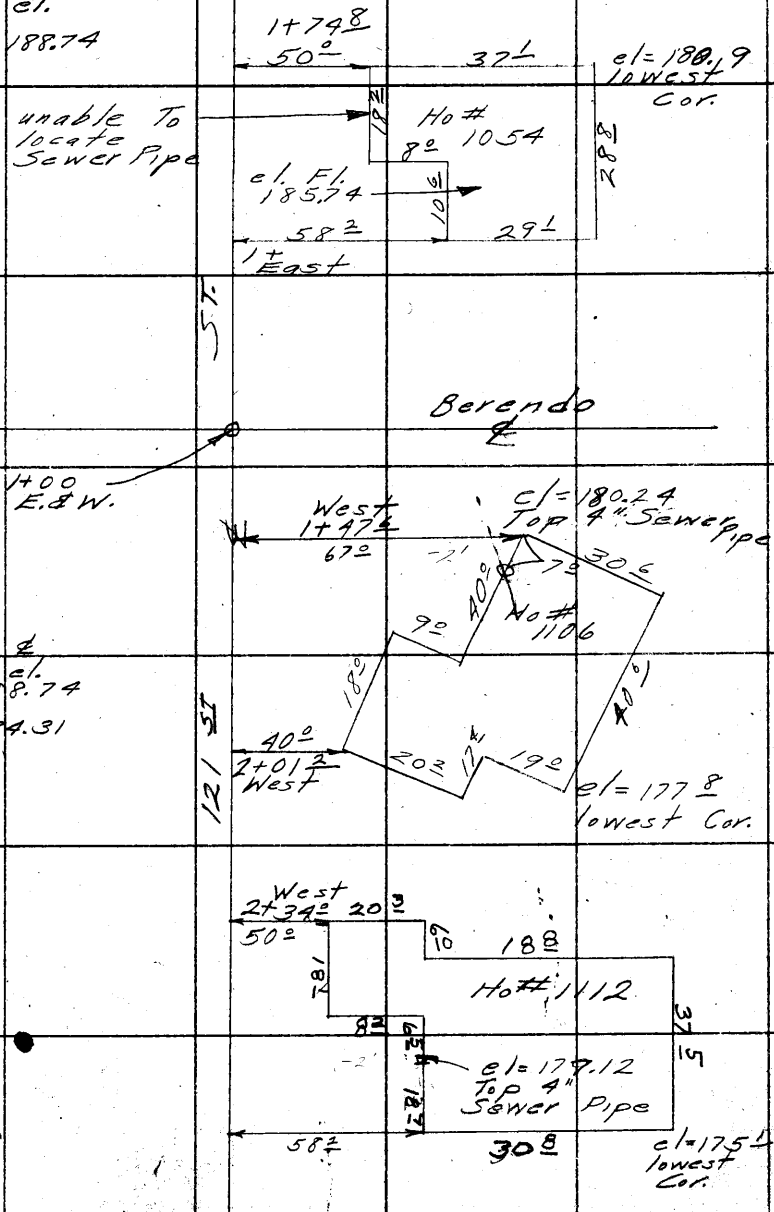

℄ (West) Sta.		℄ el.
1+00	=	188.74
2+00	=	184.31

Note: Any Additions or Changes on This Sheet Must be Made or Circled in Red Ink With Date and Name of Person Making Change.

Do not extend notes this side of this line.

RETURN TO
LOS ANGELES COUNTY SURVEYOR
726 LOS ANGELES COUNTY
ENGINEERING BLDG.

76F3098 247 4-53

F.B. 2124 Pg. 216

Ho. Connections:

℄ Sta.	(East)	℄ el.
1+00	=	188.74
2+00	=	192.29
3+00	=	194.51
4+00	=	197.14
5+00		199.39

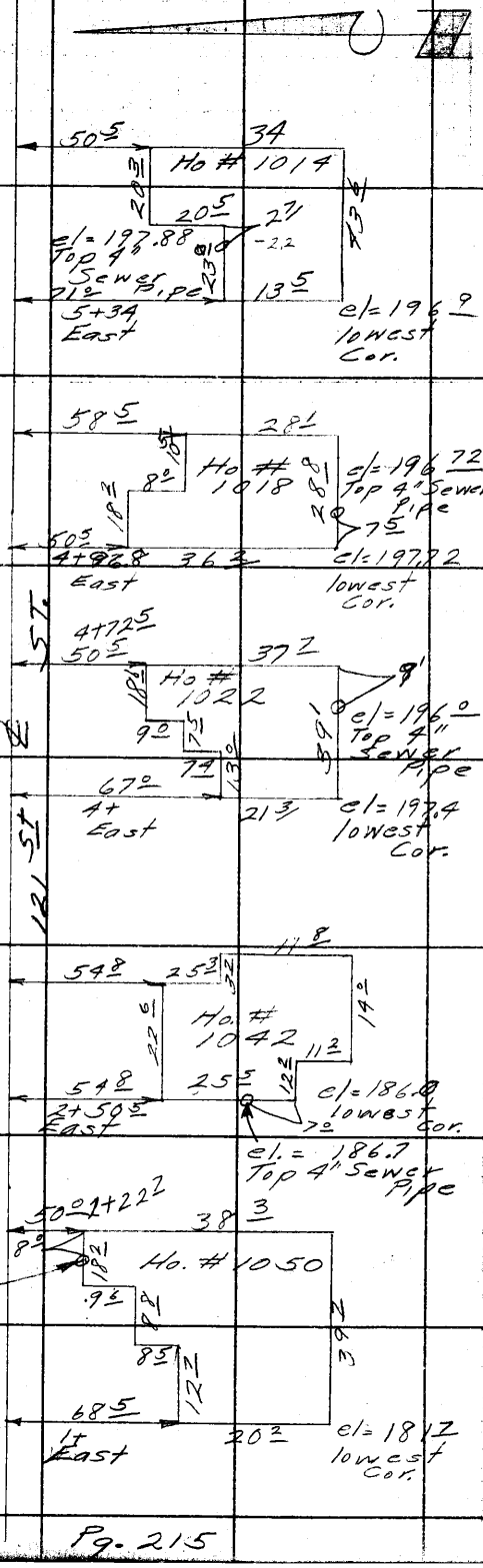

RETURN TO
LOS ANGELES COUNTY SURVEYOR
726 LOS ANGELES COUNTY
ENGINEERING BLDG.

Do not extend notes this side of this line.

Note: Any Additions or Changes on This Sheet Must be Made or Circled in Red Ink With Date and Name of Person Making Change.

Con't. Pg. 215

Notes Ck'd by	Survey of 122 ND ST
Map No.	W. O. 1886.14 Tape No. St'd. °F
Office Work	Surveyed by English
Checked	Notes Date 6-56
Date	Indexed A. C. Johnson 7-3-56

F.B. 2124 PG. 217

122 ND ST.

S.S. DIST.

J.N. 1886.14

TOPOG. & "X" SECT.

BERENDO AVE.

FROM

123 RD ST.

TO

122 ND ST.

June 56
English
LIND
PETERSON
SANTUCCI
FOULGER

Note: Any Additions or Changes on This Sheet Must be Made or Circled in Red Ink With Date and Name of Person Making Change.

Do not extend notes this side of this line.

RETURN TO
LOS ANGELES COUNTY SURVEYOR
726 LOS ANGELES COUNTY
ENGINEERING BLDG.

78FS008 847 4-53

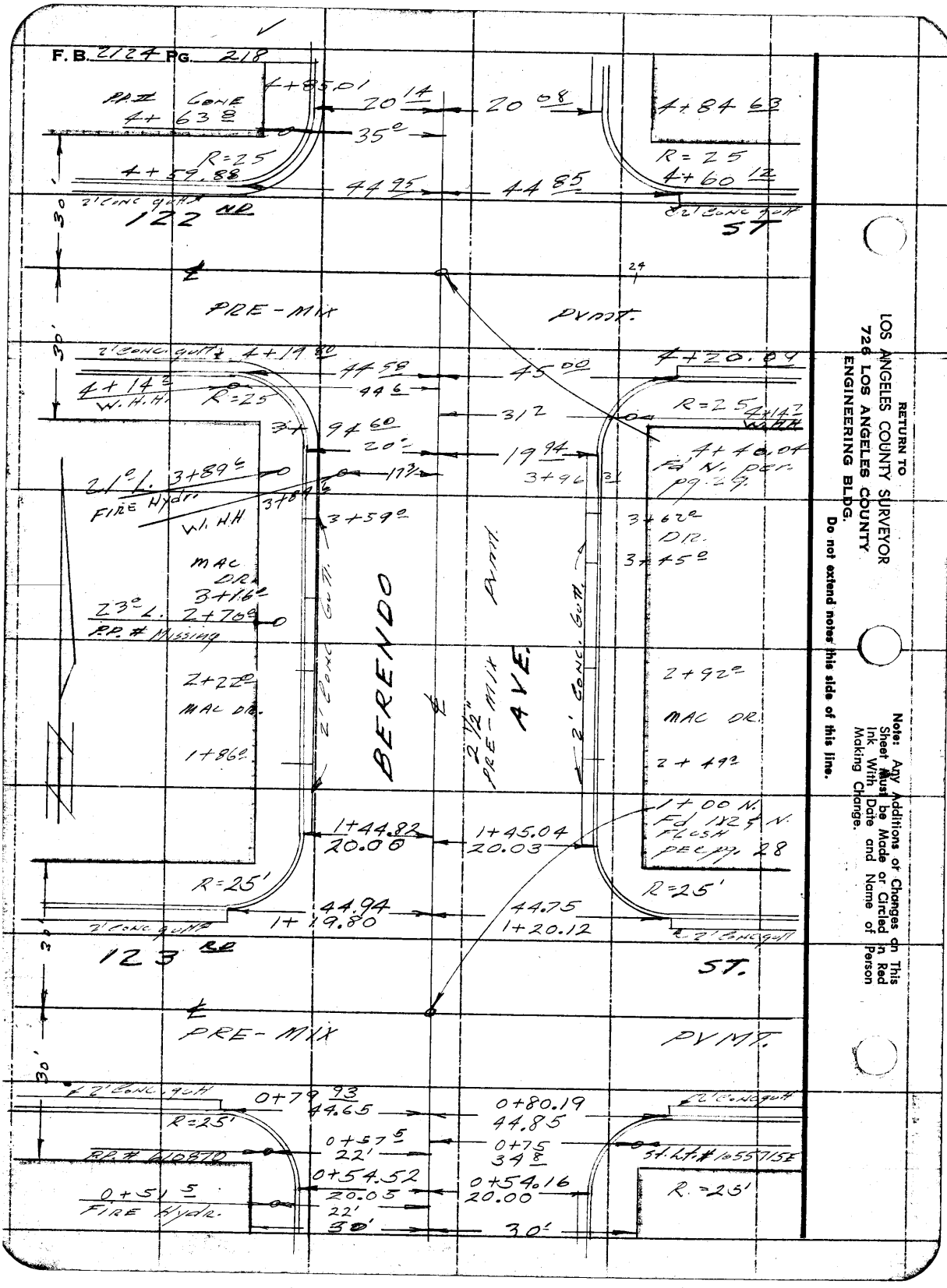

RETURN TO
LOS ANGELES COUNTY SURVEYOR
726 LOS ANGELES COUNTY
ENGINEERING BLDG.
Do not extend notes this side of this line.

Note: Any Additions or Changes on This Sheet Must be Made or Circled in Red Ink With Date and Name of Person Making Change.

76298 S & E #307—7-55

PLEASE RETURN TO
LOS ANGELES COUNTY ENGINEER
700 LOS ANGELES COUNTY ENGINEERING BLDG.

NOTE: ANY ADDITIONS OR CHANGES ON THIS SHEET MUST BE MADE OR CIRCLED IN RED INK, WITH DATE AND NAME OF PERSON MAKING CHANGE.

Do not extend notes this side of this line.

STATION	B. S.	H. I.	F. S.	ELEV.	Berendo Ave.
B.M. HM-108	1005	170 92		160 87	HM-108, el = 160.873, F.B. 1971-137
					Berendo & 123rd, S.W. Cor.
					Bt. spk. in cb. 20' W. of W. end C.R.
1+00			8 56	162 36	℄ Int. 123rd & Berendo - Pg. 28
			7 52	163 40	30 R - ℄ "
		(OK) +	1 20	172 12	170 " - " "
			9 36	161 56	30 L - " "
			11 91	159 01	170 " - " "
		Cb.	Returns		@ 123rd & Berendo
			7 46	163 46	S.E. Cor. - S. end C.R. - B. cb.
			6 82	164 10	" " - S. " " - T. "
			7 18	163 74	" " - E. " " - B "
			6 56	164 36	" " - " " " - T "
			8 65	161 27	S.W. " - S. " " - B "
			8 02	162 90	" " - " " " - T "
			10 05	160 87	" " - W. " " - B "
			9 44	161 48	" " - " " " - T "
			7 13	163 79	N.E. " - E " " - B "
			6 51	164 41	" " - " " " - T "
			7 56	163 36	" " - N. " " - B "
			6 90	164 02	" " - " " " - T "

Profile No. ____ Notes Red. ____ Plotted ____ Job No. 1886.14 Division No. 10 F. B. 2124 Pg. 219
X-Sec. No. ____ Date ____ Date ____ Survey of 122nd St.
Notes Chkd. ____ Checked ____ Survey by English Notes Ed. Date 6-56
Date ____ Date ____ Map No. ____ Indexed Johnson

76298 S & E #307—7-55

PLEASE RETURN TO
LOS ANGELES COUNTY ENGINEER
700 LOS ANGELES COUNTY ENGINEERING BLDG.

NOTE: ANY ADDITIONS OR CHANGES ON THIS SHEET MUST BE MADE OR CIRCLED IN RED INK, WITH DATE AND NAME OF PERSON MAKING CHANGE.

Do not extend notes this side of this line.

F. B. 2124 Pg. 220 | Job No. 1886.14 | Division No. 10 | Notes Red. | Plotted | No. | Profile
Survey of 122 22 | Date | Date | No. | X-Sec.
Survey by English Notes Ed. | Notes Chkd. | Checked | No.
Indexed E. C. Johnson | Date | Date | Date

STATION	B. S.	H. I.	F. S.	ELEV.	Berendo Ave,	
		170 92	1011	160 81	N. W. Cor - W. end C.R. - B cb.	
			948	161 44	" " - "	" " - T "
			866	162 26	" " - N.	" " - B "
			800	162 92	" " - "	" " - T "
1+18			858	162 34	F. L.	℄
2+00			667	164 25		℄
			691	164 01		20 R-B. cb.
			625	164 67		20 "-T. "
			795	162 97	20 L	
			727	163 65	20 " Same	
T. P.	1223	177 25	590	165 02	SPK.	
3+00			1061	166 64		℄
			1075	166 50		20 R B. cb.
			1011	167 14		20 " T. "
			88	168 5		30 " PL
			36	174 7		170 " "
			1176	165 49	20 L	
			1117	166 08	20 "	
			108	166 5	30 " Same	
			103	167 0	170 "	

76298 S & E #307—7-55

PLEASE RETURN TO
LOS ANGELES COUNTY ENGINEER
700 LOS ANGELES COUNTY ENGINEERING BLDG.

NOTE: ANY ADDITIONS OR CHANGES ON THIS SHEET MUST BE MADE OR CIRCLED IN RED INK, WITH DATE AND NAME OF PERSON MAKING CHANGE.

Do not extend notes this side of this line.

STATION	B. S.	H. I.	F. S.	ELEV.	Berendo	Ave
		17725				
4+00			707	170 18		℄
T.P.	800	17955	570	171 55	SPK	
4+40 04			800	171 55	℄ Int. 122nd & Berendo - Pg. 29	
			805	171 50	24 R ℄	"
			781	171 74	30 " "	"
			240	177 15	170 " "	"
			899	170 56	30 L "	"
			1061	168 94	170 " "	"
		Cb. returns			@ 122nd & Berendo	
			978	169 77	S.E. Cor. - S. end C.R. - B. cb.	
			907	170 48	" " - " " " - T "	
			806	171 49	" " - E. " " - B "	
			744	172 11	" " - " " " - T "	
			1081	168 74	S.W. " - S. " " - B "	
			1016	169 39	" " - " " " - T "	
			1032	169 23	" " - W. " " - B "	
			970	169 65	" " - " " " - T. "	

Profile Notes Red. ____ Plotted ____ Job No. 1886.14 Division No. 10 F. B. 2124 Pg. 221
No. ____ Date ____ Date ____ Survey of 122nd St.
X-Sec. Notes Chkd. ____ Checked ____ Survey by English Notes Ed. Date 6-56
No. ____ Date ____ Date ____ Map No. ____ Interest Date ____

76298 S & E #307—7-55

PLEASE RETURN TO
LOS ANGELES COUNTY ENGINEER
700 LOS ANGELES COUNTY ENGINEERING BLDG.

NOTE: ANY ADDITIONS OR CHANGES ON THIS SHEET MUST BE MADE OR CIRCLED IN RED INK, WITH DATE AND NAME OF PERSON MAKING CHANGE.

Do not extend notes this side of this line.

STATION	B. S.	H. I.	F. S.	ELEV.	Berendo	Ave
		179 55	6 79	172 76	N.E. Cor. - E.	end C.R. - B.cb.
			6 13	173 42	" " - "	" " T "
			6 38	173 17	" " - N.	" " B "
			5 78	173 77	" " - "	" " T "
			9 08	170 47	N.W. " - W.	" " B "
			8 42	171 13	" " - "	" " T "
			7 44	172 11	" " - N.	" " B "
			6 79	172 76	" " - "	" " T. "
B.M. HM-109			10 10	169 45	HM-109, el = 169.457, F.B. 1971-137 Berendo & 122nd, S.W. Cor. 15' W.	

F. B. 2124 Pg. 222 Job No. 1886.14 Division No. 10 Notes Red. Plotted Profile
Survey of 122nd St. Date Date No. X-Sec.
Survey by English Notes Ed Notes Chkd. Checked
Indexed E. C. Johnson Date Date Date No.

Notes Ck'd by	Survey of 122 ND ST	F. B. 4-24 PG. 223
Map No.	JN 1886.14 Tape Std °F	
Office Work	Surveyed by English	
Checked	Notes Lind Date 6-56	
Date	Indexed A. C. Johnson 7-3-56	

122 ND ST.
S.S. DIST.

J.N. 1886.14
TOPOG. & "X" SECT.

VERMONT AVE.
FROM
123 RD ST.
TO
121 ST. ST.

JUNE 56
ENGLISH
LIND
PETERSON
SANTUCCI
FOULGER

Note: Any Additions or Changes on This Sheet Must be Made or Circled in Red Ink With Date and Name of Person Making Change.

PLEASE RETURN TO
LOS ANGELES COUNTY ENGINEER
700 LOS ANGELES COUNTY ENGINEERING BLDG.
Do not extend this side of this line.

76F309S S&E #247 1-56

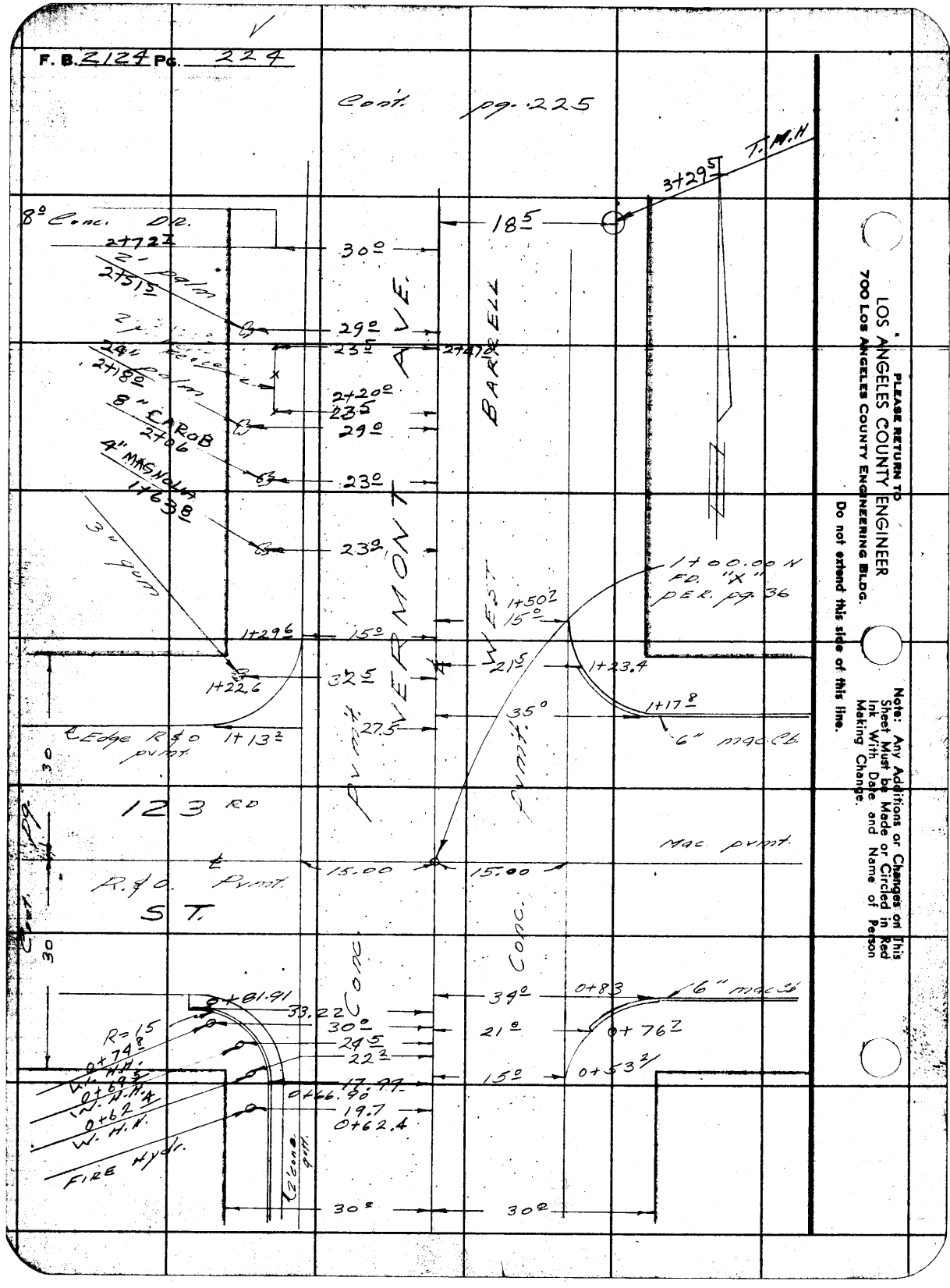

PLEASE RETURN TO
LOS ANGELES COUNTY ENGINEER
700 Los Angeles County Engineering Bldg.
Do not extend this side of this line.

Note: Any Additions or Changes on This Sheet Must be Made or Circled in Red Ink With Date and Name of Person Making Change.

Notes Ck'd by	Survey of 122 ND ST	F. B. 2124 Pg. 225
Map No.	IN 1886.14 Tape Std °F	
Office Work	Surveyed by English	
Checked	Notes [illegible] Date 6-56	
Date	Indexed A. C. Johnson	

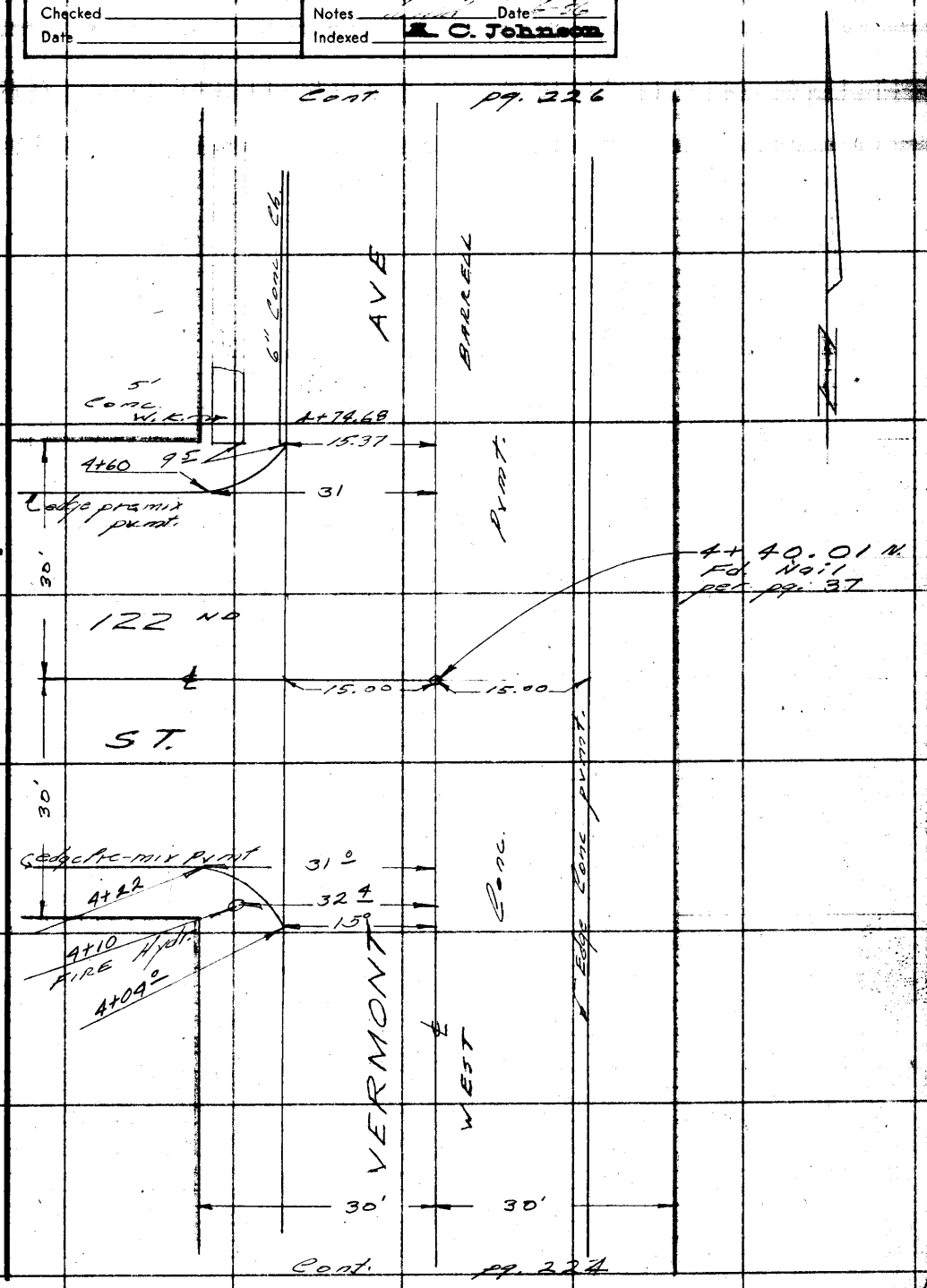

Note: Any Additions or Changes on This Sheet Must be Made or Circled in Red Ink With Date and Name of Person Making Change.

Do not extend this side of this line.

PLEASE RETURN TO
LOS ANGELES COUNTY ENGINEER
700 LOS ANGELES COUNTY ENGINEERING BLDG.

78F309S S&E #247 1-56

F. B. 2124 Pg. 226

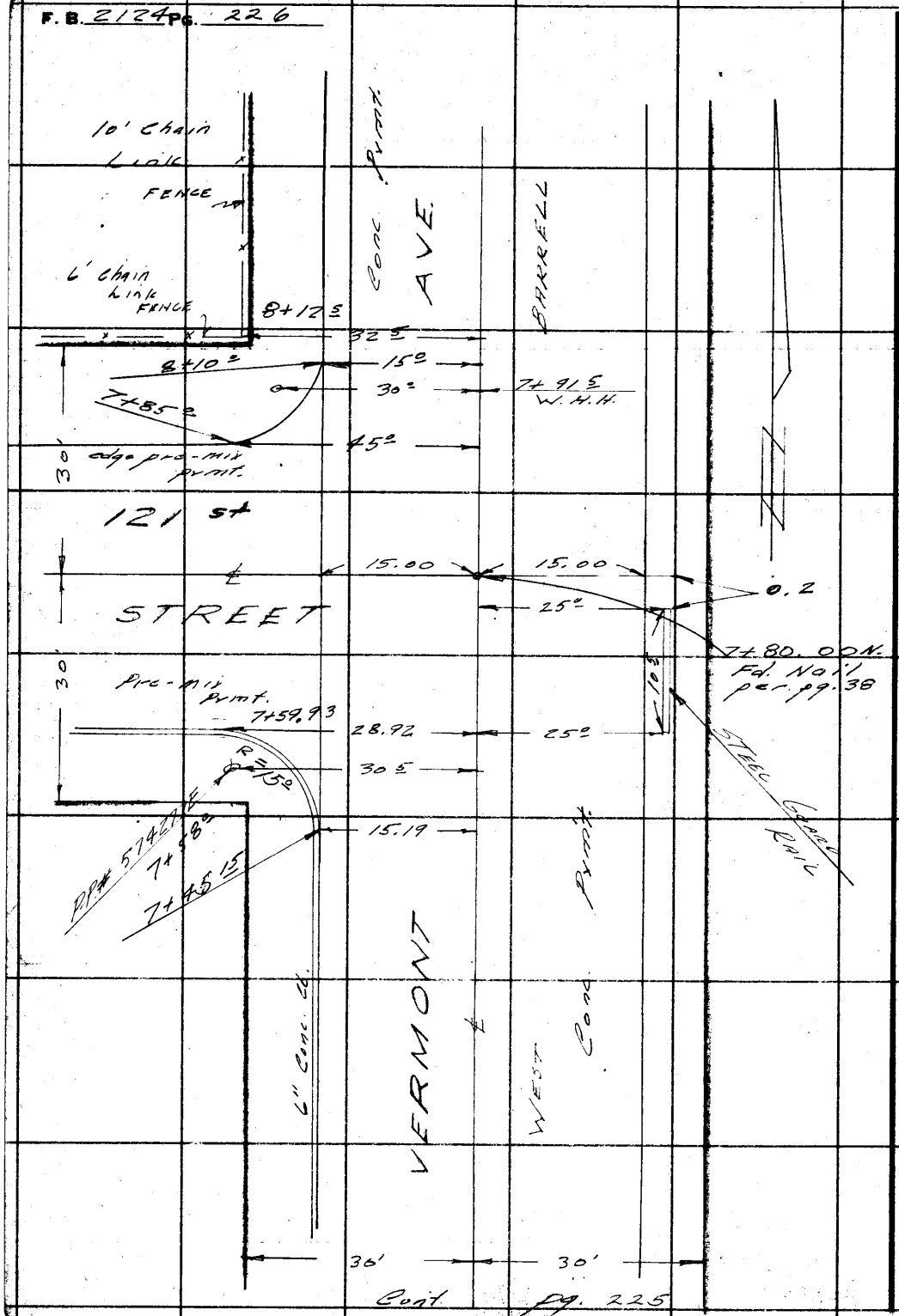

Cont. pg. 225

7+80.00

3478
4522

PLEASE RETURN TO
LOS ANGELES COUNTY ENGINEER
700 LOS ANGELES COUNTY ENGINEERING BLDG.

Do not extend this side of this line.

Note: Any Additions or Changes on This Sheet Must be Made or Circled in Red Ink With Date and Name of Person Making Change.

76298 S & E #307—7-55

PLEASE RETURN TO
LOS ANGELES COUNTY ENGINEER
700 LOS ANGELES COUNTY ENGINEERING BLDG.

NOTE: ANY ADDITIONS OR CHANGES ON THIS SHEET MUST BE MADE OR CIRCLED IN RED INK, WITH DATE AND NAME OF PERSON MAKING CHANGE.

Do not extend notes this side of this line.

STATION	B. S.	H. I.	F. S.	ELEV.	Vermont	Ave.
B.M. HM-85	624	197 31		191 07	HM-85, el = 191.074, F.B. 1971-116	
					Vermont & 123rd, S.W. Cor.	
					Bt. Spk. in cb. 25' S. of S. end C.R.	
1+00			584	191 47	℄ Int. 123rd & Vermont - Pg. 36	
			565	191 66	15 R - ℄	123rd
			536	191 95	30 " - "	"
			629	191 02	15 L - "	"
			714	190 17	30 " - "	"
			880	188 51	80 " - "	"
		cb.	returns @ 123rd & Vermont			
			678	190 53	S.W. Cor. - S. end C.R. - B. cb.	
			616	191 15	" " - " " " - T "	
			716	190 15	" " - W. " " - B "	
			652	190 79	" " - " " " - T "	
			566	191 65	℄	
1+30			552	191 79		15 R ed. Pv.
			50	192 3		30 R P.L.
			621	191 10	15 L. same	
			60	191 3	30	

Profile No. ____ Notes Red. ____ Plotted ____ Job No. 1886.14 Division No. 10 F.B. 2124 Pg. 227
Date ____ Date ____ Survey of 122nd St.
X-Sec. No. ____ Notes Chkd. ____ Checked ____ Survey by English Notes Ed. Date 6-56
Date ____ Date ____ Map No. ____ Date ____

76298 S & E #307—7-55

PLEASE RETURN TO
LOS ANGELES COUNTY ENGINEER
700 LOS ANGELES COUNTY ENGINEERING BLDG.

NOTE: ANY ADDITIONS OR CHANGES ON THIS SHEET MUST BE MADE OR CIRCLED IN RED INK, WITH DATE AND NAME OF PERSON MAKING CHANGE.

Do not extend notes this side of this line.

STATION	B. S.	H. I.	F. S.	ELEV.	Vermont	Ave.
2+00		19731	538	191 93		℄
			526	192 05		15 R
			5 2	192 1		30 "
			585	191 46	15 L ed. conc. Pv.	
			58	191 5	30 " P.L. "	
			79	189 4	130 " "	
3+29 5		T.M.H.	4 43	192 88	18 5 R - Av. rim	
				185 23	bot. conc. chamber - Rod 7.65	
3+00			5 04	192 27		℄
			4 85	192 46		15 R.
			4 5	192 8		30
			5 45	191 86	15	
			5 5	191 8	30	
			6 3	191 0	130 L.	
T.P.	5 97	197 83	5 45	191 86	T.P.	
4+10			4 65	193 18		℄
			4 50	193 33		15 R.
			4 4	193 4		30
			5 06	192 7	15	
			5 1	192 7	30 L.	

F. B. 2124 PG. 228 | 1886.14 Job No. Division No. 10 Notes Red. Plotted Profile
Survey of 122nd St. Date Date No.
Survey by English Notes Ed. Notes Chkd. Checked X-Sec.
Indexed A. C. Johnson Date Date Date No.

76298 S & E #307—7-55

PLEASE RETURN TO
LOS ANGELES COUNTY ENGINEER
700 LOS ANGELES COUNTY ENGINEERING BLDG.

NOTE: ANY ADDITIONS OR CHANGES ON THIS SHEET MUST BE MADE OR CIRCLED IN RED INK, WITH DATE AND NAME OF PERSON MAKING CHANGE.

Do not extend notes this side of this line.

STATION	B. S.	H. I.	F. S.	ELEV.	Vermont	Ave.
		197 83				
4+40 01			4 34	193 49	℄ Int. Vermont &	122nd - Pg. 37
			4 27	193 56	15 R ℄	"
			4 1	193 7	30 " "	"
			4 85	192 98	15 L. "	"
			5 38	192 45	30 " "	"
			7 10	190 73	130 " "	"
4+74.7			3 95	193 88	℄	
			3 88	193 95		15 R.
			3 8	194 0		30
			4 52	193 31	15 L - B. cb.	(end cb.)
			3 98	193 85	15 " - T. cb.	
B.M. HM-84	6 91	201 46	3 28	194 55	HM-84, el = 194.553, F.B. 1971-115 Vermont (W. side) & 100'± N. 122nd in conc. Dr. - Ho # 12125	
6+00			6 40	195 06	℄	
			6 23	195 23		15 R.
			6 1	195 4		30

Profile Notes Red. ____ Plotted ____ Job No. 1886.14 Division No. 10 F. B. 2124 Pg. 229
No. ____ Date ____ Date ____ Survey of 122nd St.
X-Sec. Notes Chkd. ____ Checked ____ Survey by English Notes Ed. Date 6-56
No. ____ Date ____ Date ____ Map No. ____ Date ____

76298 S & E #307—7-55

PLEASE RETURN TO
LOS ANGELES COUNTY ENGINEER
700 LOS ANGELES COUNTY ENGINEERING BLDG.

NOTE: ANY ADDITIONS OR CHANGES ON THIS SHEET MUST BE MADE OR CIRCLED IN RED INK, WITH DATE AND NAME OF PERSON MAKING CHANGE.

Do not extend notes this side of this line.

F. B. 2124 Pg. 230 | Job No. 1886.14 | Division No. 10 | Notes Red. | Plotted | No. | Profile
Survey of 122nd St. | Date | Date | No. | X-Sec.
Survey by English Notes Ed. | Notes Chkd. | Checked | No.
Indexed by E. C. Johnson | Date | Date | Date

STATION	B. S.	H. I.	F. S.	ELEV.	Vermont	Ave.
6+00		201.46	7.08	193.38	15 L B. cb.	
			6.53	194.93	15 " T. "	
			6.0	195.4	30 " P.L.	
			5.3	195.2	130 " "	
7+00			4.76	196.70	℄	
			4.59	196.87		15 R
			4.1	197.4		30
			5.18	196.28	15	
			4.61	196.85	15 L.	
7+80.00			3.22	198.24	℄ Int. Vermont	℄ 121st - Pg. 38
			3.09	198.37	15 R ℄	"
			2.8	198.7	30 " "	"
			3.64	197.82	15 L "	"
			3.09	198.37	30 " "	"
			1.84	199.62	130 " "	"
cb. returns			4.30	197.16	SW. Cor. - S. end C.R. - B. cb.	
@ 121st ℄			3.72	197.74	" " - "	" " T. "
Vermont			3.50	197.96	" " - W.	" " B. "
B.M.			2.73	198.73	" " - "	" " T. "
HM-83			4.64	196.82	HM-83, el = 196.819. F.B. 1971-115	S.W. Cor.

Notes Ck'd by	Survey of 122nd St.
Map No.	JN 1886.14 Tape Std
Office Work	Surveyed by English
Checked	Notes Ed. Date 6-56
Date	Indexed A. C. Johnson

F. B. 2124 PG. 231

House Connections:

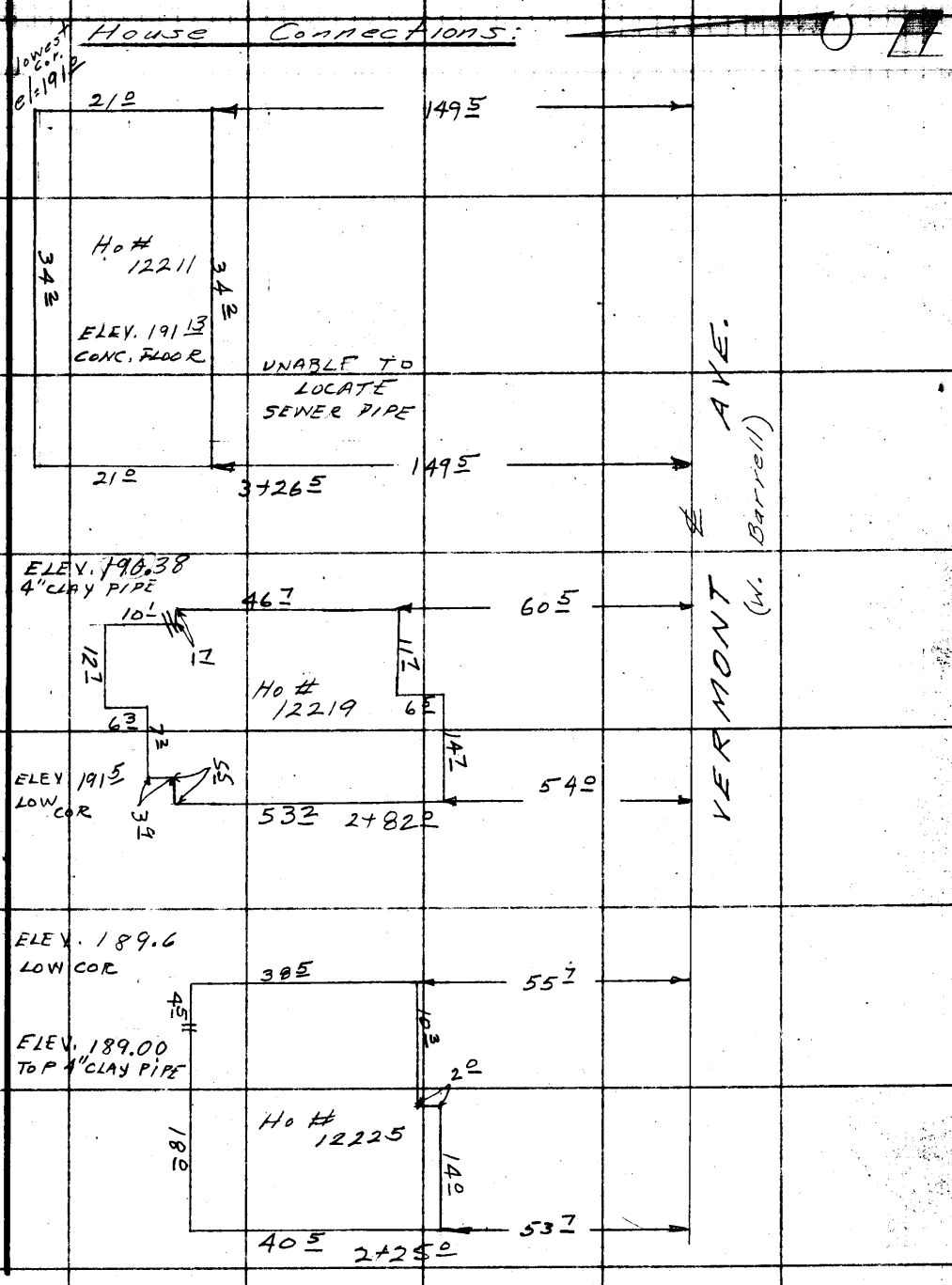

Note: Any Additions or Changes on This Sheet Must be Made or Circled in Red Ink With Date and Name of Person Making Change.

Do not extend this side of this line.

PLEASE RETURN TO:
LOS ANGELES COUNTY ENGINEER
700 LOS ANGELES COUNTY ENGINEERING BLDG.

7-8F3095 S&E #247 1-56

PLEASE RETURN TO
LOS ANGELES COUNTY ENGINEER
700 LOS ANGELES COUNTY ENGINEERING BLDG.

Note: Any Additions or Changes on This Sheet Must be Made or Circled in Red Ink With Date and Name of Person Making Change.

Do not extend this side of this line.

F. B. 2124 PG. 232

Notes Ck'd by		Survey of 122 ND ST	F. B. 2124 Pg. 233
Map No.		JN 1886.14 Tape Std °F.	
Office Work		Surveyed by English	
Checked		Notes Land Date 6-56	
Date		Indexed E. O. Johnson 7-3-56	

122 ND ST.

S.S. DIST.

J.N. 1886.14

TOPOG. & "X" SECT.

BUDLONG AVE

FROM

122 ND ST.

TO

121 ST ST.

June - 56

English

Land

Peterson

Santucci

Saulger.

Note: Any Additions or Changes on this Sheet Must be Made or Circled in Red Ink With Date and Name of Person Making Change.

Do not extend this side of this line.

PLEASE RETURN TO
LOS ANGELES COUNTY ENGINEER
700 Los Angeles County Engineering Bldg.

75F3088 S&E #247 1-56

F. B. 2124 PG. 234



PLEASE RETURN TO
LOS ANGELES COUNTY ENGINEER
700 Los Angeles County Engineering Bldg.

Do not extend this side of this line.

Note: Any Additions or Changes on This Sheet Must be Made or Circled in Red Ink With Date and Name of Person Making Change.

Notes Ck'd by	Survey of 122 NO 37	F. B. 2124 PG. 235
Map No.	JN [illegible] Tape Std	
Office Work	Surveyed by English	
Checked	Notes [illegible] Date 6-56	
Date	Indexed C. Johnson	



Note: Any Additions or Changes on This Sheet Must be Made or Circled in Red Ink With Date and Name of Person Making Change.

Do not extend this side of this line.

PLEASE RETURN TO
LOS ANGELES COUNTY ENGINEER
700 LOS ANGELES COUNTY ENGINEERING BLDG.

76F3098 S&E #247 1-56

F. B. 2124 Pg. 236

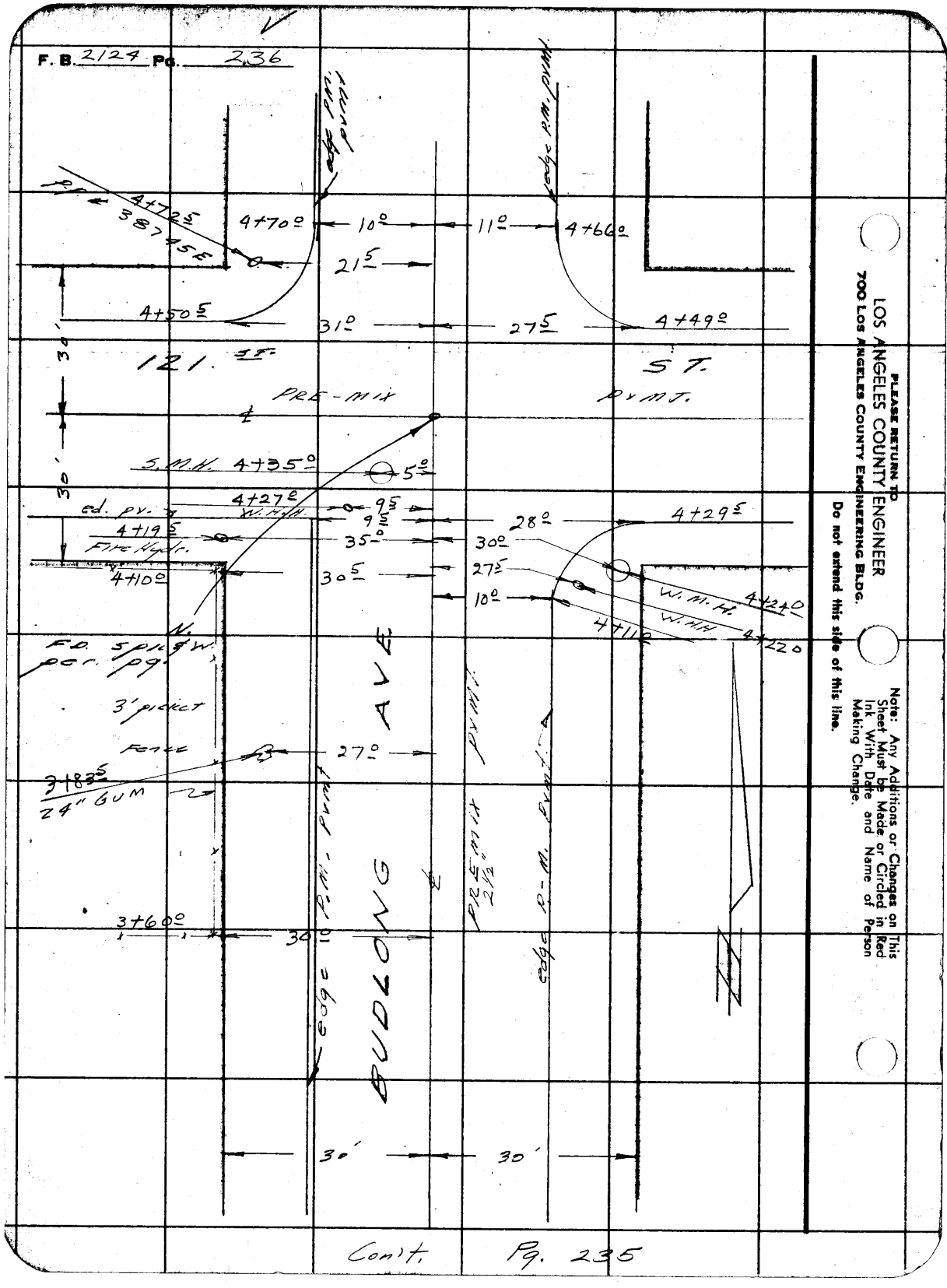

Con't. Pg. 235

PLEASE RETURN TO
LOS ANGELES COUNTY ENGINEER
700 Los Angeles County Engineering Bldg.

Do not extend this side of this line.

Note: Any Additions or Changes on This Sheet Must be Made or Circled in Red Ink With Date and Name of Person Making Change.

76298 S & E #307—7-55

PLEASE RETURN TO
LOS ANGELES COUNTY ENGINEER
700 LOS ANGELES COUNTY ENGINEERING BLDG.

NOTE: ANY ADDITIONS OR CHANGES ON THIS SHEET MUST BE MADE OR CIRCLED IN RED INK, WITH DATE AND NAME OF PERSON MAKING CHANGE.

Do not extend notes this side of this line.

STATION	B. S.	H. I.	F. S.	ELEV.	Budlong	Ave
B.M. HM-98	455	189 24		184 69	HM-98, el=184.689, F.B. 1971-129	
					Budlong & 122nd, N.E. cor.	
					Bt. spk. in cb. 15' E. of E. end C.R.	
1+00			485	184 39	℄ Int. Budlong & 122nd - Pg. 21	
			487	184 37	30 R - ℄	"
			488	184 36	170 " - "	"
			569	183 55	30 L. - "	"
			814	181 10	170 " - "	"
		Cb. returns			@ 122nd & Budlong	
			613	183 11	S.W. Cor. - S. end C.R. - B. cb.	
			550	183 74	" " - " " " - T. "	
			628	182 96	" " - W. " " - B. "	
			561	183 63	" " - " " " - T. "	
			519	184 05	N.E. " - E " " - B "	
			454	184 70	" " - " " " - T "	
			568	183 56	" " - N " " - B "	
			505	184 19	" " - " " " - T "	
			631	182 93	N.W. " - W " " - B "	
			565	183 59	" " - " " " - T "	
			641	182 83	" " - N. " " - B "	
			578	183 46	" " - " " - T "	

Profile Notes Red. ____ Plotted ____ Job No. 1886.14 Division No. 10 F. B. 2124 Pg. 237
No. ____ Date ____ Date ____ Survey of 122nd St.
X-Sec. Notes Chkd. ____ Checked ____ Survey by English Notes Ed. Date 6-56
No. ____ Date ____ Date ____ Map No. ____ Date ____

76298 S & E #307—7-55

PLEASE RETURN TO
LOS ANGELES COUNTY ENGINEER
700 LOS ANGELES COUNTY ENGINEERING BLDG.

NOTE: ANY ADDITIONS OR CHANGES ON THIS SHEET MUST BE MADE OR CIRCLED IN RED INK, WITH DATE AND NAME OF PERSON MAKING CHANGE.

Do not extend notes this side of this line.

STATION	B. S.	H. I.	F. S.	ELEV.	Bud long	Ave
		189 24				
2+00			519	184 05		℄
			601	183 23		20 R B. cb.
			543	183 81		20 " T. "
			564	183 60	8 L ed. pv.	
			59	183 3	30 " P.L.	
2+79 50			605	183 19		℄
			636	182 88		20 R B. cb.
			560	183 64	(end cb.)	20 " T. "
			52	184 0		30 " P.L.
			43	184 9		80 " "
			648	182 76	8 L ed. pv.	
			77	181 5	30 " P.L.	
			82	181 0	80 " "	
T.P.	483	188 07	600	183 24	℄ SPK At 4+00	
4+10			480	183 27		℄
			533	182 74		10 R ed. Pv.
			49	183 2		30 " P.L.
			513	182 94	9 5 L	
			51	183 0	30 " Same	

F. B. 2124 Pg. 238 Job No. 1886.14 Division No. 10 Notes Red. Plotted Profile
Survey of 122nd St. Date Date No.
Survey by English Notes Ed. Notes Chkd. Checked X-Sec.
Indexed C. Johnson Date Date Date No.

76298 S & E #307—7-55

PLEASE RETURN TO
LOS ANGELES COUNTY ENGINEER
700 LOS ANGELES COUNTY ENGINEERING BLDG.

NOTE: ANY ADDITIONS OR CHANGES ON THIS SHEET MUST BE MADE OR CIRCLED IN RED INK, WITH DATE AND NAME OF PERSON MAKING CHANGE.

Do not extend notes this side of this line.

STATION	B. S.	H. I.	F. S.	ELEV.	Budlong	Ave.
4+35.0		188 07 S.M.H.	468	183 39	5' L. - Av. rim	
4+24		Water Co. M.H.	537	182 70	30' R. - Av. rim	
4+40.08			454	183 53	℄ Int. Budlong & 121st - Pg. 22	
			481	183 26	30 R - ℄	"
			850	179 57	130 " - "	"
			450	183 57	30 L. - "	"
			337	184 70	130 " - "	"
BM HM-80			086	187 21	HM-80, el = 187.202, F.B. 1971-113 121st (N. side) & 125' ± W. Budlong in conc. Dr. - Ho # 12.13	

Profile Notes Red. ____ Plotted ____ Job No. 1886.14 Division No. 10 F. B. 2124 Pg. 239
No. ____ Date ____ Date ____ Survey of 122nd St.
X-Sec. Notes Chkd. ____ Checked ____ Survey by English Notes Ed. Date 6-56
No. ____ Date ____ Date ____ Map No. ____ Date ____

F. B. 2124 Pg. 240 Job No. 1886.14 Division No. 10 Notes Red. Plotted Profile

Survey of 122nd St. Date Date No.

Survey by English Notes Ed. Notes Chkd. Checked X-Sec.

Indexed Date Date Date No.

76298 S & E #307—7-55

PLEASE RETURN TO

LOS ANGELES COUNTY ENGINEER

700 LOS ANGELES COUNTY ENGINEERING BLDG.

NOTE: ANY ADDITIONS OR CHANGES ON THIS SHEET MUST BE MADE OR CIRCLED IN RED INK, WITH DATE AND NAME OF PERSON MAKING CHANGE.

Do not extend notes this side of this line.

STATION	B. S.	H. I.	F. S.	ELEV.		
					Budlong	Ave.

Notes Ck'd by	Survey of 122 ND ST
Map No.	W. O. 1886.14 Tape No. St'd. °F
Office Work	Surveyed by English
Checked	Notes Lind Date 5-56
Date	Indexed A. C. Johnson 7-3-56

F. B. 2124 Pg. 241

122nd ST
S.S. DIST.

J.N. 1886.14
TOPOG. & "X" SECT.

BUDLONG AVE
FROM
125th ST.
TO
124th ST.

MAY 1956
English
Lind
Peterson
Sandacci
Foulger

Note: Any Additions or Changes on This Sheet Must be Made or Circled in Red Ink With Date and Name of Person Making Change.

Do not extend notes this side of this line.

RETURN TO
LOS ANGELES COUNTY SURVEYOR
726 LOS ANGELES COUNTY
ENGINEERING BLDG.

76F309S S&E #247. 8-54

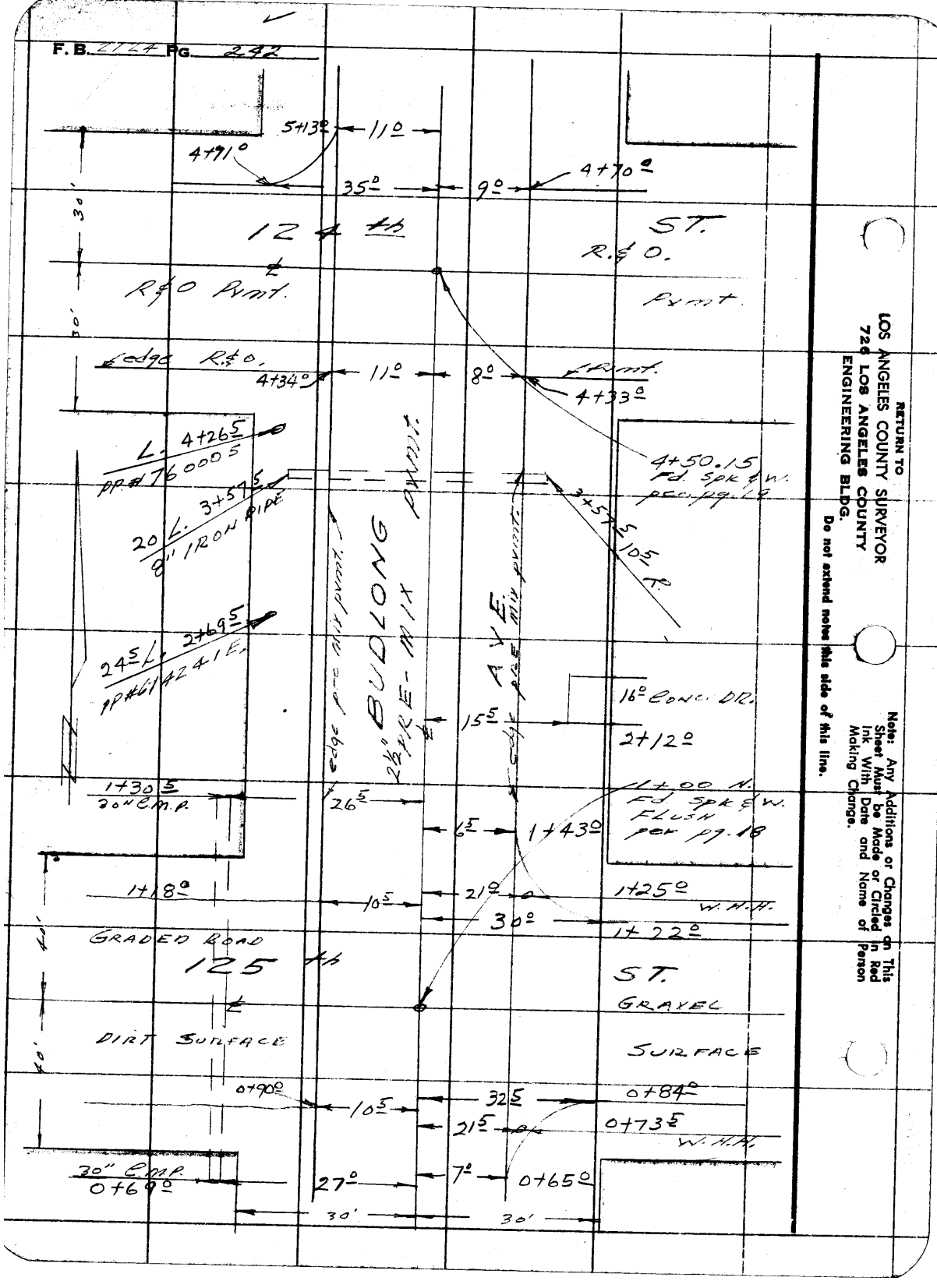

RETURN TO
LOS ANGELES COUNTY SURVEYOR
726 LOS ANGELES COUNTY
ENGINEERING BLDG.
Do not extend notes this side of this line.

Note: Any Additions or Changes on This Sheet Must be Made or Circled in Red Ink With Date and Name of Person Making Change.

76298 S & E #307—7-55

PLEASE RETURN TO
LOS ANGELES COUNTY ENGINEER
700 LOS ANGELES COUNTY ENGINEERING BLDG.

NOTE: ANY ADDITIONS OR CHANGES ON THIS SHEET MUST BE MADE OR CIRCLED IN RED INK, WITH DATE AND NAME OF PERSON MAKING CHANGE.

R
L 6
11

Do not extend notes this side of this line.

STATION	B. S.	H. I.	F. S.	ELEV.	Budlong Ave
B.M. HM-101	480	14605		141 25	HM-101, el. = 141.247, F.B. 1971 - 130
					Budlong & 125th, N.E. cor.
					Bt. Spk. in cb. 15' E. of W. end C.R.
0+69			849	137 56	℄
			850	137 55	6 R ed. pv.
			56	140 4	30 P.L.
			886	137 19	11 L
			980	136 25	27 " -30" C.M.P. - F.L.
			89	137 1	30 "
1+00			845	137 60	℄ Int. Budlong & 125th - Pg. 19
			75	138 5	30 R ℄ "
			44	141 6	80 " " "
			869	137 36	11 L " "
			74	138 6	30 " " "
			54	140 6	80 " " "
1+30			806	137 99	℄
			808	137 97	6 R
			76	138 4	15 " Brk.
			55	140 5	20 " "
			50	141 0	30 " P.L.

Profile No. ____ Notes Red ____ Plotted ____ Job No. 1886.14 Division No. 10 F.B. 2124 Pg. 243
X-Sec. No. ____ Date ____ Date ____ Survey of 122nd St.
Notes Chkd. ____ Checked ____ Survey by English Notes Ed. Date 6-56
Date ____ Date ____ Map No. ____ Date ____

76298 S & E #307—7-55

PLEASE RETURN TO
LOS ANGELES COUNTY ENGINEER
700 LOS ANGELES COUNTY ENGINEERING BLDG.

NOTE: ANY ADDITIONS OR CHANGES ON THIS SHEET MUST BE MADE OR CIRCLED IN RED INK, WITH DATE AND NAME OF PERSON MAKING CHANGE.

Do not extend notes this side of this line.

STATION	B. S.	H. I.	F. S.	ELEV.	Budlong	Ave.
1+30		146 05	8 48	137 57	11 L	
			9 32	136 73	27 " - F.L. - 30" B.M.P.	
					"	
			5 84	140 21		℄
2+00			5 82	140 23		
			54	140 6		7' R. ed.pv.
			28	143 2		15 " Brk.
			659	139 46	11 L ed. Pv.	30 " P.L.
			66	139 4	30 " P.L.	
T.P.	695	149 38	362	142 43		
3+00			695	142 43		℄
			685	142 53		7 R ed. pv.
			44	145 0		30 " P.L.
			16	147 8		80 " "
			773	141 65	11 L	
			79	141 5	30 "	
			89	140 5	80 " Same	
3+57.5			792	141 46	10.5 R - F.L. - 8" I.P. - Drain	
4+10			663	142 75		℄
			666	142 72		7 R edpv
			70	142 4		13 " Brk
			49	144 5		

F. B. 2124 Pg. 244 Job No. 1886.14 Division No. 10 Notes Red. Plotted Profile
Survey of 122nd St. Date Date No.
Survey by English Notes Ed. Notes Chkd. Checked X-Sec.
Indexed E. C. Johnson Date Date Date No.

76298 S & E #307—7-55

PLEASE RETURN TO
LOS ANGELES COUNTY ENGINEER
700 LOS ANGELES COUNTY ENGINEERING BLDG.

NOTE: ANY ADDITIONS OR CHANGES ON THIS SHEET MUST BE MADE OR CIRCLED IN RED INK, WITH DATE AND NAME OF PERSON MAKING CHANGE.

Do not extend notes this side of this line.

STATION	B. S.	H. I.	F. S.	ELEV.	Budlong	Ave.
		149 38				
4+10			698	142 40	11 L. ed. pr.	
			79	141 5	30 P.L.	
4+50 15			600	143 38	℄ Int. Budlong & 124th	-Pg. 19
			607	143 31	18 R ℄	"
			588	143 50	30 " "	"
			182	147 56	80 " "	"
			659	142 79	18 L. "	"
			637	143 01	30 " "	"
			440	144 98	80 " "	"
4+90			403	145 35		℄ Prod.
			409	145 29		7 R.
			32	146 2		30
			452	144 86	11 L.	
			42	145 2	30	
B.M. HM-100			039	148 99	HM-100, el = 148.992, F.B. 1971-130 Budlong & 124th - S.E.Cor. - Ho#1162 L&T in walk	

Profile No. ____ Notes Red. ____ Plotted ____ Job No. 1886.14 Division No. 10 F. B. 2124 Pg. 245
X-Sec. No. ____ Date ____ Date ____ Survey of 122nd St.
Notes Chkd. ____ Checked ____ Survey by English Notes Ed. Date ____
No. ____ Date ____ Date ____ Map No. ____ Inst. C. Johnson Date ____

F. B. 2124 Pg. 246 Job No. 1886.14 Division No. 10 Notes Red _____ Plotted _____ Profile

Survey of 122nd St. Date _____ Date _____ No. _____

Survey by English Notes Ed. Notes Chkd. _____ Checked _____ X-Sec.

Indexed _____ Date _____ Date _____ Date _____ No. _____

STATION	B. S.	H. I.	F. S.	ELEV.

Do not extend notes this side of this line.

NOTE: ANY ADDITIONS OR CHANGES ON THIS SHEET MUST BE MADE OR CIRCLED IN RED INK, WITH DATE AND NAME OF PERSON MAKING CHANGE.

PLEASE RETURN TO

LOS ANGELES COUNTY ENGINEER

700 Los Angeles County Engineering Bldg.

76298 S & E #307—7-55

Notes Ck'd by	Survey of 122 ND St
Map No.	W. O. 1886.14 Tape No. St'd. °F
Office Work	Surveyed by English
Checked	Notes Date 5-56
Date	Indexed A. C. Johnson

F. B. 2124 Pg. 247

122 ND ST.

S.S. DIST.

J.N. 1886.14

TOPOG. & "X" SECT.

BUDLONG AVE

FROM

127 th ST.

TO

126 th ST.

May - 1956

English

Land

Sgn Tucci

Peterson

Foulger

Note: Any Additions or Changes on This Sheet Must be Made or Circled in Red Ink With Date and Name of Person Making Change.

Do not extend notes this side of this line.

RETURN TO
LOS ANGELES COUNTY SURVEYOR
726 LOS ANGELES COUNTY
ENGINEERING BLDG.

76F309S S&E #247. 8-54

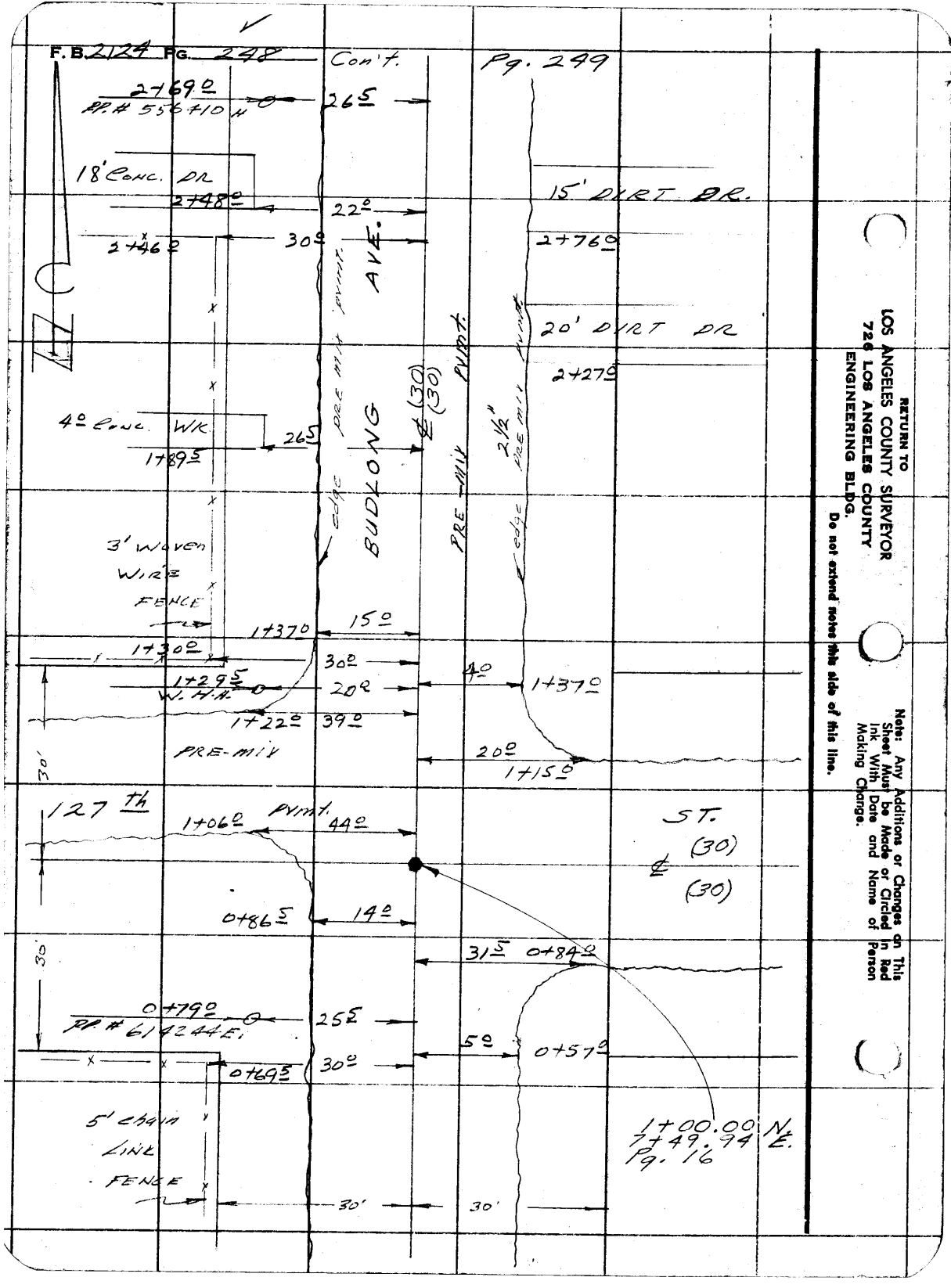

RETURN TO
LOS ANGELES COUNTY SURVEYOR
726 LOS ANGELES COUNTY
ENGINEERING BLDG.
Do not extend notes this side of this line.

Note: Any Additions or Changes on This Sheet Must be Made or Circled in Red Ink With Date and Name of Person Making Change.

F.B. 2124 Pg. 249

Notes Ck'd by
Office Work
Checked
Date

Survey of 122nd ST.
W.O. 1886.14 Tape No. Sr'd. °F
Surveyed by English
Notes Ed. Date 6-56
Indexed E. C. Johnson

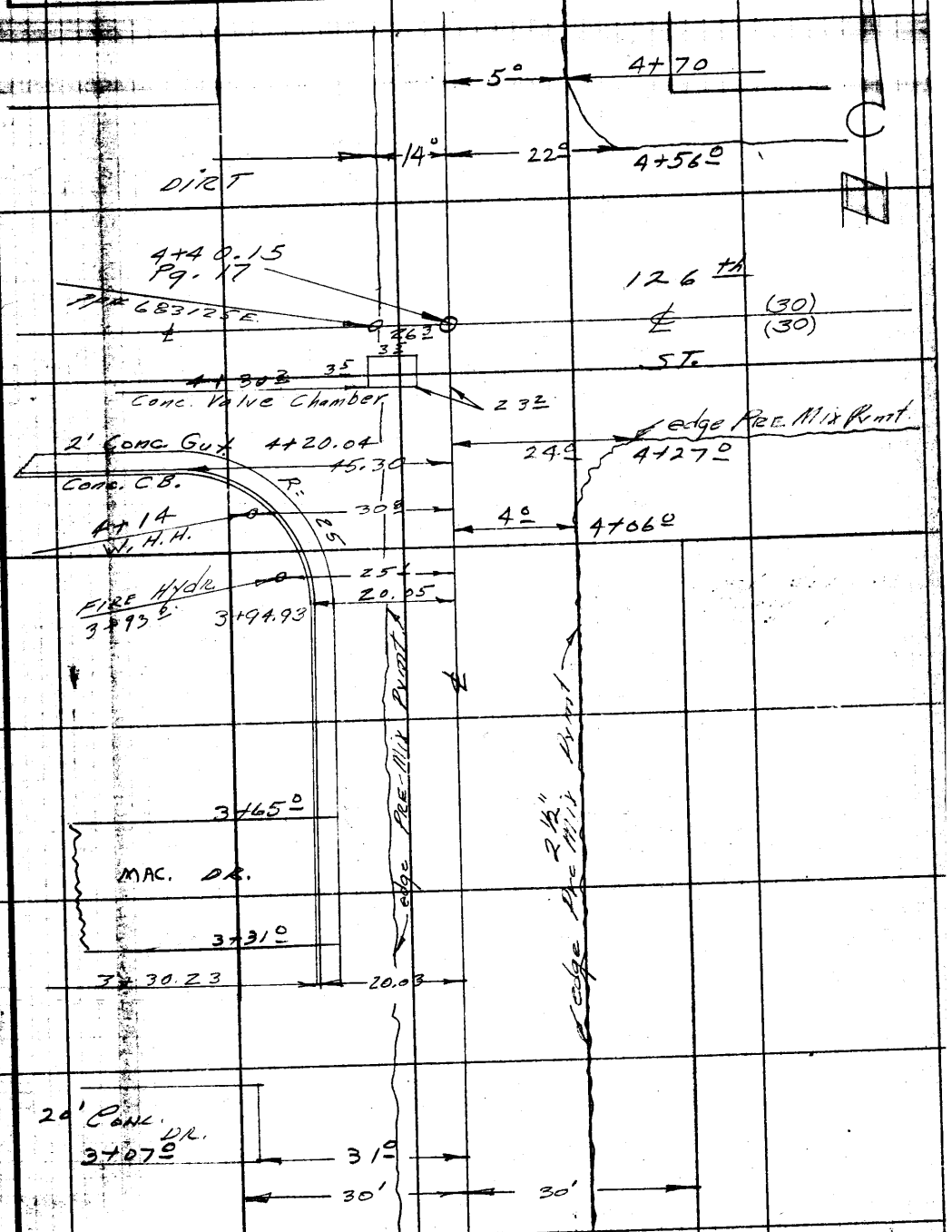

Con't. Pg. 248

Note: Any Additions or Changes on This Sheet Must be Made or Circled in Red Ink With Date and Name of Person Making Change.

Do not extend notes this side of this line.

RETURN TO
LOS ANGELES COUNTY SURVEYOR
726 LOS ANGELES COUNTY
ENGINEERING BLDG.

76FSC06 847 4-55

F. B. 2129 Pg. 250

Con't. F.B. 2129-5