INDEX TO F.B. 2125

DATE	J.N.	DESCRIPTION	NOTES	PAGES
4-56	0303.00	DISTRICT CENTERLINE SURVEY	℄ & Ties	5-50
4-56	1887.14	DISTRICT BENCH MARK CIRCUIT	Levels	51-68
6-56	"	JEFFERSON STREET, from Downey Ave. to Castana Ave.	Topog	69-74
"	"	" " "	X-sects	75-88
"	"	VERDURA AVENUE, from Jefferson Street to S'ly Tract Line	Topog	89-90
"	"	" " "	X-sects	91-93
"	"	" " N'ly Tract Line	Topog	95-96
"	"	" " "	X-sects	97-100
"	"	NARANJA AVE., from Jefferson Street to S'ly Tract Line	Topog	101-102
"	"	" " "	X-sects	103-105
"	"	" " N'ly Tract Line	Topog	107-108
"	"	" " "	X-sects	109-112
"	"	BANNERMAN AVE., from S'ly Tract Line to Compton Blvd.	Topog	113-116
"	"	" " "	X-sects	117-122
"	"	BELLOTA AVE., from S'ly Tract Line to P.E. R/W	Topog	123-127
"	"	" " "	X-sects	129-135
"	"	AVACADO AVE., from Jefferson Street to S'ly Tract Line	Topog	137-138
"	"	" " "	X-sects	139-141
"	"	" " N'ly Tract Line	Topog	143-144
"	"	" " "	X-sects	145-148
"	"	PERILLA AVE., from Jefferson St. to S'ly Tract Line	Topog	149-150
"	"	" " "	X-sects	151-153
"	"	" " N'LY TRACT LINE	Topog	155-156
"	"	" " "	X-sects	157-159
"	"	MANZANA AVE., From Jefferson Street to S'ly Tract Line	Topog	161-162
"	"	" " "	X-sects	163-165
"	"	" " N'ly Tract Line	Topog	167-168
"	"	" " "	X-sects	169-171

INDEX TO F.B. 2125 (Cont'd)

DATE	J.N.	DESCRIPTION	NOTES	PAGES
6-56	1887.14	CASTANA AVE., f om Jefferson Street (prod.) to P.E.R/W	Topog	173-176
"	"	" " "	X-sects	177-182
"	"	OLIVA AVE., from Paseo St. to S'ly Tract Line	Topog	183-185
"	"	" " "	X-sects	187-190
"	"	" P.E. R/W	Topog	191-192
"	"	" "	X-sects	193-195
"	"	PIMENTA AVE., from Paseo St. to S'ly Tract Line	Topog	197-200
"	"	" " "	X-sects	201-204
"	"	" " P.E. R/W	Topog	205-206
"	"	" " "	X-sects	207-210
7-56	"	PASEO STREET, from Castana Ave. to Lakewood Blvd.	Topog	211-214
"	"	" " "	X-sects	215-222
"	"	LAKEWOOD BLVD., from S'ly Tract Line to Paseo Street	Topog	223-225
"	"	" " "	X-sects	227-231

PWFB 0724 **1145**

Notes Ck'd by C. J. GALLI	Survey of Castana Ave
Map No.	W. O. 0303.00 Tape No. 0134 St'd. 68 °F
Office Work	Surveyed by J.L. Willey
Checked	Notes J.L.W. Date 5-56
Date	Indexed A. C. Johnson 7-17-56

F.B. 2176 Pg. 16

CASTANA AVE

J.N. 0303.00

C.I. 188714

℄ SURVEY

5-56.
Willey, J.L.
Kapp, K.M.
Nunez, B.
Underdahl, R.A.
Bustrum, M.L.

Note: Any Additions or Changes on This Sheet Must be Made or Circled in Red Ink With Date and Name of Person Making Change.

Do not extend notes to the side of this line.

RETURN TO
LOS ANGELES COUNTY SURVEYOR
726 LOS ANGELES COUNTY
ENGINEERING BLDG.

76F3088 S&E #247

F.B. 2125 PG. 60

PWFB 0724

1146

INDEX

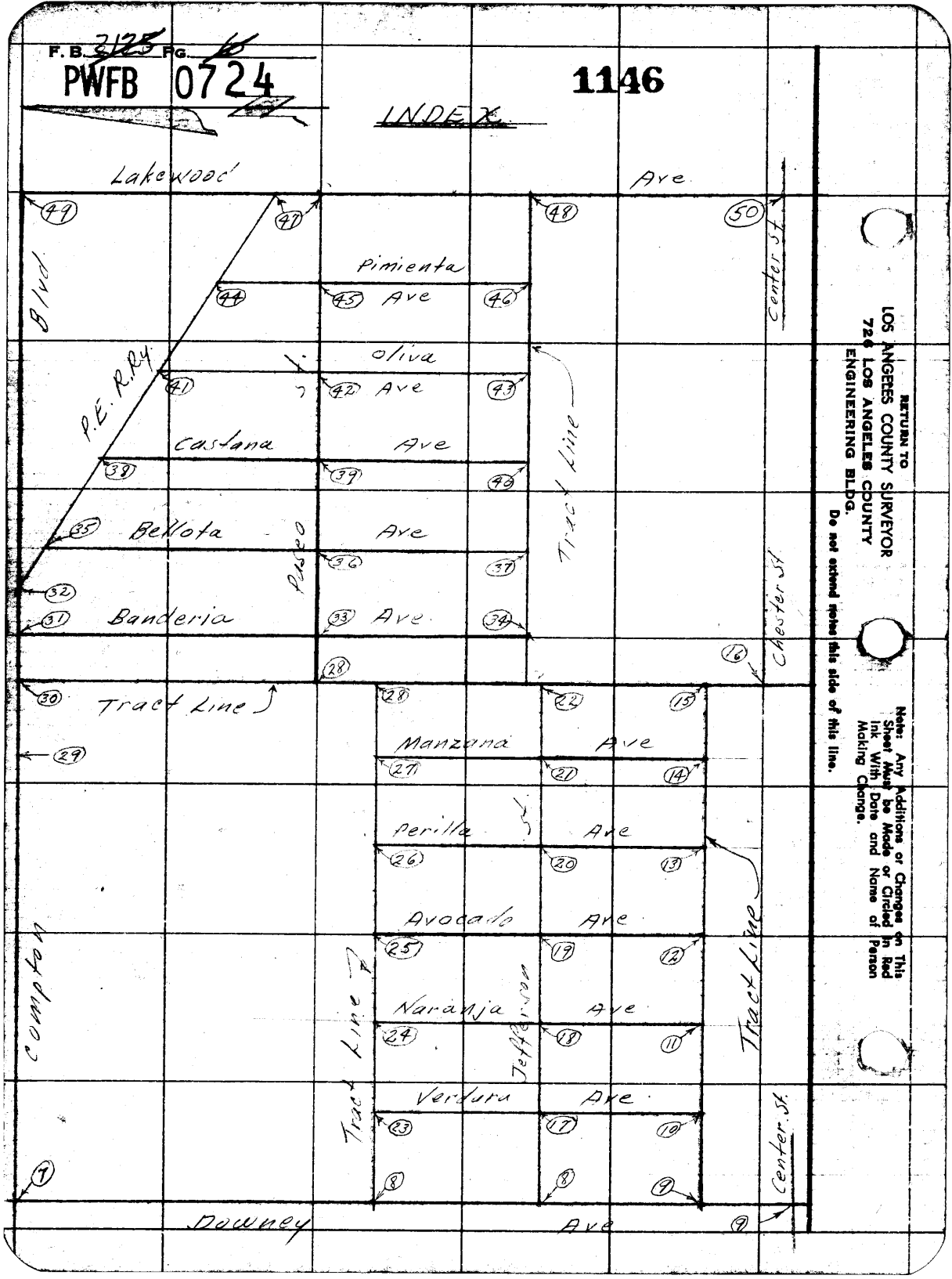

RETURN TO
LOS ANGELES COUNTY SURVEYOR
726 LOS ANGELES COUNTY
ENGINEERING BLDG.

Do not extend notes this side of this line.

Note: Any Additions or Changes on This Sheet Must be Made or Circled in Red Ink With Date and Name of Person Making Change.

PWFB 0724 1147

F.B. 2/25 Pg. 7

Notes Ck'd by C. J. GALLI
Map No.
Office Work
Checked
Date

Survey of Castana Ave
W. O. 0303 Tape No. 2134 St'd. 68 °F
Surveyed by J.L. Willey
Notes J.L.W. Date 5-56
Indexed A. C. Johnson

W-5.32-D-4

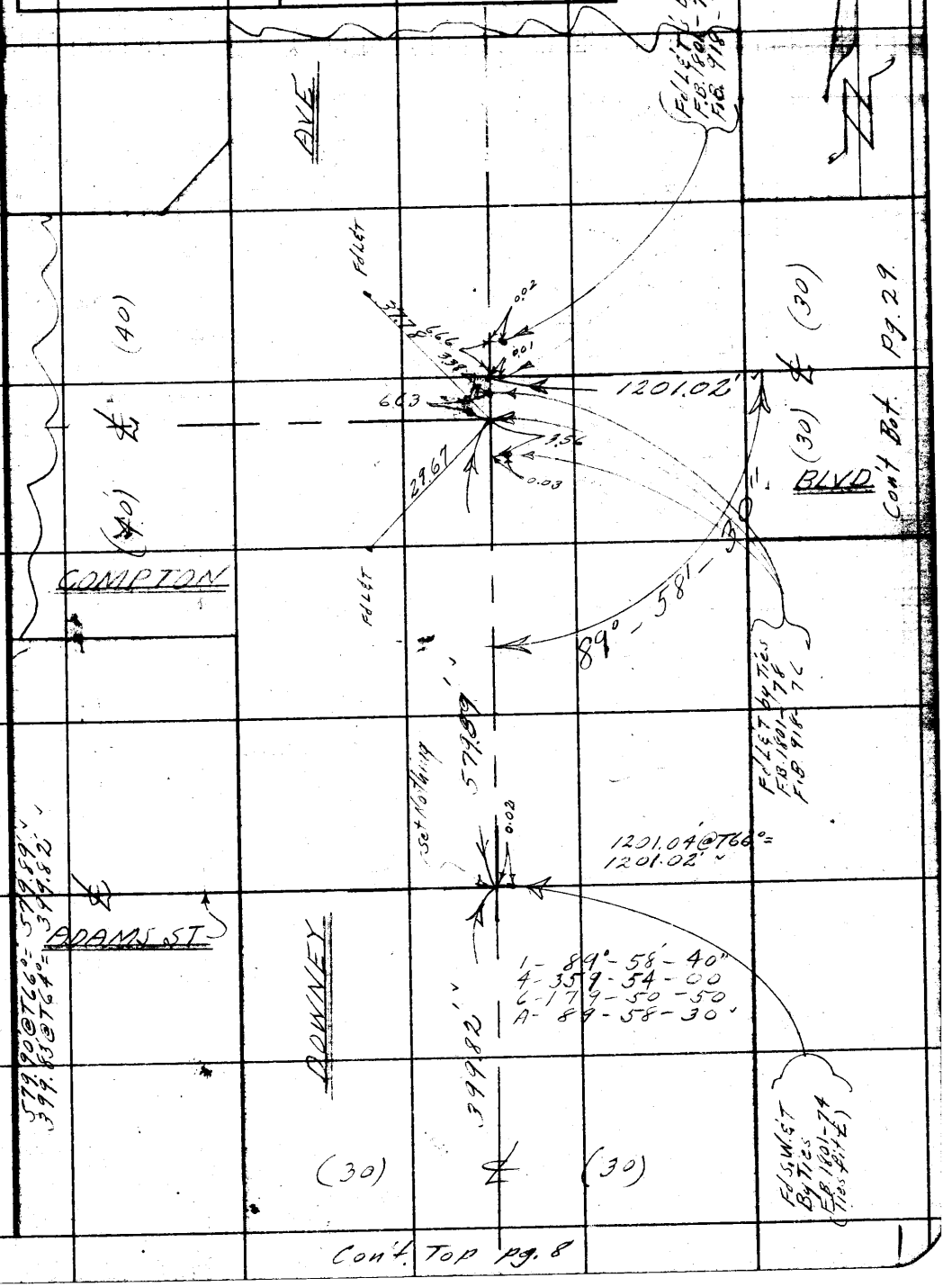

Note: Any Additions or Changes on This Sheet Must be Made or Circled in Red Ink With Date and Name of Person Making Change.

Do not extend notes this side of this line.

RETURN TO
LOS ANGELES COUNTY SURVEYOR
726 LOS ANGELES COUNTY
ENGINEERING BLDG.

76F309S S&E #247. 8-54

PWFB 0724 1148

F.B. 2123 Pg. 8

Con't Bot Pg. 7

Con't Top Pg. 9

WS 32-D-4

SM

RETURN TO
LOS ANGELES COUNTY SURVEYOR
726 LOS ANGELES COUNTY
ENGINEERING BLDG.

Do not extend notes this side of this line.

Note: Any Additions or Changes on This Sheet Must be Made or Circled in Red Ink With Date and Name of Person Making Change.

PWFB 0724 1149, 1150

F.B. ~~2125~~ Pg. ~~9~~

Notes Ck'd by C. J. GALLI	Survey of Castana Ave
Map No.	W. O. 030300 Tape No. 0134 St'd. 68 °F
Office Work	Surveyed by J.L. Willey
Checked	Notes JLW Date 5-56
Date	Indexed C. Johnson

IN S 32-D-4

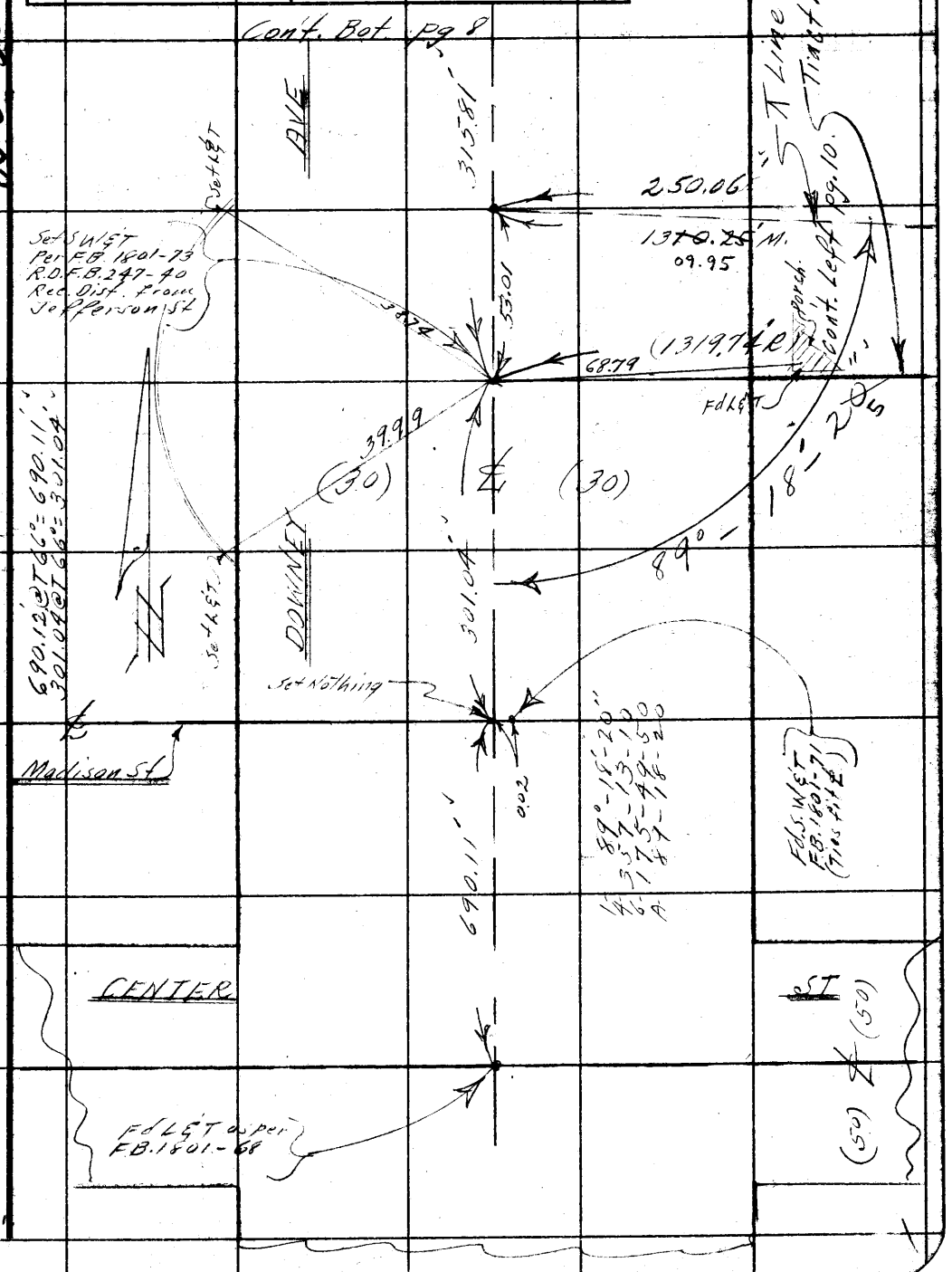

Note: Any Additions or Changes on This Sheet Must be Made or Circled in Red Ink With Date and Name of Person Making Change.

Do not extend notes this side of this line.

RETURN TO
LOS ANGELES COUNTY SURVEYOR
726 LOS ANGELES COUNTY
ENGINEERING BLDG.

76F309S S&E #247. 8-54

F.B. ~~2125~~ PG. ~~10~~

PWFB 0724

1151

Con't. Right Pg. 17

WS-32-D-4



RETURN TO
LOS ANGELES COUNTY SURVEYOR
726 LOS ANGELES COUNTY
ENGINEERING BLDG.

Do not extend notes this side of this line.

Note: Any Additions or Changes on This Sheet Must be Made or Circled in Red Ink With Date and Name of Person Making Change.

PWFB 0724

1152

Notes Ck'd by C. J. GALLI
Map No.
Office Work
Checked
Date

Survey of Castana Ave
W. O. 930309 Tape No. 0134 St'd. 68 °F
Surveyed by J. L. Wiley
Notes J.L.W. Date 5-56
Indexed C. Johnson

F. B. 3126 Pg. 11

WS 37-D-4

Note: Any Additions or Changes on This Sheet Must be Made or Circled in Red Ink With Date and Name of Person Making Change.

Do not extend notes this side of this line.

RETURN TO
LOS ANGELES COUNTY SURVEYOR
726 LOS ANGELES COUNTY
ENGINEERING BLDG.

76F3095 S&E #247. 8-54

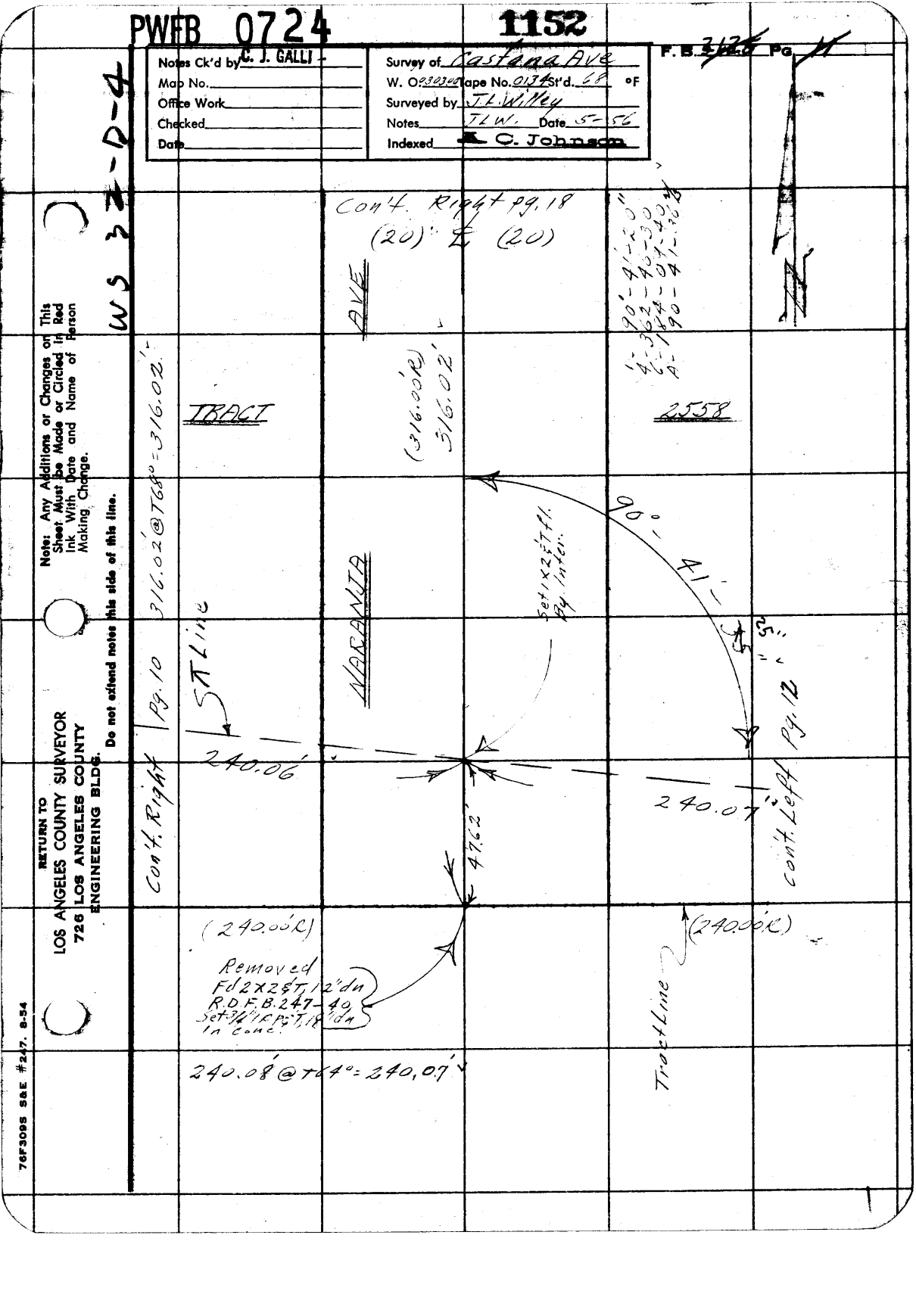

PWFB 0724 1153

F.B. ~~2125~~ PG. ~~12~~

W.S. 32-D-4

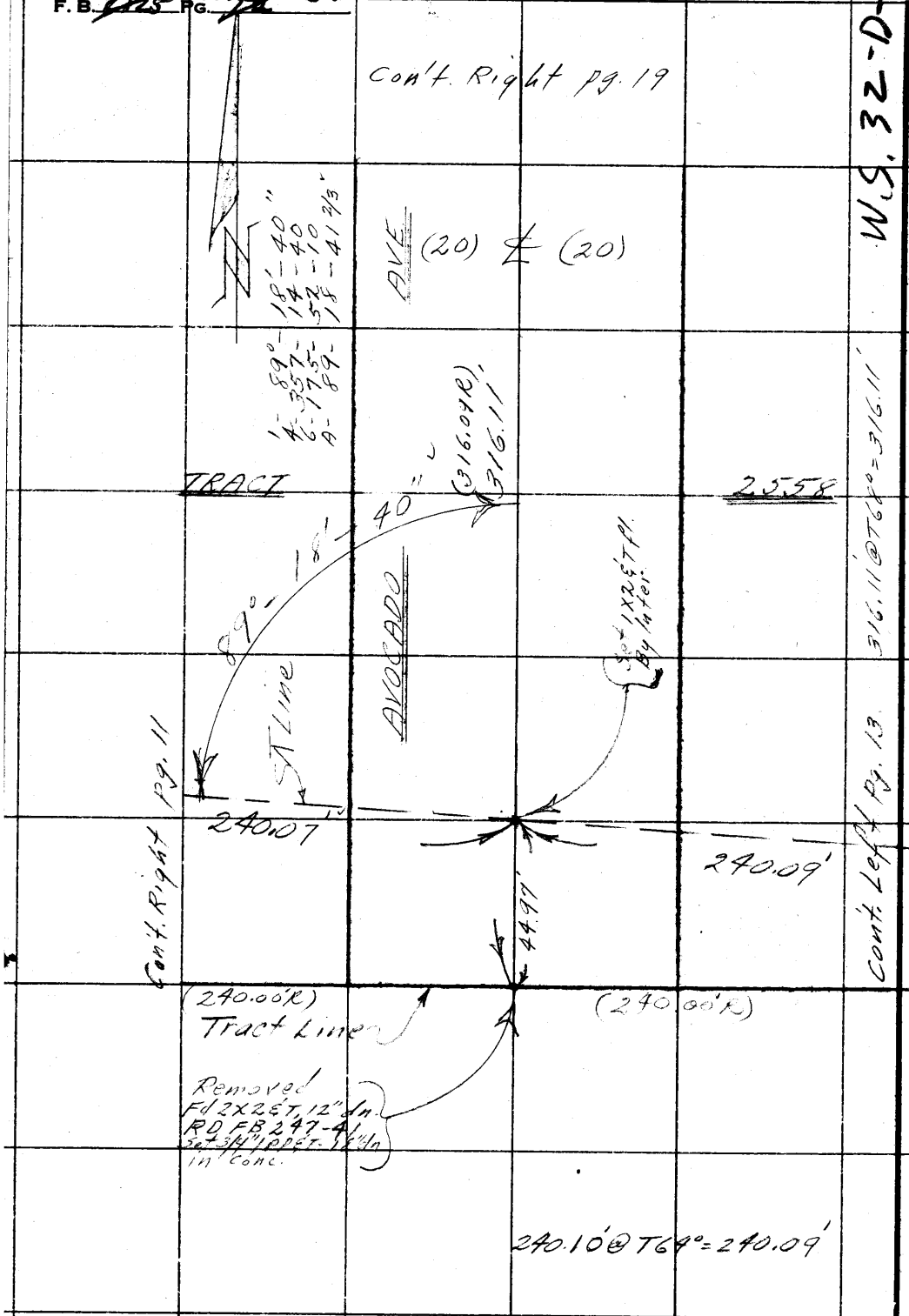

RETURN TO
LOS ANGELES COUNTY SURVEYOR
726 LOS ANGELES COUNTY
ENGINEERING BLDG.

Do not extend notes this side of this line.

Note: Any Additions or Changes on This Sheet Must be Made or Circled in Red Ink With Date and Name of Person Making Change.

PWFB 0724 **1154**

Notes Ck'd by C. J. GALLI	Survey of Castana Ave
Map No.	W. O. 030300 Tape No. 0134 St'd. 68 °F
Office Work	Surveyed by J. L. Willey
Checked	Notes J. L. W. Date 5-56
Date	Indexed C. Johnson

F. B. ~~2125~~ Pg. ~~13~~

WS 32-D-4

Cont. Right pg. 20

1. 89°-18-20
4. 357-13-30
6. 175-50-30
A. 89-18-25

(20) ℄ (20)

TRACT

2558

AVE

(316.19R)
316.19

316.19'@T68°=316.19'

89°-18'-25"

PERILLA

Set 1X2 ET Pl. By Inter.

Line

Cont. Right pg. 12

240.09

240.05

Cont. Left pg. 14

42.30'

(240.00'R)

(240.00'R)

Tract Line

Removed
Fd 2X2 ET, 12" dn
RDFB 247-41
Set 3/4" IPPET-18" dn in cone.

240.06'@T62°=240.05'

Note: Any Additions or Changes on This Sheet Must be Made or Circled in Red Ink With Date and Name of Person Making Change.

Do not extend notes this side of this line.

RETURN TO
LOS ANGELES COUNTY SURVEYOR
726 LOS ANGELES COUNTY
ENGINEERING BLDG.

76F309S S&E #247. 8-54

F. B. 2128 PG. 14

PWFB 0724

1155

SN 22-D-4

RETURN TO
LOS ANGELES COUNTY SURVEYOR
726 LOS ANGELES COUNTY
ENGINEERING BLDG.
Do not extend notes this side of this line.

Note: Any Additions or Changes on This Sheet Must be Made or Circled in Red Ink With Date and Name of Person Making Change.

PWFB 0724 1156

Notes Ck'd by C. J. GALLI	Survey of Castana Ave
Map No.	W. O. [illegible] Tape No. 4139 St'd. 68 °F
Office Work	Surveyed by J.L. Willey
Checked	Notes J.L.W. Date 5-56
Date	Indexed K. C. Johnson

F. B. 2125 Pg. 1

WS 32-D-4

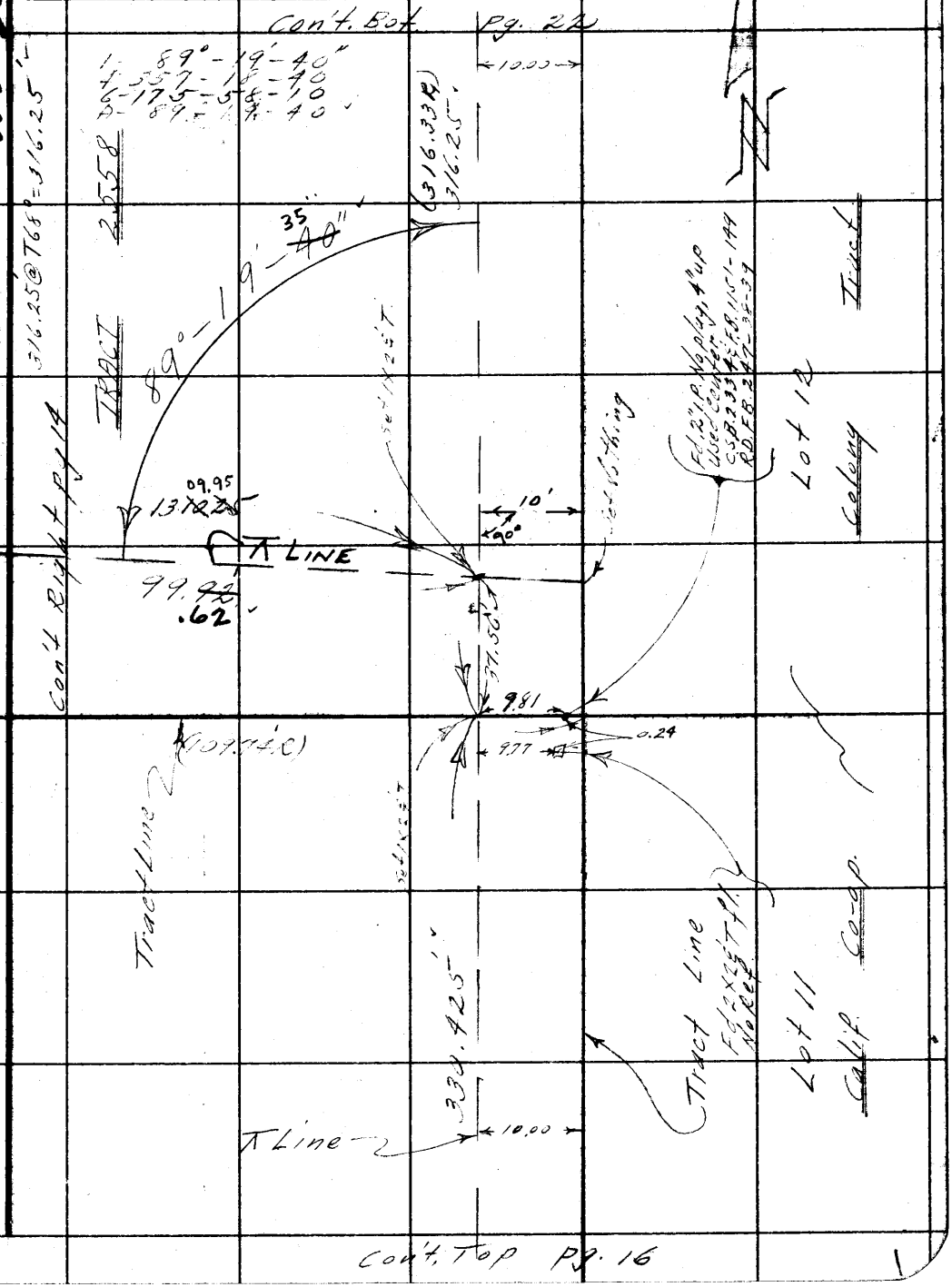

Note: Any Additions or Changes on This Sheet Must be Made or Circled in Red Ink With Date and Name of Person Making Change.

Do not extend notes this side of this line.

RETURN TO
LOS ANGELES COUNTY SURVEYOR
726 LOS ANGELES COUNTY
ENGINEERING BLDG.

76F309S S&E #247. 8-54

F. B. ~~2125~~ PG. ~~16~~ Con't Bot pg. 1st **1157**

PWFB 0724

7-D-23 SW

RETURN TO
LOS ANGELES COUNTY SURVEYOR
726 LOS ANGELES COUNTY
ENGINEERING BLDG.

Do not extend notes this side of this line.

Note: Any Additions or Changes on This Sheet Must be Made or Circled in Red Ink With Date and Name of Person Making Change.

PWFB 0724

1158

Notes Ck'd by C. J. GALLI	Survey of Castana Ave
Map No.	W. O. 030305 Tape No. 0134 St'd. 58 °F
Office Work	Surveyed by J.L. Willey
Checked	Notes J.L.W. Date 5-56
Date	Indexed C. Johnson

F. B. 2/25 Pg. 17

WS-32-D-4

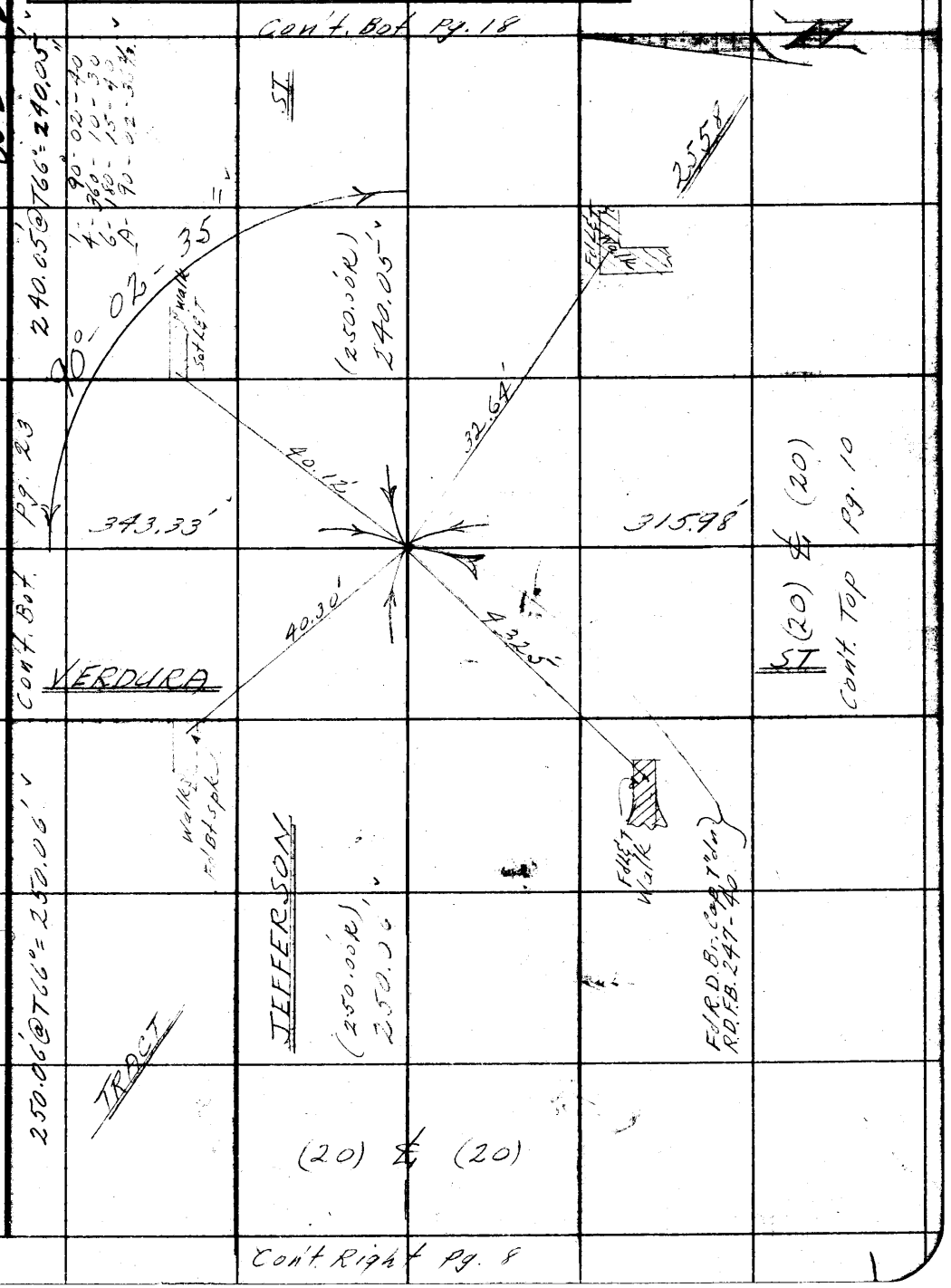

Note: Any Additions or Changes on This Sheet Must be Made or Circled in Red Ink With Date and Name of Person Making Change.

Do not extend notes this side of this line.

RETURN TO
LOS ANGELES COUNTY SURVEYOR
726 LOS ANGELES COUNTY
ENGINEERING BLDG.

76F309S S&E #247. 8-54

RETURN TO
LOS ANGELES COUNTY SURVEYOR
726 LOS ANGELES COUNTY
ENGINEERING BLDG.

Note: Any Additions or Changes on This Sheet Must be Made or Circled in Red Ink With Date and Name of Person Making Change.

Do not extend notes this side of this line.

WS 32-D-4

1159



F.B. 2120 Pg. 16
PWFB 0724

PWFB 0724 1160

Notes Ck'd by C. J. GALLI	Survey of Castana Ave
Map No.	W. O. 0303 Tape No. 1137 St'd. 60 °F
Office Work	Surveyed by J. L. Willey
Checked	Notes J. L. W. Date 5-56
Date	Indexed A. C. Johnson

F. B. 2125 Pg. 19

WS 32-D-4

Con't Bot. pg. 20

240.06' @ T66° = 240.05'

1-90-02-10
4-360-08-10
6-180-12-20
A-90-02-05

ST

240.06' (240.00' R)

05"

porch

set LET

porch

Fd. LET

90°-02'

62.79

55.035

343.35'

316.11'

(20) ℄ (20)

Con't Top pg. 12

Con't Bot. pg. 25

47.385

AVOCADO AVE

Fd B. Spk

Walk

240.07' @ T66° = 240.07'

JEFFERSON

240.07' (240.00' R)

Fd Nothing Set 3 Wipps + fl By Inter

(20) ℄ (20)

Con't Top pg. 18

Note: Any Additions or Changes on This Sheet Must be Made or Circled in Red Ink With Date and Name of Person Making Change.

Do not extend notes this side of this line.

RETURN TO
LOS ANGELES COUNTY SURVEYOR
726 LOS ANGELES COUNTY
ENGINEERING BLDG.

76F309S S&E #247. 8-54

PWFB 0724

1161

F.B. 2/25 Pg. 20



RETURN TO
LOS ANGELES COUNTY SURVEYOR
726 LOS ANGELES COUNTY
ENGINEERING BLDG.

Do not extend notes this side of this line.

Note: Any Additions or Changes on This Sheet Must be Made or Circled in Red Ink With Date and Name of Person Making Change.

PWFB 0724 1162

Notes Ck'd by C. J. GALLI	Survey of Castana Ave
Map No.	W. O. 030300 Tape No. 0143 St'd. 68 °F
Office Work	Surveyed by J. L. Willey
Checked	Notes J. L. W. Date 5-56
Date	Indexed C. Johnson

F. B. 2125 Pg. 21

WS 32-D-4

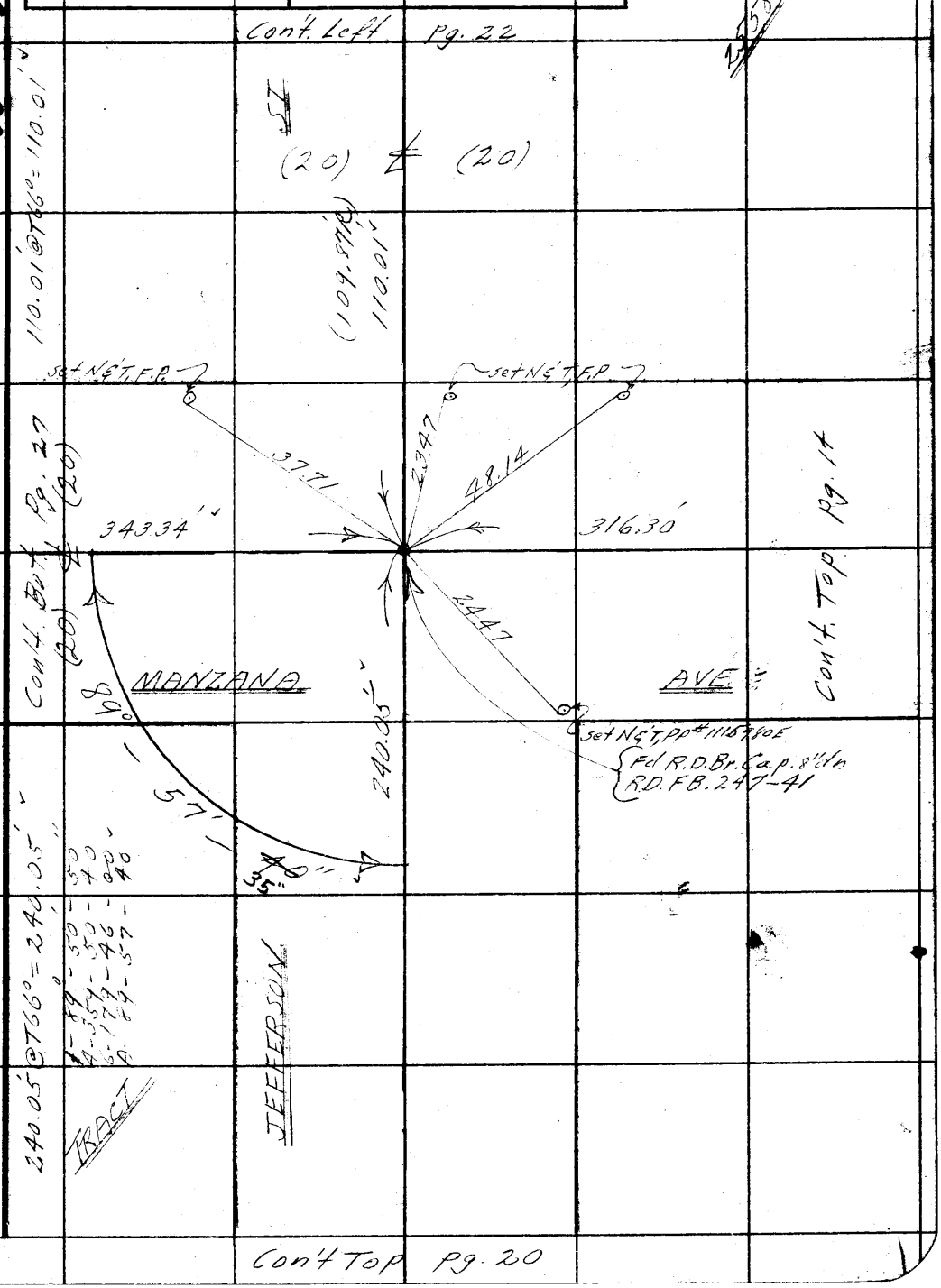

Note: Any Additions or Changes on This Sheet Must be Made or Circled in Red Ink With Date and Name of Person Making Change.

Do not extend notes this side of this line.

RETURN TO
LOS ANGELES COUNTY SURVEYOR
726 LOS ANGELES COUNTY
ENGINEERING BLDG.

76F3095 S&E #247. 8-54


1163
F.B. 2125 Pg. 22
PWFB 0724
Con't Bot Pg. 28
2558
2496
WS 32-D-4
10.00
1-90°-52'-40"
4-363-31-00
6-185-16-20
A-90-52-43 1/3
Π Line
343.30' @ T70° = 343.30'
90°-59'-15"
343.30'
Tract Line
Set 1X2 & T fl.
1-89°-59'-20"
4-359-56-00
6-179-54-00
A-89-59-00
Π Line
TRACT
Con't Left Pg. 34
120.04'
58' 50"
59-00
89°
Fd 2" IPP & T 12" up
C.S.B. 2334 & F.B. 1151-150
R.D. F.B. 247-39-41
S.W. Cor. Lot 14-Blk 7-Tr. 2496
N.W. Cor. Lot 12, Calif. Co-op.
Colony Tract.
Set N & T Cor. F.P.
59.04
38.94 Calc
0.06
10.06
0.13
Set N & T F.P.
JEFFERSON
Pg. 21
(20)
(20)
110.01'
13.81
20.13
53.80'
Set Nail
Tract Line
Con't Top
Set 1X2 & T fl. By Inter.
ST
0.12
Set N & T F.P.
316.25'
(336.33')
Fd R.D. Br. Cap, 14 dn
R.D. F.B. 247-39, 41
TRACT
Π Line
10.00
Con't Top Pg. 15
RETURN TO
LOS ANGELES COUNTY SURVEYOR
726 LOS ANGELES COUNTY
ENGINEERING BLDG.
Do not extend notes this side of this line.
Note: Any Additions or Changes on This Sheet Must be Made or Circled in Red Ink With Date and Name of Person Making Change.

PWFB 0724 **1164**

Notes Ck'd by C. J. GALLI	Survey of Castana Ave
Map No.	W. O. 030303 Tape No. 4137 St'd. 68 °F
Office Work	Surveyed by J. L. Willey
Checked	Notes J. L. W. Date 5-57
Date	Indexed A. C. Johnson

F. B. 2125 Pg. 25

WS 32-D-4

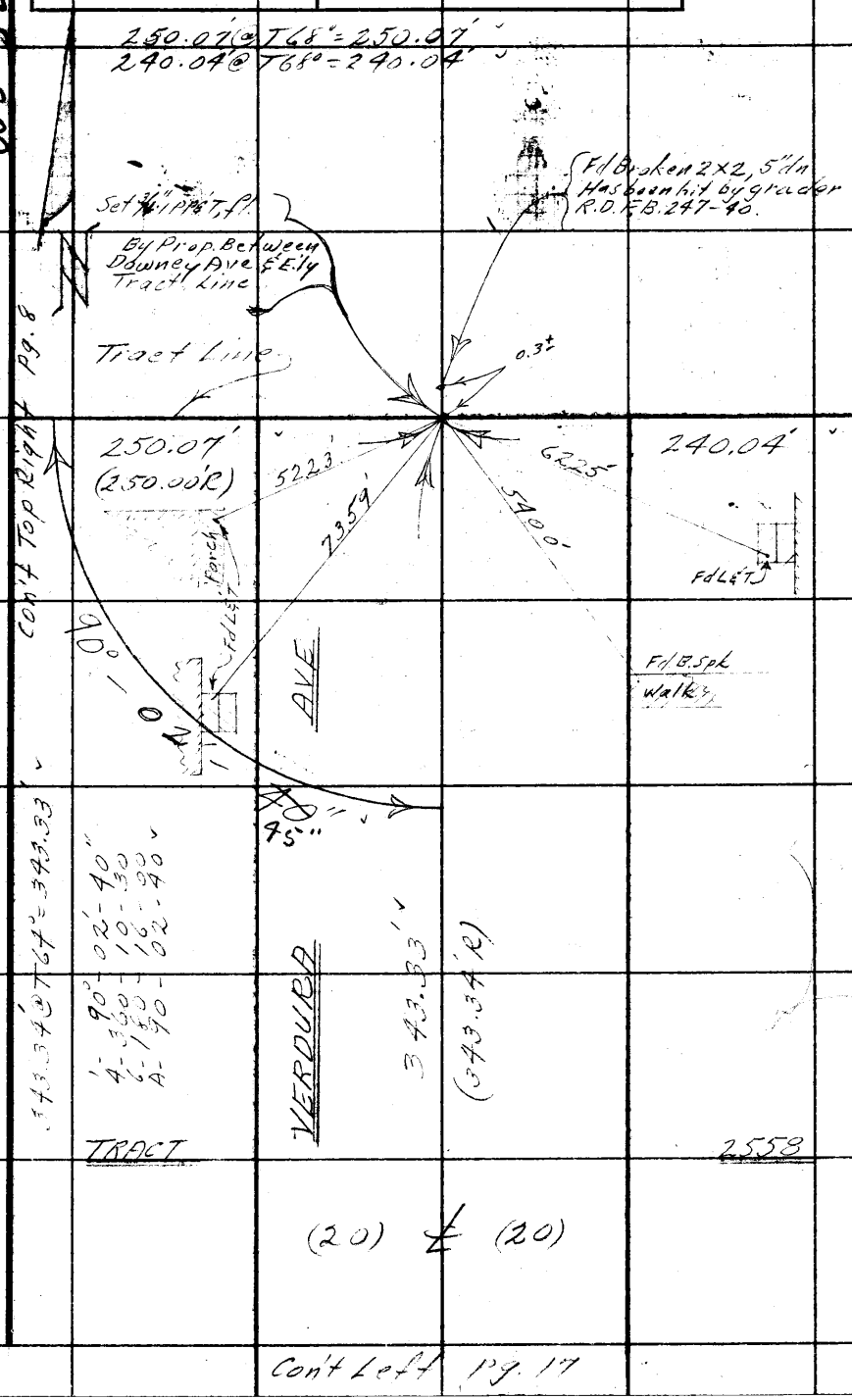

Note: Any Additions or Changes on This Sheet Must be Made or Circled in Red Ink With Date and Name of Person Making Change.

Do not extend notes this side of this line.

RETURN TO
LOS ANGELES COUNTY SURVEYOR
726 LOS ANGELES COUNTY
ENGINEERING BLDG.

76F3095 S&E #247. 8-54

PWFB 0724

F.B. 2/25 PG. 24

1165

WS 32-D-4

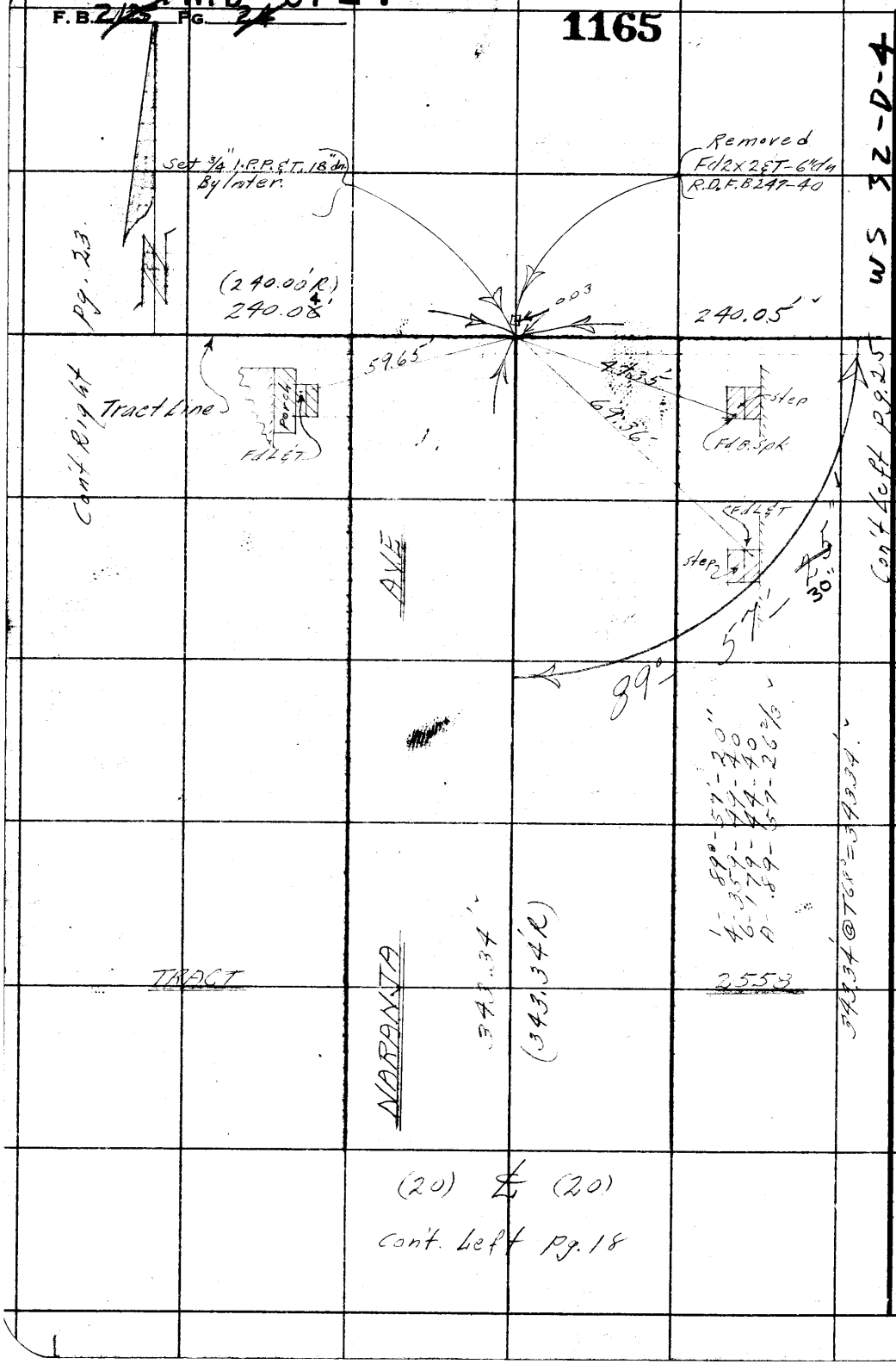

RETURN TO
LOS ANGELES COUNTY SURVEYOR
726 LOS ANGELES COUNTY
ENGINEERING BLDG.

Do not extend notes this side of this line.

Note: Any Additions or Changes on This Sheet Must be Made or Circled in Red Ink With Date and Name of Person Making Change.

PWFB 0724 **1166**

Notes Ck'd by C. J. GALLI	Survey of Castana Ave
Map No.	W. O. 030360 Tape No. 0134 St'd. 68 °F
Office Work	Surveyed by J.L. Willey
Checked	Notes J.L.W. Date 5-56
Date	Indexed A. C. Johnson

F.B. 2/25 Pg. 25

WS 32-D-4

240.05' @ T68° = 240.05'
240.05' @ T68° = 240.05'

Fd Broken 2X2 - 5" dn
Has been hit & leans
to N'ly.
RDFB 247-41

Set 3/4" I.P.P. & T. 18" dn
By Prop. between
2X2 @ Naranja Ave
& 2X2 @ Manzan Ave
Tract Line

Step
Fd Bt. Spk

35.88

0.3+

23.08

240.05'
Fd LET
Sporch

57.57

240.05'
Drive
Set LET

Cont. Right pg. 24

Cont Left pg. 26

AVE

57'-45"

89°

343.35' @ T68° = 343.35'

TRACT

AVOCADO

343.35'

(343.34' R)

2558

1-89°-57'-50"
4-35°-51'-00
6-179-46-40
A-89-57-46 2/3

(20) ℄ (20)

Con't. Left. pg. 19

Note: Any Additions or Changes on This Sheet Must be Made or Circled in Red Ink With Date and Name of Person Making Change.

Do not extend notes this side of this line.

RETURN TO
LOS ANGELES COUNTY SURVEYOR
726 LOS ANGELES COUNTY
ENGINEERING BLDG.

76F309S S&E #247. 8-54



1167

F.B. ~~2125~~ PG. ~~26~~

PWFB 0724



RETURN TO
LOS ANGELES COUNTY SURVEYOR
726 LOS ANGELES COUNTY
ENGINEERING BLDG.

Do not extend notes this side of this line.

Note: Any Additions or Changes on This Sheet Must be Made or Circled in Red Ink With Date and Name of Person Making Change.

PWFB 0724 1168

Notes Ck'd by C. J. GALLI	Survey of Castana Ave
Map No.	W. O. 030300 Tape No. 0134 St'd. 66 °F
Office Work	Surveyed by J. L. Willey
Checked	Notes J.L.W. Date 5-56
Date	Indexed A. C. Johnson

F.B. 2125 Pg. 21

WS 32-D-4

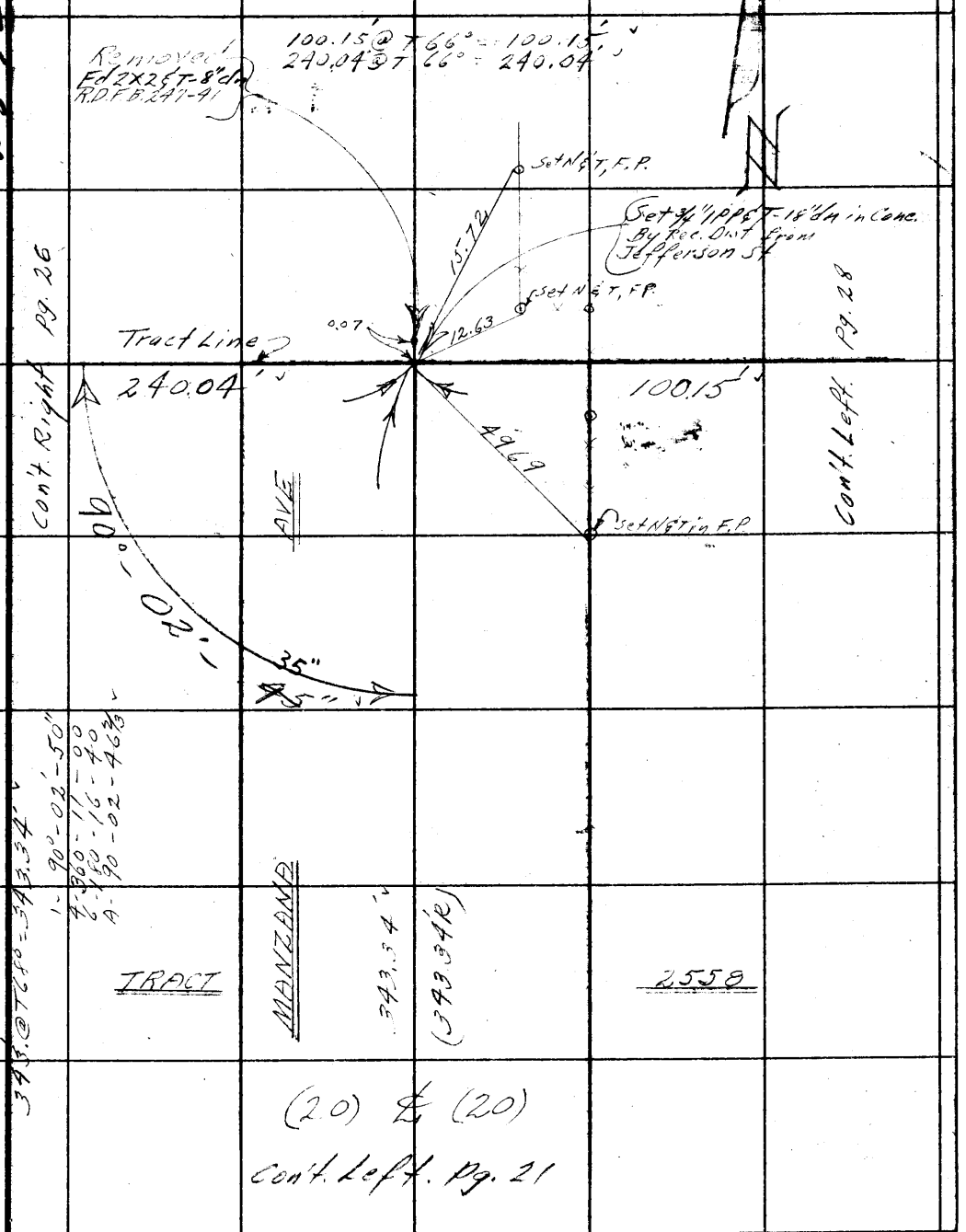

Note: Any Additions or Changes on This Sheet Must be Made or Circled in Red Ink With Date and Name of Person Making Change.

Do not extend notes this side of this line.

RETURN TO
LOS ANGELES COUNTY SURVEYOR
726 LOS ANGELES COUNTY
ENGINEERING BLDG.

76F309S S&E #247. 8-54

RETURN TO
LOS ANGELES COUNTY SURVEYOR
726 LOS ANGELES COUNTY
ENGINEERING BLDG.

Note: Any Additions or Changes on This Sheet Must be Made or Circled in Red Ink With Date and Name of Person Making Change.

Do not extend notes this side of this line.

WS 32-D4

1169

PWFB 0724

F.B. 2425 Pg. 20

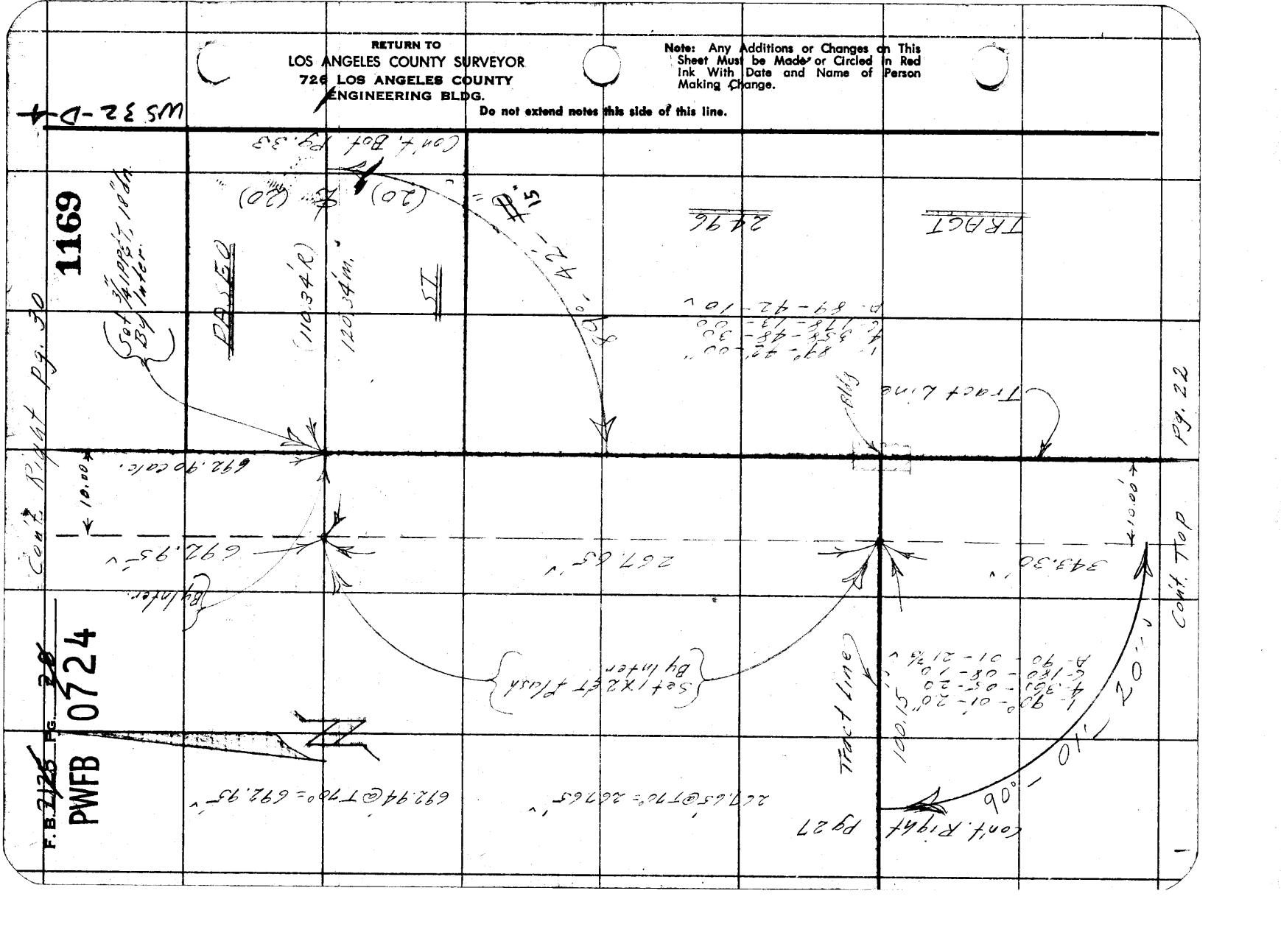

PWEB 0724

1170

Notes Ck'd by C. J. GALLE
Map No.
Office Work
Checked
Date

Survey of Castana Ave
W. O. [illegible] Tape No. 154 St'd. 68 °F
Surveyed by J. L. W. Iley
Notes J. L. W. Date 5-56
Indexed A. C. Johnson

F. B. 4120 Pg. 39

WS 34 D-4

Con't. Bot. Pg. 30.

Note: Any Additions or Changes on This Sheet: Must be Made or Circled in Red Ink With Date and Name of Person Making Change.

Do not extend notes this side of this line.

RETURN TO
LOS ANGELES COUNTY SURVEYOR
726 LOS ANGELES COUNTY
ENGINEERING BLDG.

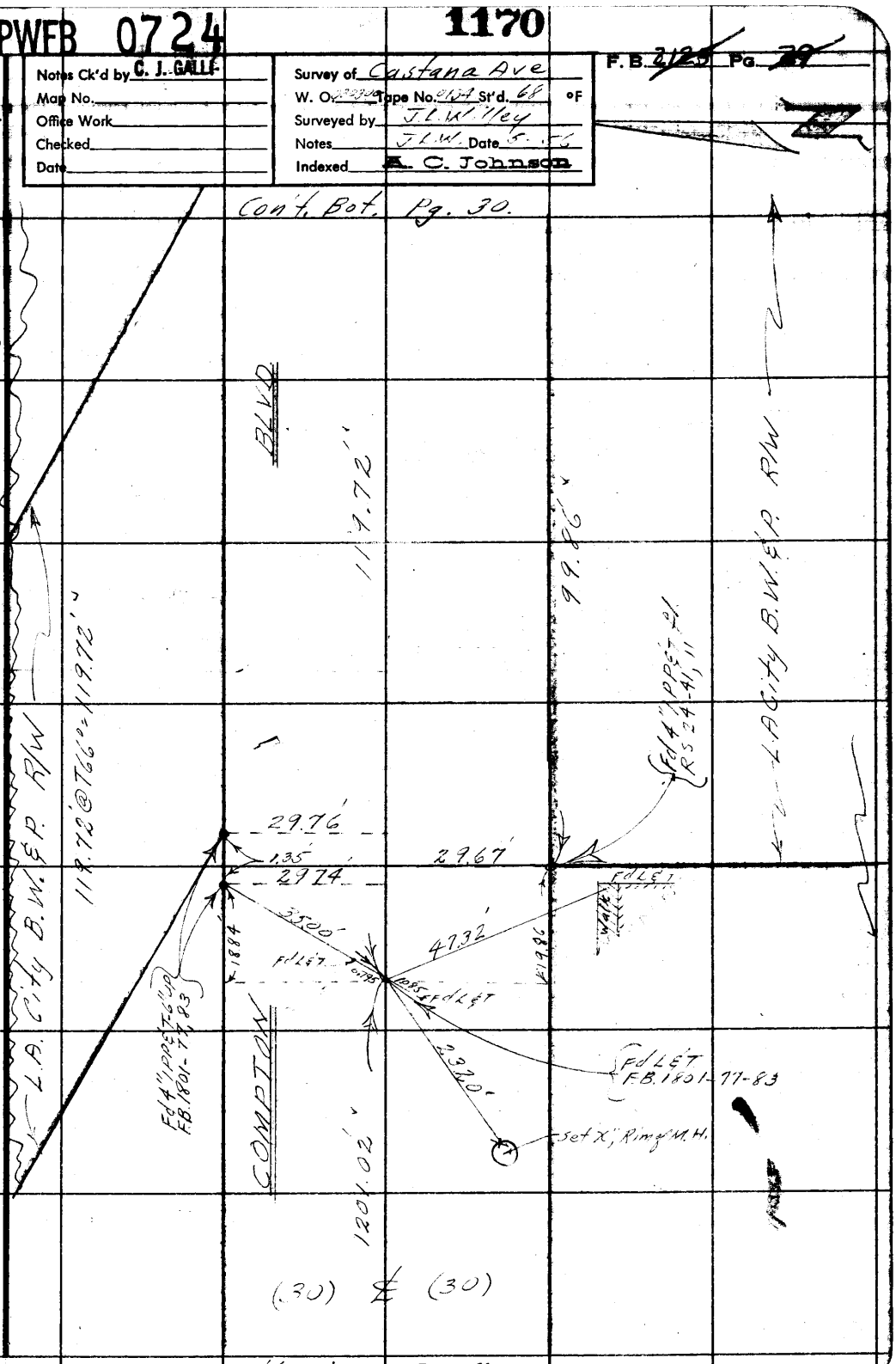

Con't. Right Pg. 7

75F309 S&E #247. 8-54

F.B. 2125 PG. 30

PWFB 0724

1171

Cont. Bot. pg. 31.

Con't Top pg. 29

RETURN TO
LOS ANGELES COUNTY SURVEYOR
726 LOS ANGELES COUNTY
ENGINEERING BLDG.

Do not extend notes this side of this line.

Note: Any Additions or Changes on This Sheet Must be Made or Circled in Red Ink With Date and Name of Person Making Change.

PWFB 0724

1172

Notes Ck'd by C. J. GALLI	Survey of Castana Ave
Map No.	W. O. [illegible] Tape No. 134 St'd. 68 °F
Office Work	Surveyed by J L Willey
Checked	Notes J L W. Date 5-56.
Date	Indexed A. C. Johnson

F. B. ~~2123~~ Pg. ~~31~~

W.S. 33-A-4

Con't Bot. Pg. 32

723.47' @ T76° = 723.51'

1 - 90° - 02' - 00"
4 - 360 - 07 - 30
6 - 180 - 11 - 20
A - 90 - 01 - 53 1/3.

BLVD

90° - 01' - 45"

Fd B.Spk

2496

111.04' @ T66° = 111.04'

111.04'

BANDERIA

Set L&T

91.78'

912'

929'

723.51'

(20) ℄ (20)
Con't Left Pg. 33

AVE.

Fd L&T
R.D. F.B. 247-55

COMPTON

110.80'

Set N&T TP #587983 H2O

203.83'
(203.53R)

203.83' @ T66° = 203.83'

TRACT

110.80' @ T66° = 110.80'

(30) ℄ (30)

Con't Top Pg. 30.

Note: Any Additions or Changes on This Sheet Must be Made or Circled in Red Ink With Date and Name of Person Making Change.

Do not extend notes this side of this line.

RETURN TO
LOS ANGELES COUNTY SURVEYOR
726 LOS ANGELES COUNTY
ENGINEERING BLDG.

76F309S S&E #247. 8-54


F.B. 2125 PG. 32
Con't Bot Pg 49
1173
PWFB 0724
W.S. 33-A-4
301 ℄ (30)
P.E.R.Ry R/W
Con't Top Left Pg 35
(50)
℄
(50)
BLVD
1097.94@T64° = 1097.91'
1097.91'
1-31-49-33
4-127-17-10
6-193-55-40
A-31-49-16 2/3
1500
151.58'
35.00
F/L&T
F.B. 1477-11
31°
49°
10"
Line
COMPTON
52.86'
Nothing Set
1500
151.59@T62° = 151.58'
2496
28.4 Scale
35.00'
0.52'
30.00'
18.01
110.04'
203.83'
F.d. 2" I.P. No Tack, 6" dn.
R.D.F.B. 247-50
F.B. 918-74
Tract 2496
F.d. L&T
R.D.F.B. 247-50, 54
(Held to this point
TRACT
Con't Top Pg. 31.
RETURN TO
LOS ANGELES COUNTY SURVEYOR
726 LOS ANGELES COUNTY
ENGINEERING BLDG.
Do not extend notes this side of this line.
Note: Any Additions or Changes on This Sheet Must be Made or Circled in Red Ink With Date and Name of Person Making Change.

PWFB 0724 1174

Notes Ck'd by C. J. GALLI	Survey of Castana Ave
Map No.	W. O. 030300 Tape No. 0134 St'd. 68 °F
Office Work	Surveyed by J L Willey
Checked	Notes JLW Date 5 56
Date	Indexed A. C. Johnson

F.B. 2125 Pg. 35

W.S. 73-A-4

Note: Any Additions or Changes on This Sheet Must be Made or Circled in Red Ink With Date and Name of Person Making Change.

Do not extend notes this side of this line.

RETURN TO
LOS ANGELES COUNTY SURVEYOR
726 LOS ANGELES COUNTY
ENGINEERING BLDG.



76F309S S&E #247. 8-54

F.B. 2125 PG. 24

PWFB 0724

Cont. Right Pg. 33.

(20) & (20)

1175

W.S. 33-A-4

RETURN TO
LOS ANGELES COUNTY SURVEYOR
720 LOS ANGELES COUNTY
ENGINEERING BLDG.
Do not extend notes this side of this line.

Note: Any Additions or Changes on This Sheet Must be Made or Circled in Red Ink With Date and Name of Person Making Change.



PWFB 0724

1176

Notes Ck'd by C. J. GALLI	Survey of Castana Ave
Map No.	W. O. 930300 Tape No. 2134 St'd. 68 °F
Office Work	Surveyed by J.L. Willey
Checked	Notes JLW Date 5-56
Date	Indexed A. C. Johnson

F. B. ~~2123~~ Pg. ~~30~~

W.S. 33-A-4

Note: Any Additions or Changes on This Sheet Must be Made or Circled in Red Ink With Date and Name of Person Making Change.

Do not extend notes this side of this line.

RETURN TO
LOS ANGELES COUNTY SURVEYOR
726 LOS ANGELES COUNTY ENGINEERING BLDG.

76F309S S&E #247. 8-54

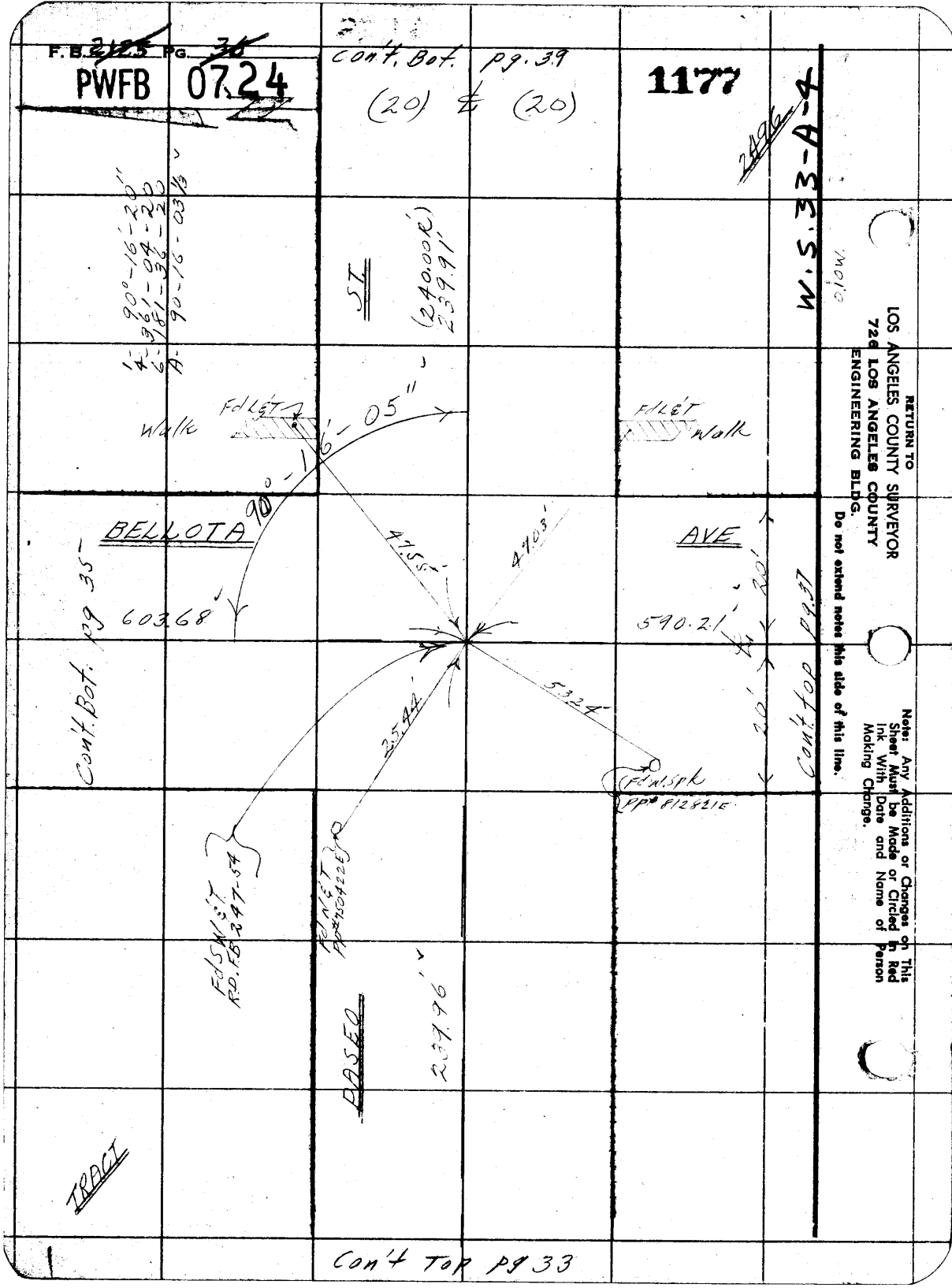

RETURN TO
LOS ANGELES COUNTY SURVEYOR
726 LOS ANGELES COUNTY
ENGINEERING BLDG.
Do not extend notes this side of this line.

Note: Any Additions or Changes on This Sheet Must be Made or Circled in Red Ink With Date and Name of Person Making Change.

PWFB 0724 1178

Notes Ck'd by C. J. GALLI	Survey of Castana Ave
Map No.	W. O. 030308 Tape No. 0134 St'd. 68 °F
Office Work	Surveyed by J.L. Willey
Checked	Notes JLW Date 5 56
Date	Indexed A. C. Johnson

F.B. 2125 Pg. 31

W.S. 33-A-4

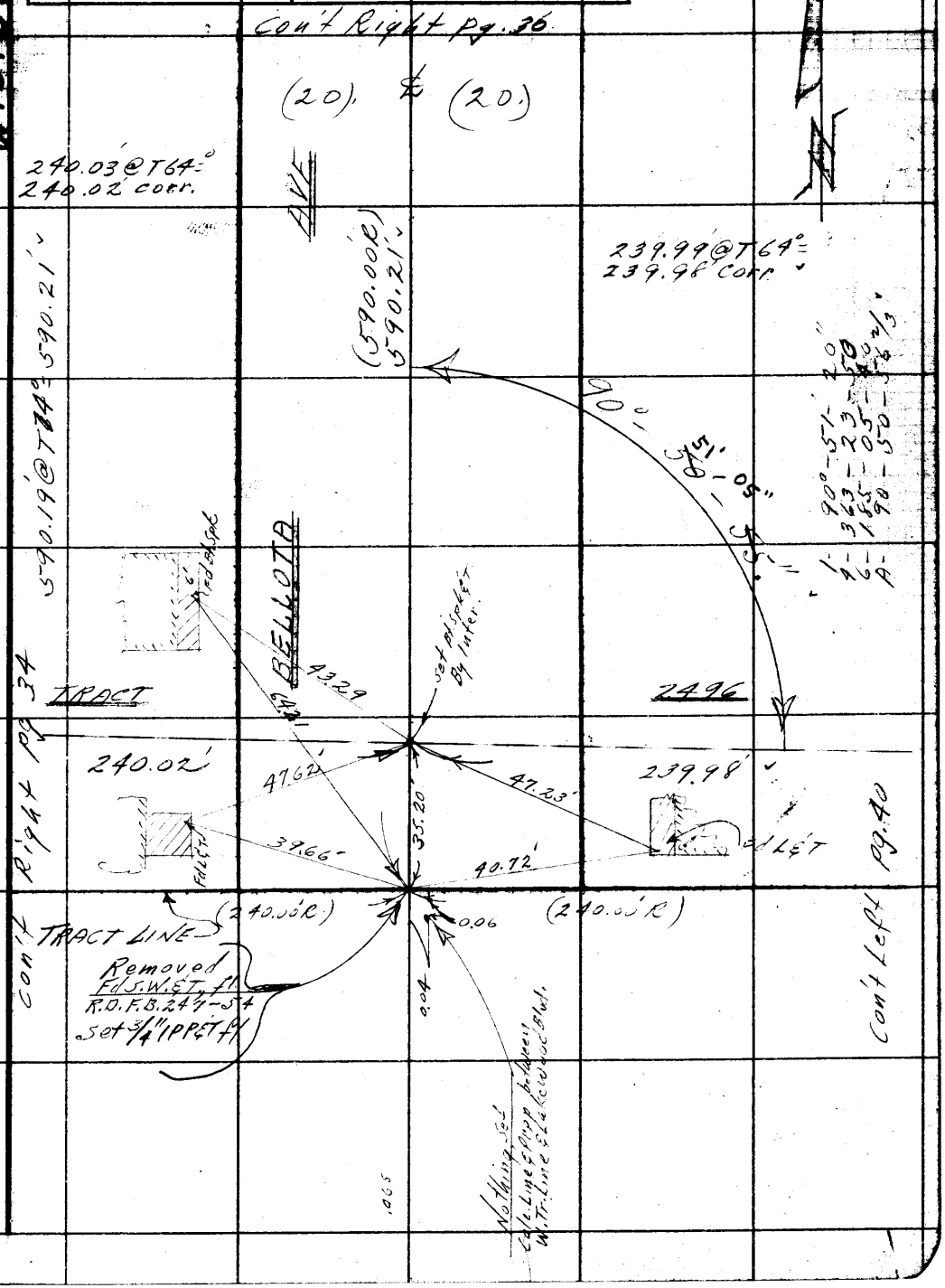

Note: Any Additions or Changes on This Sheet Must be Made or Circled in Red Ink With Date and Name of Person Making Change.

Do not extend notes this side of this line.

RETURN TO
LOS ANGELES COUNTY SURVEYOR
726 LOS ANGELES COUNTY
ENGINEERING BLDG.

76F3095 S&E #247. 8-54

PWFB 0724 1179

F.B. 2126 Pg. 98

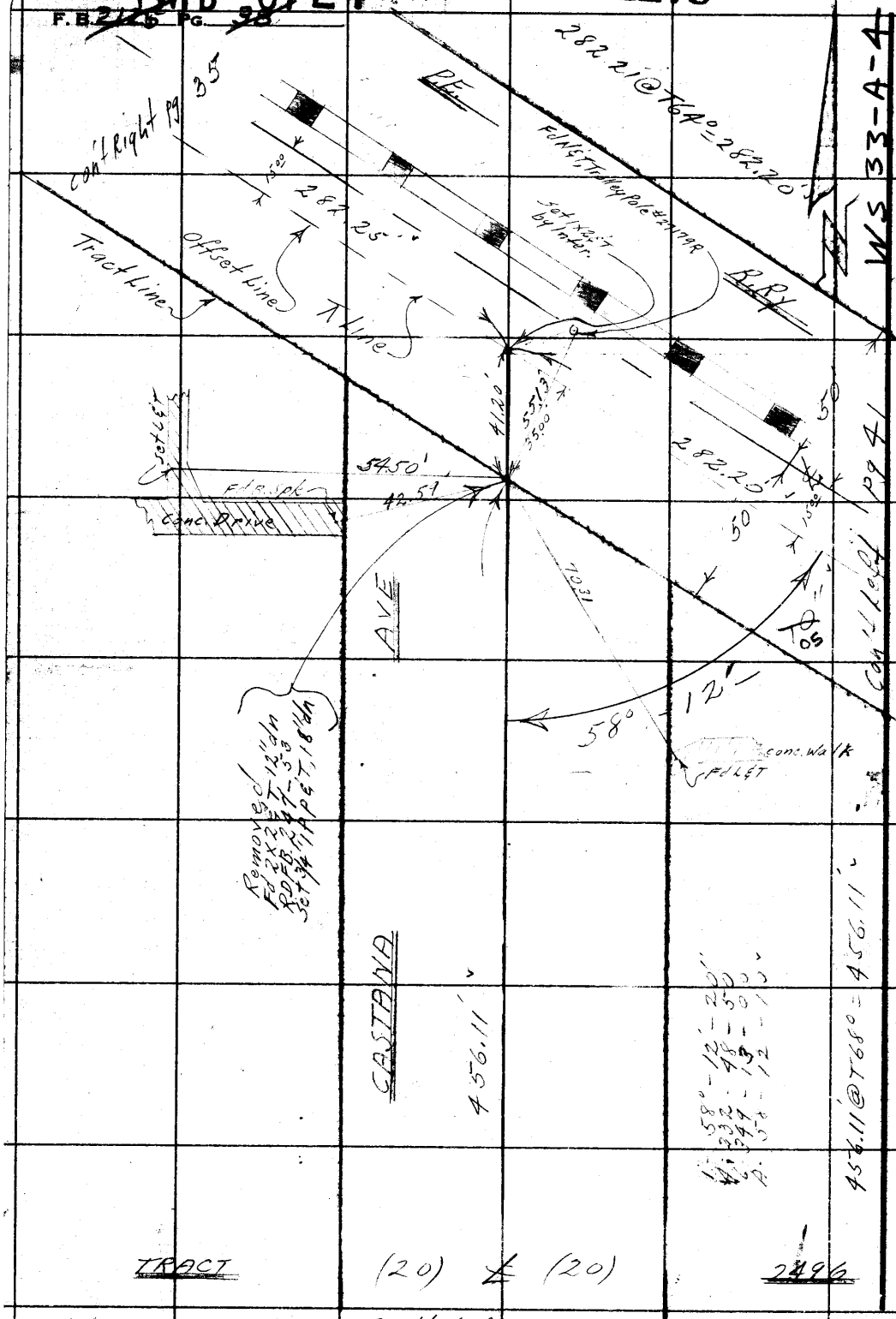

RETURN TO
LOS ANGELES COUNTY SURVEYOR
726 LOS ANGELES COUNTY
ENGINEERING BLDG.

Do not extend notes this side of this line.

Note: Any Additions or Changes on This Sheet Must be Made or Circled in Red Ink With Date and Name of Person Making Change.

PWEB 0724 1180

F.B. ~~2125~~ Pg. ~~39~~

Notes Ck'd by C. J. GALLI	Survey of Castana Ave
Map No.	W. O. 030300 Tape No. 0134 St'd. 66 °F
Office Work	Surveyed by J.L. Willey
Checked	Notes J.L.W. Date 5-56
Date	Indexed ~~A. C. Johnson~~

W.S. 33-A-4

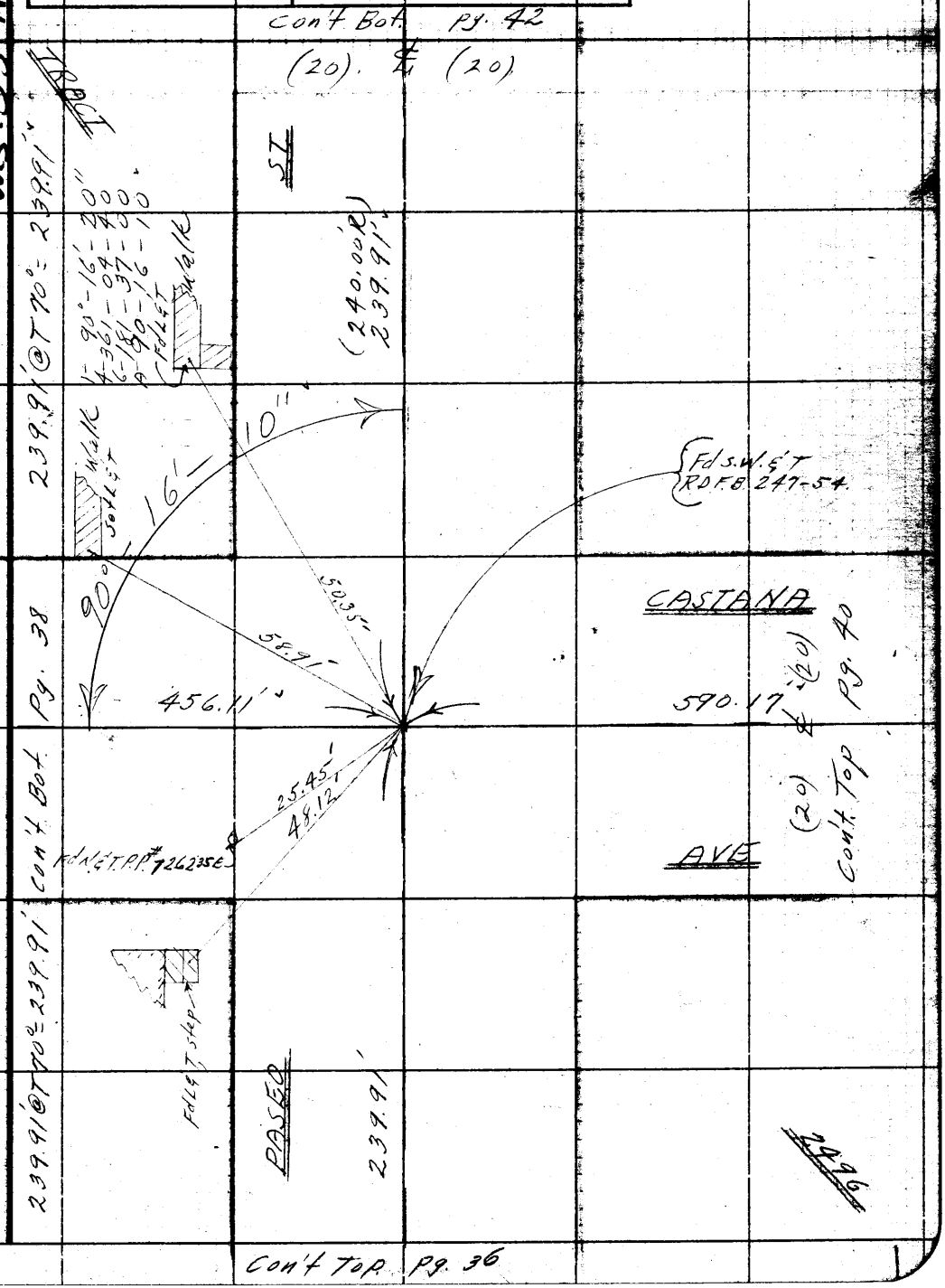

Note: Any Additions or Changes on This Sheet Must be Made or Circled in Red Ink With Date and Name of Person Making Change.

Do not extend notes this side of this line.

RETURN TO
LOS ANGELES COUNTY SURVEYOR
726 LOS ANGELES COUNTY
ENGINEERING BLDG.

76F8098 247 4-53

PWFB 0724 1181

F.B. 2/25 PG. 40

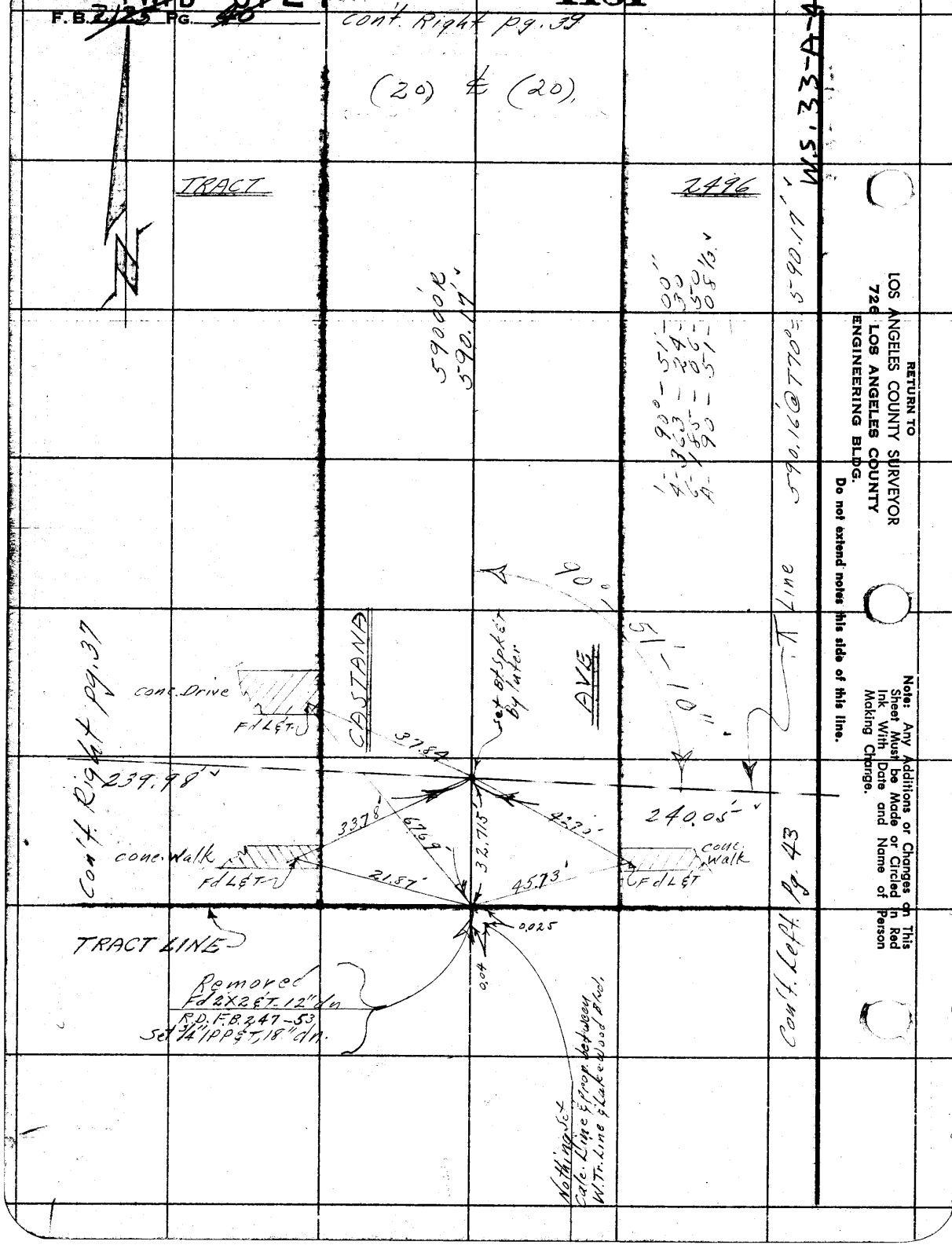

RETURN TO
LOS ANGELES COUNTY SURVEYOR
726 LOS ANGELES COUNTY
ENGINEERING BLDG.

Do not extend notes this side of this line.

Note: Any Additions or Changes on This Sheet Must be Made or Circled in Red Ink With Date and Name of Person Making Change.

PWFB 0724

1182

F.B. 2123 Pg. 41

Notes Ck'd by C. J. GALLI	Survey of Castana Ave
Map No.	W. O. 0[illegible] Tape No. 0134 St'd. 68 °F
Office Work	Surveyed by J.L. Willey
Checked	Notes JLW Date 5-56
Date	Indexed A. C. Johnson

W.S. 33-A-4

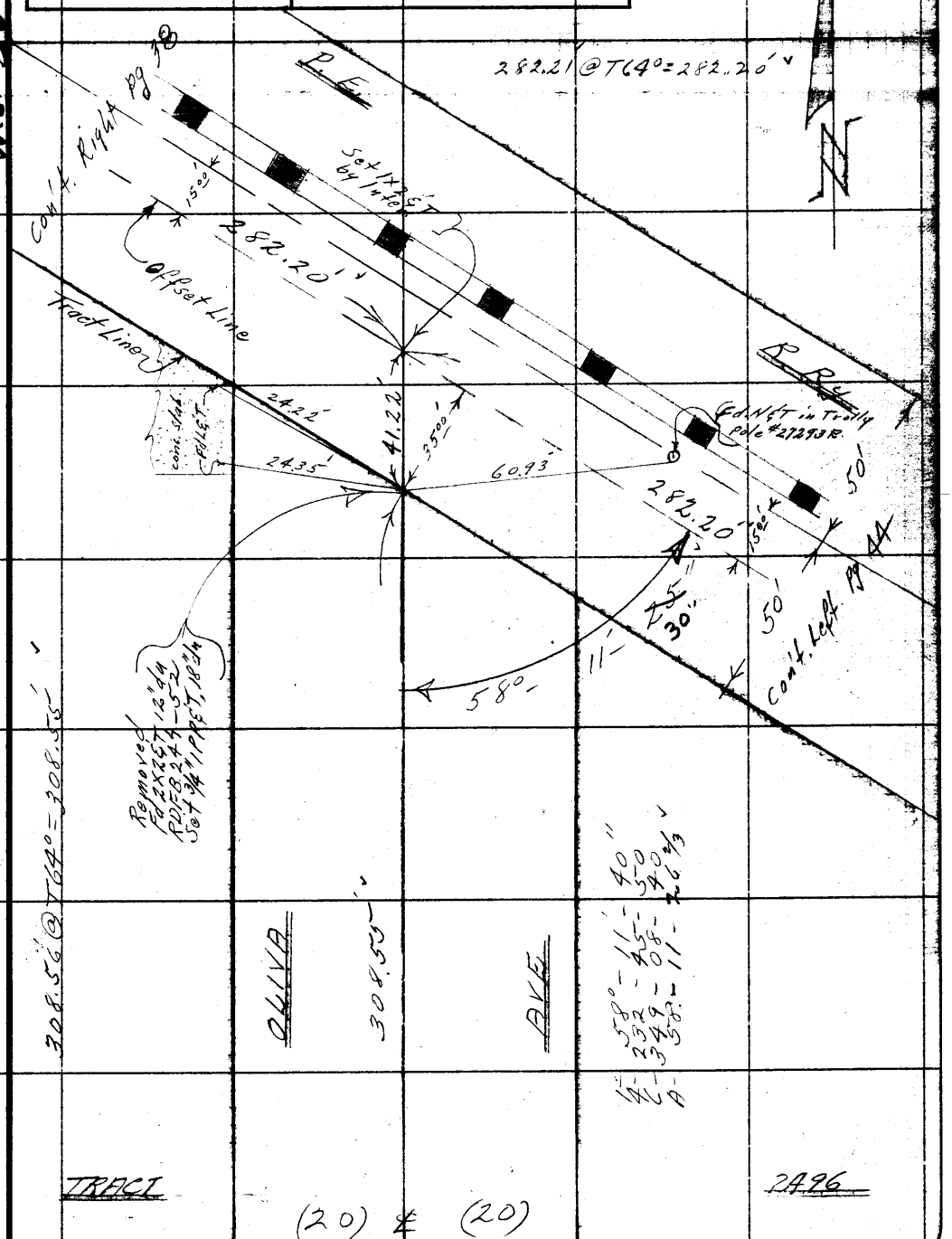

Note: Any Additions or Changes on This Sheet Must be Made or Circled in Red Ink With Date and Name of Person Making Change.

Do not extend notes this side of this line.

RETURN TO
LOS ANGELES COUNTY SURVEYOR
726 LOS ANGELES COUNTY
ENGINEERING BLDG.

76F8098 247 4-53

PWFB 0724 1183

F.B. 2125 PG. 42

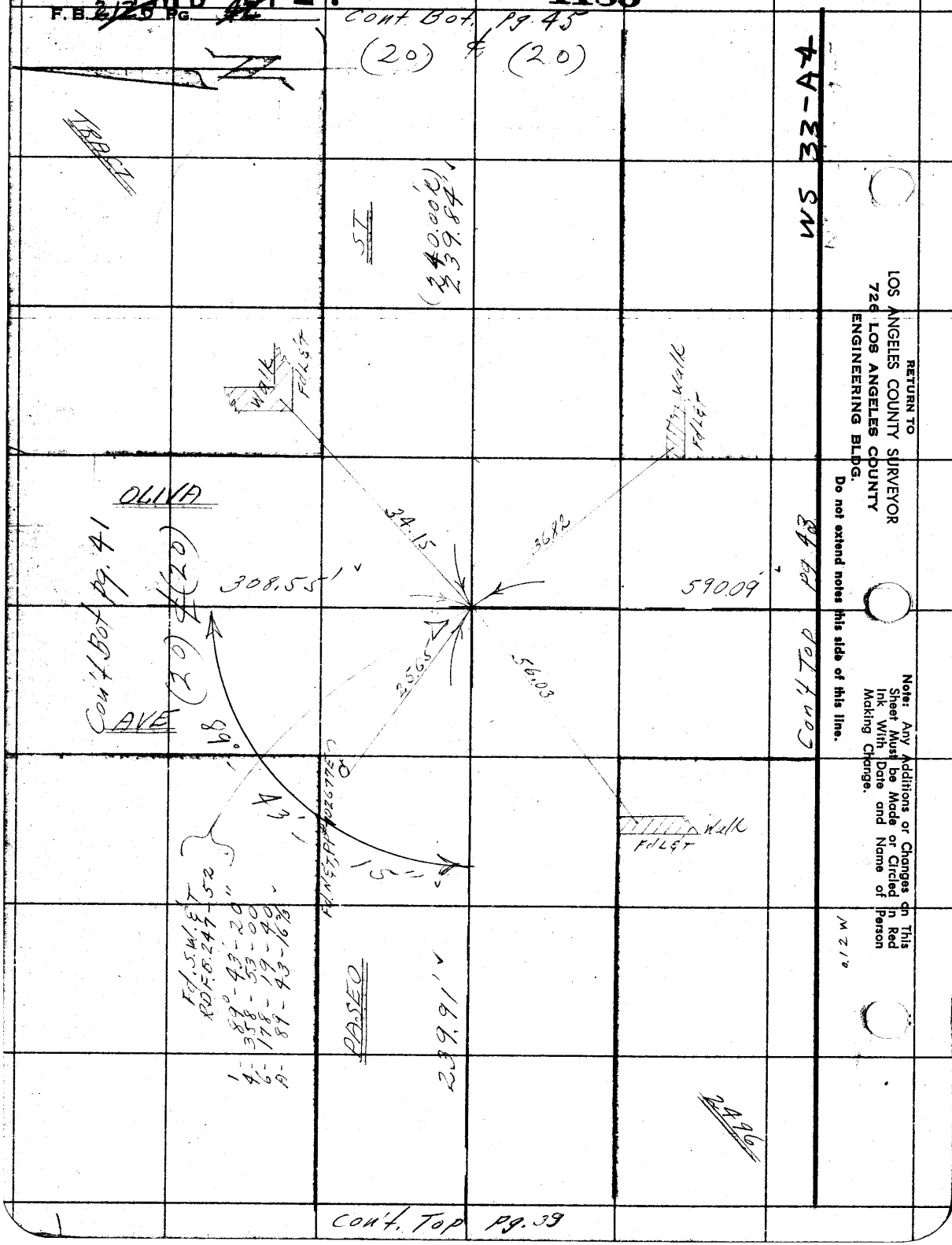

RETURN TO
LOS ANGELES COUNTY SURVEYOR
726 LOS ANGELES COUNTY
ENGINEERING BLDG.

Do not extend notes this side of this line.

Note: Any Additions or Changes on This Sheet Must be Made or Circled in Red Ink With Date and Name of Person Making Change.

PWFB 0724 **1184**

Notes Ck'd by C. J. GALLI	Survey of Castana Ave
Map No.	W. 0030300 Tape No. 1134 St'd. 68 °F
Office Work	Surveyed by J. L. Willey
Checked	Notes JLW Date 5 56
Date	Indexed C. Johnson

F. B. ~~2125~~ Pg. ~~43~~

W.S. 33-A-4

Cont. Right Pg. 42

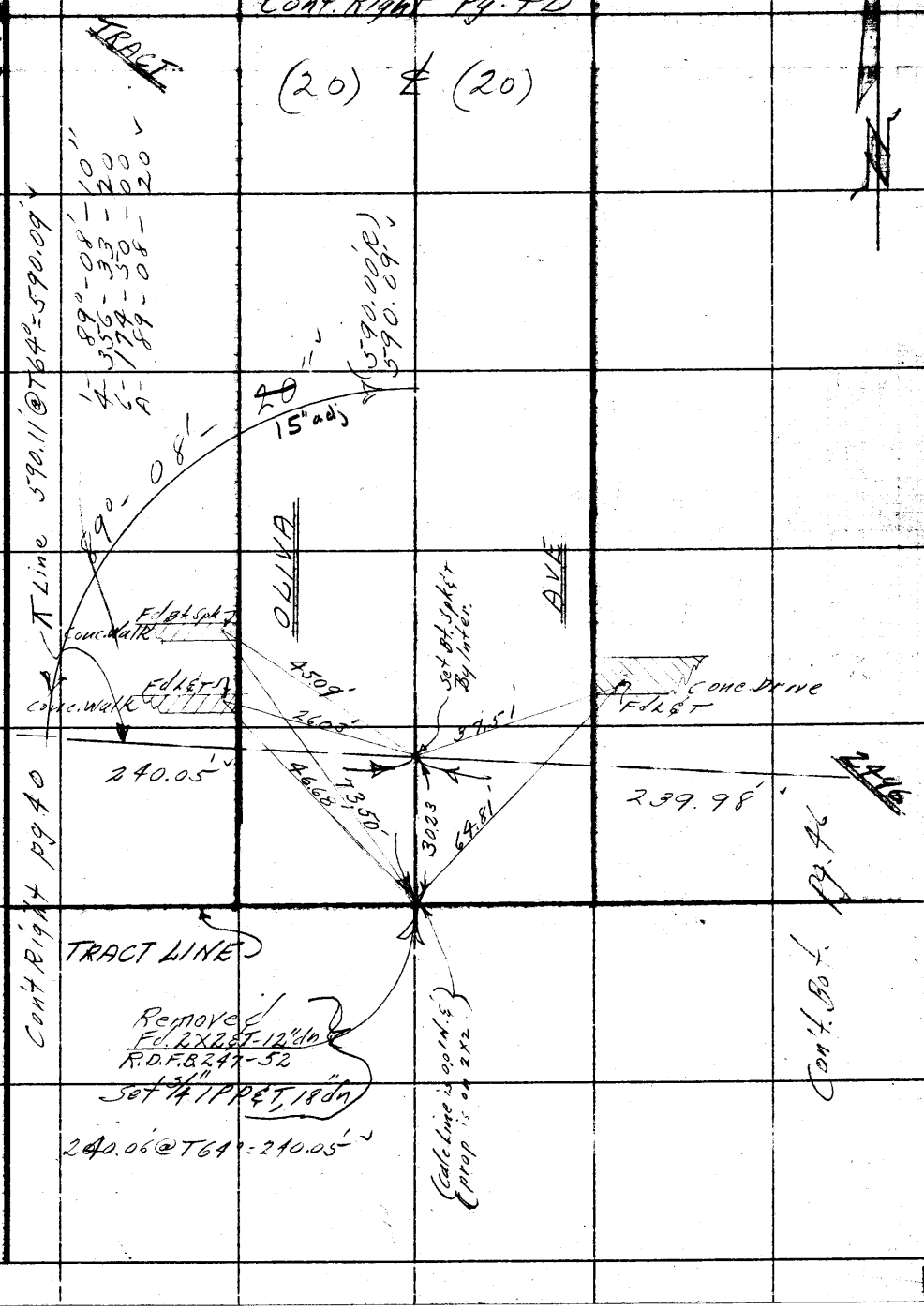

Note: Any Additions or Changes on This Sheet Must be Made or Circled in Red Ink With Date and Name of Person Making Change.

Do not extend notes this side of this line.

RETURN TO
LOS ANGELES COUNTY SURVEYOR
726 LOS ANGELES COUNTY
ENGINEERING BLDG.

76F8095 247 4-53

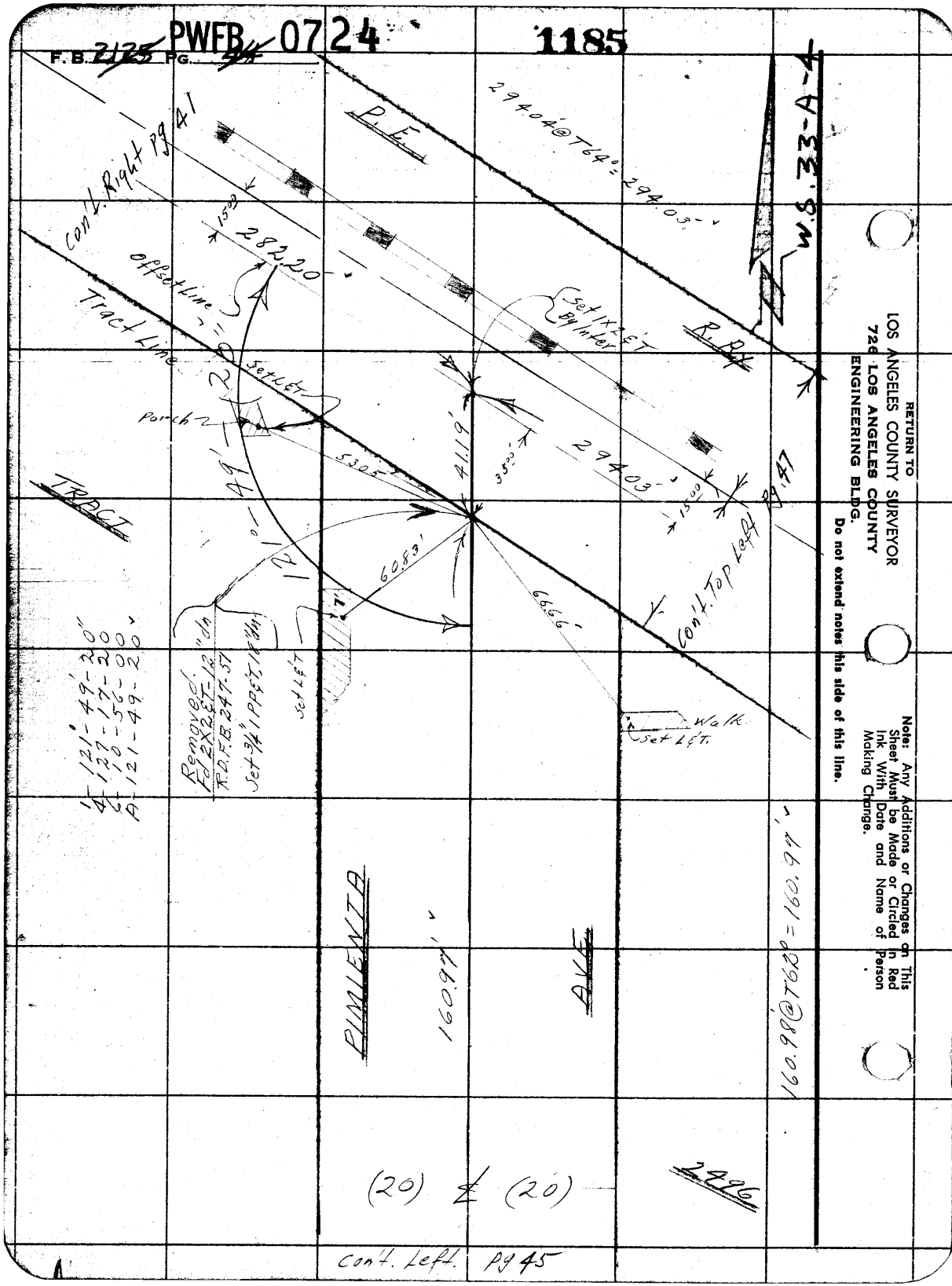

RETURN TO
LOS ANGELES COUNTY SURVEYOR
726 LOS ANGELES COUNTY
ENGINEERING BLDG.

Do not extend notes this side of this line.

Note: Any Additions or Changes on This Sheet Must be Made or Circled in Red Ink With Date and Name of Person Making Change.

PWFB 0724 1186

Notes Ck'd by C. J. GALLI	Survey of Castana Ave
Map No.	W. O. 030300 Tape No. 0134 St'd. 68 °F
Office Work	Surveyed by J.L. Willey
Checked	Notes J.L.W. Date 5-56
Date	Indexed A. C. Johnson

F. B. 2125 PG. 45

WS 33-A-4

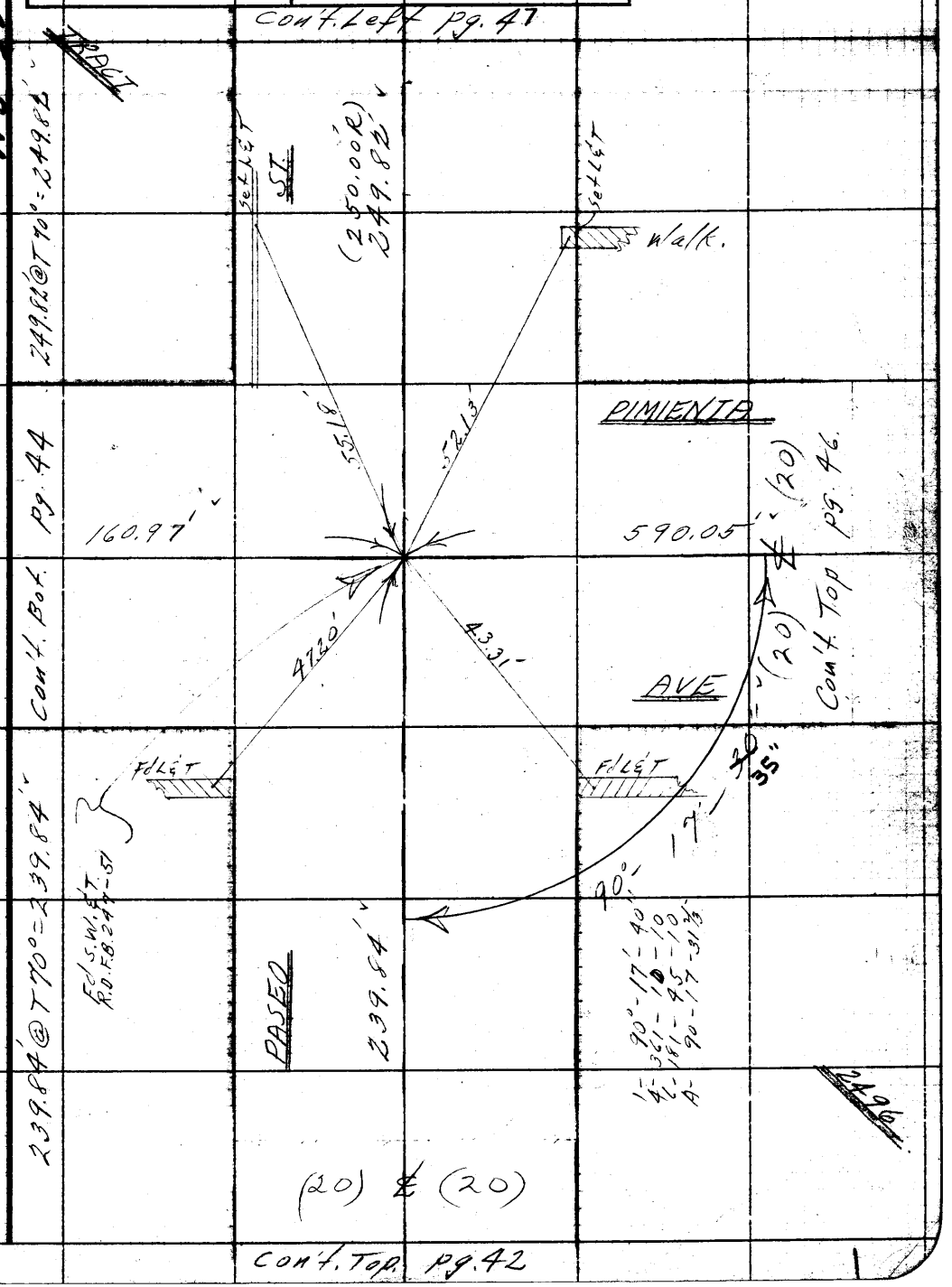

Note: Any Additions or Changes on This Sheet Must be Made or Circled in Red Ink With Date and Name of Person Making Change.

Do not extend notes this side of this line.

RETURN TO
LOS ANGELES COUNTY SURVEYOR
726 LOS ANGELES COUNTY
ENGINEERING BLDG.

76F8095 247 4-53

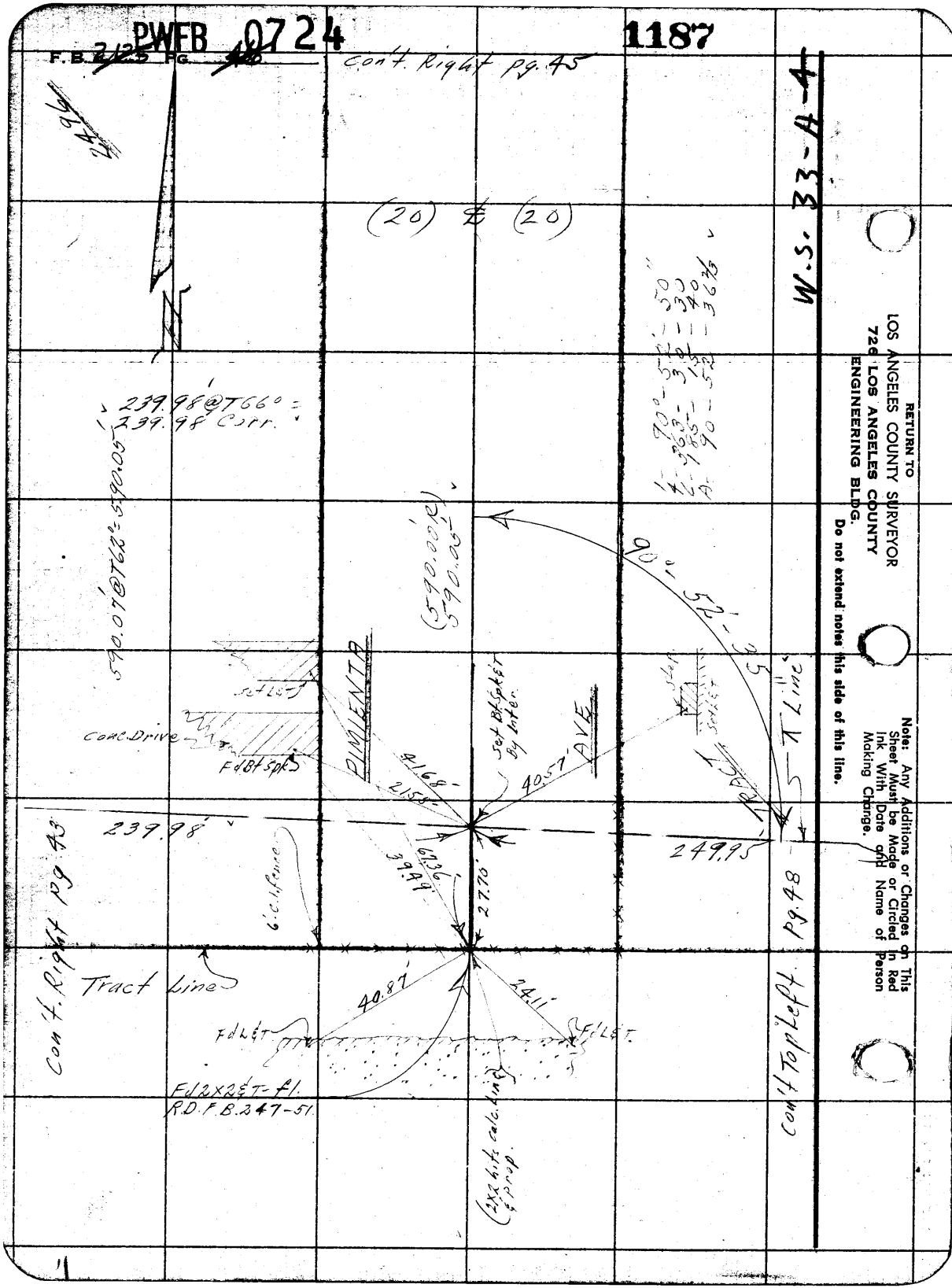
PWFB 0724
1187
F.B. 212.5 PG.
Con't. Right pg. 45
W.S. 33-A-4
(20) ℄ (20)
239.98' @ T66° = 239.98' Corr.
590.07' @ T62° = 590.05'
(590.00' R) 590.05'
90° - 52' - 35"
PIMIENTA
AVE
Set Lt
Conc. Drive
Fd Bt Spk
Set Bt Spk & T By Inter.
41.68'
21.55'
40.57'
239.98'
249.95'
67.36'
39.49'
27.70'
6' c.l. fence
Tract Line
40.87'
24.11'
Fd L&T
Fd L&T
Fd 2X2 & T - fl.
R.D. F.B. 247-51
(2X2 hits calc. line & prop.)
Con't. Right pg. 43
Con't Top Left pg. 48
Tract Line
RETURN TO
LOS ANGELES COUNTY SURVEYOR
726 LOS ANGELES COUNTY
ENGINEERING BLDG.
Do not extend notes this side of this line.
Note: Any Additions or Changes on This Sheet Must be Made or Circled in Red Ink With Date and Name of Person Making Change.

PWFB 0724

1188

F.B. ~~2125~~ Pg. ~~47~~

Notes Ck'd by C. J. GALLI	Survey of Castana Ave
Map No.	W. O. [illegible] Tape No. 134 St'd. 68 °F
Office Work	Surveyed by J. L. Willey
Checked	Notes JLW Date 5-36
Date	Indexed A. C. Johnson

WS, 33-A-4

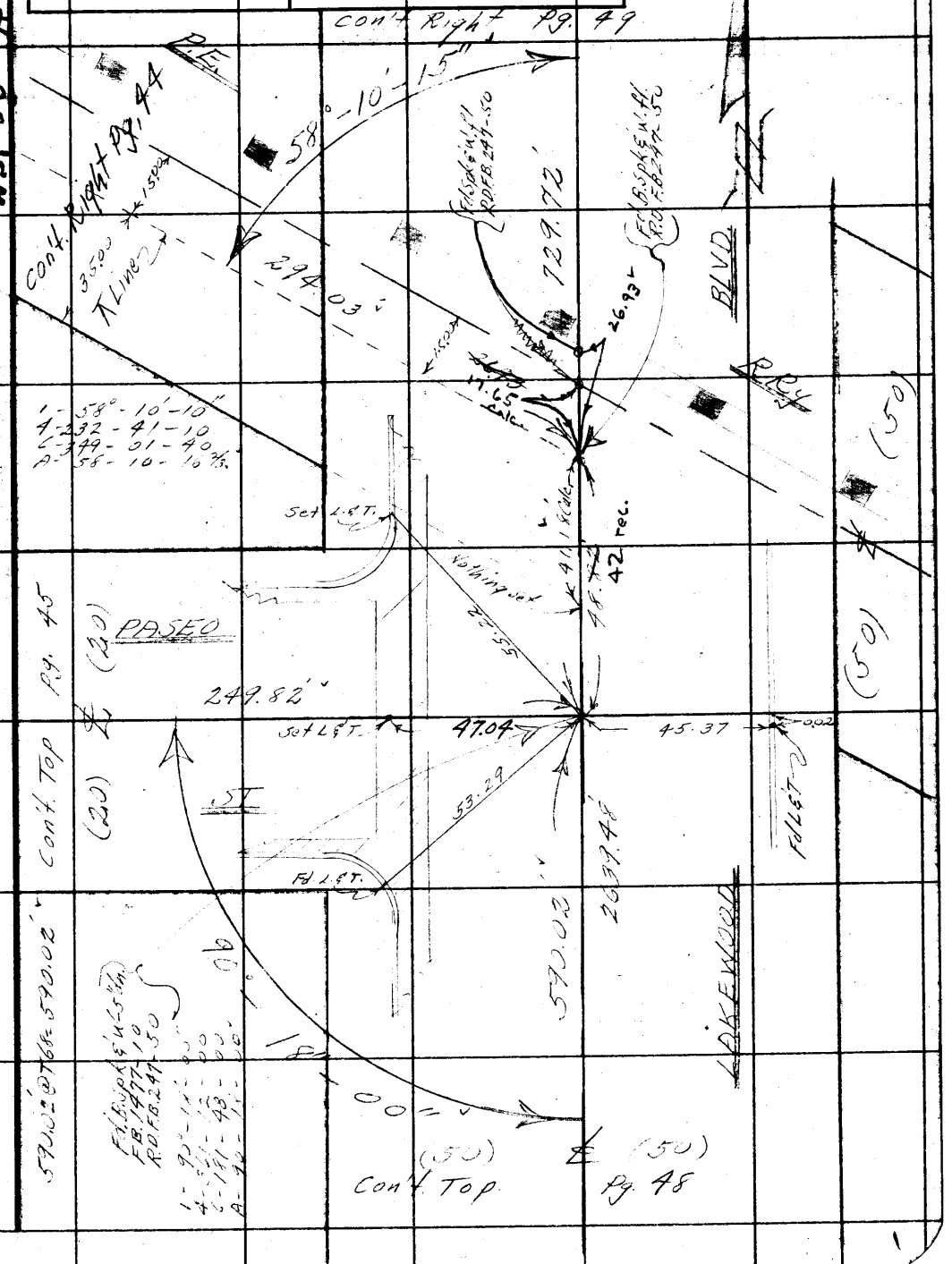

Note: Any Additions or Changes on This Sheet Must be Made or Circled in Red Ink With Date and Name of Person Making Change.

Do not extend notes this side of this line.

RETURN TO
LOS ANGELES COUNTY SURVEYOR
726 LOS ANGELES COUNTY
ENGINEERING BLDG.

76F309S S&E #247. 8-54

Cont. Bot. Pg. 47

RETURN TO
LOS ANGELES COUNTY SURVEYOR
726 LOS ANGELES COUNTY
ENGINEERING BLDG.
Do not extend notes this side of this line.
Note: Any Additions or Changes on This Sheet Must be Made or Circled in Red Ink With Date and Name of Person Making Change.

Cont. Top pg. 50

PWFB 0724 1190

F.B. ~~2125~~ Pg. ~~49~~

Notes Ck'd by C. J. GALLI	Survey of Castana Ave
Map No.	W. O. 03030 Tape No. 134 St'd. 68 °F
Office Work	Surveyed by J.L. Willey
Checked	Notes J.L.W. Date 5-56
Date	Indexed C. Johnson

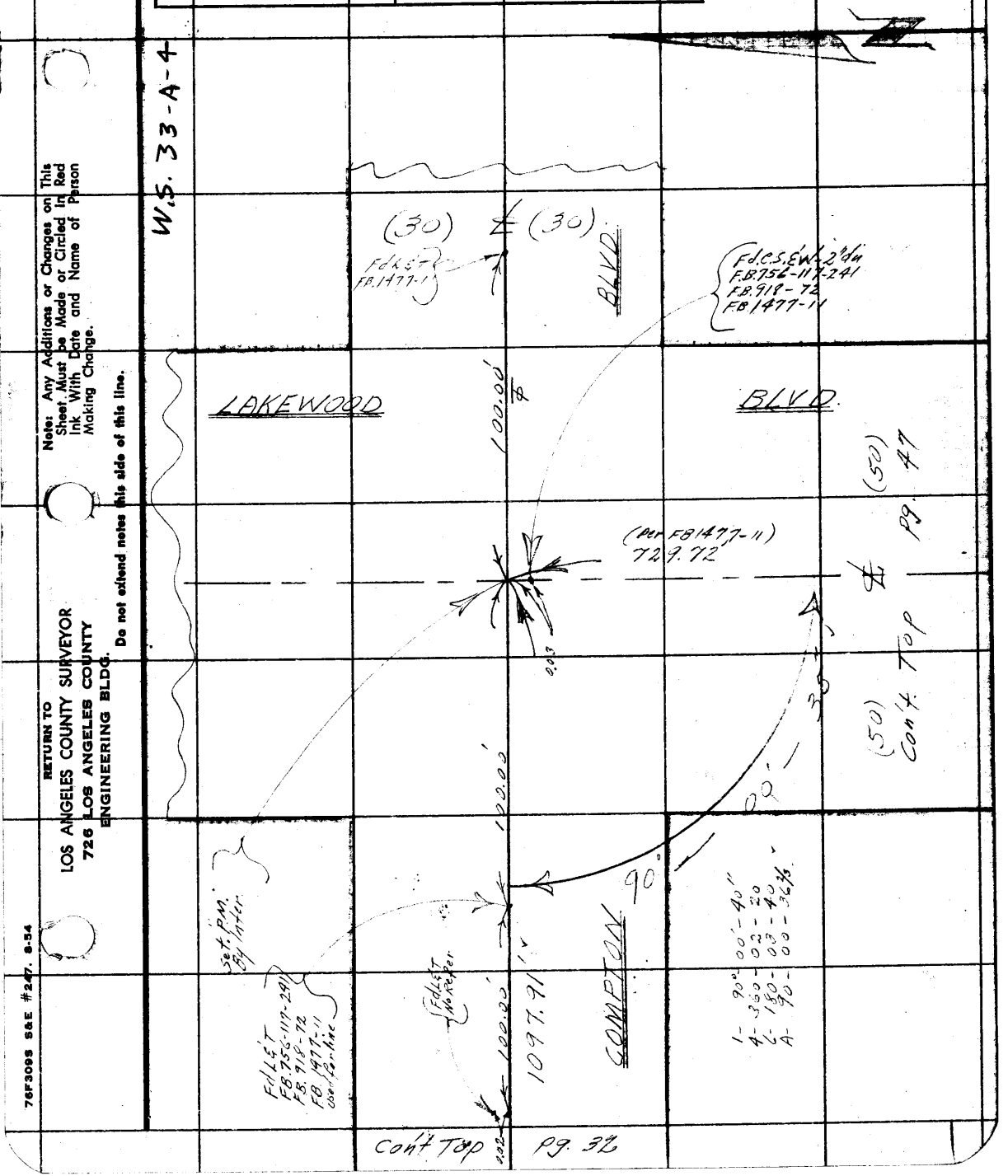

Note: Any Additions or Changes on This Sheet Must be Made or Circled in Red Ink With Date and Name of Person Making Change.

Do not extend notes this side of this line.

RETURN TO
LOS ANGELES COUNTY SURVEYOR
726 LOS ANGELES COUNTY
ENGINEERING BLDG.

76F309S S&E #247. 8-54

F.B. ~~2125~~ PG. ~~50~~

1191

PWFB 0724

Con't. Bot. Pg. 48

RETURN TO
LOS ANGELES COUNTY SURVEYOR
726 LOS ANGELES COUNTY
ENGINEERING BLDG.

Do not extend notes this side of this line.

Note: Any Additions or Changes on This Sheet Must be Made or Circled in Red Ink With Date and Name of Person Making Change.

F. B 2125 PG. 51

NOTES RED. JOB NO. 188714 SURVEY OF Castana Ave
DATE SURVEY BY J.L. Willey
NOTES CHKD. NOTES BY J.L. Willey DATE 4-23-56
DATE INDEXED A. C. Johnson DATE 7-17-56

NOTE: ANY ADDITIONS OR CHANGES ON THIS SHEET MUST BE MADE OR CIRCLED IN RED INK, WITH DATE AND NAME OF PERSON MAKING CHANGE.

5-50 ℄

Do not extend notes this side of this line

PLEASE RETURN TO
LOS ANGELES COUNTY SURVEYOR
315 CIVIC CENTER BLDG.

76S420 353 2M 8-48

DESCRIPTION	CASTANA AVE C.I. 1887.14 BENCH MARK LEVELS on Jefferson St. & Paseo St. between Downey Ave & Lakewood Ave et al. 4-23-56 Willey J.L. Kapp Nunez Underdahl.
ADJ. ELEV.	
3RD RUN	Elev. based on L.A. Co. Engr. P.L.N-'52 Adj
2ND RUN	Adj. 7-20-56 [illegible] See AB-46 for adj. calc. Run between 6-10 & return held.
DIFF.	indexed 7-10-59 [illegible]
1ST RUN	
B.M.	

FORM 353 2M 3-48

PLEASE RETURN TO
LOS ANGELES COUNTY SURVEYOR
315 CIVIC CENTER BLDG.

NOTE: ANY ADDITIONS OR CHANGES ON THIS SHEET MUST BE MADE OR CIRCLED IN RED INK, WITH DATE AND NAME OF PERSON MAKING CHANGE.

Do not extend notes this side of this line

B.M.	1ST RUN	DIFF.	2ND RUN	3RD RUN	ADJ. ELEV.	DESCRIPTION
Fd BM 6-12	67.869				67.869	Fd B.M. 6-12 - Elev. 67.869 - FB. 1207-16
+	5909		5805			Paramount Blvd (W. side) 525 4 N. of
Λ	73.778	+0754	0753		+0.7535	Center St (Olive St).
—	5155		5052			Fd C.S. Mon. w/cap & well Clear water
T.P.	68.623					E. 2, 16.2 W of ℄ front Store #15713
+	4191		4116			
Λ	72.814	-0.044	0.044		-0.0440	
—	4235		4.160			
Fd BM 6-11	68.579				68.576	Fd BM 6-11 Elev. 68.576 FB. 1207-16
+	4.968		4913			Olive St & Paramount Blvd, S.W. Cor.
Λ	73.547	+0346	0.345		+0.3455	Br. Cap. in Walk, 5 5 W of N.E. Cor. Bank Bldg.
—	4622		4.568			
T.P.	68.925					
+	4389		4326			
Λ	73.314	-0343	0344		-0.3435	
—	4732		4.670			
T.P.	68.582					
+	4985		4941			
Λ	73.567	+0368	0368		+0.3680	
—	4617		4573			
T.P.	68.950					
+	4351		4318			
Λ	73.301	-06[illegible]	[illegible]627		-0.6275	
—	4979	[illegible]	[illegible]945			
T.P.	68.3[illegible]					
+	4[illegible]		4165			
Λ	72.513	-0527	0526		-0.5265	
—	4.718		4691			
T.P.	67.795					

JOB NO. 1887.14 SURVEY OF Castana Ave
SURVEY BY J.L. Willey DATE 4-23-56
NOTES BY J.L.W. DATE
INDEXED A. C. Johnson DATE
NOTES RED. DATE
NOTES CHKD. DATE

F. B. 2125 PG. 52

765420 353 3-51

PLEASE RETURN TO
LOS ANGELES COUNTY SURVEYOR
725 LOS ANGELES COUNTY ENGINEERING BLDG.

NOTE: ANY ADDITIONS OR CHANGES ON THIS SHEET MUST BE MADE OR CIRCLED IN RED INK; WITH DATE AND NAME OF PERSON MAKING CHANGE.

NOTES RED _____ JOB NO 18814 SURVEY OF Eastlawn Ave.
DATE _____ SURVEY BY J.K. Willey F.B. 2125 Pg. 53
NOTES CHKD. _____ NOTES BY J.K.W. DATE 4-23-56
DATE _____ INDEXED C. Johnson DATE _____

Do not extend notes this side of this line

B.M.	1ST RUN	DIFF.	2ND RUN	3RD RUN	ADJ. ELEV.	DESCRIPTION
T.P.	67.795					
+	4.070		3.995			
Π	71.865	-0.653	0.652		-0.6525	
—	4.723		4.647			
T.P.	67.142					
+	3.965		4.068			
Π	71.107	-0.443	0.440		-0.4415	
—	4.408		4.508			
T.P.	66.699					
+	4.003		3.969			
Π	70.702	-1.470	1.471		-1.4705	-3.3485 (8)
—	5473		5440			
Fd					65.246	Fd BM 6-10 Elev. 65.246 FB. 1207-15
.235 BM 6-10	65.229					Center St. & Downey Ave. N.E. Cor
+	5.655		5.538			Br Cap w/Cap's Well, 32' NE & 8' SE of Ø Intec.
Π	70.884	+0.890	0.889		+0.8895	
—	4765		4.649			
T.P.	66.119					
+	5247		5168			
Π	71.366	+0.589	0.590		+0.5895	
—	4.658		4.578			
T.P.	66.708					
+	5.195		5.097			
Π	71.903	+0.692	0.694		+0.6930	
—	4503		4403			
T.P.	67.400					
+	5.078		4.958			
Π	72.478	+2.203	2.206		+2.2045	+4.8765 (4)
— set	2875		2752			set
BM XA63	69.603				69.623	BM XA63 See next pg.

76S420 353 3-51

PLEASE RETURN TO
LOS ANGELES COUNTY SURVEYOR
725 LOS ANGELES COUNTY ENGINEERING BLDG.

NOTE: ANY ADDITIONS OR CHANGES ON THIS SHEET MUST BE MADE OR CIRCLED IN RED INK, WITH DATE AND NAME OF PERSON MAKING CHANGE.

Do not extend notes this side of this line

B.M.	1ST RUN	DIFF.	2ND RUN	3RD RUN	ADJ. ELEV.	DESCRIPTION
set BM XA63	69.603				69.623	set BM XA63
+	3.998		3.847			Downey Ave (W. Side) 5's. & Jefferson St, Prod.
⊼	73.601	-1.127	1.126		-1.1265	Bt. Spk in S.W. Cor. Conc. slab, 36' W. & Downey Ave.
−	5.125		-4.973			
T.P.	68.476					
+	5.651		5.529			
⊼	74.127	+1.642	1.642		+1.6420	+0.5155 ②
−	4.009		3.887			
set BM XA64	70.118				70.137	set BM XA64
+	3.898		3.760			Verdura Ave & Jefferson St., N.W. Cor.
⊼	74.016	-1.091	-1.090		-1.0905	Bt. Spk, E. end Walk to Ho. #15369
−	4.989		4.850			
T.P.	69.027					
+	5.550		5.381			
⊼	74.577	+1.047	1.046		+1.0465	-0.0440 ②
−	4.503		4.335			
set BM XA65	70.074				70.096	set BM XA65
+	3.896		3.762			Verdura Ave (E side) 280'± N. of Jefferson St.
⊼	73.970	-1.112	1.110		-1.1110	Bt. Spk. in W. end conc. walk to ho. #15340
−	5.008		4.872			
T.P.	68.962					
+	5.042		5.007			
⊼	74.004	+0.347	0.345		+0.3450	
−	4.695		-4.662			
TP	69.309					
+	4.595		4.283			
⊼	73.904	-1.997	1.997		-1.9970	-2.7630 ③
−	6.592		6.280			
set BM XA66	67.312				67.333	set BM XA66

See next Page

JOB NO. 1887.14 SURVEY OF Castana Ave NOTES RED. DATE
SURVEY BY J.L. Willey NOTES CHKD. DATE
NOTES BY B.N. DATE 4-23-56
INDEXED E. C. Johnson DATE

F. B. 2125 PG. 54

769420 353 3-51

PLEASE RETURN TO
LOS ANGELES COUNTY SURVEYOR
725 LOS ANGELES COUNTY ENGINEERING BLDG.

NOTE: ANY ADDITIONS OR CHANGES ON THIS SHEET MUST BE MADE OR CIRCLED IN RED INK, WITH DATE AND NAME OF PERSON MAKING CHANGE.

Do not extend notes this side of this line

B.M.	1ST RUN	DIFF.	2ND RUN	3RD RUN	ADJ. ELEV.	DESCRIPTION
Set BM X A66	67.312				67.333	Set BM X A66
+	5.511		5.362			℄ Inter Verdura Ave & Tract line So. of Sellers Rd
T	72.823	-0.098	0.098		-0.0980 ①	¾ I.P. Plug & tack 5' ℄ Inter. 18" dn.
−	5.609		5.460			
Set BM X A67	67.214				67.234	Set BM X A67
+	6.577		5.961			℄ Int. Naranja Ave & Tract line So. of Sellers Rd
T	73.791	+1.897	1.899		+1.8980	¾ I.P. Plug & tack 5' ℄ Inter. 18" dn.
−	4.480		4.062			
T.P.	69.311					
+	4.980		4.780			
T	74.091	+1.032	1.058		+1.0330	+2.9310 ②
−	3.041		3.767			
Set BM X A68	70.143				70.151	Set BM X A68
+	4.109		3.890			Naranja Ave & E. Chase St. SW corner
T	74.252	-0.668	0.669		-0.6685	Bl. Spike in N. end conc. curb. Set 1.5' E.
−	4.717		4.559			
T.P.	69.535					
+	5.428		5.308			
T	74.963	+1.585	1.587		+1.8860	+1.2175 ②
−	3.543		3.421			
Set BM X A69	71.360				71.366	Set BM X A69
+	4.208		4.052			Naranja Ave (E side) 315' ± No. of Set
T	75.565	-0.333	0.331		-0.3320	Bl. spike in first S. "p" face hub 1.3'
−	4.541		4.383			
T.P.	71.027					
+	5.080		4.862			
T	76.107	+0.745	0.743		+0.7440	
−	4.335		4.119			
T.P.	71.772					

NOTES RED _____ JOB NO. 68-11K SURVEY OF Castaway Area
DATE _____ SURVEY BY J.L. Willey
NOTES CHKD _____ NOTES BY J.C. Johnson DATE 5-5-68
DATE _____ INDEXED _____ DATE _____

F.B. 7123 Pg. 55

765420 353 3-51

PLEASE RETURN TO
LOS ANGELES COUNTY SURVEYOR
725 LOS ANGELES COUNTY ENGINEERING BLDG.

NOTE: ANY ADDITIONS OR CHANGES ON THIS SHEET MUST BE MADE OR CIRCLED IN RED INK, WITH DATE AND NAME OF PERSON MAKING CHANGE.

JOB NO. 1887.14 SURVEY OF Castana Ave. NOTES RED. DATE
SURVEY BY J.L. Willey NOTES CHKD. DATE
NOTES BY B.N. DATE 5-56
INDEXED E. C. Johnson DATE

F.B. 2125 Pg. 56

Do not extend notes this side of this line

B.M.	1ST RUN	DIFF.	2ND RUN	3RD RUN	ADJ. ELEV.	DESCRIPTION
T.P.	71.772					
+	5.052		4.872			
T	76.524	+0.920	0.919		+0.9195	+1.3315 ③
-	4.132		3.953			
Set BM XA70	72.692				72.698	Set BM XA70
+	3.234		3.129			Aluminum cap in top of No. Tract type - 30'N & 15'E & 1'N
T	75.926	-1.648	1.648		-1.6480	3" SCE in concrete 0.6' S. of [illegible] 15322
-	4.882		4.777			
T.P.	71.044					
+	3.547		3.448			
T	74.591	-0.495	0.497		-0.4960	-2.1490 ②
-	4.042		3.945			
Set BM XA71	70.549				70.557	Set BM XA71
+	3.692		3.535			Aluminum cap in top of Avocado Ave & Jefferson St. N.W. corr.
T	74.241	+0.976	0.975		-0.9755	3" SCE in E. end of [illegible] 15365
-	4.668		4.510			
TP	69.573					
+	4.821		4.677			
T	74.394	+1.822	1.823		-1.8225	-2.7980 ②
-	6.643		6.500			
Set BM XA72	67.751				67.757	Set BM XA72
+	5.518		5.488			Avocado Ave & Tract line So. of [illegible] St.
T	73.269	+0.149	0.149		+0.1490	3/4" IP @ ℄ Int. 18" dn.
-	5.369		5.339			
T.P.	67.900					
+	5.670		5.388			
T	73.570	+2.400	2.400		+2.4000	+2.5490 ②
-	3.270		2.988			
Set BM XA73	70.300				70.306	Set BM XA73

See next page.

765420 353 3-51

PLEASE RETURN TO
LOS ANGELES COUNTY SURVEYOR
725 LOS ANGELES COUNTY ENGINEERING BLDG.

NOTE: ANY ADDITIONS OR CHANGES ON THIS SHEET MUST BE MADE OR CIRCLED IN RED INK, WITH DATE AND NAME OF PERSON MAKING CHANGE.

NOTES RED INK NO. 18114 SURVEY OF Gas Tank Rd.
DATE 5-3-56 SURVEY BY J.L. Kelley
NOTES CHKD. DATE 5-3-56 NOTES BY C.N. DATE 5-3-56
INDEXED DATE F.B. 212 Pg. 57

Do not extend notes this side of this line

B.M.	1ST RUN	DIFF.	2ND RUN	3RD RUN	ADJ. ELEV.	DESCRIPTION
Set BM XA 73	70.300				70.306	Set BM XA 73
+	4.442		4.335			Parilla Ave (E side) 295'± S. of Lusk St.
T	74.742		0.448 ✓		+0.4485 ①	Bl. Spk in W end conc walk to ho# 15528
−	3.993	+0.449 ✓	3.887			
Set BM XA 74	70.749				70.753	BM XA 74
+	4.043		3.905			Parilla Ave & Jefferson St. SW corner
T	74.792	-0.569	0.570		-0.5695	Bl. Spk in NE cor conc drive to ho# 15503
−	4.612		4.475			
T.P.	70.180					
+	5.160		5.018			
T	75.340	+2.368	2.369		+2.3685	+1.7990 ②
−	2.792		2.649			
Set BM XA 75	72.548				72.554	Set BM XA 75
+	4.768		4.829			Parilla Ave W side 325'± N. Jefferson St
T	77.316	+0.423	0.425		+0.4240	Bl. Spk SE cor. conc porch to ho# 15337
−	4.345		4.404			
T P	72.971					
+	4.608		4.511			
T	77.579	-1.450	-1.450		-1.4500	-1.0260 ②
−	6.058		5.961			
Set BM XA 76	71.521				71.528	Set BM XA 76
+	5.278		5.228			Manzana Ave & N. Tract line (E side)
T	76.799	+0.791	+0.791		+0.7910	¾ I.P. Plug + tack 18" in.
−	4.487		4.437			
T.P.	72.312					
+	4.268		4.116			
T	76.580	-1.539	1.537		-1.6380	-0.7470 ②
−	5.807		5.653			
B.M. XA 77	70.773				70.780	Set BM XA 77

See next page.

765420 353 3-51

PLEASE RETURN TO
LOS ANGELES COUNTY SURVEYOR
725 LOS ANGELES COUNTY ENGINEERING BLDG.

NOTE: ANY ADDITIONS OR CHANGES ON THIS SHEET MUST BE MADE OR CIRCLED IN RED INK, WITH DATE AND NAME OF PERSON MAKING CHANGE.

JOB NO. 1867.14 SURVEY OF Catalina Ave NOTES RED. DATE
SURVEY BY T.L. Whitley NOTES CHKD. DATE
NOTES BY B.N. DATE 5-5-58
INDEXED R.C. Johnson DATE
F.B. 2125 PG. 58

Do not extend notes this side of this line

B.M.	1ST RUN	DIFF.	2ND RUN	3RD RUN	ADJ. ELEV.	DESCRIPTION
BM XA77	70.773				**70.778**	BM XA77
+	5.389		5.219			Set in top of C Manzana Ave & 3rd.
⏄	76.162	+0.089	0.089		+0.0890	R.D. Br Cap & Tag
−	5.300		5.130			
T.P.	70.862					
+	4.166		3.928			
⏄	75.028	-1.903	1.903		-1.9030	-1.8140 ②
−	6.069		5.831			
Set BM XA78	68.959				**68.968**	Set BM XA78
+	6.213		5.935			Manzana Ave & T, set Tags 316 S. Atkinson St.
⏄	75.172	+2.524	2.525		+2.5245	3/4 I.P. Plug & Tack 1.5' dn.
−	3.689		3.410			
T.P.	71.483					
+	5.263		5.065			
⏄	76.746	+0.622	0.623		+0.6225	
−	4.641		4.442			
T.P.	72.105					
+	4.633		4.378			
⏄	76.738	+0.943	0.943		+0.9430	+4.0900 ③
−	3.690		3.435			
Set BM XA79	73.048				**73.054**	Set BM XA79
+	4.445		4.329			Bench in Ave (W side) 565' ± S. Pasadena
⏄	77.493	+0.776	0.775		+0.7755	3/4" E and Cap. Mark & Tag #15357
−	3.669		3.554			
T.P.	73.824					
+	4.560		4.368			
⏄	78.384	-0.046	0.044		-0.0440	
−	4.600		4.412			
T.P.	73.780					

continued next page

76S420 353 3-51

PLEASE RETURN TO
LOS ANGELES COUNTY SURVEYOR
725 LOS ANGELES COUNTY ENGINEERING BLDG.

NOTE: ANY ADDITIONS OR CHANGES ON THIS SHEET MUST BE MADE OR CIRCLED IN RED INK, WITH DATE AND NAME OF PERSON MAKING CHANGE.

Do not extend notes this side of this line

B.M.	1ST RUN	DIFF.	2ND RUN	3RD RUN	ADJ. ELEV.	DESCRIPTION
T.P.	73.780					
+	4.798		4.635			
⊼	78.578	+0.880	0.880		+0.8800	+1.6115 ③
−	3.915		3.755			
Fd. B.M.XA80	74.665				74.666	Fd. BMXA80
+	4.428		4.261			Bandera Ave. (W side) 90± No. Paseo St.
⊼	79.088	−1.108	1.108		−1.1080 ①	Bt. Spk SE cor. conc drive to ho. # 15163
−	5.536		5.369			
T.P.	73.552					
+	4.238		4.109			
⊼	77.790	−0.085	0.085		−0.0850	−1.1930 ②
−	4.323		4.194			
Fd. BMXA81	73.467				73.478	Fd BMXA81
+	4.134		4.047			Paseo St & Bellota Ave SE Cor.
⊼	77.601	−1.011	1.012		−1.0115	L&T N end conc. walk to ho. # 15302
−	5.145		5.059			
T.P.	72.456					
+	4.660		4.535			
⊼	77.116	−0.766	0.765		−0.7655	
−	5.426		5.300			
T.P.	71.690					
+	4.84[illegible]		4.718			
⊼	76.5[illegible]	+0.404	0.405		+0.4045	−1.3725 ③
−	4.437		4.313			
Set. BMXA82	72.094				72.104	Set BMXA82
+	4.232		3.930			Bellota Ave (W side) 540± [illegible]
⊼	76.326	+0.517	0.517		+0.5170	Bt Spk NE cor conc porch to ho. # 15353
−	3.715		3.413			
T.P.	72.611					

NOTES RED. _____ JOB NO. 1887.14 SURVEY OF Castana Ave.
DATE _____ SURVEY BY J.L. Willey
NOTES CHKD. _____ NOTES BY B.N. DATE 6-5-6[illegible]
DATE _____ INDEXED A. C. Johnson DATE _____

F.B. 2125 PG. 59

769420 353 3-51

PLEASE RETURN TO
LOS ANGELES COUNTY SURVEYOR
725 LOS ANGELES COUNTY ENGINEERING BLDG.

NOTE: ANY ADDITIONS OR CHANGES ON THIS SHEET MUST BE MADE OR CIRCLED IN RED INK, WITH DATE AND NAME OF PERSON MAKING CHANGE.

Do not extend notes this side of this line

JOB NO. 18814 SURVEY OF Castaña Ave. NOTES RED. _____
SURVEY BY FLW/Ley DATE _____
NOTES BY BM DATE 4-8-56 NOTES CHKD. _____
INDEXED A. C. Johnson DATE _____ DATE _____

F.B. 2125 Pg. 60

B.M.	1ST RUN	DIFF.	2ND RUN	3RD RUN	ADJ. ELEV.	DESCRIPTION
T.P.	72.611					
+	4.785		4.664			
T	77.355	+0.381	0.383		+0.3875	+0.9045 ②
FD	4.360		4.251			
BM X A83	72.995				**73.010**	BM X A83
+	4.[illegible]		4.310			Cast[illegible]
T	77.713	+0.297	0.299		+0.2970	[illegible]
−	4.[illegible]5		4.515			
T.P.	73.[illegible]2					
+	4.81[illegible]		4.775			
T	78.113	+0.097	0.098		-0.0975	
−	4.913		4.[illegible]			
T.P.	73.198					
+	5.330		5.297			
T	78.513	+0.700	0.699		+0.7795	+0.9790 ②
−	4.[illegible]		4.483			
BM X 454	75.[illegible]				**73.989**	BM X 454
+	4.[illegible]		4.[illegible]			
T	78.1777	+0.[illegible]	[illegible]		+0.1600	[illegible]
−	4.[illegible]		4.[illegible]			
T.P.	74.138					
+	5.[illegible]		[illegible]			
T	79.[illegible]	+[illegible]	0.[illegible]		+0.9685	+1.1285 ②
−	4.[illegible]		3.[illegible]			
FD	[illegible]					FD
BM X A85	[illegible]				**75.118**	BM X A85
+	3.643		3.630			[illegible]
T	77.[illegible]	+0.[illegible]	0.[illegible]		-0.9740	[illegible]
−	4.[illegible]		4.[illegible]			
T.P.	74.13[illegible]					

76S420 353 3-51

PLEASE RETURN TO
LOS ANGELES COUNTY SURVEYOR
725 LOS ANGELES COUNTY ENGINEERING BLDG.

NOTE: ANY ADDITIONS OR CHANGES ON THIS SHEET MUST BE MADE OR CIRCLED IN RED INK, WITH DATE AND NAME OF PERSON MAKING CHANGE.

Do not extend notes this side of this line

B.M.	1ST RUN	DIFF.	2ND RUN	3RD RUN	ADJ. ELEV.	DESCRIPTION
TP	74.131					
+	4.721		4.625			
⊼	78.852	-0.276	0.275		-0.2755	-1.2495 ②
−	4.9[illegible]		4.900			
Set BMXA86	73.855				73.869	Set BMXA86
+	4.936		4.853			Olive Ave (W side) 525'± So Fo [illegible]
⊼	78.791	+0.865	0.864		+0.8645	Bl Spk. E end [illegible] walk [illegible] 15349
−	4.071		3.989			
TP	74.720					
+	4.548		4.465			
⊼	79.268	-0.748	0.749		-0.7485	
−	5.296		5.212			
TP	73.972					
+	4.708		4.592			
⊼	78.680	-0.074	0.076		-0.0750	+0.0410 ③
−	4.782		4.668			
Set BMXA87	73.898				73.910	BMXA87
+	5.081		5.011			Pimenta Ave (W side) 560'± [illegible]
⊼	78.979	+0.003	0.003		+0.0030	Bl Spk. SE end [illegible] drive [illegible] 15353
−	5.078		5.008			
TP	73.901					
+	4.805		4.730			
⊼	78.706	-0.733	-0.734		-0.7335	
−	5.538		5.464			
TP	73.168					
+	5.112		5.022			
⊼	78.280	+0.062	0.063		+0.0625	-0.6680 ③
−	5.050		4.959			
Set BMXA88	73.230				73.243	Set BMXA88

see next page.

NOTES RED. ____ JOB NO. 1887.14 SURVEY OF Costana Ave Run
DATE ____ SURVEY BY J.L. Willey
NOTES CHKD. ____ NOTES BY B.H. DATE 6-8-56
DATE ____ INDEXED E. C. Johnson DATE

F.B. 2125 Pg. 61

768420 353 3-51

PLEASE RETURN TO
LOS ANGELES COUNTY SURVEYOR
725 LOS ANGELES COUNTY ENGINEERING BLDG.

NOTE: ANY ADDITIONS OR CHANGES ON THIS SHEET MUST BE MADE OR CIRCLED IN RED INK, WITH DATE AND NAME OF PERSON MAKING CHANGE.

Do not extend notes this side of this line

B.M.	1ST RUN	DIFF.	2ND RUN	3RD RUN	ADJ. ELEV.	DESCRIPTION
Set BMXA89	73.230				73.243	Set BMXA89
+	5.337		5.126			Lakewood Blvd. (W side) 5'S ± S. Paseo St.
⊼	78.567	+0.828	0.829		+0.8290	Bt. Spk. W. curb
−	4.509		4.297			
T.P.	74.058					
+	6.152		6.070			
⊼	80.210	+1.521	1.520		+1.5205	
−	4.631		4.550			
TP	75.579					
+	5.512		5.399			
⊼	81.091	+1.667	1.667		+1.6670	+4.0165 ③
−	3.845		3.732			
Set BMXA90	77.246				77.260	Set BMXA90
+	3.939		3.758			Lakewood Blvd. (E side) 5'S ℄ Prod Paseo St
⊼	81.185	−1.301	1.303		−1.3020	Bt Spk E curb
−	5.240		5.061			
T.P.	75.945					
+	4.827		4.741			
⊼	80.772	+0.179	0.179		+0.1790	−1.1230 ②
−	4.648		4.562			
Set BMXA91	76.124				76.137	Set BMXA91
+	4.806		4.697			Pimenta Ave & Paseo St. NW cor
⊼	80.930	−0.610	0.612		−0.6110	Bt Spk 3' N. N End curb return.
−	5.416		5.309			
T P	75.514					
+	4.033		4.009			
⊼	79.547	+0.385	0.387		+0.3860	−0.2250 ②
−	3.648		3.622			
Set BMXA92	75.899				75.913	Set BMXA92

JOB NO. 188714 SURVEY OF Castana Ave NOTES RED.
SURVEY BY J L Willey DATE
NOTES BY B N DATE 6-8-56 NOTES CHKD.
INDEXED C. Johnson DATE DATE

F.B. 2125 Pg. 62

768420 353 3-51

PLEASE RETURN TO
LOS ANGELES COUNTY SURVEYOR
725 LOS ANGELES COUNTY ENGINEERING BLDG.

NOTE: ANY ADDITIONS OR CHANGES ON THIS SHEET MUST BE MADE OR CIRCLED IN RED INK, WITH DATE AND NAME OF PERSON MAKING CHANGE.

Do not extend notes this side of this line

B.M.	1ST RUN	DIFF.	2ND RUN	3RD RUN	ADJ. ELEV.	DESCRIPTION
BM XA92 Set	75.899				75.913	BM XA92 Set
+	5.338		5.140			Olive Ave 30'± N. Pasco St
A	81.237	+1.143	1.144		+1.1435	Bf Spk St & Conc Wk No. 15141
−	4.195		3.996			
TP	77.042					
+	3.150		3.067			
A	80.192	-1.780	1.781		-1.7805	-0.6370 ①
−	4.930		4.850			
BM XA93 Set	75.262				75.276	BM XA93 Set
+	5.785		6.185			Castano Ave. 42'± N. Pasco St
A	81.047	+1.697	1.698		+1.6975	Bf Spk St & Conc Wk No. 15173
−	4.388		4.487			
TP	76.659					
+	3.497		3.398			
A	80.456	-1.771	1.770		-1.7705	-0.0730 ②
−	5.268		5.168			
BM XA94 Set	75.188				75.203	BM XA94 Set
+	5.062		4.756			Ballota Av. (W side) 25'± S. of S. P/L of P.E.R.R.Y.
A	80.250	+0.717	0.716		+0.7165	Bf Spk. E. end conc. walk No. 15113
−	4.345		4.040			
TP	75.905					
+	4.060		3.708			
A	79.965	+0.040	0.040		+0.0400	+0.7665 ①
−	4.020		3.668			
BM XA95 Fd.	75.945				75.960	BM XA95
+	4.231		4.032			Banderia Ave. (E Side) 80'± S. of Cowles St
A	80.176	-0.777	0.777		-0.7770	Fd Bf Spk in N. end walk No. 15204
−	5.008		4.809			
TP	75.168					

SURVEY OF Castano Ave.
DATE 1-22-71
SURVEY BY [illegible]
DATE
NOTES COMPUTED BY [illegible]
DATE
INDEXED C. Johnson
DATE

F.B. 2125 Pg. 63

769420 353 3-51

PLEASE RETURN TO
LOS ANGELES COUNTY SURVEYOR
725 LOS ANGELES COUNTY ENGINEERING BLDG.

NOTE: ANY ADDITIONS OR CHANGES ON THIS SHEET MUST BE MADE OR CIRCLED IN RED INK, WITH DATE AND NAME OF PERSON MAKING CHANGE.

JOB NO. 18714 SURVEY OF Castaic Hwy NOTES RED.
SURVEY BY T.W. Hay DATE NOTES CHKD.
NOTES BY B.M. DATE 6-8-56
INDEXED A. C. Johnson DATE DATE

F.B. 82125 Pg. 64

Do not extend notes this side of this line

B.M.	1ST RUN	DIFF.	2ND RUN	3RD RUN	ADJ. ELEV.	DESCRIPTION
T.P.	75168					
+	4280		4.100			
⊼	79448	-0.827	0830		-0.8285	
−	5107		4930			
T.P.	74341					
+	4829		4615			
⊼	79170	+0.306	0306		+0.3060	-1.2995 ②
−Fd	4523		4309			Fd
BM XA80	74647				74.666	BM XA80 Elev. 74.660 Pg. 64
+	3982		3777			Bandeira Ave. (N side) 90 FT. W. of Pass Sta.
⊼	78.629	-0.953	0.952		-0.9525	BT. Spk. S.E. Corner to Ho. 15/63.
−	4935		4729			
T.P.	73.694					
+	4733		4608			
⊼	78427	+0.480	0481		-0.4805	
−	5213		5289			
T.P.	73.214					
+	4729		4643			
⊼	77.943	-0.180	3.177		-0.1795	-1.6135 ③
−Fd	4909		4822			Fd
BM XA79	73.034				73.054	BM XA79 Elev. 73.048 Pg. 64
+	3888		3645			Bandeira Ave. (N side) 565 FT. W. of Pass Sta.
⊼	76.922	-0.506	0.506		-0.5060	BT. Spk. E. end Conc. N1/4 Ho. 1/565-1
−	4394		4.201			
T.P.	72.528					
+	4.073		3896			
⊼	76.601	-1769	1768		-1.7685	-2.2745 ④
−Fd	5.842		5664			Fd
BM XA77	70.759				70.778	BM XA77 Elev. 70.773 Pg. 64
						22.16 x 7.09

76S420 353 2M 9-48

PLEASE RETURN TO
LOS ANGELES COUNTY SURVEYOR
315 CIVIC CENTER BLDG.

NOTE: ANY ADDITIONS OR CHANGES ON THIS SHEET MUST BE MADE OR CIRCLED IN RED INK, WITH DATE AND NAME OF PERSON MAKING CHANGE.

Do not extend notes this side of this line

NOTES RED. JOB NO. 60714
DATE SURVEY OF Lastana Ave
SURVEY BY J.E. Wiley
NOTES CHKD. DATE 3-1-61
NOTES BY DATE
INDEXED DATE

F.B. 2 PG. 65

B.M.	1ST RUN	DIFF.	2ND RUN	3RD RUN	ADJ. ELEV.	DESCRIPTION
BMXA77	70759				70.778	BMXA77 Elev 70773 See pg 64
+	5548		5355			Jeff. Ave & Manzana Ave, SE Inter
Δ	12.307	+0026	0025		+0.0255	R.D. Bk. Cap & Tag
−	5522		5330			
T.P.	70.785					
+	3741		3633			
Δ	74.526	-0048	0047		-0.0475	-0.0220 ②
−Fd	3789		3640			
BMXA74	72.737				70.753	BMXA74 Elev 70749 Pg 53
+	3739		3829			Perrille Ave & Jefferson St S.W. Cor
Δ	74.676	-1216	1216		-1.2160	Bk Spk NE Sc. Cover Dr to Lt #1.50 E
−	51555		50045			
T.P.	69521					
+	4708		4601			
Δ	74.229	+1023	1023		+1.0230	-0.1930 ②
Fd	3685		3585			Fd
BM XA71	70.544				70.557	BMXA71 Elev 70547 Pg 62
+	3695		3607			Avocado Ave & Jefferson St N.W. Cor
Δ	74.239	-1382	1382		-1.3810	Bk Spk E end Conc Walk to Lt #1.36 E
−	50777		47787			
T.P.	69162					
+	4935		4817			
Δ	74.097	+0973	0975		+0.9740	-0.4070 ②
Fd	3732		3842			Fd
BMXA68	70.135				70.151	BMXA68 Elev 70143 Pg 61
+	3768		3678			Nogueira Ave & Jefferson St N.W. Cor
Δ	73.903	-1229	1225		-1.2245	Bk Spk N end Conc Walk to Lt #1.50 E
−	4992		4905			
T.P.	68911					

FORM 353 2M 3-48

PLEASE RETURN TO
LOS ANGELES COUNTY SURVEYOR
315 CIVIC CENTER BLDG.

NOTE: ANY ADDITIONS OR CHANGES ON THIS SHEET MUST BE MADE OR CIRCLED IN RED INK, WITH DATE AND NAME OF PERSON MAKING CHANGE.

Do not extend notes this side of this line

JOB NO. 18814 SURVEY OF Castaic Ave
SURVEY BY CK Whitney
NOTES BY J.L.K. DATE 6-56
INDEXED A. C. Johnson DATE
NOTES RED. DATE
NOTES CHKD. DATE

F.B. 2125 Pg. 66

B.M.	1ST RUN	DIFF.	2ND RUN	3RD RUN	ADJ. ELEV.	DESCRIPTION
T.P.	68911					
+	4728	.	4644			
Δ	73639	+1206	12.05		+1.2055	-0.0190 ②
−	3522		3439			
BMXA64	70.117				70.137	BMXA 64 Elev. 70.118 See fg 66a
+	4285	.	4156			Verdugo Ave & Jefferson St. NW Cor.
Δ	74402	-1351	1359		-1.3590	6" S.C. & Curb Walk to Ho # 15364
−	5644		5515			
T.P	68.758					
+	3152	.	3846			
Δ	72720	+0841	2848		+0.8485	-0.5105 ②
−	3113		2198			
BMXA63	69.607				69.623	BMXA 63 Elev. 69.603 RP 60
+	2.862	.	2777			Downey Ave (W Side) 55 ft S of Jefferson St
Δ	72469	-2012	2076		-2.0105	Bk. Sp. k., Sub. Br. in Slab, SW to Downey Ave
−	4812		4788			
T.P.	67.597					
+	4522	.	4434			
Δ	72119	-0525	0524		-0.5245	
−	5041		4962			
T.P.	67.078					
+	4425	.	4306			
Δ	71497	-0604	0622		-0.6030	
−	5029		4962			
T.P.	66.468					
+	4.612	.	4.502	4857		
Δ	71.163	-0050	~~0550~~ k	0550	-0.0500	
−	4.742		4558	4107		
T.P.	66.418					

76S420 353 2M 3-48

PLEASE RETURN TO
LOS ANGELES COUNTY SURVEYOR
315 CIVIC CENTER BLDG.

NOTE: ANY ADDITIONS OR CHANGES ON THIS SHEET MUST BE MADE OR CIRCLED IN RED INK, WITH DATE AND NAME OF PERSON MAKING CHANGE.

Do not extend notes this side of this line

B.M.	1ST RUN	DIFF.	2ND RUN	3RD RUN	ADJ. ELEV.	DESCRIPTION
T.P.	66.418					
+	4550		4450			
⊼	70968	+0.260	0.258		+0.2590	-
—	4290		4192			
T.P.	66.678					
+	3893					
⊼	71.571	-1.450			(-1.4500)	-4.3790 ⓖ
—	5343					(See Pg. 59)
BM. 6-10	65.228				65.246	BM 6-10 Elev. 65.246 FB 1207-15
						Center St. & Downey Ave N.E. Cor.
						Br. Cap w/cap & well, 32 N & 215 E of ℄ Inter

need second run last T.P. to 6-10
for stronger circuit

NOTES RED. ____ JOB NO. 1887.14 SURVEY OF Castana Ave
DATE ____ SURVEY BY J.L. Willey
NOTES CHKD. ____ NOTES BY ____ DATE 6-56
DATE ____ INDEXED A. C. Johnson DATE ____

F.B. 2125 PG. 67

F. B. 2125 PG. 68

JOB NO. ______ SURVEY OF ______ NOTES RED. ______

SURVEY BY ______ DATE ______

NOTES BY ______ DATE ______ NOTES CHKD. ______

INDEXED ______ DATE ______ DATE ______

B.M.	1ST RUN	DIFF.	2ND RUN	3RD RUN	ADJ. ELEV.	DESCRIPTION

Do not extend notes this side of this line

FORM 353 2M 3-48

PLEASE RETURN TO
LOS ANGELES COUNTY SURVEYOR
315 CIVIC CENTER BLDG.

NOTE: ANY ADDITIONS OR CHANGES ON THIS SHEET MUST BE MADE OR CIRCLED IN RED INK, WITH DATE AND NAME OF PERSON MAKING CHANGE.

Notes Ck'd by	Survey of Castana Ave.
Map No.	W. O. [illegible] Tape No. St'd. °F
Office Work	Surveyed by J.L. Willey
Checked	Notes J.L.W. Date 6-56
Date	Indexed A. C. Johnson 7-17-56

F.B. 2125 PG. 69

CASTANA AVE

C.I. 1887.14

TOPOGRAPHY

on

JEFFERSON ST

from

Downey Ave to Castana Ave

Note: Any Additions or Changes on This Sheet Must be Made or Circled in Red Ink With Date and Name of Person Making Change.

Do not extend notes this side of this line.

RETURN TO
LOS ANGELES COUNTY SURVEYOR
726 LOS ANGELES COUNTY
ENGINEERING BLDG.

76F309S S&E #247. 8-54



RETURN TO
LOS ANGELES COUNTY SURVEYOR
720 LOS ANGELES COUNTY
ENGINEERING BLDG.

Do not extend notes this side of this line.

Note: Any Additions or Changes on This Sheet Must be Made or Circled in Red Ink With Date and Name of Person Making Change.

Notes Ck'd by	Survey of Castana Ave
Map No.	W. O. 1887 Tape No. St'd. °F
Office Work	Surveyed by J.L. Willey
Checked	Notes J.L.W. Date 6-56
Date	Indexed C. Johnson

F.B. 2125 Pg. 71

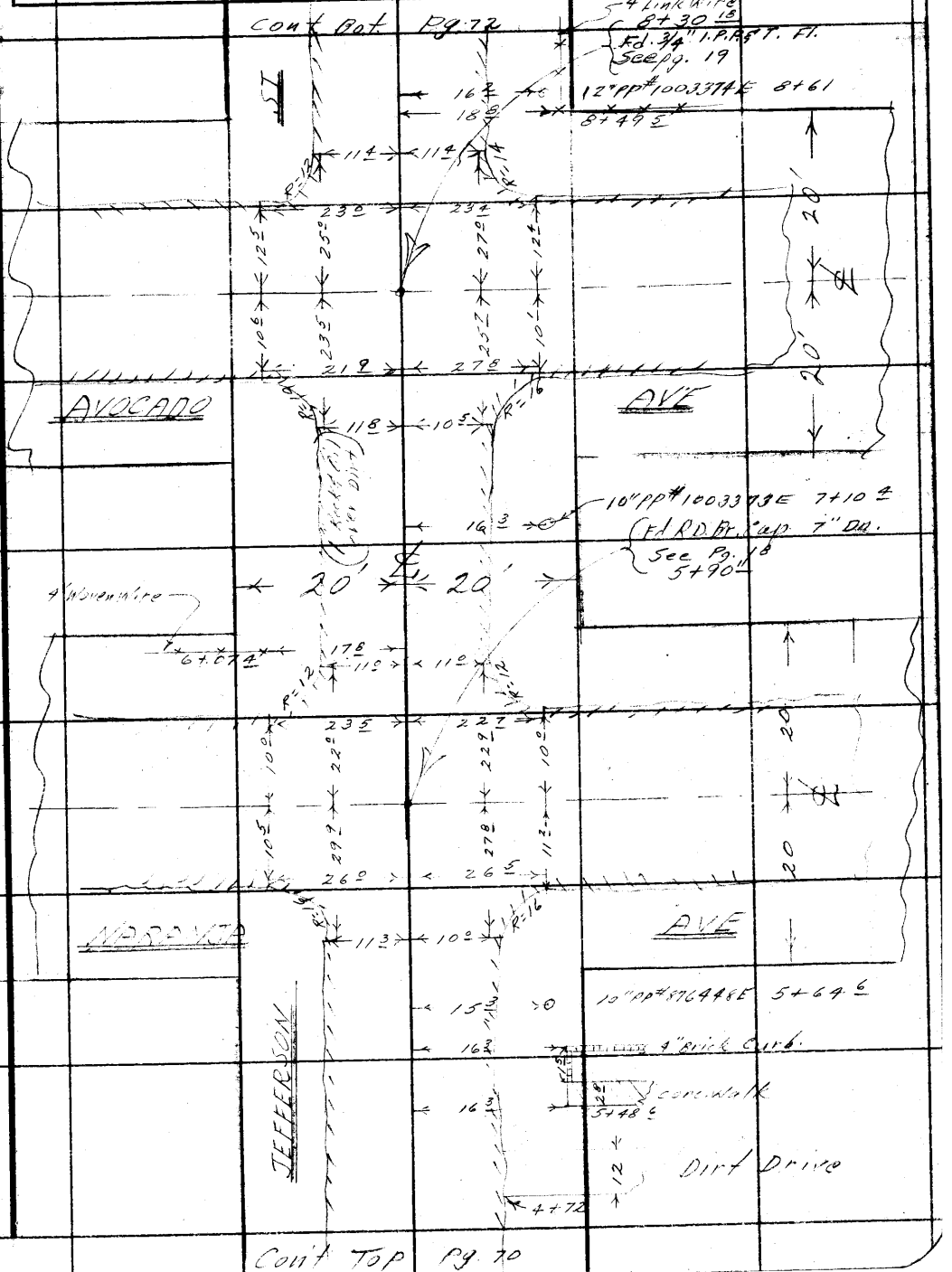

Note: Any Additions or Changes on This Sheet Must be Made or Circled in Red Ink With Date and Name of Person Making Change.

Do not extend notes this side of this line.

RETURN TO
LOS ANGELES COUNTY SURVEYOR
726 LOS ANGELES COUNTY
ENGINEERING BLDG.

76F3095 S&E #247. 8-54



RETURN TO
LOS ANGELES COUNTY SURVEYOR
720 LOS ANGELES COUNTY
ENGINEERING BLDG.
Do not extend notes this side of this line.

Note: Any Additions or Changes on This Sheet Must be Made or Circled in Red Ink With Date and Name of Person Making Change.

Notes Ck'd by	Survey of Castana Ave.
Map No.	W. O. 188714 Tape No. St'd. °F
Office Work	Surveyed by J. L. Willey
Checked	Notes J. L. W. Date 6-56
Date	Indexed A. C. Johnson

F. B. 2125 Pg. 73



Note: Any Additions or Changes on This Sheet Must be Made or Circled in Red Ink With Date and Name of Person Making Change.

Do not extend notes this side of this line.

RETURN TO
LOS ANGELES COUNTY SURVEYOR
726 LOS ANGELES COUNTY
ENGINEERING BLDG.

76F309S S&E #247. 8-54

F.B. 2125 PG. 74



RETURN TO
LOS ANGELES COUNTY SURVEYOR
720 LOS ANGELES COUNTY
ENGINEERING BLDG.
Do not extend notes this side of this line.

Note: Any Additions or Changes on This Sheet Must be Made or Circled in Red Ink With Date and Name of Person Making Change.

F. B. 2125 Pg. 75

Profile No. ____ Notes Red ____ Date ____ Plotted ____ Date ____ Job No. 1887-14 Division No. ____

X-Sec. No. ____ Notes Chkd ____ Date ____ Checked ____ Date ____ Survey of Castana Ave.

Survey by T. L. Willey Notes K.M.K. Date 6-56

Map No. ____ Inked ____ Date ____

CASTANA AVE.

C.I. 1887-14

"X" SECTIONS

on

JEFFERSON ST.

from

Downey Ave. to Castana Ave.

K. M. Karp & Party

6-14-56

STATION	B. S.	H. I.	F. S.	ELEV.

NOTE: ANY ADDITIONS OR CHANGES ON THIS SHEET MUST BE MADE OR CIRCLED IN RED INK, WITH DATE AND NAME OF PERSON MAKING CHANGE.

PLEASE RETURN TO

LOS ANGELES COUNTY SURVEYOR

726 Los Angeles County Engineering Bldg.

Do not extend notes this side of this line.

761298 S & E #307 9-54

76L298 S & E #307 9-54

PLEASE RETURN TO
LOS ANGELES COUNTY SURVEYOR
726 LOS ANGELES COUNTY ENGINEERING BLDG.

NOTE: ANY ADDITIONS OR CHANGES ON THIS SHEET MUST BE MADE OR CIRCLED IN RED INK, WITH DATE AND NAME OF PERSON MAKING CHANGE.

Do not extend notes this side of this line.

F. B. 2125 Pg. 76 | Job No. 4887.14 Division No. | Notes Red. | Plotted | Profile
Survey of Castana Ave. | Date | Date | No.
Survey by J. L. Willy | Notes K.M.K. | Notes Chkd. | Checked | X-Sec.
Indexed A. C. Johnson | Date | Date | Date | No.

STATION	B. S.	H. I.	F. S.	ELEV.	Left (N.) JEFFERSON ST	Right (S.)
BM XA 63				69 60	BM XA 63 Elev. 69.603 F.B. 2125 – 54	
					Downey Ave. (W. Side) 5' S. & Jefferson St., Prod.	
					Et. Spk. in S.W. Cor. Conc. slab, 36' W. & Downey Ave.	
0+84.9				68 4	℄	
8" Inlet E.	(3.5' S. & 5.5' N. H.)			60 12	E: Rim – 68.42, Depth – 7.63, Dia. – .67, Rod – 60.12	N: Rim – 68.40, Depth – 7.61, Dia. – 1.50, Rod 59.29
18" Inlet N.				57 29		S: Rim – 68.40, Depth – 7.61, Dia. – 1.50, Rod – 59.29
18" Outlet S.				59 29		
1+00				68 5		℄ Inter. Downey & Jefferson
"				68 5		20 opp. S. P/L Jefferson
"				68 4		52 opp. back lot
"				68 6	20 opp. N. P/L Jefferson	
"				68 7	52 opp. back lot	
1+25.5				68 0		℄ "X" gut.
1+30				68 1		℄ opp. E. P/L Downey
"				67 7		13° edge gut., gut.
"				68 9		20 S.E. P/L Cor., top bnk.
"				68 1	10.5' edge gut., gut.	
"				68 8	13.5' top bnk.	
"				69 1	20 N.E. P/L Cor.	
2+00				68 4		℄
"				68 3		10.5' edge gut., 20+

76L298 S & E #307 9-54

PLEASE RETURN TO
LOS ANGELES COUNTY SURVEYOR
726 LOS ANGELES COUNTY ENGINEERING BLDG.

NOTE: ANY ADDITIONS OR CHANGES ON THIS SHEET MUST BE MADE OR CIRCLED IN RED INK, WITH DATE AND NAME OF PERSON MAKING CHANGE.

Do not extend notes this side of this line.

STATION	B. S.	H. I.	F. S.	ELEV.	Left (N.) Jefferson	Right (S.)
2+00				69.5		℄ 15 top brk.
"				69.5		20 S. P/L
"				68.3	11.2 edge pvt., gut.	
"				69.4	15 top brk.	
"				69.4	20 N. P/L	
T.P.				68.41		
2+00				68.7		℄
"				68.5		10.6 edge pvt., gut.
"				69.5		13 top brk.
"				69.5		20 S. P/L
"				68.7	12.7 edge pvt., gut.	
"				69.8	14.5 top brk.	
"				69.8	20 N. P/L	
3+30 06				68.7		℄ opp. W. P/L Verdura
"				68.5		10.4 edge pvt., gut
"				69.6		14 top brk.
"				69.6		20 S.W. P/L Cor.
"				68.5	15.5 edge pvt., gut.	
"				69.6	19.5 top brk.	
"				69.6	20 N.W. P/L Cor.	
3+50 06				68.8		℄ Inter. Jefferson & Verdura

Profile Notes Red ____ Plotted ____ Job No. 1887.14 Division No. ____
No. ____ Date ____ Date ____ Survey of Castana Ave.
X-Sec. Notes Chkd ____ Checked ____ Survey by J.L. Willey Notes K.M.K. Date 6-56
No. ____ Date ____ Date ____ Map No. ____ Indexed Johnson Date ____

F. B. 2125 PG. 77

76L298 S & E #307 9-54

PLEASE RETURN TO
LOS ANGELES COUNTY SURVEYOR
726 LOS ANGELES COUNTY ENGINEERING BLDG.

NOTE: ANY ADDITIONS OR CHANGES ON THIS SHEET MUST BE MADE OR CIRCLED IN RED INK, WITH DATE AND NAME OF PERSON MAKING CHANGE.

Do not extend notes this side of this line.

F. B. 2125 Pg. 78 Job No. 6827.14 Division No. Notes Red. Plotted Profile
Survey of Castana Ave. Date Date No.
Survey by T. L. Willey Notes K.M.K. Notes Chkd. Checked X-Sec.
Indexed K. C. Johnson Date Date Date No.

JEFFERSON

STATION	B. S.	H. I.	F. S.	ELEV.	Left (N.)	Right (S.)
3+50 06				686		11 3 "X" gut.
"				687		20 opp. S. P/L Jefferson
"				688		52 opp. back lot
"				686	12 "X" gut.	
"				657	20 opp. N. P/L Jefferson	
"				690	52 opp. back lot	
3+70 06				688		opp. E. P/L Verdura
"				696		11 6 edge pvt, gut.
"				699		20 S.E. P/L Cor., brk.
"				687	10 5 edge pvt, gut.	
"				700	16 top brk.	
"				700	20 N.E. P/L Cor.	
4+00				689		
"				688		10 8 edge pvt, gut.
"				699		14 top brk.
"				697		20 S. P/L
"				688	10 0 edge pvt, gut.	
"				700	15 top brk.	
"				700	20 N. P/L	
T.P.				6897		
5+00				690		

76L298 S & E #307 9-54

PLEASE RETURN TO
LOS ANGELES COUNTY SURVEYOR
726 LOS ANGELES COUNTY ENGINEERING BLDG.

NOTE: ANY ADDITIONS OR CHANGES ON THIS SHEET MUST BE MADE OR CIRCLED IN RED INK, WITH DATE AND NAME OF PERSON MAKING CHANGE.

Do not extend notes this side of this line.

STATION	B. S.	H. I.	F. S.	ELEV.	Left (N.)	Right (S.)
5+00				689		10° edge pvt., gut.
"				698		16 top brk.
"				698		20 S. P/L
"				689	10° edge pvt., gut.	
"				699	14 top brk.	
"				699	20 N. P/L	
5+70 "				691		℄ opp. W. P/L Naranja
"				689		11° edge pvt., gut.
"				697		15 top brk.
"				697		20 S.W. P/L Cor.
"				689	11° edge pvt., gut.	
"				700	16 top brk.	
"				700	20 N.W. P/L Cor.	
5+90 "				691		℄ Inter. Jefferson & Naranja
"				691		20 opp. S. P/L Jefferson
"				693		52 opp. back lot
"				691	20 opp. N. P/L Jefferson	
"				693	52 opp. back lot	
6+00				691		℄
6+10 "				692		℄ opp. E. P/L Naranja
"				690		11° edge pvt., gut.

Profile Notes Red. ____ Plotted ____ Job No. 1887.14 Division No. ____ F. B. 2125 Pg. 79
No. ____ Date ____ Date ____ Survey of Castana Ave.
X-Sec. Notes Chkd. ____ Checked ____ Survey by J. L. Willey Notes K.M.K. Date 6-56
No. ____ Date ____ Date ____ Map No. ____ Indexed Johnson Date ____

76L298 S & E #307 9-54

PLEASE RETURN TO
LOS ANGELES COUNTY SURVEYOR
726 LOS ANGELES COUNTY ENGINEERING BLDG.

NOTE: ANY ADDITIONS OR CHANGES ON THIS SHEET MUST BE MADE OR CIRCLED IN RED INK, WITH DATE AND NAME OF PERSON MAKING CHANGE.

F. B. 2125 Pg. 80 | Job No. 887.4 | Division No. | Notes Red. | Plotted | No. | Profile
Survey of Castania Ave. | Date | Date | No. | X-Sec.
Survey by T.L. Willey Notes K.M.K. | Notes Chkd. | Checked
Indexed K. C. Johnson Date | Date | Date | No.

Do not extend notes this side of this line.

STATION	B. S.	H. I.	F. S.	ELEV.	Left (N.)	Right (S.)
6+10 "				698		15 top brk.
"				678		20 S.E. P/L Cor.
"				691	10^{3} edge pvt., gut.	
"				601	16 top brk.	
"				601	20 N.E. P/L Cor.	
7+00 ⊙				6932		℄
"				692		9^{5} edge pvt., gut.
"				698		16 top brk.
"				678		20 S. P/L
"				692	10^{3} edge pvt.	
"				700	15^{5} top brk.	
"				700	20 N. P/L	
8+00				674		℄
"				693		10^{0} edge pvt., gut.
"				700		13^{5} top brk.
"				700		20 S. P/L
"				692	11^{7} edge pvt., gut.	
"				702	14 top brk.	
"				702	20 N. P/L	
8+10 "				674		℄ opp. W. P/L Avocado
"				673		11^{2} edge pvt., gut

76L298 S & E #307 9-54

PLEASE RETURN TO
LOS ANGELES COUNTY SURVEYOR
726 LOS ANGELES COUNTY ENGINEERING BLDG.

NOTE: ANY ADDITIONS OR CHANGES ON THIS SHEET MUST BE MADE OR CIRCLED IN RED INK, WITH DATE AND NAME OF PERSON MAKING CHANGE.

Do not extend notes this side of this line.

Profile Notes Red____ Plotted____ Job No 4827 Division No____
No.____ Date____ Date____ Survey of Castana Ave.
X-Sec. Notes Chkd____ Checked____ Survey by J.E. Willey Notes K.N.K. Date 6-56
No.____ Date____ Date____ Map No.____ Checked Johnson Date____

F. B. 2125 Pg. 81

STATION	B. S.	H. I.	F. S.	ELEV.	Left (N.)	Right (S.)
8+10 15				700		15 top brk.
"				700		20 S.W. P/L Cor.
"				692	12.5 edge pvt., gut.	
"				701	14 top brk.	
"				701	20 N.W. P/L Cor.	
8+30 15				695		℄ Inter. Jefferson & Ave. 2nd
"				693		9.5 "x" gut.
"				695		20 opp. S. P/L Jefferson
"				696		52 opp. back lot
"				694	10.5 "x" gut.	
"				696	20 opp. N. P/L Jefferson	
"				696	52 opp. back lot	
8+50 18				695		℄ opp. E P/L Avocado
"				693		11.2 edge pvt., gut.
"				699		15 top brk.
"				699		20 S.E. P/L Cor
"				693	11.3 edge pvt., gut.	
"				704	20 top brk, N.E. P/L Cor.	
9+00				697		℄
"				696		10.5 edge pvt., gut.
"				701		15 top brk.

76L298 S & E #307 9-54

PLEASE RETURN TO
LOS ANGELES COUNTY SURVEYOR
726 LOS ANGELES COUNTY ENGINEERING BLDG.

NOTE: ANY ADDITIONS OR CHANGES ON THIS SHEET MUST BE MADE OR CIRCLED IN RED INK, WITH DATE AND NAME OF PERSON MAKING CHANGE.

Do not extend notes this side of this line.

F. B. 2125 Pg. 82 Job No. 1827.14 Division No. Notes Red. Plotted Profile
Survey of Castana Ave. Date Date No.
Survey by T. L. Willey Notes K.M.K. Notes Chkd. Checked X-Sec.
Indexed C. Johnson Date Date Date No.

STATION	B. S.	H. I.	F. S.	ELEV.	Left (N.)	Right (S.)
9+00				701		20 S. P/L
"				694	10 edge pvt., gut.	
"				698	15 top brk.	
"				698	20 N. P/L	
10+00				698		℄
"				697		10 edge pvt., gut.
"				703		15 top brk.
"				703		20 S. P/L
"				697	10 edge pvt., gut.	
"				708	19 top brk.	
"				708	20 N. P/L	
10+50 22				698		℄ opp. W. P/L Perilla
"				697		9 edge pvt., gut.
"				704		15 top brk.
"				704		20 S.W. P/L Cor.
"				697	11 edge pvt., gut.	
"				703	20 N.W. P/L Cor., top brk.	
10+70 22				698		℄ Inter. Jefferson & Perilla
"				696		11 edge pvt., gut.
"				702		20 opp. S. P/L Jefferson
"				704		52 opp. back of walk

76L298 S & E #307 9-54

PLEASE RETURN TO
LOS ANGELES COUNTY SURVEYOR
726 LOS ANGELES COUNTY ENGINEERING BLDG.

NOTE: ANY ADDITIONS OR CHANGES ON THIS SHEET MUST BE MADE OR CIRCLED IN RED INK, WITH DATE AND NAME OF PERSON MAKING CHANGE.

Do not extend notes this side of this line.

STATION	B. S.	H. I.	F. S.	ELEV.	Left (N.)	Right (S.)
10+70 22				69 8	12° "X" gut.	
"				69 9	20 opp. N. P/L Jefferson	
"				70 1	52 opp. back lot	
10+90 22				69 9		℄ opp. E. P/L Perilla
"				69 7		10 5 edge pvt., gut.
"				70 5		15 top brk.
"				70 5		20 S.E. P/L Cor.
"				69 8	9 1 edge pvt., gut.	
"				70 5	17 top brk.	
"				70 5	20 N.E. P/L Cor.	
11+00				70 0		℄
11+12 3				70 1		℄ end of pvt.
"				70 0		10 2 edge pvt.
"				70 1	7 9 edge pvt.	
11+33 5				71 0		℄ top brk.
"				71 0		20 S. P/L
"				71 0	6 top brk.	
"				70 5	12 bot. brk.	
"				71 1	20 N. P/L	
12+ 00 ⊙				71 25		℄
"				71 2		20 S. P/L

Profile Notes Red. ____ Plotted ____ Job No. 1887.14 Division No. ____
No. ____ Date ____ Date ____ Survey of Castana Ave.
X-Sec. Notes Chkd. ____ Checked ____ Survey by J. L. Willey Notes K.M.K. Date 6-56
No. ____ Date ____ Date ____ Map No. ____ Indexed Johnson Date ____

F. B. 2125 Pg. 83

76L298 S & E #307 9-54

PLEASE RETURN TO
LOS ANGELES COUNTY SURVEYOR
726 LOS ANGELES COUNTY ENGINEERING BLDG.

NOTE: ANY ADDITIONS OR CHANGES ON THIS SHEET MUST BE MADE OR CIRCLED IN RED INK, WITH DATE AND NAME OF PERSON MAKING CHANGE.

Do not extend notes this side of this line.

STATION	B. S.	H. I.	F. S.	ELEV.	Left (N.)	Right (S.)
12+00				71 5	2 top brk.	
"				71 1	9.5 bot. brk.	
"				72 1	20 N. P/L	
12+90 27				71 6		℄ opp. W. P/L Manzana
"				71 7		20 S.W. P/L Cor.
"				71 4	10 bot. brk.	
"				72 4	20 N.W. P/L Cor., top brk.	
13+00				71 6		℄
13+10 27				71 4		℄ Inter. Jefferson & Manzana
"				71 5		20 opp. S. P/L Jefferson
"				71 2		52 opp. back lot
"				71 7	20 opp. N. P/L Jefferson	
"				71 7	52 opp. back lot	
13+20				71 0		℄ bot. brk.
"				70 5		20 S. P/L
"				70 9	20 N. P/L	
13+25				71 8		℄ top brk.
"				71 7		20 S. P/L
"				72 0	20 N. P/L	
13+30 27				71 8		℄ opp. E. P/L Manzana
"				71 8		20 S.E. P/L Cor.

F. B. 2125 PG. 84

Job No. 1887.14 Division No. ____ Notes Red. ____ Plotted ____ Profile

Survey of Castana Ave. Date ____ No. ____

Survey by J. L. Willey Notes K.M.K. Notes Chkd. ____ Checked ____ X-Sec.

Indexed A. C. Johnson Date ____ Date ____ No. ____

76L298 S & E #307 9-54

PLEASE RETURN TO
LOS ANGELES COUNTY SURVEYOR
726 LOS ANGELES COUNTY ENGINEERING BLDG.

NOTE: ANY ADDITIONS OR CHANGES ON THIS SHEET MUST BE MADE OR CIRCLED IN RED INK, WITH DATE AND NAME OF PERSON MAKING CHANGE.

Do not extend notes this side of this line.

STATION	B. S.	H. I.	F. S.	ELEV.	Left (N.)	Right (S.)
13+30 27				72 1	20 N.E. P/L Cor.	
13+63				71 8		℄ bot. brk.
"				71 6		20 S. P/L
"				71 7	20 N. P/L	
13+70				72 4		℄ top brk.
"				72 4		20 S. P/L
"				72 5	20 N. P/L	
13+[illegible]83				72 1		℄ bot. brk.
"				71 8		20 S. P/L
"				72 0	20 N. P/L	
14+00				72 6		℄
"				72 5		20 S. P/L
"				72 8	20 N. P/L	
14+20 28				72 9		℄ Inter. Jefferson Prod. & Tract line
"				73 3		30 boundary of district
"				73 2	20 N. Tract line	
T.P.				73 01		
15+00				72 2		℄
"				71 6		30 boundary of district
"				72 3	13 bot. brk.	
"				72 9	16 top brk.	

Profile Notes Red. ____ Plotted ____ Job No. 1887-14 Division No. ____ F. B. 2125 Pg. 85
No. ____ Date ____ Date ____ Survey of Castana Ave.
X-Sec. Notes Chkd. ____ Checked ____ Survey by J. L. Wille Notes K.M.K. Date 6-56
No. ____ Date ____ Date ____ Map No. ____ Indexed ____ Date ____

76L298 S & E #307 9-54

PLEASE RETURN TO
LOS ANGELES COUNTY SURVEYOR
726 LOS ANGELES COUNTY ENGINEERING BLDG.

NOTE: ANY ADDITIONS OR CHANGES ON THIS SHEET MUST BE MADE OR CIRCLED IN RED INK, WITH DATE AND NAME OF PERSON MAKING CHANGE.

Do not extend notes this side of this line.

F. B. 2125 Pg. 86 Job No. 1887.4 Division No. Notes Red Plotted Profile
Survey of Castana Ave. Date No.
Survey by J.L. Willey Notes K.M.K. Notes Chkd. Checked X-Sec.
Indexed R. C. Johnson Date Date Date No.

STATION	B. S.	H. I.	F. S.	ELEV.	Left. (N.)	Right (S.)
15+00				730	20 N. Tract Line	
15+10 40				721		℄ opp. W. P/L Bandeira
"				713		30 boundary of district
"				723	13 Lot. brk.	
"				727	18 top brk.	
"				729	20 N. Tract Line	
15+30 40				720		℄ Inter. Jefferson Prod. & Bandeira
"				718		30 boundary of district
"				723	20 opp. N. Tract Line	
"				728	50 opp. back lot	
15+50 40				720		℄ opp. E. P/L Bandeira
"				717		30 boundary of district
"				730	20 N. Tract Line	
16+00				721		℄
"				718		30 boundary of district
"				721	20 N. Tract Line	
T.P.				720.5		
17+00				717		℄
"				718		30 boundary of district
"				716	20 N. Tract Line	
17+50 40				713		℄ Opp. W. P/L Ballota

76L298 S & E #307 9-54

PLEASE RETURN TO
LOS ANGELES COUNTY SURVEYOR
726 LOS ANGELES COUNTY ENGINEERING BLDG.

NOTE: ANY ADDITIONS OR CHANGES ON THIS SHEET MUST BE MADE OR CIRCLED IN RED INK, WITH DATE AND NAME OF PERSON MAKING CHANGE.

Do not extend notes this side of this line.

STATION	B. S.	H. I.	F. S.	ELEV.	Left (N)	Right (S)
17+50 40				711		30' boundry of district
"				716	20 opposite N Tract line	
17+70 40				717		℄ Int. Jefferson Prod & Bellota
				714		30' boundry of district
"				716	20 opp. N. Tract line	
"				716	50 opp. back lot	
17+90 40				712		℄ opp. E. P/L Bellota
"				711		30 boundry of district
"				714	20' N Tract line	
18+00				713		℄
				711		30' boundry of district
				713	20' N Tract line	
T.P.				7148		
19+00				717		℄
"				714		30 boundary of district
"				719	20 N. Tract Line	
19+90 40				719		℄ opp. W. P/L Castana
"				720		30 boundary of district
"				721	20 N. Tract Line	
20+10 40				720		℄ Inter. Jefferson Prod. & Castana
"				721		30 boundary of district

Profile Notes Red. ____ Plotted ____ Job No. 1887-14 Division No. ____
No. ____ Date ____ Date ____ Survey of Castana Ave.
X-Sec. Notes Chkd. ____ Checked ____ Survey by J. L. Willey Notes K.M.K. Date 6-56
No. ____ Date ____ Date ____ Map No. ____ Indexed ____ Date ____

F. B. 2125 Pg. 87

76L298 S & E #307 9-54

PLEASE RETURN TO
LOS ANGELES COUNTY SURVEYOR
726 LOS ANGELES COUNTY ENGINEERING BLDG.

NOTE: ANY ADDITIONS OR CHANGES ON THIS SHEET MUST BE MADE OR CIRCLED IN RED INK, WITH DATE AND NAME OF PERSON MAKING CHANGE.

Do not extend notes this side of this line.

STATION	B. S.	H. I.	F. S.	ELEV.	Left (N.)	Right (S.)
20+10 40				72 4	20 N. Tract Line	
20+30 40				72 4		℄ opp. E. P/L Castana
"				72 2		30 boundary of district
"				72 3	20 N. Tract Line	
T.P.				72 46		
T.P.				72 90		
Fd. BMXA87				73 87	Fd. BMXA87 Elev. 73.898	F.B. 2125-61
					Pimenta Ave. (W. side) 560± S. of Paseo St.	
					Bt. Spk. in S.E. end conc. dr. to ho. #15353	

F. B. 2125 Pg. 88

Job No. 1887.14 Division No. ____ Notes Red. ____ Plotted ____ Profile ____

Survey of Castana Ave. Date ____ Date ____ No. ____

Survey by J. L. Willey Notes K.M.K. Notes Chkd. ____ Checked ____ X-Sec. ____

Indexed A. C. Johnson Date ____ Date ____ No. ____

Notes Ck'd by	Survey of Castana Ave
Map No.	W. O. 1887.14 Tape No. St'd. °F
Office Work	Surveyed by J. L. Willey
Checked	Notes J. L. W. Date 6-56
Date	Indexed A. C. Johnson 7-17-56

F. B. 2125 Pg. 89

CASTANA AVE.

C.I. 1887.14

TOPOGRAPHY

on

VERDURA ST.

from

Jefferson St. to S. Tract Line

Note: Any Additions or Changes on This Sheet Must be Made or Circled in Red Ink With Date and Name of Person Making Change.

Do not extend notes this side of this line.

RETURN TO
LOS ANGELES COUNTY SURVEYOR
726 LOS ANGELES COUNTY
ENGINEERING BLDG.

76F309S S&E #247. 8-54

F.B. 2125 PG. 90



RETURN TO
LOS ANGELES COUNTY SURVEYOR
726 LOS ANGELES COUNTY
ENGINEERING BLDG.

Do not extend notes this side of this line.

Note: Any Additions or Changes on This Sheet Must be Made or Circled in Red Ink With Date and Name of Person Making Change.

F. B. 2125 Pg. 91

Profile No. ____ Notes Red. ____ Plotted ____ Job No. 1887.14 Division No. ____

Date ____ Date ____ Survey of Castana Ave.

X-Sec. No. ____ Notes Chkd ____ Checked ____ Survey by J. L. Willey Notes K. M. K. Date 6-56

Date ____ Date ____ Map No. ~~Blinded~~ Johnson Date ____

CASTANA AVE.

C.I. 1887.14

"X" SECTIONS

on

VERDURA AVE.

from

Jefferson St. to S. Tract Line

K. M. Kapp & Party

6-15-56

STATION	B. S.	H. I.	F. S.	ELEV.

NOTE: ANY ADDITIONS OR CHANGES ON THIS SHEET MUST BE MADE OR CIRCLED IN RED INK, WITH DATE AND NAME OF PERSON MAKING CHANGE.

Do not extend notes this side of this line.

PLEASE RETURN TO

LOS ANGELES COUNTY SURVEYOR

726 Los Angeles County Engineering Bldg.

76L298 S & E #307 9-54

76L298 S & E #307 9-54

PLEASE RETURN TO
LOS ANGELES COUNTY SURVEYOR
726 LOS ANGELES COUNTY ENGINEERING BLDG.

NOTE: ANY ADDITIONS OR CHANGES ON THIS SHEET MUST BE MADE OR CIRCLED IN RED INK, WITH DATE AND NAME OF PERSON MAKING CHANGE.

Do not extend notes this side of this line.

STATION	B. S.	H. I.	F. S.	ELEV.	Left (E.)	Right (W.)
BM XA 64				7012	BM XA 64 Elev. 70.118	F.B. 2125-54
					Verdura Ave. & Jefferson St., N.W. Cor.	
					Bt. spk. in E. end walk to Ho. #15369	
1+00				688		℄ Inter. Jefferson & Verdura
"				687		20 opp. W. P/L Verdura
"				685		120 opp. back lot
"				688	20 opp. E. P/L Verdura	
"				690	120 opp. back lot	
1+11				686		℄ x gut.
1+20				688		℄ opp. S. P/L Jefferson
"				687		10° edge pvt., gut.
"				697		15 top brk.
"				700		20 S.W. P/L Cor.
"				686	10° edge pvt., gut.	
"				697	15 top brk.	
"				698	20 S.E. P/L Cor.	
1+82.8				690		℄ end pvt.
"				689		10.6 edge pvt.
"				687	11° edge pvt.	
2+00 ⊙				6961		℄
"				693		20 W. P/L

F. B. 2125 Pg. 92

Job No. 1887.14 Division No. ____ Notes Red. ____ Plotted ____ Profile ____

Survey of Castana Ave. Date ____ Date ____ No. ____

Survey by J. L. Willey Notes K.M.K. Notes Chkd. ____ Checked ____ X-Sec. ____

Indexed A. C. Johnson Date ____ Date ____ No. ____

76L298 S & E #307 9-54

PLEASE RETURN TO
LOS ANGELES COUNTY SURVEYOR
726 LOS ANGELES COUNTY ENGINEERING BLDG.

NOTE: ANY ADDITIONS OR CHANGES ON THIS SHEET MUST BE MADE OR CIRCLED IN RED INK, WITH DATE AND NAME OF PERSON MAKING CHANGE.

Do not extend notes this side of this line.

STATION	B. S.	H. I.	F. S.	ELEV.	Left (E.)	Right (W.)
2+00				69.5	20 E. P/L	
3+00				69.2		℄
"				68.9		20 W. P/L
"				69.0	20 E. P/L	
4+00				69.3		℄
"				69.2		20 W. P/L
"				69.2	20 E. P/L	
4+ — 15 98				69.0		℄ Inter. Verdura & S. Tract Line
"				69.1		20 W. P/L
"				69.1		120 back lot
"				69.0	20 E. P/L	
"				68.4	120 back lot	
BM XA66				67.31	BM XA66 Elev. 67.312	F.B. 2125-55
					℄ Inter. Verdura Ave. & Tract Line S. of Jefferson St.	
					3/4" I.P.P. & T. @ Inter.	18" dn.

Profile Notes Red. ____ Plotted ____ Job No. 1887.14 Division No. ____
No. ____ Date ____ Date ____ Survey of Castana Ave.
X-Sec. Notes Chkd. ____ Checked ____ Survey by J. L. Willey Notes R.M.K. Date 6-56
No. ____ Date ____ Date ____ Map No. ____ Index Johnson Date ____

F. B. 2125 PG. 93

F. B. 2125 Pg. 94

Job No. 1887.14 Division No. Notes Red. Plotted Profile

Survey of Castana Ave. Date Date No.

Survey by J. L. Willey Notes K.M.K. Notes Chkd. Checked X-Sec.

Indexed Date Date Date No.

STATION	B. S.	H. I.	F. S.	ELEV.

Do not extend notes this side of this line.

NOTE: ANY ADDITIONS OR CHANGES ON THIS SHEET MUST BE MADE OR CIRCLED IN RED INK, WITH DATE AND NAME OF PERSON MAKING CHANGE.

PLEASE RETURN TO

LOS ANGELES COUNTY SURVEYOR

726 Los Angeles County Engineering Bldg.

761.298 S & E #307 9-54

Notes Ck'd by
Map No.
Office Work
Checked
Date

Survey of Castana Ave
W. O. 1697 Tape No. St'd. °F
Surveyed by J.L.Wiley
Notes J.L.W. Date 6-56
Indexed R. C. Johnson 7-12-56

F. B. 212 Pg. 95

CASTANA AVE

C.I. 1897.14

TOPOGRAPHY

ON

VERDURA AVE

FROM

Jefferson St To N. Tract Line

Note: Any Additions or Changes on This Sheet Must be Made or Circled in Red Ink With Date and Name of Person Making Change.

Do not extend notes this side of this line.

RETURN TO
LOS ANGELES COUNTY SURVEYOR
726 LOS ANGELES COUNTY
ENGINEERING BLDG.

76F309S S&E #247. 8-54

F.B. 2125 PG. 96

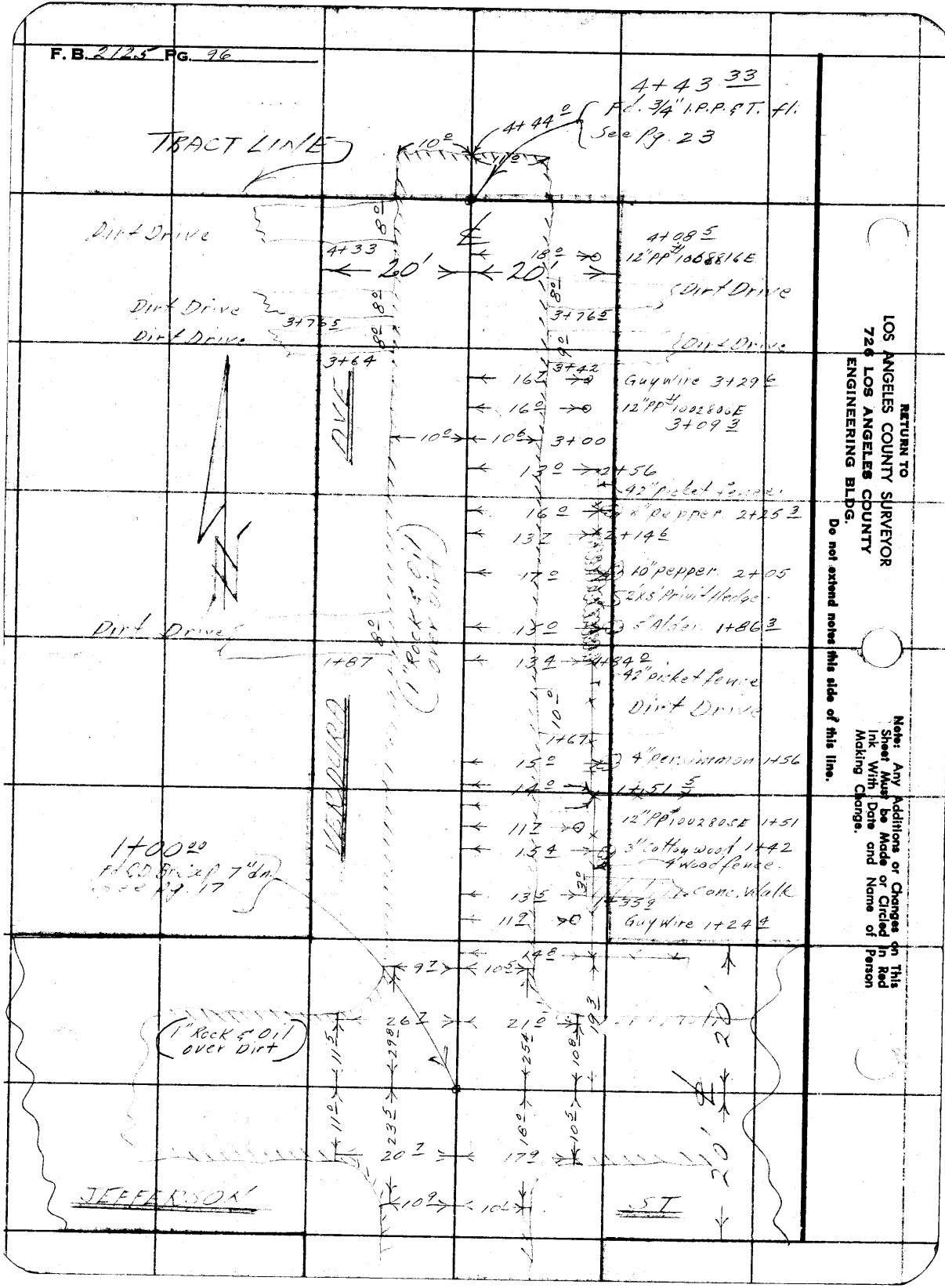

RETURN TO
LOS ANGELES COUNTY SURVEYOR
720 LOS ANGELES COUNTY
ENGINEERING BLDG.
Do not extend notes this side of this line.

Note: Any Additions or Changes on This Sheet Must be Made or Circled in Red Ink With Date and Name of Person Making Change.

F. B. 2125 Pg. 97

Profile No. ____ Notes Red. ____ Date ____ Plotted ____ Date ____ Job No. 1887.14 Division No. ____

X-Sec. No. ____ Notes Chkd. ____ Date ____ Checked ____ Date ____ Survey of Castana Ave.

Survey by J. L. Willey Notes K.M.K. Date 6-56

Map No. ____ Indexed A. C. Johnson Date ____

CASTANA AVE.

C.I. 1887.14

"X" SECTIONS

ON

VERDURA AVE.

from

Jefferson St. to N. Tract Line

K.M. Kapp & Party

6-15-56

STATION	B. S.	H. I.	F. S.	ELEV.

NOTE: ANY ADDITIONS OR CHANGES ON THIS SHEET MUST BE MADE OR CIRCLED IN RED INK, WITH DATE AND NAME OF PERSON MAKING CHANGE.

Do not extend notes this side of this line.

PLEASE RETURN TO

LOS ANGELES COUNTY SURVEYOR

726 Los Angeles County Engineering Bldg.

761298 S & E #307 9-54

76L298 S & E #307 9-54

PLEASE RETURN TO
LOS ANGELES COUNTY SURVEYOR
726 LOS ANGELES COUNTY ENGINEERING BLDG.

NOTE: ANY ADDITIONS OR CHANGES ON THIS SHEET MUST BE MADE OR CIRCLED IN RED INK, WITH DATE AND NAME OF PERSON MAKING CHANGE.

Do not extend notes this side of this line.

STATION	B. S.	H. I.	F. S.	ELEV.	Left (W.)	Right (E.)
B.M. XA64				70 12	BM XA64 Elev. 70.118	F.B. 2125-54
					Verdura Ave. & Jefferson St., N.W. Cor.	
					Bt. Spk., E. end walk to Ho. #15369	
1+00				68 8		℄ Inter. Jefferson & Verdura
"				68 8		20 opp. E. P/L Verdura
"				69 0		120 opp. back lot
"				68 7	20 opp. W. P/L Verdura	
"				68 5	120 opp. back lot	
1+09.5				68 7		℄ "X" gut.
1+20				68 8		℄ opp. N. P/L Jefferson
"				68 6		10.4 edge pvt., gut.
"				69 8		15 top brk.
"				69 8		20 N.E. P/L Cor.
"				68 6	10.5 edge pvt., gut.	
"				69 7	15 top brk.	
"				69 7	20 N.W. P/L Cor.	
2+00 ⊙				69 08		℄
"				68 9		10.5 edge pvt., gut.
"				69 8		13 top brk.
"				69 8		20 E. P/L
"				68 8	9.5 edge pvt., gut.	

F. B. 2125 Pg. 98
Job No. 1887-14 Division No. ____ Notes Red. ____ Plotted ____ Profile
Survey of Castana Ave. Date ____ Date ____ No. ____
Survey by J. L. Willey Notes K.M.K. Notes Chkd. ____ Checked ____ X-Sec.
Indexed K. C. Johnson Date ____ Date ____ Date ____ No. ____

76L298 S & E #307 9-54

PLEASE RETURN TO
LOS ANGELES COUNTY SURVEYOR
726 LOS ANGELES COUNTY ENGINEERING BLDG.

NOTE: ANY ADDITIONS OR CHANGES ON THIS SHEET MUST BE MADE OR CIRCLED IN RED INK, WITH DATE AND NAME OF PERSON MAKING CHANGE.

Do not extend notes this side of this line.

STATION	B. S.	H. I.	F. S.	ELEV.	Left (W.)	Right (E.)
2+00				701	15.5 top brk.	
"				701	20 W. P/L	
3+00				691		℄
"				691		9.5 edge pvt., gut.
"				698		13 top brk.
"				698		20 E. P/L
"				690	10.0 edge pvt., gut.	
"				696	17 top brk.	
"				697	20 W. P/L	
4+00 ⊙				6926		℄
"				691		10.0 edge pvt., gut.
"				695		14 top brk.
"				695		20 E. P/L
"				691	10.0 edge pvt., gut.	
"				697	17 top brk.	
"				697	20 W. P/L	
4+43 33				695		℄ Inter. Verdura & Tract Line N.
"				693		11.0 edge pvt., gut.
"				699		14 top brk.
"				699		20 E. P/L
"				702		120 back lot

Profile Notes Red. ____ Plotted ____ Job No. 1887.14 Division No. ____ F. B. 2125 Pg. 99
No. ____ Date ____ Date ____ Survey of Castana Ave.
X-Sec. Notes Chkd. ____ Checked ____ Survey by J. L. Willey Notes K.M.K. Date 6-56
No. ____ Date ____ Date ____ Map No. ____ Index Johnson Date ____

76L298 S & E #307 9-54

PLEASE RETURN TO
LOS ANGELES COUNTY SURVEYOR
726 LOS ANGELES COUNTY ENGINEERING BLDG.

NOTE: ANY ADDITIONS OR CHANGES ON THIS SHEET MUST BE MADE OR CIRCLED IN RED INK, WITH DATE AND NAME OF PERSON MAKING CHANGE.

Do not extend notes this side of this line.

STATION	B. S.	H. I.	F. S.	ELEV.	Left (W.)	Right (E.)
4+43 33				69 3	10° edge pvt., gut.	
"				69 7	17 top brk.	
"				69 9	20 W. P/L	
"				70 3	120 back lot	
4+44				69 5		℄ end pvt.
"				69 3		11° edge pvt.
"				69 3	10° edge pvt.	
4+93 33				70 4		℄ Inter. Verdura Prod. & Boundary of district
"				702		20 opp. E. P/L Verdura
"				705		120 opp. back lot
"				705	20 opp. W. P/L Verdura	
"				700	120 opp. back lot	
BMXA 65				70 06	BMXA65 Elev. 70.074 F.B. 2125-54	
					Verdura Ave. (E. Side) 280'± N. of Jefferson St.	
					Bt. Spk. in W. end conc. walk to Ho. #15340	

F.B. 2125 Pg. 100

Job No. 1887.14 Division No. ____ Notes Red. ____ Plotted ____ Profile

Survey of Castana Ave. Date ____ Date ____ No. ____

Survey by J. L. Willey Notes K.M.K. Notes Chkd. ____ Checked ____ X-Sec.

Indexed A. C. Johnson Date ____ Date ____ No. ____

Notes Ck'd by	Survey of Castana Ave	F. B. 212 Pg. 101
Map No.	W. O. 5111 Tape No. St'd. °F	
Office Work	Surveyed by J. L. Willey	
Checked	Notes J L W Date 6-56	
Date	Indexed A. C. Johnson 7-12-56	

CASTANA AVE

C.1.1887.14

TOPOGRAPHY

on

NARANJA AVE

from

Jefferson St. to S. Tract Line

Note: Any Additions or Changes on This Sheet Must be Made or Circled in Red Ink With Date and Name of Person Making Change.

Do not extend notes this side of this line.

RETURN TO
LOS ANGELES COUNTY SURVEYOR
726 LOS ANGELES COUNTY
ENGINEERING BLDG.

76F3095 S&E #247. 8-54

F. B. 2125 PG. 102

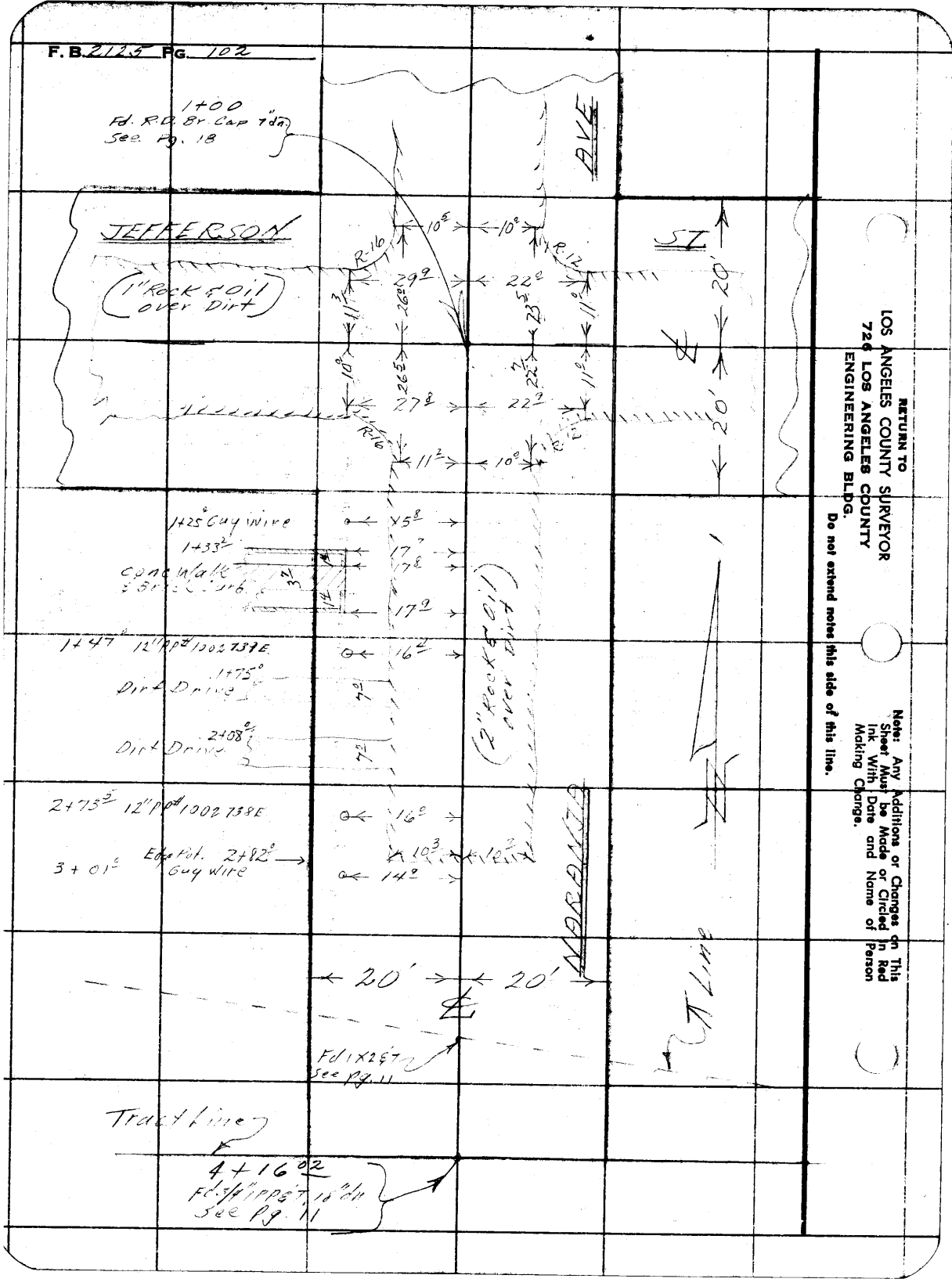

RETURN TO
LOS ANGELES COUNTY SURVEYOR
726 LOS ANGELES COUNTY
ENGINEERING BLDG.
Do not extend notes this side of this line.

Note: Any Additions or Changes on This Sheet Must be Made or Circled in Red Ink With Date and Name of Person Making Change.

F. B. 2125 Pg. 103

Profile No.	Notes Red.	Plotted	Job No. 1887.14 Division No.
	Date	Date	Survey of Castana Ave.
X-Sec. No.	Notes Chkd.	Checked	Survey by J. L. Willey Notes B. Nunez Date 6-56
	Date	Date	Map No. Indexed X C Johnson Date

CASTANA AVE.

C.I. 1887.14

X SECTIONS

on

NARANJA AVE.

from

Jefferson St. to S. Tractline

A. M. Kapp C. Party
6-18-56

STATION	B. S.	H. I.	F. S.	ELEV.

NOTE: ANY ADDITIONS OR CHANGES ON THIS SHEET MUST BE MADE OR CIRCLED IN RED INK, WITH DATE AND NAME OF PERSON MAKING CHANGE.

PLEASE RETURN TO
LOS ANGELES COUNTY SURVEYOR
726 LOS ANGELES COUNTY ENGINEERING BLDG.

Do not extend notes this side of this line.

76L298 S & E #307 9-54

76L298 S & E #307 9-54

PLEASE RETURN TO
LOS ANGELES COUNTY SURVEYOR
726 LOS ANGELES COUNTY ENGINEERING BLDG.

NOTE: ANY ADDITIONS OR CHANGES ON THIS SHEET MUST BE MADE OR CIRCLED IN RED INK, WITH DATE AND NAME OF PERSON MAKING CHANGE.

Do not extend notes this side of this line.

STATION	B. S.	H. I.	F. S.	ELEV.	Left (E)	Right (W)
BMXA 68				70	BMXA68 E/70.[illegible]	2125-55
					[illegible]	
					[illegible]	15505
1+00				691		℄ Int Jefferson-Naranja
"				690		20 opp. W P/L Naranja
"				[illegible]		120 opp back lot
"				692	20' opp. E P/L Naranja	
"				694	120' opp. back lot	
1+11				690		℄ [illegible]
1+20				691		℄ opp. [illegible] P/L Jefferson
"				690		[illegible] edge Pvt. gut
"				697		15 [illegible]
"				[illegible]		20 [illegible]
"				690	10' edge pvt. gut	
"				700	[illegible] top brk	
"				700	20. [illegible]	
2+00 ⊙				6122		℄
"				690		10' edge pvt
"				697		15' top brk
"				699		20' W. P/L
"				690	10' edge pvt	

F. B. 2425 Pg. 104

Job No. 1887.14 Division No. ____ Notes Red. ____ Plotted ____ Profile

Survey of Castana Ave. Date ____ Date ____ No. ____

Survey by J. L. Willey Notes B. Nunez Notes Chkd. ____ Checked ____ X-Sec.

Indexed A. C. Johnson Date ____ Date ____ No. ____

76L298 S & E #307 9-54

PLEASE RETURN TO
LOS ANGELES COUNTY SURVEYOR
726 LOS ANGELES COUNTY ENGINEERING BLDG.

NOTE: ANY ADDITIONS OR CHANGES ON THIS SHEET MUST BE MADE OR CIRCLED IN RED INK, WITH DATE AND NAME OF PERSON MAKING CHANGE.

Do not extend notes this side of this line.

STATION	B. S.	H. I.	F. S.	ELEV.	Left (E)	Right (W)
2+00				697	15' top brk	
"				69[illegible]	20' E P/L	
2+[illegible]				692		℄ end pvt
"				69[illegible]		10[illegible] edge pvt
"				69[illegible]	10[illegible] edge pvt	
3+00				695		℄
"				695		20' W. P/L
				694	20' E. P/L	
4+00				693		℄
"				686		20' W. P/L
				690	20' E P/L	
[illegible]				69[illegible]		℄ Int. Voranja & S. [illegible]
				68[illegible]		20' W/P/L
				686		20 back lot
				689	20 E P/L	
				695	120 [illegible]	
5+[illegible]				6[illegible]21	5 [illegible] F.B. 2125-55	
					℄ Int. Voranja Ave & Traction S. of Jefferson St.	
					3/4 I.P. Plug at ℄ Int. 18" dr.	

Profile Notes Red. ____ Plotted ____ Job No. 1887-14 Division No. ____ F. B. 2125 Pg. 105
No. ____ Date ____ Date ____ Survey of Castana Ave.
X-Sec. Notes Chkd. ____ Checked ____ Survey by J. L. Willey Notes B. Nunez Date 6-56
No. ____ Date ____ Date ____ Map No. ____ Index Johnson Date ____

F. B. 2125 Pg. 106

Job No. 1887.19 Division No. _____ Notes Red. _____ Plotted _____ Profile

Survey of Castana Ave. Date _____ Date _____ No. _____

Survey by J.L. Willey Notes B. Nunez Notes Chkd. _____ Checked _____ X-Sec.

Indexed _____ Date _____ Date _____ Date _____ No. _____

STATION	B. S.	H. I.	F. S.	ELEV.

Do not extend notes this side of this line.

NOTE: ANY ADDITIONS OR CHANGES ON THIS SHEET MUST BE MADE OR CIRCLED IN RED INK, WITH DATE AND NAME OF PERSON MAKING CHANGE.

PLEASE RETURN TO

LOS ANGELES COUNTY SURVEYOR

726 LOS ANGELES COUNTY ENGINEERING BLDG.

76L298 S & E #307 9-54

Notes Ck'd by	Survey of Castana Ave
Map No.	W. O. 6277 Tape No. St'd. °F
Office Work	Surveyed by T. L. Willey
Checked	Notes T.L.W. Date 6-53
Date	Indexed A. C. Johnson

F. B. 2125 Pg. 107

CASTANA AVE

C.I. 1887.14

TOPOGRAPHY

on

NARANJA AVE

from

Jefferson St. to N. Tract Line

Note: Any Additions or Changes on This Sheet Must be Made or Circled in Red Ink With Date and Name of Person Making Change.

Do not extend notes this side of this line.

RETURN TO
LOS ANGELES COUNTY SURVEYOR
726 LOS ANGELES COUNTY
ENGINEERING BLDG.

76F3095 S&E #247. 8-54

F.B. 2125 PG. 108



RETURN TO
LOS ANGELES COUNTY SURVEYOR
726 LOS ANGELES COUNTY
ENGINEERING BLDG.

Do not extend notes this side of this line.

Note: Any Additions or Changes on This Sheet Must be Made or Circled in Red Ink With Date and Name of Person Making Change.

F. B. 2125 PG. 109

Profile No.	Notes Red.	Plotted	Job No. 1887.14 Division No.
	Date	Date	Survey of Castana Ave.
X-Sec. No.	Notes Chkd.	Checked	Survey by J.L. Willey Notes B. Nunez Date 6-56
	Date	Date	Map No. Indexed X C Johnson Date

CASTANA AVE

CI. 1887.14

"X" SECTIONS

on

Naranja Ave.

from

Jefferson St. to N. Tract Line

W. Kapp's Party
6-18-56

STATION	B. S.	H. I.	F. S.	ELEV.

NOTE: ANY ADDITIONS OR CHANGES ON THIS SHEET MUST BE MADE OR CIRCLED IN RED INK, WITH DATE AND NAME OF PERSON MAKING CHANGE.

PLEASE RETURN TO
LOS ANGELES COUNTY SURVEYOR
726 LOS ANGELES COUNTY ENGINEERING BLDG.

Do not extend notes this side of this line.

76L298 S & E #307 9-54

76L298 S & E #307 9-54

PLEASE RETURN TO
LOS ANGELES COUNTY SURVEYOR
726 LOS ANGELES COUNTY ENGINEERING BLDG.

NOTE: ANY ADDITIONS OR CHANGES ON THIS SHEET MUST BE MADE OR CIRCLED IN RED INK, WITH DATE AND NAME OF PERSON MAKING CHANGE.

Do not extend notes this side of this line.

STATION	B. S.	H. I.	F. S.	ELEV.	Left (W)	Right (E)
BM XA 68				70.14	BM XA68 El. 70.143 F.B.	2125-55
					Naranja Ave & Jefferson [illegible]	S.W. cor
					Bt. spk. N. end conc. walk [illegible]	[illegible] #15503
1+00				6[illegible]		℄ Jefferson & Naranja
"				692		20' opp. E P/L Naranja
"				693		120' opp back lot
"				690	20 opp. W. P/L Naranja	
"				690	120' opp. back lot	
1+10				6[illegible]		℄ "X" [illegible]
1+20				692		℄ opp N. P/L Jefferson
"				69[illegible]		10' [illegible] gut.
"				700		15' top brk
"				700		20' N.E. P/L cor.
"				690	[illegible] edge [illegible]	
"				700	[illegible] top [illegible]	
"				700	20' N.W. P/L cor	
2+00 ⊙				6943		℄
"				693		10' [illegible]
"				700		[illegible] top brk
"				700		20' E. P/L
"				693	edge pvt. gut	

F. B. 2125 Pg. 110

Job No. 1887-14 Division No. ____ Notes Red. ____ Plotted ____ Profile

Survey of Cestana Ave. Date ____ Date ____ No. ____

Survey by J. L. Willey Notes B. Nunez Notes Chkd. ____ Checked ____ X-Sec.

Indexed K. C. Johnson Date ____ Date ____ Date ____ No. ____

76L298 S & E #307 9-54

PLEASE RETURN TO
LOS ANGELES COUNTY SURVEYOR
726 LOS ANGELES COUNTY ENGINEERING BLDG.

NOTE: ANY ADDITIONS OR CHANGES ON THIS SHEET MUST BE MADE OR CIRCLED IN RED INK, WITH DATE AND NAME OF PERSON MAKING CHANGE.

Do not extend notes this side of this line.

STATION	B. S.	H. I.	F. S.	ELEV.	Left (W)	Right (E)
2+00				700	14.5 top brk	
"				700	20 W P/L	
3+00				696		℄
"				694		10 edge pvt.
"				69[illegible]		14.5 top brk
				694		20 E. P/L
"				[illegible]	10 edge pvt.	
"				700	15.5 top brk	
"				704	20 W P/L	
4+00 ①				696.7		℄
"				695		10 edge pvt., gut
"				703		15.5 top brk
				706		20 E P/L
				694	10.0 edge pvt	
				702	15.5 top brk	
				705	20 W. P/L	
4+25				697		℄ Int. Naranja N. Tract (end of pvt.)
"				698		11.0 edge pvt., gut
"				704		14 top brk
"				710		20 E P/L
"				715		120 back lot

Profile Notes Red. ____ Plotted ____ Job No. 1887.14 Division No. ____
No. ____ Date ____ Date ____ Survey of Castana Ave.
X-Sec. Notes Chkd. ____ Checked ____ Survey by J. L. Willey Notes B. Nunez Date 6-56
No. ____ Date ____ Date ____ Map No. ____ Indexed E. G. Johnson Date ____

F. S. 2125 Pg. 111

76L298 S & E #307 9-54

PLEASE RETURN TO
LOS ANGELES COUNTY SURVEYOR
726 LOS ANGELES COUNTY ENGINEERING BLDG.

NOTE: ANY ADDITIONS OR CHANGES ON THIS SHEET MUST BE MADE OR CIRCLED IN RED INK, WITH DATE AND NAME OF PERSON MAKING CHANGE.

Do not extend notes this side of this line.

F. B. 2125 Pg. 112 Job No. 1287.4 Division No. Notes Red. Plotted Profile
Survey of Castana Ave. Date Date No.
Survey by J.L. Willey Notes B. Nunez Notes Chkd. Checked X-Sec.
Indexed K.C. Johnson Date Date Date No.

STATION	B. S.	H. I.	F. S.	ELEV.	Left (W)	Right (E)
4+43 32				697	12± edge pvt. spt	
"				706	15 top bk	
"				707	20 W P/L	
"				702	120 back lot	
4+93 34				716		
"				717		℄ Inter. Naranja Prod. & Boundary of district
"				720		20 opp. E. P/L Naranja
"				714	20 opp. W. P/L Naranja	120 opp. back lot
"				702	120 opp. back lot	
BM XA 69				71 36	BM XA69 Elev. 71.360 F.B. 2125-55	
					Naranja Ave. (E. side) 315'± N. of Jefferson St.	
					Bt. spk. in first step to Ho. # 15338	

Notes Ck'd by	Survey of Castana Ave	F. B. 2125 PG. 113
Map No.	W. O. 1887.14 Tape No. St'd. °F	
Office Work	Surveyed by J L Willey	
Checked	Notes JLW Date 6-56	
Date	Indexed A. C. Johnson 7-17-56	

CASTANA AVE

C.I. 1887.14

TOPOGRAPHY

on

BANDERIA AVE

from

S. Tract Line to Compton Blvd.

Note: Any Additions or Changes on This Sheet Must be Made or Circled in Red Ink With Date and Name of Person Making Change.

Do not extend notes this side of this line.

RETURN TO
LOS ANGELES COUNTY SURVEYOR
726 LOS ANGELES COUNTY
ENGINEERING BLDG.

76F309S S&E #247. 8-54

F.B. 2125 PG. 114

Cont Bot Pg. 115

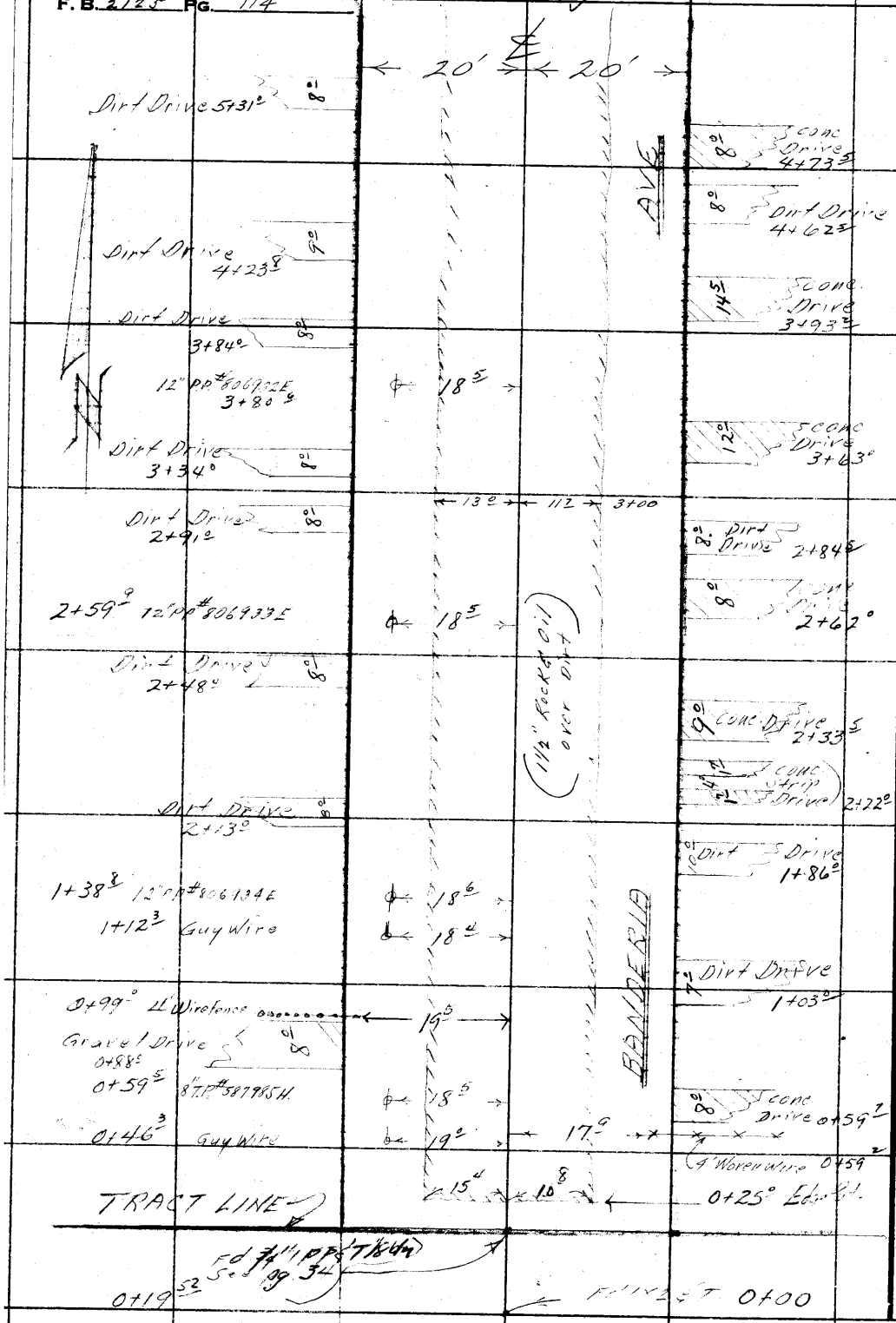

RETURN TO
LOS ANGELES COUNTY SURVEYOR
726 LOS ANGELES COUNTY
ENGINEERING BLDG.
Do not extend notes this side of this line.

Note: Any Additions or Changes on This Sheet Must be Made or Circled in Red Ink With Date and Name of Person Making Change.

Notes Ck'd by	Survey of Castana Ave
Map No.	W. O. 18871 Tape No. St'd. °F
Office Work	Surveyed by J.L. Willey
Checked	Notes J.L.W. Date [illegible]
Date	Indexed A. C. Johnson

F. B. 2123 Pg. 115

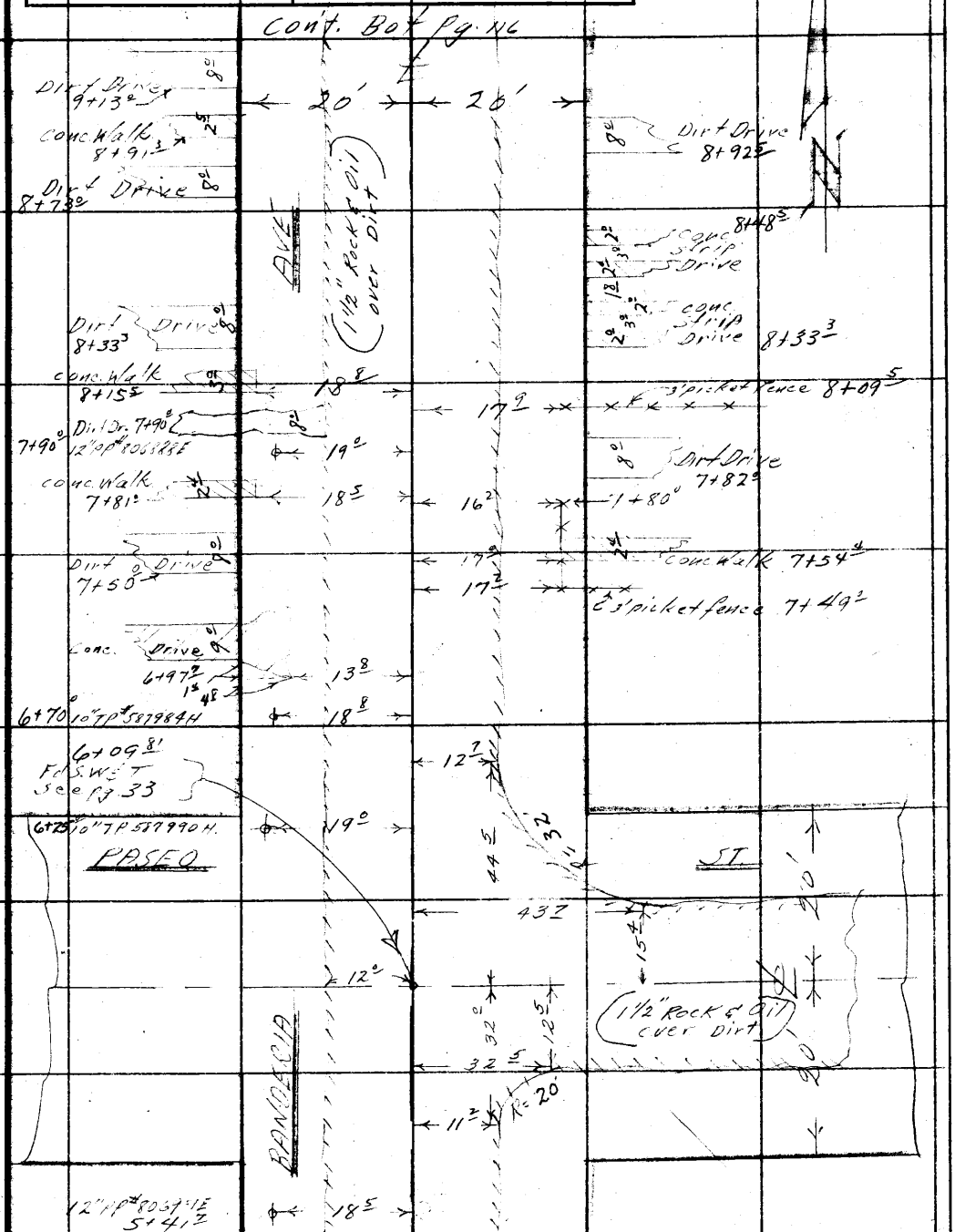

Note: Any Additions or Changes on This Sheet Must be Made or Circled in Red Ink With Date and Name of Person Making Change.

Do not extend notes this side of this line.

RETURN TO
LOS ANGELES COUNTY SURVEYOR
726 LOS ANGELES COUNTY
ENGINEERING BLDG.

76F3095 S&E #247. 8-54

F. B. 2125 Pg. 146



RETURN TO
LOS ANGELES COUNTY SURVEYOR
726 LOS ANGELES COUNTY
ENGINEERING BLDG.
Do not extend notes this side of this line.

Note: Any Additions or Changes on This Sheet Must be Made or Circled in Red Ink With Date and Name of Person Making Change.

F. B. 2125 Pg. 117

Profile No. | Notes Red. | Date | Plotted | Date | Job No. 1887.14 | Division No.
Survey of Castana Ave.
X-Sec. No. | Notes Chkd. | Date | Checked | Date | Survey by J.L. Willey | Notes K.M.K. | Date 6-56
Map No. | Indexed A. G. Johnson | Date

CASTANA AVE

CI 1887.14

INTERSECTIONS

on

BANDERIA AVE.

from

S. Tract Line to [illegible]

STATION	B. S.	H. I.	F. S.	ELEV.

NOTE: ANY ADDITIONS OR CHANGES ON THIS SHEET MUST BE MADE OR CIRCLED IN RED INK, WITH DATE AND NAME OF PERSON MAKING CHANGE.

Do not extend notes this side of this line.

PLEASE RETURN TO
LOS ANGELES COUNTY SURVEYOR
726 Los Angeles County Engineering Bldg.

761298 S & E #307 9-54

76L298 S & E #307 9-54

PLEASE RETURN TO
LOS ANGELES COUNTY SURVEYOR
726 LOS ANGELES COUNTY ENGINEERING BLDG.

NOTE: ANY ADDITIONS OR CHANGES ON THIS SHEET MUST BE MADE OR CIRCLED IN RED INK, WITH DATE AND NAME OF PERSON MAKING CHANGE.

Do not extend notes this side of this line.

STATION	B. S.	H. I.	F. S.	ELEV.	Left (W.)	Right (E.)
BM XA 79				73 05	BM XA 79 Elev. 73.048	F.B. 2125-58
					[illegible] (W.S.) 565' S. Pass. [illegible]	
					[illegible] conc. walk [illegible] 15357	
0+00				72 0		℄ Inter. Jefferson Prod. & Banderia
"				72 0		20 opp. E. P/L Banderia
"				71 9		120 opp. back lot
"				72 1	20 opp. W. P/L Banderia	
"				72 7	110 opp back lot	
0+19 52				72 3		℄ Inter. Tract Line & Banderia
"				72 6		20 E. P/L
"				72 7	20 W. P/L	
0+25				72 6		℄ Start of pvt.
"				72 7		10 8 edge pvt.
"				72 9	15 4 edge pvt.	
1+00 ⊙				72 89		℄
"				72 6		10 0 edge pvt.
"				72 8		20 E. P/L
"				72 6	13 0 edge pvt.	
"				73 0	20 W. P/L	
2+00				73 4		℄
"				73 2		9 0 edge pvt.

F. B. 2125 PG. 118

Job No. 1887.14 Division No. ____ Notes Red. ____ Plotted ____ Profile ____

Survey of Castana Ave. Date ____ Date ____ No. ____

Survey by J. L. Willey Notes K.M.K. Notes Chkd. ____ Checked ____ X-Sec. ____

Indexed A. C. Johnson Date ____ Date ____ Date ____ No. ____

76L298 S & E #307 9-54

PLEASE RETURN TO
LOS ANGELES COUNTY SURVEYOR
726 LOS ANGELES COUNTY ENGINEERING BLDG.

NOTE: ANY ADDITIONS OR CHANGES ON THIS SHEET MUST BE MADE OR CIRCLED IN RED INK, WITH DATE AND NAME OF PERSON MAKING CHANGE.

Do not extend notes this side of this line.

STATION	B. S.	H. I.	F. S.	ELEV.	Left (W.)	Right (E.)
2+00				73 3		20 E. P/L
"				73 1	13° edge pvt.	
"				73 7	20 W. P/L	
3+00				73 5		℄
"				73 2		11° edge pvt.
"				73 2		20 E. P/L
"				72 7		120 back lot
"				73 3	12° edge pvt.	
"				73 5	20 W. P/L	
"				73 8	110 back lot	
4+00 ⊙				73 74		℄
"				73 4		12° edge pvt.
"				73 6		20 E. P/L
"				73 6	12° edge pvt.	
"				74 1	20 W. P/L	
5+00				74 0		℄
"				73 7		12° edge pvt.
"				73 5		20 E. P/L
"				73 9	12° edge pvt.	
"				73 9	20 W. P/L	
5+89 81				74 2		℄ opp. S. P/L Paseo

Profile Notes Red. ____ Plotted ____ Job No. 1887-14 Division No. ____
No. ____ Date ____ Date ____ Survey of Castana Ave.
X-Sec. Notes Chkd. ____ Checked ____ Survey by J. L. Willey Notes K.M.K. Date 6-56
No. ____ Date ____ Date ____ Map No. ____ Indexed Johnson Date ____

F. B. 2125 Pg. 119

76L298 S & E #307 9-54

PLEASE RETURN TO
LOS ANGELES COUNTY SURVEYOR
726 LOS ANGELES COUNTY ENGINEERING BLDG.

NOTE: ANY ADDITIONS OR CHANGES ON THIS SHEET MUST BE MADE OR CIRCLED IN RED INK, WITH DATE AND NAME OF PERSON MAKING CHANGE.

Do not extend notes this side of this line.

STATION	B. S.	H. I.	F. S.	ELEV.	Left (W.)	Right (E.)
5+89 81				737		16° edge pvt.
"				739		20 S.E. P/L Cor.
"				740	12° edge pvt.	
"				742	20 W. P/L	
6+09 81				743		℄ Inter. Banderia & Paseo
"				741		20 opp. E. P/L Banderia
"				736		120 opp. back lot
"				741	12° edge pvt.	
"				740	20 W. P/L	
"				747	110 back lot	
6+29 81				743		℄ opp. N. P/L Paseo
"				733		28° edge pvt.
"				735		35 ground
"				742	11 7 edge pvt.	
"				743	20 W. P/L	
7+00				744		℄
"				742		10 2 edge pvt.
"				739		20 E. P/L
"				743	11 6 edge pvt.	
"				746	20 W. P/L	
8+00 ⊙				7456		℄

F. B. 2125 PG. 120

Job No. 1887.14 Division No. ____ Notes Red. ____ Plotted ____ Profile

Survey of Castana Ave. Date ____ Date ____ No. ____

Survey by J. L. Willey Notes K.M.K. Notes Chkd. ____ Checked ____ X-Sec.

Indexed A. C. Johnson Date ____ Date ____ Date ____ No. ____

76L298 S & E #307 9-54

PLEASE RETURN TO
LOS ANGELES COUNTY SURVEYOR
726 LOS ANGELES COUNTY ENGINEERING BLDG.

NOTE: ANY ADDITIONS OR CHANGES ON THIS SHEET MUST BE MADE OR CIRCLED IN RED INK, WITH DATE AND NAME OF PERSON MAKING CHANGE.

Do not extend notes this side of this line.

STATION	B. S.	H. I.	F. S.	ELEV.	Left (W.)	Right (E.)
8+00				743		10^{5} edge pvt.
"				741		20 E. P/L
"				745	11^{0} edge pvt.	
"				752	20 W. P/L	
9+00				749		℄
"				747		10^{0} edge pvt.
"				748		20 E. P/L
"				749	12^{0} edge pvt.	
"				751	20 W. P/L	
10+00				753		℄
"				751		10^{3} edge pvt.
"				754		20 E. P/L
"				748		120 back lot
"				752	12^{0} edge pvt.	
"				756	20 W. P/L	
"				758	110 back lot	
11+00				755		℄
"				753		11^{0} edge pvt.
"				754		20 E. P/L
"				754	10^{3} edge pvt.	
"				755	20 W. P/L	

Profile Notes Red. ____ Plotted ____ Job No. 1887-14 Division No. ____
No. ____ Date ____ Date ____ Survey of Castana Ave.
X-Sec. Notes Chkd. ____ Checked ____ Survey by J. L. Willey Notes K.M.K. Date 6-56
No. ____ Date ____ Date ____ Map No. ____ Indexed Date ____

F. B. 2125 Pg. 121

76L298 S & E #307 9-54

PLEASE RETURN TO
LOS ANGELES COUNTY SURVEYOR
726 LOS ANGELES COUNTY ENGINEERING BLDG.

NOTE: ANY ADDITIONS OR CHANGES ON THIS SHEET MUST BE MADE OR CIRCLED IN RED INK, WITH DATE AND NAME OF PERSON MAKING CHANGE.

F. B. 2125 Pg. 122 | Job No. 1287-1 | Division No. | Notes Red. | Plotted | Profile No.
Survey of Castaca Ave. | Date | Date | X-Sec. No.
Survey by T.J. Willey | Notes K.M.K. | Notes Chkd. | Checked | Date
Indexed by C. Johnson | Date | Date | Date

Do not extend notes this side of this line.

STATION	B. S.	H. I.	F. S.	ELEV.	Left (W.)	Right (E.)
12+00 ℄				75 89		℄
"				757		10² edge pvt.
"				757		20 E. P/L
"				758	11² edge pvt.	
"				758	20 W. P/L	
13+00				767		℄
13+03 32				767		℄ opp. S. P/L Compton
"				765		18² edge pvt.
"				763		20 S.E. P/L Cor.
"				761	18³ edge pvt.	
"				761	20 S.W. P/L Cor.	
13+33 32				7714		℄ Inter. Compton & Banderia (conc.).
"				7749		20 opp. E. P/L Banderia
"				7831		120 opp. back lot
"				7684	20 opp. W. P/L Banderia (Conc.)	
"				7652	110 opp. back lot	
BM XA95				7595	BM XA95 Elev. 75.945 F.B. 2125-63	
					Banderia Ave. (E. side) 80'± S. of Compton Blvd.	
					B+. Sdk. in W. end walk to Ho. # 15104	

Notes Ck'd by	Survey of Castana Ave	F. B. 212.5 Pg. 123
Map No.	W. O. 1887.14 Tape No. St'd. °F	
Office Work	Surveyed by J. L. Willey	
Checked	Notes J. L. W. Date 6-56	
Date	Indexed A. C. Johnson 7-17-56	

CASTANA AVE

TOPOGRAPHY

on

BELLOTA AVE

from

S. Tract Line to P.E. R.Ry R/W.

C.I. 1887.14

Note: Any Additions or Changes on This Sheet Must be Made or Circled in Red Ink With Date and Name of Person Making Change.

Do not extend notes this side of this line.

RETURN TO
LOS ANGELES COUNTY SURVEYOR
726 LOS ANGELES COUNTY
ENGINEERING BLDG.

76F309S S&E #247. 8-54

F. B. 2125 Pg. 124

Cont. Bk. pg. 125



RETURN TO
LOS ANGELES COUNTY SURVEYOR
726 LOS ANGELES COUNTY
ENGINEERING BLDG.

Do not extend notes this side of this line.

Note: Any Additions or Changes on This Sheet Must be Made or Circled in Red Ink With Date and Name of Person Making Change.

Notes Ck'd by	Survey of Castana Ave
Map No.	W. O. [illegible] Tape No. St'd. °F
Office Work	Surveyed by [illegible]
Checked	Notes [illegible] Date 6-[illegible]
Date	Indexed [illegible] C. Johnson

F. B. 2121 Pg. 125

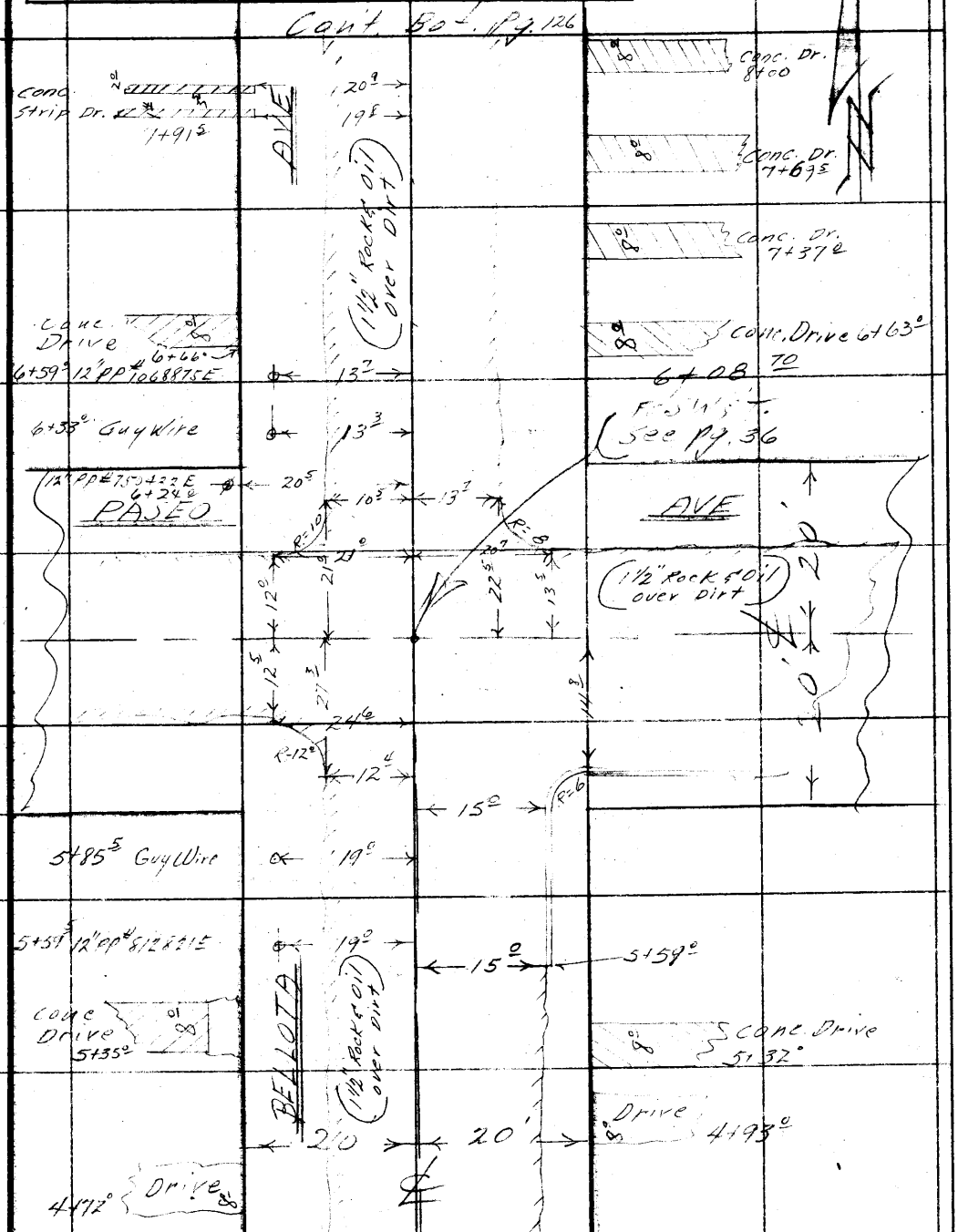

Note: Any Additions or Changes on This Sheet Must be Made or Circled in Red Ink With Date and Name of Person Making Change.

Do not extend notes this side of this line.

RETURN TO
LOS ANGELES COUNTY SURVEYOR
726 LOS ANGELES COUNTY
ENGINEERING BLDG.

76F309S S&E #247. 8-54

F.B. 2125 Pg. 126



RETURN TO
LOS ANGELES COUNTY SURVEYOR
726 LOS ANGELES COUNTY
ENGINEERING BLDG.
Do not extend notes this side of this line.

Note: Any Additions or Changes on This Sheet Must be Made or Circled in Red Ink With Date and Name of Person Making Change.

Notes Ck'd by
Map No.
Office Work
Checked
Date

Survey of Castana Ave.
W. O. 48714 Tape No. St'd. °F
Surveyed by J. L. Willey
Notes K.M.K. Date 6-56
Indexed C. Johnson

F. B. 2125 Pg. 127

Note: Any Additions or Changes on This Sheet Must be Made or Circled In Red Ink With Date and Name of Person Making Change.

Do not extend notes this side of this line.

RETURN TO
LOS ANGELES COUNTY SURVEYOR
726 LOS ANGELES COUNTY
ENGINEERING BLDG.

76F3085 S&E #247. 8-54

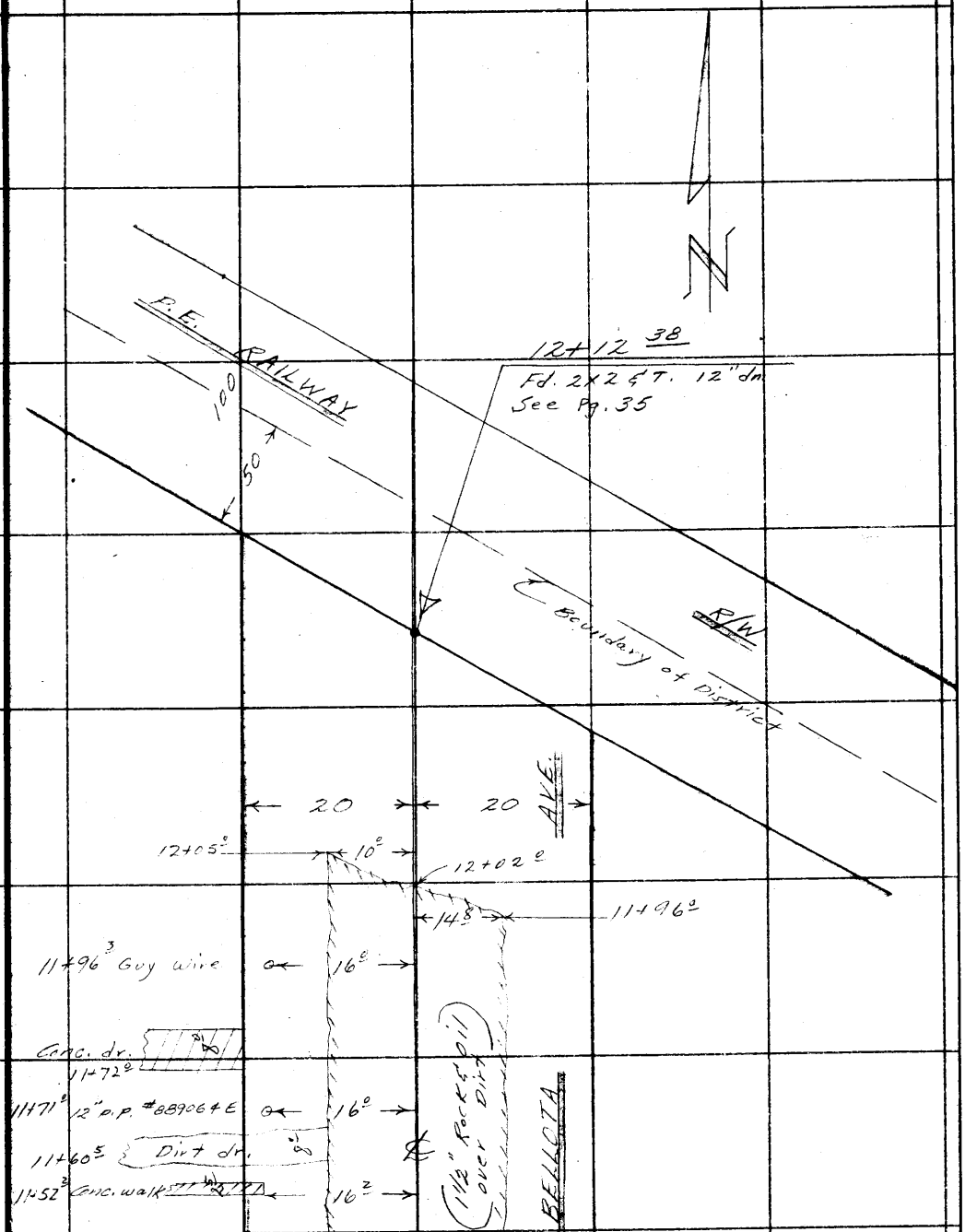

Cont. Top Pg. 126

RETURN TO
LOS ANGELES COUNTY SURVEYOR
726 LOS ANGELES COUNTY
ENGINEERING BLDG.

Note: Any Additions or Changes on This Sheet Must be Made or Circled in Red Ink With Date and Name of Person Making Change.

Do not extend notes this side of this line.

F.B. 2125 Pg. 128

F. B. 2125 Pg. 129

Profile No. ____ Notes Red. ____ Plotted ____ Job No. 1887.14 Division No. ____
Date ____ Date ____ Survey of Castana Ave.
X-Sec. No. ____ Notes Chkd. ____ Checked ____ Survey by J. L. Willey Notes K.M.K. Date 6-56
Date ____ Date ____ Map No. ____ Indexed ____ Date ____

CASTANA AVE.

CI 1887.14

"X" SECTIONS

on

BELLOTA AVE

from

S. Tractline to P.E.R.Ry R/W

[illegible]

6-14-56

STATION	B. S.	H. I.	F. S.	ELEV.

NOTE: ANY ADDITIONS OR CHANGES ON THIS SHEET MUST BE MADE OR CIRCLED IN RED INK, WITH DATE AND NAME OF PERSON MAKING CHANGE.

PLEASE RETURN TO
LOS ANGELES COUNTY SURVEYOR
726 LOS ANGELES COUNTY ENGINEERING BLDG.

Do not extend notes this side of this line.

76L298 S & E #307 9-54

76L298 S & E #307 9-54

PLEASE RETURN TO
LOS ANGELES COUNTY SURVEYOR
726 LOS ANGELES COUNTY ENGINEERING BLDG.

NOTE: ANY ADDITIONS OR CHANGES ON THIS SHEET MUST BE MADE OR CIRCLED IN RED INK, WITH DATE AND NAME OF PERSON MAKING CHANGE.

Do not extend notes this side of this line.

STATION	B. S.	H. I.	F. S.	ELEV.	Left (W)	Right (E)
3MXA82				72.09	BMXA82 Elev. 72.094 FB 2125-59	
					Ballota Ave (W side) 540± S. [illegible]	
					[illegible] conc porch to ho #15353	
0+00				715		℄ Int. Ballota & Jefferson Prod.
"				714		20 E. P/L
"				712		120 back lot
"				714	20' W. P/L	
"				716	120 back lot	
0+15				717		℄ [illegible]
				714		12⁶ edge pvt.
				[illegible]	12⁶ edge [illegible]	
0+18.49				717		℄ Int. Ballota & [illegible]
"				715		12⁵ edge pvt.
"				716		20 E. P/L
"				716	12⁶ edge pvt.	
"				715	20' [illegible]	
1+00 ⊙				7175		℄
				716		12⁵ edge pvt.
"				716	11⁰ edge pvt.	20' E. P/L
				720	20' W. P/L	
2+00				721		℄

F. B. 2125 PG. 130

Job No. 1887.14 Division No. ____ Notes Red. ____ Plotted ____ Profile ____

Survey of Castana Ave. Date ____ Date ____ No. ____

Survey by J. L. Willey Notes K.M.K. Notes Chkd. ____ Checked ____ X-Sec. ____

Indexed K. C. Johnson Date ____ Date ____ Date ____ No. ____

76L298 S & E #307 9-54

PLEASE RETURN TO
LOS ANGELES COUNTY SURVEYOR
726 LOS ANGELES COUNTY ENGINEERING BLDG.

NOTE: ANY ADDITIONS OR CHANGES ON THIS SHEET MUST BE MADE OR CIRCLED IN RED INK, WITH DATE AND NAME OF PERSON MAKING CHANGE.

Do not extend notes this side of this line.

STATION	B. S.	H. I.	F. S.	ELEV.	Left (W.)	Right (E.)
2+00				719		11° edge put
				720		20' E of ℄
				719	10° edge put	
				723	20' W of ℄	
				724		℄
3+00				721		10° edge put
"				723		20' E of ℄
				724		120 back lot
"				722	15° edge put	
"				726	20' W of ℄	
"				726	120 back lot	
4+00				7261		℄
"				722		15° edge put
"				721		20' E of ℄
"				724	15° edge put	
"				729	20' W of ℄	
				727		℄
5+00				724		12° edge put
"				725		20' E of ℄
"				724	10° edge put	
				729	20' W of ℄	

Profile Notes Rod_____ Plotted_____ Job No. 68714 Division No._____ F. B. 2125 Pg. 131

No._____ Date_____ Survey of Eastman Ave.

X-Sec. Notes Chkd._____ Checked_____ Survey by [illegible] Notes [illegible] Date 6-56

No._____ Date_____ Map No._____ Date_____

76L298 S & E #307 9-54

PLEASE RETURN TO
LOS ANGELES COUNTY SURVEYOR
726 LOS ANGELES COUNTY ENGINEERING BLDG.

NOTE: ANY ADDITIONS OR CHANGES ON THIS SHEET MUST BE MADE OR CIRCLED IN RED INK, WITH DATE AND NAME OF PERSON MAKING CHANGE.

Do not extend notes this side of this line.

STATION	B. S.	H. I.	F. S.	ELEV.	Left (W)	Right E
5+54°				726		℄
"				726		15° Bot. curb edge pvt.
"				730.8		15° top curb
5+88.70				726		℄
"				725		5° Bot. curb edge pvt.
"				731.7		15° Top curb
"				732		20 E [illegible]
[illegible]				725	15° edge pvt.	
"				731	20 [illegible]	
6+00				727		
6+08.70				727		℄ [illegible]
"				727		20 [illegible]
"				735		120 opp. [illegible]
"				728	20 [illegible]	
"				736	120 opp. [illegible]	
6+28.70				727		℄
				726		12° edge pvt.
				731		20 N E [illegible] cor.
				725	[illegible] pvt.	
				734	20 [illegible]	
7+00				729		℄

F. B. 2125 PG. 132

Job No. 1887-14 Division No. _____ Notes Red. _____ Plotted _____ Profile _____

Survey of Castana Ave. _____ Date _____ Date _____ No. _____

Survey by J. L. Willey Notes K.M.K. Notes Chkd. _____ Checked _____ X-Sec. _____

Indexed K. C. Johnson Date _____ Date _____ Date _____ No. _____

76L298 S & E #307 9-54

PLEASE RETURN TO
LOS ANGELES COUNTY SURVEYOR
726 LOS ANGELES COUNTY ENGINEERING BLDG.

NOTE: ANY ADDITIONS OR CHANGES ON THIS SHEET MUST BE MADE OR CIRCLED IN RED INK, WITH DATE AND NAME OF PERSON MAKING CHANGE.

Do not extend notes this side of this line.

STATION	B. S.	H. I.	F. S.	ELEV.	Left (W.)	Right (E.)
7+00				727		12° edge pvt.
"				729		20 E. P/L
"				727	10° edge pvt.	
"				732	20 W. P/L	
8+00				7324		℄
"				729		11° edge pvt.
"				734		20 E. P/L
"				730	10° edge pvt.	
"				735	20 W. P/L	
9+00				739		℄
"				734		14° edge pvt.
"				737		20 E. P/L
"				746		120 back lot
"				737	10° edge pvt.	
"				742	20 W. P/L	
"				746	120 back lot	
10+00				743		℄
"				740		12° edge pvt.
"				744		20 E. P/L
"				742	10° edge pvt.	
"				746	20 W. P/L	

Profile Notes Red. ____ Plotted ____ Job No. 1887.14 Division No. ____
No. ____ Date ____ Date ____ Survey of Castana Ave.
X-Sec. Notes Chkd. ____ Checked ____ Survey by J.L. Willey Notes K.M.K. Date 6-56
No. ____ Date ____ Date ____ Map No. ____ Date ____

F. B. 2125 Pg. 133

76L298 S & E #307 9-54

PLEASE RETURN TO
LOS ANGELES COUNTY SURVEYOR
726 LOS ANGELES COUNTY ENGINEERING BLDG.

NOTE: ANY ADDITIONS OR CHANGES ON THIS SHEET MUST BE MADE OR CIRCLED IN RED INK, WITH DATE AND NAME OF PERSON MAKING CHANGE.

F. B. 2125 Pg. 134 | Job No. 8871.4 Division No. | Notes Red. | Plotted | No. | Profile
Survey of Castana Ave. | Date | Date | No. | X-Sec.
Survey by J. L. Willey Notes K M K | Notes Chkd. | Checked
Indexed K. C. Johnson Date | Date | Date | No.

Do not extend notes this side of this line.

STATION	B. S.	H. I.	F. S.	ELEV.	Left (W.)	Right (E.)
11+00 ⊙				74 43		℄
"				74 1		13 8 edge pvt.
"				74 4		20 E. P/L
"				74 1	10 3 edge pvt.	
"				74 6	20 W. P/L	
11+96				75 2		℄
"				74 8		14 8 edge pvt.
12+00				75 4		℄
"				75 2		2 5 edge pvt.
"				75 1		20 E. P/L
"				75 2	11 2 edge pvt.	
"				75 3	20 W. P/L	
12+02 ⊙				75 4		℄ end pvt.
12+05				75 0		℄ ground
"				75 3	10 2 edge pvt.	
12+12 3 3				74 9		℄ Inter. Bellota & S. P/L P.E. R/W
"				75 0		23 Inter. S. P/L P.E. R/W & E. P/L Bellota
"				75 0		140 Inter. S. P/L P.E. R/W & back lot line of Bellota
"				75 3	23 Inter. S. P/L P.E. R/W & W. P/L Bellota	
"				75 9	140 Inter. S. P/L P.E. R/W & back lot line of Bellota	

76L298 S & E #307 9-54

PLEASE RETURN TO
LOS ANGELES COUNTY SURVEYOR
726 LOS ANGELES COUNTY ENGINEERING BLDG.

NOTE: ANY ADDITIONS OR CHANGES ON THIS SHEET MUST BE MADE OR CIRCLED IN RED INK, WITH DATE AND NAME OF PERSON MAKING CHANGE.

Do not extend notes this side of this line.

STATION	B. S.	H. I.	F. S.	ELEV.	Left (W.)	Right (E)
12+30				730		℄ bot. brk.
12+58				767		℄ top brk.
12+69 4	(approx.)			775		℄ Inter. Bellota Prod. & Boundary of district
"				772		23 along P.E. R/W & opp. E. P/L Bellota
"				771		140 along P.E. R/W & opp. back lot line of Bellota
"				772	23 along P.E. R/W & opp. W. P/L Bellota	
"				783	140 along P.E. R/W & opp. back lot line of Bellota	
BM XA94				7520	BM XA94 Elev. 75.188 Bellota Ave. (W. Side) 25'± S. of S P/L of P.E. R/W. Bt. Spk. E. end conc. walk to Ho. # 15113	F.B. 2125-63

Profile Notes Red. Plotted. Job No. 66714 Division No.
No. Date. Date. Survey of Castana Ave.
X-Sec. Notes Chkd. Checked. Survey by T.K. Miller Notes K.M.K. Date 6-56
No. Date. Date. Map No. Entered Johnson Date.

F. B. 2125 PG. 135

F. B. 2125 Pg. 136

Job No. 1887-14 Division No. _____ Notes Red. _____ Plotted _____ Profile

Survey of Castana Ave. Date _____ Date _____ No. _____

Survey by J. L. Willey Notes K. M. K. Notes Chkd. _____ Checked _____ X-Sec.

Indexed _____ Date _____ Date _____ Date _____ No. _____

STATION	B. S.	H. I.	F. S.	ELEV.

Do not extend notes this side of this line.

PLEASE RETURN TO

LOS ANGELES COUNTY SURVEYOR

726 Los Angeles County Engineering Bldg.

NOTE: ANY ADDITIONS OR CHANGES ON THIS SHEET MUST BE MADE OR CIRCLED IN RED INK, WITH DATE AND NAME OF PERSON MAKING CHANGE.

76L298 S & E #307 9-54

Notes Ck'd by	Survey of Castana Ave.	F.B. 2125 Pg. 137
Map No.	W. O. [illegible] Tape No. St'd. °F	
Office Work	Surveyed by J.L. Willey	
Checked	Notes K.M.K. Date 6-56	
Date	Indexed C. Johnson 7-17-56	

CASTANA AVE.

C.I. 1887.14

TOPOGRAPHY

ON

AVOCADO AVE.

from

JEFFERSON ST. TO S. TRACT LINE

Note: Any Additions or Changes on This Sheet Must be Made or Circled in Red Ink With Date and Name of Person Making Change.

Do not extend notes this side of this line.

RETURN TO
LOS ANGELES COUNTY SURVEYOR
726 LOS ANGELES COUNTY
ENGINEERING BLDG.

76F3095 S&E #247. 8-54

F. B. 2125 Pg. 138

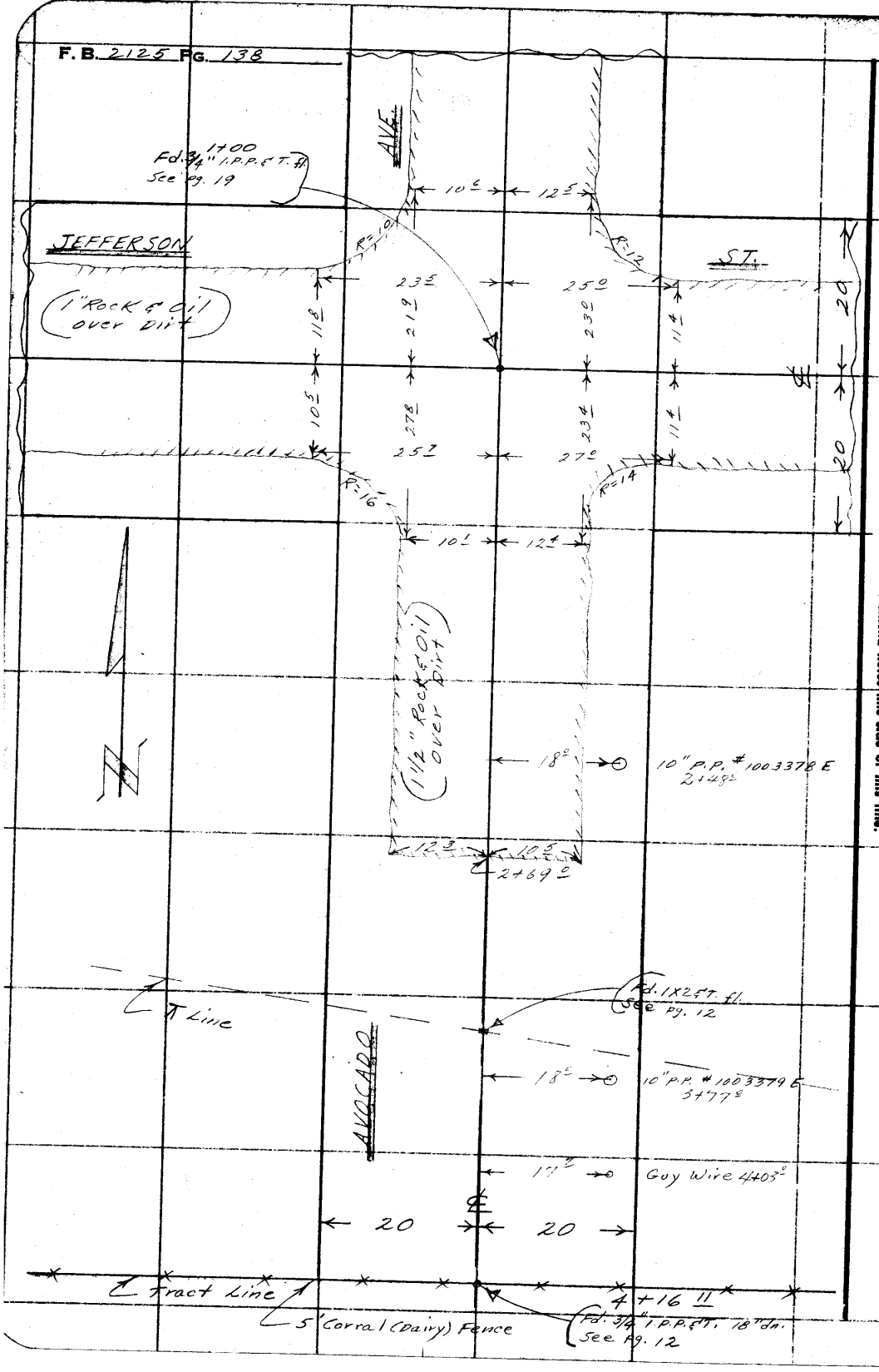

RETURN TO
LOS ANGELES COUNTY SURVEYOR
726 LOS ANGELES COUNTY
ENGINEERING BLDG.

Do not extend notes this side of this line.

Note: Any Additions or Changes on This Sheet Must be Made or Circled in Red Ink With Date and Name of Person Making Change.

F. B. 2125 Pg. 139

Profile No.	Notes Red.	Plotted	Job No. 1887.14 Division No.
	Date	Date	Survey of Castana Ave.
X-Sec. No.	Notes Chkd.	Checked	Survey by J. L. Willey Notes B. Nunez Date 6-56
	Date	Date	Map No. Indexed A. C. Johnson Date

CASTANA AVE.

CI 1887.14

X SECTIONS

on

AVOCADO AVE

from

Jefferson St. to S. Treadline

[illegible]

6-20-56

STATION	B. S.	H. I.	F. S.	ELEV.

NOTE: ANY ADDITIONS OR CHANGES ON THIS SHEET MUST BE MADE OR CIRCLED IN RED INK, WITH DATE AND NAME OF PERSON MAKING CHANGE.

PLEASE RETURN TO

LOS ANGELES COUNTY SURVEYOR

726 LOS ANGELES COUNTY ENGINEERING BLDG.

Do not extend notes this side of this line.

76L298 S & E #307 9-54

76L298 S & E #307 9-54

PLEASE RETURN TO
LOS ANGELES COUNTY SURVEYOR
726 LOS ANGELES COUNTY ENGINEERING BLDG.

NOTE: ANY ADDITIONS OR CHANGES ON THIS SHEET MUST BE MADE OR CIRCLED IN RED INK, WITH DATE AND NAME OF PERSON MAKING CHANGE.

Do not extend notes this side of this line.

STATION	B. S.	H. I.	F. S.	ELEV.	Left (E)	Right (W)
BMXA 71				70.55	BMXA 71 Elev. 70.549	F.B. 2125-56
					Avocado [illegible]	N.W. cor.
					B' spk. E end [illegible] walk to [illegible]	15365
00				694		℄ Int. Avocado [illegible]
				692		20' opp. W P/L
				693		20' opp. [illegible]
				695	20' opp. E P/L	
				697	120 opp. [illegible]	
1+10				693		
1+20				694		℄ X [illegible]
"				695		℄ opp. S. P/L Jefferson St.
				700		12° edge pvt.
				700		[illegible]
				694		20 W P/L
				693	3 edge pvt.	
				693	[illegible]	
				697	20' E P/L	
2+00 ⊙				69.56		℄
"				693		12' edge pvt.
"				695		20 W P/L
"				694	12' edge pvt.	
"				694	20 E P/L	
2+69				696		℄ [illegible] pvt.

F. B. 2125 Pg. 140

Job No. 1887.14 Division No. ____ Notes Red. ____ Plotted ____ Profile ____

Survey of Castana Ave. Date ____ Date ____ No. ____

Survey by J. L. Willey Notes B. Nunez Notes Chkd. ____ Checked ____ X-Sec. ____

Indexed K. C. Johnson Date ____ Date ____ Date ____ No. ____

76L298 S & E #307 9-54

PLEASE RETURN TO

LOS ANGELES COUNTY SURVEYOR

726 LOS ANGELES COUNTY ENGINEERING BLDG.

NOTE: ANY ADDITIONS OR CHANGES ON THIS SHEET MUST BE MADE OR CIRCLED IN RED INK, WITH DATE AND NAME OF PERSON MAKING CHANGE.

Do not extend notes this side of this line.

STATION	B. S.	H. I.	F. S.	ELEV.	Left (E.)	Right (W.)
2+69				694		12 [illegible]
"				694	[illegible]	
3+00				695		℄
"				693		20' W [illegible]
				694	20' [illegible]	
4+00				698		℄
"				69[illegible]		[illegible] W [illegible]
"				[illegible]	[illegible]	
4+16				69[illegible]		℄ [illegible]
"				69[illegible]		20' W [illegible]
"				69[illegible]		[illegible]
"				69[illegible]	20' [illegible]	
"				694	120 [illegible]	
[illegible]				6175	[illegible] 72 Elev. 67.751 F.B. 2125-56 Accord [illegible] Trailing [illegible] 3/4 [illegible] @ ℄ Int. 18" Dn.	

Profile Notes Red. ____ Plotted ____ Job No. 1887.14 Division No. ____

No. ____ Date ____ Date ____ Survey of Castana Ave.

X-Sec. Notes Chkd. ____ Checked ____ Survey by J. L. Willey Notes B. Nunez Date 6-56

No. ____ Date ____ Date ____ Map No. ____ Index Johnson Date ____

F. B. 2125 PG. 141

F. B. 2125 Pg. 142

Job No. 1887-14 Division No. _____ Notes Red. _____ Plotted _____ Profile

Survey of Castaña Ave. Date _____ Date _____ No. _____

Survey by J. L. Willey Notes B. Nunez Notes Chkd. _____ Checked _____ X-Sec.

Indexed _____ Date _____ Date _____ Date _____ No. _____

STATION	B. S.	H. I.	F. S.	ELEV.

Do not extend notes this side of this line.

PLEASE RETURN TO
LOS ANGELES COUNTY SURVEYOR
726 Los Angeles County Engineering Bldg.

NOTE: ANY ADDITIONS OR CHANGES ON THIS SHEET MUST BE MADE OR CIRCLED IN RED INK, WITH DATE AND NAME OF PERSON MAKING CHANGE.

76L298 S & E #307 9-84

Notes Ck'd by	Survey of Castana Ave.	F. B. 2125 PG. 143
Map No.	W. O. 1887.14 Tape No. St'd. °F	
Office Work	Surveyed by J. L. Willey	
Checked	Notes R. M. K. Date 6-56	
Date	Indexed A. C. Johnson	

CASTANA AVE.

C. I. 1887.14

TOPOGRAPHY

on

AVOCADO AVE.

from

Jefferson St. to N. Tract Line

Note: Any Additions or Changes on This Sheet Must be Made or Circled in Red Ink With Date and Name of Person Making Change.

Do not extend notes this side of this line.

RETURN TO
LOS ANGELES COUNTY SURVEYOR
726 LOS ANGELES COUNTY
ENGINEERING BLDG.

76F309S S&E #247. 8-54



RETURN TO
LOS ANGELES COUNTY SURVEYOR
726 LOS ANGELES COUNTY
ENGINEERING BLDG.

Do not extend notes this side of this line.

Note: Any Additions or Changes on This Sheet Must be Made or Circled in Red Ink With Date and Name of Person Making Change.

F. B. 2125 Pg. 145

Profile No.	Notes Red.	Plotted	Job No. 1887.14 Division No.
	Date	Date	Survey of Castana Ave.
X-Sec. No.	Notes Chkd.	Checked	Survey by J. L. Willey Notes B. Nunez Date 6-56
	Date	Date	Map No. Indexed A. C. Johnson Date

CASTANA AVE.

CI 1887.14

X SECTIONS

on

AVOCADO AVE.

from

Jefferson St. to N. Trafficway

[illegible]

STATION	B. S.	H. I.	F. S.	ELEV.

NOTE: ANY ADDITIONS OR CHANGES ON THIS SHEET MUST BE MADE OR CIRCLED IN RED INK, WITH DATE AND NAME OF PERSON MAKING CHANGE.

PLEASE RETURN TO

LOS ANGELES COUNTY SURVEYOR

726 LOS ANGELES COUNTY ENGINEERING BLDG.

Do not extend notes this side of this line.

76L298 S & E #307 9-54

76L298 S & E #307 9-54

PLEASE RETURN TO
LOS ANGELES COUNTY SURVEYOR
726 LOS ANGELES COUNTY ENGINEERING BLDG.

NOTE: ANY ADDITIONS OR CHANGES ON THIS SHEET MUST BE MADE OR CIRCLED IN RED INK, WITH DATE AND NAME OF PERSON MAKING CHANGE.

Do not extend notes this side of this line.

STATION	B. S.	H. I.	F. S.	ELEV.	Left (W)	Right (E)
BM XA 71				70.55	BM XA 71 Elev. 70.549 F.B. 2125-56	
					Avocado Ave & Jefferson St N.W. cor.	
					[illegible] walk	[illegible] 15365
1+00				695		℄ Int. Avocado & Jefferson St.
				695		20 opp. E P/L
				697		120 opp. back lot
				695	20 opp. [illegible]	
				693	170' opp. back lot	
1+10				694		℄ [illegible]
1+20				696		℄
				6[illegible]		[illegible]
				7[illegible]		[illegible]
				[illegible]		[illegible]
				6[illegible]	[illegible]	
				702	15 [illegible]	
				702	20 [illegible]	
2+00				[illegible]		℄
				695		
				706		[illegible]
				706		[illegible]
				69[illegible]	11' [illegible]	

F. B. 2125 PG. 146

Job No. 1887.14 Division No. ____ Notes Red. ____ Plotted ____ Profile ____

Survey of Castana Ave. Date ____ Date ____ No. ____

Survey by J.L. Willey Notes B. Nunez Notes Chkd. ____ Checked ____ X-Sec. ____

Indexed X C. Johnson Date ____ Date ____ No. ____

76L298 S & E #307 9-54

PLEASE RETURN TO

LOS ANGELES COUNTY SURVEYOR

726 LOS ANGELES COUNTY ENGINEERING BLDG.

NOTE: ANY ADDITIONS OR CHANGES ON THIS SHEET MUST BE MADE OR CIRCLED IN RED INK, WITH DATE AND NAME OF PERSON MAKING CHANGE.

Do not extend notes this side of this line.

STATION	B. S.	H. I.	F. S.	ELEV.	Left (W)	Right (E)
2+00				706	[illegible]	
				706	20' W [illegible]	
3+00				697		℄
				698		[illegible]
				[illegible]		20 [illegible]
				697	[illegible]	
				706	20 [illegible]	
[illegible]				[illegible]		℄ [illegible]
				710		[illegible]
				705	10[illegible]	
[illegible]				715		℄
				[illegible]		20 [illegible]
				711	20 [illegible]	
4+43[illegible]				[illegible]		[illegible]
				723		[illegible]
				726		[illegible]
"				[illegible]	20 [illegible]	
"				715	20 [illegible]	
"						
[illegible]				726		℄
				724		[illegible]
				734		120 [illegible]

Profile Notes Red. ____ Plotted ____ Job No. 1887.14 Division No. ____

No. ____ Date ____ Date ____ Survey of Castana Ave.

X-Sec. Notes Chkd. ____ Checked ____ Survey by J. L. Willey Notes B. Nunez Date 6-56

No. ____ Date ____ Date ____ Map No. ____ Indexed E. Johnson Date ____

F. B. 2125 PG. 147

F. B. 2125 PG. 148

Job No. 1887.14 Division No. _____ Notes Red. _____ Plotted _____ Profile

Survey of Castana Ave. Date _____ Date _____ No. _____

Survey by J. L. Willey Notes B. Nunez Notes Chkd. _____ Checked _____ X-Sec.

Indexed A. C. Johnson Date _____ Date _____ Date _____ No. _____

76L298 S & E #307 9-54

PLEASE RETURN TO

LOS ANGELES COUNTY SURVEYOR

726 LOS ANGELES COUNTY ENGINEERING BLDG.

NOTE: ANY ADDITIONS OR CHANGES ON THIS SHEET MUST BE MADE OR CIRCLED IN RED INK, WITH DATE AND NAME OF PERSON MAKING CHANGE.

Do not extend notes this side of this line.

STATION	B. S.	H. I.	F. S.	ELEV.	Left W	Pg. 1 (E)
4+83.35				722	26' opp W ℄	
"				715	120' opp [illegible]	
BM 4 70						
				7269	[illegible] 72.682 F.B. 2125-56	
					Approach [illegible] -50N 15 E & Int.	
					[illegible] 5322	

Notes Ck'd by		Survey of Castana Ave.	F.B. 2123 Pg. 149
Map No.		W. O. 1887.14 Tape No.	St'd. °F
Office Work		Surveyed by J.L. Willey	
Checked		Notes KMK Date 6-56	
Date		Indexed A. C. Johnson 7-17-56	

CASTANA AVE.

C.I. 1887.14

TOPOGRAPHY

on

PERILLA AVE.

from

Jefferson St. to S. Tract Line

Note: Any Additions or Changes on This Sheet Must be Made or Circled in Red Ink With Date and Name of Person Making Change.

Do not extend notes this side of this line.

RETURN TO
LOS ANGELES COUNTY SURVEYOR
726 LOS ANGELES COUNTY
ENGINEERING BLDG.

76F309 S&E #247. 8-54

F. B. 2125 Pg. 150



RETURN TO
LOS ANGELES COUNTY SURVEYOR
726 LOS ANGELES COUNTY
ENGINEERING BLDG.
Do not extend notes this side of this line.

Note: Any Additions or Changes on This Sheet Must be Made or Circled in Red Ink With Date and Name of Person Making Change.

F. B. 2125 Pg. 151

Profile No.	Notes Red.	Plotted	Job No. 1887.14 Division No.
	Date	Date	Survey of Castana Ave.
X-Sec. No.	Notes Chkd.	Checked	Survey by J. L. Willey Notes B. Nunez Date 6-56
	Date	Date	Map No. A. C. Johnson Indexed Date

CASTANA AVE.

C.I. 1887.14

"X" SECTIONS

on

PERILLA AVE

from

Jefferson [illegible] S. Tract line

K.M. Karpel Corp
6-21-56

STATION	B. B.	H. I.	F. B.	ELEV.

NOTE: ANY ADDITIONS OR CHANGES ON THIS SHEET MUST BE MADE OR CIRCLED IN RED INK, WITH DATE AND NAME OF PERSON MAKING CHANGE.

PLEASE RETURN TO
LOS ANGELES COUNTY SURVEYOR
726 LOS ANGELES COUNTY ENGINEERING BLDG.

Do not extend notes this side of this line.

76L298 S & E #307 9-54

76L298 S & E #307 9-54

PLEASE RETURN TO
LOS ANGELES COUNTY SURVEYOR
726 LOS ANGELES COUNTY ENGINEERING BLDG.

NOTE: ANY ADDITIONS OR CHANGES ON THIS SHEET MUST BE MADE OR CIRCLED IN RED INK, WITH DATE AND NAME OF PERSON MAKING CHANGE.

Do not extend notes this side of this line.

STATION	B. S.	H. I.	F. S.	ELEV.	Left (E)	Right (W)
BMX [illegible]				70.75	BMXA 74 [illegible] 70.749 F.B. 2125-57	
					[illegible] Jefferson St	SW cor
					[illegible]	[illegible] 15503
1+00				698		℄ Int. [illegible] Jefferson St
"				698		20 opp. W/[illegible]
				69[illegible]		20' opp. back lot
"				[illegible]	20 opp. [illegible]	
				712	120 [illegible]	
1+13				[illegible]		
1+20				702		℄ [illegible] and pot.
"				704		℄
"				706	20 [illegible]	20 [illegible]
2+00				704		℄
"				703		20 [illegible]
"				703	20 [illegible]	
3+00.0				70[illegible]		℄
"				69[illegible]		20 [illegible]
"				7[illegible]	20 [illegible]	
4+00				69[illegible]		℄
"				695		20' W [illegible]
"				69[illegible]	20 [illegible]	

F. B. 2125 PG. 152

Job No. 1887.14 Division No. _____ Notes Red. _____ Plotted _____ Profile _____

Survey of Castana Ave. Date _____ Date _____ No. _____

Survey by J. L. Willey Notes B. Nunez Notes Chkd. _____ Checked _____ X-Sec. _____

Indexed K. C. Johnson Date _____ Date _____ Date _____ No. _____

F. B. 2125 PG. 153

Profile Notes Red.______ Plotted______ Job No. 1887.14 Division No.______
No.______ Date______ Date______ Survey of Castana Ave.
X-Sec. Notes Chkd.______ Checked______ Survey by J. L. Willey Notes B. Nunez Date 6-56
No.______ Date______ Date______ Map No.______ E. C. Johnson Indexed______ Date______

76L298 S & E #307 9-54

PLEASE RETURN TO
LOS ANGELES COUNTY SURVEYOR
726 LOS ANGELES COUNTY ENGINEERING BLDG.

NOTE: ANY ADDITIONS OR CHANGES ON THIS SHEET MUST BE MADE OR CIRCLED IN RED INK, WITH DATE AND NAME OF PERSON MAKING CHANGE.

Do not extend notes this side of this line.

STATION	B. S.	H. I.	F. S.	ELEV.	Left (E)	Right (W) So. Tr. Line
4+16.19				696		X ℄ [illegible]
				695		20' W P/L
"				696		120' [illegible]
"				697	20' L P/L	
"				702	120' [illegible]	
BM XA75				7030	BM X443 Elev 70.500 F.B. 2125-57 [illegible] [illegible] 15528	

F. B. 2125 Pg. 154

Job No. 1887.14 Division No. _____ Notes Red. _____ Plotted _____ Profile

Survey of Castana Ave. Date _____ Date _____ No. _____

Survey by J. L. Willey Notes B. Nunez Notes Chkd. _____ Checked _____ X-Sec.

Indexed _____ Date _____ Date _____ Date _____ No. _____

STATION	B. S.	H. I.	F. S.	ELEV.

Do not extend notes this side of this line.

PLEASE RETURN TO
LOS ANGELES COUNTY SURVEYOR
726 Los Angeles County Engineering Bldg.

NOTE: ANY ADDITIONS OR CHANGES ON THIS SHEET MUST BE MADE OR CIRCLED IN RED INK, WITH DATE AND NAME OF PERSON MAKING CHANGE.

76L298 S & E #307 9-54

Notes Ck'd by	Survey of Castana Ave
Map No.	W. O. 1887.14 Tape No. St'd. °F
Office Work	Surveyed by J. L. Willey
Checked	Notes K.M.K. Date 6-56
Date	Indexed K. C. Johnson

F. B. 2125 Pg. 135

CASTANA AVE.

C.I. 1887.14

TOPOGRAPHY

on

PERILLA AVE.

from

Jefferson St. to N. Tract Line

Note: Any Additions or Changes on This Sheet Must be Made in Red Ink With Date and Name of Person Making Change.

Do not extend notes this side of this line.

RETURN TO
LOS ANGELES COUNTY SURVEYOR
726 LOS ANGELES COUNTY
ENGINEERING BLDG.

76F3095 S&E #247. 8-54

F.B. 2125 PG. 156



RETURN TO
LOS ANGELES COUNTY SURVEYOR
726 LOS ANGELES COUNTY
ENGINEERING BLDG.

Do not extend notes this side of this line.

Note: Any Additions or Changes on This Sheet Must be Made or Circled in Red Ink With Date and Name of Person Making Change.

F. B. 2125 Pg. 157

Profile No. ____ Notes Red. ____ Date ____ Plotted ____ Date ____ Job No. 1887-14 Division No. ____

X-Sec. No. ____ Notes Chkd. ____ Date ____ Checked ____ Date ____ Survey of Castana Ave.

Survey by J. L. Willey Notes R. Nunez Date 6-56

Map No. ____ Indexed Johnson Date ____

CASTANA AVE.

C.S. 1887-14

X-SECTIONS

on

PERILLA AVE.

from

[illegible] to N. [illegible]

6-21-56

STATION	B. S.	H. I.	F. S.	ELEV.

NOTE: ANY ADDITIONS OR CHANGES ON THIS SHEET MUST BE MADE OR CIRCLED IN RED INK, WITH DATE AND NAME OF PERSON MAKING CHANGE.

Do not extend notes this side of this line.

PLEASE RETURN TO

LOS ANGELES COUNTY SURVEYOR

726 Los Angeles County Engineering Bldg.

761298 S & E #307 9-54

F. B. 2125 PG. 158

Survey of Castana Ave. Job No. 1887.14 Division No. ______ Notes Red. ______ Plotted ______ Profile

Survey by J. L. Willey Notes B. Nunez Date ______ Date ______ No. ______

Indexed A. C. Johnson Date ______ Notes Chkd. ______ Checked ______ X-Sec.

Date ______ Date ______ No. ______

76L298 S & E #307 9-54

PLEASE RETURN TO
LOS ANGELES COUNTY SURVEYOR
726 LOS ANGELES COUNTY ENGINEERING BLDG.

NOTE: ANY ADDITIONS OR CHANGES ON THIS SHEET MUST BE MADE OR CIRCLED IN RED INK, WITH DATE AND NAME OF PERSON MAKING CHANGE.

Do not extend notes this side of this line.

STATION	B. S.	H. I.	F. S.	ELEV.	Left (W)	
BMXA74				7075	BMXA74 Elev. 70.747 FB 2125-57	
					Paris Ave. & [illegible] St. SW cor	
					Bt sp. NE cor conc [illegible] # 15503	
14+00				618		
"				[illegible]		[illegible]
"						20 [illegible]
				[illegible]		20 [illegible] back lot
"				618	20 [illegible] W P/L	
				597	20 [illegible] bost [illegible]	
				[illegible]		
14+20				593		X gut
				[illegible]		[illegible]
				[illegible]		[illegible]
				[illegible]		[illegible]
				704		
"				[illegible]	[illegible] pt.	
"				706	20 L P/L	
24+00				702		
				703		
				716		[illegible]
						20 L P/L
				700	[illegible]	
				710	20 L P/L	
34+00				7036		

76L298 S & E #307 9-54

PLEASE RETURN TO
LOS ANGELES COUNTY SURVEYOR
726 LOS ANGELES COUNTY ENGINEERING BLDG.

NOTE: ANY ADDITIONS OR CHANGES ON THIS SHEET MUST BE MADE OR CIRCLED IN RED INK, WITH DATE AND NAME OF PERSON MAKING CHANGE.

Do not extend notes this side of this line.

STATION	B. S.	H. I.	F. S.	ELEV.	Left (W)	Right (E)
3+00				708		10' [illegible]
				714		20' E [illegible]
				702	[illegible]	
				704	20 [illegible]	
3+63				704		[illegible]
				708		[illegible]
				719		[illegible]
				[illegible]	[illegible]	
				[illegible]	20 [illegible]	
4+00				[illegible]		[illegible]
"				721		20 [illegible]
"				721	20' W. [illegible]	
4+43.36				720		[illegible]
"				72[illegible]		[illegible]
"				724		[illegible]
"				72[illegible]	20 [illegible]	
"				[illegible]	20 [illegible]	
3MXA 75				72.55	3MXA 75 [illegible] 72.548	F.B. 2125-57
					[illegible] (W side) 325±	N. [illegible]
					[illegible] dr. [illegible] porch	[illegible] 15.337

Profile Notes Red ____ Plotted ____ Job No. 1887.14 Division No. ____
No. ____ Date ____ Date ____ Survey of Castana Ave.
X-Sec. Notes Chkd. ____ Checked ____ Survey by J.L. Willey Notes B. Nuice Date 6-56
No. ____ Date ____ Date ____ Map No. ____ Endorsed Johnson Date ____

F. B. 2125 Pg. 159

F. B. 2125 Pg. 160

Job No. 1887.14 Division No. _____ Notes Red. _____ Plotted _____ Profile

Survey of Castana Ave. Date _____ Date _____ No. _____

Survey by J. L. Willey Notes R. Nunez Notes Chkd. _____ Checked _____ X-Sec.

Indexed _____ Date _____ Date _____ Date _____ No. _____

STATION	B. S.	H. I.	F. S.	ELEV.

Do not extend notes this side of this line.

PLEASE RETURN TO

LOS ANGELES COUNTY SURVEYOR

726 Los Angeles County Engineering Bldg.

NOTE: ANY ADDITIONS OR CHANGES ON THIS SHEET MUST BE MADE OR CIRCLED IN RED INK, WITH DATE AND NAME OF PERSON MAKING CHANGE.

76L298 S & E #307 9-54

Notes Ck'd by	Survey of Castana Ave.	F. B. 2123 PG. 161
Map No.	W. O. 1887.14 Tape No. St'd. °F	
Office Work	Surveyed by J. L. Willey	
Checked	Notes K.M.K. Date 6-56	
Date	Indexed C. Johnson 7-17-56	

CASTANA AVE.

C.I. 1887.14

TOPOGRAPHY

on

MANZANA AVE.

from

Jefferson St. to S. Tract Line

/

Note: Any Additions or Changes on This Sheet Must be Made or Circled in Red Ink With Date and Name of Person Making Change.

Do not extend notes this side of this line.

RETURN TO
LOS ANGELES COUNTY SURVEYOR
726 LOS ANGELES COUNTY
ENGINEERING BLDG.

76F309S S&E #247. 8-54



RETURN TO
LOS ANGELES COUNTY SURVEYOR
726 LOS ANGELES COUNTY
ENGINEERING BLDG.
Do not extend notes this side of this line.

Note: Any Additions or Changes on This Sheet Must be Made or Circled in Red Ink With Date and Name of Person Making Change.

F. B. 2125 Pg. 163

Profile No. | Notes Red. | Date | Plotted | Date | Job No. 1887.14 Division No.
X-Sec. No. | Notes Chkd. | Date | Checked | Date | Survey of Castana Ave.
Survey by J. L. Willey Notes B. Nunez Date 6-56
Map No. Indexed A. G. Johnson Date

CASTANA AVE.

CI 1887.14

"X" SECTIONS

on

MANZANA AVE.

from

Jefferson St. to S. Tract line

NOTE: ANY ADDITIONS OR CHANGES ON THIS SHEET MUST BE MADE OR CIRCLED IN RED INK, WITH DATE AND NAME OF PERSON MAKING CHANGE.

PLEASE RETURN TO
LOS ANGELES COUNTY SURVEYOR
726 Los Angeles County Engineering Bldg.

Do not extend notes this side of this line.

STATION	B. S.	H. I.	F. S.	ELEV.

761298 S & E #307 9-54

66.96

76L298 S & E #307 9-54

PLEASE RETURN TO
LOS ANGELES COUNTY SURVEYOR
726 LOS ANGELES COUNTY ENGINEERING BLDG.

NOTE: ANY ADDITIONS OR CHANGES ON THIS SHEET MUST BE MADE OR CIRCLED IN RED INK, WITH DATE AND NAME OF PERSON MAKING CHANGE.

Do not extend notes this side of this line.

STATION	B. S.	H. I.	F. S.	ELEV.	Left (E)	Right (W)
BMXA 77				7077	BMXA77 Elev. 70.773 F.B. 2125 58	
					Jefferson St & Manzana Ave	℄ Int.
					Rd. Dept. Br. Cap. 8" dn.	
1+00				715		Grd. ℄ Int. Manzana Ave & Jefferson St.
"				715		20' opp. E P/L
"				712		120' opp. back lot
"				714	15' top brk.	
"				709	13' bot brk.	
"				717	16' top brk	
"				719	20' E P/L	
"				729	110' Boundary of District	
1+20				717		℄
"				716		20 W P/L
"				718	10' top brk.	
"				706	13' bot brk	
"				71[illegible]	16' top brk	
				717	20 E P/L	
2+000				7154		℄
"				713		W P/L 20
"				713	13' end ditch	
"				713	20' E P/L	

F. B. 2125 PG. 164

Job No. 1887.14 Division No. ____ Notes Red. ____ Plotted ____ Profile

Survey of Castana Ave. Date ____ Date ____ No. ____

Survey by J.L. Willey Notes B. Nunez Notes Chkd. ____ Checked ____ X-Sec.

Indexed A. C. Johnson Date ____ Date ____ Date ____ No. ____

F. B. 2125 Pg. 165

Profile No. _____ Notes Red. _____ Date _____ Plotted _____ Date _____ Job No. 1887.14 Division No. _____

X-Sec. No. _____ Notes Chkd. _____ Date _____ Checked _____ Date _____ Survey of Castana Ave. Survey by J. L. Wiley Notes E. Nunez Date 6-56 Map No. _____ Indexed Johnson Date _____

NOTE: ANY ADDITIONS OR CHANGES ON THIS SHEET MUST BE MADE OR CIRCLED IN RED INK, WITH DATE AND NAME OF PERSON MAKING CHANGE.

PLEASE RETURN TO
LOS ANGELES COUNTY SURVEYOR
726 LOS ANGELES COUNTY ENGINEERING BLDG.

Do not extend notes this side of this line.

STATION	B. S.	H. I.	F. S.	ELEV.	Left (E)	Right W.
3+00				708		℄
"				707		30 [illegible]
"				707	20 [illegible]	
4+00				706		℄
"				705		30 [illegible]
"				706	20 [illegible]	
4+16.55				708		℄ [illegible]
"				707		30 [illegible]
"				703		120 [illegible]
"				706	20 [illegible]	
"				708	[illegible]	
BM 478				606	[illegible]	F.B. [illegible] 58
					[illegible]	316 S. Jefferson St.
					[illegible]	

76L298 S & E #307 9-54

F. B. 2125 Pg. 166

Job No. 1887-14 Division No. _____ Notes Red. _____ Plotted _____ Profile

Survey of Castana Ave. Date _____ Date _____ No. _____

Survey by J. L. Willey Notes B. Nunez Notes Chkd. _____ Checked _____ X-Sec.

Indexed _____ Date _____ Date _____ Date _____ No. _____

STATION	B. S.	H. I.	F. S.	ELEV.

Do not extend notes this side of this line.

NOTE: ANY ADDITIONS OR CHANGES ON THIS SHEET MUST BE MADE OR CIRCLED IN RED INK, WITH DATE AND NAME OF PERSON MAKING CHANGE.

PLEASE RETURN TO

LOS ANGELES COUNTY SURVEYOR

726 LOS ANGELES COUNTY ENGINEERING BLDG.

76L298 S & E #307 9-54

Notes Ck'd by	Survey of Castana Ave.
Map No.	W. O. 1887.14 Tape No. St'd. °F
Office Work	Surveyed by J.L. Willey
Checked	Notes K.M.K. Date 6-56
Date	Indexed C. Johnson

F. B. 2123 Pg. 167

CASTANA AVE.

C. I. 1887.14

TOPOGRAPHY

on

MANZANA AVE.

from

Jefferson St. to N. Tract Line

Note: Any Additions or Changes on This Sheet Must be Made or Circled in Red Ink With Date and Name of Person Making Change.

Do not extend notes this side of this line.

RETURN TO
LOS ANGELES COUNTY SURVEYOR
726 LOS ANGELES COUNTY
ENGINEERING BLDG.

76F309S S&E #247. 8-54

F.B. 2125 PG. 168

4+43 34
Fd. 3/4" I.P.P.S.T. dn. 18"
See Pg. 27

Tract Line

AVE.

3+70 Guy Wire

19

3+22 12" P.P. #1115982 E

18 5

2+16 5 12" P.P. #1115981 E

18 5

MANZANA

(D.i.-t)

JEFFERSON

(D.i.-t)

ST.

20

20

16 5

12" P.P. #1115980 E

18 5

1+00
Fd. R.D. Br. Cap dn. 8"
See Pg. 21

20 20

RETURN TO
LOS ANGELES COUNTY SURVEYOR
726 LOS ANGELES COUNTY
ENGINEERING BLDG.
Do not extend notes this side of this line.

Note: Any Additions or Changes on This Sheet Must be Made or Circled in Red Ink With Date and Name of Person Making Change.

F. B. 2125 Pg. 169

Profile No. ____ Notes Red. ____ Date ____ Plotted ____ Date ____ Job No. 1887.14 Division No. ____

X-Sec. No. ____ Notes Chkd. ____ Date ____ Checked ____ Date ____ Survey of Castana Ave.

Survey by J. L. Willey Notes B. Nunez Date 6-56

Map No. ____ Indexed A. C. Johnson Date ____

CASTANA AVE.

CI 1887.14

"X" SECTIONS

on

MANZANA AVE

from

Jefferson St. to N Tractline

[illegible] Party

6-21-56

STATION	B. S.	H. I.	F. S.	ELEV.

NOTE: ANY ADDITIONS OR CHANGES ON THIS SHEET MUST BE MADE OR CIRCLED IN RED INK, WITH DATE AND NAME OF PERSON MAKING CHANGE.

PLEASE RETURN TO

LOS ANGELES COUNTY SURVEYOR

726 LOS ANGELES COUNTY ENGINEERING BLDG.

Do not extend notes this side of this line.

76L298 S & E #307 9-54

F. B. 2125 Pg. 170

Job No. 1887.14 Division No. Notes Red. Plotted Profile

Survey of Castana Ave. Date Date No.

Survey by J.L. Willey Notes B. Nunez Notes Chkd. Checked X-Sec.

Indexed A. C. Johnson Date Date Date No.

761.298 S & E #307 9-54

PLEASE RETURN TO

LOS ANGELES COUNTY SURVEYOR

726 Los Angeles County Engineering Bldg.

NOTE: ANY ADDITIONS OR CHANGES ON THIS SHEET MUST BE MADE OR CIRCLED IN RED INK, WITH DATE AND NAME OF PERSON MAKING CHANGE.

Do not extend notes this side of this line.

STATION	B. S.	H. I.	F. S.	ELEV.

76L298 S & E #307 9-54

PLEASE RETURN TO

LOS ANGELES COUNTY SURVEYOR

726 LOS ANGELES COUNTY ENGINEERING BLDG.

NOTE: ANY ADDITIONS OR CHANGES ON THIS SHEET MUST BE MADE OR CIRCLED IN RED INK, WITH DATE AND NAME OF PERSON MAKING CHANGE.

Do not extend notes this side of this line.

STATION	B. S.	H. I.	F. S.	ELEV.	Left (W)	Right (E)
[illegible]				731	20 W P/L	
[illegible]				[illegible]		℄
"				[illegible]		20 E P/L
				[illegible]		[illegible] Tractline
"				731	20 W P/L	
				727	120 [illegible]	
BM [illegible] 76				71.51	BM [illegible] 76 Elev 71.521 [illegible] 57 Monzonite Cap V Tractline ℄ Int. ¾ I.P. Mingled 18" [illegible]	

Profile Notes Red. ____ Plotted ____ Job No. 1887.14 Division No. ____

No. ____ Date ____ Date ____ Survey of Castana Ave.

X-Sec. Notes Chkd. ____ Checked ____ Survey by J. L. Wiley Notes B. Nunez Date 6-56

No. ____ Date ____ Date ____ Map No. ____ Date ____

F. B. 2125 PG. 171

F. B. 2125 Pg. 172

Job No. 1887-14 Division No. Notes Red. Plotted Profile

Survey of Castana Ave. Date Date No.

Survey by J.L. Willey Notes B. Nunez Notes Chkd. Checked X-Sec.

Indexed Date Date Date No.

STATION	B. S.	H. I.	F. S.	ELEV.

Do not extend notes this side of this line.

PLEASE RETURN TO

LOS ANGELES COUNTY SURVEYOR

726 Los Angeles County Engineering Bldg.

NOTE: ANY ADDITIONS OR CHANGES ON THIS SHEET MUST BE MADE OR CIRCLED IN RED INK, WITH DATE AND NAME OF PERSON MAKING CHANGE.

761.298 S & E #307 9-54

Notes Ck'd by	Survey of Castana Ave.	F.B. 2125 Pg. 173
Map No.	W. O. 1887.14 Tape No. St'd. °F	
Office Work	Surveyed by J.L. Wiley	
Checked	Notes K.M.K. Date 6-56	
Date	Indexed L. C. Johnson 7-17-56	

CASTANA AVE.

C.I. 1887.14

TOPOGRAPHY

on

CASTANA AVE.

from

Jefferson St. Prod. to P.E. Railway R/W

Note: Any Additions or Changes on This Sheet Must be Made or Circled in Red Ink With Date and Name of Person Making Change.

Do not extend notes this side of this line.

RETURN TO
LOS ANGELES COUNTY SURVEYOR
726 LOS ANGELES COUNTY
ENGINEERING BLDG.

76F3095 S&E #247. 8-54

Cont. bot. pg. 175



RETURN TO
LOS ANGELES COUNTY SURVEYOR
726 LOS ANGELES COUNTY
ENGINEERING BLDG.

Do not extend notes this side of this line.

Note: Any Additions or Changes on This Sheet Must be Made or Circled in Red Ink With Date and Name of Person Making Change.

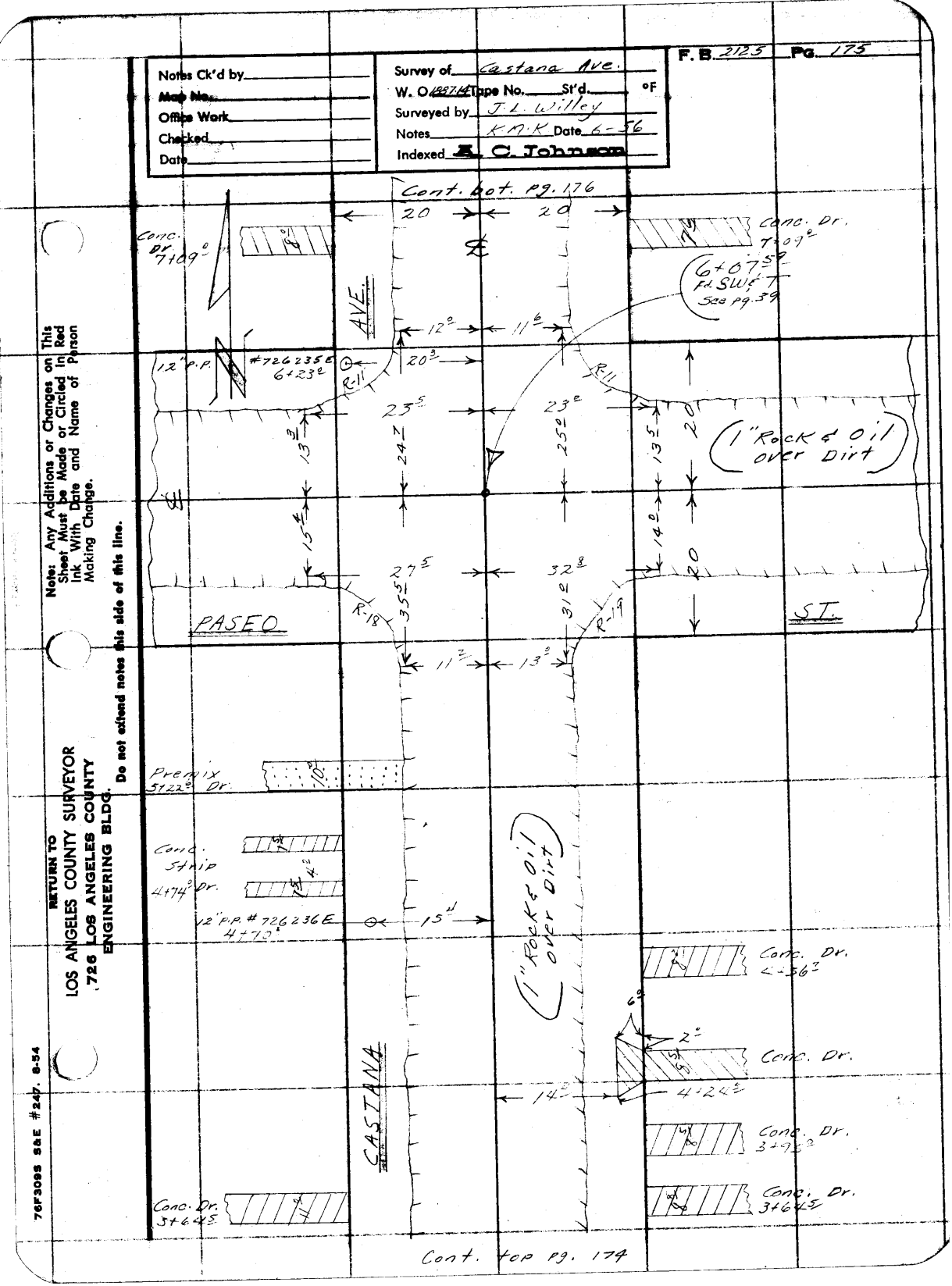

Note: Any Additions or Changes on This Sheet Must be Made or Circled in Red Ink With Date and Name of Person Making Change.

Do not extend notes this side of this line.

RETURN TO
LOS ANGELES COUNTY SURVEYOR
726 LOS ANGELES COUNTY
ENGINEERING BLDG.

76F3095 S&E #247. 8-54

F.B. 2125 PG. 176

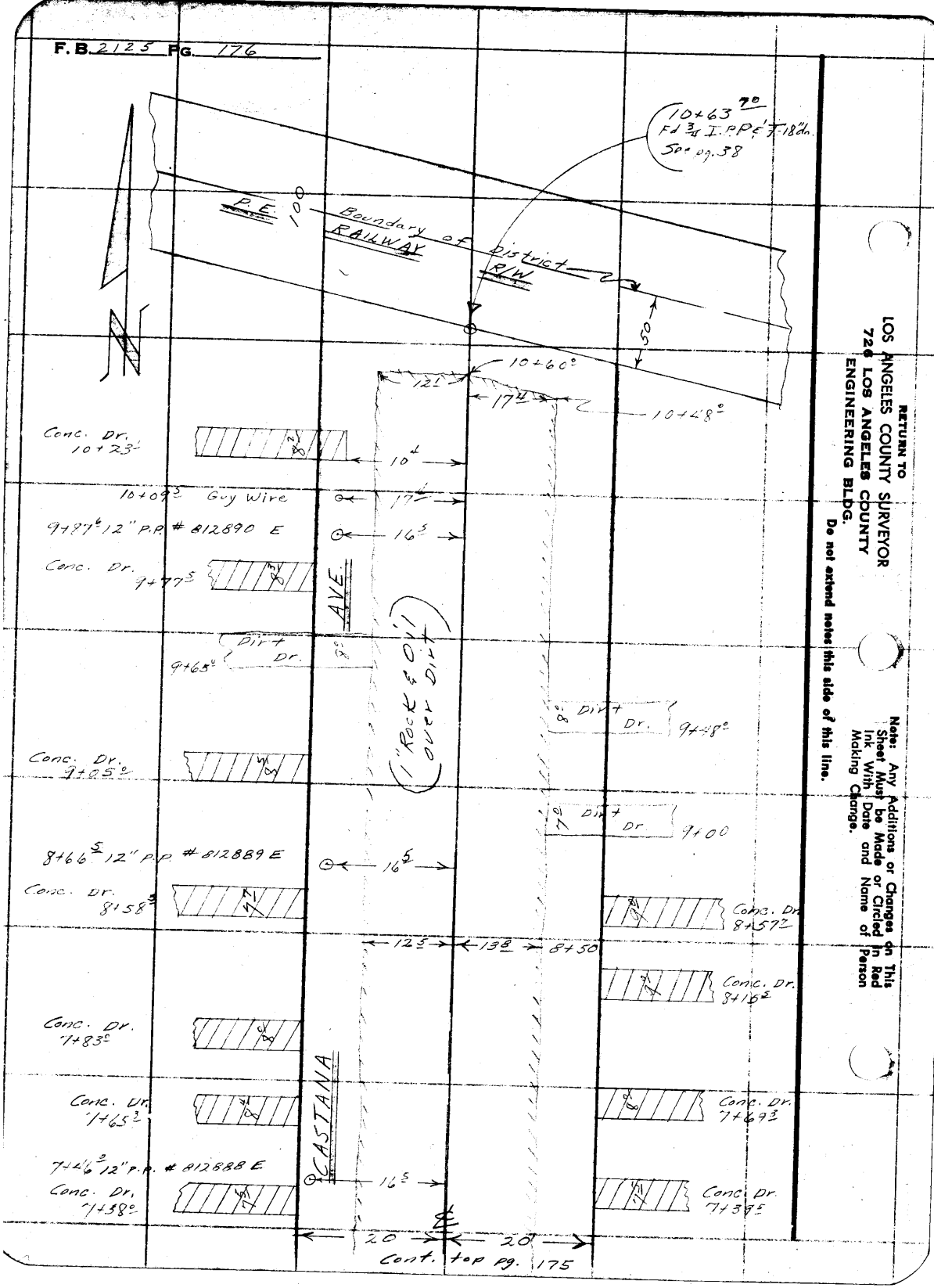

RETURN TO
LOS ANGELES COUNTY SURVEYOR
720 LOS ANGELES COUNTY
ENGINEERING BLDG.
Do not extend notes this side of this line.

Note: Any Additions or Changes on This Sheet Must be Made or Circled in Red Ink With Date and Name of Person Making Change.

F. B. 2125 Pg. 177

Profile No. ____ Notes Red. ____ Date ____ Plotted ____ Date ____ Job No. 1887.14 Division No. ____

X-Sec. No. ____ Notes Chkd. ____ Date ____ Checked ____ Date ____ Survey of Castana Ave.

Survey by J. L. Willey Notes B. Nunez Date 6-56

Map No. ____ Indexed Johnson Date ____

CASTANA AVE

C.I. 1887.14

"X" SECTIONS

on

CASTANA AVE

from

Jefferson St. Prod. to P.E. Railway R/W

Kittanof Party

6-22-56

STATION	B. B.	H. I.	F. B.	ELEV.

NOTE: ANY ADDITIONS OR CHANGES ON THIS SHEET MUST BE MADE OR CIRCLED IN RED INK, WITH DATE AND NAME OF PERSON MAKING CHANGE.

PLEASE RETURN TO

LOS ANGELES COUNTY SURVEYOR

726 LOS ANGELES COUNTY ENGINEERING BLDG.

Do not extend notes this side of this line.

76L298 S & E #307 9-54

76L298 S & E #307 9-54

PLEASE RETURN TO
LOS ANGELES COUNTY SURVEYOR
726 LOS ANGELES COUNTY ENGINEERING BLDG.

NOTE: ANY ADDITIONS OR CHANGES ON THIS SHEET MUST BE MADE OR CIRCLED IN RED INK, WITH DATE AND NAME OF PERSON MAKING CHANGE.

Do not extend notes this side of this line.

STATION	B. S.	H. I.	F. S.	ELEV.	Left (W)	Right (E)
BM X 4.35				73.00	BM X 4.83 Elev. 72.998 F.B. 2125-60	
					Castana Ave. (E side) 570± S. Paseo St.	
					L&T W and conc. walk to ho. # 15354	
T.P.				72.43		
0+00				719		
"				724		℄ Castana Ave & Jefferson St. Pro.
"				726		[illegible] E P/L
"				720	20' opp. W P/L	120' opp. back lot
"				715	120 opp. back lot	
0+17.42				724		
"				722		℄ Int. Castana Ave & [illegible] (Begin. of pvt.)
"				724		14° edge pvt.
"				726		20 E. P/L
"				722	10° edge pvt.	120 back lot
"				720	20 W. P/L	
"				715	120 back lot	
1+00				727		
"				724		℄
"				726		15° edge pvt., gut.
"				724	11° edge pvt., gut.	20 E. P/L
"				726	20 W. P/L	

F. B. 2125 Pg. 178

Job No. 1887.14 Division No. ____ Notes Red. ____ Plotted ____ Profile ____

Survey of Castana Ave. Date ____ Date ____ No. ____

Survey by J. L. Willey Notes K.M.K. Notes Chkd. ____ Checked ____ X-Sec. ____

Indexed K. C. Johnson Date ____ Date ____ Date ____ No. ____

76L298 S & E #307 9-54

PLEASE RETURN TO
LOS ANGELES COUNTY SURVEYOR
726 LOS ANGELES COUNTY ENGINEERING BLDG.

NOTE: ANY ADDITIONS OR CHANGES ON THIS SHEET MUST BE MADE OR CIRCLED IN RED INK, WITH DATE AND NAME OF PERSON MAKING CHANGE.

Do not extend notes this side of this line.

STATION	B. S.	H. I.	F. S.	ELEV.	Left (W.)	Right (E.)
2+00 ⊙				73 01		℄
"				72 8		15° edge pvt., gut.
"				73 4		20 E. P/L
"				72 7	11° edge pvt., gut.	
"				73 0	20 W. P/L	
3+00				73 2		℄
"				73 0		15° edge pvt., gut.
"				73 2		20 E. P/L
"				73 9		120 back lot
"				72 9	11° edge pvt., gut	
"				72 9	20 W. P/L	
"				72 7	120 back lot	
4+00				73 3		℄
"				73 0		15° edge pvt., gut.
"				73 5		20 E. P/L
"				73 0	11° edge pvt., gut.	
"				73 4	20 W. P/L	
5+00 ⊙				73 36		℄
"				73 0		15° edge pvt., gut.
"				73 6		20 E. P/L
"				73 2	edge pvt., gut.	

Profile Notes Red. ____ Plotted ____ Job No. 1887.14 Division No. ____
No. ____ Date ____ Date ____ Survey of Castana Ave.
X-Sec. Notes Chkd. ____ Checked ____ Survey by J. L. Willey Notes K.M.K. Date 6-56
No. ____ Date ____ Date ____ Map No. ____ Indexed Johnson Date ____

F. B. 2125 PG. 179

76L298 S & E #307 9-54

PLEASE RETURN TO
LOS ANGELES COUNTY SURVEYOR
726 Los Angeles County Engineering Bldg.

NOTE: ANY ADDITIONS OR CHANGES ON THIS SHEET MUST BE MADE OR CIRCLED IN RED INK, WITH DATE AND NAME OF PERSON MAKING CHANGE.

F. B. 2125 Pg. 180 | Job No. 1887.4 | Division No. | Notes Red. | Plotted | Profile
Survey of Castana Ave. | Date | Date | No.
Survey by J.L. Willey | Notes K.M.K. | Notes Chkd. | Checked | X-Sec.
Indexed A. C. Johnson | Date | Date | Date | No.

Do not extend notes this side of this line.

STATION	B. S.	H. I.	F. S.	ELEV.	Left (W.)	Right (E.)
5+00				736	20 W. P/L	
5+87 59				737		℄ opp. S. P/L Paseo
"				734		19° edge pvt., gut.
"				740		20 S.E. P/L Cor.
"				736	19° edge pvt., gut.	
"				736	20 S.W. P/L Cor.	
5+90				736		
6+00				738		℄ "X" gut.
6+07 59				738		℄
"				739		℄ Inter. Castana & Paseo
"				741		20 opp. E. P/L Castana
"				738	20 opp. W P/L Castana	120 opp. back lot
"				734	120 opp. back lot	
6+22 5				738		" "
6+27 59				739		℄ "X" gut.
"				736		℄ opp. N. P/L Paseo
"				739		17° edge pvt., gut.
"				736	15° edge pvt., gut.	20 N.E. P/L Cor.
"				739	20 N.W. P/L Cor.	
7+00				740		℄
"				739		15° edge pvt., gut.

76L298 S & E #307 9-54

PLEASE RETURN TO
LOS ANGELES COUNTY SURVEYOR
726 LOS ANGELES COUNTY ENGINEERING BLDG.

NOTE: ANY ADDITIONS OR CHANGES ON THIS SHEET MUST BE MADE OR CIRCLED IN RED INK, WITH DATE AND NAME OF PERSON MAKING CHANGE.

Do not extend notes this side of this line.

STATION	B. S.	H. I.	F. S.	ELEV.	Left (W.)	Right (E.)
				741		20 E. P/L
7+00				737	13° edge pvt., gut.	
"				743	20 W. P/L	
"				7442		℄
8+00 ⊙				741		14° edge pvt., gut.
"				745		20 E. P/L
"				751		120 back lot
"				740	14° edge pvt., gut.	
"				745	20 W. P/L	
"				742	120 back lot	
T.P.				7446		
9+00				746		℄
"				743		12° edge pvt., gut.
"				750		20 E. P/L
"				743	12° edge pvt., gut.	
"				745	20 W. P/L	
"				747		℄
10+00				747		16° edge pvt., gut.
"				748		20 E. P/L
"				746	12° edge pvt., gut.	
"				747	20 W. P/L	

Profile Notes Red_____ Plotted_____ Job No. 1667H Division No._____ F. B. 2125 Pg. 181
No._____ Date_____ Date_____ Survey of Gestana Ave.
X-Sec. Notes Chkd._____ Checked_____ Survey by J. L. Wills Notes K.M.K. Date 6-56
No._____ Date_____ Date_____ Map No._____ Indexed Tabulated Date

76L298 S & E #307 9-54

PLEASE RETURN TO
LOS ANGELES COUNTY SURVEYOR
726 LOS ANGELES COUNTY ENGINEERING BLDG.

NOTE: ANY ADDITIONS OR CHANGES ON THIS SHEET MUST BE MADE OR CIRCLED IN RED INK, WITH DATE AND NAME OF PERSON MAKING CHANGE.

Do not extend notes this side of this line.

F. B. 2125 Pg. 182 | Job No. 1287-4 | Division No. | Profile
Survey of Castana Ave. | Notes Red. | Plotted | No.
Survey by J. L. Willey Notes K.M.K. | Date | Date | X-Sec.
Indexed K. C. Johnson | Notes Chkd. | Checked | No.
Date | Date | Date

STATION	B. S.	H. I.	F. S.	ELEV.	Left (W.)	Right (E.)
10+48				750		℄ opp. end of pvt. E.
"				749		17½ edge pvt.
10+60				748		℄ end of pvt.
"				749	12' edge pvt.	
10+63 70				747		
"				750		℄ Inter. Castana & Tract Line
"				747		23 E. P/L Along line of Tract Line
"				747	23 W. P/L Along line of Tract Line	140 back lot Along line of Tract Line
"				732	140 back lot Along line of Tract Line	
10+74				734		
10+86				754		℄ bot. brk.
11+20 70 (Approx.)				771		℄ top brk.
"				769		℄ Inter. Castana Prod. & P.E. Railway R/W
"				771		23 OPP. E. P/L Castana Along P.E. Railway R/W Line
"				768	23 OPP. W. P/L Castana Along P.E. Railway R/W Line	140 OPP. back lot Along P.E. Railway R/W Line
"				773	140 OPP. back lot Along P.E. Railway R/W Line	
BMXA93				7526	BMXA93 Elev. 75.262 F.B. 2125-63. Castana Ave. 426' ± N. of Paseo St. Bt. Spk. in S.E. Cor. Conc. dr. to Ho. #15123	

Notes Ck'd by	Survey of Castana Ave.	F.B. 2125 Pg. 193
Map No.	W. O. 1887.14 Tape No. St'd. °F	
Office Work	Surveyed by J.L. Willey	
Checked	Notes K M K Date 7-56	
Date	Indexed E. C. Johnson 7-12-56	

CASTANA AVE.

C.Y. 1887.14

TOPOGRAPHY

on

OLIVA AVE.

from

Paseo St. to S. Tract Line

Note: Any Additions or Changes on This Sheet Must be Made or Circled in Red Ink With Date and Name of Person Making Change.

Do not extend notes this side of this line.

RETURN TO
LOS ANGELES COUNTY SURVEYOR
726 LOS ANGELES COUNTY
ENGINEERING BLDG.

76F3095 S&E #247. 8-54

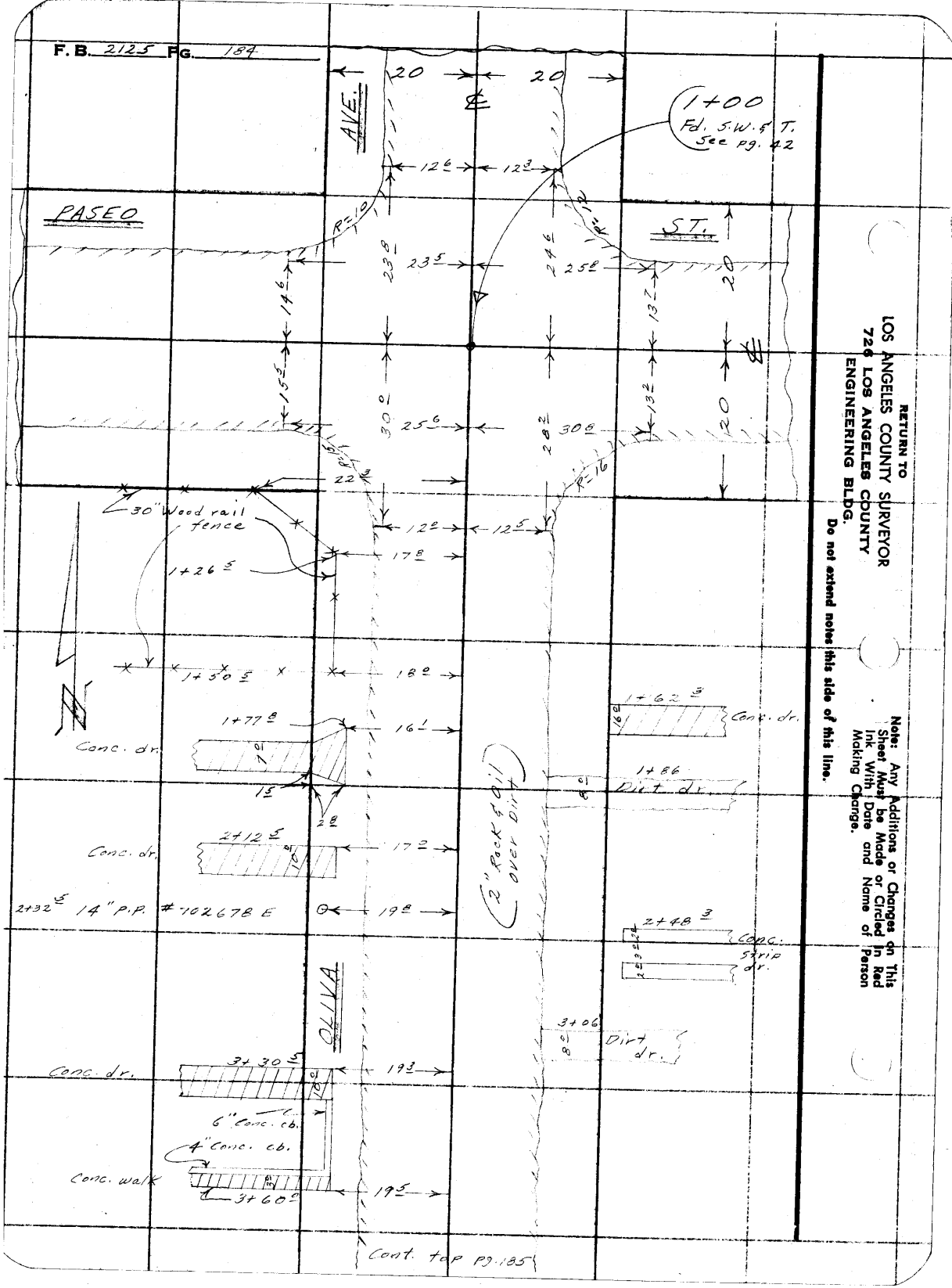

RETURN TO
LOS ANGELES COUNTY SURVEYOR
726 LOS ANGELES COUNTY
ENGINEERING BLDG.
Do not extend notes this side of this line.

Note: Any Additions or Changes on This Sheet Must be Made or Circled in Red Ink With Date and Name of Person Making Change.

Notes Ck'd by
Map No.
Office Work
Checked
Date

Survey of Castana Ave.
W. O. 1887-K Tape No. St'd. °F
Surveyed by J. L. Willey
Notes K.M.K. Date 7-56
Indexed C. Johnson

F. B. 2125 Pg. 185



Note: Any Additions or Changes on This Sheet Must be Made or Circled in Red Ink With Date and Name of Person Making Change.

Do not extend notes this side of this line.

RETURN TO
LOS ANGELES COUNTY SURVEYOR
726 LOS ANGELES COUNTY
ENGINEERING BLDG.

76F3095 S&E #247. 8-54

RETURN TO
LOS ANGELES COUNTY SURVEYOR
726 LOS ANGELES COUNTY
ENGINEERING BLDG.

Note: Any Additions or Changes on This Sheet Must be Made or Circled in Red Ink With Date and Name of Person Making Change.

Do not extend notes this side of this line.

F.B. 2123 PG. 86

F. B. 2125 Pg. 187

Profile No. ____ Notes Red. ____ Date ____ Plotted ____ Date ____ Job No. 1887.14 Division No. ____

X-Sec. No. ____ Notes Chkd. ____ Date ____ Checked ____ Date ____ Survey of Castana AVE.

Survey by J. L. Wille Notes K.M.K. Date 6-56

Map No. ____ Indexed C. Johnson Date ____

CASTANA AVE.

C.I. 1887.14

"X" SECTIONS

on

OLIVA AVE.

from

Paseo St. to S. Tract Line

K.M.K. & Party

6-29-56

STATION	B. S.	H. I.	F. S.	ELEV.

NOTE: ANY ADDITIONS OR CHANGES ON THIS SHEET MUST BE MADE OR CIRCLED IN RED INK, WITH DATE AND NAME OF PERSON MAKING CHANGE.

Do not extend notes this side of this line.

PLEASE RETURN TO

LOS ANGELES COUNTY SURVEYOR

726 Los Angeles County Engineering Bldg.

761.298 S & E #307 9-54

76L298 S & E #307 9-54

PLEASE RETURN TO
LOS ANGELES COUNTY SURVEYOR
726 LOS ANGELES COUNTY ENGINEERING BLDG.

NOTE: ANY ADDITIONS OR CHANGES ON THIS SHEET MUST BE MADE OR CIRCLED IN RED INK, WITH DATE AND NAME OF PERSON MAKING CHANGE.

F. B. 2125 Pg. 188 Job No. 22274 Division No. Notes Red. Plotted Profile
Survey of Castaic Area. Date. No. X-Sec.
Survey by J. L. Willey Notes K.M.K. Date. Checked
Indexed C. Johnson Date. Notes Chkd. Date. No.

Do not extend notes this side of this line.

STATION	B. S.	H. I.	F. S.	ELEV.	Left (E.)	Right (W)
BM XA 85				75 11	BM XA 85 Elev. 75.106	F.B. 2125-60
					Oliva Ave. & Paseo St., S.E. Cor.	
					L. & T. in W. end of walk to Ho. # 15302	
1+00				74 6		℄ Inter. Oliva & Paseo
"				74 5		20 opp. W. P/L Oliva
"				74 1		120 opp. back lot
"				74 6	20 opp. E. P/L Oliva	
"				75 0	120 opp. back lot	
1+20				74 3		
"				74 0		℄ opp. S. P/L Paseo
"				74 6		15° edge pvt., gut.
"				74 1	16° edge pvt., gut.	20 S.W. P/L Cor.
"				74 5	20 S.E. P/L Cor.	
2+00 ⊙				74 24		℄
"				73 9		12° edge pvt., gut.
"				74 0		20 W. P/L
"				74 2	12° edge pvt., gut.	
"				74 8	20 E. P/L	
3+00				74 2		℄
"				73 9		12° edge pvt., gut.
"				74 3		20 W. P/L

76L298 S & E #307 9-54

PLEASE RETURN TO
LOS ANGELES COUNTY SURVEYOR
726 LOS ANGELES COUNTY ENGINEERING BLDG.

NOTE: ANY ADDITIONS OR CHANGES ON THIS SHEET MUST BE MADE OR CIRCLED IN RED INK, WITH DATE AND NAME OF PERSON MAKING CHANGE.

Do not extend notes this side of this line.

STATION	B. S.	H. I.	F. S.	ELEV.	Left (E.)	Right (W.)
3+00				740	13° edge pvt., gut.	
"				746	20 E. P/L	
4+00				743		℄
"				740		12° edge pvt., gut.
"				742		20 W. P/L
"				737		120 back lot
"				739	13° edge pvt., gut	
"				748	20 E. P/L	
"				750	120 back lot	
5+00				739		℄
"				737		13° edge pvt., gut.
"				740		20 W. P/L
"				736	13° edge pvt., gut	
"				737	20 E. P/L	
6+00 ⊙				7367		℄
"				731		14° edge pvt., gut.
"				738		20 W. P/L
"				735	14° edge pvt., gut.	
"				740	20 E. P/L	
6+ 81.5				733		℄ end of pvt.
"				733		13° edge pvt.

Profile Notes Red. ____ Plotted ____ Job No. 1887.14 Division No. ____ F. B. 2125 Pg. 189
No. ____ Date ____ Date ____ Survey of Castana Ave.
X-Sec. Notes Chkd. ____ Checked ____ Survey by J. L. Willey Notes K.M.K. Date 6-56
No. ____ Date ____ Date ____ Map No. ____ Indexed Johnson Date ____

76L298 S & E #307 9-54

PLEASE RETURN TO
LOS ANGELES COUNTY SURVEYOR
726 LOS ANGELES COUNTY ENGINEERING BLDG.

NOTE: ANY ADDITIONS OR CHANGES ON THIS SHEET MUST BE MADE OR CIRCLED IN RED INK, WITH DATE AND NAME OF PERSON MAKING CHANGE.

Do not extend notes this side of this line.

STATION	B. S.	H. I.	F. S.	ELEV.	Left (E.)	Right (W.)
6+81 5				73 3	9° edge pvt.	
6+90 09				73 0		℄ Inter. Oliva & Tract Line
"				73 6		20 W. P/L
"				73 2		120 back lot
"				73 3	20 E. P/L	
"				73 5	120 back lot	
BM XA 86				73 83	BM XA 86 Elev. 73.855, F.B. 2125-61 Oliva Ave. (W. side) 525± S. of Paseo St. Bt. Spk. in E. end conc. walk to Ho. #15349	

F. B. 2125 PG. 190

Job No. 1887.14 Division No. ____ Notes Red. ____ Plotted ____ Profile

Survey of Castana Ave. Date ____ Date ____ No. ____

Survey by J. L. Willey Notes K.M.K. Notes Chkd. ____ Checked ____ X-Sec.

Indexed K. C. Johnson Date ____ Date ____ No. ____

Notes Ck'd by	Survey of Castana Ave	F.B. 2125 Pg. 191
Map No.	W. O. [illegible] Tape No. St'd. °F	
Office Work	Surveyed by J.L. Willey	
Checked	Notes J.L.W. Date 7-5-56	
Date	Indexed C. Johnson	

CASTANA AVE C.I. 1887.14

TOPOGRAPHY

on

OLIVA AVE

from

Paseo St to P.E. R.R. Row R/W

7-5-56
Willey J.L.
Kapp
Nunez
Crowder.

Note: Any Additions or Changes on This Sheet Must be Made or Circled in Red Ink With Date and Name of Person Making Change.

Do not extend notes this side of this line.

RETURN TO
LOS ANGELES COUNTY SURVEYOR
726 LOS ANGELES COUNTY
ENGINEERING BLDG.

76F3095 S&E #247. 8-54



RETURN TO
LOS ANGELES COUNTY SURVEYOR
720 LOS ANGELES COUNTY
ENGINEERING BLDG.

Do not extend notes this side of this line.

Note: Any Additions or Changes on This Sheet Must be Made or Circled in Red Ink With Date and Name of Person Making Change.

F. B. 2125 Pg. 193

Profile No. | Notes Red. | Plotted | Job No. 1887.14 | Division No.
Date | Date | Survey of Castana Ave.
X-Sec. No. | Notes Chkd. | Checked | Survey by J.L. Wille | Notes E. Nunez | Date 6-56
Date | Date | Map No. | Indexed | Date

CASTANA AVE.

C.I. 1887.14

X SECTIONS

on

OLIVA AVE.

from

Pasco St. to P.E. Railway R/W

6-26-56

STATION	B. S.	H. I.	F. S.	ELEV.

NOTE: ANY ADDITIONS OR CHANGES ON THIS SHEET MUST BE MADE OR CIRCLED IN RED INK, WITH DATE AND NAME OF PERSON MAKING CHANGE.

Do not extend notes this side of this line.

PLEASE RETURN TO
LOS ANGELES COUNTY SURVEYOR
726 Los Angeles County Engineering Bldg.

761298 S & E #307 9-54

76L298 S & E #307 9-54

PLEASE RETURN TO
LOS ANGELES COUNTY SURVEYOR
726 LOS ANGELES COUNTY ENGINEERING BLDG.

NOTE: ANY ADDITIONS OR CHANGES ON THIS SHEET MUST BE MADE OR CIRCLED IN RED INK, WITH DATE AND NAME OF PERSON MAKING CHANGE.

Do not extend notes this side of this line.

F. B. 2125 Pg. 194 Job No. 887.14 Division No. Notes Red. Plotted Profile No.
Survey of Castana Ave. Date Date X-Sec. No.
Survey by T.L. Willey Notes B. Nunez Notes Chkd. Checked
Indexed A. C. Johnson Date Date Date

STATION	B. S.	H. I.	F. S.	ELEV.	Left (W.)	Right (E.)
BM XA 85				75 11	BM XA 85 Elev. 75.106 F.B. 2125–60	
					Oliva Ave. & Paseo St., S.E. Cor.	
					L.S.T. in W. end of walk to Ho. # 15302	
1+00				74 5		& Inter. Oliva & Paseo
"				74 6		20 opp. E. P/L Oliva
"				75 0		120 opp. back lot
"				74 5	20 opp. W. P/L Oliva	
"				74 1	120 opp. back lot	
1+20				74 4		& opp. N. P/L Paseo
"				74 3		16° edge pvt.
"				75 0		20 N.E. P/L Cor.
"				74 1	15° edge pvt.	
"				74 3	20 N.W. P/L Cor.	
2+00 ○				74 53		&
"				745		10° edge pvt.
"				747		20' E P/L
"				74 2	14° edge pvt.	
"				74 4	20 P/L (20)	
3+00				749		&
"				74 6		12° edge pvt.
"				747		20' E P/L

76L298 S & E #307 9-54

PLEASE RETURN TO
LOS ANGELES COUNTY SURVEYOR
726 LOS ANGELES COUNTY ENGINEERING BLDG.

NOTE: ANY ADDITIONS OR CHANGES ON THIS SHEET MUST BE MADE OR CIRCLED IN RED INK, WITH DATE AND NAME OF PERSON MAKING CHANGE.

Do not extend notes this side of this line.

STATION	B. S.	H. I.	F. S.	ELEV.	Left (W)	Right (E)
3+00				747	14° edge pot	
"				750	20' W P/L	
4+00 ⊙				7566		℄
"				755		15° edge pot
"				754		20' E P/L
"				756	12° edge pot	
"				757	20' W P/L	
4+08 55				756		℄ Int Oliva Ave & Tract line - end pot
"				757		23' E P/L along Tract line
				758		140 back lot along Tract line
				759	23' W P/L along Tract line	
"				747	140' back lot along Tract line	
4+24 3				767		℄ Top bank
4+65 55	approx.			770		℄ Int. Oliva Prod. & PE Ry R/W
"				771		23' opp. E P/L along PE Ry R/W
"				767		140' opp. back lot " " " "
"				770	23' W P/L along PE Ry R/W	
"				768	140' back lot along PE Ry R/W	
BMXA92				7589	BMXA92 Elev. 75.899 FB 2125-63	
					Oliva Ave 300± N. Paseo St.	
					Bl spk S.E. cor. conc. dr. to lo. #15141	

Profile Notes Red. ____ Plotted ____ Job No. 1887.14 Division No. ____ F. B. 2125 Pg. 195
No. ____ Date ____ Date ____ Survey of Castana Ave.
X-Sec. Notes Chkd. ____ Checked ____ Survey by J. L. Willey Notes Bk. Nunez Date 6-56
No. ____ Date ____ Date ____ Map No. ____ Indexed Johnson Date ____

F. B. 2125 Pg. 196

Job No. 1887-14 Division No. Notes Red. Plotted Profile

Survey of Castana Ave. Date Date No.

Survey by T. L. Willey Notes B. Nunez Notes Chkd. Checked X-Sec.

Indexed Date Date Date No.

761293 S & E #307 9-54

PLEASE RETURN TO

LOS ANGELES COUNTY SURVEYOR

726 Los Angeles County Engineering Bldg.

NOTE: ANY ADDITIONS OR CHANGES ON THIS SHEET MUST BE MADE OR CIRCLED IN RED INK. WITH DATE AND NAME OF PERSON MAKING CHANGE.

Do not extend notes this side of this line.

STATION	B. S.	H. I.	F. S.	ELEV.

Notes Ck'd by
Map No.
Office Work
Checked
Date

Survey of Castana Ave
W. O. 6911 Tape No. St'd. °F
Surveyed by JLWilley
Notes JLW Date 7-5-56
Indexed C. Johnson 7-17-56

F. B. 2125 Pg. 197

CASTANA AVE
C.I. 1887.14

TOPOGRAPHY
ON

PIMENTA AVE
from
PASEO ST. to S. Tract Line

7-5-56
Willey J.L.
Kapp
Nunez
Crowder

Note: Any Additions or Changes on This Sheet Must be Made or Circled In Red Ink With Date and Name of Person Making Change.

Do not extend notes this side of this line.

RETURN TO
LOS ANGELES COUNTY SURVEYOR
726 LOS ANGELES COUNTY
ENGINEERING BLDG.

76F3095 SAE #247. 8-54

F.B. 2125 PG. 198

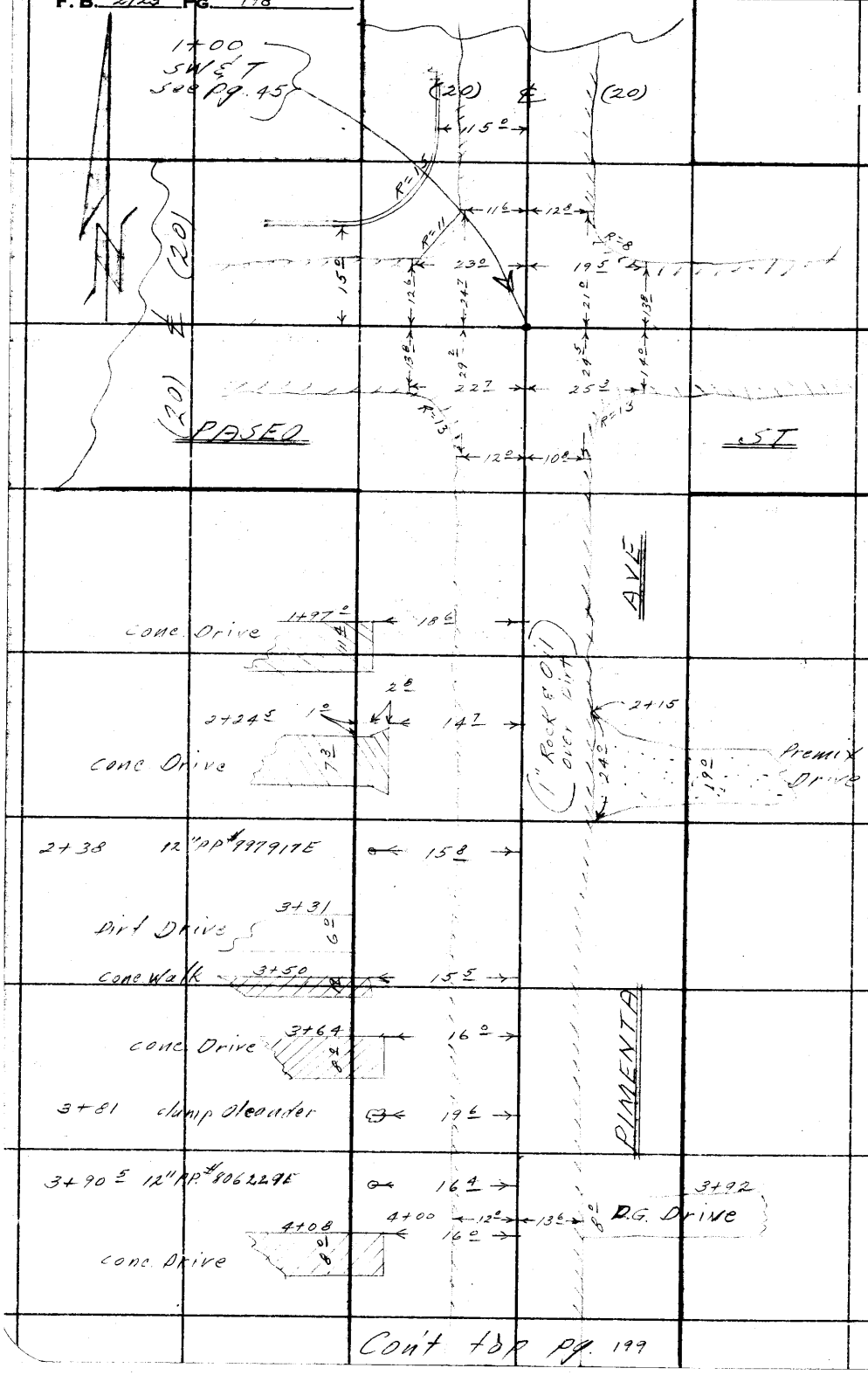

RETURN TO
LOS ANGELES COUNTY SURVEYOR
720 LOS ANGELES COUNTY
ENGINEERING BLDG.
Do not extend notes this side of this line.

Note: Any Additions or Changes on This Sheet Must be Made or Circled in Red Ink With Date and Name of Person Making Change.

Con't top pg. 199

Notes Ck'd by	Survey of Castana Ave
Map No.	W. O. 18871 Tape No. St'd. °F
Office Work	Surveyed by J L Willey
Checked	Notes J L W Date 7-5-56
Date	Indexed A. C. Johnson

F. B 2125 PG. 199

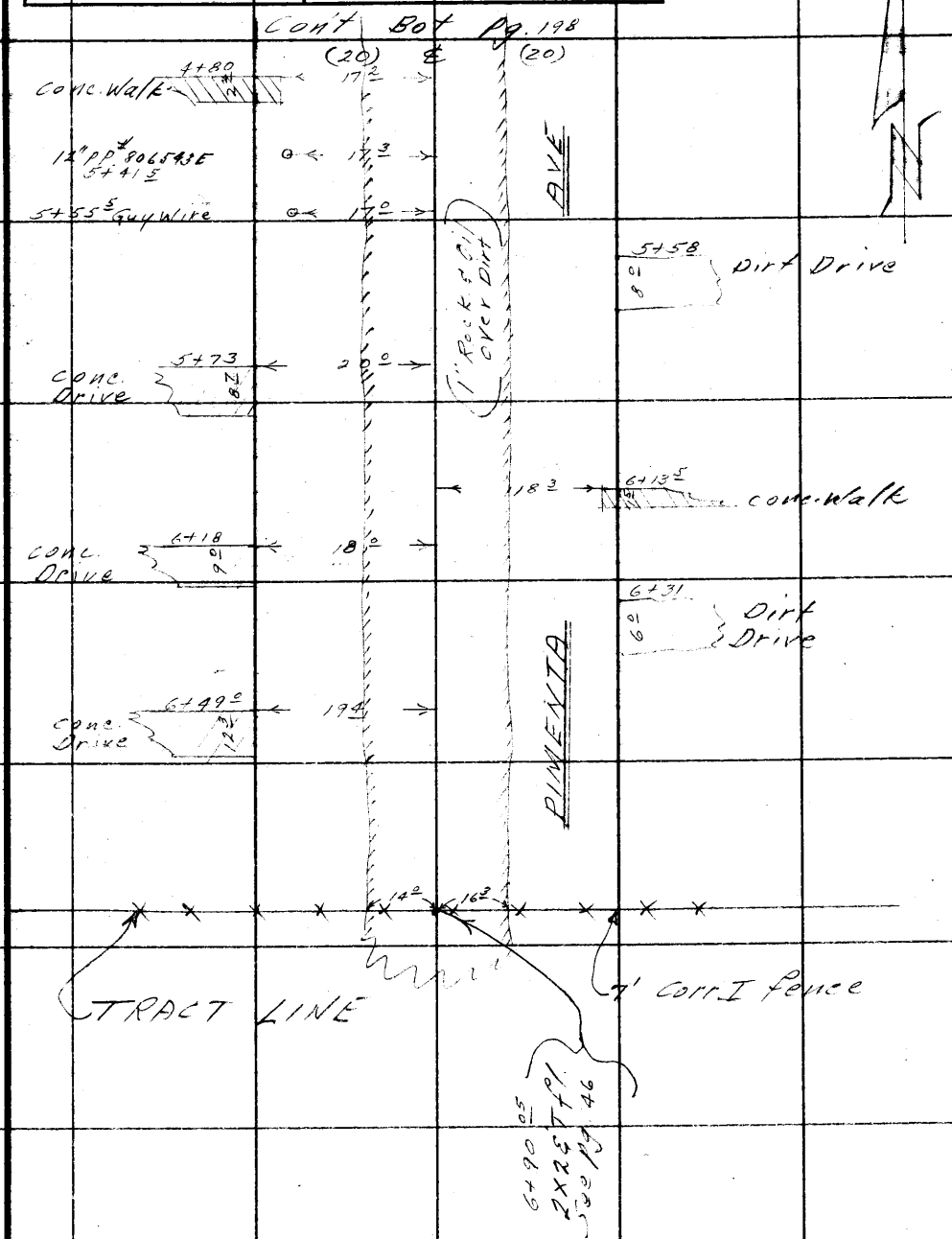

Note: Any Additions or Changes on This Sheet Must be Made or Circled in Red Ink With Date and Name of Person Making Change.

Do not extend notes this side of this line.

RETURN TO
LOS ANGELES COUNTY SURVEYOR
726 LOS ANGELES COUNTY
ENGINEERING BLDG.

76F309S S&E #247. 8-54

RETURN TO
LOS ANGELES COUNTY SURVEYOR
726 LOS ANGELES COUNTY
ENGINEERING BLDG.

Note: Any Additions or Changes on This Sheet Must be Made or Circled In Red Ink With Date and Name of Person Making Change.

Do not extend notes this side of this line.

F.B. 2125 Pg. 200

F. B. 2125 Pg. 201

Profile	Notes Red.	Plotted	Job No. 1887.14	Division No.	
No.	Date	Date	Survey of CASTANA [illegible]		
X-Sec.	Notes Chkd.	Checked	Survey by [illegible]	Notes [illegible]	Date [illegible] 56
No.	Date	Date	Map No.	Indexed X C Johnson	Date

C/S [illegible]

[illegible]

[illegible] SECTIONS

PIMENTA AVE.

FROM

PASEO ST. [illegible] TRACT LINE

K.M. Kapp & Party

6-[illegible] 56

STATION	B. S.	H. I.	F. S.	ELEV.

NOTE: ANY ADDITIONS OR CHANGES ON THIS SHEET MUST BE MADE OR CIRCLED IN RED INK, WITH DATE AND NAME OF PERSON MAKING CHANGE.

PLEASE RETURN TO

LOS ANGELES COUNTY SURVEYOR

726 LOS ANGELES COUNTY ENGINEERING BLDG.

Do not extend notes this side of this line.

76L298 S & E #307 9-54

76L298 S & E #307 9-54

PLEASE RETURN TO
LOS ANGELES COUNTY SURVEYOR
726 LOS ANGELES COUNTY ENGINEERING BLDG.

NOTE: ANY ADDITIONS OR CHANGES ON THIS SHEET MUST BE MADE OR CIRCLED IN RED INK, WITH DATE AND NAME OF PERSON MAKING CHANGE.

Do not extend notes this side of this line.

STATION	B. S.	H. I.	F. S.	ELEV.	Left (E)	Right (W)
BMXA91				76.12	BMXA91 ELEV 76.124	FB. 2125-62
					PIMENTA AVE & PASCO ST N.W. COR	
					BT. SPK. S/N NEND CURB RETURN	
1+00				759		℄ Int Pimenta Ave & Pasco St.
"				759		20 opp. W P/L
"				751		120 opp. back [illegible]
"				760	20 opp E P/L	
"				761	120 opp. back [illegible]	
1+15				757		℄ X put
1+20				756		℄
"				755		15' edge put
"				760		20 W P/L
"				756	15' edge put	
"				762	20 E P/L	
2+00				7559		℄
"				755		15' edge put
"				758		20 W P/L
"				753	12' edge put	
"				754	20' E P/L	
3+00				755		℄
"				753		14 edge put

F. B. 2125 PG. 202

Job No. 1887.14 Division No. ____ Notes Red. ____ Plotted ____ Profile ____

Survey of Castana Ave. Date ____ Date ____ No. ____

Survey by J. L. Willey Notes B. Nunez Notes Chkd. ____ Checked ____ X-Sec. ____

Indexed K. C. Johnson Date ____ Date ____ Date ____ No. ____

76L298 S & E #307 9-54

PLEASE RETURN TO
LOS ANGELES COUNTY SURVEYOR
726 LOS ANGELES COUNTY ENGINEERING BLDG.

NOTE: ANY ADDITIONS OR CHANGES ON THIS SHEET MUST BE MADE OR CIRCLED IN RED INK, WITH DATE AND NAME OF PERSON MAKING CHANGE.

Do not extend notes this side of this line.

STATION	B. S.	H. I.	F. S.	ELEV.	Left (E)	Right (W)
3+00				752		20' W P/L
"				753	15° edge pvt	
"				755	20 E P/L	
4+00				751		℄
"				749		14° edge pvt.
"				753		20' W P/L
"				749		120' back lot
"				747	14° edge pvt	
"				746	20° E P/L	
"				746	20' back lot	
5+00				744		℄
"				742		14° edge pvt.
"				746		20' W P/L
"				739	14° edge pvt	
"				739	20' E P/L	
6+00				740		℄
"				739		14° edge pvt.
"				742		20' W P/L
"				736	14° edge pvt	
"				739	20' E P/L	

Profile Notes Red. ____ Plotted ____ Job No. 1887.14 Division No. ____
No. ____ Date ____ Date ____ Survey of Castana Ave.
X-Sec. Notes Chkd. ____ Checked ____ Survey by J. L. Willey Notes B. Nunez Date 6-56
No. ____ Date ____ Date ____ Map No. ____ Indexed Johnson Date ____

F. B. 2125 PG. 203

76L298 S & E #307 9-54

PLEASE RETURN TO
LOS ANGELES COUNTY SURVEYOR
726 LOS ANGELES COUNTY ENGINEERING BLDG.

NOTE: ANY ADDITIONS OR CHANGES ON THIS SHEET MUST BE MADE OR CIRCLED IN RED INK, WITH DATE AND NAME OF PERSON MAKING CHANGE.

Do not extend notes this side of this line.

STATION	B. S.	H. I.	F. S.	ELEV.	Left (E)	Right (W)
T.P.				7398		
6+90.05				739		℄ Int. Pim. [illegible] ℄ Street line
"				738		14' edge pvt
"				738		20' W P/L
				730		120' back [illegible]
				739	14' edge pvt.	
				739	20' E P/L	
				736	120 back [illegible]	
T.P.				7398		
BMYA 87				7385	BM-87 Elev. 73.898 F.B. 2125-61	
					Pimenta Ave (Wsh) 560± S. Paseo St.	
					Bt. spk. SE entrance [illegible] to [illegible] 15353	

F. B. 2125 Pg. 204 Job No. 1887.14 Division No. Notes Red. Plotted Profile
Survey of Castana Ave. Date Date No.
Survey by J. L. Willey Notes B. Nunez Notes Chkd. Checked X-Sec.
Indexed C. Johnson Date Date Date No.

Notes Ck'd by
Map No.
Office Work
Checked
Date

Survey of Castana Ave
W. O. 1887.14 Tape No. St'd. °F
Surveyed by J.L. Willey
Notes J.L.W. Date 7-5-56
Indexed E. C. Johnson

F. B. 2125 Pg. 205

CASTANA AVE
C.I. 1887.14

TOPOGRAPHY
on

RIMENTA AVE
from
PASEO ST. to P.E. R.Ry R/W.

7-5-56
Willey J.L
Kapp
Nunez
Crowder

Note: Any Additions or Changes on This Sheet Must be Made or Circled in Red Ink With Date and Name of Person Making Change.

Do not extend notes this side of this line.

RETURN TO
LOS ANGELES COUNTY SURVEYOR
726 LOS ANGELES COUNTY
ENGINEERING BLDG.

76F3095 S&E #247. 8-54

F. B. 2125 Pg. 206

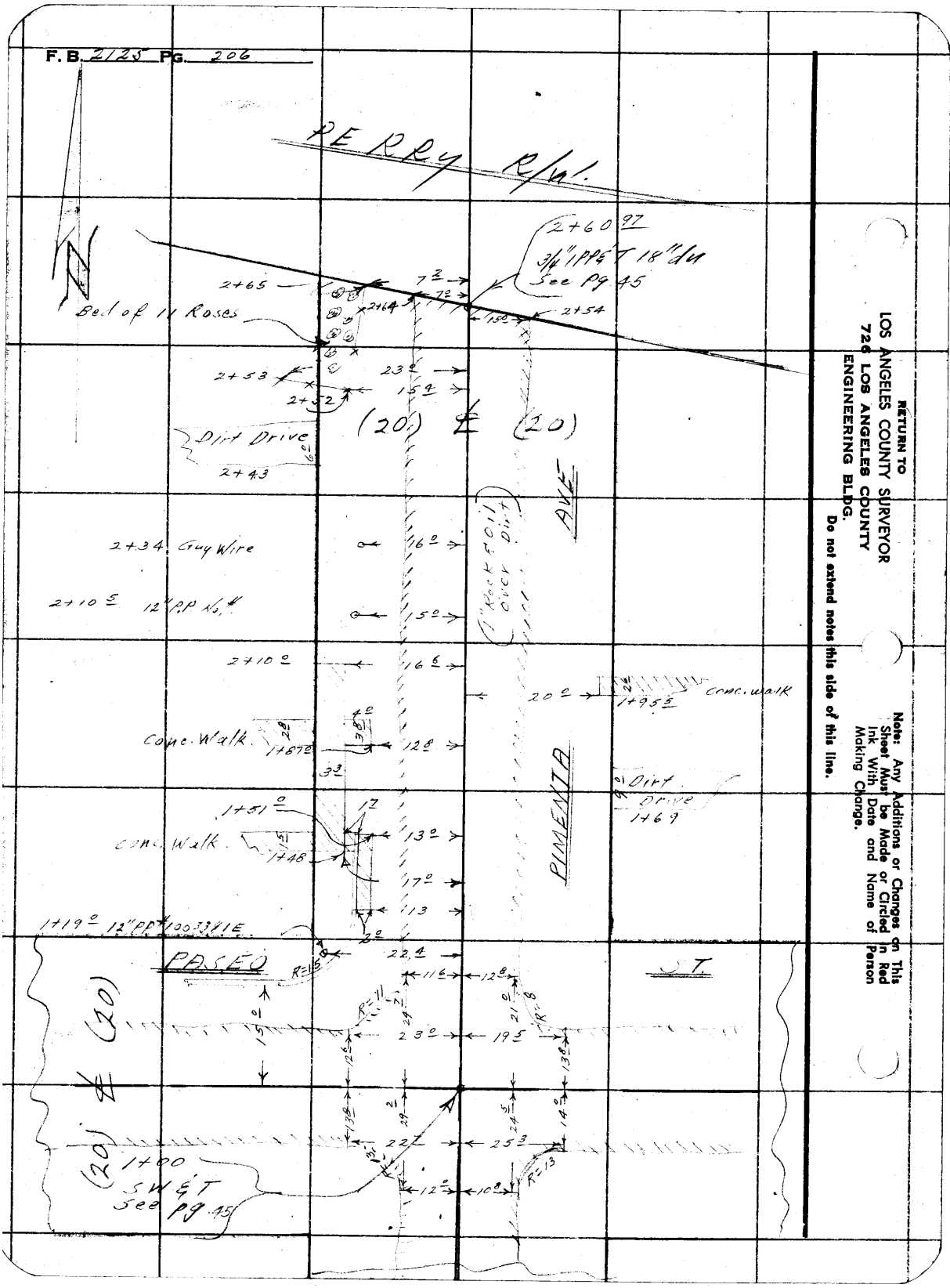

RETURN TO
LOS ANGELES COUNTY SURVEYOR
726 LOS ANGELES COUNTY
ENGINEERING BLDG.
Do not extend notes this side of this line.

Note: Any Additions or Changes on This Sheet Must be Made or Circled in Red Ink With Date and Name of Person Making Change.

F. B. 2125 Pg. 207

Profile No. ____ Notes Red. ____ Plotted ____ Job No. 1887.14 Division No. ____

X-Sec. No. ____ Date ____ Date ____ Survey of Castana AVE.

Notes Chkd. ____ Checked ____ Survey by J. L. Willey Notes K.M.K. Date 7-56

Date ____ Date ____ Map No. ____ Indexed R. C. Johnson Date ____

CASTANA AVE.

C.I. 1887.14

"X" SECTIONS

on

PIMENTA AVE.

from

Paseo St. to P.E. Railway R/W

STATION	B. S.	H. I.	F. S.	ELEV.

NOTE: ANY ADDITIONS OR CHANGES ON THIS SHEET MUST BE MADE OR CIRCLED IN RED INK, WITH DATE AND NAME OF PERSON MAKING CHANGE.

Do not extend notes this side of this line.

PLEASE RETURN TO

LOS ANGELES COUNTY SURVEYOR

726 Los Angeles County Engineering Bldg.

761298 S & E #307 9-54

76L298 S & E #307 9-54

PLEASE RETURN TO
LOS ANGELES COUNTY SURVEYOR
726 LOS ANGELES COUNTY ENGINEERING BLDG.

NOTE: ANY ADDITIONS OR CHANGES ON THIS SHEET MUST BE MADE OR CIRCLED IN RED INK, WITH DATE AND NAME OF PERSON MAKING CHANGE.

Do not extend notes this side of this line.

STATION	B. S.	H. I.	F. S.	ELEV.	Left (W.)	Right (E.)
BM XA 91				76 12	BM XA 91 Elev. 76.124	F.B. 2125-62
					Pimenta Ave. & Paseo	St., N.W. Cor.
					Bt. spk. 3' N. of N. end	C.R.
1+00				75 9		℄ Inter. Pimenta & Paseo
"				76 0		20 opp. E. P/L Pimenta
"				76 1		120 opp. back lot
"				75 9	20 opp. W. P/L Pimenta	
"				75 1	120 opp. back lot	
1+15				75 6		℄ "X" gut.
1+20				75 7		℄ opp. N. P/L Paseo
"				75 4		14° edge pvt.
"				76 0		20 N.E. P/L Cor.
Top W. end C.R., N.W. Cor				75 80	30°	
Bot. " " " " "				75 15	30°	
Top N. end C.R., N.W. Cor.				76 12	15°	
Bot. " " " " "				75 45	15°	
Gut. out " " " " "				75 57	13°	
1+54				75 7		℄ opp. end of curb
"				75 60	13° gut. out	
"				75 49	15° gut. in	
"				76 13	15° top cb.	

F. B. 2125 PG. 208

Job No. 1887-14 Division No. ____ Notes Red. ____ Plotted ____ Profile ____

Survey of Castana Ave. Date ____ Date ____ No. ____

Survey by J.L. Willey Notes K.M.K. Notes Chkd. ____ Checked ____ X-Sec. ____

Indexed K. C. Johnson Date ____ Date ____ No. ____

76L298 S & E #307 9-54

PLEASE RETURN TO
LOS ANGELES COUNTY SURVEYOR
726 LOS ANGELES COUNTY ENGINEERING BLDG.

NOTE: ANY ADDITIONS OR CHANGES ON THIS SHEET MUST BE MADE OR CIRCLED IN RED INK, WITH DATE AND NAME OF PERSON MAKING CHANGE.

Do not extend notes this side of this line.

STATION	B. S.	H. I.	F. S.	ELEV.	Left (W.)	Right (E.)
1+54				76 25	20 W. P/L, & back walk	
2+00 ⊙				76 03		&
"				75 9		14° edge pvt.
"				76 0		20 E. P/L
"				75 8	14.° edge pvt.	
"				76 4	16 top brk.	
"				76 40	20 W. P/L, back walk	
2+ 11				76 1		& opp. end of walk
"				75 9	14.5 edge pvt.	
"				76 4	16 top brk.	
"				76 35	20 W. P/L, back walk	
2+53				76 4		& opp. end of pvt. E.
"				76 2		15.5 edge of pvt.
2+60 4				76 3		& end of pvt.
2+60 97				76 1		& Inter. Pimenta & Tr. Line
"				76 6		23 E. P/L along Tr. Line
"				76 6		140 back lot along Tr. Line
"				76 2	23 W. P/L along Tr. Line	
"				75 9	140 back lot along Tr. Line	
2+ 64				76 5		& opp. end of pvt. W.
"				76 1	6.3 edge of pvt.	

Profile Notes Red____ Plotted____ Job No. 4827.4 Division No.____ F. B. 2125 Pg. 209
No.____ Date____ Date____ Survey of Eastlane Ave.
X-Sec. Notes Cbkd.____ Checked____ Survey by J. L. Willey Notes K.K.K. Date 7-56
No.____ Date____ Date____ Map No.____ Noted Johnson Date____

76L298 S & E #307 9-54

PLEASE RETURN TO
LOS ANGELES COUNTY SURVEYOR
726 LOS ANGELES COUNTY ENGINEERING BLDG.

NOTE: ANY ADDITIONS OR CHANGES ON THIS SHEET MUST BE MADE OR CIRCLED IN RED INK, WITH DATE AND NAME OF PERSON MAKING CHANGE.

Do not extend notes this side of this line.

STATION	B. S.	H. I.	F. S.	ELEV.	Left (W.)	Right (E.)
2+65				76 4		℄ bot. brk.
2+70				77 7		℄ top brk.
3+17 97	(Approx.)			76 5		℄ Inter. Pimenta Prod. & P.E. Railway R/W
"				76 4		23 opp. E. P/L Pimenta along P.E. Railway R/W
"				76 4		140 opp. back lot along P.E. Railway R/W
"				76 6	23 opp. W. P/L Pimenta along P.E. Railway R/W	
"				76 8	140 opp. back lot along P.E. Railway R/W	
BM XA 91				76 12	BM XA 91 Elev. 76.124 F.B. 2125-62 Pimenta Ave. & Paseo St., N.W. Cor. Bt. Spk. 3' N. of N. end C.R.	

F. B. 2125 Pg. 210

Job No. 1887.14 Division No. ____ Notes Red. ____ Plotted ____ Profile

Survey of Castana Ave. Date ____ Date ____ No. ____

Survey by J.L. Willey Notes K.M.K. Notes Chkd. ____ Checked ____ X-Sec.

Indexed ~~C. Johnson~~ Date ____ Date ____ No. ____

Notes Ck'd by
Map No.
Office Work
Checked
Date

Survey of Castana Ave
W. O. 1887.14 Tape No. St'd. °F
Surveyed by J. L. Willey
Notes JLW. Date 7-5-56
Indexed A. C. Johnson 7-17-56

F. B 2125 Pg. 211

CASTANA AVE
C.I. 1887.14

TOPOGRAPHY
ON
PASEO ST
from
Castana Ave to Lakewood Blvd

7-5-56
Willey J.L.
Kapp
Nunez
Crowder

Note: Any Additions or Changes on This Sheet Must be Made or Circled in Red Ink With Date and Name of Person Making Change.

Do not extend notes this side of this line.

RETURN TO
LOS ANGELES COUNTY SURVEYOR
726 LOS ANGELES COUNTY
ENGINEERING BLDG.

76F3095 S&E #247. 8-54



RETURN TO
LOS ANGELES COUNTY SURVEYOR
726 LOS ANGELES COUNTY
ENGINEERING BLDG.

Do not extend notes this side of this line.

Note: Any Additions or Changes on This Sheet Must be Made or Circled in Red Ink With Date and Name of Person Making Change.

Notes Ck'd by	Survey of Castana Ave	F.B. 2125 Pg. 213
Map No.	W. O. 188714 Tape No. St'd. °F	
Office Work	Surveyed by JL Willey	
Checked	Notes JLW Date 7-5-56	
Date	Indexed A. C. Johnson	

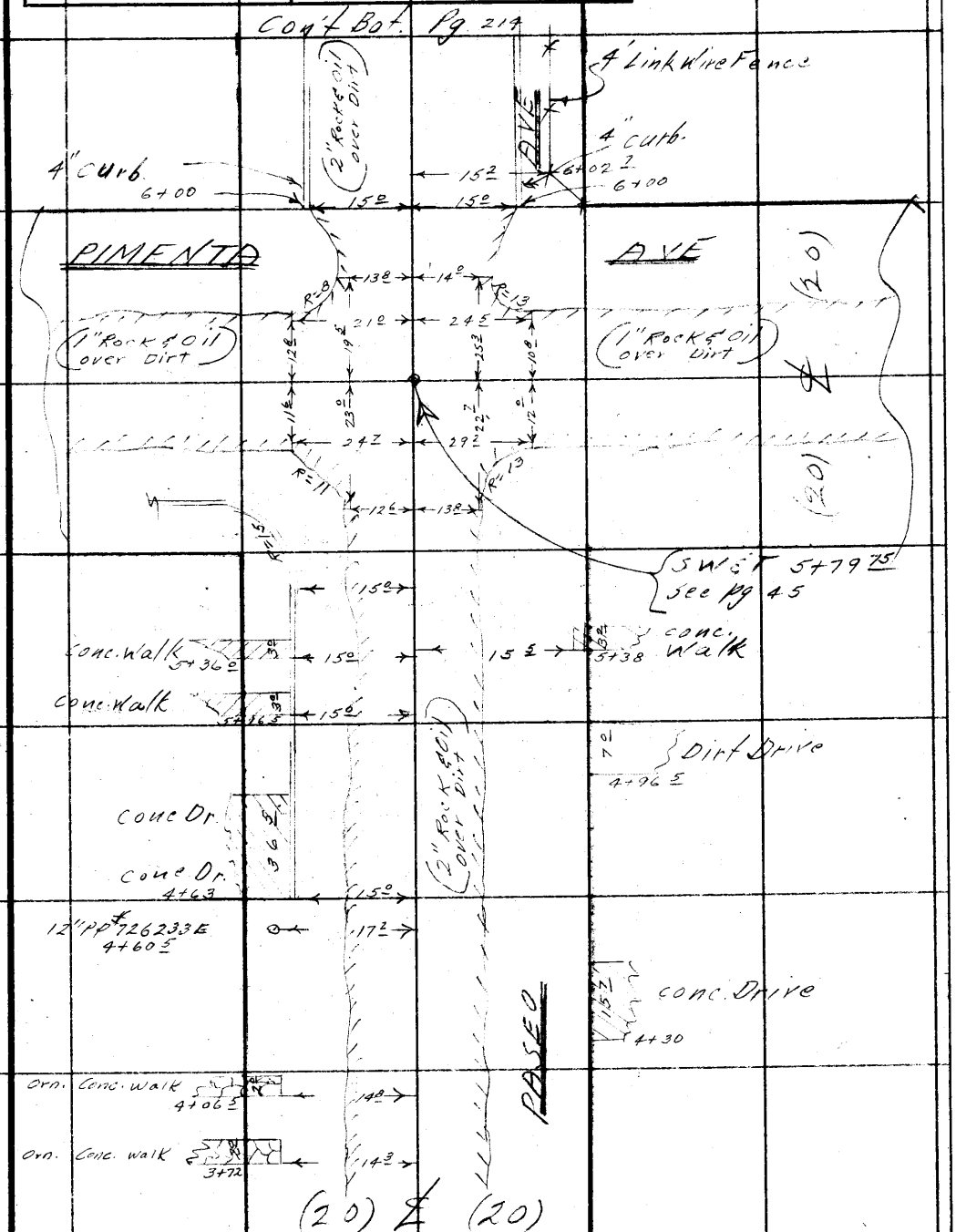

Note: Any Additions or Changes on This Sheet Must be Made or Circled in Red Ink With Date and Name of Person Making Change.

Do not extend notes this side of this line.

RETURN TO
LOS ANGELES COUNTY SURVEYOR
726 LOS ANGELES COUNTY
ENGINEERING BLDG.

76F309S S&E #247. 8-54

F.B. 2125 Pg. 214



RETURN TO
LOS ANGELES COUNTY SURVEYOR
726 LOS ANGELES COUNTY
ENGINEERING BLDG.
Do not extend notes this side of this line.

Note: Any Additions or Changes on This Sheet Must be Made or Circled in Red Ink With Date and Name of Person Making Change.

F. B. 2125 Pg. 21

Profile No. ____ Notes Red. ____ Date ____ Plotted ____ Date ____ Job No. 1887.14 Division No. ____

X-Sec. No. ____ Notes Chkd. ____ Date ____ Checked ____ Date ____ Survey of Castana AVE.

Survey by J. L. Willey Notes K.M.K. Date 7-56

Map No. ____ Indexed E. G. Johnson Date ____

CASTANA AVE.

C.I. 1887.14

"X" SECTIONS

on

PASEO ST.

from

Castana Ave. to Lakewood Blvd.

STATION	B. S.	H. I.	F. S.	ELEV.

NOTE: ANY ADDITIONS OR CHANGES ON THIS SHEET MUST BE MADE OR CIRCLED IN RED INK, WITH DATE AND NAME OF PERSON MAKING CHANGE.

PLEASE RETURN TO

LOS ANGELES COUNTY SURVEYOR

726 Los Angeles County Engineering Bldg.

Do not extend notes this side of this line.

761.298 S & E #307 9-54

76L298 S & E #307 9-54

PLEASE RETURN TO
LOS ANGELES COUNTY SURVEYOR
726 LOS ANGELES COUNTY ENGINEERING BLDG.

NOTE: ANY ADDITIONS OR CHANGES ON THIS SHEET MUST BE MADE OR CIRCLED IN RED INK, WITH DATE AND NAME OF PERSON MAKING CHANGE.

F. B. 2125 Pg. 216 Job No. 8871 Division No. Notes Red. Plotted Profile
Survey of Castana Ave. Date Date No.
Survey by T. L. Willey Notes K.M.K. Notes Chkd. Checked X-Sec.
Indexed C. Johnson Date Date Date No.

Do not extend notes this side of this line.

STATION	B. S.	H. I.	F. S.	ELEV.	Left (N.)	Right (S.)
BM XA 84				73 98	BM XA 84 Elev. 73.978	F.B. 2125-60
					Paseo St. & Castana Ave., N.W. Cor.	
					Bk. Spk. W. end bot. step to ho. # 8755	
1+00				73 8		℄ Inter. Paseo & Castana
"				73 7		20 opp. S. P/L Paseo
"				73 5		50 opp. back lot
"				73 7	15° " " gut.	
"				73 9	20 opp. N. P/L Paseo	
"				73 9	50 opp. back lot	
1+20				73 7		℄ opp. E. P/L Castana
"				73 5		18° edge pvt.
"				73 6		20 S.E. P/L Cor.
"				73 7	17° edge pvt.	
"				74 0	20 N.E. P/L Cor.	
2+00 ⊙				74 01		℄
"				73 9		16° edge pvt., gut.
"				73 9		20 S. P/L
"				73 8	15° edge pvt., gut.	
"				74 0	20 N. P/L	
3+00				74 4		℄
"				74 2		17 5° edge pvt., gut.

76L298 S & E #307 9-54

PLEASE RETURN TO
LOS ANGELES COUNTY SURVEYOR
726 LOS ANGELES COUNTY ENGINEERING BLDG.

NOTE: ANY ADDITIONS OR CHANGES ON THIS SHEET MUST BE MADE OR CIRCLED IN RED INK, WITH DATE AND NAME OF PERSON MAKING CHANGE.

Do not extend notes this side of this line.

STATION	B. S.	H. I.	F. S.	ELEV.	Left (N.)	Right (S.)
3+00				746		20 S. P/L
"				742	17° edge pvt., gut.	
"				744	20 N. P/L	
3+19 91				745		℄ opp. W. P/L Oliva
"				741		18° edge pvt., gut.
"				745		20 S.W. P/L Cor.
"				743	17° edge pvt.	
"				745	20 N.W. P/L Cor.	
3+39 91				746		℄ Inter. Paseo & Oliva
"				743		20 opp. S. P/L Paseo
"				742		50 opp. back lot
"				744	20 opp. N. P/L Paseo	
"				743	50 opp. back lot	
3+59 91				746		℄ opp. E. P/L Oliva
"				741		18° edge pvt., gut.
"				744		20 S.E. P/L Cor.
"				744	17° edge pvt., gut.	
"				749	20 N. E. P/L Cor.	
4+00				747		℄
"				744		13° edge pvt., gut.
"				752		20 S. P/L

Profile Notes Red. ____ Plotted ____ Job No. 1887.14 Division No. ____
No. ____ Date ____ Date ____ Survey of Castana Ave.
X-Sec. Notes Chkd. ____ Checked ____ Survey by J. L. Willey Notes K.M.K. Date 7-56
No. ____ Date ____ Date ____ Map No. ____ Indexed Johnson Date ____

F. B. 2125 Pg. 247

76L298 S & E #307 9-54

PLEASE RETURN TO
LOS ANGELES COUNTY SURVEYOR
726 LOS ANGELES COUNTY ENGINEERING BLDG.

NOTE: ANY ADDITIONS OR CHANGES ON THIS SHEET MUST BE MADE OR CIRCLED IN RED INK, WITH DATE AND NAME OF PERSON MAKING CHANGE.

F. B. 2125 Pg. 28 | Job No. 1887.14 Division No. | Notes Red. | Plotted | Profile
Survey of Castana Ave. | Date | Date | No.
Survey by J.L. Willey Notes K.M.K. | Notes Chkd. | Checked | X-Sec.
Indexed E. C. Johnson Date | Date | Date | No.

Do not extend notes this side of this line.

STATION	B. S.	H. I.	F. S.	ELEV.	Left (N.)	Right (S.)
4+00				747	15° edge pvt., gut.	
"				750	20 N. P/L	
4+62				751		℄ opp. begin. of curb
"				749	13° edge pvt.	
"				748	15° bot. cb., pvt.	
"				7530	15° top cb.	
"				754	20 N. P/L	
5+00 ⊙				7540		℄
"				752		16° edge pvt., gut.
"				753		20 S. P/L
"				752	13° edge pvt.	
"				749	15° bot. cb., pvt.	
"				7548	15° top cb.	
"				756	20 N. P/L	
5+59 75				759		℄ opp. W. P/L Pimenta
"				755		18° edge pvt., gut.
"				760		20 S. W. P/L Cor.
"				754	14° edge pvt.	
"				759	20 N. W. P/L Cor.	
5+79 75				759		℄ Inter. Paseo & Pimenta
"				757		16° " x " gut.

76L298 S & E #307 9-54

PLEASE RETURN TO
LOS ANGELES COUNTY SURVEYOR
726 LOS ANGELES COUNTY ENGINEERING BLDG.

NOTE: ANY ADDITIONS OR CHANGES ON THIS SHEET MUST BE MADE OR CIRCLED IN RED INK, WITH DATE AND NAME OF PERSON MAKING CHANGE.

Do not extend notes this side of this line.

Profile Notes Rod____ Plotted____ Job No. 68714 Division No.____
No.____ Date____ Date____ Survey of Castaña Ave.
X-Sec. Notes Chkd.____ Checked____ Survey by T.L. Miller Notes by KWK Date 7-56
No.____ Date____ Date____ Map No.____ Index Changes Date____

F. B. 2125 Pg. 219

STATION	B. S.	H. I.	F. S.	ELEV.	Left (N.)	Right (S.)
5+79 75				756		20 opp. S. P/L Paseo
"				756		50 opp. back lot
"				756	15° "X" gut.	
"				757	20 opp. N. P/L Paseo	
"				757	50 opp. back lot	
Top W. end C.R., N.W. Cor.				7582	15°	
Bot. " " " " "				7513	15° pvt.	
Top " N. end C.R., N.W. Cor.				7612	30°	
Bot. " " " " "				7546	30° conc.	
Gut. out " " " " "				7559	30° conc.	
5+99 75				760		℄ opp. E. P/L Pimienta & begin. of cb.
"				7565		15° bot. cb., pvt.
"				7620		15° top cb.
"				762		20 S.E. P/L Cor.
"				7534	15° bot. cb., pvt.	
"				7601	15° top cb.	
"				763	20 N.E. P/L Cor.	
6+00				760		℄
7+00 ℄				7625		℄
"				7589		15° bot. cb., pvt.
"				7632		15° top cb.

76L298 S & E #307 9-54

PLEASE RETURN TO
LOS ANGELES COUNTY SURVEYOR
726 LOS ANGELES COUNTY ENGINEERING BLDG.

NOTE: ANY ADDITIONS OR CHANGES ON THIS SHEET MUST BE MADE OR CIRCLED IN RED INK, WITH DATE AND NAME OF PERSON MAKING CHANGE.

8+29 57
50
7+79 57

Do not extend notes this side of this line.

STATION	B. S.	H. I.	F. S.	ELEV.	Left (N.)	Right (S.)
7+00				762		20 S. P/L
"				7581	15° bot. cb., put.	
"				7632	15° top cb.	
"				764	20 N. P/L	
7+67				764		℄ brk.
7+79 57				761		℄ opp. W. P/L Lakewood
"				764		20 S.W. P/L Cor.
"				766	20 N.W. P/L Cor.	
Top W. end	C.R.,	S.W. Cor.		7650		15°
Bot. " "	"	" "		7587		15° conc.
Top S. end	C.R.,	S.W. Cor.		7643		30°
Bot. " "	"	" "		7575		30° conc.
Top W. end	C.R.,	N.W. Cor.		7647	15°	
Bot. " "	"	" "		7590	15° conc.	
Top N. end	C.R.,	N.W. Cor.		7655	30°	
Bot. " "	"	" "		7590	30° conc.	
7+57 5 — ? CHP				7580		℄ "X" gut., conc.
7+79 5				772		℄ brk.
8+29 57				777		℄ Inter. Paseo & Lakewood
"				775		20 opp. S. P/L Paseo
"				771		50 opp. back lot

F. B. 2125 PG. 220

Job No. 1887.14 Division No. ____ Notes Red. ____ Plotted ____ Profile ____

Survey of Castana Ave. Date ____ Date ____ No. ____

Survey by J. L. Willey Notes K.M.K. Notes Chkd. ____ Checked ____ X-Sec. ____

Indexed K. C. Johnson Date ____ Date ____ Date ____ No. ____

76L298 S & E #307 9-54

PLEASE RETURN TO

LOS ANGELES COUNTY SURVEYOR

726 LOS ANGELES COUNTY ENGINEERING BLDG.

NOTE: ANY ADDITIONS OR CHANGES ON THIS SHEET MUST BE MADE OR CIRCLED IN RED INK, WITH DATE AND NAME OF PERSON MAKING CHANGE.

Do not extend notes this side of this line.

STATION	B. S.	H. I.	F. S.	ELEV.	Left (N.)	Right (S.)
84+29 57				78.0	20 opp. N. P/L Paseo	
"				77.8	50 opp. back lot	
BM XA 90				77.25	BM XA 90 Elev. 77.246 F.B. 2125-62 Lakewood Blvd. (E. side) 5' S. & Prod. Paseo St. Bt. SPK. in E. cb.	

Profile Notes Rod_____ Plotted_____ Job No. 6687.14 Division No._____

No._____ Date_____ Date_____ Survey of Castana Ave. F. B. 2125 Pg. 221

X-Sec. Notes Chkd._____ Checked_____ Survey by T. Lukkila Notes K.M.K. Date 7-56

No._____ Date_____ Date_____ Map No._____ Indexed C. Johnson Date_____

F. B. 2125 Pg. 222

Job No. 188714 Division No. Notes Red. Plotted Profile

Survey of Castana Ave. Date Date No.

Survey by J.L. Willey Notes K.M.K. Notes Chkd. Checked X-Sec.

Indexed Date Date Date No.

STATION	B. S.	H. I.	F. S.	ELEV.

761.298 S & E #307 9-54

PLEASE RETURN TO

LOS ANGELES COUNTY SURVEYOR

726 Los Angeles County Engineering Bldg.

NOTE: ANY ADDITIONS OR CHANGES ON THIS SHEET MUST BE MADE OR CIRCLED IN RED INK, WITH DATE AND NAME OF PERSON MAKING CHANGE.

Do not extend notes this side of this line.

Notes Ck'd by
Map No.
Office Work
Checked
Date

Survey of Castana Ave
W. O. 1887.14 Tape No. St'd. °F
Surveyed by T.L.Willey
Notes T.L.W. Date 7-5-56
Indexed C. Johnson 7-12-56

F. B. 212 Pg. 223

CASTANA AVE
C.I. 1887.14

TOPOGRAPHY
on
LAKEWOOD BLVD
From
S. Tract Line to Pasco ST.

7-5-56
Willey T.L
Kupp
Nunez
Crowder.

Note: Any Additions or Changes on This Sheet Must be Made or Circled in Red Ink With Date and Name of Person Making Change.

Do not extend notes this side of this line.

RETURN TO
LOS ANGELES COUNTY SURVEYOR
726 LOS ANGELES COUNTY
ENGINEERING BLDG.

76F3095 S&E #247. 8-54

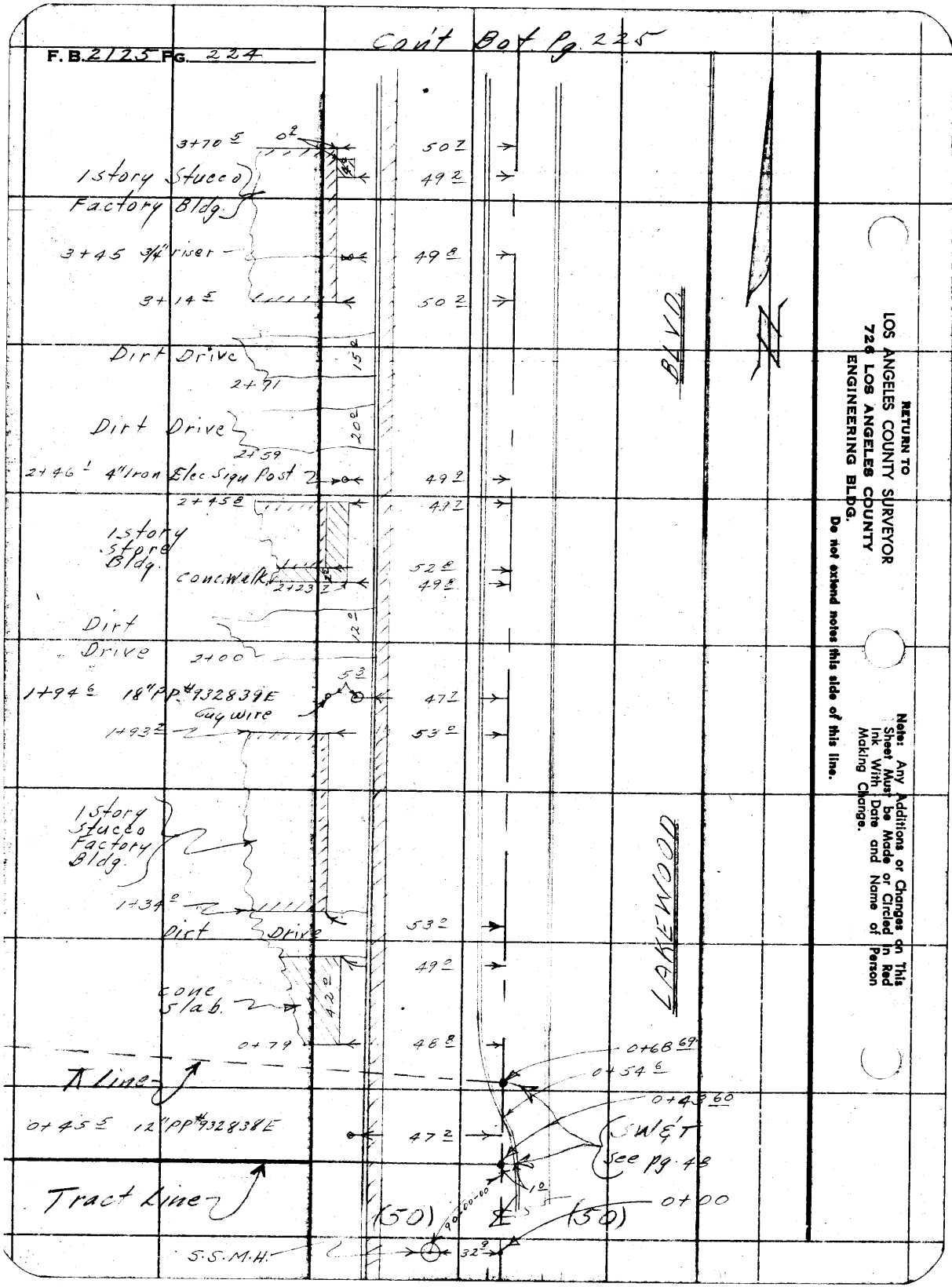

RETURN TO
LOS ANGELES COUNTY SURVEYOR
726 LOS ANGELES COUNTY
ENGINEERING BLDG.
Do not extend notes this side of this line.

Note: Any Additions or Changes on This Sheet Must be Made or Circled in Red Ink With Date and Name of Person Making Change.

Notes Ck'd by	Survey of Castana Ave
Map No.	W. O. 188714 Tape No. St'd. °F
Office Work	Surveyed by J L Willey
Checked	Notes J L W Date 7-5-56
Date	Indexed A. C. Johnson

F. B. 2125 Pg. 225

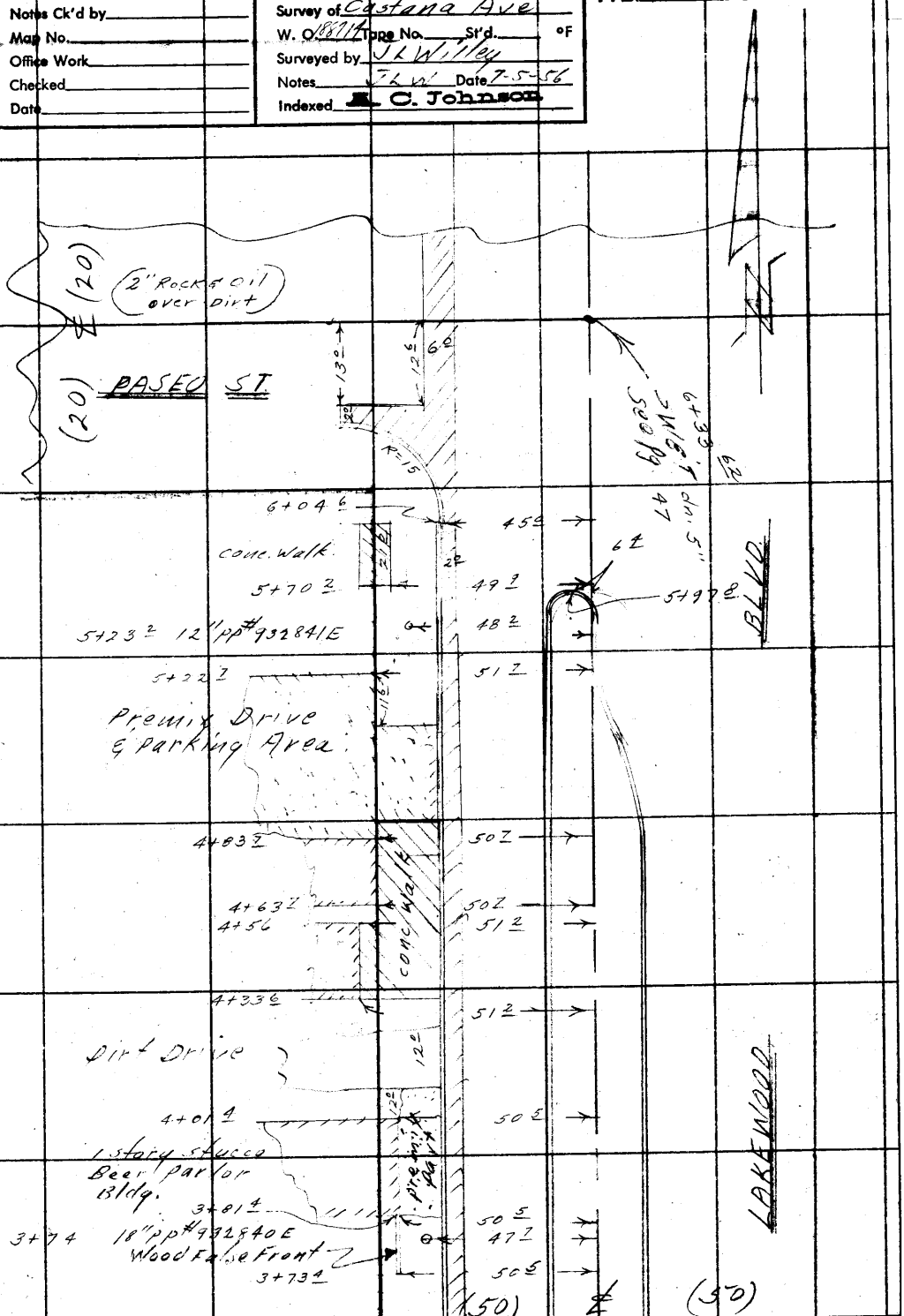

Con't Top Pg. 224

Note: Any Additions or Changes on This Sheet Must be Made or Circled in Red Ink With Date and Name of Person Making Change.

Do not extend notes this side of this line.

RETURN TO
LOS ANGELES COUNTY SURVEYOR
726 LOS ANGELES COUNTY
ENGINEERING BLDG.

76F309S S&E #247. 8-54

F. B. 2125 PG. 226

RETURN TO
LOS ANGELES COUNTY SURVEYOR
726 LOS ANGELES COUNTY
ENGINEERING BLDG.

Do not extend notes this side of this line.

Note: Any Additions or Changes on This Sheet Must be Made or Circled in Red Ink With Date and Name of Person Making Change.

F. B. 2125 Pg. 227

Profile No. | Notes Red. | Plotted | Job No. 1887.14 | Division No.
Date | Date | Survey of Castana Ave.
X-Sec. No. | Notes Chkd. | Checked | Survey by J. L. Willey Notes [illegible] Date 7-6-56
Date | Date | Map No. | Indexed C. G. Johnson Date

CASTANA AVE.

C. I. 1887.14

"X" SECTIONS

on

LAKEWOOD BLVD.

from

S. S. M. H. to Paseo St.

7-6-56

J. L. Willey & Party

STATION	B. S.	H. I.	F. S.	ELEV.

NOTE: ANY ADDITIONS OR CHANGES ON THIS SHEET MUST BE MADE OR CIRCLED IN RED INK, WITH DATE AND NAME OF PERSON MAKING CHANGE.

Do not extend notes this side of this line.

PLEASE RETURN TO
LOS ANGELES COUNTY SURVEYOR
726 Los Angeles County Engineering Bldg.

76L298 S & E #307 9-54

76L298 S & E #307 9-54

PLEASE RETURN TO
LOS ANGELES COUNTY SURVEYOR
726 LOS ANGELES COUNTY ENGINEERING BLDG.

NOTE: ANY ADDITIONS OR CHANGES ON THIS SHEET MUST BE MADE OR CIRCLED IN RED INK, WITH DATE AND NAME OF PERSON MAKING CHANGE.

Do not extend notes this side of this line.

STATION	B. S.	H. I.	F. S.	ELEV.	Left (W)	℄
BM XA89				73 23	BM XA89 Elev. 73.230 F.B. 2125-62	
					Lakewood Blvd. (W. Side) 565'± S. Paseo St.	
					Bt. Spk. in W. curb	
0+00				74 0		℄ opp. S.S.M.H
"				73 4	pvt. W/4 22.5	
"					S.S.M.H. 32.9	
8" Inlet N.				63.75	Rim 73.08	Rim 73.10
8" Outlet S.				63 74	Depth 8.66	Depth 8.69
—					Dia. 0.67	Dia. 0.67
—					Rod 63.75	Rod 63.74
0+00			X	63 00	top cb. 45°	
"			X	62 45	bot. cb. "	
"			X	63 0	W. P/L 50	
0+43.60				74 2		℄ Inter. Lakewood & S. Tr. Line
"				73 10	top cb. 45°	
"				72 50	bot. cb. "	
"				73 3	W. P/L 50	
"				73 7	back lot 130	
0+52.1				74 30		℄ base of cb. @ island
0+54.6				74 74		℄ top of cb. @ island
1+00				75 1		℄ on island

F. B. 2125 Pg. 228 Job No. 1887.14 Division No. ____ Notes Red. ____ Plotted ____ Profile
Survey of Castana Ave. Date ____ Date ____ No. ____
Survey by J. L. Willey Notes K.M.K. Notes Chkd. ____ Checked ____ X-Sec.
Indexed X C. Johnson Date ____ Date ____ No. ____

76L298 S & E #307 9-54

PLEASE RETURN TO
LOS ANGELES COUNTY SURVEYOR
726 LOS ANGELES COUNTY ENGINEERING BLDG.

NOTE: ANY ADDITIONS OR CHANGES ON THIS SHEET MUST BE MADE OR CIRCLED IN RED INK, WITH DATE AND NAME OF PERSON MAKING CHANGE.

Do not extend notes this side of this line.

STATION	B. S.	H. I.	F. S.	ELEV.	Left (W)	℄
1+00				74 90	top cb. 5°	
"				74 46	base of cb. "	
"				73 23	top cb. 45°	
"				72 66	bot. cb. "	
"				73 4	W. P/L 50	
T.P.				73 35		
2+00				75 5		℄
"				75 18	top cb. 8 7	
"				74 81	base of cb. "	
"				73 82	top of cb. 45	
"				73 19	bot. of cb. "	
"				73 8	W. P/L. 50	
3+00				76 1		℄
"				75 85	top cb. 8 7	
"				75 44	base of cb. "	
"				74 50	top cb. 45	
"				73 88	bot. cb. "	
"				74 3	W. P/L 50	
"				74 3	back lot 130	
T.P.				76 63		
4+00				76 7		℄

Profile Notes Red. ____ Plotted ____ Job No. 1887.14 Division No. ____ F. B. 2125 Pg. 229
No. ____ Date ____ Date ____ Survey of Castana Ave.
X-Sec. Notes Chkd. ____ Checked ____ Survey by Vil Willey Notes K.M.K. Date 7-6-56
No. ____ Date ____ Date ____ Map No. ____ Indexed Johnson Date ____

76L298 S & E #307 9-54

PLEASE RETURN TO
LOS ANGELES COUNTY SURVEYOR
726 LOS ANGELES COUNTY ENGINEERING BLDG.

NOTE: ANY ADDITIONS OR CHANGES ON THIS SHEET MUST BE MADE OR CIRCLED IN RED INK, WITH DATE AND NAME OF PERSON MAKING CHANGE.

F. B. 2125 Pg. 230 | Job No. L287.4 Division No. | Notes Red. | Plotted | Profile
Survey of Castana Ave. | Date | No.
Survey by T. L. Willey Notes K.M.K. | Date | X-Sec.
Indexed K. C. Johnson Date | Notes Chkd. | Checked | No.
Date | Date

Do not extend notes this side of this line.

STATION	B. S.	H. I.	F. S.	ELEV.	Left (W.)	℄
4+00				76.48	top cb. 8Z	
"				76 03	base of cb. "	
"				75 09	top cb. 45	
"				74 44	bot. cb. "	
"				75 2	W. P/L 50	
4+62.5				76 97		℄ top E. cb. @ island
4+65.5				76 61		℄ bot. " " " "
5+00				76 8		℄
"				77 26	top E. cb. 2.6	
"				76 63	base of cb. "	
"				77 10	top W. cb. 8Z	
"				76 63	base of cb. "	
"				75 07	top cb. 45	
"				75 77	bot. cb. "	
"				75 7	W. P/L 50	
T.P.				76 09		
5+97.8				77 4		℄ opp. end of island
"				77 75	top of end island 6.4	
"				77 32	base " " " "	
6+00				77 4		℄
"				76 9	pvt. w/4 22.5	

76L298 S & E #307, 9-54

PLEASE RETURN TO
LOS ANGELES COUNTY SURVEYOR
726 LOS ANGELES COUNTY ENGINEERING BLDG.

NOTE: ANY ADDITIONS OR CHANGES ON THIS SHEET MUST BE MADE OR CIRCLED IN RED INK, WITH DATE AND NAME OF PERSON MAKING CHANGE.

Do not extend notes this side of this line.

STATION	B. S.	H. I.	F. S.	ELEV.	Left (W.)	℄
6+00				76 29	top cb. 45	
"				75 67	gut. "	
"				76 1	W. P/L 50	
6+33 62				77 6		℄ Inter. Lakewood & Paseo
"				77 2	pvt. w/4 22 5	
"				75 78	℄ 6' x gut. 45	
"				76 4	top brk. 63	
"				76 2	back lot 130	
BM XA 90				77 25	BM XA 90 Elev. 77.246 F.B. 2125-62	
					Lakewood Blvd. (E. side) 5' S. of ℄ Prod. Paseo	
					Bt. Spk. in E. curb	

Profile Notes Red. Plotted Job No. 1887.14 Division No.
No. Date Date Survey of Castana Ave.
X Sec. Notes Chkd. Checked Survey by J. L. Willey Notes K.M.K. Date 7-6-56
No. Date Date Map No. Indexed Johnson Date

F. B. 2125 Pg. 237

F. B. 2125 Pg. 232

Job No. 1887.14 Division No. Notes Red. Plotted

Survey of Castana Ave. Date Date

Survey by J. L. Willey Notes K. M. K. Notes Chkd. Checked

Indexed Date Date Date