SO. CALIF. BLUE PRINT CO. 4297

INDEX TO F.B. 2126

DATE	J.N.	DESCRIPTION	NOTES	PAGES
		HILLVIEW AVE. C.I.1898.14		
5-56	0303.00	District Center Line Survey.	C.L.	5-23
"	1898.14	1st Alley S.of Beverly Blvd.from Hillview Ave.to 1st Alley E.of Atlantic	Topog.	31-33
"	"	" " " " "	X-secs.	35-38
"	"	1st Alley S.of Beverly Blvd.from Hillview Ave.to Gerhart Ave.	Topog.	39-47
"	"	" " " "	X-secs.	49-60
"	"	1st Alley N.of Beverly Blvd.from Hillview Ave.to Via Campo	Topog.	61-63
"	"	" " " "	X-secs.	65-68
"	"	1st Alley N.of Beverly Blvd.from Hillview Ave.to Gerhart Ave.	Topog.	69-76
"	"	" " " "	X-secs.	77-88
		ROSETON AVE.#2 C.I.2151.14		
8-60	2151.14	District Bench Levels.	B.M.	91-98
"	0303.00	District Center Line Survey.	C.L.	99-121
9-60	2151.14	Arline Ave.from 1st.Alley N.of Centralia Rd.to Centralia Rd.	Topog.	133-134
"	"	" " " "	X-secs.	135-138
"	"	Centralia Rd.from Arline Ave.to Roseton Ave.	Topog.	139-144
"	"	" " "	X-secs.	145-151
"	"	Alburtis Ave.from Centralia Rd.to 205th St.	Topog.	153-159
"	"	" " "	X-secs.	161-172
"	"	209th St.from Alburtis Ave.to West End of Street.	Topog.	173-174
"	"	" " "	X-secs.	175-178
"	"	Walcroft Ave.from Alburtis Ave to West End of Street.	Topog.	179-180
"	"	" " "	X-secs.	181-184

SURVEY OF _____ F. B. _____ PG. _____

SURVEY BY _____ TR. No. _____

DATE _____

E.W.D. file c.k. 3-88

Misfiled Left 88

INDEX TO F.B. 2126 (CONT'D)

DATE	J.N.	DESCRIPTION	NOTES	PAGES
9-60	2151.14	208th St. from Alburtis Ave. to West End of Street.	Topog.	185-186
"	"	" " "	X-secs.	187-190
"	"	208th St. from Alburtis Ave. to Pioneer Blvd.	Topog.	191-192
"	"	" " "	X-secs.	193-195
"	"	207th St. from Alburtis Ave. to Roseton Ave.	Topog.	197-198
"	"	" " "	X-secs.	199-202
"	"	207th St. from Alburtis Ave. to Pioneer Blvd.	Topog.	203-204
"	"	" " "	X-secs.	205-208
"	"	206th St. from Alburtis Ave. to West End of Street.	Topog.	209-210
"	"	" " "	X-secs.	211-214
"	"	206th St. from Alburtis Ave. to Pioneer Blvd.	Topog.	215-216
"	"	" " "	X-secs.	217-220
"	"	205th St. from Alburtis Ave. to West End of Street.	Topog.	221-222
"	"	" " "	X-secs.	223-226
		CENTRALIA RD. C.I.2181.14		
7-61	2184.14	District Bench Levels.	B.M's	227-228
"	0303.00	District Center Line Survry.	C.L.	229-234
"	2184.14	Centralia Rd. from Elaine Ave. to Norwalk Blvd.	Topog.	235-242
"	"	" " "	X-secs.	243-251

F. B. ____ PG. ____

SURVEY OF ____

SURVEY BY ____

DATE ____

TR. NO. ____

PWFB 1224 1591

Notes Ck'd by	Survey of HILLVIEW AVE. S.S. DIST.
Map No.	W. O. 0303.00 Tape No. 0123 St'd. 68 °F
Office Work	Surveyed by J.S. COATES
Checked	Notes J.S.C. Date 5-16-56
Date	Indexed C. Johnson 6-15-56

F.B. 2126 Pg. 5

CENTER-LINE
SURVEY
FOR
HILLVIEW AVE. S.S. DIST.
C.I. 1898.14
JN 0303.00

COATES
ORNSNER
MORENO
WORKMAN

Note: Any Additions or Changes on This Sheet Must be Made or Circled in Red Ink With Date and Name of Person Making Change.

Do not attend notes this side of this line.

RETURN TO
LOS ANGELES COUNTY SURVEYOR
726 LOS ANGELES COUNTY
ENGINEERING BLDG.

76F3095 S&E #247 6-54

F.B. 2126 PG. 6

PWFB 1224 1592

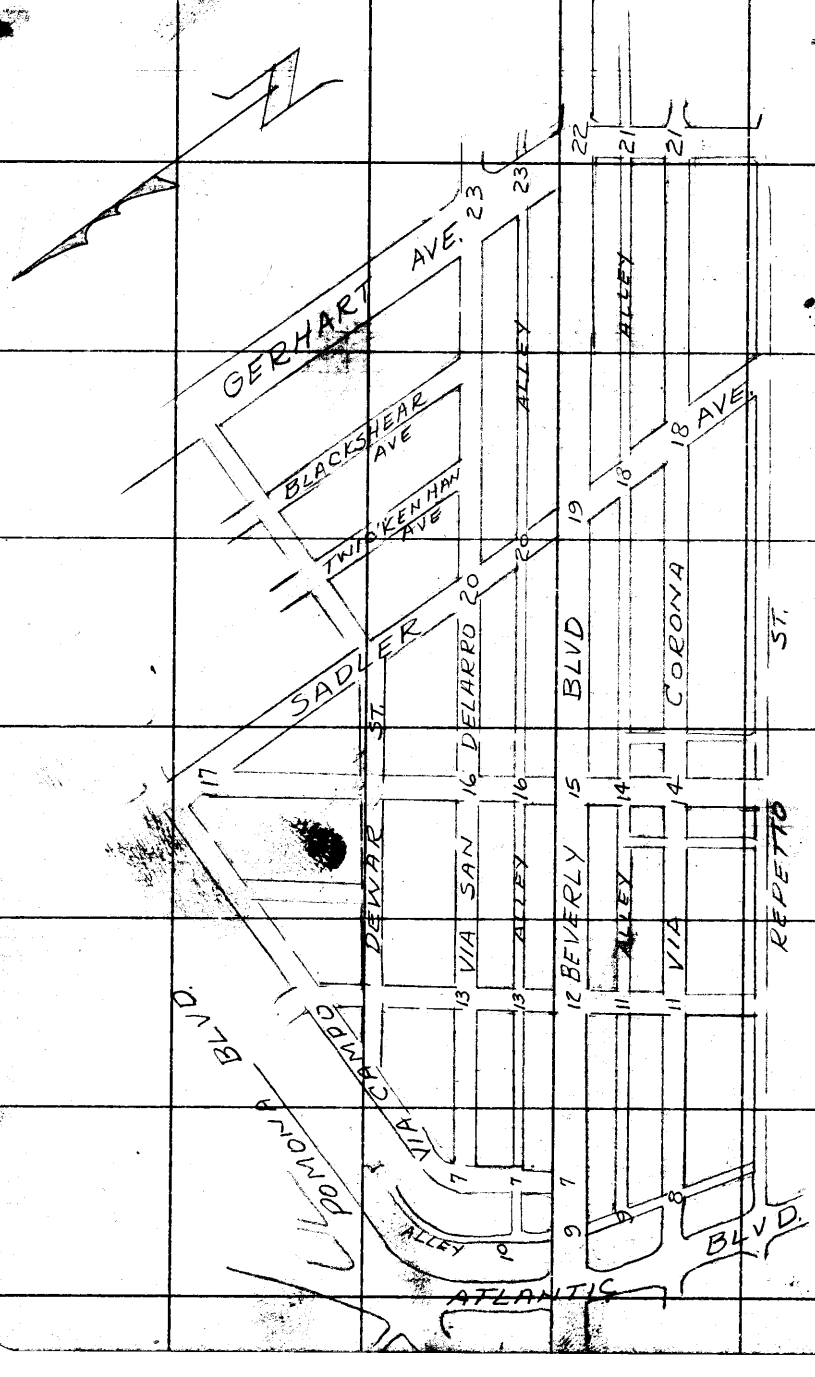

RETURN TO
LOS ANGELES COUNTY SURVEYOR
726 LOS ANGELES COUNTY
ENGINEERING BLDG.

Do not extend notes this side of this line.

Note: Any Additions or Changes on This Sheet Must be Made or Circled in Red Ink With Date and Name of Person Making Change.

Notes Ck'd by KRM	Survey of HILLVIEW AVE. S.S. DIST	F.B. 2126 Pg. 7
Map No.	W. O. 0303.00 Tape No. 0123 Std. 68 °F	PWFB 1224
Office Work	Surveyed by J.S. COATES	
Checked	Notes J.S.C Date 5-16-56	
Date	Indexed C. Johnson	1593, 1594

W.S. 36 B-2

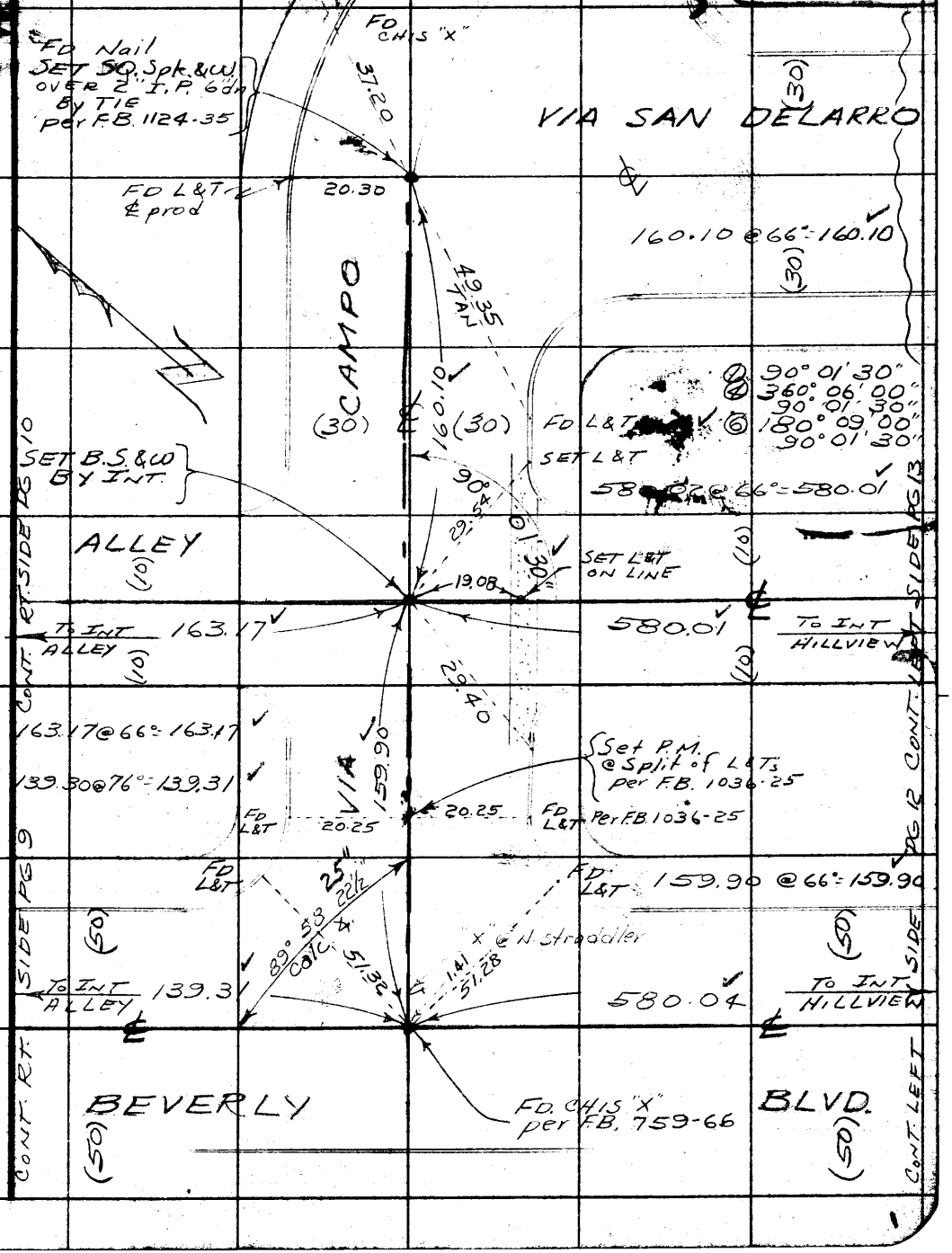

Note: Any Additions or Changes on This Sheet Must Be Made or Circled in Red Ink With Date and Name of Person Making Change.

Do not extend notes this side of this line.

RETURN TO
LOS ANGELES COUNTY SURVEYOR
726 LOS ANGELES COUNTY
ENGINEERING BLDG.

76F309S S&E #247. 8-54

F.B. 2126 PG. 8

CONT. BOT. PG 9

PWFB 1224
1595

W.S. 36 B-2

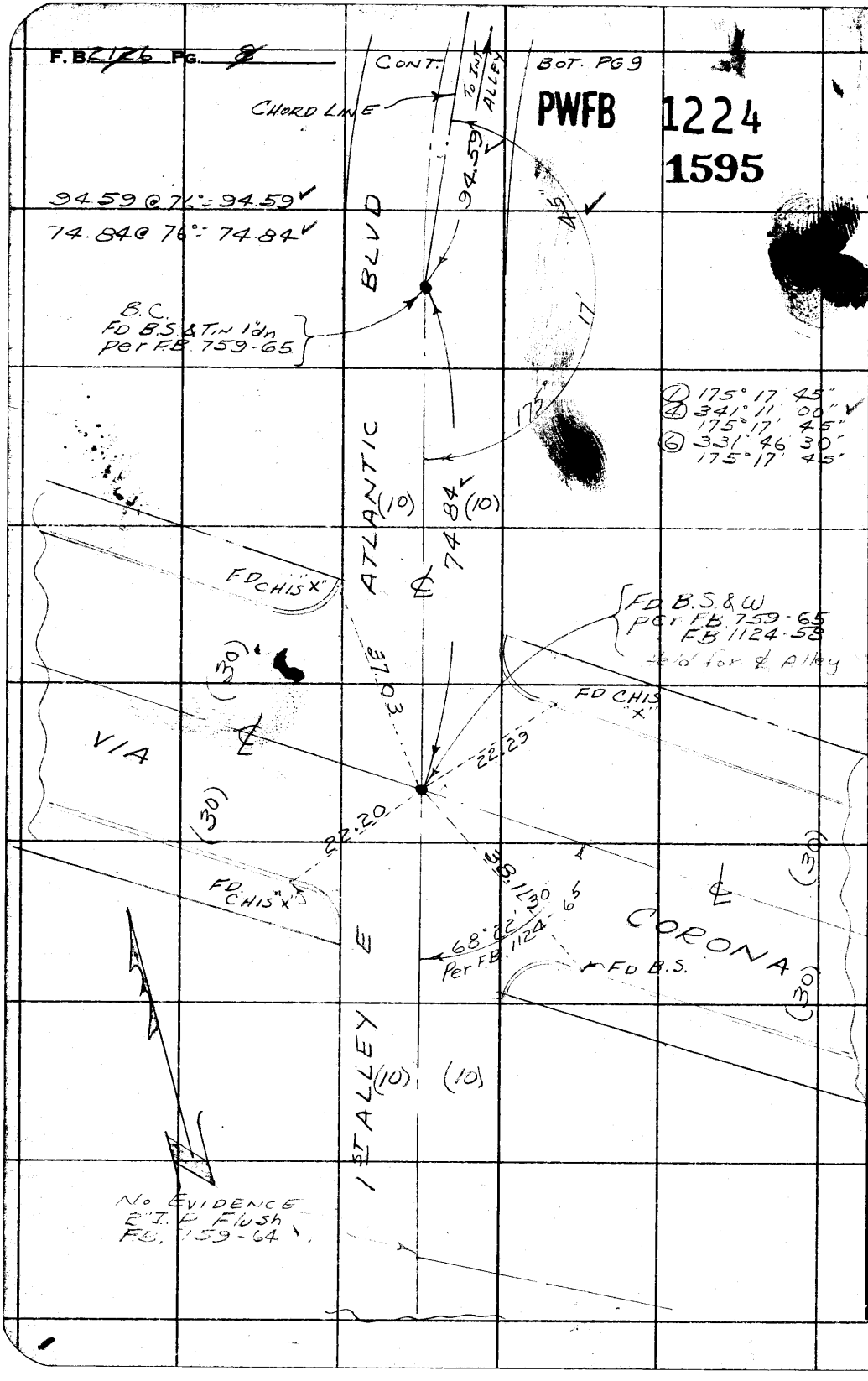

(1) 175° 17' 45"
(4) 341° 11' 00"
175° 17' 45"
(6) 331° 46' 30"
175° 17' 45"

RETURN TO
LOS ANGELES COUNTY SURVEYOR
726 LOS ANGELES COUNTY
ENGINEERING BLDG.

Do not extend notes this side of this line.

Note: Any Additions or Changes on This Sheet Must be Made or Circled in Red Ink With Date and Name of Person Making Change.

PWFB 1224 1596, 1597

W.S. 36 B.2

Notes Ck'd by KRM	Survey of HILLVIEW AVE. S.S.
Map No.	W. O. 0303.00 Tape No. 0123 St'd. 68 °F
Office Work	Surveyed by J.S. COATES
Checked	Notes J.S.C. Date 5-16-56
Date	Indexed A. C. Johnson

F. B. 2126 Pg. 9

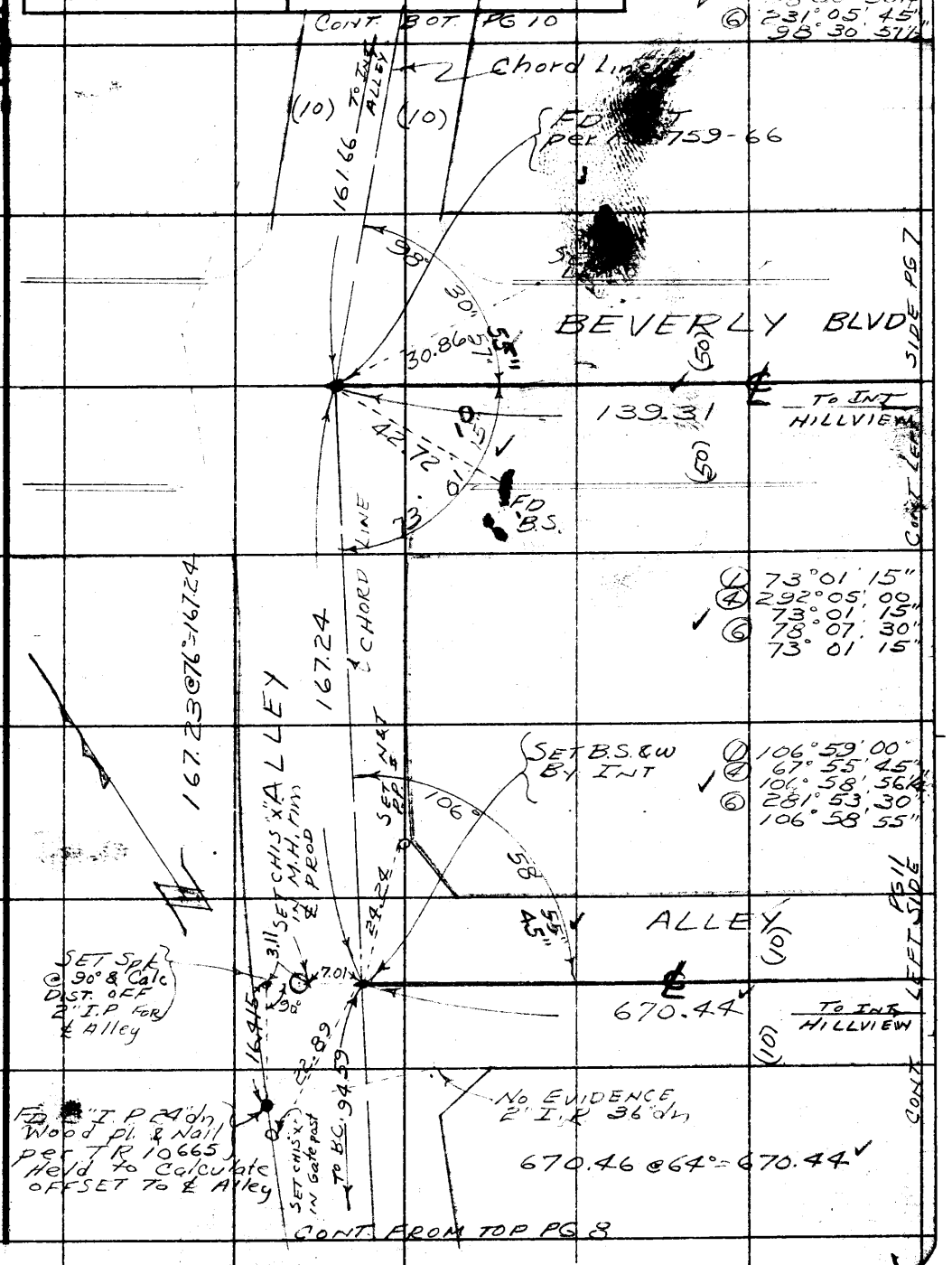

(1) 98° 31' 00"
(4) 34° 03' 45"
98° 30' 56½"
(6) 231° 05' 45"
98° 30' 57½"

(1) 73° 01' 15"
(4) 292° 05' 00"
73° 01' 15"
(6) 78° 07' 30"
73° 01' 15"

(1) 106° 59' 00"
(4) 67° 55' 45"
106° 58' 56½"
(6) 281° 53' 30"
106° 58' 55"

Note: Any Additions or Changes on This Sheet Must be Made or Circled in Red Ink With Date and Name of Person Making Change.

Do not extend notes this side of this line.

RETURN TO
LOS ANGELES COUNTY SURVEYOR
726 LOS ANGELES COUNTY
ENGINEERING BLDG.

76F3095 S&E #247. 8-54

F.B. 2126 PG. 10

PWFB 1224 1598

W.S. 36, B-2

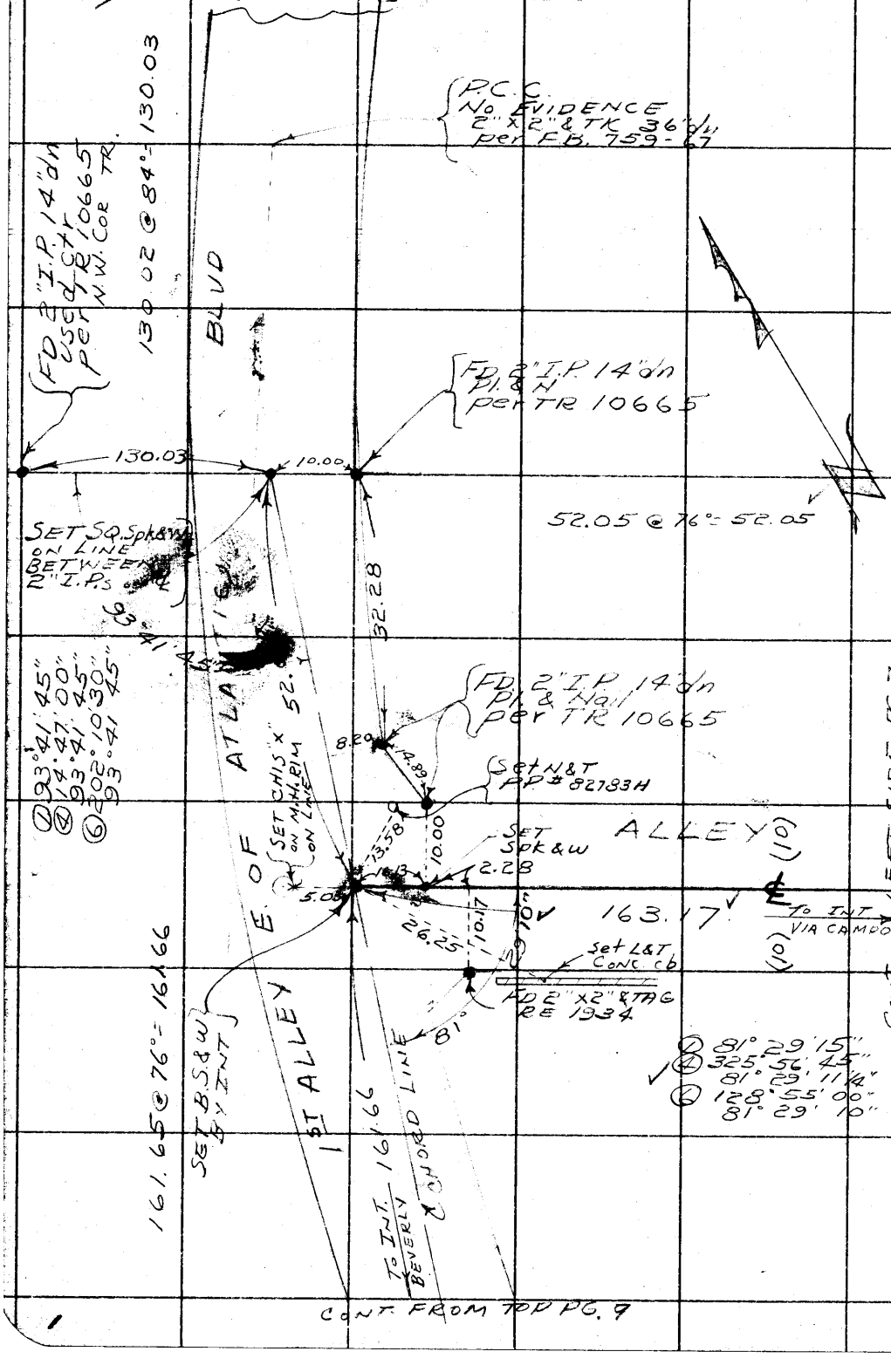

CONT. FROM TOP PG. 9

RETURN TO
LOS ANGELES COUNTY SURVEYOR
726 LOS ANGELES COUNTY
ENGINEERING BLDG.

Do not extend notes this side of this line.

Note: Any Additions or Changes on This Sheet Must be Made or Circled in Red Ink With Date and Name of Person Making Change.

PWFB 1224 1599, 1600

Notes Ck'd by KRM	Survey of HILLVIEW AVE. S.S. DIST.
Map No.	W. O. 0303.00 Tape No. 0123 St'd. 68 °F
Office Work	Surveyed by J.S. COATES
Checked	Notes JSC Date 5-16-56
Date	Indexed A. C. Johnson

F.B. 2K Pg. 4

(1) 90° 00' 30"
(4) 360° 01' 45"
90° 00' 26¼"
(6) 180° 00' 30"
90° 00' 25"

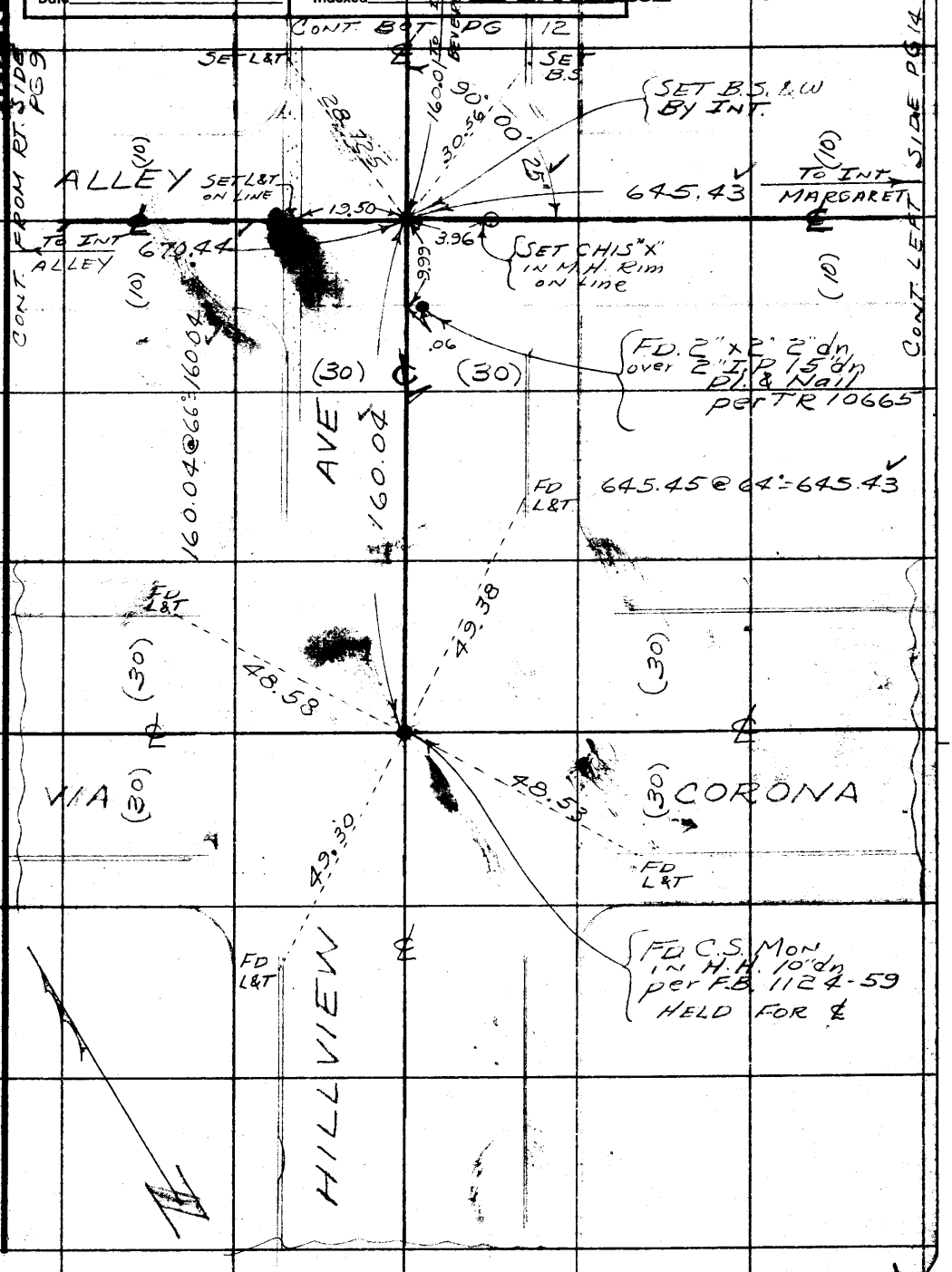

W.S. 36, B-2

Note: Any Additions or Changes on This Sheet Must be Made or Circled in Red Ink With Date and Name of Person Making Change.

Do not extend notes this side of this line.

RETURN TO
LOS ANGELES COUNTY SURVEYOR
726 LOS ANGELES COUNTY
ENGINEERING BLDG.

76F3095 S&E #247. 8-54

PWFB 1224

1601

W.S. 36, B-2

F.B. ~~2125~~ PG. 12 CONT. BOT. PG 13

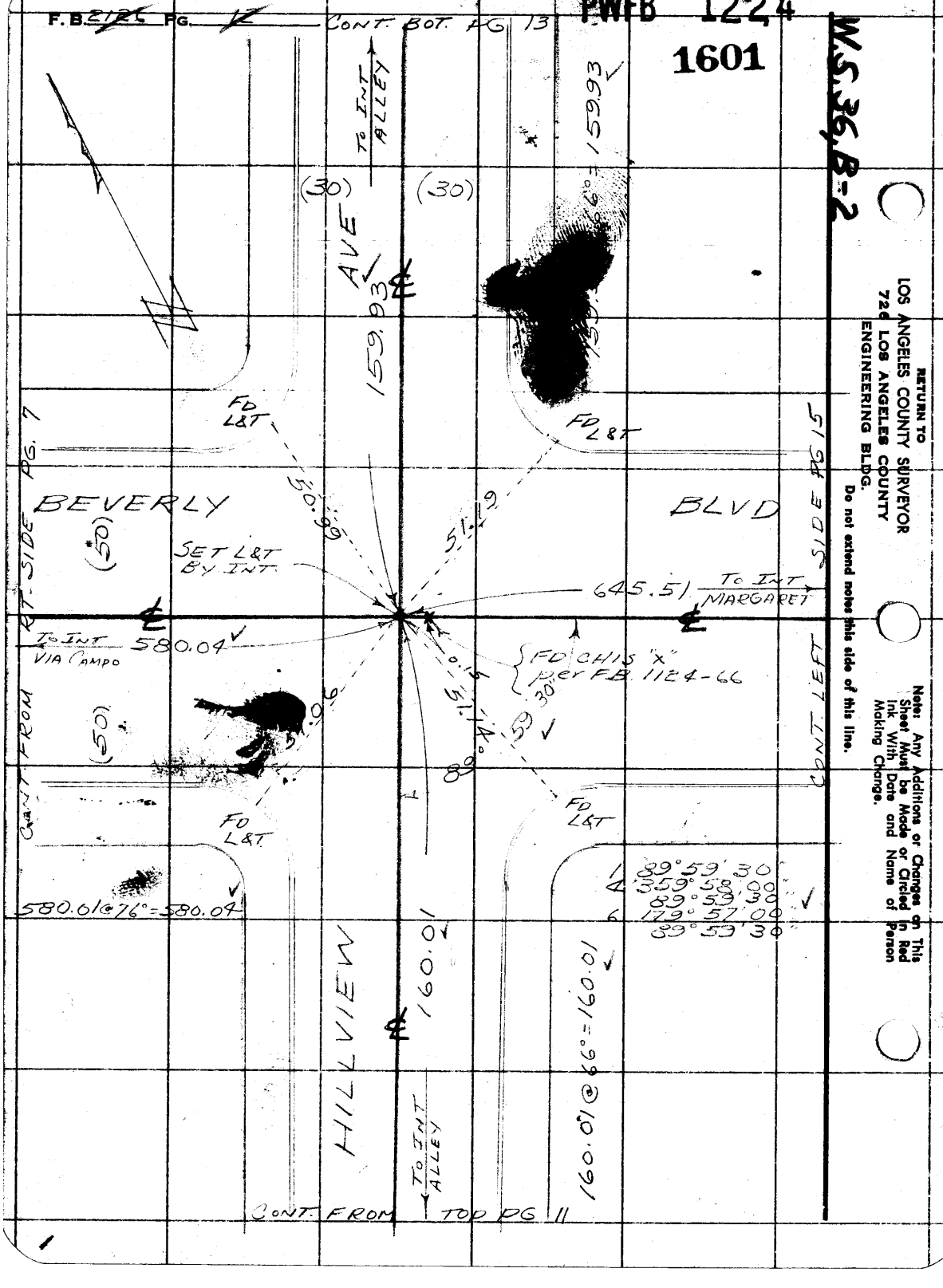

RETURN TO
LOS ANGELES COUNTY SURVEYOR
724 LOS ANGELES COUNTY
ENGINEERING BLDG.

Do not extend notes this side of this line.

Note: Any Additions or Changes on This Sheet Must be Made or Circled in Red Ink With Date and Name of Person Making Change.

PWFB 1224 1602

W.S. 36 B-2

Notes Ck'd by KAM	Survey of HILLVIEW AVE. S.S. DIST.
Map No.	W. O. 0303.00 Tape No. 0123 St'd. 68 °F
Office Work	Surveyed by J. S. COATES
Checked	Notes J.S.C. Date 5-16-56
Date	Indexed C. Johnson

F.B. 2196 Pg. 13

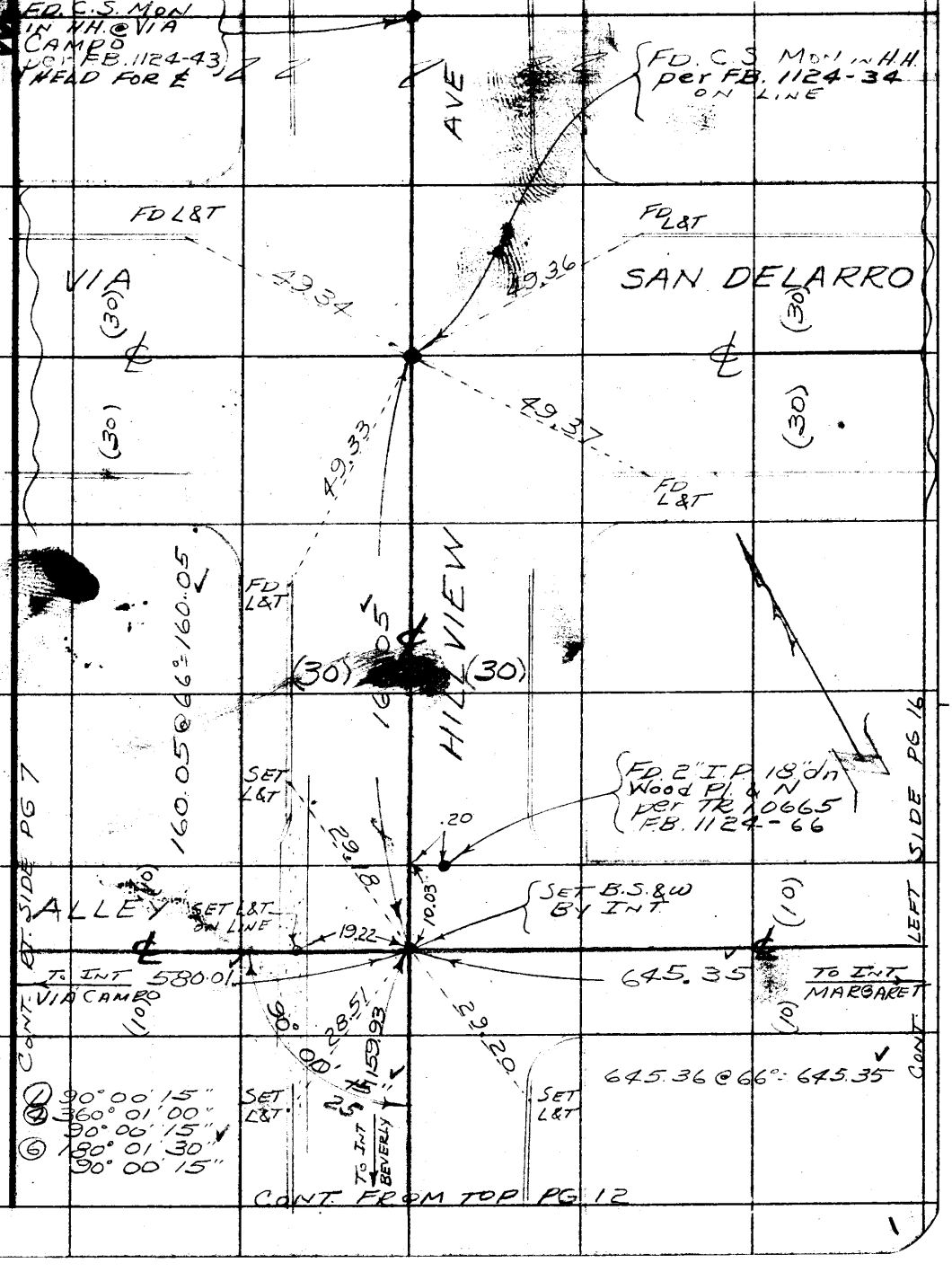

Note: Any Additions or Changes on This Sheet Must be Made or Circled in Red Ink With Date and Name of Person Making Change.

Do not extend notes this side of this line.

RETURN TO
LOS ANGELES COUNTY SURVEYOR
726 LOS ANGELES COUNTY
ENGINEERING BLDG.

76F309S S&E #247. 8-54

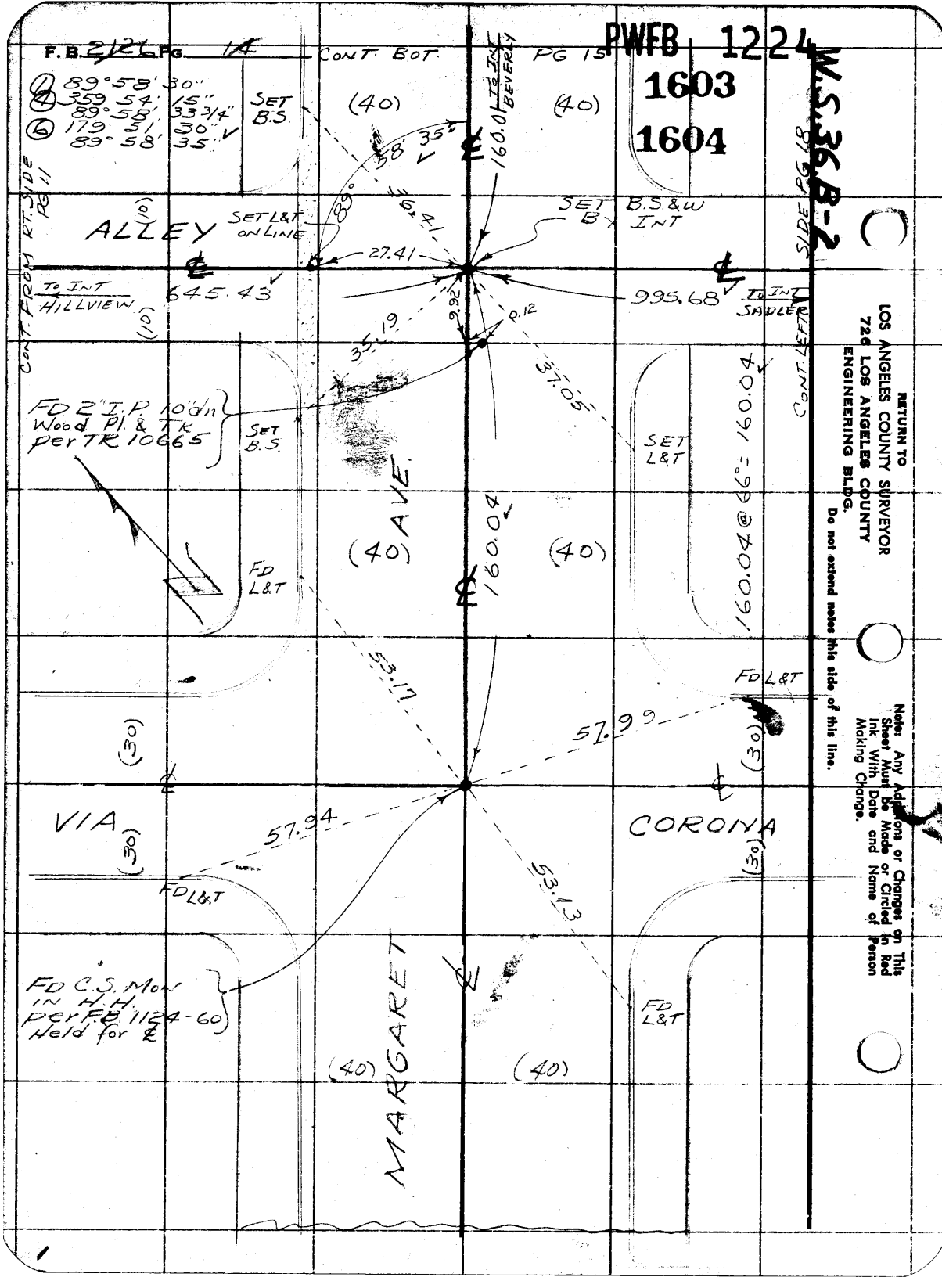
F.B. 2126 PG. 14
CONT. BOT. PG 15
PWFB 1224
1603
1604
W.S. 36 B-2
(1) 89°58' 30"
(4) 359 54' 15"
89°58' 33 3/4"
(6) 179 51' 30"
89° 58' 35"
SET B.S.
(40)
(40)
TO INT BEVERLY
160.01
89° 58' 35"
36.41
SET B.S.&W BY INT
ALLEY
SET L&T ON LINE
27.41
645.43
995.68
TO INT HILLVIEW
TO INT SADLER
CONT. FROM RT. SIDE PG 11
CONT. LEFT SIDE PG 18
35.19
9.92
0.12
37.05
FD 2" I.P. 10" dn Wood Pl. & Tk per TR 10665
SET B.S.
SET L&T
AVE.
160.04
160.04 @ 66° = 160.04
FD L&T
53.17
57.99
FD L&T
(30)
VIA
CORONA
57.94
53.13
FD L&T
FD L&T
FD C.S. Mon IN H.H. per F.B. 1124-60 Held for ℄
MARGARET
(40)
(40)
RETURN TO
LOS ANGELES COUNTY SURVEYOR
726 LOS ANGELES COUNTY
ENGINEERING BLDG.
Do not extend notes this side of this line.
Note: Any Additions or Changes on This Sheet Must Be Made or Circled in Red Ink With Date and Name of Person Making Change.

PWFB 1224 1605

Notes Ck'd by KLM	Survey of HILLVIEW AVE. S.S.
Map No.	W. O. 0308.00 Tape No. 0123 St'd. 68 °F
Office Work	Surveyed by J.S. COATES
Checked	Notes J.S.C. Date 5-16-56
Date	Indexed A. C. Johnson

F.B. 2126 PG. 15

W.S. 36 B-2

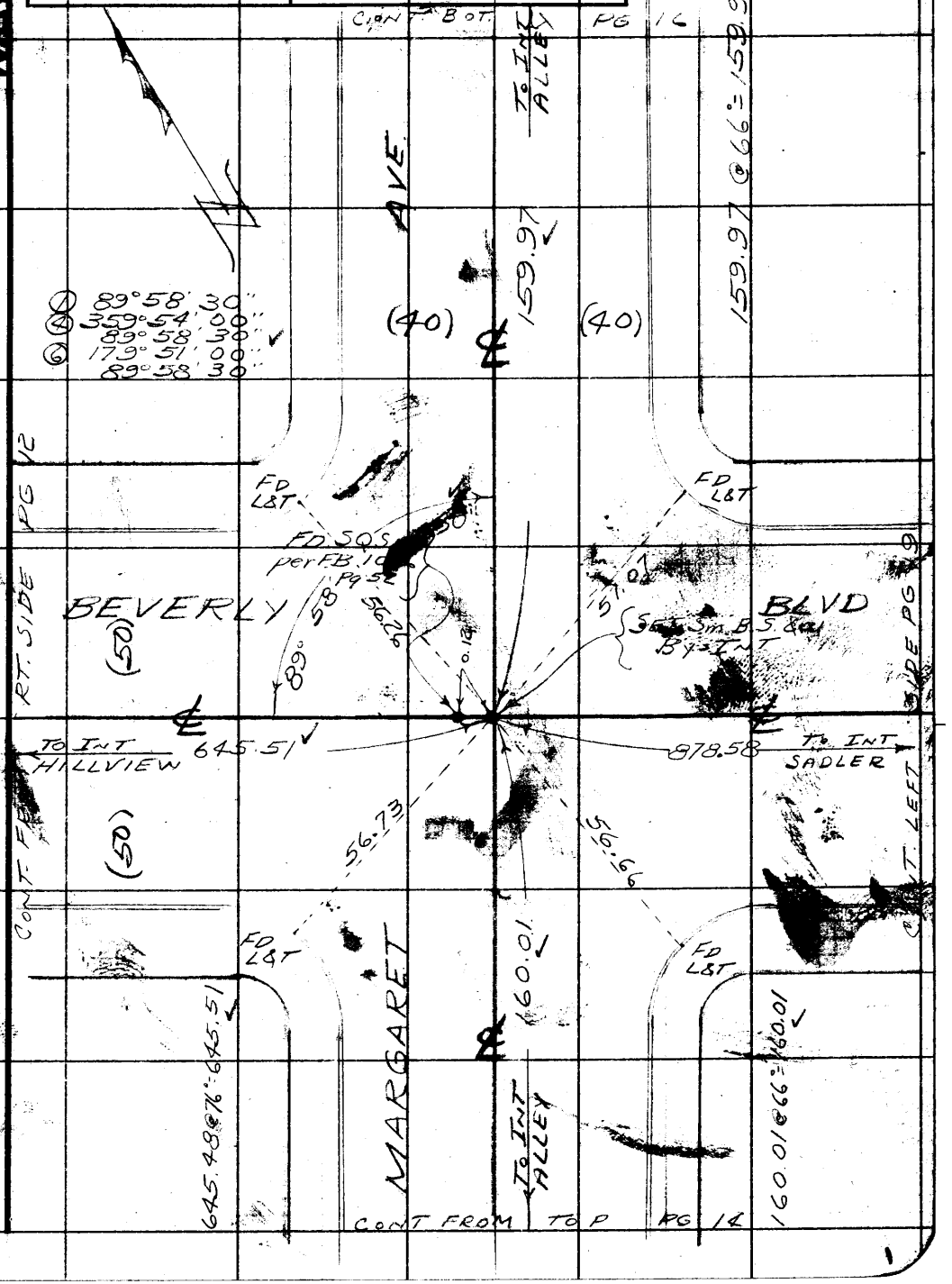

Note: Any Additions or Changes on This Sheet Must be Made or Circled in Red Ink With Date and Name of Person Making Change.

Do not extend notes this side of this line.

RETURN TO
LOS ANGELES COUNTY SURVEYOR
726 LOS ANGELES COUNTY
ENGINEERING BLDG.

76F3095 S&E #24F-B-54

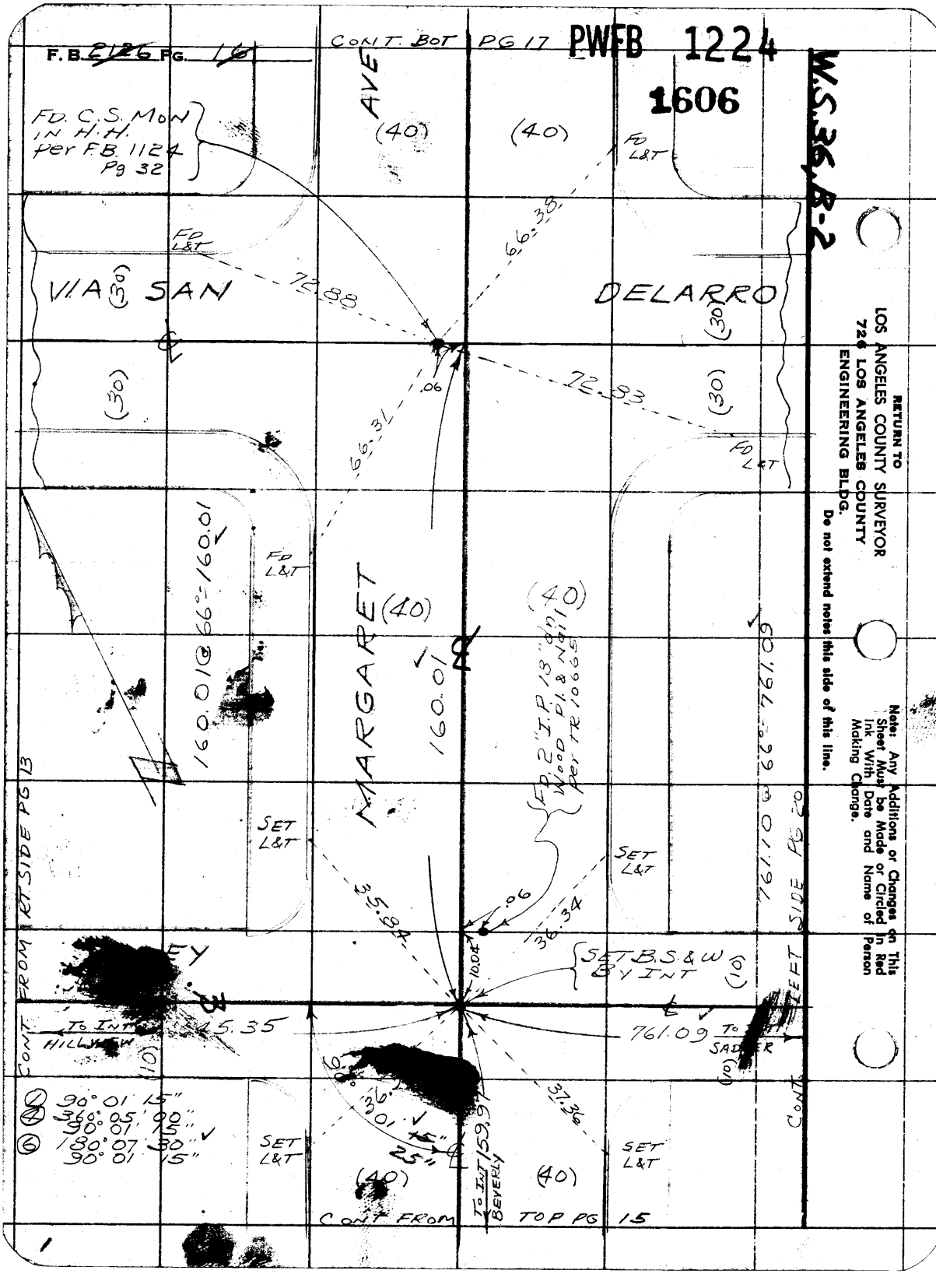
F.B. 2126 PG. 16
CONT. BOT PG 17
PWFB 1224
1606
W.S. 36, B-2
FD. C.S. MON IN H.H. Per F.B. 1124 Pg 32
AVE
(40)
(40)
FD L&T
66.38
VIA SAN
DELARRO
72.88
72.83
(30)
(30)
(30)
(30)
.06
66.31
FD L&T
160.01 @ 66° = 160.01
FD L&T
MARGARET
(40)
(40)
160.01
FD. 2" I.P. 18" on Wood Pl. & Nail Per TR 10665
761.10 @ 66° = 761.09
SET L&T
SET L&T
35.84
.06
36.34
10.04
SET B.S. & W BY INT
(10)
CONT. FROM RT SIDE PG 13
CONT. LEFT SIDE PG 20
TO INT HILLVIEW
45.35
761.09
TO SADDER
(10)
(10)
90° 01' 15"
360° 05' 00"
90° 01' 15"
180° 07' 30"
90° 01' 15"
36.01
15"
25"
37.36
SET L&T
SET L&T
(40)
(40)
TO INT BEVERLY
159.97
CONT FROM TOP PG 15
RETURN TO
LOS ANGELES COUNTY SURVEYOR
726 LOS ANGELES COUNTY
ENGINEERING BLDG.
Do not extend notes this side of this line.
Note: Any Additions or Changes on This Sheet Must be Made or Circled in Red Ink With Date and Name of Person Making Change.

PWFB 1224 1607

Notes Ck'd by KRM	Survey of HILLVIEW AVE. S.S. DIS
Map No.	W. O. 0303.00 Tape No. 0123 St'd. 68 °F
Office Work	Surveyed by J.S. COATES
Checked	Notes J.S.C. Date 5-17-56
Date	Indexed C. Johnson

F.B. CRC Pg. 4

WAS 36.B-2

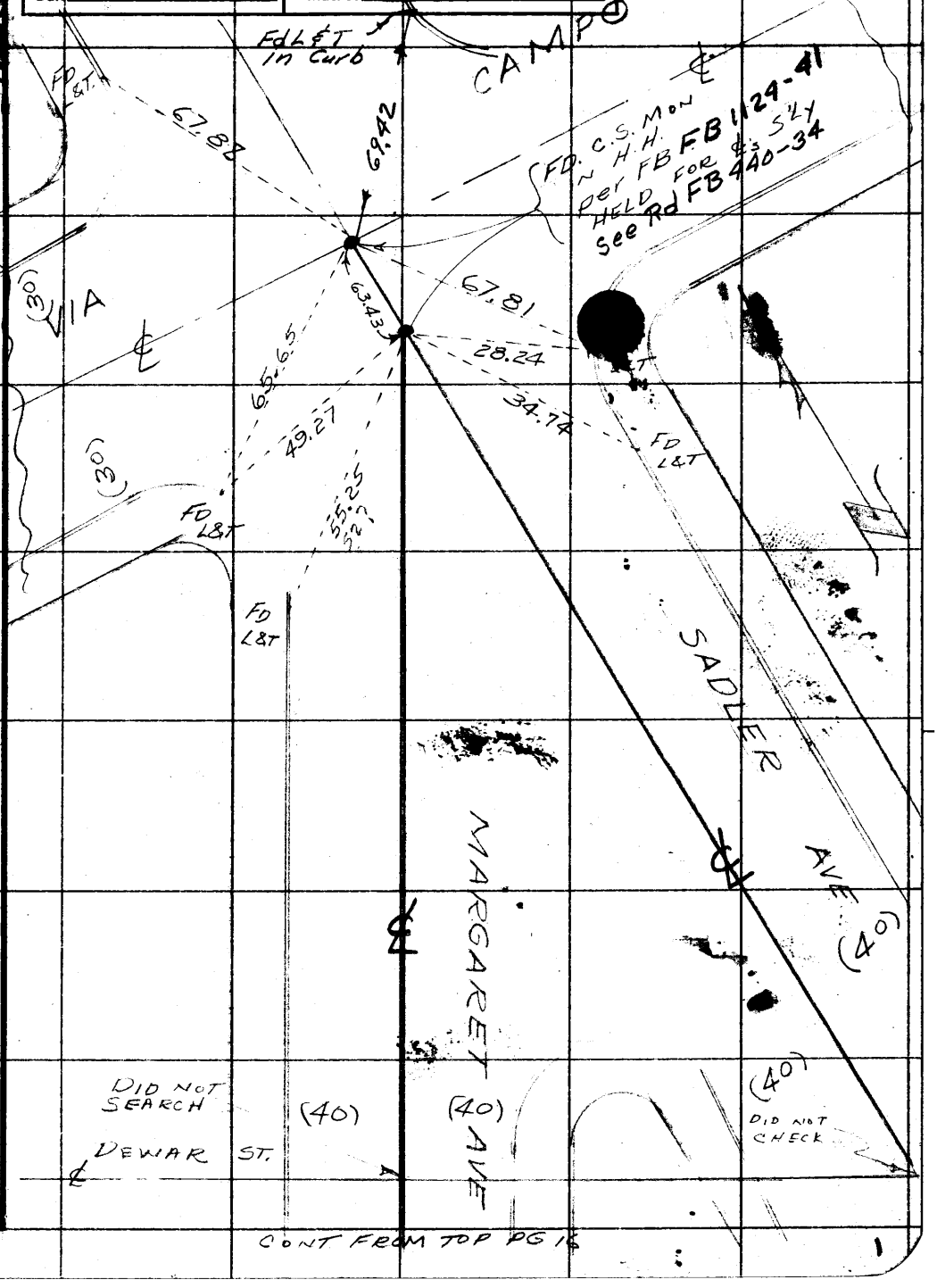

CONT FROM TOP PG 16

Note: Any Additions or Changes on This Sheet Must be Made or Circled in Red Ink With Date and Name of Person Making Change.

Do not extend notes this side of this line.

RETURN TO
LOS ANGELES COUNTY SURVEYOR
726 LOS ANGELES COUNTY
ENGINEERING BLDG.

76F309S S&E #247. 8-54

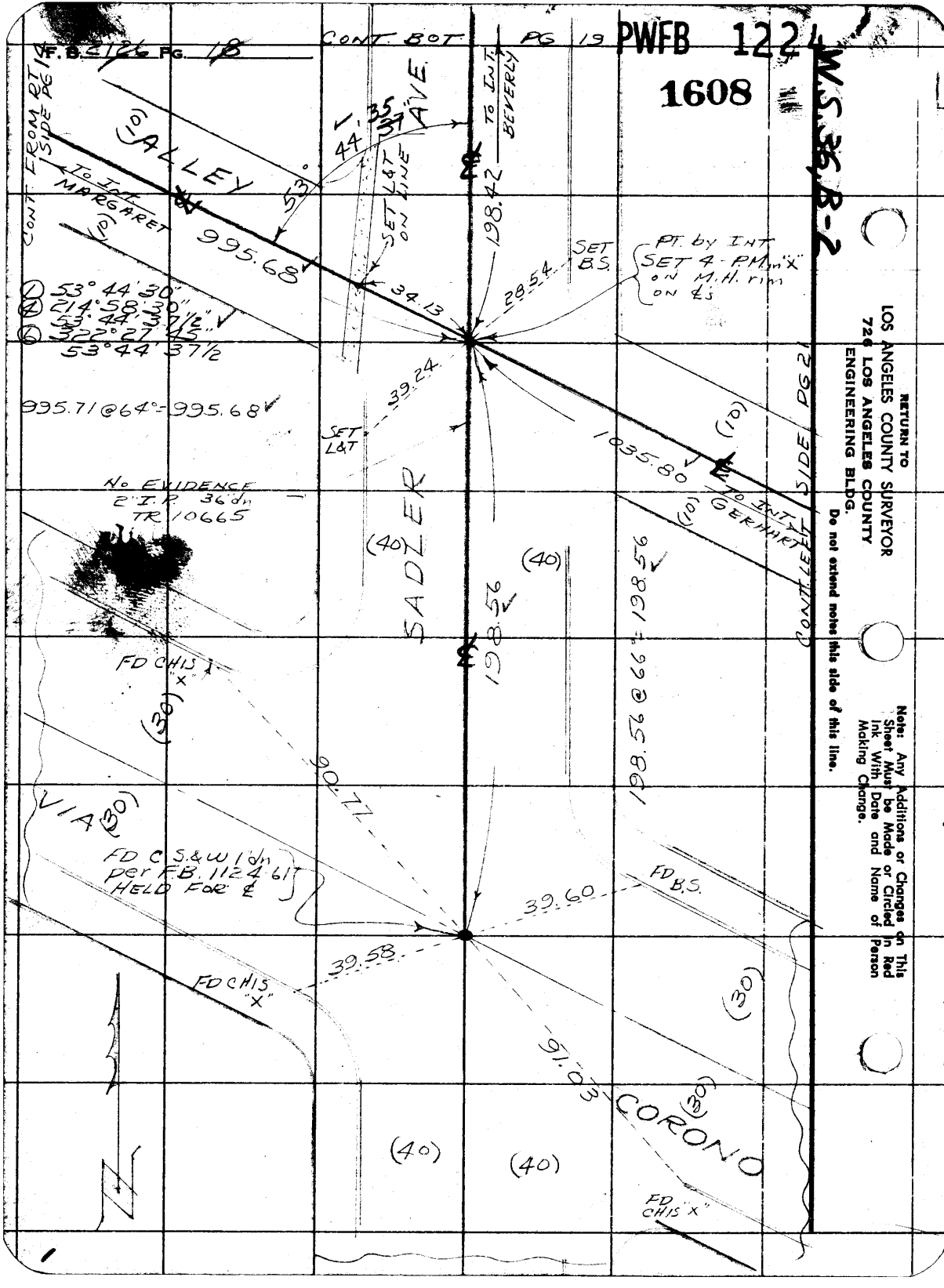

RETURN TO
LOS ANGELES COUNTY SURVEYOR
726 LOS ANGELES COUNTY
ENGINEERING BLDG.

Do not extend notes this side of this line.

Note: Any Additions or Changes on This Sheet Must be Made or Circled in Red Ink With Date and Name of Person Making Change.

PWFB 1224 1609

Notes Ck'd by KRM	Survey of HILLVIEW AVE. SS DIST
Map No.	W. O. 0303.00 Tape No. 0123 St'd. 88 °F
Office Work	Surveyed by J.S. COATES
Checked	Notes J.S.C Date 5-17-56
Date	Indexed A C Johnson

F.B. 2126 Pg. 14

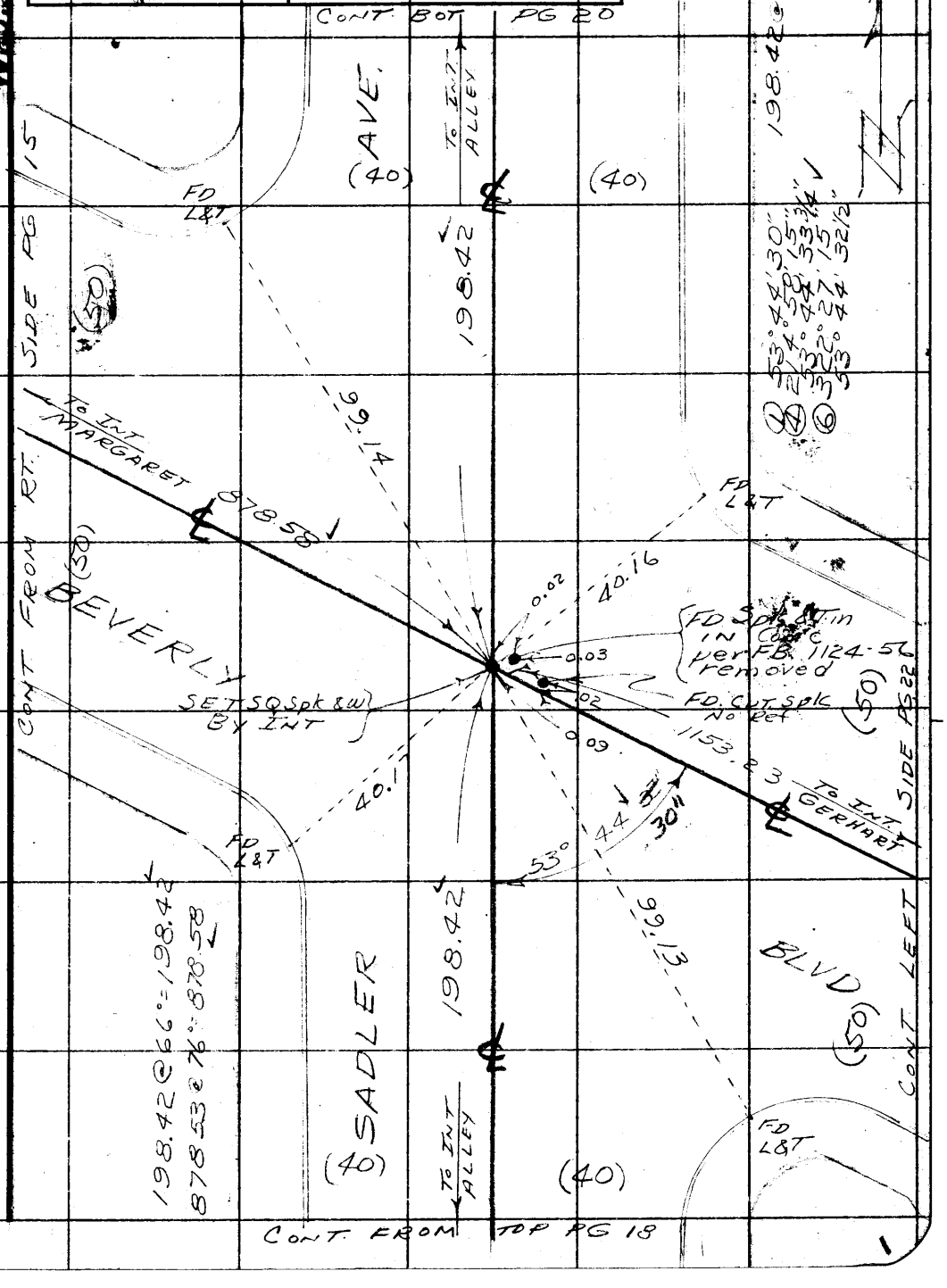

W.S. 36, B-2

Note: Any Additions or Changes on This Sheet Must be Made or Circled in Red Ink With Date and Name of Person Making Change.

Do not extend notes this side of this line.

RETURN TO
LOS ANGELES COUNTY SURVEYOR
726 LOS ANGELES COUNTY
ENGINEERING BLDG.

76F309S S&E #247. 8-54

CONT. BOT. PG 17

F.B. 1126 PG. 20

PWEB 1224 1610 1611

W.S. 36, B-2

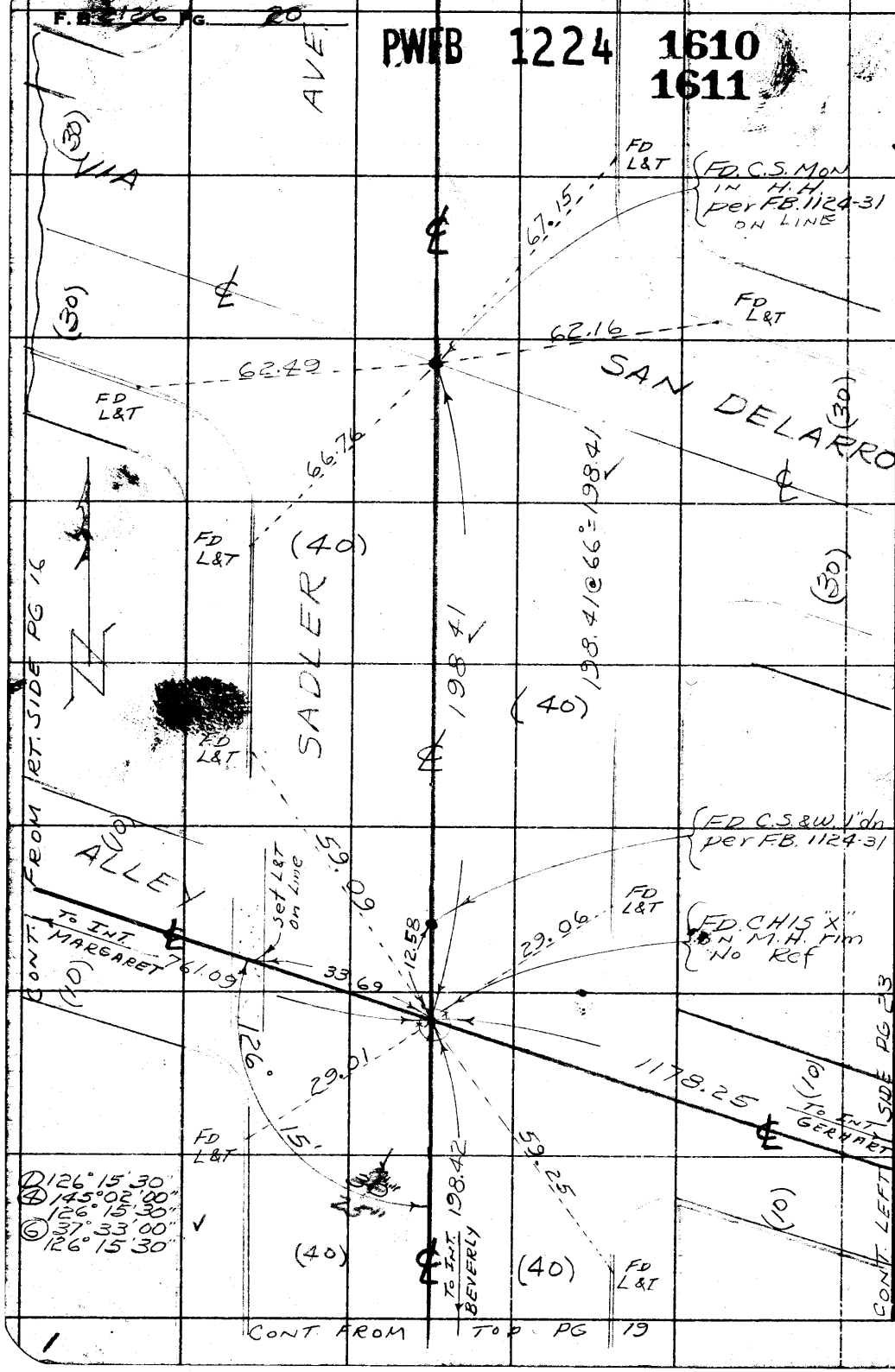

CONT FROM TOP PG 19

RETURN TO
LOS ANGELES COUNTY SURVEYOR
726 LOS ANGELES COUNTY
ENGINEERING BLDG.
Do not extend notes this side of this line.

Note: Any Additions or Changes on This Sheet Must be Made or Circled in Red Ink With Date and Name of Person Making Change.

PWFB 1224 1612

Notes Ck'd by KRM	Survey of HILLVIEW AVE. S.S. DIST.
Map No.	W. O. 0303.00 Tape No. D123 Std. 68 °F
Office Work	Surveyed by J.S. COATES
Checked	Notes J.S.C. Date 5-21-56
Date	Indexed K. C. Johnson

F.B. 2126 Pg. 21

W.S. 36 B-3

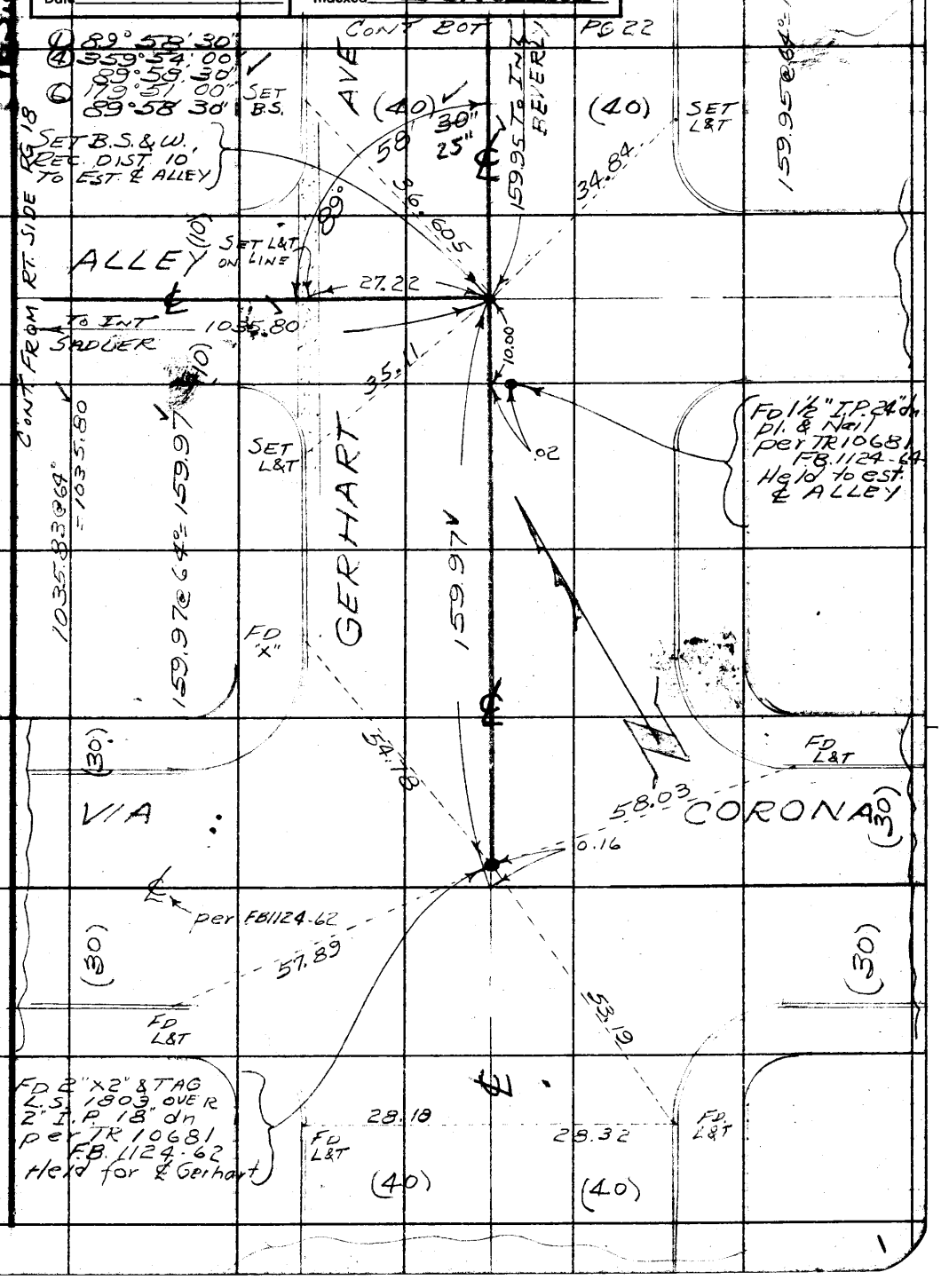

Note: Any Additions or Changes on This Sheet Must be Made or Circled in Red Ink With Date and Name of Person Making Change.

Do not extend notes this side of this line.

RETURN TO
LOS ANGELES COUNTY SURVEYOR
726 LOS ANGELES COUNTY
ENGINEERING BLDG.

76F3098 S&E #247. 8-54

PWFB 1224 1613, 1614

W.S. 36, B-3

F.B. 2126 Pg. 22

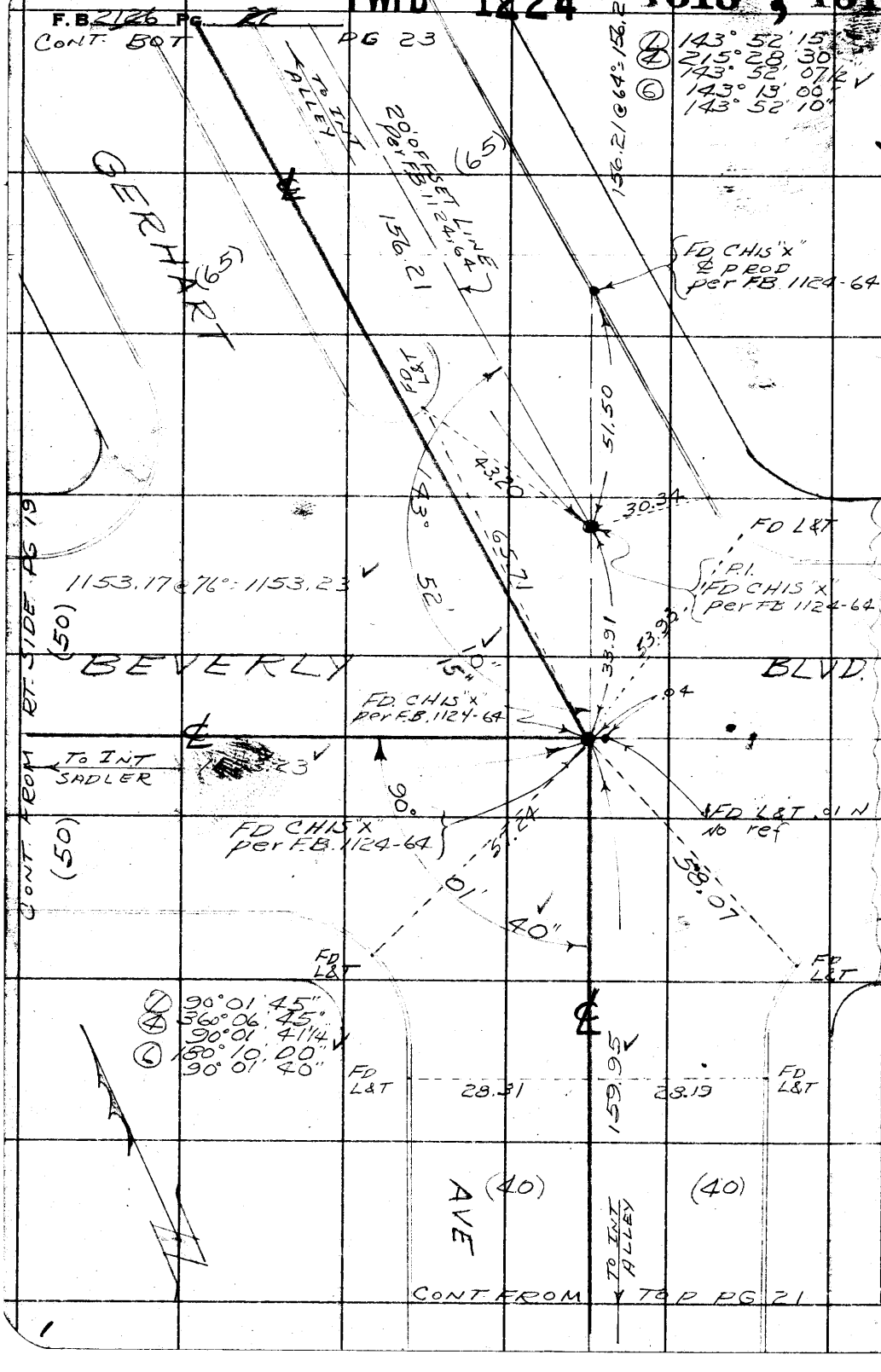

RETURN TO
LOS ANGELES COUNTY SURVEYOR
726 LOS ANGELES COUNTY
ENGINEERING BLDG.

Do not extend notes this side of this line.

Note: Any Additions or Changes on This Sheet Must be Made or Circled in Red Ink With Date and Name of Person Making Change.

PWFB 1224 1615

Notes Ck'd by KRM	Survey of HILLVIEW AVE. S.S.
Map No.	W. O. 0303.00 Tape No. 0123 St'd. 68 °F
Office Work	Surveyed by J.S. Coates
Checked	Notes J.S.C. Date 5-21-56
Date	Indexed C. Johnson

F.B. 2126 Pg. 23

W.S. 36, B-2

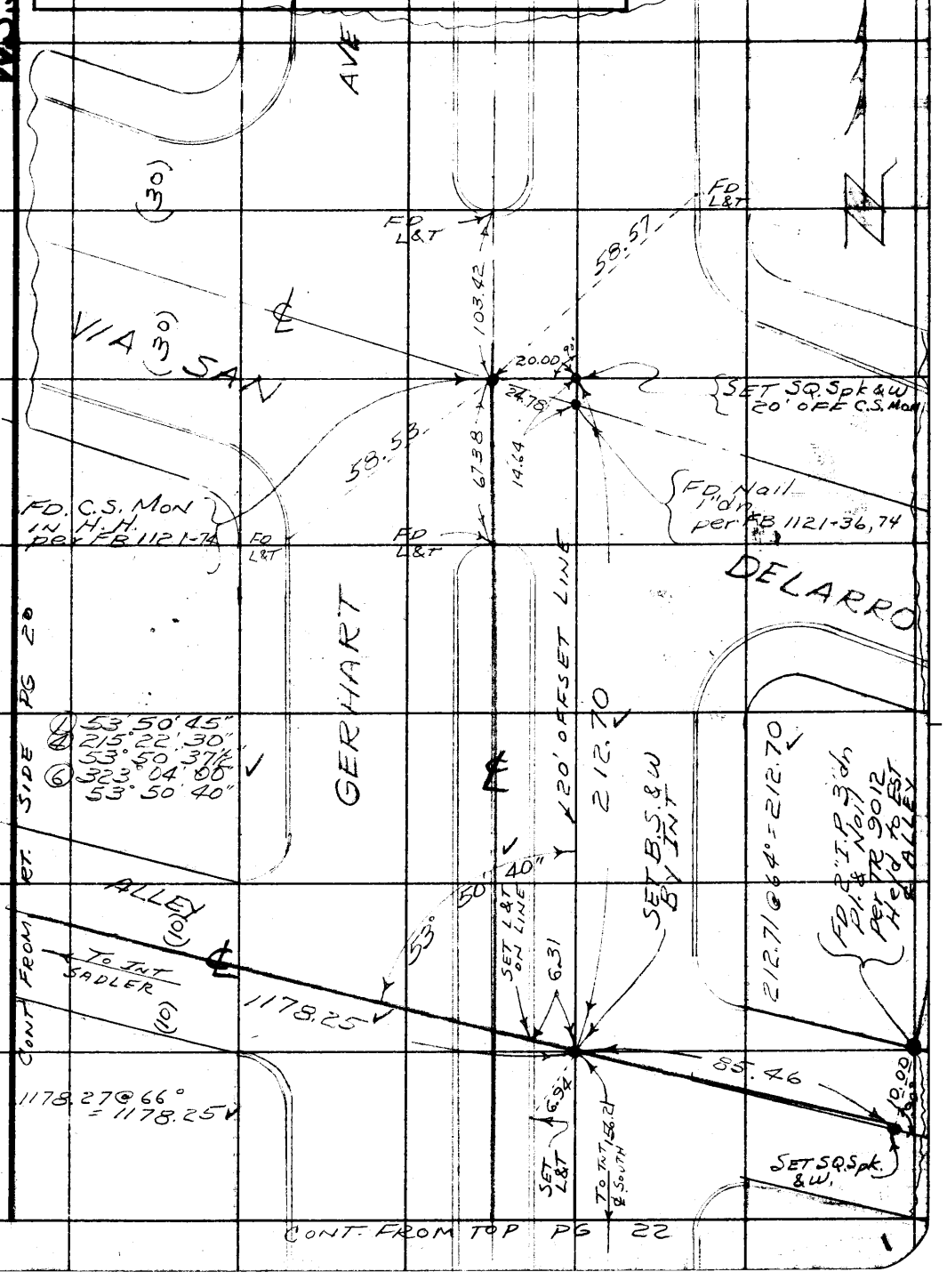

Note: Any Additions or Changes on This Sheet Must be Made or Circled in Red Ink With Date and Name of Person Making Change.

Do not extend notes this side of this line.

RETURN TO
LOS ANGELES COUNTY SURVEYOR
726 LOS ANGELES COUNTY
ENGINEERING BLDG.

76F309S S&E #247. 8-54

RETURN TO
LOS ANGELES COUNTY SURVEYOR
726 LOS ANGELES COUNTY
ENGINEERING BLDG.

Note: Any Additions or Changes on This Sheet Must be Made or Circled in Red Ink With Date and Name of Person Making Change.

Do not extend notes this side of this line.

F.B. 2126 PG. 24

Notes Ck'd by	Survey of HILLVIEW AVE. S.S.
Map No.	W. O. 1898.14 Tape No. 0123 St'd. °F
Office Work	Surveyed by J. S. COATES
Checked	Notes J.F.O. Date 5-24-56
Date	Indexed C. Johnson 6-15-56

F. B. 2126 Pg. 31

TOPOGRAPHY
ON
1ST ALLEY S. OF BEVERLY BLVD

From: Hillview Ave 1+00
To: 1ST Alley E. of Atlantic BLVD 7+70.44

HILLVIEW AVE S.S. DIST.
C.I. 1898.14

COATES
OCHSNER
WORKMAN

Note: Any Additions or Changes on This Sheet Must be Made or Circled in Red Ink With Date and Name of Person Making Change.

Do not extend notes this side of this line.

RETURN TO
LOS ANGELES COUNTY SURVEYOR
726 LOS ANGELES COUNTY
ENGINEERING BLDG.

76F309S S&E #247. 8-54

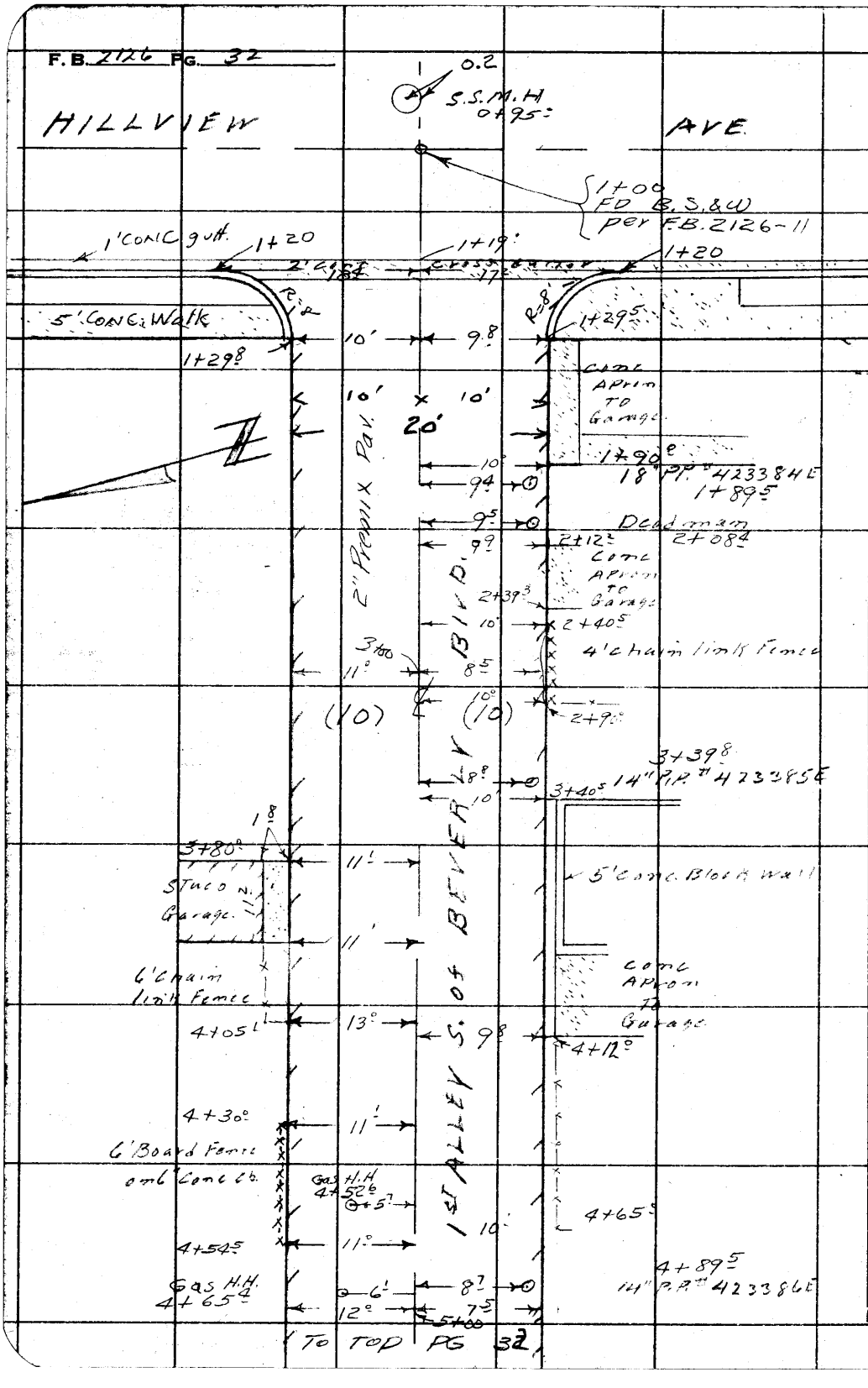

RETURN TO
LOS ANGELES COUNTY SURVEYOR
726 LOS ANGELES COUNTY
ENGINEERING BLDG.

Do not extend notes this side of this line.

Note: Any Additions or Changes on This Sheet Must be Made or Circled in Red Ink With Date and Name of Person Making Change.

Notes Ck'd by	Survey of Hillview Ave. SS
Map No.	W. O. [illegible] Tape No. [illegible] St'd. [illegible] °F
Office Work	Surveyed by [illegible]
Checked	Notes [illegible] Date [illegible]
Date	Indexed K. C. Johnson

F. B. 2126 Pg. 33

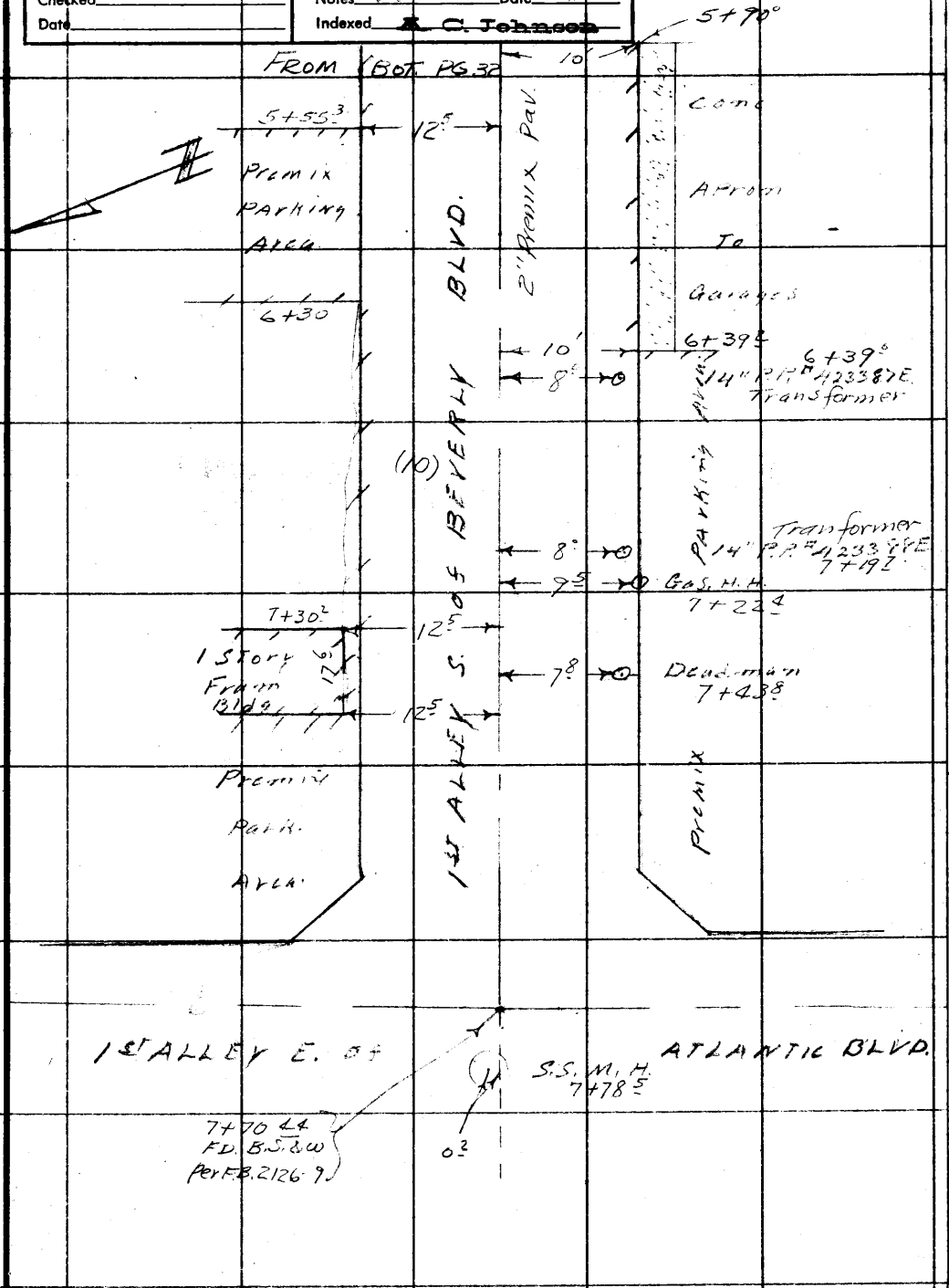

Note: Any Additions or Changes on This Sheet Must be Made or Circled in Red Ink With Date and Name of Person Making Change.

Do not extend notes this side of this line.

RETURN TO
LOS ANGELES COUNTY SURVEYOR
726 LOS ANGELES COUNTY
ENGINEERING BLDG.

76F309S S&E #247. 8-54

RETURN TO
LOS ANGELES COUNTY SURVEYOR
726 LOS ANGELES COUNTY
ENGINEERING BLDG.

Note: Any Additions or Changes on This Sheet Must be Made or Circled in Red Ink With Date and Name of Person Making Change.

Do not extend notes this side of this line.

F.B. 2112 PG. 34

Profile	Notes Red.	Plotted	Job No. 1898.14	Division No.	F. B. 2126 Pg. 35
No.	Date	Date	Survey of HILLVIEW AVE. S.S. DIST		
X-Sec.	Notes Chkd.	Checked	Survey by J.S.C.	Notes J.S.C.	Date 5-29-56
No.	Date	Date	Map No.	Indexed Johnson	Date JUN 16 '56

CROSS-SECTION
ON
1ST ALLEY S. OF BEVERLY BLVD

From: HILLVIEW AVE 1+00
To 1ST Alley E. of Atlantic BLVD 7+70±

HILLVIEW AVE. S.S. DIST
C.I. 1898.14

COATES
MORENO
WORKMAN

STATION	B. B.	H. I.	F. B.	ELEV.

NOTE: ANY ADDITIONS OR CHANGES ON THIS SHEET MUST BE MADE OR CIRCLED IN RED INK, WITH DATE AND NAME OF PERSON MAKING CHANGE.

Do not extend notes this side of this line.

PLEASE RETURN TO
LOS ANGELES COUNTY SURVEYOR
726 LOS ANGELES COUNTY ENGINEERING BLDG.

76L298 S & E #307 9-54

76L298 S & E #307 9-54

PLEASE RETURN TO
LOS ANGELES COUNTY SURVEYOR
726 LOS ANGELES COUNTY ENGINEERING BLDG.

NOTE: ANY ADDITIONS OR CHANGES ON THIS SHEET MUST BE MADE OR CIRCLED IN RED INK, WITH DATE AND NAME OF PERSON MAKING CHANGE.

Do not extend notes this side of this line.

F. B. 2126 Pg. 36 Job No. 1898.14 Division No. Notes Red Plotted Profile
Survey of Hillview Ave. SS Date Date No.
Survey by J.S.C. Notes J.S.C. Notes Chkd Checked X-Sec.
Indexed J. C. Johnson Date Date Date No.

STATION	B. S.	H. I.	F. S.	ELEV.	1st Alley S. of Beverly Blvd.	
BM # 70				231 24	BM #70 Elev. 231.236 per F.B. 759-26 Hillview Ave & Beverly Blvd S.E. Cor' L.&N. in cb. 9' E. of E. end C.R.	
1+00	℄ INT. HILLVIEW AVE			23006	Left	℄ INT. Hillview Right
"				3013		10'
"				2395	10'	
0+95 J.C. @ Hillview				3009	E. rim J.C.	
"				3010	W. " "	
"				3013	N " "	
"				3010	S " "	
"				218 92	8" inlet E. 230.09 Elev. 10.50 Meas 0.67 Diam 218.92	
"				218 91		8" inlet W 230.10 Elev 10.52 meas 0.67 Diam 218.91
"				218 62	15" inlet N 230.13 Elev. 10.68 meas 0.83 Diam 218.62	
"				218 53		10" outlet S. 230.10 Elev. 10.74 Meas 0.83 Diam 218.53
1+20				29 28		℄
"				29 44		18" 9 off. @ N.C.R.
"				30 05		" N.C.R. @ N.W. Cor.
"				29 14		
"				29 75		
1+29 8				29 94		℄
"				30 24		10' W. end C.R. N.W. Cor
"				31 17		110' B.L.L.

76L298 S & E #307 9-54

PLEASE RETURN TO
LOS ANGELES COUNTY SURVEYOR
726 LOS ANGELES COUNTY ENGINEERING BLDG.

NOTE: ANY ADDITIONS OR CHANGES ON THIS SHEET MUST BE MADE OR CIRCLED IN RED INK, WITH DATE AND NAME OF PERSON MAKING CHANGE.

Do not extend notes this side of this line.

STATION	B. S.	H. I.	F. S.	ELEV.	1ST Alley S. of Beverly Blvd. LT.	RT.
1+29.5				230.11	W. end C.R. S.W. Cor 10'	
				31.24		132'R W. end C.R. S.W. Cor Beverly & Hillview
1+50				31.18		℄
2+00				32.26		℄
"				32.26		10' P/L
"				32.18	P/L 10'	
3+00				32.35		℄
"				32.42		10' P/L
"				32.16	P/L 10'	
T.P.				232.43		
3+80				32.65		12' garage floor
4+00				32.30		℄
"				32.27		10' P/L
"				32.41		110' Back of walk
"				31.88		132' Top cb.
"				32.39	P/L 10'	
5+00				32.32		℄
"				32.37		10' P/L
"				32.37	P/L 10'	
6+00				32.50		℄
"				32.55		10' P/L

Profile Notes Red. ____ Plotted ____ Job No. 89814 Division No. ____ F. B. 2126 Pg. 37
No. ____ Date ____ Date ____ Survey of Hillview Ave. S.S.
X-Sec. Notes Chkd. ____ Checked ____ Survey by JSC Notes JSC Date 5/29/56
No. ____ Date ____ Date ____ Map No. ____ End Chd Johnson Date ____

76L298 S & E #307 9-54

PLEASE RETURN TO
LOS ANGELES COUNTY SURVEYOR
726 LOS ANGELES COUNTY ENGINEERING BLDG.

NOTE: ANY ADDITIONS OR CHANGES ON THIS SHEET MUST BE MADE OR CIRCLED IN RED INK, WITH DATE AND NAME OF PERSON MAKING CHANGE.

Do not extend notes this side of this line.

F. B. 2126 Pg. 38 | Job No. 1898.14 | Division No. | Notes Red. | Plotted | Profile
Survey of Hillview Ave. S.S. | Date | Date | No.
Survey by J.S.C. | Notes J.S.C. | Notes Chkd. | Checked | X-Sec.
Indexed A. C. Johnson | Date | Date | Date | No.

STATION	B. S.	H. I.	F. S.	ELEV.	1ST Alley S. of Beverly Blvd LT	RT
6+00				232.52	P/C 10'	
TP				232.55		
7+00				33.00		℄
"				32.98		10' P/C
"				33.06		S. P/C Beverly 110' Back of Walk
"				32.57		132' Top cb
"				32.90	P/C 10'	
7+70 ℄ INT ALLEY				33.33		℄ INT. Alleys
"				33.46		10'
"				33.10	10'	
				32.75		132' R E. end C.R. S.E. Cor. 1st Alley E. Atlantic & Beverly
T.P.				232.96		
BM S-4				232.75	BM S-4 Elev 232.729 F.B. 759-9 Beverly Blvd & 1st Alley E. of Atlantic Blvd. S.E. Cor. Bt. Spk. in cb 5' E. of E. end C.R.	

Notes Ck'd by	Survey of HILLVIEW AVE. S.S.
Map No.	W. O. 1898.14 Tape No. St'd. °F
Office Work	Surveyed by J. S. COATES
Checked	Notes J. F. O. Date 5-25-3
Date	Indexed C. Johnson

F. B. 212 Pg. 39

JUN 16 '58

TOPOGRAPHY
ON
1ST ALLEY S. OF BEVERLY BLVD

From: Hillview Ave 1+00
To Gerhart Ave 27+76 91

HILLVIEW AVE. S.S. DIST

C.I. 1898.14

COATES
OCHSNER
WORKMAN
MORENO

Note: Any Additions or Changes on This Sheet Must be Made or Circled in Red Ink With Date and Name of Person Making Change.

Do not extend notes this side of this line.

RETURN TO
LOS ANGELES COUNTY SURVEYOR
726 LOS ANGELES COUNTY
ENGINEERING BLDG.

76F309S S&E #247. 8-54

F.B. 2126 PG. 40

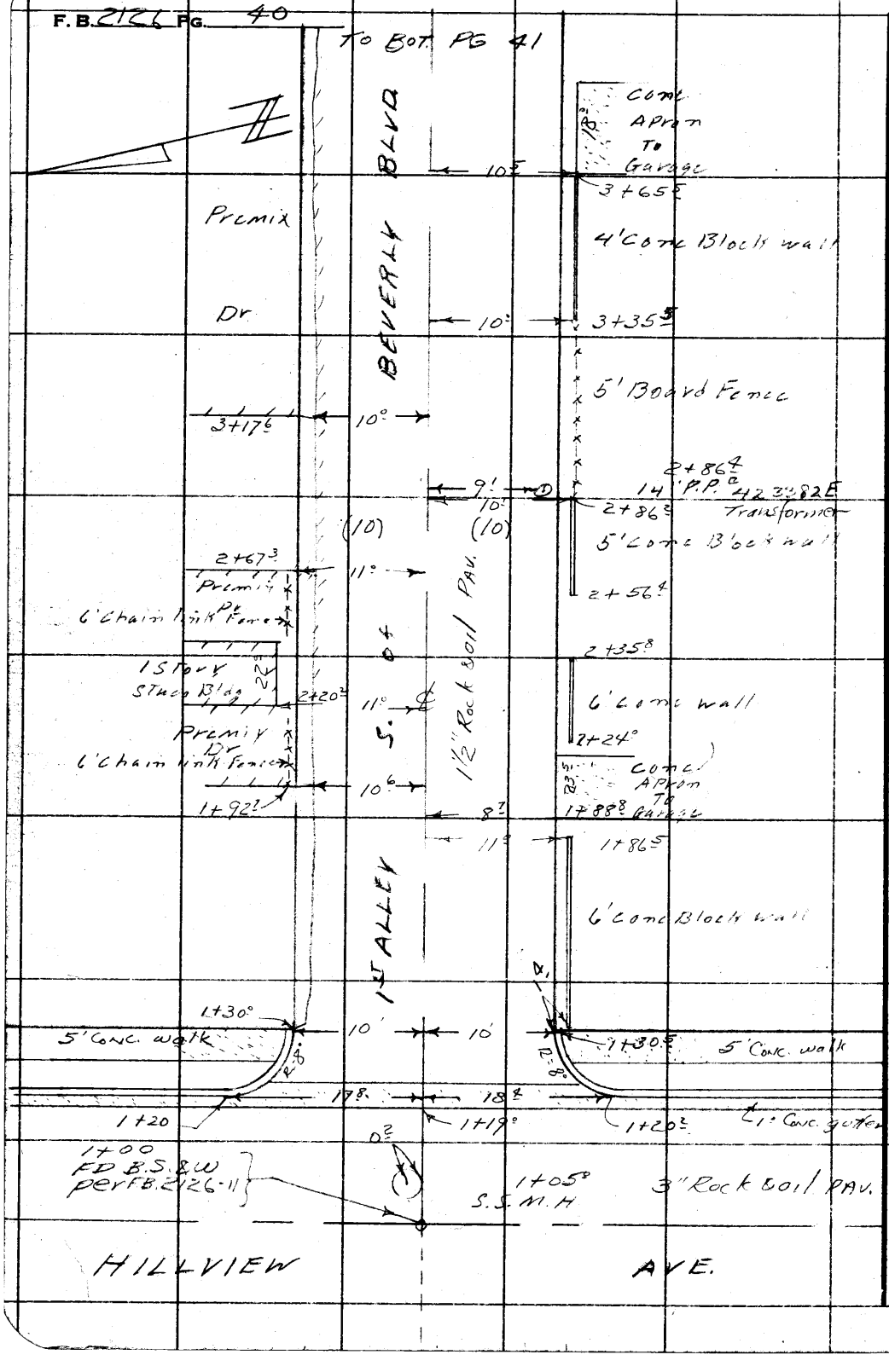

RETURN TO
LOS ANGELES COUNTY SURVEYOR
726 LOS ANGELES COUNTY
ENGINEERING BLDG.
Do not extend notes this side of this line.

Note: Any Additions or Changes on This Sheet Must be Made or Circled in Red Ink With Date and Name of Person Making Change.

Notes Ck'd by	Survey of HILLVIEW AVE. S.S	F.B. 2126 Pg. 41
Map No.	W. O. 898 Tape No. St'd. °F	
Office Work	Surveyed by J.S. COATES	
Checked	Notes I.F.O Date 5-25-57	
Date	Indexed A. C. Johnson	



Note: Any Additions or Changes on This Sheet Must be Made or Circled in Red Ink With Date and Name of Person Making Change.

Do not extend notes this side of this line.

RETURN TO
LOS ANGELES COUNTY SURVEYOR
726 LOS ANGELES COUNTY
ENGINEERING BLDG.

76F309S S&E #247. 8-54

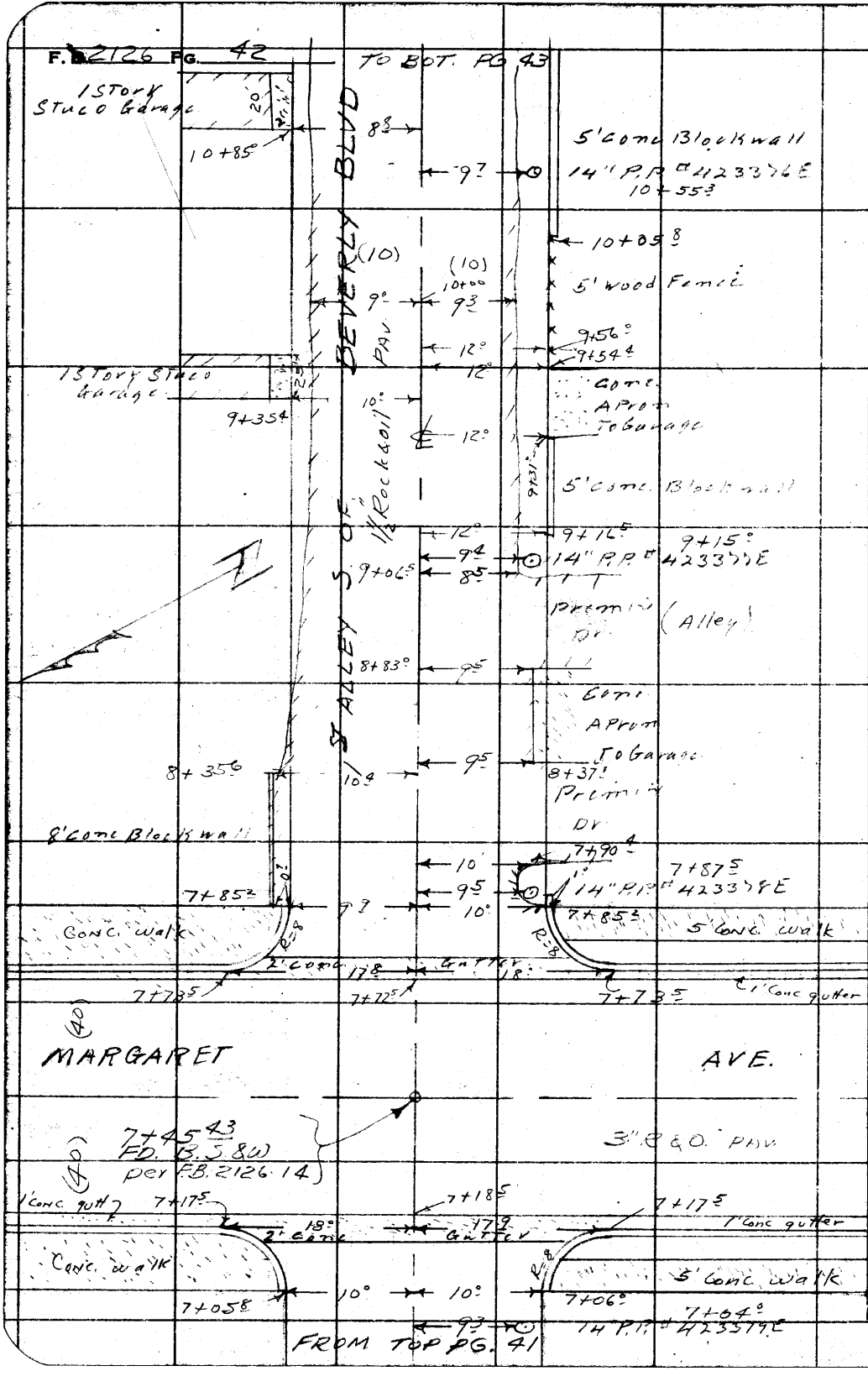

RETURN TO
LOS ANGELES COUNTY SURVEYOR
726 LOS ANGELES COUNTY
ENGINEERING BLDG.
Do not extend notes this side of this line.

Note: Any Additions or Changes on This Sheet Must be Made or Circled in Red Ink With Date and Name of Person Making Change.

Notes Ck'd by	Survey of HILLVIEW AVE S.S.	F.B. 2126 Pg. 43
Map No.	W. 0898.14 Tape No. St'd. °F	
Office Work	Surveyed by J.S. COATES	
Checked	Notes J.F.O. Date 5-25-56	
Date	Indexed C. Johnson	

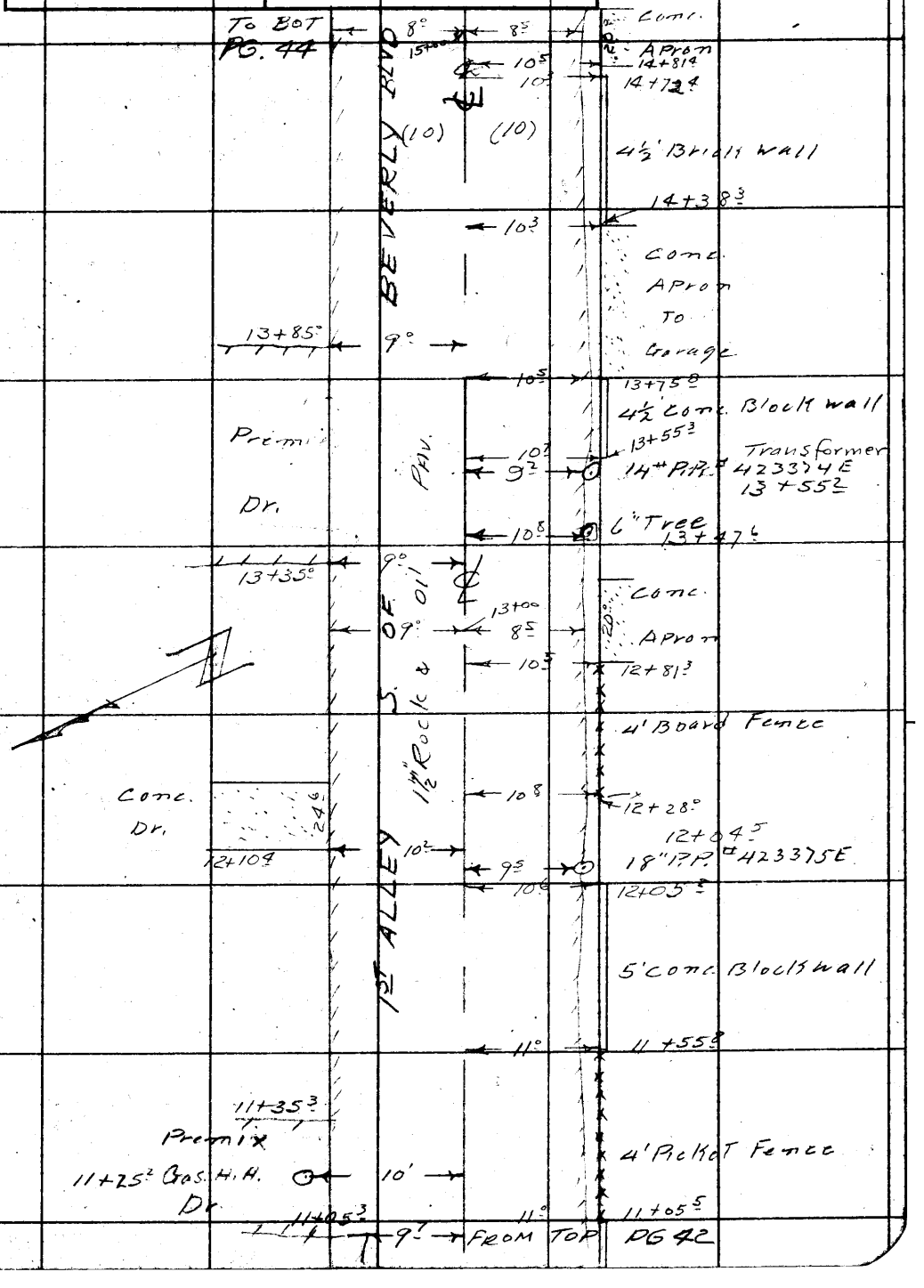

Note: Any Additions or Changes on This Sheet Must be Made or Circled in Red Ink With Date and Name of Person Making Change.

Do not extend notes this side of this line.

RETURN TO
LOS ANGELES COUNTY SURVEYOR
726 LOS ANGELES COUNTY
ENGINEERING BLDG.

76F309S S&E #247. 8-54



RETURN TO
LOS ANGELES COUNTY SURVEYOR
726 LOS ANGELES COUNTY
ENGINEERING BLDG.

Do not extend notes this side of this line.

Note: Any Additions or Changes on This Sheet Must be Made or Circled in Red Ink With Date and Name of Person Making Change.

Notes Ck'd by	Survey of HILLVIEW AVE S.S.
Map No.	W. O. 1896 Tape No. St'd. °F
Office Work	Surveyed by J.S.C.
Checked	Notes J.O. Date 5-25-56
Date	Indexed C. Johnson

F. B. 2126 Pg. 45

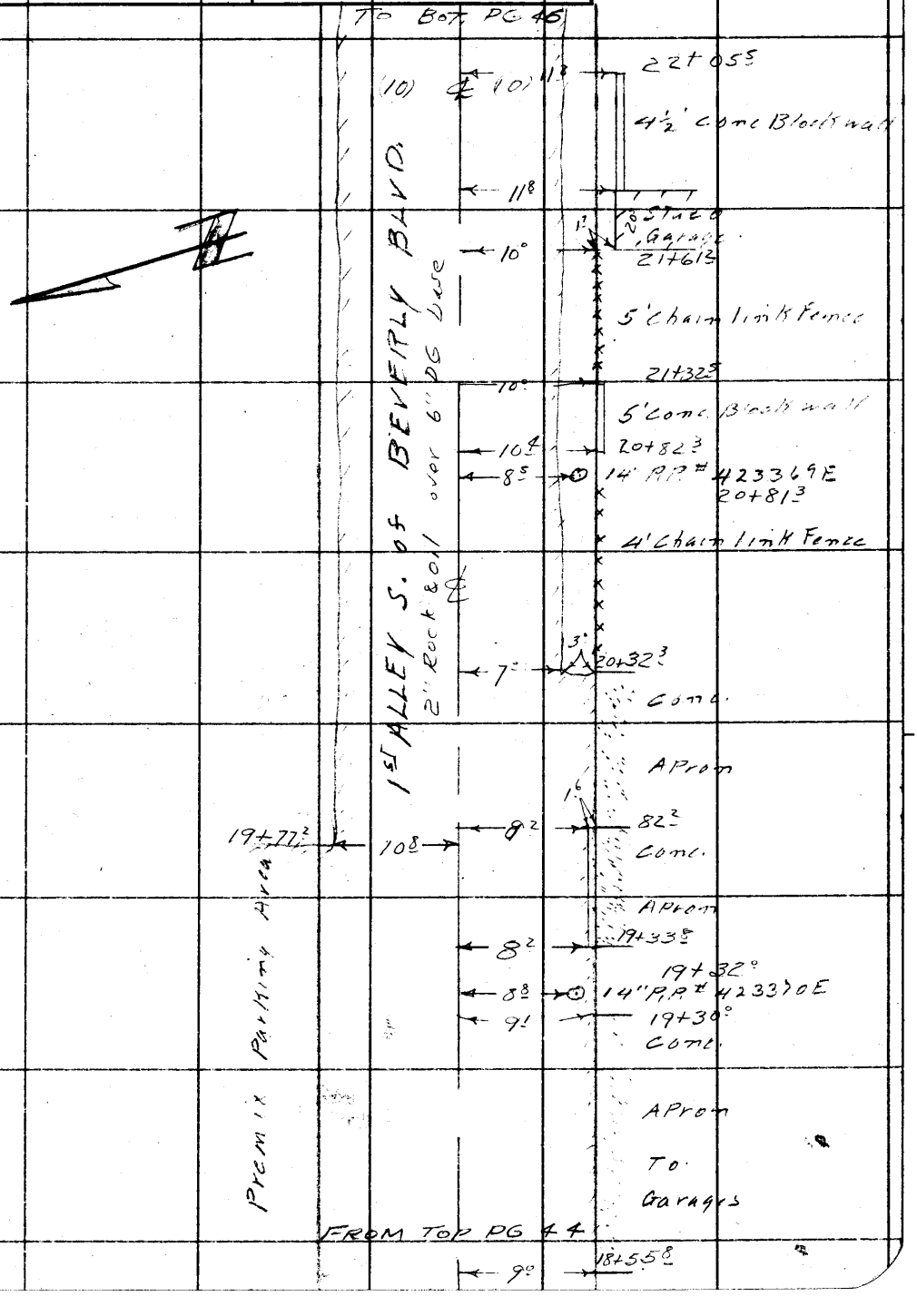

Note: Any Additions or Changes on This Sheet Must be Made or Circled in Red Ink With Date and Name of Person Making Change.

Do not extend notes this side of this line.

RETURN TO
LOS ANGELES COUNTY SURVEYOR
726 LOS ANGELES COUNTY
ENGINEERING BLDG.

76F3095 S&E #247. 8-54

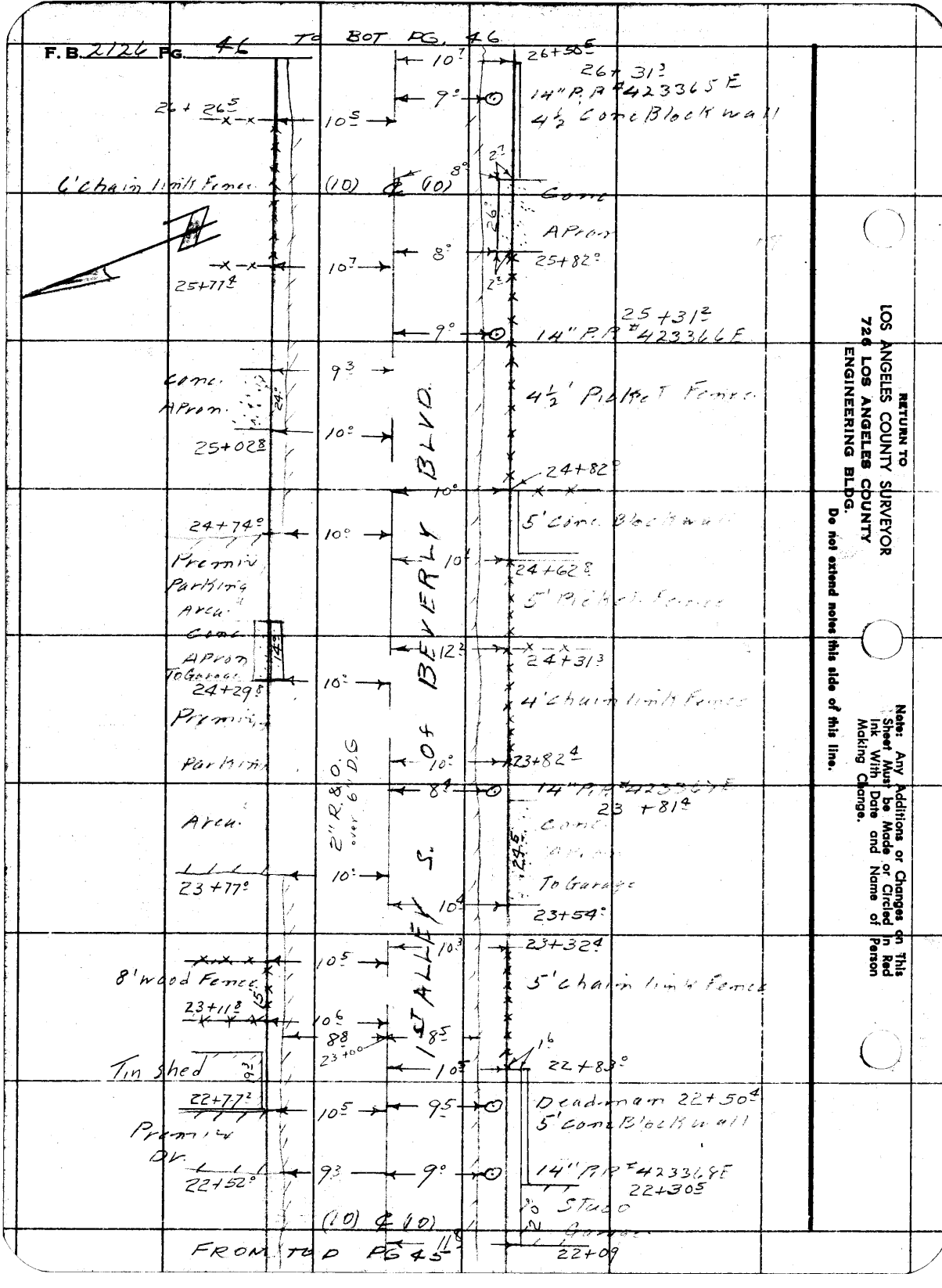

RETURN TO
LOS ANGELES COUNTY SURVEYOR
726 LOS ANGELES COUNTY
ENGINEERING BLDG.
Do not extend notes this side of this line.

Note: Any Additions or Changes on This Sheet Must be Made or Circled in Red Ink With Date and Name of Person Making Change.

Notes Ck'd by	Survey of Hillview Ave SS
Map No.	W. 0.89 Tape No. St'd. °F
Office Work	Surveyed by JSK
Checked	Notes JC Date 5-2-56
Date	Indexed C. Johnson

F.B. 2126 Pg. 47

Note: Any Additions or Changes on This Sheet Must be Made or Circled in Red Ink With Date and Name of Person Making Change.

Do not extend notes this side of this line.

RETURN TO
LOS ANGELES COUNTY SURVEYOR
726 LOS ANGELES COUNTY
ENGINEERING BLDG.

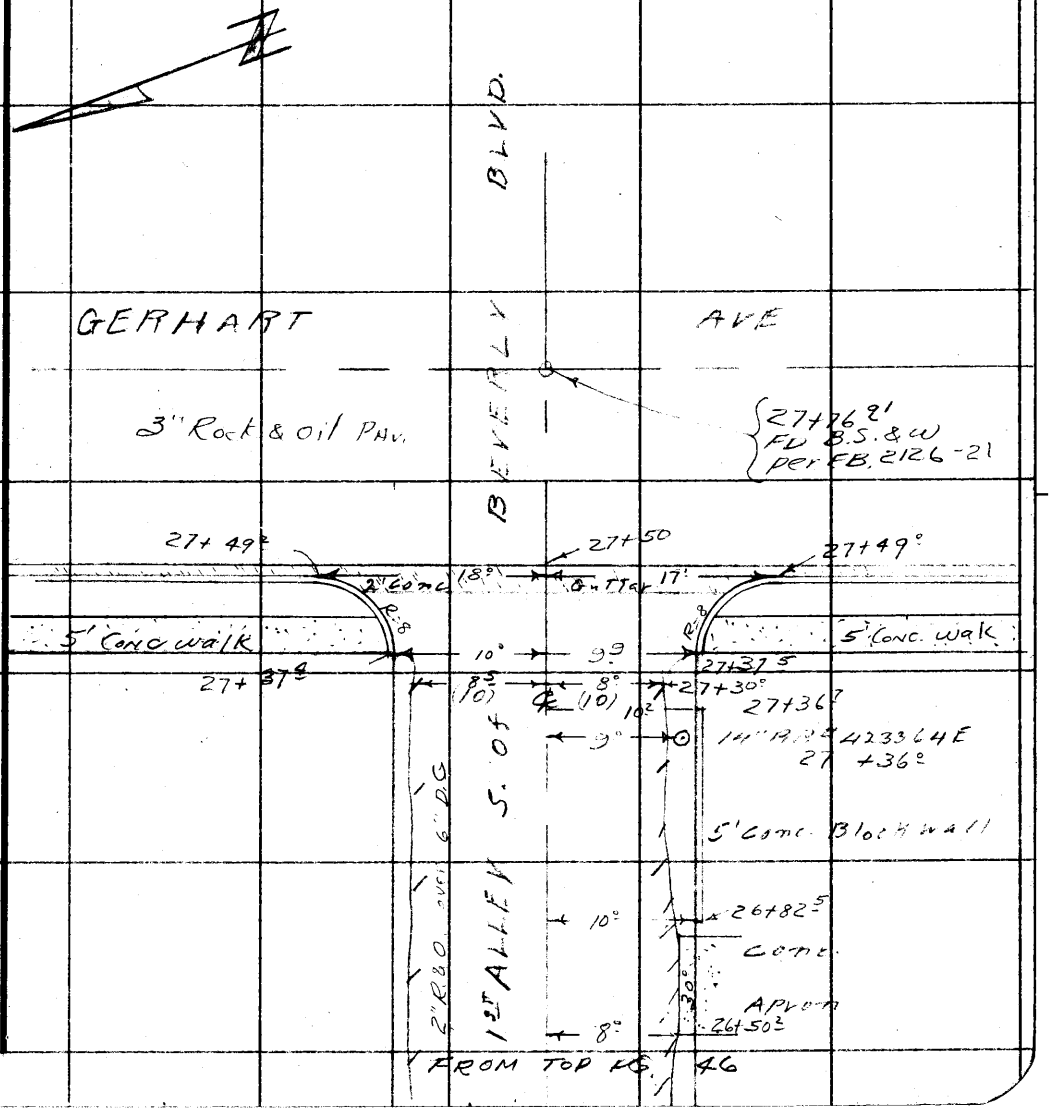

76F309S S&E #247. 8-54

RETURN TO
LOS ANGELES COUNTY SURVEYOR
726 LOS ANGELES COUNTY
ENGINEERING BLDG.

Note: Any Additions or Changes on This Sheet Must be Made or Circled in Red Ink With Date and Name of Person Making Change.

Do not extend notes this side of this line.

F.B. 2126 PG. 48

Profile No.	Notes Red.	Plotted	Job No. 189814	Division No.	F. B. 2126	Pg. 49
	Date	Date	Survey of HILLVIEW AVE. S.S DIST			
X-Sec. No.	Notes Chkd.	Checked	Survey by [illegible]	Notes [illegible]	Date [illegible] 9-56	
	Date	Date	Map No.	Indexed A. C. Johnson	Date JUN 16 [illegible]	

CROSS SECTION
ON
1ST ALLEY S. OF BEVERLY BLVD.

From: Hillview Ave 1+00
To: Gerhart Ave 27+76.2

HILLVIEW AVE. S.S DIST
C/189814

COATES
MORENO
WORKMAN

STATION	B. B.	H. I.	F. B.	ELEV.

NOTE: ANY ADDITIONS OR CHANGES ON THIS SHEET MUST BE MADE OR CIRCLED IN RED INK, WITH DATE AND NAME OF PERSON MAKING CHANGE.

Do not extend notes this side of this line.

PLEASE RETURN TO
LOS ANGELES COUNTY SURVEYOR
726 LOS ANGELES COUNTY ENGINEERING BLDG.

76L298 S & E #307 9-54

76L298 S & E #307 9-54

PLEASE RETURN TO
LOS ANGELES COUNTY SURVEYOR
726 LOS ANGELES COUNTY ENGINEERING BLDG.

NOTE: ANY ADDITIONS OR CHANGES ON THIS SHEET MUST BE MADE OR CIRCLED IN RED INK, WITH DATE AND NAME OF PERSON MAKING CHANGE.

Do not extend notes this side of this line.

F. B. 2126 Pg. 50 Job No. 1898.14 Division No. Notes Red. Plotted Profile No.
Survey of HILLVIEW AVE. S.S. DIST Date Date X-Sec. No.
Survey by J.S.C. Notes J.S.C. Notes Chkd. Checked
Indexed E. C. Johnson Date Date

STATION	B. S.	H. I.	F. S.	ELEV.	1ST ALLEY S OF BEVERLY BLVD	
BM #70				231 24	BM #70 Elev. 231.236 FB. 759-26 Hillview Ave & Beverly Blvd. S.E. Cor L&N in cb 9' E. of E. end C.R.	
					Left	Right
1+00 ℄ INT HILLVIEW AVE.				230 06		℄
"				229 94		10'
"				30 12	10'	
1+05° ctr. J.C. @ HILLVIEW AVE				230 09	E. rim J.C.	
"				230 10	W " "	
"				230 13	N " "	
"				230 10	S " "	
"				218 92	8" inlet E. 230.09 Elev. 10.50 Meas. 0.67 Diam 218.92	
"				218 91		8" inlet W 230.10 Elev. 10.52 Meas 0.67 Diam 218.91
"				218 62	10" inlet N 230.13 Elev 10.68 Meas 0.83 Diam 218.62	
"				218 53		10" outlet S. 230.10 Elev. 10.74 Meas 0.83 Diam 218.53
1+20				229 23		℄ = flow line
"				229 16		18" gutt. @ S. end C.R.
"				229 77		" S. end C.R. S.E. Cor
"				29 42	gutt @ N. end C.R. 17.8'	
"				30 08	N. end C.R. N.E. Cor. "	
1+30				29 53		℄
"				29 48		10' gutt @ E. end C.R.

76L298 S & E #307 9-54

PLEASE RETURN TO
LOS ANGELES COUNTY SURVEYOR
726 LOS ANGELES COUNTY ENGINEERING BLDG.

NOTE: ANY ADDITIONS OR CHANGES ON THIS SHEET MUST BE MADE OR CIRCLED IN RED INK, WITH DATE AND NAME OF PERSON MAKING CHANGE.

Do not extend notes this side of this line.

STATION	B. S.	H. I.	F. S.	ELEV.	1ST ALLEY S. OF BEVERLY BLVD Left	P/L Right
1+30				230 02		10' E end C.R S.E. Cor
"				29 73	gutt. @ E end C.R 10'	
"				30 40	E. end C.R. N.E. Cor 10' P/L	
"				31 05	Back of walk 110'	
E end C.R	S.E. Cor. Beverly & Hillview			31 22	132'	
1+50				30 35		℄
2+00				31 19		℄
"				30 98		10' P/L
"				31 24	P/L 10'	
T.P.				31 46		
3+00				31 82		℄
"				31 67		10' P/L
"				31 84	P/L 10'	
"				32 16		℄
4+00				32 12		10' P/L
"				32 17	P/L 10'	
"				32 46	Back of walk 110'	
"				32 00	Top Cb. 132	
5+00				32 59		℄
"				32 49		10' P/L
"				32 68	P/L 10'	

Profile No. ____ Notes Red. ____ Plotted ____ Job No. 1898.14 Division No. ____ F. B. 2126 Pg. 51
X-Sec. No. ____ Date ____ Date ____ Survey of HILLVIEW AVE. S.S.
Notes Chkd. ____ Checked ____ Survey by J.S.C. Notes JSC Date 5-29-56
Date ____ Date ____ Map No. ____ Indexed. Johnson Date ____

76L298 S & E #307 9-54

PLEASE RETURN TO
LOS ANGELES COUNTY SURVEYOR
726 LOS ANGELES COUNTY ENGINEERING BLDG.

NOTE: ANY ADDITIONS OR CHANGES ON THIS SHEET MUST BE MADE OR CIRCLED IN RED INK, WITH DATE AND NAME OF PERSON MAKING CHANGE.

Do not extend notes this side of this line.

STATION	B. S.	H. I.	F. S.	ELEV.	1ST ALLEY S. BEVERLY BLVD. LEFT	Right
6+00				23230		℄
"				3207		10' P/C
"				3235	P/C 10'	
T.P.				23235		
6+50				3203		℄
7+00				3094		℄
"				3106		10' P/C
"				3086	P/C 10'	
7+06				3072		℄
"				3043		10' gutt @ W. end C.R.
"				3092		" W. end C.R. S.W. Cor
"				3075	gutt. @ W. end C.R. 10'	
"				3131	W. end C.R. N.W. Cor 10'	
"				3238	110'	
W. end C.R.	S.W. Cor.	Beverly & Margaret		3266	132'	
7+17.5				3026		℄ = flow line -X- Gutter
"				3009		17.9 gutt. @ S. end C.R.
"				3069		" S. end C.R. S.W. Cor.
"				3048	gutt. @ N. end C.R. 18'	
"				3112	N. end C.R. N.W. Cor. "	

F. B. 2126 Pg. 52 Job No. 189814 Division No. Notes Red. Plotted Profile
Survey of HILLVIEW Ave. S.S Date Date No. X-Sec.
Survey by J.S.C. Notes J.S.C. Notes Chkd. Checked
Indexed C. Johnson Date Date Date No.

76L298 S & E #307 9-54

PLEASE RETURN TO
LOS ANGELES COUNTY SURVEYOR
726 LOS ANGELES COUNTY ENGINEERING BLDG.

NOTE: ANY ADDITIONS OR CHANGES ON THIS SHEET MUST BE MADE OR CIRCLED IN RED INK, WITH DATE AND NAME OF PERSON MAKING CHANGE.

Do not extend notes this side of this line.

STATION	B. S.	H. I.	F. S.	ELEV.	1ST Alley S. of Beverly Blvd. Left	Right
7+32				23076		℄
7+45.43	℄ INT	Margaret		3094		℄ INT Margaret Ave
"				3082		10
"				3104	10'	
7+60				3074		℄
7+73.5				3024		℄ = flow Line
"				3006		18' gutt. S. end C.R.
"				3070		" S. end C.R. S.E. Cor
"				3047	gutt. @ N. end C.R. 17.8	
"				3110	N end C.R. N.E. Cor "	
7+85.3				3077		℄
"				3049		10' gutt. @ E. end C.R.
"				3102		" E. end C.R. S.E. Cor
"				3067	gutt. @ E. end C.R. 10'	
"				3128	E. end C.R. N.E. Cor "	
"				3263	Back of walk 110'	
	E. end	C.R. S.E. Cor	Beverly & Margaret	3314	132'	
8+00				3137		℄
"				3159		10' P/C
"				3156	P/C 10'	

Profile Notes Red. ____ Plotted ____ Job No. 189814 Division No. ____ F. S. 2126 Pg. 53
No. ____ Date ____ Date ____ Survey of HILLVIEW AVE SS
X-Sec. Notes Chkd. ____ Checked ____ Survey by JSC Notes JSC Date 5-29-56
No. ____ Date ____ Date ____ Map No. ____ Indexed ____ Date ____

76L298 S & E #307 9-54

PLEASE RETURN TO
LOS ANGELES COUNTY SURVEYOR
726 LOS ANGELES COUNTY ENGINEERING BLDG.

NOTE: ANY ADDITIONS OR CHANGES ON THIS SHEET MUST BE MADE OR CIRCLED IN RED INK, WITH DATE AND NAME OF PERSON MAKING CHANGE.

Do not extend notes this side of this line.

F. B. 2126 Pg. 54 | Job No. 1898.14 | Division No. | Notes Red | Plotted | Profile No.
Survey of Hillview Ave. SS | Date | Date | X-Sec. No.
Survey by JSC | Notes JSC | Notes Chkd | Checked
Indexed E. C. Johnson | Date | Date | Date | No.

STATION	B. S.	H. I.	F. S.	ELEV.	1ST ALLEY S of Beverly Blvd. Left	Right
8+30				23220		℄
9+00				23269		℄
"				3261		10' P/L
"				3297	P/L 10'	
T.P.				23269		
10+00				3314		℄
"				3295		10' P/L
"				3314	P/L 10'	
"				3415	Back of curb 110'	
"				3372	Top cb. 132'	
11+00				3369		℄
"				3361		10' P/L
"				3386	P/L 10'	
12+00				3482		℄
"				3463		10' P/L
"				3462	P/L 10'	
TP				23482		
13+00				3681		℄
"				3657		10' P/L
"				3645	P/L 10'	

76L298 S & E #307 9-54

PLEASE RETURN TO
LOS ANGELES COUNTY SURVEYOR
726 LOS ANGELES COUNTY ENGINEERING BLDG.

NOTE: ANY ADDITIONS OR CHANGES ON THIS SHEET MUST BE MADE OR CIRCLED IN RED INK, WITH DATE AND NAME OF PERSON MAKING CHANGE.

Do not extend notes this side of this line.

STATION	B. S.	H. I.	F. S.	ELEV.	1ST ALLEY S. of BEVERLY BLVD. Left	Right.
13+00				236 62	Back of Walk 110'	
"				236 22	Top cb. 132	
14+00				237 78		℄
"				37 59		10' P/L
"				37 61	P/L 10'	
15+00				38 39		℄
"				38 21		10' P/L
"				38 39	P/L 10'	
T.P.				238 38		
16+00				39 03		℄
"				38 94		10' P/L
"				38 91	P/L 10'	
"				39 80	110'	
W. end C.R.	S.W. Cor	Beverly & Sadler		39 35	132'	
16+83.8				39 07		℄
"				39 21	gutt. @ w. end cb. 10'	
"				39 55	W. end cb. N.W. Cor 10'	
17+01.2				38 71		℄
"				38 92		10' gutt. @ W. end cb.
"				39 00		10' W. end cb S.W. Cor.

Profile Notes Red. ____ Plotted ____ Job No. 1898.14 Division No. ____ F. B. 2126 Pg. 55
No. ____ Date ____ Date ____ Survey of Hillview Ave. S.S. VIST.
X-Sec. Notes Chkd. ____ Checked ____ Survey by J.S.C. Notes J.S.C. Date 5-29-56
No. ____ Date ____ Date ____ Map No. ____ Indexed C. Johnson Date ____

76L298 S & E #307 9-54

PLEASE RETURN TO
LOS ANGELES COUNTY SURVEYOR
726 LOS ANGELES COUNTY ENGINEERING BLDG.

NOTE: ANY ADDITIONS OR CHANGES ON THIS SHEET MUST BE MADE OR CIRCLED IN RED INK, WITH DATE AND NAME OF PERSON MAKING CHANGE.

Do not extend notes this side of this line.

STATION	B. S.	H. I.	F. S.	ELEV.	1ST Alley S. of	Beverly Blvd
					LEFT	Right
16+89.3				238.70	gutt. @ N. end C.R. 10	
"				239.34	N. end C.R. N.W. Cor. "	
17+08				38.42		℄ = flow line
17+19.2				38.70		℄
"				38.21		12' gutt. @ S. end C.R.
"				38.82		" S. end C.R. S.W. Cor
17+41.11 ℄ INT				39.01		℄ INT. SADLER AVE
"				38.82		12'
"				39.11	12'	
17+41.3				39.01	W. rim J.C. @ SADLER Ave	
"				39.04	E " " "	
"				39.04	N " " "	
"				39.01	S " " "	
"				225.54	12" inlet N 239.04 Elev. 12.50 meas 1.00 Diam 225.54	
"				225.44	8" outlet S. 239.01 Elev. 12.90 meas 0.67 Diam 225.44	
"				225.77	8" inlet E. 239.04 Elev. 12.60 meas 0.67 Diam 225.77	
17+65.5				38.68		℄
"				38.47	gutt. @ N. end C.R. 13.9	
"				39.11	N. end C.R. N.E. Cor "	
17+72				38.38		℄ = flow line

F. B. 2126 Pg. 56 Job No. 1898.14 Division No. Notes Red. Plotted Profile
Survey of Hillview Ave SS Date Date No. X-Sec.
Survey by J.S.C. Notes J.S.C. Notes Chkd. Checked
Indexed R. C. Johnson Date Date Date No.

76L298 S & E #307 9-54

PLEASE RETURN TO
LOS ANGELES COUNTY SURVEYOR
726 LOS ANGELES COUNTY ENGINEERING BLDG.

NOTE: ANY ADDITIONS OR CHANGES ON THIS SHEET MUST BE MADE OR CIRCLED IN RED INK, WITH DATE AND NAME OF PERSON MAKING CHANGE.

Do not extend notes this side of this line.

STATION	B. S.	H. I.	F. S.	ELEV.	1ST Alley S. of Beverly Blvd Left	Right
17+84.3				238.06		15' gutt. @ S end C.R.
"				38.64		" S. end C.R. S.E. Cor.
17+83.0				238.60		℄
"				38.84	gutt. @ E. end C.R. 10'	
"				39.33	E end C.R. N.E. Cor. 10'	
"				41.49	Back of Walk 110'	
E. End C.R.	S.E. Cor.	Beverly	& Sadler	41.15	132'	
17+96.5				38.89	N. rim Tel. M.H.	See Pg 44 for M.H. details
"				38.87	S. " " "	
17+97.5				38.81		9.5 gutt. @ E. end cb.
"				39.03		9.5 E. end cb. S.E. Cor.
18+00				39.13		℄
"				39.18		8' edge pav.
"				39.28	P/L 10'	
18+50				40.69		℄
19+00				41.56		℄
"				41.55		10' P/L
"				41.38	P/L 10'	
BM #55A				239.32	BM 55A Elev. 239.323	F.B. 759-27

Profile Notes Red. ____ Plotted ____ Job No. 1898.14 Division No. ____ F.B. 2126 Pg. 57
No. ____ Date ____ Date ____ Survey of Hillview Ave. S.S.
X-Sec. Notes Chkd. ____ Checked ____ Survey by J.S.C. Notes J.S.C. Date 5-29-56
No. ____ Date ____ Date ____ Map No. ____ Indexed C. Johnson Date ____

76L298 S & E #307 9-54

PLEASE RETURN TO
LOS ANGELES COUNTY SURVEYOR
726 LOS ANGELES COUNTY ENGINEERING BLDG.

NOTE: ANY ADDITIONS OR CHANGES ON THIS SHEET MUST BE MADE OR CIRCLED IN RED INK, WITH DATE AND NAME OF PERSON MAKING CHANGE.

Do not extend notes this side of this line.

STATION	B. S.	H. I.	F. S.	ELEV.	1ST ALLEY S. OF BEVERLY BLVD Left	Right
20+00				24266		℄
"				4290		10' P/L
"				4228	P/L 10'	
21+00				4317		℄
"				4330		7' edge pav
"				432		10' P/L
"				4279	P/L 10'	
"				4398	back of walk 110'	
"				4352	Curb 132'	
22+00				4368		℄
"				4366		7' edge pav
"				436		10' P/L
"				4337	P/L 10'	
23+00				4392		℄
"				4393		7' edge pav
"				439		10' P/L
"				4376	P/L 10'	
TP				24385		
24+00				4475		℄
"				4469		7' edge pav

F. B. 2126 Pg. 58 Job No. 1898.14 Division No. Notes Red. Plotted Profile
Survey of Hillview Ave. S.S. Date Date No.
Survey by J.S.C. Notes J.S.C. Notes Chkd. Checked X-Sec.
Indexed A. C. Johnson Date Date Date No.

76L298 S & E #307 9-54

PLEASE RETURN TO
LOS ANGELES COUNTY SURVEYOR
726 LOS ANGELES COUNTY ENGINEERING BLDG.

NOTE: ANY ADDITIONS OR CHANGES ON THIS SHEET MUST BE MADE OR CIRCLED IN RED INK, WITH DATE AND NAME OF PERSON MAKING CHANGE.

Do not extend notes this side of this line.

STATION	B. S.	H. I.	F. S.	ELEV.	1ST ALLEY S. OF BEVERTY LEFT	RIGHT
24+00				2445		10'
"				24454	P/L 10'	
"				24529	Back of walk 110'	
"				24480	Curb 132'	
25+00				4587		℄
"				4581		7' edge pav
"				457		10' P/L
"				4582	P/L 10'	
26+00				4658		℄
"				4651		8' edge pav
"				465.		10' P/L
"				4658	P/L 10'	
T.P.				24660		
27+00				4603		℄
"				4589		8' edge pav
"				457		10' P/L
"				4609	P/L 10'	
"				4790	back of walk 110'	
"				4740	Curb 132	

Profile No. ____ Notes Red. ____ Plotted ____ Job No. 189814 Division No. ____ F. B. 2126 Pg. 59
X-Sec. No. ____ Date ____ Date ____ Survey of Hillview Ave. S.S.
Notes Chkd. ____ Checked ____ Survey by JSC Notes JSC Date 5-31-56
No. ____ Date ____ Date ____ Map No. ____ Date ____
Rec'd Johnson

76L298 S & E #307 9-54

PLEASE RETURN TO
LOS ANGELES COUNTY SURVEYOR
726 LOS ANGELES COUNTY ENGINEERING BLDG.

NOTE: ANY ADDITIONS OR CHANGES ON THIS SHEET MUST BE MADE OR CIRCLED IN RED INK, WITH DATE AND NAME OF PERSON MAKING CHANGE.

Do not extend notes this side of this line.

STATION	B. S.	H. I.	F. S.	ELEV.	1ST ALLEY S. OF BEVERLY BLVD.	
W. end C.R.	S.W. Cor.	Beverly & Gerhart		247 49	132'	
27+37.5				245 15		℄
"				44 85		9.9 gutt @ W. end C.R.
"				44 89		9.9 W. end C.R. S.W. Cor.
"				45 30	gutt. @ W. end C.R. 10'	
"				46 04	W. end C.R. N.W. Cor "	
27+49.0				44 65		℄ = flow line
"				43 99		17' Gutt @ S. end C.R.
"				44 63		" S. end C.R. S.W. Cor
"				45 15	gutt. @ N. end C.R. 18'	
"				45 80	N. end C.R. N.W. Cor. 18'	
27+60				45 23		℄
27+76.91	℄ INT	Gerhart		45 55		℄ INT Gerhart
"				45 30		10'
"				45 82	10'	
BM #57A				246 88	BM #57A Elev. 246.913 F.B. 759-27	
					Gerhart Ave & Beverly Blvd S.W. Cor	
					Bt. Spk. in cb. 106' S. of ℄ Beverly Blvd	

F. B. 2126 Pg. 60 Job No. 1898.14 Division No. Notes Red. Plotted Profile
Survey of Hillview Ave. S.S. Date Date No.
Survey by J.S.C. Notes J.S.C. Notes Chkd. Checked X-Sec.
Indexed A. C. Johnson Date Date Date No.

Notes Ck'd by	Survey of HILLVIEW AVE. SS
Map No.	W. O. 1898.14 Tape No. St'd. °F
Office Work	Surveyed by J. S. COATES
Checked	Notes J. K. Date 5-25-56
Date	Indexed C. Johnson

F. B. 2126 Pg. 61

JUN 16 '58

TOPOGRAPHY

ON

1ST ALLEY N. OF BEVERLY BLVD.

From: Hillview Ave 1+00

To: Via Campo 64+80±

HILLVIEW AVE. S.S. DIST.

C.I. 1898.14

COATES
OCHSNER
WORKMAN
MORENO

Note: Any Additions or Changes on This Sheet Must be Made or Circled in Red Ink With Date and Name of Person Making Change.

Do not extend notes this side of this line.

RETURN TO
LOS ANGELES COUNTY SURVEYOR
726 LOS ANGELES COUNTY
ENGINEERING BLDG.

76F3095 S&E #247. 8-54

F.B. 2126 PG. 62

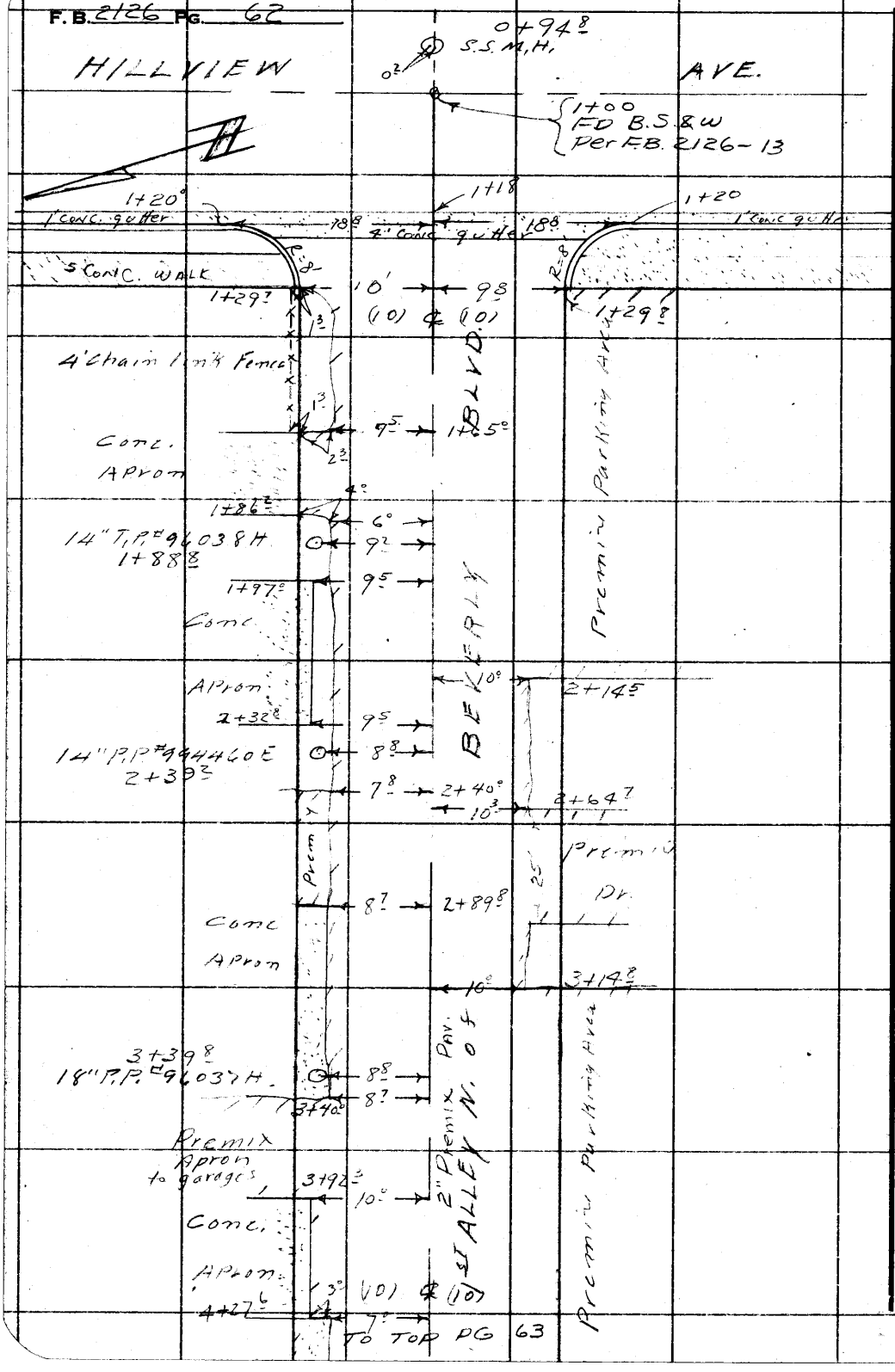

RETURN TO
LOS ANGELES COUNTY SURVEYOR
72d LOS ANGELES COUNTY
ENGINEERING BLDG.
Do not extend notes this side of this line.

Note: Any Additions or Changes on This Sheet Must be Made or Circled in Red Ink With Date and Name of Person Making Change.

Notes Ck'd by	Survey of HILLVIEW AVE SS	F.B. 2126 Pg. 63
Map No.	W. O. 1891 Tape No. St'd. °F	
Office Work	Surveyed by J.S.C.	
Checked	Notes J.O. Date 5-25-56	
Date	Indexed C. Johnson	

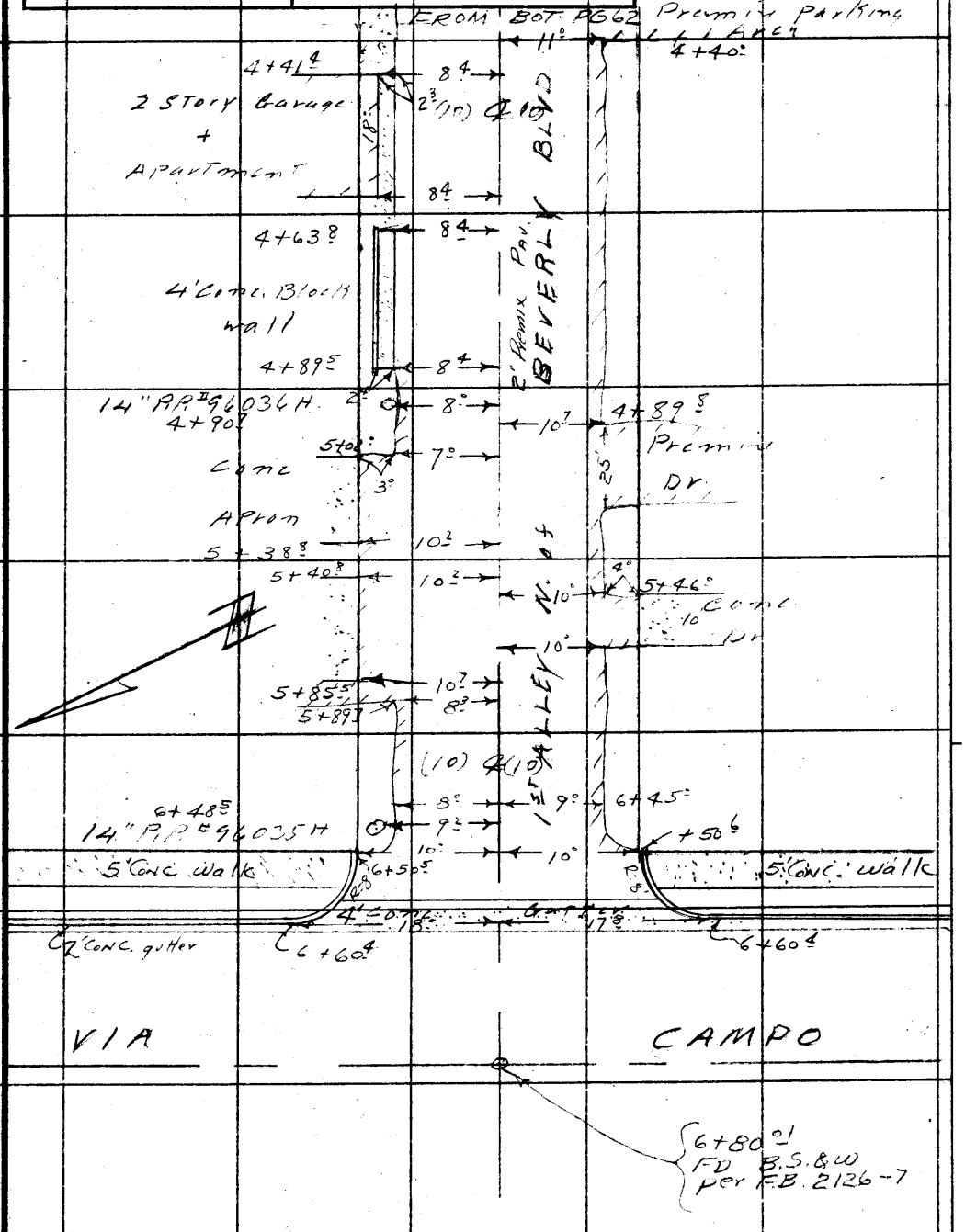

Note: Any Additions or Changes on This Sheet Must be Made or Circled in Red Ink With Date and Name of Person Making Change.

Do not extend notes this side of this line.

RETURN TO
LOS ANGELES COUNTY SURVEYOR
726 LOS ANGELES COUNTY
ENGINEERING BLDG.

76F3095 S&E #247. 8-54

RETURN TO
LOS ANGELES COUNTY SURVEYOR
726 LOS ANGELES COUNTY
ENGINEERING BLDG.

Note: Any Additions or Changes on This Sheet Must be Made or Circled in Red Ink With Date and Name of Person Making Change.

Do not extend notes this side of this line.

F.B. 2126 PG. 64

Profile No.	Notes Red.	Plotted	Job No. 1898.14	Division No.	F. B. 2126 Pg. 65
	Date	Date	Survey of HILLVIEW AVE		
X-Sec. No.	Notes Chkd.	Checked	Survey by J.S.C.	Notes J.S.C.	Date 5-31-52
	Date	Date	Map No.	Indexed Johnson	Date JUN 16 '55

CROSS-SECTION
ON
1ST ALLEY N. OF BEVERLY BLVD.

From: Hillview Ave 1+00
To: Via Campo 6+80±

HILLVIEW AVE S.S DIST
C.I. 1898.14

COATES
MORENO
WORKMAN

STATION	B. S.	H. I.	F. S.	ELEV.

NOTE: ANY ADDITIONS OR CHANGES ON THIS SHEET MUST BE MADE OR CIRCLED IN RED INK, WITH DATE AND NAME OF PERSON MAKING CHANGE.

Do not extend notes this side of this line.

PLEASE RETURN TO
LOS ANGELES COUNTY SURVEYOR
726 LOS ANGELES COUNTY ENGINEERING BLDG.

761.298 S & E #307 9-54

76L298 S & E #307 9-54

PLEASE RETURN TO
LOS ANGELES COUNTY SURVEYOR
726 LOS ANGELES COUNTY ENGINEERING BLDG.

NOTE: ANY ADDITIONS OR CHANGES ON THIS SHEET MUST BE MADE OR CIRCLED IN RED INK, WITH DATE AND NAME OF PERSON MAKING CHANGE.

Do not extend notes this side of this line.

F. B. 2126 Pg. 66 Job No. 1898 14 Division No. Notes Red. Plotted Profile No.
Survey of Hillview Ave. S.S. Date Date X-Sec. No.
Survey by J.S.C. Notes J.S.C. Notes Chkd. Checked
Indexed C. Johnson Date Date Date No.

STATION	B. S.	H. I.	F. S.	ELEV.	1ST ALLEY N. Beverly Blvd	
BM S-32				235 13	BM. S-32 Elev 235.134 F.B. 759-17 Via San Delarro & Hillview Ave N.W. Cor. Bl Spk. in cb 5' W. of W. end C.R.	
0+94.8	J.C. @ Hillview Ave			232 98	E. rim J.C. LT	Rt.
"				32 98	W " "	
"				33 01	N " "	
"				32 99	S " "	
"				219 81	8" inlet E. 232.98 Elev. 12.50 Meas 0.67 Diam 219.81	
"				219 82	8" inlet W. 232.98 Elev. 12.49 Meas 0.67 Diam 219.82	
"				219 50	10" inlet N. 233.01 Elev. 12.68 Meas 0.83 Diam 219.50	
"				219 56	10" outlet S. 232.99 Elev. 12.69 Meas 0.83 Diam 219.56	
1+00	℄ INT Hillview			32 98		℄ INT. Hillview Ave
"				33 06		10'
"				32 90	10'	
1+20.0				32 35		℄ = flow line
"				32 53	gutter N. end C.R. 18.8	
"				33 20	N. end C.R. NW Cor "	
"				32 16		18.8 gutt @ S. end C.R.
"				32 79		" S. end C.R. S.W. Cor
1+29.8				32 84		℄
"				32 96		10' gutt @ W. end C.R.
"				33 30		" W. end C.R. N.W. Cor

76L298 S & E #307 9-54

PLEASE RETURN TO
LOS ANGELES COUNTY SURVEYOR
726 LOS ANGELES COUNTY ENGINEERING BLDG.

NOTE: ANY ADDITIONS OR CHANGES ON THIS SHEET MUST BE MADE OR CIRCLED IN RED INK, WITH DATE AND NAME OF PERSON MAKING CHANGE.

Do not extend notes this side of this line.

STATION	B. S.	H. I.	F. S.	ELEV.	1ST Alley N. of BEVERLY BVD	
1+29.8				2328.8	gutt. @ W. end c.r. 9.8	
"				3310	W. end c.r. S.W. Cor. "	
"				3192	back of walk 110'	
W. end c.r.	N.W. Cor.	Beverly & Hillview		3126		
2+00				3372		℄
"				3384		10' P/C
"				3360	P/C 10'	
3+00				3415		℄
"				3418		10' P/C
"				3398	P/C 10'	
T.P.				3405		
4+00				3456		℄
"				3458		10' P/C
"				3455	P/C 10'	
"				3238	Back of walk 110'	
"				3186	Curb 137'	
5+00				3525		℄
"				3531		10' P/C
"				3511	P/C 10'	
"						

Profile No. ____ Notes Red. ____ Plotted ____ Job No. 189814 Division No. ____
Date ____ Date ____ Survey of Hillview Ave S.J.
X-Sec. No. ____ Notes Chkd. ____ Checked ____ Survey by JSC Notes JSC Date 5-31-56
Date ____ Date ____ Map No. ____ Indexed Johnson Date ____

F. B. 2126 PG. 67

76L298 S & E #307 9-54

PLEASE RETURN TO
LOS ANGELES COUNTY SURVEYOR
726 LOS ANGELES COUNTY ENGINEERING BLDG.

NOTE: ANY ADDITIONS OR CHANGES ON THIS SHEET MUST BE MADE OR CIRCLED IN RED ICK, WITH DATE AND NAME OF PERSON MAKING CHANGE.

Do not extend notes this side of this line.

F. B. 2126 Pg. 68 Job No. 1898.14 Division No. Notes Red. Plotted Profile
Survey of Hillview Ave. S.S. Date Date No.
Survey by J.S.C. Notes J.S.C. Notes Chkd. Checked X-Sec.
Indexed H. C. Johnson Date Date Date No.

STATION	B. S.	H. I.	F. S.	ELEV.	1ST Alley N. of	Beverly BLVD
5+50				235 53	Left	℄ Right
6+00				233 32		℄
"				35 40		10' P/L
"				35 24	P/L 10'	
T.P.				35 35		
6+50.5				34 09		℄
"				34 25		10' gutt. @ E end C.R.
"				34 55		" E end C.R. N.E. Cor.
"				33 94	gutt. @ E end C.R. 10'	
"				34 20	E end C.R. S.E. Cor. "	
"				32 87	back of walk 110'	
E. end C.R.	N.E. Cor.	Beverly & Via Campo		32 39	C.R. 132'	
6+60.4				33 52		℄
"				33 74		18' gutt @ N end C.R.
"				34 35		" N end C.R. N.E. Cor.
"				33 29	gutt. @ S end C.R. 17.8	
"				33 93	S end C.R. S.E. Cor. "	
6+80.0				34 13		℄ VNT. Via Campo
"				34 25		10'
"				34 01	10'	
BM #69				23 3 08	BM #69 Elev. 233.076 F.B. 759-28 Via Campo Beverly Blvd N.W. Cor. L&N 1' N. of N. end C.R.	&

Notes Ck'd by	Survey of Hillview Ave S.S. Dist
Map No.	W. O. 1878.14 Tape No. St'd. °F
Office Work	Surveyed by J.S. Coates
Checked	Notes J.F.O. Date 5-29-56
Date	Indexed C. Johnson

F.B. 2126 Pg. 69

JUN 16 '56

TOPOGRAPHY
ON
1st ALLEY N. of BEVERLY BLVD.

FROM: Hillview Ave. 14.00
TO Gerhart Ave. 26+84.69

HILLVIEW AVE. S.S. DIST.

C.I. 1898.14

COATES
OCHSNER
MORENO
WORKMAN

Note: Any Additions or Changes on This Sheet Must be Made or Circled in Red Ink With Date and Name of Person Making Change.

Do not extend notes this side of this line.

RETURN TO
LOS ANGELES COUNTY SURVEYOR
726 LOS ANGELES COUNTY
ENGINEERING BLDG.

76F309S S&E #247. 8-54

F.B. 2126 PG. 70 To BOT PG 71



RETURN TO
LOS ANGELES COUNTY SURVEYOR
726 LOS ANGELES COUNTY
ENGINEERING BLDG.
Do not extend notes this side of this line.

Note: Any Additions or Changes on This Sheet Must be Made or Circled in Red Ink With Date and Name of Person Making Change.

Notes Ck'd by	Survey of HILLVIEW AVE S.S.	F.B. 2126 Pg. 71
Map No.	W. O. 8981-1 Tape No. St'd. °F	
Office Work	Surveyed by J.S.C.	
Checked	Notes J.F.O Date 5-28-56	
Date	Indexed C. Johnson	



Note: Any Additions or Changes on This Sheet Must be Made or Circled in Red Ink With Date and Name of Person Making Change.

Do not extend notes this side of this line.

RETURN TO
LOS ANGELES COUNTY SURVEYOR
726 LOS ANGELES COUNTY
ENGINEERING BLDG.

76F309S S&E #247. 8-54

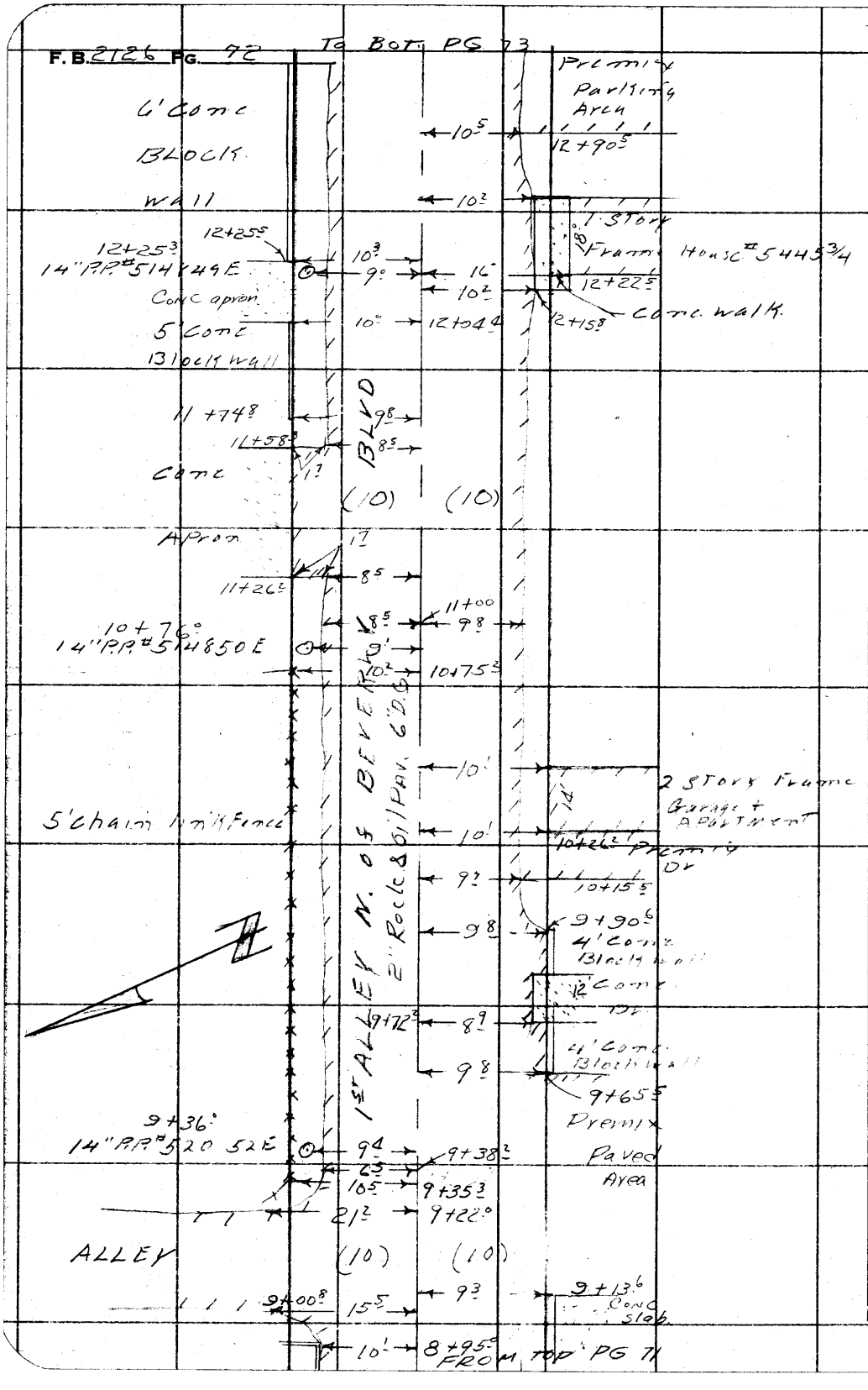

RETURN TO
LOS ANGELES COUNTY SURVEYOR
726 LOS ANGELES COUNTY
ENGINEERING BLDG.
Do not extend notes this side of this line.

Note: Any Additions or Changes on This Sheet Must be Made or Circled in Red Ink With Date and Name of Person Making Change.

Notes Ck'd by	Survey of Hillview AVE, S.S. Dis
Map No.	W. O. 189814 Tape No. St'd. °F
Office Work	Surveyed by J.S. COATES
Checked	Notes J.S.C. Date
Date	Indexed C. Johnson

F.B. 2126 Pg. 73

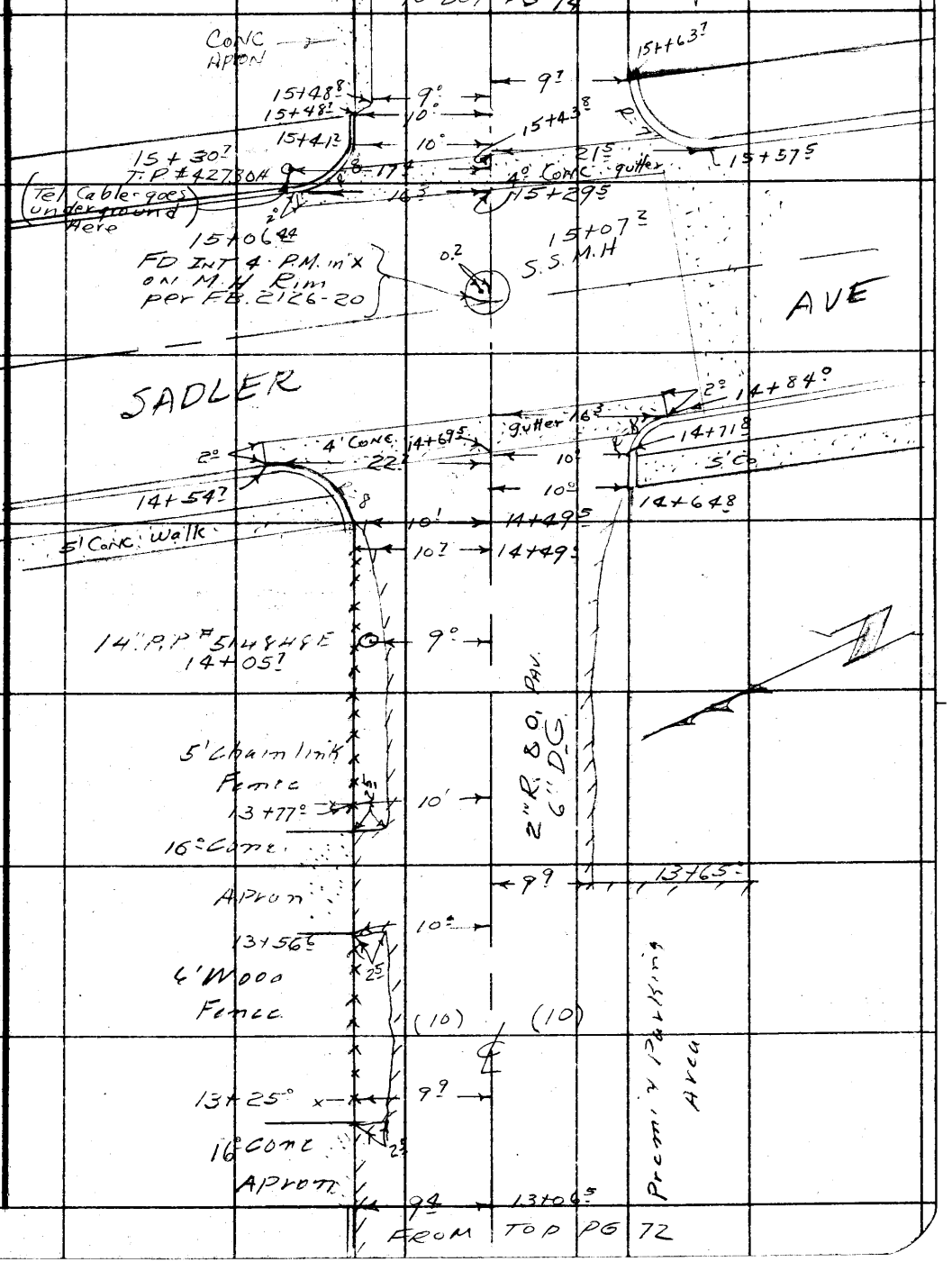

Note: Any Additions or Changes on This Sheet Must be Made or Circled in Red Ink With Date and Name of Person Making Change.

Do not extend notes this side of this line.

RETURN TO
LOS ANGELES COUNTY SURVEYOR
726 LOS ANGELES COUNTY
ENGINEERING BLDG.

76F309S S&E #247. 8-54

F.B. 2126 PG. 74

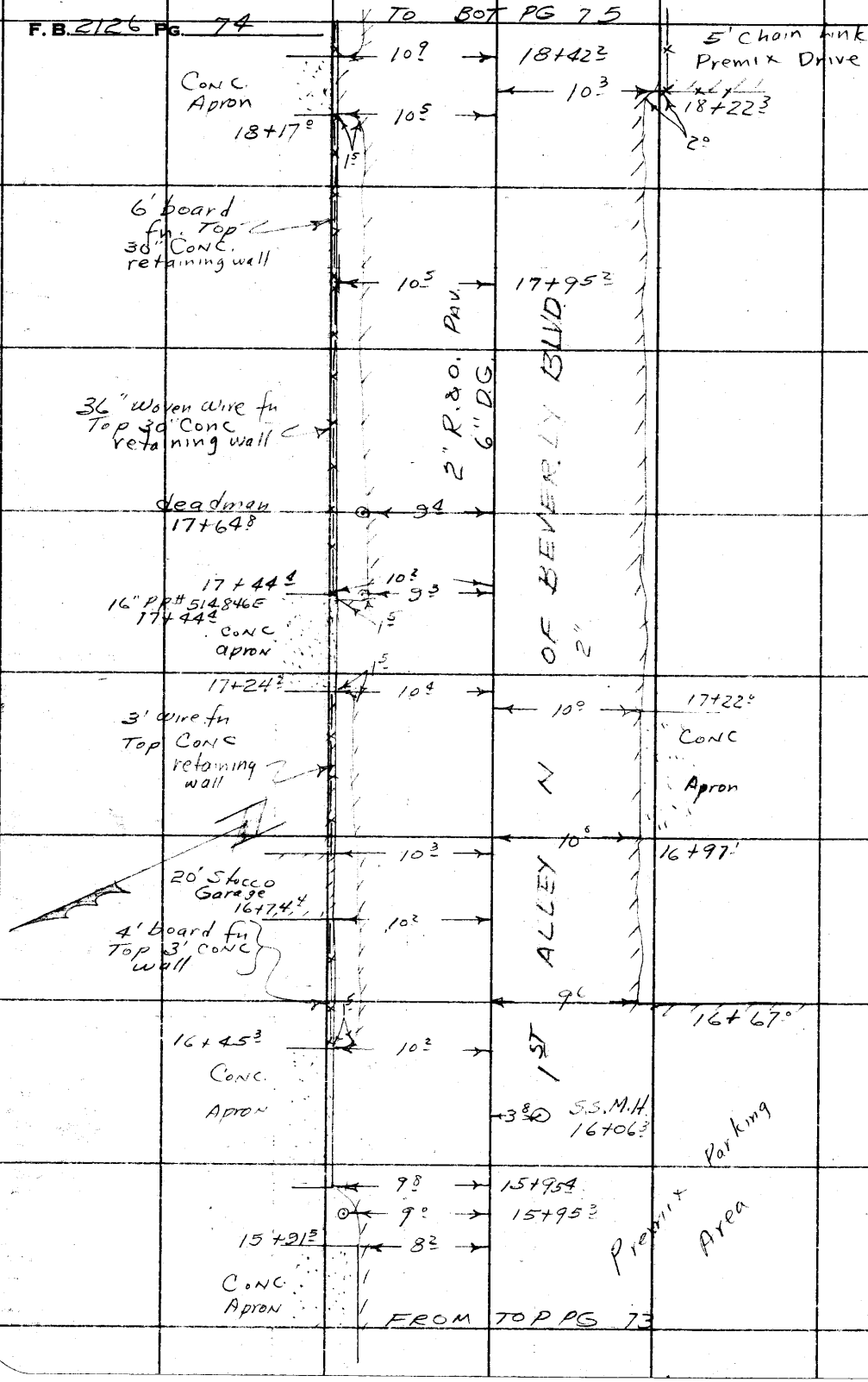

RETURN TO
LOS ANGELES COUNTY SURVEYOR
726 LOS ANGELES COUNTY
ENGINEERING BLDG.
Do not extend notes this side of this line.

Note: Any Additions or Changes on This Sheet Must be Made or Circled in Red Ink With Date and Name of Person Making Change.

Notes Ck'd by	Survey of HILLVIEW AVE SS DIST
Map No.	W. O. 898714 Tape No. St'd. °F
Office Work	Surveyed by J. S. CONTES
Checked	Notes J.S.C. Date 5-29-57
Date	Indexed C. Johnson

F.B. 2126 Pg. 75

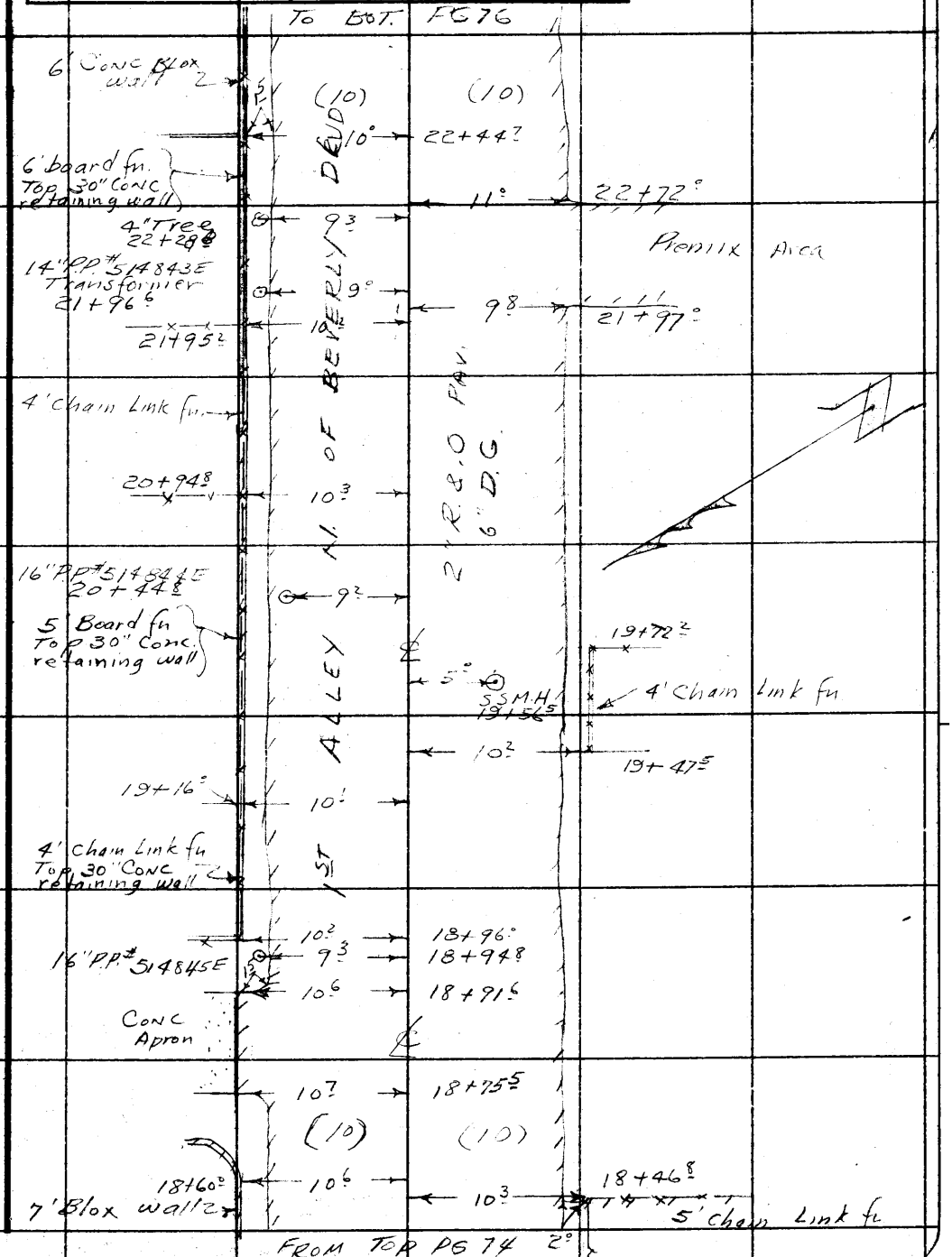

Note: Any Additions or Changes on This Sheet Must be Made or Circled in Red Ink With Date and Name of Person Making Change.

Do not extend notes this side of this line.

RETURN TO
LOS ANGELES COUNTY SURVEYOR
726 LOS ANGELES COUNTY
ENGINEERING BLDG.

76F3095 S&E #247. 8-54

F.B. 2126 PG. 76



RETURN TO
LOS ANGELES COUNTY SURVEYOR
726 LOS ANGELES COUNTY
ENGINEERING BLDG.
Do not extend notes this side of this line.

Note: Any Additions or Changes on This Sheet Must be Made or Circled in Red Ink With Date and Name of Person Making Change.

F. B. 2126 Pg. 77

Profile No. ____ Notes Red. ____ Date ____ Plotted ____ Date ____ Job No. 1898.14 Division No. ____
Survey of Hillview Ave. S.S.
X-Sec. No. ____ Notes Chkd. ____ Date ____ Checked ____ Date ____ Survey by J.S.C. Notes JSC Date 5-31-56
Map No. ____ Indexed R. G. Johnson Date JUN 16 '56

CROSS-SECTION
ON
1ST ALLEY N. OF BEVERLY BLVD

From: Hillview Ave 1+00
To: Gerhart Ave. 26+84.69

HILLVIEW AVE S.S. DIST
C.I. 1898.14

COATES
MORENO
WORKMAN

STATION	B. S.	H. I.	F. S.	ELEV.

NOTE: ANY ADDITIONS OR CHANGES ON THIS SHEET MUST BE MADE OR CIRCLED IN RED INK, WITH DATE AND NAME OF PERSON MAKING CHANGE.

Do not extend notes this side of this line.

PLEASE RETURN TO
LOS ANGELES COUNTY SURVEYOR
726 Los Angeles County Engineering Bldg.

76L298 S & E #307 9-54

76L298 S & E #307 9-54

PLEASE RETURN TO
LOS ANGELES COUNTY SURVEYOR
726 LOS ANGELES COUNTY ENGINEERING BLDG.

NOTE: ANY ADDITIONS OR CHANGES ON THIS SHEET MUST BE MADE OR CIRCLED IN RED INK, WITH DATE AND NAME OF PERSON MAKING CHANGE.

Do not extend notes this side of this line.

STATION	B. S.	H. I.	F. S.	ELEV.	1ST ALLEY N. OF Beverly Blvd.
BM S-32				235 13	B.M. S-32 Elev. 235.134 F.B. 759-17 Via San Delarro & Hillview Ave. N.W. Cor. Bf. Spk. in ab. 5' W. of W. end C.R.
1+00				232.98	℄
"				32.90	10'
"				33.06	10'
1+05.3 J.C. @ Hillview Ave.				32 98	E. rim J.C.
"				32 98	W. " "
"				33 01	N " "
"				32.99	S " "
"				219 81	8" inlet E. 232.98 Elev. 12.50 Meas 0.67 Diam 219.81
"				219 82	8" inlet W. 232.98 Elev. 12.49 Meas 0.67 Diam 219.82
"				219 50	8" inlet N 233.01 Elev. 12.68 Meas 0.83 Diam 219.50
"				219 56	10" outlet S. 232.99 Elev. 12.60 Meas 0.83 Diam 219.56
1+20.3				232 35	℄ = flow line
"				32 15	19' gutt. @ S. end C.R.
"				32 82	" S end C.R. S.E. Cor.
"				32 57	gutt. @ N. end C.R. 19'
"				33 22	N. end C.R. N.E. Cor. "
1+29.8				32 80	℄
"				32 76	9.7 gutt. @ E. end C.R.
"				33 13	" E. end C.R. S.E. Cor.

F. B. 2126 Pg. 78 Job No. 1898.14 Division No. Notes Red. Plotted Profile
Survey of Hillview Ave. S.S. Date Date No.
Survey by J.S.C. Notes J.S.C. Notes Chkd. Checked X-Sec.
Indexed C. Johnson Date Date Date No.

76L298 S & E #307 9-54

PLEASE RETURN TO
LOS ANGELES COUNTY SURVEYOR
726 LOS ANGELES COUNTY ENGINEERING BLDG.

NOTE: ANY ADDITIONS OR CHANGES ON THIS SHEET MUST BE MADE OR CIRCLED IN RED INK, WITH DATE AND NAME OF PERSON MAKING CHANGE.

Do not extend notes this side of this line.

STATION	B. S.	H. I.	F. S.	ELEV.	1ST ALLEY N. OF BEVERLY BLVD LEFT	RIGHT
1+29.8				23185		110' back of walk
E. end C.R. N.E. Cor. Beverly & Hillview				3131		132'
1+29.6				3294	90 ft. @ E. end C.R. 10'	
"				3333	E. end C.R. N.E. Cor. "	
1+50				3333		℄
2+00				3358		℄
"				3336		10' P/L
"				3358	P/L 10'	
3+00				3376		℄
"				3370		10' P/L
"				3385	P/L 10'	
T.P.				23375		
4+00				3411		℄
"				3403		10' P/L
"				3244		110' back of walk
"				3194		132' curb
				3403	P/L 10'	
5+00				3418		℄
"				3409		10' P/L
"				3411	P/L 10'	

Profile Notes Red. Plotted Job No. 189814 Division No. F. B. 2126 Pg. 79
No. Date Date Survey of Hillview Ave. S.S.
X-Sec. Notes Chkd. Checked Survey by JSC Notes JSC Date 5-31-56
No. Date Date Map No. Indexed Johnson Date

76L298 S & E #307 9-54

PLEASE RETURN TO
LOS ANGELES COUNTY SURVEYOR
726 LOS ANGELES COUNTY ENGINEERING BLDG.

NOTE: ANY ADDITIONS OR CHANGES ON THIS SHEET MUST BE MADE OR CIRCLED IN RED INK, WITH DATE AND NAME OF PERSON MAKING CHANGE.

Do not extend notes this side of this line.

STATION	B. S.	H. I.	F. S.	ELEV.	1ST Alley N. of	BEVERLY BLVD
					Left	Right
6+00				23446		℄
"				3433		10' P/L
"				3439	P/L 10'	
T.P.				23442		
7+00				3470		℄
7+06°				3461		℄
"				3442		10' gutt. @ W. end C.R.
"				3479		" W. end C.R. S.W. Cor.
"				3385		110' back of walk
W. end C.R. N.W. Cor.		Beverly & Margaret		3280		132'
7+06°				3457	gutt. @ W. end C.R. 9.8	
"				3516	W. end C.R. N.W. Cor.	
7+17.5				3420		℄ = flow Line
"				3408		18' gutt. @ S. end C.R.
"				3458		" S. end C.R. S.W. Cor.
"				3425	gutt. @ N. end C.R. 18'	
"				3491	N. end C.R. N.W. Cor. "	
7+23				3404		℄
7+30				3436		℄
7+45 INT. Margaret Ave				3443		℄ INT. Margaret

F. B. 2126 Pg. 80 Job No. 189814 Division No. Notes Red. Plotted Profile
Survey of Hillview Ave S.S. Date Date No.
Survey by J.S.C. Notes J.S.C. Notes Chkd. Checked X-Sec.
Indexed A. C. Johnson Date Date Date No.

76L298 S & E #307 9-54

PLEASE RETURN TO
LOS ANGELES COUNTY SURVEYOR
726 LOS ANGELES COUNTY ENGINEERING BLDG.

NOTE: ANY ADDITIONS OR CHANGES ON THIS SHEET MUST BE MADE OR CIRCLED IN RED INK, WITH DATE AND NAME OF PERSON MAKING CHANGE.

Do not extend notes this side of this line.

STATION	B. S.	H. I.	F. S.	ELEV.	1ST Alley N. of	BEVERLY BLVD
					LEFT	RIGHT
7+45.35				23437		10'
"				3448	10'	
7+70				3398		℄
7+73.5				3386		17.9 gutt. @ S. end C.R.
"				3445		" S. end C.R. S.E. Cor
"				3414	gutt. @ N. end C.R. 18'	
"				3422	N. end C.R. N.E. Cor "	
7+85.2				3475		℄
"				3476		9.9 gutt. @ E. end C.R.
"				3478		" E. end C.R. S.E. Cor
"				3390		110' back of Walk
E. end C.R. N.E. Cor Beverly & Margaret				3313		132'
				3490	gutt. @ E. end C.R. 10'	
				3507	E. end C.R. N.E. Cor "	
8+00				3530		℄
"				3528		10' P/L
"				3531	P/L 10'	
9+00				3621		℄
"				3624		10' P/L
"				622	P/L 10'	

Profile Notes Red. ____ Plotted ____ Job No. 1898.14 Division No. ____ F. B. 2126 Pg. 81
No. ____ Date ____ Date ____ Survey of Hillview Ave S.S.
X-Sec. Notes Chkd. ____ Checked ____ Survey by JSC Notes JSC Date 5-31-56
No. ____ Date ____ Date ____ Map No. ____ Indexed Johnson Date ____

76L298 S & E #307 9-54

PLEASE RETURN TO
LOS ANGELES COUNTY SURVEYOR
726 LOS ANGELES COUNTY ENGINEERING BLDG.

NOTE: ANY ADDITIONS OR CHANGES ON THIS SHEET MUST BE MADE OR CIRCLED IN RED INK, WITH DATE AND NAME OF PERSON MAKING CHANGE.

Do not extend notes this side of this line.

STATION	B. S.	H. I.	F. S.	ELEV.	1ST ALLEY N. OF BEVERLY BLVD LEFT	RIGHT
T.P.				23624		
10+00				3664		℄
"				3655		10' P/C
"				3423		110' back of walk
"				3378		132 curb
"				3656	P/C 10'	
11+00				3759		℄
"				3741		10' P/C
"				3752	P/C 10'	
12+00				3998		℄
"				3979		10' P/C
"				3991	P/C 10	
T.P.				23989		
13+00				4143		℄
"				4030		10' P/C
"				3975		90' brk
"				3660		110' back of walk
"				3614		132 curb
"				4114	P/C 10'	

Profile No. ____ X-Sec. No. ____

Plotted ____ Date ____ Checked ____ Date ____

Notes Red. ____ Date ____ Notes Chkd. ____ Date ____

Division No. 1898.14 Job No. ____

Survey of HILLVIEW AVE. S.S.

Survey by JSC Notes JSC

Indexed A. C. Johnson Date ____

F. B. 212C Pg. 82

76L298 S & E #307 9-54

PLEASE RETURN TO
LOS ANGELES COUNTY SURVEYOR
726 LOS ANGELES COUNTY ENGINEERING BLDG.

NOTE: ANY ADDITIONS OR CHANGES ON THIS SHEET MUST BE MADE OR CIRCLED IN RED INK, WITH DATE AND NAME OF PERSON MAKING CHANGE.

Do not extend notes this side of this line.

STATION	B. S.	H. I.	F. S.	ELEV.	1ST ALLEY N. OF	Beverly Blvd.
14+00				24212		℄
"				4184		10'
"				4220	10'	
TP				24205		
14+49.5				4161		℄
"				4155	gutt. @ W. end C.R. 10'	
"				4180	W. end C.R. N.W. Cor. "	
14 +54.7				4097	gutt. @ N. end C.R. 22'	
"				4158	N. end C.R. N.W. Cor.	
14+64.8				4119		10' gutt @ W. end cb.
"				4149		" W. end cb S.W. Cor.
14+71.8				4070		℄ = flow line
14+84.5				4107		℄
"				4048		16.3 gutt @ S. end C.R.
"				4115		" S. end C.R. S.W. Cor
"				3880		110' back of walk
"				3830		132' curb
W. end C.R.	N.W. Cor Beverly & Sadler			3862		132'
15 +00				4121		℄
"				4103		10'

Profile No. ____ Date ____ X-Sec. No. ____ Date ____

Notes Rod. ____ Date ____ Notes Chkd. ____ Date ____

Plotted ____ Date ____ Checked ____ Date ____

Job No. 1898.14 Survey of Hillview Ave SS. Survey by J.S.C. Notes J.S.C. Date 5-31-56 Map No. ____ Checked Johnson Date ____

Division No. ____

F. B. 2126 Pg. 83

76L298 S & E #307 9-54

PLEASE RETURN TO
LOS ANGELES COUNTY SURVEYOR
726 LOS ANGELES COUNTY ENGINEERING BLDG.

NOTE: ANY ADDITIONS OR CHANGES ON THIS SHEET MUST BE MADE OR CIRCLED IN RED INK, WITH DATE AND NAME OF PERSON MAKING CHANGE.

Do not extend notes this side of this line.

F. B. 2126 Pg. 84 Job No. 1898.14 Division No. Notes Red. Plotted Profile No.
Survey of Hillview Ave S.S. Date Date X-Sec. No.
Survey by J.S.C. Notes J.S.C. Notes Chkd. Checked
Indexed C. Johnson Date Date Date

STATION	B. S.	H. I.	F. S.	ELEV.	1ST ALLEY N. OF	BEVERLY BLVD
15+00				24 26	10'	
15+06.44	℄ INT.			24 24		℄ INT. Sadler
"				24 10		12' on ℄ Sadler
15+29.5				24 78		℄
"				24 60	gutt. @ N. end C.R. 16.3	
"				24 18	N. end C.R. N.E. Cor "	
15+41.5				40 39		℄ = flow Line
15+48.7				40 95	gutt. @ E. end C.R. 10'	
"				41 32	E. end C.R. N.E. Cor.	
15+57.5				40 15		21.5 gutt. @ S. end C.R.
"				40 77		" S. end C.R. S.E. Cor.
15+63.7				40 94		℄
"				40 67		1.7 gutt. @ E end C.R.
"				41 06		" E end C.R. S.E. Cor
				40 55		opp. C.R. 110' back of walk
E. end C.R. N.E. Cor		Beverly & Sadler		40 46		
16+00				41 86		℄
"				41 94		10' P/C
"				42 64	P/C 10'	
17+00				43 30		℄

76L298 S & E #307 9-54

PLEASE RETURN TO
LOS ANGELES COUNTY SURVEYOR
726 LOS ANGELES COUNTY ENGINEERING BLDG.

NOTE: ANY ADDITIONS OR CHANGES ON THIS SHEET MUST BE MADE OR CIRCLED IN RED INK, WITH DATE AND NAME OF PERSON MAKING CHANGE.

Do not extend notes this side of this line.

STATION	B. S.	H. I.	F. S.	ELEV.	1ST ALLEY N. OF BEVERLY BLVD.	
17+00				2431.0		10' P/C
"				3 70	P/C 10'	
T.P.				24338		
18+00				4436		℄
"				4433		10' P/C
"				4239		110' back of walk
"				4194		132' curb
"				4466	P/C 10'	
19+00				4526		℄
"				4532		10' P/C
"				4555	P/C 10'	
19+56.5				4593		5' W. rim M.H
"				4594		" E " "
"				23696	8" outlet W. 245.93 Elev. 8.33 Meas 0.67 Diam 236.93	"
"				23727		" 8" inlet E 245.94 Elev. 8.00 Meas 0.67 Diam 237.27
20+00				4609		℄
"				4628		10' P/C
"				4651	P/C 10'	
TP				4618		
21+00				4609		℄

Profile Notes Red. ____ Plotted ____ Job No. 189814 Division No. ____ F. B. 2126 Pg. 85
No. ____ Date ____ Date ____ Survey of Hillview Ave. S.S.
X-Sec. Notes Chkd. ____ Checked ____ Survey by JSC Notes JSC Date 5-31-56
No. ____ Date ____ Date ____ Map No. ____ Indexed Johnson Date ____

76L298 S & E #307 9-54

PLEASE RETURN TO
LOS ANGELES COUNTY SURVEYOR
726 LOS ANGELES COUNTY ENGINEERING BLDG.

NOTE: ANY ADDITIONS OR CHANGES ON THIS SHEET MUST BE MADE OR CIRCLED IN RED INK, WITH DATE AND NAME OF PERSON MAKING CHANGE.

Do not extend notes this side of this line.

STATION	B. S.	H. I.	F. S.	ELEV.	1ST Alley N. of BEVERLY BLVD	
21+00				24656		10' P/C
"				4406		110' back of walk
"				4361		132' curb
"				4659	P/C 10'	
22+00				4624		℄
"				4660		10' P/C
"				4644	P/C 10'	
23+00				4670		℄
"				4682		10' P/C
"				4705	P/C 10'	
T.P.				24683		
24+00				24794		℄
"				4803		10' P/C
"				470		95' Top brk
"				4525		110' back of walk
"				4484		132' cb.
"				4818	P/C 10'	
25+00				4952		℄
"				4953		10' P/C
"				4973	P/C 10'	

F. B. 2126 Pg. 86 Job No. 1898.14 Division No. Notes Red. Plotted Profile
Survey of Hillview Ave. S.S. Date Date No.
Survey by JSC Notes J.S.C. Notes Chkd. Checked X-Sec.
Indexed A. C. Johnson Date Date Date No.

76L298 S & E #307 9-54

PLEASE RETURN TO
LOS ANGELES COUNTY SURVEYOR
726 LOS ANGELES COUNTY ENGINEERING BLDG.

NOTE: ANY ADDITIONS OR CHANGES ON THIS SHEET MUST BE MADE OR CIRCLED IN RED INK, WITH DATE AND NAME OF PERSON MAKING CHANGE.

Do not extend notes this side of this line.

STATION	B. S.	H. I.	F. S.	ELEV.	1ST ALLEY N. OF	BEVERLY BLVD.
T.P.				24951		
25+71.7				4959		℄
"				4949	gutt. @ W. end C.R. 10'	
"				5024	W. end C.R. N.W. Cor "	
25+79.8				4943	gutt. @ N. end C.R. 25'	
"				5002	N. end C.R. N.W. Cor "	
25+88				4934		℄
"				4925		10.2 gutt. @ W. end cb
"				4936		" W. end Cb. S.W. Cor
"				4703		110' back of walk
25+98.5				4904		℄ = flow Line
W. end C.R. N.W. Cor. Beverly & Gerhart				4692		132'
26+09.8				4888		16.5 gutt. @ S. end C.R.
"				4943		" S. end C.R. S.W. Cor.
26+22				4940		℄ crown W. Line
26+42.5				4919		℄ bot. cb
"				4960		℄ Top cb.
"				4975		℄ " "
"				4925		Bot cb
26+84.69				4931		℄ INT 20' OFF SET Gerhart AVE

Profile No. ____ Notes Red. ____ Plotted ____ Job No. 1898.14 Division No. ____ F. B. 2126 Pg. 87
Date ____ Date ____ Survey of HILLVIEW AVE. S.S.
X-Sec. No. ____ Notes Chkd. ____ Checked ____ Survey by JSC Notes JSC Date 5-31-56
Date ____ Date ____ Map No. ____ End Ed Johnson Date ____

F. B. ~~2126~~ Pg. 88 Job No. 1898.14 Division No. _____ Notes Red. _____ Plotted _____ Profile

Survey of Hillview Ave. SS Date _____ Date _____ No. _____

Survey by J.S.C. Notes J.S.C. Notes Chkd. _____ Checked _____ X-Sec. _____

Indexed A. C. Johnson Date _____ Date _____ Date _____ No. _____

761298 S & E #307 9-54

PLEASE RETURN TO
LOS ANGELES COUNTY SURVEYOR
726 LOS ANGELES COUNTY ENGINEERING BLDG.

NOTE: ANY ADDITIONS OR CHANGES ON THIS SHEET MUST BE MADE OR CIRCLED IN RED INK, WITH DATE AND NAME OF PERSON MAKING CHANGE.

Do not extend notes this side of this line.

STATION	B. S.	H. I.	F. S.	ELEV.	
BM S-21				250.90	BM #S-21 Elev. 250.94 FB 759-12 Gerhart Ave & Via San Delarro Ave. S.W. Cor. Bt. Spk. in cb 5' W. of W. end of C.R.
					1ST ALLEY N. OF BEVERLY BLVD.

NOTES RED _____ JOB NO. 2151.14 SURVEY OF Roseton Ave #2 F. B. 2126 PG. 91

DATE _____ SURVEY BY Snyder

NOTES CHKD Miller NOTES BY RRS DATE 8-3-60

DATE Sept. 1960 INDEXED _____ DATE SEP 2 9 '60

DESCRIPTION	ADJ. ELEV.	3RD RUN	2ND RUN	DIFF.	1ST RUN	B.M.
C.I. 2151.14						
ROSETON AVE #2						
BENCH LEVELS.						
circuit 1.34 mi						
	Snyder Carrasco Rangel Moya					
		indexed 10/3/60				

NOTE: ANY ADDITIONS OR CHANGES ON THIS SHEET MUST BE MADE OR CIRCLED IN RED INK, WITH DATE AND NAME OF PERSON MAKING CHANGE.

Do not extend notes this side of this line

PLEASE RETURN TO
LOS ANGELES COUNTY SURVEYOR
725 LOS ANGELES COUNTY ENGINEERING BLDG.

765420 S & E-353 4-54

76S420 S & E-353 4-54

PLEASE RETURN TO
LOS ANGELES COUNTY SURVEYOR
725 LOS ANGELES COUNTY ENGINEERING BLDG.

NOTE: ANY ADDITIONS OR CHANGES ON THIS SHEET MUST BE MADE OR CIRCLED IN RED INK, WITH DATE AND NAME OF PERSON MAKING CHANGE.

Do not extend notes this side of this line

B.M.	1ST RUN	DIFF.	2ND RUN	3RD RUN	ADJ. ELEV.	DESCRIPTION
Fd. SD1804	36.169✓				36.169	SD1804 EL 36.169 F.B. 2519-11
+	4915		4862			Pioneer Blvd & Walcroft ST. (E. side)
⊼	41.084✓	-0.673	0.672			BT. spk in cb 5' N. of ℄ Prod
−	5588		5534			
T.P.#1	35.496✓					
+	5897		5866			
⊼	41.393✓	+0.736	0.736			
−	5161		5130			
T.P.#2	36.232✓					
+	5631		5591			
⊼	41.863✓	+0.323	0.321			
Fd. −	5308		5270			
AL19	36.555✓				36.555	AL 19 EL FB 1187-138
+	4848		4804			Arline Ave & 209th ST N.E. cor
⊼	41.403✓	-0.747	0.746			BT spk in cb 6'± N. of N. end C.R.
−	5595		5550			
T.P.#3	35.808✓					
+	5484		5447			
⊼	41.292✓	0.391	0.392			
Fd −	5093		5055			
AL11	36.199✓				36.199	AL 11 EL F.B. 1187-128
+	5177		5128			Arline Ave & Centralia Rd.
⊼	41.376✓	-0.104	0.105			N.E. cor. BT. spk in cb 5" N.
−	5281		5233			of N. end of C.R.
T.P.#4	36.095✓					

JOB NO 2151.14 SURVEY OF Roseton Ave NOTES RED
SURVEY BY Snyder DATE
NOTES BY PRS DATE 8-3-60 NOTES CHKD.
INDEXED H.E. OH DATE DATE

F.B. 2126 Pg. 92

76S420 S & E-353 4-54

PLEASE RETURN TO
LOS ANGELES COUNTY SURVEYOR
725 LOS ANGELES COUNTY ENGINEERING BLDG.

NOTE: ANY ADDITIONS OR CHANGES ON THIS SHEET MUST BE MADE OR CIRCLED IN RED INK, WITH DATE AND NAME OF PERSON MAKING CHANGE.

Do not extend notes this side of this line

NOTES RED ____ JOB NO. 2151.14 SURVEY OF Roseton Ave
DATE ____ SURVEY BY Snyder
NOTES CHKD Miller NOTES BY R.P.S. DATE 8-3-60
DATE Sept. 1960 INDEXED H. E. OTT DATE ____

F. B. 2126 PG. 93

B.M.	1ST RUN	DIFF.	2ND RUN	3RD RUN	ADJ. ELEV.	DESCRIPTION
T.P.#4	36.095 ✓					Per Pg 92
+	5035		4967			
⊼	41.130 ✓	-0.432	0.431			
−	5467		5398			
Fd SD 1803	35.663 ✓				35.663	BM S.D. 1803 EL 35.663 ✓ F.B. 2519-11
+	5321		5283			Pioneer Blvd & Centralia Rd.
⊼	40.984 ✓	-0.790	0.791			N.E. COR. BT. Spk in cb 5' N.
−	6111		6074			of N. end C.R.
T.P.#5	34.873 ✓					
+	5185		5129			
⊼	40.058 ✓	-0.201	0.199			
−	5386		5328			
T.P.#6	34.672 ✓					
+	5298		5230			
⊼	39.970 ✓	-0.156	0.154			
−	5454		5384			
T.P.#7	34.516 ✓					
+	5116		5075			
⊼	39.632 ✓	+0.337	0.338			
−	4779		4737			
Set EY 22	34.853 ✓				34.853	B.M. EY 22 EL. 34.853
+	4812		4778			ALBURTIS AVE & CENTRALIA RD
⊼	39.665 ✓	-0.396	0.397			N.E. COR. - BT. Spk in cb 5' E. of
−	5208		5175			E. end C.R.
T.P.#8	34.457 ✓					
+	5427		5385			
⊼	39.884 ✓	+0.614	0.614			EY 23 EL. 35.071
−	4813		4771			Alburtis Ave & 209th ST
Set EY 23	35.071 ✓				35.071	S.W. COR. - BT. Spk in cb 5' S. of
						S. end of C.R.

76S420 S & E-353 4-54

PLEASE RETURN TO
LOS ANGELES COUNTY SURVEYOR
725 LOS ANGELES COUNTY ENGINEERING BLDG.

NOTE: ANY ADDITIONS OR CHANGES ON THIS SHEET MUST BE MADE OR CIRCLED IN RED INK, WITH DATE AND NAME OF PERSON MAKING CHANGE.

Do not extend notes this side of this line

JOB NO. 2151.14 SURVEY OF Roseton - ST. NOTES RED
SURVEY BY Snyder DATE
NOTES BY PBS DATE 8-3-60 NOTES CHKD.
INDEXED H. E. Oil DATE DATE

F. B. 2126 Pg. 94

B.M.	1ST RUN	DIFF.	2ND RUN	3RD RUN	ADJ. ELEV.	DESCRIPTION
EY 23	35.071 ✓					Per Pg. 93
+	5051		5027			
⊼	40.122 ✓	+0.041	0.041			
−	5010		4986			
T.P. #9	35.112 ✓					
+	5324		5295			
⊼	40.436 ✓	+0.107	0.106			
−	5217		5189			
T.P. #10	35.219 ✓					
+	5323		5278			
⊼	40.542 ✓	+0.160	0.160			
−	5163		5118			
T.P. #11	35.379 ✓					
+	5245		5199			
⊼	40.624 ✓	+0.490	0.490			
Set −	4755		4709			
EY24	35.869 ✓				35.869	BM EY24 EL. 35.869
+	5612		5635			209th St. at W. end of St.
⊼	41.481 ✓	−0.333	0.334			(660'± W. of Alburtis Ave)
−	5945		5969			BT. spk in cb 10'± N. of ℄ Prod. of St.
T.P. #12	35.536 ✓					
+	5105		5042			
⊼	40.641 ✓	+0.360	0.360			
−	4745		4682			
T.P. #13	35.896 ✓					
+	5461		5421			
⊼	41.357 ✓	+0.381	0.383			EY25 EL. 36.277
Set −	5080		5038			Welcroft St. at W. end of St
EY25	36.277 ✓				36.277	660'± W. of Alburtis Ave
						BT. spk in cb. 10'± N. of ℄ Prod. of St.

76S420 S & E-353 4-54

PLEASE RETURN TO
LOS ANGELES COUNTY SURVEYOR
725 LOS ANGELES COUNTY ENGINEERING BLDG.

NOTE: ANY ADDITIONS OR CHANGES ON THIS SHEET MUST BE MADE OR CIRCLED IN RED INK, WITH DATE AND NAME OF PERSON MAKING CHANGE.

Do not extend notes this side of this line

B.M.	1ST RUN	DIFF.	2ND RUN	3RD RUN	ADJ. ELEV.	DESCRIPTION
EY 25	36.277					Per Pg 94
+	4875		4856			
⊼	41.152	-0.513	0.512			
−	5388		5368			
T.P. 14	35.764					
+	5212		5175			
⊼	40.976	-0.249	0.251			
−	5461		5426			
T.P. #15	35.515					
+	5260		5218			
⊼	40.775	-0.233	0.232			
−	5493		5450			
T.P. #16	35.282					
+	5036		4993			
⊼	40.318	+0.405	0.404			
Set −	4631		4589			B.M. EL. 35.687
EY 26	35.687				35.687	EY 26
+	4939		4839			Alburtis Ave & Walcroft St.
⊼	40.626	-0.231	0.229			N.W. cor. - BT. spk in cb 5' N.
−	5170		5068			of N. end of C.R.
T.P. #17	35.456					
+	5397		5343			
⊼	40.853	+0.599	0.599			
Set −	4798		4744			BM EL. 36.055
EY 27	36.055				36.055	EY 27
+	4780		4737			Alburtis Ave & 208th St.
⊼	40.835	-0.216	0.216			S.E. cor. - BT. spk in cb 5' S.
−	4996		4953			of S. end of C.R.
T.P. #18	35.839					

NOTES RED. JOB NO. 2151.14 SURVEY OF Reseton St.
DATE SURVEY BY Snyder
NOTES CHKD. [illegible] NOTES BY PRS DATE 8-3-60
DATE Sept. 1960 INDEXED [illegible] DATE

F.B. 2126 PG. 95

76S420 S & E-353 4-54

PLEASE RETURN TO
LOS ANGELES COUNTY SURVEYOR
725 LOS ANGELES COUNTY ENGINEERING BLDG.

NOTE: ANY ADDITIONS OR CHANGES ON THIS SHEET MUST BE MADE OR CIRCLED IN RED INK, WITH DATE AND NAME OF PERSON MAKING CHANGE.

Do not extend notes this side of this line

JOB NO. 2151.14 SURVEY OF Roscoton ST.
SURVEY BY Sitzler 1/7/65
NOTES BY DATE 8-3-60
INDEXED DATE
NOTES RED DATE
NOTES CHKD. DATE

F.B. 2126 PG. 96

B.M.	1ST RUN	DIFF.	2ND RUN	3RD RUN	ADJ. ELEV.	DESCRIPTION
T.P.#18	35.839					Per Pg 95
+	5145		5108			
⊼	40.984	+0.210	0.211			
−	4935		4897			
T.P.#19	36.049					
+	5044		5000			
⊼	41.093	+0.237	0.239			
−	4807		4761			
T.P.#20	36.286					
+	5304		5344			
⊼	41.590	+0.516	0.514			
Set −	4788		4830			BM
EY 28	36.802				36.802	EY 28 EL 36.802
+	4575		4517			208th ST. at W. end of ST.
⊼	41.377	−0.640	0.639			460'± W. of Alburtis Ave
−	5.215		5156			BT. spk in cb 10'± N. of ℄ Prod.
T.P.#29	36.162					of ST.
+	4836		4754			
⊼	40.998	−0.223	0.223			
−	5059		4977			
T.P.#30	35.939					
+	4923		4893			
⊼	40.862	−0.187	0.187			
−	5110		5080			
T.P.#31	35.752					
+	5481		5451			
⊼	41.233	+0.228	0.228			
−	5253		5223			
T.P.#32	35.980					

76S420 S & E-353 4-54

PLEASE RETURN TO
LOS ANGELES COUNTY SURVEYOR
725 LOS ANGELES COUNTY ENGINEERING BLDG.

NOTE: ANY ADDITIONS OR CHANGES ON THIS SHEET MUST BE MADE OR CIRCLED IN RED INK, WITH DATE AND NAME OF PERSON MAKING CHANGE.

Do not extend notes this side of this line

B.M.	1ST RUN	DIFF.	2ND RUN	3RD RUN	ADJ. ELEV.	DESCRIPTION
T.P. #32	35,980 ✓					Per Pg 96
+	5401		5350			
⊼	41.381 ✓	+0.634	0.634			
Set −	4767		4716			B.M
EY 29	36.614 ✓				36.614	EY 29 EL. 36.614
+	4.903		4853			Alburtis Ave & 207th ST.
⊼	41.517 ✓	−0.077	0.078			S.E. COR - BT. spk in cb. 5'S.
−	4.980		4931			of S. end C.R.
T.P. #33	36.537 ✓					
+	5.180		5172			
⊼	41.717 ✓	+0.481	0481			
Set −	4.699		4691			BM
EY 30	37.018 ✓				37.018	EY 30 EL. 37.018
+	4.651		4.625			Alburtis Ave & 206th ST.
⊼	41.669 ✓	−0.484	0.486			S.E. COR. - BT. spk in cb S.S.
−	5135		5.111			of S. end of C.R.
T.P. #34	36.534 ✓					
+	4.902		4857			
⊼	41.436 ✓	+0.294	0.296			
−	4608		4561			B.M.
Fd AL 27	36.828 ✓				36.828	AL 27 EL = 36.828 F.B. [illegible]
+	4.624		4.573			205th ST. (N. side) at Alburtis Ave
⊼	41.452 ✓	−0.538	0.537			BT. spk in cb. on Prod. of E. curb
−	5162		5110			line Alburtis Ave
T.P. #35	36.290 ✓					See FB 1187-130 - FB 1781-6
+	5.013		4976			
⊼	41.303 ✓	−0.369	0.369			
−	5382		5345			
T.P. #36	35.921 ✓					

NOTES RED. JOB NO. 2151.14 SURVEY OF Roseton St.
DATE SURVEY BY Snyder
NOTES CHKD. [illegible] NOTES BY RBS DATE 8-3-60
DATE Sept. 1960 INDEXED [illegible] DATE

F.B. 2126 PG. 97

765420 S & E-353 4-54

PLEASE RETURN TO
LOS ANGELES COUNTY SURVEYOR
725 LOS ANGELES COUNTY ENGINEERING BLDG.

NOTE: ANY ADDITIONS OR CHANGES ON THIS SHEET MUST BE MADE OR CIRCLED IN RED INK, WITH DATE AND NAME OF PERSON MAKING CHANGE.

Do not extend notes this side of this line

B.M.	1ST RUN	DIFF.	2ND RUN	3RD RUN	ADJ. ELEV.	DESCRIPTION
T.P.#36	35.921 ✓					Per Pg 97
+	5.302		5231			
⊼	41.223 ✓	40.030	0.030			
−	5272		5.201			
T.P.# 37	35.951 ✓					
+	5.962		5895			
⊼	41.913 ✓	+2.617	2.617			
Fd. −	3.345		3278			
SD 1835	38.568 ✓				38.567	BM S.D. 1835 EL 38.567' F.B. 2519-30 205th ST. 660'± W. of Alburtis Ave at W. end. of ST. (S. Side) Fd. L&T in E. side of concrete drive Tobo # 11604 (41'± S. of Approx. ℄ of 205th ST. (Note — I Found L&T F.B. 2519-30 Calls for BT. spk.)

JOB NO. 215114 SURVEY OF Roseton ST.
SURVEY BY Snyder
NOTES BY P.T.S. DATE 8-3-60
INDEXED H. E. OM DATE
NOTES RED. DATE
NOTES CHKD. DATE

F. B. 2126 PG. 98

Notes Ck'd by	Survey of Roseton Ave	F. B. 2126 PG. 99
Map No.	JN [illegible] Tape [illegible] Std [illegible] °F	
Office Work	Surveyed by Snyder	
Checked	Notes PRS Date 8-6-	
Date	Indexed [illegible] SEP 2 9 '60	

PWFB 0526 1092

V. N. 0303.00
CENTER LINE SURVEY
for
C.I. 2151.14
ROSETON AVE

Snyder
Carrasco
Rengel
Nieva

9-6-60

Sappell
Ochsner
Bustrum
Crowder
Esquer

Note: Any Additions or Changes on This Sheet Must be Made or Circled in Red Ink With Date and Name of Person Making Change.

PLEASE RETURN TO
LOS ANGELES COUNTY ENGINEER
700 LOS ANGELES COUNTY ENGINEERING BLDG.

Do not extend this side of this line.

76F309S S&E #247 11-58

F. B. 2186 PG. 100

PWFB 0526 1093

J.N. 0303.00
CENTER LINE SURVEY
C.I. 2151.14
ROSETON AVE
INDEX

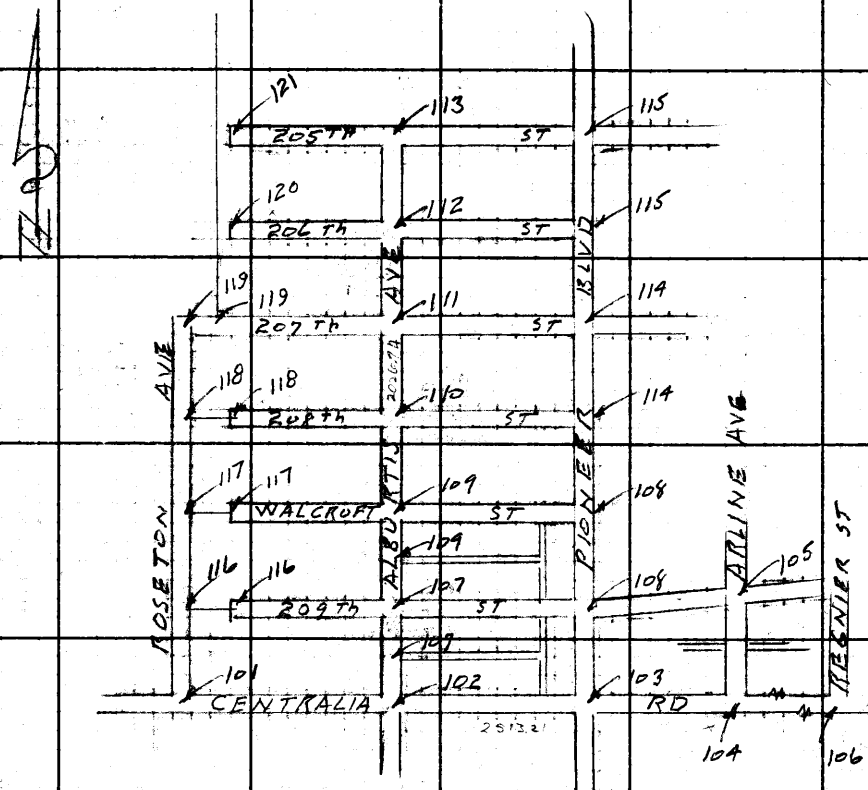

PLEASE RETURN TO
LOS ANGELES COUNTY ENGINEER
700 LOS ANGELES COUNTY ENGINEERING BLDG.

Do not extend this side of this line.

Note: Any Additions or Changes on This Sheet Must Be Made or Circled In Red Ink With Date and Name of Person Making Change.

Notes Ck'd by	Survey of Roseton Ave	F. B. 2126 Pg. 101
Map No.	JN 0503.00 Tape 0172 Std 48 °F	PWFB 0526
Office Work	Surveyed by Smyslow	
Checked	Notes PRS Date 8-4-60	1094
Date	Indexed H. E. Ott	



Note: Any Additions or Changes on This Sheet Must be Made or Circled in Red Ink With Date and Name of Person Making Change.

Do not extend this side of this line.

PLEASE RETURN TO
LOS ANGELES COUNTY ENGINEER
700 LOS ANGELES COUNTY ENGINEERING BLDG.

76F3095 S&E #247 11-58

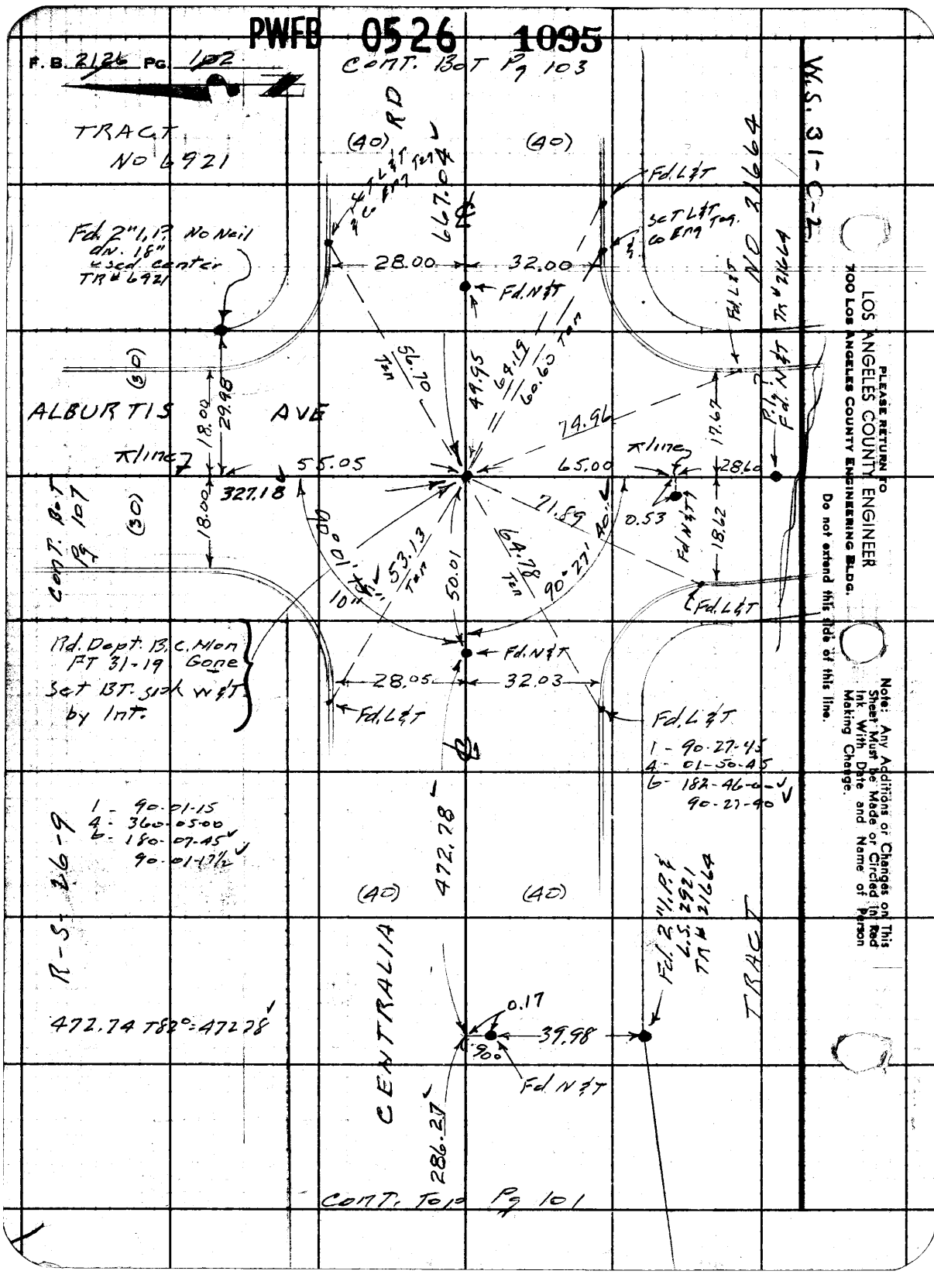
PWFB 0526 1095
F.B. 2126 PG. 102
CONT. BOT Pg 103
TRACT NO 6921
(40)
(40)
RD
667.04
Fd. L&T
Set L&T & Co Eng Tag
Fd. 2" I.P. No Nail dn. 18" used center TR# 6921
28.00
32.00
Fd. N&T
NO 21664
Tr# 21664
Fd. L&T
(30)
ALBURTIS AVE
18.00
29.98
56.70 Tan
49.95
64.19
60.60 Tan
74.96
17.67
P.I.
Fd. N&T
π line
55.05
65.00
π line
28.60
327.18
18.00
71.89
0.53
18.62
CONT. BOT Pg 107
(30)
90°01'40"
53.13 Tan
64.78 Tan
90°27'40"
10"
50.01
Fd. L&T
Rd. Dept. B.C. Mon FT 31-19 Gone
Set BT. sick w&T by Int.
Fd. N&T
28.05
32.03
Fd. L&T
Fd. L&T
1 - 90-27-45
4 - 01-50-45
6 - 182-46-00
90-27-40
1 - 90-01-15
4 - 360-05-00
6 - 180-07-45
90-01-17½
472.78
R-S-26-9
(40)
(40)
CENTRALIA
Fd. 2" I.P. & L.S. 2921 TR# 21664
TRACT
472.74 T82°=472.78
0.17
39.98
90°
Fd. N&T
286.27
CONT. TOP Pg 101
W.S. 31-C-2
PLEASE RETURN TO
LOS ANGELES COUNTY ENGINEER
700 LOS ANGELES COUNTY ENGINEERING BLDG.
Do not extend this side of this line.
Note: Any Additions or Changes on This Sheet Must be Made or Circled in Red Ink With Date and Name of Person Making Change.

Notes Ck'd by	Survey of Roseton Ave	F. B. 2186 Pg. 103
Map No.	JN 0303.00 Tape 0172 Std 68 °F	PWFB 0526
Office Work	Surveyed by Snyder	1096
Checked	Notes PRS Date 8-5-60	
Date	Indexed H. E. OTT	

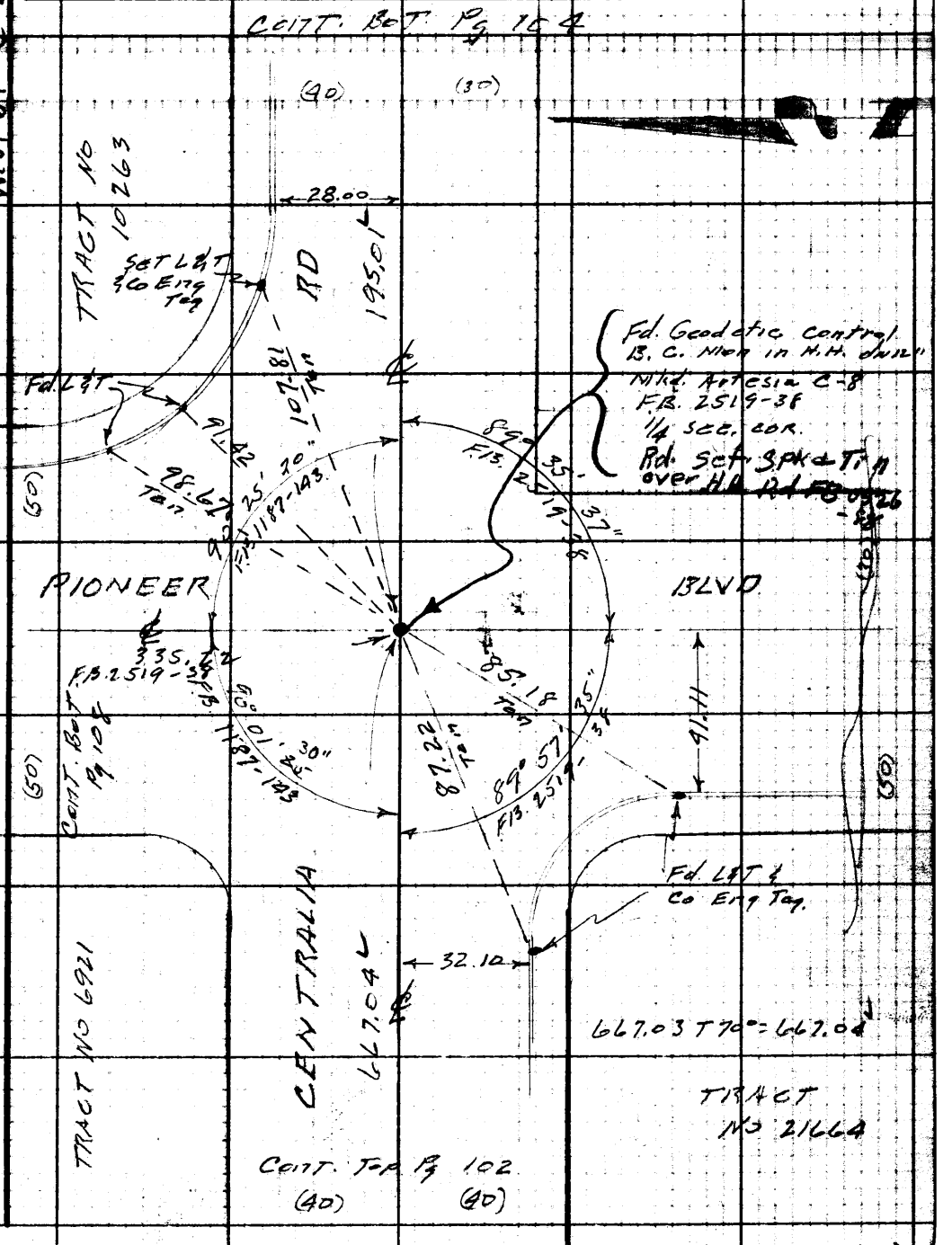

Note: Any Additions or Changes on This Sheet Must be Made or Circled in Red Ink With Date and Name of Person Making Change.

Do not extend this side of this line.

PLEASE RETURN TO
LOS ANGELES COUNTY ENGINEER
700 LOS ANGELES COUNTY ENGINEERING BLDG.

76F309S S&E #247 11-58

F. B. 2126 Pg. 104

Cont. Bot Pg 106

PWFB 0526 1097

W.S. 31-C-2

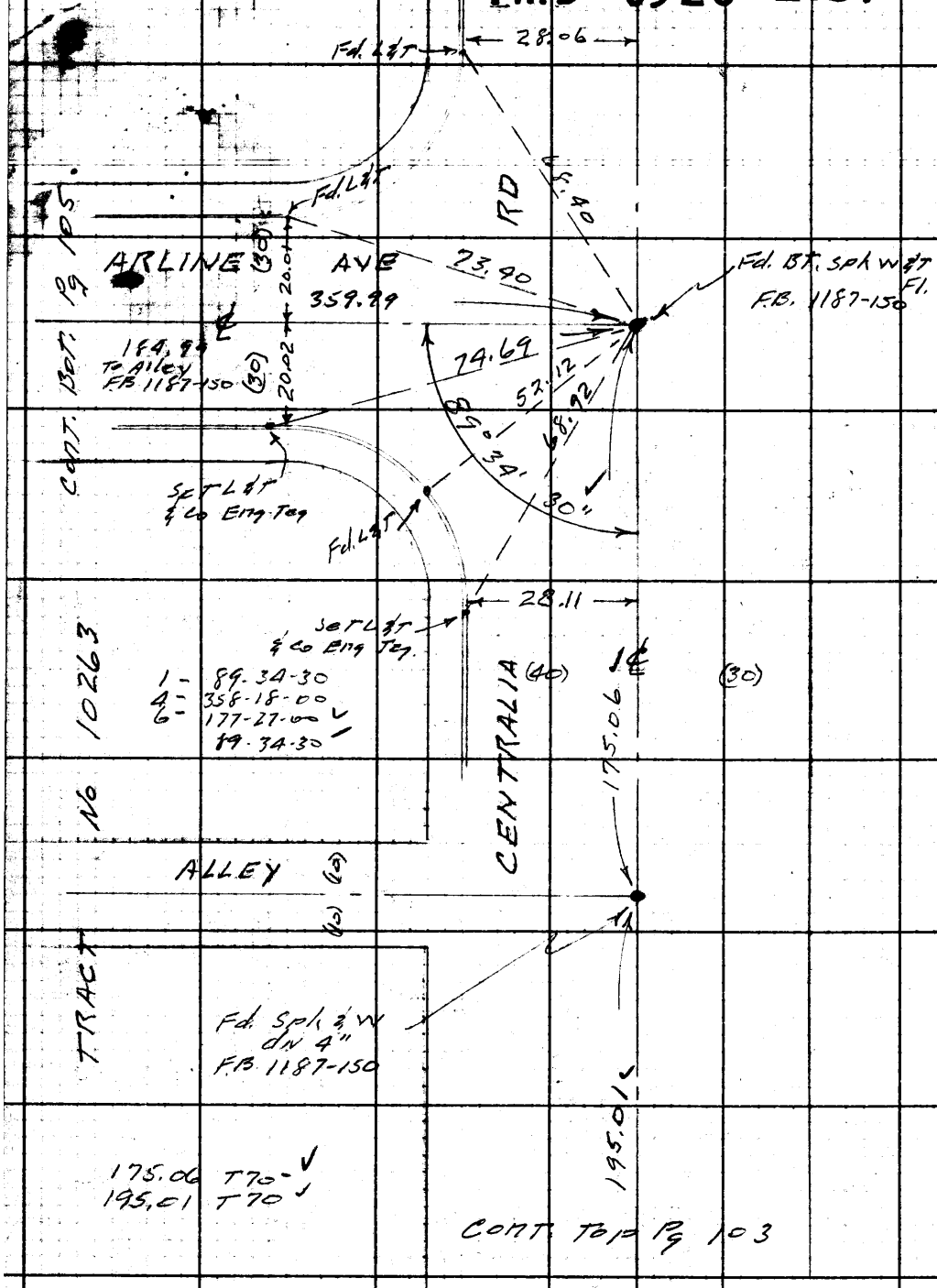

PLEASE RETURN TO
LOS ANGELES COUNTY ENGINEER
700 LOS ANGELES COUNTY ENGINEERING BLDG.

Do not extend this side of this line.

Note: Any Additions or Changes on This Sheet Must be Made or Circled in Red Ink With Date and Name of Person Making Change.

Notes Ck'd by	Survey of Roseton Ave
Map No.	JN 0503.00 Tape [illegible] Std 68 °F
Office Work	Surveyed by [illegible]
Checked	Notes Date 8-8-60
Date	Indexed H. E. OTB

F. B. 2176 PG. 105

PWFB 0526 1098, 1099

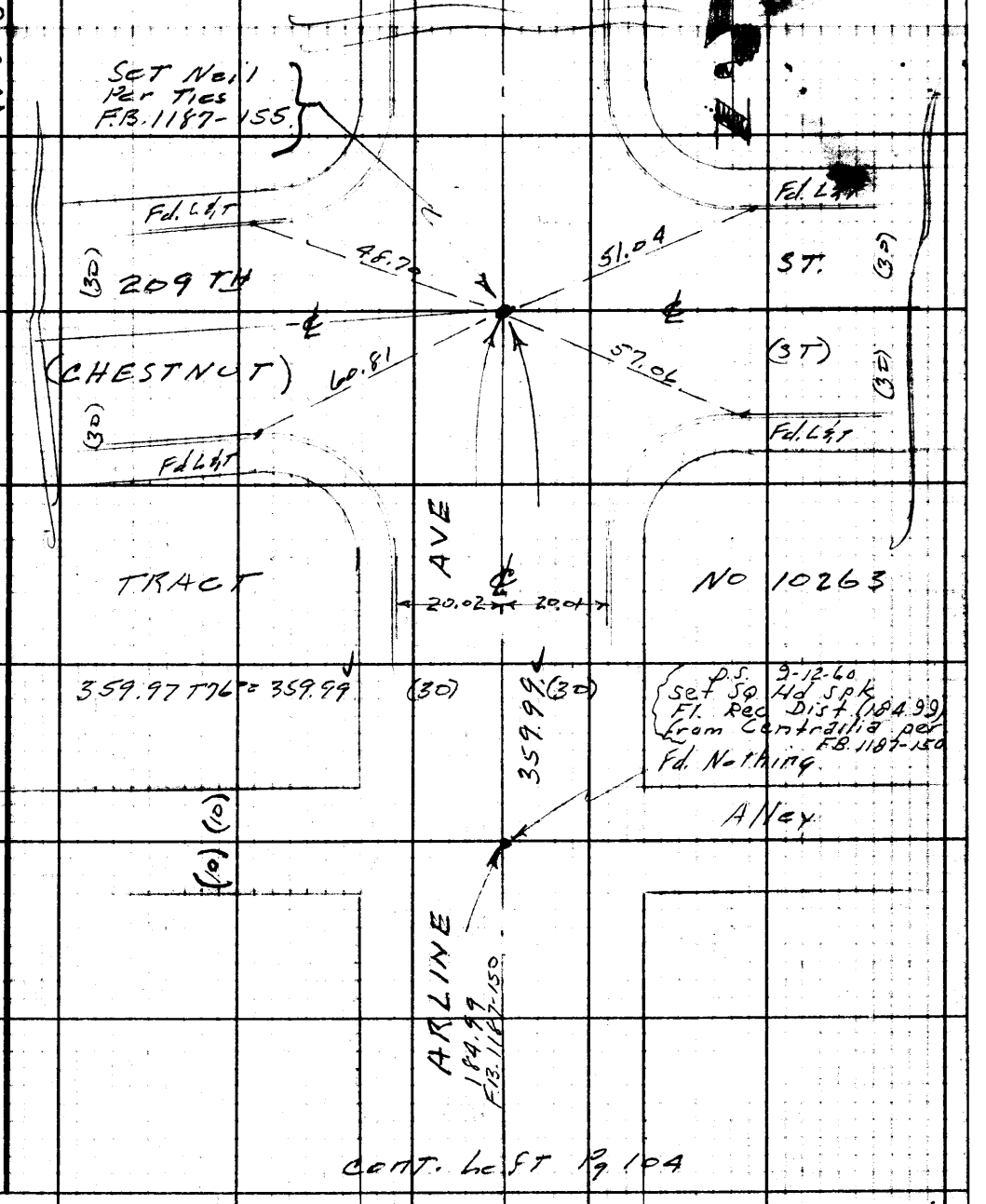

CONT. LEFT Pg 104

W.S. 31-C-1

Note: Any Additions or Changes on This Sheet Must be Made or Circled in Red Ink With Date and Name of Person Making Change.

Do not extend this side of this line.

PLEASE RETURN TO
LOS ANGELES COUNTY ENGINEER
700 LOS ANGELES COUNTY ENGINEERING BLDG.

76F309S S&E #247 11-58

F. B. 2126 PG. 106

PWFB 0526 1100, 1101

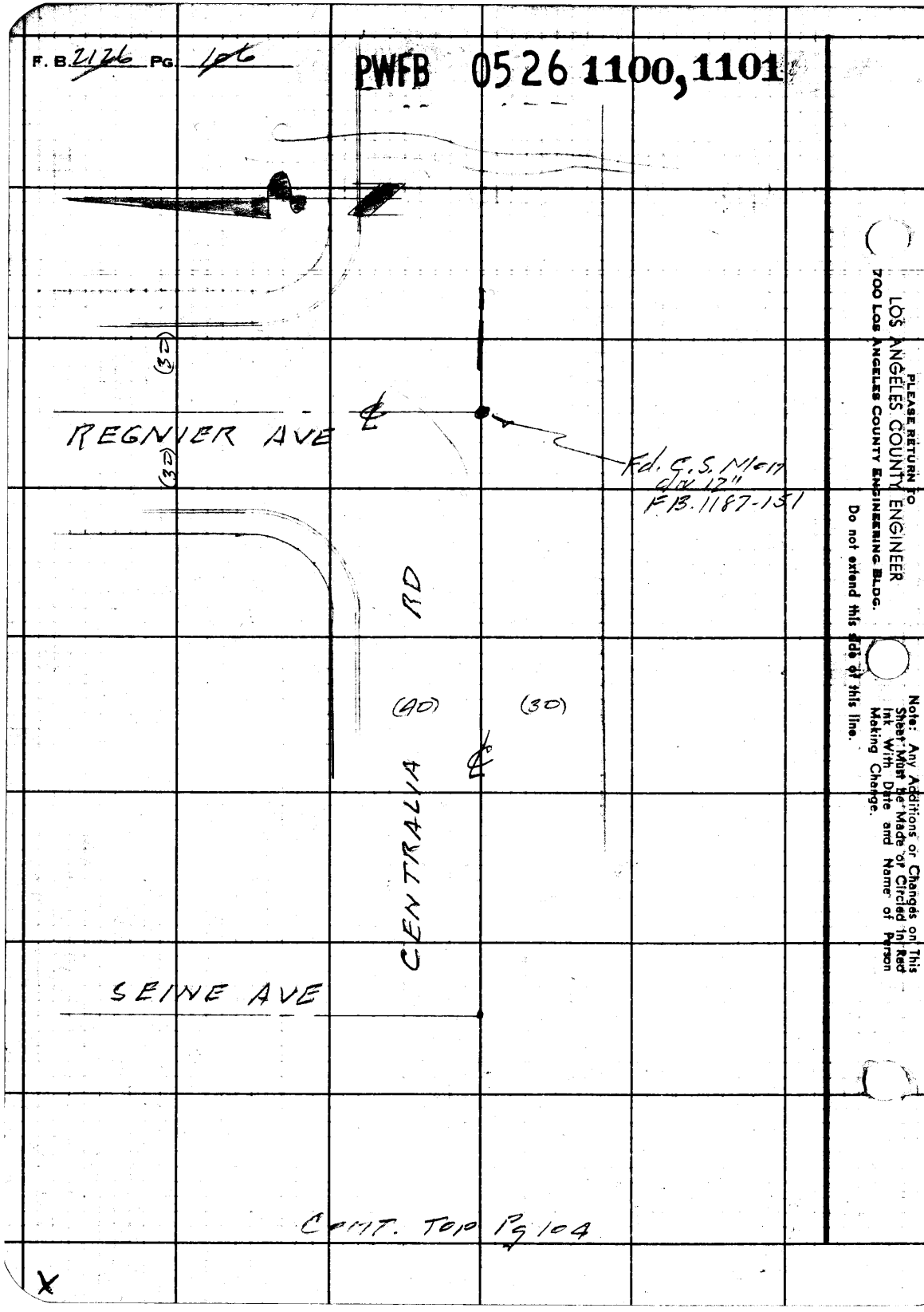

PLEASE RETURN TO
LOS ANGELES COUNTY ENGINEER
700 LOS ANGELES COUNTY ENGINEERING BLDG.

Do not extend this side of this line.

Note: Any Additions or Changes on This Sheet Must be Made or Circled in Red Ink With Date and Name of Person Making Change.

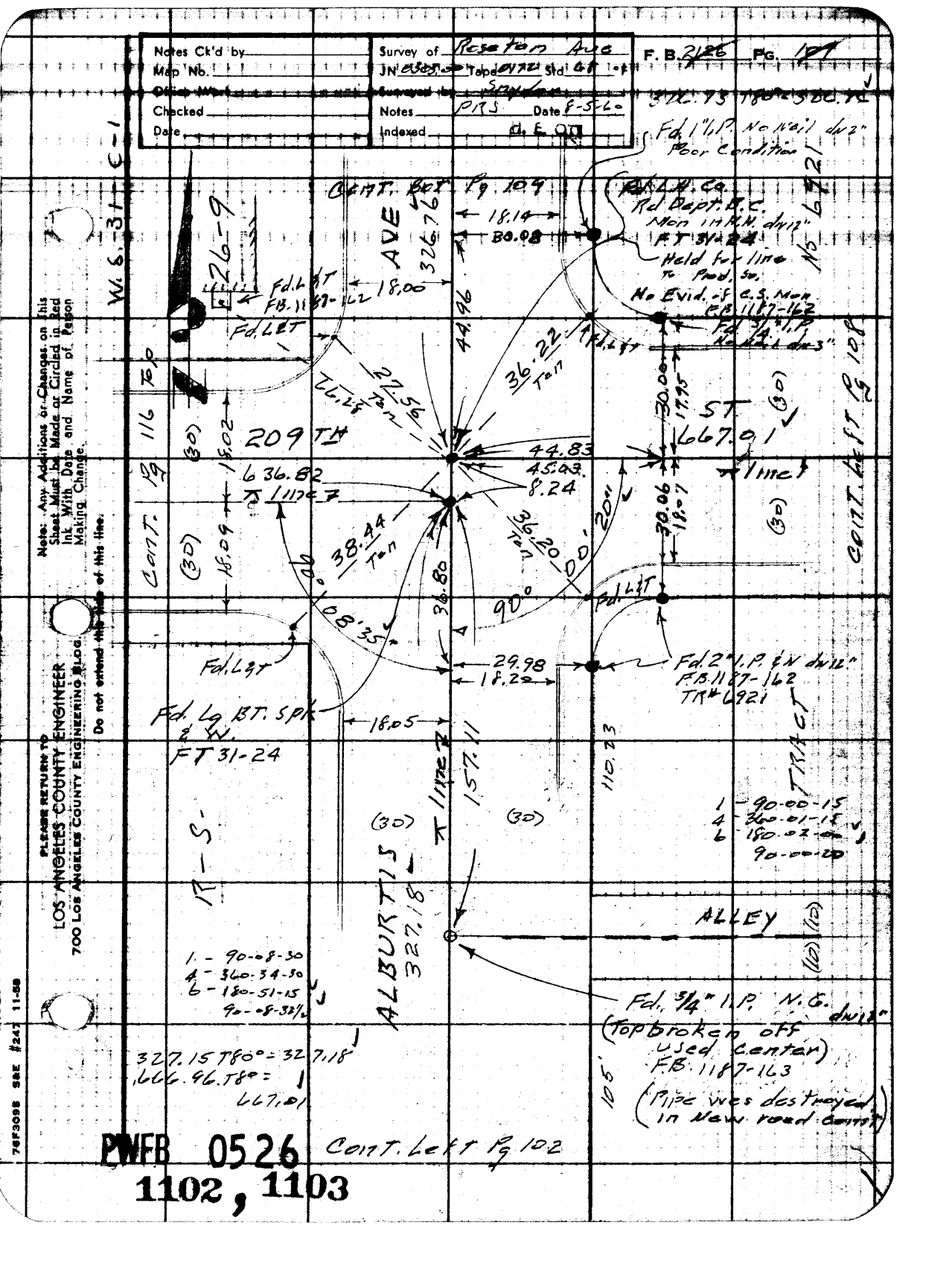

Notes Ck'd by
Map No.
Checked
Date
Survey of Roseton Ave
JN 0305.00 Tape 0172 Std 68 °F
Notes PRS Date 8-5-60
Indexed
F. B. 2126 Pg. 104
Fd. 1" I.P. No Nail dn 2" Poor Condition
Cont. Bot Pg 109
Rd Dept. B.C. Mon in M.H. dn 12" FT 31-24
Held for line to Prod. So.
No Evid. of C.S. Mon F.B. 1187-162
Fd. 3/4" I.P. No Nail dn 3"
W.S. 31-C-1
26-9
AVE
326.76
18.14
30.08
18.00
44.96
Fd. L&T F.B. 1187-162
Fd. L&T
36.22 Tan
27.56 Tan
66.28
209TH
ST
667.01
30.00
17.95
30.06
18.07
44.83
45.03
8.24
636.82
1 line
38.44 Tan
36.20 Tan
90° 00' 20"
90° 08' 35"
36.80
18.02
18.09
Cont. Pg 116 Top
Cont. Left Pg 108
Fd. L&T
Fd. L&T
29.98
18.20
Fd. 2" I.P. & N dn 12" F.B. 1187-162 TR# 6921
Fd. Lg BT. Spk & W. FT 31-24
18.05
1 line
157.11
110.23
TRACT
1 - 90-00-15
4 - 360-01-15
6 - 180-02-00
90-00-20
R-S
ALBURTIS
327.18
ALLEY
1 - 90-08-30
4 - 360-34-30
6 - 180-51-15
90-08-32½
Fd. 3/4" I.P. N.G. dn 12" (Top broken off used center) F.B. 1187-163
(Pipe was destroyed in New road Const)
327.15 T80° = 327.18
666.96 T80° = 667.01
105'
Cont. Left Pg 102
PWFB 0526
1102, 1103
Note: Any Additions or Changes on this Sheet Must be Made or Circled in Red Ink With Date and Name of Person Making Change.
Do not extend this line of this line.
PLEASE RETURN TO
LOS ANGELES COUNTY ENGINEER
700 LOS ANGELES COUNTY ENGINEERING BLDG.
76F3098 S&E #247 11-58

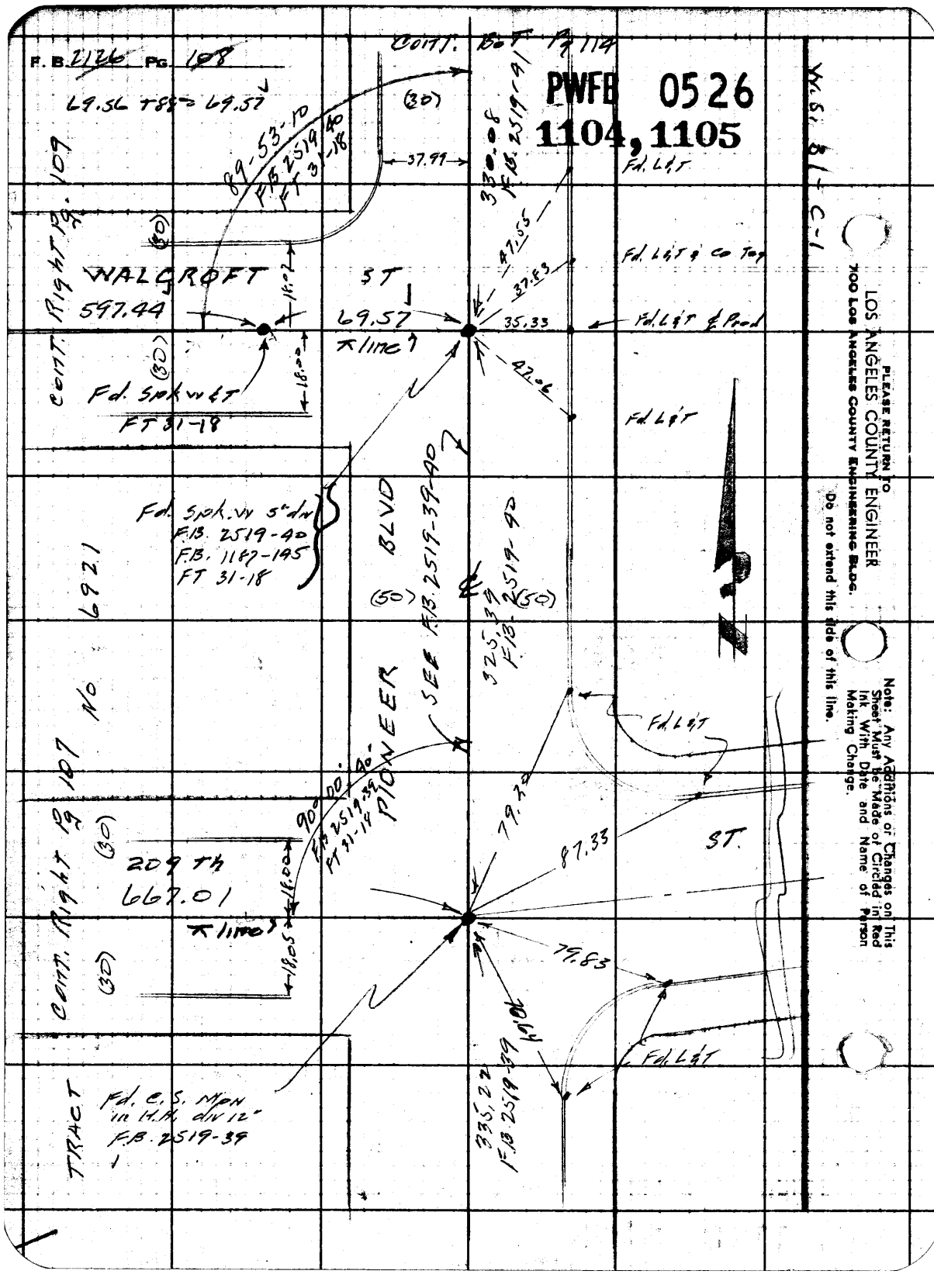

PLEASE RETURN TO
LOS ANGELES COUNTY ENGINEER
700 LOS ANGELES COUNTY ENGINEERING BLDG.

Do not extend this side of this line.

Note: Any Additions or Changes on This Sheet Must be Made or Circled in Red Ink With Date and Name of Person Making Change.

Notes Ck'd by	Survey of Roseton Ave	F.B. 2126 Pg. 109
Map No.	JN 0303.00 Tape 0172 Std 68 °F	
Office Work	Surveyed by Snyder	
Checked	Notes PRS Date 8-5-60	
Date	Indexed H. E. OTT	

1 - 179-59-30
4 - 359-58-30
6 - 359-58-00
179-59-40

PWFB 0526 CONT. BOT Pg 110

1106

W.S. 31-C-1

R-S-

18-33

(25) (25)

329.94

AVE

Fd. L.H. Co Rd. Dept. B.C. Mon in H.H. dn 12" FT 31-23 No Evid of C.S. Mon. F.B. 1187-161

set sq. Hd spk Fl.-By calc.

17.93 18.11

Fd. L&T

Fd. L&T

21.00 OFF-SET LINE

32.33 Ton

21.00

31.95 Ton

50"

40"

TO TOP PG 117

(30) 17.96

WALCROFT ST.

17.98 (30)

597.44

Cont. Left Pg 108

662.28

(30) 18.07

45.11

74.71

59'

90° 07' 10"

31.81 Ton

76.80

32.67 Ton

45.05

179°

30.02 18.08

(30)

Fd. L&T FB 1187-161

Fd. L&T

Fd. L&T

Fd. 2" I.P. & N. dn 12" F.B. 1187-161 TR# L921

26-9

17.99 30.06

18.06

597.36 T88° = 597.44

Fd. L&T FB 1187-161

ALBURTIS 326.76

TRACT No 6921

1 - 90°07'10"
4 - 360 28 40
6 - 180-43-00
90° 07' 10"

0.06

(30) (30)

ALLEY

R-S.

Fd 3/4" I.P. dn 12" N.G. FB 1187-162

Top 1/2 bent over at 90° Tied in bottom of Pipe used CTR.

164.30

Cont. Top Pg 107

Note: Any Additions or Changes on this Sheet Must be Made or Circled in Red Ink With Date and Name of Person Making Change.

Do not extend this side of this line.

PLEASE RETURN TO LOS ANGELES COUNTY ENGINEER 700 LOS ANGELES COUNTY ENGINEERING BLDG.

76F309S S&E #247 11-58

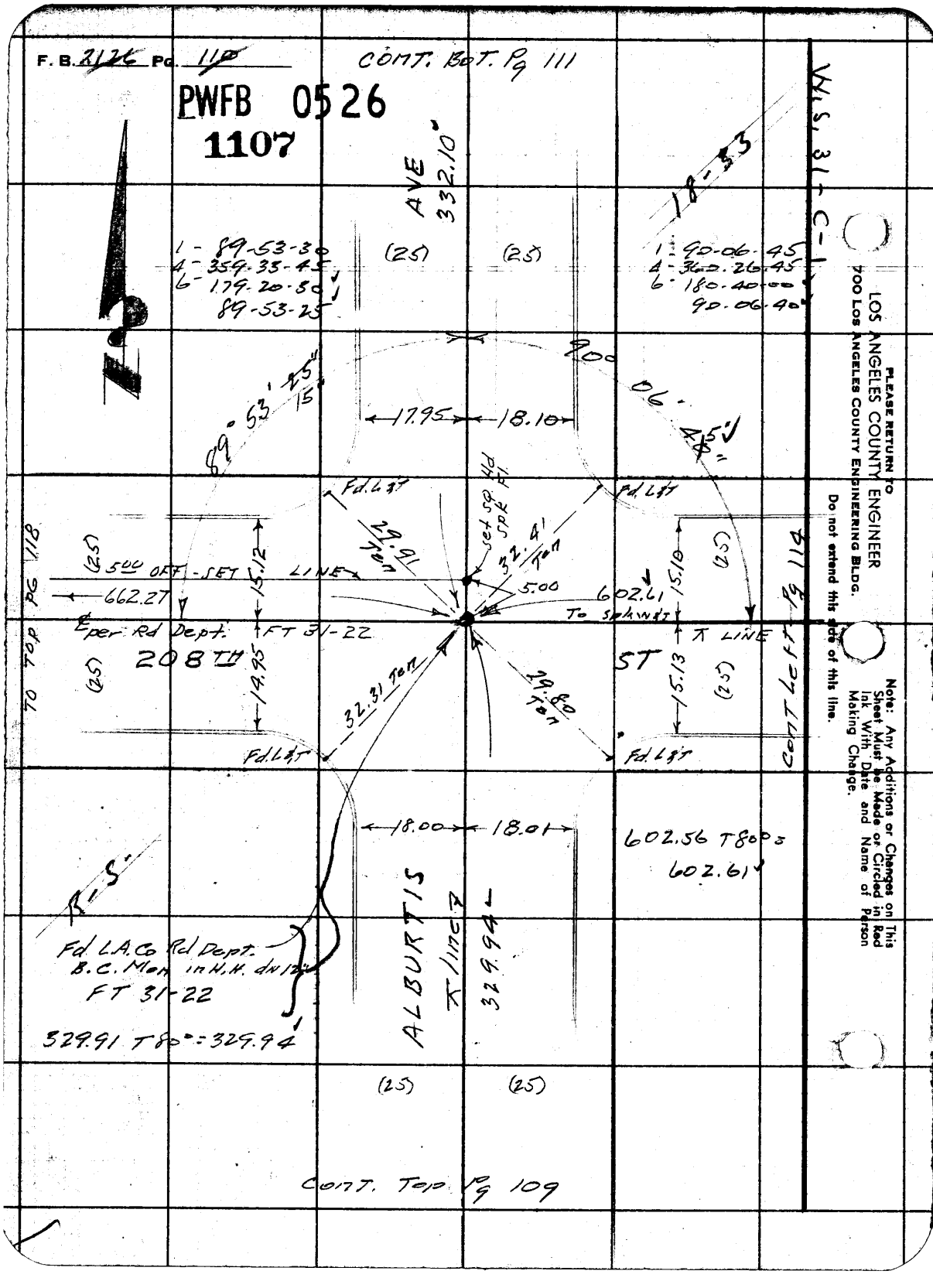
F. B. 2126 Pg. 110
CONT. BOT. Pg 111
PWFB 0526
1107
AVE 332.10'
18-33
W.S. 31-C-1
1 - 89-53-30
4 - 359-33-45
6 - 179-20-30
89-53-25
(25)
(25)
1 - 90-06-45
4 - 360-26-45
6 - 180-40-00
90-06-40
89° 53' 25" 15"
90° 06' 45"
17.95
18.10
Fd. L&T
Fd. L&T
set sq. Hd spk Fl.
29.91 Ten
32.41 Ten
5.00
602.61
To spk W&T
5.00 OFF-SET LINE
662.27
15.12
15.10
(25)
(25)
℄ per Rd Dept. FT 31-22
208TH ST
LINE
TO TOP PG 118
(25)
(25)
14.95
15.13
32.31 Ten
29.80 Ten
Fd. L&T
Fd. L&T
CONT LEFT Pg 114
18.00
18.01
602.56 T80° = 602.61
R-S
Fd. L.A. Co Rd Dept.
B.C. Mon in H.H. dn 12"
FT 31-22
329.91 T80° = 329.94
ALBURTIS
LINE
329.94
(25)
(25)
CONT. TOP Pg 109
PLEASE RETURN TO
LOS ANGELES COUNTY ENGINEER
700 LOS ANGELES COUNTY ENGINEERING BLDG.
Do not extend this side of this line.
Note: Any Additions or Changes on This Sheet Must be Made or Circled in Red Ink With Date and Name of Person Making Change.

PWFB 0526 1108, 1109

Notes Ck'd by	Survey of Roseton Ave
Map No.	JN 0303.00 Tape 0172 Std 68 °F
Office Work	Surveyed by Snyder
Checked	Notes PRS Date 8-16-60
Date	Indexed H. E. OTT

~~1 - 90-14-48~~ VOID
~~4 - 360-59-15~~
~~6 - 181-29-00~~
~~90-14-50~~

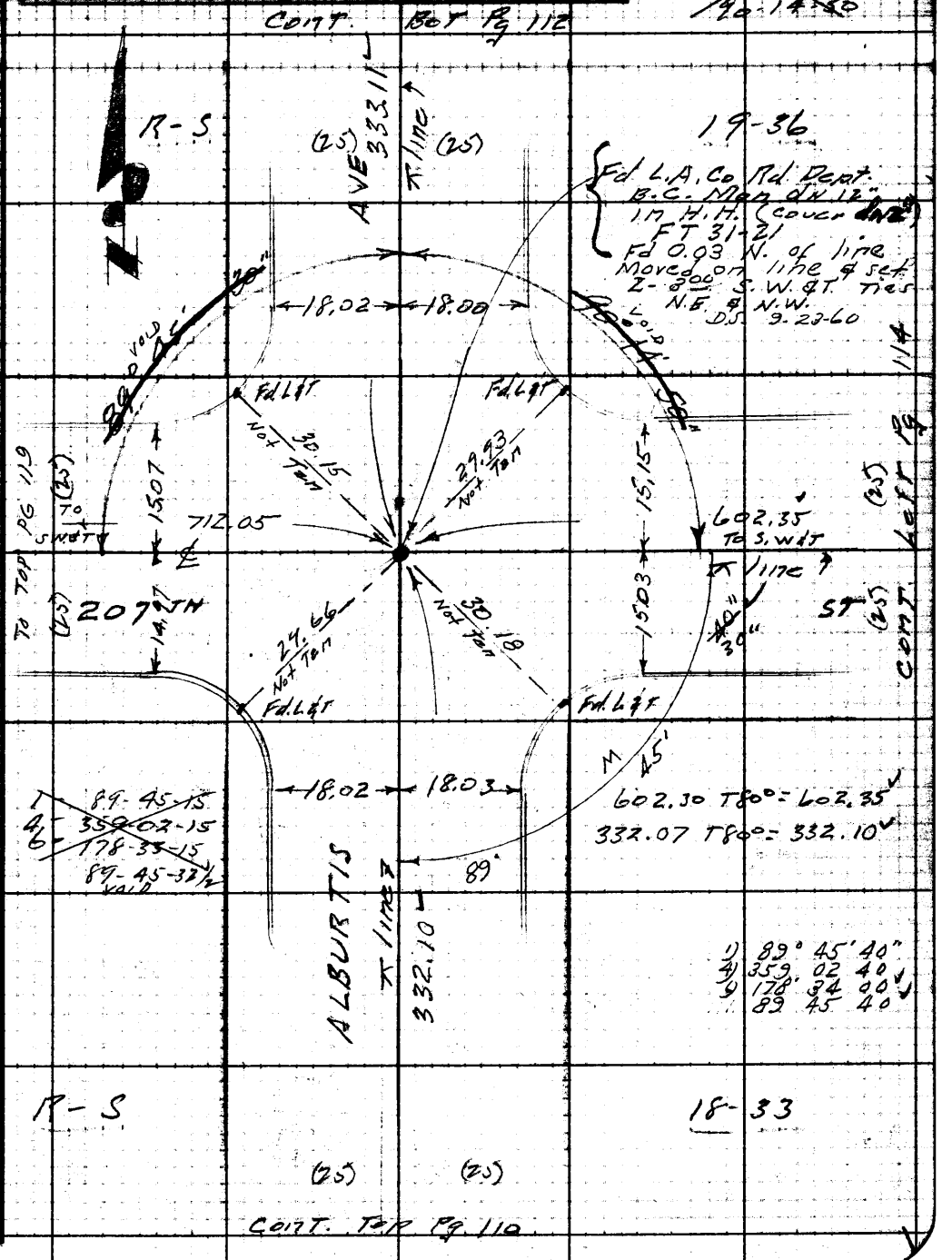

Note: Any Additions or Changes on This Sheet Must be Made or Circled in Red Ink With Date and Name of Person Making Change.

Do not extend notes this side of this line.

RETURN TO
LOS ANGELES COUNTY ENGINEER
00 LOS ANGELES COUNTY ENGINEERING BLDG.

763098 CE #247—7-53

F. B. 2106 PG. 112

CONT. BOT. PG 113

W.S. 31-C-1

LOS ANGELES COUNTY ENGINEER
900 LOS ANGELES COUNTY ENGINEERING BLDG.

RETURN TO

Do not extend notes this side of this line.

Note: Any Additions or Changes on This Sheet Must be Made or Circled in Red Ink With Date and Name of Person Making Change.

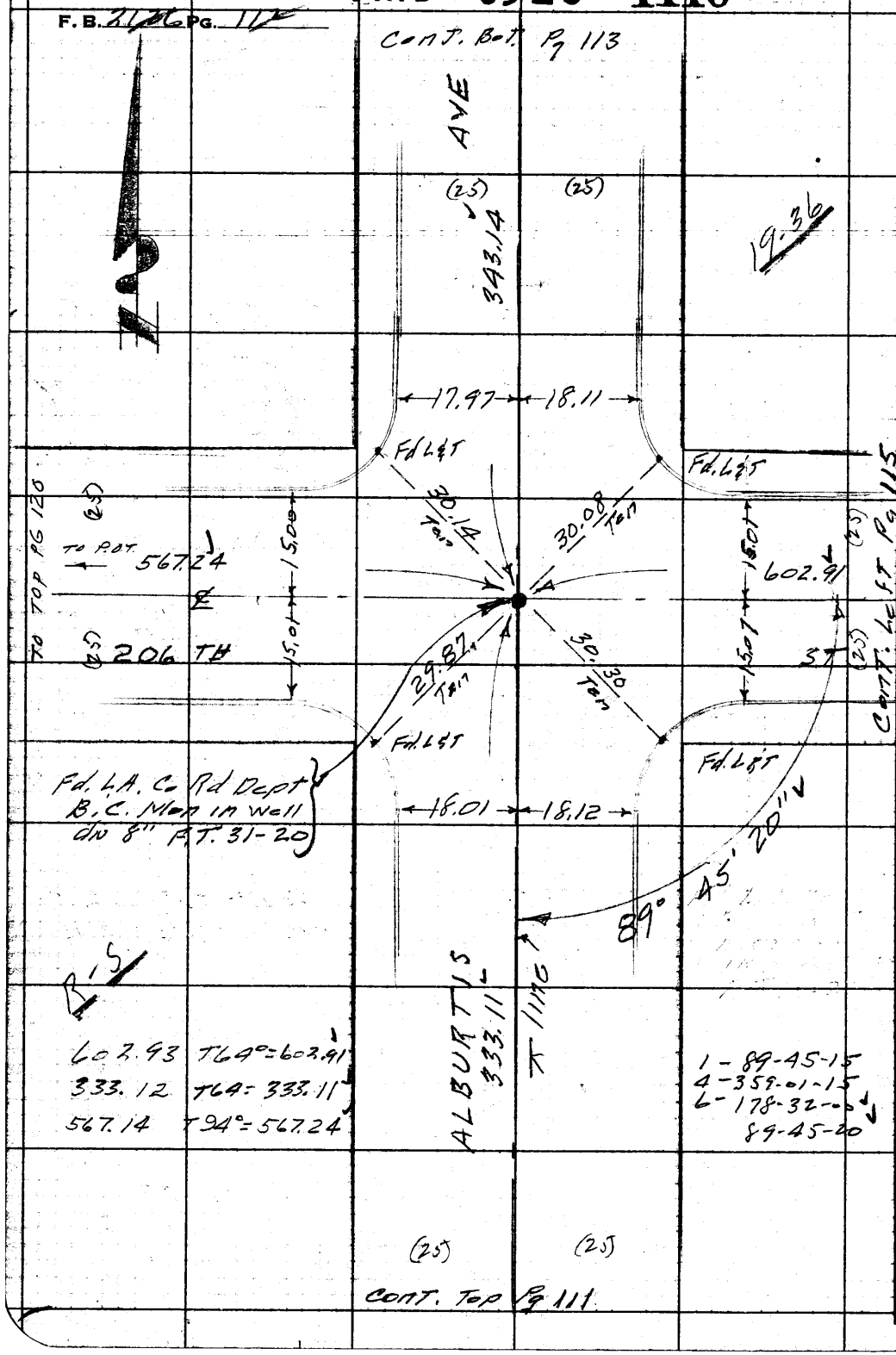

CONT. TOP PG 111

PWFB 0526 1111

Notes Ck'd by	Survey of ℄ Roseton Ave
Map No.	Tape 0192 Std 64 of
Office Work	Surveyed by Snyder
Checked	Notes PRS Date 8-16-60
Date	Indexed H. E. OTT

F. B. 2126 PG. 113

W.S. 31-C-1

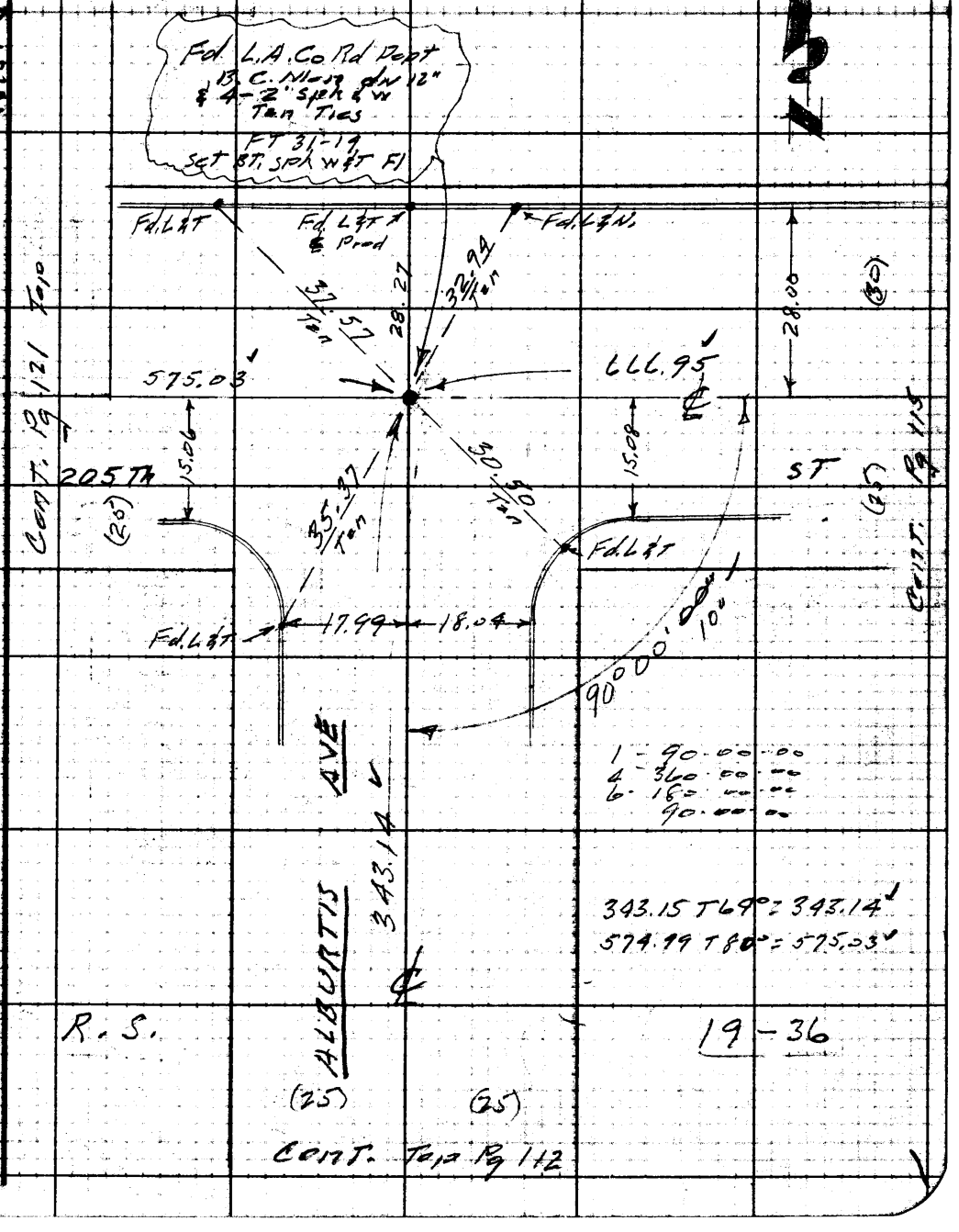

Note: Any Additions or Changes on This Sheet Must be Made or Circled in Red Ink With Date and Name of Person Making Changes.

Do not extend notes this side of this line.

RETURN TO
LOS ANGELES COUNTY ENGINEER
100 LOS ANGELES COUNTY ENGINEERING BLDG.

768095 CE #247—7-53

PWFB 0526 1112, 1113

F. B. 2126 PG. 114

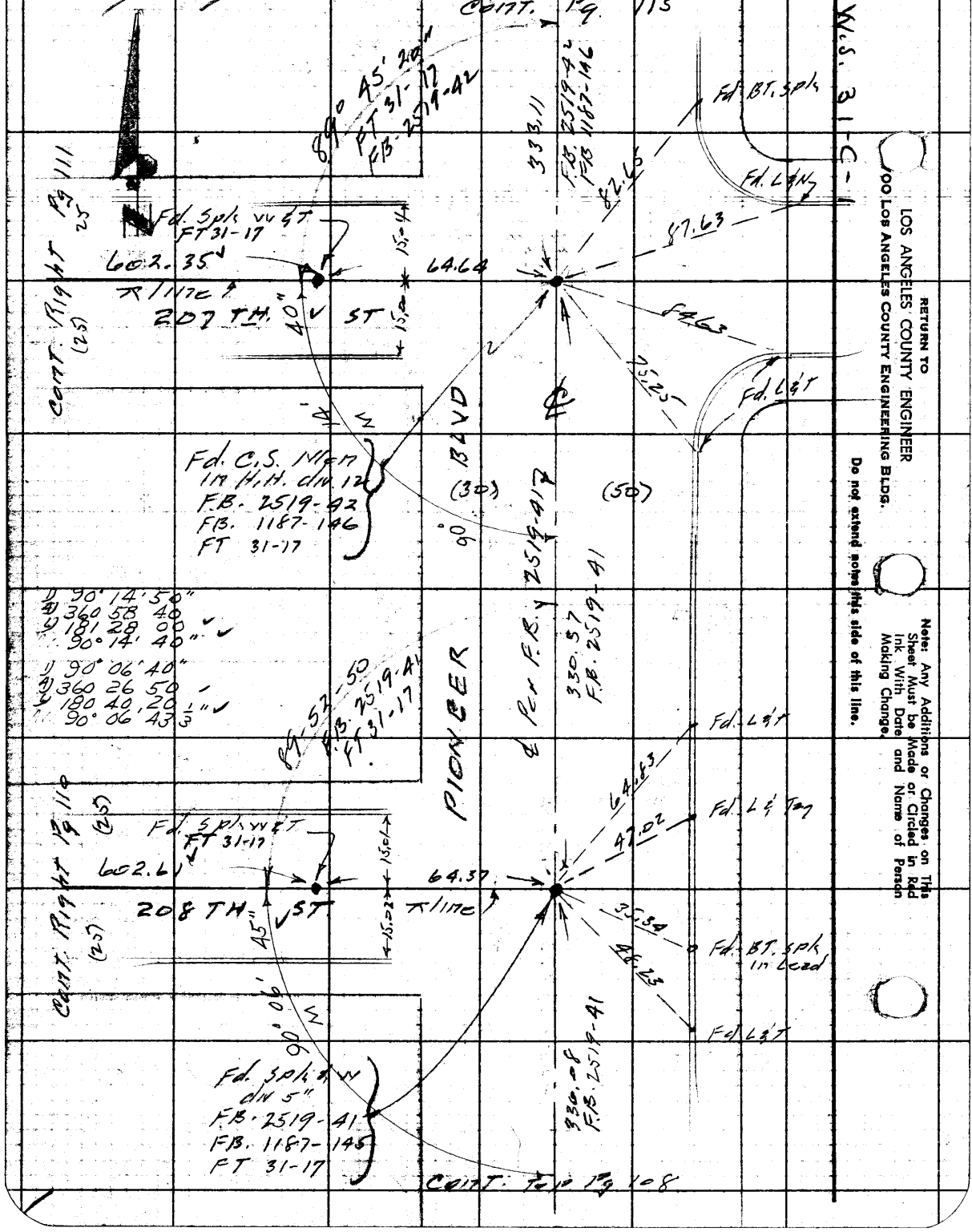

RETURN TO
LOS ANGELES COUNTY ENGINEER
100 LOS ANGELES COUNTY ENGINEERING BLDG.

Do not extend notes this side of this line.

Note: Any Additions or Changes on This Sheet Must be Made or Circled in Red Ink With Date and Name of Person Making Change.

PWFB 0526 1114

Notes Ck'd by	Survey of Rosetta Ave
Map No.	JN 0303.00 Tape 0172 Std 68
Office Work	Surveyed by Snyder
Checked	Notes PRS Date 8-19-60
Date	Indexed

F. B. 2226 Pg. 117

H. E. Ott

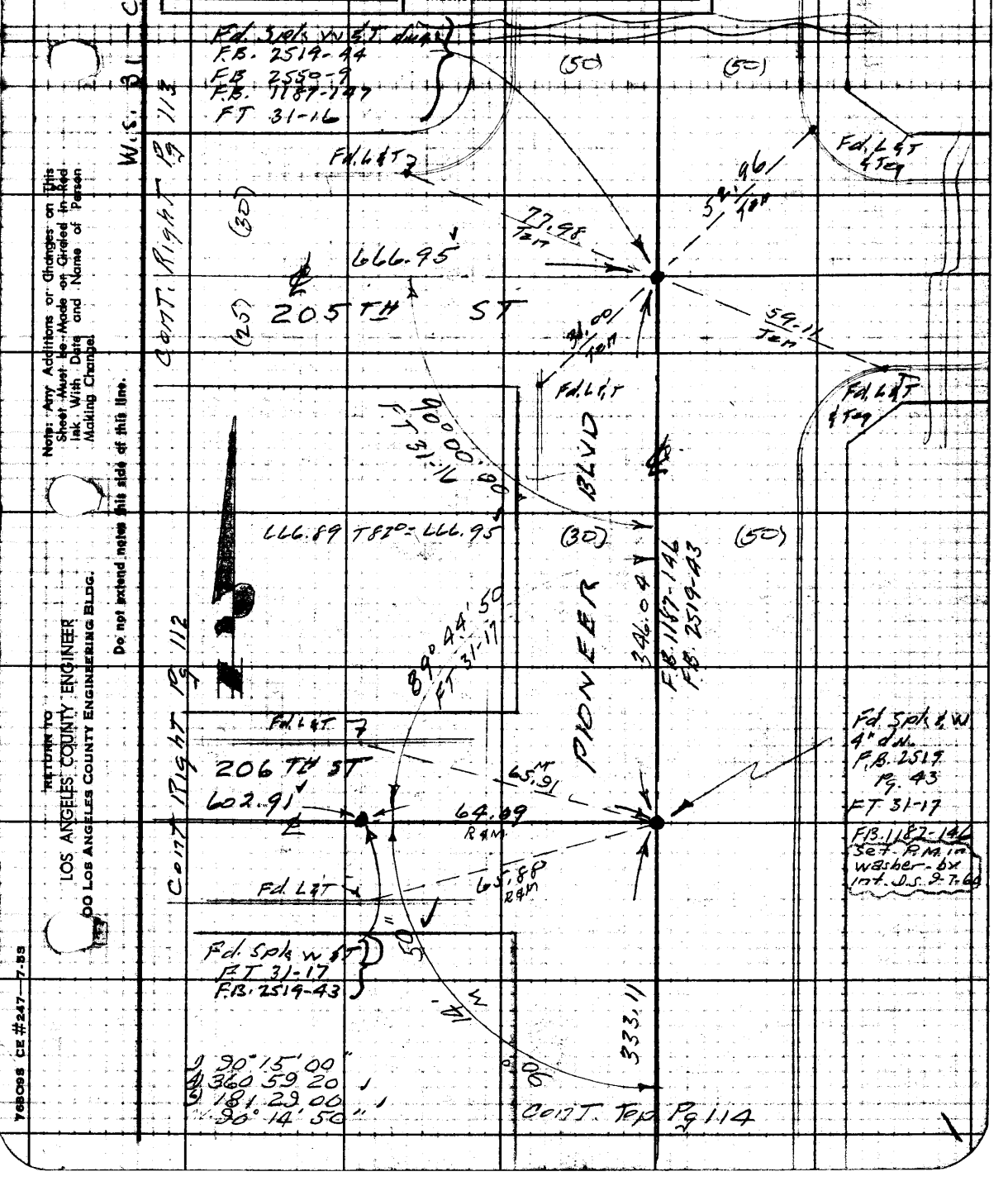

Note: Any Additions or Changes on This Sheet Must Be Made or Circled in Red Ink With Date and Name of Person Making Change.

Do not extend notes this side of this line.

RETURN TO
LOS ANGELES COUNTY ENGINEER
00 LOS ANGELES COUNTY ENGINEERING BLDG.

76B09S CE #247—7-53

PWFB 0526 1115, 1116, 1117, 1118

F. B. 2176 PG. 116

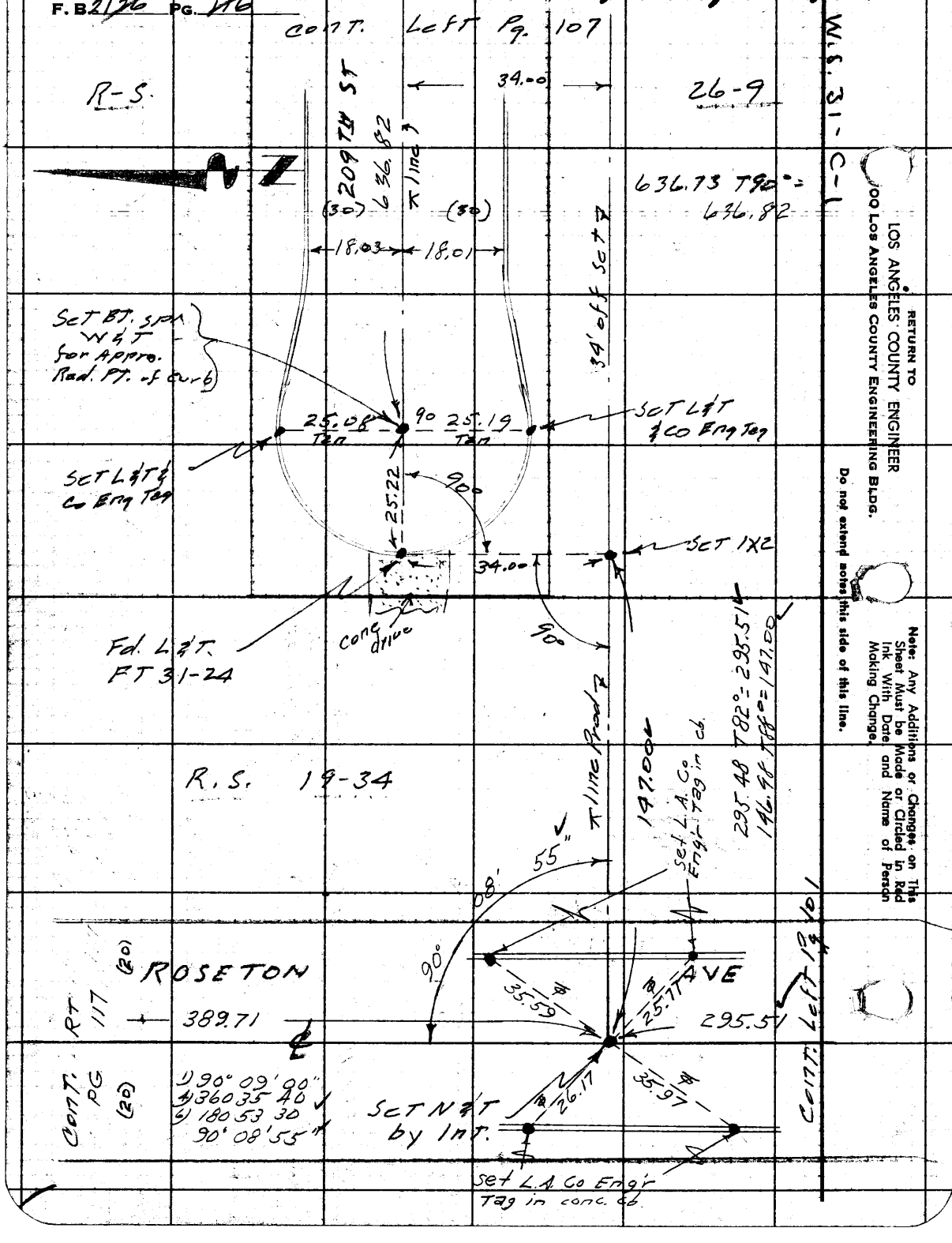

RETURN TO
LOS ANGELES COUNTY ENGINEER
900 Los Angeles County Engineering Bldg.

Do not extend notes this side of this line.

Note: Any Additions or Changes on This Sheet Must be Made or Circled in Red Ink With Date and Name of Person Making Change.

PWFB 0526 1119, 1120

Notes Ck'd by	Survey of Roseton Ave #2 - J.E.D.
Map No.	Taped 094 Std. 66
Office Work	Surveyed by D. Sappell
Checked	Notes D.S. Date 9-7-60
Date	Indexed H. E. OTT

F. B. 2126 PG. 117

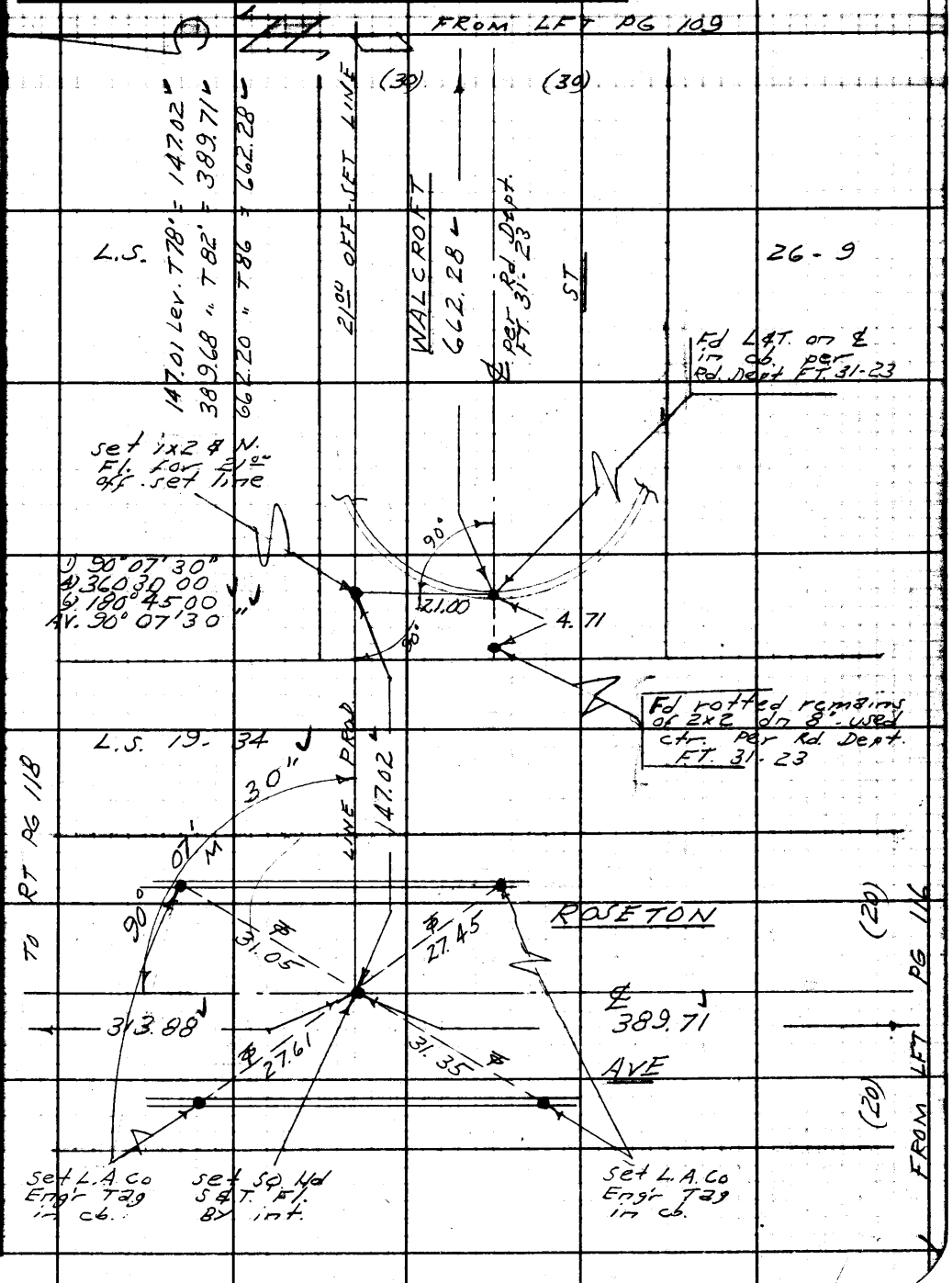

Note: Any Additions or Changes on This Sheet Must be Made or Circled in Red Ink With Date and Name of Person Making Change.

Do not extend this side of this line.

PLEASE RETURN TO
LOS ANGELES COUNTY ENGINEER
700 LOS ANGELES COUNTY ENGINEERING BLDG.

76F3098 S&E #247 11-58

PWFB 0526

FROM LFT PG 110

F. B. 2126 PG. 118

1121, 1122

W.S. 31-C-1

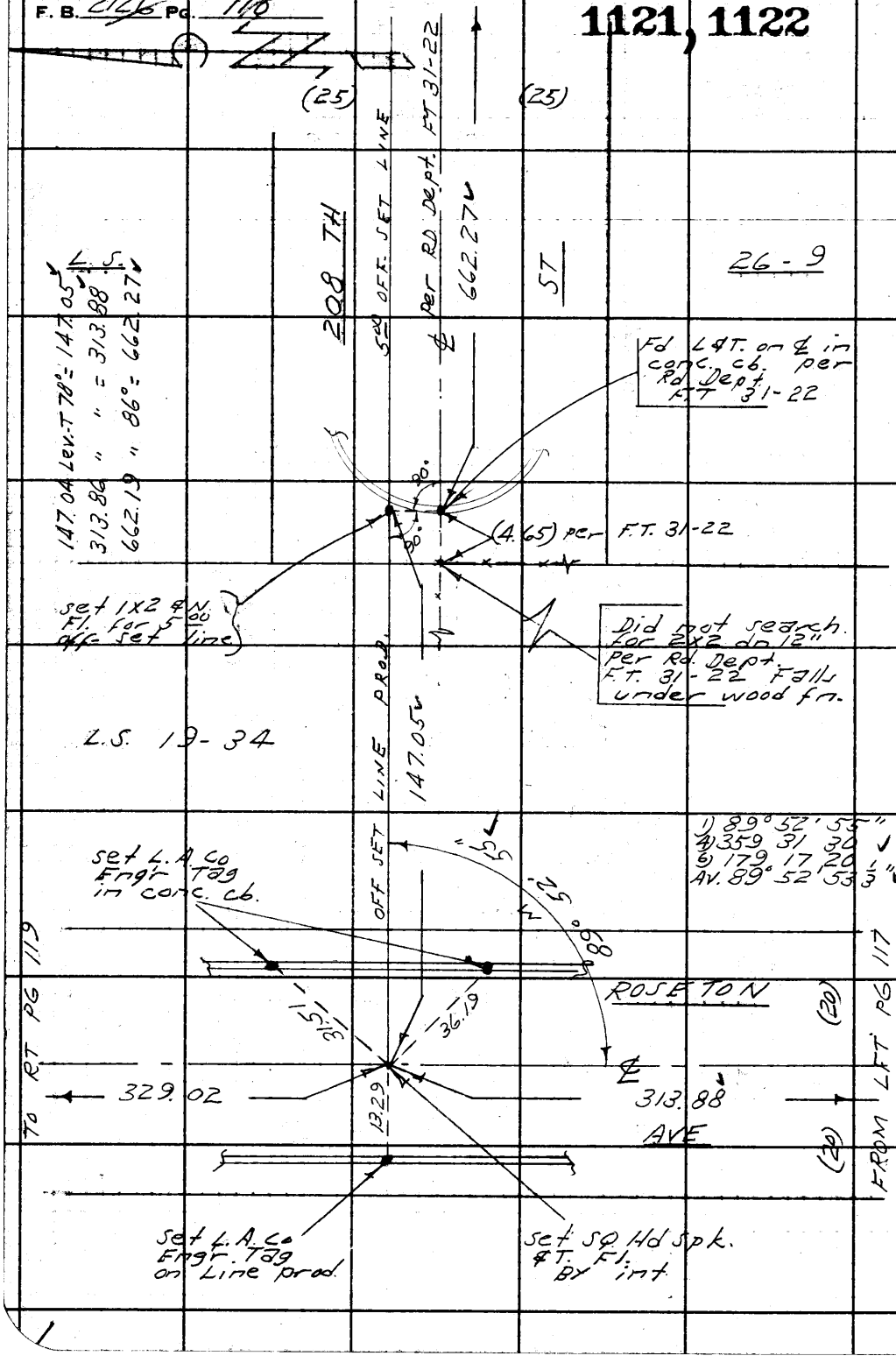

PLEASE RETURN TO
LOS ANGELES COUNTY ENGINEER
700 LOS ANGELES COUNTY ENGINEERING BLDG.

Do not extend this side of this line.

Note: Any Additions or Changes on This Sheet Must be Made or Circled in Red Ink With Date and Name of Person Making Change.

PWFB 0526 1123, 1124, 1125, 1126

Notes Ck'd by	Survey of Roseton Ave #2 - S.S.
Map No.	JN 0303.00 Tape 094 Std 68 °F
Office Work	Surveyed by D. Sappell
Checked	Notes D.S. Date 9-6-60
Date	Indexed H. E. OTT

F. B. 2126 PG. 119

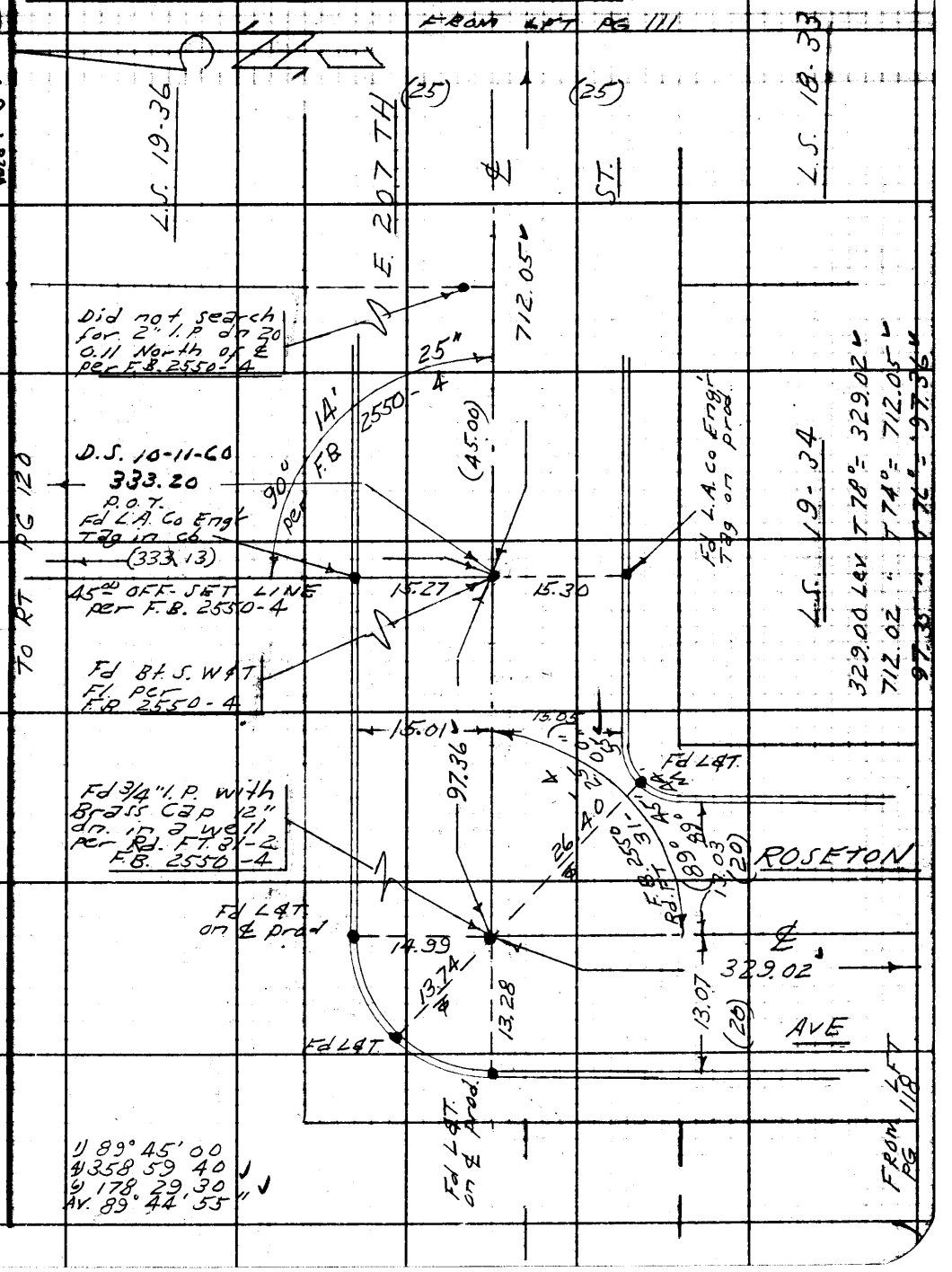

Note: Any Additions or Changes on this Sheet Must be Made or Circled in Red Ink With Date and Name of Person Making Change.

Do not extend this side of this line.

PLEASE RETURN TO
LOS ANGELES COUNTY ENGINEER
700 LOS ANGELES COUNTY ENGINEERING BLDG.

76F309S S&E #247 11-58

PWFB 0526 FROM LFT PG 112 1127,1128

F. B. 2126 Pg. 126

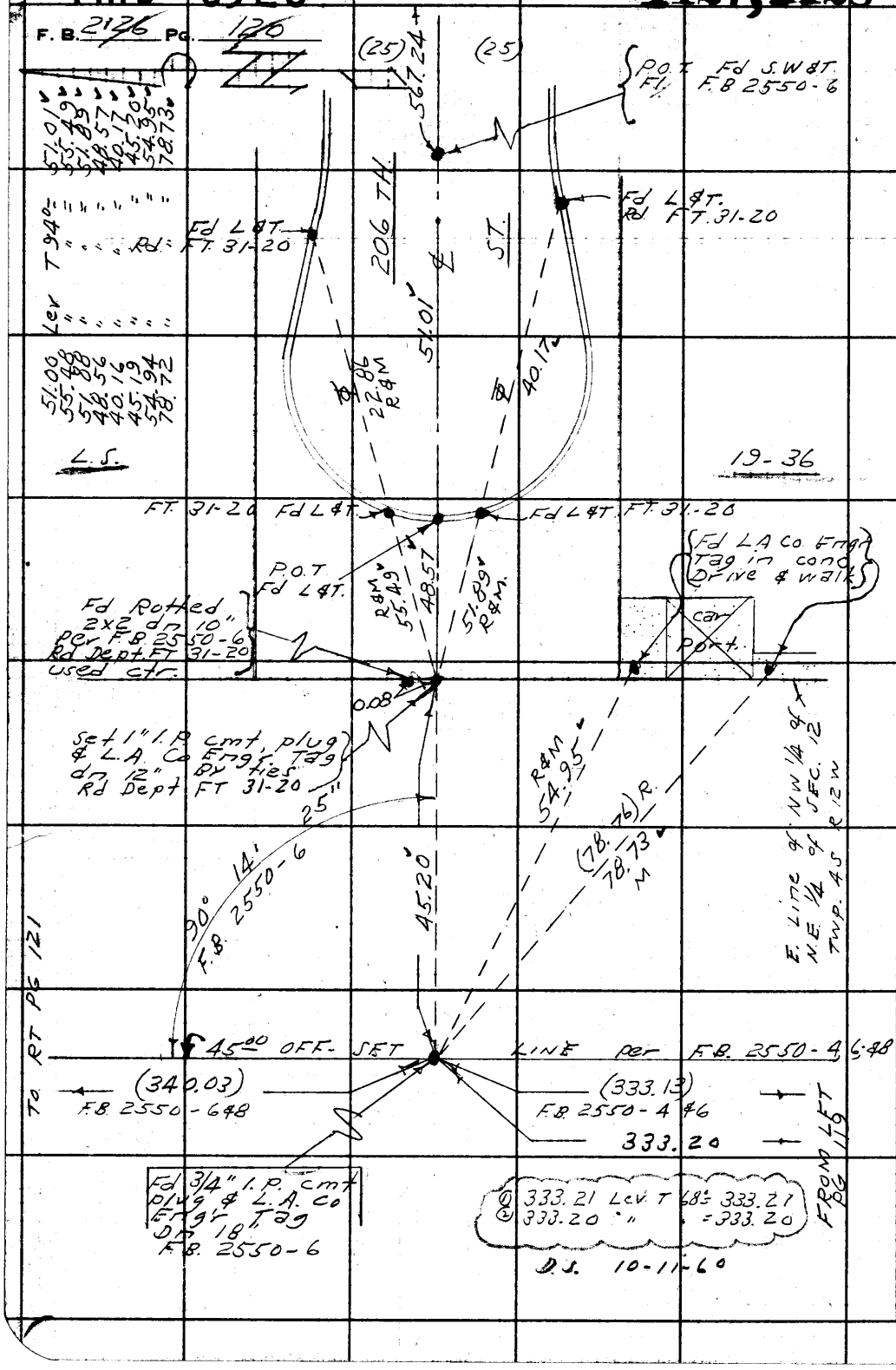

W.S. 31-C-1

PLEASE RETURN TO
LOS ANGELES COUNTY ENGINEER
700 LOS ANGELES COUNTY ENGINEERING BLDG.

Do not extend this side of this line.

Note: Any Additions or Changes on This Sheet Must be Made or Circled in Red Ink With Date and Name of Person Making Change.

PWFB 0526 1129, 1130

Notes Ck'd by	Survey of ℄ Roseton Ave
Map No.	JN 03-3-6 Tape 0172 Std 68 °F
Office Work	Surveyed by Snyder
Checked	Notes PRS Date 8-19-60
Date	Indexed H. E. OH

F.B. 2126 Pg. 125

Cont. Left Pg 113

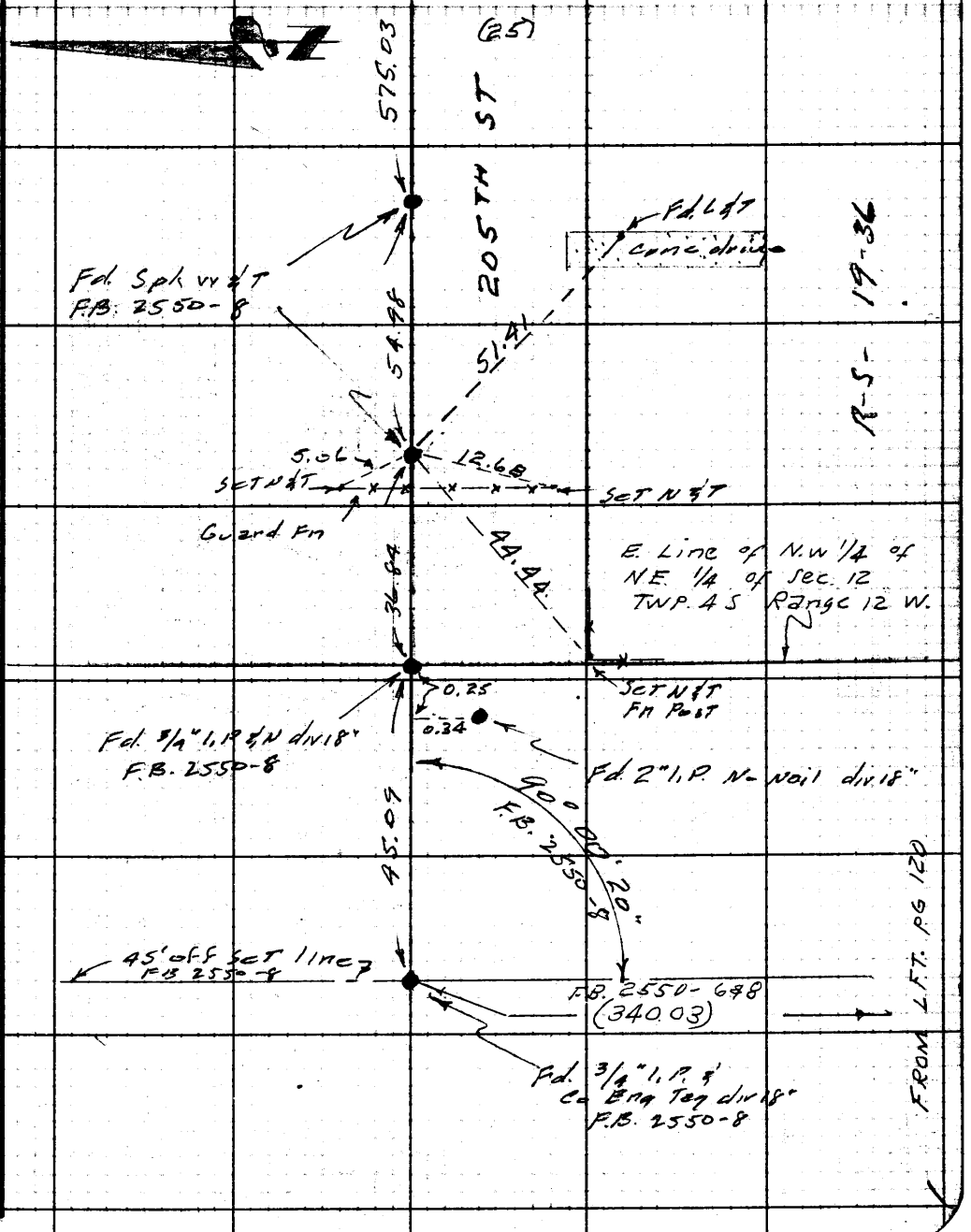

Note: Any Additions or Changes on This Sheet Must Be Made or Graded in Red Ink With Date and Name of Person Making Change.

Do not extend notes this side of this line.

RETURN TO
LOS ANGELES COUNTY ENGINEER
400 LOS ANGELES COUNTY ENGINEERING BLDG.

768098 CE #247—7-59

RETURN TO
LOS ANGELES COUNTY ENGINEER
900 LOS ANGELES COUNTY ENGINEERING BLDG.

Note: Any Additions or Changes on This Sheet Must be Made or Circled in Red Ink With Date and Name of Person Making Change.

Do not extend notes this side of this line.

F.B. 2176 PG. 122

Notes Ck'd by	Survey of Roseton Ave #2. S.S.D.
Map No.	JN 2151.14 Tape Std
Office Work	Surveyed by D. Sappell
Checked	Notes D.S. Date 9-12-60
Date	Indexed H. E. OTT SEP 2 0 '60

F. B. 2126 PG. 133

C.I. 2151.14

ROSETON AVE #2 S.S.D.

LOC. OF IMP.

ON

ARLINE AVE

FROM

ALLEY 185' N. OF CENTRALIA RD

TO

CENTRALIA RD

Sappell
Shoemaker
E. Smith

Note: Any Additions or Changes on This Sheet Must be Made or Circled in Red Ink With Date and Name of Person Making Change.

Do not extend this side of this line.

PLEASE RETURN TO
LOS ANGELES COUNTY ENGINEER
700 Los Angeles County Engineering Bldg.

76F3098 S&E #247 11-58

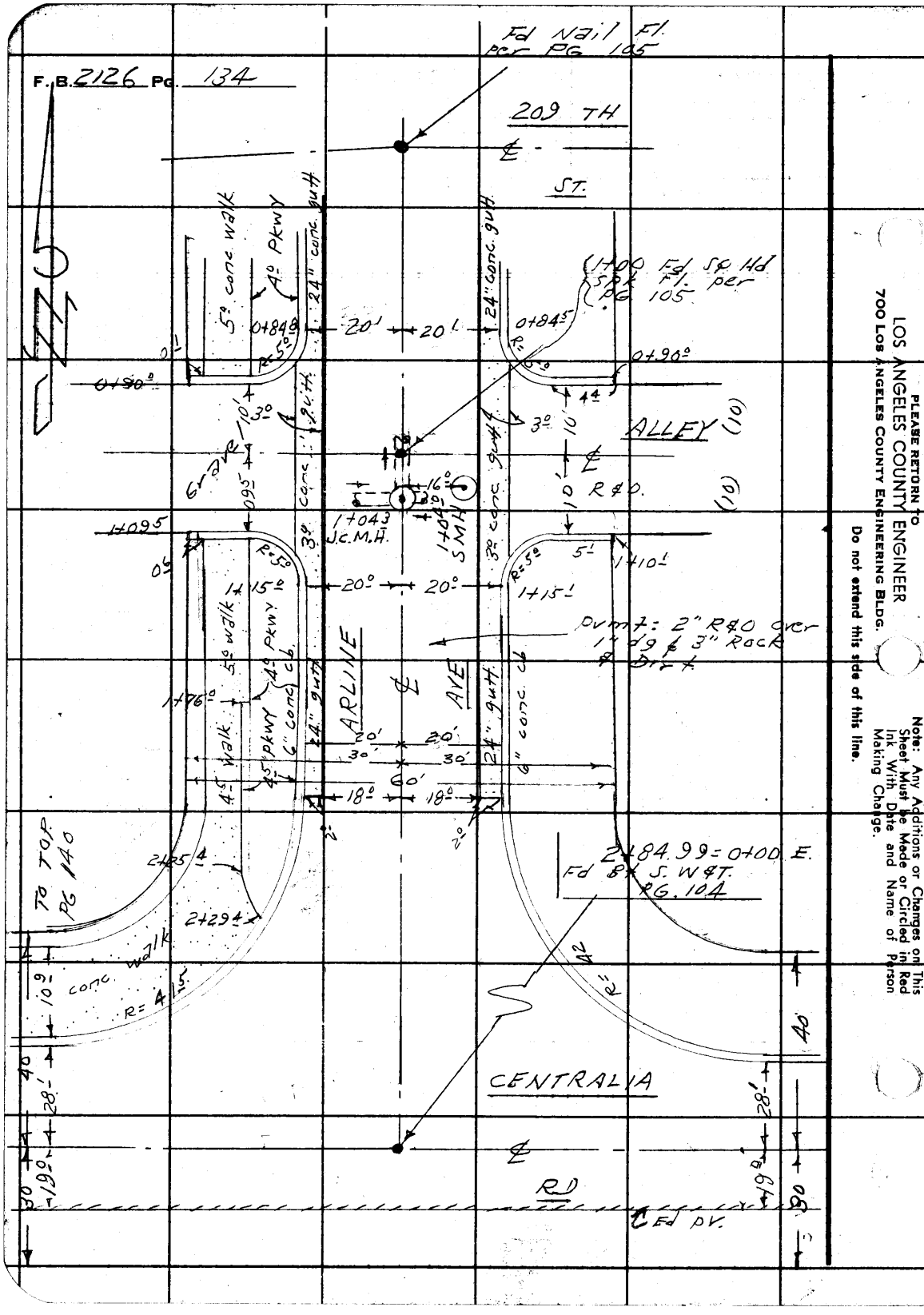

PLEASE RETURN TO
LOS ANGELES COUNTY ENGINEER
700 Los Angeles County Engineering Bldg.

Do not extend this side of this line.

Note: Any Additions or Changes on This Sheet Must Be Made or Circled in Red Ink With Date and Name of Person Making Change.

Profile No.	Notes Red	Plotted	Job No. 215114	Division No. 11	F.B. 2126 Pg. 135
	Date	Date	Survey of Roseton Ave #2 S.S.D.		
X-Sec. No.	Notes Chkd	Checked	Survey by Sappell	Notes D.S.	Date 9-12-60
	Date	Date	Map No.	Indexed H. E. OTT	Date SEP 2 9 '60

C.I. 215114

ROSETON AVE #2 S.S.D.

CROSS - SECTIONS

ON

ARLINE AVE.

FROM

ALLEY 185' N. OF CENTRALIA RD. TO CENTRALIA RD

STATION	B.S.	H.I.	F.S.	ELEV.
	Shoemaker E. Smith	Sappell		

NOTE: ANY ADDITIONS OR CHANGES ON THIS SHEET MUST BE MADE OR CIRCLED IN RED INK, WITH DATE AND NAME OF PERSON MAKING CHANGE.

Do not extend notes this side of this line.

PLEASE RETURN TO
LOS ANGELES COUNTY ENGINEER
700 LOS ANGELES COUNTY ENGINEERING BLDG.

76L-298 CE 307 11-58

76L-298 CE 307 11-58

PLEASE RETURN TO
LOS ANGELES COUNTY ENGINEER
700 LOS ANGELES COUNTY ENGINEERING BLDG.

NOTE: ANY ADDITIONS OR CHANGES ON THIS SHEET MUST BE MADE OR CIRCLED IN RED INK, WITH DATE AND NAME OF PERSON MAKING CHANGE.

Do not extend notes this side of this line.

STATION	B.S.	H.I.	F.S.	ELEV	ARLINE AVE
					LT. & EAST. ℄ RT & WEST.
AL-11 BM A-11					AL-11 BM A11, El. 36.199 F.B. 2126-92 Arline Ave & Centralia Rd. N.E. Cor. - Bt. spk in cb 5' N. of N. end cb.
1+00	(℄ int	Arline Ave & 1st Alley N. of Centralia)		36 11	℄ int. Arline & 1st Alley N. of Centralia
Gutter	N.	end C.R.	N.E. Cor.	35 68	
cb	"	" "	" "	36 11	
"	E.	" "	N.E. "	36 33	
"	E.	" "	S.E. "	36 28	
Gutter	S.	" "	S.E. "	35 65	
cb	S.	" "	" "	36 26	
Gutter	S.	" "	S.W. "	35 54	
cb	S.	" "	" "	36 35	
cb	W.	" "	S.W. "	36 39	
cb	W.	" "	N.W. "	36 37	
Gutter	N.	" "	N.W. "	35 57	
cb	N.	" "	" "	36 35	
1+04 3		J.C.MH.		36 14	E. Rim J.C. MH. ℄ Arline
				36 16	W. "
				36 12	N. "
		36.14 - 12.21 =		23 93	8" inlet E.
		36 16 - 12.18 =		23 98	8" " W.
		36.12 - 12.44 =		23 68	12" outlet N.

11.54 Rod Meas.
0.67 - 8" pipe
12.21

11.51 M
0.67 D
12.18

11.44 Rod Meas.
1.00 - 12" pipe
12.44

F.B. 2126 Pg. 136
Job No. 11 Division No. 2151.14 Notes Red Plotted Profile
Survey of Roseton Ave #2 - S.S.D. Date Date No. X-Sec.
Survey by Sapreli Notes D.S. Notes Chkd. Checked
Indexed N.E. Ott Date Date Date No.

76L-298 CE 307 11-58

PLEASE RETURN TO
LOS ANGELES COUNTY ENGINEER
700 LOS ANGELES COUNTY ENGINEERING BLDG.

NOTE: ANY ADDITIONS OR CHANGES ON THIS SHEET MUST BE MADE OR CIRCLED IN RED INK, WITH DATE AND NAME OF PERSON MAKING CHANGE.

Do not extend notes this side of this line.

STATION	B.S.	H.I.	F.S.	ELEV.	ARLINE AVE cont.	
					East & LT.	℄ RT. & west
2+00				35 99		℄ Arline
				35 45		20 Gutt.
				36 18		20 cb.
				35 59	20 gutt.	
				36 21	20 cb	
T.P.				35 60	T.P.	
2+ 56.9				35 45		℄ brk.
2+ 84.99	℄ int	Arline &	Centralia	36 30		℄ int. Arline & Centralia
Gutt.	N.	end C.R.	N.E. cor.	35 58		
cb.	N	" "	" "	36 16		
cb.	E	" "	N.E. "	36 22		
Gutt.	N	" "	NW. "	35 43		
cb.	N	" "	" "	36 13		
cb.	W.	" "	N.W. "	36 01		
0+00	going	E. along	Centralia		LT. & North	℄ RT & south
1+00 E.		"		36 43		℄ Centralia
				35 90		19 Ed pv.
				36 20	28 cb.	
2+ 00 E.				36 58		℄
T.P.				35 87	(over) T.P.	

Profile No. ____ Notes Red ____ Plotted ____ Job No. 251.14 Division No. 11 F.B. 2126 PG. 137
Date ____ Date ____ Survey of Roseton Ave H2 S.S.D.
X-Sec. No. ____ Notes Chkd. ____ Checked ____ Survey by Sappell Notes DC Date 9-12-60
Date ____ Date ____ Map No. ____ Indexed H. E. OTT Date ____

F.B. 2126 Pg. 138 Job No. 2151.14 Division No. 11 Notes Red ____ Plotted ____ Profile

Survey of Roseton Ave #2 S.S.D. Date ____ Date ____ No. ____

Survey by Sappell Notes D.S. Notes Chkd. ____ Checked ____ X-Sec.

Indexed H. E. Ott Date ____ Date ____ Date ____ No. ____

76L-298 CE 307 11-58

PLEASE RETURN TO
LOS ANGELES COUNTY ENGINEER
700 LOS ANGELES COUNTY ENGINEERING BLDG.

NOTE: ANY ADDITIONS OR CHANGES ON THIS SHEET MUST BE MADE OR CIRCLED IN RED INK, WITH DATE AND NAME OF PERSON MAKING CHANGE.

Do not extend notes this side of this line.

STATION	B.S.	H.I.	F.S.	ELEV		
BM SD 1803				35.66	BM SD 1803 El. 35.663 F.B. 2519-11 F.B. 2126-93 Pioneer Blvd & Centralia Rd. N.E. Cor., Bt. Spk in Cb. 5' N. of N. end C.R.	

Notes Ck'd by	Survey of Roseton Ave #2 - SSD
Map No.	JN 2151.14 Tape Std °F
Office Work	Surveyed by D. Sappell
Checked	Notes D.S. Date 9-13-60
Date	Indexed H. E. ON 2 9 '60

F. B. 2126 Pg. 139

C.I. 2151.14

ROSETON AVE Nº 2 · S.S.D

LOC. OF IMP.

ON

CENTRALIA RD

FROM

ARLINE AVE TO ROSETON AVE

Party: Sappell
Shoemaker
Lieber
E. Smith

Note: Any Additions or Changes on This Sheet Must be Made or Circled in Red Ink With Date and Name of Person Making Change.

Do not extend this side of this line.

PLEASE RETURN TO
LOS ANGELES COUNTY ENGINEER
700 LOS ANGELES COUNTY ENGINEERING BLDG.

76F309S S&E #247 11-58

F. B. 2126 Pg. 140

FROM LFT PG 134

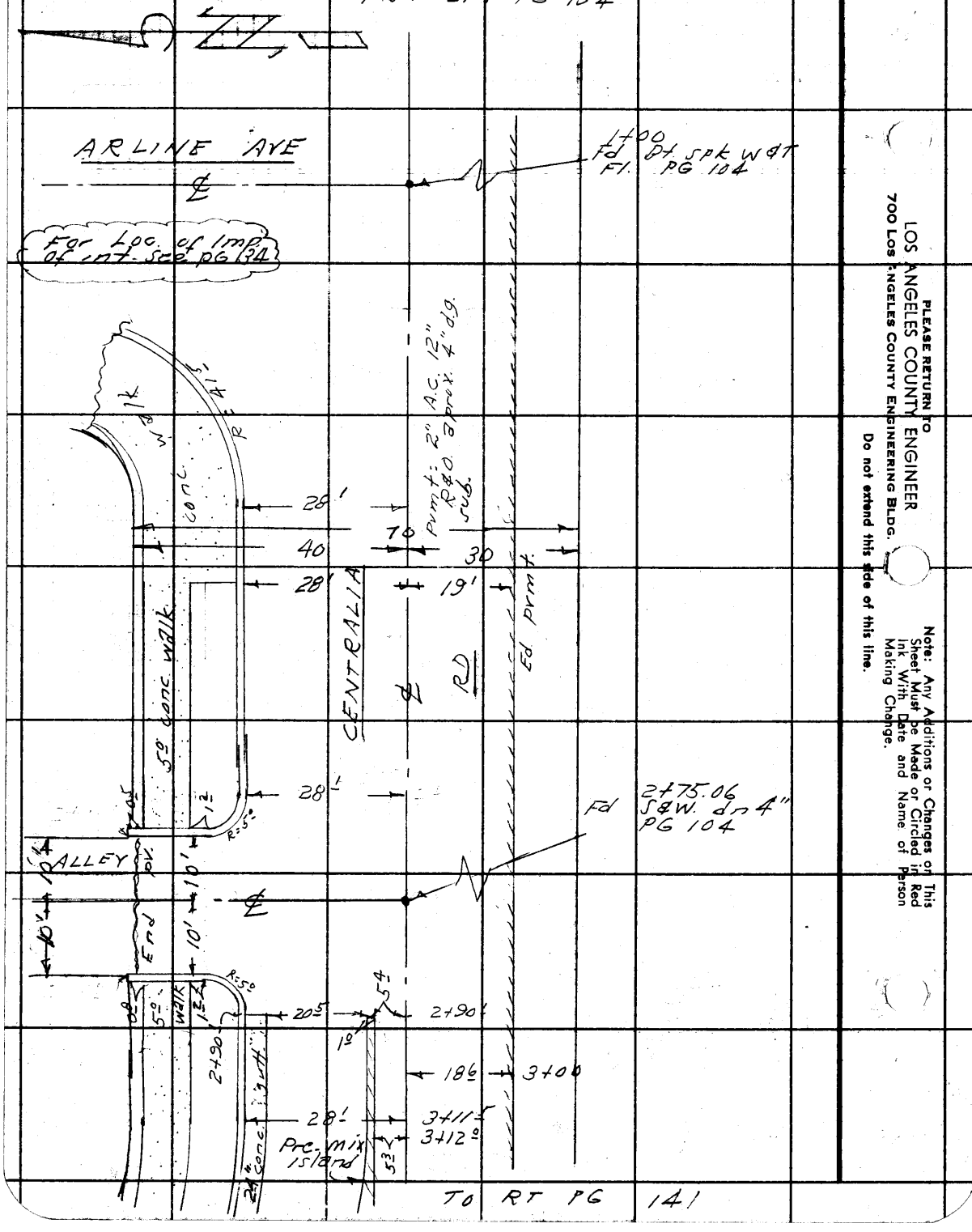

PLEASE RETURN TO
LOS ANGELES COUNTY ENGINEER
700 LOS ANGELES COUNTY ENGINEERING BLDG.

Do not extend this side of this line.

Note: Any Additions or Changes on This Sheet Must Be Made or Circled in Red Ink With Date and Name of Person Making Change.

Notes Ck'd by	Survey of Rosefon Ave. #2 SSD
Map No.	JN 2151.14 Tape Std °F
Office Work	Surveyed by D. Sappell
Checked	Notes D.S. Date 9-13-60
Date	Indexed H. E. OTT

F. B. 2126 PG. 141

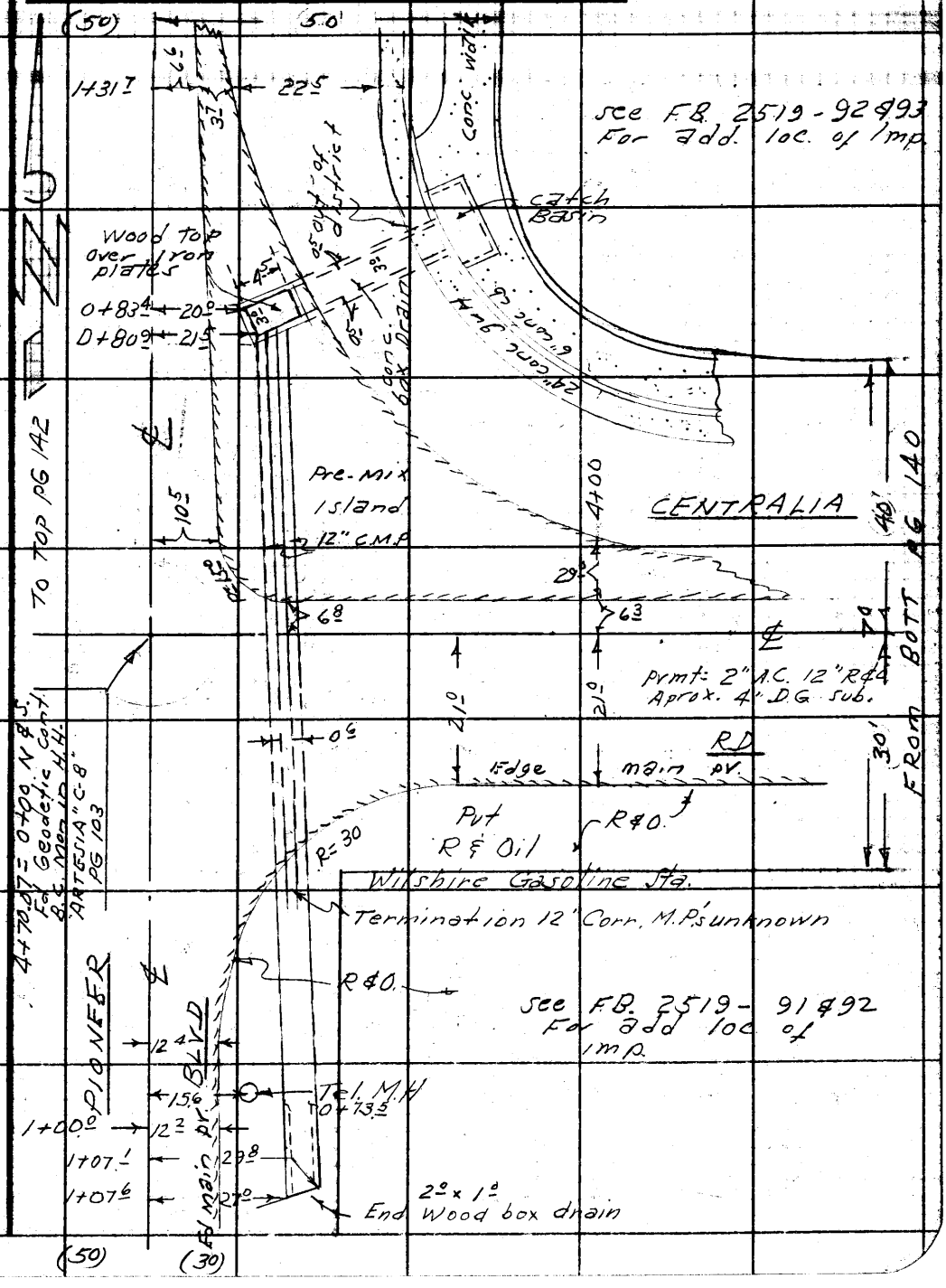

Note: Any Additions or Changes on This Sheet Must be Made or Circled in Red Ink With Date and Name of Person Making Change.

Do not extend this side of this line.

PLEASE RETURN TO
LOS ANGELES COUNTY ENGINEER
700 LOS ANGELES COUNTY ENGINEERING BLDG.

76F309S S&E #247 11-58

F. B. 2126 Pg. 142

FROM LFT PG 141

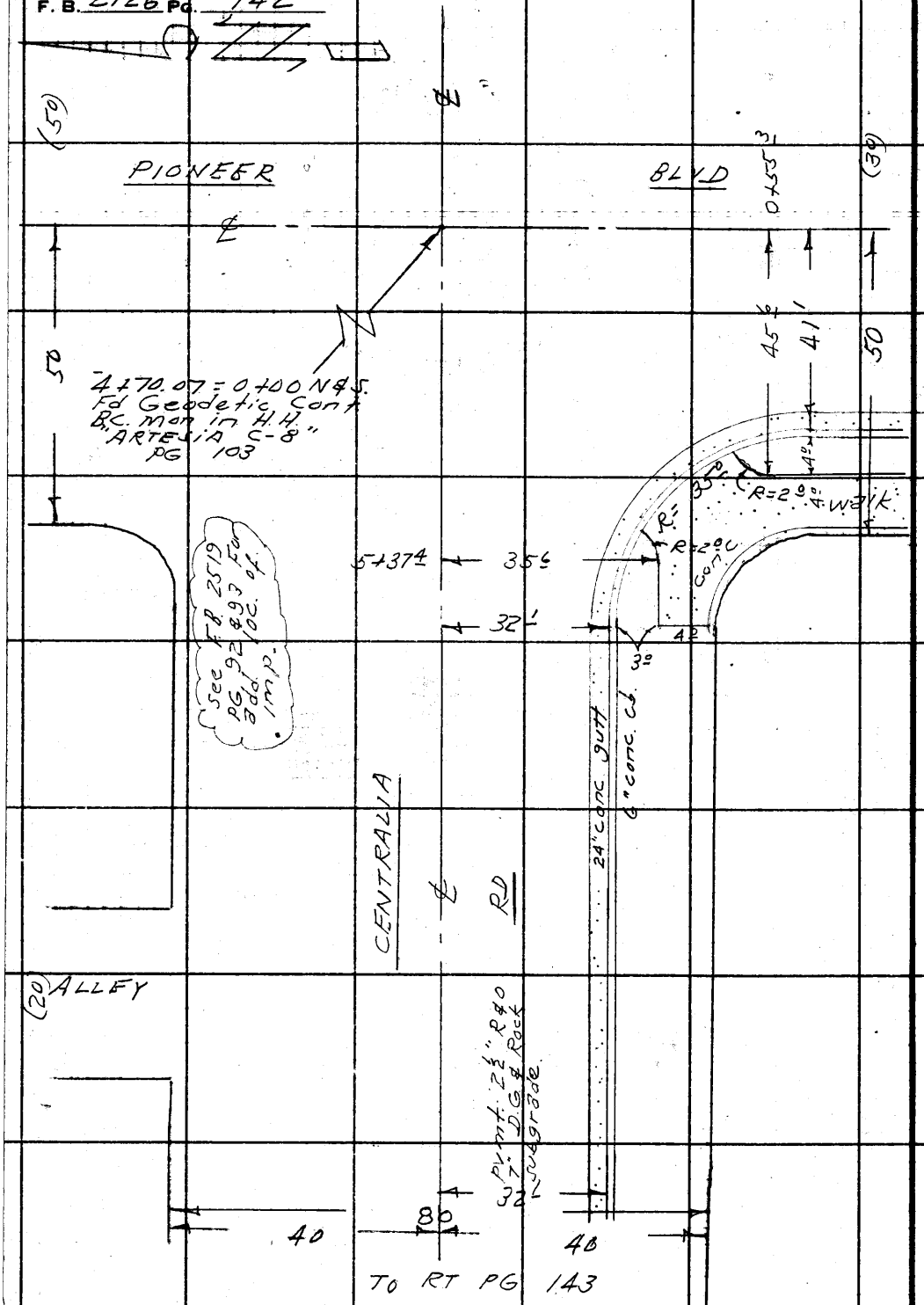

PLEASE RETURN TO
LOS ANGELES COUNTY ENGINEER
700 LOS ANGELES COUNTY ENGINEERING BLDG.

Do not extend this side of this line.

Note: Any Additions or Changes on This Sheet Must be Made or Circled in Red Ink With Date and Name of Person Making Change.

Notes Ck'd by	Survey of Roseton Ave #2 SSD
Map No.	JN 2151.14 Tape Std. °F
Office Work	Surveyed by D. Sappell
Checked	Notes D.S. Date 9-13-60
Date	Indexed H. E. OTT

F. B. 2126 PG. 143

To pg 154

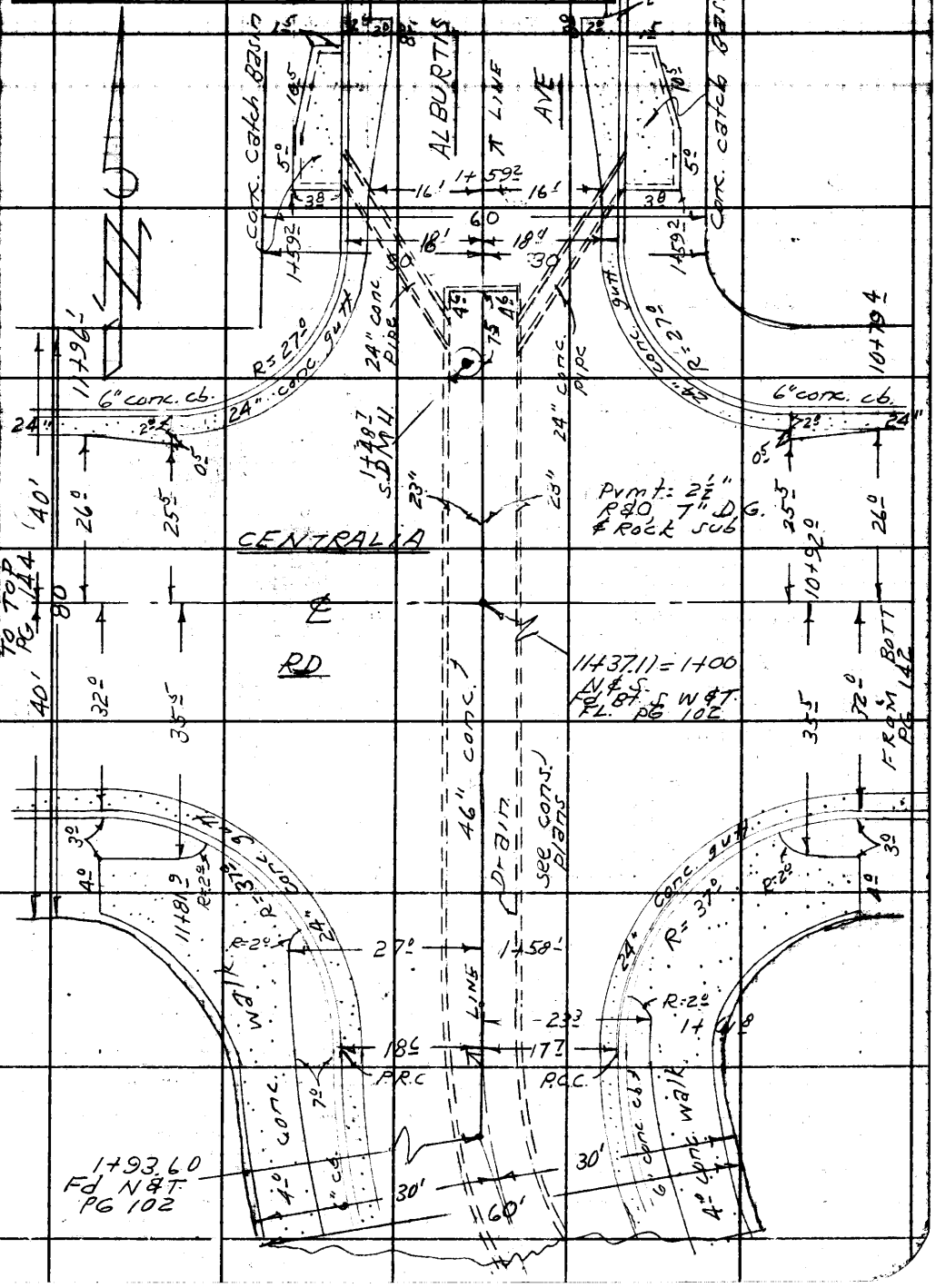

Note: Any Additions or Changes on This Sheet Must be Made or Circled in Red Ink With Date and Name of Person Making Change.

Do not extend this side of this line.

PLEASE RETURN TO
LOS ANGELES COUNTY ENGINEER
700 LOS ANGELES COUNTY ENGINEERING BLDG.

76F309S S&E #247 11-58

F. B. 2126 PG. 144

FROM LFT PG 143

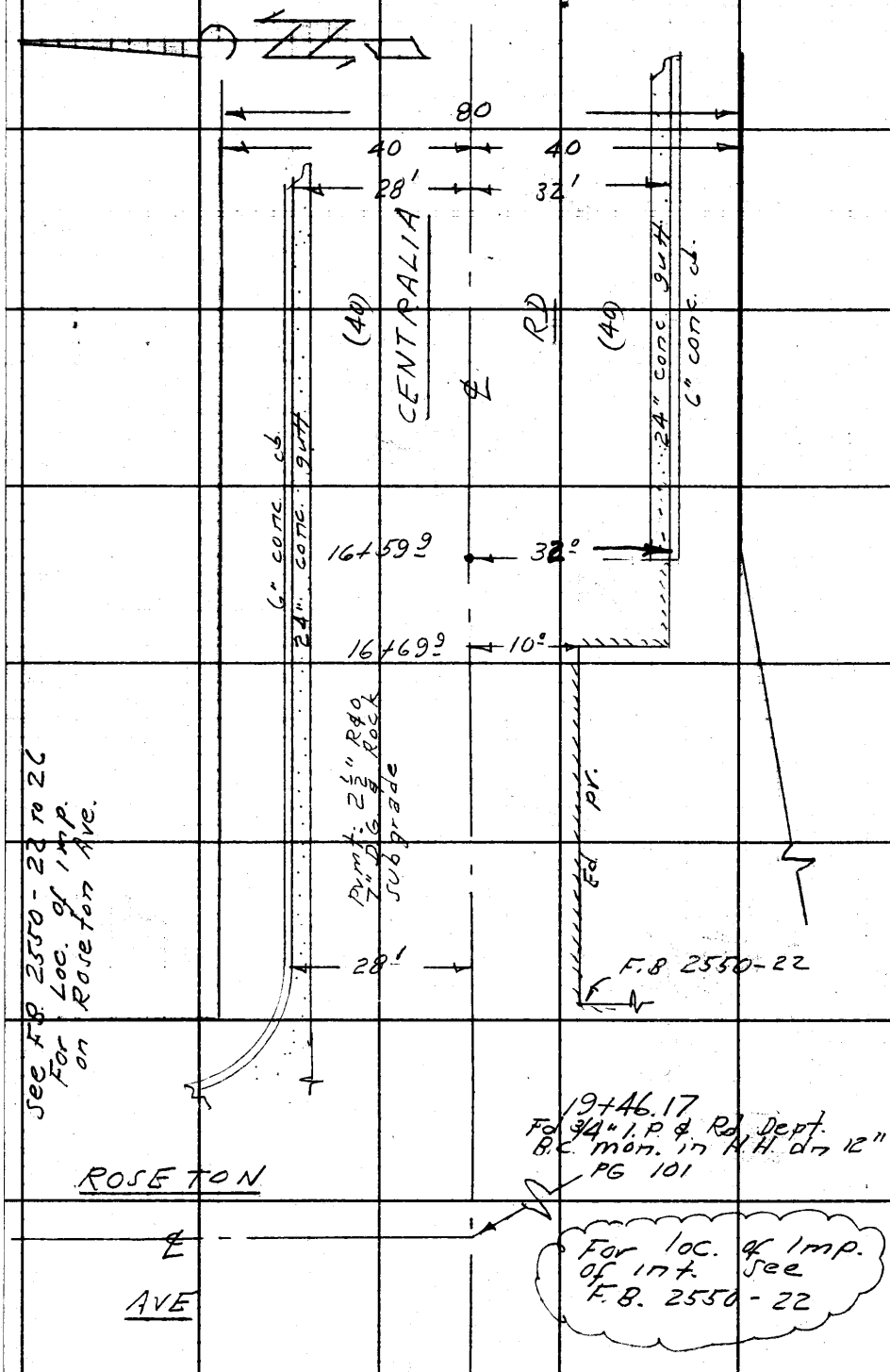

PLEASE RETURN TO
LOS ANGELES COUNTY ENGINEER
700 Los Angeles County Engineering Bldg.
Do not extend this side of this line.

Note: Any Additions or Changes on This Sheet Must be Made or Circled in Red Ink With Date and Name of Person Making Change.

Profile No.	Notes Red	Plotted	Job No. 215.14	Division No. 11	F.B. 2126	Pg. 145
	Date	Date	Survey of Roseton Ave #2 - S.S.D.			
X-Sec. No.	Notes Chkd	Checked	Survey by Sappell Notes D.S.	Date 9-12-60		
	Date	Date	Map No.	Indexed H. E. OTT	Date SEP 2 9 '60	

CI 2151.14

ROSETON AVE #2 S.S.D.

CROSS-SECTIONS

ON

CENTRALIA RD

FROM

ARLINE AVE TO ROSETON AVE

STATION	B.S.	H.I.	F.S.	ELEV.
		Sappell		
		Shoemaker		
		Lieber		
		E. Smith		

NOTE: ANY ADDITIONS OR CHANGES ON THIS SHEET MUST BE MADE OR CIRCLED IN RED INK, WITH DATE AND NAME OF PERSON MAKING CHANGE.

Do not extend notes this side of this line.

PLEASE RETURN TO
LOS ANGELES COUNTY ENGINEER
700 LOS ANGELES COUNTY ENGINEERING BLDG

76L-298 CE 307 11-58

76L-298 CE 307 11-58

PLEASE RETURN TO
LOS ANGELES COUNTY ENGINEER
700 LOS ANGELES COUNTY ENGINEERING BLDG.

NOTE: ANY ADDITIONS OR CHANGES ON THIS SHEET MUST BE MADE OR CIRCLED IN RED INK, WITH DATE AND NAME OF PERSON MAKING CHANGE.

Do not extend notes this side of this line.

STATION	B.S.	H.I.	F.S.	ELEV.	CENTRALIA RD	
BM A 11				36.20	BM A 11 { El. 36.199 F.B. 2126-92 Arline Ave & Centralia Rd N.E. Cor. - Bt Spk in cb. 5° N. of N. end C.R.	
For add El. of int. See pg 137					LT.	℄ RT
1+00 W	℄ int Arline & Centralia			36 30		℄ int. Arline & Centralia Rd.
Gutt.	N end C.R	N.W. cor.		35 43		
cb.	N	" "	" "	36 13		
cb.	W	" "	NW. "	36 01		
1+00 W				35 77	19 LT. Ed pv.	
				35 9	30 " P/L	
				36 0	238.7 " Back lot line	
2+00 W				36 22		℄ Centralia
			Lenker Rod	35 72	19 L Ed pv.	
				35 9	30 " P/L	
2+90.1 W				36 15		5.4 RT bott end pre-mix island
				36 40		5.4 " Top " "
3+00 W				36 19		℄ Centralia
				35 80	18.6 LT Ed pv.	
				36 7	30 " P/L	
4+00 W				35 92		℄ Centralia
				35 72	21.0 LT Ed main pv.	
				35 85	30 " P/L R&O.	
T.P.				35 85	T.P.	
4+45.0 W				35 90		6.8 RT bott pre-mix B.C. Island
				36 37		6.8 " Top " " "

F.B. 2126 Pg. 146
Job No. 2151.14 Division No. 11 Notes Red Plotted Profile
Survey of Roseton Ave #2 S.S.D. Date Date No.
Survey by Sappell Notes D.S. Notes Chkd. Checked X-Sec.
Indexed H.E. Ott Date Date Date No.

76L-298 CE 307 11-58

PLEASE RETURN TO
LOS ANGELES COUNTY ENGINEER
700 LOS ANGELES COUNTY ENGINEERING BLDG

NOTE: ANY ADDITIONS OR CHANGES ON THIS SHEET MUST BE MADE OR CIRCLED IN RED INK, WITH DATE AND NAME OF PERSON MAKING CHANGE.

Do not extend notes this side of this line.

STATION	B.S.	H.I.	F.S.	ELEV.	CENTRALIA RD (cont.) LT. & RT.
4+70.07	W			35 65	℄ int Centralia & Pioneer
				34 60	Gutter - S end C.R. S.W. Cor. " "
				35 24	Curb " " " " " " "
				34 68	Gutter W. " " " " " "
				35 33	Curb " " " " " "
0+00 N&S.				35 65	℄ int. Centralia & Pioneer
Going North on Pioneer				8 N d	LT & West ℄ Pioneer RT & East
0+80 N				36 38	21.5 RT Top pre-mix
				35 38	21.5 " Top Iron grate inv.
				33 70	21.5 " bott box drain & 12" CMP
1+00 N				36 05	℄ Pioneer
2+00 N				36 19	℄ "
(0+00 Going			SOUTH	on Pioneer BLVD)	LT & East ℄ RT & west
0+51.0 S				35 18	12.4 LT Ed. main pv. - end curve
0+73.5 S				35 23	15.6 LT. N. Rim T.M.H
1+00 S				35 35	℄ Pioneer.
				34 45	41.1 RT Gutter
				35 10	41.1 " Curb
				35 10	12.2 LT Ed pv.
				35 43	30 " P/L R&O pv.
1+07.3 S				35 20	28.4 LT Top box drain (end.)
				33 45	28.4 " F/L End wood box drain

Note: See F.B. 2519 - 153 to for add. elev. & int.

Lenter

Rod

Profile No. X-Sec. No. Notes Red Date Notes Black Date Plotted Date Checked Date Job No. 215.114 Survey of Rosetta Arc #2 Surveyed by Farrell Date 8-13-60 Division No. 11 J. Sud Map No. Date Indexed H. E. Ott Date

F.B. 2126 PG. 147

76L-298 CE 307 11-58

PLEASE RETURN TO
LOS ANGELES COUNTY ENGINEER
700 LOS ANGELES COUNTY ENGINEERING BLDG.

NOTE: ANY ADDITIONS OR CHANGES ON THIS SHEET MUST BE MADE OR CIRCLED IN RED INK, WITH DATE AND NAME OF PERSON MAKING CHANGE.

Do not extend notes this side of this line.

STATION	B.S.	H.I.	F.S.	ELEV.	CENTRALIA RD (cont)
2+00 -S				35 24	℄ Pioneer
				34 30	41' R or west. Gutter
				34 95	41' " Curb
				34 95	12² L or East
				33 8	22⁵ " F/L
				34 9	30 " P/L
BMSD. 1803				35 66	BM SD. 1803. El. 35.663 F.B. 2126-93 F.B. 2519-11 Pioneer Blvd & Centralia Rd. N.E. cor. Bt spk. in cb. 5° N. of N. end C.R.
Going west along Centralia RD.					LT. & South. ℄ RT. & North
5+00				35 30	℄ Centralia
6+00				35 27	℄ "
			Lenker Rod	34 62	32' LT or South. Gutter
				35 24	32' " " Curb
7+00				35 22	℄ Centralia
				34 49	32' LT. Gutter
				35 17	32' " Curb
T.P.				35 32	T.P.
8+00				35 12	℄ Centralia
				34 46	32° LT. Gutter
				35 10	32° " Curb
9+00				34 95	℄ Centralia

F.B. 2126 Pg. 148
Job No. 2151.14 Division No. 11 Notes Red Plotted Profile
Survey of Roseton Ave #2 S.S.D. Date Date No.
Survey by Sappell Notes D.J. Notes Chkd. Checked X-Sec.
Indexed H.E. ON Date Date Date No.

76L-298 CE 307 11-58

PLEASE RETURN TO
LOS ANGELES COUNTY ENGINEER
700 LOS ANGELES COUNTY ENGINEERING BLDG

NOTE: ANY ADDITIONS OR CHANGES ON THIS SHEET MUST BE MADE OR CIRCLED IN RED INK, WITH DATE AND NAME OF PERSON MAKING CHANGE.

Do not extend notes this side of this line.

STATION	B.S.	H.I.	F.S.	ELEV.	CENTRALIA RD (cont.) LT. ℄ RT
9+00	W.			34 29	32 L Gutter
				34 93	32 " Curb
10+00				34 84	℄ Centralia
				34 19	32 L Gutter
				34 81	32 " Curb
11+00				34 60	℄ Centralia
BM EY22				34 84	BM EY 22 To be adj. El. 34.853, F.B. 2126-93 Alburtis
				34 85	corr. Ave & Centralia Rd, N.E. cor. - Bt. spk in cb 5° E. of E. end C.R.
11+37 11	int.	℄ Centralia & ⊼ Line Alburtis		34 55	int. ℄ Centralia & ⊼ Line Alburtis
				34 15	Gutter E. end C.R. N.E. Cor. "
				34 82	Curb " " " " " "
			Lenker Rod	34 09	Gutter N. " " " " "
				34 81	Curb " " " " " "
				34 09	Gutter N. " " N.W. " "
				34 80	Curb " " " " " "
				34 17	Gutter W. " " " " "
				34 83	Curb " " " " " "
				34 12	Gutter W. " " S.W. " "
				34 77	Curb
				33 66	Gutter S. " (P.R.C.) " " "
				34 34	Curb " " " " "

Profile Notes Red ____ Plotted ____ Job No. 2151.14 Division No. 11 F.B. 2126 Pg. 149
No. ____ Date ____ Date ____ Survey of Roseton Ave #2 - S.S.D.
X-Sec. Notes Chkd. ____ Checked ____ Survey by Sappell Notes D.S. Date 9-13-60
No. ____ Date ____ Date ____ Map No. ____ Index Rd E. OTT Date ____

76L-298 CE 307 11-58

PLEASE RETURN TO
LOS ANGELES COUNTY ENGINEER
700 LOS ANGELES COUNTY ENGINEERING BLDG.

NOTE: ANY ADDITIONS OR CHANGES ON THIS SHEET MUST BE MADE OR CIRCLED IN RED INK, WITH DATE AND NAME OF PERSON MAKING CHANGE.

Do not extend notes this side of this line.

STATION	B.S.	H.I.	F.S.	ELEV.	CENTRALIA RD. (cont.) LT. ℄ RT.
				33 97	Gutter S. end (P.R.C.) C.R. S.E. cor. π line Alburtis centralia ℄
				34 64	Curb " " " " " " " "
				34 12	Gutter E. " " S.E. " " "
				34 76	Curb " " " " " " "
12+00	W.			34 57	℄ Centralia
				34 12	28° RT Gutter
				34 78	28° " Curb
13+00	W		Lenker Rod	34 97	℄ Centralia
				34 32	28 RT Gutter
				34 98	28 " Curb "
14+00	W			35 06	℄ Centralia
				34 44	28 RT Gutter
				35 05	28 " Curb
T.P.				35 12	T.P.
15+00	W			35 31	℄ Centralia
				34 61	28 RT Gutter
				35 28	28 " Curb
				35 8	40 " P/L
				37 0	172.8 " back lot line
16+00	W			35 35	℄ Centralia
				34 70	28 RT Gutter

F.B. 2126 Pg. 150
Job No. 2151.14 Division No. 11 Notes Red ____ Plotted ____ Profile ____
Survey of Roseton Ave #2 S.S.D. Date ____ Date ____ No. ____
Survey by Sappell Notes D.S. Notes Chkd. ____ Checked ____ X-Sec. ____
Indexed ____ Date ____ Date ____ No. ____

76L-298 CE 307 11-58

PLEASE RETURN TO
LOS ANGELES COUNTY ENGINEER
700 LOS ANGELES COUNTY ENGINEERING BLDG

NOTE: ANY ADDITIONS OR CHANGES ON THIS SHEET MUST BE MADE OR CIRCLED IN RED INK, WITH DATE AND NAME OF PERSON MAKING CHANGE.

Do not extend notes this side of this line.

STATION	B.S.	H.I.	F.S.	ELEV.	CENTRALIA RD (cont.)
16+00				35 34	28' RT Curb
17+00			Lenker Rod	35 10	℄ Centralia
				34 47	28 RT Gutter
				35 12	28 " Curb
18+00				34 83	℄ Centralia
				34 18	28 RT Gutter
				34 78	28 " Curb
BMSD 1831				34 51	BMSD 1831 El. 34.522 F.B. 2519-28 Centralia Rd & Roseton Ave. N.E. cor. Bt. spk in cb 5° N. of N. end C.R.

Note: for Elev. of int centralia & Roseton Ave & Elev. along Roseton Ave see F.B. 2550 pg. 42 to 52

Profile No. ____ Notes Red ____ Date ____ Plotted ____ Date ____ Job No. 2151.14 Division No. 11 Survey of Roseton Ave #2 S.S.D. Survey by Sappell Notes D.L. Date 9-14-60 Map No. ____ Indexed H. E. OTT Date ____

F.B. 2126 PG. 151

F.B. 2126 Pg. 152

Job No. _____ Division No. _____ Notes Red _____ Plotted _____ Profile

Survey of _____ Date _____ Date _____ No. _____

Survey by _____ Notes _____ Notes Chkd. _____ Checked _____ X-Sec.

Indexed _____ Date _____ Date _____ Date _____ No. _____

STATION	B.S.	H.I.	F.S.	ELEV.

Do not extend notes this side of this line.

PLEASE RETURN TO
LOS ANGELES COUNTY ENGINEER
700 LOS ANGELES COUNTY ENGINEERING BLDG.

NOTE: ANY ADDITIONS OR CHANGES ON THIS SHEET MUST BE MADE OR CIRCLED IN RED INK, WITH DATE AND NAME OF PERSON MAKING CHANGE.

76L-298 CE 307 11-58

Notes Ck'd by	Survey of Roseton Ave #2 - SSD
Map No.	JN 2151.14 Tape Std
Office Work	Surveyed by D. Sappell
Checked	Notes D.S. Date 9.14.60
Date	Indexed H. E. OTT SEP 29 '60

F. B. 2126 PG. 153

CI. 2151.14

ROSETON AVE #2 S.S.D.

LOC. OF IMP.

ON

ALBURTIS AVE

FROM

CENTRALIA RD TO 205TH ST.

Sappell
Shoemaker
Lieber
E. Smith

Notes: Any Additions or Changes on this Sheet Must be Made or Circled in Red Ink With Date and Name of Person Making Change.

Do not extend this side of this line.

PLEASE RETURN TO
LOS ANGELES COUNTY ENGINEER
700 LOS ANGELES COUNTY ENGINEERING BLDG.

76F3098 S&E #247 11-58

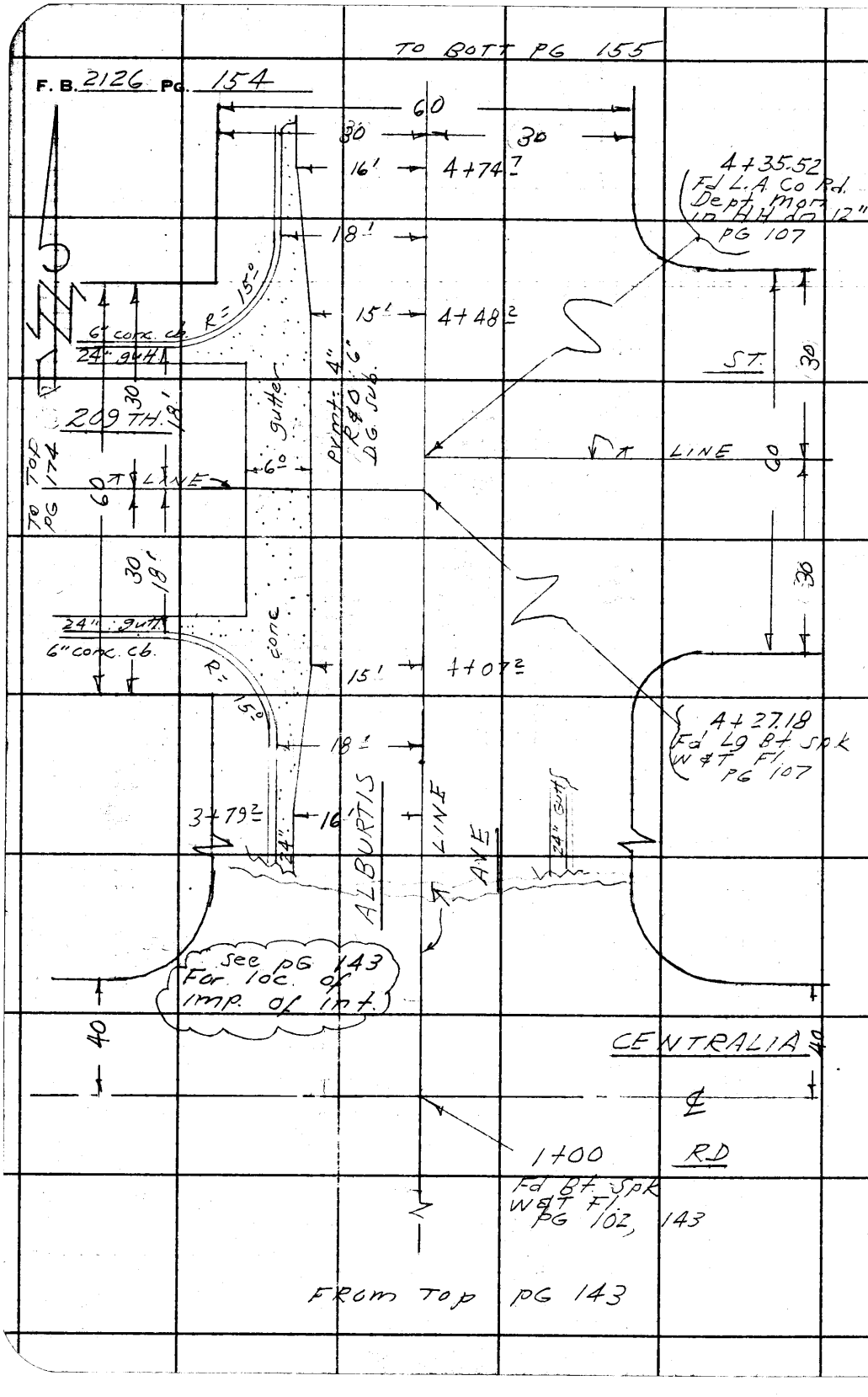

PLEASE RETURN TO
LOS ANGELES COUNTY ENGINEER
700 LOS ANGELES COUNTY ENGINEERING BLDG.

Do not extend this side of this line.

Note: Any Additions or Changes on This Sheet Must be Made or Circled in Red Ink With Date and Name of Person Making Change.

Notes Ck'd by	Survey of Roseton Ave #2-S.S.D.
Map No.	JN 2151.14 Tape Std. °F
Office Work	Surveyed by D. Sappell
Checked	Notes J.S. Date 9-14-60
Date	Indexed H. E. OTT

F. B. 2126 PG. 155

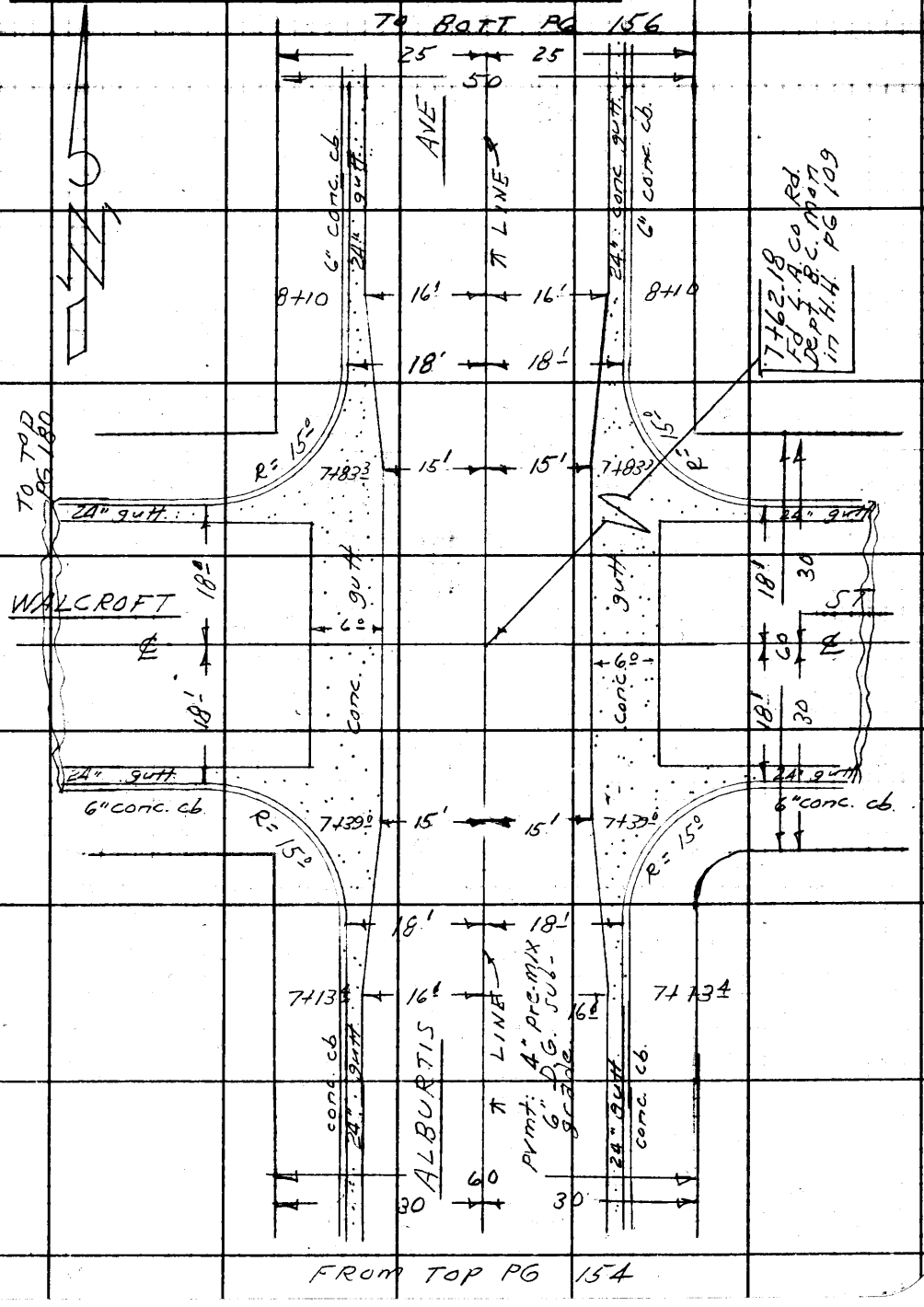

FROM TOP PG 154

Note: Any Additions or Changes on This Sheet Must be Made or Circled in Red Ink With Date and Name of Person Making Change.

Do not extend this side of this line.

PLEASE RETURN TO
LOS ANGELES COUNTY ENGINEER
700 LOS ANGELES COUNTY ENGINEERING BLDG.

76F309S S&E #247 11-58

F. B. 2126 Pg. 156

TO BOTT PG 157

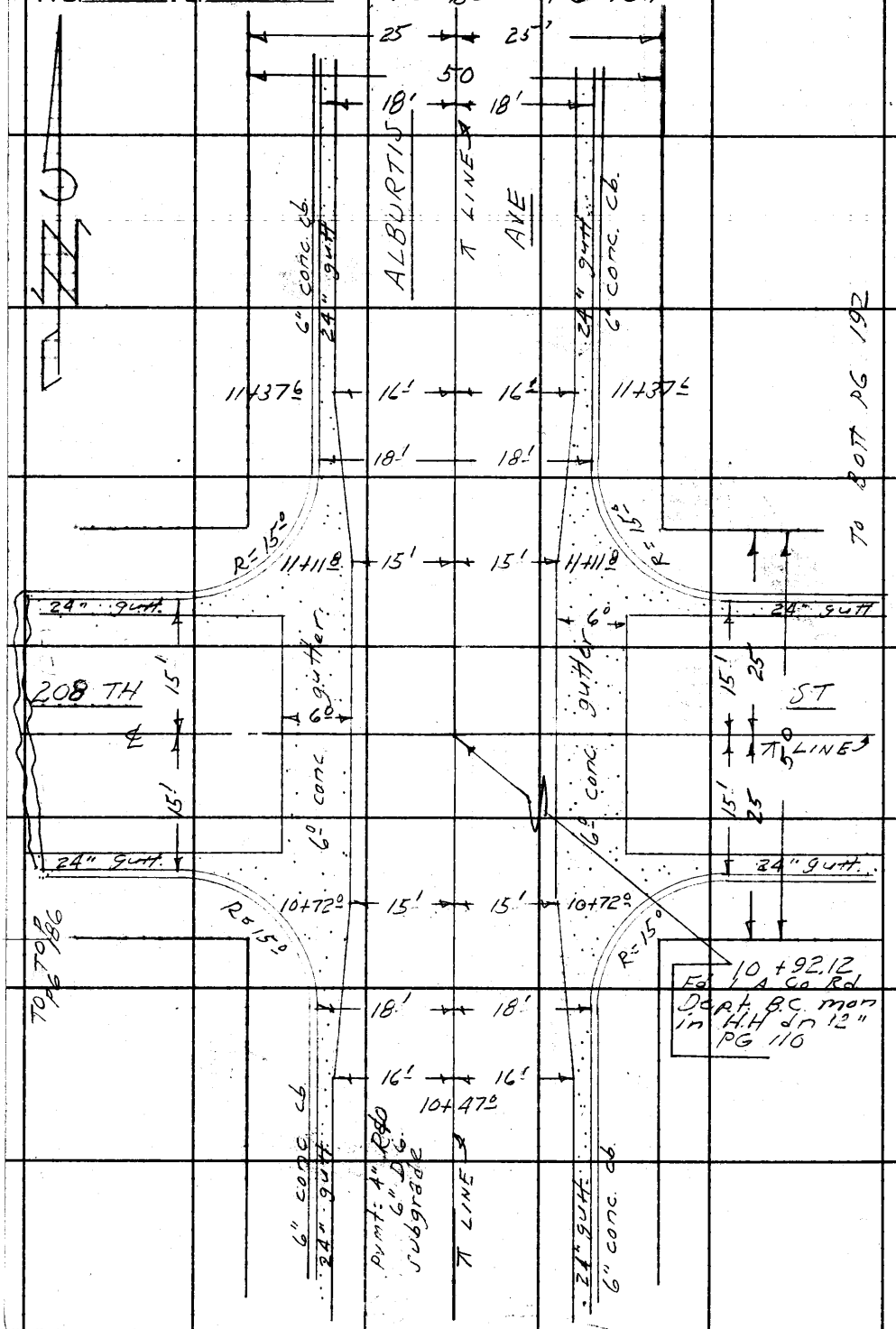

FROM TOP PG 155

PLEASE RETURN TO
LOS ANGELES COUNTY ENGINEER
700 LOS ANGELES COUNTY ENGINEERING BLDG.

Do not extend this side of this line.

Note: Any Additions or Changes on This Sheet Must be Made or Circled in Red Ink With Date and Name of Person Making Change.

Notes Ck'd by	Survey of Roseton Ave #2 S.S.D.
Map No.	JN: 2151.14 Tape Std. °F
Office Work	Surveyed by D. Sappell
Checked	Notes D.S. Date 9-14-60
Date	Indexed

F. B. 2126 PG. 157

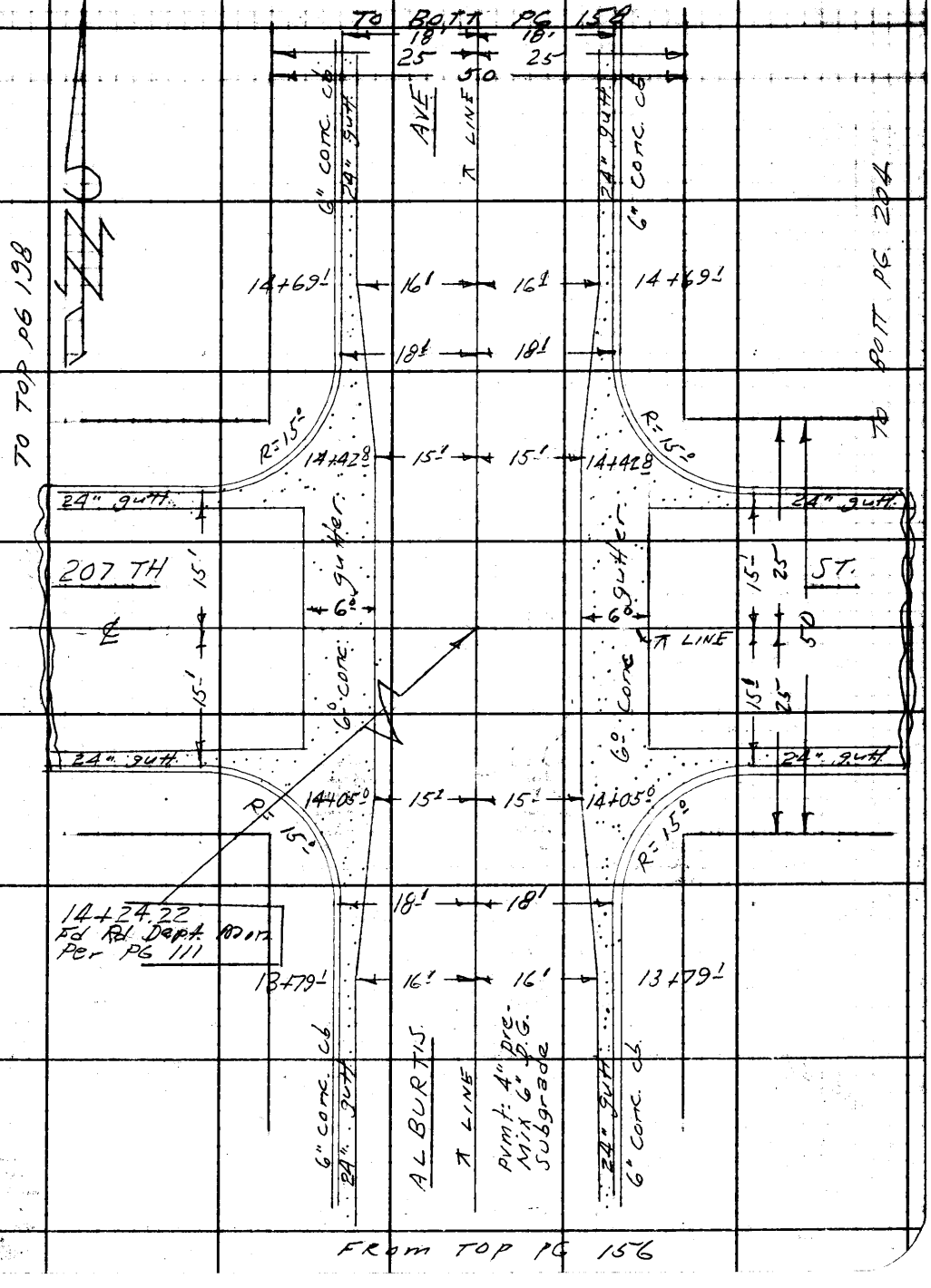

Note: Any Additions or Changes on This Sheet Must Be Made or Circled in Red Ink With Date and Name of Person Making Change.

Do not extend this side of this line.

PLEASE RETURN TO
LOS ANGELES COUNTY ENGINEER
700 LOS ANGELES COUNTY ENGINEERING BLDG.

76F309S S&E #247 11-58

F. B. 2126 PG. 158

TO BOTT PG 159

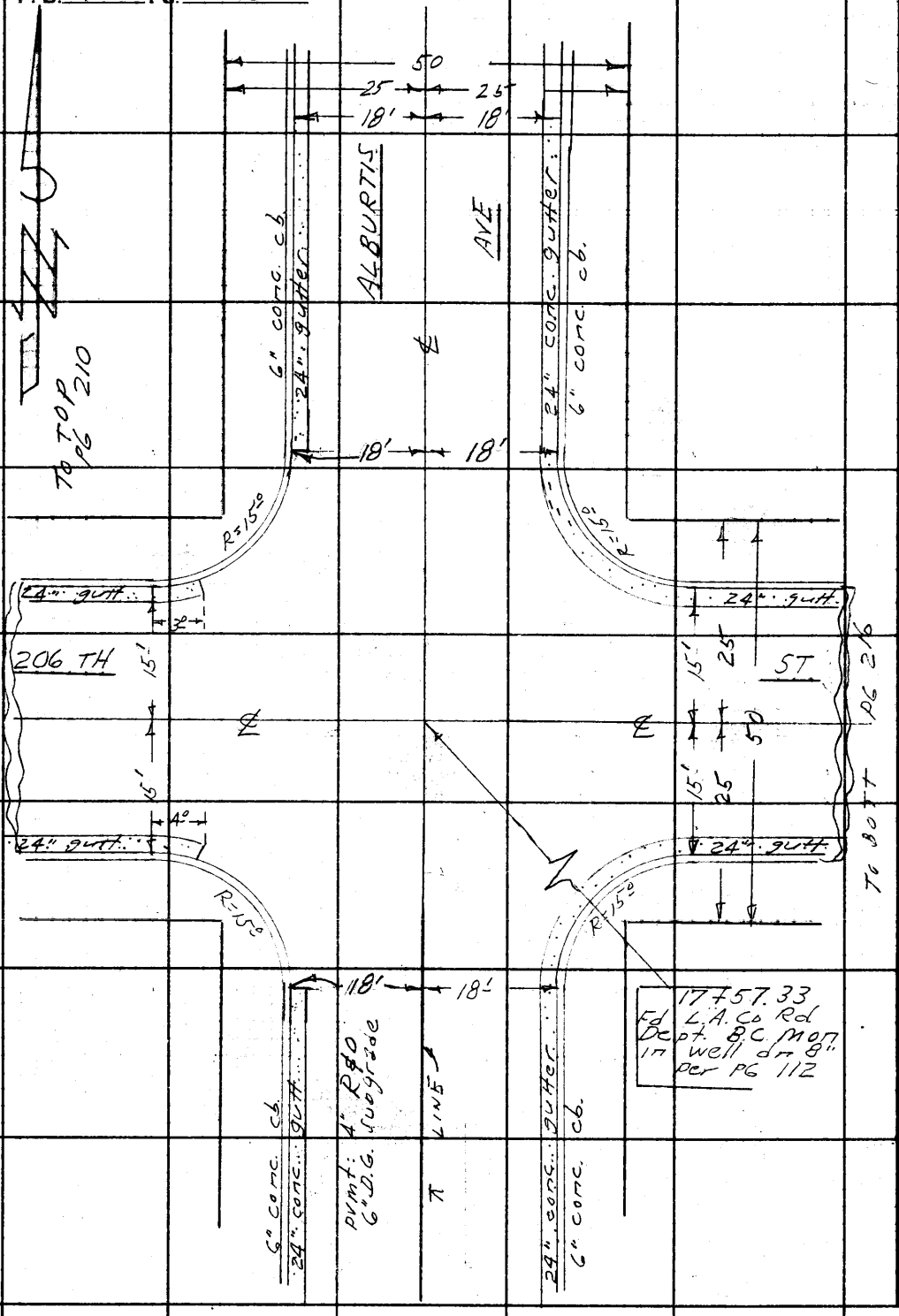

FROM TOP PG 157

PLEASE RETURN TO
LOS ANGELES COUNTY ENGINEER
700 LOS ANGELES COUNTY ENGINEERING BLDG.

Do not extend this side of this line.

Note: Any Additions or Changes on This Sheet Must Be Made or Circled in Red Ink With Date and Name of Person Making Change.

Notes Ck'd by	Survey of Raseton Ave #2-S-S
Map No.	JN 2151.12 Tape Std °F
Office Work	Surveyed by D. Sappell
Checked	Notes D.S. Date 9-14-60
Date	Indexed H. E. Ott

F. B. 2126 PG. 159

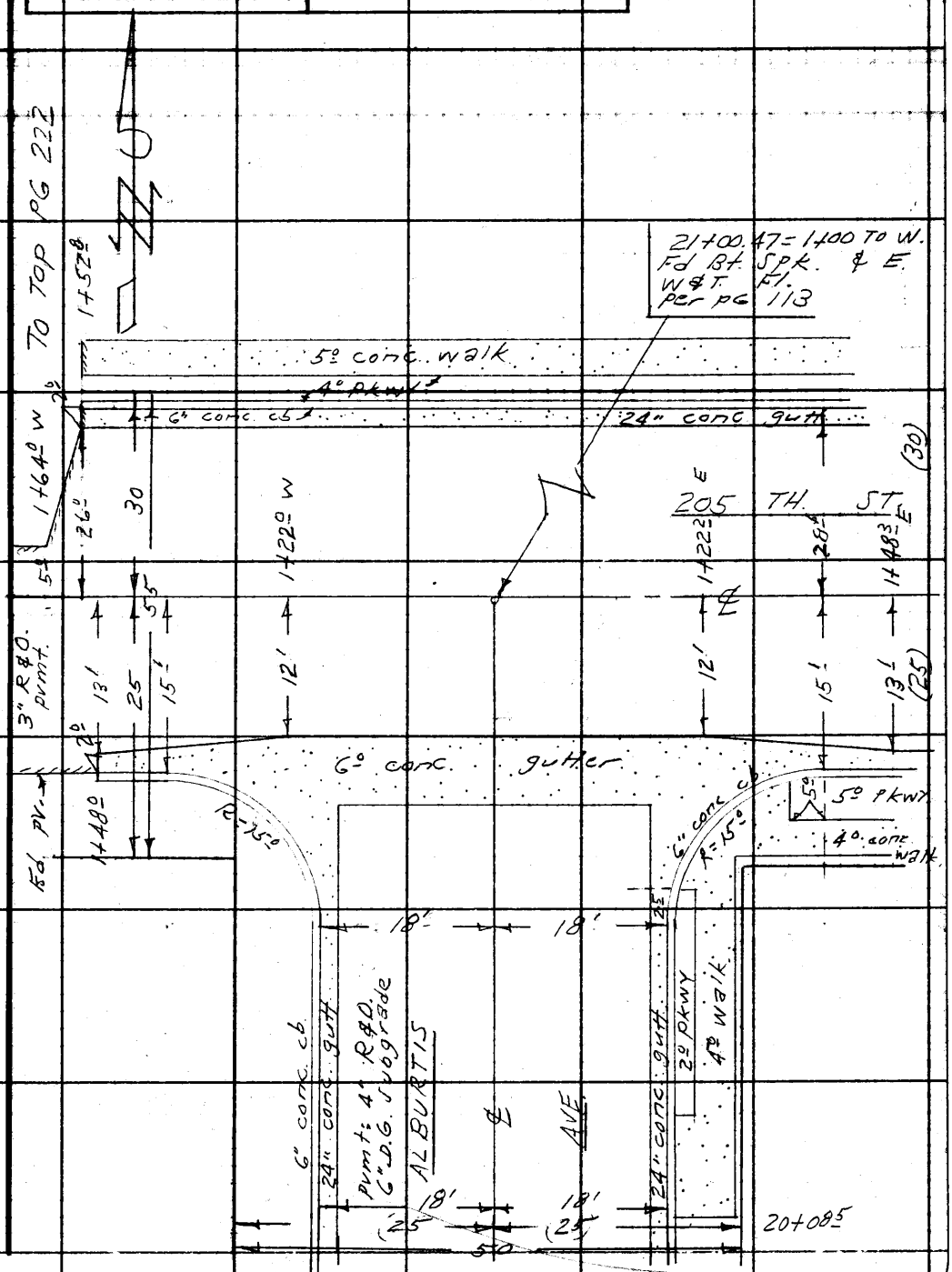

Note: Any Additions or Changes on this Sheet Must be Made or Circled in Red Ink With Date and Name of Person Making Change.

Do not extend this side of this line.

PLEASE RETURN TO
LOS ANGELES COUNTY ENGINEER
700 Los Angeles County Engineering Bldg.

76F309S S&E #247 11-58

F. B. 2126 Pg. 160

PLEASE RETURN TO
LOS ANGELES COUNTY ENGINEER
700 Los Angeles County Engineering Bldg.

Do not extend this side of this line.

Note: Any Additions or Changes on This Sheet Must be Made or Circled in Red Ink With Date and Name of Person Making Change.

Profile No.	Notes Red	Plotted	Job No. 2151.14	Division No. 11	F.B. 2126	Pg. 161
	Date	Date	Survey of Roseton Ave #2 S.S.D.			
X-Sec. No.	Notes Chkd.	Checked	Survey by Sappell	Notes D.L.	Date 9-14-60	
	Date	Date	Map No.	Indexed E. OTT	Date 9-23-60	

CI 2151.14

ROSETON AVE #2 S.S.D

CROSS-SECTIONS

ON

ALBURTIS AVE

FROM

CENTRALIA RD TO 205TH ST.

STATION	B.S.	H.I.	F.S.	ELEV.
	Sappell Shoemaker Lieber E. Smith			

NOTE: ANY ADDITIONS OR CHANGES ON THIS SHEET MUST BE MADE OR CIRCLED IN RED INK, WITH DATE AND NAME OF PERSON MAKING CHANGE.

Do not extend notes this side of this line.

PLEASE RETURN TO
LOS ANGELES COUNTY ENGINEER
700 LOS ANGELES COUNTY ENGINEERING BLDG.

76L-298 CE 307 11-58

76L-298 CE 307 11-58

PLEASE RETURN TO
LOS ANGELES COUNTY ENGINEER
700 LOS ANGELES COUNTY ENGINEERING BLDG.

NOTE: ANY ADDITIONS OR CHANGES ON THIS SHEET MUST BE MADE OR CIRCLED IN RED INK, WITH DATE AND NAME OF PERSON MAKING CHANGE.

Do not extend notes this side of this line.

STATION	B.S.	H.I.	F.S.	ELEV	ALBURTIS Ave West ℄ LT. ℄ RT. ℄ East
BM EY 22				34 85	BM EY 22 El. 34.853 (to be adj.) F.B. 2126-93 Alburtis Ave & Centralia Rd N.E. cor - Bt spk in curb 5° E. of E end C.R.
1+00	int. ℄ Centralia & ⊼ Line Alburtis			34 55	int. ℄ Centralia ℄ Rd & ⊼ Line Alburtis Ave
	Gutt	N. end C.R. N.W. cor.		34 09	
	cb.	" " "		34 80	
	Gutt	N. " " N.E. "		34 09	
	cb.	" " " "		34 81	
	Gutt	E. " " N.E. "		34 15	
	cb.	" " " "		34 82	
	Gutt	W. " " N.W. "		34 17	
	cb.	" " " " "		34 83	
1+48.7				34 64	⊼ Line Alburtis - E. Rim S.D.M.H.
"				29 61	" F/L 46" conc. pipe
1+50.5				30 40	2' inv. 24" conc. "
				30 32	2' inv. 24" conc. pipe
1+60.8				30 82	18 inv. 24" conc. pipe
				30 77	18' inv. 24" conc. pipe
2+00				34 61	⊼ Line Alburtis
				34 16	18 Gutt.
				34 83	18 cb.
2+65				35 9	30 P/L
"				36 2	135 back lot line
3+00				34 79	⊼ Line Alburtis
				34 30	18 gutt.
				35 01	18 cb.
4+00				34 87	⊼ " "
BM EY 23				35 07	BM EY 23 El. 35.071 (to be adj.) F.B. 2126-93 Alburtis Ave & 209 TH ST. - S.W. cor. Bt spk in curb 5° S. of S. end C.R.

see pg 149 for add elev of int.

Lenker Rod

F.B. 2126 Pg. 162 Job No. 2151.14 Division No. 11 Notes Red Plotted Profile
Survey of Roseton Ave #2 S.S.D. Date Date No. X-Sec.
Survey by [illegible] Notes D.S. Notes Chkd. Checked
Indexed Date Date No.

76L-298 CE 307 11-58

PLEASE RETURN TO
LOS ANGELES COUNTY ENGINEER
700 LOS ANGELES COUNTY ENGINEERING BLDG.

NOTE: ANY ADDITIONS OR CHANGES ON THIS SHEET MUST BE MADE OR CIRCLED IN RED INK, WITH DATE AND NAME OF PERSON MAKING CHANGE.

Do not extend notes this side of this line.

STATION	B.S.	H.I.	F.S.	ELEV.	ALBURTIS Ave (cont) LT. & RT.
4+27.18	Int ⊼ Lines Alburtis & 209 TH.			34 90	Int ⊼ Lines Alburtis & 209 TH to W
				34 40	1 Gutt. S. end C.R. SW. cor. "
				35 08	cb. " " " " " "
				34 56	Gutt W. " " " " "
				35 25	cb. " " " " " "
				34 60	Gutt W. " " N.W. " "
				35 27	cb. " " " " " "
			Lenter Rod	34 58	Gutt N. " " " " "
				35 25	cb. " " " " " "
5+00				35 08	⊼ Line Alburtis
				34 61	18' LT Gutt
				35 25	18 " cb
6+00				35 17	⊼ Line Alburtis
				34 71	18' LT Gutt.
				35 37	18 " cb
				36 8	30 " P/L
				37 2	135 " back lot line
7+00				35 29	⊼ Line Alburtis
				34 88	18 LT Gutt.
				35 52	18 " cb.

Profile Notes Red ____ Plotted ____ Job No. 2151.14 Division No. 11 F.B. 2126 Pg. 163
No. ____ Date ____ Date ____ Survey of Roseton Ave #2 S.S.D.
X-Sec. Notes Chkd. ____ Checked ____ Survey by Sappell Notes DS Date 9-15-60
No. ____ Date ____ Date ____ Map No. ____ Indexed H. E. Ott Date ____

76L-298 CE 307 11-58

PLEASE RETURN TO
LOS ANGELES COUNTY ENGINEER
700 LOS ANGELES COUNTY ENGINEERING BLDG.

NOTE: ANY ADDITIONS OR CHANGES ON THIS SHEET MUST BE MADE OR CIRCLED IN RED INK, WITH DATE AND NAME OF PERSON MAKING CHANGE.

Do not extend notes this side of this line.

F.B. 2126 Pg. 164 | Job No. 215114 | Division No. 11 | Notes Red ____ Plotted ____ Profile ____
Survey of Roseton Ave #2 S.C.D. | Date ____ Date ____ No. ____ X-Sec. ____
Survey by Sappe 11 Notes D.S. | Notes Chkd. ____ Checked ____ No. ____
Indexed H. E. OTT | Date ____ Date ____

STATION	B.S.	H.I.	F.S.	ELEV	LT. Alburtis Ave (cont) & RT.
BM EY 26				35 69	BM EY 26 El. 35.687 F.B. 2126-95
					Alburtis Ave & Walcroft St.
					N.W. Cor; Bt. Spk. in cb 5° N. of N. end of C.R.
7+62.18	int π Line Alburtis & Walcroft			35 31	int π Line Alburtis & Walcroft
				34 87	1' Gutt S. end C.R. S.W. Cor. " "
				35 57	cb. " " " " "
			Lenker Rod	35 03	Gutt W. " " " " " "
				35 72	cb " " " " " " "
				35 00	Gutt W. " " N.W. " " "
				35 68	cb. " " " " " " "
				35 00	Gutt N. " " " " " "
				35 71	cb. " " " " " " "
				35 01	Gutt N. " " N.E. " " "
				35 66	cb. " " " " " " "
				35 02	Gutt E. " " " " " "
				35 69	cb. " " " " " " "
8+00				35 40	π Line Alburtis
				35 00	18 LT Gutt.
				35 69	" " cb.
9+00				35 61	π Line Alburtis
				35 16	18' RT gutt.

76L-298 CE 307 11-58

PLEASE RETURN TO
LOS ANGELES COUNTY ENGINEER
700 LOS ANGELES COUNTY ENGINEERING BLDG.

NOTE: ANY ADDITIONS OR CHANGES ON THIS SHEET MUST BE MADE OR CIRCLED IN RED INK. WITH DATE AND NAME OF PERSON MAKING CHANGE.

Do not extend notes this side of this line.

STATION	B.S.	H.I.	F.S.	ELEV.	LT.	ALBURTIS AVE (cont)	RT.
9+00				35 85			18½ RT Gb.
				36 72			25 " p/l
				37 0			147 " back lot line
				35 15	17½ LT	Gutt.	
				35 82	17½ "	cb.	
				36 5	25 "	p/l	
			Lenker Rod	37 8	141½ "	back lot line	
10+00				35 72		π Line Alburtis	
				35 25			18 RT Gutt. b.
				35 94			18 " cb.
				35 28	18 LT	both cb	
				35 94	18 "	cb.	
BM EY 27				36 05	BM EY 27 El. 36.055 To be adj. F.B. 2126-95 Alburtis Ave & 208 TH ST. S.E cor Bt. spk in cb 5± S. of S. end C.R.		
10+92.72	int π Line Alburtis & ℄ 208 TH			35 83		int π Line Alburtis & ℄ 208 TH	
				35 36	b Gutt.	S end C.R. S.E cor.	" "
				36 06	Cb.	" "	" " " " "
				35 51	b Gutt.	E. "	" " " " "
				36 17	Cb.	" "	" " " " "
				35 50	b Gutt.	E. "	" N.E. " " "
				36 15	Cb.	" "	" " " " "

Profile Notes Red ____ Plotted ____ Job No. 2151.14 Division No. 11 F.B. 2126 PG. 165
No. ____ Date ____ Date ____ Date ____ Survey of Rosetton Ave 42 - 43 Date 9-19-60
X-Sec. Notes Chkd. ____ Checked ____ Survey by Sappell Notes D.S.
No. ____ Date ____ Date ____ Map No. ____ Indexed H.E.O.R. Date ____

76L-298 CE 307 11-58

PLEASE RETURN TO
LOS ANGELES COUNTY ENGINEER
700 LOS ANGELES COUNTY ENGINEERING BLDG.

NOTE: ANY ADDITIONS OR CHANGES ON THIS SHEET MUST BE MADE OR CIRCLED IN RED INK. WITH DATE AND NAME OF PERSON MAKING CHANGE.

Do not extend notes this side of this line.

STATION	B.S.	H.I.	F.S.	ELEV	ALBURTIS Ave (cont) LT. ℄ RT.
int	Alburtis	℄ 208	TH	35 52	gutt. N. End C.R. N.E. cor Alburtis ℄ 208 TH
				36 17	cb. " " " " " "
				35 50	Gutt. N " " N.W. " "
				36 17	cb. " " " " " "
				35 55	Gutt. W. " " " " "
				36 22	cb. " " " " " "
			Lenker Rod	35 50	Gutt W. " " S.W. " "
				36 18	cb. " " " " " "
				35 37	Gutt S. " " " " "
				36 08	cb. " " " " " "
12+00				36 14	⊼ Line Alburtis
				35 66	18 RT gutt.
				36 32	18 " cb.
				35 65	18 LT Gutt
				36 31	18 " cb.
12+58				37 8	25 RT P/L
				38 3	147 " B.L.L.
				37 6	25 LT P/L
				36 9	141.5 " B.L.L.
13+00				36 30	⊼ Line Alburtis
				35 83	18 RT gutt.

F.B. 2126 Pg. 166
Job No. 2151.14 Division No. 11 Notes Red Plotted Profile
Survey of Roseton Ave #2 - S.S.D. Date Date No.
Survey by Sappell Notes D.S. Notes Chkd. Checked X-Sec.
Indexed H.E. Ott Date Date Date No.

76L-298 CE 307 11-58

PLEASE RETURN TO
LOS ANGELES COUNTY ENGINEER
700 LOS ANGELES COUNTY ENGINEERING BLDG.

NOTE: ANY ADDITIONS OR CHANGES ON THIS SHEET MUST BE MADE OR CIRCLED IN RED INK, WITH DATE AND NAME OF PERSON MAKING CHANGE.

Do not extend notes this side of this line.

STATION	B.S.	H.I.	F.S.	ELEV.	ALBURTIS AVE (cont) LT.	℄	RT.
13+00				36 49			18 R cb.
				35 80	18 L Gutt		
				36 47	18 " cb. "		
BM EY 29				36 61	BM EY 29 El. 36.614 To be adj.		F.B. 2126-97, Alburtis
					Ave & 207 TH ST - S.E. cor Bt spk. in cb.		
					5° S. of S. end C.R.		
14+24.22	int ⊼ Lines Alburtis & 207TH			36 52	int ⊼ Lines Alburtis & 207 TH		
				36 07	Gutt N. end C.R. N.E. cor " "		
				36 74	cb " " " " " " "		
			Lenker Rod	36 11	Gutt E. " " " " " "		
				36 76	cb " " " " " " "		
				36 09	Gutt N. " " N.W. " " "		
				36 75	cb " " " " " " "		
				36 17	Gutt W. " " " " " "		
				36 84	cb " " " " " " "		
				36 10	Gutt W. " " S.W. " " "		
				36 75	cb " " " " " " "		
				35 94	Gutt S. " " " " " "		
				36 65	cb " " " " " " "		
				35 92	Gutt S. " " S.E. " " "		
				36 60	cb " " " " " " "		

Profile Notes Red ____ Plotted ____ Job No. 2151.14 Division No. 11 F.B. 2126 PG. 167
No. ____ Date ____ Date ____ Survey of Roseton Ave #2. S.S.D.
No. ____ Notes Chkd. ____ Checked ____ Survey by Sappell Notes Bk. Date 9-15-60
No. ____ Date ____ Date ____ Map No. ____ Indexed H. B. Oil Date ____

76L-298 CE 307 11-58

PLEASE RETURN TO
LOS ANGELES COUNTY ENGINEER
700 LOS ANGELES COUNTY ENGINEERING BLDG.

NOTE: ANY ADDITIONS OR CHANGES ON THIS SHEET MUST BE MADE OR CIRCLED IN RED INK, WITH DATE AND NAME OF PERSON MAKING CHANGE.

Do not extend notes this side of this line.

STATION	B.S.	H.I.	F.S.	ELEV	ALBURTIS AVE (cont) LT.	℄	RT.
int	Alburtis & 207TH			36 06	bott cb. E end C.R.		S.E. cor Alburtis & 207TH
				36 71	Top " " " "		" " "
15+00				36 66			⊼ Line Alburtis
				36 14			18 RT Gutt
				36 82			18 " cb.
				36 12	18 LT Gutt		
				36 80	18 " cb.		
16+00			Lenker Rod	36 84			⊼ Line Alburtis
				36 23			18 RT gutt
				36 90			18 " cb.
				36 7			25 " P/L
				37 2			137 " B.L.L.
				36 24	18 LT Gutt		
				36 90	18 " cb.		
				36 9	25 " P/L		
				36 7	141.5 " B.L.L.		
17+00				36 94			⊼ Line Alburtis
				36 37			18 RT Gutt
				37 02			18 " cb.
				36 34	18 LT Gutt		
				37 00	18 " cb.		

F.B. 2126 Pg. 168 Job No. 2151.14 Division No. 11 Notes Red ____ Plotted ____ Profile ____
Survey of Roseton Ave #2 S.S.D. Date ____ Date ____ No. ____
Survey by Sappell Notes D.S. Notes Chkd. ____ Checked ____ X-Sec. ____
Indexed H. E. Oh Date ____ Date ____ Date ____ No. ____

76L-298 CE 307 11-58

PLEASE RETURN TO
LOS ANGELES COUNTY ENGINEER
700 LOS ANGELES COUNTY ENGINEERING BLDG.

NOTE: ANY ADDITIONS OR CHANGES ON THIS SHEET MUST BE MADE OR CIRCLED IN RED INK, WITH DATE AND NAME OF PERSON MAKING CHANGE.

Do not extend notes this side of this line.

STATION	B. S.	H. I.	F. S.	ELEV.	LT. ALBURTIS AVE (CONT.) ℄ RT
BM EY 30				37 01	BMEY 30 El. 37.018 (To be adj.) F.B. 2126-97 Alburtis
				37 02 corr.	Ave & 206 TH. ST. S.E. cor. Bt. spk in cb. 5° S. of S. end C.R.
17+57.33	℄ int Alburtis &		206TH	37 07	℄ int Alburtis & 206 TH. ST
				36 38	Gutt S. end C.R. S.E. cor. " "
				37 02	cb " " " " " " "
				36 49	Gutt E " " " " " "
				37 12	cb " " " " " " "
			Lenker Rod	36 43	Gutt E " " NE. " " "
				37 04	cb " " " " " " "
				36 40	Gutt N. " " " " " "
				37 07	cb " " " " " " "
				36 38	Gutt N. " " N.W. " " "
				37 04	cb " " " " " " "
				36 57	Gutt W " " " " " "
				37 24	cb " " " " " " "
				36 54	Gutt W. " " S.W. " " "
				37 20	cb " " " " " " "
				36 37	Gutt S. " " " " " "
				37 04	cb " " " " " " "

Profile Notes Red ____ Plotted ____ Job No. 215714 Division No. 11 F.B. 2126 Pg. 169
No. X-Sec. Date ____ Date ____ Survey of Roseton Ave #2 - S.S.P.
No. ____ Notes Chkd. ____ Checked ____ Survey by Sappell Notes DJ Date 9-15-60
Date ____ Date ____ Map No. ____ Indexed H. E. OH Date ____

76L-298 CE 307 11-58

PLEASE RETURN TO
LOS ANGELES COUNTY ENGINEER
700 LOS ANGELES COUNTY ENGINEERING BLDG.

NOTE: ANY ADDITIONS OR CHANGES ON THIS SHEET MUST BE MADE OR CIRCLED IN RED INK, WITH DATE AND NAME OF PERSON MAKING CHANGE.

Do not extend notes this side of this line.

STATION	B.S.	H.I.	F.S.	ELEV	ALBURTIS AVE (CONT.) LT	℄ RT
18+00				36 95		℄ Alburtis
				36 34		18 RT gutt
				37 03		18 " cb.
				36 34	18 LT gutt	
				37 01	18 " cb.	
19+00			Lenker Rod	36 82		℄ Alburtis
				36 25		18' RT gutt
				36 90		18 " cb "
				37 2		25 " P/L
				37 0		137 " Back Lot Ln.
				36 27	18 LT gutt	
				36 95	18 " cb.	
				37 3	25 " P/L	
				37 8	141.5 " B.L.L.	
20+00				36 62		℄ Alburtis
				36 17		18° RT gutt
				36 82		18 " cb "
				36 11	18 LT gutt	
				36 81	18 " cb. "	
BM AL 27				36 83	BM AL 27 El. 36.828 F.B. 21.26-97 205TH ST (N. side) at Alburtis Ave - bt. spk in cb. on prod of E cb line Alburtis Ave	

F.B. 2126 PG. 170 Job No. 2151.14 Division No. 11 Notes Red Plotted Profile
Survey of Roseton Ave #2 S.S.D. Date Date No.
Survey by Sappell Notes D.S. Notes Chkd. Checked X-Sec.
Indexed H. E. Ott Date Date Date No.

76L-298 CE 307 11-58

PLEASE RETURN TO
LOS ANGELES COUNTY ENGINEER
700 LOS ANGELES COUNTY ENGINEERING BLDG.

NOTE: ANY ADDITIONS OR CHANGES ON THIS SHEET MUST BE MADE OR CIRCLED IN RED INK, WITH DATE AND NAME OF PERSON MAKING CHANGE.

Do not extend notes this side of this line.

STATION	B.S.	H.I.	F.S.	ELEV.	LT.	ALBURTIS AVE (cont.) ℄ RT.
20+70				3648		℄ Alburtis brk.
20+82.5				3600		℄ " Ed "X" gutt.
20+85.5				3592		℄ " F/L " "
20+88.5				3598		℄ " Ed. " "
20+00.47	℄ int Alburtis & 205 TH		Lenker Rod	3658		℄ int Alburtis & 205 TH. S.T.
				3603	Gutt S. end C.R.	S.E. cor. " "
				3669	cb. " " "	" " " "
				3596	Gutt E " "	" " " "
				3662	cb. " " "	" " " "
				3608	Gutt S. " "	S.W. " " "
				3672	cb. " " "	" " " "
				3583	Gutt W. " "	" " " "
				3652	cb. " " "	" " " "
1700 N.S. going East on ℄				205 TH	LT & North	℄ int. Alburtis & 205 TH RT & South
1700 E				3607	28' LT or North	Gutt
				3669	28 "	cb
				380	180 "	bdry District
2+37 E				3682		℄ 205 TH
				3608		15' RT or South gutt
				3676		15' " " cb.

Profile No. ____ Date ____ Notes Rod ____ Date ____ Plotted ____ Date ____ Job No. 2151.14 Division No. 11
Notes Chkd ____ Date ____ Checked ____ Date ____ Survey of Porter Ave #2 Survey by Sappell Notes by J.S.D. Date 8-15-
Map No. ____ Date ____ Indexed H.E. Ott Date ____

F.B. 2126 Pg. 171

76L-298 CE 307 11-58

PLEASE RETURN TO
LOS ANGELES COUNTY ENGINEER
700 LOS ANGELES COUNTY ENGINEERING BLDG.

NOTE: ANY ADDITIONS OR CHANGES ON THIS SHEET MUST BE MADE OR CIRCLED IN RED INK, WITH DATE AND NAME OF PERSON MAKING CHANGE.

Do not extend notes this side of this line.

STATION	B.S.	H.I.	F.S.	ELEV	LOT LINE ~~LT. ℄ South~~	~~RT. ℄ North~~
GOING West Lot line 205 TH						
1+48.0 W.			Lenker Road	36 48		Lot line 205 TH.
				35 62	15' L or South.	gutt.
				36 30	15' " "	cb. (End)
				38 0	25 " P/L	
1+52.8 W				36 07		28 R or North. gutt.
1+52.8 W.				36 72		28 " cb. End
1+64.0 W				36 50		5.0 " ⊄ PT Ed PV.
BM AL 27				36 83	BM AL 27 El. 36.828	see pg 170

F.B. 2126 Pg. 172 Job No. 2151.14 Division No. 11 Notes Red Plotted Profile
Survey of Roseton Ave #2 S.S.D. Date Date No. X-Sec.
Survey by Sappell Notes D.S. Notes Chkd. Checked
Indexed H. E. OTT Date Date Date No.

Notes Ck'd by	Survey of Poseton Ave #2 SSD	F. B. 2126	PG. 173
Map No.	JN 2151.14 Tape Std °F		
Office Work	Surveyed by D. Sappell		
Checked	Notes D.S. Date 9-15-60		
Date	Indexed H. E. Ott		

CI. 2151.14

POSETON AVE #2 S.S.D.

LOC. OF IMP.

ON

209 TH ST

FROM

ALBURTIS AVE W'LY 666'± TO END 209 TH

Sappell
Shoemaker
Lieber
E. Smith

Note: Any Additions or Changes on This Sheet Must be Made or Circled in Red Ink. With Date and Name of Person Making Change.

PLEASE RETURN TO
LOS ANGELES COUNTY ENGINEER
700 LOS ANGELES COUNTY ENGINEERING BLDG.

Do not extend this side of this line.

76F309S S&E #247 11-58

F. B. 2126 Pg 174

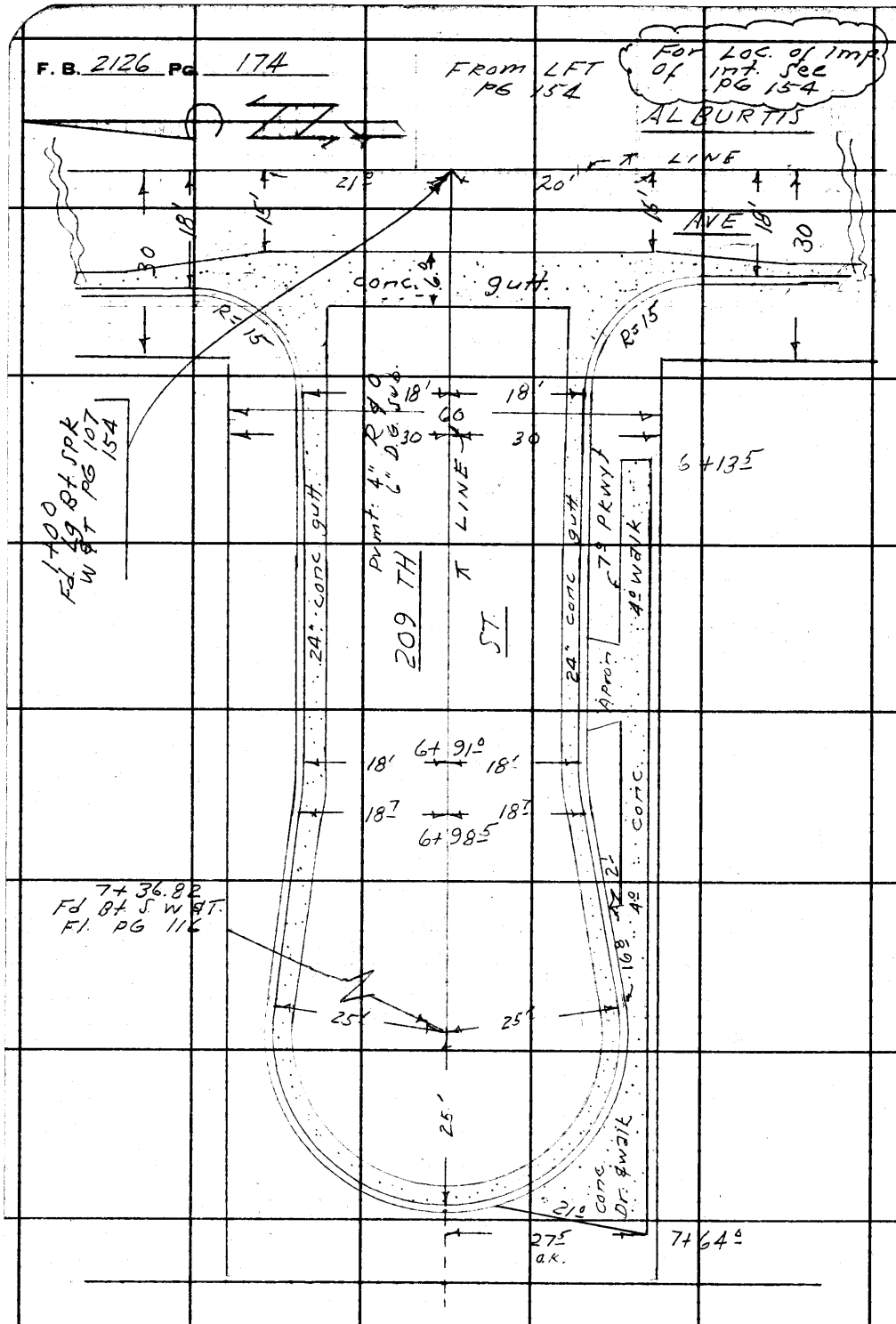

PLEASE RETURN TO
LOS ANGELES COUNTY ENGINEER
700 LOS ANGELES COUNTY ENGINEERING BLDG.

Do not extend this side of this line.

Note: Any Additions or Changes on This Sheet Must be Made or Circled in Red Ink With Date and Name of Person Making Change.

Profile No.	Notes Red	Plotted	Job No. 215114	Division No. 11	F.B. 2126 PG. 175
	Date	Date	Survey of Roseton Ave #2 SSD		
X-Sec. No.	Notes Chkd.	Checked	Survey by Sappell Notes	Date 9-15-64	
	Date	Date	Map No.	Indexed H. E. OTT	Date SEP 29 '00

C.I. 215114

ROSETON AVE #2 S.S.D.

CROSS-SECTIONS

ON

209TH ST.

FROM

ALBURTIS AVE 666± W'LY TO end ST

STATION	B.S.	H.I.	F.S.	ELEV.
	Sappell Shoemaker Lieber E Smith			

NOTE: ANY ADDITIONS OR CHANGES ON THIS SHEET MUST BE MADE OR CIRCLED IN RED INK, WITH DATE AND NAME OF PERSON MAKING CHANGE.

Do not extend notes this side of this line.

PLEASE RETURN TO
LOS ANGELES COUNTY ENGINEER
700 LOS ANGELES COUNTY ENGINEERING BLDG.

76L-298 CE 307 11-58

76L-298 CE 307 11-58

PLEASE RETURN TO
LOS ANGELES COUNTY ENGINEER
700 LOS ANGELES COUNTY ENGINEERING BLDG.

NOTE: ANY ADDITIONS OR CHANGES ON THIS SHEET MUST BE MADE OR CIRCLED IN RED INK, WITH DATE AND NAME OF PERSON MAKING CHANGE.

Do not extend notes this side of this line.

STATION	B.S.	H.I.	F.S.	ELEV	209TH ST. LT. ⊼ Line RT.
BM EY 23				35 07	BM EY 23 El. 35.071 F.B. 2126.93 Alburtis Ave & 209TH ST. S.W. cor. - bt SPk in cb. 5° S. of S. end C.R.
1+00	int ⊼ Lines Alburtis & 209TH			34 90	int ⊼ Lines Alburtis & 209TH
	Gutt	N end CR	N.W cor	34 58	
	cb	" " "	"	35 25	
	Gutt	W. " "	" "	34 60	
	cb	W " "	" "	35 27	
	Gutt	S. " "	S.W. "	34 40	
	cb	S. " "	" "	35 08	
	Gutt	W. " "	" "	34 56	
	cb	" " "	" "	35 25	
1+15				34 59	⊼ Line 209 Ed "X" gutt
1+18				34 52	" F/L " "
1+21				34 58	" Ed " "
1+33				34 76	" brk
2+00				35 06	⊼ Line 209 TH
				34 59	18 gutt
				35 26	18 cb
				34 60	18 gutt
				35 27	18 cb
3+00				35 19	⊼ Line 209 TH
				34 70	18 gutt
				35 36	18 cb
				34 71	18 gutt
				35 39	18 cb
4+00				35 27	⊼ Line 209 TH
				34 81	18 gutt
				35 47	18 cb

For add El. of int see pg 163

Lenker Rod

F.B. 2126 PG. 176 Job No. 215114 Division No. 11 Notes Red Plotted Profile
Survey of Roscoe Ave #2 S.S.D. Date Date No. X-Sec.
Survey by Sappell Notes D.S. Notes Chkd. Checked
Indexed H.E. Ott Date Date Date No.

76L-298 CE 307 11-58

PLEASE RETURN TO
LOS ANGELES COUNTY ENGINEER
700 LOS ANGELES COUNTY ENGINEERING BLDG.

NOTE: ANY ADDITIONS OR CHANGES ON THIS SHEET MUST BE MADE OR CIRCLED IN RED INK, WITH DATE AND NAME OF PERSON MAKING CHANGE.

Do not extend notes this side of this line.

STATION	B.S.	H.I.	F.S.	ELEV.	209 TH ST (cont)	
					LT. & SOUTH.	⊼ Line RT & NORTH
4+00	W.			37 0		30' R P/L
				36 6		167.5 " Back lot line
				34 80	18 LT gutt	
				35 47	18 " cb. "	
				37 2	30 " P/L	
				37 3	163.6 " B.L.L.	
5+00			Lenker Rod	35 36		⊼ Line 209 TH.
				34 89		18 RT gutt
				35 55		18 " cb.
				34 95	18 LT gutt	
				35 62	18 " cb.	
T.P.				35 29	T.P.	
6+00				35 46		⊼ Line 209 TH.
				35 00		18 RT gutt
				35 70		18 " cb.
				35 00	18 LT gutt.	
				35 63	18 " cb.	
6+91.0				35 60		⊼ Line 209 TH.
				35 06		18 RT gutt.
				35 68		18 " cb. B.C.
				35 12	18 LT. gutt.	
				35 80	18 " cb. BC.	

Profile Notes Red ____ Plotted ____ Job No. 2151.14 Division No. 11 F.B. 2126 Pg. 177
No. ____ Date ____ Date ____ Survey of Poseton Ave #2 S.S.D.
X Sec. Notes Chkd. ____ Checked ____ Survey by Sappell Notes DS Date 9-15-60
No. ____ Date ____ Date ____ Map No. ____ Indexed H. E. OTI Date ____

76L-298 CE 307 11-58

PLEASE RETURN TO
LOS ANGELES COUNTY ENGINEER
700 LOS ANGELES COUNTY ENGINEERING BLDG.

NOTE: ANY ADDITIONS OR CHANGES ON THIS SHEET MUST BE MADE OR CIRCLED IN RED INK, WITH DATE AND NAME OF PERSON MAKING CHANGE.

Do not extend notes this side of this line.

STATION	B. S.	H. I.	F. S.	ELEV		
6+98.5				35 60		⊼ Line 209 TH.
				35 07		18.7 R gutt.
				35 75		18.7 " cb. E.C.
			Lenker Rod	35 04	18.7 L gutt.	
				35 74	18.7 " cb. E.C.	
7+32.3				35 68		⊼ Line 209 TH.
				35 18		24.6 R gutt.
				35 80		24.6 " cb.
				35 16	24.6 L gutt.	
				35 83	24.6 " cb.	
7+36.82				35 68		Rad pt. ⊼ Line 209 TH.
7+61.8				35 27		⊼ Line prod gutt. (conc. Drive)
7+68.0				36 39		" " " Fence line
BM EY 24				35 87	BM EY 24 To be adj. El. 35.869	F.B. 2126-94
					209 TH. ST. at W. end of st. (660'± W. of Alburtis Ave) Bt. spk in cb. 10'± N. of ℄ prod of st.	

F.B. 2126 Pg. 178 Job No. 2151.14 Division No. 11 Notes Red Plotted Profile
Survey of Roseton Ave #2 S.S.D. Date Date No.
Survey by Sappell Notes D.S. Notes Chkd. Checked X-Sec.
Indexed H. E. Oil Date Date Date No.

Notes Ck'd by	Survey of Roseton Ave #2 S.S.D.
Map No.	JN 2151.14 Tape Std °F
~~Office Work~~	~~Surveyed by~~ J. Sappell
Checked	Notes D.S. Date 9-15-60
Date	Indexed SEP 29 '60 H. E. OTT

F. B. 2126 PG. 179

C.I. 2151.14

ROSETON AVE #2 S.S.D.

LOC. OF IMP.

ON

WALCROFT AVE

FROM

ALBURTIS AVE 666'± W TO End ST.

Note: Any Additions or Changes on This Sheet Must be Made or Circled in Red Ink. With Date and Name of Person Making Change.

Do not extend this side of this line.

PLEASE RETURN TO
LOS ANGELES COUNTY ENGINEER
700 Los Angeles County Engineering Bldg.

Sappell
Shoemaker
Lieber
E. Smith

76F309S S&E #247 11-58

F. B. 2126 PG 180

For add. loc. of imp of int see PG 155

FROM LFT PG 155

ALBURTIS

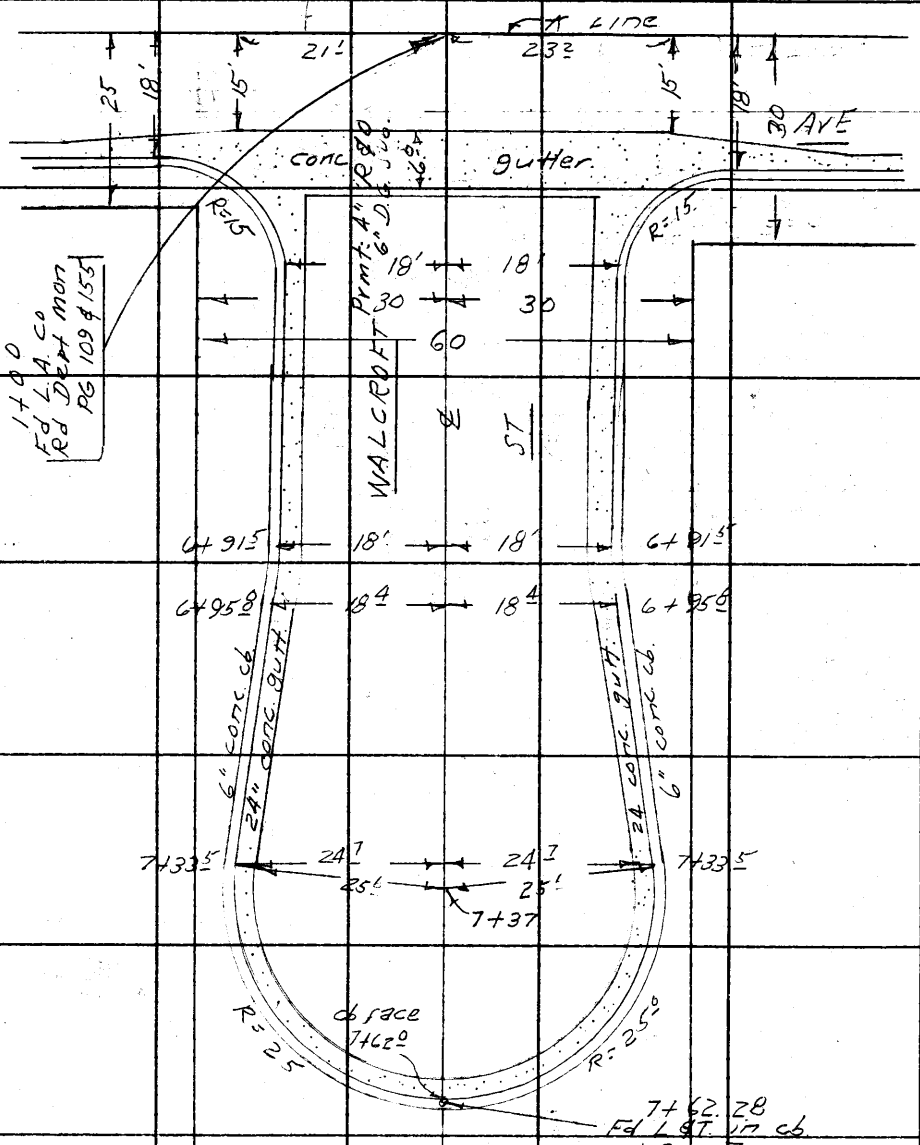

PLEASE RETURN TO
LOS ANGELES COUNTY ENGINEER
700 LOS ANGELES COUNTY ENGINEERING BLDG.

Do not extend this side of this line.

Note: Any Additions or Changes on This Sheet Must Be Made or Circled in Red Ink With Date and Name of Person Making Change.

Profile No.	Notes Red	Plotted	Job No. 2151.14	Division No. 11	F.B. 2126	PG. 181
	Date	Date	Survey of Roseton Ave #2 S.S.D.			
X-Sec. No.	Notes Chkd.	Checked	Survey by Sappell	Notes DS	Date 9-15-60	
	Date	Date	Map No.	Indexed H. E. OTT	Date SEP 2 9 '60	

C.I. 2151.14

ROSETON AVE #2 S.S.D.

CROSS-SECTIONS

ON

WALCROFT AVE

FROM

ALBURTIS AVE 666'± W. TO END ST.

STATION	B.S.	H.I.	F.S.	ELEV.
		Sappell Shoemaker Lieber E. Smith		

NOTE: ANY ADDITIONS OR CHANGES ON THIS SHEET MUST BE MADE OR CIRCLED IN RED INK, WITH DATE AND NAME OF PERSON MAKING CHANGE.

Do not extend notes this side of this line.

PLEASE RETURN TO
LOS ANGELES COUNTY ENGINEER
700 LOS ANGELES COUNTY ENGINEERING BLDG

76L-298 CE 307 11-58

76L-298 CE 307 11-58

PLEASE RETURN TO
LOS ANGELES COUNTY ENGINEER
700 LOS ANGELES COUNTY ENGINEERING BLDG.

NOTE: ANY ADDITIONS OR CHANGES ON THIS SHEET MUST BE MADE OR CIRCLED IN RED INK, WITH DATE AND NAME OF PERSON MAKING CHANGE.

163

Do not extend notes this side of this line.

STATION	B.S.	H.I.	F.S.	ELEV.	Walcroft Ave LT.	℄ RT.
BMEY 26				35 69	El. 35.687 F.B 2126-95 Alburtis BM EY 26 Ave & Walcroft St. N.W. cor. Bt. spk in cb. 5° N. of N. end C.R.	
1+00	int ℄ Walcroft & Aburtis			35 31		℄ int Walcroft & Alburtis
	Gutt	N. end C.R. N.W. cor.		35 00		
	cb.	" " " "		35 71		
	Gutt	W. " " N.W. "		35 00		
	cb.	" " " " "		35 68		
	Gutt	S. " " S.W. "		34 87		
	cb.	" " " "		35 57		
	Gutt	W. " " S.W. "		35 03		
	cb.	" " " "		35 72		
1+15				35 01		℄ Walcroft Ed "x" gutt
1+18				34 96		℄ " F/L " "
1+21				35 05		℄ " Ed " "
1+33				35 27		℄ " brk
2+00				35 53		℄ "
				35 11		18 RT gutt
				35 77		18 " cb.
				35 06	18 LT gutt	
				35 73	18 " cb. "	
T.P.				35 43	T.P.	
3+00				35 64		℄ Walcroft
				35 20		18 RT gutt
				35 90		18 " cb.
				35 17	18 LT. gutt	
				35 85	18 " cb.	
4+00				35 72		℄ Walcroft
				35 31		18 RT gutt

Lenker Rod

See pg 164 for Add. el. of int.

F.B. 2126 PG. 182 Job No. 2151.14 Division No. 11 Notes Red Plotted Profile
Survey of Roseton Ave #2 S.S.D. Date Date No.
Survey by Sappell Notes D.S. Notes Chkd. Checked X-Sec.
Indexed H.E. OTT Date Date No.

76L-298 CE 307 11-58

PLEASE RETURN TO
LOS ANGELES COUNTY ENGINEER
700 LOS ANGELES COUNTY ENGINEERING BLDG

NOTE: ANY ADDITIONS OR CHANGES ON THIS SHEET MUST BE MADE OR CIRCLED IN RED INK, WITH DATE AND NAME OF PERSON MAKING CHANGE.

Do not extend notes this side of this line.

STATION	B.S.	H.I.	F.S.	ELEV.	Walcroft Ave (cont) LT.	℄ RT.
4+00				35 97		18 RT. cb.
				37 2		30 " P/L
				37 2		165 " B.L.L.
				35 33	18 LT gutt.	
				35 98	18 " cb.	
				36 7	30 " P/L	
				36 6	167.5 " B.L.L.	
5+00			Lenker Rod	35 85		℄ Walcroft
				35 43		18 RT gutt.
				36 08		18 " cb.
				35 40	18 LT gutt	
				36 07	18 " cb.	
6+00				36 00		℄ Walcroft
				35 50		18 RT. gutt.
				36 20		18 " cb.
				35 53	18 LT gutt	
				36 25	18 " cb.	
T.P.				35 65	T.P.	
6+91.5				36 07		℄ Walcroft
				35 60		18 RT gutt.
				36 27		18 " cb. B.C.

Profile Notes Red ____ Plotted ____ Job No. 2151.14 Division No. 11 F.B. 2126 Pg. 183
No. ____ Date ____ Date ____ Survey of Roseton Ave HZ S.S.D.
~~X-Sec.~~ ~~Notes Chkd.~~ ____ ~~Checked~~ ____ ~~Survey by~~ Sappell ~~Notes~~ 4 ~~Date~~ 9-15-60
No. ____ Date ____ Date ____ Map No. ____ Indexed H. E. Ott Date ____

76L-298 CE 307 11-58

PLEASE RETURN TO
LOS ANGELES COUNTY ENGINEER
700 LOS ANGELES COUNTY ENGINEERING BLDG.

NOTE: ANY ADDITIONS OR CHANGES ON THIS SHEET MUST BE MADE OR CIRCLED IN RED INK. WITH DATE AND NAME OF PERSON MAKING CHANGE.

Do not extend notes this side of this line.

STATION	B.S.	H.I.	F.S.	ELEV.		
6+91.5				35 60	18 LT. gutt	
				36 27	18 " cb. B.C.	
6+95.8				35 60		18.4 RT. gutt
				36 26		18.4 " cb. E.C.
			Lenker Rod	35 62	18.4 LT gutt	
				36 29	18.4 " cb. E.C.	
7+33.5				36 13		℄ Walcrost.
				35 65		24.7 RT. gutt
				36 31		24.7 " cb.
				35 64	24.7 LT gutt	
				36 28	24.7 " cb.	
7+62.0				35 70		℄ Walcroft gutt
				36 30		℄ " cb.
BM EY 25				36 27	BM EY 25 El. 36.277 F.B. 2126-94	
					Walcroft St. at W. end of st. 660'±	
					W. of Alburtis Ave. Bt. spk in cb.	
					10° ± N of ℄ prod of st.	

F.B. 2126 Pg. 184 Job No. 2151.14 Division No. 11 Notes Red Plotted Profile
Survey of Poseton Ave #2 S.S.D. Date Date No.
Survey by Sappell Notes D.S. Notes Chkd. Checked X-Sec.
Indexed H.E. Ott Date Date Date No.

Notes Ck'd by	Survey of Roseton Ave #2 S.S.D.	F. B. 2126 Pg. 185
Map No.	JN 2151.14 Tape Std °F	
Office Work	Surveyed by D. Sapell	
Checked	Notes D.S. Date 9-16-60	
Date	Indexed H. E. OTT SEP 29 '60	

C.I. 2151.14

ROSETON AVE #2 - S.S.D.

LOC. OF IMP.

OF

208 TH. ST.

FROM

ALBURTIS AVE 666'± W. TO END ST.

Sapell
Shoemaker
Lieber
E. Smith

Note: Any Additions or Changes on This Sheet Must be Made or Circled in Red Ink. With Date and Name of Person Making Change.

Do not extend this side of this line.

PLEASE RETURN TO
LOS ANGELES COUNTY ENGINEER
700 LOS ANGELES COUNTY ENGINEERING BLDG.

76F309S S&E #247 11-58

FROM LFT PG 156

F. B. 2126 PG. 186

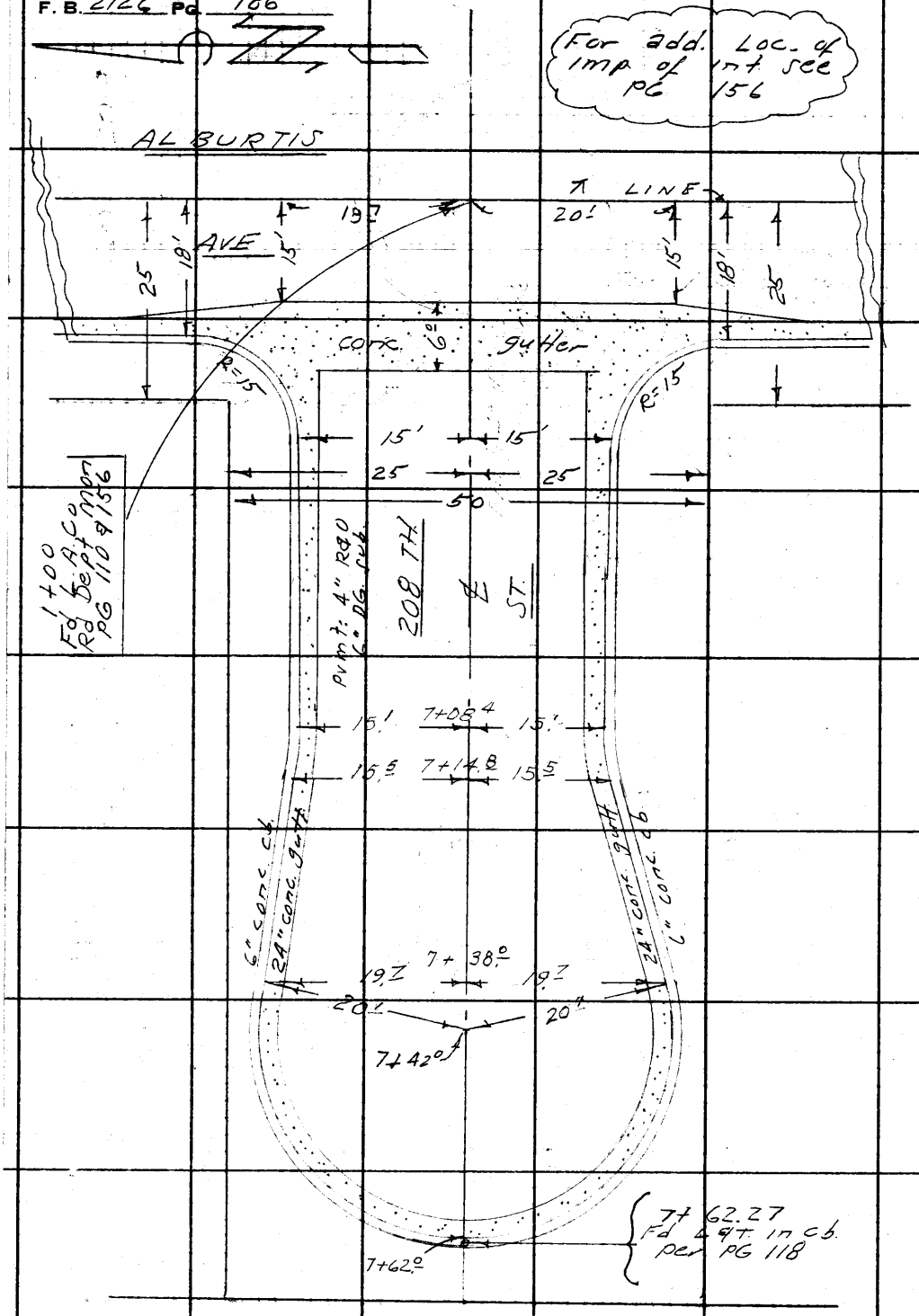

PLEASE RETURN TO
LOS ANGELES COUNTY ENGINEER
700 LOS ANGELES COUNTY ENGINEERING BLDG.

Do not extend this side of this line.

Note: Any Additions or Changes on This Sheet Must be Made or Circled in Red Ink With Date and Name of Person Making Change.

Profile No.	Notes Red	Plotted	Job No. 2151.14	Division No. 11	F.B. 2126 PG. 187
	Date	Date	Survey of Roseton Ave #2 S.S.D.		
X-Sec. No.	Notes Chkd.	Checked	Survey by Sappell	Notes D.S.	Date 9-16-60
	Date	Date	Map No.	Indexed H. E. ON	Date

C.I. 2151.14

ROSETON AVE #2 S.S.D.

CROSS-SECTIONS

ON

208 TH ST.

FROM

ALBURTUS AVE 666'± W. TO END ST.

STATION	B.S.	H.I.	F.S.	ELEV.

Sappell
Shoemaker
Lieber
E. Smith

NOTE: ANY ADDITIONS OR CHANGES ON THIS SHEET MUST BE MADE OR CIRCLED IN RED INK, WITH DATE AND NAME OF PERSON MAKING CHANGE.

PLEASE RETURN TO
LOS ANGELES COUNTY ENGINEER
700 LOS ANGELES COUNTY ENGINEERING BLDG

Do not extend notes this side of this line.

76L-298 CE 307 11-58

76L-298 CE 307 11-58

165 166

PLEASE RETURN TO
LOS ANGELES COUNTY ENGINEER
700 LOS ANGELES COUNTY ENGINEERING BLDG.

NOTE: ANY ADDITIONS OR CHANGES ON THIS SHEET MUST BE MADE OR CIRCLED IN RED INK, WITH DATE AND NAME OF PERSON MAKING CHANGE.

Do not extend notes this side of this line.

F.B. 2126 PG. 188 | Job No. 2151.14 | Division No. 11 | Notes Red ____ Plotted ____ Profile ____
Survey of Rosetton Ave #2 S.S.D. | Date ____ Date ____ No. ____
Survey by Sappell Notes D.S. | Notes Chkd. ____ Checked ____ X-Sec. ____
Indexed H. E. OR | Date ____ Date ____ No. ____

STATION	B. S.	H. I.	F. S.	ELEV.	South ℄ LT. 208TH ST. ℄ RT. ℄ North
BMEY 27				36 05	To be adj. BM EY 27 El. 36.055 F.B. 2126-95 Alburtis Ave ℄ 208 TH. ST. S.E. cor. Bt spk in cb., 5' S. of S. end C.R.
1+00 TOW	℄ int.	Alburtis	℄ 208TH	35 83	℄ int. Alburtis ℄ 208TH.
	Gutt.	N. end	C.R. NW cor.	35 50	
For add.	cb.	" "	" " "	36 17	
El. of int.	Gutt	W. "	" " "	35 55	
See pg 165	cb.	" "	" " "	36 22	
" 166	Gutt	S "	" S.W. "	35 37	
	cb.	" "	" " "	36 08	
	Gutt	W. "	" " "	35 50	
	cb.	" "	" " "	36 18	
1+15 W.				35 53	℄ 208TH Ed "X" gutt.
1+18 "				35 43	℄ " F/L " "
1+21 "				35 52	℄ " Ed " "
1+33 "				35 78	℄ " Brk.
2+00			Center Rod	36 00	℄
				35 60	15 RT gutt
				36 25	15 " cb.
				35 57	15 LT gutt
				36 25	15 " cb.
3+00				36 07	℄ 208 TH
				35 60	15 RT gutt
				36 27	15 " cb.
				35 65	15 LT gutt
				36 37	15 " cb.
4+00				36 17	℄ 208 TH
				35 70	15 RT gutt.
				36 37	15 " cb.

76L-298 CE 307 11-58

PLEASE RETURN TO
LOS ANGELES COUNTY ENGINEER
700 LOS ANGELES COUNTY ENGINEERING BLDG.

NOTE: ANY ADDITIONS OR CHANGES ON THIS SHEET MUST BE MADE OR CIRCLED IN RED INK, WITH DATE AND NAME OF PERSON MAKING CHANGE.

Do not extend notes this side of this line.

STATION	B.S.	H.I.	F.S.	ELEV.	208 TH ST (W) cont. LT. ℄ RT.
4+00				36 4	25 R P/L
				36 0	165 " back lot line
				35 74	15 LT gutt.
				36 41	15 " cb.
				36 9	25 " P/L
				37 2	165 " B.L.L.
5+00				36 30	℄ 208 TH
				35 84	15 RT gutt.
			Lenker Rod	36 54	15 " cb.
				35 82	15 LT. gutt.
				36 50	15 " cb.
T.P.				36 33	T.P
6+00				36 43	℄ 208 TH ST
				35 96	15 RT gutt.
				36 62	15 " cb.
				35 95	15 LT. gutt.
				36 63	15 " cb.
7+00				36 53	℄ 208 TH.
7+08.4				36 55	℄ 208 TH
				36 08	15 RT gutt.
				36 79	15 " cb. B.C.

Profile No. X Sec. No. Notes Red Date Notes Chkd Date Plotted Date Checked Date Job No. 2151.14 Division No. 11 Survey of Roseton Ave #2 S.S.D. Survey by Sappell Notes D.S. Date 9-16-60 Map No. Indexed H. E. OTT Date

F.B. 2126 Pg. 189

76L-298 CE 307 11-58

PLEASE RETURN TO
LOS ANGELES COUNTY ENGINEER
700 LOS ANGELES COUNTY ENGINEERING BLDG.

NOTE: ANY ADDITIONS OR CHANGES ON THIS SHEET MUST BE MADE OR CIRCLED IN RED INK, WITH DATE AND NAME OF PERSON MAKING CHANGE.

Do not extend notes this side of this line.

STATION	B.S.	H.I.	F.S.	ELEV	208 TH ST. (W) cont. LT.	℄ RT.
7+08.4				36 06	15.0 LT gutt	
				36 74	15.5 L cb. B.C.	
7+14.8				36 13		15.5 RT gutt E.C.
				36 82		15.5 " cb.
			Lenker Rod	36 12	15.5 LT gutt E.C.	
				36 79	15.5 " cb.	
7+38.0				36 62		℄ 208 TH
				36 15		19.7 RT gutt
				36 84		19.7 " cb.
				36 13	19.7 LT. gutt	
				36 78	19.7 " cb.	
7+62				36 18		℄ 208 TH gutt
				36 82		" cb.
7+66.6				36 9		℄ " Fn line
BM EY 28				36 81	BM EY 28 To be adj. El. 36.802	F.B. 2126-96
					208 TH. ST. at W. end of St. 660'± W. of Alburtis Ave. - Bt. spk in cb 10'± N. of ℄ Prod of St.	

F.B. 2126 Pg. 190 Job No. 2157.14 Division No. 11 Notes Red Plotted Profile
Survey of Roseton Ave #2 S.S.D. Date Date No. X-Sec.
Survey by Sappell Notes D.S. Notes Chkd. Checked
Indexed H.E. Ott Date Date Date No.

Notes Ck'd by	Survey of Roseton Ave #2 SSD
Map No.	JN 2151.14 Tape Std °F
Office Work	Surveyed by D Sappell
Checked	Notes D.S Date 9-16-60
Date	Indexed H. E. OTT SEP 29 '60

F. B. 2126 Pg. 191

C.I. 2151.14

ROSETON AVE #2 S.S.D.

LOC. OF IMP.

ON

208 TH ST.

FROM

ALBERTIS AVE TO PIONEER BLVD

Sappell
Shoemaker
Lieber
E. Smith

Note: Any Additions or Changes on this Sheet Must be Made or Circled in Red Ink. With Date and Name of Person Making Change.

Do not extend this side of this line.

PLEASE RETURN TO
LOS ANGELES COUNTY ENGINEER
700 LOS ANGELES COUNTY ENGINEERING BLDG.

76F309S S&E #247 11-58

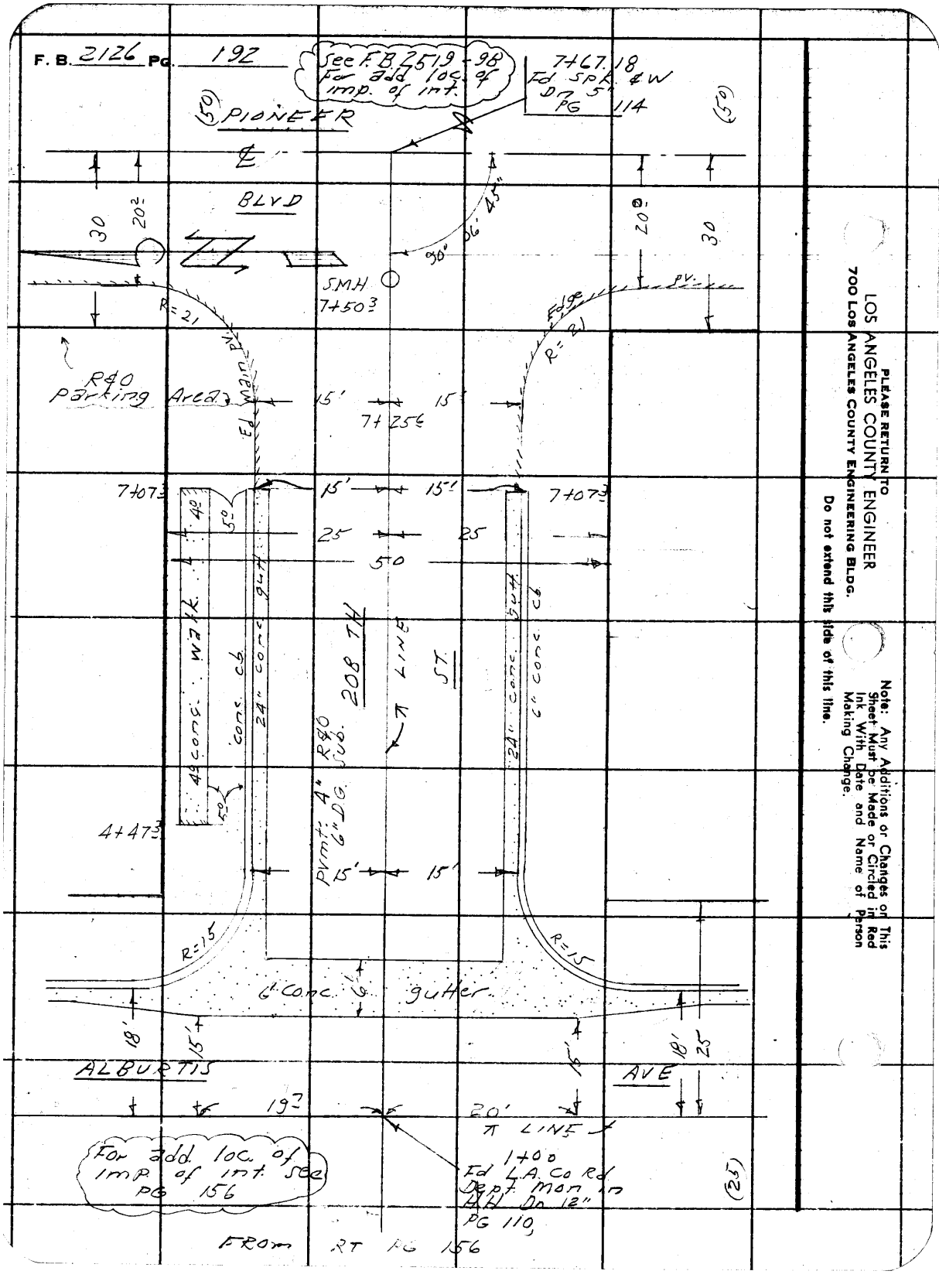
F. B. 2126 Pg. 192
See F.B. 2519-98 For add loc. of imp. of int.
7+67.18 Fd Spk. & W Dn 5" PG 114
(50) PIONEER
BLVD
30
20
90° 06' 45"
S.M.H. 7+50.3
R=21
Edge
PV.
R&O Parking Area
Ed. Main PV.
15'
7+25.6
7+07.3
4.0
5.0
25
50
4" conc. walk
conc. cb.
24" conc. gutt.
208 TH
ST.
LINE
R&O Sub.
Pvmt. 4" 6" DG.
24" conc. gutt.
6" conc. cb.
4+47.3
R=15
6" Conc. gutter
18'
15'
ALBURTIS
AVE
19.7
20'
LINE
1+00 Fd L.A. Co Rd Dept. Mon in H.H. Dn 12" PG 110
For add. loc. of imp. of int. see PG 156
(25)
FROM RT PG 156
PLEASE RETURN TO
LOS ANGELES COUNTY ENGINEER
700 LOS ANGELES COUNTY ENGINEERING BLDG.
Do not extend this side of this line.
Note: Any Additions or Changes on This Sheet Must be Made or Circled in Red Ink With Date and Name of Person Making Change.

Profile No.	Notes Red / Date	Plotted / Date	Job No. 215114	Division No. 11	F.B. 2126	Pg. 193
X-Sec. No.	Notes Chkd. / Date	Checked / Date	Survey of Roseton Ave #2 S.S.D.			
			Survey by Sappell	Notes	Date 9-12-30	
			Map No.	Indexed H. E. OTT	Date SEP 2 9 1930	

C.I. 215114

ROSETON AVE #2 S.S.D.

CROSS - SECTIONS

ON

208 TH. ST.

FROM

ALBURTIS AVE TO PIONEER BLVD

STATION	B.S.	H.I.	F.S.	ELEV.
	Sappell Shoemaker Lieber E. Smith			

NOTE: ANY ADDITIONS OR CHANGES ON THIS SHEET MUST BE MADE OR CIRCLED IN RED INK, WITH DATE AND NAME OF PERSON MAKING CHANGE.

Do not extend notes this side of this line.

PLEASE RETURN TO
LOS ANGELES COUNTY ENGINEER
700 LOS ANGELES COUNTY ENGINEERING BLDG.

76L-298 CE 307 11-58

76L-298 CE 307 11-58

PLEASE RETURN TO
LOS ANGELES COUNTY ENGINEER
700 LOS ANGELES COUNTY ENGINEERING BLDG.

NOTE: ANY ADDITIONS OR CHANGES ON THIS SHEET MUST BE MADE OR CIRCLED IN RED INK, WITH DATE AND NAME OF PERSON MAKING CHANGE.

Do not extend notes this side of this line.

STATION	B.S.	H.I.	F.S.	ELEV	208 TH ST. TO E. LT. ℄ RT.
BM EY 27					To be adj. BM EY 27 El. 36.055 F.B. 2126-95
					Alburtis Ave & 208 TH ST., S.E. cor, Bt.
					Spk in cb, 5° S. of S. end C.R.
1+00 E.	(int. ⊼	Line Alburtis & ℄ 208TH)		35 83	int ⊼ Alburtis & ℄ 208 TH ST.
	Gutt.	N end C.R.	N.E cor	35 52	
For add. El. of int. see PG 165 " 166	cb.	" " "	" "	36 17	
	Gutt	E. " "	N.E. "	35 50	
	cb.	" " "	" "	36 15	
	Gutt	S " "	S.E. "	35 36	
	cb.	" " "	" "	36 06	
	Gutt	E " "	S.E "	35 51	
	cb.	" " "	" "	36 17	
1+15 E				35 50	℄ 208TH Ed "X" gutt.
1+18 "				35 43	℄ " F/L " "
1+21 "				35 51	℄ " Ed " "
1+33 "				35 76	℄ " brk.
2+00			Lenker Rod	36 04	℄ "
				35 64	15 RT Gutt.
				36 30	15 " cb.
				35 63	15 LT gutt
				36 29	15 " cb.
3+00				36 30	⊼ Line 208th St.
				35 83	15° RT gutt.
				36 49	15° RT cb.
				35 88	15° LT gutt
				36 56	15° LT cb.
4+00				36 55	⊼ Line 208th St.
				36 04	15° RT gutt.
				36 73	15° RT cb.

F.B. 2126 Pg. 194 Job No. 2151.14 Division No. 11 Notes Red ____ Plotted ____ Profile ____
Survey of Roseton Ave & S.S.D. Date ____ Date ____ No. ____
Survey by Sappell Notes D.S. Notes Chkd. ____ Checked ____ X-Sec. ____
Indexed H.E. Ott Date ____ Date ____ No. ____

76L-298 CE 307 11-58

PLEASE RETURN TO
LOS ANGELES COUNTY ENGINEER
700 LOS ANGELES COUNTY ENGINEERING BLDG.

NOTE: ANY ADDITIONS OR CHANGES ON THIS SHEET MUST BE MADE OR CIRCLED IN RED INK, WITH DATE AND NAME OF PERSON MAKING CHANGE.

Do not extend notes this side of this line.

STATION	B.S.	H.I.	F.S.	ELEV.	208TH ST. (E.) cont. LT. ℄ RT.
4+00 E				37.2	25° RT P/L
				37.3	165 RT Back lot line
				36 07	15° LT gutt.
				36 75	15° LT cb.
				36 9	25° LT P/L
				38 0	165° LT B.L.L.
5+00 E			Center Rod	36 73	208th St
				36 26	15° RT gutt
				36 93	15° RT cb.
				36 26	15° LT gutt
				36 92	15° LT cb.
6+00 E				36 92	⊼ Line 208th St
				36 40	15° RT gutt
				37 05	15° RT cb.
				36 9	25° RT P/L
				36 5	165 RT B.L.L.
				36 54	15 LT gutt
				37 21	15 " cb.
				37.3	25 " P/L
				37.6	165 " B.L.L.
7+07 3 E				37 18	⊼ Line 208th St.

Profile No. X Sec. Notes Red Date Plotted Date Job No. 2151.14 Division No. 11 Survey of Rosaton Ave #2 S.S.D. Survey by Sanre 11 Notes C.E.S. Date 9-16-60 Map No. Indexed H. E. OTT Date

F.B. 2126 Pg. 195

76L-298 CE 307 11-58

PLEASE RETURN TO
LOS ANGELES COUNTY ENGINEER
700 LOS ANGELES COUNTY ENGINEERING BLDG.

NOTE: ANY ADDITIONS OR CHANGES ON THIS SHEET MUST BE MADE OR CIRCLED IN RED INK, WITH DATE AND NAME OF PERSON MAKING CHANGE.

Do not extend notes this side of this line.

STATION	B. S.	H. I.	F. S.	ELEV	208 TH ST. (E) cont. LT. ℄ RT.
7+07.3			Lenker Rod	36 75	15°R gutt.
				37 37	" " cb. (End)
				36 73	15°L gutt.
				37 38	" " cb. (End)
BM. S.D. 1805				37 01	BM. S.D. 1805 El 37.005 F.B 2519-12
					Pioneer Blvd. & 208th St. E. side
					Bt. Spk. in cb 2° S. of ℄ Prod.

F.B. 2126 Pg. 196 Job No. 2151.14 Division No. 11 Notes Red Plotted Profile
Survey of Roseton Ave #2 S.S.D Date Date No. X-Sec.
Survey by Cappell Notes Shoemaker Notes Chkd. Checked No.
Indexed Date Date Date

Notes Ck'd by	Survey of Roseton Ave #2 S.S.D.	F. B. 2126 PG. 197
Map No.	JN 2151.14 Tape Std °F	
~~Office Work~~	~~Surveyed by~~ S. Sappell	
Checked	Notes D.S. Date 9-16-60	
Date	Indexed SEP 2 9 '60 H. E. OTT	

C.I. 2151.14

ROSETON AVE #2 - S.S.D.

LOC. OF IMP.

OF

207 TH ST.

FROM

ALBURTIS AVE TO ROSETON AVE

Note: Any Additions or Changes on This Sheet Must be Made or Circled in Red Ink With Date and Name of Person Making Change.

Do not extend this side of this line.

PLEASE RETURN TO
LOS ANGELES COUNTY ENGINEER
700 LOS ANGELES COUNTY ENGINEERING BLDG.

Sappell
Shoemaker
Lieber
E. Smith

76F309S S&E #247 11-58

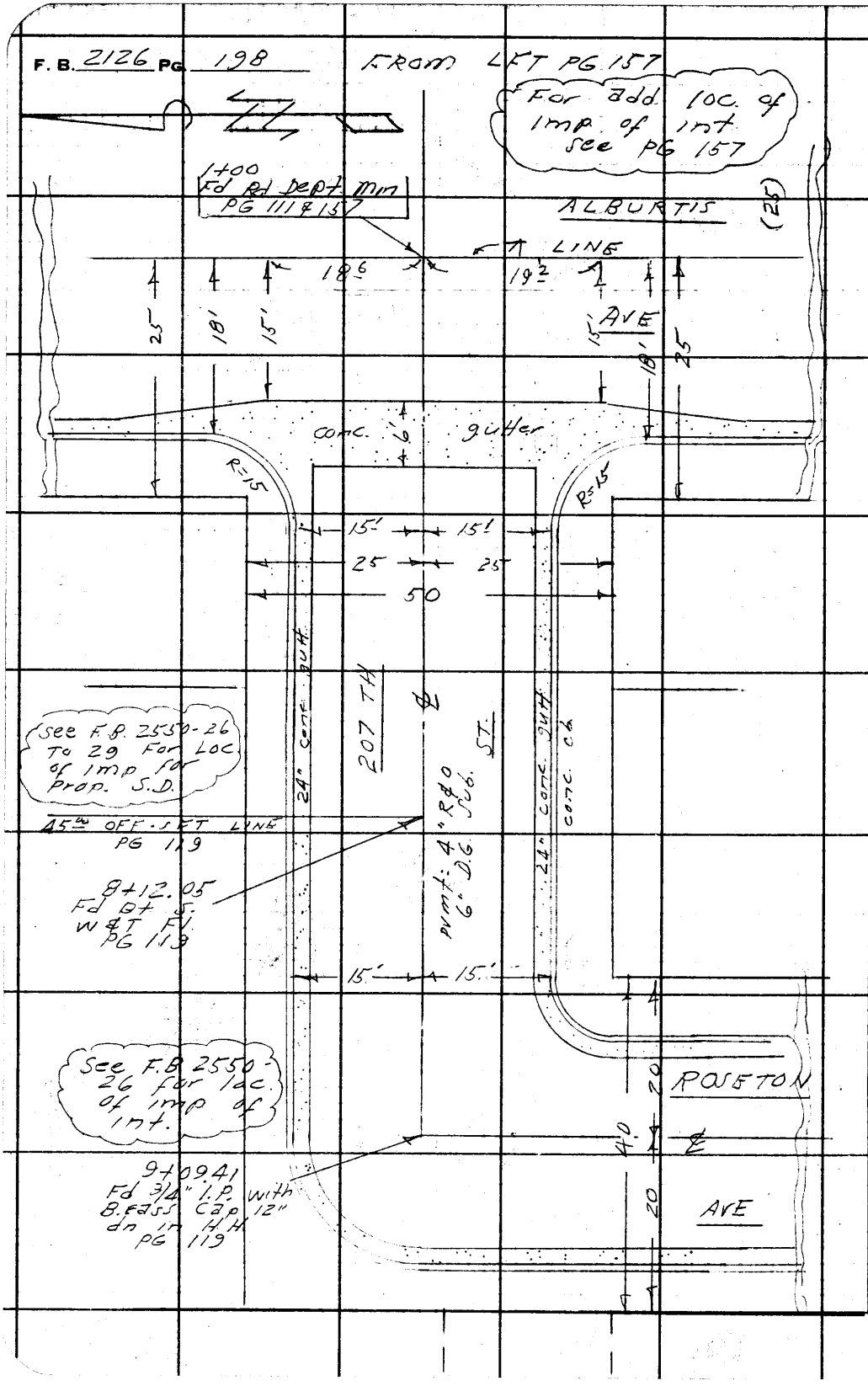

PLEASE RETURN TO
LOS ANGELES COUNTY ENGINEER
700 LOS ANGELES COUNTY ENGINEERING BLDG.

Do not extend this side of this line.

Note: Any Additions or Changes on This Sheet Must be Made or Circled in Red Ink With Date and Name of Person Making Change.

Profile No.	Notes Red	Plotted	Job No. 2151.14	Division No. 11	F.B. 2126 Pg. 199
	Date	Date	Survey of Roseton Ave #2 S.S.D		
X-Sec. No.	Notes Chkd.	Checked	Survey by Sappell	Notes Shoemaker	Date 8-12-60
	Date	Date	Map No.	Indexed H. E. OTT	Date SEP 2 9 '60

C.I. 2151.14

ROSETON AVE #2 S.S.D

CROSS - SECTIONS

ON

207 TH ST.

FROM

ALBURTIS AVE TO ROSETON AVE

STATION	B.S.	H.I.	F.S.	ELEV.

Sappell
Shoemaker
Lieber
E. Smith

NOTE: ANY ADDITIONS OR CHANGES ON THIS SHEET MUST BE MADE OR CIRCLED IN RED INK, WITH DATE AND NAME OF PERSON MAKING CHANGE.

Do not extend notes this side of this line.

PLEASE RETURN TO
LOS ANGELES COUNTY ENGINEER
700 LOS ANGELES COUNTY ENGINEERING BLDG.

761-298 CE 307 11-58

76L-298 CE 307 11-58

PLEASE RETURN TO
LOS ANGELES COUNTY ENGINEER
700 LOS ANGELES COUNTY ENGINEERING BLDG.

NOTE: ANY ADDITIONS OR CHANGES ON THIS SHEET MUST BE MADE OR CIRCLED IN RED INK, WITH DATE AND NAME OF PERSON MAKING CHANGE.

Do not extend notes this side of this line.

STATION	B.S.	H.I.	F.S.	ELEV	207 TH. ST. W'LY LT. ℄ RT.
BM EY 29				36 61	BM EY 29 To be adj. El. 36.614 F.B. 2126-97
For Elevations of int. see PG 167					Alburtis Ave & 207 TH ST. S.E. Cor. Bt.
					Spk in cb. 5° S. of S. end C.R
1+00 to W (int. π Line Alburtis & ℄ 207TH)				36 52	int π Lines Alburtis & 207 TH
Gutt. N. end C.R. NW cor.				36 09	
cb " " " " "				36 75	
gutt. W. " " NW "				36 17	
cb. " " " " "				36 84	
gutt S. " " S.W. "				35 94	
cb. " " " " "				36 65	
Gutt. W. " " " "				36 10	
cb. " " " " "				36 75	
1+15				36 07	℄ 207 TH. Ed "X" gutt
1+18				36 00	℄ " F/L " "
1+21				36 07	℄ " Ed " "
1+33				36 45	℄ " brk
2+00				36 57	℄ 207 TH.
				36 00	15 RT gutt
				36 67	15 " cb
				35 94	15 LT. gutt
				36 62	15 " cb.
3+00			Lenker Rod	36 49	℄ 207 th St.
				35 85	15° RT gutt
				36 51	15° RT cb
				35 85	15° LT gutt
				36 55	15° LT cb.
TP.				36.45	
4+00				36 39	℄ 207 th St
				35 80	15° RT gutt

F.B. 2126 PG. 200 Job No. 2151.14 Division No. 11 Notes Red Plotted Profile
Survey of Roseton Ave #2 S.S.D. Date Date No.
Survey by Sappell Notes Shoemaker Notes Chkd. Checked X-Sec.
Indexed H.E. ON Date Date Date No.

76L-298 CE 307 11-58

PLEASE RETURN TO
LOS ANGELES COUNTY ENGINEER
700 LOS ANGELES COUNTY ENGINEERING BLDG.

NOTE: ANY ADDITIONS OR CHANGES ON THIS SHEET MUST BE MADE OR CIRCLED IN RED INK, WITH DATE AND NAME OF PERSON MAKING CHANGE.

Do not extend notes this side of this line.

STATION	B.S.	H.I.	F.S.	ELEV.	207 TH ST W'LY cont. LT.	℄ RT.
4+00				36 46		15° RT cb.
				36 8		25° RT P/L
				37 1		166.5 RT Gnd
				35 75	15 LT gutt	
				36 43	15 LT cb.	
				36 .6	25 LT P/L	
			Lenter Rod	36 .0	167.7 LT Gnd.	
5+00				36 .29		℄ 207th St.
				35 67		15° RT gutt
				36 33		15° RT cb.
				35 63	15° LT gutt	
				36 29	15° LT cb.	
6+00				36 24		℄ 207th St
				35 58		15° RT gutt
				36 25		15° RT cb.
				35 54	15° LT gutt	
				36 19	15° LT cb.	
7+00				36 09		℄ 207 TH.
				35 46		15° RT gutt
				36 13		15° RT cb
				35 45	15° LT gutt	

Profile No. ____ Notes Red ____ Plotted ____ Job No. 2151.14 Division No. 11 F.B. 2126 Pg. 201
Date ____ Date ____ Survey of Roseton Ave #2 SSD
X-Sec. No. ____ Notes Chkd. ____ Checked ____ Survey by Sappell Notes Chkd. Date 9-16-60
Date ____ Date ____ Map No. ____ Indexed H. E. OTT Date ____

76L-298 CE 307 11-58

PLEASE RETURN TO
LOS ANGELES COUNTY ENGINEER
700 LOS ANGELES COUNTY ENGINEERING BLDG.

NOTE: ANY ADDITIONS OR CHANGES ON THIS SHEET MUST BE MADE OR CIRCLED IN RED INK, WITH DATE AND NAME OF PERSON MAKING CHANGE.

Do not extend notes this side of this line.

STATION	B.S.	H.I.	F.S.	ELEV	207TH ST. W'LY CONT. LT.	℄ RT.
7+00			Lenker Rod	36 13	15° LT cb.	
7+67°				36 03		℄ 207th St
				35 36		15° RT gutt.
				36 03		15° RT cb.
				35 38	15° LT gutt.	
				36 03	15° LT cb.	
8+00				35 98		
B.M. S.D. 1833				35 76	BM S.D. 1833 El. 35.767	F.B. 2519-29
					Roseton Ave & E 207th St. S.W. Cor.	
					Bt. Spk in cb 25' S. of S. cb line of	
					207th St.	

Note: For Elevations of int. Roseton Ave & 207TH ST. see F.B. 2550 pg 52-55

F.B. 2126 Pg. 202 Job No. 2151.14 Division No. 11 Notes Red Plotted Profile
Survey of Roseton Ave #2 S.S.D Date Date No. X-Sec.
Survey by Sappell Notes Shoemaker Notes Chkd. Checked No.
Indexed H. E. OTT Date Date Date No.

Notes Ck'd by	Survey of Roseton Ave #2 SSD
Map No.	JN 2151.14 Tape Std °F
Office Work	Surveyed by D. Sappell
Checked	Notes DS Date 9-60
Date	Indexed G. E. OTT SEP 2 9 60

F. B. 2126 Pg. 203

C.I. 2151.14

ROSETON AVE #2 S.S.D.

LOC. OF IMP.

DN

207 TH ST.

FROM

ALBURTIS AVE TO PIONEER BLVD

Sappell
Shoemaker
Lieber
E. Smith

Note: Any Additions or Changes on This Sheet Must be Made or Circled in Red Ink, With Date and Name of Person Making Change.

Do not extend this side of this line.

PLEASE RETURN TO
LOS ANGELES COUNTY ENGINEER
700 LOS ANGELES COUNTY ENGINEERING BLDG.

76F309S S&E #247 11-58

F. B. 2126 PG. 204

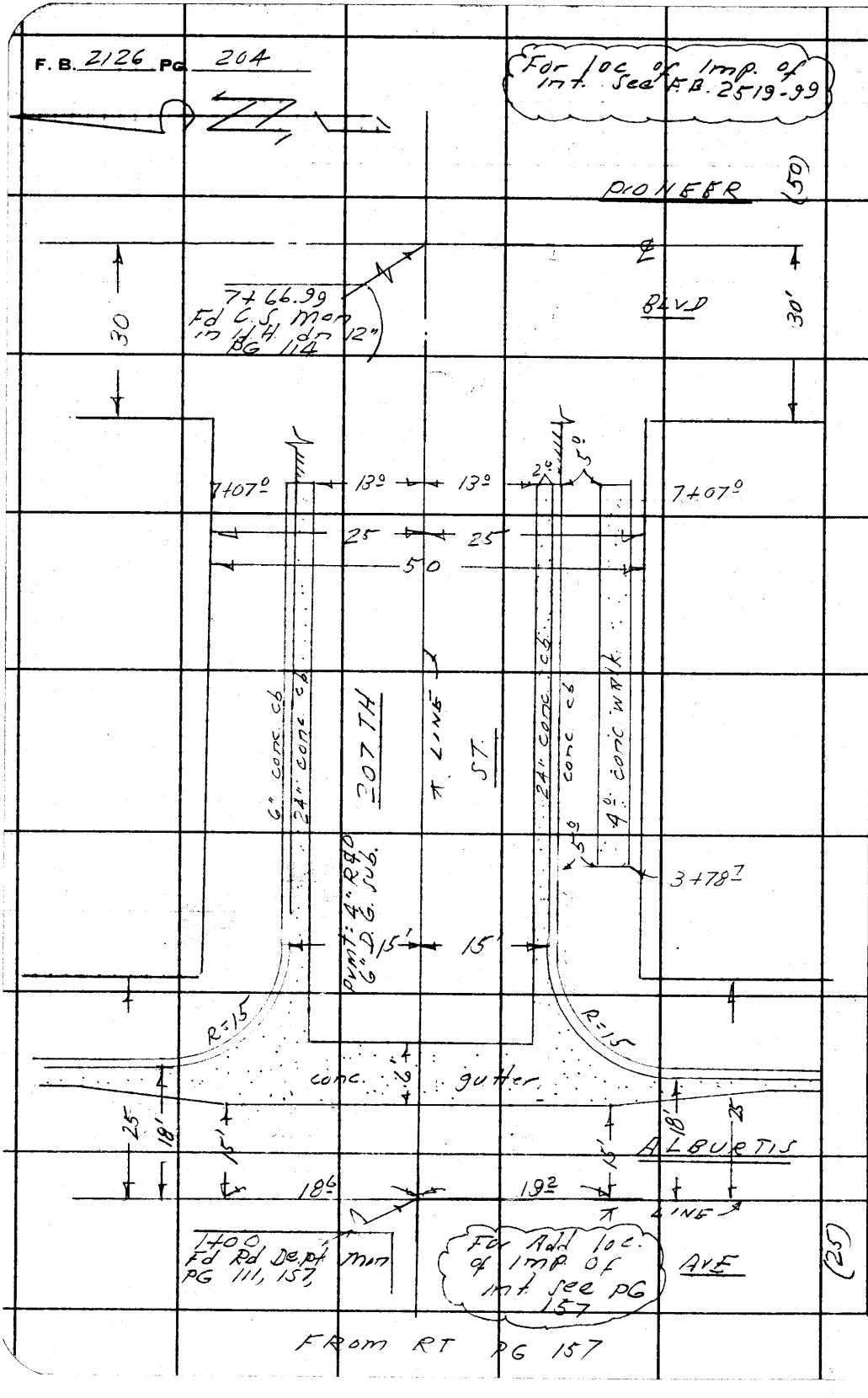

PLEASE RETURN TO
LOS ANGELES COUNTY ENGINEER
700 LOS ANGELES COUNTY ENGINEERING BLDG.

Do not extend this side of this line.

Note: Any Additions or Changes on This Sheet Must be Made or Circled in Red Ink With Date and Name of Person Making Change.

Profile No.	Notes Red	Plotted	Job No. 2151.14	Division No. 11	F.B. 2126 PG. 205
	Date	Date	Survey of Roseton Ave #2 S.S.D.		
X-Sec. No.	Notes Chkd.	Checked	Survey by Sappell Notes C.E.S.	Date 9-16-60	
	Date	Date	Map No.	Indexed H. E. OTT	Date SEP 2 9 1961

C.I 2151.14

ROSETON AVE #2 S.S.D.

CROSS-SECTION

ON

207TH ST.

FROM

ALBURTIS AVE TO PIONEER BLVD.

STATION	B.S.	H.I.	F.S.	ELEV.
	Sappell Shoemaker Lieber E. Smith			

NOTE: ANY ADDITIONS OR CHANGES ON THIS SHEET MUST BE MADE OR CIRCLED IN RED INK, WITH DATE AND NAME OF PERSON MAKING CHANGE.

Do not extend notes this side of this line.

PLEASE RETURN TO
LOS ANGELES COUNTY ENGINEER
700 LOS ANGELES COUNTY ENGINEERING BLDG.

76L-298 CE 307 11-58

76L-298 CE 307 11-58

PLEASE RETURN TO
LOS ANGELES COUNTY ENGINEER
700 LOS ANGELES COUNTY ENGINEERING BLDG.

NOTE: ANY ADDITIONS OR CHANGES ON THIS SHEET MUST BE MADE OR CIRCLED IN RED INK, WITH DATE AND NAME OF PERSON MAKING CHANGE.

Do not extend notes this side of this line.

STATION	B.S.	H.I.	F.S.	ELEV	207 TH ST. E'ly. LT. ⊼ Line RT.	
BM EY 29				36 61	BM EY 29 El. 36.614 To be adj.	F.B. 2126-97 Alburtis
For add Elev. of int see pg 167					Ave & 207 TH ST. - S.E. cor. Bt spk in	
					cb. 5° S. of S. end C.R.	
1+00 TOE (int. ⊼ Lines & Alburtis 207 TH)				36 52	int ⊼ Lines Alburtis & 207 TH.	
Gutt. N. end C.R. N.E. cor				36 07		
cb. " " " " "				36 74		
Gutt. E " " N.E. "				36 11		
cb. " " " " "				36 76		
Gutt. S. " " S.E. "				35 92		
cb " " " " "				36 60		
Gutt E " " S.E. "				36 06		
cb. " " " " "				36 71		
1+15				36 05	⊼ Line 207 TH Ed "X"	Gutt.
1+18				36 00	" " F/L "	"
1+21				36 11	" " Ed "	"
1+33				36 38	" " Brk.	
2+00			Lenker Rod	36 73	" "	
				36 27		15 RT Gutt.
				36 94		15 " cb.
				36 29	15 LT Gutt.	
				37 00	15 " cb.	
3+00				36 [illegible]	⊼ Line	
				36 52		15 RT gutt
				37 18		15 RT cb.
				36 52	15 LT Gutt.	
				37 18	15 LT cb.	
				37 32	⊼ Line 207th St	
				36 87		15 RT Gutt
				37 54		15 RT cb.

F.B. 2126 Pg. 206 Job No. 2151.14 Division No. 11 Notes Red Plotted Profile
Survey of Roseton Ave. #2 S.S.D. Date Date No.
Survey by Sappell Notes Shoemaker Notes Chkd. Checked X-Sec.
Indexed H.E. Ott Date Date Date No.

76L-298 CE 307 11-58

PLEASE RETURN TO
LOS ANGELES COUNTY ENGINEER
700 LOS ANGELES COUNTY ENGINEERING BLDG.

NOTE: ANY ADDITIONS OR CHANGES ON THIS SHEET MUST BE MADE OR CIRCLED IN RED INK, WITH DATE AND NAME OF PERSON MAKING CHANGE.

Do not extend notes this side of this line.

STATION	B.S.	H.I.	F.S.	ELEV.	207TH ST (Cont) LT.	⊼ Line	RT.
4+00 E				38.1			25°R P/L
				38.0			166.6R Gnd
				36 86	15°L Gutt		
				37 52	15°L cb.		
				38 5	25°L P/L		
				38 5	166.5L Back lot line		
5+00			Lenker Rod	37 65		⊼ Line 207th St.	
				37 17			15°R Gutt
				37 82			15°R cb.
				37 16	15°L Gutt		
				37 82	15°L cb.		
6+00				37.97		⊼ Line 207th St	
				37.45			15°R Gutt
				38 14			15°R cb.
				38 4			25°R P/L
				37.6			167R Gnd
				37 45	15 L Gutt		
				38 11	15 L cb.		
				38.3	25 L P/L		
				38 7	134 L Gnd (B.L.L.)		
7+07°				38 17		⊼ Line 207th St	

Profile Notes Red ____ Plotted ____ Job No. 2151.14 Division No. 11 F.B. 2126 Pg. 207
No. ____ Date ____ Date ____ Survey of Roseton Ave #2 S.S.D.
X-Sec. Notes Chkd. ____ Checked ____ Survey by Sappell Notes C.F.J. Date 9-16-60
No. ____ Date ____ Date ____ Map No. ____ Indexed H. E. OTT Date ____

76L-298 CE 307 11-58

PLEASE RETURN TO
LOS ANGELES COUNTY ENGINEER
700 LOS ANGELES COUNTY ENGINEERING BLDG.

NOTE: ANY ADDITIONS OR CHANGES ON THIS SHEET MUST BE MADE OR CIRCLED IN RED INK, WITH DATE AND NAME OF PERSON MAKING CHANGE.

Do not extend notes this side of this line.

STATION	B.S.	H.I.	F.S.	ELEV	207TH ST. (cont) LT	℄ LINE	RT
7+07°			Lenker Rod	37 72			15° R Gutt
				38 35			15° R cb
				37 78	15° L Gutt		
				38 43	15° L cb		
BM AL 7				38.12	BM AL 7 El. 38.111		F.B. 2519-12
					Pioneer Blvd & 207th St. N.E. Cor.		
					Bt. Spk in cb. 10.5 N. of N. end C.R.		

For Elev. of int 207TH & Pioneer see F.B. 2519-168

F.B. 2126 Pg. 208 Job No. 2151.14 Division No. 11 Notes Red Plotted Profile
Survey of Rosetton Ave #2 S.S.D. Date Date No.
Survey by Sappell Notes Shoemaker Notes Chkd. Checked X-Sec.
Indexed H.E. Ott Date Date Date No.

Notes Ck'd by	Survey of Roseton Ave #2 S.S.D.
Map No.	JN 2151.14 Tape Std °F
Office Work	Surveyed by D. Sappell
Checked	Notes D.S Date 9-16-60
Date	Indexed H. E. OTT SEP 29 '60

F. B. 2126 Pg. 209

C.I. 2151.14

ROSETON AVE #2 S.S.D.

LOC. OF IMP.

OF

206 TH. ST.

FROM

ALBURTIS AVE W. 666 I TO End ST.

Sappell
Shoemaker
Lieber
E. Smith

Note: Any Additions or Changes on This Sheet Must be Made or Circled in Red Ink With Date and Name of Person Making Change.

Do not extend this side of this line.

PLEASE RETURN TO
LOS ANGELES COUNTY ENGINEER
700 LOS ANGELES COUNTY ENGINEERING BLDG.

76F309S S&E #247 11-58

F. B. 2126 Pg. 210

From LFT PG 158

See PG 158 for loc. of imp. of int.

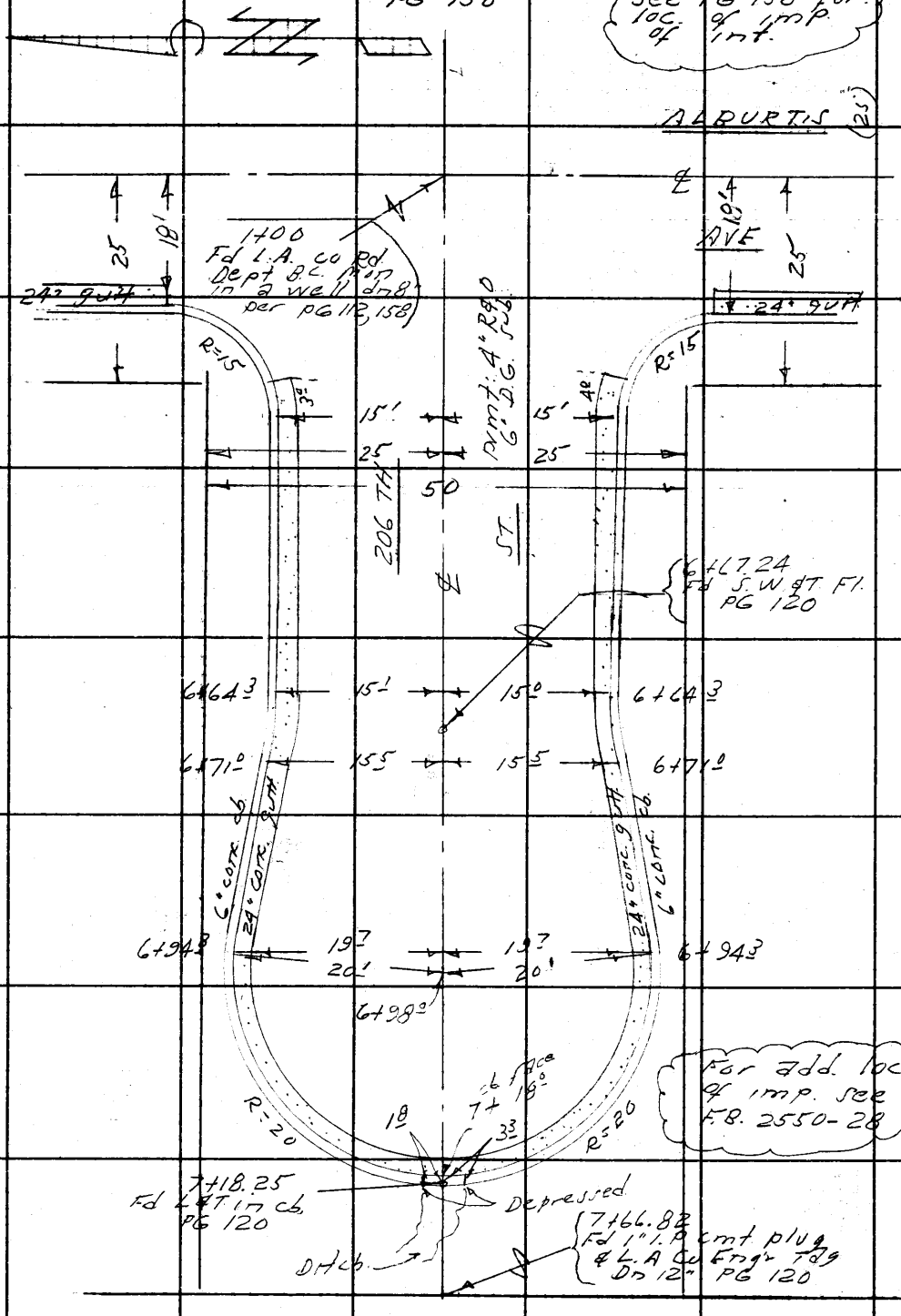

For add. loc. of imp. see F.B. 2550-28

PLEASE RETURN TO
LOS ANGELES COUNTY ENGINEER
700 Los Angeles County Engineering Bldg.

Do not extend this side of this line.

Note: Any Additions or Changes on This Sheet Must Be Made or Circled in Red Ink With Date and Name of Person Making Change.

Profile No.	Notes Red	Plotted	Job No. 2151.14	Division No. 11	F.B. 2126	PG. 211
	Date	Date	Survey of Roseton Ave #2 S.S.D			
X-Sec. No.	Notes Chkd.	Checked	Survey by Sappell	Notes DS	Date 9-26-60	
	Date	Date	Map No.	Indexed H. E. OTT	Date	

C.I. 2151.14

ROSETON AVE #2 S.S.D.

CROSS-SECTIONS

OF

206 TH ST.

FROM

ALBURTIS AVE W. 666'± TO END ST.

STATION	B.S.	H.I.	F.S.	ELEV.
	Shoemaker Lieber E. Smith	Sappell		

NOTE: ANY ADDITIONS OR CHANGES ON THIS SHEET MUST BE MADE OR CIRCLED IN RED INK, WITH DATE AND NAME OF PERSON MAKING CHANGE.

Do not extend notes this side of this line.

PLEASE RETURN TO
LOS ANGELES COUNTY ENGINEER
700 LOS ANGELES COUNTY ENGINEERING BLDG

76L-298 CE 307 11-58

76L-298 CE 307 11-58

PLEASE RETURN TO
LOS ANGELES COUNTY ENGINEER
700 LOS ANGELES COUNTY ENGINEERING BLDG.

NOTE: ANY ADDITIONS OR CHANGES ON THIS SHEET MUST BE MADE OR CIRCLED IN RED INK, WITH DATE AND NAME OF PERSON MAKING CHANGE.

Do not extend notes this side of this line.

STATION	B.S.	H.I.	F.S.	ELEV.	206 TH ST. W'LY LT.	℄ RT.
BM EY 30				37 02	BM EY 30 El. 37.018 To be adj.	F.B. 2126-97 Alburtis
For add. elev. of int see PG 169					Ave ℄ 206 TH. ST. - S.E. cor., Bt. spk in cb. 5° S. of S. end CR.	
1+00 TOW	(℄ int. Alburtis	℄ 206 TH)		37 07		℄ int. Alburtis ℄ 206 TH
Gutt. N.	end C.R.	NW. cor.		36 38		
cb. "	" "	" "		37 04		
Gutt. W.	" "	NW "		36 57		
cb. "	" "	" "		37 24		
Gutt. S.	" "	S.W. "		36 37		
cb. "	" "	" "		37 04		
Gutt. W.	" "	S.W. "		36 54		
cb. "	" "	" "		37 20		
1+15.5				36 56		℄ 206 TH. brk.
1+18				36 34		℄ " F/L
1+33				36 97		℄ " brk
2+00				37 04		℄ "
				36 45		15 RT Gutt.
				37 12		15 " cb.
			Lenker Rod	36 46	15 LT Gutt.	
				37 09	15 " cb.	
3+00				36 95		℄ 206 TH.
				36 37		15 RT Gutt.
				37 03		15 " cb.
				36 33	15 LT Gutt.	
				36 98	15 " cb.	
4+00				36 81		℄ 206 TH.
				36 20		15 RT Gutt.
				36 88		15 " cb.
				37 20		25 " P/L

F.B. 2126 PG. 212 Job No. 2151.14 Division No. 11 Notes Red ____ Plotted ____ Profile ____
Survey of Roseton Ave #2 S.S.D. Date ____ Date ____ No. ____
Survey by Sappell Notes D.S. Notes Chkd. ____ Checked ____ X-Sec. ____
Indexed B.E. OTT Date ____ Date ____ No. ____

76L-298 CE 307 11-58

PLEASE RETURN TO
LOS ANGELES COUNTY ENGINEER
700 LOS ANGELES COUNTY ENGINEERING BLDG

NOTE: ANY ADDITIONS OR CHANGES ON THIS SHEET MUST BE MADE OR CIRCLED IN RED INK. WITH DATE AND NAME OF PERSON MAKING CHANGE.

Do not extend notes this side of this line.

STATION	B.S.	H.I.	F.S.	ELEV.	206 TH ST W'Y (cont) LT.	℄ RT.
4+00	W			372		166.5 R back lot line
				3621	15 LT Gutt.	
				3687	15 " cb.	
				370	25 " P/L	
				371	166.5 " B.L.L.	
5+00	W			3666		℄ 206 TH.
			Lenker Rod	3610		15 RT Gutt.
				3675		15 " cb.
				3611	15 L	
				3675	15 "	
6+00	W			3652		℄ 206 TH.
				3602		15 RT Gutt.
				3668		15 " cb.
				3595	15 LT. gutt.	
				3664	15 " cb.	
T.P.				3514	T.P.	
6+64.3				3651		℄ 206 TH.
				3597		15.0 RT Gutt.
				3662		15.0 " " cb.
				3592	15.0 LT Gutt.	
				3660	15.0 " cb.	

Profile No. ____ Notes Red ____ Plotted ____ Job No. 2151.14 Division No. 11 F.B. 2126 PG. 213
Date ____ Date ____ Survey of Rosetta Ave #2 S.S.D.
X-Sec. No. ____ Notes Chkd. ____ Checked ____ Survey by Sappell Notes D.L. Date 9-16-60
Date ____ Date ____ Map No. ____ Indexed H. E. OTT Date ____

76L-298 CE 307 11-58

PLEASE RETURN TO
LOS ANGELES COUNTY ENGINEER
700 LOS ANGELES COUNTY ENGINEERING BLDG.

NOTE: ANY ADDITIONS OR CHANGES ON THIS SHEET MUST BE MADE OR CIRCLED IN RED INK, WITH DATE AND NAME OF PERSON MAKING CHANGE.

Do not extend notes this side of this line.

STATION	B.S.	H.I.	F.S.	ELEV.	206 TH. ST. W'ly cont. LT.	℄ RT.
6+71.0 W.				35 89		15.5 RT. Gutt.
				36 56		15.5 " cb.
				35 92	15.5 LT. Gutt.	
				36 59	15.5 " cb.	
6+94.3 "			Lenker Rod	36 52		℄ 206 TH.
				35 85	Begin 20° Rad curve	19.7 RT Gutt.
				36 47		19.7 " cb.
				35 90	19.7 L Gutt.	Begin 20° Rad. curve.
				36 57	19.7 " cb.	
7+18 "				35 86		℄ 206 TH Gutt. Depressed
7+66.82 "	Tr. LINE			37 8		℄ " & TR. Line
BM SD. 1834				36 61	BM SD. 1834 El. 36.624 F.B. 2519-30	
					E. 206 TH. ST. West of Alburtis St. N. cb.	
					Bt. spk in N. cb. in front of Ho #11611	

For add. Elevations see F.B. 2550 - 56 to 59

F.B. 2126 PG. 214 Job No. 2151.14 Division No. 11 Notes Red ____ Plotted ____ Profile ____
Survey of Roseton Ave #2 S.S.D. Date ____ Date ____ No. ____
Survey by Sappell Notes D.S. Notes Chkd. ____ Checked ____ X-Sec. ____
Indexed H. E. Ott Date ____ Date ____ No. ____

Notes Ck'd by	Survey of Roseton Ave #2 S.S.D.
Map No.	JN 2151.14 Tape Std °F
~~Office Work~~	~~Surveyed by~~ D. Sappell
Checked	Notes D.S. Date 9-1-60
Date	Indexed H. E. OTT SEP 2 9 '60

F. B. 2126 PG. 215

C.I. 2151.14

ROSETON AVE #2 S.S.D.

LOC. OF IMP

OF

206 TH. ST.

FROM

ALBURTIS AVE TO PIONEER BLVD.

Sappell
Shoemaker
Lieber
E. Smith

Note: Any Additions or Changes on This Sheet Must be Made or Circled in Red Ink With Date and Name of Person Making Change.

Do not extend this side of this line.

PLEASE RETURN TO
LOS ANGELES COUNTY ENGINEER
700 LOS ANGELES COUNTY ENGINEERING BLDG.

76F309S S&E #247 11-58

F. B. 2126 PG. 216

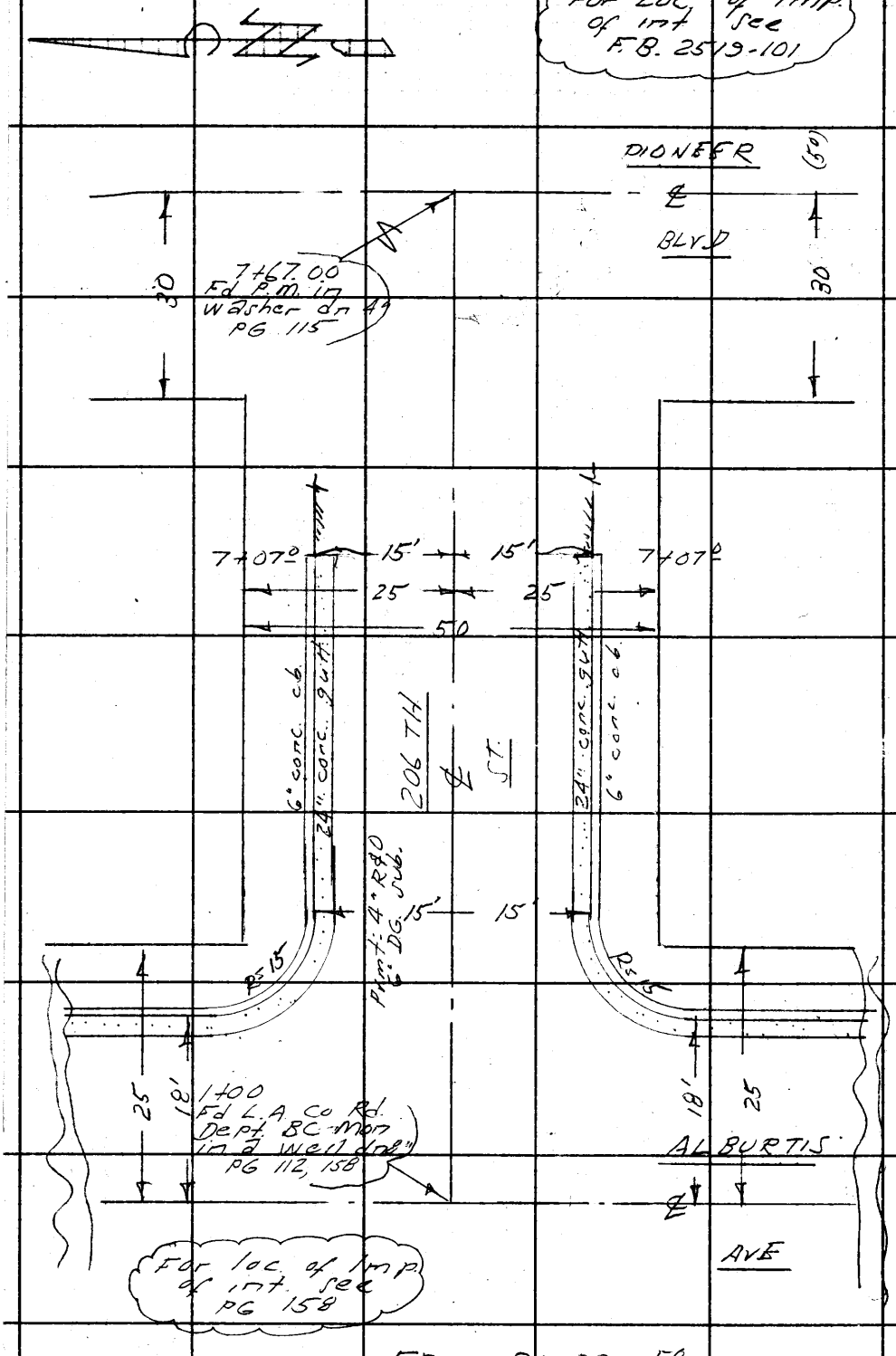

FROM RT PG 158

PLEASE RETURN TO
LOS ANGELES COUNTY ENGINEER
700 LOS ANGELES COUNTY ENGINEERING BLDG.

Do not extend this side of this line.

Note: Any Additions or Changes on This Sheet Must be Made or Circled in Red Ink With Date and Name of Person Making Change.

Profile No.	Notes Red	Plotted	Job No. 2151.14	Division No. 11	F.B. 2126	PG. 217
	Date	Date	Survey of Roseton Ave #2 S.S.D.			
X-Sec. No.	Notes Chkd.	Checked	Survey by Sappell	Notes D.S.	Date 9-13-60	
	Date	Date	Map No.	Indexed H. E. OTT	Date SEP 2 9 '60	

C.I. 2151.14

ROSETON AVE #2 S.S.D.

CROSS-SECTIONS

OF

206 TH ST.

FROM

ALBURTIS AVE TO PIONEER BLVD

STATION	B.S.	H.I.	F.S.	ELEV.
	Sappell Lieber Clifford			

NOTE: ANY ADDITIONS OR CHANGES ON THIS SHEET MUST BE MADE OR CIRCLED IN RED INK, WITH DATE AND NAME OF PERSON MAKING CHANGE.

Do not extend notes this side of this line.

PLEASE RETURN TO
LOS ANGELES COUNTY ENGINEER
700 LOS ANGELES COUNTY ENGINEERING BLDG

76L-298 CE 307 11-58

76L-298 CE 307 11-58

PLEASE RETURN TO
LOS ANGELES COUNTY ENGINEER
700 LOS ANGELES COUNTY ENGINEERING BLDG.

NOTE: ANY ADDITIONS OR CHANGES ON THIS SHEET MUST BE MADE OR CIRCLED IN RED INK, WITH DATE AND NAME OF PERSON MAKING CHANGE.

Do not extend notes this side of this line.

STATION	B.S.	H.I.	F.S.	ELEV.	206 TH ST. Elly LT & North ℄ RT & SOUTH
BMEY 30				3702	BMEY 30 El. 37.018 F.B. 2126-97 Alburtis Ave & 206 TH ST. S.E. cor. - Bt spk in cb 5° S. of S. end C.R.
For add. elev. of int see PG 169					
1+00 E.	(℄ int. Alburtis & 206 TH)			3707	℄ int. Alburtis & 206 TH. ST.
Gutt.	N. end C.R. N.E.		cor.	3640	
cb.	" " "		"	3707	
Gutt.	E. " " N.E.		"	3643	
cb.	" " "		"	3704	
Gutt.	S. " " S.E.		"	3638	
cb.	" " "		"	3702	
Gutt.	E. " " S.E.		"	3649	
cb.	" " "		"	3712	
Lt 18 E.				3696	℄ 206 TH. ST.
2+00 "				3704	℄ " "
				3661	15 RT Gutt.
				3728	15 " cb.
				3658	15 LT. GUTT.
				3724	15 " Cb.
3+00 "			Lenker Rod	3730	℄ 206 TH.
				3682	15 RT Gutt.
				3750	15 " cb.
				3680	15 LT. Gutt
				3745	15 " cb.
T.P.				3760	T.P.
4+00 "				3751	℄ 206 TH.
				3705	15 RT. Gutt.
				3770	15 " cb.
				380	25 " P/L
				385	166.5 " back lot line

F.B. 2126 PG. 218
Job No. 2151.14
Division No.
Notes Red
Plotted
Profile
Survey of Roseton Ave #2 S.S.D.
Date
Date
No.
Survey by Sappell Notes D.S.
Notes Chkd.
Checked
X-Sec.
Indexed H.E. Ott
Date
Date
No.

76L-298 CE 307 11-58

PLEASE RETURN TO
LOS ANGELES COUNTY ENGINEER
700 LOS ANGELES COUNTY ENGINEERING BLDG

NOTE: ANY ADDITIONS OR CHANGES ON THIS SHEET MUST BE MADE OR CIRCLED IN RED INK, WITH DATE AND NAME OF PERSON MAKING CHANGE.

Do not extend notes this side of this line.

STATION	B.S.	H.I.	F.S.	ELEV.	206 TH ST. E'ly (cont.) LT.	℄ RT.
4+00				3708	15 LT Gutt.	
				3772	15 " cb.	
				374	25 " P/L	
				379	166.5 " back lot line	
5+00			Lenter Rod	3773		℄ 206 TH.
				3725		15 RT Gutt.
				3792		15 " cb.
				3725	15 LT Gutt.	
				3793	15 " cb.	
6+00				3790		℄ 206 TH
				3742		15 RT Gutt.
				3810		15 " cb.
				391		25 " P/L
				390		100.0 " gnd.
				3743	15 LT Gutt.	
				3811	15 " cb.	
				388	25 " P/L	
				388	119 " back lot line	
7+07.0				3817		℄ 206 TH
				3771		15 RT Gutt.
				3839		15 " cb. (End)

Profile Notes Red ____ Plotted ____ Job No. 2151.14 Division No. 11 F.B. 2126 Pg. 219
No. ____ Date ____ Date ____ Survey of Raseton Ave # 2 S.J.D.
X-Sec. Notes Chkd. ____ Checked ____ Survey by Saprell Notes D.J. Date 9-19-20
No. ____ Date ____ Date ____ Map No. ____ Indexed H. E. OTT Date ____

76L-298 CE 307 11-58

PLEASE RETURN TO
LOS ANGELES COUNTY ENGINEER
700 LOS ANGELES COUNTY ENGINEERING BLDG.

NOTE: ANY ADDITIONS OR CHANGES ON THIS SHEET MUST BE MADE OR CIRCLED IN RED INK, WITH DATE AND NAME OF PERSON MAKING CHANGE.

Do not extend notes this side of this line.

STATION	B.S.	H.I.	F.S.	ELEV.	206 TH. ST. Ely (cont.) LT. ℄ RT.
7+07°				37 68	15 LT. Gutt.
				38 36	15 " cb. End
BM SD 1806				38 32	BM SD 1806 El. 38.328 F.B. 2519-12 Pioneer Blvd & E. 206 TH. N.W. cor. Bt. spk in cb. 65' W of ℄ & 5° W. of end of cb.
For add. elev. of int. Pioneer & 206 TH see F.B. 2519-PG 172 & 173					

F.B. 2126 PG. 220 Job No. 2151.14 Division No. 11 Notes Red ___ Plotted ___ Profile ___
Survey of Rosetin Ave #2 S.S.D. Date ___ Date ___ No. ___
Survey by Sappell Notes D.S. Notes Chkd. ___ Checked ___ X-Sec. ___
Indexed H.E. OH Date ___ Date ___ Date ___ No. ___

Notes Ck'd by	Survey of Roseton Ave #2 S.S.D. F. B. 2126 Pg. 221
Map No.	JN 2151.14 Tape Std. °F
Office Work	Surveyed by D. Sappell
Checked	Notes D.S. Date 9-19-60
Date	Indexed H. E. OTT SEP 29 '60

C.I. 2151.14

ROSETON AVE #2. S.S.D.

LOC. OF IMP.

ON

205 TH ST.

FROM

ALBURTIS AVE 666'± W. TO End ST.

Sappell
Lieber
Clifford

Note: Any Additions or Changes on This Sheet Must be Made or Circled in Red Ink With Date and Name of Person Making Change.

PLEASE RETURN TO
LOS ANGELES COUNTY ENGINEER
700 LOS ANGELES COUNTY ENGINEERING BLDG.

Do not extend this side of this line.

76F309S S&E #247 11-58

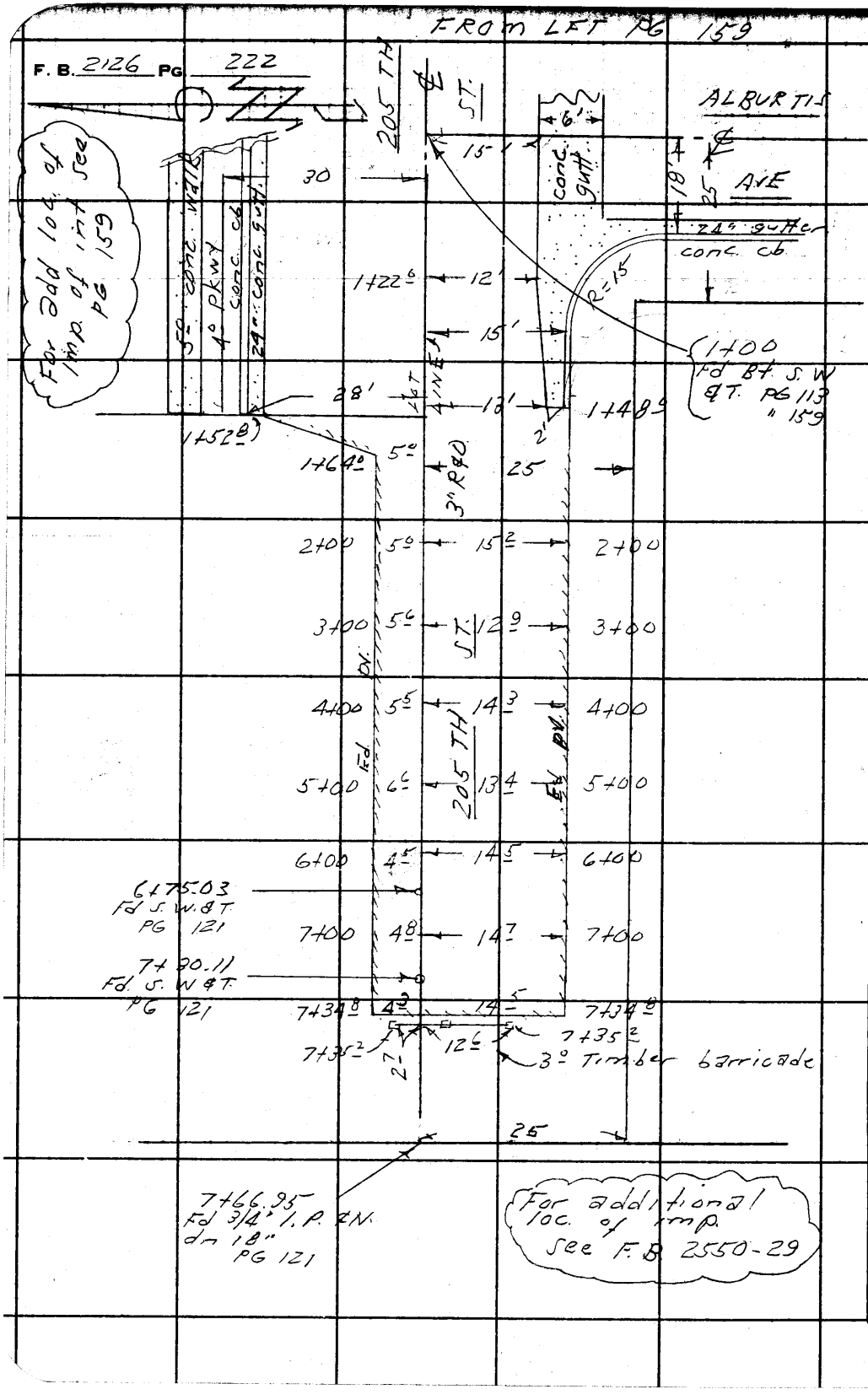

PLEASE RETURN TO
LOS ANGELES COUNTY ENGINEER
700 LOS ANGELES COUNTY ENGINEERING BLDG.

Do not extend this side of this line.

Note: Any Additions or Changes on This Sheet Must Be Made or Circled in Red Ink With Date and Name of Person Making Change.

Profile No.	Notes Red	Plotted	Job No. 2151.14	Division No. 11	F.B. 2126	PG. 223	
	Date	Date	Survey of Roseton Ave #2		S.S.D.		
X-Sec. No.	Notes Chkd.	Checked	Survey by Sappell	Notes D.S.	Date 5-19-60		
	Date	Date	Map No.	Indexed H. E. OTT	Date SEP 29 60		

C.I. 2151.14

ROSETON AVE #2 S.S.D.

CROSS-SECTIONS

ON

205TH ST.

FROM

ALBURTIS AVE 666 ½ W. TO END ST.

STATION	B.S.	H.I.	F.S.	ELEV.
	Sappell Lieber Clifford			

NOTE: ANY ADDITIONS OR CHANGES ON THIS SHEET MUST BE MADE OR CIRCLED IN RED INK, WITH DATE AND NAME OF PERSON MAKING CHANGE.

Do not extend notes this side of this line.

PLEASE RETURN TO
LOS ANGELES COUNTY ENGINEER
700 LOS ANGELES COUNTY ENGINEERING BLDG

76L-298 CE 307 11-58

76L-298 CE 307 11-58

PLEASE RETURN TO
LOS ANGELES COUNTY ENGINEER
700 LOS ANGELES COUNTY ENGINEERING BLDG.

NOTE: ANY ADDITIONS OR CHANGES ON THIS SHEET MUST BE MADE OR CIRCLED IN RED INK, WITH DATE AND NAME OF PERSON MAKING CHANGE.

Do not extend notes this side of this line.

STATION	B.S.	H.I.	F.S.	ELEV.	205 TH. ST. LT. & South. LOT LINE RT & North.
BM AL 27				36 83	BM AL 27 {El. 36.828 F.B. 2126-97, 205 TH. ST. (N. side) at Alburtis Ave - Bt. Spk. in cb. on prod of E. cb. line Alburtis Ave
1+00 TO W. (℄ int. Alburtis & 205 TH)				36 58	℄ int. Alburtis & 205 TH
Gutt S. end C.R. S.W cor.				36 08	
cb " " " " "				36 72	
Gutt W. " " S.W. "				35 83	
cb. " " " " "				36 52	
1+52.8 W				36 07	28' RT gutt
1+52.8 W				36 72	28' " cb. (End)
2+00 W				36 45	Lot line
See PG 171 & 172 For add. elev. of int.			Lenker Rod	36 52	5.0 R Ed pv.
				36 3	23.3 " bott brk
				38 1	36.0 " Top "
				35 6	15.2 L Ed pv. & F/L
				36 7	25 " P/L
3+00 W				36 30	Lot line
				36 35	5.6 R Ed pv.
				35 7	25 " bott brk
				37 5	31.4 " Top "
				35 75	12.9 L Ed pv. & F/L
				37 0	25 " P/L
4+00 W				36 08	Lot line
				36 18	5.5 R Ed pv.
				35 8	25 " bott brk
				37 6	31 " Top "

F.B. 2126 PG. 224 Job No. 2151.14 Division No. 11 Notes Red Plotted Profile
Survey of Roseton Ave #2 S.S.D. Date Date No. X-Sec.
Survey by Lappell Notes D.S. Notes Chkd. Checked
Indexed H.E. Date Date Date No.

76L-298 CE 307 11-58

PLEASE RETURN TO
LOS ANGELES COUNTY ENGINEER
700 LOS ANGELES COUNTY ENGINEERING BLDG

NOTE: ANY ADDITIONS OR CHANGES ON THIS SHEET MUST BE MADE OR CIRCLED IN RED INK, WITH DATE AND NAME OF PERSON MAKING CHANGE.

Do not extend notes this side of this line.

STATION	B.S.	H.I.	F.S.	ELEV.	205 TH ST. W'ly cont. LT. LOT LINE RT.
4+00	W			380	180 L gnd
				3575	14^{3} L Ed pv. & F/L
				373	25 " P/L
				372	175^{3} " back lot line
5+00	W			3600	Lot line
				3602	6^{6} R Ed pv.
				356	25^{5} " bott brk
			Lenker Rod	374	32^{0} " Top "
				3574	13^{4} L Ed pv.
				379	25 " P/L
T.P.				3585	T.P.
6+00	W			3606	Lot line
				3606	4^{5} R Ed pv.
				356	26^{6} " bott brk
				373	31^{0} " Top "
				3570	14^{5} L Ed pv. & F/L
				365	25 " P/L in conc. Dr.
7+00	W			3594	Lot line
				3594	4^{8} R Ed pv.
				353	23^{8} " bott brk
				374	31^{0} " Top "

Profile Notes Red ____ Plotted ____ Job No. 215114 Division No. 11 F.B. 2126 Pg. 225
No. ____ Date ____ Date ____ Survey of Roseton Ave. #2 S.S.D.
X-Sec. Notes Chkd. ____ Checked ____ Survey by Sappe M Notes D.S. Date 9-19-60
No. ____ Date ____ Date ____ Map No. ____ Indexed W. E. OTT Date ____

76L-298 CE 307 11-58

PLEASE RETURN TO
LOS ANGELES COUNTY ENGINEER
700 LOS ANGELES COUNTY ENGINEERING BLDG.

NOTE: ANY ADDITIONS OR CHANGES ON THIS SHEET MUST BE MADE OR CIRCLED IN RED INK, WITH DATE AND NAME OF PERSON MAKING CHANGE.

Do not extend notes this side of this line.

STATION	B.S.	H.I.	F.S.	ELEV.	LT.	205 TH. ST. W'LY cont. LOT LINE RT.
7+00	W		Lenker Rod	3550	14^{7} L Ed pv. &	F/L
				374	25 " P/L (conc.	Dr)
7+34.8	W			3595		Lot Line
				3587		4^{3} R cor. pv.
				354		22^{2} " bott brk
				371		30^{4} " Top "
				3555	14^{5} L cor pv. &	F/L
				382	21 " Top brk	
				384	25 " P/L	
BM S.D. 1835					BM S.D. 1835 El. 38.567	F.B. 2126-98 F.B. 2519-30
					205 TH ST. 660' ± W. of Alburtis Ave at W. end of ST. (S. Side) Fd L&T. in E Side of conc. Drive to Ho #11604 (41° ± S. of approx ℄ of 205 TH. ST.)	

For add elev. of end St. see F.B. 2550-61

F.B. 2126 PG. 226
Job No. 2151.14 Division No. 11 Notes Red Plotted Profile
Survey of Roseton Ave #2 S.S.D. Date Date No.
Survey by Sappell Notes D.S. Notes Chkd. Checked X-Sec.
Indexed H. E. OTT Date Date Date No.

F. B. 2126 PG. 227

NOTES RED _____ JOB NO. _____ SURVEY OF CENTRALIA RD. S.S. DIST.
DATE _____ SURVEY BY L. L. BROWN
NOTES CHKD Miller NOTES BY L. L. BROWN DATE 7-7-61
DATE _____ INDEXED H. E. OTT DATE JUL 18 61

DESCRIPTION	ADJ. ELEV.	3RD RUN	2ND RUN	DIFF.	1ST RUN	B.M.
CENTRALIA ROAD						
S.S. DISTRICT						
C.I. 2184.14						
BENCH LEVELS						
		INDEXED 7-19-61				
			PARTY			
			BROWN, L. L.			
			HARRINGTON, P.			
			FALSEY, J.			
			SCHULTHESS, R.			

Do not extend notes this side of this line

NOTE: ANY ADDITIONS OR CHANGES ON THIS SHEET MUST BE MADE OR CIRCLED IN RED INK, WITH DATE AND NAME OF PERSON MAKING CHANGE.

PLEASE RETURN TO
LOS ANGELES COUNTY SURVEYOR
725 LOS ANGELES COUNTY ENGINEERING BLDG.

76S420 S & E-353 4-54

768420 S & E-353 4-54

PLEASE RETURN TO
LOS ANGELES COUNTY SURVEYOR
725 LOS ANGELES COUNTY ENGINEERING BLDG.

NOTE: ANY ADDITIONS OR CHANGES ON THIS SHEET MUST BE MADE OR CIRCLED IN RED INK, WITH DATE AND NAME OF PERSON MAKING CHANGE.

Do not extend notes this side of this line

JOB NO. 2184.14 SURVEY OF CENTRALIA RD. S.S. DIST. NOTES RED.
SURVEY BY L. L. BROWN DATE
NOTES BY L. L. BROWN DATE 7-7-61 NOTES CHKD.
INDEXED DATE DATE

F. B. 2126 PG. 228

B.M.	1ST RUN	DIFF.	2ND RUN	3RD RUN	ADJ. ELEV.	DESCRIPTION
FD. B.M. K-N324	32 387				32.387	B.M. KN 324 ELEV. 32.387 F.B. 2145-8
+	5 116		5 130			211TH ST. & NORWALK BLVD. N.E. COR. BT. SPK.
⊼	37 503	+0 873	+0 875	[illegible]		IN CURB. 5' E. OF E. END C.R.
−	4 243		4 255			
FD. B.M. KN 325	33 260				33.276	B.M. KN 325 ELEV. 33.276 F.B. 2145-8
+	4 749		4 769			NORWALK BLVD. & CENTRALIA RD. S.W. COR.
⊼	38 009	-0 658	-0 659	-.658		BT. SPK. IN N.W. COR. OF CONC. APRON TO
−	5 407		5 428			GAS PUMPS 80' W. & 70' S. OF ℄ INTER.
T.P.	32 602					T.P.
+	4 725		4 741			
⊼	37 327	-0 407	-0 407	-.407		
−	5 132		5 148			
T.P.	32 195					T.P.
+	5 368		5 385			
⊼	37 563	+0 153	+0 152	+.152		
−	5 215		5 233			
SET B.M. KN342	32 348				32.363	B.M. KN 342 ELEV.
+	5 222		5 229			CENTRALIA ROAD & HORST AVE. N.E. COR.
⊼	37 570	+0 363	+0 361	+.362		SET BOAT SPK. IN LD. 1° E. OF E. C.R.
−	4 859		4 868			
T.P.	32 711					T.P.
+	4 845		4 833			
⊼	37 556	+0 076	+0 073	+.075		
−	4 769		4 760			
T.P.	32 787					T.P.
+	5 102		5 111			
⊼	37 889	+0 551	+0 550	+.551		
−	4 551		4 561			
FD. B.M. AL-13	33 338				33.351	B.M. AL-13 ELEV. 33.351 F.B. 1795-61
						CENTRALIA RD. & ELAINE AVE., N.W. COR. BT. SPK. IN

PWFB 0526 1131

Notes Ck'd by Miller	Survey of CENTRALIA RD. S.S. DIST.
Map No.	JN 2184.14 Tape 0184 Std 68 °F
Office Work	Surveyed by L.L. BROWN
Checked	Notes L.L. BROWN Date 7-7-61
Date	Indexed H. E. OTS JUL 28 61

F.B. 2126 Pg. 229

CENTRALIA ROAD
S.S. DISTRICT
C.I. 2184.14

CENTERLINE SURVEY
J.N. 0303.00

PARTY
BROWN, L.L.
HARRINGTON, P.
FALSEY, J.
SCHULTHESS, R.

Note: Any Additions or Changes on This Sheet Must be Made or Circled in Red Ink With Date and Name of Person Making Change.

Do not extend notes this side of this line.

RETURN TO
LOS ANGELES COUNTY ENGINEER
700 LOS ANGELES COUNTY ENGINEERING BLDG.

76F309S CE #247—3-57

PWFB 0526

F.B. 2126 Pg. 230

1132, 1133, 1134

INDEX MAP

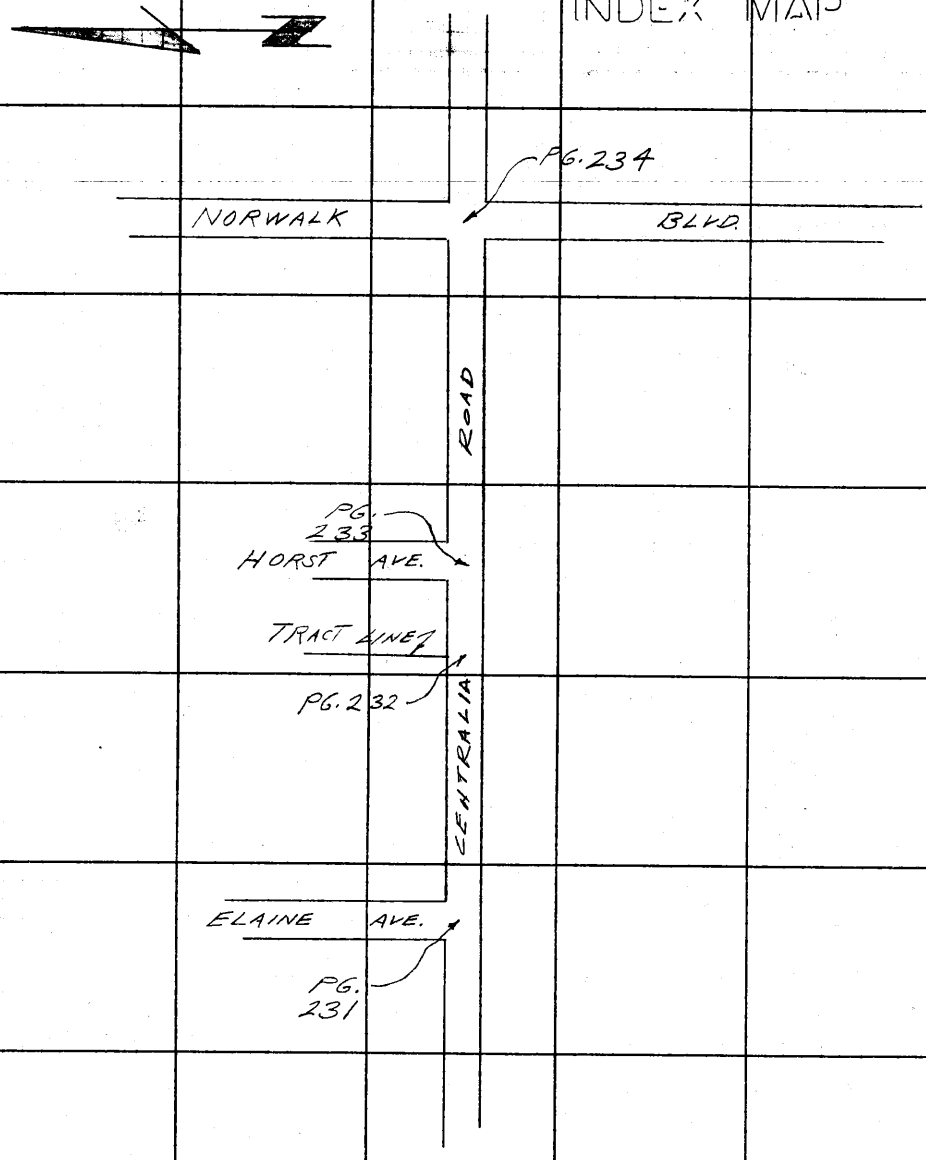

RETURN TO
LOS ANGELES COUNTY ENGINEER
700 Los Angeles County Engineering Bldg.

Do not extend notes this side of this line.

Note: Any Additions or Changes on This Sheet Must be Made or Circled in Red Ink With Date and Name of Person Making Change.

PWFB 0526 1135, 1136

W.S.3/D-2

Notes Ck'd by	Survey of CENTRALIA RD. S.J. DIST.
Map No.	JN 2184.14 Tape 0184 Std 68 °F
Office Work	Surveyed by L.L. BROWN
Checked	Notes L.L. BROWN Date 7-7-61
Date	Indexed H. E. OTT

F. B 2126 PG. 231

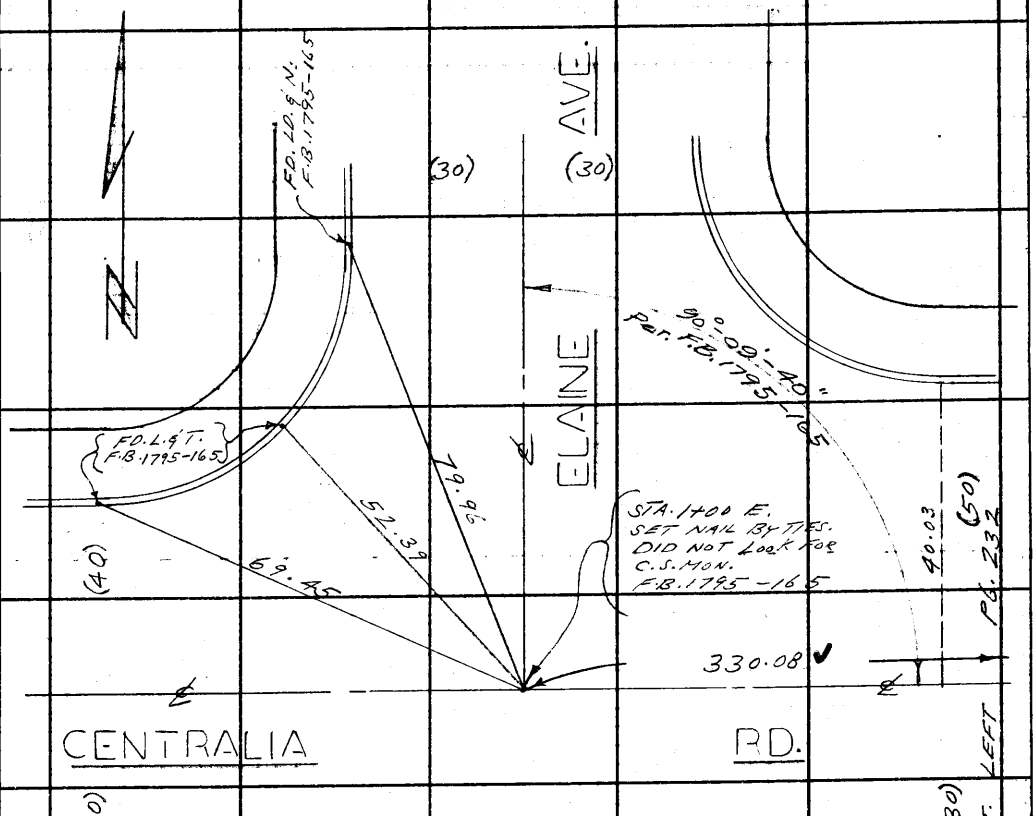

330.07 @ T. 74°
= 330.08

Note: Any Additions or Changes on this Sheet Must be Made or Circled in Red Ink With Date and Name of Person Making Change.

Do not extend this side of this line.

PLEASE RETURN TO
LOS ANGELES COUNTY ENGINEER
403 LOS ANGELES COUNTY ENGINEERING BLDG.

76F3095 CE # 310 3-61

PWFB 0526 1137

F. B. 2126 PG. 232

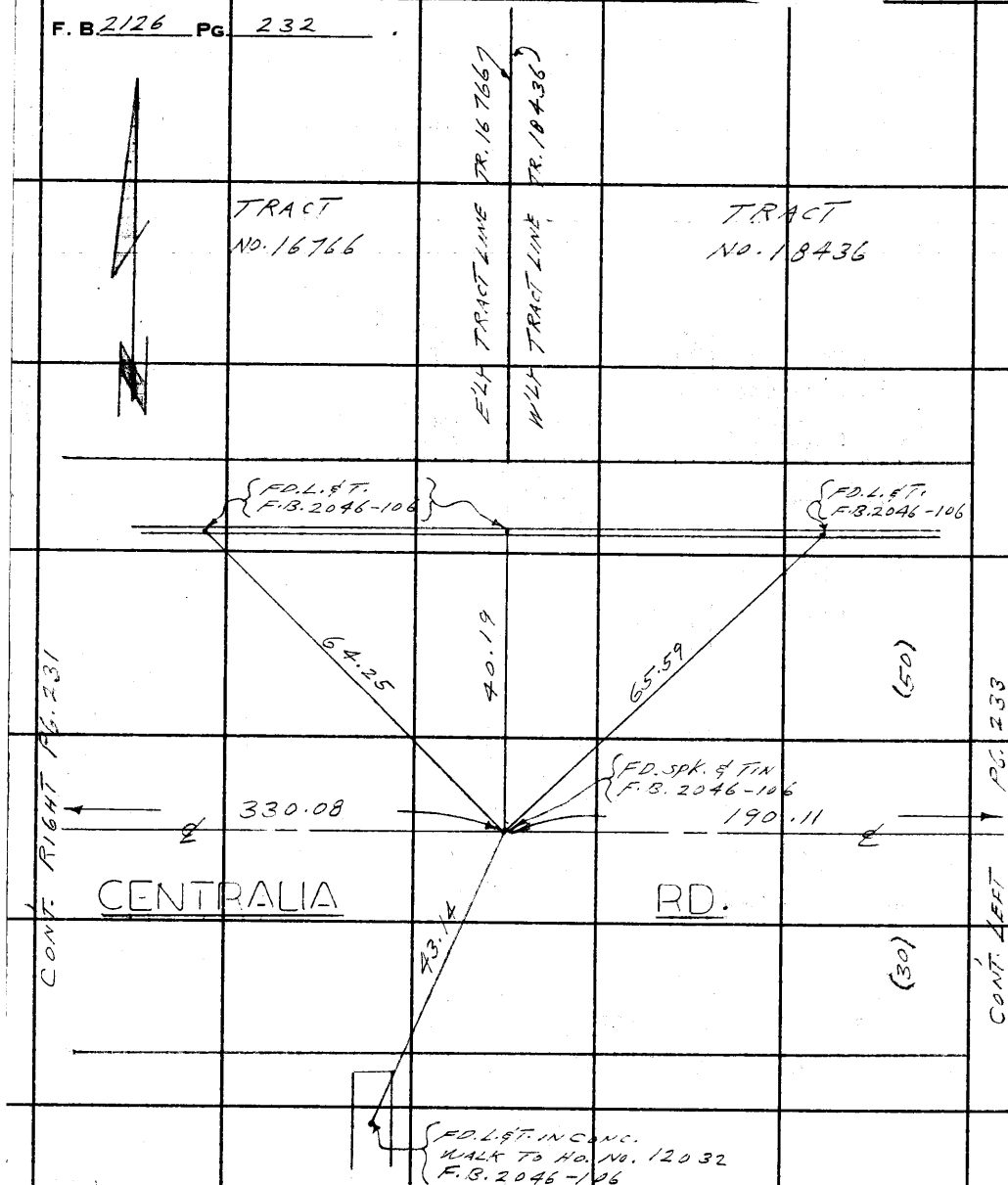

W.S.3/D-2

PLEASE RETURN TO
LOS ANGELES COUNTY ENGINEER
403 Los Angeles County Engineering Bldg.

Do not extend this side of this line.

Note: Any Additions or Changes on This Sheet Must be Made or Circled in Red Ink With Date and Name of Person Making Change.

PWFB 0526 1138

M.S. 31/D-2

Notes Ck'd by Miller	Survey of CENTRALIA RD. S.S. DIST.
Map No.	JN 2184.14 Tape 0184 Std 68 °F
Office Work	Surveyed by L. L. BROWN
Checked	Notes L. L. BROWN Date 7-7-61
Date	Indexed ~~H. E. OTT~~

F. B. 2126 PG. 233

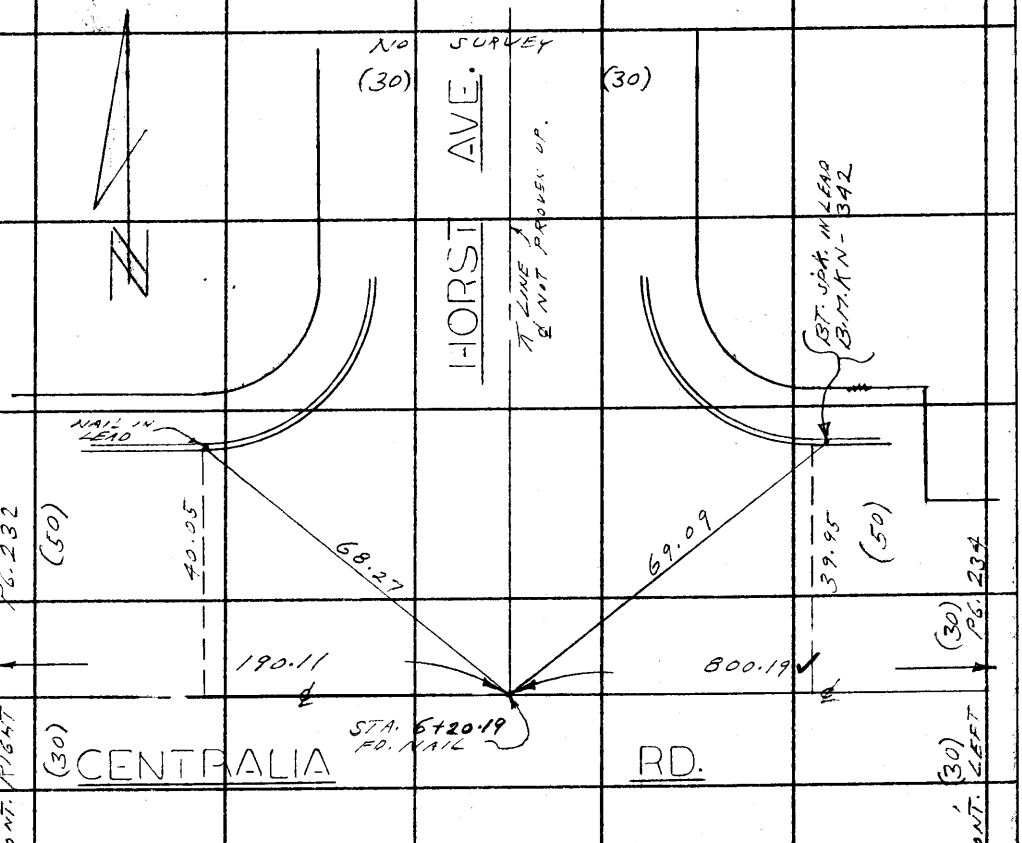

190.10 @ T. 74°
=190.11

800.16 @ T. 74°
=800.19

Note: Any Additions or Changes on This Sheet Must be Made or Circled in Red Ink With Date and Name of Person Making Change.

Do not extend this side of this line.

PLEASE RETURN TO
LOS ANGELES COUNTY ENGINEER
403 LOS ANGELES COUNTY ENGINEERING BLDG.

78F3095 CE # 310 3-61

PWFB 0526 1139

F. B. 2126 PG. 234

W.S.3/D-2

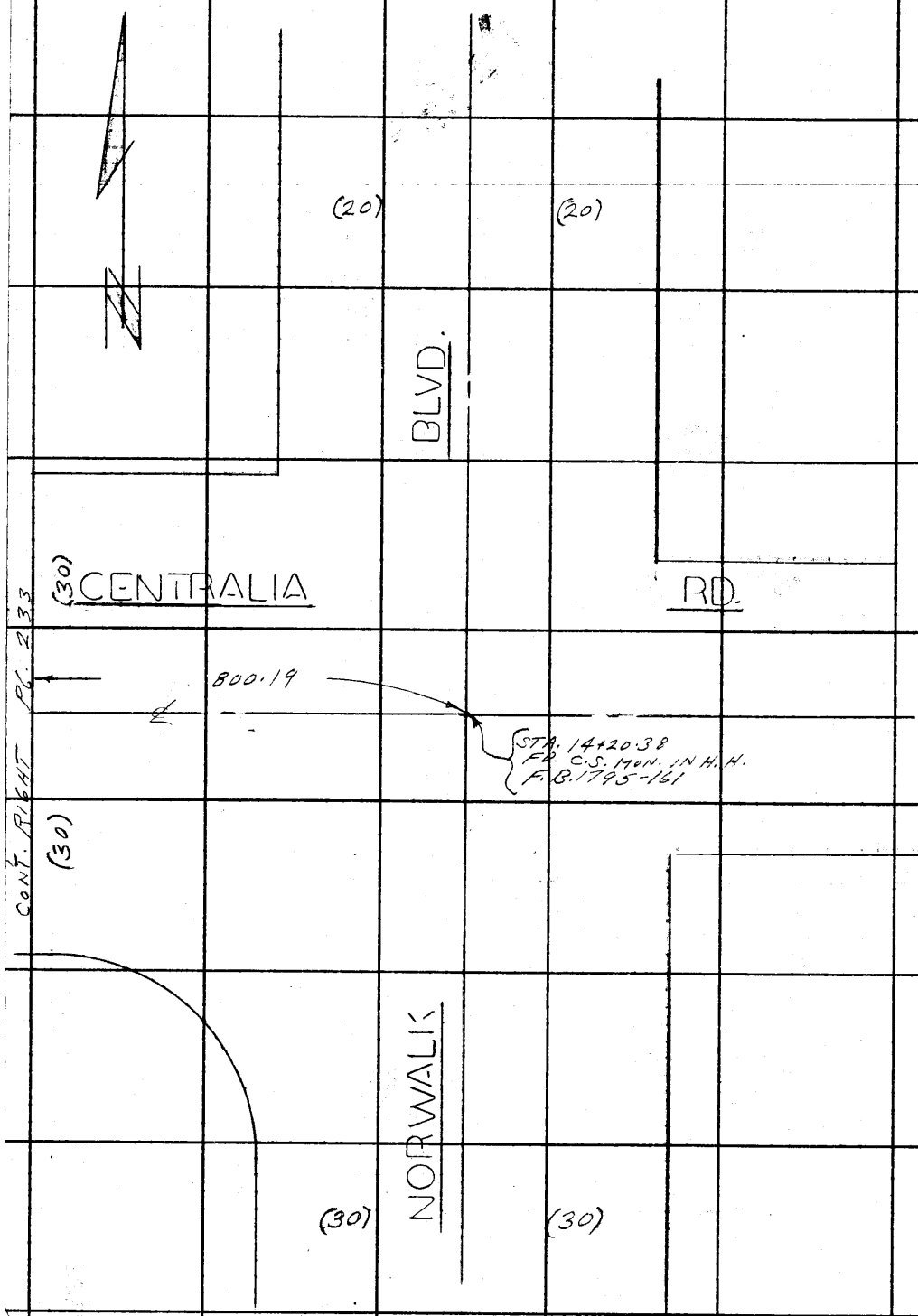

PLEASE RETURN TO
LOS ANGELES COUNTY ENGINEER
403 LOS ANGELES COUNTY ENGINEERING BLDG.

Do not extend this side of this line.

Note: Any Additions or Changes on This Sheet Must be Made or Circled in Red Ink With Date and Name of Person Making Change.

Notes Ch'd by	Survey of CENTRALIA RD. S.S. DIST.
Map No.	JN 2184.14 Tape Std °F
Office Work	Surveyed by L. L. BROWN
Checked	Notes L. L. BROWN Date 7-11-61
Date	Indexed JUL 13 '61 H. E. OTT

F. B. 2126 PG. 235

CENTRALIA ROAD
S.S. DISTRICT

C.I. 2184.14

TOPOGRAPHY

PARTY
BROWN, L.L.
HARRINGTON, P.
FALSEY, J.
SCHULTHESS, R.

Note: Any Additions or Changes on This Sheet Must be Made or Circled in Red Ink With Date and Name of Person Making Change.
Do not extend this line of this line.
PLEASE RETURN TO
LOS ANGELES COUNTY ENGINEER
700 LOS ANGELES COUNTY ENGINEERING BLDG.
76F3095 SEE #247 11-58

F. B. 2126 PG 236

CONT. BOTTOM PG. 237

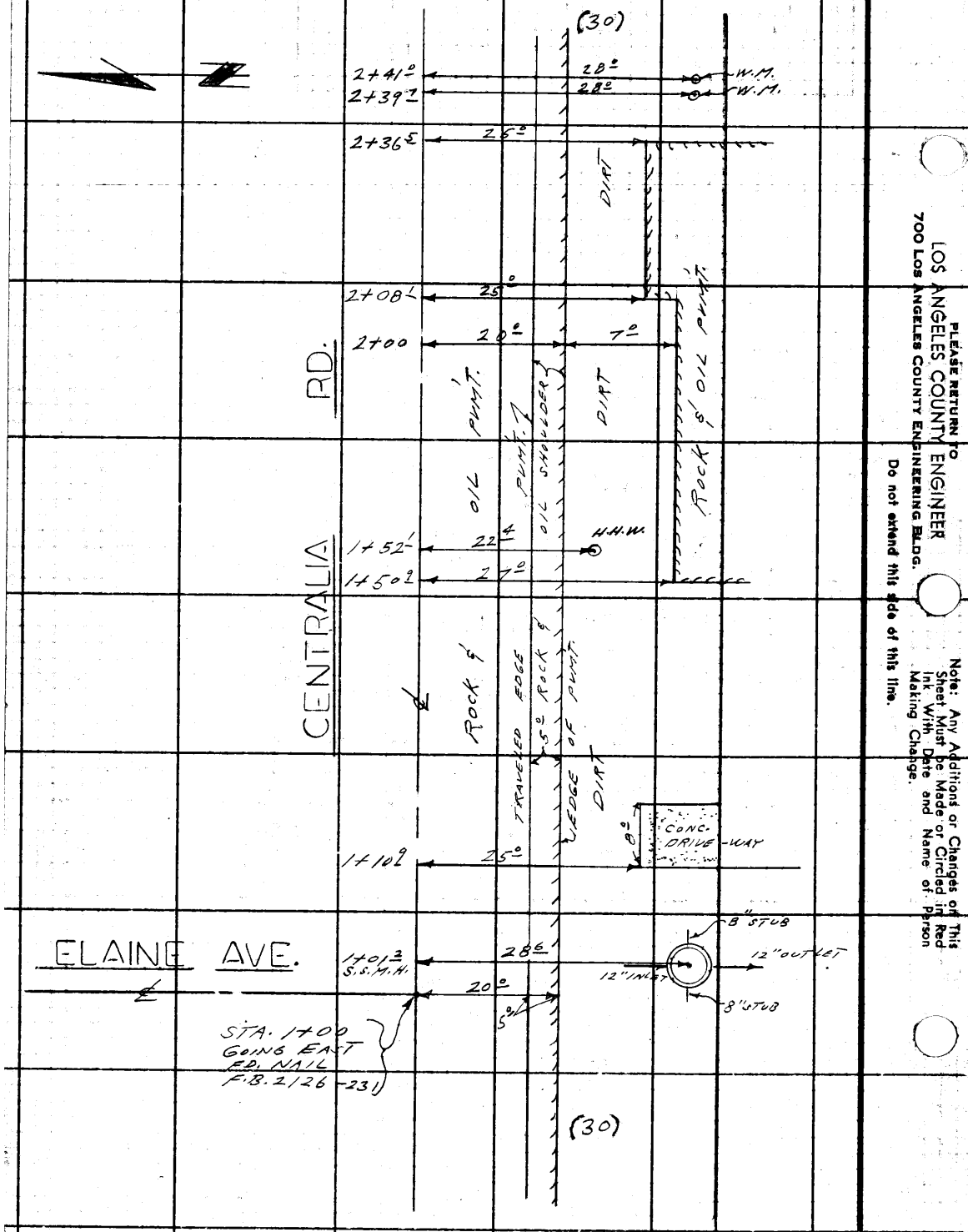

PLEASE RETURN TO
LOS ANGELES COUNTY ENGINEER
700 LOS ANGELES COUNTY ENGINEERING BLDG.
Do not extend this side of this line.

Note: Any Additions or Changes of This Sheet Must be Made or Circled in Red Ink With Date and Name of Person Making Change.

Notes Ck'd by	Survey of CENTRALIA RD. S.S. DIST.
Map No.	JN 2184.14 Tape ____ Std ____ °F
Office Work	Surveyed by L.L. BROWN
Checked	Notes L.L. BROWN Date 7-11-61
Date	Indexed H. E. OTT

F. B. 2126 PG. 237

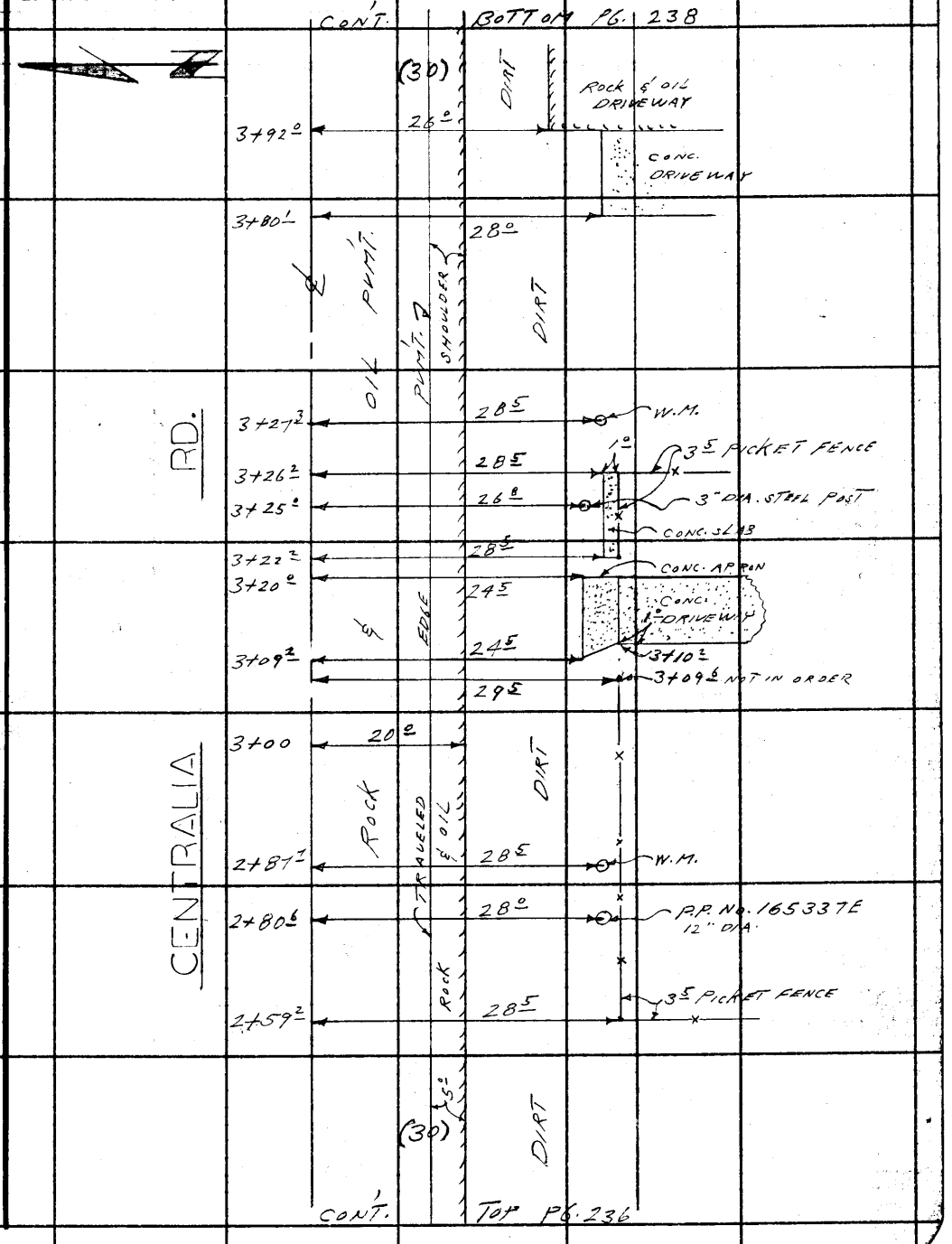

Note: Any Additions or Changes on This Sheet Must be Made or Circled in Red Ink With Date and Name of Person Making Change.

Do not extend this side of this line.

PLEASE RETURN TO
LOS ANGELES COUNTY ENGINEER
403 LOS ANGELES COUNTY ENGINEERING BLDG.

76F309S CE # 310 3-61

F. B. 2126 PG. 238

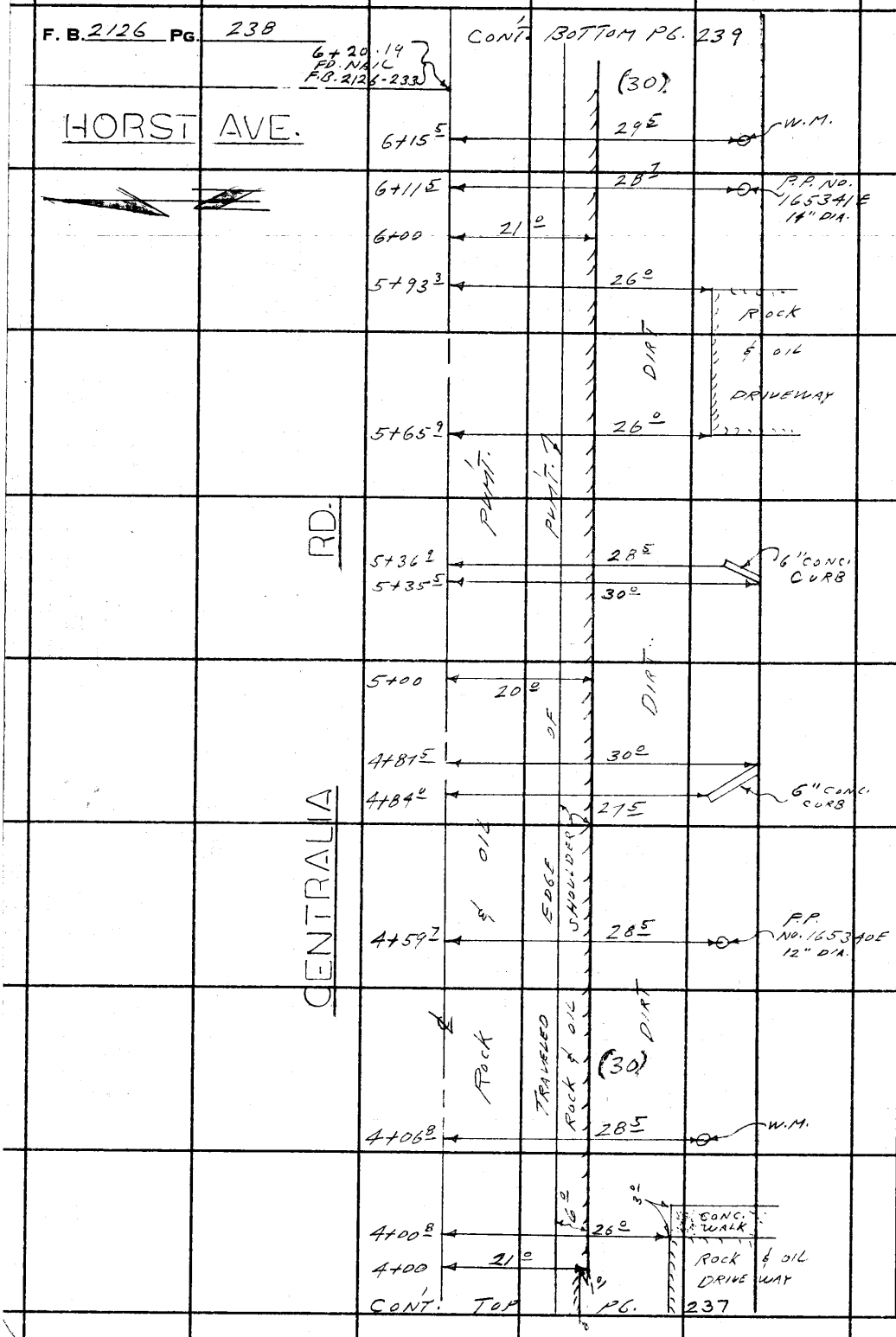

PLEASE RETURN TO
LOS ANGELES COUNTY ENGINEER
403 LOS ANGELES COUNTY ENGINEERING BLDG.

Do not extend this side of this line.

Note: Any Additions or Changes on This Sheet Must be Made or Circled in Red Ink With Date and Name of Person Making Change.

Notes Ck'd by	Survey of CENTRALIA RD. S.S. DIST.
Map No.	JN 2184.14 Tape Std °F
Office Work	Surveyed by L.L. BROWN
Checked	Notes L.L. BROWN Date 7-11-61
Date	Indexed H. E. OTT

F. B. 2126 PG. 239

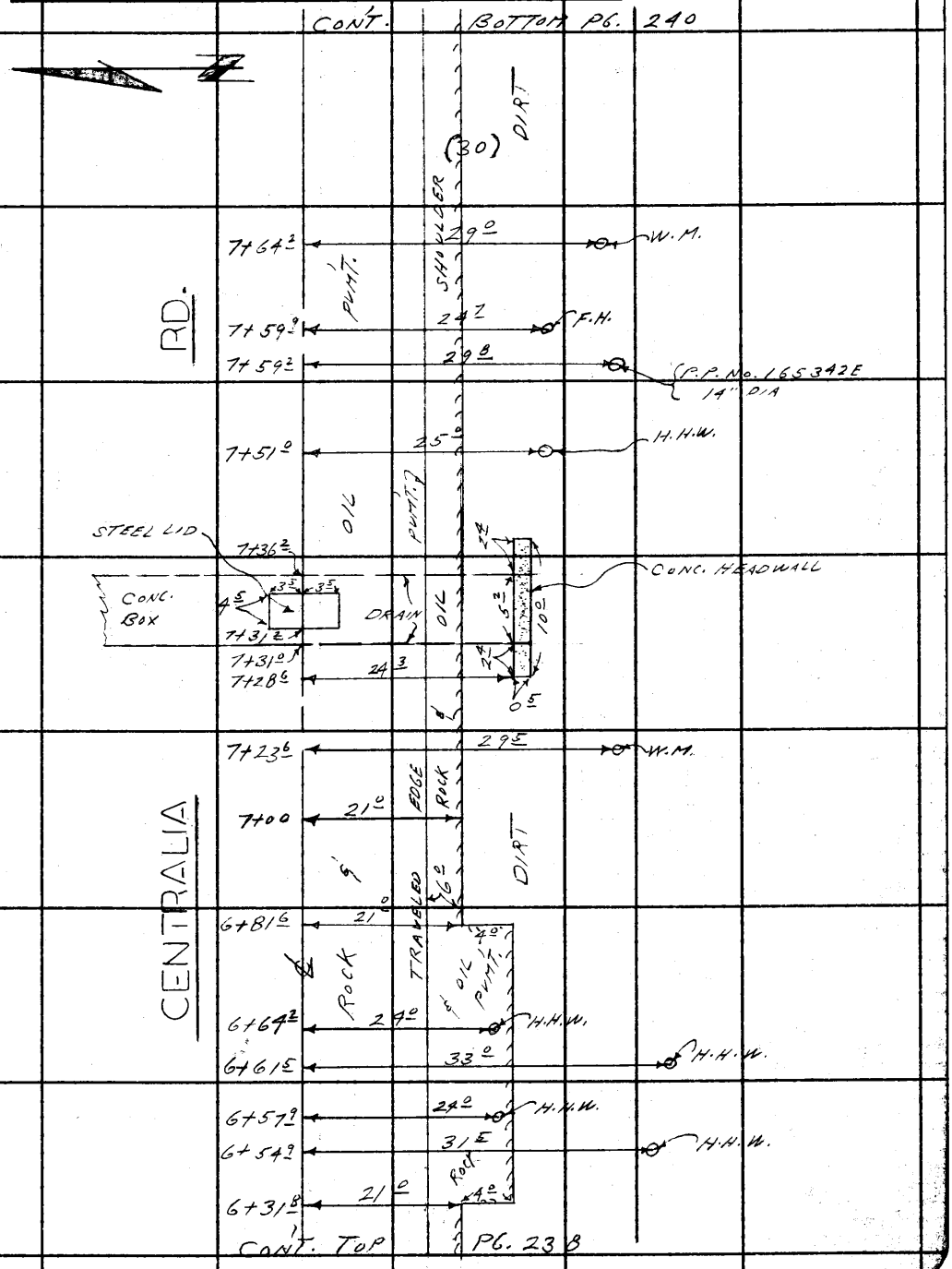

Note: Any Additions or Changes on this Sheet Must be Made or Circled in Red Ink With Date and Name of Person Making Change.

Do not extend this side of this line.

PLEASE RETURN TO
LOS ANGELES COUNTY ENGINEER
403 LOS ANGELES COUNTY ENGINEERING BLDG.

76F3095 CE # 310 2.61

F. B. 2126 PG. 240

CONT. BOTTOM PG. 241

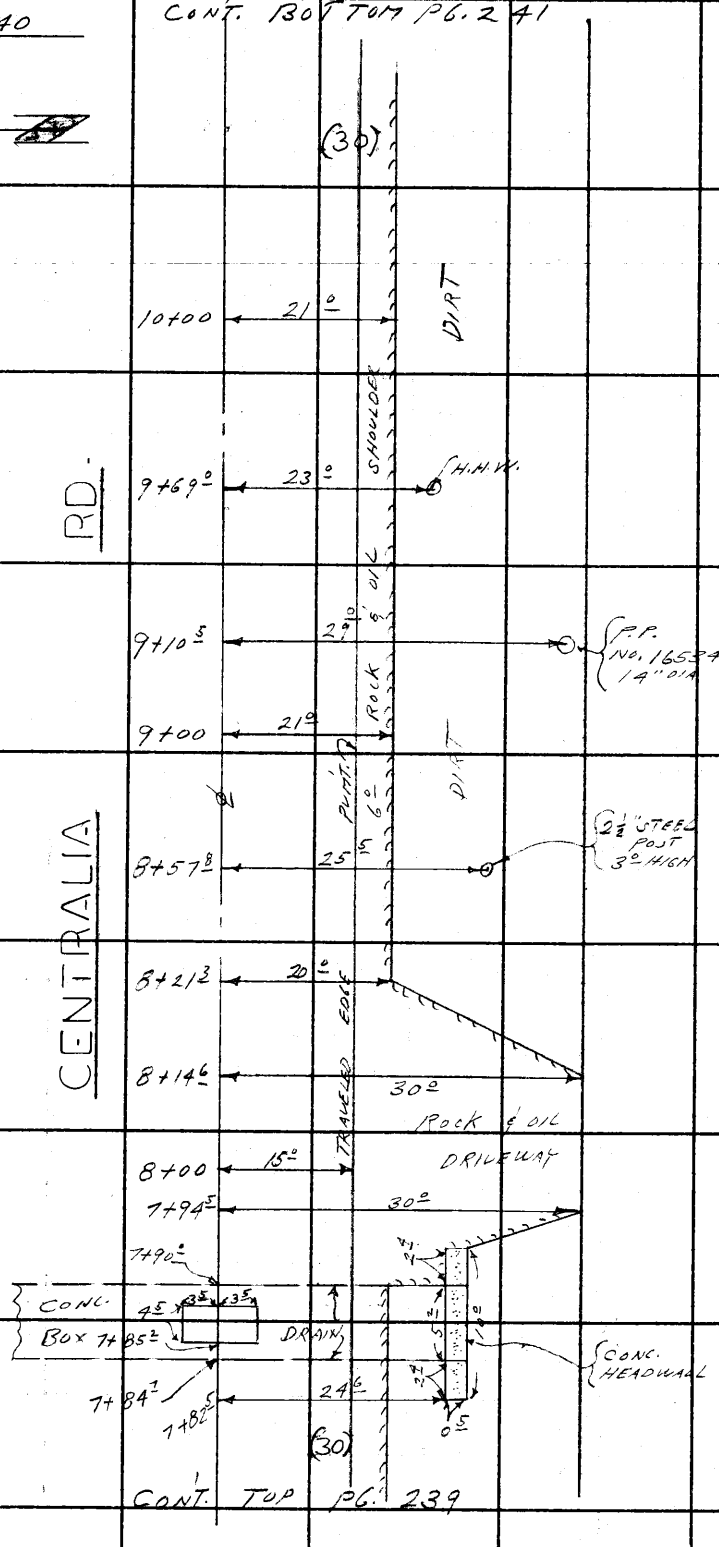

PLEASE RETURN TO
LOS ANGELES COUNTY ENGINEER
403 Los Angeles County Engineering Bldg.

Do not extend this side of this line.

Note: Any Additions or Changes on This Sheet Must be Made or Circled in Red Ink With Date and Name of Person Making Change.

Notes Ck'd by	Survey of CENTRALIA RD. S.S. DIST.
Map No.	JN 2184.14 Tape Std °F
Office Work	Surveyed by L. L. BROWN
Checked	Notes L. L. BROWN Date 7-11-61
Date	Indexed H. E. OTT

F. B. 2126 PG. 241

CONT. BOTTOM PG. 242

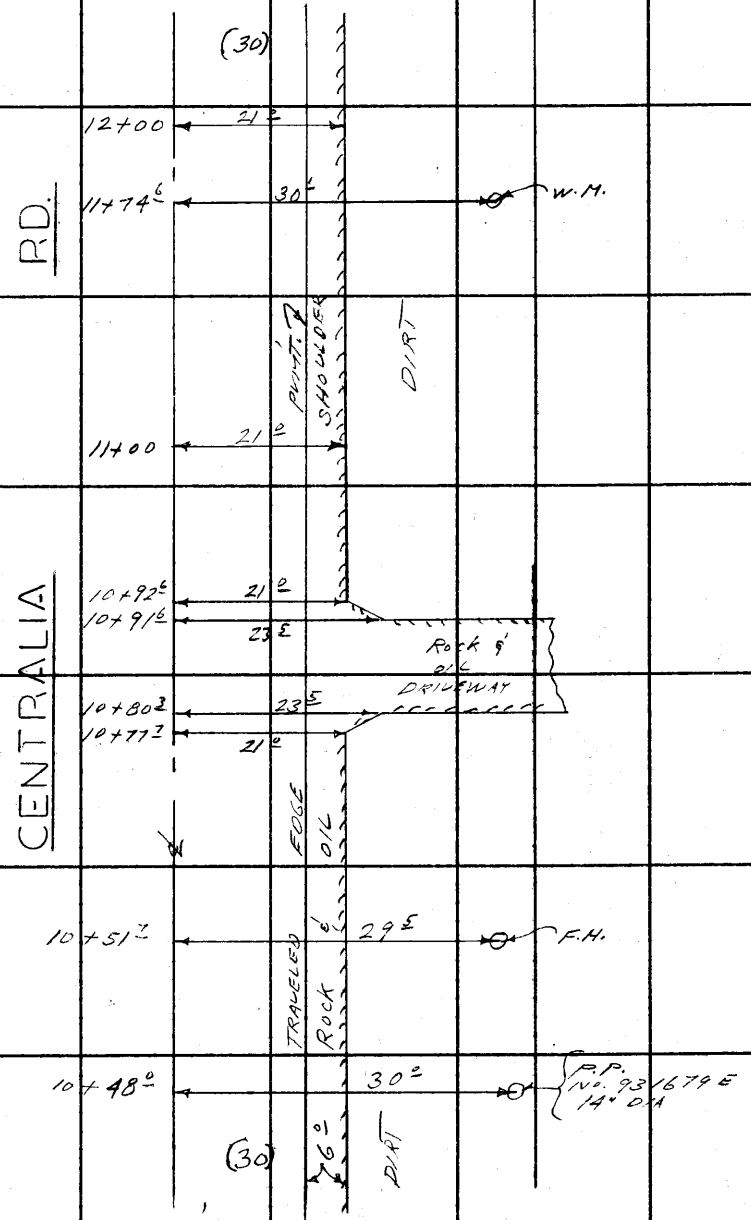

CONT. TOP PG. 240

Note: Any Additions or Changes on This Sheet Must be Made or Circled in Red Ink With Date and Name of Person Making Change.

Do not extend this side of this line.

PLEASE RETURN TO
LOS ANGELES COUNTY ENGINEER
403 LOS ANGELES COUNTY ENGINEERING BLDG.

76F309S CE # 310 2-61

F. B. 2126 PG. 242

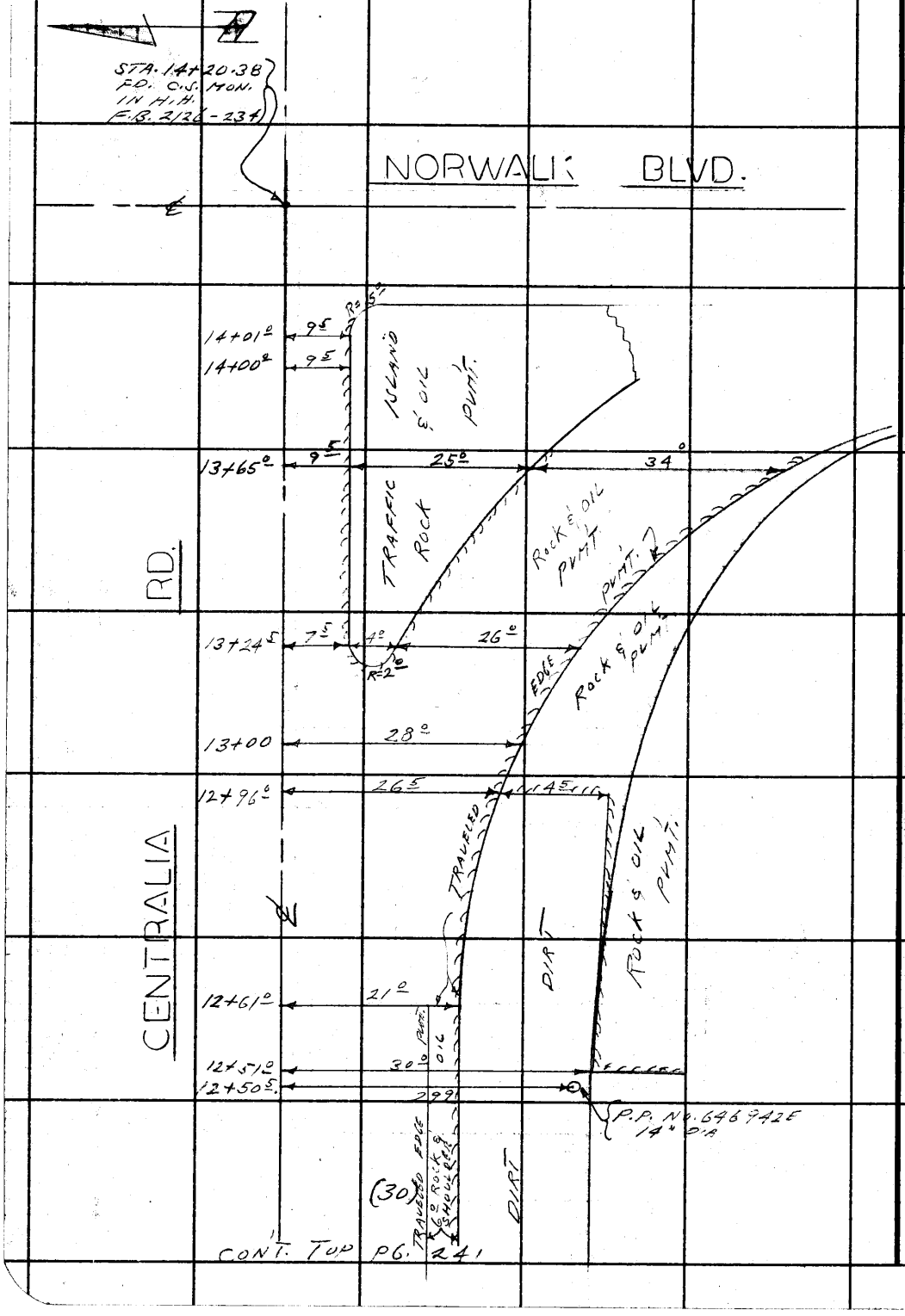

PLEASE RETURN TO
LOS ANGELES COUNTY ENGINEER
403 Los Angeles County Engineering Bldg.

Do not extend this side of this line.

Note: Any Additions or Changes on This Sheet Must be Made or Circled in Red Ink With Date and Name of Person Making Change.

F.B. 2126 PG. 243

Profile No. | Notes Red | Plotted | Job No. 2184.14 | Division No.
Date | Date | Survey of CENTRALIA RD.
X-Sec. No. | Notes Chkd. | Checked | Survey by L.L.B. | Notes P.H. | Date 7-11-61
Date | Date | Map No. | Indexed H. E. OTT | Date JUL 1 8 61

CENTRALIA ROAD
S.S. DISTRICT
C.I. 2184.14

CROSS-SECTIONS

ON CENTRALIA RD. BETWEEN
ELAINE AVE. & NORWALK BLVD.

LENKER ROD USED

PARTY
BROWN, L.L.
HARRINGTON, P.
FARSEY, J.
SCHULTHESS, R.

STATION	B.S.	H.I.	F.S.	ELEV.

NOTE: ANY ADDITIONS OR CHANGES ON THIS SHEET MUST BE MADE OR CIRCLED IN RED INK, WITH DATE AND NAME OF PERSON MAKING CHANGE.

Do not extend notes this side of this line.

PLEASE RETURN TO
LOS ANGELES COUNTY ENGINEER
700 LOS ANGELES COUNTY ENGINEERING BLDG

76L-228 CE 307 11-58

76L-298 CE 307 11-58

PLEASE RETURN TO
LOS ANGELES COUNTY ENGINEER
700 LOS ANGELES COUNTY ENGINEERING BLDG.

NOTE: ANY ADDITIONS OR CHANGES ON THIS SHEET MUST BE MADE OR CIRCLED IN RED INK, WITH DATE AND NAME OF PERSON MAKING CHANGE.

Do not extend notes this side of this line.

STATION	B.S.	H.I.	F.S.	ELEV.	CENTRALIA	RD.
B.M. AL-13				33 34	B.M. AL-13 EL. 33.338 (FIELD) F.B. 2126-228	
					CENTRALIA RD. & ELAINE AVE., N.W. COR.	
					BT. SPK. IN CB., 4' N. OF N. END C.R.	
						RIGHT & SOUTH
1+00				33 5	INT. CENTRALIA & ELAINE	
				33 4		15' PVM'T. BRK.
				32 9		20' EDGE PVM'T.
				33 2		30' P/L.
				33 4		140' B.L.L.
1+01 2 M.H.		W. RIM	33 10	33 10	28.6 RT. & S. S.S.M.H. MEAN RIM	
		E. RIM	33 10			
	MEAN	RIM	33 10			
						MEAN R. 33.10
						MEAS. -10.28
						T. PIPE 22.82
						DIA. " -1.00
				21 82	INV. 12" INLET NORTH	INV. 21.82

Survey of CENTRALIA RD.
Survey by L.L.B. Notes P. H.
Indexed H. E. OTT Date
Job No. 2126 Division No. 14
Notes Red Plotted Profile
Date Date No.
Notes Chkd. Checked X-Sec.
Date Date No.
F.B. 2126 Pg. 244

76L-298 CE 307 11-58

PLEASE RETURN TO
LOS ANGELES COUNTY ENGINEER
700 LOS ANGELES COUNTY ENGINEERING BLDG

NOTE: ANY ADDITIONS OR CHANGES ON THIS SHEET MUST BE MADE OR CIRCLED IN RED INK, WITH DATE AND NAME OF PERSON MAKING CHANGE.

Do not extend notes this side of this line.

STATION	B.S.	H.I.	F.S.	ELEV.	CENTRALIA	RD.	
1+01 2 M.H.						MEAN R.	33.10
						MEAS.	-10.48
						T. PIPE	22.62
						DIA. "	-0.67
				21 95	INV. 8" STUB INLET EAST	INV.	21.95
						MEAN R.	33.10
						MEAS.	-10.40
						T. PIPE	22.70
						DIA. "	-0.67
				22 03	INV. 8" STUB INLET WEST	INV.	22.03
						MEAN R.	33.10
						MEAS.	-10.34
						T. PIPE	22.76
						DIA. "	-1.00
				21 76	INV. 12" OUTLET SOUTH	INV.	21.76

Profile No. X-Sec. No. Notes Red Date Notes Chkd. Date Plotted Date Checked Date Job No. 2184 14 Division No. Survey of CENTRALIA RD Survey by L.L.B. Notes F.H. Date 7-11-67 Map No. Indexed H. E. CH Date

F.B. 2126 PG. 245

76L-298 CE 307 11-58

PLEASE RETURN TO
LOS ANGELES COUNTY ENGINEER
700 LOS ANGELES COUNTY ENGINEERING BLDG.

NOTE: ANY ADDITIONS OR CHANGES ON THIS SHEET MUST BE MADE OR CIRCLED IN RED INK, WITH DATE AND NAME OF PERSON MAKING CHANGE.

Do not extend notes this side of this line.

STATION	B.S.	H.I.	F.S.	ELEV.	CENTRALIA	RD.
						RIGHT & SOUTH
2+00				335		℄
				333		15' PVM'T. BRK.
				327		20' " EDGE
				330		30' P/L.
2+60				328		30' P/L.
				323		140' GRD.
				324		230' "
				322		330' B.L.L.
3+00 ⊙				333/		℄
				331		15' PVM'T. BRK.
				327		20' " EDGE
				327		30' P/L.
3+26				327		30' P/L.
				330		140' GRD.
				323		230' GRD.
				321		330' B.L.L.

F.B. 2126 Pg. 246

Job No. 2184 14 Division No. ____ Notes Red ____ Plotted ____ Profile ____

Survey of CENTRALIA RD. Date ____ Date ____ No. ____

Survey by H.E. OIT Notes P.H. Notes Chkd. ____ Checked ____ X-Sec. ____

Indexed ____ Date ____ Date ____ Date ____ No. ____

76L-298 CE 307 11-58

PLEASE RETURN TO
LOS ANGELES COUNTY ENGINEER
700 LOS ANGELES COUNTY ENGINEERING BLDG

NOTE: ANY ADDITIONS OR CHANGES ON THIS SHEET MUST BE MADE OR CIRCLED IN RED INK, WITH DATE AND NAME OF PERSON MAKING CHANGE.

Do not extend notes this side of this line.

STATION	B.S.	H.I.	F.S.	ELEV.	CENTRALIA	RD.
						RIGHT & SOUTH
4+00				332		℄
				329		15' PUM'T. BRK.
				324		20' " EDGE
				327		30' P/L.
5+00				330		℄
				328		15' PUM'T. BRK.
				324		20' " EDGE
				326		30' P/L.
6+00				329		℄
				327		15' PUM'T. BRK.
				321		20' " EDGE
				321		30' P/L.
6+81				323		30' P/L.
				326		120' GRD.
				319		230' B.L.L.

Profile No. X-Sec. No. Notes Red Date Notes Chkd. Date Plotted Date Checked Date Job No. 2184 14 Division No. Survey of CENTRALIA RD. Survey by L.L.B. Notes P.H. Date 7-11-67 Map No. Indexed H.E. OTT Date

F.B. 2126 PG. 247

76L-298 CE 307 11-58

PLEASE RETURN TO
LOS ANGELES COUNTY ENGINEER
700 LOS ANGELES COUNTY ENGINEERING BLDG.

NOTE: ANY ADDITIONS OR CHANGES ON THIS SHEET MUST BE MADE OR CIRCLED IN RED INK, WITH DATE AND NAME OF PERSON MAKING CHANGE.

Do not extend notes this side of this line.

STATION	B.S.	H.I.	F.S.	ELEV.	CENTRALIA	RD.
					LEFT & NORTH	RIGHT & SOUTH
7+00				328		℄
				326		15 PUM'T. BRK.
				322		20' " EDGE
				316		25 GRD. BRK.
				321		30' P/L.
7+33.6				3184		25' INSIDE TOP CONC. BOX DRAIN
				3119		" F.L. " " "
				3209	1' INSIDE TOP CONC. BOX DRAIN	
				3144	1' F.L. " " "	
7+55				323		20' PUM'T. EDGE
				321		25 TOP BRK. GRD.
				305		28.5 BOT. " "
				304		30' P/L.
				303		50' GRD. F.L. DIRT DRAIN
				328		120' GRD.
7+65				322		280 B.L.L.
7+87.5				3190		25' INSIDE TOP CONC. BOX DRAIN
				3120		F.L. " " "
				3214	1' INSIDE TOP CONC. BOX DRAIN	

F.B. 2126 PG. 248

Job No. 2184.14 Division No. Notes Red Plotted Profile
Survey of CENTRALIA RD. Date Date No.
Survey by L.L.B. Notes P.H. Notes Chkd. Checked X-Sec.
Indexed H.E. OTT Date Date Date No.

76L-298 CE 307 11-58

PLEASE RETURN TO
LOS ANGELES COUNTY ENGINEER
700 LOS ANGELES COUNTY ENGINEERING BLDG

NOTE: ANY ADDITIONS OR CHANGES ON THIS SHEET MUST BE MADE OR CIRCLED IN RED INK, WITH DATE AND NAME OF PERSON MAKING CHANGE.

Do not extend notes this side of this line.

STATION	B.S.	H.I.	F.S.	ELEV.	CENTRALIA	DR.
					LEFT & NORTH	RIGHT & SOUTH
7+87.5				31 44	1' F.L. CONC. BOX DRAIN	
8+00				32 9		℄
				32 6		15' PVM'T. BRK.
				32 3		20' " EDGE
				32 5		30' P/L.
8+10				32 4		30' P/L.
				32 4		130' GRD.
				32 2		230' B.L.L.
9+00				32 8		℄
				32 6		15' PVM'T. BRK.
				32 3		20' " EDGE
				32 2		30' P/L.
10+00				33 0		℄
				32 8		15' PVM'T. BRK.
				32 4		20' " EDGE
				32 5		30' P/L.

Profile No. ____ Notes Red ____ Plotted ____ Job No. 2186/14 Division No. ____
X-Sec. No. ____ Date ____ Date ____ Survey of CENTRALIA
Notes Chkd. ____ Checked ____ Survey by L.L.B. Notes P.M. Date 7-11-67
Date ____ Date ____ Map No. ____ Indexed H. E. OTT Date ____

F.B. 2126 Pg. 249

76L-298 CE 307 11-58

PLEASE RETURN TO
LOS ANGELES COUNTY ENGINEER
700 LOS ANGELES COUNTY ENGINEERING BLDG.

NOTE: ANY ADDITIONS OR CHANGES ON THIS SHEET MUST BE MADE OR CIRCLED IN RED INK, WITH DATE AND NAME OF PERSON MAKING CHANGE.

Do not extend notes this side of this line.

STATION	B.S.	H.I.	F.S.	ELEV.	CENTRALIA	RD.
						RIGHT & SOUTH
11+00	⊙			3318		℄
				329		15' PUM'T. BRK.
				325		20' " EDGE
				325		30' P/L.
				326		130' GRD.
				328		230' B.L.L.
12+00				333		℄
				331		15' PUM'T. BRK.
				327		20 " EDGE
				325		31' P/L.
13+00				333		℄
				331		17' PUM'T. BRK.
				329		28' " EDGE
				330		30' P/L.
14+00				333		℄
				334		9.5 PUM'T.
				333		74' " BRK.

F.B. 2126 Pg. 250

Job No. 2184.14 Division No. ____ Notes Red ____ Plotted ____ Profile ____
Survey of CENTRALIA RD. Date ____ Date ____ No. ____
Survey by L.L.B. Notes P.H. Notes Chkd. ____ Checked ____ X-Sec. ____
Indexed H. E. OTT Date ____ Date ____ No. ____

76L-2[illegible] CE 307 11-58

PLEASE RETURN TO
LOS ANGELES COUNTY ENGINEER
700 LOS ANGELES COUNTY ENGINEERING BLDG

NOTE: ANY ADDITIONS OR CHANGES ON THIS SHEET MUST BE MADE OR CIRCLED IN RED INK, WITH DATE AND NAME OF PERSON MAKING CHANGE.

Do not extend notes this side of this line.

STATION	B.S.	H.I.	F.S.	ELEV.	CENTRALIA	RD.
						RIGHT & SOUTH
14+00				32 5		136' PUM'T. BRK.
				32 3		230'
14+20 38				33 3	INT. CENTRALIA & NORWALK	
B.M.K.N.325				33 28	B.M.K.N.325 EL. 33.260 (FIELD) F.B. 2126 - 228 NORWALK BLVD. & CENTRALIA RD. S.W. COR. BT. SPK. IN N.W. COR. OF CONC. APRON TO GAS PUMPS, 80' W. & 70'S. OF ℄ INT.	

Profile No. ___ Date ___ Notes Rod ___ Plotted ___ Date ___ Job No. 2164 Division No. ___ Survey of CENTRALIA RD.

X-Sec. No. ___ Notes Chk'd. ___ Date ___ Checked ___ Date ___ Survey by L.L.B. Notes P.H. Date 7-11-61

Map No. ___ Date ___ Indexed H. E. OTT Date ___

F.B. 2126 PG. 25[illegible]

2/26 Pa. 252

Job No. [illegible] Division No. _____ Notes Red _____ Plotted _____

Survey of CENTRALIA RD. Date _____ Date _____

Survey by L.L.B. Notes P.H. Notes Chkd. x Check

Indexed _____ Date _____ Date _____ Date _____