INDEX TO F.B. 2127

DATE	J.N.	DESCRIPTION	NOTES	PAGES
5-56		223rd St. C.I.1903.14 & 1894.14		
5-56	1903.14	District Bench Levels.	B.M's	5-25
6-56	0303.00	center line Survey	C/L	27-36
"	1894.14	Moneta Ave, from A Point 100'± N.of 223rd St.to S'erly Line of Lots 89 & 90 Tr.3612	Topog.	37-41
"	"	" " " "	X-secs.	43-53
"	"	lot Line 330' S.of 223rd St. from Moneta Ave. to Figueroa St.	Profile	55-56
"	"	Lot Line 660' W. of Moneta Ave. from 223rd St. to a Point 1320' S.of223rd St.	"	57-59
"	"	Lot Lines N. of 223rd St. from Main St. to Figueroa St.	"	61-63
"	"	" S. " " "	"	64-67
		223rd St.#2 C.I.1903.14		
"	0303.00	Center Line Survey	C/L	69-78
"	1903.14	223rd St. from Main St. to Avalon Blvd.	Topog.	79-87
"	"	" " " Plumbing Outlets.	Loc.	89-91
"	"	" " "	X-secs.	93-111
7-56	"	Lot Line 330'N. of 223rd St. from Main St. to Avalon Blvd.	Profile	113-115
"	"	" 499's. " " to Dolores St.	"	117-118
10-56	1894.14	37" Water Line on 223rd St. from Main St. to Figueroa St.	Elevs.	119-120
"	0303.00	Additiona Center Line.	C/L	121
"	1894.14	226th St from Monita St. to W. end of St.	Topog.	123-126
"	"	" " "	X-secs.	127-132
"	1903.14	District Bench Levels.	B.M's	133-136
"	0303.00	Additional Center Line	C/L	137
"	1903.14	Dolores St from 223rd St. to 227th St.	Topog.	139-143
"	"	" " "	X-secs.	145-152

Plumbing Outlets

INDEX TO F.B. 2127(cont'd)

DATE	J.N.	DESCRIPTION	NOTES	PAGES
		EDGAR ST. C.I.1970.14		
3-57	1970.14	District Bench Levels	B.M's	165-171
"	0303.00	Center Line Survey	C/L	173-184
"	1970.14	220th St.from Bonita St. to 150' E.of Edgar St.	Topog.	191-196
"	"	" " "	X-secs.	197-204
"	"	Edgar St. from 220th St.to N. line Lot 20 Tr.#4546	Topog.	205-207
"	"	" " "	X-secs.	209-212
"	"	Sewer R/W(150' E.of Edgar St.) from 220th St. to 219th St.	Topog.	213-214
"	"	" " " "	X-secs.	215-216
"	"	" (150'N.of220th St.) from150' E.of Edgar St.to 529' E. of Edgar St.	Topog.	217-218
"	"	" " " "	X-secs.	219-220
7-57	"	Foley Ave. from 220th St. to A Point 330' Northerly.	Topog.	221-222
"	"	" " "	X-secs.	223-226
4-58	"	Sewer R/W in Lot #20 Tract #4546	Survey	243-244
"	"	" "	Topog.	245-247
"	"	" "	X-secs.	249-253
		FIAT ST. C.I.2009.14		
11-57	2009.14	District Bench Levels.	B.M's	227-228
"	0303.00	Center Line Survey	C/L	229-232
12-57	2009.14	Fiat St. from Bonita St. to Dept.of W.& P. R/W	Topog.	233-236
"	"	" " "	X-secs.	237-241

NOTE [illegible] JOB [illegible] 03.14 SURVEY OF 223RD ST #2.

[illegible] J. J. LANIGAN.

NOTES CHKD. NOTES BY W. E. DEANE DATE 5-24-56

DATE INDEXED A. C. JOHNSON DATE 5-21-58

F. B. 2127 Pg. 5

DESCRIPTION	BENCH-LEVEL CIRCUIT for 223RD ST #2 C.I. 1903.14
ADJ. ELEV.	Elev. based on U.S.C.&G.S. Sea Level Datum of 1929
3RD RUN	Adj. 6/27/56 [illegible] See AB-43 for Adj. Calc.
2ND RUN	indexed 7-10-59 [illegible] J. J. LANIGAN. W. E. DEANE. G. P. ALWIN. C. R. YASUI
DIFF.	
1ST RUN	
B.M.	

NOTE: ANY ADDITIONS OR CHANGES ON THIS SHEET MUST BE MADE OR CIRCLED IN RED INK, WITH DATE AND NAME OF PERSON MAKING CHANGE.

PLEASE RETURN TO LOS ANGELES COUNTY SURVEYOR 725 LOS ANGELES COUNTY ENGINEERING BLDG.

Do not extend notes this side of this line

765420 S & E-353 4-54

765420 S & E-353 4-54

PLEASE RETURN TO
LOS ANGELES COUNTY SURVEYOR
725 LOS ANGELES COUNTY ENGINEERING BLDG.

NOTE: ANY ADDITIONS OR CHANGES ON THIS SHEET MUST BE MADE OR CIRCLED IN RED INK, WITH DATE AND NAME OF PERSON MAKING CHANGE.

Do not extend notes this side of this line

B.M.	1ST RUN	DIFF.	2ND RUN	3RD RUN	ADJ. ELEV.	DESCRIPTION
BM-23-9	[illegible]7				19.157	B.M.-23-9 - EL. 19.157 - F.B. 1395-150
[illegible]	[illegible]1		+5.730			AVALON BLVD. & CARSON ST. 16.0' E. OF
π	24.998	+1.158	+1.160		+1.1590	THE C/L OF AVALON BLVD. & 78.6 N. OF
−	4.683		−4.570			C/L OF CARSON ST. SET IN WELL PROT.
T.P.	20.315					BY CAST IRON COVER MARKED "COUNTY SURVY,"
+	5.025		+5.772			MON." A STD. C.S. MON. STAMPED "B.M.
π	25.340	+0.381	+0.382		+0.3815	23-9 1952 R.E. 63."
−	4.644	−	−4.390			
T.P.	20.696					T.P.
+	5.053		+4.931			
π	25.749	+0.265	+0.270		+0.2675	
−	4.788		−4.661			
T.P.	20.961					T.P.
+	5.269		+5.108			
π	26.230	+1.248	+1.250		+1.2490	
−	4.021		−3.858			
T.P.	22.209					T.P.
+	5.982		+5.868			
π	28.191	+2.312	+2.312		+2.3120	
−	3.670		−3.556			
T.P.	24.521					T.P.
+	5.962		+5.896			
π	30.483	+1.774	+1.778		+1.7760	
−	4.188		−4.118			
T.P.	26.295					T.P.
+	5.300		+5.238			
π	31.595	+0.741	+0.740		+0.7405	
−	4.559		−4.498			
T.P.	27.036					T.P.

JOB NO. C.I. 1963.14 SURVEY OF 123RD. ST. NO. 2
SURVEY BY J.J. LANIGAN
NOTES BY W.E. DEANE DATE 5-24-56
INDEXED K. C. Johnson DATE
NOTES RED. DATE
NOTES CHKD. DATE

F.B. 2127 PG. 6

765420 S & E-353 4-54

PLEASE RETURN TO
LOS ANGELES COUNTY SURVEYOR
725 LOS ANGELES COUNTY ENGINEERING BLDG.

NOTE: ANY ADDITIONS OR CHANGES ON THIS SHEET MUST BE MADE OR CIRCLED IN RED INK, WITH DATE AND NAME OF PERSON MAKING CHANGE.

Do not extend notes this side of this line

B.M.	1ST RUN	DIFF.	2ND RUN	3RD RUN	ADJ. ELEV.	DESCRIPTION
T. P.	27.036					T.P
+	5.300		+5.200			
π	32.336	+0.660	+0.657		+0.6585	
−	4.640		-4.543			
T. P.	27.696					T.P
+	5.170		+5.042			
π	32.866	+0.342	+0.340		+0.3410	
−	4.828		-4.702			
T.P.	28.038					T P
+	4.819		+4.722	+4.659		
π	32.857	+0.289	+0.283	+0.289	+0.2890	
−	4.530		-4.439	+4.370		
T.P.	28.327					T.P
+	4.945		+4.860			
π	33.272	-0.410	-0.410		-0.4100	+8.7640 (11)
−	5.355		-5.270			
B.M.23-10	27.917				27.940	B.M. 23-10. ELEV. 27.940, F.B. 1395-15 I AVALON BLVD. & 223RD ST. 16' E OF C/L OF AVALON BLVD. & 57.6' N. OF THE C/L OF 223RD ST. IN A W[illegible] BY CAST IRON COVER MARKED "SURVY. MON." A STD. C.S. MON. STAMPED B.M. 23-10 1952 R.E. 63"
+	5.987		+5,930			
π	33.904	+1.589	+1.590		+1.5895	
−	4.398		-4.340			
T.P.	29.506					
+	5.062		+4.911			
π	34.568	+0.872	+0.869		+0.8705	
−	4.190		-4.042			
SET B.M. YF-44	30.378				30.400	+2.4600 2 - B.M. YF-44 223RD ST. & ANCHOR AVE. S. E. COR. BT. S.P.K. IN CURB 5' E OF N. END C.R.
+	4.564		+4.529			
π	34.942	+0.473	+0.476		+0.4745	
−	4.091		-4.053			
T.P.	30.851					T.P

NOTES RED _____ JOB NO. 1903.14 SURVEY OF 223RD ST. NO. 8
DATE _____ SURVEY BY J.J. LANGAN
NOTES CHKD _____ NOTES BY R.E. DEANE DATE 5-21-57
DATE _____ INDEXED C. Johnson DATE _____

F.B. 2127 Pg. 7

76S420 S & E-353 4-54

PLEASE RETURN TO
LOS ANGELES COUNTY SURVEYOR
725 LOS ANGELES COUNTY ENGINEERING BLDG.

NOTE: ANY ADDITIONS OR CHANGES ON THIS SHEET MUST BE MADE OR CIRCLED IN RED INK, WITH DATE AND NAME OF PERSON MAKING CHANGE.

Do not extend notes this side of this line

B.M.	1ST RUN	DIFF.	2ND RUN	3RD RUN	ADJ. ELEV.	DESCRIPTION
T.P.	30.851					T.P
+	4.442		+4.340			
π	35.293	+0.174	+0.173		+0.1735	
−	4.268		-4.167			
T.P.	31.025					T.P
+	4.468		+4.341	+4.310		
π	35.493	+0.467	+0.462	+0.465	+0.4645	
−	4.001		-3.879	-3.845		
T.P.	31.492					T.P
+	4.529		+4.465			
π	36.021	+0.447	+0.444		+0.4455	+1.5580 (4)
−	4.082		-4.019			
SET B.M.YF-45	31.939				31.958	B.M. YF-45 (PD. SY-4087)
+	4.402		+4.291			223RD ST. & GRACE ST., N.W. COR.-
π	36.341	+0.044	+0.043		+0.0435	BENCH NAIL IN CURB - 5' N. OF N. END C.R.
−	4.358		-4.248			
T.P.	31.983					T.P
+	4.841		+4.782			
π	36.824	+0.672	+0.672		+0.6720	
−	4.169		-4.111			
T.P.	32.655					T.P
+	4.314		+4.239			
π	36.969	+0.273	+0.276		+0.2745	+0.9900 3
−	4.041		-3.963			
BM-YF-46	32.928				32.948	BM-YF-46 - 223RD ST. (S SIDE OF
+ 125	4.170		+4.002			MAIN RDWY) 675' ± W. OF ℄ GRACE
π	3[illegible].098	-0.318	-0.320		-0.3190	ST. BT. SPK. IN CURB IN FRNT. OF HSE #360
−	4.488		-4.322			
T.P.	32.610					T.P

JOB NO. 19C3.14 SURVEY OF 223RD ST. NO. 2 NOTES RED.
SURVEY BY J. J. LANIGAN DATE
NOTES BY W. E. DEANE DATE 5-24-56 NOTES CHKD.
INDEXED J. C. Johnson DATE DATE

F.B. 2127 PG. 8

76S420 S & E-353 4-54

PLEASE RETURN TO
LOS ANGELES COUNTY SURVEYOR
725 LOS ANGELES COUNTY ENGINEERING BLDG.

NOTE: ANY ADDITIONS OR CHANGES ON THIS SHEET MUST BE MADE OR CIRCLED IN RED INK, WITH DATE AND NAME OF PERSON MAKING CHANGE.

Do not extend notes this side of this line

B.M.	1ST RUN	DIFF.	2ND RUN	3RD RUN	ADJ. ELEV.	DESCRIPTION
T.P.	32.610					T.P
+	4.971	+	4.726			
π	37.581	+0.381	+0.381		+0.3810	+0.0620 2
−	4.590	−	4.345			
SET B.M. YF-47	32.991				33.010	B.M. YF-47-(RD. SY 4085)-223RD
+	5.151		+4.811	+4.981		ST. & CATSKILL AVE. S.E. COR
π	38.142	+0.918	+0.9[illegible]	+0.922	+0.9200	BENCH NAIL IN CURB 3'S OF S END C.R.
−	4.233		-3.960	-4.059		
T.P.	33.909					T.P
+	4.860		+4.762			
π	38.769	+0.141	+0.141		+0.1410	+1.0610 2
−	4.719		-4.621			
SET B.M. YF-48	34.050				34.071	B.M. YF-48-(RD. SY 4084)-223RD ST. &
+	4.619		+4.520	+4.414		DOLORES ST. S.E. COR. BENCH NAIL IN CURB,
π	38.669	+0.400 R	+0.395	+0.394	+0.3945	5'S OF S END C.R.
−	4.219		-4.125	-4.020		
T.P.	34.450					
+	4.618		+4.420			T.P
π	39.068	+0.129	+0.129		+0.1290	
−	4.489		-4.291			
T.P.	34.579					T.P
+	4.537		+4.410			
π	39.116	+0.387	+0.389		+0.3880	
−	4.150		-4.021			
T.P.	34.966					T.P
+	4.757		+4.718			
π	39.723	+0.381	+0.379		+0.3800	
−	4.376		-4.339			
T.P.	35.347					T.P

NOTES RED. JOB NO. 190314 SURVEY OF 123RD ST. NO. 2
DATE SURVEY BY J.J. LANIGAN
NOTES CHKD. NOTES BY W.E. DEANE DATE 5-26-56
DATE INDEXED E. C. Johnson DATE

F.B. 2127 PG. 9

768420 S & E-353 4-54

PLEASE RETURN TO
LOS ANGELES COUNTY SURVEYOR
725 LOS ANGELES COUNTY ENGINEERING BLDG.

NOTE: ANY ADDITIONS OR CHANGES ON THIS SHEET MUST BE MADE OR CIRCLED IN RED INK, WITH DATE AND NAME OF PERSON MAKING CHANGE.

Do not extend notes this side of this line

B.M.	1ST RUN	DIFF.	2ND RUN	3RD RUN	ADJ. ELEV.	DESCRIPTION
T.P.	35.347					T.P.
+	4.945		+4.788			
π	40.292	+0.344	+0.340		+0.3420	H.6335 5
−	4.601		−4.448			
SET B.M. YF49	35.691				35.704	B.M.-YF-49 (RD. SY 3925) 223RD ST.
+	4.690		4.640			& MAIN- ST. TO WEST 2"W- ℄ 223RD ST. 11'± ℄ OF
π	40.381	+0.155	+0.156		+0.1555	MAIN ST. CT. SPK IN CONC. PAV.
−	4.535		4.484			
SET. B.M. YF-50	35.846				35.860	B.M.-YF-50, MAIN ST., (W. SIDE) AT 223RD
+	4.439		+4.256			ST., BT. SPK. IN CURB, 10'± S. OF N. END
π	40.285	−0.382	−0.383		−0.3825	
−	4.821		−4.639			
T.P.	35.464					T.P.
+	4.482		+4.386			
π	39.946	−0.537	−0.534		−0.5355	
−	5.019		−4.920			
T.P.	34.927					T.P.
+	4.250		+4.209			
π	39.177	−0.328	−0.330		−0.3290	
−	4.578		−4.539			
T.P.	34.599					T.P.
+	4.440		+4.263			
π	39.039	−0.179	−0.179		−0.1790	
−	4.619		−4.442			
T.P.	34.420					T.P.
+	4.424		+4.361			
π	38.844	−0.478	−0.480		−0.4790	
−	4.902		−4.841			
T.P.	33.942					T.P.

JOB NO. 190314 SURVEY OF 223RD ST. NO. 2 NOTES RED.
SURVEY BY J.J. LANIGAN DATE
NOTES BY W.E. DEANE DATE 5-25-56 NOTES CHKD.
INDEXED E. C. Johnson DATE DATE

F.B. 2127 PG. 10

76S420 S & E-353 4-54

PLEASE RETURN TO
LOS ANGELES COUNTY SURVEYOR
725 LOS ANGELES COUNTY ENGINEERING BLDG.

NOTE: ANY ADDITIONS OR CHANGES ON THIS SHEET MUST BE MADE OR CIRCLED IN RED INK, WITH DATE AND NAME OF PERSON MAKING CHANGE.

Do not extend notes this side of this line

B.M.	1ST RUN	DIFF.	2ND RUN	3RD RUN	ADJ. ELEV.	DESCRIPTION
T.P.	33.942					
+	4.311		+4.139			
π	38.253	-0.328	-0.331		-0.3295	
−	4.639		-4.470			
T.P.	33.614					
+	4.306		+4.230			
π	37.920	-0.556	-0.554		-0.5550	
−	4.862		-4.784			
T.P.	33.058					
+	4.208		+4.099			
π	37.266	-0.671	-0.671		-0.6710	
−	4.879		-4.770			
T.P.	32.387					
+	4.321		+4.245			
π	36.708	-0.425	-0.425		-0.4250	
−	4.746		-4.670			
T.P.	31.962					
+	4.657		+4.612	+4.548		
π	36.619	-0.232	-~~0.237~~R	-0.229	-0.2305	
−	4.889		-4.849	-4.777		
T.P.	31.730					
+	3.960		+3.839	+3.710		
π	35.690	-0.669	-0.663R	0.669	-0.6690	
−	4.629		-4.502	-4.379		
T.P.	31.061					
+	3.952		+3.763			
π	35.013	-0.138	-0.138		-0.1380	
−	4.090		-3.901			
T.P.	30.923					

NOTES RED. JOB NO. C.I. 1903.14 SURVEY OF 223RD ST. No. 10
DATE SURVEY BY J.J. LANIGAN
NOTES CHKD. NOTES BY W.E. DEANE DATE 5-25-56
DATE INDEXED ~~K. C. Johnson~~ DATE

F. B. 2127 PG. 11

768420 S & E-353 4-54

PLEASE RETURN TO
LOS ANGELES COUNTY SURVEYOR
725 LOS ANGELES COUNTY ENGINEERING BLDG.

NOTE: ANY ADDITIONS OR CHANGES ON THIS SHEET MUST BE MADE OR CIRCLED IN RED INK, WITH DATE AND NAME OF PERSON MAKING CHANGE.

JOB NO. CL1993/4 SURVEY OF 123RD ST. NO. 2 NOTES RED
SURVEY BY T.T. LANIGAN DATE
NOTES BY W.E. DEANE DATE 5-25-56 NOTES CHKD.
INDEXED R.C. Johnson DATE

F.B. 2127 Pg. 1/2

Do not extend notes this side of this line

B.M.	1ST RUN	DIFF.	2ND RUN	3RD RUN	ADJ. ELEV.	DESCRIPTION
T.P.	30.923					
+	4.057		+3.992	+3.930		
π	34.980	-0.852	-0.858	-0.858	-0.8580	
−	4.909		-4.850	-4.788		
T.P.	30.071					
+	4.650		+4.605			
π	34.721	-0.552	-0.548		-0.5500	
−	5.202		-5.153			
T.P.	29.519					
+	4.785		+4.690			
π	34.304	-0.713	-0.710		-0.7125	
−	5.498		-5.400			
T.P.	28.806					
+	4.830		+4.681			
π	33.636	-0.871	-0.871		-0.8710	-7.9145 16
−	5.701		-5.552			
B.M. 23-10	27.935				27.940	B.M. 23-10 ELEV. 27.940, F.B. 1395-151 ANALON & 223RD ST. 16' E. OF C/L ANALON BLVD. & 57.6' N OF C/L OF 223RD ST. IN WELL PROTECTED BY CAST IRON COV. MARKED "CO. SURV. MON." ASTD C.S. MON. STAMPED "B.M. 23-10 1952 R.E. 63"
+	5.449		+5.309			
π	33.384	+0.382	+0.381		+0.3815	
−	5.067		-4.928			
T.P.	28.317					
+	4.653		+4.377			
π	32.970	-0.301	-0.298		-0.2995	
−	4.954		-4.675			
T.P.	28.016					
+	5.084		+4.943			
π	33.100	-0.336	-0.339		-0.3375	
−	5.420		-5.282			
T.P.	27.680					

769420 S & E-353 4-54

PLEASE RETURN TO
LOS ANGELES COUNTY SURVEYOR
725 LOS ANGELES COUNTY ENGINEERING BLDG.

NOTE: ANY ADDITIONS OR CHANGES ON THIS SHEET MUST BE MADE OR CIRCLED IN RED INK, WITH DATE AND NAME OF PERSON MAKING CHANGE.

Do not extend notes this side of this line

NOTES RED. JOB NO. C.L. 1903.4 SURVEY OF 223RD ST. NO. 2
DATE SURVEY BY J.J. LANIGAN
NOTES CHKD NOTES BY DATE 6-4-56
DATE CHKD C. JOHNSON DATE

F.B. 2127 Pg. 13

B.M.	1ST RUN	DIFF.	2ND RUN	3RD RUN	ADJ. ELEV.	DESCRIPTION
T.P.	27.680					
+	4.841		+4.681			
π	32.521	-0.520	-0.520		-0.5200	
−	5.361		-5.201			
T.P.	27.160					
+	4.673		+4.555			
π	31.833	-0.805	-0.806		-0.8055	
−	5.478		-5.361			
T.P.	26.355					
+	4.543		+4.381			
π	30.898	-1.728	-1.727		-1.7275	
−	6.271		-6.108			
T.P.	24.627					
+	3.863		+3.553			
π	28.490	-2.282	-2.282		-2.2820	
−	6.145		-5.835			
T.P.	22.345					
+	4.035		+3.777			
π	26.380	-1.165	-1.166		-1.1655	
−	5.200		-4.943			
T.P.	21.180					
+	4.962		+4.928			
π	26.142	-0.438	-0.436		-0.4370	
−	5.400		-5.364			
T.P.	20.742					
+	4.935		+4.778			
π	25.677	-0.445	-0.447		-0.4460	
−	5.380		-5.225			
T.P.	20.297					

368420 S & E-353 4-54

PLEASE RETURN TO
LOS ANGELES COUNTY SURVEYOR
725 LOS ANGELES COUNTY ENGINEERING BLDG.

NOTE: ANY ADDITIONS OR CHANGES ON THIS SHEET MUST BE MADE OR CIRCLED IN RED INK, WITH DATE AND NAME OF PERSON MAKING CHANGE.

Do not extend notes this side of this line

B.M.	1ST RUN	DIFF.	2ND RUN	3RD RUN	ADJ. ELEV.	DESCRIPTION
T.P.	20.297					
+	5.258		+4.868			
π	25.555	[illegible]	-1.099		-1.1100	-8.7490 "
−	6.369		-5.967			
B.M. 23-9	19.186				19.157	B.M. 23-9 - F.B. 1395-150 ELEV. 19.157 AVALON BLVD. & CARSON ST. 16.0' E OF C/L OF AVALON BLVD. & 78.6' N OF C/L OF CARSON ST. SET IN WELL PROTECTED BY CAST IRON COVER MRKD. "CO. SURVY. MON." A STD C.S. MON. STAMPED "B.M. 23-9 1952 B.E. 63."

JOB NO. C.I. 1903.14 SURVEY OF 223RD ST. NO. 2 NOTES RED
SURVEY BY J.J. LANIGAN DATE
NOTES BY W.E. DEANE DATE 6-4-56 NOTES CHKD.
INDEXED C. Johnson DATE DATE

F. B 2/27 PG. 14

F. B. 2127 Pg. 15

NOTES RED. JOB NO. 1894.14 SURVEY OF 223rd ST.
DATE SURVEY BY J.J. LANIGAN.
NOTES CHKD. NOTES BY W.E. DEANE DATE 2-25-26
DATE INDEXED [redacted] DATE

B.M.	1ST RUN	DIFF.	2ND RUN	3RD RUN	ADJ. ELEV.	DESCRIPTION
						BENCH LEVEL CIRCUIT #1 S of 223rd ST (on 223rd ST) C.I. 1894.14
					indexed 7-10-59 Vam	
			J.J. LANIGAN W.E. DEANE G.P. ALWIN C.R. YASUI			

NOTE: ANY ADDITIONS OR CHANGES ON THIS SHEET MUST BE MADE OR CIRCLED IN RED INK, WITH DATE AND NAME OF PERSON MAKING CHANGE.

Do not extend notes this side of this line

PLEASE RETURN TO
LOS ANGELES COUNTY SURVEYOR
725 LOS ANGELES COUNTY ENGINEERING BLDG.

765420 S & E-353 4-54

76S420 S & E-353 4-54

PLEASE RETURN TO
LOS ANGELES COUNTY SURVEYOR
725 LOS ANGELES COUNTY ENGINEERING BLDG.

NOTE: ANY ADDITIONS OR CHANGES ON THIS SHEET MUST BE MADE OR CIRCLED IN RED INK, WITH DATE AND NAME OF PERSON MAKING CHANGE.

Do not extend notes this side of this line

B.M.	1ST RUN	DIFF.	2ND RUN	3RD RUN	ADJ. ELEV.	DESCRIPTION
SET BM-YF-50	35.846				35.860	BMYF50- MAIN ST. (W. side)
+	4.438		+5.642			at 223rd ST., BT. sph. in curb
π	40.284	-0.184	-0.183		-0.1835	10'± S. of N. end
−	4.622		-5.825			
T.P.	35.662					
+	5.489		+5.368			
π	41.151	+1.277	+1.278		+1.2775	
−	4.212		-4.090			
T.P.	36.939					
+	4.401		+4.730			
π	41.340	-0.680	-0.680		-0.6800	+0.4140 3
−	5.081		-5.410			
SET B.M. YF-51	36.259				36.272	BMYF51- 223rd ST (N. side) 685'±
+	4.261		+3.939			W. of ℄ of MAIN ST., L.&T. in conc.
π	40.520	+0.070	+0.068		+0.0690	drive to Ho. #165, -50'± N. of ℄
−	4.191		-3.871			
T.P.	36.329					
+	5.060		+4.942			
π	41.389	+1.312	+1.313		+1.3125	+1.3815 2
−	3.748		-3.629			
SET B.M. YF-52	37.647				37.652	BMYF52- 223rd ST. (N. side) 480'±
+	4.968		+4.940			E. of ℄ of MONETA AVE., BT. sph.
π	42.609	+0.578	+0.578		+0.5780	in S. side of P.P. #X742E
−	4.390		-4.362			
T.P.	38.219					
+	5.011		+4.950			
π	43.230	+0.261	+0.260		+0.2605	+0.8385 4
−	4.750		+4.690			
SET B.M. YF-53	38.480				38.489	BMYF53-(RD SY4081) 223rd ST. MONETA AVE., 2'S. & 2'W. of ℄ in ℄ CITY of LA TROUBLE MON. IN HH (COMPTON-010D)

JOB NO. 1894.14 SURVEY OF 221st ST
SURVEY BY J.J. LANIGAN
NOTES BY W. E. DEANE DATE 5-25-56
INDEXED A. C. Johnson DATE
NOTES RED. DATE
NOTES CHKD. DATE

F.B. 2127 PG. 16

76S420 S & E-353 4-54

PLEASE RETURN TO
LOS ANGELES COUNTY SURVEYOR
725 LOS ANGELES COUNTY ENGINEERING BLDG.

NOTE: ANY ADDITIONS OR CHANGES ON THIS SHEET MUST BE MADE OR CIRCLED IN RED INK, WITH DATE AND NAME OF PERSON MAKING CHANGE.

Do not extend notes this side of this line

B.M.	1ST RUN	DIFF.	2ND RUN	3RD RUN	ADJ. ELEV.	DESCRIPTION
B.M. YF-53	38.480					For desc. see pg. 6
+	5.450		+5.270			
π	43.930	+0.420	+0.420		+0.4200	
−	5.030		-4.850			
T.P.	38.900					
+	5.151		+5.130			
π	44.052	+0.086	+0.085		+0.0855	
−	5.065		-5.045			
T.P.	38.986					
+	5.173		+5.009			
π	44.159	+0.363	+0.365		+0.3640	+0.8690 3
−	4.810		-4.644			
B.M. YF-54	39.349				39.356	BM YF 54 (SY 4080) 223rd ST (N. side) 650'± E. of ℄ of Figueroa St, BENCH NAIL in cond. footing of fence at S.W. cor. of lot at hse #21
+	4.502		+4.714			
π	43.851	-0.288	-0.288		-0.2880	
−	4.790		-5.002			
T.P.	39.061					
+	4.940		+4.730			
π	44.001	+0.461	+0.461		+0.4610	
−	4.479		-4.269			
T.P.	39.522					
+	4.782		+4.575			
π	44.304	+0.461	+0.462		+0.4615	+0.6345 3
−	4.301		-4.113			
B.M. YF-55	39.983				39.988	BM-YF-55 (RL, SY 4079) 223rd ST. & FIGUEROA ST. N.E. CO'R. BENCH N. in curb, 3' N. OF N. END C.R.
+	4.302		+4.174			
π	44.285	-0.497	-0.496		-0.4965	
−	4.799		-4.670			
T.P.	39.486					

NOTES RED. ____ JOB NO. 1894.14 SURVEY OF 223rd St.
DATE ____ SURVEY BY J. J. LANIGAN
NOTES CHKD. ____ NOTES BY W. E. [illegible] DATE 3-27-56
DATE ____ INDEXED J. C. JODDSON DATE ____

F. B 2/27 Pg 17

76S420 S & E-353 4-54

PLEASE RETURN TO
LOS ANGELES COUNTY SURVEYOR
725 LOS ANGELES COUNTY ENGINEERING BLDG.

NOTE: ANY ADDITIONS OR CHANGES ON THIS SHEET MUST BE MADE OR CIRCLED IN RED INK, WITH DATE AND NAME OF PERSON MAKING CHANGE.

Do not extend notes this side of this line

B.M.	1ST RUN	DIFF.	2ND RUN	3RD RUN	ADJ. ELEV.	DESCRIPTION
T.P.	39.486					
+	4.323	+	+4.192			
π	43.809	-0.480	-0.482		-0.4810	
−	4.803		-4.674			
T.P.	39.006					
+	4.840		+4.670			
π	43.846	+0.106	+0.105		+0.1055	
−	4.734		-4.565			
T.P.	39.112					
+	4.608		+4.648			
π	43.720	-0.2[illegible]	-0.200		-0.2010	
−	4.810		-4.848			
T.P.	38.910					
+	4.452		+4.330			
π	43.362	+0.112	+0.115		+0.1135	
−	4.341		-4.21[illegible]			
T.P.	39.022					
+	4.3[illegible]5		+4.165			
π	43.887	-0.175	-0.173		-0.1740	
−	5.040		-4.138			
T.P.	38.847					
+	4.451		+4.303			
π	43.298	-0.937	-0.934		-0.9355	
−	5.388		-5.237			
T.P.	37.910					
+	3.892		+3.799	+3.735		
π	41.802	-1.528 R	-1.523	-1.522	-1.5225	
−	5.420		-5.322	-5.257		
T.P.	36.382					

JOB NO. 1894.14 SURVEY OF 223rd ST. NOTES RED.
SURVEY BY J.J. LANIGAN DATE
NOTES BY W.E. DEANE DATE 5-29-56 NOTES CHKD.
INDEXED L.C. Johnson DATE DATE

F.B. 2127 PG. 18

76S420 S & E-353 4-54

PLEASE RETURN TO
LOS ANGELES COUNTY SURVEYOR
725 LOS ANGELES COUNTY ENGINEERING BLDG.

NOTE: ANY ADDITIONS OR CHANGES ON THIS SHEET MUST BE MADE OR CIRCLED IN RED INK, WITH DATE AND NAME OF PERSON MAKING CHANGE.

Do not extend notes this side of this line

NOTES RED. JOB NO. 1894.14 SURVEY OF 223RD ST.
DATE SURVEY BY J.J. LANIGAN
NOTES CHKD. NOTES BY W.E. DEANE DATE 5-23-56
DATE INDEXED C. Johnson DATE

F.B. 2127 PG. 12

B.M.	1ST RUN	DIFF.	2ND RUN	3RD RUN	ADJ. ELEV.	DESCRIPTION
T.P.	36.382					
+	4.485		+4.405			
π	40.862	-0.215	-5.217		-0.2145	
−	4.695		-4.619			
T.P.	36.167					
+	4.379		+4.251			
π	40.546	+0.417	+0.421		+0.4200	
−	3.961		-3.880			
T.P.	36.586					
+	5.002		+4.951			
π	41.588	+0.183	+0.189		+0.1835	
−	5.211		-4.996			
T.P.	36.777					
+	3.602		+3.369			
π	40.381	-1.496	-1.491		-1.4965	
−	5.048		-4.866			
T.P.	35.283					
+	6.058		+5.931			
π	41.341	+0.383	+0.589		+0.5815	-4.1175 (13)
−	5.975		-5.471			
B.M.-I.F.-50	35.866				35.860	B.M.-I.F.-50- FOR L.S. SEE P.6

F. B. 2127 Pg. 20

JOB NO. 1894.14 SURVEY OF 223RD. ST. NOTES RED.
SURVEY BY J. J. LANIGAN DATE
NOTES BY W. E. DEANE DATE 5-29-56 NOTES CHKD.
INDEXED C. Johnson DATE DATE

B.M.	1ST RUN	DIFF.	2ND RUN	3RD RUN	ADJ. ELEV.	DESCRIPTION

Do not extend notes this side of this line

PLEASE RETURN TO
LOS ANGELES COUNTY SURVEYOR
725 LOS ANGELES COUNTY ENGINEERING BLDG.

NOTE: ANY ADDITIONS OR CHANGES ON THIS SHEET MUST BE MADE OR CIRCLED IN RED INK, WITH DATE AND NAME OF PERSON MAKING CHANGE.

76420 S & E-333 4-54

NOTES RED. JOB NO. 189414 SURVEY OF 223rd ST. F. B 2127 PG. 21

DATE SURVEY BY J. J. LANIGAN.

NOTES CHKD. NOTES BY W. E. DEANE DATE 5-31-56

DATE INDEXED C. Johnson DATE

B.M.	1ST RUN	DIFF.	2ND RUN	3RD RUN	ADJ. ELEV.	DESCRIPTION
						BENCH - LEVEL CIRCUIT #2 for 223rd ST (ON MONETA AVE AND 226th ST) C.I. 189414
					indexed 7-10-69 Vaw	
				J. J. LANIGAN. J. C. RIHE W. E. DEANE G. P. ALWIN C. R. YAGUI		

NOTE: ANY ADDITIONS OR CHANGES ON THIS SHEET MUST BE MADE OR CIRCLED IN RED INK, WITH DATE AND NAME OF PERSON MAKING CHANGE.

Do not extend notes this side of this line

PLEASE RETURN TO
LOS ANGELES COUNTY SURVEYOR
725 LOS ANGELES COUNTY ENGINEERING BLDG.

769420 S & E-353 4-54

768420 S & E-353 4-54

PLEASE RETURN TO
LOS ANGELES COUNTY SURVEYOR
725 LOS ANGELES COUNTY ENGINEERING BLDG.

NOTE: ANY ADDITIONS OR CHANGES ON THIS SHEET MUST BE MADE OR CIRCLED IN RED INK, WITH DATE AND NAME OF PERSON MAKING CHANGE.

Do not extend notes this side of this line

JOB NO. 1894.14 SURVEY OF 223RD ST.
SURVEY BY F.J. LANIGAN
NOTES BY W.E. DEANE DATE 5-31-56
INDEXED K.C. Johnson DATE
NOTES RED. DATE
NOTES CHKD. DATE
F.B. 2127 Pg. 22

B.M.	1ST RUN	DIFF.	2ND RUN	3RD RUN	ADJ. ELEV.	DESCRIPTION
~~SET~~ B.M. YF-53	38.498				**38.489**	B.M. YF-53 (RD. SY 4081) 223RD ST. &
+	5.941		+5.850	+5.902		MONETA AVE. 2'S. & 2'W OF & INT. CITY OF L.A.
π	44.439	+0.843	+0.849R	+0.843	+0.8430	MON. IN HAND HOLE (MARKED COMPTON-610-100)
–	5.098		-5.001	-5.059		
T.P.	39.341					T.P.
+	4.545		+4.423			
π	43.886	-1.003	-1.005		-1.0040	
–	5.548		-5.428			
T.P.	38.338					T.P.
+	4.768		+4.708			
π	43.106	+0.219	+0.218		+0.2185	+0.0575 3
–	4.549		-4.490			
B.M. YF 56	38.557				**38.548**	B.M. - YF-56 MONETA AVE (W. SIDE) 625'±
+	4.581		+4.386			N. OF 223RD ST. BT. SPK. IN CURB, OPP. HSE. # 22120, 35'± S. OF N. END OF CURB.
π	43.138	+0.266	+0.266		+0.2660	
–	4.315		-4.120			
T.P.	38.823					T.P.
+	4.780		+4.637			
π	43.603	+1.359	+1.357		+1.3580	
–	3.421		-3.280			
T.P.	40.182					T.P.
+	4.005		+3.888			
π	44.187	-1.769	-1.778		-1.7695	
–	5.774		-5.658			
T.P.	38.413					T.P.
+	4.631		+4.520			
π	43.044	+0.071	+0.071		+0.0710	
–	4.560		-4.449			
T.P.	38.484					T.P.

76S420 S & E-353 4-54

PLEASE RETURN TO
LOS ANGELES COUNTY SURVEYOR
725 LOS ANGELES COUNTY ENGINEERING BLDG.

NOTE: ANY ADDITIONS OR CHANGES ON THIS SHEET MUST BE MADE OR CIRCLED IN RED INK, WITH DATE AND NAME OF PERSON MAKING CHANGE.

Do not extend notes this side of this line

B.M.	1ST RUN	DIFF.	2ND RUN	3RD RUN	ADJ. ELEV.	DESCRIPTION
T.P.	38.484					T.P.
+	5.061		+4.938	+4.835		
π	43.535	+0.324	+0.330	+0.330	+0.3300	+0.2555 5
—	4.737		-4.608	-4.505		
B.M. YF-57	38.798				**38.804**	B.M. YF-57- MONETA AVE. (E. SIDE) 575'± S. OF 223RD ST. BT. SPK. IN W. SIDE OF P.P. # 2636421 IN FRONT OF LOT # 108
+	3.932		+3.869			
π	42.730	-0.858	-0.860		-0.8590	
—	4.790		-4.729			
T.P.	37.940					T.P.
+	4.983		+4.829			
π	42.922	+0.609	+0.609		+0.6090	-0.2500 2
—	4.373		-4.220			
B.M. YF-58	38.549				**38.556**	B.M.- YF-58- MONETA AVE (E. SIDE) 60'± N OF E. 226TH ST. BT. SPK. IN W. SIDE OF P.P. # 1000295 E.
+	4.280		+4.160			
π	42.829	-0.160	-0.159		-0.1595	
—	4.440		-4.319			
T.P.	38.389					T.P.
+	5.781		+5.900			
π	44.170	+1.764	+1.764		+1.7640	
—	4.017		-4.136			
T.P.	40.153					T.P.
+	4.738		+4.890			
π	44.891	+0.498	+0.496		+0.4970	+2.1015 3
—	4.240		-4.394			
B.M. YF-59	40.651				**40.658**	B.M. YF-59 - MONETA AVE (E. SIDE) 350'± N. OF & OCEAN ST. BT. SPK. IN W. SIDE OF P.P. # 1000702 E.
+	3.969		+3.825			
π	44.620	+1.111	+1.114		+1.1125	
—	5.080		-4.939			
T.P.	39.590					T.P.

NOTES RED. JOB NO. 1844.14 SURVEY OF 223RD ST.
DATE SURVEY BY J.J. LANIGAN
NOTES CHKD. NOTES BY W.E. DEANE DATE 5-31-56
DATE INDEXED C. JOHNSON DATE

F.B. 2127 Pg. 23

765420 S & E-353 4-54

PLEASE RETURN TO
LOS ANGELES COUNTY SURVEYOR
725 LOS ANGELES COUNTY ENGINEERING BLDG.

NOTE: ANY ADDITIONS OR CHANGES ON THIS SHEET MUST BE MADE OR CIRCLED IN RED INK, WITH DATE AND NAME OF PERSON MAKING CHANGE.

Do not extend notes this side of this line

JOB NO. 1894.19 SURVEY OF 223RD ST.
SURVEY BY J.J. LANIGAN NOTES RED. DATE
NOTES BY W.E. DEANE DATE 5-31-56 NOTES CHKD. DATE
INDEXED R.C. Johnson DATE

F.B. 2127 Pg. 24

B.M.	1ST RUN	DIFF.	2ND RUN	3RD RUN	ADJ. ELEV.	DESCRIPTION
T.P.	39.540					T.P
+	3.670		+3.509	+3410		
π	43.210	-1.079	-1.071	-1.072	-1.0715	
−	4.749		-4.580	-4.482		
T.P.	38.461					T.P
+	3.620		+3.545			
π	42.081	-2.102	-2.106		-2.1040	
−	5.722		-5.651			
T.P.	36.359					T.P
+	4.649		4.625			
π	41.008	-1.363	-1.364		-1.3635	-5.6545 4
−	6.012		5.989			
B.M. YF60 set	34.996				35.008	B.M. - YF-60 - W. 226TH ST. (S. SIDE) +610± W OF ℄ MONETA AVE., BT. SPK. IN CONC. GUTTER IN FRONT OF HSE. #414
+	5.772		5.690			
π	40.768	+1.030	+1.031		+1.0305	
−	4.742		4.659			
T.P.	36.026					T.P
+	5.810		5.712			
π	41.836	+1.330	+1.332		+1.3310	
−	4.480		4.380			
T.P.	37.356					T.P.
+	5.763		5.523			
π	43.119	+0.426	+0.422		+0.4240	
−	5.337		5.101			
T.P.	37.782					T.P
+	5.168		+5.013			
π	42.950	+0.333	+0.331		+0.3320	
−	4.835		-4.682			
T.P.	38.115					T.P

76S420 S & E-353 4-54

PLEASE RETURN TO
LOS ANGELES COUNTY SURVEYOR
725 LOS ANGELES COUNTY ENGINEERING BLDG.

NOTE: ANY ADDITIONS OR CHANGES ON THIS SHEET MUST BE MADE OR CIRCLED IN RED INK, WITH DATE AND NAME OF PERSON MAKING CHANGE.

Do not extend notes this side of this line

B.M.	1ST RUN	DIFF.	2ND RUN	3RD RUN	ADJ. ELEV.	DESCRIPTION
T.P.	38.115					T.P.
+	5.695		+5.585			
π	43.810	+0.493	+0.489		+0.4910	
−	5.202		−5.096			
T.P.	38.608					T.P.
+	5.037		+4.844			
π	43.645	−0.292	−0.289		−0.2905	
−	5.329		−5.133			
T.P.	38.316					T.P.
+	5.284		+5.093			
π	43.600	+0.163	+0.159		+0.1610	+3.4790 (7)
−	5.121		−4.934			
B.M. YF53	38.479				38.489	BM YF53-(SY 4081) 223rd ST & MONETA AVE, 2' S. & 2' W. of Sinclair City of L.A. TRAVERSE MON. IN H.H. (COMPTON 0-100)

B.M's cont'd on pg. 133

NOTES RED. JOB NO. 1894.14 SURVEY OF 223RD ST.
DATE SURVEY BY J.J. LANIGAN
NOTES CHKD. NOTES BY W.L. DEANE DATE 6-1-56
DATE INDEXED C. JOHNSON DATE

F.B. 2127 PG. 25

F. B. 2127 PG. 24

JOB NO. 18941A SURVEY OF 223rd ST.
SURVEY BY J. J. LANIGAN.
NOTES BY W. E. DEANE DATE 6-1-56
INDEXED DATE

NOTES RED.
DATE
NOTES CHKD.
DATE

B.M.	1ST RUN	DIFF.	2ND RUN	3RD RUN	ADJ. ELEV.	DESCRIPTION

Do not extend notes this side of this line

PLEASE RETURN TO
LOS ANGELES COUNTY SURVEYOR
725 LOS ANGELES COUNTY ENGINEERING BLDG.

NOTE: ANY ADDITIONS OR CHANGES ON THIS SHEET MUST BE MADE OR CIRCLED IN RED INK, WITH DATE AND NAME OF PERSON MAKING CHANGE.

769420 S & E-383 4-54

Notes Ck'd by Miller
Map No.
Office Work
Checked
Date

Survey of 223rd ST
W. O. 5303 Tape No. 0175 St'd. 62' °F.
Surveyed by J. J. LANIGAN
Notes J. J. L. Date 6-7-54
Indexed A. C. Johnson 7-6-26

F. B. 2127 Pg. 27

PWFB 0420 1716

CENTER-LINE

SURVEY
for
223rd ST.
C.I. 1894.14

J. J. LANIGAN.
J. C. RIHE
W. F. DEANE.
G. P. ALWIN.
C. R. [illegible]

Note: Any Additions or Changes on This Sheet Must be Made or Circled in Red Ink With Date and Name of Person Making Change.

Do not extend notes this side of this line.

RETURN TO
LOS ANGELES COUNTY SURVEYOR
726 LOS ANGELES COUNTY
ENGINEERING BLDG.

76F3005 S&E #247. 8-54

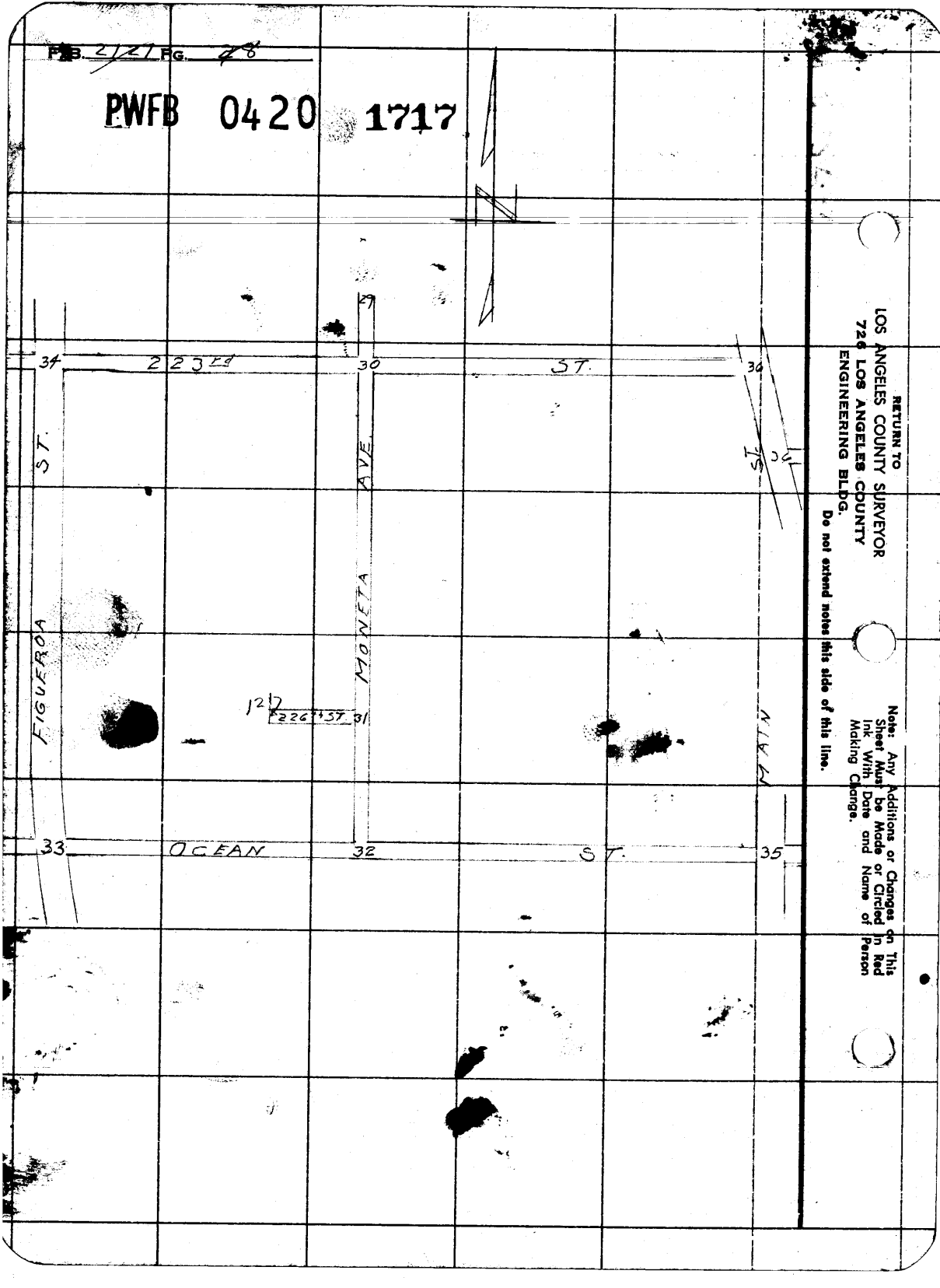

PWFB 0420 1717
N
34
223rd
30
ST.
36
29
FIGUEROA ST.
MONETA AVE
ST.
36
1217
226th ST.
31
MAIN
33
OCEAN
32
ST.
35
RETURN TO
LOS ANGELES COUNTY SURVEYOR
726 LOS ANGELES COUNTY
ENGINEERING BLDG.
Do not extend notes this side of this line.
Note: Any Additions or Changes on This Sheet Must be Made or Circled in Red Ink With Date and Name of Person Making Change.

PWFB 0420 1718

W.S. 28 B-1

Notes Ck'd by Miller	Survey of 223rd ST.
Map No.	W. O. 0303 Tape No. 0170 St'd. 68 °F
Office Work	Surveyed by J. J. LANIGAN
Checked	Notes J. J. L. Date 6-1-56
Date	Indexed A. C. Johnson

F.B. 2121 Pg. 29



CONT. TOP PG 30

Note: Any Additions or Changes on This Sheet Must be Made or Circled in Red Ink With Date and Name of Person Making Change.

Do not extend notes this side of this line.

RETURN TO
LOS ANGELES COUNTY SURVEYOR
726 LOS ANGELES COUNTY
ENGINEERING BLDG.

76F309S S&E #247. 8-54

PWFB 0420 1719

F.B. 2127 PG. 30

RETURN TO
LOS ANGELES COUNTY SURVEYOR
726 LOS ANGELES COUNTY
ENGINEERING BLDG.

Do not extend notes this side of this line.

Note: Any Additions or Changes on This Sheet Must be Made or Circled in Red Ink With Date and Name of Person Making Change.

PWFB 0420 1720

Notes Ck'd by Miller	Survey of 223rd ST
Map No.	W. O. 0303.00 Tape No. 0170 Std 68 NF
Office Work	Surveyed by J. J. LANIGAN
Checked	Notes J. J. L. Date 6-8-56
Date	Indexed A. C. Johnson

F.B. 4121 Pg. 31

W.S. 28, B-2

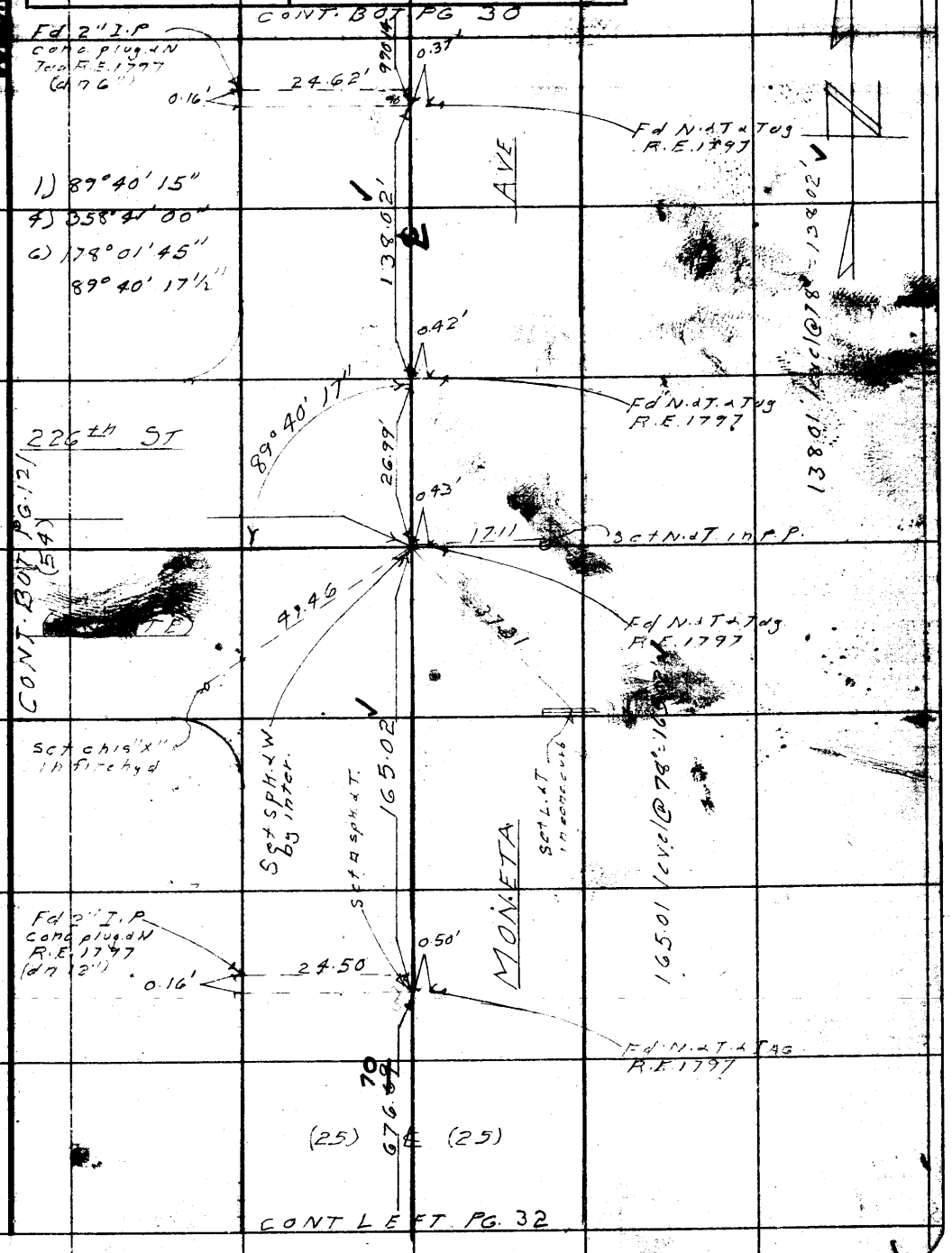

Note: Any Additions or Changes on This Sheet Must be Made or Circled in Red Ink With Date and Name of Person Making Change.

Do not extend notes this side of this line.

RETURN TO
LOS ANGELES COUNTY SURVEYOR
726 LOS ANGELES COUNTY
ENGINEERING BLDG.

76F309S S&E #247. 8-54

PWFB 0420 1721

F.B. 2127 PG. 32

cont. bot pg. 35

W.S. 28, B-2

RETURN TO
LOS ANGELES COUNTY SURVEYOR
726 LOS ANGELES COUNTY
ENGINEERING BLDG.

Do not extend notes this side of this line.

Note: Any Additions or Changes on This Sheet Must be Made or Circled in Red Ink With Date and Name of Person Making Change.



PWFB 0420 1722

Notes Ck'd by Miller	Survey of 223rd ST
Map No.	W. O. 0303.00 Type No. 0170 St'd. 68 °F
Office Work	Surveyed by J. J. LANIGAN
Checked	Notes J. J. L. Date 6-18-56
Date	Indexed R. C. Johnson

F. B. 2121 Pg. 35

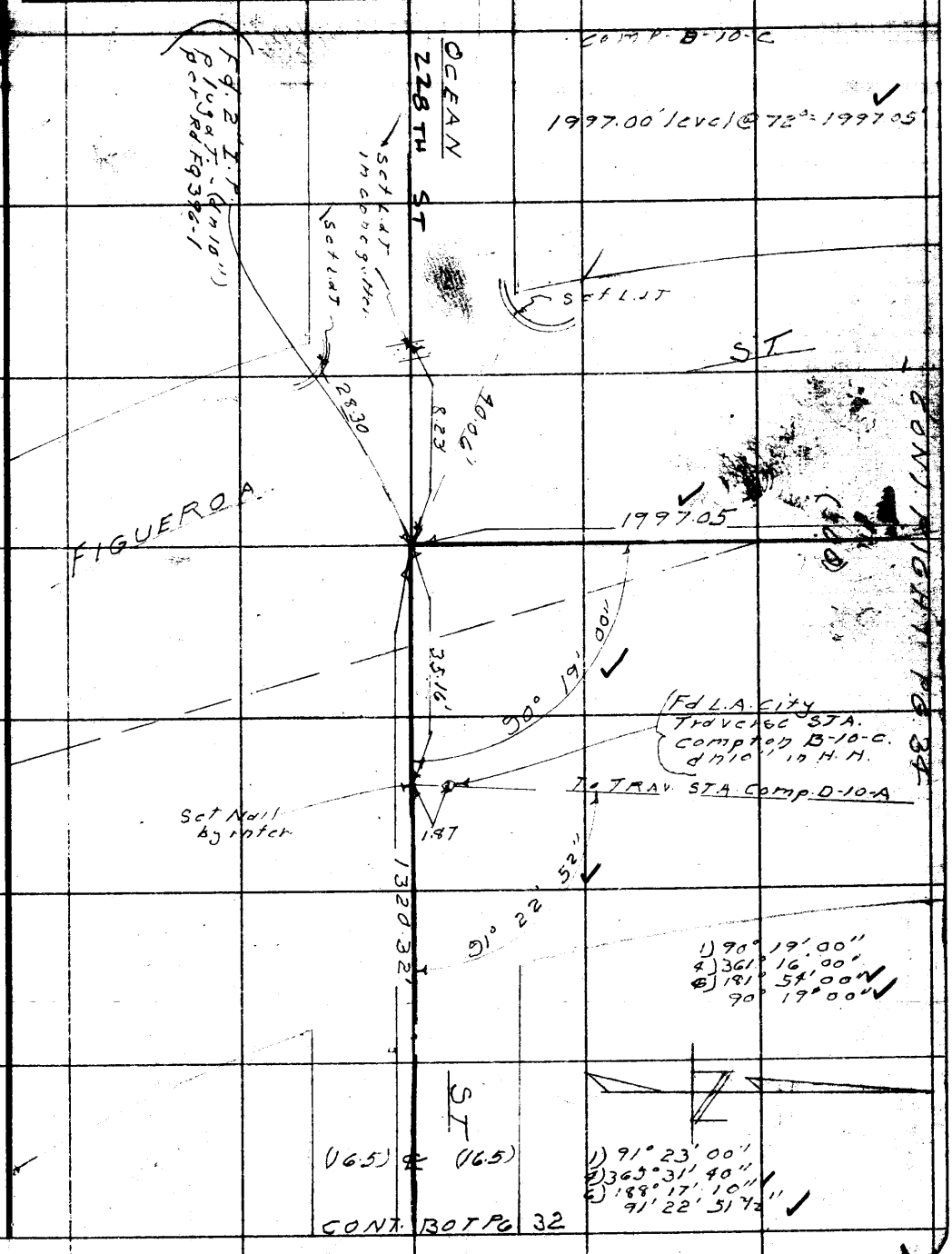

Note: Any Additions or Changes on This Sheet Must be Made or Circled in Red Ink With Date and Name of Person Making Change.

Do not extend notes this side of this line.

RETURN TO
LOS ANGELES COUNTY SURVEYOR
726 LOS ANGELES COUNTY
ENGINEERING BLDG.

76F309S S&E #247. 8-54

PWFB 0420 1723

F.B. 2127 PG. 34



W.S. 28, B-1

RETURN TO
LOS ANGELES COUNTY SURVEYOR
726 LOS ANGELES COUNTY
ENGINEERING BLDG.

Do not extend notes this side of this line.

Note: Any Additions or Changes on This Sheet Must be Made or Circled in Red Ink With Date and Name of Person Making Change.

PWFB 0420 1724

Notes Ck'd by Miller	Survey of 223rd ST
Map No.	W. O. 033330 Tape No. 0170 St'd 6 °F.
Office Work	Surveyed by J. J. LANIGAN
Checked	Notes J. J. L. Date 6-19-56
Date	Indexed C. Johnson

F. B. 2127 Pg. 35

W.S. 28, C-2

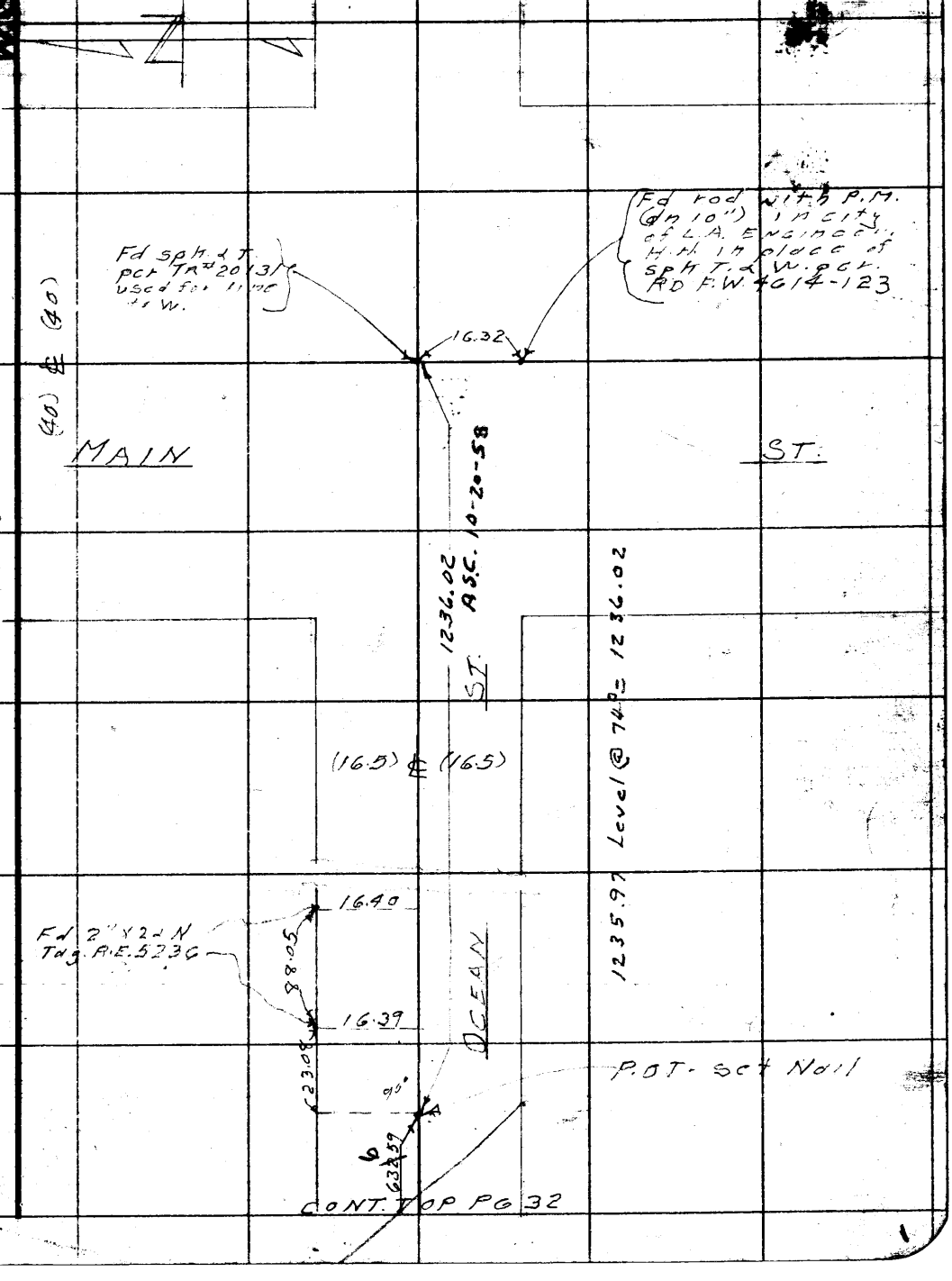

Note: Any Additions or Changes on This Sheet Must be Made or Circled in Red Ink With Date and Name of Person Making Change.

Do not extend notes this side of this line.

RETURN TO
LOS ANGELES COUNTY SURVEYOR
726 LOS ANGELES COUNTY
ENGINEERING BLDG.

76F309S S&E #247. 8-54

RETURN TO
LOS ANGELES COUNTY SURVEYOR
726 LOS ANGELES COUNTY
ENGINEERING BLDG.

Note: Any Additions or Changes on This Sheet Must be Made or Circled in Red Ink With Date and Name of Person Making Change.

Do not extend notes this side of this line.

W.S. 28, C-1

PWFB 0420 1725

F.B. 2127 Pg. 26

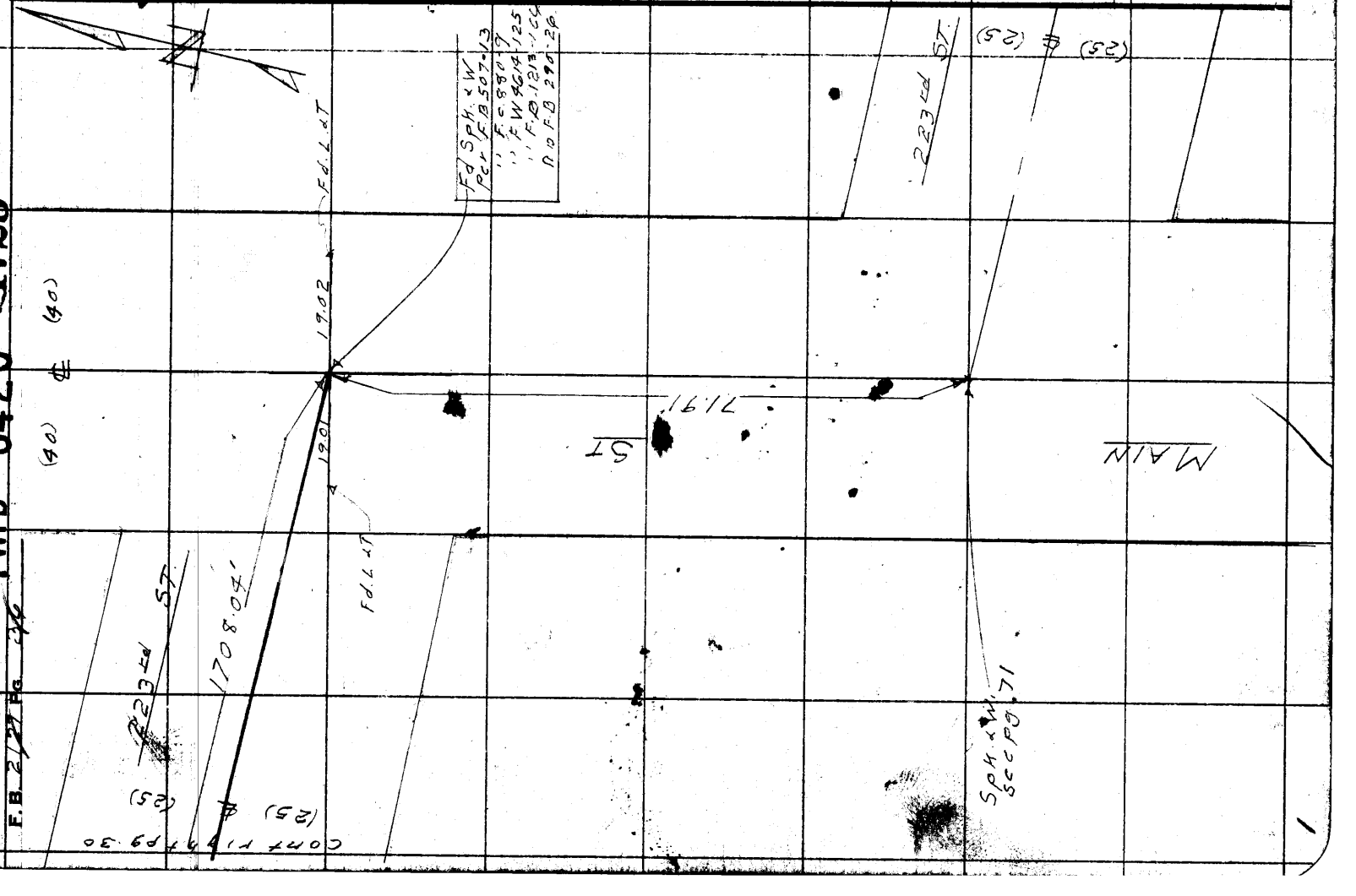

Notes Ck'd by
Map No.
Office Work
Checked
Date

Survey of 223rd St
W. O. 1814 Type No. St'd. F.
Surveyed by J.C. RIKE
Notes J.C.R. Date 6-4-56
Indexed R. C. Johnson 7-6-56

F. B. 2127 Pg. 37

LOCATION
OF
IMPROVEMENTS
ON
VOLETA AVE.
FROM
A POINT 100'± N. OF THE 223rd ST.
TO
S'LY. LINE OF LOTS #83 & 90 - TRACT #. 3612
C. I. # 189414

J.C. RIKE
W.E. DEANE
G.R. ALWIN
C.F. WOLCOTT

Note: Any Additions or Changes on This Sheet Must be Made or Circled in Red Ink With Date and Name of Person Making Change.

Do not extend notes this side of this line.

RETURN TO:
LOS ANGELES COUNTY SURVEYOR
726 LOS ANGELES COUNTY
ENGINEERING BLDG.

76F3095 S&E #247. 8-54

F.B. 2127 PG. 38

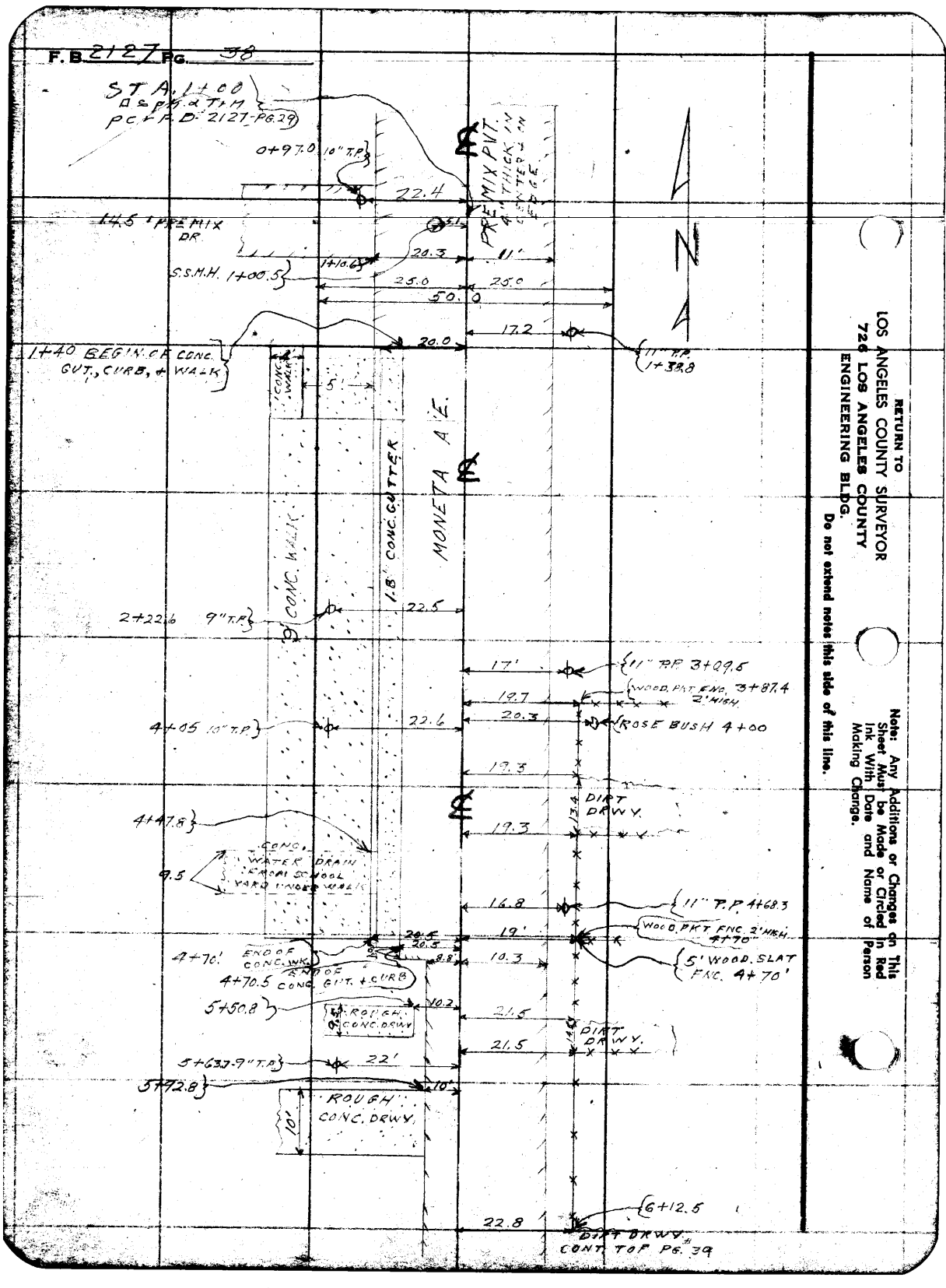

RETURN TO
LOS ANGELES COUNTY SURVEYOR
726 LOS ANGELES COUNTY
ENGINEERING BLDG.
Do not extend notes this side of this line.

Note: Any Additions or Changes on This Sheet Must be Made or Circled in Red Ink With Date and Name of Person Making Change.

Notes Ck'd by	Survey of 223rd St.
Map No.	W. O. 1896 Tape No. St'd °F.
Office Work	Surveyed by J. C. RIKE
Checked	Notes J. G. R. Date 6-19-56
Date	Indexed C. Johnson

F. B. 2127 Pg. 39

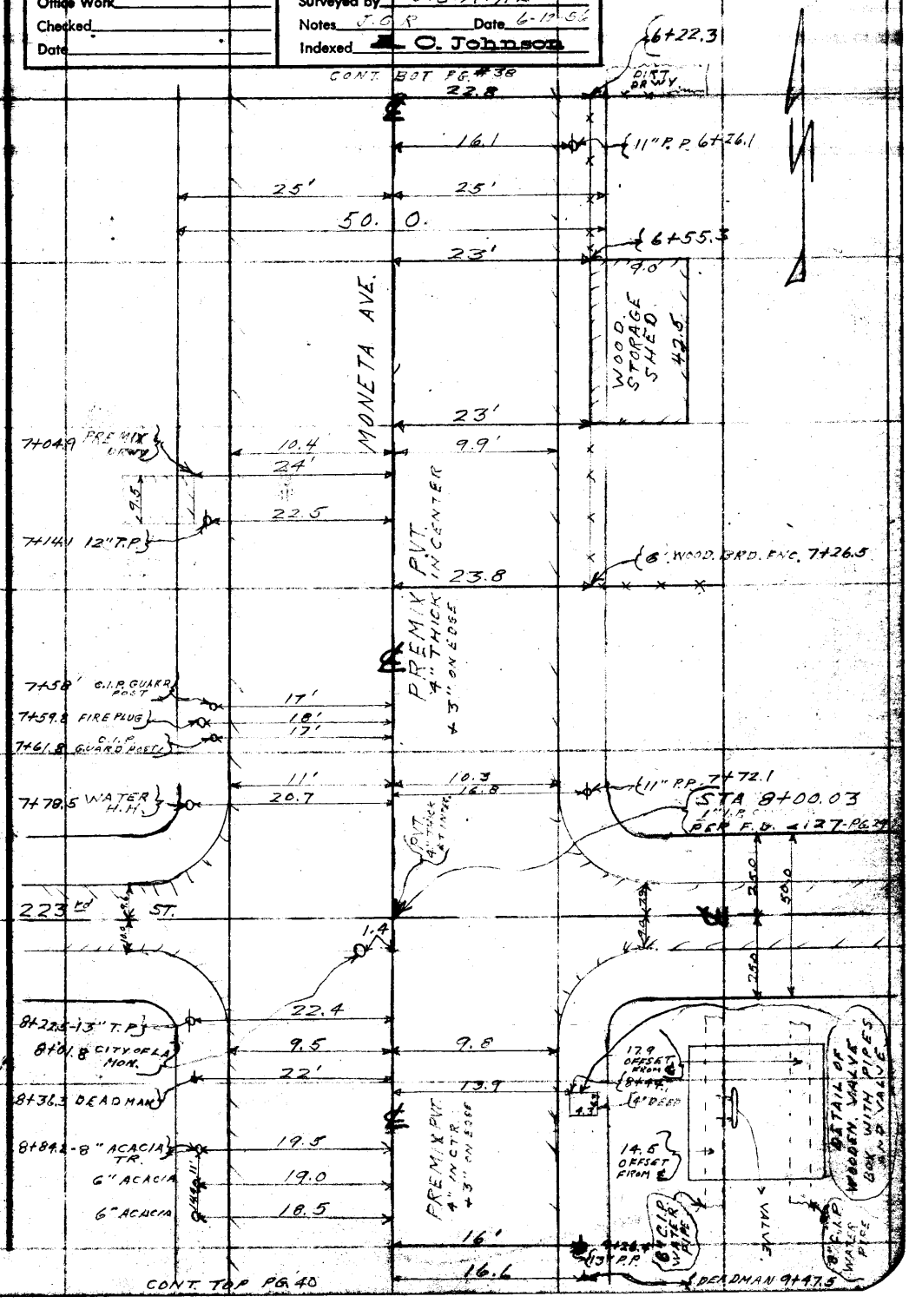

Note: Any Additions or Changes on This Sheet Must be Made or Circled in Red Ink With Date and Name of Person Making Change.

Do not extend notes this side of this line.

RETURN TO
LOS ANGELES COUNTY SURVEYOR
726 LOS ANGELES COUNTY
ENGINEERING BLDG.

76F3096 S&E #247. 8-54

F.B. 2127 PG. 40



RETURN TO
LOS ANGELES COUNTY SURVEYOR
726 LOS ANGELES COUNTY
ENGINEERING BLDG.

Do not extend notes this side of this line.

Note: Any Additions or Changes on This Sheet Must be Made or Circled in Red Ink With Date and Name of Person Making Change.

Notes Ck'd by	Survey of 223rd St.
Map No.	W. O. 182414 Tape No. St'd °F
Office Work	Surveyed by J. C. RIKE
Checked	Notes J. C. R. Date 2-13-56
Date	Indexed K. C. Johnson

F. B. 2127 Pg. 41

CONT. BOT PG. 40

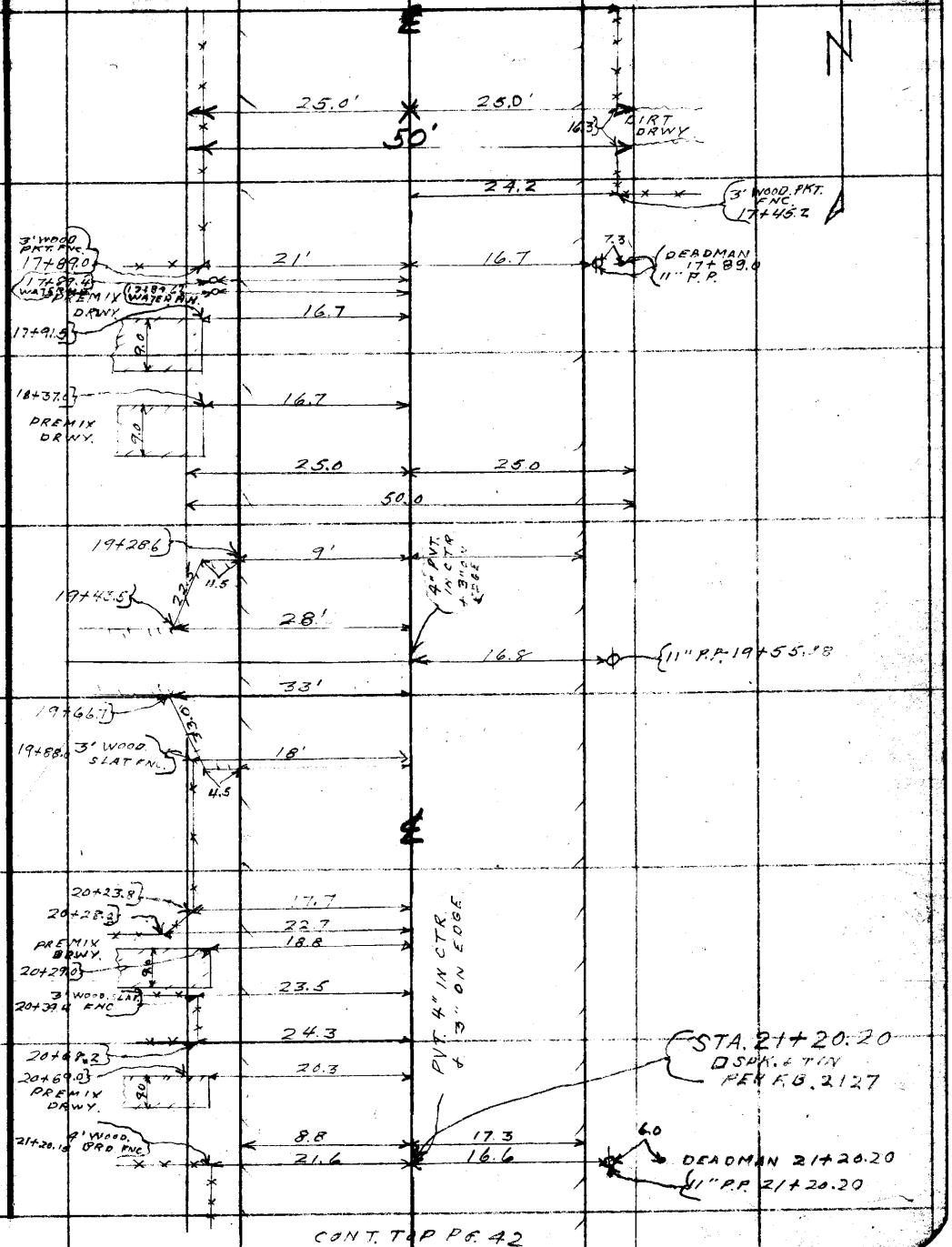

CONT. TOP PG. 42

Note: Any Additions or Changes on This Sheet Must be Made or Circled in Red Ink With Date and Name of Person Making Change.

Do not extend notes this side of this line.

RETURN TO
LOS ANGELES COUNTY SURVEYOR
726 LOS ANGELES COUNTY
ENGINEERING BLDG.

76F309S S&E #247. 8-54

RETURN TO
LOS ANGELES COUNTY SURVEYOR
726 LOS ANGELES COUNTY
ENGINEERING BLDG.

Note: Any Additions or Changes on This Sheet Must be Made or Circled in Red Ink With Date and Name of Person Making Change.

Do not extend notes this side of this line.

F.B. 2127 PG. 42

Profile	Notes Red	Plotted	Job No. 1894.14	Division No. 10	F. B. 2127	PG. 45
No.	Date	Date	Survey of 223rd ST.			
X-Sec.	Notes Chkd	Checked	Survey by RIKE	Notes J.C.R.	Date 6-11-56	
No.	Date	Date	Map No.	Indexed	Date	

PROFILE
AND
CROSS SECTION
ON
MONETA AVE
FROM
A POINT 700'± N. OF 223rd ST.
TO
S'LY. LINE OF LOTS #89 + #90 - TRACT #3612
[illegible]

STATION	B. B.	H. I.	F. B.	ELEV.

J.C. RIKE
[illegible]
[illegible]

NOTE: ANY ADDITIONS OR CHANGES ON THIS SHEET MUST BE MADE OR CIRCLED IN RED INK, WITH DATE AND NAME OF PERSON MAKING CHANGE.

PLEASE RETURN TO
LOS ANGELES COUNTY SURVEYOR
726 LOS ANGELES COUNTY ENGINEERING BLDG.

Do not extend notes this side of this line.

76L298 S & E #307 9-54

76L298 S & E #307 9-54

PLEASE RETURN TO
LOS ANGELES COUNTY SURVEYOR
726 LOS ANGELES COUNTY ENGINEERING BLDG.

NOTE: ANY ADDITIONS OR CHANGES ON THIS SHEET MUST BE MADE OR CIRCLED IN RED INK, WITH DATE AND NAME OF PERSON MAKING CHANGE.

Do not extend notes this side of this line.

STATION	B. S.	H. I.	F. S.	ELEV.	MONETA LT.	℄ RT.
B.M. YF 56				38 56	B.M. YF 56 ELV. = 38.557 (UNADJ.) F.B. 2127-22 MONETA AVE. (W. SIDE) 625'± N. OF 223rd ST. BT. SPK. IN CURB, OPP. SITE HO # 22120, 35'± S. OF N. END OF CURB.	
1+00	℄ MONETA AVE. STAMPED + TIN 700' N. OF 223rd ST.			38 05		
" "				37 58		19.5'R. GUT.
" "				37 98		22'R. EDGE PVT.
" "				379		25'R. P/L
" "				37 60	11'L. EDGE PVT.	
" "				376	25'L. P/L	
0 + 99				29 48	ELV. ON N. RIM 38.06 / 8.58 / 29.48	8" OUTLET TO N. DEPTH 7.91 DIA. 0.67 TOTAL 8.58 5.1'R. S.S.M.H.
1 + 01				29 51	ELV. ON S. RIM 38.04 / 8.53 / 29.51	8" INLET TO S. DEPTH 7.86 DIA. 0.67 TOTAL 8.53 5.1'R. S.S.M.H.
1 + 40.1				38 27		℄
" "				37 82		20'R. BEGIN OF GUT.
" "				38 49		" " " CURB
" "				38 6		25'R. P/L
2+00				38 42		℄
" "				[illegible]		20'R. GUT.
" "				[illegible]		" " CURB
" "				387		25'R. P/L
" "				37 90	11'L. EDGE PVT.	
" "				376	16'L. GUT.	
" "				380	25'L. P/L	

F. B. 2127 Pg. 44 Job No. 1894.14 Division No. 10 Notes Red. Plotted Profile
Survey of 223rd ST. Date Date No.
Survey by RIKE Notes J.C.R. Notes Chkd. Checked X-Sec.
Indexed C. Johnson Date 6-11-56 Date Date No.

76L298 S & E #307 9-54

PLEASE RETURN TO
LOS ANGELES COUNTY SURVEYOR
726 LOS ANGELES COUNTY ENGINEERING BLDG.

NOTE: ANY ADDITIONS OR CHANGES ON THIS SHEET MUST BE MADE OR CIRCLED IN RED INK, WITH DATE AND NAME OF PERSON MAKING CHANGE.

Do not extend notes this side of this line.

STATION	B. B.	H. I.	F. B.	ELEV.	MONETA LT.	℄ RT.
3+00				38 65		℄
" "				38 09		20' R. GUT
" "				38 74		" " CURB
" "				38 9		25' R. P/L
" "				38 19	11' L. EDGE PVT.	
" "				37 9	16' L. GUT.	
" "				38 4	25' L. P/L	
4+00				39 25		℄ TOP. B'K.
" "				38 31		20' R. GUT
" "				[illegible]		" " CURB
" "				39 2		[illegible]
" "				38 75	11' L. EDGE PVT.	
" "				38 5	16' L. GUT.	
" "				38 7	25' L. P/L	
4+70.2				39 18		℄ BOT. B'K
" "				38 55		20' R. END OF GUT.
" "				39 24		" " " CURB
" "				39 1		25' R. P/L
5+00				39 17		℄
" "				38 90		8' R. EDGE PVT.

Profile No. ____ Notes Red. ____ Plotted ____ Job No. 1894.14 Division No. 10 F. B. 2127 Pg. 45
Date ____ Date ____ Survey of 223 M St
X-Sec. No. ____ Notes Chkd. ____ Checked ____ Survey by B. Lee Notes J.C.R. Date 6-11-56
Date ____ Date ____ Map No. ____ Date ____

76L298 S & E #307 9-54

PLEASE RETURN TO
LOS ANGELES COUNTY SURVEYOR
726 LOS ANGELES COUNTY ENGINEERING BLDG.

NOTE: ANY ADDITIONS OR CHANGES ON THIS SHEET MUST BE MADE OR CIRCLED IN RED INK, WITH DATE AND NAME OF PERSON MAKING CHANGE.

Do not extend notes this side of this line.

STATION	B. S.	H. I.	F. S.	ELEV.	MONETA LT.	℄ RT.
5+00				394		25' R. P/L
" "				38 74	11' L. EDGE PVT	
" "				38 2	14' L. GUT	
" "				387	25' L. P/L	
T.P.				3924	I.P.	
6+00				4042		
" "				4008		10' R. EDGE PVT.
" "				400		14' R. GUT.
" "				402		25' R. P/L
" "				4008	10' L. EDGE PVT	
" "				396	14' L. GUT.	
" "				400	20' L. TOP B'K	
" "				395	25' L. P/L	
6+39				4050		℄ TOP B'K
" "				400		100'± R.
" "				396	100'± L.	
7+00				4046		℄
" "				4009		10' R. EDGE PVT
" "				407		14' R. GUT
" "				398		25' R. P/L

F. B. 2127 Pg. 46
Job No. 189414 Division No. 10 Notes Red. Plotted Profile
Survey of 223rd St. Date Date No.
Survey by J. C. Rike Notes J. C. R. Notes Chkd. Checked X-Sec.
Indexed K. C. Johnson Date 6-11-56 Date Date No.

76L298 S & E #307 9-54

PLEASE RETURN TO
LOS ANGELES COUNTY SURVEYOR
726 LOS ANGELES COUNTY ENGINEERING BLDG.

NOTE: ANY ADDITIONS OR CHANGES ON THIS SHEET MUST BE MADE OR CIRCLED IN RED INK, WITH DATE AND NAME OF PERSON MAKING CHANGE.

Do not extend notes this side of this line.

STATION	B. S.	H. I.	F. S.	ELEV.	MONETA LT.	℄	RT.
7+00				40 04	10'L. EDGE PVT		
" "				39 7	13'L. GUT.		
" "				39 9	25'L. P/L		
T.P.				39 70	T.P.		
7+75				39 7			25'R. P/L
" "				39 4	25'L. P/L		
8+00	℄ [illegible] R. 223rd St.			[illegible]			
" "				39 11		℄	100' W. ON 223rd St.
" "				38 87	100' E. ON 223rd St.	℄	
8+25				39 0			25'R. P/L
8+25				39 6	25'L. P/L		
8+33				38 74		℄	BOT. B.K.
8+49.6				35 42	13.9'L. FLOW LINE OF 6" WATER C.I.P. PIPE WITH VALVE		
8+49.6				35 89	17.2'L. FLOW LINE OF 8" WATER C.I.P. PIPE.		
9+00				38 59		℄	
" "				38 37			8'R. EDGE PVT
" "				38 6			25'R. P/L
" "				38 37	9'L. EDGE PVT.		
" "				38 2	14'L. GUT.		
" "				38 2	25'L. P/L		
10+00				38 51		℄	

Profile Notes Red. ____ Plotted ____ Job No. 1894/14 Division No. 10 F. B. 2127 Pg. 47
No. ____ Date ____ Date ____ Survey of 223rd St.
X-Sec. Notes Chkd. ____ Checked ____ Survey by [illegible] Notes J.C.S. Date [illegible]
No. ____ Date ____ Date ____ Map No. ____ Chkd. Johnson Date ____

76L298 S & E #307 9-54

PLEASE RETURN TO
LOS ANGELES COUNTY SURVEYOR
726 LOS ANGELES COUNTY ENGINEERING BLDG.

NOTE: ANY ADDITIONS OR CHANGES ON THIS SHEET MUST BE MADE OR CIRCLED IN RED INK, WITH DATE AND NAME OF PERSON MAKING CHANGE.

Do not extend notes this side of this line.

STATION	B. S.	H. I.	F. S.	ELEV.	MONETA LT.	℄ RT.
10+00				38 25		8'R. EDGE PVT.
" "				37 9		12'R. GUT.
" "				38 5		25'R. P/L
" "				38 4		100'R.
" "				38 3	8'L EDGE PVT.	
" "				38 0	12'L GUT	
" "				38 4	25'L. P/L	
" "				38 7	100'L.	
T.P.				38 36	I.P.	
11+00				8 60		℄
" "				8 32		8'R. EDGE. PVT.
" "				7 9		12'R. GUT
" "				8 4		25'R P/L
" "				8 44	8'L EDGE PVT.	
" "				8 51	12' L GUT	
" "				8 6	25'L P/L	
12+00				8 65		℄ R
" "				8 41		8'R. EDGE PVT.
" "				7 8		12'R. GUT
" "				8 4		25'R P/L
" "				8 53	8'L EDGE PVT	
" "				8 1	12'L GUT.	

F. B. 2127 Pg. 48 Job No. 189414 Division No. 10 Notes Red. Plotted Profile
Survey of 223 Ld St. Date Date No.
Survey by RIKE Notes J.C.R. Notes Chkd. Checked X-Sec.
Indexed E. C. Johnson Date 6-11-56 Date Date No.

76L298 S & E #307 9-54

PLEASE RETURN TO
LOS ANGELES COUNTY SURVEYOR
726 LOS ANGELES COUNTY ENGINEERING BLDG.

NOTE: ANY ADDITIONS OR CHANGES ON THIS SHEET MUST BE MADE OR CIRCLED IN RED INK, WITH DATE AND NAME OF PERSON MAKING CHANGE.

Do not extend notes this side of this line.

STATION	B. S.	H. I.	F. S.	ELEV.	MONETA LT.	℄ RT.
12+00						
" "				84	25' L PIL	
13+00				877		℄
" "				861		8'R EDGE PVT.
" "				79		12'R GUT.
" "				85		25'R PIL
" "				861	8'L EDGE PVT	
" "				83	12'L GUT	
" "				85	25'L PIL	
T.P.				862	T.P.	
14+00				877		℄
" "				842		8'R. EDGE PVT.
" "				77		12'R. GUT.
" "				81		25' P/L
" "				78		100'± R.
" "				850	8'L EDGE PVT.	
" "				82	12'L GUT.	
" "				86	25'L PIL	
" "				88	100'± L.	

Profile Notes Red. ____ Plotted ____ Job No. 1874.14 Division No. 10 F. B. 2127 Pg. 49
No. ____ Date ____ Date ____ Survey of 223 ℄ St.
X-Sec. Notes Chkd. ____ Checked ____ Survey by RIKE Notes WED Date 6-17-56
No. ____ Date ____ Date ____ Map No. ____ Indexed Johnson Date ____

76L298 S & E #307 9-54

PLEASE RETURN TO
LOS ANGELES COUNTY SURVEYOR
726 LOS ANGELES COUNTY ENGINEERING BLDG.

NOTE: ANY ADDITIONS OR CHANGES ON THIS SHEET MUST BE MADE OR CIRCLED IN RED INK, WITH DATE AND NAME OF PERSON MAKING CHANGE.

Do not extend notes this side of this line.

STATION	B. S.	H. I.	F. S.	ELEV.	MONETA	
15+00				8 35	LT.	℄ RT.
" "				8 50		8' R. EDGE PVT
" "				7 9		12' R. GUT.
" "				8 2		25' R PIL
" "				8 15	8' L EDGE PVT.	
" "				8 1	12' L GUT	
" "				8 7	18' L BT. OF BREAK. (FILL)	
" "				1 6	25' L PIL & TOP OF BRK. (FILL)	
T.P.				7 81	T.P.	
16+00				8 15		℄
" "				7 77		8' R. EDGE PVT.
" "				7 4		12' R. GUT.
" "				8 2		25' R PIL
" "				7 92	8' L EDGE PVT.	
" "				7 8	12' L GUT.	
" "				8 0	25' L PIL	
17+00				7 94		℄
" "				7 72		8' R. EDGE PVT.
" "				7 6		12' R. GUT
" "				8 4		25' R PIL
" "				8 4		100' ± R.

F. B. 2127 Pg. 50
Job No. 189414 Division No. 10 Notes Red. Plotted
Survey of 223rd St. Date Date No.
Survey by J.C. RIKE Notes W.E.D. Notes Chkd. Checked X-Sec.
Indexed A. C. Johnson Date 6-11-56 Date Date No.
Profile

76L298 S & E #307 9-54

PLEASE RETURN TO
LOS ANGELES COUNTY SURVEYOR
726 LOS ANGELES COUNTY ENGINEERING BLDG.

NOTE: ANY ADDITIONS OR CHANGES ON THIS SHEET MUST BE MADE OR CIRCLED IN RED INK, WITH DATE AND NAME OF PERSON MAKING CHANGE.

Do not extend notes this side of this line.

STATION	B. S.	H. I.	F. S.	ELEV.	MONETA LT.	℄	RT.
17+00							
" "				7 81	8' L EDGE PVT.		
" "				7 5	12' L GUT		
" "				8 2	25' L P/L		
" "				8 1	100' ± L		
18+00				8 05		℄	
" "				7 85			8' R. EDGE PVT.
" "				7 7			12' R GUT.
" "				7 9			25' R. P/L
" "				7 85	7' L EDGE PVT.		
" "				7 7	10' L GUT.		
" "				8 1	25' L P/L		
T.P.				7 82			
19+00				8 04		℄	
" "				7 75			8' R EDGE PVT.
" "				7 4			12' R GUT.
" "				8 2			25' R. P/L
" "				7 89	7' L. EDGE PVT.		
" "				7 7	9' L. GUT.		
" "				8 6	25' L. P/L		

Profile Notes Red. ____ Plotted ____ Job No. 18[illegible] Division No. 10 F. B. 2127 Pg. 51
No. ____ Date ____ Date ____ Survey of 223 [illegible] St.
X-Sec. Notes Chkd. ____ Checked ____ Survey by PIHK Notes [illegible] Date 2-19-52
No. ____ Date ____ Date ____ Map No. ____ Indexed Johnson Date ____

76L298 S & E #307 9-54

PLEASE RETURN TO
LOS ANGELES COUNTY SURVEYOR
726 LOS ANGELES COUNTY ENGINEERING BLDG.

NOTE: ANY ADDITIONS OR CHANGES ON THIS SHEET MUST BE MADE OR CIRCLED IN RED INK, WITH DATE AND NAME OF PERSON MAKING CHANGE.

Do not extend notes this side of this line.

STATION	B. S.	H. I.	F. S.	ELEV.	MONETA LT.	℄ RT.
19+55	L.S. TAG # 1997 ℄ 226TH ST.			9 17		℄
" "				7 67		16' R - CROSS GUTTER
" "				8 41		29' R - TOP OF ASPHALT BRK.
" "				8 01	7' L EDGE OF PVT.	
" "				7 9	8' L GUT.	
" "				8 9	25' L P/L	
20+00				8 22		℄
" "				7 91		9' R. EDGE PVT.
" "				7 7		11' R. GUT.
" "				8 2		25' R. P/L
" "				8 06	7' L EDGE OF PVT.	
" "				8 0	10' L GUT.	
" "				9 2	25' L P/L	
20+68				8 63		℄
" "				8 30		9' R. EDGE PVT.
" "				8 1		13' R. GUT.
" "				8 5		25' R. P/L
" "				7 9		100' ± R.
" "				8 45	7' L EDGE OF PVT.	
" "				8 3	9' L GUT.	

F. B. 2127 Pg. 52
Job No. 189414 Division No. 10 Notes Red. Plotted Profile
Survey of 223rd St. Date Date No.
Survey by J. C. AIKE Notes W.E.D. Notes Chkd. Checked X-Sec.
Indexed K. C. Johnson Date 6-12-56 Date Date No.

76L298 S & E #307 9-54

PLEASE RETURN TO
LOS ANGELES COUNTY SURVEYOR
726 LOS ANGELES COUNTY ENGINEERING BLDG.

NOTE: ANY ADDITIONS OR CHANGES ON THIS SHEET MUST BE MADE OR CIRCLED IN RED INK, WITH DATE AND NAME OF PERSON MAKING CHANGE.

Do not extend notes this side of this line.

STATION	B. S.	H. I.	F. S.	ELEV.	MONETA	
20+68					LT.	RT.
"				9 6	25'L P/L	
"				1 6	100'± L	
21+00				9 04	℄	
" "				8 71		9'R EDGE PVT
" "				8 4		13'R. GUT
" "				8 6		25'R. P/L
" "				8 80	7'L EDGE PVT	
" "				8 6	11'L GUT.	
" "				9 4	25'L P/L	
21+20 15				9 27	℄	
" "				8 90		9'R EDGE PVT
" "				8 7		13'R GUT.
" "				8 8		25'R P/L
" "				9 13	7'L EDGE PVT.	
" "				8 9	13'L GUT.	
" "				9 2	25'L P/L	
B.M.-Y.F-58				38 57	BMYF58-ELEV. 38.549 (unadj) F.B. 2127-23 Moneta Ave (E side) 170'± N. of ℄ of 226th ST., BT. spk. in W. side-P.P.# 1000295 E.	

Profile Notes Red. ____ Plotted ____ Job No. 18744 Division No. 10 F. B. 2127 PG. 53
No. ____ Date ____ Date ____ Survey of 226th St.
X-Sec. Notes Chkd. ____ Checked ____ Survey by FLITE Notes W.E.D. Date 6-12-56
No. ____ Date ____ Date ____ Map No. ____ Indexed John [illegible] Date ____

B. 2127 Pg. 54

Job No. 189414 Division No. 10 Notes Red. Plotted Profile

Survey of 223rd St Date Date No.

Survey by J. C. RIKE Notes W. E. D. Notes Chkd. Checked X-Sec.

Indexed A. C. Johnson Date 6-12-56 Date Date No.

STATION	B. S.	H. I.	F. S.	ELEV.

76L298 S & E #307 9-54

PLEASE RETURN TO

LOS ANGELES COUNTY SURVEYOR

726 LOS ANGELES COUNTY ENGINEERING BLDG.

NOTE: ANY ADDITIONS OR CHANGES ON THIS SHEET MUST BE MADE OR CIRCLED IN RED INK, WITH DATE AND NAME OF PERSON MAKING CHANGE.

Do not extend notes this side of this line.

Profile No. | Notes Red | Plotted | Job No. 1894.14 | Division No. 10 | F. B. 2127 | Pg. 35
Date | Date | Survey of 223RD ST.
X-Sec. No. | Notes Chkd | Checked | Survey by J.C.R./W.E. Notes W.E. DEANE Date 6-15-56
Date | Date | Map No. | Checked G. Johnson Date

PROFILE OF
LOT LINE
330' S. OF 223RD. ST.
FROM MONETA AVE
TO FIGUEROA ST.
AND
PARALLEL TO 223RD ST.

J. C. RIKE
- W. E. DEANE
- G. P. ALWIN
- C. R. YASUI

STATION	B. E.	H. I.	F. S.	ELEV.

NOTE: ANY ADDITIONS OR CHANGES ON THIS SHEET MUST BE MADE OR CIRCLED IN RED INK, WITH DATE AND NAME OF PERSON MAKING CHANGE.

Do not extend notes this side of this line.

PLEASE RETURN TO
LOS ANGELES COUNTY SURVEYOR
726 LOS ANGELES COUNTY ENGINEERING BLDG.

76L298 S & E #307 9-54

76L298 S & E #307 9-54

PLEASE RETURN TO
LOS ANGELES COUNTY SURVEYOR
726 LOS ANGELES COUNTY ENGINEERING BLDG.

NOTE: ANY ADDITIONS OR CHANGES ON THIS SHEET MUST BE MADE OR CIRCLED IN RED INK, WITH DATE AND NAME OF PERSON MAKING CHANGE.

Do not extend notes this side of this line.

F. B. 2127 Pg. 56 Job No. 1894-H Division No. 10 Notes Red Plotted
Survey of 223RD ST. Date No.
Survey by J.C.B./M.E. Notes W.E. DEANE Notes Cald. Checked X-Sec.
Indexed E. C. Johnson Date 6-15-56 Date Date No. Profile

STATION	B. S.	H. I.	F. S.	ELEV.	
B.M.-YF-57				38 80	B.M.-YF-57- ELEV. 38.798 (UNADJUSTED) F. B. 2127 PG. 23 MONETA AVE. (E. SIDE) 575' ± S OF 223RD ST. BT. SPK. IN W. SIDE OF P.P. # 2636421 IN FRONT OF LOT # 108.
0+00					INT. OF ℄ MONETA AVE. + BACK LOT LINE 330' S. OF 223RD ST.
0+25				38 4	P/L WEST AT MONETA AVE - 330' S. OF 223RD ST.
2+00				39 0	" " " " "
T.P.				39 26	T.P.
3+95				39 6	LOT LINE - 330' S. OF 223RD ST.
4+00				39 8	" " " " "
6+00				40 2	" " " " "
6+60				40 2	LOT LINE - 330' S. OF 223RD. ST.
T. P.				41 72	T.P. " " " "
8+00				40 0	" " " " "
9+57				39 9	LOT LINE - 330' S OF 223RD. ST.
T. P.				40 01	" " " " "
10+00				39 9	" " " " "
12+00				40 1	" " " " "
12+72				39 9	P/L EAST AT FIGUEROA ST.
T. P.				39 01	T.P.
B.M. YF 55				39 97	- BM-YF 55 (RD. SY 4079) - ELEV. 39.983 - (UNADJUSTED) F.B. 2127-17 223 RD ST. & FIGUEROA ST. N.E. COR. BENCH NAIL IN CURB - 3' N. OF N. END C.R.

Profile No. | Notes Red. Date | Plotted Date | Job No. 1844.14 | Division No. 10 | F. B. 2127 Pg. 57

X-Sec. No. | Notes Chkd. Date | Checked Date | Survey of 223RD ST. | Survey by T.A.D. | Notes W.E. DEANE Date 6-15-56 | Map No. | Indexed J. C. Johnson Date

PROFILE OF
LOT LINE
660' W. OF MONETA AVE.
AND
PARALLEL TO MONETA AVE.
FROM 223RD ST.
TO A LOT CORNER
1320' S. OF 223RD ST.

- J.C. RIKE
- W.E. DEANE
- G.P. ALWIN
- C.R. YASUI

STATION	B. S.	H. I.	F. S.	ELEV.

Do not extend notes this side of this line.

NOTE: ANY ADDITIONS OR CHANGES ON THIS SHEET MUST BE MADE OR CIRCLED IN RED INK, WITH DATE AND NAME OF PERSON MAKING CHANGE.

PLEASE RETURN TO
LOS ANGELES COUNTY SURVEYOR
726 Los Angeles County Engineering Bldg.

761298 S & E #307 9-54

76L298 S & E #307 9-54

PLEASE RETURN TO
LOS ANGELES COUNTY SURVEYOR
726 LOS ANGELES COUNTY ENGINEERING BLDG.

NOTE: ANY ADDITIONS OR CHANGES ON THIS SHEET MUST BE MADE OR CIRCLED IN RED INK, WITH DATE AND NAME OF PERSON MAKING CHANGE.

Do not extend notes this side of this line.

STATION	B. S.	H. I.	F. S.	ELEV.		
B.M.-YF54				39 349	BM.-YF-54 (RD. SY 4080) ELEV. 39.349 (UNADJUSTED) F.B. 2127-17 223RD ST. (N. SIDE) - 660'± E. OF ℄ OF FIGUEROA ST. BENCH NAIL IN CONC. FOOTING OF FENCE AT S.W. COR. OF LOT OF HSE. #421	
0+00					INT. OF ℄ 223RD ST. & P/L	660' W. OF MONETA AVE.
0+25				39 2		" " " " "
2+00				39 5		" " " " "
3+30				40 1	LOT LINE 660' W. OF MONETA AVE	
T. P.				41 70	T. P.	
4+00				40 1	" " " " "	
4+00				40 2	500' W. OF MONETA AVE.	
4+00				39 8	345' W. OF MONETA AVE.	
6+00				39 1	" " " " "	
6+60				39 2	LOT LINE 660' W. OF MONETA AVE.	
6+60				39 0	500' W. OF MONETA AVE	
6+60				38 7	345' W. OF MONETA AVE,	
T. P.				39 08		
8+00				38 9	" " " " "	
9+90				37 6	LOT LINE 660' W. OF MONETA AVE.	
T. P.				39 00	T. P.	
9+90				38 2	500' W. OF MONETA AVE.	
9+90				38 8	345' " " " "	
12+00				36 7		

F. B. 2127 Pg. 58 Job No. 189414 Division No. 10 Notes Red Plotted Profile
Survey of 223rd St. Date Date No.
Survey by J.C.R. Notes W.E.D. Notes Chkd Checked X-Sec.
Indexed C. Johnson Date 6-15-56 Date Date No.

76L298 S & E #307 9-54

PLEASE RETURN TO
LOS ANGELES COUNTY SURVEYOR
726 LOS ANGELES COUNTY ENGINEERING BLDG.

NOTE: ANY ADDITIONS OR CHANGES ON THIS SHEET MUST BE MADE OR CIRCLED IN RED INK, WITH DATE AND NAME OF PERSON MAKING CHANGE.

Do not extend notes this side of this line.

STATION	B. S.	H. I.	F. S.	ELEV.		
13+20				37 1		
T. P.				37 52	T. P.	
13+20				36 6	460' W. OF MONETA	AVE.
" "				37 2	2+65' " "	"
T. P.				36 64	T. P.	
13+20				38 0	100' W. OF MONETA	AVE.
" "				38 8	0+25 " "	"
T. P.				37 81	T. P.	
						F.B. 2127-23
B.M. YF 57				38 54	B.M. YF 57	EN. = 38.549 (UNALT.) MONETA AVE. (E. SIDE) 1 FT. N. OF ℄ 226th St. BT. OK. IN W. SIDE OF R.R. # 1000295 E.

Profile Notes Red. ____ Plotted ____ Job No. 1894 Division No. 10 F. B. 2127 Pg. 59
No. ____ Date ____ Date ____ Survey of 226th St.
X-Sec. Notes Chkd. ____ Checked ____ Survey by [illegible] Notes [illegible] Date [illegible]
No. ____ Date ____ Date ____ Map No. ____ Indexed Johnson Date ____

F. B. 2127 Pg. 60

Job No. 1894-14 Division No. 10 Notes Red. Plotted Profile

Survey of 223 ko St Date Date No.

Survey by J. C. R. Notes W. E. D. Notes Chkd. Checked X-Sec.

Indexed Date 6-18-56 Date Date No.

STATION	B. S.	H. I.	F. S.	ELEV.	

76L298 S & E #307 9-54

PLEASE RETURN TO

LOS ANGELES COUNTY SURVEYOR

726 LOS ANGELES COUNTY ENGINEERING BLDG.

NOTE: ANY ADDITIONS OR CHANGES ON THIS SHEET MUST BE MADE OR CIRCLED IN RED INK, WITH DATE AND NAME OF PERSON MAKING CHANGE.

Do not extend notes this side of this line.

F. B. 2127 Pg. 61

Profile No. | Notes Red. | Date | Plotted | Date | Job No. 1894.14 | Division No. 10 | Survey of 223RD ST.
X-Sec. No. | Notes Chkd. | Date | Checked | Date | Survey by RIKE | Notes DEANE Date 6-12-56 | Map No. | Indexed Johnson Date

PROFILE OF
LOT LINES
NORTH OF 223RD ST.
FROM MAIN ST.
TO FIGUEROA ST.

J.C. RIKE
W.B. DEANE
G.P. ALWIN
E.R. YASUI

STATION	B. S.	H. I.	F. S.	ELEV.

NOTE: ANY ADDITIONS OR CHANGES ON THIS SHEET MUST BE MADE OR CIRCLED IN RED INK, WITH DATE AND NAME OF PERSON MAKING CHANGE

Do not extend notes this side of this line.

PLEASE RETURN TO
LOS ANGELES COUNTY SURVEYOR
726 LOS ANGELES COUNTY ENGINEERING BLDG.

76L298 S & E #307 9-54

76L298 S & E #307 9-54

PLEASE RETURN TO
LOS ANGELES COUNTY SURVEYOR
726 LOS ANGELES COUNTY ENGINEERING BLDG.

NOTE: ANY ADDITIONS OR CHANGES ON THIS SHEET MUST BE MADE OR CIRCLED IN RED INK, WITH DATE AND NAME OF PERSON MAKING CHANGE.

Do not extend notes this side of this line.

F. B. 2127 Pg. 62 Job No. 1894.4 Division No. 16 Notes Red. Date Plotted No.
Survey of 223RD ST. Profile
Survey by W.G. RIKE Notes W. E. DEANE Date Notes Chkd Date Checked No.
Indexed C. JOHNSON Date 6-12-56 X-Sec.

STATION	B. S.	H. I.	F. S.	ELEV.	Back of Lots N. of 223rd From Main To Figueroa St
B.M. YF-50				35 84	BM- YF 50, ELEV. 35.846 (UNADJUSTED) F.B. 2127 PG. 18
1+00 ±		INTR. 223rd St & Main St			MAIN ST. AT 223RD (W. SIDE) BT. SPK. IN CURB 6' E. OF E. END C.R.
—				35 95	→ W. P/L OF MAIN - 225' N OF N. P/L 223rd ST.
T.P.				36 36	
3+62				35 30	LOT LINE - 225' N ± 223rd St.
T.P.				35 78	T.P.
T.P.				34 82	T.P.
11+47				35 98	LOT LINE - 225' N. ± 223rd St
11+47		Stations meas. on 223rd ST.		35 97	LOT LINE - 330' N. ± 223rd St.
T.P.				35 82	T.P.
16+47				36 18	LOT LINE - 660' N ± 223rd St, " "
T.P.				36 61	T.P.
T.P.				37 99	T.P.
T.P.				37 80	T.P.
17+82				37 72	LOT LINE - ~~660~~ N ± 223rd (E. P/L of Moneta)
17+82				38 70	LOT LINE - ~~330~~ N " " " "
B.M.-YF-56				38 55	BM- YF-56- ELEV. 38.557 (UNADJUSTED) F.B. 2127-22
					MONETA AVE. (W. SIDE) 625' ± N. OF 223RD ST. BT.
					SPK. IN CURB. OPPOSITE HSE. # 22120, 35' S. OF
					N. END OF CURB

76L298 S & E #307 9-54

PLEASE RETURN TO
LOS ANGELES COUNTY SURVEYOR
726 LOS ANGELES COUNTY ENGINEERING BLDG.

NOTE: ANY ADDITIONS OR CHANGES ON THIS SHEET MUST BE MADE OR CIRCLED IN RED INK, WITH DATE AND NAME OF PERSON MAKING CHANGE.

Do not extend notes this side of this line.

STATION	B. S.	H. I.	F. S.	ELEV.		
B.M.-YF-56				38 55	BM-YF-56-SEE F.B.2127, PG.12 FOR DES.	
18+82 6				38 31	LOT LINE-660'N.-W.P/L OF MONETA	
21+52 6				38 25	LOT LINE-660'N.	
T.P.				39 48	T.P	
24+67 6				39 69	LOT LINE-660'N.	
T.P.				39 94	T.P	
21+52 6				39 90	LOT LINE-330'N.	
T.P.				39 66		
21+52 6				39 27	LOT LINE-330'N.	
24+67 6				39 20	LOT LINE-155'N.	
T.P.				39 78	T.P	
24+67 6				38 74	LOT LINE AT 223RD ST. N. SIDE	
T.P.				38 96	T.P	
21+52 6				39 11	LOT LINE AT 223RD ST. N. SIDE	
T.P.				38 90	T.P	F.B 2127-10
B.M.-YF53				38 48	B.M. YF-53-(RD. SY 4081) ELEV. 38.480 (UNADJUST) 223RD ST. & MONETA AVE. 2' S. & 2' W. OF ℄ INTER. CITY OF L.A. TRAVERSE STA. MON. IN HAND HOLE.-MARKED COMPTON 0-10-D.	

Profile Notes Red. ____ Plotted ____ Job No. 1894.14 Division No. 10 F.B. 2127 Pg. 63
No. ____ Date ____ Date ____ Survey of 223rd St.
X-Sec. Notes Chkd. ____ Checked ____ Survey by RIKE Notes DEANE Date 6-13-56
No. ____ Date ____ Date ____ Map No. ____ Indexed Johnson Date ____

F. B. 2127 Pg. 64

Job No. 1894.R	Division No. 10	Notes Red.	Plotted
Survey of 223rd St.		Date	Date
Survey by J. C. R.	Notes W. E. D.	Notes Chkd.	Checked
Indexed A. C. Johnson	Date 6-13-56	Date	Date

Profile No.
X-Sec. No.

STATION	B. S.	H. I.	F. S.	ELEV.	

761298 S & E #307 9-54

PLEASE RETURN TO
LOS ANGELES COUNTY SURVEYOR
726 LOS ANGELES COUNTY ENGINEERING BLDG.

NOTE: ANY ADDITIONS OR CHANGES ON THIS SHEET MUST BE MADE OR CIRCLED IN RED INK, WITH DATE AND NAME OF PERSON MAKING CHANGE.

Do not extend notes this side of this line.

Profile	Notes Red.	Plotted	Job No. 189414	Division No. 10	F. B. 2127 Pg. 65
No.	Date	Date	Survey of 223 RD ST.		
X-Sec.	Notes Chkd.	Checked	Survey by J.C. RIKE	Notes W.E. DEANE	Date 6-13-56
No.	Date	Date	Map No.	Indexed Johnson	Date

PROFILE OF
LOT LINES
SOUTH OF 223RD ST.
FROM MAIN ST.
TO FIGUEROA ST.

J.C. RIKE
W.E. DEANE
G.P. ALWIN
C.R. YASUI

STATION	B. S.	H. I.	F. S.	ELEV.

NOTE: ANY ADDITIONS OR CHANGES ON THIS SHEET MUST BE MADE OR CIRCLED IN RED INK, WITH DATE AND NAME OF PERSON MAKING CHANGE.

PLEASE RETURN TO
LOS ANGELES COUNTY SURVEYOR
726 LOS ANGELES COUNTY ENGINEERING BLDG.

Do not extend notes this side of this line.

76L298 S & E #307 9-54

76L298 S & E #307 9-54

PLEASE RETURN TO
LOS ANGELES COUNTY SURVEYOR
726 LOS ANGELES COUNTY ENGINEERING BLDG.

NOTE: ANY ADDITIONS OR CHANGES ON THIS SHEET MUST BE MADE OR CIRCLED IN RED INK, WITH DATE AND NAME OF PERSON MAKING CHANGE.

Do not extend notes this side of this line.

STATION	B. S.	H. I.	F. S.	ELEV.		
					ELEV. 35.84 (unadj) - F.B. 2127-10	
B.M.-YF50				35 84	B.M.-YF50-MAIN ST. (W. SIDE) AT 223RD ST., BT.	
1+00		℄ INT. MAIN & 223RD ST.			SPK. IN CURB 10'± S. OF N. END	
-				35 84	W. P/L OF MAIN ST.-255'S. OF S. P/L OF 223RD ST.	
T.P.				38 39	T.P.	
T.P.				40 62	T.P.	
6+34³				39 34	LOT LINE 255'S.	
T.P.				37 83	T.P.	
T.P.				35 28	T.P.	
11+34³				35 78	LOT LINE-255'S	
11+34³				35 74	LOT LINE 330' S.	
T.P.				36 29	T.P.	
14+39³				36 98	LOT LINE-330'S	
T.P.				37 37	T.P.	
11+34³				37 38	LOT LINE-660'S.	
14+39³				37 75	LOT LINE-660'S.	
T.P.				37 77	T.P.	
11+34³				37 76	LOT LINE-990'S.	
14+39³				38 17	LOT LINE-990'S.	
T.P.				40 62	T.P.	
11+34³				41 21	LOT LINE-1320'S.	

F. B. 2127 Pg. 66
Job No. 1894.14 Division No. 10 Notes Red. Date Plotted Date No. Profile
Survey of 223RD ST.
Survey by J.C. RIKE Notes W.E. DEANE Notes Chkd. Date Checked Date X-Sec. No.
Indexed R. C. Johnson Date 6-13-56

76L298 S & E #307 9-54

PLEASE RETURN TO
LOS ANGELES COUNTY SURVEYOR
726 LOS ANGELES COUNTY ENGINEERING BLDG.

NOTE: ANY ADDITIONS OR CHANGES ON THIS SHEET MUST BE MADE OR CIRCLED IN RED INK, WITH DATE AND NAME OF PERSON MAKING CHANGE.

Do not extend notes this side of this line.

STATION	B. S.	H. I.	F. S.	ELEV.		
14+39.3				33 22	LOT LINE 1320'S	
T. P.				32 79	T. P.	
T. P.				38 37	T. P.	
T. P.				38 55	T. P.	
T. P.				38 32	T. P.	
17+69.3				38 32	LOT LINE AT MONETA AVE. 330'S.	
B.M. YF-57				38 80	B.M. YF-57 ELEV. 38.798 (UNADJUSTED) F.B. 2127-23 MONETA AVE. (E. SIDE) 575' ± S. OF 223RD. ST. BT. SPTS. IN W. SIDE OF P.P. # 263421 IN FRONT OF LOT #108	

Profile Notes Red. Plotted Job No. 1894 Division No. 10 F. B. 2127 Pg. 87
No. X-Sec. Date Date Survey of 223RD ST.
No. Notes Chkd. Checked Survey by RIKE Notes DEANE Date 6-13-56
Date Date Map No. Johnson Date

F. B. 2127 Pg. 68

Job No. 1894.14 Division No. 10 Notes Red _____ Plotted _____ Profile

Survey of 223 rd St. Date _____ Date _____ No. _____

Survey by J. C. R Notes W. E. D. Notes Chkd _____ Checked _____ X-Sec.

Indexed _____ Date 6-13-56 Date _____ Date _____ No. _____

STATION	B. S.	H. I.	F. S.	ELEV.	

76L295 S & E #307 9-54

PLEASE RETURN TO

LOS ANGELES COUNTY SURVEYOR

726 Los Angeles County Engineering Bldg.

Do not extend notes this side of this line.

NOTE: ANY ADDITIONS OR CHANGES ON THIS SHEET MUST BE MADE OR CIRCLED IN RED INK, WITH DATE AND NAME OF PERSON MAKING CHANGE.

Notes Ck'd by	Survey of 223rd ST. #2
Map No.	W. 8303.00 Tape No. 0170 St'd. 68 °F
Office Work	Surveyed by J. J. LANIGAN
Checked	Notes J.J.L. Date 6-21-56
Date	Indexed C. Johnson 7-6-56

F.B. 21/21 Pg. 6A

PWFB 0420 1726

CENTER-LINE
SURVEY
for
223rd ST. #2
C.I. 1903.14

J. J. LANIGAN
J. C. RIKE
W. E. DEANE
G. P. ALWIN
C. R. YASUI

Note: Any Additions or Changes on This Sheet Must be Made or Circled in Red Ink With Date and Name of Person Making Change.

Do not extend notes this side of this line.

RETURN TO
LOS ANGELES COUNTY SURVEYOR
726 LOS ANGELES COUNTY
ENGINEERING BLDG.

76F309S S&E #247. 8-54

F.B. 2121 PG. 70

PWFB 0420 1727

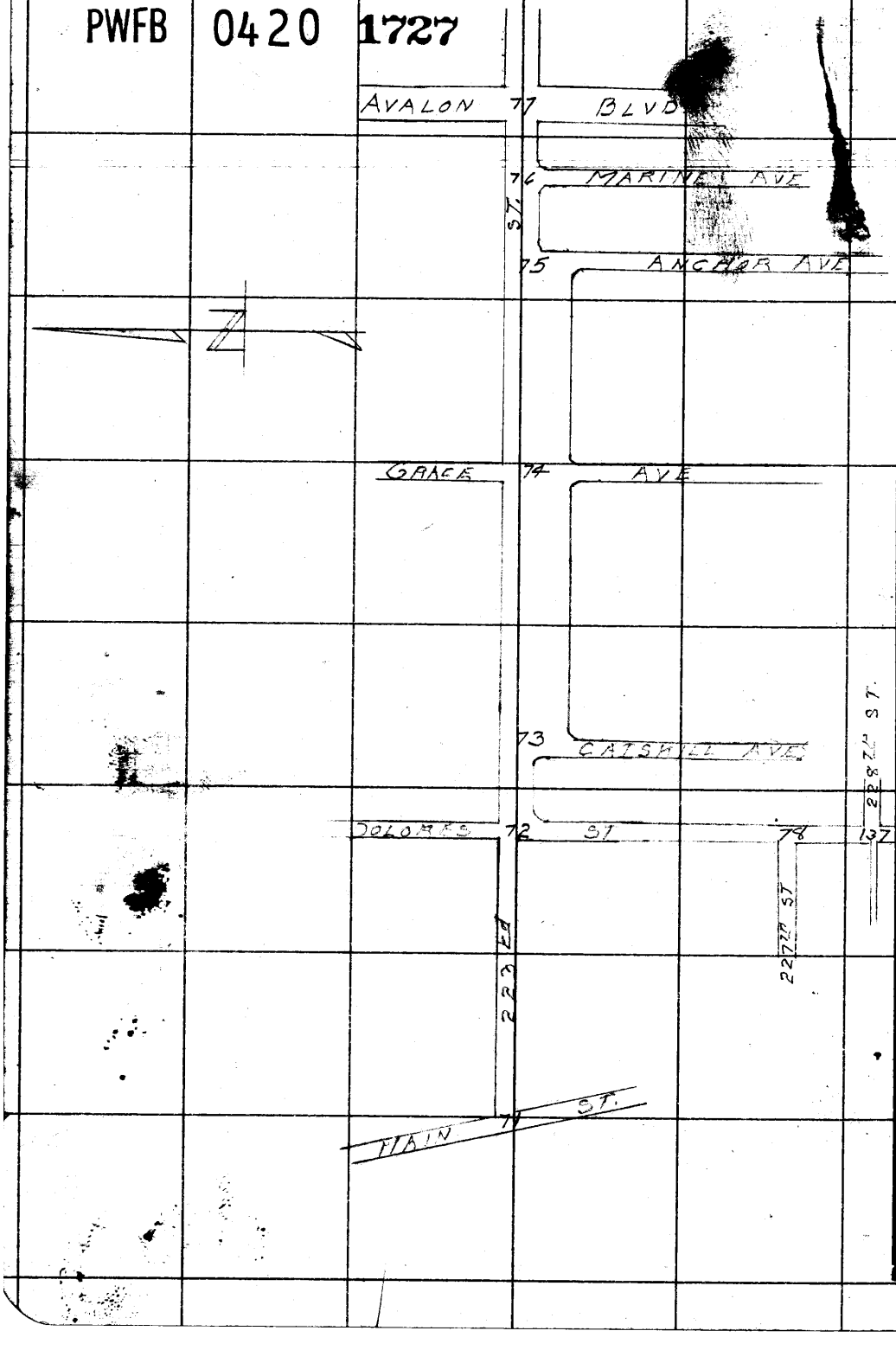

RETURN TO
LOS ANGELES COUNTY SURVEYOR
726 LOS ANGELES COUNTY
ENGINEERING BLDG.

Do not extend notes this side of this line.

Note: Any Additions or Changes on This Sheet Must be Made or Circled in Red Ink With Date and Name of Person Making Change.

PWFB 0420 1728

Notes Ck'd by Miller	Survey of 223rd ST #2
Map No.	W. O. 0303.00 Tape No. 0170 Sr'd. 68 °F
Office Work	Surveyed by J. J. LANIGAN
Checked	Notes J. J. L Date 6-21-56
Date	Indexed C. Johnson

F. B. 2V27 PG. 71

W.S. 28, C-1

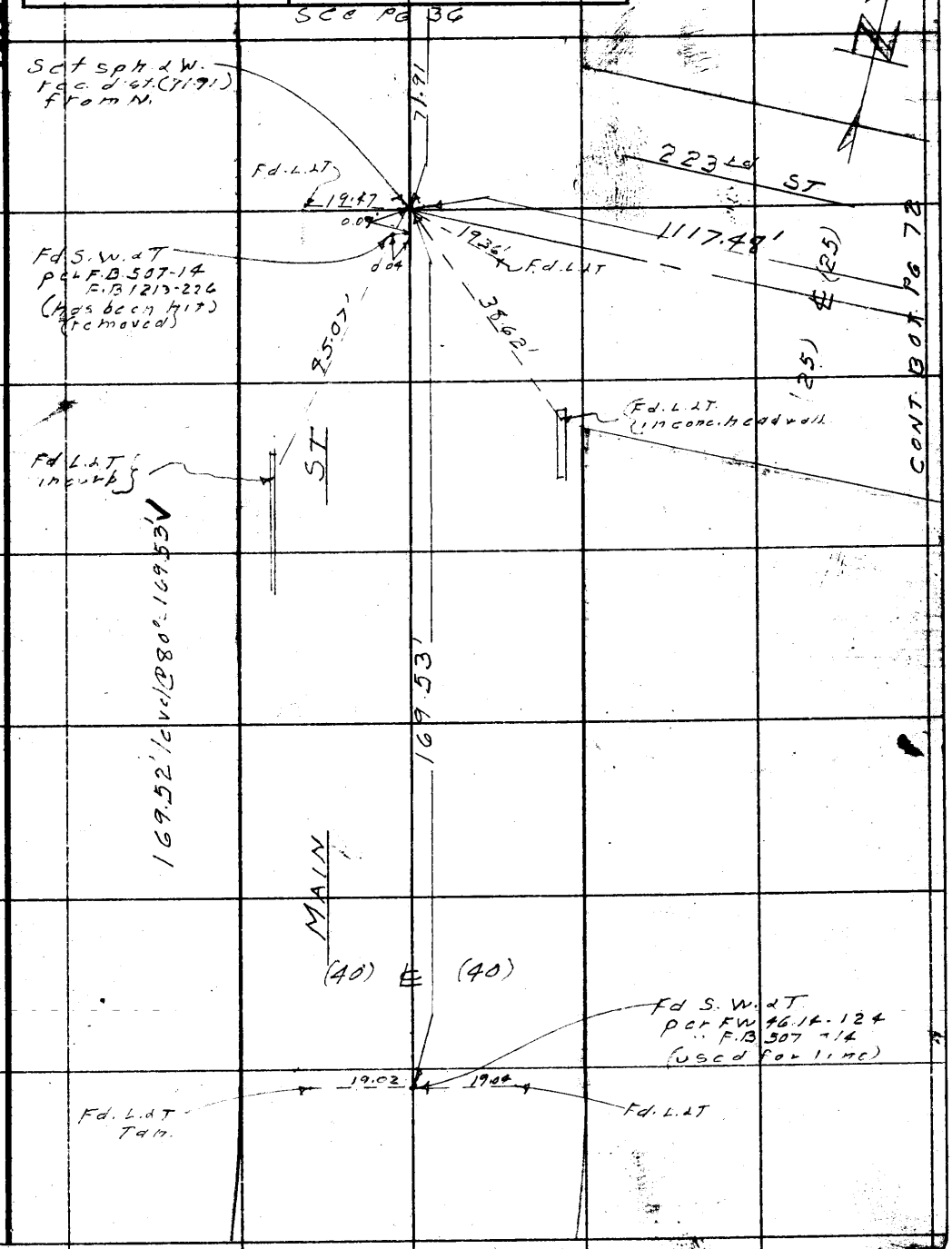

Note: Any Additions or Changes on This Sheet Must be Made or Circled in Red Ink With Date and Name of Person Making Change.

Do not extend notes this side of this line.

RETURN TO
LOS ANGELES COUNTY SURVEYOR
726 LOS ANGELES COUNTY
ENGINEERING BLDG.

76F309S S&E #247. 8-54

PWFB 0420 1729

F.B. 2121 PG. 72

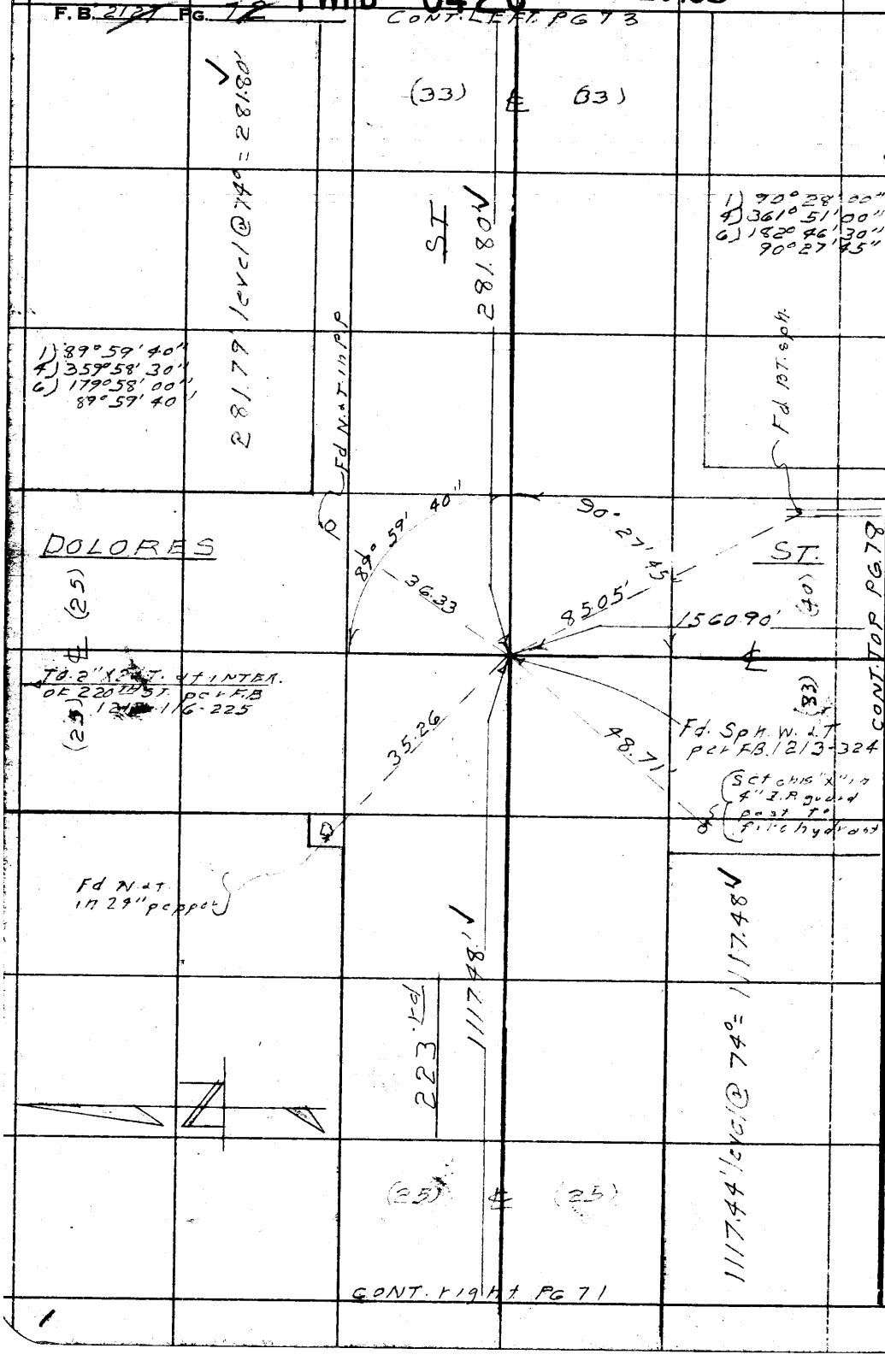

W.S. 28, C-1

RETURN TO
LOS ANGELES COUNTY SURVEYOR
726 LOS ANGELES COUNTY
ENGINEERING BLDG.

Do not extend notes this side of this line.

Note: Any Additions or Changes on This Sheet Must be Made or Circled in Red Ink With Date and Name of Person Making Change.

PWFB 0420 1730

Notes Ck'd by Miller	Survey of 223rd St. #2
Map No.	W. O. Tape No. 0170 St'd. 66 °F
Office Work	Surveyed by J. J. LANIGAN
Checked	Notes Date 6-21-56
Date	Indexed A. C. Johnson

F. B. 2[illegible] PG 78

W.S. 28, C-1

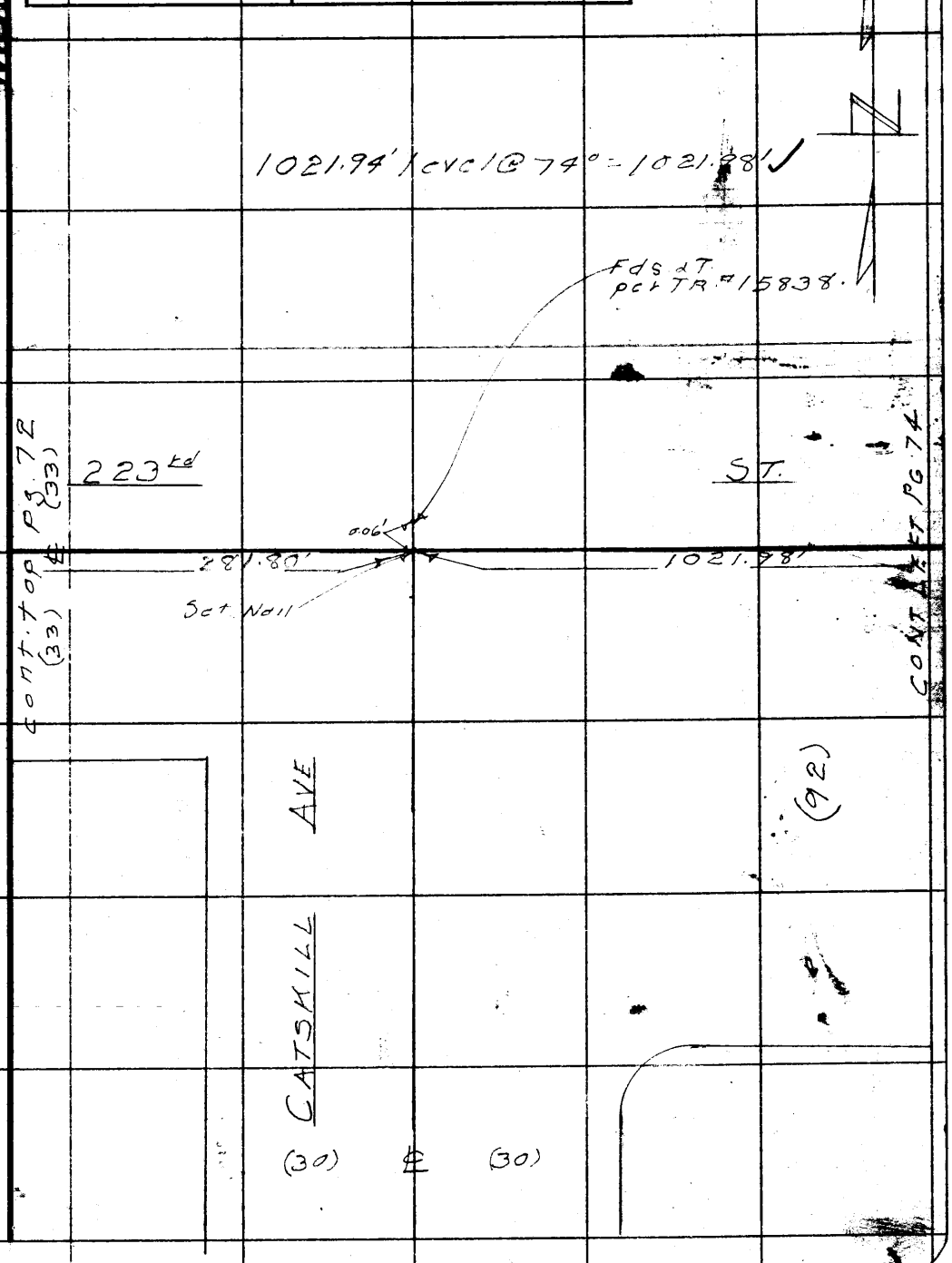

Note: Any Additions or Changes on This Sheet Must be Made or Circled in Red Ink With Date and Name of Person Making Change.

Do not extend notes this side of this line.

RETURN TO
LOS ANGELES COUNTY SURVEYOR
726 LOS ANGELES COUNTY
ENGINEERING BLDG.

76F309S S&E #247. 8-54

PWFB 0420 1731, 1732

F.B. 2121 PG. 74

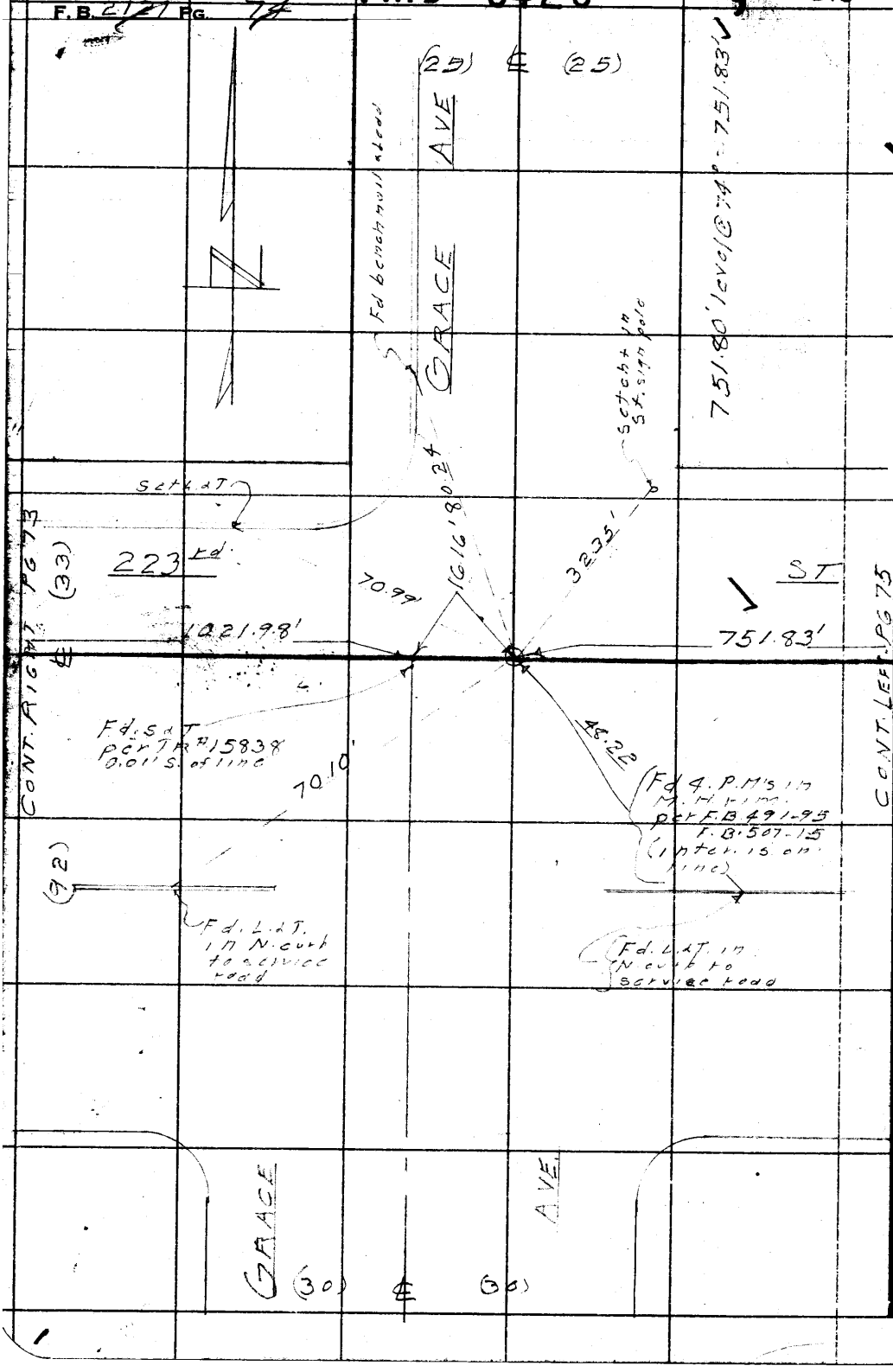

W.S. 28, C-1

RETURN TO
LOS ANGELES COUNTY SURVEYOR
726 LOS ANGELES COUNTY
ENGINEERING BLDG.

Do not extend notes this side of this line.

Note: Any Additions or Changes on This Sheet Must be Made or Circled in Red Ink With Date and Name of Person Making Change.

PWFB 0420 1733

Notes Ck'd by Miller	Survey of 223rd ST. #2
Map No.	W. O. 2303 Tape No. 0175 St'd. 6 °F
Office Work	Surveyed by J. J. L. [illegible]
Checked	Notes J. J. L. Date 5-30-[illegible]
Date	Indexed A. C. Johnson

F. B. 2127 Pg. 75

W.S. 28, C-1

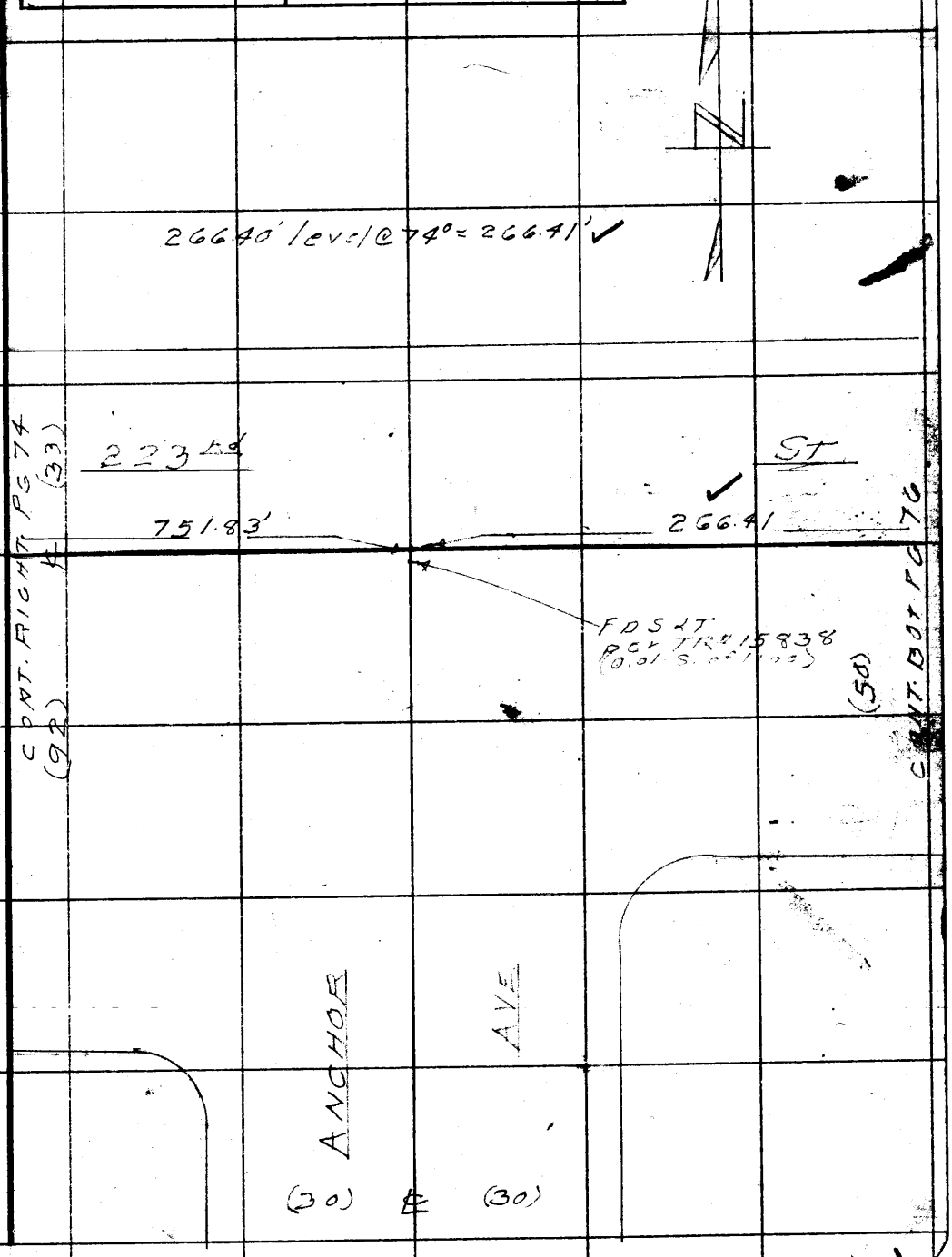

Note: Any Additions or Changes on This Sheet Must be Made or Circled in Red Ink With Date and Name of Person Making Change.

Do not extend notes outside of this line.

RETURN TO
LOS ANGELES COUNTY SURVEYOR
726 LOS ANGELES COUNTY
ENGINEERING BLDG.

76F309S S&E #247. 6-54

PWFB 0420 1734, 1735

F.B. 2/2/ PG. 16

W.S. 28, C-1

RETURN TO
LOS ANGELES COUNTY SURVEYOR
726 LOS ANGELES COUNTY
ENGINEERING BLDG.

Do not extend notes this side of this line.

Note: Any Additions or Changes on This Sheet Must be Made or Circled in Red Ink With Date and Name of Person Making Change.

PWFB 0420 1736

W.S. 28, C-1

Notes Ck'd by Miller	Survey of 223rd St. #2
Map No.	W. O. 0303 Tape No. 0176 St'd. 68 °F
Office Work	Surveyed by J. J. LANIGAN
Checked	Notes J. J. L. Date 5-29-51
Date	Indexed A. C. Johnson

F. B. 2/27 Pg. 77

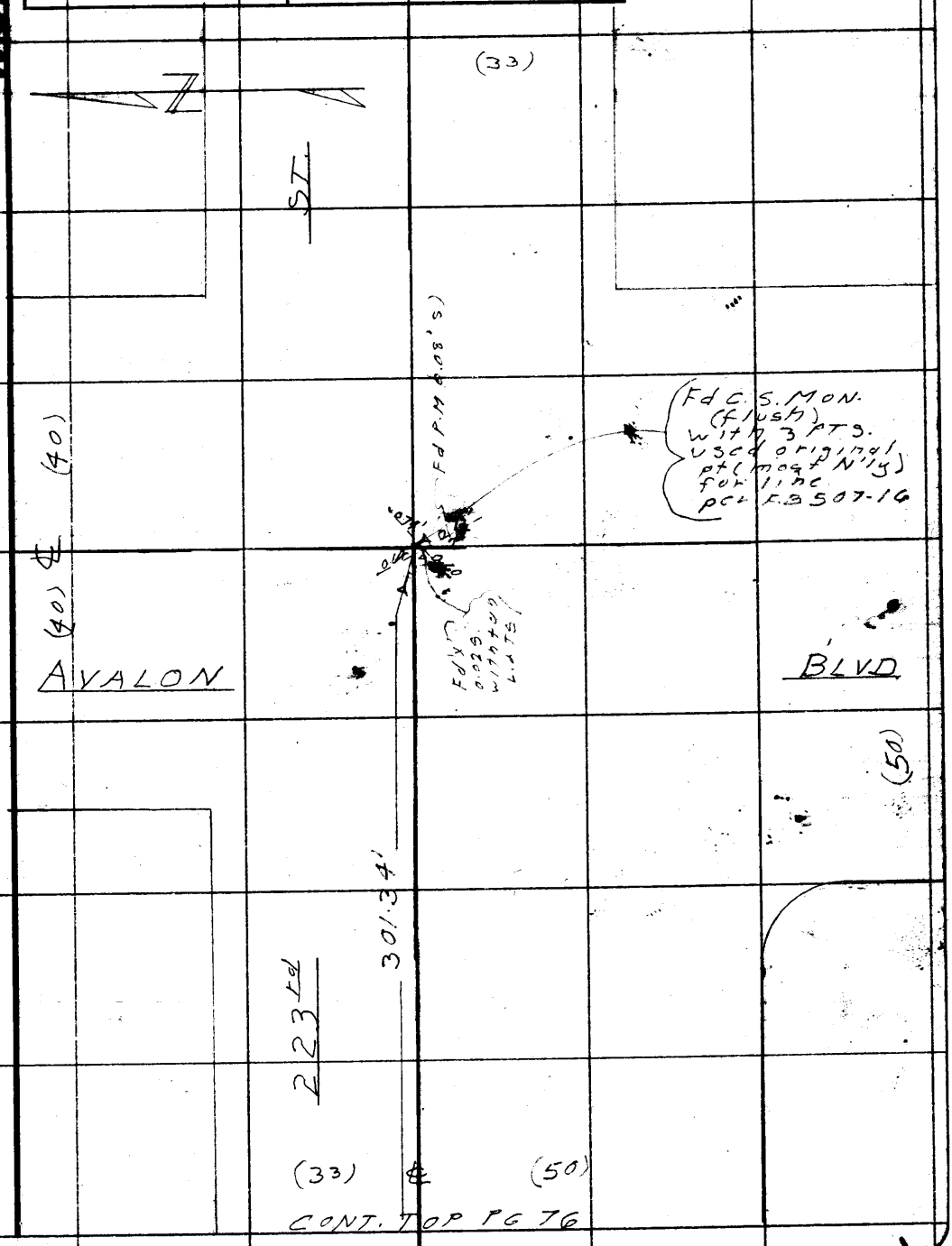

Note: Any Additions or Changes on This Sheet Must be Made or Circled in Red Ink With Date and Name of Person Making Change.

Do not extend notes this side of this line.

RETURN TO
LOS ANGELES COUNTY SURVEYOR
726 LOS ANGELES COUNTY
ENGINEERING BLDG.

76F309S S&E #247. 8-54

PWFB 0420 1737

F.B. 2127 PG. 78

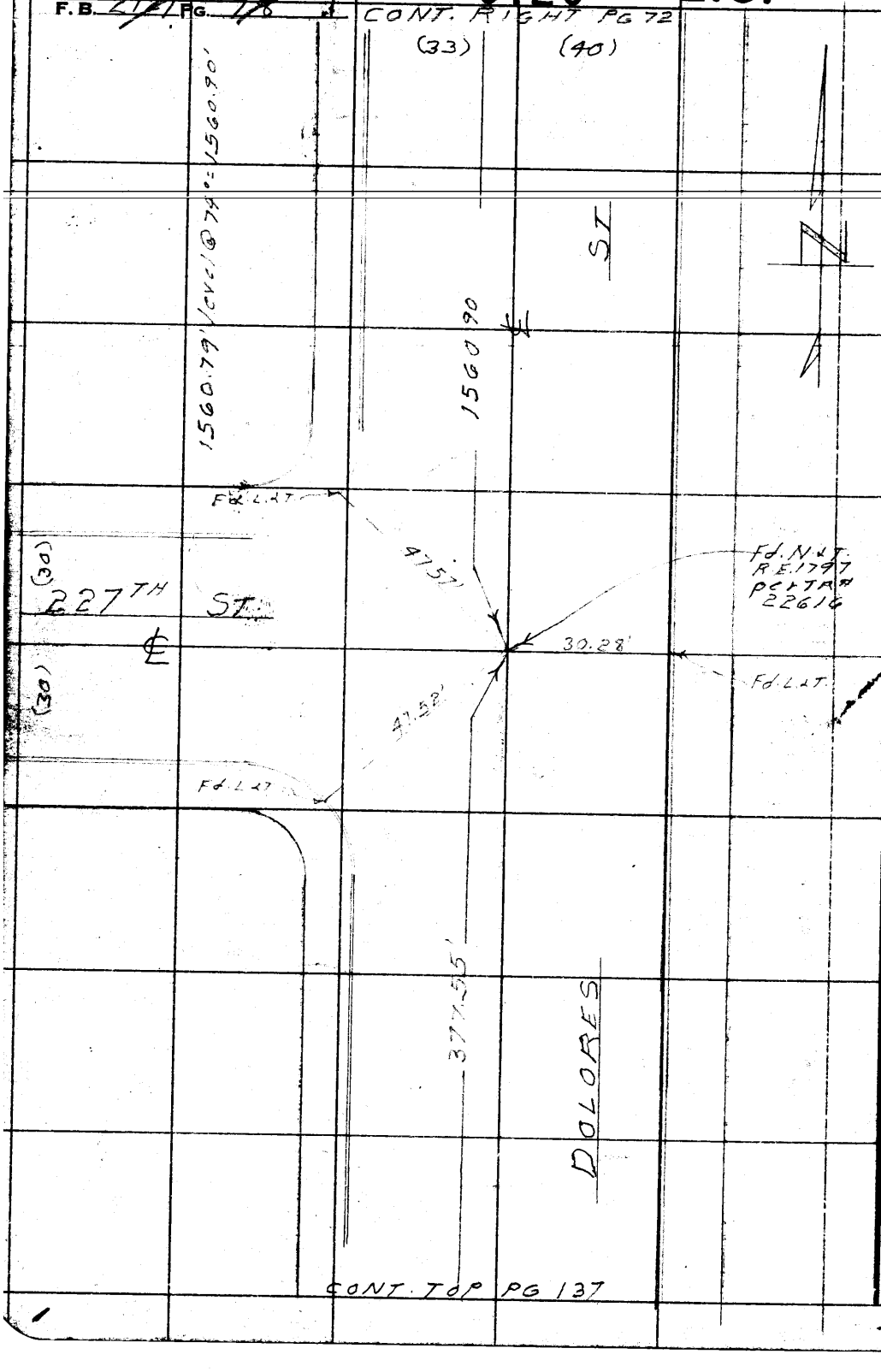

W.S. 28, C-2

RETURN TO
LOS ANGELES COUNTY SURVEYOR
726 LOS ANGELES COUNTY
ENGINEERING BLDG.

Do not extend notes this side of this line.

Note: Any Additions or Changes on This Sheet Must be Made or Circled in Red Ink With Date and Name of Person Making Change.

Notes Ck'd by
Map No.
Office Work
Checked
Date

Survey of 223rd ST. #2
W. O. 1903.14 Tape No. St'd. °F
Surveyed by T. - L.
Notes T. C. P. Date 6-22-56
Indexed A. C. Johnson 7-6-56

F. B. 2127 Pg. 19

LOCATION
OF
IMPROVEMENTS
ON
223rd ST.
FROM
MAIN ST.
TO
AVALON BLVD.
C.I. #1903.14

J. J. LANIGAN
J. C. PIKE
W. E. DEANE
G. P. ALWIN
C. P. YASUI

Note: Any Additions or Changes on This Sheet Must be Made or Circled in Red Ink With Date and Name of Person Making Change.

Do not extend notes this side of this line.

RETURN TO
LOS ANGELES COUNTY SURVEYOR
726 LOS ANGELES COUNTY
ENGINEERING BLDG.

76F3095 S&E #247. 8-54

CONT BOT. PG. 81

F.B. 2127 PG. 80

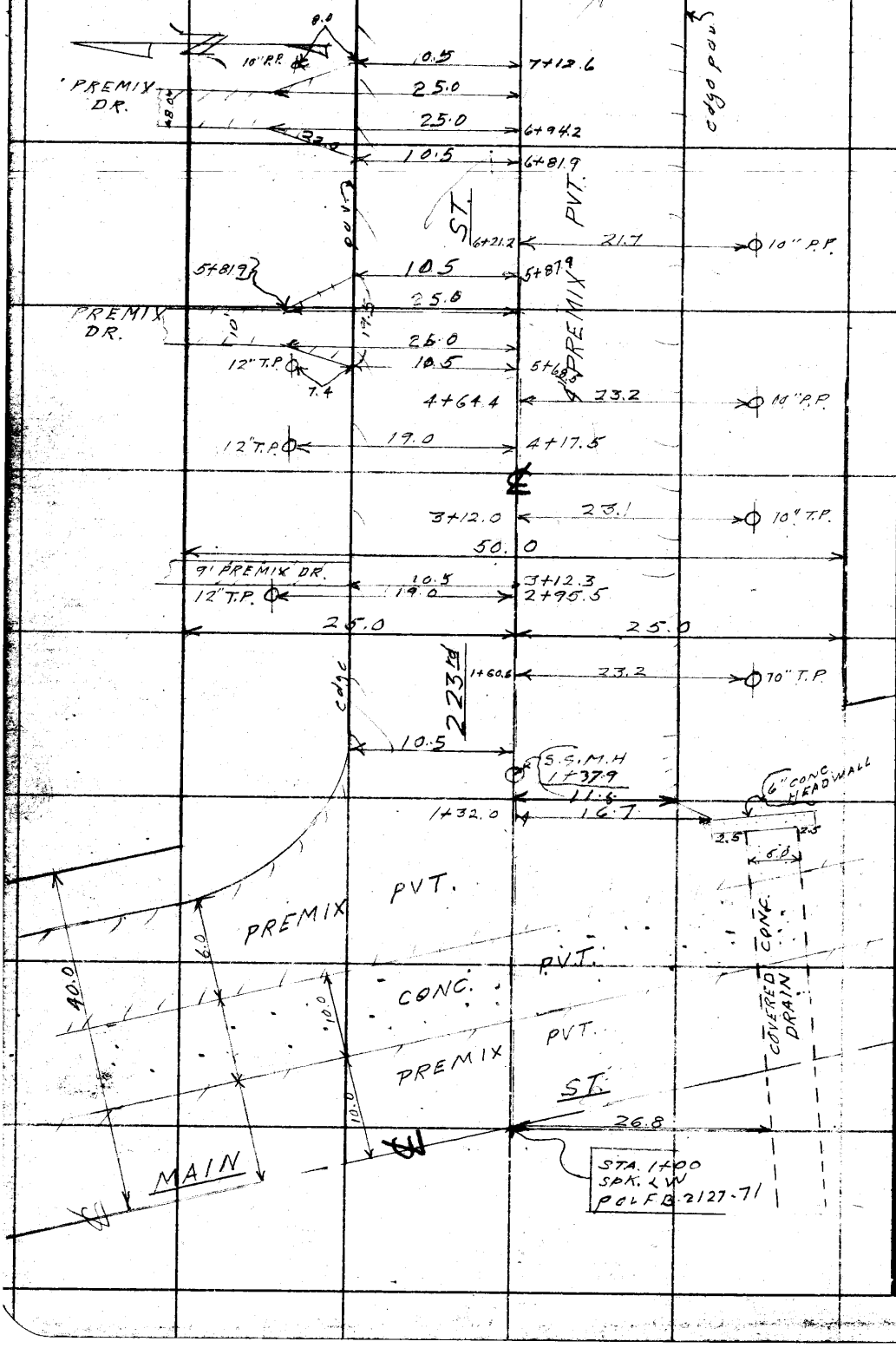

RETURN TO
LOS ANGELES COUNTY SURVEYOR
726 LOS ANGELES COUNTY
ENGINEERING BLDG.

Do not extend notes this side of this line.

Note: Any Additions or Changes on This Sheet Must be Made or Circled in Red Ink With Date and Name of Person Making Change.

Notes Ck'd by
Map No.
Office Work
Checked
Date

Survey of 223rd ST. #2
W. O. 1903.14 Tape No. St'd. °F
Surveyed by T. T. L.
Notes J. A. R. Date 1-27-56
Indexed C. Johnson

F. B. 2127 Pg. 81

CONT. BOT. PG. 82

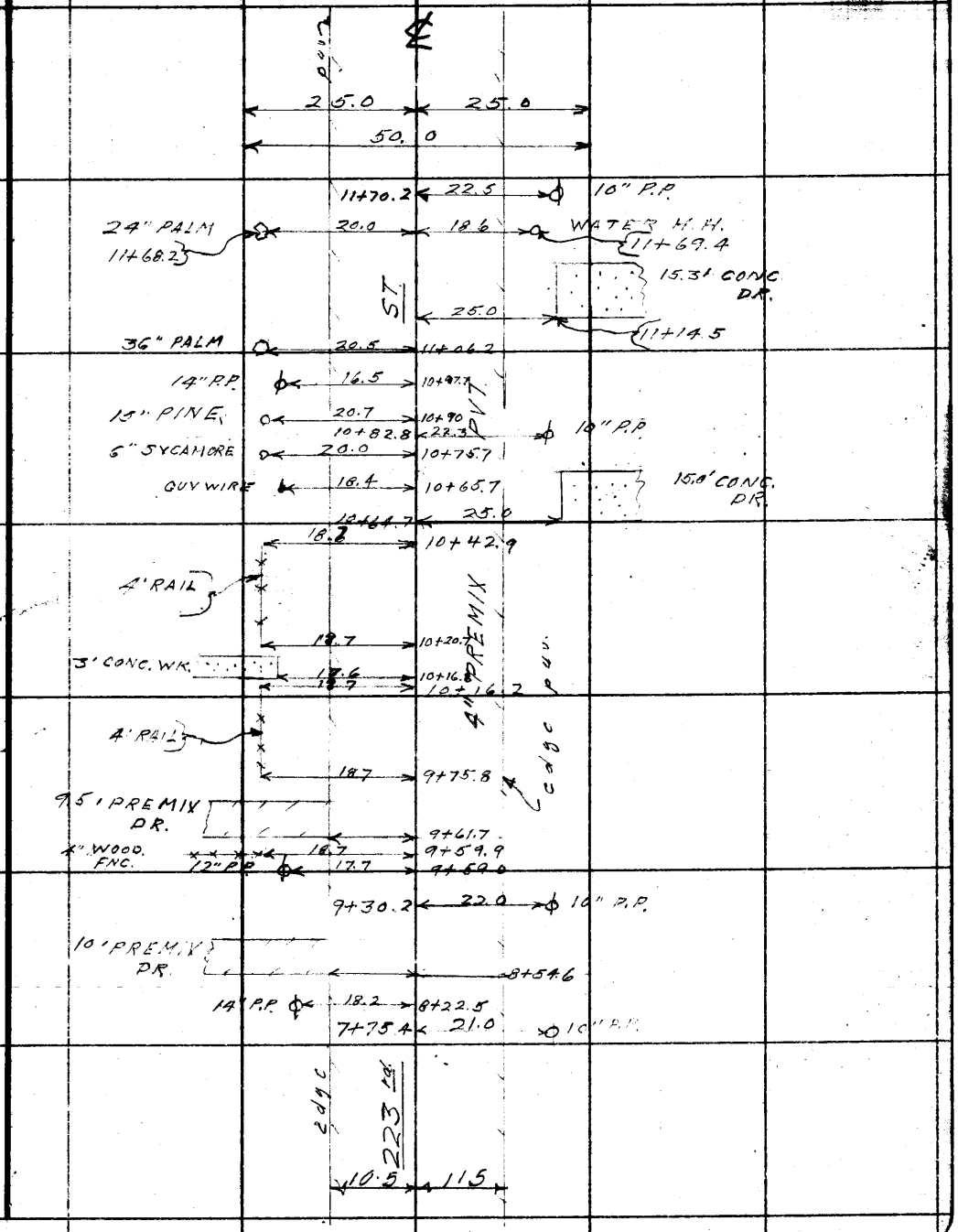

CONT. TOP PG. 80

Note: Any Additions or Changes on This Sheet Must be Made or Circled in Red Ink With Date and Name of Person Making Change.

Do not extend notes this side of this line.

RETURN TO
LOS ANGELES COUNTY SURVEYOR
726 LOS ANGELES COUNTY
ENGINEERING BLDG.

76F3095 S&E #247. 8-54

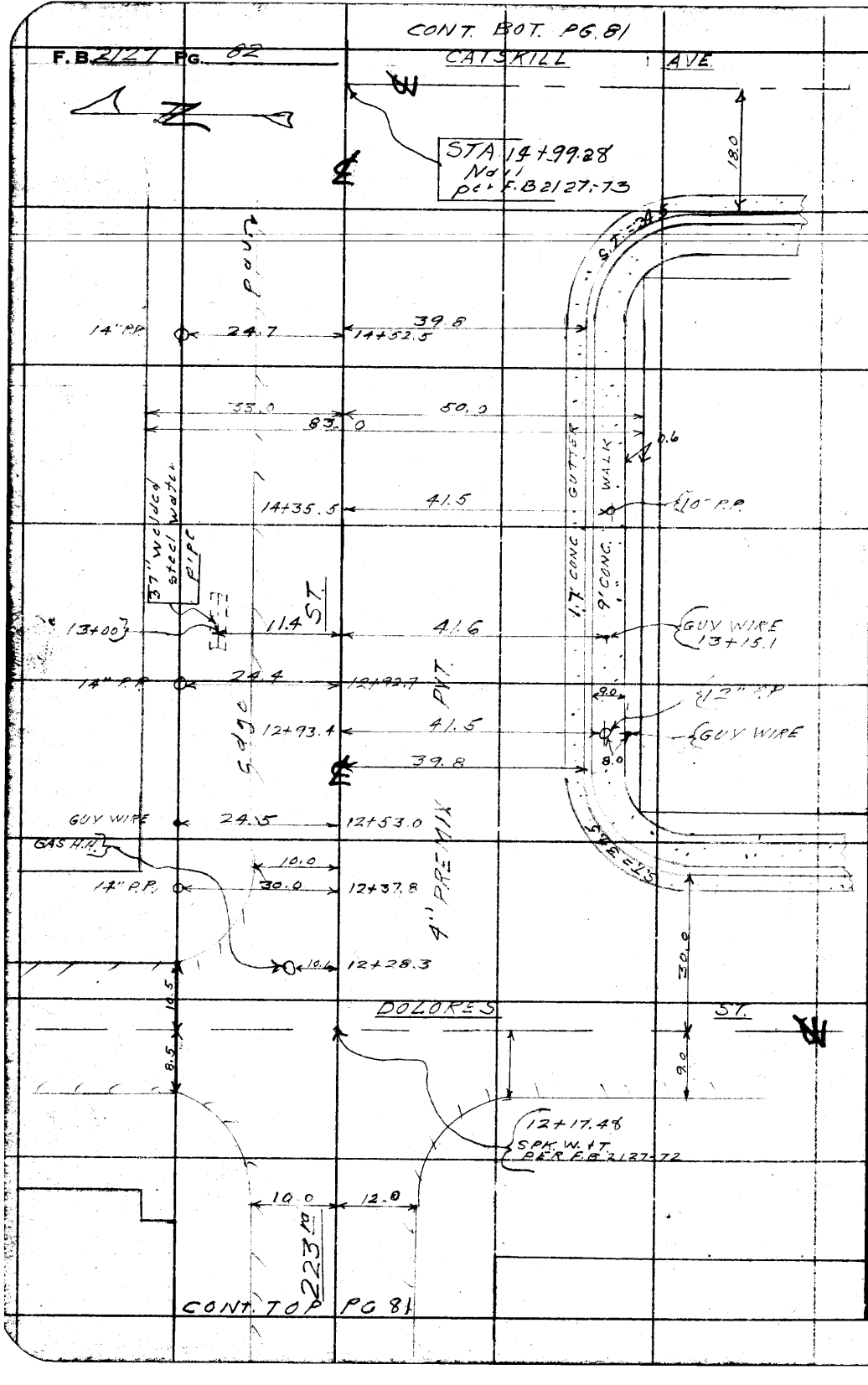

RETURN TO
LOS ANGELES COUNTY SURVEYOR
726 LOS ANGELES COUNTY
ENGINEERING BLDG.

Do not extend notes this side of this line.

Note: Any Additions or Changes on This Sheet Must be Made or Circled in Red Ink With Date and Name of Person Making Change.

Notes Ck'd by	Survey of 223rd St. #2	F.B. 2127 Pg. 83
Map No.	W. O. 1903.14 Tape No. St'd. °F	
Office Work	Surveyed by J. J. L.	
Checked	Notes J. C. R. Date 1-25-56	
Date	Indexed A. C. Johnson	

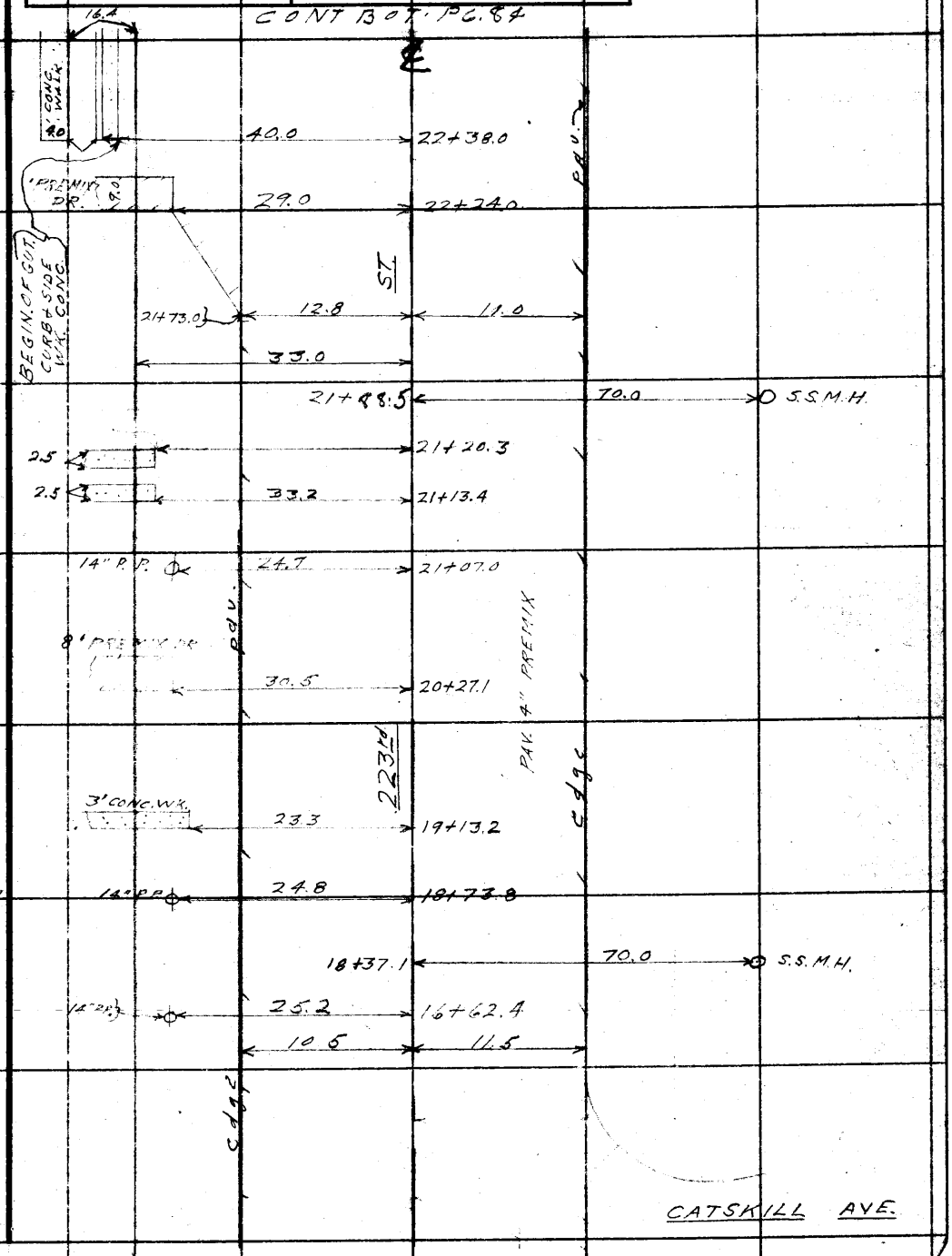

Note: Any Additions or Changes on This Sheet Must be Made or Circled in Red Ink With Date and Name of Person Making Change.

Do not extend notes this side of this line.

RETURN TO
LOS ANGELES COUNTY SURVEYOR
726 LOS ANGELES COUNTY
ENGINEERING BLDG.

76F3095 S&E #247. 8-54

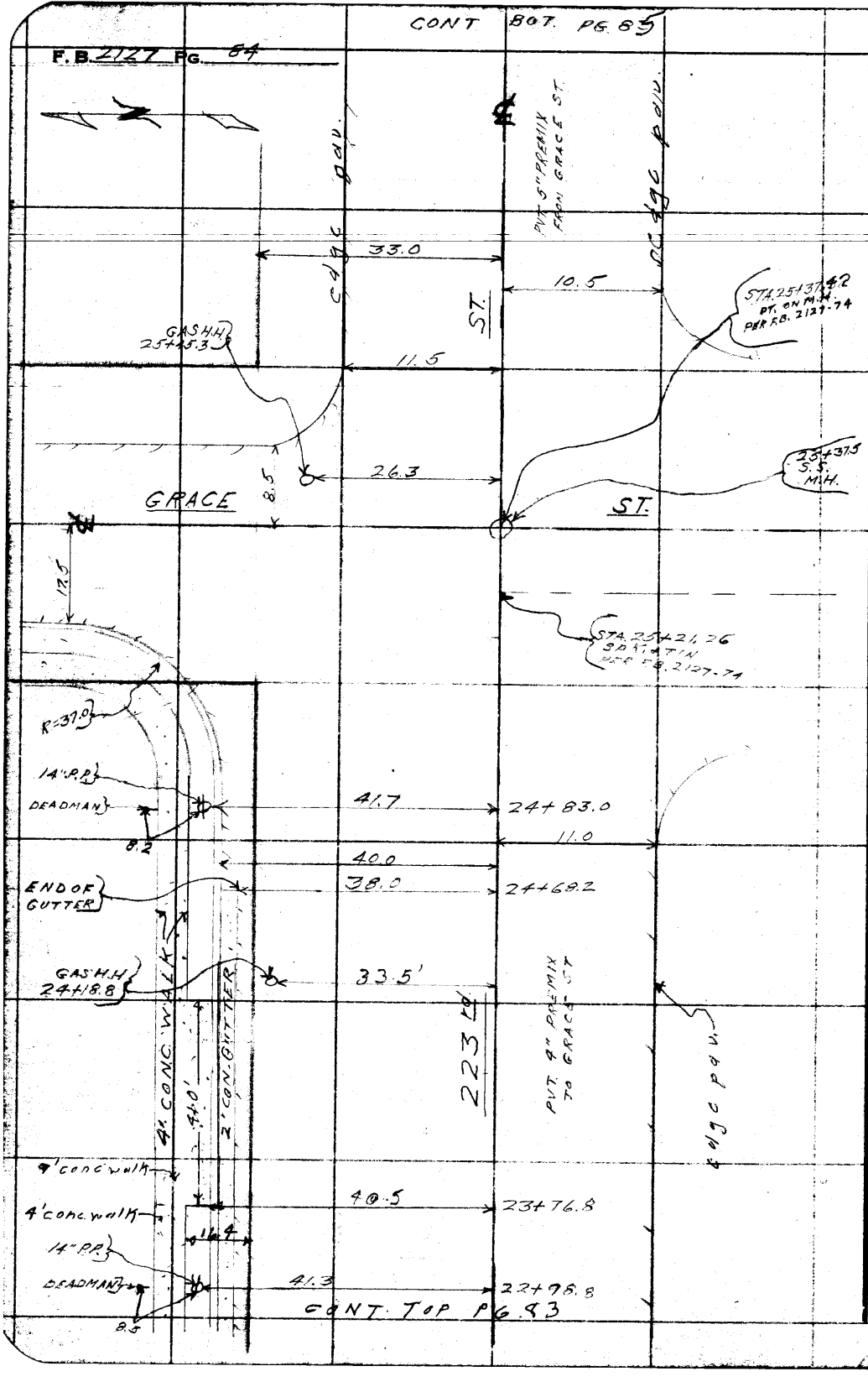

RETURN TO
LOS ANGELES COUNTY SURVEYOR
726 LOS ANGELES COUNTY
ENGINEERING BLDG.

Do not extend notes this side of this line.

Note: Any Additions or Changes on This Sheet Must be Made or Circled in Red Ink With Date and Name of Person Making Change.

Notes Ck'd by	Survey of 223rd ST	F. B. 2127 Pg. 85
Map No.	W. O. 1903.14 Tape No. St'd. °F	
Office Work	Surveyed by J. J. L	
Checked	Notes J.C.R. Date 1-25-56	
Date	Indexed A. C. Johnson	

CONT. BOT PG 86

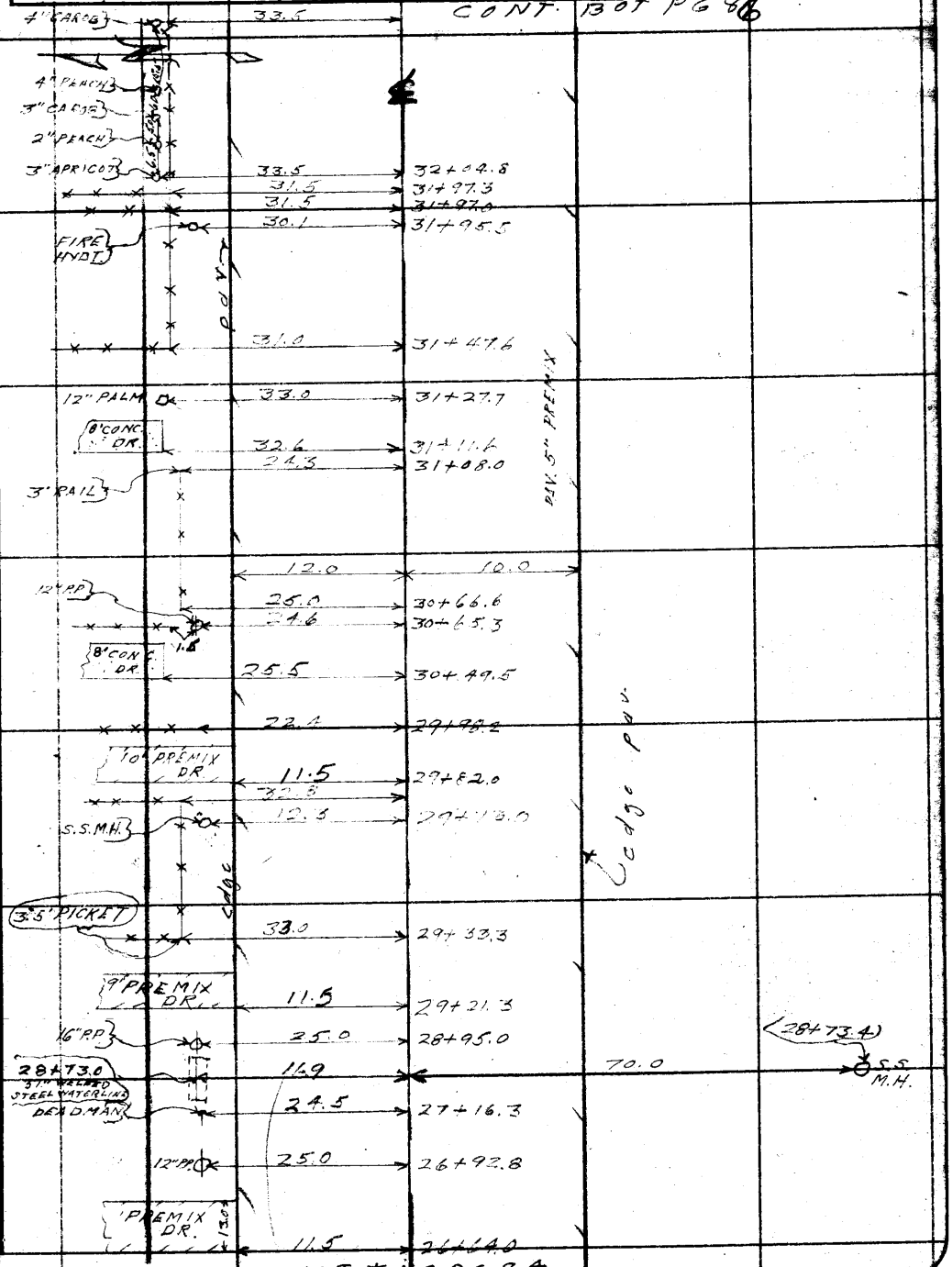

CONT. TO PPG 84

Note: Any Additions or Changes on This Sheet Must be Made or Circled in Red Ink With Date and Name of Person Making Change.

Do not extend notes this side of this line.

RETURN TO
LOS ANGELES COUNTY SURVEYOR
726 LOS ANGELES COUNTY
ENGINEERING BLDG.

76F309S S&E #247. 8-54

F. B. 2127 PG. 86

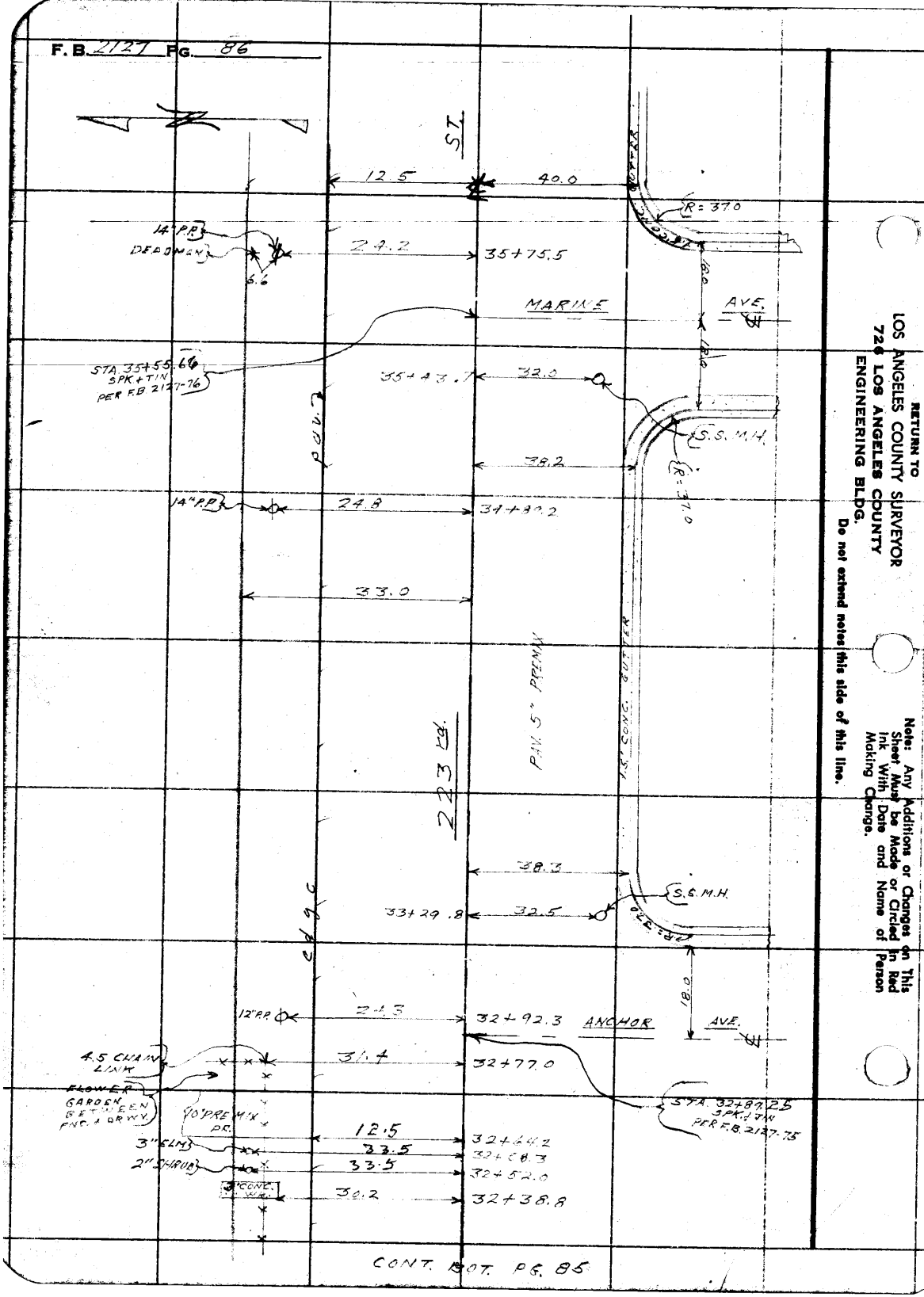

RETURN TO
LOS ANGELES COUNTY SURVEYOR
720 LOS ANGELES COUNTY
ENGINEERING BLDG.

Do not extend notes this side of this line.

Note: Any Additions or Changes on This Sheet Must be Made or Circled in Red Ink With Date and Name of Person Making Change.

Notes Ck'd by	Survey of 223rd ST.	F. B. 2127 Pg. 87
Map No.	W. O. 1908.14 Tape No. St'd. °F	
Office Work	Surveyed by J. T. L.	
Checked	Notes J. C. P. Date 6-26-56	
Date	Indexed A. C. Johnson	

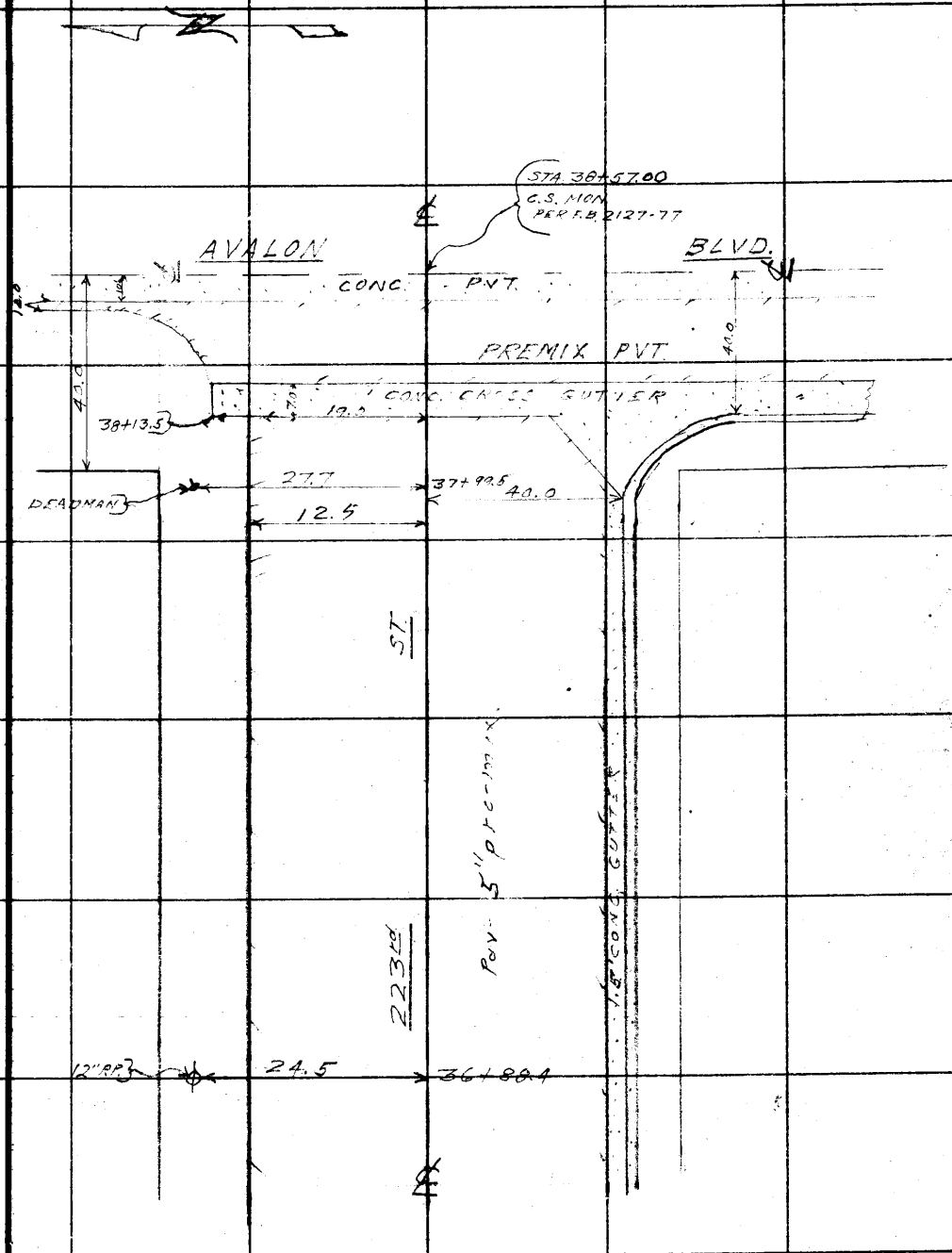

CONT. TOP PG. 86

Note: Any Additions or Changes on This Sheet Must be Made or Circled in Red Ink With Date and Name of Person Making Change.

Do not extend notes this side of this line.

RETURN TO
LOS ANGELES COUNTY SURVEYOR
726 LOS ANGELES COUNTY
ENGINEERING BLDG.

76F3095 S&E #247. 8-54

F. B. 2127 PG. 88

RETURN TO
LOS ANGELES COUNTY SURVEYOR
726 LOS ANGELES COUNTY
ENGINEERING BLDG.

Do not extend notes this side of this line.

Note: Any Additions or Changes on This Sheet Must be Made or Circled in Red Ink With Date and Name of Person Making Change.

CONT. BOT. PG. 9

Notes Ck'd by
Map No.
Office Work
Checked
Date

Survey of 223rd. ST. #2
W. O. 1903.14 Tape No. St'd. °F
Surveyed by J.J. LANIGAN.
Notes J.C.R. 1-5 Date 6-27-56
Indexed C. Johnson

F. B. 212 Pg. 87

LOCATION of HOUSES and SEWER OUTLETS on 223rd ST. C.I.1903.14

J. J. LANIGAN.
J. C. RINE.
W. E. DEANE
G. P. ALWIN
C. A YASUI

Note: Any Additions or Changes on This Sheet Must be Made or Circled in Red Ink With Date and Name of Person Making Change.

Do not extend notes this side of this line.

RETURN TO
LOS ANGELES COUNTY SURVEYOR
726 LOS ANGELES COUNTY
ENGINEERING BLDG.

76F3095 S&E #247. 8-54

RETURN TO
LOS ANGELES COUNTY SURVEYOR
726 LOS ANGELES COUNTY
ENGINEERING BLDG.

Note: Any Additions or Changes on This Sheet Must be Made or Circled in Red Ink With Date and Name of Person Making Change.

Do not extend notes this side of this line.

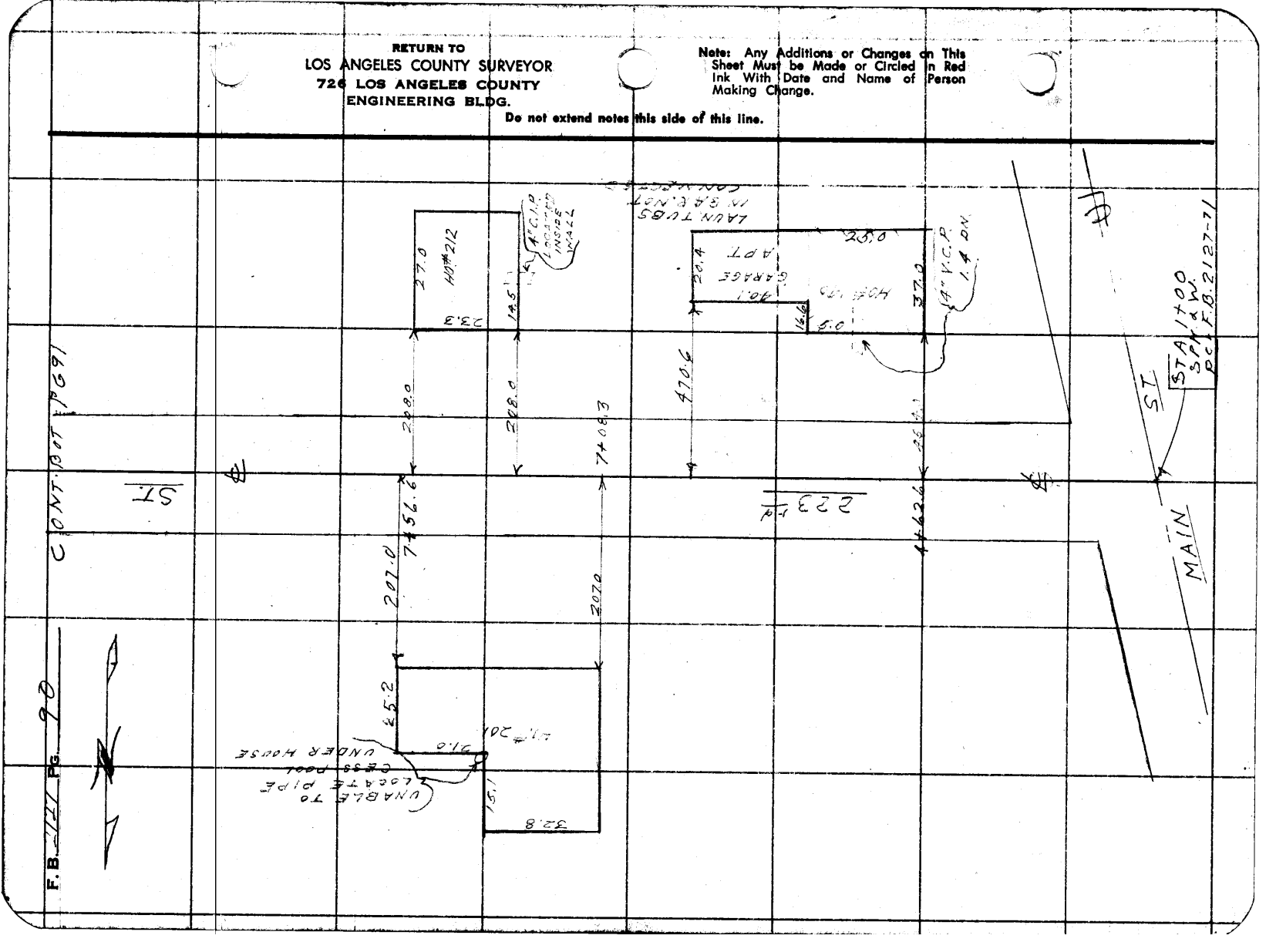

Notes Ck'd by	Survey of 223rd ST. #2	F.B. 2127 Pg. 91
Map No.	W. O. 1907.14 Tape No. St'd. °F	
Office Work	Surveyed by J. J. LANIGAN	
Checked	Notes J. C. RIVE Date 6-29-56	
Date	Indexed C. Johnson	

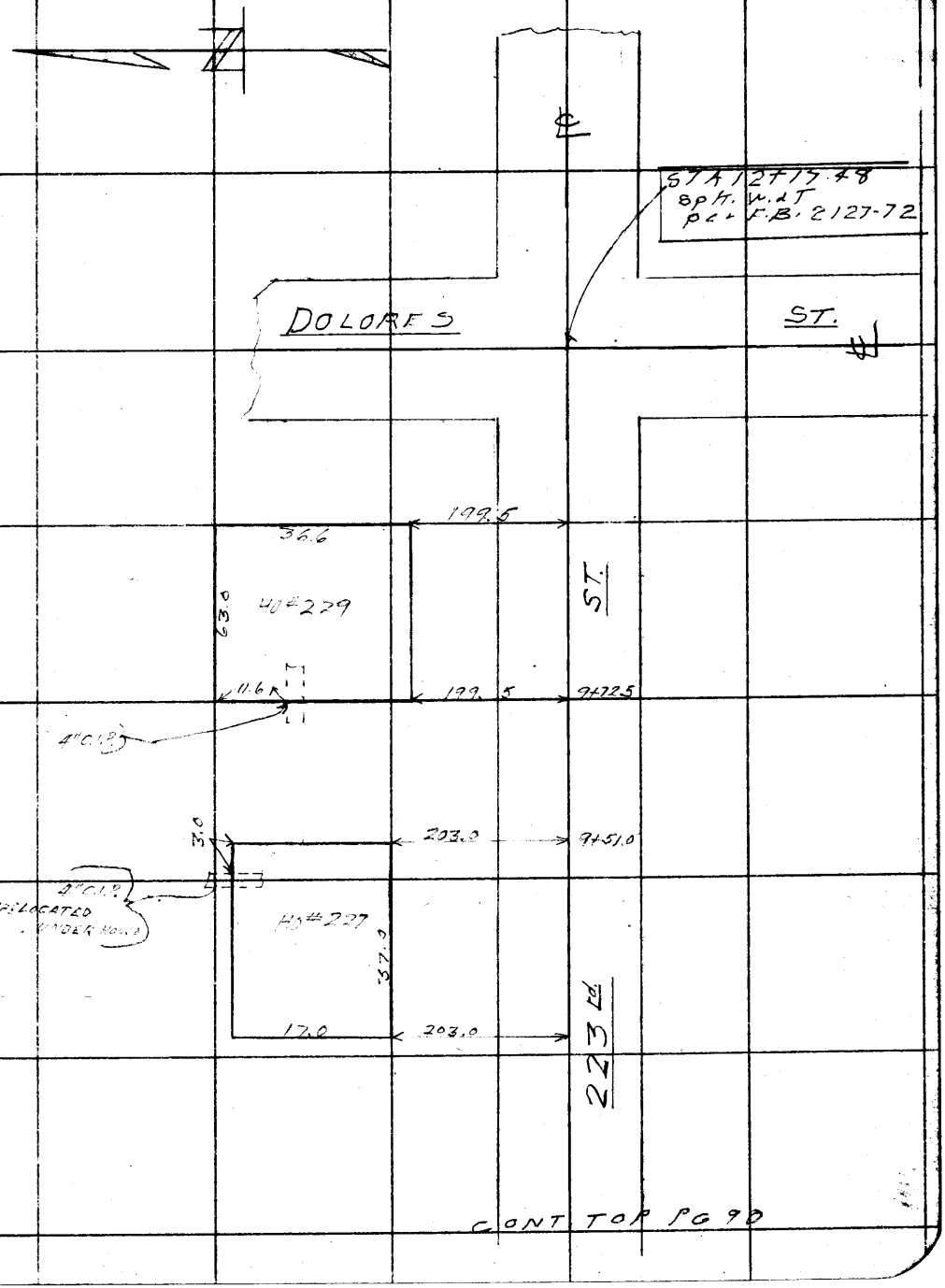

CONT TO PG 90

Note: Any Additions or Changes on This Sheet Must be Made or Circled in Red Ink With Date and Name of Person Making Change.

Do not extend notes this side of this line.

RETURN TO
LOS ANGELES COUNTY SURVEYOR
726 LOS ANGELES COUNTY
ENGINEERING BLDG.

76F309S S&E #247. 8-54

RETURN TO
LOS ANGELES COUNTY SURVEYOR
726 LOS ANGELES COUNTY
ENGINEERING BLDG.

Note: Any Additions or Changes on This Sheet Must be Made or Circled In Red Ink With Date and Name of Person Making Change.

Do not extend notes this side of this line.

F.B. 2127 PG. 12

Profile No. | Notes Red. Date | Plotted Date | Job No. 1903.14 | Division No. 10 | F. B. 2127 Pg. 73

X-Sec. No. | Notes Chkd. Date | Checked Date | Survey of 223rd ST - #2

Survey by LANIGAN Notes RIKE Date 6-28-54

Map No. | Indexed C. Johnson Date

NOTE: ANY ADDITIONS OR CHANGES ON THIS SHEET MUST BE MADE OR CIRCLED IN RED INK, WITH DATE AND NAME OF PERSON MAKING CHANGE.

PLEASE RETURN TO
LOS ANGELES COUNTY SURVEYOR
726 Los Angeles County Engineering Bldg.

Do not extend notes this side of this line.

STATION	B. S.	H. I.	F. S.	ELEV.

PROFILE
and
CROSS-SECTIONS
on
223rd ST
from
MAIN ST
to
AVALON BLVD.
C. I. 1903.14

J. J. LANIGAN.
J. C. RIKE.
G. P. ALWIN.
C. R. YAGUI

761298 S & E #307 9-54

76L298 S & E #307 9-54

PLEASE RETURN TO
LOS ANGELES COUNTY SURVEYOR
726 LOS ANGELES COUNTY ENGINEERING BLDG.

NOTE: ANY ADDITIONS OR CHANGES ON THIS SHEET MUST BE MADE OR CIRCLED IN RED INK, WITH DATE AND NAME OF PERSON MAKING CHANGE.

Do not extend notes this side of this line.

STATION	B. S.	H. I.	F. S.	ELEV.	223rd ST.
B.M. YF 50				35 85	B.M. YF 50 ELV. - 35.84 (UNADJ.) F.B. 2121-10 MAIN ST. (W. SIDE) AT 223rd St BY SPK. IN CURB, 10' ± S. OF N. END.
				307	
1+00	℄ INTER MAIN ST.			35 70	
				35 73	100' N. ON ℄ MAIN ST
				35 74	100' S. " " "
1+32				341	
1+37.9				—	
" "					
" "					
8" INLET E.				20 38	
12" INLET S.				19 93	
1+37.9					
" "					
12" OUTLET N.				19 89	
1+40				5 74	
" "				5 44	
" "				5 2	



S.S.M.H. E. RIM. 35.63
DEPTH 14.58
21.05
DIAM. 0.67
ELV. 20.38

23' R. BOT. DITCH
℄ - S.S.M.H.
12" INLET S. - DEPTH - 14.70 DIAM - 1.00 15.70
ELEV RIM - 35.63 - 15.70 INVERT - 19.93
12" outlet N - DEPTH - 14.74 DIAM. - 1.00 15.74
ELV. RIM 35.63 - 15.74 INVERT - 19.89
℄
11.5' R. EDGE PVT.
16' R. TOP DITCH

F. B. 2127 PG. 94 Job No. 1903.14 Division No. 10 Notes Red. Plotted Profile
Survey of 223rd ST. #2 Date Date No.
Survey by J.J.L. Notes T.C.R. Notes Chkd. Checked X-Sec.
Indexed E. C. Johnson Date 6-28-56 Date Date No.

76L298 S & E #307 9-54

PLEASE RETURN TO
LOS ANGELES COUNTY SURVEYOR
726 LOS ANGELES COUNTY ENGINEERING BLDG.

NOTE: ANY ADDITIONS OR CHANGES ON THIS SHEET MUST BE MADE OR CIRCLED IN RED INK, WITH DATE AND NAME OF PERSON MAKING CHANGE.

Do not extend notes this side of this line.

STATION	B. S.	H. I.	F. S.	ELEV.	223rd St. LT.	℄ RT.
[illegible]				34[illegible]		19.5'R. BOT. DITCH
" "				35[illegible]2		22'R. TOP "
				36[illegible]4		25'R. P/L
1+40				[illegible]58	10.5'L. EDGE PVT.	
" "				352	16'L.	
" "				358	19'L. TOP BRK	
" "				356	25'L. P/L	
2+00				3594		℄
" "				[illegible]51		[illegible]
" "				351		15'R. TOP [illegible]
" "				34[illegible]		17.5'R. [illegible]
"				351		19'R. TOP "
"				[illegible]69		[illegible]'R. P/L
"				35[illegible]	[illegible]'L. EDGE PVT.	
"				[illegible]51	[illegible]'L.	
"				[illegible]57	18.5'L. TOP BRK	
"				355	[illegible]'L. P/L	
3+00				3557		℄
" "				3529		11.5'R. EDGE PVT.
" "				347		[illegible]'R. BOT. DITCH

Profile Notes Red. ____ Plotted ____ Job No. 1903.14 Division No. 10 F. B. 2127 PG. 93
No. ____ Date ____ Date ____ Survey of 223rd ST. #2
X-Sec. Notes Chkd. ____ Checked ____ Survey by [illegible] Notes [illegible] Date 2-28-56
No. ____ Date ____ Date ____ Map No. ____ Indexed [illegible] Date ____

76L298 S & E #307 9-54

PLEASE RETURN TO
LOS ANGELES COUNTY SURVEYOR
726 LOS ANGELES COUNTY ENGINEERING BLDG.

NOTE: ANY ADDITIONS OR CHANGES ON THIS SHEET MUST BE MADE OR CIRCLED IN RED INK, WITH DATE AND NAME OF PERSON MAKING CHANGE.

Do not extend notes this side of this line.

F. B. 2127 Pg. 96 Job No. 1903.14 Division No. 10 Notes Red. Plotted Profile
Survey of 223rd ST #2 Date Date No.
Survey by J.J.L. Notes J.C.R. Notes Chkd. Checked X-Sec.
Indexed K. C. Johnson Date 6-28-56 Date Date No.

STATION	B. S.	H. I.	F. S.	ELEV.	223rd St. LT.	℄ RT.
3+00				35 6		25'R. P/L
" "				35 21	105'L. EDGE PVT.	
" "				35 0	16'L. BOT. BRK.	
" "				35 4	18'L. TOP "	
" "				35 6	25'L. P/L	
T.P.				35 26	T.P.	
4+00				35 37		℄
" "				35 03		11'R. EDGE PVT.
" "				34 2		11'R. BOT. DITCH
" "				34 [illegible]		20'R. TOP "
" "				35 2		25'R. P/L
" "				35 00	11'L. EDGE PVT.	
" "				35 [illegible]	25'L. P/L	
4+82.5				35 9		454'R. GR. OVER PIPE HO #140
				34 5		" " TOP OF 4" C.I.P. HO #140
5+00				35 33		℄
" "				34 92		11'R. EDGE PVT.
" "				34 [illegible]		16'R BOT DITCH
" "				35 0		19'R TOP "
				35 0		25'R. P/L

76L298 S & E #307 9-54

PLEASE RETURN TO
LOS ANGELES COUNTY SURVEYOR
726 LOS ANGELES COUNTY ENGINEERING BLDG.

NOTE: ANY ADDITIONS OR CHANGES ON THIS SHEET MUST BE MADE OR CIRCLED IN RED INK, WITH DATE AND NAME OF PERSON MAKING CHANGE.

Do not extend notes this side of this line.

STATION	B. S.	H. I.	F. S.	ELEV.	223rd ST. L.T.	℄	RT.
5+00				[illegible]	11' L. EDGE PVT.		
" "				[illegible]	17.5' L. BOT. BRK.		
" "				[illegible]	25' L. P/L		
6+00				35 17		℄	
" "				[illegible]			7' R. EDGE PVT
" "				33[illegible]			17' R. BOT. DITCH
" "				[illegible]			[illegible] R. TOP "
" "				34 3			25' R. P/L
" "				34 78	11' L. EDGE PVT.		
" "				34 5	17' L. BOT. BRK		
" "				35[illegible]	19' L. TOP "		
" "				34 5	25' L. P/L		
6+25				33 8			16' R. END OF DITCH - BOT.
" "				35 4			19' R. " " " - TOP
T.P.				34 70	T.P.		
7+00				35 02		℄	
" "				34 65			11' R. EDGE PVT
" "				34 2			15' R. GUT.
" "				35 2			25' R. P/L
" "				34 69	10.5' L. EDGE PVT		

Profile Notes Red. ____ Plotted ____ Job No. 1903.14 Division No. 10 F. B. 2121 Pg. 97
No. ____ Date ____ Date ____ Survey of 223rd ST. #2
X-Sec. Notes Chkd. ____ Checked ____ Survey by [illegible] Notes [illegible] Date ____
No. ____ Date ____ Date ____ Map No. ____ Indexed Johnson Date ____

76L298 S & E #307 9-54

PLEASE RETURN TO
LOS ANGELES COUNTY SURVEYOR
726 LOS ANGELES COUNTY ENGINEERING BLDG.

NOTE: ANY ADDITIONS OR CHANGES ON THIS SHEET MUST BE MADE OR CIRCLED IN RED INK, WITH DATE AND NAME OF PERSON MAKING CHANGE.

Do not extend notes this side of this line.

STATION	B. S.	H. I.	F. S.	ELEV.	223rd ST LT.	RT
						℄
7+[illegible]				341	15' L. GUT	
				[illegible]	20' L. TOP BRK	
				[illegible]	25' L. P/L	
7-33.3				332		225.5' R. HO #212 TOP OF 4" C.I.P.
7+62				328	247' L. N.E. COR OF HO #201	
8+[illegible]				3485		℄
" "				3444		11' R. EDGE PVT
" "				339		15' R. GUT
" "				353		25' R. P/L
" "				3435	10.5' L. EDGE PVT	
" "				339	15' L. GUT	
" "				344	20' L. TOP BRK	
" "				344	25' L. P/L	
9+00				[illegible]		℄
" "				[illegible]		11' R. EDGE PVT
" "				34[illegible]		16' R. GUT
" "				350		20' R. TOP BRK
" "				352		25' R. P/L
" "				343	10.5 L. EDGE PVT.	
" "				341	25' L. P/L	

F. B. 2127 Pg. 98
Job No. 1903.10 Division No. 10 Notes Red. Plotted Profile
Survey of 223rd ST #2 Date Date No.
Survey by J.J.L. Notes J.C.K. Notes Chkd. Checked X-Sec.
Indexed C. Johnson Date 6-28-56 Date Date No.

76L298 S & E #307 9-54

PLEASE RETURN TO
LOS ANGELES COUNTY SURVEYOR
726 LOS ANGELES COUNTY ENGINEERING BLDG.

NOTE: ANY ADDITIONS OR CHANGES ON THIS SHEET MUST BE MADE OR CIRCLED IN RED INK, WITH DATE AND NAME OF PERSON MAKING CHANGE.

Do not extend notes this side of this line.

STATION	B. S.	H. I.	F. S.	ELEV.	223rd ST. LT.	℄	RT.
T.P.				34 32	T.P.		
9+48				33 7	220' L. GR. OVER PIPE HO# 227		
9+48				32 8	220' L. TOP 4" I.P. HO# 227		
9+72.5				33 8	224.5' L. GR. OVER PIPE HO. # 229		
9+72.5				32 1	224.5' L. TOP 4" I.P. HO# 229		
10+00				34 67		℄	
" "				34 33			11' R. EDGE PVT.
" "				[illegible]			15' R. GUT.
" "				[illegible]			25' R. P/L
" "				[illegible]	10.5' L. EDGE PVT.		
" "				33 9	25' L. P/L		
11+00				34 [illegible]		℄	
" "				34 19			12' R. EDGE PVT.
" "				33 9			17' R. GUT.
" "				34 8			25' R P/L
" "				34 37	10' L. EDGE PVT.		
" "				34 5	25' L. P/L		
T.P.				34 [illegible]	T.P.		
12+00				34 38		℄	
" "				33 95			12' R. EDGE PVT.

Profile Notes Red. ____ Plotted ____ Job No. 1703.14 Division No. 10 F. B. 2127 Pg. 99
No. ____ Date ____ Date ____ Survey of 223rd ST. #2
X-Sec. Notes Chkd. ____ Checked ____ Survey by ____ Notes ____ Date ____
No. ____ Date ____ Date ____ Map No. ____ Indexed Johnson Date ____

76L298 S & E #307 9-54

PLEASE RETURN TO
LOS ANGELES COUNTY SURVEYOR
726 LOS ANGELES COUNTY ENGINEERING BLDG.

NOTE: ANY ADDITIONS OR CHANGES ON THIS SHEET MUST BE MADE OR CIRCLED IN RED INK, WITH DATE AND NAME OF PERSON MAKING CHANGE.

Do not extend notes this side of this line.

STATION	B. S.	H. I.	F. S.	ELEV.	223rd ST. L.T.	℄ RT.
12+00				335		17' R. GUT.
" "				348		22' R. TOP BRK.
" "				347		25' R. P/L
" "				33 94	10' L. EDGE PVT	
" "				335	15' L. GUT.	
" "				337	20' L. BOT. BRK.	
" "				350	21' L. TOP BRK.	
" "				351	33' L. P/L	
12+17.48	℄ INTER DOLORES ST			34 40		
				33 55	15' N. ON ℄ DOLORES GUT.	
				3[illegible]	45' N. " " " TOP BRK.	
				33 45	100' N. " " "	
				33 9[illegible]		15' S. ON ℄ DOLORES GUT.
				34 92		35' S " " " TOP BRK.
				35 14		100' S. " " "
				33 38	S. END S.E. C.R. GUT.	
				34 03	" " " CURB	
				33 20	E. END S.E. C.R. GUT.	
				33 86	" " " CURB	
12+42.4				339	33' L. P/L	

F. B. 2127 Pg. 100

Job No. 1903.14 Division No. 10 Notes Red. Plotted Profile

Survey of 223rd ST #2 Date Date No.

Survey by J. J. L. Notes J. C. R. Notes Chkd. Checked X-Sec.

Indexed A. C. Johnson Date 6-28-56 Date Date No.

76L298 S & E #307 9-54

PLEASE RETURN TO
LOS ANGELES COUNTY SURVEYOR
726 LOS ANGELES COUNTY ENGINEERING BLDG.

NOTE: ANY ADDITIONS OR CHANGES ON THIS SHEET MUST BE MADE OR CIRCLED IN RED INK, WITH DATE AND NAME OF PERSON MAKING CHANGE.

Do not extend notes this side of this line.

STATION	B. S.	H. I.	F. S.	ELEV.	223rd ST. LT	℄ RT.
B.M. [illegible]				34 05 / 03	B.M. [illegible] Elev: 34050 [illegible] DOLORES ST. S.E. 5' [illegible]	F.B. 2127-9 223rd ST. & COR B[illegible] IN CURB [illegible]
[illegible]				[illegible]	11.4' L. TOP OF 37" WELDED STEEL WATER PIPE	
13+00				[illegible]		℄
				33 17		40' R. GUT.
				33 [illegible]		" CURB
" "				33 75	9.5' L. EDGE PVT.	
" "				33 4	[illegible] GUT	
" "				[illegible]	24' L. TOP [illegible]	
" "				33 [illegible]	33' L. P/L	
14+00				[illegible]		℄
"				32 [illegible]		40' R. GUT.
"				33 63		" CURB
"				[illegible]	9.5' L. EDGE PVT.	
"				[illegible]	19' L. GUT	
"				34 1	24' L. TOP BRK.	
"				33 5	33' L. P/L	
T. P				33 62	T. P.	
				32 87	W. END SW. CR GUT.	
				33 51	" " " " CURB	

Profile Notes Red. ____ Plotted ____ Job No. 1703.14 Division No. 10 F. B. 2127 Pg. 101
No. ____ Date ____ Date ____ Survey of 223rd ST. #2
X-Sec. Notes Chkd. ____ Checked ____ Survey by [illegible] Notes [illegible] Date [illegible]
No. ____ Date ____ Date ____ Map No. ____ Indexed [illegible] Johnson Date ____

76L298 S & E #307 9-54

PLEASE RETURN TO
LOS ANGELES COUNTY SURVEYOR
726 LOS ANGELES COUNTY ENGINEERING BLDG.

NOTE: ANY ADDITIONS OR CHANGES ON THIS SHEET MUST BE MADE OR CIRCLED IN RED INK, WITH DATE AND NAME OF PERSON MAKING CHANGE.

Do not extend notes this side of this line.

STATION	B. S.	H. I.	F. S.	ELEV.	223rd ST. L.T.	R.T.
						℄
				3234	S. END S.W.G.R. GUT.	
				3318	" " " " CURB	
14+99.28	℄ INT. CATSKILL AVE			3290		
15+00				3337	10'L. EDGE PVT.	
" "				330	18'L. GUT	
" "				339	24'L. TOP BRK.	
" "				333	33'L. P/L	
16+00				336		℄
" "				3321		11.5'R. EDGE PVT.
"				3330	10'L. EDGE PVT	
"				325	18'L. GUT.	
"				333	27'L. TOP BK.	
"				325	33'L. P/L	
17+00				3346		℄
" "				3319		11.5'R. EDGE PVT
" "				3306	10'L. EDGE PVT	
" "				335	18'L. GUT.	
" "				331	33'L. P/L	
18+00				3322		℄
" "				3295		11.5'R EDGE PVT.

F. B. 2127 PG. 102

Job No. 1763.14 Division No. 10 Notes Red. Plotted Profile
Survey of 223rd ST. #2 Date Date No.
Survey by J.J.L. Notes J.C.R. Notes Chkd. Checked X-Sec.
Indexed K. C. Johnson Date 6-28-56 Date Date No.

76L298 S & E #307 9-54

PLEASE RETURN TO
LOS ANGELES COUNTY SURVEYOR
726 LOS ANGELES COUNTY ENGINEERING BLDG.

NOTE: ANY ADDITIONS OR CHANGES ON THIS SHEET MUST BE MADE OR CIRCLED IN RED INK, WITH DATE AND NAME OF PERSON MAKING CHANGE.

Do not extend notes this side of this line.

Profile Notes Red._____ Plotted_____ Job No. 123-4 Division No. 10
No._____ Date_____ Date_____ Survey of 223rd ST.
X-Sec. Notes Chkd._____ Checked_____ Survey by_____ Notes_____ Date 4-20-54
No._____ Date_____ Date_____ Map No._____ Date_____

F. B. 2127 PG. 103

STATION	B. S.	H. I.	F. S.	ELEV.	223rd ST.
					℄ ST
18+00				3298	19' L. EDGE PVT.
" "				3321	19' L. CUT
				[illegible]	[illegible]
				[illegible]	33' L. P/L
T.P.				3300	T.P.
19+[illegible]				3313	℄
"				3277	11' R EDGE PVT.
"				3211	13' L. EDGE PVT.
"				323	19' L. CUT
"				330	24' L. TOP BK.
"				329	33' L. P/L
20+00				3287	℄
"				[illegible]	11' R. EDGE PVT.
"				[illegible]	[illegible]
"				316	19' L. CUT
"				325	24' L. TOP BK.
"				[illegible]	33' L. P/L
21+00				3272	℄
"				3239	11' R. EDGE PVT.
"				3222	13 L. EDGE PVT.

76L298 S & E #307 9-54

PLEASE RETURN TO
LOS ANGELES COUNTY SURVEYOR
726 LOS ANGELES COUNTY ENGINEERING BLDG.

NOTE: ANY ADDITIONS OR CHANGES ON THIS SHEET MUST BE MADE OR CIRCLED IN RED INK, WITH DATE AND NAME OF PERSON MAKING CHANGE.

Do not extend notes this side of this line.

223rd ST.

STATION	B. S.	H. I.	F. S.	ELEV.	LT	℄	RT.
21+00				31 8	19'L. GUT.		
" "				32 2	24'L. TOP BRK.		
"				32 2	33'L. P/L		
21+88.5				22 79			70'R. S.S.M.H. [illegible] 8" INLET W. DIAM. 0.67 7.09 E/V. ON W. RIM 31.86 7.07 INVERT 22.79
				22 77			70'R. S.S.M.H. 8" OUTLET E. DEPTH 8.42 DIAM. 0.67 7.09 E/V. ON E. RIM 31.86 7.09 INVERT 22.77
22+00				32 51		℄	
" "				32 21			11'R. EDGE PVT.
" "				31 79	19'L. EDGE PVT.		
" "				31 9	22'L. GUT.		
" "				32 2	27'L. TOP BRK.		
" "				32 2	33'L. P/L		
22+38				32 38		℄	
"				31 53	40'L BEGIN. OF GUT.		
				32 20	40'L. " " CURB		
23+00				32 35		℄	

F. B. 2127 Pg. 104 Job No. 1903.14 Division No. 10 Notes Red. Plotted Profile
Survey of 223rd ST #2 Date Date No.
Survey by J.J.L. Notes J.C.R. Notes Chkd. Checked X-Sec.
Indexed A. C. Johnson Date 6-27-56 Date Date No.

76L298 S & E #307 9-54

PLEASE RETURN TO
LOS ANGELES COUNTY SURVEYOR
726 LOS ANGELES COUNTY ENGINEERING BLDG.

NOTE: ANY ADDITIONS OR CHANGES ON THIS SHEET MUST BE MADE OR CIRCLED IN RED INK, WITH DATE AND NAME OF PERSON MAKING CHANGE.

Do not extend notes this side of this line.

STATION	B. S.	H. I.	F. S.	ELEV.	223 Ed. ST. LT.	℄	RT.
[illegible]				[illegible]			10.5' R. EDGE PVT
				31.35	40' L. GUT.		
				[illegible]	" " CURB		
T.P.				31.83	T.P.		
24+00				31.24		℄	
" "				31.78			10.5' R. EDGE PV
" "				[illegible]	40' L. GUT		
" "				[illegible]	CURB		
24+[illegible]				31.[illegible]	40' L. END OF GUT.		
				[illegible]	40' L. CURB		
				31.15	W. END N.W. C.R. PREMIX GUT.		
				31.79	" " " " CURB		
				31.[illegible]7	N. END N.W. C.R. GUT.		
				31.[illegible]	" " " " CURB		
25+21.22	℄ INTER SHASTA ST.		(SOUTH)	31.94			
25+37.38	" "	" "	(NORTH)	31.92			
25+[illegible].5				20.16	SS. M.H. DEPTH 10.81 10" OUTLET N. DIAM. 0.83 11.64 E.V. ON N. RIM 31.80 11.64 INVERT 20.16	℄	

Profile Notes Red. ____ Plotted ____ Job No. 1903.14 Division No. 10 F. B. 2127 Pg. 105
No. ____ Date ____ Date ____ Survey of 223 Ed. ST. #2
X-Sec. Notes Chkd. ____ Checked ____ Survey by ____ Notes ____ Date ____ 27.56
No. ____ Date ____ Date ____ Map No. ____ Checked Johnson Date ____

76L298 S & E #307 9-54

PLEASE RETURN TO
LOS ANGELES COUNTY SURVEYOR
726 LOS ANGELES COUNTY ENGINEERING BLDG.

NOTE: ANY ADDITIONS OR CHANGES ON THIS SHEET MUST BE MADE OR CIRCLED IN RED INK, WITH DATE AND NAME OF PERSON MAKING CHANGE.

Do not extend notes this side of this line.

STATION	B. S.	H. I.	F. S.	ELEV.	223rd ST. LT.	℄	RT.
25+37.5				20 29	S.S.M.H. DEPTH 10.69 10" INLET S. DIAM. 0.83 ELV. ON S. RIM 11.52 31.81 11.52 INVERT 20.29	℄	
				20 30	S.S.M.H. DEPTH 10.83 8" INLET E. DIAM. 0.67 ELV. ON E. RIM 11.50 31.80 11.50 20.30		
				20 39	S.S.M.H. DEPTH 10.84 8" INLET W. DIAM. 0.67 ELV. ON W. RIM 11.51 31.80 11.51 20.39		
				30 91	40' N. ON ℄ GRACE ST.		
				31 58	75' " " " " TOP OF BRK.		
				31 56	125' " " "		
				31 06	" " " 18' W. GUT.		
				31 72	" " " " CURB		
25+62.38				31 8	33' L. P/L		
26+00				31 77		℄	
" "				31 53		10' R. EDGE PVT.	
" "			?	31 46	4.5' L. EDGE PVT.		
" "				30 4	19' L. GUT.		
" "				31 4	20' L. TOP BRK		

F. S. 2127 Pg. 106 Job No. 1903.14 Division No. 10 Notes Red. Plotted Profile
Survey of 223rd ST. #2 Date Date No.
Survey by J. J. L. Notes J. C. R. Notes Chkd. Checked X-Sec.
Indexed R. C. Johnson Date 6-29-56 Date Date No.

76L298 S & E #307 9-54

PLEASE RETURN TO
LOS ANGELES COUNTY SURVEYOR
726 LOS ANGELES COUNTY ENGINEERING BLDG.

NOTE: ANY ADDITIONS OR CHANGES ON THIS SHEET MUST BE MADE OR CIRCLED IN RED INK, WITH DATE AND NAME OF PERSON MAKING CHANGE.

Do not extend notes this side of this line.

STATION	B. S.	H. I.	F. S.	ELEV.	223rd ST. LT.	℄	RT
26+00				317	33' L. P/L		
27+00				3163		℄	
" "				3125			10' R. EDGE PVT.
" "				3136	11.5' L. EDGE PVT.		
" "				312.	20' L. GUT.		
" "				314	33' L. P/L		
T. P.				3135	T.P.		
28+00				31[illegible]		℄	
" "				311[illegible]			[illegible] EDGE PVT.
" "				[illegible]	11.[illegible] EDGE PVT.		
" "				307	18' L. GUT.		
" "				312	21' L. [illegible]		
" "				30[illegible]	[illegible]		
28+73.4				2178			70' R. SS. M.H. DEPTH 8.5[illegible] 8" OUTLET W 0.5[illegible] 9.22 EL. ON W. RIM 31.[illegible] 9.22 21.78
				2180			70' R. SS. M.H. DEPTH 8.53 8" INLET E. DIAM. 0.67 9.20 EL. ON E. RIM 31.00 9.20 21.80

Profile Notes Red. ____ Plotted ____ Job No. 1903.14 Division No. 10 F.S. 2127 Pg. 107
No. ____ Date ____ Date ____ Survey of 223rd ST. #2
X-Sec. Notes Chkd. ____ Checked ____ Survey by J.T.L. Notes JCR Date 6-29-56
No. ____ Date ____ Date ____ Map No. ____ Indexed C. Johnson Date ____

76L298 S & E #307 9-54

PLEASE RETURN TO
LOS ANGELES COUNTY SURVEYOR
726 LOS ANGELES COUNTY ENGINEERING BLDG.

NOTE: ANY ADDITIONS OR CHANGES ON THIS SHEET MUST BE MADE OR CIRCLED IN RED INK, WITH DATE AND NAME OF PERSON MAKING CHANGE.

Do not extend notes this side of this line.

STATION	B. S.	H. I.	F. S.	ELEV.	223rd ST LT	℄ RT
28+73				25 3	11.9'L. TOP OF 37" WELDED STEEL WATER [illegible]	
29+00				31 21		℄
" "				30 79		10'R. EDGE PVT
" "				[illegible]	11.5'L. EDGE PVT	
" "				[illegible]	9'L. GUT	
" "				30 7	20'L. TOP [illegible]	
" "				[illegible]	[illegible] P/L	
30+00				31 27		℄
" "				30 93		10'R EDGE PVT.
" "				30 93	11.5'L EDGE PVT	
" "				[illegible]	[illegible] P/L	
31+00				31 05		℄
" "				30 70		10'R EDGE PVT
" "				30 78	11.5'L. EDGE PVT	
" "				30 7	33'L. P/L	
T.P.				30 89	T.P.	
32+00				30 95		℄
" "				30 [illegible]		10'R. EDGE PVT.
" "				30 68	11.5'L. EDGE PVT	
" "				30 8	33'L. P/L	

F. B. 2127 Pg. 108

Job No. 1903.14 Division No. 10 Notes Red. Plotted Profile

Survey of 223rd ST #2 Date Date No.

Survey by J. J. L. Notes J. C. R. Notes Chkd. Checked X-Sec.

Indexed A. C. Johnson Date 6-29-56 Date Date No.

76L298 S & E #307 9-54

PLEASE RETURN TO

LOS ANGELES COUNTY SURVEYOR

726 LOS ANGELES COUNTY ENGINEERING BLDG.

NOTE: ANY ADDITIONS OR CHANGES ON THIS SHEET MUST BE MADE OR CIRCLED IN RED INK, WITH DATE AND NAME OF PERSON MAKING CHANGE.

Do not extend notes this side of this line.

STATION	B. S.	H. I.	F. S.	ELEV.	223rd ST. LT.	℄	RT.
32+89.[illegible]	℄ [illegible] R. [illegible] AVE.			30 70			
33+00				30 70		℄	
" "				30 37	12'L. EDGE PVT.		
" "				29 [illegible]	22'L. GUT.		
" "				30 7	25'L. TOP BRK		
" "				30 7	33'L. P/L		
" "				29 [illegible]	E. END S.E.C.R. GUT		
" "				30 35	" " " CURB		
34+00				30 41		℄	
" "				29 59			38'R. GUT
" "				[illegible]			" " CURB
" "				30 22	12'L. EDGE PVT.		
" "				[illegible]	[illegible]'L. GUT.		
" "				[illegible]	26'L. TOP BRK		
" "				30 1	33'L. P/L		
35+00				30 30		℄	
" "				29 [illegible]			[illegible]'R. GUT.
" "				30 04			" " CURB
" "				30 01	12'L. EDGE PVT.		
" "				29 [illegible]	21'L. GUT.		

Profile No. ____ Notes Red. ____ Date ____ Plotted ____ Date ____ Job No. M03.14 Division No. 10 F. B. 2127 Pg. 149

X-Sec. No. ____ Notes Chkd. ____ Date ____ Checked ____ Date ____ Survey of 223rd ST. #2

Survey by [illegible] Notes [illegible] Date ____

Map No. ____ Date ____ Indexed G. Johnson Date ____

76L298 S & E #307 9-54

PLEASE RETURN TO
LOS ANGELES COUNTY SURVEYOR
726 LOS ANGELES COUNTY ENGINEERING BLDG.

NOTE: ANY ADDITIONS OR CHANGES ON THIS SHEET MUST BE MADE OR CIRCLED IN RED INK, WITH DATE AND NAME OF PERSON MAKING CHANGE.

Do not extend notes this side of this line.

STATION	B. S.	H. I.	F. S.	ELEV.	223rd ST. LT.	℄	RT.
35+00				303	23'L. TOP BRK		
" "				300	33'L. P/L		
35+55.69	℄ INTER. MARINE AVE			3009			
T.P.				2983	T.P.		
36+00				29[illegible]		℄	
" "				2962	12'L. EDGE PVT		
" "				29[illegible]	22'L. GUT		
" "				[illegible]	23'L. TOP BRK.		
" "				[illegible]	33'L. P/L		
				[illegible]	E. END S.E. CR. GUT		
				2974	" " " " CURB		
37+00				2976		℄	
" "				[illegible]			40'R. GUT
" "				2957			" " CURB
" "				29[illegible]	12'L. EDGE PVT.		
" "				[illegible]	22'L. GUT		
" "				295	23'L. TOP BRK		
" "				29[illegible]	33'L. P/L		
				2872	W. END S.W.C.R. GUT.		
				2941	" " " " CURB		

F.B. 2127 Pg. 110 Job No. 1903.14 Division No. 10 Notes Red. Plotted Profile
Survey of 223rd ST #2 Date Date No.
Survey by J.J.L. Notes J.C.R. Notes Chkd. Checked X-Sec.
Indexed K. C. Johnson Date 6-29-56 Date Date No.

76L298 S & E #307 9-54

PLEASE RETURN TO
LOS ANGELES COUNTY SURVEYOR
726 LOS ANGELES COUNTY ENGINEERING BLDG.

NOTE: ANY ADDITIONS OR CHANGES ON THIS SHEET MUST BE MADE OR CIRCLED IN RED INK, WITH DATE AND NAME OF PERSON MAKING CHANGE.

Do not extend notes this side of this line.

STATION	B. S.	H. I.	F. S.	ELEV.	223rd ST. LT.	℄	RT.
3[illegible]+00				29.40		℄	
" "				29.13	12'L [illegible] PVT		
" "				298	33'L P/L		
38+17				[illegible]		℄ CROSS GUTTER	
38+[illegible]	℄ INTER. AVALON BLVD			29.[illegible]			
				2[illegible]	130' [illegible]		
B.M. 23-10				27.91	B.M. 23-10		

E/V = 27.940 F.B. 1395-151 AVALON BLVD. AND 223rd ST. 16' E. OF ℄ OF AVALON AND 57.6' N. OF ℄ OF 223rd, IN A WELL PROTECTED [illegible] CAST IRON COVER MARKED "C.S. MON." A STD. C.S. MON. STAMPED "B.M. 23-10 1982 R.E. 63."

Profile Notes Red. ____ Plotted ____ Job No. 1903.14 Division No. 10 F. B. 2127 Pg. 111
No. ____ Date ____ Date ____ Survey of 223rd ST #2
X-Sec. Notes Chkd. ____ Checked ____ Survey by [illegible] Notes [illegible] Date [illegible]
No. ____ Date ____ Date ____ Map No. ____ Indexed [illegible] Date ____

F. B. 2127 Pg. 112 Job No. 1903.14 Division No. 10 Notes Red _____ Plotted _____ Profile

Survey of 223rd St. #2 Date _____ Date _____ No. _____

Survey by J. F. L. Notes J. C. R. Notes Chkd. _____ Checked _____ X-Sec.

Indexed E. C. Johnson Date 6-27-56 Date _____ Date _____ No. _____

STATION	B. S.	H. I.	F. S.	ELEV.

76L298 S & E #307 9-54

PLEASE RETURN TO

LOS ANGELES COUNTY SURVEYOR

726 LOS ANGELES COUNTY ENGINEERING BLDG.

NOTE: ANY ADDITIONS OR CHANGES ON THIS SHEET MUST BE MADE OR CIRCLED IN RED INK, WITH DATE AND NAME OF PERSON MAKING CHANGE.

Do not extend notes this side of this line.

F. B. 2127 Pg. 113

Profile No. | Notes Red. | Date | Plotted | Date | Job No 1903.14 | Division No. 10 | Survey of 223rd St #2

X-Sec. No. | Notes Chkd. | Date | Checked | Date | Survey by J.J.L. | Notes J.C.F. Date 7-2-56 | Map No. | Indexed A.C. Johnson Date 7-6-56

NOTE: ANY ADDITIONS OR CHANGES ON THIS SHEET MUST BE MADE OR CIRCLED IN RED INK, WITH DATE AND NAME OF PERSON MAKING CHANGE.

PLEASE RETURN TO
LOS ANGELES COUNTY SURVEYOR
726 Los Angeles County Engineering Bldg.

Do not extend notes this side of this line.

STATION	B. S.	H. I.	F. S.	ELEV.

PROFILE
OF
LOT LINE.
330' N. OF AND PARALLEL TO 223rd ST
FROM
MAIN ST.
TO
AVALON BLVD
C.I. 1903.14

J. J. LANIGAN.
J. C. FINE.
W. E. DEANE.
G. F. ALWIN.
C. R. YADA

76L298 S & E #307 9-54

76L298 S & E #307 9-54

PLEASE RETURN TO
LOS ANGELES COUNTY SURVEYOR
726 LOS ANGELES COUNTY ENGINEERING BLDG.

NOTE: ANY ADDITIONS OR CHANGES ON THIS SHEET MUST BE MADE OR CIRCLED IN RED INK, WITH DATE AND NAME OF PERSON MAKING CHANGE.

Do not extend notes this side of this line.

131.9

STATION	B. S.	H. I.	F. S.	ELEV.	
BMYF50				35 85	BMYF50 EICV. 35.846 (UNADJ) F.B. 2127-10 MAIN ST. (W. side) at 223rd ST. BT. spk. in curb, 10' I.S. of N. end
1+00				—	℄ INT. of MAIN ST. and 223rd ST.
0+68.6±				352	330' N. of ℄ of 223rd St. INT. of LOT LINE and E. P/L of MAIN ST.
T.P.				35 55	T.P.
2+00				339	330' N. OF ℄ OF 223rd ST.
4+00				334	" " " "
5+18.6				332	" " " "
7+00				328	" " " "
T.P.				35 34	T.P.
7+80±				329	INTER. OF N. + S. LOT LINE, 330' N. OF 223rd ST. ℄
9+60±				330	" " " " " " " "
11+92.5				338	INTER. OF W. P/L OF DOLORES, 330' N. OF 223rd ST. ℄
T.P.				[illegible]	T.P.
12+42.5				335	INTER. OF E. P/L OF DOLORES, 330' N. OF 223rd ST. ℄
14+42.5				334	330' N. OF ℄ 223rd ST.
16+42.5				330	" " "
18+77.5				327	S.W. COR. OF TR. # 22132, 330' N. OF ℄ 223rd ST.
T.P.				31 40	T.P.
20+77.5				320	330' N. ℄ 223rd ST.

F. B. 2127 Pg. 114 Job No. 1903.14 Division No. 10 Notes Red. Plotted Profile
Survey of 223rd ST #2 Date Date No.
Survey by LANIGAN Notes Notes Chkd. Checked X-Sec.
Indexed E. C. Johnson Date Date Date No.

76L298 S & E #307 9-54

PLEASE RETURN TO
LOS ANGELES COUNTY SURVEYOR
726 LOS ANGELES COUNTY ENGINEERING BLDG.

NOTE: ANY ADDITIONS OR CHANGES ON THIS SHEET MUST BE MADE OR CIRCLED IN RED INK, WITH DATE AND NAME OF PERSON MAKING CHANGE.

Do not extend notes this side of this line.

STATION	B. S.	H. I.	F. S.	ELEV.		
[illegible]+77.5				31 8	330' N. ℄ 223rd ST.	
25+12.5				31 2	INTER. W. P/L OF GRACE ST., 330' N. ℄ 223rd ST.	
T. P.				31 42	T. P.	
25+62.5				31 4	INTER. E. P/L OF GRACE ST., 330' N. ℄ 223rd ST.	
27+85				30 5	330' N. ℄ 223rd ST.	
T. P.				30 53	T. P.	
29+85				30 0	330' N. ℄ 223rd ST.	
31+97±				30 4	INTER. N. & S. LOT LINE, 330' N. ℄ 223rd ST.	
T. P.				29 78	T. P.	
33+97±				30 0	330' N. ℄ 223rd ST	
35+97±				29 4	" " " "	
T. P.				29 45	T. P.	
38+17.00±				29 4		
BM 23-10				27 96	B.M 23-10 Elev. 27.940 - F.B. 1395-151 - AVALON BLVD. & 223rd ST., 16' E. of ℄ of AVALON & 57.6' N. of ℄ of 223rd ST., in a well protected by a cast iron cover marked "C.S. MON." & std. C.S. MON. stamped "B.M 23-10-1952 - R.E. 63.	

Profile Notes Red. ____ Plotted ____ Job No. 1903.14 Division No. 10 F.B. 2727 Pg. 173
No. ____ Date ____ Date ____ Survey of 223rd ST. #2
X-Sec. Notes Chkd. ____ Checked ____ Survey by JFL Notes JCP Date 7-7-52
No. ____ Date ____ Date ____ Map No. ____ Date ____

2187 [illegible]

Job No. 1903-14 Division No. 10 Notes Red. _____ Plotted _____ Profile

Survey of 223rd ST. #2 Date _____ Date _____ No. _____

Survey by LANIGAN Notes J.C. [illegible] Notes Chkd. _____ Checked _____ X-Sec.

Indexed K. C. Johnson Date _____ Date _____ Date _____ No. _____

76L298 S & E #307 9-54

PLEASE RETURN TO

LOS ANGELES COUNTY SURVEYOR

726 LOS ANGELES COUNTY ENGINEERING BLDG.

NOTE: ANY ADDITIONS OR CHANGES ON THIS SHEET MUST BE MADE OR CIRCLED IN RED INK, WITH DATE AND NAME OF PERSON MAKING CHANGE.

Do not extend notes this side of this line.

STATION	B. S.	H. I.	F. S.	ELEV.

Profile	Notes Red.	Plotted	Job No. 1903.14	Division No. 10	F. B. 2127 Pg. 117
No.	Date	Date	Survey of 223rd ST. #2		
X-Sec.	Notes Chkd.	Checked	Survey by J.J.L.	Notes J.C.R.	Date 7-2-56
No.	Date	Date	Map No.	Indexed Johnson	Date

PROFILE
OF
LOT LINE
499' S. OF and PARALLEL TO ℄ OF 223rd ST.
FROM
MAIN ST.
TO
DOLORES ST.
C.I. 1903.14

ELEV.

F. B.

J. J. LANIGAN
J. C. RIKE
W. E. DEANE
G. P. ALWIN
C. R. YASUI

H. I.

B. B.

STATION

NOTE: ANY ADDITIONS OR CHANGES ON THIS SHEET MUST BE MADE OR CIRCLED IN RED INK, WITH DATE AND NAME OF PERSON MAKING CHANGE.

PLEASE RETURN TO
LOS ANGELES COUNTY SURVEYOR
726 LOS ANGELES COUNTY ENGINEERING BLDG.

Do not extend notes this side of this line.

76L298 S & E #307 9-54

76L298 S & E #307 9-54

PLEASE RETURN TO
LOS ANGELES COUNTY SURVEYOR
726 LOS ANGELES COUNTY ENGINEERING BLDG.

NOTE: ANY ADDITIONS OR CHANGES ON THIS SHEET MUST BE MADE OR CIRCLED IN RED INK, WITH DATE AND NAME OF PERSON MAKING CHANGE.

Do not extend notes this side of this line.

STATION	B. S.	H. I.	F. S.	ELEV.		
BMYF50				35 85	BMYF50	ELEV. 35.846 (unadj) F.B. 2127-10 MAIN ST. (W. side) at 223rd ST., BT. spk. in curb, 10' S. of N. end
T.P.				35 84	T.P.	
1+00				—		℄ INT. of 223rd ST. and MAIN ST.
—				38 4		499' S. of ℄ of 223rd ST. INT. of LOT LINE & E. P/L of MAIN ST.
4+32.5				37 0		INT. N.-S. LOT LINE, 497' S. of ℄ 223rd ST.
T.P.				37 07	T.P.	
6+32.5				35 2		499' S. of ℄ 223rd ST.
8+32.5				[illegible]		INTER. N.-S. LOT LINE, 499' S. of ℄ 223rd ST.
T.P.				34 38	T.P.	
10+32.5				35 8		499' S. ℄ 223rd ST.
T.P.				35 49	T.P.	
11+84.5				36 8		INTER. of LOT LINE 499' S. of 223rd St. AND W. P/L of DOLORES ST.
B.M.Y48				34 05	B.M.Y48	ELEV. 34.050 F.B. 2127-9 223rd ST. + DOLORES ST., S.E. COR. BENCH NAIL IN CURB, 5' S. of S. END C.R.

F. B. 2127 Pg. 118 Job No. 1903.14 Division No. 10 Notes Red. Plotted Profile
Survey of 223rd ST #2 Date Date No.
Survey by LANIGAN Notes J.C. RIKE Notes Chkd. Checked X-Sec.
Indexed K. C. Johnson Date Date Date No.

Profile	Notes Red.	Plotted	Job No. 1894.14	Division No. 10	F. B. 2127 Pg. 119
No.	Date	Date	Survey of 223RD ST		
X-Sec.	Notes Chkd.	Checked	Survey by LANIGAN	Notes RIKE	Date 17 8-56
No.	Date	Date	Map No.	Indexed E. G. Johnson	Date OCT 17 56

C.I. 1894.14

223RD ST.

ELEVATIONS

OF

37" STEEL WATER PIPE

ON

223RD ST.

between

MAIN ST

and

FIGUEROA ST

ELEV.	LANIGAN RIKE MOORE YASUI
F. B.	
H. I.	
B. B.	
STATION	

NOTE: ANY ADDITIONS OR CHANGES ON THIS SHEET MUST BE MADE OR CIRCLED IN RED INK, WITH DATE AND NAME OF PERSON MAKING CHANGE.

PLEASE RETURN TO
LOS ANGELES COUNTY SURVEYOR
726 LOS ANGELES COUNTY ENGINEERING BLDG.

Do not extend notes this side of this line.

76L298 S & E #307 9-54

76L298 S & E #307 9-54

PLEASE RETURN TO
LOS ANGELES COUNTY SURVEYOR
726 LOS ANGELES COUNTY ENGINEERING BLDG.

NOTE: ANY ADDITIONS OR CHANGES ON THIS SHEET MUST BE MADE OR CIRCLED IN RED INK, WITH DATE AND NAME OF PERSON MAKING CHANGE.

Do not extend notes this side of this line.

STATION	B. S.	H. I.	F. S.	ELEV.	223 RD ST
BMYF50				35 86	Elev. 35.860 - F.B. 2127-10 BMYF50 MAIN ST. (W. side) at 223 RD ST., BT. spk. in curb, 10'± S. of N. end.
					℄
					LEFT RIGHT.
STA. 1+00 = ℄ INTER OF MAIN ST.					
T. P.				36 14	T. P.
9+00				31 7	10' TOP OF 37" STEEL WATER PIPE
B.M.YF51				36 28	Elv. = 36.272 F.B. 2127-16 223 RD ST (N. SIDE) B.M.YF51 685'± W. OF ℄ MAIN ST., L. & T. IN CONC. DR., TO HO. # 165, 50'± N. OF ℄.
B.M.YF53				38 49	Elv. = 38.489 F.B. 2127-16 223 RD ST. & MONETA AVE. B.M.YF53 2'S. & 2'W. OF ℄ INTER., CITY OF L.A. TRAVERSE MON. IN HAND HOLE (COMPTON #01010).
17+61				33 0	10.1' TOP OF 37" STEEL WATER PIPE. Elv. = 38.489
B.M.YF53				38 49	B.M.YF53 (DESCRIP. SAME AS ABOVE)
B.M.YF54				39 36	Elv. = 39.356 F.B. 2127-17 223 RD ST. (N. SIDE) B.M.YF54 650'± E. OF FIGUEROA ST., BENCH NAIL IN CONC. FOOTING OF FENCE AT S.W. COR. OF LOT OF HO. # 421.
24+50				33 9	10.2' TOP OF 37" STEEL WATER PIPE Elv. = 39.356
B.M.YF54				39 36	B.M.YF54 (DESRIP. SAME AS ABOVE)

F. B. 2127 Pg. 120 Job No. 1894 14 Division No. 10 Notes Red. Plotted Profile
Survey of 223 RD ST. Date Date No.
Survey by LANIGAN Notes PIKE Notes Chkd. Checked X-Sec.
Indexed K. C. Johnson Date Date No.

PWFB 0420 1738

W.S. 28, B-2

Notes Ck'd by	Survey of 223RD ST.
Map No.	W. O. 0303.00 Tape No. 017 St'd. 65 °F
Office Work	Surveyed by J. J. LANIGAN.
Checked	Notes J.J.L. Date 10-9-56
Date	Indexed C. Johnson

F. B. 2/21 Pg. 1/21

OCT 17 '56

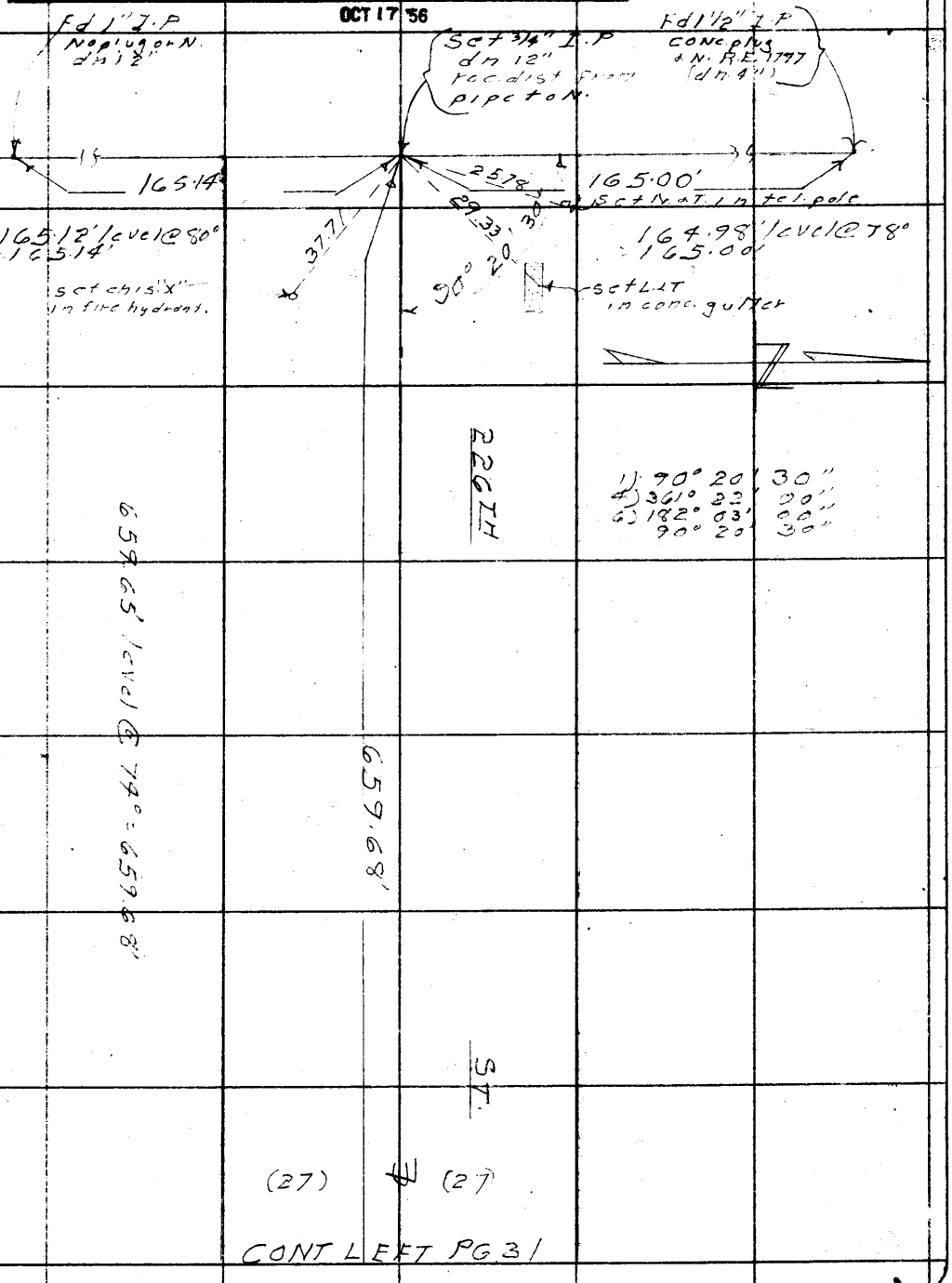

CONT LEFT PG 31

Note: Any Additions or Changes on This Sheet Must be Made or Circled in Red Ink With Date and Name of Person Making Change.

Do not extend notes this side of this line.

RETURN TO
LOS ANGELES COUNTY SURVEYOR
726 LOS ANGELES COUNTY
ENGINEERING BLDG.

76F3095 S&E #247. 8-54

RETURN TO
LOS ANGELES COUNTY SURVEYOR
726 LOS ANGELES COUNTY
ENGINEERING BLDG.

Do not extend notes this side of this line.

Note: Any Additions or Changes on This Sheet Must be Made or Circled In Red Ink With Date and Name of Person Making Change.

F.B. 2127 PG. 122

Notes Ck'd by	Survey of 223RD ST.
Map No.	W. O. 1894.14 Tape No. St'd. °F
Office Work	Surveyed by J.J. LANIGAN
Checked	Notes J.J.L. Date 10-10-56
Date	Indexed C. Johnson

F.B. 2127 PG. 123

OCT 17 '56

C.I. 1894.14
223RD ST.

LOCATION
OF
IMPROVEMENTS
ON
226TH ST.

(PRIVATE AVE.
FROM
MONITA ST.
TO
W. END OF ST.

LANIGAN
RIKE
MOORE
YASUI

Note: Any Additions or Changes on This Sheet Must be Made or Circled in Red Ink With Date and Name of Person Making Change.

RETURN TO
LOS ANGELES COUNTY SURVEYOR
726 LOS ANGELES COUNTY
ENGINEERING BLDG.

Do not extend notes this side of this line.

76F309S S&E #247. 8-54

F.B. 2127 PG. 124



RETURN TO
LOS ANGELES COUNTY SURVEYOR
726 LOS ANGELES COUNTY
ENGINEERING BLDG.
Do not extend notes this side of this line.

Note: Any Additions or Changes on This Sheet Must be Made or Circled in Red Ink With Date and Name of Person Making Change.

Notes Ck'd by	Survey of 223rd ST.
Map No.	W. O. 1894.14 Tape No. St'd. °F
Office Work	Surveyed by J. J. LANIGAN
Checked	Notes J. J. L. Date 10-10-56
Date	Indexed A. C. Johnson

F. B. 2127 Pg. 125



Note: Any Additions or Changes on This Sheet Must be Made or Circled in Red Ink With Date and Name of Person Making Change.

Do not extend notes this side of this line.

RETURN TO
LOS ANGELES COUNTY SURVEYOR
726 LOS ANGELES COUNTY
ENGINEERING BLDG.

76F309S S&E #247. 8-54

F. B. 2127 PG. 126

RETURN TO
LOS ANGELES COUNTY SURVEYOR
726 LOS ANGELES COUNTY
ENGINEERING BLDG.

Note: Any Additions or Changes on This Sheet Must be Made or Circled in Red Ink With Date and Name of Person Making Change.

Do not extend notes this side of this line.

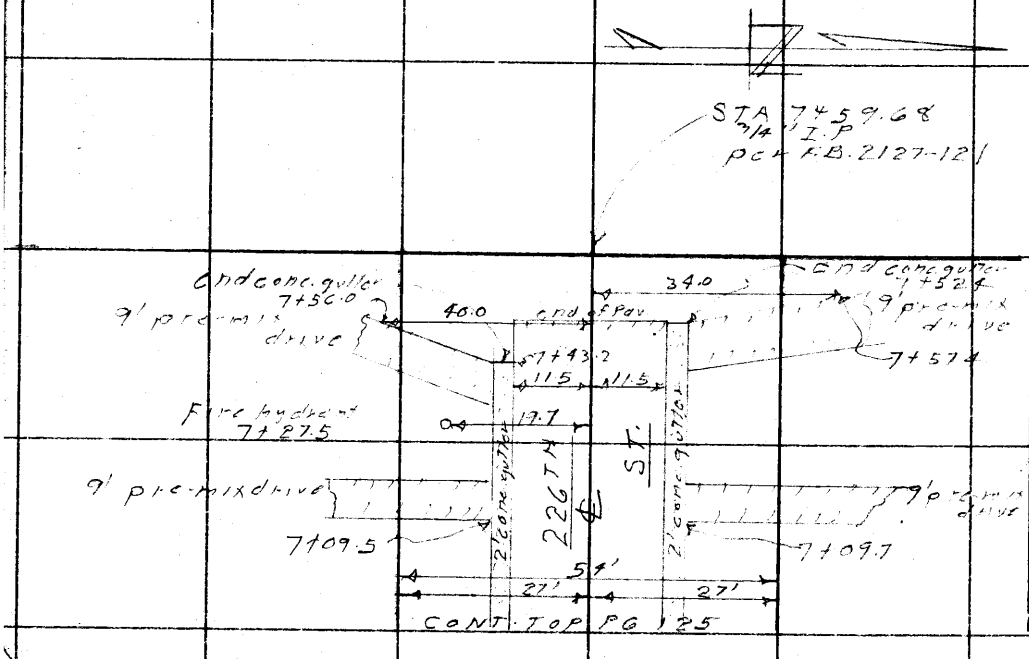

Profile No.	Notes Red.	Plotted	Job No. 1894.14	Division No. 10
	Date	Date	Survey of 223rd ST.	
X-Sec. No.	Notes Chkd.	Checked	Survey by LANIGAN	Notes RIKE Date [illegible]
	Date	Date	Map No.	Indexed Johnson Date OCT 17 '56

F. B. 2127 Pg. 127

223rd. ST.
C.I. 1894.14
PROFILE
AND
CROSS SECTION
ON
226th ST.
FROM
[illegible] AVE.
TO
WEST END OF ST.

STATION	B. S.	H. I.	F. S.	ELEV.

LANIGAN
RIKE
MOORE
YASUI.

NOTE: ANY ADDITIONS OR CHANGES ON THIS SHEET MUST BE MADE OR CIRCLED IN RED INK, WITH DATE AND NAME OF PERSON MAKING CHANGE.

PLEASE RETURN TO
LOS ANGELES COUNTY SURVEYOR
726 LOS ANGELES COUNTY ENGINEERING BLDG.

Do not extend notes this side of this line.

76L298 S & E #307 9-54

76L298 S & E #307 9-54

PLEASE RETURN TO
LOS ANGELES COUNTY SURVEYOR
726 LOS ANGELES COUNTY ENGINEERING BLDG.

NOTE: ANY ADDITIONS OR CHANGES ON THIS SHEET MUST BE MADE OR CIRCLED IN RED INK, WITH DATE AND NAME OF PERSON MAKING CHANGE.

Do not extend notes this side of this line.

STATION	B. S.	H. I.	F. S.	ELEV.	226th ST.	
					ELV. = 38.556 F.B. 2127-23 MONETA AVE.	
B.M.YF58				38 56	B.M.YF58 (E. SIDE) 160' N. OF ℄ 226th ST. BT. SPK. IN W. SIDE OF R.R. #1000295E.	
					LT. ℄	RT.
1+00	℄ INTER. MONETA AVE.			38 19	℄ INTER. MONETA AVE.	
				38 05		100' N. ON ℄ MONETA AVE.
				38 05		200' N. ON ℄ MONETA AVE.
				38 51	100' S. ON ℄ MONETA AVE.	
				39 01	140' S. ON ℄ MONETA AVE.	
1+15				37 69	℄	
1+23				38 41	TOP OF BRK. ℄	
1+25				38 1		27' P/L
1+25				38 1	27' P/L	
1+29				38 02	BOT. OF BRK ℄	
1+80				37 57	" " " ℄	
1+90				37 89	TOP " "	
2+00				37 41	BOT. " " ℄	
" "				37 32		9' EDGE PVT.
" "				37 5		27' P/L
" "				37 65	13' EDGE PVT.	
" "				37 1	27' P/L	
2+39					℄	

F. B. 2127 Pg. 128

Job No. 189A-14 Division No. 10 Notes Red. Plotted Profile

Survey of 223rd ST Date Date No.

Survey by LANIGAN Notes RIKE Notes Chkd. Checked X-Sec.

Indexed A. C. Johnson Date 10-10-56 Date Date No.

76L298 S & E #307 9-54

PLEASE RETURN TO
LOS ANGELES COUNTY SURVEYOR
726 LOS ANGELES COUNTY ENGINEERING BLDG.

NOTE: ANY ADDITIONS OR CHANGES ON THIS SHEET MUST BE MADE OR CIRCLED IN RED INK, WITH DATE AND NAME OF PERSON MAKING CHANGE.

Do not extend notes this side of this line.

STATION	B. S.	H. I.	F. S.	ELEV.	226th ST. L.T.	226th ST. RT.
						℄
2+39				3730		℄
"				3722		9' EDGE PVT.
" "				3712		12' BEGIN. CONC. GUT.
" "				373		27' P/L
" "				3714	12' EDGE PVT.	
" "				3712	13' BEGIN. CONC. GUT.	
" "				378	27' P/L	
3+00				3685		℄
"				3665		11' EDGE PVT.
"				3659		13' CONC. GUT.
"				37[illegible]		27' P/L
"				3667	11' EDGE PVT.	
" "				3651	13' CONC. GUT.	
" "				374	27' P/L	
T. P.				3664	T. P.	
4+00				3625		℄
" "				3614		11' EDGE PVT.
" "				3608		13' CONC. GUT.
" "				365		27' P/L
" "				363		165' BACK LOT LINE

Profile Notes Red. ____ Plotted ____ Job No. 1894.14 Division No. 10 F. B. 2127 PG. 129
No. ____ Date ____ Date ____ Survey of 223rd ST
X-Sec. Notes Chkd. ____ Checked ____ Survey by [illegible] Notes [illegible] Date 10-10-52
No. ____ Date ____ Date ____ Map No. ____ Indexed [illegible] Date ____

76L298 S & E #307 9-54

PLEASE RETURN TO
LOS ANGELES COUNTY SURVEYOR
726 LOS ANGELES COUNTY ENGINEERING BLDG.

NOTE: ANY ADDITIONS OR CHANGES ON THIS SHEET MUST BE MADE OR CIRCLED IN RED INK, WITH DATE AND NAME OF PERSON MAKING CHANGE.

Do not extend notes this side of this line.

STATION	B. S.	H. I.	F. S.	ELEV.	226th LT.	ST. RT.
						℄
4+00				3625	11' EDGE PVT.	
" "				3611	13' CONC. GUT.	
" "				366	27' P/L.	
" "				371	165' BACK LOT LINE	
5+00				3599		℄
" "				3579		11' EDGE PVT.
" "				3570		13' CONC. GUT.
" "				364		27' P/L
" "				3583	11' EDGE PVT.	
" "				3571	13' CONC. GUT.	
" "				366	27' P/L	
T. P.				3575	T. P.	
6+00				3554		℄
" "				3540		11' EDGE PVT.
" "				3524		13' CONC. GUT.
" "				360		27' P/L
" "				3540	11' EDGE PVT.	
" "				3528	13' CONC. GUT.	
" "				360	27' P/L.	
6+79				3530		℄

F. B. 2127 Pg. 130

Job No. 189.14 Division No. 10 Notes Red. Plotted Profile

Survey of 223rd T. Date Date No.

Survey by LANIGAN Notes RIKE Notes Chkd. Checked X-Sec.

Indexed C. Johnson Date 10-10-56 Date Date No.

76L298 S & E #307 9-54

PLEASE RETURN TO
LOS ANGELES COUNTY SURVEYOR
726 LOS ANGELES COUNTY ENGINEERING BLDG.

NOTE: ANY ADDITIONS OR CHANGES ON THIS SHEET MUST BE MADE OR CIRCLED IN RED INK, WITH DATE AND NAME OF PERSON MAKING CHANGE.

Do not extend notes this side of this line.

STATION	B. S.	H. I.	F. S.	ELEV.	226th ST. LT.	ST. RT.
						℄
6+79				35 39		9' TOP BRK.
" "				35 13		11' EDGE PVT.
" "				34 96		13' CONC. GUT.
" "				36 1		27' P/L
				37 8		125' BACK LOT LINE
" "				35 31	9' TOP BRK.	
				35 15	11' EDGE PVT.	
" "				34 95	13' CONC. GUT.	
" "				358		
" "				367	105' TOP BRK	
" "				330	1'3' PVT. "	
" "				328	152 " "	
" "				37 5	165 TOP " + BACK LOT LINE	
7+00				35 31		℄
" "				35 32		10' TOP BRK.
" "				35 03		11' EDGE PVT.
" "				34 84		13' CONC. GUT
" "				36 2		27' P/L
" "				35 26	10' TOP BRK.	
" "				35 06	11' EDGE PVT.	

Profile Notes Red. ____ Plotted ____ Job No. 1894.14 Division No. 10 F. B. 2127 Pg. 131
No. ____ Date ____ Date ____ Survey of 223rd ST.
X-Sec. Notes Chkd. ____ Checked ____ Survey by LAWSAY Notes PIKE Date ____
No. ____ Date ____ Date ____ Map No. ____ Indexed ____ Date ____

76L298 S & E #307 9-54

PLEASE RETURN TO
LOS ANGELES COUNTY SURVEYOR
726 LOS ANGELES COUNTY ENGINEERING BLDG.

NOTE: ANY ADDITIONS OR CHANGES ON THIS SHEET MUST BE MADE OR CIRCLED IN RED INK, WITH DATE AND NAME OF PERSON MAKING CHANGE.

Do not extend notes this side of this line.

STATION	B. S.	H. I.	F. S.	ELEV.	226th ST. L.T.	226th ST. R.T.
7+00				3484	13' CONC. GUT	
				362	27' P/L	
T.P.				35[illegible]	T.P.	
7+41.7				3479	13' END OF CONC. GUT.	
7+52.2				3504		℄ END OF PVT.
" "				3486		11' EDGE OF PVT.
" "				3470		13' END OF CONC. GUT.
" "				360		27' P/L
" "				366		35' TOP BRK.
" "				3510	7' TOP BRK.	
" "				3464	10' GUT.	
" "				368	19' TOP BRK	
" "				363	27' P/L	
7+59.68 END OF ST.				3546	END OF ST.	℄
7+68.7				366		℄
" "				371		165'
" "				373	165'	
B.M.YF60				3498	B.M.YF 60 ELV. = 35.008 F.B. 2127-24 610'± W. OF ℄ MONETA AVE., BT. SPK. IN CONC. GUTTER, IN FRONT OF HO. # 414.	226th ST. (S. SIDE)

F. B. 2127 Pg. 132 Job No. 189414 Division No. 10 Notes Red. Plotted Profile
Survey of 223rd ST. Date Date No.
Survey by LANIGAN Notes RIKE Notes Chkd. Checked X-Sec.
Indexed K. C. Johnson Date 10-10-56 Date Date No.

NOTES RED. JOB NO. 1903.14 SURVEY OF 223rd St. No. #2 F. B. 2127 Pg. 133

DATE SURVEY BY LANIGAN

NOTES CHKD. NOTES BY RIKE DATE 10-11-56

DATE INDEXED C. Johnson DATE OCT 17 '56

NOTE: ANY ADDITIONS OR CHANGES ON THIS SHEET MUST BE MADE OR CIRCLED IN RED INK, WITH DATE AND NAME OF PERSON MAKING CHANGE.

Do not extend notes this side of this line

PLEASE RETURN TO
LOS ANGELES COUNTY SURVEYOR
725 LOS ANGELES COUNTY ENGINEERING BLDG.

765420 S & E-353 4-54

B.M.	1ST RUN	DIFF.	2ND RUN	3RD RUN	ADJ. ELEV.	DESCRIPTION
						C.I. 1903.14
						223rd St. No. #2
						BENCH LEVEL CIRCUIT
						ON DOLORES ST.
						contd from pg 25
					indexed 7-10-59 Vans	
						LANIGAN
						RIKE
						MOORE
						YASUI.

765420 S & E-353 4-54

PLEASE RETURN TO
LOS ANGELES COUNTY SURVEYOR
725 LOS ANGELES COUNTY ENGINEERING BLDG.

NOTE: ANY ADDITIONS OR CHANGES ON THIS SHEET MUST BE MADE OR CIRCLED IN RED INK, WITH DATE AND NAME OF PERSON MAKING CHANGE.

Do not extend notes this side of this line

JOB NO. 1903.14 SURVEY OF 223rd ST. No. #2 NOTES RED
SURVEY BY LAMIGAN DATE
NOTES BY PIKE DATE 10-11-56 NOTES CHKD.
INDEXED C. Johnson DATE

F.B. 2127 Pg. 134

B.M.	1ST RUN	DIFF.	2ND RUN	3RD RUN	ADJ. ELEV.	DESCRIPTION
B.M. YF48	34.071				~~34.071~~	B.M. YF48 E/V = 34.071 F.B. 2127-9 (RD.S. 4064) 223rd ST. + DOLORES ST. S.E. COR., BENCH NAIL IN CURB, 5'S. OF S. END C.R.
+	5.198		4.952			
⊼	39.269	+1.293	+1.290		+1.2915	
-	3.905		3.662			
T.P.	35.364					T.P.
+	4.638		4.450			
⊼	40.002	+0.208	+0.208		+0.2080	
-	4.430		4.242			
T.P.	35.572					T.P.
+	4.360		4.210			
⊼	39.952	-0.942	-0.942		-0.9420	
-	5.322		5.152		~~34.629~~	
(SET) B.M. YF61	34.630				~~34.6285~~ 34.629	B.M. YF61 DOLORES ST. (E. SIDE) 850'± S. OF ℄ OF 223rd ST., RT. SPK. IN CURB, OPPOSITE HO # 22427
+	5.165		4.888			
⊼	39.735	+0.717	+0.718		+0.7175	
-	4.388		4.170			
T.P.	35.347					T.P.
+	4.828		4.985			
⊼	40.175	+0.053	+0.055		+0.0540	
-	4.775		4.930			
T.P.	35.400					T.P.
+	4.195		4.015			
⊼	39.595	+0.337	+0.337		+0.3370	
-	3.858		3.678			
T.P.	35.737					T.P.
+	4.795		4.610			
⊼	40.532	-0.235	-0.238		-0.2365	
-	5.030		4.848		~~35.503~~	
* (SET) B.M. YF62	35.502				~~35.5005~~	B.M. YF62 DOLORES ST. (E. SIDE) AT 227th ST., BT. SPK. IN CURB, 5'± S. OF PROD. OF 227th ST.

76S420 353 3-51

PLEASE RETURN TO
LOS ANGELES COUNTY SURVEYOR
725 LOS ANGELES COUNTY ENGINEERING BLDG.

NOTE: ANY ADDITIONS OR CHANGES ON THIS SHEET MUST BE MADE OR CIRCLED IN RED INK, WITH DATE AND NAME OF PERSON MAKING CHANGE.

Do not extend notes this side of this line

B.M.	1ST RUN	DIFF.	2ND RUN	3RD RUN	ADJ. ELEV.	DESCRIPTION
B.M. YF 62 (SET)	35.502				35.503	B.M. YF 62 (SEE PG. 134 FOR DESCRIP.)
+	4.790		4.600			
⊼	40.292	+0.210	+0.208		+0.2090	
−	4.580		4.392			
T.P.	35.712					T.P.
+	4.390		4.225			
⊼	40.102	−0.280	−0.280		−0.2800	
−	4.670		4.505			
T.P.	35.432					T.P.
+	4.700		4.450			
⊼	40.132	−0.090	−0.092		−0.0910	
−	4.790		4.542			
T.P.	35.342					T.P.
+	4.360		4.345	4.508		
⊼	39.702	+0.070	+0.075	+0.073	+0.0715	
−	4.290		4.270	4.435		
T.P.	35.412					T.P.
+	4.660		4.402			
⊼	40.072	+0.132	+0.132		+0.1320	
−	4.528		4.270			
T.P.	35.544					T.P.
+	4.372		4.265			
⊼	39.916	−0.173	−0.173		−0.1730	
−	4.545		4.438			
T.P.	35.371					T.P.
+	4.000		3.712			
⊼	39.371	−1.520	−1.520		−1.5200	
−	5.520		5.232			
T.P.	33.851					T.P.

NOTES RED. _____ JOB NO. 1903.14 SURVEY OF 223rd ST. No. #2
DATE _____ SURVEY BY LANIGAN
NOTES CHKD. _____ NOTES BY RIKE DATE 10 11 56
DATE _____ INDEXED C. Johnson DATE _____

F.B. 2127 PG. 135

76S420 353 3-51

PLEASE RETURN TO
LOS ANGELES COUNTY SURVEYOR
725 LOS ANGELES COUNTY ENGINEERING BLDG.

NOTE: ANY ADDITIONS OR CHANGES ON THIS SHEET MUST BE MADE OR CIRCLED IN RED INK, WITH DATE AND NAME OF PERSON MAKING CHANGE.

Do not extend notes this side of this line

B.M.	1ST RUN	DIFF.	2ND RUN	3RD RUN	ADJ. ELEV.	DESCRIPTION
T.P.	33.851					T.P.
+	4.285		4.020			
⊼	38.136	-0.843	-0.842		-0.8425	
-	5.128		4.862			
B.M.YF47	33.008				33.010 ~~33.0055~~	B.M. YF 47 Elv. = 33.010 F.B. 2127-9 (RD.SY 4085) 223rd ST. + CATSKILL AVE., S.E. COR. BENCH NAIL IN CURB, 3' S. OF S. END C.R.
						+.0045

JOB NO. 1903.14 SURVEY OF 223rd ST. NO. #2 NOTES RED.
SURVEY BY LANIGAN DATE
NOTES BY RIKE DATE 10-11-56 NOTES CHKD.
INDEXED ~~J. C. Johnson~~ DATE DATE

F.B. 2127 PG. 136.

PWFB 0420 1739

W.S. 28, C-2

Notes Ck'd by	Survey of 223RD ST #2
Map No.	W. O. 0303.00 Tape No. 0170 Std. 68 °F
Office Work	Surveyed by J. J. LANIGAN
Checked	Notes J. J. L. Date 10-15-56
Date	Indexed K. C. Johnson OCT 17 56

F.B. 2127 Pg. 127

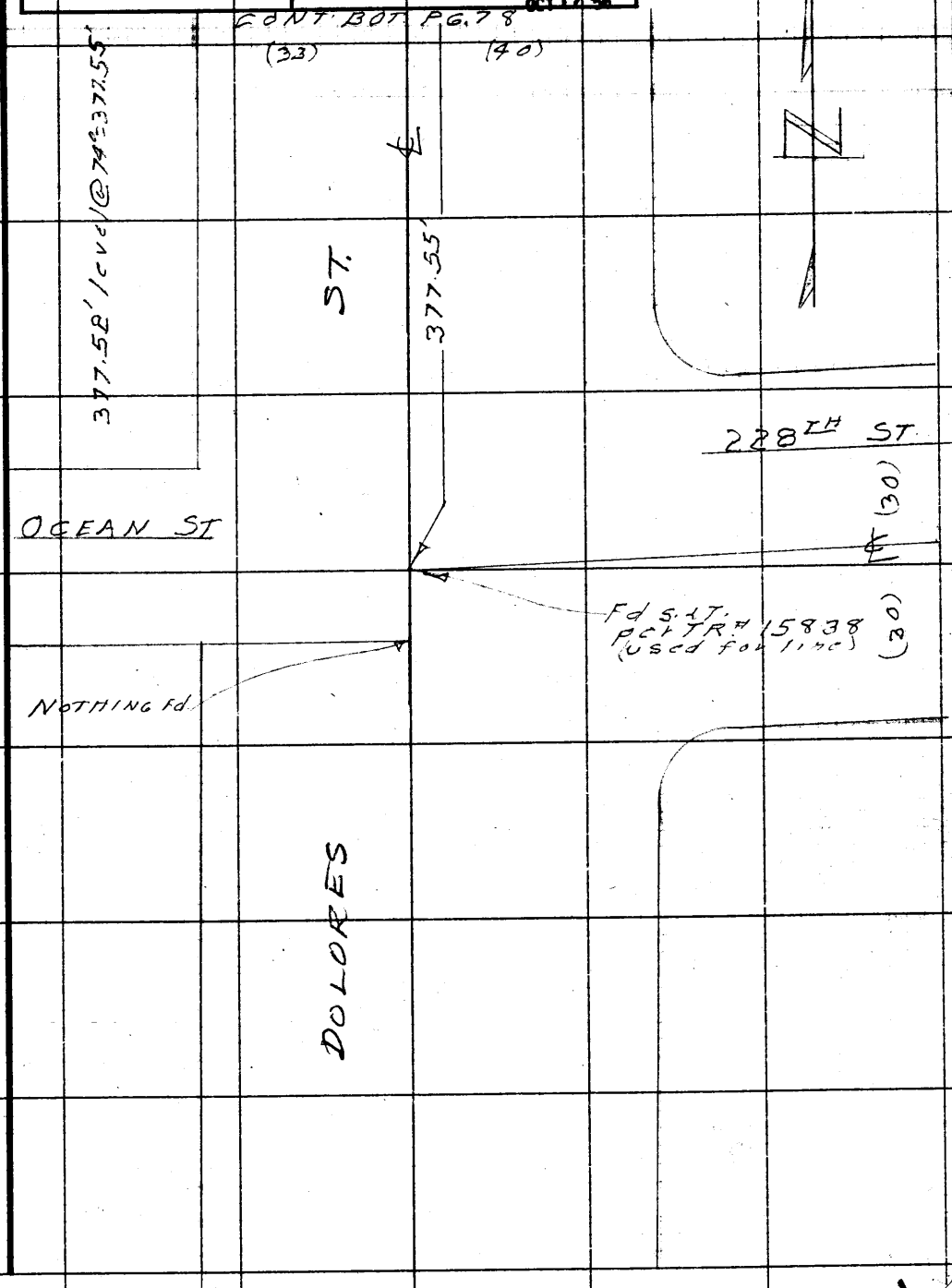

Note: Any Additions or Changes on This Sheet Must be Made or Circled in Red Ink With Date and Name of Person Making Change.

Do not extend notes this side of this line.

RETURN TO
LOS ANGELES COUNTY SURVEYOR
726 LOS ANGELES COUNTY
ENGINEERING BLDG.

76F3098 247 4-53

RETURN TO
LOS ANGELES COUNTY SURVEYOR
726 LOS ANGELES COUNTY
ENGINEERING BLDG.

Note: Any Additions or Changes on This Sheet Must be Made or Circled In Red Ink With Date and Name of Person Making Change.

Do not extend notes this side of this line.

F.B. 2727 PG. 138

Notes Ck'd by	Survey of 223RD ST. #2	F. B. 2127 Pg. 139
Map No.	IN 1903.14 Tape Std °F	
Office Work	Surveyed by J. J. LANIGAN.	
Checked	Notes J. J. L Date 10-16-56	
Date	Indexed C. Johnson	

OCT 17 '56

C.I. 1903.14
223RD ST. #2

LOCATION
OF
IMPROVEMENTS
ON
DOLORES ST.
(W. SIDE ONLY)
FROM
223RD ST
TO
227TH ST

LANIGAN.
RITE.
MOORE.
YASUI

Note: Any Additions or Changes on This Sheet Must be Made or Circled in Red Ink With Date and Name of Person Making Change.

Do not extend this side of this line.

PLEASE RETURN TO
LOS ANGELES COUNTY ENGINEER
700 Los Angeles County Engineering Bldg.

767308 SSE #247 1-56

F.B. 2127 Pg. 140

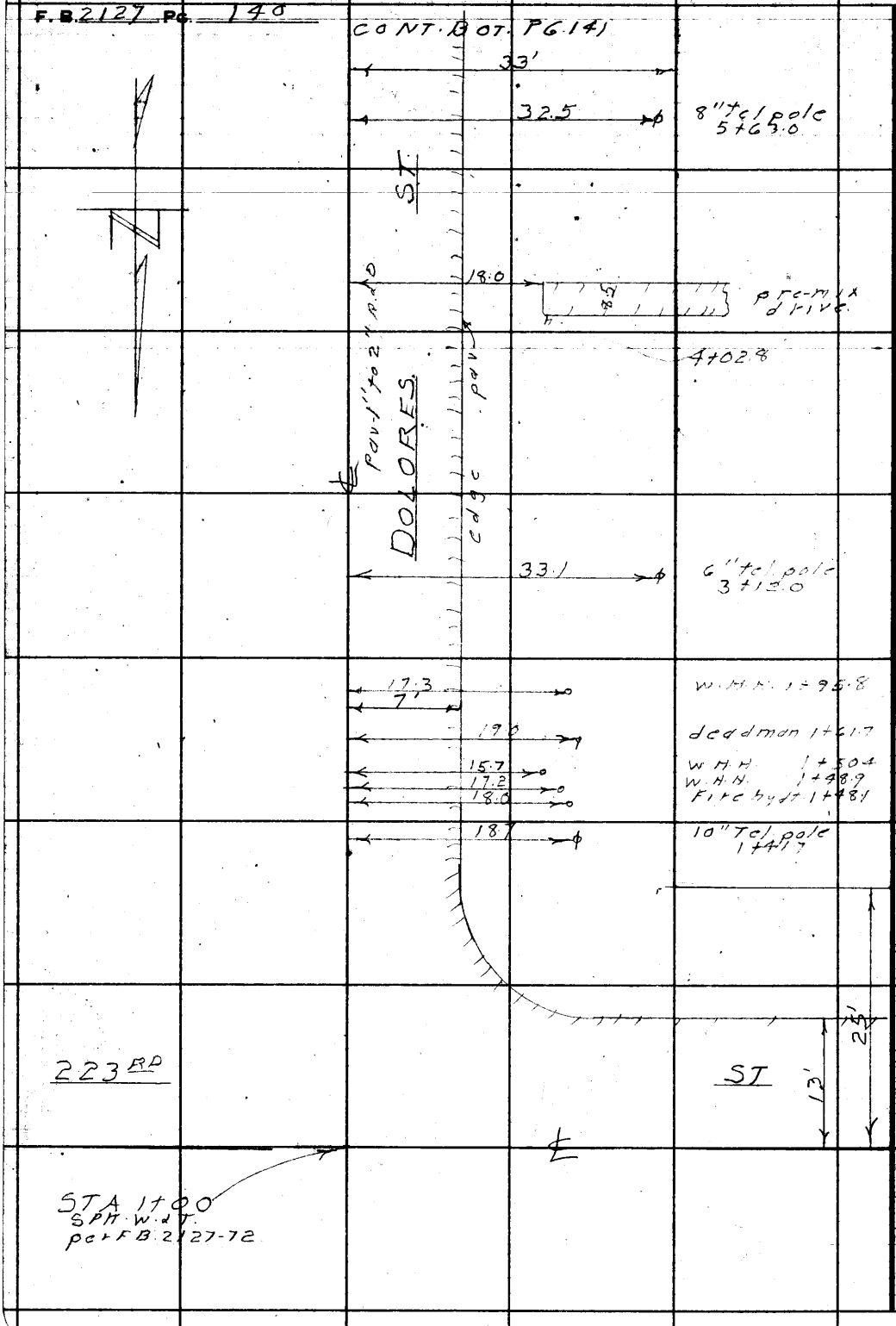

PLEASE RETURN TO
LOS ANGELES COUNTY ENGINEER
700 LOS ANGELES COUNTY ENGINEERING BLDG.

Do not extend this side of this line.

Note: Any Additions or Changes on This Sheet Must be Made or Circled in Red Ink With Date and Name of Person Making Change.

Notes Ck'd by	Survey of 223RD ST. #2	F. B. 2127 PG. 141
Map No.	IN 1903.14 Tape Std °F	
Office Work	Surveyed by J. J. LANIGAN	
Checked	Notes J. J. L. Date 10-16-56	
Date	Indexed C. Johnson	

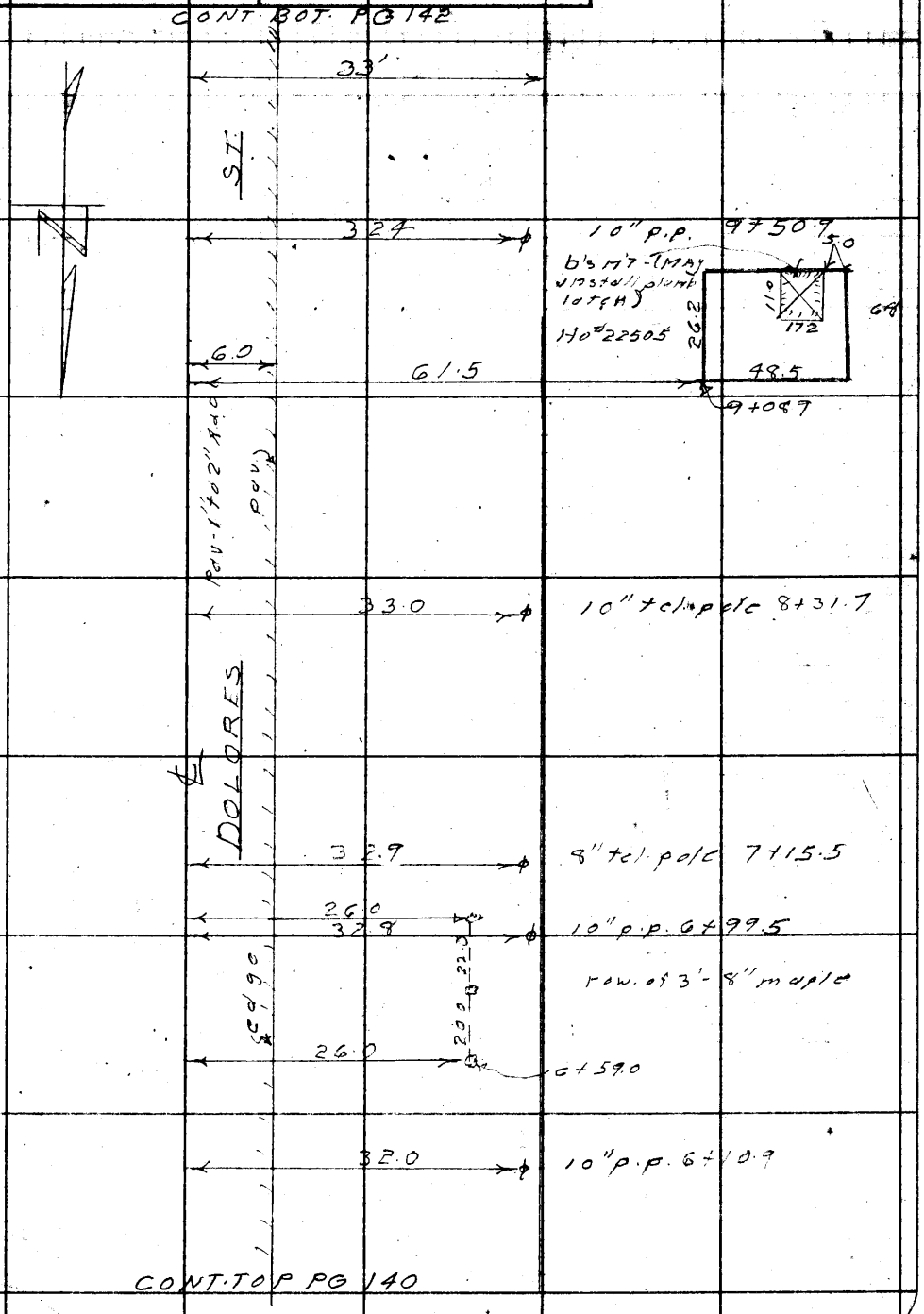

Note: Any Additions or Changes on This Sheet Must be Made or Circled in Red Ink With Date and Name of Person Making Change.

PLEASE RETURN TO
LOS ANGELES COUNTY ENGINEER
700 LOS ANGELES COUNTY ENGINEERING BLDG.

Do not extend this side of this line.

76F309S S&E #247 1-56

F. B. 2121 Pg. 142

CONT. BOT. PG 143

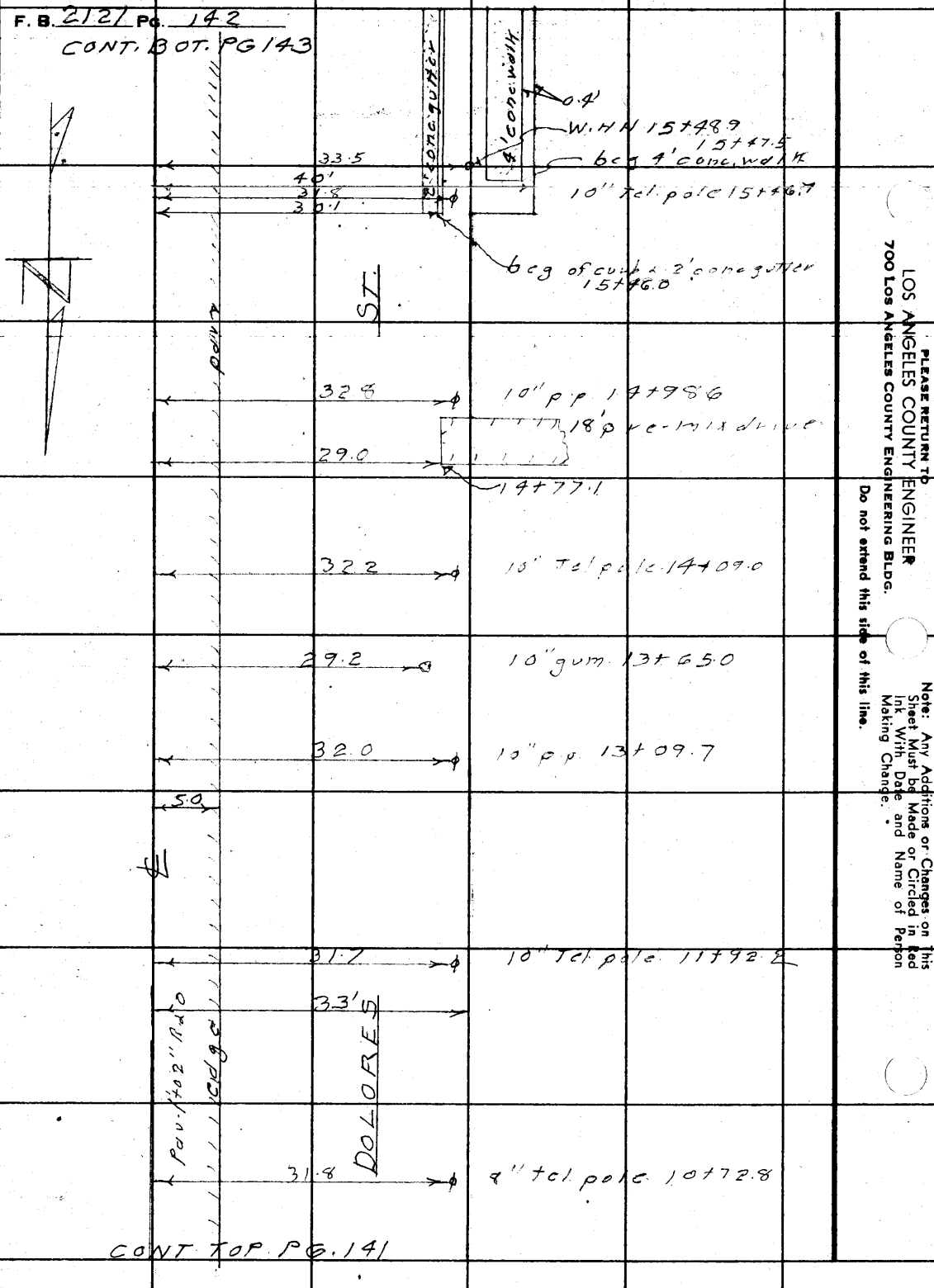

PLEASE RETURN TO
LOS ANGELES COUNTY ENGINEER
700 Los Angeles County Engineering Bldg.

Do not extend this side of this line.

Note: Any Additions or Changes on This Sheet Must be Made or Circled in Red Ink With Date and Name of Person Making Change.

Notes Ck'd by	Survey of 223RD ST. #2
Map No.	IN 1903.14 Tape Std. °F
Office Work	Surveyed by J. J. LANIGAN
Checked	Notes J. J. L. Date 10-16-56
Date	Indexed A. C. Johnson

F. B. 2127 PG. 143

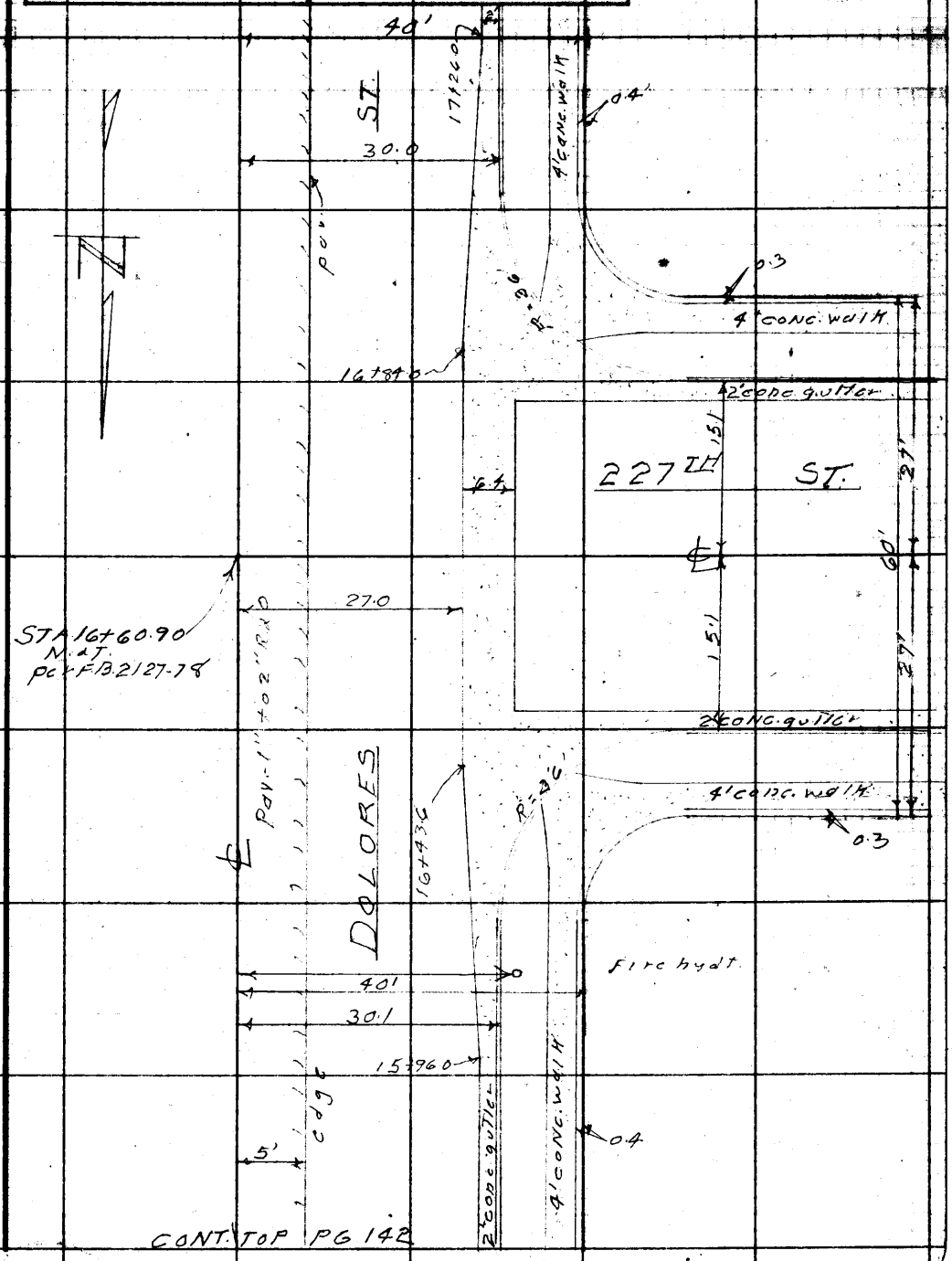

CONT. TOP PG 142

Note: Any Additions or Changes on This Sheet Must be Made or Circled in Red Ink With Date and Name of Person Making Change.

Do not extend this side of this line.

PLEASE RETURN TO
LOS ANGELES COUNTY ENGINEER
700 LOS ANGELES COUNTY ENGINEERING BLDG.

76F3098 S&E #247 1-56

PLEASE RETURN TO
LOS ANGELES COUNTY ENGINEER
700 LOS ANGELES COUNTY ENGINEERING BLDG.

Note: Any Additions or Changes on This Sheet Must be Made or Circled in Red Ink With Date and Name of Person Making Change.

Do not extend this side of this line.

F.B. 2127 Pg. 149

Profile No.	Notes Red. Date	Plotted Date	Job No. 1903.14	Division No. 10	F. B. 2127 Pg. 145
X-Sec. No.	Notes Chkd. Date	Checked Date	Survey of 223rd ST. NO. #2		
			Survey by LANIGAN	Notes RIKE Date 10-15-56	
			Map No.	Indexed C. Johnson Date OCT 17 '56	

C.I. 1903.14
223rd ST. NO. #2

PROFILE
AND
CROSS SECTION
ON
DOLORES ST.
FROM
223rd ST.
TO
227th ST.
(W. SIDE OF DOLORES ST. UNLY)

LANIGAN
RIKE
MOORE
YASUI

STATION	B. S.	H. I.	F. S.	ELEV.

NOTE: ANY ADDITIONS OR CHANGES ON THIS SHEET MUST BE MADE OR CIRCLED IN RED INK, WITH DATE AND NAME OF PERSON MAKING CHANGE.

Do not extend notes this side of this line.

PLEASE RETURN TO
LOS ANGELES COUNTY SURVEYOR
726 Los Angeles County Engineering Bldg.

761.298 S & E #307 9-54

76L298 S & E #307 9-54

PLEASE RETURN TO
LOS ANGELES COUNTY SURVEYOR
726 LOS ANGELES COUNTY ENGINEERING BLDG.

NOTE: ANY ADDITIONS OR CHANGES ON THIS SHEET MUST BE MADE OR CIRCLED IN RED INK, WITH DATE AND NAME OF PERSON MAKING CHANGE.

Do not extend notes this side of this line.

STATION	B. S.	H. I.	F. S.	ELEV.	DOLORES	ST.
					Elv. = 34.07 / F.B. 2127-9 (RD. SY 4084)	
B.M.YF48				34 07	B.M.YF48 223rd ST. + DOLORES ST. S.E. COR. BENCH NAIL IN CURB, 5' S. OF S. END C.R.	
					LT.	℄ RT.
1+00	℄ INTER. 223rd ST.			34 34	℄ INTER. 223rd ST.	
				34 57	100' W. ON ℄ 223rd ST.	
				34 72	200' " " " "	
1+16				34 03		℄
1+25				35 2		33' P/L
1+36				34 94		℄ TOP OF BRK.
2+00				35 15		℄
" "				34 84		7.5' EDGE PVT.
" "				34 5		11'
" "				34 4		14' GUTTER
" "				35 1		23' TOP BRK
" "				35 3		33' P/L
T. P.				36 26	T. P.	
3+00				35 37		℄
" "				35 09		6.5' EDGE PVT.
" "				34 4		10' GUTTER
" "				34 5		11'
" "				35 6		17' TOP BRK.

F. B. 2127 Pg. 146
Job No. 1903.14 Division No. 10 Notes Red. Plotted Profile
Survey of 223rd ST. No. #2 Date Date No.
Survey by LANIGAN Notes RIKE Notes Chkd. Checked X-Sec.
Indexed K. C. Johnson Date 10-15-56 Date Date No.

76L298 S & E #307 9-54

PLEASE RETURN TO
LOS ANGELES COUNTY SURVEYOR
726 LOS ANGELES COUNTY ENGINEERING BLDG.

NOTE: ANY ADDITIONS OR CHANGES ON THIS SHEET MUST BE MADE OR CIRCLED IN RED INK, WITH DATE AND NAME OF PERSON MAKING CHANGE.

Do not extend notes this side of this line.

STATION	B. S.	H. I.	F. S.	ELEV.	DOLORES LT.	ST. (CONT.) RT.
						℄
3+00				357		33' P/L
" "				348		185'± BACK LOT LINE
4+00				3541		℄
" "				3520		5' EDGE PVT.
" "				349		9' GUTTER
" "				350		11'
" "				[illegible]		18' TOP BRK.
" "				362		33' P/L
[illegible]				3555		℄
				[illegible]		[illegible] PVT.
				[illegible]		[illegible] GUTTER
				[illegible]		11'
				[illegible]		18' TOP BRK.
				[illegible]		33' P/L
T. P.				3554	T. P.	
5+98.50				3575		℄
" "				3560		5' EDGE PVT.
" "				350		10' GUTTER
" "				361		18' TOP BRK.
" "				367		33' P/L

Profile Notes Red. ____ Plotted ____ Job No. 1903J4 Division No. 10 F. B. 2127 Pg. 147
No. ____ Date ____ Date ____ Survey of 223rd ST. No. #2
X-Sec. Notes Chkd. ____ Checked ____ Survey by LANGLEY Notes [illegible] Date 10-15-56
No. ____ Date ____ Date ____ Map No. ____ Indexed. Johnson Date ____

76L298 S & E #307 9-54

PLEASE RETURN TO
LOS ANGELES COUNTY SURVEYOR
726 Los Angeles County Engineering Bldg.

NOTE: ANY ADDITIONS OR CHANGES ON THIS SHEET MUST BE MADE OR CIRCLED IN RED INK, WITH DATE AND NAME OF PERSON MAKING CHANGE.

Do not extend notes this side of this line.

F. B. 2127 Pg. 148 | Job No. 703.17 | Division No. 10 | Notes Red. | Plotted | No. | Profile
Survey of 2234 ST. | Date | Date | No. | X-Sec.
Survey by LANIGAN Notes PIKE | Notes Chkd. | Checked | No.
Indexed C. JOHNSON Date 10-15-56 | Date | Date

STATION	B. S.	H. I.	F. S.	ELEV.	DOLORES ST. (CONT.) L.T.	R.T.
						℄
5+78.50				34 3		363'±
" "				35 7		673'±
6+00				35 1		11'
7+00				35 69		℄
" "				35 44		6' EDGE PVT.
" "				35 2		11'
" "				34 1		14' GUTTER
" "				36 2		18' TOP BRK.
" "				36 2		33' P/L
8+00				35 60		℄
" "				35 [illegible]		6' EDGE PVT.
" "				35 [illegible]		11'
" "				35 [illegible]		13' GUTTER
" "				[illegible]		[illegible]
" "				[illegible]		33' P/L
9+00				35 56		℄
" "				35 28		6' EDGE PVT.
" "				34 8		11'
" "				34 8		13' GUTTER
" "				35 0		33' P/L

76L298 S & E #307 9-54

PLEASE RETURN TO
LOS ANGELES COUNTY SURVEYOR
726 LOS ANGELES COUNTY ENGINEERING BLDG.

NOTE: ANY ADDITIONS OR CHANGES ON THIS SHEET MUST BE MADE OR CIRCLED IN RED INK, WITH DATE AND NAME OF PERSON MAKING CHANGE.

Do not extend notes this side of this line.

STATION	B. S.	H. I.	F. S.	ELEV.	DOLORES	ST. (CONT.)
					~~P.T.~~	~~P.T.~~
						℄
						BASEMENT
9+29.5				30 3		101.5' FLOOR OF HO. # 22505
T. P.				35 34	T. P.	
10+00				35 54		℄
				35 30		6' EDGE PVT.
				34 9		11'
				34 9		33' P/L
10+71.5				336		363'
" "				323		673'
11+00				35 50		℄
" "				35 29		5' EDGE PVT.
"				348		11'
"				343		33' P/L
12+00				35 55		℄
" "				35 34		5' EDGE PVT.
" "				34 9		11'
" "				345		33' P/L
13+00				35 5.		℄
" "				35 32		5' EDGE PVT
" "				319		11'
" "				350		33' P/L

Profile Notes Rod_____ Plotted_____ Job No. 1733.14 Division No. 6
No._____ Date_____ Date_____ Survey of 223 St. W. of Dalton Ave.
Z-Sec. Notes Chkd_____ Checked_____ Survey by_____ Notes_____ Date_____
No._____ Date_____ Date_____ Map No._____ Checked Johnson Date_____

F. B. 21277 Pg. 149

76L298 S & E #307 9-54

PLEASE RETURN TO
LOS ANGELES COUNTY SURVEYOR
726 LOS ANGELES COUNTY ENGINEERING BLDG.

NOTE: ANY ADDITIONS OR CHANGES ON THIS SHEET MUST BE MADE OR CIRCLED IN RED INK, WITH DATE AND NAME OF PERSON MAKING CHANGE.

Do not extend notes this side of this line.

STATION	B. S.	H. I.	F. S.	ELEV.	DOLORES LT.	ST. (CONT.) RT.
T. P.				35 36	T. P.	℄
14+00				35 59		℄
" "				35 37		4.5' EDGE PVT.
" "				34 7		11'
" "				34 2		20' TOP BRK.
" "				35 4		33' P/L
15+00				35 71		℄
" "				35 [illegible]		4' EDGE PVT.
" "				35 [illegible]		11'
" "				[illegible]		20' GUTTER
" "				35 [illegible]		33' P/L
T. P.				35 57	T. P.	
15+35				34 [illegible]		' BEGIN. OF GUTTER
" "				35 52		' " " CURB
" "				35 8		33' P/L
" "				34 4		363'
" "				34 5		693'
16+00				35 61		℄
" "				35 51		3.5' EDGE PVT.
" "				35 45		11'

F. B. 2127 Pg. 150

Job No. 1903.4 Division No. 10 Notes Red. Plotted Profile

Survey of 223 Lg ST. NO. #2 Date No.

Survey by LANIGAN Notes RIKE Date X-Sec.

Indexed A. C. Johnson Date 10-15-56 Notes Chkd. Checked Date No.

76L298 S & E #307 9-54

PLEASE RETURN TO
LOS ANGELES COUNTY SURVEYOR
726 LOS ANGELES COUNTY ENGINEERING BLDG.

NOTE: ANY ADDITIONS OR CHANGES ON THIS SHEET MUST BE MADE OR CIRCLED IN RED INK, WITH DATE AND NAME OF PERSON MAKING CHANGE.

Do not extend notes this side of this line.

STATION	B. S.	H. I.	F. S.	ELEV.	DOLORES LT.	ST. (CONT.) RT.
					℄	
16+00				34 90		30' GUTTER
" "				35 52		" CURB
" "				35 "		40' P/L
16+30.90				35 7		40' P/L
16+60.90	℄ INTER. 221th ST.			35 61	℄ INTER. 221th ST.	
[illegible]				35 7		40' P/L
				34 89	N. END N.W. C.R. GUT.	
				35 56	" " CURB	
T.P.				35 44	T.P.	
				35 15	W. END N.W. C.R. GUT.	
				35 82	" " " CURB	
				35 15	W. END S.W. C.R. GUT	
				35 84	" " CURB	
				35 03	S. " " GUT.	
				35 68	" " CURB	
				35 11	30' W. ON ℄ 227th ST.	
				35 81	100' " " "	
				35 27		15' GUT.
				35 91		" CURB
				35 27	15' GUT.	

Profile No. ____ Notes Red. ____ Plotted ____ Job No. 1903.14 Division No. 10 F. B. 2127 PG. 151
Date ____ Date ____ Survey of 223rd ST. NO. #2
X-Sec. No. ____ Notes Chkd. ____ Checked ____ Survey by [illegible] Notes [illegible] Date ____
Date ____ Date ____ Map No. ____ Indexed ____ Date ____

76L298 S & E #307 9-54

PLEASE RETURN TO
LOS ANGELES COUNTY SURVEYOR
726 LOS ANGELES COUNTY ENGINEERING BLDG.

NOTE: ANY ADDITIONS OR CHANGES ON THIS SHEET MUST BE MADE OR CIRCLED IN RED INK, WITH DATE AND NAME OF PERSON MAKING CHANGE.

Do not extend notes this side of this line.

STATION	B. S.	H. I.	F. S.	ELEV.	DOLORES LT.	ST. (CONT.) RT.
					℄	
				3591	15'L. CURB 100' W. ON ℄ 227th ST.	
B.M.YF62					ELV. = 35.502 (UNADJ.) DOLORES ST. (E. SIDE) AT	
				3547	B.M.YF62 227th ST., BT. SPK. IN CURB, 5' W. OF	
					PROD. OF 227th ST.	

F. B. 2127 Pg. 152 Job No. 1903.14 Division No. 10 Notes Red. Plotted Profile
Survey of 223rd ST. NO. #2 Date Date No.
Survey by LANIGAN Notes RIKE Notes Chkd. Checked X-Sec.
Indexed C. Johnson Date 10-15-56 Date Date No.

NOTES RED ____ JOB NO. 1970.14 SURVEY OF EDGER ST. S.S.
DATE ____ SURVEY BY J.S. COATES
NOTES CHKD. ____ NOTES BY J.S.C. DATE 3-11-57
DATE ____ INDEXED A. C. Johnson DATE MAR 15 '57

C.A. 1970.14

EDGER ST. S.S. DIST

BENCH LEVELS

DESCRIPTION	
ADJ. ELEV.	COATES OCHSNER MATTHIESEN GLIDDEN
3RD RUN	[illegible] based on L.A.Co. Engr. P.L.N-[illegible] Adj.
2ND RUN	Adj. 3/16/57 [illegible] See [illegible]B-67 for Adj. Calc.
DIFF.	indexed 7-16-59 Van
1ST RUN	
B.M.	

NOTE: ANY ADDITIONS OR CHANGES ON THIS SHEET MUST BE MADE OR CIRCLED IN RED INK, WITH DATE AND NAME OF PERSON MAKING CHANGE.

Do not extend notes this side of this line

PLEASE RETURN TO
LOS ANGELES COUNTY SURVEYOR
725 LOS ANGELES COUNTY ENGINEERING BLDG.

765420 353 3-51

JOB NO. 1970.14 SURVEY OF EDGAR ST. SS. NOTES RED. DATE
SURVEY BY J.S. COATES NOTES CHKD.
NOTES BY JSC DATE 3-11-57 DATE
INDEXED C. Johnson DATE

76S420 353 3-51

PLEASE RETURN TO
LOS ANGELES COUNTY SURVEYOR
725 LOS ANGELES COUNTY ENGINEERING BLDG.

NOTE: ANY ADDITIONS OR CHANGES ON THIS SHEET MUST BE MADE OR CIRCLED IN RED INK, WITH DATE AND NAME OF PERSON MAKING CHANGE.

Do not extend notes this side of this line

B.M.	1ST RUN	DIFF.	2ND RUN	3RD RUN	ADJ. ELEV.	DESCRIPTION
BM 23-10	27.940				27.940	BM 23-10 Elev. 27.940 FB. 1395-151
+	5.485		5.542	5.550		Avalon Blvd. & 223rd St. 16' E.
⋏	33.425	+0.458	+0.457	+0.462	+0.4600	& 57.6 N. & Int. A Std. C.S. Mon
−	5.027		5.075	5.088		in H.H. Stamped "BM 23-10 1952
T.P.	28.398					R.E. 63"
+	4.745		4.788	4.808		
⋏	33.143	-0.237	-0.287	-0.234	-0.2355	
−	4.982		5.015	5.042		
T.P.	28.161					
+	4.675		4.710			
⋏	32.836	-0.753	-0.755		-0.7540	
−	5.428		5.465			
T.P.	27.408					
+	4.635		4.688			
⋏	32.043	-0.668	-0.664		-0.6660	
−	5.303		5.352			
T.P.	26.740					
+	4.450		4.492			
⋏	31.190	-0.115	-0.116		-0.1155	-1.3110 5
−	4.565		4.608			
SET BM YF 67	26.625				26.631	BM YF 67 Elev. 26.631 FB. 2127-166
+	4.040		4.080			Avalon Blvd & 220th St. N.E. Cor
⋏	30.665	-1.277	-1.278		-1.2775	Bt. Spk. in S.W. Cor. of Conc. footing of Store
−	5.317		5.358			Bldg 80' N. & 65' E. & Int.
T.P.	25.348					
+	4.705		4.758	4.845		
⋏	30.053	-0.425	-0.717	-0.717	-0.7170	
−	5.430		5.475	5.562		
TP	24.623					

9

765420 353 3-51

PLEASE RETURN TO
LOS ANGELES COUNTY SURVEYOR
725 LOS ANGELES COUNTY ENGINEERING BLDG.

NOTE: ANY ADDITIONS OR CHANGES ON THIS SHEET MUST BE MADE OR CIRCLED IN RED INK, WITH DATE AND NAME OF PERSON MAKING CHANGE.

Do not extend notes this side of this line

NOTES RED. JOB NO. 1970.14 SURVEY OF Edgar St. Jct.
DATE SURVEY BY J.S. Coates
NOTES CHKD. NOTES BY C. Johnson DATE 3-11-57
DATE INDEXED DATE

F.B. 2127 Pg. 160

B.M.	1ST RUN	DIFF.	2ND RUN	3RD RUN	ADJ. ELEV.	DESCRIPTION
TP	24.623					
+	4.723		4.735			
∧	29.346	-0.942	-0.947		-0.9445	
−	5.665		5.682			
TP	23.681					
+	4.185		4.213			
∧	27.866	-1.417	-1.417		-1.4170	
−	5.602		5.630			
T.P.	22.264					
+	4.508		4.562			
∧	26.772	-1.147	-1.146		-1.1465	-5.5025 (5)
−	5.655		5.708			
SET BMYF68	21.117				21.130	BMYF68 Elev. 21.130 F.B. 2127-167
+	4.710		4.752			220th & Bonita St. S.W. Cor.
∧	25.827	-0.132	-0.130		-0.1310	Bt. Spk. in c.b. 5' W. of W. end C.R.
−	4.842		4.882			
T.P.	20.985					
+	4.995		5.025			
∧	25.980	-0.367	-0.367		-0.3670	
−	5.362		5.392			
T.P.	20.618					
+	4.662		4.748			
∧	25.280	+0.417	+0.420		+0.4185	-0.0795 (3)
−	4.245		4.328			
SET BMYF69	21.035				21.052	BMYF69 Elev. 21.052 F.B. 2127-162
+	2.783		2.638			220th St. (N. Side) 600'± E. of Bonita
∧	23.818	-4.025	-4.027		-4.0270	St. Bt. Spk. in Conc. base of N.W.
−	6.808		6.665			Cor. B.P.L. Steel tower # 1365
T.P.	17.010					

76S420 353 3-51

PLEASE RETURN TO
LOS ANGELES COUNTY SURVEYOR
725 LOS ANGELES COUNTY ENGINEERING BLDG.

NOTE: ANY ADDITIONS OR CHANGES ON THIS SHEET MUST BE MADE OR CIRCLED IN RED INK, WITH DATE AND NAME OF PERSON MAKING CHANGE.

Do not extend notes this side of this line

JOB NO. 1970.14 SURVEY OF EDGAR ST. S.S. NOTES RED. DATE
SURVEY BY J.S. COATES NOTES CHKD. DATE
NOTES BY J.S.C. DATE 3-11-57
INDEXED C. Johnson DATE

F.B. 2127 Pg. 168

B.M.	1ST RUN	DIFF.	2ND RUN	3RD RUN	ADJ. ELEV.	DESCRIPTION
TP	17.010					
+	4.038		4.102			
Δ	21.048	+0.386	+0.389		+0.3875	
−	3.652		3.713			
TP	17.396					
+	6.763		6.627			
Δ	24.159	+3.060	+3.055		+3.0575	−0.5820 4
−	3.703		3.572			
SET BMYF 70	20.456				**20.471**	BMYF 70 Elev. **20.471** F.B. 2127-168
+	3.873		3.925			220TH ST. & Edgar St. S.W. Cor.
Δ	24.329	−0.277	−0.275		−0.2760	Bt. Spk. in Conc. base of Cor. fn. post.
−	4.150		4.200			
SET BMYF 71	20.179				**20.196**	BMYF 71 Elev. **20.196** F.B. 2127-168
+	2.485		2.418			220TH ST. (N. Side) 150± E. & Edgar St.
Δ	22.664	−2.077	−2.077		−2.0770	Bt. Spk. in N. Side P.P. #4155516
−	4.562		4.495			
T.P.	18.102					
+	3.632		3.715			
Δ	21.734	−0.208	−0.210		−0.2090	−2.2860 E
−	3.840		3.925			
SET BMYF 72	17.894				**17.910**	BMYF 72 Elev. **17.910** F.B. 2127-168
+	3.188		3.262			220TH ST. (N. Side) 510± E. & Edgar
Δ	21.082	−1.722	−1.721		−1.7215	St. Bt. Spk. in Conc. porch E. Side
−	4.910		4.983			Ho. # 1147
T.P.	16.172					
+	5.528		5.582			
Δ	21.700	+1.426	+1.429		+1.4275	
−	4.102		4.153			
TP	17.598					

765420 353 3-51

PLEASE RETURN TO
LOS ANGELES COUNTY SURVEYOR
725 LOS ANGELES COUNTY ENGINEERING BLDG.

NOTE: ANY ADDITIONS OR CHANGES ON THIS SHEET MUST BE MADE OR CIRCLED IN RED INK, WITH DATE AND NAME OF PERSON MAKING CHANGE.

Do not extend notes this side of this line

B.M.	1ST RUN	DIFF.	2ND RUN	3RD RUN	ADJ. ELEV.	DESCRIPTION
T.P.	17.598					
+	5.282		5.255			
Δ	22.880	+1.054	+1.055		+1.0545	+0.7605 ③
−	4.228		4.200			
SET BM YF 73	18.652				18.672	BM YF 73 Elev. 18.672 FB. 2127-169
+	3.175		3.155			219TH ST. (S. Side) 160± E. of Edgar St
Δ	21.827	+0.035	+0.032		+0.0335	Bt. Spk. in S. Side P.P. #991315
−	3.140		3.123			
SET BM YF 74	18.687				18.706	BM YF 74 Elev. 18.706 FB. 2127-169
+	2068		2.115	2.042		EDGAR ST. (W. Side) 50± S. of M.P.L.
Δ	20.755	-4.022	-4.065	-4.023	-4.0225	of 219TH ST. Bt. Spk. in E. end Conc
−	6.090		6.180	6.065		walk to Ho. #21921
T.P.	14.665					
+	4.855		4.902			
Δ	19.520	+0.530	+0.532		+0.5310	
−	4.325		4.370			
T.P.	15.195					
+	4.675		4.705			
Δ	19.870	+0.135	+0.137		+0.1360	
−	4.540		4.568			
T.P.	15.330					
+	4.648		4.727			
Δ	19.978	+1.333	+1.332		+1.3325	
−	3.315		3.395			
T.P.	16.663					
+	2.765		2.795			
Δ	19.428	-2.025	-2.027		-2.0260	
−	4.790		4.822			
T.P.	14.638					

12

NOTES RED _____ JOB NO. _____ SURVEY OF EDGAR ST. S.S.
DATE _____ SURVEY BY J.S. COATES
NOTES CHKD _____ BY J.S.C. DATE 3-11-57
DATE _____ INDEXED _____ C. Johnson DATE _____

F.B. 2127 Pg. 169

76S420 353 3-51

PLEASE RETURN TO
LOS ANGELES COUNTY SURVEYOR
725 LOS ANGELES COUNTY ENGINEERING BLDG.

NOTE: ANY ADDITIONS OR CHANGES ON THIS SHEET MUST BE MADE OR CIRCLED IN RED INK, WITH DATE AND NAME OF PERSON MAKING CHANGE.

Do not extend notes this side of this line

JOB NO. 1970.14 SURVEY OF Edger St. S.S. NOTES RED. DATE
SURVEY BY J.S. Coates NOTES CHKD. DATE
NOTES BY JSC DATE 3-11-57
INDEXED A. C. Johnson DATE

F.B. 2127 Pg. 170

B.M.	1ST RUN	DIFF.	2ND RUN	3RD RUN	ADJ. ELEV.	DESCRIPTION
T.P.	14.638					
+	5.035		5.088			
∧	19.673	+0.250	+0.253		+0.2515	
−	4.785		4.835			
T.P.	14.888					
+	4.810		4.850			
∧	19.698	+0.348	+0.353		+0.3505	
−	4.462		4.497			
T.P.	15.236					
+	5.123		5.178			
∧	20.359	+0.795	+0.800		+0.7975	
−	4.328		4.378			
T.P.	16.031					
+	5.470		5.518			
∧	21.501	+1.690	+1.690		+1.6900	-0.9595 ⑨
−	3.780		3.828			
SET BM YP 75	17.721				17.749	BM YP 75 Elev. 17.749 FB. 2127-170
+	3.890		3.948			Carson St & Benita St S.E. Cor.
∧	21.611	-0.955	-0.957		-0.9560	L&T in N. W. Cor Conc. Slab to Store
−	4.845		4.905			Bldg #904 80' S. & 28' E. & INT.
T.P.	16.766					
+	4.783		4.840			
∧	21.549	+0.121	+0.125		+0.1230	
−	4.662		4.715			
T.P.	16.887					
+	5.112		5.172			
∧	21.999	+0.767	+0.767		+0.7670	
−	4.345		4.405			
T.P.	17.654					

13

765420 353 3-51

PLEASE RETURN TO
LOS ANGELES COUNTY SURVEYOR
725 LOS ANGELES COUNTY ENGINEERING BLDG.

NOTE: ANY ADDITIONS OR CHANGES ON THIS SHEET MUST BE MADE OR CIRCLED IN RED INK, WITH DATE AND NAME OF PERSON MAKING CHANGE.

Do not extend notes this side of this line

NOTES RED. JOB NO. 1970.14 SURVEY OF EDGAR ST. S.S.
DATE SURVEY BY J.S.C. Watts F.B. 2127 Pg. 171
CHECKED BY J.S.C. PAGE 3-11-52
DATE INDEXED C. Johnson DATE

B.M.	1ST RUN	DIFF.	2ND RUN	3RD RUN	ADJ. ELEV.	DESCRIPTION
T.P.	17.654					
+	4.815		4.887			
∧	22.469	+0.315	+0.315		+0.3150	
−	4.500		4.572			
T.P.	17.969					
+	5.035		5.118			
∧	23.004	+0.700	+0.696		+0.6980	
−	4.335		4.422			
T.P.	18.669					
+	5.942		5.988			
∧	24.611	+0.460	+0.458		+0.4590	+1.4060
−	5.482		5.530			
BM 23-9 FD	19.129				19.157	BM 23-9 Elev. 19.157 F.B. 1395-150 Avalon Blvd & Carson St. 16' E & 78.6 N. of ℄ INT. C.S. Mon. in H.H. marked "BM 23-9 1952 RE 63"

74

F.B. 2127 PG. 172

JOB NO. 1970-14 SURVEY OF EDGAR ST. S.S. NOTES RED. _____

SURVEY BY J.S.COATES DATE _____

NOTES BY J.S.C DATE 3-11-57 NOTES CHKD. _____

INDEXED _____ DATE _____ DATE _____

B.M.	1ST RUN	DIFF.	2ND RUN	3RD RUN	ADJ. ELEV.	DESCRIPTION

Do not extend notes this side of this line

NOTE: ANY ADDITIONS OR CHANGES ON THIS SHEET MUST BE MADE OR CIRCLED IN RED INK, WITH DATE AND NAME OF PERSON MAKING CHANGE.

PLEASE RETURN TO

LOS ANGELES COUNTY SURVEYOR

725 LOS ANGELES COUNTY ENGINEERING BLDG.

765420 353 3-51

PWFB 0420

1740

Notes C'k'd by Goss

Office Work

Checked

Date

Survey of EDGAR ST. S.S.

Surveyed by J.S. COATES

Notes J.S.C. Date 3-13-57

Indexed A. C. Johnson 3-14-57

F. B. 2127 Pg. 75

C.I. 1970.14

J.N. 0303.00

CENTER LINE SURVEY

FOR

EDGAR ST. S.S. DIST.

COATES
OCHSNER
MATTHIESEN
GLIDDEN

Note: Any Additions or Changes on This Sheet Must be Made or Circled in Red Ink With Date and Name of Person Making Change.

Do not extend this side of this line.

PLEASE RETURN TO
LOS ANGELES COUNTY ENGINEER
700 LOS ANGELES COUNTY ENGINEERING BLDG.

76F3095 SAE #247 1-56

F. B. 2127 Pg. 174

PWFB 0420

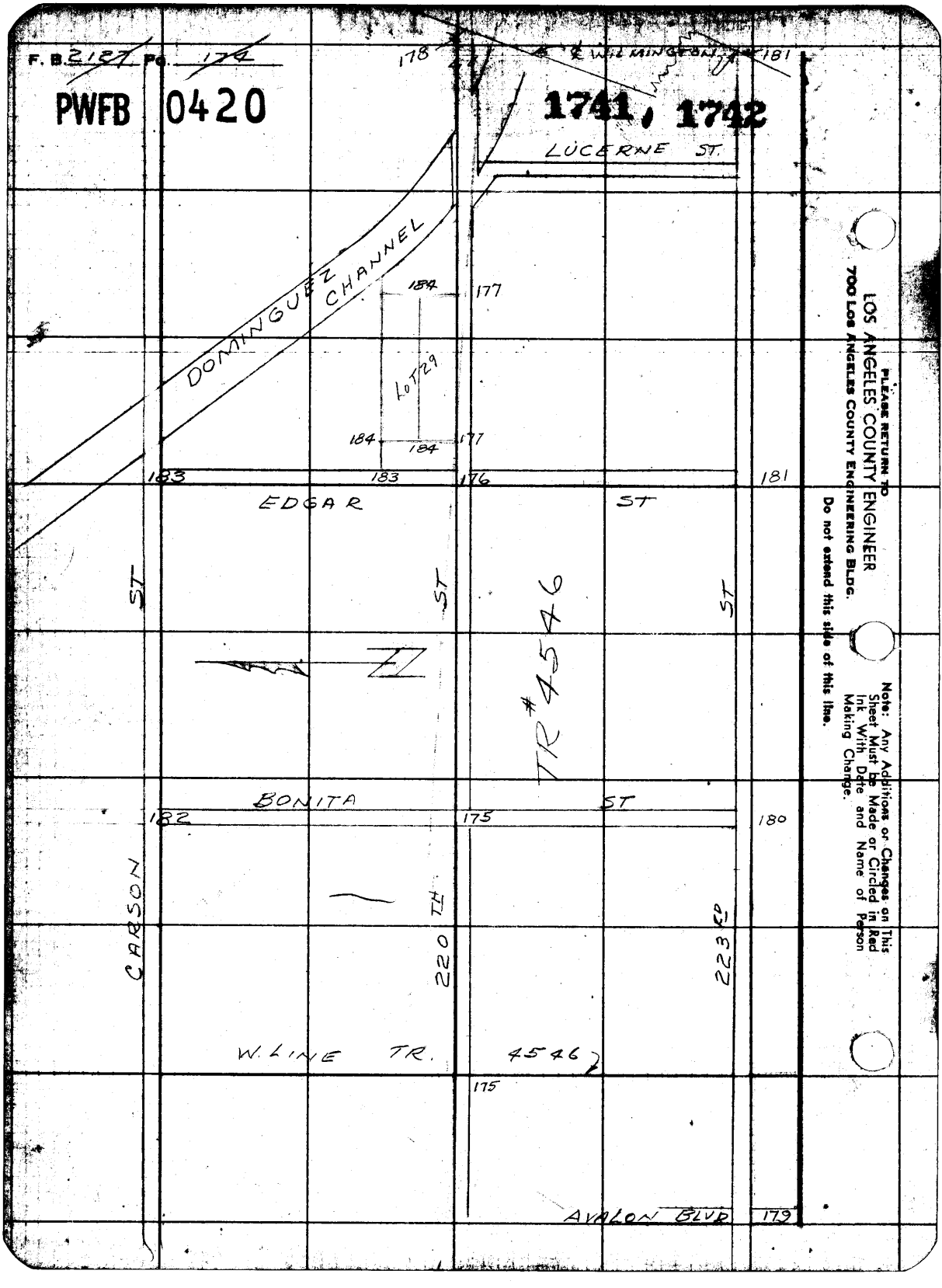

PLEASE RETURN TO
LOS ANGELES COUNTY ENGINEER
700 Los Angeles County Engineering Bldg.

Do not extend this side of this line.

Note: Any Additions or Changes on This Sheet Must be Made or Circled in Red Ink With Date and Name of Person Making Change.

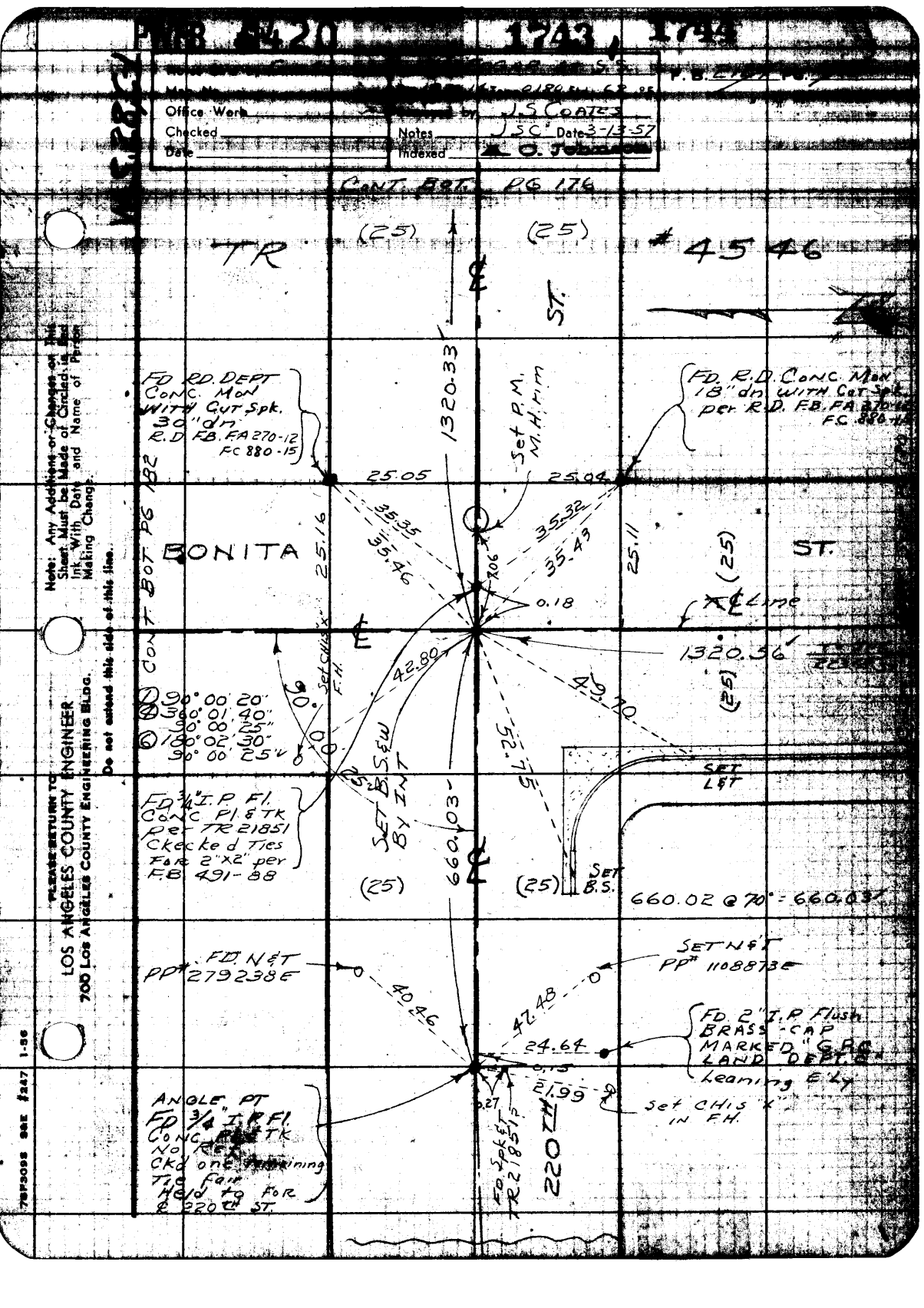

#420
1743, 1744
Office Work
Checked
Date
Notes
Indexed
J.S. COATES
J.S.C. Date 3-13-57
CONT. BOT. PG 176
TR
#4546
(25)
(25)
ST.
1320.33
Set P.M. M.H. rim
FD RD. DEPT CONC. MON WITH CUT Spk. 30" dn R.D. FB. FA 270-12 FC 880-15
FD. R.D. CONC. MON 18" dn WITH CUT Spk. per R.D. FB. FA 270-12 FC 880-15
25.05
25.04
35.35
35.46
35.32
35.43
25.16
25.11
BONITA
ST.
(25)
0.18
℄ Line
1320.56
(25)
42.80
49.70
52.75
90°00'
Set CHIS "X" F.H.
① 90°00'20"
④ 360°01'40"
90°00'25"
⑥ 180°02'30"
90°00'25"
SET L&T
FD 3/4" I.P. Fl. CONC. Pl. & TK Per TR 21851 Ckecked Ties For 2"x2" per F.B. 491-88
SET B.S.&W BY INT
660.03
(25)
(25)
SET B.S.
660.02 @ 70° = 660.03
FD. N&T PP# 279238E
SET N&T PP# 1108873E
40.46
47.48
FD. 2" I.P. Flush BRASS-CAP MARKED "G.P.C. LAND DEPT." Leaning E'ly
24.64
21.99
Set CHIS "X" IN F.H.
ANGLE PT FD 3/4" I.P. Fl. CONC. Pl. & TK No Ref. Ckd one remaining Tie Fair Held to For ℄ 220TH ST.
FD. Spk. & TR 21851
220TH
Note: Any Additions or Changes on This Sheet Must be Made of Circled in Red Ink With Date and Name of Person Making Change.
Do not extend this side of this line.
PLEASE RETURN TO
LOS ANGELES COUNTY ENGINEER
700 Los Angeles County Engineering Bldg.
78F3095 S&E #247 1-56

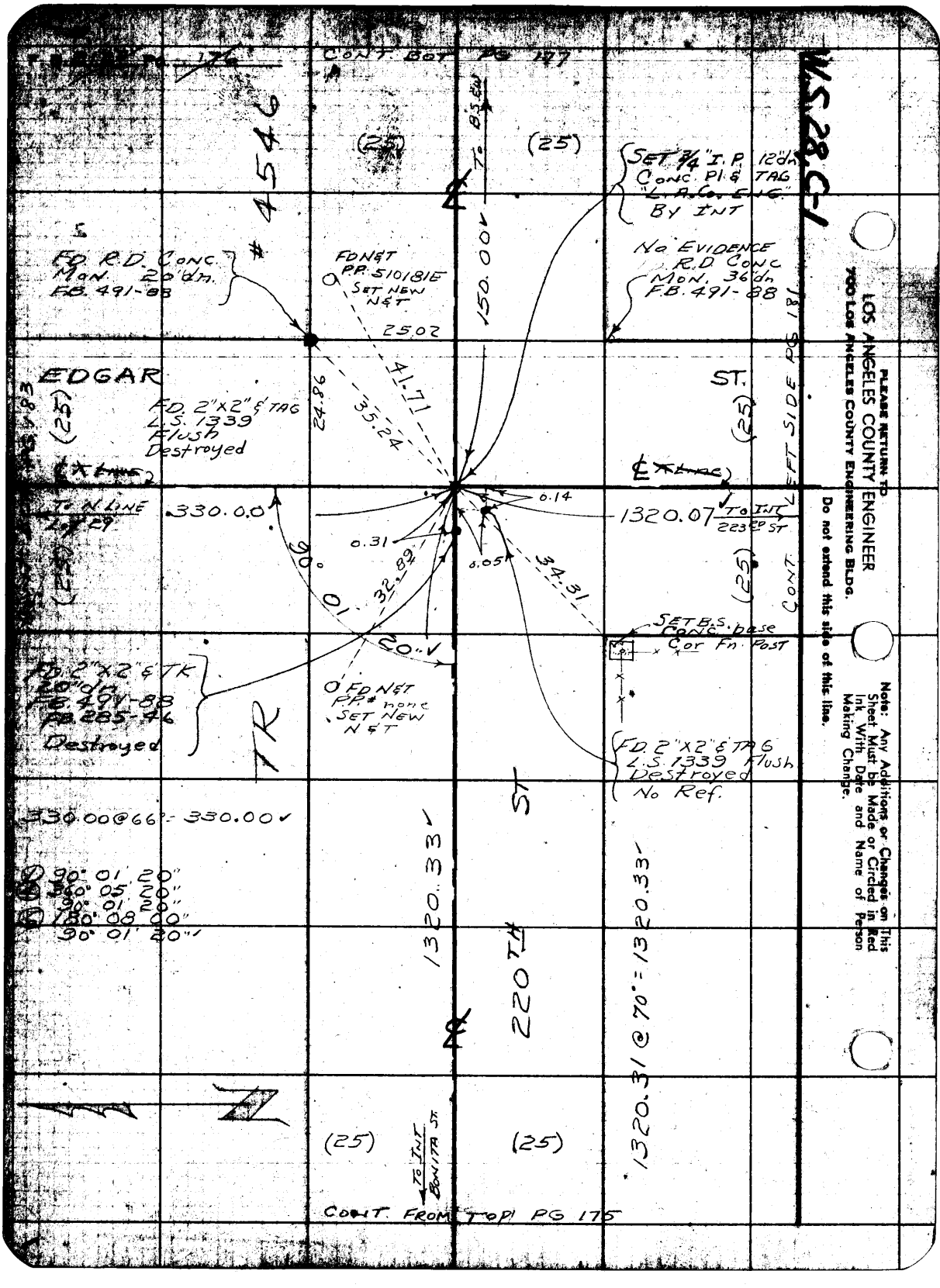

PLEASE RETURN TO
LOS ANGELES COUNTY ENGINEER
700 LOS ANGELES COUNTY ENGINEERING BLDG.

Do not extend this side of this line.

Note: Any Additions or Changes on This Sheet Must be Made or Circled in Red Ink With Date and Name of Person Making Change.

PWFB 0421 790 [redacted]

Notes Ck'd by [illegible]	Survey of EDGAR ST S.S. 1970.14 0180 [illegible]
Office Work	Surveyed by J S COATES
Checked	Notes J S C Date 3-14-57
Date	Indexed A. C. Johnson

F.B. 2121 PG. [illegible]

CONT. BOT. PG 178

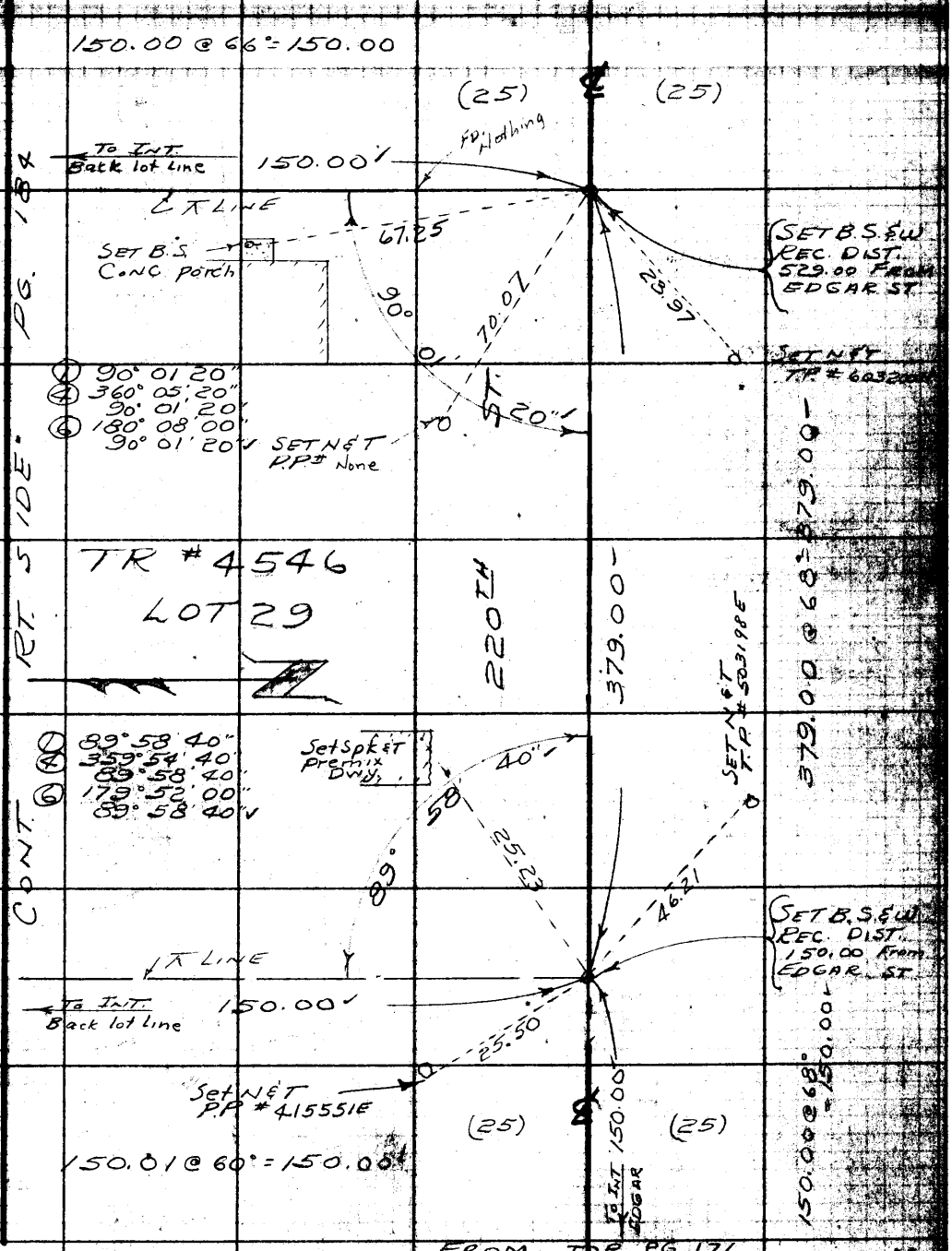

Note: Any Additions or Changes on This Sheet Must be Made or Circled in Red Ink With Date and Name of Person Making Change.

Do not extend this side of this line.

PLEASE RETURN TO
LOS ANGELES COUNTY ENGINEER
700 LOS ANGELES COUNTY ENGINEERING BLDG.

76F309S S&E #247 1-56

F.B. ~~2187~~ PG. ~~178~~

PWFB 0421

[redacted] 791

W.S. 30, A-2

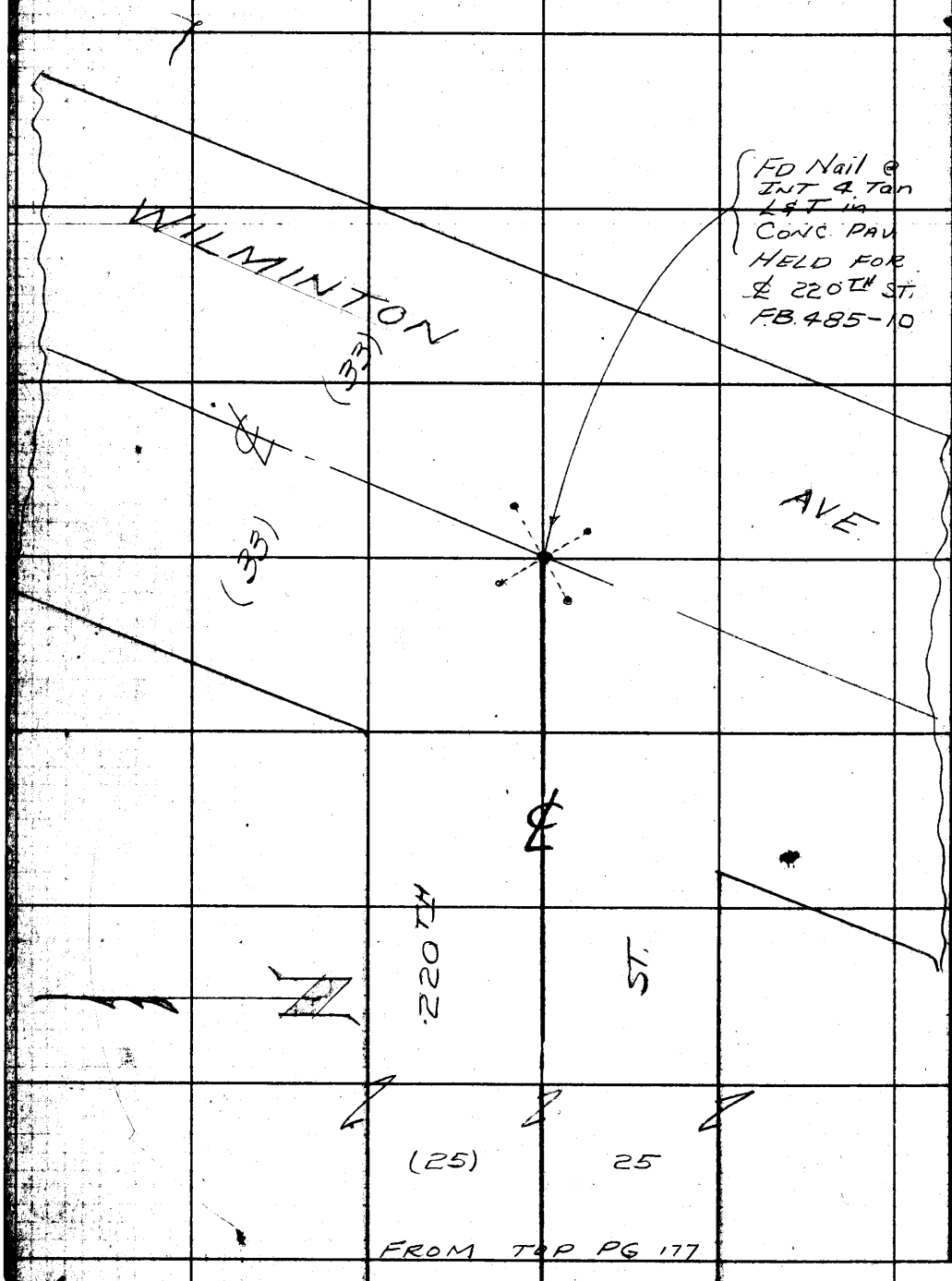

PLEASE RETURN TO
LOS ANGELES COUNTY ENGINEER
700 LOS ANGELES COUNTY ENGINEERING BLDG.

Do not extend this side of this line.

Note: Any Additions or Changes on This Sheet Must be Made or Circled in Red Ink With Date and Name of Person Making Changes.

PWFB 0420 1745

Notes [illegible]	Survey [illegible] ST. S.S.
Map No.	[illegible] 970.14 [illegible] 0180 [illegible] 68 [illegible]
Office Work	Surveyed by J.S. COATES
Checked	Notes J.S.C. Date 3-14-57
Date	Indexed [illegible] O. Johnson

F.B. [illegible] Pg. [illegible]

CONT BOT PG 180

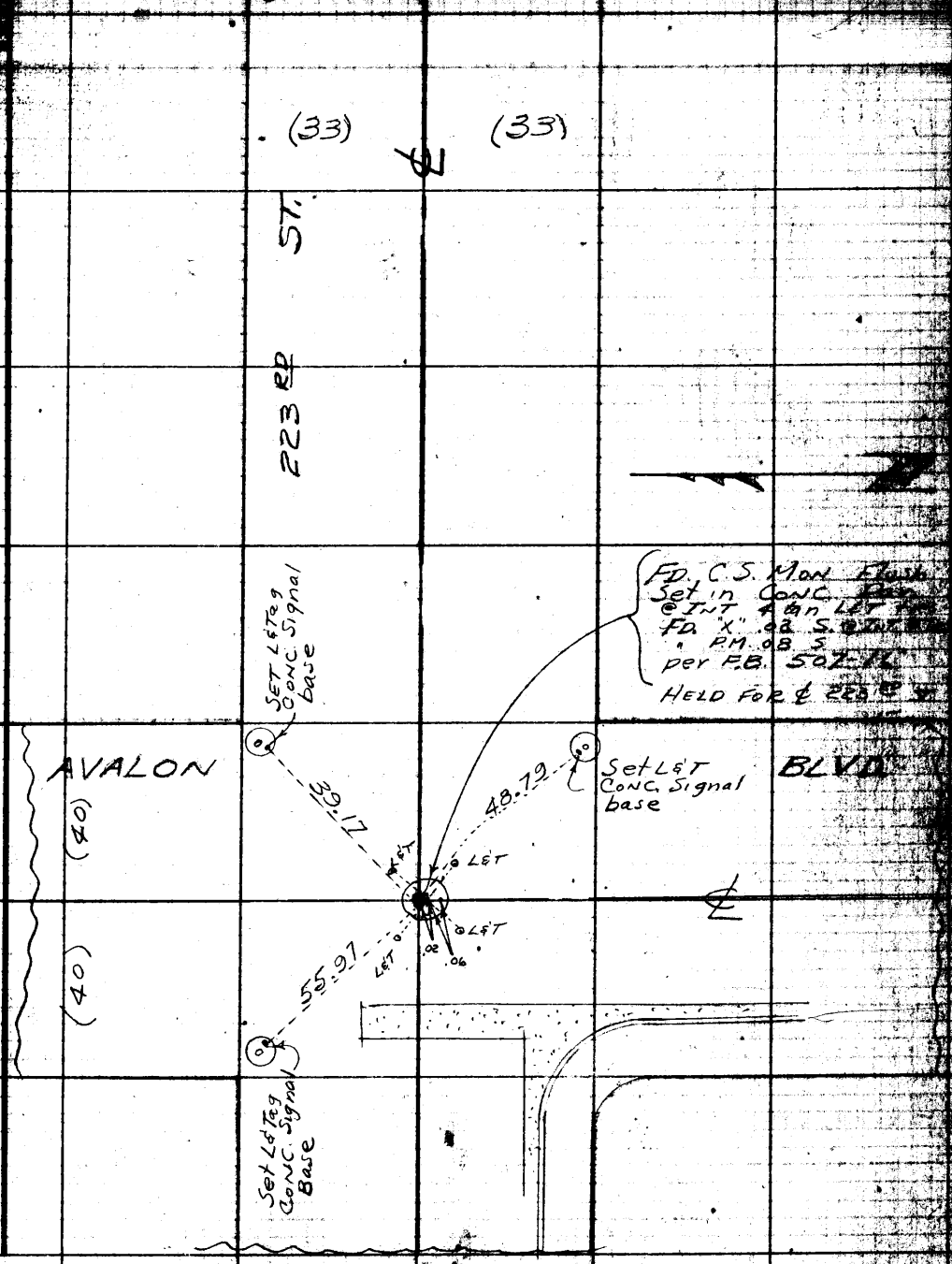

Note: Any Additions or Changes on this Sheet Must be Made or Circled in Red Ink With Date and Name of Person Making Change.

Do not extend this side of this line.

PLEASE RETURN TO
LOS ANGELES COUNTY ENGINEER
700 LOS ANGELES COUNTY ENGINEERING BLDG.

76F309B S&E #247 1-56

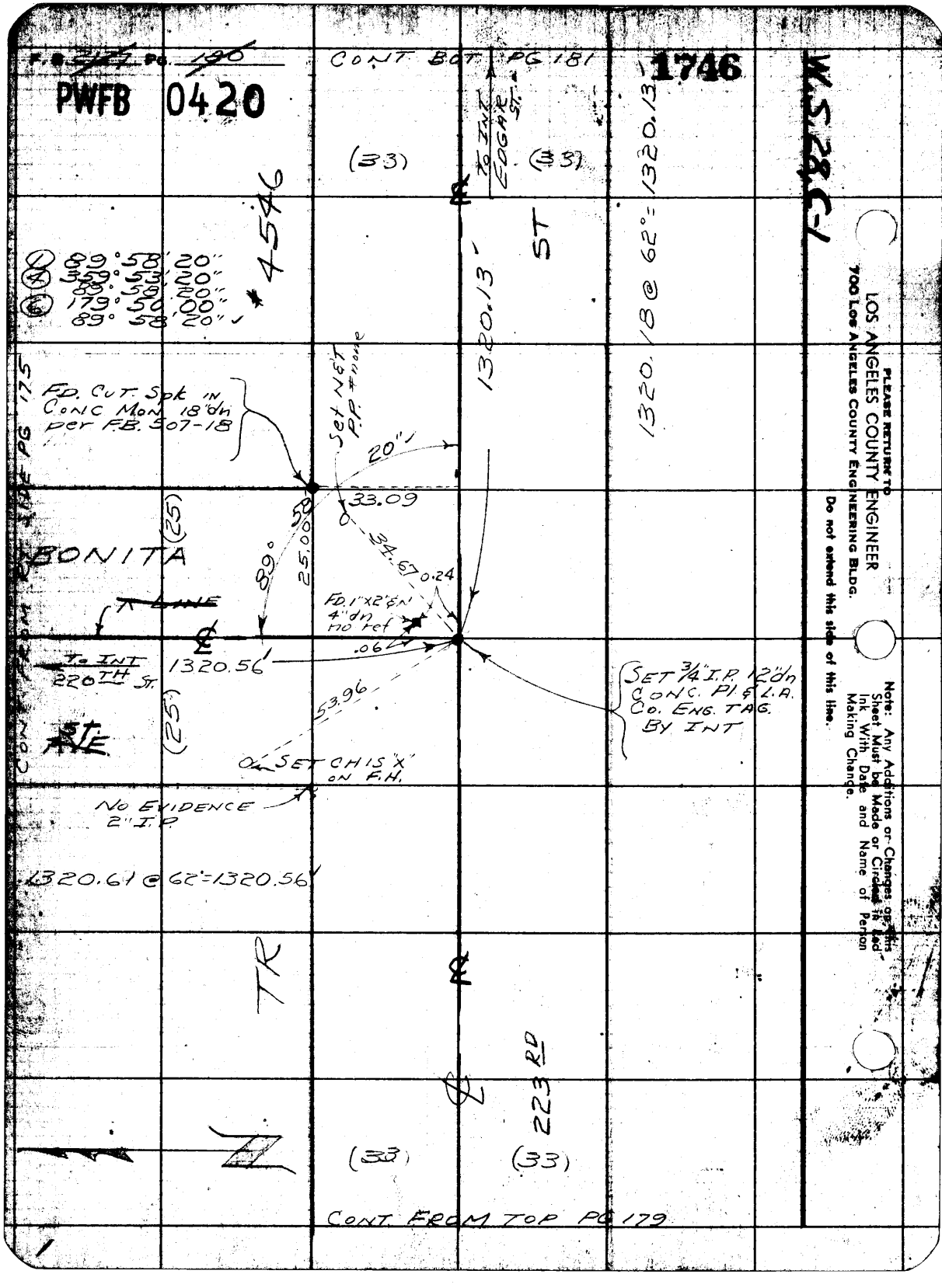

F.B. 127 PG. 190
PWFB 0420
CONT BOT PG 181
1746
W.S. 28 C-1
(33)
(33)
TO INT EDGAR ST.
4546
ST
1320.13
1320.18 @ 62° = 1320.13
① 89° 58' 20"
④ 359° 53' 20"
89° 58' 20"
⑥ 179° 50' 00"
89° 58' 20"
FD. CUT. Spk IN CONC MON. 18" dn per F.B. 507-18
Set N&T P.P. #none
20"
33.09
34.67
0.24
25.00
89°
(25)
BONITA
FD. 1"x2" ON 4" dn no ref
.06
TO INT 220TH ST.
1320.56
53.96
SET 3/4" I.P. 12" dn CONC. PL & L.A. CO. ENG. TAG. BY INT
SET CHIS "X" ON F.H.
NO EVIDENCE 2" I.P.
1320.61 @ 62° = 1320.56
TR
223RD
(33)
(33)
CONT. FROM TOP PG 179
CONT. FROM RT. SIDE PG 175
PLEASE RETURN TO
LOS ANGELES COUNTY ENGINEER
700 Los Angeles County Engineering Bldg.
Do not extend this side of this line.
Note: Any Additions or Changes on this Sheet Must be Made or Circled in Red Ink With Date and Name of Person Making Change.

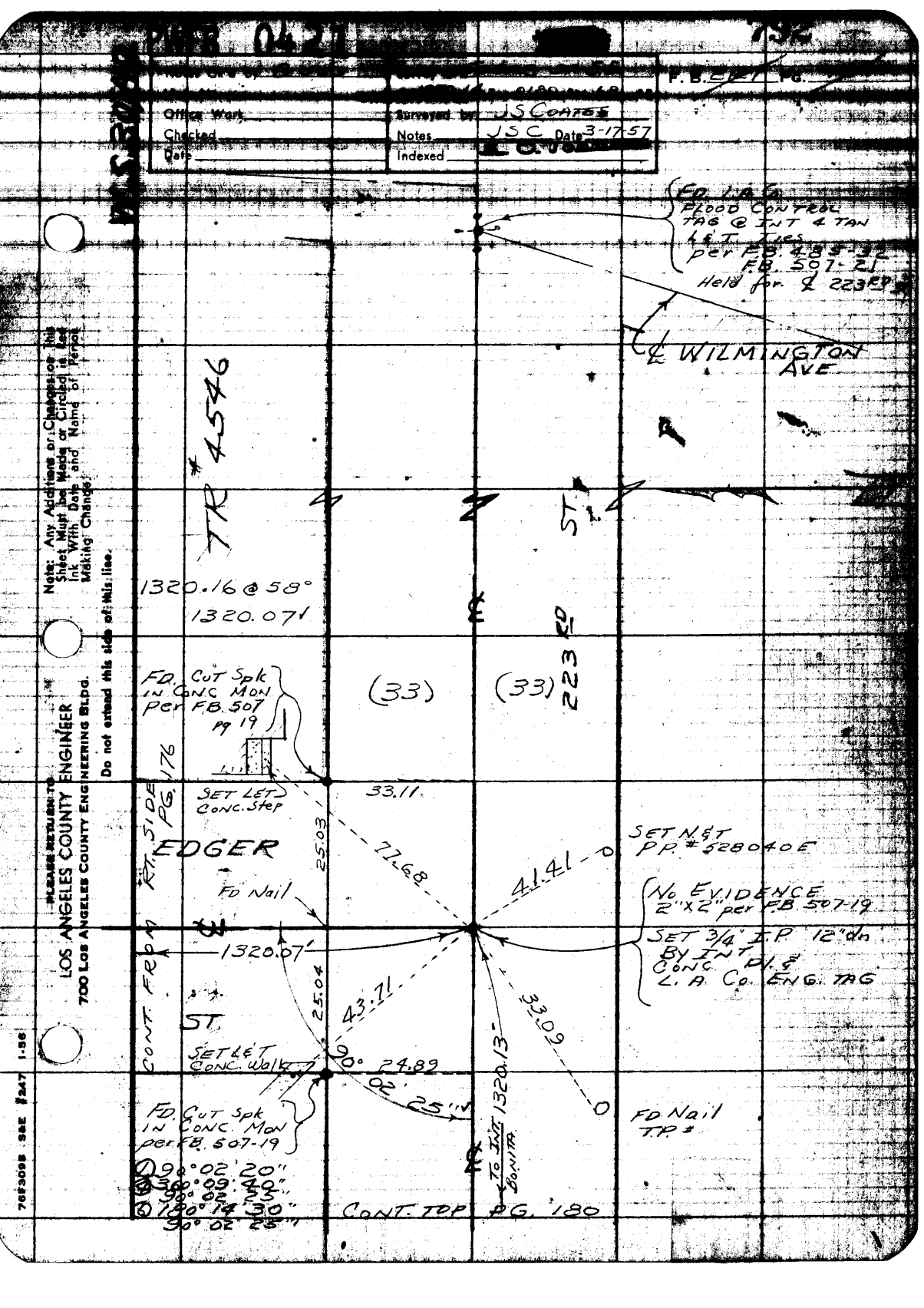

PWR 0421
Office Work
Checked
Date
Surveyed by JS COATES
Notes JSC Date 3-17-57
Indexed
F.B. 507 PG.
FD. L.A.Co. FLOOD CONTROL TAG @ INT 4 TAN L&T. Ties per F.B. 485-32 F.B. 507-21 Held for ℄ 223RD
℄ WILMINGTON AVE
TR # 4546
ST.
1320.16 @ 58°
1320.07
℄
223RD
FD. CUT Spk IN CONC MON Per F.B. 507 pg 19
(33)
(33)
SET L&T CONC. Step
33.11
RT. SIDE PG. 176
EDGER
25.03
77.68
41.41
SET N&T P.P. # 528040E
FD Nail
No EVIDENCE 2"X2" per F.B. 507-19
SET 3/4" I.P. 12" dn BY INT CONC. Pl. & L.A. Co. ENG. TAG
1320.07
CONT. FROM
25.04
43.71
33.09
ST.
SET L&T CONC. Walk
90° 24.89
02' 25"
1320.13
FD. CUT Spk IN CONC. MON per F.B. 507-19
FD Nail T.P. #
To INT. BONITA
① 90°02'20"
② 360°09'40"
90°02'25"
③ 180°14'30"
90°02'25"
CONT. TOP PG. 180
Note: Any Additions or Changes on this Sheet Must be Made or Circled in Red Ink With Date and Name of Person Making Change.
Do not extend this side of this line.
PLEASE RETURN TO
LOS ANGELES COUNTY ENGINEER
700 LOS ANGELES COUNTY ENGINEERING BLDG.
76F3098 S&E #247 1-56

PLEASE RETURN TO
LOS ANGELES COUNTY ENGINEER
700 LOS ANGELES COUNTY ENGINEERING BLDG.

Do not extend this side of this line.

Note: Any Additions or Changes on This Sheet Must be Made or Circled in Red Ink With Date and Name of Person Making Change.

PWFB 0521 603

Notes Ck'd by	Survey of EDGAR ST. S.S.
Map No.	4970.14 ... 0180 ... 68
Office Work	Surveyed by J.S. COATES
Checked	Notes JSC Date 3-14-57
Date	Indexed A. C. Johnson

F.B. 2127 Pg.

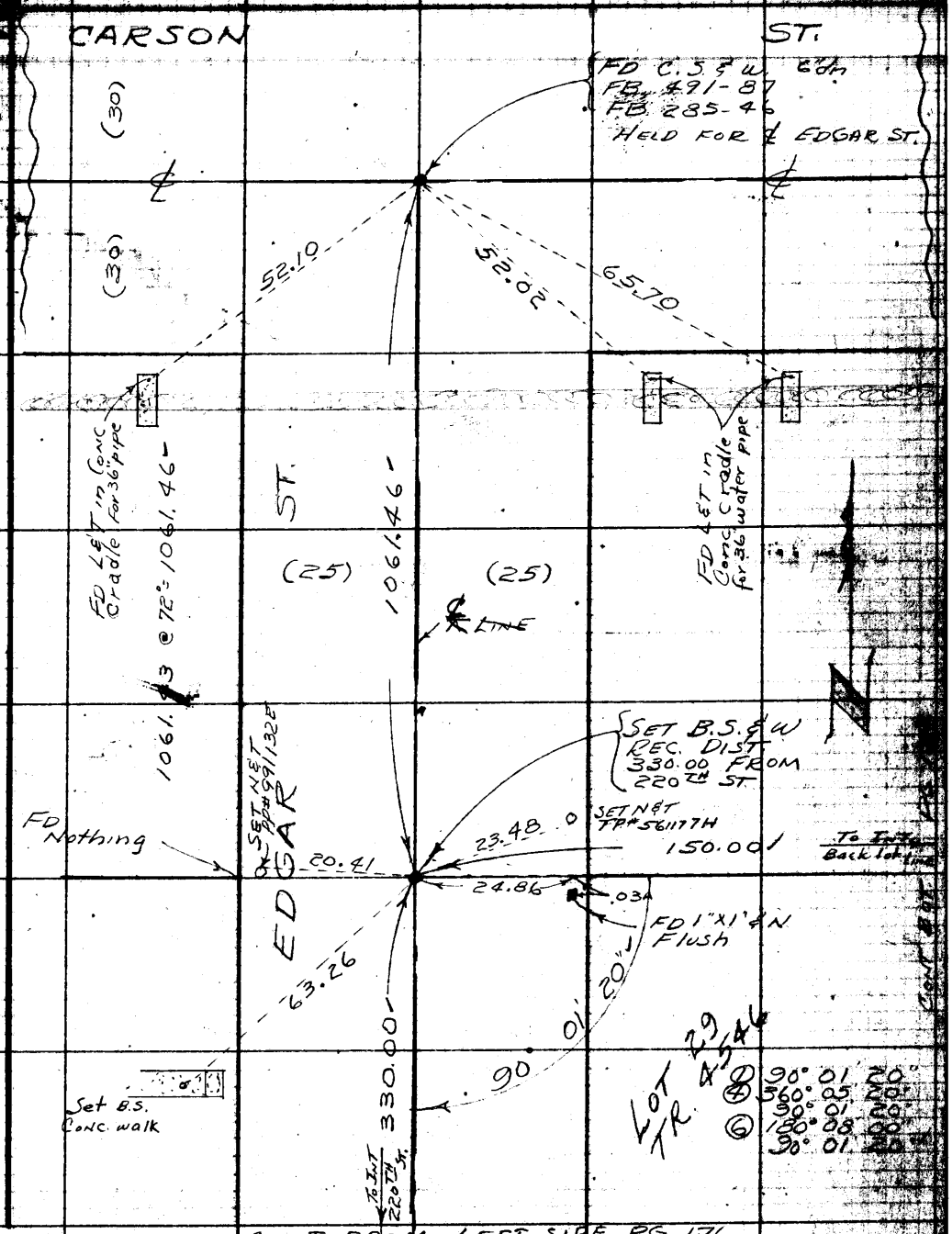

CONT. FROM LEFT SIDE PG. 176

Note: Any Additions or Changes on Ink Sheet Must be Made or Circled in Red Ink With Date and Name of Person Making Change.

Do not extend this side of this line.

PLEASE RETURN TO
LOS ANGELES COUNTY ENGINEER
700 LOS ANGELES COUNTY ENGINEERING BLDG.

76F309S S&E #247 1-56

F. B. 2137 Pg. 184

PWFB 0521

604

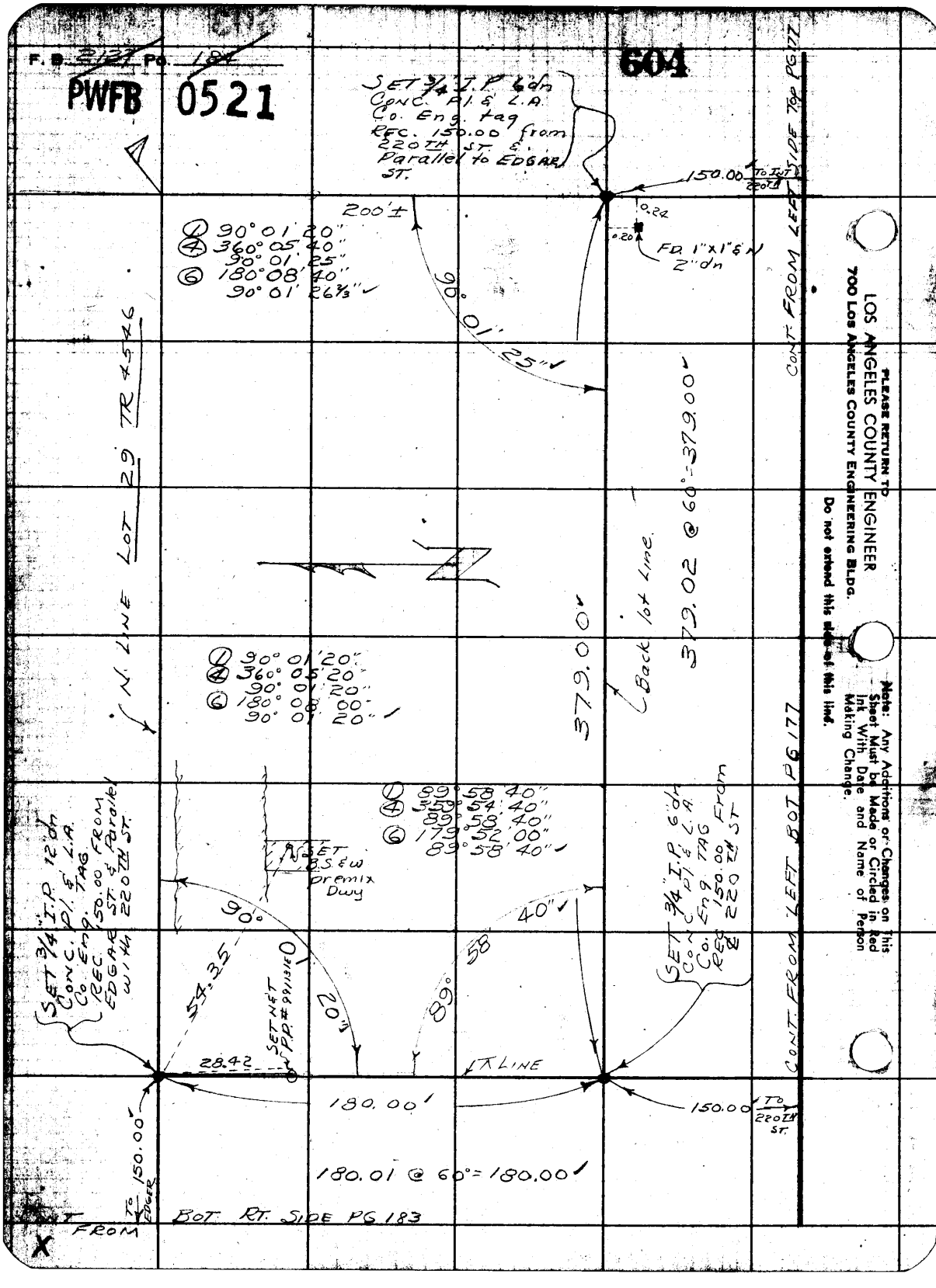

PLEASE RETURN TO
LOS ANGELES COUNTY ENGINEER
700 LOS ANGELES COUNTY ENGINEERING BLDG.
Do not extend this side of this line.

Note: Any Additions or Changes on This Sheet Must be Made or Circled in Red Ink With Date and Name of Person Making Change.

Notes Ck'd by	Survey of EDGAR ST. S.S.
Map No.	IN 1970.14 Topo 0180 Std. °F
Office Work	Surveyed by J.S. COATES
Checked	Notes J.F.O. Date 3-21-57
Date	Indexed [illegible] 3-28-57

C.I. 1970.14

EDGAR ST. S.S. DIST

TOPOGRAPHY

ON

220TH ST.

From: Bonita ST 1+00

To: 150' E. of ℄ Edgar ST. 15+70.33

OFFSETS TAKEN TO CENTER OF POLES & TREES

COATES
OCHSNER
GLIDDEN
ALVIN

Note: Any Additions or Changes on this Sheet Must be Made or Circled in Red Ink With Date and Name of Person Making Change.

Do not extend this side of this line.

PLEASE RETURN TO
LOS ANGELES COUNTY ENGINEER
700 LOS ANGELES COUNTY ENGINEERING BLDG.

76F3098 S&E #247 1-56



PLEASE RETURN TO
LOS ANGELES COUNTY ENGINEER
700 Los Angeles County Engineering Bldg.

Do not extend this side of this line.

Note: Any Additions or Changes on This Sheet Must be Made or Circled in Red Ink With Date and Name of Person Making Change.

Notes Ck'd by	Survey of EDGAR ST. SS	F. B. 2127 PG. 1[illegible]
Map No.		
Office Work	Surveyed by J.S.C.	
Checked	Notes J.O. Date 3-57	CONT. BOT PG 194
Date	Indexed C. Johnson	



Note: Any Additions or Changes on This Sheet Must be Made or Circled in Red Ink With Date and Name of Person Making Change.

Do not extend this side of this line.

PLEASE RETURN TO
LOS ANGELES COUNTY ENGINEER
700 LOS ANGELES COUNTY ENGINEERING BLDG.

76F3095 S&E #247 1-56

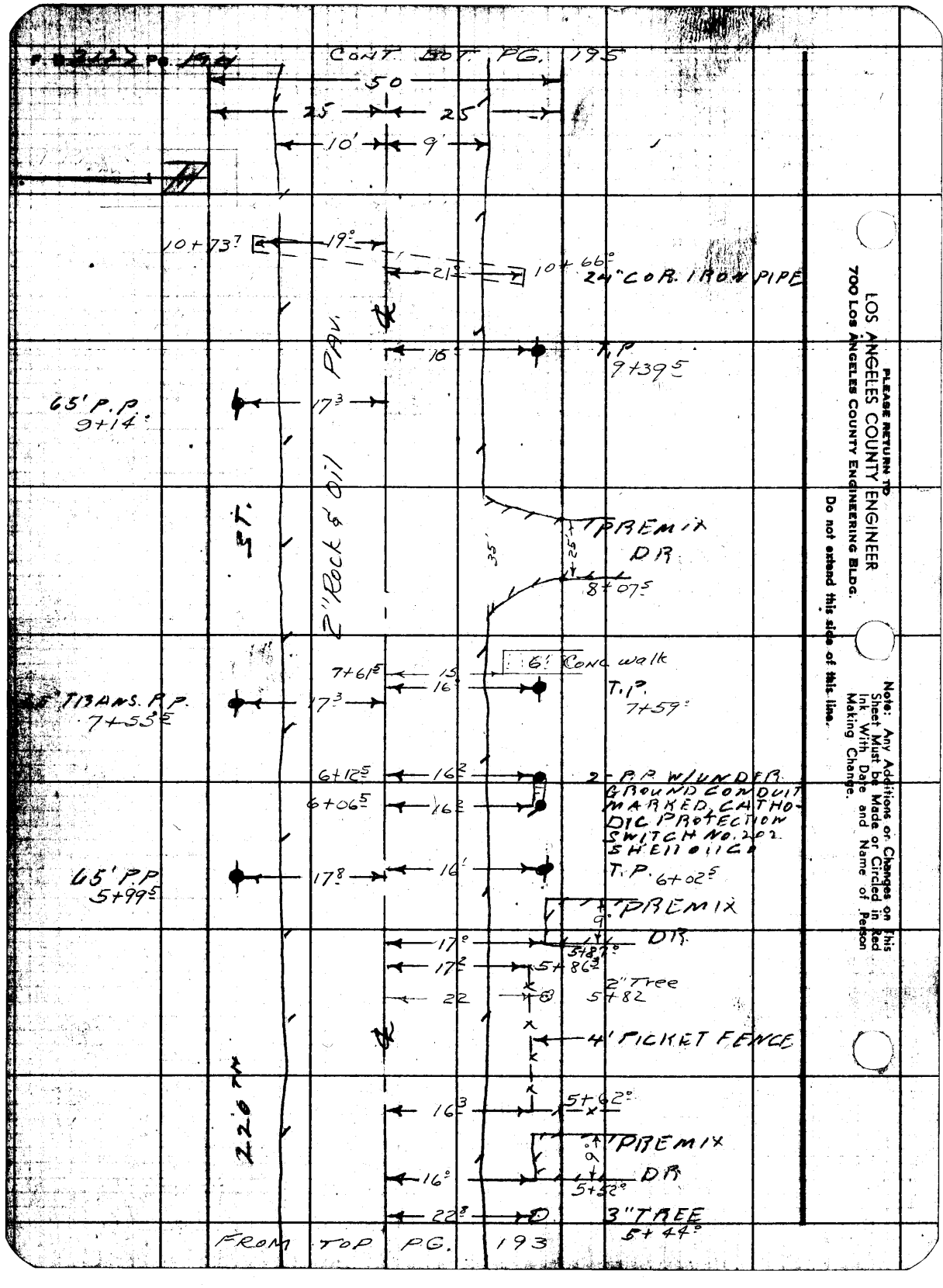

LOS ANGELES COUNTY ENGINEER
700 Los Angeles County Engineering Bldg.

PLEASE RETURN TO

Note: Any Additions or Changes on This Sheet Must be Made or Circled in Red Ink With Date and Name of Person Making Change.

Do not extend this side of this line.

Notes Ck'd by	Survey of EDGAR ST. SS
Office Work	Surveyed by J.S.G.
Checked	Notes J.D. Date 3-57
Date	Indexed R. C. Johnson

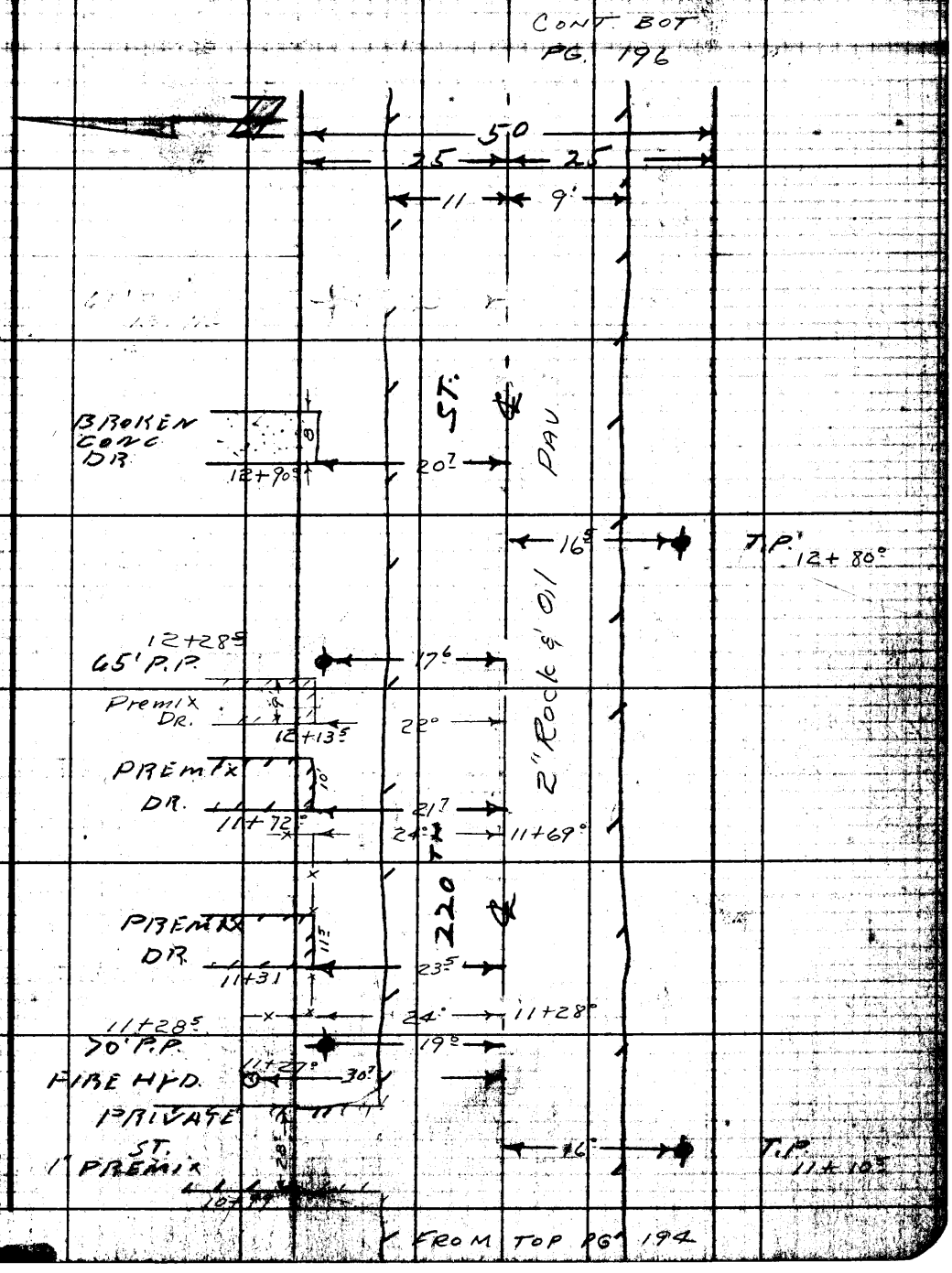

Note: Any Additions or Changes on This Sheet Must be Made or Circled in Red Ink With Date and Name of Person Making Change.

Do not extend this side of this line.

PLEASE RETURN TO
LOS ANGELES COUNTY ENGINEER
700 LOS ANGELES COUNTY ENGINEERING BLDG.

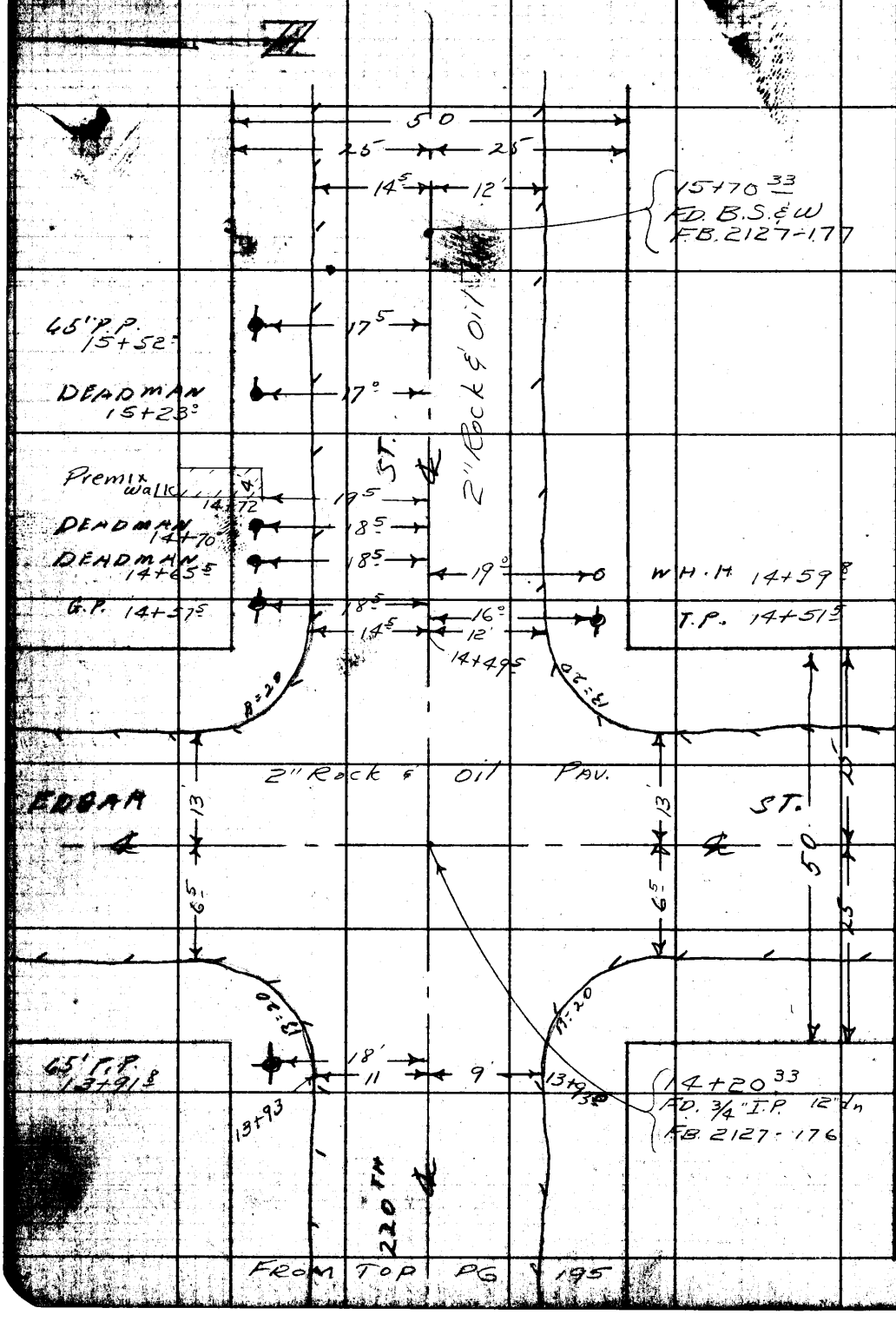

PLEASE RETURN TO
LOS ANGELES COUNTY ENGINEER
700 LOS ANGELES COUNTY ENGINEERING BLDG.
Do not extend this side of this line.

Note: Any Additions or Changes on This Sheet Must be Made or Circled in Red Ink With Date and Name of Person Making Change.

Profile No. | Notes Red. Date | Plotted Date | Job No. 1970.14 | Division No. | F. B. 2127 Pg. 197

X-Sec. No. | Notes Chkd Date | Checked Date | Survey of EDGAR ST. S.S. | Survey by JSC Notes JSC Date 3-27-97 | Map No. Andersen Johnson Date

C.I. 1970.14

EDGAR ST S.S. DIST

CROSS-SECTION
ON
220 TH ST.

From: Bonita St. 1+00

To: 150' E. of Edgar St. 15+70 ±33

STATION	B. S.	H. I.	F. S.	ELEV.

NOTE: ANY ADDITIONS OR CHANGES ON THIS SHEET MUST BE MADE OR CIRCLED IN RED INK, WITH DATE AND NAME OF PERSON MAKING CHANGE.

PLEASE RETURN TO
LOS ANGELES COUNTY ENGINEER
700 Los Angeles County Engineering Bldg.

Do not extend notes this side of this line.

76298 S & E #307—7-85

76298 S & E #307—7-55

PLEASE RETURN TO
LOS ANGELES COUNTY ENGINEER
700 LOS ANGELES COUNTY ENGINEERING BLDG.

NOTE: ANY ADDITIONS OR CHANGES ON THIS SHEET MUST BE MADE OR CIRCLED IN RED INK, WITH DATE AND NAME OF PERSON MAKING CHANGE.

Do not extend notes this side of this line.

STATION	B. S.	H. I.	F. S.	ELEV.		220th ST.
BMYF 68				21.13	BMYF 68 Elev. 21.130 F.B. 2127-167 220th ST. & Bonita ST. S.W. Cor. Bt. Spk. in cb. 5' W. of W. end C.R.	
					LT ℄	RT
1+00				21 24	℄	
"				21 16		25'
"				20 80	25'	
S. end Par return S.E. Cor				20 93		
N " " " N.E. "				20 33		
1+08				21 29		0.2 W. rim
"				21 31		" E. rim
"				21 26		" N "
"				21 32		" S "
"				8 16	" inlet (W)	12.46 / 0.67 / 13.13 Meas Diam (W) 21.29 / 13.13 / 8.16
"				8 15	" inlet (E)	12.49 / 0.67 / 13.16 Meas Diam (E) 21.31 / 13.16 / 8.15
"				7 91	" outlet (N)	12.35 / 1.00 / 13.35 Meas Diam 21.26 / 13.35 / 7.91 (N)
"				8 13	" inlet (S)	12.52 / 0.67 / 13.19 Meas Diam (S) 21.32 / 13.19 / 8.13
1+22				20 19		18' Flow line 12" S.D.
"				19 67	Flow line 12" S.D. 15'	
1+27				21 25	℄	
"				21 2		10' E. end S.F. Cor. Par. Ret
"				20 9		25' P.L.

F. B. 2127 Pg. 198 Job No. 1970.14 Division No. Notes Red. Plotted Profile
Survey of EDGAR ST. S.S. Date Date No. X-Sec.
Survey by J.S.C. Notes J.S.C. Notes Chkd. Checked
Indexed R. C. Johnson Date Date Date No.

76298 S & E #307—7-55

PLEASE RETURN TO
LOS ANGELES COUNTY ENGINEER
700 LOS ANGELES COUNTY ENGINEERING BLDG.

NOTE: ANY ADDITIONS OR CHANGES ON THIS SHEET MUST BE MADE OR CIRCLED IN RED INK, WITH DATE AND NAME OF PERSON MAKING CHANGE.

Do not extend notes this side of this line.

STATION	B. S.	H. I.	F. S.	ELEV.		220TH ST.
					LT. ℄	RT.
1+27				213		150' BLL.
"				210	E. end N. E. cor. Par. Rot. 10⁵	
"				208	P.L. 25	
"				203	BLL 150	
2+00				211	℄	
"				209		10⁵ Edge of Par.
"				209		25' PL.
"				208	Edge of Par. 10⁵	
"				209	P.L. 25	
3+00				210	℄	
"				211		10⁵ Edge of Par.
"				212		25' PL
"				209	Edge of Par. 10⁵	
"				212	P.L. 25	
T.P.				2106		
4+00				210	℄	
"				210		10⁵ Edge of Par.
"				216		25' P.L.
"				220		150 BLL.

Profile Notes Red. ____ Plotted ____ Job No. 1970 Division No. ____ F. B. 2127 Pg. 199
No. ____ Date ____ Date ____ Survey of EDGAR ST. 55
X-Sec. Notes Chkd. ____ Checked ____ Survey by JSL Notes JB Date 3-25-57
No. ____ Date ____ Date ____ Map No. ____ Indexed Johnson Date ____

76298 S & E #307—7-55

PLEASE RETURN TO
LOS ANGELES COUNTY ENGINEER
700 LOS ANGELES COUNTY ENGINEERING BLDG.

NOTE: ANY ADDITIONS OR CHANGES ON THIS SHEET MUST BE MADE OR CIRCLED IN RED INK, WITH DATE AND NAME OF PERSON MAKING CHANGE.

Do not extend notes this side of this line.

STATION	B. S.	H. I.	F. S.	ELEV.		220TH ST
					LT. ℄	RT.
4+00				209	Edge of Pav. 10⁵	
"				214	P.L. 25	
"				209	BLL. 150'	
5+00				209	℄	
"				209		10⁵ Edge of Pav.
"				215		25' PL
"				208	Edge of Pav. 10⁵	
"				214	P.L. 25	
5+55				199	Top of 4" Plumbing 293'	
6+00				208	℄	
"				207		10⁵ Edge of Pav.
"				215		25' PL.
"				206	Edge of Pav. 10⁵	
"				213	PL. 25	
T.P.				2055		
7+00				204	℄	
"				203		10⁵ Edge of Pav.
"				210		25' PL.
"				214		150' BLL.
"				202	Edge of Pav. 10⁵	
"				206	P.L. 25	

F. B. 2127 Pg. 200 Job No. 1970.14 Division No. Notes Red. Plotted Profile
Survey of EDGAR ST. SS. Date Date No. X-Sec.
Survey by J.S.C. Notes J.O. Notes Chkd. Checked
Indexed K. C. Johnson Date Date Date No.

76298 S & E #307—7-55

PLEASE RETURN TO
LOS ANGELES COUNTY ENGINEER
700 LOS ANGELES COUNTY ENGINEERING BLDG.

NOTE: ANY ADDITIONS OR CHANGES ON THIS SHEET MUST BE MADE OR CIRCLED IN RED INK, WITH DATE AND NAME OF PERSON MAKING CHANGE.

Do not extend notes this side of this line.

STATION	B. S.	H. I.	F. S.	ELEV.		220TH ST.
					LT. ℄	RT.
7+00				203	BLL 150'	
8+00				196	℄	
"				196		10' Edge of Pav
"				209		25' P.L
"				193	Edge of Pav. 10'	
"				201	P.L. 25	
9+00				181	℄	
"				180		10' Edge of Pav
"				190		25' P.L.
"				179	Edge of Pav. 10'	
"				187	P.L. 25	
T.P.				1759		
10+00				168	℄	
"				166		9' Edge of Pav.
"				166		25' P.L.
"				171		150' BLL.
"				166	Edge of Pav 10.	
"				148	P.L. 25.	
"				134	BLL 150	

Profile Notes Red. ____ Plotted ____ Job No. 1970.14 Division No. ____ F. B. 2127 Pg. 201
No. ____ Date ____ Date ____ Survey of EDGAR ST. S.S.
X-Sec. Notes Chkd. ____ Checked ____ Survey by JSC Notes J.O. Date 3-25-57
No. ____ Date ____ Date ____ Map No. ____ Indexed X.C. Johnson Date ____

76298 S & E #307—7-55

PLEASE RETURN TO
LOS ANGELES COUNTY ENGINEER
700 LOS ANGELES COUNTY ENGINEERING BLDG.

NOTE: ANY ADDITIONS OR CHANGES ON THIS SHEET MUST BE MADE OR CIRCLED IN RED INK, WITH DATE AND NAME OF PERSON MAKING CHANGE.

Do not extend notes this side of this line.

STATION	B. S.	H. I.	F. S.	ELEV.		220TH ST.
					LT. ℄	RT.
10+66				1331		21' Flow line 24" SD
10+73±				1338	Flow line 24" SD 19'	
11+00				165	℄	
"				164		9' Edge of Pav
"				163		25' PL.
"				162	Edge of Pav. 10	
"				159	PL. 25	
11+09±				140	℄ of PRIVATE ST. 330'	
12+00				171	℄	
"				170		9' Edge of Pav.
"				186		25' P.L.
"				169	Edge of Pav 10	
"				174	PL. 25	
T.P.				1762		
13+00				192	℄	
"				192		9' Edge of Pav.
"				202		25' PL.
"				191	Edge of Pav. 10	
"				202	25' PL.	

F. B. 2127 PG. 202 Job No. 1970.14 Division No. Notes Red. Plotted Profile
Survey of EDGAR ST. 55 Date Date No. X-Sec.
Survey by JSC Notes JO Notes Chkd. Checked
Indexed C. Johnson Date Date Date No.

76298 S & E #307—7-55

PLEASE RETURN TO
LOS ANGELES COUNTY ENGINEER
700 LOS ANGELES COUNTY ENGINEERING BLDG.

NOTE: ANY ADDITIONS OR CHANGES ON THIS SHEET MUST BE MADE OR CIRCLED IN RED INK, WITH DATE AND NAME OF PERSON MAKING CHANGE.

Do not extend notes this side of this line.

STATION	B. S.	H. I.	F. S.	ELEV.		220TH ST.
					LT. ℄	RT.
13+93				196	℄	
"				195		9' W. end S. W. Cor Par
"				197		25' PL.
"				205		150' BLL
"				195	W. end N.W. Cor Par 10'	
"				202	PL 25.	
"				196	BLL 150	
				200		S. end S. W. Cor Par Ret
				193	N. end N.W. Cor. Par Ret	
14+00				195	℄	
14+20 33				200	℄ int Edgar ST.	
"				203		25'
"				196	25'	
				202		S. end S.E. Cor Par Ret
				195	N. end NE Cor Par Ret	
14+49 5				197	℄	
"				198		12' E. end S.E. Cor Par Ret
"				202		25' PL
"				205		150' BLL

Profile No. ____ Notes Red. ____ Plotted ____ Job No. 1970.14 Division No. ____ F. B. 2127 Pg. 203
X-Sec. No. ____ Date ____ Date ____ Survey of EDGAR ST. SS.
Notes Chkd. ____ Checked ____ Survey by J.S.C. Notes J.P. Date 3-25-57
Date ____ Date ____ Map No. ____ Indexed Johnson Date ____

76298 S & E #307—7-55

PLEASE RETURN TO
LOS ANGELES COUNTY ENGINEER
700 LOS ANGELES COUNTY ENGINEERING BLDG.

NOTE: ANY ADDITIONS OR CHANGES ON THIS SHEET MUST BE MADE OR CIRCLED IN RED INK, WITH DATE AND NAME OF PERSON MAKING CHANGE.

Do not extend notes this side of this line.

STATION	B. S.	H. I.	F. S.	ELEV.		220TH ST.
					LT ℄	RT.
14+49.5				193	E. End N.E. Cor. Par Bet.	
"				197	PL. 25	
"				188	B.L.L. 150	
15+00				196	℄	
"				196		12' Edge of Par
"				200		25' P.L.
"				192	Edge of Par 14.5	
"				195	P.L. 25	
15+70.35				193	℄	
"				193		12' Edge of Par
"				198		25' P.L.
"				201		150
"				189	Edge of Par 14.5	
"				195	P.L. 25	
"					B.L.L. 150	
BM. YF71				2018	BM YE71 Elev. = 20.196 F.B. 2127-168	
					220TH ST. (N. Side) 150'± E. ℄ EDGAR ST.	
					BT. SPK. N. Side P.P. # 415551 E.	

F. B. 2127 Pg. 204 Job No. 1970-14 Division No. Notes Red. Plotted Profile
Survey of EDGAR ST. S.S. Date Date No.
Survey by JSC Notes 10 Notes Chkd. Checked X-Sec.
Indexed C. Johnson Date Date Date No.

Notes C'k'd by
Map No.
Office Work
Checked
Date

Survey of EDGAR ST. S.S. F. B. 2127 PG. 209
1970.14
Surveyed by J.S. COATES
Notes J.F.O Date 3-21-57
Indexed C. Johnson
MAR 28 57

C.I. 1970.14

EDGAR ST. S.S. DIST.

TOPOGRAPHY
ON
EDGAR ST.

From: 220TH ST. 1+00
TO: N. Line Lot 20 TR 4546 4+30 ±

COATES
OCHSNER
GLIDDEN
ALWIN

Note: Offset taken to Ctr. Poles & Trees

Note: Any Additions or Changes on This Sheet Must be Made or Circled in Red Ink With Date and Name of Person Making Change.

PLEASE RETURN TO
LOS ANGELES COUNTY ENGINEER
700 LOS ANGELES COUNTY ENGINEERING BLDG.

Do not extend this side of this line.

76F3098 SAE #247 1-56


F.B. 2127 Pg. 206
CONT. BOT PG 207
PIEMIX DR
4' PICKET FENCE
18" WALK
45' TRANS P.P.
ROSE BUSHES
PIEMIX DR.
3' HEDGE
2" PICKET FENCE
CONC CB
ROSE BUSHES
2' WALK.
ROSE BUSHES
6" CONC CB
DEADMAN 1+56.5
DEADMAN 1+51
ELEC HYD. 1+39°
1" TREE
CONC CB
3" TREE
2" PICKET FENCE
45' T.P. 1+17.5
EDGAR ST.
2" Rock & Oil PAV.
T.P. 2+00
T.P. 1+29.5
2" Rock & Oil PAV.
220 TN
1+00 FD 3/4" I.P. FB. 2127-176
ST.
LOS ANGELES COUNTY ENGINEER
700 Los Angeles County Engineering Bldg.
PLEASE RETURN TO
Do not extend this side of this line.
Note: Any Additions or Changes on This Sheet Must Be Made or Circled in Red Ink With Name of Person Making Change

Notes Ck'd by	Survey of EDGAR ST. SS
Map No.	Surveyed by J.S.C.
Office Work	Notes J.O. Date
Checked	Indexed C. Johnson
Date	

F. B. 2127 PG. 207



Note: Any Additions or Changes on This Sheet Must be Made or Circled in Red Ink With Date and Name of Person Making Change.

Do not extend this side of this line.

PLEASE RETURN TO
LOS ANGELES COUNTY ENGINEER
700 Los Angeles County Engineering Bldg.

76F3095 S&E 3247 1-56

PLEASE RETURN TO
LOS ANGELES COUNTY ENGINEER
700 LOS ANGELES COUNTY ENGINEERING BLDG.

Note: Any Additions or Changes on This Sheet Must be Made or Circled in Red Ink With Date and Name of Person Making Change.

Do not extend this side of this line.

F.B. 2122 Pg. 208

Profile No. | Notes Red. | Date | Plotted | Date | Job No. 1970.14 | Division No. | Survey of EDGAR ST. S.S.
X-Sec. No. | Notes Chkd. | Date | Checked | Date | Survey by J.S.C. | Notes J.S.C. | Date 3-21-57 | Map No. | Endorsed Johnson | Date

F. B. 2127 Pg. 209

C.I. 1970.14
EDGAR ST. S.S DIST.

CROSS-SECTION
ON
EDGAR ST

From: 220TH ST. 1+00
To: N. Line Lot 20 TR 4546 4+30.00

GATES
CHSNER
GLIDDEN
ALWIN

STATION	B. S.	H. I.	F. S.	ELEV.

NOTE: ANY ADDITIONS OR CHANGES ON THIS SHEET MUST BE MADE OR CIRCLED IN RED INK, WITH DATE AND NAME OF PERSON MAKING CHANGE.

PLEASE RETURN TO
LOS ANGELES COUNTY ENGINEER
700 Los Angeles County Engineering Bldg.

Do not extend notes this side of this line.

76298 S & E #307—7-55

76298 S & E #307—7-55

PLEASE RETURN TO
LOS ANGELES COUNTY ENGINEER
700 LOS ANGELES COUNTY ENGINEERING BLDG.

NOTE: ANY ADDITIONS OR CHANGES ON THIS SHEET MUST BE MADE OR CIRCLED IN RED INK, WITH DATE AND NAME OF PERSON MAKING CHANGE.

Do not extend notes this side of this line.

STATION	B. S.	H. I.	F. S.	ELEV.		EDGAR ST.
BMYF 70				20 46	BMYF70 Elev. 20.456 F.B. 2127-168 220th ST. & Edgar St. S.W. Cor. Bt. Spk. in Conc. base of Cor. fn. post.	
					LT ℄	RT
1+00				20 0		℄ INT. 220TH ST.
"				19 7		25'
"				19 5	25'	
E. end N.E. pav. return				19 3		
W " N.W. " "				19 5		
1+29				19 6		℄
"				19 5		13' pav. return
"				19 6		25' P/L
"				19 4	pav. return 6.5	
"				19 3	15'	
"				20 2	P/L 25'	
"				20 2	35'	
"				20 2	B.L.L. 125'	
2+00				18 8		℄
"				18 6		13' Edge of Pav.
"				18 6		25 P.L.
"				18 6	Edge of Pav 6.5	
"				18 8	15'	
"				19 7	P.L. 25	
				20 0	35	

F.B. 2127 Pg. 210 Job No. 1970.14 Division No. Notes Red. Plotted Profile
Survey of EDGAR ST. S.S. Date Date No.
Survey by JSC Notes JSC Notes Chkd. Checked X-Sec.
Indexed Date Date Date No.

76298 S & E #307—7-55

PLEASE RETURN TO
LOS ANGELES COUNTY ENGINEER
700 LOS ANGELES COUNTY ENGINEERING BLDG.

NOTE: ANY ADDITIONS OR CHANGES ON THIS SHEET MUST BE MADE OR CIRCLED IN RED INK, WITH DATE AND NAME OF PERSON MAKING CHANGE.

Do not extend notes this side of this line.

STATION	B. S.	H. I.	F. S.	ELEV.		EDGAR ST.
					LT	RT
3+00				176		℄
"				176		13' Edge of Pav
"				177		25' PL
"				174	Edge of Pav 6.5	
"				175	15'	
"				191	PL 25	
"				194	35'	
T. P.				1729		
4+00				164		℄
"				165		12' Edge of Pav.
"				165		25' PL
"				161	Edge of Pav. 6.5	
"				162	15'	
"				168	PL 25	
"				175	35'	
4+30				162		℄
"				163		11.5 Edge of
"				163		25' PL
"				159	Edge of Pav. 6.5	
"				156	15'	

Profile Notes Red. ____ Plotted ____ Job No. 1970 14 Division No. ____ F. B. 2127 Pg. 211
No. ____ Date ____ Date ____ Survey of EDGAR ST. SS
X-Sec. Notes Chkd ____ Checked ____ Survey by J.S.C. Notes J.C. Date 3-26-57
No. ____ Date ____ Date ____ Map No. ____ Indexed ____ Date ____

76298 S & E #307—7-55

PLEASE RETURN TO
LOS ANGELES COUNTY ENGINEER
700 LOS ANGELES COUNTY ENGINEERING BLDG.

NOTE: ANY ADDITIONS OR CHANGES ON THIS SHEET MUST BE MADE OR CIRCLED IN RED INK, WITH DATE AND NAME OF PERSON MAKING CHANGE.

Do not extend notes this side of this line.

STATION	B. S.	H. I.	F. S.	ELEV.		EDGAR ST.
					LT.	RT.
4+30				16 3	PL. 25	
"				17 2	35	
"				15 7	BLL. 125	
BMYF74				18 68	BMYF68 Elev. 18.706 Edgar St. (W. Side) 50'± S. of N.P.L. of 219th St. Bt. Sp. kim E. end Conc. Walk to Ho# 21921	F.B. 2127-169

F. B. 2127 Pg. 212 Job No. 1970 14 Division No. Notes Red. Plotted Profile
Survey of EDGAR ST. SS Date Date No.
Survey by JSC Notes JO Notes Chkd. Checked X-Sec.
Indexed X C. Johnson Date Date Date No.

Notes Ck'd by	Survey of EDGAR ST. S.S.
Map No.	JN 1970.14 Tape Std. °F
Office Work	Surveyed by J S COATES
Checked	Notes JSC Date 3-21-57
Date	Indexed A. C. Johnson MAR 28 '57

F.B. 2127 PG. 213

C.I. 1970.14

EDGAR ST. S.S. DIST.

TOPOGRAPHY

ON

SEWER EASEMENT

(150' E. of Edgar ST)

From: 220th ST. 1+00

To: 219th ST 4+30.00

COATES
OCHSNER
GLIDDEN
ALWIN

OFFSET TAKEN TO ch. Poles & TREES

Note: Any Additions or Changes on this Sheet Must be Made or Circled in Red Ink With Date and Name of Person Making Change.

Do not extend this side of this line.

PLEASE RETURN TO
LOS ANGELES COUNTY ENGINEER
700 LOS ANGELES COUNTY ENGINEERING BLDG.

76F309S S&E #247 1-56

F.B. 2127 Pg. 214

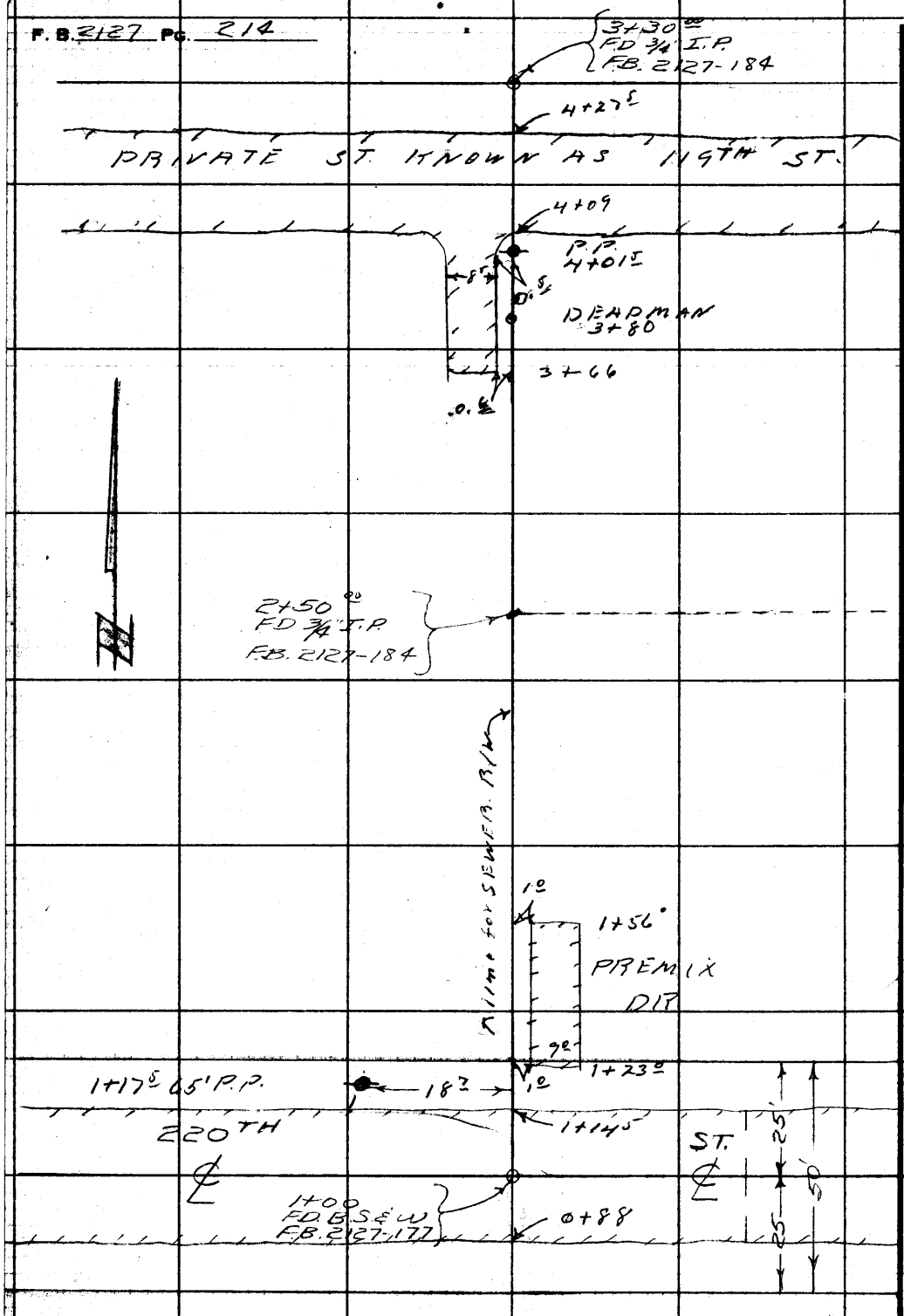

PLEASE RETURN TO
LOS ANGELES COUNTY ENGINEER
700 Los Angeles County Engineering Bldg.

Do not extend this side of this line.

Note: Any Additions or Changes on This Sheet Must be Made or Circled in Red Ink With Date and Name of Person Making Change.

Profile No. | Notes Red. Date | Plotted Date | Job No. 197014 | Division No.

X-Sec. No. | Notes Chkd. Date | Checked Date | Survey of EDGAR ST. S.S DIST. | Survey by J.S.C. Notes J.S.C. Date 3-25-57 | Map No. Indexed A. O. Johnson Date MAR 28 57

F. B. 2127 Pg. 215

C.I. 1970.14
EDGAR ST. S.S. DIST.
CROSS-SECTION ON SEWER EASEMENT
(150' E. of Edgar St)

From: 220TH ST. 1400

To: 219TH ST 4+30.00

COATES
OCHSNER
GLIDDEN
ALWIN

STATION	B. B.	H. I.	F. B.	ELEV.

NOTE: ANY ADDITIONS OR CHANGES ON THIS SHEET MUST BE MADE OR CIRCLED IN RED INK, WITH DATE AND NAME OF PERSON MAKING CHANGE.

PLEASE RETURN TO
LOS ANGELES COUNTY ENGINEER
700 Los Angeles County Engineering Bldg.

Do not extend notes this side of this line.

76298 S & E #307—7.55

76298 S & E #307—7-55

PLEASE RETURN TO
LOS ANGELES COUNTY ENGINEER
700 LOS ANGELES COUNTY ENGINEERING BLDG.

NOTE: ANY ADDITIONS OR CHANGES ON THIS SHEET MUST BE MADE OR CIRCLED IN RED INK, WITH DATE AND NAME OF PERSON MAKING CHANGE.

Do not extend notes this side of this line.

F. B. 2127 Pg. 216 | Job No. 1970.1 | Division No. | Notes Red. | Plotted | No. | Profile
Survey of EDGAR ST. S.S. | Date | Date | X-Sec.
Survey by JSC | Notes JFO | Notes Chkd. | Checked | No.
Indexed C. Johnson | Date | Date | Date

STATION	B. S.	H. I.	F. S.	ELEV.	S.S.	EASEMENT 150' E. Edgar St.
					BMYF71 Elev. 20.196 FB. 2127-168	
BMYF71				2020	220th ST. (N. Side) 150'± E. of Edgar ST.	
					Bt. Spk. in N. Side P.P.# 415551E	
					LT ℄	℄ RT
0+88				193	℄	℄ S. edge pav.
1+00				194	℄	
"				194	10'	
1+14.5				189	℄	
"				188	10'	
1+25				195	℄	
"				194	10'	
2+00				188	℄	
"				188	10'	
2+50				186	℄	
3+00				186	℄	
"				184	10'	
4+00				177	℄	
"				180	10'	
4+09				175	℄	℄ S. Edge of Pav.
4+27.5				173	℄	℄ N. Edge of Pav.
4+30				184	℄	
BMYF73				1867	BMYF73 Elev. 18.672 FB. 2127-169	
					219th ST. (S. Side) 160'± E. of Edgar St. Bt. Spk. in S.S. de PP# 99113E	

Notes Ck'd by	Survey of EDGAR ST. S.S.
Map No.	JN 1970.14 Tape Std. °F.
Office Work	Surveyed by J.S. COATES
Checked	Notes J.S.C. Date 3-21-57
Date	Indexed K. C. Johnson MAR 26 57

F. B. 2127 Pg. 2V7

C.I. 1970.14
EDGAR ST. S.S. DIST.

TOPOGRAPHY
ON
SEWER EASEMENT.

(150' N. of 220th ST)

FROM: Back lot Line 150' E. of Edgar ST. 1+00

To: Lot Line 529 E. of Edgar ST. 4+79.00

Note:
No topography
on R/W Line

COATES
OCHSNER
GLIDDEN
ALWIN

Note: Any Additions or Changes on this Sheet Must be Made or Circled in Red Ink With Date and Name of Person Making Change.

Do not extend this line beyond this line.

PLEASE RETURN TO
LOS ANGELES COUNTY ENGINEER
700 Los Angeles County Engineering Bldg.

76F3098 S&E #247 1-56

F. B. 2127 Pg. 218

4+79.00
FD. 3/4" I.P.
FB. 2127-184

TIE LINE FOR SEWER R/W

1+00
FD. 3/4" I.P.
FB. 2127-184

PLEASE RETURN TO
LOS ANGELES COUNTY ENGINEER
700 LOS ANGELES COUNTY ENGINEERING BLDG.

Note: Any Additions or Changes on This Sheet Must be Made or Circled in Red Ink With Date and Name of Person Making Change.

Do not extend this side of this line.

Profile No. | Notes Red. Date | Plotted Date | Job No. 1970.14 | Division No. | F. B. 2127 | Pg. 219

X-Sec. No. | Notes Chkd. Date | Checked Date | Survey of EDGAR ST. S.S. DIST. | Survey by JSC | Notes JSC Date 3-25-57 | Map No. | Indexed Johnson Date

C.I. 1970.14

EDGAR ST. S.S. DIST.

CROSS-SECTION

ON

SEWER EASEMENT

(150' N. & 220th ST)

From: Back lot Line 150' E. of Edgar ST. 1+00

To Lot Line 529' E. of Edgar ST. 4+79 ±

COATES
OCHSNER
GLIDDEN
ALWIN

STATION	B. S.	H. I.	F. S.	ELEV.

NOTE: ANY ADDITIONS OR CHANGES ON THIS SHEET MUST BE MADE OR CIRCLED IN RED INK, WITH DATE AND NAME OF PERSON MAKING CHANGE.

PLEASE RETURN TO
LOS ANGELES COUNTY ENGINEER
700 Los Angeles County Engineering Bldg.

Do not extend notes this side of this line.

76298 S & E #307—7-55

76298 S & E #307—7-55

PLEASE RETURN TO
LOS ANGELES COUNTY ENGINEER
700 LOS ANGELES COUNTY ENGINEERING BLDG.

NOTE: ANY ADDITIONS OR CHANGES ON THIS SHEET MUST BE MADE OR CIRCLED IN RED INK, WITH DATE AND NAME OF PERSON MAKING CHANGE.

Do not extend notes this side of this line.

F. B. 2127 Pg. 220 Job No. 1970.14 Division No. Notes Red. Plotted
Survey of EDGAR ST. S.S. Date Date No. X-Sec.
Survey by JSC Notes JSC Notes Chkd. Checked
Indexed K. C. Johnson Date Date Date No.

STATION	B. S.	H. I.	F. S.	ELEV.	S.S. EASEMENT 150' N. ℄ 220TH ST.
BMYF 71					BMYF 71 Elev. 20.196 FB. 2127-168 220th ST. (N. Side) 150'± E. ℄ Edgar ST. Bt. Spk. in N. Side P.P.# 4155S1E
					LT ℄ RT
1+00				186	℄
"				195	125'
"				184	10'
"				177	150'
2+00				178	℄
"				178	10
3+00				170	℄
"				170	10'
4+00				165	℄
"				164	10'
4+79				163	℄
"				168	125'
"				161	10'
"				162	150'
BMYF 72				179.2	BMYF 72 Elev. 17.910 FB 2127-168 220th ST. (N. Side) 510'± E. ℄ Edgar ST. Bt. Spk. in Conc. porch E. Side #6 1147

Notes Ck'd by	Survey of Edgar St.
Map No.	JN 1970.14 Tape Std °F
Office Work	Surveyed by J.L. Willey
Checked	Notes J.L.W. Date 7/24/57
Date	Indexed [redacted] C. Johnson 5-21-58

F. B. 2127 Pg. 227

C.I. 1970.14
EDGAR ST
TOPOGRAPHY
on
FOLEY AVE.
(a private street)
from
220th St to 330' North'ly

7/24/57
Willey J.L.
Maldonado
Nunez
Beld.

Note: Any Additions or Changes on This Sheet Must be Made or Circled in Red Ink With Date and Name of Person Making Change.

PLEASE RETURN TO
LOS ANGELES COUNTY ENGINEER
700 LOS ANGELES COUNTY ENGINEERING BLDG.
Do not extend this side of this line.

76F3098 S&E #247 1-56

F.B. 2127 Pg. 222



PLEASE RETURN TO
LOS ANGELES COUNTY ENGINEER
700 Los Angeles County Engineering Bldg.

Do not extend this side of this line.

Note: Any Additions or Changes on This Sheet Must be Made or Circled in Red Ink With Date and Name of Person Making Change.

Profile No. | Notes Red. | Date | Plotted | Date | Job No. 1970.14 | Division No. | F. B. 2127 Pg. 223

X-Sec. No. | Notes Chkd. | Date | Checked | Date | Survey of Edgar St. | Survey by: J.L. Willey | Notes JLW | Date 7/25/57 | Map No. | Indexed C. John

C.I. 1970.14

EDGAR ST

"X" SECTIONS

ON

FOLEY AVE

from

220th St to 330' North 1/4

7/25/57

Willey J.L.

Maldonado

Nunez

Beld

STATION	B. S.	H. I.	F. S.	ELEV.

NOTE: ANY ADDITIONS OR CHANGES ON THIS SHEET MUST BE MADE OR CIRCLED IN RED INK, WITH DATE AND NAME OF PERSON MAKING CHANGE.

PLEASE RETURN TO

LOS ANGELES COUNTY ENGINEER

700 Los Angeles County Engineering Bldg.

Do not extend notes this side of this line.

76298 S & E #307—7-55

76298 S & E #307—7-55

PLEASE RETURN TO
LOS ANGELES COUNTY ENGINEER
700 LOS ANGELES COUNTY ENGINEERING BLDG.

NOTE: ANY ADDITIONS OR CHANGES ON THIS SHEET MUST BE MADE OR CIRCLED IN RED INK, WITH DATE AND NAME OF PERSON MAKING CHANGE.

Do not extend notes this side of this line.

STATION	B. S.	H. I.	F. S.	ELEV.	Foley Ave	
BMYF69				21 05	BMYF69 Elev. 21.052 FB 2127-167	
					220th St (N Side) - 600' E of Bonita St.	
					Bt Spk in Conc. Base, N.W. Leg, B.W.&P. Tower # 1365	
				1664		⊼ Line
					Left	Right
1+00				1658	Inter 220th St. & ⊼ Line	
"				1670		50' Pvt.
"				1657	Pvt. 50'	
1+12.5				1603		⊼ Line
"				1597		5' E P/L R/W.
"				1524	W P/L R/W. 48'	
1+25				1605	N P/L 220th St.	⊼ Line
"				162		5' E P/L R/W.
"				159	Top brk, edge pvt. 28'	
"				143	Bot " 39	
"				136	W P/L R/W. 48	
2+00				1558		⊼ L
"				1547		5 E P/L
"				150	Top brk, edge Pvt. 24'	
"				129	Bot brk 29.5	
"				127	W P/L R/W 48'	

F. B. 2127 Pg. 224 Job No. 197014 Division No. Notes Red. Plotted Profile
Survey of Edgar St. Date Date No.
Survey by J.L. Willey Notes J.L.W. Notes Chkd. Checked X-Sec.
Indexed C. Johnson Date Date Date No.

76298 S & E #307—7-55

PLEASE RETURN TO
LOS ANGELES COUNTY ENGINEER
700 LOS ANGELES COUNTY ENGINEERING BLDG.

NOTE: ANY ADDITIONS OR CHANGES ON THIS SHEET MUST BE MADE OR CIRCLED IN RED INK, WITH DATE AND NAME OF PERSON MAKING CHANGE.

Do not extend notes this side of this line.

STATION	B. S.	H. I.	F. S.	ELEV.	Foley	Ave
⊙				1582	Left	⊼ Line Right
2+55				1530		⊼ Line
"				151		5' E P/L, R/W.
"				162		66' brk,
"				194		147 back lot.
"				151	edge Pvt, Top brk 24'	
"				123	bot brk 33'	
"				126	W P/L, R/W. 48'	
3+20				1523		⊼ Line
"				1522		5 E P/L, R/W
"				1470	edge Pvt., brk 24.5	
"				127	bot brk 30.3	
"				127	W P/L, R/W 48'	
⊙				1495		
4+00				1455		⊼ Line
"				1441		5' E P/L, R/W.
"				1432	edge Pvt, brk. 25.0	
"				123	bot brk 32.5	
"				125	W P/L, R/W. 48	
4+30				1414	(edge Pvt., Top brk)	⊼ Line - N P/L of District
"				1403		5' E P/L Cor.

Profile Notes Red. ____ Plotted ____ Job No. 197014 Division No. ____
No. ____ Date ____ Date ____ Survey of Edgar St.
X-Sec. Notes Chkd. ____ Checked ____ Survey by J.L. Willey Notes [illegible] Date 7/25/57
No. ____ Date ____ Date ____ Map No. ____ Indexed C. Johnson Date [illegible]

F. B. 2127 Pg. 221

76298 S & E #307—7-55

PLEASE RETURN TO
LOS ANGELES COUNTY ENGINEER
700 LOS ANGELES COUNTY ENGINEERING BLDG.

NOTE: ANY ADDITIONS OR CHANGES ON THIS SHEET MUST BE MADE OR CIRCLED IN RED INK, WITH DATE AND NAME OF PERSON MAKING CHANGE.

Do not extend notes this side of this line.

STATION	B. S.	H. I.	F. S.	ELEV.	Foley Ave	
					Left. ⊼ Line -	Right
4+30				142		70' Grnd.
"				142		147' backlot.
"				1405	edge Pvt. Topbrk 27½'	
"				124	bot Brk 31½'	
"				125	W/p/L Cor. 48'	
"						
4+37				124	bot brk ⊼ Line,	
"				125		5 Grnd.
"				129		70' "
"				137		147' Grnd.
"				125	Grnd 27½'	
"				125	" 31½'	
"				125	" 48'	
⊙				1333		
BMYF69				2104	BMYF69 Elev. 21.052 See above BM.	

F. B. 2127 Pg. 226 Job No. 197014 Division No. Notes Red. Plotted Profile
Survey of Edgar St Date Date No.
Survey by JLW/Ilm Notes JLW- Notes Chkd. Checked X-Sec.
Indexed A. C. Johnson Date Date Date No.

F.B. 2187 Pg. 227

NOTES RED. ____ JOB NO. 2009.14 SURVEY OF FIAT ST

DATE ____ SURVEY BY J.J. LANIGAN

NOTES CHKD. ____ NOTES BY LANIGAN DATE 11-25-57

DATE ____ INDEXED C. Johnson DATE 8-21-58

NOTE: ANY ADDITIONS OR CHANGES ON THIS SHEET MUST BE MADE OR CIRCLED IN RED INK, WITH DATE AND NAME OF PERSON MAKING CHANGE.

Do not extend notes this side of this line

B.M.	1ST RUN	DIFF.	2ND RUN	3RD RUN	ADJ. ELEV.	DESCRIPTION
						C.I. 2009.14
						FIAT ST.
						BENCH LEVELS
						ON
						FIAT ST.
					indexed 7-16-59 Vans	
						LANIGAN
						RIHE
						ALWIN
						CLOGHON

PLEASE RETURN TO
LOS ANGELES COUNTY SURVEYOR
725 LOS ANGELES COUNTY ENGINEERING BLDG.

765420 353 3-51

76S420 353 3-51

PLEASE RETURN TO
LOS ANGELES COUNTY SURVEYOR
725 LOS ANGELES COUNTY ENGINEERING BLDG.

NOTE: ANY ADDITIONS OR CHANGES ON THIS SHEET MUST BE MADE OR CIRCLED IN RED INK, WITH DATE AND NAME OF PERSON MAKING CHANGE.

Do not extend notes this side of this line

B.M.	1ST RUN	DIFF.	2ND RUN	3RD RUN	ADJ. ELEV.	DESCRIPTION
BMYF68	21.130				21.130	BMYF68-ELEV. 21.130-F.B. 2127-167
+	4.716		4.915			220TH ST. & BONITA ST., S.W. cor., L&T
⊼	25.846	+0.256	+0.257			in curb, 5' W. of W. end c.r.
−	4.460		4.658			
T.P	21.386					
+	5.290		5.121			
⊼	26.676	+0.840	+0.839			
−	4.450		4.282			
Set BMYF77	22.226				22.227	BMYF77 F.B
+	5.285		5.146			BONITA ST. (W. side) at Fiat ST.
⊼	27.511	+0.505	+0.505			BT. spk. in curb, 20'± N. of ℄
−	4.780		4.641			prod. of FIAT ST.
T.P	22.731					
+	4.921		4.729	4.968		
⊼	27.652	+0.469	+0.475	+0.467		
−	4.452		-4.254	4.501		
Set BMYF78	23.200				23.202	BMYF78 F.B
+	3.809		3.649			FIAT ST. (N. side) 385'± E. of
⊼	27.009	-0.526	-0.526			BONITA ST. BT. spk. in Tel. pole
−	4.335		4.175			#602716H. in front of no #939
T.P	22.674					T.P.
+	3.561		3.438			
⊼	26.235	-1.625	-1.626			
−	5.186		5.064			
BMYF69	21.049				21.052	BMYF69-Elev. 21.052-F.B. 2127-167
						220TH ST. (N. side) 600'± E. of ℄ of
						BONITA ST., BT. spk. in conc. base of
						N.W. cor. B.P.L. steel Tower #1365

NOTES RED. ____ DATE ____
NOTES CHKD. ____ DATE ____
JOB NO. 2009.14 SURVEY OF FIAT ST.
SURVEY BY J.J. LANIGAN.
NOTES BY J.J.L. DATE 11-25-57
INDEXED J. C. Johnson DATE ____

F.B. 2127 PG. 228

PWFB 0420

1747

Notes Ck'd by	Survey of FIAT ST.
Map No.	J.N. 0303.00 Tape 100' Std. 68° F
Office Work	Surveyed by J. T. LANIGAN
Checked	Notes U.S.L. Date 11-25-57
Date	Indexed A. C. Johnson 5-21-58

F. B. 2127 Pg. 329

J.N 0303.00

SURVEY OF FIAT ST.

C.I. 2009

LANIGAN
AIME
ALWIN
CIOCHON

Note: Any Additions or Changes on This Sheet Must be Made or Circled in Red Ink With Date and Name of Person Making Change.

Do not extend this side of this line.

PLEASE RETURN TO
LOS ANGELES COUNTY ENGINEER
700 LOS ANGELES COUNTY ENGINEERING BLDG.

76F3095 S&E #247 1-56

F. B. 2127 Pg. 230

PWFB 0420

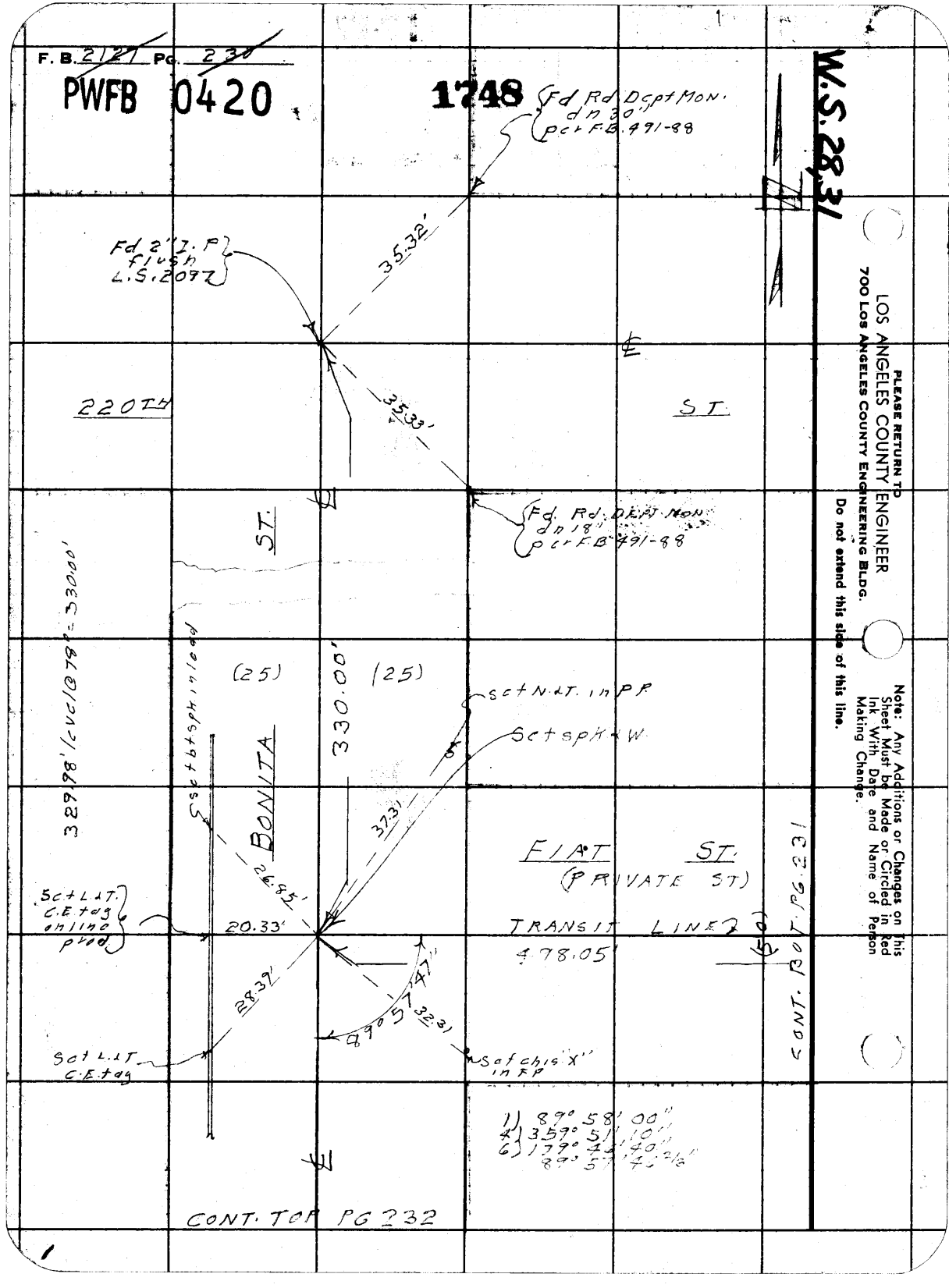

PLEASE RETURN TO
LOS ANGELES COUNTY ENGINEER
700 LOS ANGELES COUNTY ENGINEERING BLDG.
Do not extend this side of this line.

Note: Any Additions or Changes on This Sheet Must be Made or Circled in Red Ink With Date and Name of Person Making Change.

PWFB 0420 1749

W.S. 28, C-1

Notes Ck'd by	Survey of FIAT ST
Map No.	JN 0393.00 Type DLL Std. 6 °E
Office Work	Surveyed by J. J. LANIGAN
Checked	Notes Date
Date	Indexed A. C. Johnson

F. B. 2127 Pg. 23

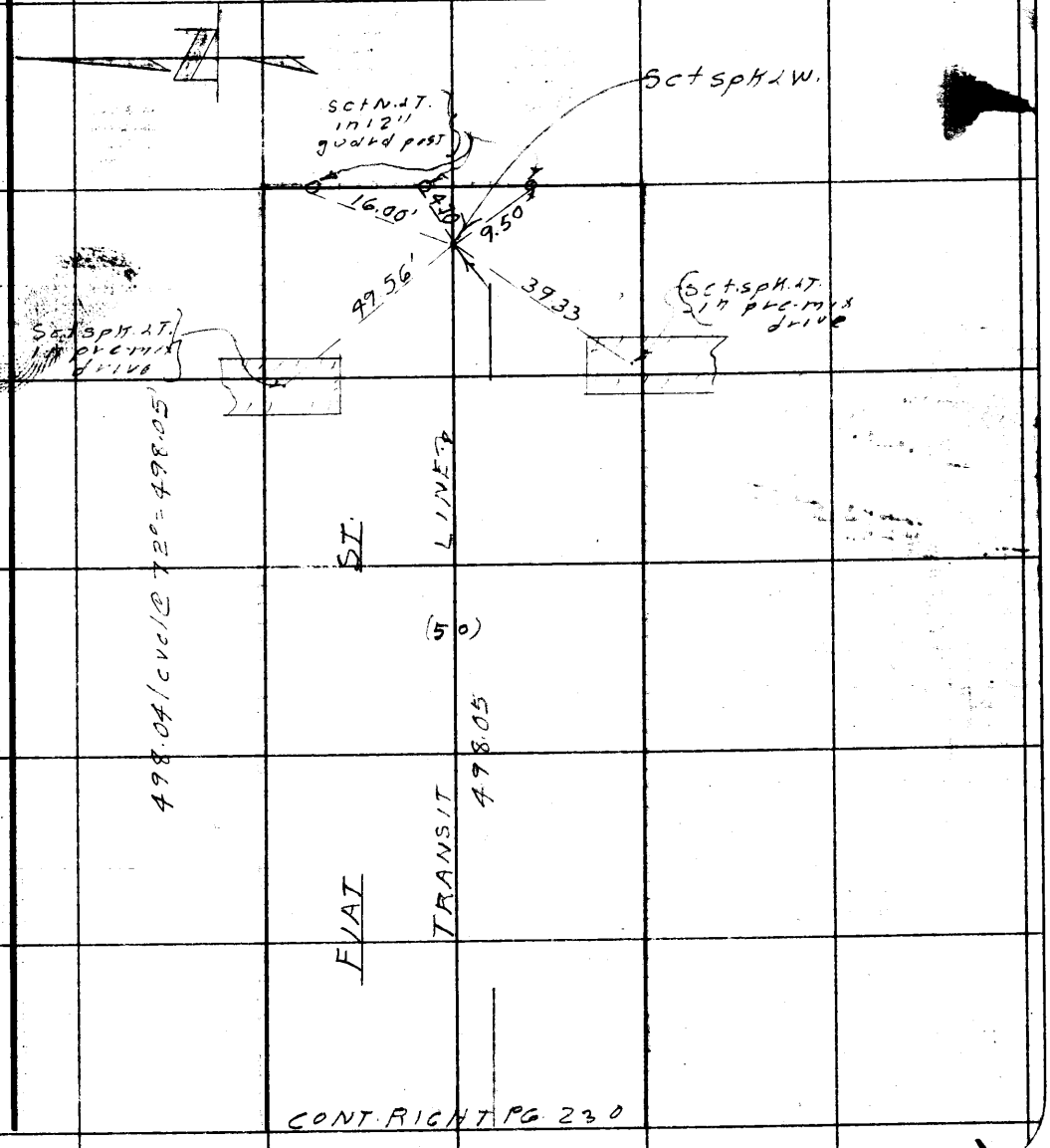

CONT. RIGHT PG. 230

Note: Any Additions or Changes on This Sheet Must be Made or Circled in Red Ink With Date and Name of Person Making Change.

Do not extend this side of this line.

PLEASE RETURN TO
LOS ANGELES COUNTY ENGINEER
700 LOS ANGELES COUNTY ENGINEERING BLDG.

76F3095 S&E #247 1-56

F. B. 2127 Pg. 232 CONT. BOT. PG. 230

PWFB 0420

1750

W.S. 28, C-1

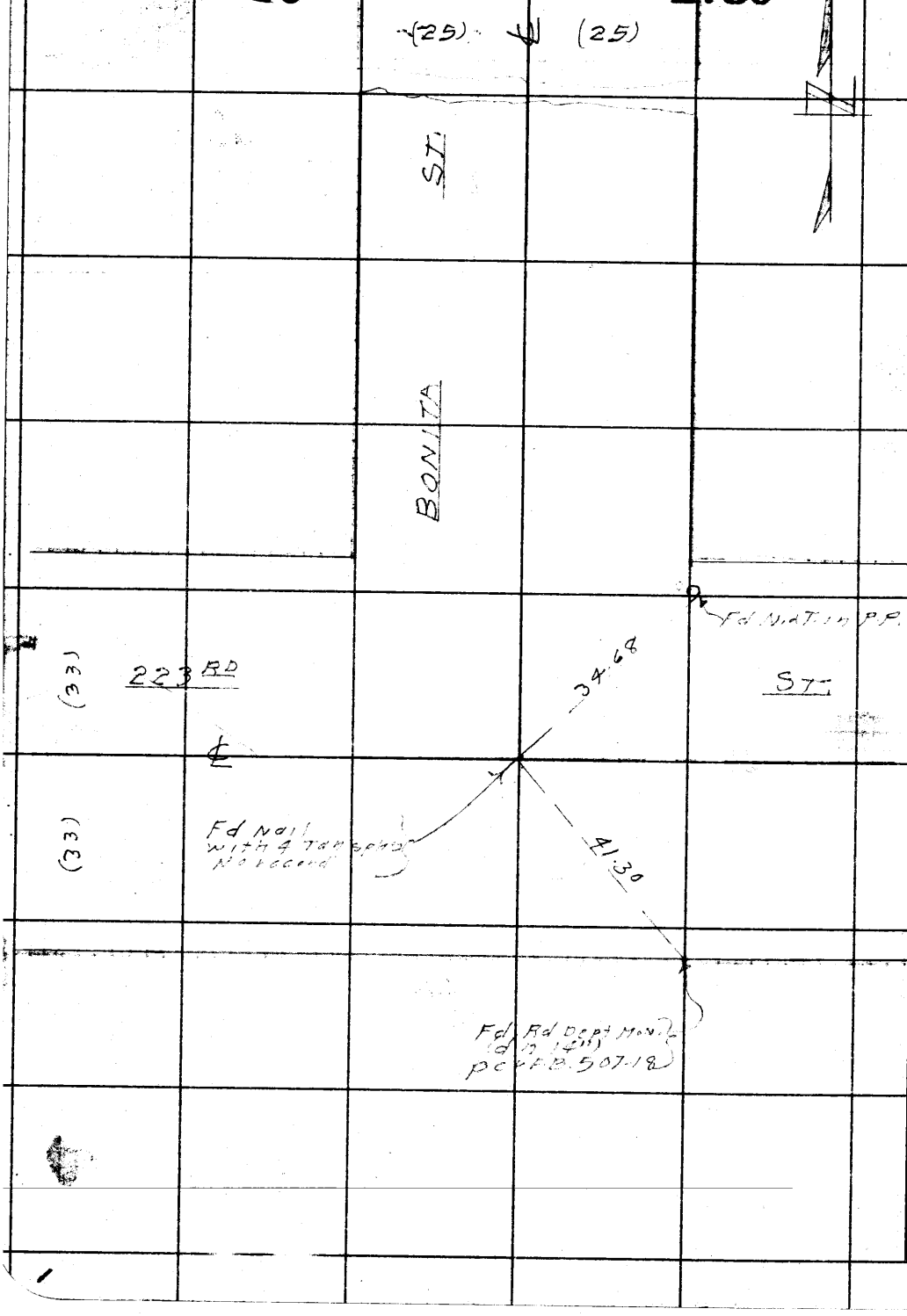

PLEASE RETURN TO
LOS ANGELES COUNTY ENGINEER
700 LOS ANGELES COUNTY ENGINEERING BLDG.

Do not extend this side of this line.

Note: Any Additions or Changes on This Sheet Must be Made or Circled in Red Ink With Date and Name of Person Making Change.

Notes Ck'd by	Survey of: FIAT ST
Map No.	JN 2009.14 Tape Std. °F
Office Work	Surveyed by J.J. LANIGAN
Checked	Notes J.J.L. Date 12-2-57
Date	Indexed [illegible] 2-27-58

F. B. 2127 Pg. 233

C.I. 2009.14
FIAT ST

FIAT ST
FROM
BONITA ST. TO DEPT. OF W. AND P. R/W.

LOCATION OF IMPROVEMENTS

NOTE-OFF-SETS TO POLES AND TREES TAKEN TO CENTERS

LANIGAN.
RIHE
ALWIN
CIOCHON

Note: Any Additions or Changes on This Sheet Must be Made or Circled in Red Ink With Date and Name of Person Making Change.

Do not extend this side of this line.

PLEASE RETURN TO
LOS ANGELES COUNTY ENGINEER
700 LOS ANGELES COUNTY ENGINEERING BLDG.

76F3095 SAE #247 1-56

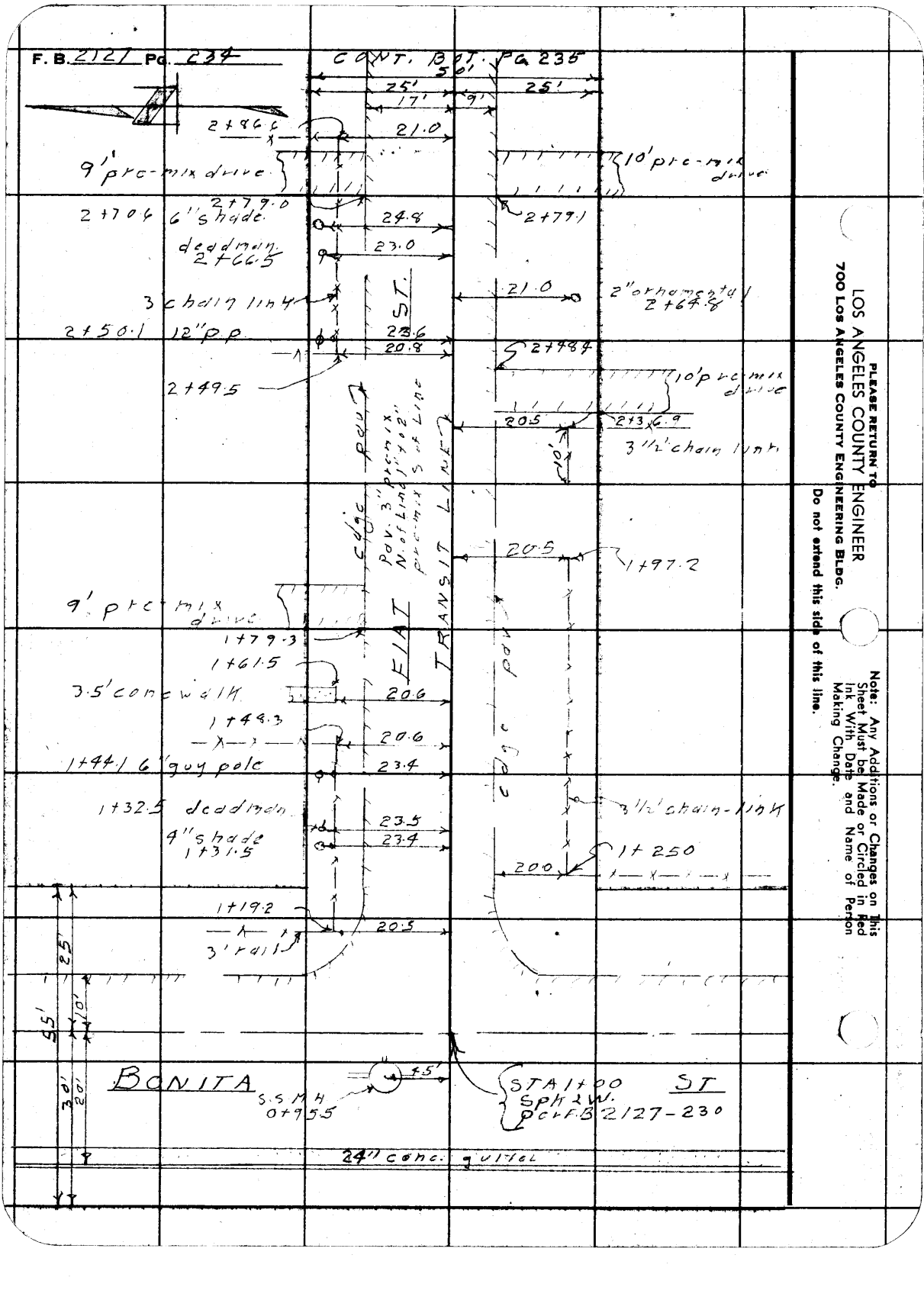

PLEASE RETURN TO
LOS ANGELES COUNTY ENGINEER
700 Los Angeles County Engineering Bldg.

Do not extend this side of this line.

Note: Any Additions or Changes on This Sheet Must be Made or Circled in Red Ink With Date and Name of Person Making Change.

Notes Ck'd by	Survey of FIAT ST.	F. B. 2127 Pg. 235
Map No.	IN 2009.14 Type Std. °F	
Office Work	Surveyed by J.J. LANIGAN.	
Checked	Notes J.J.L. Date 12-2-57	
Date	Indexed C. Johnson	

Note: Any Additions or Changes on This Sheet Must be Made or Circled in Red Ink With Date and Name of Person Making Change.

Do not extend this side of this line.

PLEASE RETURN TO
LOS ANGELES COUNTY ENGINEER
700 Los Angeles County Engineering Bldg.

76F3095 SEE #247 1-56

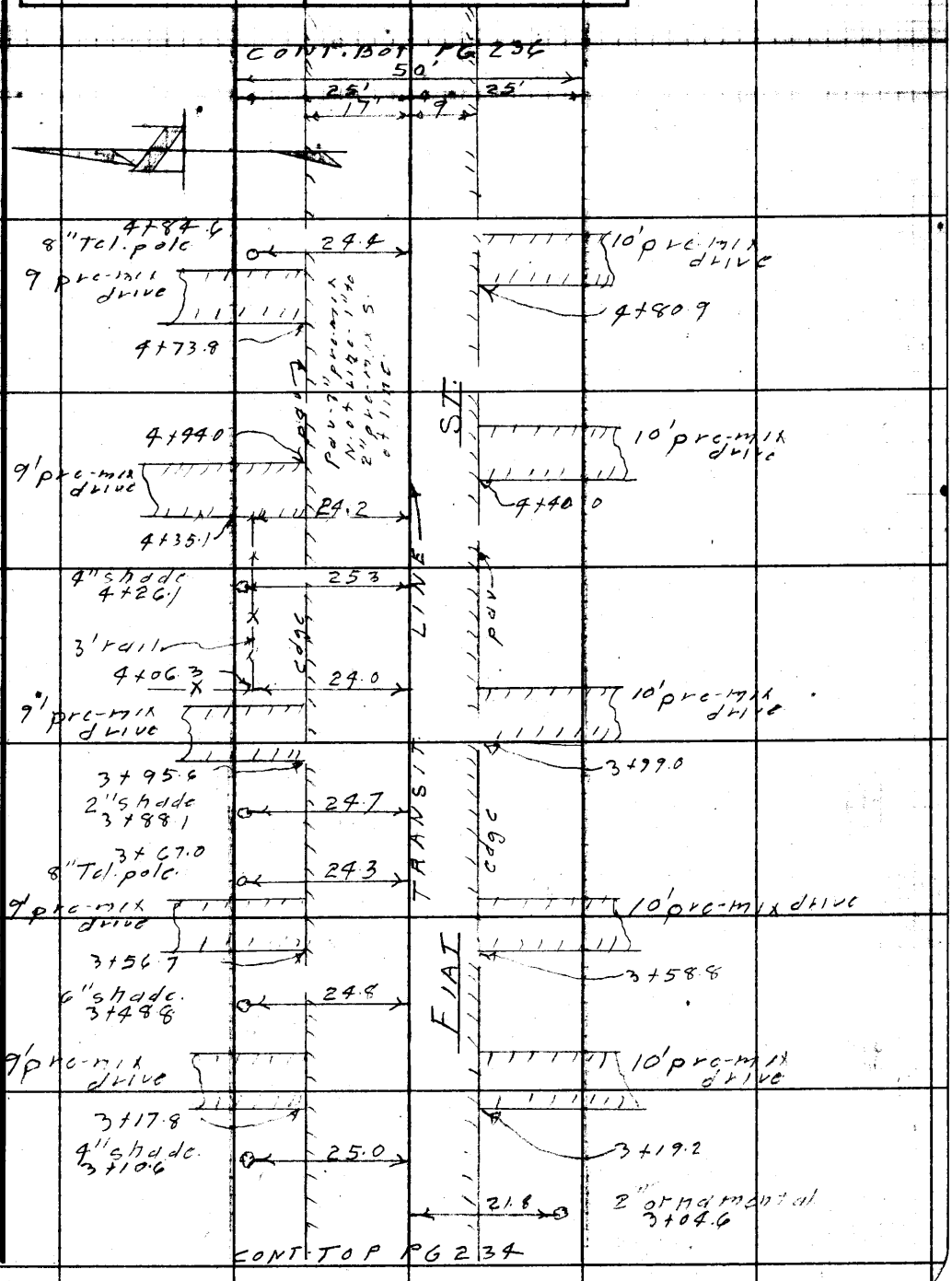

F. B. 2127, Pg. 236

PLEASE RETURN TO
LOS ANGELES COUNTY ENGINEER
700 Los Angeles County Engineering Bldg.
Do not extend this side of this line.

Note: Any Additions or Changes on This Sheet Must be Made or Circled in Red Ink With Date and Name of Person Making Change.

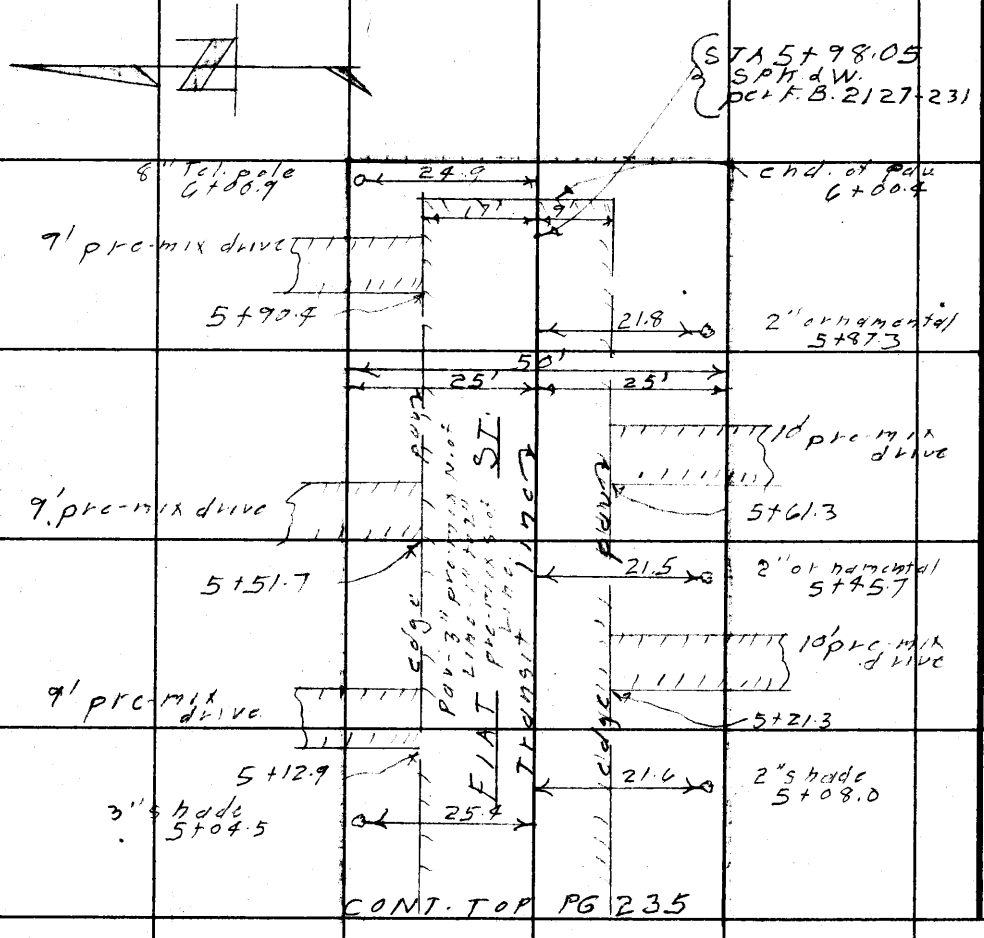

Profile No. | Notes Red. Date | Plotted Date | Job No. 2009.14 | Division No. 10 | F. B. 2127 Pg. 237

X-Sec. No. | Notes Chkd. Date | Checked Date | Survey of FIAT ST. | Survey by [illegible] | Notes RIKE Date | Map No. | Index M. C. Johnson

C.I. 2009.14
FIAT ST.

FIAT ST.
FROM
BONITA ST. TO DEPT. OF W. + P. R/W.

PROFILE AND CROSS SECTION

STATION	B. S.	H. I.	F. S.	ELEV.

LANIGAN
RIKE
ALWIN
CIOCHON

NOTE: ANY ADDITIONS OR CHANGES ON THIS SHEET MUST BE MADE OR CIRCLED IN RED INK, WITH DATE AND NAME OF PERSON MAKING CHANGE.

PLEASE RETURN TO
LOS ANGELES COUNTY ENGINEER
700 Los Angeles County Engineering Bldg.

Do not extend notes this side of this line.

76298 S & E #307—7-55

76298 S & E #307—7-55

PLEASE RETURN TO
LOS ANGELES COUNTY ENGINEER
700 LOS ANGELES COUNTY ENGINEERING BLDG.

NOTE: ANY ADDITIONS OR CHANGES ON THIS SHEET MUST BE MADE OR CIRCLED IN RED INK, WITH DATE AND NAME OF PERSON MAKING CHANGE.

Do not extend notes this side of this line.

F. B. 2127 Pg. 238 | Job No. 2009.14 | Division No. 10 | Notes Red. | Plotted | Profile No.
Survey of FIAT ST | Date | Date | X-Sec. No.
Survey by ZANIGAN Notes RIKE | Notes Chkd. | Checked
Indexed C. Johnson | Date | Date

STATION	B. S.	H. I.	F. S.	ELEV.	FIAT ST.
					ELV. = 22.22 (MAJ.) F.B. 2127. 238
B.M. YF-77				22 23	B.M. YF-77 BONITA ST. (N. SIDE) AT FIAT ST. 8" SQ. IN CURB, 20'± N. OF ℄ PROD. OF FIAT ST.
0+95.5					S.S.M.H. 8" OUTLET N. RIM 2224
					(OFFSET 4.5' LEFT) DEPTH 1223 / 1001
					DIAM. 067
8" OUTLET N.				934	ELV. 934
					8" INLET E. RIM 2226
					DEPTH 1204 / 1022
					DIAM. 067
8" INLET-E.				955	ELV. 955
					8" INLET S. RIM 2225
					DEPTH 1211 / 1014
					DIAM. 067
8" INLET-S.				947	ELV. 947
					LT. T. L. RT.
1+00	INTER. ℄ BONITA ST. + FIAT ST. T.L.			221	INTER. ℄ BONITA ST. + FIAT ST. T.L.
				226	100' S. ON ℄ BONITA ST
				223	20' W. GUT. " "
				2290	20' " CURB " "

76298 S & E #307—7-55

PLEASE RETURN TO
LOS ANGELES COUNTY ENGINEER
700 LOS ANGELES COUNTY ENGINEERING BLDG.

NOTE: ANY ADDITIONS OR CHANGES ON THIS SHEET MUST BE MADE OR CIRCLED IN RED INK, WITH DATE AND NAME OF PERSON MAKING CHANGE.

Do not extend notes this side of this line.

STATION	B. S.	H. I.	F. S.	ELEV.	FIAT LT.	ST. (CONT.) RT.
					T. L.	
				217	100' N. ON ℄ BONITA ST.	
				211	20' W. GUT. " "	
				2182	20' CURB "	
1+11				217	T. L. + GUT.	
1+25				224	T. L. + TOP BRK.	
1+25				225		25'
" "				222	25'	
2+00				227	T. L.	
" "				225		9' EDGE PVT.
" "				228		25'
" "				225	17' EDGE PVT.	
" "				225	25'	
T. P.				2269	T. P.	
2+88				228	T. L.	
" "				224	17' EDGE PVT.	
" "				226	25'	
" "				213	171'±	
3 ± 18				227	T. L	
" "				226		9' EDGE PVT.

Profile Notes Red. ___ Plotted ___ Job No. 2009.14 Division No. 10 F. B. 2127 Pg. 239
No. ___ Date ___ Date ___ Survey of FIAT ST
X-Sec. Notes Chkd ___ Checked ___ Survey by LANIGAN Notes RINE Date 11-29-57
No. ___ Date ___ Date ___ Map No. ___ Index ~~K. G. Johnston~~

76298 S & E #307—7-55

PLEASE RETURN TO
LOS ANGELES COUNTY ENGINEER
700 LOS ANGELES COUNTY ENGINEERING BLDG.

NOTE: ANY ADDITIONS OR CHANGES ON THIS SHEET MUST BE MADE OR CIRCLED IN RED INK, WITH DATE AND NAME OF PERSON MAKING CHANGE.

Do not extend notes this side of this line.

STATION	B. S.	H. I.	F. S.	ELEV.	T.L. FIAT	ST. (CONT.)
					LT.	RT
					T.L.	
3+18				23 1		25'
" "				22 7		165.5'±
4+00				22 5	T.L.	
" "				22 3		9' EDGE PVT.
" "				22 1		25'
" "				21 9		168'±
				22 3	17' EDGE PVT.	
				22 7	25'	
5+00				22 1	T.L.	
" "				22 0		9' EDGE PVT.
" "				22 2		25'
" "				22 0		171'±
" "				22 1	17' EDGE PVT	
" "				22 3	25'	
4+81				21 4	148'± TOP BRK.	
" "				19 3	167'± BACKLOT LINE	
T.P.				23 19	T.P.	
5+98.05				21 8	T.L.	
" "				21 7		9' EDGE PAVT.
" "				21 8		25'
" "				21 4	17' EDGE PVT.	" " "

F. B. 2127 Pg. 240 Job No. 2009.14 Division No. 10 Notes Red. Plotted Profile
Survey of FIAT ST. Date Date No.
Survey by LANIGAN RIKE Notes Notes Chkd. Checked X-Sec.
Indexed C. Johnson Date Date Date No.

Profile	Notes Red.	Plotted	Job No. 2009.14	Division No. 10	F. B. 2127 Pg. 241
No.	Date	Date	Survey of FIAT ST.		
X-Sec.	Notes Chkd.	Checked	Survey by	Notes	Date
No.	Date	Date	Map No.	Indexed	Date

K. C. Johnson

76298 S & E #307—7-55

PLEASE RETURN TO
LOS ANGELES COUNTY ENGINEER
700 LOS ANGELES COUNTY ENGINEERING BLDG.

NOTE: ANY ADDITIONS OR CHANGES ON THIS SHEET MUST BE MADE OR CIRCLED IN RED INK, WITH DATE AND NAME OF PERSON MAKING CHANGE.

Do not extend notes this side of this line.

STATION	B. S.	H. I.	F. S.	ELEV.	T. L. FIAT	ST. (CONT.)
					T.L.	RT.
5+98.05				21 9	25'	
6+02±				20 0		137'± TOP BRK. ON DEPT. W.+P. R/W (W. LINE)
" "				15 5		153'± BOT. BRK. ON DEPT. OF W.+P. R/W (W. LINE)
" "				21 7	171'± ON DEPT. OF W.+P. R/W (W. LINE)	
B.M. YF-78				23 19	ELEV. = 23.200 (UNADJ.) F.B. 2127-228 FIAT ST. B.M. YF-78 (INSIDE) 385'± E. OF BONITA ST., BT. SPK. IN TOP END, #602716 H, IN FRONT OF HO. #969.	

F. B. 2127 Pg. 242

Job No. 2009.14 Division No. 10 Notes Red. Plotted Profile

Survey of FIAT ST. Date Date No.

Survey by ~~L. O. Johnson~~ LINDSAN Notes RIKE Notes Chkd. Checked X-Sec.

Indexed Date Date Date No.

STATION	B. S.	H. I.	F. S.	ELEV.	

76298 S & E #307—7-55

PLEASE RETURN TO

LOS ANGELES COUNTY ENGINEER

700 LOS ANGELES COUNTY ENGINEERING BLDG.

NOTE: ANY ADDITIONS OR CHANGES ON THIS SHEET MUST BE MADE OR CIRCLED IN RED INK, WITH DATE AND NAME OF PERSON MAKING CHANGE.

Do not extend notes this side of this line.

PWFB 0421 793 [redacted]

Notes Ck'd by	Survey of EDGAR ST.	F. B. 2127 Pg. 243
Map No.	JN 0303.00 Tape 0179 Std. 63 °F	
Office Work	Surveyed by J. J. LANIGAN.	
Checked	Notes J. J. L. Date 4-18-58	
Date	Indexed [redacted]	

C.I. 1970.14

J.N. 0303.00

EDGAR ST. S.S. DIST

SURVEY FOR

PRO. S.S. IN LOT #20 TRACT #4546

LANIGAN.
YASUI
CIOCHON.

Note: Any Additions or Changes on This Sheet Must be Made or Circled in Red Ink With Date and Name of Person Making Change.

PLEASE RETURN TO
LOS ANGELES COUNTY ENGINEER
700 LOS ANGELES COUNTY ENGINEERING BLDG.

Do not extend this side of this line.

76F309S S&E #247 1-56

PLEASE RETURN TO
LOS ANGELES COUNTY ENGINEER
700 LOS ANGELES COUNTY ENGINEERING BLDG.

Note: Any Additions or Changes on This Sheet Must be Made or Circled in Red Ink With Date and Name of Person Making Change.

Do not extend this side of this line.

W.S.28, G-1

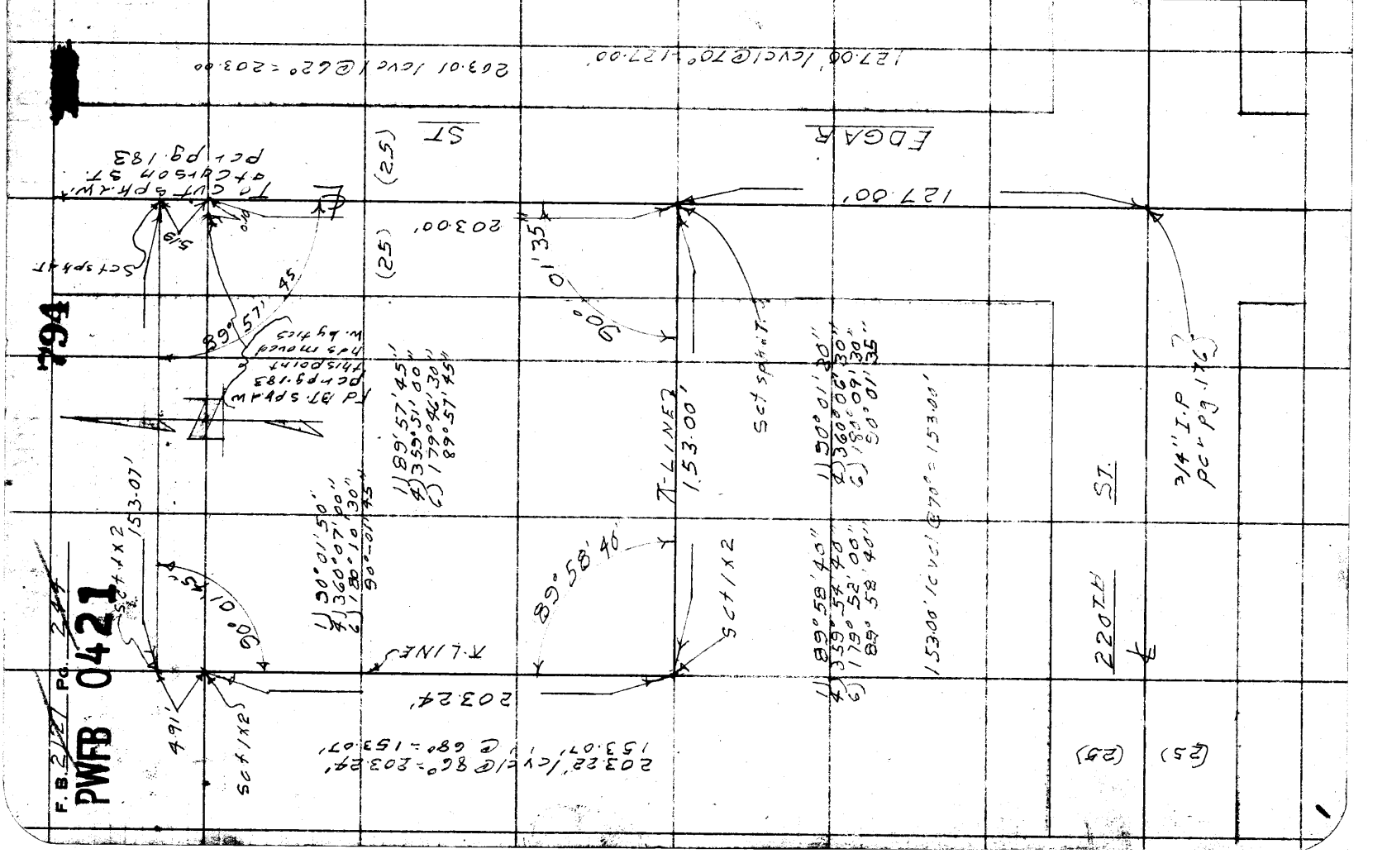

794

F.B. 2127 Pg. 24

PWRB 0421

Notes Ck'd by
Map No.
Office Work
Checked
Date

Survey of EDGAR ST.
JN 1970.14 Tape Std. of F
Surveyed by J. J. LANIGAN
Notes J.J.L. Date 4-21-58
Indexed A. G. Johnson

F.B. 2127 Pg. 245

C.I. 1970.14
EDGAR ST.

PRO. S. S. R/W
IN
LOT "20" TR "4546"

LOCATION OF IMPROVEMENTS

LANIGAN
R/W
VASU
CIOCHON

Note: Any Additions or Changes on This Sheet Must Be Made or Circled in Red Ink With Date and Name of Person Making Change.

Do not extend notes this side of this line.

RETURN TO
LOS ANGELES COUNTY ENGINEER
700 LOS ANGELES COUNTY ENGINEERING BLDG.

76F3098 CE #247—3-57

F. B. 2127 Pg. 246

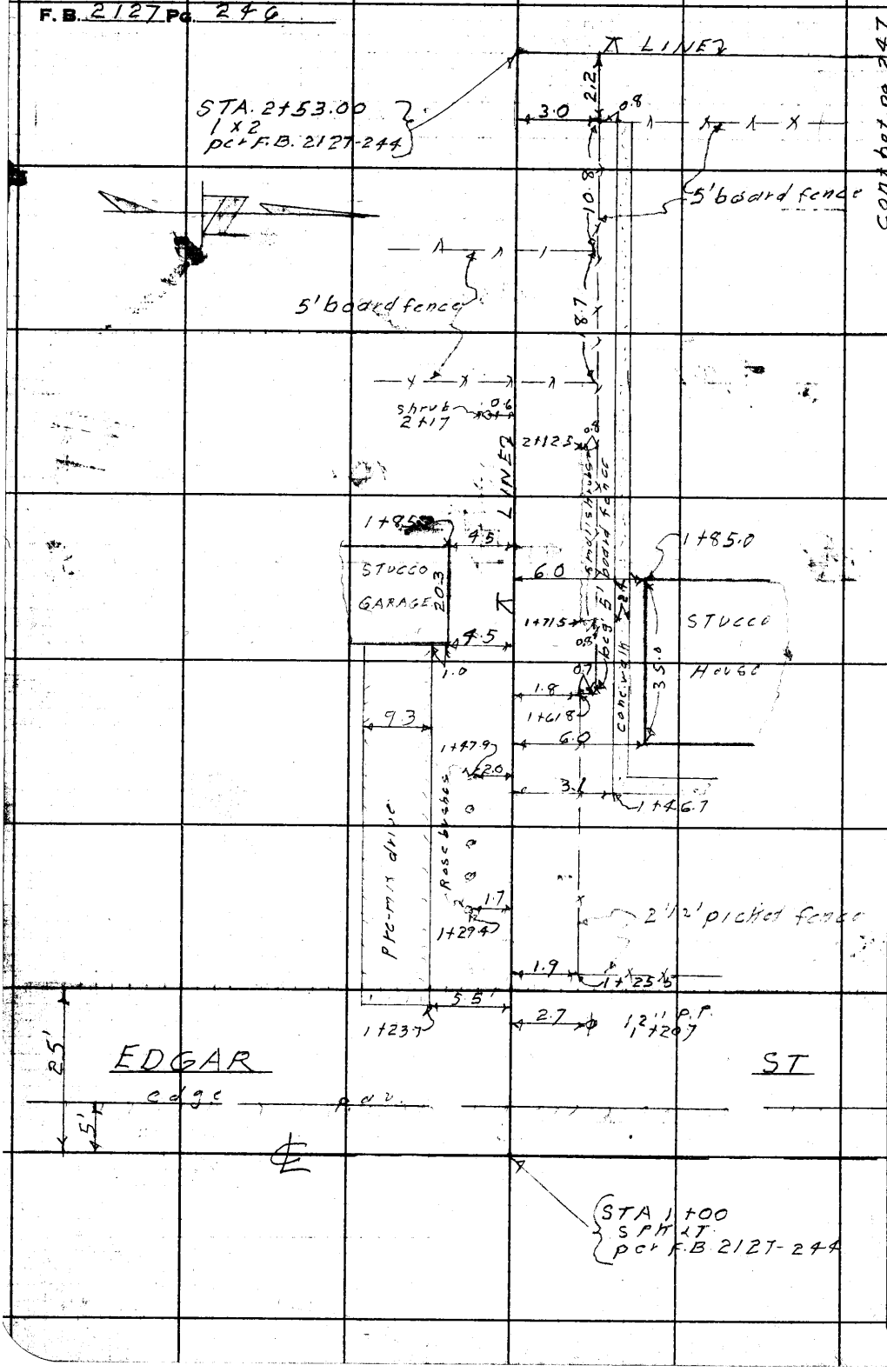

Cont bot pg 247

RETURN TO
LOS ANGELES COUNTY ENGINEER
700 LOS ANGELES COUNTY ENGINEERING BLDG.

Do not extend notes this side of this line.

Note: Any Additions or Changes on This Sheet Must be Made or Circled in Red Ink With Date and Name of Person Making Change.

Notes Ck'd by	Survey of EDGAR ST	F. B. 2127 Pg. 247
Map No.	Jn. 1970.14 Tage Std. 85	
Office Work	Surveyed by J.J. LANIGAN	
Checked	Notes J.J.L. Date 4-21-58	
Date	Indexed A. C. Johnson	

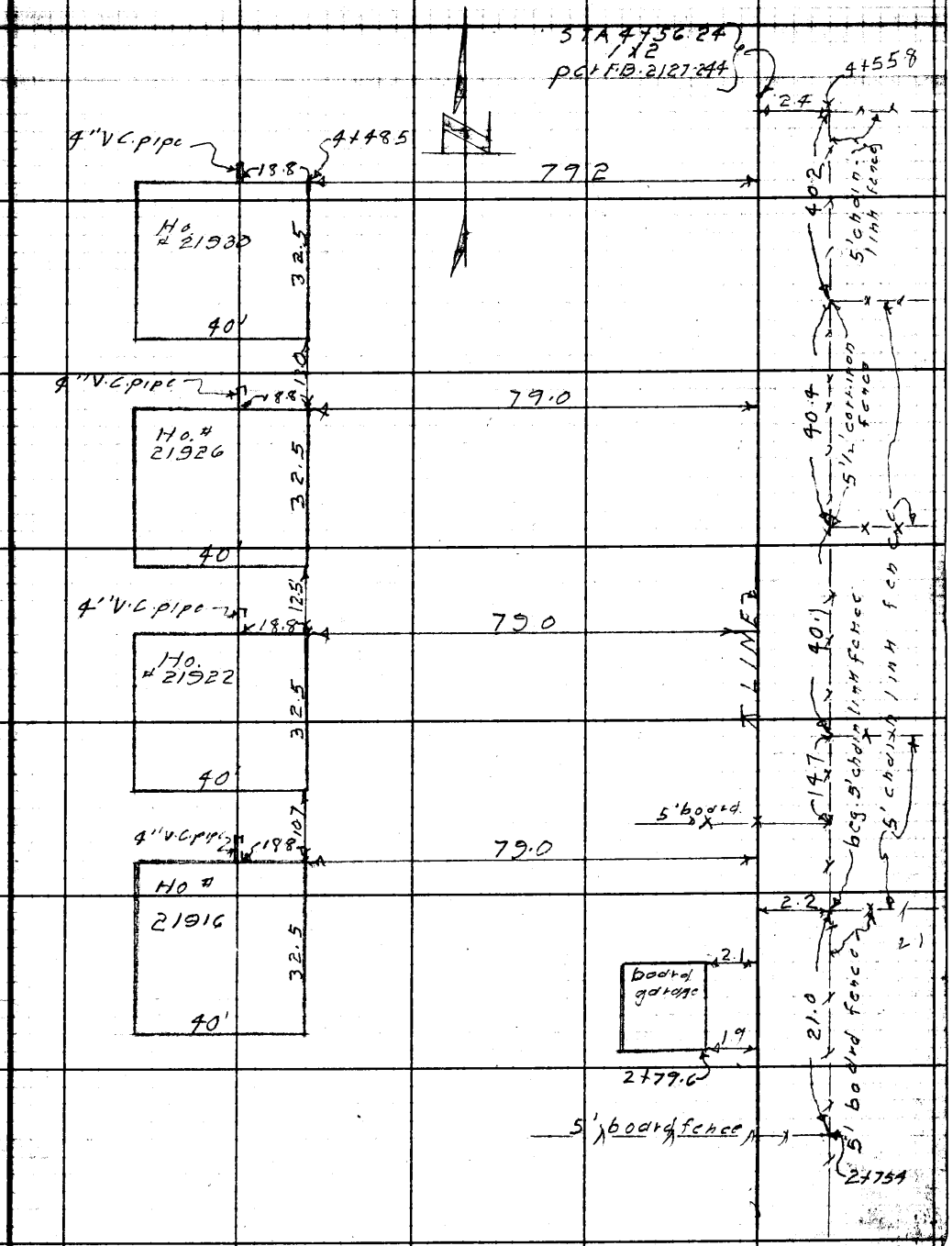

Note: Any Additions or Changes on This Sheet Must Be Made or Circled in Red Ink With Date and Name of Person Making Change.

Do not extend notes this side of this line.

RETURN TO
LOS ANGELES COUNTY ENGINEER
700 LOS ANGELES COUNTY ENGINEERING BLDG.

76F309S CE #247—3-57

RETURN TO
LOS ANGELES COUNTY ENGINEER
700 LOS ANGELES COUNTY ENGINEERING BLDG.

Note: Any Additions or Changes on This Sheet Must be Made or Circled in Red Ink With Date and Name of Person Making Change.

Do not extend notes this side of this line.

F. B. _____ Pg. _____

Profile No. | Notes Red. | Plotted | Job No. 1970.14 | Division No. 10 | F. B. 2127 Pg. 249

X-Sec. No. | Notes Chkd. | Checked | Date | Date | Survey of EDGAR ST.

Survey by LANIGAN Notes RIKE Date 2-21-58

Map No. | Indexed A. Q. Johnson

C.I. 1970.14

EDGAR ST

PRO. S.S. R/W

IN

LOT #20 TR. #4546

PROFILE AND CROSS SECTION

STATION	B. S.	H. I.	F. S.	ELEV.

LANIGAN
RIKE
YASUI
CIOCHON

NOTE: ANY ADDITIONS OR CHANGES ON THIS SHEET MUST BE MADE OR CIRCLED IN RED INK, WITH DATE AND NAME OF PERSON MAKING CHANGE.

PLEASE RETURN TO
LOS ANGELES COUNTY ENGINEER
700 Los Angeles County Engineering Bldg.

Do not extend notes this side of this line.

76298 S & E #307—7-55

76298 S & E #307—7-55

PLEASE RETURN TO
LOS ANGELES COUNTY ENGINEER
700 LOS ANGELES COUNTY ENGINEERING BLDG.

NOTE: ANY ADDITIONS OR CHANGES ON THIS SHEET MUST BE MADE OR CIRCLED IN RED INK, WITH DATE AND NAME OF PERSON MAKING CHANGE.

Do not extend notes this side of this line.

STATION	B. S.	H. I.	F. S.	ELEV.	TRANSIT LINE (W.)
					ELEV. = 20.471 F.B. 2127-168 - 220th ST.
B.M. YF-70				20 47	B.M. YF-70 + EDGAR ST. S.W. COR., BT. SPK. IN CONC. BASE OF COR. FN. POST.
					LT. ⊼ LINE RT.
1 + 00	INTER. ⊼ LINE + EDGAR ST.			18 4	INTER. ⊼ LINE + EDGAR ST.
				18 2	25' N. CTR. PVT. EDGAR ST.
				18 7	" S. " " " "
1 + 05				18 5	⊼ LINE + EDGE PVT.
1 + 10				17 9	" " + GUT.
1 + 26				19 6	" " + TOP BRK.
" "				19 7	10'
" "				19 8	10'
2 + 00				19 7	⊼ LINE
" "				19 7	5'
" "				19 8	10'
T. P.				20 80	T.P.
2 + 21				19 8	NOTE (GROUND FILLED FROM 2+21 TO 2+41) ⊼ LINE BEGIN. OF FILL
" "				19 5	3'
" "				20 8	2.5'

F. B. 2127 Pg. 250 Job No. 1970.14 Division No. 10 Notes Red. Plotted Profile
Survey of EDGAR ST. Date Date No.
Survey by LANIGAN Notes RIKE Notes Chkd. Checked X-Sec.
Indexed Date Date Date No.

76298 S & E #307—7-55

PLEASE RETURN TO
LOS ANGELES COUNTY ENGINEER
700 LOS ANGELES COUNTY ENGINEERING BLDG.

NOTE: ANY ADDITIONS OR CHANGES ON THIS SHEET MUST BE MADE OR CIRCLED IN RED INK, WITH DATE AND NAME OF PERSON MAKING CHANGE.

Do not extend notes this side of this line.

STATION	B. S.	H. I.	F. S.	ELEV.	TRANSIT LT.	LINE (W.+N.) (CONT.) RT.
						⊼ LINE
2+21				196	9'	
2+34				215		⊼ LINE
" "				196		3'
" "				197	9'	
2+40				209		⊼ LINE
" "				196		3'
" "				197	9'	
					NOTE (GROUND FILLED IN FROM 2+21 TO 2+41)	
2+41				198		⊼ LINE END OF FILL
" "				197		3'
" "				196	9'	
2+53				196		⊼ LINE (W.)
" "				199	9' S.	
" "				196	10' W.	
2+71				195		⊼ LINE (N.)
" "				195		5'
" "				194	5'	
2+76				201		⊼ LINE
" "				194		5'
" "				200	5'	
2+77				194		⊼ LINE

Profile No. ____ Notes Red. ____ Plotted ____ Job No. 1970.14 Division No. 10 F. B. 2127 Pg. 251
Date ____ Date ____ Survey of EDGAR ST.
X-Sec. No. ____ Notes Chkd. ____ Checked ____ Survey by LANIGAN Notes RIKE Date 4-21-58
Date ____ Date ____ Map No. ____ Indexed C. Johnson Date ____

76298 S & E #307—7-55

PLEASE RETURN TO
LOS ANGELES COUNTY ENGINEER
700 LOS ANGELES COUNTY ENGINEERING BLDG.

NOTE: ANY ADDITIONS OR CHANGES ON THIS SHEET MUST BE MADE OR CIRCLED IN RED INK, WITH DATE AND NAME OF PERSON MAKING CHANGE.

Do not extend notes this side of this line.

STATION	B. S.	H. I.	F. S.	ELEV.	TRANSIT LT.	LINE (N.) (CONT.) RT.
					⊼	LINE
2+77				194		5'
" "				191	5'	
3+23.3				198	⊼	LINE
" "				193		5'
" "				190	5'	
T. P.				1931	T. P.	
3+14.8				156	HO.#21916 98.0' GR. OVER 4" V.C.P.	
" "				146	HO.#21916 98.0' TOP OF 4" "	
3+58.0				151	HO.#21922 98.0' GR. OVER 4" V.C.P.	
" "				141	HO.#21922 98.0' TOP OF " "	
3+77.7				184	⊼	LINE
" "				184		5'
" "				179	5'	
4+63.0				146	HO.#21926 98.0' GR. OVER 4" V.C.P.	
" "				136	HO.#21926 98.0' TOP OF " "	
4+48.5				141	HO.#21930 98.0' GR. OVER " "	
" "				131	HO.#21930 98.0' TOP OF " "	
4+56.2				143	⊼	LINE
" "				144		5'
" "				144	5'	

F. B. 2127 Pg. 252 Job No. 1970.14 Division No. 10 Notes Red. Plotted Profile
Survey of EDGAR ST. Date Date No.
Survey by LANIGAN Notes RIKE Notes Chkd. Checked X-Sec.
Indexed Date Date Date No.

76298 S & E #307—7-55

PLEASE RETURN TO
LOS ANGELES COUNTY ENGINEER
700 LOS ANGELES COUNTY ENGINEERING BLDG.

NOTE: ANY ADDITIONS OR CHANGES ON THIS SHEET MUST BE MADE OR CIRCLED IN RED INK, WITH DATE AND NAME OF PERSON MAKING CHANGE.

Do not extend notes this side of this line.

STATION	B. S.	H. I.	F. S.	ELEV.	TRANSIT LINE (N.) (CONT.)	
					LT. ⊼ LINE	RT.
T. P.				14 89	T. P.	
B.M. YF-74				18 58	B.M. YF-74 ELEV. = 18.706 F.B. 2127-169 EDGAR ST. (W. SIDE) 50'± S. OF N. R.L. OF 219th ST., ST. SPK. IN END CONC. WALK TO RD. #21921. (NOTE- THIS B.M. APPEAR HAS MOVED)	
B.M YF 70				20 47	BM YF 70 ELEV. 20.471 - F.B. 2127-168 SCC PG. 250	

Profile Notes Red. ____ Plotted ____ Job No. 1970.14 Division No. 10 F. B. 2127 Pg. 253
Date ____ Date ____ Survey of EDGAR ST.
X-Sec. Notes Chkd. ____ Checked ____ Survey by [illegible] Notes PIKE Date 4-21-58
No. ____ Date ____ Date ____ Map No. ____ Indexed C. Johnson

F. B. 2127 Pg. 254

Job No. 1971.1 Division No. 10 Notes Red. Plotted Profile

Survey of EDGAR ST Date Date

Survey by LANIGAN Notes RIKE Notes Chkd. Checked X-Sec.

Indexed Date Date Date No.