B.M.'s

INDEX TO F.B. 2128 TULITA AVE., C.I. 1909.14

DATE	J.N.	DESCRIPTION	NOTES	PAGES
7-56	1909.14	AREA BENCH MARK CIRCUIT	Elev.	5-23
7-56	0303.00	AREA CENTERLINE SURVEY	℄ & ties	25-46
7-56	1909.14	AVE. "A", from Tulita Ave. to Ynez Ave.	Topog	47-51
"	"	" " "	X-sects	53-60
8-56	"	" " to W'ly Bndry. of City of Torrance	Topog	61-64
"	"	" " " "	X-sects	65-72
"	"	AVE. "B", from Tulita Ave. to Ynez Ave.	Topog	73-76
"	"	" " "	X-sects	77-83
"	"	Sec. Prop. Line First Alley N. of Ave. "B", from Tulita Ave. to First Alley E. of Ynez Ave.	Profile	85-87
"	"	AVE. "B", from Tulita Ave. to W'ly Bndry. of City of Torrance	Topog	89-92
"	"	" " " "	X-sects	93-98
"	"	AVE. "C", from Tulita Ave. to First Alley E. of Ynez Ave.	Topog	99-102
"	"	" " " "	X-sects	103-108
"	"	FIRST ALLEY E. OF YNEZ AVE., from Ave. "C" to First Alley S. of Ave. "C"	Topog	109-110
"	"	" " " " "	X-sects	111-112
"	"	YNEZ AVE., from Ave. "C" to Ave. "B"	Topog	113-115
"	"	" " "	X-sects	117-121

Discontinued Oct '85

INDEX TO F.B. 2128(Cont'd) TULITA AVE., C.I. 1909.14

DATE	J.N.	DESCRIPTION	NOTES	PAGES
8-56	1909.14	AVE. "C", from Tulita Ave. to W'ly Bndry. of City of Torrance	Topog	123-126
"	"	" " " "	X-sects	127-132
"	"	AVE. "D", from Tulita Ave. to W'ly Bndry. City of Torrance	Topog	133-136
"	"	" " " "	X-sects	137-143
"	"	TULITA AVE., from Ave. "B" to Ave. "A"	Topog	145-150
"	"	" " "	X-sects	151-158
"	"	AVE. "E", from W'ly Bndry. City of Torrance to Tulita Ave.	Topog	159-164
"	"	" " " "	X-sects	165-171
"	" "	AVE. "E", from " " "	Topog	172-176
"	"	" " " "	X-sects	177-181
"	"	W'LY LINE TRACT #2650, from Ave. "G" (Vac.) to Ave. "E"	Topog	183-186
"	"	" " " "	X-sects	187-191
"	"	W'LY LINE OF E'LY 1/3 LOT 12, TR.#2650 (#1)	Topog	193-194
"	"	E'LY LINE OF M'LY 1/3 LOT 12, TR."2650 (#2)	Topog	195-196
"	"	W'LY LINE LOT 12, TR.#2650 (#3)	Topog	197-198
"	"	NO'S 1-3 (above)	X-sects	199-203
9-56	"	LOCATION OF S.S.M.H'S ON TULITA AVE. from Ave. "G"(Vac.) to Ave. "D"		
		" PLUMBING OUTLETS " ")	Loc.	205-208
"	"	ELEV. OF ABOVE	Elev.	209-211

INDEX TO F.B. 2128(Cont'd) TULITA AVE., C.I. 1909.14

DATE	J.N.	DESCRIPTION	NOTES	PAGES
9-56	1909.14	AVE. "F", from W'ly Bndry. City of Torrance to Tulita Ave., Loc. of Plumbing Outlets	Loc.	213-215
"	"	" " " " "	Elev.	217-220
"	"	TRANSIT LINE	℄	221
"	"	FIRST PROP. LINE S. OF AVE. "F", from W'ly Bndry. City of Torrance to Tulita Ave.	Topog	223-226
"	"	" " " " "	X-sects	227-233
10-56	"	Sewer M.H. at Ave D and Tulita Ave.	Elevation	233-234
12-56	"	Transit Line from a Point 115' N. of Ave. H to the SWcor. of Lot 13 Tr.#2650	Topog.	235-236
"	"	" " "	X-secs.	237- 240
"	"	West Line of Lot 10 Tr.#2650 from C/L Ave E to SE cor. Lot 10.	X-secs.	241-244
2-57	"	Existing Plumbing Outlets	Loc &Elev.	245-250

F. B. 2128 Pg. 5

NOTES RED. JOB NO. 1909.14 SURVEY OF TULITA AVE.
DATE SURVEY BY J.J. LANIGAN.
STORED CARD NOTES BY W.E DEANE DATE 7-3-56
DATE INDEXED DATE

NOTE: ANY ADDITIONS OR CHANGES ON THIS SHEET MUST BE MADE OR CIRCLED IN RED INK, WITH DATE AND NAME OF PERSON MAKING CHANGE.

Do not extend notes this side of this line

B.M.	1ST RUN	DIFF.	2ND RUN	3RD RUN	ADJ. ELEV.	DESCRIPTION
				Elev. based on L.A. Co. Engr. P.L.N. - '52 adj' Adj: 7/13/56-JS. See AB-45 for adj. calc.		BENCH-LEVEL CIRCUIT NI for TULITA AVE. C.I. 1909.14

indexed 7-10-59 Vaw

J. J. LANIGAN
J. C. RIKE
W. E. DEANE
G. P. ALWIN
C. R. YASUI

PLEASE RETURN TO
LOS ANGELES COUNTY SURVEYOR
723 LOS ANGELES COUNTY ENGINEERING BLDG.

768420 S & E-333 4-54

765420 S & E-353 4-54

PLEASE RETURN TO
LOS ANGELES COUNTY SURVEYOR
725 LOS ANGELES COUNTY ENGINEERING BLDG.

NOTE: ANY ADDITIONS OR CHANGES ON THIS SHEET MUST BE MADE OR CIRCLED IN RED INK, WITH DATE AND NAME OF PERSON MAKING CHANGE.

Do not extend notes this side of this line

JOB NO 909.14 SURVEY OF TOLITA AVE NOTES RED
SURVEY BY J.J. LANIGAN DATE
NOTES BY W.E. DEANE DATE 7-3-56 NOTES CHKD
INDEXED DATE DATE

F.B. 2128 Pg. 6

B.M.	1ST RUN	DIFF.	2ND RUN	3RD RUN	ADJ. ELEV.	DESCRIPTION
21-50	69.550			do not use →		BM 21-50 - TORRANCE EQ. U.S. 3811 - ESPLANADE & AVE. A 12' W. OF THE W. CURB OF ESPLANADE 11'N. OF THE C/L OF AVE. A SET IN TOP OF CONC. POST. STD CO. SURV. TRANV. STA. DISK STAMPED "REDONDO 1927" ~~ELEV. 69.550 F.B. 1391-50~~
+	4.472		+4.620			
π	74.022	-0.706	-0.705		-0.7055	
−	5.178		-5.325			
21-50A	68.844				68.815	NOTE BM 21-50 HAS BEEN TAMPERED WITH HAS BEEN RESET
+	9.381		+9.237			
π	78.225	+7.832	+7.829		+7.8305	- BM 21-50A F.B. 1391-50 - ADJ. EL. 68.815 - R.M. REDONDO ESPLANADE & AVE A IN THE E. CURB OF ESPLANADE & 14' S. OF THE S. CURB OF AVE. A STD. REF. DISK STAMPED "REDONDO 1927"
−	1.549		1.408			
T.P.	76.676					
+	7.869		+7.719			
π	84.545	+2.986	+2.985		+2.9855	
−	4.883		-4.734			
T.P.	79.662					T.P.
+	5.180		+5.089			
π	84.842	-0.241	-0.242		-0.2415	
−	5.421		-5.331			
T.P.	79.421					T.P.
+	4.741		4.751			
π	84.162	-1.231	-1.230		-1.2305	
−	5.972		5.981			
T.P.	78.190					T.P.
+	5.632		+5.530			
π	83.822	-0.034	-0.031		-0.0325	
−	5.666		-5.561			
T.P.	78.156					
+	6.354		+6.235			
π	84.510	+5.465	+5.462		+5.4635	
−	0.889		0.773			
T.P.	83.621					

765420 S & E-353 4-54

PLEASE RETURN TO
LOS ANGELES COUNTY SURVEYOR
725 LOS ANGELES COUNTY ENGINEERING BLDG.

NOTE: ANY ADDITIONS OR CHANGES ON THIS SHEET MUST BE MADE OR CIRCLED IN RED INK, WITH DATE AND NAME OF PERSON MAKING CHANGE.

Do not extend notes this side of this line

NOTES RED. JOB NO. 1909.14 SURVEY OF TULITA AVE.
DATE SURVEY BY J.J. LANIGAN
NOTES CHKD. NOTES BY DATE 12-3-56
DATE INDEXED. DATE

F.B. 2128 PG. 7

B.M.	1ST RUN	DIFF.	2ND RUN	3RD RUN	ADJ. ELEV.	DESCRIPTION
T.P.	83.621 ✓					T.P.
+	8.240		+8.010			
π	91.861	+7.279	+7.277		+7.2780	
−	0.961		-0.733			
T.P.	90.900 ✓					T.P
+	9.711		+9.599			
π	100.611	+9.273	+9.273		+9.2730	
−	0.438		-0.326			
T.P.	100.173 ✓					T.P.
+	9.842		+9.667			
π	110.015	+9.094	+9.095		+9.0945	
−	0.748		-0.572			
T.P.	109.267 ✓					T.P.
+	10.964	+10.368	+10.751		+10.369	
π	120.231	~~+9.368~~	~~+9.370~~	+10.370	~~+9.3690~~	
−	0.596		-0.291			
T.P.	119.635 ✓					T.P.
+	9.789		+9.822			
π	129.424	+9.292	+9.291		+9.2915	
−	0.497		-0.531			
T.P.	128.927 ✓					T.P.
+	9.830		+9.696			
π	138.757	+8.721	+8.722		+8.7215	
−	1.109		-0.974			
T.P.	137.648 ✓					T.P.
+	11.053		+10.958			
π	148.701	+8.681	+ 8.681		+8.6810	
−	2.372		-2.277			
T.P.	146.329 ✓					

765420 S & E-353 4-54

PLEASE RETURN TO
LOS ANGELES COUNTY SURVEYOR
725 LOS ANGELES COUNTY ENGINEERING BLDG.

NOTE: ANY ADDITIONS OR CHANGES ON THIS SHEET MUST BE MADE OR CIRCLED IN RED INK, WITH DATE AND NAME OF PERSON MAKING CHANGE.

Do not extend notes this side of this line

JOB NO. 1909.14 SURVEY OF TULITA AVE.
SURVEY BY T.J. LANIGAN
NOTES BY W.E. DEANE DATE 7-3-56
INDEXED DATE
NOTES RED DATE
NOTES CHKD DATE
F.B. 2128 Pg. 5

B.M.	1ST RUN	DIFF.	2ND RUN	3RD RUN	ADJ. ELEV.	DESCRIPTION
T.P.	146.329 ✓					
+	10.215		+10.121			
π	156.544	+5.792	+5.789		+5.7905	
−	4.423		-4.332			
T.P.	152.121 ✓					
+	1.010		+0.855			
π	153.131	-9.151	-9.147		-9.1490	
−	10.161		-10.002			
T.P.	142.970 ✓					
+	1.388		+1.255			
π	144.358	-5.209	-5.206		-5.2075	
−	6.597		-6.461			
T.P.	137.761 ✓					
+	5.961		+5.820			
π	143.722	+5.410	+5.406		+5.4080	
−	-0.551		-0.414			
T.P.	143.171 ✓					
+	9.113		+8.971			
π	152.284	+8.196	+8.193		+8.1945	
−	0.917		-0.778			
T.P.	151.367 ✓					
+	11.957		+11.975			+94.2705
π	163.324	+11.752	+11.749		+11.7505	~~+83.2705~~ (19)
− SCT	0.205		-0.226			
B.M. TZ-1	163.119 ✓				163.076	B.M. TZ-1 AVE. A (N. SIDE) AT VINEZ AVE, BT. SPH. IN CURB, 5' W. OF ℄ PROD OF VINEZ AVE.
+	3.766		+3.740			
π	166.885	-6.103	-6.101		-6.1020	
−	9.869		-9.841			
T.P.	157.016					

769420 S & E-353 4-54

PLEASE RETURN TO
LOS ANGELES COUNTY SURVEYOR
725 LOS ANGELES COUNTY ENGINEERING BLDG.

NOTE: ANY ADDITIONS OR CHANGES ON THIS SHEET MUST BE MADE OR CIRCLED IN RED INK, WITH DATE AND NAME OF PERSON MAKING CHANGE.

Do not extend notes this side of this line

NOTES RED. JOB NO. 1909.14 SURVEY OF TULITA AVE
DATE SURVEY BY J.J. LANIGAN
NOTES CHKD NOTES BY W.H. KEANE DATE 7-9-56
DATE INDEXED DATE

F. B 2128 PG. 7

B.M.	1ST RUN	DIFF.	2ND RUN	3RD RUN	ADJ. ELEV.	DESCRIPTION
T.P.	157.016					
+	0.629		+0.573			
π	157.645	-9.740	-9.748		-9.9400	
−	10.369		-10.313			
T.P.	147.276					
+	0.399		+0.303			
π	147.675	-10.192	-10.194		-10.1930	
−	10.591		-10.497			
T.P.	137.084					
+	0.542		+0.436			
π	137.626	-1.913	-9.913		-9.9130	
−	10.455		-10.349			
T.P.	127.171					
+	0.717		+0.579			
π	127.888	-7.417	-7.417		-7.4170	
−	8.134		-7.996			
T.P.	119.754					
+	0.300		+0.418			
π	120.054	-8.491	-8.490		-8.4905	
−	8.791		-8.908			
T.P.	111.263					
+	4.751		+4.628	+4.862		
π	116.014	+1.647	+1.652	+1.646	+1.6485	
−	3.104		-2.976	-3.218		
T.P.	112.910					
+	5.480		+5.237			
π	118.390	+0.276	+0.276		+0.2760	-49.9310 (8)
−	5.204		-4.961			B.M. - TZ-2 - TULITA AVE & AVE. A S.E. COR
B.M. TZ-2	113.186				USE	BT. S.P.K. IN CURB 6'S. OF S. END C.R.

769420 S & E-353 4-54

PLEASE RETURN TO
LOS ANGELES COUNTY SURVEYOR
725 LOS ANGELES COUNTY ENGINEERING BLDG.

NOTE: ANY ADDITIONS OR CHANGES ON THIS SHEET MUST BE MADE OR CIRCLED IN RED INK, WITH DATE AND NAME OF PERSON MAKING CHANGE.

Do not extend notes this side of this line

JOB NO. 1909.14 SURVEY OF TULITA AVE NOTES RED. DATE
SURVEY BY J.T. LANIGAN NOTES CHKD. DATE 7-9-56
NOTES BY W.E. DEANE DATE
INDEXED DATE
F.B. 82128 Pg. 10

B.M.	1ST RUN	DIFF.	2ND RUN	3RD RUN	ADJ. ELEV.	DESCRIPTION
B.M. TZ-2	113.186					B.M. TZ-2 - SEE P. 9
+	2.780		+2.966			
π	115.966	-0.778	-0.776		-0.7770	
−	3.558		-3.742			
T.P.	112.408					T.P.
+	6.439		+6.335			
π	118.847	+1.964	+1.961		+1.9625	+1.1855 (2)
−	4.475		-4.374			
B.M. TZ-3	114.372				114.326	B.M. TZ-3 - TULITA AVE. & AVE. B - S.E. COR. BT. SPK. IN CONC. BASE OF STREET SIGN
+	3.859		+3.609			
π	118.231	-1.781	-1.782		-1.7815	
−	5.640		-5.391			
T.P.	112.591					
+	5.278		+5.056			
π	117.869	+3.650	+3.651		+3.6505	+1.8690 (2)
−	1.628		-1.405			
B.M. TZ-4	116.241				116.194	B.M. TZ-4 - AVE. C (SO. SIDE) 125' ± E. OF ℄ OF TULITA AVE. BT. SPK. IN CONC. DRIVEWAY OF HSE. # 1102 TULITA AVE.
+	5.760		+5.642	+5.878		
π	122.001	-0.602	-0.606 (R)	-0.603	-0.6025	
−	6.362		-6.250	-6.481		
T.P.	115.639					T.P.
+	4.236		+4.101			
π	117.875	-1.725	-1.724		-1.7245	-2.3270 (2)
−	5.961		-5.825			
BM-TZ-5	113.914				113.866	B.M. TZ-5 - TULITA AVE. & AVE. D - N.W. COR. SPK. BT. IN CURB 10' N. OF N. END C.R.
+	5.915		+5.817			
π	119.829	+2.739	+2.740		+2.7395	
−	3.176		-3.077			
T.P.	116.653					

76S420 S & E-353 4-54

PLEASE RETURN TO
LOS ANGELES COUNTY SURVEYOR
725 LOS ANGELES COUNTY ENGINEERING BLDG.

NOTE: ANY ADDITIONS OR CHANGES ON THIS SHEET MUST BE MADE OR CIRCLED IN RED INK, WITH DATE AND NAME OF PERSON MAKING CHANGE.

Do not extend notes this side of this line

NOTES RED. JOB NO. 1909.14 SURVEY OF TULITA AVE.
DATE SURVEY BY J.J. LANIGAN
NOTES CHKD. NOTES BY W.L. DEANE DATE 7-9-56
DATE INDEXED DATE

F. B. 2128 PG. 11

B.M.	1ST RUN	DIFF.	2ND RUN	3RD RUN	ADJ. ELEV.	DESCRIPTION
T.P.	116.653					T.P.
+	4.021		+3.844			
π	120.674	-2.879	-2.878		-2.8785	-0.1390 ②
−	6.900		-6.722			
B.M. TZ-6	113.774				**113.726**	B.M.-TZ-6-TULITA AVE (W. SIDE) AT
+	0.782		+0.718	+0.600		AVE. E. BT. SPK. IN CURB -4' N. of
π	114.556	-9.179R	-9.173	-9.171	-9.1720	℄ prod. of AVE. E.
−	9.961		-9.891	-9.771		
T.P.	104.595					
+	0.621		+0.510			
π	105.216	-9.241	-9.241		-9.2410	
−	9.862		-9.751			
T.P.	95.354					
+	2.920		+2.803			
π	98.274	-3.907	-3.908		-3.9075	-22.3205 ③
−	6.827		-6.711			
B.M. TZ-7	91.447				**91.404**	B.M.-TZ-7-TULITA AVE & FRENA AVE
+	0.201		+0.332			S.W. COR. BT. SPK. IN CURB -6' S
π	91.648	-10.447	-10.448		-10.4475 ①	of S. end C.R.
−	10.648		-10.780			
B.M. TZ-8	81.000				**80.956**	B.M.-TZ-8-TULITA AVE & HELBERTA
+	0.595		+0.455			AVE., N.W. COR. BT. SPK. IN CURB
π	81.595	-5.353	-5.353		-5.3530	6' N. of N. end C.R.
−	5.948		-5.808			
T.P.	75.647					T.P.
+	9.261		+9.158			
π	84.908	+8.803	+8.807		+8.8040	
−	0.458		-0.351			
T.P.	84.450					

765420 S & E-353 4-54

PLEASE RETURN TO
LOS ANGELES COUNTY SURVEYOR
725 LOS ANGELES COUNTY ENGINEERING BLDG.

NOTE: ANY ADDITIONS OR CHANGES ON THIS SHEET MUST BE MADE OR CIRCLED IN RED INK, WITH DATE AND NAME OF PERSON MAKING CHANGE.

Do not extend notes this side of this line

JOB NO. 1909.14 SURVEY OF TUJUNGA AVE.
SURVEY BY J.J. LANIGAN NOTES RED. DATE
NOTES BY M.E. DEANE DATE 7-9-56 NOTES CHKD. DATE
INDEXED DATE

F.B. 2128 PG. 12

B.M.	1ST RUN	DIFF.	2ND RUN	3RD RUN	ADJ. ELEV.	DESCRIPTION
T.P.	84.450					
+	9.618		+9.532			
π	94.068	+9.300	+9.297		+9.2985	
−	0.318		-0.235			
T.P.	93.750					
+	10.326		+10.269			
π	104.076	+10.044	+10.042		+10.0430	
−	0.282		-0.227			
T.P.	103.794					
+	10.172		+10.033			
π	113.966	+8.761	+8.764		+8.7625	
−	1.411		-1.269			
T.P.	112.555					
+	9.820		+9.655			
π	122.375	+8.819	+8.820		+8.8195	
−	1.001		-0.835			
T.P.	121.374					
+	7.885		+8.041			
π	129.259	+4.074	+4.072		+4.0730	
−	3.811		-3.969			
T.P.	125.448					
+	4.926		+5.085			
π	130.374	-0.775	-0.771		-0.7730	
−	5.701		-5.856			
T.P.	124.673					
+	2.613		+2.464			
π	127.286	-4.788	-4.785		-4.7865	
−	7.401		-7.249			
T.P.	119.885					

76S420 S & E-353 4-54

PLEASE RETURN TO
LOS ANGELES COUNTY SURVEYOR
725 LOS ANGELES COUNTY ENGINEERING BLDG.

NOTE: ANY ADDITIONS OR CHANGES ON THIS SHEET MUST BE MADE OR CIRCLED IN RED INK, WITH DATE AND NAME OF PERSON MAKING CHANGE.

Do not extend notes this side of this line

B.M.	1ST RUN	DIFF.	2ND RUN	3RD RUN	ADJ. ELEV.	DESCRIPTION
T.P.	119.885					
+	1.941		+1.775			
π	121.826	-5.560	-5.560		-5.5600	
−	7.501		-7.335			
T.P.	114.325					
+	5.957		+5.814			
π	120.282	+1.788	+1.785		+1.7865	
−	4.169		-4.029			+35.1150 (11)
B.M.21-53	116.113				116.065	B.M.21-53 EL. 116.065 F.B. 1391-P.53 U.S.&G.S. B.M. F-76S U.S. 3813
+	6.280		+6.141			
π	122.393	+1.179	+1.181		+1.1800	PA. COAST HWY. & VISTA DEL PARQUE S.M. COR. 1.4' S. OF THE S. CURB OF HWY. SET IN TOP OF A CONC. POST A STD. DISK STMPD. "F-768 1945".
−	5.101		-4.960			
B.M.21-54	117.292					
					117.255	B.M.21-54. EL. 117.255 F.B. 1391-P.53 PAC. COAST HWY. & VISTA DEL PARQUE S.E. COR. 27.1' E'LY ALONG HWY. FROM E. END OF CURB RETURN & 1' BEHIND CURB IN A WELL PROTD. BY CAST IRON COVER MKD. "C.S. MON." A STD. C.S. MON. STMPD. "B.M.21-54 1952 P.16"

NOTES RED ____ JOB NO. 190914 SURVEY OF TULITA AVE.
DATE ____ SURVEY BY J.J. LANIGAN
NOTES CHKD ____ NOTES BY W.L. DEANE DATE 7-9-56
DATE ____ INDEXED ____ DATE ____

F.B. 2128 PG. 13

F. B. 2128 PG. 14

JOB NO. 1909.14 SURVEY OF TULITA AVE NOTES RED. _____
SURVEY BY J. J LANIGAN. DATE _____
NOTES BY W. F DEANE DATE 7-9-56 NOTES CHKD. _____
INDEXED _____ DATE _____ DATE _____

B.M.	1ST RUN	DIFF.	2ND RUN	3RD RUN	ADJ. ELEV.	DESCRIPTION

Do not extend notes this side of this line

NOTE: ANY ADDITIONS OR CHANGES ON THIS SHEET MUST BE MADE OR CIRCLED IN RED INK, WITH DATE AND NAME OF PERSON MAKING CHANGE.

PLEASE RETURN TO
LOS ANGELES COUNTY SURVEYOR
725 LOS ANGELES COUNTY ENGINEERING BLDG.

765420 S & E-353 4-54

NOTES RED. _____ JOB NO. 1909.14 SURVEY OF TULITA AVE

DATE _____ SURVEY BY J. J. LANIGAN

NOTES CHKD. _____ NOTES BY W. E. DEANE DATE 1-10-56

DATE _____ INDEXED _____ DATE _____

F. B. 2128 PG. 15

NOTE: ANY ADDITIONS OR CHANGES ON THIS SHEET MUST BE MADE OR CIRCLED IN RED INK, WITH DATE AND NAME OF PERSON MAKING CHANGE.

Do not extend notes this side of this line

PLEASE RETURN TO
LOS ANGELES COUNTY SURVEYOR
725 LOS ANGELES COUNTY ENGINEERING BLDG.

765420 353 3-51

B.M.	1ST RUN	DIFF.	2ND RUN	3RD RUN	ADJ. ELEV.	DESCRIPTION
						BENCH-LEVEL CIRCUIT #2 FOL. TULITA AVE C.1.1909.14
					indexed 7-16-59 Vam.	
						J. J. LANIGAN J. C. RIKE W. E. DEANE G. P. ALWIN C. R. YASUI

76S420 353 3-51

PLEASE RETURN TO
LOS ANGELES COUNTY SURVEYOR
725 LOS ANGELES COUNTY ENGINEERING BLDG.

NOTE: ANY ADDITIONS OR CHANGES ON THIS SHEET MUST BE MADE OR CIRCLED IN RED INK, WITH DATE AND NAME OF PERSON MAKING CHANGE.

Do not extend notes this side of this line

B.M.	1ST RUN	DIFF.	2ND RUN	3RD RUN	ADJ. ELEV.	DESCRIPTION
SET BMTZ2	113.152				113.141	BMTZ2 - ELEV - F.B. 2128-9
+	10.729		+10.601			TULITA AVE & AVE. A, S.E. COR. BT. SPK IN CURB
π	123.881	+10.255	+10.252		+10.2535	6' S. OF S. END C.R.
−	0.474		−0.349			
T.P.	123.407					
+	9.749		+9.625			
π	133.156	+7.914	+7.911		+7.9125	
−	1.835		−1.714			
T.P.	131.321					T.P.
+	9.099		+8.998			
π	140.420	+8.419	+8.423		+8.4210	
−	0.680		−0.575			
T.P.	139.740					T.P.
+	8.601		+8.388			
π	148.341	+6.540	+6.538		+6.5390	
−	2.061		−1.850			
T.P.	146.280					T.P.
+	7.924		7.780			
π	154.204	+5.846	+5.848		+5.8470	+38.9730 5
−	2.078		1.932			
SET BM-TZ9	152.126				152.116	BM-TZ9 AVE "A" (S. SIDE) 1750' ± E OF ℄
+	1.332		+1.109			TULITA AVE. BT. SPK. IN CURB, NEAR E. P/L OF HSE. #1034
π	153.458	−10.214	−10.215		−10.2145	
−	11.546		−11.324			
T.P.	141.912					T.P.
+	0.830		+0.752			
π	142.742	−7.411	−7.412		−7.4115	
−	8.241		−8.164			
T.P.	134.501					T.P.

JOB NO. 1909.19 SURVEY OF TULITA AVE.
SURVEY BY J.J. LANIGAN
NOTES BY W.E. DEANE DATE 7-10-56
INDEXED DATE
NOTES RED. DATE
NOTES CHKD. DATE

F.B. 2128 Pg. 18

765420 353 3-51

PLEASE RETURN TO
LOS ANGELES COUNTY SURVEYOR
725 LOS ANGELES COUNTY ENGINEERING BLDG.

NOTE: ANY ADDITIONS OR CHANGES ON THIS SHEET MUST BE MADE OR CIRCLED IN RED INK, WITH DATE AND NAME OF PERSON MAKING CHANGE.

NOTES RED. JOB NO. 1909.14 SURVEY OF TULITA AVE.
DATE SURVEY BY J.J. LANIGAN
NOTES CHKD. NOTES BY W.E. DEANE DATE 7-10-56
DATE INDEXED DATE
F.B. 2128 Pg. 17

Do not extend notes this side of this line

B.M.	1ST RUN	DIFF.	2ND RUN	3RD RUN	ADJ. ELEV.	DESCRIPTION
T.P.	134.501					T.P.
+	2.621		+2.442			
π	137.122	-7.430	-7.427		-7.4285	-25.0545 ③
−	10.051		-9.869			
TZ-10	127.071				127.063	BM-TZ-10-AVE "B" CS. SIDE) 450'± E. OF ℄
+	4.535		+4.749	+4.975		TULITA AVE, BT. SPK. IN DRWY. TO HSE. #1058
π	131.606	-5.145	-5.140	-5.142	-5.1425	
−	9.680		-9.889	-10.117		
T.P.	121.926					T.P.
+	3.425		+3.143			
π	125.351	-0.325	-0.327		-0.3260	-5.4685 ②
−	3.750		-3.470			
B.M. TZ-11	121.601				121.536	B.M. TZ-11- AVE "C" CS SIDE) 690'± E. OF ℄
+	8.136		+7.997			TULITA AVE. BT. SPK IN DRWY. TO HSE. #1062
π	129.737	+6.088	+6.092		+6.0900	
−	2.048		-1.905			
T.P.	127.689					
+	7.532		+7.388			
π	135.221	+3.992	+3.993		+3.9925	+10.0825 ④
−	3.540		-3.395			
B.M. TZ-12	131.681				131.679	B.M.-TZ-12-AVE "D" CS. SIDE) 630'± E. OF
+	3.068		+2.895			℄ TULITA AVE. BT. SPK. IN DRWY. TO HSE #1056
π	134.749	-7.429	-7.427		-7.4280	
−	10.497		-10.322			
T.P.	124.252					
+	0.810		+0.623			
π	125.062	-8.360	-8.361		-8.3605	
−	9.170		-8.984			
T.P.	115.892					T.P.

769420 353 3-51

PLEASE RETURN TO
LOS ANGELES COUNTY SURVEYOR
725 LOS ANGELES COUNTY ENGINEERING BLDG.

NOTE: ANY ADDITIONS OR CHANGES ON THIS SHEET MUST BE MADE OR CIRCLED IN RED INK, WITH DATE AND NAME OF PERSON MAKING CHANGE.

Do not extend notes this side of this line

JOB NO. 1909.14 SURVEY OF TULITA AVE. NOTES RED.
SURVEY BY J.J. LANIGAN DATE NOTES CHKD.
NOTES BY W.E. DEANE DATE 7-11-56 DATE
INDEXED DATE

F. B. 2128 Pg. 18

B.M.	1ST RUN	DIFF.	2ND RUN	3RD RUN	ADJ. ELEV.	DESCRIPTION
T.P.	115.892					T.P.
+	0.793		+1.176			
π	116.685	-10.430	-10.433		-10.4315	
-	11.223		-11.609			
T.P.	105.462					T.P.
+	0.621		+0.270			
π	106.083	-10.726	-10.722		-10.7240	
-	11.347		-10.992			
T.P.	94.736					T.P.
+	1.249		+1.101			
π	95.985	+4.964	-4.962		-4.9630	
-	6.213		-6.063			
T.P.	89.772					
+	5.288		+5.159			
π	95.060	-0.533	-5.532		-0.5325	-42.4395
-	5.821		-5.691			
BM-TZ13	89.239				89.242	B.M.-TZ-13-AVE."E"(S.SIDE) 90'± W. OF ℄ SUSANA AVE, BT. SPK. IN CURB, 10'E. OF W. END CURB
+	2.459		+2.164			
π	91.698	-7.419	-7.418		-7.4185	
-	9.878		-9.582			
T.P.	81.820					T.P.
+	0.935		+0.824			
π	82.755	-9.332	-9.329		-9.3305	
-	10.267		-10.153			
T.P.	72.488					T.P.
+	3.141		+2.849	+3.053		
π	75.629	-6.215	-6.220	-6.218	-6.2175	-22.9665
-	9.356		-9.069	-9.271		B.M.-TZ-14-AVE"F"(S.SIDE) 570'± E. OF ℄ TULITA AVE. BT. SPK. IN DRWY. TO HSE. #1058
B.M.-TZ14	66.273				66.277	

76S420 S & E-353 4-54

PLEASE RETURN TO
LOS ANGELES COUNTY SURVEYOR
725 LOS ANGELES COUNTY ENGINEERING BLDG.

NOTE: ANY ADDITIONS OR CHANGES ON THIS SHEET MUST BE MADE OR CIRCLED IN RED INK, WITH DATE AND NAME OF PERSON MAKING CHANGE.

Do not extend notes this side of this line

B.M.	1ST RUN	DIFF.	2ND RUN	3RD RUN	ADJ. ELEV.	DESCRIPTION
SET B.M. TZ-14	66.273					BM-TZ-14- SEE P. 18 FOR DES.
+	6.377		+6.090			
π	72.650	+5.456	+5.455		+5.4555	
−	0.921		−0.635			
T.P.	71.729					T.P.
+	11.293		+11.627			
π	83.022	+9.104	+9.102		+9.1030	
−	2.189		−2.525			
T.P.	80.833					T.P.
+	8.149		+7.950			+21.
π	88.982	+7.108	+7.108		+7.1080	~~+10.7555~~ (3)
−	1.041		−0.842			
B.M. TZ-15 SET	87.941				87.946	B.M. TZ-15- VAC. ST. (AVE. "G") 760'± E. OF ℄
+	1.918		+1.745			TULITA AVE. 295'± S. OF AVE "F" BT. SPK. IN W. SIDE
π	89.859	−3.611	−3.611		−3.6110	TEL. P. #A 1790Y.
−	5.529		−5.356			
T.P.	84.330					T.P.
+	3.540		+3.460			
π	87.870	−2.181	−2.181		−2.1810	
−	5.721		−5.641			
T.P.	82.149					T.P.
+	4.562		+4.388			
π	86.711	+0.074	+0.075		+0.0745	
−	4.488		−4.313			
T.P.	82.223					
+	5.657		+5.442			
π	87.880	−1.272	−1.275		−1.2735	−6.9910 (4)
−	6.929		−6.717			B.M. TZ-8- TULITA AVE (and HELBERTA
B.M. TZ-8	80.951				80.956	AVE., N.W. COL. BT. SPK. IN CURB,
						C'N. of N. end C.R.

NOTES RED ____ JOB NO. 1909.14 SURVEY OF TULITA AVE.
DATE ____ SURVEY BY J. J. LANIGAN
NOTES CHKD. ____ NOTES BY W. L. DEANE DATE [illegible]
DATE ____ INDEXED ____ DATE ____

F.B. 2128 PG. 19

F. B. Pg. 20

JOB NO. SURVEY OF NOTES RED.

SURVEY BY DATE

NOTES BY DATE NOTES CHKD.

INDEXED DATE DATE

B.M.	1ST RUN	DIFF.	2ND RUN	3RD RUN	ADJ. ELEV.	DESCRIPTION

Do not extend notes this side of this line

NOTE: ANY ADDITIONS OR CHANGES ON THIS SHEET MUST BE MADE OR CIRCLED IN RED INK, WITH DATE AND NAME OF PERSON MAKING CHANGE.

PLEASE RETURN TO

LOS ANGELES COUNTY SURVEYOR

725 LOS ANGELES COUNTY ENGINEERING BLDG.

768420 S & E-383 4-54

F. B 2128 PG. 21

NOTES RED _____ JOB NO. 1909.14 SURVEY OF TULITA AVE
DATE _____ SURVEY BY J.J. LANIGAN
NOTES CHKD. _____ NOTES BY W.E. DEANE DATE 7-11-56
DATE _____ INDEXED _____ DATE _____

DESCRIPTION	ADJ. ELEV.	3RD RUN	2ND RUN	DIFF.	1ST RUN	B.M.
BENCH-LEVEL CIRCUIT #3 for TULITA AVE. C.I. 1909.14	indexed 7-10-59 Van					

J. J. LANIGAN
J. C. RIKE
W. E. DEANE
G. P. ALWIN
C. R. YASUI

NOTE: ANY ADDITIONS OR CHANGES ON THIS SHEET MUST BE MADE OR CIRCLED IN RED INK, WITH DATE AND NAME OF PERSON MAKING CHANGE.

PLEASE RETURN TO
LOS ANGELES COUNTY SURVEYOR
725 LOS ANGELES COUNTY ENGINEERING BLDG.

Do not extend notes this side of this line

76S420 S & E-353 4-54

768420 S & E-353 4-54

PLEASE RETURN TO
LOS ANGELES COUNTY SURVEYOR
725 LOS ANGELES COUNTY ENGINEERING BLDG.

NOTE: ANY ADDITIONS OR CHANGES ON THIS SHEET MUST BE MADE OR CIRCLED IN RED INK, WITH DATE AND NAME OF PERSON MAKING CHANGE.

Do not extend notes this side of this line

JOB NO. 1909.14 SURVEY OF Julita Ave. NOTES RED
SURVEY BY J.J. LANDMAN DATE
NOTES BY W.E. DEANE DATE 11-11-56 NOTES CHKD.
INDEXED DATE

F.B. 2128 Pg. 22

B.M.	1ST RUN	DIFF.	2ND RUN	3RD RUN	ADJ. ELEV.	DESCRIPTION
B.M. TZ-1	163.086				163.076	B.M. TZ-1 - ELEV. 163.086 - F.B. 2128-8
+	4.265		+4.114			AVE "A" (N. SIDE) AT YNEZ AVE., BT. SPK. IN CURB,
π	167.351	-2.217	-2.219		-2.2180	5' W. OF ℄ PROD OF YNEZ AVE.
−	6.482		-6.333			
T.P.	160.869					T.P.
+	9.197		+9.057			
π	170.066	+8.175	+8.177		+8.1760	+5.9580 2
−	1.022		-0.880			
BM. TZ-16	169.044				169.032	B.M. TZ-16 YNEZ AVE. & AVE "B", S.W. COR, BT. SPK,
+	4.616		+4.481			IN CURB, 5' S. OF S.W. C.R.
π	173.660	-1.960	-1.959		-1.9595	
−	6.576		-6.440			
T.P.	167.084					T.P.
+	3.768		+3.638			
π	170.852	-1.680	-1.677		-1.6785	-3.6380 2
−	5.448		-5.315			
B.M. TZ-17	165.404				165.392	B.M. - TZ-17 AVE "C" (S'LY SIDE) AT YNEZ AVE. TO N.
+	7.615		+7.449	+1.709		BT. SPK. IN CURB, 8' ± E. OF ℄ PROD OF YNEZ AVE.
π	173.019	+2.454 R	+2.449	+2.449	+2.4480	
−	5.161		-5.002	-5.260		
B.M. TZ-18	167.858				167.840	B.M. TZ-18 AVE "C" (N. SIDE) 40'± E. of 1ST
+	0.883		+0.670			ALLEY E. of YNEZ AVE - BT. SPK. IN
π	168.741	-10.358	-10.359		-10.3585	CURB IN FRONT OF HO # 817
−	11.241		-11.029			
T.P.	157.500					T.P.
+	0.654		+0.495			
π	158.154	-9.729	-9.731		-9.7300	
−	10.383		-10.226			
T.P.	147.771					T.P.

76S420 S & E-353 4-54

PLEASE RETURN TO
LOS ANGELES COUNTY SURVEYOR
725 LOS ANGELES COUNTY ENGINEERING BLDG.

NOTE: ANY ADDITIONS OR CHANGES ON THIS SHEET MUST BE MADE OR CIRCLED IN RED INK, WITH DATE AND NAME OF PERSON MAKING CHANGE.

Do not extend notes this side of this line

B.M.	1ST RUN	DIFF.	2ND RUN	3RD RUN	ADJ. ELEV.	DESCRIPTION
T.P.	147.771					T.P.
+	0.740		+0.615			
π	148.511	-9.514	-9.512		-9.5130	
−	10.254		-10.127			
T.P.	138.257					T.P.
+	0.661		+0.511			
π	138.918	-9.604	-9.606		-9.6050	
−	10.265		-10.117			
T.P.	128.653					T.P.
+	0.946		+0.731			
π	129.599	-7.843	-7.842		-7.8425	
−	8.789		-8.573			
T.P.	120.810					
+	0.976		+0.772			
π	121.786	-4.593	-4.589		-4.5910	-51.6400 6
−	5.569		-5.361			
B.M.T24	116.217				116.194	BMT24 - ELEV 116.194 F.B. 2128 [illegible] AVE C (S side) 125 ± E. of ℄ of TULITA AVE, BT. sph. [illegible] [illegible]

NOTES RED ____ JOB NO. 1909.14 SURVEY OF TULITA AVE
DATE ____ SURVEY BY J.J. LANIGAN
NOTES CHKD ____ NOTES BY W.E. DEANE DATE [illegible]
DATE ____ INDEXED ____ DATE ____

F.B. 2128 PG. 23

F. B. 2126 Pg. 24

JOB NO. 1909.14 SURVEY OF TULITA AVE. NOTES RED.
SURVEY BY J. J. LANIGAN. DATE
NOTES BY W. E. D. & A. N. E. DATE 7-11-56 NOTES CHKD.
INDEXED DATE DATE

B.M.	1ST RUN	DIFF.	2ND RUN	3RD RUN	ADJ. ELEV.	DESCRIPTION

765420 S & E-333 4-54

PLEASE RETURN TO
LOS ANGELES COUNTY SURVEYOR
725 LOS ANGELES COUNTY ENGINEERING BLDG.

Do not extend notes this side of this line

NOTE: ANY ADDITIONS OR CHANGES ON THIS SHEET MUST BE MADE OR CIRCLED IN RED INK, WITH DATE AND NAME OF PERSON MAKING CHANGE.

PWEB 0417

545

Notes Ck'd by C. J. GALLI
Map No.
Office Work
Checked
Date

Survey of TULITA AVE
W. O. 030309 Tape No. 017 Ck'd 68 °F
Surveyed by J. J. LANIGAN.
Notes J. J. L. Date 7-12-56
Indexed C. Johnson SEP 18 56

F. B. 2126 Pg. 25

CENTER-LINE
SURVEY
FOR
TULITA AVE.
C. I. 1909.14

J. J. LANIGAN.
J. C. RITE
W. E. DEANE.
G. P. ALWIN
C. R YASUI

RETURN TO
LOS ANGELES COUNTY SURVEYOR
726 LOS ANGELES COUNTY
ENGINEERING BLDG.

Note: Any Additions or Changes on This Sheet Must be Made or Circled in Red Ink With Date and Name of Person Making Change.

Do not extend notes this side of this line.

76F3095 S&E #247. 8-54

PWFB 0417 546

F.B. ~~2128~~ PG. ~~26~~

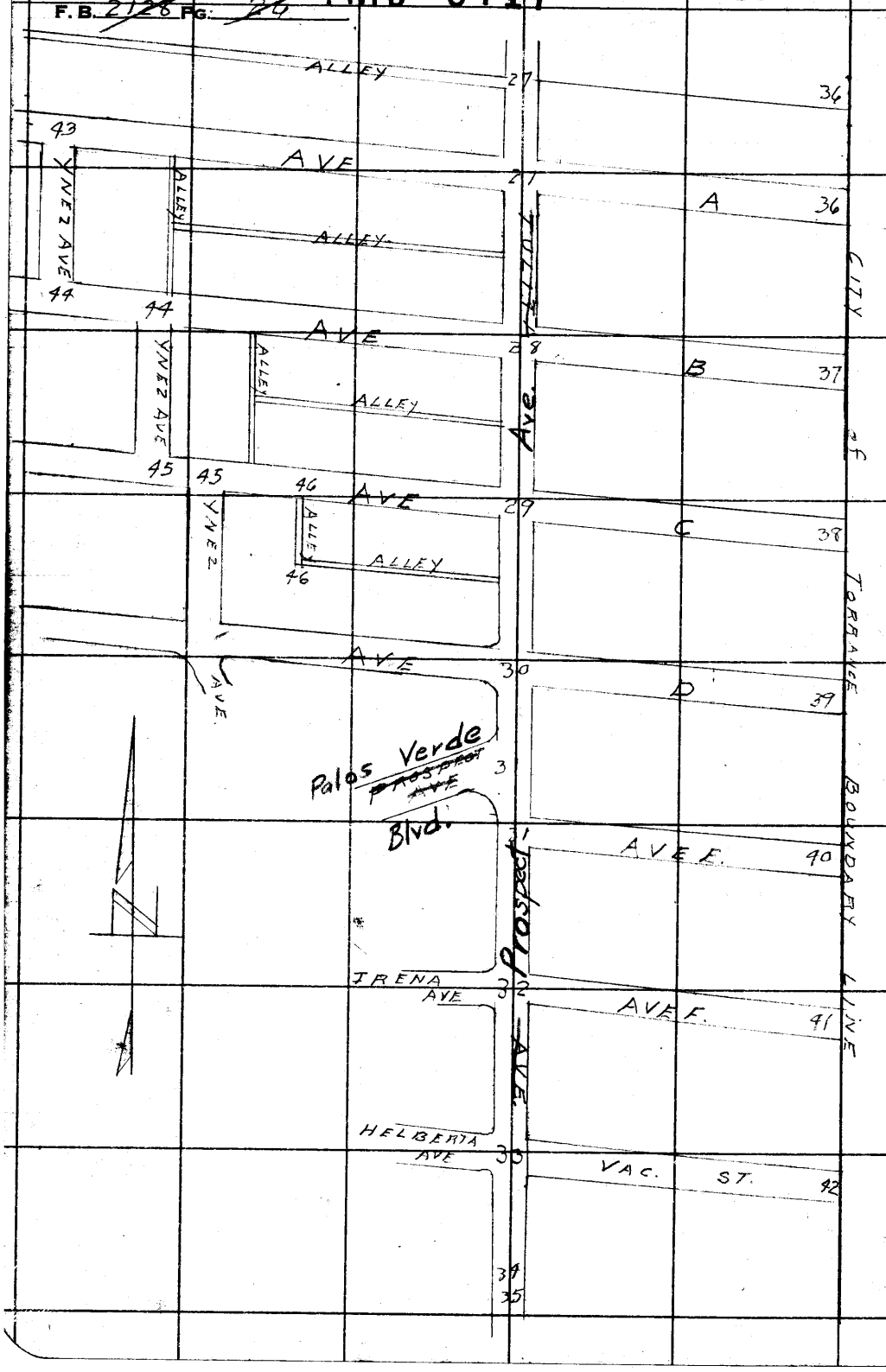

RETURN TO
LOS ANGELES COUNTY SURVEYOR
726 LOS ANGELES COUNTY
ENGINEERING BLDG.

Do not extend notes this side of this line.

Note: Any Additions or Changes on This Sheet Must be Made or Circled in Red Ink With Date and Name of Person Making Change.

PWFB 0417 547

Notes Ck'd by C. J. GALLI	Survey of TULITA AVE.
Map No.	W. O. 0303.00 Tape No. 0170 St'd. 68 °F
Office Work	Surveyed by J. J. L. ANTIGAN
Checked	Notes J. J. L. Date 7-12-56
Date	Indexed C. Johnson

F.B. 2128 Pg. 21

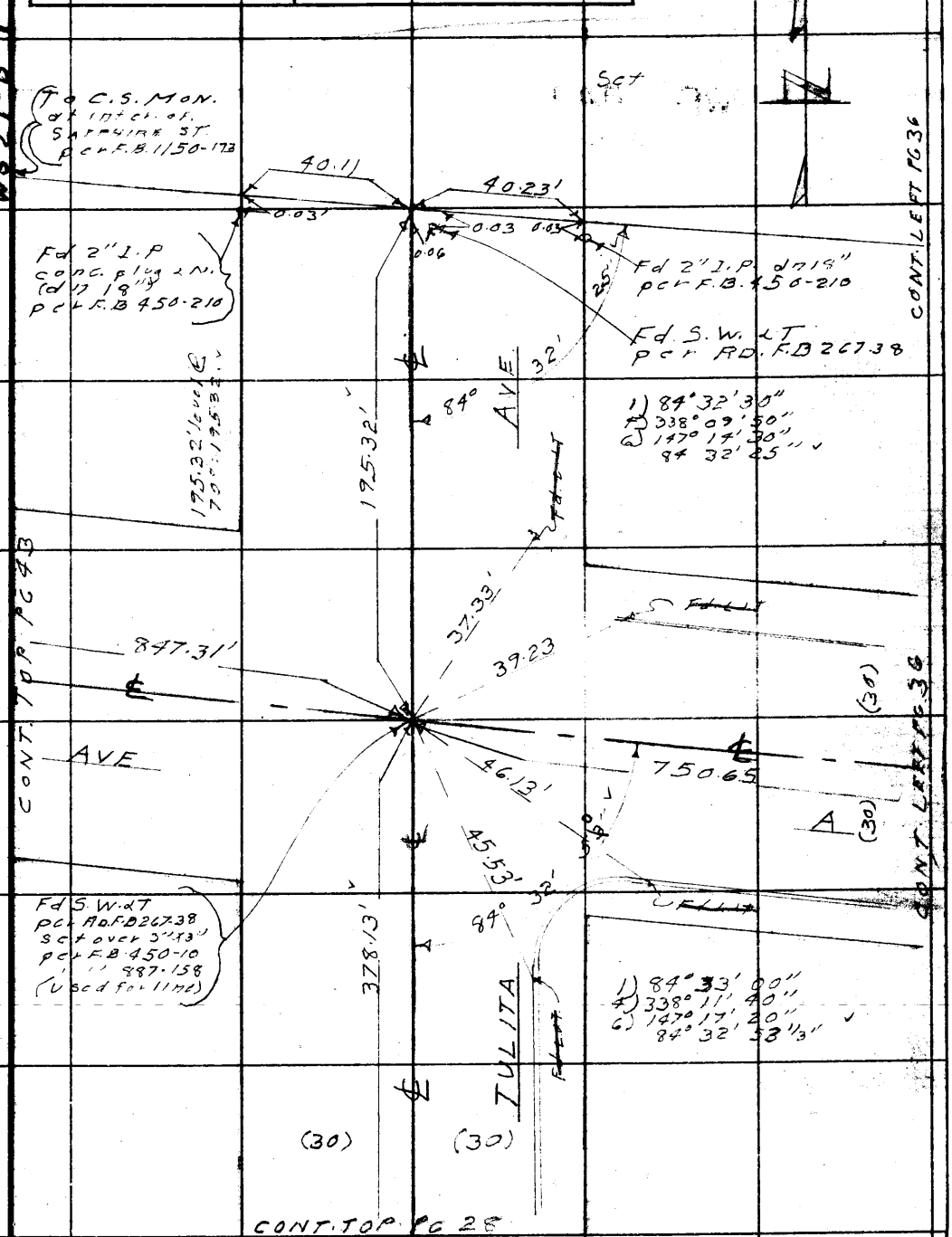

Note: Any Additions or Changes on This Sheet Must be Made or Circled in Red Ink With Date and Name of Person Making Change.

Do not extend notes this side of this line.

RETURN TO
LOS ANGELES COUNTY SURVEYOR
726 LOS ANGELES COUNTY
ENGINEERING BLDG.

76F3095 S&E #247. 6-54

F. B. 2168 Pg. 26

PWFB 0417

CONT. BOT. PG 27

548

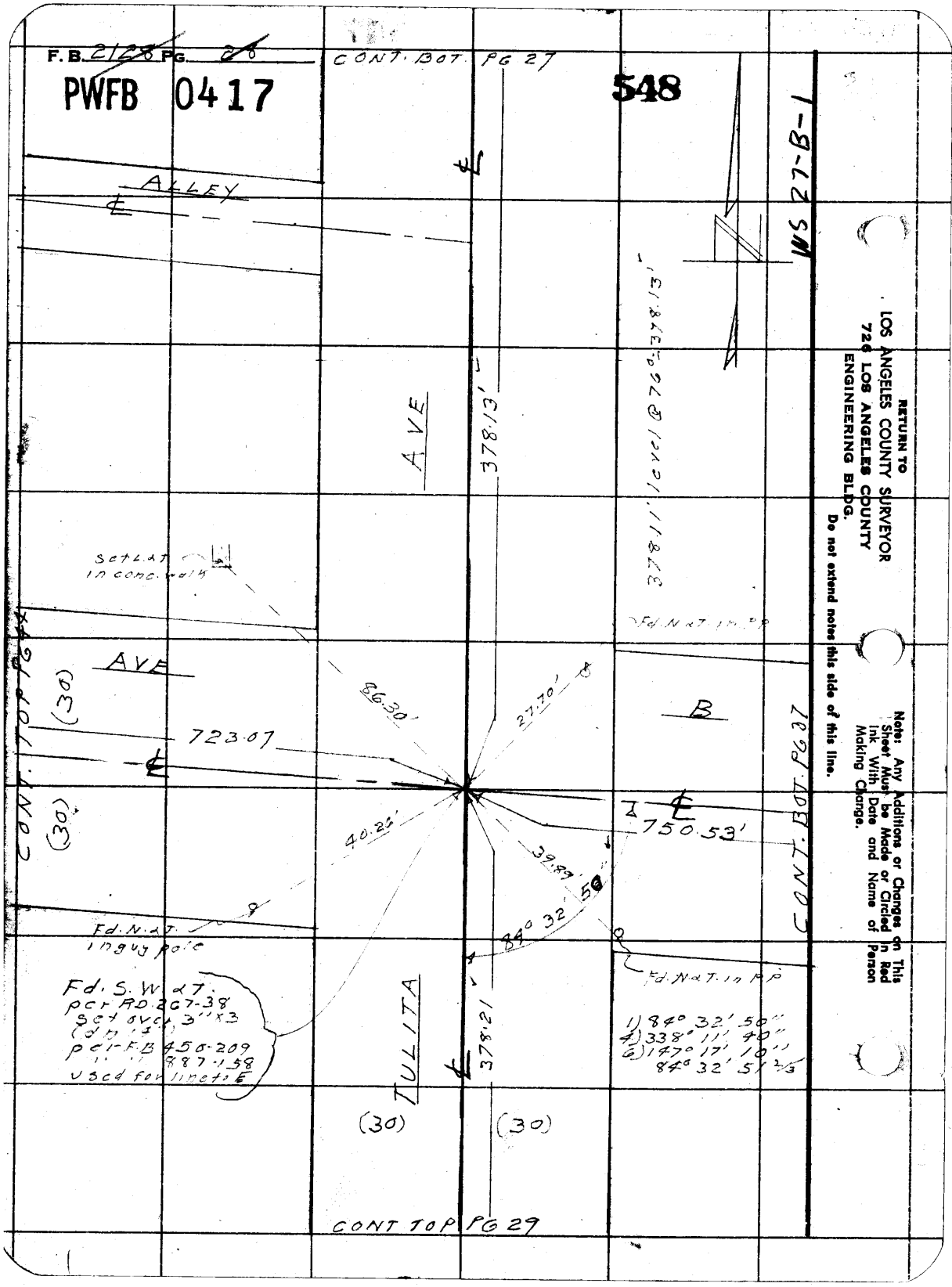

RETURN TO
LOS ANGELES COUNTY SURVEYOR
726 LOS ANGELES COUNTY
ENGINEERING BLDG.
Do not extend notes this side of this line.

Note: Any Additions or Changes on This Sheet Must be Made or Circled in Red Ink With Date and Name of Person Making Change.

PWFB 0417

549

Notes Ck'd by C. J. GALLI	Survey of TULITA AVE
Map No.	W. O. 8303 Tape No. 070 St'd. 67 °F
Office Work	Surveyed by J. J. LANIGAN
Checked	Notes J. J. L. Date 7-13-56
Date	Indexed C. Johnson

F. B. 2126 Pg. 27

WS 27-B-1

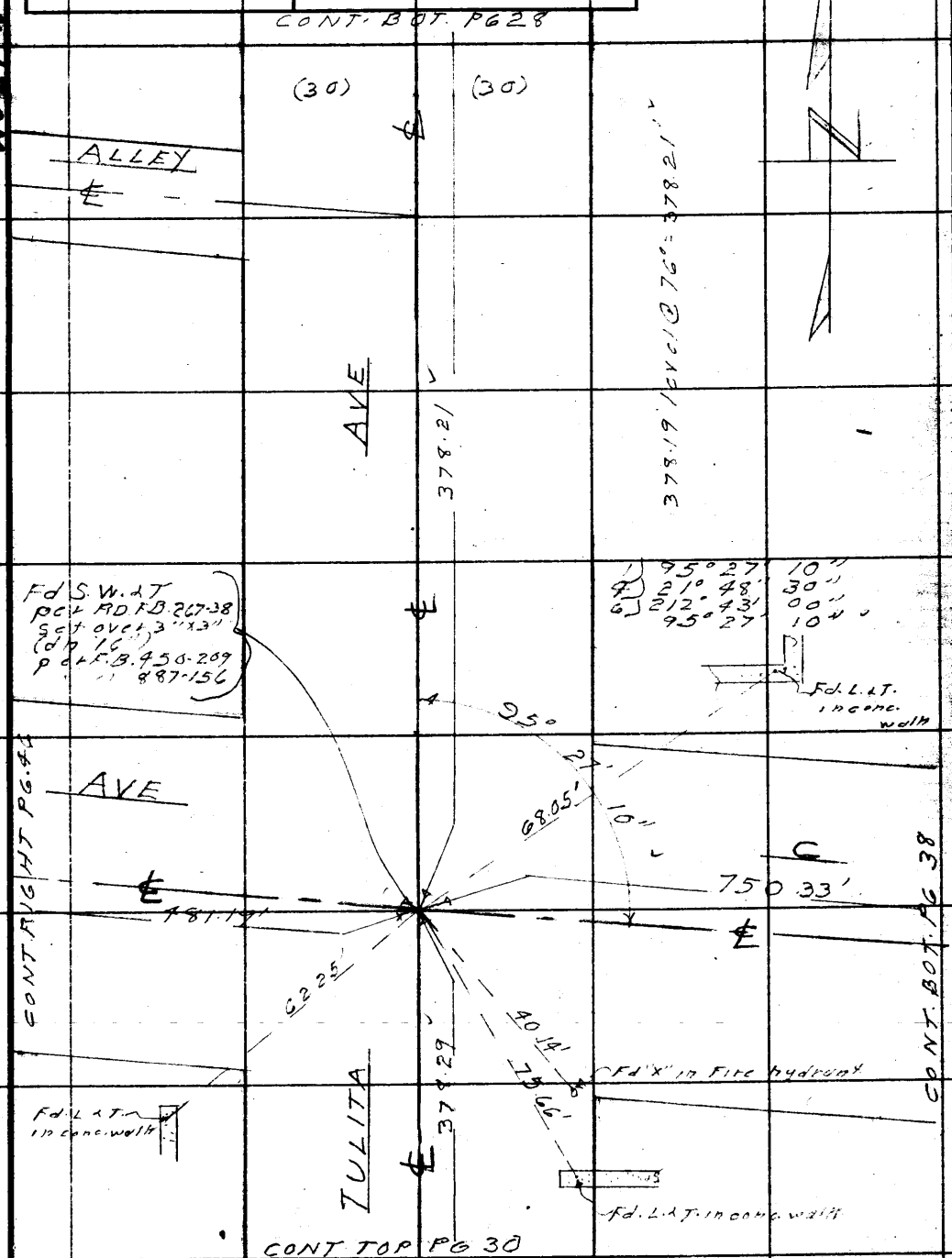

Note: Any Additions or Changes on This Sheet Must be Made or Circled in Red Ink With Date and Name of Person Making Change.

Do not extend notes [illegible] side of this line.

RETURN TO
LOS ANGELES COUNTY SURVEYOR
726 LOS ANGELES COUNTY
ENGINEERING BLDG.

76F309S S&E #247. 8-54

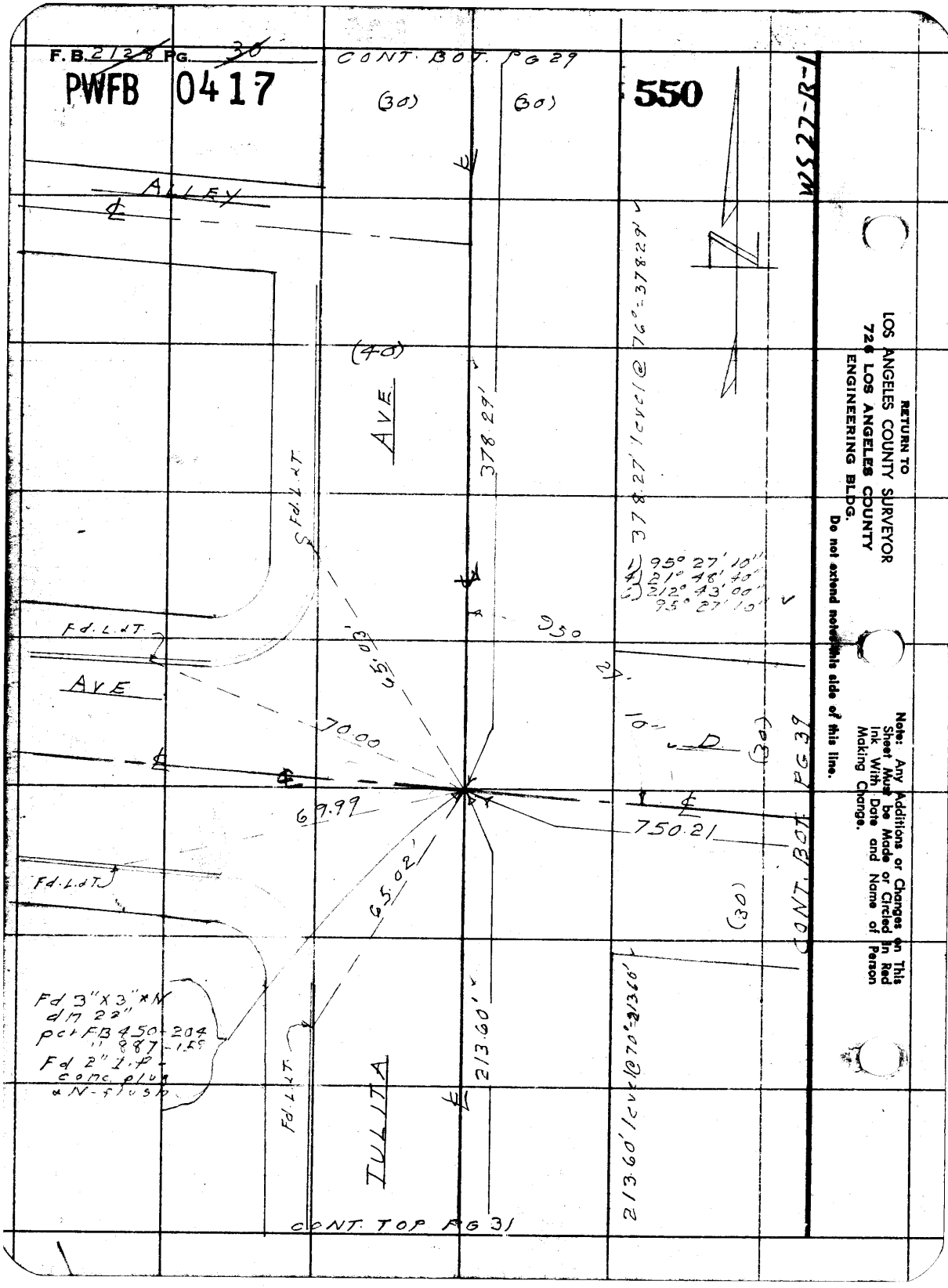
F.B. 2128 PG. 30
PWFB 0417
CONT. BOT. PG 29
(30)
(30)
550
WS 27-R-1
ALLEY
(40)
AVE
378.29'
378.27' level @ 76° = 378.29'
Fd. L. & T.
1) 95° 27' 10"
4) 21° 48' 40"
6) 212° 43' 00"
95° 27' 10"
950
27'
10'
D
(30)
CONT. BOT. PG 39
Fd. L. & T.
AVE
65.03'
70.00
69.99
750.21
65.02'
Fd. L. & T.
(30)
Fd 3" X 3" X N
dm 22"
pcr FB 450-204
" 887-159
Fd 2" I.P.
conc. plug
& N-flush
Fd. L. & T.
TULITA
213.60'
213.60' level @ 70° = 213.60'
CONT. TOP PG 31
RETURN TO
LOS ANGELES COUNTY SURVEYOR
726 LOS ANGELES COUNTY
ENGINEERING BLDG.
Do not extend notes this side of this line.
Note: Any Additions or Changes on This Sheet Must be Made or Circled in Red Ink With Date and Name of Person Making Change.

PWFB 0417 551 552

F.B. 2/2 Pg. 31

Notes Ck'd by C. J. GALL
Map No.
Office Work
Checked
Date

Survey of TULITA AVE
W. O. 8303.00 Tape No. 0170 St'd. 68 °F.
Surveyed by J. J. LANIGAN
Notes J. J. L. Date 7-13-56
Indexed C. Johnson

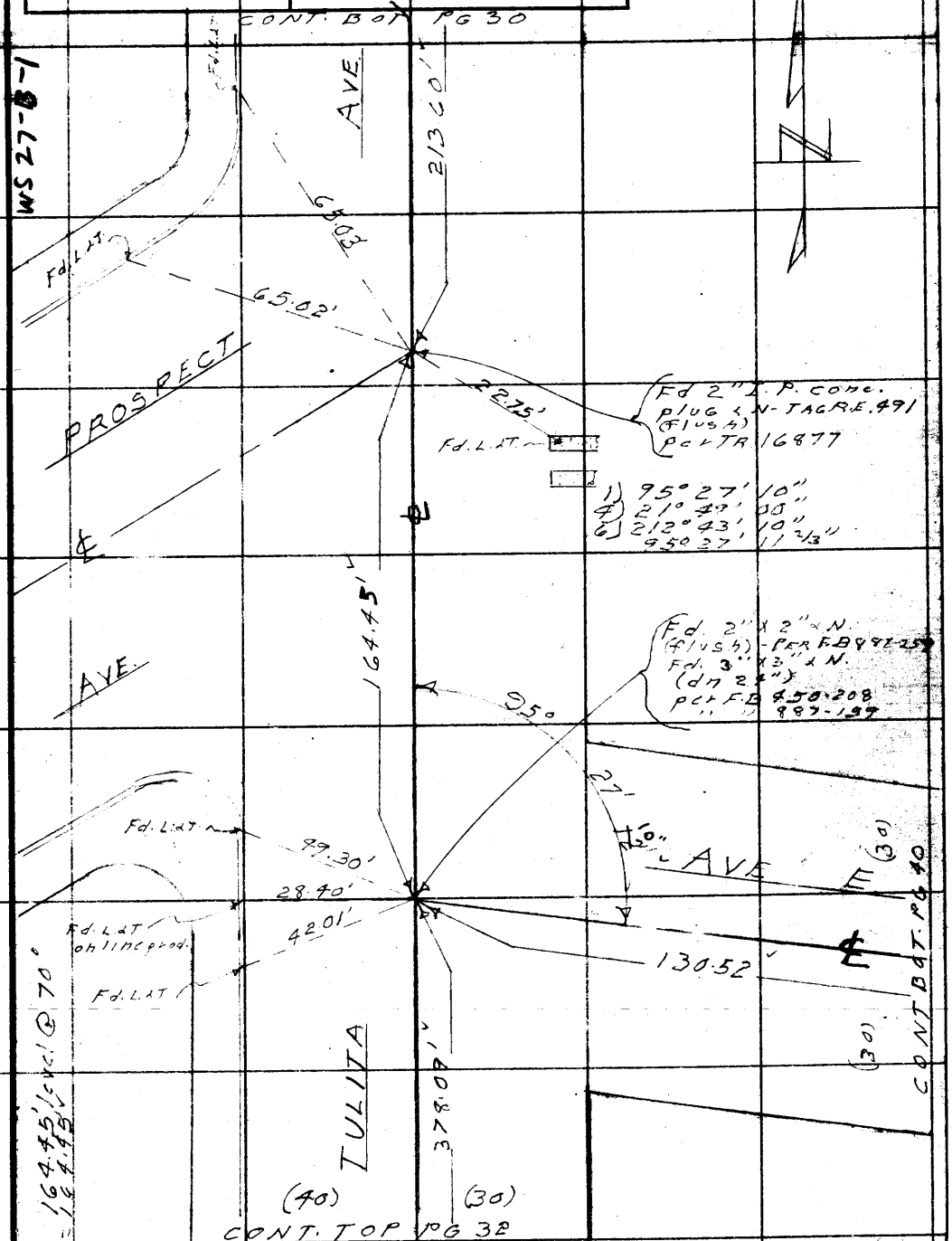

Note: Any Additions or Changes on This Sheet Must be Made or Circled in Red Ink With Date and Name of Person Making Change.

Do not extend notes this side of this line.

RETURN TO
LOS ANGELES COUNTY SURVEYOR
726 LOS ANGELES COUNTY
ENGINEERING BLDG.

76F309S S&E #247. 8-54

PWFB 0417

553

F.B. C/28 Pg. 32

CONT. BOT PG 31

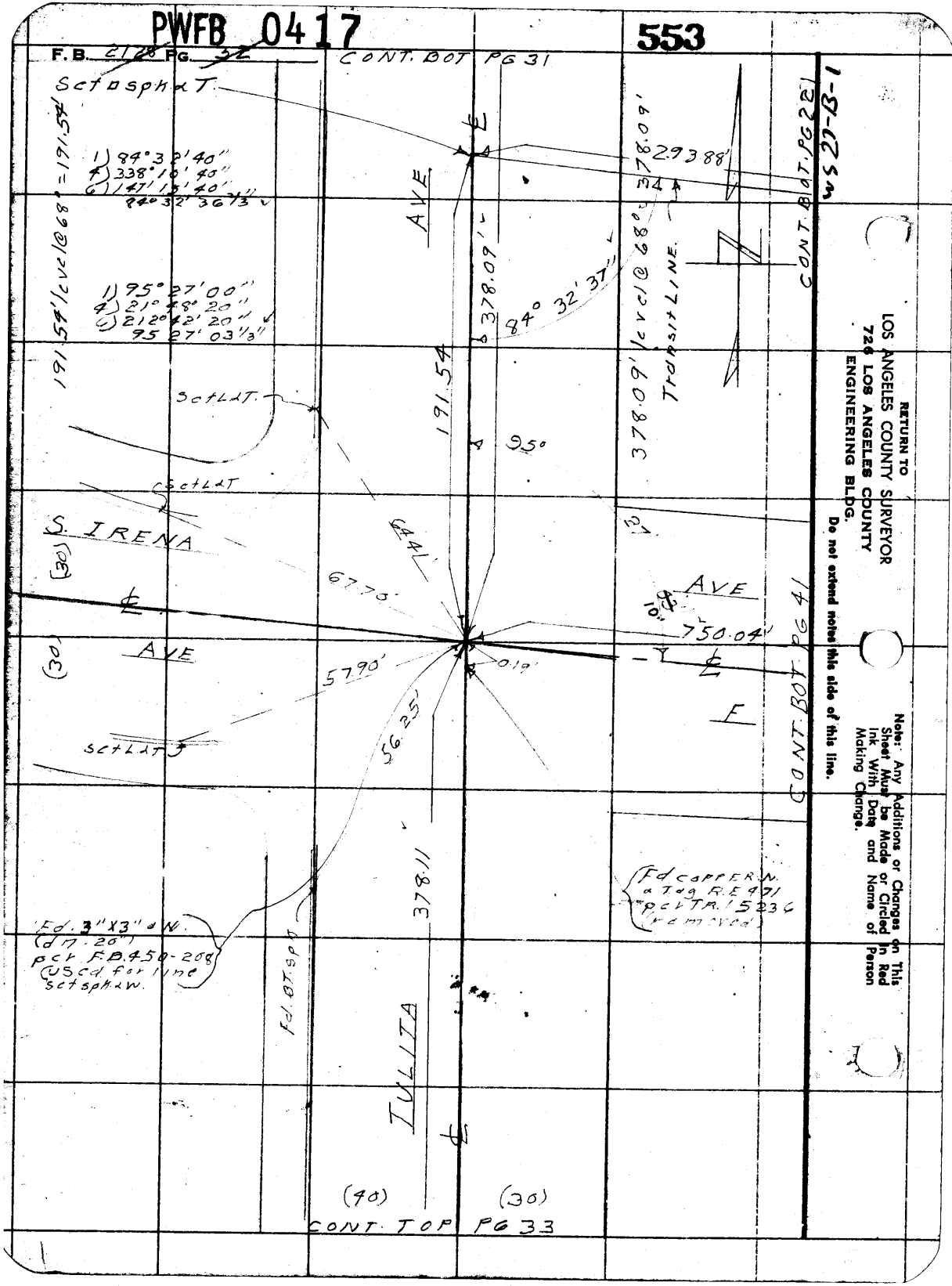

RETURN TO
LOS ANGELES COUNTY SURVEYOR
726 LOS ANGELES COUNTY
ENGINEERING BLDG.

Do not extend notes this side of this line.

Note: Any Additions or Changes on This Sheet Must be Made or Circled In Red Ink With Date and Name of Person Making Change.

PWFB 0417

554

Notes Ck'd by C. J. GALLI	Survey of TULITA AVE
Map No.	W. O. 303.00 Tape No. 0170 St'd. 66 °F
Office Work	Surveyed by J. J. LANIGAN
Checked	Notes J. J. L. Date 7-16-56
Date	Indexed A. C. Johnson

F. B. ~~212~~ Pg. ~~33~~

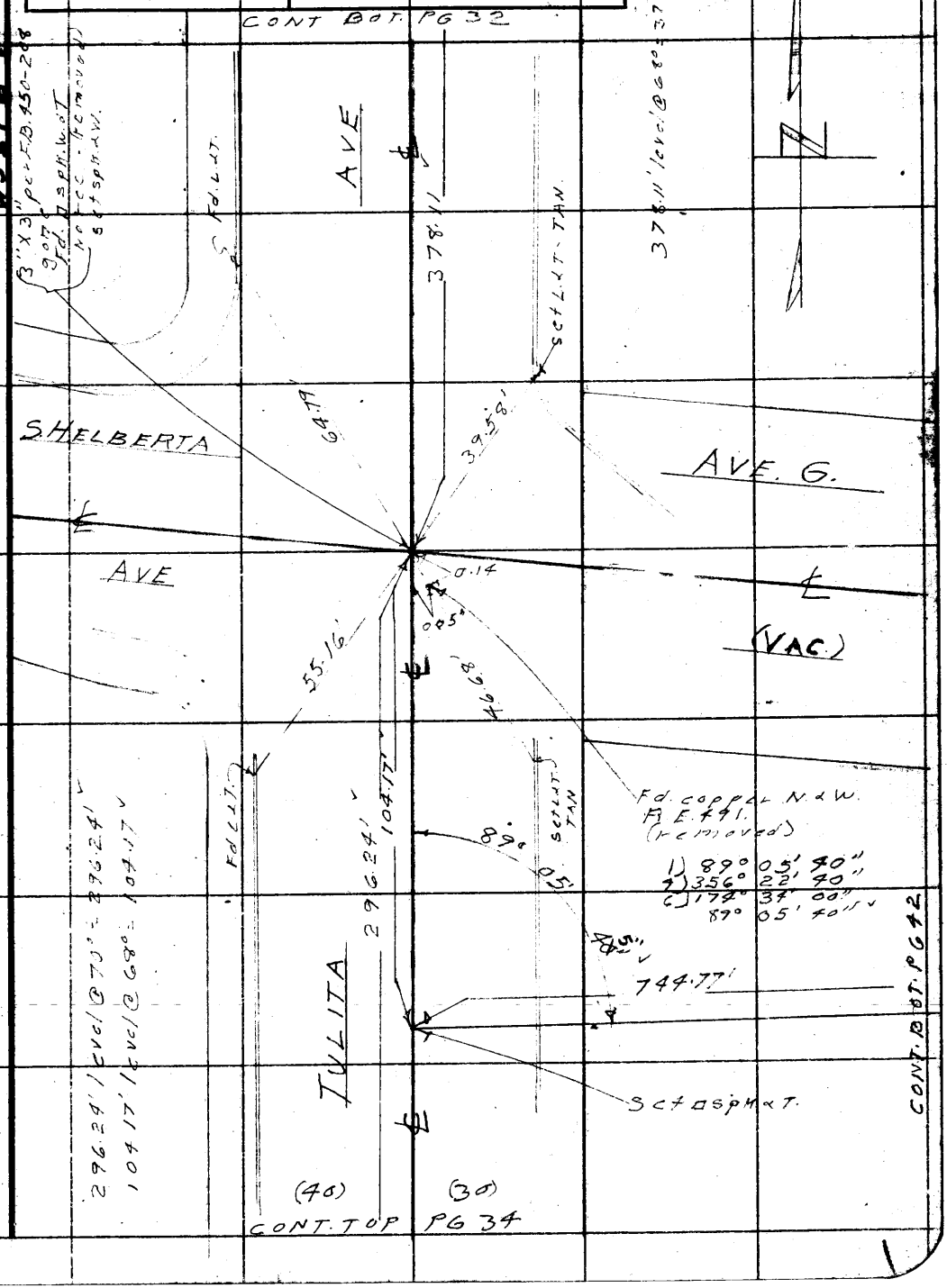

Note: Any Additions or Changes on This Sheet Must be Made or Circled in Red Ink With Date and Name of Person Making Change.

Do not extend notes this side of this line.

RETURN TO
LOS ANGELES COUNTY SURVEYOR
726 LOS ANGELES COUNTY
ENGINEERING BLDG.

76F309S S&E #247. 8-54

F.B. 2128 PG. 34

PWFB 0417

555

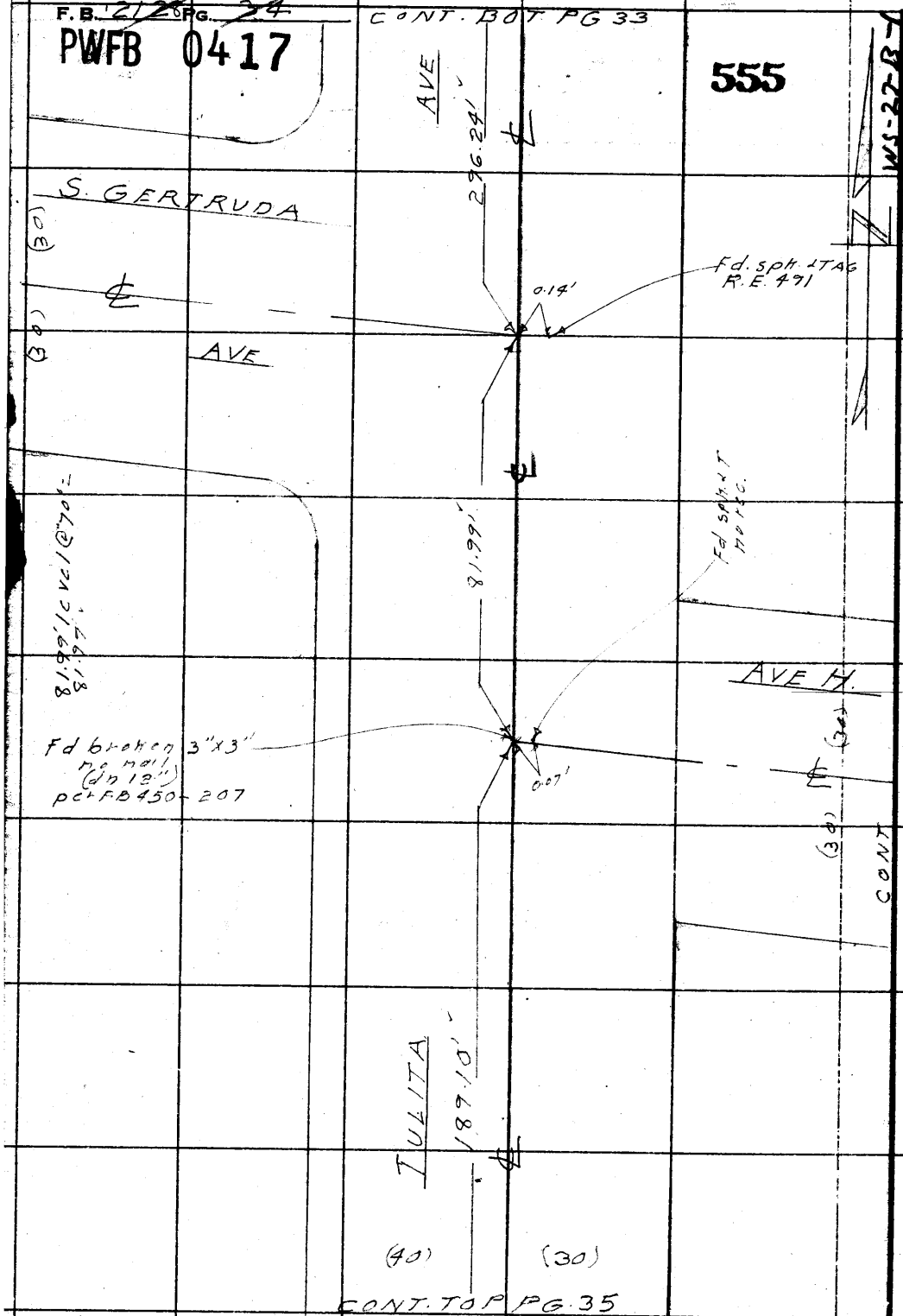

RETURN TO
LOS ANGELES COUNTY SURVEYOR
726 LOS ANGELES COUNTY
ENGINEERING BLDG.

Do not extend notes this side of this line.

Note: Any Additions or Changes on This Sheet Must be Made or Circled in Red Ink With Date and Name of Person Making Change.

PWFB 0417

556

Notes Ck'd by C. J. GALLI
Map No.
Office Work
Checked
Date

Survey of TULITA AVE
W. O. 0303100 Tape No. St'd. °F
Surveyed by J. J. LANIGAN
Notes J. J. L. Date 7-17-56
Indexed C. Johnson

F. B. 2/28 Pg. 35

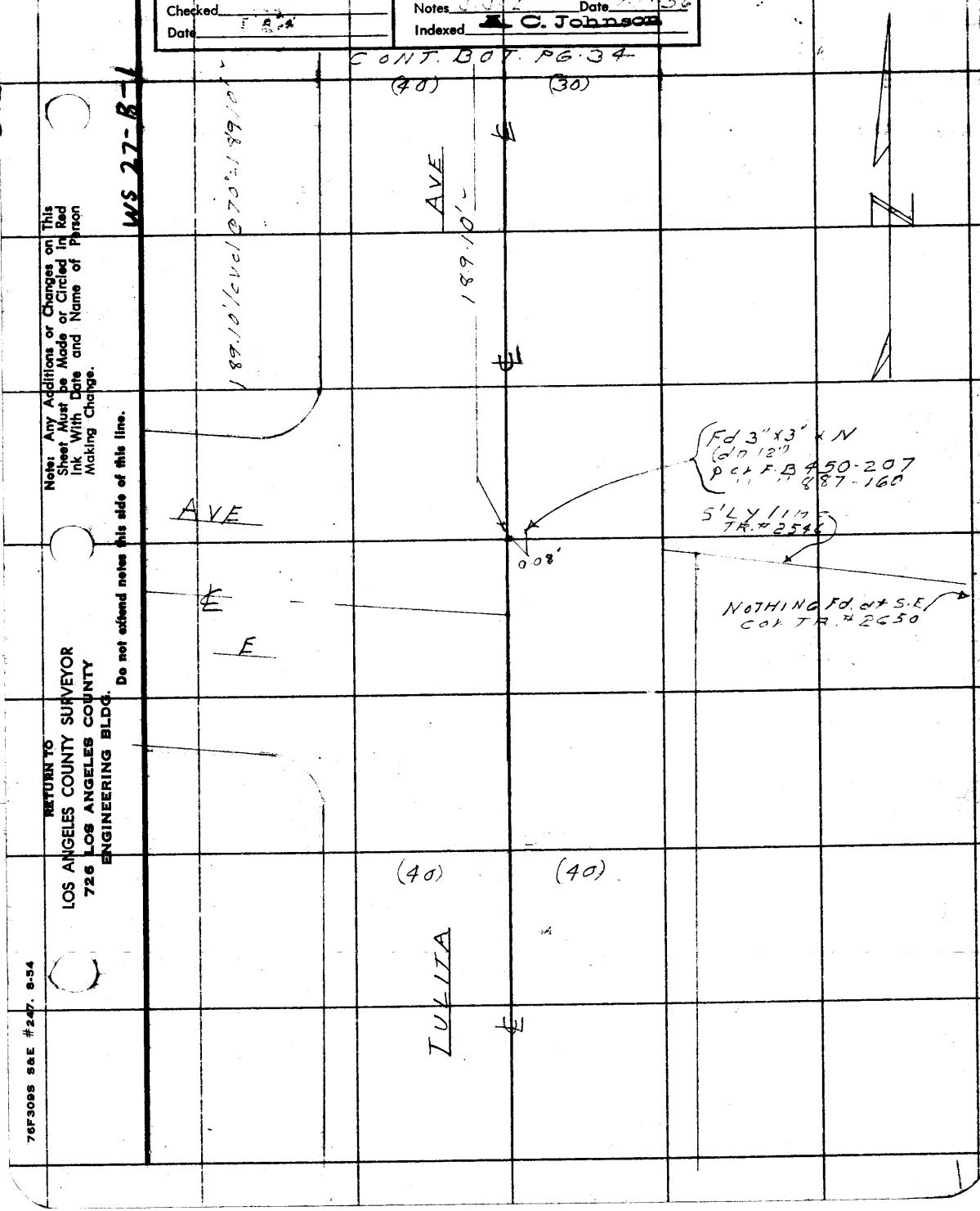

Note: Any Additions or Changes on This Sheet Must be Made or Circled in Red Ink With Date and Name of Person Making Change.

Do not extend notes this side of this line.

RETURN TO
LOS ANGELES COUNTY SURVEYOR
726 LOS ANGELES COUNTY
ENGINEERING BLDG.

76F309S S&E #247. 8-54

F.B. ~~2128~~ PG. ~~36~~

PWFB 0417

557

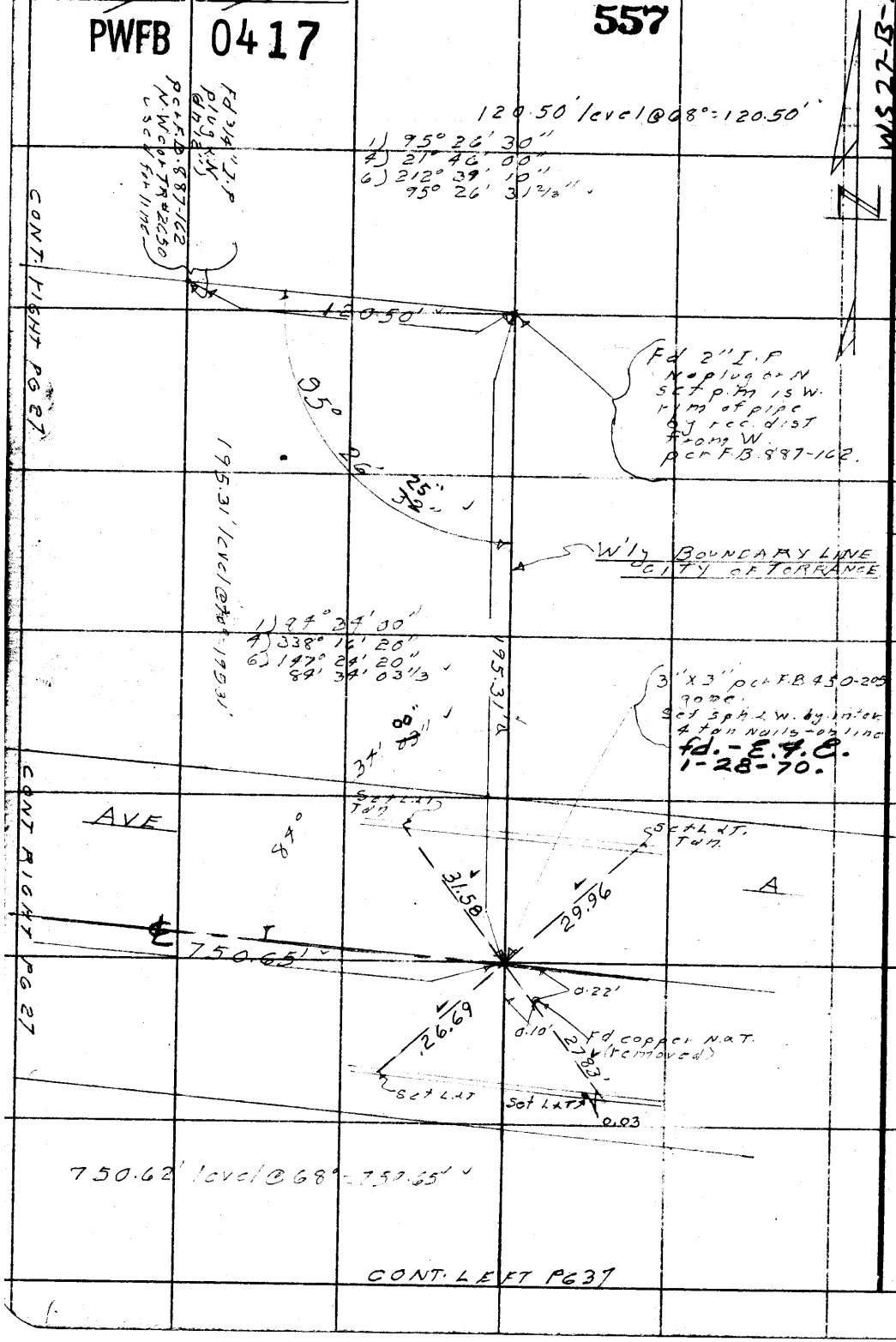

RETURN TO
LOS ANGELES COUNTY SURVEYOR
726 LOS ANGELES COUNTY
ENGINEERING BLDG.

Do not extend notes this side of this line.

Note: Any Additions or Changes on This Sheet Must be Made or Circled in Red Ink With Date and Name of Person Making Change.

PWFB 0417 558 559

F.B. 2128 Pg. 37

Notes Ck'd by C. J. GALLI
Map No.
Office Work
Checked
Date

Survey of TULITA AVE
W. O. Tape No. St'd. 68 °F
Surveyed by J. J. LANIGAN
Notes J. J. L. Date 7-23-56
Indexed C. Johnson

WS 27-B-1

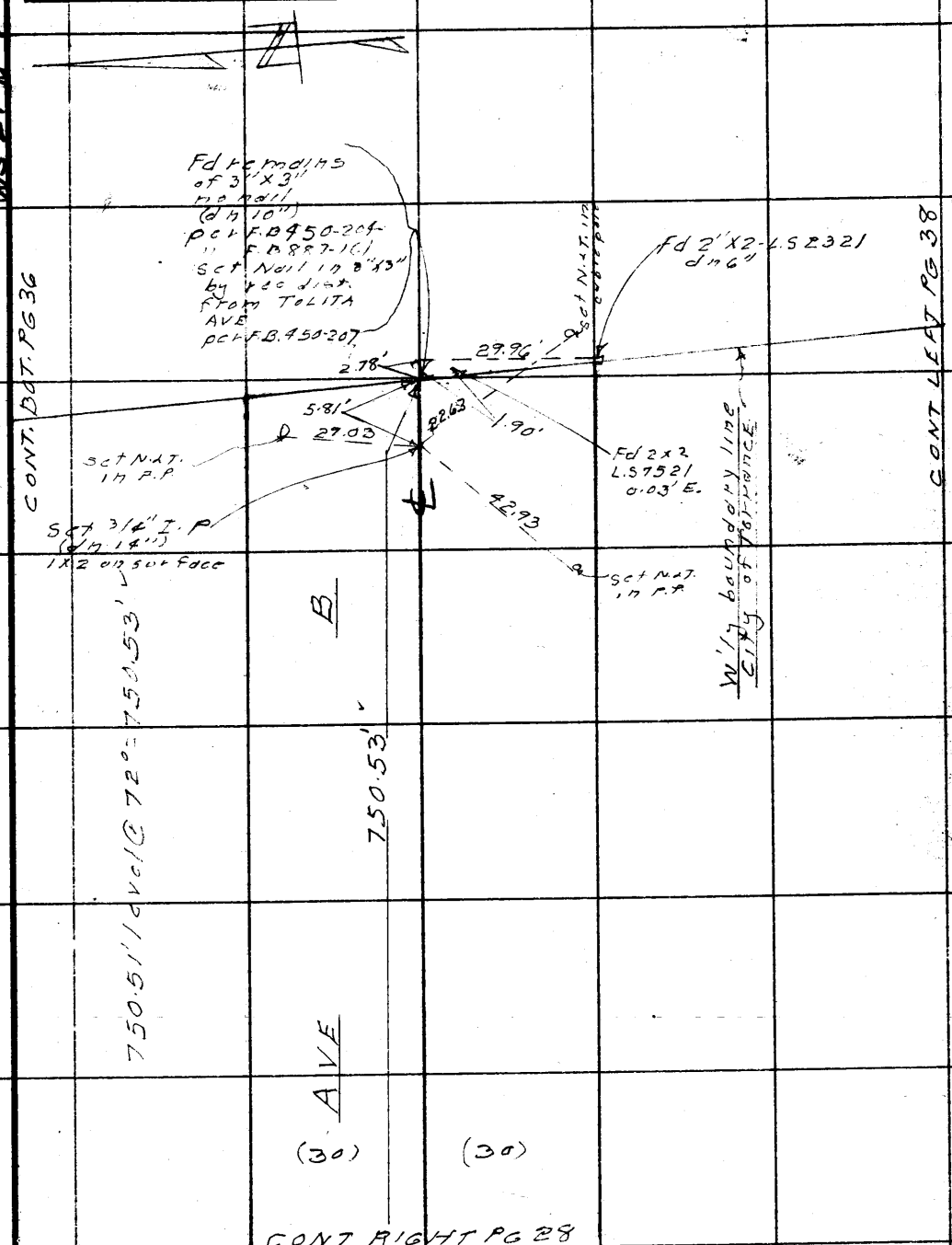

Note: Any Additions or Changes on This Sheet Must be Made or Circled in Red Ink With Date and Name of Person Making Change.

Do not extend notes this side of this line.

RETURN TO
LOS ANGELES COUNTY SURVEYOR
726 LOS ANGELES COUNTY
ENGINEERING BLDG.

76F309S S&E #247. 8-54

F.B. 2128 PG. 38

PWFB 0417

560

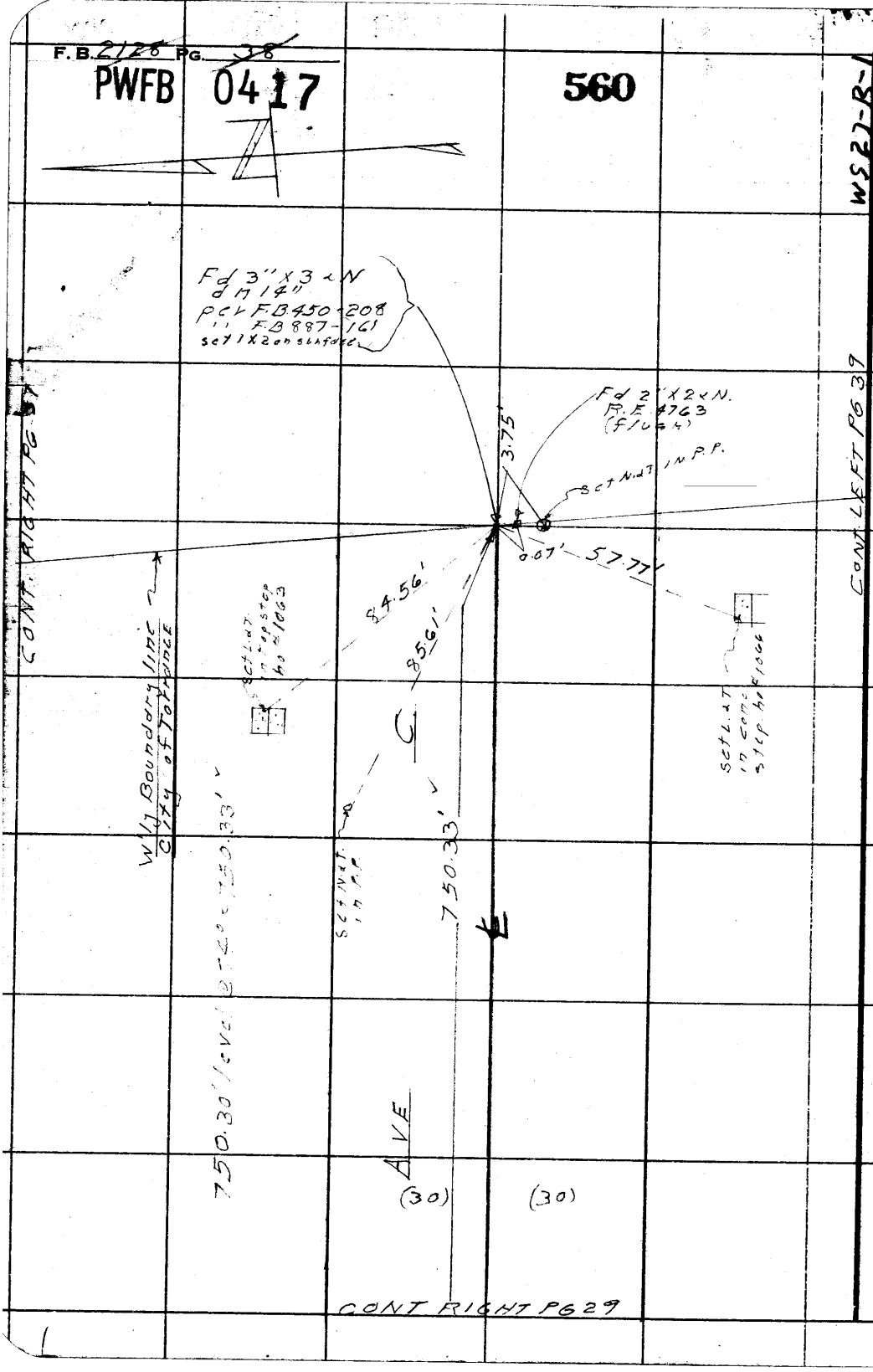

WS 27-B-1

RETURN TO
LOS ANGELES COUNTY SURVEYOR
726 LOS ANGELES COUNTY
ENGINEERING BLDG.

Do not extend notes this side of this line.

Note: Any Additions or Changes on This Sheet Must be Made or Circled in Red Ink With Date and Name of Person Making Change.

PWFB 0417

561

Notes Ck'd by C. J. [illegible]	Survey of TULITA AVE.
Map No.	W. O. 936300 Tape No. 0170 St'd. 68 °F
Office Work	Surveyed by J. J. LANIGAN
Checked	Notes J. J. L. Date 7-24-56
Date	Indexed C. Johnson

F. B. 2128 Pg. 31

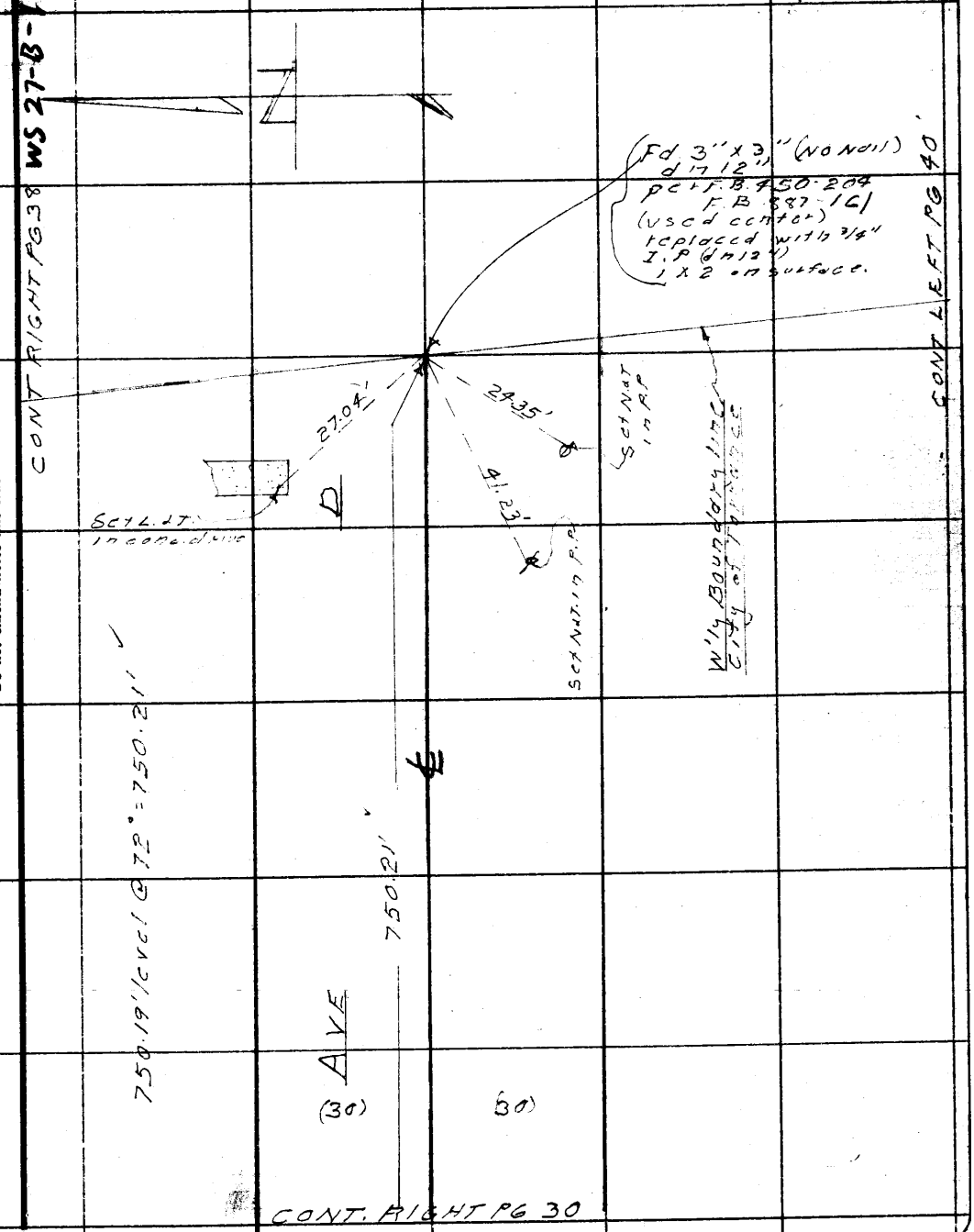

Note: Any Additions or Changes on This Sheet Must be Made or Circled in Red Ink With Date and Name of Person Making Change.

Do not extend notes this side of this line.

RETURN TO
LOS ANGELES COUNTY SURVEYOR
726 LOS ANGELES COUNTY
ENGINEERING BLDG.

76F309S S&E #247. 8-54

F.B. 2127 PG. 40

PWFB 0417

562

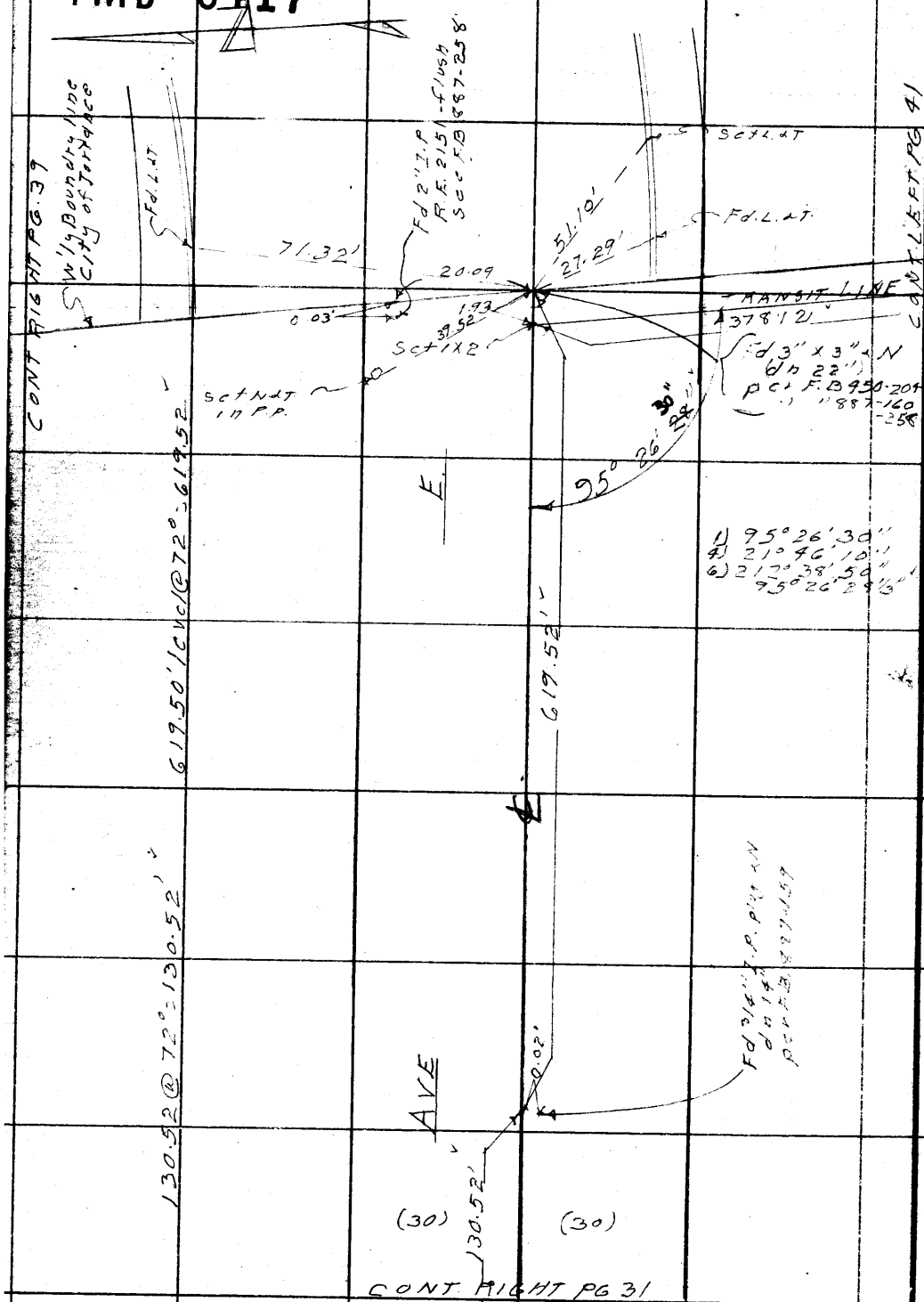

RETURN TO
LOS ANGELES COUNTY SURVEYOR
726 LOS ANGELES COUNTY
ENGINEERING BLDG.

Do not extend notes this side of this line.

Note: Any Additions or Changes on This Sheet Must be Made or Circled in Red Ink With Date and Name of Person Making Change.

PWFB 0417

563

Notes Ck'd by C. J. GALLI	Survey of TULITA AVE.
Map No.	W. O. Tape No. Std. 68° °F
Office Work	Surveyed by J. J. LANIGAN
Checked	Notes J. J. L. Date 7-27-56
Date	Indexed A. C. Johnson

F. B. 2120 Pg. 41

CONT RIGHT PG 32

Note: Any Additions or Changes on This Sheet Must be Made or Circled in Red Ink With Date and Name of Person Making Change.

Do not extend notes this side of this line.

RETURN TO
LOS ANGELES COUNTY SURVEYOR
726 LOS ANGELES COUNTY ENGINEERING BLDG.

76F309S S&E #247. 8-54

RETURN TO
LOS ANGELES COUNTY SURVEYOR
726 LOS ANGELES COUNTY
ENGINEERING BLDG.

Note: Any Additions or Changes on This Sheet Must be Made or Circled in Red Ink With Date and Name of Person Making Change.

Do not extend notes this side of this line.

W527-8-1

564

PWFB 0417

F.B. 2120 PG. 42

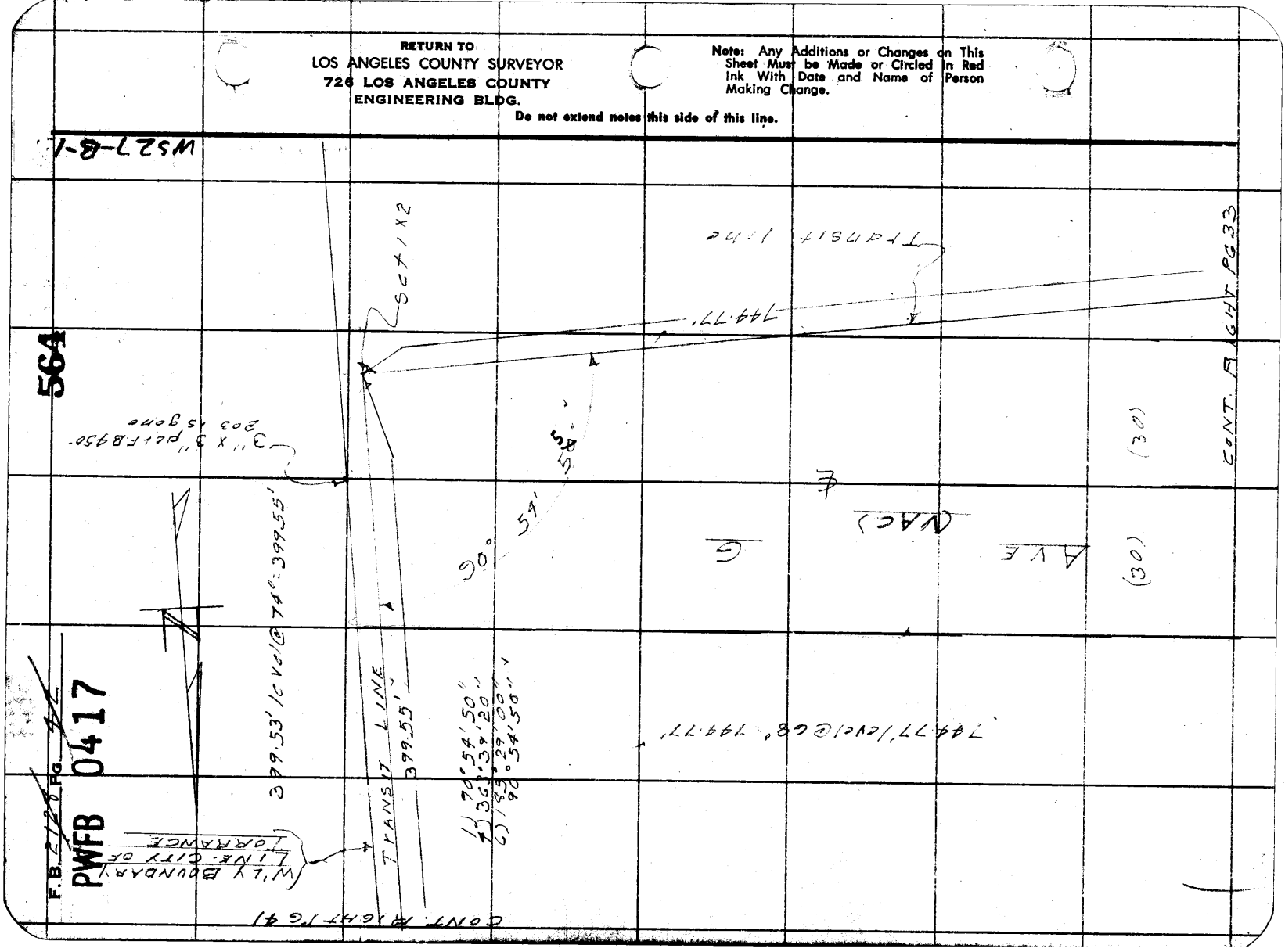

PWFB 0417

565

F. B. ~~2128~~ Pg. ~~43~~

Notes Ck'd by C. J. GALLI
Map No.
Office Work
Checked
Date

Survey of TULITA AVE
W. O. 8303-00 Tape No. 0110 St'd. 68 °F
Surveyed by J. J. LANIGAN
Notes J. J. L. Date 8-2-56
Indexed K. C. Johnson

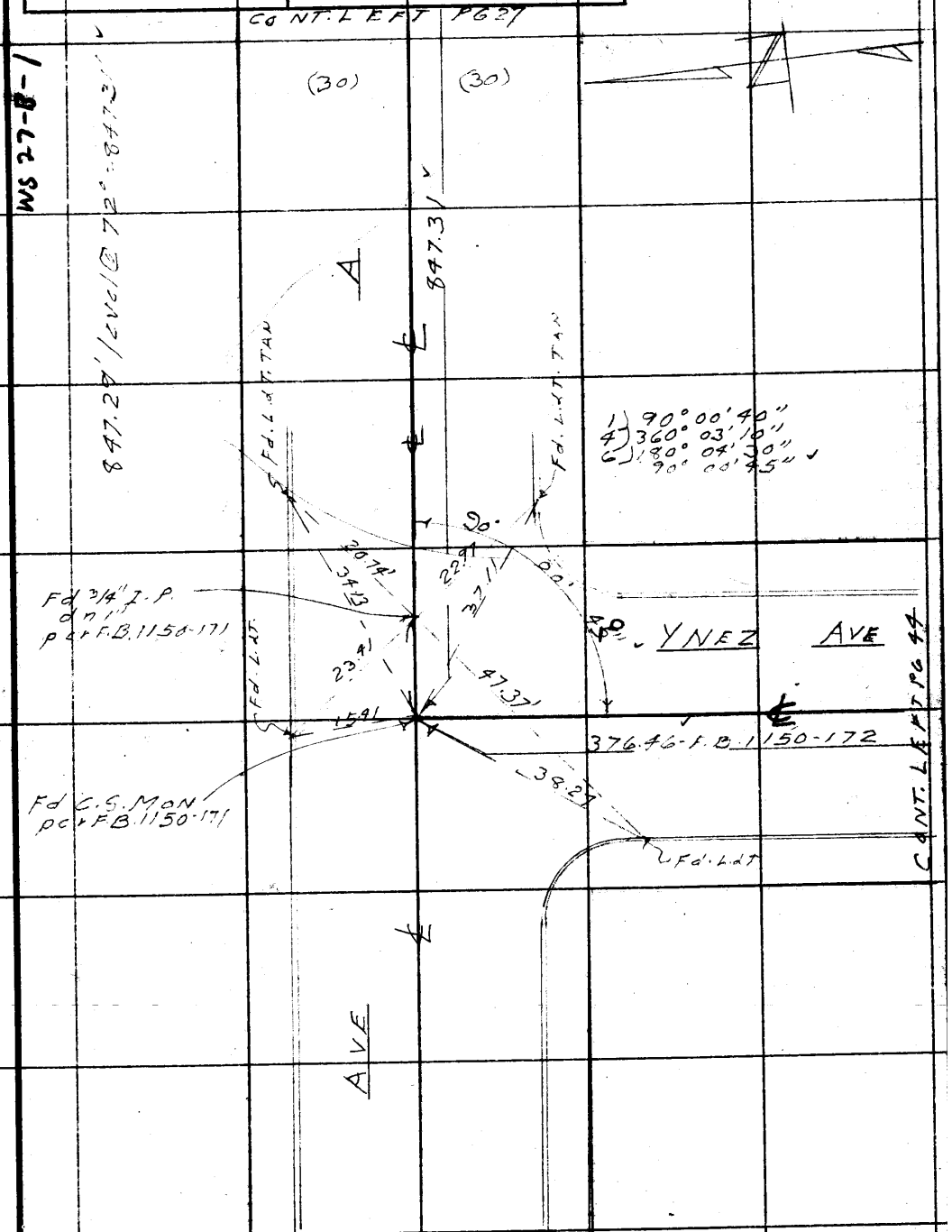

Note: Any Additions or Changes on This Sheet Must be Made or Circled in Red Ink With Date and Name of Person Making Change.

Do not extend notes this side of this line.

RETURN TO
LOS ANGELES COUNTY SURVEYOR
726 LOS ANGELES COUNTY
ENGINEERING BLDG.

76F309S S&E #247. 8-54

PWFB 0417

566, 567

F. B. 2128 PG. 44

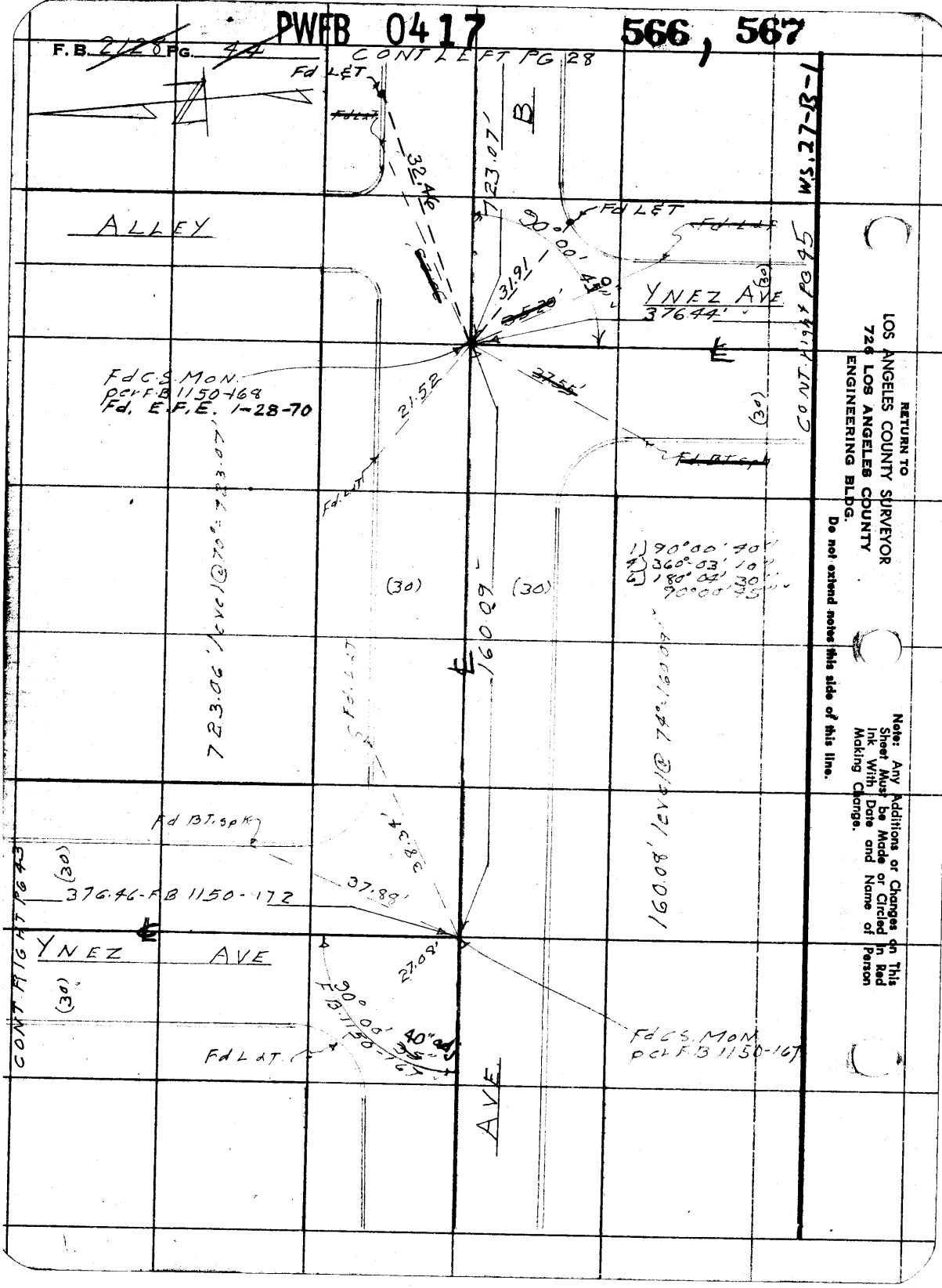

RETURN TO
LOS ANGELES COUNTY SURVEYOR
720 LOS ANGELES COUNTY
ENGINEERING BLDG.
Do not extend notes this side of this line.

Note: Any Additions or Changes on This Sheet Must be Made or Circled in Red Ink With Date and Name of Person Making Change.

PWFB 0417

568 / 569

Notes Ck'd by C. J. GALLI
Map No.
Office Work
Checked
Date

Survey of TULITA AVE.
W. O. 0303 Tape No. 017 St'd. 66 °F
Surveyed by J. J. LANIGAN
Notes J.J.L. Date 7-3-56
Indexed A. C. Johnson

F. B. 2128 Pg. 40

CONT LEFT PG 46

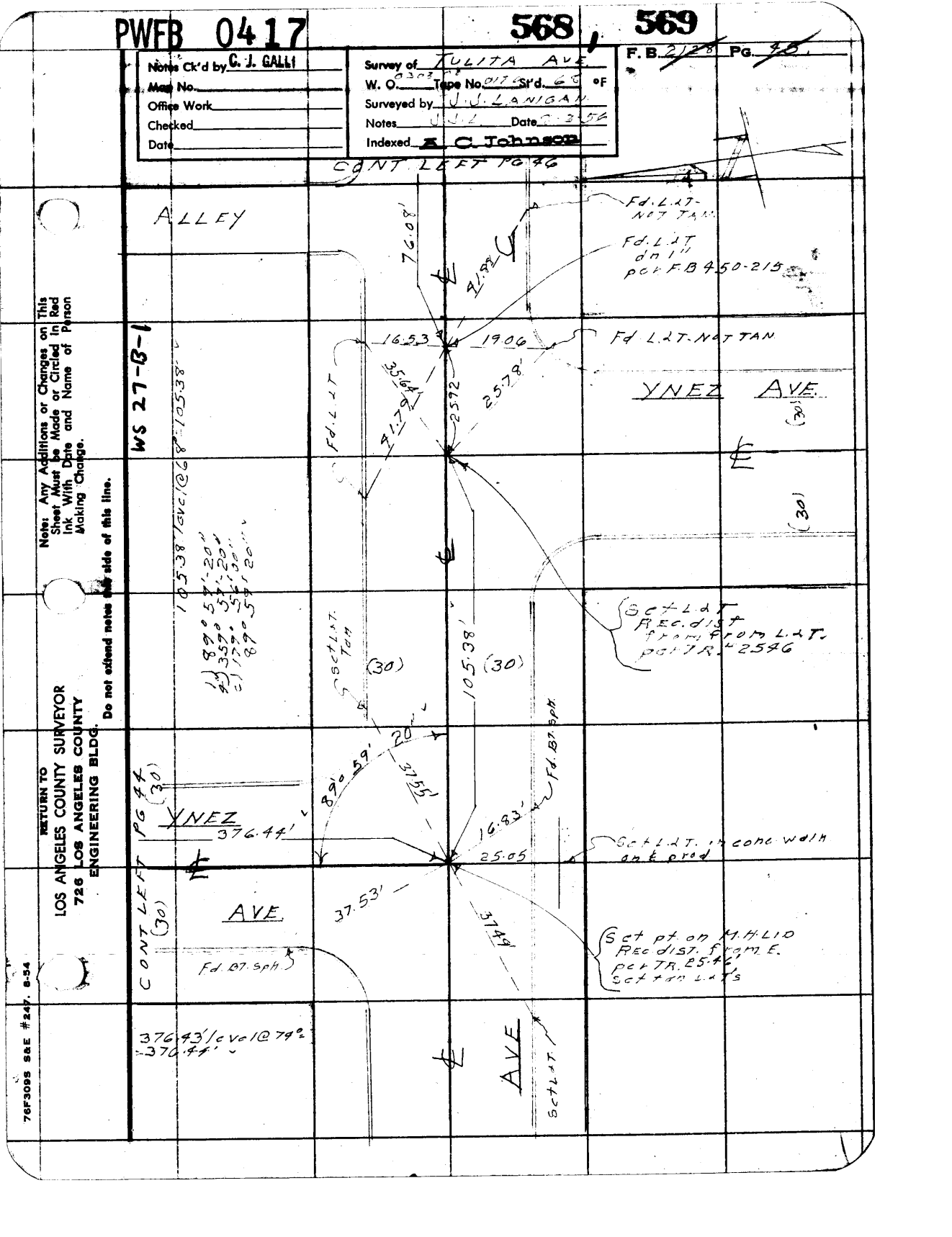

Note: Any Additions or Changes on This Sheet Must be Made or Circled in Red Ink With Date and Name of Person Making Change.

Do not extend notes this side of this line.

RETURN TO
LOS ANGELES COUNTY SURVEYOR
726 LOS ANGELES COUNTY
ENGINEERING BLDG.

76F309S S&E #247. 8-54

F. B. 2186 Pg. 46

PWFB 0417

570

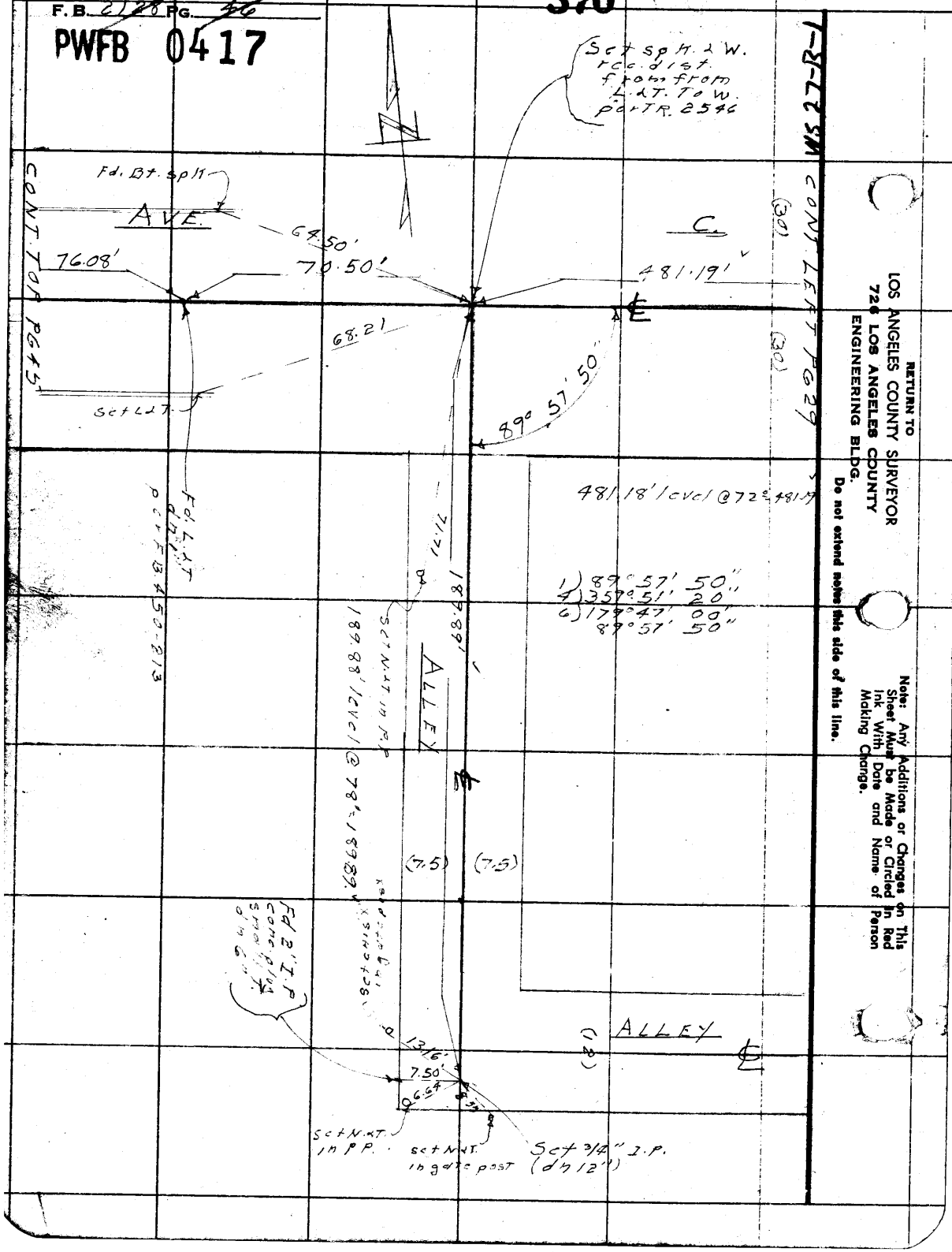

RETURN TO
LOS ANGELES COUNTY SURVEYOR
720 LOS ANGELES COUNTY
ENGINEERING BLDG.
Do not extend notes this side of this line.

Note: Any Additions or Changes on This Sheet Must be Made or Circled In Red Ink With Date and Name of Person Making Change.

Notes Ck'd by	Survey of TULITA AVE.
Map No.	W. O. 1909.14 Tape No. St'd. °F
Office Work	Surveyed by J.J. LANIGAN
Checked	Notes J.J.L. Date 7-9-56
Date	Indexed A. C. Johnson 10-4-56

F. B. 2128 Pg. 47

C.I. 1909.14
TULITA AVE.
LOCATION
OF
IMPROVEMENTS
ON
AVE A
FROM
TULITA AVE.
TO
YNEZ AVE.

LANIGAN.
RIKE
ALWIN.
YASHI

Note: Any Additions or Changes on This Sheet Must be Made or Circled in Red Ink With Date and Name of Person Making Change.

Do not extend notes this side of this line.

RETURN TO
LOS ANGELES COUNTY SURVEYOR
726 LOS ANGELES COUNTY
ENGINEERING BLDG.

76F309S S&E #247. 8-54

F.B. 2128 PG. 48

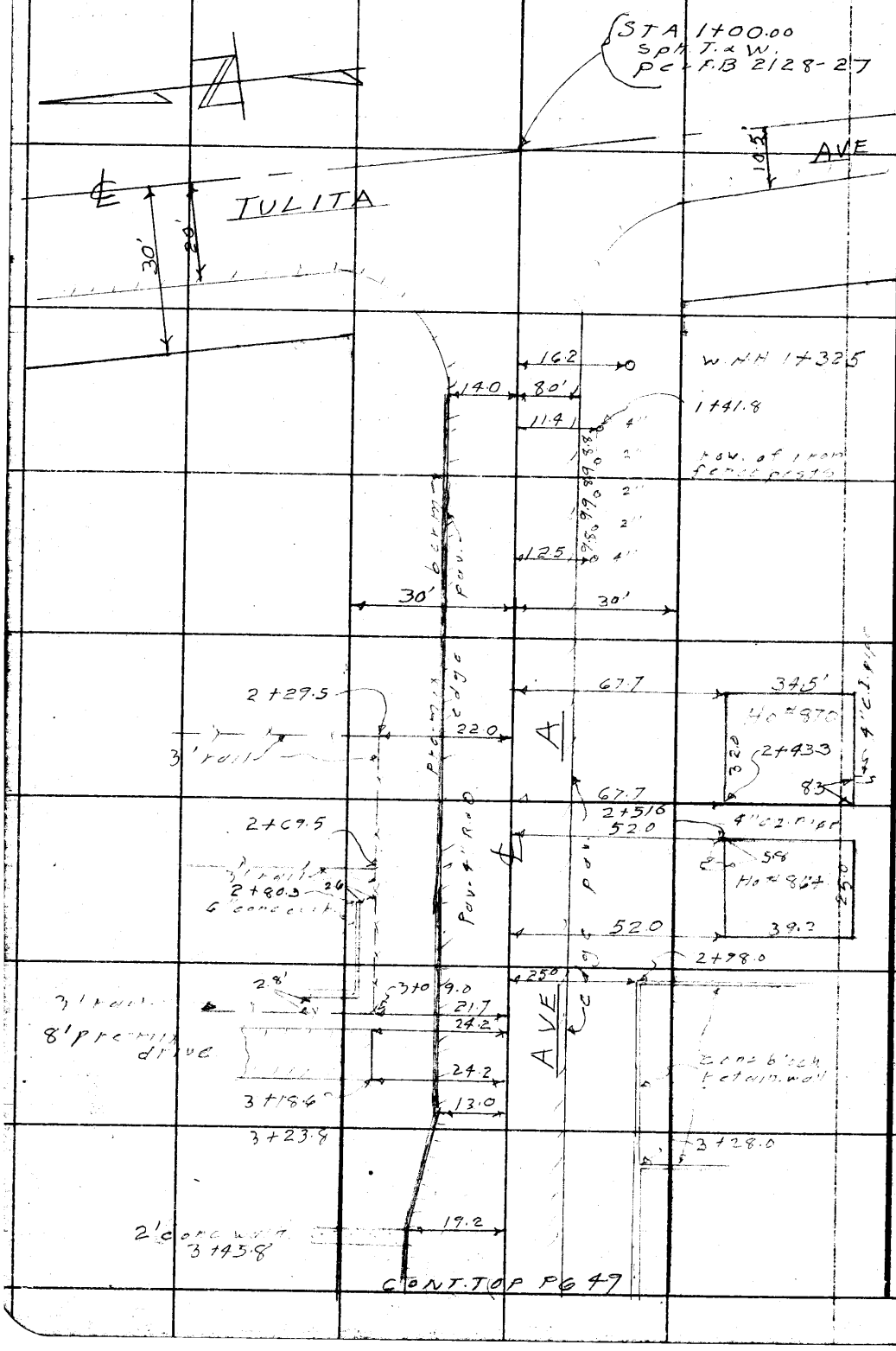

RETURN TO
LOS ANGELES COUNTY SURVEYOR
726 LOS ANGELES COUNTY
ENGINEERING BLDG.

Do not extend notes this side of this line.

Note: Any Additions or Changes on This Sheet Must be Made or Circled in Red Ink With Date and Name of Person Making Change.

Notes Ck'd by	Survey of TULITA AVE
Map No.	W. O. 1909.14 Tape No. St'd. °F
Office Work	Surveyed by J.J. LANIGAN
Checked	Notes J.J.L. Date 8-9-56
Date	Indexed E. C. Johnson

F. B. 2128 PG. 49

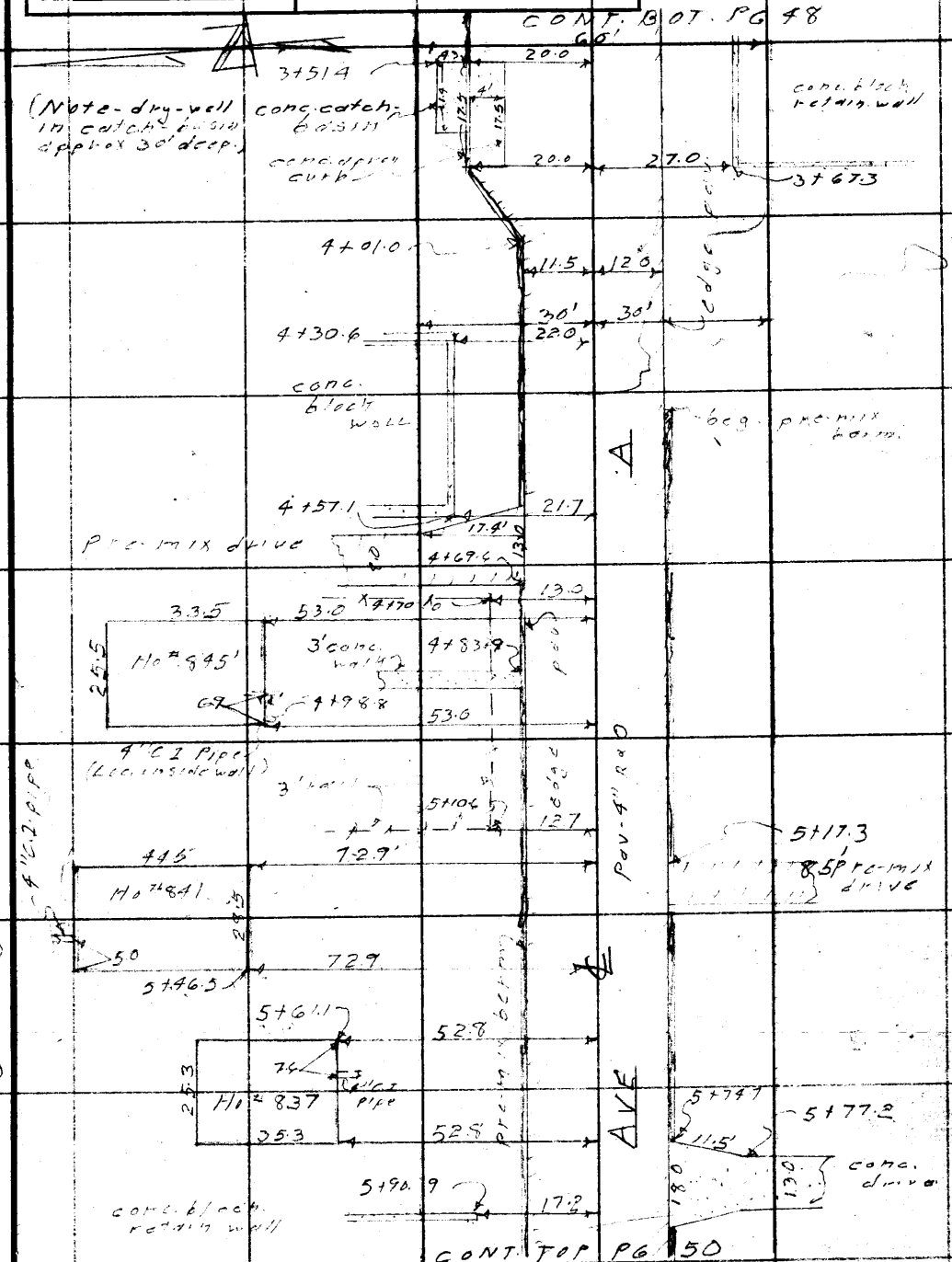

Note: Any Additions or Changes on This Sheet Must be Made or Circled in Red Ink With Date and Name of Person Making Change.

Do not extend notes this side of this line.

RETURN TO
LOS ANGELES COUNTY SURVEYOR
726 LOS ANGELES COUNTY
ENGINEERING BLDG.

76F309S S&E #247. 8-54

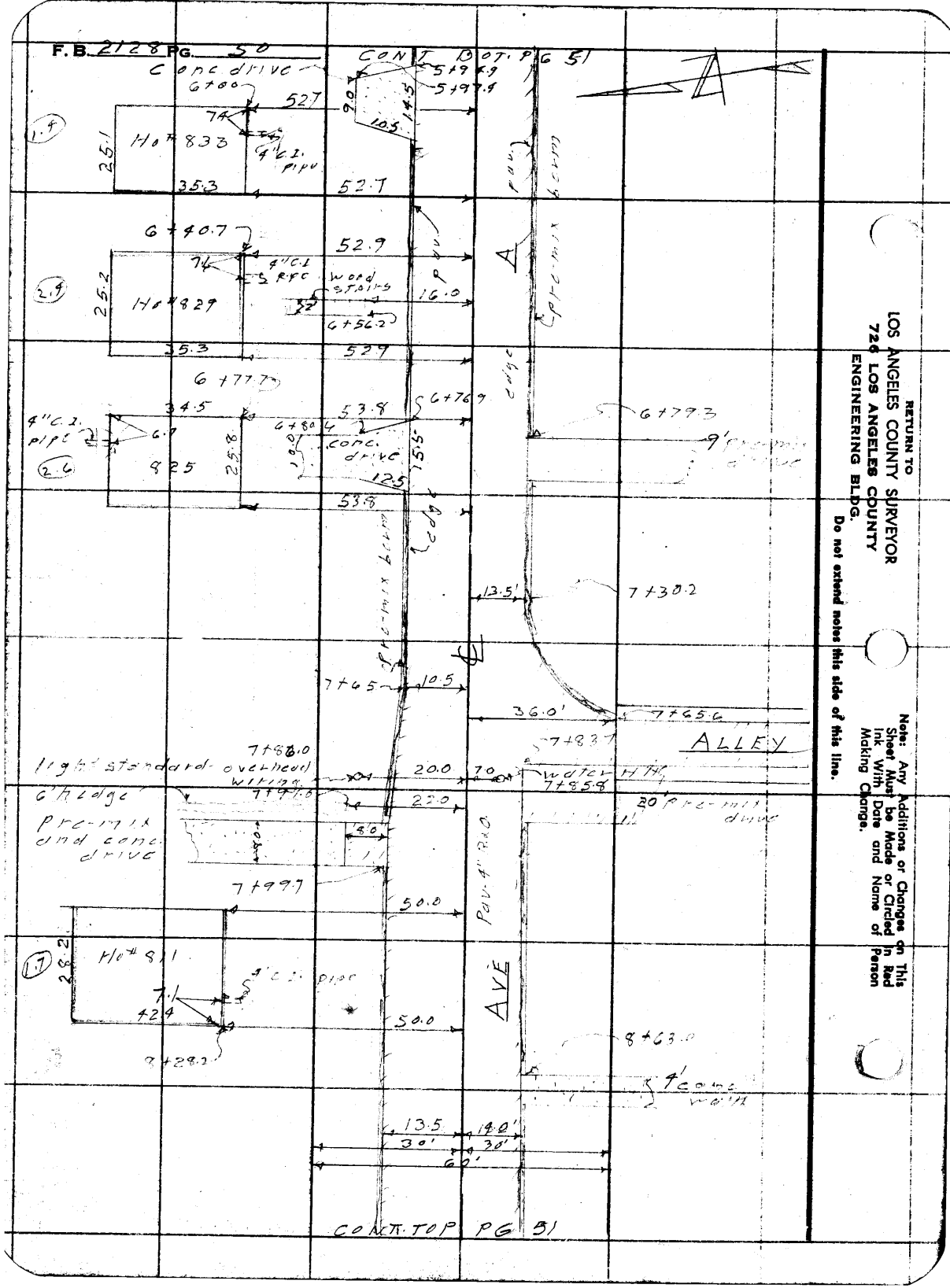

RETURN TO
LOS ANGELES COUNTY SURVEYOR
720 LOS ANGELES COUNTY
ENGINEERING BLDG.
Do not extend notes this side of this line.

Note: Any Additions or Changes on This Sheet Must be Made or Circled in Red Ink With Date and Name of Person Making Change.

Notes Ck'd by	Survey of TULITA AVE.
Map No.	W. O. 1909.14 Tape No. St'd. °F
Office Work	Surveyed by J. J. LANIGAN.
Checked	Notes J. J. L. Date 8-9-56
Date	Indexed C. Johnson

F. B. 2128 Pg. 51

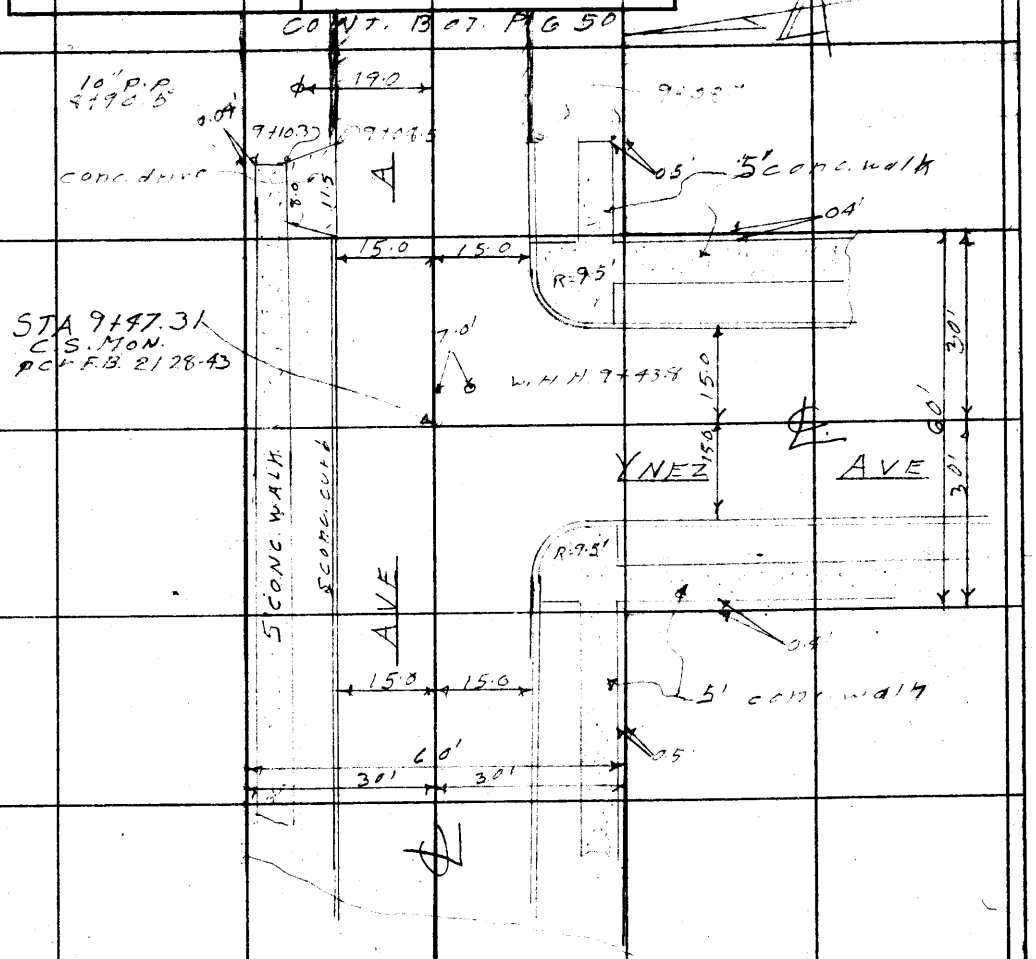

Note: Any Additions or Changes on This Sheet Must be Made or Circled in Red Ink With Date and Name of Person Making Change.

Do not extend notes this side of this line.

RETURN TO
LOS ANGELES COUNTY SURVEYOR
726 LOS ANGELES COUNTY
ENGINEERING BLDG.

76F309S S&E #247. 8-54

RETURN TO
LOS ANGELES COUNTY SURVEYOR
726 LOS ANGELES COUNTY
ENGINEERING BLDG.

Do not extend notes this side of this line.

Note: Any Additions or Changes on This Sheet Must be Made or Circled in Red Ink With Date and Name of Person Making Change.

F.B. 2129 PG. 52

Profile	Notes Red.	Plotted	Job No. 1909.14	Division No. 10	F. B. 2128
No.	Date	Date	Survey of TULITA AVE.		
X-Sec.	Notes Chkd	Checked	Survey by [illegible]	Notes [illegible]	Date [illegible]
No.	Date	Date	Map No.	Indexed X. C. Johnson	Date

C.1.1909.
TULITA AVE.

PROFILE
AND
CROSS SECTION
ON
AVE. A
FROM
TULITA AVE.
TO
YNEZ AVE.

STATION	B. B.	H. I.	F. B.	ELEV.

J. J. LAUGAN
C. C. [illegible]
W. E. DEANE
G. P. ALWIN
C. P. YASUI

NOTE: ANY ADDITIONS OR CHANGES ON THIS SHEET MUST BE MADE OR CIRCLED IN RED INK, WITH DATE AND NAME OF PERSON MAKING CHANGE.

PLEASE RETURN TO
LOS ANGELES COUNTY SURVEYOR
726 LOS ANGELES COUNTY ENGINEERING BLDG.

Do not extend notes this side of this line.

76L298 S & E #307 9-54

76L298 S & E #307 9-54

PLEASE RETURN TO
LOS ANGELES COUNTY SURVEYOR
726 LOS ANGELES COUNTY ENGINEERING BLDG.

NOTE: ANY ADDITIONS OR CHANGES ON THIS SHEET MUST BE MADE OR CIRCLED IN RED INK, WITH DATE AND NAME OF PERSON MAKING CHANGE.

Do not extend notes this side of this line.

STATION	B. S.	H. I.	F. S.	ELEV.	(UNADJ.) AVE. A (CONT)	
					Elev.: 113.152 F.B. 2128-9 TULITA AVE & AVE. A	
B.M.TZ-2				113 15	B.M.TZ-2 S.E COR, BT. SPK. IN CURB, 6'S. OF S. END. C.R.	
1+00	INTER. ℄ TULITA AVE			114 28	LEFT ℄	RIGHT
				117 77	100'N. ON ℄ TULITA AVE.	
				111 90	100'S. " " " "	
1+30				11 29	30'L. P/L	
" "				11 [illegible]		30'R. P/L
1+42				113 17	℄	
" "				113 20		13'R. EDGE PVT.
" "				11[illegible] 49		14'R. TOP OF BRK
2+00				112 10	℄	
"				111 [illegible]		13'R. EDGE PVT.
" "				112 12		14'R TOP OF BRK.
" "				113 [illegible]		30'R. P/L
" "				111 96	8.5'L. EDGE PVT.	
" "				111 3	30'L. P/L	
T.P				112 37	T.P.	
2+07				110 00	182'±L. BACK LOT LINE HO# 870 S.E. COR.	
2+35				110 2	102.2'L. GROUND OVER PIPE	
" "				109 5	TOP OF 4" C.I.P. HO# 870	
2+47				110 3	182'±L. BACK LOT LINE HO# 870 S.W. COR.	
2+56.8				110 5	52'L. GR. OVER PIPE	

F.B. 2128 Pg. 54 Job No. 1909.14 Division No. 10 Notes Red ____ Plotted ____ Profile ____
Survey of TULITA AVE Date ____ Date ____ No. ____
Survey by J.J.L. Notes J.C.R. Notes Chkd ____ Checked ____ X-Sec. ____
Indexed C. Johnson Date 8-9-56 Date ____ Date ____ No. ____

76L298 S & E #307 9-54

PLEASE RETURN TO
LOS ANGELES COUNTY SURVEYOR
726 LOS ANGELES COUNTY ENGINEERING BLDG.

NOTE: ANY ADDITIONS OR CHANGES ON THIS SHEET MUST BE MADE OR CIRCLED IN RED INK, WITH DATE AND NAME OF PERSON MAKING CHANGE.

Do not extend notes this side of this line.

Profile Notes Red. Plotted Job No. 1209-45 Division No. 10
No. Date Survey of TUJUNGA AVE
X-Sec. Notes Chkd. Checked Surveyed by T.L. Notes T.L. Date
No. Date Map No. Date

STATION	B. S.	H. I.	F. S.	ELEV.	℄ AVE. A (CONT) ℄
					52'L. TOP OF 4'S. I.P. HO# 8-54
2+56.8				1083	
3+00				1106.8	
" "				1106.5	13' R. EDGE PVT
" "				1109.7	14' R. TOP OF BERM
" "				1113	30' R. P/L
" "				1106.9	9.5'L. EDGE PVT.
" "				1110	30'L. P/L
3+35.2				1107.7	22.2' R. BEGIN. GUT OF C.B.
3+35.2				1107.7	22.2' R. BEGIN. CURB OF C.B.
3+50				1100.7	22.2' R. END OF GUT. OF C.B.
" "				1107.7	" " " CURB " "
					℄
4+00				1110.7	
" "				1109.9	11.2' R. EDGE PVT.
" "				1110.1	13.2' R. TOP OF BERM
" "				1110.6	30' R. P/L
" "				1112.2	11.5'L. EDGE PVT
" "				1111.4	30'L. P/L
T. P.				1109.8	T. P.
4+31±				1111.1	182'± R. BACK LOT LINE HO# 8-49 N.E. COR.
4+71±				1107	182'± R. BACK LOT LINE HO# 8-49 N.W. COR.
4+50				1181	±82'± L. BACK LOT LINE (2'W. 1.5 HIGHER)

F. B. 2148

76L298 S & E #307 9-54

PLEASE RETURN TO
LOS ANGELES COUNTY SURVEYOR
726 LOS ANGELES COUNTY ENGINEERING BLDG.

NOTE: ANY ADDITIONS OR CHANGES ON THIS SHEET MUST BE MADE OR CIRCLED IN RED INK, WITH DATE AND NAME OF PERSON MAKING CHANGE.

12-77

Do not extend notes this side of this line.

STATION	B. S.	H. I.	F. S.	ELEV.	AVE. A (CONT) L.	℄ R.
4+91.9				1099		53'R. TOP OF 4" C.I.P. LOCATED UNDER HO# 845
				1101		N.W. COR. LOT #10 BLK. 29, TR. 2546
5+00				11674		℄
" "				11651		11'R. EDGE PVT
" "				11705		12'R. TOP OF BERM
" "				1147		30'R. P/L
" "				11674	12'L. EDGE PVT.	
" "				11712	13'L. TOP OF BERM	
" "				1177	28'L. BOT. OF GRK	
" "				1189	28.5'L. TOP " "	
" "				1191	30'L. P/L	
T. P.				11767	T.P.	
5+41.5				1122	117.4'R. GROUND OVER PIPE HO. #841	
" "				1111	117.4'R. TOP 4" C.I.P. HO. #841	
				1114	N.W. COR. LOT #11 BLK. 29 TR. #2546	
5+67.7				1176	52.8'R. GR. OVER PIPE HO. #837	
				1155	52.8'R. TOP 4" V.C.P. HO# 837	
				1119	N.W. COR. LOT #12 BLK 29 TR. #2546	
T. P.				12621	T.P.	
6+00				12818		℄
6+00				12767		11'R. EDGE PVT.

F. B. 2128 Pg. 56 Job No. 1909.14 Division No. 10 Notes Red. Plotted Profile
Survey of TULITA AVE. Date Date No.
Survey by J.J.L. Notes J.C.R. Notes Chkd. Checked X-Sec.
Indexed C. Johnson Date 8-10-56 Date Date No.

76L298 S & E #307 9-54

PLEASE RETURN TO
LOS ANGELES COUNTY SURVEYOR
726 LOS ANGELES COUNTY ENGINEERING BLDG.

NOTE: ANY ADDITIONS OR CHANGES ON THIS SHEET MUST BE MADE OR CIRCLED IN RED INK, WITH DATE AND NAME OF PERSON MAKING CHANGE.

Do not extend notes this side of this line.

AVE. A (CONT)

STATION	B. S.	H. I.	F. S.	ELEV.	L.T.	℄ R.T.
6+00				127.76		12'R' TOP OF BERM
" "				124.5		30'R. P/L
" "				128.07	13'L EDGE PVT.	
" "				128.37	14'L. TOP OF BERM	
" "				128.8	22'L. BOT. BRK.	
" "				129.6	24'L. TOP BRK.	
" "				129.8	30'L. P/L	
6+07.4				121.1		52.7'R. GR. OVER PIPE HO# 833
6+07.4				119.7		52.7'R. TOP 4" V.C.P. HO# [illegible]
				113.7	N.W. COR. LOT #13 BLK. 29 TR. 2546	
6+48.3				127.0		52.9'R. GR. OVER PIPE HO# 8[illegible]
" "				124.6		52.9'R. TOP 4" V.C.P. HO# 827
				116.8	N.W. COR. LOT #14 BLK. 29 TR. 2546	
T.P.				133.25	T.P.	
6+[illegible]				129.3		88.3'R. GR. OVER PIPE HO# [illegible]
" "				126.7		88.3'R. TOP 4" V.C.P. HO# 825
				121.5	N.W. COR. LOT #15 BLK. 29 TR. 2546	
T.P.				141.41	T.P.	
7[illegible]+00				144.32		℄
" "				144.18		12'R. EDGE PVT.

Profile Notes Red. ____ Plotted ____ Job No. 1209.14 Division No. 10 F.B. 2128 Pg. 57
No. ____ Date ____ Date ____ Survey of TULITA AVE.
X-Sec. Notes Chkd. ____ Checked ____ Survey by J.J.L. Notes J.C.R. Date 8-10-56
No. ____ Date ____ Date ____ Map No. ____ Indexed Johnson Date ____

76L298 S & E #307 9-54

PLEASE RETURN TO
LOS ANGELES COUNTY SURVEYOR
726 LOS ANGELES COUNTY ENGINEERING BLDG.

NOTE: ANY ADDITIONS OR CHANGES ON THIS SHEET MUST BE MADE OR CIRCLED IN RED INK, WITH DATE AND NAME OF PERSON MAKING CHANGE.

Do not extend notes this side of this line.

STATION	B. S.	H. I.	F. S.	ELEV.	AVE A (CONT) Lt	℄	Rt.
7+00				14460			12' R. TOP OF BERM
" "				1397			30' R P/L
" "				14425	13' L. EDGE PVT.		
" "				14456	14' L. TOP OF BERM		
" "				1449	25' L. BOT. BRK.		
" "				1482	30' L. P/L		
T.P				15057	T.P		
7+73.3				15303		℄	
" "				15357	15' L. EDGE PVT.		
" "				1615	100' L. ALLEY CENTER OF PVT		
				[illegible]	N.W. COR. LOT #17 BLK. 29 TR. 2546		
				1381	N.W. COR LOT #18 BLK. 29 TR. 2546		
				1471	N.W. COR. LOT #20 BLK. 29 TR. 2546		
8+00				[illegible]		℄	
" "				15545			13' R. EDGE PVT.
" "				15570			14' R. TOP OF BERM
" "				1552			15' R BOT. " "
" "				1540			30' R P/L
" "				15581	14' L. EDGE PVT.		
" "				15631	15' L. TOP OF BERM		

T.B. 2728 Pg. 58

Job No. 1909 Division No. 10 Notes Red. Plotted Profile
Survey of TULITA AVE. Date No.
Survey by LANIGAN Notes FIVE Notes Chkd. Checked X-Sec.
Indexed X C. Johnson Date Date No.

76L298 S & E #307 9-54

PLEASE RETURN TO
LOS ANGELES COUNTY SURVEYOR
726 LOS ANGELES COUNTY ENGINEERING BLDG.

NOTE: ANY ADDITIONS OR CHANGES ON THIS SHEET MUST BE MADE OR CIRCLED IN RED INK, WITH DATE AND NAME OF PERSON MAKING CHANGE.

Do not extend notes this side of this line.

AVE. A. (CONT)

STATION	B. S.	H. I.	F. S.	ELEV.	LT	℄	RT
8+00				1576	30' L. P/L		
8+21.1				1548			50' R. GROVER PIPE 40# [illegible]
8+21.1				1531			50' R. TOP [illegible]
T.P.				15795	T.P.		
9+00				16270		℄	
"				[illegible]			19' R. EDGE PVT.
"				[illegible]			[illegible]
"				[illegible]			[illegible]
9+08.7				16302		℄	
" "				16262	15' L. GUT.		
" "				16327	" " BEGIN. OF CURB		
" "				1635	[illegible] P/L		
9+20.0				16290			15' R. GUT.
" "				16336			" " CURB
9+47.3	INTER ℄ YNEZ AVE.			16337		℄ INTR.	
				16265	100' S. ON ℄ YNEZ AVE.		
T.P.				[illegible]	T.P.		
				16225	15' E. [illegible] S. ON ℄ YNEZ. GUT		
				16277	" " " " " CURB		
				16177	15' W. " " " " GUT.		
				16210	" " " " " " CURB		

Profile Notes Red. ____ Plotted ____ Job No. 1909.14 Division No. 10 F. B. 2178 Pg. 39
No. ____ Date ____ Date ____ Survey of TULITA AVE.
X-Sec. Notes Chkd. ____ Checked ____ Survey by ____ Notes ____ Date ____
No. ____ Date ____ Date ____ Map No. ____ Indexed Johnson Date ____

76L298 S & E #307 9-54

PLEASE RETURN TO
LOS ANGELES COUNTY SURVEYOR
726 LOS ANGELES COUNTY ENGINEERING BLDG.

NOTE: ANY ADDITIONS OR CHANGES ON THIS SHEET MUST BE MADE OR CIRCLED IN RED INK, WITH DATE AND NAME OF PERSON MAKING CHANGE.

Do not extend notes this side of this line.

STATION	B. S.	H. I.	F. S.	ELEV.	[illegible] (CONT.) LT.	℄ RT.
				16277	E END S.E.C.R. GUT.	
				16303	" " " " CURB	
				16277	S. END. S.E.C.R. GUT	
				16312	" " " " CURB	
				16215	S. END S.W.C.R. GUT.	
				16271	" " " CURB	
				16212	W. " " " GUT.	
				16267	W. " " " CURB	
[illegible]				16175	15' R. GUT	15' R. GUT
" "				[illegible]	" " CURB	15' R. GUT
[illegible]				16300	[illegible]: 163.076 AVE. A (N. SIDE) AT YNEZ AVE., B.M. T21 BT. SPK. IN CURB, 5' W. OF ℄ PROD. OF YNEZ AVE.	

Profile
Job No. 1909.14 Division No. 10 Notes Red. Plotted
Survey of TULITA AVE. Date No.
Survey by J.J.L. Notes J.C.R. Notes Chkd. Checked X-Sec.
Indexed A. C. Johnson Date 8-13-56 Date Date No.

Notes Ck'd by
Map No.
Office Work
Checked
Date

Survey of TULITA AVE.
W. O. 1933.2 Tape No. St'd. °F
Surveyed by T. T. LANIGAN
Notes V. J. L. Date 8-13-56
Indexed K. C. Johnson 10-4-56

F. B. 2128 Pg. 61

C. I. 1909.14

TULITA AVE.

LOCATION
OF
IMPROVEMENTS
ON
AVE. A
FROM
TULITA AVE.
TO
W'LY BOUNDRY
OF
CITY OF TORRANCE
C.I. 1909.14

LANIGAN
RITE
DEANE
YASUI

Note: Any Additions or Changes on This Sheet Must be Made or Circled in Red Ink With Date and Name of Person Making Change.

Do not extend notes this side of this line.

RETURN TO
LOS ANGELES COUNTY SURVEYOR
726 LOS ANGELES COUNTY
ENGINEERING BLDG.

76F309S S&E #247. 8-54

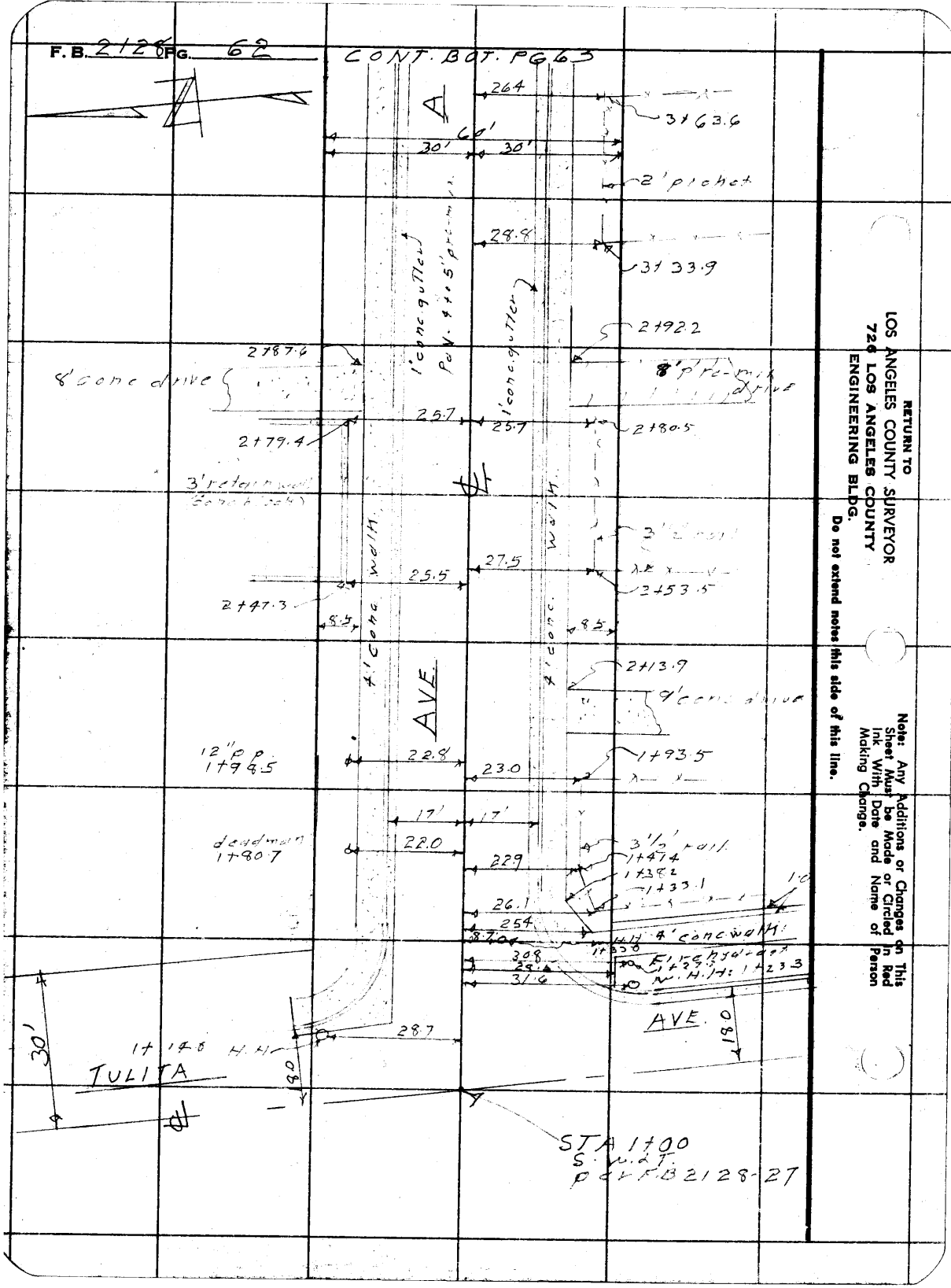

RETURN TO
LOS ANGELES COUNTY SURVEYOR
726 LOS ANGELES COUNTY
ENGINEERING BLDG.
Do not extend notes this side of this line.

Note: Any Additions or Changes on This Sheet Must be Made or Circled in Red Ink With Date and Name of Person Making Change.

Notes Ck'd by	Survey of TULITA AVE.
Map No.	W. O. 1909.14 Tape No. St'd. °F
Office Work	Surveyed by J.J. LANIGAN
Checked	Notes J.J.L. Date 5-13-56
Date	Indexed C. Johnson

F.B. 2128 Pg. 63



Note: Any Additions or Changes on This Sheet Must be Made or Circled in Red Ink With Date and Name of Person Making Change.

Do not extend notes this side of this line.

RETURN TO
LOS ANGELES COUNTY SURVEYOR
726 LOS ANGELES COUNTY
ENGINEERING BLDG.

76F309S S&E #247. 8-54

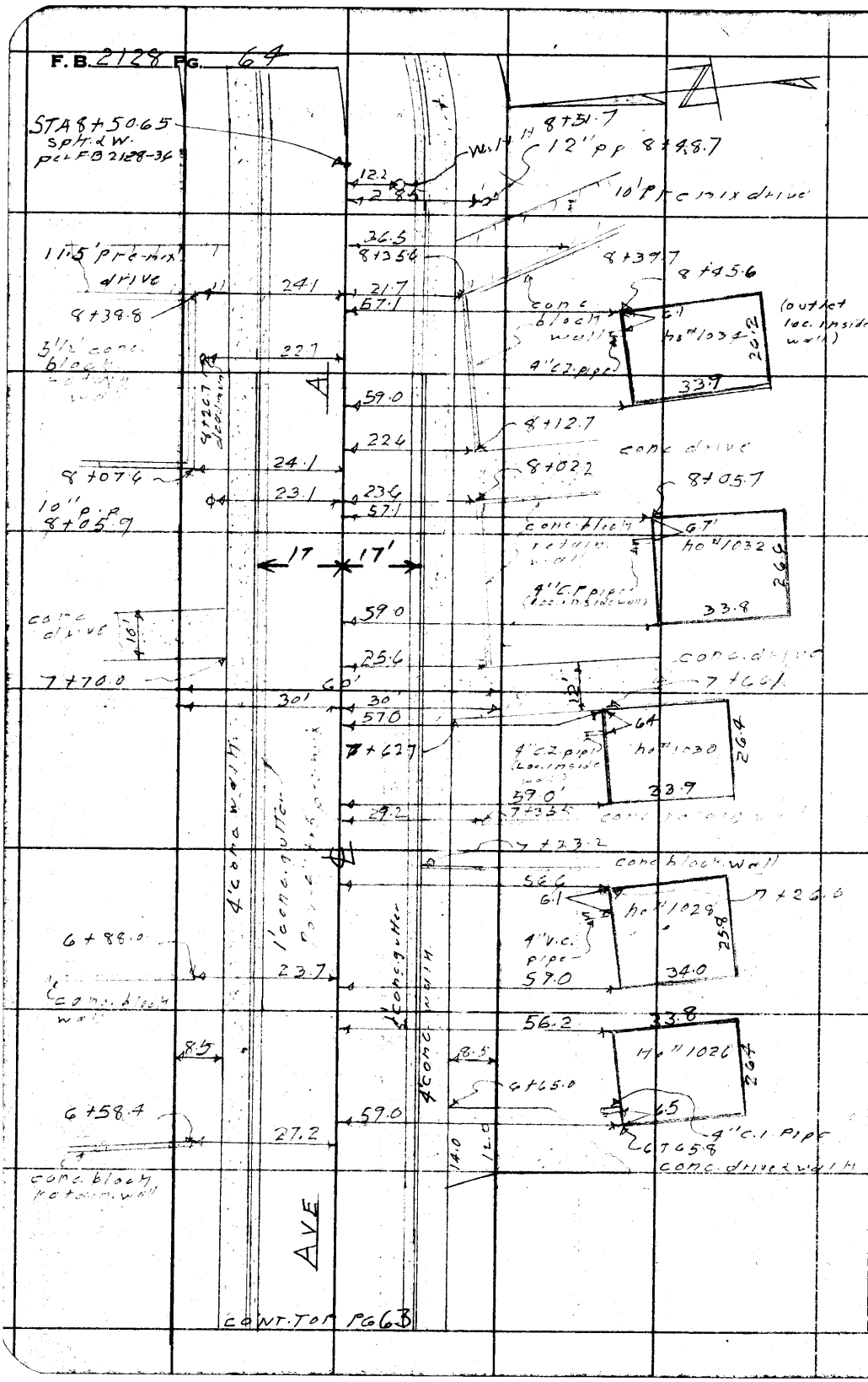

RETURN TO
LOS ANGELES COUNTY SURVEYOR
726 LOS ANGELES COUNTY
ENGINEERING BLDG.

Do not extend notes this side of this line.

Note: Any Additions or Changes on This Sheet Must be Made or Circled in Red Ink With Date and Name of Person Making Change.

Profile No. | Notes Red | Plotted | Job No. 1909.14 | Division No. 10 | F.B. 2128 Pg. 65
X-Sec. No. | Date | Date | Survey of TULITA AVE.
Notes Chkd. | Checked | Survey by J.J. LANIGAN Notes J.C. RIKE Date 8-19-56
Date | Date | Map No. Checked Johnson Date

NOTE: ANY ADDITIONS OR CHANGES ON THIS SHEET MUST BE MADE OR CIRCLED IN RED INK, WITH DATE AND NAME OF PERSON MAKING CHANGE.

Do not extend notes this side of this line.

PLEASE RETURN TO
LOS ANGELES COUNTY SURVEYOR
726 LOS ANGELES COUNTY
ENGINEERING BLDG.

761-228 307 10-51

C.I. 1909.14

TULITA AVE.

PROFILE
AND
CROSS SECTION
ON
AVE. A
FROM
TULITA AVE.
TO
W. BOUNDARY LINE
OF CITY OF TORRANCE
C.I. 1909.14

J.J. LANIGAN
J.C. RIKE
W.E. DEANE
C.P. YASUI

STATION	B.S.	H.I.	F.S.	ELEV.

76L298 307 10-51

PLEASE RETURN TO

LOS ANGELES COUNTY SURVEYOR
726 LOS ANGELES COUNTY
ENGINEERING BLDG.

NOTE: ANY ADDITIONS OR CHANGES ON THIS SHEET MUST BE MADE OR CIRCLED IN RED INK, WITH DATE AND NAME OF PERSON MAKING CHANGE.

Do not extend notes this side of this line.

Profile No. ____ X-Sec. No. ____

Plotted ____ Date ____ Checked ____ Date ____

Notes Red. ____ Date ____ Notes Chkd. ____ Date ____

Division No. 10 Job No. 1909.14

Survey of TULITA AVE.

Survey by J.T.L. Notes J.C.R. 8-14-56

Indexed C. Johnson Date 8-14-56

B.B. 2128 Pg. 66

STATION	B. S.	H. I.	F. S.	ELEV.	AVE A	
					E/V. = 113.141 F.B. 2128-9 TULITA AVE. & AVE A - S.E. COR.	
BM TZ2				113 14	B.M. TZ2 BT. SPK. IN CURB, 6' S. OF S.E. END C.R.	
					AVE. A	
					LT. ℄ RT.	
1+00	INTER. & TULITA AVE.			114 30		
				111 96	100' S. ON ℄ TULITA AVE.	
				111 45	18' E. GUT.	
				112 05	" " CURB	
				117 76	100' N. ON ℄ TULITA AVE	
				112 66	S. END S.E. CR. GUT.	
				113 34	" " " " CURB	
				114 28	E. END S.E. C.R. GUT.	
				114 77	" " " CURB	
				115 08	E. END N.E. C.R. GUT.	
				115 57	" " " CURB	
				115 32	N. " " " GUT.	
				115 98	" " " " CURB	
1+18				114 21		℄ - CROSS-GUTTER
1+30				114 4		30' R. P/L.
" "				117 9	30' L. P/L	
2+00,				117 24		℄
" "				116 36		17' R. GUT.

76L298 S & E #307 9-54

PLEASE RETURN TO
LOS ANGELES COUNTY SURVEYOR
726 LOS ANGELES COUNTY ENGINEERING BLDG.

NOTE: ANY ADDITIONS OR CHANGES ON THIS SHEET MUST BE MADE OR CIRCLED IN RED INK, WITH DATE AND NAME OF PERSON MAKING CHANGE.

Do not extend notes this side of this line.

STATION	B. S.	H. I.	F. S.	ELEV.	AVE. A CONT. LT	℄ RT
2+00				11682		17' R. CURB
"				11690		21.5' R. BACK OF W.K.
"				1166		30' R. P/L
"				11721	17' L. GUT.	
"				11772	" " CURB.	
"				11788	21.5' L. BACK OF W.K.	
"				1178	23' L. BOT. OF BRK.	
"				1187	24' L. TOP " "	
"				1198	30' L. P/L	
T. P.				11965	T. P.	
3+00				12125		℄
" "				12048		17' R. GUT.
" "				12092		" " CURB
" "				12106		21.5' R. BACK OF W.K.
" "				1204		30' R. P/L
" "				12121	17' L. GUT.	
" "				12174	" " CURB.	
" "				12181	21.5' L. BACK OF W.K.	
" "				1231	25' L. TOP OF BRK	
" "				1237	30' L. P/L	

Profile No. ____ Notes Red. ____ Plotted ____ Job No. 1909-14 Division No. 10 F. B. 2124 Pg. 67
Date ____ Date ____ Survey of TULITA AVE.
X-Sec. No. ____ Notes Chkd. ____ Checked ____ Survey by J.J.L. Notes JCN Date 8-19-56
Date ____ Date ____ Map No. ____ Date ____ Indexed Johnson Date ____

76L298 S & E #307 9-54

PLEASE RETURN TO
LOS ANGELES COUNTY SURVEYOR
726 LOS ANGELES COUNTY ENGINEERING BLDG.

NOTE: ANY ADDITIONS OR CHANGES ON THIS SHEET MUST BE MADE OR CIRCLED IN RED INK, WITH DATE AND NAME OF PERSON MAKING CHANGE.

Do not extend notes this side of this line.

AVE. A. CONT.

STATION	B. S.	H. I.	F. S.	ELEV.	L.T.	RT.
4+00				[illegible]		℄
" "				[illegible]		℄
" "				[illegible]		17' R. GUT.
" "				[illegible]		" " CURB
" "				[illegible]		21.5' R. BACK OF WK.
" "				[illegible]		30' R. P/L
" "				1240		191'± R. BACK LOT LINE
" "				12585	17' L. GUT.	
" "				[illegible]	" " CURB	
" "				[illegible]	21.5' L. BACK OF WK.	
" "				[illegible]	24' L. BOT. OF BRK.	
" "				[illegible]	25' L. TOP " "	
" "				[illegible]	[illegible]	
" "				1395	190'± L. BACK LOT LINE	
T. P.				12816	T. P.	
5+00				12977		℄
" "				12884		17' R. GUT.
" "				12934		" " CURB
" "				[illegible]		21.5' R. BACK OF WK.
" "				1291		30' R. P/L
" "				12970	17' L. GUT.	

F. B. 2128 PG. 68

Job No. 1909.14 Division No. 10 Notes Red. Plotted Profile

Survey of TULITA AVE. Date Date No.

Survey by J. J. L. Notes J.C.R. Notes Chkd. Checked X-Sec.

Indexed C. Johnson Date 8-14-56 Date Date No.

76L298 S & E #307 9-54

PLEASE RETURN TO
LOS ANGELES COUNTY SURVEYOR
726 LOS ANGELES COUNTY ENGINEERING BLDG.

NOTE: ANY ADDITIONS OR CHANGES ON THIS SHEET MUST BE MADE OR CIRCLED IN RED INK, WITH DATE AND NAME OF PERSON MAKING CHANGE.

Do not extend notes this side of this line.

STATION	B. S.	H. I.	F. S.	ELEV.	AVE. A CONT. L.T.	℄	RT.
5+00				13021	17' L. CURB.		
" "				13034	[illegible]		
" "				1308	30' L. P/L		
6+00				13372		℄	
" "				13286			17' R. GUT.
" "				13335			" " CURB
" "				13337			[illegible]
" "				1326			30' R. P/L
"				133[illegible]	[illegible] GUT.		
				[illegible]	" " CURB		
				[illegible]	[illegible]		
				[illegible]	[illegible]		
T.P.				13664	T.P.		190'± R S.E. COR. LOT #4 BLK
				1265			31' TR. 2546
							190'± R. MIDDLE 1/3 LOT #3 BLK
				1280			31' TR. 2546
6+41				1293			23' R. TOP OF BRK.
" "				1381			29' R. BOT. " "
6+65				1369			30' R. TOP OF BRK
6+66				1351			31' R. BOT. " "
6+72.3±				1393			59'± R. GR. OVER PIPE HO #1026

Profile No. ____ Notes Red. ____ Plotted ____ Date ____ Job No. 1708 Division No. ____ F. B. [illegible] Pg. 69

X-Sec. No. ____ Notes Chkd. ____ Date ____ Checked ____ Date ____ Survey of ____ Survey by ____ Notes ____ Date ____ Map No. ____ Date ____ Indexed Johnson Date ____

76L298 S & E #307 9-54

PLEASE RETURN TO
LOS ANGELES COUNTY SURVEYOR
726 LOS ANGELES COUNTY ENGINEERING BLDG.

NOTE: ANY ADDITIONS OR CHANGES ON THIS SHEET MUST BE MADE OR CIRCLED IN RED INK, WITH DATE AND NAME OF PERSON MAKING CHANGE.

Do not extend notes this side of this line.

STATION	B. S.	H. I.	F. S.	ELEV.	AVE. LT.	A. (CONT.) ℄ RT.
6+72.3±				136 7		59'± R. TOP OF 4" C.I.P. NO# 1026
				129 0		189'± R.S.E. COR. LOT #3 BLK 31, TR 2546
				130 5		189'± R.S.W. COR. LOT #2 BLK. 31, TR 2546
T.P.				140 92	T.P.	189'± R.S.E. COR. LOT #2 BLK 31, TR. 2546
7+00				139 61		℄
" "				138 65		17' R. GUT
" "				139 15		" " CURB
" "				139 42		21.5' R. BACK OF WK.
" "				139 2		30' R. P/L
" "				137 6		31' R. BOT. OF BRK.
				131 0		189'± S.W. COR. MIDDLE 1/3 LOT #2 BLK. 31, TR. 2546
7+00				139 55	17' L. GUT	
" "				140 05	" " CURB	
" "				140 21	21.5' L. BACK OF WK.	
" "				142 1	28' L. TOP OF BRK.	
" "				142 6	30' L. P/L	
" "				156 5	190'± L. BACK LOT LINE	
7+21				140 7		30' R. TOP OF BRK.
7+21				138 7		31' R. BOT. OF "
				136 5		± GROVER PIPE NO. [illegible]

F. B. 2128 Pg. 70

Job No. 1909.14 Division No. 10 Notes Red. Plotted Profile

Survey of TULITA AVE. Date Date No.

Survey by J.J.L. Notes J.C.R. Notes Chkd. Checked X-Sec.

Indexed C. Johnson Date 8-17-56 Date Date No.

76L298 S & E #307 9-54

PLEASE RETURN TO
LOS ANGELES COUNTY SURVEYOR
726 LOS ANGELES COUNTY ENGINEERING BLDG.

NOTE: ANY ADDITIONS OR CHANGES ON THIS SHEET MUST BE MADE OR CIRCLED IN RED INK, WITH DATE AND NAME OF PERSON MAKING CHANGE

Do not extend notes this side of this line.

STATION	B. S.	H. I.	F. S.	ELEV.	AVE. A (CONT.) LT.	RT.
						℄
						4'R. TOP OF [illegible]
				134[illegible]5		[illegible]
				131[illegible]7		18[illegible] R. [illegible] BLK 31 TR 2650
				134[illegible]1		[illegible] R. S.E. COR. [illegible] 1/3 LOT 2 BLK 31, TR. 2650
				[illegible]		1'± R. TOP OF [illegible]
				[illegible]		1'± R. TOP OF [illegible]
T.P.				[illegible]	T.P.	
8 + 00				1[illegible]738		℄
" "				[illegible]		[illegible] R. GUT.
"				[illegible]680		" " CURB
"				14[illegible]		2[illegible] R. BACK OF WK.
" "				[illegible]		24' R. GR. TO P wall
" "				1443		25' R. GR BOT. wall
"				1442		30' R. P/L
"				1[illegible]742	17' L. GUT.	
"				14[illegible]	" " CURB	
"				14822	21.5' L BACK OF WK.	
" "				150[illegible]5	27' L. TOP OF BRK.	
" "				150[illegible]6	30' L. P/L	
				1433		1'± R. TOP OF A.C.I.P. HO. # 1034
8+34.6				1465		22.7' R. GR. BOT. OF WALL

Profile Notes Red. ____ Plotted ____ Job No. 1909.14 Division No. 10 F. B. 2128 Pg. 71
No. ____ Date ____ Date ____ Survey of TULITA AVE.
X-Sec. Notes Chkd. ____ Checked ____ Survey by [illegible] Notes [illegible] Date [illegible]
No. ____ Date ____ Date ____ Map No. ____ Indexed Johnson Date ____

76L298 S & E #307 9-54

PLEASE RETURN TO
LOS ANGELES COUNTY SURVEYOR
726 LOS ANGELES COUNTY ENGINEERING BLDG.

NOTE: ANY ADDITIONS OR CHANGES ON THIS SHEET MUST BE MADE OR CIRCLED IN RED INK, WITH DATE AND NAME OF PERSON MAKING CHANGE.

Do not extend notes this side of this line.

STATION	B. S.	H. I.	F. S.	ELEV.	AVE. A (CONT.) LT.	℄	RT.
A+50.65	INTER. W. BOUNDARY CITY OF TORRANCE & ℄ AVE. A.			152 31			
				151 [illegible]	17' S'LY. W. BOUNDARY LINE CITY OF TORRANCE GUT.		
				152 10	" " " CURB		
				152 [illegible]	21.5' " " BACK OF WK.		
				1457	54' " " BOT. OF BRK		
				1384	" " " S.E. COR. LOT 2 TR. 2650		
				15[illegible]69	17' N'LY. W. BOUNDARY CITY OF TORRANCE GUT.		
				15318	" " " CURB		
				15330	21.5' " " BACK OF WK.		
				1674	50' " " "		
B.M. TZ 9				152 13	ELV. = 152.116 (S. SIDE) 750' ± E. OF ℄ TULITA AVE. B.M. TZ9 . B7 SPK. IN CURB, NEAR E. P/L OF HO. # 1034		

F. B. 2128 Pg. 72

Job No. 707.14 Division No. 10 Notes Red. Plotted Profile

Survey of TULITA AVE Date Date No.

Survey by J.J.L. Notes J.C.R. Notes Chkd. Checked X-Sec.

Indexed C. Johnson Date 8-14-56 Date Date No.

Notes Ck'd by
Map No.
Office Work
Checked
Date

Survey of TULITA AVE.
W. O. 1909.14 Tape No. St'd. °F
Surveyed by J. J. LANIGAN
Notes J. J. L. Date 8-15-56
Indexed E. C. Johnson 10-4-56

F. B. 2128 Pg. 73

C. I. 1909.14

TULITA AVE.

LOCATION
OF
IMPROVEMENTS
ON
AVE B
FROM
TULITA AVE.
TO
YNEZ AVE.
C. I. 1909.14

LANIGAN
FILE
DRAWER
YAS 01

Note: Any Additions or Changes on This Sheet Must be Made or Circled in Red Ink With Date and Name of Person Making Change.

Do not extend notes this side of this line.

RETURN TO
LOS ANGELES COUNTY SURVEYOR
726 LOS ANGELES COUNTY
ENGINEERING BLDG.

76F3095 S&E #247. 8-54

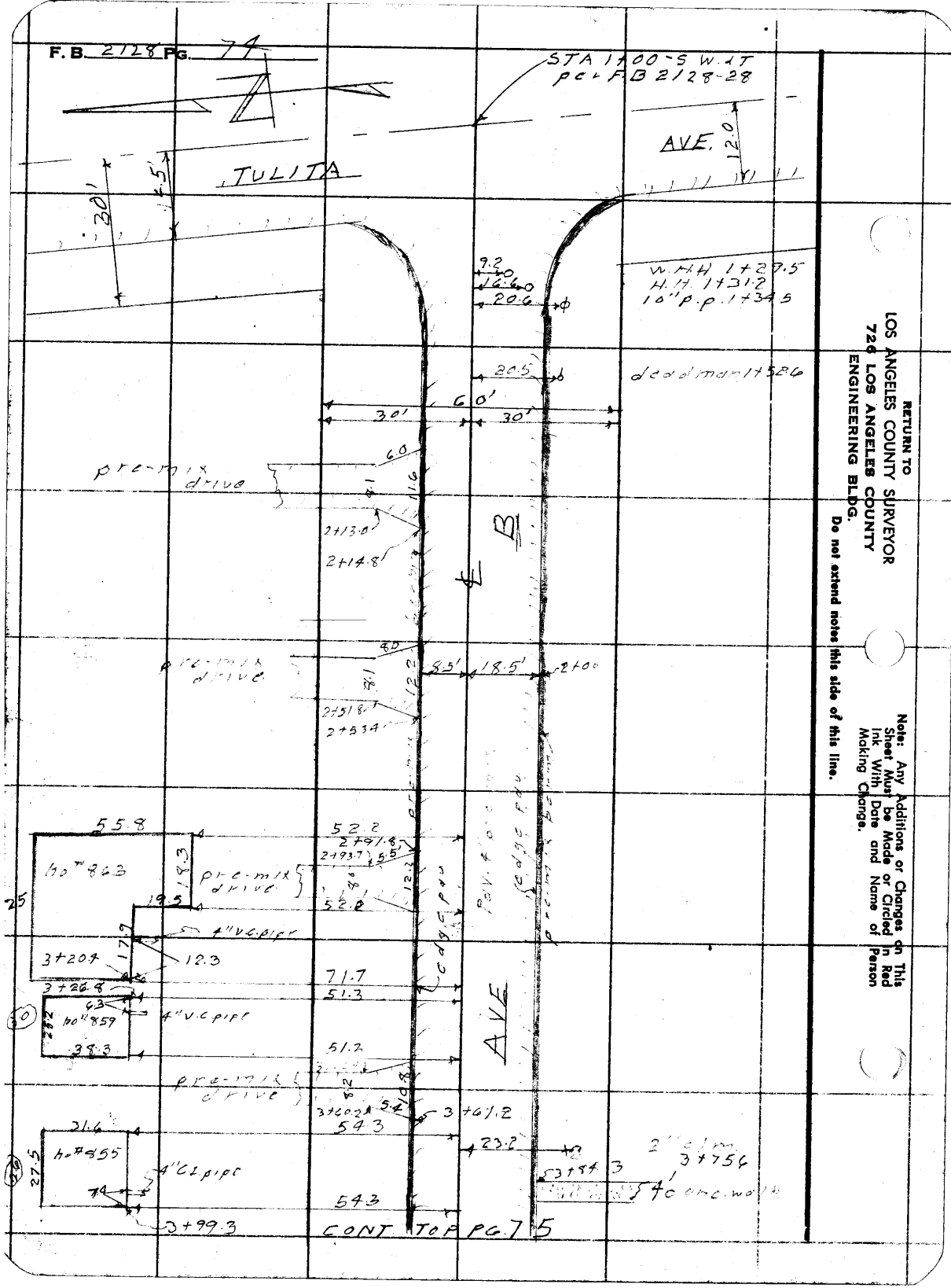

RETURN TO
LOS ANGELES COUNTY SURVEYOR
724 LOS ANGELES COUNTY
ENGINEERING BLDG.
Do not extend notes this side of this line.

Note: Any Additions or Changes on This Sheet Must be Made or Circled in Red Ink With Date and Name of Person Making Change.

Notes Ck'd by	Survey of TULITA AVE.
Map No.	W. O. 1909.14 Tape No. St'd. °F
Office Work	Surveyed by J. J. LANIGAN
Checked	Notes J.J.L. Date 8-15-56
Date	Indexed A. C. Johnson

F. B. 2128 Pg. 75

CONT. BOT. PG. 74

CONT. TOP PG. 76

Note: Any Additions or Changes on This Sheet Must be Made or Circled in Red Ink With Date and Name of Person Making Change.

Do not extend notes this side of this line.

RETURN TO
LOS ANGELES COUNTY SURVEYOR
726 LOS ANGELES COUNTY ENGINEERING BLDG.

76F309S S&E #247. 8-54

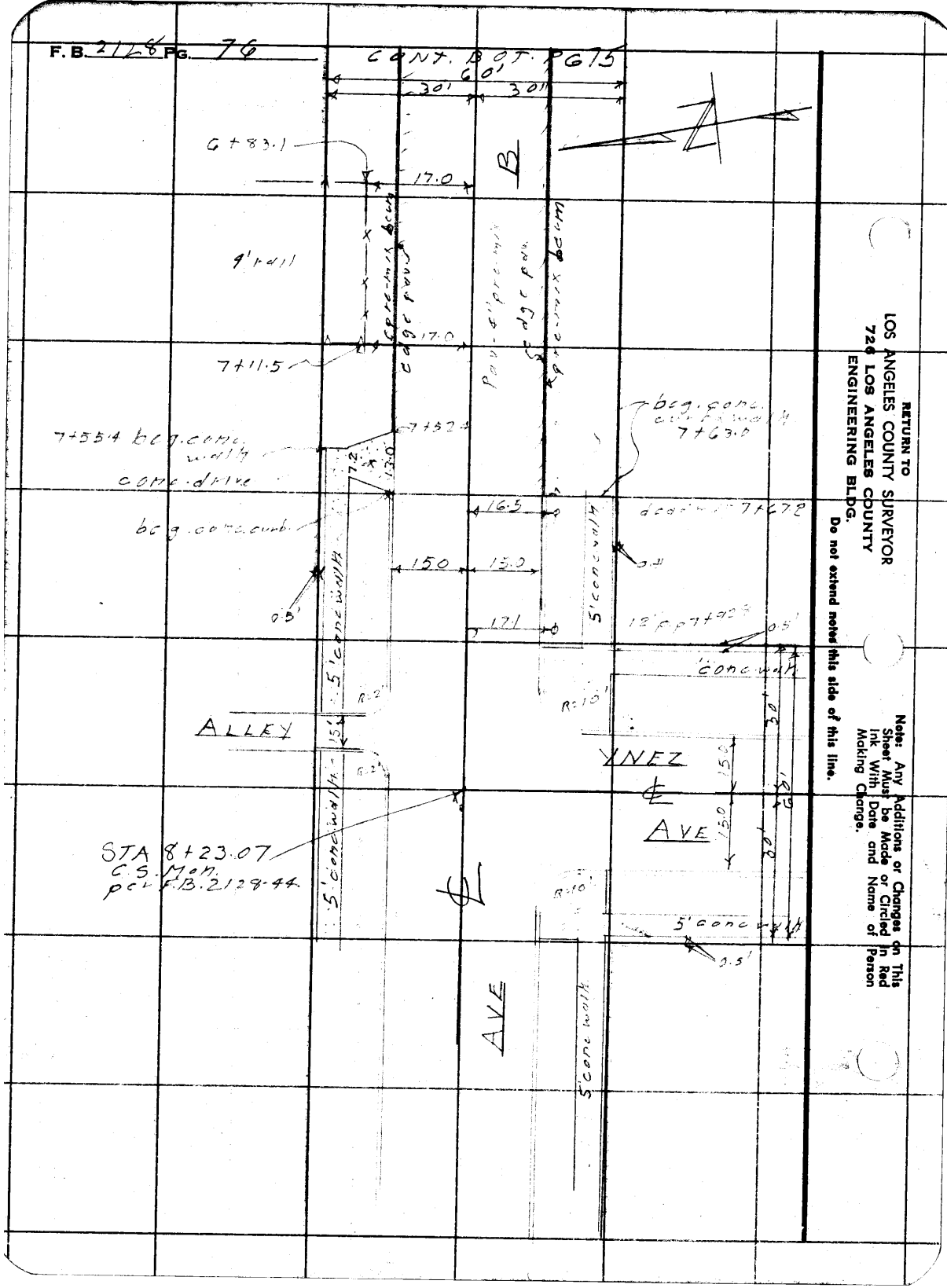

RETURN TO
LOS ANGELES COUNTY SURVEYOR
724 LOS ANGELES COUNTY
ENGINEERING BLDG.
Do not extend notes this side of this line.

Note: Any Additions or Changes on This Sheet Must be Made or Circled in Red Ink With Date and Name of Person Making Change.

Profile No.	Notes Red.	Plotted	Job No. 1909.14	Division No. 10	F. B. 2128 Pg. 77
	Date	Date	Survey of TULITA AVE.		
X-Sec. No.	Notes Chkd.	Checked	Survey by LANIGAN	Notes RIKE	Date 8-15-56
	Date	Date	Map No.	Indexed Johnson	Date

C.I. 1909.14

TULITA AVE.

PROFILE
AND
CROSS SECTION
ON
AVE. B
FROM
TULITA AVE.
TO
[illegible]EZ AVE.
C.I. 1909.14

STATION	B. S.	H. I.	F. S.	ELEV.
		LANIGAN RIKE DEANE YASUI		

NOTE: ANY ADDITIONS OR CHANGES ON THIS SHEET MUST BE MADE OR CIRCLED IN RED INK, WITH DATE AND NAME OF PERSON MAKING CHANGE.

PLEASE RETURN TO
LOS ANGELES COUNTY SURVEYOR
726 Los Angeles County Engineering Bldg.

Do not extend notes this side of this line.

76L298 S & E #307 9-54

76L298 S & E #307 9-54

PLEASE RETURN TO
LOS ANGELES COUNTY SURVEYOR
726 LOS ANGELES COUNTY ENGINEERING BLDG.

NOTE: ANY ADDITIONS OR CHANGES ON THIS SHEET MUST BE MADE OR CIRCLED IN RED INK, WITH DATE AND NAME OF PERSON MAKING CHANGE.

Do not extend notes this side of this line.

F. B. 2128 Pg. 78 | Job No. 1907-A Division No. 10 Notes Red. Plotted Profile
Survey of TULITA AVE Date Date No.
Survey by J.T.C.R. Notes J.T.C.R. Notes Chkd. Checked X-Sec.
Indexed K. C. Johnson Date 8-15-56 Date Date No.

STATION	B. S.	H. I.	F. S.	ELEV.		
B.M. T2-3				1+33	B.M. T2-3	
1+00	INTER. & TULITA AVE			114.19	LT. AVE. B.	RT.
				112.10	100' N. ON ℄ TULITA AVE	
				113.59	100' S. " " "	
1+15				113.75	CROSS GUTTER	
1+30				113.4		30' R. P/L
1+30				113.6	30' L. P/L	
2+00				115.2		
" "				113.45		
" "				113.2		
" "				113.1		
" "				113.0		
" "				112.9		
" "				112.8		
" "				112.7		
" "				112.6		
" "				112.52	30' L. P/L	
T.P.				112.3	T.P.	
3+00				120.19		
" "				119.95		19' R. EDGE OF PVT.
" "				120.55		25' R. TOP OF PVT. ON DRIVEWAY
" "				119.0		30' R. P/L

76L298 S & E #307 9-54

PLEASE RETURN TO
LOS ANGELES COUNTY SURVEYOR
726 LOS ANGELES COUNTY ENGINEERING BLDG.

NOTE: ANY ADDITIONS OR CHANGES ON THIS SHEET MUST BE MADE OR CIRCLED IN RED INK, WITH DATE AND NAME OF PERSON MAKING CHANGE.

Do not extend notes this side of this line.

STATION	B. S.	H. I.	F. S.	ELEV.	AVE. B. (CONT.) LT.	RT.
3+00				1159		46' R. BOT. OF BRK.
" "				119 99	18.5' L. EDGE OF PVT.	
" "				[illegible]	[illegible] BERM	
" "				1199	25' L. BOT. OF BRK.	
" "				1210	30' L. P/L	
3+38.1				1157		41.7' R. GR. OVER PIPE HO# [illegible]
" "				1132		" R. TOP OF 4" V.C.P. HO# [illegible]
3+20.5				[illegible]		51.3 R. [illegible] HO# [illegible]
" "				115 8		" " TOP OF 4" V.C.P. HO# [illegible]
3+91.9				[illegible] 6		54.3' R. GR. OVER PIPE HO# [illegible]
3+91.9				1190		" " [illegible]
T. P.				126 [illegible]	T. P.	
4+00				129 30		℄
" "				129 08		10' R. EDGE OF PVT.
" "				129 52		11' R. TOP OF BERM
" "				129 3		12' R. " BRK.
" "				1280		13' R. BOT. " "
" "				125 8		30' R. P/L
" "				127 3		32' R. TOP OF WALL
" "				1225		33' R. GR. AT BOT. OF WALL

Profile No. ____ Notes Red. ____ Plotted ____ Job No. 1902 Division No. 10 F. B. [illegible] Pg. 19
Date ____ Date ____ Survey of [illegible] AVE.
X-Sec. No. ____ Notes Chkd. ____ Checked ____ Survey by [illegible] Notes [illegible] Date [illegible]
Date ____ Date ____ Map No. ____ Indexed E. C. Johnson Date ____

76L298 S & E #307 9-54

PLEASE RETURN TO
LOS ANGELES COUNTY SURVEYOR
726 LOS ANGELES COUNTY ENGINEERING BLDG.

NOTE: ANY ADDITIONS OR CHANGES ON THIS SHEET MUST BE MADE OR CIRCLED IN RED INK, WITH DATE AND NAME OF PERSON MAKING CHANGE.

Do not extend notes this side of this line.

STATION	B. S.	H. I.	F. S.	ELEV.	AVE. LT.	B. (CONT) RT.
4+00				128.92	17.5'L. EDGE OF PVT.	
" "				129.21	18.5'L. TOP OF BERM	
" "				130.4	30'L. P/L	
" "				135.2	152'±L.	
4+21.6				126.7		50.6'R. GR. OVER PIPE HO# 853
" "				123.7		50.6'R. TOP OF 4" V.C.P. HO# 853
T. P.				134.95	T. P.	
4+61.9				132.9		51.0'R. GR. OVER PIPE HO# 849
" "				130.4		51.0'R TOP OF 4" V.C.P. HO. # 849
5+00				143.51		℄
" "				143.10		10'R. EDGE OF PVT.
" "				143.50		11'R. TOP OF BERM
" "				140.9		30'R. P/L
" "				143.57	16.5'L. EDGE OF PVT.	
" "				143.75	17.5'L. TOP OF BERM	
" "				144.3	30'L. P/L	
5+02.2				138.5		51'R. GR. OVER PIPE HO. # 845
" "				136.5		51'R. TOP OF 4" V.C.P. HO. #845
T. P.				144.21	T. P.	

F. B. 2128 PG. 80

Job No. 1909.14 Division No. 10 Notes Red. Plotted Profile
Survey of TULITA AVE. Date Date No.
Survey by J. J. L. Notes J.C.R. Notes Chkd. Checked X-Sec.
Indexed C. Johnson Date 8-16-56 Date Date No.

76L298 S & E #307 9-54

PLEASE RETURN TO
LOS ANGELES COUNTY SURVEYOR
726 LOS ANGELES COUNTY ENGINEERING BLDG.

NOTE: ANY ADDITIONS OR CHANGES ON THIS SHEET MUST BE MADE OR CIRCLED IN RED INK, WITH DATE AND NAME OF PERSON MAKING CHANGE.

Do not extend notes this side of this line.

STATION	B. S.	H. I.	F. S.	ELEV.	AVE. LT.	B. (CONT.) RT.
						51'R. GR. OVER PIPE HO. # 841
5+42.2				1470		51'R. TOP OF 4" V.C.P. HO. # 84
" "				1442		
7.				15304	T.P.	69.4'R. GR. OVER PIPE HO. # 8[illegible]
[illegible]				1543		69.4'R. TOP OF 4" C.I.P. HO. # 835
" "				1532		
6+00				16049		℄
" "				16005		11'R. EDGE OF PVT.
" "				16019		16'R. TOP OF BRK.
" "				15888		30'R. P/L
" "				[illegible]	16.5'L. EDGE OF PVT.	
" "				16100	16.5'L. TOP OF BERM	
" "				1621	30'L. P/L	
" "				16190	T.P.	69.6'R. GR. OVER PIPE HO. # 833
6+32.0				1605		69.6'R. TOP OF 4" V.C.P. HO. # 833
" "				1595		
6+[illegible]				16670		℄
" "				16690	15'L. EDGE OF PVT.	
" "				[illegible]	16'L. TOP OF BERM	
" "				1681	30'L. P/L	
" "				1716	152'±L. GR., CENTER OF ALLEY	

Profile Notes Red. ____ Plotted ____ Job No. ____ Division No. ____ F. B. 2128 Pg. 81
No. ____ Date ____ Date ____ Survey of ____ [illegible] 9-16-56
X-Sec. Notes Chkd. ____ Checked ____ Survey by ____ Notes ____ Date ____
No. ____ Date ____ Date ____ Map No. ____ Indexed Johnson Date ____

76L298 S & E #307 9-54

PLEASE RETURN TO
LOS ANGELES COUNTY SURVEYOR
726 LOS ANGELES COUNTY ENGINEERING BLDG.

NOTE: ANY ADDITIONS OR CHANGES ON THIS SHEET MUST BE MADE OR CIRCLED IN RED INK, WITH DATE AND NAME OF PERSON MAKING CHANGE.

Do not extend notes this side of this line.

STATION	B. S.	H. I.	F. S.	ELEV.	AVE. LT.	B. (CONT.) RT.
7+00				170 47		℄
" "				170 27		12' R. EDGE OF PVT.
" "				170 70		13' R. TOP OF BERM
" "				[illegible]		30' R. P/L
" "				[illegible]	15' L. EDGE OF PVT.	
" "				[illegible]	15' L. TOP OF BERM	
" "				1720	30' L. P/L	
T. P.				170 73	T. P.	
7+16				171 01	TOP OF BRK.	℄
7+63				170 72		15' R. BEGIN. OF GUT.
" "				171 [illegible]		" " CURB
" "				171 46		" " BACK OF WALK.
" "				170 62	15' L. BEGIN. OF GUT.	
" "				171 05	" " " " CURB	
" "				171 30	" " BACK OF WALK	
7+93.07				170 96	30' L. P/L	
8+00				170 72		℄
" "				170 29		15' R. GUT.
" "				170 87		" " CURB
" "				171 00		30' R. P/L

F. B. 2128 Pg. 82

Job No. 1909.4 Division No. 10 Notes Red. Plotted Profile

Survey of TULITA AVE. Date Date No.

Survey by J. J. L. Notes J. C. R. Notes Chkd. Checked X-Sec.

Indexed K. C. Johnson Date 8-16-56 Date Date No.

76L298 S & E #307 9-54

PLEASE RETURN TO
LOS ANGELES COUNTY SURVEYOR
726 LOS ANGELES COUNTY ENGINEERING BLDG.

NOTE: ANY ADDITIONS OR CHANGES ON THIS SHEET MUST BE MADE OR CIRCLED IN RED INK, WITH DATE AND NAME OF PERSON MAKING CHANGE.

Do not extend notes this side of this line.

STATION	B. S.	H. I.	F. S.	ELEV.	AVE. B (CONT.) LT.	℄	RT.
[illegible]		INTER ℄ YNEZ AVE.		170 18		℄ INTR.	
				168 76	W. END S.W. C.R. GUT.		
				169 15	" " " " CURB		
				168 62	S. " " " GUT.		
				169 10	" " " " CURB		
				170 [illegible]	S. END S.E. C.R. GUT.		
				[illegible]	" " CURB		
				[illegible]	E. " " GUT.		
				[illegible]	" " CURB.		
				168 88	100' S. ON ℄ YNEZ AVE.		
				167 47	15' W. GUT.		
				167 83	" " CURB		
				[illegible]	" E. GUT.		
				[illegible]	" " CURB F.B. 2128-22		
					ELV. = 169.032 YNEZ AVE. & AVE. B. S.W. COR. BY B.		
B.M. TZ-16				169 01	B.M. TZ-16 [illegible] CURB, 5' S. OF S.W. C.R.		

Profile Notes Red. ____ Plotted ____ Job No. 190914 Division No. 10 F. B. 2128 Pg. 83
No. ____ Date ____ Date ____ Survey of TULITA AVE.
X-Sec. Notes Chkd. ____ Checked ____ Survey by [illegible] Notes [illegible] Date ____
No. ____ Date ____ Date ____ Map No. ____ Date ____

F. B. 2128 Pg. 84

Job No. 19014 Division No. 10 Notes Red. Plotted Profile

Survey of TULITA AVE. Date Date No.

Survey by J.J.J. Notes J.C.K. Notes Chkd. Checked X-Sec.

Indexed A. C. Johnson Date 5-[illegible]-56 Date Date No.

STATION	B. S.	H. I.	F. S.	ELEV.

Do not extend notes this side of this line.

NOTE: ANY ADDITIONS OR CHANGES ON THIS SHEET MUST BE MADE OR CIRCLED IN RED INK, WITH DATE AND NAME OF PERSON MAKING CHANGE.

PLEASE RETURN TO

LOS ANGELES COUNTY SURVEYOR

726 Los Angeles County Engineering Bldg.

76L298 S & E #307 9-54

Profile No. | Notes Red. | Date | Plotted | Date | Job No. 190914 | Division No. 10 | F. B. 2128 Pg. 85
X-Sec. No. | Notes Chkd. | Date | Checked | Date | Survey of TULITA AVE | Survey by LANIGAN Notes R.H.F. Date 8-16-56 | Map No. Indexed Johnson Date

C.I.1909.14

TULITA AVE.

PROFILE

OF

S. P/L OF FIRST ALLEY N. OF AVE. B

FROM.

TULITA AVE

TO E.

FIRST ALLEY W. OF TULITA AVE.

C.I.1909.14

STATION	B. S.	H. I.	F. S.	ELEV.

LANIGAN
R.H.F.
DIANE
YASUI

NOTE: ANY ADDITIONS OR CHANGES ON THIS SHEET MUST BE MADE OR CIRCLED IN RED INK, WITH DATE AND NAME OF PERSON MAKING CHANGE.

PLEASE RETURN TO
LOS ANGELES COUNTY SURVEYOR
726 Los Angeles County Engineering Bldg.

Do not extend notes this side of this line.

761298 S & E #307 9-54

76L298 S & E #307 9-54

PLEASE RETURN TO
LOS ANGELES COUNTY SURVEYOR
726 LOS ANGELES COUNTY ENGINEERING BLDG.

NOTE: ANY ADDITIONS OR CHANGES ON THIS SHEET MUST BE MADE OR CIRCLED IN RED INK, WITH DATE AND NAME OF PERSON MAKING CHANGE.

Do not extend notes this side of this line.

STATION	B. S.	H. I.	F. S.	ELEV.		
BM TZ-2				113.14	EN 113.14 FB 2128-9 TULITA AVE. & AVE. A, B.M. TZ-2 S.E. COR, BT. SPK. IN CURB, 6' S OF S. END CK.	
1+00				—	INT OF S. P/L OF ALLY & ℄ OF TULITA AVE	
1+30.14				[illegible]	N.E. COR LOT # 40 -	BL 28 - TR # 2546
1+85.83				1105	N.E. COR. LOT # 39	" "
2+25.83				1103	" " " # 38	" "
2+65.8				1105	" " " # 37	" "
3+05.8				[illegible]	" " " # 36	" "
3+45.8				1128	" " " # 35	" "
T. P.				11535	T. P.	
[illegible]				1163	N.E. COR. LOT # 34	BLK 28 - TR # 2546
4+25.8				[illegible]	" " " # 33	" "
T. P.				[illegible]	T. P.	
4+65.8				[illegible]	N.E. COR LOT # 32	BLK 28 - TR # 2546
5+05.8				1332	" " # 31	" "
T. P.				13380	T. P.	

F. B. 2128 Pg. 86

Job No. 1909.14 Division No. 10 Notes Red. Plotted Profile

Survey of TULITA AVE Date Date No.

Survey by LANIGAN Notes RIKE Notes Chkd. Checked X-Sec.

Indexed A. C. Johnson Date 8-26-56 Date Date No.

76L298 S & E #307 9-54

PLEASE RETURN TO
LOS ANGELES COUNTY SURVEYOR
726 LOS ANGELES COUNTY ENGINEERING BLDG.

NOTE: ANY ADDITIONS OR CHANGES ON THIS SHEET MUST BE MADE OR CIRCLED IN RED INK, WITH DATE AND NAME OF PERSON MAKING CHANGE.

Do not extend notes this side of this line.

STATION	B. S.	H. I.	F. S.	ELEV.	FIRST ALLEY		E. of YNEZ AVE (CONT)
5+45.8				1384	N.E. COR.	LOT. #30	BLK. 28 - TR. #2546
T.P.				14225	T.P.		
5+[illegible]				1458	N.E. COR.	LOT. #29	BLK. 28 - TR. #2546
6+25.8				1511	" "	" #28	" "
T.P.				15076	T.P.		
[illegible]				[illegible]	N.E. COR.	LOT #27	BLK. 28 - TR. #2[illegible]
[illegible]				15905	[illegible]		
7+05.8				1634	N.E. COR.	LOT #26	BLK. 28 - TR. #2546
7+45.8				1667	" "	" #25	" " "
T.P.				16714	T.P.		
7+85.8				1690	N.W. COR.	LOT #25	BLK. 28 - TR. #2546
T.P.				17117	T.P.		
B.M. TZ-16				169.03	B.M. TZ-16		

ELV. = 169.032 F.B. 2128-22 YNEZ AVE + AVE. B, S.W. COR, BT. SPK. IN CURB, 5' S. OF S.W. C.R.

Profile Notes Red. ____ Plotted ____ Job No. 209.14 Division No. 10 F. B. 2128 Pg. 87
No. ____ Date ____ Date ____ Survey of [illegible]
X-Sec. Notes Chkd. ____ Checked ____ Survey by [illegible] Notes [illegible] Date [illegible]
No. ____ Date ____ Date ____ Map No. ____ Indexed Johnson Date ____

F. B. 2125 Pg. 88

Job No. 190714 Division No. 10 Notes Red. Plotted Profile

Survey of TULITA AVE Date Date No.

Survey by LANIGAN Notes RIKE Notes Chkd. Checked X-Sec.

Indexed Date 8-16-56 Date Date No.

STATION	B. S.	H. I.	F. S.	ELEV.

Do not extend notes this side of this line.

PLEASE RETURN TO

LOS ANGELES COUNTY SURVEYOR

726 Los Angeles County Engineering Bldg.

NOTE: ANY ADDITIONS OR CHANGES ON THIS SHEET MUST BE MADE OR CIRCLED IN RED INK, WITH DATE AND NAME OF PERSON MAKING CHANGE.

76L298 S & E #307 9-54

Notes Ck'd by	Survey of TULITA AVE
Map No.	W. O. 1909.14 Tape No. St'd °F
Office Work	Surveyed by J.J. LANIGAN
Checked	Notes J.J.L. Date 8-13-54
Date	Indexed A. C. Johnson

F. B. 2128 Pg. 89

C.I. 1909.14

TULITA AVE.

LOCATION

OF

IMPROVEMENTS

ON

AVE B

FROM

TULITA AVE

TO

W'LY BOUNDARY LINE OF CITY OF TORRANCE.

C.I. 1909.14

LANIGAN

RMK.

DRAW

YASUI

Note: Any Additions or Changes on This Sheet Must be Made or Circled in Red Ink With Date and Name of Person Making Change.

Do not extend notes outside of this line.

RETURN TO
LOS ANGELES COUNTY SURVEYOR
726 LOS ANGELES COUNTY
ENGINEERING BLDG.

76F3095 S&E #247. 8-54



RETURN TO
LOS ANGELES COUNTY SURVEYOR
726 LOS ANGELES COUNTY
ENGINEERING BLDG.

Do not extend notes this side of this line.

Note: Any Additions or Changes on This Sheet Must be Made or Circled in Red Ink With Date and Name of Person Making Change.

Notes Ck'd by	Survey of TULITA AVE.
Map No.	W. O. 17-9-12 Tape No. St'd. °F
Office Work	Surveyed by J. J. [illegible]
Checked	Notes Date 8-17-56
Date	Indexed A. C. Johnson

F. B. 2128 Pg. 91

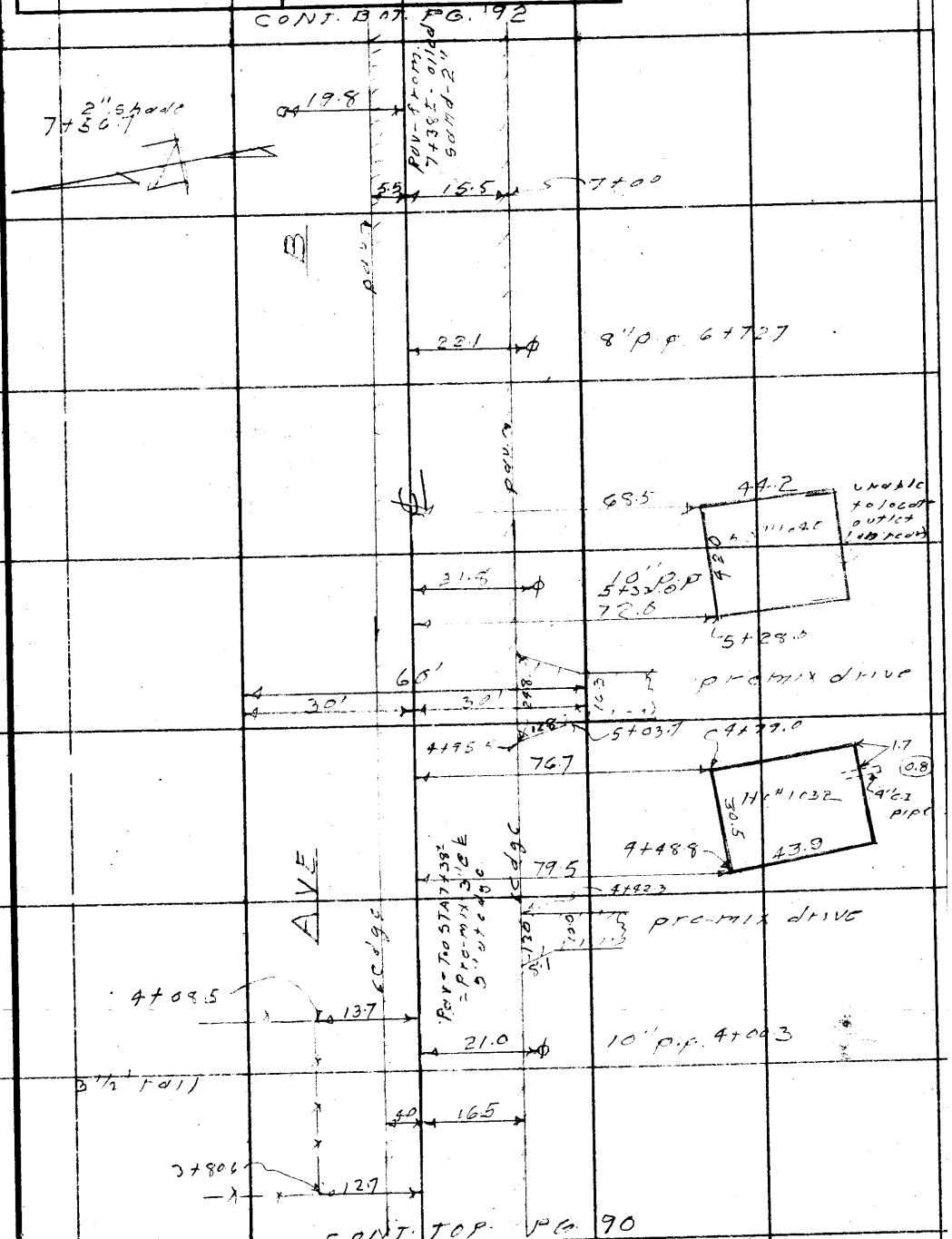

Note: Any Additions or Changes on This Sheet Must be Made or Circled in Red Ink With Date and Name of Person Making Change.

Do not extend notes this side of this line.

RETURN TO
LOS ANGELES COUNTY SURVEYOR
726 LOS ANGELES COUNTY
ENGINEERING BLDG.

76F309S S&E #247. 8-54

F. B. 2128 PG. 92



RETURN TO
LOS ANGELES COUNTY SURVEYOR
726 LOS ANGELES COUNTY
ENGINEERING BLDG.

Do not extend notes this side of this line.

Note: Any Additions or Changes on This Sheet Must be Made or Circled in Red Ink With Date and Name of Person Making Change.

Profile	Notes Red.	Plotted	Job No. 909.14	Division No. 10	F. B. [illegible] Pg. 93
No.	Date	Date	Survey of TULITA AVE.		
X-Sec.	Notes Chkd.	Checked	Survey by [illegible]	Notes	Date [illegible]
No.	Date	Date	Map No.	Indexed A. C. Johnson	Date

C.1.1909.14
TULITA AVE

PROFILE
AND
CROSS SECTION
ON
AVE B
FROM
TULITA AVE
TO
W'LY. BOUNDARY LINE OF CITY OF TORRANCE
[illegible]

STATION	B. S.	H. I.	F. S.	ELEV.

NOTE: ANY ADDITIONS OR CHANGES ON THIS SHEET MUST BE MADE OR CIRCLED IN RED INK, WITH DATE AND NAME OF PERSON MAKING CHANGE.

PLEASE RETURN TO
LOS ANGELES COUNTY SURVEYOR
726 LOS ANGELES COUNTY ENGINEERING BLDG.

Do not extend notes this side of this line.

76L298 S & E #307 9-54

76L298 S & E #307 9-54

PLEASE RETURN TO
LOS ANGELES COUNTY SURVEYOR
726 LOS ANGELES COUNTY ENGINEERING BLDG.

NOTE: ANY ADDITIONS OR CHANGES ON THIS SHEET MUST BE MADE OR CIRCLED IN RED INK, WITH DATE AND NAME OF PERSON MAKING CHANGE.

Do not extend notes this side of this line.

STATION	B. S.	H. I.	F. S.	ELEV.		
B.M. TZ-3				114 33	ELV. = 114.326 F.B. 212 8-10 B.M. TZ-3 BT. SPK. IN CONC.	TULITA AVE. + AVE. B, S.E. COR., BASE OF STREET SIGN.
1+00	INTER. TULITA AVE.			114 18	AVE. B LT	℄ RT
				113 39	100'S. ON ℄ TULITA AVE.	
				[illegible]	" N " "	
1+20				113 77	CROSS GUTTER	℄
1+30				1137		30'R. P/L
1+30				1143	30'L. P/L	
2+00				114 80		℄
" "				[illegible]		3.5'R. EDGE OF PVT
" "				1151		30'R. P/L
" "				[illegible]	16.5'L. EDGE OF PVT	
" "				[illegible]	30'L. P/L	
2+51.5				115 66		℄
" "				[illegible]	16'L. EDGE OF PVT	
" "				1155	30'L. P/L	
" "				1124	188'± L.	
3+00				116 97		℄
" "				116 97		3.2'R. EDGE OF PVT.
" "				1169		5.0'R. GUT.
" "				[illegible]		8.0'R. TOP OF BRK.

F. B. 2128 PG. 94

Job No. 1909.14 Division No. 10 Notes Red. Plotted Profile

Survey of TULITA AVE. Date Date No.

Survey by LANIGAN Notes RIKE Notes Chkd. Checked X-Sec.

Indexed K. C. Johnson Date 8-17-56 Date Date No.

76L298 S & E #307 9-54

PLEASE RETURN TO
LOS ANGELES COUNTY SURVEYOR
726 LOS ANGELES COUNTY ENGINEERING BLDG.

NOTE: ANY ADDITIONS OR CHANGES ON THIS SHEET MUST BE MADE OR CIRCLED IN RED INK, WITH DATE AND NAME OF PERSON MAKING CHANGE.

Do not extend notes this side of this line.

STATION	B. S.	H. I.	F. S.	ELEV.	AVE. B. (CONT.) LT.	RT.
						℄
3+00				1182		30' R. P/L
				1167	16' L. EDGE OF PIT	
				1165	19' L. GUT.	
				1169	24' L. TOP OF BRK.	
				1166	30' L. P/L	
				1173	[illegible]	
T. P. 4+00				120[illegible]		℄
				12010		16.5' R. EDGE OF PIT
				1200		18' R. GUT
				1206		21' [illegible] BRK
				1200		[illegible]
" "				1244		188' ± R.
" "				12040	4' L. EDGE OF PIT	
" "				1202	7' L. GUT.	
" "				1212	17' [illegible]	
" "				1215	30' L P/L	
" "				1273	188' ± L.	
				1281		GR. OVER PIPE - HO. #1032
				1273		TOP OF 4" C.I.P. - HO. #1032

Profile Notes Red. ____ Plotted ____ Job No. 1909.14 Division No. 10 F. B. 2128 Pg. 95
No. ____ Date ____ Date ____ Survey of TULITA AVE
X-Sec. Notes Chkd. ____ Checked ____ Survey by [illegible] Notes [illegible] Date [illegible]
No. ____ Date ____ Date ____ Map No. ____ Indexed E. C. Johnson Date ____

76L298 S & E #307 9-54

PLEASE RETURN TO
LOS ANGELES COUNTY SURVEYOR
726 LOS ANGELES COUNTY ENGINEERING BLDG.

NOTE: ANY ADDITIONS OR CHANGES ON THIS SHEET MUST BE MADE OR CIRCLED IN RED INK, WITH DATE AND NAME OF PERSON MAKING CHANGE.

Do not extend notes this side of this line.

F. B. 2128 Pg. 96 | Job No. 1902 Division No. 10 Notes Red. Plotted Profile
Survey of TULITA AVE. Date Date No. X-Sec.
Survey by LANGAN Notes PIKE Notes Chkd. Checked
Indexed C. Johnson Date 8-17-56. Date Date No.

STATION	B. S.	H. I.	F. S.	ELEV.	AVE. B. (CONT.) LT	RT
5+00				123 51		℄
" "				123 [illegible]		16' R. EDGE OF PVT
" "				123 [illegible]		18' R. GUT
" "				123 2		22' R. TOP OF BNK
" "				123 [illegible]		30' R. P/L
" "				123 [illegible]		188'± R. GR. AT S.W. COR OF HA # 1040
				123 [illegible]	42' L. EDGE OF PVT.	
				123 [illegible]	75' L. GUT.	
				123 [illegible]	90' L. P/L	
T.P.				124 75	T.P.	
6+00				125 [illegible]		℄
" "				125 00		16' R. EDGE OF PVT
" "				124 [illegible]		19' R. GUT.
" "				125 3		22' R. TOP OF BNK.
" "				125 1		30' R. [illegible]
" "				119 6		150'± R. [illegible]
" "				125 3	45' L. EDGE OF PVT.	
" "				125 26	7' L. GUT.	
" "				125 9	11' L. TOP OF BNK	

76L298 S & E #307 9-54

PLEASE RETURN TO
LOS ANGELES COUNTY SURVEYOR
726 LOS ANGELES COUNTY ENGINEERING BLDG.

NOTE: ANY ADDITIONS OR CHANGES ON THIS SHEET MUST BE MADE OR CIRCLED IN RED INK, WITH DATE AND NAME OF PERSON MAKING CHANGE.

Do not extend notes this side of this line.

STATION	B. B.	H. I.	F. S.	ELEV.	AVE. L.T.	B. (CONT.) RT.
						℄
6+00				1259	30' L. P/L	
" "				1271	188'± L.	
+00				1269		℄
"				[illegible]		155'R. EDGE OF PVT.
"				[illegible]		175'R. GUT.
"				[illegible]		30' R. P/L
" "				1267	5.5' L. EDGE OF PVT.	
" "				[illegible]	8.5' L. GUT.	
" "				[illegible]	30' L. P/L	
" "				1297	188'± L.	
7+50				1236		188'± R.
8+00				1294		℄
" "				[illegible]		15' R. EDGE OF PVT.
" "				1288		16' R. GUT.
"				1293		20' R. TOP OF BRK.
" "				[illegible]		30' R. P/L
"				1293 9	8' L. EDGE OF PVT.	
" "				1300	30' L. P/L	
T. P.				1296 5	T.P.	
8+50.53	INTER. WAY BOUNDARY LINE, CITY OF TORRANCE			1318		

Profile Notes Red. ____ Plotted ____ Job No. 1909.14 Division No. 10 F. B. 2128 Pg. 97
No. ____ Date ____ Date ____ Survey of TULITA AVE.
X-Sec. Notes Chkd. ____ Checked ____ Survey by [illegible] Notes [illegible] Date [illegible]
No. ____ Date ____ Date ____ Map No. ____ Inspired K. C. Johnson Date ____

76L298 S & E #307 9-54

PLEASE RETURN TO
LOS ANGELES COUNTY SURVEYOR
726 LOS ANGELES COUNTY ENGINEERING BLDG.

NOTE: ANY ADDITIONS OR CHANGES ON THIS SHEET MUST BE MADE OR CIRCLED IN RED INK, WITH DATE AND NAME OF PERSON MAKING CHANGE.

Do not extend notes this side of this line.

STATION	B. S.	H. I.	F. S.	ELEV.	AVE. B. (CONT.) LT.	℄	RT.
8+44				131.46			17' R. EDGE OF PVT.
" "				130.8			50' R. P/L
8+50.53				128.1			188'± R. W'LY. BOUNDARY LINE CITY OF TORRANCE.
" "				131.9	[illegible] W'LY. BOUNDARY LINE CITY OF TORRANCE		
" "				[illegible]1.2	20' L. TOP OF BRK. " "		
" "				131.1	30' L. P/L " "		
" "				[illegible]	[illegible]' ± L. BOT. OF BRK. " "		
" "				135.[illegible]	188' ± L. " "		
B.M. TZ-10				127.05	EIV = 127.053 - F.B. 2122-17 AVE. B (S. SIDE) 450' ± E. OF ℄ B.M. TZ-10 [illegible] AVE, BT. [illegible] DRIVEWAY TO HO. # 1058.		

F. B. 2128 PG. 98

Job No. 1909.14 Division No. 10 Notes Red. Plotted Profile

Survey of TULITA AVE. Date Date No.

Survey by LANIGAN Notes RIKE Notes Chkd. Checked X-Sec.

Indexed A. C. Johnson Date 8-17-56 Date Date No.

Notes Ck'd by	Survey of TULITA AVE
Map No.	W. O. 1709.19 Tape No. St'd. °F
Office Work	Surveyed by J.N. LANIGAN
Checked	Notes J.N.L. Date 6-20-56
Date	Indexed C. Johnson 10-4-56

F. B. 2124 Pg. 99

C.I. 1909.19

TULITA AVE.

LOCATION
of
IMPROVEMENTS
ON
AVE C.
FROM
TULITA AVE.
TO
FIRST ALLEY E. OF YNEZ AVE.
C.I. 1909.19

LANIGAN
RIVE
DEANE
YASUI

Note: Any Additions or Changes on This Sheet Must be Made or Circled in Red Ink With Date and Name of Person Making Change.

Do not extend notes this side of this line.

RETURN TO
LOS ANGELES COUNTY SURVEYOR
726 LOS ANGELES COUNTY
ENGINEERING BLDG.

76F3095 S&E #247. 8-54

F. B. 2128 Pg. 100

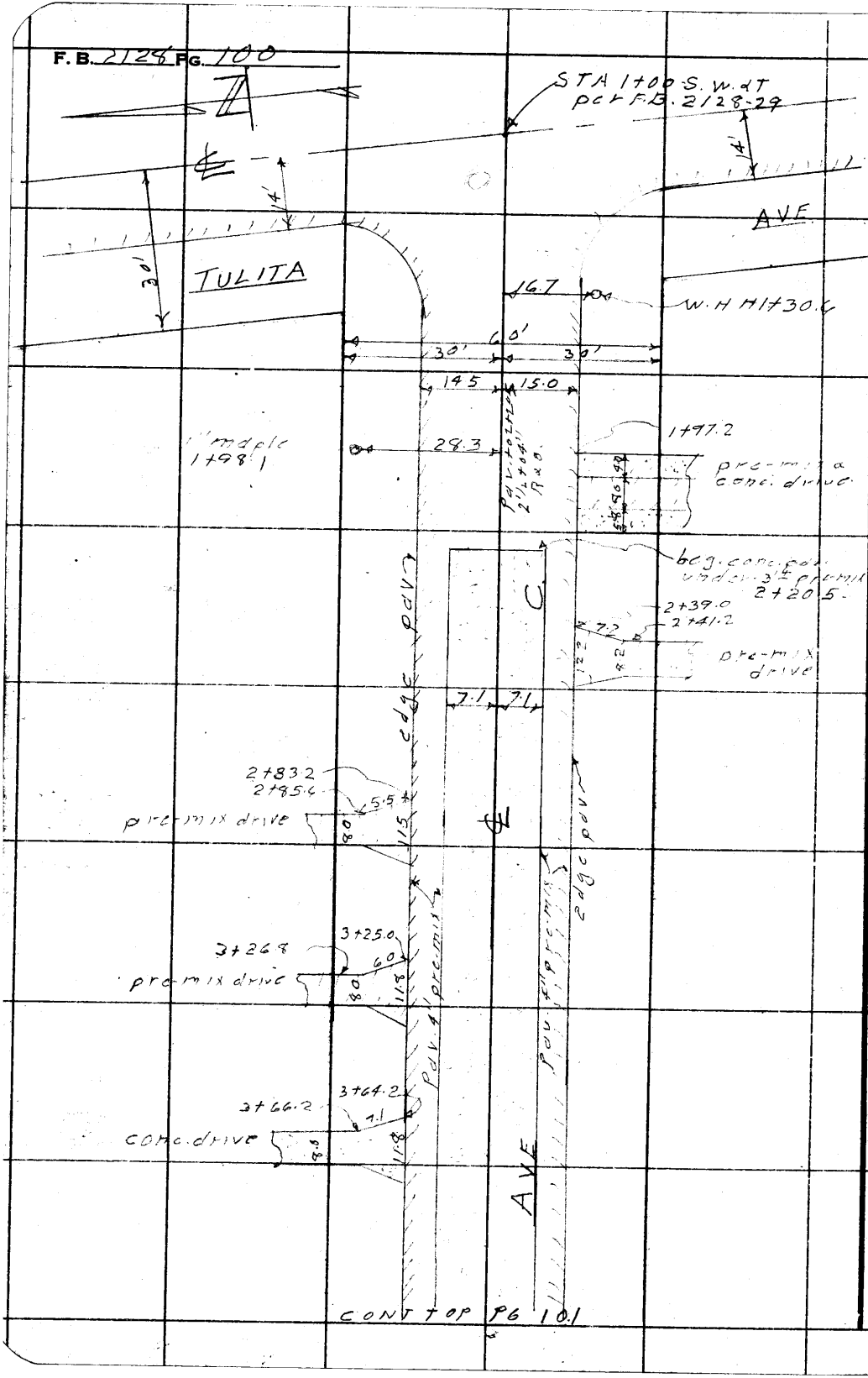

RETURN TO
LOS ANGELES COUNTY SURVEYOR
726 LOS ANGELES COUNTY
ENGINEERING BLDG.
Do not extend notes this side of this line.

Note: Any Additions or Changes on This Sheet Must be Made or Circled in Red Ink With Date and Name of Person Making Change.

Notes Ck'd by	Survey of TULITA AVE.	F. B. 2128 Pg. 101
Map No.	W. O. 1909.14 Tape No. St'd. °F	
Office Work	Surveyed by J. J. LANIGAN	
Checked	Notes J. J. L. Date 8-20-56	
Date	Indexed C. Johnson	

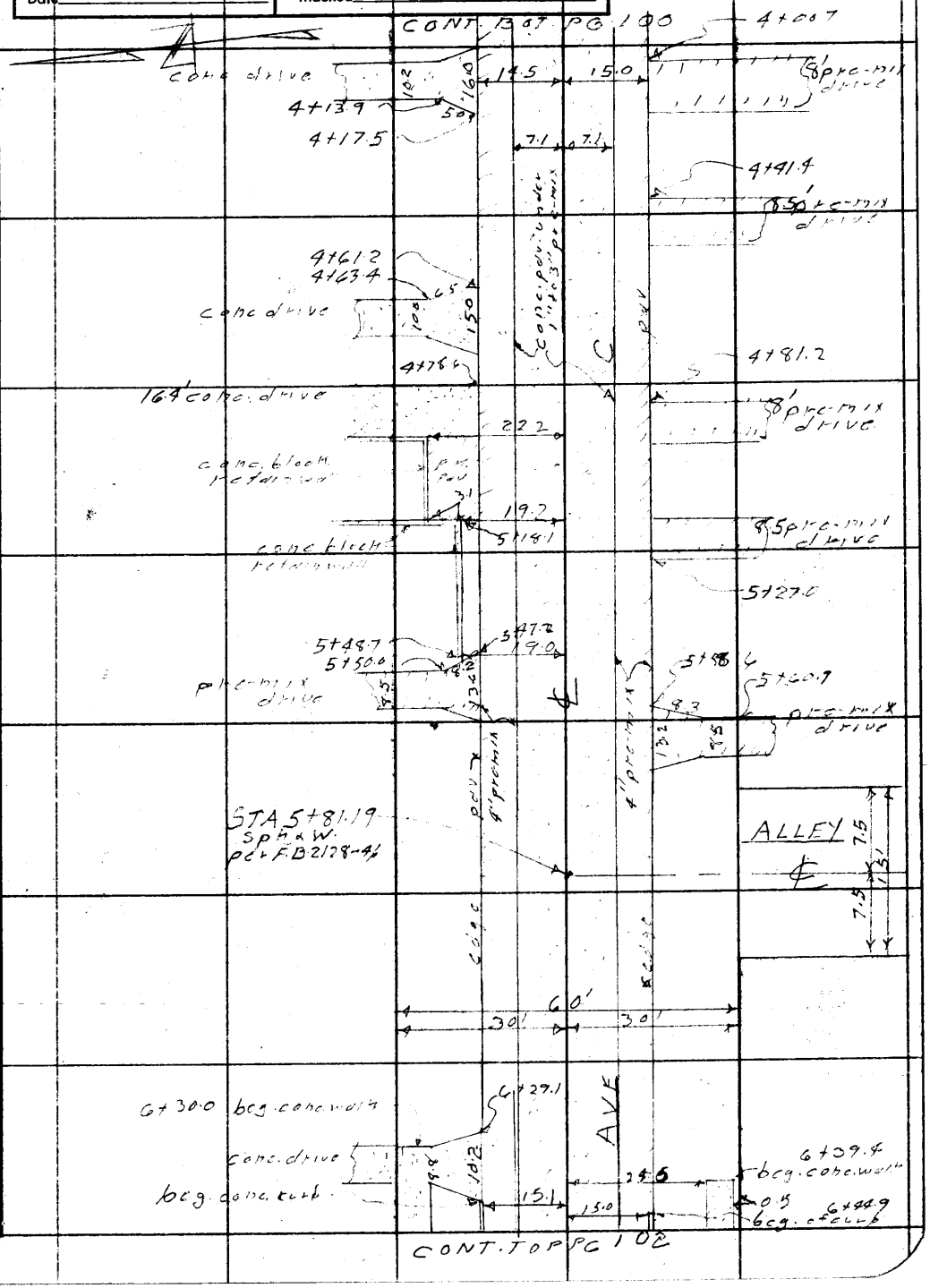

Note: Any Additions or Changes on This Sheet Must be Made or Circled in Red Ink With Date and Name of Person Making Change.

Do not extend notes this side of this line.

RETURN TO
LOS ANGELES COUNTY SURVEYOR
726 LOS ANGELES COUNTY
ENGINEERING BLDG.

76F309S S&E #247. 8-54

F.B. 2128 Pg. 102

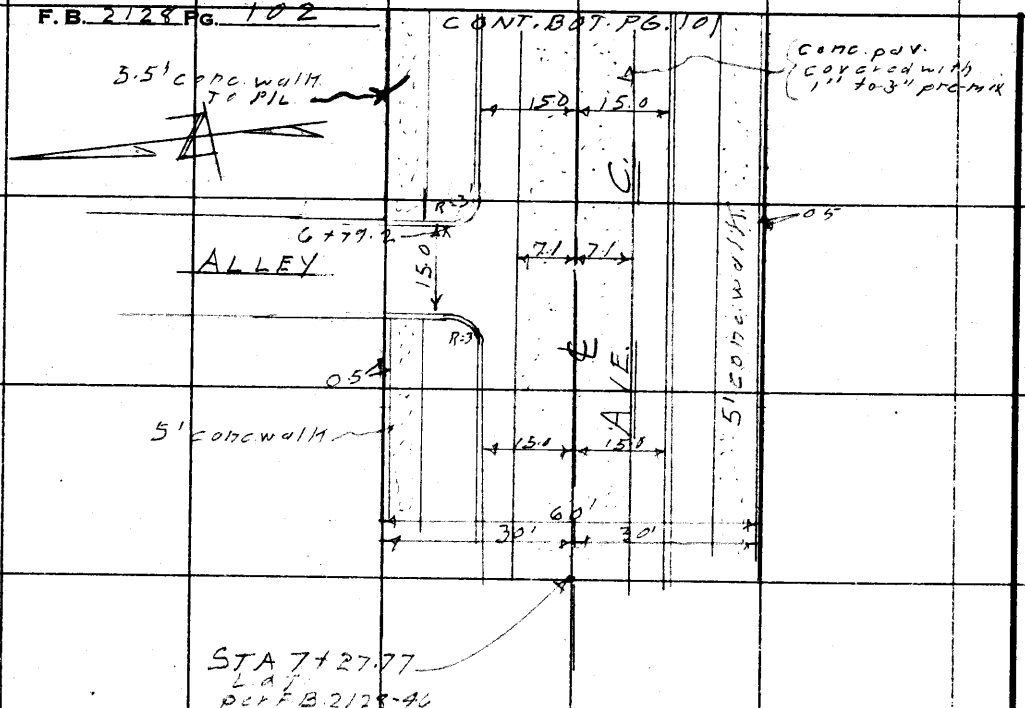

RETURN TO
LOS ANGELES COUNTY SURVEYOR
726 LOS ANGELES COUNTY
ENGINEERING BLDG.

Do not extend notes this side of this line.

Note: Any Additions or Changes on This Sheet Must be Made or Circled in Red Ink With Date and Name of Person Making Change.

Profile No. ____ Notes Red. ____ Date ____ Plotted ____ Date ____

X-Sec. No. ____ Notes Chkd. ____ Date ____ Checked ____ Date ____

Job No. [illegible] Division No. [illegible]

Survey of TULITA [illegible]

Survey by ____ Notes ____ Date ____

Map No. ____ Indexed E. G. Johnson Date ____

F. B. [illegible] Pg. [illegible]

C.I. 1909.14

TULITA AVE.

PROFILE

AND

CROSS SETION

ON

AVE C from Tulita Ave.

TO

FIRST ALLEY E. OF VAN NUYS AVE.

C.I. 1909.14

[illegible]

DEANE

YASUI

STATION	B. S.	H. I.	F. S.	ELEV.

Do not extend notes this side of this line.

NOTE: ANY ADDITIONS OR CHANGES ON THIS SHEET MUST BE MADE OR CIRCLED IN RED INK, WITH DATE AND NAME OF PERSON MAKING CHANGE.

PLEASE RETURN TO

LOS ANGELES COUNTY SURVEYOR

726 Los Angeles County Engineering Bldg.

761.298 S & E #307 9-54

76L298 S & E #307 9-54

PLEASE RETURN TO
LOS ANGELES COUNTY SURVEYOR
726 Los Angeles County Engineering Bldg.

NOTE: ANY ADDITIONS OR CHANGES ON THIS SHEET MUST BE MADE OR CIRCLED IN RED INK, WITH DATE AND NAME OF PERSON MAKING CHANGE.

Do not extend notes this side of this line.

F. B. 2128 Pg. 64 Job No. 1017 Division No. 10 Notes Red. Plotted
Survey of TULITA AVE. Date Date No.
Survey by LANIGAN RIKE Notes Date Profile
Indexed K. C. Johnson Date 8-20-56 Notes Chkd. Checked X-Sec.
Date Date No.

STATION	B. S.	H. I.	F. S.	ELEV.	AVE.	C
B.M. TZ-4				116 19	B.M. TZ-4 ON THE SOUTH SIDE OF 11TH AVE. (S. SIDE) 125' E. OF TULITA AVE. AT SOCK, 150' FROM DRIVE WAY, TO HO # 1102 TULITA AVE.	
					LT.	RT.
1+00	INTER & TULITA AVE			115 32		
				117 04	100' S. OF & TULITA AVE.	
				[illegible]	" N. " " "	
1+30				1139		30' R. P/L
" "				1165	30' L. P/L	
2+00				1172 5		
" "				1157		15' R. EDGE PVT.
" "				[illegible]		16' R. TOP OF BERM
" "				[illegible]		30' R. P/L
" "				[illegible]	30' L. EDGE PVT.	
" "				[illegible]	30' L. TOP OF BERM	
" "				[illegible]	30' L. P/L	
T. P.				1175 8	T. P.	
3+00				1259 1		
" "				1253 5		15' R. EDGE PVT.
" "				[illegible]		16' R. TOP OF BERM
" "				1251		30' R. P/L
				1161	N.W. COR. LOT #33 BLK. 27 T.R. #2546	
				1197	N.E. COR. LOT #31, BLK. 27 T.R. #2546	

76L298 S & E #307 9-54

PLEASE RETURN TO
LOS ANGELES COUNTY SURVEYOR
726 LOS ANGELES COUNTY ENGINEERING BLDG.

NOTE: ANY ADDITIONS OR CHANGES ON THIS SHEET MUST BE MADE OR CIRCLED IN RED INK, WITH DATE AND NAME OF PERSON MAKING CHANGE.

Do not extend notes this side of this line.

STATION	B. S.	H. I.	F. S.	ELEV.	AVE. C (CONT.) LT.	℄	RT.
3+00				12577	14.5' L. EDGE PVT.		
" "				12604	15.5' L. TOP OF BERM		
" "				1271	30' L. P/L		
T. P.				12846	T.P. N.E. COR. LOT #29, BLK. 27 TR. #2546		
				1279			
3+74				13624		℄	
" "				13588	14' L. EDGE PVT.		
" "				13613	15' L. TOP OF BERM		
" "				1368	30' L. P/L		
" "				1381	182.2' L.		
T. P.				13743	T.P.		
4+00				14007		℄	
" "				13958			14' R. EDGE PVT.
" "				14001			15' R. TOP OF BERM
" "				1398			30' R. P/L
" "				13972	15' L. EDGE PVT		
" "				13995	16' L. TOP OF BERM		
" "				1415	30' L. P/L N.E. COR. LOT #31 BLK. 27 TR. #2546		
				1407			
T. P.				14591	T.P.		

Profile Notes Red. ____ Plotted ____ Job No. 1909.14 Division No. 10 F. B. 2128 Pg. 105
No. ____ Date ____ Date ____ Survey of TULITA AVE.
X-Sec. Notes Chkd. ____ Checked ____ Survey by ____ Notes ____ Date 8-20-56
No. ____ Date ____ Date ____ Map No. ____ Date ____

76L298 S & E #307 9-54

PLEASE RETURN TO
LOS ANGELES COUNTY SURVEYOR
726 LOS ANGELES COUNTY ENGINEERING BLDG.

NOTE: ANY ADDITIONS OR CHANGES ON THIS SHEET MUST BE MADE OR CIRCLED IN RED INK, WITH DATE AND NAME OF PERSON MAKING CHANGE.

Do not extend notes this side of this line.

STATION	B. S.	H. I.	F. S.	ELEV.	AVE. LT.	C (CONT.) RT.
						℄
5+00				15[illegible]		℄
" "				15370		14' R. EDGE PVT.
" "				15[illegible]		15' R. TOP OF BERM
" "				1543		21' R. GR. POT. OF WALL
" "				1558		22' R. " TOP OF WALL
" "				1563		30' R. P/L
" "				15362	15' L. EDGE PVT.	
" "				153[illegible]	15.5' L. TOP OF BERM	
" "				1563	30' L. P/L	
T. P.				154[illegible]	T. P.	
T. P.				16313	T. P.	
				1610	N.W. COR. LOT #25 BLK. 27 TR. #2546	
6+00				164[illegible]		℄
"				164[illegible]		14.5' R. EDGE PVT.
" "				16475		15.5' R. TOP OF BERM
"				167[illegible]		30' R. P/L
"				16[illegible]	14.5' L. EDGE PVT.	
" "				16457	15.5' L. TOP OF BERM	
"				1659	30' L. P/L	
				1606	N.E. COR. LOT #22 BLK 27 TR. #2546	

F. B. 2128 Pg. 106

Job No. 1709.14 Division No. 20 Notes Red. Plotted Profile

Survey of TULITA AVE Date Date No.

Survey by LAMIGAN Notes RIKE Notes Chkd. Checked X-Sec.

Indexed C. Johnson Date 8-21-56 Date Date No.

76L298 S & E #307 9-54

PLEASE RETURN TO
LOS ANGELES COUNTY SURVEYOR
726 LOS ANGELES COUNTY ENGINEERING BLDG.

NOTE: ANY ADDITIONS OR CHANGES ON THIS SHEET MUST BE MADE OR CIRCLED IN RED INK, WITH DATE AND NAME OF PERSON MAKING CHANGE.

Do not extend notes this side of this line.

STATION	B. S.	H. I.	F. S.	ELEV.	AVE. C (CONT.) LT.	RT.
						℄
6+39				16698		℄
" "				16706		15'R. GUT.
" "				16770		15'R. BEGIN. OF CURB
" "				16802		29'R. BACK " WALK
" "				16[illegible]		30'R. P/L
[illegible]+45				[illegible]		℄
" "				16705	15'L. GUT.	
" "				16782	" " BEGIN. OF CURB	
" "				16812	29'L. BACK " WALK	
" "				1685	30'L P/L	
				16771	E. AND N.E. CR. GUT. OF ALLEY	
				16834	" " " CURB " "	
				[illegible]	" " GR. " "	
				16[illegible]	" CURB "	
				1680[illegible]	N. " N.W. " GR. " "	
				168[illegible]	" " CURB.	
				16800	W. " " " GUT. " "	
				16847	" " " " CURB " "	
6+87				16818		℄
"				16886	15'R. EDGE PVT.	

Profile Notes Red. ____ Plotted ____ Job No. 1700.14 Division No. 10 F. B. 212.8 Pg. 107
No. ____ Date ____ Date ____ Survey of TULITA AVE.
X-Sec. Notes Chkd. ____ Checked ____ Survey by LANIGAN Notes [illegible] Date [illegible]
No. ____ Date ____ Date ____ Map No. ____ Date ____

76L298 S & E #307 9-54

PLEASE RETURN TO
LOS ANGELES COUNTY SURVEYOR
726 LOS ANGELES COUNTY ENGINEERING BLDG.

NOTE: ANY ADDITIONS OR CHANGES ON THIS SHEET MUST BE MADE OR CIRCLED IN RED INK, WITH DATE AND NAME OF PERSON MAKING CHANGE.

Do not extend notes this side of this line.

STATION	B. S.	H. I.	F. S.	ELEV.	AVE. C (CONT) LT.	RT.
						℄
6+87				1688	30'R. BOT. OF BRK.	IN CENTER OF ALLEY
6+87				1720	60'R. TOP " "	" " "
7+27.77				168[illegible]		℄
"				16[illegible]		15'R. GUT
" "				168[illegible]5		" " CURB
" "				16[illegible]		[illegible]'R. BACK OF WALK
" "				1687		30'R. P/L
" "				168[illegible]	[illegible]'L. GUT	
" "				16[illegible]	" " CURB	
" "				16877	[illegible]'L. BACK OF WALK	
" "				1687	30'L. P/L	
B.M.TZ-18				16[illegible]82	B.M.TZ-18	EN=167.840 AVE. C. + 1st ALLEY 70'N. OF YNEZ AVE., N.E. COR., BT. SPK. IN CURB, 4'E. OF E. END C.R. (DESCRIP. IN ERROR) SHOULD READ 1'E. OF E. END OF CURB

F. B. 2128 Pg. 108

Job No. 1909.14 Division No. 10 Notes Red. Plotted Profile

Survey of TULITA AVE. Date Date No.

Survey by LANIGAN Notes RIKE Notes Chkd. Checked X-Sec.

Indexed A. C. Johnson Date 8-20-56 Date Date No.

Notes Ck'd by	Survey of TULITA AVE.
Map No.	W. O. 19[illegible] Tape No. St'd. °F
Office Work	Surveyed by J. J. LANIGAN
Checked	Notes J.J.L. Date 8-20-56
Date	Indexed C. Johnson 10-4-56

F. B. 2128 PG. 109

C.I. 1909.14
TULITA AVE

LOCATION
OF
IMPROVEMENTS
ON
FIRST ALLEY EAST OF YNEZ AVE.
FROM
AVE C.
TO
FIRST ALLEY SOUTH OF AVE C.
C.I. 1909.14

LANIGAN
RIME
DEANE
YASUI

Note: Any Additions or Changes on This Sheet Must be Made or Circled in Red Ink With Date and Name of Person Making Change.

Do not extend notes this side of this line.

RETURN TO
LOS ANGELES COUNTY SURVEYOR
726 LOS ANGELES COUNTY
ENGINEERING BLDG.

76F309S S&E #247. 8-54

F. B. 2128 Pg. 110

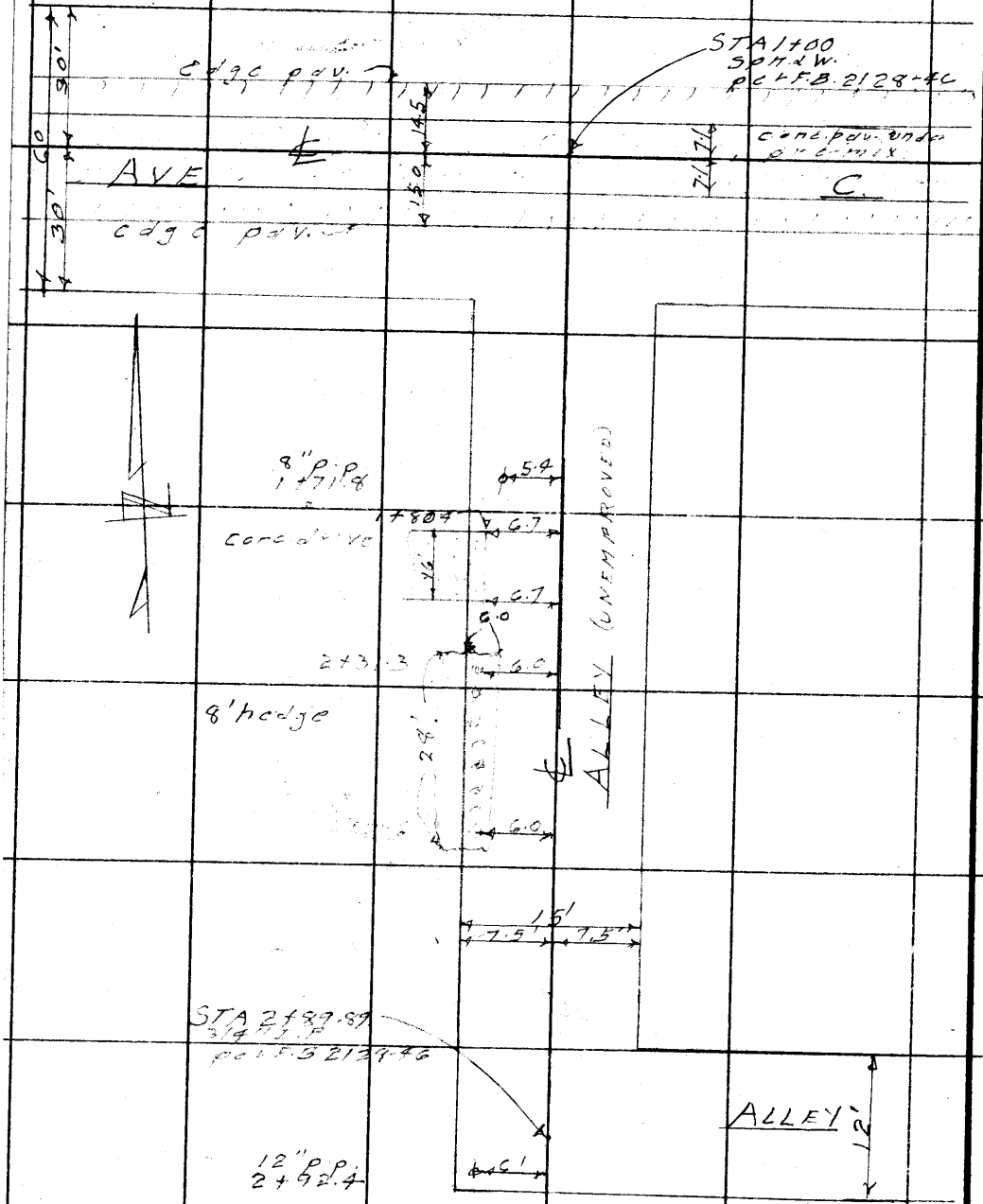

RETURN TO
LOS ANGELES COUNTY SURVEYOR
720 LOS ANGELES COUNTY
ENGINEERING BLDG.

Do not extend notes this side of this line.

Note: Any Additions or Changes on This Sheet Must be Made or Circled In Red Ink With Date and Name of Person Making Change.

F. B. 2128 Pg. 111

Profile No. ____ Notes Red. ____ Date ____ Plotted ____ Date ____ Job No. 1909.14 Division No. 10

X-Sec. No. ____ Notes Chkd. ____ Date ____ Checked ____ Date ____ Survey of TULITA AVE.

Survey by LANIGAN Notes DEANE Date 8-21-56

Map No. Indexed A. C. Johnson Date ____

C.I. 1909.14

TULITA AVE.

PROFILE
AND
CROSS SECTION
ON
FIRST ALLEY EAST OF VIEZ AVE.
FROM
AVE. C
TO
FIRST ALLEY SOUTH OF AVE. C
C.I. 1909.14

LANIGAN
TRIKE
DEANE
YASUI

STATION	B. S.	H. I.	F. S.	ELEV.

NOTE: ANY ADDITIONS OR CHANGES ON THIS SHEET MUST BE MADE OR CIRCLED IN RED INK, WITH DATE AND NAME OF PERSON MAKING CHANGE.

Do not extend notes this side of this line.

PLEASE RETURN TO
LOS ANGELES COUNTY SURVEYOR
726 Los Angeles County Engineering Bldg.

761.298 S & E #307 9-54

76L298 S & E #307 9-54

PLEASE RETURN TO
LOS ANGELES COUNTY SURVEYOR
726 LOS ANGELES COUNTY ENGINEERING BLDG.

NOTE: ANY ADDITIONS OR CHANGES ON THIS SHEET MUST BE MADE OR CIRCLED IN RED INK, WITH DATE AND NAME OF PERSON MAKING CHANGE.

Do not extend notes this side of this line.

F. B. 2128 Pg. 112 Job No. 12224 Division No. 12 Notes Red. Plotted
Survey of TRACT 14416 & ALLEY Date Date
Survey by 14416A Notes PLAT Notes Chkd. Checked
Indexed E. C. Johnson Date 8-21-56 Date Date
Profile No. X-Sec. No.

STATION	B. S.	H. I.	F. S.	ELEV.		ALLEY
						L T. / RT.
B.M. TZ-18				157.24	B.M. TZ-18	ELEV. 167.24 FOR 2128-112 INTO 14416 ALLEY N.E. COR., BT. SPK. IN CURB 4' E. OF E. VIEW AVE. N.E. COR., BT. SPK. IN CURB 4' E. OF E. END C.R. (DESCRIP. IN ARROR) SHOULD READ 4' E. OF E. END OF CURB.
1+00±						
5+81.10		NUMBER 5 INV. C & ALLEY		163.22		
1+45				162.72	20Sq. PVT.	
1+45.5				162.91	TOP OF BERM	
1+50						7.5' R. P/L
" "				3.4		
1+57						
1+37				165.0		5' - bk
2+00				164.2	7.5' P/L	7.5' R. P/L
" "						
" "				165.0		7.5' R. P/L
" "				164.1	7.5' P/L	
2+31				163.9		
				163.6		7.5' R. P/L
				164.1	7.5' P/L	
2+89.59						
" "						
" "				165.3	7.5' P/L	
B.M. TZ-18					B.M. TZ-18 (DESCRIP. SAME AS ABOVE)	

Notes Ck'd by	Survey of TULITA AVE
Map No.	W. O. 1909.14 Tape No. St'd. °F
Office Work	Surveyed by J. J. LANIGAN
Checked	Notes J. J. L. Date 8-20-56
Date	Indexed K. C. Johnson 10-4-56

F. B. 2128 PG. 113

C.I. 1909.14
TULITA AVE.

LOCATION
OF
IMPROVEMENTS
ON
YNEZ AVE
FROM
AVE C.
TO
AVE B
C.I. 1909.14

LANIGAN
PIKE
DIANE
VASUT

Note: Any Additions or Changes on This Sheet Must be Made or Circled in Red Ink With Date and Name of Person Making Change.

Do not extend notes this side of this line.

RETURN TO
LOS ANGELES COUNTY SURVEYOR
726 LOS ANGELES COUNTY
ENGINEERING BLDG.

76F309S S&E #247. 8-54

F.B. 2128 PG. 114

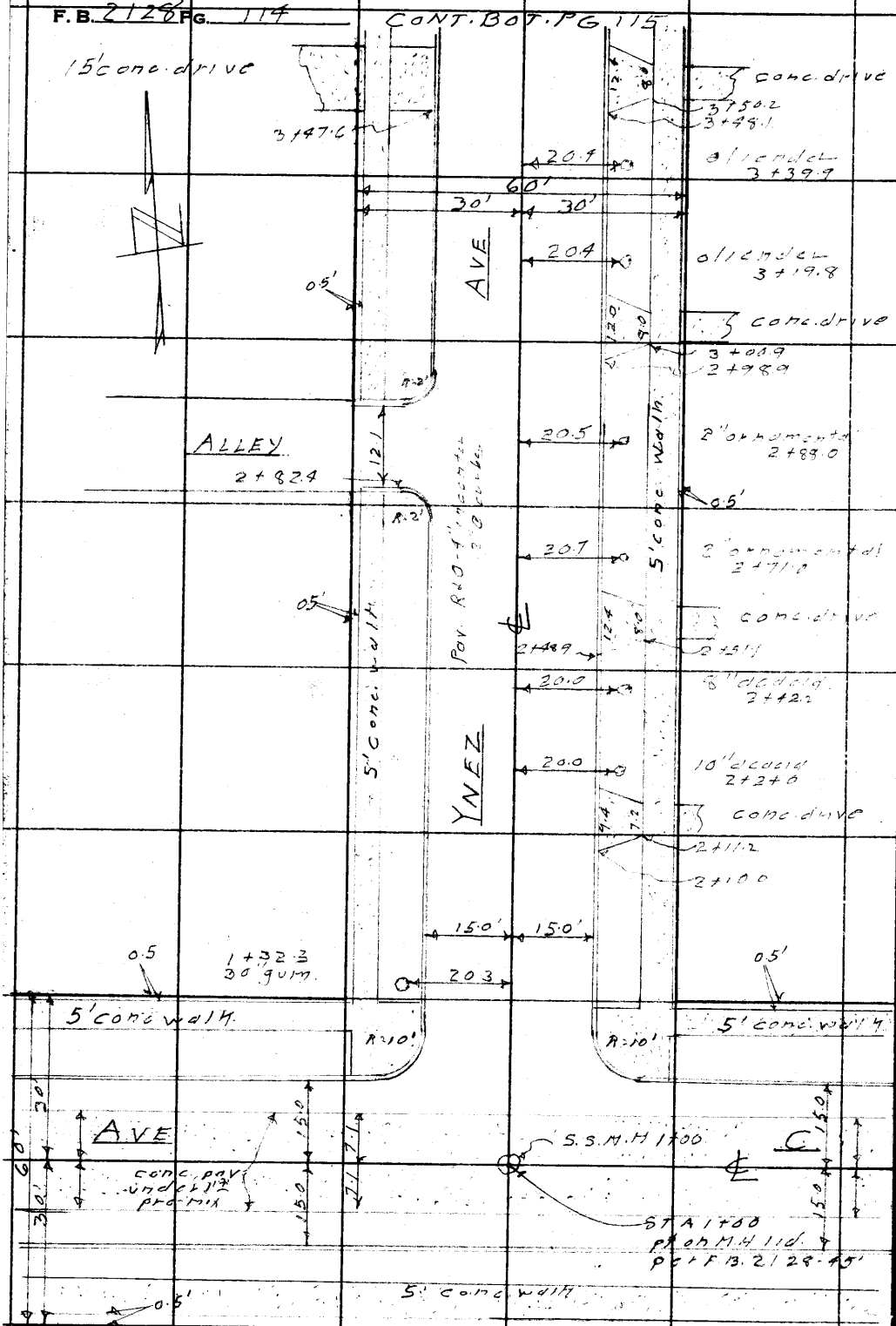

RETURN TO
LOS ANGELES COUNTY SURVEYOR
726 LOS ANGELES COUNTY
ENGINEERING BLDG.

Do not extend notes this side of this line.

Note: Any Additions or Changes on This Sheet Must be Made or Circled in Red Ink With Date and Name of Person Making Change.

Notes Ck'd by
Map No.
Office Work
Checked
Date

Survey of TULITA AVE
W. O. 1909.14 Tape No. St'd. °F
Surveyed by J.J. LANIGAN
Notes J.J.L. Date 8-30-54
Indexed C. Johnson

F. B. 2128 PG. 115

Note: Any Additions or Changes on This Sheet Must be Made or Circled in Red Ink With Date and Name of Person Making Change.

Do not extend notes this side of this line.

RETURN TO
LOS ANGELES COUNTY SURVEYOR
726 LOS ANGELES COUNTY
ENGINEERING BLDG.

76F309S S&E #247. 8-54

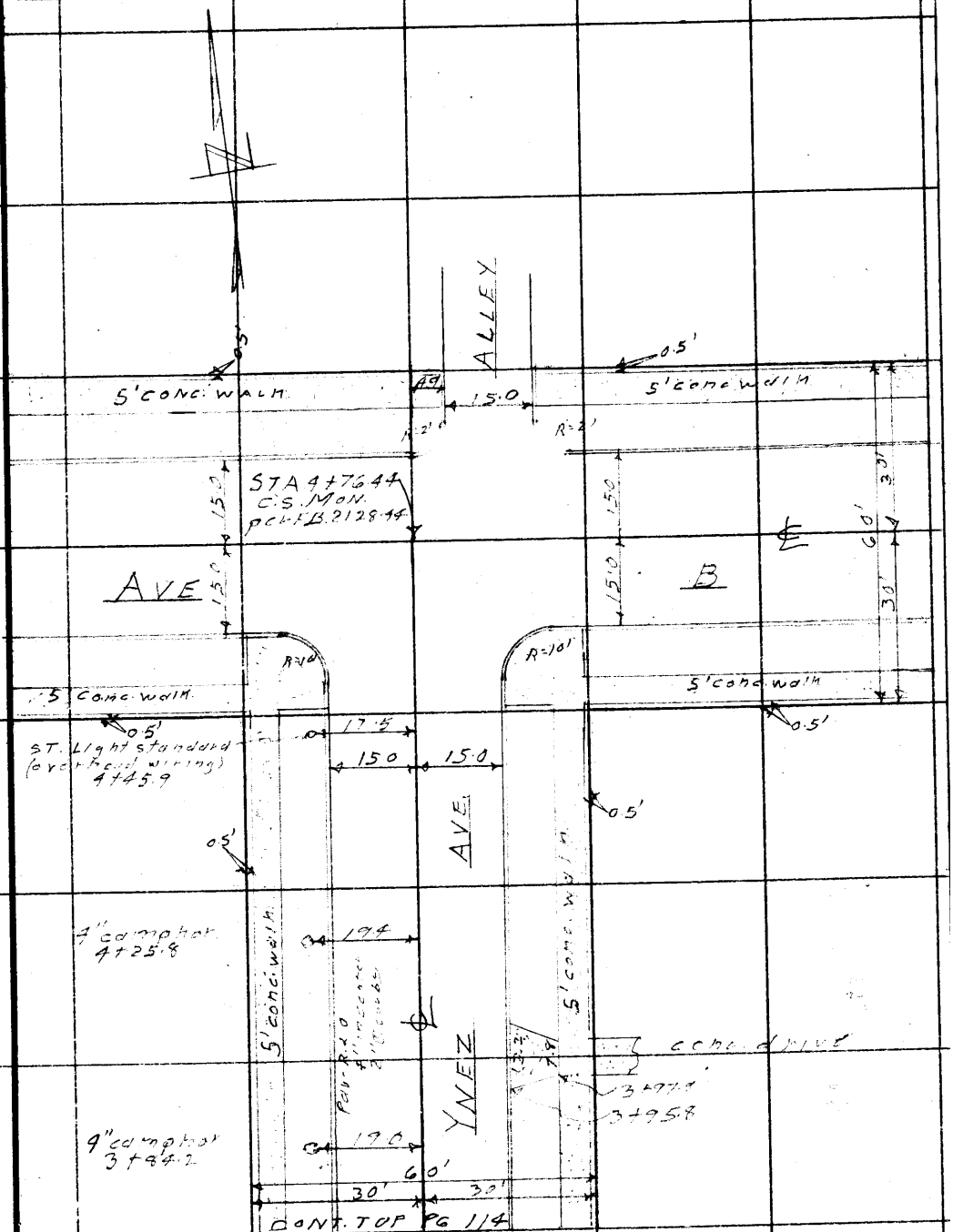

RETURN TO
LOS ANGELES COUNTY SURVEYOR
726 LOS ANGELES COUNTY
ENGINEERING BLDG.

Note: Any Additions or Changes on This Sheet Must be Made or Circled In Red Ink With Date and Name of Person Making Change.

Do not extend notes this side of this line.

F.B. 2728 PG. 116

Profile	Notes Red.	Plotted	Job No. 1907.14	Division No. 10
No.	Date	Date	Survey of TULITA AVE.	
X-Sec.	Notes Chkd.	Checked	Survey by LANIGAN	Notes RIKE Date 8-[illegible]-56
No.	Date	Date	Map No. ~~A~~ Index Johnson	Date

F. B. 2128 Pg. 117

C.I. 1907.14

TULITA AVE.

PROFILE
AND
CROSS SECTION
ON
YNEZ AVE.
FROM
AVE C
TO
AVE B
C.I. 1909.14

STATION	B. S.	H. I.	F. S.	ELEV.
		LANIGAN RIKE DEANE YASUI.		

NOTE: ANY ADDITIONS OR CHANGES ON THIS SHEET MUST BE MADE OR CIRCLED IN RED INK, WITH DATE AND NAME OF PERSON MAKING CHANGE.

PLEASE RETURN TO
LOS ANGELES COUNTY SURVEYOR
726 LOS ANGELES COUNTY ENGINEERING BLDG.

Do not extend notes this side of this line.

76L298 S & E #307 9-54

76L298 S & E #307 9-54

PLEASE RETURN TO
LOS ANGELES COUNTY SURVEYOR
726 LOS ANGELES COUNTY ENGINEERING BLDG.

NOTE: ANY ADDITIONS OR CHANGES ON THIS SHEET MUST BE MADE OR CIRCLED IN RED INK, WITH DATE AND NAME OF PERSON MAKING CHANGE.

Do not extend notes this side of this line.

STATION	B. S.	H. I.	F. S.	ELEV.	YNEZ AVE.		
					Elv. = 165.392 F.B. 2128-22 AVE. C		
B.M. TZ-17				165 39	B.M. TZ-17 (S.S.I.S.E.) AT YNEZ AVE. TAN. BT. SPK IN CURB, 3' ± E. OF ℄ ROAD OF YNEZ AVE.		
					LT.	℄	RT.
1+00	INTER. ℄ AVE. C			165 16			
				160 40	100' W. ON ℄ AVE. C		
				159 86	15' N. GUT.		
				160 34	" " CURB		
				168 00		100' E. ON ℄ AVE. C	
				167 58		15' N. GUT.	
				168 05		" " CURB	
				165 [illegible]	E. END N.E. CR. GUT.		
				165 [illegible]	" " CURB		
				165 [illegible]	W. " " " GUT.		165.17 N.
				165 [illegible]	" " " " CURB		165.12 W
				163 97	" " [illegible] " GUT.		
				164 [illegible]	" " " " CURB		
				163 [illegible]	W. " " " GUT.		
				164 12	" " " " CURB		
1+00				157 08	S.S.M.H. 8" INLET E.	7.45 DEPTH 0.67 DIAM. 8.12 TOTAL	165.20 ROD -8.12 157.08 Elv.
" "				156 88	8" INLET N.	7.62 DEPTH 0.67 DIAM 8.29 TOTAL	165.17 ROD -8.29 156.88 Elv.
" "				156 62	8" OUTLET W.	7.83 DEPTH 0.67 DIAM. 8.50 TOTAL	165.12 ROD -8.50 156.62 Elv.

F. B. Pg. 118 Job No. Division No. Notes Red. Plotted Profile
Survey of Date Date No.
Survey by Notes Notes Chkd. Checked X-Sec.
Indexed C. Johnson Date Date Date No.

F. B. 2128 Pg. 119

Profile No. ____ Notes Red. ____ Date ____ Plotted ____ Date ____ Job No. 1709.4 Division No. 10

X-Sec. No. ____ Notes Chkd. ____ Date ____ Checked ____ Date ____ Survey of TULITA AVE.

Survey by LANIGAN Notes RIKE Date 8-21-56

Map No. ____ Indexed X. C. Johnson Date ____

76L298 S & E #307 9-54

PLEASE RETURN TO
LOS ANGELES COUNTY SURVEYOR
726 LOS ANGELES COUNTY ENGINEERING BLDG.

NOTE: ANY ADDITIONS OR CHANGES ON THIS SHEET MUST BE MADE OR CIRCLED IN RED INK, WITH DATE AND NAME OF PERSON MAKING CHANGE.

Do not extend notes this side of this line.

STATION	B. S.	H. I.	F. S.	ELEV.		YNEZ AVE. (CONT.)
						LT. ℄ RT.
1+15				1646.0	CROSS GUTTER	℄
2+00				1661.3		℄
"				[illegible]		15' R. GUT.
"				[illegible]		CURB
"				1670		30' R. P/L
"				1648.4	15' L. GUT.	
"				1652.1	" CURB	
"				1656	30' L. P/L	
T.P.				1665.1	T.P.	
3+00				1677.7		℄
"				1677.0		15' R. GUT.
"				1682.1		CURB
"				1686		30' " P/L
"				1664.5	15' L. GUT.	
"				1667.5	" " CURB	
"				1670	30' " P/L	
4+00				1693.6		℄
"				1691.0		15' R. GUT.
"				1695.0		" " CURB
"				1702		30' " P/L

76L298 S & E #307 9-54

PLEASE RETURN TO
LOS ANGELES COUNTY SURVEYOR
726 LOS ANGELES COUNTY ENGINEERING BLDG.

NOTE: ANY ADDITIONS OR CHANGES ON THIS SHEET MUST BE MADE OR CIRCLED IN RED INK, WITH DATE AND NAME OF PERSON MAKING CHANGE.

Do not extend notes this side of this line.

STATION	B. S.	H. I.	F. S.	ELEV.	YNEZ AVE. (CONT.	
					LT	℄ RT
4+00				[illegible]	15' L. GUT	
" "				168[illegible]	" " CURB	
				168[illegible]7	30' L. P/L	
				[illegible]0 2[illegible]	E. END S.E.C.R. GUT.	
				[illegible]0 [illegible]	" " " " CURB	
				[illegible]0 [illegible]	S. " " " GUT.	
				[illegible]	" " " " CURB	
				[illegible]	S. " S.W. " GUT.	
				[illegible]	" " " " CURB	
				168[illegible]	W. " " " GUT.	
				[illegible]	" " " " CURB	
4+46.44				1710		30' R. P/L
" "				169[illegible]4	30' L. P/L	
4+76.[illegible]	INTER. ℄ AVE. B			[illegible]		
				[illegible]	45' W. ON ℄ AVE. B BRK.	
				167[illegible]	15' N. GUT.	
				[illegible]	" " CURB	
				[illegible]	" " GUT.	
				[illegible]	" " CURB	
				171 21	60' E. ON ℄ AVE. B.	

F. B. [illegible] Pg. 120

Job No. 1909.14 Division No. 10 Notes Red. Plotted Profile

Survey of TULITA AVE. Date Date No.

Survey by [illegible] Notes [illegible] Notes Chkd. Checked X-Sec.

Indexed C. Johnson Date 8-21-56 Date Date No.

F. B. 2128 Pg. 121

Profile No. _____ Notes Red. _____ Date _____ Plotted _____ Date _____ Job No. 1909.14 Division No. 10

X-Sec. No. _____ Notes Chkd. _____ Date _____ Checked _____ Date _____ Survey of TULITA AVE.

Survey by [illegible] Notes [illegible] Date 8-21-56

Map No. _____ Indexed A. G. Johnson Date _____

NOTE: ANY ADDITIONS OR CHANGES ON THIS SHEET MUST BE MADE OR CIRCLED IN RED INK, WITH DATE AND NAME OF PERSON MAKING CHANGE.

PLEASE RETURN TO

LOS ANGELES COUNTY SURVEYOR

726 LOS ANGELES COUNTY ENGINEERING BLDG.

Do not extend notes this side of this line.

STATION	B. S.	H. I.	F. S.	ELEV.	YNEZ AVE. (CONT.) L.T.	℄	RT.
				170.75	15'N. [illegible]	60'E on ℄ AVE. B	
				171.20	" " [illegible]	" "	
				170.65	" S. [illegible]	" "	
				171.05	" " [illegible]	" "	
				169.02	B.M. TZ. 16 [illegible]	169.082 F.B. 2128-22 YNEZ AVE. A AVE. B [illegible]	

76L298 S & E #307 9-54

F. B. 2128 Pg. 122

Job No. 1907.14 Division No. 10 Notes Red. Plotted Profile

Survey of TOLL RD Date Date No.

Survey by [illegible] Notes [illegible] Notes Chkd. Checked X-Sec.

Indexed Date 8-21-56 Date Date No.

STATION	B. S.	H. I.	F. S.	ELEV.

Do not extend notes this side of this line.

NOTE: ANY ADDITIONS OR CHANGES ON THIS SHEET MUST BE MADE OR CIRCLED IN RED INK, WITH DATE AND NAME OF PERSON MAKING CHANGE.

PLEASE RETURN TO

LOS ANGELES COUNTY SURVEYOR

726 LOS ANGELES COUNTY ENGINEERING BLDG.

76L298 S & E #307 9-54

Notes Ck'd by
Map No.
Office Work
Checked
Date

Survey of TULITA AVE
W. O. 1909.14 Tape No. Sr'd. °F
Surveyed by J.J. LANIGAN
Notes J.J.L. Date 8-21-52
Indexed E. C. Johnson 10-8-52

F. B. 2128 Pg. 123

C.I. 1909.14

TULITA AVE

LOCATION

OF

IMPROVEMENTS

ON

AVE C.

FROM

TULITA AVE.

TO

W'LY BOUNDARY OF THE CITY OF TORRANCE
C.I. 1909.14

J. J. LANIGAN
J.C. RIME
W.E. DEANE
G.M. VASEY

Note: Any Additions or Changes on This Sheet Must be Made or Circled in Red Ink With Date and Name of Person Making Change.

Do not extend notes this side of this line.

RETURN TO
LOS ANGELES COUNTY SURVEYOR
726 LOS ANGELES COUNTY
ENGINEERING BLDG.

76F3095 S&E #247. 8-54

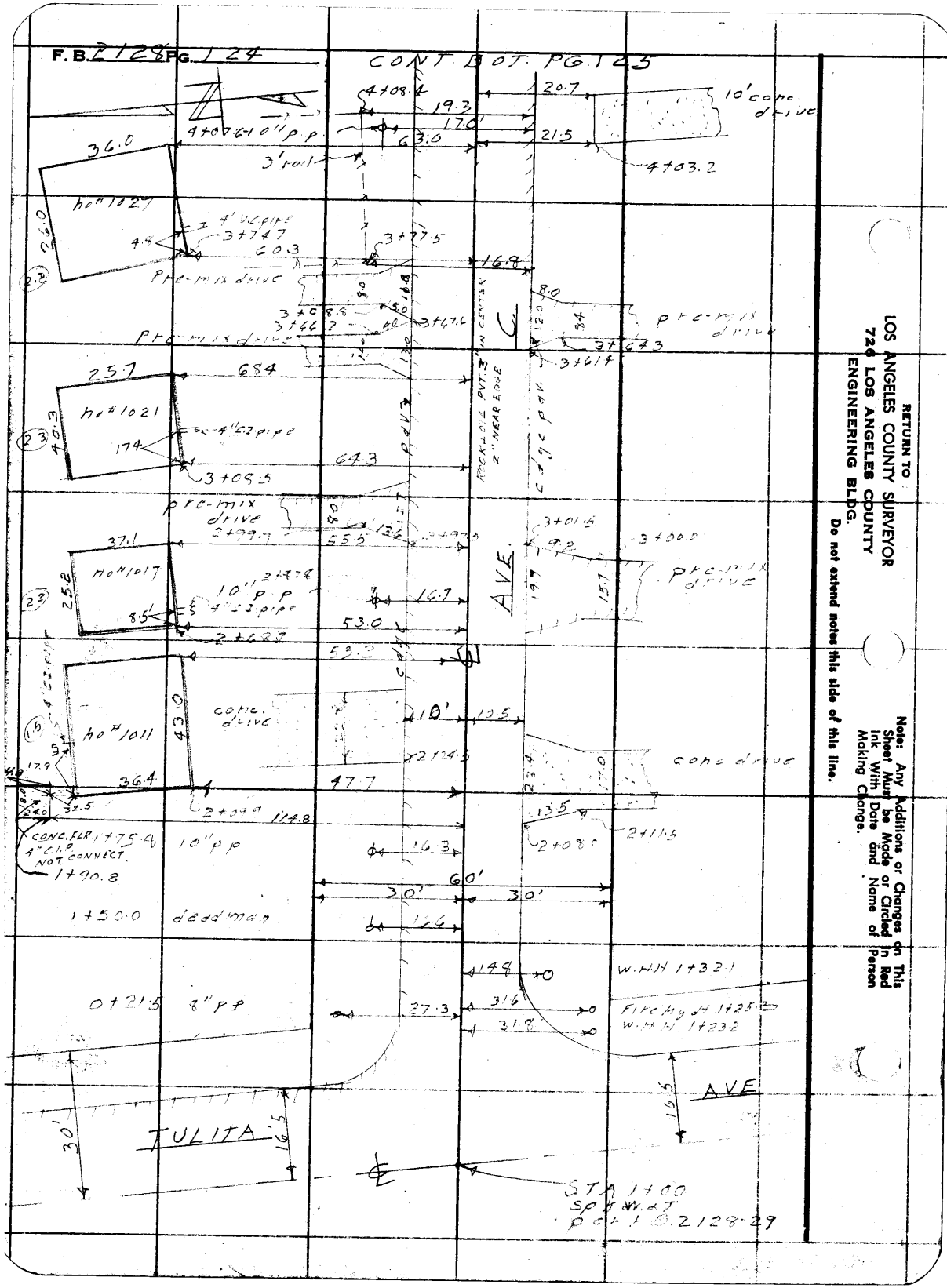

RETURN TO
LOS ANGELES COUNTY SURVEYOR
720 LOS ANGELES COUNTY
ENGINEERING BLDG.

Do not extend notes this side of this line.

Note: Any Additions or Changes on This Sheet Must be Made or Circled in Red Ink With Date and Name of Person Making Change.

Notes Ck'd by	Survey of TULITA AVE
Map No.	W. O. 1909.14 Tape No. St'd. °F
Office Work	Surveyed by J.J. LANIGAN
Checked	Notes J.J.L. Date 5-21-56
Date	Indexed K. C. Johnson

F. B. 2128 PG. 125

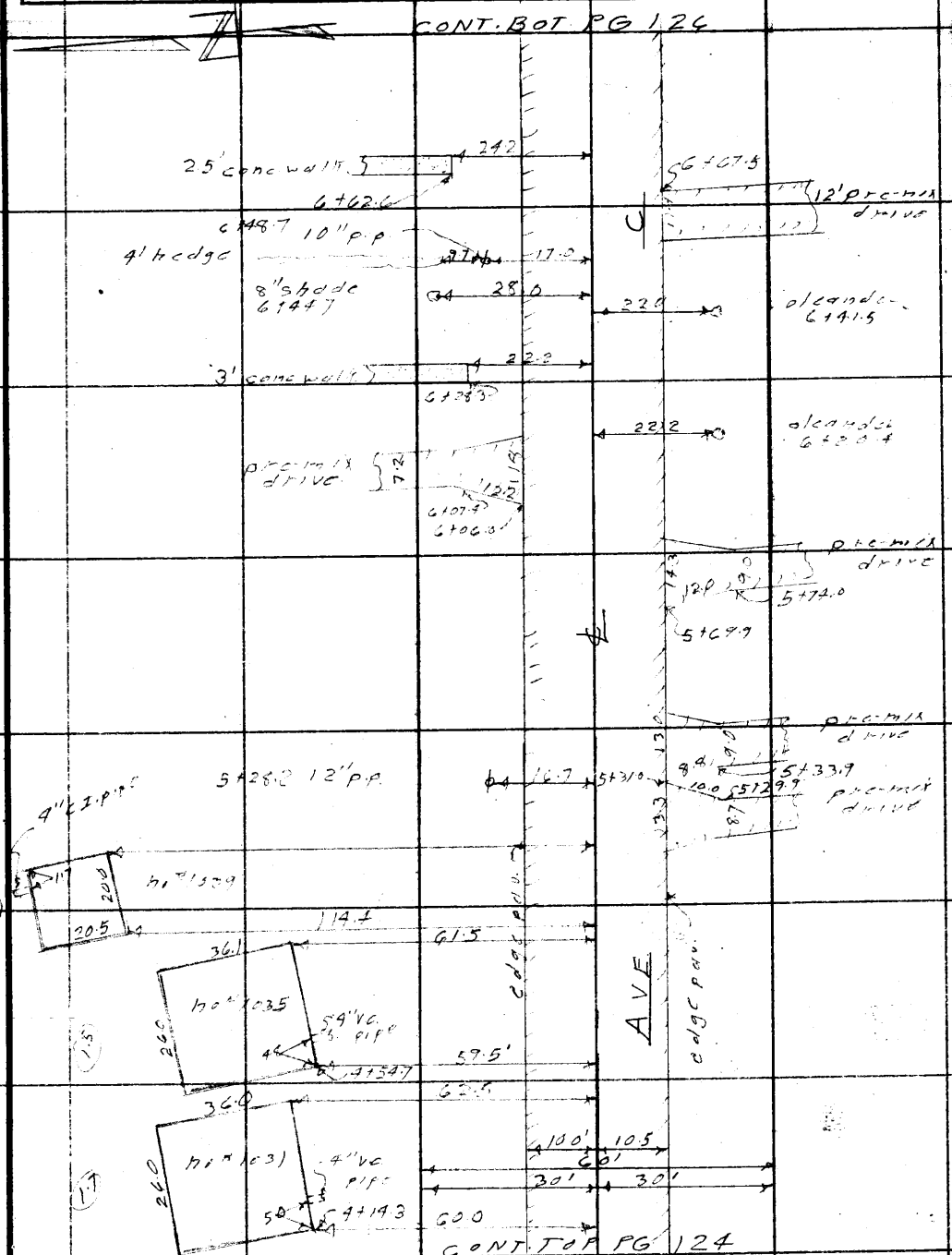

Note: Any Additions or Changes on This Sheet Must be Made or Circled in Red Ink With Date and Name of Person Making Change.

Do not extend notes this side of this line.

RETURN TO
LOS ANGELES COUNTY SURVEYOR
726 LOS ANGELES COUNTY
ENGINEERING BLDG.

76F309S S&E #247. 8-54

F.B. 2128 PG. 126

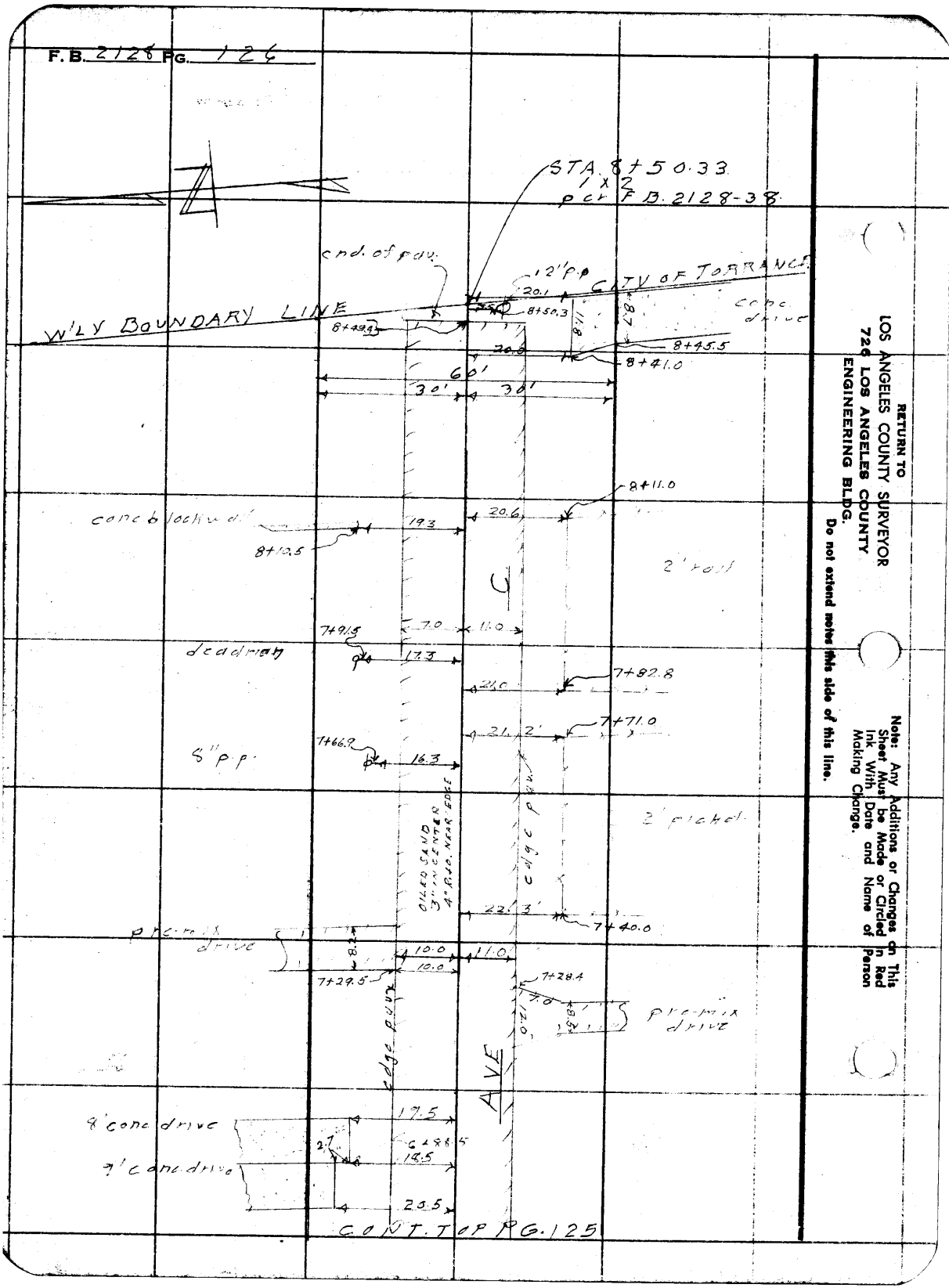

RETURN TO
LOS ANGELES COUNTY SURVEYOR
726 LOS ANGELES COUNTY
ENGINEERING BLDG.
Do not extend notes this side of this line.

Note: Any Additions or Changes on This Sheet Must be Made or Circled in Red Ink With Date and Name of Person Making Change.

F. B. 2128 Pg. 127

Profile	Notes Red	Plotted	Job No. 908.4	Division No. 10	
No.	Date	Date	Survey of	[illegible] AVE.	
X-Sec.	Notes Chkd	Checked	Survey by [illegible]	Notes [illegible]	Date 9-22-56
No.	Date	Date	Map No. A. G. Johnson	Index	Date

C.1.1909.14

TULITA AVE.

PROFILE

AND

CROSS SECTION

ON

AVE. C

FROM

TULITA AVE.

TO

W'LY. BOUNDARY LINE CITY OF TORRANCE.

C.1.1909.14

STATION	B. S.	H. I.	F. S.	ELEV.

LANIGAN
RIKE
DEANE
YASUI

NOTE: ANY ADDITIONS OR CHANGES ON THIS SHEET MUST BE MADE OR CIRCLED IN RED INK, WITH DATE AND NAME OF PERSON MAKING CHANGE.

PLEASE RETURN TO
LOS ANGELES COUNTY SURVEYOR
726 LOS ANGELES COUNTY ENGINEERING BLDG.

Do not extend notes this side of this line.

76L298 S & E #307 9-54

76L298 S & E #307 9-54

PLEASE RETURN TO
LOS ANGELES COUNTY SURVEYOR
726 LOS ANGELES COUNTY ENGINEERING BLDG.

NOTE: ANY ADDITIONS OR CHANGES ON THIS SHEET MUST BE MADE OR CIRCLED IN RED INK, WITH DATE AND NAME OF PERSON MAKING CHANGE.

Do not extend notes this side of this line.

STATION	B. S.	H. I.	F. S.	ELEV.	AVE.	C
B.M. TZ-4				116 19	B.M. TZ-4 E/N. = 116.194 F.B. 2128-10 AVE. C. (S. SIDE) 125' ± E. OF ℄ TULITA AVE., BT. SPK. IN CONC. DRIVEWAY OF HO. #1102 TULITA AVE.	
					LT. ℄	RT.
1+00	INTER. ℄ TULITA AVE.			115 37		
				117 05	100' S. ON ℄ TULITA AVE.	
				112 10	" N. " " " "	
1+30				11[illegible]7		30' R. P/L
" "				11[illegible]3	30' L. P/L	
1+90.8				1123	114.8' L. CONC. FLOOR (PIPE NOT CONNECT.)	
2+00				11591	℄	
" "				11586		10.5' R EDGE PVT.
" "				1158		11.5' R. BOT. BRK.
" "				11[illegible]		30' R. P/L
" "				11550	9.5' L. EDGE PVT.	
" "				1146	[illegible]' L. BOT. BRK.	
" "				1142	30' L. P/L	
2+				1125	[illegible] L. GR. OVER PIPE HO. #1011	
				107[illegible]	[illegible] L. TOP OF 4" C.I.P. HO. #1011	
				[illegible]23	N.E. COR. LOT #7, BLK. 32, TR. #2545	
3+00				11656	℄	
" "				11659		10' R. EDGE PVT.
" "				1165		11. R. BOT. BRK.

F. B. 2128 Pg. 128

Job No. 1909.14 Division No. 10 Notes Red. ____ Plotted ____ Profile ____

Survey of TULITA AVE Date ____ Date ____ No. ____

Survey by LANIGAN Notes RIKE Notes Chkd. ____ Checked ____ X-Sec. ____

Indexed A. C. Johnson Date 8-22-56 Date ____ Date ____ No. ____

76L298 S & E #307 9-54

PLEASE RETURN TO
LOS ANGELES COUNTY SURVEYOR
726 LOS ANGELES COUNTY ENGINEERING BLDG.

NOTE: ANY ADDITIONS OR CHANGES ON THIS SHEET MUST BE MADE OR CIRCLED IN RED INK, WITH DATE AND NAME OF PERSON MAKING CHANGE.

Do not extend notes this side of this line.

Profile Notes Red. Plotted Job No. Division No.
No. Date Date Survey of Date
X-Sec. Notes Chkd Checked Survey by Notes
No. Date Date Map No. Date

F. B. 2138 Pg. 129

AVE. C. (CONT.)

STATION	B. S.	H. I.	F. S.	ELEV.		
					C.L.	P.T. ℄
3+00				1174		17'R. TOP BRK.
" "				1187		30'R. P.L.
" "				11625	10'L. EDGE PVT.	
" "				1147	30'L. P/L HO. #1017	
				1140	'L. GR. OVER PIPE HO. #1017	
				1128	'L. TOP 4" C.I.P. HO. #1021	
				1145	'L. GR. OVER PIPE HO. #1021	
				1122	'L. TOP 4" C.I.P.	
T.P.				1168'	T.P. N.E. COR., LOT #8, BLK 32 TR. #2546 HO. #1021	
				1133		
				1147	'L. GR. OVER P.P. HO. #1021	
				1132	'L. TOP 4" C.I.P.	
4+00				1172		℄
" "				11730		10'R. EDGE P.V.T.
" "				1170		10'R. BRK.
" "				1165		30'R. TOP BRK.
" "				1162		30'R. P/L
" "				1692	9.5'L. EDGE P.V.T.	
" "				1156	22'L. BOT. BRK.	
" "				1151	30'L. P/L	

76L298 S & E #307 9-54

PLEASE RETURN TO
LOS ANGELES COUNTY SURVEYOR
726 LOS ANGELES COUNTY ENGINEERING BLDG.

NOTE: ANY ADDITIONS OR CHANGES ON THIS SHEET MUST BE MADE OR CIRCLED IN RED INK, WITH DATE AND NAME OF PERSON MAKING CHANGE.

Do not extend notes this side of this line.

STATION	B. S.	H. I.	F. S.	ELEV.	AVE C (CONT.) LT.	RT.
						℄
4+				1152	HO#1031 'L. GR. OVER PIPE	
"				1135	HO.#1031 'L. TOP 4" V.C.P.	
"				1156	HO.#1035 'L. GR. OVER PIPE	
"				1141	HO.#1035 'L. TOP V.C.P.	
T.P.				11723	T.P.	
				1168	N.E.COR. LOT #9, BLK. 32, TR. # 2546	
5+00				[illegible]		℄
" "				11731		10'R. EDGE PVT.
" "				1196		30'R. P/L
" "				11716	9'L. EDGE PVT.	
" "				1171	13'L. [illegible]	
" "				1159	22'L. [illegible]	
" "				1158	30'L. P/L	
				1270		S.E.COR. [illegible] #4 BLK. 33, TR. [illegible]
5+				1158	HO.#1039 'L. GR. OVER PIPE	
"				1156	HO.#1039 'L. TOP [illegible]	
				1195	N.E.COR. LOT #10, BLK. 32, TR. # 2541	
6+00				11812		℄
" "				11795		10'R. EDGE PVT.
" "				1179		12'R. BOT. BRK

F. B. 2128 Pg. 130

Job No. 1909.14 Division No. 10 Notes Red. Plotted Profile

Survey of TULARE AVE. Date Date No.

Survey by LANIGAN Notes TRIKE Notes Chkd. Checked X-Sec.

Indexed K. C. Johnson Date 8-22-56 Date Date No.

76L298 S & E #307 9-54

PLEASE RETURN TO
LOS ANGELES COUNTY SURVEYOR
726 LOS ANGELES COUNTY ENGINEERING BLDG.

NOTE: ANY ADDITIONS OR CHANGES ON THIS SHEET MUST BE MADE OR CIRCLED IN RED INK, WITH DATE AND NAME OF PERSON MAKING CHANGE.

Do not extend notes this side of this line.

STATION	B. S.	H. I.	F. S.	ELEV.	AVE. LT.	C (CONT.) RT.
						℄
6+00				1195		25' R. TOP BRK.
" "				1196		30' R. P/L
" "				1179	7' L. EDGE PVT.	
" "				1179	19' L. TOP BRK.	
" "				1171	22' L. BOT. "	
" "				1171	30' L. P/L	
7+00				11952		℄
" "				11920		12' R. EDGE PVT.
" "				1191		13' R. BOT. BRK.
" "				1199		2[illegible]' R. TOP "
" "				1205		30' R. P/L
" "				[illegible]	9' L. EDGE PVT.	
" "				[illegible]	30' L. P/L	
					SE COR. LOT #[illegible], BLK 32 [illegible]	
						S.E. COR. LOT #2, BLK [illegible] TR #[illegible]
				1287		
T.P.				12116	T.P.	
8+00				12212		℄
" "				12222		10.5' R. EDGE PVT.
" "				1235		30' R. P/L
" "				12195	7' L. EDGE PVT.	

Profile Notes Red. ____ Plotted ____ Job No. 1909.14 Division No. 10 F. B. 2128 Pg. 131
No. ____ Date ____ Date ____ Survey of TULITA AVE.
X-Sec. Notes Chkd. ____ Checked ____ Survey by [illegible] Notes [illegible] Date [illegible]
No. ____ Date ____ Date ____ Map No. ____ Indexed ____ Date ____

76L298 S & E #307 9-54

PLEASE RETURN TO
LOS ANGELES COUNTY SURVEYOR
726 LOS ANGELES COUNTY ENGINEERING BLDG.

NOTE: ANY ADDITIONS OR CHANGES ON THIS SHEET MUST BE MADE OR CIRCLED IN RED INK, WITH DATE AND NAME OF PERSON MAKING CHANGE.

Do not extend notes this side of this line.

STATION	B. S.	H. I.	F. S.	ELEV.	AVE. C (CONT.) LT.	RT.
						℄
8+00				1223	30'L. P/L	
8+49.4				1258.5	EDGE OF PVT.	℄
8+50.33	INTER. WLV BOUNDARY LINE CITY OF TORRANCE			1263		
				12[illegible]		30'± R. P/L N.E. COR. LOT #6, TR. #2650
				1310		
				1258	23'± L. TOP BRK.	
				[illegible]	30'± L. BOT. " + P/L	
				1259	12[illegible]'± L. " " N.E. COR. LOT #5, TR. #2650 TOP BRK	
				1285		
B.M. TI-11				1216.0	B.M. TI-11	BM: 121.596 F.B. 2128-17 AVE. C (S. SIDE) 630'± E. OF ℄ TULITA AVE., BT. SPK. IN DRIVEWAY TO HO. # 1063

F. B. 2128 Pg. 132 Job No. 1909.14 Division No. 10 Notes Red. Plotted Profile
Survey of TULITA AVE. Date Date No.
Survey by LANIGAN Notes RIKE Notes Chkd. Checked X-Sec.
Indexed C. Johnson Date 8-22-56 Date Date No.

Notes Ck'd by	Survey of TULITA AVE
Map No.	W. O. 19099 Type No. St'd. °F
Office Work	Surveyed by J. J. LANIGAN
Checked	Notes J.J.L. Date 2-23-56
Date	Indexed C. Johnson 10-8-56

F. B. 2125 Pg. 133

C. I. 1909.14.

TULITA AVE.

LOCATION

OF

IMPROVEMENTS

ON

AVE. D

FROM

TULITA AVE

TO

W'LY BOUNDARY LINE OF THE CITY OF TORRANCE.

C. I. 1909.14.

LANIGAN

RIHE.

DEANE

YASUI

Note: Any Additions or Changes on This Sheet Must be Made or Circled in Red Ink With Date and Name of Person Making Change.

Do not extend notes this side of this line.

RETURN TO
LOS ANGELES COUNTY SURVEYOR
726 LOS ANGELES COUNTY
ENGINEERING BLDG.

76F308S S&E #247. 8-54

F.B. 2128 PG. 134

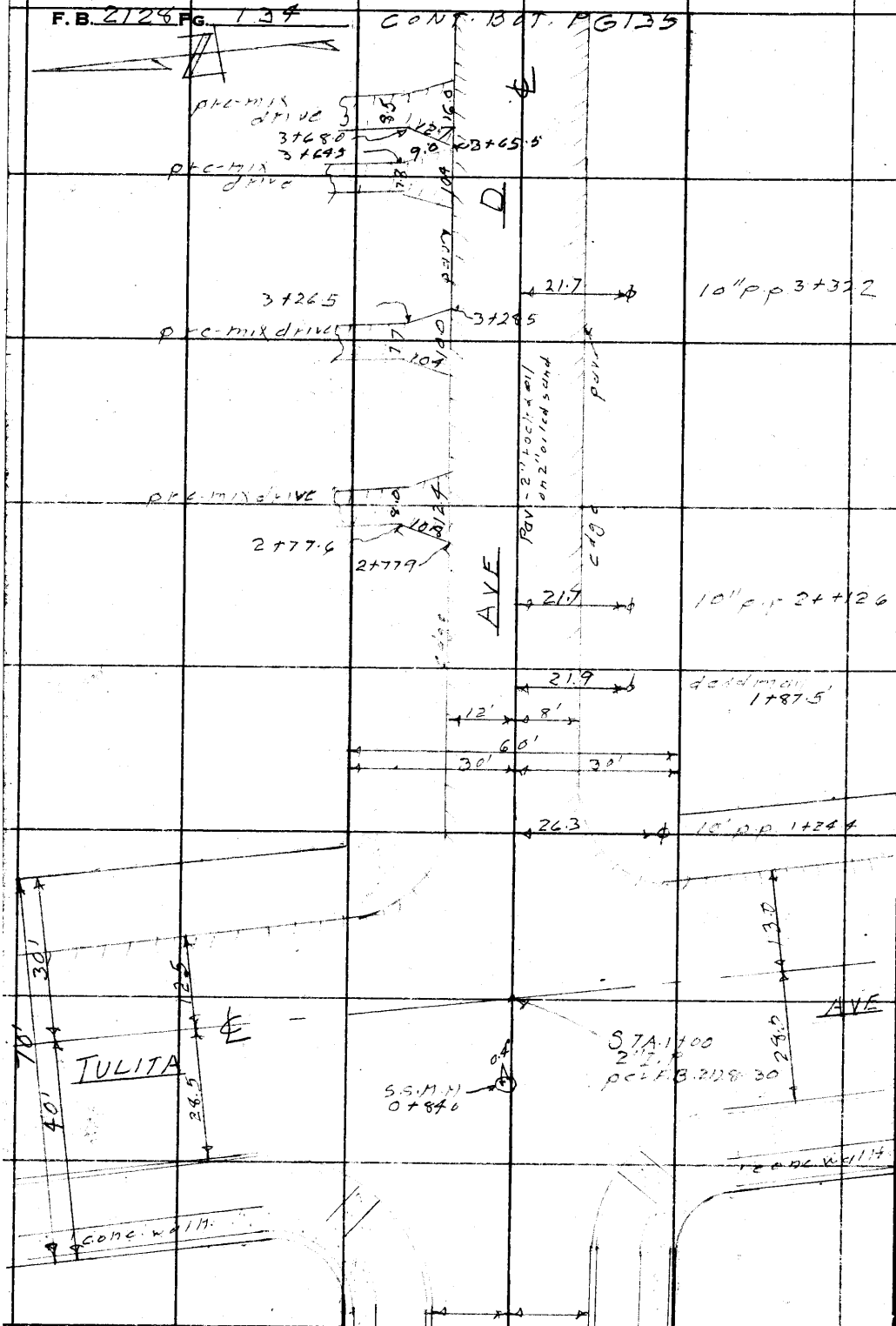

RETURN TO
LOS ANGELES COUNTY SURVEYOR
726 LOS ANGELES COUNTY
ENGINEERING BLDG.

Do not extend notes this side of this line.

Note: Any Additions or Changes on This Sheet Must be Made or Circled in Red Ink With Date and Name of Person Making Change.

Notes Ck'd by	Survey of TULITA AVE
Map No.	W. O. 1909.14 Tape No. St'd. °F
Office Work	Surveyed by J. J. LANIGAN
Checked	Notes J. J. L. Date 8-23-56
Date	Indexed E. C. Johnson

F. B. 2128 Pg. 135



Note: Any Additions or Changes on This Sheet Must be Made or Circled in Red Ink With Date and Name of Person Making Change.

Do not extend notes this side of this line.

RETURN TO
LOS ANGELES COUNTY SURVEYOR
726 LOS ANGELES COUNTY
ENGINEERING BLDG.

76F309S S&E #247. 8-54

F.B. 2128 PG. 136



RETURN TO
LOS ANGELES COUNTY SURVEYOR
726 LOS ANGELES COUNTY
ENGINEERING BLDG.

Do not extend notes this side of this line.

Note: Any Additions or Changes on This Sheet Must be Made or Circled in Red Ink With Date and Name of Person Making Change.

Profile No.	Notes Red.	Plotted	Job No. 1907.14	Division No. 10	F. B. 2153 Pg. 137
	Date	Date	Survey of TULITA AVE		
X-Sec. No.	Notes Chkd	Checked	Survey by [illegible]	Notes [illegible]	Date 9-23-56
	Date	Date	Map No. Indexed Johnson		Date

C.I. 1907.14.

TULITA AVE.

PROFILE

AND

CROSS SECTION

OF

ALLEY

FROM

TULITA AVE

TO

[illegible] LINE CITY OF TORRANCE

C.I. 1909.11

STATION	B. S.	H. I.	F. S.	ELEV.

LANIGAN

RIKE

DEANE

YASUI

NOTE: ANY ADDITIONS OR CHANGES ON THIS SHEET MUST BE MADE OR CIRCLED IN RED INK, WITH DATE AND NAME OF PERSON MAKING CHANGE.

Do not extend notes this side of this line.

PLEASE RETURN TO

LOS ANGELES COUNTY SURVEYOR

726 Los Angeles County Engineering Bldg.

761.298 S & E #307 9-54

76L298 S & E #307 9-54

PLEASE RETURN TO
LOS ANGELES COUNTY SURVEYOR
726 LOS ANGELES COUNTY ENGINEERING BLDG.

NOTE: ANY ADDITIONS OR CHANGES ON THIS SHEET MUST BE MADE OR CIRCLED IN RED INK, WITH DATE AND NAME OF PERSON MAKING CHANGE.

Do not extend notes this side of this line.

STATION	B. S.	H. I.	F. S.	ELEV.	AVE. D.	
B.M. TZ-5				113 87	ELV. = 113.866 TULITA AVE. & AVE. D. [illegible] F.B. 2128-10 BT. SPK. IN CURB, 10' N. OF N. END C.P.	
					LT.	RT.
0+ 84.0		For Fl. of Stub TO Fast see Pg 234 C.H.P.		101 31	04 S.S.M.H. 8" OUTLET TO S.	DEPTH 12.18 DIAM. 0.67 TOTAL 12.85 — ELV. RIM 114.16 -12.85 101.31
0+ "				102 21	8" INLET TO E.	DEPTH 11.98 DIAM. 0.67 TOTAL 12.65 — ELV. RIM 114.19 -12.65 101.54
0+ "				101 50	8" INLET TO N.	[illegible] DIAM. 0.67 TOTAL 12.65 — ELV. RIM 114.15 -12.65 101.50
0+ "				101 51	8" INLET TO W.	DEPTH 11.94 DIAM. 0.67 TOTAL 12.61 — ELV. RIM 114.12 -12.61 101.51
1+00	[illegible]	[illegible]		114 66		
				[illegible]	[illegible] ON ℄ TULITA AVE.	℄
				116 [illegible]	28.0' TO W. GUT.	
				116 71	" " " CURB	
				115 67	125' N. ON ℄ TULITA AVE.	
				114 39	23.0' TO W. GUT.	
				115 05	" " " CURB	
				[illegible]	[illegible]	
				[illegible]	" " CURB	
				[illegible]	" " GUT.	
				[illegible]	" " CURB	
				[illegible]	" " GUT.	
				[illegible]	" " CURB	
				[illegible]	" " GUT.	
				[illegible]	" " CURB	

F. B. 2128 Pg. 138

Job No. 1909.14 Division No. 10 Notes Red. ____ Plotted ____ Profile

Survey of TULITA AVE. Date ____ No. ____

Survey by LANIGAN Notes RIKE Notes Chkd. ____ Checked ____ X-Sec.

Indexed K. C. Johnson Date 8-23-56 Date ____ No. ____

76L298 S & E #307 9-54

PLEASE RETURN TO
LOS ANGELES COUNTY SURVEYOR
726 LOS ANGELES COUNTY ENGINEERING BLDG.

NOTE: ANY ADDITIONS OR CHANGES ON THIS SHEET MUST BE MADE OR CIRCLED IN RED INK, WITH DATE AND NAME OF PERSON MAKING CHANGE.

Do not extend notes this side of this line.

STATION	B. S.	H. I.	F. S.	ELEV.	AVE. LT.	D. (CONT.) RT.
						℄
1+30				113 82		℄
" "				114[illegible]		30' R. P/L
" "				1140	30' L. P/L	
2+00				115 23		℄
" "				115[illegible]		8' R. EDGE PVT.
" "				1149		[illegible]' R.
" "				1160		30' R. P/L
" "				115 17	12' L. EDGE PVT.	
" "				114[illegible]	17' L. GUT.	
" "				1155	21' L. TOP OF BRK.	
" "				1154	30' L. P/L.	
3+00				118 60		℄
" "				118 24		8' R. EDGE PVT.
" "				118 0[illegible]		[illegible]' R. GUT.
" "				1186		14' R. TOP OF BRK
" "				1189		30' R. P/L
" "				118 66	12' L. EDGE PVT.	
" "				118 3	[illegible] GUT.	
" "				1195	30' L. P/L	
T.P.				118 87	T.P.	

Profile Notes Red. ____ Plotted ____ Job No. 1909.14 Division No. 10 F. B. [illegible] Pg. [illegible]
No. ____ Date ____ Date ____ Survey of TULITA AVE.
X-Sec. Notes Chkd. ____ Checked ____ Survey by [illegible] Notes [illegible] Date [illegible]
No. ____ Date ____ Date ____ Map No. X Date Johnson Date ____

76L298 S & E #307 9-54

PLEASE RETURN TO
LOS ANGELES COUNTY SURVEYOR
726 LOS ANGELES COUNTY ENGINEERING BLDG.

NOTE: ANY ADDITIONS OR CHANGES ON THIS SHEET MUST BE MADE OR CIRCLED IN RED INK, WITH DATE AND NAME OF PERSON MAKING CHANGE.

Do not extend notes this side of this line.

STATION	B. S.	H. I.	F. S.	ELEV.	AVE D (CONT.) LT.	RT.
						℄
				1164		S.E. COR LOT #5, BLK. 34, TR. #2546
3+70				12[illegible]	115'L.	
4+00				12256		℄
" "				12212		8'R. EDGE PVT.
" "				1219		1'R. GUT.
" "				1223		30'R. P/L
" "				12278	12'L. EDGE PVT.	
" "				1227	15'L. GUT.	
" "				1233	30'L. P/L	
T. P.				12530	T.P.	
				1165		S.E. COR. LOT #4, BLK. 34, TR. #2546
4+90				1264	18'L.	
5+00				12656		℄
" "				12636		8'R. EDGE PVT.
" "				1262		1'R. GUT.
" "				1261		30'R. P/L
" "				12652	12'L. EDGE PVT.	
" "				1263	16'L. GUT.	
" "				1274	30'L. P/L	

F. B. 2128 Pg. 140

Job No. 1909.14 Division No. 10 Notes Red. Plotted Profile

Survey of TULITA AVE. Date Date No.

Survey by LANIGAN Notes RIKE Notes Chkd. Checked X-Sec.

Indexed A. C. Johnson Date 8-23-56 Date Date No.

76L298 S & E #307 9-54

PLEASE RETURN TO
LOS ANGELES COUNTY SURVEYOR
726 LOS ANGELES COUNTY ENGINEERING BLDG.

NOTE: ANY ADDITIONS OR CHANGES ON THIS SHEET MUST BE MADE OR CIRCLED IN RED INK, WITH DATE AND NAME OF PERSON MAKING CHANGE.

Do not extend notes this side of this line.

STATION	B. S.	H. I.	F. S.	ELEV.	AVE. D (CONT.) LT.	RT.
[illegible]				129 [illegible]		℄
" "				129 63		[illegible] EDGE PVT.
" "				[illegible]		12' R.
" "				[illegible]		[illegible]
" "				[illegible]	12' L. EDGE PVT.	
" "				[illegible]	[illegible]	
" "				[illegible]	[illegible]	
T.P.				129 59	T.P.	S.E. COR. LOT # 3, BLK. [illegible], [illegible]
				[illegible]		[illegible]
[illegible]				128 [illegible]		[illegible] OVER PIPE [illegible]
				127 [illegible]		[illegible]
				126 1		[illegible]
				[illegible]		[illegible]
"				[illegible] 7		
[illegible]				[illegible]		℄
				[illegible]		[illegible] EDGE PVT.
				131 2		[illegible]
				[illegible]	12' L. EDGE PVT.	
				[illegible]	[illegible]	
				131 5	30' L. P.L.	

Profile Notes Red. ____ Plotted ____ Job No. 1909.14 Division No. 10 F. B. [illegible] Pg. [illegible]
No. ____ Date ____ Date ____ Survey of TULITA AVE.
X-Sec. Notes Chkd. ____ Checked ____ Survey by LAN GAN Notes [illegible] Date 8-[illegible]-56
No. ____ Date ____ Date ____ Map No. ____ Indexed ____ Date ____

76L298 S & E #307 9-54

PLEASE RETURN TO
LOS ANGELES COUNTY SURVEYOR
726 LOS ANGELES COUNTY ENGINEERING BLDG.

NOTE: ANY ADDITIONS OR CHANGES ON THIS SHEET MUST BE MADE OR CIRCLED IN RED INK, WITH DATE AND NAME OF PERSON MAKING CHANGE.

132.0

Do not extend notes this side of this line.

STATION	B. S.	H. I.	F. S.	ELEV.	AVE. D (CONT.) LT.	℄	RT.
7+00				128 4	188' L.		
6+94±				129 4	129'±L. GR. OVER PIPE HO. #1061		
" "				127 6	120'±L. TOP 4" C.I.P. HO. #1061		
T. P.				132 33	T. P.		
				11[illegible]			S.W. COR. LOT #8, TR #2650
8+00				1[illegible]		℄	
" "				132 97			8'R EDGE PVT
" "				132 6			30'R P/L
" "				133[illegible]	[illegible] EDGE PVT		
" "				133 1	30'L P/L		
T. P.				13[illegible]	T. P.		

NOTE 3 HOUSES IN LOT #8 TR #2650, HAVE CESS POOLS IN FRONT, HOUSES ARE 60'± R. AND GR. IN FRONT OF HOUSES ARE 2' TO 3' LOWER THAN ℄ OF AVE. D.

STATION	B. S.	H. I.	F. S.	ELEV.	AVE. D (CONT.) LT.	℄	RT.
8+30				133 46		℄	
" "				133 30			8'R EDGE PVT
" "				133 65	12'L. EDGE PVT		
8+50.21	INTER. W'LY. BOUNDARY LINE CITY OF TORRANCE.			134 4		℄	
" "				133 0			30'S'LY. ON W'LY. BOUNDARY LINE CITY OF TORRANCE S.E. COR. LOT #8 TR #2650
				118 6			
				133 7	30'N'LY. ON W'LY. BOUNDARY LINE CITY OF TORRANCE.		

F. B. 2128 Pg. 142 Job No. 1909.14 Division No. 10 Notes Red. Plotted Profile
Survey of TULITA AVE Date Date No.
Survey by LANIGAN Notes RIKE Notes Chkd. Checked X-Sec.
Indexed K. C. Johnson Date 8-23-56 Date Date No.

76L298 S & E #307 9-54

PLEASE RETURN TO
LOS ANGELES COUNTY SURVEYOR
726 LOS ANGELES COUNTY ENGINEERING BLDG.

NOTE: ANY ADDITIONS OR CHANGES ON THIS SHEET MUST BE MADE OR CIRCLED IN RED INK, WITH DATE AND NAME OF PERSON MAKING CHANGE.

Do not extend notes this side of this line.

STATION	B. S.	H. I.	F. S.	ELEV.	AVE D (CONT.) LT.	℄ RT.
				131 8	N. E COL. LOT #7 TR. # 2650	
BMTZ12				131 68	BMTZ12 ELEV. 131.679 - F.B. 2129-17 AVE. D. (S. side) 630± E. of ℄ of TULITA AVE.) BT. spk. in driveway to No. # 1056	

Profile Notes Red. ____ Plotted ____ Job No. 1703.4 Division No. 10 F. B. 2128 Pg. 143
No. ____ Date ____ Date ____ Survey of TULITA AVE.
X-Sec. Notes Chkd. ____ Checked ____ Survey by [illegible] Notes [illegible] Date [illegible]
No. ____ Date ____ Date ____ Map No. ____ Index [illegible] Johnson Date ____

F. B. 2128 Pg. 114

Job No. 190914 Division No. 10 Notes Red. _____ Plotted _____ Profile

Survey of TULITA AVE. Date _____ Date _____ No. _____

Survey by LANIGAN Notes RIKE Notes Chkd. _____ Checked _____ X-Sec.

Indexed _____ Date 8-24-54 Date _____ Date _____ No. _____

STATION	B. S.	H. I.	F. S.	ELEV.
				AVE
				D

Do not extend notes this side of this line.

NOTE: ANY ADDITIONS OR CHANGES ON THIS SHEET MUST BE MADE OR CIRCLED IN RED INK, WITH DATE AND NAME OF PERSON MAKING CHANGE.

PLEASE RETURN TO

LOS ANGELES COUNTY SURVEYOR

726 Los Angeles County Engineering Bldg.

761.298 S & E #307 9-54

Notes Ck'd by	Survey of TULITA AVE
Map No.	W. O. 2-[illegible] Tape No. St'd. °F
Office Work	Surveyed by J. C. LANIGAN
Checked	Notes Date 8-24-54
Date	Indexed C. Johnson 10-4-56

F. B. 2128 Pg. 145

C. I. 1909.14.

TULITA AVE

LOCATION

OF

IMPROVEMENTS

ON

TULITA AVE.

FROM

AVE 2.

TO

AVE A

C. I. 1909.2

LANIGAN

RITA

DIANE

YASUI

Note: Any Additions or Changes on This Sheet Must be Made or Circled in Red Ink With Date and Name of Person Making Change.

Do not extend notes this side of this line.

RETURN TO
LOS ANGELES COUNTY SURVEYOR
726 LOS ANGELES COUNTY
ENGINEERING BLDG.

76F309S S&E #247. 8-54

F.B. 2128 PG. 146

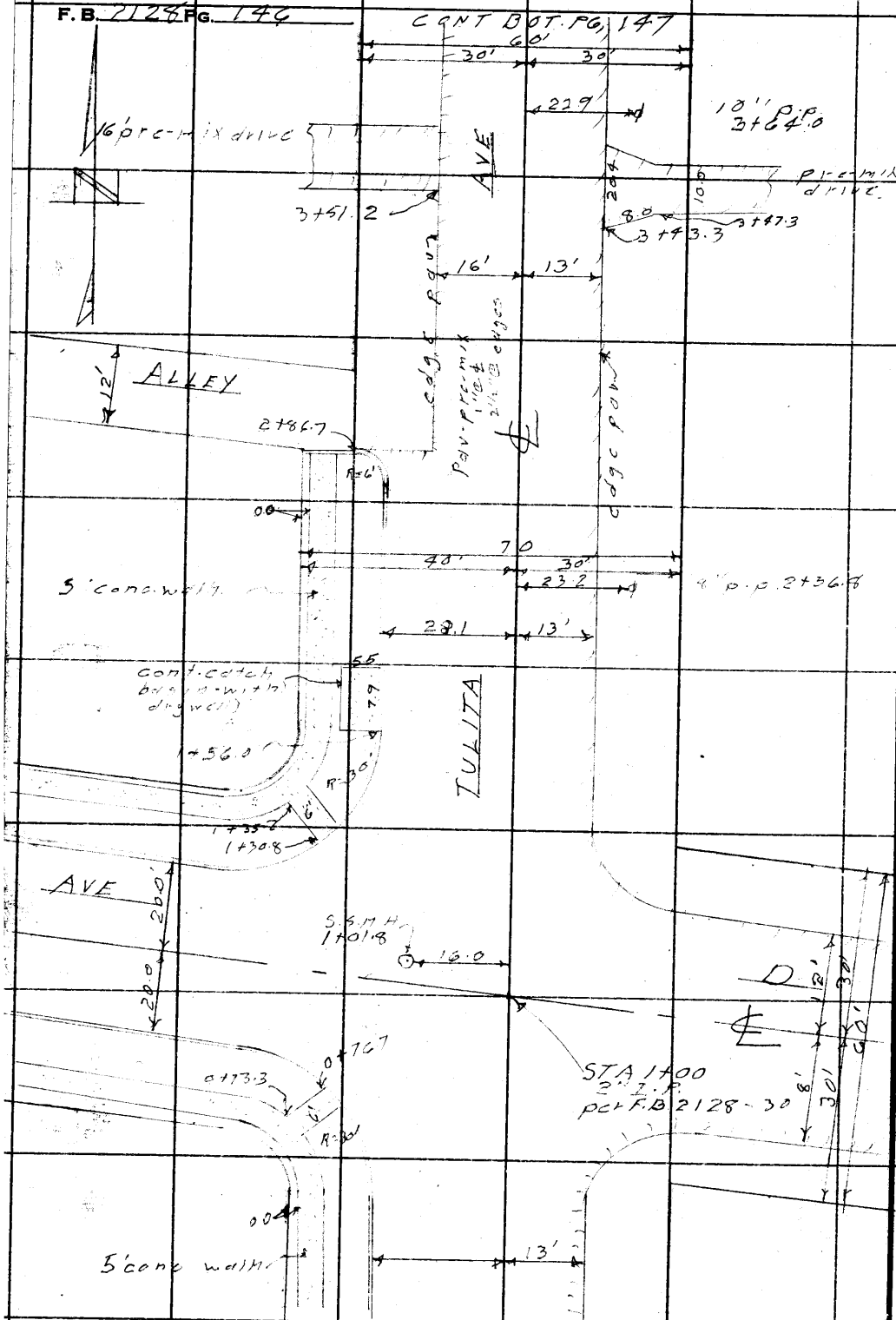

RETURN TO
LOS ANGELES COUNTY SURVEYOR
726 LOS ANGELES COUNTY
ENGINEERING BLDG.

Do not extend notes this side of this line.

Note: Any Additions or Changes on This Sheet Must be Made or Circled in Red Ink With Date and Name of Person Making Change.

Notes Ck'd by
Map No.
Office Work
Checked
Date

Survey of TULITA AVE
W. O. 1909-4 Topo No. St'd. °F
Surveyed by J.J. LANIGAN
Notes Date 5-27-54
Indexed K. C. Johnson

F. B. 2125 Pg. 147

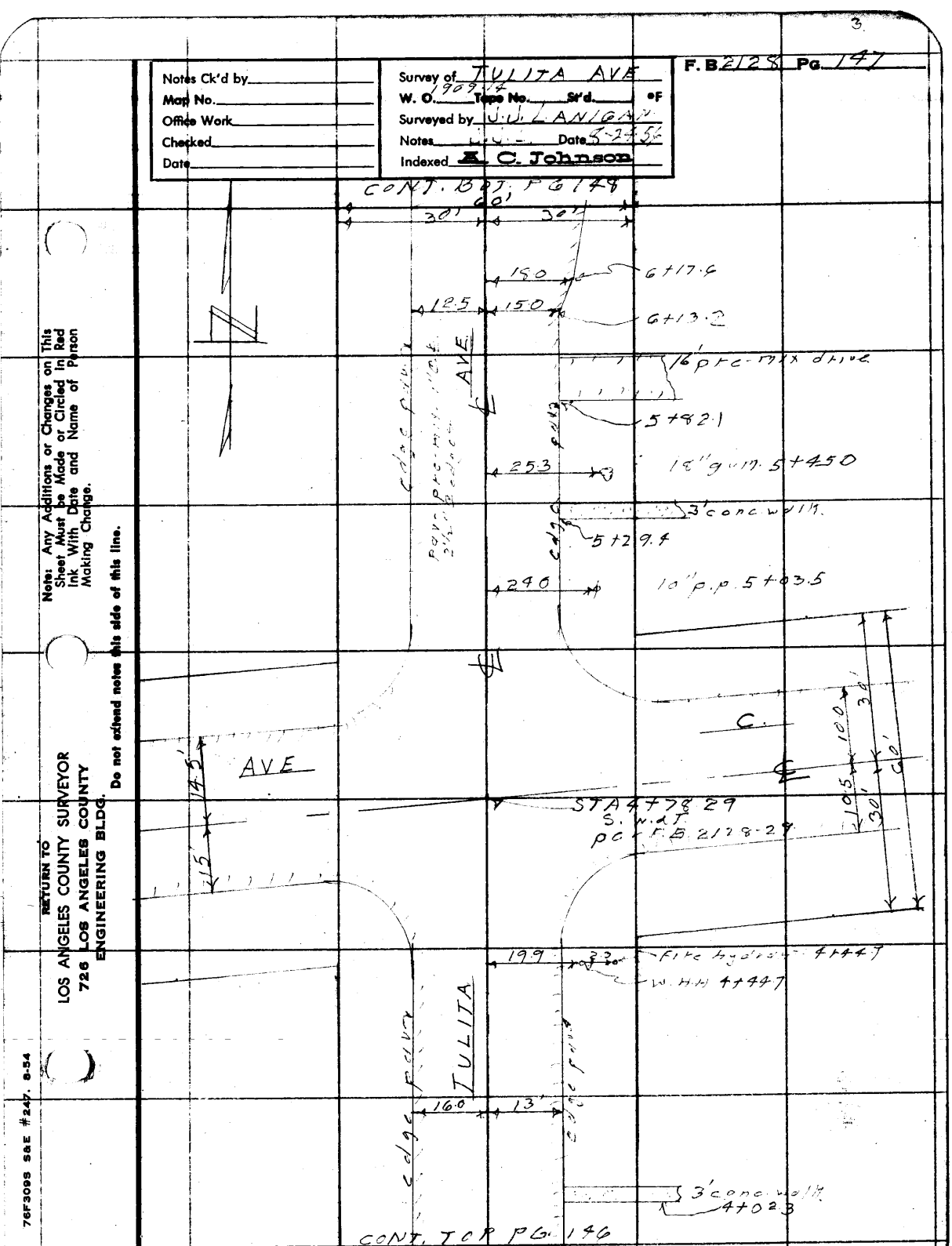

Note: Any Additions or Changes on This Sheet Must be Made or Circled in Red Ink With Date and Name of Person Making Change.

Do not extend notes this side of this line.

RETURN TO
LOS ANGELES COUNTY SURVEYOR
726 LOS ANGELES COUNTY
ENGINEERING BLDG.

76F309 S&E #247. 8-54

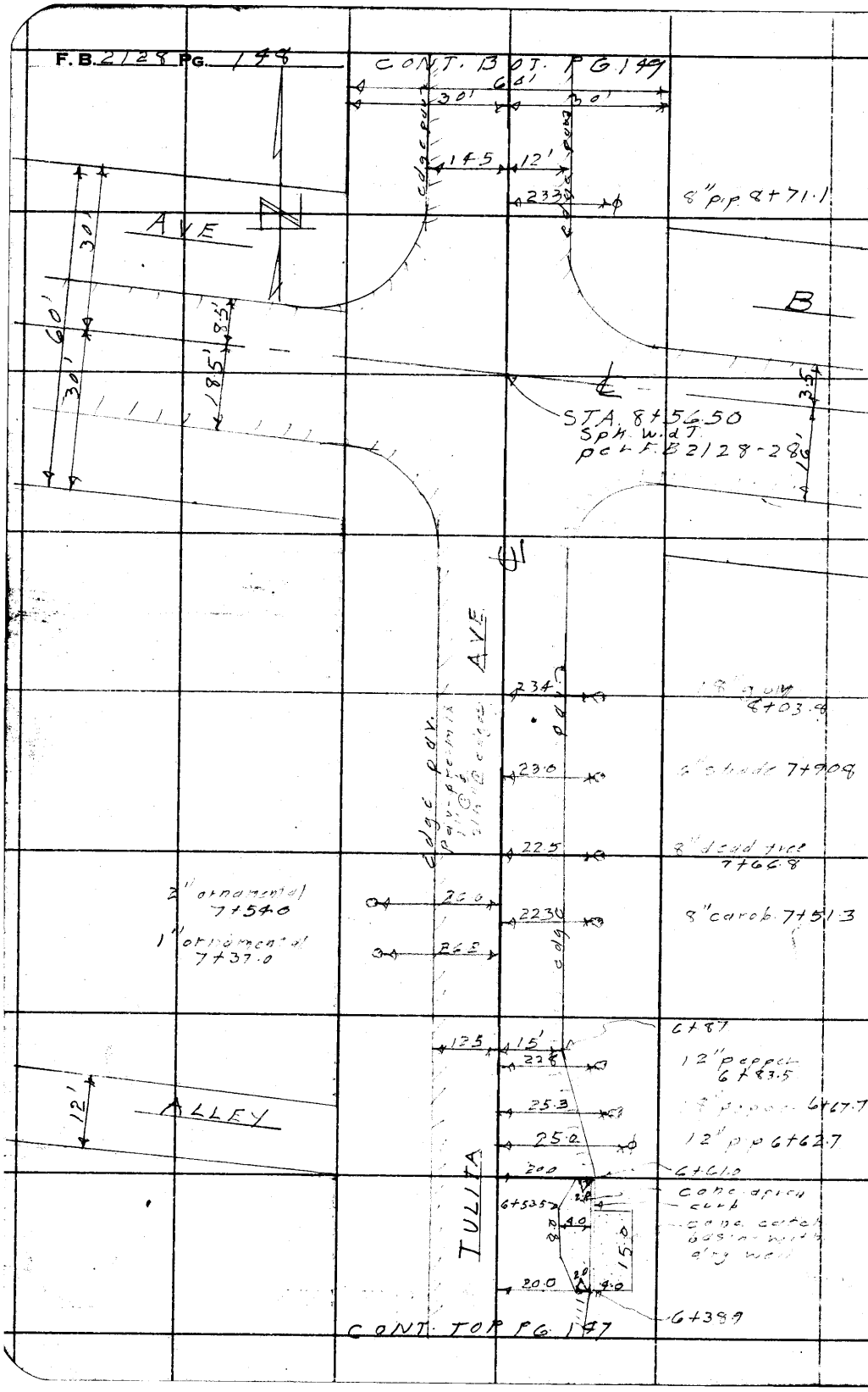

RETURN TO
LOS ANGELES COUNTY SURVEYOR
726 LOS ANGELES COUNTY
ENGINEERING BLDG.

Do not extend notes this side of this line.

Note: Any Additions or Changes on This Sheet Must be Made or Circled in Red Ink With Date and Name of Person Making Change.

Notes Ck'd by	Survey of TULITA AVE
Map No.	W. O. 1902.14 Tape No. St'd. °F
Office Work	Surveyed by J. J. LANIGAN
Checked	Notes J. J. L. Date 8-24-56
Date	Indexed K. C. Johnson

F. B. 2128 Pg. 149

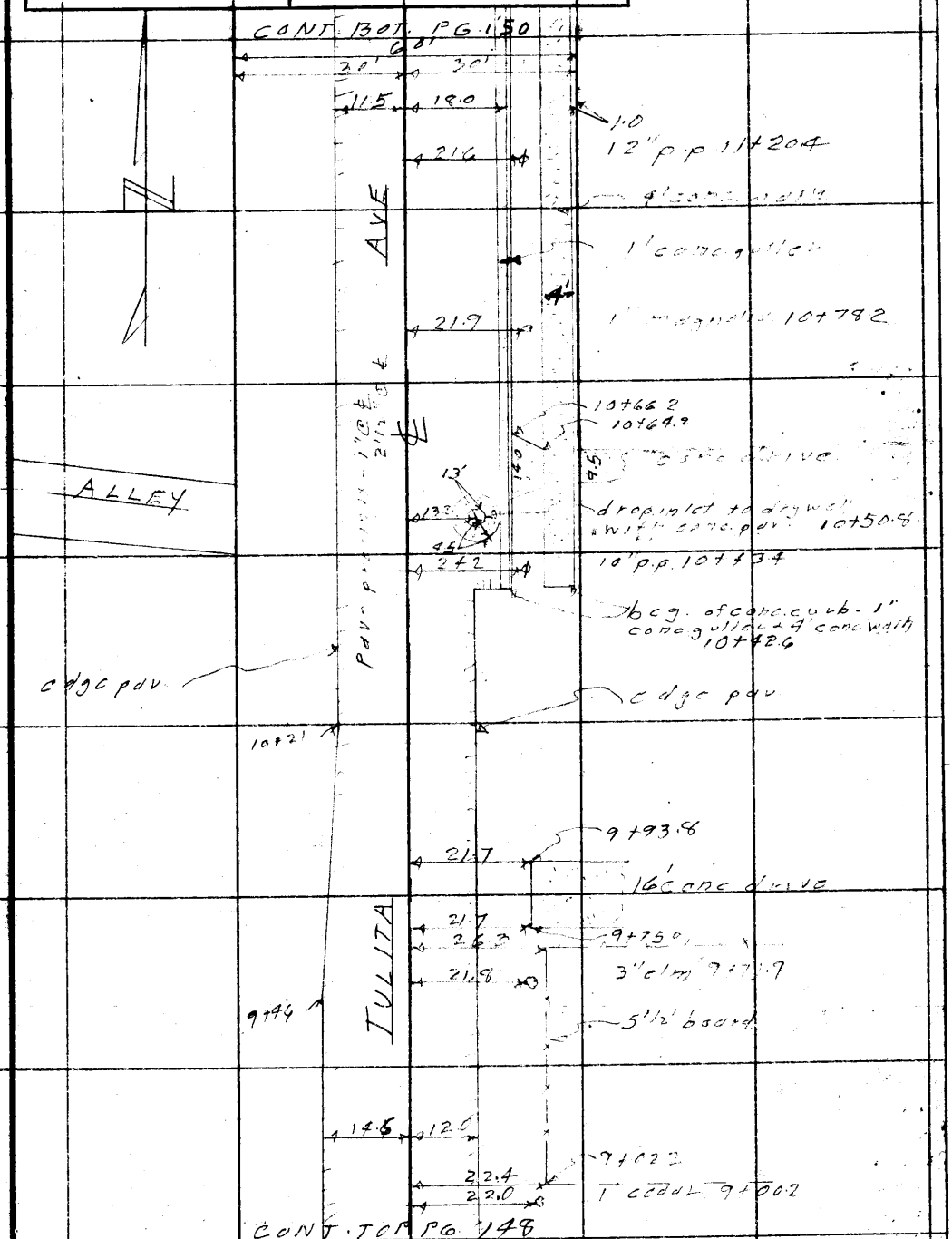

Note: Any Additions or Changes on This Sheet Must be Made or Circled in Red Ink With Date and Name of Person Making Change.

Do not extend notes this side of this line.

RETURN TO
LOS ANGELES COUNTY SURVEYOR
726 LOS ANGELES COUNTY
ENGINEERING BLDG.

76F3095 S&E #247. 8-54

RETURN TO
LOS ANGELES COUNTY SURVEYOR
726 LOS ANGELES COUNTY
ENGINEERING BLDG.

Note: Any Additions or Changes on This Sheet Must be Made or Circled In Red Ink With Date and Name of Person Making Change.

Do not extend notes this side of this line.

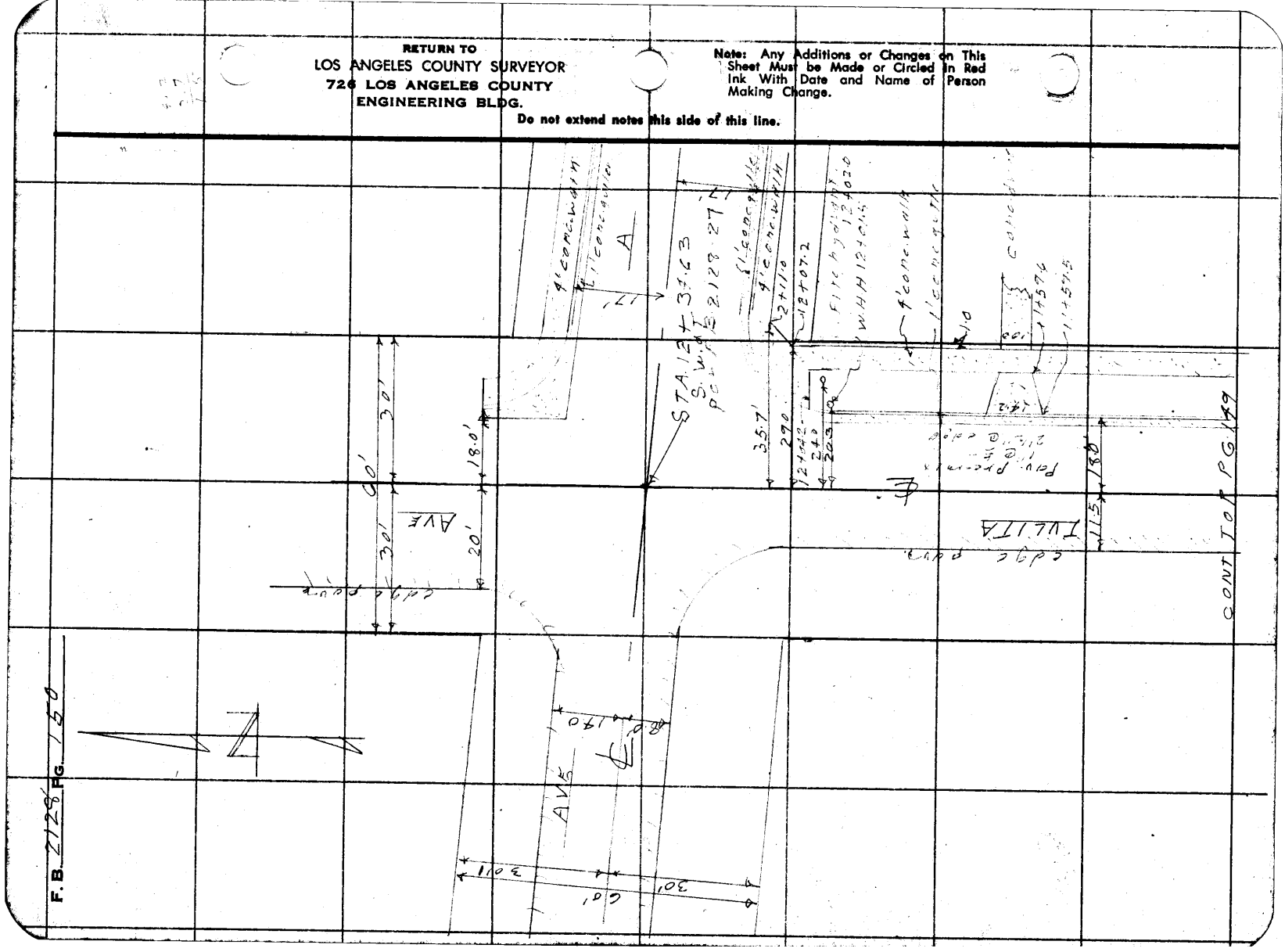

F. B. 2128 Pg. 151

Profile	Notes Red.	Plotted	Job No. 1909.14	Division No.	
No.	Date	Date	Survey of TULITA AVE.		
X-Sec.	Notes Chkd.	Checked	Survey by LANIGAN	Notes	Date 8-21-56
No.	Date	Date	Map No.	Indexed Johnson	Date

C.I. 1909.14

TULITA AVE.

PROFILE
AND
CROSS SECTION
ON
TULITA AVE.
FROM
AVE D
TO
N.E.A.
C.I. 1909.14

STATION	B.B.	H.I.	F.B.	ELEV.

LANIGAN
RIKE
DEANE
VASUL

NOTE: ANY ADDITIONS OR CHANGES ON THIS SHEET MUST BE MADE OR CIRCLED IN RED INK, WITH DATE AND NAME OF PERSON MAKING CHANGE.

PLEASE RETURN TO
LOS ANGELES COUNTY SURVEYOR
726 LOS ANGELES COUNTY ENGINEERING BLDG.

Do not extend notes this side of this line.

76L298 S & E #307 9-54

76L298 S & E #307 9-54

PLEASE RETURN TO
LOS ANGELES COUNTY SURVEYOR
726 LOS ANGELES COUNTY ENGINEERING BLDG.

NOTE: ANY ADDITIONS OR CHANGES ON THIS SHEET MUST BE MADE OR CIRCLED IN RED INK, WITH DATE AND NAME OF PERSON MAKING CHANGE.

Do not extend notes this side of this line.

STATION	B. S.	H. I.	F. S.	ELEV.	TULITA AVE.	
B.M. TZ-5				113 87	B.M. TZ-5 E/V. = 113.866 F.B. 2128-10 TULITA AVE. + AVE. D, N.W. COR. BT. SPK. IN CURB, 10' N. OF N. END C.R.	
					LT.	℄ RT.
1+00	INTER. ℄ AVE. D			114 66		
				[illegible]	140' [illegible] TULITA AVE. — ℄	
					" "	28' W. gutter
				[illegible]	"	[illegible] W. Curb
				[illegible]	[illegible] ON ℄ AVE. D	
				[illegible]	[illegible] "	
				112 81	N. END N.W. C.R. GUT.	
				113 75	" " " " CURB	
				114 24	W. " " " GUT.	
				114 91	" " " " CURB	
				114 45	W. " S.W. " GUT.	
				115 17	" " " " CURB	
				[illegible]	S. " " " GUT.	
				[illegible]	" " " " CURB	
1+01.8				101 31	16' L. S.S.M.H. [illegible] TO S.	DEPTH 12.18 DIAM. [illegible] TOTAL 12.85 E/V. RIM 114.16 -12.85 101.31
				[illegible] 54	8" INLET E. DEPTH 11.95 DIAM. 0.67 TOTAL 12.65	E/V. RIM 114.19 -12.65 101.54
				101 50	8" INLET N. DEPTH 11.98 DIAM. 0.67 TOTAL 12.65	E/V. RIM 114.15 -12.65 101.50
				101 51	8" INLET W. DEPTH 11.94 DIAM. 0.67 TOTAL 12.61	E/V. RIM 114.12 -12.61 101.51

F. B. 2128 Pg. 152

Job No. 1709.14 Division No. 10 Notes Red. Plotted Profile

Survey of TULITA AVE Date Date No.

Survey by LANIGAN Notes RIKE Notes Chkd. Checked X-Sec.

Indexed R. C. Johnson Date 8-24-56 Date Date No.

76L298 S & E #307 9-54

PLEASE RETURN TO
LOS ANGELES COUNTY SURVEYOR
726 LOS ANGELES COUNTY ENGINEERING BLDG.

NOTE: ANY ADDITIONS OR CHANGES ON THIS SHEET MUST BE MADE OR CIRCLED IN RED INK, WITH DATE AND NAME OF PERSON MAKING CHANGE.

Do not extend notes this side of this line.

STATION	B. S.	H. I.	F. S.	ELEV.	TULITA	AVE (Cont.)
					[illegible]	[illegible]
1+30				1137		30' R. P/L
2+00				11486		℄
" "				[illegible]		13' R. EDGE PVT.
" "				1143		[illegible]
" "				1148		30' R. P/L
" "				11361	28' L. GUT.	
				[illegible]	" " CURB.	
				[illegible]	40' L. P/L	
				11502	S. END S.W. C.R. ALLEY GUT.	
				11575	" " " " CURB	
				1155	W. " " " GUT.	
				[illegible]	" " " " CURB	
3+00				[illegible]		℄
" "				[illegible]		13' R. EDGE PVT.
" "				1160		15' R. GUT.
" "				1175		30' R. P/L
" "				11585	16' L. EDGE PVT.	
" "				1168	30' L. P/L	
3+67				11708		℄
				[illegible]685		13' R. EDGE PVT.

Profile Notes Red. ____ Plotted ____ Job No. 1909.14 Division No. 10 F. B. 2128 PG. 153
No. ____ Date ____ Date ____ Survey of TULITA AVE.
X-Sec. Notes Chkd. ____ Checked ____ Survey by [illegible] Notes [illegible] Date [illegible]
No. ____ Date ____ Date ____ Map No. ____ Date ____

76L298 S & E #307 9-54

PLEASE RETURN TO
LOS ANGELES COUNTY SURVEYOR
726 LOS ANGELES COUNTY ENGINEERING BLDG.

NOTE: ANY ADDITIONS OR CHANGES ON THIS SHEET MUST BE MADE OR CIRCLED IN RED INK, WITH DATE AND NAME OF PERSON MAKING CHANGE.

Do not extend notes this side of this line.

STATION	B. S.	H. I.	F. S.	ELEV.	TULITA LT.	AVE. (CONT.) RT.
						℄
3+67				1168		16'R. GUT.
" "				1185		30'R. P/L
" "				11630	16'L. EDGE PVT.	
" "				[illegible]	30'L. P/L	
4+00				[illegible]		℄
" "				[illegible]		13'R. EDGE PVT.
" "				1167		[illegible]'R. GUT
" "				11673	16'L. EDGE PVT.	30'R. P/L
" "				1170	30'L. P/L	
T. P.				11616	T. P.	
4+48				[illegible]		30'R. P/L
" "				1165	30'L. P/L.	
4+78.29	INTER. ℄ AVE. C			11636		
				11590	100' E'LY. ON ℄ AVE. C	
				11706	100' W'LY. " "	
[illegible]				11389		
				11320		15'R EDGE PVT
				1130		17'R. GUT.
				1134		30'R. P/L
				11345	12.5'L. EDGE PVT.	

F. B. 2128 PG. 154 Job No. 1909.14 Division No. 10 Notes Red. Plotted Profile
Survey of TULITA AVE. Date Date No.
Survey by LANIGAN Notes RIKE Notes Chkd. Checked X-Sec.
Indexed E. C. Johnson Date 8-24-56 Date Date No.

76L298 S & E #307 9-54

PLEASE RETURN TO

LOS ANGELES COUNTY SURVEYOR

726 LOS ANGELES COUNTY ENGINEERING BLDG.

NOTE: ANY ADDITIONS OR CHANGES ON THIS SHEET MUST BE MADE OR CIRCLED IN RED INK, WITH DATE AND NAME OF PERSON MAKING CHANGE.

Do not extend notes this side of this line.

STATION	B. S.	H. I.	F. S.	ELEV.	TULITA AVE. (CONT.) LT.	RT.
					℄	
5+2[illegible]				1133	14.5' L. GUT.	
" "				1141	30' L. P/L	
6+18				11229		℄
" "				11170		15' R. EDGE PVT.
" "				1114		8' R. GUT.
" "				1122		30' R. P/L
" "				11245	12.5' L. EDGE PVT.	
" "				1129	30' L. P/L	
T. P.				11251	T. P.	
6+38.9				11[illegible]50		20' R. GUT.
" "				[illegible]		" CURB
6+6[illegible]				11[illegible]48		" GUT.
" "				11208		" CURB
7+00				11246		℄
" "				11216		15' R. EDGE PVT.
" "				11[illegible]0		10' R. GUT.
" "				1122		30' R. P/L
" "				11259	12.5' L. EDGE PVT.	
" "				1137	30' L. P/L	
8+00				11391		℄

Profile Notes Red. ____ Plotted ____ Job No. M6914 Division No. 10 F. B. 2128 Pg. 155

No. ____ Date ____ Date ____ Survey of TULITA AVE.

X-Sec. Notes Chkd. ____ Checked ____ Survey by [illegible] Notes [illegible] Date ____

No. ____ Date ____ Date ____ Map No. X Index Johnson Date ____

76L298 S & E #307 9-54

PLEASE RETURN TO
LOS ANGELES COUNTY SURVEYOR
726 LOS ANGELES COUNTY ENGINEERING BLDG.

NOTE: ANY ADDITIONS OR CHANGES ON THIS SHEET MUST BE MADE OR CIRCLED IN RED INK, WITH DATE AND NAME OF PERSON MAKING CHANGE.

Do not extend notes this side of this line.

STATION	B. S.	H. I.	F. S.	ELEV.	TULITA AVE. (CONT.) LT.	RT.
8+00				11353		℄ 15' R. EDGE PVT.
				1133		18' R. GUT.
				1132		30' R. P/L
				[illegible]	12.5' L. EDGE PVT.	
				[illegible]	15.5' L. GUT.	
				[illegible]	[illegible]	
8+26				1137		30' R. P/L
" "				1138	30' L. P/L	
8+56.50	INTER. ℄ AVE. B			11417		
				11415	100' PLY. ON ℄ AVE. B	
				11565	" WEV. " "	
8+86				1133		30' R. P/L
" "				1134	30' L. P/L	
9+00				11316		℄
" "				11334		12' R. EDGE PVT.
" "				1133		[illegible] R. BOT. BAR.
				[illegible]		21' R. TOP
				[illegible]		30' R. P/L
				[illegible]	12.5' L. EDGE PVT.	
				1137	15.5' L. GUT.	

F. B. 2128 Pg. 156

Job No. 1907.14 Division No. 10 Notes Red. Plotted Profile

Survey of TULITA AVE. Date Date No.

Survey by LANIGAN RIKE Notes Notes Chkd. Checked X-Sec.

Indexed A. C. Johnson Date 8-24-56 Date Date No.

76L298 S & E #307 9-54

PLEASE RETURN TO
LOS ANGELES COUNTY SURVEYOR
726 LOS ANGELES COUNTY ENGINEERING BLDG.

NOTE: ANY ADDITIONS OR CHANGES ON THIS SHEET MUST BE MADE OR CIRCLED IN RED INK, WITH DATE AND NAME OF PERSON MAKING CHANGE.

Do not extend notes this side of this line.

STATION	B. S.	H. I.	F. S.	ELEV.	TULITA AVE. (CONT.) LT.	RT.
						℄
9+00				1132	30'L P/L	
T. P.				11175	T. P.	
10+00				11178		℄
" "				11151		12' R. EDGE PVT.
" "				1113		[illegible] R. GUT.
" "				1123		2" R. TOP BRK.
" "				[illegible]		30' R. P/L
" "				11117	14.5' L. EDGE PVT.	
" "				1112	30' L. P/L	
10+42.6				11115		℄
" "				11080		18' R. GUT.
" "				11143		" R. CURB
" "				1117		30' R. P/L
" "				11075	7.5' L. EDGE PVT.	
" "				1115	30' L. P/L	
11+00				11141		℄
" "				11108		18' R. GUT.
" "				11172		" " CURB
" "				1120		30' R. P/L
" "				11090	11.5' L. EDGE PVT.	

Profile Notes Red. ____ Plotted ____ Job No. 1909.14 Division No. 10 F. B. 2[illegible]8 Pg. 157
No. ____ Date ____ Date ____ Survey of TULITA AVE.
X-Sec. Notes Chkd. ____ Checked ____ Survey by LANIGAN Notes [illegible] Date 8-29-56
No. ____ Date ____ Date ____ Map No. ____ Checked Johnson Date ____

76L298 S & E #307 9-54

PLEASE RETURN TO
LOS ANGELES COUNTY SURVEYOR
726 LOS ANGELES COUNTY ENGINEERING BLDG.

NOTE: ANY ADDITIONS OR CHANGES ON THIS SHEET MUST BE MADE OR CIRCLED IN RED INK, WITH DATE AND NAME OF PERSON MAKING CHANGE.

Do not extend notes this side of this line.

STATION	B. S.	H. I.	F. S.	ELEV.	TULITA AVE. (CONT.) LT.	RT.
					℄	
11+00				1117	30' L. P/L	
12+00				113 16	℄	
" "				11[illegible]	15' L. EDGE PVT.	
12+04.5				[illegible]		30' R. P/L.
" "				113 11	[illegible]	
12+34.63	INTER ℄ AVE. A			114 22		
				11[illegible]	16' [illegible] CROSS GUTTER	
				117 22	100' [illegible] ℄ AVE. A	
				112 10	100 [illegible] " "	
				117 77	100' N'LY. ON ℄ TULITA AVE	
				115 [illegible]	N. END N.E. C.R. GUT.	
				115 97	" " " " CURB	
				115 47	E. " " " GUT.	
				115 56	" " " CURB	
				115 28	" " S.E. " GUT	
				11[illegible]	" " " " CURB	
				11[illegible]	S. " " " GUT	
				113 33	" " " CURB	
B.M.TZ-2				113 13	B.M.TZ-2 AVE. A, S.E. COR., BT. COR. IN CURB, [illegible] END C.R.	

FIN. = 113.14 F.B. 2128-7 TULITA AVE. +

F. B. 2128 PG. 158

Job No. 1909.14 Division No. 10 Notes Red. Plotted Profile

Survey of TULITA AVE. Date Date No.

Survey by LANIGAN Notes [illegible] Notes Chkd. Checked X-Sec.

Indexed C. Johnson Date 8-27-56 Date Date No.

Notes Ck'd by	Survey of TULITA AVE
Map No.	W. O. 7071 Tape No. St'd °F
Office Work	Surveyed by J. J. LANIGAN
Checked	Notes C. Johnson Date 8-27-56
Date	Indexed 10-4-56

F. B. 2128 Pg. 159

C. I. 1909. 14.

TULITA AVE

LOCATION

OF

IMPROVEMENTS

ON

AVE E.

FROM

W'LY BOUNDARY LINE OF CITY OF TORRANCE.

TO

TULITA AVE

C. I. 1909. 14

LANIGAN

RIKE

DEANE

YASUI

ALWIN.

Note: Any Additions or Changes on This Sheet Must be Made or Circled in Red Ink With Date and Name of Person Making Change.

Do not extend notes this side of this line.

RETURN TO
LOS ANGELES COUNTY SURVEYOR
726 LOS ANGELES COUNTY
ENGINEERING BLDG.

76F3095 S&E #247. 8-54

F.B. 2128 PG. 160

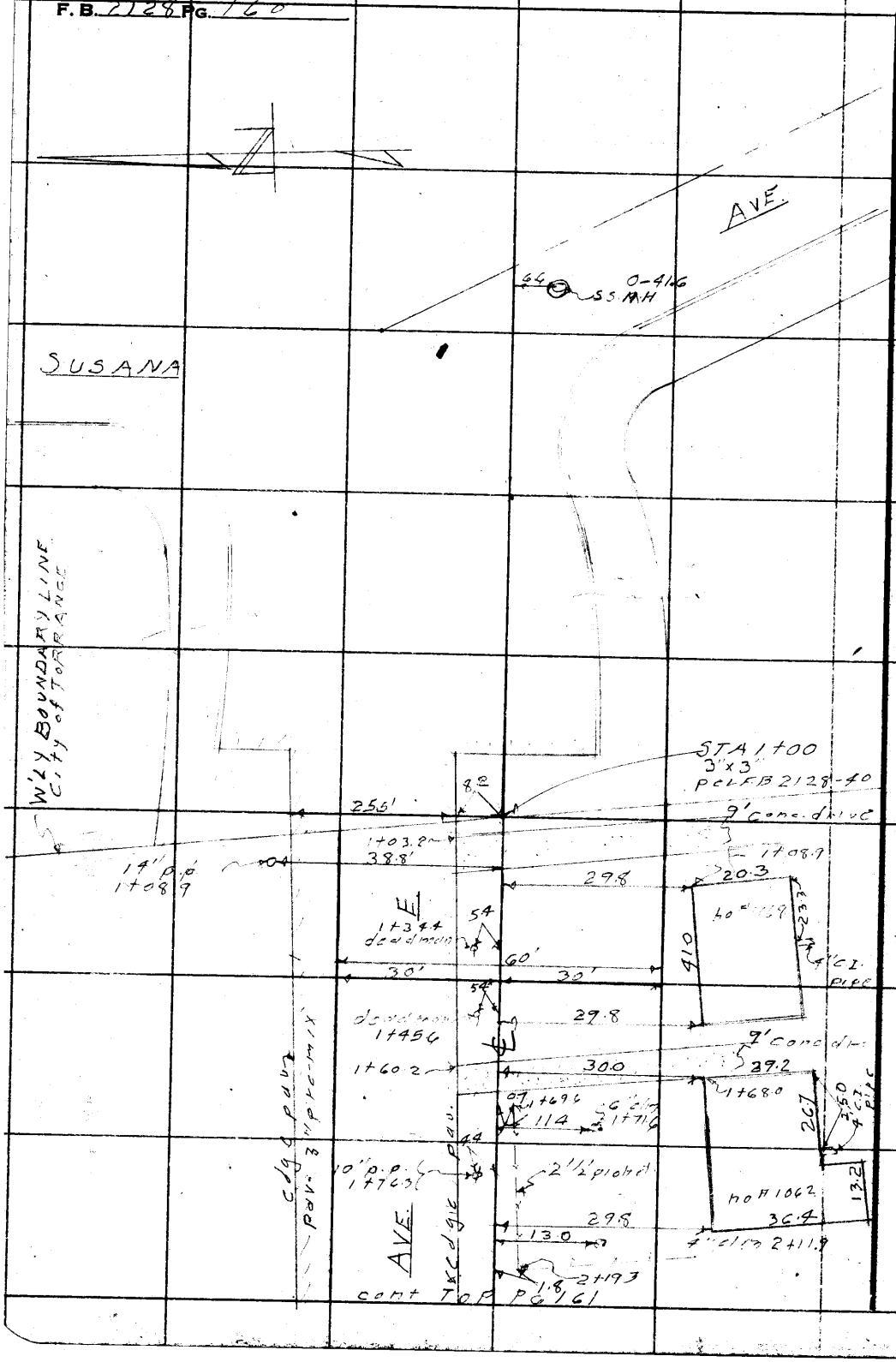

RETURN TO
LOS ANGELES COUNTY SURVEYOR
726 LOS ANGELES COUNTY
ENGINEERING BLDG.
Do not extend notes this side of this line.

Note: Any Additions or Changes on This Sheet Must be Made or Circled in Red Ink With Date and Name of Person Making Change.

Notes Ck'd by	Survey of TULITA AVE
Map No.	W. O. 1909.19 Tape No. St'd. °F
Office Work	Surveyed by J. J. LANIGAN
Checked	Notes Date 8-28-56
Date	Indexed A. C. Johnson

F. B. 2128 PG. 161

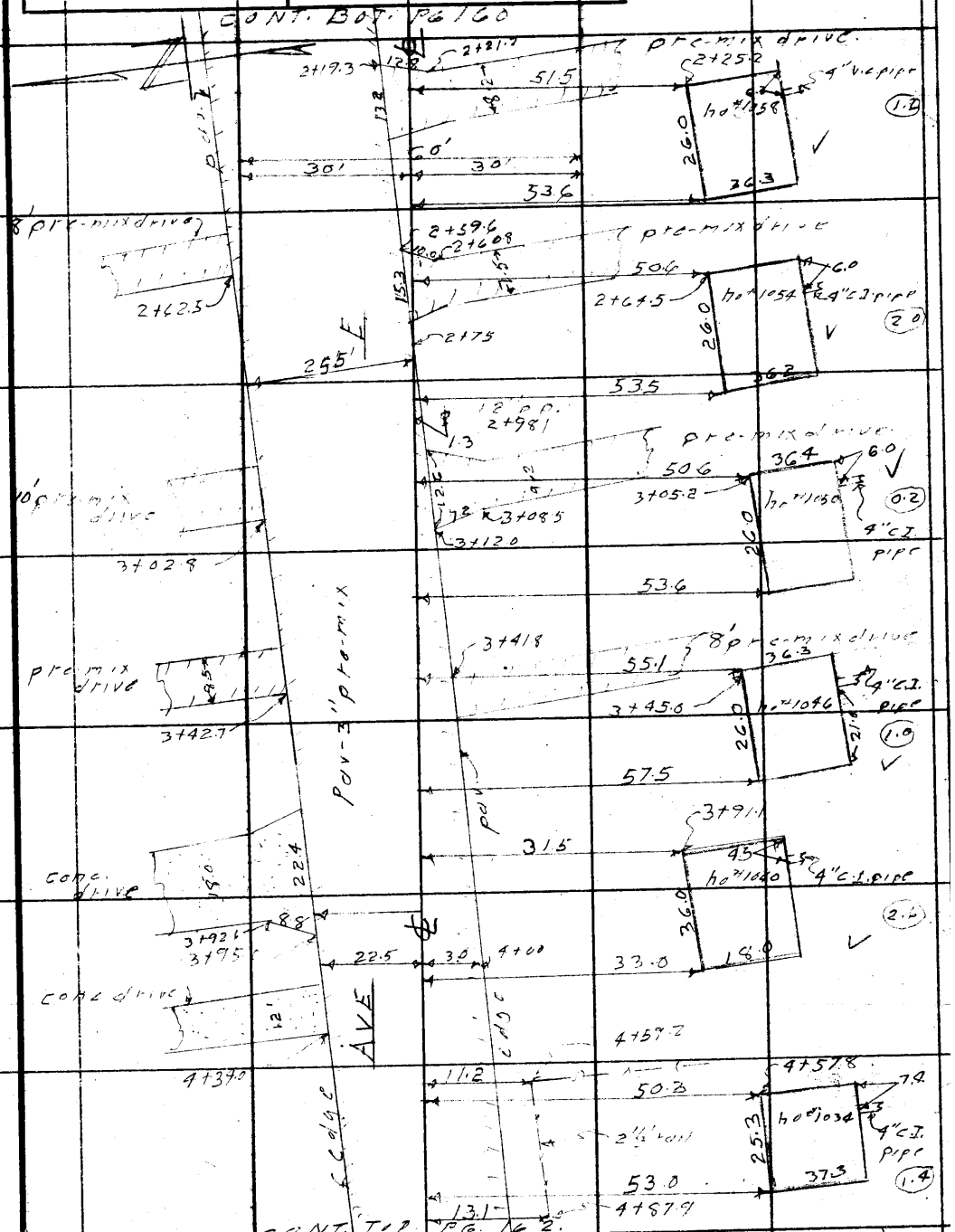

Note: Any Additions or Changes on This Sheet Must be Made or Circled in Red Ink With Date and Name of Person Making Change.

Do not extend notes this side of this line.

RETURN TO
LOS ANGELES COUNTY SURVEYOR
726 LOS ANGELES COUNTY
ENGINEERING BLDG.

76F309S S&E #247. 8-54



RETURN TO
LOS ANGELES COUNTY SURVEYOR
726 LOS ANGELES COUNTY
ENGINEERING BLDG.

Do not extend notes this side of this line.

Note: Any Additions or Changes on This Sheet Must be Made or Circled in Red Ink With Date and Name of Person Making Change.

Notes Ck'd by	Survey of TULITA AVE.	F.B. 2128 PG. 163
Map No.	W. O. 1909.14 Tape No. St'd. °F	
Office Work	Surveyed by J.J. LANIGAN	
Checked	Notes J.J.L. Date 8-29-56	
Date	Indexed A. C. Johnson	

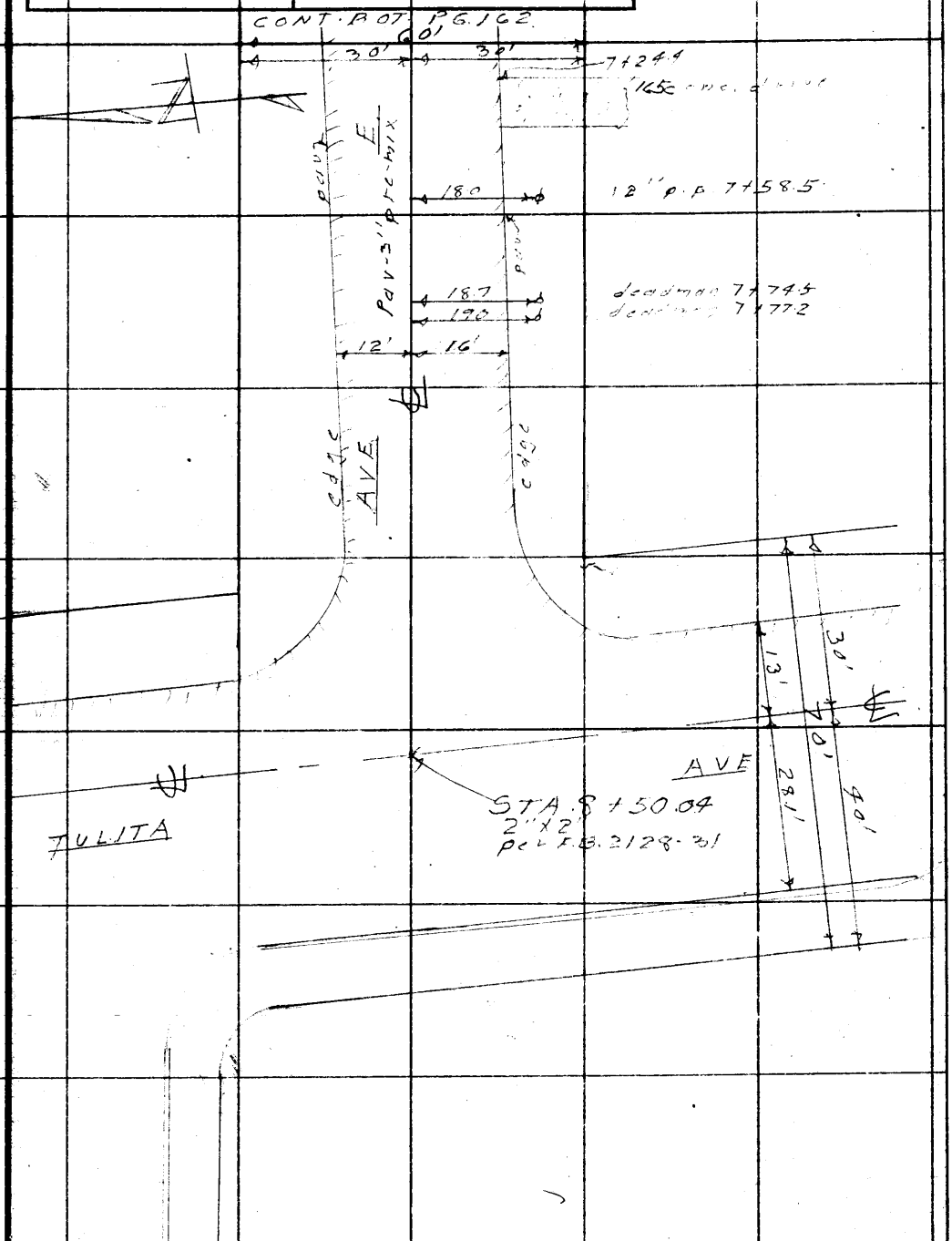

Note: Any Additions or Changes on This Sheet Must be Made or Circled in Red Ink With Date and Name of Person Making Change.

Do not extend notes this side of this line.

RETURN TO
LOS ANGELES COUNTY SURVEYOR
725 LOS ANGELES COUNTY
ENGINEERING BLDG.

76F309S S&E #247. 8-54

RETURN TO
LOS ANGELES COUNTY SURVEYOR
726 LOS ANGELES COUNTY
ENGINEERING BLDG.

Note: Any Additions or Changes on This Sheet Must be Made or Circled in Red Ink With Date and Name of Person Making Change.

Do not extend notes this side of this line.

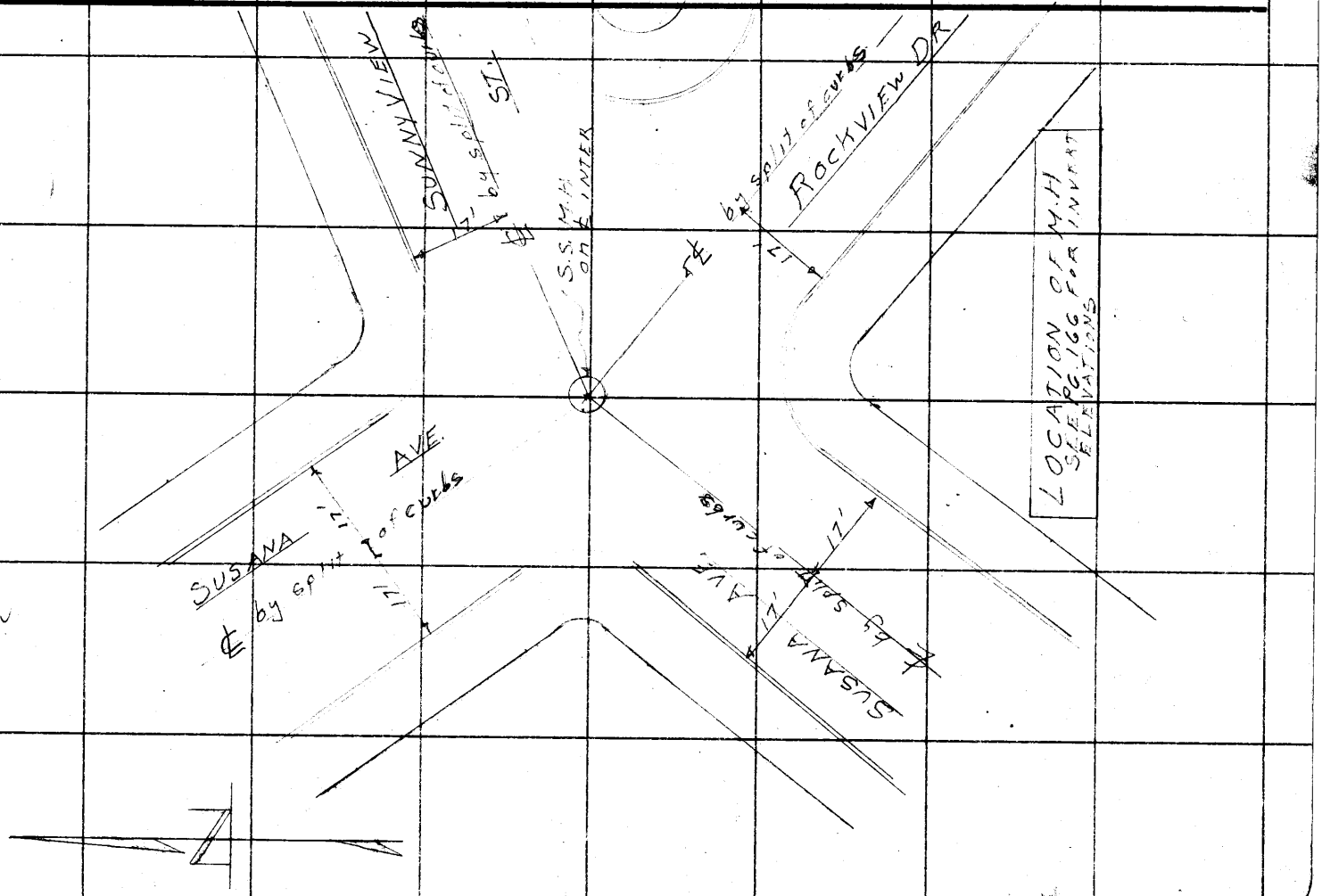

F.B. 2128 PG. 161

Profile No.	Notes Red.	Plotted	Job No. 1909.14 Division No. 10	F. B. 2126 Pg. 165
	Date	Date	Survey of TULITA AVE.	
X-Sec. No.	Notes Chkd.	Checked	Survey by LANIGAN Notes RIKE Date 6-28-56	
	Date	Date	Map No. Indexed A. G. Johnson Date	

C.1.1909.14
TULITA AVE.

PROFILE
AND
CROSS SECTION
ON
AVE. E
FROM
W'LY. BOUNDARY LINE CITY OF TORRANCE
TO
TULITA AVE.
C.1.1909.14

STATION	B. S.	H. I.	F. S.	ELEV.

LANIGAN
RIKE
DEANE
ALWIN
YASU

NOTE: ANY ADDITIONS OR CHANGES ON THIS SHEET MUST BE MADE OR CIRCLED IN RED INK, WITH DATE AND NAME OF PERSON MAKING CHANGE.

PLEASE RETURN TO
LOS ANGELES COUNTY SURVEYOR
726 LOS ANGELES COUNTY ENGINEERING BLDG.

Do not extend notes this side of this line.

76L298 S & E #307 9-54

76L298 S & E #307 9-54

PLEASE RETURN TO
LOS ANGELES COUNTY SURVEYOR
726 LOS ANGELES COUNTY ENGINEERING BLDG.

NOTE: ANY ADDITIONS OR CHANGES ON THIS SHEET MUST BE MADE OR CIRCLED IN RED INK, WITH DATE AND NAME OF PERSON MAKING CHANGE.

Do not extend notes this side of this line.

STATION	B. S.	H. I.	F. S.	ELEV.	AVE. E
B.M. TZ-13				89 24	B.M. TZ-13 ELV. = 89.242 AVE. E. (S. SIDE) 90' ± W. OF ℄ SUSANA AVE, BT SPK. IN CURB, 10' E. OF W. END CURB.
T.P.				83 56	T.P.
T.P.				75 25	T.P.
8" INLET N SEE PG. #164	FOR LOCATION OF M.H.			63 15	S.S. M.H. 8" INLET N. DEPTH 6.49 DIAM. +0.67 7.16 — ELV. RIM 70.31 − 7.16 = 63.15
8" INLET E.				63 10	8" INLET E. DEPTH 6.54 DIAM. +0.67 7.21 — ELV. RIM 70.31 − 7.21 = 63.10
8" INLET S				63 02	8" INLET S. DEPTH 6.62 DIAM. +0.67 7.29 — ELV. RIM 70.31 − 7.29 = 63.02
8" OUTLET W.				62 88	8" OUTLET W. DEPTH 6.76 DIAM. +0.67 7.43 — ELV. RIM 70.31 − 7.43 = 62.88
T.P.				74 88	T.P.
T.P.				83 87	T.P.
8" INLET N 0-41.6				81 36	6.6' L. S.S. M.H. INLET N. DEPTH 6.32 DIAM. +0.67 7.16 — ELV. RIM 88.52 − 7.16 = 81.36
8" INLET E. 0-41.6				81 61	6.6' L. INLET E. DEPTH 6.21 DIAM +0.67 6.88 — ELV. RIM 88.49 − 6.88 = 81.61
8" OUTLET S. 0-41.6				81.23	6.6' L. OUTLET S. DEPTH 6.57 DIAM +0.67 7.24 — ELV. RIM 88.47 − 7.24 = 81.23
1+00	INTER. W'LY. BOUNDARY LINE CITY OF TORRANCE			87 8	
" "				89 57	EDGE OF PVT. N'LY. ON W'LY. BOUNDARY 8.7' LINE CITY OF TORRANCE
" "				[illegible]	30' N'LY. P/L
" "				9[illegible] 21	38' " EDGE PVT.
" "				90 6	42' N'LY. BOT BRK.
" "				94 2	46' " TOP "
" "				83.7	30' S'LY. P/L
				73 1	S.E. COR. LOT #10 TR # 2650

F. B. 2128 Pg. 166 Job No. 1907 Division No. 10 Notes Red. Plotted Profile
Survey of TULITA AVE Date Date No.
Survey by LANIGAN Notes RIKE Notes Chkd. Checked X-Sec.
Indexed C. Johnson Date 8-28-56 Date Date No.

76L298 S & E #307 9-54

PLEASE RETURN TO
LOS ANGELES COUNTY SURVEYOR
726 LOS ANGELES COUNTY ENGINEERING BLDG.

NOTE: ANY ADDITIONS OR CHANGES ON THIS SHEET MUST BE MADE OR CIRCLED IN RED INK, WITH DATE AND NAME OF PERSON MAKING CHANGE.

Do not extend notes this side of this line.

STATION	B. S.	H. I.	F. S.	ELEV.	AVE. LT.	E. (CONT.) RT.
					℄	
					HO. #1068	
1+32.2				79.8	50.1'L. GR. OVER PIPE TOP OF	
"				77.8	" 4" C.I.P. HO# 1068 HO# 1062	
1+95.1				81.4	59.2'L. GR. OVER PIPE TOP OF	
" "				80.3	" 4" C.I.P. HO# 1062	
					127'±L. HO# [illegible]	
				[illegible]	FLOOR OF GARAGE (MAY WANT TO HOOK UP LATER)	
2+00				89.9		℄
" "				[illegible]		3.3'R. EDGE PVT
" "				91.06		30'R. P/L [illegible]
" "				85.5	30'L. P/L	
					HO. # 1058	
2+31.5±				79.4	87.8'±L. GR. OVER PIPE TOP OF	
" "				77.8	" L. 4" C.I.P. HO. # 1058	
				78.1	132'±L. GR. S.E. COR. CONC. SLAB (MAY WANT TO HOOK UP LATER)	
					S.E. COR. LOT #2, BLK. 35,	
				74.0	TR. #2586	
T.P.				91.53	T.P.	
					HO. # 1054	
2+70.5±				80.1	86.8'±L. GR. OVER PIPE HO# 1054	
" "				78.1	" L. TOP OF 4" C.I.P.	
3+00				91.82	EDGE PVT. ALSO	℄
"				92.66		26'R. EDGE PVT.
" "				92.7		30'R. P/L
" "				86.8	30'L. P/L	

Profile Notes Red. ____ Plotted ____ Job No. 1907.4 Division No. 10 F. B. 2128 Pg. 167
No. ____ Date ____ Date ____ Survey of TULITA AVE.
X-Sec. Notes Chkd. ____ Checked ____ Survey by [illegible] Notes ____ Date 9-28-[illegible]
No. ____ Date ____ Date ____ Map No. ____ Indexed Johnson Date ____

76L298 S & E #307 9-54

PLEASE RETURN TO
LOS ANGELES COUNTY SURVEYOR
726 LOS ANGELES COUNTY ENGINEERING BLDG.

NOTE: ANY ADDITIONS OR CHANGES ON THIS SHEET MUST BE MADE OR CIRCLED IN RED INK, WITH DATE AND NAME OF PERSON MAKING CHANGE.

Do not extend notes this side of this line.

STATION	B. S.	H. I.	F. S.	ELEV.	AVE. L.T.	E. (CONT.) RT.
					HO. #1050	℄
3+11.2±				78.9	87.0± L. GR. OVER PIPE HO. #1050	
" "				78.7	" L. TOP 4" C.I.P.	
				72.2	S.E. COR. LOT #3, BLK. 35, TR. #[illegible] HO. #1041	
3+51.0±				80.7	91.4'± L. GR. OVER PIPE HO. #1046	
" "				79.7	" L. TOP 4" C.I.P. HO. #1040	
3+95.4±				87.2	49.5'± L. GR. OVER PIPE HO. #1040	
" "				84.6	L. TOP 4" C.I.P.	
4+00				93.[illegible]		℄
" "				9[illegible]		[illegible] EDGE PVT.
" "				[illegible]		30' R. P/L
" "						[illegible] GR. BOT. OF WALL
" "				[illegible]		[illegible] TOP " "
" "				93.2[illegible]	[illegible]	
				89.1	30' L. P/L	
4+65.2±				84.2	87.6'± L. GR. OVER PIPE HO. #1034	
" "				82.8	" L. TOP 4" C.I.P.	
				77.3	S.E. COR. LOT #4, BLK. 35, TR. #[illegible]	
5+00				94.50		℄
" "				95.32		18.5' R. EDGE PVT.
" "				96.3		30' R. P/L

F. B. 2128 Pg. 168

Job No. 1909.14 Division No. 10 Notes Red. Plotted Profile

Survey of TULITA AVE. Date Date No.

Survey by LANIGAN Notes RIKE Notes Chkd. Checked X-Sec.

Indexed A. C. Johnson Date 8-28-56 Date Date No.

76L298 S & E #307 9-54

PLEASE RETURN TO
LOS ANGELES COUNTY SURVEYOR
726 LOS ANGELES COUNTY ENGINEERING BLDG.

NOTE: ANY ADDITIONS OR CHANGES ON THIS SHEET MUST BE MADE OR CIRCLED IN RED INK, WITH DATE AND NAME OF PERSON MAKING CHANGE.

Do not extend notes this side of this line.

STATION	B. S.	H. I.	F. S.	ELEV.	AVE.	E (CONT.)
					LT. ℄	RT.
5+00				94 45	7'L. EDGE PVT.	
" "				90 8	30'L. P/L	
T.P.				95 30	T.P.	
5+05.3±				85 2	88.3'±L GR. OVER PIPE HO. #1030	
" "				83 5	" L. TOP 4' C.I.P. HO. #1030	
5+44.9±				86 9	[illegible] GR. OVER PIPE HO. #1025	
" "				85 9	" L. TOP 4' C.I.P.	
				79 9	S.E. COR. LOT #5, BLK. 35, TR. #2546	
6+00				97 32		℄
" "				97 [illegible]		16'R. EDGE PVT.
" "				[illegible]		[illegible] 5'R. [illegible]
" "				[illegible]		30'R. P/L
" "				96 77	11'L. EDGE PVT.	
" "				[illegible]	30'L. P/L	
6+05.5±				[illegible]	65.6'±L. GR. OVER PIPE HO. #1020	
" "				89 8	" L. TOP 4' C.I.P.	
T.P.				98 18	T.P.	
6+[illegible]±				93 4	67.4'±L. GR. OVER PIPE HO. #1018	
" "				91 7	" L. TOP 4' C.I.P.	

Profile Notes Red. ____ Plotted ____ Job No. 1909.14 Division No. 10 F. B. 2128 Pg. 169
No. ____ Date ____ Date ____ Survey of TULITA AVE.
X-Sec. Notes Chkd. ____ Checked ____ Survey by [illegible] Notes [illegible] Date [illegible]
No. ____ Date ____ Date ____ Map No. ____ Indexed Johnson Date ____

76L298 S & E #307 9-54

PLEASE RETURN TO
LOS ANGELES COUNTY SURVEYOR
726 LOS ANGELES COUNTY ENGINEERING BLDG.

NOTE: ANY ADDITIONS OR CHANGES ON THIS SHEET MUST BE MADE OR CIRCLED IN RED INK, WITH DATE AND NAME OF PERSON MAKING CHANGE.

Do not extend notes this side of this line.

STATION	B. S.	H. I.	F. S.	ELEV.	AVE. LT.	E (CONT.) RT.
						℄
6+65.2±				94 2	70.2'± L GR. OVER PIPE HO.# 1012	
" "				92 6	" L. TOP 4" CIP. HO.# 1012	
7+00				101 41		℄
" "				[illegible]		13'R. EDGE PVT
" "				102 6		30'R. P/L.
" "				[illegible]	14.5'L. EDGE PVT.	
" "				[illegible]	30'L. P/L.	
" "				88 5		S.W. COR. LOT #5, BLK #35, TR. #2546
T.P.				103 16	T.P.	
8+00				108 38		℄
" "				107 85		33'R. EDGE PVT.
" "				109 6		18.3'R. TOP BRK
" "				[illegible]		30'R. P/L
" "				[illegible]	16'L. EDGE PVT.	
" "				109 79	19'L. TOP BRK.	
" "				107 5	22'L. [illegible]	
" "				107 0	30'L. P/L	
8+20.04				112 2		30'R. P/L
" "				108 1	30'L.	
T.P.				110 50	T.P.	

F. B. 2128 Pg. 170 Job No. 1909.14 Division No. 10 Notes Red. Plotted Profile
Survey of TULITA AVE. Date Date No.
Survey by LAVISAN Notes RIKE Notes Chkd. Checked X-Sec.
Indexed A. C. Johnson Date 8-28-56 Date Date No.

F. B. 2128 Pg. 171

Profile No. ____ Notes Red. ____ Date ____ Plotted ____ Date ____ Job No. 17214 Division No. 10

X-Sec. No. ____ Notes Chkd. ____ Date ____ Checked ____ Date ____ Survey of TULITA AVE.

Survey by [illegible] Notes [illegible] Date [illegible]

Map No. ____ Indexed X. C. Johnson Date ____

NOTE: ANY ADDITIONS OR CHANGES ON THIS SHEET MUST BE MADE OR CIRCLED IN RED INK, WITH DATE AND NAME OF PERSON MAKING CHANGE.

PLEASE RETURN TO

LOS ANGELES COUNTY SURVEYOR

726 LOS ANGELES COUNTY ENGINEERING BLDG.

Do not extend notes this side of this line.

76L298 S & E #307 9-54

STATION	B. B.	H. I.	F. B.	ELEV.	AVE.	E. (CONT.)
8+50.04	INTER. ℄ TULITA AVE.			113.51		
				116.30		100' N. OF ℄ TULITA AVE.
				109.47	100' S. OF ℄ TULITA AVE.	
B.M. T.I.-6				113.71	B.M. T.I.-6 E.V.= 113.726 F.B. 2128-11 TULITA AVE (W. SIDE) AT AVE. E. BT. SPK. IN CURB, 4' V. OF ℄ FROM OF AVE. E	

F. B. 2128 Pg. 172

Job No. 1709.14 Division No. 10 Notes Red _____ Plotted _____ Profile

Survey of TULITA AVE Date _____ Date _____ No. _____

Survey by LANIGAN Notes RIKE Notes Chkd. _____ Checked _____ X-Sec.

Indexed _____ Date 8-28-56 Date _____ Date _____ No. _____

STATION	B. S.	H. I.	F. S.	ELEV.

PLEASE RETURN TO

LOS ANGELES COUNTY SURVEYOR

726 Los Angeles County Engineering Bldg.

NOTE: ANY ADDITIONS OR CHANGES ON THIS SHEET MUST BE MADE OR CIRCLED IN RED INK, WITH DATE AND NAME OF PERSON MAKING CHANGE.

Do not extend notes this side of this line.

79L298 S & E #307 9-54

Notes Ck'd by	Survey of TULITA AVE.	F.B. 2128 Pg. 173
Map No.	W. O. 1909.14 Tape No. St'd. °F	
Office Work	Surveyed by J.J. LANIGAN.	
Checked	Notes J.J.L. Date 3-29-56	
Date	Indexed C. Johnson 10-4-56	

C.I. 1909.14

TULITA AVE.

LOCATION
OF
IMPROVEMENTS
ON
AVE. F.
FROM
W'LY BOUNDARY LINE OF CITY OF TORRANCE
TO
TULITA AVE
C.I. 1909.14

LANIGAN.
PIKE.
DEANE
YASUI
ALVIN

Note: Any Additions or Changes on This Sheet Must be Made or Circled in Red Ink With Date and Name of Person Making Change.

Do not extend notes this side of this line.

RETURN TO
LOS ANGELES COUNTY SURVEYOR
726 LOS ANGELES COUNTY
ENGINEERING BLDG.

76F309S S&E #247. 8-54

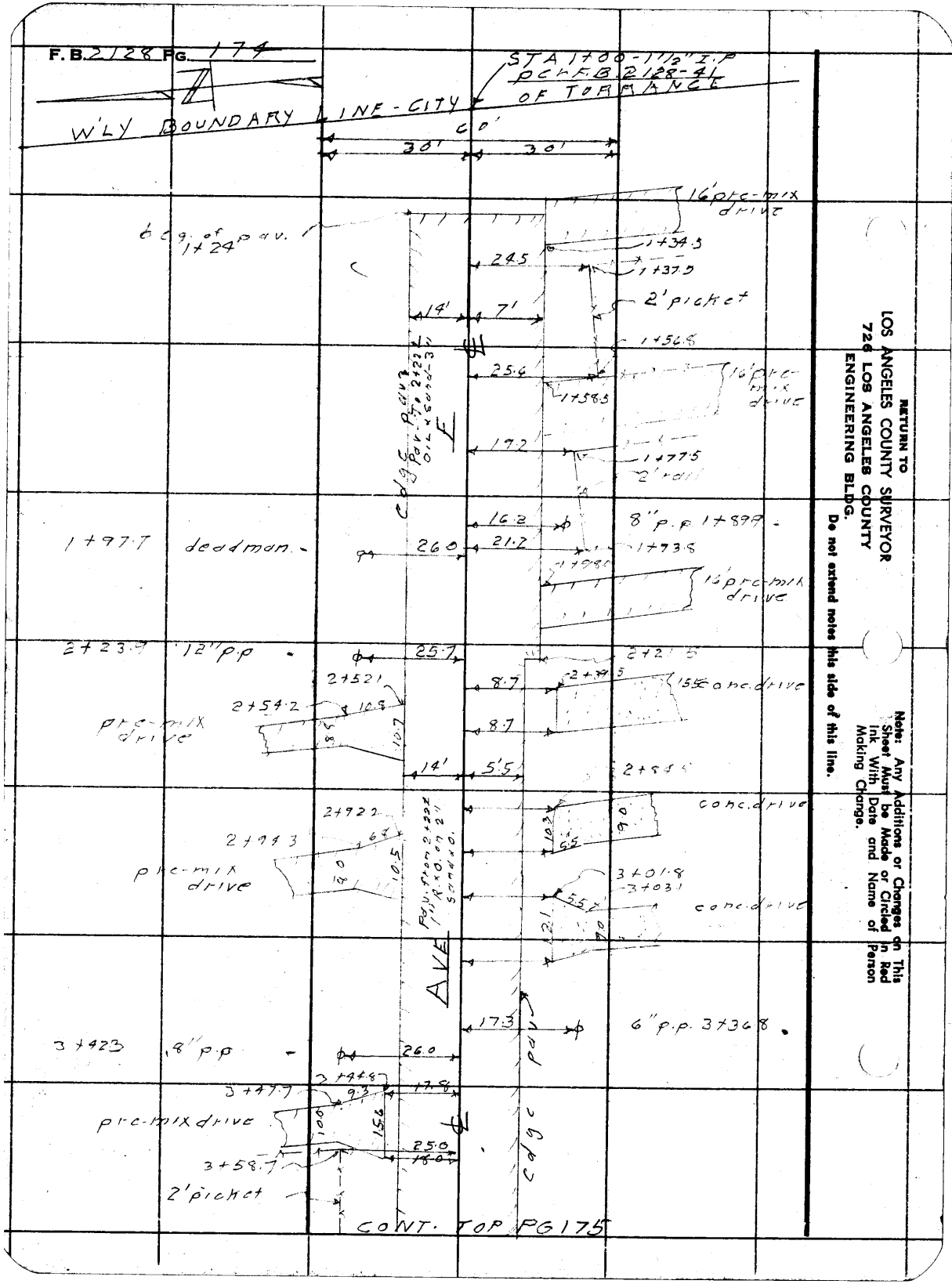

RETURN TO
LOS ANGELES COUNTY SURVEYOR
726 LOS ANGELES COUNTY
ENGINEERING BLDG.
Do not extend notes this side of this line.

Note: Any Additions or Changes on This Sheet Must be Made or Circled in Red Ink With Date and Name of Person Making Change.

F. B. 2126 Pg. 175

Notes Ck'd by
Map No.
Office Work
Checked
Date

Survey of TULITA AVE.
W. O. 1908.14 Tape No. St'd. oF
Surveyed by J. J. LANIGAN.
Notes J. J. L. Date 8-30-56
Indexed K. C. Johnson

CONT. BOT. PG. 174

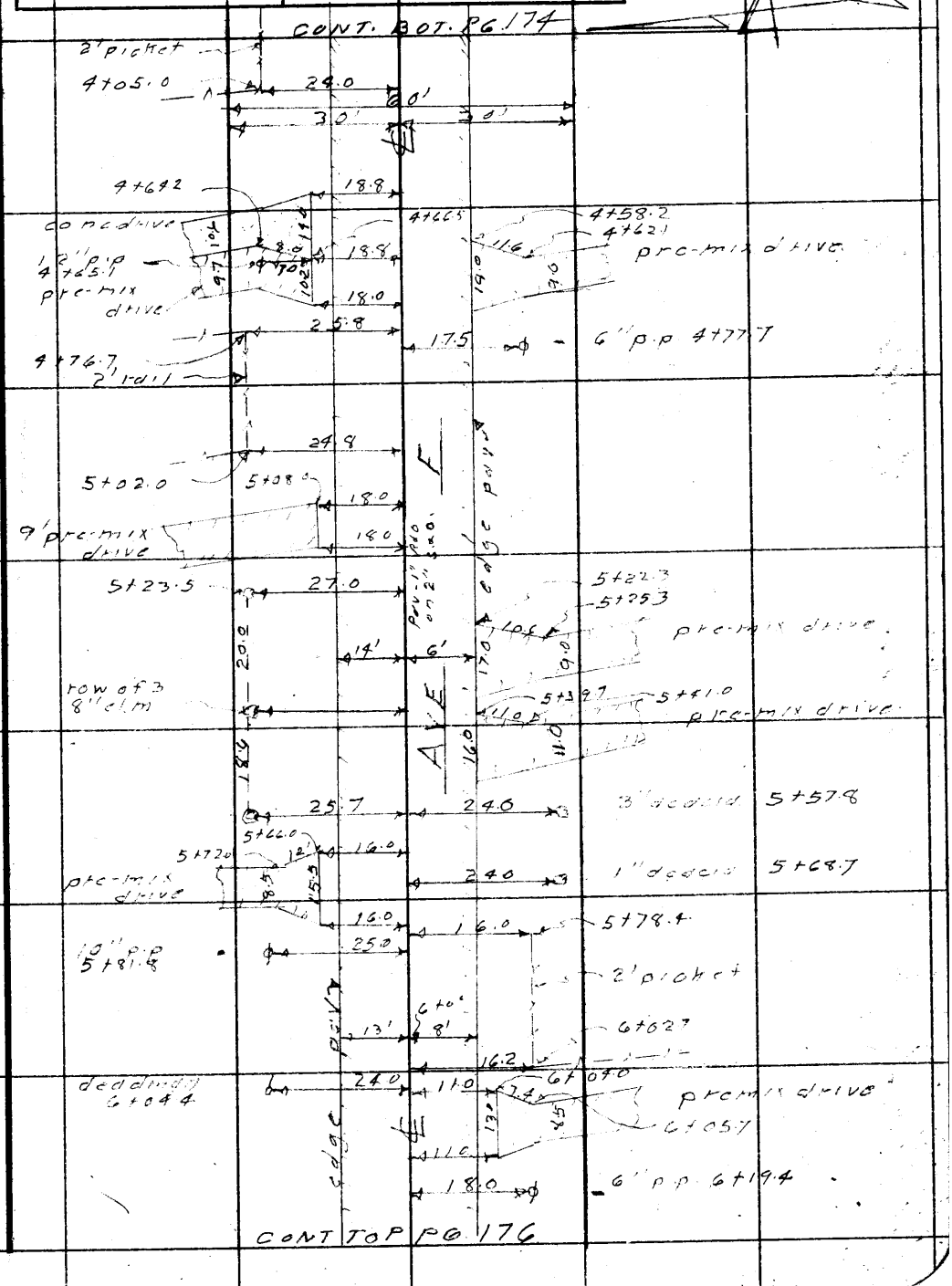

Note: Any Additions or Changes on This Sheet Must be Made or Circled in Red Ink With Date and Name of Person Making Change.

Do not extend notes this side of this line.

RETURN TO
LOS ANGELES COUNTY SURVEYOR
726 LOS ANGELES COUNTY
ENGINEERING BLDG.

76F309 S&E #247. 8-54

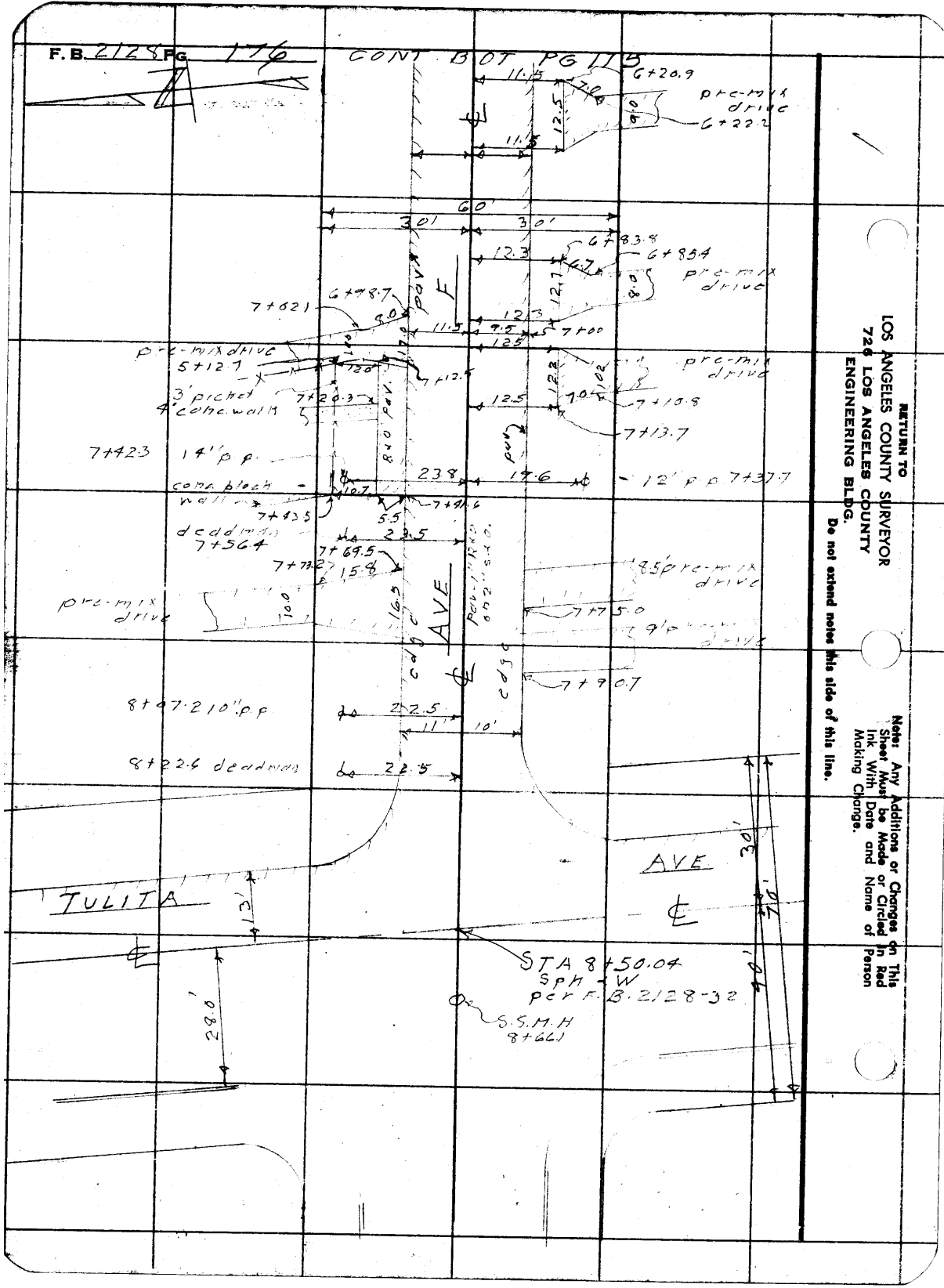

RETURN TO
LOS ANGELES COUNTY SURVEYOR
726 LOS ANGELES COUNTY
ENGINEERING BLDG.

Do not extend notes this side of this line.

Note: Any Additions or Changes on This Sheet Must be Made or Circled in Red Ink With Date and Name of Person Making Change.

Profile No.	Notes Red	Plotted	Job No. 190914	Division No. 10	F. B. 2128 Pg. 177
	Date	Date	Survey of TULITA AVE.		
X-Sec. No.	Notes Chkd.	Checked	Survey by LANGLEY	Notes DIKE Date 8-29-56	
	Date	Date	Map No.	Indexed G. Johnson Date	

C.I. 190914

TULITA AVE.

PROFILE

AND

CROSS SECTION

OF

AVE. F

FROM

[illegible]

TO

[illegible] AVE.

C.I. 190914

STATION	B. B.	H. I.	F. B.	ELEV.
		LANGLEY DIKE DEANE ALWIN VASQUEZ		

NOTE: ANY ADDITIONS OR CHANGES ON THIS SHEET MUST BE MADE OR CIRCLED IN RED INK, WITH DATE AND NAME OF PERSON MAKING CHANGE.

Do not extend notes this side of this line.

PLEASE RETURN TO

LOS ANGELES COUNTY SURVEYOR

726 Los Angeles County Engineering Bldg.

76L298 S & E #307 9-54

76L298 S & E #307 9-54

PLEASE RETURN TO
LOS ANGELES COUNTY SURVEYOR
726 LOS ANGELES COUNTY ENGINEERING BLDG.

NOTE: ANY ADDITIONS OR CHANGES ON THIS SHEET MUST BE MADE OR CIRCLED IN RED INK, WITH DATE AND NAME OF PERSON MAKING CHANGE.

Do not extend notes this side of this line.

F. B. 2128 Pg. 176 Job No. 1909.1 Division No. 10 Notes Red. Plotted Profile No.
Survey of TUJUNGA AVE. Date Date X-Sec. No.
Survey by L. A. C. Johnson Notes Notes Chkd. Checked
Indexed L. A. C. Johnson Date 5-27-55 Date Date

STATION	B. S.	H. I.	F. S.	ELEV.	AVE. L	
					E = 66.309 E S [illegible]	
B.M. T.Z-14				66.28	B.M. T.Z.14 67.5 E of the E.L. of Section 2 Monument #1058	TUJUNGA AVE., STORM DR.
					LT.	℄ RT.
1+00	INTER. W'LY. BDY. OF N.V. [illegible]			669		
				670		30' N'LY. P/L N.E. COR LOT #11 T.R. #2650
				720		
				681	30' S'LY. P/L S.E. COR LOT #12 T.R. #2650	
				812		
1+24				644.9		℄ BEG. N.V. OF P/L
1+26.5				644.1		℄
" "				643.2		1' R. EDGE PVT.
" "				642.5		30' R. P/L
" "				641.7	6' L. EDGE PVT.	
" "				642.1	7' L. BOT. BRK.	
" "				642	10' L. TOP "	
" "				657	30' L. P/L	
T.P.				641.9	T.P.	
2+00				644.1		℄
" "				643.2		12.5' R. EDGE PVT.
" "				647		30' R. P/L
" "				641.5	4' L. EDGE PVT.	
" "				656	30' L. P/L	

76L298 S & E #307 9-54

PLEASE RETURN TO
LOS ANGELES COUNTY SURVEYOR
726 LOS ANGELES COUNTY ENGINEERING BLDG.

NOTE: ANY ADDITIONS OR CHANGES ON THIS SHEET MUST BE MADE OR CIRCLED IN RED INK, WITH DATE AND NAME OF PERSON MAKING CHANGE.

Do not extend notes this side of this line.

STATION	B. S.	H. I.	F. S.	ELEV.	AVE. LT.	F. (CONT.) RT.
						℄
3+00				65 80		℄
				65 46		14.5' R. EDGE PVT.
				65 [illegible]		30' R. P/L
				65 [illegible]	[illegible]	
				656	9' L. BOT. BRK.	
				665	13' L. TOP "	
				672	30' L. P/L	
4+00				67 [illegible]		℄
				67 [illegible]		[illegible] R. EDGE PVT
				67 [illegible]		30' R. P/L
				[illegible]	6' L. EDGE PVT.	
				675	[illegible] BOT. BRK.	
				[illegible]	[illegible] "	
				[illegible]	30' L. P/L	
4+14				732		188'± R. BACK LOT LINE
" "				797	195'± L. BACK LOT LINE	
5+00				70 50		℄
				70 26		13.5' R. EDGE PVT.
				707		30' R. P/L
				70 40	6.5' L. EDGE PVT.	

Profile Notes Red. ____ Plotted ____ Job No. 709.14 Division No. 10 F. B. 2128 Pg. 179
No. ____ Date ____ Date ____ Survey of [illegible]
X-Sec. Notes Chkd. ____ Checked ____ Survey by ____ Notes [illegible] Date 9-29-56
No. ____ Date ____ Date ____ Map No. ____ Date ____

76L298 S & E #307 9-54

PLEASE RETURN TO
LOS ANGELES COUNTY SURVEYOR
726 LOS ANGELES COUNTY ENGINEERING BLDG.

NOTE: ANY ADDITIONS OR CHANGES ON THIS SHEET MUST BE MADE OR CIRCLED IN RED INK, WITH DATE AND NAME OF PERSON MAKING CHANGE.

Do not extend notes this side of this line.

STATION	B. S.	H. I.	F. S.	ELEV.	AVE. LT.	E (CONT.) RT.
						℄
5+00				707	30'L. P/L	
T.P.				7238	T.P.	
6+00				7345		℄
" "				7399		12.5' R. EDGE PVT.
" "				7370		17.5' R. GUT.
" "				7465		24' R. TOP BRK
" "				[illegible]		30' R. P/L
" "				[illegible]	7.8' L. EDGE PVT.	
" "				[illegible]	30' L. P/L	
P/L				7812	P/L	
7+00				7964		℄
" "				7971		11.4' R. EDGE PVT.
" "				7958		17' R. GUT.
" "				[illegible]		30' R. P/L
" "				889		190'± R. BACK LOTLINE
" "				7926	9' L. EDGE PVT.	
" "				8897	12' L. GUT.	
" "				794	30' L. P/L	
" "				808	190'± L. BACK LOTLINE	
T.P.				8474	T.P.	

F. B. 2128 Pg. 180

Job No. 1709.14 Division No. 10 Notes Red. ____ Plotted ____ Profile ____

Survey of TULITA AVE. Date ____ Date ____ No. ____

Survey by LANIGAN Notes KIKE Notes Chkd. ____ Checked ____ X-Sec. ____

Indexed A. C. Johnson Date 8-29-56 Date ____ Date ____ No. ____

76L298 S & E #307 9-54

PLEASE RETURN TO
LOS ANGELES COUNTY SURVEYOR
726 LOS ANGELES COUNTY ENGINEERING BLDG.

NOTE: ANY ADDITIONS OR CHANGES ON THIS SHEET MUST BE MADE OR CIRCLED IN RED INK, WITH DATE AND NAME OF PERSON MAKING CHANGE.

Do not extend notes this side of this line.

STATION	B. S.	H. I.	F. S.	ELEV.	AVE. LT.	F (CONT.) RT.
						℄
8+00				88 20		℄
" "				88 16		11' R. EDGE PVT.
" "				87 78		16' R. GUT.
" "				89 [illegible]		24' R. TOP BRK.
" "				90 0		30' R. P/L
" "				88 05	9.5' L. EDGE PVT.	
				87 7[illegible]	15' L. TOP BRK.	
				8[illegible]	30' [illegible] P/L	
8+				91 0		30' R. P/L
" "				88 3	30' L. P/L	
	INTER ℄ TULITA AVE.			93 82		
				98 46		90' N. ON ℄ TULITA AVE.
				89 96	100' S. ON ℄ TULITA AVE.	
T.P.				92 21	T.P.	
B.M.TZ-7				91 39	B.M.TZ-7	ELV. = 91.404 F.B. 2128-11 TULITA AVE. & IRENE AVE., S.W. COR., BT. SPK. IN CURB, 6' S. OF S. EVL. C.R.

Profile Notes Red. ____ Plotted ____ Job No. 1909 Division No. ____ F. B. 2128 Pg. 181
No. ____ Date ____ Date ____ Survey of TULITA AVE.
X-Sec. Notes Chkd. ____ Checked ____ Survey by LAMICAN Notes DIKE Date 9-29-56
No. ____ Date ____ Date ____ Map No. ____ Indexed C. Johnson Date ____

F. B. 2128 Pg. 182

Job No. 190914 Division No. 10 Notes Red. _____ Plotted _____ Profile

Survey of TULITA AVE Date _____ Date _____ No. _____

Survey by LANIGAN Notes RIKE Notes Chkd. _____ Checked _____ X-Sec.

Indexed _____ Date 8-29-56 Date _____ Date _____ No. _____

STATION	B. S.	H. I.	F. S.	ELEV.	

76L298 S & E #307 9-54

PLEASE RETURN TO

LOS ANGELES COUNTY SURVEYOR

726 LOS ANGELES COUNTY ENGINEERING BLDG.

NOTE: ANY ADDITIONS OR CHANGES ON THIS SHEET MUST BE MADE OR CIRCLED IN RED INK, WITH DATE AND NAME OF PERSON MAKING CHANGE.

Do not extend notes this side of this line.

Notes Ck'd by	Survey of TULITA AVE.
Map No.	W. O. 1909.14 Tape No. St'd. °F
Office Work	Surveyed by J. J. LANIGAN.
Checked	Notes Date 8-[illegible]-56
Date	Indexed R. C. Johnson 10-4-56

F. B. 2128 Pg. 183

C. I. 1909.14

TULITA AVE.

LOCATION
OF
IMPROVEMENTS
ON
W'LY LINE OF 1/R" 2650
FROM
AVE G (VAC)
TO
AVE E.
C. I. 1909.14

LANIGAN
RIKE
DEANS
ALWIN
YOUT

Note: Any Additions or Changes on This Sheet Must be Made or Circled in Red Ink With Date and Name of Person Making Change.

Do not extend notes this side of this line.

RETURN TO
LOS ANGELES COUNTY SURVEYOR
726 LOS ANGELES COUNTY
ENGINEERING BLDG.

75F3095 S&E #247. 8-54

F.B. 2128 PG. 184

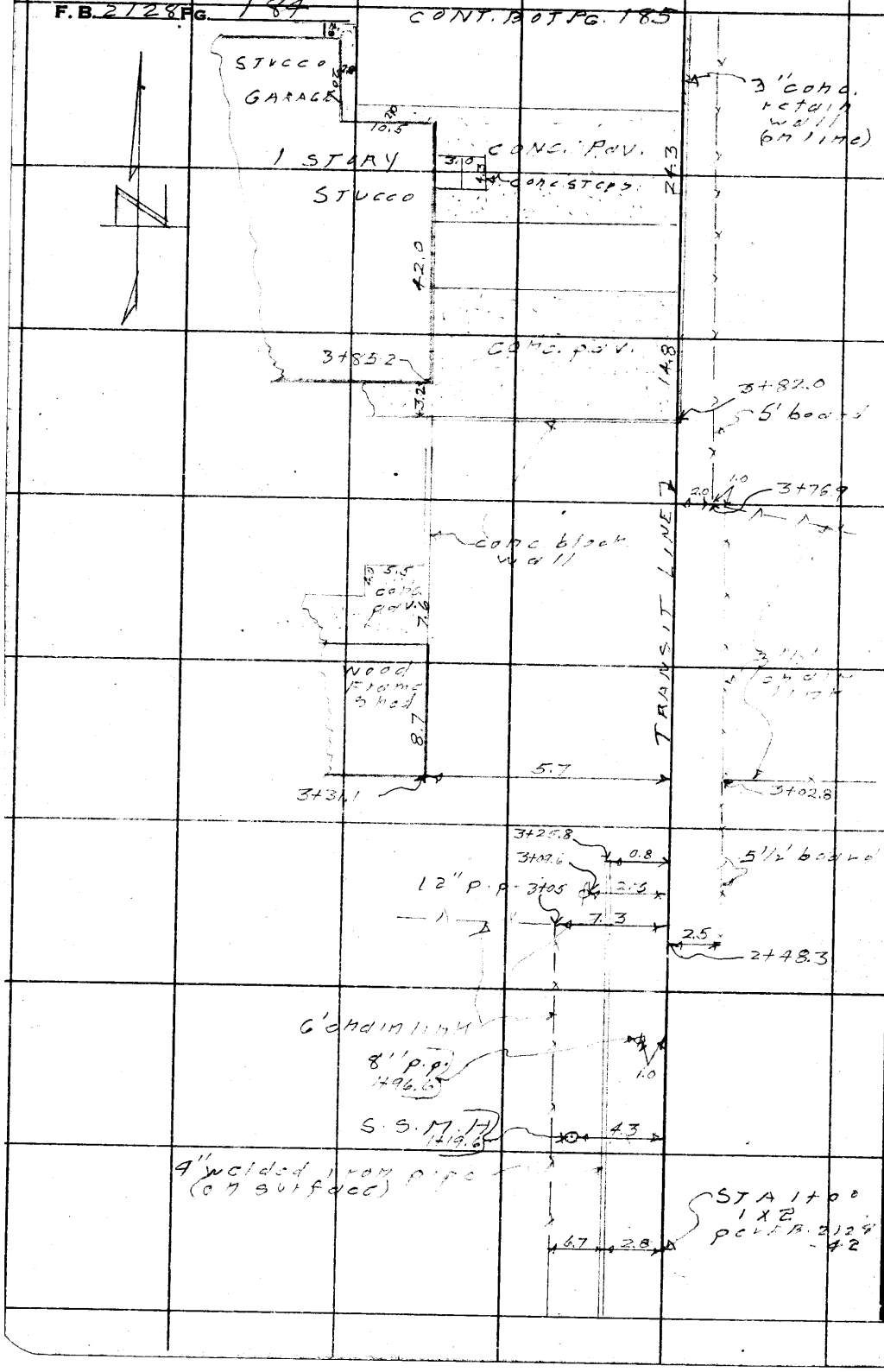

RETURN TO
LOS ANGELES COUNTY SURVEYOR
726 LOS ANGELES COUNTY
ENGINEERING BLDG.

Do not extend notes this side of this line.

Note: Any Additions or Changes on This Sheet Must be Made or Circled in Red Ink With Date and Name of Person Making Change.

Notes Ck'd by	Survey of TULITA AVE
Map No.	W. O. 1909.14 Tape No. St'd. °F
Office Work	Surveyed by J. J. LANIGAN.
Checked	Notes J. J. L. Date 8-30-56
Date	Indexed C. Johnson

F. B. 2128 Pg. 185

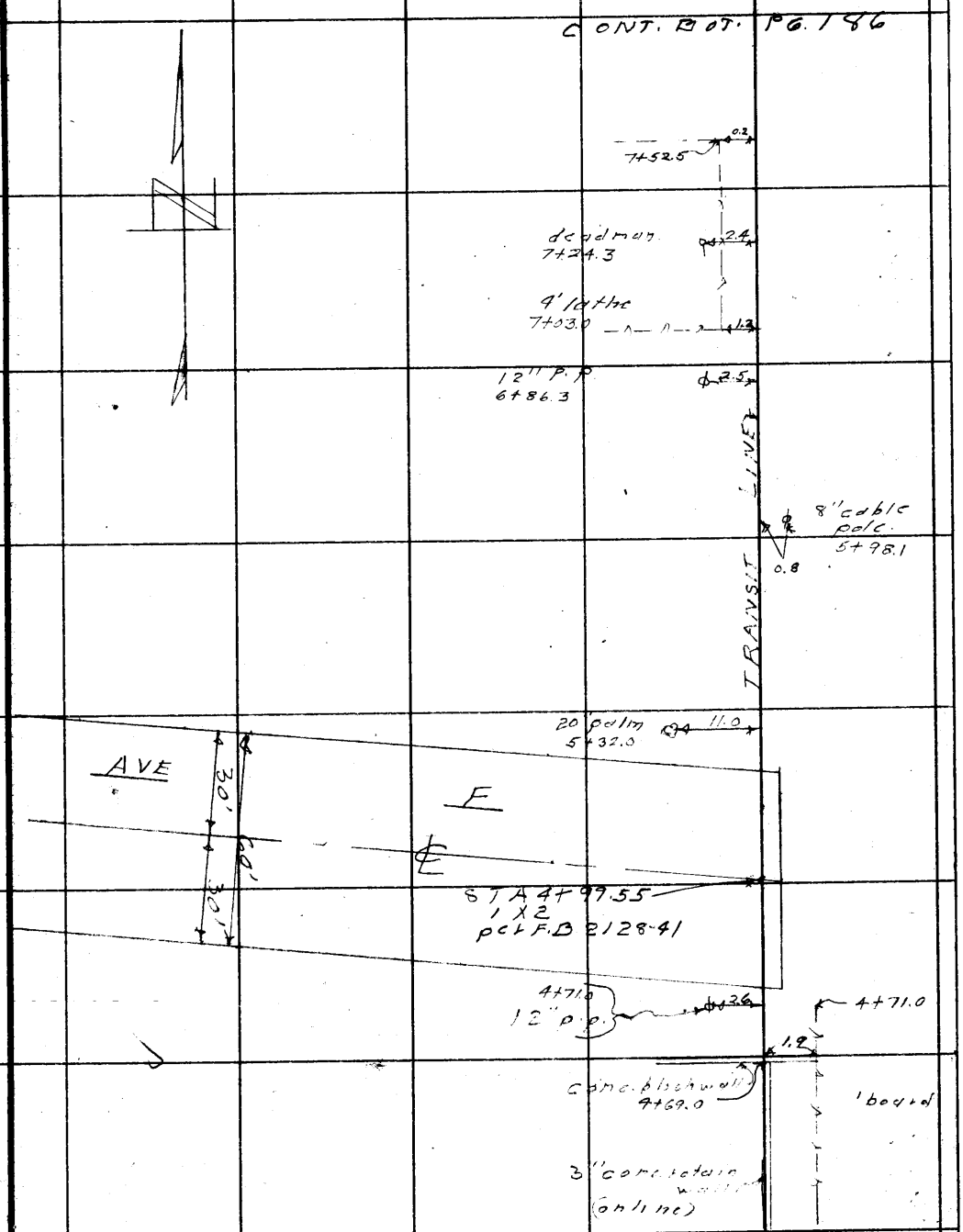

Note: Any Additions or Changes on This Sheet Must be Made or Circled in Red Ink With Date and Name of Person Making Change.

Do not extend notes this side of this line.

RETURN TO
LOS ANGELES COUNTY SURVEYOR
726 LOS ANGELES COUNTY
ENGINEERING BLDG.

76F309S S&E #247. 8-54

RETURN TO
LOS ANGELES COUNTY SURVEYOR
726 LOS ANGELES COUNTY
ENGINEERING BLDG.

Note: Any Additions or Changes on This Sheet Must be Made or Circled in Red Ink With Date and Name of Person Making Change.

Do not extend notes this side of this line.

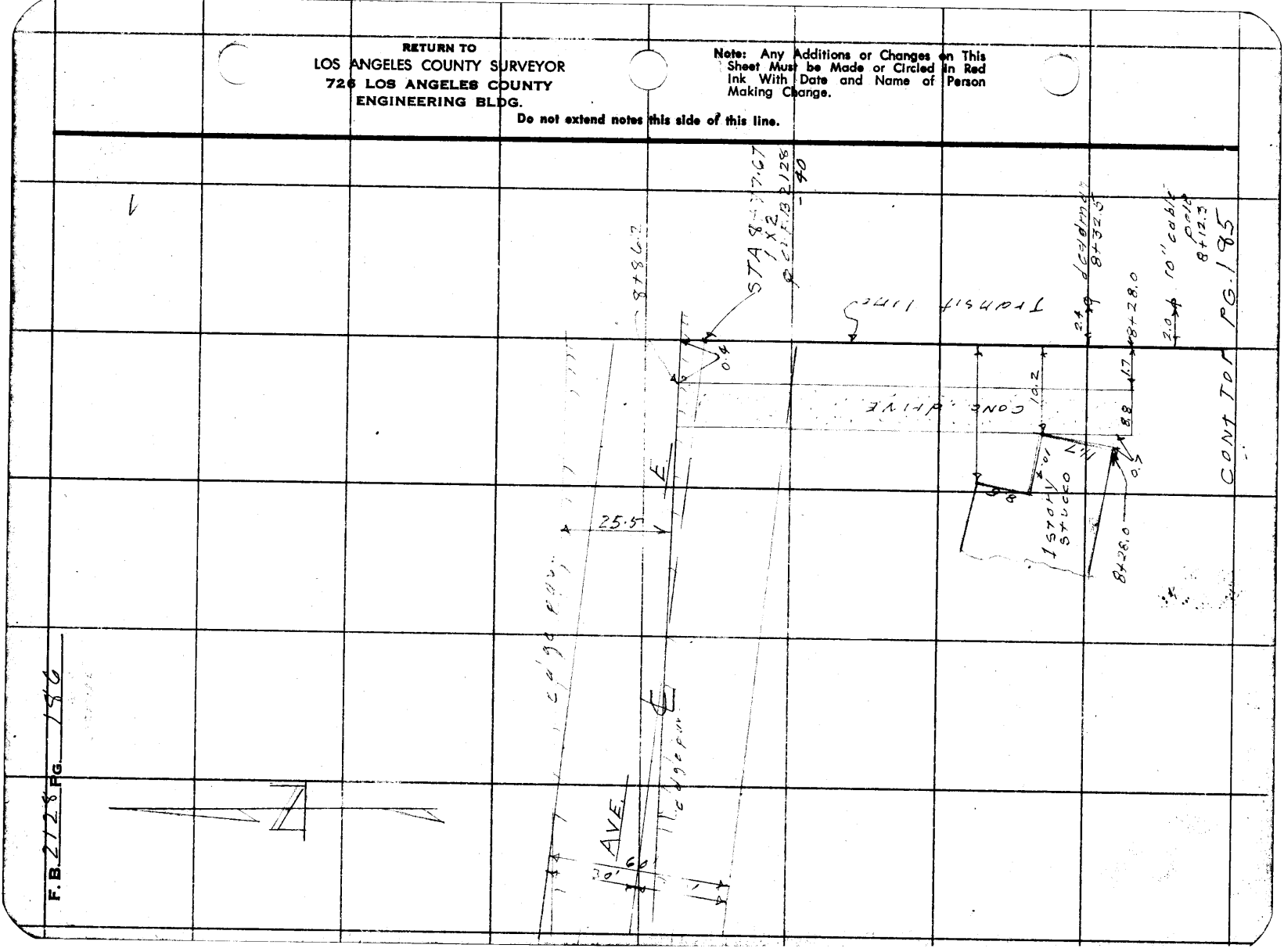

F. B. 2128 Pg. 187

Profile No.	Notes Red.	Plotted	Job No. 1909.14	Division No. 10	
	Date	Date	Survey of TULITA AVE.		
X-Sec. No.	Notes Chkd.	Checked	Survey by LANIGAN	Notes RIKE	Date 8-29-56
	Date	Date	Map No.	Indexed Johnson	Date

C.I. 1909.14.

TULITA AVE.

PROFILE

AND

CROSS SECTION

ON

W'LY LINE OF TR# 2650

FROM

AVE. G (VAC.)

TO

AVE. E.

C.I. 1909.14

STATION	B.S.	H.I.	F.S.	ELEV.

LANIGAN
RIKE
DEANE
ALWIN
YASUI.

NOTE: ANY ADDITIONS OR CHANGES ON THIS SHEET MUST BE MADE OR CIRCLED IN RED INK, WITH DATE AND NAME OF PERSON MAKING CHANGE.

PLEASE RETURN TO
LOS ANGELES COUNTY SURVEYOR
726 LOS ANGELES COUNTY ENGINEERING BLDG.

Do not extend notes this side of this line.

76L298 S & E #307 9-54

76L298 S & E #307 9-54

PLEASE RETURN TO
LOS ANGELES COUNTY SURVEYOR
726 LOS ANGELES COUNTY ENGINEERING BLDG.

NOTE: ANY ADDITIONS OR CHANGES ON THIS SHEET MUST BE MADE OR CIRCLED IN RED INK, WITH DATE AND NAME OF PERSON MAKING CHANGE.

Do not extend notes this side of this line.

STATION	B. S.	H. I.	F. S.	ELEV.	TRACT	NO. #2650
B.M. TZ-15					EL. = 87.946 F.B. 2128-19-	VAC. ST. (AVE. G) 760'± E.
				81.95	B.M. TZ-5 OF ℄ TULITA AVE. 295'± S. OF AVE. F, BT. SPK. IN W. SIDE OF [illegible] POLE #A1790Y	
1+19.5					4'L.	
				61.80	S.S.M.H. 8" INLET E. DEPTH 26.86 DIAM. +0.67 27.53	RIM ELV. = 89.33 -27.53 61.80
" "					8" OUTLET S. DEPTH 27.11 DIAM. +0.67 27.78	RIM ELV. = 89.30 -27.78 61.52
				61.52	4'L.	
					LT.	T. L. RT.
1+19.5				88.8		T. L.
" "				88.7		2'R.
" "				87.2	7'L. BOT. BRK.	
" "				[illegible]	120'L.	
2+00				87.3		T. L.
" "				85.6		3'R. BOT. BRK.
" "				87.7	6'L. TOP BRK.	
" "				[illegible]	7'L. BOT. BRK.	
" "				83.9	120'L.	
2+47				[illegible]		T. L.
" "				84.9		2'R.
" "				84.9	6'L.	
" "				83.3	55'L	
" "				82.8	120'L	

F. B. 2128 Pg. 188

Job No. 1907.14 Division No. 10 Notes Red. Plotted Profile

Survey of TULITA AVE. Date Date No.

Survey by LANIGAN Notes RIKE Notes Chkd. Checked X-Sec.

Indexed A. C. Johnson Date 8-29-56 Date Date No.

76L298 S & E #307 9-54

PLEASE RETURN TO
LOS ANGELES COUNTY SURVEYOR
726 LOS ANGELES COUNTY ENGINEERING BLDG.

NOTE: ANY ADDITIONS OR CHANGES ON THIS SHEET MUST BE MADE OR CIRCLED IN RED INK, WITH DATE AND NAME OF PERSON MAKING CHANGE.

Do not extend notes this side of this line.

STATION	B. S.	H. I.	F. S.	ELEV.	TRACT NO. 2650 (CONT.) LT	RT
					T.L.	
T.P.				8448	T.P.	
3+00				819	T.L.	
" "				822		2'R.
" "				815	6'L. TOP [illegible]	
" "				797	25'L. BOT "	
" "				783	120'L.	
3+12				817	T.L.	
"				818		[illegible]
" "				809	6'L. TOP [illegible]	
" "				78[illegible]	[illegible] TOP [illegible]	
" "				794	18'L. TOP "	
" "				775	120'L.	
T.P.				7832	T.P.	
T.P.				7342	T.P.	
T.P.				6525	T.P.	
B.M.TL-14				6627	B.M.TL-14 TULITA AVE., [illegible]	
4+00				715	T.L. TOP OF WALL	
" "				713		2'R.
" "				679	0.5'L. BOT. OF WALL	
" "				678	5'L.	

Elv.: 66.277 F.B. 2128-18 [illegible] E. OF ℄

Profile Notes Red. ____ Plotted ____ Job No. 1909.14 Division No. 10 F. B. [illegible] Pg. 189
No. ____ Date ____ Date ____ Survey of TULITA [illegible]
X-Sec. Notes Chkd. ____ Checked ____ Survey by [illegible] Notes [illegible] Date [illegible]
No. ____ Date ____ Date ____ Map No. ____ Indexed [illegible] Date ____

76L298 S & E #307 9-54

PLEASE RETURN TO
LOS ANGELES COUNTY SURVEYOR
726 LOS ANGELES COUNTY ENGINEERING BLDG.

NOTE: ANY ADDITIONS OR CHANGES ON THIS SHEET MUST BE MADE OR CIRCLED IN RED INK, WITH DATE AND NAME OF PERSON MAKING CHANGE.

Do not extend notes this side of this line.

TRACT NO. 2650 (CONT.)

STATION	B. S.	H. I.	F. S.	ELEV.	L.T.	R.T.
					T.L.	
4+99.55	INTER T.L.			667	T.L.	
" "				676		2'R.
" "				653	5'L. BOT. BRK.	
" "				647	120'L.	
5+35				654	" "	
6+00				674	T.L.	
" "				679		2'R.
" "				656	5'L. BOT. BRK.	
" "				658	120'L.	
T.P.				6792	T.P.	
6+90				688	T.L.	BOT. BRK.
" "				676		2'R. " "
" "				678	18'L. BOT. BRK.	
" "				678	120'L. " "	
T.P.				7128	T.P.	
7+03				718	T.L.	
" "				716		2'R. TOP BRK.
" "				702		3'R. BOT. "
" "				724	60'L. TOP BRK.	
7+39				730	T.L.	

F. B. 2128 Pg. 190

Job No. 1909.14 Division No. 10 Notes Red. Plotted Profile

Survey of TULITA AVE. Date Date No.

Survey by LANIGAN Notes RIKE Notes Chkd. Checked X-Sec.

Indexed K. C. Johnson Date 8-30-56 Date Date No.

76L298 S & E #307 9-54

PLEASE RETURN TO
LOS ANGELES COUNTY SURVEYOR
726 LOS ANGELES COUNTY ENGINEERING BLDG.

NOTE: ANY ADDITIONS OR CHANGES ON THIS SHEET MUST BE MADE OR CIRCLED IN RED INK, WITH DATE AND NAME OF PERSON MAKING CHANGE.

Do not extend notes this side of this line.

STATION	B. S.	H. I.	F. S.	ELEV.	TRACT NO. 2650 (CONT.) LT.	RT.
						T.L.
7+37				73[illegible]		2'R. BOT. BRK.
" "				730	60'L. BOT. BRK.	-
T.P.				7710	T.P.	
7+60				793		T.L. TOP BRK.
7+60				806		2'R.
" "				782	20'L TOP BRK.	
8± 22				[illegible]		T.L.
" "				[illegible]		2'R.
" "				[illegible]	12'L	
T.P.				[illegible]	T.P.	
8+60.5				851		T.L.
" "				855		2'R.
" "				851	12'L.	
8+77.67	[illegible]	T.L.		879		T.L.
8+[illegible]				8958		T.L. EDGE PVT.
" "				8963		[illegible]'R.
				8968	12'L. EDGE PVT.	
B.M.TZ-13				8927	B.M.TZ-13 ℄ SUSSEX AVE., BT. SPK. IN CURB, 10'E. OF W. END OF CURB.	

Elev = 89.242 F.B. 2128-19 AVE. E. (S. SIDE) 90± W. OF

Profile Notes Red. ____ Plotted ____ Job No. 1909.14 Division No. 10 F. B. 2128 Pg. 191
No. ____ Date ____ Date ____ Survey of TULITA AVE
X-Sec. Notes Chkd. ____ Checked ____ Survey by ____ Notes ____ Date ____
No. ____ Date ____ Date ____ Map No. ____ Date ____

F. B. 2128 Pg. 192 | Job No. 1909.14 | Division No. 10 | Notes Red. | Plotted | Profile

Survey of JULITA AVE. | Date | Date | No.

Survey by L. ANIGAN | Notes R.I.T. | Notes Chkd. | Checked | X-Sec.

Indexed | Date | Date | Date | No.

STATION	B. S.	H. I.	F. S.	ELEV.

Do not extend notes this side of this line.

PLEASE RETURN TO

LOS ANGELES COUNTY SURVEYOR

726 Los Angeles County Engineering Bldg.

NOTE: ANY ADDITIONS OR CHANGES ON THIS SHEET MUST BE MADE OR CIRCLED IN RED INK, WITH DATE AND NAME OF PERSON MAKING CHANGE.

761.298 S & E #307 9-54

(1)

Notes Ck'd by	Survey of TULITA AVE.
Map No.	W. O. 1909.14 Tape No. St'd. °F
Office Work	Surveyed by J. J. LANIGAN.
Checked	Notes J.J.L Date 8-31-56
Date	Indexed K. C. Johnson 10-9-56

F. B. 2128 Pg. 193

C.I. 1909.14.

TULITA AVE.

LOCATION

OF

IMPROVEMENTS

ON

W'LY LINE OF THE E'LY 1/3 OF LOT 12-TR# 2650.

C.I. 1909.14

LANIGAN
RITE
DEANE
ALWIN
YASUI

Note: Any Additions or Changes on This Sheet Must be Made or Circled in Red Ink With Date and Name of Person Making Change.

Do not extend notes this side of this line.

RETURN TO
LOS ANGELES COUNTY SURVEYOR
726 LOS ANGELES COUNTY
ENGINEERING BLDG.

76F309S S&E #247. 8-54

F. B. 2128 PG. 194

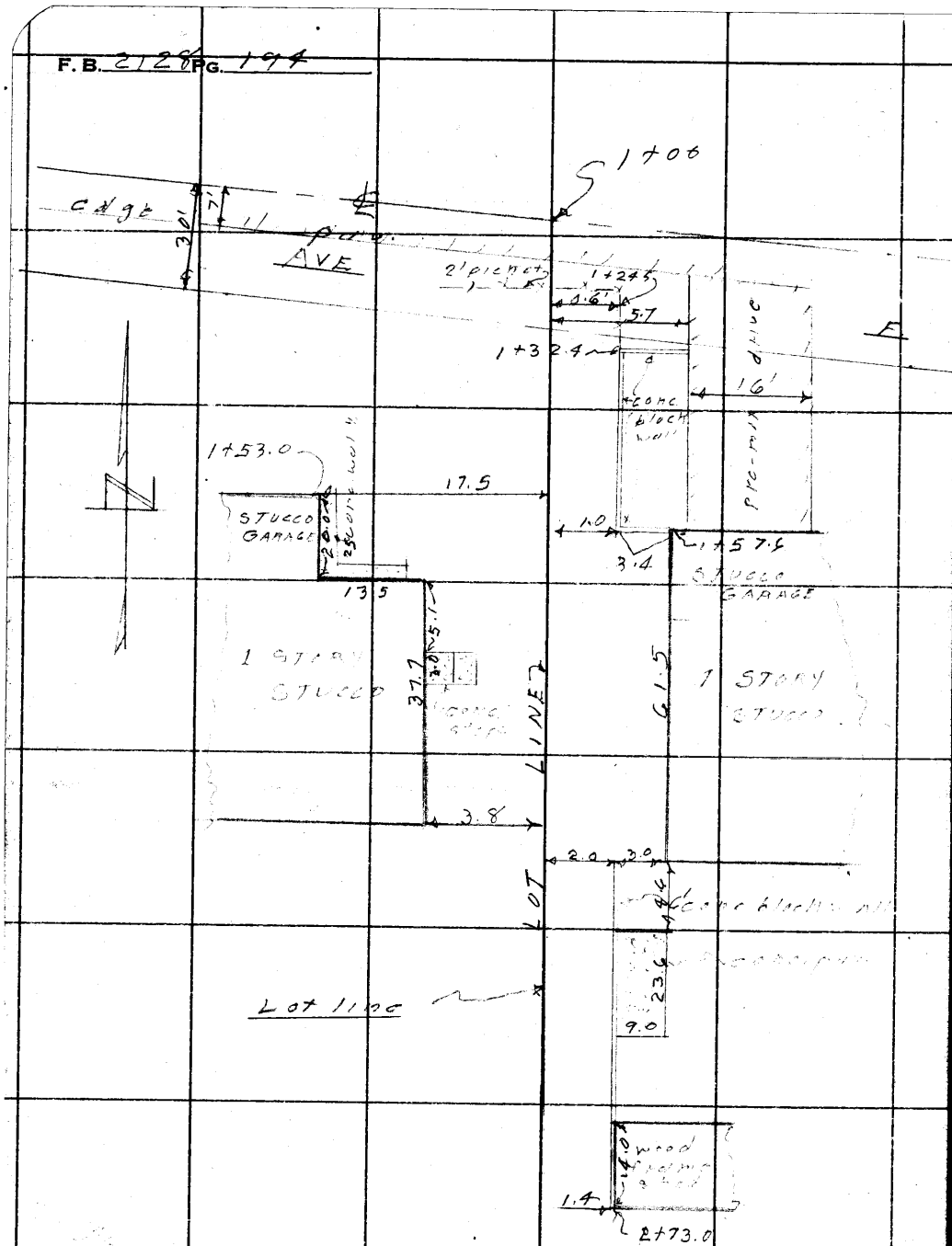

RETURN TO
LOS ANGELES COUNTY SURVEYOR
720 LOS ANGELES COUNTY
ENGINEERING BLDG.
Do not extend notes this side of this line.

Note: Any Additions or Changes on This Sheet Must be Made or Circled in Red Ink With Date and Name of Person Making Change.

(2)

Notes Ck'd by	Survey of TULITA AVE.
Map No.	W. O. 1909.14 Tape No. St'd. °F
Office Work	Surveyed by J. J. LANIGAN
Checked	Notes J. J. L. Date 8-31-56
Date	Indexed K. C. Johnson

F. B. 2128 Pg. 195

C.I. 1909.14
TULITA AVE.

LOCATION
OF
IMPROVEMENTS
ON
E'LY LINE OF THE W'LY 1/3 OF LOT 12 TR# 2630
C.I. 1909.14

LANIGAN
RIHE
DEANE
ALWIN
YASUI

Note: Any Additions or Changes on This Sheet Must be Made or Circled in Red Ink With Date and Name of Person Making Change.

Do not extend notes this side of this line.

RETURN TO
LOS ANGELES COUNTY SURVEYOR
726 LOS ANGELES COUNTY
ENGINEERING BLDG.

76F309S S&E #247. 8-54

F. B. 2726 PG. 196

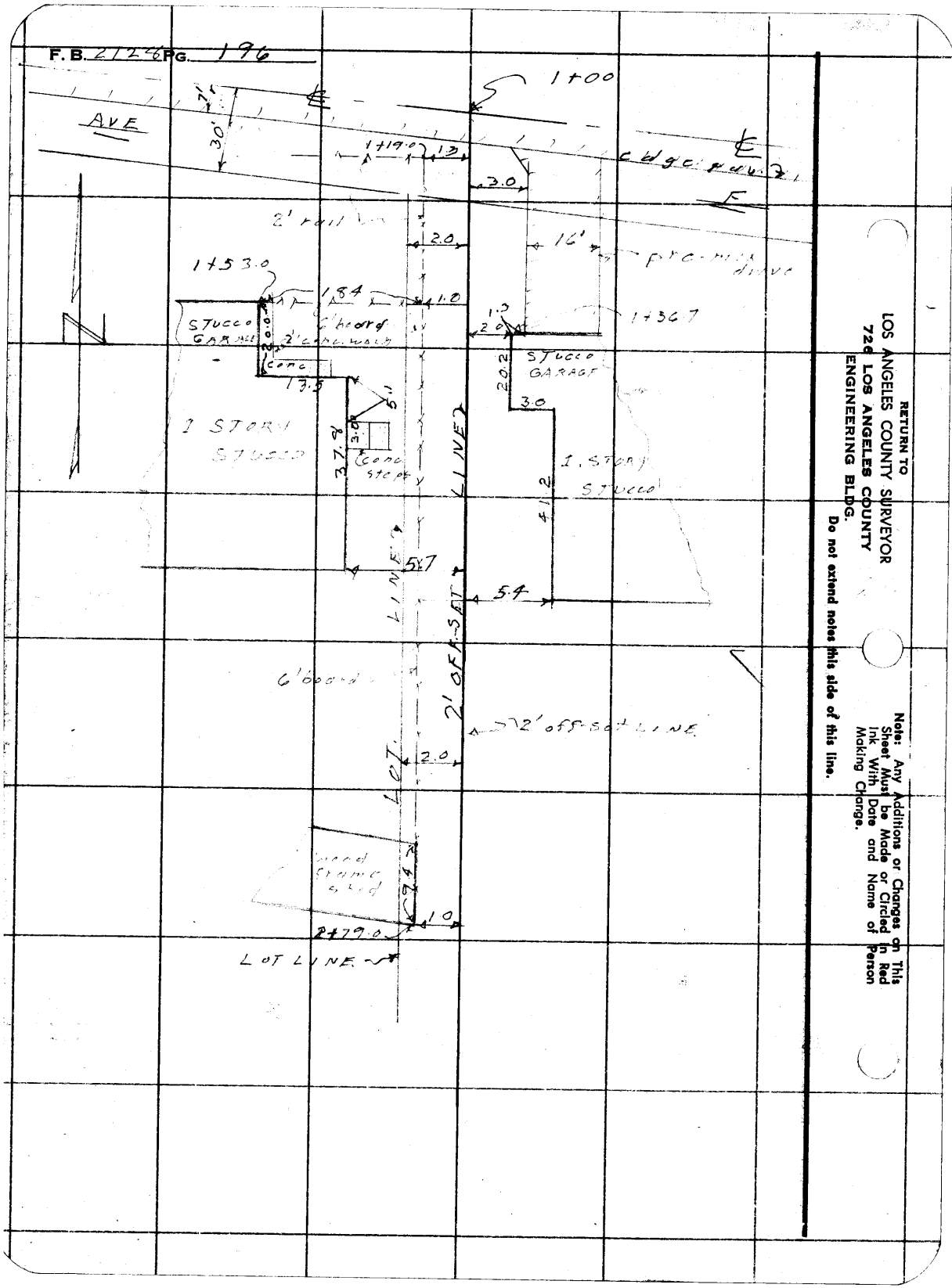

RETURN TO
LOS ANGELES COUNTY SURVEYOR
726 LOS ANGELES COUNTY
ENGINEERING BLDG.
Do not extend notes this side of this line.

Note: Any Additions or Changes on This Sheet Must be Made or Circled in Red Ink With Date and Name of Person Making Change.

(3)

Notes Ck'd by	Survey of TULITA AVE
Map No.	W. O. 1909.14 Tape No. St'd. °F
Office Work	Surveyed by [illegible]
Checked	Notes Date
Date	Indexed K. C. Johnson

F. B. 2128 Pg. 197

C.I. 1909.14
TULITA AVE
LOCATION
OF
IMPROVEMENTS
ON
W'LY LINE OF LOT 12 TR# 2650
C.I. 1909.14

LANIGAN
RIME
DEANE
ALWIN
YASUI

Note: Any Additions or Changes on This Sheet Must be Made or Circled in Red Ink With Date and Name of Person Making Change.

Do not extend notes this side of this line.

RETURN TO
LOS ANGELES COUNTY SURVEYOR
726 LOS ANGELES COUNTY
ENGINEERING BLDG.

76F309S S&E #247. 8-54

F. B. 2126 Pg. 148

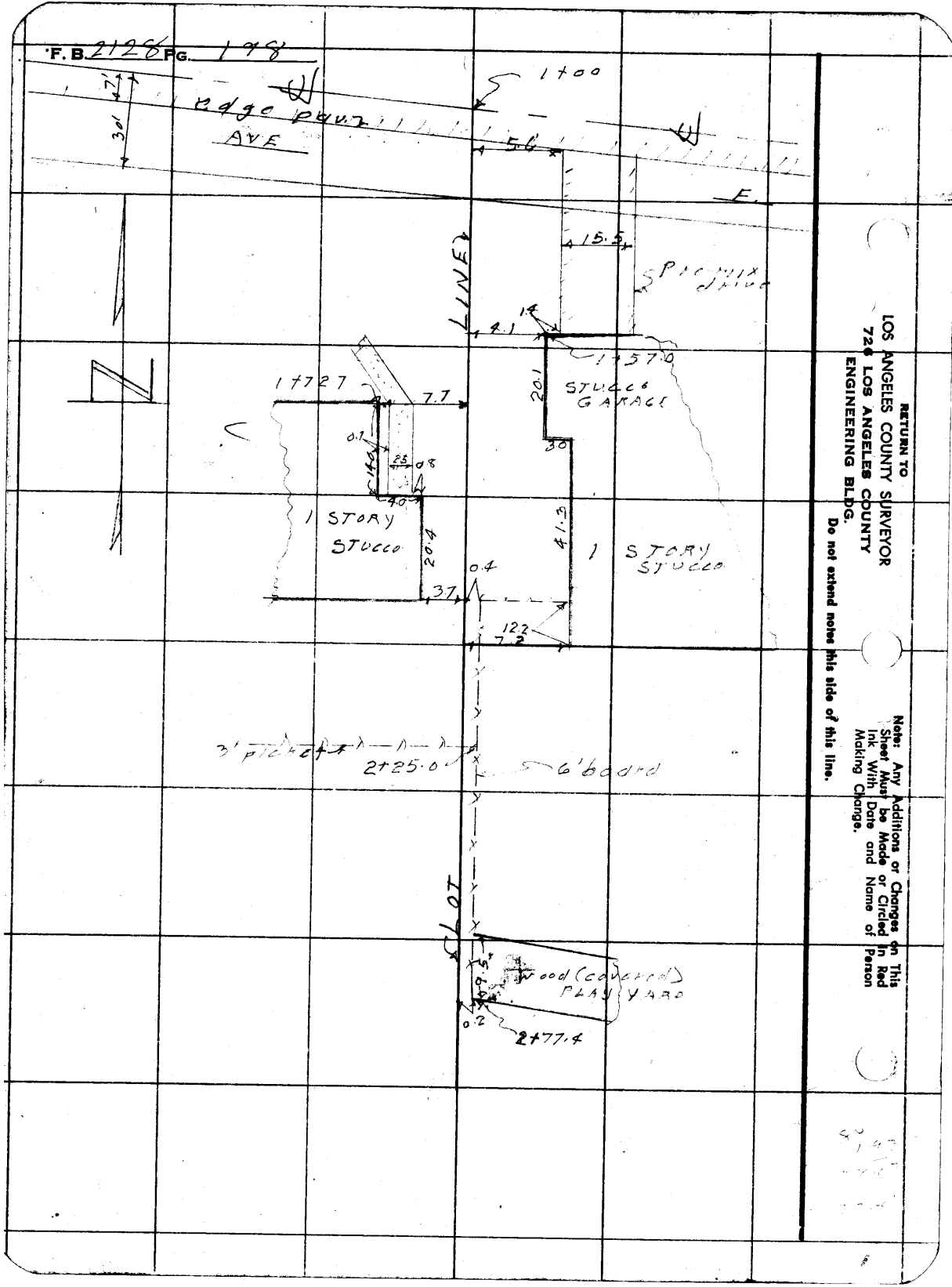

RETURN TO
LOS ANGELES COUNTY SURVEYOR
726 LOS ANGELES COUNTY
ENGINEERING BLDG.
Do not extend notes this side of this line.

Note: Any Additions or Changes on This Sheet Must be Made or Circled in Red Ink With Date and Name of Person Making Change.

F. B. 2128 Pg. 199

Profile No.	Notes Red. Date	Plotted Date	Job No. 1909.14	Division No. 10	
			Survey of TULITA AVE.		
X-Sec. No.	Notes Chkd. Date	Checked Date	Survey by LANIGAN	Notes RIKE	Date 9-31-56
			Map No.	Index Johnson	Date

C.I. 1909.14

TULITA AVE.

PROFILE AND CROSS SECTION OF LOT LINES IN LOT #12 - TRACT # 2650 C.I. 1909.14

STATION	B. B.	H. I.	F. B.	ELEV.
		LANIGAN RIKE DEANE ALWIN YASUI		

NOTE: ANY ADDITIONS OR CHANGES ON THIS SHEET MUST BE MADE OR CIRCLED IN RED INK, WITH DATE AND NAME OF PERSON MAKING CHANGE.

PLEASE RETURN TO
LOS ANGELES COUNTY SURVEYOR
726 LOS ANGELES COUNTY ENGINEERING BLDG.

Do not extend notes this side of this line.

76L298 S & E #307 9-54

76L298 S & E #307 9-54

PLEASE RETURN TO
LOS ANGELES COUNTY SURVEYOR
726 LOS ANGELES COUNTY ENGINEERING BLDG.

NOTE: ANY ADDITIONS OR CHANGES ON THIS SHEET MUST BE MADE OR CIRCLED IN RED INK, WITH DATE AND NAME OF PERSON MAKING CHANGE.

Do not extend notes this side of this line.

STATION	B. S.	H. I.	F. S.	ELEV.			
B.M. TZ-14				66 28	B.M. TZ-14 (S. SIDE) 570'± E. OF ℄ TULITA AVE. BT. SPK. IN DRIVEWAY TO HO. # 1058.	ELV. = 66.277 F.B. 2128-18 AVE. F	
					LT.	LOT LINE	RT.
EASTERLY LINE OF WESTERLY 1/3 OF LOT # 12.							
1+00	INTER. ℄ AVE. F			64 33		"	
1+05				64 38	EDGE PVT.	"	
1+08				[illegible]	EST. SPK.	"	
1+12				[illegible]	TOP	"	
1+57.7				66 1		"	
" "				66 2			15' R
" "				66 2	4.5' L.		
1+77				66 4		L.L.	
" "				66 4			4.5' R.
" "				66 4	2' L.		
2+24				[illegible]		L.L.	
" "				[illegible]			10' R.
" "				[illegible]	1' L.		
" "				68 7	10' L.		
2+58				68 7		L.L.	
" "				68 4			10' R.
" "				69 7	1' L.		

F. B. 2128 Pg. 200

Job No. 1909.14 Division No. 10 Notes Red. Plotted Profile

Survey of TULITA AVE. Date Date No.

Survey by LANIGAN RIKE Notes Notes Chkd. Checked X-Sec.

Indexed A. C. Johnson Date 8-31-56 Date Date No.

76L298 S & E #307 9-54

PLEASE RETURN TO
LOS ANGELES COUNTY SURVEYOR
726 LOS ANGELES COUNTY ENGINEERING BLDG.

NOTE: ANY ADDITIONS OR CHANGES ON THIS SHEET MUST BE MADE OR CIRCLED IN RED INK, WITH DATE AND NAME OF PERSON MAKING CHANGE.

Do not extend notes this side of this line.

STATION	B. S.	H. I.	F. S.	ELEV.	LOT #12 (CONT.) LT.	LOT LINE	RT.
2+58				68 7	10'L.		
2+83				69 3		L.L.	BOT. BRK
" "				69 1			10'R " "
" "				68 9	10'L. BOT. BRK.		
T.P.				66 28	T.P.		
WESTERLY LINE OF EASTERLY 1/3 OF LOT #12.							
1+00	INTER. ℄ AVE. F ON 2' OFFSET			64 45	LT.	2' OFFSET LINE	RT.
1+05				64 29			" EDGE [illegible]
1+08				64 2			" BOT. BRK.
1+20				[illegible]			" TOP "
1+53				[illegible]			
" "				[illegible]			[illegible]
" "				66 1	12'L.		[illegible]
1+77				[illegible]		"	
" "				66 9			1'R.
" "				66 9	5'L.		
2+00				67 2		"	
" "				67 1			1'R.
" "				66 9	5'L.		
2+23				67 0		"	

Profile Notes Red. ___ Plotted ___ Job No. 1909.14 Division No. 10 F. B. [illegible] Pg. 201
No. ___ Date ___ Date ___ Survey of TULITA AVE.
X-Sec. Notes Chkd. ___ Checked ___ Survey by [illegible] Notes [illegible] Date [illegible]
No. ___ Date ___ Date ___ Map No. ___ Indexed X C Johnson Date ___

76L298 S & E #307 9-54

PLEASE RETURN TO
LOS ANGELES COUNTY SURVEYOR
726 LOS ANGELES COUNTY ENGINEERING BLDG.

NOTE: ANY ADDITIONS OR CHANGES ON THIS SHEET MUST BE MADE OR CIRCLED IN RED INK, WITH DATE AND NAME OF PERSON MAKING CHANGE.

Do not extend notes this side of this line.

STATION	B. S.	H. I.	F. S.	ELEV.	LOT # 12 (CONT.) LT.	2' OFFSET LINE	RT
2+[illegible]				67[illegible]			1' R.
" "				67 3	10' L.		
2+58				[illegible]		"	
				68[illegible]			1' R.
" "				68 5	10' L.		
2+76				69[illegible]		"	BOT. BRK.
" "				7[illegible]			2.2' R. " "
" "				71 6			0' R. " "
" "				71 8	10' L. BOT. BRK.		
T.P.				66[illegible]	T.P.		
EASTERLY LINE OF LOT # 12					LT.	LOT LINE	RT
1+00				6472		"	
1+05				6465		"	EDGE PVT.
1+0[illegible]				647		"	BOT. BRK.
1+17				663		"	TOP "
1+57				669		"	
" "				67[illegible]			10' R.
				664	10' L.		
1+78				67[illegible]		"	
" "				67[illegible]			8' R.

F. B. 2128 Pg. 202

Job No. [illegible] Division No. 13 Notes Red. Plotted Profile

Survey of TULITA AVE. Date Date No.

Survey by LANIGAN Notes RIKE Notes Chkd. Checked X-Sec.

Indexed C. Johnson Date 8-31-56 Date Date No.

76L298 S & E #307 9-54

PLEASE RETURN TO
LOS ANGELES COUNTY SURVEYOR
726 LOS ANGELES COUNTY ENGINEERING BLDG.

NOTE: ANY ADDITIONS OR CHANGES ON THIS SHEET MUST BE MADE OR CIRCLED IN RED INK, WITH DATE AND NAME OF PERSON MAKING CHANGE.

Do not extend notes this side of this line.

LOT #12 (CONT.)

STATION	B. S.	H. I.	F. S.	ELEV.	LT.	LOT LINE	RT.
1+78				67.0	7.5' L.		
2+07				67.8		"	
" "				67.8			10' R.
" "				67.5	7' L.		
2+19				68.0		"	
" "				68.0			10' R.
" "				67.7	10' L.		
2+58				68.8		"	
				69.0			10' R.
" "				68.8	10' L.		
2+71				69.3		"	BOT. BRK.
" "				69.3			10' R. " "
" "				69.3	10' L. BOT. BRK.		
2+77				70.4		"	
"				71.4	10' L.		
B.M.T.Z-14				66.28	B.M.T.Z-14	E.W. 66.277 E.B. [illegible] AVE. E (S. SIDE) 57[illegible] E. OF ℄ TULITA AVE., BT. [illegible] IN DRIVEWAY TO NO. # 1058	

Profile Notes Red. ____ Plotted ____ Job No. 1909.14 Division No. 10 F. B. 2128 Pg. 203
No. ____ Date ____ Date ____ Survey of TULITA AVE.
X-Sec. Notes Chkd. ____ Checked ____ Survey by [illegible] Notes ____ Date 9-31-56
No. ____ Date ____ Date ____ Map No. ____ Indexed ____ Date ____

F. B. 2[illegible]8 Pg. 204

Job No. 1989.14 Division No. 10 Notes Red. _____ Plotted _____ Profile

Survey of TULITA AVE. Date _____ Date _____ No. _____

Survey by LANIGAN Notes RIKE Notes Chkd. _____ Checked _____ X-Sec.

Indexed _____ Date 8-31-56 Date _____ Date _____ No. _____

76L298 S & E #307 9-54

PLEASE RETURN TO

LOS ANGELES COUNTY SURVEYOR

726 LOS ANGELES COUNTY ENGINEERING BLDG.

NOTE: ANY ADDITIONS OR CHANGES ON THIS SHEET MUST BE MADE OR CIRCLED IN RED INK, WITH DATE AND NAME OF PERSON MAKING CHANGE.

Do not extend notes this side of this line.

STATION	B. S.	H. I.	F. S.	ELEV.	

Notes Ck'd by	Survey of TULITA AVE
Map No.	W. O. 1909.14 Tape No. St'd. of F
Office Work	Surveyed by J.J. LANIGAN
Checked	Notes J.J.L. Date 9-4-56
Date	Indexed E. C. Johnson 10-8-56

F.B. 2128 Pg. 205

C.I. 1909.14

TULITA AVE

LOCATION

OF

PLUMBING OUTLETS.

AND.

SEWER MANHOLES

ON

TULITA AVE.

FROM.

AVE G (VAC)

TO

AVE D.

C.I. 1909.14

LANIGAN

RIHE

ALWIN

YASUI

Note: Any Additions or Changes on This Sheet Must be Made or Circled In Red Ink With Date and Name of Person Making Change.

Do not extend notes this side of this line.

RETURN TO
LOS ANGELES COUNTY SURVEYOR
726 LOS ANGELES COUNTY
ENGINEERING BLDG.

76F3095 S&E #247. 8-54

F. B. 2128 PG. 206

CONT. 1307 PG. 207

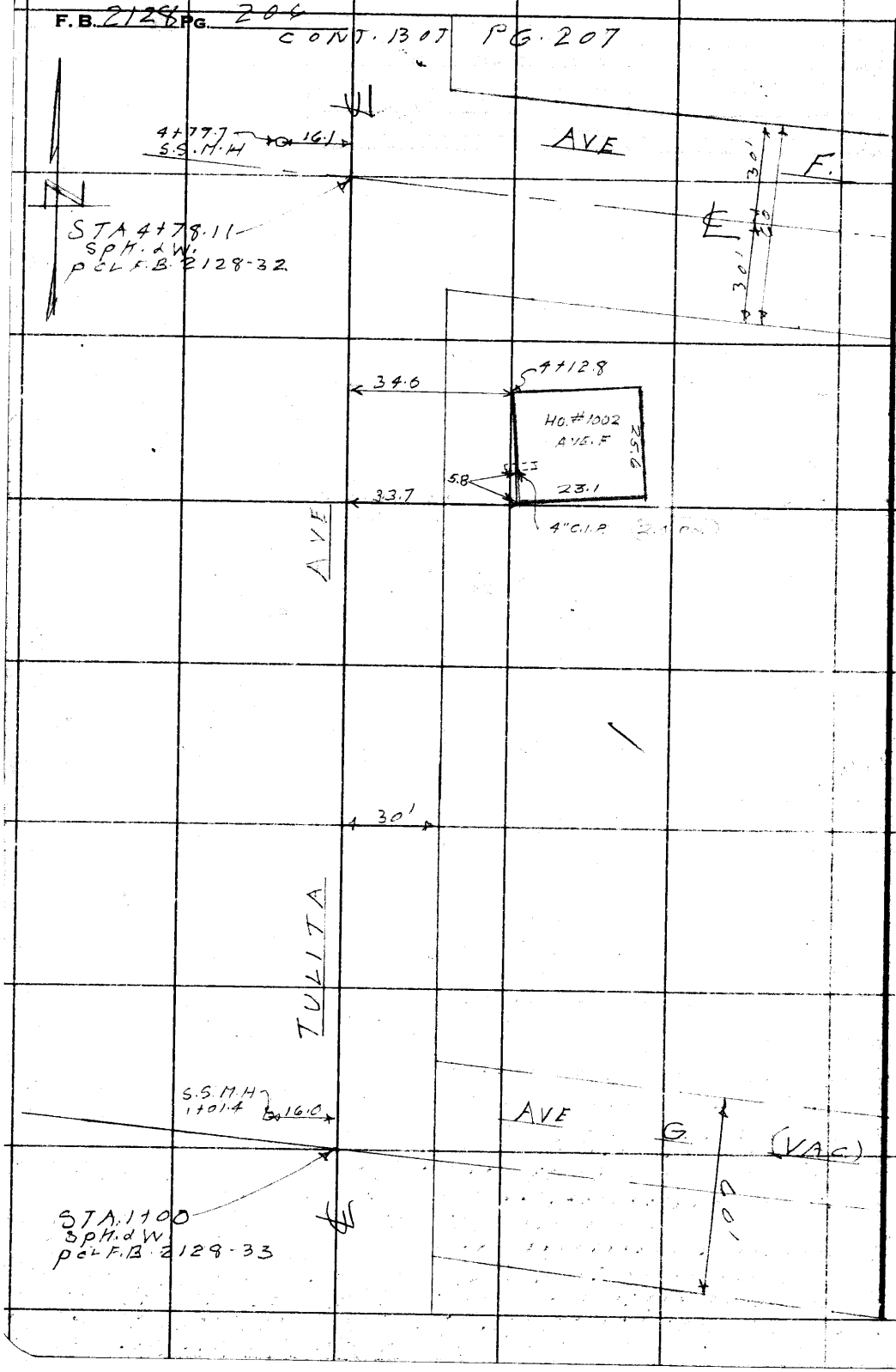

RETURN TO
LOS ANGELES COUNTY SURVEYOR
726 LOS ANGELES COUNTY
ENGINEERING BLDG.

Do not extend notes this side of this line.

Note: Any Additions or Changes on This Sheet Must be Made or Circled in Red Ink With Date and Name of Person Making Change.

Notes Ck'd by	Survey of TULITA AVE.
Map No.	W. O. Tape No. St'd. °F
Office Work	Surveyed by J. J. LANIGAN
Checked	Notes Date 9-4-56
Date	Indexed A. C. Johnson

F. B. 2128 Pg. 207

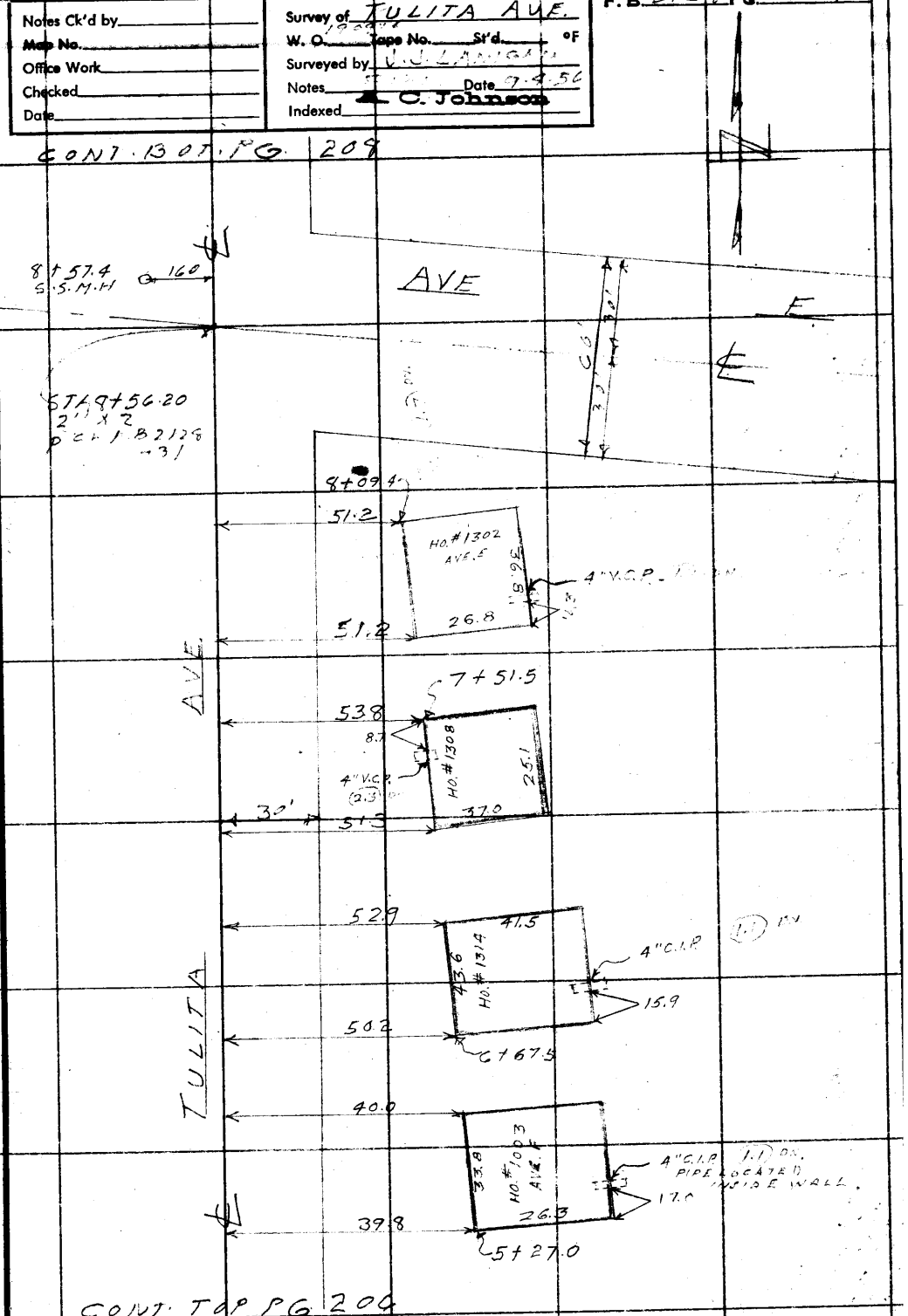

Note: Any Additions or Changes on This Sheet Must be Made or Circled in Red Ink With Date and Name of Person Making Change.

Do not extend notes this side of this line.

RETURN TO
LOS ANGELES COUNTY SURVEYOR
726 LOS ANGELES COUNTY
ENGINEERING BLDG.

76F309S S&E #247. 8-54

F.B. 2128 PG. 208

RETURN TO
LOS ANGELES COUNTY SURVEYOR
726 LOS ANGELES COUNTY ENGINEERING BLDG.

Do not extend notes this side of this line.

Note: Any Additions or Changes on This Sheet Must be Made or Circled in Red Ink With Date and Name of Person Making Change.

F. B. 2128 Pg. 209

Profile	Notes Red	Plotted	Job No. 1909.14	Division No. 10	
No.	Date	Date	Survey of TULITA AVE		
X-Sec.	Notes Chkd	Checked	Survey by LANIGAN	Notes RIKE	Date 9-4-56
No.	Date	Date	Map No.	Indexed A. G. Johnson	Date

C.I. 1909.14
TULITA AVE.

SEWER M.H. INVERT ELEVATIONS
AND
HOUSE PLUMBING CONNECTIONS
ON
TULITA AVE.
FROM
(VACATED ST.) AVE. G
TO
AVE. D
C.I. 1909.14

STATION	B.S.	H.I.	F.S.	ELEV.

LANIGAN
RIKE
ALWIN
YASUI.

NOTE: ANY ADDITIONS OR CHANGES ON THIS SHEET MUST BE MADE OR CIRCLED IN RED INK, WITH DATE AND NAME OF PERSON MAKING CHANGE.

PLEASE RETURN TO
LOS ANGELES COUNTY SURVEYOR
726 LOS ANGELES COUNTY ENGINEERING BLDG.

Do not extend notes this side of this line.

76L298 S & E #307 9-54

76L298 S & E #307 9-54

PLEASE RETURN TO
LOS ANGELES COUNTY SURVEYOR
726 LOS ANGELES COUNTY ENGINEERING BLDG.

NOTE: ANY ADDITIONS OR CHANGES ON THIS SHEET MUST BE MADE OR CIRCLED IN RED INK, WITH DATE AND NAME OF PERSON MAKING CHANGE.

Do not extend notes this side of this line.

F. B. 2128 Pg. 210 Job No. 1909.14 Division No. 12 Notes Red. Plotted Profile
Survey of TULITA AVE Date Date No. X-Sec.
Survey by A. C. Johnson Notes Notes Chkd. Checked
Indexed A. C. Johnson Date 7-1-55 Date Date No.

STATION	B. S.	H. I.	F. S.	ELEV.	TULITA	AVE
B.M. T2-8				80.96	ELEV. ON 8" V.C.P. AT E. SIDE OF TULITA AVE. AND HELBENTA AVE. N.W. COR. BY 5" INCH B. S. IN C.B.A. END C.P.	
					LT.	RT.
1+01.4						℄
" "				68.81	S.S. M.H. OUTLET E. 8.27 +0.67 8.94 16"L.	ELEV. RIM 77.75 - 8.94 68.81
" "				68.43	8" INLET S. 8.56 +1.01 9.23 16"L.	ELEV. RIM 77.68 - 9.25 68.43
" "				68.87	8" INLET W. 8.20 +0.67 8.87 16"L.	ELEV. RIM 77.68 - 8.87 68.81
" "				68.55	8"L. 8" INLET N. 8.94 +0.67 9.11	ELEV. RIM 77.76 - 9.11 68.65
T.P.				86.33	T.P.	
3+73				86.8		
" "				84.8		GR. OVER PIPE AVE. F
						33.7 R. HO # 1002. HO # 1002 AVE. F
4+79.7				84.81	16"L. S.S. M.H. OUTLET S. 8.20 +0.67 8.93	33.7 R. TOP 4" C.I.P. ELEV. RIM 93.74 - 8.93 84.81
" "				85.13	16"L. INLET W. 7.96 +0.67 8.63	ELEV. RIM 93.76 - 8.63 85.13
" "				85.09	16"L. INLET N. 8.67 +0.27 8.94	ELEV. RIM 93.83 - 8.74 85.09
5+53.3±				89.1		66.1± R. GR. OVER PIPE HO # 1003, AVE. F.
" "				89.6		66.1± R. TOP 4" C.I.P. HO. # 1003, AVE. F
T.P.				94.53	T.P.	
6+88.2±				94.2		111.7± R. GR. OVER PIPE HO. # 1313
" "				93.5		111.7± R. TOP 4" C.I.P. HO. # 1313
7+42.8±				100.1		53.8± R. GR. OVER PIPE HO. # 1305
" "				100.7		53.8± R. TOP 4" V.C.P. HO. # 1305
T.P.				100.8	T.P.	

76L298 S & E #307 9-54

PLEASE RETURN TO
LOS ANGELES COUNTY SURVEYOR
726 LOS ANGELES COUNTY ENGINEERING BLDG.

NOTE: ANY ADDITIONS OR CHANGES ON THIS SHEET MUST BE MADE OR CIRCLED IN RED INK, WITH DATE AND NAME OF PERSON MAKING CHANGE.

Do not extend notes this side of this line.

STATION	B. S.	H. I.	F. S.	ELEV.	TULITA AVE. (CONT.) LT.	RT.
						℄
1+88.9±				103 5		78.0± R. GROVER PIPE HO. # 1302, AVE. E
" "				1[illegible] 8		78.0± [illegible] TOP 4" V.C.P. HO. # 1302, AVE. E
T. P.				112 05	T.P.	
[illegible]				99 79	16" L. S.S.M.H. INLET N. 13.09 +0.67 13.76	EN. RIM 113.55 -13.76 99.79
" "				99 66	16" L. OUTLET S. 13.16 +0.67 13.83	EN. RIM 113.49 -13.83 99.66
9+[illegible]±				111 4		6" R. GROVER PIPE HO. # 1228
" "				[illegible]		6" R. TOP 4" C.I.P. [illegible]
9+59±				111 1		11.01± R. FLOOR OF GARAGE TO HO. # 12[illegible]
9+65±				113 1		65.8± R. GROVER PIPE HO. # 12[illegible]
" "				111 3		65.8± [illegible] V.C.P. HO. # [illegible]
10+27.8±				115 4		102.6± R. GROVER [illegible] HO. # 1216
" "				114 3		102.6± [illegible]
B.M. TZ-6				113 73	B.M. TZ-6 EN. = 113.726 F.B. 2128-11 TULITA AVE. (W. SIDE) AT AVE. E. BT SPR. [illegible], 4' W. OF ℄ PROD. OF AVE. E	

Profile Notes Red. ____ Plotted ____ Job No. 1909.14 Division No. 10 F. B. 2128 Pg. 211

No. ____ Date ____ Date ____ Survey of TULITA AVE.

X-Sec. Notes Chkd. ____ Checked ____ Survey by [illegible] Notes [illegible] Date 9-4-56

No. ____ Date ____ Date ____ Map No. ____ Indexed Johnson Date ____

F. B. 2128 Pg. 212

Job No. 1909.4 Division No. [illegible] Notes Red. Plotted Profile

Survey of TULITA AVE Date Date No.

Survey by LANGAN Notes RIVE Notes Chkd. Checked X-Sec.

Indexed Date 9-[illegible]-56 Date Date No.

76L298 S & E #307 9-54

PLEASE RETURN TO

LOS ANGELES COUNTY SURVEYOR

726 LOS ANGELES COUNTY ENGINEERING BLDG.

NOTE: ANY ADDITIONS OR CHANGES ON THIS SHEET MUST BE MADE OR CIRCLED IN RED INK, WITH DATE AND NAME OF PERSON MAKING CHANGE.

Do not extend notes this side of this line.

STATION	B. S.	H. I.	F. S.	ELEV.	
					TULITA ST.
					AVE. ST.

Notes Ck'd by	Survey of TULITA AVE.
Map No.	W. O. 1909.14 Tape No. St'd. °F
Office Work	Surveyed by J.J. LANIGAN.
Checked	Notes Date 9-12-56
Date	Indexed R. C. Johnson 10-2-56

F. B. [illegible] Pg. 213

C.I. 1909.14.

TULITA AVE

LOCATION

OF.

PLUMBING OUTLETS

ON.

AVE F.

FROM.

W'LY BOUNDARY - CITY OF TORRANCE.

TO

TULITA AVE

C.I. 1909.14

LANIGAN.

MOORE

ALWIN

YASUI

Note: Any Additions or Changes on This Sheet Must be Made or Circled in Red Ink With Date and Name of Person Making Change.

Do not extend notes this side of this line.

RETURN TO
LOS ANGELES COUNTY SURVEYOR
726 LOS ANGELES COUNTY
ENGINEERING BLDG.

76F309S S&E #247. 8-54

F.B. 2128 PG. 214

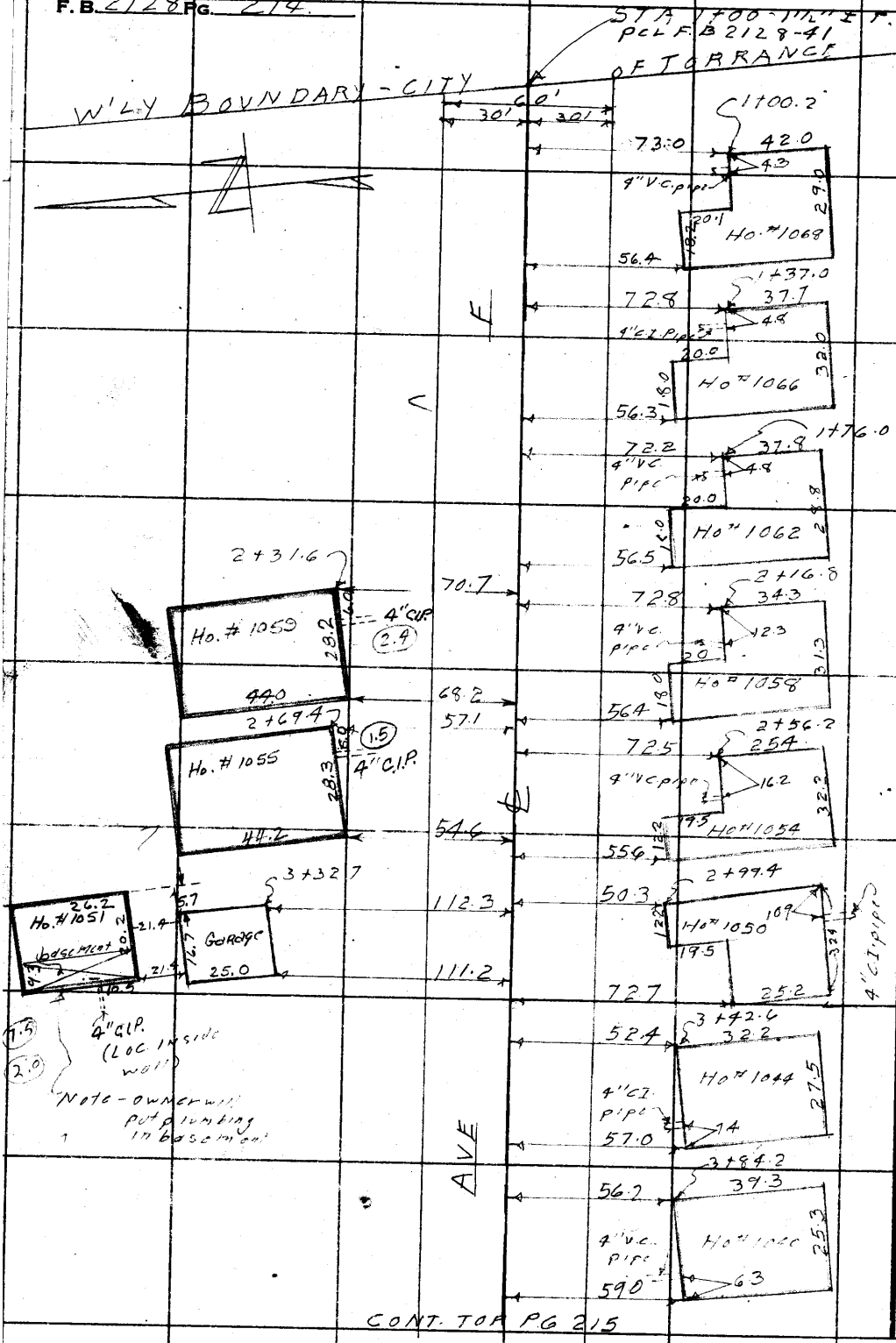

CONT. TOP PG 215

RETURN TO
LOS ANGELES COUNTY SURVEYOR
726 LOS ANGELES COUNTY
ENGINEERING BLDG.
Do not extend notes this side of this line.

Note: Any Additions or Changes on This Sheet Must be Made or Circled in Red Ink With Date and Name of Person Making Change.

Notes Ck'd by
Map No.
Office Work
Checked
Date

Survey of TULITA AVE.
W. O. 1909 Tape No. St'd. °F
Surveyed by J.J. LANIGAN
Notes Date 9-12-56
Indexed A. C. Johnson

F. B. 2128 Pg. 215

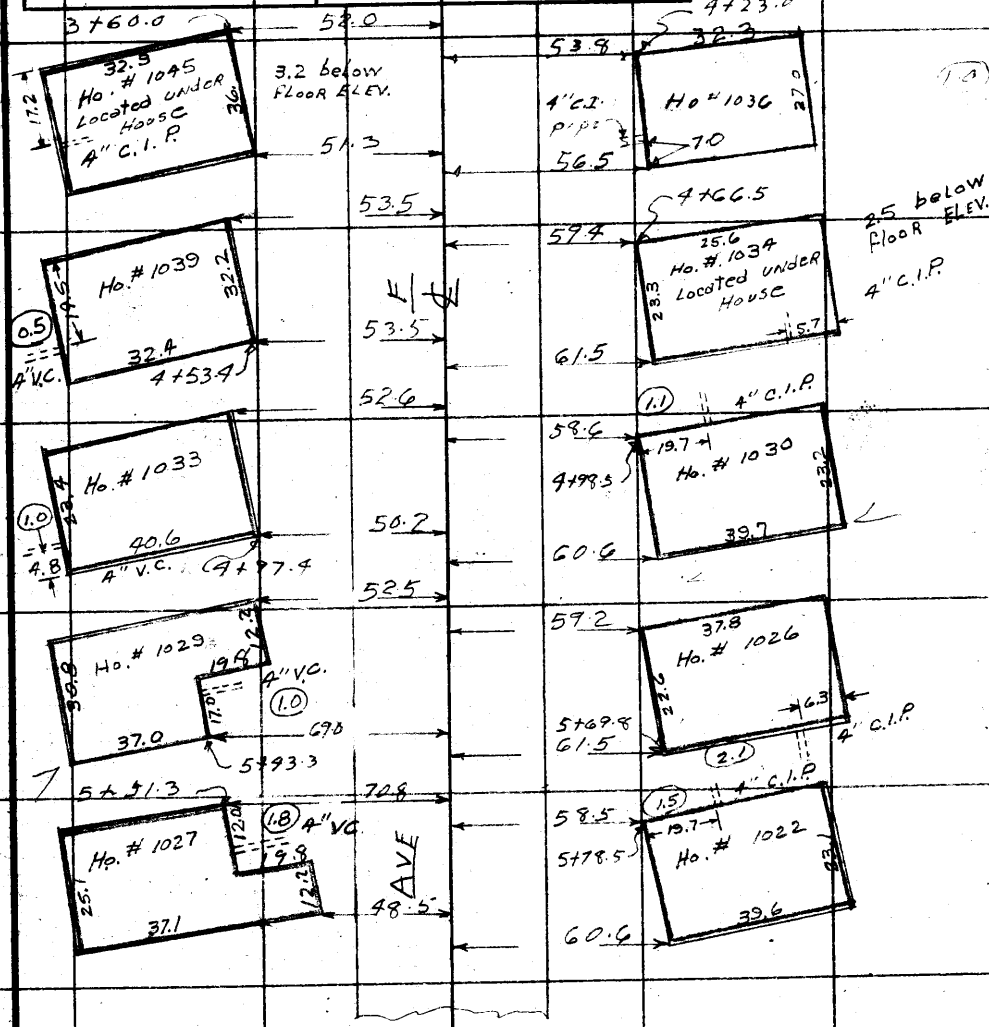

Note: Any Additions or Changes on This Sheet Must be Made or Circled in Red Ink With Date and Name of Person Making Change.

Do not extend notes this side of this line.

RETURN TO
LOS ANGELES COUNTY SURVEYOR
726 LOS ANGELES COUNTY
ENGINEERING BLDG.

76F309S S&E #247. 8-54

RETURN TO
LOS ANGELES COUNTY SURVEYOR
726 LOS ANGELES COUNTY
ENGINEERING BLDG.

Note: Any Additions or Changes on This Sheet Must be Made or Circled in Red Ink With Date and Name of Person Making Change.

Do not extend notes this side of this line.

F. B. 2126 PG. 214

Profile No. | Notes Red. | Plotted | Job No. 1909.14 | Division No. 10 | F. B. 2128 Pg. 217
Date | Date | Survey of TULITA AVE
X-Sec. No. | Notes Chkd. | Checked | Survey by J. J. L. | Notes W.F.M. Date 9-13-56
Date | Date | Map No. | Index J. G. Johnson Date

C. I. 1909.14

TULITA AVE.

ELEVATIONS

OF

PLUMBING OUTLETS

ON

AVE F

FROM

W'LY LINE OF CITY OF TORRANCE

TO

TULITA AVE

C. I. 1909.14

STATION	B. B.	H. I.	F. B.	ELEV.

LANIGAN
MOORE
ALWIN
YASUI

NOTE: ANY ADDITIONS OR CHANGES ON THIS SHEET MUST BE MADE OR CIRCLED IN RED INK, WITH DATE AND NAME OF PERSON MAKING CHANGE.

Do not extend notes this side of this line.

PLEASE RETURN TO
LOS ANGELES COUNTY SURVEYOR
726 Los Angeles County Engineering Bldg.

76L298 S & E #307 9-54

76L298 S & E #307 9-54

PLEASE RETURN TO
LOS ANGELES COUNTY SURVEYOR
726 LOS ANGELES COUNTY ENGINEERING BLDG.

NOTE: ANY ADDITIONS OR CHANGES ON THIS SHEET MUST BE MADE OR CIRCLED IN RED INK, WITH DATE AND NAME OF PERSON MAKING CHANGE.

Do not extend notes this side of this line.

STATION	B. S.	H. I.	F. S.	ELEV.	PLUMBING OUTLETS - AVE F	
BM. TZ14				66 28	B.M. TZ14 AVE F. (S. side) of TULITA AVE. BT. sp. in drive to ho. #1058. Elev. 66.277 - F.B. 2128-18 570'± E. of ℄	
					LEFT. ℄	RIGHT.
1+04.2±				66 7		73' R± Ho. # 1068 GR. OVER pipe
"				65 2		73' R± Top 4" V.C. pipe
1+41.8±				66 2		73'± R Ho. # 1066 GR. OVER pipe
"				64 9		73'± R. Top 4" C.I. pipe
1+80.5±				67 0		72.5± R Ho. #1062 GR. OVER pipe
"				65 4		72.5± R. Top of 4" V.C. pipe
2+29.1±				67 5		73.5± R Ho. # 1058 GR. OVER pipe
"				65 8		73.5± R. Top 4" V.C. pipe
2+37.5±				66 3	70'± L - GROUND over pipe Ho #1059	
"				63 9	70'± L - Top 4" C.I. pipe Ho # 1059	
2+73±				67 6		73'± R. GR. over pipe Ho # 1054
"				65 6		73'± R - Top 4" V.C. pipe Ho # 1054
2+75±				66 4	57'± R - GR. over pipe Ho # 1055	
"				64 9	57'± R - Top 4" C.I. pipe Ho # 1055	
3+08±				68 9		100± R - GR. over p. Ho # 1050
" "				67.7		100± R - Top 4" C.I. pipe Ho # 1050

F. B. 2128 Pg. 218 Job No. 1909.14 Division No. 10 Notes Red. Plotted Profile
Survey of TULITA AVE Date Date No.
Survey by LANIGAN Notes MOORE Notes Chkd. Checked X-Sec.
Indexed A. C. Johnson Date Date Date No.

76L298 S & E #307 9-54

PLEASE RETURN TO
LOS ANGELES COUNTY SURVEYOR
726 LOS ANGELES COUNTY ENGINEERING BLDG.

NOTE: ANY ADDITIONS OR CHANGES ON THIS SHEET MUST BE MADE OR CIRCLED IN RED INK, WITH DATE AND NAME OF PERSON MAKING CHANGE.

Do not extend notes this side of this line.

STATION	B. S.	H. I.	F. S.	ELEV.	PLUMB OUT AVE F (CONT) LEFT	℄ RIGHT
3+P				63 7	? L - 13' SM'T FLOOR Ho # 1051	
"				69 2	? L TOP 4" C.I. pipe Ho # 1051	
T.P				67 62	T.P.	
3+62±				68 5		57'± R - GR. ovc pipe Ho # 1044
3+62±				67 5		57'± R - TOP 4" C.I. pipe Ho # 1044
3+77.2				66 8	84.4 L - TOP 4" C.I. pipe Ho # 1045	
4±03±				69 3		59'± R GR ovc pipe Ho # 1040
4+03±				67 8		59'± R TOP 4" V.C. pipe Ho # 1040
4+43±				70 5		56'± R. GR. - Ho # 1036
4+43±				69 5		56'± R TOP 4" C.I. pipe
4+40.7				70 4	85.9 L - GR - Ho # 1039	
4+40.7				69 9	85.9 L. TOP 4" V.C.P.	
4+89±				71 0		81'± R - TOP 4" C.I.P. Ho # 1034
4+92.6				71 9	90.8 L. GR - Ho # 1033	
"				70 9	90.8 L. - TOP 4" V.C. pipe	
4+98±				72 3	7	78'± R - GR Ho # 1030
"				71 2		78'± R. TOP 4" C.I. pipe
5+26				72 3	68'± L - GR. Ho # 1029	
" "				71 3	68'± L - TOP 4" V.C. pipe	
T.P				72 42	T.P.	

Profile Notes Red. ____ Plotted ____ Job No. 1909.14 Division No. 10 F. B. 2128 Pg. 219
No. ____ Date ____ Date ____ Survey of TULITA AVE
X-Sec. Notes Chkd. ____ Checked ____ Survey by J.J.L. Notes W.E.M. Date 9-13-56
No. ____ Date ____ Date ____ Map No. ____ Indexed C. Johnson Date ____

76L298 S & E #307 9-54

PLEASE RETURN TO
LOS ANGELES COUNTY SURVEYOR
726 LOS ANGELES COUNTY ENGINEERING BLDG.

NOTE: ANY ADDITIONS OR CHANGES ON THIS SHEET MUST BE MADE OR CIRCLED IN RED INK, WITH DATE AND NAME OF PERSON MAKING CHANGE.

Do not extend notes this side of this line.

STATION	B. S.	H. I.	F. S.	ELEV.	PLUMB. OUTLETS - AVE F (CONT.) LEFT	℄ RIGHT
5+69±				74 2		92'± R. GR-HO# 1024
5+69±				73 1		" " TOP 4" C.I.P.
5+63±				73 8	70'± L - GR. HO# 1027	
5+63±				72 0	70'± L. - TOP 4" V.C.P.	
5+78±				73 8		78'± R - GR - HO# 1022
5+78±				72 5		" " - TOP 4" C.I.P.
T.P.				69 97	T.P.	
BM T21±				66 30	BM T214 ELEV. 66.77 - F.S. 2128-18 AVE F (SEE [illegible]) 570'± E. of ℄ of TULITA AVE, BT. SPH. IN COMB. DRIVE TO HO# 1058.	

F. B. 2128 Pg. 220

Job No. 1909.14 Division No. 10 Notes Red. Plotted Profile

Survey of Tulita Ave Date Date No.

Survey by Lanigan Notes Moore Notes Chkd. Checked X-Sec.

Indexed A. C. Johnson Date Date Date No.

PWFB 0417

571

F.B. 2120 Pg. 204

Notes Ck'd by
Map No.
Office Work
Checked
Date

Survey of JULITA AVE
W. O. 0303.0 Tape No. 0170 St'd. 68 °F
Surveyed by J.J. LANIGAN.
Notes J.J.L. Date 9-5-56
Indexed R. C. Johnson

To 1X2 @ ℄ of AVE E. - SCC pg. 40

178.13'

TRANSIT

Sc 1X2

To 1X2 at ℄ of AVE F SCC pg. 41 LINE?

178.12' clvd @ 76° = 178.13'

95° 26' 47"

1) 95° 27' 00"
4) 21° 47' 20"
6) 212° 40' 40"
95° 26' 46 2/3"

453.52'

453.52' clvd @ 45°

453.52

TRANSIT LINE

90° 00' 00"

8.50'

Sc 1X2

Sc 1X2

90° 00' 00"

TRANSIT LINE

293.88'

293.88' clvd @ 45° = 293.88'

CONT. RIGHT PG 32

Note: Any Additions or Changes on This Sheet Must be Made or Circled in Red Ink With Date and Name of Person Making Change.

Do not extend notes this side of this line.

RETURN TO
LOS ANGELES COUNTY SURVEYOR
726 LOS ANGELES COUNTY
ENGINEERING BLDG.

76F3095 S&E #247. 8-54

RETURN TO
LOS ANGELES COUNTY SURVEYOR
726 LOS ANGELES COUNTY
ENGINEERING BLDG.

Note: Any Additions or Changes on This Sheet Must be Made or Circled in Red Ink With Date and Name of Person Making Change.

Do not extend notes this side of this line.

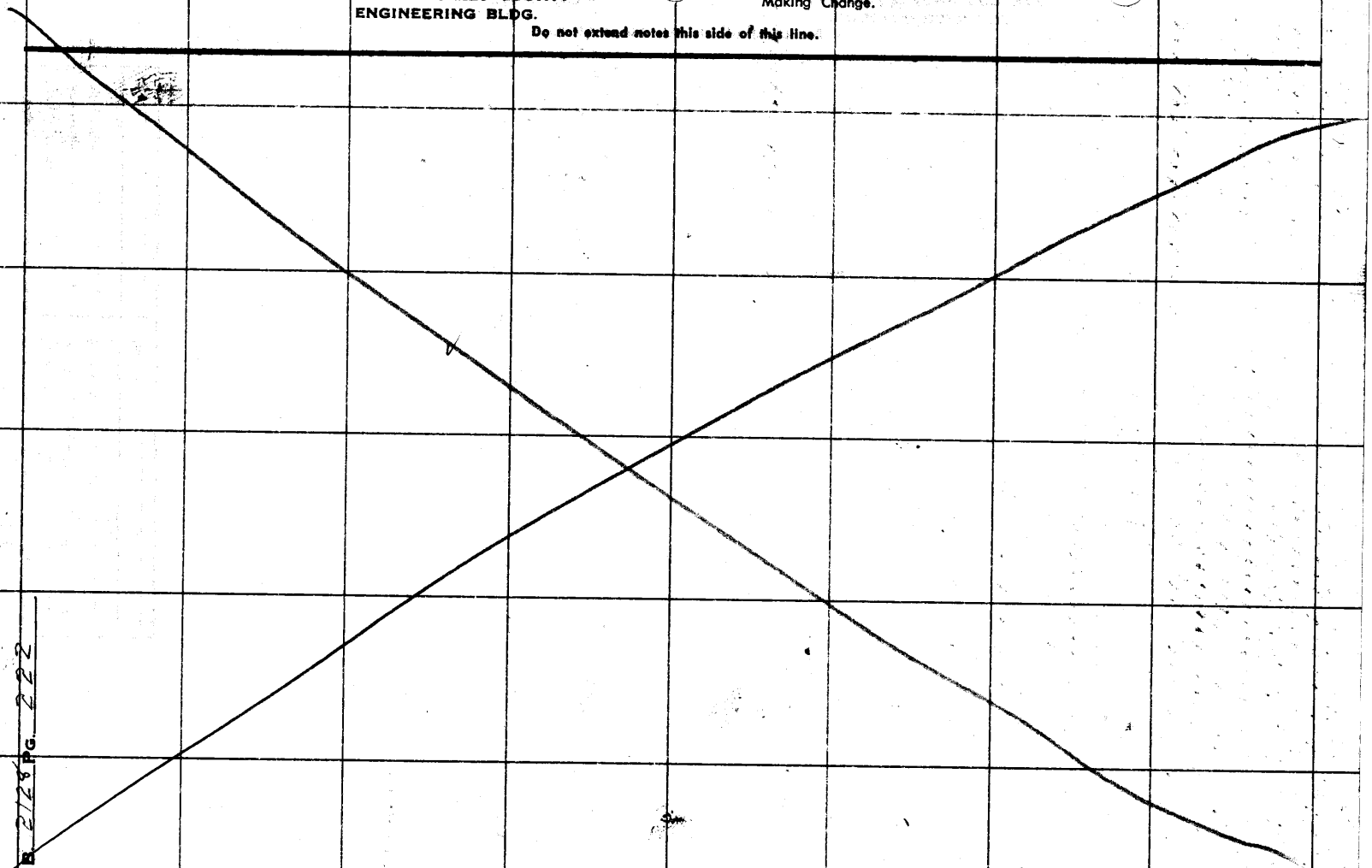

F.B. 2128 PG. 222

Notes Ck'd by
Map No.
Office Work
Checked
Date

Survey of TULITA AVE.
W. O. 1909.14 Tape No. St'd. °F
Surveyed by J. J. LANIGAN.
Notes JJL Date 9-14-54
Indexed A. C. Johnson 10-8-54

F. B. 212 & Pg. 223

C. I. 1909.14.

TULITA AVE.

LOCATION

OF

IMPROVEMENTS

ON

FIRST P/L S. OF AVE E.

FROM

W'LY BOUNDARY LINE CITY OF TORRANCE

TO

TULITA AVE.

C. I. 1909.14

LANIGAN.
MOORE
ALWIN
YASUI

Note: Any Additions or Changes on This Sheet Must be Made or Circled in Red Ink With Date and Name of Person Making Change.

Do not extend notes this side of this line.

RETURN TO
LOS ANGELES COUNTY SURVEYOR
726 LOS ANGELES COUNTY
ENGINEERING BLDG.

76F3095 S&E #247. 8-54

F.B. 2126 PG. 224

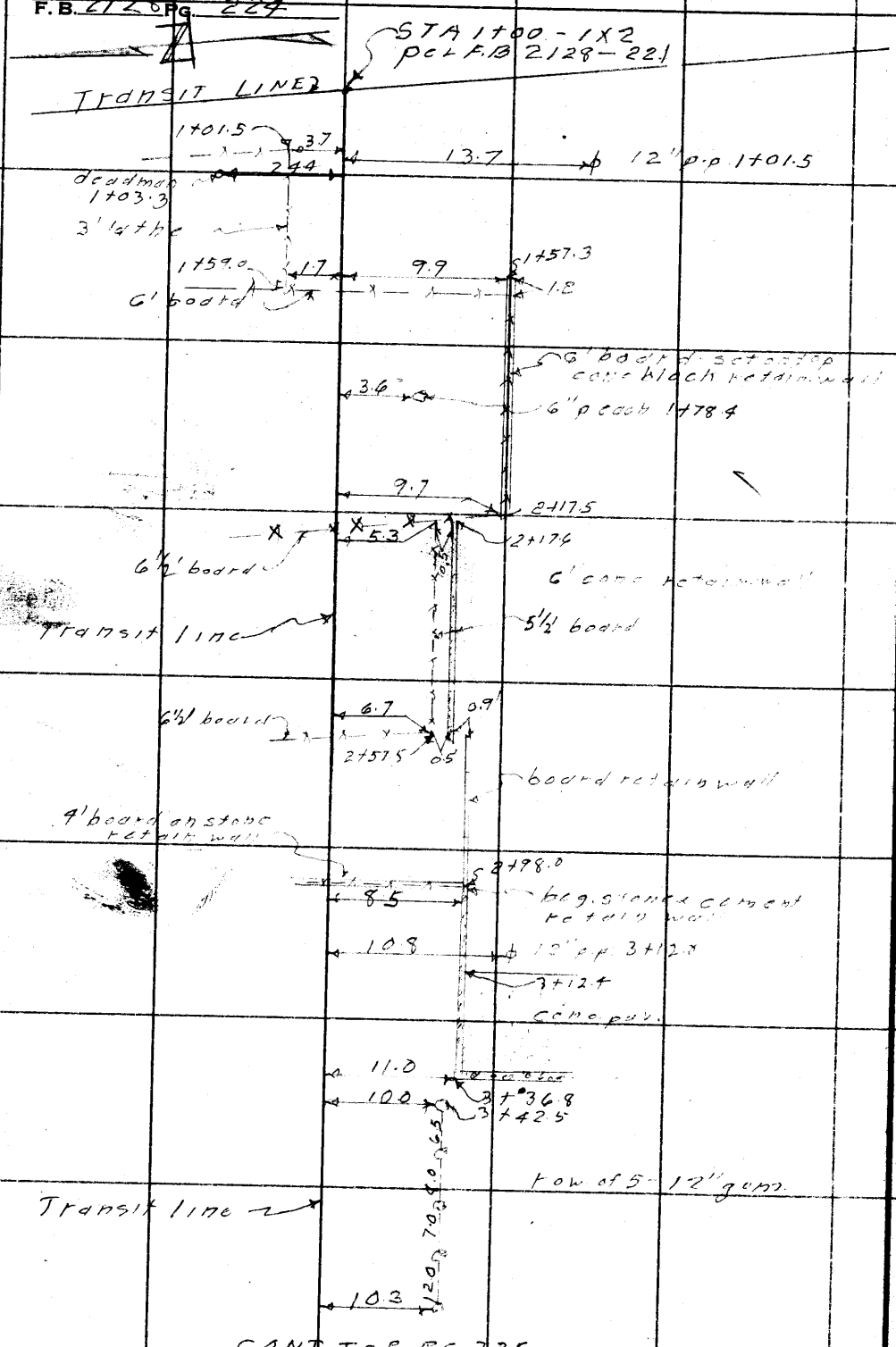

RETURN TO
LOS ANGELES COUNTY SURVEYOR
726 LOS ANGELES COUNTY
ENGINEERING BLDG.
Do not extend notes this side of this line.

Note: Any Additions or Changes on This Sheet Must be Made or Circled in Red Ink With Date and Name of Person Making Change.

Notes Ck'd by	Survey of TULITA AVE.
Map No.	W. O. 1909.14 Tape No. St'd. °F
Office Work	Surveyed by J. V. LANIGAN.
Checked	Notes J.J.L. Date 9-1956
Date	Indexed A. C. Johnson

F. B. 2128 PG. 225



Note: Any Additions or Changes on This Sheet Must be Made or Circled in Red Ink With Date and Name of Person Making Change.

Do not extend notes this side of this line.

RETURN TO
LOS ANGELES COUNTY SURVEYOR
726 LOS ANGELES COUNTY
ENGINEERING BLDG.

76F3095 S&E #247. 8-54

F.B. 2128 PG. 226

CONT. FROM PG 225

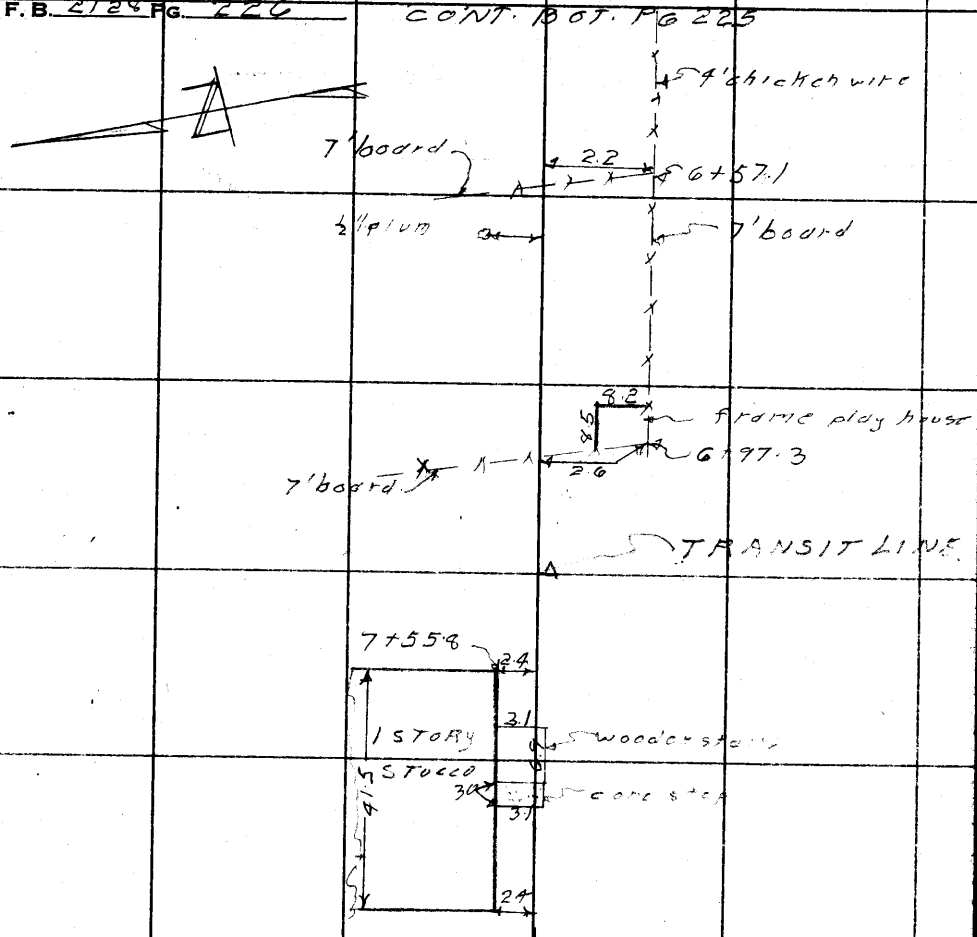

RETURN TO
LOS ANGELES COUNTY SURVEYOR
720 LOS ANGELES COUNTY
ENGINEERING BLDG.

Do not extend notes this side of this line.

Note: Any Additions or Changes on This Sheet Must be Made or Circled in Red Ink With Date and Name of Person Making Change.

F. B. 2128 Pg. 22

Profile No. | Notes Red. | Date | Plotted | Date | Job No. 1909.14 | Division No. 10
X-Sec. No. | Notes Chkd. | Date | Checked | Date | Survey of JULITA AVE. | Survey by R.C.J. | Notes J.J.L. Date 9-14-56 | Map No. | Indexed R. C. Johnson Date

C. I. 1909.14

JULITA AVE.

PROFILE

and

CROSS-SECTIONS

ON

FIRST PVT. S. OF A.V.E.

FROM

W'LY BOUNDARY LINE CITY OF MONROVIA

TO

JULITA AVE.

C. I. 1909.12

STATION	B. S.	H. I.	F. S.	ELEV.
			LANIGAN.	
			MOORE.	
			ALWIN.	
			YASUI	

NOTE: ANY ADDITIONS OR CHANGES ON THIS SHEET MUST BE MADE OR CIRCLED IN RED INK, WITH DATE AND NAME OF PERSON MAKING CHANGE.

Do not extend notes this side of this line.

PLEASE RETURN TO
LOS ANGELES COUNTY SURVEYOR
726 Los Angeles County Engineering Bldg.

761.298 S & E #307 9-54

76L298 S & E #307 9-54

PLEASE RETURN TO
LOS ANGELES COUNTY SURVEYOR
726 LOS ANGELES COUNTY ENGINEERING BLDG.

NOTE: ANY ADDITIONS OR CHANGES ON THIS SHEET MUST BE MADE OR CIRCLED IN RED INK, WITH DATE AND NAME OF PERSON MAKING CHANGE.

Do not extend notes this side of this line.

STATION	B. S.	H. I.	F. S.	ELEV.	First P/L W. of Ave E.	
BMT214				6628	Elev. 66.277 - F.B. 2128-18	
T.P				6796	BMT214 AVE F (S.side) 570'± E. of ℄ of TULITA AVE., BT. spt. in conc. drive to No. #1058	
					LEFT	T.L. RIGHT.
1+00	1 MT Trdn. Lines			711		
"				720		4.5' R.
"				692	45' L. bot bk	
"				684	14' L.	
1+57				724		T.L
"				723		3' R
"				719	3' L	
"				691	10' L.	
	1.5' W - 3' Highcr					
"				684	12' L	
T.P				7517	T.P	
T.P				7501	T.P	
2+18.5				734		T.L
"				734	6	4' R
"				734	6' L	
"				697	6.5 L	
"				696	11' L	
1' E. of THIS SEC. 1.0 LOWER.						

F. B. 2128 Pg. 228

Survey of TULITA AVE Job No. 1909.14 Division No. 10 Notes Red. Plotted Profile

Survey by LANIGAN Notes LANIGAN Date Date No.

Indexed E. C. Johnson Date Notes Chkd. Checked X-Sec.

Date Date No.

76L298 S & E #307 9-54

PLEASE RETURN TO
LOS ANGELES COUNTY SURVEYOR
726 LOS ANGELES COUNTY ENGINEERING BLDG.

NOTE: ANY ADDITIONS OR CHANGES ON THIS SHEET MUST BE MADE OR CIRCLED IN RED INK, WITH DATE AND NAME OF PERSON MAKING CHANGE.

Do not extend notes this side of this line.

STATION	B. S.	H. I.	F. S.	ELEV.	FIRST P/L W. of AVE E (CONT.) LEFT	RIGHT
				73.8		T.L.
2+97				74.1		4' R.
"				73.3	9' L - To F wall	
"				70.4	9.5 L - To F wall	
"				72.1	13' L	
	4' W. of THIS Sta. 1.5' Lower					
3+36				72.0	11' L - To F wall	
				70.2	11.5' L - To F	
	1' W. of Last Shot. 1.5' Higher					
T.P				72.75	T.P.	
4+00				73.7		T. 1/3' R.
"				73.9		
"				73.1	8' L.	
"				72.7	13' L	
5+00				77.5		T. 1/3' R
"				77.7		
"				77.0	10' L.	
"				76.7	12' L	
5+03.53				77.7	TRANSIT LINE FROM E	
"				77.1	"	TO W.

Profile Notes Red. Plotted Job No. 1909 Division No. 10 F. B. 2128 Pg. 22
No. Date Date Survey of TOLUCA AVE
X-Sec. Notes Chkd Checked Survey by [redacted] Notes [illegible] Date 9-14-56
No. Date Date Map No. Indexed Johnson Date

76L298 S & E #307 9-54

PLEASE RETURN TO
LOS ANGELES COUNTY SURVEYOR
726 Los Angeles County Engineering Bldg.

NOTE: ANY ADDITIONS OR CHANGES ON THIS SHEET MUST BE MADE OR CIRCLED IN RED INK, WITH DATE AND NAME OF PERSON MAKING CHANGE.

Do not extend notes this side of this line.

F. B. 2128 Pg. 230 | Job No. 1909.14 | Division No. 10 | Notes Red. | Plotted | Profile
Survey of TULITA AVE | Date | Date | No.
Survey by LANIGAN Notes | Notes Chkd. | Checked | X-Sec.
Indexed C. Johnson | Date | Date | No.

STATION	B. S.	H. I.	F. S.	ELEV.	FIRST P/L W. of AVE. E. (CONT)	
					LEFT	T.L - RIGHT
T.P.				78 74	T.P.	
5+77.-				80 1		
"				80 1		T.L
"				80 1		11'R
"				80 1	2'L	
				80 0	4'L	
5+78				81 7		
"				81 7		T.L.
"				81 7		11'R
"				81 7	2'L TOP WALL	
				80 4	3'L BOT. WALL	
6+16.5				83 0	2'L TOP WALL	
				80 9	3'L BOT WALL	
T.P				87 94	T.P	
6+97				88 9		
"				89 4		T.L
"				88 8	3'L	11'R
"				88 8	9'L	
T.P				95 39	T.P	
8+00				99 2		
"				100 1		T.L
"				99 2	2'L.	11'R.

76L298 S & E #307 9-54

PLEASE RETURN TO
LOS ANGELES COUNTY SURVEYOR
726 LOS ANGELES COUNTY ENGINEERING BLDG.

NOTE: ANY ADDITIONS OR CHANGES ON THIS SHEET MUST BE MADE OR CIRCLED IN RED INK, WITH DATE AND NAME OF PERSON MAKING CHANGE.

Do not extend notes this side of this line.

STATION	B. S.	H. I.	F. S.	ELEV.	FIRST P/L W. of AVE E. (CONT)	
					LEFT T.L.	RIGHT
8+00				989	9' L	
8+25				1034		T.L.
"				1042		1' R
"				1033	2' L	
"				1030	9' L	
8+34				10369		T.L. edge pav.
8+47.40				10479	INT. T.L. and ℄. TULITA AVE	
T.P				9624	T.P	
BMT27				9137	BMT27 ELEV. 91.404 - F.B. 2128 [illegible] TULITA AVE & IRENA AVE, S.W. COR. BT. SPK. in curb - c/s. of S. and E.R.	

Profile Notes Red. ____ Plotted ____ Job No. 1909.16 Division No. 10 F. B. 2128 Pg. 23
No. ____ Date ____ Date ____ Survey of TULITA AVE
X-Sec. Notes Chkd. ____ Checked ____ Survey by [illegible] Notes [illegible] Date 9-14-56
No. ____ Date ____ Date ____ Map No. ____ Indexed Johnson Date ____

F. B. 2128 Pg. 232 Job No. 1909.1 Division No. 10 Notes Red. Plotted Profile

Survey of TULITA AVE Date Date No.

Survey by LANIGAN Notes LANIGAN. Notes Chkd. Checked X-Sec.

Indexed Date Date Date No.

STATION	B. S.	H. I.	F. S.	ELEV.

Do not extend notes this side of this line.

NOTE: ANY ADDITIONS OR CHANGES ON THIS SHEET MUST BE MADE OR CIRCLED IN RED INK, WITH DATE AND NAME OF PERSON MAKING CHANGE.

PLEASE RETURN TO

LOS ANGELES COUNTY SURVEYOR

726 Los Angeles County Engineering Bldg.

76L298 S & E #307 9-54

Pro[illegible]	Notes [illegible]	Plotted	Job No. 1909.14	Division No. 10	F. B. 2128 Pg. 233
No.	Date	Date	Survey of TULITA AVE.		
X-[illegible]	Notes Chkd	Checked	Survey by LANIGAN	Notes RIKE	Date
No.	Date	Date	Map No.	Indexed	Date

C.I. 1909.14
TULITA AVE.

INTER. AVE. D AND TULITA AVE.

DROP INLET ELEVATIONS IN S.S. M.H.

STATION	B. B.	H. I.	F. B.	ELEV.

LANIGAN
RIKE
YASUI.

NOTE: ANY ADDITIONS OR CHANGES ON THIS SHEET MUST BE MADE OR CIRCLED IN RED INK, WITH DATE AND NAME OF PERSON MAKING CHANGE.

PLEASE RETURN TO
LOS ANGELES COUNTY SURVEYOR
726 LOS ANGELES COUNTY ENGINEERING BLDG.

Do not extend notes this side of this line.

76L298 S & E #307 9-54

76L298 S & E #307 9-54

PLEASE RETURN TO
LOS ANGELES COUNTY SURVEYOR
726 LOS ANGELES COUNTY ENGINEERING BLDG.

NOTE: ANY ADDITIONS OR CHANGES ON THIS SHEET MUST BE MADE OR CIRCLED IN RED INK, WITH DATE AND NAME OF PERSON MAKING CHANGE.

Do not extend notes this side of this line.

STATION	B. S.	H. I.	F. S.	ELEV.		
B.M.TZ-5				113 87	B.M.TZ-5 N.W. COR., BT. SPK. IN CURB, 10' N. OF N. END C.R.	ELV. = 113.866 F.B. 2128-10 TULITA AVE + AVE. D,
					S.S.M.H. 8" DROP INLET E.	E. RIM 114.20 DEPTH 6.63 107.57 DIAM. 0.67 ELV. 106.90
8" DROP INLET E.				106 90		
					S.S.M.H. 8" DROP INLET W.	W. RIM 114.18 DEPTH 7.01 107.17 DIAM. 0.67 ELV. 106.50
8" DROP INLET W.				106 50		
B.M.TZ-5					B.M.TZ-5	ELV. = 113.866 (FOR DESCRIP. SEE ABOVE)

F. B. 2128 PG. 234

Job No. 1909.14 Division No. 10 Notes Red. Plotted Profile

Survey of TULITA AVE. Date Date No.

Survey by LANIGAN Notes RIKE Notes Chkd. Checked X-Sec.

Indexed Date 10-18-56. Date Date No.

Notes Ck'd by	Survey of Tulita Ave. S.S.
Map No.	JN C.I. 1909.14 Page Std 9E
Office Work	Surveyed by A.S. Curtis
Checked	Notes Curtis Date Dec. 56
Date	Indexed

F. B. 2128 PG. 295

Note: Any Additions or Changes on This Sheet Must be Made or Circled in Red Ink With Date and Name of Person Making Change.

PLEASE RETURN TO
LOS ANGELES COUNTY ENGINEER
700 Los Angeles County Engineering Bldg.

Do not extend this side of this line.

Tulita Ave. S.S.
C.I. 1909.14

Transit Line for Location of Improvements.
Beginning at a Pt. ± 115' No. of the ℄ Arc "H". & 7' West of the East line Tract 2650 to a Pt. at the Approx. SW. Cor. of Lot 13 Tract 2650.

Curtis
Mankey
Rodriguez
Martinez

(See pages - 238, 239 & 240 for Elevations)

76F3095 SEE #247 1-56

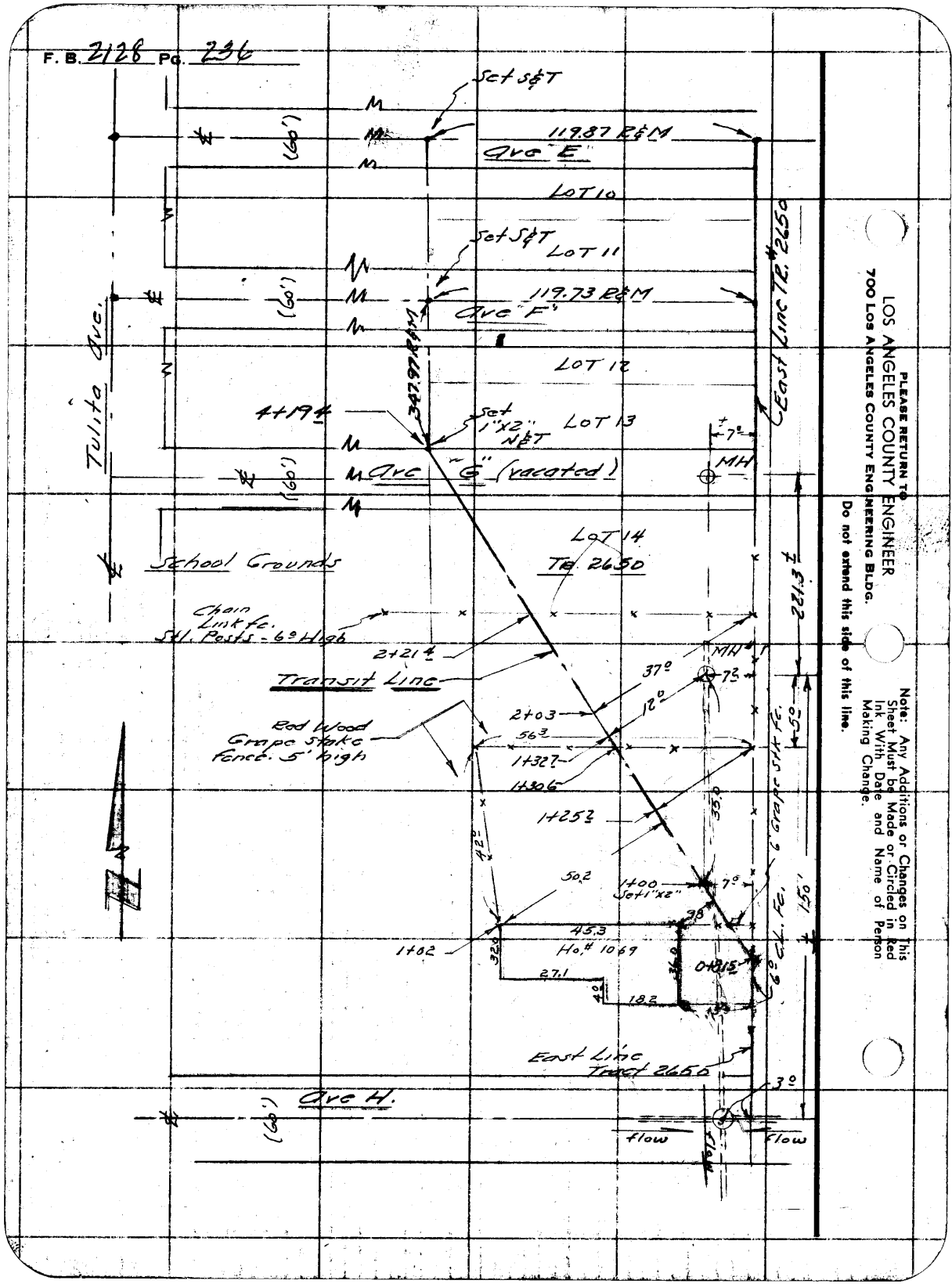

PLEASE RETURN TO
LOS ANGELES COUNTY ENGINEER
700 Los Angeles County Engineering Bldg.

Do not extend this side of this line.

Note: Any Additions or Changes on This Sheet Must be Made or Circled in Red Ink With Date and Name of Person Making Change.

Profile No. | Notes Red. | Date | Plotted | Date | Job No. CI 1909.14 | Division No. 10 | F. B. 2128 | Pg. 237

X-Sec. No. | Notes Chkd. | Date | Checked | Date | Survey of Tulita Ave S.S. | Survey by Curtis | Notes Curtis | Date Dec 1956 | Map No. | Indexed | Date

NOTE: ANY ADDITIONS OR CHANGES ON THIS SHEET MUST BE MADE OR CIRCLED IN RED INK, WITH DATE AND NAME OF PERSON MAKING CHANGE.

PLEASE RETURN TO
LOS ANGELES COUNTY SURVEYOR
726 Los Angeles County Engineering Bldg.

Do not extend notes this side of this line.

STATION	B. S.	H. I.	F. S.	ELEV.	
					Tulita Ave. S.S. C.I. 1909.14 Cross Sections on a Line beginning at Pt. ± 115' N. of the ℄ Ave. & ℄ 7' W. of the E. line of Tract 2650 - to a Pt. at the Approx. S.W. Cor. of Lot 13 - Tract 2650. (See pg - 236 for Locations) Curtis Mankey Rodriguez Martinez

761298 S & E #307 9-84

76L298 S & E #307 9-54

PLEASE RETURN TO
LOS ANGELES COUNTY SURVEYOR
726 LOS ANGELES COUNTY ENGINEERING BLDG.

NOTE: ANY ADDITIONS OR CHANGES ON THIS SHEET MUST BE MADE OR CIRCLED IN RED INK, WITH DATE AND NAME OF PERSON MAKING CHANGE.

Do not extend notes this side of this line.

STATION	B. S.	H. I.	F. S.	ELEV.		
BM#TZ8				80.96	BM#TZ8	El. 80.956 FB 2128-19 Tulita ave & Helberta Ave. (NW Cor) Bt spk. in Cb. - 6° No. of No. end C.R.
T.P.				73.84	TP	
T.P.				69.70	T.P.	
T.P.				60.22	TP	
J.C. SS.#2					J.C. @ Int's ℄ Ave "H" & 3' ± W of of Tract.	
✓						
✓	Invert El. @ ℄ Int's - of pipes.			52.13	Rod to F.L.'s of center J.C. (center J.C.)	El. J.C. rim 61.70 9.57 Invert El's = 52.13
				63.11	Basement floor Elev. of Ho#1069 Ave "H"	
T.P.				65.99	TP	
T.P.				72.08	T.P.	
					Lt = Westly	Rt = Eastly
1+00				71.3		Tr. Line
✓				71.8		10' Rt
✓				70.7	10' Lt	

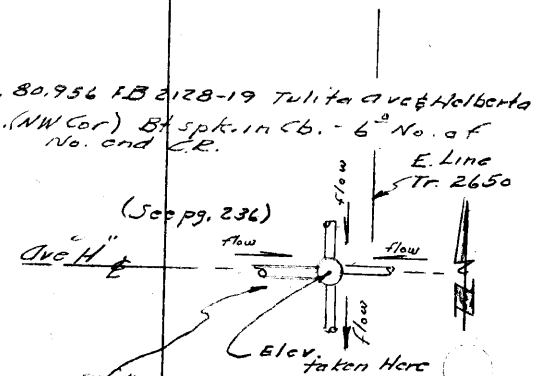

(See pg. 236)

F. B. 2128 Pg. 238 Job No. Cl. 1909.14 Division No. 10 Notes Red. Plotted Profile
Survey of Tulita Ave S.S. Date Date No.
Survey by Curtis Notes Curtis Notes Chkd. Checked X-Sec.
Indexed Date Date Date No.

76L298 S & E #307 9-54

PLEASE RETURN TO
LOS ANGELES COUNTY SURVEYOR
726 LOS ANGELES COUNTY ENGINEERING BLDG.

NOTE: ANY ADDITIONS OR CHANGES ON THIS SHEET MUST BE MADE OR CIRCLED IN RED INK, WITH DATE AND NAME OF PERSON MAKING CHANGE.

Do not extend notes this side of this line.

STATION	B. S.	H. I.	F. S.	ELEV.		
					Lt = Westly	Rt = Eastly
1+25				71.1		Tr. Line
✓				73.5		10' Rt
✓				71.1	10' Lt.	
1+32 ?				71.4		Tr. Line
✓				72.6		10' Rt
✓	M.H. #1			74.04	12° Rt Elev. rim of M.H. #1	Rod-rim to FL. 74.04 / 13.07 / 60.97
✓	✓			60.97	Invert El. @ ctr. M.H.	(See pg 236)
1+50				72.1		Tr. Line
✓				73.1		10' Rt
✓				71.5	10' Lt.	
1+66				72.7		Tr. Line
✓				77.0		16' Rt
✓				72.3	10' Lt	
1+75				76.9		Tr. Line
✓				77.0		10 Rt
✓				73.2	16 Lt	

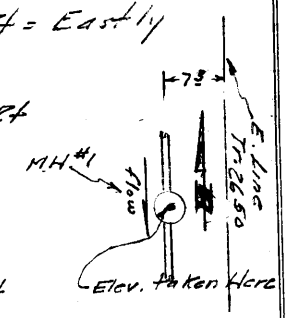

Profile Notes Red. ____ Plotted ____ Job No. 01. 1909.14 Division No. 10 F. B. 2128 Pg. 239
No. ____ Date ____ Date ____ Survey of Tulite Ave S.S.
X-Sec. Notes Chkd. ____ Checked ____ Survey by Curtis Notes Curtis Date Dec 1956
No. ____ Date ____ Date ____ Map No. ____ Indexed ____ Date ____

76L298 S & E #307 9-54

PLEASE RETURN TO
LOS ANGELES COUNTY SURVEYOR
726 LOS ANGELES COUNTY ENGINEERING BLDG.

TP 83.12

NOTE: ANY ADDITIONS OR CHANGES ON THIS SHEET MUST BE MADE OR CIRCLED IN RED INK, WITH DATE AND NAME OF PERSON MAKING CHANGE.

Do not extend notes this side of this line.

STATION	B. S.	H. I.	F. S.	ELEV.		
					Lt = Westly	Rt. = Eastly.
1+86				77.4		Tr. Line
✓				78.8		10' Rt.
✓				77.0	10' Lt.	
T.P.				76.91	T.P.	
2+09				82.6		Tr. Line
✓				82.8		10' Rt.
✓				82.5	10' Lt	
2+50				83.1		Tr. Line
✓				83.1		10' Rt
✓				83.1	10' Lt.	
3+00				84.0		Tr. Line
✓				84.0		10' Rt
✓				84.0	10' Lt.	
3+50				84.5		Tr. Line
✓				84.5		10' Rt
✓				84.5	10' Lt.	
4+19.4				84.4		
✓				84.4		
✓				84.4		
BM# T215				87.94	BM T215 El. 87.9 (on Vac. ST. Ave "G") 760' E. of Tulita Ave. & ± 295' So. of Ave "F" - Bt spk in W. Side P.P. # A 1790 Y.	

F. B. 2128 PG. 240 Job No. 1909.14 Division No. 10 Notes Red. Plotted Profile
Survey of Tulita Ave. S.S. Date Date No.
Survey by Curtis Notes Curtis Notes Chkd. Checked X-Sec.
Indexed Date Date Date No.

c1. 1909.14

F. B. 2128 Pg. 241

Profile No. | Notes Red. | Date | Plotted | Date | Job No. | Division No. 10 | Survey of Tulita Ave.

X-Sec. No. | Notes Chkd. | Date | Checked | Date | Survey by Curtis | Notes Curtis | Date Dec. 1956 | Map No. | Indexed | Date

NOTE: ANY ADDITIONS OR CHANGES ON THIS SHEET MUST BE MADE OR CIRCLED IN RED INK, WITH DATE AND NAME OF PERSON MAKING CHANGE.

PLEASE RETURN TO
LOS ANGELES COUNTY SURVEYOR
726 Los Angeles County Engineering Bldg.

Do not extend notes this side of this line.

STATION	B. S.	H. I.	F. S.	ELEV.	
					C.1. 1909.14 Tulita Ave. Cross Sections on West Line Lot 10 Tract 2650. From ℄ Ave E. to the S.E. Cor. Lot 10 Tract 2650 (See page 40) Curtis Mankey Rodriguez Martinez

76L298 S & E #307 9-54

76L298 S & E #307 9-54

PLEASE RETURN TO
LOS ANGELES COUNTY SURVEYOR
726 LOS ANGELES COUNTY ENGINEERING BLDG.

NOTE: ANY ADDITIONS OR CHANGES ON THIS SHEET MUST BE MADE OR CIRCLED IN RED INK, WITH DATE AND NAME OF PERSON MAKING CHANGE.

Do not extend notes this side of this line.

F. B. 2128 Pg. 242 Job No. C1.1709.14 Division No. 10 Notes Red. Plotted
Survey of Tulita Ave. Date Date Profile
Survey by Curtis Notes Curtis Notes Chkd. Checked X-Sec.
Indexed Date Date Date No. No.

STATION	B. S.	H. I.	F. S.	ELEV.		
					BM TZ-6 Elev 113.726 FB 2128-11	
BM TZ-6					Tulita Ave. W. side at Ave E."	
					Bt. Spk in Curb 4'N. & prod. Ave E.	
TP.				105.43	T.P.	
T.P.				97.68	T.P.	
TP				90.48	TP Lt = East	Rt = West
0-15				91.20	℄ Traveled Rd. Ave E. on Prod of W. Line Tr. 2650	
0+00				90.48	Prop. ℄ Ave "E" - ℄ Prod. of W Line Lot 10 - Tr 2650	
✓				90.60		10' Rt
✓				90.2	10' Lt.	
0+30				85.7		P/L or W Line Lot 10 Tr 2650
✓				85.9		10' Rt
✓				853	9.3 Lt. Cor. Ho # 1062	
TP				83.10	TP	
0+80				79.7		P/L (Same)
✓						9.6 Rt E Side Ho. # 1058
✓				79.6	10° Lt	
1+30				76.0		P/L (Same)
/				78.0		3.2 Rt. E side Garage
/				79.05		Rt. Floor. Garage
				74.8	10° Lt.	
TP				79.37	T.P.	

76L298 S & E #307 9-54

PLEASE RETURN TO
LOS ANGELES COUNTY SURVEYOR
726 LOS ANGELES COUNTY ENGINEERING BLDG.

NOTE: ANY ADDITIONS OR CHANGES ON THIS SHEET MUST BE MADE OR CIRCLED IN RED INK, WITH DATE AND NAME OF PERSON MAKING CHANGE.

Do not extend notes this side of this line.

STATION	B. S.	H. I.	F. S.	ELEV.		
TP.				79.37	T.P.	
1+80				73.4		P/L or W. line Lot 10 - Tr 2650
✓				73.3		10° Rt
✓				72.5	2° Lt.	
				72.3	10° Lt.	
1+84				73.4		P/L (Same)
✓				73.4		10° Rt
✓				69.8	0.5 Lt.	
✓				69.8	10° Lt.	
1+84.5				69.7		P/L (Same)
✓				69.7		10° Rt
✓				69.8	0.5 Lt	
✓				69.8	10° Lt	
1+88.5				71.8		P/L (Same)
✓				69.2		0.5 Rt
✓				69.2		10° Rt
✓				71.8	10° Lt	

Profile Notes Red. ____ Plotted ____ Job No. C.1.1909.14 Division No. 10 F. B. 2128 Pg. 24.3
No. ____ Date ____ Date ____ Survey of Tulita Ave.
X-Sec. Notes Chkd. ____ Checked ____ Survey by Curtis Notes Curtis Date Dec. 1956
No. ____ Date ____ Date ____ Map No. ____ Indexed ____ Date ____

76L298 S & E #307 9-54

PLEASE RETURN TO
LOS ANGELES COUNTY SURVEYOR
726 Los Angeles County Engineering Bldg.

NOTE: ANY ADDITIONS OR CHANGES ON THIS SHEET MUST BE MADE OR CIRCLED IN RED INK, WITH DATE AND NAME OF PERSON MAKING CHANGE.

Do not extend notes this side of this line.

F. B. 2128 Pg. 244 Job No. c1.1909.14 Division No. 12 Notes Red. Plotted
Survey of Tuna Ave. Date Date No.
Survey by Curtis Notes Curtis Notes Chkd. Checked X-Sec.
Indexed Date Date Date No.
Profile

STATION	B. S.	H. I.	F. S.	ELEV.		
1+88.92				69.0	West Line Lot 10 Tract 2650	
✓				69.0		10° Rt
✓				690	10° Lt.	
T.P.				78.18	T.P.	
T.P.				8.5.88	TP	
BM # T2-13				89.23	BM # TE 13 El. 89.242 FB 2128-18	
					Ave "E" (S. Side) ± 90' W. of E. Susana Ave.	
					Bt. Spk. in Curb 10' E. of W. end Curb	

Profile No. | Notes Red. | Plotted | Job No. 1909.14 | Division No. 10 | F. B. 2128 Pg. 245
Date | Date | Survey of TULITA AVE.
X-Sec. No. | Notes Chkd | Checked | Survey by LANIGAN | Notes RIKE | Date 2-5-57
Date | Date | Map No. | Indexed | Date

C.I. 190914
TULITA AVE.

LOCATION AND ELEVATIONS OF EXISTING PLUMBING OUTLETS

STATION	B. S.	H. I.	F. S.	ELEV.

LANIGAN
RIKE
ADAMS
YASUI

NOTE: ANY ADDITIONS OR CHANGES ON THIS SHEET MUST BE MADE OR CIRCLED IN RED INK, WITH DATE AND NAME OF PERSON MAKING CHANGE.

PLEASE RETURN TO
LOS ANGELES COUNTY ENGINEER
700 Los Angeles County Engineering Bldg.

Do not extend notes this side of this line.

76298 S & E #307—7.55

76298 S & E #307—7-55

PLEASE RETURN TO
LOS ANGELES COUNTY ENGINEER
700 LOS ANGELES COUNTY ENGINEERING BLDG.

NOTE: ANY ADDITIONS OR CHANGES ON THIS SHEET MUST BE MADE OR CIRCLED IN RED INK, WITH DATE AND NAME OF PERSON MAKING CHANGE.

Do not extend notes this side of this line.

STATION	B. S.	H. I.	F. S.	ELEV.	AVE C
BMTZ18				167 84	BM #TZ18 ELEV. 167.840 - F.B. 2128-22 AVE C (N. SIDE) 40'± E. of 1ST ALLEY E. of YNEZ AVE., BT. SPK. in curb, in front of HO. # 817
T.P.				159 15	T.P.
4+52				149 5	℄ RT. 64.5' GR. OVER PIPE
" "				147 0	" TOP OF 4" V.C.P.
T.P.				150 10	T.P.
4+22				143 5	(UNDER HOUSE) 66.2' TOP OF 4" C.I.P.
T.P.				140 82	T.P.
3+88				137 0	74.3' GR. OVER PIPE
" "				136 4	" TOP OF 4" C.I.P.
3+43.5				130 5	67.0' GR. OVER PIPE
" "				128 5	" TOP OF 4" C.I.P.
T.P.				131 60	T.P.
3+01				124 9	66.5' GR. OVER PIPE
" "				123 3	" TOP OF 4" C.I.P.
T.P.				123 10	T.P. ℄
B.M. TZ-4				116 16	B.M. TZ-4 ELV. = 116.194 F.B. 2128-10 AVE C (S. SIDE) 123'± E. OF ℄ OF TULITA AVE., BT. SPK. IN CONC. DR. OF HO. # 1102 TULITA AVE.

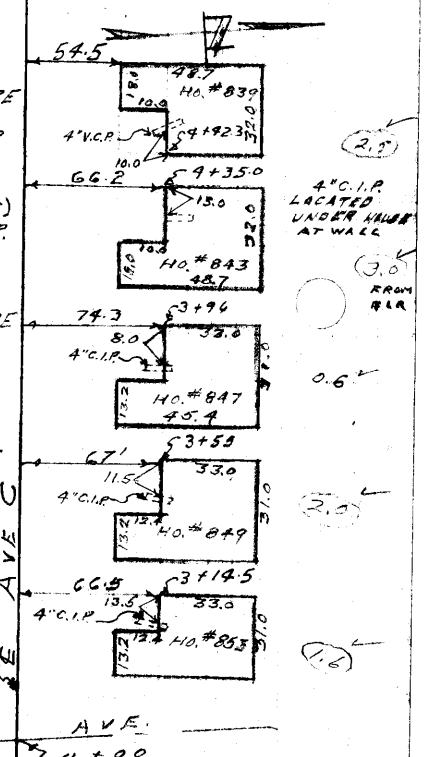

F. B. 2128 Pg. 24 Job No. 1909.14 Division No. 10 Notes Red. Plotted Profile
Survey of TULITA AVE Date Date No.
Survey by LANIGAN Notes RIKE Notes Chkd. Checked X-Sec.
Indexed Date Date Date No.

76298 S & E #307—7-55

PLEASE RETURN TO
LOS ANGELES COUNTY ENGINEER
700 LOS ANGELES COUNTY ENGINEERING BLDG.

NOTE: ANY ADDITIONS OR CHANGES ON THIS SHEET MUST BE MADE OR CIRCLED IN RED INK, WITH DATE AND NAME OF PERSON MAKING CHANGE.

Do not extend notes this side of this line.

Profile Notes Rod____ Plotted____ Job No 1902 Division No 10 F. B. 2128 Pg. 24
No.____ Date____ Date____ Survey of TULITA AVE.
X-Sec. Notes Ckkd____ Checked____ Survey by____ Notes____ Date____
No.____ Date____ Date____ Map No.____ Indexed____ Date____

STATION	B. S.	H. I.	F. S.	ELEV.	TULITA AVE.
					ELEV. = 114.326 F.B. 2128-10 TULITA AVE. & AVE B
B.M. TZ-3				114 33	B.M. TZ-3 S.E. COR. BT. SPK. IN CURB, IN CONC. B. & G. OF STREET SIGN.
					STA 1+00 @ E TULITA & E AVE D.
					℄ RT
7 + 39.5				1128	78.5' GR. OVER PIPE
" "				111 4	" TOP OF 4" C.I.P.
7 + 99.1				1139	82.0' GR. OVER PIPE
" "				112 3	" TOP OF 4" C.I.P.
					ELEV. = 114.326
B.M. TZ-3				114 33	B.M. TZ-3 (DESCRIP. SAME AS ABOVE)

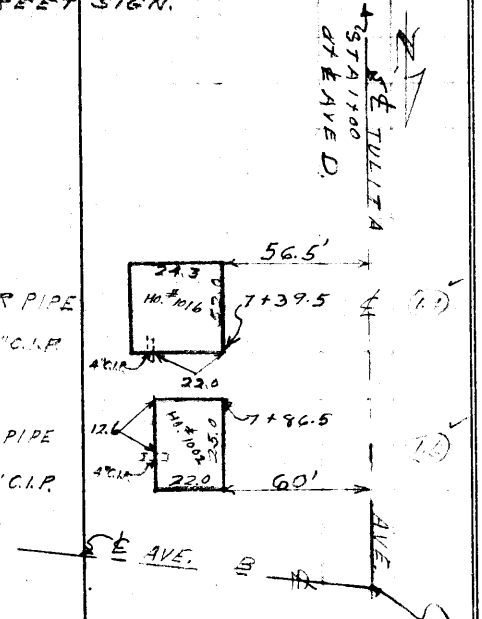

76298 S & E #307—7-55

PLEASE RETURN TO
LOS ANGELES COUNTY ENGINEER
700 LOS ANGELES COUNTY ENGINEERING BLDG.

NOTE: ANY ADDITIONS OR CHANGES ON THIS SHEET MUST BE MADE OR CIRCLED IN RED INK, WITH DATE AND NAME OF PERSON MAKING CHANGE.

Do not extend notes this side of this line.

STATION	B. S.	H. I.	F. S.	ELEV.	AVE C
B.M.TZ-11				121.60	B.M.TZ-11 Elv.: 121.596 F.B. 2128-17 AVE. C (S. SIDE) 670'± E. OF ℄ TULITA AVE., BT. SPK. IN DRWY. TO HO. #1062
					℄ RT.
8+40.9				125.9	54.7' GR. OVER PIPE
" "				124.2	" TOP OF 4" C.I.P.
7+92.3				124.0	56.0' GR. OVER PIPE
" "				122.8	" TOP OF 4" C.I.P.
7+51.8				122.9	52.0' GR. OVER PIPE
" "				121.7	" TOP OF 4" C.I.P.
B.M.TZ-11				121.60	B.M.TZ-11 Elv.: 121.596 (DESCRIP. SAME AS ABOVE.)

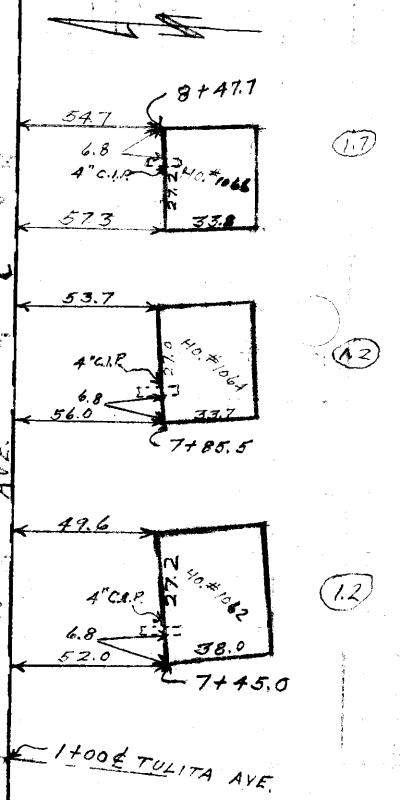

F. B. 2128 PG. 248 Job No. 1909.14 Division No. 10 Notes Red. Plotted Profile
Survey of TULITA AVE. Date Date No.
Survey by LANIGAN Notes RIKE Notes Chkd. Checked X-Sec.
Indexed Date Date Date No.

76298 S & E #307—7-55

PLEASE RETURN TO
LOS ANGELES COUNTY ENGINEER
700 LOS ANGELES COUNTY ENGINEERING BLDG.

NOTE: ANY ADDITIONS OR CHANGES ON THIS SHEET MUST BE MADE OR CIRCLED IN RED INK, WITH DATE AND NAME OF PERSON MAKING CHANGE.

Do not extend notes this side of this line.

STATION	B. S.	H. I.	F. S.	ELEV.	
B.M.TZ-12				131 68	ELV. = 131.679 F.B. 2128-17 AVE. D (S. SIDE) 630' ± E. OF ℄ OF TULITA AVE., BT. SPK. IN DRIVEWAY TO HO. #1056 B.M.TZ-12
					℄ RT.
8+27.5				130 7	58.3 GR. OVER PIPE
" "				128 7	" TOP OF 4" V.C.P.
7+ 88.9				131 0	58.2 GR. OVER PIPE
" "				128 6	" TOP OF 4" V.C.P.
7+48.7				130 5	58.3 GR. OVER PIPE
" "				128 5	" TOP OF 4" V.C.P.
B.M. TZ-12				131 68	ELV. = 131.679 B.M.TZ-12 (DESCRIP SAME AS ABOVE)

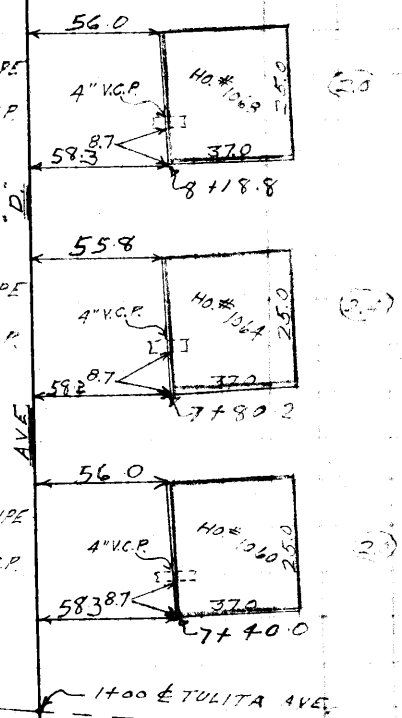

Profile Notes Red. ____ Plotted ____ Job No. 19.09.14 Division No. 16 F. B. 2128 PG. 24
No. ____ Date ____ Date ____ Survey of TULITA AVE.
X-Sec. ____ Notes Chkd. ____ Checked ____ Survey by TANIGAN Notes PIKE Date 2-20-57
No. ____ Date ____ Date ____ Map No. ____ Indexed ____ Date ____

F. B. 2128 Pg. 250

Job No. 1909.14 Division No. 10 Notes Red. Plotted Profile

Survey of TULITA AVE Date Date

Survey by LANIGAN Notes RIKE Notes Chkd. Checked

Indexed Date Date Date