76F309S CE # 310 3-61

PLEASE RETURN TO
LOS ANGELES COUNTY ENGINEER
403 LOS ANGELES COUNTY ENGINEERING BLDG.

Note: Any Additions or Changes on This Sheet Must be Made or Circled in Red Ink With Date and Name of Person Making Change.

Do not extend this side of this line.

INDEX TO F.B. 2129

DATE	J.N.	DESCRIPTION	NOTES	PAGES
		122nd ST. S.S. DIST.		
6/56	1886.14	BUDLONG AVE. FROM 127 th ST. TO 126th ST.	X-Sec	5-8
6/56	"	RAYMOND AVE, FROM EL SEGUNDO BLVD. TO 122nd ST.	TOPOG	9-14
6/56	"	" " " " " " " " "	X-SEC	15-22
8/56	"	VERMONT AVE. FROM EL SEGUNDO BLVD. TO 123rd ST.	TOPOG	23-30
8/56	"	" " " " " " " " "	X-SEC	31-40
8/56	"	BERENDO AVE. FROM EL SEGUNDO BLVD. TO 126th ST.124thST. 123rd 122 121	TOPOG	41-46
8/56	"	" " " " " " " " " " " "	X-SEC	47-57
8/56	"	" " " 124th ST. TO 123rd ST. & 122nd ST. TO 121st ST.	HSE-CONN	58
8/56	"	BUDLONG AVE. 126th ST. TO 125th ST. & 124th ST. TO 122nd ST.	TOPOG	59-62
8/56	"	" " " " " " " " " " "	X-SEC	63-70
8/56	"	P/L 1st BACK LOT LINE N. OF 124th ST. FROM RAYMOND TO BUDLONG	LOT LINE	71-74
8/56	"	SEWER EASEMENTS IN BLOCK "M" TOWNSITE OF HOWARD	TOPOG	75-80
8/56	"	BACK LOT LINES BLOCK "M" FROM 123rd ST. TO 124th ST.	X-SEC	81-86
8/56	"	SEWER EASEMENT IN BLOCK "S" TOWNSITE OF HOWARD	TOPOG	87,88
8/56	"	" " " " " " " "	X-SEC	89,90
8/56	"	P/L's IN BLOCK "V" TOWNSITE OF HOWARD	LOT LINE	91,92
8/56	"	SEWER EASEMENTS IN BLOCK " V " TOWNSITE OF HOWARD	TOPOG	93,94
8/56	"	" " " " " " " "	X-SEC	95,96
8/56	"	P/L's BLOCK X TOWNSITE OF HOWARD (FOR EASEMENT)	LOT LINE	97-100
8/56	"	" " " " " "	X-SEC	107-112
8/56	"	" " " " " "	TOPOG	101-106
8/56	"	P/L's BLOCK " E " TOWNSITE OF HOWARD "	LOT LINE	113-116
8/56	"	" " " " " "	TOPOG	117-120
8/56	"	" " " " " "	X-SEC	121-126
8/56	"	P/L's BLOCK " P " TOWNSITE OF HOWARD "	LOT LINE	127-128
8/56	"	" " " " " "	TOPOG	129,130
8/56	"	" " " " " "	X-SEC	131,132

Mario Limed Left '86

Notes Ck'd by
Map No.
Office Work
Checked
Date

Survey of
JN Tape Std °F
Surveyed by
Notes Date
Indexed

F.B. PG.

INDEX TO F.B. 2129

F. B. ____ PG. ____

DATE	J.N.	DESCRIPTION	NOTES	PAGES
8/56	1886.14	P/L's BLOCK " L " TOWNSITE OF HOWARD (FOR EASEMENTS)	LOT LINE	133-136
"	"	" " " " " " " "	TOPOG	137-142
"	"	" " " " " " " "	X-SEC	143-150
"	"	125th ST. FROM RAYMOND AVE. TO NORMANDIE AVE.	TOPOG	151-154
"	"	" " " " " " " "	X-SEC	155-158
"	"	" " " " " " " "	HSE. CONN	159-160
10/56	"	126th ST. FROM RAYMOND AVE TO NORMANDIE AVE.	TOPOG	161-164
"	"	" " " " " " " " & HSE. CONN.	X-SEC	165-170
11/56	"	BENCH LEVEL CIRCUIT TO TIE IN RD. DEPT. B.M. # 89	B.M.	171,172
"	"	PROP. S.S. R/W IN LOTS 8 & 19 BLOCK " Q " TOWNSITE HOWARD 126th TO 125th	TOPOG	173,174
"	"	" " " " " " " " " " " " " " " "	X-SEC	175-178
12/56	"	122nd ST. TRANSIT LINE FOR TOPOG & LOCATION OF DITCH	TRAN.LINE	179-182
"	"	" " " " " "	X-SEC	187-194
6/57	"	LOC. & ELEV. OF M.H. @ RAYMOND AVE. & EL SEGUNDO BLVD.	LOC ELEV	195
"	"	RAYMOND AVE. FROM EL SEGUNDO BLVD. TO 126th ST.	PROFILE	196-201
7/57	"	" " " 121st TO 123rd ST.	TOPOG	203-206
"	"	" " " " " " "	X-SEC	207-216
7/57	"	122nd ST. FROM RAYMOND AVE. TO NORMANDIE AVE.	TOPOG	217-220
"	"	" " " " " " " "	X-SEC	221-228
1/58	"	124th ST. " NORMANDIE AVE. TO RAYMOND AVE.	TOPOG	229-232
"	"	124th ST. FROM RAYMOND " " " "	X-SEC	233-238
"	"	123rd ST. FROM RAYMOND AVE. TO NORMANDIE AVE.	TOPOG	239-242
"	"	" " " " " " " "	X-SEC	243-248

PLEASE RETURN TO
LOS ANGELES COUNTY ENGINEER
403 LOS ANGELES COUNTY ENGINEERING BLDG.

Note: Any Additions or Changes on This Sheet Must be Made or Circled in Red Ink With Date and Name of Person Making Change.

Do not extend this side of this line.

76298 S & E #907—7-58

PLEASE RETURN TO
LOS ANGELES COUNTY ENGINEER
700 LOS ANGELES COUNTY ENGINEERING BLDG.

NOTE: ANY ADDITIONS OR CHANGES ON THIS SHEET MUST BE MADE OR CIRCLED IN RED INK, WITH DATE AND NAME OF PERSON MAKING CHANGE.

Do not extend notes this side of this line.

STATION	S.S.	H.I.	F.S.	ELEV.	Budlong	Ave
B.M. HM-103	488	163 66		158 78	HM-103, el=158.784, F.B. 197	
Cont. From					127th N. side ±80' E. of Budlong	
F.B. 2124-250					Bt. spk. in S.W. Cor. conc. Dr.	1152
0+70			836	155 30	℄	
			864	155 02		4 R ed. pv.
			89	154 8		8 " Brk.
			82	155 5		30 " P.L.
			891	154 75	15	
			92	154 5	20 L. Same	
			90	154 7	30	
1+00			719	156 47	℄ Int. Budlong & 127th - Pg. 16	
			738	156 28	12 R ℄	"
			707	156 59	30 " "	"
			656	157 10	80 " "	"
			751	156 13	15 L "	"
			813	155 53	30 " "	"
			946	154 20	80 " "	"
1+30			616	157 50	℄	
			616	157 50		4 R
			66	157 1		8 " Same
			55	158 2		30 "

Plotted ____ Date ____ Checked ____ Date ____ Survey by [illegible] Notes ____ Date ____

76298 S & E #307—7-55

PLEASE RETURN TO
LOS ANGELES COUNTY ENGINEER
700 LOS ANGELES COUNTY ENGINEERING BLDG.

NOTE: ANY ADDITIONS OR CHANGES ON THIS SHEET MUST BE MADE OR CIRCLED IN RED INK, WITH DATE AND NAME OF PERSON MAKING CHANGE.

.061

330.23

Do not extend notes this side of this line.

STATION	B. S.	H. I.	F. S.	ELEV.	Budlong	Ave.
1+30		163 66	6 74	156 92	15 L. Same	
			7 41	156 25	19	
			6 9	156 8	30	
2+00			4 17	159 49		℄
			4 29	159 37		4
			4 4	159 3		8 R.
			3 4	160 3		30
			4 69	158 97	15	
			5 2	158 5	19 L.	
			4 9	158 8	30	
T.P.	6 97	169 47	1.16	162 50	T.P.	
3+30 23			6 07	163 40		℄
			6 27	163 20		4
			6 4	163 1		8 R.
			5 8	163 7		30
			6 0	163 5		80
			6 46	163 01	15 < ed. pv.	
			7 16	162 31	20 " B. cb.	
			6 55	162 92	20 " T. "	
			7 0	162 5	30 " P.L.	
			7 5	162 0	130 " "	

Survey of 122nd St. Notes Ed.
Survey by English Notes
Indexed H. C. Johnson Date
Job No. 1886.14 Division No. 10 Notes Red. Date Plotted Date
Checked Date
Profile No. X-Sec. No.
W.B. 2129 Pg. 6

76298 S & E #307—7-55

PLEASE RETURN TO
LOS ANGELES COUNTY ENGINEER
700 LOS ANGELES COUNTY ENGINEERING BLDG.

NOTE: ANY ADDITIONS OR CHANGES ON THIS SHEET MUST BE MADE OR CIRCLED IN RED INK, WITH DATE AND NAME OF PERSON MAKING CHANGE.

247

15-4
.61

Do not extend notes this side of this line.

STATION	B. S.	H. I.	F. S.	ELEV.	Budlong Ave.	
		169 47				
4+00			4 53	164 94		℄
			4 65	164 82		4
			4 6	164 9		8 R.
			3 8	165 7		30
4+40 15			4 66	164 81	℄ Int. Budlong & 126th - Pg. 17	
			4 75	164 72	10 R ℄	"
			4 09	165 38	30 " "	"
			2 61	166 86	80 " "	"
			5 11	164 36	15 L "	"
			4 8	164 7	30 " "	"
			6 8	162 7	130 " "	"
		Cb. returns @ Budlong & 126th				
			5 49	163 98	S.W. cor. - S. end C.R. - B. cb	
			6 10	163 37	" " - " " " - T. "	
			5 61	163 86	" " - W. " " - B. "	
			6 22	163 25	" " - " " " - T. "	

Profile Notes Red. Plotted Job No. 1886.14 Division No. 10 F. B. 2129 Pg. 7
No. Date Date Survey of 122nd St.
X-Sec. Notes Chkd. Checked Survey by English Notes Ed. Date 6-56
No. Date Date Map No. Indexed Date

76298 S & E #307—7-55

PLEASE RETURN TO
LOS ANGELES COUNTY ENGINEER
700 LOS ANGELES COUNTY ENGINEERING BLDG.

NOTE: ANY ADDITIONS OR CHANGES ON THIS SHEET MUST BE MADE OR CIRCLED IN RED INK, WITH DATE AND NAME OF PERSON MAKING CHANGE.

Do not extend notes this side of this line.

STATION	B. S.	H. I.	F. S.	ELEV.	Budlong	Ave.
		169 47				
4+70			5 68	163 79		℄ Prod.
			5 79	163 68		4
			6 1	163 4		8 R.
			4 3	165 2		30
			6 10	163 37	15	
			6 9	162 6	16 L.	
			5 9	163 6	30	
B.M.						
HM-102			7 74	161 73	HM-102, el= 161.737, F.B. 1971-131 126th (S. side) 150'± W. Budlong conc. Dr. - Ho. #1212	

F. B. 2129 Pg. 8 Job No. 1886.14 Division No. 10 Notes Red. Plotted Profile
Survey of 122nd St. Date Date No.
Survey by English Notes Ed. Notes Chkd. Checked X-Sec.
Indexed K. C. Johnson Date Date Date No.

Notes Ck'd by	Survey of 122 NO ST	F. B. 2129 Pg. 9
Map No.	W. O. 1886.14 Tape No. St'd. °F	
Office Work	Surveyed by English	
Checked	Notes Levels Date 5-56	
Date	Indexed A. C. Johnson 7-2-56	

122 NO ST.

S.S. DIST.

U.N. 1886.14

TOPOG. 8" X 10" SECT.

RAYMOND AVE

FROM

EL SEGUNDO BLVD.

TO

122 NO ST.

MAY 1956

English

Lind

Peterson

Sanducci

Folger

Note: Any Additions or Changes on This Sheet Must be Made or Circled in Red Ink With Date and Name of Person Making Change.

Do not extend notes this side of this line.

RETURN TO
LOS ANGELES COUNTY SURVEYOR
726 LOS ANGELES COUNTY
ENGINEERING BLDG.

76F3098 S&E #247. 8-54

F.B. 2129 PG. 10

Con't. pg. 11

NOTE! ALL OFFSETS ON THIS PAGE WERE MEAS. TO THE 25' OFFSET LINE.

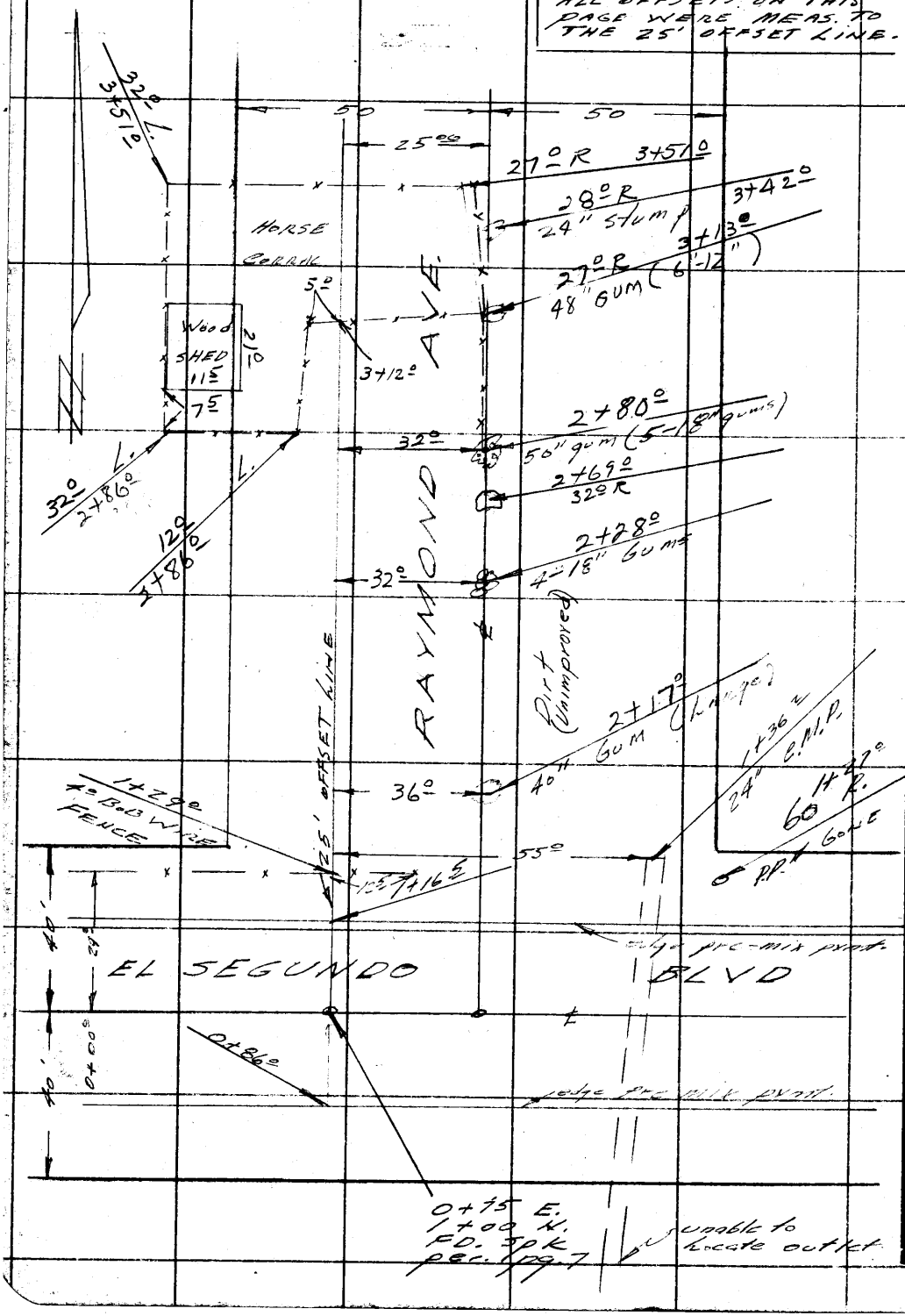

RETURN TO
LOS ANGELES COUNTY SURVEYOR
726 LOS ANGELES COUNTY
ENGINEERING BLDG.

Do not extend notes this side of this line.

Note: Any Additions or Changes on This Sheet Must be Made or Circled in Red Ink With Date and Name of Person Making Change.

Notes Ck'd by	Survey of 122 NO ST.	F. B. 2129 Pg. 11
Map No.	IN 886.14 Tape Std °F	
Office Work	Surveyed by English	
Checked	Notes Line Date 6-56	
Date	Indexed A. C. Johnson	

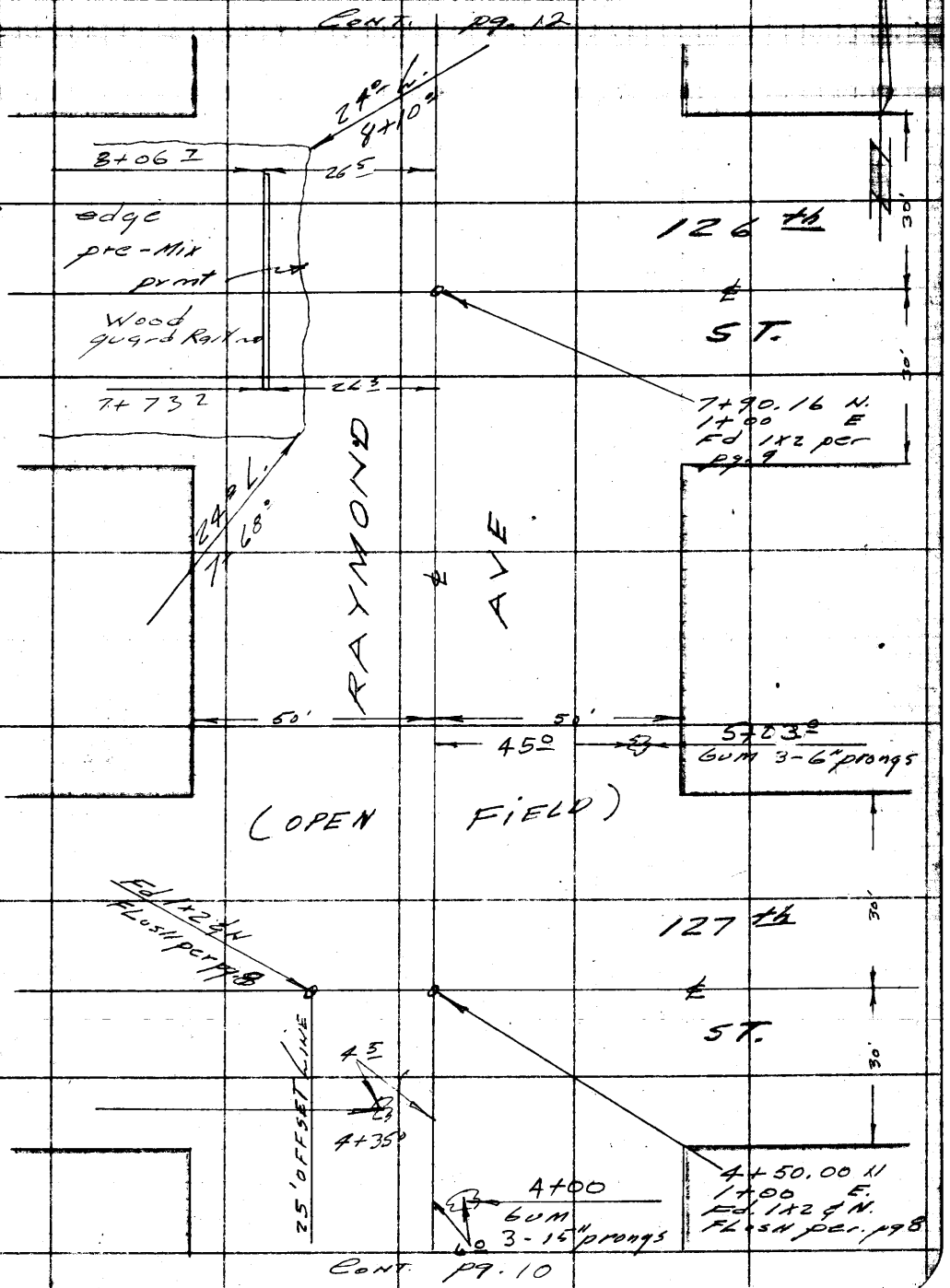

Note: Any Additions or Changes on This Sheet Must be Made or Circled in Red Ink With Date and Name of Person Making Change.

Do not extend this side of this line.

PLEASE RETURN TO
LOS ANGELES COUNTY ENGINEER
700 LOS ANGELES COUNTY ENGINEERING BLDG.

76F309S S&E #247 1-56

F. B. 2129 Pg. 12

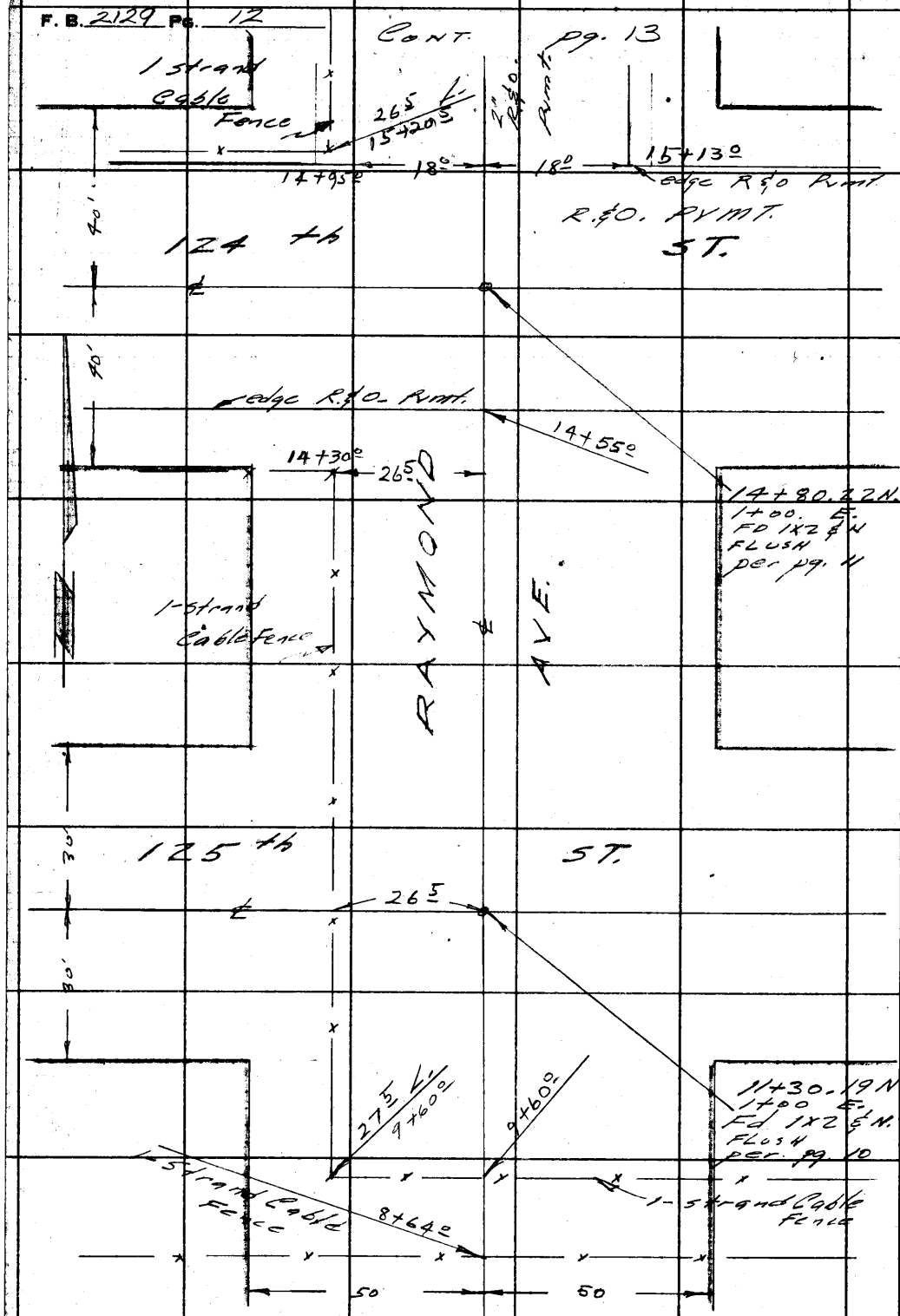

PLEASE RETURN TO
LOS ANGELES COUNTY ENGINEER
700 LOS ANGELES COUNTY ENGINEERING BLDG.

Do not extend this side of this line.

Note: Any Additions or Changes on This Sheet Must be Made or Circled in Red Ink With Date and Name of Person Making Change.

Notes Ck'd by	Survey of 122 ND ST.
Map No.	JN 1886.14 Tape Std °F
Office Work	Surveyed by English
Checked	Notes Lind Date 6-56
Date	Indexed A. C. Johnson

F. B. 2129 Pg. 13

Cont. Pg. 14

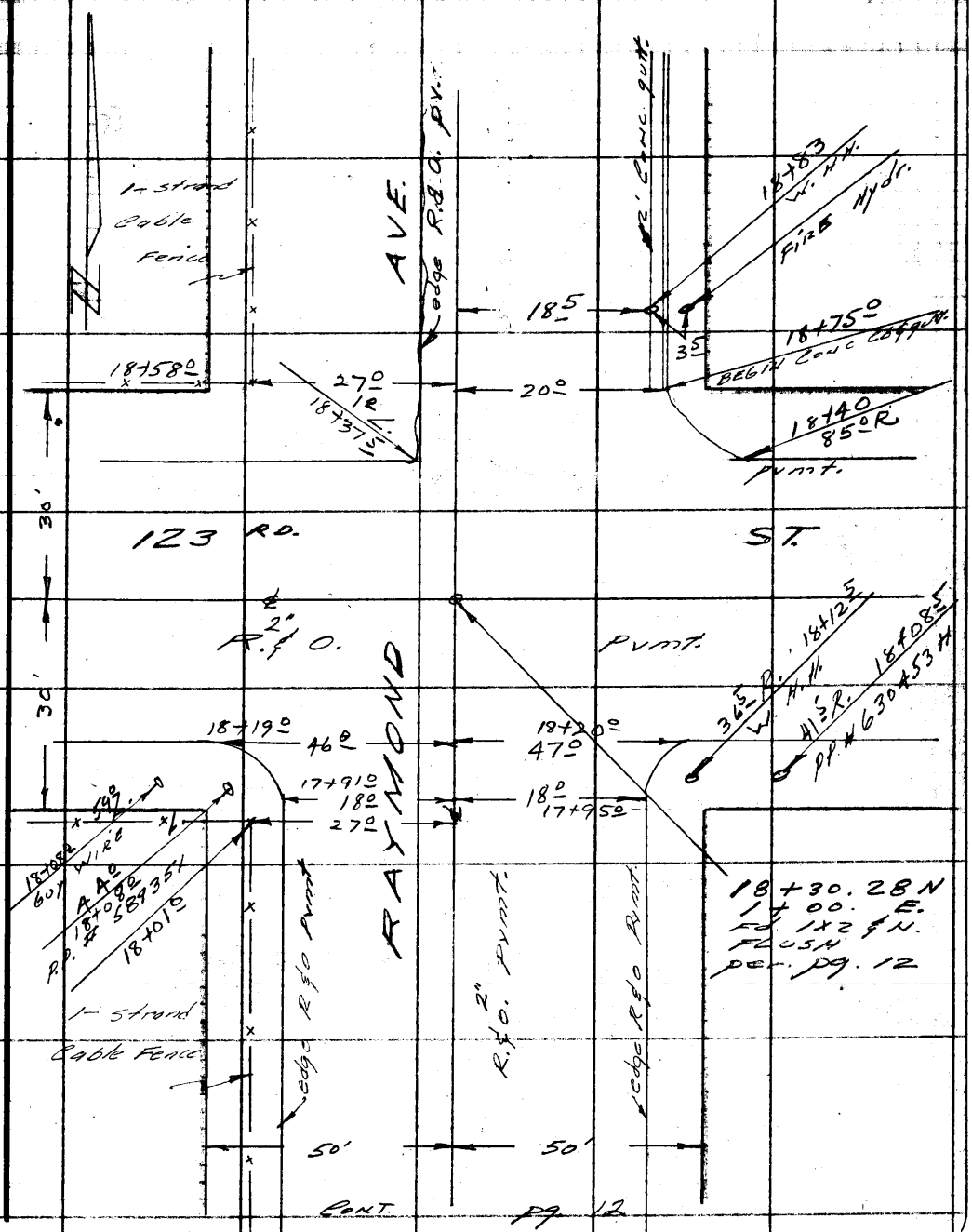

Cont. Pg. 12

Note: Any Additions or Changes on This Sheet Must be Made or Circled in Red Ink With Date and Name of Person Making Change.

PLEASE RETURN TO
LOS ANGELES COUNTY ENGINEER
700 LOS ANGELES COUNTY ENGINEERING BLDG.
Do not extend this side of this line.

76F3095 SBE #247 1-56

F. B. 2129 Pg. 14

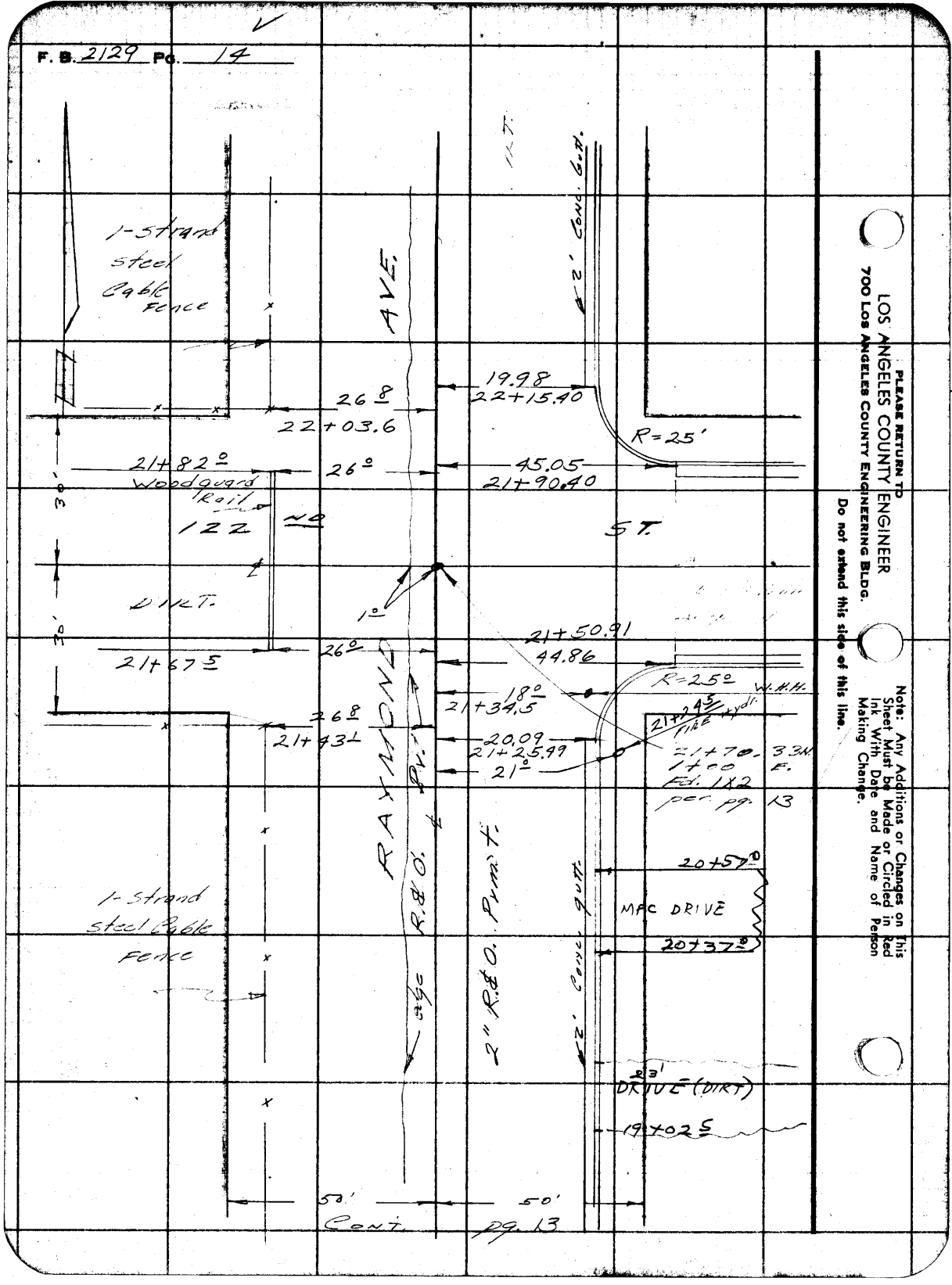

PLEASE RETURN TO
LOS ANGELES COUNTY ENGINEER
700 Los Angeles County Engineering Bldg.
Do not extend this side of this line.

Note: Any Additions or Changes on This Sheet Must be Made or Circled in Red Ink With Date and Name of Person Making Change.

76298 S & E #307—7-55

PLEASE RETURN TO
LOS ANGELES COUNTY ENGINEER
700 LOS ANGELES COUNTY ENGINEERING BLDG.

NOTE: ANY ADDITIONS OR CHANGES ON THIS SHEET MUST BE MADE OR CIRCLED IN RED INK, WITH DATE AND NAME OF PERSON MAKING CHANGE.

Do not extend notes this side of this line.

STATION	B. S.	H. I.	F. S.	ELEV.	Raymond	Ave.
B.M. HM-12	438	129 86		125 48	HM-12, el = 125.48, F.B. 1971-121 El Segundo S. side & 0.10 mi. E. Normandie Bt. spk. in conc. walk, 3' W. of N.W. cor. Bldg. # 1254 (Lucky spot Bar)	
0+86			595	123 91	ed. pv.	℄ Prod.
1+00			467	125 19	℄ Int. Raymond & El Segundo - Pg. 7	
			409	125 77	50 R ℄	"
			340	126 46	100 " "	"
			513	124 73	50 " "	"
			560	124 26	100 " "	"
1+16.5			526	124 60	ed. pv.	℄
1+30			68	123 1		℄
2+00			35	126 4		℄
			91	120 8		11 R - B. Brk
			117	118 2		50 R - P.L.
			26	127 3	4 L T.B.	
			20	127 9	50" P.L.	
(OK) 1+36.2			1412	115 74	30 R - F.L. 24" C.M.P.	
2+80			13	128 6	T.B.	℄
2+90			83	121 6	B.B.	℄

Profile Notes Red. ____ Plotted ____ Job No. 1886.14 Division No. 10 F.B. 2129 Pg. 15
No. ____ Date ____ Date ____ Survey of 122nd St.
X-Sec. Notes Chkd. ____ Checked ____ Survey by English Notes Ed. Date 6-56
No. ____ Date ____ Date ____ Map No. ____ Indexed ____ Date ____

76298 S & E #307—7-55

PLEASE RETURN TO
LOS ANGELES COUNTY ENGINEER
700 LOS ANGELES COUNTY ENGINEERING BLDG.

NOTE: ANY ADDITIONS OR CHANGES ON THIS SHEET MUST BE MADE OR CIRCLED IN RED INK, WITH DATE AND NAME OF PERSON MAKING CHANGE.

Do not extend notes this side of this line.

STATION	B. S.	H. I.	F. S.	ELEV.	Raymond	Ave.
3+00		129 86	69	1230		℄
			95	1204		25 Brk.
			101	1198		50 P.L.
			79	1220		100 "
		H.L.	10	1289	50 L. - P.L.	
T.P.	1220	132 66	940	120 46	1x2	
4+00			50	1277		℄ Brk.
			96	1231		25 R. Brk.
			111	1216		50 P.L.
			05	1322	50 L. P.L.	
4+50.00			58	1269	℄ Int. Raymond	& 127th - Pg. 8
			100	1227	50 R ℄	"
			76	1251	100 " "	"
			02	1325	50 L. "	"
T.P.	1037	137 30	573	12693	1x2	
5+00			104	1269		℄
			140	1233		50 R
			30	1343	50 L.	

F. B. 2129 Pg. 16 | Job No. 1886.14 | Division No. 10 | Notes Red. | Plotted | Profile
Survey of 122nd St. | Date | Date | No. | X-Sec.
Survey by English | Notes Ed. | Notes Chkd. | Checked | No.
Indexed C. Johnson | Date | Date | Date | No.

76298 S & E #307—7-55

PLEASE RETURN TO
LOS ANGELES COUNTY ENGINEER
700 LOS ANGELES COUNTY ENGINEERING BLDG.

NOTE: ANY ADDITIONS OR CHANGES ON THIS SHEET MUST BE MADE OR CIRCLED IN RED INK, WITH DATE AND NAME OF PERSON MAKING CHANGE.

Do not extend notes this side of this line.

STATION	B. S.	H. I.	F. S.	ELEV.	Raymond	Ave
6+00		137 30	86	128 7		℄
			125	124 8		50 R- P.L.s
			103	127 0		100
			25	134 8	50 L.	
7+00			84	128 9		℄
			103	127 0		50 R.
			08	136 5	50 L.	
7+90 16			56	131 7	℄ Int. Raymond & 126th - Pg. 9	
			91	128 2	50 R ℄	"
			80	129 3	100 " "	"
			05	136 8	50 L. "	"
T.P.	11 71	148 64	037	136 93	1X2	
9+00			51	143 5		℄
			91	139 5		50 R.
			10	147 6	50 L.	
T.P.	12 21	160 83	002	148 62	1X2	
10+00			61	154 7		℄
			81	152 7		50 R P.L.s
			113	149 5		100 "
			47	156 1	50 L.	

Profile Notes Red. ____ Plotted ____ Job No. 1886.14 Division No. 10 F. B. 2129 Pg. 17
No. ____ Date ____ Date ____ Survey of 122nd St.
X-Sec. Notes Chkd. ____ Checked ____ Survey by English Notes Fd. Date 6-56
No. ____ Date ____ Date ____ Map No. ____ Indexed ____ Date ____

76298 S & E #307—7-55

PLEASE RETURN TO
LOS ANGELES COUNTY ENGINEER
700 LOS ANGELES COUNTY ENGINEERING BLDG.

NOTE: ANY ADDITIONS OR CHANGES ON THIS SHEET MUST BE MADE OR CIRCLED IN RED INK, WITH DATE AND NAME OF PERSON MAKING CHANGE.

Do not extend notes this side of this line.

STATION	B. S.	H. I.	F. S.	ELEV.	Raymond	Ave
T.P.	11 97	160 83 172 29	051	160 32	1X2	
11+30 19			109	161 4	℄ Int. Raymond	& 125th - Pg. 10
			130	159 3	50 R ℄	"
			175	154 8	100 " "	"
			102	162 1	50 L. "	"
12+00			86	163 7		℄
			114	160 9		50 R.
			85	163 8	50 L.	
13+00			64	165 9		℄
			86	163 7		50 R - P.L.s
			126	159 7		100
			63	166 0	50 L.	
14+00			51	167 2		℄
			64	165 9		50 R.
			45	167 8	50 L.	
B.M. HM-52	440	175 43	126	171 03	HM-52, el = 171.031, F.B. 1971-125 124th & Raymond - N.W. Cor. - S.E. leg	

F. B. 2129 Pg. 18 Job No. 1886.14 Division No. 10 Notes Red. Plotted Profile
Survey of 122nd St. Date Date No. X-Sec.
Survey by English Notes Ed. Notes Chkd. Checked
Indexed A. C. Johnson Date Date Date No.

76298 S & E #307—7-55

PLEASE RETURN TO
LOS ANGELES COUNTY ENGINEER
700 LOS ANGELES COUNTY ENGINEERING BLDG.

NOTE: ANY ADDITIONS OR CHANGES ON THIS SHEET MUST BE MADE OR CIRCLED IN RED INK, WITH DATE AND NAME OF PERSON MAKING CHANGE.

Do not extend notes this side of this line.

STATION	B. S.	H. I.	F. S.	ELEV.	Raymond	Ave
		17543				
14+55			720	16823	℄	ed. pv.
14+64			747	16796	℄	F.L.
14+80.22			675	16868	℄ Int. Raymond &	124th – Pg. 11
			684	16859	50 R ℄	"
			695	16848	100 " "	"
			662	16881	50 " "	"
15+00			679	16864	F.L. ℄	
15+20			631	16912	℄	
			655	16888		12 R F.L.
			632	16911		18 " ed. pv.
			66	1688		50 " P.L.
			638	16905	18 L	
			602	16941	21.5 " Same	
			57	1697	50 "	
16+00			518	17025	℄	
			541	17002		12 R F.L.
			512	17031		18 " ed. pv.
			59	1695		50 " P.L.s
			78	1676		100 "

Profile Notes Red. ____ Plotted ____ Job No. 1886.14 Division No. 10 F. B. 2129 Pg. 19
No. ____ Date ____ Date ____ Survey of 122nd St.
X-Sec. Notes Chkd. ____ Checked ____ Survey by English Notes Ed Date 6-56
No. ____ Date ____ Date ____ Map No. ____ Ed & Johnson Date ____

76298 S & E #307—7-55

PLEASE RETURN TO
LOS ANGELES COUNTY ENGINEER
700 LOS ANGELES COUNTY ENGINEERING BLDG.

NOTE: ANY ADDITIONS OR CHANGES ON THIS SHEET MUST BE MADE OR CIRCLED IN RED INK, WITH DATE AND NAME OF PERSON MAKING CHANGE.

Do not extend notes this side of this line.

STATION	B. S.	H. I.	F. S.	ELEV.	Raymond	Ave.
16+00		175 43	5 40	170 03	18° L F.L.	
			5 07	170 36	21.5 " E.P.	
			40	171 4	50 " P/L	
17+00			6 18	169 25		℄ Same
			6 67	168 76		12
			6 46	168 97		18
			10 2	165 2		50 "
			6 30	169 13	11.5	
			5 75	169 68	18 L.	
			3 3	172 1	50	
T.P.	574	170 15	11 02	164 41	T.P.	
18+00			5 75	164 40		℄
			7 85	162 30		18 R. ed. pv.
			7 9	162 2		28 " Brk.
			11 0	159 1		38 " "
			12 0	158 1		50 " P.L.
			3 98	166 17	18 L.	
		H.L.	+05	170 6	50 " P.L.	
18+19			6 69	163 46	F.L.	℄

F. B. 2129 PG. 20 | Job No. 1886.14 | Division No. 10 | Notes Red. | Plotted | Profile
Survey of 122nd St. | Date | Date | No.
Survey by English | Notes Ed. | Notes Chkd. | Checked | X-Sec.
Indexed A. C. Johnson | Date | Date | Date | No.

76298 S & E #307—7-55

PLEASE RETURN TO
LOS ANGELES COUNTY ENGINEER
700 LOS ANGELES COUNTY ENGINEERING BLDG.

NOTE: ANY ADDITIONS OR CHANGES ON THIS SHEET MUST BE MADE OR CIRCLED IN RED INK, WITH DATE AND NAME OF PERSON MAKING CHANGE.

Do not extend notes this side of this line.

STATION	B. S.	H. I.	F. S.	ELEV.	Raymond Ave.	
18+30 28		170 15	683	163 32	℄ Int. Raymond	℄ 123rd - Pg. 12
			1290	157 25	50 R ℄	"
			1451	155 64	100 " "	"
			062	169 53	50 L "	"
18+37 5			731	162 84	℄	
18+75 0			898	161 16	℄	
			1146	158 69	(Beg. cb.)	20 R B. cb.
			1081	159 34		20 " T. "
			870	161 45	1' L ed. Pv.	
			26	167 5	50 " P.L.	
20+00			976	160 39	℄	
			996	160 19		20 R
			935	160 80		20 "
			78	1623		50 " P.L.s
			69	1632		100 "
			984	160 31	1 L	
			81	1620	50 "	
T.P.	1222	172 59	978	160 37	5PK 20+00 ℄	

Profile
No. Notes Rod. Plotted Job No. 1886.14 Division No. 10 F. B. 2129 Pg. 21
Date Date Survey of 122nd St.
X-Sec. Notes Chkd. Checked Survey by English Notes 52 Date 6-56
No. Date Date Map No. Indexed Checked Date

76298 S & E #307—7-55

PLEASE RETURN TO
LOS ANGELES COUNTY ENGINEER
700 LOS ANGELES COUNTY ENGINEERING BLDG.

NOTE: ANY ADDITIONS OR CHANGES ON THIS SHEET MUST BE MADE OR CIRCLED IN RED INK, WITH DATE AND NAME OF PERSON MAKING CHANGE.

Do not extend notes this side of this line.

F. B. 2129 Pg. 22 | Job No. 1886.14 Division No. 10 | Profile No. | X-Sec. No.
Survey of 122nd St. | Notes Red. | Plotted | Date
Survey by English | Notes Ed. | Notes Chkd. | Checked | Date
Indexed K. C. Johnson Date | Date | Date

STATION	B. S.	H. I.	F. S.	ELEV.	Raymond Ave.	
21+00		17259	1091	16168	℄	
			1123	16136		20 R
			1056	16203		20
			1100	16159		
			120	1606	1/50 L.	
21+70.33			965	16294	℄ Int. Raymond ℄	122nd - Pg. 13
			985	16274	20 R ℄	"
			792	16467	50 " "	"
			554	16705	100 " "	"
			965	16294	L L "	"
			77	1649	50 " "	"
cb. returns @ Raymond & 122nd			1092	16167	SE Cor. - S. end C.R. - B cb.	
			1026	16233	" " - " "	" - T "
			900	16359	" " - E. "	" - B "
			835	16424	" " - " "	" - T "
			888	16371	N.E. " - E. "	" - B "
			819	16440	" " - " "	" - T "
			886	16373	" " - N. "	" - B "
B.M. HM-50			820	16439	" " - " "	" - T "
			052	17207	HM-50, el = 172.069, F.B. 1971-112	

122nd & Raymond - N.W. Cor. - S.E. Ion

Notes Ck'd by
Map No.
Office Work
Checked
Date

Survey of 122 ND ST. F. B. 2/124 Pg. 23
JN 1886.14 Tape Std °F.
Surveyed by English
Notes Date 8-56
Indexed S. C. Johnson 9-12-56

122 ND ST.
S.S. DIST.

J.N. 1886.14

TOPOG & "X" SECT.

VERMONT AVE.

FROM

EL SEGUNDO BLVD

TO

123 RD ST.

AUG, 56
English
Lind
Peterson
Foulger
Tuxford

Note: Any Additions or Changes on this Sheet Must be Made or Circled in Red Ink With Date and Name of Person Making Change.

PLEASE RETURN TO
LOS ANGELES COUNTY ENGINEER
700 Los Angeles County Engineering Bldg.
Do not extend this side of this line.

78F3098 SAE #247 1-56

F. B. 2129 PG. 24

CONT. PG. 25

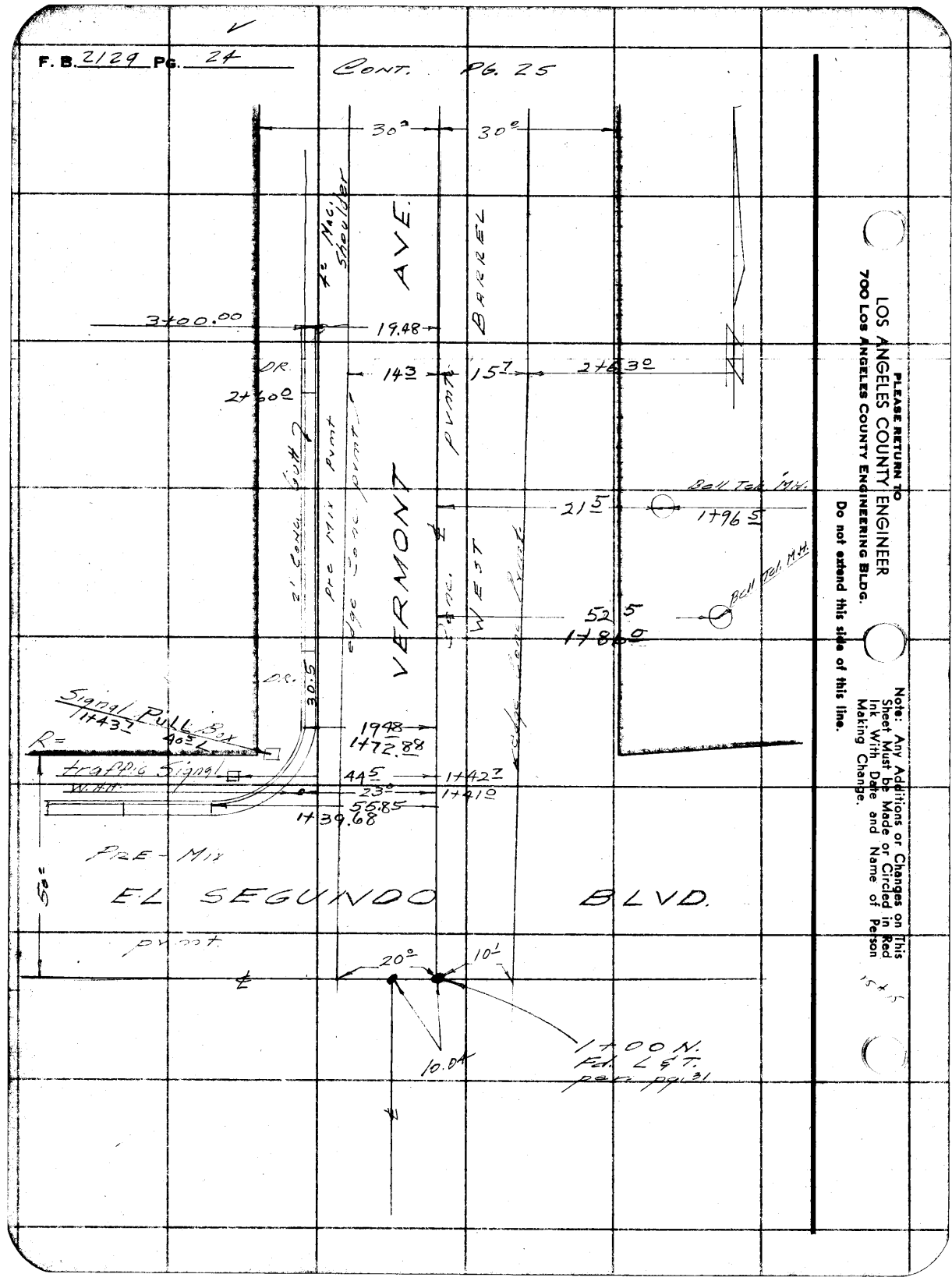

PLEASE RETURN TO
LOS ANGELES COUNTY ENGINEER
700 Los Angeles County Engineering Bldg.
Do not extend this side of this line.

Note: Any Additions or Changes on This Sheet Must be Made or Circled in Red Ink With Date and Name of Person Making Change.

Notes Ck'd by	Survey of 122 ND St	F. B. 2129 Pg. 25
Map No.	W. O. 188614 Tape No. St'd. °F	
Office Work	Surveyed by English	
Checked	Notes Land Date 8-56	
Date	Indexed A. C. Johnson	

Cont. Pg. 26

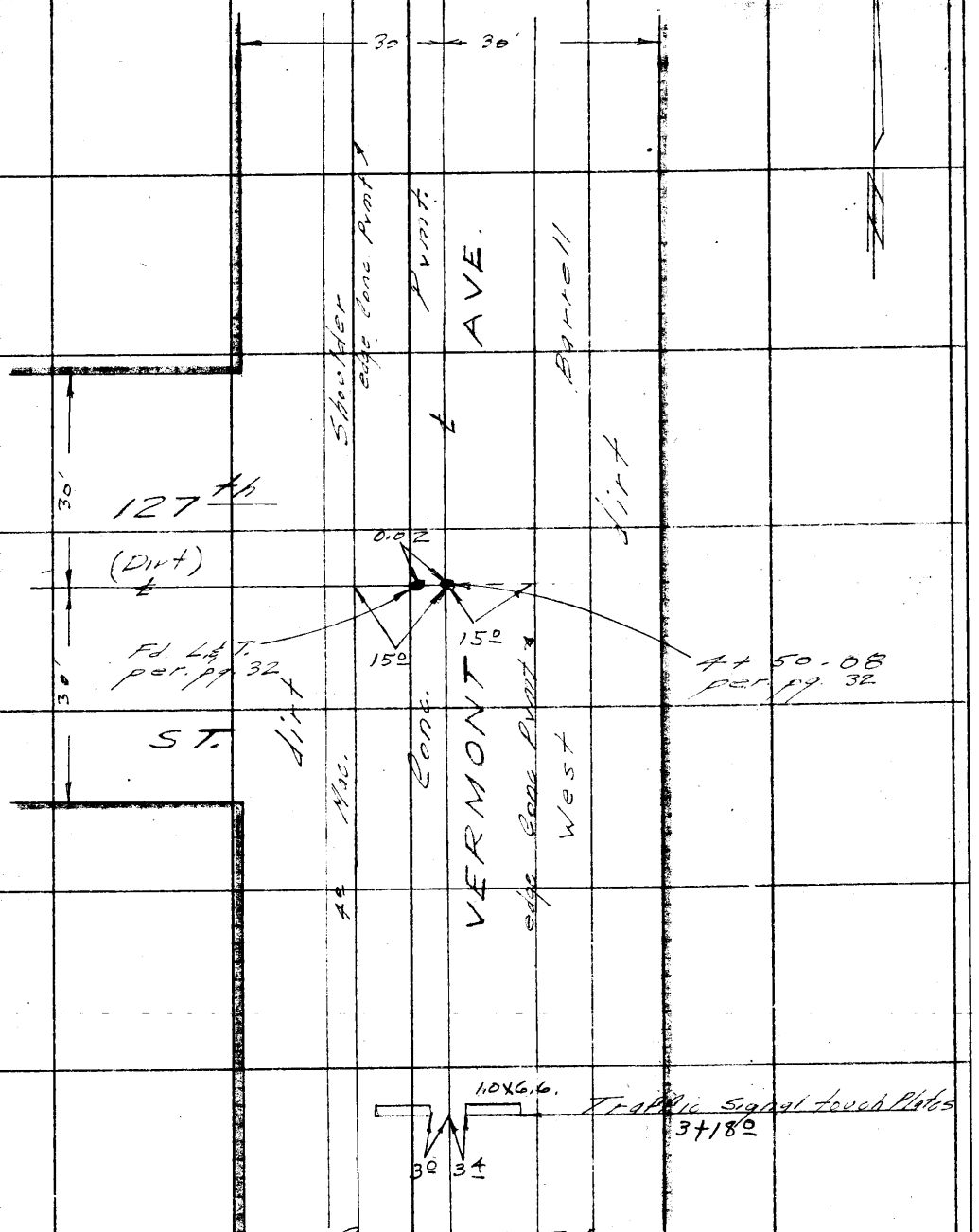

Cont. pg. 24

Note: Any Additions or Changes on This Sheet Must be Made or Circled in Red Ink With Date and Name of Person Making Change.

Do not extend notes this side of this line.

RETURN TO
LOS ANGELES COUNTY SURVEYOR
726 LOS ANGELES COUNTY
ENGINEERING BLDG.

76F3095 S&E #247. 8-54

F.B. 2129 PG. 26

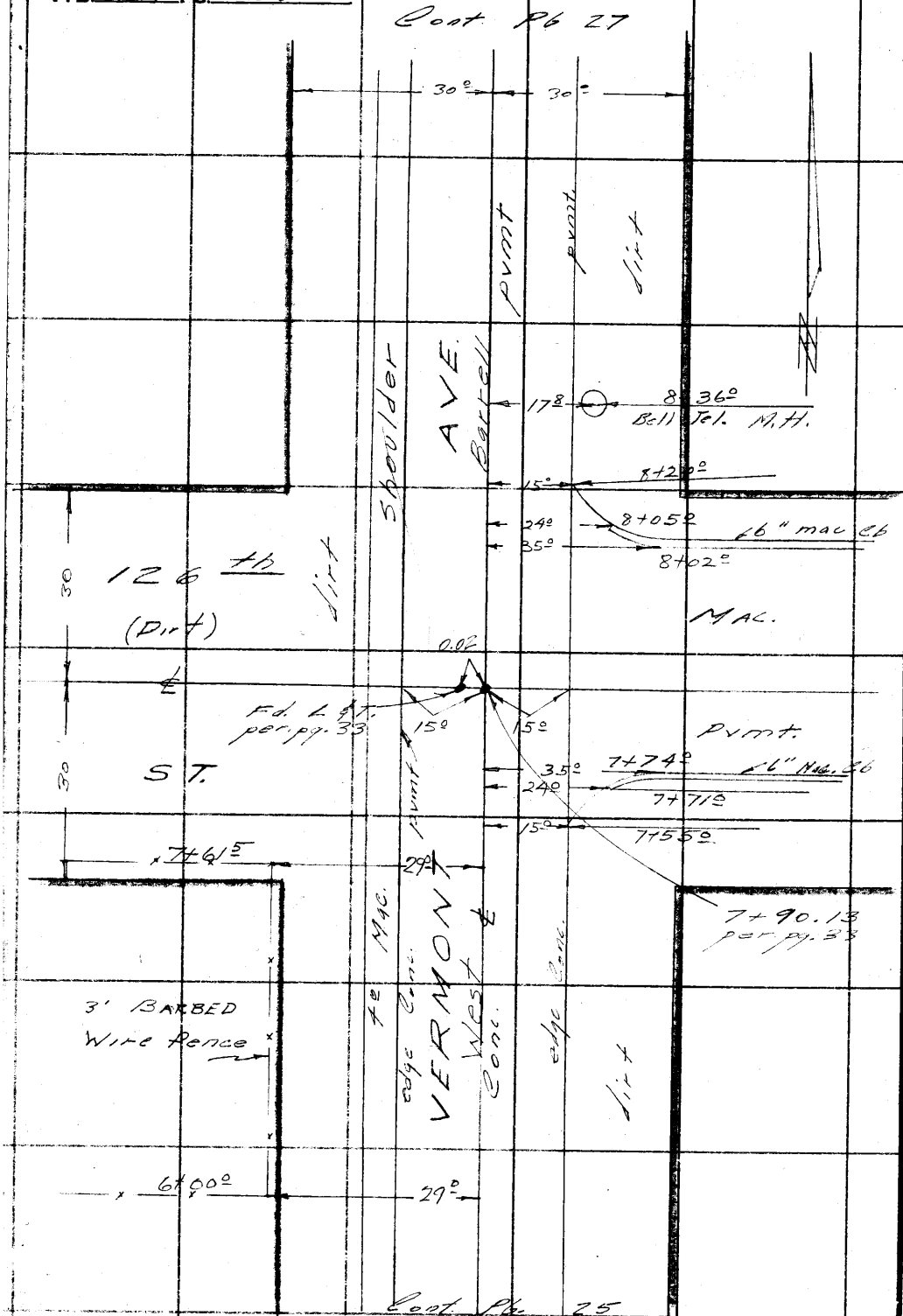

RETURN TO
LOS ANGELES COUNTY SURVEYOR
726 LOS ANGELES COUNTY
ENGINEERING BLDG.

Do not extend notes this side of this line.

Note: Any Additions or Changes on This Sheet Must be Made or Circled in Red Ink With Date and Name of Person Making Change.

Notes Ck'd by	Survey of 122 ND ST	F. B. 2129 Pg. 27
Map No.	W. O. 1881.14 Tape No. St'd. °F	
Office Work	Surveyed by English	
Checked	Notes Lind Date 8-56	
Date	Indexed A. C. Johnson	



Note: Any Additions or Changes on This Sheet Must be Made or Circled in Red Ink With Date and Name of Person Making Change.

Do not extend notes this side of this line.

RETURN TO
LOS ANGELES COUNTY SURVEYOR
726 LOS ANGELES COUNTY
ENGINEERING BLDG.

76F3095 S&E #247. 8-54

F.B. 2129 PG. 28

Cont PG. 29



Cont PG. 27

RETURN TO
LOS ANGELES COUNTY SURVEYOR
726 LOS ANGELES COUNTY
ENGINEERING BLDG.
Do not extend notes this side of this line.

Note: Any Additions or Changes on This Sheet Must be Made or Circled in Red Ink With Date and Name of Person Making Change.

18+30.17

Notes Ck'd by

Map No.

Office Work

Checked

Date

Survey of 122 ND St

JN 1886.11 Tape Std °F

Surveyed by English

Notes Lind Date 2-56

Indexed K. C. Johnson

F. B. 2129 Pg. 29

Note: Any Additions or Changes on This Sheet Must be Made or Circled in Red Ink With Date and Name of Person Making Change.

Do not extend this side of this line.

PLEASE RETURN TO
LOS ANGELES COUNTY ENGINEER
700 LOS ANGELES COUNTY ENGINEERING BLDG.

76F3098 S&E #247

PLEASE RETURN TO
LOS ANGELES COUNTY ENGINEER
700 LOS ANGELES COUNTY ENGINEERING BLDG.

Note: Any Additions or Changes on This Sheet Must be Made or Circled in Red Ink With Date and Name of Person Making Change.

Do not extend this side of this line.

F. B. 2129 PG. 30

76L298 S & E #307 9-54

PLEASE RETURN TO
LOS ANGELES COUNTY SURVEYOR
726 LOS ANGELES COUNTY ENGINEERING BLDG.

NOTE: ANY ADDITIONS OR CHANGES ON THIS SHEET MUST BE MADE OR CIRCLED IN RED INK, WITH DATE AND NAME OF PERSON MAKING CHANGE.

Do not extend notes this side of this line.

Profile Notes Red. Plotted Job No. 1886.14 Division No. 10 F. B. 2129 Pg. 31
No. Date Date Survey of 122 nd St.
X-Sec. Notes Chkd. Checked Survey by English Notes Ed. Date 8-56
No. Date Date Map No. Chkd. Johnson Date

STATION	B. S.	H. I.	F. S.	ELEV.	Vermont Ave. (W. Barrett)
HM-90	X-Sections: Vermont Ave., From: El Segundo, To: 123rd	Self-reading rod used		152 81	HM-90, el = 152.811, F.B. 1971 - 118
					Vermont & El Segundo, N.W. Cor., 30' W.
1+00				154 41	℄ In - Vermont (W. Barrett) & El Segundo Pg. 24
				154 47	10 R. ed. corr.
				153 90	20 L.
			C.b.		returns @ Vermont & El Segundo Pg. 24
				153 00	N.W. Cor. - W. end C.R. - B. c.b.
					" - W. " " - T. "
				154 19	" - N. " " - B. "
					" - N. " " - T. "
				155 11	℄
2+00				155 27	15 R ed. corr.
				155 5	30 "
				154 64	15 L ed. corr.
				154 56	19.5 " B. c.b.
				155 10	19.5 " T. "
				155 61	℄
3+00				155 70	15 R ed. corr.
				155 60	30 "

76L298 S & E #307 9-54

PLEASE RETURN TO
LOS ANGELES COUNTY SURVEYOR
726 LOS ANGELES COUNTY ENGINEERING BLDG.

NOTE: ANY ADDITIONS OR CHANGES ON THIS SHEET MUST BE MADE OR CIRCLED IN RED INK, WITH DATE AND NAME OF PERSON MAKING CHANGE.

Do not extend notes this side of this line.

STATION	B. S.	H. I.	F. S.	ELEV.	Vermont Ave. (W. Barrell)	
3+00				15503	15 L ed. conc.	
				15491	19.5 " S. cb.	(end cb.)
				15570	19.5 " T. "	
				15568	30 " P.L.	
				1560	130 " "	
4+00				15600		℄
				15614		15 R ed conc.
				1564		30 "
				15546	15 L ed. conc.	
				1566	30 L P.L.	
1+86.0		Bell Tel. M.H.		15582	Av. rim,	52.5 R.
				14641	BOTTOM OF CONC. CHAMBER - ROD -9.41	
1+96.5		Bell Tel. M. H.		15536	Av. rim	21.5 R.
				147.78	BOTTOM OF CONC. CHAMBER - ROD -7.58	

F. B. 2129 Pg. 32
Job No. 1886.14 Division No. 10 Notes Red. Plotted Profile
Survey of 122nd St. Date Date No.
Survey by English Notes Ed Notes Chkd. Checked X-Sec.
Indexed K. C. Johnson Date Date Date No.

76L298 S & E #307 9-54

PLEASE RETURN TO
LOS ANGELES COUNTY SURVEYOR
726 LOS ANGELES COUNTY ENGINEERING BLDG.

NOTE: ANY ADDITIONS OR CHANGES ON THIS SHEET MUST BE MADE OR CIRCLED IN RED INK, WITH DATE AND NAME OF PERSON MAKING CHANGE.

Do not extend notes this side of this line.

STATION	B. S.	H. I.	F. S.	ELEV.	Vermont Ave.	(W. Barrell)
T.P.				15551	SPK.	
4+50 08				15628	℄ Int. Vermont (W. Barrell) & 127th, Pa. 25	
				15576	15 L - ℄ 127th	
				1560	30 " - "	
				1562	130 " - " "	
				15632		℄
5+00				15637		15 R
				1569		30
				15585	15 L c.d. Conc.	
				1557	20 " F.L.	
				1562	30 " P.L.	
				15711		℄
6+00				15716		15 R
				1575		30
				15645	15	
				1564	20	
				1572	30 L.	
				1572	130	

Profile Notes Red. ____ Plotted ____ Job No. 1886.14 Division No. 10 F. S. 2129 Pg. 33
No. ____ Date ____ Date ____ Survey of 122nd St. Date 8-56
X-Sec. Notes Chkd. ____ Checked ____ Survey by English Notes Ed. Date ____
No. ____ Date ____ Date ____ Map No. ____ Date ____

76L298 S & E #307 9-54

PLEASE RETURN TO
LOS ANGELES COUNTY SURVEYOR
726 LOS ANGELES COUNTY ENGINEERING BLDG.

NOTE: ANY ADDITIONS OR CHANGES ON THIS SHEET MUST BE MADE OR CIRCLED IN RED INK, WITH DATE AND NAME OF PERSON MAKING CHANGE.

Do not extend notes this side of this line.

F. B. 2129 Pg. 34 Job No. 1886.14 Division No. 10 Notes Red. Date Plotted Date Profile No.
Survey of 122nd St. Notes Chkd. Date Checked Date X-Sec. No.
Survey by E. Johnson Notes Ed. Date
Indexed

STATION	B. S.	H. I.	F. S.	ELEV.	
					Vermont Ave. (W. Barrell)
7+00				15909	℄
				15916	15 R
				1592	30
				15849	15
				1581	22 L.
				1589	30
7+90				16147	℄ Int. Vermont (W. Barrell) ℄ 126th St. - Pg. 26
				16160	15 R ed. conc.
				1618	30 " P.L.
				16084	15 L. ed. conc.
				1604	22 " Brk.
				1600	30 " P.L.
				1587	30 " P.L.
8+36 ±		Bell Tel. M.H.		16255	17.8 R - Av. rim
				15435	BOTTOM OF CONC. CHAMBER - ROD - 8.20
T.P.				16260	SPK.

76L298 S & E #307 9-54

PLEASE RETURN TO
LOS ANGELES COUNTY SURVEYOR
726 LOS ANGELES COUNTY ENGINEERING BLDG.

NOTE: ANY ADDITIONS OR CHANGES ON THIS SHEET MUST BE MADE OR CIRCLED IN RED INK, WITH DATE AND NAME OF PERSON MAKING CHANGE.

Do not extend notes this side of this line.

Profile Notes Red____ Plotted____ Job No____ Division No____
No.____ Date____ Date____ Survey of Vermont Ave. 54
X-Sec. Notes Chkd.____ Checked____ Survey by Engrs. Notes Ed. Date 8-56
No.____ Date____ Map No.____ Date____

F. B. 2122 Pg. 35

STATION	B. S.	H. I.	F. S.	ELEV.	Vermont Ave.	(W. Bound)
7+00				16377		℄
				16378		15 R.
				1649		30
				16331	15	
				1630	22 L.	
				1638	30	
10+00				16661		℄
				16670		15 R
				1670		30
				16612	15	
				1658	22	
				1666	30 L.	
				1655	130	
11+30 13				17076	℄ Int. 125th & Vermont (W. Bound) - P.O.T.	
				17095	15 R. - ℄ 125th St.	
				1713	30 " - " "	"
				17026	15 L. - " "	"
				1698	25 " - " "	"
				1702	75 " - " "	"
				1695	130 " - " "	"

76L298 S & E #307 9-54

(70.18)

PLEASE RETURN TO
LOS ANGELES COUNTY SURVEYOR
726 LOS ANGELES COUNTY ENGINEERING BLDG.

NOTE: ANY ADDITIONS OR CHANGES ON THIS SHEET MUST BE MADE OR CIRCLED IN RED INK, WITH DATE AND NAME OF PERSON MAKING CHANGE.

Do not extend notes this side of this line.

STATION	B. S.	H. I.	F. S.	ELEV.	Vermont Ave.	(W. Barrell)
		C.B. returns @			Vermont (W. Barrell) & 125th St.	
				1681	(DIRT) S.W. Cor. - S. end	C.R. - B. cb.
				16903	" (CONC) " - " "	" - T. "
				16965	" " - W "	" - B. "
				—	" " - " "	" - T. "
				17090	N.W. " (CONC) W "	" - B. "
				17166	" " - "	" - T. "
				1715	" (DIRT) " - N "	" - B. "
				17240	" (CONC) " - "	" - T. "
12+00				17344		℄
				17360		15 R
				1743		30
				17297	15	
				1726	20 L	
				1731	30	
13+00				17778		℄
				17796		15 R
				1788		30

F. B. 2129 Pg. 36 Job No. 1886.14 Division No. 10 Notes Red. Plotted Profile
Survey of 122nd St. Date Date No.
Survey by English Notes Ed. Notes Chkd. Checked X-Sec.
Indexed A. C. Johnson Date Date Date No.

76L298 S & E #307 9-54

PLEASE RETURN TO
LOS ANGELES COUNTY SURVEYOR
726 LOS ANGELES COUNTY ENGINEERING BLDG.

NOTE: ANY ADDITIONS OR CHANGES ON THIS SHEET MUST BE MADE OR CIRCLED IN RED INK, WITH DATE AND NAME OF PERSON MAKING CHANGE.

Do not extend notes this side of this line.

STATION	B. S.	H. I.	F. S.	ELEV.	Vermont Ave	(W. Barrell)
13+00				17730	15 ∠ ed. conc.	
				1766	25 " B.B.	
				1805	35 " T.B.	
				1783	130 " P.L.	
T.P. 14+00				17946	SPK	
				18261		∠
				18287		15 R.
				1838		30
				18210	15	
				1817	25	
				1857	35 L.	
				1862	130	
14+27 5		Bell Tel. M.H.		18436	18' R, Av. rim	
				17636	BOTTOM OF CONC. CHAMBER - ROD -8.00	

Profile Notes Red. ____ Plotted ____ Job No. 1886.14 Division No. 10 F. B. 2129 Pg. 37
No. ____ Date ____ Date ____ Survey of 129 Pa. St.
X-Sec. Notes Chkd. ____ Checked ____ Survey by Frolich Notes Ed. Date 8-56
No. ____ Date ____ Date ____ Map No. ____ Indexed X C Johnson Date ____

76L298 S & E #307 9-54

PLEASE RETURN TO
LOS ANGELES COUNTY SURVEYOR
726 LOS ANGELES COUNTY ENGINEERING BLDG.

NOTE: ANY ADDITIONS OR CHANGES ON THIS SHEET MUST BE MADE OR CIRCLED IN RED INK, WITH DATE AND NAME OF PERSON MAKING CHANGE.

Do not extend notes this side of this line.

STATION	B. S.	H. I.	F. S.	ELEV.	Vermont Ave.	(W. Barrell)
14+80 17				18603	℄ Int. Vermont Ave. (W. Barrell) & 124th - Pg. 28	
				18625		15 R.
				1866		30
				18554	15 L ed. conc.	
				18546	25 " Gut.	
				18531	75 " Brk.	
				18189	130 " Pr.	
16+00				18965	℄	
				18979		15 R.
				1895		30
				18909	15	
				1884	22 L.	
				1892	30	
				1890	130	
16+60 12				19043	℄	
				18975	18 L - B. cb.	
				19038	18 " - T. "	(Beg. cb.)

F. B. 2129 Pg. 38
Survey of 122nd St.
Survey by English
Indexed K. C. Johnson
Job No. 1886.14
Division No. 10
Notes Red. Date
Notes Chkd. Date
Plotted Date
Checked Date
Profile No.
X-Sec. No.

76L298 S & E #307 9-54

PLEASE RETURN TO
LOS ANGELES COUNTY SURVEYOR
726 LOS ANGELES COUNTY ENGINEERING BLDG.

NOTE: ANY ADDITIONS OR CHANGES ON THIS SHEET MUST BE MADE OR CIRCLED IN RED INK, WITH DATE AND NAME OF PERSON MAKING CHANGE.

Do not extend notes this side of this line.

STATION	B. S.	H. I.	F. S.	ELEV.	Vermont Ave.	(W. Barrell)
17+00				19086		℄
				19103		15 R.
				1913		30
				19010	18 L B. cb.	
				19075	18 T. "	
18+30 17				19149	℄ Int. Vermont Ave. (W. Barrell) & 123rd Pg. 29	
		C.B.	returns			
				19016	S.W. Cor. - S. end C.R. - B. cb.	
				19080	" " - " " " - T. "	
				19054	" " - W. " " - B. "	
				19116	" " - " " " - T. "	
				19168	15 R - ℄ 123rd	
				19202	30 " - " "	
				19107	15 L - " "	
				19047	30 " - " "	
				18726	130 " - " "	
B.M. HM-85				19109	HM-85, el=191.074, F.B. 1971-116 Vermont & 123rd, S.W. cor., 25' S.	

Profile Notes Red. ____ Plotted ____ Job No. 1886.14 Division No. 10 F. B. 2129 Pg. 39
No. ____ Date ____ Date ____ Survey of 122nd St.
X-Sec. Notes Chkd ____ Checked ____ Survey by English Notes Ed. Date 8-56
No. ____ Date ____ Date ____ Map No. 1 [illegible] Johnson Date ____

F. B. 2129 Pg. 40 1886.14

Job No. Division No. 10 Notes Red. Plotted Profile

Survey of 122nd St. Date Date No.

Survey by English Notes Ed. Notes Chkd. Checked X-Sec.

Indexed Date Date Date No.

STATION	B. S.	H. I.	F. S.	ELEV.

PLEASE RETURN TO

LOS ANGELES COUNTY SURVEYOR

726 LOS ANGELES COUNTY ENGINEERING BLDG.

NOTE: ANY ADDITIONS OR CHANGES ON THIS SHEET MUST BE MADE OR CIRCLED IN RED INK, WITH DATE AND NAME OF PERSON MAKING CHANGE.

Do not extend notes this side of this line.

76L298 S & E #307 9-84

Notes Ck'd by
Map No.
Office Work
Checked
Date

Survey of 122 ND ST
JN 66-[illegible] Tape Std °F
Surveyed by English
Notes Land Date 8-66
Indexed R. C. Johnson 9-12-66

F. B. 2129 Pg. 41

122 ND ST.

S.S. DIST.

J.N. 1886.14

TOPOG & "X" SECTIONS

BERENDO AVE.

FROM

EL SEGUNDO BLVD.

TO

126 TH ST.

124 TH ST.

TO

123 RD ST.

122 ND ST.

TO

121 ST ST.

8-66
English
Land
Peterson
Foulger
Tuxford

Note: Any Additions or Changes on This Sheet Must be Made or Circled in Red Ink With Date and Name of Person Making Change.

PLEASE RETURN TO
LOS ANGELES COUNTY ENGINEER
700 LOS ANGELES COUNTY ENGINEERING BLDG.

Do not extend this side of this line.

76F3095 SAE #247 1-56

F. B. 2129 PG. 41



PLEASE RETURN TO
LOS ANGELES COUNTY ENGINEER
700 Los Angeles County Engineering Bldg.

Do not extend this side of this line.

Note: Any Additions or Changes on This Sheet Must be Made or Circled in Red Ink With Date and Name of Person Making Change.

Notes Ck'd by	Survey of 122ND St.
Map No.	W. O. 1886.14 Tape No. St'd. °F
Office Work	Surveyed by English
Checked	Notes Lind Date 8-56
Date	Indexed K. C. Johnson

F. B. 2129 Pg. 43

Cont. pg. 44



Cont. pg. 42

Note: Any Additions or Changes on This Sheet Must be Made or Circled in Red Ink With Date and Name of Person Making Change.

Do not extend notes this side of this line.

RETURN TO
LOS ANGELES COUNTY SURVEYOR
726 LOS ANGELES COUNTY
ENGINEERING BLDG.

76F309S S&E #247. 8-54

F. B. 2129 PG. 44

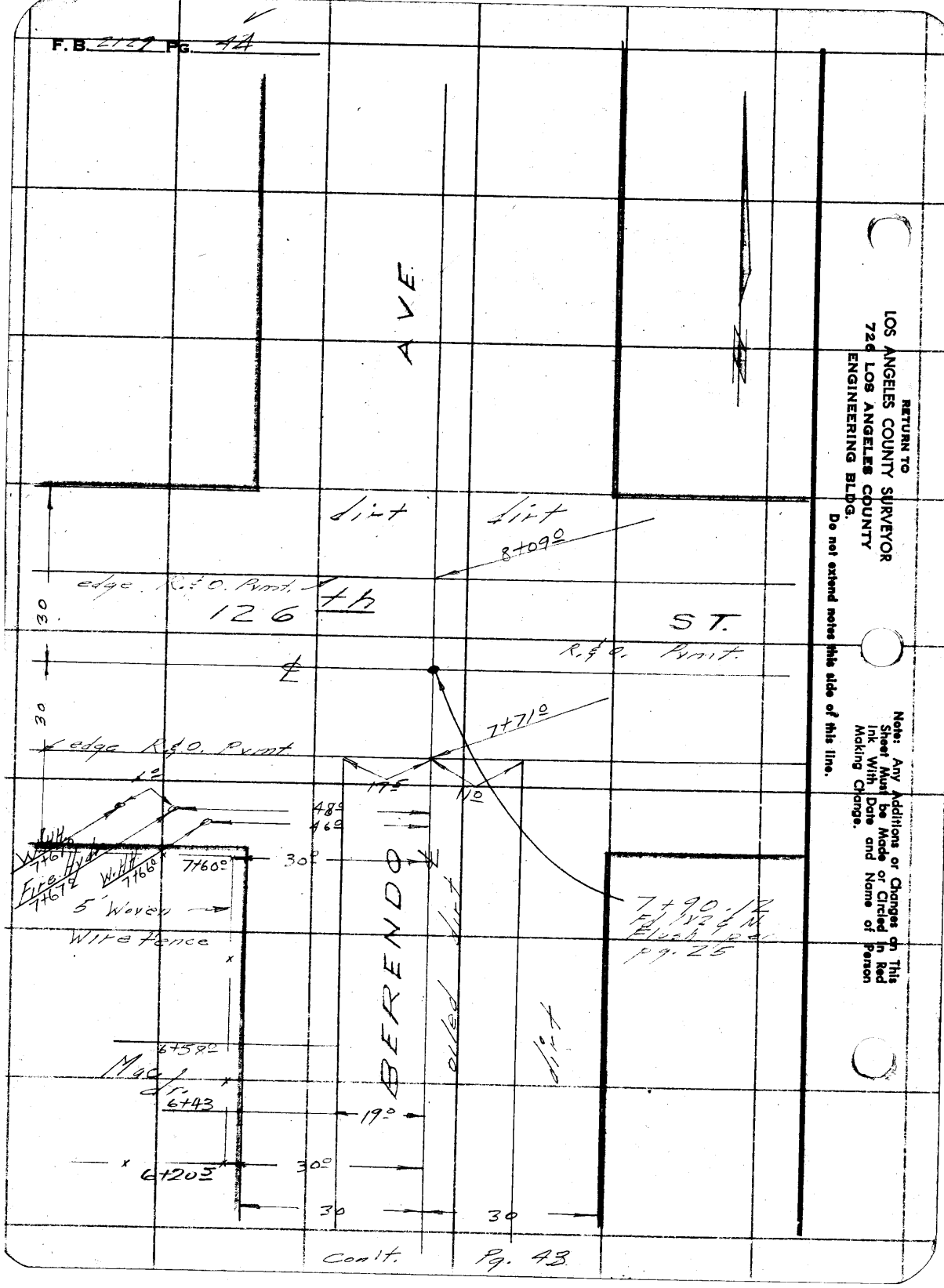

RETURN TO
LOS ANGELES COUNTY SURVEYOR
726 LOS ANGELES COUNTY
ENGINEERING BLDG.
Do not extend notes this side of this line.

Note: Any Additions or Changes on This Sheet Must be Made or Circled in Red Ink With Date and Name of Person Making Change.

Notes Ck'd by	Survey of 122 ND St
Map No.	JN [illegible] Tape Std °F
Office Work	Surveyed by English
Checked	Notes Date 8-56
Date	Indexed A. C. Johnson

F. B. 2424 Pg. 45

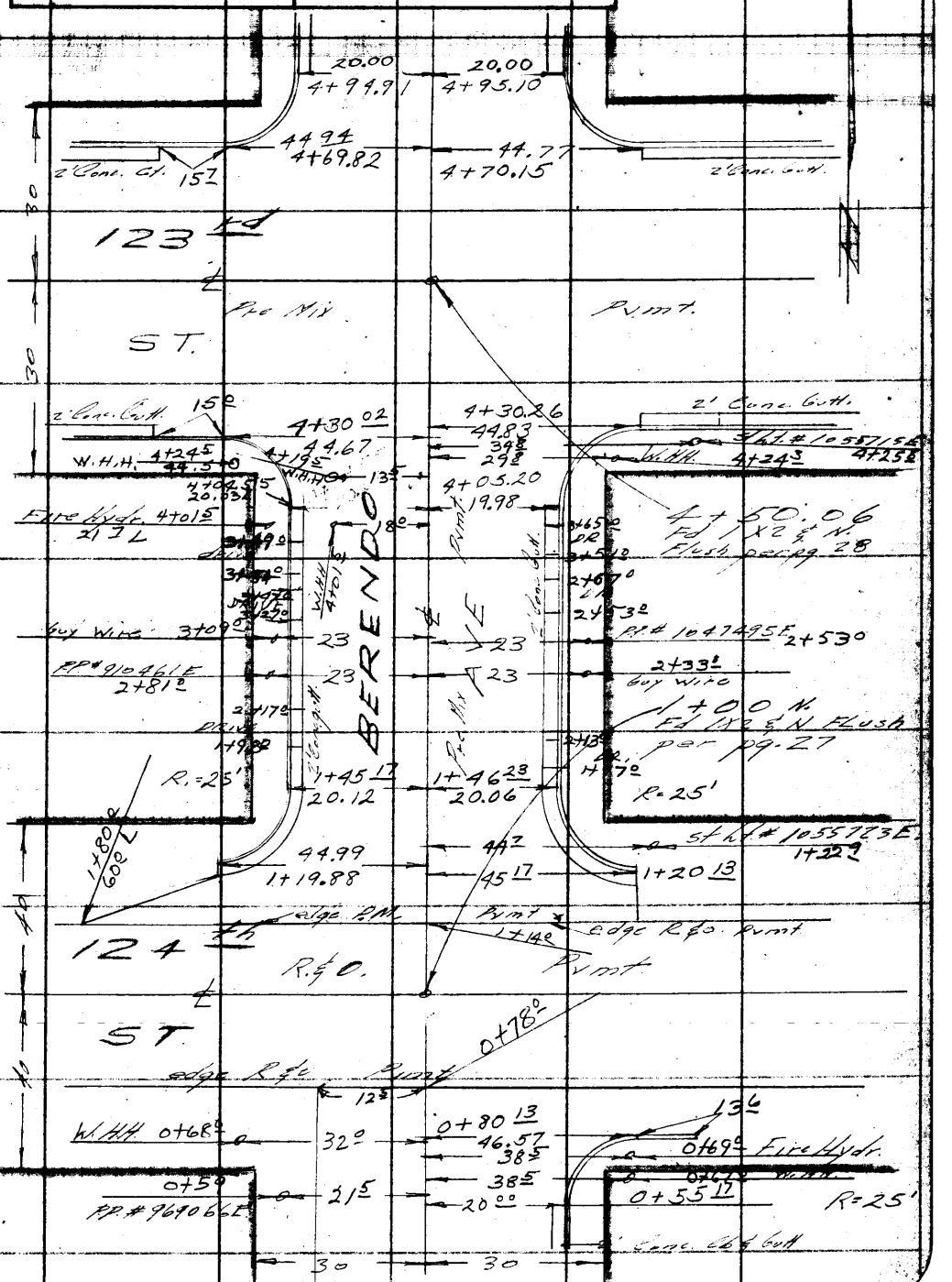

Note: Any Additions or Changes on This Sheet Must be Made or Circled in Red Ink With Date and Name of Person Making Change.

Do not extend this side of this line.

PLEASE RETURN TO
LOS ANGELES COUNTY ENGINEER
700 LOS ANGELES COUNTY ENGINEERING BLDG.

7SF3008 SAE #247 1-56

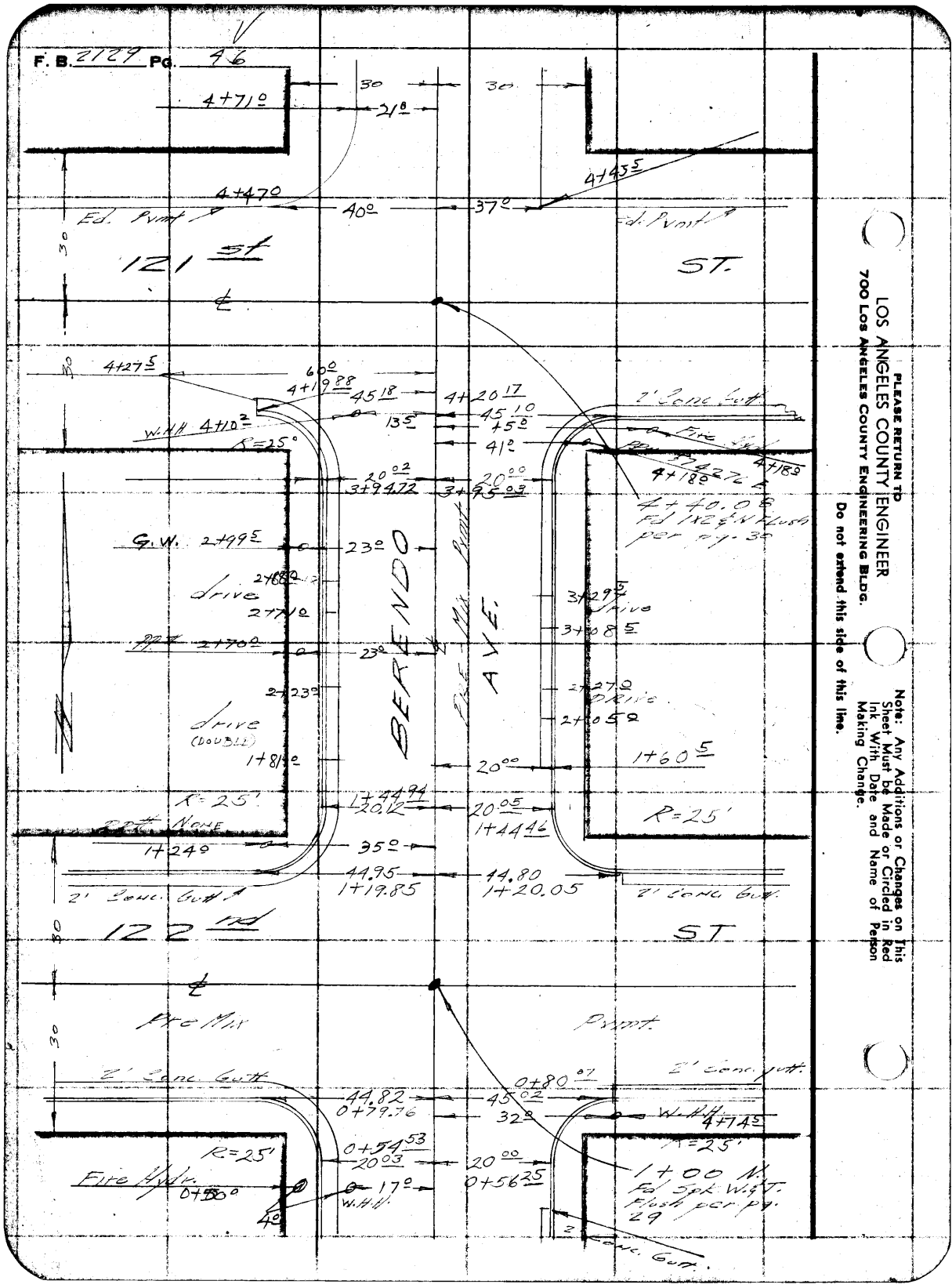

PLEASE RETURN TO
LOS ANGELES COUNTY ENGINEER
700 Los Angeles County Engineering Bldg.

Do not extend this side of this line.

Note: Any Additions or Changes on This Sheet Must be Made or Circled in Red Ink With Date and Name of Person Making Change.

76L298 S & E #307 9-54

PLEASE RETURN TO
LOS ANGELES COUNTY SURVEYOR
726 LOS ANGELES COUNTY ENGINEERING BLDG.

NOTE: ANY ADDITIONS OR CHANGES ON THIS SHEET MUST BE MADE OR CIRCLED IN RED INK, WITH DATE AND NAME OF PERSON MAKING CHANGE.

Do not extend notes this side of this line.

STATION	B. S.	H. I.	F. S.	ELEV.	Berendo Ave.
					From: El Segundo, To: 126th St.
B.M. HM-91		Self-reading rod used.		12673	HM-91, el. = 126.730, F.B. 1971-119
					El Segundo S. side & .10 mi. W. of
					Vermont, L.&N. in cb., S.D. Catch Basin
1+00				12974	℄ Int. El Segundo & Berendo - Pg. 42
1+10				12955	edge P.M. pr. ℄
1+17				12922	F.L. ℄
1+27.5				12967	edge Mac. Shoulder ℄
2+00				1324	℄
				1319	30 R P.L.
				1308	30 L. P.L.
T.P.				13588	1X2
3+00				1424	℄
				1415	30 R
				1389	130 " P.L.
				1430	20 L Brk.
				1465	30 " "
				1450	130 " P.L.
T.P.				14378	SPK
4+00				1505	℄
				1503	13 R ed. oiled Dirt
				1493	30 R P.L.

Profile Notes Red. ____ Plotted ____ Job No. 1886.14 Division No. 10 F.B. 2129 Pg. 47
No. ____ Date ____ Date ____ Survey of 126th St.
X-Sec. Notes Chkd. ____ Checked ____ Survey by English Notes Ed. Date 8-56
No. ____ Date ____ Date ____ Map No. ____ Date ____

76L298 S & E #307 9-54

PLEASE RETURN TO
LOS ANGELES COUNTY SURVEYOR
726 LOS ANGELES COUNTY ENGINEERING BLDG.

NOTE: ANY ADDITIONS OR CHANGES ON THIS SHEET MUST BE MADE OR CIRCLED IN RED INK, WITH DATE AND NAME OF PERSON MAKING CHANGE.

Do not extend notes this side of this line.

STATION	B. S.	H. I.	F. S.	ELEV.	Berendo	Ave.
4+00				1504	13 L.	
				1512	30	
T.P.				15172	SPK	
4+30				15274	ed. R&O. pv.	℄
4+36				15253	F.L.	℄
4+50 07				15303	℄ Int. Berendo &	127th - Pg. 43
				15234	30 R - ℄	"
				14890	130 " - "	"
				15353	30 L. - "	"
				15465	130 " - "	"
4+64				15283	F.L. - ed. R.&O. Pv. - ℄	
5+00				1552	℄	
				1549		11 5 Red. oiled Dirt
				1555		17 5 R Brk.
				1548		30 " P.L.
				1554	10 5	
				1566	18 5 L.	
				1566	30	

F. B. 2129 Pg. 48 Job No. 1886.14 Division No. 10 Notes Red. Plotted Profile
Survey of 122nd St. Date Date No.
Survey by English Notes Ed. Notes Chkd. Checked X-Sec.
Indexed C. Johnson Date Date Date No.

76L298 S & E #307 9-54

PLEASE RETURN TO
LOS ANGELES COUNTY SURVEYOR
726 LOS ANGELES COUNTY ENGINEERING BLDG.

NOTE: ANY ADDITIONS OR CHANGES ON THIS SHEET MUST BE MADE OR CIRCLED IN RED INK, WITH DATE AND NAME OF PERSON MAKING CHANGE.

Do not extend notes this side of this line.

STATION	B. S.	H. I.	F. S.	ELEV.	Berendo Ave.	
6+00				1606		℄
				1603		11.5
				1610		17.5
				1599		30 R.
				1555		130
				1606	10.5	
				1620	18.5	
				1623	30 L.	
				1650	130	
T.P.				16084	1X2	
7+00				1635		℄
				1632		11.5
				1637		17.5 R.
				1614		30
				1635	10.5	
				1643	18.5 L.	
				1648	30	
7+71.0				16412	ed. R.&.O. Pv.	℄
7+77				16409	F.L.	℄

Profile No. ____ Notes Red. ____ Date ____ Plotted ____ Date ____ Job No. 1886.14 Division No. 10 Survey of 122nd St. Survey by English Notes Ed. Date 8-56 Map No. ____ Date ____ Checked ____ Date ____ Notes Chkd. ____ Date ____ X-Sec. No. ____

F. B. 2129 Pg. 49

F. B. 2129 PG. 50 | 1886.14

Job No. ______ Division No. 10 Notes Red. ______ Plotted ______ Profile

Survey of 122nd St. ______ Date ______ Date ______ No. ______

Survey by English Notes Ed. Notes Chkd. ______ Checked ______ X-Sec.

Indexed ______ Date ______ Date ______ Date ______ No. ______

STATION	B. S.	H. I.	F. S.	ELEV.	
					Berendo
					Ave

Blank

Do not extend notes this side of this line.

PLEASE RETURN TO
LOS ANGELES COUNTY SURVEYOR
726 LOS ANGELES COUNTY ENGINEERING BLDG.

NOTE: ANY ADDITIONS OR CHANGES ON THIS SHEET MUST BE MADE OR CIRCLED IN RED INK, WITH DATE AND NAME OF PERSON MAKING CHANGE.

76L298 S & E #307 9-54

76L298 S & E #307 9-54

PLEASE RETURN TO
LOS ANGELES COUNTY SURVEYOR
726 LOS ANGELES COUNTY ENGINEERING BLDG.

NOTE: ANY ADDITIONS OR CHANGES ON THIS SHEET MUST BE MADE OR CIRCLED IN RED INK, WITH DATE AND NAME OF PERSON MAKING CHANGE.

Do not extend notes this side of this line.

STATION	B. S.	H. I.	F. S.	ELEV.	Berendo Ave.
7+90 [illegible]				16447	℄ Int.-Berendo & 126th - Pg. 44
				16300	30 R - ℄ "
				1598	130 " - " "
				16599	30 L - " "
				16980	130 " - " "
				16433	F.L. ℄
8+06				16491	ed. R.&O. Pv. ℄
8+09 B.M. HM-105				16684	HM-105, el = 166.829, F.B. 1971-133 Berendo & 126th, S.W. Cor., St. light base

From: 124th St. To: 123rd St.

B.M. H.M.-107				17469	HM-107, el = 174.690, F.B. 1971-133 Berendo & 124th, S.E. Cor., 15' S.
		Curb Returns			
				17370	S.E. Cor, - S. end C.R. - B. cb
				17436	" " - " " " T. "
				1726	" Cort " - E. " " B. "
				17380	" " - " " " T.

Profile Notes Red. ____ Plotted ____ Job No. 1886.14 Division No. 10 F.B. 2129 Pg. 51
No. ____ Date ____ Date ____ Survey of 122nd St.
X-Sec. Notes Chkd. ____ Checked ____ Survey by English Notes Ed. Date 8-56
No. ____ Date ____ Date ____ Map No. ____ Date ____

76L298 S & E #307 9-54

PLEASE RETURN TO
LOS ANGELES COUNTY SURVEYOR
726 LOS ANGELES COUNTY ENGINEERING BLDG.

NOTE: ANY ADDITIONS OR CHANGES ON THIS SHEET MUST BE MADE OR CIRCLED IN RED INK, WITH DATE AND NAME OF PERSON MAKING CHANGE.

Do not extend notes this side of this line.

STATION	B. S.	H. I.	F. S.	ELEV.	Berendo	Ave.
				17267	N.E. Cor. - E. end C.R. - B. cb.	
				17332	" " - "	" " - T "
				17171	" " - N.	" " - B "
				17235	" " - "	" " - T "
				17185	N.W. " - W.	" " - B "
				17250	" " - "	" " - T. "
				17123	" " - N.	" " - B "
				17190	" " - "	" " - T. "
1+00				17299	℄ Int. Berendo & 124th - Pg. 45	
				17321	30 R - ℄	"
				17353	130 " - "	"
				17266	30 " - "	"
				17148	130 " - "	"
2+00				17024	℄	
				16991		20 R - B. cb.
				17061		20 " - T. "
				16934	20 L.	
				17009	20	
T.P.				16923	SPK.	

F. B. 2129 Pg. 57 Job No. 1886.14 Division No. 10 Notes Red. Plotted Profile
Survey of 122nd St. Date Date No.
Survey by English Notes Ed. Notes Chkd. Checked X-Sec.
Indexed C. Johnson Date Date Date No.

76L298 S & E #307 9-54

0.6

PLEASE RETURN TO
LOS ANGELES COUNTY SURVEYOR
726 LOS ANGELES COUNTY ENGINEERING BLDG.

NOTE: ANY ADDITIONS OR CHANGES ON THIS SHEET MUST BE MADE OR CIRCLED IN RED INK, WITH DATE AND NAME OF PERSON MAKING CHANGE.

Do not extend notes this side of this line.

STATION	B. S.	H. I.	F. S.	ELEV.	Berendo	Ave.
3+00				16690		℄
				16675		20 R B. cb.
				16742		20 " T. "
				1725		30 " F.L.
				1745		130 " "
				16581	20	
				16648	20	
				1660	30 L.	
				1650	130	
T.P.				16325	SPK	
4+00				16376		℄
4+31				16234	F.L.	℄
4+50.06				16235	℄ Int. Berendo & 123rd - Pg. 45	
		Curb Returns				
				16345	S.E. Cor. - S. end C.R. - B. cb.	
				16410	" " " " " - T "	
				16375	" " E. " " - B "	
				16434	" " " " " - T. "	

Profile Notes Red. ____ Plotted ____ Job No. 1886.14 Division No. 10 F. B. 2129 Pg. 53
No. ____ Date ____ Date ____ Survey of 122nd St.
X-Sec. Notes Chkd ____ Checked ____ Survey by Emish Notes Ed. Date 8-56
No. ____ Date ____ Date ____ Map No. 1 Date ____

76L298 S & E #307 9-54

760
162
922

PLEASE RETURN TO
LOS ANGELES COUNTY SURVEYOR
726 LOS ANGELES COUNTY ENGINEERING BLDG.

NOTE: ANY ADDITIONS OR CHANGES ON THIS SHEET MUST BE MADE OR CIRCLED IN RED INK, WITH DATE AND NAME OF PERSON MAKING CHANGE.

Do not extend notes this side of this line.

STATION	B. S.	H. I.	F. S.	ELEV.	Berendo	Ave.
		Curb	Returns			
				16230	S.W. Cor. - S. end C.R. - B. cb.	
				16290	" " - "	" " - T "
				16088	" " - W.	" " - B "
				16148	" " - "	" " - T "
				16380	N.E. " - E.	" " - B "
				16440	" " - "	" " - T "
				16335	" " - N.	" " - B "
				16401	" " - "	" " - T "
				16083	N.W. " - W.	" " - B "
				16144	" " - "	" " - T "
				16223	" " - N.	" " - B "
				16293	" " - "	" " - T. "
4+50.06				16342	30 R - ℄ 123rd St.	
				16925	130 " - "	" "
				16149	30 L - "	" "
				15946	130 " - "	" "
B.M. HM-108				16087	HM-108, el. = 160.873, F.B. 1971-132 Berendo & 123rd, S.W. Cor., 20' W.	

F. B. 2129 Pg. 54 Job No. 1886.14 Division No. 10 Notes Red. Plotted Profile
Survey of 122nd St. Date Date No.
Survey by English Notes Ed. Notes Chkd. Checked X-Sec.
Indexed R. C. Johnson Date Date Date No.

76L298 S & E #307 9-54

PLEASE RETURN TO
LOS ANGELES COUNTY SURVEYOR
726 LOS ANGELES COUNTY ENGINEERING BLDG.

NOTE: ANY ADDITIONS OR CHANGES ON THIS SHEET MUST BE MADE OR CIRCLED IN RED INK, WITH DATE AND NAME OF PERSON MAKING CHANGE.

Do not extend notes this side of this line.

STATION	B. S.	H. I.	F. S.	ELEV.	Berendo	Ave.
X-Sections			From: 122nd St.		To:	121st St.
B.M. HM-109				169 46	HM-109, el = 169.	457, F.B. 1971-132
					Berendo & 122nd,	S.W. Cor., 15' W.
1+00				171 53	℄ Int. Berendo &	122nd, Pg. 46
		Curb	Returns			
				169 89	S.E. Cor. - S. end	CR. - S. ch.
				170 54	" " - "	" - T
				171 55	" " - E.	" - B
				172 16	" " - "	" - T
				168 79	S.W. " - S.	" - B
				169 42	" " - "	" - T
				169 27	" " - W.	" - B
				169 98	" " - "	" - T
				172 82	N.E. " - E.	" - B
				173 47	" " - "	" - T
				173 21	" " - N.	" - B
				173 84	" " - "	" - T
				170 50	N.W. " - W.	" - B
				171 17	" " - "	" - T
				172 11	" " - N.	" - B
				172 77	" " - "	" - T

Self-reading rod used

Profile Notes Red. ____ Plotted ____ Job No. 1886.14 Division No. 10 F. B. 2129 Pg. 55
No. ____ Date ____ Date ____ Survey of 122nd St.
X-Sec. Notes Chkd. ____ Checked ____ Survey by Englis Notes F.d. Date 8.56
No. ____ Date ____ Date ____ Map No. ____ Index Johnson Date ____

76L298 S & E #307 9-54

PLEASE RETURN TO
LOS ANGELES COUNTY SURVEYOR
726 LOS ANGELES COUNTY ENGINEERING BLDG.

NOTE: ANY ADDITIONS OR CHANGES ON THIS SHEET MUST BE MADE OR CIRCLED IN RED INK, WITH DATE AND NAME OF PERSON MAKING CHANGE.

Do not extend notes this side of this line.

STATION	B. S.	H. I.	F. S.	ELEV.	Berendo	Ave.
1+00				17186	30 R - ℄	122nd St.
				17569	130 " - "	" "
				17060	30 L - "	" "
				16894	130 " - "	" "
2+00				17536		℄
				17523		20 R B. cb.
				17588		20 " T. "
				17422	20 L.	
				17493	20	
T.P.				17567	SPK.	
3+00				18025		℄
				18008		20 R B. cb.
				18070		20 " T. "
				1823		30 " P.L.
				1865		130 "
				17897	20	
				17962	20	
				1793	30 L.	
				1737	130	
T.P.				18346	SPK	

F. B. 2129 Pg. 56 Job No. 1886.14 Division No. 10 Notes Red. Plotted Profile
Survey of 122nd St. Date Date No.
Survey by English Notes Ed. Notes Chkd. Checked X-Sec.
Indexed X C. Johnson Date Date Date No.

76L298 S & E #307 9-54

3A6

PLEASE RETURN TO
LOS ANGELES COUNTY SURVEYOR
726 LOS ANGELES COUNTY ENGINEERING BLDG.

NOTE: ANY ADDITIONS OR CHANGES ON THIS SHEET MUST BE MADE OR CIRCLED IN RED INK, WITH DATE AND NAME OF PERSON MAKING CHANGE.

Do not extend notes this side of this line.

STATION	B. S.	H. I.	F. S.	ELEV.	Berendo Ave.
4+00					℄
4+40 08				18874	℄ Int. Berendo & 121st St. - Pg. 46
		Curb Returns			
				18682	S.E. Cor. - S. end C.R. - B. cb.
				18749	" " - " " " - T. "
				18913	" " - E. " " - B. "
				18983	" " - " " " - T. "
				18524	S.W. " - S. " " - B. "
				18586	" " - " " " - T. "
				18598	" " - W. " " - B. "
				18662	" " - " " " - T. "
4+40 08				18970	30 R - ℄ 121st
				19291	130 " - " "
				18754	30 " - " "
				18440	30 " - " "
B.M. HM-82				19044	HM-82, el. 190.417, F.B. 1971-132 121st & Berendo, S.E. Cor., 20' E.

Profile Notes Red. ____ Plotted ____ Job No. 1886.14 Division No. 10 F. B. 2129 Pg. 57
No. ____ Date ____ Date ____ Survey of 122nd St.
X-Sec. Notes Chkd. ____ Checked ____ Survey by English Notes F.d. Date 8-56
No. ____ Date ____ Date ____ Map No. ____ Indexed ____ Date ____

F. B. 2129 Pg. 58 | 1886.14 | Job No. | Division No. 10 | Notes Red. | Plotted | Profile

Survey of 122nd St. | Date | Date | No.

Survey by English Notes Ed. | Notes Chkd. | Checked | X-Sec.

Indexed A. C. Johnson | Date | Date | Date | No.

House Connections: Berendo Ave
From: 124th To: 123rd & From: 122nd To: 121st

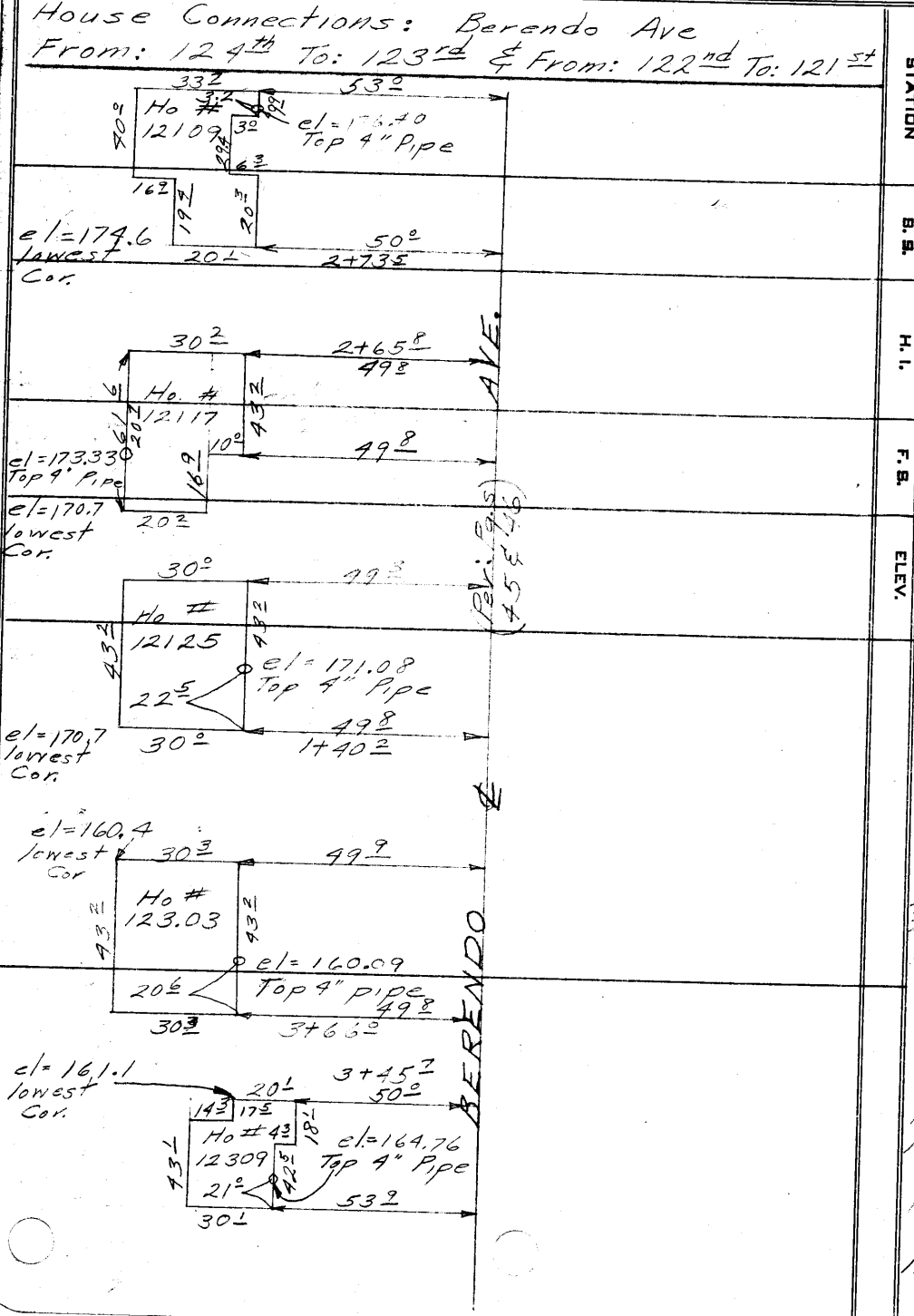

HM-108
160.87

761-298 S & E #307 9-84

PLEASE RETURN TO
LOS ANGELES COUNTY SURVEYOR
726 LOS ANGELES COUNTY ENGINEERING BLDG.

Do not extend notes this side of this line.

NOTE: ANY ADDITIONS OR CHANGES ON THIS SHEET MUST BE MADE OR CIRCLED IN RED INK, WITH DATE AND NAME OF PERSON MAKING CHANGE.

HM-82
190.42

HM-109
169.46
11 9 4
181.40

176.13

Notes Ck'd by	Survey of 122 ND St.
Map No.	JN 1886.14 Tape Std °F
Office Work	Surveyed by English
Checked	Notes Lind Date 8-56
Date	Indexed A. C. Johnson 9-12-56

F.B. 2129 Pg. 58

122 ND ST.

S.S. DISTRICT

J.N. 1886.14

TOPOG & "X" SECTIONS

BUDLONG AVE.

FROM

126 th St. TO 125 th St.

&

124 th St. TO 122 nd ST.

8-56
English
Lind
Peterson
Foulger
Tuxford

Note: Any Additions or Changes on This Sheet Must be Made or Circled in Red Ink With Date and Name of Person Making Change.

PLEASE RETURN TO
LOS ANGELES COUNTY ENGINEER
700 LOS ANGELES COUNTY ENGINEERING BLDG.
Do not extend this side of this line.

76F309S S&E #247 1-56



PLEASE RETURN TO
LOS ANGELES COUNTY ENGINEER
700 Los Angeles County Engineering Bldg.

Do not extend this side of this line.

Note: Any Additions or Changes on This Sheet Must be Made or Circled in Red Ink With Date and Name of Person Making Change.

Notes Ck'd by	Survey of 122 ND ST.
Map No.	JN 1886.14 Tape Std °F
Office Work	Surveyed by English
Checked	Notes Date 5-56
Date	Indexed A. C. Johnson

F. B. 2129 Pg. 64



Note: Any Additions or Changes on This Sheet Must be Made or Circled in Red Ink With Date and Name of Person Making Change.

PLEASE RETURN TO
LOS ANGELES COUNTY ENGINEER
700 LOS ANGELES COUNTY ENGINEERING BLDG.
Do not extend this side of this line.

76F3095 S&E #247 1-56

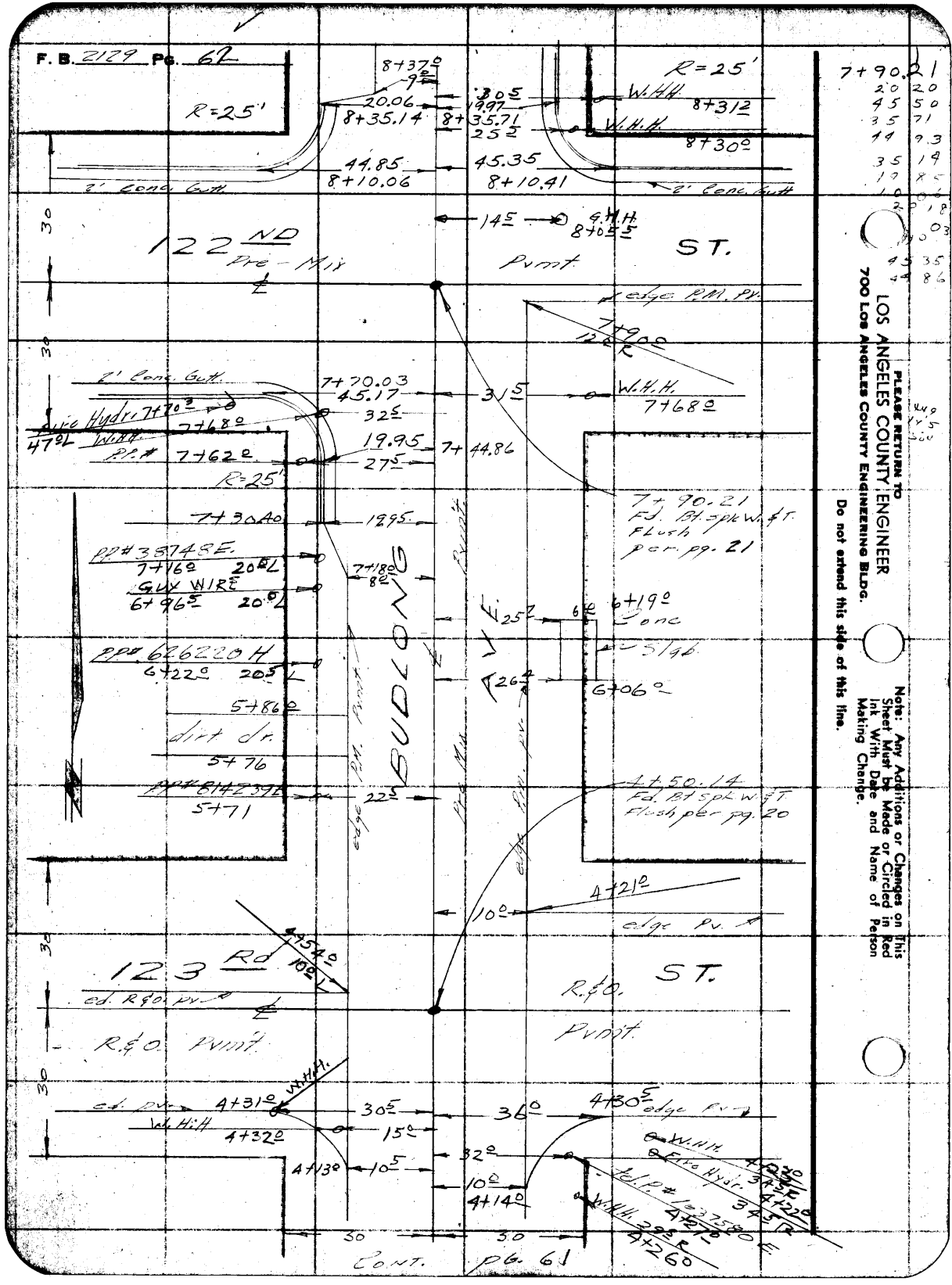
F. B. 2129 Pg. 62
R=25'
8+37.0
9.0
20.06
8+35.14
30.5
19.97
8+35.71
25.2
R=25'
W.H.H.
8+31.2
W.H.H.
8+30.0
44.85
8+10.06
45.35
8+10.41
2' Conc. Gutt.
2' Conc. Gutt.
14.5
G.H.H.
8+05.5
122 ND
Pre-Mix
Pvmt.
ST.
edge P.M. Pv.
7+90.0
12.0 R
2' Conc. Gutt.
7+70.03
45.17
31.5
W.H.H.
7+68.0
Fire Hydr. 7+70.3
47.0 L
W.H.H.
7+68.0
32.5
P.P.# 7+62.0
19.95
7+44.86
27.5
R=25'
7+90.21
Fd. Bt. spk. W. & T.
Flush
per pg. 21
7+30.40
19.95
PP# 38748 E.
7+16.0
20.0 L
GUY WIRE
6+96.5
20.0 L
7+18.0
8.0
BUDLONG
AVE.
25.7
6.0
6+19.0
Conc
Slab
PP# 626220 H
6+22.0
20.5 L
26.4
6+06.0
5+86.0
dirt dr.
5+76
PP# 814239 E
5+71
22.5
edge P.M. Pvmt.
Pre Mix
edge P.M. pv.
4+50.14
Fd. Bt spk. W. & T.
Flush per pg. 20
4+21.0
10.0
edge Pv.
123 Rd
4+54.0
10.0 L
ST.
ed. R&O. pv.
R.&O.
R.&O. Pvmt.
Pvmt.
ed. pv.
4+31.0
W.H.H.
30.5
36.0
4+30.5
edge Pv.
W.H.H.
4+32.0
15.0
32.0
W.H.H.
Fire Hydr.
4+13.0
10.5
10.0
4+14.0
tel. P.# 1637580 E.
W.H.H.
4+27.0
4+26.0
30
30
Cont. pg. 61
7+90.21
20 20
45 50
35 71
44 93
35 14
19 85
10 06
20 18
10 03
45 35
44 86
PLEASE RETURN TO
LOS ANGELES COUNTY ENGINEER
700 LOS ANGELES COUNTY ENGINEERING BLDG.
Do not extend this side of this line.
Note: Any Additions or Changes on This Sheet Must be Made or Circled in Red Ink With Date and Name of Person Making Change.

76L298 S & E #307 9-54

PLEASE RETURN TO
LOS ANGELES COUNTY SURVEYOR
726 LOS ANGELES COUNTY ENGINEERING BLDG.

NOTE: ANY ADDITIONS OR CHANGES ON THIS SHEET MUST BE MADE OR CIRCLED IN RED INK, WITH DATE AND NAME OF PERSON MAKING CHANGE.

Do not extend notes this side of this line.

STATION	B. S.	H. I.	F. S.	ELEV.	Budlong	Ave.
X-Sections:			From:	126th St.	To:	125th St.
B.M. HM-"102"	574	167 48		161.74	HM-"102", el = 161.737, F.B. 1971-131	
					126th St. s. side - 150±W. of Budlong	
					N.E. Cor. conc. Dr. - Ho. # 1212	
1+00			268	164 80	℄ Int. Budlong & 126th - Pg. 60	
			Curb		Returns	
			413	163 35	S.W. Cor. - S. end C.R. - B. cb.	
			348	164 00	" - " " " - T. "	
			426	163 22	" - W. " " - B. "	
			361	163 87	" - " " " - T. "	
			274	164 74	12 R - ℄ 126th	(EDGE PAV.)
			189	165 59	30 " - " "	
			003	167 45	130 " - " "	
			307	164 41	13.5 L - " "	(EDGE PAV)
			38	163 7	30 " - " "	
			60	161 5	130 " - " "	
2+00			969	157 79	℄	
			973	157 75		5 R ed. pv.
			98	157 7		9.5 " Brk.

Profile Notes Red. ____ Plotted ____ Job No. 1886.14 Division No. 10 F.B. 2129 Pg. 63
No. ____ Date ____ Date ____ Survey of 122nd St.
X-Sec. Notes Chkd ____ Checked ____ Survey by Engl'd Notes Ed. Date 8-56
No. ____ Date ____ Date ____ Map No. ____ Indexed ____ Date ____

76L298 S & E #307 9-54

PLEASE RETURN TO
LOS ANGELES COUNTY SURVEYOR
726 LOS ANGELES COUNTY ENGINEERING BLDG.

NOTE: ANY ADDITIONS OR CHANGES ON THIS SHEET MUST BE MADE OR CIRCLED IN RED INK, WITH DATE AND NAME OF PERSON MAKING CHANGE.

Do not extend notes this side of this line.

STATION	B. S.	H. I.	F. S.	ELEV.	Budlong	Ave.
2+00		167 48	72	160 3		30 R. P.L.
			10 03	157 45	13.5 L ed. pv.	
			105	157 0	18.5 "	
			86	158 9	30 " P.L.	
T.P. 2+10 3'R	0 75	156 18	12 05	155 43	SPK	
3+00			10 65	145 53		℄
			10 83	145 35		6
			108	145 4		10 R.
			80	148 2		30
			10	155 2		130 P.L.
			11 72	144 46	13	
			120	144 2	15 L	
			150	141 2	30	
			165	139 7	130 P.L.	
T.P. (2+99 4°R)	0 06	145 82	10 42	145 76	SPK.	
4+00			8 08	137 74	[illegible]	℄
			8 12	137 70		6
			4 9	140 9		30 R.
			8 38	137 44	11	
			8 5	137 3	30 L.	

F. B. 2129 Pg. 64 Job No. 1886.14 Division No. 10 Notes Red. Plotted Profile
Survey of 122nd St. Date Date No.
Survey by English Notes Ed. Notes Chkd. Checked X-Sec.
Indexed C. Johnson Date Date Date No.

76L298 S & E #307 9-54

PLEASE RETURN TO
LOS ANGELES COUNTY SURVEYOR
726 LOS ANGELES COUNTY ENGINEERING BLDG.

NOTE: ANY ADDITIONS OR CHANGES ON THIS SHEET MUST BE MADE OR CIRCLED IN RED INK, WITH DATE AND NAME OF PERSON MAKING CHANGE.

Do not extend notes this side of this line.

STATION	B. S.	H. I.	F. S.	ELEV.	Bud long	Ave
4+40 02		145 82	8 25	13757	℄ Int. Bud long & 125th - Pg. 60	
			69	1359	30 R - ℄	"
			06	1452	130 " - "	"
			8 46	13736	12 L - "	"
			73	1385	30 " - "	"
			01	1457	130 " -	"
B.M. HM-101			458	141.24	HM-101, el= 141.247, F.B. 1971-130 Bud long & 125th - N.E. Cor. - 15' E. of W. end CB.	
X - Sections			From: 124th St.		To: 122nd St.	
B.M. HM-100	164	150 63		148 99	HM-100, el= 148.992, F.B. 1971-130 Bud long & 124th - S.E. Cor. - L.&T. in walk	
1+00			7 24	143 39	℄ Int. Bud long & 124th - Pg. 61	
			7 35	14328	15 R - ℄	"
			5 80	14483	30 " - "	"
			0 53	150 60	130 " - "	"
			7 55	14278	15 L - "	"
			7 44	14319	30 " - "	"
			1 86	14877	130 " - "	"

Profile Notes Red. ____ Plotted ____ Job No. 1886.14 Division No. 10 F.B. 2129 Pg. 65
No. ____ Date ____ Date ____ Survey of 122nd St.
X-Sec. Notes Chkd ____ Checked ____ Survey by English Notes Ed. Date 8-56
No. ____ Date ____ Date ____ Map No. [illegible] Date ____

76L298 S & E #307 9-54

PLEASE RETURN TO
LOS ANGELES COUNTY SURVEYOR
726 LOS ANGELES COUNTY ENGINEERING BLDG.

NOTE: ANY ADDITIONS OR CHANGES ON THIS SHEET MUST BE MADE OR CIRCLED IN RED INK, WITH DATE AND NAME OF PERSON MAKING CHANGE.

Do not extend notes this side of this line.

STATION	B. S.	H. I.	F. S.	ELEV.	Budlong	Ave.
		150.63				
T.P.	11 34	161.68	0.29	150.34	spk.	
2+00			7 30	15438		℄
			7 32	15436		8 5 R ed. pv.
			6 5	1552		30 P.L.
			7 72	15396	10 L ed. pv.	
			8 2	1534	14 5 " Brk.	
			8 1	1535	30 " P.L.	
T.P.	11 99	173 33	0.34	161.34	Spk.	
3+00			4 45	16888		℄
			4 32	16901		9 5
			5 0	1683		14 R.
			4 0	1693		30
			1 5	1718		130 P.L.
			5 10	16823	10 L.	
			6 1	1672	14	
			5 9	1674	30	
			13 4	1599	130 P.L.	
T.P.	10 10	183.32	0 11	173.22	spk.	
4+00			7 45	17587		℄
			7 57	17575		10
			8 1	1752		14 R
			7 1	1762		

F. B. 2129 Pg. 66 Job No. 1886.14 Division No. 10 Notes Red. Plotted Profile
Survey of 122nd St. Date Date No.
Survey by English Notes Ed. Notes Chkd. Checked X-Sec.
Indexed K. C. Johnson Date Date Date No.

76L298 S & E #307 9-54

PLEASE RETURN TO
LOS ANGELES COUNTY SURVEYOR
726 LOS ANGELES COUNTY ENGINEERING BLDG.

NOTE: ANY ADDITIONS OR CHANGES ON THIS SHEET MUST BE MADE OR CIRCLED IN RED INK, WITH DATE AND NAME OF PERSON MAKING CHANGE.

Do not extend notes this side of this line.

STATION	B. S.	H. I.	F. S.	ELEV.	Budlong	Ave.
4+00		183 32	7 87	175 45	10 5	
			87	1746	15 5	L.
			91	1742	30	
4+50 14			5 03	178 29	℄ Int. Budlong ℄ 123rd - Pg. 62	
			4 59	178 73	30 R - ℄	"
			4 16	179 16	130 " - "	"
			5 87	177 45	12 L - "	"
			6 10	177 22	30 " - "	"
			8 48	174 84	130 " - "	"
5+00			2 60	180 72	℄	
			2 82	180 50		10
			3 4	1799		19 R.
			2 5	1808		30
			2 95	180 37	10	
			3 7	1796	18	
			2 5	1808	30 L.	
T.P.	5 70	188 13	0 89	182 43	Spk.	

Profile Notes Red. Plotted Job No. 1886.14 Division No. 10 F. B. 2129 Pg. 67
No. Date Date Survey of 122nd St.
X-Sec. Notes Chkd. Checked Survey by English Notes Ed. Date 8-56
No. Date Date Map No. X-Sec. Johnson Date

76L298 S & E #307 9-54

PLEASE RETURN TO
LOS ANGELES COUNTY SURVEYOR
726 LOS ANGELES COUNTY ENGINEERING BLDG.

NOTE: ANY ADDITIONS OR CHANGES ON THIS SHEET MUST BE MADE OR CIRCLED IN RED INK, WITH DATE AND NAME OF PERSON MAKING CHANGE.

Do not extend notes this side of this line.

STATION	B. S.	H. I.	F. S.	ELEV.	Budlong	Ave.
6+00		188 13	4 62	18349	℄	
			4 75	18338		11
			5 6	1825		20
			5 0	1831		30 R
			4 5	1836		130
			5 11	18302	10	
			5 8	1823	18	
			5 5	1826	30 L	
			7 0	1811	130	
7+00			3 55	18456	℄	
			3 68	18445		11 5
			4 5	1836		22 R
			4 0	1841		30
			4 00	18413	8	
			4 7	1834	18 L	
			4 4	1837	30	
T.P.	4 78	189.22	3 69	184.44	spk.	
7+90 21			4 84	18438	℄ Int. Budlong & 122nd - Pg. 62	

F. B. 2129 Pg. 68 Job No. 1886.14 Division No. 10 Notes Red. Plotted Profile
Survey of 122nd St. Date Date No.
Survey by English Notes Ed. Notes Chkd. Checked X-Sec.
Indexed A. C. Johnson Date Date Date No.

76L298 S & E #307 9-54

PLEASE RETURN TO
LOS ANGELES COUNTY SURVEYOR
726 LOS ANGELES COUNTY ENGINEERING BLDG.

NOTE: ANY ADDITIONS OR CHANGES ON THIS SHEET MUST BE MADE OR CIRCLED IN RED INK, WITH DATE AND NAME OF PERSON MAKING CHANGE.

Do not extend notes this side of this line.

STATION	B. S.	H. I.	F. S.	ELEV.	Budlong	Ave.
		189.22 Curb			Returns	
			6 11	18311	S.W. Cor. - S. end	C.R. - B. cb.
			5 49	18373	" " - "	" " - T. "
			6 26	18296	" " - W.	" " - B "
			5 59	18363	" " - "	" " - T. "
			5 17	18405	N.E. " - E.	" " - B "
			4 51	18471	" " - "	" " - T. "
			5 67	18355	" " - N.	" " - B "
			5 04	18418	" " - "	" " - T. "
			6 30	18292	N.W. " - W.	" " - B "
			5 63	18359	" " - "	" " - T. "
			6 34	18288	" " - N.	" " - B
			5 76	18342	" " - "	" " - T.
7+90 21			4 51	18437	30 R - ℄	122nd
			4 75	18447	130 " - "	"
			5 67	18355	30 L - "	"
			7 63	18159	130 " - "	"
B.M. HM-98			4 52	18470	HM-98, el = 184.689, F.B. 1971-129 Budlong & 122nd, N.E. Cor., 15' E.	

Profile Notes Red. ____ Plotted ____ Job No. 1886.14 Division No. 10 F.B. 2129 Pg. 69
No. ____ Date ____ Date ____ Survey of 122nd St.
X-Sec. Notes Chkd. ____ Checked ____ Survey by Emlich Notes Ed. Date 8-56
No. ____ Date ____ Date ____ Map No. ____ Date ____

F. B. 2129 Pg. 70 1886.14

Job No. Division No. 10 Notes Red Plotted Profile

Survey of 122nd St. Date Date No.

Survey by English Notes Ed. Notes Chkd. Checked X-Sec.

Indexed Date Date Date No.

STATION	B. S.	H. I.	F. S.	ELEV.

Do not extend notes this side of this line.

NOTE: ANY ADDITIONS OR CHANGES ON THIS SHEET MUST BE MADE OR CIRCLED IN RED INK, WITH DATE AND NAME OF PERSON MAKING CHANGE.

PLEASE RETURN TO

LOS ANGELES COUNTY SURVEYOR

726 Los Angeles County Engineering Bldg.

76L298 S & E #307 9-54

PWFB 0819 2348

Notes Ch'd by	Survey of 122nd St.
Map No.	JN 1886.14 Tape 0122 Std 68 °F
Office Work	Surveyed by English
Checked	Notes Ed. Date 7-56
Date	Indexed A. C. Johnson 8-12-56

F. B. 2124 Pg. 74

122nd ST.
S.S. DIST.
J.N. 1886.14

PROPERTY LINE
1st BACK LOT
LINE N. OF
124th ST. –
FROM: RAYMOND
TO: BUDLONG

July 2 1956
English
Peterson
Santucci
Foulger
Tuxford

Note: Any Additions or Changes on This Sheet Must be Made or Circled in Red Ink With Date and Name of Person Making Change.

PLEASE RETURN TO
LOS ANGELES COUNTY ENGINEER
700 LOS ANGELES COUNTY ENGINEERING BLDG.
Do not extend this side of this line.

76F3098 S&E #247 1-56

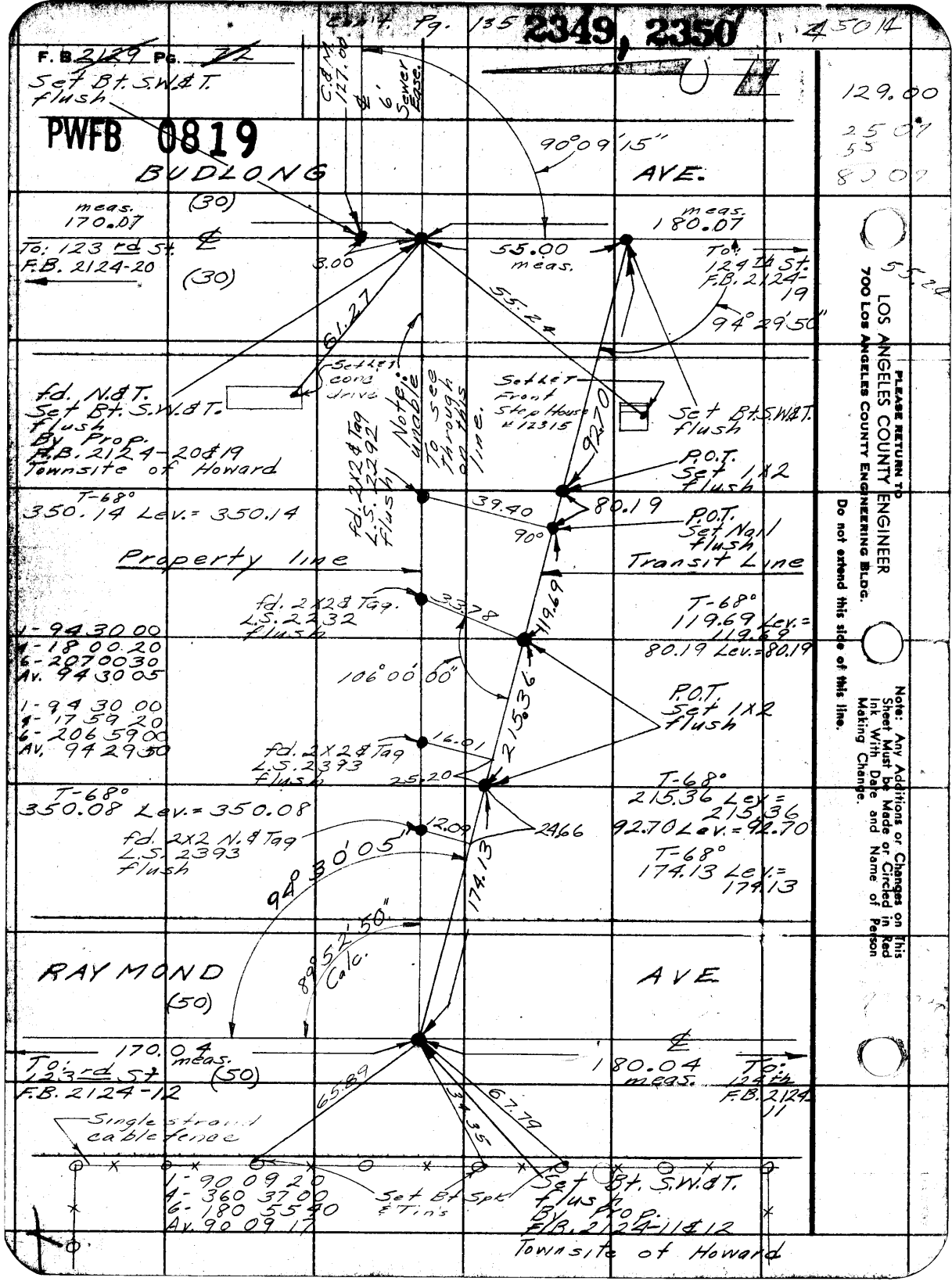

PLEASE RETURN TO
LOS ANGELES COUNTY ENGINEER
700 LOS ANGELES COUNTY ENGINEERING BLDG.
Do not extend this side of this line.
Note: Any Additions or Changes on This Sheet Must be Made or Circled in Red Ink With Date and Name of Person Making Change.

PWFB 0819 2351

Notes Ck'd by	Survey of 122nd St.
Map No.	JN 1886.14 Tape 0122 Std 68 °F.
Office Work	Surveyed by English
Checked	Notes Ed. Date 8-56
Date	Indexed C. Johnson

F. B. 2124 Pg. 72

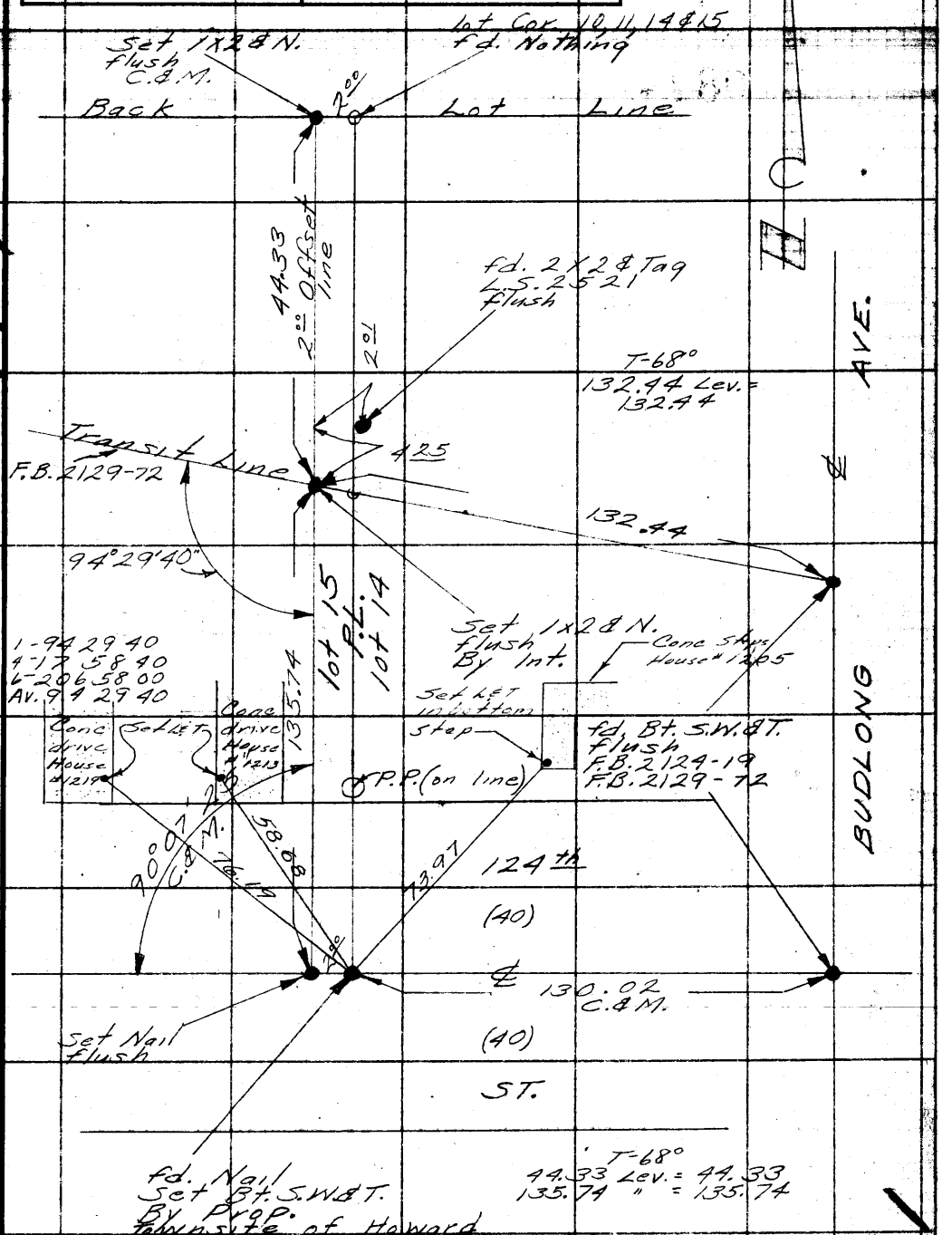

Note: Any Additions or Changes on This Sheet Must be Made or Circled in Red Ink With Date and Name of Person Making Change.

Do not extend this side of this line.

PLEASE RETURN TO LOS ANGELES COUNTY ENGINEER 700 LOS ANGELES COUNTY ENGINEERING BLDG.

76F3098 S&E #247 1-56

W5,26,4-6

PWFB 0819 2352

F. B. 2129 Pg. 14

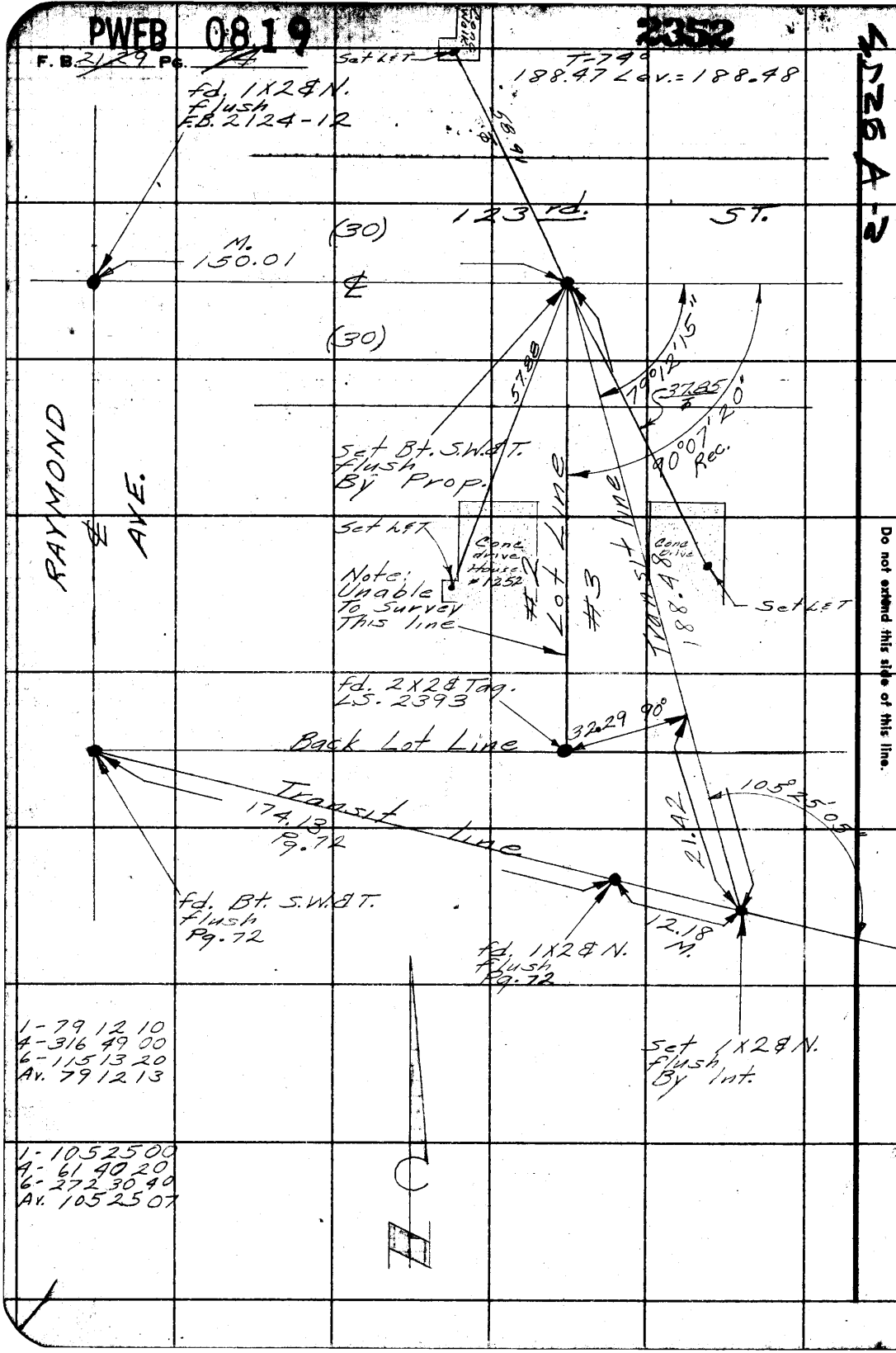

PLEASE RETURN TO
LOS ANGELES COUNTY ENGINEER
700 LOS ANGELES COUNTY ENGINEERING BLDG.

Do not extend this side of this line.

Note: Any Additions or Changes on This Sheet Must be Made or Circled in Red Ink With Date and Name of Person Making Change.

Maps Ckd by
Map No.
Office Work
Checked
Date

Survey of 122nd St
J.N. 1886.14 Tape Std °F
Surveyed by English
Notes Land Date 8-56
Indexed A. Johnson

M. B. 139 Pg. 25

122nd ST.
S.S. DISTRICT
J.N. 1886.14

TOPOG & "X" SECTIONS
FOR
SEWER EASEMENTS
IN
BLOCK "M"
TOWNSITE OF HOWARD

8-56
English
Land
Peterson
Fouger
Tux Pond

Note: Any Additions or Changes on this Sheet Must be Made or Circled in Red Ink With Date and Name of Person Making Change.

PLEASE RETURN TO
LOS ANGELES COUNTY ENGINEER
700 Los Angeles County Engineering Bldg.
Do not extend this side of this line.

76F3088 SAE #247 1-56

F. B. 2129 Pg. 76

PLEASE RETURN TO
LOS ANGELES COUNTY ENGINEER
700 LOS ANGELES COUNTY ENGINEERING BLDG.

Do not extend this side of this line.

Note: Any Additions or Changes on This Sheet Must be Made or Circled in Red Ink With Date and Name of Person Making Change.

Notes Ch'd by	Survey of 122 ND St
Map No.	IN 1506.14 Tape Std °F
Office Work	Surveyed by English
Checked	Notes Lind Date 8-56
Date	Indexed [illegible]

F.B. 2129 Pg. 77

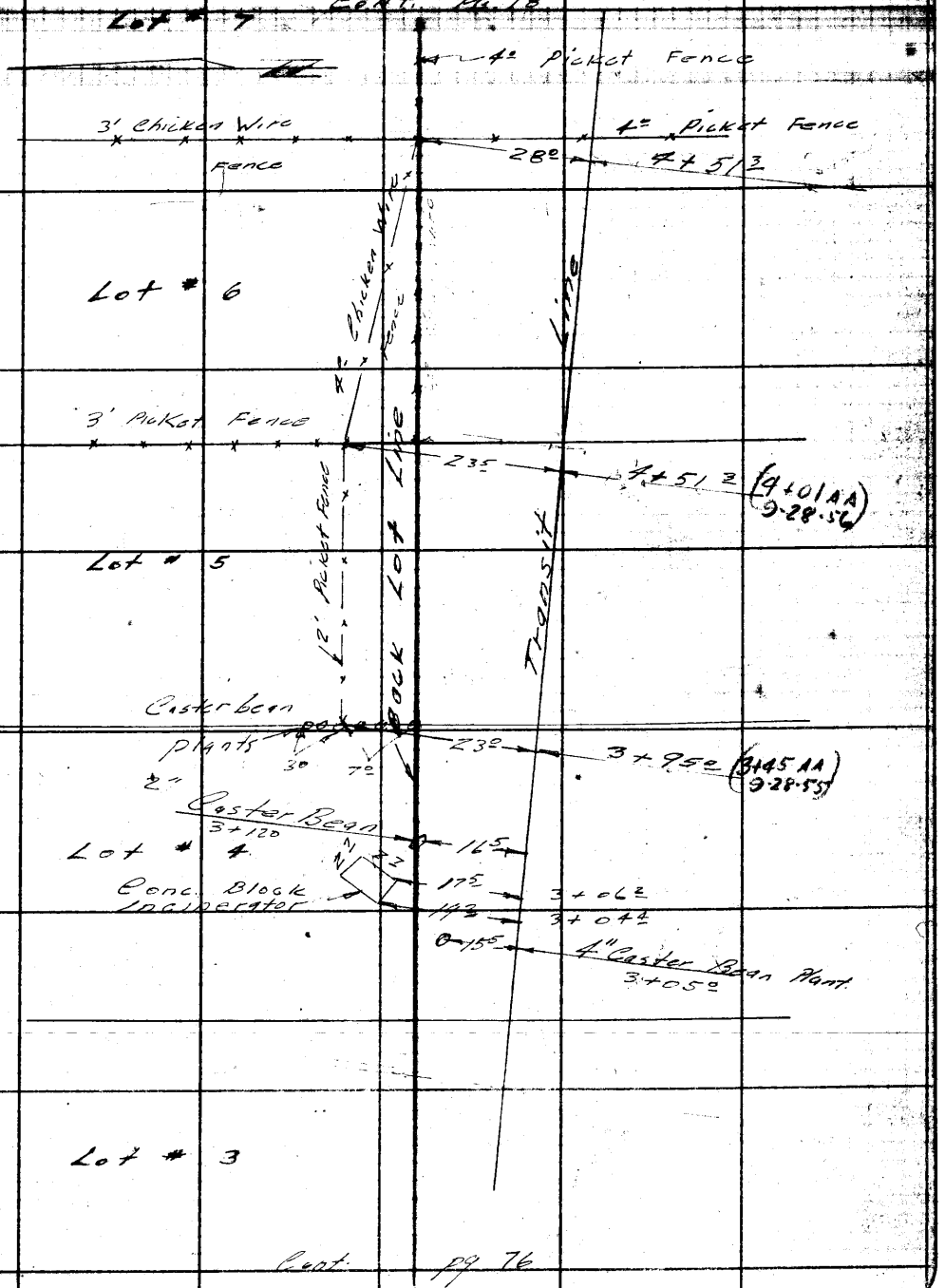

Note: Any Additions or Changes on this Sheet Must be Made or Circled in Red Ink With Date and Name of Person Making Change.

Do not extend this side of this line.

PLEASE RETURN TO
LOS ANGELES COUNTY ENGINEER
700 LOS ANGELES COUNTY ENGINEERING BLDG.

7SF3000 S&E #247 1-56

F. B. 2129 PG. 78



PLEASE RETURN TO
LOS ANGELES COUNTY ENGINEER
700 Los Angeles County Engineering Bldg.

Do not extend this side of this line.

Note: Any Additions or Changes on This Sheet Must be Made or Circled in Red Ink With Date and Name of Person Making Change.

Notes Ck'd by	Survey of 122 ND St.
Map No.	IN 1886.14 Tape Std. °F
Office Work	Surveyed by English
Checked	Notes Lind Date 8-56
Date	Indexed A. C. Johnson

F. B. 2129 Pg. 77

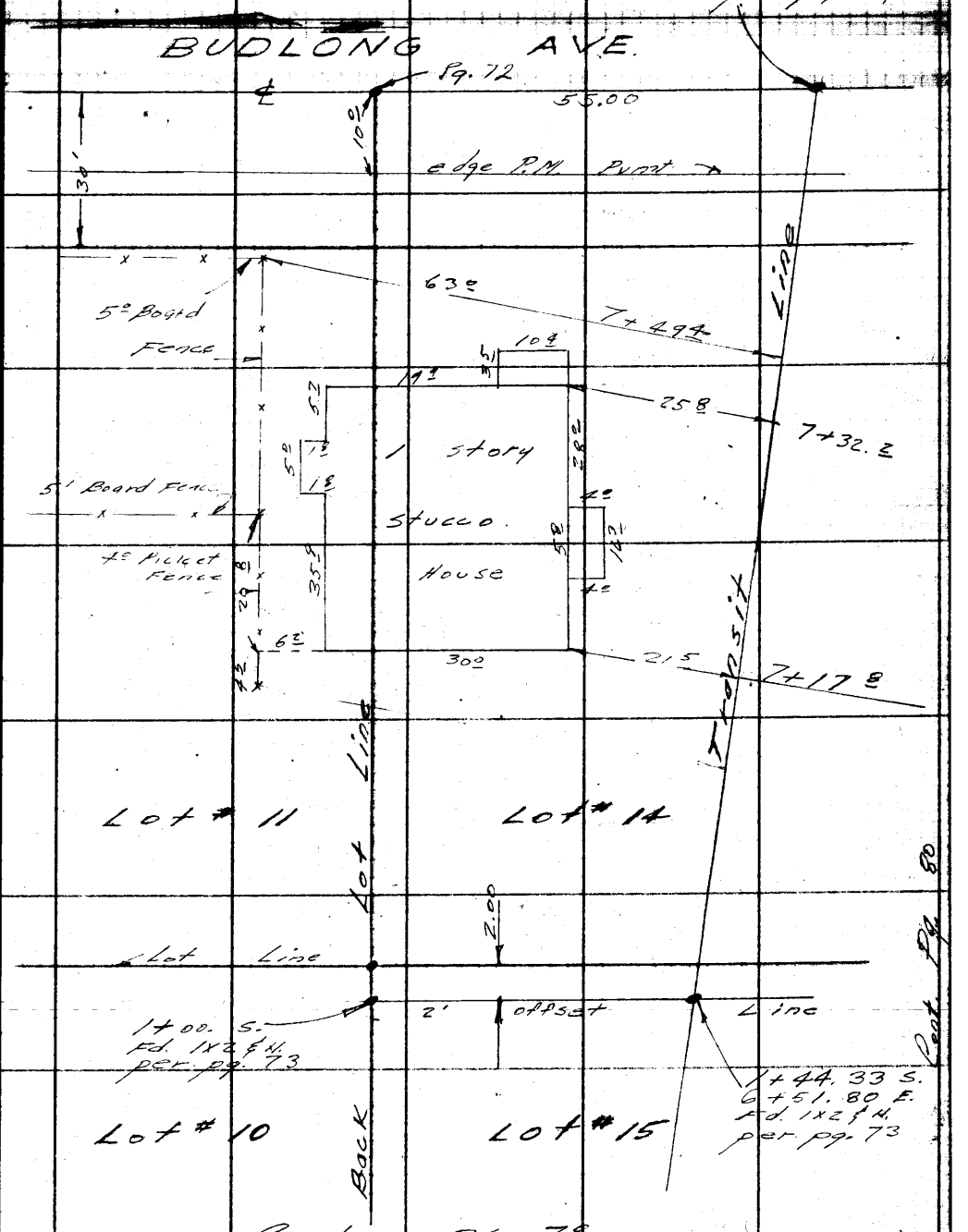

Note: Any Additions or Changes on This Sheet Must be Made or Circled in Red Ink With Date and Name of Person Making Change.

Do not extend this side of this line.

PLEASE RETURN TO
LOS ANGELES COUNTY ENGINEER
700 LOS ANGELES COUNTY ENGINEERING BLDG.

76F3095 S&E #247 1-56



PLEASE RETURN TO
LOS ANGELES COUNTY ENGINEER
700 Los Angeles County Engineering Bldg.

Do not extend this side of this line.

Note: Any Additions or Changes on This Sheet Must be Made or Circled in Red Ink With Date and Name of Person Making Change.

76L298 S & E #307 9-54

PLEASE RETURN TO
LOS ANGELES COUNTY SURVEYOR
726 LOS ANGELES COUNTY ENGINEERING BLDG.

NOTE: ANY ADDITIONS OR CHANGES ON THIS SHEET MUST BE MADE OR CIRCLED IN RED INK, WITH DATE AND NAME OF PERSON MAKING CHANGE.

Do not extend notes this side of this line.

STATION	B. S.	H. I.	F. S.	ELEV.	Back Lot Lines	Block "M"
X-Sections		From: 123rd St.			To: 124th St	
B.M. HM-51	3 29	158 15		154 86	HM-51, el = 154.859, F.B. 1971-126 123rd St. (S. side), 135'± E. of Raymond N.E. Cor. conc. Dr. - Ho. # 1252	
1+00			1 06	157 09	Int. 123rd & Lot Line - Pg. 76	
1+10			1 56	156 59	Transit line	
1+30			3 63	154 52	"	"
			3 46	154 69		3 R.
			3 33	154 82		9 R.
			3 13	155 02	3 L.	
2+00			5 6	152 6	Transit line	
			5 2	153 0		10 R
			5 2	153 0		13 "
			5 1	153 1		19 " B. Wall
			3 50	154 65		19 " Conc.
			3 50	154 65		23 "
T.P.	6 41	161 12	3 44	154 71		
2+26			8 4	152 7	Brk.	Transit Line - 27' R
2+			2 4	158 7	Lot Cor.	" " - 'R

Profile Notes Red. Plotted. Job No. 1886.14 Division No. 10 F.B. 2129 Pg. 81
No. Date Date Survey of 122nd St.
X-Sec. Notes Chkd. Checked Survey by English Notes Ed. Date 8-56
No. Date Date Map No. Recd. Johnson Date

76L298 S & E #307 9-54

PLEASE RETURN TO
LOS ANGELES COUNTY SURVEYOR
726 LOS ANGELES COUNTY ENGINEERING BLDG.

NOTE: ANY ADDITIONS OR CHANGES ON THIS SHEET MUST BE MADE OR CIRCLED IN RED INK, WITH DATE AND NAME OF PERSON MAKING CHANGE.

Do not extend notes this side of this line.

STATION	B. S.	H. I.	F. S.	ELEV.	Back Lot Lines	Block "M"
2+60		161 12	7 2	1539		Transit line
2+66			6 7	1544		" "
2+72			5 5	1556		" "
3+00			4 8	1563		" "
			6 3	1548	13 L	
			7 0	1541	19 "	
			8 3	1528	25 "	
4+00	5 07	156 40	9 79	151 33	T.P.	Transit Line
			6 5	1499	23 L	
			6 7	1497	29 "	
			6 8	1496	35 "	
5+00			6 4	1500		" "
			7 2	1492	29 L	
			6 9	1495	35 "	
			6 9	1495	41 "	
6+00			6 3	1501		" "
			5 5	1509	36	
			1 8	1546	46	
6+51.80			0 5	1559	48 L.	
T.P.	11 84	162 04	6 20	150 20	Int. - 2°. Offset & Transit line	Pg. 79

F. B. 2129 Pg. 82 Job No. 1886.14 Division No. 10 Notes Red. Plotted Profile
Survey of 122nd St. Date Date No.
Survey by Ed. Notes Notes Chkd. Checked X-Sec.
Indexed C. Johnson Date Date Date No.

76L298 S & E #307 9-54

PLEASE RETURN TO
LOS ANGELES COUNTY SURVEYOR
726 LOS ANGELES COUNTY ENGINEERING BLDG.

NOTE: ANY ADDITIONS OR CHANGES ON THIS SHEET MUST BE MADE OR CIRCLED IN RED INK, WITH DATE AND NAME OF PERSON MAKING CHANGE.

Do not extend notes this side of this line.

STATION	B. S.	H. I.	F. S.	ELEV.	Lot Lines	Block "M"
1+00		162 04	5 6	1564	Int. Back lot line & 2° Offset Pg. 79	
1+32 (East)			4 0	1580	" "	"
			4 5	1575		5 R.
			3 1	1589	5 L.	
			1 6	1604	15	
T.P.	10 49	171 95	0 58	16146	1x2	
1+78			9 2	1627	Back Lot Line	
			9 4	1625		5 R.
			9 0	1629	5 L	
			7 2	1647	15	
2+12			8 5	1634	Brk Back lot line	
2+22			5 20	16575	ed. pv. " " "	
2+32			5 50	16645	Int. Back Lot line & Bldg Pg. 72	
T.P.	0 52	161 98	10 49	16146		
1+00 S.			5 6	1564	Int. Back lot line & 2° Offset Pg. 79	
1+05 S			5 6	1564	T.B.	" "
1+07 S.			11 0	1510	S.B.	" "
2+00 S.			13 9	1481		" "
			13 9	1481		1 R
			13 9	1481		7 "
			13 9	1481	5 L.	

Profile Notes Red. ____ Plotted ____ Job No. 1886.14 Division No. 10 F. B. 2129 Pg. 83
No. ____ Date ____ Date ____ Survey of 122 ft St.
X-Sec. Notes Chkd. ____ Checked ____ Survey by English Notes Ed. Date 8-56
No. ____ Date ____ Date ____ Map No. ____ Indexed Johnson Date ____

76L298 S & E #307 9-54

PLEASE RETURN TO
LOS ANGELES COUNTY SURVEYOR
726 LOS ANGELES COUNTY ENGINEERING BLDG.

NOTE: ANY ADDITIONS OR CHANGES ON THIS SHEET MUST BE MADE OR CIRCLED IN RED INK, WITH DATE AND NAME OF PERSON MAKING CHANGE.

Do not extend notes this side of this line.

STATION	B. S.	H. I.	F. S.	ELEV.	Lot Lines	Block "M"
T.P.	2 34	16198 15253	11 79	15019		
2+40			4 9	1476	2' Offset	line
			4 9	1476		1
			4 9	1476		7 R
			4 9	1476	5 L.	
2+50			4 00	14853	2' Offset	- ed. pv.
2+61			4 80	14773	" "	- F.L.
2+80 07 S.			4 29	14824		
HM-100			3 55	148 98	HM-100, el = 148.992, F.B. 1971-130	
					Budlong & 124th, S.E. Cor.	
					L&T. in walk - Ho #1162	

F. B. 2129 Pg. 84 Job No. 1886.14 Division No. 10 Notes Red. Plotted Profile
Survey of 122nd St. Date Date No.
Survey by English Notes Ed. Notes Chkd. Checked X-Sec.
Indexed A. C. Johnson Date Date Date No.

Notes Ck'd by
Map No.
Office Work
Checked
Date

Survey of 122nd St
J.N. 1886.14 Tape 100 Std 68 °F.
Surveyed by English
Notes Ed. Date 8-56
Indexed K. C. Johnson

F. B. 2129 Pg. 85

122nd ST.
S.S. DISTRICT
J.N. 1886.14

PROPERTY LINE

BLOCK "S"
TOWNSITE OF
HOWARD

Aug. 1956
English
Lind
Peterson
Foulger
Tuxford

Note: Any Additions or Changes on This Sheet Must be Made or Circled in Red Ink With Date and Name of Person Making Change.

Do not extend this side of this line.

PLEASE RETURN TO
LOS ANGELES COUNTY ENGINEER
700 LOS ANGELES COUNTY ENGINEERING BLDG.

76F3095 S&E #247 1-56



PLEASE RETURN TO
LOS ANGELES COUNTY ENGINEER
700 Los Angeles County Engineering Bldg.
Do not extend this side of this line.

Note: Any Additions or Changes on This Sheet Must Be Made or Circled in Red Ink With Date and Name of Person Making Change.

Notes Ck'd by
Map No.
Office Work
Checked
Date

Survey of 122nd ST.
W. O. 1886.14 Tape No. St'd. °F
Surveyed by English
Notes E.J. Date 8-56
Indexed C. Johnson

F. B 2129 PG. 87

122nd ST.
S.S. DISTRICT
J.N. 1886.14

TOPOG. & X-SEC. OF SEWER EASEMENT IN BLOCK "S" TOWNSITE OF HOWARD

Aug. 1956
English
Lind
Peterson
Tuxford

Note: Any Additions or Changes on This Sheet Must be Made or Circled in Red Ink With Date and Name of Person Making Change.

Do not extend notes this side of this line.

RETURN TO
LOS ANGELES COUNTY SURVEYOR
726 LOS ANGELES COUNTY
ENGINEERING BLDG.

76F3095 S&E #247. 8-54

F. B 2129 PG. 88

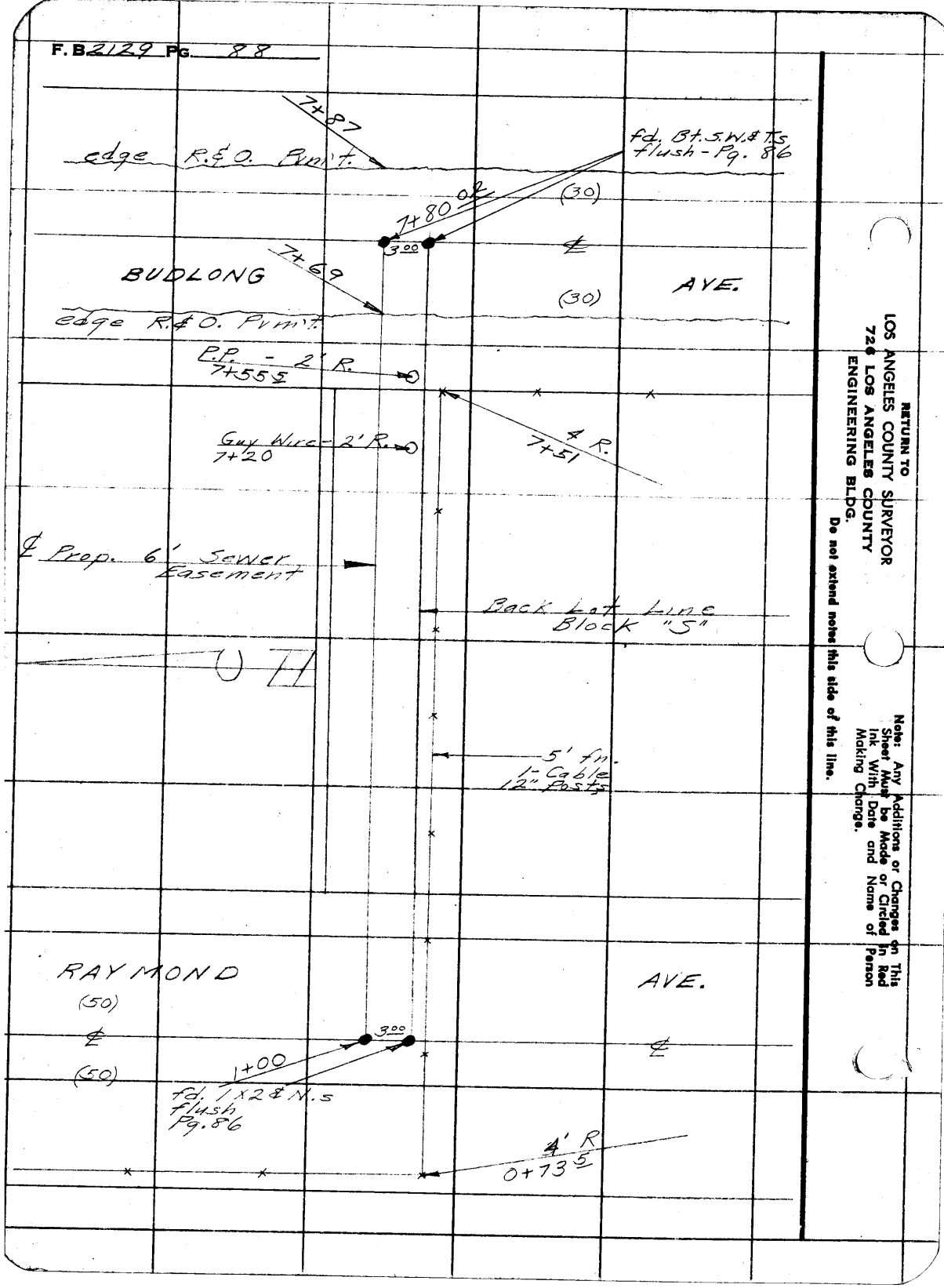

RETURN TO
LOS ANGELES COUNTY SURVEYOR
720 LOS ANGELES COUNTY
ENGINEERING BLDG.
Do not extend notes this side of this line.

Note: Any Additions or Changes on This Sheet Must be Made or Circled in Red Ink With Date and Name of Person Making Change.

76L298 S & E #307 9-54

PLEASE RETURN TO
LOS ANGELES COUNTY SURVEYOR
726 LOS ANGELES COUNTY ENGINEERING BLDG.

NOTE: ANY ADDITIONS OR CHANGES ON THIS SHEET MUST BE MADE OR CIRCLED IN RED INK, WITH DATE AND NAME OF PERSON MAKING CHANGE.

Do not extend notes this side of this line.

STATION	B. S.	H. I.	F. S.	ELEV.	Sewer	Easement
Block "S"			From: Raymond			To: Budlong
B.M. HM-96	2 00	162.37		160 37	HM-96, 160.366,	F.B. 1971-124
T.P.	1.59	152.60	11 36	151 01	125th (S. side) & 0.10 mi. E. Normandie	
					conc. walk, 12' S. of N. end, Ho #1310	
1+00			16	1510		℄
			17	1509		4 R.
			27	1499		6
			09	1517	6-L	
2+00			100	1426		℄
			105	1421		4 R
			114	1412		6
		[illegible]	10	1436	6-L	
T.P.	0.52	140 99	11.93	140.67	1x2	
3+00			69	1341		℄
			72	1338		4 R
			79	1331		6
			61	1349	6-L	

Profile Notes Red. ____ Plotted ____ Job No. 1886.14 Division No. 10 F.B. 2129 Pg. 89
No. ____ Date ____ Date ____ Survey of 122nd St. Date 8-56
X-Sec. Notes Chkd. ____ Checked ____ Survey by English Notes Ed. Date ____
No. ____ Date ____ Date ____ Map No. ____ Date ____

76L298 S & E #307 9-54

PLEASE RETURN TO
LOS ANGELES COUNTY SURVEYOR
726 LOS ANGELES COUNTY ENGINEERING BLDG.

NOTE: ANY ADDITIONS OR CHANGES ON THIS SHEET MUST BE MADE OR CIRCLED IN RED INK, WITH DATE AND NAME OF PERSON MAKING CHANGE.

Do not extend notes this side of this line.

STATION	B. S.	H. I.	F. S.	ELEV.	Sewer	Easement
4+00		140 99	8 0	1330	Brk.	℄
			7 2	1338		6 R
			7 7	1333	6 L	
T.P.	10 00	149 61	1 38	139 61	1x2	
5+00			10 0	1396		℄
			9 0	1406		6 R
			9 8	1398	6 L	
6+00			7 4	1424		℄
			5 6	1440		6 R
			7 9	1417	6 L	
T.P.	4 00	148 70	4 91	144 70		
7+00			4 0	1447		℄
			2 8	1459		6 R
			4 7	1440	6 L	
7+51			2 1	1466	Brk.	℄
7+55			0 3	1484	"	℄
7+64			1 3	1474	"	℄
7+69			0 32	148 38	edge Pv.	℄
7+80 02			0 03	148 67	℄ Int. Sewer Ease. & Budlong - Pg. 88	
HM-101			7 44	141 26	HM-101, el = 141.247, F.B. 1971-130	

F. B. 2129 Pg. 90 Job No. 1886.14 Division No. 10 Notes Red. Plotted Profile
Survey of 122nd St. Date Date No.
Survey by English Notes Ed. Notes Chkd. Checked X-Sec.
Indexed C. Johnson Date Date Date No.

PWFB 0819

2353

Notes Ck'd by	Survey of 122 nd ST.
Map No.	W. O. 1886.14 Tape No. 0124 St'd. 68 °F
Office Work	Surveyed by English
Checked	Notes Ed. Date 8-56
Date	Indexed K. C. Johnson

F. B. 2124 Pg. 91

122 nd ST.

S.S. DISTRICT

J.N. 1886.14

PROPERTY LINES

BLOCK "V"
TOWNSITE OF
HOWARD

Aug. 1956

English
Lind
Peterson
Tuxford

Note: Any Additions or Changes on This Sheet Must be Made or Circled in Red Ink With Date and Name of Person Making Change.

Do not extend notes this side of this line.

RETURN TO
LOS ANGELES COUNTY SURVEYOR
726 LOS ANGELES COUNTY
ENGINEERING BLDG.

76F3098 247 4-53

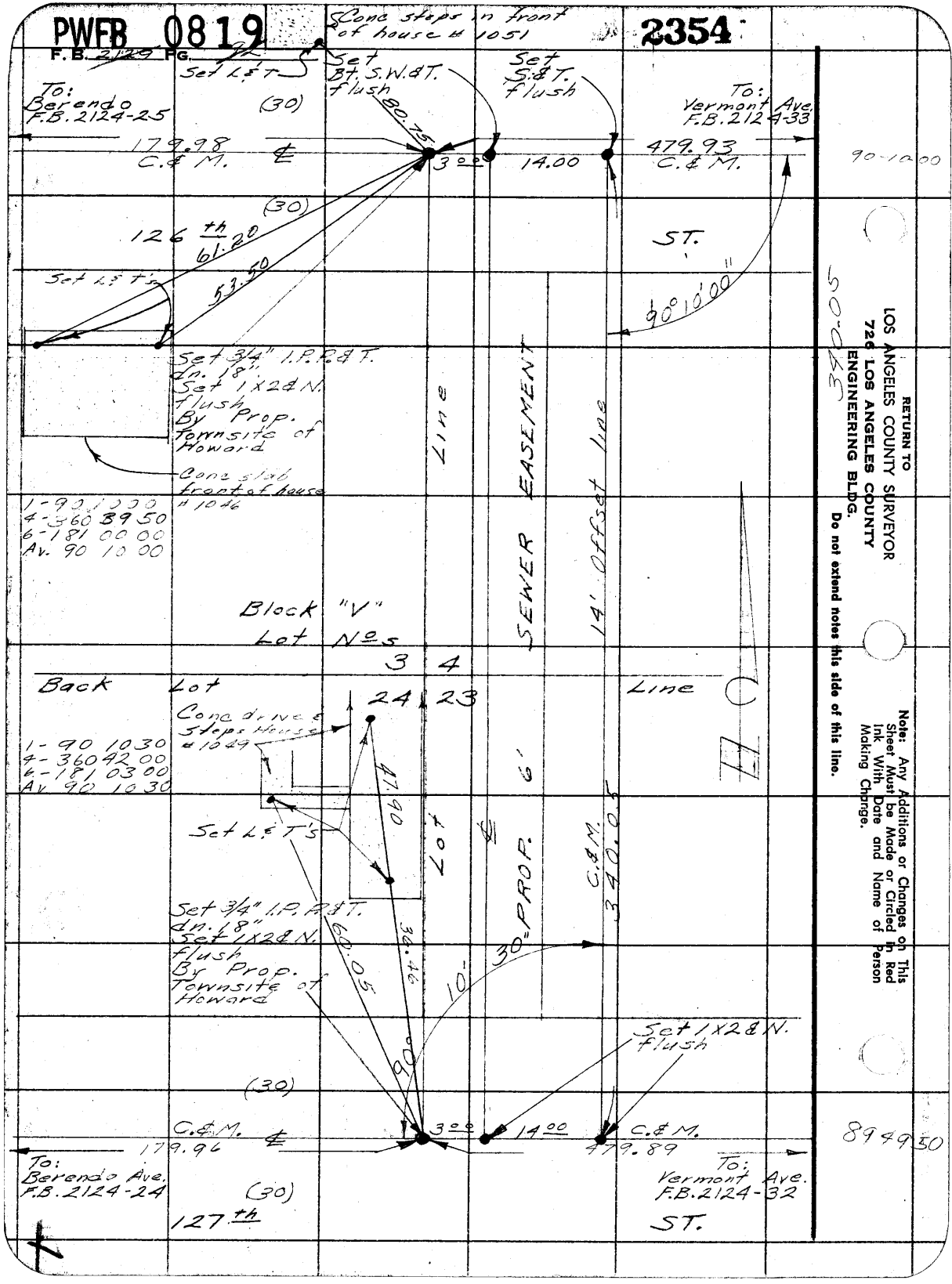
PWFB 0819
2354
F.B. 2129 PG.
Conc steps in front of house # 1051
Set L & T
Set Bt. S.W. & T. flush
Set S. & T. flush
To: Berendo F.B. 2124-25
To: Vermont Ave. F.B. 2124-33
(30)
80.75
179.98 C. & M.
3.00
14.00
479.93 C. & M.
90-10-00
(30)
126th
61.20
53.50
ST.
Set L & T's
90°10'00"
Set 3/4" I.P. P. & T. dn. 18" Set 1X2 & N. flush By Prop. Townsite of Howard
Conc slab front of house # 1046
1-90 10 00
4-360 39 50
6-181 00 00
Av. 90 10 00
Line
SEWER EASEMENT
14' Offset line
Block "V"
Lot Nos
3 4
Back Lot
24 23
Line
Conc drive & Steps House # 1049
1-90 10 30
4-360 42 00
6-181 03 00
Av. 90 10 30
47.90
Set L & T's
Lot
PROP. 6'
C. & M. 340.05
Set 3/4" I.P. P. & T. dn. 18" Set 1X2 & N. flush By Prop. Townsite of Howard
60.05
36.46
30"
10'
90°
Set 1X2 & N. flush
(30)
C. & M.
179.96
3.00
14.00
C. & M.
479.89
894950
To: Berendo Ave. F.B. 2124-24
To: Vermont Ave. F.B. 2124-32
(30)
127th
ST.
340.05
RETURN TO
LOS ANGELES COUNTY SURVEYOR
726 LOS ANGELES COUNTY
ENGINEERING BLDG.
Do not extend notes this side of this line.
Note: Any Additions or Changes on This Sheet Must be Made or Circled in Red Ink With Date and Name of Person Making Change.

Notes Ck'd by	Survey of 122 nd St.
Map No.	W. O. 1886.14 Tape No. St'd. °F
Office Work	Surveyed by English
Checked	Notes Ed. Date 8-56
Date	Indexed M. C. Johnson

F. B. 2129 Pg. 93

122 nd ST.

S.S. DISTRICT

J.N. 1886.14

TOPOG. & X-SEC.
OF
SEWER EASEMENT
IN
BLOCK "V"
TOWNSITE OF
HOWARD

Aug. 1956

English

Lind

Peterson

Tuxford

Note: Any Additions or Changes on This Sheet Must be Made or Circled in Red Ink With Date and Name of Person Making Change.

Do not extend notes this side of this line.

RETURN TO
LOS ANGELES COUNTY SURVEYOR
726 LOS ANGELES COUNTY
ENGINEERING BLDG.

76FSOGS 247 4-53

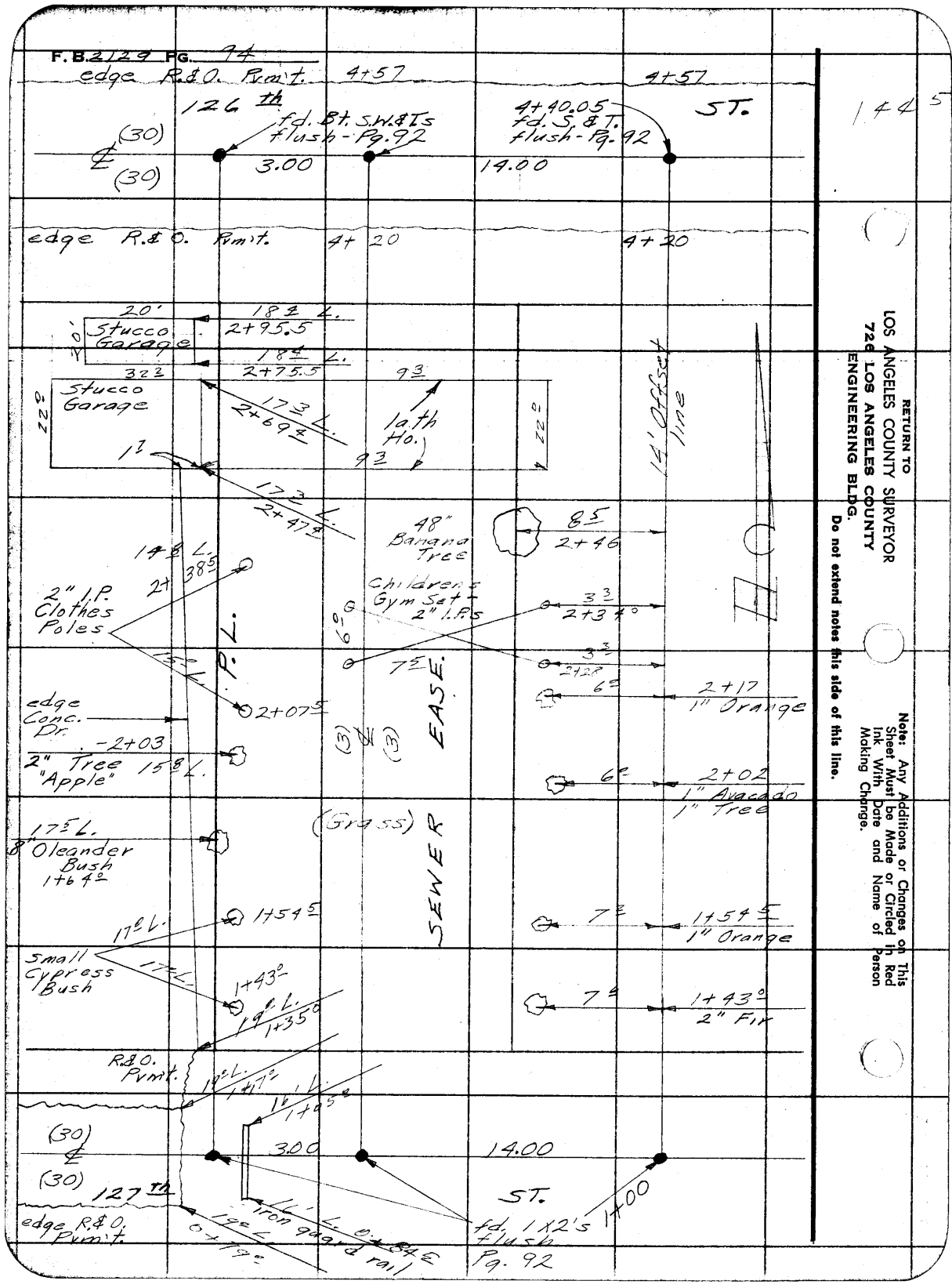

144 5

RETURN TO
LOS ANGELES COUNTY SURVEYOR
726 LOS ANGELES COUNTY
ENGINEERING BLDG.

Do not extend notes this side of this line.

Note: Any Additions or Changes on This Sheet Must be Made or Circled in Red Ink With Date and Name of Person Making Change.

76L298 S & E #307 9-54

PLEASE RETURN TO
LOS ANGELES COUNTY SURVEYOR
726 LOS ANGELES COUNTY ENGINEERING BLDG.

NOTE: ANY ADDITIONS OR CHANGES ON THIS SHEET MUST BE MADE OR CIRCLED IN RED INK, WITH DATE AND NAME OF PERSON MAKING CHANGE.

Do not extend notes this side of this line.

STATION	B. S.	H. I.	F. S.	ELEV.	6' Sewer	Easement
X-Sec.		Block	"V"		From: 127th St.	To: 126th St.
B.M. HM-104	238	154 92		152 54	HM-104, el = 152.544, F.B. 1971-133	
					Berendo & 127th, S.W. Cor., conc. base - St. light	
1+00			98	145.1	℄ Int. 127th & Sewer Ease. - Pg. 94	
			106	144 3		6-R
			96	145 3	6-L	
1+30			48	150 1	Brk.	℄
2+00			39	151 0		℄
			39	151 0		6 R
			39	151 0	6	
T.P.	1063	163 27	228	152 64	1"x2"	
2+75			110	152 3	Brk.	℄
2+80			99	153 4	"	℄
3+00			88	154 5		℄ T.B.
			88	154 5		6 R
			112	151.9	4 L B.B.	
			112	152.1	6	

Profile Notes Red. Plotted Job No. 1886.14 Division No. 10 F.B. 2129 Pg. 95
No. Date Date Survey of 122nd St.
X-Sec. Notes Chkd. Checked Survey by English Notes Ed Date 8-56
No. Date Date Map No. [illegible] Date

76L298 S & E #307 9-54

PLEASE RETURN TO
LOS ANGELES COUNTY SURVEYOR
726 Los Angeles County Engineering Bldg.

NOTE: ANY ADDITIONS OR CHANGES ON THIS SHEET MUST BE MADE OR CIRCLED IN RED INK, WITH DATE AND NAME OF PERSON MAKING CHANGE.

Do not extend notes this side of this line.

F. B. 2129 Pg. 96 Job No. 1886.14 Division No. 10 Notes Red. Plotted Profile No.
Survey of 122nd Date Date X-Sec.
Survey by Engrs Notes Ed. Notes Chkd. Checked No.
Indexed K. O. Johnson Date Date Date

STATION	B. S.	H. I.	F. S.	ELEV.	6' Sewer	Easement
4+00		163.27	4.7	158.6		
			4.7	158.6		6 R.
			6.8	156.5	4 L	
			6.8	156.5	6	
4+20			4.4	154.9	edge Pv.	
4+40.05			3.87	159.40	℄	
T.P.	6.82	169.74	0.35	162.92		
B.M.						
HM-105			2.91	166.83	HM-105, el= 166.829, F.B. 1971-133	
					Berendo & 126th } S.W. Cor., St. light base	

PWFB 0819

2355

Notes Ck'd by
Map No.
Office Work
Checked
Date

Survey of 122nd St.
J.N. 1886.14 Tape 0122 Std 68 °F
Surveyed by English
Notes Ed. Date 8-56
Indexed H. C. Johnson

F. B. ~~2124~~ Pg. ~~91~~

122nd ST.

S.S. DISTRICT

J.N. 1886.14

180

PROPERTY LINES

BLOCK "X"

TOWNSITE

OF HOWARD

August 1956

English

Lind

Peterson

Foulger

Tuxford

Note: Any Additions or Changes on this Sheet Must be Made or Circled in Red Ink With Date and Name of Person Making Change.

Do not extend this side of this line.

PLEASE RETURN TO
LOS ANGELES COUNTY ENGINEER
700 Los Angeles County Engineering Bldg.

76F3095 S&E #247 1-56

F. B. 2124 Pg. 98

PWFB 0819

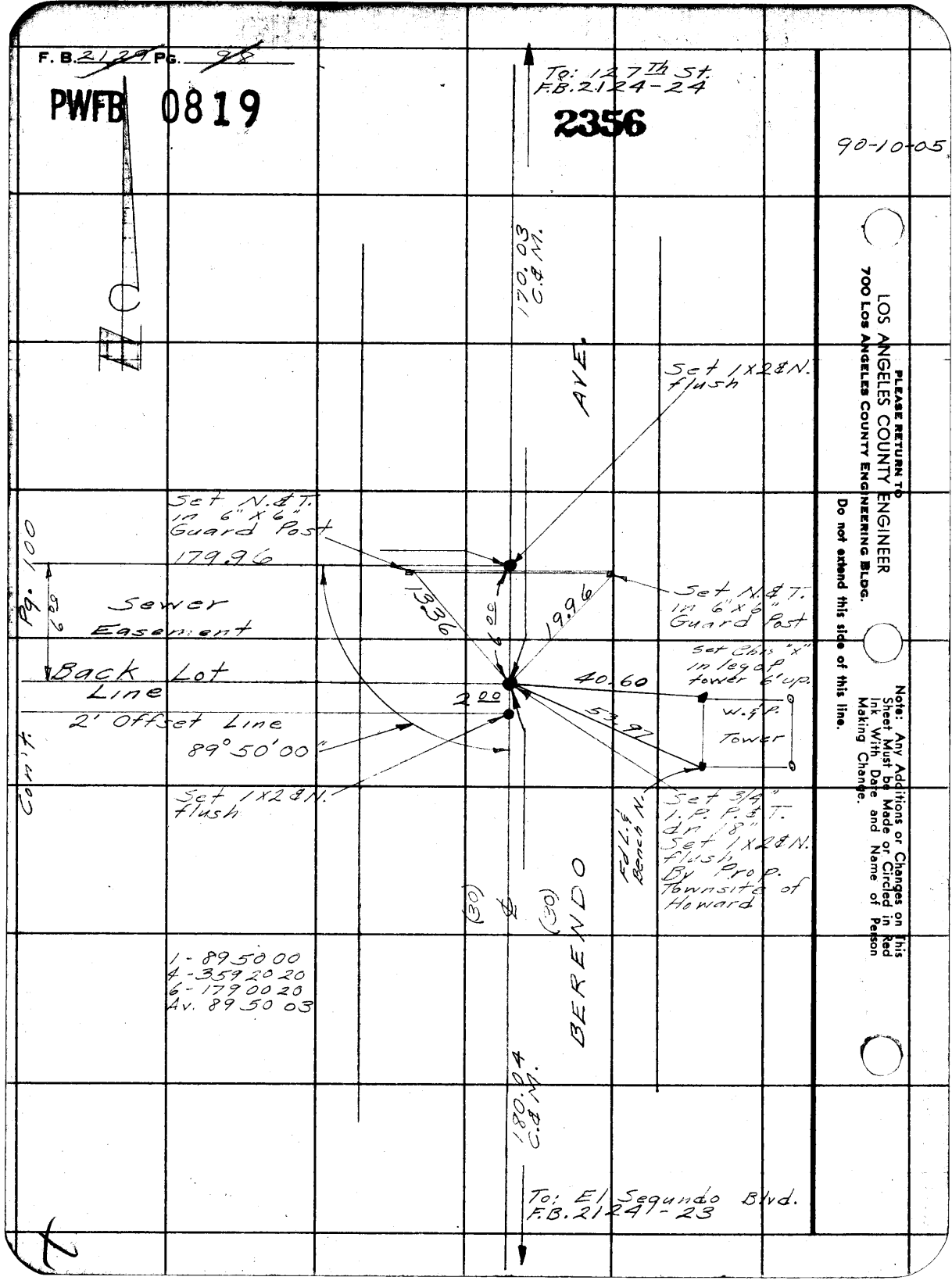

PLEASE RETURN TO
LOS ANGELES COUNTY ENGINEER
700 Los Angeles County Engineering Bldg.
Do not extend this side of this line.

Note: Any Additions or Changes on This Sheet Must be Made or Circled in Red Ink With Date and Name of Person Making Change.

PWFB 0819 2357

Notes Ck'd by	Survey of 122nd St.
Map No.	W. O. 1886.14 Tape No. 0122 St'd 68 °F
Office Work	Surveyed by English
Checked	Notes Ed. Date 8-56
Date	Indexed A. C. Johnson

F. B. 2129 Pg. 99

29.88
106.48

4 73 43
2 36 91
7 09 84

Note: Any Additions or Changes on This Sheet Must be Made or Circled in Red Ink With Date and Name of Person Making Change.

Do not extend notes this side of this line.

RETURN TO
LOS ANGELES COUNTY SURVEYOR
726 LOS ANGELES COUNTY
ENGINEERING BLDG.

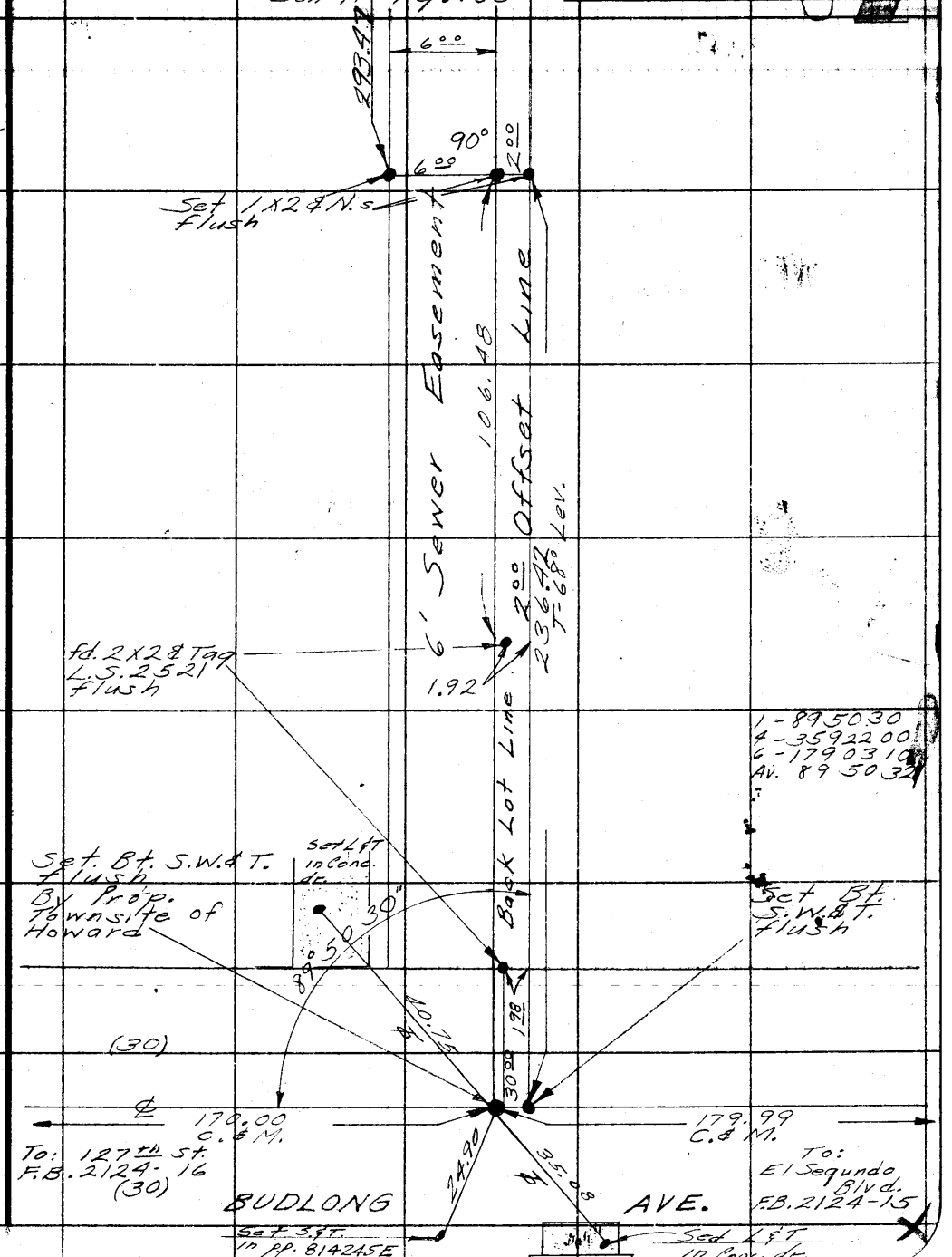

76F3098 247 4-53

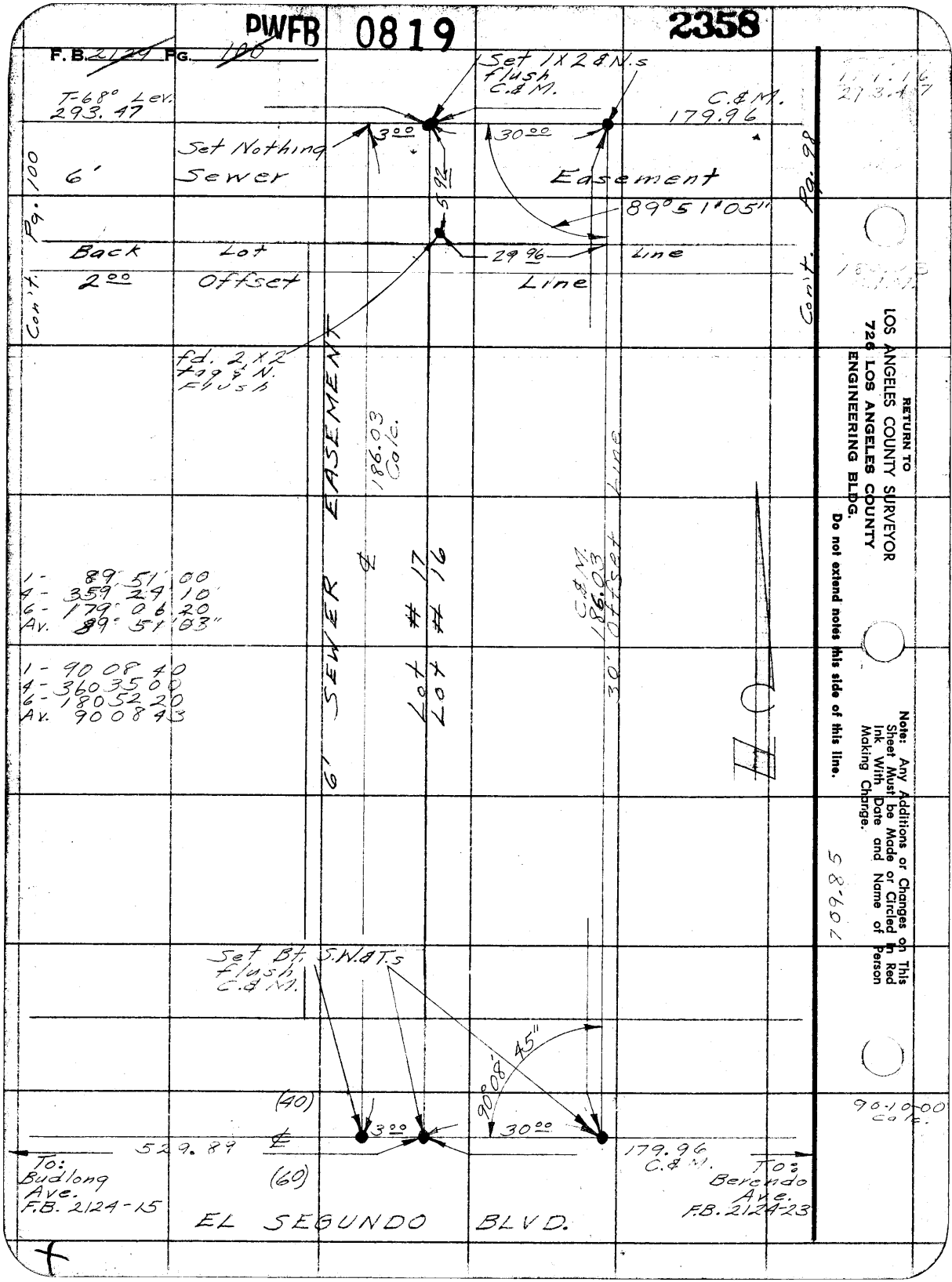

PWFB 0819
2358
F.B. 2124 PG. 100
T-68° Lev. 293.47
Set 1X2 & N.s flush C.& M.
C.& M. 179.96
Set Nothing
3.00
30.00
6'
Sewer
Easement
5.92
89°51'05"
Back
Lot
29.96
Line
2.00
Offset
Line
Con't. Pg. 100
Con't. Pg. 98
fd. 2X2 tag & N. Flush
6' SEWER EASEMENT
186.03 Calc.
Lot # 17
Lot # 16
C.& M. 186.03
30' Offset Line
1- 89°51'00
4- 359°24'10
6- 179°06'20
Av. 89°51'03"
1- 90 08 40
4- 360 35 00
6- 180 52 20
Av. 90 08 43
Set Bt. S.W.&T.s flush C.& M.
90°08'45"
(40)
3.00
30.00
529.89
179.96 C.& M.
(60)
To: Budlong Ave. F.B. 2124-15
To: Berendo Ave. F.B. 2124-23
EL SEGUNDO BLVD.
RETURN TO
LOS ANGELES COUNTY SURVEYOR
726 LOS ANGELES COUNTY
ENGINEERING BLDG.
Do not extend notes this side of this line.
Note: Any Additions or Changes on This Sheet Must be Made or Circled in Red Ink With Date and Name of Person Making Change.
709.85
90-10-00 Calc.

Notes Ck'd by	Survey of 122nd St.
Map No.	W. O. 1886.14 Tape No. St'd. °F
Office Work	Surveyed by English
Checked	Notes Lund Date 8-56
Date	Indexed J. C. Johnson

F. B. 2129 Pg. 101

122 nd ST.
S.S. DISTRICT
J.N. 1886.14

TOPOG. & SECTIONS

BLOCK "X"
TOWNSITE OF
HOWARD

8-56
English
Lund
Peterson
Fowler
Tuxford

RETURN TO
LOS ANGELES COUNTY SURVEYOR
726 LOS ANGELES COUNTY
ENGINEERING BLDG.

Note: Any Additions or Changes on This Sheet Must be Made or Circled in Red Ink With Date and Name of Person Making Change.

Do not extend notes this side of this line.

76F3095 S&E #247. 8-54

F. B. 2129 PG. 102

RETURN TO
LOS ANGELES COUNTY SURVEYOR
720 LOS ANGELES COUNTY
ENGINEERING BLDG.

Note: Any Additions or Changes on This Sheet Must be Made or Circled in Red Ink With Date and Name of Person Making Change.

Do not extend notes this side of this line.

Notes Ck'd by	Survey of 122 NO St.
Map No.	W. O. 185 Tape No. St'd. °F
Office Work	Surveyed by English
Checked	Notes Date 8-56
Date	Indexed C. Johnson

F. B. 2129 PG. 103



Note: Any Additions or Changes on This Sheet Must be Made or Circled in Red Ink With Date and Name of Person Making Change.

Do not extend notes this side of this line.

RETURN TO
LOS ANGELES COUNTY SURVEYOR
726 LOS ANGELES COUNTY
ENGINEERING BLDG.

76F309S S&E #247. 8-54

F.B. 229 Pg. 104

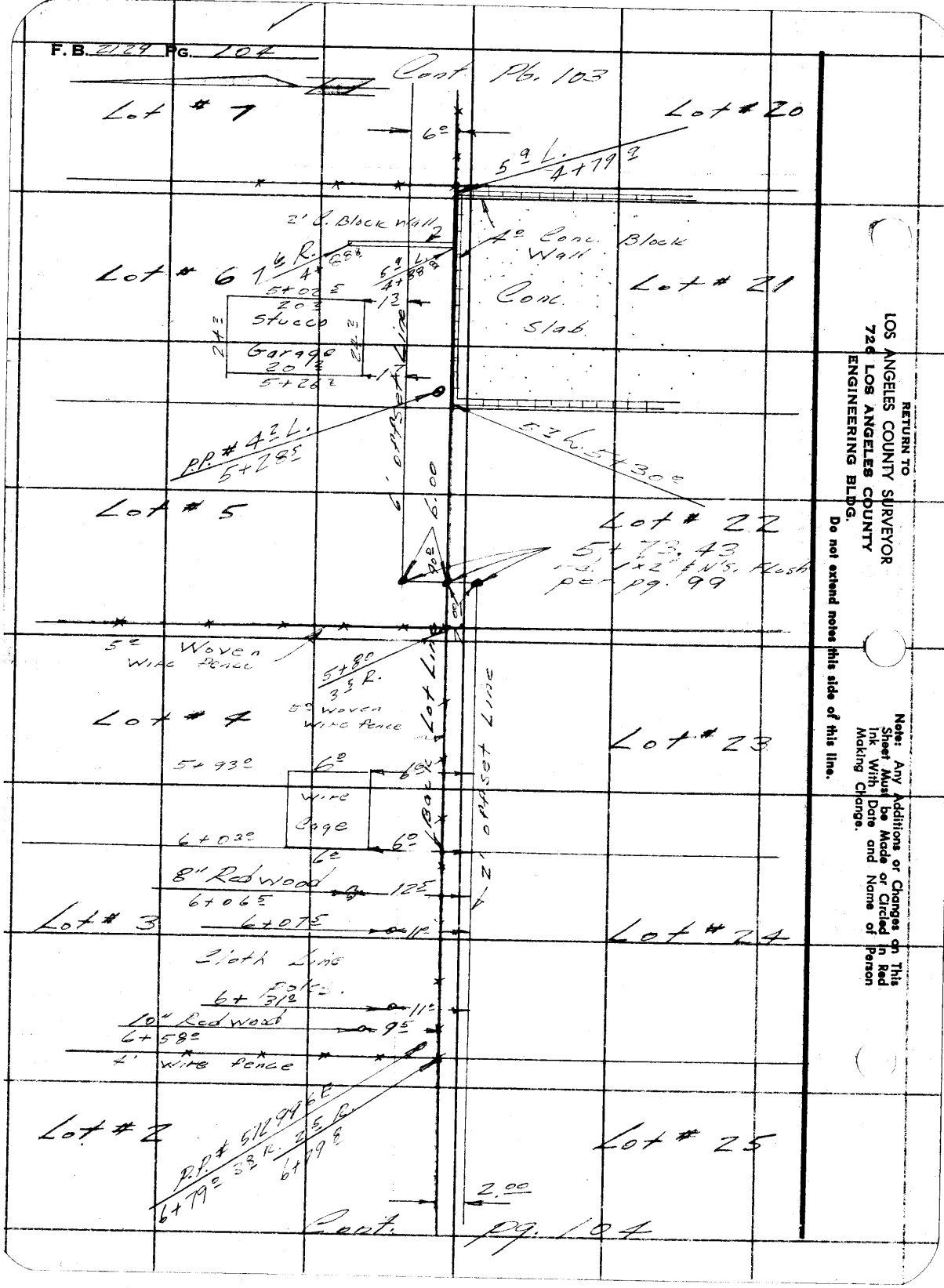

RETURN TO
LOS ANGELES COUNTY SURVEYOR
726 LOS ANGELES COUNTY
ENGINEERING BLDG.

Do not extend notes this side of this line.

Note: Any Additions or Changes on This Sheet Must be Made or Circled in Red Ink With Date and Name of Person Making Change.

Notes Ck'd by
Map No.
Office Work
Checked
Date

Survey of 122 ND ST.
W. O. Tape No. St'd. °F
Surveyed by
Notes Date
Indexed C. Johnson

F. B. 2128 Pg. 105

Cont. Pg. 104

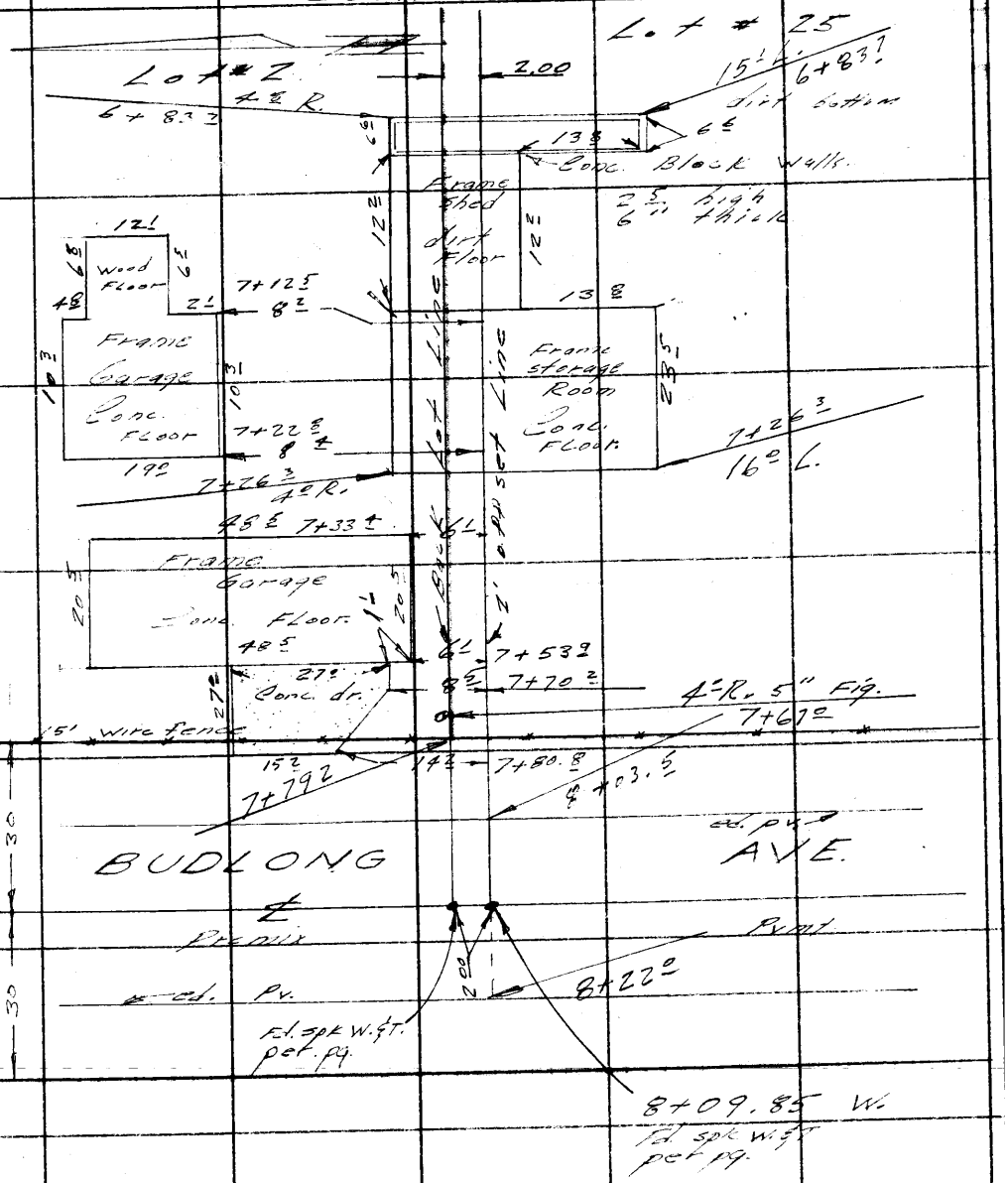

Note: Any Additions or Changes on This Sheet Must be Made or Circled in Red Ink With Date and Name of Person Making Change.

Do not extend notes this side of this line.

RETURN TO
LOS ANGELES COUNTY SURVEYOR
726 LOS ANGELES COUNTY
ENGINEERING BLDG.

76F309S S&E #247. 8-54

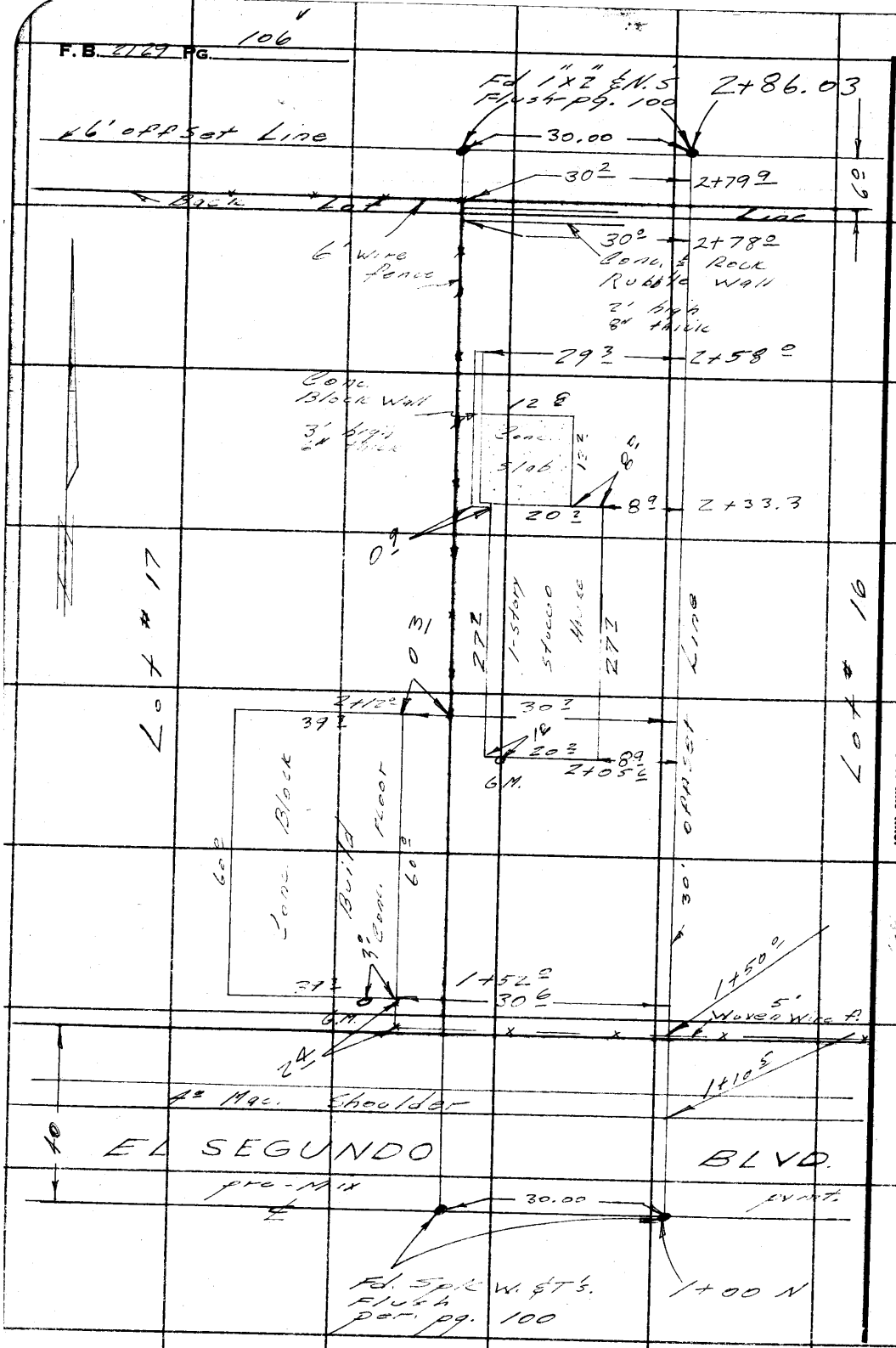

RETURN TO
LOS ANGELES COUNTY SURVEYOR
726 LOS ANGELES COUNTY
ENGINEERING BLDG.

Do not extend notes this side of this line.

Note: Any Additions or Changes on This Sheet Must be Made or Circled in Red Ink With Date and Name of Person Making Change.

76L298 S & E #307 9-54

PLEASE RETURN TO
LOS ANGELES COUNTY SURVEYOR
726 LOS ANGELES COUNTY ENGINEERING BLDG.

NOTE: ANY ADDITIONS OR CHANGES ON THIS SHEET MUST BE MADE OR CIRCLED IN RED INK, WITH DATE AND NAME OF PERSON MAKING CHANGE.

Do not extend notes this side of this line.

STATION	B. S.	H. I.	F. S.	ELEV.	6' Sewer	Easement
X-Sections					Block "X" - Back Lot Line	
B.M. HM-104	1 18	153 72		152 54	HM-104, el = 152.54+, F.B. 197[illegible]-133	
T.P.	[illegible]	14[illegible]	7 45	146 27	Berendo & 12th, S.W. Cor., St. light base	
1+00			6[illegible]	141[illegible]	Int. Berendo & N. line 6' Sewer Ease.	Pg. 98
			64	141[illegible]		3 R.
			7[illegible]	1[illegible]	3 L. ℄ Easement	
			7[illegible]	139[illegible]	9 L.	
1+					ed. pv. - N'ly line Ease.	
1+22			[illegible]	1[illegible]	B.B. "	
			7[illegible]	1[illegible]	3 L.	
			[illegible]	1[illegible]	9 "	
			90	13[illegible]	20 "	
1+32			[illegible]	143[illegible]	N'ly line Ease.	
			[illegible]	146[illegible]		3 R. [illegible]
			6[illegible]	1[illegible]	6° L. Brk.	
			[illegible]	138[illegible]	15° L. "	
			[illegible]	13[illegible]	[illegible] L. " B.B.	

Profile No. ____ Notes Red. ____ Plotted ____ Job No. 188614 Division No. 10 F. B. 2129 Pg. 107
Date ____ Date ____ Survey of 122nd St.
X-Sec. No. ____ Notes Chkd. ____ Checked ____ Survey by English Notes Ed. Date 8-56
Date ____ Date ____ Map No. ____ Indexed C. Johnson Date ____

76L298 S & E #307 9-54

PLEASE RETURN TO
LOS ANGELES COUNTY SURVEYOR
726 LOS ANGELES COUNTY ENGINEERING BLDG.

NOTE: ANY ADDITIONS OR CHANGES ON THIS SHEET MUST BE MADE OR CIRCLED IN RED INK, WITH DATE AND NAME OF PERSON MAKING CHANGE.

Do not extend notes this side of this line.

STATION	B. S.	H. I.	F. S.	ELEV.	6' Sewer	Easement
		147 55				
1+50			33	1443	N'ly Line Ease.	
			17	[illegible]		3' R. T.B.
			47	1429	3 L. ℄ easement.	
			76	[illegible]	9 L.	
			158	1318	25 L. B.B.	
1+78			20	1450	Brk. N'ly Line easement T.B.	
1+85			18	1425	Brk. " " "	
			45	[illegible]		3 R.
			164	1372	12 L. B. Bank	
2+00			51	1425	T.B. N'ly Line Easement	
			48	1428		3' R.
			158	1318	9 L. B.B.	
2+50			66	1410	T.B. N'ly line Easement	
			63	1413		3 R.
			83	1393	3 L.	
			142	1334	9 " B.B.	

F. B. 2129 Pg. 108
Job No. 1886.14 Division No. 10 Notes Red. Plotted Profile
Survey of 122nd St. Date Date No.
Survey by English Notes Ed. Notes Chkd. Checked X-Sec.
Indexed A. C. Johnson Date Date Date No.

76298 S & E #307—7-55

PLEASE RETURN TO
LOS ANGELES COUNTY ENGINEER
700 LOS ANGELES COUNTY ENGINEERING BLDG.

NOTE: ANY ADDITIONS OR CHANGES ON THIS SHEET MUST BE MADE OR CIRCLED IN RED INK, WITH DATE AND NAME OF PERSON MAKING CHANGE.

Do not extend notes this side of this line.

STATION	B. S.	H. I.	F. S.	ELEV.	6' Sewer Easement
T.B.M.		147 55			
2+79.96	1224	151 63	8 12	139.31	Fd. 1"x2" per pg. 100 – N'ly. Line Ease.
3+00			12 3	1383	N'ly Line Easement.
			13 2	1384	3 R.
			13 7	1379	3 L. ℄ easement.
			16 9	1347	9° B.B.
4+00			12 8	1388	N. Ly Line Easement.
			12 7	1389	3 R.
			12 9	1387	3 L. ℄ Easement. T.B.
			12 9	1387	6"
4+ 26			11 9	1307	Brk. N'ly Line Ease.
4+ 32			10 1	1415	Brk. " " "
4+ 88.5			5 6	1460	" " " "
4+ 89.5			4 6	1450	" " " "
5+00			4 3	1473	N'ly Line Easement
			4 3	1473	3 R.
			4 4	1472	3° L.
			4 5	1471	5° "
			4 0	1476	6° " Top Ret. Wall
			7 45	14418	7° " El. Conc. Slab

Profile Notes Red. ____ Plotted ____ Job No. ____ Division No. 10 F. B. 2129 Pg. 107
No. ____ Date ____ Date ____ Survey of ____ No. 54
X-Sec. Notes Chkd. ____ Checked ____ Survey by ____ Notes ____ Date ____
No. ____ Date ____ Date ____ Map No. ____ Date ____

76298 S & E #307—7-55

PLEASE RETURN TO
LOS ANGELES COUNTY ENGINEER
700 LOS ANGELES COUNTY ENGINEERING BLDG.

NOTE: ANY ADDITIONS OR CHANGES ON THIS SHEET MUST BE MADE OR CIRCLED IN RED INK, WITH DATE AND NAME OF PERSON MAKING CHANGE.

Do not extend notes this side of this line.

STATION	B. S.	H. I.	F. S.	ELEV.	Sewer	Easement
		151 63				(Per. pg. 99.)
5+73 43			20	1496	N'ly Line Easement	
"			29	1487	2' offset Line (pg. 99)	
6+00			27	1489	2' offset Line	
			23	1493		5 R. ℄ Ease.
			21	1495		11 "
			36	1480	1. L.	
T.P.	9 75	159 03	2 38	149 25		
6+80			98	1492	2' OFFSET Line	
			97	1493		5' R. ℄ Ease.
			94	1496		11 "
			101	1489	1. L.	
7+275			102	1488	2' OFFSET LINE	
			96	1492		5 R. ℄ Ease
			96	1494		11 "
			103	1487	1. L.	

F. B. 2129 Pg. 110 Job No. 1886.14 Division No. 10 Notes Red. Plotted Profile
Survey of 122 Ro. St. Date Date No. X-Sec.
Survey by English Notes Lind Notes Chkd. Checked
Indexed K. C. Johnson Date Date Date No.

76298 S & E #307—7-55

PLEASE RETURN TO
LOS ANGELES COUNTY ENGINEER
700 LOS ANGELES COUNTY ENGINEERING BLDG.

NOTE: ANY ADDITIONS OR CHANGES ON THIS SHEET MUST BE MADE OR CIRCLED IN RED INK, WITH DATE AND NAME OF PERSON MAKING CHANGE.

Do not extend notes this side of this line.

Profile No. Notes Rod. Plotted Job No. Division No.
X-Sec. No. Date Date Survey of Date F.B.
Notes Chkd. Checked Survey by Notes Date
Date Date Map No. Date

STATION	B. S.	H. I.	F. S.	ELEV.	2nd OFFSET LINE
		15703			
7+79.2			11 0	1480	2' offset Line
			10 5	1485	5.2 R. & Base.
			10 1	1489	11 "
			11 1	1479	1 R.
8+00			11 36	14767	Ed. pvmt. 2' offset Line
8+04.5			11 26	14777	Int. Budlong Ave & 2' offset line pg. 91.
			11 00	14803	5.2. & Easement
			10 62	14831	11 R.
			11 33	14770	1 R.
T.P.	12 02	15780	11 25	14773	
HM-103			101	15677	H.M.-103, El. = 158.784 per F.B. 1971-131 127 ft. to St. N. Side & 80' East of & Budlong Ave. Bt spk in S.W. Cor. of Lane dr. to Ho. #11571
X-Sec.		6' Sewer Easement along East line of Lot #17			
HM-91	836	13509		12673	HM-91, el = 126.730, F.B. 1971-134 El Segundo S. side & .10 mi. W. of Vermont - in ch. (S.D. Catch Basin)

76298 S & E #307—7-55

PLEASE RETURN TO
LOS ANGELES COUNTY ENGINEER
700 LOS ANGELES COUNTY ENGINEERING BLDG.

NOTE: ANY ADDITIONS OR CHANGES ON THIS SHEET MUST BE MADE OR CIRCLED IN RED INK, WITH DATE AND NAME OF PERSON MAKING CHANGE.

Do not extend notes this side of this line.

STATION	B. S.	H. I.	F. S.	ELEV.	Sewer	Easement
1+00		135 09	7 36	127 73	℄ Int. El Segundo ℄	6' Sewer Ease.-Pg. 100
			7 38	127 71		6' R.
			7 35	127 74	6' L.	
1+15			7 35	127 74	edge Pvmt. ℄	
1+14			7 34	127 75	F.L. ℄	
1+20			6 9	128 2	edge Shoulder ℄	
1+50			5 5	129 6	℄	
			5 3	129 8		6' R
			5 5	129 6	6 L.	
2+00			3 8	131 3	℄	
			3 8	131 3		6' R.
			3 8	131 3	6' L.	
T.P.	11 63	144 01	2 71	132 38		
2+70			10 2	133.8	B.B. ℄	
			10 3	133 7		6 R.
			9 8	134 2	6. L.	
2+84			4 9	139.1	T.B. ℄	
2+86 T.B.M.			4 62	139 39	fd. 1X2 - Pg. 109 (2+79.96) EL. = 139.39	3' R.

F. B. 2129 Pg. 112 Job No. 1886.14 Division No. 10 Notes Red. Plotted Profile
Survey of 122 NO. St. Date Date No.
Survey by English Notes Lind Notes Chkd. Checked X-Sec.
Indexed K. C. Johnson Date Date Date No.

PWFB 0819 2359

Notes Ck'd by	Survey of 122 ND ST.
Map No.	W. O. 1886.14 Tape No. 0122 St'd. 68 °F
Office Work	Surveyed by Lind
Checked	Notes Lind Date 8-56
Date	Indexed E. C. Johnson

F. B. 2129 Pg. 43

122 ND ST
S.S. DISTRICT

J.N. 1886.14

PROPERTY LINES

BLOCK "E"
TOWNSITE OF
HOWARD

8-56
Lind
Foulger
Tuxford

Note: Any Additions or Changes on This Sheet Must be Made or Circled in Red Ink With Date and Name of Person Making Change.

Do not extend notes this side of this line.

RETURN TO
LOS ANGELES COUNTY SURVEYOR
726 LOS ANGELES COUNTY
ENGINEERING BLDG.

76F309S S&E #247. 8-54

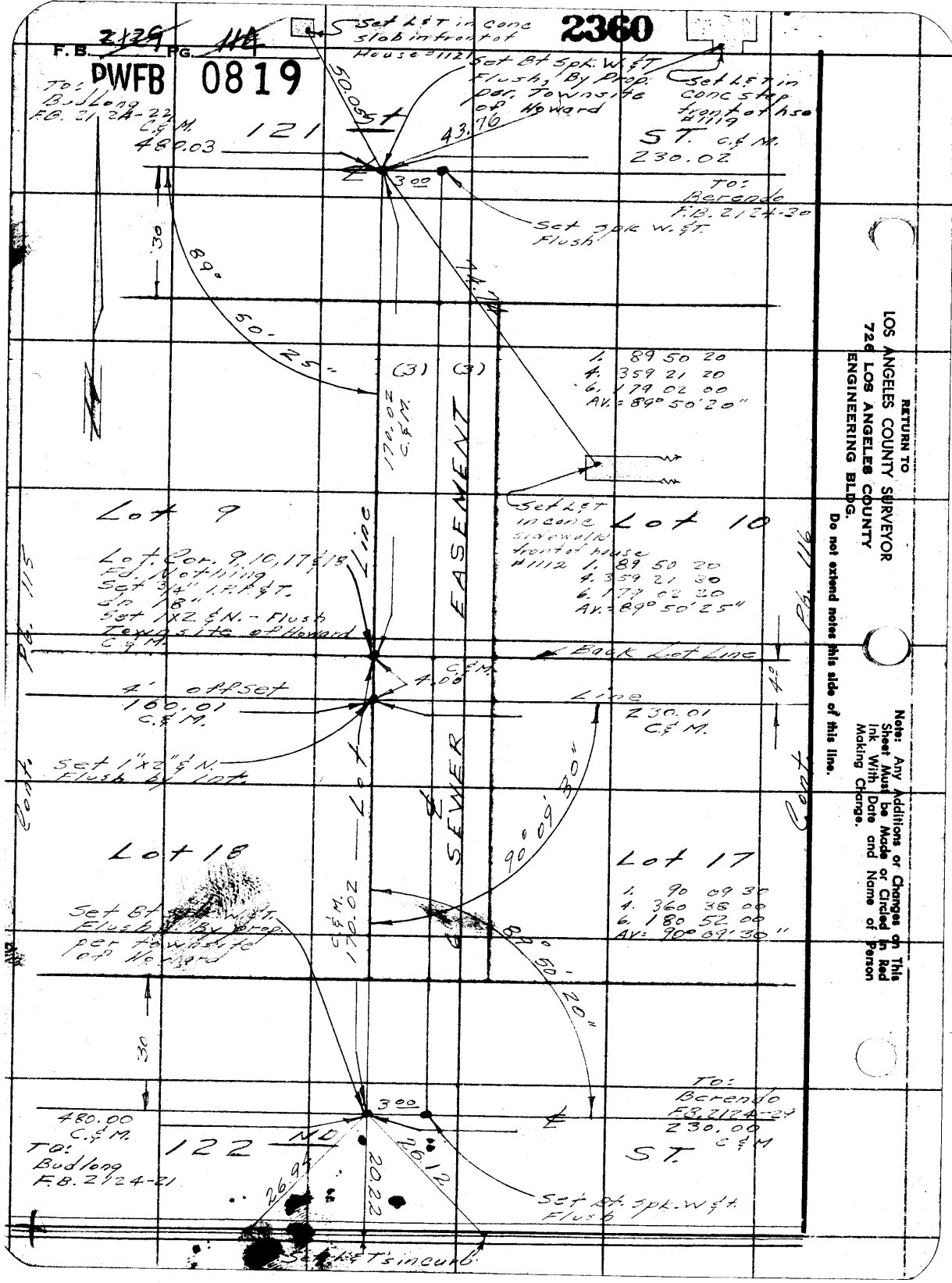

RETURN TO
LOS ANGELES COUNTY SURVEYOR
726 LOS ANGELES COUNTY
ENGINEERING BLDG.

Do not extend notes this side of this line.

Note: Any Additions or Changes on This Sheet Must be Made or Circled in Red Ink With Date and Name of Person Making Change.

PWEB 0819 2361

Notes [illegible] by	Survey of 122 ND St.
Map No.	JN 886 14 Tape 0122 Std 68° F
Office Work	Surveyed by Lind
Checked	Notes Lind Date 8-56
Date	Indexed A. C. Johnson

F.B. 2129 Pg. 115

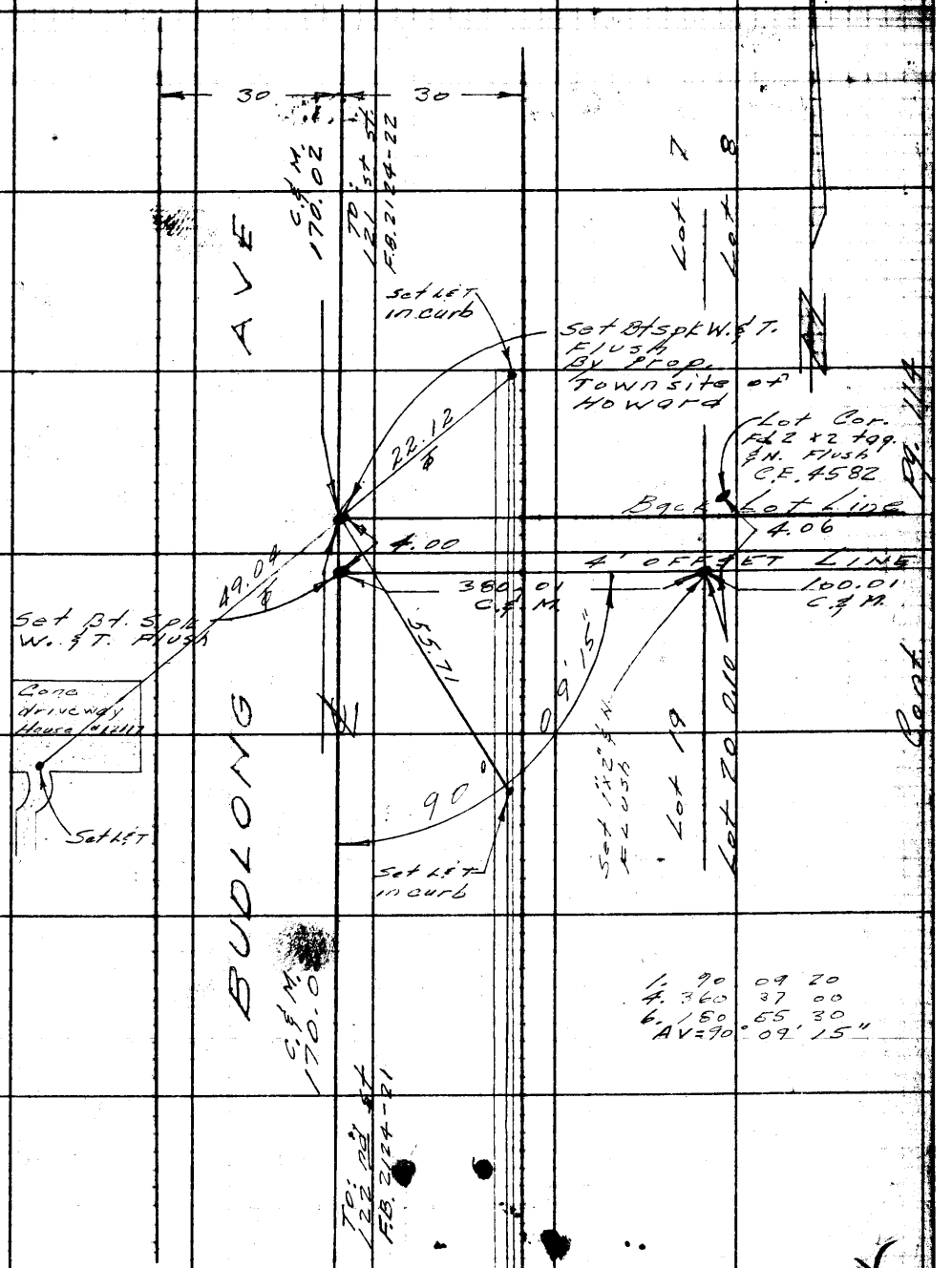

Note: Any Additions or Changes on This Sheet Must be Made or Circled in Red Ink With Date and Name of Person Making Change.

Do not extend this side of this line.

PLEASE RETURN TO
LOS ANGELES COUNTY ENGINEER
700 LOS ANGELES COUNTY ENGINEERING BLDG.

75F3098 S&E #247 1-56

PLEASE RETURN TO
LOS ANGELES COUNTY ENGINEER
700 LOS ANGELES COUNTY ENGINEERING BLDG.

Note: Any Additions or Changes on This Sheet Must be Made or Circled in Red Ink With Date and Name of Person Making Change.

Do not extend this side of this line.

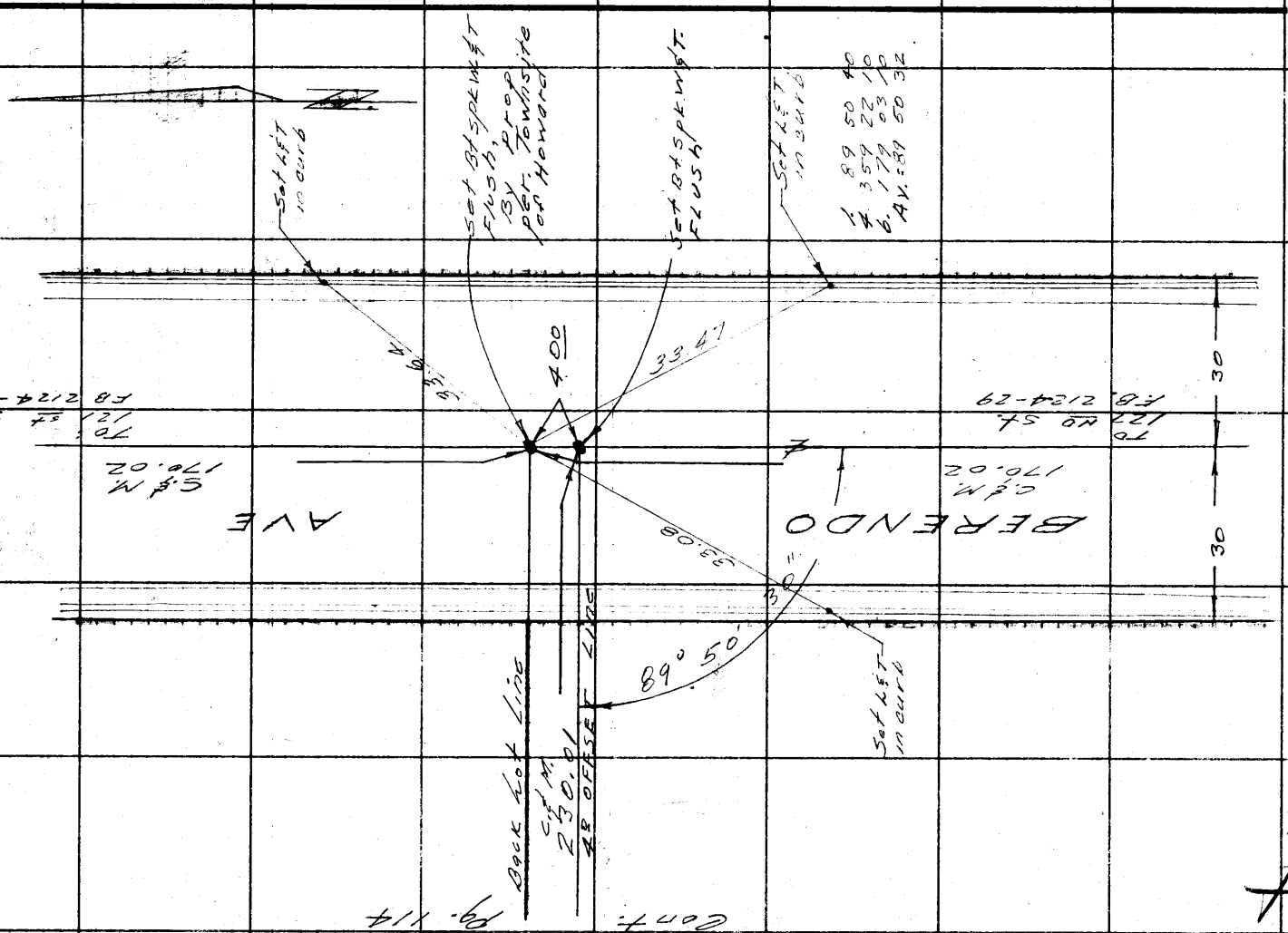

2362

F.B. 2129 Pg. 116

PWFB 0819

Notes Ck'd by	Survey of 122 ND ST.
Map No.	JN 1886.14 Tape Std °F.
Office Work	Surveyed by Lind
Checked	Notes Lind Date 8-56
Date	Indexed H. O. Johnson

F. B. 2129 Pg. 117

122 ND ST
S.S. DISTRICT
J.N. 1886.14

TOPOG. & "X" SECTIONS
FOR
SEWER EASEMENTS
IN
BLOCK "E"
TOWNSITE OF HOWARD

8-56
Lind
Foulger
Tuxford

Note: Any Additions or Changes on This Sheet Must be Made or Circled in Red Ink With Date and Name of Person Making Change.

Do not extend this side of this line.

PLEASE RETURN TO
LOS ANGELES COUNTY ENGINEER
700 Los Angeles County Engineering Bldg.

76F3008 SAE #247 1-56

PLEASE RETURN TO
LOS ANGELES COUNTY ENGINEER
7,00 LOS ANGELES COUNTY ENGINEERING BLDG.

Note: Any Additions or Changes on This Sheet Must Be Made or Circled in Red Ink With Date and Name of Person Making Change.

Do not extend this side of this line.

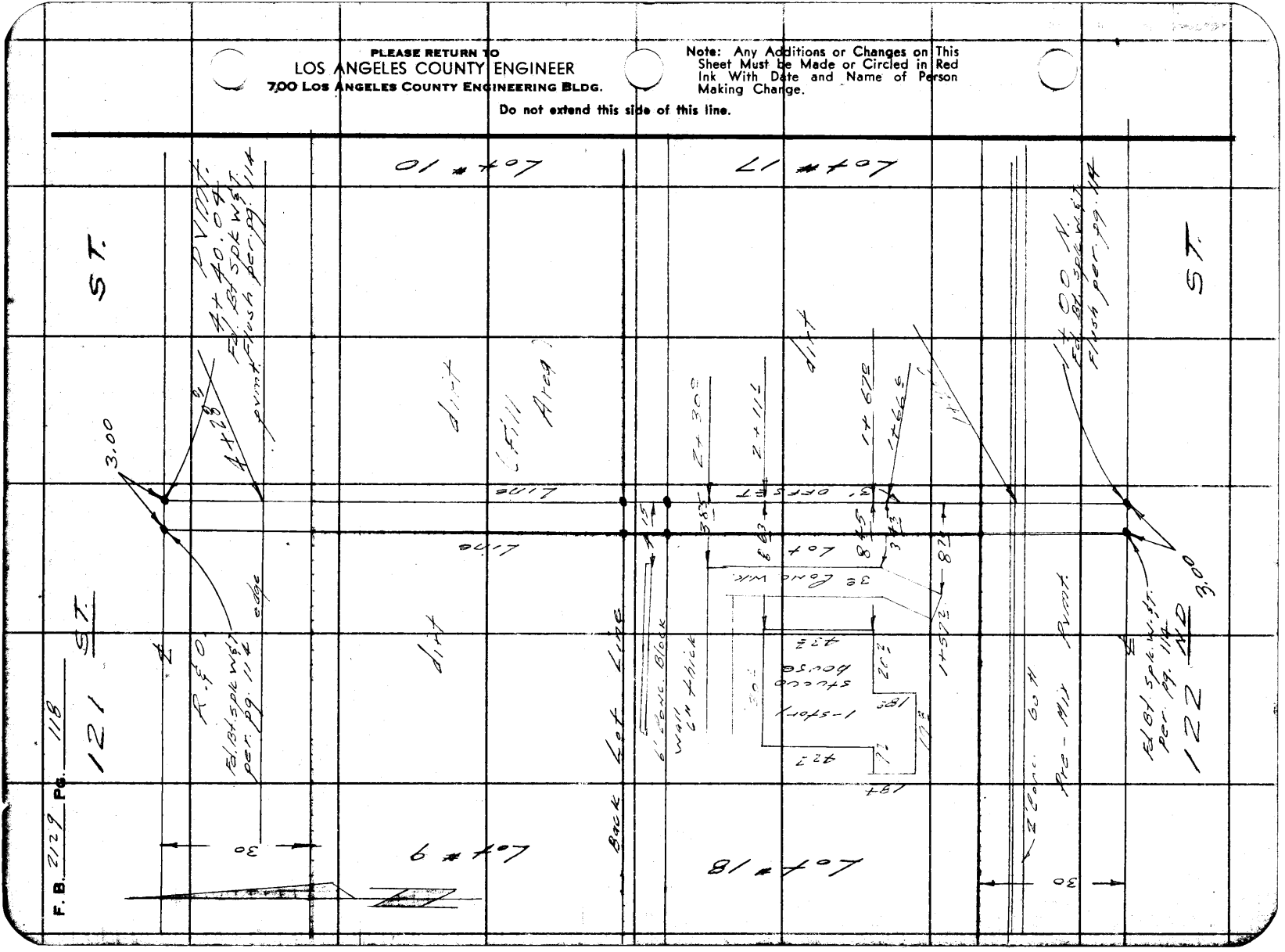

Notes Ck'd by
Map No.
Office Work
Checked
Date

Survey of 100 No St.
W. O. 100 Tape No. St'd. °F
Surveyed by Lind
Notes Lind Date 6-56
Indexed A. C. Johnson

F. B. 2167 Pg. 119

Cont. Pg. 120

Note: Any Additions or Changes on This Sheet Must be Made or Circled in Red Ink With Date and Name of Person Making Change.

Do not extend notes this side of this line.

RETURN TO
LOS ANGELES COUNTY SURVEYOR
726 LOS ANGELES COUNTY
ENGINEERING BLDG.

76F309S S&E #247. 8-54

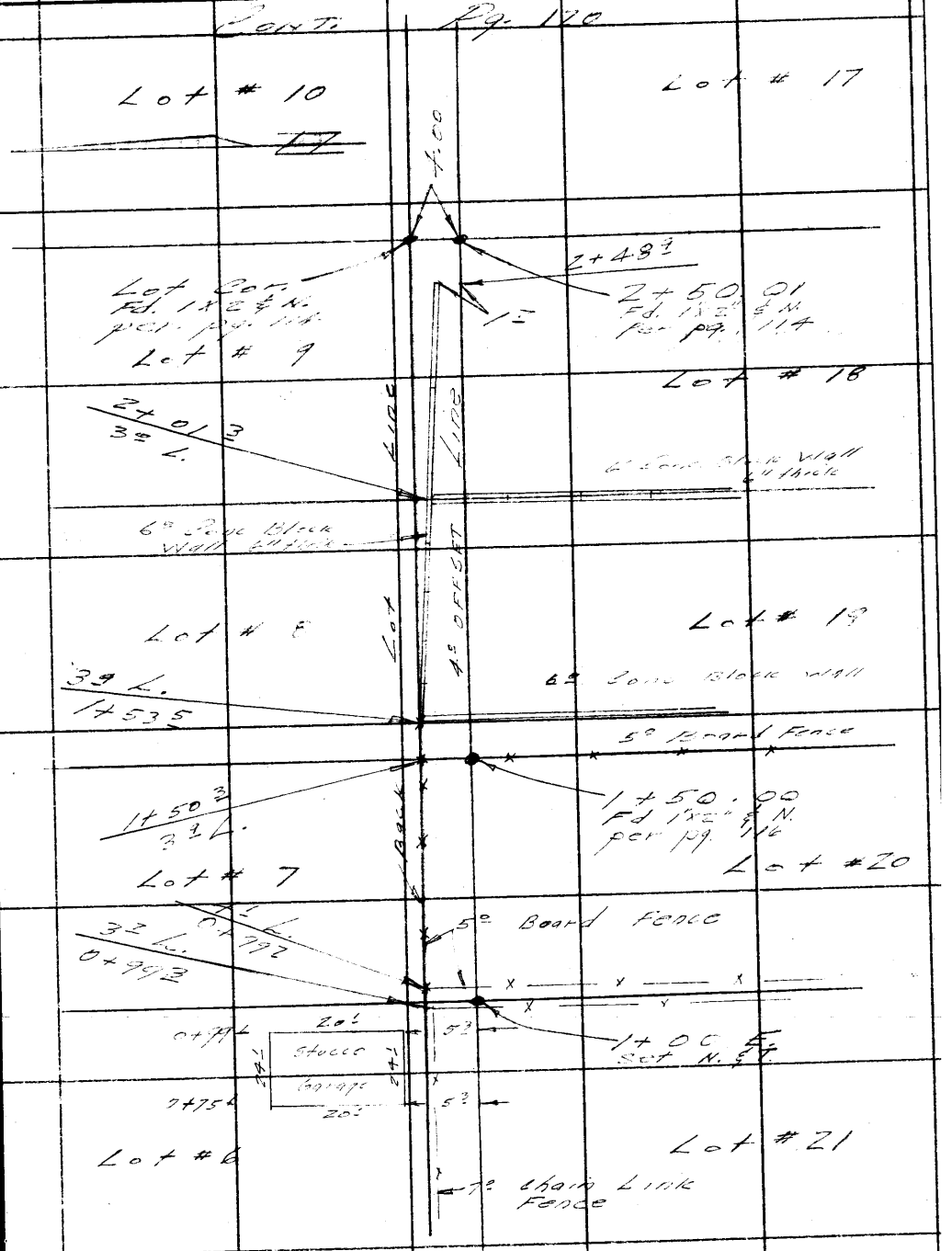

F. B. 2129 PG. 120

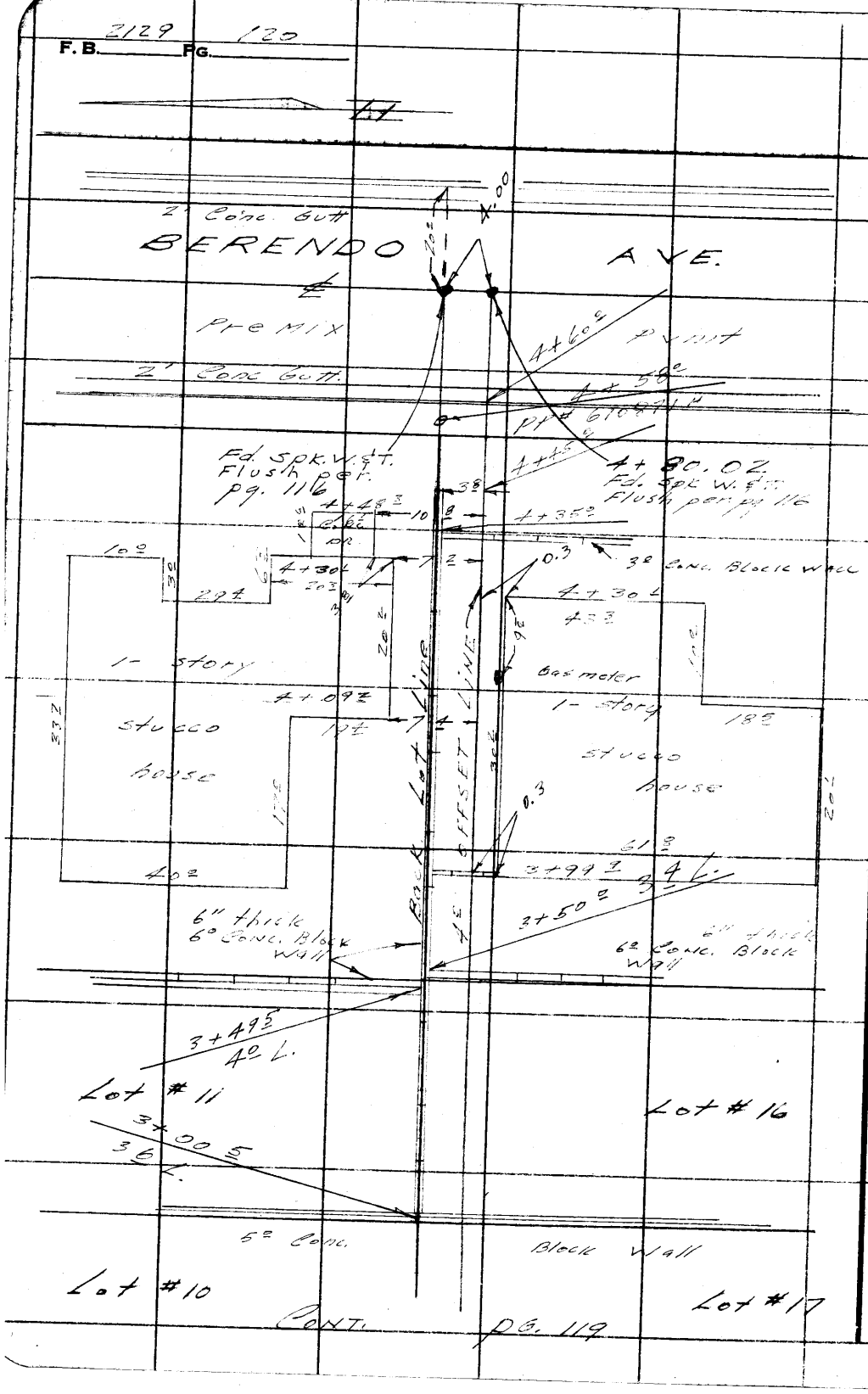

RETURN TO
LOS ANGELES COUNTY SURVEYOR
726 LOS ANGELES COUNTY
ENGINEERING BLDG.
Do not extend notes this side of this line.

Note: Any Additions or Changes on This Sheet Must be Made or Circled in Red Ink With Date and Name of Person Making Change.

76298 S & E #307—7-55

PLEASE RETURN TO
LOS ANGELES COUNTY ENGINEER
700 LOS ANGELES COUNTY ENGINEERING BLDG.

NOTE: ANY ADDITIONS OR CHANGES ON THIS SHEET MUST BE MADE OR CIRCLED IN RED INK, WITH DATE AND NAME OF PERSON MAKING CHANGE.

Do not extend notes this side of this line.

STATION	B. S.	H. I.	F. S.	ELEV.	6' Sewer	Easement
"X" - Sections					Block "E" From: 122ND st. to 121st St.	
B.M. H.M. 109	6 94	176 40		169.46	H.M. - 109 EL.= 169.457 F.B. 1971 - 132 Berendo Ave & 122ND st S.W. Cor., Bt. spk. in Cb. 15' W. of W. end Cb Ret.	
1+00			5 82	170 58	℄ Int. 122ND st. & Sewer Ease. Pg. 118.	
			6 09	170 31		6 R.
			5 48	170 92	6 L.	
1+18°			6 01	170 39		℄ Ed. gutt
			6 30	170 10		6' R "
			5 68	170 72	6' L. ed gutt	
			6 14	170 26		℄
1+20°			6 47	169 93		6' RT. Bt Cb.
			5 80	170 60	6' L. Bt. Cb.	
1+20°			5 45	170 95		℄
			5 82	170 58		6 R. T. Cb
			—		6 L. T. Cb.	
1+30			4 5	1719		℄ P. L.
1+50			3 5	1729		℄ Brk.
			4 5	1719		6 R
			2 9	1735	6 L.	

Profile Notes Red. ____ Plotted ____ Job No. 1386.19 Division No. 10 F. B. 2129 Pg. 121
No. ____ Date ____ Date ____ Survey of 122ND st.
X-Sec. Notes Chkd. ____ Checked ____ Survey by Lind Notes Lind Date 8-52
No. ____ Date ____ Date ____ Map No. ____ Date ____

76298 S & E #307—7-55

PLEASE RETURN TO
LOS ANGELES COUNTY ENGINEER
700 LOS ANGELES COUNTY ENGINEERING BLDG.

NOTE: ANY ADDITIONS OR CHANGES ON THIS SHEET MUST BE MADE OR CIRCLED IN RED INK, WITH DATE AND NAME OF PERSON MAKING CHANGE.

Do not extend notes this side of this line.

STATION	B. S.	H. I.	F. S.	ELEV.	6' Sewer Easement	
		176 40				
2+00			36	1728		℄
			43	1721		6 R.
			2 89	173 51	6 L.	
T.B.M. 2+70.02	10 88	185 .88	1 40	175.00	Fd. 1x2 & N. Par. pg. 114, (Lot Cor.) 3 L.	
3+00			10 5	1754		℄
			10 9	1750		6 R.
			10 2	1757	6 L.	
3+50			8 3	1776		℄ Brk
			8 9	1770		6 R.
			7 7	1782	6 L.	
4+00			6 8	1791		℄
			6 9	1790		6 R.
			6 9	1790	6 L.	
4+10			6 4	1795		℄ Brk
4+23			7 8	1781		℄ F/L
4+28			7 06	178 82		℄ Ed pr
4+40.04			6 36	179 52	℄ int 121st St. & Sewer Ease. pg. 114	
			6 10	179 78		6. R.
			6 70	179 18	6. L.	

F. B. 2129 Pg. 122 Job No. 1886.14 Division No. 10 Notes Red. Plotted Profile
Survey of 122 HD St. Date Date No. X-Sec.
Survey by Lind Notes Lind Notes Chkd. Checked
Indexed K. C. Johnson Date Date Date No.

76298 S & E #307—7-55

PLEASE RETURN TO
LOS ANGELES COUNTY ENGINEER
700 LOS ANGELES COUNTY ENGINEERING BLDG.

NOTE: ANY ADDITIONS OR CHANGES ON THIS SHEET MUST BE MADE OR CIRCLED IN RED INK, WITH DATE AND NAME OF PERSON MAKING CHANGE.

Do not extend notes this side of this line.

STATION	B. S.	H. I.	F. S.	ELEV.		
		185 88				
BM HN-82			2 88	190 44	HM-82 El.=190.417 per. F.B. 197-132 121 st st & Berendo Ave S.E. Cor. St. Spk. in Cb. 20' East of E. end Cb. Rt.	
	"X"	Sections		Back	Lot Line	Block "E".
T.B.M.	6 80	181 80		175 00	T.B.M. El=175.00 per pg. 122 Fd. 1x2 & N. Lot Cor. per pg. 114.	
1+00 East			16	1802	Fd. Nail & Tin per pg. 119, on	
			16	1802	4° OFFSET LINE	
			16	1802		2 R.
					10 L.	
1+48			22	179.6	4° OFFSET LINE Brk.	
			18	1800		2 R.
			25	1793	10 L.	
1+60			37	1781	4° OFFSET LINE Brk.	
			37	1781		2 R.
			35	1783	10 L.	

Profile Notes Red. ____ Plotted ____ Job No. 1586.14 Division No. 10 F. B. 2129 Pg. 123
No. ____ Date ____ Date ____ Survey of 122 HD St.
X-Sec. Notes Chkd. ____ Checked ____ Survey by [illegible] Notes [illegible] Date 5-56
No. ____ Date ____ Date ____ Map No. ____ Indexed Johnson Date ____

76298 S & E #307—7-55

PLEASE RETURN TO
LOS ANGELES COUNTY ENGINEER
700 LOS ANGELES COUNTY ENGINEERING BLDG.

NOTE: ANY ADDITIONS OR CHANGES ON THIS SHEET MUST BE MADE OR CIRCLED IN RED INK, WITH DATE AND NAME OF PERSON MAKING CHANGE.

Do not extend notes this side of this line.

STATION	B. S.	H. I.	F. S.	ELEV.		
		181 80				
2+00			42	1776	4° OFFSET LINE	
			42	1776		2 R.
			51	1767	10 L.	
3+00			95	1723	4° OFFSET LINE	
			101	1717		2 R.
			87	1731	10 L.	
3+49°			92	1726	4° OFFSET LINE	
			92	1726		2 R.
			80	1738	10 L.	
3+51°			108	1710	4° OFFSET LINE	
			108	1710		2 R.
			108	1710	3 L.	
			92	1726	5	
			92	1726	10 "	
4+00			94	1724	4° OFFSET LINE	
			94	1724		2 R.
			94	1724	3 L.	
			72	1746	5 "	
			72	1746	10 "	
T.P.	568	180 81	667	175 13		

F. B. 2129 Pg. 124 Job No. 1886.14 Division No. 10 Notes Red. Plotted Profile
Survey of 122 HO St Date Date No.
Survey by Lind Notes Lind Notes Chkd. Checked X-Sec.
Indexed A. C. Johnson Date Date Date No.

76298 S & E #307—7-55

PLEASE RETURN TO
LOS ANGELES COUNTY ENGINEER
700 LOS ANGELES COUNTY ENGINEERING BLDG.

NOTE: ANY ADDITIONS OR CHANGES ON THIS SHEET MUST BE MADE OR CIRCLED IN RED INK, WITH DATE AND NAME OF PERSON MAKING CHANGE.

Do not extend notes this side of this line.

STATION	B. S.	H. I.	F. S.	ELEV.		
		180 81				
4+34°			68	1740	4° OFFSET	Line
			68	1740		2. R.
			68	1740	3 L.	
			53	1755	5 L.	
			48	1760	10 L.	
4+36°			52	1754	4° OFFSET	Line
			52	1756		2 R.
			51	1757	3 L.	
			51	1757	5 L.	
			48	1760	10 L.	
4+60°			3 00	1778	4° OFFSET	Line T.C.B.
4+60 3			3 63	17718	" "	" B.C.B.
4+62°			3 46	17735	" "	" Ed. gutt.
4+80.02			2 42	17839	int. 4° OFFSET	Line & E.
					Berendo Ave.	per pg. 116
			2 52	17829		2 R.
			1 91	17890	10. L.	

Profile Notes Red. ____ Plotted ____ Job No. 1886.14 Division No. 10 F. B. 2129 Pg. 125
No. ____ Date ____ Date ____ Survey of 122 Ad St.
X-Sec. Notes Chkd. ____ Checked ____ Survey by Lind Notes Lind Date 2-56
No. ____ Date ____ Date ____ Map No. ____ Indexed C. Johnson Date ____

76298 S & E #307—7-55

PLEASE RETURN TO
LOS ANGELES COUNTY ENGINEER
700 LOS ANGELES COUNTY ENGINEERING BLDG.

NOTE: ANY ADDITIONS OR CHANGES ON THIS SHEET MUST BE MADE OR CIRCLED IN RED INK, WITH DATE AND NAME OF PERSON MAKING CHANGE.

Do not extend notes this side of this line.

STATION	B. S.	H. I.	F. S.	ELEV.		
		180 81				
T.P.	4 59	176 16	9 24	171 57	spk.	
B.M. H.M. 109			6 72	169.44	H.M. 109. El. = 169.457, F.B. 1971-132 Berendo Ave & 122 ND St. S.W. Cor. Bt. spk in Cb. 15' W. of W. end Cb.	

F. B. 2129 Pg. 126 Job No. 1886.14 Division No. 10 Notes Red. Plotted Profile
Survey of 122 ND St. Date No.
Survey by Lind Notes Lind Notes Chkd. Checked X-Sec.
Indexed A. C. Johnson Date Date Date No.

PWBR 0819

2363

Notes Ck'd by	Survey of 122nd St.
Map No.	J.N. 1886.14 Tape 0122 Std. 68 °F.
Office Work	Surveyed by English
Checked	Notes F.B. Date 8-56
Date	Indexed L. C. Johnson

F. B. 2124 Pg. 124

122nd ST.
S.S. DISTRICT
J.N. 1886.14

PROPERTY LINES

BLOCK "P"
TOWNSITE OF
HOWARD

Aug. 1956
Lind
Foulger
Tuxford

Note: Any Additions or Changes on This Sheet Must be Made or Circled in Red Ink With Date and Name of Person Making Change.

Do not extend this side of this line.

PLEASE RETURN TO
LOS ANGELES COUNTY ENGINEER
700 LOS ANGELES COUNTY ENGINEERING BLDG.

76F3085 S&E #247 1-56

PWFB 0819

2364

F. B. 2129 Pg. 128

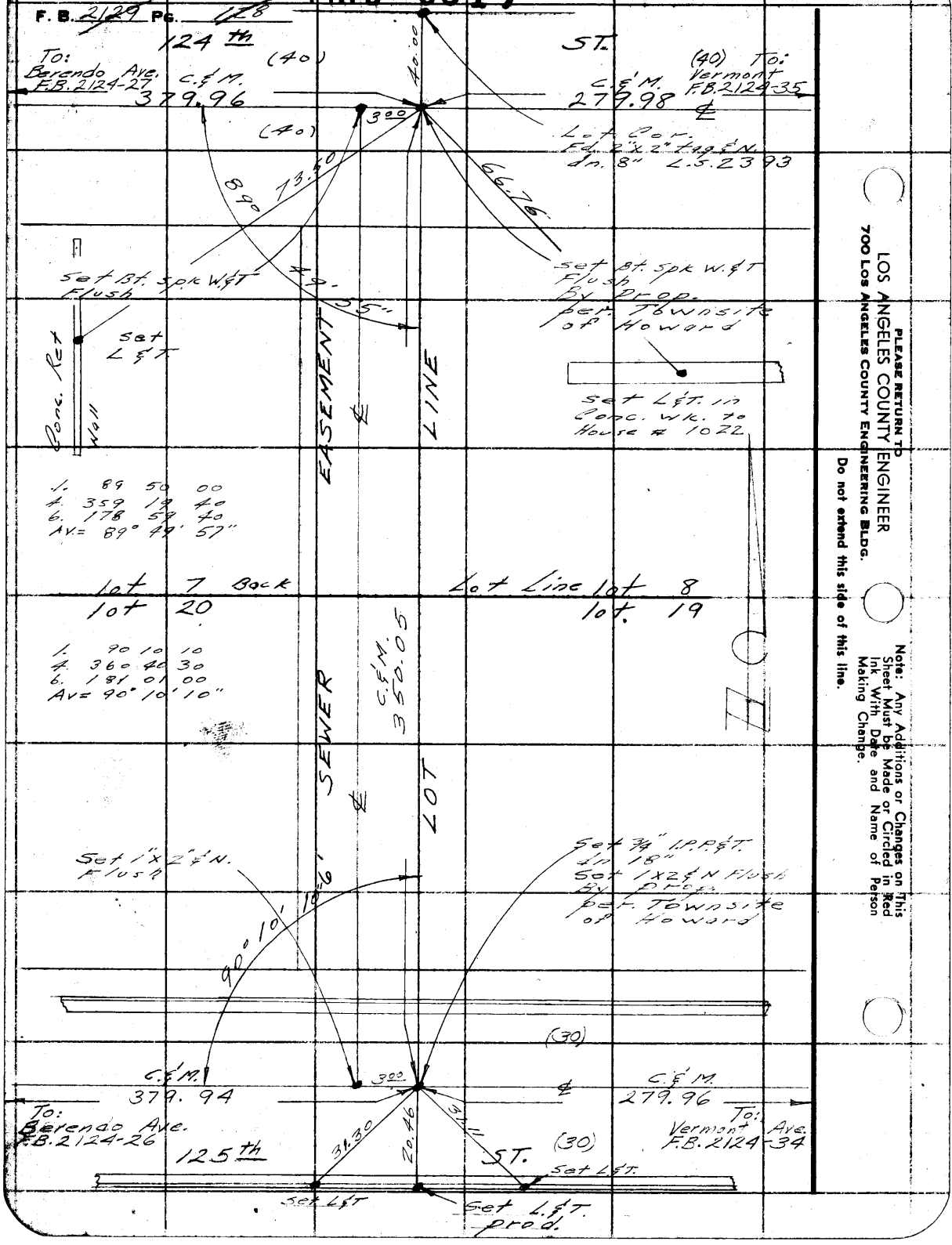

PLEASE RETURN TO
LOS ANGELES COUNTY ENGINEER
700 Los Angeles County Engineering Bldg.

Do not extend this side of this line.

Note: Any Additions or Changes on This Sheet Must be Made or Circled in Red Ink With Date and Name of Person Making Change.

Notes Ck'd by	Survey of 122 ND ST.	F. B. 2129 PG. 129
Map No.	J.N. 1886.14 Tape Std °F.	
Office Work	Surveyed by Lind	
Checked	Notes Lind Date 8-56	
Date	Indexed K. C. Johnson	

122 ND ST.

S.S. DISTRICT

J.N. 1886.14

TOPOG. & "X" SECTIONS

BLOCK "D"

TOWNSITE OF

HOWARD

Aug. 56
Lind
Foulger
Tux Pokd

Note: Any Additions or Changes on This Sheet Must be Made or Circled in Red Ink With Date and Name of Person Making Change.

Do not extend this side of this line.

PLEASE RETURN TO
LOS ANGELES COUNTY ENGINEER
700 LOS ANGELES COUNTY ENGINEERING BLDG.

76F309S S&E #247 1-56

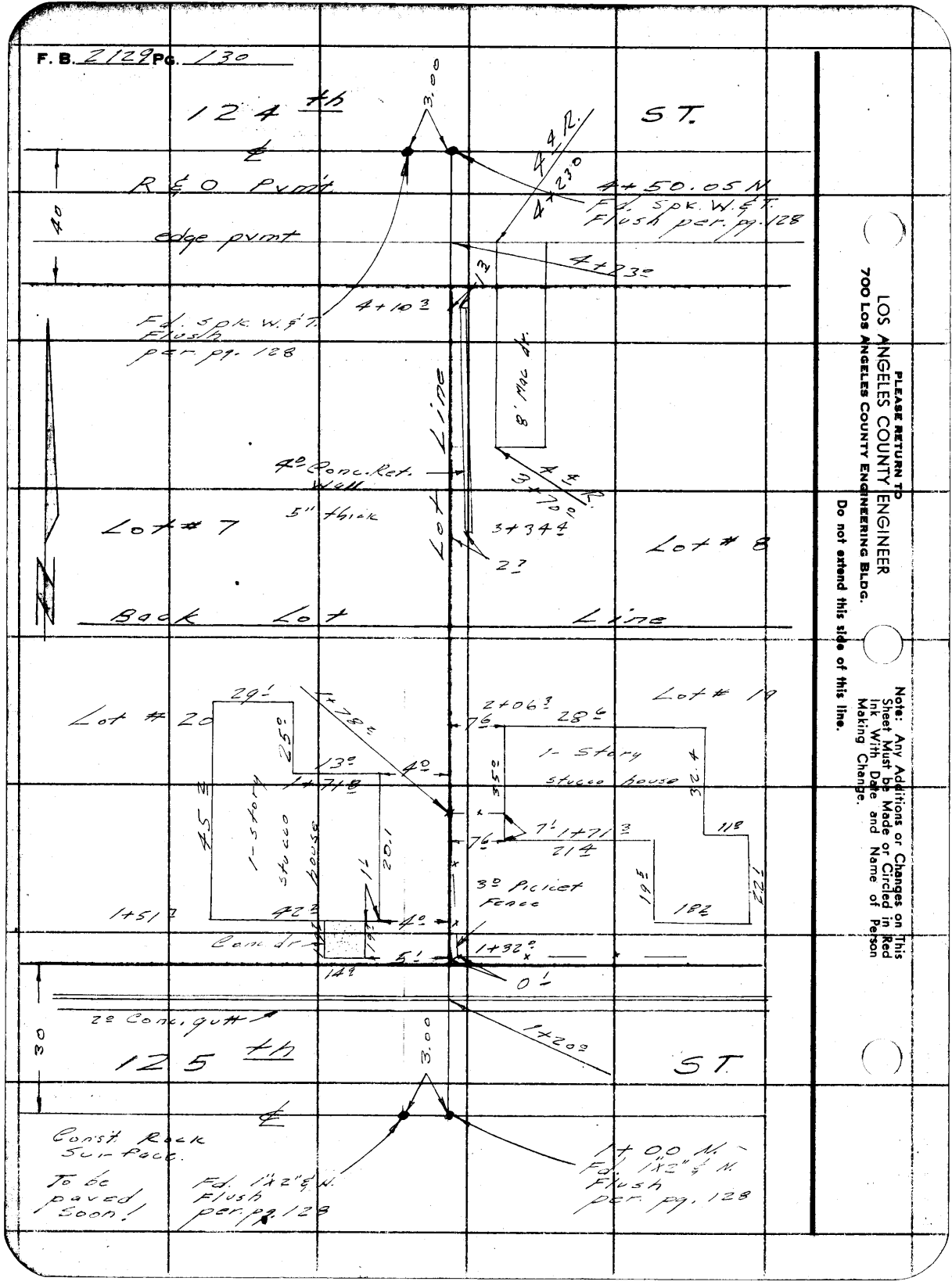

PLEASE RETURN TO
LOS ANGELES COUNTY ENGINEER
700 Los Angeles County Engineering Bldg.

Do not extend this side of this line.

Note: Any Additions or Changes on This Sheet Must Be Made or Circled in Red Ink With Date and Name of Person Making Change.

76L298 S & E #307 9-54

PLEASE RETURN TO
LOS ANGELES COUNTY SURVEYOR
726 LOS ANGELES COUNTY ENGINEERING BLDG.

NOTE: ANY ADDITIONS OR CHANGES ON THIS SHEET MUST BE MADE OR CIRCLED IN RED INK, WITH DATE AND NAME OF PERSON MAKING CHANGE.

Do not extend notes this side of this line.

STATION	B. S.	H. I.	F. S.	ELEV.	6' Sewer	Easement
"X" Sections			Block "P"		From: 125th St. to 124th St.	
B.M. H.M.-87	1 14	171 31		170.17	H.M.-87 El. = 170.172, per F.B. 1971-117	
T.P.	6 08	165 12	12 27	159 04	Vermont Ave. & 125th St. S.W. Cor. Bt. spk. in Cb. 25 W. of W. end Cb. Rt.	
1+00 N.			6 8	158 3	Int. 125th St. & Lot Line, Pg 130	
			6 7	1584		3 Rt.
			6 9	1582	9 L.	
1+20			6 45	158 67	Lot Line	E.G.
1+22			6 62	158 50	" "	F.L.
1+22			5 96	159 16	" "	T.C.
1+30			6 0	1591	" "	P.L.
			6 0	1591		3 R.
			5 8	1593		9 "
			6 5	1586	9 L.	
2+00			4 3	1608	Lot	Line
			4 2	1609		3° Rt.
			4 1	1610		7° "
			4 7	1604	9 L.	
T.P.	12 08	176.42	0 78	164 34	1"x2" stake sta 3+00	

Profile No. ____ Notes Red. ____ Plotted ____ Job No. 1886.14 Division No. 10 F. B. 2129 Pg. 131
Date ____ Date ____ Survey of 122 ND St
X-Sec. No. ____ Notes Chkd. ____ Checked ____ Survey by Lind Notes Lind Date 8-56
Date ____ Date ____ Map No. ____ Date ____

76L298 S & E #307 9-54

PLEASE RETURN TO
LOS ANGELES COUNTY SURVEYOR
726 LOS ANGELES COUNTY ENGINEERING BLDG.

NOTE: ANY ADDITIONS OR CHANGES ON THIS SHEET MUST BE MADE OR CIRCLED IN RED INK, WITH DATE AND NAME OF PERSON MAKING CHANGE.

Do not extend notes this side of this line.

STATION	B. S.	H. I.	F. S.	ELEV.		
2+73		176 42	140	1624		Lot Line
			131	1633		3 Rt.
			130	1634		9 "
			142	1622	9 L.	
2+80			140	1624		Lot Line. BB
			100	1664		4 Rt. T.B.
			145	1619	9 L.	
3+00			121	1643		Lot Line B.B.
			98	1666		7 Rt. T.B.
			142	1622	9 L.	
4+00			73	1691		Lot Line B.B.
			54	1710		3 Rt.
			48	1716		9 "
			77	1687	9 L.	
4+18			28	1736		Lot Line T.B.
			31	1733		9 R.
			26	1738	9 L.	
4+23°			28	1736		Lot Line ed. Mac.
BM			234	17408	Int. 124th st & Lot Line pg. 130	
H.M. 107			173	17469	H.M. 107 EL = 174.690 per F.B. 1971-133	

F. B. 3129 Pg. 132
Job No. 118614 Division No. 10 Notes Red. Plotted Profile
Survey of 122 ND St. Date Date No.
Survey by Lind Notes Lind Notes Chkd. Checked X-Sec.
Indexed K. C. Johnson Date Date Date No.

PWFB 0819

2365

Notes Ck'd by
Map No.
Office Work
Checked
Date

Survey of 122 nd St.
IN 1886.14 Tape 0122 Std. 68 °F.
Surveyed by English
Notes Ed. Date 8-56
Indexed A. O. Johnson

F. B. 2129 Pg. 125

122 nd ST.
S.S. DISTRICT
J.N. 1886.14

PROPERTY LINES

BLOCK "L"
TOWNSITE OF
HOWARD

August 1956
English
Lind
Peterson
Faulger
Tuxford

Note: Any Additions or Changes on This Sheet Must be Made or Circled in Red Ink With Date and Name of Person Making Change.

PLEASE RETURN TO
LOS ANGELES COUNTY ENGINEER
700 Los Angeles County Engineering Bldg.
Do not extend outside of this line.

76F3098 S&E #247 1-56

PWFB 0819

2366

F. B. 2129 Pg. 134

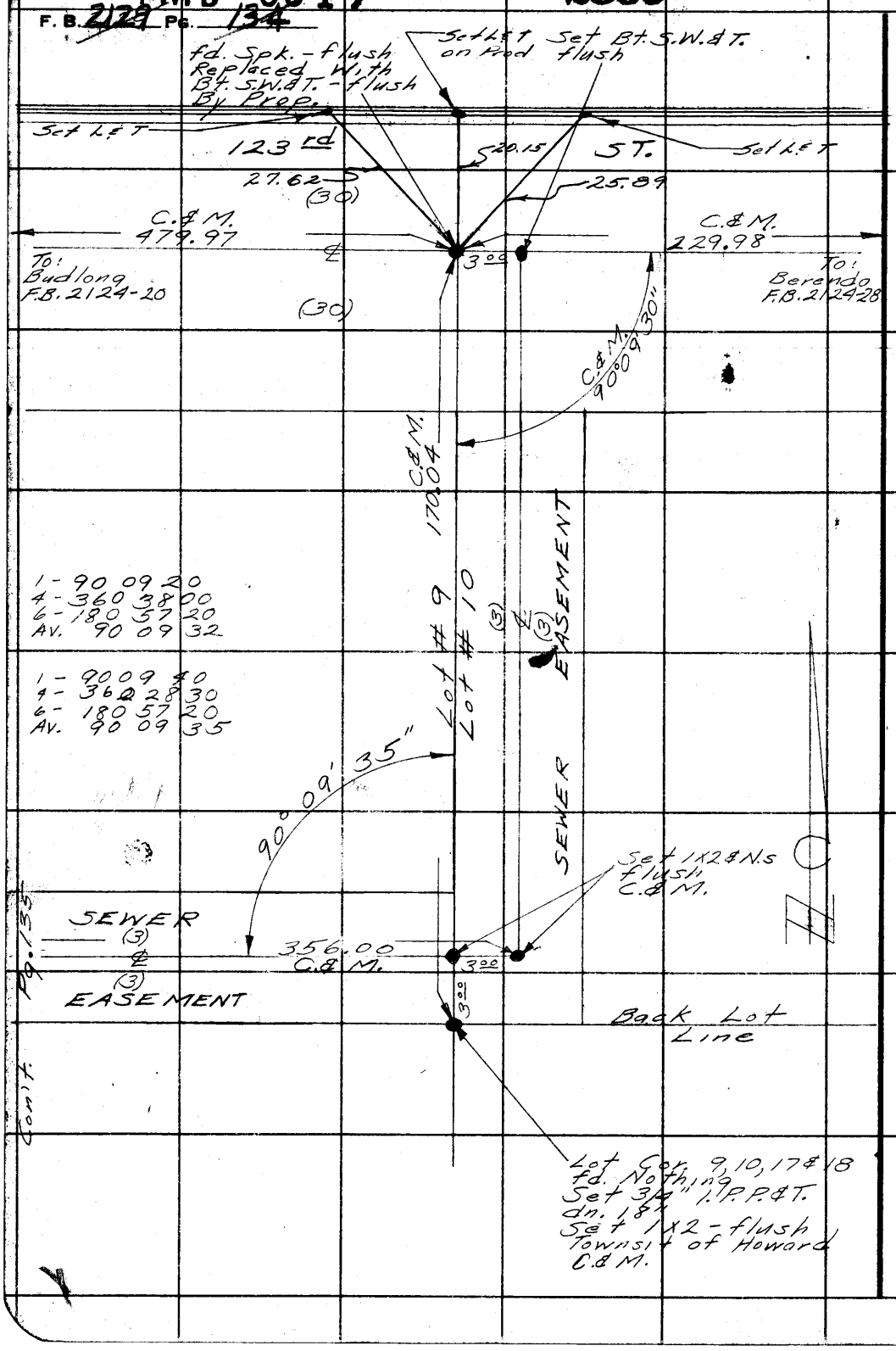

PLEASE RETURN TO
LOS ANGELES COUNTY ENGINEER
700 Los Angeles County Engineering Bldg.
Do not extend this side of this line.

Note: Any Additions or Changes on This Sheet Must be Made or Circled in Red Ink With Date and Name of Person Making Change.

PWFB 0819 2367

F.B. 2129 Pg. 135

Notes Ck'd by	Survey of 122nd St
Map No.	W. O. 1886.14 Tape No. 0122 Sta. 68 °F
Office Work	Surveyed by English
Checked	Notes Ed. Date 8-56
Date	Indexed A. C. Johnson

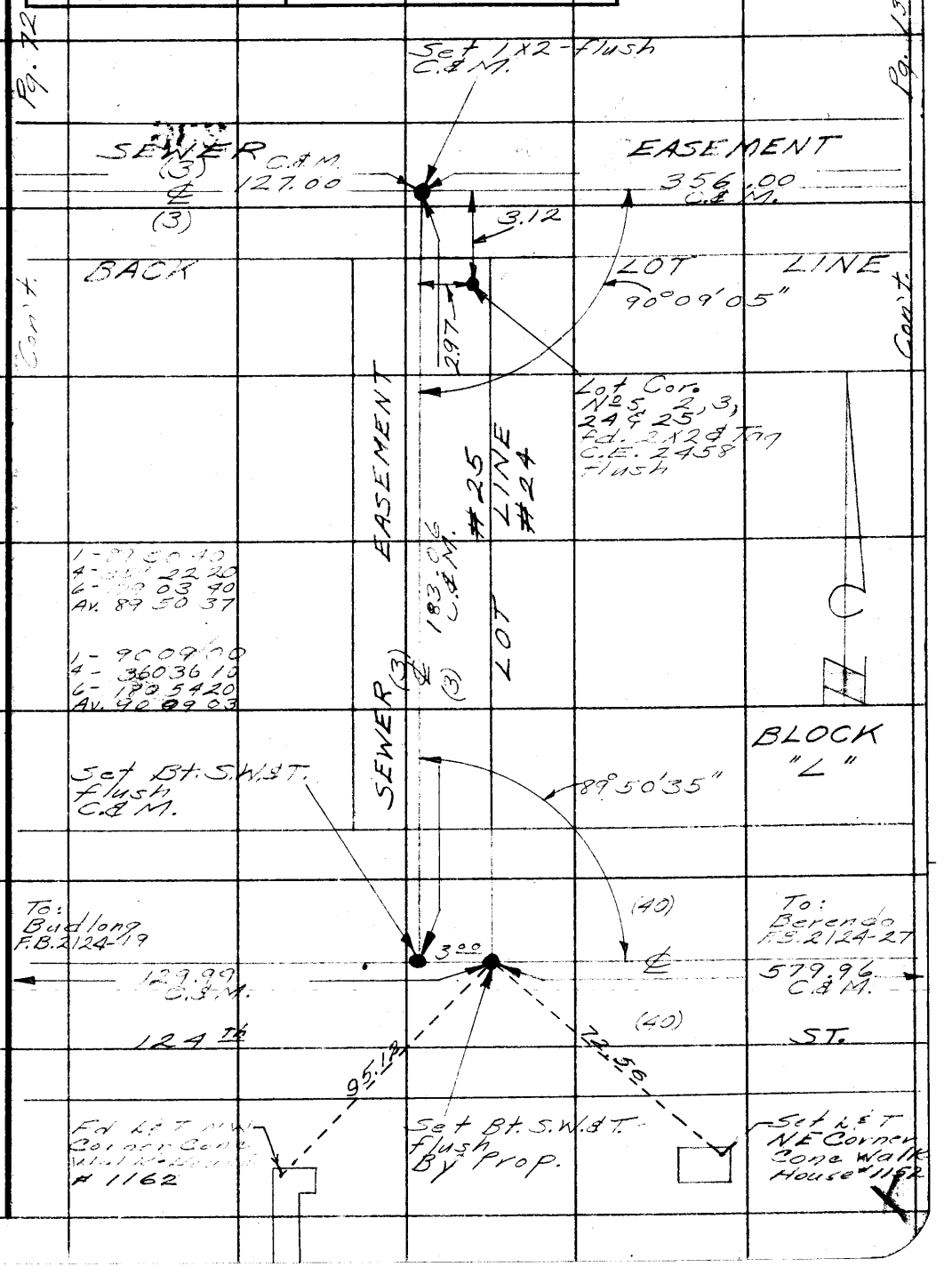

Note: Any Additions or Changes on This Sheet Must be Made or Circled in Red Ink With Date and Name of Person Making Change.

Do not extend notes this side of this line.

RETURN TO
LOS ANGELES COUNTY SURVEYOR
726 LOS ANGELES COUNTY
ENGINEERING BLDG.

76F3098 S&E #247. 8-54

RETURN TO
LOS ANGELES COUNTY SURVEYOR
726 LOS ANGELES COUNTY
ENGINEERING BLDG.

Note: Any Additions or Changes on This Sheet Must be Made or Circled in Red Ink With Date and Name of Person Making Change.

Do not extend notes this side of this line.

F.B. 2129 PG. 136

Notes Ck'd by
Map No.
Office Work
Checked
Date

Survey of 122 NO ST.
W. O. 6F854 Tape No. St'd. °F
Surveyed by Lind
Notes Date 8-56
Indexed A. C. Johnson

F. B. 2129 Pg. 137

122 NO ST.

S.S. DISTRICT

U.N. 1886.14

TOPOG. & "X" SECTIONS FOR SEWER EASEMENTS IN BLOCK "L" TOWNSITE OF HOWARD

8-56
Lind
Foulger
Tuxford

Note: Any Additions or Changes on This Sheet Must be Made or Circled in Red Ink With Date and Name of Person Making Change.

Do not extend notes this side of this line.

RETURN TO
LOS ANGELES COUNTY SURVEYOR
726 LOS ANGELES COUNTY
ENGINEERING BLDG.

76F3095 S&E #247. 8-54

F. B. 2129 PG. 138

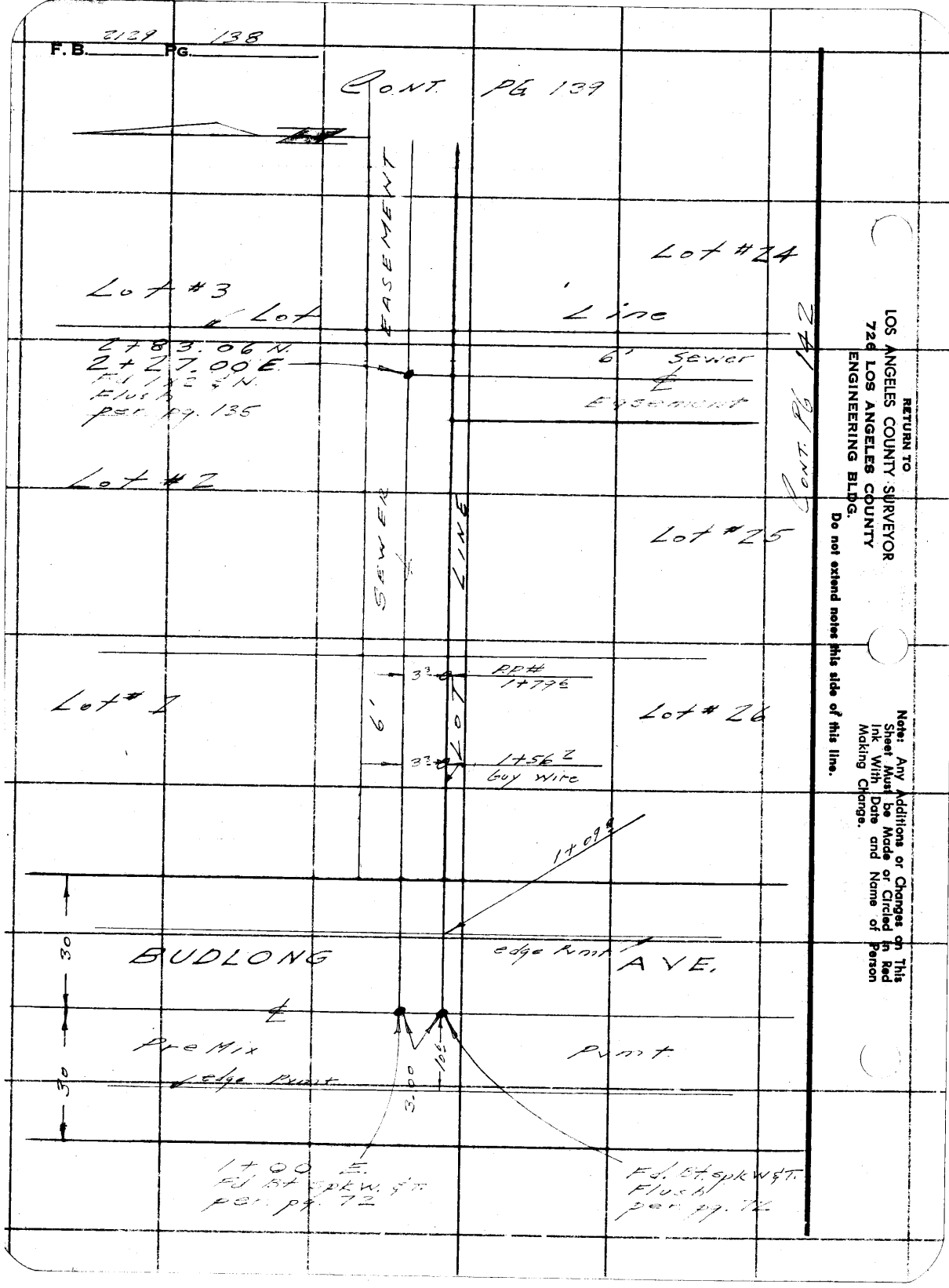

RETURN TO
LOS ANGELES COUNTY SURVEYOR
726 LOS ANGELES COUNTY
ENGINEERING BLDG.
Do not extend notes this side of this line.

Note: Any Additions or Changes on This Sheet Must be Made or Circled in Red Ink With Date and Name of Person Making Change.

Notes Ck'd by	Survey of 122 No St	F. B. 2129 Pg. 139
Map No.	W. O. 1896 14 Tape No. St'd. °F	
Office Work	Surveyed by Lind	
Checked	Notes Lind Date 8-56	
Date	Indexed A. C. Johnson	

Cont. Pg. 140

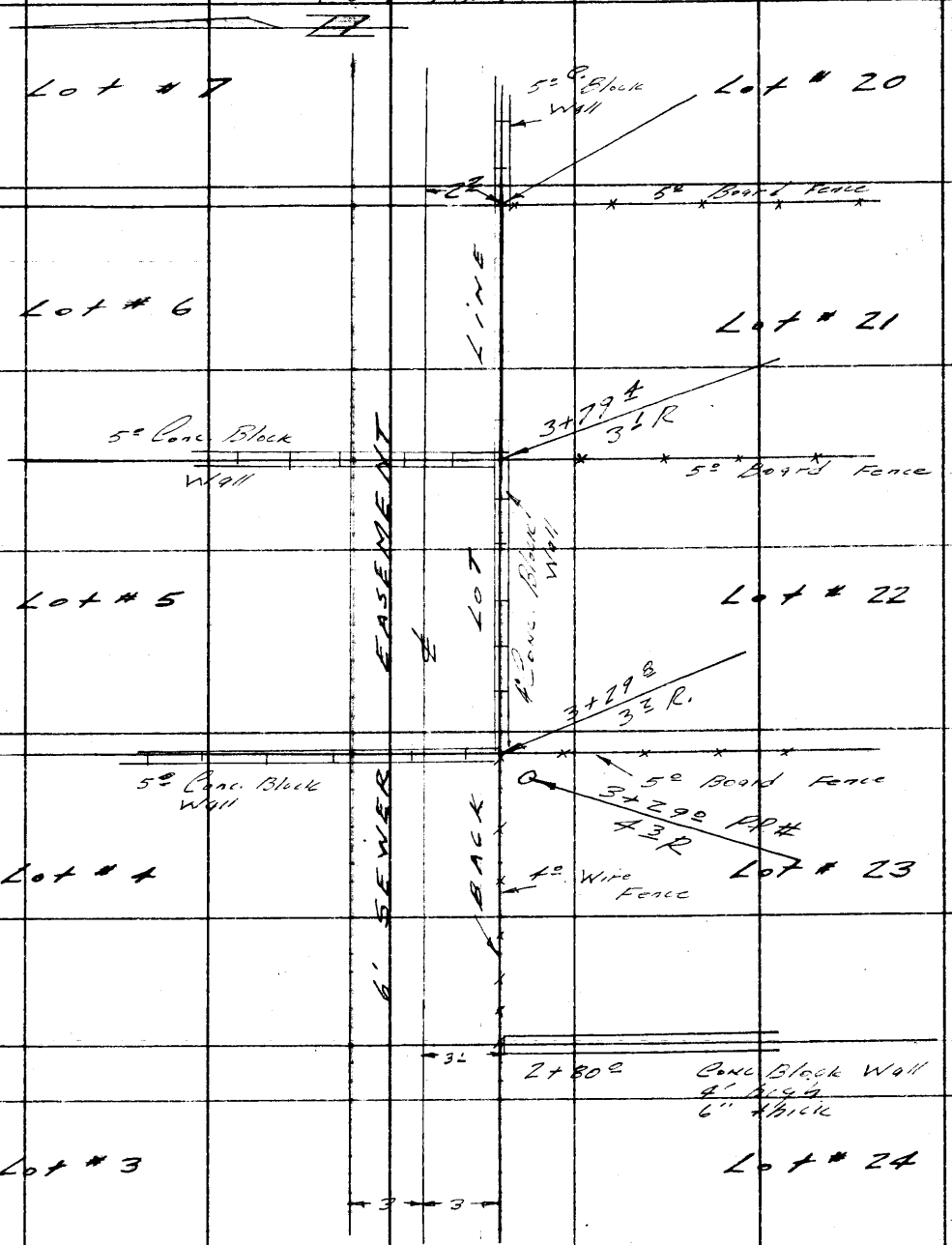

Cont. Pg. 138

Note: Any Additions or Changes on This Sheet Must be Made or Circled in Red Ink With Date and Name of Person Making Change.

Do not extend notes this side of this line.

RETURN TO
LOS ANGELES COUNTY SURVEYOR
726 LOS ANGELES COUNTY
ENGINEERING BLDG.

76F3095 S&E #247. 8-54

F. B. 2129 PG. 140

RETURN TO
LOS ANGELES COUNTY SURVEYOR
726 LOS ANGELES COUNTY
ENGINEERING BLDG.

Do not extend notes this side of this line.

Note: Any Additions or Changes on This Sheet Must be Made or Circled in Red Ink With Date and Name of Person Making Change.

Notes Ck'd by	Survey of 122 ND ST.	F. B. 2129 PG. 141
Map No.	W. O. 1886 14 Tape No. St'd. °F	
Office Work	Surveyed by Lind	
Checked	Notes Lind Date 8-56	
Date	Indexed A. C. Johnson	

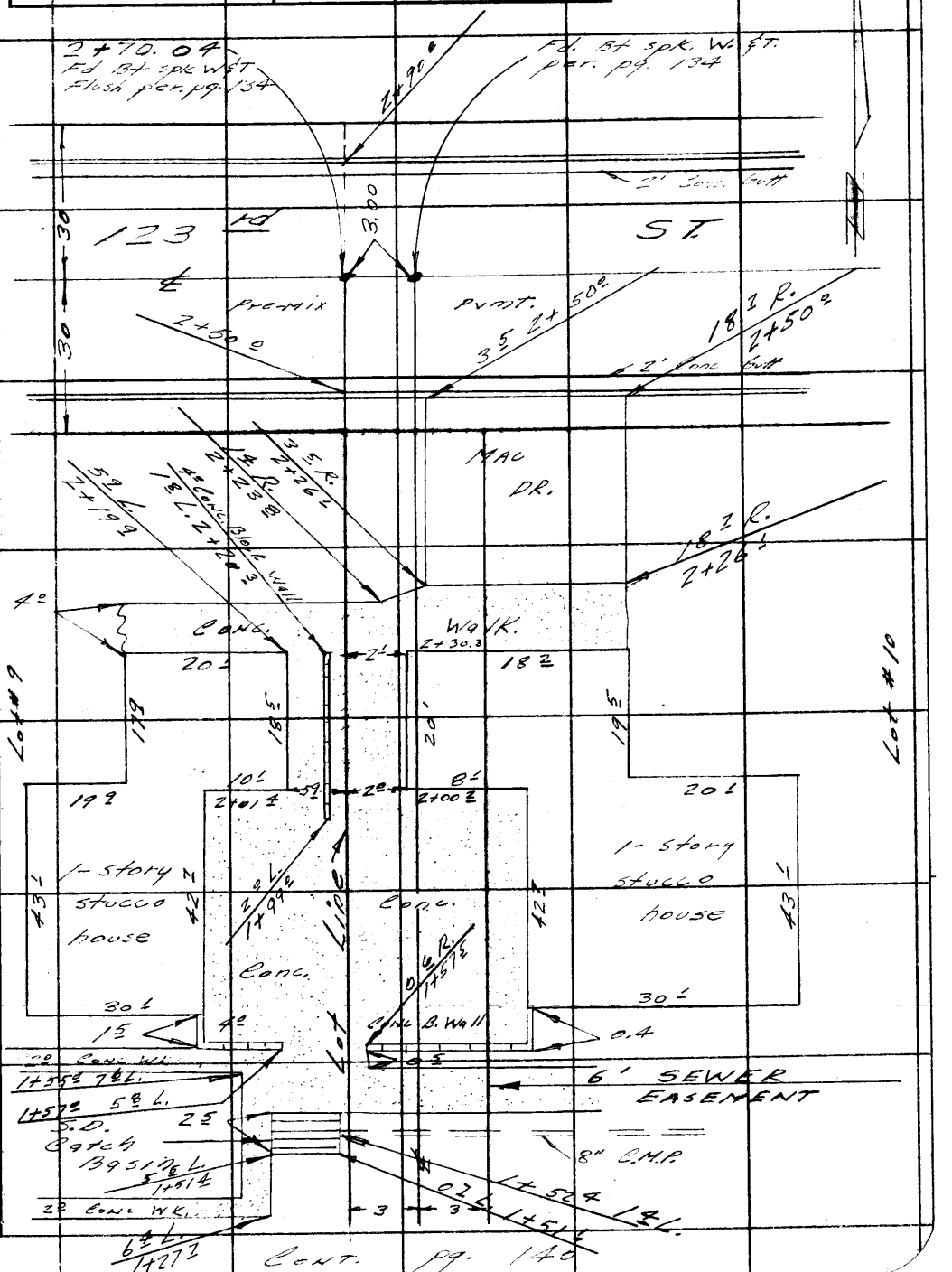

Note: Any Additions or Changes on This Sheet Must be Made or Circled in Red Ink With Date and Name of Person Making Change.

Do not extend notes this side of this line.

RETURN TO
LOS ANGELES COUNTY SURVEYOR
726 LOS ANGELES COUNTY
ENGINEERING BLDG.

76F309S S&E #247. 8-54

F. B. 2129 PG. 142

Cont. pg. 138

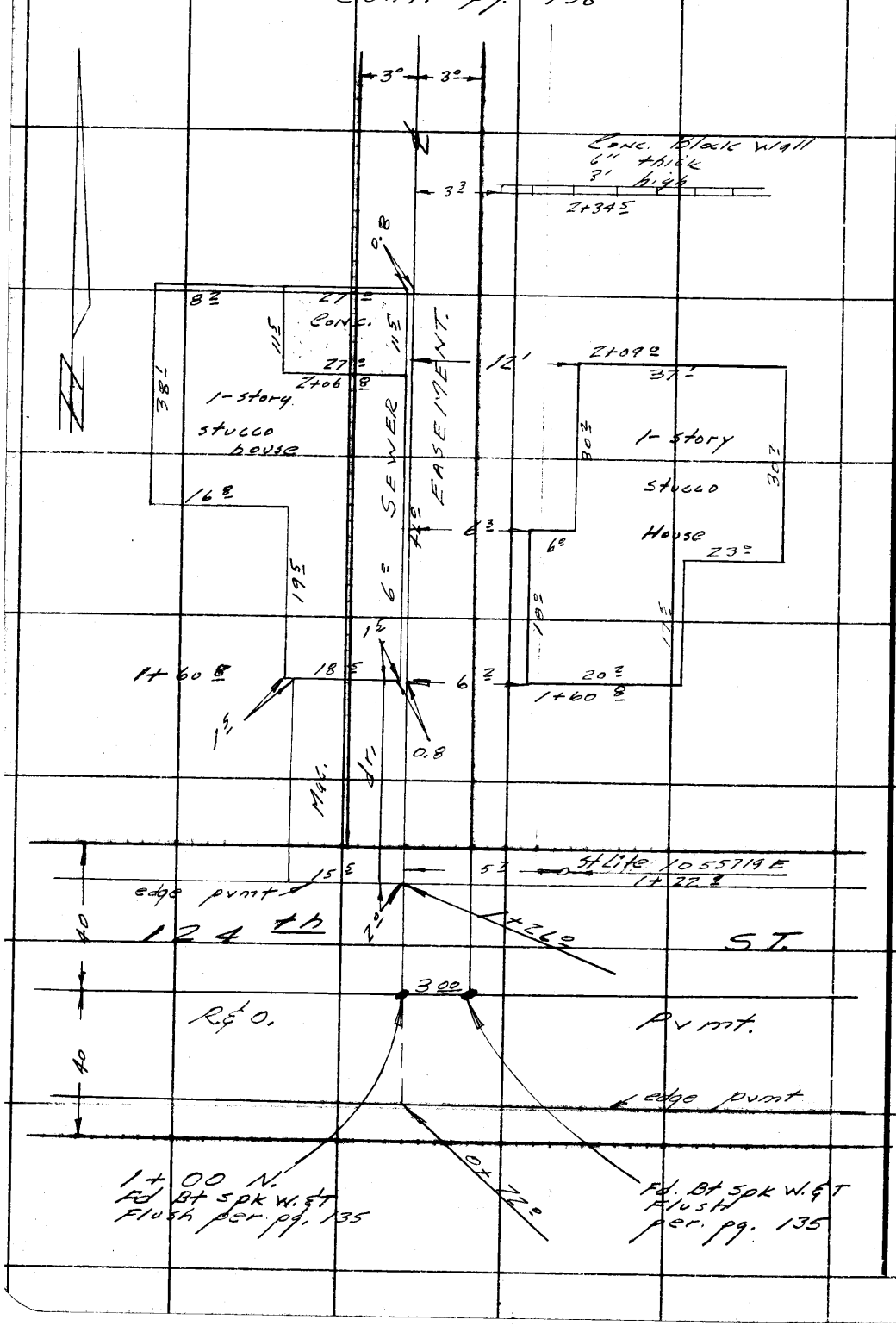

RETURN TO
LOS ANGELES COUNTY SURVEYOR
726 LOS ANGELES COUNTY
ENGINEERING BLDG.

Do not extend notes this side of this line.

Note: Any Additions or Changes on This Sheet Must be Made or Circled in Red Ink With Date and Name of Person Making Change.

76L298 S & E #307 9-54

PLEASE RETURN TO
LOS ANGELES COUNTY SURVEYOR
726 LOS ANGELES COUNTY ENGINEERING BLDG.

NOTE: ANY ADDITIONS OR CHANGES ON THIS SHEET MUST BE MADE OR CIRCLED IN RED INK, WITH DATE AND NAME OF PERSON MAKING CHANGE.

Do not extend notes this side of this line.

STATION	B. S.	H. I.	F. S.	ELEV.	6' Sewer Easement
	"X" Sections				Block "L." Back Lot Line
BM H.M. 99	0 10	179 69		179 59	H.M. 99, EL = 179.587 per FB 1971-129 123rd St. N. Side 135' ± E. ℄ of Budlong Ave. Bt. Spk in Cb. 5° East of W. End Cb.
T.P.	3 40	173 29	9 80	169 89	
1+00 East			6 42	166 87	℄ int. Budlong Ave & Sewer Easement per pg. 138.
			7 24	166 05	6 R.
			5 56	167 73	6 L.
1+09°			6 47	166 82	℄ Sewer Ease Ed. MAL
1+15°			7 2	1661	" " " brk
1+30°			5 6	1677	" " "
			7 0	1663	6 R.
			5 3	1680	6 L.
2+00			5 0	1683	℄ Sewer Ease
			5 5	1678	4 5 T.B.
			1 37	1596	2 0 B.B.
			4 4	1689	6.

Profile Notes Red. ____ Plotted ____ Job No. 1836 Division No. 10 F. B. 2124 Pg. 143
No. ____ Date ____ Date ____ Survey of 122 Nd St.
X-Sec. Notes Chkd ____ Checked ____ Survey by [illegible] Notes [illegible] Date [illegible]
No. ____ Date ____ Date ____ Map No. ____ Indexed Johnson Date ____

76L298 S & E #307 9-54

PLEASE RETURN TO
LOS ANGELES COUNTY SURVEYOR
726 LOS ANGELES COUNTY ENGINEERING BLDG.

NOTE: ANY ADDITIONS OR CHANGES ON THIS SHEET MUST BE MADE OR CIRCLED IN RED INK, WITH DATE AND NAME OF PERSON MAKING CHANGE.

Do not extend notes this side of this line.

STATION	B. S.	H. I.	F. S.	ELEV.	6" Sewer	Ease.
		173 29				
T.B.M. 2+27.00 E 2+83.06 N			5 44	167 85	T.B.M Fd. 1X2 & N.	per. pg. 138
					℄ int. Sewer	Easements.
3+00			7 1	166 2	℄ Sewer	Ease.
			7 8	165 5		3° Rt. T.B.
			13 7	159 6		22° "
			6 5	166 8	6 L.	
3+29°			8 3	165 0	℄ Sewer.	Easement
			9 1	164 2		3° Rt T.B.
			13 0	160 3		16° Rt B.B.
			6 7	166 6	6 L.	
3+31°			8 3	165 0	℄ Sewer.	Easement.
			9 3	164 0		2 5 Rt.
			13 3	160 0		3 5 "
			13 3	160 0		6° "
			5 4	167 9	6 L. T. Bank.	
4+00			10 4	162 9	℄ Sewer	Ease Brk
			13 1	160 2		4 Rt. B.B.
			13 1	160 2		6 "
			6 7	166 6	10 L. T.B.	

F. B. 2129 Pg. 144 Job No. 1886/14 Division No. 10 Notes Red. Plotted Profile
Survey of 122 ND St. Date Date No.
Survey by Lind Notes Lind Notes Chkd. Checked X-Sec.
Indexed C. Johnson Date Date Date No.

76L298 S & E #307 9-54

PLEASE RETURN TO
LOS ANGELES COUNTY SURVEYOR
726 LOS ANGELES COUNTY ENGINEERING BLDG.

NOTE: ANY ADDITIONS OR CHANGES ON THIS SHEET MUST BE MADE OR CIRCLED IN RED INK, WITH DATE AND NAME OF PERSON MAKING CHANGE.

Do not extend notes this side of this line.

STATION	B. S.	H. I.	F. S.	ELEV.	6° Sewer	Easement
		173 29				
T.P.	2 31	167 59	8 01	165 28		
4+30			4 8	162 8	℄ Sewer	Easement.
			7 0	160 6		4° Rt. B.B.
			7 0	160 6		6 Rt
			3 0	164 6	6 Lt. T.B.	
4+35			3 8	164 8	℄ Sewer	Easement.
			3 8	164 8		2 Rt.
			6 9	160 7		3.5 Rt.
			6 9	160 7		6 "
			2 8	164 8	6 Lt.	
4+78.5			3 4	164 2	℄ Sewer	Easc.
			3 4	164 2		2° R.
			7 2	160 4		3° R.
			7 2	160 4		6° R.
			3 3	164 3	6 L.	
4+80°			7 9	159 7	℄ Sewer	Easc.
			7 9	159 7		2°
			7 3	160 3		6°
			7 9	159 7	6 L.	

Profile Notes Red. Plotted Job No. 188614 Division No. 10 F. B. 2129 Pg. 145
No. Date Date Survey of 122 NE St
X-Sec. Notes Chkd. Checked Survey by Lind Notes Lind Date 8-56
No. Date Date Map No. X Indexed Johnson Date

76L298 S & E #307 9-54

PLEASE RETURN TO
LOS ANGELES COUNTY SURVEYOR
726 LOS ANGELES COUNTY ENGINEERING BLDG.

NOTE: ANY ADDITIONS OR CHANGES ON THIS SHEET MUST BE MADE OR CIRCLED IN RED INK, WITH DATE AND NAME OF PERSON MAKING CHANGE.

Do not extend notes this side of this line.

STATION	B. S.	H. I.	F. S.	ELEV.		
5+00		167 59	7 8	159 8	℄ Sewer Ease	
			7 4	160 2		6 Rt.
			7 8	159 8	6L.	
5+30.0			7 7	159 9	℄ Sewer Ease.	
5+31.0			5 8	161 8		
5+81.0			4 6	163 0	℄ int Sewer Easements pg. 141	
			4 3	163 3		6 Rt.
			4 9	162 7	6 Lt.	
1+00 N.			4 6	163 0	Lot. Cor. 9, 10, 17, 18 Fd. 1x2 & N.	
					per pg. 140	
			4 3	163 3		9 Rt.
			4 6	163 0	3 L.	
1+21.2			5 4	162 2	Lot	Line
1+28.4			7 9	159 7	"	"
1+52.4			11 15	156 14	F.L. 8" CMP.	1.4 L.
1+60			10 00	157 59	Lot	Line
2+00			9 42	158 17	"	"
			9 32	158 27		9 Rt.
			9 40	158 19	3 L.	

F. B. 2129 Pg. 146 Job No. 1886.14 Division No. 10 Notes Red. Plotted Profile
Survey of 122 ND St. Date Date No.
Survey by Lind Notes Lind Notes Chkd. Checked X-Sec.
Indexed A. C. Johnson Date Date Date No.

76L298 S & E #307 9-54

PLEASE RETURN TO
LOS ANGELES COUNTY SURVEYOR
726 LOS ANGELES COUNTY ENGINEERING BLDG.

NOTE: ANY ADDITIONS OR CHANGES ON THIS SHEET MUST BE MADE OR CIRCLED IN RED INK, WITH DATE AND NAME OF PERSON MAKING CHANGE.

Do not extend notes this side of this line.

STATION	B. S.	H. I.	F. S.	ELEV.		
		167 59				
2+23.6			9 04	158 55	Lot Line End Conc.	
2+40			8 0	159 6	" "	
2+50			7 70	159 89	Lot Line	T.Cb.
2+50			8 33	159 26	" "	B.Cb.
2+52			8 18	159 41	" "	Ed gutt
2+70.04			7 80	159 79	Fd. Bt. spk W&T @ the Int. of 123rd st & Lot Line, per page 141	
			8 01	159 58		9 Rt.
			7 71	159 88	3 L.	
T.P.	4 58	164 37	7 80	159 79	Spk.	
H.M.108			3 49	160 88	HM-108 EL. = 160.873 per. F.B. 1971 132 Berendo Ave & 123rd St. S.W Cor. Bt spk in Cb. ± 20' W. of W End Cb. Rt.	

Profile Notes Red. ____ Plotted ____ Job No. 1886.14 Division No. 10 F. B. 3129 Pg. 147
No. ____ Date ____ Date ____ Survey of 122 ND St.
X-Sec. Notes Chkd ____ Checked ____ Survey by Lind Notes Lind Date 856
No. ____ Date ____ Date ____ Map No. ____ Date ____

76L298 S & E #307 9-54

PLEASE RETURN TO
LOS ANGELES COUNTY SURVEYOR
726 LOS ANGELES COUNTY ENGINEERING BLDG.

NOTE: ANY ADDITIONS OR CHANGES ON THIS SHEET MUST BE MADE OR CIRCLED IN RED INK, WITH DATE AND NAME OF PERSON MAKING CHANGE.

Do not extend notes this side of this line.

F. B. 1129 Pg. 148 Job No. 1886.14 Division No. 10 Notes Red. Plotted Profile No.
Survey of 122nd St. Date Date No.
Survey by Land Notes Chkd. Checked X-Sec.
Indexed K. C. Johnson Date Date Date No.

STATION	B. S.	H. I.	F. S.	ELEV.		
B.M.						
H.M. 100	8 98	157 97		148 99	H.M. 100 EL. = 148.992	
					Budlong Ave & 124th St., S.E. Cor.	
					L.& T. in N.W. Cor. Walk to house	
					# 1162 W. 124th St.	
1+00 N.			7 56	150 41	Fd. Bt. spk w. & T @	& int 124th St.
					& Sewer Easement	pg. 142
			7 22	150 75		6 Rt
			7 88	150 09	6 Lt.	
1+17 ±			8 35	149 62	& Sewer	Ease F/L
1+25 ±			7 80	150 17	" "	" Ed, MAC,
1+40			56	152 3	& Sewer	Ease
			5 3	152 6		6 Rt.
			57	152 2	6 Lt.	
2+00			37	154 2	& Sewer	Ease.
			39	154 0		6 R.
T.P.	11 77	167.21	253	155 44		
2+35 ±			11 1	156 1	& Sewer	Ease. Brk
			11 2	156 0		6 R.
			11 2	156 0	6 Lt.	
2+40 ±			85	159 7	& Sewer	Ease. Brk

76L298 S & E #307 9-54

PLEASE RETURN TO
LOS ANGELES COUNTY SURVEYOR
726 LOS ANGELES COUNTY ENGINEERING BLDG.

NOTE: ANY ADDITIONS OR CHANGES ON THIS SHEET MUST BE MADE OR CIRCLED IN RED INK, WITH DATE AND NAME OF PERSON MAKING CHANGE.

Do not extend notes this side of this line.

STATION	B. S.	H. I.	F. S.	ELEV.		
		167 21				
2+59.4			8 4	1588	℄ Sewer	Ease B.B. Brk
			8 3	1589		6 R.
			8 2	1590		
T.P.	9 63	173 16	3 66	163 55		
2+80.3			6 1	1670	℄ Sewer	Ease T.B. Brk
T.B.M.					T.B.M. El. = 167.85	pg. 144
2+83.06			5 30	167 86	Fd. 1x2 ¢N. @ ℄ int	Sewer Easements
					per. pg. 138	

Profile Notes Red. Plotted Job No. 1886.14 Division No. 10 F. B. 2129 Pg. 149
No. Date Date Survey of 126 Ed St.
X-Sec. Notes Chkd Checked Survey by Lind Notes Lind Date 8-56
No. Date Date Map No. Indexed Date
Johnson

F. B. 2129 Pg. 150 Job No. 1886.19 Division No. 10 Notes Red. Plotted Profile

Survey of 122 29 St. Date Date No.

Survey by Lind Notes Lind Notes Chkd. Checked X-Sec.

Indexed Date Date Date No.

STATION	B. S.	H. I.	F. S.	ELEV.

761298 S & E #307 9-54

PLEASE RETURN TO

LOS ANGELES COUNTY SURVEYOR

726 Los Angeles County Engineering Bldg.

NOTE: ANY ADDITIONS OR CHANGES ON THIS SHEET MUST BE MADE OR CIRCLED IN RED INK, WITH DATE AND NAME OF PERSON MAKING CHANGE.

Do not extend notes this side of this line.

Notes Ck'd by	Survey of 122 NO ST.
Map No.	W. O. 1886.14 Tape No. St'd. °F
Office Work	Surveyed by Lind
Checked	Notes Lind & Goss Date 8-56
Date	Indexed E. C. Johnson 8-12-56

F. B. 2129 Pg. 151

122 NO ST.

S.S. DISTRICT

J.N. 1886.14

TOPOG. & "X" SECTIONS

125 ~~TH~~ ST.

FROM

RAYMOND AVE

TO

NORMANDIE AVE.

E Rec'd.
F.B. 2124-24
F.B. 1970-133, 126

8-56
Lind
Fouger
Goss
Tuxford

Note: Any Additions or Changes on This Sheet Must be Made or Circled In Red Ink With Date and Name of Person Making Change.

Do not extend notes this side of this line.

RETURN TO
LOS ANGELES COUNTY SURVEYOR
726 LOS ANGELES COUNTY
ENGINEERING BLDG.

76F3008 247 4-53

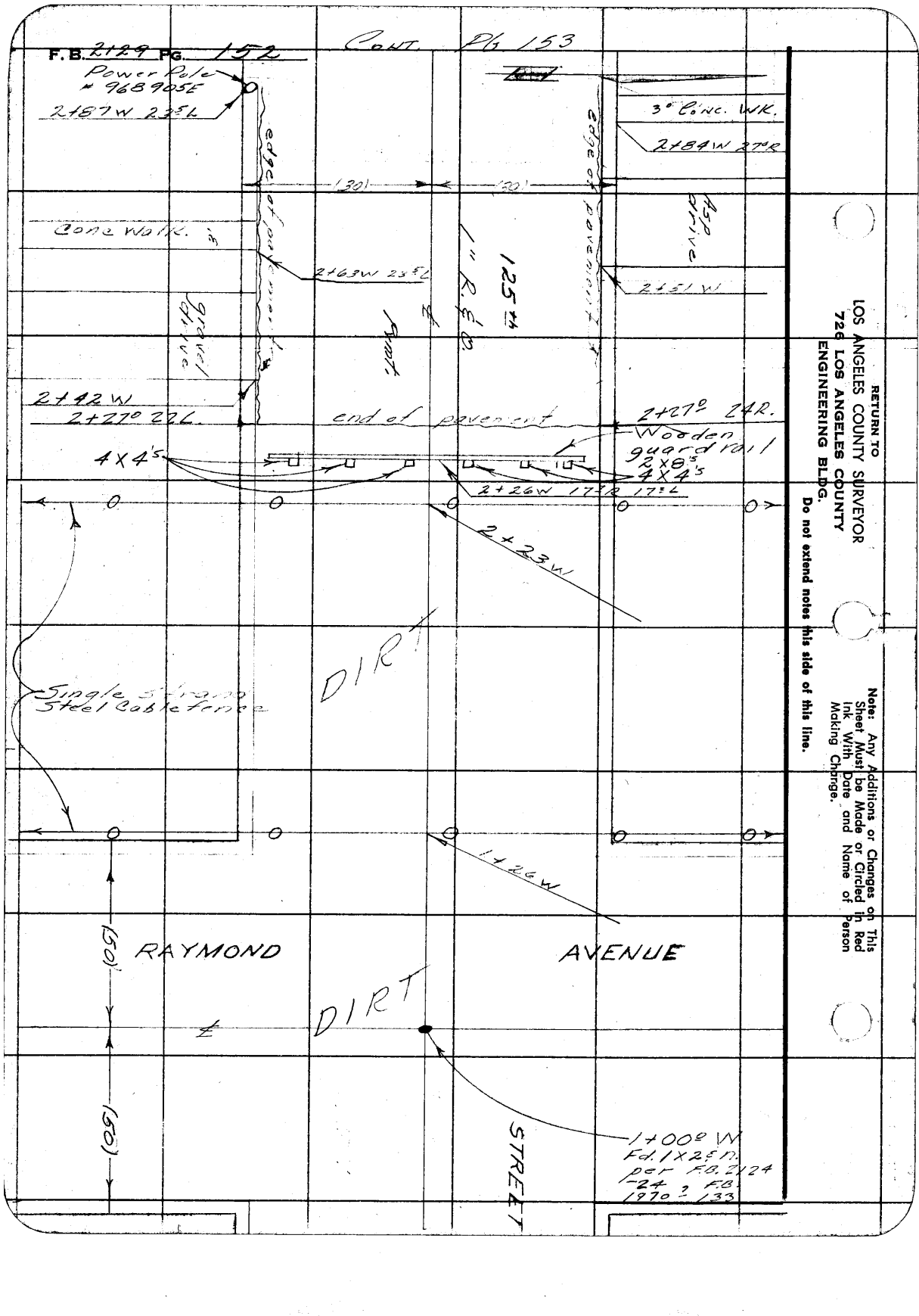

RETURN TO
LOS ANGELES COUNTY SURVEYOR
726 LOS ANGELES COUNTY
ENGINEERING BLDG.

Do not extend notes this side of this line.

Note: Any Additions or Changes on This Sheet Must be Made or Circled in Red Ink With Date and Name of Person Making Change.

Notes Ck'd by	Survey of 122 ND St
Map No.	W. O. 18R612 Tape No. St'd. °F
Office Work	Surveyed by Lind
Checked	Notes Gess Date 8-56
Date	Indexed A. C. Johnson

F. B. 2129 PG. 153

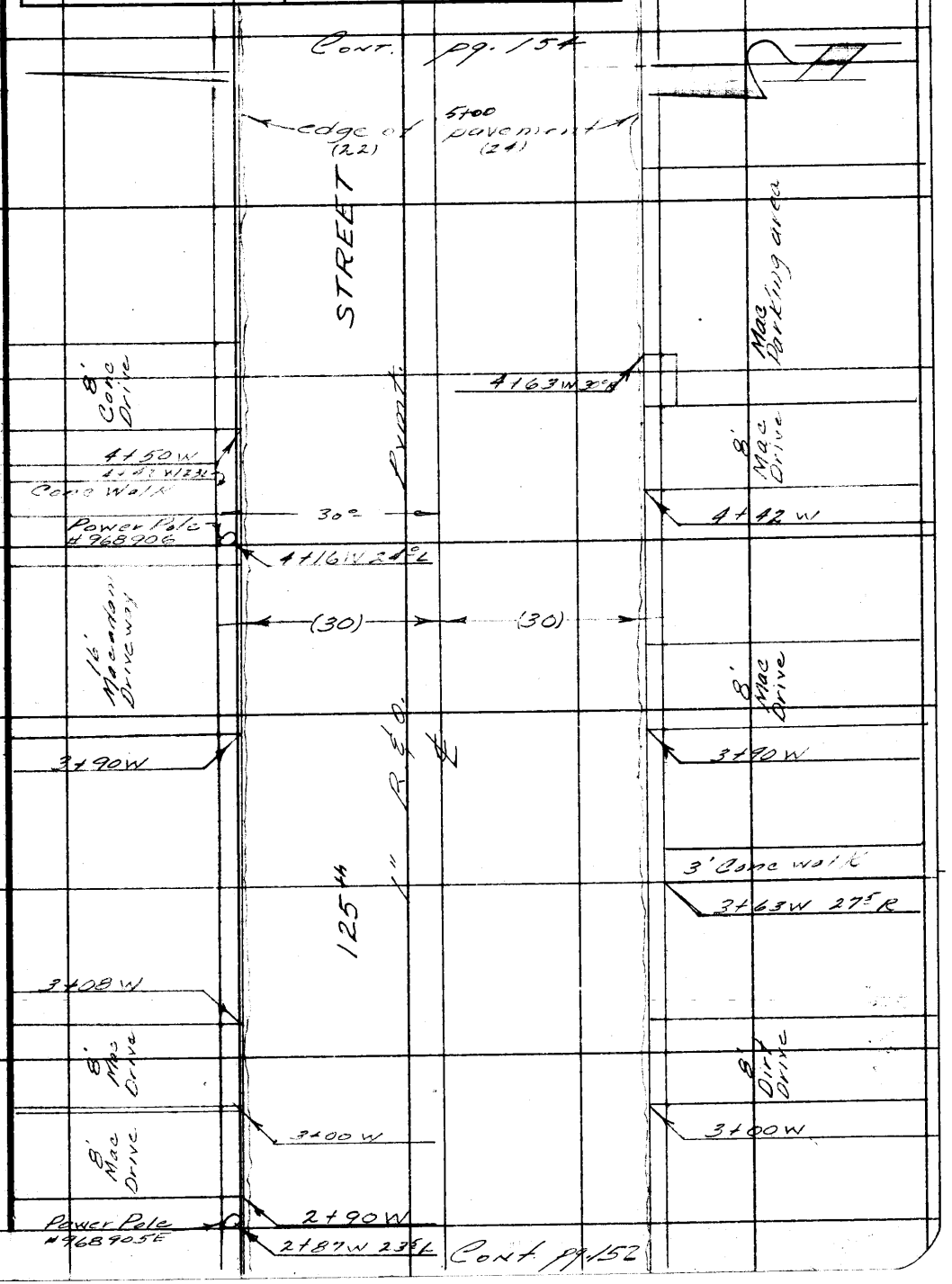

Note: Any Additions or Changes on This Sheet Must be Made or Circled in Red Ink With Date and Name of Person Making Change.

Do not extend notes this side of this line.

RETURN TO
LOS ANGELES COUNTY SURVEYOR
726 LOS ANGELES COUNTY
ENGINEERING BLDG.

76F3095 S&E #247. 8-54

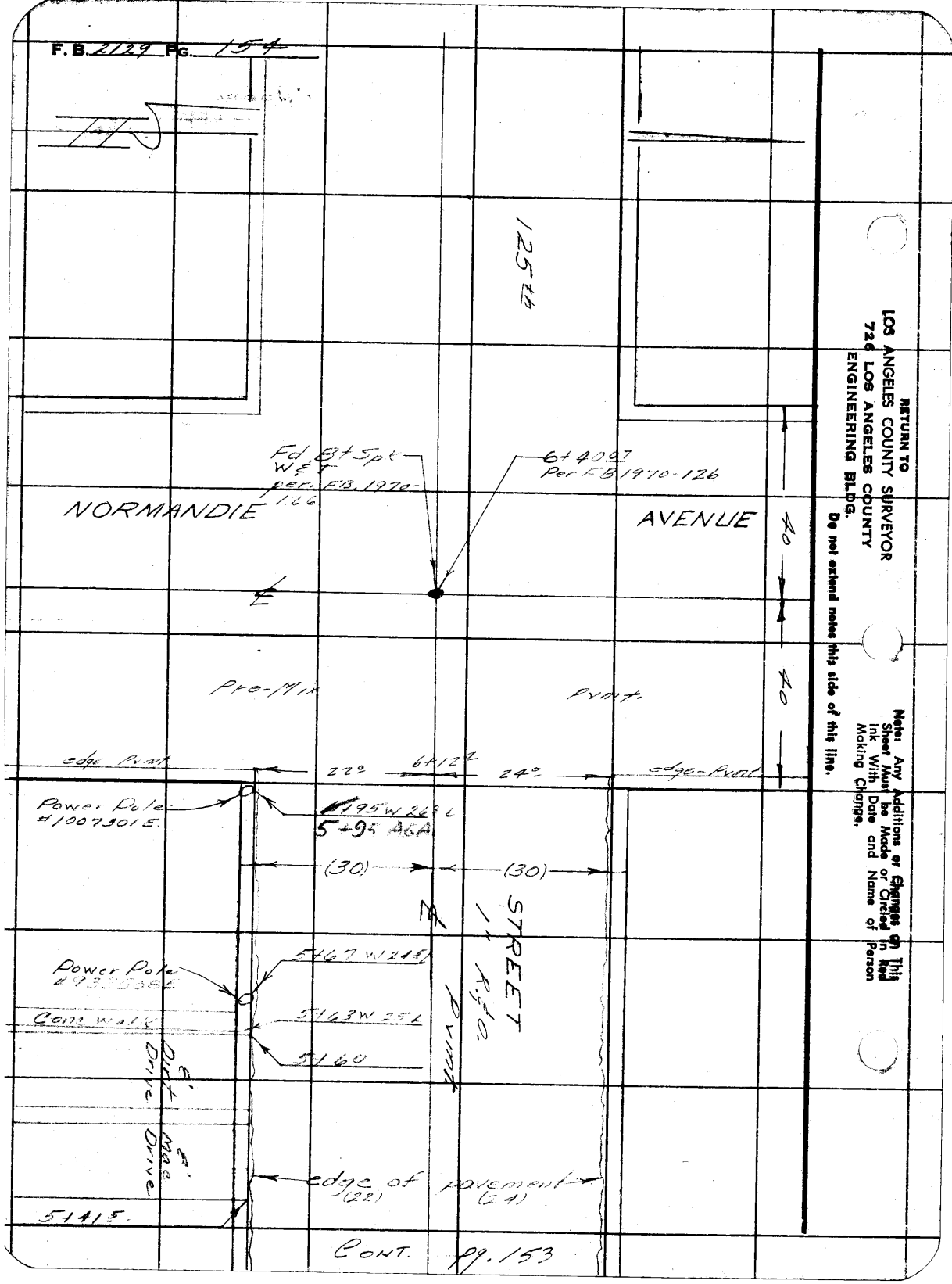

RETURN TO
LOS ANGELES COUNTY SURVEYOR
720 LOS ANGELES COUNTY
ENGINEERING BLDG.

Note: Any Additions or Changes on This Sheet Must be Made or Circled in Red Ink With Date and Name of Person Making Change.

Do not extend notes this side of this line.

76L298 S & E #307 9-54

PLEASE RETURN TO
LOS ANGELES COUNTY SURVEYOR
726 LOS ANGELES COUNTY ENGINEERING BLDG.

NOTE: ANY ADDITIONS OR CHANGES ON THIS SHEET MUST BE MADE OR CIRCLED IN RED INK, WITH DATE AND NAME OF PERSON MAKING CHANGE.

Do not extend notes this side of this line.

STATION	B. S.	H. I.	F. S.	ELEV.	125th St.	
B.M. H.M. 96	634	166 71		160 37	H.M. - 96 EL = 160.366 per. FB 1971-124 125th St. S. Side & 0.10 mi E. of Normandie Ave. Bt spk in Conc. Wk., 12' S. of N. End. Ho. # 1310.	
1+00 W.			54	1613	℄ int. of Raymond Ave & 125th St. Fd. 1x2 & N per pg. 152	
			45	1622		30 R.
			62	1605	30 L.	
2+00			44	1623		℄
			38	1629		30 R. P/L
			12	1655		170 " P/L
			55	1612	30 L. P/L	
			121	1546	170 " P/L	
2+38			493	16178		℄ ed. pvmt
3+00			585	16086		℄
			597	16074		17° R. F.L.
			556	16115		24 " Ed pv
			53	1614		30 " P/L

Profile Notes Red. ____ Plotted ____ Job No. 1886.14 Division No. 10 F. B. 2129 Pg. 155
No. ____ Date ____ Date ____ Survey of 122 NE St.
X-Sec. Notes Chkd. ____ Checked ____ Survey by Lind Notes Lind & Fodger Date 8-56
No. ____ Date ____ Date ____ Map No. ____ Date ____

76L298 S & E #307 9-54

PLEASE RETURN TO
LOS ANGELES COUNTY SURVEYOR
726 LOS ANGELES COUNTY ENGINEERING BLDG.

NOTE: ANY ADDITIONS OR CHANGES ON THIS SHEET MUST BE MADE OR CIRCLED IN RED INK, WITH DATE AND NAME OF PERSON MAKING CHANGE.

Do not extend notes this side of this line.

STATION	B. S.	H. I.	F. S.	ELEV.	125 th		St	
3+00		166 71	7 14	159 57	16 L.	F.L.		
			6 74	159 97	22 "	E.P.		
			6 8	159 9	30 "	P.L.		
T.P.	5 41	164 11	8 01	158 70				
4+00			4 95	159 16			℄	
			5 10	159 01			17 R.	F.L.
			4 49	159 62			24 "	Ed. pv.
			3 9	160 2			30 "	P.L.
			1 1	163 0			170 "	P.L.
			6 09	158 02	16 L.	F.L.		
			5 77	8 34	22 "	Ed. pv.		
			5 3	158 8	30 "	P.L.		
			10 6	153 5	170 "	P.L.		
5+00			7 33	156 78			℄	
			7 38	156 73			17 R.	F.L.
			6 81	157 30			24 "	ed. pvmt.
			6 4	157 7			30 "	P.L.
			8 42	155 69	16 L.	F.L.		
			7 95	156 16	22 "	ed. pv.		
			7 9	156 2	30 "	P.L.		

F. B. 2129 Pg. 156 Job No. 1886.14 Division No. 10 Notes Red. Plotted Profile
Survey of 127 ND St. Date Date No.
Survey by Lind Notes Lind & Foulger Notes Chkd. Checked X-Sec.
Indexed A. C. Johnson Date Date Date No.

76L298 S & E #307 9-54

PLEASE RETURN TO
LOS ANGELES COUNTY SURVEYOR
726 LOS ANGELES COUNTY ENGINEERING BLDG.

NOTE: ANY ADDITIONS OR CHANGES ON THIS SHEET MUST BE MADE OR CIRCLED IN RED INK, WITH DATE AND NAME OF PERSON MAKING CHANGE.

Do not extend notes this side of this line.

STATION	B. S.	H. I.	F. S.	ELEV.	125th St.	
T.P.	1 60	164 11 / 158 31	7 40	156 71		
6+00			4 45	153 86	℄	
			4 34	153 97		17 R. F.L.
			3 66	154 65		24 " ed. pv.
			3 0	155 3		30 " P.L.
			0 3	158 0		170 " P.L.
			5 31	153 00	16 L. F.L.	
			4 93	153 38	22 " ed. pv.	
			5 0	153 3	30 " P.L.	
			8 0	150 3	170 " P.L.	
6+12.7			5 50	152 81	℄	Brk.
6+40.07			4 71	153 60	℄ int Normandie Ave & 125th St. Fd. Bt spk W&T. per. pg. 154	
T.P.	7 51	164 28	1 54	156 77	Spk.	
H.M. 96			3 92	160 36	H.M.-96 El= 160.366 Per. FB. 1921-124 125th St. S. Side & 0.10 mi. E. of Normandie Ave. Bt spk in Conc wk. 12' S. of N. END No # 1310	

Profile Notes Red. Plotted Job No. 1886.14 Division No. 10 F. B. 2129 Pg. 157
No. Date Date Survey of 122nd St.
X-Sec. Notes Chkd. Checked Survey by Lind Notes Lind & Fodger Date 8-56
No. Date Date Map No. Indexed Date

F. B. 2129 Pg. 158 Job No. 1886.1A Division No. 10 Notes Red. Plotted Profile

Survey of 122nd St Date Date No.

Survey by Lind Notes Lind Notes Chkd. Checked X-Sec.

Indexed Date Date Date No.

STATION	B. S.	H. I.	F. S.	ELEV.	

76L298 S & E #307 9-54

PLEASE RETURN TO

LOS ANGELES COUNTY SURVEYOR

726 Los Angeles County Engineering Bldg.

Do not extend notes this side of this line.

NOTE: ANY ADDITIONS OR CHANGES ON THIS SHEET MUST BE MADE OR CIRCLED IN RED INK, WITH DATE AND NAME OF PERSON MAKING CHANGE.

Notes Ck'd by	Survey of 122 NE St.
Map No.	W. O. 1886.14 Tape No. St'd. °F
Office Work	Surveyed by Lind
Checked	Notes Lind Date 8-56
Date	Indexed C. Johnson

F. B. 2129 PG. 159

House Connections:

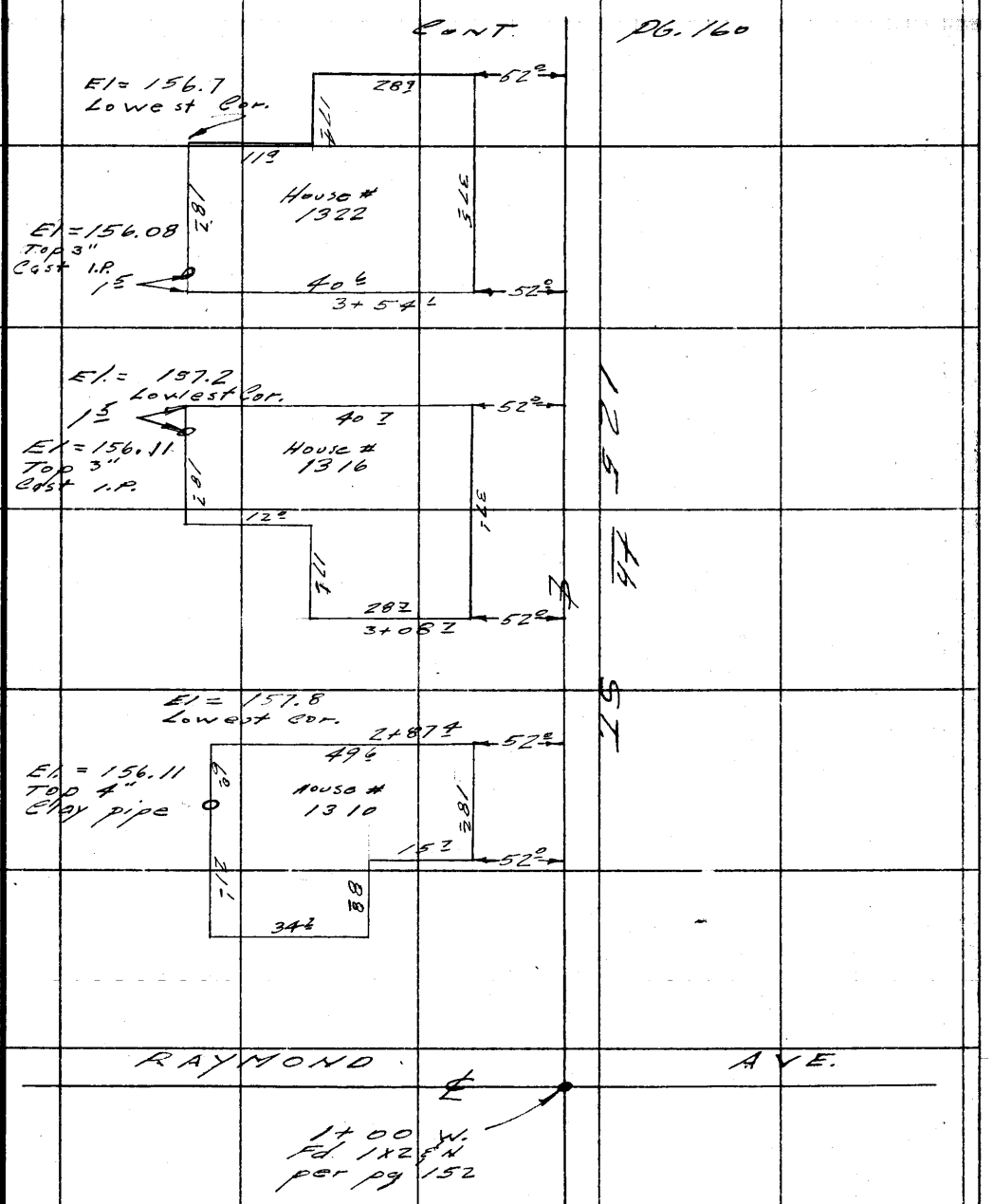

Note: Any Additions or Changes on This Sheet Must be Made or Circled in Red Ink With Date and Name of Person Making Change.

Do not extend notes this side of this line.

RETURN TO
LOS ANGELES COUNTY SURVEYOR
726 LOS ANGELES COUNTY
ENGINEERING BLDG.

76F3098 247 4-53

F.B. 7129 Pg. 160

House Connections



CONT. PG. 159

RETURN TO
LOS ANGELES COUNTY SURVEYOR
726 LOS ANGELES COUNTY
ENGINEERING BLDG.
Do not extend notes this side of this line.

Note: Any Additions or Changes on This Sheet Must be Made or Circled in Red Ink With Date and Name of Person Making Change.

Notes Ck'd by		Survey of 122 ND ST	F. B. 2129 Pg. 161
Map No.		J.N. 1886.14 Tape Std °F	
Office Work		Surveyed by English	
Checked		Notes Lino Date 10-56	
Date		Indexed C. Johnson	

OCT 25 56

122 ND ST.
S.S. DIST.
U.N. 1886.14

TOPOG. & "X" SECTIONS
ON
126 TH ST.

FROM
RAYMOND AVE
TO
NORMANDIE AVE

10-56
ENGLISH
LINO
PETERSON
TURRIAL

Note: Any Additions or Changes on This Sheet Must be Made or Circled in Red Ink With Date and Name of Person Making Change.
Do not extend this side of this line.

PLEASE RETURN TO
LOS ANGELES COUNTY ENGINEER
700 Los Angeles County Engineering Bldg.

78F3098 S&E #247 1-56

2129

F. B. _____ PG. 162

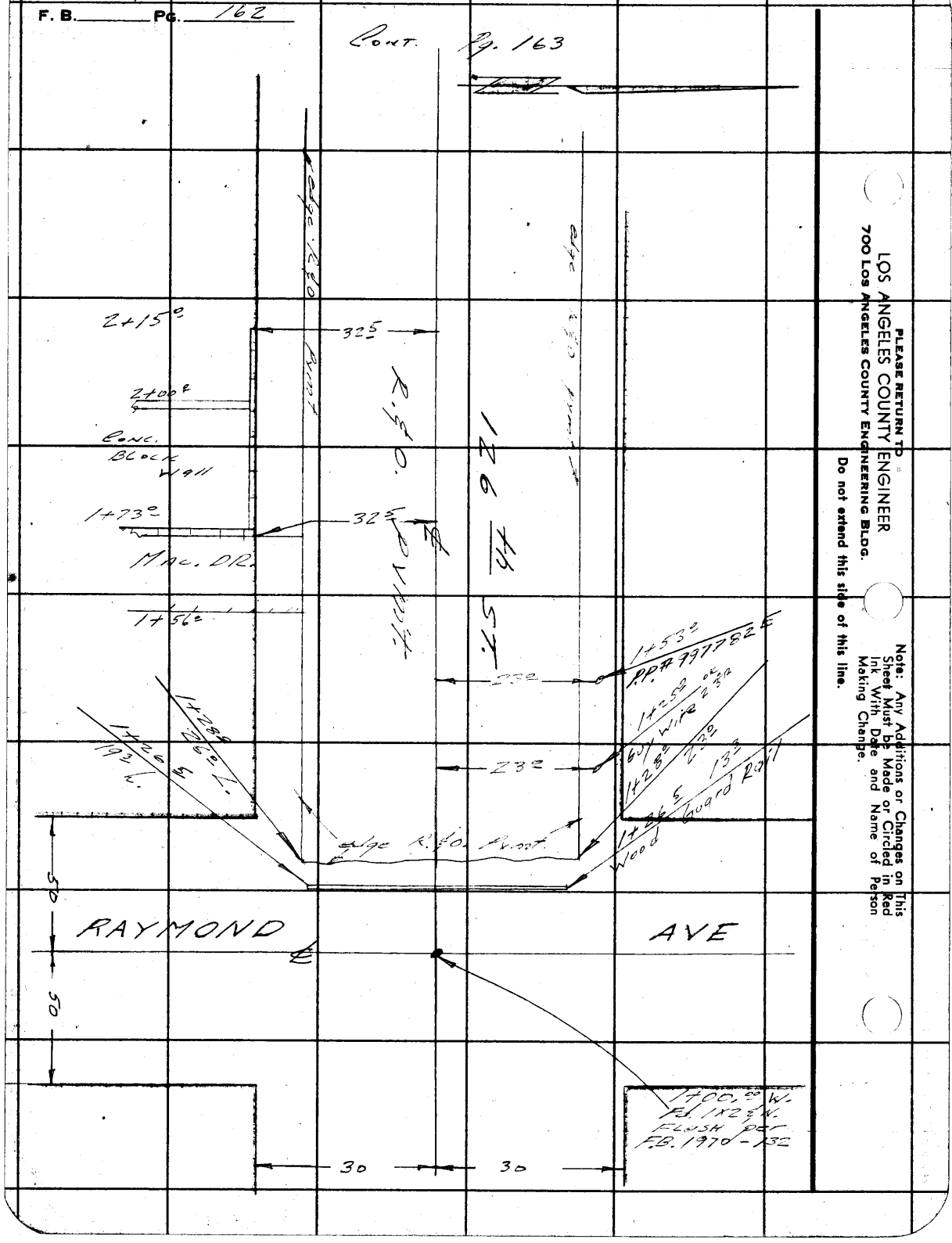

PLEASE RETURN TO
LOS ANGELES COUNTY ENGINEER
700 Los Angeles County Engineering Bldg.

Note: Any Additions or Changes on This Sheet Must Be Made or Circled in Red Ink With Date and Name of Person Making Change.

Do not extend this side of this line.

Notes Ck'd by	Survey of 122ND ST	F. B. 2129 PG. 163
Map No.	IN 188614 Tape Std. °F	
Office Work	Surveyed by English	
Checked	Notes [illegible] Date 10-56	
Date	Indexed E. C. Johnson	



Note: Any Additions or Changes on This Sheet Must be Made or Circled in Red Ink With Date and Name of Person Making Change.

Do not extend this side of this line.

PLEASE RETURN TO
LOS ANGELES COUNTY ENGINEER
700 LOS ANGELES COUNTY ENGINEERING BLDG.

78F3098 S&E #247 1-56

F. B. 2129 PG. 164



LOS ANGELES COUNTY ENGINEER
700 Los Angeles County Engineering Bldg.

PLEASE RETURN TO

Do not extend this side of this line.

Note: Any Additions or Changes on This Sheet Must be Made or Circled in Red Ink With Date and Name of Person Making Change.

76L298 S & E #307 9-54

PLEASE RETURN TO
LOS ANGELES COUNTY SURVEYOR
726 LOS ANGELES COUNTY ENGINEERING BLDG.

NOTE: ANY ADDITIONS OR CHANGES ON THIS SHEET MUST BE MADE OR CIRCLED IN RED INK, WITH DATE AND NAME OF PERSON MAKING CHANGE.

Do not extend notes this side of this line.

STATION	B. S.	H. I.	F. S.	ELEV.		
X-Sections:				126th	St., From: Raymond, To: Normandie Ave	
fd. B.M.						
HM-94	4 69	143 [illegible]		139 26	HM-94, el= 139.264, F.B. 1971-122 126th St. (S. side), 0.15 mi. W. of Budlong Ave. - Bt. Spk. in conc. walk near N.E. cor. conc. porch to Ho. # 1246	
1+00			12 4	131 6	℄ Int. 126th & Raymond - Pg. 162	
			9 5	134 5		30 R.
			13 4	130 6	30 L.	
1+28			9 06	134 89	edge Pvmt.	℄ 126th
2+00			2 50	141 45		℄ 126th
			3 1[illegible]	140 82		1[illegible] R F.L.
			2 [illegible]	141 70		2[illegible] " edge Pv.
			1 7	142 3		30 " P.L.
			3 [illegible]	139 58	19 L	
			2 97	140 98	26 " Same	
			2 5	141 5	30 "	
T.P.	10 76	152 21	2 50	141 45		

Profile Notes Red. ____ Plotted ____ Job No. 1886.14 Division No. 10 F. B. 2129 Pg. 165
No. ____ Date ____ Date ____ Survey of 122nd St.
X-Sec. Notes Chkd. ____ Checked ____ Survey by English Notes Fd. Date 10-56
No. ____ Date ____ Date ____ Map No. ____ Indexed Johnson Date OCT 25 56

76L298 S & E #307 9-54

PLEASE RETURN TO
LOS ANGELES COUNTY SURVEYOR
726 LOS ANGELES COUNTY ENGINEERING BLDG.

NOTE: ANY ADDITIONS OR CHANGES ON THIS SHEET MUST BE MADE OR CIRCLED IN RED INK, WITH DATE AND NAME OF PERSON MAKING CHANGE.

Do not extend notes this side of this line.

STATION	B. S.	H. I.	F. S.	ELEV.	126th	St.
		15221				
3+00			492	[illegible]		℄
			537	14684		16 R
			456	14765		24 "
			40	1482		30 " P.L.
			+ 22	1544		170 " "
			545	14676	18° L	
			493	14728	26° "	
			51	1471	30° " Same	
			72	1450	170° "	
4+00			396	[illegible]		℄
			426	14795		16 R
			385	14836		23 " Same
			3[illegible]	1487		30 "
			489	14732	17 L	
			478	14743	23 "	
			47	1475	30 " Same	
T.P.	388	15215	394	14821		

F. B. 2129 Pg. 166 Job No. 1886-14 Division No. 10 Notes Red. Plotted Profile
Survey of 122nd St. Date Date No.
Survey by English Notes Ed. Notes Chkd. Checked X-Sec.
Indexed A. C. Johnson Date Date Date No.

76L298 S & E #307 9-54

PLEASE RETURN TO
LOS ANGELES COUNTY SURVEYOR
726 LOS ANGELES COUNTY ENGINEERING BLDG.

NOTE: ANY ADDITIONS OR CHANGES ON THIS SHEET MUST BE MADE OR CIRCLED IN RED INK, WITH DATE AND NAME OF PERSON MAKING CHANGE.

Do not extend notes this side of this line.

STATION	B. S.	H. I.	F. S.	ELEV.	126th	St.
5+00		152 15	5 00	147 15		℄
			5 34	146 81		16 R
			4 70	147 45		20 "
			4 2	148 0		30 " Same
			0 3	151 9		170 "
			5 78	146 37	16 L	
			5 51	146 64	21 "	
			5 7	146 5	30 " Same	
			9 6	142 6	170 "	
6+00			7 15	144 20		℄
			7 65	144 50		16 R
			7 28	144 87		20 "
			5 1	146 5		30 "
			8 54	143 61	19 L	
			8 36	143 79	22 "	
			7 7	144 5	30 "	
6+12			8 55	143 60	F.L.	℄

Profile Notes Red. ____ Plotted ____ Job No. 1886.14 Division No. 10 F. B. 2129 Pg. 167
No. ____ Date ____ Date ____ Survey of 122nd St.
X-Sec. Notes Chkd. ____ Checked ____ Survey by English Notes Ed. Date 10-56
No. ____ Date ____ Date ____ Map No. ____ Indexed ____ Date ____

76L298 S & E #307 9-54

PLEASE RETURN TO
LOS ANGELES COUNTY SURVEYOR
726 LOS ANGELES COUNTY ENGINEERING BLDG.

NOTE: ANY ADDITIONS OR CHANGES ON THIS SHEET MUST BE MADE OR CIRCLED IN RED INK, WITH DATE AND NAME OF PERSON MAKING CHANGE.

Do not extend notes this side of this line.

STATION	B. S.	H. I.	F. S.	ELEV.	126th St.
		153.15			
6+39 98			7.95	144.20	℄ Int. 126th & Normandie - Pg. 164
fd. B.M.					
HM-55			9.50	142.65	HM-55, el = 142.634, F.B. 1971-59 126th St. & Normandie Ave., S.E. Cor. Bt. Spk. in S. side of conc. Dr. (4' E. of W. end) to Ho. #12604

F. B. 2129 Pg. 168 Job No. 1886.14 Division No. 10 Notes Red. Plotted Profile
Survey of 127 nd St. Date Date No.
Survey by English Notes Ed Notes Chkd. Checked X-Sec.
Indexed A. C. Johnson Date Date Date No.

6739.08

Notes Ck'd by	Survey of 122nd St.	F.B. 2129 Pg. 169
Map No.	W. O. 1886.14 Tape No. St'd. °F	HOUSE CONNECTIONS
Office Work	Surveyed by English	
Checked	Notes Ed. Date 10-56	
Date	Indexed A. C. Johnson OCT 25 '56	

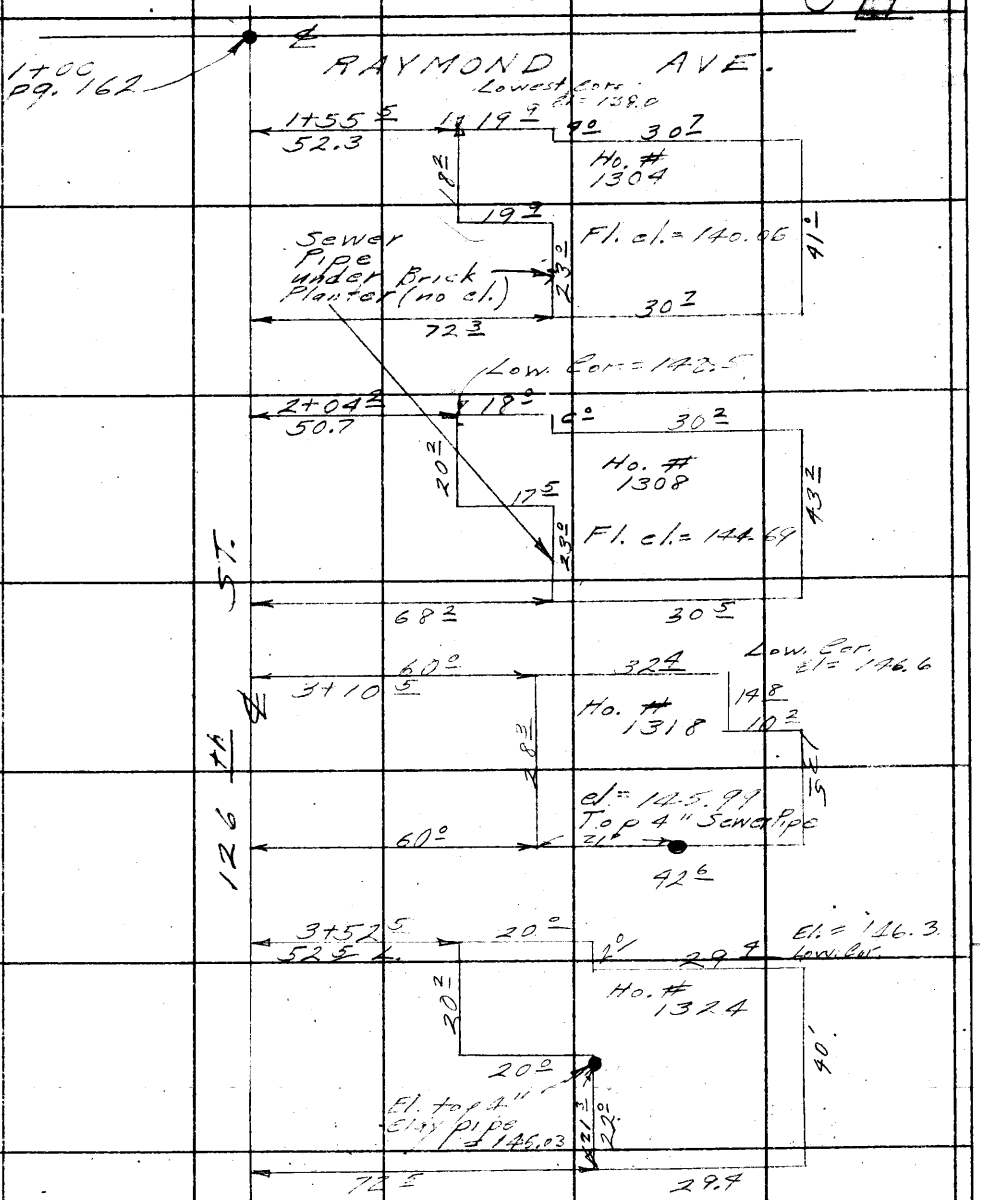

Con't. Pg. 170

Note: Any Additions or Changes on This Sheet Must be Made or Circled in Red Ink With Date and Name of Person Making Change.

Do not extend notes this side of this line.

RETURN TO
LOS ANGELES COUNTY SURVEYOR
726 LOS ANGELES COUNTY
ENGINEERING BLDG.

76F309S S&E #247. 8-54

F.B. 2129 Pg. 170

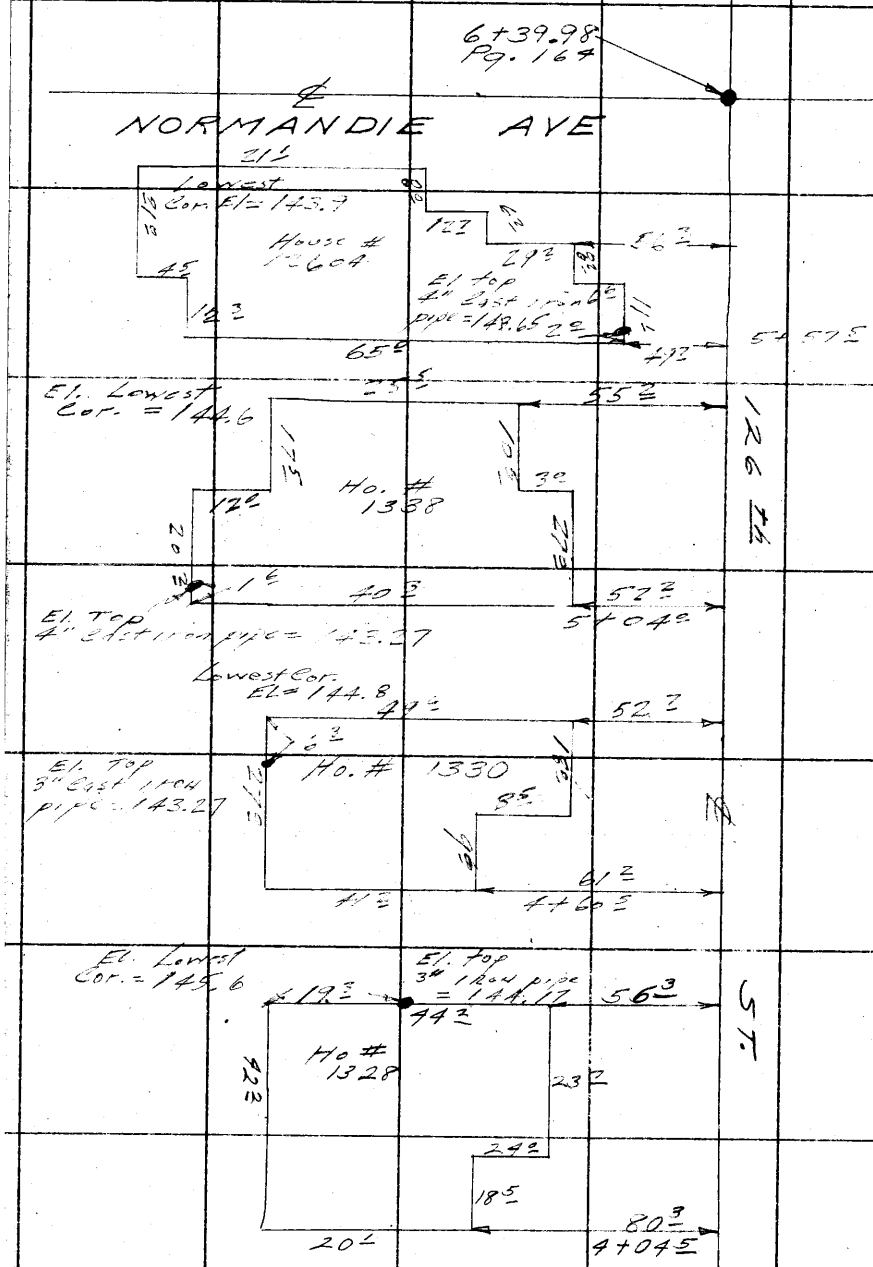

Con't. Pg. 169

RETURN TO
LOS ANGELES COUNTY SURVEYOR
726 LOS ANGELES COUNTY
ENGINEERING BLDG.

Do not extend notes this side of this line.

Note: Any Additions or Changes on This Sheet Must be Made or Circled in Red Ink With Date and Name of Person Making Change.

NOTES RED. _____ JOB NO. 1886.14 SURVEY OF 122nd ST.

DATE _____ SURVEY BY LANIGAN

NOTES CHKD. _____ CHKD. BY RIKE DATE 11-19-56

DATE _____ INDEXED _____ DATE _____

F. B. 2129 PG. 171

DESCRIPTION	ADJ. ELEV.	3RD RUN	2ND RUN	DIFF.	1ST RUN	B.M.
C.I. 1886.14						
122nd ST.						
BENCH LEVEL CIRCUIT						
TO TIE IN ROAD DEPT.						
B.M. #89					LANIGAN	
					RIKE	
					YASUI	

Do not extend notes this side of this line

NOTE: ANY ADDITIONS OR CHANGES ON THIS SHEET MUST BE MADE OR CIRCLED IN RED INK, WITH DATE AND NAME OF PERSON MAKING CHANGE.

PLEASE RETURN TO
LOS ANGELES COUNTY SURVEYOR
725 LOS ANGELES COUNTY ENGINEERING BLDG.

765420 353 3-51

768420 353 3-51

PLEASE RETURN TO
LOS ANGELES COUNTY SURVEYOR
725 LOS ANGELES COUNTY ENGINEERING BLDG.

NOTE: ANY ADDITIONS OR CHANGES ON THIS SHEET MUST BE MADE OR CIRCLED IN RED INK, WITH DATE AND NAME OF PERSON MAKING CHANGE.

NOTES RED. DATE
NOTES CHKD. DATE
JOB NO. 1886.14 SURVEY OF 122nd ST.
SURVEY BY LANIGAN
NOTES BY PIKE DATE 11-19-56
INDEXED DATE
F.B. 2129 PG. 172

Do not extend notes this side of this line

B.M.	1ST RUN	DIFF.	2ND RUN	3RD RUN	ADJ. ELEV.	DESCRIPTION
HM-103	158.784					H.M.-103 E.V. = 158.784 F.B. 1971-143
+	4.470		4.358			127th ST., (N. SIDE) 80'± E. OF ℄
Π	163.254	-0.295	-0.293			BUDLONG AVE., BT SPK. IN S.W. COR.
-	4.765		4.651			OF CONC. DR. TO HO. #1157
(ROAD DEPT.) B.M.#89	158.489					(ROAD DEPT.) E.V. = 159.13 B.M.#89 L.T. IN S. EDGE OF CONC. WALK
+	3.022		2.891			TO HO. #12619 BUDLONG AVE., 30' W. ℄
Π	161.511	-3.098	-3.099			BUDLONG AVE. & 90'± N. ℄ 127th ST.
-	6.120		5.990			
T.P.	155.391					T.P.
+	2.883		2.731			
Π	158.274	-2.949	-2.950			
-	5.832		5.681			
T.P.	152.442					T.P.
+	2.120		2.230			
Π	154.562	-3.761	-3.761			
-	5.881		5.991			
T.P.	148.681					T.P.
+	1.322		1.378			
Π	150.003	-4.796	-4.794			
-	6.118		6.172			
T.P.	143.885					T.P.
+	1.950		1.867			
Π	145.835	-4.237	-4.235			
-	6.187		6.102			
T.P.	139.648					T.P.
+	0.663		0.525			
Π	140.311	-5.562	-5.563			
-	6.225		6.088			
H.M.-92	134.086					E.V. = 134.100 F.B. 1971-23 EL SEGUNDO
						H.M.-92 BLVD. & BUDLONG AVE., S.W. COR., BT
						SPK. IN CURB 18' S. OF N. END OF CURB.

NOTE ROAD DEPT. B.M.#86 IS B.M. HM-100

Notes Ck'd by	Survey of 122ND ST.
Map No.	IN 188614 Tape Std. °F.
Office Work	Surveyed by J. J. LANIGAN
Checked	Notes J. J. L. Date 11-30-56
Date	Indexed

F. B. 2129 Pg. 173

C.I. 188614.

122ND ST.

PROPOSED SANITARY SEWER R/W.

IN

LOTS 8 AND 19 - BLOCK Q - TOWNSITE HOWARD

FROM

126TH ST TO 125TH ST.

LOCATION OF IMPROVEMENTS

LANIGAN
RITE
YASUI
MENARY

Note: Any Additions or Changes on This Sheet Must be Made or Circled in Red Ink With Date and Name of Person Making Change.

Do not extend this side of this line.

PLEASE RETURN TO
LOS ANGELES COUNTY ENGINEER
700 Los Angeles County Engineering Bldg.

76F3095 S&E #247 1-56

F. B. 2129 Pg. 174

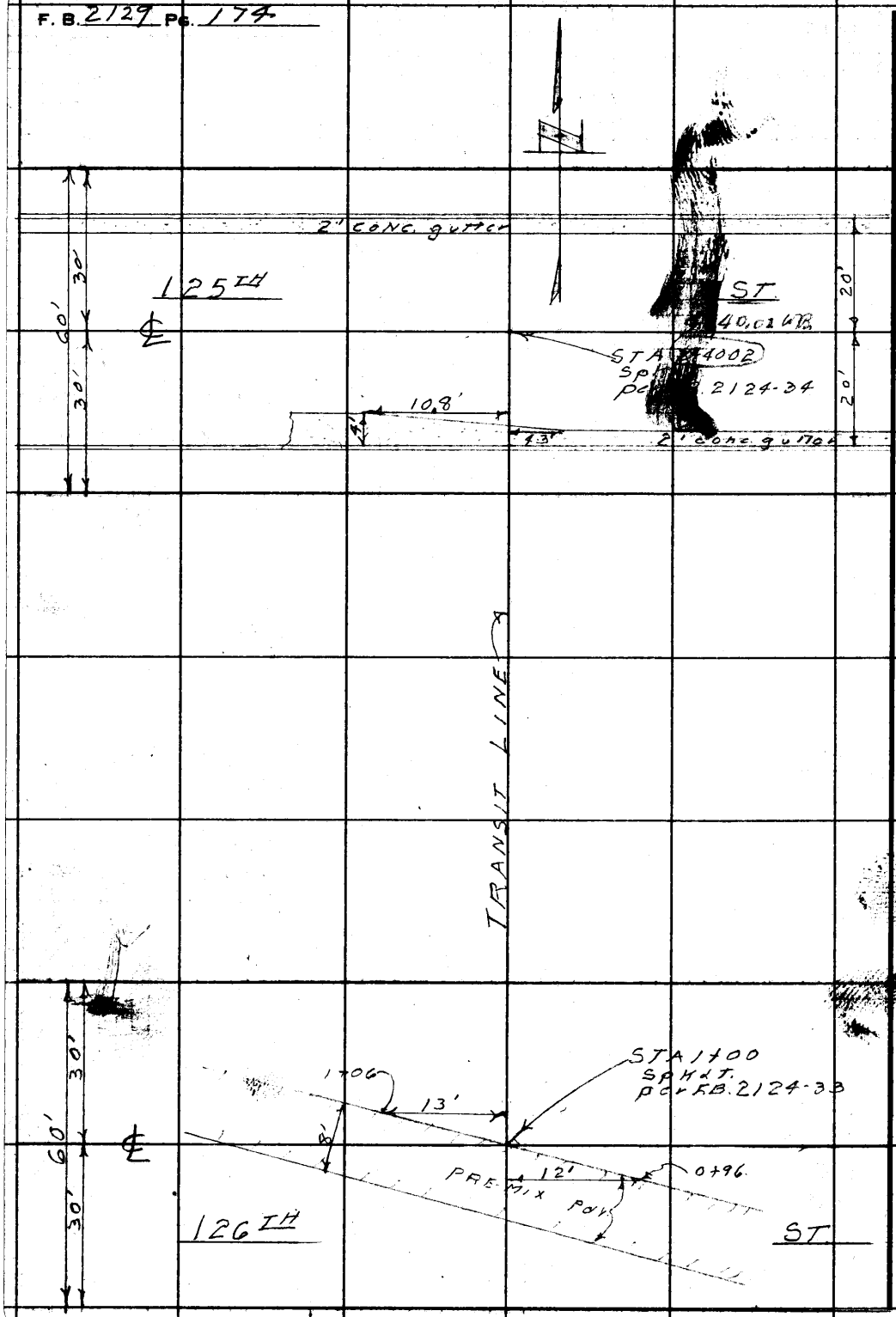

PLEASE RETURN TO
LOS ANGELES COUNTY ENGINEER
700 Los Angeles County Engineering Bldg.

Do not extend this side of this line.

Note: Any Additions or Changes on This Sheet Must be Made or Circled in Red Ink With Date and Name of Person Making Change.

Profile No. | Notes Red. Date | Plotted Date | Job No. 1886.14 | Division No. 10 | F. B. 2129 Pg. 175
X-Sec. No. | Notes Chkd. Date | Checked Date | Survey of 122ND ST | Survey by LANIGAN | Notes RIKE | Date 11-20-56
Map No. | Indexed | Date

C.I. 1886 14
122ND ST.

PROPOSED SANITARY SEWER R/W
IN
LOTS 8 and 19 - BLOCK Q - TOWNSITE HOWARD

CROSS-SECTIONS

STATION	B. S.	H. I.	F. S.	ELEV.
			LANIGAN RIKE YASUI McNALLY	

NOTE: ANY ADDITIONS OR CHANGES ON THIS SHEET MUST BE MADE OR CIRCLED IN RED INK, WITH DATE AND NAME OF PERSON MAKING CHANGE.

Do not extend notes this side of this line.

PLEASE RETURN TO
LOS ANGELES COUNTY ENGINEER
700 Los Angeles County Engineering Bldg.

76298 S & E #307—7-55

76298 S & E #307—7-55

PLEASE RETURN TO
LOS ANGELES COUNTY ENGINEER
700 LOS ANGELES COUNTY ENGINEERING BLDG.

NOTE: ANY ADDITIONS OR CHANGES ON THIS SHEET MUST BE MADE OR CIRCLED IN RED INK, WITH DATE AND NAME OF PERSON MAKING CHANGE.

Do not extend notes this side of this line.

STATION	B. S.	H. I.	F. S.	ELEV.	TRANSIT LINE	
					Elv. = 160.998 F.B. 1971-129	VERMONT AVE. + 125th ST.,
H.M-88				161 00	H.M-88	S.E. COR., BT. SPK. IN CURB, 47' S. OF S. END C.R.
T.P.				159 14	T.P. LT.	T.L. RT.
1+00	INTER. ℄ 126th ST.			159 17	INTER. ℄ 126th ST.	
1+30				1592		T.L.
" "				1589		10' P/L
" "				1599	10' P/L	
1+47.5				1597		T.L. TOP BRK.
1+66.5				1571		T.L. BOT. "
" "				1571		10'
" "				1578	10'	
" "				1570	13' TOP BRK.	
" "				1547	22' BOT. "	
2+00				1575		T.L.
" "				1570		10'
" "				1574	10' TOP BRK.	
" "				1530	18.5' BOT. "	
2+26				1572		T.L. BOT. BRK.
" "				1571		10'
" "				1574	4' TOP BRK.	
" "				1528	21' BOT. "	
2+31				1583		T.L. TOP BRK.

F. B. 2129 PG. 176 Job No. 1886.14 Division No. 10 Notes Red. Plotted Profile
Survey of 122nd ST. Date Date No. X-Sec.
Survey by LANIGAN Notes RIKE Notes Chkd. Checked
Indexed Date Date Date No.

76298 S & E #307—7-55

PLEASE RETURN TO
LOS ANGELES COUNTY ENGINEER
700 LOS ANGELES COUNTY ENGINEERING BLDG.

NOTE: ANY ADDITIONS OR CHANGES ON THIS SHEET MUST BE MADE OR CIRCLED IN RED INK, WITH DATE AND NAME OF PERSON MAKING CHANGE.

Do not extend notes this side of this line.

STATION	B. S.	H. I.	F. S.	ELEV.	TRANSIT LT.	LINE RT.
						T.L.
2+31				1572		8' BOT. BRK.
" "				1524	21' BOT BRK	
2+46.5				1578		T.L.
"				1590		3' TOP BRK
"				1574		7.5' BOT.
" "				1574		10'
" "				1526	12' BOT. BRK.	
2+78.5				1527		T.L. BOT. BRK
" "				1594		15' TOP BRK
" "				1532	10'	
3+00				1541		T.L.
" "				1546		10'
" "				1539	10'	
3+33				1523		T.L. BOT. BRK.
" "				1524		2'
" "				1552		16'
" "				1524	10'	
3+43				1526		T.L.
3+70				1556		T.L.
" "				1552		10'

Profile Notes Red. ____ Plotted ____ Job No. 1886.14 Division No. 10 F. B. 2129 Pg. 177
No. ____ Date ____ Date ____ Survey of 122nd ST.
X-Sec. Notes Chkd. ____ Checked ____ Survey by LEVIGAN Notes RIKE Date 11-20-56
No. ____ Date ____ Date ____ Map No. ____ Indexed ____ Date ____

76298 S & E #307—7-55

PLEASE RETURN TO
LOS ANGELES COUNTY ENGINEER
700 LOS ANGELES COUNTY ENGINEERING BLDG.

NOTE: ANY ADDITIONS OR CHANGES ON THIS SHEET MUST BE MADE OR CIRCLED IN RED INK, WITH DATE AND NAME OF PERSON MAKING CHANGE.

Do not extend notes this side of this line.

F. B. 2127 Pg. 178 | Job No. 6826.14 Division No. 10 Notes Red. Plotted
Survey of 22nd ST Date Date
Survey by LANIGAN Notes PIKE Notes Chkd. Checked
Indexed Date Date
Profile No. X-Sec. No.

STATION	B. S.	H. I.	F. S.	ELEV.	TRANSIT Lt.	LINE Rt.
						T.L.
3+70				155 5		
4+10				158 4		T.L.
" "				158 1		10'
" "				158 2	10'	
4+20				158 59		T.L. CURB
" "				157 95		T.L. GUTTER
4+40.62	INTER. ℄ 125th ST.			158 62		INTER. ℄ 125th ST.
T. P.				162 71	T.P.	
H.M-87				170 18	H.M-87	E/N = 170,172 F.B. 1971-129 VERMONT AVE. & 125th ST., S.W. COR. BT. SPK. IN CURB, 25' W. OF W. END C.R.

PWFB 0819 2368

Notes Ck'd by	Survey of 122nd St	F. B. 2129 Pg. 179
Map No.	IN 1886 Tape 0152 Std 68 °F	
Office Work	Surveyed by JLWilley	
Checked	Notes JLW Date 12/28/56	
Date	Indexed	

C.I. 1886

122nd ST

TRANSIT LINE
for
Location & Topog. of Ditch

12/28/56
Willey J.L.
Nunez B.
Clifford R.C.
Beld Y.

Note: Any Additions or Changes on This Sheet Must be Made or Circled in Red Ink With Date and Name of Person Making Change.

PLEASE RETURN TO
LOS ANGELES COUNTY ENGINEER
700 LOS ANGELES COUNTY ENGINEERING BLDG.

Do not extend this side of this line.

76F309S S&E #247 1-56

F. B. 2129 Pg. 180

2369 [redacted]

PWFB 0819

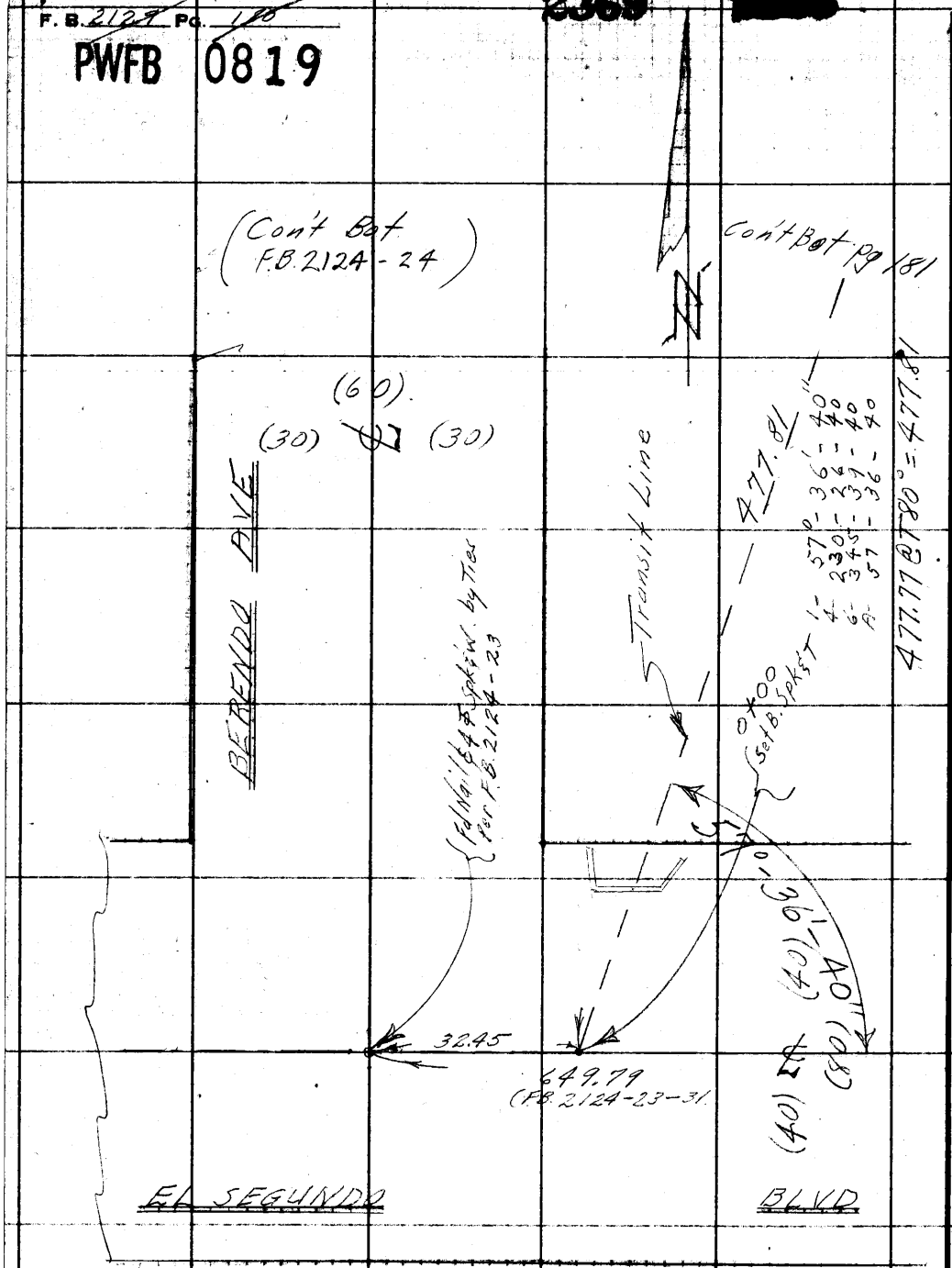

PLEASE RETURN TO
LOS ANGELES COUNTY ENGINEER
700 LOS ANGELES COUNTY ENGINEERING BLDG.

Do not extend this side of this line.

Note: Any Additions or Changes on This Sheet Must be Made or Circled in Red Ink With Date and Name of Person Making Change.

PWFB 0819 [redacted], 2370, 2371

Notes Gvd by		Survey of	122nd St
Map No.		XN 1886	Tape 0152 Std 68 °F
Office Work		Surveyed by	JLWilley
Checked		Notes	JLW Date 2/28/55
Date		Indexed	

F. B. 2124 Pg. 181

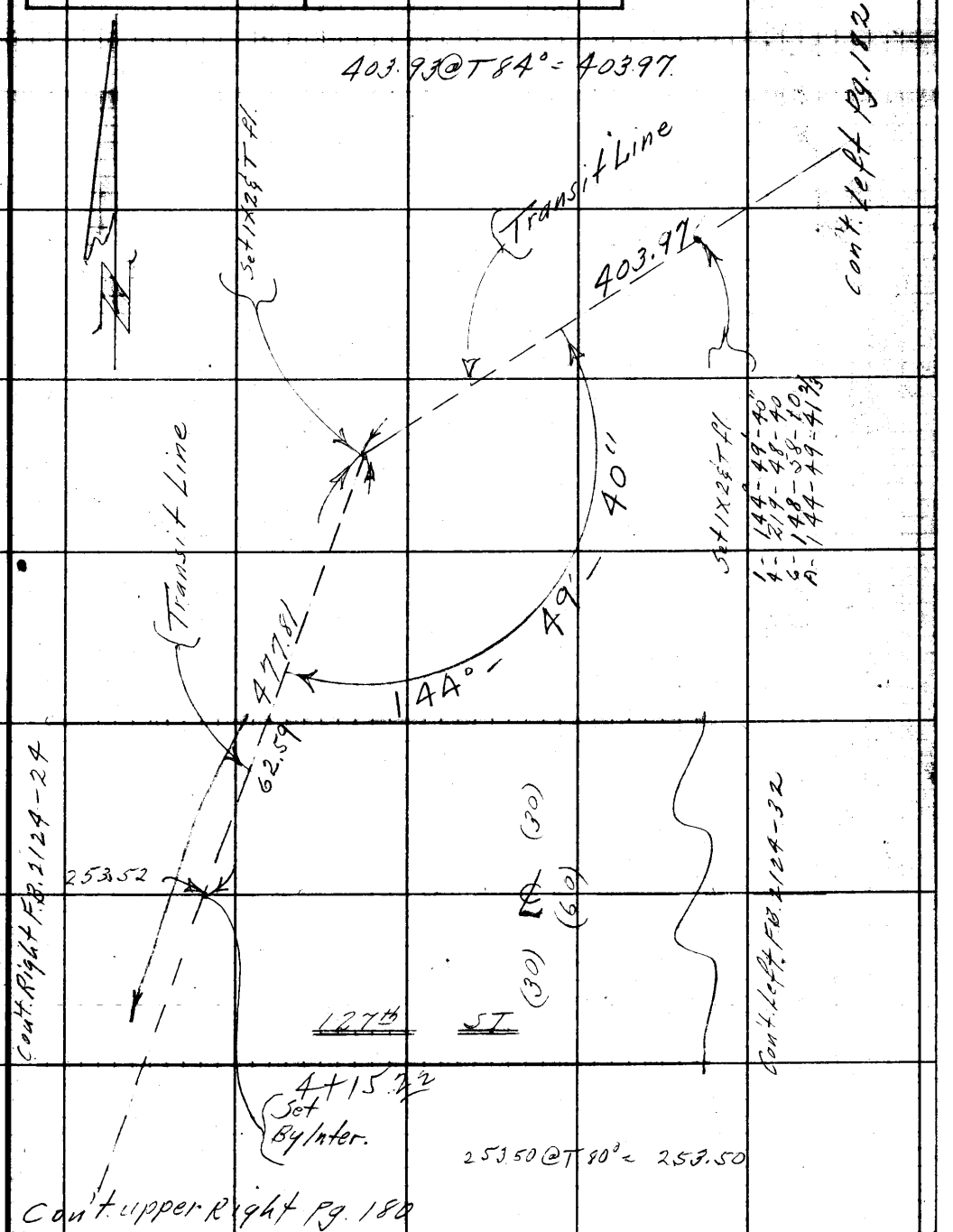

Note: Any Additions or Changes on This Sheet Must be Made or Circled in Red Ink With Date and Name of Person Making Change.

Do not extend this side of this line.

PLEASE RETURN TO
LOS ANGELES COUNTY ENGINEER
700 LOS ANGELES COUNTY ENGINEERING BLDG.

76F309S S&E #247 1-56

F. B. 2129 Pg. 182

PWFB 0819

[redacted] 2372

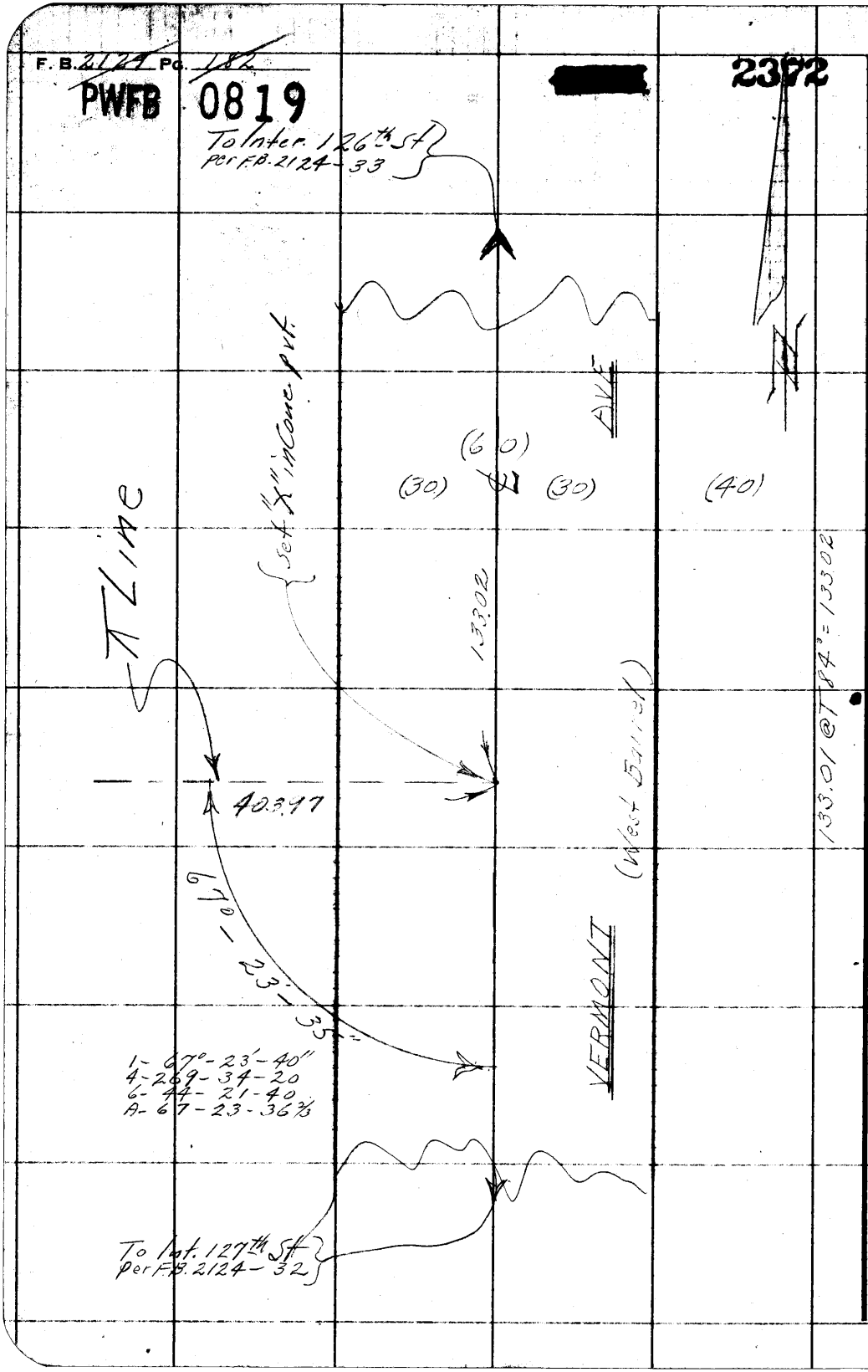

PLEASE RETURN TO
LOS ANGELES COUNTY ENGINEER
700 LOS ANGELES COUNTY ENGINEERING BLDG.

Do not extend this side of this line.

Note: Any Additions or Changes on This Sheet Must be Made or Circled in Red Ink With Date and Name of Person Making Change.

F. B. 2129 Pg. 189

Profile No.	Notes Red.	Plotted	Job No. 1886.14	Division No.	
	Date	Date	Survey of 122nd St		
X-Sec. No.	Notes Chkd.	Checked	Survey by J.L. Willey	Notes J.L.W.	Date 1/2/57
	Date	Date	Map No.	Indexed	Date

C.I. 1886.14
122nd ST
"X" SECTIONS
on
DRAIN DITCH
from
Berendo Ave & El Segundo Blvd
To
126th St. & Vermont Ave

1/2/57
Willey J.L.
Maldonado
Nunez
Beldi

STATION	B.S.	H.I.	F.S.	ELEV.

NOTE: ANY ADDITIONS OR CHANGES ON THIS SHEET MUST BE MADE OR CIRCLED IN RED INK, WITH DATE AND NAME OF PERSON MAKING CHANGE.

PLEASE RETURN TO
LOS ANGELES COUNTY ENGINEER
700 LOS ANGELES COUNTY ENGINEERING BLDG.

Do not extend notes this side of this line.

76298 S & E #307—7-55

76298 S & E #307—7-55

PLEASE RETURN TO
LOS ANGELES COUNTY ENGINEER
700 LOS ANGELES COUNTY ENGINEERING BLDG.

NOTE: ANY ADDITIONS OR CHANGES ON THIS SHEET MUST BE MADE OR CIRCLED IN RED INK, WITH DATE AND NAME OF PERSON MAKING CHANGE.

Do not extend notes this side of this line.

STATION	B. S.	H. I.	F. S.	ELEV.		
BMHM 91				126 72	BMHM. 91 Elev. 126.718 FB 1971-134	
					El Segundo Blvd (S Side) 70 ± W. Berendo Ave	
					L&N in Curb of S.D. Catch Basin.	
					⊼ Line	
					Left ℄	Right
0+00				130 57	Inter. El Segundo Blvd. ℄	
0+38±				131 1	Top brk ℄	
"				131 2		6° Top brk
"				130 8	Top brk. 6°	
0+42				128 68	Top Conc. Hdwall. ℄	
"				128 68		3° Top Conc Hdwll.
"				128 80	Top Conc. Hdwll. 5°	
"				124 2	Flowline, Bot ditch ℄	
0+54				124 9	℄	
"				125 8		5° brk.
"				131 6		23 Top brk
"				126 6	bot 12'	
"				129 2	Top brk. 13'	
0+68				124 9	℄	
"				126 1		5° brk
"				126 7		15 bot brk

F. B. 2129 Pg. 188 Job No. 1886 W Division No. Notes Red. Plotted Profile
Survey of 122nd St Date Date No. X-Sec.
Survey by J L Willey Notes J L W. Notes Chkd. Checked
Indexed Date Date Date No.

76298 S & E #307—7-55

PLEASE RETURN TO
LOS ANGELES COUNTY ENGINEER
700 LOS ANGELES COUNTY ENGINEERING BLDG.

NOTE: ANY ADDITIONS OR CHANGES ON THIS SHEET MUST BE MADE OR CIRCLED IN RED INK, WITH DATE AND NAME OF PERSON MAKING CHANGE.

Do not extend notes this side of this line.

STATION	B. S.	H. I.	F. S.	ELEV.		
0+68				1316		28' Top brk.
1+00				1269	bot brk ℄	
"				1314		10' Top brk.
"				1358		71' bot fill
"				1260	Top brk 4'	
"				1248	bot ditch 10'	
"				1268	Top brk 12'	
"				1272	bot brk 18'	
"				1294	Top brk. 19'	
1+32				1322	Top brk. ℄	
"				1349		34' bot fill
"				1265	bot brk 8'	
"				1251	Bot ditch 16'	
"				1319	Top brk. 25'	
1+60				1276	bot brk ℄	
"				1333		3' Top brk.
"				1340		25' bot fill
"				1260	bot ditch 8'	
"				1280	bot. brk 16'	
"				1337	Top brk. 25'	

Profile Notes Red. Plotted Job No. 1886.14 Division No. F. B. 2129 Pg. 189
No. Date Date Survey of 122nd St
X-Sec. Notes Chkd. Checked Survey by J.L. Wiley Notes JLW Date 1/2/57
No. Date Date Map No. Indexed Date

76298 S & E #307—7-55

PLEASE RETURN TO
LOS ANGELES COUNTY ENGINEER
700 LOS ANGELES COUNTY ENGINEERING BLDG.

NOTE: ANY ADDITIONS OR CHANGES ON THIS SHEET MUST BE MADE OR CIRCLED IN RED INK, WITH DATE AND NAME OF PERSON MAKING CHANGE.

572

Do not extend notes this side of this line.

STATION	B. S.	H. I.	F. S.	ELEV.	Left	℄	Right
2+00				1288		℄	
"				1298			3' bot brk
"				1344			12' Top brk, bot fill
"				1500			35' Top fill
"				1280	bot. Ditch, 7'		
"				1358	Top brk 17		
0				13572			
3+00				1313	Bot ditch, bot brk.	℄	
"				1336			5' Top brk
"				1337			7' bot fill
"				1529			34' Top fill
"				1280	bot brk 2.5		
"				1396	Top brk. 8'		
4+00				1343		℄	
"				1362	(bot. fill)		6' bot brk
"				1539			35' Top fill
"				1339	bot ditch, bot brk 4'		
"				1398	Top brk. 14'		
				1427	bot. fill 43'		
				1479	Top fill 57'		

F. B. 2129 PG. 190 Job No. 1886.14 Division No. ____ Notes Red ____ Plotted ____ Profile
Survey of 122nd St Date ____ Date ____ No. ____
Survey by JL Willey Notes JLW Notes Chkd. ____ Checked ____ X-Sec.
Indexed ____ Date ____ Date ____ No. ____

76298 S & E #307—7-55

PLEASE RETURN TO
LOS ANGELES COUNTY ENGINEER
700 LOS ANGELES COUNTY ENGINEERING BLDG.

NOTE: ANY ADDITIONS OR CHANGES ON THIS SHEET MUST BE MADE OR CIRCLED IN RED INK, WITH DATE AND NAME OF PERSON MAKING CHANGE.

Do not extend notes this side of this line.

STATION	B. S.	H. I.	F. S.	ELEV.	Left ℄	Right
4+15.22				134.7	Intor. 127th St. ℄	
"				133.9	Bot ditch 6'	(on ℄ 127th St.)
"				133.9	bot brk. 8'	(")
"				139.8	Top brk 16'	(")
"				145.0	Top brk, 68' (begin fill)	(")
4+39				134.2	bot. brk, (bot. fill) ℄	
"				152.4		28' Top fill
"				134.4	bot ditch 6'	
"				139.1	bot brk, bot fill 17'	
"				150.4	Top fill 35'	
⊙				143.41		
4+77.81				134.2	⊄ pt., bot ditch ℄	
"				135.0		8' brk, bot fill
"				152.6		27' Top fill
"				134.7	bot brk, (bot fill) 2'	
"				151.5	Top fill 29'	
5+00				134.9	bot. Ditch ℄	
"				135.0		2' bot. fill
"				152.4		28' Top fill
"				135.1	bot. fill 7'	
"				151.9	Top fill 34'	

Profile Notes Red. ____ Plotted ____ Job No. 1886.14 Division No. ____ F. B. 2129 Pg. 191
No. ____ Date ____ Date ____ Survey of 127th St.
X-Sec. Notes Chkd. ____ Checked ____ Survey by JLW Notes JLW Date 1/12/57
No. ____ Date ____ Date ____ Map No. ____ Indexed ____ Date ____

76298 S & E #307—7-55

PLEASE RETURN TO
LOS ANGELES COUNTY ENGINEER
700 LOS ANGELES COUNTY ENGINEERING BLDG.

NOTE: ANY ADDITIONS OR CHANGES ON THIS SHEET MUST BE MADE OR CIRCLED IN RED INK, WITH DATE AND NAME OF PERSON MAKING CHANGE.

15709

Do not extend notes this side of this line.

STATION	B. S.	H. I.	F. S.	ELEV.	Left	℄	Right
6+00				135 0	bot fill	℄	
"				155 6			31' Top fill
"				134 5	bot Ditch 5'		
"				135 0	bot. fill 9'		
"				151 9	Top fill 34'		
⊙				152 44			
7+00				138 1	Side of bank.	℄	
"				156 5			27' Top fill
"				136 7	bot brk 2'		
"				135 9	bot. ditch 6'		
"				136 1	bot. fill 10'		
"				153 1	Top fill 36'		
7+31 8				139 9	Side of bank.	℄	
"				156 7			28' Top fill
"				137 8	bot. fill 4'		
"				136 4	bot ditch. 10'		
"				136 8	bot fill 13'		
7+36				141 1	on Side of bank	℄	
"				156 8			29' Top fill
"				134 8	flowline 30" Drain 10'		
"				134 8	" " " 13'		(bot. fill)

F. B. 2129 Pg. 192 Job No. 188614 Division No. ____ Notes Red. ____ Plotted ____ Profile
Survey of 122 49 St Date ____ Date ____ No. ____
Survey by J. L. Willey Notes J. L. W. Notes Chkd. ____ Checked ____ X-Sec.
Indexed ____ Date ____ Date ____ Date ____ No. ____

76298 S & E #307—7-55

PLEASE RETURN TO
LOS ANGELES COUNTY ENGINEER
700 LOS ANGELES COUNTY ENGINEERING BLDG.

NOTE: ANY ADDITIONS OR CHANGES ON THIS SHEET MUST BE MADE OR CIRCLED IN RED INK, WITH DATE AND NAME OF PERSON MAKING CHANGE.

Do not extend notes this side of this line.

STATION	B. S.	H. I.	F. S.	ELEV.	Left	℄	Right
7+36				156 0	Top fill 43'		
7+55				150 90	Side & end of Ditch	℄	
"				156 7			22' Top fill
"				149 6	Side & end of ditch 6'		
"				156 6	Top fill 39'		
7+71				156 5	Top fill	℄	
"				156 3	Top & end of ditch 8'		
8+00				157 5	Ground	℄	
8+81 78				158 03	Inter Vermont Ave	℄	(conc. Pvt).
⊙				157 41			
BMHM89				157 58	BMHM89 Elev 157.548. F.B. 1971-118 Vermont Ave & 126th St (E) - S.E. Cor. Bt. Spk. in Curb. 25' S. of S. end CR.		

Profile Notes Red. ____ Plotted ____ Job No. 10614 Division No. ____ F. B. 2129 Pg. 193
No. ____ Date ____ Date ____ Survey of 122 ...
X-Sec. Notes Chkd. ____ Checked ____ Survey by JLWilley Notes JLW Date 1/2/57
No. ____ Date ____ Date ____ Map No. ____ Indexed ____ Date ____

F. B. 2129 Pg. 194 Job No. Division No. Notes Red Plotted Profile

Survey of Date Date No.

Survey by Notes Notes Chkd. Checked X-Sec.

Indexed Date Date Date No.

STATION	B. S.	H. I.	F. S.	ELEV.

Do not extend notes this side of this line.

PLEASE RETURN TO

LOS ANGELES COUNTY ENGINEER

700 Los Angeles County Engineering Bldg.

NOTE: ANY ADDITIONS OR CHANGES ON THIS SHEET MUST BE MADE OR CIRCLED IN RED INK, WITH DATE AND NAME OF PERSON MAKING CHANGE.

76298 S & E #307—7-55

Profile	Notes Red.	Plotted	Job No. 1886.14	Division No.	F. B. 2/4 Pg. 195
No.	Date	Date	Survey of 122nd St		
X-Sec.	Notes Chkd.	Checked	Survey by JLW	Notes JLW	Date 6/4/57
No.	Date	Date	Map No.	Indexed	Date

C.I. 1886.14
122nd St.

Location & Elev. of M.H.
@ RAYMOND AVE
&
EL SEGUNDO Blvd.

6/4/57
Willey J.L.
Muldonado
Nunez
Beld.

STATION	B. S.	H. I.	F. B.	ELEV.

NOTE: ANY ADDITIONS OR CHANGES ON THIS SHEET MUST BE MADE OR CIRCLED IN RED INK, WITH DATE AND NAME OF PERSON MAKING CHANGE.

PLEASE RETURN TO
LOS ANGELES COUNTY ENGINEER
700 LOS ANGELES COUNTY ENGINEERING BLDG.

Do not extend notes this side of this line.

76298 S & E #307—7-55

76298 S & E #307—7-55

PLEASE RETURN TO
LOS ANGELES COUNTY ENGINEER
700 LOS ANGELES COUNTY ENGINEERING BLDG.

NOTE: ANY ADDITIONS OR CHANGES ON THIS SHEET MUST BE MADE OR CIRCLED IN RED INK, WITH DATE AND NAME OF PERSON MAKING CHANGE.

Do not extend notes this side of this line.

STATION	B. S.	H. I.	F. S.	ELEV.		
BMHM 12				125 ~~5~~ 45	BMHM 12 Elev. 125.45 507 F.B. 1784-12 El Segundo Blvd (S. Side) 540'± E of Normandie Ave. Bt Spk in NW. Cor. Conc. Apron to door to Ho. #1254	
S.S.M.H.					— 32° N & 89³ W. of ℄ Inter. of El Segundo & Raymond Ave.	
10" Outlet W. 10" Stub E.	chk'd 2 times			111.17 111.51	W. Rim 124.91 Depth 12.91 Dia 0.83 Rod 111.17 ✓	E Rim 124.95 Depth 12.61 Dia 0.83 Rod 111.51 ✓
⊙				125.77		
BMHM 11 (Note: Hold to BMHM 11)				119.72	BMHM 11 Elev. 119.718 F.B. 1784-12 Normandie Ave & El Segundo Blvd, S.E. Cor. Bt Spk in Curb, 5' S. of S. end C.R.	

F. B. 2129 Pg. 195 Job No. 18614 Division No. Notes Red. Plotted Profile
Survey of 122nd St. Date Date No.
Survey by J.L. Willey Notes J.L. Chkd. Checked X-Sec.
Indexed Date Date No.

Notes Ck'd by	Survey of 122nd St
Map No.	W. O. 1886.14 Tape No. St'd. °F
Office Work	Surveyed by J L Willey
Checked	Notes J L W Date 6/11/57
Date	Indexed

F. B. 2129 Pg. 156

C.I. 1886.14
122nd ST.
PROFILE
along
RAYMOND AVE
from
El Segundo Blvd to 126th St

6/11/57
Willey J.L.
Maldonado
Nunez
Beld.

Note: Any Additions or Changes on This Sheet Must be Made or Circled in Red Ink With Date and Name of Person Making Change.

Do not extend notes this side of this line.

RETURN TO
LOS ANGELES COUNTY SURVEYOR
726 LOS ANGELES COUNTY
ENGINEERING BLDG.

76F309S S&E #247. 8-54

F.B. 2124 PG. 197



RETURN TO
LOS ANGELES COUNTY SURVEYOR
726 LOS ANGELES COUNTY
ENGINEERING BLDG.
Do not extend notes this side of this line.

Note: Any Additions or Changes on This Sheet Must be Made or Circled in Red Ink With Date and Name of Person Making Change.

Profile No.	Notes Red.	Plotted	Job No. 1855.14	Division No.
	Date	Date	Survey of 122nd St.	
X-Sec. No.	Notes Chkd.	Checked	Survey by T.L.W. Notes T.L.W.	Date 6/11/57
	Date	Date	Map No.	Indexed Date

F. B. 2129 Pg. 98

C.I. 1855.14
122nd ST
PROFILE
along
RAYMOND AVE
from
El Segundo Blvd to 126th St.

6/11/57
Willey T.L.
Maldonado
Nunez
Bell

STATION	B. B.	H. I.	F. B.	ELEV.

NOTE: ANY ADDITIONS OR CHANGES ON THIS SHEET MUST BE MADE OR CIRCLED IN RED INK, WITH DATE AND NAME OF PERSON MAKING CHANGE.

Do not extend notes this side of this line.

PLEASE RETURN TO
LOS ANGELES COUNTY ENGINEER
700 Los Angeles County Engineering Bldg.

76298 S & E #907—7-55

76298 S & E #307—7-55

PLEASE RETURN TO
LOS ANGELES COUNTY ENGINEER
700 LOS ANGELES COUNTY ENGINEERING BLDG.

NOTE: ANY ADDITIONS OR CHANGES ON THIS SHEET MUST BE MADE OR CIRCLED IN RED INK, WITH DATE AND NAME OF PERSON MAKING CHANGE.

Do not extend notes this side of this line.

STATION	B. S.	H. I.	F. S.	ELEV.	32' N. of El Segundo Blvd.	
BMHM12					BMHM12 Elev 125.482	F.B. 1971-121
0+00 - SS M.H. (Invert has been taken)				124 91	32' N ℄ El Segundo Blvd.	
0+14				126 9	brk	
0+75				124 7	brk	
0+84				122 8	bot brk	
0+93				120 7	brk	
1+00				120 3		
1+03.7				120 7	Inter of line 32' N of El Segundo Blvd	
					℄ 14' E. of ℄ Raymond Ave.	
					14' E. of Raymond Ave	
0+00				125 31	℄ El Segundo Blvd	℄ 14' E. of Raymond Ave
0+15.7				124 62	edge Pvt.	14' E. of ℄ Raymond Ave
0+22.5				124 8	Top fill	
0+32				120 7	Inter. 32' line	
0+35				120 1	bot brk	
0+57				122 1	Top fill (small bank)	
⊙				121 94		
1+00				121 2	Top brk	
1+11				119 1	bot brk	
1+50				119 9	Ground	

F. B. 2129 Pg. 199 Job No. 1886 14 Division No. Notes Red. Plotted Profile
Survey of 122nd St Date Date No. X-Sec.
Survey by J. Willey Notes J.L.W. Notes Chkd. Checked
Indexed Date Date Date No.

76298 S & E #307—7-55

PLEASE RETURN TO
LOS ANGELES COUNTY ENGINEER
700 LOS ANGELES COUNTY ENGINEERING BLDG.

NOTE: ANY ADDITIONS OR CHANGES ON THIS SHEET MUST BE MADE OR CIRCLED IN RED INK, WITH DATE AND NAME OF PERSON MAKING CHANGE.

Do not extend notes this side of this line.

STATION	B. S.	H. I.	F. S.	ELEV.	14' E. of Raymond Ave
2+00				121 8	Ground.
2+50				123 5	"
3+00				124 6	brk
⊙				125 37	
3+50 00				124 91	℄ 127th St.
3+59				124 5	brk
3+68				125 3	middle of Traveled portion of Street
4+00				125 5	Ground.
+ 50				126 5	"
5+00				127 2	"
+ 50				127 6	"
6+00				127 7	"
6+20				127 9	brk
⊙				129 22	
6+50				128 8	Ground.
6+90 16				130 4	Inter. ℄ 126th St.
7+40				135 0	Ground.
7+60				137 0	S p/L B. of W. & P. R/W.
⊙				134 21	

Profile No. ____ Notes Red. ____ Plotted ____ Job No. 186614 Division No. ____ F. B. 2129 Pg. 2

X-Sec. No. ____ Date ____ Date ____ Survey of 122 [illegible] Date 6/11/57

Notes Chkd. ____ Checked ____ Survey by [illegible] Notes [illegible] Date ____

Date ____ Date ____ Map No. ____ Indexed ____ Date ____

F. B. 2129 Pg. 201 Job No. 188614 Division No. _____ Notes Red. _____ Plotted _____ Profile

Survey of 122nd St Date _____ Date _____ No. _____

Survey by J.L. Willey Notes J.L.W. Notes Chkd. _____ Checked _____ X-Sec.

Indexed _____ Date _____ Date _____ Date _____ No. _____

STATION	B. S.	H. I.	F. S.	ELEV.	
					BMHM94
					BMHM94 Elev 139.264 F.B. 1971-122

76298 S & E #307—7-55

PLEASE RETURN TO

LOS ANGELES COUNTY ENGINEER

700 LOS ANGELES COUNTY ENGINEERING BLDG.

NOTE: ANY ADDITIONS OR CHANGES ON THIS SHEET MUST BE MADE OR CIRCLED IN RED INK, WITH DATE AND NAME OF PERSON MAKING CHANGE.

Do not extend notes this side of this line.

Notes Ck'd by	Survey of 122nd St.
Map No.	[illegible]
Office Work	Surveyed by W.L. Willey
Checked	Notes J. Maldonado Date 7-8-57
Date	Indexed

P. B. 2129 PG. 209

C.I. 1886.14

122nd ST.

TOPOGRAPHY

OF

RAYMOND AVE.

BETWEEN

121st ST. & 123rd ST.

W.L. Willey
J. Maldonado
B. Nuñez
W. Beld

PLEASE RETURN TO
LOS ANGELES COUNTY ENGINEER
700 LOS ANGELES COUNTY ENGINEERING BLDG.
Do not extend this side of this line.
Note: Any Additions or Changes on This Sheet Must be Made or Circled in Red Ink With Date and Name of Person Making Change.
76F309S S&E #247 1-56

F. B. 2129 Pg. 204

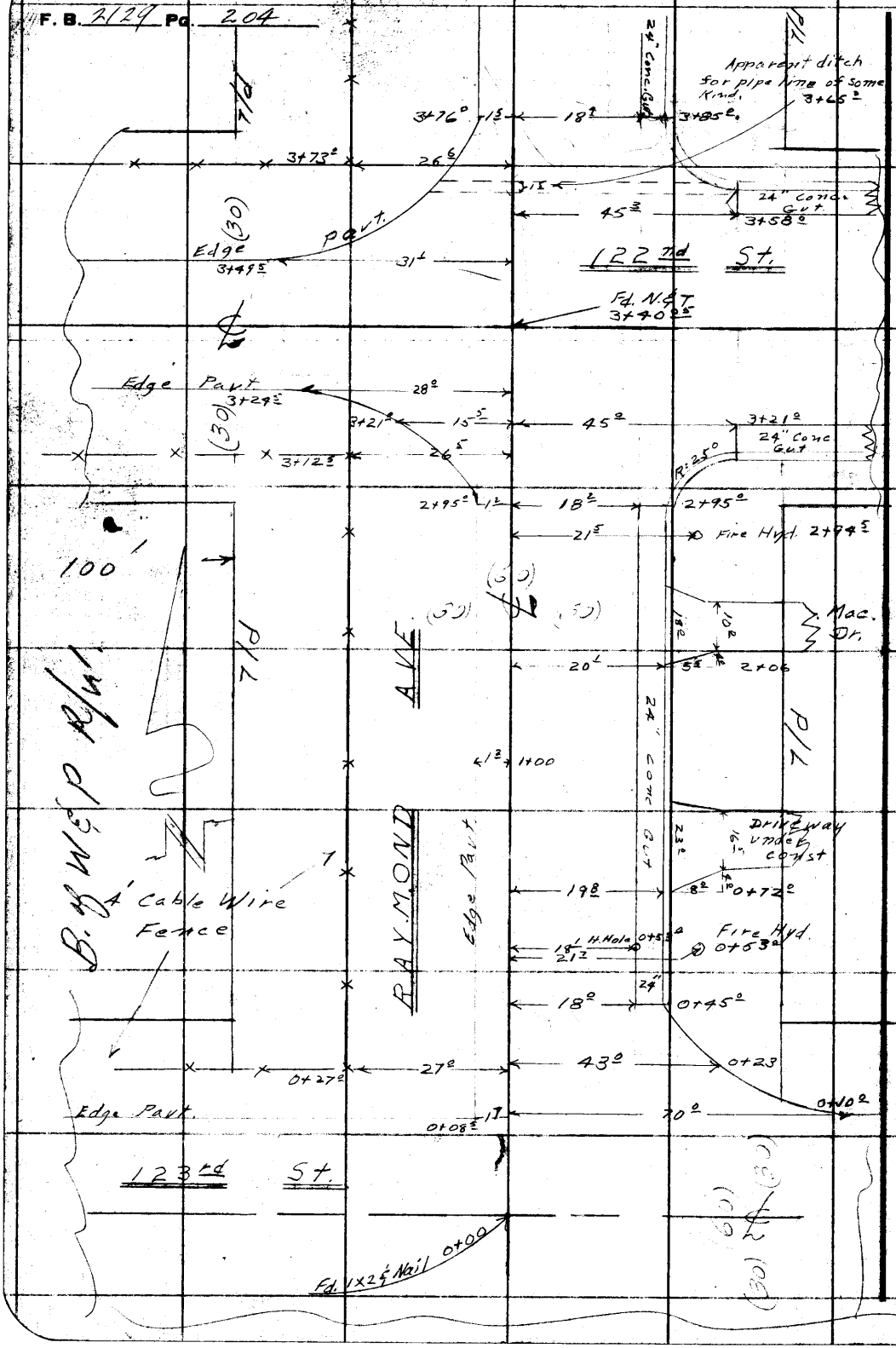

PLEASE RETURN TO
LOS ANGELES COUNTY ENGINEER
700 LOS ANGELES COUNTY ENGINEERING BLDG.

Do not extend this side of this line.

Note: Any Additions or Changes on This Sheet Must be Made or Circled in Red Ink With Date and Name of Person Making Change.

Notes Ch'd by	Survey of 122nd St.
Map No.	IN 186614 Tape Std. °F
Office Work	Surveyed by J. L. Willey
Checked	Notes IMM Date 7/8/51
Date	Indexed

F. B. 2129 Pg. 805



Note: Any Additions or Changes on This Sheet Must be Made or Circled in Red Ink With Date and Name of Person Making Change.

Do not extend this side of this line.

PLEASE RETURN TO
LOS ANGELES COUNTY ENGINEER
700 LOS ANGELES COUNTY ENGINEERING BLDG.

76F3005 S&E #247 1-56

PLEASE RETURN TO
LOS ANGELES COUNTY ENGINEER
700 LOS ANGELES COUNTY ENGINEERING BLDG.

Note: Any Additions or Changes on This Sheet Must be Made or Circled in Red Ink With Date and Name of Person Making Change.

Do not extend this side of this line.

F. B. 2129 Pg. 206

Profile	Notes Red.	Plotted	Job No. 188614	Division No.	F. B. 2129 Pg. 204
No.	Date	Date	Survey of 122nd St		
X-Sec.	Notes Chkd.	Checked	Survey by J.L. Willey	Notes JLW	Date 7/9/57
No.	Date	Date	Map No.	Indexed	Date

C.I. 188614
122nd ST.
"X" SECTIONS
on
RAYMOND AVE
from
123rd St. to 121st St

7/9/57
Willey J.L
Maldonado
Nunez

STATION	B. S.	H. I.	F. S.	ELEV.

380
130

NOTE: ANY ADDITIONS OR CHANGES ON THIS SHEET MUST BE MADE OR CIRCLED IN RED INK, WITH DATE AND NAME OF PERSON MAKING CHANGE.

PLEASE RETURN TO
LOS ANGELES COUNTY ENGINEER
700 LOS ANGELES COUNTY ENGINEERING BLDG.

Do not extend notes this side of this line.

76298 S & E #307—7-55

76298 S & E #307—7-55

PLEASE RETURN TO
LOS ANGELES COUNTY ENGINEER
700 LOS ANGELES COUNTY ENGINEERING BLDG.

NOTE: ANY ADDITIONS OR CHANGES ON THIS SHEET MUST BE MADE OR CIRCLED IN RED INK, WITH DATE AND NAME OF PERSON MAKING CHANGE.

Do not extend notes this side of this line.

STATION	B. S.	H. I.	F. S.	ELEV.	Raymond Ave	
BMHM51				154 89	BMHM51 Elev. 154.894 FB. 1971-69	
					123rd St (S.side) 135'± E of Raymond Ave	
0				163 33	BtSpk., NE. Cor. Conc. Dr. to Ho. #1252	
					Left ℄ Right	
0+00				163 33	Inter. 123rd St ℄	
"				163 70		5' over. Prop. S.S.
"				159 40		30' opp E P/L
"				158 20		41' brk
"				155 74		82' brk
"				155 67		102 brk
"				157 08		150' Pvt.
"				167 22	opp W P/L 30'	
"				172 04	brk 75'	
"				173 94	Pvt 100'	
0+30				161 90	℄	
"				161 30		5' over S.S.
"				158 25		34' Gut line
"				158 4		38 brk
"				158 1		70 Ground
"				166 7	NW P/L Cor. 30	

F. B. 2129 Pg. 208
Job No. 1886.14 Division No. ____ Notes Red. ____ Plotted ____ Profile ____
Survey of 122nd St Date ____ Date ____ No. ____
Survey by J.L. Willey Notes J.L.W. Notes Chkd. ____ Checked ____ X-Sec. ____
Indexed ____ Date ____ Date ____ No. ____

76298 S & E #307—7-55

PLEASE RETURN TO
LOS ANGELES COUNTY ENGINEER
700 LOS ANGELES COUNTY ENGINEERING BLDG.

NOTE: ANY ADDITIONS OR CHANGES ON THIS SHEET MUST BE MADE OR CIRCLED IN RED INK, WITH DATE AND NAME OF PERSON MAKING CHANGE.

64,

Do not extend notes this side of this line.

STATION	B. S.	H. I.	F. S.	ELEV.	Raymond	Ave
					Left	℄ Right
0+45°				160 84		℄
"				160 50		5' over S.S.
"				159 37	S. end of Curb	20' Top Cb
"				158 70	" " Gut.	" Gut.
0+75				160 14		℄
"				159 97		5' over S.S.
"				159 74		20' Top Cb
"				159 07		" Gut.
"				159 87		30 EP/L
"				161 6		61 brk
"				162 0		100' backlot
1+00				160 0		℄
"				159 9		5' over S.S.
"				160 00		20 Top Cb
"				159 35		" Gut.
"				160 2		30 EP/L
"				163 3	WP/L	
"				167 7	brk 30'	
"				168 5	brk 65'	
"				170 7	Top brk. 100'	

Profile Notes Red. ____ Plotted ____ Job No. 188614 Division No. 1 F. B. 2129 Pg. 209
No. ____ Date ____ Date ____ Survey of [illegible]
X-Sec. Notes Chkd. ____ Checked ____ Survey by [illegible] Notes [illegible] Date 7/9/[illegible]
No. ____ Date ____ Date ____ Map No. ____ Indexed ____ Date ____

76298 S & E #307—7-55

PLEASE RETURN TO
LOS ANGELES COUNTY ENGINEER
700 LOS ANGELES COUNTY ENGINEERING BLDG.

NOTE: ANY ADDITIONS OR CHANGES ON THIS SHEET MUST BE MADE OR CIRCLED IN RED INK, WITH DATE AND NAME OF PERSON MAKING CHANGE.

Do not extend notes this side of this line.

STATION	B. S.	H. I.	F. S.	ELEV.	Raymond	Ave
					Left ℄	Right
0				16342		
1+58				16025	℄	
"				16033		5' over S.S.
"				16069		20 Top Cb.
"				16004		20 Gut.
"				1607		30 EP/L
"				1608		34 bot brk
"				1620		45 brk
"				1628		100' "
"				1640		back Lot 150
1+71				1610		30' E P/L
"				1614		41' brk
"				1646		65 "
"				1652		150' back lot
2+00				16177	℄	
"				16085		5' over S.S.
"				16117		20 Top Cb.
"				16054		20 Gut.
"				1613		30 EP/L
"				1601	W P/L 30	

F. B. 2129 Pg. 210
Job No. 1886.14 Division No. ____ Notes Red. ____ Plotted ____ Profile ____
Survey of 122nd St. Date ____ Date ____ No. ____
Survey by J. L. Willey Notes J.L.W. Notes Chkd. ____ Checked ____ X-Sec. ____
Indexed ____ Date ____ Date ____ Date ____ No. ____

76298 S & E #307—7-55

PLEASE RETURN TO
LOS ANGELES COUNTY ENGINEER
700 LOS ANGELES COUNTY ENGINEERING BLDG.

NOTE: ANY ADDITIONS OR CHANGES ON THIS SHEET MUST BE MADE OR CIRCLED IN RED INK, WITH DATE AND NAME OF PERSON MAKING CHANGE.

Do not extend notes this side of this line.

STATION	B. S.	H. I.	F. S.	ELEV.	Raymond Ave	
					Left ℄	Right
2+20				161 02	℄	
"				1601	WP/L 30	
"				1605	brk 81'	
"				1617	Grnd, 100'	
⊙				161 19		
2+35				161 19	℄	
"				161 24		5' over S.S.
"				161 60		20 Top Ch.
"				160 94		20 Cnt.
"				1622		30' E P/L
"				1645		56 brk
"				1655		150' backlot
2+42				1625		30' E P/L
"				1633		37' brk
"				1661		55 brk
"				1665		75 Grnd
"				1667		backlot. 150
2+50				161 38	℄	
"				1614		19 brk
"				1603		30 " - WP/L

Profile Notes Red. ____ Plotted ____ Job No. 18614 Division No. ____ F. B. 2129 Pg. 211
No. ____ Date ____ Date ____ Survey of 1823 St
X-Sec. Notes Chkd. ____ Checked ____ Survey by J.L. Willey Notes JLW Date 7/9/57
No. ____ Date ____ Date ____ Map No. ____ Indexed ____ Date ____

76298 S & E #307—7-55

PLEASE RETURN TO
LOS ANGELES COUNTY ENGINEER
700 LOS ANGELES COUNTY ENGINEERING BLDG.

NOTE: ANY ADDITIONS OR CHANGES ON THIS SHEET MUST BE MADE OR CIRCLED IN RED INK, WITH DATE AND NAME OF PERSON MAKING CHANGE.

Do not extend notes this side of this line.

STATION	B. S.	H. I.	F. S.	ELEV.	Ray	
						℄
2+50				1607		65 Grnd
"				1612		100 Grnd
3+00				16220		℄
3+40 05				16293	Inter. 122nd St.	℄
"				16295		5' over S.S.
"				16276		20' X Gut.
"				16693		100'
"				1698		
"				16444	brk. 51'	
"				1664		
S. end CR, S.E. Cor.				16235		
Gut.				16169		
E. end CR, SE Cor.				16426		
Gut.				16361		
E. end C.R. N.E. Cor.				16438		
Gut				16368		
N end C.R., NE Cor.				16440		
Gut.				16374		
①				16441		

F. B. 2129 PG. 212 Job No. 188614 Division No. Notes Red. Plotted Profile
Survey of 122nd St. Date Date No.
Survey by J.L. Willey Notes J.L.W. Notes Chkd. Checked X-Sec.
Indexed Date Date Date No.

76298 S & E #307—7-55

PLEASE RETURN TO
LOS ANGELES COUNTY ENGINEER
700 LOS ANGELES COUNTY ENGINEERING BLDG.

NOTE: ANY ADDITIONS OR CHANGES ON THIS SHEET MUST BE MADE OR CIRCLED IN RED INK, WITH DATE AND NAME OF PERSON MAKING CHANGE.

Do not extend notes this side of this line.

STATION	B. S.	H. I.	F. S.	ELEV.	Raymond Ave. Left ℄	Right.
4+00				16510	℄	
"				16507		5' over S.S.
"				16513		20 Top Cb.
"				16444		20 Gut
"				1658		30 E P/L
"				1693		66' brk
"				1704		150' backlot.
"				1652	bot brk 5'	
"				1659	Top " 6'	
"				1675	bot " 26'	
"				1685	Top " - W P/L 30'	
"				1731	Grnd. 100'	
5+00				16989	℄	
"				16993		5' over S.S.
"				17029		20 Top Cb.
"				16962		20 Gut
"				1714		30' E P/L, Top brk
"				1714		45' Grnd.
				1699	bot bank 5'	
				1742	Top " 11'	

Profile Notes Red. Plotted Job No. 188614 Division No. F. B. 2129 Pg. 213
No. Date Date Survey of 12249 St
X-Sec. Notes Chkd. Checked Survey by JLW Notes JLW Date 7/9/59
No. Date Date Map No. Indexed Date

76298 S & E #307—7-55

PLEASE RETURN TO
LOS ANGELES COUNTY ENGINEER
700 LOS ANGELES COUNTY ENGINEERING BLDG.

NOTE: ANY ADDITIONS OR CHANGES ON THIS SHEET MUST BE MADE OR CIRCLED IN RED INK, WITH DATE AND NAME OF PERSON MAKING CHANGE.

Do not extend notes this side of this line.

F. B. 2129 Pg. 214 | Job No. 1286 | Division No. | Notes Red. | Plotted | No. | Profile
Survey of 1220 St. | Date | Date | No. | X-Sec.
Survey by J.L. Willey | Notes J.K.W. | Notes Chkd. | Checked
Indexed | Date | Date | Date | No.

STATION	B. S.	H. I.	F. S.	ELEV.		
5+00				1757	WP/L 30	
"				1811	Top brk 87	
"				1816	Grnd. 100'	
0				1723.5		
5+37				1718.2		℄
"				1719.1		5' over S.S.
"				1722.1		20 Top Cb.
"				1715.4		20 Gut
"				1720		30 E P/L
"				1715		65' Grnd
"				1732		back lot 150'
5+45				1730		30' E P/L
"				1730		65' Grnd
"				1744		back lot 150'
5+90				1753		30 E P/L
"				1736		40 Cut brk
"				1734		75' Ground
"				1743		150 back Lot.
6+00				1749.8		℄
				1750.6		5'

76298 S & E #307—7-55

PLEASE RETURN TO
LOS ANGELES COUNTY ENGINEER
700 LOS ANGELES COUNTY ENGINEERING BLDG.

NOTE: ANY ADDITIONS OR CHANGES ON THIS SHEET MUST BE MADE OR CIRCLED IN RED INK, WITH DATE AND NAME OF PERSON MAKING CHANGE.

Do not extend notes this side of this line.

STATION	B. S.	H. I.	F. S.	ELEV.		
				—	Left ℄	Right.
6+00				17544		20 Top Ch.
"				17476		" Cut
"				1763		30 E P/L
"				1769		40' brk
"				1769		75 Grnd
"				1783		150 back lot
"				1749	brk 4'	
"				1761	brk 5'	
"				1798	WP/L 30'	
"				1829	Grnd 65'	
"				1848	brk 92'	
"				1853	Grnd. 100'	
6+50				17795	opp SP/L - 12 [illegible] st. ℄	
"				17707		5' over S.S.
6+75 °				17992	℄	
"				17979		5' over S.S.
"				17799		90' S.S. MH.
					for Elev. of M.H. see next pg.	

Profile Notes Red. ____ Plotted ____ Job No. 18614 Division No. 122 nd St
No. ____ Date ____ Date ____ Survey of ____
X-Sec. Notes Chkd. ____ Checked ____ Survey by [illegible] Notes [illegible] Date 7/9/57
No. ____ Date ____ Date ____ Map No. ____ Indexed ____ Date ____

F. B. 2129 Pg. 215

76298 S & E #307—7-55

PLEASE RETURN TO
LOS ANGELES COUNTY ENGINEER
700 LOS ANGELES COUNTY ENGINEERING BLDG.

NOTE: ANY ADDITIONS OR CHANGES ON THIS SHEET MUST BE MADE OR CIRCLED IN RED INK, WITH DATE AND NAME OF PERSON MAKING CHANGE.

Do not extend notes this side of this line.

STATION	B. S.	H. I.	F. S.	ELEV.		
Bot. Channel W (Stub plastered over)				171 99	W. Rim 178 01	E. Rim 178.00
8" Outlet E.				171 88	Depth 6.02	Depth 5.45
					~~Dia~~	Dia 0.67
					Rod 171.99	Rod 171.88
6+80 10				180 09	℄ Inter. 121st St.	℄
"				179 99		5' over S.S.
"				178 66		45 brk put.
"				178 08		100' Put.
"				178 65		150' back lot
S end CR, S.E. Cor				177 25		
Gut				176 57		
E. end C.R. S.E. Cor.				178.46		
Gut				177 81		
BMHM 49				181 06	BMHM49 Elev. 181.036 F.B. 1971-68 Raymond Ave & 121st St., N.E. Cor. L&T in S.W. Cor. of Bot. Step, Ho. # 1259	

F. B. 2129 Pg. 216 Job No. 1886.14 Division No. Notes Red. Plotted Profile
Survey of 122nd St Date Date No.
Survey by JL Willey Notes JLW. Notes Chkd. Checked X-Sec.
Indexed Date Date No.

Notes Ck'd by		Survey of 122nd St	F. B 2129 Pg. 319
Map No.		Tape Std. °F.	
Office Work		Surveyed by JLWilley	
Checked		Notes JLW Date 7/23/57	
Date		Indexed	

C.I 1886.

122nd ST

TOPOGRAPHY

on

122nd St

from

Raymond Ave to Normandie Ave.

7/23/57

Willey J.L.

Maldonado

Nunez

Beld.

Note: Any Additions or Changes on This Sheet Must be Made or Circled in Red Ink With Date and Name of Person Making Change.

Do not extend this side of this line.

PLEASE RETURN TO
LOS ANGELES COUNTY ENGINEER
700 LOS ANGELES COUNTY ENGINEERING BLDG.

76F3095 S&E #247 1-56

F. B. 2129 Pg. 218



Con't Top Pg. 219

PLEASE RETURN TO
LOS ANGELES COUNTY ENGINEER
700 LOS ANGELES COUNTY ENGINEERING BLDG.

Do not extend this side of this line.

Note: Any Additions or Changes on This Sheet Must be Made or Circled in Red Ink With Date and Name of Person Making Change.

Notes Ck'd by	Survey of 122nd St
Map No.	JN 1886 Tape Std °F
Office Work	Surveyed by JLWilley
Checked	Notes JLW Date 3/57
Date	Indexed

F. B. 2129 PG. 219

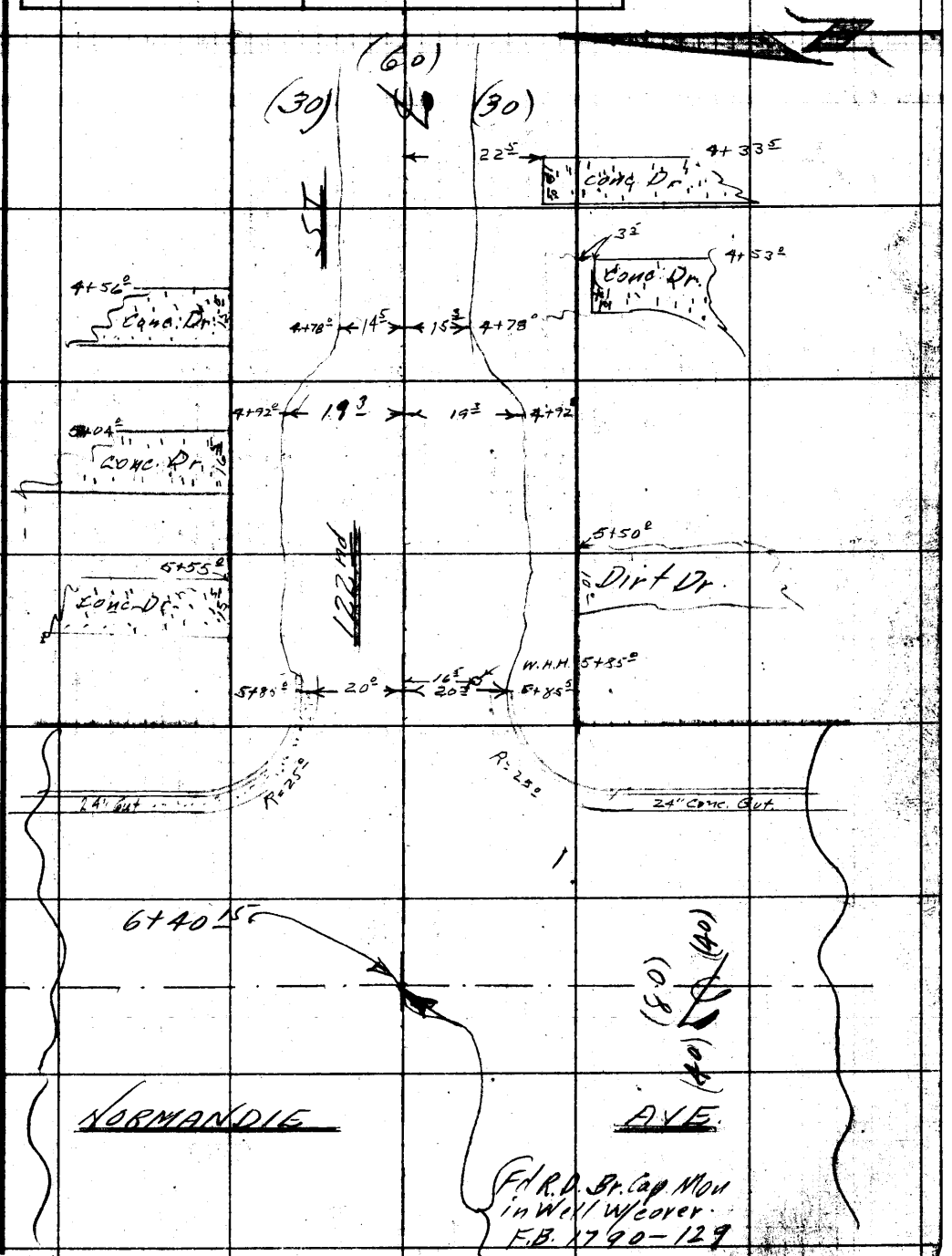

Note: Any Additions or Changes on This Sheet Must be Made or Circled in Red Ink With Date and Name of Person Making Change.

Do not extend this side of this line.

PLEASE RETURN TO
LOS ANGELES COUNTY ENGINEER
700 LOS ANGELES COUNTY ENGINEERING BLDG.

76F3098 S&E #247 1-56

PLEASE RETURN TO
LOS ANGELES COUNTY ENGINEER
700 LOS ANGELES COUNTY ENGINEERING BLDG.

Note: Any Additions or Changes on This Sheet Must be Made or Circled in Red Ink With Date and Name of Person Making Change.

Do not extend this side of this line.

F.B. 2124 Pg. 220

Profile No. | Notes Red. | Date | Plotted | Date | Job No. 18614 | Division No. | F. B. 2129 Pg. 221
X-Sec. No. | Notes Chkd. | Date | Checked | Date | Survey of 122nd ST. | Survey by JLWilley Notes JLW Date 7/57 | Map No. | Indexed | Date

C.I. 1886.14
122nd ST
"X" SECTIONS
on
122nd ST
from
Raymond Ave to Normandie Ave

7/24/57
Willey JL
Maldonado
Nunez
Best

STATION	B. S.	H. I.	F. S.	ELEV.

NOTE: ANY ADDITIONS OR CHANGES ON THIS SHEET MUST BE MADE OR CIRCLED IN RED INK, WITH DATE AND NAME OF PERSON MAKING CHANGE.

PLEASE RETURN TO
LOS ANGELES COUNTY ENGINEER
700 Los Angeles County Engineering Bldg.

Do not extend notes this side of this line.

76298 S & E #307—7-55

76298 S & E #307—7-55

PLEASE RETURN TO
LOS ANGELES COUNTY ENGINEER
700 LOS ANGELES COUNTY ENGINEERING BLDG.

NOTE: ANY ADDITIONS OR CHANGES ON THIS SHEET MUST BE MADE OR CIRCLED IN RED INK, WITH DATE AND NAME OF PERSON MAKING CHANGE.

Do not extend notes this side of this line.

STATION	B. S.	H. I.	F. S.	ELEV.	122nd St.	
BMHM50				172 07	BMHM50 Elev. 172.069 F.B. 1971-57	
⊙				165 90	122nd St & Raymond Ave, N.W. Cor.	
					L&N. in Conc. Base, S.E. Leg of Tower #1080	
					Left ℄	Right
1+00				162 91	℄ Inter Raymond Ave. ℄	
"				163 82		30' opp NP/L - Pavt.
"				166 88		100' "
"				170 3	opp back lot.	170 [illegible]
"				162 32	opp SP/L, Pvt. 30	
"				161 28	Pvt. 100	
"				160 42	opp back lot. 172'	
1+30				163 75	opp WP/L - Raymond Ave. ℄	
"				164 0		10.5 edge Pvt.
"				165 5		30 NP/L Cor.
"				163 14	edge Pvt. 15'	
"				163 3	Top brk 24'	
"				162 2	bot " 27'	
"				161 8	SP/L Cor. 30'	
2+00				166 47	℄	
2+25				167 34	W. P/L of B.W.&P. R/W. ℄	
"				167 44		11.5 edge Pvt.

F. B. 2129 Pg. 222
Job No. 188614 Division No. Notes Red. Plotted Profile
Survey of 122nd St. Date Date No.
Survey by J.L. Willey Notes J.L.W. Notes Chkd. Checked X-Sec.
Indexed Date Date Date No.

76298 S & E #307—7-55

PLEASE RETURN TO
LOS ANGELES COUNTY ENGINEER
700 LOS ANGELES COUNTY ENGINEERING BLDG.

NOTE: ANY ADDITIONS OR CHANGES ON THIS SHEET MUST BE MADE OR CIRCLED IN RED INK, WITH DATE AND NAME OF PERSON MAKING CHANGE.

Do not extend notes this side of this line.

STATION	B. S.	H. I.	F. S.	ELEV.	122nd St. Left	℄	Right
2+25	(Along N/L of R/W)			1717			30' N/L
"				1767			100' Grnd.
"				1825	back lot line		170'
"				16678	esge Pvt. 15.5'		
"				1668	Top brk 26'		
"				1661	sp/L 30'		
"				1624	bot brk 95'		
"				1674	172 - back lot line		
				16463	Top 4" C.I.P. - Hse ①		
				1674	Ground over pipe.		
				16829			

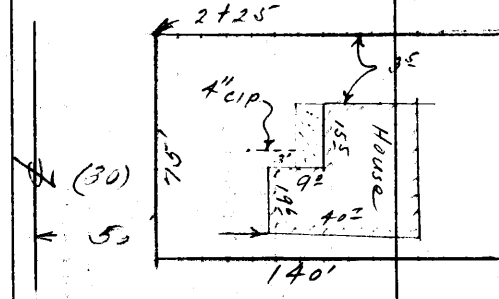



(Note: back lot lines to North are high)

Profile Notes Red. ____ Plotted ____ Job No. 1886/4 Division No. ____ F. B. 2129 Pg. 223
No. ____ Date ____ Date ____ Survey of 122nd St.
X-Sec. Notes Chkd. ____ Checked ____ Survey by J. L. Willey Notes J. W. Date 7/24/57
No. ____ Date ____ Date ____ Map No. ____ Indexed ____ Date ____

76298 S & E #307—7-55

PLEASE RETURN TO
LOS ANGELES COUNTY ENGINEER
700 LOS ANGELES COUNTY ENGINEERING BLDG.

NOTE: ANY ADDITIONS OR CHANGES ON THIS SHEET MUST BE MADE OR CIRCLED IN RED INK, WITH DATE AND NAME OF PERSON MAKING CHANGE.

Do not extend notes this side of this line.

STATION	B. S.	H. I.	F. S.	ELEV.	122nd St
					Left. ℄ Right
3+00				16902	℄
"				16892	11.5' edge Pvt.
"				1717	30' N P/L
"				16863	edge Pvt. 14.5'
"				1688	Top bk 23'
"				1682	SP/L 30'

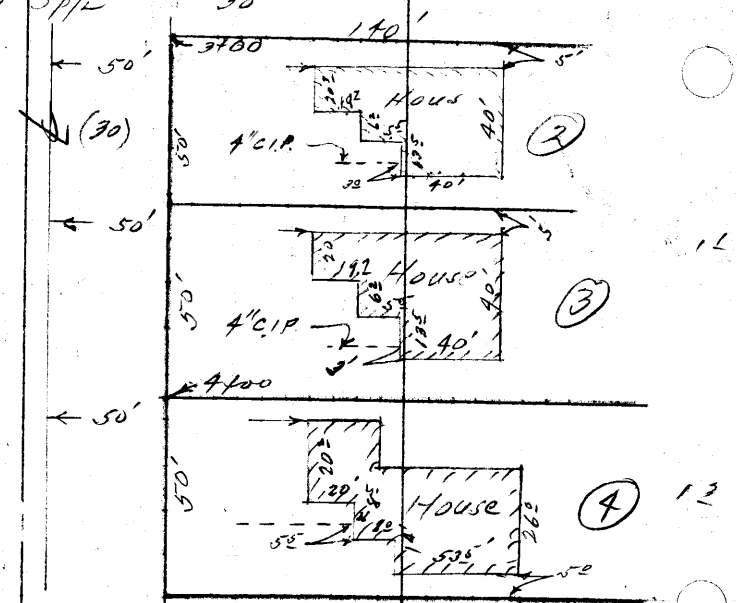

F. B. 2129 Pg. 224
Job No. 188614 Division No. ____ Notes Red. ____ Plotted ____ Profile
Survey of 122nd St Date ____ Date ____ No. ____
Survey by J L Willey Notes J L W Notes Chkd. ____ Checked ____ X-Sec.
Indexed ____ Date ____ Date ____ Date ____ No. ____

76298 S & E #307—7-55

PLEASE RETURN TO
LOS ANGELES COUNTY ENGINEER
700 LOS ANGELES COUNTY ENGINEERING BLDG.

NOTE: ANY ADDITIONS OR CHANGES ON THIS SHEET MUST BE MADE OR CIRCLED IN RED INK, WITH DATE AND NAME OF PERSON MAKING CHANGE.

Do not extend notes this side of this line.

STATION	B. S.	H. I.	F. S.	ELEV.		
				165.7	Top 4" clp to Hse # (2)	
				167.3	Ground over pipe	
3+50				169.97	℄	
〃				169.70		14' edge Pvt.
〃				171.4		30 N P/L
〃				184.8		170 back lot
〃				189.59	edge pvt 15.8'	
〃				189.57	Top brk 19'	
〃				188.6	sp/t 30'	
〃				187.7	brk 115'	
〃				182.3	back lot.	
〃				172.63		
4	①			188.41	Top 4" clp to Hse # (3)	
				189.5	Ground over pipe	
4+00				171.37	℄	
〃				171.00		14° edge
〃				171.7		22.5' Top brk
〃				170.9		28.5' Bot "
〃				171.1		30 N P/L
〃				174.6		100' Grnd.

Profile Notes Red. Plotted Job No. Division No.
No. Date Date Survey of
X-Sec. Notes Chkd. Checked Survey by Notes Date
No. Date Date Map No. Indexed Date

F. B. 2128 Pg. 25

76298 S & E #307—7-55

PLEASE RETURN TO
LOS ANGELES COUNTY ENGINEER
700 LOS ANGELES COUNTY ENGINEERING BLDG.

NOTE: ANY ADDITIONS OR CHANGES ON THIS SHEET MUST BE MADE OR CIRCLED IN RED INK, WITH DATE AND NAME OF PERSON MAKING CHANGE.

Do not extend notes this side of this line.

STATION	B. S.	H. I.	F. S.	ELEV.	122nd St. Left.	℄	Right
4+00				1806			170' back lot
"				1709	edge Pvt. 12.7		
"				1710	Top brk 19.4		
"				1704	SP/L 30		W P/L Lot (3)
"				1696	bot brk 83		
"				1745	back lot.		
				17110	Top 4" CIP to Hse # (4)		
				1724	Ground over pipe.		
4+40				17257	opp. bot. swale to N.	℄	
"				17234	edge Pvt. 14'		
"				1728	Top brk 23'		
"				1719	Bot " 28'		
"				1718	brk 54'		
"				1739	brk 110'		
"				1777	back lot 170		
4+50				17253	W P/L Lot (4)	℄	
"				1731			30' SP/L
"				1739			85' Grnd.
"				1761	Back lot.		170'

F. S. 2129 Pg. 226
Job No. 18861A Division No. Notes Red. Plotted Profile
Survey of 122nd St. Date Date No.
Survey by JLWilley Notes JLW. Notes Chkd. Checked X-Sec.
Indexed Date Date Date No.

76298 S & E #307—7-55

PLEASE RETURN TO
LOS ANGELES COUNTY ENGINEER
700 LOS ANGELES COUNTY ENGINEERING BLDG.

NOTE: ANY ADDITIONS OR CHANGES ON THIS SHEET MUST BE MADE OR CIRCLED IN RED INK, WITH DATE AND NAME OF PERSON MAKING CHANGE.

Do not extend notes this side of this line.

STATION	B. S.	H. I.	F. S.	ELEV.	122nd St Left	℄	Right
5+00				174 86		℄	
"				174 50			19³ edge Pvt.
"				175 2			30 NP/L
"				174 5	edge Pvt, bot bank 19³		
"				176 9	Top bank 23'		
"				177 1	SP/L 30'		
⊙				176 73			
6+00				178 85	opp. E P/L Normandie Ave.	℄	
"				179 1			30' NP/L Cor.
"				179 1			100' Grnd.
"				179 3			170' back lot
"				178 45	Gut. (P.O.C. on Curb). 25'		
"				181 8	Top bank 29'		
"				181 8	SP/L Cor. 30'		
"				181 0	Grnd 81'		
"				178 8	back lot. 172'		
6+40 15'				179 75	Int. Normandie Ave.	℄	
"				180 00	opp NP/L 30'		
"				180 60	Pvt. 100'		
"				180 97	Pvt. 170'		

Profile Notes Red. ____ Plotted ____ Job No. 1886.14 Division No. ____
No. ____ Date ____ Date ____ Survey of 122nd St
X-Sec. Notes Chkd. ____ Checked ____ Survey by JLWilley Notes JLW Date 7/24/57
No. ____ Date ____ Date ____ Map No. ____ Indexed ____ Date ____

F. B. 2129 Pg. 227

76298 S & E #307—7-55

PLEASE RETURN TO
LOS ANGELES COUNTY ENGINEER
700 LOS ANGELES COUNTY ENGINEERING BLDG.

NOTE: ANY ADDITIONS OR CHANGES ON THIS SHEET MUST BE MADE OR CIRCLED IN RED INK, WITH DATE AND NAME OF PERSON MAKING CHANGE.

Do not extend notes this side of this line.

F. B. 2129 Pg. 228 Job No. 18614 Division No. Notes Red. Plotted
Survey of 122nd St. Date Date No.
Survey by T.E. Whitley Notes T.E.W. Notes Chkd. Checked X-Sec.
Indexed Date Date Date No.

STATION	B. S.	H. I.	F. S.	ELEV.	122nd St. Left ℄ Right.
6+40 ±				179.50	opp Sp/L 30'
"				179.12	Pvt. 100'
"				178.11	" 172'
E.end C.R. N.E. Cor				178.37	
Cut				177.72	
N. end CR. N.E. Cor.				179.85	
Cut.				179.21	
E. end C.R. S.E. Cor				178.39	
Cut.				177.78	
S. end CR S.E. Cor.				179.24	
				178.61	
BM HM 65				179.93	BM HM 65 Elev. 179.927 F.B. 1971 - 67 Normandie Ave ℄ 122nd St. N.E. Cor. Bt. Spk in Cb. 5' N. of N. end CR.

Notes Ck'd by	Survey of 122ND ST.
Map No.	JN 1886.14 Tape Std. °F
Office Work	Surveyed by J.J. LANIGAN
Checked	Notes J.J.L Date 1-31-58
Date	Indexed C. Johnson

F. B. 2129 PG. 229

C.I 1886.14

122 ND ST

124 TH ST

FROM.

NORMANDIE AVE TO RAYMOND AVE

LOCATION OF IMPROVEMENTS.

LANIGAN
RIME
VASUI
CIOCHON

Note: Any Additions or Changes on This Sheet Must be Made or Circled in Red Ink With Date and Name of Person Making Change.

PLEASE RETURN TO
LOS ANGELES COUNTY ENGINEER
700 LOS ANGELES COUNTY ENGINEERING BLDG.

Do not extend this side of this line.

76F309S S&E #247 1-56

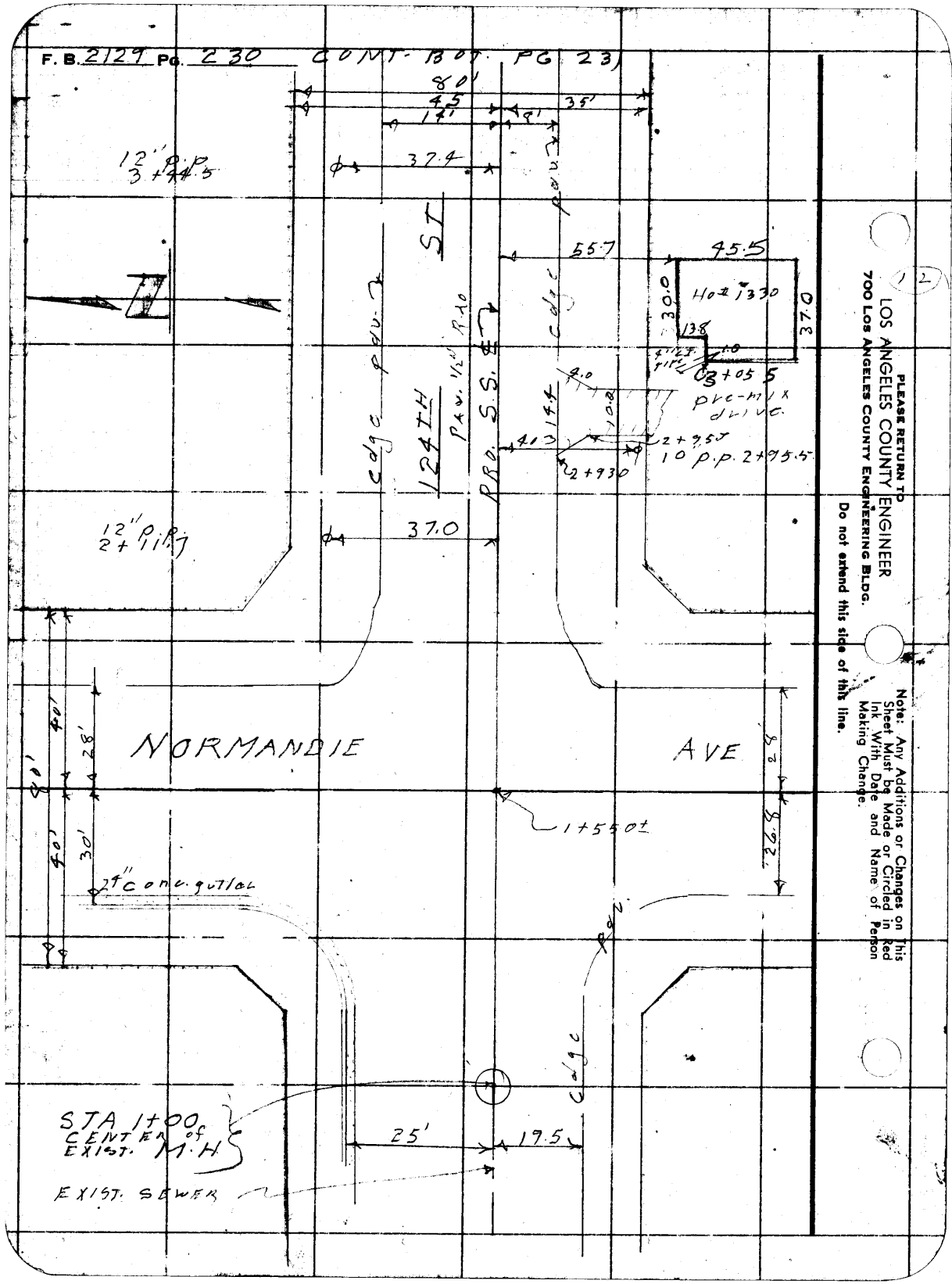

PLEASE RETURN TO
LOS ANGELES COUNTY ENGINEER
700 Los Angeles County Engineering Bldg.

Do not extend this side of this line.

Note: Any Additions or Changes on This Sheet Must be Made or Circled in Red Ink With Date and Name of Person Making Change.

Notes Ck'd by	Survey of 121ND ST.
Map No.	JN 1886.14 Topo. Std. °F
Office Work	Surveyed by J.J. LANIGAN
Checked	Notes J.J.L. Date 1-31-58
Date	Indexed C. Johnson 2-4-58

F.B. 2129 PG. 231

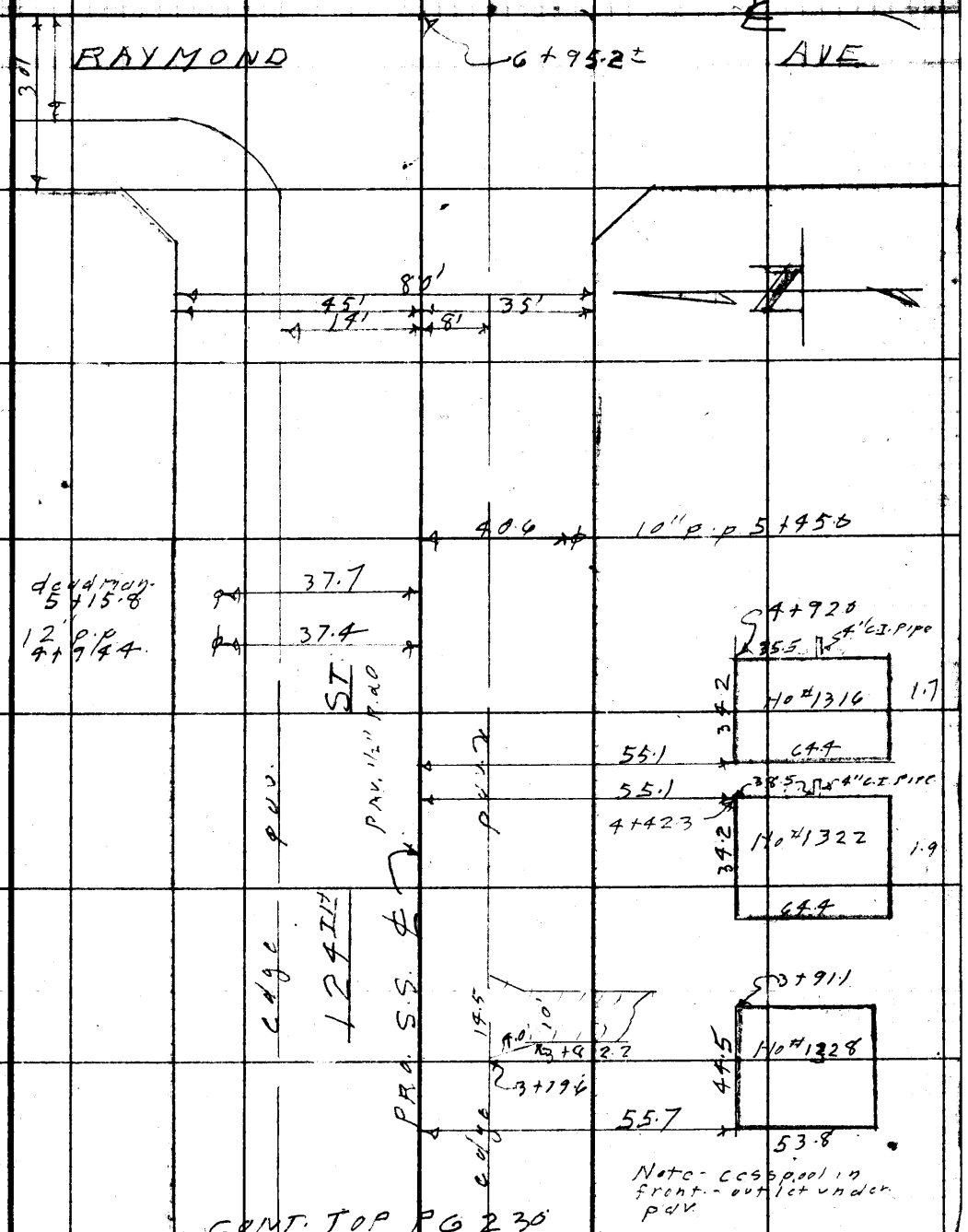

CONT. TOP PG 230

Note: Any Additions or Changes on This Sheet Must Be Made or Circled in Red Ink With Date and Name of Person Making Change.

Do not extend this side of this line.

PLEASE RETURN TO
LOS ANGELES COUNTY ENGINEER
700 LOS ANGELES COUNTY ENGINEERING BLDG.

76F309S S&E #247 1-56

PLEASE RETURN TO
LOS ANGELES COUNTY ENGINEER
700 LOS ANGELES COUNTY ENGINEERING BLDG.

Note: Any Additions or Changes on This Sheet Must be Made or Circled in Red Ink With Date and Name of Person Making Change.

Do not extend this side of this line.

F.B. 2127 Pg. 222

Profile	Notes Red.	Plotted	Job No. 1886.14	Division No. 10	F. B. 2129 Pg. 233
No.	Date	Date	Survey of 122nd ST.		
X-Sec.	Notes Chkd.	Checked	Survey by LANIGAN	Notes RIKE	Date 1-31-58
No.	Date	Date	Map No.	Indexed E. C. Johnson	Date 2-4-58

C.I. 1886.14
122nd. ST.

124th ST.
FROM
NORMANDIE AVE. TO RAYMOND AVE

PROFILE AND CROSS SECTION

STATION	B. S.	H. I.	F. S.	ELEV.

LANIGAN
RIKE
YASUI
CIOCHON.

NOTE: ANY ADDITIONS OR CHANGES ON THIS SHEET MUST BE MADE OR CIRCLED IN RED INK, WITH DATE AND NAME OF PERSON MAKING CHANGE.

PLEASE RETURN TO
LOS ANGELES COUNTY ENGINEER
700 LOS ANGELES COUNTY ENGINEERING BLDG.

Do not extend notes this side of this line.

76298 S & E #307—7-55

76298 S & E #307—7-55

PLEASE RETURN TO
LOS ANGELES COUNTY ENGINEER
700 LOS ANGELES COUNTY ENGINEERING BLDG.

NOTE: ANY ADDITIONS OR CHANGES ON THIS SHEET MUST BE MADE OR CIRCLED IN RED INK, WITH DATE AND NAME OF PERSON MAKING CHANGE.

Do not extend notes this side of this line.

F. B. 2129 Pg. 234 Job No. 68614 Division No. 10 Notes Red. Plotted Profile
Survey of 12th ST. Date Date No.
Survey by ZANIGAN Notes PIKE Notes Chkd. Checked X-Sec.
Indexed C. Johnson Date 2-4-58 Date Date No.

STATION	B. S.	H. I.	F. S.	ELEV.	12.4 th ST.	
B.M.HM-52				171 03	ELEV. = 171.031 B.M.HM-52 + RAYMOND AVE, N.W. COR, BT. SPK IN CONC. BASE OF N.E. COR. TRANSMISSION TOWER #1079.	F.B. 1971-58 124 th ST.
T. P.				165 31	T.P.	
1+00					33" R.C.P. OUTLET W.RIM	16235
					DEPTH	841
						15394
1+00				153 27	DIAM.	0.67
					ELEV.	15327
					(NOTE NO INLET ON EAST-SIDE	
					E. RIM	16238
1+00					FLOW LINE	819
				153 59	ELEV.	15359
					LT PROP. SEWER LINE RT	
1+00				162 4	PROP S.L.	
1+27.3				162.6	PROP S.L.	
" "				161 8		28'
" "				162 1		35' P/L
" "				164 0	35'	
1+55				163 2	PROP S.L.	
" "				162 3		35' S. ON E NORMANDIE AVE
" "				154 2	45' N. ON E NORMANDIE	

76298 S & E #307—7-55

PLEASE RETURN TO
LOS ANGELES COUNTY ENGINEER
700 LOS ANGELES COUNTY ENGINEERING BLDG.

NOTE: ANY ADDITIONS OR CHANGES ON THIS SHEET MUST BE MADE OR CIRCLED IN RED INK, WITH DATE AND NAME OF PERSON MAKING CHANGE.

Do not extend notes this side of this line.

STATION	B. S.	H. I.	F. S.	ELEV.	124th ST. (CONT.) LT.	RT
					PROP. SEWER LINE	
1+83				162 6	PRO. S.L.	
" "				161 8		35'
" "				163 8	45'	
2+00				163 1	PRO. S.L.	
" "				162 8		8' EDGE PVT.
" "				163 9		18' TOP BRK.
" "				163 8		35' P/L
" "				163 4	14' EDGE PVT.	
" "				166 2	29' TOP BRK.	
" "				166 2	45' P/L	
				164 4		S.W. COR. LOT #15
3+05.5				164 8		101.2' S.W. COR. LOT #1330 LOT #15
3+06.5				164.3		69.5' TOP 4" C.I.P. HO. #1330
3+00				166 3	PRO. S.L.	
" "				166 0		8' EDGE PVT.
" "				166 3		13' TOP BRK.
" "				166 1		35' P/L
" "				166 3	14' EDGE PVT.	
" "				167 4	24' TOP BRK.	
" "				167 6	45' P/L	
T. P.				167 16	T.P.	

Profile Notes Red. ____ Plotted ____ Job No. 886.14 Division No. 10 F. B. 2129 Pg. 235
No. ____ Date ____ Date ____ Survey of 122nd ST.
X-Sec. Notes Chkd. ____ Checked ____ Survey by LANIGAN Notes RIKE Date 1-31-58
No. ____ Date ____ Date ____ Map No. ____ Index [redacted] O. Johnson Date 2-4-58

76298 S & E #307—7-55

PLEASE RETURN TO
LOS ANGELES COUNTY ENGINEER
700 LOS ANGELES COUNTY ENGINEERING BLDG.

NOTE: ANY ADDITIONS OR CHANGES ON THIS SHEET MUST BE MADE OR CIRCLED IN RED INK, WITH DATE AND NAME OF PERSON MAKING CHANGE.

Do not extend notes this side of this line.

F. B. 2129 Pg. 236 | Job No. 1886.14 | Division No. 10 | Notes Red. | Plotted | Profile
Survey of 122nd ST | Date | No.
Survey by ~~X~~ LAWLEY Notes RIKE | Notes Chkd. | Checked | X-Sec.
Indexed C. Johnson Date 2-4-58 | Date | Date | No.

STATION	B. S.	H. I.	F. S.	ELEV.	124th ST. (CONT.) LT.	RT.
					PROP. SEWER LINE	
				1640		S.W. COR. LOT #17
3+91.1				1648		109.5' S.E. COR HO.# 1328 LOT #16
4+42.3				1640		93.6' TOP 4" C.I.P. HO.# 1322 LOT #17
4+00				1675	PROP. S.L.	
" "				1673		8' EDGE PVT.
" "				1675		13' TOP BRK.
" "				1668		35' P/L
" "				1676	14' EDGE PVT.	
" "				1682	24' TOP BRK	
" "				1683	45' P/L	
T.P.				1682.1	T.P.	
4492.0				1645		90.6' TOP 4" C.I.P. HO.# 1316 LOT #18
5+00				1694	PROP. S.L.	
" "				1681		8' EDGE PVT.
" "				1684		13' TOP BRK.
" "				1676		35' P/L
" "				1646		184'±
" "				1687	14' EDGE PVT.	
" "				1690	24' TOP BRK.	
" "				1693	45' P/L	

76298 S & E #307—7-55

PLEASE RETURN TO
LOS ANGELES COUNTY ENGINEER
700 LOS ANGELES COUNTY ENGINEERING BLDG.

NOTE: ANY ADDITIONS OR CHANGES ON THIS SHEET MUST BE MADE OR CIRCLED IN RED INK, WITH DATE AND NAME OF PERSON MAKING CHANGE.

Do not extend notes this side of this line.

STATION	B. S.	H. I.	F. S.	ELEV.	124th ST. (CONT.) LT.	RT.
					PROP. SEWER LINE	
6+00				168 8	PRO. S.L.	
" "				168 6	—	8' EDGE PVT.
" "				168 9		13' TOP BRK.
" "				167 7		35' P/L
" "				168 9	14' EDGE PVT	
" "				169 4	34' TOP BRK	
" "				169 6	25' P/L	
6+95.2±				168 5	PROP. SEWER LINE PRODUCED & ℄ RAYMOND AVE.	
				170 1		100' N. ON ℄ RAYMOND AVE
				168 0	8' EDGE PVT. S. ON ℄ RAYMOND AVE.	
				168 4	16' TOP BRK. S. ON ℄ RAYMOND AVE.	
				167 8	35' S. ON ℄ RAYMOND AVE	
					ELEV. = 171.03 F.B. 1971-58	
B.M. HM-52				171 02	B.M. HM-52 (SEE PG. #234 FOR DESCRIP.)	

Profile Notes Red. ____ Plotted ____ Job No. 1886.14 Division No. 10 F. B. 2129 Pg. 237
No. ____ Date ____ Date ____ Survey of 122nd ST.
X-Sec. Notes Chkd. ____ Checked ____ Survey by LANIGAN Notes RIKE Date 1-31-58
No. ____ Date ____ Date ____ Map No. ____ Index C. Johnson Date 2-4-58

F. B. 2129 Pg. 238

Job No. 1886.14 Division No. 10 Notes Red. Plotted Profile

Survey of 122nd ST. Date Date No.

Survey by LANIGAN Notes RIKE Notes Chkd. Checked X-Sec.

Indexed L. C. Johnson Date 2-4-58 Date Date No.

STATION	B. S.	H. I.	F. S.	ELEV.

PLEASE RETURN TO

LOS ANGELES COUNTY ENGINEER

700 Los Angeles County Engineering Bldg.

NOTE: ANY ADDITIONS OR CHANGES ON THIS SHEET MUST BE MADE OR CIRCLED IN RED INK, WITH DATE AND NAME OF PERSON MAKING CHANGE.

Do not extend notes this side of this line.

76268 S & E #307—7-55

Notes Ck'd by	Survey of 122ND ST
Map No.	JN 1886.14 Tape Std. °F
Office Work	Surveyed by J.J LANIGAN
Checked	Notes J.J.L. Date 1-31-58
Date	Indexed C. Johnson 2-6-58

F. B. 2129 Pg. 239

C.I 1886.14
122 ND ST.

123 RD ST
FROM.
RAYMOND AVE TO NORMANDIE AVE
LOCATION OF IMPROVEMENTS.

LANIGAN
RIHE
YASUI
CIOCHON

Note: Any Additions or Changes on This Sheet Must be Made or Circled in Red Ink With Date and Name of Person Making Change.

Do not extend this side of this line.

PLEASE RETURN TO
LOS ANGELES COUNTY ENGINEER
700 Los Angeles County Engineering Bldg.

76F3095 S&E #247 1-56

F. B. 2129 Pg. 240

CONT. BOT. PG 241

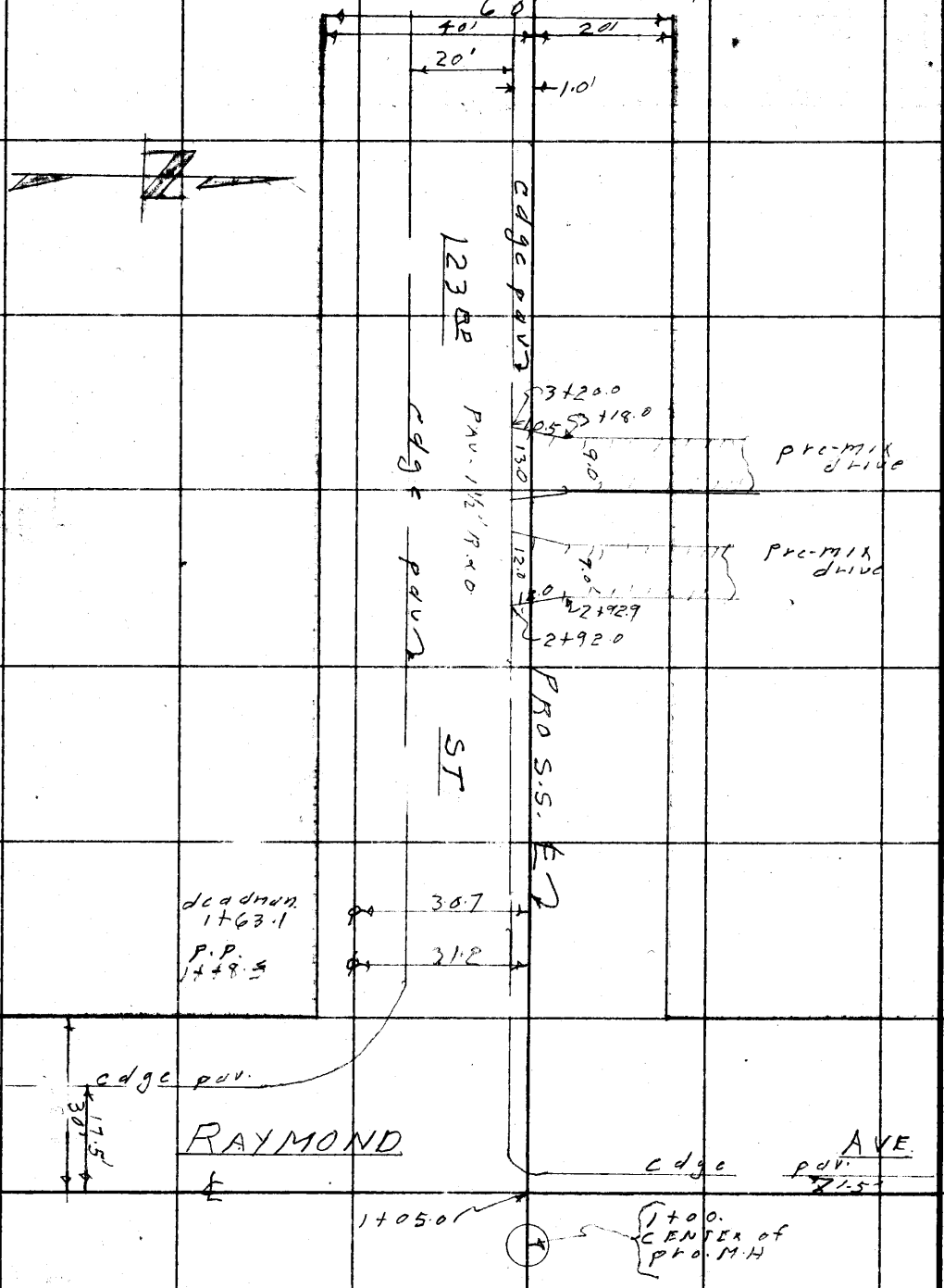

PLEASE RETURN TO
LOS ANGELES COUNTY ENGINEER
700 LOS ANGELES COUNTY ENGINEERING BLDG.

Do not extend this side of this line.

Note: Any Additions or Changes on This Sheet Must be Made or Circled in Red Ink With Date and Name of Person Making Change.

Notes Ck'd by	Survey of 122ND ST. F. B. 2127 Pg. 24
Map No.	JN/886.14 Topo Std. °E
Office Work	Surveyed by J.V. LANIGAN
Checked	Notes J.V.L. Date 1-31-58
Date	Indexed C. Johnson 2-4-58

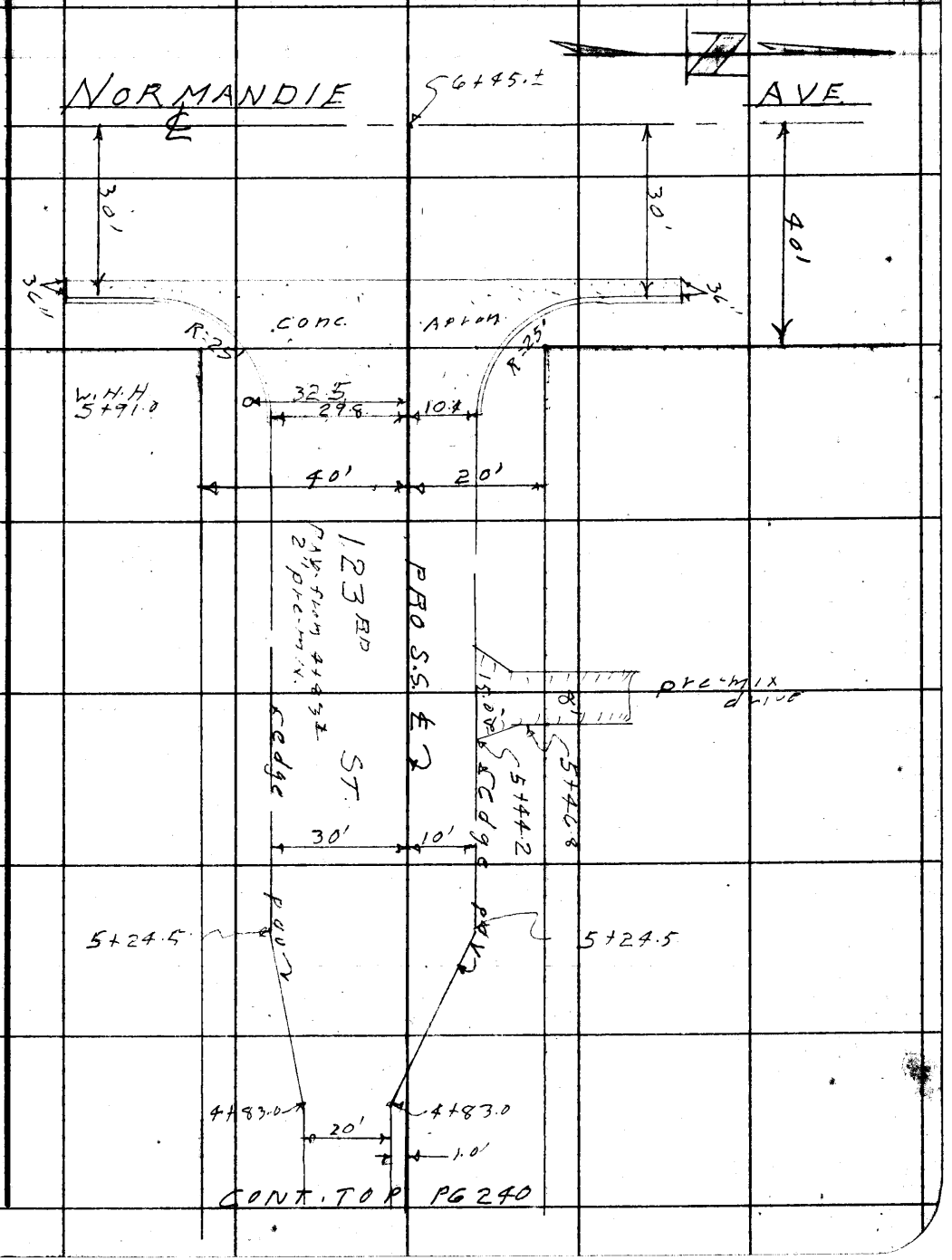

Note: Any Additions or Changes on This Sheet Must be Made or Circled in Red Ink With Date and Name of Person Making Change.

Do not extend this side of this line.

PLEASE RETURN TO
LOS ANGELES COUNTY ENGINEER
700 LOS ANGELES COUNTY ENGINEERING BLDG.

76F3095 SAE #247 1-56

PLEASE RETURN TO
LOS ANGELES COUNTY ENGINEER
700 LOS ANGELES COUNTY ENGINEERING BLDG.

Note: Any Additions or Changes on This Sheet Must be Made or Circled in Red Ink With Date and Name of Person Making Change.

Do not extend this side of this line.

F. B. 2129 Pg. 242

F. B. 2129 Pg. 243

Profile No.	Notes Red.	Plotted	Job No. 1886.14	Division No. 10	
	Date	Date	Survey of 122nd ST.		
X-Sec. No.	Notes Chkd.	Checked	Survey by LANIGAN	Notes RIVE	Date 1-31-58
	Date	Date	Map No.	Index R. O. Johnson	Date 2-4-58

C.I. 1886.14
122nd ST.

123rd ST.
FROM
RAYMOND AVE. TO NORMANDIE AVE.

PROFILE AND CROSS SECTION.

STATION	B. S.	H. I.	F. S.	ELEV.

LANIGAN
RIVE
YASUI
CLOSAON

NOTE: ANY ADDITIONS OR CHANGES ON THIS SHEET MUST BE MADE OR CIRCLED IN RED INK, WITH DATE AND NAME OF PERSON MAKING CHANGE.

PLEASE RETURN TO
LOS ANGELES COUNTY ENGINEER
700 LOS ANGELES COUNTY ENGINEERING BLDG.

Do not extend notes this side of this line.

76298 S & E #307—7-55

76298 S & E #307—7-55

PLEASE RETURN TO
LOS ANGELES COUNTY ENGINEER
700 LOS ANGELES COUNTY ENGINEERING BLDG.

NOTE: ANY ADDITIONS OR CHANGES ON THIS SHEET MUST BE MADE OR CIRCLED IN RED INK, WITH DATE AND NAME OF PERSON MAKING CHANGE.

Do not extend notes this side of this line.

F. B. 2129 Pg. 24 | Job No. 1886.14 | Division No. 10 | Notes Red. | Plotted | Profile No.
Survey of 122nd ST. | Date | Date | X-Sec. No.
Survey by LANIGAN | Notes RIKE | Notes Chkd. | Checked | Date
Indexed C. Johnson | Date 2-4-38 | Date | Date

STATION	B. S.	H. I.	F. S.	ELEV.	123rd ST.
					ELEV = 159.629 F.B. 1971-138
B.M.HM-97				159 65	B.M.HM-97 RAYMOND AVE. & 123rd ST., N.E. COR., BT. CPK. IN CURB, 25' N. OF N. END C.R.
					LT. PRO. P. SEWER LINE RT
1+00				1622	PRO. S. L.
1+07.5				1630	PRO. & W. EDGE PVT. ON S. L. RAYMOND ST.
T. P.				1669	T. P.
2+00				1731	PRO. S. L.
" "				1732	2' EDGE PVT.
" "				1735	10' CTR. PVT.
" "				1731	20' EDGE PVT.
" "				1724	25' GUT.
" "				1730	31' TOP BRK.
" "				1729	40' P/L
" "				1729	20' P/L
				1693	
T. P.					T. P. N.E. COR. LOT # 23 (" " HO # 1313 1.5' LOWER THAN ST.)
2+75				1756	
" "				1765	20' P/L
" "				1757	2' EDGE PVT.
" "				1758	10' CTR. PVT.
" "				1753	20' EDGE PVT.

76298 S & E #307—7-55

PLEASE RETURN TO
LOS ANGELES COUNTY ENGINEER
700 LOS ANGELES COUNTY ENGINEERING BLDG.

NOTE: ANY ADDITIONS OR CHANGES ON THIS SHEET MUST BE MADE OR CIRCLED IN RED INK, WITH DATE AND NAME OF PERSON MAKING CHANGE.

Do not extend notes this side of this line.

STATION	B. S.	H. I.	F. S.	ELEV.	123rd. LT.	ST. (CONT.) RT.
					PROP. SEWER LINE	
2+75				174 5	40' P/L	
3+54				[illegible]		PRO. S.L.
" "				176 0		8' TOP BRK.
" "				175 9		20' P/L
" "				172 5		LOT #26 160' N.W. COR.
" "				175 4	2' EDGE PVT.	
" "				174 7	10' CTR. PVT.	
" "				175 1	20' EDGE PVT.	
" "				174 6	25' GUT.	
" "				174 6	30' TOP BRK.	
" "				174 5	40' P/L	
" "				172 4	180' S.W. COR. LOT #17	
4+00				174 7		PRO. S.L.
" "				174 3		3' GUT.
" "				175 3		20' P/L
" "				174 7	1' EDGE PVT.	
" "				174 9	10' CTR. PVT.	
" "				174 4	20' EDGE PVT.	
" "				173 8	25' GUT.	
" "				174 4	29' TOP BRK.	

Profile Notes Red. ____ Plotted ____ Job No. 180'16 Division No. 10 F. B. 2129 Pg. 243
No. ____ Date ____ Date ____ Survey of 123rd. ST. Notes PIKE Date 1-31-58
X-Sec. Notes Chkd. ____ Checked ____ Survey by ____ Date 2-4-58
No. ____ Date ____ Date ____ Map No. ____ Indexed C. Johnson

76298 S & E #307—7-55

PLEASE RETURN TO
LOS ANGELES COUNTY ENGINEER
700 LOS ANGELES COUNTY ENGINEERING BLDG.

NOTE: ANY ADDITIONS OR CHANGES ON THIS SHEET MUST BE MADE OR CIRCLED IN RED INK, WITH DATE AND NAME OF PERSON MAKING CHANGE.

Do not extend notes this side of this line.

STATION	B. S.	H. I.	F. S.	ELEV.	123rd ST. (CONT.) LT.	RT
					PROP. SEWER LINE	
4+00				1740	40' P/L	
4+70				1744		PRO. S.L + EDGE PVT.
" "				1749		20' P/L
" "				1746	10' CTR. PVT.	
" "				1741	20' EDGE PVT.	
" "				1738	25' GUT	
" "				1744	32' TOP BRK.	
" "				1739	40' P/L	
5+35				1738		PRO. S.L
" "				1738		10' EDGE PVT.
" "				1746		14' TOP BRK.
" "				1735		20' P/L
" "				1737	10' CTR. PVT.	
" "				1730	28.5' EDGE PVT.	
" "				1737	33' TOP BRK.	
" "				1735	40' P/L	
" "				1699	180'±	
5+91				1732		PRO. S.L.
6+05				1742		20' P/L
" "				1723	40' P/L	

F. B. 2129 PG. 246 Job No. 1886.14 Division No. 10 Notes Red. Plotted Profile
Survey of 122nd ST. Date Date No.
Survey by LANIGAN Notes RIKE Notes Chkd. Checked X-Sec.
Indexed C. Johnson Date 2-4-58 Date Date No.

76L-298 S & E #307—1-56

PLEASE RETURN TO
LOS ANGELES COUNTY ENGINEER
700 LOS ANGELES COUNTY ENGINEERING BLDG.

NOTE: ANY ADDITIONS OR CHANGES ON THIS SHEET MUST BE MADE OR CIRCLED IN RED INK, WITH DATE AND NAME OF PERSON MAKING CHANGE.

Do not extend notes this side of this line.

STATION	B. S.	H. I.	F. S.	ELEV.	123 rd ST. (CONT.) LT	PROP. SEWER LINE	RT
6+15				172 8		PRO. S.L. + CONC. GUT.	
6+45				173 5		PRO. S.L. + ℄ NORMANDIE AVE.	
				173 15	M. END N.E.C.R. GUT.		
				174 42	" " " " CURB		
				[illegible]	E. " " " GUT.		
				[illegible] 75	" " " CURB		
				[illegible]	E. END S.E.C.R. GUT.		
				[illegible]	" " " " CURB		
				[illegible]	S. " " " GUT.		
				[illegible]	" " " CURB		
T. P.				171 05	T. P.		
T. P.				163 42	T. P.		
B.M.HM-97				[illegible]	B.M.HM-97 (SEE PG. #242 FOR DESCRIP.) ELEV. 159.649 F.B. 1971-138		

Profile No. Y Sec. Notes Red. Date Plotted Date Job No. 1886 Division No. 10 Survey of 123rd ST. Notes PIKE Date 1-31-58 Survey by Checked Date 2-4-58 Map No. Indexed C. Johnson

F. B. 2129 Pg. 247

F. B. 2129 Pg. 248

Job No. 1886.14 Division No. 10 Notes Red Plotted

Survey of 122 Sq. ST. Date Date

Survey by LANIGAN Notes RIKE Notes Chkd Checked

Indexed C. Johnson Date 2-4-58 Date Date