INDEX TO F.B. 2130

DATE	J.N.	DESCRIPTION	NOTES	PAGES
7-56	1912.14	ROYAL OAKS DRIVE, from Eastford Ave. to Oak Ave.	Topog	5-9
"	"	" " "	X-sects	11-16
"	"	DUNCANNON AVE., from 1st. St. to Royal Oaks Dr.	Topog	17-18
"	"	" " "	X-sects	19-22
"	"	EASTFORD AVE., from 1st St. to Royal Oaks Dr.	Topog	23-24
"	"	" " "	X-sects	25-28
8-56	"	FIRST STREET, from Cotter Ave. to First Alley W. of Oak Ave.	Topog	29-34
"	"	" " "	X-sects	35-46
"	"	SECOND STREET, " "	Topog	47-52
"	"	" " "	X-sects	53-62
"	"	THIRD STREET, from Cotter Ave. to Oak Ave.	Topog	63-68
"	"	" " "	X-sects	69-78
"	"	COTTER AVE., from S'ly Line Tract #16308 to Royal Oaks Dr.	Topog	79-82
"	"	" " "	X-sects	83-90
"	"	OAK AVE., from Huntington Drive to Royal Oaks Dr.	Topog	91-97
"	"	" " "	X-sects	99-108
"	"	HUNTINGTON DRIVE., from a point 330'± E'ly of Buena Vista Ave. to Oak Ave.	Topog	109-115
"	"	" " " "	X-sects	117-126
"	"	S.S.EASEMENT, from Huntington Dr. to S'ly end of Cotter Ave.	Topog	127-129
"	"	" " "	X-sects	131-134

Microfilmed Sept 86

INDEX TO F.B. 2130(cont'd)

DATE	J.N.	DESCRIPTION	NOTES	PAGES
10-56	1912.14	Huntington Dr. from Oak Ave. to Highland Ave.	Topog.	135-136
"	"	" " "	X-secs.	137-139
"	"	1st Alley W. of oak Ave. from Third Ave. to Lot 9 BLK.8 M.R.62	Topog.	141-143
"	"	" " "	X-secs.	145-148
"	"	Ceptic Tank M.H.'s in Zanibar Driveway.	Elev's	149-150
1-57	"	16" conc. Irr. line on First St. from E. line Tr.#15731 to Oak Ave.	Location.	151-152
"	"	" " " "	Elev.	153-154
2-57	"	Arc Culvert on Royal Oak Dr.	Elev.	155-156
7-65	2354.14	Bonavista Lane Bench Levels	B.M.s	183-186
"	"	" " Centerline Surveys	C.L.	163-170
"	"	" " Topog	Topog.	171-182
"	"	" " Cross sections	X- secs.	187-210

Notes Ck'd by
Map No.
Office Work
Checked
Date

Survey of OAK AVE, S.S. DIST
W. O. 912.14 Tape No. St'd. °F
Surveyed by J.S.C
Notes J.F.O Date 7-23-9
Indexed C. Johnson 9-22-36

F. B. 2130 Pg. 5

TOPOGRAPHY ON ROYAL OAKS DR.

From: Eastford Ave 1+00
To: Oak Ave 11+93 55

OAK AVE. S.S. DIST
C.I. 1912.14

COATES
OCHSNER
EVANS
WORKMAN

OFFSETS TAKEN TO Ctr. OF TREE or Pole

Note: Any Additions or Changes on This Sheet Must be Made in Red Ink With Date and Name of Person Making Change.

Do not extend notes this side of this line.

RETURN TO
LOS ANGELES COUNTY SURVEYOR
725 LOS ANGELES COUNTY
ENGINEERING BLDG.

787B098 247 4-53


CONT. BOT. Pg 7
F.B. 2130 PG. 6
Row of Gum Shrubs
3+45.5
14°
16.5
10" T.P. #3416 CWT
3+37°
7°
3" Plumbing outlet
+3.85
HO #1608
27.5
16.7
14°
20" OAK.
3+17.7
3+15.5
78.5
37°
3+07°
3+02°
8°
8.5 Premix Dr.
2+90°
14°
Loose conc. chunk wall
3°
2+77°
14°
3" plumbing outlet
+3.65
Bot. vent
2+61°
8°
9.5 Premix Dr.
41.5
16.3
20" D
2+58°
HO. #1602
19.3
10" OAK
2+48.5
47°
2+48.5
2+45°
60.3
Elev. here
Trench Evidence of Tel. Conduit underground
95°
16
35'
10" T.P. #4567 CWT
2+44.4
CONC. DRAIN
base pav.
11°
C.W. + T. Co. M.H.
2+24°
2+39°
(15)
(35)
Sage Detail
3'
3.65
2'
15.5
2+07.5
24" OAK.
ROYAL OAKS DR.
4" 2" Rock & oil
2" Premix
17°
10" T.P. #4566 CWT
1+94.5
8°
1+54°
SEE LEFT SIDE PG 32
30°
1+25
6" Cb
1+15.5
50.2
1' CONC. gutt
(27)
EASTFORD AVE.
(27)
0+85
50.2
1' CONC. gutt
6" Cb
1+00
FD. B.S. & W
per F.B. 1976-159
10.6
64
3.7
27
14.3
37
RETURN TO
LOS ANGELES COUNTY SURVEYOR
726 LOS ANGELES COUNTY
ENGINEERING BLDG.
Do not extend notes this side of this line.
Note: Any Additions or Changes on This Sheet Must be Made or Circled in Red Ink With Date and Name of Person Making Change.

Notes Ck'd by	Survey of OAK Ave. SS Dist
Map No.	W. O. 1912 Tape No. St'd. °F
Office Work	Surveyed by JSC
Checked	Notes JO Date 7-23-56
Date	Indexed E. C. Johnson

F.B. 2130 PG. 7

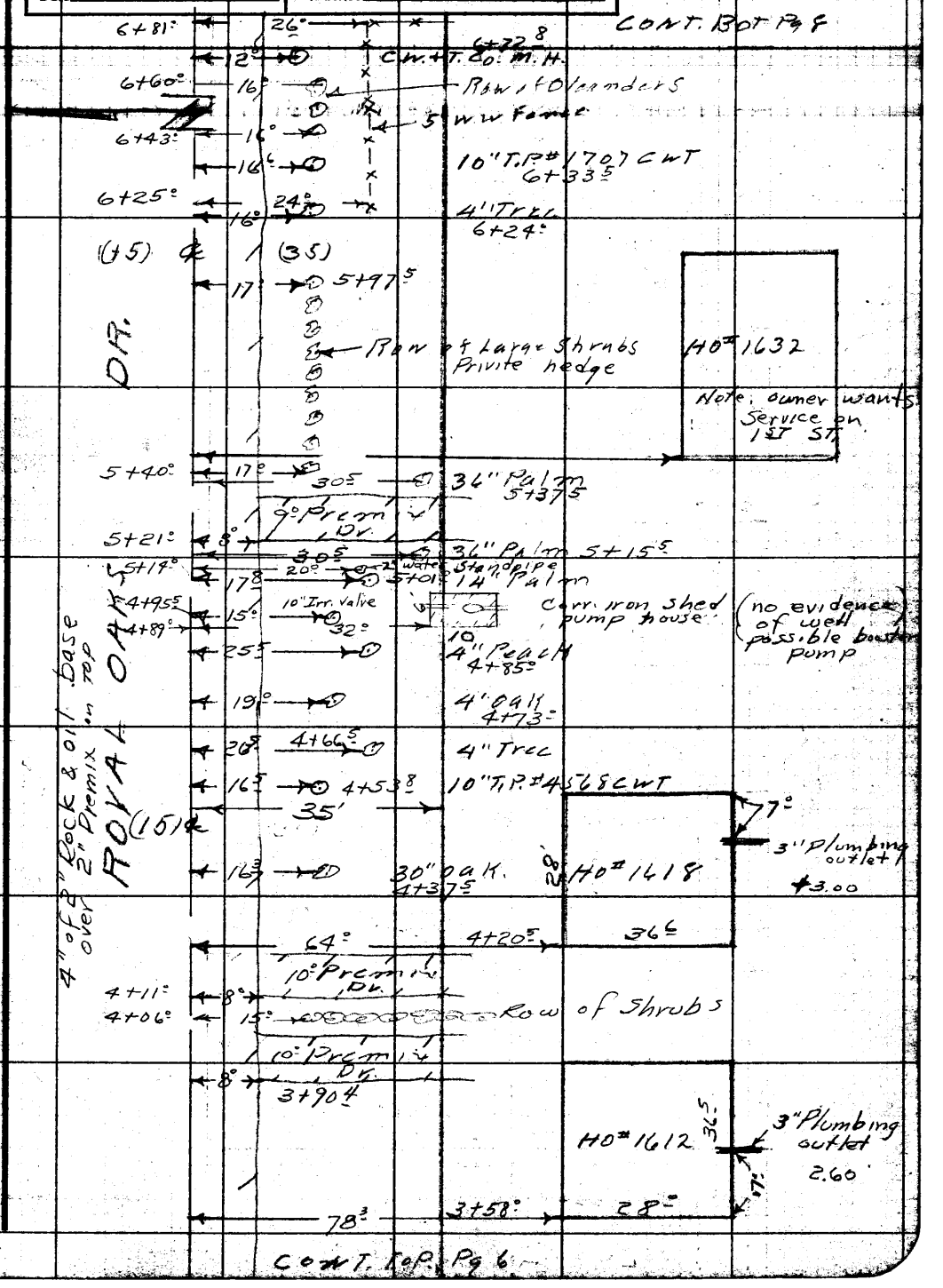

Note: Any Additions or Changes on This Sheet Must be Made or Circled in Red Ink With Date and Name of Person Making Change.

Do not extend notes this side of this line.

RETURN TO
LOS ANGELES COUNTY SURVEYOR
726 LOS ANGELES COUNTY
ENGINEERING BLDG.

76F3098 2-47 4-53



RETURN TO
LOS ANGELES COUNTY SURVEYOR
720 LOS ANGELES COUNTY
ENGINEERING BLDG.
Do not extend notes this side of this line.

Note: Any Additions or Changes on This Sheet Must be Made or Circled in Red Ink With Date and Name of Person Making Change.

Notes Ck'd by	Survey of OAK AVE. SS. D.S.T.
Map No.	W. O. 1512.14 Tape No. St'd. °F
Office Work	Surveyed by J.S.C.
Checked	Notes J.C. Date 2-27-64
Date	Indexed C. Johnson

F. B. 2700 Pg. 9

Note: Any Additions or Changes on This Sheet Must be Made or Circled In Red Ink With Date and Name of Person Making Change.

Do not extend notes this side of this line.

RETURN TO
LOS ANGELES COUNTY SURVEYOR
726 LOS ANGELES COUNTY
ENGINEERING BLDG.



76F3095 S&E #247. 8-54

RETURN TO
LOS ANGELES COUNTY SURVEYOR
726 LOS ANGELES COUNTY
ENGINEERING BLDG.

Note: Any Additions or Changes on This Sheet Must be Made or Circled in Red Ink With Date and Name of Person Making Change.

Do not extend notes this side of this line.

F.B. 2190 PG. 10

Profile | Notes Red | Plotted | Job No. 1912.14 | Division No. | F. B. 2130 | Pg. 11
No. | Date | Date | Survey of OAK AVE. S.S. DIST
X-Sec. | Notes Chkd | Checked | Survey by J.S.C | Notes J.S.C | Date 7-23-56
No. | Date | Date | Map No. | Indexed | Date

CROSS-SECTION ON ROYAL OAKS DR

From: Eastford Ave 1+00
To: Oak Ave 11+93.55

OAK AVE. S.S. DIST
C.I. 1912.14

COATES
OCHSNER
EVANS
WORKMAN

STATION	B. S.	H. I.	F. S.	ELEV.

Do not extend notes this side of this line.

PLEASE RETURN TO
LOS ANGELES COUNTY SURVEYOR
726 Los Angeles County Engineering Bldg.

NOTE: ANY ADDITIONS OR CHANGES ON THIS SHEET MUST BE MADE OR CIRCLED IN RED INK, WITH DATE AND NAME OF PERSON MAKING CHANGE.

76L298 S & E #307 9-54

76L298 S & E #307 9-54

PLEASE RETURN TO
LOS ANGELES COUNTY SURVEYOR
726 LOS ANGELES COUNTY ENGINEERING BLDG.

NOTE: ANY ADDITIONS OR CHANGES ON THIS SHEET MUST BE MADE OR CIRCLED IN RED INK, WITH DATE AND NAME OF PERSON MAKING CHANGE.

Do not extend notes this side of this line.

STATION	B. S.	H. I.	F. S.	ELEV.	ROYAL OAKS DR.
BMKK130				581 84	BMKK 130 Elev. 581.84 FB. 1982-34
					Royal Oaks Dr. & Eastford Ave S.W. Cor.
					Bt. Spk. in cb 5' S. of N. end.
1+00	℄ INT. Eastford Ave			584 54	℄ INT.
"				83 85	12'
"				82 81	35'
1+15.5				81 54	50' gutt. @ N. end cb.
"				82 17	" N. end cb.
1+25				83 00	30' edge pav.
1+54				84 17	℄
"				83 53	8' pav. return
"				83 2	14' Top brk
"				81 0	25' Bot. "
"				80 2	35' P/L
"				79 5	100' B.L.L.
2+00				84 10	℄
"				83 46	8' edge pav.
"				82 9	15' Top brk
"				80 1	25' bot "
"				80 0	35' P/L
2+24				83 43	11' Rim Tel. M.H

F. B. 2130 Pg. 12 Job No. 1912.14 Division No. Notes Red. Plotted Profile
Survey of OAK AVE. S.S. DIST Date Date No.
Survey by J.S.C. Notes J.S.C. Notes Chkd. Checked X-Sec.
Indexed C. Johnson Date Date Date No.

76L298 S & E #307 9-54

PLEASE RETURN TO
LOS ANGELES COUNTY SURVEYOR
726 LOS ANGELES COUNTY ENGINEERING BLDG.

NOTE: ANY ADDITIONS OR CHANGES ON THIS SHEET MUST BE MADE OR CIRCLED IN RED INK, WITH DATE AND NAME OF PERSON MAKING CHANGE.

Do not extend notes this side of this line.

STATION	B. S.	H. I.	F. S.	ELEV.	ROYAL OAKS DR.	
2+39 T.P.				569 1	95' Flow Line of Conc. S.D.	
				58317	LT.	℄ RT.
2+87.9				574-16		107.3 Top 3" Plumbing outlet To Ho# 1602
3+00				8331		℄
"				8274		8' edge pav.
"				822		15' Top Slope
"				795		25 Toe "
"				792		35' P/L
3+27.5				574 00	Top 3" plumbing outlet Ho# 1608	115'
3+75.9				575 50	Top 3" plumbing outlet to Ho# 1612	
4+00				8262		℄
"				8222		8' edge pav.
"				812		15' Top slope
"				796		25' Toe "
"				793		35' P/L
"				734		160' B.C.L.
4+41.5				752.4	Top 3" plumbing outlet to Ho# 1618	100.6
5+00				8240		℄
"				8198		8' edge pav
"				811		15' Top Slop
"				791		35' P/L

Profile Notes Rad. Plotted Job No. 1912.1 Division No.
No. Date Date Survey of OAK AVE. S.S. F. B. 2130 PG. 13
X-Sec. Notes Chkd. Checked Survey by JSC Notes JSC Date 7-23-56
No. Date Date Map No. Traced Checked Date

76L298 S & E #307 9-54

PLEASE RETURN TO
LOS ANGELES COUNTY SURVEYOR
726 Los Angeles County Engineering Bldg.

NOTE: ANY ADDITIONS OR CHANGES ON THIS SHEET MUST BE MADE OR CIRCLED IN RED INK, WITH DATE AND NAME OF PERSON MAKING CHANGE.

Do not extend notes this side of this line.

F. B. 2130 Pg. 14 Job No. 912.1 Division No. Notes Red. Plotted
Survey of Oak Ave. S.S. Date Date No.
Survey by J.S.C. Notes J.S.C. Checked X-Sec.
Indexed K. C. Johnson Date Notes Chkd. Date No.
Profile

STATION	B. S.	H. I.	F. S.	ELEV.	ROYAL OAKS DR.	
					LT	RT
6+00				582.73	℄	
"				82.35		8' edge pav
"				82.2		15' Top Slope
"				79.8		35' P/L
BM KK 129				585.16	BM KK 129 Elev. 585.15	F.B. 1982-34
6+72.8				582.97		12" rim tel M.H.
7+00				83.72	℄	
"				83.26		8' edge pav
"				83.0		15'
"				80.5		35' P/L
"				76.9		160' B.L.L.
7+21.5				77.40	Top 3" Plumbing outlet to Ho #1646	100.5
7+60.2				78.10	" " " "	Ho #1650 107.5
8+00				85.00	℄	
"				84.35		9' edge pav
"				84.4		15'
"				82.1		35' P/L
8+20				78.85	Top 3" Plumbing outlet to Ho #1656	104.5
8+78				80.00	" " " "	Ho #1662 90.2
9+00				86.66	℄	
				86.16		9' edge pav

76L298 S & E #307 9-54

PLEASE RETURN TO
LOS ANGELES COUNTY SURVEYOR
726 LOS ANGELES COUNTY ENGINEERING BLDG.

NOTE: ANY ADDITIONS OR CHANGES ON THIS SHEET MUST BE MADE OR CIRCLED IN RED INK, WITH DATE AND NAME OF PERSON MAKING CHANGE.

Do not extend notes this side of this line.

STATION	B. S.	H. I.	F. S.	ELEV.	ROYAL OAKS DR.	
9+00				5860	℄	RT 15'
"				5849		35' P/L
TP				58613		
10+00				58827	℄	
"				8774		11.5 edge pav
"				872		15'
"				866		35' P/L
"				830		160' B.L.L.
10+17.5				8300	Top 4" plumbing outlet to Ho # 1714	135'
11+00				9020	℄	
"				8960		12.5 edge pav
"				895		15'
"				878		35' P/L
T.P.				8978		
11+42.2				9003		24.5 rim Tel M.H.
11+54.8				9120	℄	
"				9050		13.8 pav. return
"				900		25'
"				881		35' P/L
"				848		160' B.L.L.

Profile Notes Red. ____ Plotted ____ Job No. 191214 Division No. ____ F. B. 2130 Pg. 15
No. ____ Date ____ Date ____ Survey of OAK AVE. S.S.
X-Sec. Notes Chkd. ____ Checked ____ Survey by J.S.C. Notes J.S.C. Date 7-31-56
No. ____ Date ____ Date ____ Map No. ____ Indexed Johnson Date ____

76L298 S & E #307 9-54

PLEASE RETURN TO
LOS ANGELES COUNTY SURVEYOR
726 Los Angeles County Engineering Bldg.

NOTE: ANY ADDITIONS OR CHANGES ON THIS SHEET MUST BE MADE OR CIRCLED IN RED INK, WITH DATE AND NAME OF PERSON MAKING CHANGE.

Do not extend notes this side of this line.

F. B. 2130 Pg. 16 | Job No. 9218 | Division No. | Notes Red. | Plotted | Profile
Survey of OAK AVE. S.S. | Date | Date | No.
Survey by J.S.C. | Notes J.S.C. | Notes Chkd. | Checked | X-Sec.
Indexed C. Johnson | Date | Date | Date | No.

STATION	B. S.	H. I.	F. S.	ELEV.	ROYAL OAKS AVE.	
11+81°				590.20		33' pav. return
11+93.55				71.83		℄ INT. OAK AVE
"				71.33		15'
				90.40		35'
BM #128				72.61	BM #128 Elev 592.001 F.B. 1982-34. Royal Oaks Ave & Oak Ave N.W. Cor. Bt. Spk. in Conc. Step to Stairway	

Notes Ck'd by	Survey of OAK AVE. S.S. DIST	F.B. 2130 Pg. 17
Map No.	W. O. Tape No. St'd.	°F
Office Work	Surveyed by J.S. COATES	
Checked	Notes J.S.C. Date 7-20-56	
Date	Indexed C. Johnson 8-28-56	

TOPOGRAPHY
ON
DUNCANNON AVE.

From: 1ST ST 1+00

To: Royal Oaks Ave 4+15.0'

OAK AVE. S.S. DIST.
C.I. 1912.14

OFFSETS TAKEN
TO ☆ TREE OR POLE

COATES
OCHSNER
EVANS
WORKMAN

Note: Any Additions or Changes on This Sheet Must be Made or Circled in Red Ink With Date and Name of Person Making Change.

Do not extend notes this side of this line.

RETURN TO
LOS ANGELES COUNTY SURVEYOR
726 LOS ANGELES COUNTY
ENGINEERING BLDG.

76F3098 247 4-53

F.B. 2130 PG. 18

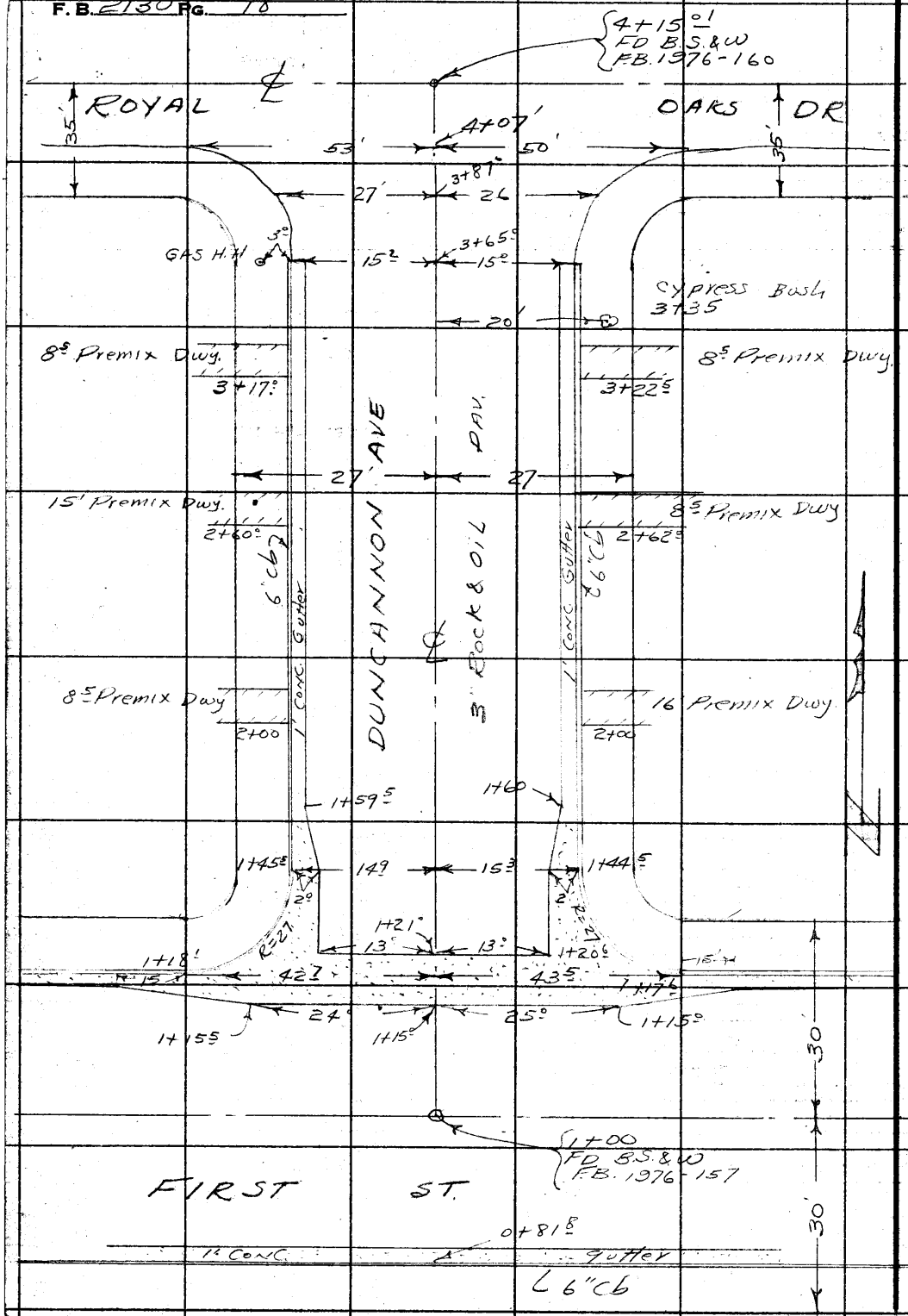

RETURN TO
LOS ANGELES COUNTY SURVEYOR
726 LOS ANGELES COUNTY
ENGINEERING BLDG.
Do not extend notes this side of this line.

Note: Any Additions or Changes on This Sheet Must be Made or Circled in Red Ink With Date and Name of Person Making Change.

Profile No. | Notes Red. | Plotted | Job No. 1912.14 | Division No. | F. B. 2130 Pg. 19

Date | Date | Survey of OAK AVE. S.S. DIST.

X-Sec. No. | Notes Chkd. | Checked | Survey by J.S.C. | Notes J.S.C. | Date 7

Date | Date | Map No. | Indexed A.C. Johnson | Date AUG 28 56

NOTE: ANY ADDITIONS OR CHANGES ON THIS SHEET MUST BE MADE OR CIRCLED IN RED INK, WITH DATE AND NAME OF PERSON MAKING CHANGE.

PLEASE RETURN TO
LOS ANGELES COUNTY SURVEYOR
726 Los Angeles County Engineering Bldg.

Do not extend notes this side of this line.

STATION	B. S.	H. I.	F. S.	ELEV.	
					CROSS-SECTION ON DUNCANNON AVE. From: 1st St. 1400 To: Royal Oaks Dr. 4715 ± OAK AVE. S.S. DIST. C.I. 1912.14 COATES OCHSNER EVANS WORKMAN

761298 S & E #307 9-54

76L298 S & E #307 9-54

PLEASE RETURN TO
LOS ANGELES COUNTY SURVEYOR
726 LOS ANGELES COUNTY ENGINEERING BLDG.

NOTE: ANY ADDITIONS OR CHANGES ON THIS SHEET MUST BE MADE OR CIRCLED IN RED INK, WITH DATE AND NAME OF PERSON MAKING CHANGE.

Do not extend notes this side of this line.

F. B. 2130 Pg. 20 Job No. 5321.1 Division No. S.S. DIST.
Survey of OAK AVE. Profile No. X-Sec. No.
Survey by J.S.C. Notes J.S.C. Plotted Date
Indexed C. Johnson Date Notes Red. Date Notes Chkd. Date Checked Date

STATION	B. S.	H. I.	F. S.	ELEV.	DUNCANNON	AVE.
BM. KK 143					BM KK 143 Elev. 561.946 FB. 1982-40	
					1ST S. Side @ Duncannon Ave. BT. Spk. in	
					cb. 5' W. of ℄ prod.	
0+81.8				561.91	℄ LT	℄ prod cb. RT
"				561.39		℄ " gutter
1+00.00		℄ INT 1ST ST.		562.40		℄ INT. 1ST ST.
"				562.73		30'
"				562.16	30'	
1+17.6				562.36		℄ - cross-gutter
"				562.74		43.3 gutter @ C.R.
"				563.40		" N.E. Cor E. end C.R.
1+18.1				561.97	gutter @ C.R. 42.3	
"				562.63	N.W. Cor W end C.R. "	
1+44.5				564.45		℄
"				564.08		15.3 gutter
"				564.67		" N. end C.R. N.E. Cor.
"				565.3		27' P/C
"				566.6		133' B.C.
1+45.5				563.95	gutter @ C.R. 14.9	
"				564.62	N. end C.R. N.W. Cor "	
"				565.3	P/C 27	

76L298 S & E #307 9-54

PLEASE RETURN TO
LOS ANGELES COUNTY SURVEYOR
726 Los Angeles County Engineering Bldg.

NOTE: ANY ADDITIONS OR CHANGES ON THIS SHEET MUST BE MADE OR CIRCLED IN RED INK, WITH DATE AND NAME OF PERSON MAKING CHANGE.

Do not extend notes this side of this line.

STATION	B. S.	H. I.	F. S.	ELEV.	Duncannon	Ave
					Lt	Rt
1+455				5654	B.C.L. 133'	
2+00				6883		℄
"				6855		15' South
"				6913		" cb.
"				699		27' P/L
"				6835	South 15'	
"				6893	cb. "	
"				699	P/L 27'	
T.P.				56863		
3+00				7700		℄
"				7647		15' South
"				7706		" cb
"				769		27' P/L
"				7647	South 15'	
"				7706	cb. "	
"				774	P/L 27	
T.P.				57713		
3+65				8217		℄
"				8166		15' South
"				8231		" N. end c.b.
"				824		27' P/L

Profile Notes Rod____ Plotted____ Job No. 1712.14 Division No.____ F. B. 2130 Pg. 21

No.____ Date____ Survey of Oak Ave. S.S. 1

X-Sec. Notes Chkd.____ Date____ Checked____ Date____ Survey by J.S.C. Notes J.S.C. Date 4-21-55

No.____ Date____ Date____ Map No.____ Date____ Checked Johnson

76L298 S & E #307 9-54

PLEASE RETURN TO
LOS ANGELES COUNTY SURVEYOR
726 LOS ANGELES COUNTY ENGINEERING BLDG.

NOTE: ANY ADDITIONS OR CHANGES ON THIS SHEET MUST BE MADE OR CIRCLED IN RED INK, WITH DATE AND NAME OF PERSON MAKING CHANGE.

Do not extend notes this side of this line.

F. B. 2130 Pg. 22 Job No. 192.18 Division No. S.S. DIST.
Survey of OAK AVE
Survey by J.S.C. Notes J.S.C.
Indexed L. C. Johnson Date
Profile No. Plotted Date Notes Red. Date
X-Sec. No. Checked Date Notes Chkd. Date

STATION	B. S.	H. I.	F. S.	ELEV.	DUNCANNON AVE.	
3+65 ℄				5800	LT ½	RT ½ 35' Toe Slope
"				80 4		133' B.C.L.
"				81 60	P/C 15	
"				82 24	N. end cb. "	
"				82 5	P/C 27	
"				80 2	Toe Slope 35'	
"				80 4		
4+00				8418		℄
"				84 25		15'
"				84 08	15	
4+07				84 50		50' P.V. return
"				83 95	P.V. return 53'	
4+15 ℄	℄ INT. Royal Oaks Dr.			8474		℄ INT. Royal Oaks
"				8485		30'
"				84 60	30'	
BMKK 131				58190	BMKK 131 Elev. 581.908 FB. 1982-35	
					Royal Oaks Dr. & Duncannon Ave. S.E Cor	
					B.S. in cb. 5' S. of N. end	

Notes Ck'd by	Survey of OAK AVE. S.S. DIST	F. B 2130 Pg. 23
Map No.	W. O. 912.14 Tape No. St'd. °F	
Office Work	Surveyed by J.S.C.	
Checked	Notes J.F.O. Date 7-23-56	
Date	Indexed A. C. Johnson 8-28-56	

TOPOGRAPHY
ON
EAST FORD AVE

From: 1ST ST 1400

To: Royal Oaks 4+14.97

OAK AVE. S.S. DIST
C.I. 912.14

COATES
OCHSNER
EVANS
WORKMAN

OFFSETS TAKEN
TO Ctr. OF TREE or Pole

Note: Any Additions or Changes on This Sheet Must be Made or Circled in Red Ink With Date and Name of Person Making Change.

Do not extend notes this side of this line.

RETURN TO
LOS ANGELES COUNTY SURVEYOR
726 LOS ANGELES COUNTY
ENGINEERING BLDG.

76F3098 247 4-53

F.B. 2130 PG. 24

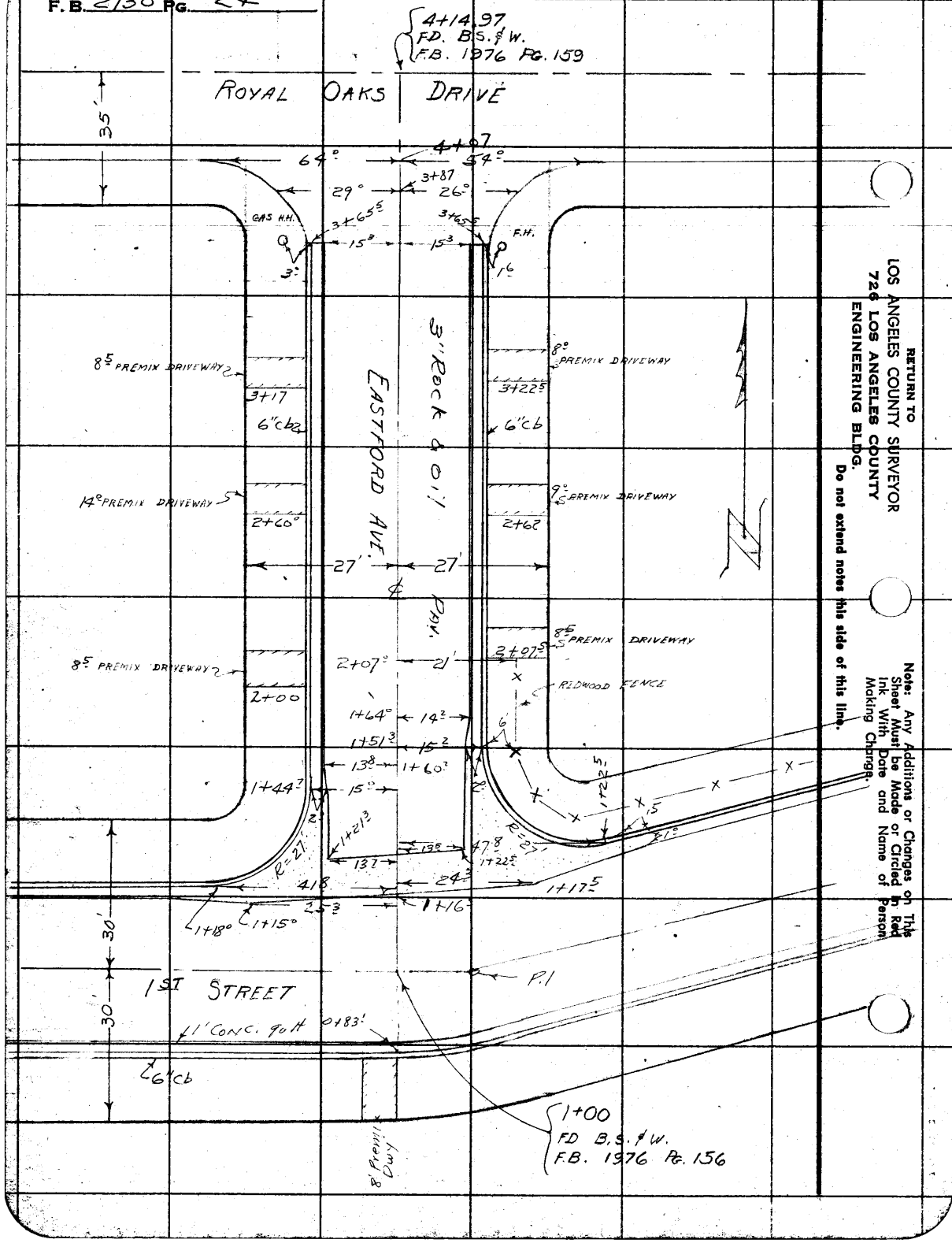

RETURN TO
LOS ANGELES COUNTY SURVEYOR
726 LOS ANGELES COUNTY
ENGINEERING BLDG.
Do not extend notes this side of this line.

Note: Any Additions or Changes on This Sheet Must be Made or Circled in Red Ink With Date and Name of Person Making Change.

F. B. 2130 Pg. 25

Profile No. | Notes Red. | Plotted | Job No. 1912.14 | Division No.
Date | Date | Survey of OAK AVE, S.S. DIST.
X-Sec. No. | Notes Chkd. | Checked | Survey by J.S.C. | Notes J.S.C. Date 7-31-56
Date | Date | Map No. | Indexed L.C. Johnson Date AUG 28 '56

NOTE: ANY ADDITIONS OR CHANGES ON THIS SHEET MUST BE MADE OR CIRCLED IN RED INK, WITH DATE AND NAME OF PERSON MAKING CHANGE.

PLEASE RETURN TO
LOS ANGELES COUNTY SURVEYOR
726 LOS ANGELES COUNTY ENGINEERING BLDG.

Do not extend notes this side of this line.

STATION	B. B.	H. I.	F. S.	ELEV.	
					CROSS-SECTION ON EASTFORD AVE. From: 1ST ST 1+00 To: Royal Oaks Dr. 4+14.97 OAK AVE. S.S. DIST. C.I. 1912.14 COATES OCHSNER EVANS WORKMAN

78L298 S & E #307 9-54

76L298 S & E #307 9-54

PLEASE RETURN TO
LOS ANGELES COUNTY SURVEYOR
726 LOS ANGELES COUNTY ENGINEERING BLDG.

NOTE: ANY ADDITIONS OR CHANGES ON THIS SHEET MUST BE MADE OR CIRCLED IN RED INK, WITH DATE AND NAME OF PERSON MAKING CHANGE.

Do not extend notes this side of this line.

STATION	B. S.	H. I.	F. S.	ELEV.		
BMKK142				564 13	BMKK142 Elev. 564.13	FB. 1982-40
					First St. (S. Side) @ Eastford Ave.	
					Bt. Spk. in cb. 16'± w. of ℄ prod Eastford Ave	
0+83.1				56360	LT	RT ℄ prod gutt
"				6424		℄ " Cb.
1+00.00	℄ INT	1ST ST.		6460		℄ INT. FIRST ST
"				6490		30'
"				6450	30'	
1+18				6424	gutt @ C.R. 41.8	
"				6492	W. end C.R. NW. Cor 41.8	
1+19				6457		℄ = cross-gutter
1+22.5				6500		47.8 gutt @ C.R
"				6570		47.8 E. end C.R. N.E. Cor.
1+44.7				6630		℄
"				6600	@ C.R. gutt 15'	
"				6664	N. end C.R. N.W. Cor "	
"				670	P/L 27'	
"				667	B.L.L. 133	
1+51.3				6640		15.2 gutt. @ C.R.
"				6700		" N. end C.R. N.E. Cor.
"				677		27' P/L

F. B. 2130 Pg. 26 Job No. 1912.14 Division No. Notes Red. Plotted Profile
Survey of OAK AVE. S.S. Date Date No.
Survey by J.S. COATES Notes J.S.C. Notes Chkd. Checked X-Sec.
Indexed A. C. Johnson Date Date No.

76L298 S & E #307 9-54

PLEASE RETURN TO
LOS ANGELES COUNTY SURVEYOR
726 LOS ANGELES COUNTY ENGINEERING BLDG.

NOTE: ANY ADDITIONS OR CHANGES ON THIS SHEET MUST BE MADE OR CIRCLED IN RED INK, WITH DATE AND NAME OF PERSON MAKING CHANGE.

Do not extend notes this side of this line.

STATION	B. S.	H. I.	F. S.	ELEV.	EASTFORD AVE. LT	RT
1+51.3				5687	B.C.L. 133'	
2+00				57025		℄
"				6974		15' gutt
"				7041		" cb.
"				712		27' P/L
"				6985	gutt 15'	
"				7052	cb. "	
				713	P/L 27'	
T. P.				57108		
3+00				7740		℄
"				7690		15' gutt
"				7755		" cb
"				768		27' P/L
"				7690	gutt 15'	
"				7753	cb 15'	
"				769	P/L 27'	
T.P.				7985		
3+65.5				8195		℄
"				8150		15' Gutter @ N. end cb.
"				8215		" N. end cb
"				811		27' P/L

Profile Notes Red. ____ Plotted ____ Job No. 1912.14 Division No. ____ F. B. 2130 Pg. 27
No. ____ Date ____ Date ____ Survey of OAK AVE. S.S.
X-Sec. Notes Chkd. ____ Checked ____ Survey by J.S.C. Notes J.S.C. Date 7/31/56
No. ____ Date ____ Date ____ Map No. ____ Indexed Johnson Date ____

76L298 S & E #307 9-54

PLEASE RETURN TO
LOS ANGELES COUNTY SURVEYOR
726 LOS ANGELES COUNTY ENGINEERING BLDG.

NOTE: ANY ADDITIONS OR CHANGES ON THIS SHEET MUST BE MADE OR CIRCLED IN RED INK, WITH DATE AND NAME OF PERSON MAKING CHANGE.

Do not extend notes this side of this line.

F. B. 2/30 Pg. 28 | Job No. 1912.14 Division No. | Notes Red. | Plotted | No. | Profile
Survey of Oak Ave. S.S. Dist | Date | Date | X-Sec.
Survey by J.S.C. Notes J.S.C. | Notes Chkd. | Checked | No.
Indexed E. C. Johnson Date | Date | Date

STATION	B. S.	H. I.	F. S.	ELEV.	EASTFORD AVE	
37655				5802	LT	35' RT Toe Slope
"				809		133' B.L.L.
"				8150	N. end cb South 15'	
"				8214	N. end cb "	
"				823	P/L 27'	
"				802	Toe Slope 35'	
"				803	B.L.L. 133'	
4+00				8373		℄
"				8348		15'
"				8387	15'	
4+07				8355		54' Pav. return
"				8454	Pav. return 64'	
4+1497	℄ INT.	Royal Oaks Dr.		8453		℄ INT. Royal Oaks Dr.
"				8425		30'
"				58475	30'	
BMKK				581 82	BMKK 130 Elev. 581.842 FB. 1982-34 Royal Oaks Dr. & Eastford Ave. S.W. Cor. Bl. Spk. in cb. 5' S. of N. end.	

Notes Ck'd by		Survey of OAK AVE S.S. DIST	F.B. 2130 Pg. 29
Map No.		W. O. 1912.14 Tape No.	St'd. °F
Office Work		Surveyed by J.S. COATES	
Checked		Notes JFO Date 8-1-56	
Date		Indexed A. C. Johnson 8-28-56	

TOPOGRAPHY
ON
1ST ST.

FROM: Cotter Ave 1+00
TO: 1ST Alley W. of Oak Ave 15+42.1±

OAK AVE S.S. DIST.
C.I. 1912.14

COATES
OHSNER
EVANS
WORKMAN

OFFSETS TAKEN
TO CTR. of TREE or Pole

Note: Any Additions or Changes on This Sheet Must be Made or Circled in Red Ink With Date and Name of Person Making Change.

Do not extend notes this side of this line.

RETURN TO
LOS ANGELES COUNTY SURVEYOR
726 LOS ANGELES COUNTY
ENGINEERING BLDG.

76F309S 247 4-53

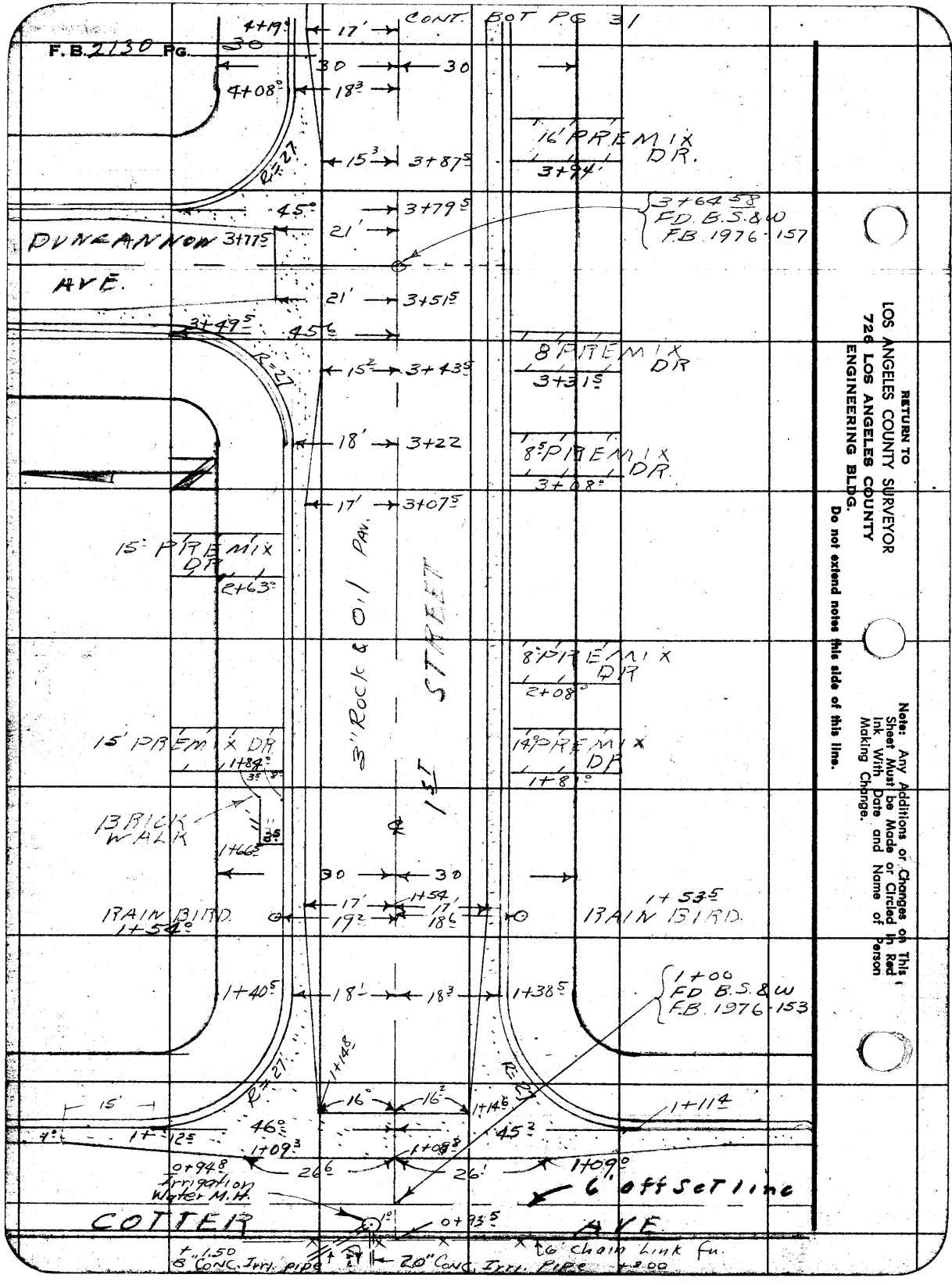

RETURN TO
LOS ANGELES COUNTY SURVEYOR
726 LOS ANGELES COUNTY
ENGINEERING BLDG.
Do not extend notes this side of this line.

Note: Any Additions or Changes on This Sheet Must be Made or Circled in Red Ink With Date and Name of Person Making Change.

Notes Ck'd by	Survey of OAK AVE. S.S. DR	F.B. 2130 Pg. 31
Map No.	W. O. 1912.14 Tape No. St'd. °F	
Office Work	Surveyed by J. S. COATES	
Checked	Notes 1.0 Date 8-1-56	
Date	Indexed C. Johnson	

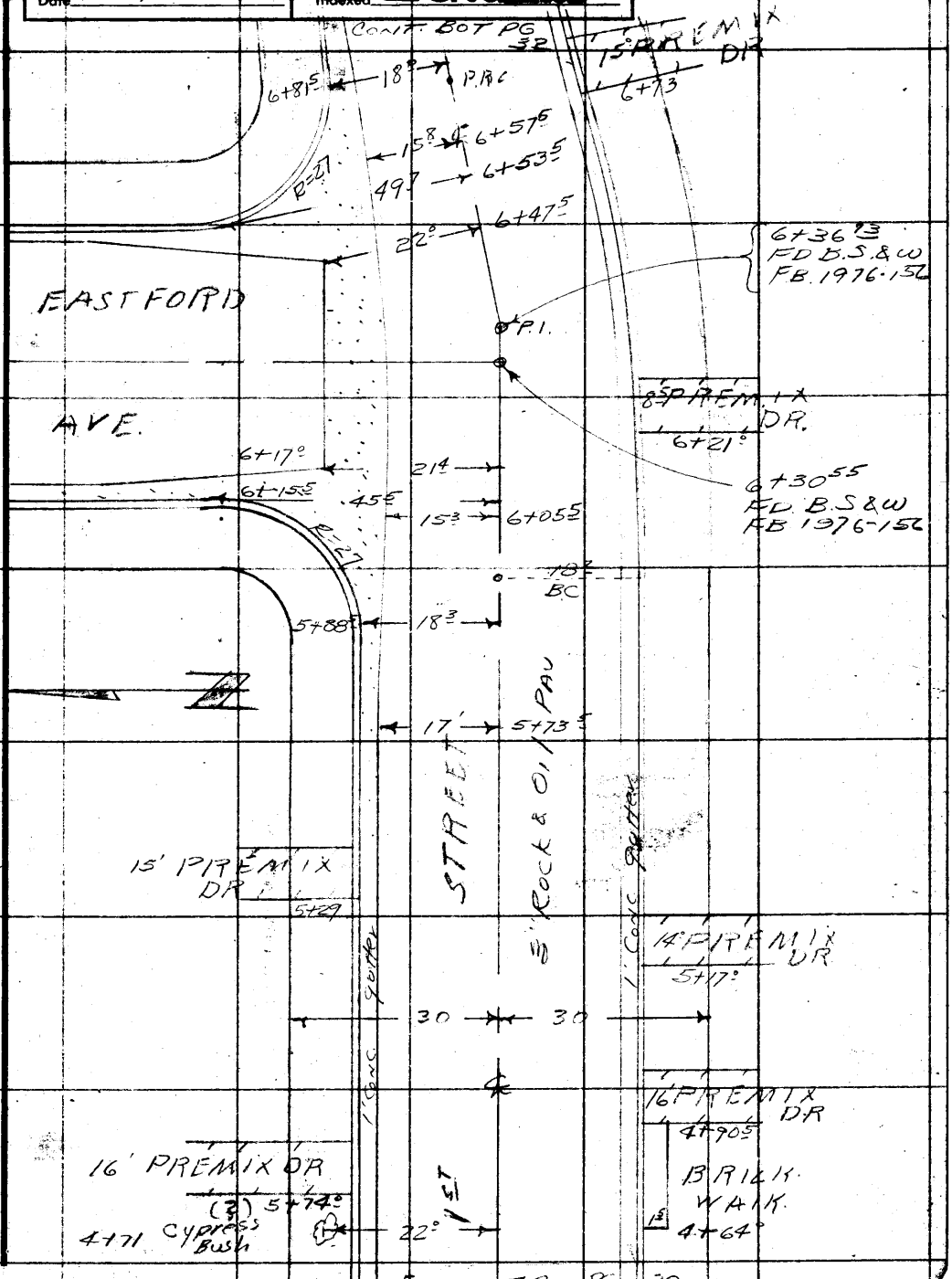

FROM TOP PG 30

Note: Any Additions or Changes on This Sheet Must be Made or Circled in Red Ink With Date and Name of Person Making Change.

Do not extend notes this side of this line.

RETURN TO
LOS ANGELES COUNTY SURVEYOR
726 LOS ANGELES COUNTY
ENGINEERING BLDG.

76F309S S&E #247. 8-54

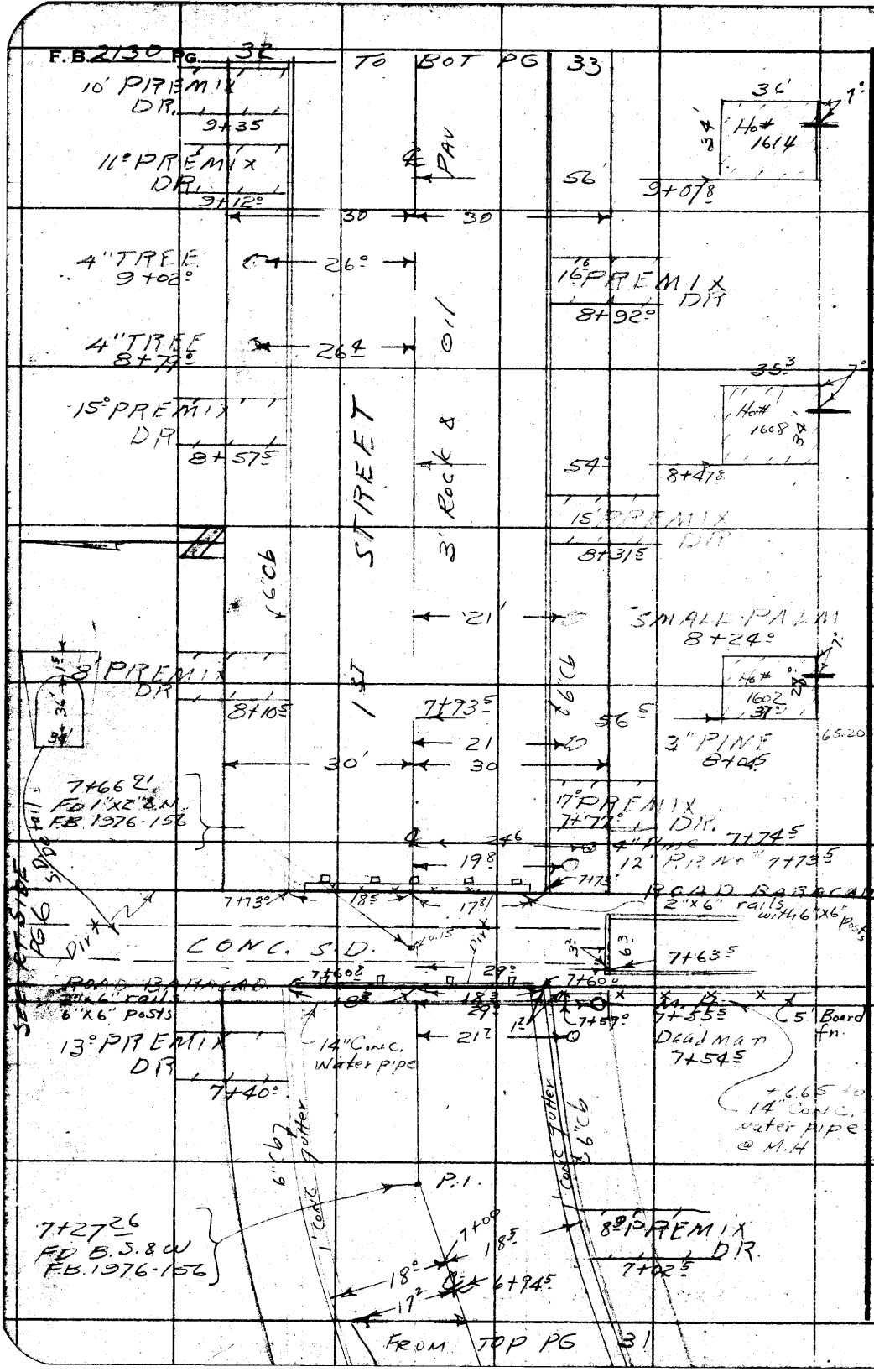

RETURN TO
LOS ANGELES COUNTY SURVEYOR
726 LOS ANGELES COUNTY
ENGINEERING BLDG.

Do not extend notes this side of this line.

Note: Any Additions or Changes on This Sheet Must be Made or Circled in Red Ink With Date and Name of Person Making Change.

Notes Ck'd by	Survey of OAK AVE S.D.
Map No.	W. O. Tape No. St'd. °F
Office Work	Surveyed by
Checked	Notes Date 8-1-56
Date	Indexed C. Johnson

F. B. 2130 PG. 33

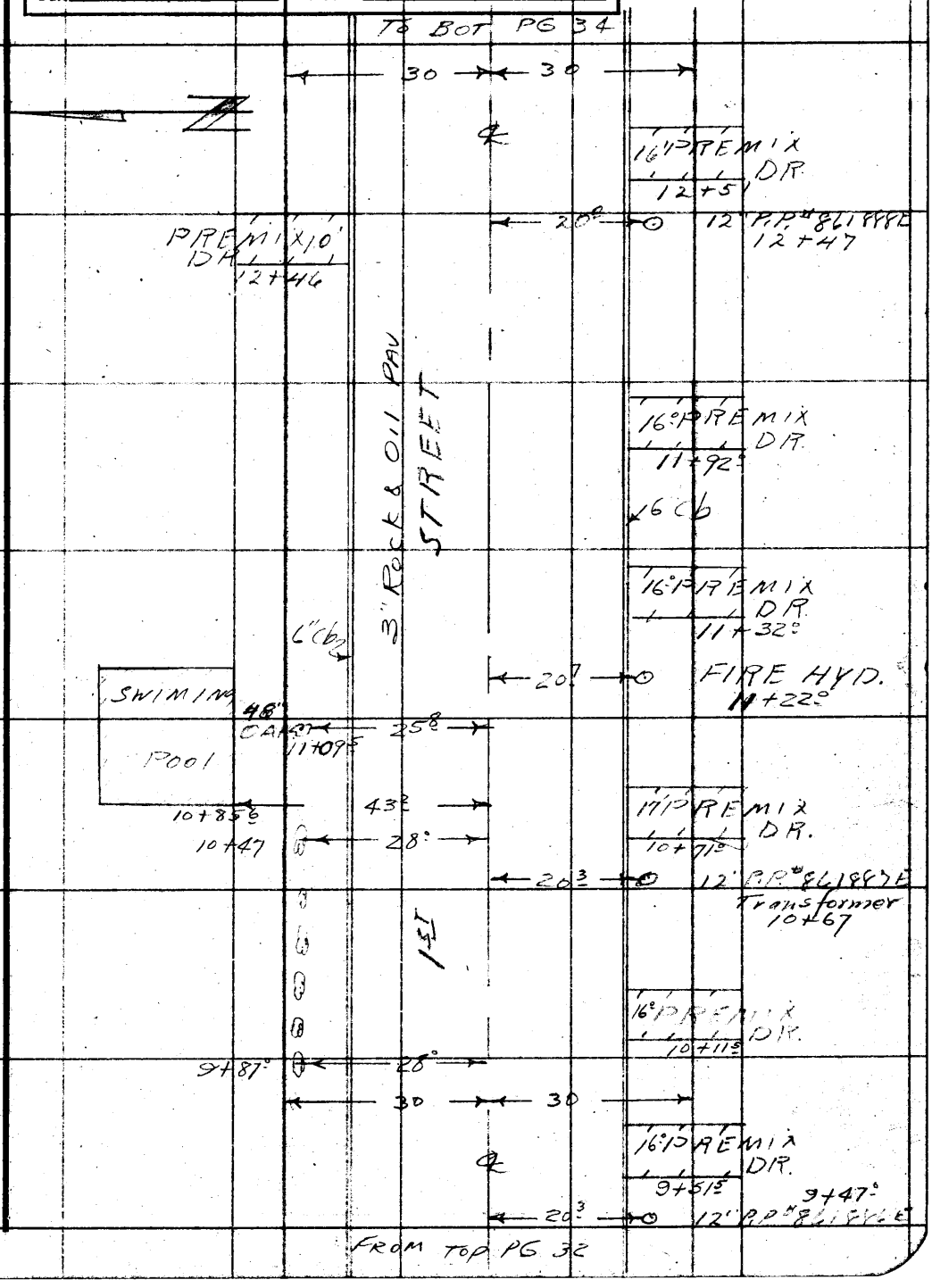

Note: Any Additions or Changes on This Sheet Must be Made or Circled in Red Ink With Date and Name of Person Making Change.

Do not extend notes this side of this line.

RETURN TO
LOS ANGELES COUNTY SURVEYOR
726 LOS ANGELES COUNTY
ENGINEERING BLDG.

76F309S S&E #247. 8-54



RETURN TO
LOS ANGELES COUNTY SURVEYOR
720 LOS ANGELES COUNTY
ENGINEERING BLDG.
Do not extend notes this side of this line.

Note: Any Additions or Changes on This Sheet Must be Made or Circled in Red Ink With Date and Name of Person Making Change.

Profile No. | Notes Red. | Date | Plotted | Date | Job No. 1912.14 | Division No. | F. B. 2130 Pg. 35

X-Sec. No. | Notes Chkd. | Date | Checked | Date | Survey of OAK AVE. S.S. DIST. | Survey by J.S.C. | Notes J.S.C. Date 8-1-56 | Map No. Indexed Johnson Date AUG 28 56

NOTE: ANY ADDITIONS OR CHANGES ON THIS SHEET MUST BE MADE OR CIRCLED IN RED INK, WITH DATE AND NAME OF PERSON MAKING CHANGE.

PLEASE RETURN TO
LOS ANGELES COUNTY SURVEYOR
726 LOS ANGELES COUNTY ENGINEERING BLDG.

Do not extend notes this side of this line.

STATION	B. S.	H. I.	F. S.	ELEV.	
					CROSS-SECTION ON FIRST ST From: Cotter Ave. 17+00 To: 1st Alley W. Oak Ave. 17+21.41 OAK AVE. S.S. DIST. C.I. 1912.14 COATES OCHSNER EVANS WORKMAN

76L298 S & E #307 9-54

76L298 S & E #307 9-54

PLEASE RETURN TO
LOS ANGELES COUNTY SURVEYOR
726 LOS ANGELES COUNTY ENGINEERING BLDG.

NOTE: ANY ADDITIONS OR CHANGES ON THIS SHEET MUST BE MADE OR CIRCLED IN RED INK, WITH DATE AND NAME OF PERSON MAKING CHANGE.

Do not extend notes this side of this line.

STATION	B. S.	H. I.	F. S.	ELEV.	1ST ST.	
BMKK133				559 99	BMKK 133 Elev. 559.989 FB.1982-35	
					Cotter Ave & 1ST ST. S.E. Cor.	
					Bt. Spk. in cb 5' E. of E. end c.R.	
0+94				559 59	LT	℄ W-edge pav RT
0+94.8				[illegible]	rim water M.H. 1'	
"				58 [illegible]	flow line 8" Conc. water pipe	
"				56 56	" " 20" " " "	
1+00 ℄	INT. COTTER AVE			5140	OFFSET & ℄	INT. Cotter Ave & 1ST ST.
"				[illegible]		30'
"				[illegible]	30'	
1+11.4				5593		45.2 gutt. @ C.R.
"				5660		" S. end C.R. S.E. Cor.
1+12.5				5888		℄ = cross-gutter
"				6221	gutt. @ C.R. 46.2	
"				6285	N. end C.R. N.E. Cor "	
1+38.5				6025		℄
"				5913		18.3 gutt
"				5978		" E. end C.R. S.E. Cor
"				602		30' P/C
"				607		90' Top slope
				534		132' B.L.L.
1+40.5				6046	gutt @ C.R. 18'	

F. B. 2130 Pg. 36
Survey of OAK AVE. S.S. DIST.
Survey by J.S.C. Notes J.S.C.
Indexed K. C. Johnson Date
Job No. 1912 14 Division No.
Notes Red. Date
Notes Chkd. Date
Plotted Date
Checked Date
Profile No.
X-Sec. No.

76L298 S & E #307 9-54

PLEASE RETURN TO
LOS ANGELES COUNTY SURVEYOR
726 LOS ANGELES COUNTY ENGINEERING BLDG.

NOTE: ANY ADDITIONS OR CHANGES ON THIS SHEET MUST BE MADE OR CIRCLED IN RED INK, WITH DATE AND NAME OF PERSON MAKING CHANGE.

Do not extend notes this side of this line.

STATION	B. S.	H. I.	F. S.	ELEV.	1ST ST.	
1+40 E				56113	E. end C.R. N.E. Cor. 18'	
"				626	P/L 30'	
"				664	BLL 94'	
2+00				6102	℄	
"				6000		18' gutt
"				6060		" cb
"				609		30' P/L
"				6090	gutt 18	
"				6150	cb "	
"				624	P/L 30	
3+00				6182	℄	
"				6078		18 gutt.
"				6143		" cb
"				617		30' P/L
"				6177	gutt 18'	
"				6235	cb "	
"				641	P/L 30'	
T.P.				56197		
3+22				6205	℄	
"				6195	gutt. @ C.R. 18'	
"				6262	W. end C.R. N.W. Cor. "	

Profile Notes Red. ___ Plotted ___ Job No. 1912.14 Division No. ___ F. B. 2130 Pg. 37
No. ___ Date ___ Date ___ Survey of OAK AVE. S.S.
X-Sec. Notes Chkd. ___ Checked ___ Survey by J.S.C. Notes J.S.C. Date 8-1-56
No. ___ Date ___ Date ___ Map No. ___ Indexed Johnson Date ___

76L298 S & E #307 9-54

PLEASE RETURN TO
LOS ANGELES COUNTY SURVEYOR
726 LOS ANGELES COUNTY ENGINEERING BLDG.

NOTE: ANY ADDITIONS OR CHANGES ON THIS SHEET MUST BE MADE OR CIRCLED IN RED INK, WITH DATE AND NAME OF PERSON MAKING CHANGE.

Do not extend notes this side of this line.

F. B. 2130 Pg. 38 | Job No. 9/2/14 | Division No. | Notes Red. | Plotted | No. | Profile
Survey of Oak Ave. S.S. | Date | Date | No. | X-Sec.
Survey by Levi C. | Notes J.S.C. | Notes Chkd. | Checked
Indexed C. Johnson | Date | Date | Date | No.

STATION	B. S.	H. I.	F. S.	ELEV.	1ST ST.	ST.
3+22				5640	P/C 30'	
"				690	B.C.L. 94'	
3+49.5				6395	SOUTH @ C.R. 45.6	
"				6463	N. end C.R. N.W. Cor "	
3+64.58	℄ INT	DUNCANNON AVE		6243		℄ INT. DUNCANNON AVE
"				6263	5'	
"				6237	18'	
"				6343	30'	
3+79.5				6411	SOUTH @ C.R. 45'	
"				6470	N. end C.R. N.E. Cor. "	
4+00				6275		℄
"				6161		18' South
"				6226		" C.L.
"				626		30' P/C
"				630		100' Top Slope
"				567		132' B.C.L.
4+08				6280		
"				6300		
"				6276	SOUTH @ C.R. 18 (Creek)	5' ℄
"				6340	E. end C.R. N.E. C.R. "	
"				645	P/C 30'	
"				654	B.C.L. 94'	

76L298 S & E #307 9-54

PLEASE RETURN TO
LOS ANGELES COUNTY SURVEYOR
726 LOS ANGELES COUNTY ENGINEERING BLDG.

NOTE: ANY ADDITIONS OR CHANGES ON THIS SHEET MUST BE MADE OR CIRCLED IN RED INK, WITH DATE AND NAME OF PERSON MAKING CHANGE.

Do not extend notes this side of this line.

STATION	B. S.	H. I.	F. S.	ELEV.		1ST ST
5+00				56352		℄
"				6253		18' Gutt.
"				6313		" cb.
"				632		30' P/L
"				6354	Gutt 18'	
"				6415	Cb. "	
"				653	P/L 30'	
T.P.				56378		
5 +88.5				6433		℄
"				6450	Crown 5'	
				6424	gutt @ C.R. 18.3	
"				6490	W. end C.R. N.W. Cor. "	
"				660	P/L 30'	
"				678	B.L.L. 94'	
6+00				6445		℄
"				6338		18.2 gutt.
"				6400		" cb.
"				642		30' P/L
6+15.5				6591	gutt. @ C.R. 45.5	
"				6660	N. end C.R. N.W. Cor. "	
6+30.55	℄ INT EASTFORD AVE			6460		℄ INT. EASTFORD AVE.
"				6480	Crown 5'	

Profile Notes Red. ____ Plotted ____ Job No. 1912.14 Division No. ____ F. B. 2130 Pg. 39
No. ____ Date ____ Date ____ Survey of OAK AVE S.S.
X-Sec. Notes Chkd. ____ Checked ____ Survey by J.S.C. Notes J.S.C. Date 8-1-56
No. ____ Date ____ Date ____ Map No. ____ Date ____

76L298 S & E #307 9-54

PLEASE RETURN TO
LOS ANGELES COUNTY SURVEYOR
726 LOS ANGELES COUNTY ENGINEERING BLDG.

NOTE: ANY ADDITIONS OR CHANGES ON THIS SHEET MUST BE MADE OR CIRCLED IN RED INK, WITH DATE AND NAME OF PERSON MAKING CHANGE.

Do not extend notes this side of this line.

STATION	B. S.	H. I.	F. S.	ELEV.		1ST ST.
6+30 55				56460	Cross gutter 18'	
"				6690	45'	
6+53 5				6644	gutt. @ C.R. 49'	
"				6707	N. end C.R. NE Cor. "	
6+81 5				6505		℄
"				6525	Crown 5'	
"				6504	gutt. @ C.R. 18'	
"				6572	E. end C.R. N.E. Cor. "	
"				667	P/L 30'	
"				677	B.C.L. 94'	
7+00				6522		℄
"				6419		18 5 gutt
"				6479		" cb.
"				650		30' P/L
"				657		100' Top Slope
"				590		135' B.C.L
"				6550	crown 8'	
"				6520	gutt. 18'	
"				6585	cb. "	
"				671	P/L 30	

F. B. 2130 Pg. 40 Job No. 1912.14 Division No. Notes Red. Plotted Profile
Survey of Date Date No.
Survey by Notes Notes Chkd. Checked X-Sec.
Indexed K. C. Johnson Date Date Date No.

76L298 S & E #307 9-54

PLEASE RETURN TO
LOS ANGELES COUNTY SURVEYOR
726 LOS ANGELES COUNTY ENGINEERING BLDG.

NOTE: ANY ADDITIONS OR CHANGES ON THIS SHEET MUST BE MADE OR CIRCLED IN RED INK, WITH DATE AND NAME OF PERSON MAKING CHANGE.

Do not extend notes this side of this line.

STATION	B. S.	H. I.	F. S.	ELEV.		1ST ST
7+55.5				565.75	565.75 6.65	29' rim Water M.H.
"				557.93	7.82 1.17	Flow Line 14" Conc. water pipe
					557.93 7.82	
7+60.8				65.72		℄
"				64.76		18.3 gutt
"				65.40		" cb (E. end)
"				65.67	gutt 18.3	
"				66.28	cb " (E. end)	
7+66.7				64.85		29' Top Conc. headwall
"				560.35	564.85 1.50	" Flow Line Conc. drain
					4.50 3.00	
					560.35 4.50	
7+66.9				65.6		℄ @ drain
7+73				65.83		℄ E. edge par.
"				64.88		18' gutt
"				65.51		" cb
"				65.91	gutt 18'	
"				66.54	cb "	
8+00				66.00		℄
"				65.00		18' gutt
"				65.60		" cb.
"				65.5		30' P/C
"				66.23	Crown 5'	
"				65.90	gutt. 18'	

Profile Notes Red. ____ Plotted ____ Job No. 191214 Division No. ____ F. B. 2130 Pg. 41
No. ____ Date ____ Date ____ Survey of SAK AVE. S.S.
X-Sec. Notes Chkd. ____ Checked ____ Survey by J.S.C. Notes J.S.C. Date 8-1-56
No. ____ Date ____ Date ____ Map No. ____ Indexed Johnson Date ____

76L298 S & E #307 9-54

PLEASE RETURN TO
LOS ANGELES COUNTY SURVEYOR
726 LOS ANGELES COUNTY ENGINEERING BLDG.

NOTE: ANY ADDITIONS OR CHANGES ON THIS SHEET MUST BE MADE OR CIRCLED IN RED INK, WITH DATE AND NAME OF PERSON MAKING CHANGE.

Do not extend notes this side of this line.

STATION	B. S.	H. I.	F. S.	ELEV.		1ST ST.
8+00				566 58	cb. 18'	
"				67 6	P/L 30'	
T.P.				66 16		
8+14.5				61 80	93.5 R Top 3" Plumping outlet to Ho# 1602	
8+75				61 95	89.3 R Top 3" Plumbing outlet to Ho# 1608	
9+00				66 50	℄	
"				65 45		18' gutt
"				66 06		" cb
"				66 1		30' P/L
"				66 75	Crown 7'	
"				66 42	gutt 18'	
"				67 03	cb "	
"				68 4	P/L 30'	
9+34.8				62 30	92' R Top 3" Plumbing outlet to Ho# 1614	
10+00				67 25	℄	
"				66 21		18' gutt
"				66 82		" cb
"				66 8		30' P/L
"				62 6		155' B.L.L
"				67 45	gutt 18'	
"			?	67 20	cb "	

F. B. 2130 Pg. 42 Job No. 1912.14 Division No. Notes Red. Plotted Profile
Survey of OAK AVE. SS Date Date No.
Survey by J.S.C. Notes J.S.C. Notes Chkd. Checked X-Sec.
Indexed C. Johnson Date Date Date No.

76L298 S & E #307 9-54

PLEASE RETURN TO
LOS ANGELES COUNTY SURVEYOR
726 LOS ANGELES COUNTY ENGINEERING BLDG.

NOTE: ANY ADDITIONS OR CHANGES ON THIS SHEET MUST BE MADE OR CIRCLED IN RED INK, WITH DATE AND NAME OF PERSON MAKING CHANGE.

Do not extend notes this side of this line.

STATION	B. S.	H. I.	F. S.	ELEV.		1ST ST.
10+00				56777	cb. 18'	
"				5685	P/L 30	
"				637	B.C.L. 160	
11+00				6870		℄
"				6764		18' gutt
"				6825		" cb
"				685		30' P/L
"				6900	Crown 7'	
				6870	gutt 18'	
				6930	cb. "	
				705	P/L 30'	
10+85.6				66.1	drain to Swimming Pool 43.3	
12+00				7052		℄
"				6953		18 gutt.
"				7020		" cb.
"				705		30' P/L
"				7085	Crown 7'	
"				7046	gutt 18	
"				7111	cb. "	
"				720	P/L 30'	
TP				7071		

Profile Notes Red. ____ Plotted ____ Job No. 1912.14 Division No. ____ F. B. 2130 Pg. 43
No. ____ Date ____ Date ____ Survey of OAK AVE. S.S.
X-Sec. Notes Chkd. ____ Checked ____ Survey by ____ Notes ____ Date 8-1-56
No. ____ Date ____ Date ____ Map No. ____ Date ____

76L298 S & E #307 9-54

PLEASE RETURN TO
LOS ANGELES COUNTY SURVEYOR
726 Los Angeles County Engineering Bldg.

NOTE: ANY ADDITIONS OR CHANGES ON THIS SHEET MUST BE MADE OR CIRCLED IN RED INK, WITH DATE AND NAME OF PERSON MAKING CHANGE.

Do not extend notes this side of this line.

F. B. 2130 Pg. 44 Job No. 1912.14 Division No. 5 Profile No. X-Sec. No.
Survey of OAK AVE. JSC Plotted Date
Survey by JSC Notes JSC Notes Chkd Checked
Indexed C. Johnson Date Date Date

STATION	B. S.	H. I.	F. S.	ELEV.		1ST ST.
13+00				57239		℄
"				57137		18' 90H
"				7198		" CB
"				717		30' P/C
"				686		155' B.C.C.
"				7265	Crown 7'	
"				7240	90H 18'	
"				7302	CB. "	
"				735	P/C 30'	
"				778	B.C.C. 160'	
14+00				7443		℄
"				7325		18' 90H
"				7380		" CB
"				735		30' P/C
"				7485	Crown 8'	
"				7454	90H 18'	
"				7517	CB. "	
"				757	P/C 30'	
14+17.5				7400		18" 90H
"				7448		" E. end CB
14+19.5				7517	90H 18"	

76L298 S & E #307 9-54

PLEASE RETURN TO
LOS ANGELES COUNTY SURVEYOR
726 LOS ANGELES COUNTY ENGINEERING BLDG.

NOTE: ANY ADDITIONS OR CHANGES ON THIS SHEET MUST BE MADE OR CIRCLED IN RED INK, WITH DATE AND NAME OF PERSON MAKING CHANGE.

Do not extend notes this side of this line.

STATION	B. S.	H. I.	F. S.	ELEV.		1ST ST.
14+19.5				575.74	E end cb 18.2	
14+30				7513		10.5 ∡ pt. pav.
14+53.5				7625		℄
"				7605		10.5 edge pav
"				752		20' P/L
"				7638	edge pav. 10.5	
"				774	P/L 20	
15+00				7678		℄
"				7667		10.5 edge pav.
"				764		20' P/L
"				7680	edge pav 10.5	
"				779	P/L 20'	
TP				7679		
15+33				7695		℄
"				7660		10.5 pav return
"				762		20' P/L
"				702		155' B.C.L.
15+42.10	℄ INT	Alley		7696		℄ INT Alley
"				7625		20'
"				7675	edge pav. 11.0	
"				782	P/L 20'	

Profile Notes Red. ____ Plotted ____ Job No. 191214 Division No. ____ F. B. 2130 Pg. 45
No. ____ Date ____ Date ____ Survey of OAK AVE. SS
X-Sec. Notes Chkd. ____ Checked ____ Survey by JSC Notes JSC Date 8-1-56
No. ____ Date ____ Date ____ Map No. ____ Indexed Johnson Date ____

76L298 S & E #307 9-54

PLEASE RETURN TO
LOS ANGELES COUNTY SURVEYOR
726 LOS ANGELES COUNTY ENGINEERING BLDG.

NOTE: ANY ADDITIONS OR CHANGES ON THIS SHEET MUST BE MADE OR CIRCLED IN RED INK, WITH DATE AND NAME OF PERSON MAKING CHANGE.

Do not extend notes this side of this line.

F. B. 2130 Pg. 46 | Job No. 1912.14 Division No. | Notes Red. | Plotted | Profile
Survey of Oak Ave S.S. | Date | No.
Survey by U.S.C. Notes J.S.C. | Notes Chkd. | Checked | X-Sec.
Indexed C. Johnson Date | Date | Date | No.

STATION	B. S.	H. I.	F. S.	ELEV.		1ST ST.
					LT	RT
14+89				5642	Elev. to Drain to Swimming Pool	142.5 R
BM. KK 141				578.54	BMKK Elev. 578.503 FB. 1982 - 40 OAK AVE & 1ST ST. S.E. Cor. L&T in CB 1' E. of E. end of C.R.	

Notes Ck'd by		Survey of OAK AVE. S.S. DIST	F.B. 2130 Pg. 47
Map No.		W. O. 1912.14 Tape No.	St'd. °F
Office Work		Surveyed by J.S. COATES	
Checked		Notes	Date
Date		Indexed A. C. Johnson 8-28-56	

TOPOGRAPHY
ON
SECOND ST.

From: Cotter Ave 1400
To: 1ST Alley W. of Oak Ave 15+41 39

OAK AVE. S.S. DIST.
C.I. 1912.14

COATES
OCHSNER
EVANS
WORKMAN

OFFSETS TAKEN
TO CTR. TREE OR POLE

Note: Any Additions or Changes on This Sheet Must be Made or Circled in Red Ink With Date and Name of Person Making Change.

Do not extend notes this side of this line.

RETURN TO
LOS ANGELES COUNTY SURVEYOR
726 LOS ANGELES COUNTY
ENGINEERING BLDG.

76F309S S&E #247. 8-54

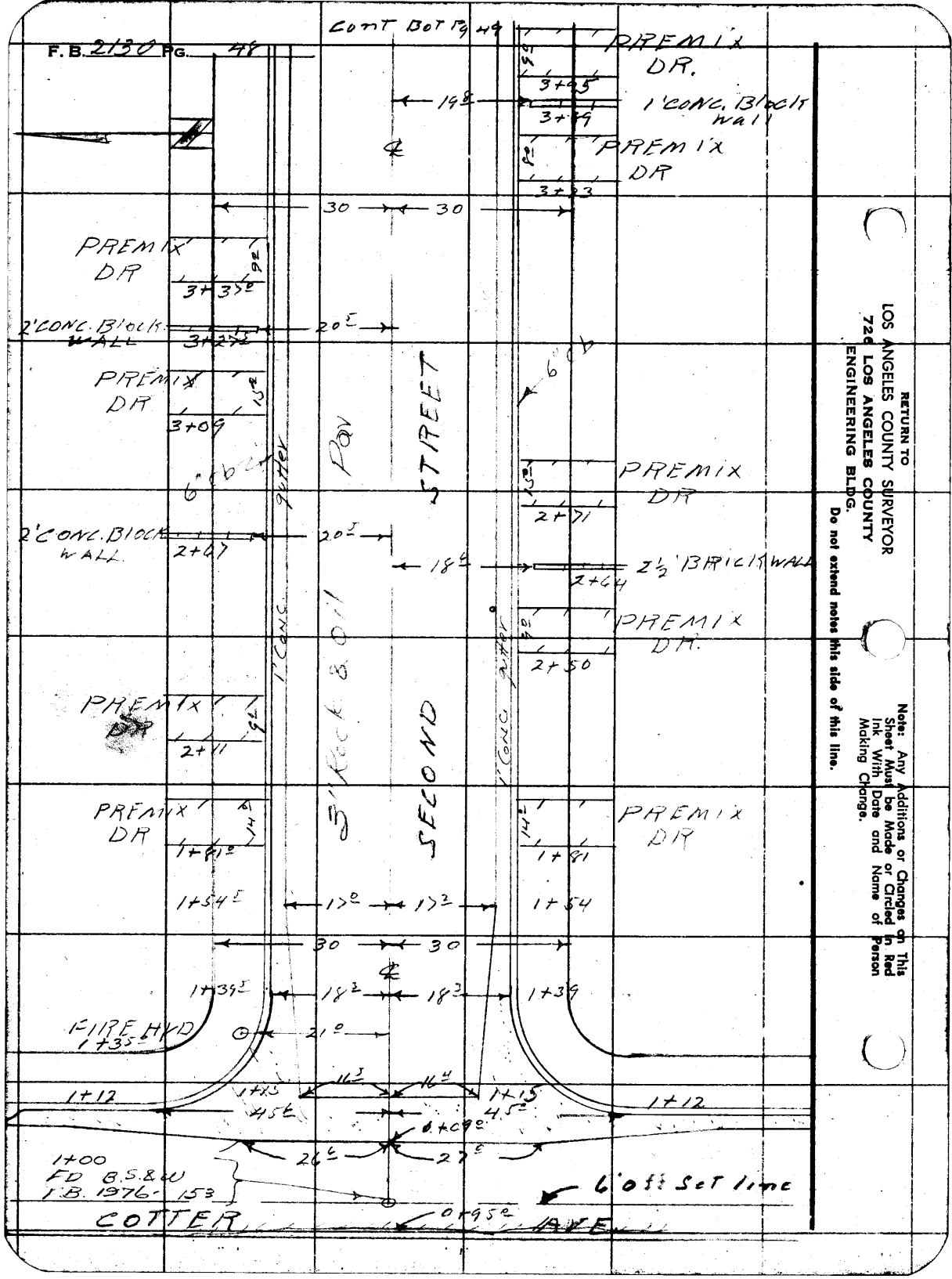

RETURN TO
LOS ANGELES COUNTY SURVEYOR
720 LOS ANGELES COUNTY
ENGINEERING BLDG.
Do not extend notes this side of this line.

Note: Any Additions or Changes on This Sheet Must be Made or Circled in Red Ink With Date and Name of Person Making Change.

Notes Ck'd by	Survey of OAK AVE SS DIST
Map No.	W. O. 1912 14 Tape No. St'd. °F
Office Work	Surveyed by J.S.C.
Checked	Notes J.O. Date
Date	Indexed C. Johnson

F. B. 2130 Pg. 49

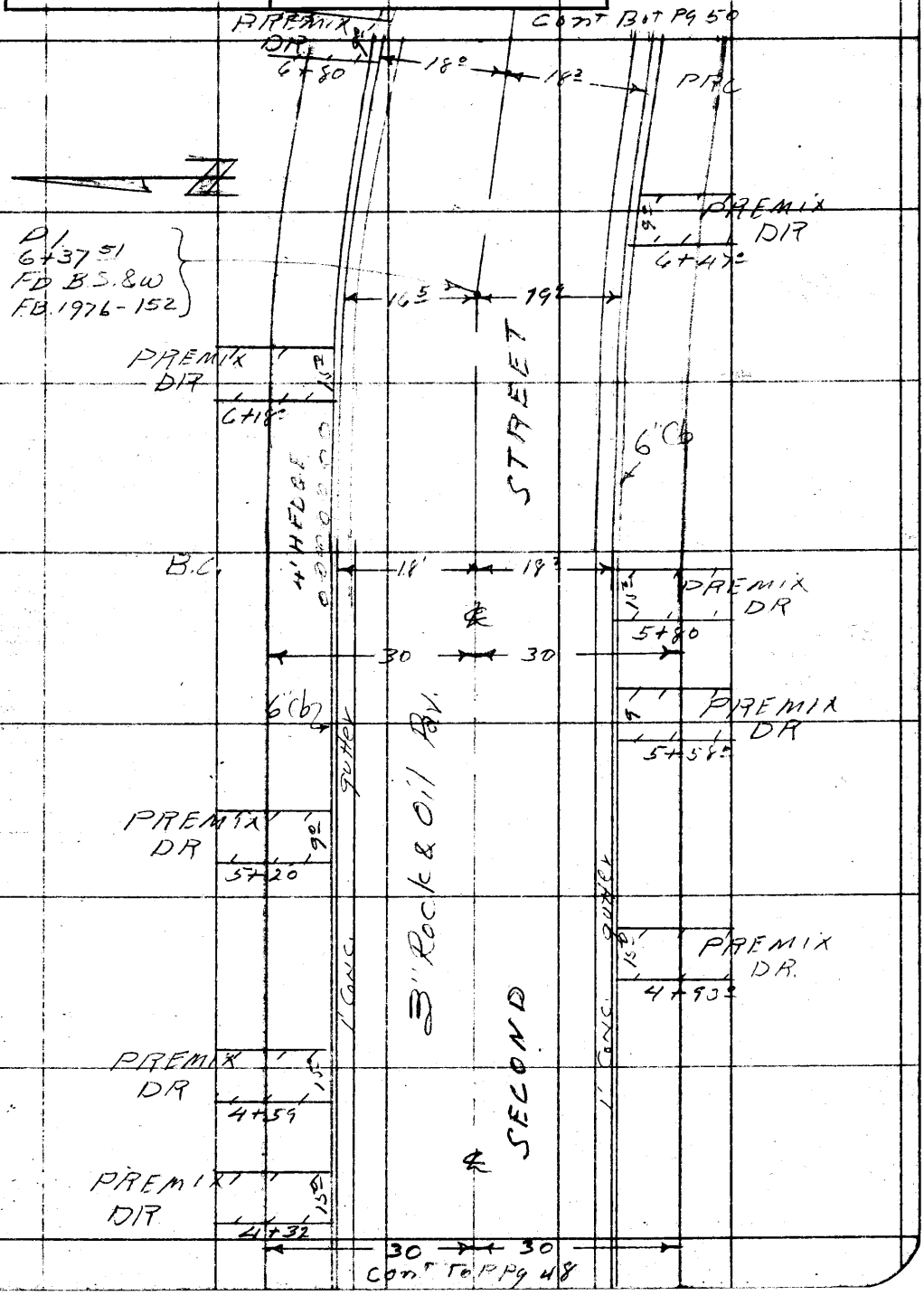

Note: Any Additions or Changes on This Sheet Must be Made or Circled in Red Ink With Date and Name of Person Making Change.

Do not extend notes this side of this line.

RETURN TO
LOS ANGELES COUNTY SURVEYOR
726 LOS ANGELES COUNTY
ENGINEERING BLDG.

76F309S S&E #247. 8-54

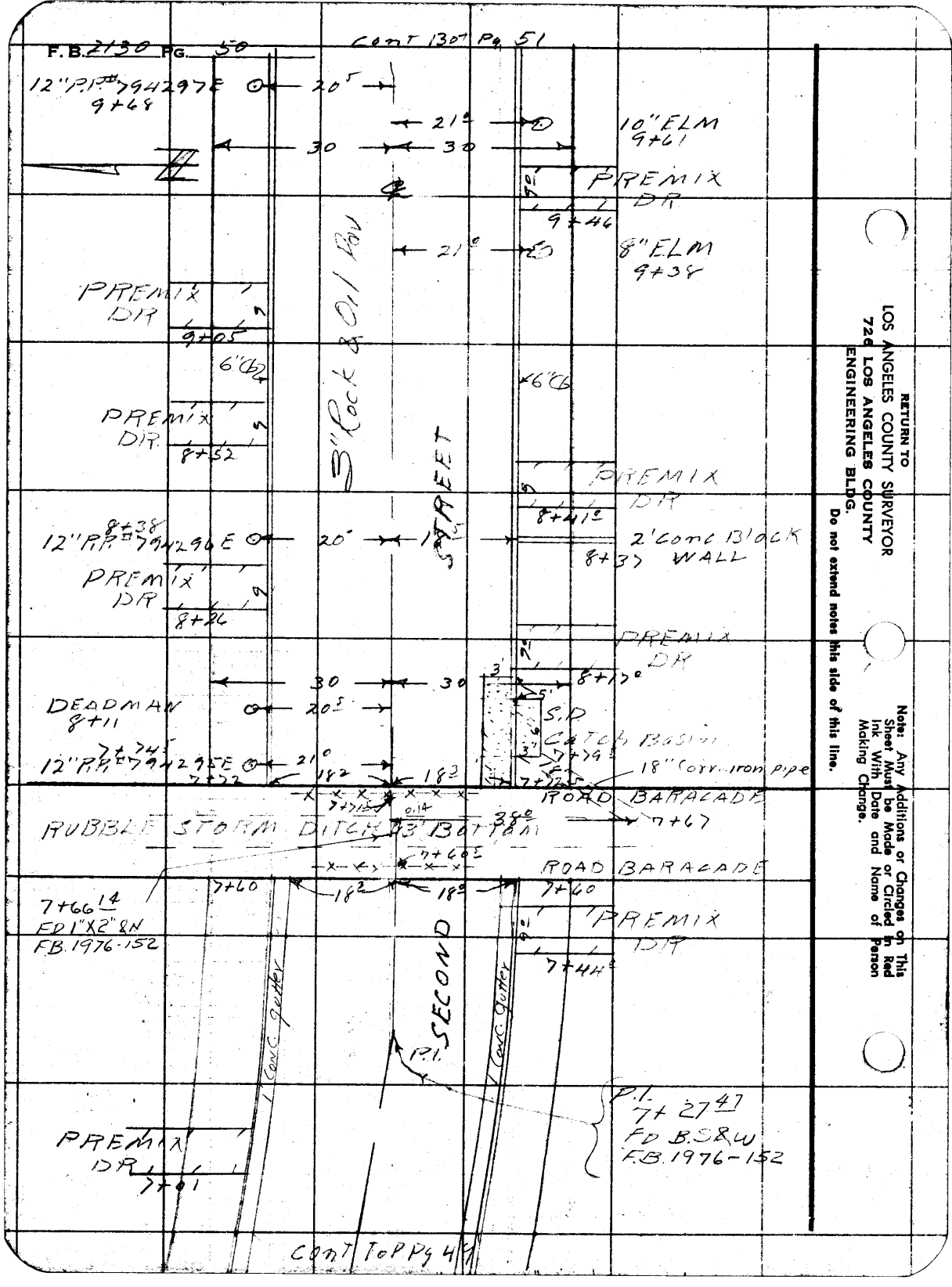

RETURN TO
LOS ANGELES COUNTY SURVEYOR
726 LOS ANGELES COUNTY
ENGINEERING BLDG.

Do not extend notes this side of this line.

Note: Any Additions or Changes on This Sheet Must be Made or Circled in Red Ink With Date and Name of Person Making Change.

Notes Ck'd by	Survey of OAK AVE SS DIST
Map No.	W. O. 1912 Tape No. St'd. °F
Office Work	Surveyed by J.S.C.
Checked	Notes J.O. Date
Date	Indexed C. Johnson

F. B. 2130 Pg. 51

Cont. Bot Pg 52

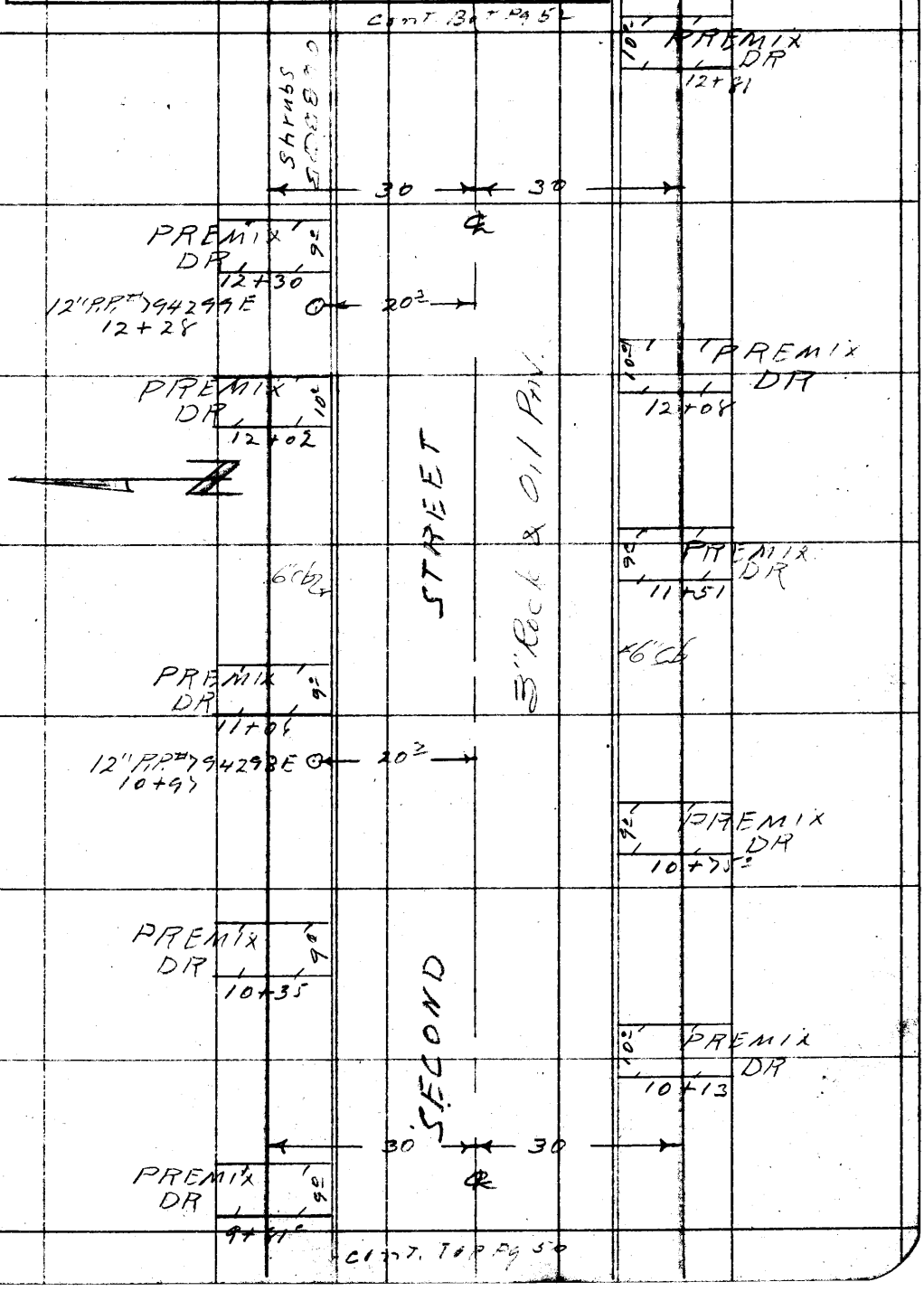

Cont. Top Pg 50

Note: Any Additions or Changes on This Sheet Must be Made or Circled in Red Ink With Date and Name of Person Making Change.

Do not extend notes this side of this line.

RETURN TO
LOS ANGELES COUNTY SURVEYOR
726 LOS ANGELES COUNTY
ENGINEERING BLDG.

76F3095 S&E #247. 8-54

F.B. 2130 PG. 52

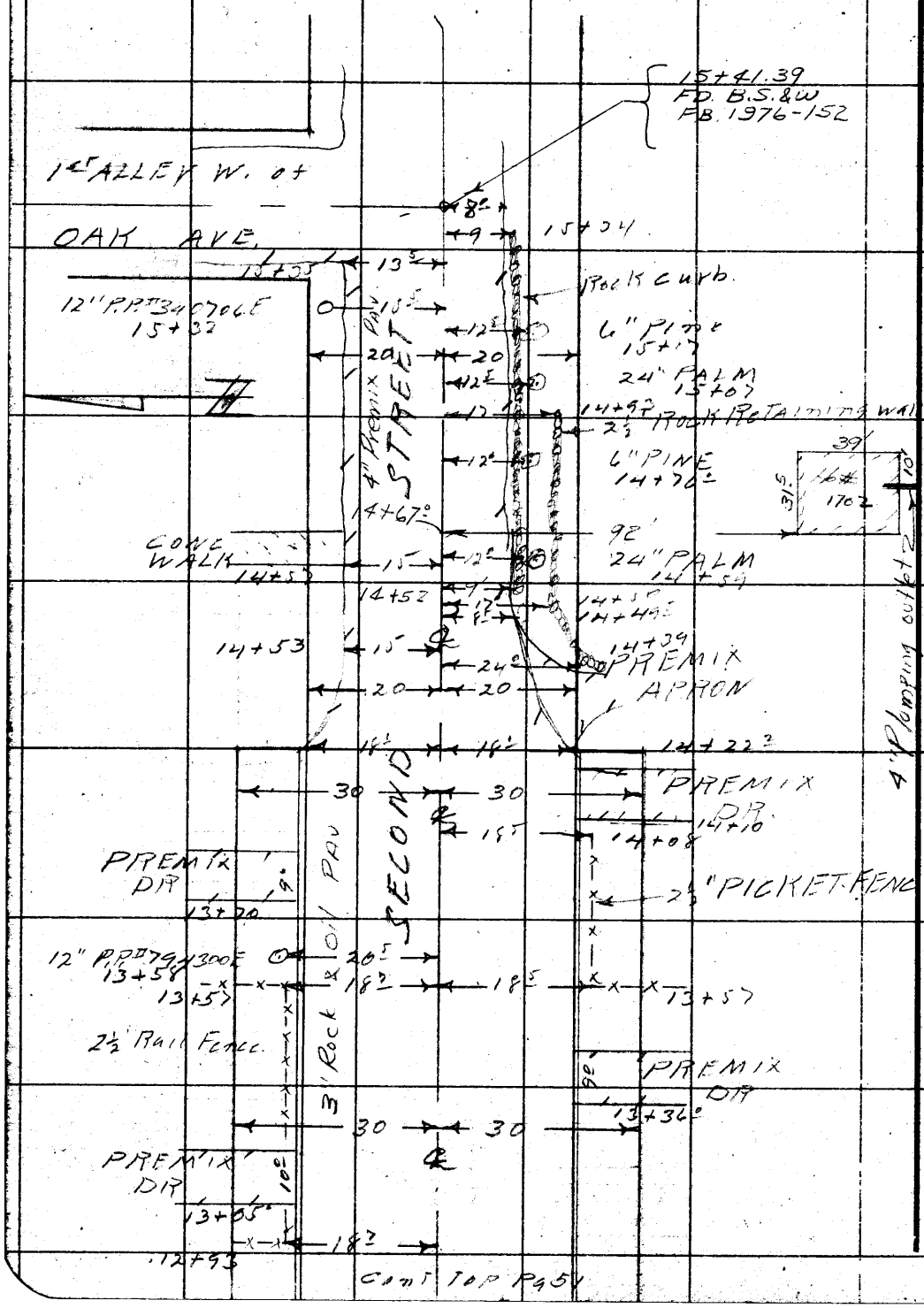

RETURN TO
LOS ANGELES COUNTY SURVEYOR
726 LOS ANGELES COUNTY
ENGINEERING BLDG.

Do not extend notes this side of this line.

Note: Any Additions or Changes on This Sheet Must be Made or Circled in Red Ink With Date and Name of Person Making Change.

Profile No. | Notes Red. Date | Plotted Date | Job No. 1912.14 | Division No. | F. B. 2130 Pg. 53
X-Sec. No. | Notes Chkd. Date | Checked Date | Survey of OAK AVE S.S | Survey by J.S.C. | Notes J.S.C. Date 8-9-56 | Map No. E. Johnson Date AUG 29 56

CROSS-SECTION ON SECOND ST.

FROM Cotner AVE. 1400
TO 1ST ALLEY W. of OAK Ave 1541.39

OAK AVE. S.S. DIST
C.I. 1912.14

COATES
OCHSNER
EVANS
WORKMAN

STATION	B.S.	H.I.	F.S.	ELEV.

NOTE: ANY ADDITIONS OR CHANGES ON THIS SHEET MUST BE MADE OR CIRCLED IN RED INK, WITH DATE AND NAME OF PERSON MAKING CHANGE.

Do not extend notes this side of this line.

PLEASE RETURN TO
LOS ANGELES COUNTY SURVEYOR
726 LOS ANGELES COUNTY ENGINEERING BLDG.

761.298 S & E #307 9-54

76L298 S & E #307 9-54

PLEASE RETURN TO
LOS ANGELES COUNTY SURVEYOR
726 LOS ANGELES COUNTY ENGINEERING BLDG.

NOTE: ANY ADDITIONS OR CHANGES ON THIS SHEET MUST BE MADE OR CIRCLED IN RED INK, WITH DATE AND NAME OF PERSON MAKING CHANGE.

Do not extend notes this side of this line.

STATION	B. S.	H. I.	F. S.	ELEV.	2ND ST	
BMKK 134				546 14	BMKK 134 Elev. 546.144 F.B. 1982-36	
					Cotter Ave & 3rd ST. N.E. Cor.	
					Bt. Spk. in ch. 5' N. of N. end C.R.	
0+95'				542 17	LT	℄ W. edge RT. pav.
1+00 ℄ INT. 6' OFF ℄ Cotter & 2nd ST				42 66		℄ INT. 2ND ST. & 6' OFF ℄ Cotter
"				40 90		30'
"				44 45	30'	
1+12				42 42		℄ c Cross-gutter
"				39 40		45' gutt. @ C.R.
"				40 10		" S. end C.R. S.E. Cor
"				45 15	gutt. @ C.R. 45.6	
"				45 80	N. end C.R. N.E. Cor "	
1+39				43 30		℄
"				42 35		18.3 gutt
"				42 97		" E end C.R. S.E. Cor
"				43 1		30' P/L
"				44 2		90' Top Slope
"				35 5		129 B.L.L.
1+39.5				43 85	gutt 18.3	
"				44 40	E. end C.R. N.E. Cor. "	
"				45 6	P/L 30'	

F. B. 2130 Pg. 54 Job No. 1912.14 Division No. Notes Red. Plotted Profile
Survey of OAK AVE. S.S. DIST Date Date No.
Survey by J.S.C. Notes J.S.C. Notes Chkd. Checked X-Sec.
Indexed C. Johnson Date Date Date No.

76L298 S & E #307 9-54

PLEASE RETURN TO
LOS ANGELES COUNTY SURVEYOR
726 LOS ANGELES COUNTY ENGINEERING BLDG.

NOTE: ANY ADDITIONS OR CHANGES ON THIS SHEET MUST BE MADE OR CIRCLED IN RED INK, WITH DATE AND NAME OF PERSON MAKING CHANGE.

Do not extend notes this side of this line.

STATION	B. S.	H. I.	F. S.	ELEV.		2ND ST.
1+39.5				5534	LT 132' B.LL	RT
2+00				4467		℄
"				4360		18' gutt
"				4423		" cb
"				446		30' P/L
"				4460	gutt 18	
"				4525	cb "	
"				458	P/L 30'	
TP				54496		
3+00				4598		℄
"				4495		18 gutt
"				4558		" cb
"				459		30' P/L
"				4625	crown 8'	
"				4591	gutt 18	
"				4657	cb "	
"				477	P/L 30	
4+00				4725		℄
"				4629		18' gutt
"				4698		" cb
"				475		30' P/L
"				475		90' Top Slope

Profile Notes Red. ____ Plotted ____ Job No. 1912.14 Division No. ____ F. B. 2130 Pg. 55
No. ____ Date ____ Date ____ Survey of OAK AVE
X-Sec. Notes Chkd. ____ Checked ____ Survey by JSC Notes JSC Date 8-9-56
No. ____ Date ____ Date ____ Map No. ____ Date ____

76L298 S & E #307 9-54

PLEASE RETURN TO
LOS ANGELES COUNTY SURVEYOR
726 LOS ANGELES COUNTY ENGINEERING BLDG.

NOTE: ANY ADDITIONS OR CHANGES ON THIS SHEET MUST BE MADE OR CIRCLED IN RED INK, WITH DATE AND NAME OF PERSON MAKING CHANGE.

Do not extend notes this side of this line.

F. B. 2130 Pg. 56 Job No. 1912.14 Division No. Notes Red. Plotted
Survey of OAK AVE. S.S. Date Date
Survey by J.S.C. Notes Chkd. Checked
Indexed K. C. Johnson Date Date
Profile No. X-Sec. No.

STATION	B. S.	H. I.	F. S.	ELEV.	LT.	2ND ST RT
4+00				5400		128' B.L.L.
"				4760	Crown 8'	
"				4734	9oH 18'	
"				4796	cb "	
"				488	P/L 30'	
"				566	B.L.L. 132	
5+00				4877		℄
"				4782		18' 9oH
"				4846		" cb
"				490		30' P/L
"				4907	Crown 8'	
"				4872	9oH 18'	
"				4936	cb "	
"				502	P/L 30'	
6+00				5008		℄
"				4908		18' 9oH
"				4975		" cb
"				500		30' P/L
"				5030	Crown 8'	
"				5003	9oH 18'	
"				5066	cb "	
"				513	P/L 30'	

76L298 S & E #307 9-54

PLEASE RETURN TO
LOS ANGELES COUNTY SURVEYOR
726 LOS ANGELES COUNTY ENGINEERING BLDG.

NOTE: ANY ADDITIONS OR CHANGES ON THIS SHEET MUST BE MADE OR CIRCLED IN RED INK, WITH DATE AND NAME OF PERSON MAKING CHANGE.

Do not extend notes this side of this line.

STATION	B. S.	H. I.	F. S.	ELEV.		2ND ST
T.P.				55037		
6+37.51				5081		℄ = P.I.
7+00				5146		℄
"				5055		18' gutt
"				5110		" cb
"				512		30 P/L
"				5171	Crown 8	
"				5148	gutt 18'	
"				5211	cb. "	
				525	P/L 30.5'	
7+27.47				5177		℄ = P.I.
7+60				5212		℄
"				5120		18' gutt.
"				5181		" E. end cb.
"				519		30 P/L
"				505		90' Top Slope
"				475		145 B.L.L
"				5231	crown 8	
"				5220	gutt 18'	
"				5386	E. end cb. "	
"				538	P/L P/L	
"				610	145 B.L.L.	

Profile Notes Red. ____ Plotted ____ Job No. 1912.14 Division No. ____ F. B. 2130 Pg. 57
No. ____ Date ____ Date ____ Survey of OAK AVE. S.S. DIST.
X-Sec. Notes Chkd. ____ Checked ____ Survey by JSC Notes JSC Date 8-9-56
No. ____ Date ____ Date ____ Map No. ____ Indexed Johnson Date ____

76L298 S & E #307 9-54

PLEASE RETURN TO
LOS ANGELES COUNTY SURVEYOR
726 Los Angeles County Engineering Bldg.

NOTE: ANY ADDITIONS OR CHANGES ON THIS SHEET MUST BE MADE OR CIRCLED IN RED INK, WITH DATE AND NAME OF PERSON MAKING CHANGE.

Do not extend notes this side of this line.

F. B. 2130 Pg. 58 Job No. 19214 Division No. S.S.
Survey of Oak Ave. S.S.
Survey by J.S.C. Notes J.S.C.
Indexed K. C. Johnson Date
Profile No. X-Sec. No.
Plotted Date Checked Date
Notes Red. Date Notes Chkd. Date

STATION	B. S.	H. I.	F. S.	ELEV.	LT.	2ND RT
7+66 Lt	℄ S.D.			5514		℄ Bot. rock S.D.
7+67				4978		38' flow line 18" Corr. iron S.D.
7+72				5212		℄ W. edge pav
"				5133		18' gutt
"				5204		" W. end cb.
"				5255	gutt 18'	
"				5316	W. end cb. "	
7+79 5				4990		20' flow line 18"
8+00				5270		℄
"				5182		18' gutt
"				5252		" cb
"				528		30 P/C
"				5288	crown 8'	
"				5277	gutt 18'	
"				5347	cb "	
"				549	P/C 30'	
9+00				5453		℄
"				5353		18' gutt
"				5417		" cb
"				542		30' P/C
"				5472	crown 8'	

76L298 S & E #307 9-54

PLEASE RETURN TO
LOS ANGELES COUNTY SURVEYOR
726 LOS ANGELES COUNTY ENGINEERING BLDG.

NOTE: ANY ADDITIONS OR CHANGES ON THIS SHEET MUST BE MADE OR CIRCLED IN RED INK, WITH DATE AND NAME OF PERSON MAKING CHANGE.

Do not extend notes this side of this line.

STATION	B. S.	H. I.	F. S.	ELEV.		2ND ST.
					LT.	RT
5+00				55745	gutt 18'	
"				5517	cb "	
"				561	P/L 30'	
T.P.				55468		
10+00				5610	℄	
"				5514		18' gutt
"				5583		" cb
"				557		30' P/L
"				546		80' Top Slope
"				513		145 BLL
"				5641	Crown 8'	
"				5600	gutt 18'	
"				5674	cb "	
"				575	P/L 30'	
"				623	BLL. 145'	
T.P.				55772		
11+00				5773	℄	
"				5682		18' gutt
"				5747		" cb
"				577		30' P/L
"				5795	Crown 8'	

Profile Notes Red. ____ Plotted ____ Job No. 1912.14 Division No. ____ F. B. 2130 Pg. 59
No. ____ Date ____ Date ____ Survey of OAK AVE. S.S. DIST.
X-Sec. Notes Chkd. ____ Checked ____ Survey by ____ Notes ____ Date 8-9-56
No. ____ Date ____ Date ____ Map No. ____ Indexed ____ Date ____

76L298 S & E #307 9-54

PLEASE RETURN TO
LOS ANGELES COUNTY SURVEYOR
726 LOS ANGELES COUNTY ENGINEERING BLDG.

NOTE: ANY ADDITIONS OR CHANGES ON THIS SHEET MUST BE MADE OR CIRCLED IN RED INK, WITH DATE AND NAME OF PERSON MAKING CHANGE.

Do not extend notes this side of this line.

STATION	B. S.	H. I.	F. S.	ELEV.		2ND ST
					LT.	RT.
11+00				55765	gutt 18'	
"				5840	cb "	
"				591	P/L 30'	
12+00				5940		℄
"				5831		18 gutt
"				5900		" cb
"				591		30' P/L
"				5965	Crown 8'	
"				5932	gutt. 18'	
"				5993	Cb "	
"				606	P/L 30'	
13+00				6097		℄
"				5996		18' gutt
"				6065		" cb
"				6070		30' P/L
"				602		70' Top Slope
"				562		145' B.LL
"				6126	Crown 8'	
"				6095	gutt 18'	
"				6161	cb "	
"				626	P/L 30'	

F. B. 2130 Pg. 60 Job No. 1912.14 Division No. Notes Red. Plotted Profile
Survey of OAK AVE SS DIST. Date Date No.
Survey by JSC Notes JSC Notes Chkd. Checked X-Sec.
Indexed A. C. Johnson Date Date Date No.

76L298 S & E #307 9-54

PLEASE RETURN TO
LOS ANGELES COUNTY SURVEYOR
726 LOS ANGELES COUNTY ENGINEERING BLDG.

NOTE: ANY ADDITIONS OR CHANGES ON THIS SHEET MUST BE MADE OR CIRCLED IN RED INK, WITH DATE AND NAME OF PERSON MAKING CHANGE.

Do not extend notes this side of this line.

STATION	B. S.	H. I.	F. S.	ELEV.		2ND ST.
					LT.	RT.
13+00				5666	B.L.L. 145	
14+00				6262		℄
"				6160		18' gutt
"				6228		" Cb
"				622		30' P/L
"				6292	Crown 8'	
				6263	gutt 18'	
				6330	Cb "	
				644	P/L 30'	
BM# KK145				56355	BM KK145 Elev. 56	3.539 F.B. 1982-41
14+22²				6222		18 gutt
"				6286		" Cb (E. end)
"				6302	gutt 18	
"				6359	(E. end) Cb "	
14+52				6372		℄
"				6330		9' edge pav
"				637		17' Top cut
"				619		20' P/L
"				6400	edge pav. 15'	
"				651	P/L 20'	

Profile Notes Red. ____ Plotted ____ Job No. 191214 Division No. ____ F.B. 2130 Pg. 61
No. ____ Date ____ Date ____ Survey of OAK AVE S.S.
X-Sec. Notes Chkd. ____ Checked ____ Survey by JSC Notes JSC Date 8-9-56
No. ____ Date ____ Date ____ Map No. ____ Indexed Johnson Date ____

76L298 S & E #307 9-54

PLEASE RETURN TO
LOS ANGELES COUNTY SURVEYOR
726 LOS ANGELES COUNTY ENGINEERING BLDG.

NOTE: ANY ADDITIONS OR CHANGES ON THIS SHEET MUST BE MADE OR CIRCLED IN RED INK, WITH DATE AND NAME OF PERSON MAKING CHANGE.

Do not extend notes this side of this line.

F. B. 2130 Pg. 62 | Job No. 1912.4 Division No. | Notes Red. | Plotted | No. | Profile
Survey of DALE AVE. S.S. DIST | Date | Date | X-Sec.
Survey by J.S.C. Notes J.S.C. | Notes Chkd. | Checked | No.
Indexed K. C. Johnson Date | Date | Date

STATION	B. S.	H. I.	F. S.	ELEV.		2ND ST.
15+00				56420	LT.	℄ RT.
"				6382		9' edge pav
"				642		17' Top cut
"				630		20' P/L
"				6420	edge pav 14'	
"				658	P/L 20'	
15+35				6432		℄
"				6410	Pav. return 135	
"				6435	P/L 20'	
"				703		
15+41.39	℄ INT	Alley		6438		℄ INT Alley & 2nd ST
"				6413		8' R edge pav
"				637		20' R
"				610		145' B.L.L.
14+88.5				579	Top 4" Plumbing outlet to Ho #1702	131' R
BMKK144				56458	BMKK 144 Elev. 564.568 FB. 1982-41	
					Oak Ave Ave. & 2nd St. S.E. Cor.	
					Bf. Spk. in cb. 5' E. of W. end	

Notes Ck'd by	Survey of OAK AVE S.S. DIST	F.B. 2130 Pg. 63
Map No.	W. O. 1912.14 Tape No. St'd. °F	
Office Work	Surveyed by J.S.C.	
Checked	Notes J.F.O. Date	
Date	Indexed C. Johnson 8-29-30	

TOPOGRAPHY
ON
THIRD ST.

From: Cotter Ave 17+00
To: Oak Ave. 17+23.83

OAK AVE. S.S. DIST
C.I. 1912.14

OFFSETS TAKEN
TO Ctr. of Tree or Pole

COATES
OCHSNER
EVANS
WORKMAN

Note: Any Additions or Changes on This Sheet Must be Made or Circled In Red Ink With Date and Name of Person Making Change.

Do not extend notes this side of this line.

RETURN TO
LOS ANGELES COUNTY SURVEYOR
726 LOS ANGELES COUNTY
ENGINEERING BLDG.

76F3095 S&E #247. 8-54

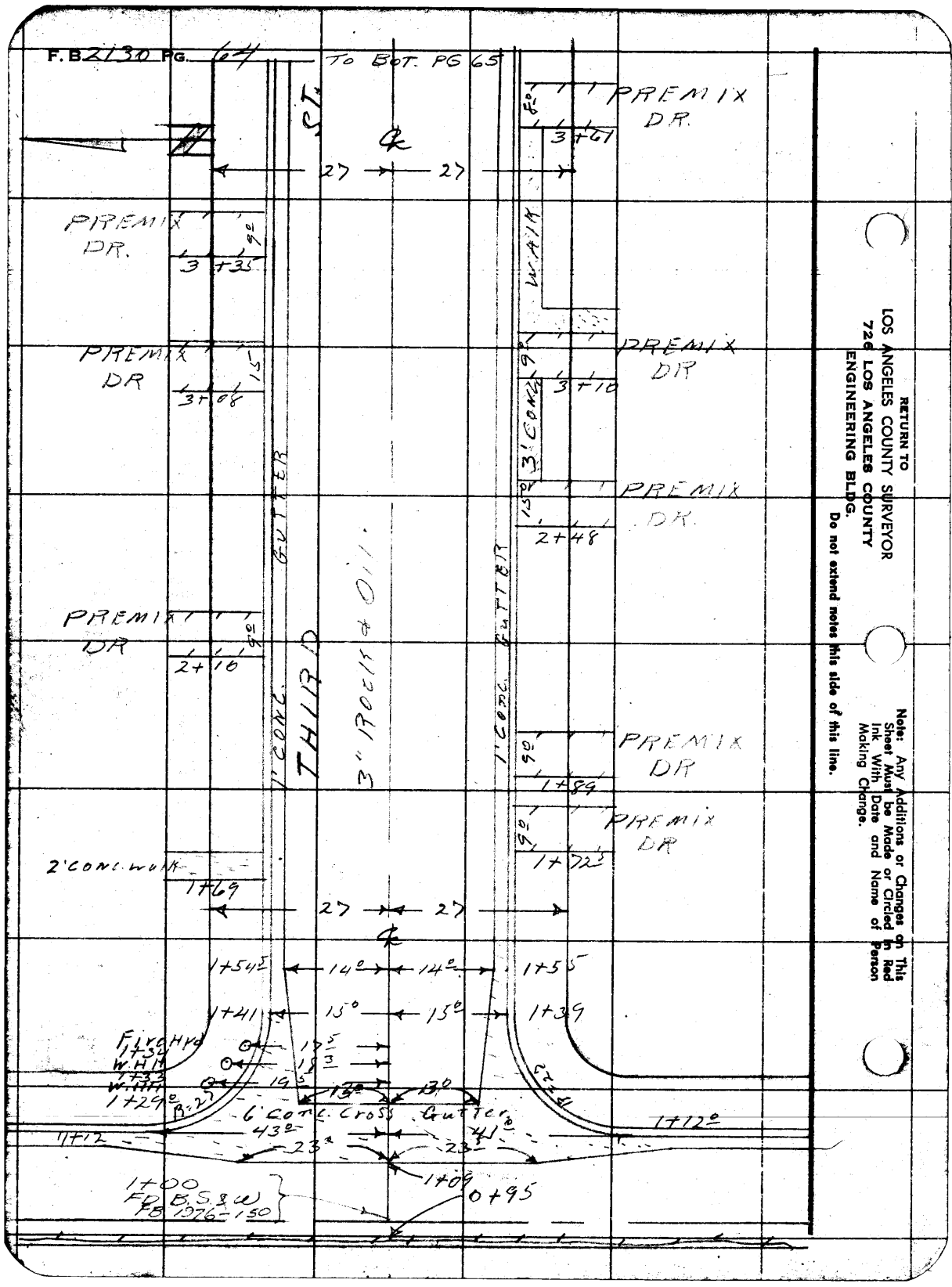

RETURN TO
LOS ANGELES COUNTY SURVEYOR
720 LOS ANGELES COUNTY
ENGINEERING BLDG.
Do not extend notes this side of this line.

Note: Any Additions or Changes on This Sheet Must be Made or Circled in Red Ink With Date and Name of Person Making Change.

Notes Ck'd by	Survey of OAK AVE. S.S. D.S.
Map No.	W. O. 1912 Tape No. St'd. °F
Office Work	Surveyed by J.S.C.
Checked	Notes J.O. Date
Date	Indexed A. C. Johnson

F.B. 2130 PG. 65

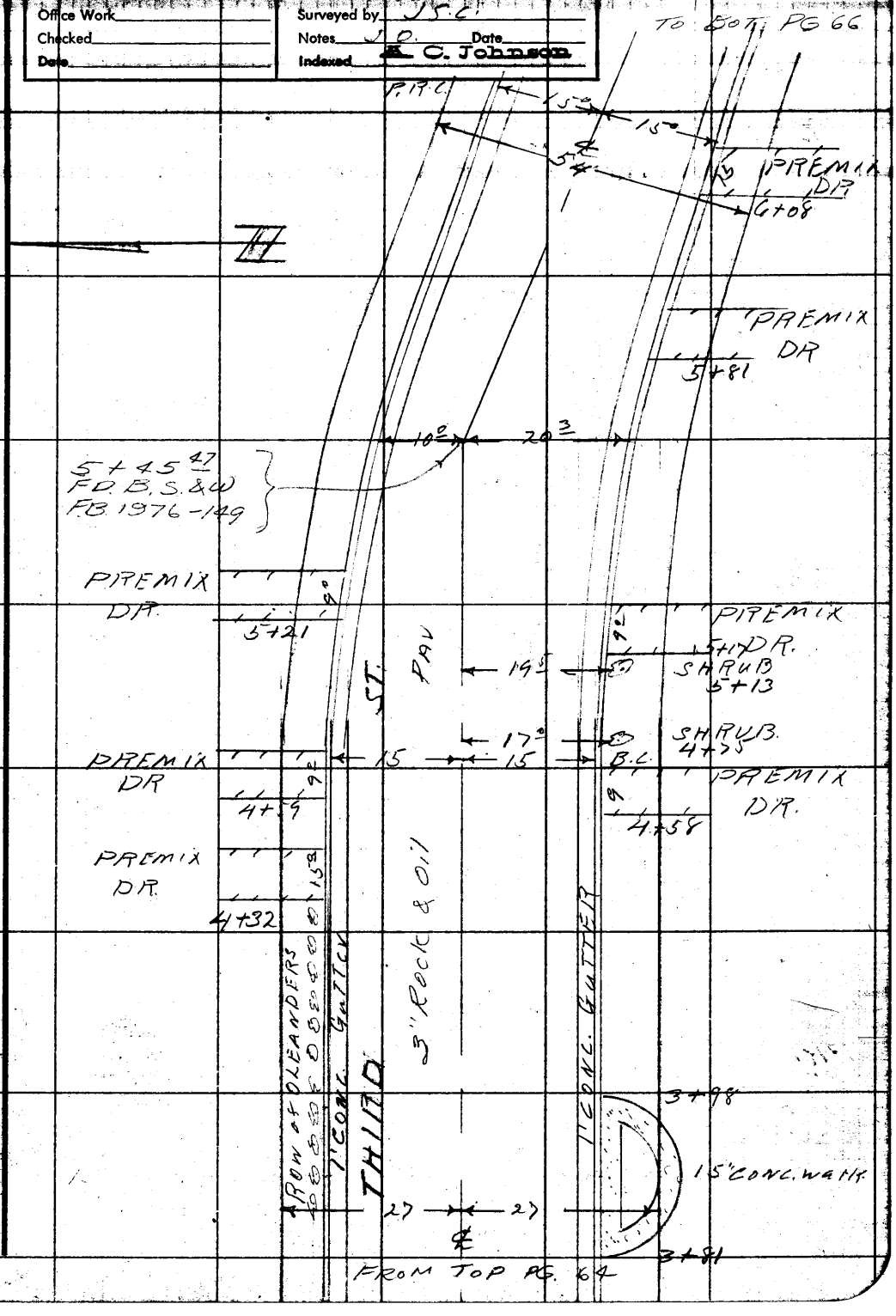

Note: Any Additions or Changes on This Sheet Must be Made or Circled in Red Ink With Date and Name of Person Making Change.

Do not extend notes this side of this line.

RETURN TO
LOS ANGELES COUNTY SURVEYOR
726 LOS ANGELES COUNTY
ENGINEERING BLDG.

76F3098 247 4-53

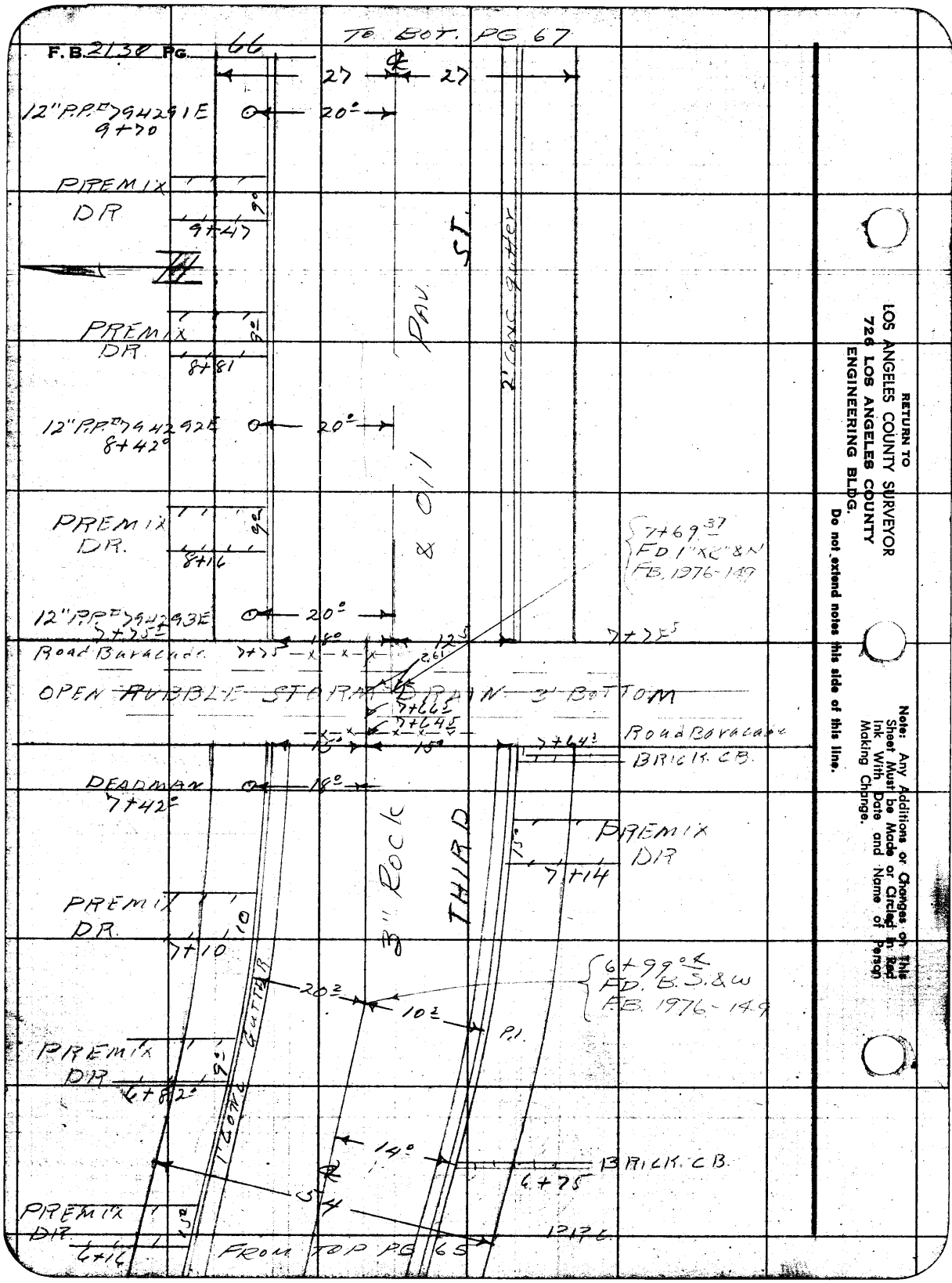

RETURN TO
LOS ANGELES COUNTY SURVEYOR
726 LOS ANGELES COUNTY
ENGINEERING BLDG.
Do not extend notes this side of this line.

Note: Any Additions or Changes on this Sheet Must be Made or Circled in Red Ink With Date and Name of Person Making Change.

Notes Ck'd by	Survey of OAK AVE S.S.D.S.
Map No.	W. O. 7912 Tape No. St'd. °F
Office Work	Surveyed by J.S.C.
Checked	Notes J.O. Date
Date	Indexed A. C. Johnson

F.B. 2130 Pg. 67

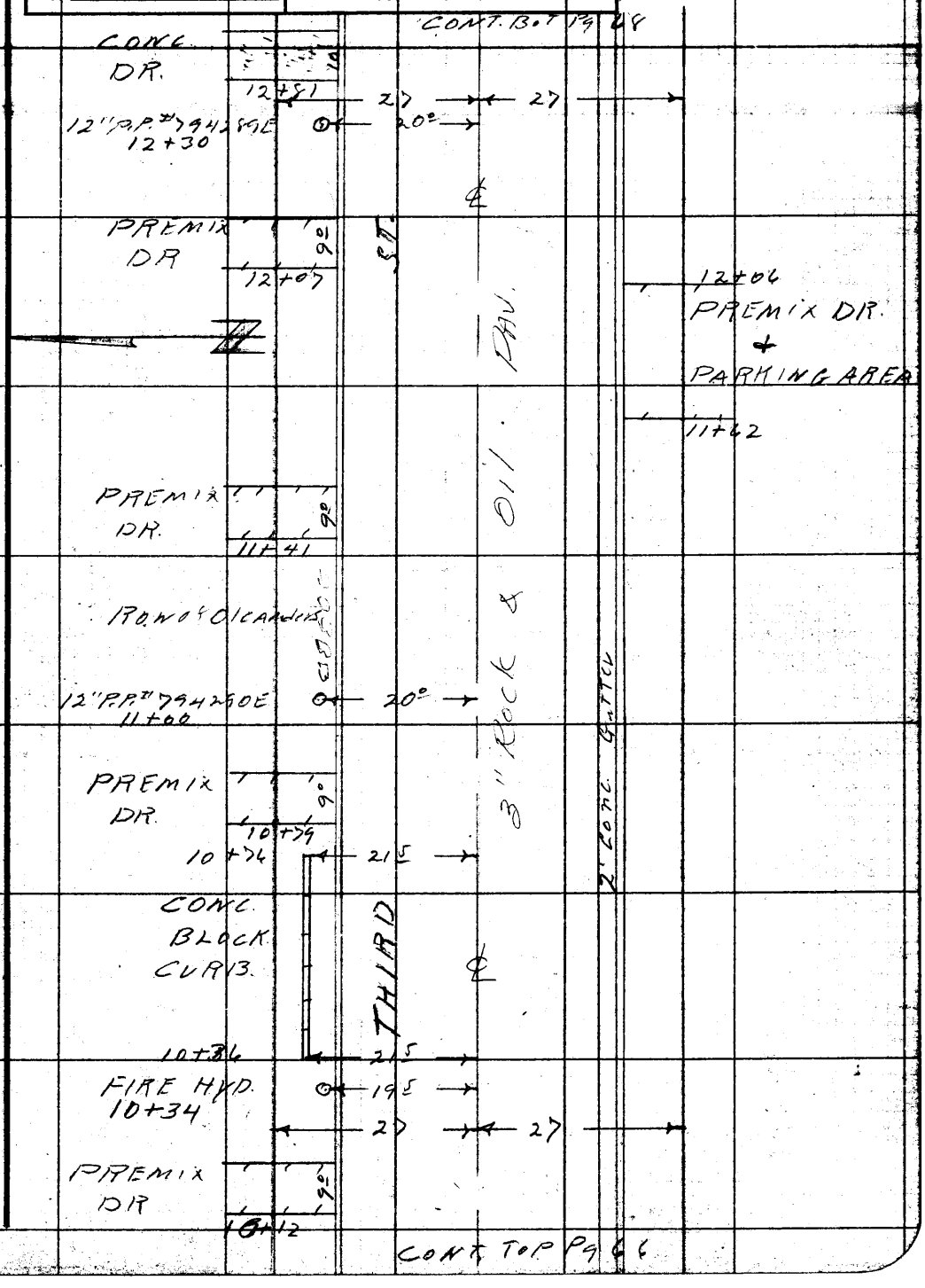

Note: Any Additions or Changes on This Sheet Must be Made or Circled in Red Ink With Date and Name of Person Making Change.

Do not extend notes this side of this line.

RETURN TO
LOS ANGELES COUNTY SURVEYOR
726 LOS ANGELES COUNTY
ENGINEERING BLDG.

76F3098 247 4-53

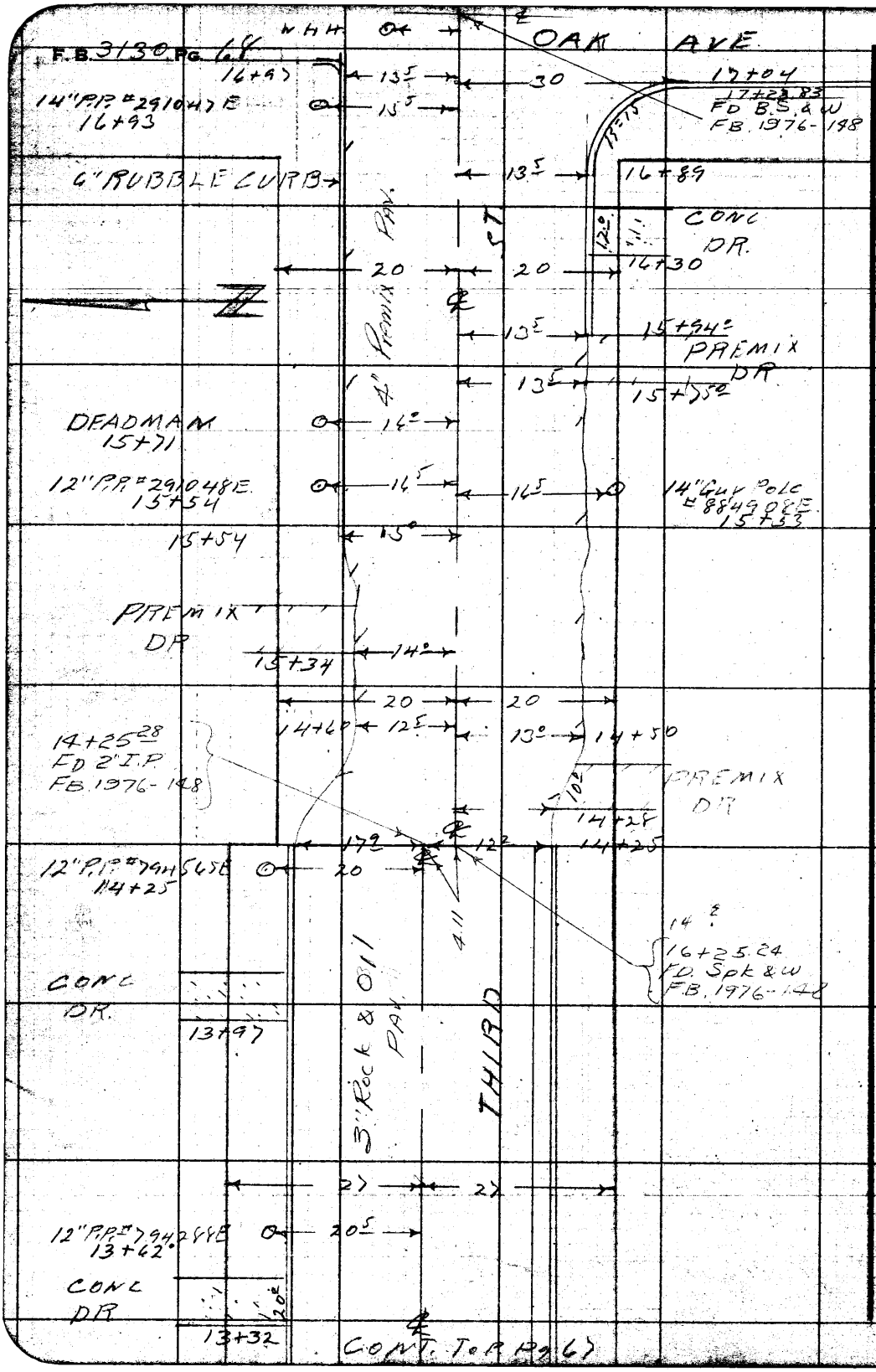

RETURN TO
LOS ANGELES COUNTY SURVEYOR
726 LOS ANGELES COUNTY
ENGINEERING BLDG.

Do not extend notes this side of this line.

Note: Any Additions or Changes on This Sheet Must be Made or Circled in Red Ink With Date and Name of Person Making Change.

Profile No. | X-Sec. No. | Notes Red. | Date | Notes Chkd. | Date | Plotted | Date | Checked | Date | Job No. 1912.14 | Division No. | Survey of OAK AVE. S.S. DIST. | Survey by J.S.C. | Notes J.S.C. Date 8/16/56 | Indexed A.C. Johnson Date AUG 28 56 | F. B. 2130 Pg. 69

CROSS-SECTION
ON
THIRD ST.

From: Cotter Ave 1700
To: Oak Ave 1712 23 83

OAK AVE S.S. DIST
C.I. 1912.14

COATES
OCHSNER
EVANS
WORKMAN

STATION	B. S.	H. I.	F. S.	ELEV.	

Do not extend notes this side of this line.

NOTE: ANY ADDITIONS OR CHANGES ON THIS SHEET MUST BE MADE OR CIRCLED IN RED INK, WITH DATE AND NAME OF PERSON MAKING CHANGE.

PLEASE RETURN TO
LOS ANGELES COUNTY SURVEYOR
726 LOS ANGELES COUNTY ENGINEERING BLDG.

761298 S & E #307 9-54

76L298 S & E #307 9-54

PLEASE RETURN TO
LOS ANGELES COUNTY SURVEYOR
726 Los Angeles County Engineering Bldg.

NOTE: ANY ADDITIONS OR CHANGES ON THIS SHEET MUST BE MADE OR CIRCLED IN RED INK, WITH DATE AND NAME OF PERSON MAKING CHANGE.

Profile No. X-Sec. No.

F. B. 2130 Pg. 70 Job No. 1912.14 Division No. S.S. DIST

Survey of OAK AVE. S.S.C. Notes Plotted Date

Survey by J.S.C. Notes Chkd. Checked Date

Indexed K. C. Johnson Date

Do not extend notes this side of this line.

STATION	B. S.	H. I.	F. S.	ELEV.	3rd ST	
BMKK135				530 07	BMKK 135 Elev. 530.070 FB. 1986-36	
					Cotter Ave. & 3rd St. S.E. Cor.	
					Bk. Spk. in cb. 5' E. of E end C.R.	
0+95				529 24	LT	RT ℄ W. edge pav't
1+00	℄ INT. 3rd ST. & 6' OFFSET			27 34		℄ INT. Cotter & 3rd St.
"				28 39		30'
"				30 51	30'	
1+12				29 03		℄ cross-gutter
"				27 66		41' gutt
"				28 33		" S. end C.R. S.E. Cor
"				30 51	gutt 43'	
"				31 17	N end C.R. N.E. Cor "	
1+39				30 06		℄
"				29 34		15' gutt
"				30 00		" E. end C.R. S.E. Cor.
"				30 5		27' P/L
"				31 1		80' Top Slope
"				27 2		11.3' B.L.L
1+41				30 12	gutt 15'	
"				30 71	E end C.R. N.E. Cor "	
"				31 7	P/L 27	

76L298 S & E #307 9-54

PLEASE RETURN TO
LOS ANGELES COUNTY SURVEYOR
726 LOS ANGELES COUNTY ENGINEERING BLDG.

NOTE: ANY ADDITIONS OR CHANGES ON THIS SHEET MUST BE MADE OR CIRCLED IN RED INK, WITH DATE AND NAME OF PERSON MAKING CHANGE.

Do not extend notes this side of this line.

STATION	B. S.	H. I.	F. S.	ELEV.	3rd ST.	
					LT	RT
1+41				5352	127' S LL	
2+00				3144	℄	
"				3049		15' gutt.
"				3113		" cb
"				314		27' P/L
"				3119	gutt. 15'	
"				3182	cb "	
"				327	P/L 27'	
3+00				3317	℄	
"				3237		15' gutt
"				3303		" cb
"				334		27' P/L
"				3313	gutt 15'	
"				3377	cb. "	
"				348	P/L 27'	
T.P.				53379		
4+00				3504	℄	
"				3435		15' gutt
"				3498		" cb
"				352		27' P/L
"				363		80' Top Slope

Profile Notes Red. Plotted Job No. 19214 Division No.
No. Date Date Survey of OAK AVE. S.D. DIST.
X-Sec. Notes Chkd Checked Survey by [illegible] Date 3-16-56
No. Date Date Map No. Indexed Date
F. B. 2130 Pg. 71

76L298 S & E #307 9-54

PLEASE RETURN TO
LOS ANGELES COUNTY SURVEYOR
726 LOS ANGELES COUNTY ENGINEERING BLDG.

NOTE: ANY ADDITIONS OR CHANGES ON THIS SHEET MUST BE MADE OR CIRCLED IN RED INK, WITH DATE AND NAME OF PERSON MAKING CHANGE.

Do not extend notes this side of this line.

F. B. 2130 Pg. 72 Job No. 19216 Division No. Notes Red. Plotted
Survey of OAK AVE. S.S. DIST. Date Date No.
Survey by J.S.C. Notes J.S.C. Notes Chkd. Checked X-Sec.
Indexed C. Johnson Date Date Date No.
Profile

STATION	B. S.	H. I.	F. S.	ELEV.	3RD ST.	
4+00				5343	LT	RT 118' B.C.L.
"				3505	90H 15'	
"				3568	CL "	
"				365	P/C 27'	
"				375	B.C.L. 127	
5+00				3710		℄
"				3619		15' 90H
"				3691		" CL
"				370		27' P/C
"				3745	90H 15'	
"				3730	CL "	
"				356	P/C 27	
5+45.47 = P.I.				3811		℄ = P.I.
6+00				3895		℄
"				3812		15' 90H
"				3779		" CL
"				370		27' P/C
"				3888	90H 15'	
"				3950	CL "	
"				405	P/C 27'	
TP				5392.8		

76L298 S & E #307 9-54

PLEASE RETURN TO
LOS ANGELES COUNTY SURVEYOR
726 LOS ANGELES COUNTY ENGINEERING BLDG.

NOTE: ANY ADDITIONS OR CHANGES ON THIS SHEET MUST BE MADE OR CIRCLED IN RED INK, WITH DATE AND NAME OF PERSON MAKING CHANGE.

Do not extend notes this side of this line.

STATION	B. S.	H. I.	F. S.	ELEV.	3 RD ST. LT	RT
6+99.24 = P.I.				4062		℄ = P.I.
7+00				4062		℄
"				4069		10.2 gutt
"				4074		" cb
"				410		22' P/C
"				4056	gutt 20.2	
				4120	cb "	
				416	P/C 32	
7+64.3				4191		℄
"				4125		15 gutt
"				4193		" E. end cb
"				419		27' P/C
"				411		83 B.L.L.
"				4195	gutt 15'	
"				4255	E. end cb. "	
"				429	P/C 27'	
"				462	B.L.L. 141'	
7+[illegible]				410		℄
"				391		Bot. drain 83 B.L.L.
"				459	Bot. ditch B.L.L. 141	

Profile Notes Red. ____ Plotted ____ Job No. 1912.14 Division No. ____ F. B. 2130 Pg. 73
No. ____ Date ____ Date ____ Survey of OAK AVE S.S. DIST.
X-Sec. Notes Chkd. ____ Checked ____ Survey by JSC Notes JSC Date ____
No. ____ Date ____ Date ____ Map No. ____ Endorsed Johnson Date ____

76L298 S & E #307 9-54

PLEASE RETURN TO
LOS ANGELES COUNTY SURVEYOR
726 LOS ANGELES COUNTY ENGINEERING BLDG.

NOTE: ANY ADDITIONS OR CHANGES ON THIS SHEET MUST BE MADE OR CIRCLED IN RED INK, WITH DATE AND NAME OF PERSON MAKING CHANGE.

Do not extend notes this side of this line.

F. B. 2130 Pg. 74 Job No. 1912.14 Division No. Notes Red. Plotted
Survey of OAK AVE S.S. DIST. Date Date X-Sec. No.
Survey by JSC Notes JSC Notes Chkd. Checked
Indexed C. Johnson Date Date Date No.
Profile

STATION	B. S.	H. I.	F. S.	ELEV.	3RD ST LT	℄	RT
7+75				541 86		℄	
"				41 46			12' gutt
"				4203			" W. end cb.
"				422			24' P/C
"				419			83 B.C.L.
"				4218	gutt 18'		
"				4283	W end Sp "		
"				426	P/C 27		
"				475	B.C.L. 141'		
8+00				4245		℄	
"				4173			12' gutt
"				4231			" cb
"				422			24' P/C
"				4242	gutt 18		
"				4311	"		
"				439	P/C 30'		
BMKK 150				542 38	BMKK 150 Elev. 542.361		FB. 1982 · 43
9+00				4268		℄	
"				4303			12' gutt
"				4365			" cb
"				429			24' P/C

76L298 S & E #307 9-54

PLEASE RETURN TO
LOS ANGELES COUNTY SURVEYOR
726 LOS ANGELES COUNTY ENGINEERING BLDG.

NOTE: ANY ADDITIONS OR CHANGES ON THIS SHEET MUST BE MADE OR CIRCLED IN RED INK, WITH DATE AND NAME OF PERSON MAKING CHANGE.

Do not extend notes this side of this line.

Profile Notes Red. Plotted Job No. 1912.14 Division No. F. B. 2130 Pg. 75
No. Date Date Survey of OAK AVE S.S. DIST
X-Sec. Notes Chkd. Checked Survey by [illegible] Date 8-16-56
No. Date Date Map No. Indexed Date

STATION	B. S.	H. I.	F. S.	ELEV.	3RD ST	
				544 00	Crown 9	
9+00				543 67	gutt 18	
"				438	cb "	
"				449	P/C 30'	
TP				544 19		
10+00				487		℄
"				421		12' gutt
"				486		" cb
"				448		24' P/C
"				439		83 B.C.L.
"				524	Crown 9'	
"				489	gutt 18'	
"				559	cb "	
"				465	P/C 30'	
"				519	B.C.L. 141'	
11+00				626		℄
"				551		12' gutt
"				613		" cb
"				62		24 P/C
"				654	Crown 9'	
"				617	gutt 18'	
"				689	cb "	

76L298 S & E #307 9-54

PLEASE RETURN TO
LOS ANGELES COUNTY SURVEYOR
726 LOS ANGELES COUNTY ENGINEERING BLDG.

NOTE: ANY ADDITIONS OR CHANGES ON THIS SHEET MUST BE MADE OR CIRCLED IN RED INK, WITH DATE AND NAME OF PERSON MAKING CHANGE.

Do not extend notes this side of this line.

83 R
141 L

STATION	B. S.	H. I.	F. S.	ELEV.	3RD ST	
11+00				5475	P/L 30'	
12+00				4751		℄
"				4680		12' gutt.
"				4744		" cb
"				476		24' P/L
"				4781	Crown 9'	
"				4742	gutt 18'	
"				4812	cb "	
"				487	P/L 30	
T.P.				4752		
13+00				4903		℄
"				4825		12' Gut
"				4888		" Cb.
"				491		24' P.L.
"				475		83' B.L.L.
"				4932	Crown 9'	
"				4895	Gut 18'	
"				4961	Cb. "	
"				509	PL. 30	
"				564	B.L.L. 141	

F. B. 2130 Pg. 76 Job No. 1912.14 Division No. Notes Red. Plotted No. Profile
Survey of J.S.C. Date Date X-Sec.
Survey by J.S.C. Notes Chkd. Checked
Indexed K. C. Johnson Date Date No.

76L298 S & E #307 9-54

PLEASE RETURN TO
LOS ANGELES COUNTY SURVEYOR
726 Los Angeles County Engineering Bldg.

NOTE: ANY ADDITIONS OR CHANGES ON THIS SHEET MUST BE MADE OR CIRCLED IN RED INK, WITH DATE AND NAME OF PERSON MAKING CHANGE.

Do not extend notes this side of this line.

Profile Notes Red. Plotted Job No. Division No.
No. Date Date Survey of
X-Sec. Notes Chkd Checked Survey by Notes Date
No. Date Date Map No. Traced Date

F. B. 2130 Pg. 17

STATION	B. S.	H. I.	F. S.	ELEV.	3rd St.	
14+06				55089		℄
14+25				55146		℄
"				5048		12' Gut.
"				5132		12' Cb.
"				508		24' P.L.
"				5132	Crown 9'	
"				5129	Gut. 16'	
"				5200	Cb. 16'	
"				527	P.L. 30.	
1+15+00				5241		℄
"				5227		13' Edge of Pav.
"				529		20' P.L.
"				5235	Edge of Pav. 14'	
"				538	P.L. 30	
T.P.				5307		
15+11				5310		℄
"				5330	Gut. 15	
"				5409	Cb. 15	
15+04				5283		13' Cb.
15+05				5304		℄
"				5242		13' Gut.
"				5292		13' Cb.

76L298 S & E #307 9-54

PLEASE RETURN TO
LOS ANGELES COUNTY SURVEYOR
726 LOS ANGELES COUNTY ENGINEERING BLDG.

NOTE: ANY ADDITIONS OR CHANGES ON THIS SHEET MUST BE MADE OR CIRCLED IN RED INK, WITH DATE AND NAME OF PERSON MAKING CHANGE.

Do not extend notes this side of this line.

STATION	B. S.	H. I.	F. S.	ELEV.	3RD ST. LT	RT
16+00				553 3		20 P.L.
"				53 33	Gut 15	
"				54 01	Cb. 15	
"				53 8	P.L. 20	
16+89				52 81		℄
"				52 19		13' G
"				52 91		13' W. end C.R. S.W. Cor
				53 33		20' P.L.
				50 5		83' B.L.L.
16+97				52 72		℄
"				53 24	Gut. 15	
"				54 09	W. end C.R. N.W. Cor Cb. 15'	
"				54 7	P.L. 20	
"				58 1	B.L.L. 141	
17+00				52 69		℄
17+04				52 74		℄ = flow line
"				51 40		30' Gut.
"				52 06		30' S. end C.R. S.W. Cor
17+23.83				53 26		℄ int OAK Ave
B.M. KK148				552 95	BM KK 148. Elev. = 552.924 FB 1982-42 OAK Ave. & 3rd St. SW. Cor. BT. SPK in Cb. 5' W. of W. end C.R.	

F. B. 2130 Pg. 78
Job No. 1912.14
Division No.
Notes Red.
Plotted
Profile
Survey of OAK Ave. S.S. 4 St.
Date
Date
No.
Survey by J.S.C.
Notes JO.
Notes Chkd.
Checked
X-Sec.
Indexed A. C. Johnson
Date
Date
No.

Notes Ck'd by	Survey of OAK AVE. S.S.	F. B. 2130 Pg. 79
Map No.	W. O. 1912.14 Tape No. St'd. °F	
Office Work	Surveyed by J.S. COATES	
Checked	Notes J.S.C. Date	
Date	Indexed A. C. Johnson 8-28-56	

TOPOGRAPHY
ON
COTTER AVE

FROM: S. Line TR 16308 1+00
TO: Royal Oaks Dr. 10+54.47

OAK AVE. S.S. DIST
C.I. 1912.14

Note: ALL ℄ CALLS
ARE ON 6' OFFSET
LINE OF COTTER

OFFSETS TAKEN
TO Ctr. Tree or Pole

COATES
OCHSNER
MOODYMAN
ALWIN

Note: Any Additions or Changes on This Sheet Must be Made or Circled in Red Ink With Date and Name of Person Making Change.

Do not extend notes this side of this line.

RETURN TO
LOS ANGELES COUNTY SURVEYOR
726 LOS ANGELES COUNTY
ENGINEERING BLDG.

76F309S S&E #247. 8-54

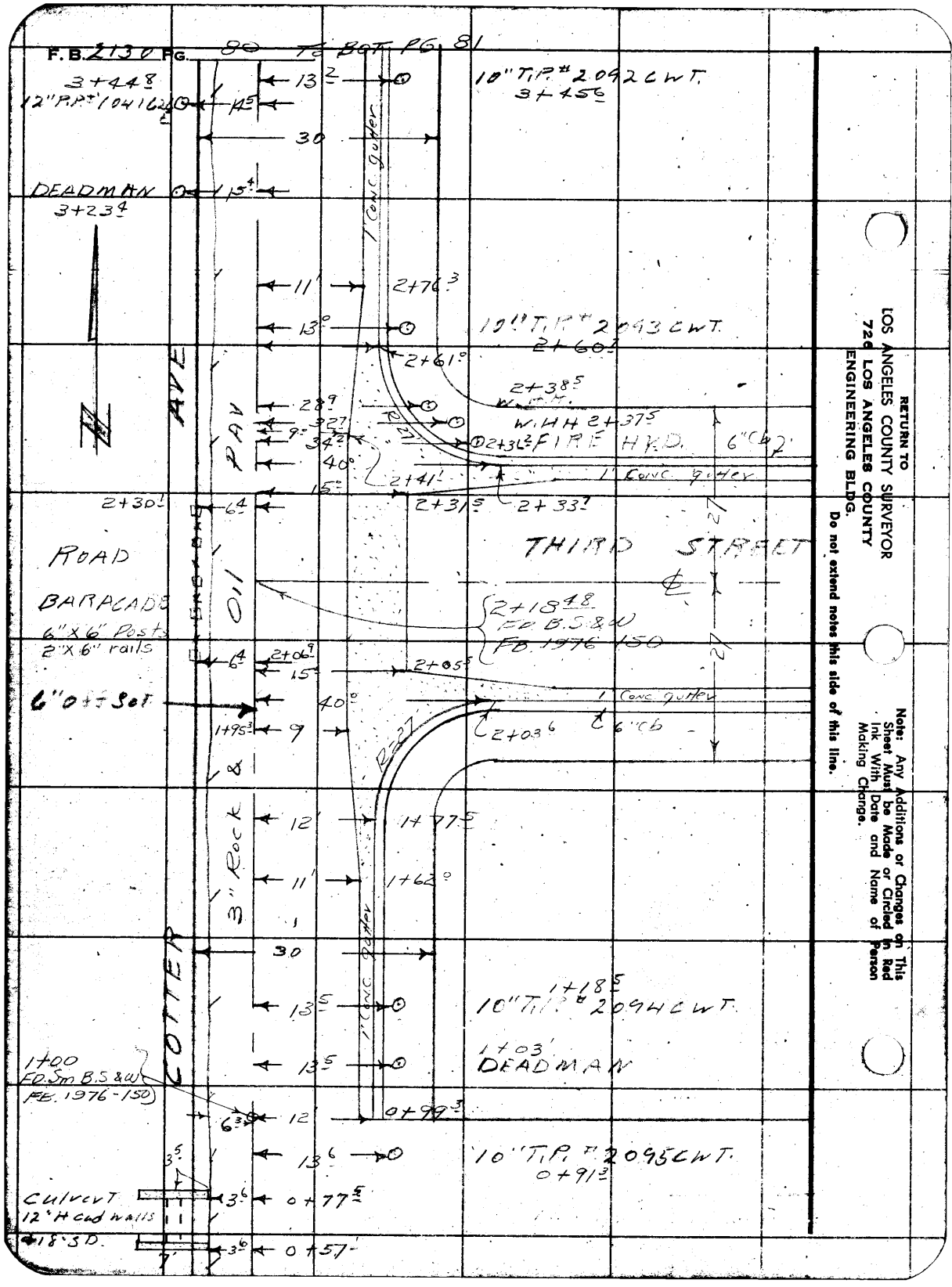

RETURN TO
LOS ANGELES COUNTY SURVEYOR
720 LOS ANGELES COUNTY
ENGINEERING BLDG.

Do not extend notes this side of this line.

Note: Any Additions or Changes on This Sheet Must be Made or Circled in Red Ink With Date and Name of Person Making Change.

Notes Ck'd by
Map No.
Office Work
Checked
Date

Survey of OAK AVE S.S. Div. F.B. 2130 Pg. 81
W. O. 1912 4 Tape No. St'd. °F
Surveyed by C.S.C.
Notes Date
Indexed K. C. Johnson

TO 807 PG 82

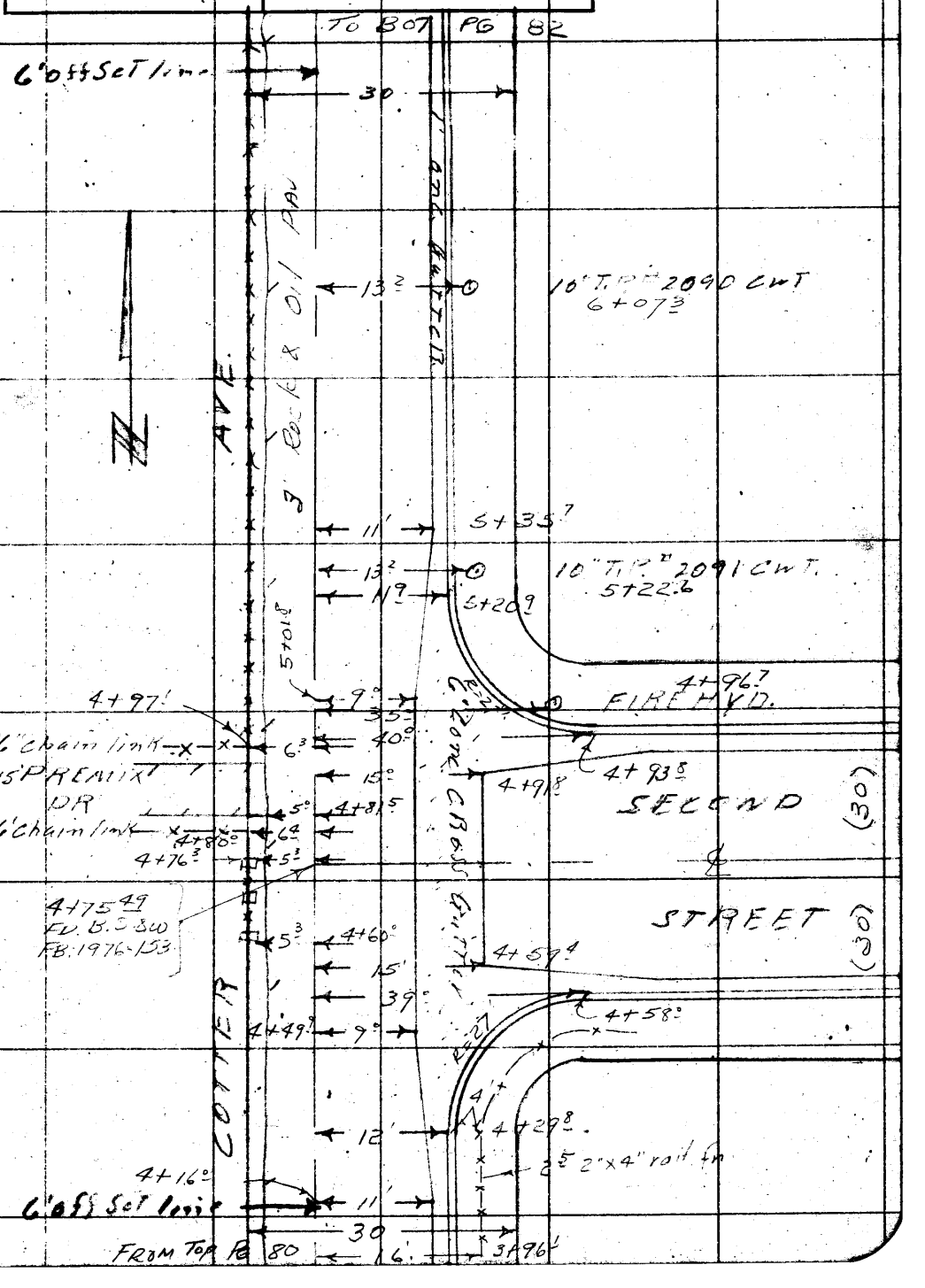

Note: Any Additions or Changes on This Sheet Must be Made or Circled in Red Ink With Date and Name of Person Making Change.

Do not extend notes this side of this line.

RETURN TO
LOS ANGELES COUNTY SURVEYOR
726 LOS ANGELES COUNTY
ENGINEERING BLDG.

76F3095 S&E #247. 8-54

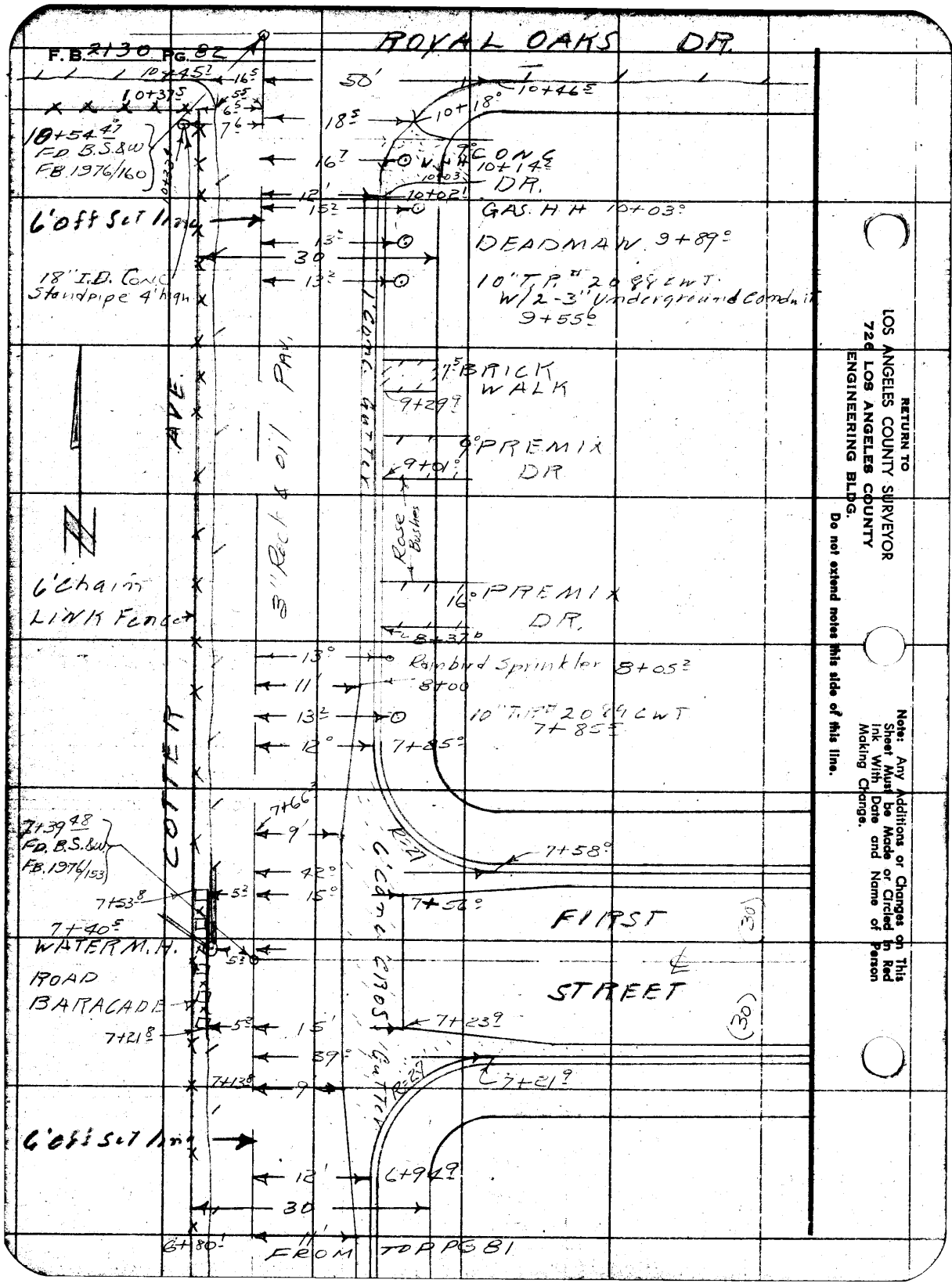

RETURN TO
LOS ANGELES COUNTY SURVEYOR
720 LOS ANGELES COUNTY
ENGINEERING BLDG.
Do not extend notes this side of this line.

Note: Any Additions or Changes on This Sheet Must be Made or Circled in Red Ink With Date and Name of Person Making Change.

Profile No.	Notes Red.	Plotted	Job No. 1912.14	Division No.	F. B. 2130 Pg. 83
	Date	Date	Survey of OAK AVE. S.S. DIST		
X-Sec. No.	Notes Chkd.	Checked	Survey by J.S.C.	Notes J.S.C.	Date 8/156
	Date	Date	Map No.	Checked Johnson	Date AUG 28 '56

NOTE: ANY ADDITIONS OR CHANGES ON THIS SHEET MUST BE MADE OR CIRCLED IN RED INK, WITH DATE AND NAME OF PERSON MAKING CHANGE.

PLEASE RETURN TO
LOS ANGELES COUNTY SURVEYOR
726 LOS ANGELES COUNTY ENGINEERING BLDG.

Do not extend notes this side of this line.

STATION	B. S.	H. I.	F. S.	ELEV.

CROSS-SECTION
ON
COTTER AVE

From: S. Line of R 16308 1+00
To: Royal Oaks Dr. 10+54 47

OAK AVE. S.S. DIST
C.I. 1912.14

COATES
OCHSNER
MOODYMAN
ALWIN

76L298 S & E #307 9-54

76L298 S & E #307 9-54

PLEASE RETURN TO
LOS ANGELES COUNTY SURVEYOR
726 LOS ANGELES COUNTY ENGINEERING BLDG.

NOTE: ANY ADDITIONS OR CHANGES ON THIS SHEET MUST BE MADE OR CIRCLED IN RED INK, WITH DATE AND NAME OF PERSON MAKING CHANGE.

Do not extend notes this side of this line.

STATION	B. S.	H. I.	F. S.	ELEV.		COTTER AVE
BM KK135					BM KK135 Elev. 530.070 FB 1922 36 Cotter Ave & 3rd St. S.E. Cor. Bt. Spk. in cb 5' E. of E. end C.R.	
0+57				526.25	LT Top Conc. headwall 3.6	RT
"				523.77	flow line 18" culvert 7'	
0+77.5				526.13	Top headwall 3.6	
"				523.95	flow line 18" culvert 7'	
1+00				25.53		℄
"				25.40		12' gutt
"				25.76		" S. end cb
"				27.3		24' P/L
"				28.9		85' B.L.L.
"				25.37	edge pav. 6	
"				26.8	Top cut 10'	
"				23.5	150'	
1+77.5				28.05		℄
"				27.65		12' gutt
"				28.32		" S. end C.R. S.E. Cor
"				29.7		24' P/L
"				31.3		85' BLL
2+00				28.72		℄
"				28.75	edge pav. 6'	

F. B. 2130 Pg. 84 Job No. 1912.14 Division No. Notes Red. Plotted Profile
Survey of OAK AVE. S.S. DIST. Date Date No.
Survey by JSC Notes JSC Notes Chkd. Checked X-Sec.
Indexed K. C. Johnson Date Date Date No.

76L298 S & E #307 9-54

PLEASE RETURN TO
LOS ANGELES COUNTY SURVEYOR
726 LOS ANGELES COUNTY ENGINEERING BLDG.

NOTE: ANY ADDITIONS OR CHANGES ON THIS SHEET MUST BE MADE OR CIRCLED IN RED INK, WITH DATE AND NAME OF PERSON MAKING CHANGE.

Do not extend notes this side of this line.

STATION	B. S.	H. I.	F. S.	ELEV.		Cotter
2+00				5300	Top cut 10' LT	RT
2+03.6				2932		40' gutt
"				2999		" E end CR S.E. Cor.
2+18.48	℄ INT.	3rd ST.		2933		℄ INT. 3rd ST
"				2904		12' cross-gutter
"				3004		40'
2+33.7				3007		40' gutt
"				3068		" E end CR. N.E. Cor
2+61				3089		℄
"				3047		12' gutt
"				3113		" N end CR. N.E. Cor
"				320		24' P/L
"				329		104 B.C.L.
TP				3068		
3+00				3244		℄
"				3185		12' gutt
"				3250		" cb
"				334		24' P/L
				3251	edge pav 6'	
"				344	Top cut 10'	

Profile Notes Red. ____ Plotted ____ Job No. 19121A Division No. ____ F. B. 2130 Pg. 85
No. ____ Date ____ Date ____ Survey of OAK AVE SS. DIST.
X-Sec. Notes Chkd. ____ Checked ____ Survey by JSC Notes JSC Date 8/17/56
No. ____ Date ____ Date ____ Map No. ____ Date ____

76L298 S & E #307 9-54

PLEASE RETURN TO
LOS ANGELES COUNTY SURVEYOR
726 Los Angeles County Engineering Bldg.

NOTE: ANY ADDITIONS OR CHANGES ON THIS SHEET MUST BE MADE OR CIRCLED IN RED INK, WITH DATE AND NAME OF PERSON MAKING CHANGE.

Do not extend notes this side of this line.

F. B. 2130 Pg. 86 Job No. 1912.14 Division No. Profile
Survey of OAK AVE. S.S. DIST. Plotted No. X-Sec.
Survey by J.S.C. Notes J.S.C. Date Checked
Indexed K. C. Johnson Date Notes Red. Date Notes Chkd. Date No.

STATION	B. S.	H. I.	F. S.	ELEV.		COTTER AVE.
4+00				537 83	LT	℄ RT
"				37 47		12' gutt
"				38 13		" cb.
"				39 3		24' P/L
"				37 77	edge pav 6'	
"				40 8	Top cut 10'	
"				37 6	150'	
TP				39 40		
4+29 8				39 78		℄
"				39 36		12' gutt
"				40 06		" S. end C.R. S.E. Cor
"				41 7		24' P/L
"				41 6		104' B.C.L.
4+58 0				42 36		39' gutt
"				42 98		" E end C.R. S.E. Cor
4+75 49	℄ INT. 2ND ST.			42 67		℄ INT. 2ND ST.
"				42 27		12' cross-gutter
"				43 34		40'
4+93 8				43 86		40' gutt.
"				44 41		" E end C.R. N.E. Cor.

76L298 S & E #307 9-54

PLEASE RETURN TO
LOS ANGELES COUNTY SURVEYOR
726 LOS ANGELES COUNTY ENGINEERING BLDG.

NOTE: ANY ADDITIONS OR CHANGES ON THIS SHEET MUST BE MADE OR CIRCLED IN RED INK, WITH DATE AND NAME OF PERSON MAKING CHANGE.

Do not extend notes this side of this line.

STATION	B. S.	H. I.	F. S.	ELEV.		Cotter Ave
5+00				54418	LT ℄	RT
"				4433	edge pav. 5'	
"				468	Top cut 10'	
5+20.9				4545	℄	
"				4512		12' gutt
"				4578		" N. end C.R. N.E. Cor.
"				461		24' P/L
"				478		104' B.L.L.
T.P.				4815		
6+00				5059	℄	
"				5013		12' gutt
"				5078		" cb
"				519		24' P/L
"				5003	edge pav 5'	
				530	Top cut 10'	
6+94.9				551	℄	
"				5606		12' gutt
"				5673		" S. end C.R. S.E. Cor
"				571		24' P/L
"				601		104' B.L.L.
T.P.				5616		

Profile Notes Red. Plotted Job No. 1912.14 Division No. F. B. 2130 Pg. 87
No. Date Date Survey of OAK AVE. S.S. DIST.
X-Sec. Notes Chkd. Checked Survey by JSC Notes JSC Date 8/17/56
No. Date Date Map No. Indexed Johnson Date

76L298 S & E #307 9-54

PLEASE RETURN TO
LOS ANGELES COUNTY SURVEYOR
726 LOS ANGELES COUNTY ENGINEERING BLDG.

NOTE: ANY ADDITIONS OR CHANGES ON THIS SHEET MUST BE MADE OR CIRCLED IN RED INK, WITH DATE AND NAME OF PERSON MAKING CHANGE.

Do not extend notes this side of this line.

STATION	B. S.	H. I.	F. S.	ELEV.	COTTER AVE	
7+00				556 85		℄
"				56 95	Edge of PAV. 5	
"				58 9	Top of Cut 10	
"				58 7	150'	
7+21.9				59 13		59' Gut. E. end S.E. Cor CR
				59 79		59' Cb. " "
7+39.48				59 42		℄ int 1st Street
"				58 87		12' Gut
"				60 30		59'
7+40.5				59 58	M. H. Rim 3.2	
7+58				60 45		42' Gut. E. end N.E. Cor C.
"				61 12		42' Cb " "
7+85				62 60		℄
"				62 13		12' Gut. N. end N.E. Cor
"				62 79		12' Cb. " "
"				63 8		24' P.L.
"				65 2		131' B.L.L.
T.P.				63 26		
8+00				63 44		℄ "
"				63 18		12' Gut
"				63 81		12' Cb

F. B. 2130 Pg. 88
Job No. 1912146 Division No. Notes Red. Plotted Profile
Survey of OAK AVE S.S. DIST. Date Date No.
Survey by J.S.C. Notes JO Notes Chkd. Checked X-Sec.
Indexed E. C. Johnson Date Date Date No.

76L298 S & E #307 9-54

PLEASE RETURN TO
LOS ANGELES COUNTY SURVEYOR
726 LOS ANGELES COUNTY ENGINEERING BLDG.

NOTE: ANY ADDITIONS OR CHANGES ON THIS SHEET MUST BE MADE OR CIRCLED IN RED INK, WITH DATE AND NAME OF PERSON MAKING CHANGE.

Do not extend notes this side of this line.

STATION	B. S.	H. I.	F. S.	ELEV.	COTTER AVE	
8+00				5643		24' P.L.
"				6368	Edge of Pav. 5	
				658	Top Cut 10	
9+00				7086	℄	
"				7025		12' Gut
"				7087		12' Cb
"				714		24' P.L.
				7091	Edge of Pav. 5	
				690	Bot Cut 10	
T.P.				7201		
10+00				7776	℄	
				7739		12' Gut
				7804		12' Cb.
				775		24' P.L.
				771		131' B.L.
				7775	Edge of Pav. 5	
				747	Bot Cut 10	
				741	150'	
10+37.5				79[illegible]	℄	
				7984	Edge of Pav. 5.5	
10+46.5				8074		40'

Profile Notes Red. ____ Plotted ____ Job No. [illegible] Division No. ____ F. B. 2130 Pg. 89
No. ____ Date ____ Date ____ Survey of CAISAVE S.S. DIST.
X-Sec. Notes Chkd. ____ Checked ____ Survey by ____ Notes ____ Date ____
No. ____ Date ____ Date ____ Map No. ____ Indexed ____ Date ____

76L298 S & E #307 9-54

PLEASE RETURN TO
LOS ANGELES COUNTY SURVEYOR
726 LOS ANGELES COUNTY ENGINEERING BLDG.

NOTE: ANY ADDITIONS OR CHANGES ON THIS SHEET MUST BE MADE OR CIRCLED IN RED INK, WITH DATE AND NAME OF PERSON MAKING CHANGE.

Do not extend notes this side of this line.

STATION	B. S.	H. I.	F. S.	ELEV.	COTTER AVE
10+52.40				580.76	℄ int Royal Oaks Dr.
BM. KK132				577.76	BM KK.132 Elev. = 577.743 F.B. 1982-35 Royal Oaks Dr. & Cotter Ave. S.E. Cor. BF. Spk in Ch. 5' S. of N. end.

F. B. 2130 Pg. 90 Job No. 1912.14 Division No. Notes Red. Plotted Profile
Survey of OAK AVE S.S. DIST. Date No.
Survey by J.S.C. Notes J.O. Date Checked X-Sec.
Indexed K. C. Johnson Date Notes Chkd. Date No.

Notes Ck'd by	Survey of OAK AVE. S.S DIST
Map No.	W. O. 1912.14 Tape No. St'd. °F
Office Work	Surveyed by J.S. COATES
Checked	Notes J.S.C. Date 7
Date	Indexed A. C. Johnson 8-28-56

F. B. 2130 PG. 91

TOPOGRAPHY
ON
OAK AVE

From: Huntington Dr 1+00
To: Royal Oaks Dr. 14+28.60

OAK AVE. S.S. DIST.
C.I. 1912.14

OFFSETS TAKEN
To ctr Tree or Pole

COATES
OCHSNER
EVANS
WORKMAN

Note: Any Additions or Changes on This Sheet Must be Made or Circled in Red Ink With Date and Name of Person Making Change.

Do not extend notes this side of this line.

RETURN TO
LOS ANGELES COUNTY SURVEYOR
726 LOS ANGELES COUNTY
ENGINEERING BLDG.

76F309S S&E #247. 8-54

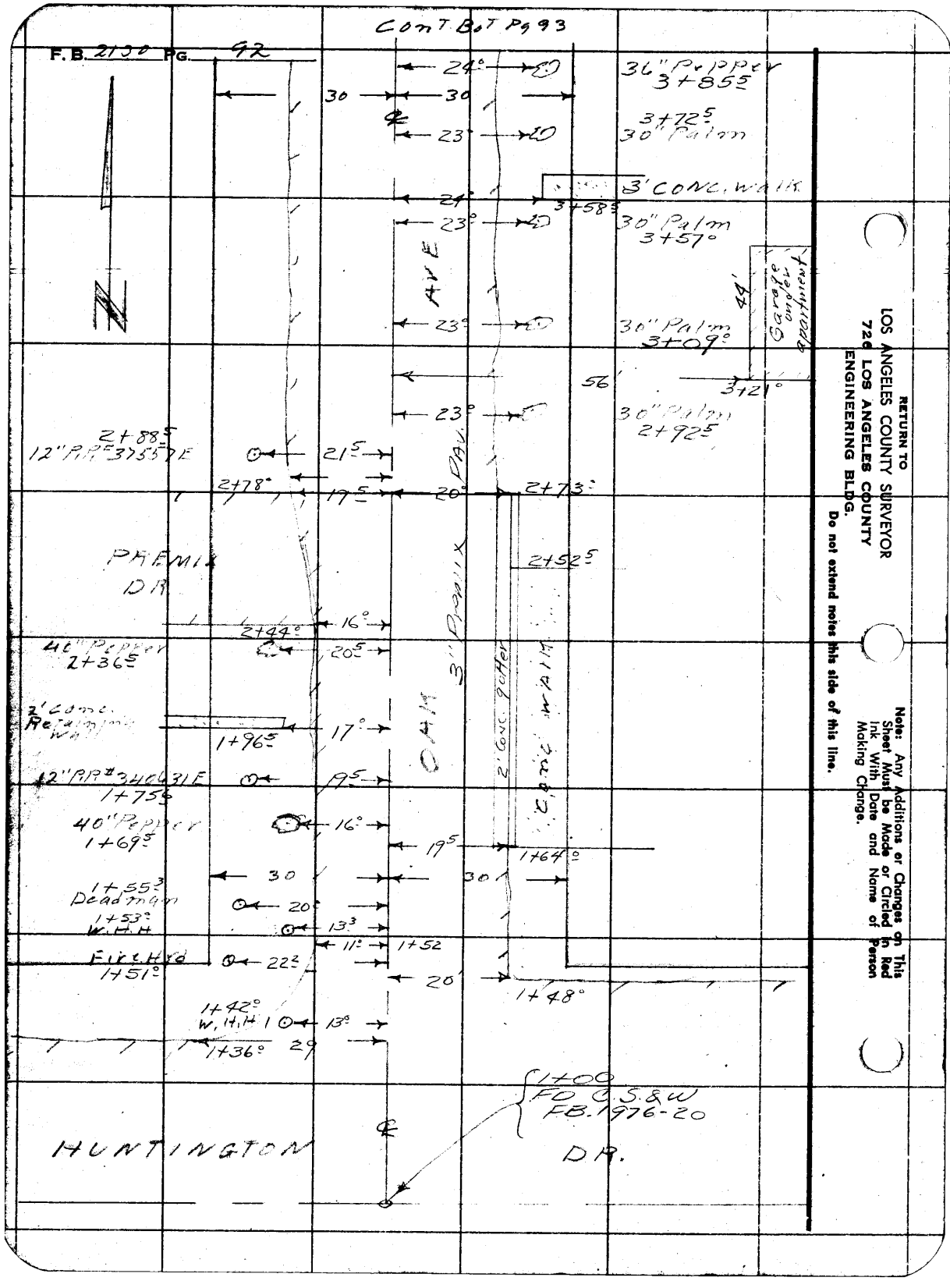

RETURN TO
LOS ANGELES COUNTY SURVEYOR
720 LOS ANGELES COUNTY
ENGINEERING BLDG.
Do not extend notes this side of this line.

Note: Any Additions or Changes on This Sheet Must be Made or Circled in Red Ink With Date and Name of Person Making Change.

Notes Ck'd by	Survey of OAK AVE S.S. DIST
Map No.	W. O. 1912.21 Tape No. St'd. °F
Office Work	Surveyed by J.S.C.
Checked	Notes J.O. Date
Date	Indexed A. C. Johnson

F. B. 2130 Pg. 93

Cont. Bot. Pg 94

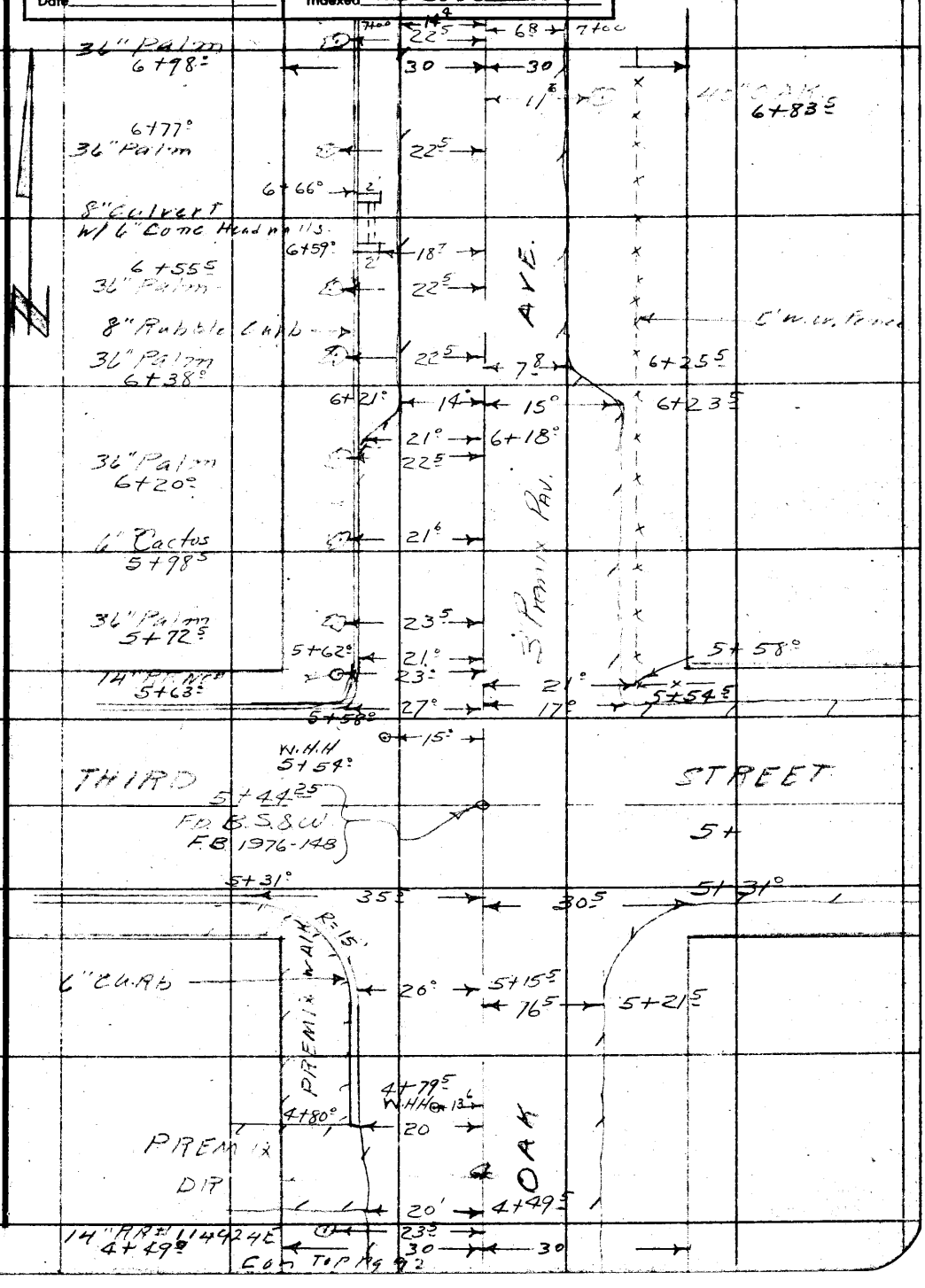

Note: Any Additions or Changes on This Sheet Must be Made or Circled in Red Ink With Date and Name of Person Making Change.

Do not extend notes this side of this line.

RETURN TO
LOS ANGELES COUNTY SURVEYOR
726 LOS ANGELES COUNTY
ENGINEERING BLDG.

76F309S S&E #247. 8-54

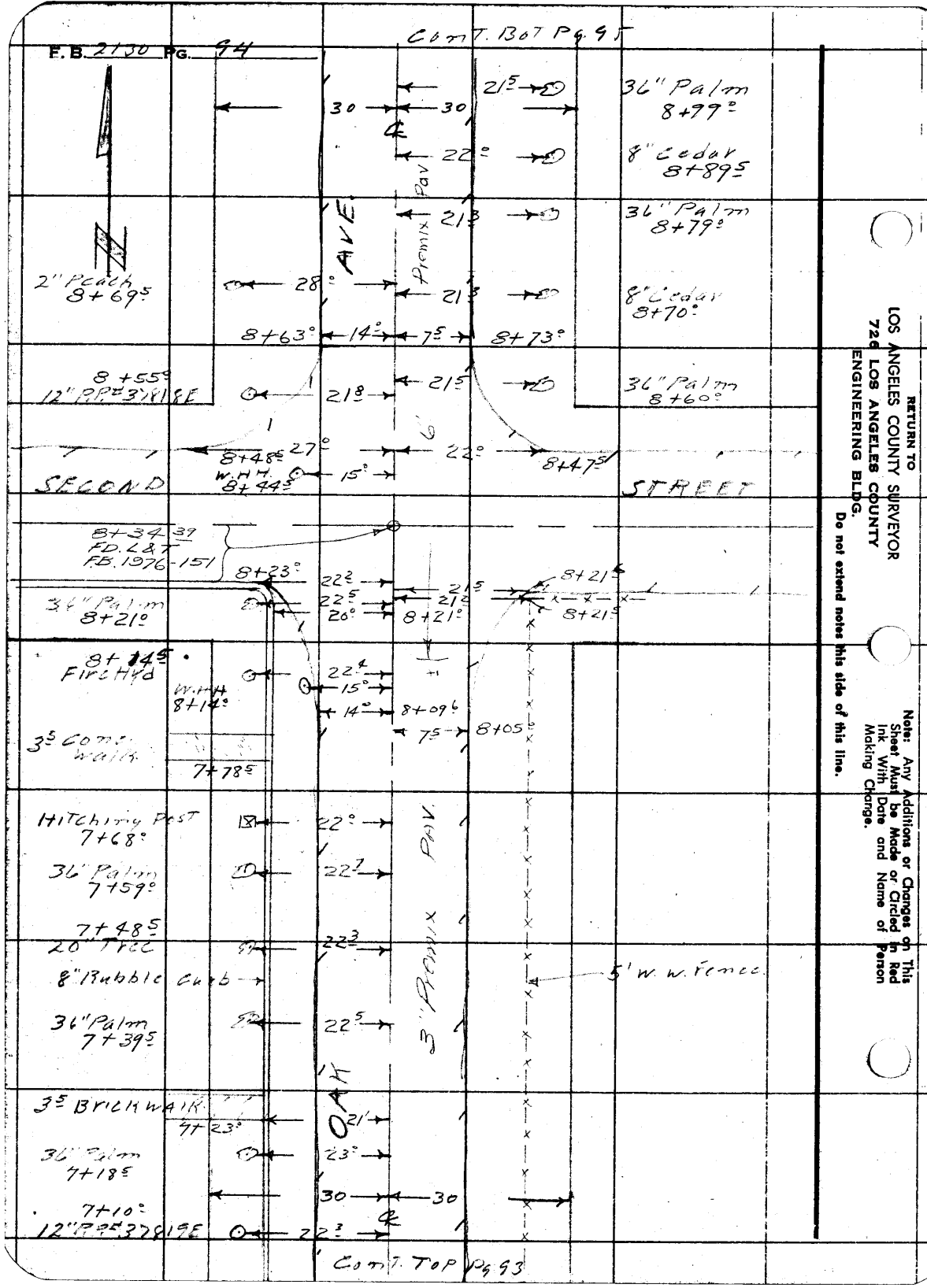

RETURN TO
LOS ANGELES COUNTY SURVEYOR
720 LOS ANGELES COUNTY
ENGINEERING BLDG.
Do not extend notes this side of this line.

Note: Any Additions or Changes on This Sheet Must be Made or Circled in Red Ink With Date and Name of Person Making Change.

Notes Ck'd by	Survey of OAK AVE S.S. DIST	F. B. 2130 Pg. 95
Map No.	W. O. 1912 Tape No. St'd. °F	
Office Work	Surveyed by J.S.C.	
Checked	Notes Date	
Date	Indexed A. C. Johnson	

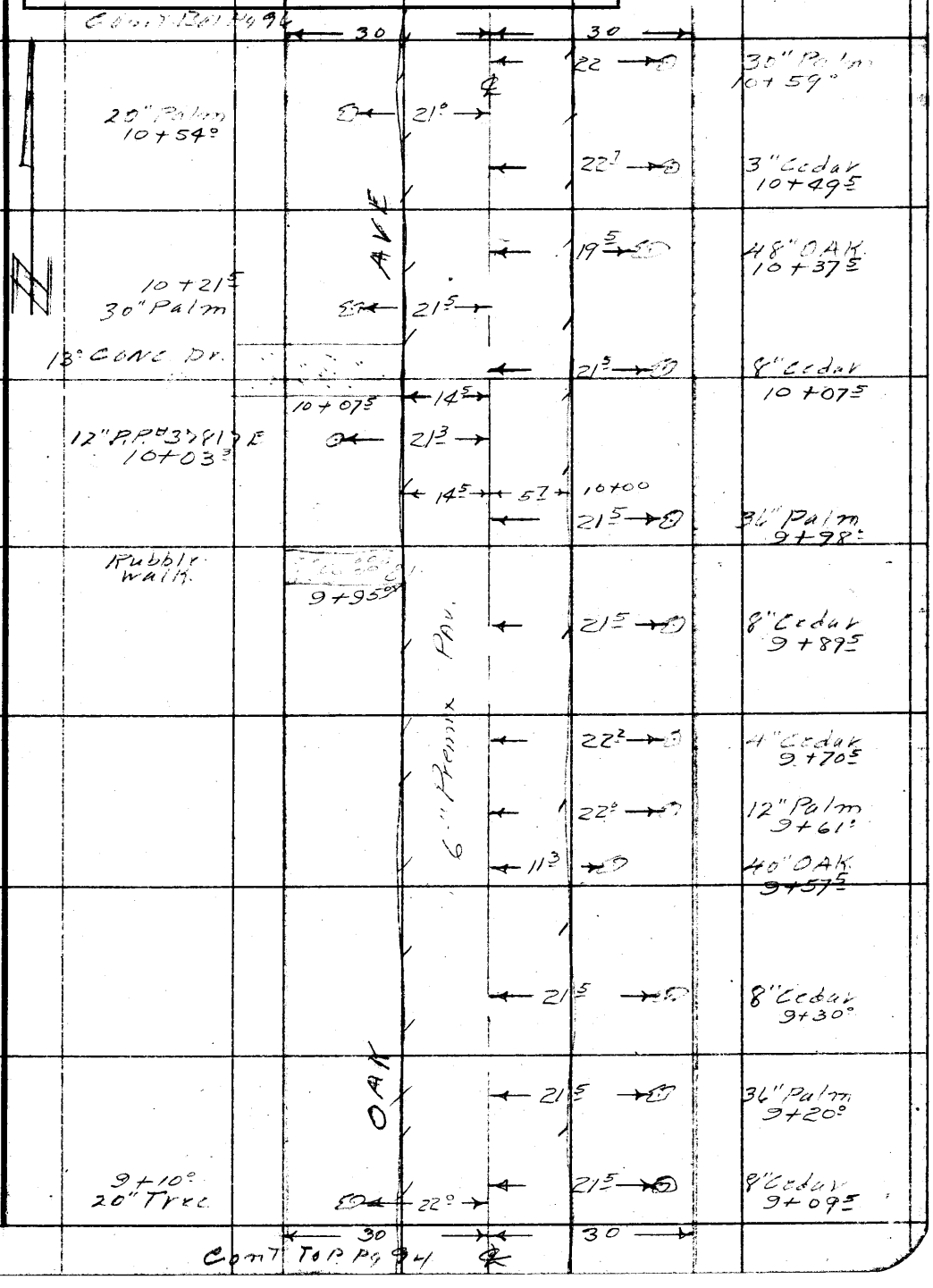

Note: Any Additions or Changes on This Sheet Must be Made or Circled in Red Ink With Date and Name of Person Making Change.

Do not extend notes this side of this line.

RETURN TO
LOS ANGELES COUNTY SURVEYOR
726 LOS ANGELES COUNTY
ENGINEERING BLDG.

76F309S S&E #247. 8-54

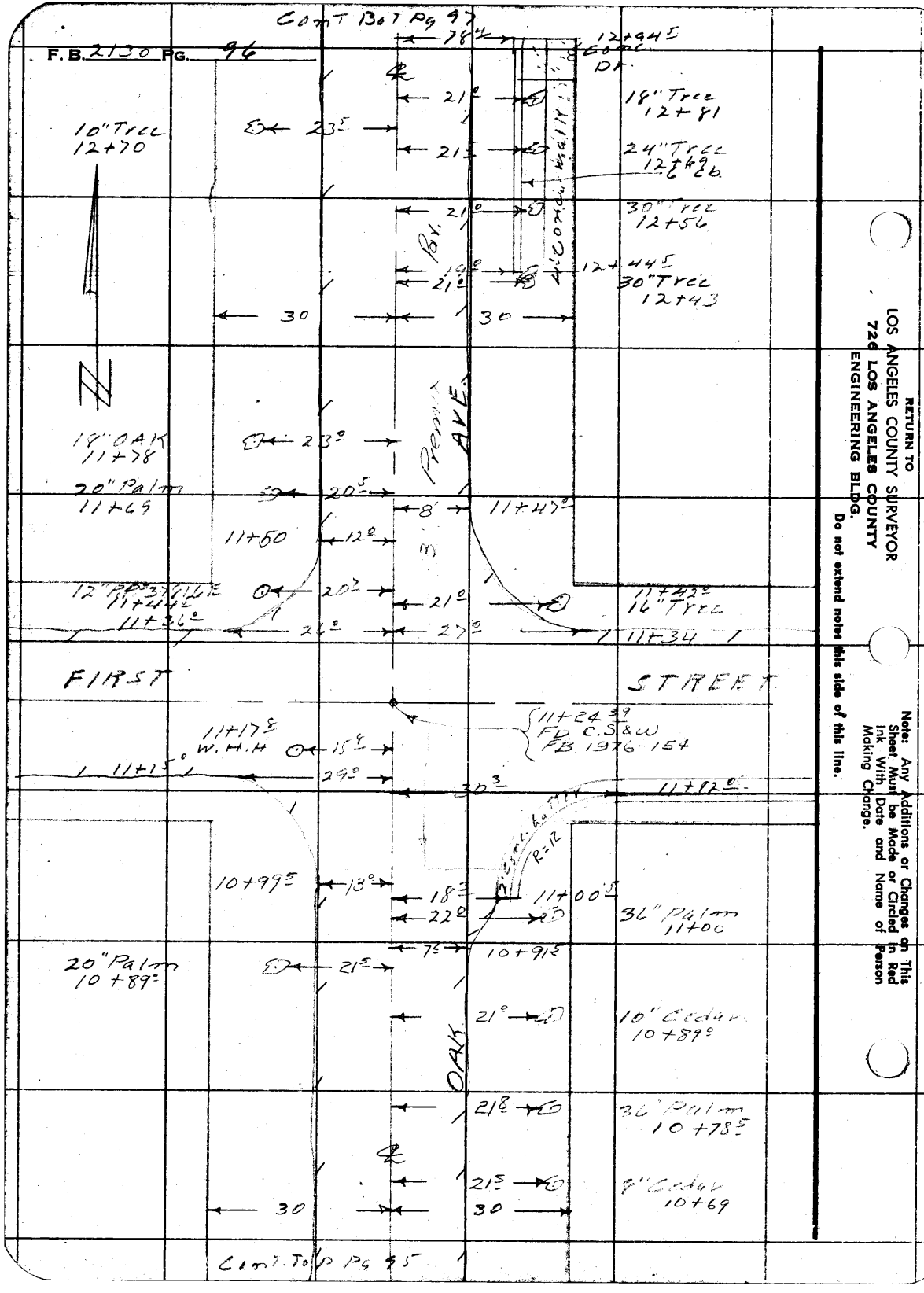

RETURN TO
LOS ANGELES COUNTY SURVEYOR
720 LOS ANGELES COUNTY
ENGINEERING BLDG.
Do not extend notes this side of this line.

Note: Any Additions or Changes on This Sheet Must be Made or Circled in Red Ink With Date and Name of Person Making Change.

Notes Ck'd by		Survey of OAKArc. SS. R.W.	F. B. 2130 Pg. 97
Map No.		W. O.	Type No.	St'd.	°F
Office Work		Surveyed by	
Checked		Notes	Date
Date		Indexed	C. Johnson

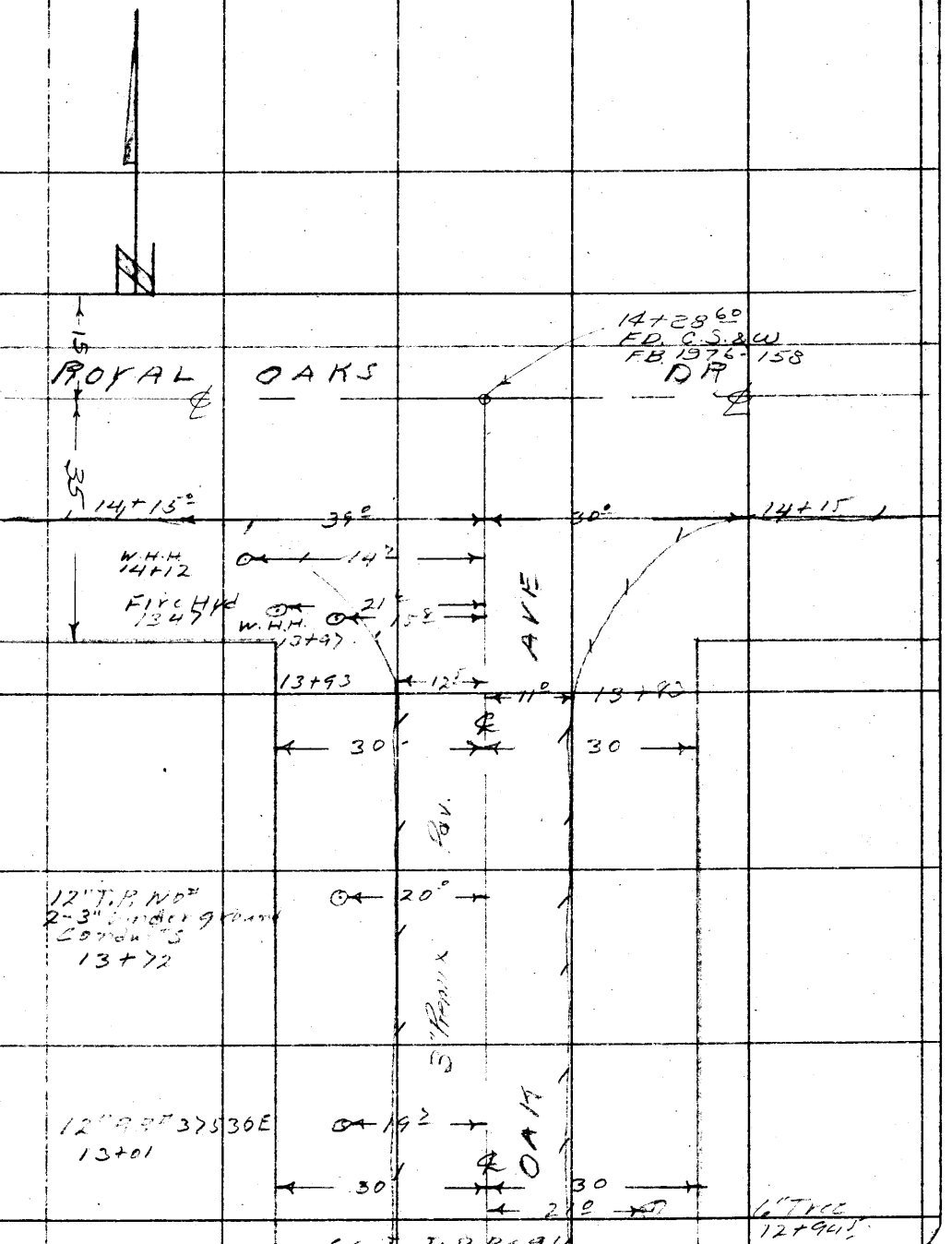

Note: Any Additions or Changes on This Sheet Must be Made or Circled in Red Ink With Date and Name of Person Making Change.

Do not extend notes this side of this line.

RETURN TO
LOS ANGELES COUNTY SURVEYOR
726 LOS ANGELES COUNTY
ENGINEERING BLDG.

76F3095 S&E #247. 8-54

RETURN TO
LOS ANGELES COUNTY SURVEYOR
726 LOS ANGELES COUNTY
ENGINEERING BLDG.

Note: Any Additions or Changes on This Sheet Must be Made or Circled in Red Ink With Date and Name of Person Making Change.

Do not extend notes this side of this line.

F.B. 2230 PG. 98

Profile No. | Notes Red. | Date | Plotted | Date | Job No. 1912.14 | Division No. | Survey of OAK AVE. S.S | F. B. 2130 Pg. 99

X-Sec. No. | Notes Chkd. | Date | Checked | Date | Survey by ISC Notes ISC Date 8-56 | Map No. | Indexed E. E. Johnson Date AUG 28 '56

NOTE: ANY ADDITIONS OR CHANGES ON THIS SHEET MUST BE MADE OR CIRCLED IN RED INK, WITH DATE AND NAME OF PERSON MAKING CHANGE.

PLEASE RETURN TO
LOS ANGELES COUNTY SURVEYOR
726 LOS ANGELES COUNTY ENGINEERING BLDG.

Do not extend notes this side of this line.

STATION	B. S.	H. I.	F. S.	ELEV.	
					CROSS-SECTION ON OAK AVE. From: Huntington Dr 1+00 to Royal Oaks Dr 14+28.69
					OAK AVE. S.S. DIST. C.I. 1912.14 COATES OCHSNER MOODY MAN ALWIN

76L298 S & E #307 9-54

76L298 S & E #307 9-54

PLEASE RETURN TO
LOS ANGELES COUNTY SURVEYOR
726 LOS ANGELES COUNTY ENGINEERING BLDG.

NOTE: ANY ADDITIONS OR CHANGES ON THIS SHEET MUST BE MADE OR CIRCLED IN RED INK, WITH DATE AND NAME OF PERSON MAKING CHANGE.

Do not extend notes this side of this line.

STATION	B. S.	H. I.	F. S.	ELEV.		OAK AVE
BMKK140				533 07	BMKK140 Elev. 533.07 ± F.B. 1982-39 Huntington Dr. (S. Side) @ Oak Ave. Bt. Spk. in Cb. 22'± E. ℄ prod Oak AVE	
1+00	℄ INT	Huntington Dr.		53361		℄ INT. Huntington Dr.
"				3380		30'
"				3339	30	
1+20				3375		℄
"				3392	30'	30
"				3353		
1+36				3343		℄
"				3370		30'
"				3319	30'	
1+50				3448		℄
"				3408		20' edge pav.
"				3547		30' P/L
"				3605		180' B.L.L.
"				3429	pav. return 11'	
"				338	P/L 30	
"				324	B.L.L. 180	
2+00				3702		℄ [illegible]
"				3632		19.5 [illegible]
"				3691		19.5 [illegible]

F. B. 2130 Pg. 100 Job No. 191214 Division No. Notes Red. Plotted Profile
Survey of OAK AVE. S.S. DIST. Date Date No. X-Sec.
Survey by J.S.C. Notes J.S.C. Notes Chkd. Checked
Indexed A. C. Johnson Date Date Date No.

76L298 S & E #307 9-54

PLEASE RETURN TO
LOS ANGELES COUNTY SURVEYOR
726 LOS ANGELES COUNTY ENGINEERING BLDG.

NOTE: ANY ADDITIONS OR CHANGES ON THIS SHEET MUST BE MADE OR CIRCLED IN RED INK, WITH DATE AND NAME OF PERSON MAKING CHANGE.

Do not extend notes this side of this line.

STATION	B. S.	H. I.	F. S.	ELEV.	OAK AVE	
2+00				537.16		30' PL.
"				36.47	Edge of Par. 16'	
"				38.2	P.L. 30	
T.P.				39.96		
3+00				41.79		℄
"				41.49		17' Edge of Par.
"				42.2		30' P.L.
"				40.94	Edge of Par. 20'	
"				42.3	P.L. 30'	
3+21				30.21		56' Garage Floor.
4+00				46.47		℄
"				46.46		17' Edge of Par
"				47.5		30' P.L.
"				45.97	Edge of Par. 20	
"				47.0	P.L. 30	
T.P.				48.04		
4+80				50.31		℄
"				49.81	Gut. 20	
"				50.39	Cb. 20	
				50.9	PL. 30	

Profile No. ____ Notes Red. ____ Plotted ____ Job No. 1912 Division No. ____ F. S. 2130 Pg. 101
Date ____ Date ____ Survey of OAK AVE SS DIST
X-Sec. No. ____ Notes Chkd. ____ Checked ____ Survey by [illegible] Notes [illegible] Date [illegible]
Date ____ Date ____ Map No. ____ Indexed ____ Date ____

76L298 S & E #307 9-54

PLEASE RETURN TO
LOS ANGELES COUNTY SURVEYOR
726 LOS ANGELES COUNTY ENGINEERING BLDG.

NOTE: ANY ADDITIONS OR CHANGES ON THIS SHEET MUST BE MADE OR CIRCLED IN RED INK, WITH DATE AND NAME OF PERSON MAKING CHANGE.

Do not extend notes this side of this line.

STATION	B. S.	H. I.	F. S.	ELEV.	OAK AVE	
5+00				551 21		℄
5+21				51 52		℄
"				51 85		16.5 Pav Rct
"				52 9		30' P.L.
"				53 4		180 B.L.L.
5+15.5 ?				51 92		℄
"				51 32	Gut. 20' S. end S.W. Cor	
"				51 98	Cb 20' " " "	
"				52 1	P.L. 30'	
"				53 6	B.L.L. 180	
5+31				52 80		30.5 Pav. Rct
"				52 12	Gut. 35.5 W. end S.W. Cor	
"				52 82	Cb " " "	
5+44.25				53 18		℄ Int. 3rd Street
"				52 84		17'
"				53 34		30'
				52 64	20'	
				52 74	30'	
5+54				53 37		17' Pav. Rct.
5+58				53 14	Pav. Rt. 27	
5+62				54 11		℄
"				53 42	Pav. Rct. 21	
"				54 3	P.L. 30	

F. B. 2130 Pg. 102 Job No. 1912 Division No. Notes Red. Plotted Profile
Survey of OAK AVE S.S. D.S. Date Date No.
Survey by J.S.C. Notes J.O. Notes Chkd. Checked X-Sec.
Indexed K. C. Johnson Date Date Date No.

76L298 S & E #307 9-54

PLEASE RETURN TO
LOS ANGELES COUNTY SURVEYOR
726 LOS ANGELES COUNTY ENGINEERING BLDG.

NOTE: ANY ADDITIONS OR CHANGES ON THIS SHEET MUST BE MADE OR CIRCLED IN RED INK, WITH DATE AND NAME OF PERSON MAKING CHANGE.

Do not extend notes this side of this line.

STATION	B. S.	H. I.	F. S.	ELEV.	OAK AVE.	
5+62				5541	BLL 180	
5+68				5415		℄
"				5391		17' Pav. Rt
"				547		30' P.L.
"				546		180' BLL
6+00				5561		℄
"				5545		17' Edge of Pav.
"				565		30' P.L.
"				5441	Edge of Pav. 20	
"				553	P.L.	
T.P.				5707		
7+00				5941		℄
"				5945		6½ Edge of Pav
"				596		30' P.L.
"				5884	Edge of Pav 14½	
"				588	P.L. 30	
8+00				6344		℄
"				6315		7½ Edge of Pav
"				631		30' P.L.
"				6291	Edge of Pav. 14	
"				629	P.L. 30	

Profile Notes Red. ____ Plotted ____ Job No. 1912 14 Division No. ____ F. B. 2130 Pg. 103
No. ____ Date ____ Date ____ Survey of OAK AVE.
X-Sec. Notes Chkd. ____ Checked ____ Survey by [illegible] Notes [illegible] Date [illegible]
No. ____ Date ____ Date ____ Map No. ____ Indexed Johnson Date ____

76L298 S & E #307 9-54

PLEASE RETURN TO
LOS ANGELES COUNTY SURVEYOR
726 LOS ANGELES COUNTY ENGINEERING BLDG.

NOTE: ANY ADDITIONS OR CHANGES ON THIS SHEET MUST BE MADE OR CIRCLED IN RED INK, WITH DATE AND NAME OF PERSON MAKING CHANGE.

Do not extend notes this side of this line.

STATION	B. S.	H. I.	F. S.	ELEV.	OAK	AVE.
T.P.				56379		
8+05				6372		℄
"				6343		7I Pav. Ret
"				623		30' P.L.
"				645		180' B.L.L.
8+09 6				6312		℄
"				6344	Pav Ret 14	
"				635	P.L. 30	
"				643	B.L.L. 180	
8+21 6				6396		21I Pav Ret
8+23				6355	Pav Ret 22 2	
8+34				6514		℄ Int 2nd St.
"				6442		10'
"				6461		30'
"				6385	20'	
"				6385	30'	
8+45				6471		22' Pav Ret
8+48				6444	Pav Ret 27	
8+63				6628		℄
"				6583	Pav Ret 14	
"				665	PL. 30'	

F. B. 2130 Pg. 104 Job No. 1912 14 Division No. Notes Red. Plotted Profile
Survey of OAK AVE. SS DIST Date Date No.
Survey by J.S.C. Notes J.O. Notes Chkd. Checked X-Sec.
Indexed K. C. Johnson Date Date No.

76L298 S & E #307 9-54

PLEASE RETURN TO
LOS ANGELES COUNTY SURVEYOR
726 LOS ANGELES COUNTY ENGINEERING BLDG.

NOTE: ANY ADDITIONS OR CHANGES ON THIS SHEET MUST BE MADE OR CIRCLED IN RED INK, WITH DATE AND NAME OF PERSON MAKING CHANGE.

Do not extend notes this side of this line.

STATION	B. S.	H. I.	F. S.	ELEV.	OAK AVE.	
8+63				5651	B.L.L. 180	
8+73				6652		℄
"				6598		7.5 Par. Rt
"				665		30' P.L.
"				651		180' BLL
9+00				6785		℄
"				6761		7.5 Edge of Par
"				680		30' P.L.
"				6733	Edge of Par 14	
"				675	P.L. 30	
T.P.				6962		
10+00				7259		℄
"				7244		7.5 Edge of Par
"				726		30' P.L.
"				7197	Edge of Par 13	
"				722	P.L. 30	
T.P.				7717		
10+99.5				7739		℄
"				7689	Par Rt 13'	
"				766	P.L. 30	
"				765	BLL. 180	

Profile Notes Red. ____ Plotted ____ Job No. 1912 Division No. ____ F. B. 2130 Pg. 105
No. ____ Date ____ Date ____ Survey of OAK AVE S.S. Dis
X-Sec. Notes Chkd. ____ Checked ____ Survey by [illegible] Notes [illegible] Date 8-13-56
No. ____ Date ____ Date ____ Map No. ____ Entered Johnson Date ____

76L298 S & E #307 9-54

PLEASE RETURN TO
LOS ANGELES COUNTY SURVEYOR
726 LOS ANGELES COUNTY ENGINEERING BLDG.

NOTE: ANY ADDITIONS OR CHANGES ON THIS SHEET MUST BE MADE OR CIRCLED IN RED INK, WITH DATE AND NAME OF PERSON MAKING CHANGE.

Do not extend notes this side of this line.

STATION	B. S.	H. I.	F. S.	ELEV.	OAK	AVE.
11+00				57700		18³ Gut
"				7780		18³ Cb
"				780		30' PL.
"				769		180' BLL.
11+12				7770		30³ Gut. Ecnd St Cor
"				7850		30³ Cb " "
11+15				7724	Par. Rct. 29	
11+24.39				7870		℄ Int 1st Street
"				7816		30'
"				7756	30'	
11+34				7814		27' Par Rct
11+36				7800	Par Rct 27	
11+47				7995		℄
"				7971		8' Par Rct
"				799		30' PL.
"				790		180' BLL
11+50				7951	Par Rct 12	
"				796	PL. 30	
"				783	BLL. 180	

F. B. 2130 Pg. 106
Job No. 1912.14 Division No. Notes Red. Plotted Profile
Survey of OAK AVE SS DIST. Date Date No.
Survey by J.S.C. Notes J.O. Notes Chkd. Checked X-Sec.
Indexed K. C. Johnson Date Date Date No.

76L298 S & E #307 9-54

PLEASE RETURN TO
LOS ANGELES COUNTY SURVEYOR
726 LOS ANGELES COUNTY ENGINEERING BLDG.

NOTE: ANY ADDITIONS OR CHANGES ON THIS SHEET MUST BE MADE OR CIRCLED IN RED INK, WITH DATE AND NAME OF PERSON MAKING CHANGE.

Do not extend notes this side of this line.

STATION	B. S.	H. I.	F. S.	ELEV.	OAK	AVE.
12+00				582 25		℄
"				82 24		8' Edge of Pav.
"				82 0		30' P.L.
"				81 89	Edge of Pav. 12'	
"				81 5	P.L. 30	
T.P.				81 86		
13+00				86 89		℄
"				86 36		8' Edge of Pav.
"				86 1		30' P.L.
"				86 49	Edge of Pav 12'	
"				86 3	P.L. 30	
T.P.				88 29		
13+83				90 11		℄
"				89 46		11' Pav Ret
"				89 2		30' P.L.
"				89 9		180' B.L.L.
13+93				90 30		℄
"				90 19	Pav Ret 12'	
"				88 5	P.L. 30'	
"				87 7	B.L.L. 180	

Profile Notes Red. ____ Plotted ____ Job No. 1912 W Division No. ____ F. B. 2130 Pg. 107
No. ____ Date ____ Date ____ Survey of OAK Ave. SS D133
X-Sec. Notes Chkd. ____ Checked ____ Survey by J.S.C. Notes J.C. Date 8 [illegible]
No. ____ Date ____ Date ____ Map No. ____ Index Robinson Date ____

76L298 S & E #307 9-54

PLEASE RETURN TO
LOS ANGELES COUNTY SURVEYOR
726 LOS ANGELES COUNTY ENGINEERING BLDG.

NOTE: ANY ADDITIONS OR CHANGES ON THIS SHEET MUST BE MADE OR CIRCLED IN RED INK, WITH DATE AND NAME OF PERSON MAKING CHANGE.

Do not extend notes this side of this line.

STATION	B. S.	H. I.	F. S.	ELEV.		
14+00				90 71		℄
14+15				90 97		30' Pav Rot
"				90 52	Pav Rot 39	
14+28.40				91 85		℄ int Royal oaks Dr
RK. 128				92 60	B.M. RK 128 Elev. = 592.601 F.B 1982-34 Royal OAKS Dr. + OAK Ave. N.W. Cor. BT spk in W end Conc Step To Stair [illegible]	

F. B. 2130 Pg. 108 Job No. 1912 14 Division No. Notes Red. Plotted Profile
Survey of OAK AVE S.S. D.S. Date Date No.
Survey by JSC Notes JO Notes Chkd. Checked X-Sec.
Indexed K. C. Johnson Date Date Date No.

Notes Ck'd by	Survey of OAK AVE. S.S.	F.B. 2130 Pg. 109
Map No.	W.O. 912-14 Tape No. St'd. °F	
Office Work	Surveyed by J.S. COATES	
Checked	Notes J.S.C. Date	
Date	Indexed H. C. Johnson 8-28-56	

TOPOGRAPHY
ON
HUNTINGTON DR.

FROM: M.H. 330± E. of Buena Vista Ave

TO: Oak Ave 27+00

OAK AVE. S.S. DIST.
C.I. 1912.14

OFFSETS TAKEN
To ctr. Tree or Pole

COATES
OCHSNER
MOODYMAN
ALWIN

Note: I did not
Check thickness
of pavement
(State Hwy)

Note: Any Additions or Changes on This Sheet Must be Made or Circled in Red Ink With Date and Name of Person Making Change.

Do not extend notes this side of this line.

RETURN TO
LOS ANGELES COUNTY SURVEYOR
726 LOS ANGELES COUNTY
ENGINEERING BLDG.

76F3098 247 4-55



RETURN TO
LOS ANGELES COUNTY SURVEYOR
726 LOS ANGELES COUNTY
ENGINEERING BLDG.

Do not extend notes this side of this line.

Note: Any Additions or Changes on this Sheet Must be Made or Circled in Red Ink With Date and Name of Person Making Change.

Notes Ck'd by	Survey of OAK AVE SS DIST	F.B. 5130 Pg. 111
Map No.	W.O. 1913 Tape No. St'd. °F	
Office Work	Surveyed by JSC	To BOT Pg 112
Checked	Notes JC Date	
Date	Indexed K. C. Johnson	



Note: Any Additions or Changes on This Sheet Must be Made or Circled in Red Ink With Date and Name of Person Making Change.

Do not extend notes this side of this line.

RETURN TO
LOS ANGELES COUNTY SURVEYOR
726 LOS ANGELES COUNTY
ENGINEERING BLDG.

76F3095 S&E #247. 8-54



RETURN TO
LOS ANGELES COUNTY SURVEYOR
726 LOS ANGELES COUNTY
ENGINEERING BLDG.

Do not extend notes this side of this line.

Note: Any Additions or Changes on This Sheet Must be Made or Circled in Red Ink With Date and Name of Person Making Change.

Notes Ck'd by	Survey of OAK AVE S.D.
Map No.	W. O. 1912.4 Tape No. St'd. °F
Office Work	Surveyed by JSC
Checked	Notes J.O. Date
Date	Indexed C. Johnson

F. B. 2130 Pg. 113



Note: Any Additions or Changes on This Sheet Must be Made or Circled in Red Ink With Date and Name of Person Making Change.

Do not extend notes this side of this line.

RETURN TO
LOS ANGELES COUNTY SURVEYOR
726 LOS ANGELES COUNTY
ENGINEERING BLDG.

76F3095 S&E #247. 8-54


F.B. 2130 PG. 114
TO BOT PG 115
50
8'
35.9
24+01.3
3' RAIL FENCE
DEADMAN
39.2
23+70.7
(not used) CONC DR.
3'
4'
23+52.5
6" PALM
39.2
23+49.8
14" R.R. #37821E
23+26'
39.5
23+45.4
43.0
23+26.0
6" Conc Cb
PREMIX
Edge of Main Pov
Premix
DR.
22+51.6
34'
18" R.R. #340624E
22+03.8
39.0
35'
21+47.0
46.0
21+50'
45.5
21+38.3
PREMIX
DRIVE
47'
20+64.6
8'
18" R.R. #37822E
20+51.6
39.4
37'
20+50'
46.5
20+46.0
PREMIX
DR
35.0
20+11.5
50
49.8
19+64.0
FIRE HYD
38.4
19+58.3
PREMIX PARKING
24'
49.7
19+14.0
19+06.0
14" R.R. #37823E
39.1
FROM TOP PG 113
HUNTINGTON DR.
Angle PT 24+01.32 F.D. Spk & Tin F.B. 1976-19
℄ POPS RD
F.B. Spk & W F.B. 1976-19
RETURN TO
LOS ANGELES COUNTY SURVEYOR
726 LOS ANGELES COUNTY
ENGINEERING BLDG.
Do not extend notes this side of this line.
Note: Any Additions or Changes on This Sheet Must be Made or Circled in Red Ink With Date and Name of Person Making Change.

Notes Ck'd by	Survey of OAK AVE S.S. D.J.
Map No.	W. O. Tape No. St'd. °F
Office Work	Surveyed by J.C.C.
Checked	Notes Date
Date	Indexed C. Johnson

F. B. 2130 Pg. 113

Note: Any Additions or Changes on This Sheet Must be Made or Circled in Red Ink With Date and Name of Person Making Change.

Do not extend notes this side of this line.

RETURN TO
LOS ANGELES COUNTY SURVEYOR
726 LOS ANGELES COUNTY
ENGINEERING BLDG.

76F3095 S&E #247. 8-54

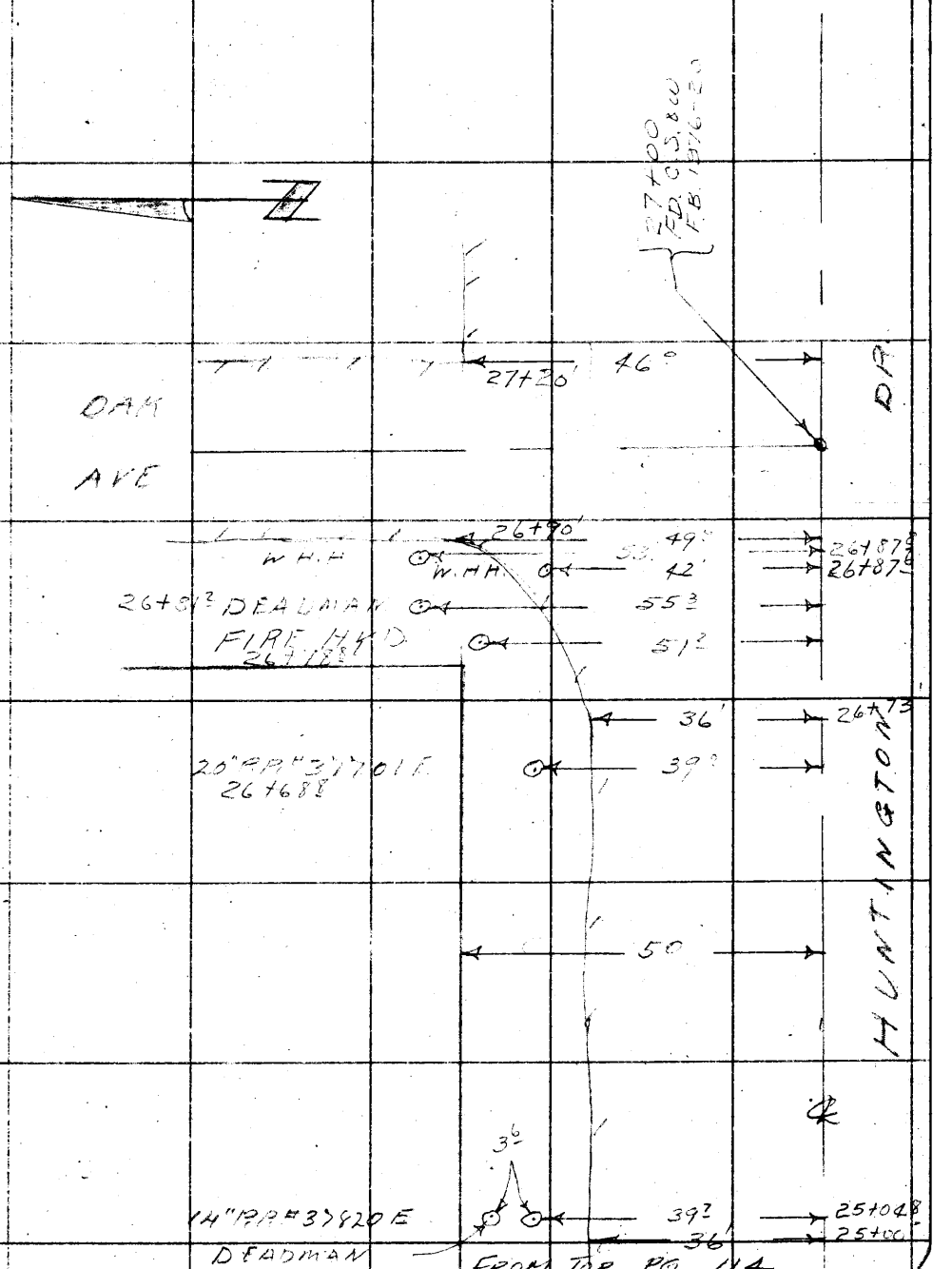

RETURN TO
LOS ANGELES COUNTY SURVEYOR
720 LOS ANGELES COUNTY
ENGINEERING BLDG.

Note: Any Additions or Changes on This Sheet Must be Made or Circled in Red Ink With Date and Name of Person Making Change.

Do not extend notes this side of this line.

F.B. 2112 Pg. 116

Profile No. | Notes Red. | Date | Plotted | Date | Job No. 1912.14 | Division No. | Survey of OAK AVE. S.S. | Survey by J.S.C. | Notes J.S.C. | Date 8

X-Sec. No. | Notes Chkd. | Date | Checked | Date | Map No. | Indexed A. C. Johnson | Date AUG 28 56

F. B. 2130 Pg. 117

CROSS-SECTION ON HUNTINGTON DR.

From: M.H 330' E. & Buena Vista Ave

To: Oak Ave.

OAK AVE. S.S. DIST.

C.I. 1912.14

COATES
COUSNER

STATION	B. S.	H. I.	F. S.	ELEV.

Do not extend notes this side of this line.

NOTE: ANY ADDITIONS OR CHANGES ON THIS SHEET MUST BE MADE OR CIRCLED IN RED INK, WITH DATE AND NAME OF PERSON MAKING CHANGE.

PLEASE RETURN TO
LOS ANGELES COUNTY SURVEYOR
726 Los Angeles County Engineering Bldg.

76L298 S & E #307 9-54

76L298 S & E #307 9-54

PLEASE RETURN TO
LOS ANGELES COUNTY SURVEYOR
726 LOS ANGELES COUNTY ENGINEERING BLDG.

NOTE: ANY ADDITIONS OR CHANGES ON THIS SHEET MUST BE MADE OR CIRCLED IN RED INK, WITH DATE AND NAME OF PERSON MAKING CHANGE.

Do not extend notes this side of this line.

Profile No. ____ X-Sec. No. ____
Notes Red. ____ Date ____ Plotted ____ Date ____
Notes Chkd. ____ Date ____ Checked ____ Date ____
Division No. ____ Job No. 1312.15
Survey of OAKLAWN ST. SYS.
Survey by L.S.E. Notes V.O.
Indexed C. Johnson Date
F.B. 2130 Pg. 115

STATION	B. S.	H. I.	F. S.	ELEV.	HUNTINGTON DR.
					LEFT
BMKR137				508 81	BM KR 137 ELEV. = 509.806, F.B. 1982-37 Huntington Dr. (S. Side) 31'± E.Q. Benga. VISTA AVE. BTSPK in Cb @ P.P. Traffic 3-Quarter Trio Plats.
0+84				509 00	℄
"				09 20	20'
"				08 89	Edge of Pav 35'
"				08 82	Gutter 40'±
"				09 51	Cb. 40'±
"				10 7	P.L. 50
"		Should be		513 5 / 03 7	B.M. Value B.L. 370
0+86 8				10 31	W. Rim SS M.H 47'
"				510 27	S. Rim " "
"				50 116	Flow Line 10" inlet
"				501 03	" " 10" outlet
1+00				08 88	℄
"				09 08	20
"				08 58	Edge of Pav 35'
"				08 5	37'
"				10 4	P.L. 50
2+00				08 11	℄
"				08 28	20
"				07 92	Edge of Pav 35'

510.31 − 9.15 = 501.16 (8.32 − .83 = 7.5)
510.37 − 9.24 = 501.03 (8.41 − .83 = 9.24)

76L298 S & E #307 9-54

PLEASE RETURN TO
LOS ANGELES COUNTY SURVEYOR
726 LOS ANGELES COUNTY ENGINEERING BLDG.

NOTE: ANY ADDITIONS OR CHANGES ON THIS SHEET MUST BE MADE OR CIRCLED IN RED INK, WITH DATE AND NAME OF PERSON MAKING CHANGE.

Do not extend notes this side of this line.

STATION	B. S.	H. I.	F. S.	ELEV.	HUNTINGTON DR. LEFT	RIGHT
2+00				5077	37'	
"				096	PL. 50	
3+00				0741		℄
"				0761	20'	
"				0719	Edge of Pav 35'	
"				069	37	
"				089	PL 50	
3+77				0258		38' Flow line of S.D.
"				0389	Flow line of SD 42'	
T.P. = Top of Headwall 42'L.				0806		
4+00				0704		℄
"				0729	20'	
"				0701	Edge of Pav. 35'	
"				065	40'	
"				083	P.L 50'	
"				179	B.L.L. 370	
5+00				0720		℄
"				0739	20	
"				0732	32'	
"				0746	Edge of Pav 35'	
"				0791	P.L. 50	

Profile Notes Red. ____ Plotted ____ Job No. 1912 14 Division No. ____ F. B. 2130 Pg. 119
No. ____ Date ____ Date ____ Survey of OAK AVE. S.S. DIST.
X-Sec. Notes Chkd. ____ Checked ____ Survey by J.S.C. Notes J.C. Date 8-20-56
No. ____ Date ____ Date ____ Map No. ____ Indexed ____ Date ____

76L298 S & E #307 9-54

PLEASE RETURN TO
LOS ANGELES COUNTY SURVEYOR
726 LOS ANGELES COUNTY ENGINEERING BLDG.

NOTE: ANY ADDITIONS OR CHANGES ON THIS SHEET MUST BE MADE OR CIRCLED IN RED INK, WITH DATE AND NAME OF PERSON MAKING CHANGE.

Do not extend notes this side of this line.

F. B. 2136 Pg. 120 Job No. 1512 Division No. Notes Red. Plotted
Survey of OAK AVE S.S.D.'S Date No.
Survey by J.S.C. Notes 1/6 Date X-Sec.
Indexed K. C. Johnson Date Notes Chkd. Checked
Profile Date No.

STATION	B. S.	H. I.	F. S.	ELEV.	HUNTINGTON DR.
					LEFT
6+00				306.57	℄
"				07.73	20'
"				07.63	33'
"				07.43	Edge of Pav 35'
"				08.3	P.L. 50'
T.P.				09.36	
7+00				07.92	℄
"				08.08	20'
"				08.02	32'
"				08.09	Edge of Pav. 35'
"				08.7	P.L. 50'
"				18.7	B.L. 3.70
8+00				08.44	℄
"				08.59	20'
"				08.29	Edge of Pav 35'
"				09.1	P.L. 50'
9+00				09.70	℄
"				09.89	20'
"				09.65	Edge of Pav 35'
"				10.4	P.L. 50'
T.P.				10.15	

76L298 S & E #307 9-54

PLEASE RETURN TO
LOS ANGELES COUNTY SURVEYOR
726 LOS ANGELES COUNTY ENGINEERING BLDG.

NOTE: ANY ADDITIONS OR CHANGES ON THIS SHEET MUST BE MADE OR CIRCLED IN RED INK, WITH DATE AND NAME OF PERSON MAKING CHANGE.

Do not extend notes this side of this line.

STATION	B. S.	H. I.	F. S.	ELEV.	HUNTINGTON DR. LEFT	
10+00				511 65	℄	
"				11 84	20'	
"				11 60	Edge of Par. 35	
"				12 2	P.L. 50'	
"				22 1	BLL. 370	
10+66				13 32	Gut. 40³	
"				14 04	Cb. 40³	
10+72				09 40		36⁵ Flowline S.D.
10+74				12 75	Flowline S.D. 76'	
11+00				13 49	℄	
"				13 70	20'	
"				13 59	32'	
"				13 80	Gut. 40³	
"				14 49	Cb. 40³	
"				14 63	P.L. 50 Back of walk.	
11+75				15 08	Gut. 40³ end of cb.	
"				15 86	Cb. 40³	
12+00				15 06	℄	
"				15 22	20'	
"				14 92	Edge of Par. 35	
"				16 8	PL 50'	

Profile Notes Red. ____ Plotted ____ Job No. 1912 14 Division No. ____ F. B. 2130 Pg. 121
No. ____ Date ____ Date ____ Survey of DAKAR Ave. S. [illegible]
X-Sec. Notes Chkd. ____ Checked ____ Survey by ____ Notes ____ Date ____
No. ____ Date ____ Date ____ Map No. ____ Date ____

76L298 S & E #307 9-54

PLEASE RETURN TO
LOS ANGELES COUNTY SURVEYOR
726 LOS ANGELES COUNTY ENGINEERING BLDG.

NOTE: ANY ADDITIONS OR CHANGES ON THIS SHEET MUST BE MADE OR CIRCLED IN RED INK, WITH DATE AND NAME OF PERSON MAKING CHANGE.

Do not extend notes this side of this line.

STATION	B. S.	H. I.	F. S.	ELEV.	HUNTINGTON LEFT	DR.
T.P. ok				51541		
13+00				1643		℄
"				1660	20'	
"				1623	Edge of Pav 35	
"				174	P.L. 50	
"				227	BLL. 370	
13+15				1741	Cb. 40'	
13+77				1775	Cb. 40'	
14+00				1791		℄
"				1804	20'	
"				1777	Edge of Pav 35'	
"				1751	40'	
				184	P.L. 50'	
14+14.5				1833	Cb 40'	
14+75				1912	Cb 40'	
15+00				1948		℄
"				1963	20'	
" ok				1918	Edge of Pav 35'	
"				188	40'	
"				198	P.L. 50'	
T.P.				1995		

F. B. 2130 Pg. 122 Job No. 1912 14 Division No. Notes Red. Plotted Profile
Survey of Oak Ave Sidewalk Date No.
Survey by J.S.C. Notes J.O. Checked X-Sec.
Indexed S. Johnson Date Date No.

76L298 S & E #307 9-54

PLEASE RETURN TO
LOS ANGELES COUNTY SURVEYOR
726 LOS ANGELES COUNTY ENGINEERING BLDG.

NOTE: ANY ADDITIONS OR CHANGES ON THIS SHEET MUST BE MADE OR CIRCLED IN RED INK, WITH DATE AND NAME OF PERSON MAKING CHANGE.

Do not extend notes this side of this line.

STATION	B. S.	H. I.	F. S.	ELEV.	HUNTINGTON DR	
					LEFT.	
16+00				521 08		℄
"				21 24	20'	
"				20 77	Edge of Pav 35'	
"				20 4	40'	
"				21 5	P.L. 50	
"				28 4	BLL. 300 Toe of Slope	
17+00				22 70		℄
"				22 87	20'	
"				22 38	Edge of Pav. 35	
"				22 25	37	
"				23 0	P.L. 50	
T.P.				23 43		
17+67.4				24 19	Cb 37.8	
18+00				24 29		℄
"				24 45	20	
"				24 12	Edge of Pav 35'	
"				23 93	37.8	
"				24 9	PL. 50	
18+67.4				25 88	Cb. 37.4	

6.4

Profile Notes Red. Plotted Job No. 1912 Division No. F. B. 2130 Pg. 123
No. Date Date Survey of OAK AVE SS D.S.
X-Sec. Notes Chkd. Checked Survey by [illegible] Notes [illegible] Date 8-20-56
No. Date Date Map No. [illegible] Date

76L298 S & E #307 9-54

PLEASE RETURN TO
LOS ANGELES COUNTY SURVEYOR
726 LOS ANGELES COUNTY ENGINEERING BLDG.

NOTE: ANY ADDITIONS OR CHANGES ON THIS SHEET MUST BE MADE OR CIRCLED IN RED INK, WITH DATE AND NAME OF PERSON MAKING CHANGE.

Do not extend notes this side of this line.

STATION	B. S.	H. I.	F. S.	ELEV.	HUNTINGTON DR Left	
19+00				25 93		℄
"				26 05	20'	
"				25 69	Edge of Pav. 35	
"				25 5	37'	
"				26 6	P.L. 50'	
"				28 5	BLL. 370'	
20+00				27 19		℄
"				27 37	20'	
"				27 15	Edge of Pav. 35	
"				27 9	P.L. 50'	
21+00				28 12		℄
"				28 29	20'	
"				27 95	Edge of Pav 35'	
"				29 0	P.L. 50'	
T.P.				28 34		
22+00				29 05		℄
"				29 20	20'	
"				28 86	Edge of Pav. 35	
"				30 3	P.L. 50'	
"				41 0	BLL. 370	
"						

F. B. 2130 Pg. 124 Job No. 1912'4 Division No. Notes Red. Plotted Profile
Survey of OAK AVE S.S. DIST Date Date No.
Survey by J.S.C. Notes J.O. Notes Chkd. Checked X-Sec.
Indexed X. C. Johnson Date Date Date No.

76L298 S & E #307 9-54

PLEASE RETURN TO
LOS ANGELES COUNTY SURVEYOR
726 LOS ANGELES COUNTY ENGINEERING BLDG.

NOTE: ANY ADDITIONS OR CHANGES ON THIS SHEET MUST BE MADE OR CIRCLED IN RED INK, WITH DATE AND NAME OF PERSON MAKING CHANGE.

Do not extend notes this side of this line.

STATION	B. S.	H. I.	F. S.	ELEV.	HUNTINGTON DR	
22+51.6				530 33	LEFT Cb 36	
23+00				29 95		℄
"				30 15	20'	
"				30 11	Gnt 36'	
"				30 36	Cb 36'	
"				30 9	PL 50	
24+00		[illegible]	9/28/56	30 94 ~~31 94~~		℄
"				31 12	20'	
24+01.3				30 73	Gnt 36'	
"				31 35	Cb 36'	
"		[illegible]	9/28/56	31 8 ~~32 8~~	PL 50'	
T.P.				31 19		
25+00				31 88		℄
"				32 02	20'	
"				31 58	Edge of Pav 35'	
"				32 2	PL 50	
"				48 7	BLL 370	
26+00				32 80		℄
"				32 95	20	
"				32 41	Edge of Pav. 35'	
"				33 3	PL 50	

Profile No. ____ Notes Red. ____ Date ____ Plotted ____ Date ____ Job No. 1912 Division No. ____ F. B. 2100 Pg. 125

X-Sec. No. ____ Notes Chkd. ____ Date ____ Checked ____ Date ____ Survey of OAK AVE S.S.D.S. Survey by J.S.C. Notes J.O. Date 8-20-56

Map No. ____ Indexed ____ Date ____

76L298 S & E #307 9-54

PLEASE RETURN TO
LOS ANGELES COUNTY SURVEYOR
726 LOS ANGELES COUNTY ENGINEERING BLDG.

NOTE: ANY ADDITIONS OR CHANGES ON THIS SHEET MUST BE MADE OR CIRCLED IN RED INK, WITH DATE AND NAME OF PERSON MAKING CHANGE.

Do not extend notes this side of this line.

STATION	B. S.	H. I.	F. S.	ELEV.	HUNTINGTON DR.
26+73			33 17	533 17	LEFT Pav. Rct 36'
"			4 0	34 0	P.L. 50
27+00			3 61	33 61	℄ int OAK AVE.
			3 74	33 74	20
			3 43	33 43	35
			4 48	34 48	50
BMKK 140				533 07	B.M. K.K. 140 Elev. 533.074 F.B. 1982-39 Huntington Dr. (S side) @ OAK AVE. BT. SPK in cb. 22'± E. ℄ Prod. OAK AVE.

F. B. 2130 PG. 126 Job No. 1912.18 Division No. ____ Notes Red. ____ Plotted ____ Profile ____
Survey of ____ Date ____ Date ____ No. ____
Survey by K. C. Johnson Notes ____ Notes Chkd. ____ Checked ____ X-Sec. ____
Indexed ____ Date ____ Date ____ Date ____ No. ____

Notes Ck'd by	Survey of OAK AVE. S.S. DIST. F.B. 2150 Pg. 167
Map No.	W. O. 1912.14 Tape No. St'd. °F.
Office Work	Surveyed by J. S. COATES
Checked	Notes I.S.C. Date 8-27-56
Date	Indexed R. C. Johnson 8-28-56

TOPOGRAPHY
ON
SEWER EASEMENT

From: Huntington Dr. 0+00
To: Second Coffer Ave 3+71.22

OAK AVE. S.S. DIST.
C.I. 1912.14

COATES
OCHSNER
MOODYMAN
WORKMAN

Note: Any Additions or Changes on This Sheet Must be Made or Circled in Red Ink With Date and Name of Person Making Change.

Do not extend notes this side of this line.

RETURN TO
LOS ANGELES COUNTY SURVEYOR
726 LOS ANGELES COUNTY
ENGINEERING BLDG.

76F3095 S&E #247. 8-54



RETURN TO
LOS ANGELES COUNTY SURVEYOR
726 LOS ANGELES COUNTY
ENGINEERING BLDG.

Do not extend notes this side of this line.

Note: Any Additions or Changes on This Sheet Must be Made or Circled in Red Ink With Date and Name of Person Making Change.

Notes Ck'd by	Survey of OAK AVE. S.L.
Map No.	W. O. 0712 Tape No. St'd. °F
Office Work	Surveyed by
Checked	Notes Date
Date	Indexed S. C. Johnson

F. B. 2130 Pg. 129

RETURN TO
LOS ANGELES COUNTY SURVEYOR
726 LOS ANGELES COUNTY
ENGINEERING BLDG.

Note: Any Additions or Changes on This Sheet Must be Made or Circled in Red Ink With Date and Name of Person Making Change.

Do not extend notes this side of this line.



76F3095 SAE #247 8-54

RETURN TO
LOS ANGELES COUNTY SURVEYOR
726 LOS ANGELES COUNTY
ENGINEERING BLDG.

Note: Any Additions or Changes on This Sheet Must be Made or Circled in Red Ink With Date and Name of Person Making Change.

Do not extend notes this side of this line.

F.B. 2136 PG. 130

Profile No.	Notes Red.	Plotted	Job No. 1912.14	Division No.	F. B. 2130 Pg. 131
	Date	Date	Survey of OAK AVE. S.S. DIST		
X-Sec. No.	Notes Chkd.	Checked	Survey by J.S.C.	Notes J.S.C.	Date 8/27/56
	Date	Date	Map No.	Indexed Johnson	Date AUG 28 '56

CROSS-SECTION
ON
SEWER EASEMENT

FROM HUNTINGTON DR. 0+00
TO S. end COTTER AVE. 3+71.22

OAK AVE. S.S. DIST.

C.I. 1912.14

COATES
OCHSNER
MOODYMAN
WORKMAN.

Note: ℄ calls are on ⊼ Line

STATION	B. B.	H. I.	F. B.	ELEV.

NOTE: ANY ADDITIONS OR CHANGES ON THIS SHEET MUST BE MADE OR CIRCLED IN RED INK, WITH DATE AND NAME OF PERSON MAKING CHANGE.

PLEASE RETURN TO
LOS ANGELES COUNTY SURVEYOR
726 LOS ANGELES COUNTY ENGINEERING BLDG.

Do not extend notes this side of this line.

76L298 S & E #307 9-54

76L298 S & E #307 9-54

PLEASE RETURN TO
LOS ANGELES COUNTY SURVEYOR
726 LOS ANGELES COUNTY ENGINEERING BLDG.

NOTE: ANY ADDITIONS OR CHANGES ON THIS SHEET MUST BE MADE OR CIRCLED IN RED INK, WITH DATE AND NAME OF PERSON MAKING CHANGE.

Do not extend notes this side of this line.

STATION	B. S.	H. I.	F. S.	ELEV.	SEWER	EASEMENT
BMKK 136					BMKK 136 Elev 514.054 F.B. 1982-37 Huntington Dr. (N. Side) 385'± E. ℄ Bryce Lake Ave. Bt Spk. in Cb.; ℄ Cotter Ave prod	
0+00	℄ INT.	Huntington	Dr.	51289	LT	℄ INT. RT Huntington Dr.
"				51185	50'	
0+20				1313		℄
"				1221	50'	
0+35				1297		℄ = flow line
"				1197	50'	" "
0+40 4				51328	gutt 4'	
"				1396	W. end cb 4'	
0+50				1427		2' back of walk
"				1335	5'	
"				1270	38'	
"				1248	50'	
0+52 2				1413	S. end cb. 5'	
"				1354	Bot. cb. "	
0+76				1275		4' flow line Conc. S.D.
1+00				1459	PAV. 22	
				1648		℄
"				1606	cb 1 3	
"				1659	gutt "	
"				1585	rim M.H. 16 3	

F. B. 2130 Pg. 132 Job No. 191214 Division No. Notes Red. Plotted Profile
Survey of OAK AVE. S.S. DIST. Date Date No.
Survey by JSC Notes JSC Notes Chkd. Checked X-Sec.
Indexed C. Johnson Date Date Date No.

76L298 S & E #307 9-54

PLEASE RETURN TO
LOS ANGELES COUNTY SURVEYOR
726 LOS ANGELES COUNTY ENGINEERING BLDG.

NOTE: ANY ADDITIONS OR CHANGES ON THIS SHEET MUST BE MADE OR CIRCLED IN RED INK, WITH DATE AND NAME OF PERSON MAKING CHANGE.

Do not extend notes this side of this line.

STATION	B. S.	H. I.	F. S.	ELEV.	SEWER	EASEMENT
						LT. RT.
1+00				516 00	gutt LT 38'	
"				1653	cb "	
"				1676	cb 41±	
"				159	"	
"				153	"	
1+31±				1797		±
"				1795	cb 1³	
"				1749	gutt "	
1+46⁵				1776	gutt 36⁶	
"				1832	cb. "	
1+42²				1817		1' pav. (bot. cb)
1+46⁵				1861		16²
1+51⁷⁰				1829		± to S.
"				1877		± to N
1+70 I				18.50	Top Conc. drain S⁶	
"				1620	drain to Conc. S.D. T'	
"				179	58'	
2+00				1993		±
				1993	edge pav. 2³	
				178	bot ditch 8'	
				99	Top bank 12	

Profile Notes Red. Plotted Job No. 1912.14 Division No. F. B. 2130 Pg. 133
No. Date Date Survey of OAK AVE. S.S. DIST.
X-Sec. Notes Chkd Checked Survey by Notes Date 8-27-56
No. Date Date Map No. Inspected by Date

76L298 S & E #307 9-54

PLEASE RETURN TO
LOS ANGELES COUNTY SURVEYOR
726 LOS ANGELES COUNTY ENGINEERING BLDG.

NOTE: ANY ADDITIONS OR CHANGES ON THIS SHEET MUST BE MADE OR CIRCLED IN RED INK, WITH DATE AND NAME OF PERSON MAKING CHANGE.

Do not extend notes this side of this line.

STATION	B. S.	H. I.	F. S.	ELEV.	SEWER LT	EASEMENT RT
2+00				5187	E. edge Drive 16'	
"				186	26'	
T.P.				52033		
3+00				2339		℄
"				2338	edge pav 1'	
"				209	ditch 7'	
"				231	Top bank 11'	
"				212	E. edge drive 14'	
"				210	26'	
3+28.5				2440		
"				2612	Top Conc. headwall 3.6	℄
"				2338	flow line 18" culvert 7'	
3+40.1				2627	Top Conc. headwall 3.6	
"				2386	flow line 18" culvert 7'	
3+71.22				2552		℄ INT S. end Cotter Ave.
"				2540	gutt	
"				2576	S. end cb.	
BM.KK135					BMKK135 Elev. 530.070 F.B. 1982-36	
					Cotter Ave & 3rd St. S.E. Cor.	
					Bt. Spk. in cb. 5' E. of E. end C.R.	

F. B. 2130 Pg. 134 Job No. 1912.14 Division No. Notes Red. Plotted Profile
Survey of OAK AVE S.S. Date Date No.
Survey by JSC Notes JSC Notes Chkd. Checked X-Sec.
Indexed K. C. Johnson Date Date No.

Notes Ck'd by	Survey of OAK AVE. S.S. DIST
Map No.	W. O. Tape No. St'd. °F
Office Work	Surveyed by
Checked	Notes Date
Date	Indexed

F. B. 2136 Pg. 135

C.I 1912.14
OAK AVE S.S. DIST

TOPOGRAPHY
ON
HUNTINGTON DR

FROM: Oak Ave 1700
TO: Highland Ave (Foothill Blvd)

COATES
OCHSNER
MOODYMAN
WORKMAN

Note: Any Additions or Changes on This Sheet Must be Made or Circled in Red Ink With Date and Name of Person Making Change.

Do not extend notes this side of this line.

RETURN TO
LOS ANGELES COUNTY SURVEYOR
726 LOS ANGELES COUNTY
ENGINEERING BLDG.

76F3098 SAF #247 8-54

F.B. 2130 PG. 13

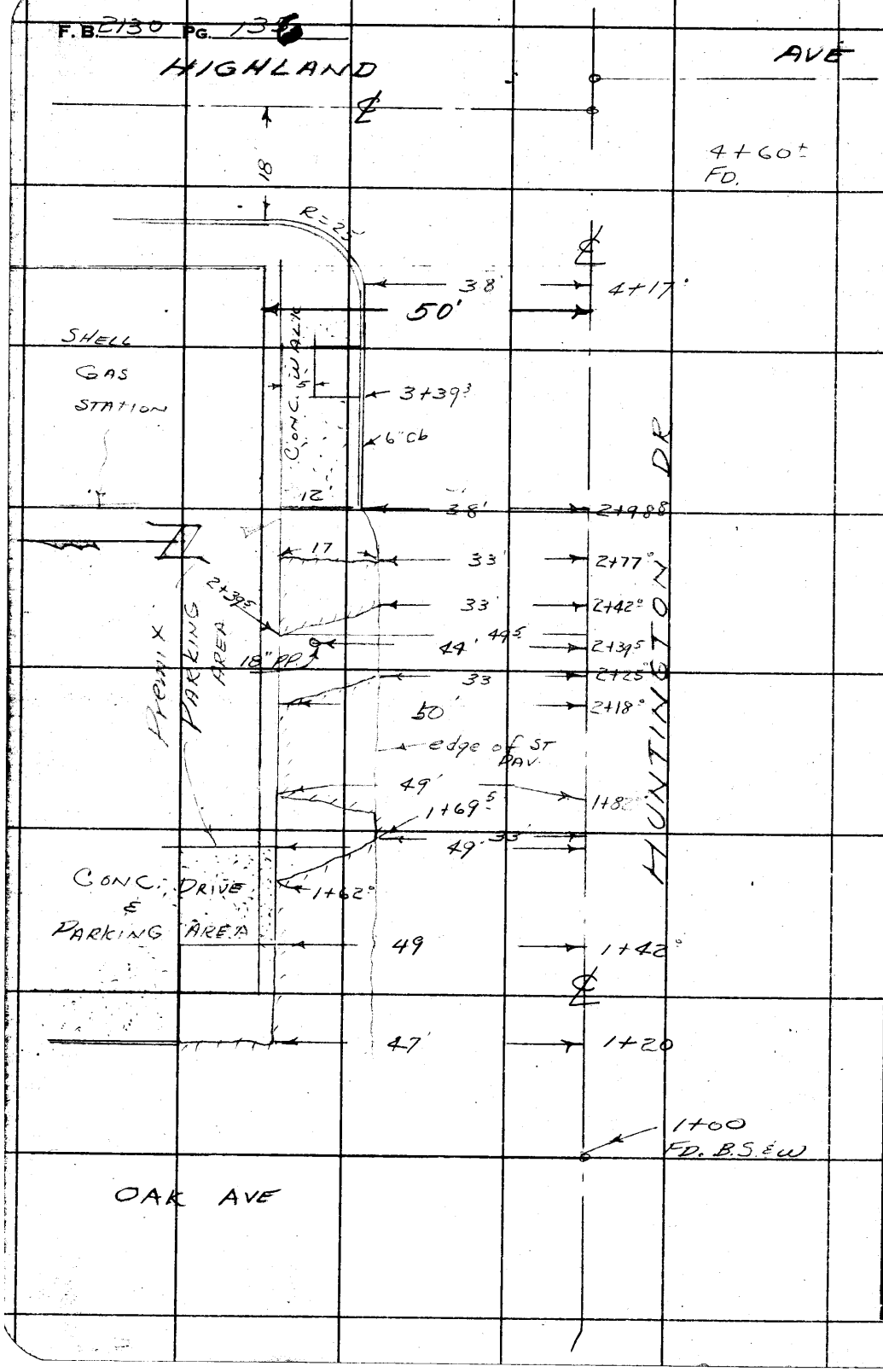

RETURN TO
LOS ANGELES COUNTY SURVEYOR
720 LOS ANGELES COUNTY
ENGINEERING BLDG.
Do not extend notes this side of this line.

Note: Any Additions or Changes on This Sheet Must be Made or Circled in Red Ink With Date and Name of Person Making Change.

F. B. 2130 Pg. 137

Profile No. | Notes Red. | Date | Plotted | Date | Job No. 1912.14 | Division No. | Survey of OAK AVE. S.S. DIST

X-Sec. No. | Notes Chkd. | Date | Checked | Date | Survey by JSC | Notes JSC | Date 10-25-56 | Map No. | Indexed | Date

C.I. 1912.14
OAK AVE. S.S. DIST

CROSS-SECTION
ON
HUNTINGTON DR

FROM OAK Ave 1+00
TO Highland Ave (Foothill Blvd)

STATION	B. B.	H. I.	F. S.	ELEV.

NOTE: ANY ADDITIONS OR CHANGES ON THIS SHEET MUST BE MADE OR CIRCLED IN RED INK, WITH DATE AND NAME OF PERSON MAKING CHANGE.

Do not extend notes this side of this line.

PLEASE RETURN TO
LOS ANGELES COUNTY ENGINEER
700 Los Angeles County Engineering Bldg.

76298 S & E #307—7-55

76298 S & E #307—7-55

PLEASE RETURN TO
LOS ANGELES COUNTY ENGINEER
700 LOS ANGELES COUNTY ENGINEERING BLDG.

NOTE: ANY ADDITIONS OR CHANGES ON THIS SHEET MUST BE MADE OR CIRCLED IN RED INK, WITH DATE AND NAME OF PERSON MAKING CHANGE.

Do not extend notes this side of this line.

STATION	B. S.	H. I.	F. S.	ELEV.	HUNTINGTON DR
				534 07	LEFT
BM. 11-15					BM. 11-15 Elev.=534.070 F.B. 1376-17
					HUNTINGTON DR & FOOTHILL BLVD. 88'W &
					32'N ℄ INT. C.E. MON. AZUSA E 8A IN H.H.
1+00				33 68	℄ INT OAK AVE
"				33 75	PAV. 20
"				33 46	Flow line 33
"				34 50	50
1+20				33 71	Flow line 33
"				34 00	Pav Rot 47
1+42				35 66	PL 50
2+00				34 29	℄
"				34 35	PAV. 20
"				34 10	Flow line 33
"				35 65	P.L. 50
2+98.8				34 42	Gutter 38
"				35 12	Cb. 38'
"				35 51	P.L. 50'
3+00				34 89	℄
"				34 97	PAV 20'
"				38 1	BLL

F. B. 2130 Pg. 138
Job No. 191214 Division No. Notes Red. Plotted Profile
Survey of OAK AVE S.S. DIST Date Date No.
Survey by J.S.C. Notes Notes Chkd. Checked X-Sec.
Indexed Date Date Date No.

76298 S & E #307—7-55

PLEASE RETURN TO
LOS ANGELES COUNTY ENGINEER
700 LOS ANGELES COUNTY ENGINEERING BLDG.

NOTE: ANY ADDITIONS OR CHANGES ON THIS SHEET MUST BE MADE OR CIRCLED IN RED INK, WITH DATE AND NAME OF PERSON MAKING CHANGE.

Do not extend notes this side of this line.

STATION	B. S.	H. I.	F. S.	ELEV.	HUNTINGTON DR. LEFT	
3+00				5430	BLL.	
4+00				3541		℄
4+17				3524	GUTTER 38'	
"				3588	CB. 38'	
"				3626	P.L. 50'	
				3506		℄ INT HIGHLAND AVE
BM 11-15				53407	BM 11-15 Elev.=534.070 FB. 1376-17 HUNTINGTON DR & FOOTHILL BLVD. 88' W & 32' N. ℄ INT. C.E. MON. AZUSA E8A IN H.H.	
BM "G" STATE				53708	BM "G" Elev. 53706 Chis. Knob in S cdg. Top of Cb. in Front of HANDY DANDY MKT. 92'± E. + 73' N ℄ Huntington Dr. + Highland AVE	

Profile Notes Red. Plotted Job No. 1912 Division No. F. B. 2130 Pg. 139
No. Date Date Survey of OAK AVE S.S. DIST
X-Sec. Notes Chkd. Checked Survey by JSC Notes JO Date 10-25-56
No. Date Date Map No. Indexed Date

F. B. 2130 Pg. 40 Job No. 191214 Division No. Notes Red. Plotted Profile

Survey of OAKAVE S.S.D.S Date Date No.

Survey by JSC. Notes J.O. Notes Chkd. Checked X-Sec.

Indexed Date Date Date No.

STATION	B. S.	H. I.	F. S.	ELEV.

PLEASE RETURN TO

LOS ANGELES COUNTY ENGINEER

700 Los Angeles County Engineering Bldg.

NOTE: ANY ADDITIONS OR CHANGES ON THIS SHEET MUST BE MADE OR CIRCLED IN RED INK, WITH DATE AND NAME OF PERSON MAKING CHANGE.

Do not extend notes this side of this line.

76298 S & E #307—7-55.

Notes Ck'd by	Survey of OAK AVE. S.S. DIST. F. B. 2130 Pg. 241
Map No.	JN 912.14 Tape 0/80 Std. 68 °F
Office Work	Surveyed by J.S. COATES
Checked	Notes J.S.C. Date 10-26-56
Date	Indexed

C.I. 912.14

OAK AVE. S.S. DIST.

TOPOGRAPHY

ON

10' ALLEY 300'± W. OF OAK AVE.

From: Third Ave 1+00

To: Lot 9 BLK 8 MR 19-62 TOWN OF DUARTE

COATES
OCHSNER
MOODYMAN
WORKMAN

Note: Any Additions or Changes on This Sheet Must be Made or Circled in Red Ink With Date and Name of Person Making Change.

PLEASE RETURN TO
LOS ANGELES COUNTY ENGINEER
700 LOS ANGELES COUNTY ENGINEERING BLDG.

Do not extend this side of this line.

76F3085 S&E #247 1-56

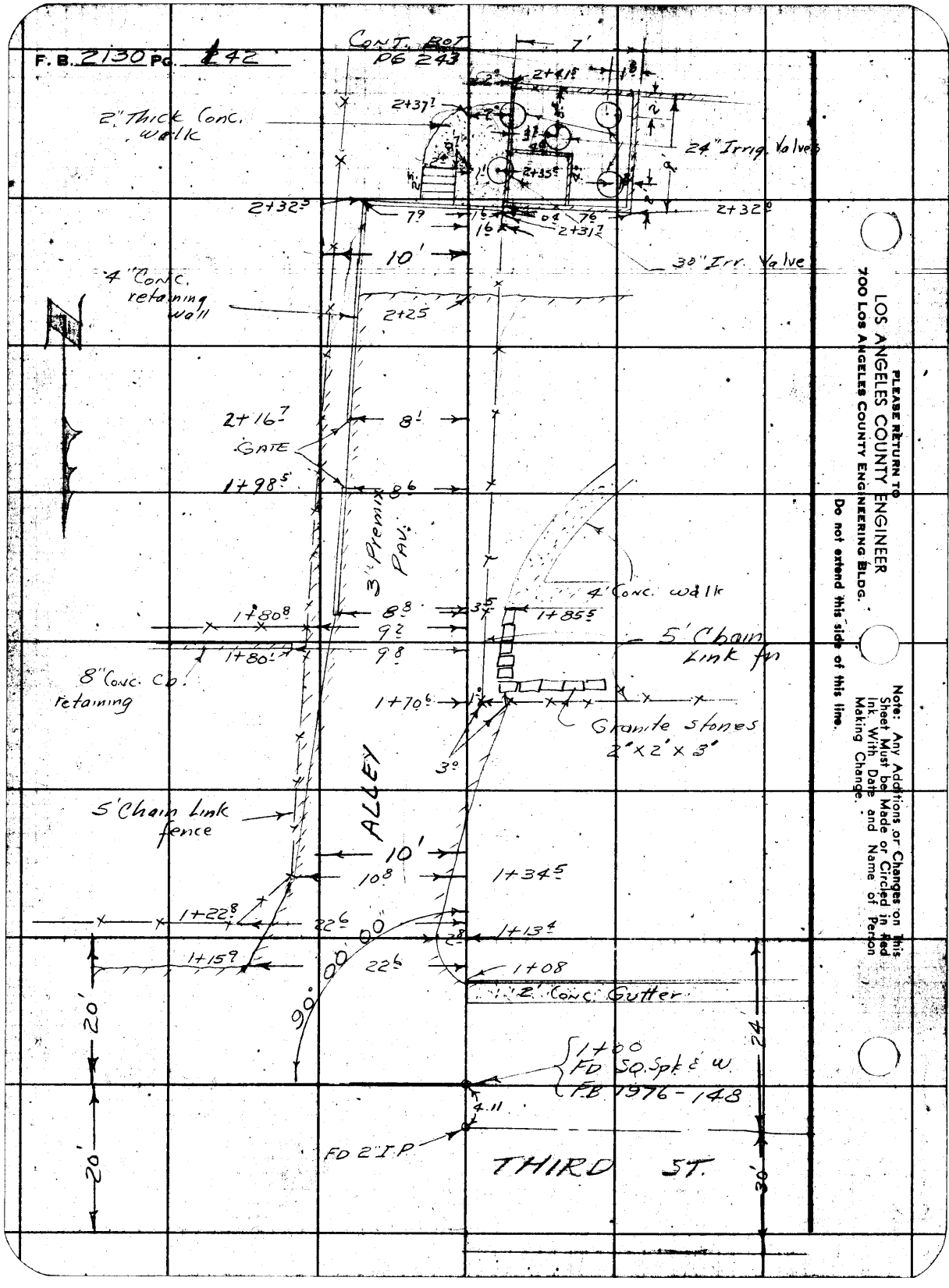
F. B. 2130 Pg. 142
CONT. BOT PG 243
2" Thick Conc. walk
24" Irrig. Valves
30" Irr. Valve
4" Conc. retaining wall
GATE
3" Premix PAV.
4' Conc. walk
5' Chain Link fn
8" Conc. Cb. retaining
Granite stones 2"x2"x3"
ALLEY
5' Chain Link fence
2' Conc. Gutter
FD SQ. Spk & W.
F.B. 1976-148
FD 2" I.P.
THIRD ST.
90° 00' 00"
PLEASE RETURN TO
LOS ANGELES COUNTY ENGINEER
700 LOS ANGELES COUNTY ENGINEERING BLDG.
Do not extend this side of this line.
Note: Any Additions or Changes on this Sheet Must be Made or Circled in Red Ink With Date and Name of Person Making Change.

Notes Ck'd. by	Survey OAK AVE 55 [illegible]
Map No.	JN 1912 14 Tape Std. °F
Office Work	Surveyed by J S COATES
Checked	Notes J.S.C. Date 10-26-56
Date	Indexed

P. [illegible] PG. [illegible]

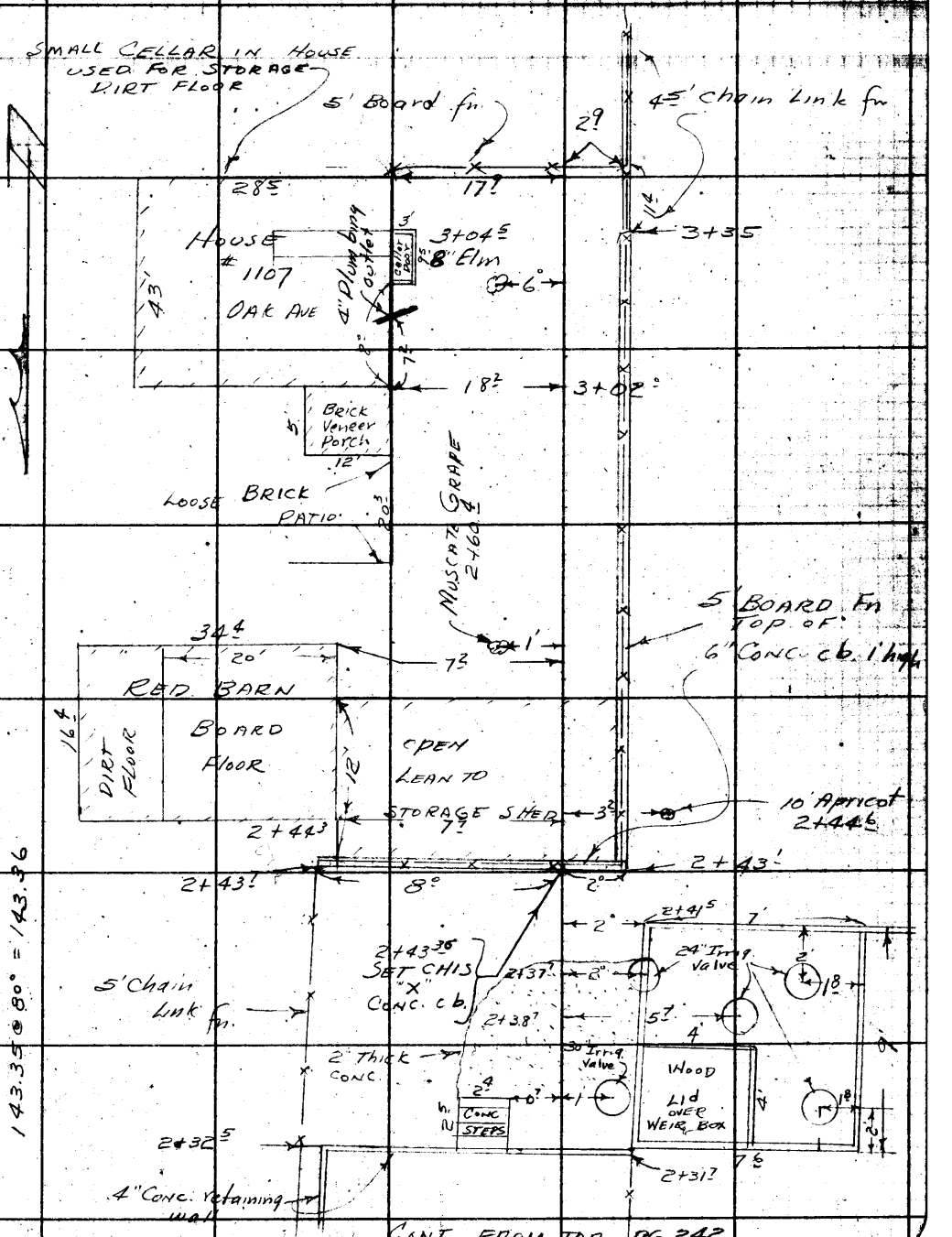

CONT. FROM TOP PG 242

Note: Any Additions or Changes on This Sheet Must be Made or Circled in Red Ink With Date and Name of Person Making Change.

Do not extend this side of this line.

PLEASE RETURN TO
LOS ANGELES COUNTY ENGINEER
700 LOS ANGELES COUNTY ENGINEERING BLDG.

76F309S S&E #247 1-56

PLEASE RETURN TO
LOS ANGELES COUNTY ENGINEER
700 LOS ANGELES COUNTY ENGINEERING BLDG.

Note: Any Additions or Changes on This Sheet Must be Made or Circled in Red Ink With Date and Name of Person Making Change.

Do not extend this side of this line.

F.B. 2130 PG. 44

F. B. 2130 Pg. 145

Profile No. | Notes Red. | Plotted | Job No. 1912.14 | Division No.
Date | Date | Survey of OAK AVE S.S. DIST.
X-Sec. No. | Notes Chkd. | Checked | Survey by J.S.C. | Notes J.F.O. | Date 10-6-56
Date | Date | Map No. | Indexed | Date

C.I. 1912.14
OAK AVE. S.S. DIST.

CROSS-SECTION
ON
10' ALLEY 300'± W. OF THIRD AVE.

From: Third Ave 1+00
To Lot 9 Blk 8 MR 19-62 Town of DUARTE

COATES
OCHSNER
MOODYMAN
WORKMAN

STATION	B. S.	H. I.	F. S.	ELEV.

Do not extend notes this side of this line.

NOTE: ANY ADDITIONS OR CHANGES ON THIS SHEET MUST BE MADE OR CIRCLED IN RED INK, WITH DATE AND NAME OF PERSON MAKING CHANGE.

PLEASE RETURN TO
LOS ANGELES COUNTY ENGINEER
700 Los Angeles County Engineering Bldg.

76298 S & E #307—7-55

76298 S & E #307—7-55

PLEASE RETURN TO
LOS ANGELES COUNTY ENGINEER
700 LOS ANGELES COUNTY ENGINEERING BLDG.

NOTE: ANY ADDITIONS OR CHANGES ON THIS SHEET MUST BE MADE OR CIRCLED IN RED INK, WITH DATE AND NAME OF PERSON MAKING CHANGE.

Do not extend notes this side of this line.

STATION	B. S.	H. I.	F. S.	ELEV.	ALLEY	
BMKK149				550 70	BMKK149 Elev 550.699 FB. 1982-42 Third ST. (S. Side) 320± E. ℄ OAK Ave Bt. Spk. in Cb. 25'± W. of E. end.	
1+00				51 30		℄
"				51 56	10'	
1+08				50 60		℄ Gutter
"				51 27		℄ Cb.
1+15.9				51 52	E. end S.E. Cor. Par. Ret. 15.9	
1+13.4				51 04	S. end S.W. Cor. Par. Ret. 2.8	
1+34.5				50 67	S. end S.E. Cor. Par. Ret. 10.8	
2+00				49 08		℄
"				48 90	5'	
"				48 30	Edge of Pav. 10'	
2+25				48 33		℄ End of Pav.
"				48 4	Edge of Pav. 7.5	
"				46 6	10'	
2+31.2				48 61		℄ Retaining wall
2+32.3				46 25		℄
				45 69	10'	
2+35.2				43 02		1.1 Flowline of Irr. Water line
2+37.7				44 08		2.0 " " "

F. B. 2130 Pg. 146 Job No. 1912.14 Division No. Notes Red. Plotted Profile
Survey of OAK AVE. S.S. DIST. Date Date No.
Survey by JSC Notes JFO Notes Chkd. Checked X-Sec.
Indexed Date Date Date No.

76298 S & E #307—7-55

PLEASE RETURN TO
LOS ANGELES COUNTY ENGINEER
700 LOS ANGELES COUNTY ENGINEERING BLDG.

NOTE: ANY ADDITIONS OR CHANGES ON THIS SHEET MUST BE MADE OR CIRCLED IN RED INK, WITH DATE AND NAME OF PERSON MAKING CHANGE.

Do not extend notes this side of this line.

STATION	B. S.	H. I.	F. S.	ELEV.	ALLEY	
2+38.0				548.54		5.2 Flow line of irrig water line
2+34				43 14		7.4 Flow line of irrig water line
2+33				48 43		2' Top of wier Box
"				43 44		2' Bottom of wier Box
2+39.5				43 30		7.2 Flow line of irrig water line
2+43				45 07		℄
T.P.				45 45		
3+ 00				42 4		℄
3+ 09.3				41 57	Mo #1107 OAK AVE Top of 4" Outlet 18±	
3+ 46.5				40 8		
T.P.				45 45		
BMKK149				550 76	BM. KK149 Elev. = 550.699 F.B. 1982-42 Third ST. (S. Side) 320'± E. ℄ OAK AVE. BT. SPK. in Cb. 25'± W. of E End	

Profile Notes Red. Plotted Job No. 1912.14 Division No. F. B. 2130 Pg. 147
No. Date Date Survey of OAK AVE SSD
X-Sec. Notes Chkd. Checked Survey by JSS Notes Date 10-26-56
No. Date Date Map No. Indexed Date

F. B. 2130 Pg. 48 | Job No. 191214 | Division No. | Notes Red. | Plotted | Profile

Survey of OAK AVE. SS. D.S | Date | Date | No.

Survey by JSC. | Notes JO. | Notes Chkd. | Checked | X-Sec.

Indexed | Date | Date | Date | No.

STATION	B. S.	H. I.	F. S.	ELEV.

Do not extend notes this side of this line.

NOTE: ANY ADDITIONS OR CHANGES ON THIS SHEET MUST BE MADE OR CIRCLED IN RED INK, WITH DATE AND NAME OF PERSON MAKING CHANGE.

PLEASE RETURN TO

LOS ANGELES COUNTY ENGINEER

700 Los Angeles County Engineering Bldg.

76298 S & E #307—7-55

Profile No. | Notes Red. | Plotted | Job No. 1912.14 | Division No. | F. B. 2130 Pg. 49

X-Sec. No. | Notes Chkd. | Checked | Survey of OAK AVE. S.S. DIST. | Survey by J.S.C. | Notes J.S.C. Date 10-26-56 | Map No. | Indexed | Date

C.I. 1912.14

OAK AVE. S.S. DIST

ELEVATION

OF

CEPTIC TANK M.H.'S

IN

ZANIBAR DRIVEWAY

COATES
OCHSNER
MOODYMAN
WORKMAN

STATION	B. S.	H. I.	F. S.	ELEV.

NOTE: ANY ADDITIONS OR CHANGES ON THIS SHEET MUST BE MADE OR CIRCLED IN RED INK, WITH DATE AND NAME OF PERSON MAKING CHANGE.

Do not extend notes this side of this line.

PLEASE RETURN TO
LOS ANGELES COUNTY ENGINEER
700 Los Angeles County Engineering Bldg.

76298 S & E #307—7-55

76298 S & E #307—7-55

PLEASE RETURN TO
LOS ANGELES COUNTY ENGINEER
700 LOS ANGELES COUNTY ENGINEERING BLDG.

NOTE: ANY ADDITIONS OR CHANGES ON THIS SHEET MUST BE MADE OR CIRCLED IN RED INK, WITH DATE AND NAME OF PERSON MAKING CHANGE.

Do not extend notes this side of this line.

F. B. 2130 Pg. 150 Job No. 1912.1 Division No. Notes Red. Plotted
Survey of OAK AVE SS DIST Date Date No.
Survey by USC Notes JEO Notes Chkd. Checked X-Sec.
Indexed Date Date Date No.
Profile

STATION	B. S.	H. I.	F. S.	ELEV.		
BM KK 136				514 05	BM KK 136 Elev. 514.05 FB. 1982-37. Huntington Dr. (N. Side), 385± E. of Bryce dale Ave Bl. Spk. in Cb. on ℄ prod of Cotter Ave	
1+00				15 73	S. Rim of Septic Tank 16	
"				08 98	Bottom of Septic Tank	
1+32				17 42	S. Rim of Septic Tank 6	
"				06 00	Bottom of Septic Tank	

Notes Ck'd by	Survey of OAK AVE
Map No.	W. O. 1913-14 Tape No. St'd. °F
Office Work	Surveyed by Snyder
Checked	Notes PRS Date 1-21-57
Date	Indexed

F. B. 2180 PG. 151

C.I. 1912.14
OAK AVE

Location of 16" cone lrr. line on
FIRST ST.

From - E. Line TR # 15731
To - Oak Ave

Snyder
Le Gault
Harrington
Bankson

Note: Any Additions or Changes on This Sheet Must be Made or Circled in Red Ink With Date and Name of Person Making Change.

Do not extend notes this side of this line.

RETURN TO
LOS ANGELES COUNTY SURVEYOR
726 LOS ANGELES COUNTY
ENGINEERING BLDG.

76F309S S&E #247. 8-54

F. B. 2130 PG. 152



RETURN TO
LOS ANGELES COUNTY SURVEYOR
726 LOS ANGELES COUNTY
ENGINEERING BLDG.
Do not extend notes this side of this line.

Note: Any Additions or Changes on This Sheet Must be Made or Circled in Red Ink With Date and Name of Person Making Change.

Profile No. | Notes Red. | Date | Plotted | Date | Job No. 1912.14 | Division No. 10 | F. B. 2130 Pg. 153
X-Sec. No. | Notes Chkd. | Date | Checked | Date | Survey of Oak Ave | Survey by Snyder Notes 2135 Date 1-21-57 | Map No. | Indexed | Date

C.I. 1912.14

OAK AVE

Elev. of F.L. of 16" Conc. Inv. line

@

1ST ST.

From - E. line tr # 15731

To - Oak Ave

Snyder
LaCault
Harrington
Benkson

STATION	B.S.	H.I.	F.S.	ELEV.

NOTE: ANY ADDITIONS OR CHANGES ON THIS SHEET MUST BE MADE OR CIRCLED IN RED INK, WITH DATE AND NAME OF PERSON MAKING CHANGE.

Do not extend notes this side of this line.

PLEASE RETURN TO
LOS ANGELES COUNTY SURVEYOR
726 Los Angeles County Engineering Bldg.

761.298 307 8-53

76L298 307 8-53

PLEASE RETURN TO
LOS ANGELES COUNTY SURVEYOR
726 LOS ANGELES COUNTY ENGINEERING BLDG.

NOTE: ANY ADDITIONS OR CHANGES ON THIS SHEET MUST BE MADE OR CIRCLED IN RED INK, WITH DATE AND NAME OF PERSON MAKING CHANGE.

Do not extend notes this side of this line.

STATION	B. S.	H. I.	F. S.	ELEV.		
B.M. KK 142				56413	BM. KK142 EL. 564.128 FB. 1982-40 First St. S. side at Eastford Ave Bt. spk in cb 16'± W. ℄ Prod. Eastford Ave	
M.H. "A"	Note 2' of water in M.H.			56578	Top of M.H. "A" at Ground Pg 252	
				55468	Bot of M.H "A"	Valve of Abbanded Line S. in Bot. of M.H.
14" outlet W inside Meas	565.78 11.10 554.68			55468	F.L. of 14" outlet W at M.H. A	Meas 9.90 Dia. 1.20 11.10
12" inlet N. inside Meas		565.78 7.50 558.28		55828	F.L. of 12" inlet N. M.H. A.	Meas 6.47 Dia. 1.03 7.50
T.P.				56737	T.P.	
T.P.				57488	T.P.	
Wier box "B"		575.30 M. 4.74 570.56		57530	Top of Weirbox "B" Pg. 252	
16" inlet	E			57056	F.l. 16" inlet E	
16" outlet	W	575.30 4.77 570.53		57053	Fl 16" outlet W	
8" outlet	N.		575.30 4.73 570.57	57057	Fl. 8" outlet N.	
T.P.				57695		
ground at C.				57693	ground at Pt. "C" Pg. 252	
Top 16" line at "C"				57510	Top of 16" irr. line at Pt "C" Pg. 252	
B.M. KK 141				57849	B.M. KK 141 EL. 578.502 FB. 1982-40 Oak Ave & 1st St. S.E. cur. L&T in cb 1' E. of E. end C.R.	

F. B. 2130 Pg. 154 Job No. 1912.14 Division No. 10 Notes Red. Plotted No. Date Date X-Sec.
Survey of Oak Ave Notes PRS Notes Chkd. Checked No. Date Date
Survey by Snyder Date
Indexed

Profile No. ____ X-Sec. No. ____

Notes Red. ____ Date ____ Plotted ____ Date ____

Notes Chkd ____ Date ____ Checked ____ Date ____

Job No. 1912.14 Division No. ____

Survey of HILLVIEW AVE. S.S.

Survey by JSC Notes JSC Date 2-13-57

Map No. ____ Indexed ____ Date ____

F. B. 2130 Pg. 55

C. I. 1912.14
OAK AVE. S.S DIST.

ELEVATION
OF
ARC CULVERT
ON
ROYAL OAK DR

139'E & Eastmont Ave & 32'S. & Royal Oaks DR.

COATES
OCHSNER
MATTHIESEN
ELIDDEN

STATION	B. S.	H. I.	F. S.	ELEV.

NOTE: ANY ADDITIONS OR CHANGES ON THIS SHEET MUST BE MADE OR CIRCLED IN RED INK, WITH DATE AND NAME OF PERSON MAKING CHANGE.

Do not extend notes this side of this line.

PLEASE RETURN TO
LOS ANGELES COUNTY SURVEYOR
726 Los Angeles County Engineering Bldg.

76L298 S & E #307 9-54

76L298 S & E #307 9-54

PLEASE RETURN TO
LOS ANGELES COUNTY SURVEYOR
726 LOS ANGELES COUNTY ENGINEERING BLDG.

NOTE: ANY ADDITIONS OR CHANGES ON THIS SHEET MUST BE MADE OR CIRCLED IN RED INK, WITH DATE AND NAME OF PERSON MAKING CHANGE.

Do not extend notes this side of this line.

F. B. 2130 Pg. 50 | Job No. 19218 | Division No. | Notes Red. | Plotted | Profile
Survey of Oak Ave. S.S. | Date | No. | X-Sec.
Survey by JSC | Notes JSC | Notes Chkd. | Checked | No.
Indexed | Date | Date | Date

STATION	B. S.	H. I.	F. S.	ELEV.		
BM KK130				581 84	BM KK130 Elev. 581.84 FB. 1982-34	
					Royal Oaks Dr. & EASTFORD Ave.	
					S.W. Cor. Bf. Spk. in ob 5' S. of N. end.	
					LT &	RT
2+39				568 35	Top arc culvert	32'
				580 0		32' Ground

PWFB 0828

1263

Notes Ck'd by S. SHINODA
Map No.
Office Work
Checked
Date

Survey of Bona Vista Lane
J.N. 2354.14 Tape 2230 Std. 68 °F
Surveyed by A.S. CURTIS
Notes CURTIS Date 7-22-65
Indexed C. J. GALLI Aug '65

F. B. 2136 Pg. 184

C.I. 2354.14
BONA VISTA LANE.
Index
Showing Location of
℄ and Bench Marks.

CURTIS
CARRASCO
MARINO
GIVARCZ

NOTE-

(12) Arbitrary Lot numbers only.
as shown on County Assessment Map #8154
pages 1, 2, 20 & 21.

Note: Any Additions or Changes on This Sheet Must be Made or Circled in Red Ink With Date and Name of Person Making Change.

Do not extend this side of this line.

PLEASE RETURN TO
LOS ANGELES COUNTY ENGINEER
403 Los Angeles County Engineering Bldg.

76E3085 CE # 310 3-61

PWFB 0828 1264, 1265, 1266, 1267

F. B. 2130 PG. 158

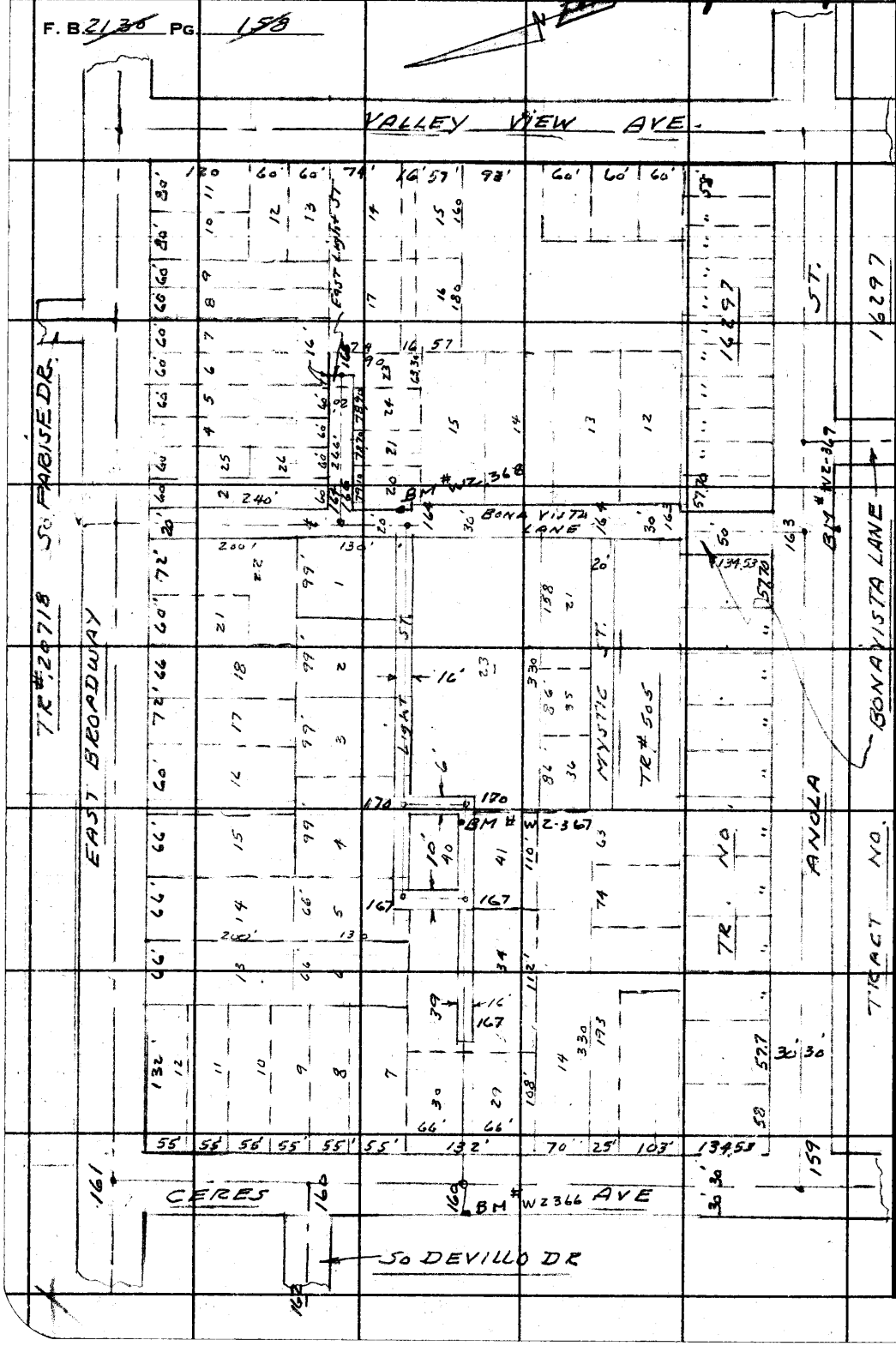

PLEASE RETURN TO
LOS ANGELES COUNTY ENGINEER
403 LOS ANGELES COUNTY ENGINEERING BLDG.

Do not extend this side of this line.

Note: Any Additions or Changes on This Sheet Must be Made or Circled in Red Ink With Date and Name of Person Making Change.

PWFB 0828 1268

Notes Ck'd by S. SHINODA	Survey of BONA VISTA LANE
Map No.	JN C1 2354.14 Tape 4230 Std 68 °F
Office Work	Surveyed by A. S. CURTIS
Checked	Notes CURTIS Date 7-22-65
Date	Indexed E. J. GALLA

F. B. 218 PG. 159

W.S. 34, B2

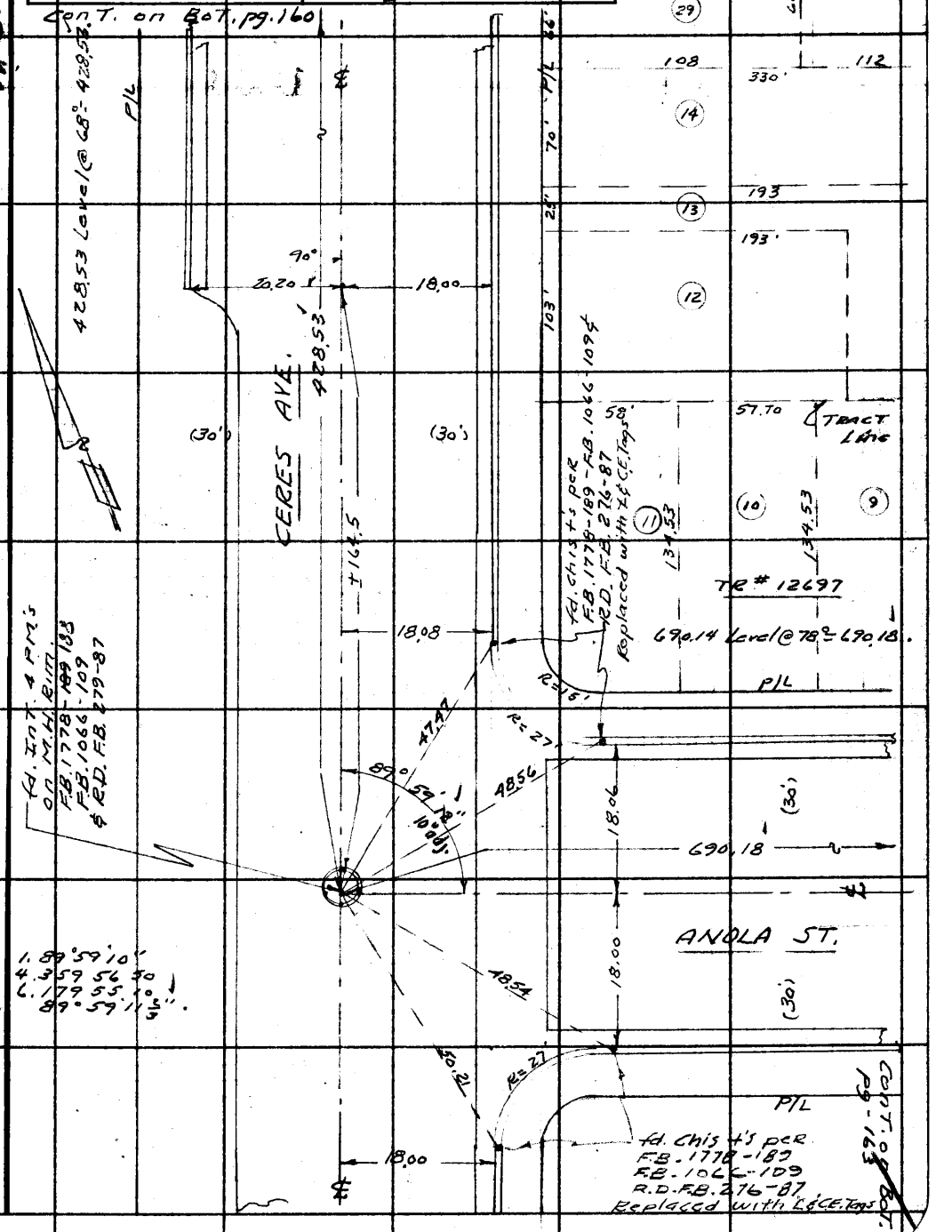

Note: Any Additions or Changes on This Sheet Must be Made or Circled in Red Ink With Date and Name of Person Making Change.

Do not extend this side of this line.

PLEASE RETURN TO
LOS ANGELES COUNTY ENGINEER
403 LOS ANGELES COUNTY ENGINEERING BLDG.

76F309S CE # 310 8-61

PWFB 0828

1269

PWFB 0828 1270

Notes Ck'd by S. SHINODA	Survey of BONA VISTA LANE	F. B. 2150 PG. 161
Map No.	JN 2354.14 Tape 0230 Std 68° °F	Cont. on Bot. pg. 165
Office Work	Surveyed by A.S. Curtis	
Checked	Notes Curtis Date 7-22-65	
Date	Indexed C. J. GALLI	

W.S. 34, B-2

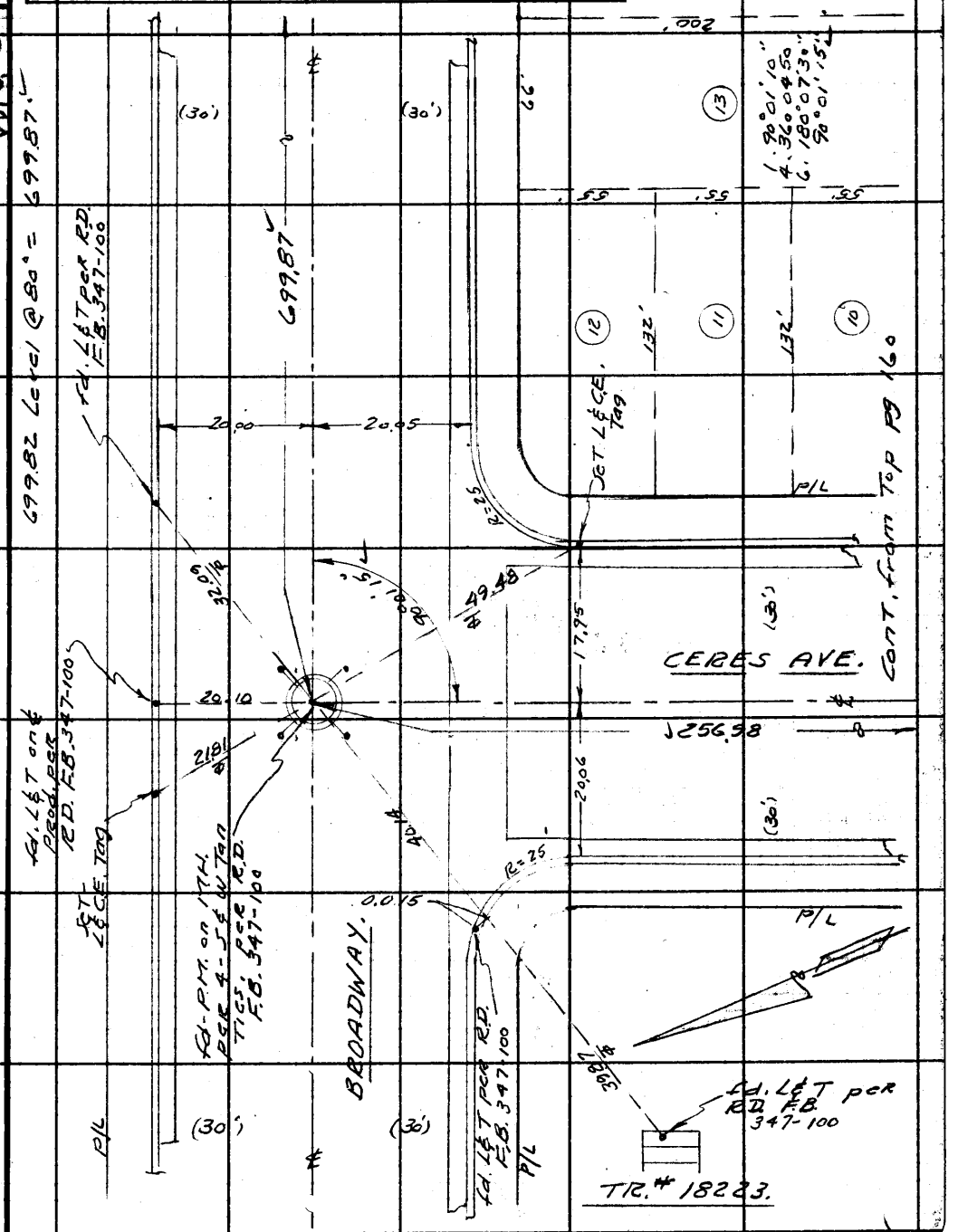

Note: Any Additions or Changes on This Sheet Must be Made or Circled in Red Ink With Date and Name of Person Making Change.

Do not extend this side of this line.

PLEASE RETURN TO
LOS ANGELES COUNTY ENGINEER
403 LOS ANGELES COUNTY ENGINEERING BLDG.

76F309S CE # 310 3-61

PWFB 0828

1271

F. B. ~~2130~~ PG. ~~162~~

(CONT. FROM Lt. pg. 160)

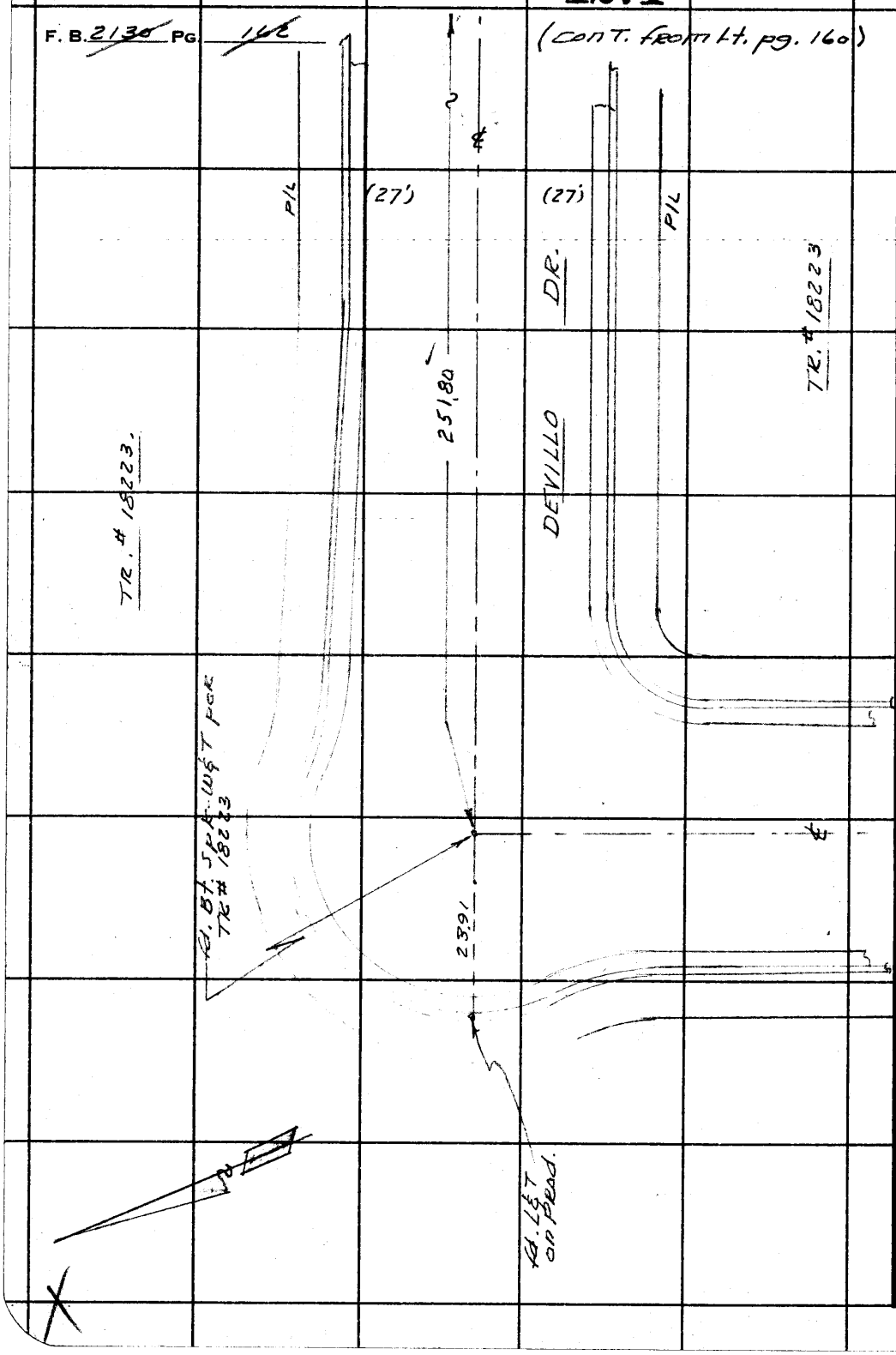

PLEASE RETURN TO
LOS ANGELES COUNTY ENGINEER
403 LOS ANGELES COUNTY ENGINEERING BLDG.

Do not extend this side of this line.

Note: Any Additions or Changes on This Sheet Must be Made or Circled in Red Ink With Date and Name of Person Making Change.

PWFB 0828

1272, 1273

W.S. 34, B-2

Notes Ck'd by S. SHINODA
Map No.
Office Work
Checked
Date

Survey of BONA VISTA LANE
JN 2351.44 Tape 0280 Std 68° °F
Surveyed by C.S. CURTIS
Notes CURTIS Date 7-22-65
Indexed C. J. GALLI

F. B. 2135 Pg. 168

Note: Any Additions or Changes on this Sheet Must be Made or Circled in Red Ink With Date and Name of Person Making Change.

Do not extend this side of this line.

PLEASE RETURN TO
LOS ANGELES COUNTY ENGINEER
403 LOS ANGELES COUNTY ENGINEERING BLDG.

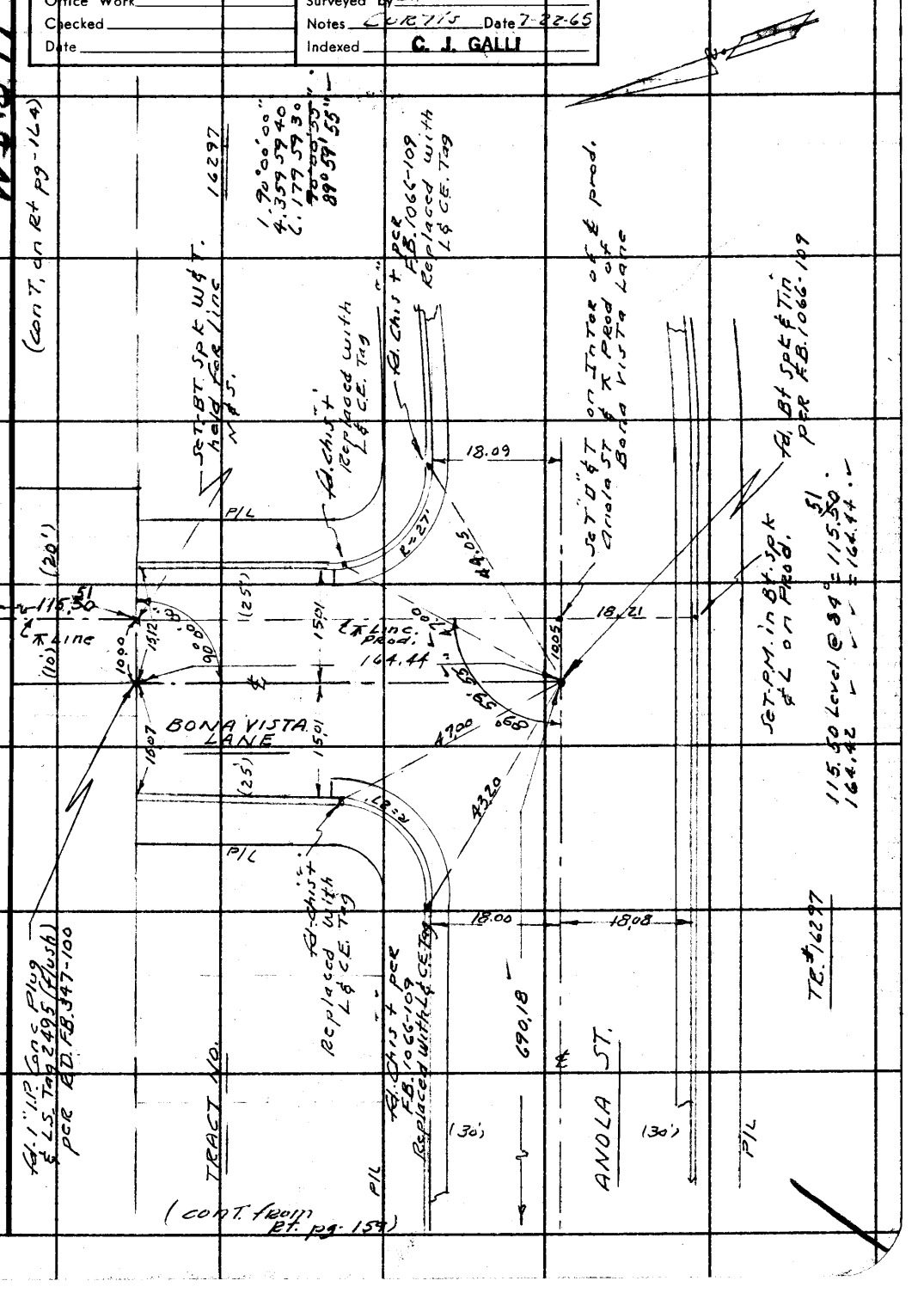

76F3095 CE # 310 3-61

PWFB 0828

1274

F. B. 21-36 PG. 164

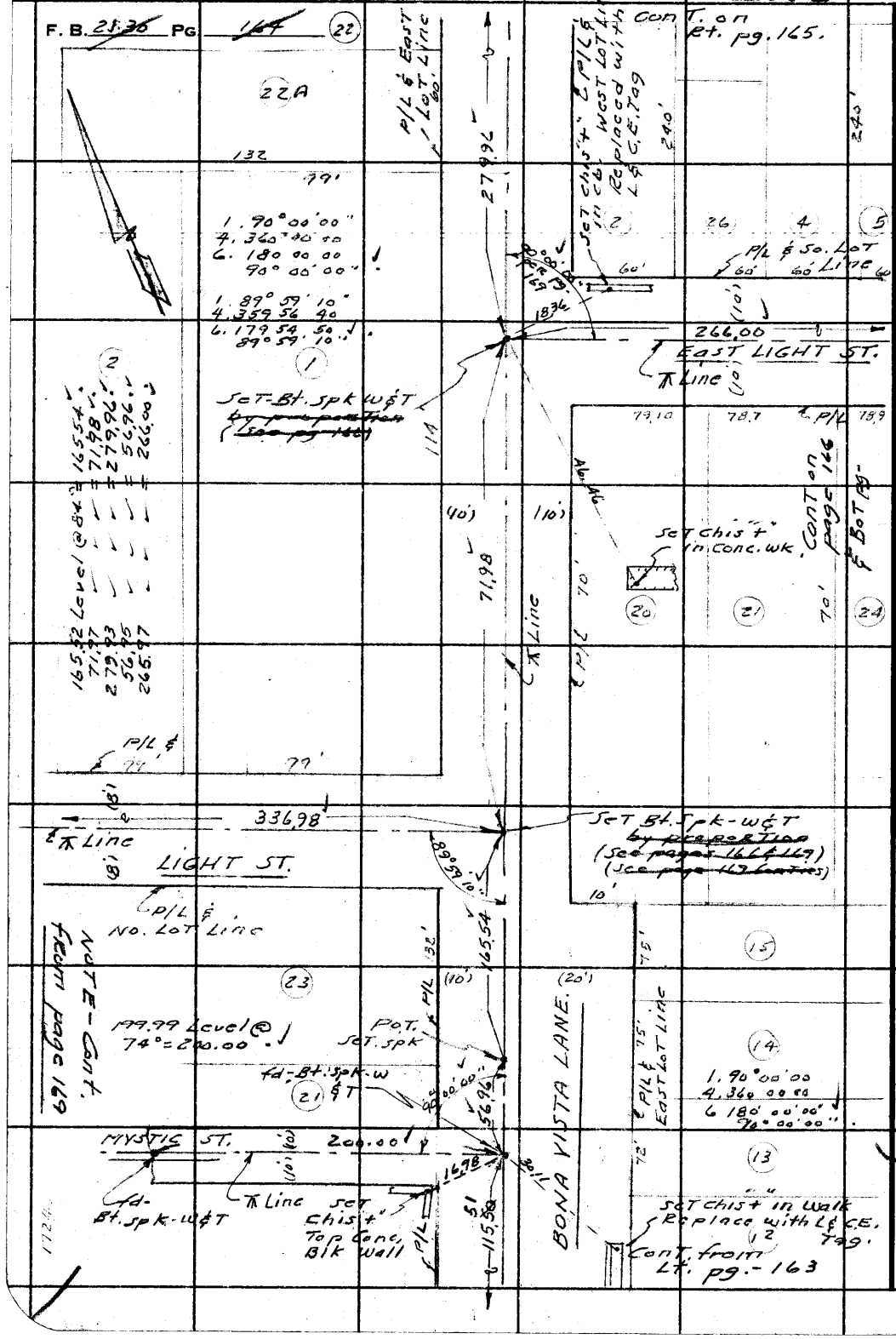

PLEASE RETURN TO
LOS ANGELES COUNTY ENGINEER
403 Los Angeles County Engineering Bldg.

Do not extend this side of this line.

Note: Any Additions or Changes on This Sheet Must Be Made or Circled in Red Ink With Date and Name of Person Making Change.

W S 34, B-2

PWFB 0828

1275

WS34, B-2

Notes Ck'd by S. SHINODA	Survey of BONA VISTA LANE
Map No.	JN 2354.14 Tape 8230 Std 68 °F
Office Work	Surveyed by A.S. CURTIS
Checked	Notes CURTIS Date 7-23-65
Date	Indexed C. J. GALLI

F. B. ~~2130~~ PG. ~~165~~

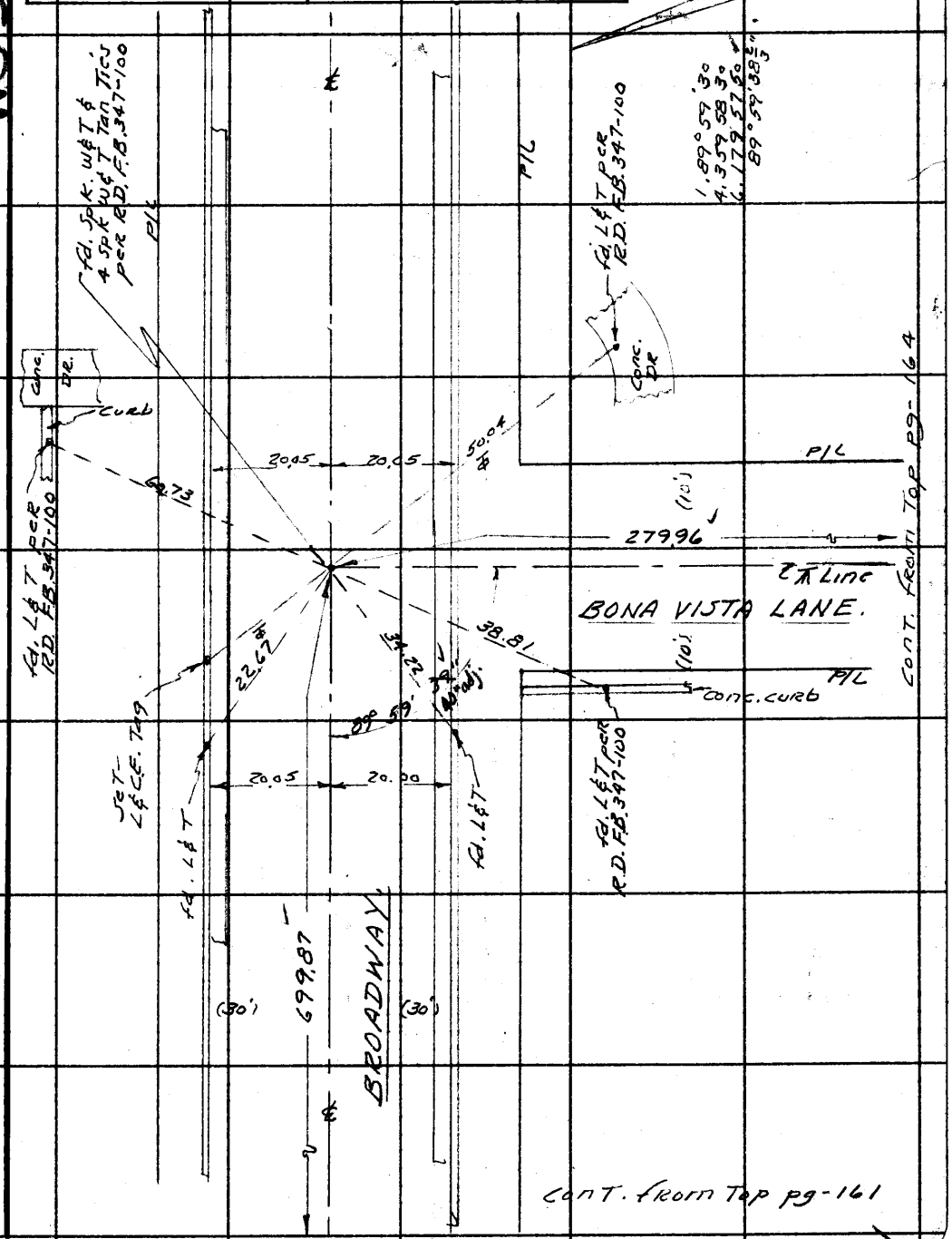

Note: Any Additions or Changes on This Sheet Must be Made or Circled in Red Ink With Date and Name of Person Making Change.

Do not extend this side of this line.

PLEASE RETURN TO
LOS ANGELES COUNTY ENGINEER
403 LOS ANGELES COUNTY ENGINEERING BLDG.

76F309S CE # 310 3-61

PWFB 0828 1276, 1277

F. B. 2130 PG. 166

W.S. 34, B-2

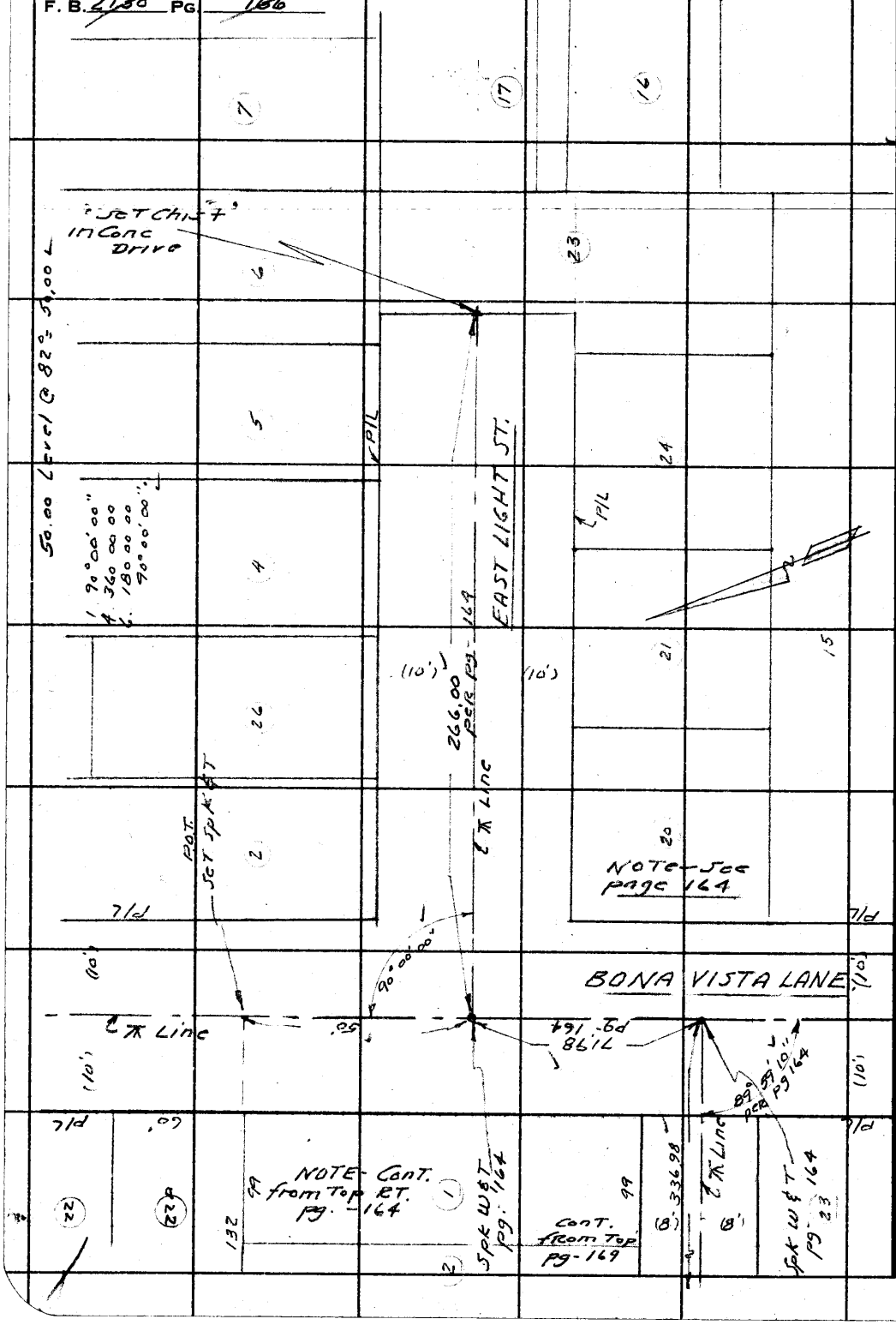

PLEASE RETURN TO
LOS ANGELES COUNTY ENGINEER
403 LOS ANGELES COUNTY ENGINEERING BLDG.

Do not extend this side of this line.

Note: Any Additions or Changes on This Sheet Must be Made or Circled in Red Ink With Date and Name of Person Making Change.

PWFB 0828

Notes Cited by [illegible] SHINODA	Survey of BONA VISTA LANE
Map No.	JN 2354.14 Tape [illegible] Std 68° °F
Office Work	Surveyed by A. S. CURTIS
Checked	Notes CURTIS Date 7-26-65
Date	Indexed C. J. GALLI

F. B. 2180 PG. 147

Cont. on Bot. page - 170

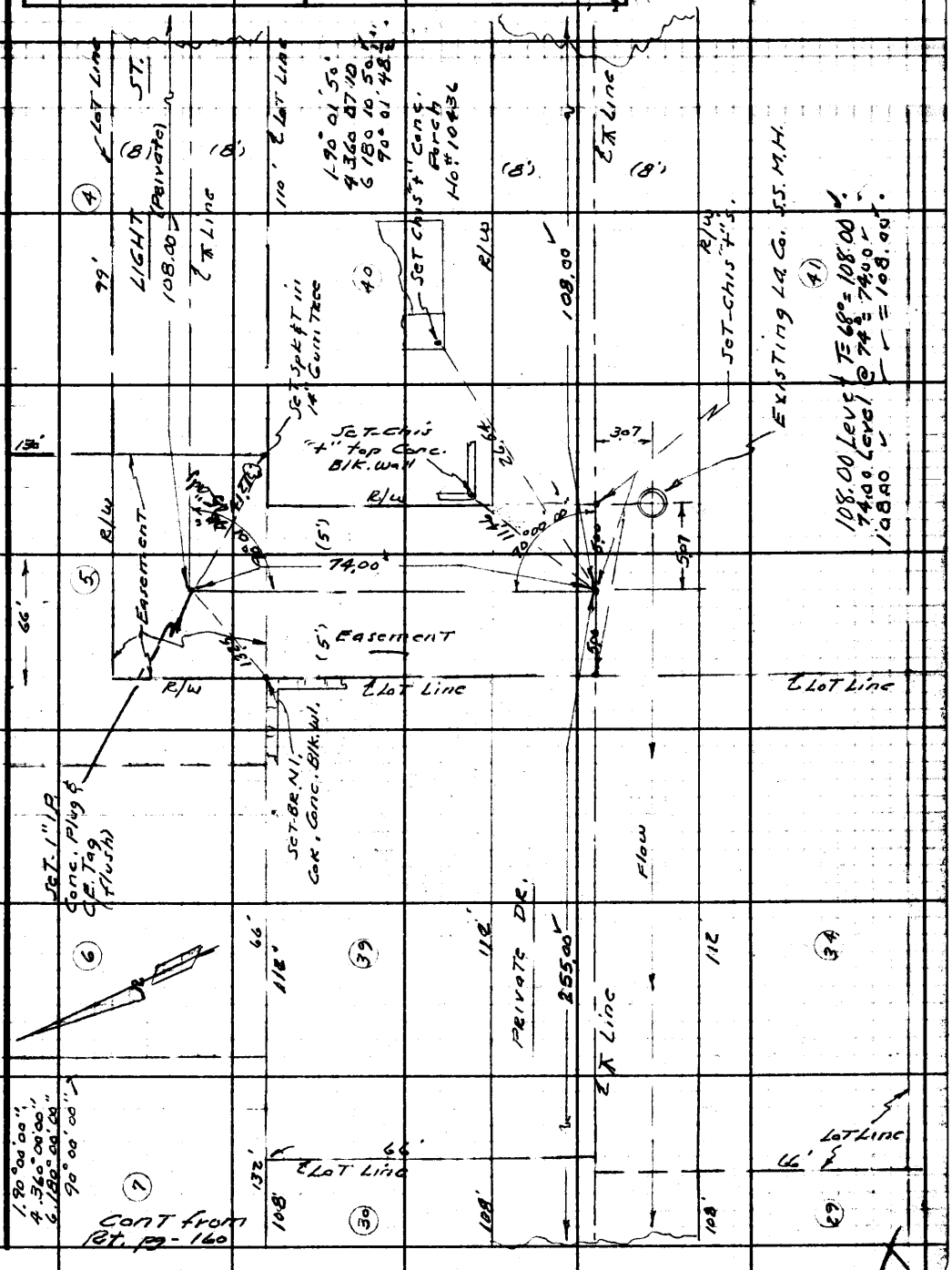

Note: Any Additions or Changes on this Sheet Must be Made or Circled in Red Ink With Date and Name of Person Making Change.

Do not extend this side of this line.

PLEASE RETURN TO
LOS ANGELES COUNTY ENGINEER
700 LOS ANGELES COUNTY ENGINEERING BLDG.

76F309S S&E #247 11-58

PLEASE RETURN TO
LOS ANGELES COUNTY ENGINEER
700 LOS ANGELES COUNTY ENGINEERING BLDG.

Note: Any Additions or Changes on This Sheet Must be Made or Circled in Red Ink With Date and Name of Person Making Change.

Do not extend this side of this line.

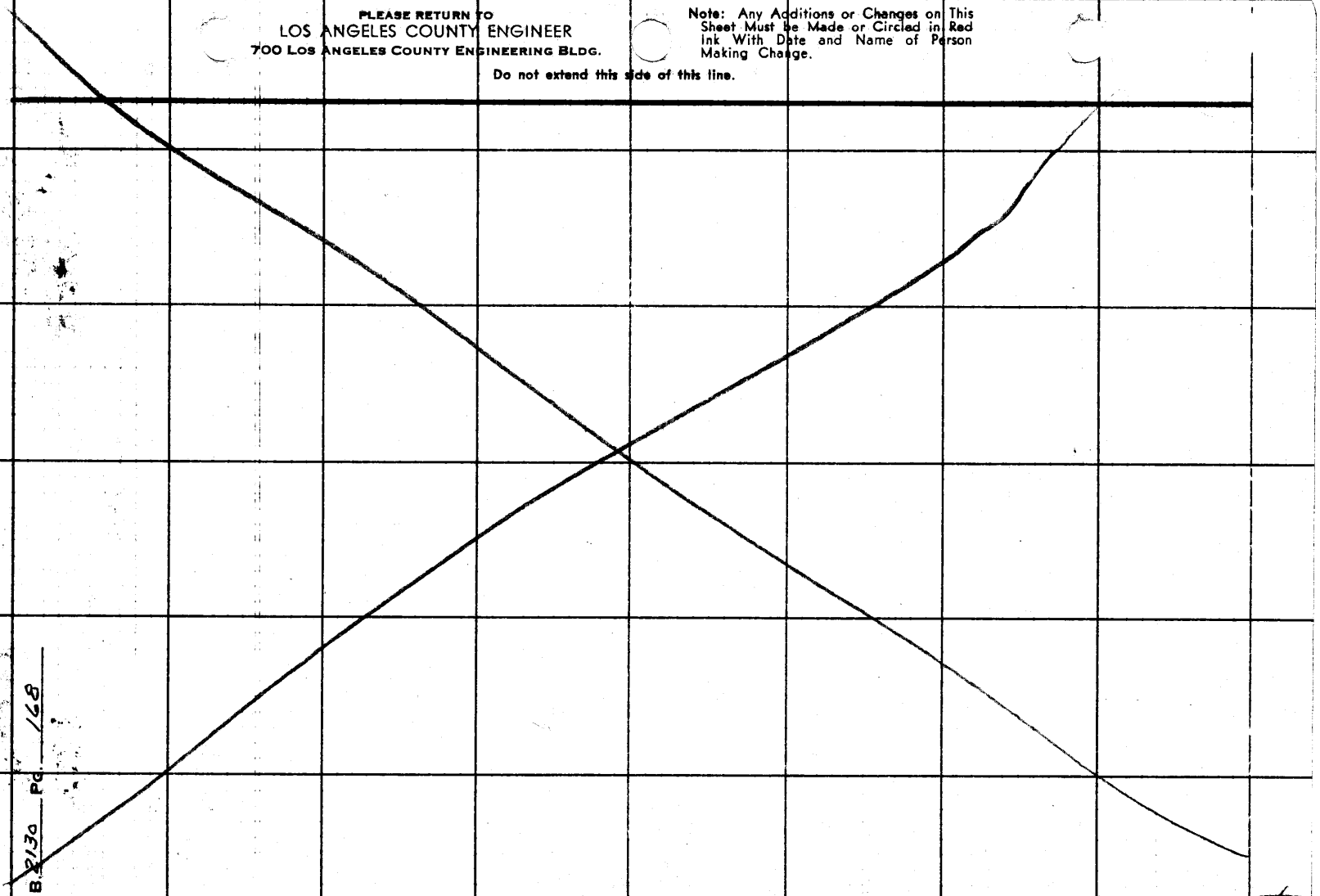

F. B. 2130 Pg. 168

WS 34, B-2

Notes Ck'd by S. SHINODA	Survey of BONA VISTA LANE
PWFB. 0828	JN [illegible] Tape 0236 Std 68° °F
Checked	Surveyed by A. S. Curtis
Date	Notes CURTIS Date 7-26-65
	Indexed C. J. GALLI

F. B. 2130 PG. 109

1279

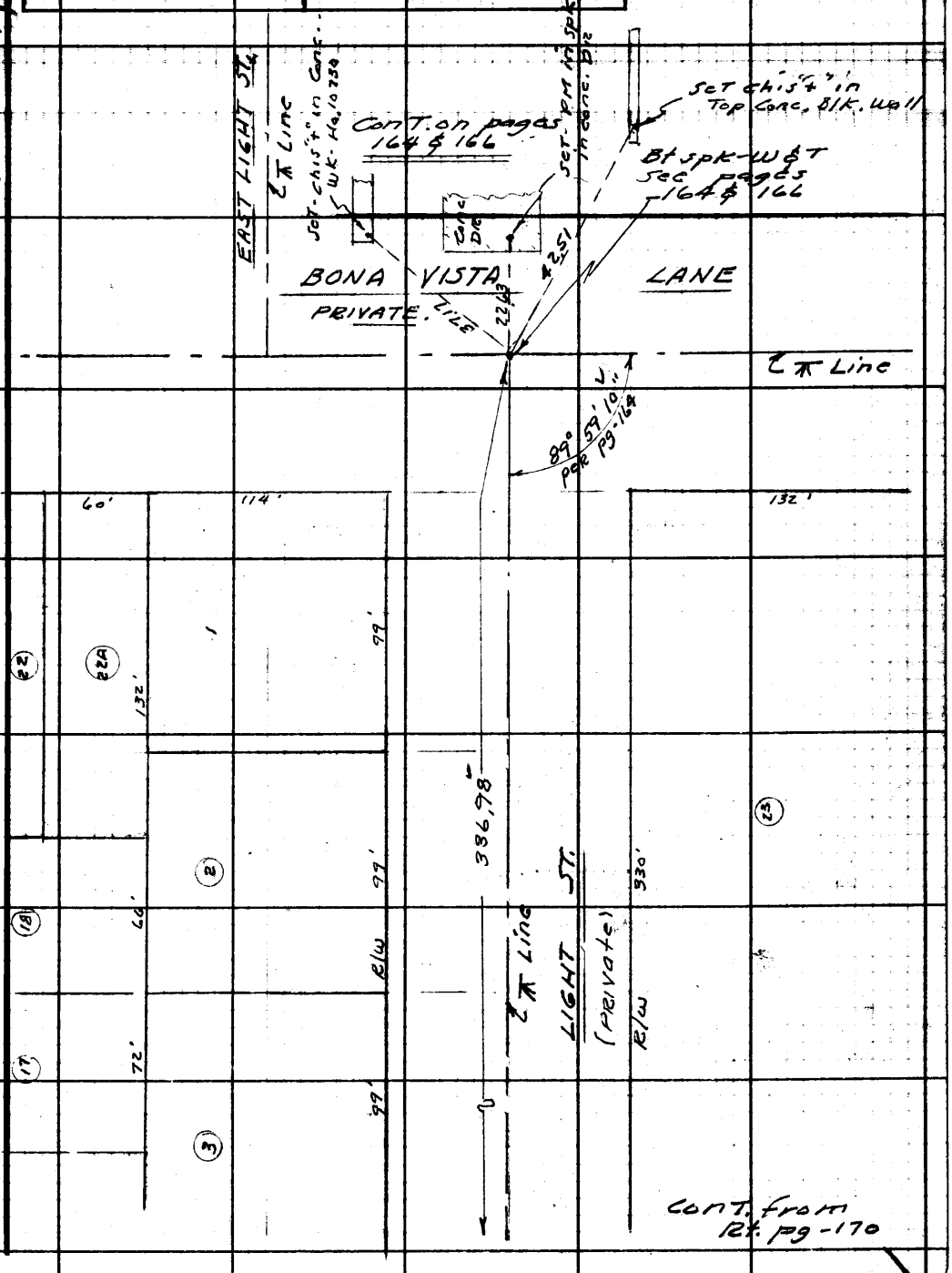

Note: Any Additions or Changes on This Sheet Must be Made or Circled in Red Ink With Date and Name of Person Making Change.

Do not extend this side of this line.

PLEASE RETURN TO
LOS ANGELES COUNTY ENGINEER
700 LOS ANGELES COUNTY ENGINEERING BLDG.

76F309S S&E #247 11-58

F. B. 2130 PG. 178

PWFB 0828

1280

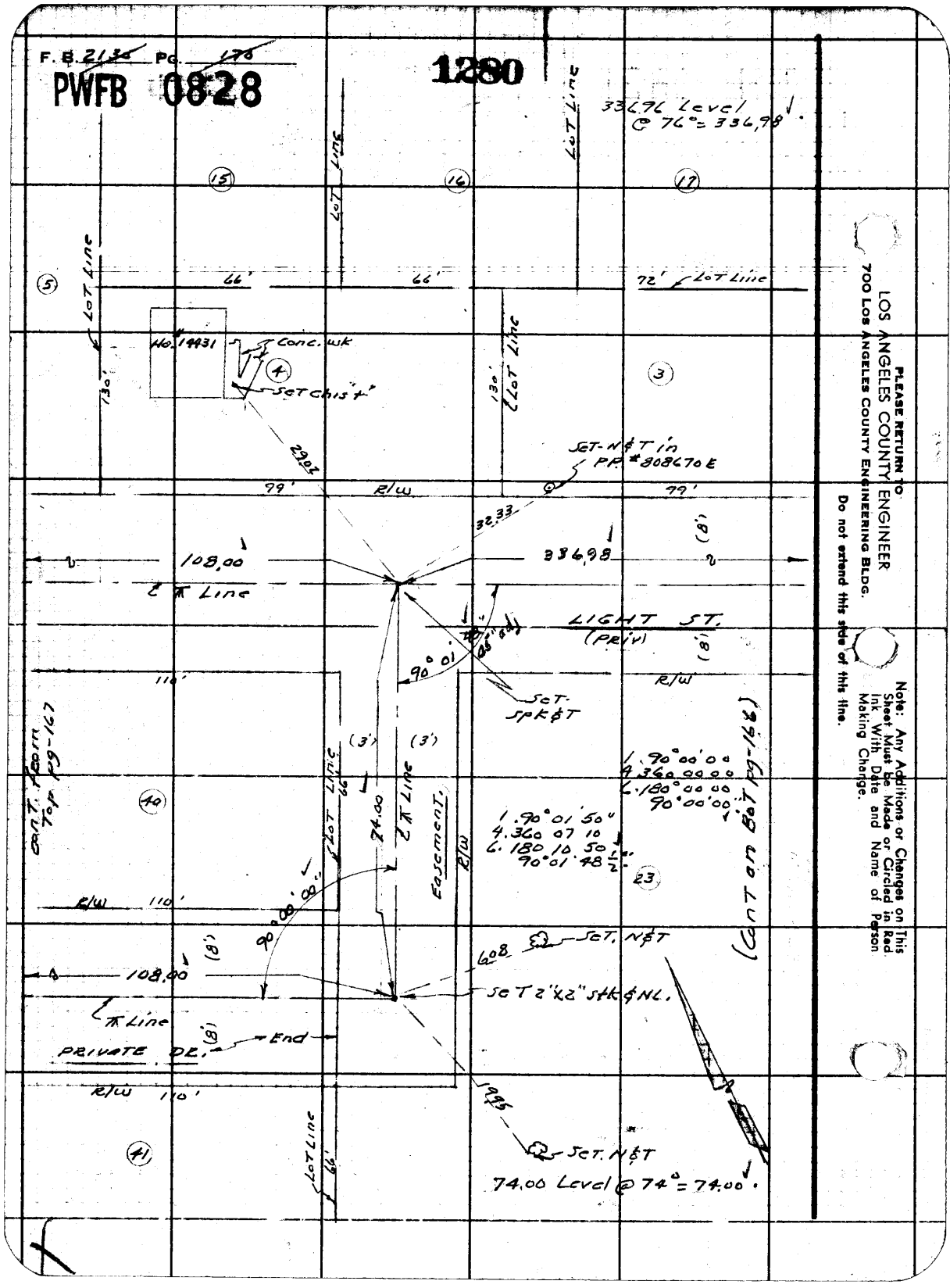

PLEASE RETURN TO
LOS ANGELES COUNTY ENGINEER
700 LOS ANGELES COUNTY ENGINEERING BLDG.

Do not extend this side of this line.

Note: Any Additions or Changes on This Sheet Must be Made or Circled in Red Ink With Date and Name of Person Making Change.

Notes Ck'd by	Survey of BONA VISTA LANE
Map No.	JN 2354.14 Tape 4230 Std 68 °F
Office Work	Surveyed by A. S. CURTIS
Checked	Notes CURTIS Date 7-27-65
Date	Indexed C. J. GALLI AUG 4 '65

F. B. 2130 PG. 171

Note: Any Additions or Changes on This Sheet Must be Made or Circled in Red Ink With Date and Name of Person Making Change.

Do not extend this side of this line.

PLEASE RETURN TO
LOS ANGELES COUNTY ENGINEER
403 Los Angeles County Engineering Bldg.

J.N. 2354.14

BONA VISTA LANE.

Topography

From Carcas Ave-428.53 No. of ℄ Anola ST. - Eastly on a Private DR. Thence Nothly on Two Easement Lines - thence Eastly on Light ST - to Bona Vista Lane - thence Nothly on Bona Vista Lane to East Light ST. Thence Eastly 266' on East Light ST.

-NOTE-

For ℄ notes see pages 157 thru 170

For "X" Section notes See pages 187 thru 210

For Bench level notes See pages 183 thru 186

CURTIS
CARBASCO
DOVER
ALVAREZ

ZEF3095 CE # 310 8-61

PLEASE RETURN TO
LOS ANGELES COUNTY ENGINEER
403 LOS ANGELES COUNTY ENGINEERING BLDG.

Note: Any Additions or Changes on This Sheet Must be Made or Circled in Red Ink With Date and Name of Person Making Change.

Do not extend this side of this line.

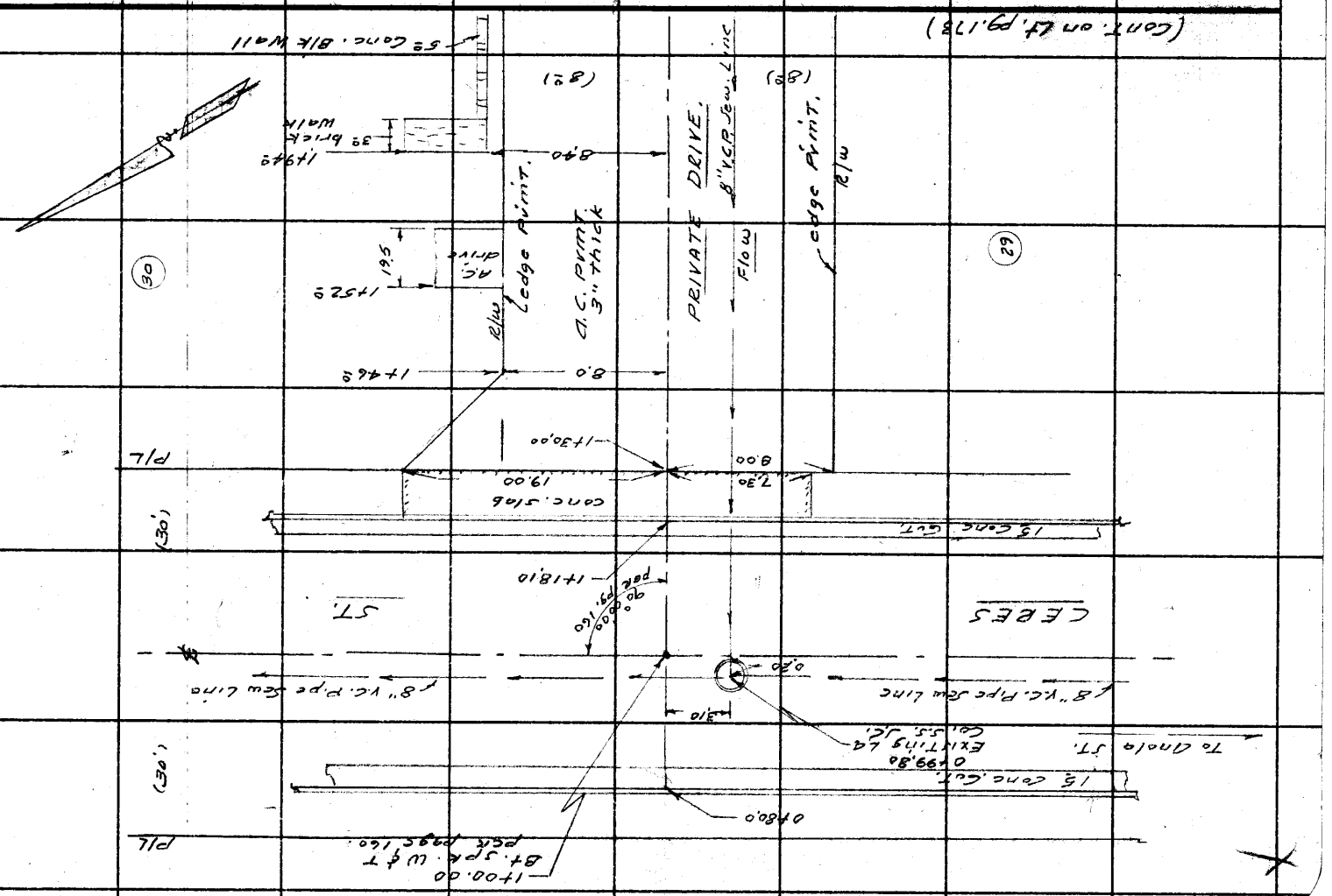

Notes Ck'd by	Survey of Bona Vista Lane	F. B. 2130 PG. 173
Map No.	JN 2354.14 Tape Std °F	
Office Work	Surveyed by A.S. Curtis	
Checked	Notes Curtis Date 7-27-65	
Date	Indexed C. J. GALLI	

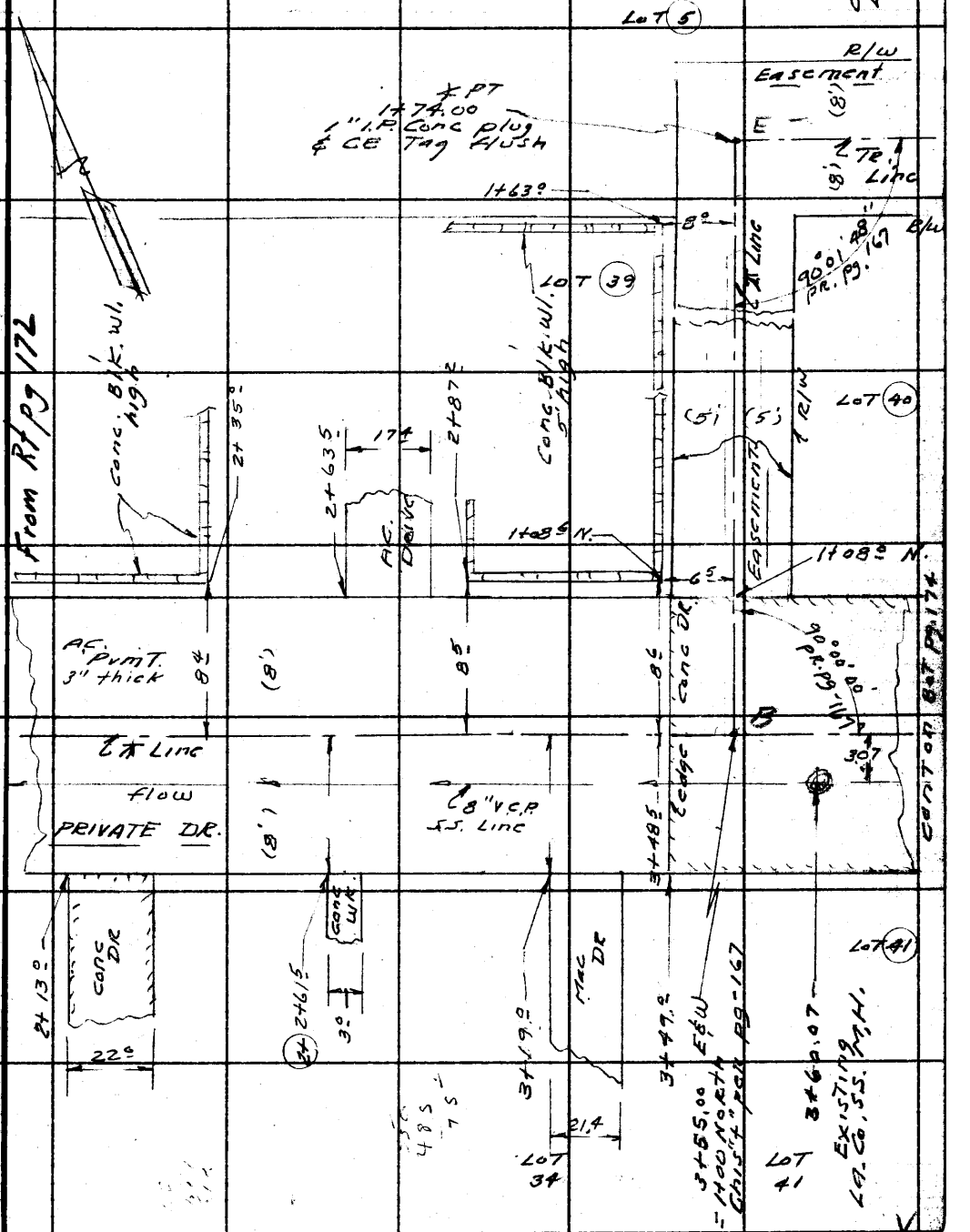

Note: Any Additions or Changes on This Sheet Must be Made or Circled in Red Ink With Date and Name of Person Making Change.

Do not extend this side of this line.

PLEASE RETURN TO
LOS ANGELES COUNTY ENGINEER
403 LOS ANGELES COUNTY ENGINEERING BLDG.

76F309S CE # 310 3-61

F. B. 2130 PG 174

PLEASE RETURN TO
LOS ANGELES COUNTY ENGINEER
403 LOS ANGELES COUNTY ENGINEERING BLDG.

Do not extend this side of this line.

Note: Any Additions or Changes on This Sheet Must be Made or Circled in Red Ink With Date and Name of Person Making Change.

Notes Ck'd by	Survey of Bona Vista Lane
Map No.	JN [illegible] Tape Std °F
Office Work	Surveyed by A.S. Curtis
Checked	Notes Curtis Date 7-27-65
Date	Indexed C. J. Galli

F. B. 2130 PG. 175

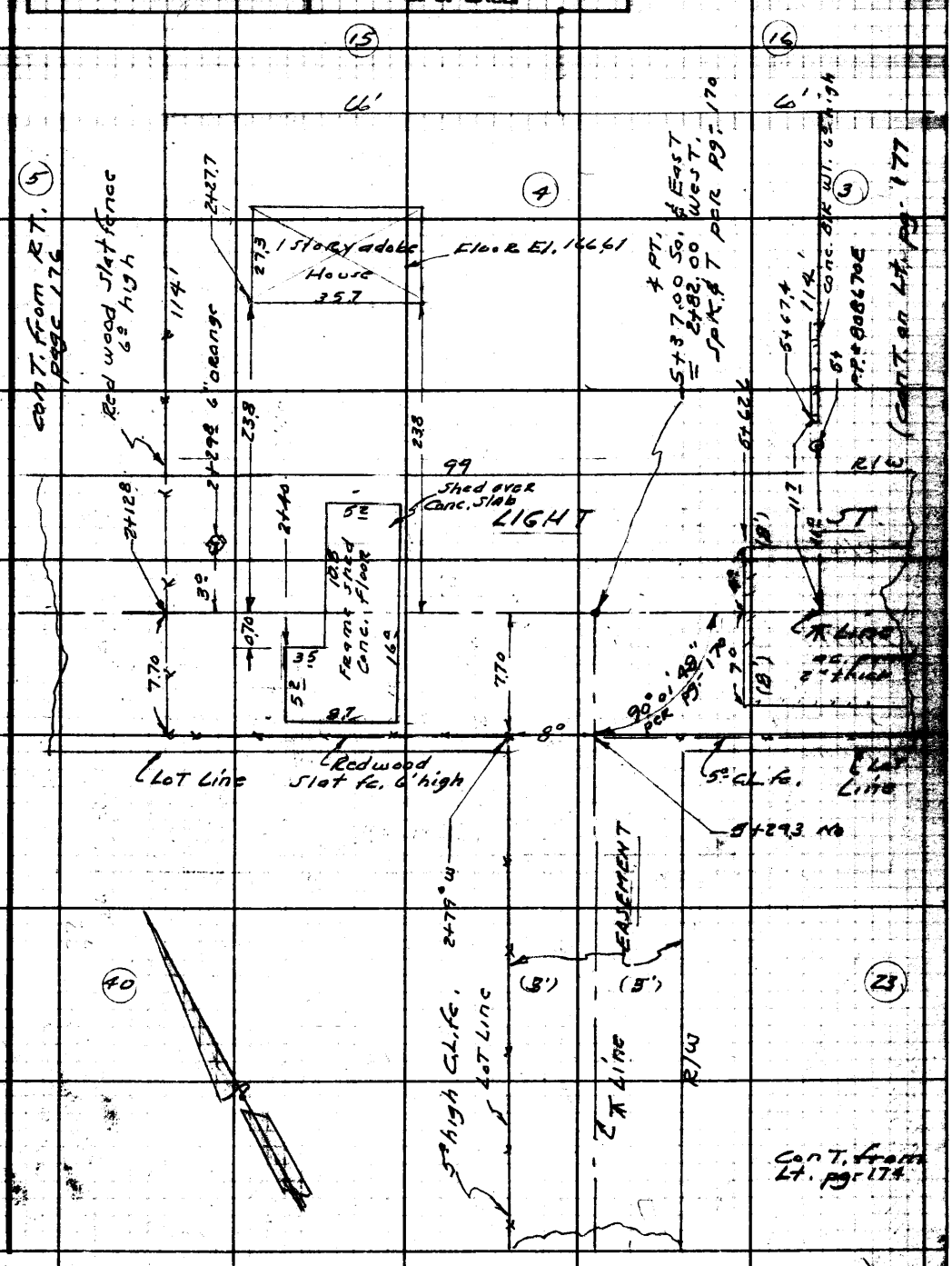

Note: Any Additions or Changes on This Sheet Must be Made or Circled in Red Ink With Date and Name of Person Making Change.

Do not extend this side of this line.

PLEASE RETURN TO
LOS ANGELES COUNTY ENGINEER
700 Los Angeles County Engineering Bldg.

76F309S S&E #247 11-58

PLEASE RETURN TO
LOS ANGELES COUNTY ENGINEER
700 LOS ANGELES COUNTY ENGINEERING BLDG.

Note: Any Additions or Changes on This Sheet Must be Made or Circled in Red Ink With Date and Name of Person Making Change.

Do not extend this side of this line.

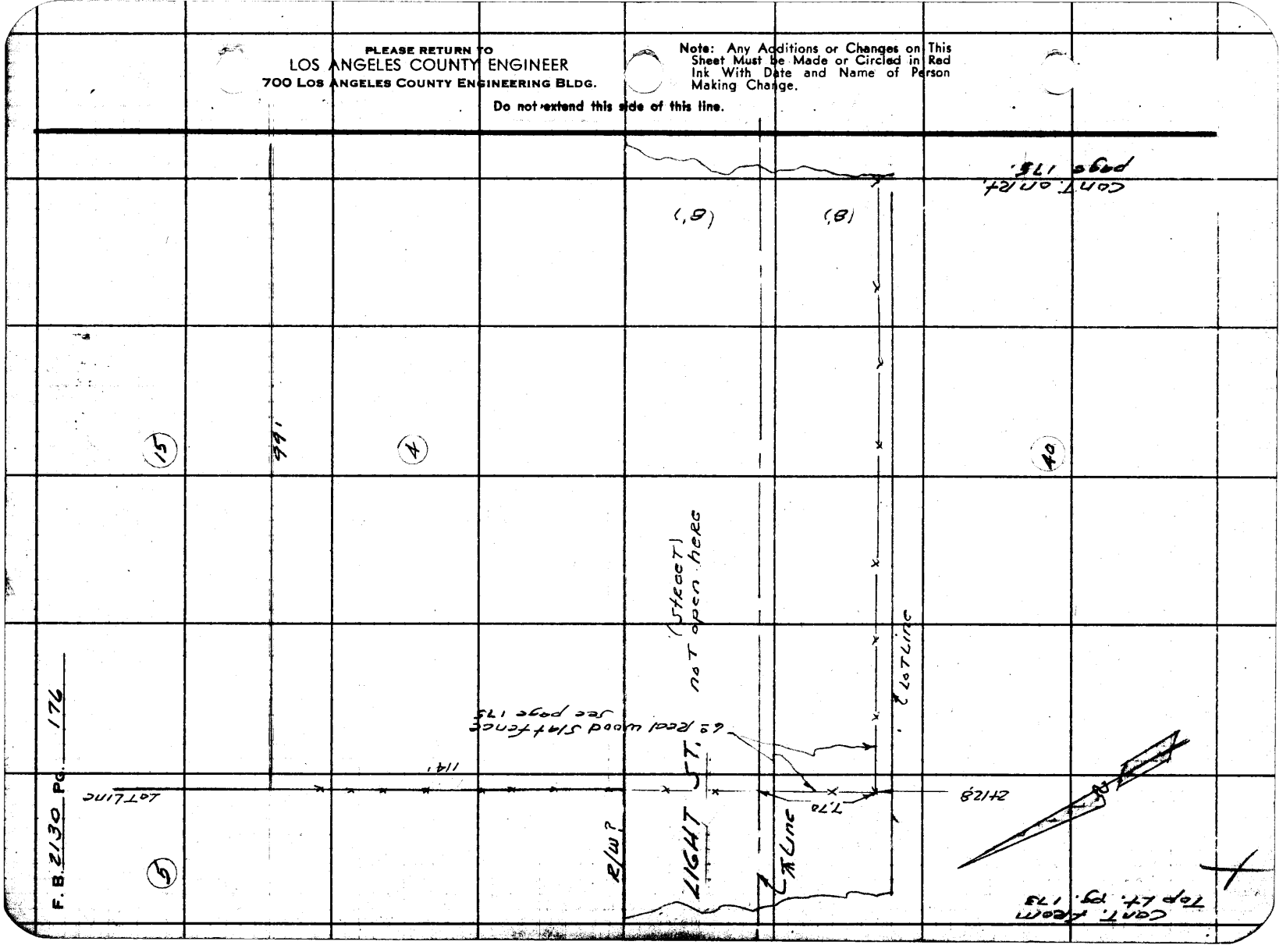

Notes Ck'd by	Survey of BONA VIST LANE
Map No.	JN [illegible] Tape Std °F
Office Work	Surveyed by A.S. CURTIS
Checked	Notes CURTIS Date 7-27-65
Date	Indexed G. J. GALLI

F. B. 2130 Pg. 177

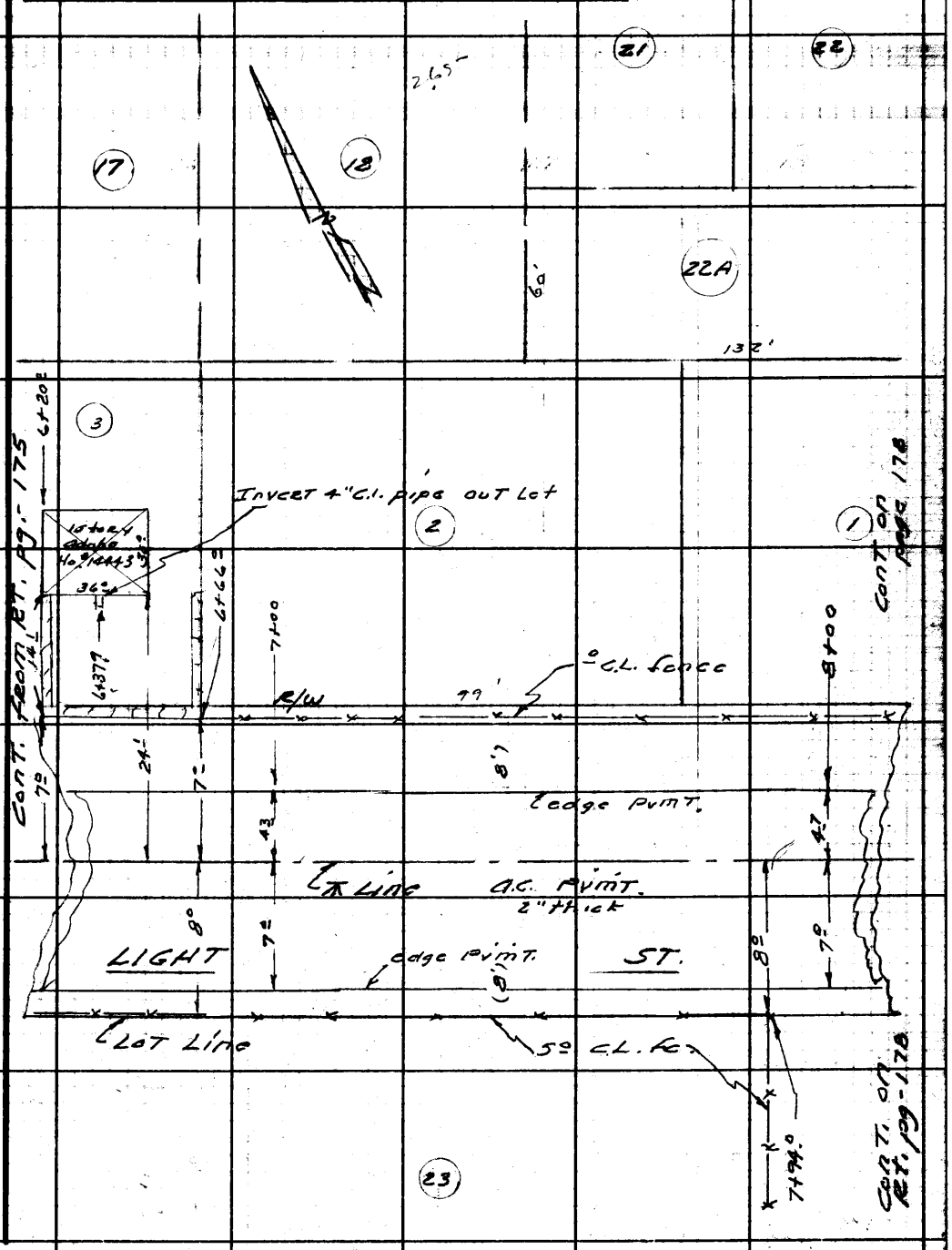

Note: Any Additions or Changes on This Sheet Must be Made or Circled in Red Ink With Date and Name of Person Making Change.

Do not extend this side of this line.

PLEASE RETURN TO
LOS ANGELES COUNTY ENGINEER
700 LOS ANGELES COUNTY ENGINEERING BLDG.

76F309S S&E #247 11-58

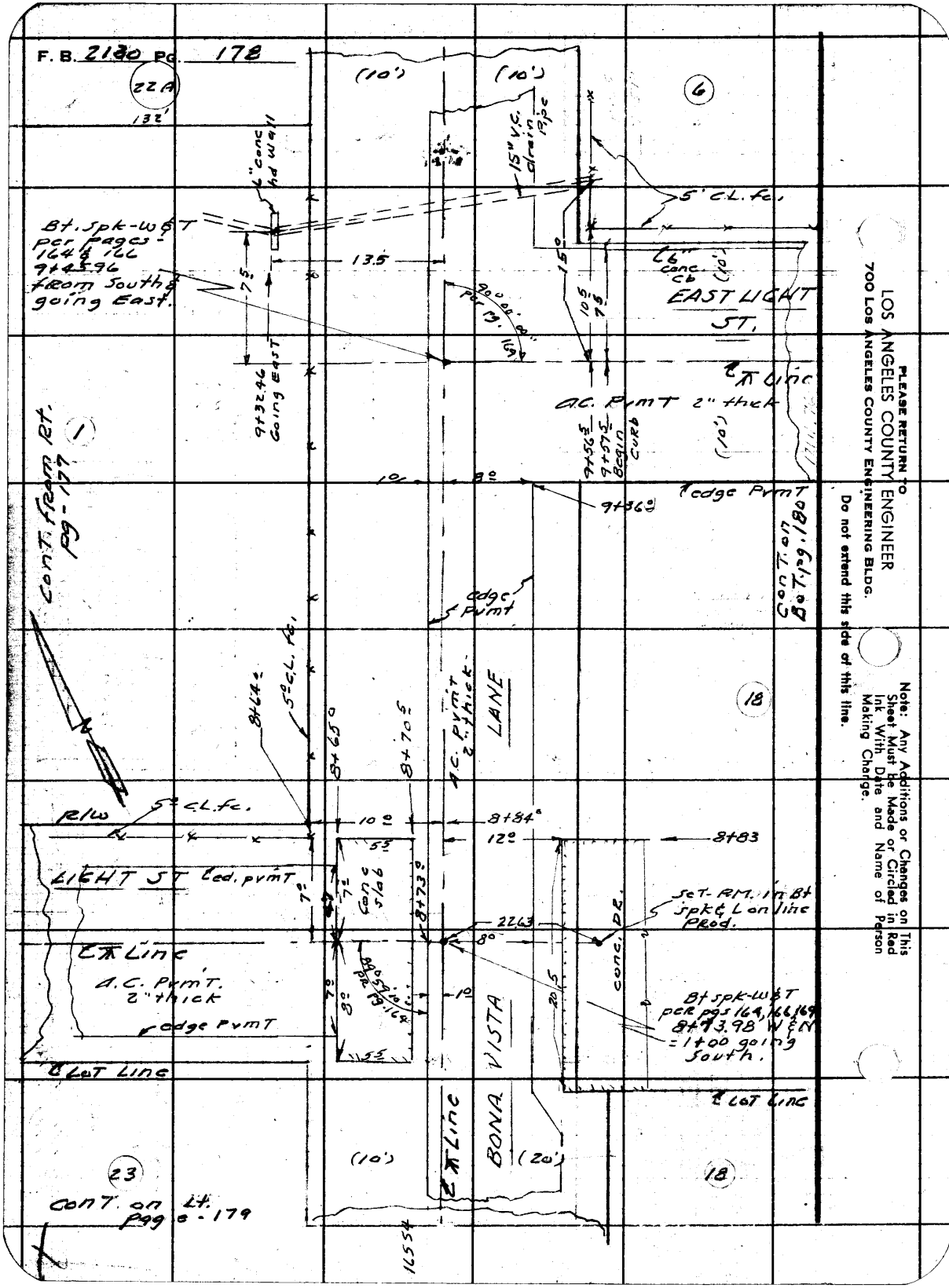

PLEASE RETURN TO
LOS ANGELES COUNTY ENGINEER
700 LOS ANGELES COUNTY ENGINEERING BLDG.
Do not extend this side of this line.

Note: Any Additions or Changes on This Sheet Must Be Made or Circled in Red Ink With Date and Name of Person Making Change.

Notes Ck'd by	Survey of BONA VISTA LANE
Map No.	JN [illegible] Tape Std °F
Office Work	Surveyed by G. S. CURTIS
Checked	Notes CURTIS Date 7-28-65
Date	Indexed G. L. GALLI

F. B. 2130 PG. 177

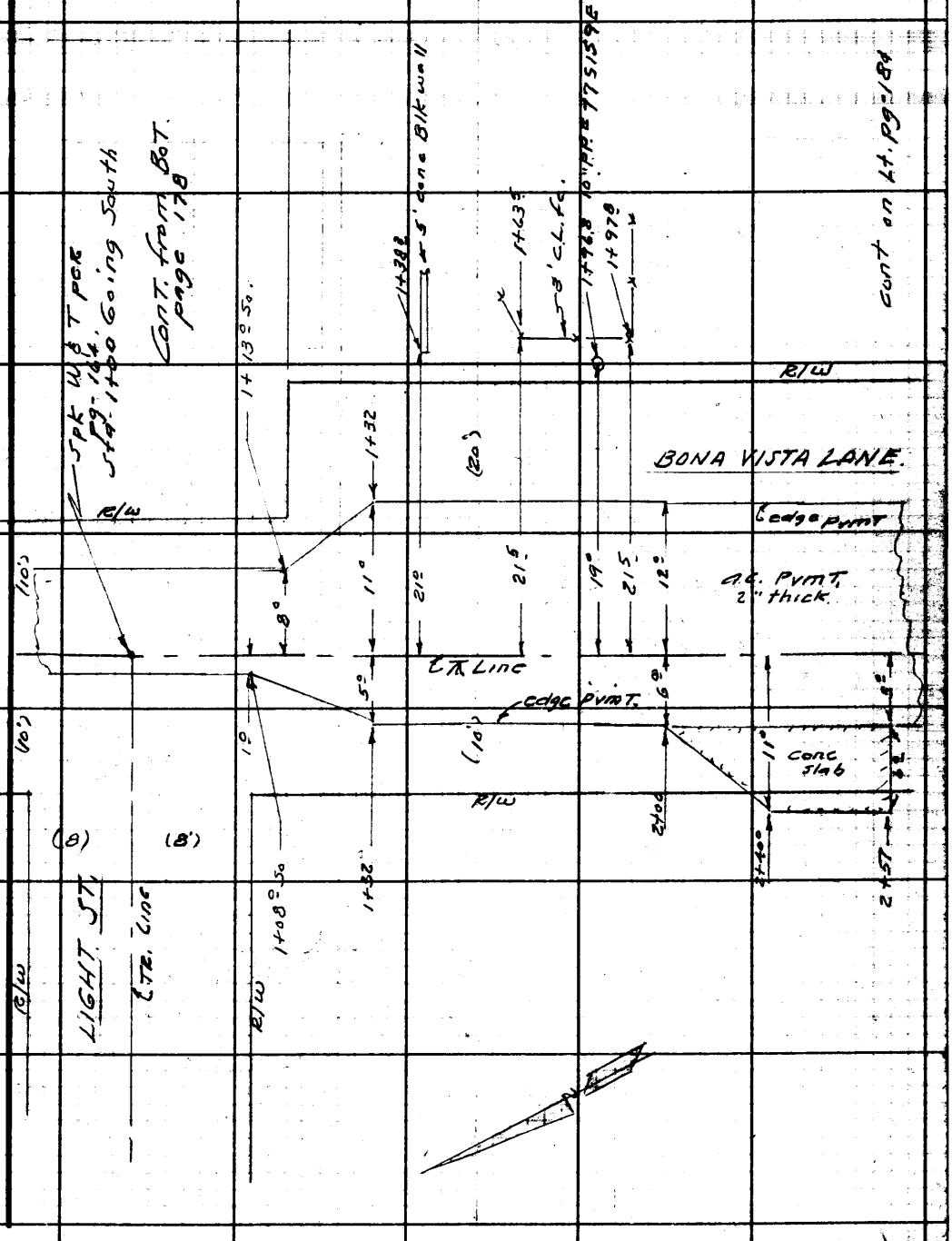

Note: Any Additions or Changes on This Sheet Must be Made or Circled in Red Ink With Date and Name of Person Making Change.

Do not extend this side of this line.

PLEASE RETURN TO
LOS ANGELES COUNTY ENGINEER
700 LOS ANGELES COUNTY ENGINEERING BLDG.

76F309S S&E #247 11-58

F. B. 2130 Pg. 180

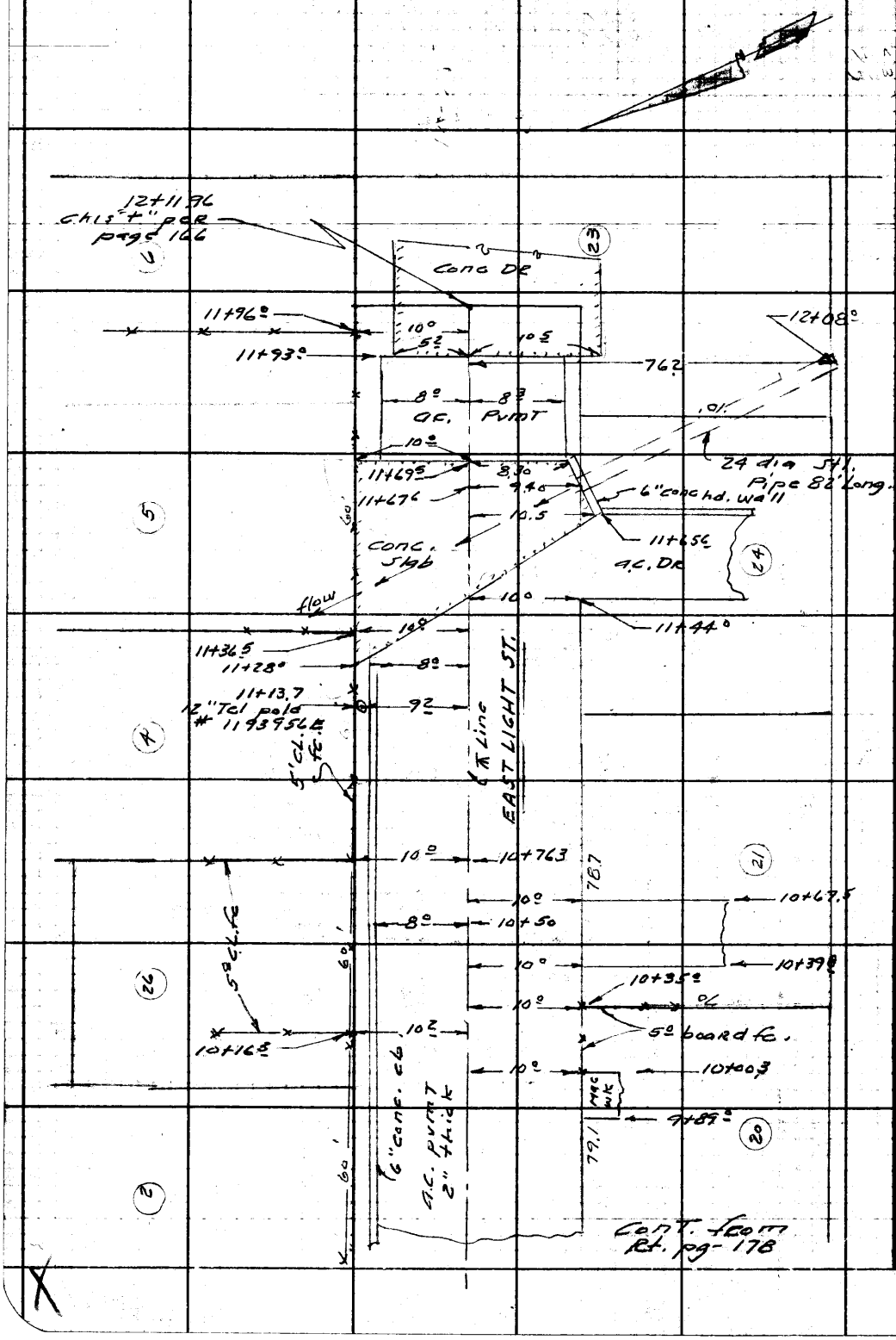

PLEASE RETURN TO
LOS ANGELES COUNTY ENGINEER
700 LOS ANGELES COUNTY ENGINEERING BLDG.

Do not extend this side of this line.

Note: Any Additions or Changes on This Sheet Must be Made or Circled in Red Ink With Date and Name of Person Making Change.

Notes Ck'd by	Survey of BONA VISTA LANE	F. B. 2130 PG. 181
Map No.	JN 235414 Tape Std °F	
Office Work	Surveyed by A. S. CURTIS	
Checked	Notes CURTIS Date 7-28-65	
Date	Indexed G. J. GALLI	

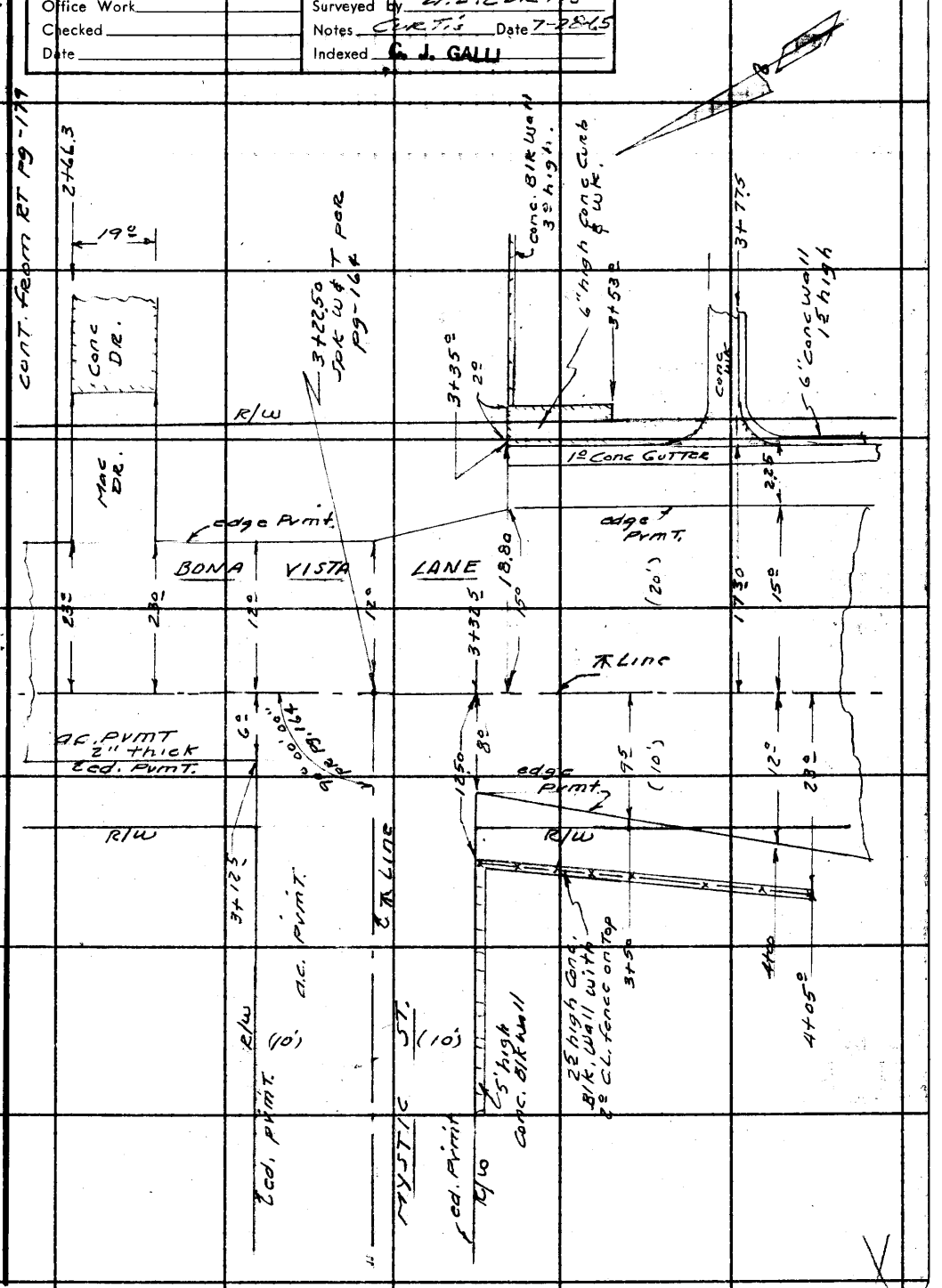

Note: Any Additions or Changes on This Sheet Must be Made or Circled in Red Ink With Date and Name of Person Making Change.

Do not extend this side of this line.

PLEASE RETURN TO
LOS ANGELES COUNTY ENGINEER
403 LOS ANGELES COUNTY ENGINEERING BLDG.

76F309S CE # 310 3-61

PLEASE RETURN TO
LOS ANGELES COUNTY ENGINEER
403 LOS ANGELES COUNTY ENGINEERING BLDG.

Note: Any Additions or Changes on This Sheet Must be Made or Circled in Red Ink With Date and Name of Person Making Change.

Do not extend this side of this line.

F. B. 2130 PG. 182

2130
F. B. Pg. 183

NOTES RED. JOB NO. 2354.14 SURVEY OF BONA VISTA LANE
DATE SURVEY BY A.S. CURTIS
NOTES CHKD. NOTES BY CURTIS DATE 7-28-65
DATE INDEXED G. J. GALLI DATE

NOTE: ANY ADDITIONS OR CHANGES ON THIS SHEET MUST BE MADE OR CIRCLED IN RED INK, WITH DATE AND NAME OF PERSON MAKING CHANGE.

Do not extend notes this side of this line

B.M.	1ST RUN	DIFF.	2ND RUN	3RD RUN	ADJ. ELEV.	DESCRIPTION
						J.N. 2354.14
						BONA VISTA LANE
						Bench Levels
						CURTIS
						CORRASCO
						MERINO
						ALVAREZ

PLEASE RETURN TO
LOS ANGELES COUNTY SURVEYOR
725 LOS ANGELES COUNTY ENGINEERING BLDG.

765420 S & E-353 4-54

768420 S & E-353 4-54

PLEASE RETURN TO
LOS ANGELES COUNTY SURVEYOR
725 LOS ANGELES COUNTY ENGINEERING BLDG.

NOTE: ANY ADDITIONS OR CHANGES ON THIS SHEET MUST BE MADE OR CIRCLED IN RED INK, WITH DATE AND NAME OF PERSON MAKING CHANGE.

JOB NO. 2354.14 SURVEY OF BONA VISTA LANE NOTES RED. DATE
SURVEY BY A.S. CURTIS NOTES CHKD. ASHLEY DATE
NOTES BY CURTIS DATE 7-28-65
INDEXED C. I. GALLI DATE
F.B. 2130 PG. 184

Do not extend notes this side of this line

B.M.	1ST RUN	DIFF.	2ND RUN	3RD RUN	ADJ. ELEV.	DESCRIPTION
(d)						El. 178.432 F.B. 1778-181
B.M.#WZ-376	178.432				178.432	B.M.#WZ-376 Conc. in DR. & Ceres Ave. S.E. Cor. Bt. spk. 7' E of W. end Conc Gut. & 35'S & 15' E of ℄ Int.
+	1.422		1.386			
ℸ	179.854	-5.162	-5.161		-5.161	
−	6.584		6.547			
T.P.	173.270					T.P.
+	4.681		4.629			
ℸ	177.951	-1.170	-1.169		-1.170	
(d) −	5.851		5.798			El. 172.101 F.B. 1778-180
B.M.#WZ-375	172.100				172.101	B.M.#W-2 375 Ceres Ave & Anola S.E. Cor. Bt. spk in Cb. 5' So. of So. end CR.
+	2.012		1.975			
ℸ	174.112	-5.386	-5.384		-5.389	
−	7.398		7.359			
T.P.	166.714					T.P.
+	3.077		3.058			
ℸ	169.791	-3.497	3.496		-3.499	
−	6.574		6.553			
T.P.	163.217					T.P.
+	4.213		4.137			
ℸ	167.430	-1.632	-1.633		-1.635	
(SET) −	5.845		5.770			# Ceres Ave. West Side - 428.5' So.
B.M.#WZ-366	161.585				161.578	B.M.#WZ-366 of ℄ Anola ST. Bt spk & L in Curb ± 18' W of ℄ Ceres ST. & on ℄ Prod of Private DR to East.
+	7.196		7.167			
ℸ	168.781	+6.176	+6.175		+6.173	
−	1.020		0.992			
T.P.	167.761					T.P.
+	8.275		8.211			
ℸ	176.036	+4.257	+4.256		+4.255	
(SET) −	4.018		3.955			Private DR. Estly from Ceres ST (± 337') Bt spk in DR. 2' So. of SE Cor
B.M.#WZ-367	172.018				172.006	B.M.#WZ-367 of garage to Ho.# 10436.

76S420 S & E-353 4-54

PLEASE RETURN TO
LOS ANGELES COUNTY SURVEYOR
725 LOS ANGELES COUNTY ENGINEERING BLDG.

NOTE: ANY ADDITIONS OR CHANGES ON THIS SHEET MUST BE MADE OR CIRCLED IN RED INK, WITH DATE AND NAME OF PERSON MAKING CHANGE.

Do not extend notes this side of this line

B.M.	1ST RUN	DIFF.	2ND RUN	3RD RUN	ADJ. ELEV.	DESCRIPTION
B.M. #WZ-367	172.018				172.006	B.M. #WZ-367
+	5.501		5.440			
⊼	177.519	-0.976	-0.979		-.979	
-	6.477		6419			
T.P.	171.042					T.P. Light. ST. Sta 5675
+	10.208		10.169			
⊼	181.250	+7.731	+7.732		+7.729	
-	2.477		2.437			
T.P.	178.773					T.P.
+	3.979		3.923			
⊼	182.752	-0.443	-0.443		-.446	
(SET) -	4.422		4.366			Bona Vista Lane & Prod. of ℄
B.M. #WZ-368	178.330				178.310	B.M. #WZ-368 Light St. (West) Bt. spk in Conc. Dr. To Ho. #10730
+	10.801		10.738			
⊼	189.131	+10.124	+0.123		+10.122	
-	0.677		0.615			
T.P.	188.454					T.P.
+	8.615		8.598			
⊼	197.069	+4.728	+4.727		+4.725	
-	3.887		3871			
T.P.	193.182					T.P.
+	6.080		6.030			
⊼	199.262	+1.593	+1.595		+1.590	
(SET) -	4.487		4.435			Anola ST. (So Side) Bt. spk in
B.M. #WZ-369	194.775				194.747	B.M. #WZ-369 Curb - 10' E of ℄ Prod. of Bona Vista Lane.
+	8.318		8.269			
⊼	203.093	+4.920	+4.921		+4.917	
-	3.398		3348			
T.P.	199.695					T.P.

NOTES RED. JOB NO. 2354.14 SURVEY OF Bona Vista Lane
DATE SURVEY BY A.S. Curtis
NOTES CHKD. Ashley NOTES BY C. J. Galli DATE 7-28-65
DATE INDEXED DATE

F. B. 2130 PG. 185

765420 S & E-353 4-54

PLEASE RETURN TO
LOS ANGELES COUNTY SURVEYOR
725 LOS ANGELES COUNTY ENGINEERING BLDG.

NOTE: ANY ADDITIONS OR CHANGES ON THIS SHEET MUST BE MADE OR CIRCLED IN RED INK, WITH DATE AND NAME OF PERSON MAKING CHANGE.

Do not extend notes this side of this line

JOB NO 2354.14 SURVEY OF Bona Vista Lane NOTES RED. DATE
SURVEY BY A.S. Curtis NOTES CHKD. DATE 7-28-65
NOTES BY Curtis DATE
INDEXED DATE
F.B. 2130 PG. 186

B.M.	1ST RUN	DIFF.	2ND RUN	3RD RUN	ADJ. ELEV.	DESCRIPTION
T.P.	199.695					T.P.
+	8.545		8.423			
=	208240	+6.560	6.559		+6.557	
(FS) −	1.985		1.864			
B.M. # WZ 377 ~~376~~	206.255				206.221	B.M. # WZ 377 ~~376~~ Elev. 206.221 F.B. 1778-181 Cerecita Dr. & Bona Vista Lane - N.W. Cor. - Bt. spk. in Curb - 5' W of W. end C.R.

Profile No. ____ X-Sec. No. ____

Notes Red ____ Date ____ Plotted ____ Date ____ Job No. 2354.14 Division No. 11 Checked ____ Date ____

Survey of BONA VISTA LANE

Survey by CURTIS Notes CURTIS Date 7-2-65

Map No. ____ Indexed C. J. GALLI Date ____

F.B. 2130 Pg. 187

NOTE: ANY ADDITIONS OR CHANGES ON THIS SHEET MUST BE MADE OR CIRCLED IN RED INK, WITH DATE AND NAME OF PERSON MAKING CHANGE.

PLEASE RETURN TO
LOS ANGELES COUNTY ENGINEER
403 LOS ANGELES COUNTY ENGINEERING BLDG.

Do not extend notes this side of this line.

STATION	B.S.	H.I.	F.S.	ELEV.

J.N. 2354.14

BONA VISTA LANE

CROSS SECTIONS

- NOTE. -

For ℄ Notes see pages 157 thru 170

For Topography see pages 171 thru 182

For convenience the ℄ Lines will be called ℄ and Easement Lines will be called R/W.

CURTIS
CARRASCO
MCRINO
ALVAREZ

76-L-298 CE 307 2-63

X

76-L-298 CE 307 2-63

PLEASE RETURN TO
LOS ANGELES COUNTY ENGINEER
403 LOS ANGELES COUNTY ENGINEERING BLDG.

NOTE: ANY ADDITIONS OR CHANGES ON THIS SHEET MUST BE MADE OR CIRCLED IN RED INK, WITH DATE AND NAME OF PERSON MAKING CHANGE

Do not extend notes this side of this line.

F.B. 2430 Pg. 188 Job No. 235414 Division No. 11 Notes Red ____ Plotted ____ Profile ____
Survey of Bona Vista Lane Date ____ Date ____ No. ____ X-Sec. ____
Survey by Cerri's Notes Sub Div's Notes Chkd. ____ Checked ____ No. ____
Indexed C. J. GALLI Date ____ Date ____ Date ____

STATION	B.S.	H.I.	F.S.	ELEV.		
(Cer) BM. #WZ-346				161.585	BM. #WZ-346 El. 161.585 Ceres Ave - west side - 428.5 So. of E. Nova St. - BT. in C&G in curb & 18' W of E Ceres Ave. & on E Prod. of a Private Dr. to the East (FB. 2130-184).	
Exist J.C. 0+99.80	3.10 Rt. E (Priv Rd E)			162.18	Elev. Rim	162.18
Inlet Inside Top pipe					- Rod Top 8" pipe South	7.15
					Elev Top pipe	155.03
Dia pipe					dia pipe	0.67
Invert Inlet from South				154.36	Inlet Elev.	154.36
0+99.80 J.C. Rod - Top Inside pipe	3.10 Rt. E (Priv Rd E)			162.18	Elev. Rim	162.18
Elev Top Inside pipe					- Rod Top inside 8" inlet from East	6.77
					Elev. Top Inside 8" pipe	155.21
Dia. 8" pipe					dia. Pipe	0.67
Invert Inlet from East.				154.54	Invert East Inlet Elev. =	154.54
0+99.80 J.C. Rod Top Inside pipe	3.10 Rt. E Priv. Rd North			162.18	Elev. Rim	162.18
Elev Top Inside pipe					- Rod Top inside 8" outlet to North	7.18
					Elev Top inside 8" pipe	155.00
Dia 8" pipe					dia Pipe	0.67
Invert Elev. To North				154.33	Invert Elev. Outlet to north	154.33

76-L298 CE 307 3-61

PLEASE RETURN TO
LOS ANGELES COUNTY ENGINEER
403 LOS ANGELES COUNTY ENGINEERING BLDG.

NOTE: ANY ADDITIONS OR CHANGES ON THIS SHEET MUST BE MADE OR CIRCLED IN RED INK, WITH DATE AND NAME OF PERSON MAKING CHANGE.

Do not extend notes this side of this line.

Profile Notes Red____ Plotted____ Job No. 2354.14 Division No. 11 F.B. 2130 Pg. 3
No.____ Date____ Date____ Survey of Bona Vista Lane 189
X-Sec. Notes Chkd____ Checked____ Survey by CLE TLS Notes CURTIS Date 7-29-65
No.____ Date____ Date____ Map No.____ Indexed E. J. GALLI Date____

STATION	B. S.	H. I.	F. S.	ELEV.		
1+00				162.16	℄ Int. Coros Ave & Private Rd to East.	
1+00				162.65	50' So on ℄ Coros Ave	
"				162.37	" " " " "	℄ 18' East Gutter
"				163.00	" " " " "	" " " Curb
"				163.79	125' " " " "	
"				163.61	" " " " "	℄ 18' East Gutter
"				164.26	" " " " "	" " " Curb
"				162.26	50' No on ℄ Coros Ave.	
"				161.68	" " " " "	℄ 18' East Gutter
"				162.32	" " " " "	" " " Curb
"				163.05	125' " " " "	
"				162.28	" " " " "	℄ 18' East Gutter
"				162.87	" " " " "	℄ " " Curb
1+18.10				161.90		℄ Gut.
"				161.98		℄ Curb
"				161.91		7.0' Rt Gut
"				162.53		7.0' Rt Curb
"				161.67	19' Lt. Gut	
"				162.30	19' Lt. Curb	

76-L298 CE 307 3-61

PLEASE RETURN TO
LOS ANGELES COUNTY ENGINEER
403 LOS ANGELES COUNTY ENGINEERING BLDG.

NOTE: ANY ADDITIONS OR CHANGES ON THIS SHEET MUST BE MADE OR CIRCLED IN RED INK, WITH DATE AND NAME OF PERSON MAKING CHANGE

Do not extend notes this side of this line.

STATION	B. S.	H. I.	F. S.	ELEV.		
1+30				162.80		℄ edge Conc Slab
"				162.86		7.3 Rt Cor Conc Slab
"				162.86		8' Rt ed PvmT & R/W
"				162.64	19° Lt Cor Conc Slab	
1+50				163.03		℄
"				163.30		8' Rt ed Pvmt-R/W
"				162.90	8' Lt. ed. pvmt- R/W	
2+00				164.48		℄
"				164.72		8' Rt ed, Pvmt-R/W
"				164.36	8' Lt. ed. PvmT- R/W	
2+50 T.P.				166.47	T.P.	℄ (spk)
"				166.77		8' Rt. ed. PvmT-R/W
"				166.18	8' Lt. ed PvmT-R/W	
"				164.5	63' Lt.	
"				163.0	66' Lt Back Lot Line	
3+00				168.56		℄
"				168.80		8' Rt ed PvmT R/W
"				168.21	8' Lt. ed PvmT- R/W	

F.B. 2130 Pg. 4 190
Job No. 2354.14 Division No. 11 Notes Red Plotted Profile
Survey of Bona Vista Lane Date Date No. X-Sec.
Survey by Curtis Notes Curtis Notes Chkd. Checked
Indexed G. J. Galli Date Date Date No.

76-L-298 CE 307 2-63

PLEASE RETURN TO
LOS ANGELES COUNTY ENGINEER
403 LOS ANGELES COUNTY ENGINEERING BLDG.

NOTE: ANY ADDITIONS OR CHANGES ON THIS SHEET MUST BE MADE OR CIRCLED IN RED INK, WITH DATE AND NAME OF PERSON MAKING CHANGE.

Do not extend notes this side of this line.

STATION	B. S.	H. I.	F. S.	ELEV.		
3+49°				170.23		℄ Begin Conc. DR
				170.32		8° Rt ed Conc. - R/W
				170.00	8° Lt ed. Conc - R/W	
3+55° East =1400 North				170.55		℄ Int.
				170.67		8° Rt ed conc. - R/W
				170.43	8° Lt ed Conc -	
3+60.07 Exist. MH Rod Top Inside 8" pipe Elev. Top Inside pipe Dia 8" pipe				170.77	Elev Rim	170.77
					- Rod - Top Inside 8" outlet - West	8.22
					Elev Top Inside 8" pipe	162.55
					Dia 8" pipe	0.67
Invert Elev. to West				161.88	Invert Elev. Outlet to West	161.88
3+60.07 Exist. MH. Rod - Top Inside 8" Stub Elev. Top Inside Stub Dia. Pipe				170.77	Elev. Rim	170.77
					- Rod - Top Inside 8" Stub - East	8.31
					Elev. Top Inside 8" Stub	162.46
					Dia 8" Stub	0.67
Invert Elev Stub - Inlet from East				161.79	Invert Elev. - Stub - Inlet - East	161.79

Profile No. ___ Notes Red ___ Plotted ___ Job No. 2354.14 Division No. 11 F.B. 2130 Pg. 191
Date ___ Date ___ Survey of [illegible] Date 7-29-65
X Sec. No. ___ Notes Chkd. ___ Checked ___ Surveying [illegible] Date ___
Date ___ Date ___ Map No. ___ Indexed C. J. GALLI Date ___

76-L-298 CE 307 2-63

PLEASE RETURN TO
LOS ANGELES COUNTY ENGINEER
403 LOS ANGELES COUNTY ENGINEERING BLDG.

NOTE: ANY ADDITIONS OR CHANGES ON THIS SHEET MUST BE MADE OR CIRCLED IN RED INK, WITH DATE AND NAME OF PERSON MAKING CHANGE

Do not extend notes this side of this line.

F.B. 2130 Pg. 172 Job No. 2354.14 Division No. 11 Notes Red Date Notes Chkd Date
Survey of Bona Vista Lane Profile No. X-Sec. No.
Survey by CURTIS, Notes CURTIS Plotted Date Checked Date
Indexed C. J. GALLI Date

STATION	B. S.	H. I.	F. S.	ELEV.		
4+20				171.50		℄
"				171.76		8° Rt. ed Conc. R/W
"				171.33	8° Lt ed Conc - R/W	
4+25				171.70	8° Lt. Conc.	
"				171.23	40° " "	
"				170.61	41° Lt. DIRT	
"				169.7	58° Lt "	
"				167.5	66° Lt. " Back Lot Line	
4+55°				172.53		℄ End Conc DR.
"				172.80		8° Rted Conc R/W
"				172.65	8° Lted. Conc, R/W	
B.M. #WZ-347				172.02	B.M. #WZ-347 Elev. 172.018 FB 2130-184. (Private DR) Estly. 437' from ℄ Ceres Ave. Bt spk in Drive 2' So. of SE. Cor-Garage to Ho. #1043	
4163° from West ℄ Pt.				172.30	T.P. 2"x2"	℄
" going East				1728		8° Rt - R/W — (South
" Going North				172.6		3° Rt - R/W — (EAST)
" "	"			172.6		10° Rt.
4+71°				171.5	3° Lt R/W	
5+00				169.9		℄
"				170.0		3° Rt R/W
"				170.2		10° Rt

76-L-298 CE 307 2-63

PLEASE RETURN TO
LOS ANGELES COUNTY ENGINEER
403 LOS ANGELES COUNTY ENGINEERING BLDG.

NOTE: ANY ADDITIONS OR CHANGES ON THIS SHEET MUST BE MADE OR CIRCLED IN RED INK, WITH DATE AND NAME OF PERSON MAKING CHANGE.

Do not extend notes this side of this line.

STATION	B. S.	H. I.	F. S.	ELEV.		
5+00				170.0	3° Lt R/W	
5+29				168.5		℄
—				168.5		3° Rt - R/W
—				168.8		10° Rt
—				168.4	3° Lt	
5+37° from South ℄ To East + Pt. = 2+82° from West.				168.3		℄ Light St.
—				168.0	8° Lt (Going East) R/W	
—				166.8	40° Lt — —	
—				163.0	70 Lt.	
—				159.0	80 Lt.	
—				156.0	122' Lt. Back Lot Line	
5+62.6				169.66		℄ Begin A.C. Pvmt.
—				169.86		7° Rt ed. Pvmt
—				169.9		8° Rt R/W
—				169.42	4.3 Lt. ed Pvmt	
—				169.1	8° Lt. R/W	

Profile No. ____ Notes Red ____ Plotted ____ Job No. 2354.14 Division No. 11 F.B. 2130 Pg. 7 193

X-Sec. No. ____ Date ____ Date ____ Survey of Bona Vista Dr.

Notes Chkd. ____ Checked ____ Survey by Curtis Notes Curtis Date 7-29-65

No. ____ Date ____ Date ____ Map No. ____ Indexed G. J. GALLI Date ____

76-L-298 CE 307 2-63

PLEASE RETURN TO
LOS ANGELES COUNTY ENGINEER
403 Los Angeles County Engineering Bldg.

NOTE: ANY ADDITIONS OR CHANGES ON THIS SHEET MUST BE MADE OR CIRCLED IN RED INK, WITH DATE AND NAME OF PERSON MAKING CHANGE

Do not extend notes this side of this line. T.P. 176,17

F.B. 2130 Pg. 194 Job No. 2354.14 Division No. 11 Notes Red Date Plotted Profile
Survey of Bona Vista Lane Date Checked No.
Survey by Curtis Notes Curtis Notes Chkd. Date X-Sec.
Indexed Date Date No.

STATION	B.S.	H.I.	F.S.	ELEV.		
6+37.9				171.15	24' Lt. Invert T.4" C.I. pipe Sewer Outlet No. 14443	
6+50				178.00	24' Lt. Floor El. No. 19448 Light ST (west)	
6+00				172.10		℄
"				172.16		7° Rt. ed. Pvmt.
"				172.2		8° Rt - R/W
"				171.93	4.2 Lt ed. pvmt	
"				171.6	8° Lt. R/W	
6+50				175.44		℄
"				175.64		7° Rt ed Pvmt
"				175.7		8° Rt R/W
"				175.28	4.2 Lt ed. pvmt	
"				174.8	8° Lt. R/W	
6+66°				175.7	8° Lt R/W	
"				172.2	58° Lt,	
"				170.6	84° Lt.	
"						
"				167.6	122° Lt Back Lot Line	
7+00				177.84		℄
"				178.00		7° Rt edge Pvmt
"				178.0		8° Rt R/W

76-L-298 CE 307 2-63

PLEASE RETURN TO
LOS ANGELES COUNTY ENGINEER
403 LOS ANGELES COUNTY ENGINEERING BLDG.

NOTE: ANY ADDITIONS OR CHANGES ON THIS SHEET MUST BE MADE OR CIRCLED IN RED INK. WITH DATE AND NAME OF PERSON MAKING CHANGE.

Do not extend notes this side of this line.

STATION	B. S.	H. I.	F. S.	ELEV.		
7+00						
—				177.76	4.5 Lt ed. Pvmt	
—				177.4	8° Lt. R/W	
7+50				178.82		℄
—				179.08		7° Rt. ed. Pvmt
—				179.10		8° Rt. R/W
—				178.63	4.6 Lt. edge Pvmt	
—				178.2	8° Lt. R/W	
7+65				178.3	8° Lt R/W	
—				174.4	50° Lt.	
—				171.6	80° Lt.	
T.P.				178.77	T.P.	
7+65				169.8	122' Lt. Back Lot Line	
8+00				178.01		℄
—				178.20		7° Rt. ed. pvmt
—				178.3		8° Rt. R/W
—				177.79	4.7 Lt. ed. pvmt.	
—				177.5	8° Lt R/W	

X

Profile No. X-Sec. Notes Red Date Notes Chkd Date Plotted Date Checked Date Job No. 2354.14 Division No. 11 Survey of Bona Vista Lane Survey by Curtis Date 7-29-65 Map No. Indexed J. GALLI Date F.B. 2130 Pg. 175

76-L-298 CE 307 2-63

PLEASE RETURN TO
LOS ANGELES COUNTY ENGINEER
403 LOS ANGELES COUNTY ENGINEERING BLDG.

NOTE: ANY ADDITIONS OR CHANGES ON THIS SHEET MUST BE MADE OR CIRCLED IN RED INK, WITH DATE AND NAME OF PERSON MAKING CHANGE

Do not extend notes this side of this line.

STATION	B.S.	H.I.	F.S.	ELEV.		
8+50				177.41		℄
—				177.67		7° Rt. ed pvmt
—				177.7		8° Rt R/W
—				177.27	4° Lt. ed pvmt	
—				177.1	8° Lt R/W	
8+65				177.55		℄ Begin conc. slab
—				177.85		7° Rt. ed Pvmt.
—				177.85		8° Rt. cor conc. slab
—				177.60	4° Lt ed. pvmt	
—				177.23	7° Lt. Cor. Cor Conc Slab.	
8+70.5				177.34		℄ edge Conc Slab
—				177.67		8° Rt. Cor Conc Slab
—				177.10	7° Lt cor Conc Slab	
8+73°				177.25		℄ Begin Cic. Pvmt on Bona Vista Lane
8+73.98	℄ PT Bona Vista Lane					
= 1+00 Going South,				177.29		℄
—				177.55	(Going North)	8° Rt ed Pvmt
—				177.55		10° Rt R/W
—				177.65		12° Rt edge Conc DR.
BM # W2-369				178.33	BM # W2-369	Elev. 178.330 Bona Vista Lane & Prod. of ℄ Light ST. (West) - Bt. spk. in conc. DR. to Ho. # 10730 F.B. 2130-185

F.B. 2130 Pg. 196 Job No. 2354.14 Division No. Notes Red Plotted Profile
Survey of Bona Vista Lane Date No. X-Sec.
Survey by Curtis Notes Curtis Notes Chkd. Checked
Indexed J. GALLI Date Date No.

76-L-298 CE 307 2-63

PLEASE RETURN TO
LOS ANGELES COUNTY ENGINEER
403 LOS ANGELES COUNTY ENGINEERING BLDG.

NOTE: ANY ADDITIONS OR CHANGES ON THIS SHEET MUST BE MADE OR CIRCLED IN RED INK, WITH DATE AND NAME OF PERSON MAKING CHANGE.

Do not extend notes this side of this line.

STATION	B. S.	H. I.	F. S.	ELEV.	176.10 INT	
9+00				176.62		℄
—				176.76		8° Rt edge Pvmt
—				176.5		20° Rt. R/W
—				176.62	1° Lt. ed Pvmt	
—				176.6	10° Lt. R/W	
9+36				176.12		℄
—				176.37		8° Rt. ed. Pvmt
—				176.4		20° Rt R/W
—				176.12	1° Lt. ed. pvmt.	
—				176.0	10° Lt. R/W	
9+32.46 Prod-℄ East Light ST.				171.38	7.5 Lt ℄ No. ℄ 15" drain Pipe	(Flow Line) (per page 178)
9+45.96 So ℄ East.				176.10		℄ Int. Bona Vista Lane & East Light ST.
—				176.90	50' North on ℄ Bona Vista Lane	
—				176.77	— — — — —	— — ℄ 2' West ed Pvmt.
—				176.1	— — — — —	— — ℄ 10° — R/W
—				175.0	— — — — —	— — ℄ 15' West.
—				173.0	— — — — —	— — 60' —
—				171.0	— — — — —	— — 132' —
—				176.85	8° East. ed. Pvmt.	
—				177.0	10° — R/W	

Profile No. X-Sec. No. Notes Red Date Notes Chkd. Date Plotted Date Checked Date Job No. 2354.14 Division No. 11 Survey of Bona Vista Lane Survey by Curtis Notes Curtis Date 7-29-65 Map No. Indexed G. J. Galli Date F.B. 2130 Pg. 11 197

76-L-298 CE 307 2-63

PLEASE RETURN TO
LOS ANGELES COUNTY ENGINEER
403 Los Angeles County Engineering Bldg.

NOTE: ANY ADDITIONS OR CHANGES ON THIS SHEET MUST BE MADE OR CIRCLED IN RED INK, WITH DATE AND NAME OF PERSON MAKING CHANGE

Do not extend notes this side of this line.

F. B. 2130 Pg. 198 | Job No. 2354.14 | Division No. 11 | Notes Red | Plotted | Profile
Survey of Bonita Vista Lane | Date | No. | X-Sec.
Survey by Curtis Notes Curtis | Notes Ckd. | Checked | No.
Indexed C. J. GALLI Date | Date | Date

STATION	B. S.	H. I.	F. S.	ELEV.		
9+56.5				179.05	15° Lt. F.L. 15" V.C. drain pipe (per pg-178)	
9+57.5				176.54	7.5 Lt. ed. pvmt	
"				177.00	" " Top 6" conc. curb - begins	
"				175.80	8° Lt. Conc Cut.	
				175.70	10° Lt. Conc. Cut - R/W	
10+00				176.70		℄
"				176.91		10° Rt. ed. pvmt - R/W
"				176.55	8° Lt. ed Pvmt.	
"				177.02	8° Lt. Top Curb	
"				175.44	8° Lt. conc Cut	
"				175.50	10° Lt. Conc Cut & R/W	
"				175.6	30' Lt.	
"				179.7	90' Lt.	

76-L-298 CE 307 2-63

PLEASE RETURN TO
LOS ANGELES COUNTY ENGINEER
403 LOS ANGELES COUNTY ENGINEERING BLDG.

NOTE: ANY ADDITIONS OR CHANGES ON THIS SHEET MUST BE MADE OR CIRCLED IN RED INK, WITH DATE AND NAME OF PERSON MAKING CHANGE.

Do not extend notes this side of this line.

STATION	B. S.	H. I.	F. S.	ELEV.		803 –
10+50				177.47		℄ East Light St
–				177.64		10° Rt ed. pvmt - R/W
–				177.24	8° Lt, ed pvmt.	
–				177.70	8° Lt. Top Curb	
–				176.20	8.5 Lt Conc Gut	
–				176.20	10° Lt R/W & ed. Conc Gut	
11+00				178.05		℄
–				178.03		10° Rt. ed. pvmt - R/W
–				177.90	8° Lt. ed. pvmt	
–				178.35	8° Lt Top curb	
–				176.83	8.5 Lt. Conc. Gut	
–				176.80	10' Lt. R/W & ed. Gut.	
–				176.6	30' Lt	
–				180.0	90' Lt.	
11+28°				178.49	8° Lt. ed pvmt	
–				178.95	8° Lt. Top curb (ends)	
–				178.45	10° Lt. Cor Conc. Apron	
–				177.0	12° Lt.	

Profile No. ____ Notes Red ____ Plotted ____ Job No. 235414 Division No. 11 F.B. 2130 Pg. 149
X-Sec. No. ____ Date ____ Date ____ Survey of Bona Vista Lane
Notes Chkd. ____ Checked ____ Survey by Curtis Notes Curtis Date 7-29-65
No. ____ Date ____ Date ____ Map No. ____ Indexed C. J. GALLI Date ____

76-L-298 CE 307 2-63

PLEASE RETURN TO
LOS ANGELES COUNTY ENGINEER
403 Los Angeles County Engineering Bldg.

NOTE: ANY ADDITIONS OR CHANGES ON THIS SHEET MUST BE MADE OR CIRCLED IN RED INK, WITH DATE AND NAME OF PERSON MAKING CHANGE

Do not extend notes this side of this line.

F. B. 2139 Pg. 200 Job No. 235414 Division No. 11 Notes Red Plotted Profile
Survey of Bona Vista Lane Date Date No. X-Sec.
Survey by Curtis Notes Curtis Notes Chkd. Checked No.
Indexed C. J. Gould Date Date Date

STATION	B. S.	H. I.	F. S.	ELEV.		
11+44 ℄				178.47		℄ & ed. Conc. apron
11+44 ℄				177.72	10° Lt edge Conc. apron	& F.L. Cross Drain
"				178.4	20° Lt.	
"				179.0	40° Lt.	
11+58.4				177.78		℄ & F.L. Conc Cross Drain
11+65.6				177.78		5° Rt F.L. Cross Drain
11+65.6				178.73		Cor Conc. apron & 10° Bot end Conc Hd. Wall
"				180.65		10° Rt. top Conc hd. wall
11+67.6				178.00		F.L. and end (outlet) 74 Rt 24" STL pipe drain
11+69.5				178.75		℄ & edge Conc. apron
"				178.83		Cor Conc. apron & 8.30 Rt. end Conc. Hd. wall
"				180.65		8.30 Rt top Conc. Hd wall
"				178.74	8° Lt. edge AC. Pvmt.	
"				178.74	10° Lt. Cor. Conc apron	
11+93 ℄				180.06		℄ & edge Conc slab.
"				180.04		8° Rt. ed. pvmt
"				180.22		10° Rt. Cor. Conc slab.
"				180.18	5° Lt. Cor. Conc Slab.	
"				180.18	8° Lt ed. AC. Pvmt.	

76-L-298 CE 307 2-63

PLEASE RETURN TO
LOS ANGELES COUNTY ENGINEER
403 LOS ANGELES COUNTY ENGINEERING BLDG.

NOTE: ANY ADDITIONS OR CHANGES ON THIS SHEET MUST BE MADE OR CIRCLED IN RED INK, WITH DATE AND NAME OF PERSON MAKING CHANGE.

Do not extend notes this side of this line.

STATION	B. S.	H. I.	F. S.	ELEV.		
11+93				180.20	10° Lt R/W	
12+08.0				179.04		76.2 Rt FL. 24" STL. DR. pipe (Inlet)
12+11.96				181.20		℄ conc. DR.
✓				181.28		10.5 Rt. ed conc. DR
✓				181.17	5.2 Lt ed. conc. DR.	
✓				181.3	10° Lt. R/W	
✓				180.6	50' Lt.	
✓				182.4	90' Lt.	
T.P.				176.10	T.P.	
B.M.#				178.33	B.M.# Elev 178.33	per page - 196

Profile No. ____ Notes Red ____ Date ____ Plotted ____ Date ____ Job No. 2354.14 Division No. 11 F.B. 2130 Pg. 201

X-Sec. No. ____ Notes Chkd. ____ Date ____ Checked ____ Date ____ Survey of Bona Vista Lane Survey by Curtis Notes Curtis Date 7-29-65 Map No. ____ Indexed C. J. [illegible] Date ____

76-L-298 CE 307 2-63

PLEASE RETURN TO
LOS ANGELES COUNTY ENGINEER
403 LOS ANGELES COUNTY ENGINEERING BLDG.

NOTE: ANY ADDITIONS OR CHANGES ON THIS SHEET MUST BE MADE OR CIRCLED IN RED INK, WITH DATE AND NAME OF PERSON MAKING CHANGE

Do not extend notes this side of this line.

F.B. 2130 Pg. 202 | Job No. 2354.14 Division No. 11 Notes Red Plotted Profile
Survey of Bona Vista Lane Date No. X-Sec.
Survey by Curtis Notes Curtis Notes Chkd. Checked
Indexed C. J. Gallo Date Date Date No.

STATION	B. S.	H. I.	F. S.	ELEV.		
BM #					BM # Elev 178.330 per pg. 196	
1+00				177.29	℄ Int. Bona Vista Lane & West Light St.	
✓				177.55	8° Lt. ed pvmt.	
✓				177.55	10° Lt. R/W	
✓				177.65	12° Lt. ed Conc DR	
1+08.50				177.80		1° Rt. ed pvmt
✓				178.0		10° Rt. R/W
1+13.0				178.02	8° Lt ed pvmt	
✓				178.0	10° Lt R/W.	
✓				178.4	20° Lt R/W	
1+32°				179.33		℄
✓				179.46		5° Rt ed pvmt
✓				179.4		10° Rt R/W
✓				179.34	11° Lt ed. pvmt	
✓				179.57	20° Lt. R/W	
1+50				180.91		℄
✓				180.68		5° Rt ed. Pvmt
✓				180.9		10° Rt R/W

76-L-298 CE 307 2-63

PLEASE RETURN TO
LOS ANGELES COUNTY ENGINEER
403 LOS ANGELES COUNTY ENGINEERING BLDG.

NOTE: ANY ADDITIONS OR CHANGES ON THIS SHEET MUST BE MADE OR CIRCLED IN RED INK, WITH DATE AND NAME OF PERSON MAKING CHANGE.

Do not extend notes this side of this line.

STATION	B. S.	H. I.	F. S.	ELEV.		
T.P.				183.13	T.P.	
1+50				180.95	11³ Lt. ed. Pvmt.	
✓				181.5	20' Lt. R/W	
2+00				185.10		℄
—				184.92		6° Rt, ed pvmt
—				185.2		10° Rt R/W & Cor Conc. slab
—				185.25	12° Lt. ed pvmt	
—				185.7	20° Lt R/W	
2+40				187.30		5⁵ Rt. ed Conc Slab
—				187.66		11° Rt cor Conc Slab
2+57°				188.59		℄
—				188.09		5° Rt cor Conc Slab
—				188.30		11° Rt " " "
—				188.64	12° Lt. ed Pvmt.	
—				189.1	20° Lt. R/W	
T.P.				188.35	T.P.	
3+00				190.33		℄
—				190.17		6° Rt. edge Pvmt
—				190.0		10° Rt R/W
—				190.5	12° Rt ed. pvmt	
				190.9	19° Rt.	
				191.9	20° Rt R/W	

Profile No. X-Sec. No. Notes Red Date Notes Chkd. Date Plotted Date Checked Date Job No. 2354.14 Division No. 11 Survey of Bona Vista Lane Survey by Curtis Notes Curtis Date 7-30-65 Map No. Indexed C. J. GALLI Date F.B. 2130 Pg. 203

76-L-298 CE 307 2-63

PLEASE RETURN TO
LOS ANGELES COUNTY ENGINEER
403 Los Angeles County Engineering Bldg.

NOTE: ANY ADDITIONS OR CHANGES ON THIS SHEET MUST BE MADE OR CIRCLED IN RED INK, WITH DATE AND NAME OF PERSON MAKING CHANGE

Do not extend notes this side of this line.

F. B. 2130 Pg. 204 | Job No. 2354.14 | Division No. 11 | Notes Red | Plotted | Profile
Survey of Bonita Vista Lane | Date | Date | No. | X-Sec.
Survey by Curtis | Notes Curtis | Notes Ckd. | Checked | No.
Indexed C. J. GALLI | Date | Date | Date

STATION	B. S.	H. I.	F. S.	ELEV.		
3+12.5				190.70		6° Rt. Conc. Purmt
✓				190.9		10° Rt. Prop Cor.
3+22.50				191.18		℄ Int. Bonita Vista Lane & Mystic St.
✓				191.13		10° Rt. on ℄ Mystic St.
✓				189.51		50° " " " " ✓
✓				187.20		100° " " " " ✓
3+32.5				191.37		8° Rt ed prmt
✓				191.4		10° Rt. Prop Cor.
3+35°				191.39		15° Lt. ed prmt
✓				192.18		18.80 Lt. Gutter
✓				192.71		✓ ✓ Conc. Curb (begins)
3+50				192.04		℄
✓				191.61		9° Rt. ed prmt
✓				191.6		10° Rt R/W
✓				192.24		15° Lt. ed. prmt
✓				192.41		18° Lt. Gutter
✓				193.07		18° Lt. Top curb

76-L-298 CE 307 2-63

PLEASE RETURN TO
LOS ANGELES COUNTY ENGINEER
403 LOS ANGELES COUNTY ENGINEERING BLDG.

NOTE: ANY ADDITIONS OR CHANGES ON THIS SHEET MUST BE MADE OR CIRCLED IN RED INK, WITH DATE AND NAME OF PERSON MAKING CHANGE.

Do not extend notes this side of this line.

STATION	B. S.	H. I.	F. S.	ELEV.		
4+00						℄
✓				192.51		12° Rt ed pvmt.
✓				193.84	15° Lt ed. pvmt	
✓				193.84	17.2.35 Lt. Gutter	
✓				195.30	17.35 Lt. Top Conc Wall	
✓				195.3	20° Rt.	
4+15°				193.77		℄
✓				192.70		15° Rt edge Pvmt.
✓				194.40	15° Lt. Pvmt	
T.P. #				193.15	T.P. #	
B.M. WZ-369				194.74	B.M. WZ-369 Elev. 194.775 F.B. 2130-185	

Profile No. ____ Notes Red ____ Plotted ____ Job No. 2354.14 Division No. 11 F.B. 2130 Pg. 205
Date ____ Date ____ Survey of Bona Vista Lane
X-Sec. No. ____ Notes Chkd. ____ Checked ____ Survey by Curtis Notes Curtis Date 7-30-65
Date ____ Date ____ Map No. ____ Indexed C. J. GALLI Date ____

76-L-298 CE 307 2-63

PLEASE RETURN TO
LOS ANGELES COUNTY ENGINEER
403 LOS ANGELES COUNTY ENGINEERING BLDG.

NOTE: ANY ADDITIONS OR CHANGES ON THIS SHEET MUST BE MADE OR CIRCLED IN RED INK, WITH DATE AND NAME OF PERSON MAKING CHANGE

Do not extend notes this side of this line.

F.B. 2130 PG. 206 | Job No. 2354.14 | Division No. 11 | Notes Red | Date | Plotted | Profile
Survey of Bona Vista Lane | No. | X-Sec.
Survey by CURTIS | Notes CURTIS | Notes Chkd. | Checked | No.
Indexed C. J. GALLI | Date | Date | Date

STATION	B. S.	H. I.	F. S.	ELEV.	255'	
(10' Easement Going North from Private Dr - 355' East of Cores Ave.)						
B.M.#				172.418	B.M.# Elev 172.018 F.B. 2130-184 (See pages 173 & 191)	
1+00 Going North = 3+55.00 E & W				170.56	℄ Int. 10' Easement No. & Private Dr E & W	
1+08.0				170.72		5° Rt R/W Pmt
—				170.88		10° Rt ✓ —
✓				170.08	5° Left Pmt. R/W	
1+25				170.0		℄
—				170.3		5° Rt R/W
—				170.3		10° Rt
✓				169.8	5° Lt. R/W	
1+50				169.2		℄
✓				169.4		5° Rt R/W
✓				169.4		10° Rt.
✓				169.0	5° Lt. R/W	
1+59 BRK				169.0		℄
—				169.0		5° Rt R/W
—				169.1		10° Rt
✓				169.0	5° Lt. R/W	
1+65				165.2		5° Rt. R/W
—				165.0		10° Rt.
✓				165.2	5° Lt. R/W	

76-L-298 CE 307 2-63

PLEASE RETURN TO
LOS ANGELES COUNTY ENGINEER
403 LOS ANGELES COUNTY ENGINEERING BLDG.

NOTE: ANY ADDITIONS OR CHANGES ON THIS SHEET MUST BE MADE OR CIRCLED IN RED INK, WITH DATE AND NAME OF PERSON MAKING CHANGE.

Do not extend notes this side of this line.

STATION	B. S.	H. I.	F. S.	ELEV.		
1+74°				164.95	℄ PT 16' Easement from So. ℄ 16° Easement to East	
✓				164.9	5° Lt. R/W - West	
✓				164.6	50° Lt. ℄ West on ℄ Prod of line to East	
✓				164.7	93' Lt ✓ ✓ ✓ ✓ ✓ ✓ ✓ ✓ ✓	
1+74 Going East				164.2	8° Lt R/W (North)	
✓ ✓	✓			164.3	50° Lt on ℄ Prod from South	
✓ ✓	✓			164.0	✓ ✓ ✓ ✓ ✓ ✓	℄ 50' Lt (West)
				163.2	✓ ✓ ✓ ✓ ✓ ✓	℄ 93' Lt (West)
✓ ✓	✓			165.1	100' ✓ ✓ ✓ ✓ ✓	
✓ ✓	✓			164.8	✓ ✓ ✓ ✓ ✓ ✓	℄ 50' Lt. (West)
✓ ✓	✓			164.6	✓ ✓ ✓ ✓ ✓ ✓	℄ 93' Lt (West)
2+12.8				165.6		℄
✓				166.4		8° Rt. R/W
✓				169.1		15 Rt. top Brk
✓				165.1	8° Lt. R/W	
✓				164.6	50° Lt.	
✓				165.3	100° Lt	
✓				167.6	150' Lt.	

Profile Notes Red ____ Plotted ____ Job No. 2354.14 Division No. 11 F.B. 2130 Pg. 207

No. ____ Date ____ Date ____ Survey of Bona Vista Lane

No. X-Sec. Notes Chkd. ____ Checked ____ Survey by Curtis Notes Curtis Date 7-30-65

No. ____ Date ____ Date ____ Map No. ____ Indexed C. J. GALLI Date ____

76-L-298 CE 307 2-63

PLEASE RETURN TO
LOS ANGELES COUNTY ENGINEER
403 LOS ANGELES COUNTY ENGINEERING BLDG.

NOTE: ANY ADDITIONS OR CHANGES ON THIS SHEET MUST BE MADE OR CIRCLED IN RED INK, WITH DATE AND NAME OF PERSON MAKING CHANGE

Do not extend notes this side of this line.

F.B. 2130 Pg. 208 | 2354.14 Job No. | Division No. 11 | Notes Red | Plotted | Profile
Survey of Bona Vista Lane | Date | No. | X-Sec.
Survey by Curtis Notes Curtis | Notes Chkd. | Checked | No.
Indexed | Date C. J. GALLI | Date | Date

STATION	B. S.	H. I.	F. S.	ELEV.		
2+27.7				165.9		℄
″				166.9		8° Rt R/W
″				168.9		15° Rt.
″				165.6	8° Lt. R/W	
″				166.61	23.8 Lt. N.W. Cor Ho.#10436	Light St.-Floor Elev.
″				165.5	″ ″	Ground Elev
″				165.0	51.1 Lt. N.W. Cor Ho. #10436	-Ground Elev
″				165.2	100' Lt.	
″				165.6	120' Lt.	
2+40.0				167.23		(Floor Elev.) ℄ Edge Frame Shed
″				166.4		℄ Ground Elev.
″				165.9	8° Lt R/W	
″				167.2		8° Rt R/W
″				169.4		16' Rt.
2+63.4						℄
″				168.1		8° Rt, R/W
″				170.0		18° Rt.
″				166.11	23.8 Lt S.E Cor. Ho. #10436	-Ground Elev.
″				165.69	51.1 Lt. NE ″ ″ ″	″ ″ ″

76-L-298 CE 307 2-63

PLEASE RETURN TO
LOS ANGELES COUNTY ENGINEER
403 LOS ANGELES COUNTY ENGINEERING BLDG.

NOTE: ANY ADDITIONS OR CHANGES ON THIS SHEET MUST BE MADE OR CIRCLED IN RED INK, WITH DATE AND NAME OF PERSON MAKING CHANGE.

Do not extend notes this side of this line.

STATION	B. S.	H. I.	F. S.	ELEV.		
2+79°				168.2		℄
✓				168.3		8° Rt, R/W
✓				167.8	8° Lt. R/W	
2+82° from West = 5+37 from South & To East				168.3		℄ ∡ P.T.
				168.0	8° Lt, R/W (North)	
✓				166.8	40' Lt, (North)	
✓	(see pages 175 & 193)			163.0	70' Lt, ✓	
✓				159.0	80' Lt, ✓	
✓				156.0	122' Lt. ✓	
T.P.				171.10	T.P.	
T.P.				171.90	T.P.	
BM# W2-367				172.01	B.M.# W2-367 Elev. 172.018 F.B. 2130-184	

Profile Notes Red ____ Plotted ____ Job No. 2354.14 Division No. 11 F.B. 2130 Pg. 209

Date ____ Date ____ Survey of Bona Vista Lane

X-Sec. Notes Chkd. ____ Checked ____ Survey by Curtis Notes Curtis Date 7-30-65

No. ____ Date ____ Date ____ Map No. ____ Indexed Sa. L. GALLI Date ____

F. B. 2130 Pg. 210 | 23541A

Job No. _____ Division No. 11 Notes Red _____ Plotted _____ Profile

Survey of Bona Vista Lane Date _____ Date _____ No. _____

Survey by _____ Notes _____ Notes Chkd. _____ Checked _____

Indexed _____ Date _____ Date _____ Date _____ No. _____

Notes Ck'd by	Survey of Bona Vista Lane	F. B. 2130 PG. 211
Map No.	JN 2354.14 Tape 0230 Std 68 °F	
Office Work	Surveyed by A.S. Curtis	
Checked	Notes Curtis Date 10-11-65	
Date	Indexed C. J. GALLI OCT 1 4 '65	

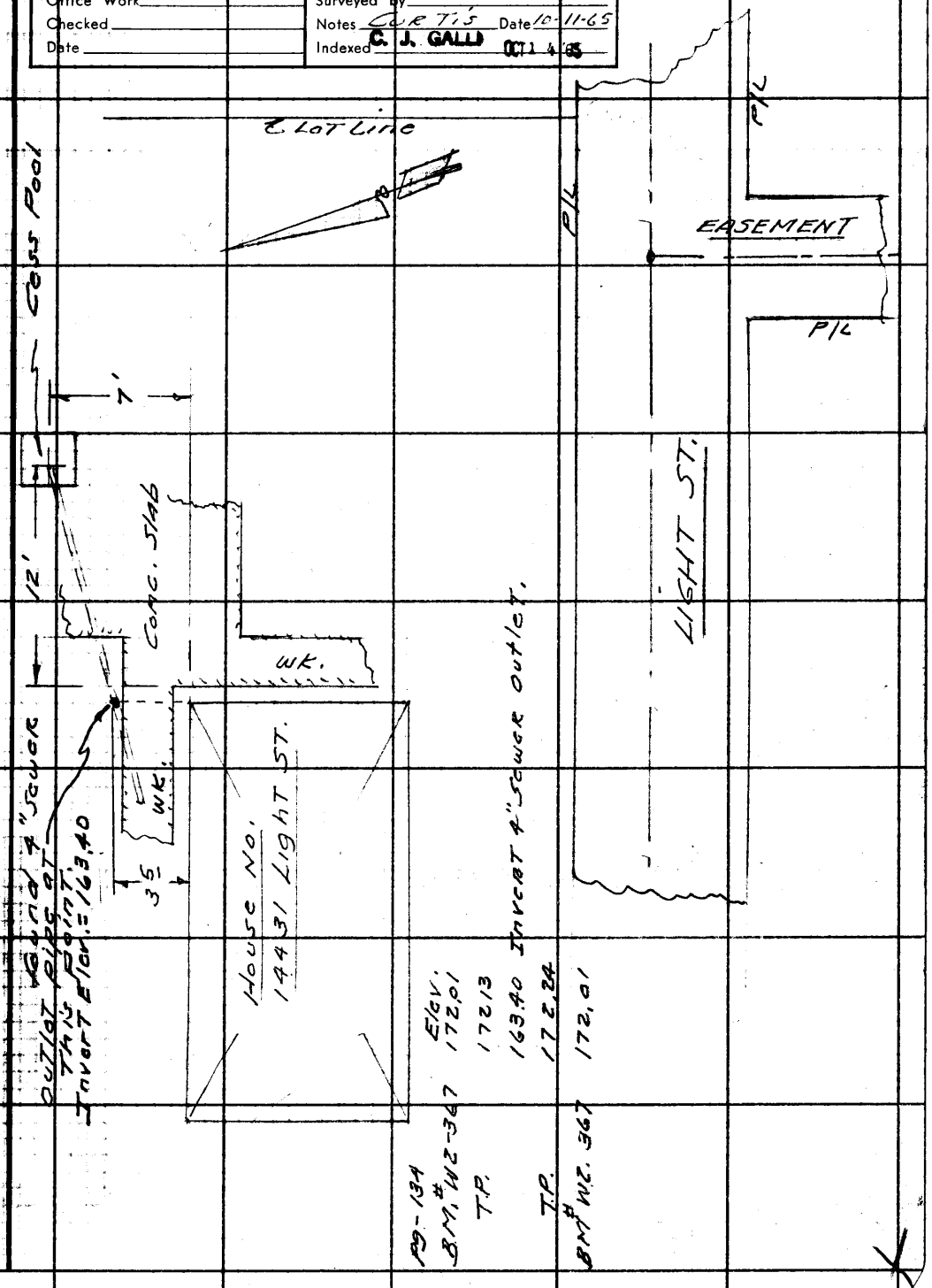

Note: Any Additions or Changes on This Sheet Must be Made or Circled in Red Ink With Date and Name of Person Making Change.

Do not extend this side of this line.

PLEASE RETURN TO
LOS ANGELES COUNTY ENGINEER
403 LOS ANGELES COUNTY ENGINEERING BLDG.

76F3095 CE # 310 3.61

F. B. 2130 PG. 212