INDEX TO F.B. 2133

DATE	J.N.	DESCRIPTION	NOTES	PAGES
8-56	1920.14	CENTRAL AVE., from Cotter St. to Buena Vista St.	Topog	5- 10
"	"	" " "	X-sects	11-23
"	"	" " to Highland Ave.	Topog	25-31
"	"	" " "	X-sects	33-51
"	"	Brycedale Ave. from Three Ranch Rd. to Central Ave.	Topog.	59-64
"	"	" " "	X-secs.	65-71
"	"	Cinco Robles Dr. from Three Ranch Rd. to Central Ave.	Topog.	73-78
"	"	" " "	X-secs.	79-85
"	"	Brightside Ave. " "	Topog.	87-92
"	"	" " "	X-secs.	93-99
9-56	"	Buena Vista St. " "	topog.	101-106
"	"	" " "	X-secs.	107-114
"	"	Three Ranch Rd. from Cotter Ave. to Buena Vista Ave.	Topog.	115-119
"	"	" " "	X-secs.	121-129
"	"	" " to E. end Tr.#15665.	Topog.	131-134
"	"	" " "	X-secs.	135-142
"	"	Duncannon Ave. from Three Ranch Rd. to Central Ave.	Topog.	143-148
"	"	" " "	X-secs.	149-152
"	"	Eastford Ave. " "	Topog.	153-157
"	"	" " "	X-secs.	159-167
"	"	Sandefur St.& Fairdale Ave. ftom Eastford Ave. to Central Ave.	Topog.	169-175
"	"	" " " "	X-secs.	177-184
10-56	"	Glenford Ave. from S. Line of Tr.#15350 to Central Ave.	Topog.	185-188
"	"	" " "	X-secs.	189-193
"	"	Denning Ave. from S.Line of Tr#15350 to Central Ave.	Topog.	195-198
"	"	" " "	X-secs.	199-203
"	"	Sewer R/W from Fairdale Ave. to Denning Ave.	Topog.	205-207
"	"	" " "	X-secs.	209-213

Plotted Oct '86

DAMO File One 58

INDEX TO F.B. 2133(cont'd)

DATE	J.N.	DESCRIPTION	NOTES	PAGES
10-56	1920.14	22" Conc. Water Line on E. Side Buena Vista Ave.	Loc.&elev.	215-216
11-56	"	Beuna Vista St. from Duarte Rd. to Three Ranch Rd.	Topog.	217219
"	"	" " "	X-secs.	221-224

Notes Ck'd by	Survey of Brycedale Ave.	F. B. 2133 Pg. 5
Map No.	W. O. [illegible] Tape No. St'd. °F	
Office Work	Surveyed by T. Willey	
Checked	Notes JLW Date	
Date	Indexed A. C. Johnson 8-24-56	

BRYCEDALE AVE

C.I. 1920.14

TOPOGRAPHY

on

CENTRAL AVE

from

Cotter St, W. to Buena Vista St.

8/16/56

Willey Jl

Kapp KM

Nunez B.

Church J.A.

Note: Any Additions or Changes on This Sheet Must be Made or Circled in Red Ink With Date and Name of Person Making Change.

Do not extend notes this side of this line.

RETURN TO
LOS ANGELES COUNTY SURVEYOR
726 LOS ANGELES COUNTY
ENGINEERING BLDG.

7AF3006 S&E #247. 8-54

F.B. 2133 PG. 6

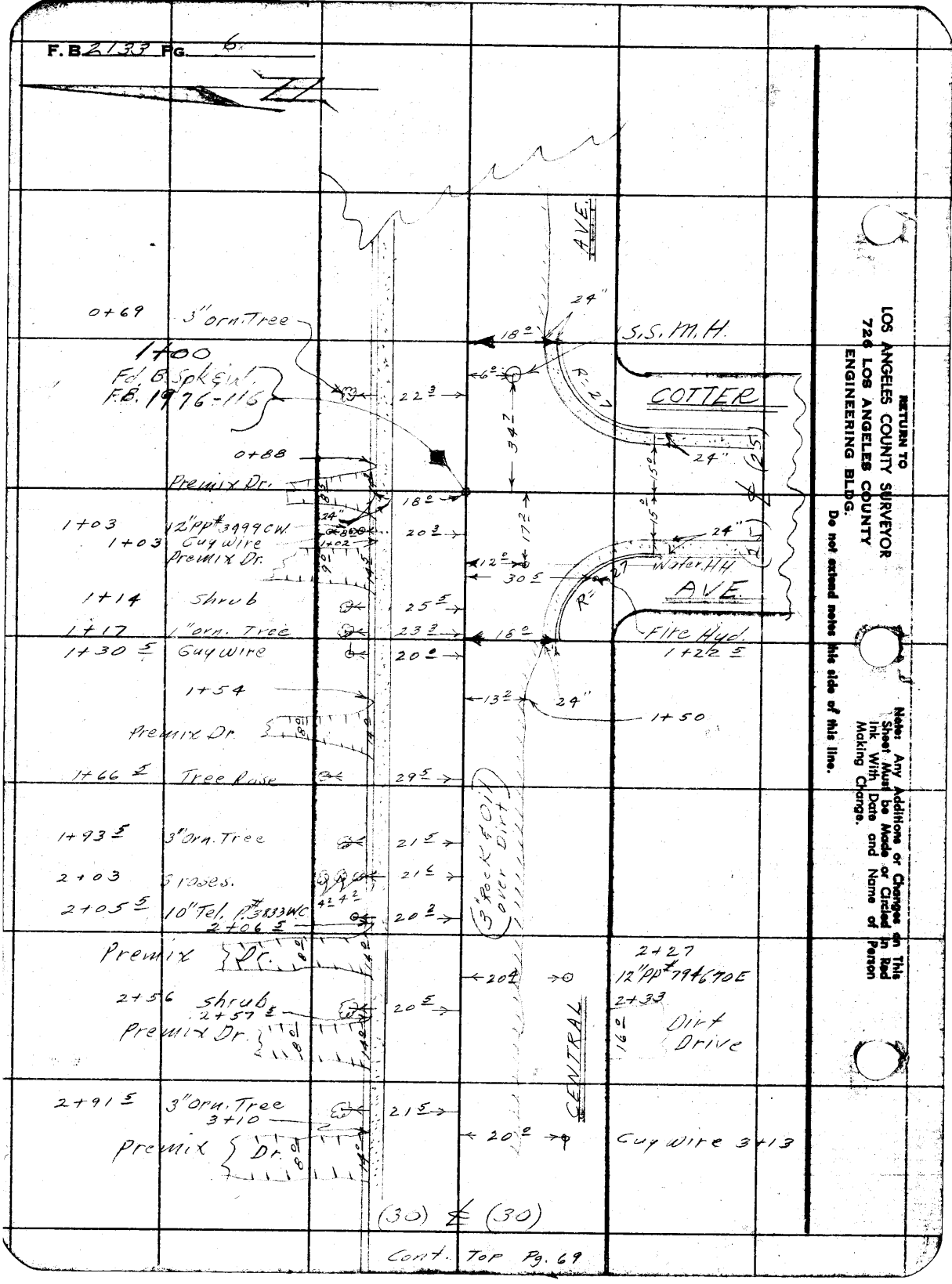

RETURN TO
LOS ANGELES COUNTY SURVEYOR
726 LOS ANGELES COUNTY
ENGINEERING BLDG.

Do not extend notes this side of this line.

Note: Any Additions or Changes on This Sheet Must be Made or Circled in Red Ink With Date and Name of Person Making Change.

Notes Ck'd by	Survey of Brycedale Ave	F.B. 2133 Pg. 7
Map No.	W. O. [illegible] Tape No. St'd. °F	
Office Work	Surveyed by [illegible]	
Checked	Notes [illegible] Date 18/56	
Date	Indexed C. Johnson	

Con't Bot pg 68

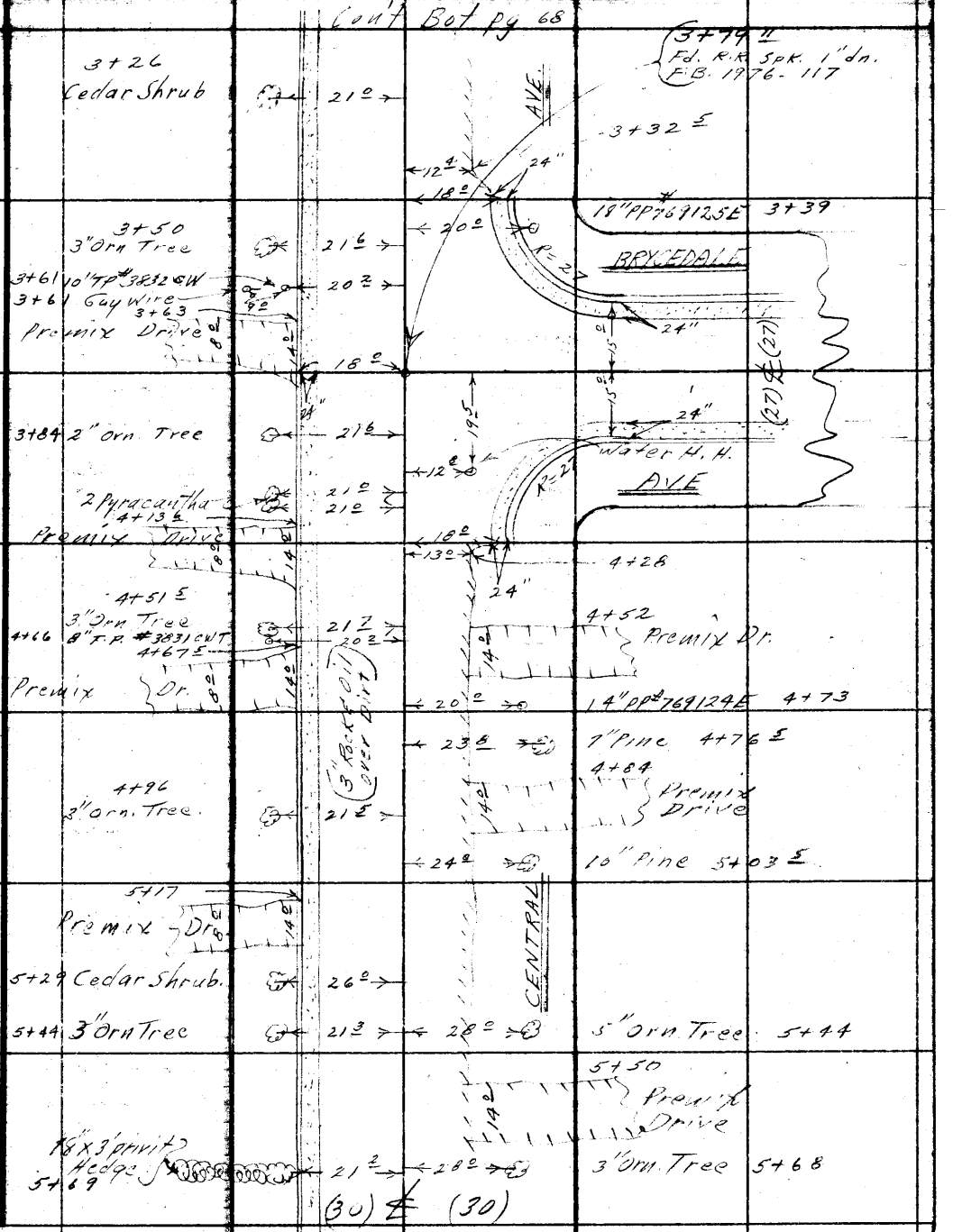

Cont. Top Pg. 70

Note: Any Additions or Changes on This Sheet Must be Made or Circled in Red Ink With Date and Name of Person Making Change.

Do not extend notes this side of this line.

RETURN TO
LOS ANGELES COUNTY SURVEYOR
726 LOS ANGELES COUNTY
ENGINEERING BLDG.

76F309S S&E #247. 8-54

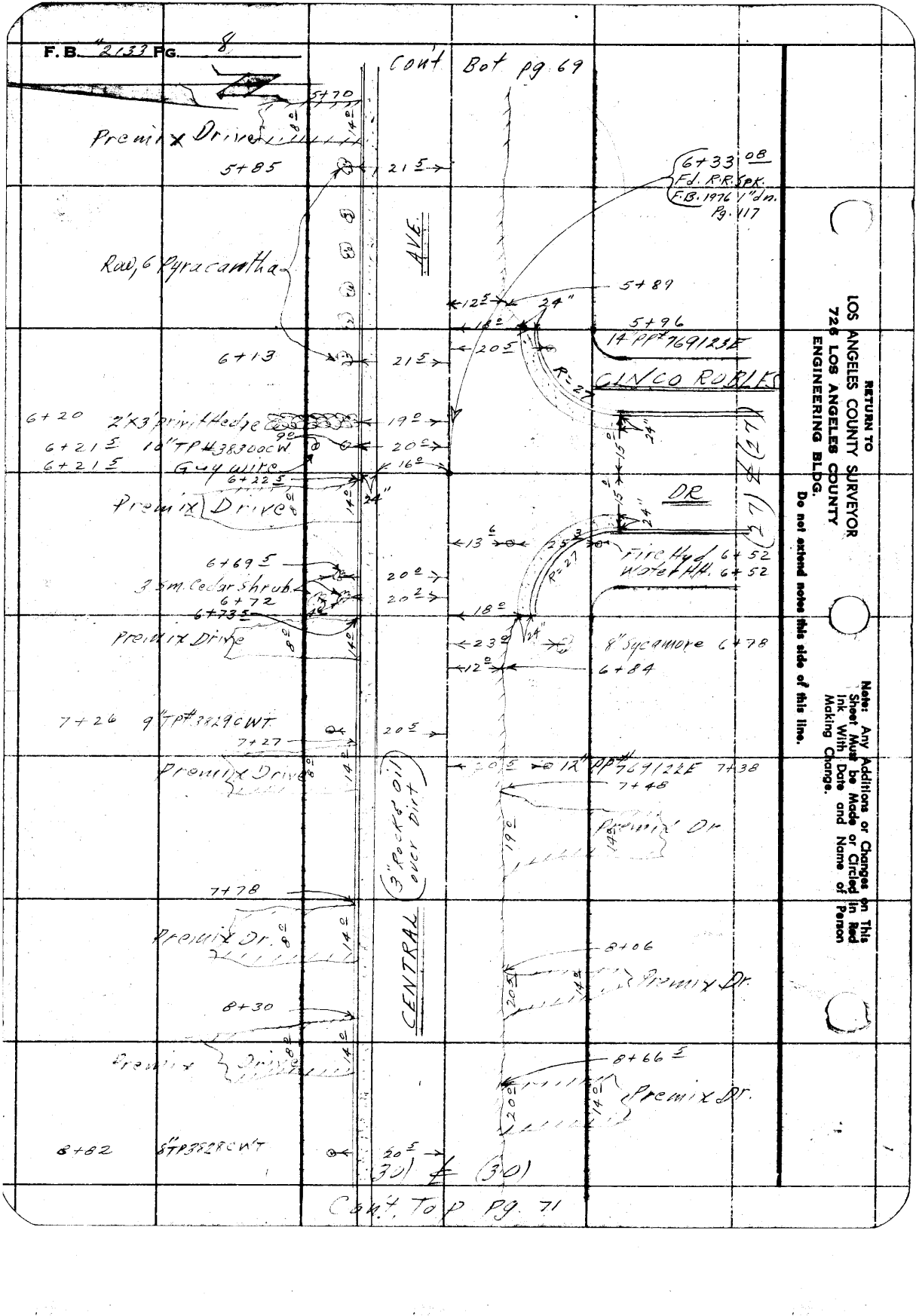

RETURN TO
LOS ANGELES COUNTY SURVEYOR
726 LOS ANGELES COUNTY
ENGINEERING BLDG.
Do not extend notes this side of this line.

Note: Any Additions or Changes on This Sheet Must be Made or Circled in Red Ink With Date and Name of Person Making Change.

Notes Ck'd by	Survey of Brycedale Ave
Map No.	W. O. 192014 Tape No. St'd. °F
Office Work	Surveyed by J L Wittey
Checked	Notes JLW Date 8/56
Date	Indexed A. C. Johnson

F.B. 2133 Pg. 9

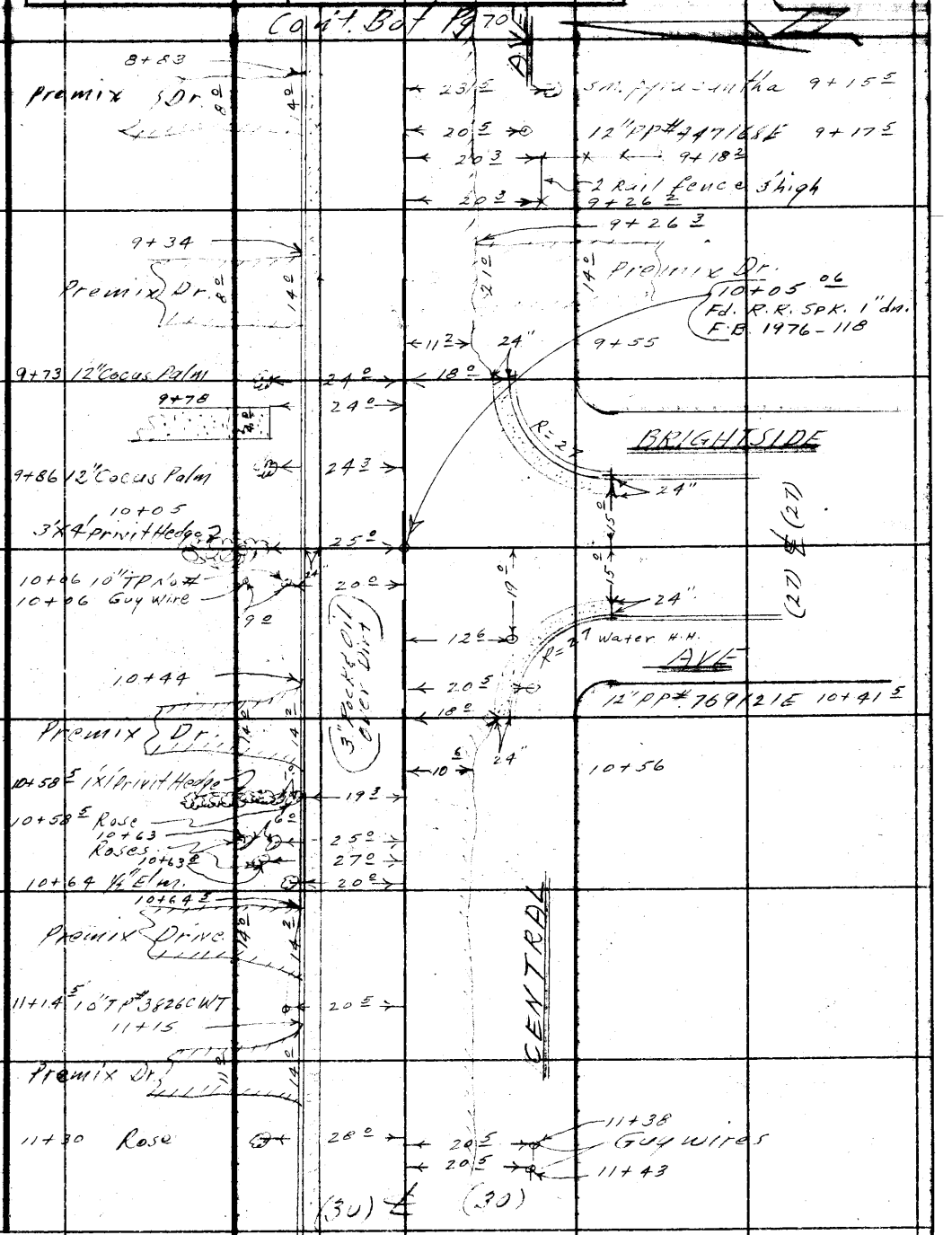

Cont. Top Pg. 72

Note: Any Additions or Changes on This Sheet Must be Made or Circled in Red Ink With Date and Name of Person Making Change.

Do not extend notes this side of this line.

RETURN TO
LOS ANGELES COUNTY SURVEYOR
726 LOS ANGELES COUNTY
ENGINEERING BLDG.

76F3095 S&E #247. 8-54

F.B. 2133 Pg. 10



RETURN TO
LOS ANGELES COUNTY SURVEYOR
726 LOS ANGELES COUNTY
ENGINEERING BLDG.

Do not extend notes this side of this line.

Note: Any Additions or Changes on This Sheet Must be Made or Circled in Red Ink With Date and Name of Person Making Change.

Profile Notes Red Plotted Job No. 192014 Division No. F. B. 2133 Pg. 111

X-Sec. Notes Chkd Checked Survey by [illegible] Notes [illegible] Date 8/20/56

No. Date Date Map No. Indexed Date

BRYCEDALE AVE Ct. [illegible]

"X" SECTIONS
on
CENTRAL AVE
from
Cotter Ave to Buena Vista St.

8/20/56
Willey J.L.
Kapp R.M.
[illegible]
Church J.A.
Bustrand M.L.

STATION	B. S.	H. I.	F. S.	ELEV.

NOTE: ANY ADDITIONS OR CHANGES ON THIS SHEET MUST BE MADE OR CIRCLED IN RED INK, WITH DATE AND NAME OF PERSON MAKING CHANGE.

PLEASE RETURN TO
LOS ANGELES COUNTY SURVEYOR
726 Los Angeles County Engineering Bldg.

Do not extend notes this side of this line.

76L298 S & E #307 9-54

76L298 S & E #307 9-54

PLEASE RETURN TO
LOS ANGELES COUNTY SURVEYOR
726 LOS ANGELES COUNTY ENGINEERING BLDG.

NOTE: ANY ADDITIONS OR CHANGES ON THIS SHEET MUST BE MADE OR CIRCLED IN RED INK, WITH DATE AND NAME OF PERSON MAKING CHANGE.

Do not extend notes this side of this line.

Profile No. ____ Notes Red. ____ Plotted ____
Date ____ Date ____
X-Sec. No. ____ Notes Chkd. ____ Checked ____
Date ____ Date ____

Job No. 1220.14 Division No. ____
Survey of Bixby Rd. Ave
Survey by Twiley Notes E.M.K.
Indexed C. Johnson Date ____

P.B. 2133 Pg. 12

STATION	B. S.	H. I.	F. S.	ELEV.	Left (S) &	Right (N.)
BMKK 155				475 51	BMKK 155 Elev. 475.508 FB 1982-48 Central Ave (N. Side) on ℄ Cotter Ave prod. Bt. Spk in Curb	
0+65 3					N.W. S.S.M. H. N.E. 6°	E. S.W.
8" Stub N.W.				467 29	Rim 475.23	Rim 475.22 Rim 475.20
10" Inlet N.E.				467 04	Depth 7.27	Depth 7.35 Depth 7.31
10" Stub E.				467 04	Dia. 0.67	Dia. 0.83 Dia. 1.00
12" Outlet S.W.				466 89	Rod 467.29	Rod 467.04 Rod 466.89
1+00				475 3		℄ Inter. Cotter & Central
"				475 62		15° Top Cr.
"				474 98		" Jt.
"				475 8		30 P/L
"				476 9		198 Back Jt
"				475 0	Brk. pvt. 13°	
"				474 4	opp. P/L 30	
"				472 6	opp. back Jt 95	
E. end C.R., S.E. Cor.				474 99	18°	
" " gut, " " "				474 36	"	
S. end C.R., S.E. Cor.				474 02	45°	
" " gut, " " "				473 37	"	
S. end C.R., S.W. Cor.				474 05	"	

76L298 S & E #307 9-54

PLEASE RETURN TO
LOS ANGELES COUNTY SURVEYOR
726 LOS ANGELES COUNTY ENGINEERING BLDG.

NOTE: ANY ADDITIONS OR CHANGES ON THIS SHEET MUST BE MADE OR CIRCLED IN RED INK, WITH DATE AND NAME OF PERSON MAKING CHANGE.

Do not extend notes this side of this line.

STATION	B. S.	H. I.	F. S.	ELEV.	Left (S.)	℄	Right (N.)
S. end gut,	S.W. Cor.			473 43		45°	
W. end C.R.,	S.W. Cor.			475 13		18°	
" " gut,	" "	"		474 46		"	
2+00 ①				475 53		℄	
"				475 71			18 Top cb.
"				475 08			" gut.
"				475 9			30 P/L
"				475 3	edge pvt.	12 7	
"				474 5	P/L 30		
2+86				475 6		℄	opp. end of 4" V.C.P. @ House on Lot 1
2+86				473 5.	Top 4" V.C.P. @ Ho. on Lot 1	51 5	

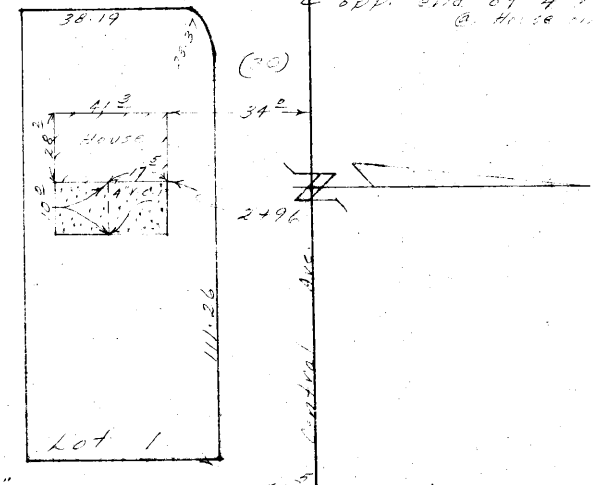

Profile Notes Red ____ Plotted ____ Job No. 1920.14 Division No. ____ F. B. 2133 Pg. 13

No. ____ Date ____ Date ____ Survey of Brycedale Ave.

X-Sec. Notes Chkd ____ Checked ____ Survey by ____ Notes ____ Date ____

No. ____ Date ____ Date ____ Map No. ____ Indexed Johnson Date ____

76L298 S & E #307 9-54

PLEASE RETURN TO
LOS ANGELES COUNTY SURVEYOR
726 LOS ANGELES COUNTY ENGINEERING BLDG.

NOTE: ANY ADDITIONS OR CHANGES ON THIS SHEET MUST BE MADE OR CIRCLED IN RED INK, WITH DATE AND NAME OF PERSON MAKING CHANGE.

Do not extend notes this side of this line.

STATION	B. S.	H. I.	F. S.	ELEV.	Left (S.)	℄	Right (N.)
2+86				474 4	Ground over pipe		
3+00				475 6		℄	
"				475 8			18 Top cb.
"				475 20			" gut.
"				476 2			30 P/L
"				475 4	edge pvt. 12°		
"				475 4	P/L 30		
3+79.4				475 9		℄ Inter. Brycedale & Central	
"				476 00			18 Top cb.
"				475 37			" gut.
"				476 5			30 P/L
"				477 8			19.8 back lot
"				475 8	brk. pvt. 13°		
"				475 3	opp. P/L 30		
"				474 2	opp. b. lot E. 95		
"				472 7	opp. b. lot W. 152		
E. end C.R., S.E. Cor.				475 70	18		
" " gut, " "				475 10	"		
S. end C.R., S.E. Cor.				475 20	45		
" " gut, " "				474 61	"		
S. end C.R., S.W. Cor.				475 30	"		

F. B. 2133 Pg. 14 Job No. 1920.14 Division No. Notes Red. Plotted Profile
Survey of Brycedale Ave. Date Date No.
Survey by J.L. Willey Notes K.M.K. Notes Chkd. Checked X-Sec.
Indexed K. C. Johnson Date Date Date No.

F. B. 2133 Pg. 15

Profile No. ____ Notes Red. ____ Date ____ Plotted ____ Date ____ Job No. 1920.14 Division No. ____

X-Sec. No. ____ Notes Chkd. ____ Date ____ Checked ____ Date ____ Survey of Brycedale Ave.

Survey by J. L. Willey Notes X.M.K. Date 8-56

Map No. ____ Indexed R. C. Johnson Date ____

STATION	B. S.	H. I.	F. S.	ELEV.	Left (S)	Right (N)
S. end gut.,	S.W. Cor.			474.69	45	
W. end C.R.,	S.W. Cor.			476.06	18	
" " gut.,	" "			475.44	"	
4+00 ⊙				476.04		

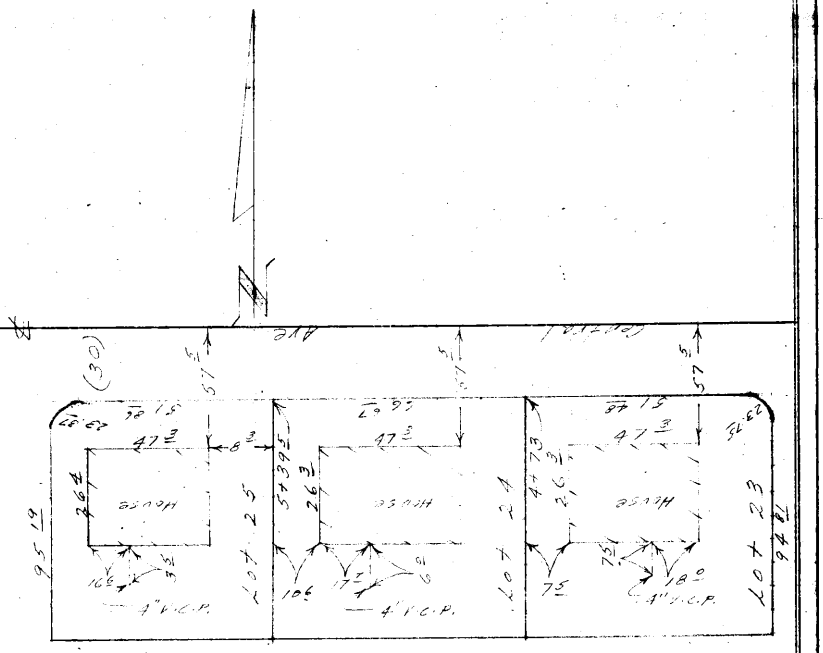

NOTE: ANY ADDITIONS OR CHANGES ON THIS SHEET MUST BE MADE OR CIRCLED IN RED INK, WITH DATE AND NAME OF PERSON MAKING CHANGE.

PLEASE RETURN TO

LOS ANGELES COUNTY SURVEYOR

726 Los Angeles County Engineering Bldg.

Do not extend notes this side of this line.

76L298 S & E #307 9-54

76L298 S & E #307 9-54

PLEASE RETURN TO
LOS ANGELES COUNTY SURVEYOR
726 LOS ANGELES COUNTY ENGINEERING BLDG.

NOTE: ANY ADDITIONS OR CHANGES ON THIS SHEET MUST BE MADE OR CIRCLED IN RED INK, WITH DATE AND NAME OF PERSON MAKING CHANGE.

Do not extend notes this side of this line.

Profile No. ____ Plotted ____ Date ____ X-Sec. No. ____ Date ____

Job No. 820-14 Division No. ____ Notes Red. ____ Date ____ Notes Chkd. ____ Date ____ Checked ____ Date ____

Survey of Bryson Ave.

Survey by T. L. Willey Notes K.M.K.

Indexed C. Johnson

P.B. 2/33 Pg. 16

STATION	B. S.	H. I.	F. S.	ELEV.	Left (S.) ℄	Right (N.)
4+73				476 3		℄ opp. W. P/L Lot 23
"				476 4	P/L 30	
—				473 4	Top 4" V.C.P. @ Ho. on Lot 23	
—				474 8	Ground over pipe	
5+00				476 5	℄	
"				476 46		18 Top cb.
"				475 84		" gut.
"				477 3		30 P/L
"				476 2	edge pvt. 125	
"				476 5	P/L 30	
5+39.5				476 7		℄ opp. W. P/L Lot 24
"				476 7	P/L 30	
—				474 1	Top 4" V.C.P. @ Ho. on Lot 24	
—				475 1	Ground over pipe	
—				474 1	Top 4" V.C.P. @ Ho. on Lot 25	
—				475 1	Ground over pipe	
6+00.0				476 95	℄	
6+33.08				477 1		℄ Inter. Central & Cinco Robles
"				477 13		18 Top cb.
"				476 55		" gut.
"				477 9		30 P/L

76L298 S & E #307 9-54

PLEASE RETURN TO
LOS ANGELES COUNTY SURVEYOR
726 LOS ANGELES COUNTY ENGINEERING BLDG.

NOTE: ANY ADDITIONS OR CHANGES ON THIS SHEET MUST BE MADE OR CIRCLED IN RED INK, WITH DATE AND NAME OF PERSON MAKING CHANGE.

Do not extend notes this side of this line.

STATION	B. S.	H. I.	F. S.	ELEV.	Left (S.)	℄	Right (N.)
6+33 08				4801			198 back lot
"				4767	pvt. brk.	15	
"				4765	opp. P/L 30		
"				4739	opp. b. lot E. 152		
"				4731	opp. b. lot W. 183		
E. end C.R.,	S. E. Cor.			47685		18	
" " gut.,	" " "			47625		"	
S. end C.R.,	S.E. Cor.			47655	45		
" " gut.,	" " "			47595	"		
S. end C.R.,	S.W. Cor.			47652	"		
" " gut.,	" " "			47590	"		
W. end C.R.,	S.W. Cor.			47699	18		
" " gut.,	" " "			47629	"		
7+00 0				47749		℄	
"				47746			18 Top cb.
"				47686			" gut.
"				4781			30 P/L
"				4770	edge pvt.		
"				4766	P/L 30		
7+ 39				4777		℄	opp. W. P/L Lot 4
"				4768	P/L 30		

Profile Notes Red. ____ Plotted ____ Job No. 1920.14 Division No. ____ F. B. 2133 Pg. 17
No. ____ Date ____ Date ____ Survey of Bryce dale Ave.
X-Sec. Notes Chkd. ____ Checked ____ Survey by J. L. Wills Notes KMK Date 8-56
No. ____ Date ____ Date ____ Map No. ____ Indexed ____ Date ____

F. B. 2133 Pg. 18

Job No. 1920.14 Division No. _____ Notes Red. _____ Plotted _____ Profile

Survey of Brycedale Ave. Date _____ Date _____ No. _____

Survey by J. L. Willey Notes K.M.K. Notes Chkd. _____ Checked _____ X-Sec.

Indexed A. C. Johnson Date _____ Date _____ Date _____ No. _____

76L298 S & E #307 9-54

PLEASE RETURN TO

LOS ANGELES COUNTY SURVEYOR

726 LOS ANGELES COUNTY ENGINEERING BLDG.

Do not extend notes this side of this line.

NOTE: ANY ADDITIONS OR CHANGES ON THIS SHEET MUST BE MADE OR CIRCLED IN RED INK, WITH DATE AND NAME OF PERSON MAKING CHANGE.

STATION	B. S.	H. I.	F. S.	ELEV.

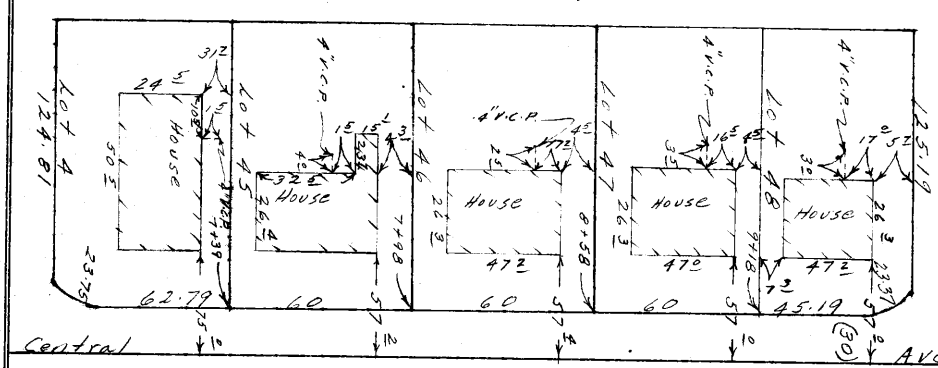

Left (S.)

Right (N.)

76L298 S & E #307 9-54

PLEASE RETURN TO
LOS ANGELES COUNTY SURVEYOR
726 LOS ANGELES COUNTY ENGINEERING BLDG.

NOTE: ANY ADDITIONS OR CHANGES ON THIS SHEET MUST BE MADE OR CIRCLED IN RED INK, WITH DATE AND NAME OF PERSON MAKING CHANGE.

Do not extend notes this side of this line.

STATION	B. S.	H. I.	F. S.	ELEV.	Left (S.)	℄	Right (N.)
—				473 8	Top 4" V.C.P. @ Ho. on Lot 4		
—				474 9	Ground over pipe		
—				474 4	Top 4" V.C.P. @ Ho. on Lot 45		
—				474 9	Ground over pipe		
7+98				478 0		℄	opp. E. P/L Lot 46
"				477 3	P/L 30		
—				474 2	Top 4" V.C.P. @ Ho. on Lot 46		
—				474 9	Ground over pipe		
8+00 ⊙				477 98		℄	
"				478 02		18	Top cb.
"				477 38		"	gut.
"				478 5			30 P/L
"				477 6	edge pvt. 11 I		
"				477 3	P/L 30		
8+58				478 2		℄	opp. E. P/L Lot 47
"				477 6	P/L 30		
—				474 7	Top 4" V.C.P. @ Ho. on Lot 47		
—				475 8	Ground over pipe		
9+00				478 5		℄	
"				478 48		18	Top cb.
"				477 86		"	gut.

Profile Notes Red. ____ Plotted ____ Job No. 1920.14 Division No. ____ F. B. 2133 Pg. 19
No. ____ Date ____ Date ____ Survey of Bryceadale Ave.
X-Sec. Notes Chkd. ____ Checked ____ Survey by J.L. Willey Notes K.M.K. Date 5-56
No. ____ Date ____ Date ____ Map No. ____ Indexed Johnson Date ____

76L298 S & E #307 9-54

PLEASE RETURN TO
LOS ANGELES COUNTY SURVEYOR
726 LOS ANGELES COUNTY ENGINEERING BLDG.

NOTE: ANY ADDITIONS OR CHANGES ON THIS SHEET MUST BE MADE OR CIRCLED IN RED INK, WITH DATE AND NAME OF PERSON MAKING CHANGE.

Do not extend notes this side of this line.

STATION	B. S.	H. I.	F. S.	ELEV.	Left (S.)	℄ Right (N.)
9+00				479 0		30 P/L
"				478 1	edge pvt. 11.5	
"				477 8	P/L 30	
9+18				478 6		℄ opp. E. P/L Lot 48
"				477 9	P/L 30	
—				475 4	Top 4" V.C.P. @ Ho. on Lot 48	
—				476 4	Ground over pipe	
10+00				479 1		℄
10+05 06				479 1		℄ Inter. Brightside & Central
"				479 08		18 Top cb.
"				478 46		" gut.
"				479 6		30 P/L
"				483 1		198 back lot
"				478 7	brk. pvt. 13.0	
"				478 3	P/L 30	
"				476 9	opp. b. lot W. 83	
"				474 5	opp. b. lot E. 183	
E. end C.R.,	S.E. Cor.			478 70	18	
" " gut.,	" " "			478 01	"	
S. end C.R.,	S.E. Cor.			478 27	45	
" " gut.,	" " "			477 56	"	

F. B. 2133 Pg. 20 Job No. 1920.14 Division No. Notes Red. Plotted Profile
Survey of Bryce Ale Ave. Date Date No.
Survey by J.L. Willey Notes K.M.K. Notes Chkd. Checked X-Sec.
Indexed C. Johnson Date Date Date No.

76L298 S & E #307 9-54

PLEASE RETURN TO

LOS ANGELES COUNTY SURVEYOR

726 LOS ANGELES COUNTY ENGINEERING BLDG.

NOTE: ANY ADDITIONS OR CHANGES ON THIS SHEET MUST BE MADE OR CIRCLED IN RED INK, WITH DATE AND NAME OF PERSON MAKING CHANGE.

Do not extend notes this side of this line.

STATION	S. S.	H. I.	F. S.	ELEV.	Left (S.)	℄	Right (N.)
S. end C.R.,	S.W. Cor.			478 38	45		
" " gut.,	" "	"		477 76	"		
W. end C.R.,	S.W. Cor.			479 27	18		
" " gut.,	" "	"		478 66	"		
11+00 ⊙				479 90		℄	
"				479 76			18 top cb.
"				479 17			" gut.
"				480 2			30 P/L
"				479 5	edge pvt.	10 4	
"				478 6	P/L 30		

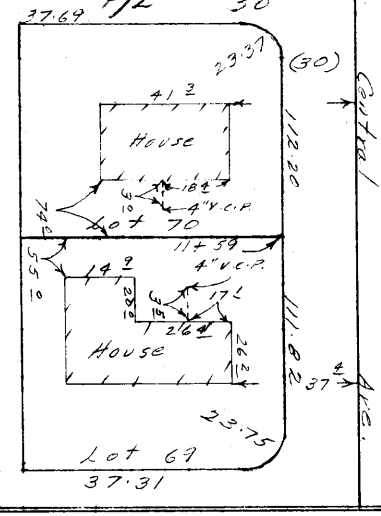

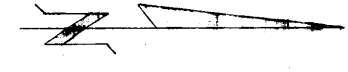

Profile Notes Red. ____ Plotted ____ Job No. 1920.14 Division No. ____ F. B. 2133 Pg. 21

No. ____ Date ____ Date ____ Survey of Bruce dale Ave.

X-Sec. Notes Chkd. ____ Checked ____ Survey by J. L. Willey Notes K.M.K. Date 8 56

No. ____ Date ____ Date ____ Map No. ____ Indexed ____ Date ____

76L298 S & E #307 9-54

PLEASE RETURN TO
LOS ANGELES COUNTY SURVEYOR
726 LOS ANGELES COUNTY ENGINEERING BLDG.

NOTE: ANY ADDITIONS OR CHANGES ON THIS SHEET MUST BE MADE OR CIRCLED IN RED INK, WITH DATE AND NAME OF PERSON MAKING CHANGE.

Do not extend notes this side of this line.

STATION	B. S.	H. I.	F. S.	ELEV.	Left (S.)	℄ Right (N.)
11+59				4806		℄ opp. W. P/L to Lot 69
"				4793	P/L 30	
—				4767	Top 4" V.C.P. @ Ho. on Lot 69	
—				4777	Grnd. over pipe	
—				4779	Top 4" V.C.P. @ Ho. on Lot 70	
—				4789	Grnd. over pipe	
12+00 ⊙				48103		℄
"				48065		18 top cb.
"				48006		" gut.
"				4813		30 P/L
"				4806	edge pvt. 9.5	
"				4795	P/L 30	
12+63				4813		℄ opp. end cb. N.
"				48123		18 top cb.
"				48061		" gut.
12+86.07				4811		℄ opp. E. P/L Buena Vista
"				4811		16.2 gut.
"				4821		19.5 top brk.
"				4821		30 N.E. P/L Cor.
"				4804	edge pvt. 18.4	
"				4798	S.E. P/L Cor 30	

F. B. 2133 Pg. 22 Job No. 1920.14 Division No. Notes Red. Plotted Profile
Survey of Bryandale Ave. Date Date No.
Survey by J.L. Willey Notes K.M.K. Notes Chkd. Checked X-Sec.
Indexed K. C. Johnson Date Date Date No.

76L298 S & E #307 9-54

PLEASE RETURN TO
LOS ANGELES COUNTY SURVEYOR
726 LOS ANGELES COUNTY ENGINEERING BLDG.

NOTE: ANY ADDITIONS OR CHANGES ON THIS SHEET MUST BE MADE OR CIRCLED IN RED INK, WITH DATE AND NAME OF PERSON MAKING CHANGE.

Do not extend notes this side of this line.

STATION	B. S.	H. I.	F. S.	ELEV.	Left (S.)	℄ Right (N.)
13+16 07				481 1		℄ Inter. Buena Vista & Central
"				481 7		30 opp. P/L
"				485 8		195 opp. back lot
"				480 5	opp. P/L 30	
"				479 1	opp. back lot 60	
BM KK 151				480 97	BM KK 151 Elev. 480.986 F.B. 1982-47 Central Ave. & Buena Vista St., S.W. Cor. Bt. spk. in Cb., 2' E. of Catch Basin	

Profile Notes Red. ____ Plotted ____ Job No. 1920.14 Division No. ____ F. B. 2133 Pg. 23
No. ____ Date ____ Date ____ Survey of Bryceddale Ave.
X-Sec. Notes Chkd. ____ Checked ____ Survey by L.L. Willis Notes L.M.K. Date 8-56
No. ____ Date ____ Date ____ Map No. ____ Indexed R. C. Johnson Date ____

F. B. 2133 Pg. 24

Job No. 1920.14 Division No. Notes Red. Plotted Profile

Survey of Bryson Ave. Date Date No.

Survey by J.L. Willey Notes K.M.K. Notes Chkd. Checked X-Sec.

Indexed Date Date Date No.

STATION	B. S.	H. I.	F. S.	ELEV.

Do not extend notes this side of this line.

761.298 S & E #307 9-54

PLEASE RETURN TO

LOS ANGELES COUNTY SURVEYOR

726 LOS ANGELES COUNTY ENGINEERING BLDG.

NOTE: ANY ADDITIONS OR CHANGES ON THIS SHEET MUST BE MADE OR CIRCLED IN RED INK, WITH DATE AND NAME OF PERSON MAKING CHANGE.

Notes Ck'd by	Survey of Brycedale Ave
Map No.	W. O. 1920.14 Tape No. St'd. °F
Office Work	Surveyed by J.L. Willey
Checked	Notes J.L.W. Date 8/56
Date	Indexed X C. Johnson

F. B. 2133 PG. 25

BRYCEDALE AVE

Cl. 1920.14

TOPOGRAPHY

on

CENTRAL AVE

from

Cotter Ave to Highland Ave

8-16-56
Willey J.L.
Kapp K.M.
Nunez B.
Church J.A.

Note: Any Additions or Changes on This Sheet Must be Made or Circled in Red Ink With Date and Name of Person Making Change.

Do not extend notes this side of this line.

RETURN TO
LOS ANGELES COUNTY SURVEYOR
726 LOS ANGELES COUNTY
ENGINEERING BLDG.

76F3095 S&E #24 8-54



RETURN TO
LOS ANGELES COUNTY SURVEYOR
726 LOS ANGELES COUNTY
ENGINEERING BLDG.
Do not extend notes this side of this line.

Note: Any Additions or Changes on This Sheet Must be Made or Circled in Red Ink With Date and Name of Person Making Change.

Notes Ck'd by	Survey of Bryceda Ave
Map No.	W. O. 192014 Tape No. St'd. °F
Office Work	Surveyed by J L Willey
Checked	Notes J.L.W. Date 5/56
Date	Indexed A. C. Johnson

F.B. 2133 Pg. 27

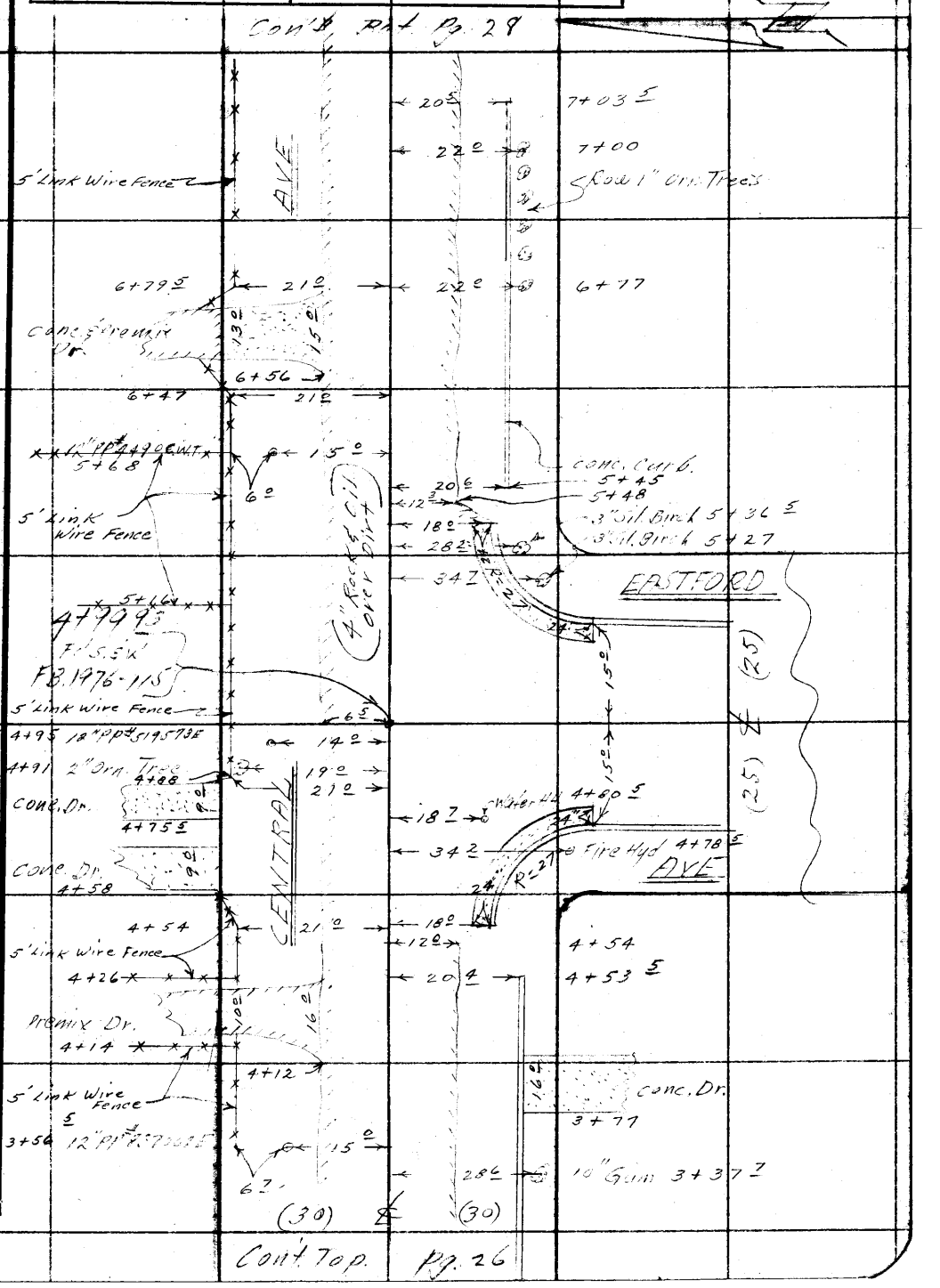

Note: Any Additions or Changes on This Sheet Must be Made or Circled in Red Ink With Date and Name of Person Making Change.

Do not extend notes this side of this line.

RETURN TO
LOS ANGELES COUNTY SURVEYOR
726 LOS ANGELES COUNTY
ENGINEERING BLDG.

76F309S S&E #247. 8-54

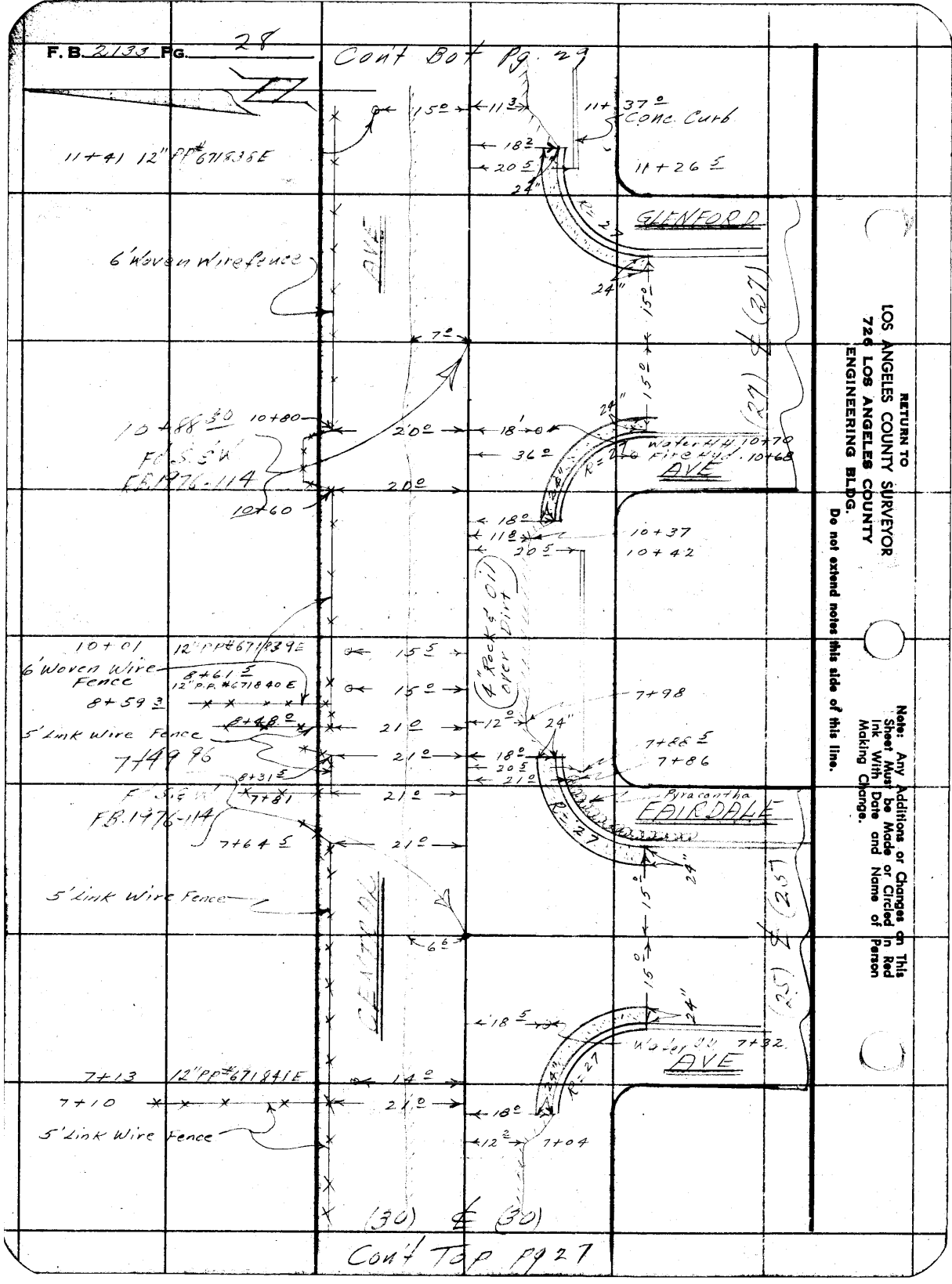

RETURN TO
LOS ANGELES COUNTY SURVEYOR
726 LOS ANGELES COUNTY
ENGINEERING BLDG.

Do not extend notes this side of this line.

Note: Any Additions or Changes on This Sheet Must be Made or Circled in Red Ink With Date and Name of Person Making Change.

Notes Ck'd by	Survey of
Map No.	W. O. Tape No. St'd. °F
Office Work	Surveyed by
Checked	Notes Date
Date	Indexed C. Johnson

F. B. Pg. 29



Note: Any Additions or Changes on This Sheet Must be Made or Circled in Red Ink With Date and Name of Person Making Change.

Do not extend notes this side of this line.

RETURN TO
LOS ANGELES COUNTY SURVEYOR
726 LOS ANGELES COUNTY
ENGINEERING BLDG.

76F309S S&E #247 8-54



RETURN TO
LOS ANGELES COUNTY SURVEYOR
726 LOS ANGELES COUNTY
ENGINEERING BLDG.
Do not extend notes this side of this line.

Note: Any Additions or Changes on This Sheet Must be Made or Circled in Red Ink With Date and Name of Person Making Change.

Notes Ck'd by	Survey of Brycedale Ave	F.B. 2133 Pg. 31
Map No.	W. O. 17224 Tape No. St'd. °F	
Office Work	Surveyed by J L Witten	
Checked	Notes J L W Date 8-56	
Date	Indexed C. Johnson	

℄ Highland Ave

20+94.75

Fd S & W No Ref.

12' Privit Hedge 19+96.5 — 18.0 — 24.5 — 12" deodar 19+96.5

19+59

12" P.P. #297466 E — 15.5 — 26.5 — 12 Deodar. 19+76

6' conc. wall

19+46.5 — 24.6 — Privit Shrub 19+56

19+46 — 19.0 — 21.0 — 11.0

Premix Dr. 19+41.5

Conc. dr. 19+34.5 — 22.0 — 24.6 — Privit Shrub 19+38

19+33 — 21.2

19+29 — 20.0

5' Woven Wire fence

8' Privit Hedge — 22.2 — 12" PP #3820 CWT 19+04.5

22.9 — Guy Wire 18+84

18+64 — 16.0

18+52 30" Pepper — 16.5

18+09 12" PP 297467 E — 15.6

5' Woven Wire fence

3.5

17+69 — 23.4

Conc Dr. 10.0

17+57.5 — 18.0

Conc. Dr. 10.0

17+12 — 17.5

16+61 14" PP No. 5

4 Link Wire — 17.0

16+60 — 23.8

Conc. Curb 16+58 — 16.0

Dirt Dr. 16+48 — 23.0

16+45.5 — 22.0 — 4" Guava 16+39.5

Conc. Curb — 16.5

16+25 42" Palm — 21.6 — 22.5 — 48" Palm 16+36

Conc. Walk 16+20 — 16.0 — 23.0 — Lge Pitisporum Shrub 16+27

3.0

5' Picket fence — 23.0 — 48" Palm 16+17

15+99.0 — 23.4

(30) ℄ (20)

(4" Rock & Oil over Dirt)

CENTRAL AVE

Cont. Top pg 30

Note: Any Additions or Changes on This Sheet Must be Made or Circled in Red Ink With Date and Name of Person Making Change.

Do not extend notes this side of this line.

RETURN TO
LOS ANGELES COUNTY SURVEYOR
726 LOS ANGELES COUNTY
ENGINEERING BLDG.

76F309S S&E #247. 8-54

RETURN TO
LOS ANGELES COUNTY SURVEYOR
726 LOS ANGELES COUNTY
ENGINEERING BLDG.

Note: Any Additions or Changes on This Sheet Must be Made or Circled In Red Ink With Date and Name of Person Making Change.

Do not extend notes this side of this line.

F.B. 2173 PG. 32

Profile	Notes Red.	Plotted	Job No. 192014	Division No.	F. B. 2133	Pg. 33
No.	Date	Date	Survey of Brycedale Ave			
X-Sec.	Notes Chkd.	Checked	Survey by JL Wolley	Notes [illegible]	Date 8/21/56	
No.	Date	Date	Map No.	Indexed [illegible] Johnson	Date	

BRYCEDALE AVE
C.I. 1920.14
"X" SECTIONS
on
CENTRAL AVE
from
Cotter St to Highland Ave.

8/21/56
JL Wolley
KM Kapp
B Nuney
JA Church
[illegible]

STATION	B. S.	H. I.	F. S.	ELEV.

NOTE: ANY ADDITIONS OR CHANGES ON THIS SHEET MUST BE MADE OR CIRCLED IN RED INK, WITH DATE AND NAME OF PERSON MAKING CHANGE.

PLEASE RETURN TO
LOS ANGELES COUNTY SURVEYOR
726 LOS ANGELES COUNTY ENGINEERING BLDG.

Do not extend notes this side of this line.

76L298 S & E #307 9-54

76L298 S & E #307 9-54

PLEASE RETURN TO
LOS ANGELES COUNTY SURVEYOR
726 LOS ANGELES COUNTY ENGINEERING BLDG.

NOTE: ANY ADDITIONS OR CHANGES ON THIS SHEET MUST BE MADE OR CIRCLED IN RED INK, WITH DATE AND NAME OF PERSON MAKING CHANGE.

Do not extend notes this side of this line.

STATION	B. S.	H. I.	F. S.	ELEV.	Left (N.)	℄ Right (S.)
BMKK155				475 51	BMKK 155 Elev. 475.508 F.B. 1982-48 Central Ave (N. side) on Bt. Spk in Curb.	℄ Cotter Ave Proj.
0+00				475 3		℄ later. Cotter & Central
"				475 1		5 3 brk. rvt.
"				474 3		50 opp. p/L
"				472 6		95 opp. b. lot
"				475 61	Top cl. 18	
"				474 93	gut. "	
"				475 8	p/L 30	
"				476 9	back lot 198	
W. end C.R.,	S.W.	Cor.		475 16		18
" " gut.,	" "	"		474 46		"
S end C.R.,	S.W	Cor.		474 05		45
" " gut.,	" "	"		473 44		"
S. end C.R.,	S.E.	Cor.		474 65		"
" " gut.,	" "	"		473 42		"
E. end C.R.,	S.E.	Cor.		474 98		18
" " gut.,	" "	"		474 35		"
0+34 7						6 0 S.S.M.H.

P.B. 2133 Pg. 34
Job No. 192014 Division No. Notes Red. Plotted Profile
Survey of Brycedale Ave Date Date No.
Survey by J. Willey Notes Kmkapp Notes Chkd. Checked X-Sec.
Indexed C. Johnson Date Date Date No.

76L298 S & E #307 9-54

PLEASE RETURN TO
LOS ANGELES COUNTY SURVEYOR
726 LOS ANGELES COUNTY ENGINEERING BLDG.

NOTE: ANY ADDITIONS OR CHANGES ON THIS SHEET MUST BE MADE OR CIRCLED IN RED INK, WITH DATE AND NAME OF PERSON MAKING CHANGE.

Do not extend notes this side of this line.

STATION	B. S.	H. I.	F. S.	ELEV.	Left (N.) N.W.	Left (N.) N.E.	℄ Right (S.) E.	Right (S.) S.W.
8" Stub N.W.				467 29	Rim 475.23	Rim 475.23	Rim 475.22	Rim 475.20
10" Inlet N.E.				467 04	Depth 727	Depth 7.36	Depth 7.35	Depth 7.31
10" Stub E.				467 04	Dia. 067	Dia. 0.83	Dia. 0.83	Dia. 1.00
12" Outlet S.W.				466 89	Rod 467.29	Rod 467.04	Rod 467.04	Rod 466.89
0+59 5				475 3			℄ opp. end cb.	
"				475 46	Top cb. 18 3			
"				474 78	gut. "			
1+ 00 0				475 74			℄	
1+03				475 8			℄ opp. ℄ culv. to N	
"				476 42	Top cb. 18 5			
"				475 85	Bot. cb "			
"				472 52	Bot. culv. "			
"				472 5	P/L 30			
1+08 5				475 6			℄ opp. ℄ culv. to S.	
"				475 00			18 1 Top cb.	
"				475 37			" Bot. cb.	
"				472 02			" Bot. culv.	
"				471 7			30 P/L	
1+24				475 9			℄ opp. W. P/L to Lot 21	
"				474 8			30 P/L	
				473 6			Top 4" V.C.P. @ Ho. on Lot 21	

Profile Notes Red. Plotted Job No. 12014 Division No. F. B. 1 Ps. 35
No. Date Date Survey of Bryce Hale Ave.
X-Sec. Notes Chkd Checked Survey by Notes Date
No. Date Date Map No. Indexed Johnson Date

76L298 S & E #307 9-54

PLEASE RETURN TO
LOS ANGELES COUNTY SURVEYOR
726 LOS ANGELES COUNTY ENGINEERING BLDG.

NOTE: ANY ADDITIONS OR CHANGES ON THIS SHEET MUST BE MADE OR CIRCLED IN RED INK, WITH DATE AND NAME OF PERSON MAKING CHANGE.

Do not extend notes this side of this line.

STATION	B. S.	H. I.	F. S.	ELEV.	Left (N.)	℄ Right (S.)
—				474 6		Ground over pipe 50.27
						(30) 23.69 43.5 41.1 House 26.0 17.0 3.5 44.5 4" V.C.P. Lot 21 84.87 1+24
2+00 ⊙				476 47		℄
"				475 9		12.0 edge pvt.
"				476 53		20.3 Top cb.
"				475 9		" gut. (gnd.)
"				475 7		30 P/L
"				475 8	gut. 12.9	
"				476 5	P/L 30	
2+50 .05				476 8		℄ Inter. Duncannon & Central
"				476 3		12.3 brk. pvt.
"				475 6		30 opp. P/L
"				474 3		95 opp. b. lot
"				476 6	brk. pvt. 6.4	
"				476 0	gut. 12.5	
"				476 6	Top brk. 13.6	

Central Ave.

F. S. 2133 Pg. 36 Job No. 19204 Division No. Notes Red. Plotted Profile
Survey of Bryce Ave Date Date No.
Survey by Willey Notes Kmk Notes Chkd. Checked X-Sec.
Indexed A. C. Johnson Date Date Date No.

76L298 S & E #307 9-54

PLEASE RETURN TO
LOS ANGELES COUNTY SURVEYOR
726 LOS ANGELES COUNTY ENGINEERING BLDG.

NOTE: ANY ADDITIONS OR CHANGES ON THIS SHEET MUST BE MADE OR CIRCLED IN RED INK, WITH DATE AND NAME OF PERSON MAKING CHANGE.

Do not extend notes this side of this line.

STATION	B. S.	H. I.	F. S.	ELEV.	Left (N.)	℄	Right (S.)
2+50 05				476 7	P/L 30		
"				479 3	back lot 230		
W. end C.R.,	S.W.	Cor.		475 73			8
" " gut,	" "	"		475 05			"
S. end C.R.,	S.W.	Cor.		475 31			45
" " gut,	" "	"		474 66			"
S. end C.R.,	S.E.	Cor.		475 49			"
" " gut,	" "	"		474 86			"
E. end C.R.,	S.E.	Cor.		476 42			18
" " gut	" "	"		475 76			"
3+00				477 0		℄	
"				476 6			12 0 edge pvt.
"				476 89			20 4 Top cb.
"				475 8			" gut. (grnd.)
"				476 3			30 P/L
"				476 9	edge pvt. 6 3		
"				476 1	gut. 13 0		
"				476 7	Top brk. 15 0		
"				476 8	P/L 30		
3+ 71 5				477 5		℄	opp. E. P/L to lot 46
"				477 0			30 P/L

Profile Notes Red. Plotted Job No. 19201A Division No. F. B. 2133 Pg. 37
No. Date Date Survey of Bryceville Ave
X-Sec. Notes Chkd. Checked Survey by J. Whitney Notes Date
No. Date Date Map No. Indexed Johnson Date

76L298 S & E #307 9-54

PLEASE RETURN TO
LOS ANGELES COUNTY SURVEYOR
726 LOS ANGELES COUNTY ENGINEERING BLDG.

NOTE: ANY ADDITIONS OR CHANGES ON THIS SHEET MUST BE MADE OR CIRCLED IN RED INK, WITH DATE AND NAME OF PERSON MAKING CHANGE.

Do not extend notes this side of this line.

STATION	B. S.	H. I.	F. S.	ELEV.	Left (N)	℄ Right (S)
						
				474 8		Top 4" V.C.P. @ Ho. on Lot 46
				475 8		Ground over pipe
4+00 ⊙				477 62		℄
"				477 1		12° edge pvt.
"				477 73		20⁴ Top cb.
"				476 7		" gut. (gnd.)
"				477 0		30 P/L
"				477 4	edge pvt. 6⁶	
"				477 0	gut. 11⁷	
"				477 3	P/L 30	

Profile
No.
X-Sec.
No.
Plotted
Date
Checked
Date
Notes Red.
Date
Notes Chkd.
Date
Division No.
Job No. 192014
Survey of Brycedale Ave
Survey by J. Willey
Notes K M K
Indexed K. C. Johnson
Date
F. B. 2133 Pg. 38

76L298 S & E #307 9-54

PLEASE RETURN TO
LOS ANGELES COUNTY SURVEYOR
726 LOS ANGELES COUNTY ENGINEERING BLDG.

NOTE: ANY ADDITIONS OR CHANGES ON THIS SHEET MUST BE MADE OR CIRCLED IN RED INK, WITH DATE AND NAME OF PERSON MAKING CHANGE.

Do not extend notes this side of this line.

STATION	B. S.	H. I.	F. S.	ELEV.	Left (N.)	Right (S.)
—				475 9		Top 4" V.C.P. @ Ho. on lot 17
—				476 9		Ground over pipe
4+99 93				478 60		℄ Inter. Eastford & Central
				478 1		12° brk. pvt
				477 6		30 opp. P/L
				476 1		95 opp. b. lot
				478 5	edge pvt. 6°	
				477 9	gut. 12	
				478 6	P/L 30	
"				480 2	back lot 145	
W. end C.R.,	S.W. Cor.			477 90		18
" " gut.,	" " "			477 27		"
S. end C.R.,	" " "			477 30		45
" " gut.,	" " "			476 66		"
S. end C.R.,	S.E. Cor.			477 74		"
" " gut.,	" " "			477 11		"
E. end C.R.,	" " "			478 86		18
" " gut.,	" " "			478 20		"
6+00				479 7		℄
"				479 3		12° edge pvt.
"				480 08		20 3 Top cb.

Profile Notes Red. ____ Plotted ____ Job No. 13014 Division No. ____ F. B. 2133 Pg. 39
No. ____ Date ____ Date ____ Survey of Bryngdale Ave
X-Sec. Notes Chkd. ____ Checked ____ Survey by [illegible] Notes [illegible] Date 9/5/6
No. ____ Date ____ Date ____ Map No. ____ Indexed [illegible] Johnson Date ____

76L298 S & E #307 9-54

PLEASE RETURN TO
LOS ANGELES COUNTY SURVEYOR
726 LOS ANGELES COUNTY ENGINEERING BLDG.

NOTE: ANY ADDITIONS OR CHANGES ON THIS SHEET MUST BE MADE OR CIRCLED IN RED INK, WITH DATE AND NAME OF PERSON MAKING CHANGE.

Do not extend notes this side of this line.

STATION	B. S.	H. I.	F. S.	ELEV.	Left (N)	℄ Right (S)
6+00				4789		20 3 gut. (gnd.)
"				4790		30 P/L
"				4796	edge pvt 6 2	
"				4790	gut. 13	
"				4792	P/L 30	
6+25				4801		℄ opp. E. P/L to Lot 65
"				4791		30 P/L





F. B. 2133 Pg. 40 Job No. 192014 Division No. Notes Red. Plotted Profile
Survey of Bruxedale Ave Date Date No.
Survey by J. Willey Notes KMK Notes Chkd. Checked X-Sec.
Indexed A. C. Johnson Date Date Date No.

76L298 S & E #307 9-54

PLEASE RETURN TO
LOS ANGELES COUNTY SURVEYOR
726 LOS ANGELES COUNTY ENGINEERING BLDG.

NOTE: ANY ADDITIONS OR CHANGES ON THIS SHEET MUST BE MADE OR CIRCLED IN RED INK, WITH DATE AND NAME OF PERSON MAKING CHANGE.

Do not extend notes this side of this line.

STATION	B. S.	H. I.	F. S.	ELEV.	Left (N.)	℄ Right (S.)
—				477 2		Top 4" V.C.P. @ Ho. on Lot 65
—				478 2		Grnd. over pipe
—				479 0		Top 4" V.C.P. @ Ho. on Lot 66
—				479 5		Grnd. over pipe
7+00 ⊙				481 20		℄
"				480 6		12° edge pvt.
"				481 41		20 4 top cb.
"				480 7		" gut. (grno)
"				480 6		30 P/L
"				481 0	edge pvt. 6°	
"				480 5	gut. 11 5	
"				480 6	P/L 30	
7+49 96				481 8		℄ Inter. Fairdale & Central
"				481 3		12° pvt. brk.
"				480 7		30 opp. P/L
"				479 5		85 opp. back lot E.
"				479 3		95 opp. b. lot W.
"				481 6	edge pvt. 6°	
"				481 1	gut. 14	
"				481 3	P/L 30	
"				485 0	back lot 230	

Profile Notes Red. ____ Plotted ____ Job No. 19014 Division No. ____ F. B. 2133 Pg. 41
No. ____ Date ____ Date ____ Survey of Bryceplate Ave
X-Sec. Notes Chkd. ____ Checked ____ Survey by ____ Notes ____ Date ____
No. ____ Date ____ Date ____ Map No. ____ Indexed ____ Date ____

76L298 S & E #307 9-54

PLEASE RETURN TO
LOS ANGELES COUNTY SURVEYOR
726 LOS ANGELES COUNTY ENGINEERING BLDG.

NOTE: ANY ADDITIONS OR CHANGES ON THIS SHEET MUST BE MADE OR CIRCLED IN RED INK, WITH DATE AND NAME OF PERSON MAKING CHANGE.

Do not extend notes this side of this line.

STATION	B. S.	H. I.	F. S.	ELEV.	Left (N.)	℄	Right (S.)
W. end C.R.,	S.W. Cor.			480 90			18
" " gut.,	" " "			480 29			"
S. end C.R.,	" " "			480 21			45
" " gut.,	" " "			479 57			"
S. end C.R.,	S.E. Cor.			480 66			"
" " gut.,	" " "			480 06			"
E. end C.R.,	" " "			481 89			18
" " gut.,	" " "			481 24			"
8+00				482 4		℄	
"				481 9			12^{5} edge pvt.
"				482 62			20^{1} top cb.
"				481 3			" gut. (grnd.)
"				481 4			30 P/L
"				482 2	edge pvt. 7^{0}		
"				481 6	gut. 12^{5}		
"				481 9	P/L 30		
9+00 ⊙				483 31		℄	
"				482 9			11^{3} edge pvt.
"				483 89			20^{5} top cb.
"				482 3			" gut. (grnd.)
"				481 9			30 P/L

F. B. 2133 Pg. 42 Job No. 192014 Division No. Notes Red. Plotted Profile
Survey of Brycedale Ave Date Date No.
Survey by H. Willey Notes K.M. Kapp Notes Chkd. Checked X-Sec.
Indexed K. C. Johnson Date Date No.

76L298 S & E #307 9-54

PLEASE RETURN TO
LOS ANGELES COUNTY SURVEYOR
726 LOS ANGELES COUNTY ENGINEERING BLDG.

NOTE: ANY ADDITIONS OR CHANGES ON THIS SHEET MUST BE MADE OR CIRCLED IN RED INK, WITH DATE AND NAME OF PERSON MAKING CHANGE.

Do not extend notes this side of this line.

STATION	B. S.	H. I.	F. S.	ELEV.	Left (N.)	℄ Right (S.)
9+00				483 2	edge pvt. 6 6	
"				482 8	gut. 13 5	
"				484 1	P/L 30	
9+18 5				483 5		℄ opp. E. P/L to Lot 86
"				482 1		30 P/L
—				480 1		Top 4" V.C.P. @ Ho. on Lot 86
—				481 1		Grnd. over pipe
—				483 0		Top 4" V.C.P. @ Ho. on Lot 87

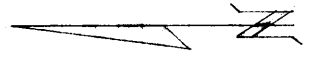



Profile Notes Red. Plotted Job No. 1801 Division No.
No. Date Date Survey of Bryceville Ave.
X-Sec. Notes Chkd. Checked Survey by Shirley Notes Date
No. Date Date Map No. Indexed E. C. Johnson Date

F. B. 2133 Pg. 43

76L298 S & E #307 9-54

PLEASE RETURN TO
LOS ANGELES COUNTY SURVEYOR
726 LOS ANGELES COUNTY ENGINEERING BLDG.

NOTE: ANY ADDITIONS OR CHANGES ON THIS SHEET MUST BE MADE OR CIRCLED IN RED INK, WITH DATE AND NAME OF PERSON MAKING CHANGE.

Do not extend notes this side of this line.

STATION	B. S.	H. I.	F. S.	ELEV.	Left (N.)	℄ Right (S.)
—				483 5		Grnd. over pipe
10+00 6				484 45		℄
"				484 0		12° edge pvt.
"				485 10		20.5 top cb.
"				483 5		" gut. (grnd)
"				483 3		30 P/L
"				484 2	edge pvt. 7.5	
"				483 5	gut. 15	
"				484 8	P/L 30	
10+88 30				485 3		℄ Inter. Glenford & Central
"				485 0		12° brk. pvt.
"				484 9		30 opp. P/L
"				484 1		85 opp. b. lot
"				485 0	edge pvt. 7°	
"				484 3	gut. 15	
"				485 5	P/L 30	
"				488 5	back lot 230	
W. end C.R.,	S.W. Cor.			484 95		18
" " gut,	" "	"		484 31		"
S. end C.R.,	" "	"		484 45		45
" " gut.,	" "	"		483 93		"

F. B. 2133 Pg. 44 Job No. 192014 Division No. Notes Red. Plotted Profile
Survey of Brucedale Ave Date Date No.
Survey by J.H. Willey Notes K.M. Kapp Notes Chkd. Checked X-Sec.
Indexed K. C. Johnson Date Date Date No.

76L298 S & E #307 9-54

PLEASE RETURN TO
LOS ANGELES COUNTY SURVEYOR
726 LOS ANGELES COUNTY ENGINEERING BLDG.

NOTE: ANY ADDITIONS OR CHANGES ON THIS SHEET MUST BE MADE OR CIRCLED IN RED INK, WITH DATE AND NAME OF PERSON MAKING CHANGE.

Do not extend notes this side of this line.

STATION	B. S.	H. I.	F. S.	ELEV.	Left (N.)	℄ Right (S.)
S. end C.R.,	S.E. Cor.			485 10		45
" " gut.,	" " "			484 47		"
E. end C.R.,	" " "			485 88		18
" " gut.,	" " "			485 23		"
11+00				485 4		℄
12+00				486 7		℄
"				486 3		11^{3} edge prt.
"				487 52		20^{7} top cb.
"				485 9		" gut. (grnd.)
"				486 1		30 P/L
"				486 3	edge prt. 7^{4}	
"				485 8	gut. 14^{5}	
"				486 2	P/L 30	
12+59				487 3		℄ opp. E. P/L to lot 106
"				486 7		30 P/L
—				484 8		Top 4" V.C.P. @ Ho. on Lot 106
—				485 8		Grnd. over pipe
—				486 1		Top 4" V.C.P. @ Ho. on Lot 107
—				487 8		Grnd. over pipe
13+00 ⊙				487 96		℄
"				487 7		10^{9} edge prt.

Profile Notes Red. ____ Plotted ____ Job No. 12014 Division No. ____ F. B. 2133 Pg. 45
No. ____ Date ____ Date ____ Survey of Brycedale Ave
X-Sec. Notes Chkd. ____ Checked ____ Survey by [illegible] Notes [illegible] Date ____
No. ____ Date ____ Date ____ Map No. ____ Indexed [illegible] Johnson Date ____

76L298 S & E #307 9-54

PLEASE RETURN TO
LOS ANGELES COUNTY SURVEYOR
726 LOS ANGELES COUNTY ENGINEERING BLDG.

NOTE: ANY ADDITIONS OR CHANGES ON THIS SHEET MUST BE MADE OR CIRCLED IN RED INK, WITH DATE AND NAME OF PERSON MAKING CHANGE.

Do not extend notes this side of this line.

STATION	B. S.	H. I.	F. S.	ELEV.	Left (N.)	℄	Right (S.)
							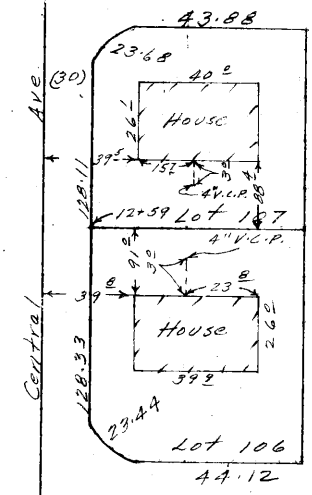
13+00				488 69			20 4 top cb
"				487 1			" gut. (grnd.)
"				487 3			30 P/L
"				487 4	edge pvt. 7 8		
"				487 4	P/L 30		
14+00				489 0		℄	
"				488 7			10 8 brk. pvt.
"				488 6			30 P/L
"				488 8	edge pvt. 8 4		
"				488 7	P/L 30		

F. B. 2133 Pg. 46 Job No. 192014 Division No. Notes Red. Plotted Profile
Survey of Bryceddale Ave Date Date No.
Survey by J. Willey Notes KMK Notes Chkd. Checked X-Sec.
Indexed E. C. Johnson Date Date Date No.

76L298 S & E #307 9-54

PLEASE RETURN TO
LOS ANGELES COUNTY SURVEYOR
726 LOS ANGELES COUNTY ENGINEERING BLDG.

NOTE: ANY ADDITIONS OR CHANGES ON THIS SHEET MUST BE MADE OR CIRCLED IN RED INK, WITH DATE AND NAME OF PERSON MAKING CHANGE.

Do not extend notes this side of this line.

STATION	B. S.	H. I.	F. S.	ELEV.	Left (N.)	℄ Right (S.)
14+31 65				489 6		℄ Inter. Denning & Central
"				489 1		20 opp. P/L E.
"				488 9		30 opp. P/L W.
"				487 8		85 opp. b. lot W.
"				486 9		170 opp. b. lot S.
"				489 4	edge pvt. 7 5	
"				489 4	P/L 30	
"				491 7	back lot 230	
W. end C.R.,	S.W. Cor.			488 85		18
" " gut.,	" " "			488 24		"
S. end C.R.,	" " "			488 54		45
" " gut.,	" " "			487 90		"
14+61 65				490 2		℄ opp. E. P/L Denning
"				489 9		12 0 edge pvt.
"				489 5		20 S.E. P/L Cor.
15+00 ⊙				490 69		℄
"				490 4		11 0 edge pvt.
"				490 2		20 P/L
"				490 4	edge pvt. 8 4	
"				490 7	P/L 30	
16+00				491 5		℄

Profile Notes Red ____ Plotted ____ Job No. 192014 Division No. ____ F. B. 2133 Pg. 47
No. ____ Date ____ Date ____ Survey of Bruceville Ave.
X-Sec. Notes Chkd. ____ Checked ____ Survey by ____ Notes ____ Date ____
No. ____ Date ____ Date ____ Map No. ____ Indexed ____ Date ____

76L298 A & E #307 9-54

PLEASE RETURN TO
LOS ANGELES COUNTY SURVEYOR
726 LOS ANGELES COUNTY ENGINEERING BLDG.

NOTE: ANY ADDITIONS OR CHANGES ON THIS SHEET MUST BE MADE OR CIRCLED IN RED INK, WITH DATE AND NAME OF PERSON MAKING CHANGE.

Do not extend notes this side of this line.

STATION	B. S.	H. I.	F. S.	ELEV.	Left (N.)	℄ Right (S.)
16+00				491 1		12° edge pvt.
"				491 2		20 P/L
"				491 3	edge pvt. 8°	
"				490 8	gut. 11	
"				491 0	P/L 30	
16+09 5				491 6		℄ opp. E. P/L to Lot 13
"				491 2		20 P/L
—				489 3		Top 4" V.C.P. @ Ho. ① on Lots 13 & 12
—				490 7		Grnd. over pipe

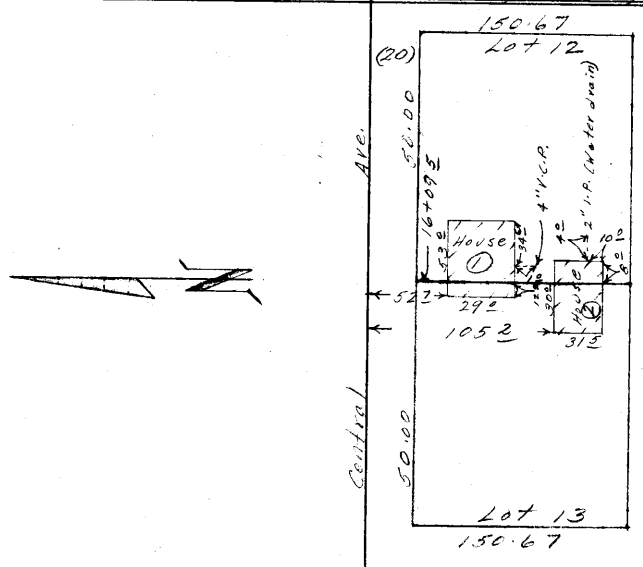

F. B. 2133 PG 48
Job No. 192014 Division No. ____ Notes Red. ____ Plotted ____ Profile
Survey of Brycedale Ave. Date ____ Date ____ No. ____
Survey by J. Willey Notes Kmk Notes Chkd. ____ Checked ____ X-Sec.
Indexed A. C. Johnson Date ____ Date ____ Date ____ No. ____

76L298 S & E #307 9-54

PLEASE RETURN TO
LOS ANGELES COUNTY SURVEYOR
726 LOS ANGELES COUNTY ENGINEERING BLDG.

NOTE: ANY ADDITIONS OR CHANGES ON THIS SHEET MUST BE MADE OR CIRCLED IN RED INK, WITH DATE AND NAME OF PERSON MAKING CHANGE.

Do not extend notes this side of this line.

STATION	B. S.	H. I.	F. S.	ELEV.	Left (N.)	℄	Right (S.)
—				490 6			Top 2" I.P. @ Ho. ② on lots 13 & 2
—				490 8			Grnd. over pipe
17+00 ⊙				492 20		℄	
"				491 9			12 ° edge pvt.
"				491 4			17 gut.
"				491 9			20 P/L
"				491 8	edge pvt. 12 °		
"				491 4	gut. 16		
"				491 5	P/L 30		
18+00				493 2		℄	
"				492 6			11 3 edge pvt.
"				492 1			17 gut.
"				492 6			20 P/L
"				492 9	edge pvt. 9 °		
"				492 2	gut. 13		
"				492 9	P/L 30		
19+00				494 1		℄	
"				493 6			10 5 edge pvt.
"				493 4			16 5 gut.
"				493 5			20 P/L
"				493 8	edge pvt. 9 2		

Profile Notes Red. ____ Plotted ____ Job No. 17014 Division No. ____ F. B. 2133 Pg. 99
No. ____ Date ____ Date ____ Survey of Bryceadale Ave
X-Sec. Notes Chkd. ____ Checked ____ Survey by [illegible] Notes [illegible] Date ____
No. ____ Date ____ Date ____ Map No. ____ Indexed Johnson Date ____

76L298 S & E #307 9-54

PLEASE RETURN TO
LOS ANGELES COUNTY SURVEYOR
726 LOS ANGELES COUNTY ENGINEERING BLDG.

NOTE: ANY ADDITIONS OR CHANGES ON THIS SHEET MUST BE MADE OR CIRCLED IN RED INK, WITH DATE AND NAME OF PERSON MAKING CHANGE.

Do not extend notes this side of this line.

STATION	B. S.	H. I.	F. S.	ELEV.	Left (N.)	℄ Right (S.)
19+00				4931	gut. 13.5	
"				4936	P/L 30	
19+55				4948		℄
"				4944		9.9 edge pvt.
"				4942		12.5 gut.
"				4943		20 P/L
"				4919		170' back lot
T.P.				49521		
20+00				4954		℄
"				4951		9.0 edge pvt.
"				4948		14.5 gut.
"				4954		20 P/L
"				4950	edge pvt. 12.0	
"				4947	gut. 15.5	
"				4950	P/L 30	
T.P.				49543		
20+64.75				4968		℄ opp. W. P/L Highland
"				4964		11.3 edge pvt.
"				4961		20 S.W. P/L Cor.
"				4965	edge pvt. 14.7	
"				4968	N.W. P/L Cor. 30	

F. B. 2133 Pg. 50 Job No. 19014 Division No. Notes Red. Plotted Profile
Survey of Brycedale Ave Date Date No.
Survey by J.L. Willey Notes Kmk Notes Chkd. Checked X-Sec.
Indexed A. C. Johnson Date Date Date No.

76L298 S & E #307 9-54

PLEASE RETURN TO
LOS ANGELES COUNTY SURVEYOR
726 LOS ANGELES COUNTY ENGINEERING BLDG.

NOTE: ANY ADDITIONS OR CHANGES ON THIS SHEET MUST BE MADE OR CIRCLED IN RED INK, WITH DATE AND NAME OF PERSON MAKING CHANGE.

Do not extend notes this side of this line.

STATION	B. S.	H. I.	F. S.	ELEV.	Left (N.)	℄ Right (S.)
20+76				496 3		℄ "X" gut.
20+83				496 8		℄ brk. pvt.
20+94 75				497 1		℄ Inter. Highland & Central
"				496 8		20 opp. P/L
"				497 3	opp. P/L 30	
"				498 1	opp. back lot 130	
T.P.				500 03		
BM KK 61				496 48	BM KK 61 Elev. 496.500 F.B. 1982-7 Highland Ave. & Central Ave., N.W. Cor. Bt. Spk. in walk to Ho. #1435 (70' N. & 24 W. of Inter.)	

Profile Notes Red. ____ Plotted ____ Job No. 19014 Division No. ____ F. B. 2133 Pg. 57
No. ____ Date ____ Date ____ Survey of Brookdale Ave
X-Sec. Notes Chkd. ____ Checked ____ Survey by Hayley Notes ____ Date ____
No. ____ Date ____ Date ____ Map No. ____ Inspected Johnson Date ____

76L298 S & E #307 9-54

PLEASE RETURN TO

LOS ANGELES COUNTY SURVEYOR

726 LOS ANGELES COUNTY ENGINEERING BLDG.

NOTE: ANY ADDITIONS OR CHANGES ON THIS SHEET MUST BE MADE OR CIRCLED IN RED INK, WITH DATE AND NAME OF PERSON MAKING CHANGE.

Do not extend notes this side of this line.

STATION	B. S.	H. I.	F. S.	ELEV.		

F. B. 2133 Pg. 52

Job No. Division No. Notes Red. Plotted

Date Date No.

Survey of Profile

Survey by Notes Notes Chkd Checked X-Sec.

Indexed Date Date Date No.

Notes Ck'd by	Survey of Brycedale Ave
Map No.	W. O. [illegible] Tape No. [illegible] St'd. [illegible] °F
Office Work	Surveyed by J L Willey
Checked	Notes JLW Date 8/16/56
Date	Indexed A. C. Johnson

F. B. 2133 Pg. 53

OCT 22 56

BRYCEDALE AVE

J.N. 0303.00
C.I. 1920.14

℄ SURVEY
of
R/W
on
THREE RANCH RD
from
Cinco Robles Ave to Duncannon Ave

J L Willey
Kapp
Nunez
Bustrum
Church

Note: Any Additions or Changes on This Sheet Must be Made or Circled in Red Ink With Date and Name of Person Making Change.

Do not extend notes this side of this line.

RETURN TO
LOS ANGELES COUNTY SURVEYOR
726 LOS ANGELES COUNTY
ENGINEERING BLDG.

76F309S S&E #247. 8-54

RETURN TO
LOS ANGELES COUNTY SURVEYOR
726 LOS ANGELES COUNTY
ENGINEERING BLDG.

Note: Any Additions or Changes on This Sheet Must be Made or Circled in Red Ink With Date and Name of Person Making Change.

Do not extend notes this side of this line.

W.S. 46 – D-1

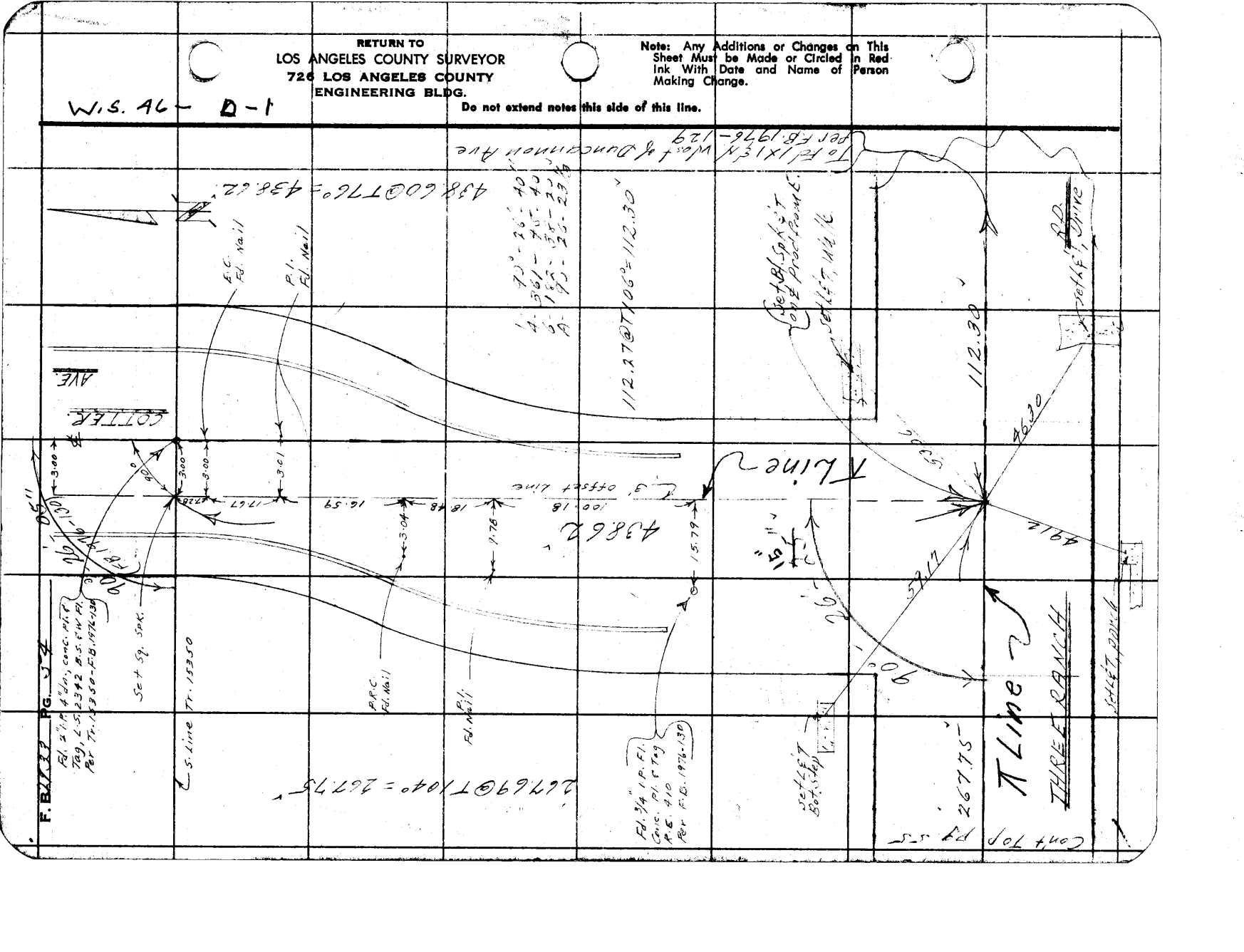

Notes Ck'd by	Survey of Brycedale Ave
Map No.	W. O. [illegible] Tape No. [illegible] St'd. [illegible] °F
Office Work	Surveyed by [illegible]
Checked	Notes JLW Date 8/16/56
Date	Indexed A. C. Johnson

F.B. 2133 Pg. 55

W.S. 46 D-1

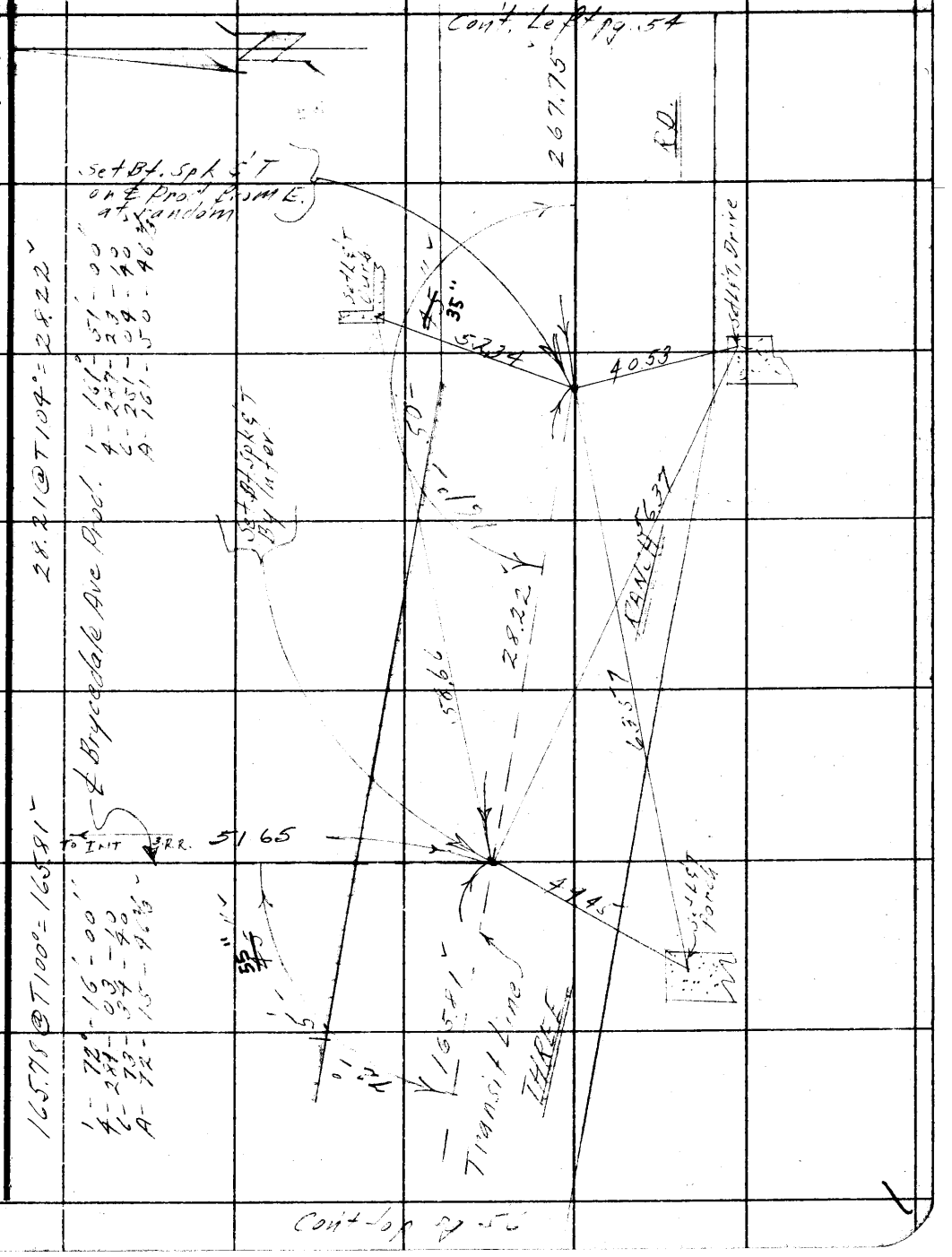

RETURN TO
LOS ANGELES COUNTY SURVEYOR
726 LOS ANGELES COUNTY
ENGINEERING BLDG.

Note: Any Additions or Changes on This Sheet Must be Made or Circled in Red Ink With Date and Name of Person Making Change.

Do not extend notes this side of this line.

76F309S S&E #247. 8-54

RETURN TO
LOS ANGELES COUNTY SURVEYOR
720 LOS ANGELES COUNTY
ENGINEERING BLDG.

Note: Any Additions or Changes on This Sheet Must be Made or Circled in Red Ink With Date and Name of Person Making Change.

Do not extend notes this side of this line.

W.S 46 D-1

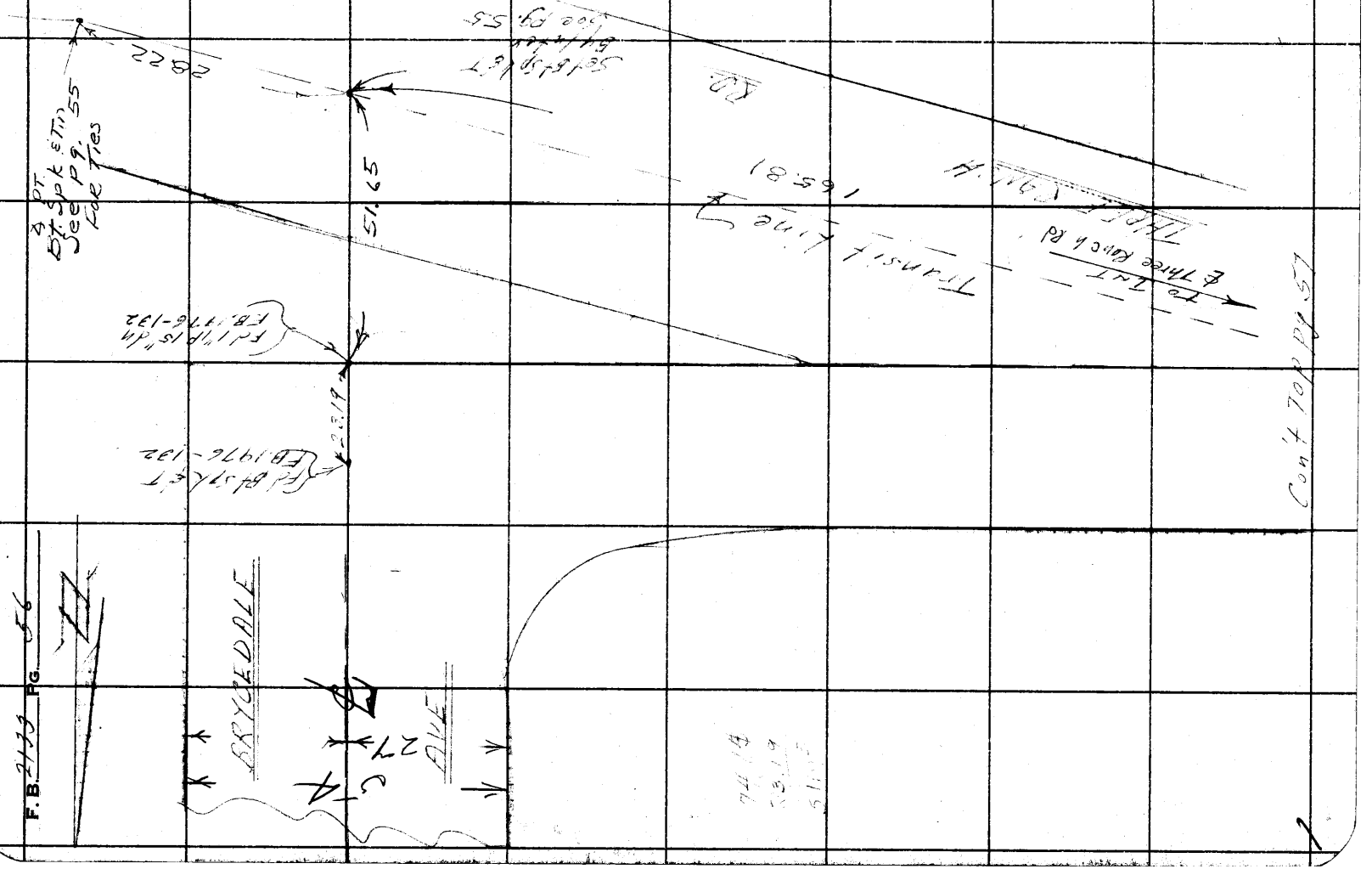

Notes Ck'd by	Survey of Brycedale Ave
Map No.	W. O. [illegible] Tape No. [illegible] St'd. [illegible] °F
Office Work	Surveyed by [illegible]
Checked	Notes JLW Date 8/16/56
Date	Indexed A. C. Johnson

F. B. 2133 Pg. 57

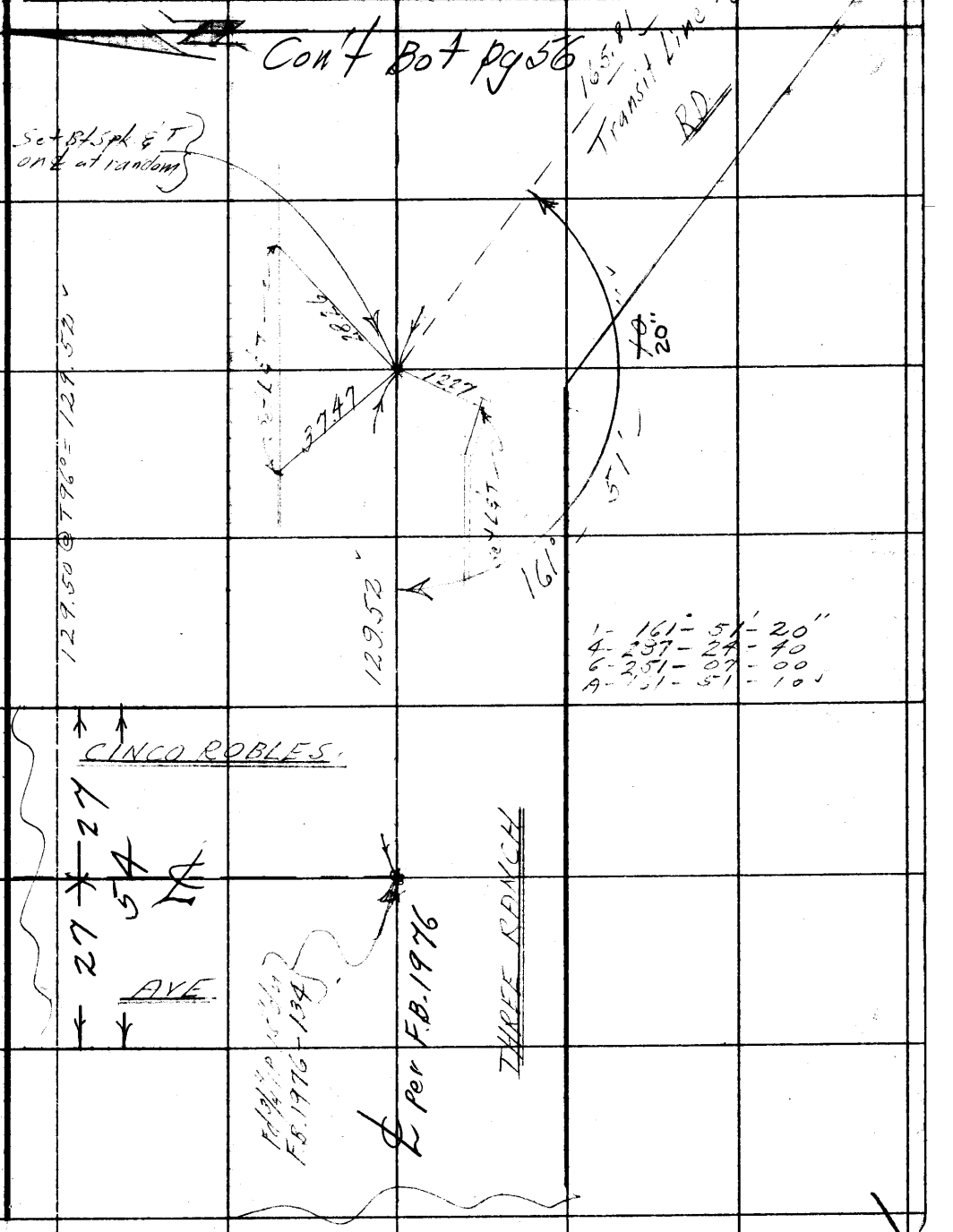

W. S. AL C-1

Note: Any Additions or Changes on This Sheet Must be Made or Circled in Red Ink With Date and Name of Person Making Change.

Do not extend notes this side of this line.

RETURN TO
LOS ANGELES COUNTY SURVEYOR
726 LOS ANGELES COUNTY
ENGINEERING BLDG.

76F309S S&E #247. 8-54

RETURN TO
LOS ANGELES COUNTY SURVEYOR
726 LOS ANGELES COUNTY
ENGINEERING BLDG.

Note: Any Additions or Changes on This Sheet Must be Made or Circled In Red Ink With Date and Name of Person Making Change.

Do not extend notes this side of this line.

W.S 96 D-1

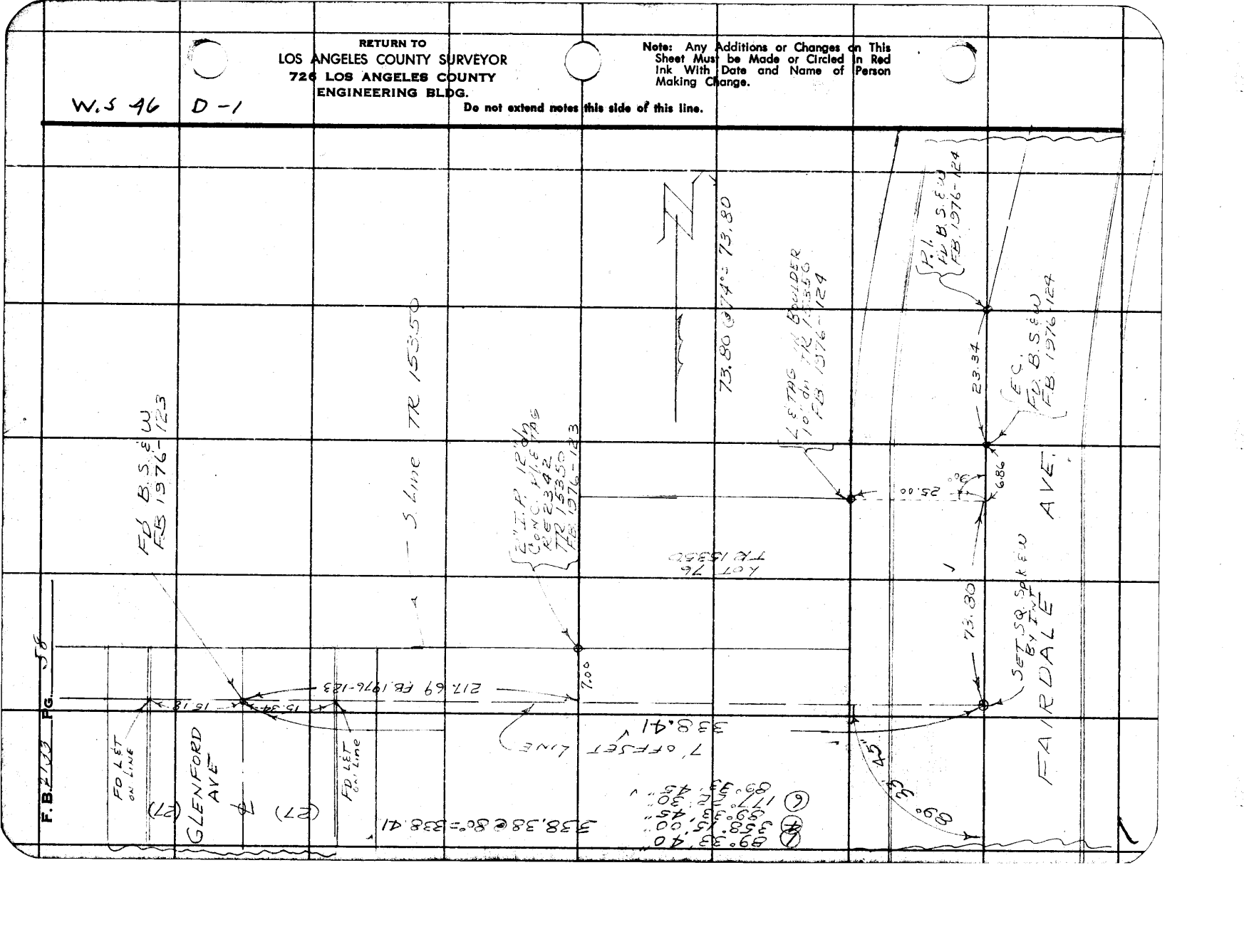

Notes Ck'd by	Survey of Brycedale Ave
Map No.	W. O. 1224 Tape No. St'd. °F
Office Work	Surveyed by JT Willey
Checked	Notes JLW Date 8-56
Date	Indexed E. C. Johnson

F.B. 2133 Pg. 59

OCT 22 '56

BRYCEDALE AVE

C.I. 1920.14

TOPOGRAPHY

on

BRYCEDALE AVE

from

Three Ranch Rd to Central Ave.

8/16/56

Willey J.L.
Kapp K.M.
Nunez B.
Church J.A.

Note: Any Additions or Changes on This Sheet Must be Made or Circled in Red Ink With Date and Name of Person Making Change.

Do not extend notes this side of this line.

RETURN TO
LOS ANGELES COUNTY SURVEYOR
726 LOS ANGELES COUNTY
ENGINEERING BLDG.

76F3095 S&E #247. 8-54

RETURN TO
LOS ANGELES COUNTY SURVEYOR
726 LOS ANGELES COUNTY
ENGINEERING BLDG.

Note: Any Additions or Changes on This Sheet Must be Made or Circled In Red Ink With Date and Name of Person Making Change.

Do not extend notes this side of this line.

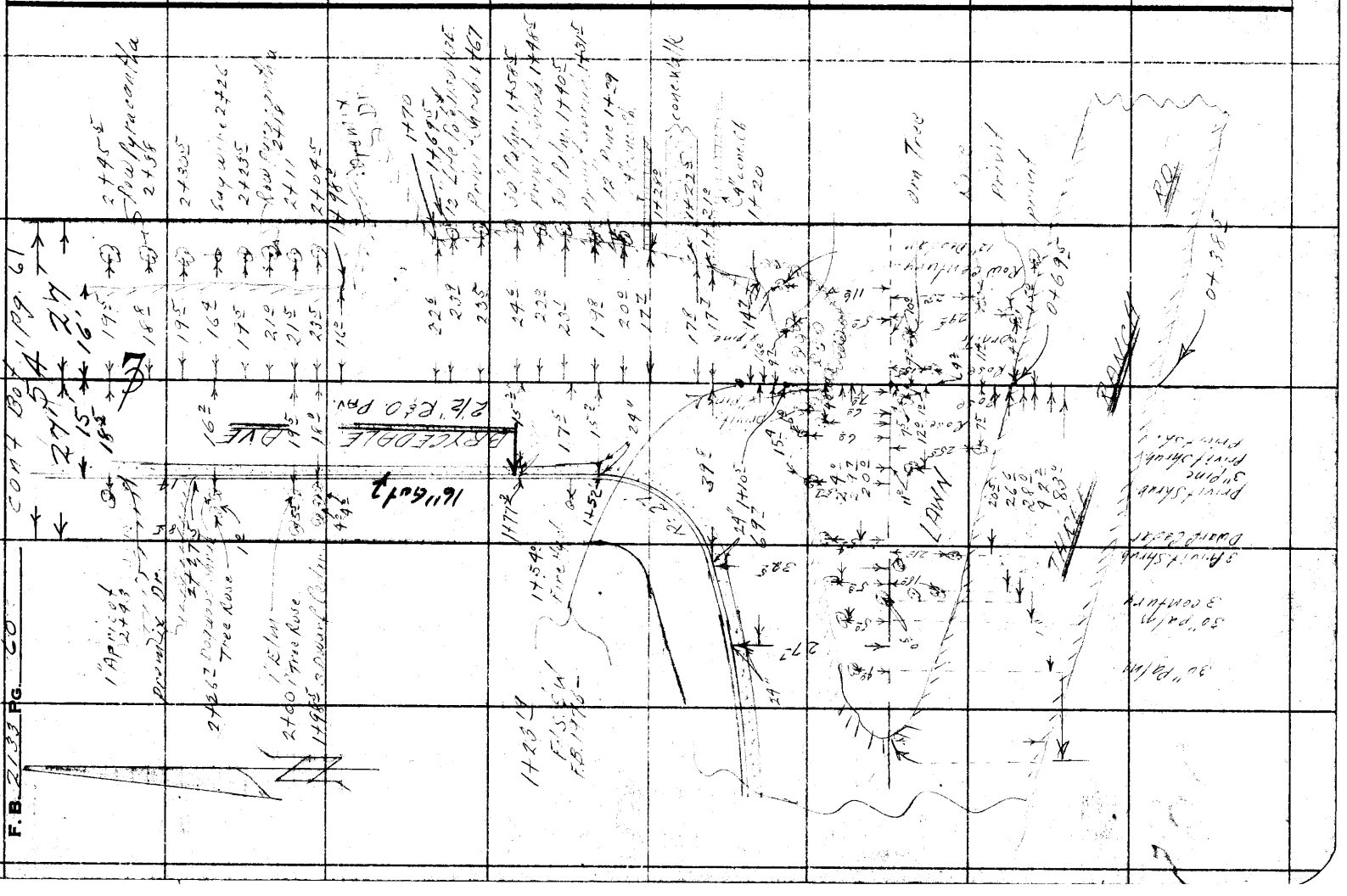

Notes Ck'd by	Survey of Brycedale Ave
Map No.	W. O. 1/2016 Scope No. St'd. °F
Office Work	Surveyed by J. L. Willey
Checked	Notes J. L. W. Date 5/6/6
Date	Indexed K. C. Johnson

F. B. 2133 Pg. 61



Note: Any Additions or Changes on This Sheet Must be Made or Circled in Red Ink With Date and Name of Person Making Change.

Do not extend notes this side of this line.

RETURN TO
LOS ANGELES COUNTY SURVEYOR
726 LOS ANGELES COUNTY
ENGINEERING BLDG.

76F3095 S&E #247 8-54

F.B. 2133 PG. 62



RETURN TO
LOS ANGELES COUNTY SURVEYOR
725 LOS ANGELES COUNTY
ENGINEERING BLDG.

Do not extend notes this side of this line.

Note: Any Additions or Changes on This Sheet Must be Made or Circled in Red Ink With Date and Name of Person Making Change.

Notes Ck'd by	Survey of Brycedale Ave
Map No.	W. O. Tape No. St'd. °F
Office Work	Surveyed by
Checked	Notes Date 9/56
Date	Indexed A. C. Johnson

F. B. 2133 Pg. 63

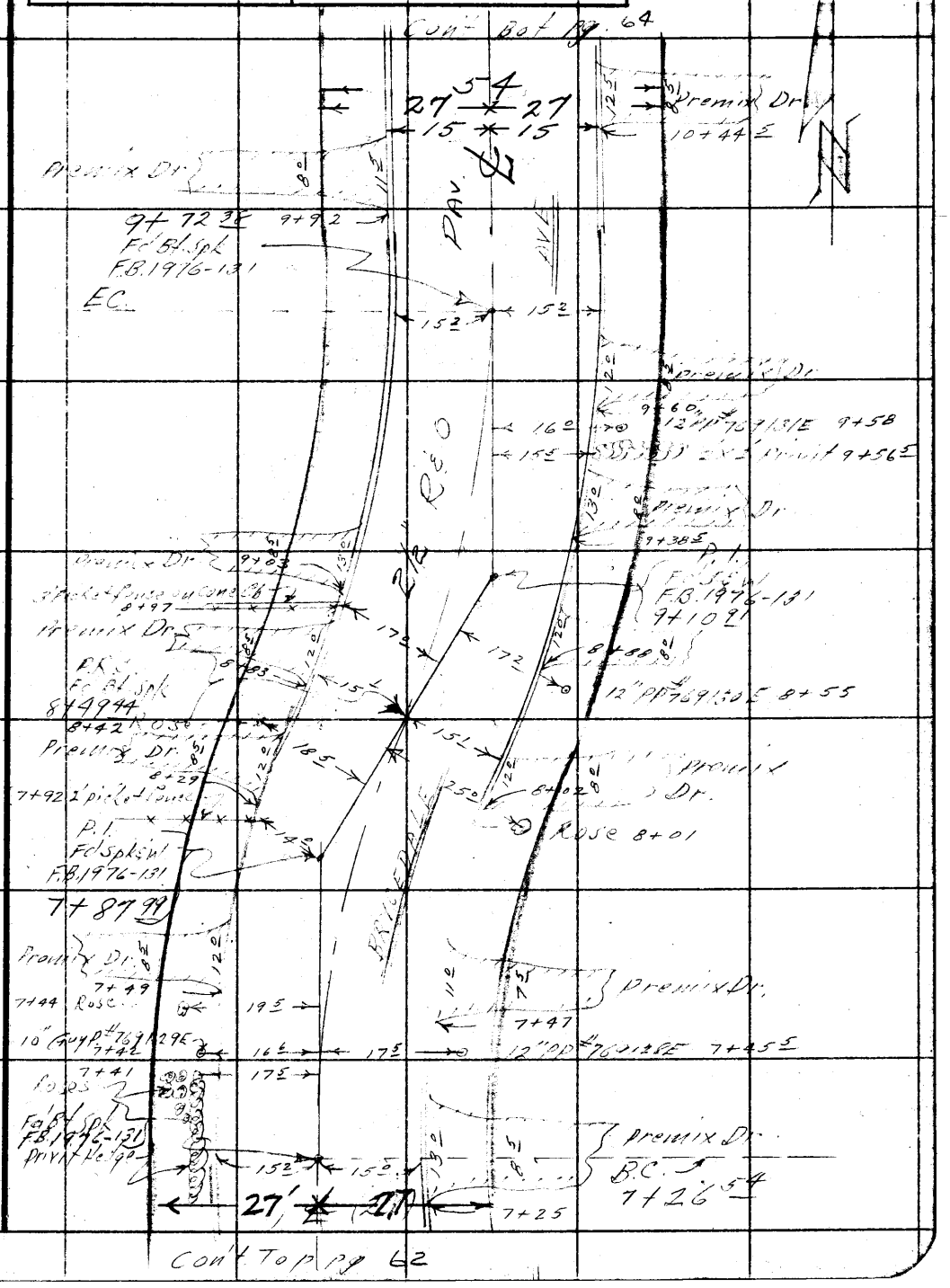

Note: Any Additions or Changes on This Sheet Must be Made or Circled in Red Ink With Date and Name of Person Making Change.

Do not extend notes this side of this line.

RETURN TO
LOS ANGELES COUNTY SURVEYOR
726 LOS ANGELES COUNTY
ENGINEERING BLDG.

76F3095 S&E #247. 8-54

F.B. 2133 Pg. 64

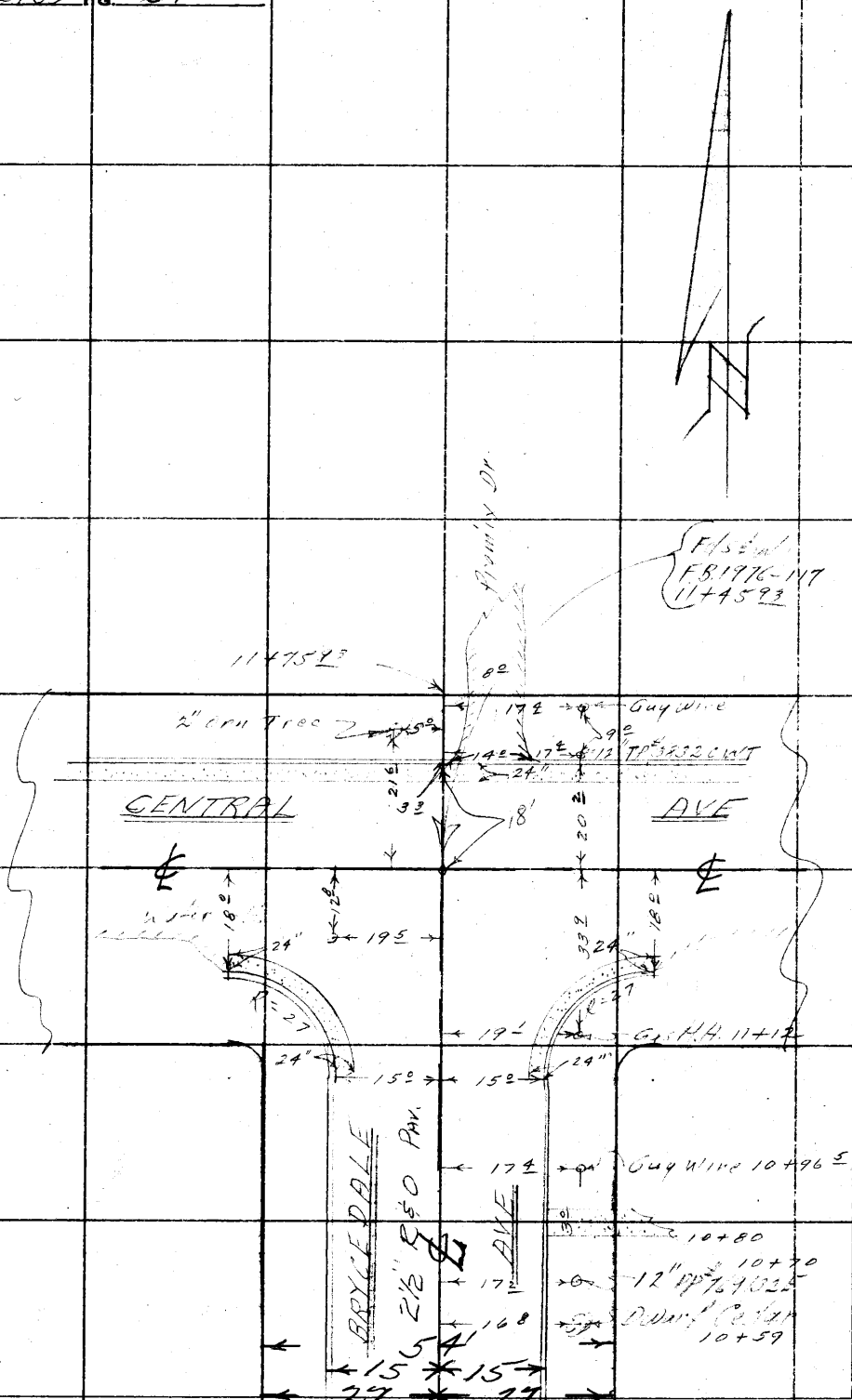

Con't Top Pg 63

RETURN TO
LOS ANGELES COUNTY SURVEYOR
726 LOS ANGELES COUNTY
ENGINEERING BLDG.

Do not extend notes this side of this line.

Note: Any Additions or Changes on This Sheet Must be Made or Circled in Red Ink With Date and Name of Person Making Change.

Profile	Notes Red.	Plotted	Job No. 1920.14	Division No.	F. B. 2133 Pg. 65
No.	Date	Date	Survey of J. S. COATES		
X-Sec.	Notes Chkd.	Checked	Survey by JSC	Notes JSC	Date 7 18 56
No.	Date	Date	Map No.	Indexed S. Johnson	Date OCT 22 '56

CROSS-SECTION
ON
BRYCEDALE AVE.

FROM: Three Ranch Rd 1+00
TO: Central Ave 11+45.93

BRYCEDALE AVE. S.S. DIST
C.I. 1920.14

COATES
OCHSNER
MOSEYMAN
WORKMAN

STATION	B. B.	H. I.	F. B.	ELEV.

NOTE: ANY ADDITIONS OR CHANGES ON THIS SHEET MUST BE MADE OR CIRCLED IN RED INK, WITH DATE AND NAME OF PERSON MAKING CHANGE.

PLEASE RETURN TO
LOS ANGELES COUNTY SURVEYOR
726 LOS ANGELES COUNTY ENGINEERING BLDG.

Do not extend notes this side of this line.

76L298 S & E #307 9-54

76L298 S & E #307 9-54

PLEASE RETURN TO
LOS ANGELES COUNTY SURVEYOR
726 LOS ANGELES COUNTY ENGINEERING BLDG.

NOTE: ANY ADDITIONS OR CHANGES ON THIS SHEET MUST BE MADE OR CIRCLED IN RED INK, WITH DATE AND NAME OF PERSON MAKING CHANGE.

Do not extend notes this side of this line.

F. B. 2133 Pg. 66 Job No. 1920.4 Division No. Notes Red. Plotted
Survey of BRYCEDALE AVE, S.S. Date No.
Survey by J.S.C. Notes J.S.C. Checked X-Sec.
Indexed C. Johnson Date Notes Chkd Date
Profile Date No.

STATION	B. S.	H. I.	F. S.	ELEV.	BRYCEDALE AVE.	
BMkk170				460 61	BMkk 170 Elev. 460.61 Three Ranch Rd & Brycedale Ave N.W. Cor. Bf. Spk. in Cb 1' W. of W end C.R.	FB 1382-54
0+38 S				460 02	LT	RT ℄ prod S. edge pav.
0+69 S				60 42		℄ " N " " " @ Three Ranch Rd
1+00		Int. Three Ranch Rd		61 2		℄
"				61 4		27' P/L
"				59 95	edge pav 83' L	
"				61 2		137' B.L.L.
1+10 S				61 36		℄
"				60 76	27'	
1+32 E				59 91	gutt @ C.R. 39' E	
"				60 60	N.W. Cor. W end C.R. "	
1+40				60 71		℄ = flow Line
1+52				61 14		℄
"				60 44	gutt @ C.R. 15'	
"				61 07	N.W. Cor. N end C.R. "	
"				61 6	P/L 27'	
"				61 1	B.L.L 159	
2+00				61 47		℄
"				61 37		16' edge pav
"				623		27' P/L

76L298 S & E #307 9-54

PLEASE RETURN TO
LOS ANGELES COUNTY SURVEYOR
726 LOS ANGELES COUNTY ENGINEERING BLDG.

NOTE: ANY ADDITIONS OR CHANGES ON THIS SHEET MUST BE MADE OR CIRCLED IN RED INK, WITH DATE AND NAME OF PERSON MAKING CHANGE.

Do not extend notes this side of this line.

STATION	B. S.	H. I.	F. S.	ELEV.	BRYCEDALE	AVE
2+00				460 83	gutt 15'	
"				61 48	cb "	
"				620	P/L 27'	
3+00				62 12		℄
"				61 90		15' edge pav
"				62 5		27' P/L
"				61 64	gutt 15'	
"				62 28	cb. 15'	
"				62 6	P/L 27	
T.P.				62 12		
4+00				63 05		℄
"				62 81		15' edge pav
"				63 7		27' P/L
"				64 6		137' B.L.L
"				62 61	gutt 15	
"				63 24	cb "	
"				63 6	P/L 27'	
"				63 3	B.L.L 160'	
4+78				63 74		15' Gutt
"				64 21		"S. End cb.
5+00				64 39		℄

Profile Notes Red. ____ Plotted ____ Job No. 1920.14 Division No. ____ F. B. 21333 Pg. 67
No. ____ Date ____ Date ____ Survey of BRYCEDALE AVE.
X-Sec. Notes Chkd. ____ Checked ____ Survey by J.S.C. Notes J.S.C. Date 9-18-56
No. ____ Date ____ Date ____ Map No. ____ Indexed C. Johnson Date ____

76L298 S & E #307 9-54

PLEASE RETURN TO
LOS ANGELES COUNTY SURVEYOR
726 LOS ANGELES COUNTY ENGINEERING BLDG.

NOTE: ANY ADDITIONS OR CHANGES ON THIS SHEET MUST BE MADE OR CIRCLED IN RED INK, WITH DATE AND NAME OF PERSON MAKING CHANGE.

Do not extend notes this side of this line.

F. B. 2133 Pg. 68 | Job No. 1920.14 Division No. | Notes Red. | Plotted | Profile
Survey of BRYCE DALE AVE. S.S. | Date | Date | No.
Survey by J.S.C. Notes J.S.C. | Notes Chkd. | Checked | X-Sec.
Indexed K. C. Johnson Date | Date | Date | No.

STATION	B. S.	H. I.	F. S.	ELEV.	BRYCE DALE	AVE.
5+00				463.88	LT	RT
"				64.51		15' gutt
"				65.0		" cb
"				63.81	gutt. 15'	27' P/L
"				64.45	cb "	
"				65.2	P/L 27'	
T.P				465.95		
6+00				65.75		℄
"				65.24		15' gutt
"				65.94		" cb
"				66.7		27' P/L
"				65.36	gutt 15'	
"				65.95	cb "	
"				66.4	P/L 27'	
7+00				67.25		℄
"				66.80		15' gutt
"				67.44		" cb
"				68.0		27' P/L
"				68.7		173' B.L.L.
"				66.86	gutt 15'	
"				67.47	cb "	

76L298 S & E #307 9-54

PLEASE RETURN TO
LOS ANGELES COUNTY SURVEYOR
726 LOS ANGELES COUNTY ENGINEERING BLDG.

NOTE: ANY ADDITIONS OR CHANGES ON THIS SHEET MUST BE MADE OR CIRCLED IN RED INK, WITH DATE AND NAME OF PERSON MAKING CHANGE.

Do not extend notes this side of this line.

STATION	B. S.	H. I.	F. S.	ELEV.	BRYCEDALE AVE.	
					LT	RT
7+00				4679	P/C 27'	
"				683	B.C.L. 144'	
7+87.99				6852		℄ = P.I.
8+00				6869		℄
"				6833		16.8 SOUTH
"				6899		" CB
"				693		29' P/C
"				6839	SOUTH 13.5	
"				6897	CB "	
"				694	P/C 27	
9+00				7039		℄
"				7994		13.4 SOUTH
"				7051		" CB
"				707		25' P/C
"				6989	SOUTH 16.8	
"				7051	CB "	
"				709	P/C 29'	
9+10.91				7058		℄ = P.I.
TP				7060		
10 ⌒ +00				7256		℄
"				7220		15' SOUTH.

Profile Notes Red. Plotted Job No. 192014 Division No.
No. Date Date Survey of BRYCEDALE AVE. S.S.
X-Sec. Notes Chkd. Checked Survey by USC Notes USC Date 9/18/57
No. Date Date Map No. Redrawn Johnson Date
F. B. 2133 Pg. 64

76L298 S & E #307 9-54

PLEASE RETURN TO
LOS ANGELES COUNTY SURVEYOR
726 LOS ANGELES COUNTY ENGINEERING BLDG.

NOTE: ANY ADDITIONS OR CHANGES ON THIS SHEET MUST BE MADE OR CIRCLED IN RED INK, WITH DATE AND NAME OF PERSON MAKING CHANGE.

Do not extend notes this side of this line.

STATION	B. S.	H. I.	F. S.	ELEV.	BRYCEDALE AVE LT	RT
10+00				47285		15' cb
"				730		27' P/L
"				7216	gutt 15'	
"				7280	cb "	
"				732	P/L 27'	
11+00				7502		℄
"				7460		15' gutt
"				7518		" cb.
"				754		27' P/L
"				747		173' BLL
"				7466	gutt 15'	
"				7518	cb "	
"				757	P/L 27	
"				764	B.L.L. 144'	
11+28				514		42' gutt
"				572		"
"				544	gutt 42'	
"				609		
11+32				580		
11+45 93	℄ Int Central Ave			591		℄ INT CENTRAL AVE.
"				577		27' R

F. B. 2133 Pg. 70 Job No. 1920.14 Division No. Notes Red. Plotted Profile
Survey of BRYCEDALE AVE SS Date Date No.
Survey by JSC Notes JSC Notes Chkd. Checked X-Sec.
Indexed E. C. Johnson Date Date Date No.

76L298 S & E #307 9-54

PLEASE RETURN TO
LOS ANGELES COUNTY SURVEYOR
726 LOS ANGELES COUNTY ENGINEERING BLDG.

NOTE: ANY ADDITIONS OR CHANGES ON THIS SHEET MUST BE MADE OR CIRCLED IN RED INK, WITH DATE AND NAME OF PERSON MAKING CHANGE.

Do not extend notes this side of this line.

STATION	B. S.	H. I.	F. S.	ELEV.		
11+45.93				476.08	LT 27'	RT
11+63.9				75.36		℄ prod gutt
"				75.99		℄ " cb.
BMKK154				476.00	BMKK 154 Elev. 476.023 F.B. 1982-47 Central Ave. (N. Side) on ℄ Brycedale Ave Prod 3½ Spk in cb.	

Profile Notes Red. Plotted Job No. 192016 Division No. F. B. 2133 Pg. 71
No. Date Date Survey of BRYCEDALE AVE. S.S.
X-Sec. Notes Chkd. Checked Survey by JSC Notes JSC Date 9-18-56
No. Date Date Map No. Indexed Johnson Date

F. B. 2133 Pg. 72 Job No. 1920.14 Division No. Notes Red. Plotted Profile

Survey of BRYCEDALE AVE. S.S. DIST. Date Date No.

Survey by JSC Notes JSC Notes Chkd. Checked X-Sec.

Indexed Date Date Date No.

76L298 S & E #307 9-54

PLEASE RETURN TO

LOS ANGELES COUNTY SURVEYOR

726 LOS ANGELES COUNTY ENGINEERING BLDG.

NOTE: ANY ADDITIONS OR CHANGES ON THIS SHEET MUST BE MADE OR CIRCLED IN RED INK, WITH DATE AND NAME OF PERSON MAKING CHANGE.

Do not extend notes this side of this line.

STATION	B. S.	H. I.	F. S.	ELEV.	

Notes Ck'd by	Survey of Brycedale Ave
Map No.	W. O. [illegible] Tape No. St'd. °F
Office Work	Surveyed by J.L. Willey
Checked	Notes J.L.W. Date 8/56
Date	Indexed C. Johnson

F. B. 2133 Pg. 73

OCT 22 '56

BRYCEDALE AVE C.I. 1720.14

TOPOGRAPHY
on
CINCO ROBLES DR
from
Three Ranch Rd to Central Ave

8-17-56
Willey, J.L.
Kapp, K.M.
Nunez, N.
Chuchado

Note: Any Additions or Changes on This Sheet Must be Made or Circled in Red Ink With Date and Name of Person Making Change.

Do not extend notes this side of this line.

RETURN TO
LOS ANGELES COUNTY SURVEYOR
726 LOS ANGELES COUNTY
ENGINEERING BLDG.

76F3095 S&E #247. 8-54

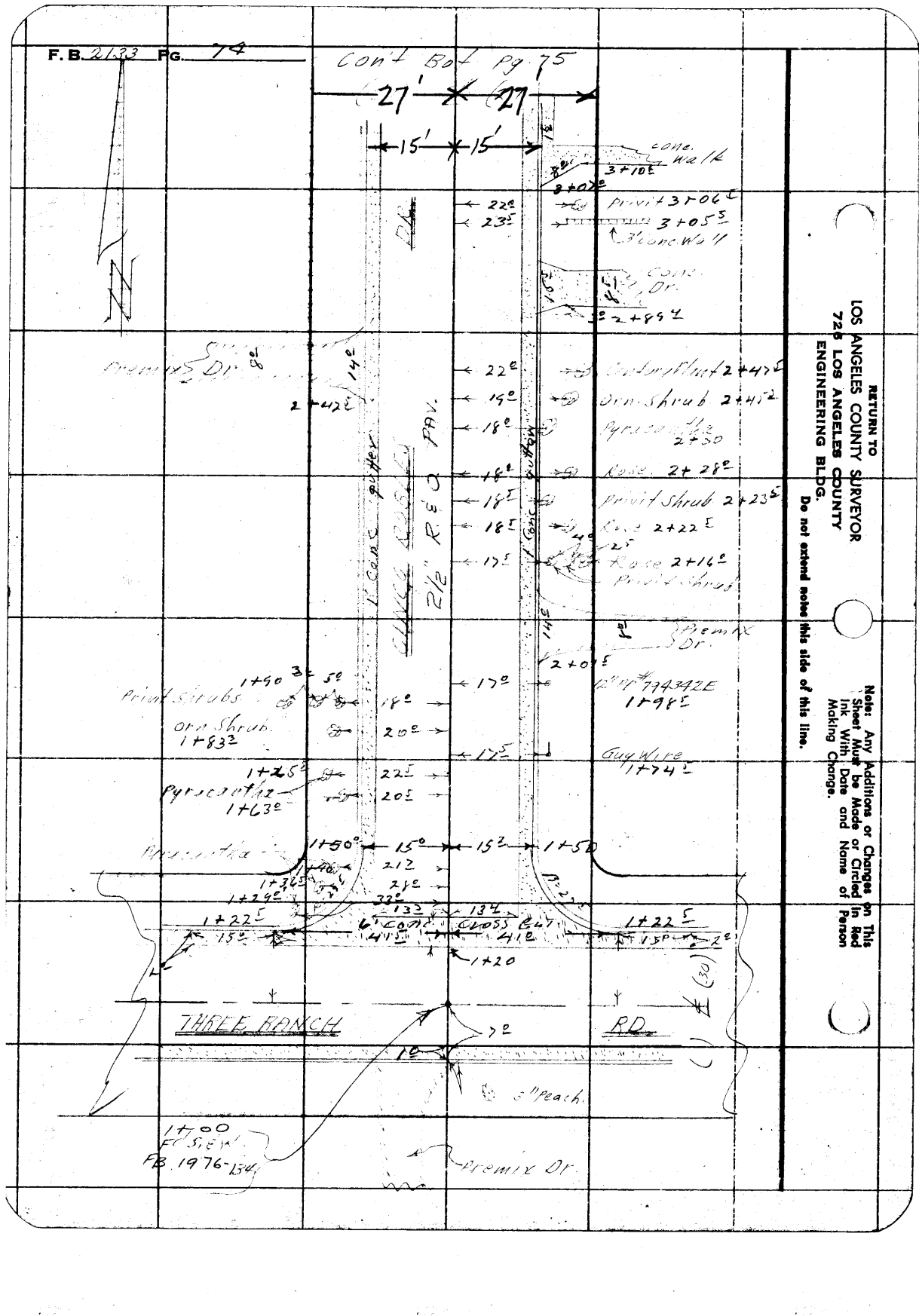

RETURN TO
LOS ANGELES COUNTY SURVEYOR
728 LOS ANGELES COUNTY
ENGINEERING BLDG.
Do not extend notes this side of this line.

Note: Any Additions or Changes on This Sheet Must be Made or Circled in Red Ink With Date and Name of Person Making Change.

Notes Ck'd by	Survey of Brycedale Ave
Map No.	W. O. [illegible] Tape No. St'd. °F
Office Work	Surveyed by JLW
Checked	Notes JLW Date 8/55
Date	Indexed A. C. Johnson

F. B. 2133 Pg. 75



Note: Any Additions or Changes on This Sheet Must be Made or Circled in Red Ink With Date and Name of Person Making Change.

Do not extend notes this side of this line.

RETURN TO
LOS ANGELES COUNTY SURVEYOR
726 LOS ANGELES COUNTY
ENGINEERING BLDG.

76F309S S&E #247. 8-54

F.B. 2133 PG. 76

Cont Bot pg. 77

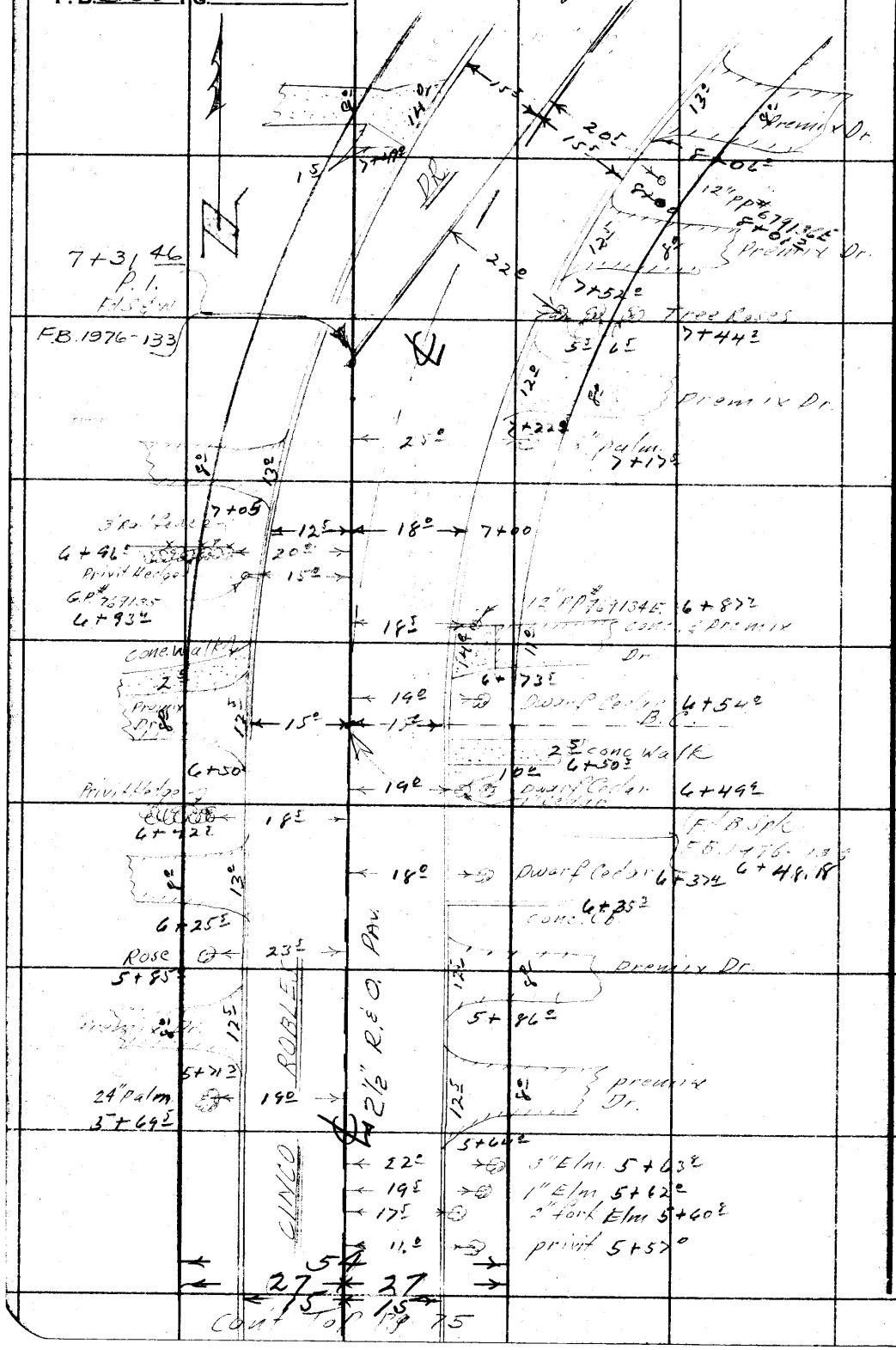

RETURN TO
LOS ANGELES COUNTY SURVEYOR
720 LOS ANGELES COUNTY
ENGINEERING BLDG.
Do not extend notes this side of this line.

Note: Any Additions or Changes on This Sheet Must be Made or Circled in Red Ink With Date and Name of Person Making Change.

Notes Ck'd by	Survey of Brycedale Ave
Map No.	W. O. Tape No. St'd. °F
Office Work	Surveyed by J.L. Willey
Checked	Notes JLW Date 8/56
Date	Indexed C. Johnson

F.B. 2133 Pg. 77

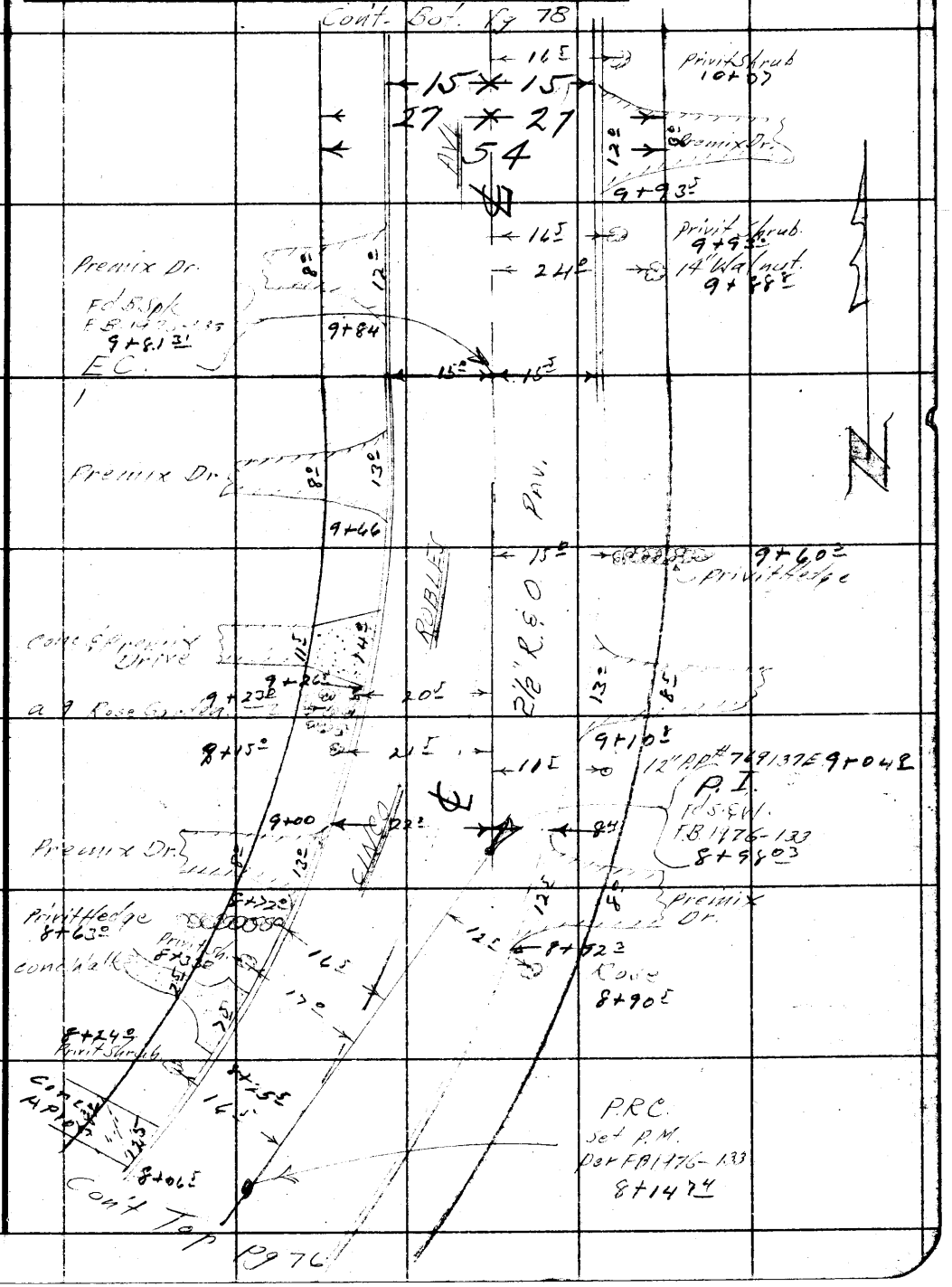

Note: Any Additions or Changes on This Sheet Must be Made or Circled in Red Ink With Date and Name of Person Making Change.

Do not extend notes this side of this line.

RETURN TO
LOS ANGELES COUNTY SURVEYOR
726 LOS ANGELES COUNTY
ENGINEERING BLDG.

76F3095 S&E #247. 8-54

F. B. 2133 Pg. 78

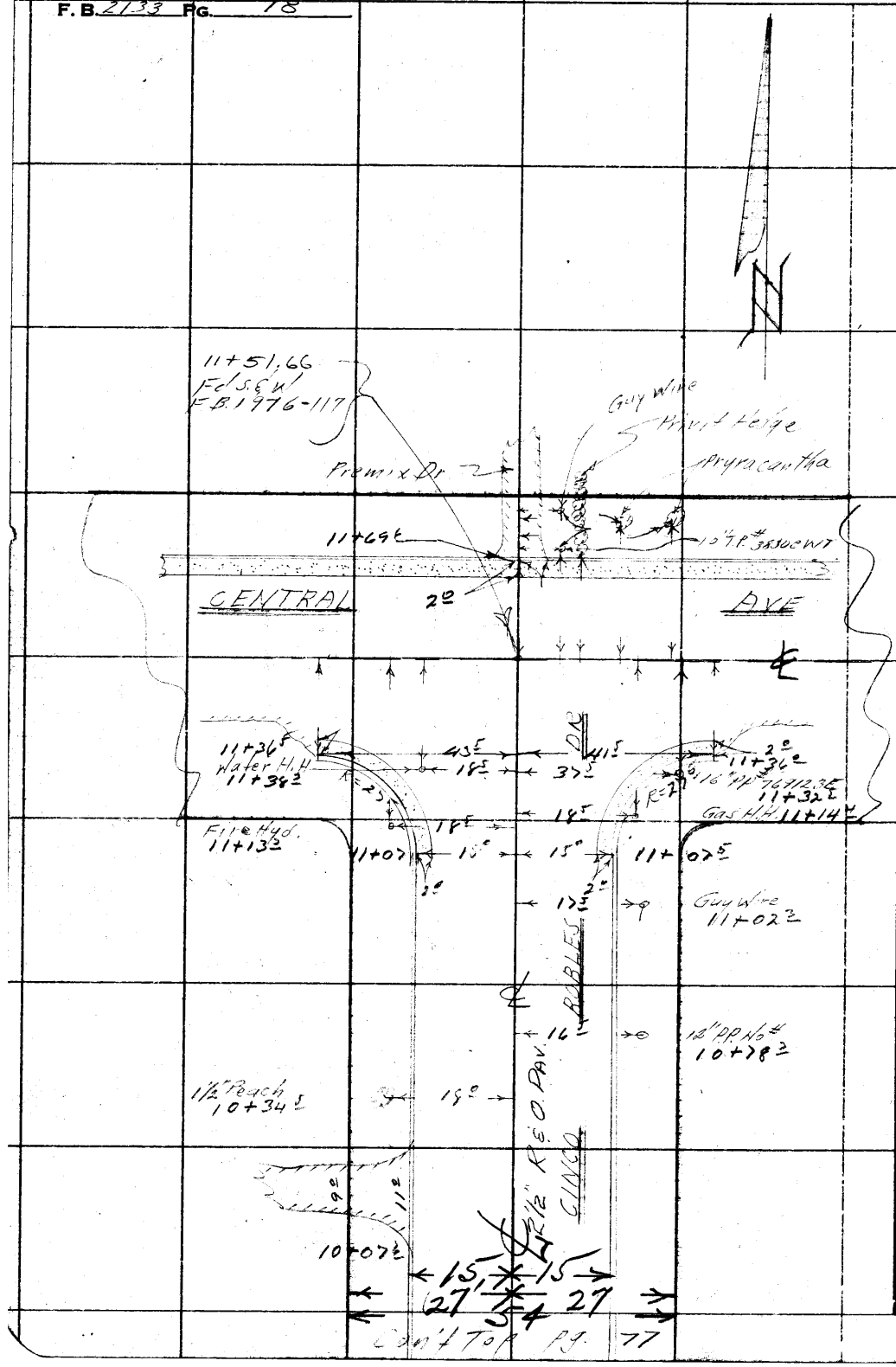

RETURN TO
LOS ANGELES COUNTY SURVEYOR
726 LOS ANGELES COUNTY
ENGINEERING BLDG.
Do not extend notes this side of this line.

Note: Any Additions or Changes on This Sheet Must be Made or Circled in Red Ink With Date and Name of Person Making Change.

F. B. 2139 Pg. 79

Profile No. | Notes Red. | Plotted | Job No. 1920.14 | Division No.
Date | Date | Survey of BRYCEDALE AVE S.S. DIST
X-Sec. No. | Notes Chkd. | Checked | Survey by [illegible] | Notes [illegible] | Date 9-19-52
Date | Date | Map No. | Indexed Johnson Date OCT 22 52

CROSS SECTION
ON
CINCO ROBLES

From: Three Ranch Rd 1700
To: Central Ave: 11+51.66

BRYCEDALE AVE S.S. DIST.
O.I. 1920.14

COATES
OCHSNER
MOODY MAN
WOREMAN

STATION	B. S.	H. I.	F. S.	ELEV.

NOTE: ANY ADDITIONS OR CHANGES ON THIS SHEET MUST BE MADE OR CIRCLED IN RED INK, WITH DATE AND NAME OF PERSON MAKING CHANGE.

Do not extend notes this side of this line.

PLEASE RETURN TO
LOS ANGELES COUNTY SURVEYOR
726 Los Angeles County Engineering Bldg.

761-298 S & E #307 9-54

76L298 S & E #307 9-54

PLEASE RETURN TO
LOS ANGELES COUNTY SURVEYOR
726 LOS ANGELES COUNTY ENGINEERING BLDG.

NOTE: ANY ADDITIONS OR CHANGES ON THIS SHEET MUST BE MADE OR CIRCLED IN RED INK, WITH DATE AND NAME OF PERSON MAKING CHANGE.

Do not extend notes this side of this line.

F. B. 2133 Pg. 80 Job No. 1920.14 Division No. Notes Red. Plotted
Survey of BRYCE DALE AVE. S.S. Dist Date No.
Survey by J.S.C. Notes J.S.C. Checked X-Sec.
Indexed E. C. Johnson Date Date Date No.
Profile

STATION	B. S.	H. I.	F. S.	ELEV.	Cinco Robles Dr.	
BMKK169				458.50	BMKK169 Elev. 458.505 F.B. 1982-54 Three Ranch Rd. (S. Side) 5' E. & prod of Cinco Robles Dr. BT. Spk. in cb.	
0+93				57.86	LT	RT ℄ gutt prod
"				58.49		℄ Top cb. "
1+00				58.15		℄ INT. 3 Ranch Rd.
1+08				58.18		℄ Crown
"				58.38		27'
1+22.5				58.00	27'	
"				57.60		℄ = Cross-gutter
"				57.93		41' gutt @ C.R.
"				58.60		" E. end C.R. N.E. Cor.
"				57.31	gutt. @ C.R. 41.5	
"				57.97	W. end C.R. N.W. Cor. "	
1+50				58.81		℄
"				58.24		15.2' Gutt @ C.R.
"				58.91		" N. end C.R. N.E. Cor
"				59.8		27' P/L
"				61.3		128 B.L.L.
"				58.13	gutt. 15'	
"				58.76	N. end C.R. N.W. Cor "	
"				59.6	P/L 27'	

76L298 S & E #307 9-54

PLEASE RETURN TO
LOS ANGELES COUNTY SURVEYOR
726 LOS ANGELES COUNTY ENGINEERING BLDG.

NOTE: ANY ADDITIONS OR CHANGES ON THIS SHEET MUST BE MADE OR CIRCLED IN RED INK, WITH DATE AND NAME OF PERSON MAKING CHANGE.

Do not extend notes this side of this line.

STATION	B. S.	H. I.	F. S.	ELEV.	CINCO ROBLES DR LT	RT
1+50				4584	BLL 165'	
2+00				5965		℄
"				5910		15' gutt
"				5976		" cb
"				606		27' P/L
"				5910	gutt 15'	
"				5974	cb "	
"				602	P/L 27'	
T.P.				45977		
3+00				6160		℄
"				6103		15' Gutter
"				6168		15' cb.
"				619	Gu	27' P.L.
"				6110	Gutter 15	
"				6175	cb. 15	
"				615	P.L 27	
4+00				6337		℄
"				6287		15' Gutter
"				6356		15' cb.
"				635		27. P.L.
"				634		128' B.L.L.

Profile Notes Red. ____ Plotted ____ Job No. 192014 Division No. ____ F. B. 2133 Pg. 81
No. ____ Date ____ Date ____ Survey of BRYCEDALE AVE. S.S. DIST
X-Sec. Notes Chkd. ____ Checked ____ Survey by JSC Notes JSC Date 9-20-56
No. ____ Date ____ Date ____ Map No. ____ Indexed Johnson Date ____

76L298 S & E #307 9-54

PLEASE RETURN TO
LOS ANGELES COUNTY SURVEYOR
726 LOS ANGELES COUNTY ENGINEERING BLDG.

NOTE: ANY ADDITIONS OR CHANGES ON THIS SHEET MUST BE MADE OR CIRCLED IN RED INK, WITH DATE AND NAME OF PERSON MAKING CHANGE.

Do not extend notes this side of this line.

STATION	B. S.	H. I.	F. S.	ELEV.	CINCO ROBLES DR.	
4+00				46291	Gutter 15	
"				6356	Cb 15	
"				631	P.L. 27	
"				630	B.L.L. 165	
5+60				6474		℄
"				6430		15' Gutter
"				6493		15' Cb
"				651		27' P.L.
"				6413	Gutter 15	
"				6491	CB. 15	
"				652	P.L. 15	
6+00				6603		℄
"				6561		15' Gutter
"				6624		15' Cb.
"				664		27' P.L.
"				6559	Gutter 15	
"				6628	Cb. 15	
"				665	P.L. 27	
T.P.				6771		

F. B. 2133 Pg. 82
Job No. 192014 Division No. Notes Red. Plotted Profile
Survey of BRYCEDALE AVE SS DIS Date Date No.
Survey by J.S.C. Notes Chkd. Checked X-Sec.
Indexed A. C. Johnson Date Date No.

76L298 S & E #307 9-54

PLEASE RETURN TO
LOS ANGELES COUNTY SURVEYOR
726 LOS ANGELES COUNTY ENGINEERING BLDG.

NOTE: ANY ADDITIONS OR CHANGES ON THIS SHEET MUST BE MADE OR CIRCLED IN RED INK, WITH DATE AND NAME OF PERSON MAKING CHANGE.

Do not extend notes this side of this line.

STATION	B. S.	H. I.	F. S.	ELEV.	CINCO ROBLES	DR.
7+00				467.43		℄
"				66.88		18' Gutter
"				67.49		18' Cb.
"				67.7		30' P.L.
"				67.6		B.L.L.
"				66.94	Gutter 12.5	
"				67.55	Cb. 12.5	
				67.8	P.L. 24	
				68.6	B.L.L.	
7+31.46	P.I.			67.71		
8+00				68.90		℄
"				68.46		12.5 Gutter
"				68.99		12.5 Cb.
"				69.2		27 P.L.
"				68.39	Gutter 15.2	
"				69.00	Cb. 15.2	
"				69.4	P.L. 27	
8+98.07	P.I.			70.90		
9+00				70.95		℄
				70.60		8.5 Gutter
				71.25		8.5 Cb.

Profile Notes Rod. Plotted Job No. 1920 Division No.
No. Date. Date. Survey of BRYCEDALE AKE. S.S.
X-Sec. Notes Chkd. Checked Survey by J.S.C. Notes J.S.C. Date 9-20-54
No. Date. Date. Map No. Inked Changes Date.

F. B. 2133 Pg. 83

76L298 S & E #307 9-54

PLEASE RETURN TO
LOS ANGELES COUNTY SURVEYOR
726 LOS ANGELES COUNTY ENGINEERING BLDG.

NOTE: ANY ADDITIONS OR CHANGES ON THIS SHEET MUST BE MADE OR CIRCLED IN RED INK, WITH DATE AND NAME OF PERSON MAKING CHANGE.

Do not extend notes this side of this line.

STATION	B. S.	H. I.	F. S.	ELEV.	CINCO ROBLES DR.	
9+00				471 5		20' P.L.
"				70 76	Gutter 22.	
"				71 31	Cb. 22	
"				71 5	P.L 34	
10+00				73 57		℄
"				73 16		15' Gutter
"				73 81		15' Cb.
"				73 9		27' P.L.
"				73 17	Gutter 15	
"				73 72	Cb 15	
"				74 2	P.L. 27	
11+00				76 08		℄
11+07				76 23		℄
"				75 89	Gutter 15	
"				76 45	S.end C.R. S.W. Cor. 15.	
"				76 7	P.L. 27	
"				76 9	B.L.L. 165.	
11+07.5				75 94		15' Gutter.
"				76 53		15' S.end C.R. S.E. Cor.
"				76 76		27' P.L.
"				76 3		128' B.L.L.

F. B. 2133 Pg. 84 Job No. 1920 Division No. Notes Red. Plotted Profile
Survey of BRYCEDALE AVE. S.D.S. Date Date No.
Survey by J.S.C. Notes J.O. Notes Chkd. Checked X-Sec.
Indexed A. C. Johnson Date Date Date No.

76L298 S & E #307 9-54

PLEASE RETURN TO
LOS ANGELES COUNTY SURVEYOR
726 LOS ANGELES COUNTY ENGINEERING BLDG.

NOTE: ANY ADDITIONS OR CHANGES ON THIS SHEET MUST BE MADE OR CIRCLED IN RED INK, WITH DATE AND NAME OF PERSON MAKING CHANGE.

Do not extend notes this side of this line.

STATION	B. S.	H. I.	F. S.	ELEV.	CINCO ROBLES AVE	
11+34				476 25		41 Gutter
"				76 80		41 E. end C.R. S.E. Cor
11+34 E				76 29	Gutt F.R. 43 E	
"				76 92	W. end C.R. S.W. Cor 43 E	
11+38				76 75		℄
11+51 LL	℄ INT CENTRAL AVE.			77 09		℄ INT CENTRAL AVE
"				76 95		27'
—				77 27	27'	
11+69 E				76 50		℄ Gutter
"				77 15		℄ Ch.
BM-KK153				476 59	BM-KK 153 Elev. = 476.593. F.B. 1982-47 Central Ave. (N. Side) and Cinco Robles Ave. Prod. BT. SPK in Ch.	

Profile Notes Red. ____ Plotted ____ Job No. 1920 Division No. ____ F. B. 2133 Pg. 85
No. ____ Date ____ Date ____ Survey of BRYCEDALE AVE SS. DIST.
X-Sec. Notes Chkd. ____ Checked ____ Survey by JSC Notes JC Date ____
No. ____ Date ____ Date ____ Map No. ____ Indexed C. Johnson Date ____

F. B. 2133 Pg. 86 Job No. 192014 Division No. Notes Red. Plotted Profile

Survey of Date Date No.

Survey by Notes Notes Chkd. Checked X-Sec.

Indexed Date Date Date No.

761.298 S & E #307 9-54

PLEASE RETURN TO

LOS ANGELES COUNTY SURVEYOR

726 LOS ANGELES COUNTY ENGINEERING BLDG.

NOTE: ANY ADDITIONS OR CHANGES ON THIS SHEET MUST BE MADE OR CIRCLED IN RED INK, WITH DATE AND NAME OF PERSON MAKING CHANGE.

Do not extend notes this side of this line.

STATION	B. S.	H. I.	F. S.	ELEV.	

Notes Ck'd by	Survey of Brycedale Ave
Map No.	W. O. 2244 Tape No. St'd. °F.
Office Work	Surveyed by J.L.Willey
Checked	Notes J.L.W. Date 8/56
Date	Indexed M. C. Johnson

F. B. 2133 Pg. 87

OCT 22 '56

BRYCEDALE AVE

C.I. 1920.14

TOPOGRAPHY

on

BRIGHTSIDE AVE

from

Three Ranch Rd to Central Ave

8/20/56

Willey
Kapp
Nunez
Church

Note: Any Additions or Changes on This Sheet Must be Made or Circled in Red Ink With Date and Name of Person Making Change.

Do not extend notes this side of this line.

RETURN TO
LOS ANGELES COUNTY SURVEYOR
726 LOS ANGELES COUNTY
ENGINEERING BLDG.

76F3085 S&E #247. 8-54

F.B. 2133 PG. 88

Cont Bot Pg 89



RETURN TO
LOS ANGELES COUNTY SURVEYOR
720 LOS ANGELES COUNTY
ENGINEERING BLDG.
Do not extend notes this side of this line.

Note: Any Additions or Changes on This Sheet Must be Made or Circled in Red Ink With Date and Name of Person Making Change.

Notes Ck'd by	Survey of Brycedale Ave
Map No.	W. O. 12014 Tape No. St'd. °F
Office Work	Surveyed by [illegible]
Checked	Notes [illegible] Date 8/56
Date	Indexed A. C. Johnson

F.B. 2133 Pg. 89

Cont Bot Pg. 90



Con't Top Pg. 88

Note: Any Additions or Changes on This Sheet Must be Made or Circled in Red Ink With Date and Name of Person Making Change.

Do not extend notes this side of this line.

RETURN TO
LOS ANGELES COUNTY SURVEYOR
726 LOS ANGELES COUNTY
ENGINEERING BLDG.

76F309S S&E #247. 8-54

F. B. 2133 Pg. 90



RETURN TO
LOS ANGELES COUNTY SURVEYOR
726 LOS ANGELES COUNTY
ENGINEERING BLDG.

Do not extend notes this side of this line.

Note: Any Additions or Changes on This Sheet Must be Made or Circled in Red Ink With Date and Name of Person Making Change.

Notes Ck'd by	Survey of BRYCEDALE AVE. SS
Map No.	W. O. 72-54 Tape No. St'd. °F
Office Work	Surveyed by J. S. C.
Checked	Notes J. S. C. Date 9-20-56
Date	Indexed A. C. Johnson

F. B. 2133 Pg. 91

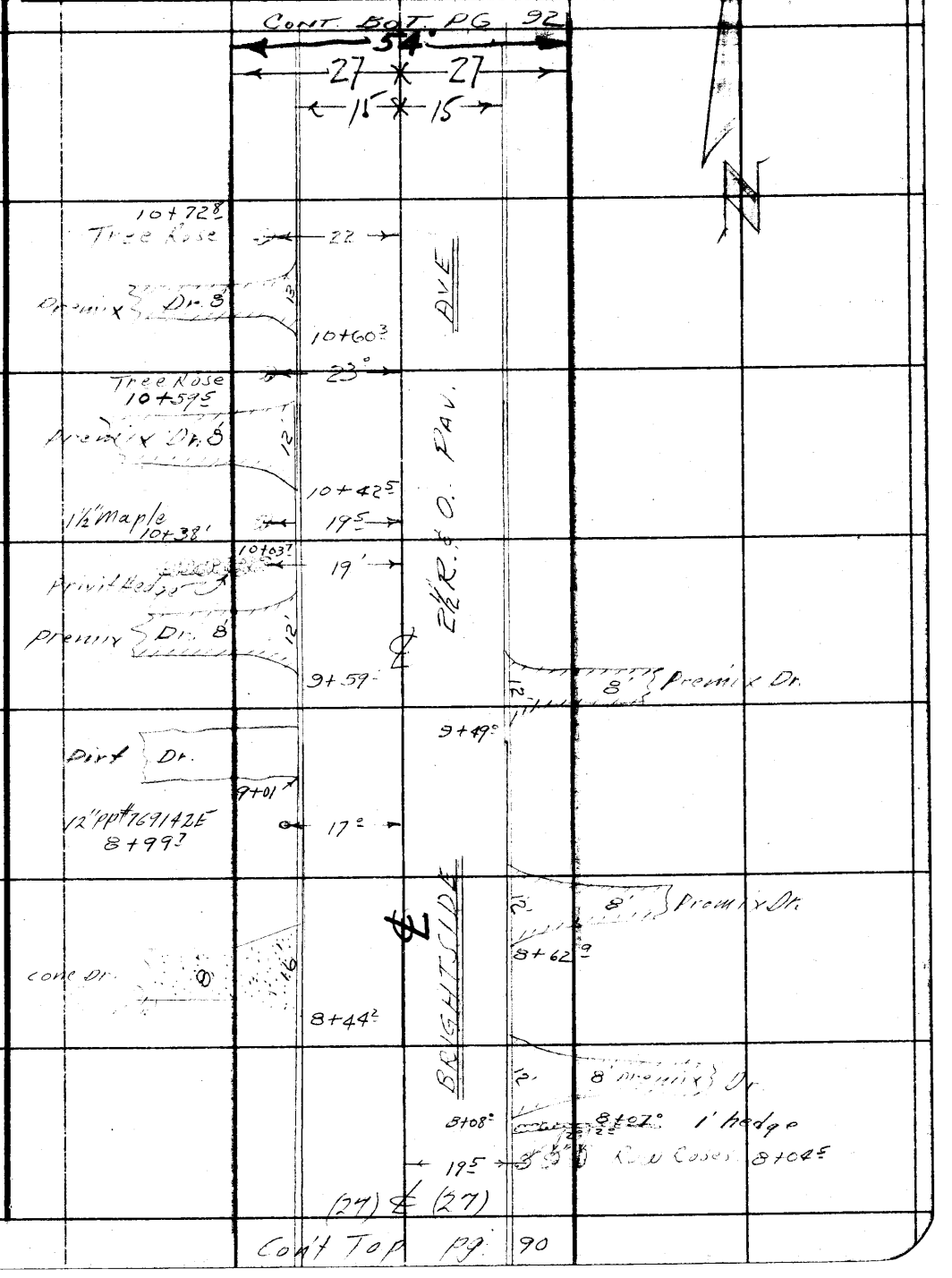

Note: Any Additions or Changes on This Sheet Must be Made or Circled in Red Ink With Date and Name of Person Making Change.

Do not extend notes this side of this line.

RETURN TO
LOS ANGELES COUNTY SURVEYOR
726 LOS ANGELES COUNTY
ENGINEERING BLDG.

76F309S S&E #247. 8-54

F.B. 2133 Pg. 92

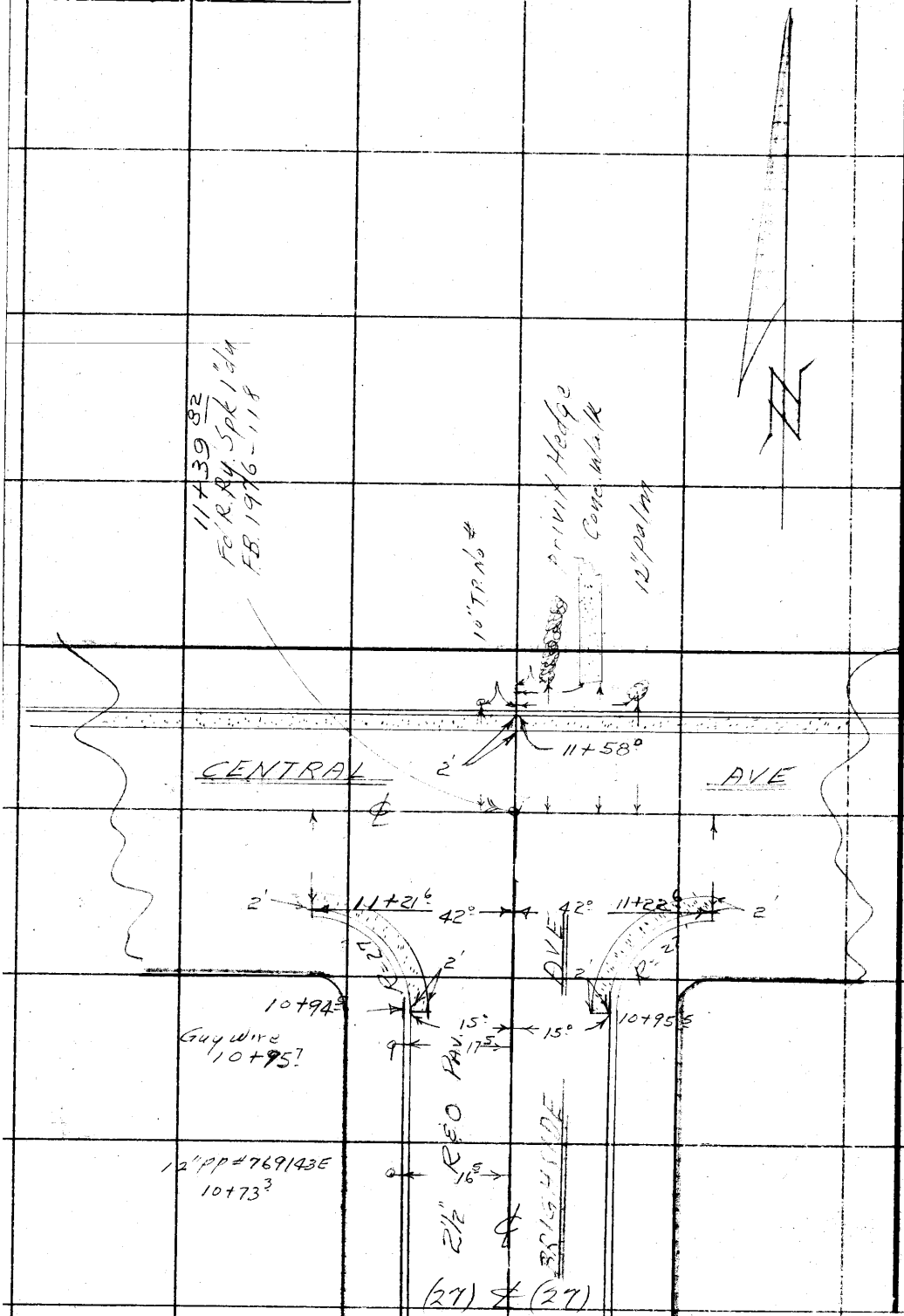

Con't Top Pg. 91

RETURN TO
LOS ANGELES COUNTY SURVEYOR
726 LOS ANGELES COUNTY
ENGINEERING BLDG.

Do not extend notes this side of this line.

Note: Any Additions or Changes on This Sheet Must be Made or Circled in Red Ink With Date and Name of Person Making Change.

Profile No. | Notes Red. | Date | Plotted | Date | Job No. 1920.14 | Division No. | F. B. 2133 | Pg. 93

X-Sec. No. | Notes Chkd. | Date | Checked | Date | Survey of BRYCEDALE AVE. S.S. DIST | Survey by J.C.C. | Notes J.C.C. | Date 9-18-56 | Map No. | Indexed | Date OCT 22 56

NOTE: ANY ADDITIONS OR CHANGES ON THIS SHEET MUST BE MADE OR CIRCLED IN RED INK, WITH DATE AND NAME OF PERSON MAKING CHANGE.

PLEASE RETURN TO
LOS ANGELES COUNTY SURVEYOR
726 Los Angeles County Engineering Bldg.

Do not extend notes this side of this line.

CROSS-SECTION ON BRIGHTSIDE AVE

From: Three Ranch Rd 1+00

To: Central Ave 11+39.82

BRYCEDALE AVE. S.S. DIST

C.I. 1920 14

COATES
OCHSNER
MOODYMAN
WORKMAN

STATION	B. S.	H. I.	F. S.	ELEV.

761.298 S & E #307 9-54

76L298 S & E #307 9-54

PLEASE RETURN TO
LOS ANGELES COUNTY SURVEYOR
726 LOS ANGELES COUNTY ENGINEERING BLDG.

NOTE: ANY ADDITIONS OR CHANGES ON THIS SHEET MUST BE MADE OR CIRCLED IN RED INK, WITH DATE AND NAME OF PERSON MAKING CHANGE.

Do not extend notes this side of this line.

F. B. 2133 Pg. 94 | Job No. 1920.14 Division No. | Notes Red. | Plotted | Profile
Survey of Brookedale Ave S.S. Dist | Date | Date | No.
Survey by JSC Notes JSC | Notes Chkd. | Checked | X-Sec.
Indexed K. C. Johnson Date | Date | Date | No.

STATION	B. S.	H. I.	F. S.	ELEV.	Bright Side	Ave
BMKK 164				457.68	BMKK 164 Elev. 457.685 FB. 1982-51 Three Ranch Rd (S. Side) 5' W. of ℄ prod of Bright Side Ave. Bk. Spk. in Cb.	
0+93					LT	RT
"				57.00		℄ prod 90°
				57.63		℄ " Cb.
1+00	Int Three Ranch Rd.			57.34		℄ Int Three Ranch Rd.
1+08				57.43		℄
"				57.30		27'
"				57.62	27'	
1+23				57.02		℄ cross-gutter
"				56.73		41.5 Gut. @ C.R.
"				57.40		" E end C.R. N.E. Cor
"				57.27	Gut. @ C.R. 42.5	
"				57.92	W. end C.R. N.W. Cor. "	
1+48				57.74		℄
"				57.32		15' Gut. @ C.R.
"				57.97		" N. end C.R. N.E. Cor.
"				58.5		27' P/L
"				59.4		152' B.C.L.
"				57.38	Gut. @ C.R. 15'	
"				58.01	N. end C.R. N.W. Cor "	
"				59.0	P/L 27'	

76L298 S & E #307 9-54

PLEASE RETURN TO
LOS ANGELES COUNTY SURVEYOR
726 LOS ANGELES COUNTY ENGINEERING BLDG.

NOTE: ANY ADDITIONS OR CHANGES ON THIS SHEET MUST BE MADE OR CIRCLED IN RED INK, WITH DATE AND NAME OF PERSON MAKING CHANGE.

Do not extend notes this side of this line.

STATION	B. S.	H. I.	F. S.	ELEV.	Brightside Ave LT	RT
1+48				4598	141' BLL	
2+00				5864		℄
"				5812		15' gutt
"				5876		" cb
"				596		27' P/C
"				5816	gutt 15'	
"				5880	cb	
"				598	P/C 27'	
T.P.				45848		
3+00				6031		℄
"				5973		15' gutt
"				6037		" cb
"				613		27' P/C
"				5972	gutt 15'	
"				6041	cb "	
"				613	P/C 27	
4+00				6200		℄
"				6160		15' gutt
"				6224		" cb
"				628		27' P/C
"				631		152' B.L.L.

Profile Notes Red. ____ Plotted ____ Job No. 1920.14 Division No. ____ F. B. 2133 Pg. 95
No. ____ Date ____ Date ____ Survey of BRYCEDALE AVE S.S.
X-Sec. Notes Chkd. ____ Checked ____ Survey by JSC Notes JSC Date 9-24-56
No. ____ Date ____ Date ____ Map No. ____ Date ____

76L298 S & E #307 9-54

PLEASE RETURN TO
LOS ANGELES COUNTY SURVEYOR
726 Los Angeles County Engineering Bldg.

NOTE: ANY ADDITIONS OR CHANGES ON THIS SHEET MUST BE MADE OR CIRCLED IN RED INK, WITH DATE AND NAME OF PERSON MAKING CHANGE.

Do not extend notes this side of this line.

F. B. 2133 Pg. 96 | Job No. 1920.14 | Division No. | Notes Red. | Plotted | No. | Profile
Survey of BRYCEDALE AVE. S.S. | Date | Date | No. | X-Sec.
Survey by JSC | Notes JSC | Notes Chkd. | Checked
Indexed K. C. Johnson | Date | Date | Date | No.

STATION	B. S.	H. I.	F. S.	ELEV.	Bright side	Ave
4+00				46133	LT gutt 15'	RT
"				6199	cb "	
"				627	P/L 27'	
"				640	B.L.L. 141	
5+00				6412		℄
"				6363		15' gutt
"				6421		" cb.
"				648		27' P/L
"				6357	gutt 15'	
"				6419	cb "	
"				647	P/L 27'	
6+00				6609		℄
"				6563		15' gutt
"				6627		" cb
"				665		27' P/L
"				6568	gutt 15'	
"				6625	cb "	
"				669	P/L 27'	
T.P.				46587		
7+00				6819		℄
"				6760		15' gutt

76L298 S & E #307 9-54

PLEASE RETURN TO
LOS ANGELES COUNTY SURVEYOR
726 LOS ANGELES COUNTY ENGINEERING BLDG.

NOTE: ANY ADDITIONS OR CHANGES ON THIS SHEET MUST BE MADE OR CIRCLED IN RED INK, WITH DATE AND NAME OF PERSON MAKING CHANGE.

Do not extend notes this side of this line.

STATION	S. S.	H. I.	F. S.	ELEV.	Brightside	Ave
7+00				46824		15' cb
"				685		27' P/L
"				684		159 B.L.L.
"				6775	gutt. 15'	
"				6833	cb "	
"				686	P/L 27'	
"				704	B.L.L. 154'	
8+00				7022		℄
"				6989		15' gutt.
"				7043		" cb
"				706		27' P/L
"				6982	gutt 15'	
"				7043	cb "	
"				709	P/L 27'	
9+00				7257		℄
"				7202		15' gutt
"				7265		" cb
"				730		27' P/L
"				7204	gutt 15'	
"				7265	cb "	
"				7300	P/L 27'	

Profile Notes Red. ____ Plotted ____ Job No. 1920 14 Division No. ____ F. B. 2133 Pg. 97
No. ____ Date ____ Date ____ Survey of BRYCEDALE AVE. S.S. DIST.
X-Sec. Notes Chkd. ____ Checked ____ Survey by J.S.C. Notes J.S.C. Date 9-24-56
No. ____ Date ____ Date ____ Map No. ____ Date ____

76L298 S & E #307 9-54

PLEASE RETURN TO
LOS ANGELES COUNTY SURVEYOR
726 LOS ANGELES COUNTY ENGINEERING BLDG.

NOTE: ANY ADDITIONS OR CHANGES ON THIS SHEET MUST BE MADE OR CIRCLED IN RED INK, WITH DATE AND NAME OF PERSON MAKING CHANGE.

Do not extend notes this side of this line.

STATION	B. S.	H. I.	F. S.	ELEV.	Brightside Ave LT	RT
T.P.				47223		
10+00				7532		℄
"				7491		15' gutt
"				7544		" cb.
"				755		27' P/L
"				7482	gutt 15'	
"				7547	cb "	
"				757	P/L 27'	
10+94.5				7807		℄
"				7760	gutt @ c.r. 15'	
"				7822	S. end C.R. S.W. Cor "	
"				784	P/L 27'	
"				784	B.L.L. 154	
10+95.5				7752		15' gutt. @ C.R.
"				7815		" S. end. C.R. S.E. Cor.
"				782		27' P/L
"				798		147' B.L.L.
11+00				7818		
11+21				7872	gutt. @ C.R. 42'	℄
"				7932	W. end C.R. S.W. Cor "	
11+22.6				7805		42' gutt. @ C.R.
"				7876		" E. end C.R. S.E. Cor

F. B. 2133 PG. 98 Job No. 1920.14 Division No. Notes Red. Plotted Profile
Survey of Brycedale Ave. S.S. DIST. Date Date No.
Survey by JSC Notes JSC Notes Chkd. Checked X-Sec.
Indexed K. C. Johnson Date Date Date No.

76L298 S & E #307 9-54

PLEASE RETURN TO
LOS ANGELES COUNTY SURVEYOR
726 LOS ANGELES COUNTY ENGINEERING BLDG.

NOTE: ANY ADDITIONS OR CHANGES ON THIS SHEET MUST BE MADE OR CIRCLED IN RED INK, WITH DATE AND NAME OF PERSON MAKING CHANGE.

Do not extend notes this side of this line.

STATION	B. S.	H. I.	F. S.	ELEV.	Brightside Ave LT	RT
11+29				478 77		℄
11+39.82	℄ INT	CENTRAL	AVE	79 15		℄ INT. Central Ave
"				78 96		27'
"				79 32	27'	
11+58				78 51		℄ prod gutt
"				79 11		℄ " cb.
BM KK152				479 13	BMKK 152 Elev. 479.124 FB. 1982-47 Central Ave (N. Side) @ Brightside Ave Bt. Spk. in cb. on ℄ Brightside Ave, prod.	

Profile Notes Red. ____ Plotted ____ Job No. 192019 Division No. ____ F. B. 2133 Pg. 99
No. ____ Date ____ Date ____ Survey of BRYCEDALE S.S. DIST
X-Sec. Notes Chkd. ____ Checked ____ Survey by JSC Notes JSC Date 9-24-56
No. ____ Date ____ Date ____ Map No. ____ Indexed ____ Date ____

F. B. 2133 Pg. 100 Job No. 1920.14 Division No. Notes Red. Plotted Profile

Survey of Brycedale Ave. S.S. DIST. Date Date No.

Survey by J.S.C. Notes J.S.C. Notes Chkd. Checked X-Sec.

Indexed Date Date Date No.

STATION	B. S.	H. I.	F. S.	ELEV.

761.298 S & E #307 9-54

PLEASE RETURN TO

LOS ANGELES COUNTY SURVEYOR

726 LOS ANGELES COUNTY ENGINEERING BLDG.

NOTE: ANY ADDITIONS OR CHANGES ON THIS SHEET MUST BE MADE OR CIRCLED IN RED INK, WITH DATE AND NAME OF PERSON MAKING CHANGE.

Do not extend notes this side of this line.

Notes Ck'd by	Survey of BRYCEDALE AVE. SS
Map No.	W. O. 1920.14 Zone No. St'd. °F
Office Work	Surveyed by J S COATES
Checked	Notes JSC Date 9-24-56
Date	Indexed K. C. Johnson

F. B. 5133 Pg. 101

OCT 22 '56

TOPOGRAPHY
ON
BUENA VISTA ST.

From: Three Ranch Rd. (E) 1700
To: Central Ave 11+37.27

BRYCEDALE AVE. S.S. DIST
C.I. 1920.14

COATES
OCHSNER
MOODYMAN
WORKMAN

Note: Any Additions or Changes on This Sheet Must be Made or Circled in Red Ink With Date and Name of Person Making Change.

Do not extend notes this side of this line.

RETURN TO
LOS ANGELES COUNTY SURVEYOR
726 LOS ANGELES COUNTY
ENGINEERING BLDG.

76F309S S&E #247. 8-54

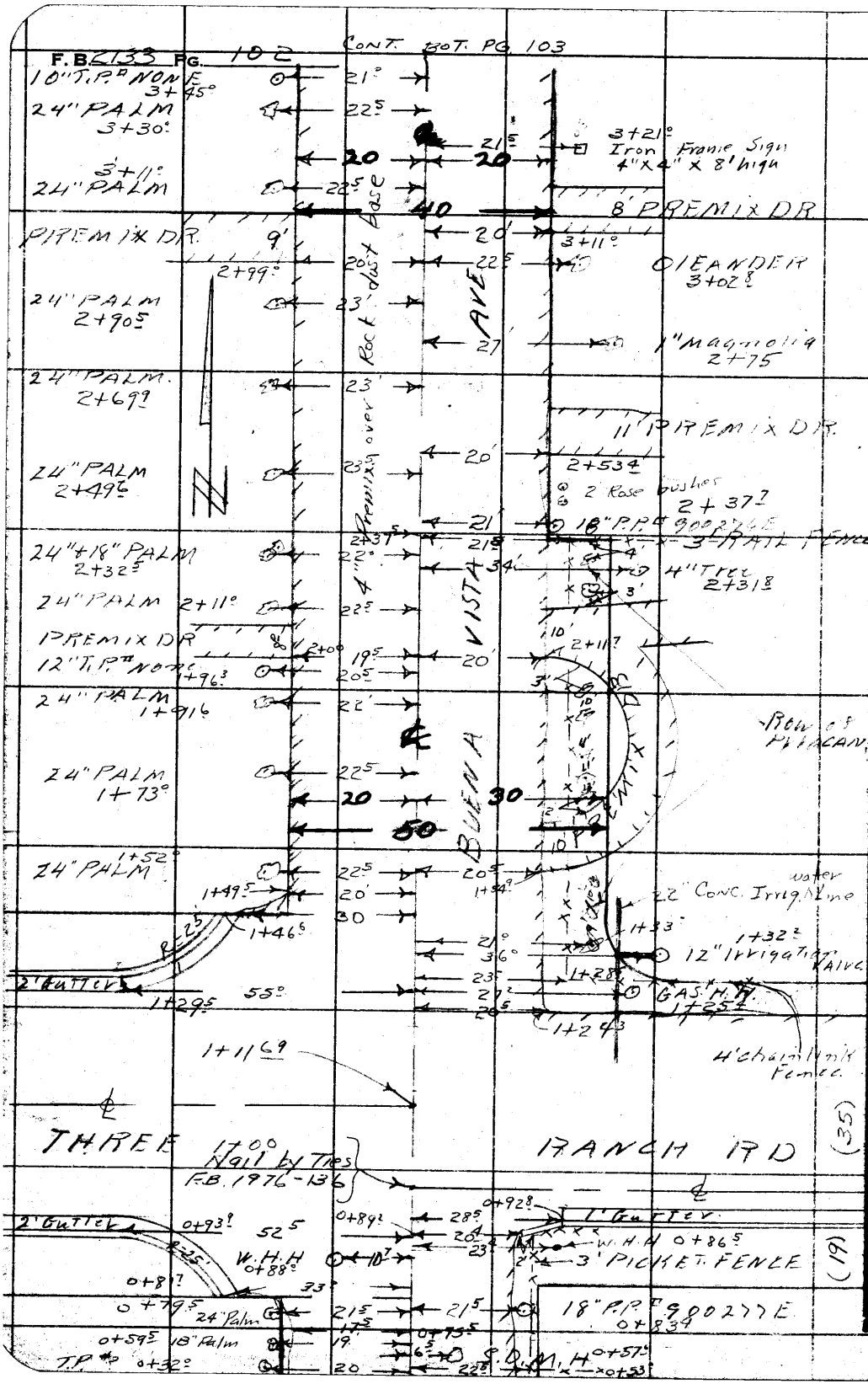

RETURN TO
LOS ANGELES COUNTY SURVEYOR
726 LOS ANGELES COUNTY
ENGINEERING BLDG.

Do not extend notes this side of this line.

Note: Any Additions or Changes on This Sheet Must be Made or Circled in Red Ink With Date and Name of Person Making Change.

Notes Ck'd by	Survey of BRYCEDALE ST. S.S.	F.B. 2133 Pg. 103
Map No.	W. O. 92014 Tape No. St'd. °F	
Office Work	Surveyed by J.S.C.	
Checked	Notes JFO Date 9-24-56	
Date	Indexed C. Johnson	

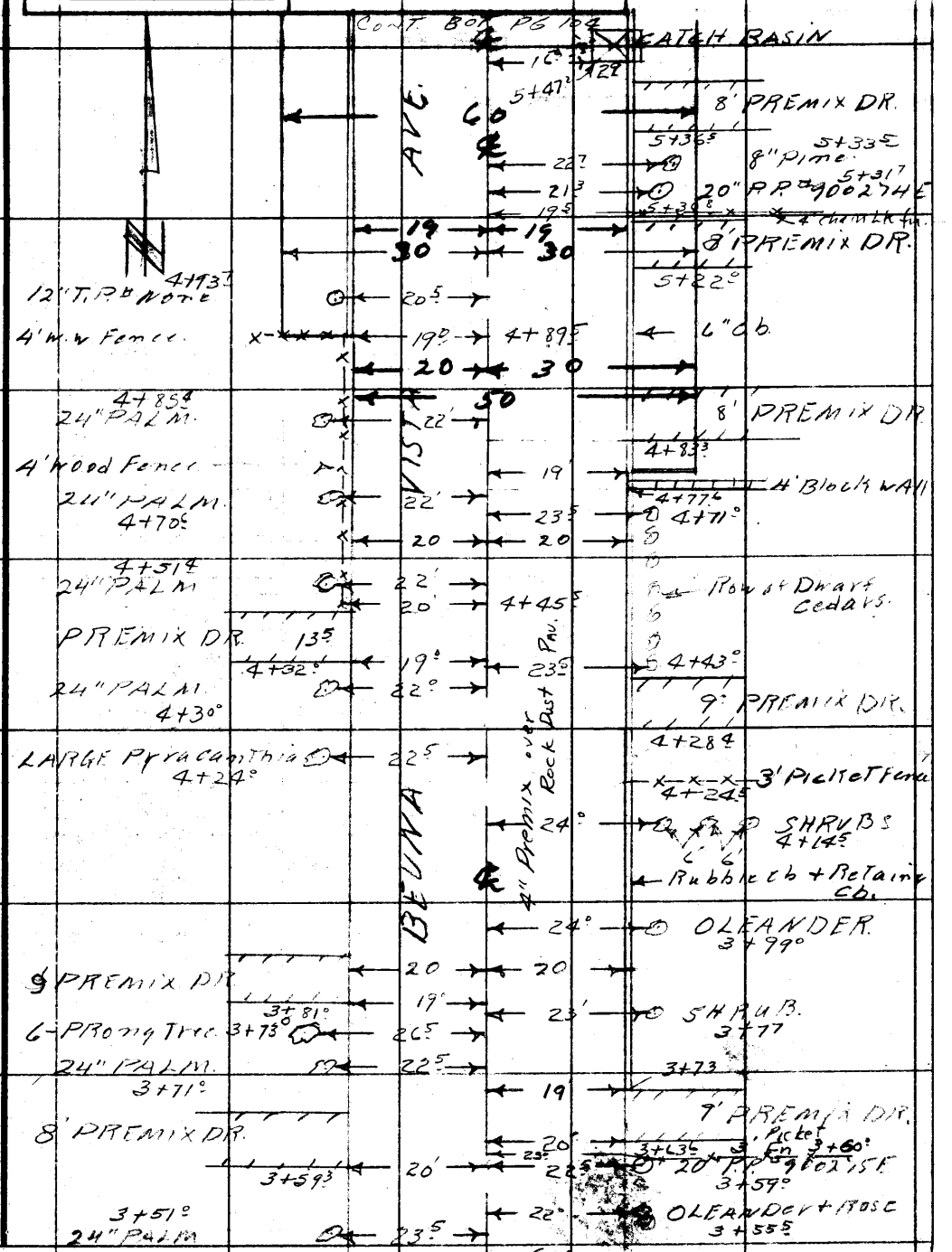

Note: Any Additions or Changes on This Sheet Must be Made or Circled in Red Ink With Date and Name of Person Making Change.

Do not extend notes this side of this line.

RETURN TO
LOS ANGELES COUNTY SURVEYOR
726 LOS ANGELES COUNTY
ENGINEERING BLDG.

76F309S S&E #247. 8-54

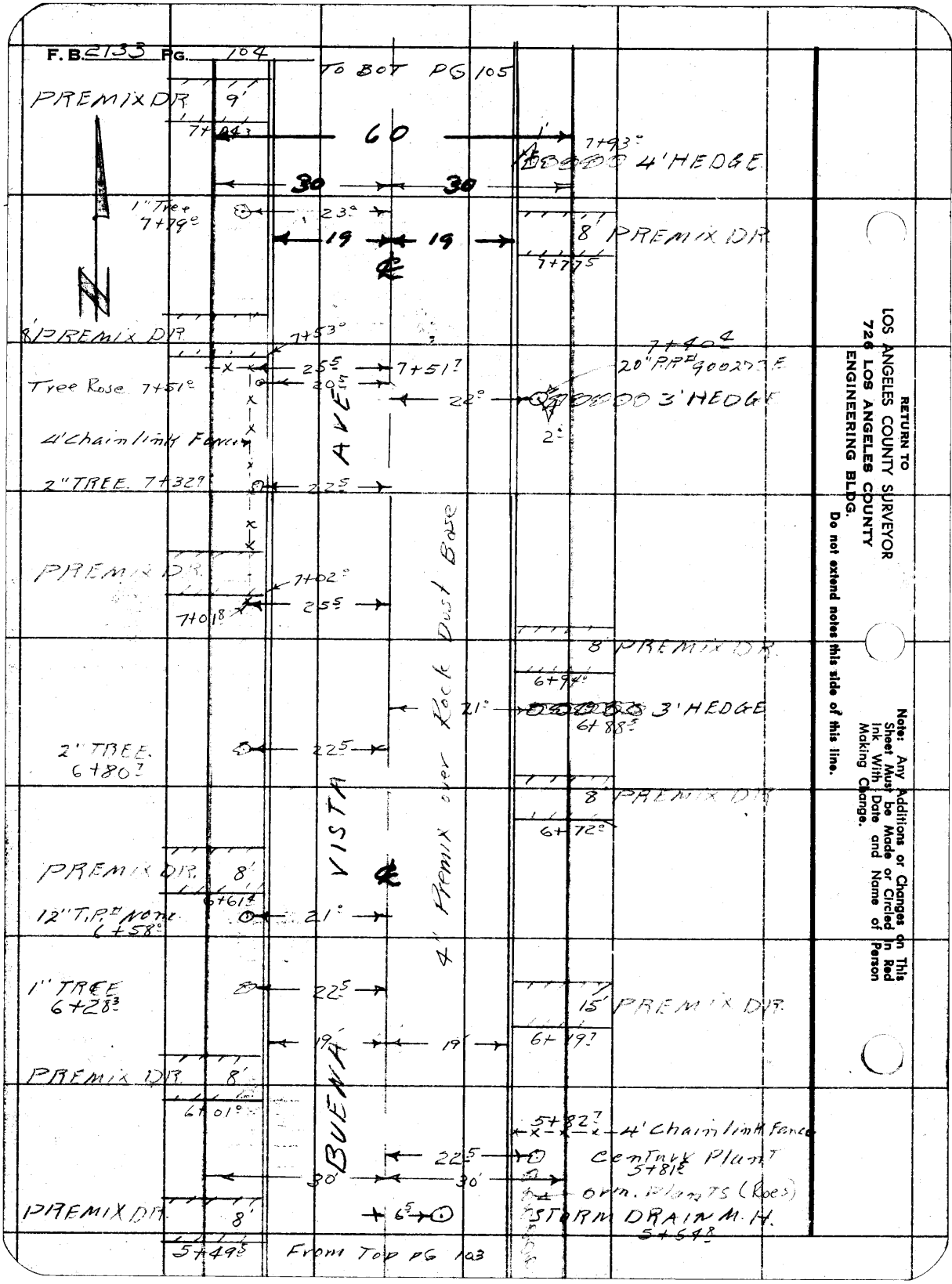

RETURN TO
LOS ANGELES COUNTY SURVEYOR
726 LOS ANGELES COUNTY
ENGINEERING BLDG.
Do not extend notes this side of this line.

Note: Any Additions or Changes on This Sheet Must be Made or Circled in Red Ink With Date and Name of Person Making Change.

Notes Ck'd by	Survey of BRYCEDALE AV	F.B. 2133 Pg. 105
Map No.	W. O. Tape No. St'd. °F	
Office Work	Surveyed by J.S.C.	
Checked	Notes J.O. Date 9-24-5[illegible]	
Date	Indexed C. Johnson	

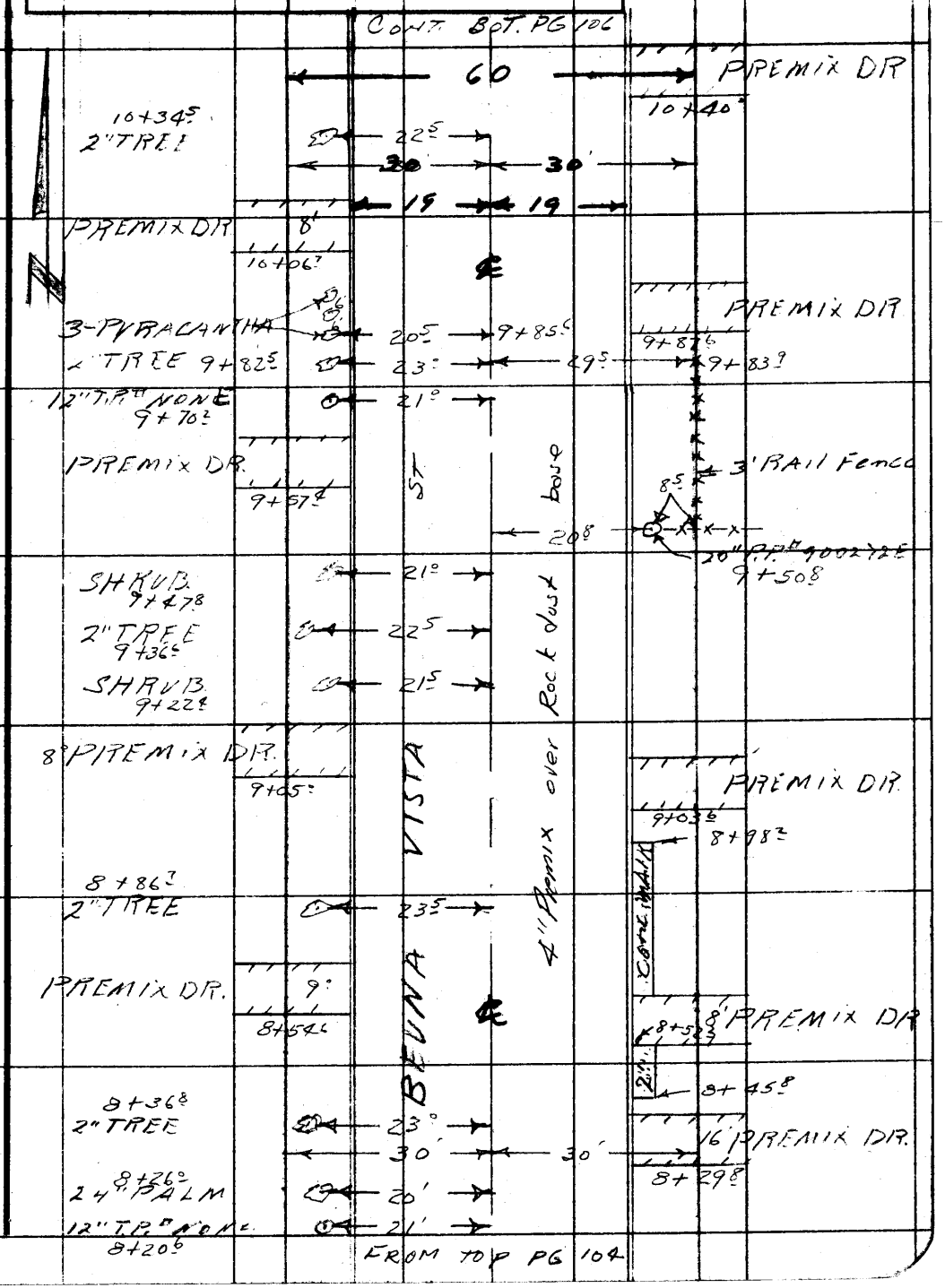

Note: Any Additions or Changes on This Sheet Must be Made or Circled in Red Ink With Date and Name of Person Making Change.

Do not extend notes this side of this line.

RETURN TO
LOS ANGELES COUNTY SURVEYOR
726 LOS ANGELES COUNTY
ENGINEERING BLDG.

76F3095 S&E #247. 8-54

F.B. 2133 PG. 106



RETURN TO
LOS ANGELES COUNTY SURVEYOR
726 LOS ANGELES COUNTY
ENGINEERING BLDG.

Do not extend notes this side of this line.

Note: Any Additions or Changes on This Sheet Must be Made or Circled in Red Ink With Date and Name of Person Making Change.

F. B. 2133 Pg. 107

Profile No. | Notes Red. | Date | Plotted | Date | Job No. 1920.14 | Division No.
X-Sec. No. | Notes Chkd. | Date | Checked | Date | Survey of BRYCEDALE AVE. S.S DIST
Survey by J.S.C. Notes J.S.C. Date 9-26-56
Map No. [redacted] Johnson Date Oct 22 '56

CROSS-SECTION
ON
BUENA VISTA AVE.

FROM: Three Ranch Rd. 1+00
TO: Central Ave. 11+37.77

BRYCEDALE AVE. S.S. DIST.
C.I. 1920.14

COATES
SCHISNER
MOODYMAN
WOREMAN

STATION	B. S.	H. I.	F. S.	ELEV.

NOTE: ANY ADDITIONS OR CHANGES ON THIS SHEET MUST BE MADE OR CIRCLED IN RED INK, WITH DATE AND NAME OF PERSON MAKING CHANGE.

Do not extend notes this side of this line.

PLEASE RETURN TO
LOS ANGELES COUNTY SURVEYOR
726 LOS ANGELES COUNTY ENGINEERING BLDG.

761298 S & E #307 9-54

76L298 S & E #307 9-54

PLEASE RETURN TO
LOS ANGELES COUNTY SURVEYOR
726 LOS ANGELES COUNTY ENGINEERING BLDG.

NOTE: ANY ADDITIONS OR CHANGES ON THIS SHEET MUST BE MADE OR CIRCLED IN RED INK, WITH DATE AND NAME OF PERSON MAKING CHANGE.

Do not extend notes this side of this line.

F. B. 2133 Pg. 108 Job No. 1920.14 Division No. Notes Red. Plotted
Survey of BEVERLY AVE. SS DIST. Date Date No.
Survey by JSC Notes JSC Notes Chkd. Checked X-Sec.
Indexed by C. Johnson Date Date Date No.
Profile

STATION	B. S.	H. I.	F. S.	ELEV.	Buena Vista ST.	
BM. KK163					B.M. KK163 Elev. 460.931 FB. 1982:51 Three Ranch Rd. & Buena Vista ST. SW. cor Et Spk. in cb. 5' W. of W. end C.R.	
					℄	
0+00				458.36	LT	RT
0+57				59.17		6.5 rim S.D.M.H
"				48.12		flow line 87" S.D.
0+81.7				59.89	℄	
"				59.95	90.4 33'	
"				60.60	S. end C.R. S.W. cor "	
0+89.2				59.57		20.2 90.4
"				60.47		" cb @ end.
0+92.8				69.88		28.5 90.4
"				60.53		" cb @ ℄ pt.
1+00 ℄ INT. 3 Ranch Rd. (E)				60.26	℄ INT. 3 Ranch Rd (E)	
"				59.72		16' flow line
"				60.97		50'
1+11.69 ℄ INT 3 Ranch Rd (W)				60.49		℄ INT 3 Ranch Rd (W)
"				60.33	flow line 17'	
"				60.72	50'	
0+93				60.27	90.4 @ C.R. 52.5	
"				60.95	W. end C.R. S.W. cor "	

76L298 S & E #307 9-54

PLEASE RETURN TO
LOS ANGELES COUNTY SURVEYOR
726 LOS ANGELES COUNTY ENGINEERING BLDG.

NOTE: ANY ADDITIONS OR CHANGES ON THIS SHEET MUST BE MADE OR CIRCLED IN RED INK, WITH DATE AND NAME OF PERSON MAKING CHANGE.

Do not extend notes this side of this line.

STATION	B. S.	H. I.	F. S.	ELEV.	Buena Vista ST. LT	℄	RT
1+28.5				46077			
"				5995			16' flow line
"				6063			20' edge pav
"				609			30' P/L
"				593			170' B LL
1+29.5				6036	gutt. @ C.R. 55'		
"				6097	W. end C.R. N. Wilfor "		
1+46.6				6110		℄	
"				6127	Crown 8'		
"				6104	flow line 17'		
"				6087	gutt. @ C.R. 30'		
"				6151	W. end C.R. N. Wilfor "		
"				617	B.L.L. 150'		
2+00				6219		℄	
"				6142			16' flow line
"				6187			20' edge pav
"				617			30' P/L
"				6239	Crown 8'		
"				6219	flow line 17		
"				6279	PL edge pav 20'		
"				629	30'		

Profile Notes Red. ____ Plotted ____ Job No. 192014 Division No. ____ F. B. 2133 Pg. 109
No. ____ Date ____ Date ____ Survey of Bryceadale Ave SS. DIST
X-Sec. Notes Chkd. ____ Checked ____ Survey by J.S.C. Notes J.S.C. Date 9-26-56
No. ____ Date ____ Date ____ Map No. ____ Indexed C. Johnson Date ____

76L298 S & E #307 9-54

PLEASE RETURN TO
LOS ANGELES COUNTY SURVEYOR
726 LOS ANGELES COUNTY ENGINEERING BLDG.

NOTE: ANY ADDITIONS OR CHANGES ON THIS SHEET MUST BE MADE OR CIRCLED IN RED INK, WITH DATE AND NAME OF PERSON MAKING CHANGE.

Do not extend notes this side of this line.

F.B. 2133 Pg. 110 Job No. 1920.14 Division No. Profile
Survey of Brycedale Ave. S.S. Plotted No. X-Sec.
Survey by J.S.C. Notes Date Notes Red. Date Notes Chkd. Date Checked Date No.
Indexed A. C. Johnson Date

STATION	B. S.	H. I.	F. S.	ELEV.	Buena Vista St.	
3+00				46407		℄
"				6326		16' flow line
"				6377		20' edge pav
"				635		30'
"				6435	crown 8'	
"				6425	flow line 17'	
"				6465	P.L. edge pav 20'	
"				649	30'	
TP				46426		
4+00				6600		℄
"				6511		16' flow line
"				6567		20' Top wall & edge pav
"				647		20' & " bot. " @ back Side
"				641		170' B.L.L.
"				6631	crown 8'	
"				6619	flow line 17'	
"				6671	edge pav 20'	
"				669	30'	
"				672	B.L.L. 150	
5+00				6794		℄
"				6725		16 flow line

76L298 S & E #307 9-54

PLEASE RETURN TO
LOS ANGELES COUNTY SURVEYOR
726 LOS ANGELES COUNTY ENGINEERING BLDG.

NOTE: ANY ADDITIONS OR CHANGES ON THIS SHEET MUST BE MADE OR CIRCLED IN RED INK, WITH DATE AND NAME OF PERSON MAKING CHANGE.

Do not extend notes this side of this line.

STATION	B. S.	H. I.	F. S.	ELEV.	BUENA VISTA ST. LT	RT
5+00				46773		20' cb & edge pav
"				674		30' P/L
"				6816	Crown 8'	
"				6804	flow line 17'	
"				6879	cb & edge pav 20'	
"				685	P/L 30'	
T.P.				6917		
5+49.2				6871		19' cb. @ ctr. of C.B.
"				6681		" flow line in C.B.
5+54.8				6887		6.5 W rim of M.H.
"				5700		" flow line 87" S.I.
6+00				6996	℄	
"				6924		16' flow line
"				6980		19' cb & edge pav
"				696		30' P/L
"				7004	Crown 8'	
"				6993	flow line 17'	
"				7059	cb & edge pav 19'	
"				708	P/L 30'	
7+00				7188	℄	
				7125		16' flow line

Profile Notes Red. ____ Plotted ____ Job No. 1920 14 Division No. ____ F. B. 3133 Pg. 11
No. ____ Date ____ Date ____ Survey of BRYCEVALE AVE. S.S. DIST.
X-Sec. Notes Chkd. ____ Checked ____ Survey by J.S.C. Notes J.S.C. Date 9-26-56
No. ____ Date ____ Date ____ Map No. ____ Indexed ____ Date ____

76L298 S & E #307 9-54

PLEASE RETURN TO
LOS ANGELES COUNTY SURVEYOR
726 Los Angeles County Engineering Bldg.

NOTE: ANY ADDITIONS OR CHANGES ON THIS SHEET MUST BE MADE OR CIRCLED IN RED INK, WITH DATE AND NAME OF PERSON MAKING CHANGE.

Do not extend notes this side of this line.

F. B. 2133 Pg. 112 Job No. 1920.18 Division No. Notes Red. Plotted
Survey of Bryce Gate Ave. S.S. Date Date No.
Survey by USC Notes USC Notes Chkd. Checked X-Sec.
Indexed A. C. Johnson Date Date Date No.
Profile

STATION	B. S.	H. I.	F. S.	ELEV.	Buena Vista St	
7+00				47177		RT 19' cb & edge pav. 157
"				715		
"				696		
"				7193	crown 8'	
"				7178	flow line 16'	
"				7226	cb & edge pav 19'	
"				727	P/L 30'	
"				737	B.L.L. 150'	
8+00				7387		℄
"				7334		16' flow line
"				7382		19' cb & edge pav
"				733		30' P/L
"				7385	crown 8'	
"				7366	flow line 16'	
"				7413	cb & edge pav 19'	
"				745	P/L 30'	
T.P.				7493		
9+00				7583		℄
"				7517		16' flow line
"				7583		19' cb & edge pav
"				758		30' P/L

76L298 S & E #307 9-54

PLEASE RETURN TO
LOS ANGELES COUNTY SURVEYOR
726 LOS ANGELES COUNTY ENGINEERING BLDG.

NOTE: ANY ADDITIONS OR CHANGES ON THIS SHEET MUST BE MADE OR CIRCLED IN RED INK, WITH DATE AND NAME OF PERSON MAKING CHANGE.

Do not extend notes this side of this line.

Buena Vista St.

STATION	B. S.	H. I.	F. S.	ELEV.		
9+00				475.86	Crown 8'	
"				75.71	flow line 16'	
"				76.23	cb & edge pav. 19'	
"				76.5	P/C 30'	
10+00				77.92	℄	
"				77.34		16' flow line
"				77.84		19' cb & edge P.V.
"				77.68		30' P/C
"				76.4		157 B.C.L.
"				77.87	Crown 8'	
"				77.71	flow line 16'	
"				78.13	cb & edge pav. 19'	
"				78.2	P/C 30'	
11+00				80.29	℄	
"				79.74		16' flow line
"				79.94		19' cb & edge pav.
"				79.8		30' P/C
"				79.87	flow line 16'	
"				80.08	cb & edge pav. 19'	
"				79.9	P/C 30'	
T.P.				479.88		

Profile Notes Red. ____ Plotted ____ Job No. 19201A Division No. ____ F. B. 21233 Pg. 113
No. ____ Date ____ Date ____ Survey of Bryceedale Ave S.S.
X-Sec. Notes Chkd. ____ Checked ____ Survey by J. Cox Notes J. Cox Date 9-26-57
No. ____ Date ____ Date ____ Map No. ____ Kindred Johnson Date ____

76L298 S & E #307 9-54

PLEASE RETURN TO
LOS ANGELES COUNTY SURVEYOR
726 LOS ANGELES COUNTY ENGINEERING BLDG.

NOTE: ANY ADDITIONS OR CHANGES ON THIS SHEET MUST BE MADE OR CIRCLED IN RED INK, WITH DATE AND NAME OF PERSON MAKING CHANGE.

Do not extend notes this side of this line.

F. B. 2133 Pg. 114 Job No. 1920.14 Division No. Profile
Survey of Bryce Dale Ave. S.S. Plotted No. X-Sec.
Survey by J.S.C. Notes Date Notes Red. Date
Indexed A. C. Johnson Date Notes Chkd. Date
Checked Date No.

STATION	B. S.	H. I.	F. S.	ELEV.	Buena Vista St.	
					LT	RT S.D.
11+08				480.38		6³ W. rim MH
"				68.53	80.38 − 11.85 = 68.53	" flow line 87" S.D.
11+11.5				80.56		℄
"				80.29	flow line 16'	
"				80.10	cb Edge pav. 19'	(Note: cb is 0.4' under pav.
"				80.0	P/L 30'	
"				81.4	R.L.L. 150	
11+17.9				80.36		16' flow line
"				80.25	(Note: Pav. is 3" over cb.)	19' cb & edge pav.
"				80.0		30'
"				79.5		157'
11+18.8				80.81	20'	
"				80.43	9" W. @ W. end cb. 28'	
"				80.97	W. end cb. "	
"				77.09		32.5 flow line 18" Conc. S.D.
11+37.7		℄ INT. CENTRAL AVE		81.18		℄ INT Central Ave
"				81.15		30'
"				81.07	20'	
"				80.96	30	
BMKK 151				481.02	BMKK 151 Elev. 480.986 FB 1982-47 Central Ave & Buena Vista St S.W. Cor. Bl. Spk in cb. 2' E. of C.B.	

Notes Ck'd by	Survey of BRYCEDALE AVE S.S.
Map No.	W. O. 1920.14 Issue No. St'd. °F
Office Work	Surveyed by J.S.C.
Checked	Notes J.F.O. Date
Date	Indexed C. Johnson

F.B. 2133 Pg. 115

OCT 22 '56

TOPOGRAPHY ON THREE RANCH RD.

FROM: COTER AVE & LINE INT. 1400
TO: Buena Vista Ave 13+20 ±.

BRYCEDALE AVE S.S. DIST
C.I. 1920.14

COATES
OCHSNER
MOODYMAN
INORKMAN

Note: Any Additions or Changes on This Sheet Must be Made or Circled In Red Ink With Date and Name of Person Making Change.

Do not extend notes this side of this line.

RETURN TO
LOS ANGELES COUNTY SURVEYOR
726 LOS ANGELES COUNTY
ENGINEERING BLDG.

76F3095 S&E #247. 8-54

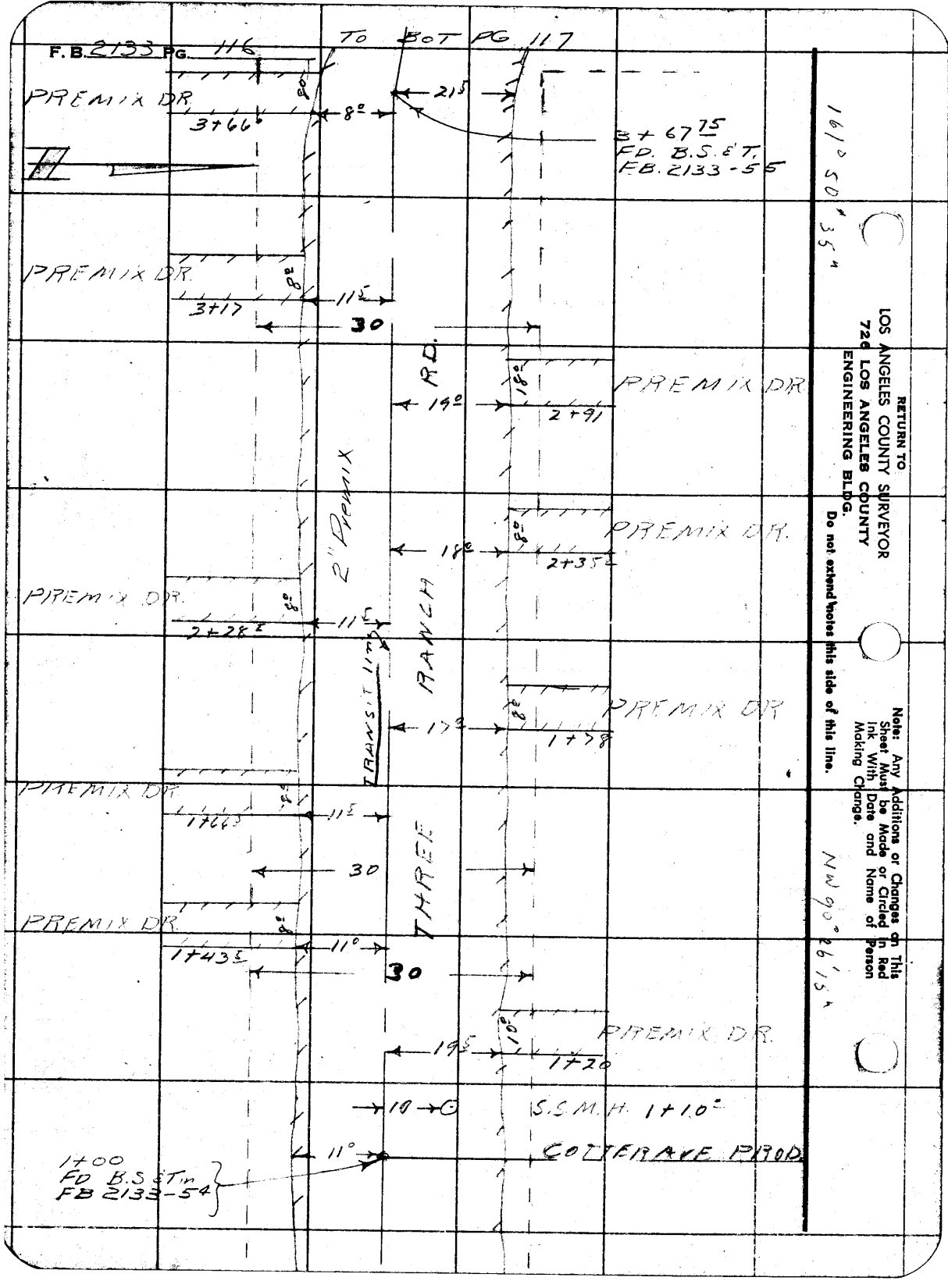
F.B. 2133 PG. 116
TO BOT PG 117
PREMIX DR.
3+66
8°
21.5
3+67.75
FD. B.S. & T.
F.B. 2133-55
PREMIX DR.
3+17
11.5
30
RD.
19°
18°
PREMIX DR.
2+91
2" Premix
18°
PREMIX DR.
2+35
PREMIX DR.
2+28
11.5
TRANSIT line
RANCH
17°
PREMIX DR.
1+78
PREMIX DR.
1+66
11.5
30
THREE
PREMIX DR.
1+43
11°
30
19.5
PREMIX DR.
1+20
10
S.S.M.H. 1+10
11°
COTTERAVE PROD.
1+00
FD B.S. & T in
FB 2133-54
161° 50' 35"
NW 90° 26' 15"
RETURN TO
LOS ANGELES COUNTY SURVEYOR
726 LOS ANGELES COUNTY
ENGINEERING BLDG.
Do not extend notes this side of this line.
Note: Any Additions or Changes on This Sheet Must be Made or Circled in Red Ink With Date and Name of Person Making Change.

Notes Ck'd by	Survey of BRYGEDALE AVESS.
Map No.	W. O. 920 Tape No. St'd. °F
Office Work	Surveyed by J.S.C.
Checked	Notes J.O. Date 9-26-56
Date	Indexed K. C. Johnson

F.B. 2133 Pg. 117

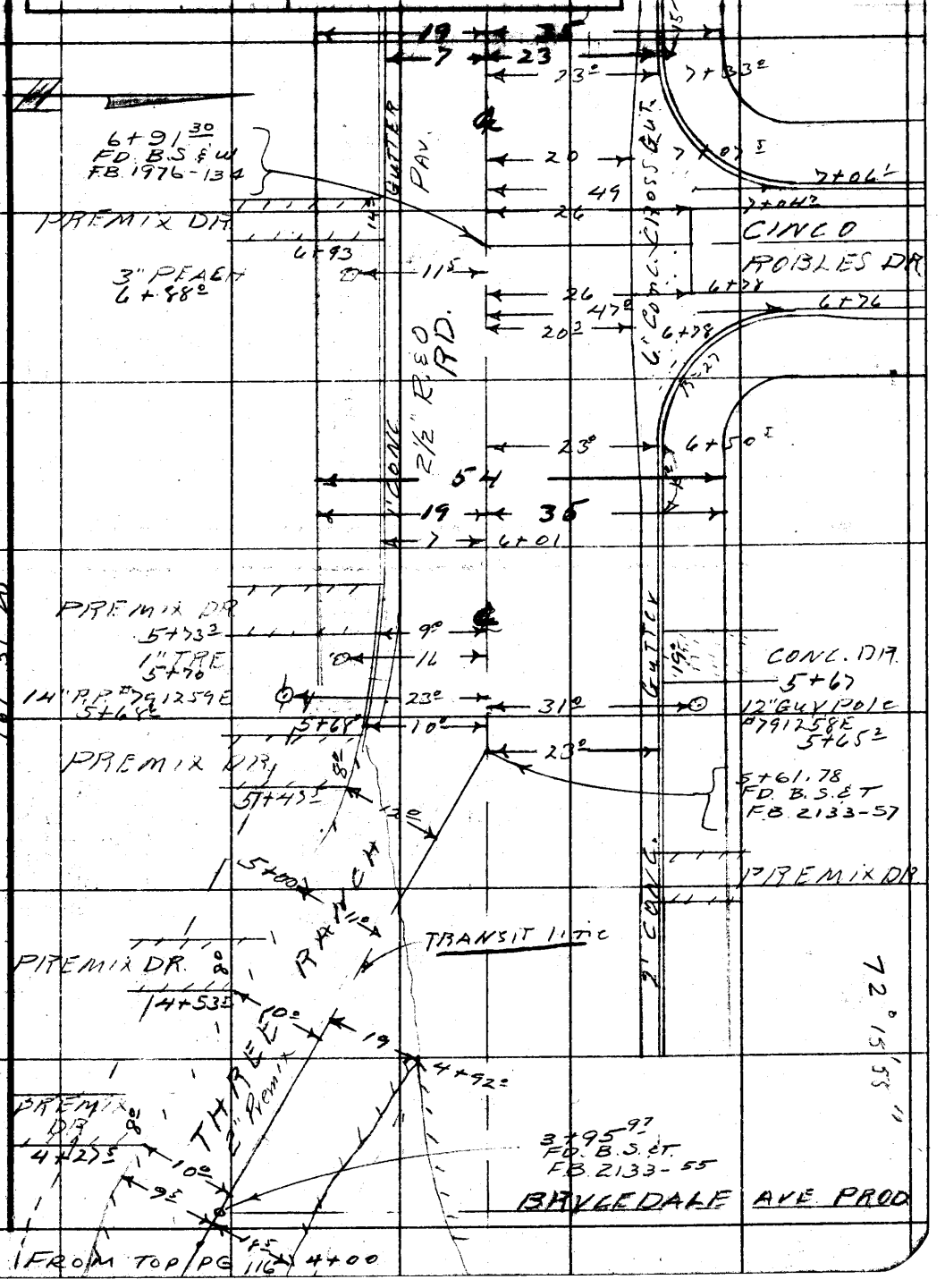

Note: Any Additions or Changes on This Sheet Must be Made or Circled in Red Ink With Date and Name of Person Making Change.

Do not extend notes this side of this line.

RETURN TO
LOS ANGELES COUNTY SURVEYOR
726 LOS ANGELES COUNTY
ENGINEERING BLDG.

76F3095 S&E #247. 8-54

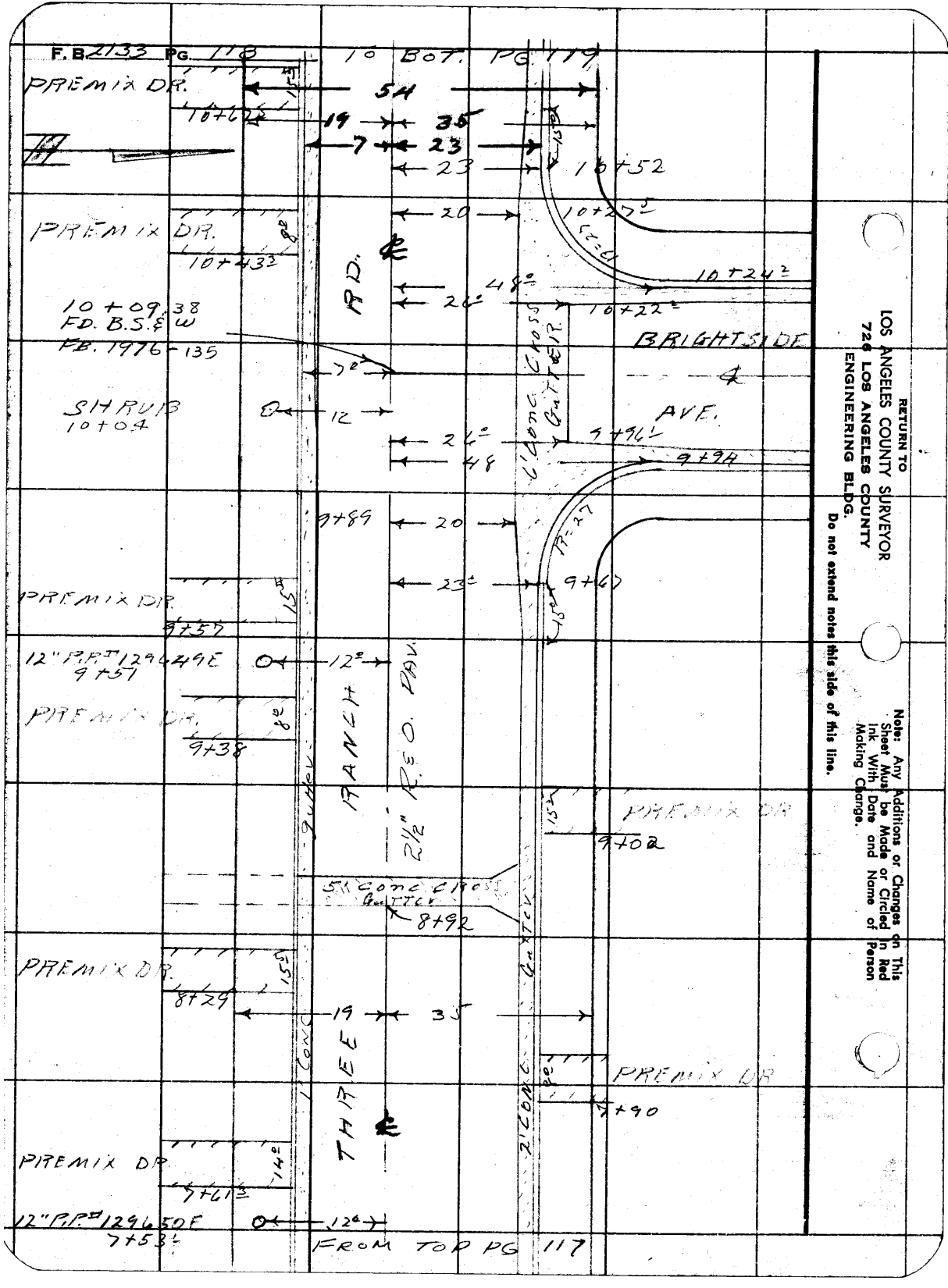

RETURN TO
LOS ANGELES COUNTY SURVEYOR
726 LOS ANGELES COUNTY
ENGINEERING BLDG.
Do not extend notes this side of this line.

Note: Any Additions or Changes on This Sheet Must be Made or Circled in Red Ink With Date and Name of Person Making Change.

Notes Ck'd by	Survey of BRYCEDALE AV.
Map No.	W. O. 22[illegible] Tape No. St'd. °F
Office Work	Surveyed by JSC
Checked	Notes JO Date 9-26-52
Date	Indexed A. C. Johnson

F.B. 2133 Pg. 119

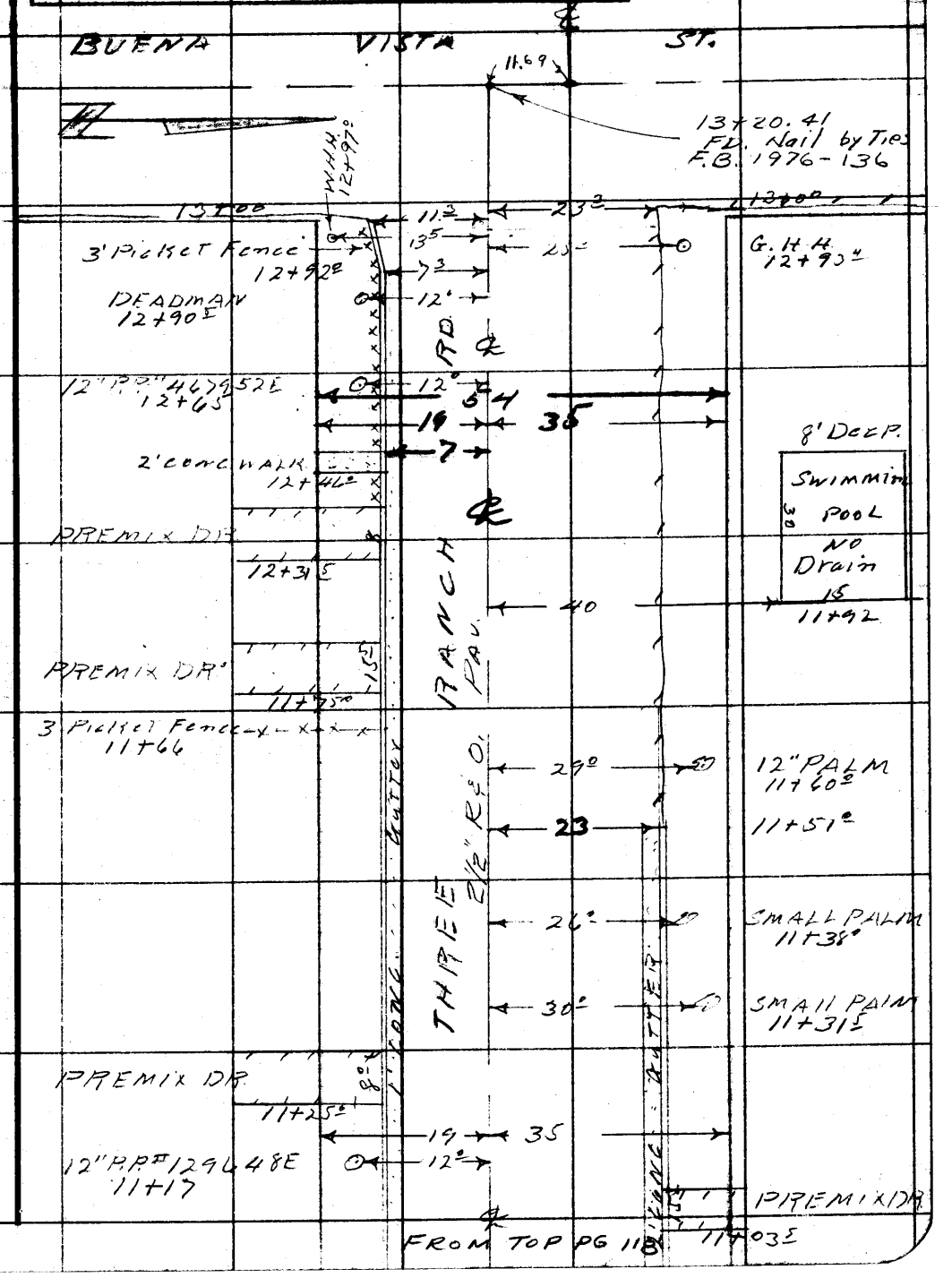

Note: Any Additions or Changes on This Sheet Must be Made or Circled in Red Ink With Date and Name of Person Making Change.

Do not extend notes this side of this line.

RETURN TO
LOS ANGELES COUNTY SURVEYOR
726 LOS ANGELES COUNTY
ENGINEERING BLDG.

76F3008 S&E #347 8-54

RETURN TO
LOS ANGELES COUNTY SURVEYOR
726 LOS ANGELES COUNTY
ENGINEERING BLDG.

Note: Any Additions or Changes on This Sheet Must be Made or Circled in Red Ink With Date and Name of Person Making Change.

Do not extend notes this side of this line.

F.B. 2133 PG. 120

Profile No.	Notes Red. Date	Plotted Date	Job No. 1920.14	Division No.	F. B. 2133 Pg. 121
X-Sec. No.	Notes Chkd. Date	Checked Date	Survey of BRYCEDALE AVE. S.S. DIST.		
			Survey by J.S.COATES Notes J.S.C. Date 9-26-56		
			Map No. Indexed E. E. Johnson Date OCT 22 '56		

CROSS-SECTION ON THREE RANCH RD.

From : Cotter Ave. & Line Int 1+00

To : Buena Vista St. 13+20.41

BRYCEDALE AVE. S.S. DIST

C.I. 1920.14

COATES
OCHSNER
MCODYMAN
WORKMAN

STATION	B. S.	H. I.	F. S.	ELEV.

NOTE: ANY ADDITIONS OR CHANGES ON THIS SHEET MUST BE MADE OR CIRCLED IN RED INK, WITH DATE AND NAME OF PERSON MAKING CHANGE.

Do not extend notes this side of this line.

PLEASE RETURN TO
LOS ANGELES COUNTY SURVEYOR
726 LOS ANGELES COUNTY ENGINEERING BLDG.

76-298 S & E #307 9-54

76L298 S & E #307 9-54

PLEASE RETURN TO
LOS ANGELES COUNTY SURVEYOR
726 LOS ANGELES COUNTY ENGINEERING BLDG.

NOTE: ANY ADDITIONS OR CHANGES ON THIS SHEET MUST BE MADE OR CIRCLED IN RED INK, WITH DATE AND NAME OF PERSON MAKING CHANGE.

Do not extend notes this side of this line.

F. B. 2133 Pg. 122 Job No. 1920.14 Division No. Notes Red. Plotted
Survey of Brycedale Ave S.S. Date Date No.
Survey by JSC Notes JSC Notes Chkd. Checked X-Sec.
Indexed K. C. Johnson Date Date Date No.
Profile

STATION	B. S.	H. I.	F. S.	ELEV.	Three Ranch Rd.
BM KK 175				464.01	BM KK 175 Elev. 464.011 FB. 1982-56 Three Ranch Rd (N. Side) 315±W. of Duncannon Ave. Bt. Spk. in S.E. Cor. porch to Ho. # 1429
1+00				6277	LT ℄ INT. Cother Ave ℄ Line RT
"				6312	19' edge pav
"				6260	90H 8'
"				6287	edge pav. 11'
1+10				6284	10' E. rim M.H.
"				6285	" N " "
"				6281	" W " "
"				6280	" S " "
" 8" inlet E				5696	62.84 5.21 / 5.88 .67 / 56.96 5.88
" 12" inlet N				5663	62.85 5.22 / 6.22 1.00 / 56.63 6.22
" 10" " W.				5691	62.81 5.07 / 5.90 .83 / 56.91 5.90
" 12" outlet S				5656	62.80 5.24 / 6.24 1.00 / 56.56 6.24
2+00				6142	℄
"				6179	17' edge pav
"				634	120' B.L.L.
"				6143	90H 8'
"				6172	edge pav. 11'
"				633	B.L.L. 155'
3+00				6070	℄

76L298 S & E #307 9-54

PLEASE RETURN TO
LOS ANGELES COUNTY SURVEYOR
726 LOS ANGELES COUNTY ENGINEERING BLDG.

NOTE: ANY ADDITIONS OR CHANGES ON THIS SHEET MUST BE MADE OR CIRCLED IN RED INK, WITH DATE AND NAME OF PERSON MAKING CHANGE.

Do not extend notes this side of this line.

STATION	B. S.	H. I.	F. S.	ELEV.	Three Ranch Rd.	
3+00				46105		19'
"				6046	gutt 8'	
"				6068	edge pav. 11'	
3+67 75				6018		℄ = ¼ pt
T.P.				46018		
4+00				6007		℄
"				6045		18.5 edge pav
"				616		110' B.L.L.
"				5999	gutt 7'	
"				6020	edge pav. 9.5	
"				607	Brk 75'	
"				590	BLL. 170	
5+00				5951		℄
"				5998		22' crown
"				5948		47.5 gutt
"				6017		" cb
"				614		60' P/L
"				621		130' B.L.L
"				5966	gutt. 8'	
"				6002	edge pav 11'	
5+61 78				5918		℄ = ¼ pt

Profile Notes Red. ____ Plotted ____ Job No. 1920 14 Division No. ____ F. B. 2133 Pg. 123
No. ____ Date ____ Date ____ Survey of Brycedale Ave. S.S. DIST.
X-Sec. Notes Chkd. ____ Checked ____ Survey by J.S.C. Notes ____ Date 9-26-54
No. ____ Date ____ Date ____ Map No. ____ Index Johnson Date ____

76L298 S & E #307 9-54

PLEASE RETURN TO
LOS ANGELES COUNTY SURVEYOR
726 LOS ANGELES COUNTY ENGINEERING BLDG.

NOTE: ANY ADDITIONS OR CHANGES ON THIS SHEET MUST BE MADE OR CIRCLED IN RED INK, WITH DATE AND NAME OF PERSON MAKING CHANGE.

Do not extend notes this side of this line.

STATION	B. S.	H. I.	F. S.	ELEV.	Three Ranch Rd.	
5+61 78				45921		8' crown
"				5872		23' gutt
"				5940		" cb
"				607		35 P/L
5+68				5875	gutt 10'	
"				5939	E. end cb. "	
T.P.				45918		
6+00				5878		℄
"				5886		8' crown
"				5840		23' gutt
"				5903		" cb
"				605		35 P/L
"				5843	gutt 7'	
"				5908	cb "	
"				598	P/L 19'	
6+50 5				5840		℄
"				5845		8' crown
"				5796		23' gutt @ C.R.
"				5864		" E. end C.R. N.E. Cor
"				599		35' P/L
"				605		98' B.L.L.

F. B. 2133 Pg. 124 Job No. 1920.14 Division No. Notes Red. Plotted Profile
Survey of Brycedale Ave. S.S. Date Date No. X-Sec.
Survey by J.S.C. Notes J.S.C. Notes Chkd. Checked
Indexed C. Johnson Date Date Date No.

76L298 S & E #307 9-54

PLEASE RETURN TO
LOS ANGELES COUNTY SURVEYOR
726 Los Angeles County Engineering Bldg.

NOTE: ANY ADDITIONS OR CHANGES ON THIS SHEET MUST BE MADE OR CIRCLED IN RED INK, WITH DATE AND NAME OF PERSON MAKING CHANGE.

Do not extend notes this side of this line.

Profile Notes Red. Plotted Job No. 1920 14 Division No.
No. Date Date Survey of Brycedale Ave. S.S. F. B. 2133 Pg. 125
X-Sec. Notes Ckd. Checked Survey by JSC Notes JSC Date 9-
No. Date Map No. Indexed Checked Date

STATION	B. S.	H. I.	F. S.	ELEV.	Three Ranch Rd.	
					LT	RT
6+76				45825		47' 90H. @ C.R
"				5891		" N. end C.R. N.E. Cor.
6+91.30		℄ INT. Cinco Robles Ave		5816		℄ INT. Cinco Robles Ave
"				5815		8' crown
"				5764		23' cross-gu. of
"				5880		47'
7+00				5810		℄
"				5784	90H 7'	
"				5847	CB "	
"				585	P/L 19'	
"				578	B.L.L. 210'	
7+04.7				5808		49' 90H @ C.R.
"				5872		" N. end C.R. N.W. Cor.
7+33.9				5792		℄
"				5794		8' crown
"				5736		23' 90H. @ C.R.
"				5801		" W/ end C.R. N.W. Cor.
"				588		35' P/L
"				598		94' B.L.L.
8+00				5742		℄
"				5758		8' crown

76L298 S & E #307 9-54

PLEASE RETURN TO
LOS ANGELES COUNTY SURVEYOR
726 LOS ANGELES COUNTY ENGINEERING BLDG.

NOTE: ANY ADDITIONS OR CHANGES ON THIS SHEET MUST BE MADE OR CIRCLED IN RED INK, WITH DATE AND NAME OF PERSON MAKING CHANGE.

Do not extend notes this side of this line.

STATION	B. S.	H. I.	F. S.	ELEV.	Three Ranch Rd.	
					LT	RT
8+00				45702		23' gutt
"				5766		" cb
"				585		35' P/L
"				5706	gutt 7'	
"				5769	cb "	
"				587	P/L 19'	
8+70				5712		8' crown
8+94.5 ℄ cross-gutter				5644		8' "
"				5672		23' gutt
"				5626	gutt 7'	
T.P.				45651		
9+00				5641		℄
"				5656		8' crown
"				5665		23' gutt
"				5734		" cb
"				588		35' P/L
"				5634	gutt 7'	
"				5721	cb. "	
"				580	P/L 19'	
9+20				5694		8' crown
9+67				5731		8' "

F. B. 2133 Pg. 126 Job No. 1920.14 Division No. Notes Red. Plotted Profile
Survey of Brycedale Ave SS Date Date No. X-Sec.
Survey by JSC Notes JSC Notes Chkd. Checked
Indexed A. C. Johnson Date Date Date No.

76L298 S & E #307 9-54

PLEASE RETURN TO
LOS ANGELES COUNTY SURVEYOR
726 LOS ANGELES COUNTY ENGINEERING BLDG.

NOTE: ANY ADDITIONS OR CHANGES ON THIS SHEET MUST BE MADE OR CIRCLED IN RED INK, WITH DATE AND NAME OF PERSON MAKING CHANGE.

Do not extend notes this side of this line.

STATION	B. S.	H. I.	F. S.	ELEV.	Three Ranch Rd.	
9+67				45675		23' gutt. @ C.R.
"				5744		" E. end C.R. N.E. Cor
"				582		35' P/L
"				600		86' B.G.L
9+94				5734		48' gutt. @ C.R.
"				5799		" N. end C.R. N.E. Cor
10+00				5730		℄
"				5696	gutt 7'	
"				576	Cb "	
"				584	P/L 19'	
"				582	B.G.L. 210'	
10+09.38	℄ INT. Brightside Ave			5735		℄ INT Brightside Ave
"				5743		8' crown
"				5702		23' cross-gutter
"				5780		48'
10+24.3				5740		48' gutt. @ C.R.
"				5801		" N. end C.R. N.W. Cor.
10+52				5764		℄
"				5783		8' crown
"				5730		23 gutt @ C.R.
"				5795		" W. end C.R. N.W. Cor

Profile No. ____ Notes Red. ____ Plotted ____ Job No. 1930.1 Division No. ____ F. B. 2133 Pg. 127
Date ____ Date ____ Survey of Bryce Dale Ave. SS
X-Sec. No. ____ Notes Chkd. ____ Checked ____ Survey by JSC Notes JSC Date 9-26-56
Date ____ Date ____ Map No. ____ Indexed ____ Date ____

76L298 S & E #307 9-54

PLEASE RETURN TO
LOS ANGELES COUNTY SURVEYOR
726 Los Angeles County Engineering Bldg.

NOTE: ANY ADDITIONS OR CHANGES ON THIS SHEET MUST BE MADE OR CIRCLED IN RED INK, WITH DATE AND NAME OF PERSON MAKING CHANGE.

Do not extend notes this side of this line.

F. B. 2133 Pg. 128 | Job No. 1920.14 | Division No. | Notes Red. | Plotted | No. | Profile
Survey of Bryceedale Ave. 55. | Date | Date | No. | X-Sec.
Survey by JSC | Notes JSC | Notes Chkd. | Checked
Indexed by C. Johnson Date | Date | Date | No.

STATION	B. S.	H. I.	F. S.	ELEV.	Three Ranch Rd	
10+52				459 2		35' P/L
"				60 2		86' B.L.L.
B.M. KK164				457 70	B.M. KK 164 Elev. 457.685 F.B. 1952-51	
11+00				58 15		℄
"				58 34		8' Crown
"				57 79		23' 90H
"				58 48		" cb.
"				59 5		35 P.L.
"				57 81	90H 7'	
"				58 42	cb "	
"				58 9	P/L 19	
11+51				58 26		28' Gutter
"				58 97		2:1 Cb
11+92				52 81		40' Bottom Swim Pool
12+00				59 25		℄
"				59 13		8' Crown
"				59 05		23' Edge of Pav.
"				59 8		35' P.L.
"				58 90	Gutter 7'	
"				59 53	cb. 7'	
"				59 6	P.L. 19	

76L298 S & E #307 9-54

PLEASE RETURN TO
LOS ANGELES COUNTY SURVEYOR
726 Los Angeles County Engineering Bldg.

NOTE: ANY ADDITIONS OR CHANGES ON THIS SHEET MUST BE MADE OR CIRCLED IN RED INK, WITH DATE AND NAME OF PERSON MAKING CHANGE.

Do not extend notes this side of this line.

Profile Notes Red. Plotted Job No. 1920 14 Division No. F. B. 2133 Pg. 129
No. Date Date Survey of Briggsdale Ave. SS
X-Sec. Notes Chkd Checked Survey by JSC Notes JSC Date 9-27-58
No. Date Date Map No. Traced Johnson Date

STATION	B. S.	H. I.	F. S.	ELEV.	THREE RANCH RD.
12+70				460 43	8' C Brown
12+92				59 87	℄
"				59 85	Gutter 7³
"				60 5	Cb. 7².
13+00				59 62	℄
"				59 91	23² E and N.E Cor. Par
"				60 5	35' R.L.
"				62 0	138' B.L.
"				59 50	Gutter E. and S.E Cor. N²
"				60 45	Cb. " " "
"				60 3	R.L 19'
"				58 1	B.L. 136'
13+03				59 61	℄ flow line
"				59 93	23' flow line
"				59 41	11' flow line
13+26.4	℄ INT	Buena Vista St.		60 23	℄ Int Buena Vista St.
"				60 87	35'
"				59 74	19.
BM IK 163				60 90	BM. IK 163 Elev. 460.931 F.B. 1982-51
					Three Ranch Rd. & Buena Vista St. S.W. Cor.
					BT. SPK in Cb. 5' W. of W and G.R.

F. B. 2133 Pg. 130 Job No. 192018 Division No. Notes Red. Plotted Profile

Survey of Brycedale Ave. S.S. DIST. Date Date No.

Survey by JSC Notes JSC Notes Chkd. Checked X-Sec.

Indexed Date Date Date No.

76L298 S & E #307 9-54

PLEASE RETURN TO

LOS ANGELES COUNTY SURVEYOR

726 LOS ANGELES COUNTY ENGINEERING BLDG.

NOTE: ANY ADDITIONS OR CHANGES ON THIS SHEET MUST BE MADE OR CIRCLED IN RED INK, WITH DATE AND NAME OF PERSON MAKING CHANGE.

Do not extend notes this side of this line.

STATION	B. S.	H. I.	F. S.	ELEV.

Notes Ck'd by	Survey of BRYCEDALE AVE S.S. DIST F. B 2133 Pg. 131
Map No.	W. O. 1920.14 Tape No. St'd °F.
Office Work	Surveyed by J.S.C.
Checked	Notes J.F.O. Date 9-27-56
Date	Indexed C. Johnson

OCT 22 '56

TOPOGRAPHY ON THREE RANCH RD.

FROM: Cotter Ave ℄ Line INT 1+00
TO: E. end TR 15665 9+74.32

BRYCEDALE AVE S.S. DIST
C.I. 1920.14

COATES
OCHSNER
MOODYMAN
WORKMAN

Note: Any Additions or Changes on This Sheet Must be Made or Circled in Red Ink With Date and Name of Person Making Change.

Do not extend notes this side of this line.

RETURN TO
LOS ANGELES COUNTY SURVEYOR
726 LOS ANGELES COUNTY
ENGINEERING BLDG.

76F3095 S&E #247. 8-54

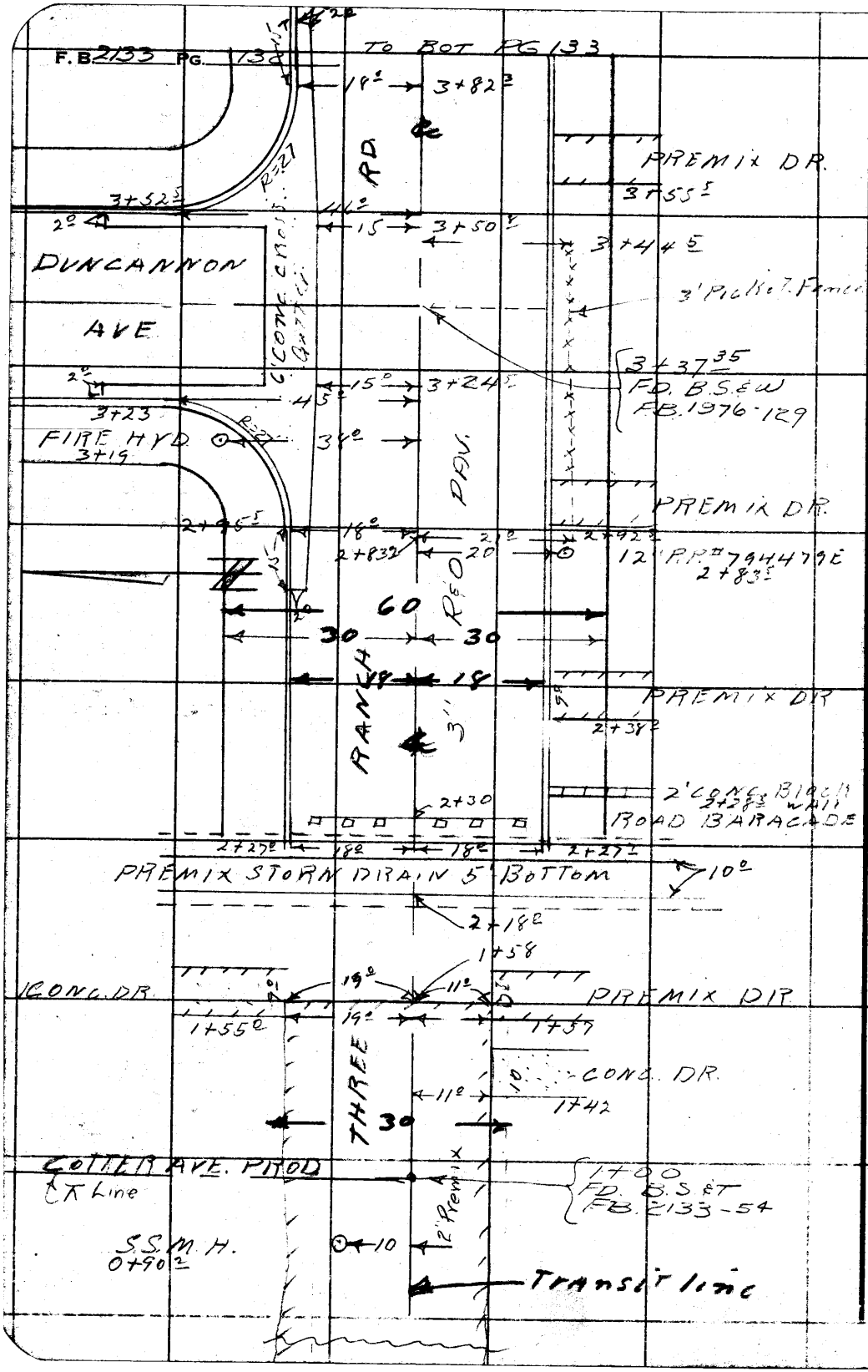

RETURN TO
LOS ANGELES COUNTY SURVEYOR
726 LOS ANGELES COUNTY
ENGINEERING BLDG.

Do not extend notes this side of this line.

Note: Any Additions or Changes on This Sheet Must be Made or Circled in Red Ink With Date and Name of Person Making Change.

Notes Ck'd by	Survey of BRYCEDALE AVESS
Map No.	W. O. 1920 Tape No. St'd. °F
Office Work	Surveyed by JCC
Checked	Notes JC Date 9-27-56
Date	Indexed K. C. Johnson

F. B. 2133 Pg. 133

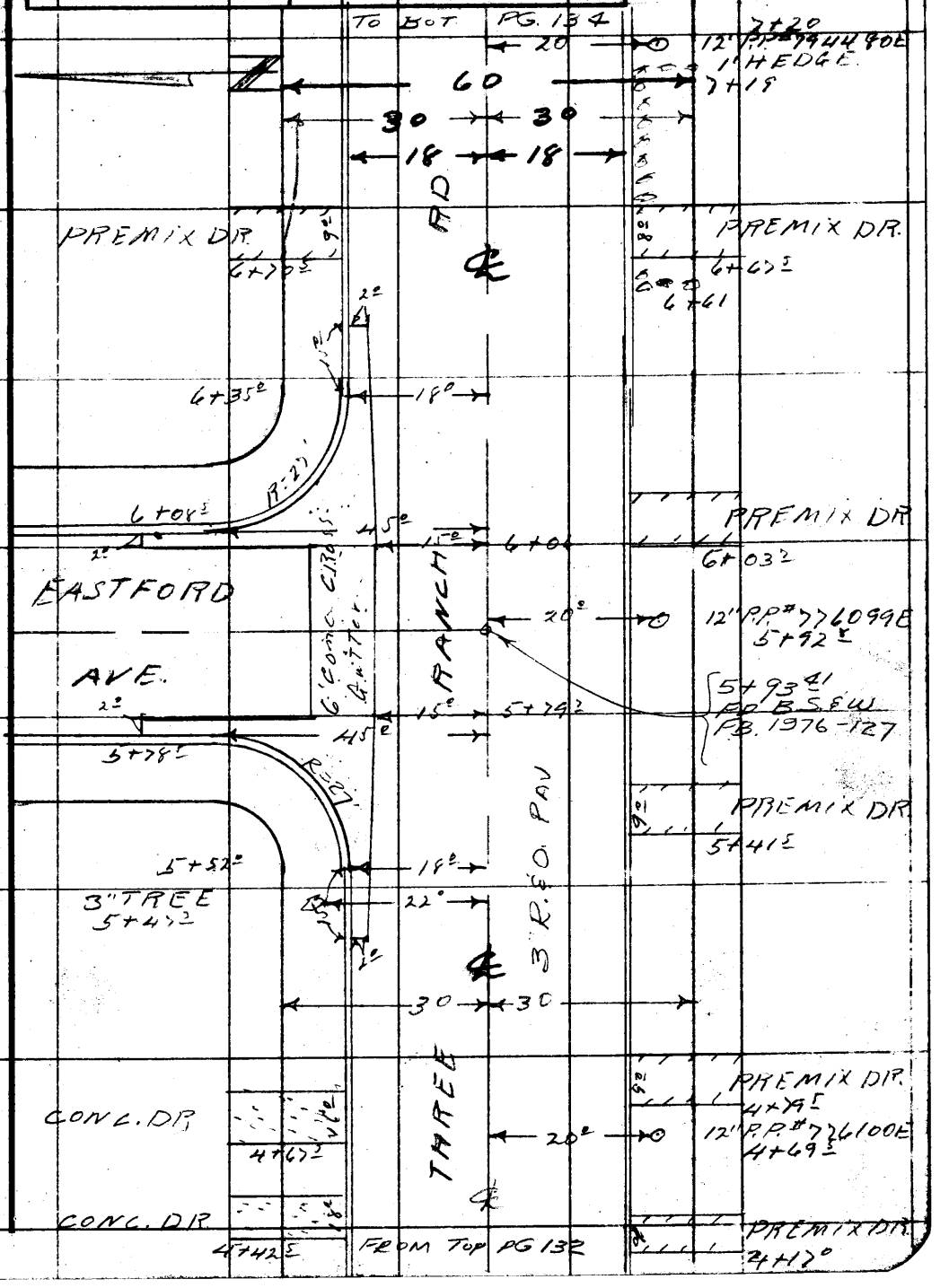

Note: Any Additions or Changes on This Sheet Must be Made or Circled in Red Ink With Date and Name of Person Making Change.

Do not extend notes this side of this line.

RETURN TO
LOS ANGELES COUNTY SURVEYOR
726 LOS ANGELES COUNTY
ENGINEERING BLDG.

76E3098 S&E #247 8-54

F.B. 2133 PG. 134

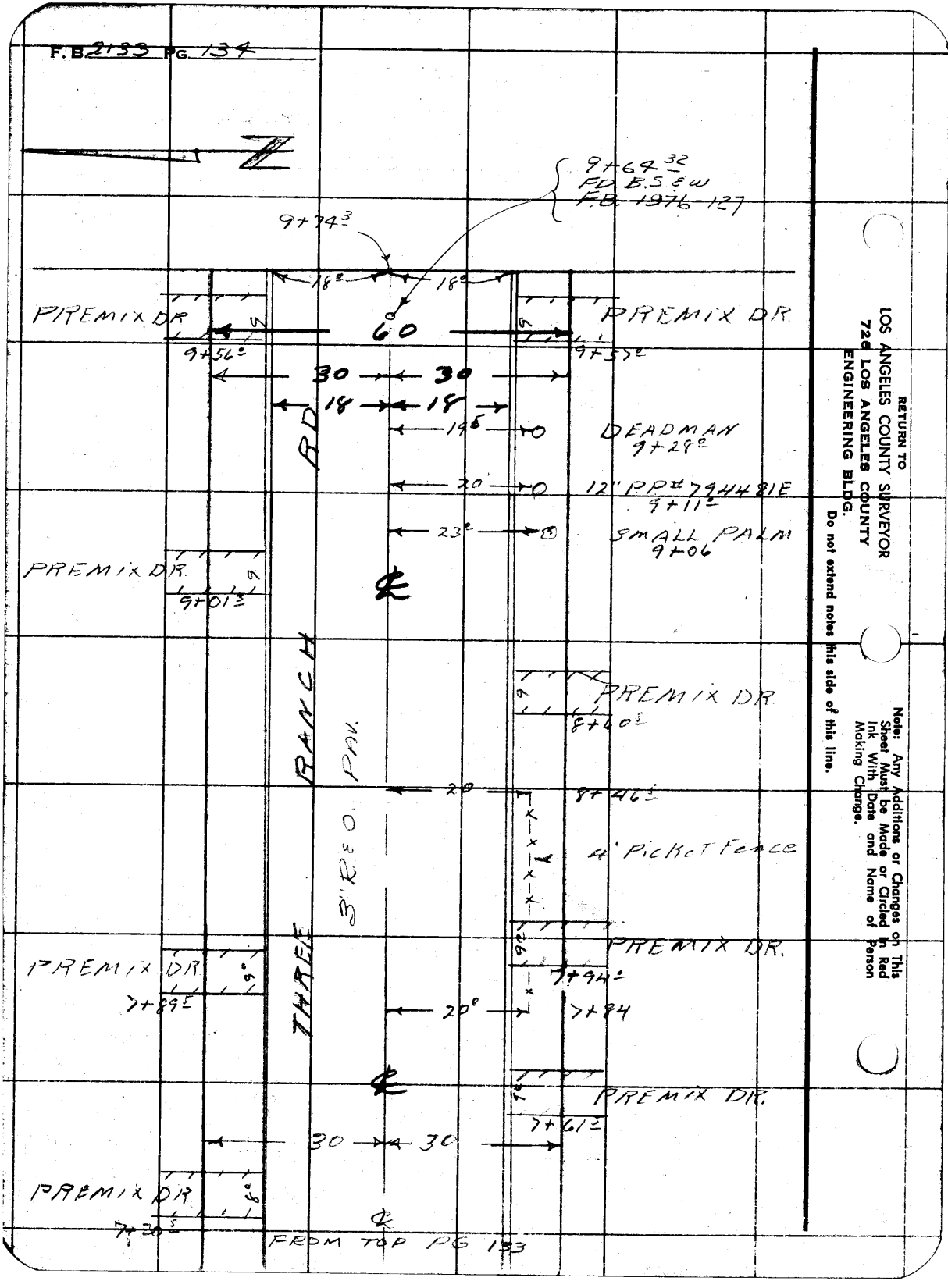

RETURN TO
LOS ANGELES COUNTY SURVEYOR
720 LOS ANGELES COUNTY
ENGINEERING BLDG.

Do not extend notes this side of this line.

Note: Any Additions or Changes on This Sheet Must be Made or Circled in Red Ink With Date and Name of Person Making Change.

Profile	Notes Red.	Plotted	Job No. 1920.14	Division No.	F. B. 2133 Pg. 135
No.	Date	Date	Survey of Brycedale Ave. S.S. DIST.		
X-Sec.	Notes Chkd.	Checked	Survey by JSC	Notes JSC	Date 9-27-56
No.	Date	Date	Map No.	Indexed Johnson	Date OCT 22 56

CROSS-SECTION
ON
THREE RANCH RD

From: Cotter Ave ⊼ Line INT 1+00
To E. Line TR 15665 9+74.32

BRYCEDALE AVE. S.S. DIST.
C.I. 1920.14

COATES
OCHSNER
MOODYMAN
WORKMAN

STATION	B.S.	H.I.	F.S.	ELEV.

NOTE: ANY ADDITIONS OR CHANGES ON THIS SHEET MUST BE MADE OR CIRCLED IN RED INK, WITH DATE AND NAME OF PERSON MAKING CHANGE.

PLEASE RETURN TO
LOS ANGELES COUNTY SURVEYOR
726 LOS ANGELES COUNTY ENGINEERING BLDG.

Do not extend notes this side of this line.

76L298 S & E #307 9-54

76L298 S & E #307 9-54

PLEASE RETURN TO
LOS ANGELES COUNTY SURVEYOR
726 Los Angeles County Engineering Bldg.

NOTE: ANY ADDITIONS OR CHANGES ON THIS SHEET MUST BE MADE OR CIRCLED IN RED INK, WITH DATE AND NAME OF PERSON MAKING CHANGE.

Do not extend notes this side of this line.

F. B. 2133 Pg. 134 | Job No. 1920.14 Division No. | Notes Red. Date | Plotted Date | Profile No. | X-Sec. No.
Survey of Bryceedale Ave SS | Notes Chkd. Date | Checked Date
Survey by JSC Notes JSC
Indexed by C. Johnson Date

STATION	B. S.	H. I.	F. S.	ELEV.	Three Ranch Rd
BMKK176					BMkk 176 Elev. 467.700 FB 1982-56 Duncannon Ave & Three Ranch Rd. N.E. Cor. Bf. Spk. in ob. 5' N. of N. end C.R.
0+90				46284	E. rim M.H. 10'
"				62 85	N " " "
"				62 81	W " " "
"				62 80	S.E. " " "
" 8" inlet E				5696	62.84 5.21 / 5.88 .67 / 56.96 5.88 — N. 62.85 5.22 / 6.22 1.00 / 56.63 6.22
" 12" inlet N				5663	W 62.81 5.07 / 5.90 .83 / 56.91 5.90
" 10" inlet W				5691	S 62.80 5.24 / 6.24 1.00 / 56.56 6.24
" 12" outlet S				5656	
1+00				6277	℄
"				6260	8' 90ft
"				6287	10' edge pav
"				6312	edge pav. 19.5
1+58				6388	℄
				6408	11' Edge of Pav.
				6411	Edge of Pav. 19
2+00				655	℄
"				657	11'
"				656	151' BLL
"				657	19' edge pav.

76L298 S & E #307 9-54

PLEASE RETURN TO
LOS ANGELES COUNTY SURVEYOR
726 LOS ANGELES COUNTY ENGINEERING BLDG.

NOTE: ANY ADDITIONS OR CHANGES ON THIS SHEET MUST BE MADE OR CIRCLED IN RED INK, WITH DATE AND NAME OF PERSON MAKING CHANGE.

Do not extend notes this side of this line.

STATION	B. S.	H. I.	F. S.	ELEV.	THREE RANCH RD	
2+00				466 7	B.L.L. 89	
2+18				66 18		℄
2+23				64 82		℄ ℄ of Storm DRAIN
2+27				66 29	Gutter 18'	
"				66 89	Cb. 18'	
2+27²				66 03		18' Gutter
"				66 81		18' Cb.
2+28				66 57		℄
2+95²				67 07		℄
"				66 56	Gutter 18 w. end N.W. cor. C.R.	
"				67 21	Cb. 18 " " "	
"				67 6	P.L. 30	
"				67 8	B.L.L. 89'	
3+00				67 06		℄
"				66 64		18' Gutter
"				67 23		18 Cb
"				67 4		30' P.L.
3+23				67 03	Gutter 45' N. end N.W. cor. C.R.	
"				67 69	Cb. 45' " " " "	
3"+37³⁵	℄ int Duncannon Ave.			67 34		℄ int Duncannon Av
"				66 80	18'	

Profile Notes Red. ____ Plotted ____ Job No. 1920 Division No. ____ F. B. 2131 Pg. 137
No. ____ Date ____ Date ____ Survey of BRYCEDALE AVE SS.D.S.
X-Sec. Notes Chkd. ____ Checked ____ Survey by ____ Notes ____ Date 5-27-56
No. ____ Date ____ Date ____ Map No. ____ Indexed Johnson Date ____

76L298 S & E #307 9-54

PLEASE RETURN TO
LOS ANGELES COUNTY SURVEYOR
726 LOS ANGELES COUNTY ENGINEERING BLDG.

NOTE: ANY ADDITIONS OR CHANGES ON THIS SHEET MUST BE MADE OR CIRCLED IN RED INK, WITH DATE AND NAME OF PERSON MAKING CHANGE.

Do not extend notes this side of this line.

STATION	B. S.	H. I.	F. S.	ELEV.	THREE RANCH RD
3+52.5				467.03	Gutter 46' N. end N.E. Cor. C.R.
"				67.68	Cb. 46 " " "
3+82.3				67.55	℄
"				67.02	Gutter 18 E end N.E Cor. C.R.
"				67.66	Cb 18 " " "
"				68.2	P.L. 30
"				69.4	BLL
T.P.				67.37	
4+00				67.61	℄
"				67.26	18' Gutter
"				67.92	18' Cb.
"				68.0	30' P.L.
"				67.13	Gutter 18
"				67.76	Cb. 18
"				68.72	P.L. 30
5+00				68.20	℄
"				67.74	18' Gutter
"				68.41	18' Cb.
"				68.8	30' P.L.
"				69.5	151' BLL

F. B. 2133 Pg. 138 Job No. 1920 Division No. Notes Red. Plotted Profile
Survey of BRYCEDALE AVE S.S. DIST Date Date No.
Survey by JSC Notes J.O. Notes Chkd. Checked X-Sec.
Indexed R. C. Johnson Date Date Date No.

76L298 S & E #307 9-54

PLEASE RETURN TO
LOS ANGELES COUNTY SURVEYOR
726 LOS ANGELES COUNTY ENGINEERING BLDG.

NOTE: ANY ADDITIONS OR CHANGES ON THIS SHEET MUST BE MADE OR CIRCLED IN RED INK, WITH DATE AND NAME OF PERSON MAKING CHANGE.

Do not extend notes this side of this line.

STATION	B. S.	H. I.	F. S.	ELEV.	THREE RANCH RD
5+00				46775	Gutter 18
"				6841	Cb 18
"				6926	P.L. 18
5+52				6874	℄
"				6826	Gutter 18 W. end N.W. cor C.R.
"				6891	Cb 18 " " " "
"				6963	P.L. 30
"				7077	B.L.L. 89
5+78.5				6851	Gutter 45 N. end N.W. cor C.R.
"				6913	Cb 45 " " "
5+93.41	℄ INT EASTFORD AVE.			6910	℄ INT EASTFORD AVE
"				6849	18
6+00				6908	℄
6+08.5				6888	Gutter 45 N. end N.E. cor C.R.
"				6944	Cb 45 " " "
6+35				6945	℄
"				6893	Gutter 18 E. end N.E. cor C.R.
"				6956	Cb 18 " " "
"				701	P.L. 30
"				722	B.L.L. 151

Profile Notes Red. ____ Plotted ____ Job No. 1926 Division No. ____ F. B. 2133 Pg. 139
No. ____ Date ____ Date ____ Survey of BRYCEDALE AVE. SSD-5
X-Sec. Notes Chkd. ____ Checked ____ Survey by ____ Notes ____ Date 9-27-56
No. ____ Date ____ Date ____ Map No. ____ Indexed ____ Date ____

76L298 S & E #307 9-54

PLEASE RETURN TO
LOS ANGELES COUNTY SURVEYOR
726 LOS ANGELES COUNTY ENGINEERING BLDG.

NOTE: ANY ADDITIONS OR CHANGES ON THIS SHEET MUST BE MADE OR CIRCLED IN RED INK, WITH DATE AND NAME OF PERSON MAKING CHANGE.

Do not extend notes this side of this line.

STATION	B. S.	H. I.	F. S.	ELEV.	THREE RANCH RD.	
7+00				69 99		℄
"				69 45		18' Gutter
"				70 01		18' Cb.
"				70 5		30' P.L.
"				69 44	Gutter 18	
"				70 07	Cb. 18	
"				71 6	P.L. 30	
T.P.				69 62		
8+00				70 73		℄
"				70 38		18' Gutter
"				70 99		18' Cb.
"				71 2		30' P.L.
"				71 9		100'
				73 8		100
				74 1		1 51 BLZ
"				70 28	Gutter 18	
"				70 91	Cb. 18	
"				71 6	P.L. 18	
"				73 4	BLL. 145'	
9+00				71 81		℄
"				71 43		18' Gutter
"				72 09		18' Cb.
"				72 5		30' P.L.

F. B. 2133 Pg. 140
Job No. 1920.14 Division No. 55
Survey of BRYCEDALE AVE.
Survey by J.S.C. Notes J.O.
Indexed A. C. Johnson Date
Notes Red. Date
Notes Chkd. Date
Plotted Date
Checked Date
Profile No.
X-Sec. No.

76L298 S & E #307 9-54

PLEASE RETURN TO
LOS ANGELES COUNTY SURVEYOR
726 LOS ANGELES COUNTY ENGINEERING BLDG.

NOTE: ANY ADDITIONS OR CHANGES ON THIS SHEET MUST BE MADE OR CIRCLED IN RED INK, WITH DATE AND NAME OF PERSON MAKING CHANGE.

Do not extend notes this side of this line.

STATION	B. S.	H. I.	F. S.	ELEV.	THREE RANCH RD	
9+00				471 50	Gutter 18	
"				72 11	Cb. 18	
"				72 8	P.L. 30	
T.P.				72 82		
9+74.3				73 00		
"				72 61		18' Gutter
"				73 31		18' Cb.
"				73 5		30' P.L.
"				75 2		151 BLL
"				72 60	Gutter 18	
"				73 22	Cb. 18	
"				73 4	P.L. 30	
"				75 24	BLL. 156	
BMKK 185				473 35	BMKK 185 ELEV. = 473.328 F.B. 1982-59 Three Ranch Rd. (S. Side) 380' E. of Eastern Ave BT. SPK in Cb. 5' W. of E end	

Profile Notes Red. ____ Plotted ____ Job No. 1920 Division No. ____ F. B. 2133 Pg. 141
No. ____ Date ____ Date ____ Survey of URVEY DALL AVE SSD.S
X-Sec. Notes Chkd. ____ Checked ____ Survey by ____ Notes 10 Date 9-23-56
No. ____ Date ____ Date ____ Map No. ____ Indexed Johnson Date ____

F. B. 2133 Pg. 142

Job No. 1920 '14 Division No. Notes Red. Plotted Profile

Survey of BIRCH DALE AVE SS. 10th ST Date Date No.

Survey by J.S.C. Notes Do. Notes Chkd. Checked X-Sec.

Indexed Date Date Date No.

STATION	B. S.	H. I.	F. S.	ELEV.

Do not extend notes this side of this line.

NOTE: ANY ADDITIONS OR CHANGES ON THIS SHEET MUST BE MADE OR CIRCLED IN RED INK, WITH DATE AND NAME OF PERSON MAKING CHANGE.

PLEASE RETURN TO

LOS ANGELES COUNTY SURVEYOR

726 LOS ANGELES COUNTY ENGINEERING BLDG.

76L298 S & E #307 9-54

Notes Ck'd by
Map No.
Office Work
Checked
Date

Survey of Brycedale Ave
W. O. 1920.14 Tape No. St'd. °F
Surveyed by J.L.W. 7/24
Notes J.L.W. Date 8-56
Indexed C. Johnson

F. B. 2133 Pg. 143

OCT 22 56

BRYCEDALE AVE
C.I. 1920.14

TOPOGRAPHY
on
DUNCANNON AVE
from
Three Ranch Rd to Central Ave

8/21/56
J.L.Whitley
K.M.Kapp
B.Nunez
J.A.Church
M.L.Bustram.

Note: Any Additions or Changes on This Sheet Must be Made or Circled in Red Ink With Date and Name of Person Making Change.

Do not extend notes this side of this line.

RETURN TO
LOS ANGELES COUNTY SURVEYOR
726 LOS ANGELES COUNTY
ENGINEERING BLDG.

76F3095 S&E #247. 8-54

F.B. 2133 Pg. 144

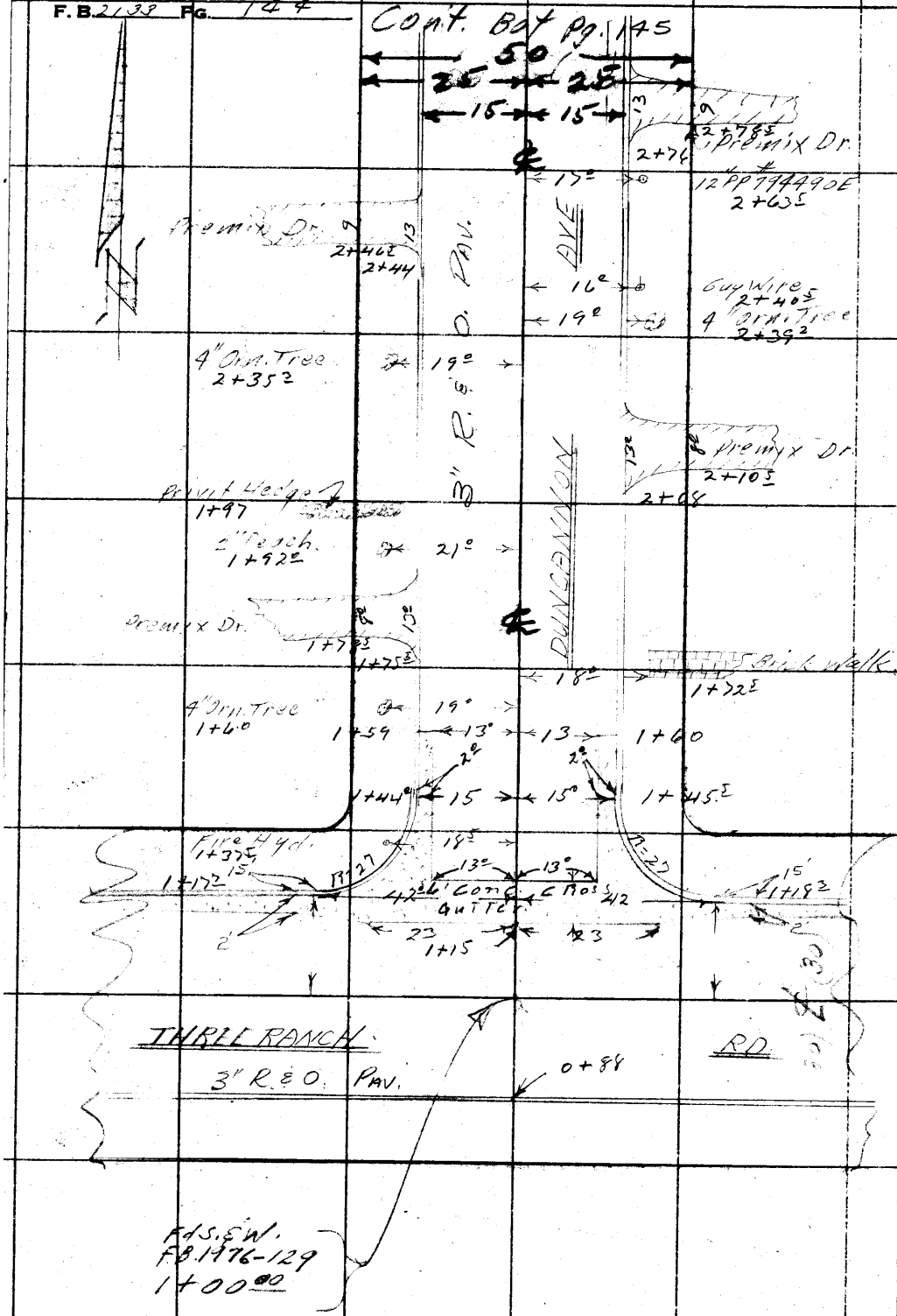

RETURN TO
LOS ANGELES COUNTY SURVEYOR
726 LOS ANGELES COUNTY
ENGINEERING BLDG.

Do not extend notes this side of this line.

Note: Any Additions or Changes on This Sheet Must be Made or Circled in Red Ink With Date and Name of Person Making Change.

Notes Ck'd by	Survey of Brycedale Ave
Map No.	W. O. Tape No. St'd. °F
Office Work	Surveyed by J.L. Willey
Checked	Notes JLW Date 8/56
Date	Indexed A. C. Johnson

F.B. 2138 PG. 145

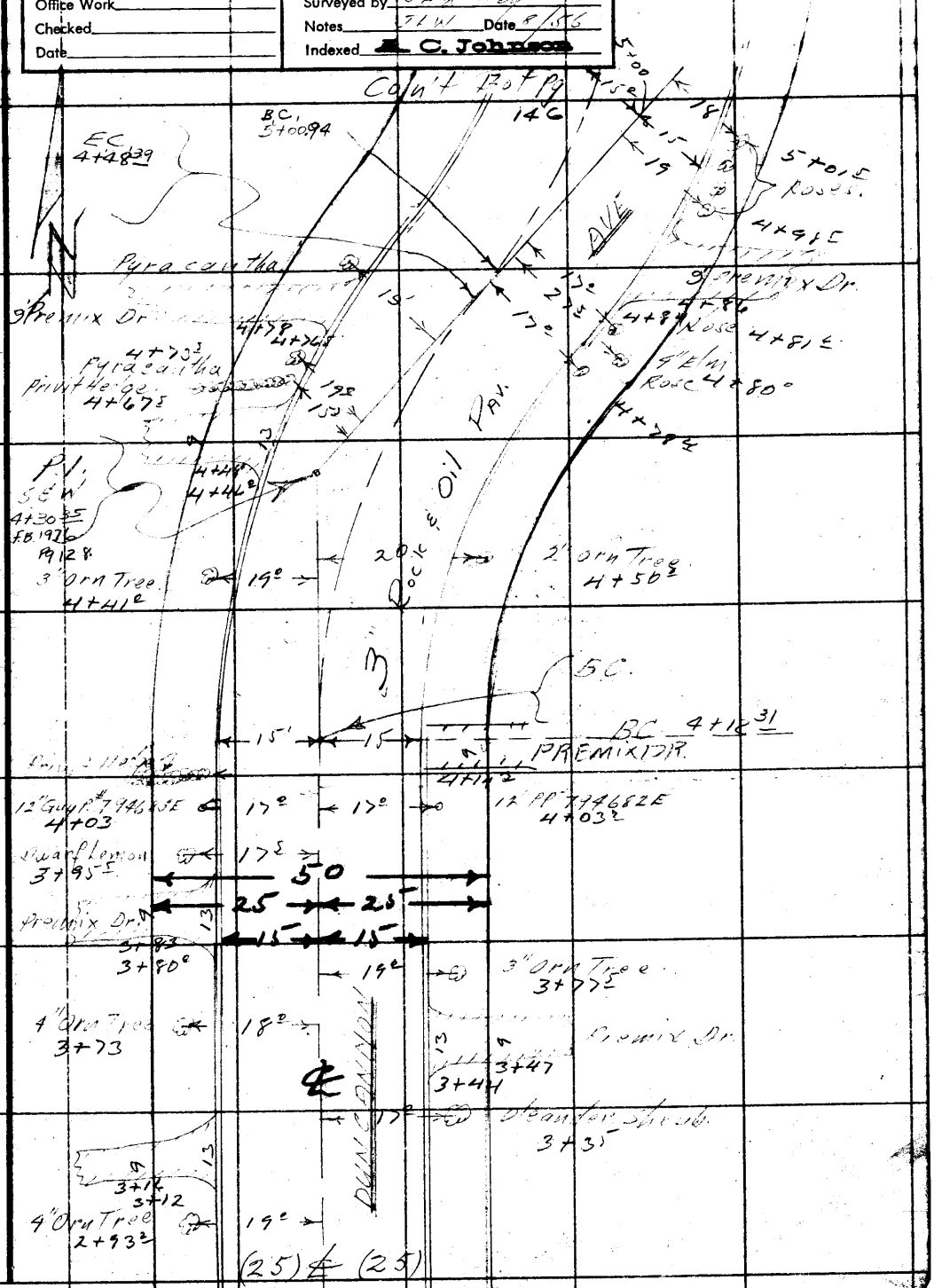

Note: Any Additions or Changes on This Sheet Must be Made or Circled in Red Ink With Date and Name of Person Making Change.

Do not extend notes this side of this line.

RETURN TO
LOS ANGELES COUNTY SURVEYOR
726 LOS ANGELES COUNTY
ENGINEERING BLDG.

76F309S S&E #247. 8-54

F. B. 2133 Pg. 145

Profile No. | Notes Red. | Date | Plotted | Date | Job No. 1920.14 | Division No. | Survey of BRYCEDALE AVE. SJ

X-Sec. No. | Notes Chkd. | Date | Checked | Date | Survey by J.S.C. | Notes J.S.C. Date 9-27-56 | Map No. | Indexed G. Johnson Date OCT 22 '56

CROSS-SECTION ON DUNCANNON AVE.

From: Three Ranch Rd 1400

To: Central Ave 12+08.86

BRYCEDALE AVE. S.S. DIST.

C.I. 1920.14

COATES
OCHSNER
MOODY MAN
WORKMAN

STATION	B. S.	H. I.	F. S.	ELEV.

NOTE: ANY ADDITIONS OR CHANGES ON THIS SHEET MUST BE MADE OR CIRCLED IN RED INK, WITH DATE AND NAME OF PERSON MAKING CHANGE.

Do not extend notes this side of this line.

PLEASE RETURN TO
LOS ANGELES COUNTY SURVEYOR
726 Los Angeles County Engineering Bldg.

761298 S & E #307 9-54

F. B. 2133 Pg. 146

Cont. Bot. Pg. 147

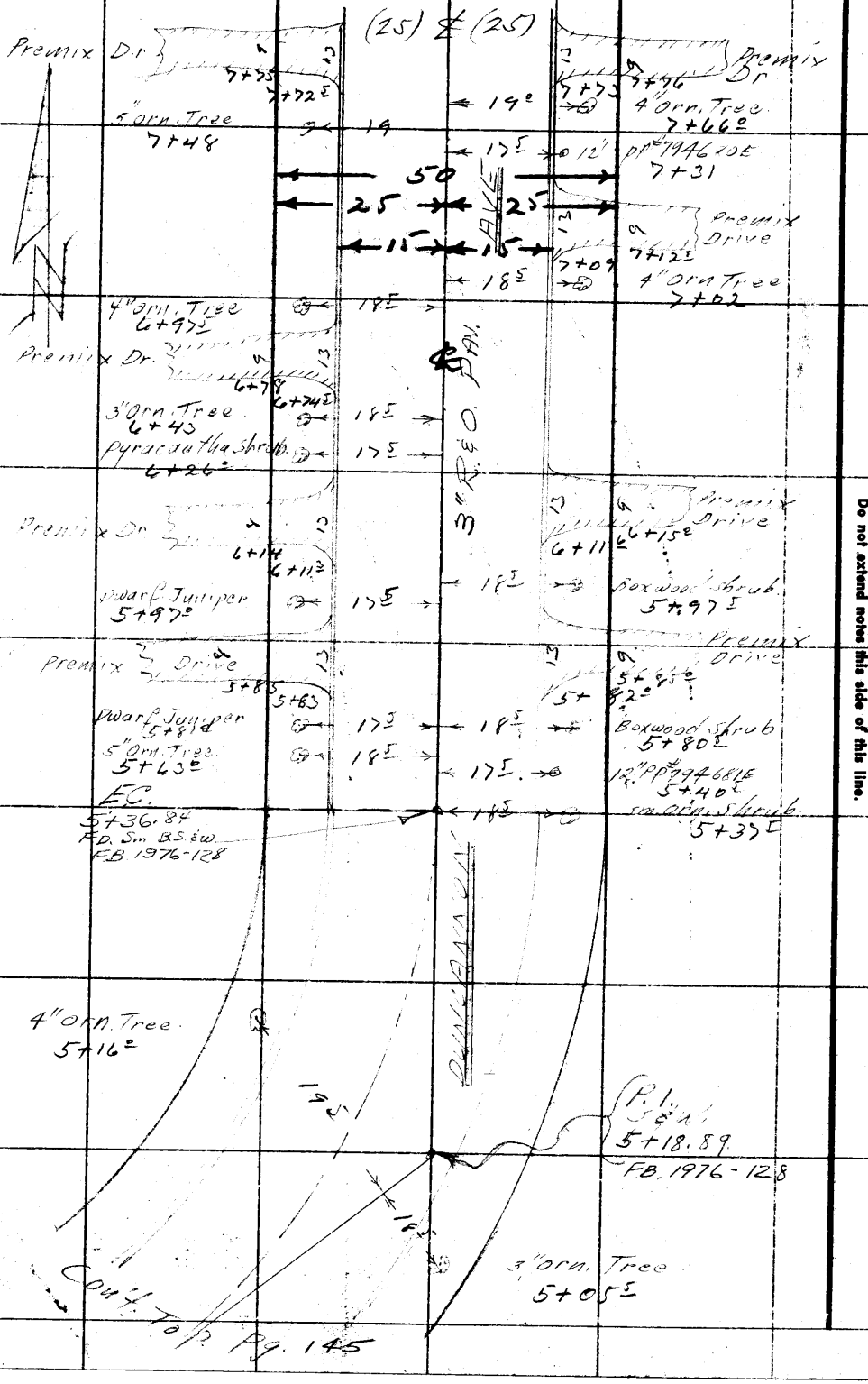

RETURN TO
LOS ANGELES COUNTY SURVEYOR
726 LOS ANGELES COUNTY
ENGINEERING BLDG.
Do not extend notes this side of this line.

Note: Any Additions or Changes on This Sheet Must be Made or Circled in Red Ink With Date and Name of Person Making Change.

76L298 S & E #307 9-54

PLEASE RETURN TO
LOS ANGELES COUNTY SURVEYOR
726 LOS ANGELES COUNTY ENGINEERING BLDG.

NOTE: ANY ADDITIONS OR CHANGES ON THIS SHEET MUST BE MADE OR CIRCLED IN RED INK, WITH DATE AND NAME OF PERSON MAKING CHANGE.

Do not extend notes this side of this line.

STATION	B. S.	H. I.	F. S.	ELEV.	DUNCANNON AVE	
BMKK 176				467.70	BM KK 176 Elev 467.700 F.B. 1982-56 Duncannon Ave. & Three Ranch Rd. N.E. Cor. Bt. Spk. in Cb. 5' N. of N. end C.R.	
0+88				67.47		℄ Cb
"				66.82		℄ Gutter
1+00 ℄ INT THREE RANCH RD.				67.38		℄ INT THREE RANCH RD
"				67.44		25'
"				67.18	25'	
1+17 2				66.82		℄
"				66.57	Gutter 42	
"				67.24	N. end C.R. N.W. Cor 42	
1+18 3				67.00		42' Gutter
"				67.64		42' E. end C.R. N.E. Cor
1+44				67.38		℄
"				67.05	Gutter 15	
"				67.71	N. end C.R. N.W. Cor 15	
"				67.9	P.L. 25	
"				67.2	B.L.L. 125	
1+45 5				67.05		15' Gutter
"				67.69		15' N. end C.R. N.E. Cor.
"				68.1		25' P.L.
"				69.2		125 BLL

F. B. 2133 Pg. 146A Job No. 1920 14 Division No. Notes Red. Plotted Profile
Survey of BRYCEDALE AVE S.S. Date Date No.
Survey by J.S.C. Notes J.O. Notes Chkd. Checked X-Sec.
Indexed C. Johnson Date Date Date No.

Notes Ck'd by	Survey of Brycedale Ave	F.B. 2133 Pg. 147
Map No.	W. O. 1720 Tape No. St'd. °F	
Office Work	Surveyed by J. Willey	
Checked	Notes JLW Date 8/56	
Date	Indexed C. Johnson	

CONT. BOT. PG 148



Con't Top Pg 146

Note: Any Additions or Changes on This Sheet Must be Made or Circled in Red Ink With Date and Name of Person Making Change.

Do not extend notes this side of this line.

RETURN TO
LOS ANGELES COUNTY SURVEYOR
726 LOS ANGELES COUNTY
ENGINEERING BLDG.

76F309S S&E #247. 8-54

76L298 S & E #307 9-54

PLEASE RETURN TO
LOS ANGELES COUNTY SURVEYOR
726 LOS ANGELES COUNTY ENGINEERING BLDG.

NOTE: ANY ADDITIONS OR CHANGES ON THIS SHEET MUST BE MADE OR CIRCLED IN RED INK, WITH DATE AND NAME OF PERSON MAKING CHANGE.

Do not extend notes this side of this line.

STATION	B. S.	H. I.	F. S.	ELEV.	DUNCANNON	AVE
2+00				46777		℄
"				6730		15 Gutter
"				6789		15' Cb.
"				687		25 P.L.
"				6734	Gutter 15	
"				6797	Cb 15	
"				683	P.L. 25	
T. P.				6740		
3+00				6827		℄
"				6783		15' Gutter
"				6854		15' Cb.
"				689		25' P.L.
"				6777	Gutter 15	
"				6839	Cb 15	
"				687	P.L. 25	
4+00				6897		℄
"				6856		15' Gutter
"				6917		15' Cb
"				695		25' P.L.
				701		125' BLL

Profile Notes Red. ____ Plotted ____ Job No. [illegible] Division No. ____ F. B. 2133 PG. 147A
No. ____ Date ____ Date ____ Survey of BRYCEDALE AVE S.S. DIST.
X-Sec. Notes Chkd. ____ Checked ____ Survey by [illegible] Notes JO Date 9-28-56
No. ____ Date ____ Date ____ Map No. ____ Date ____

F.B. 2133 Pg. 148

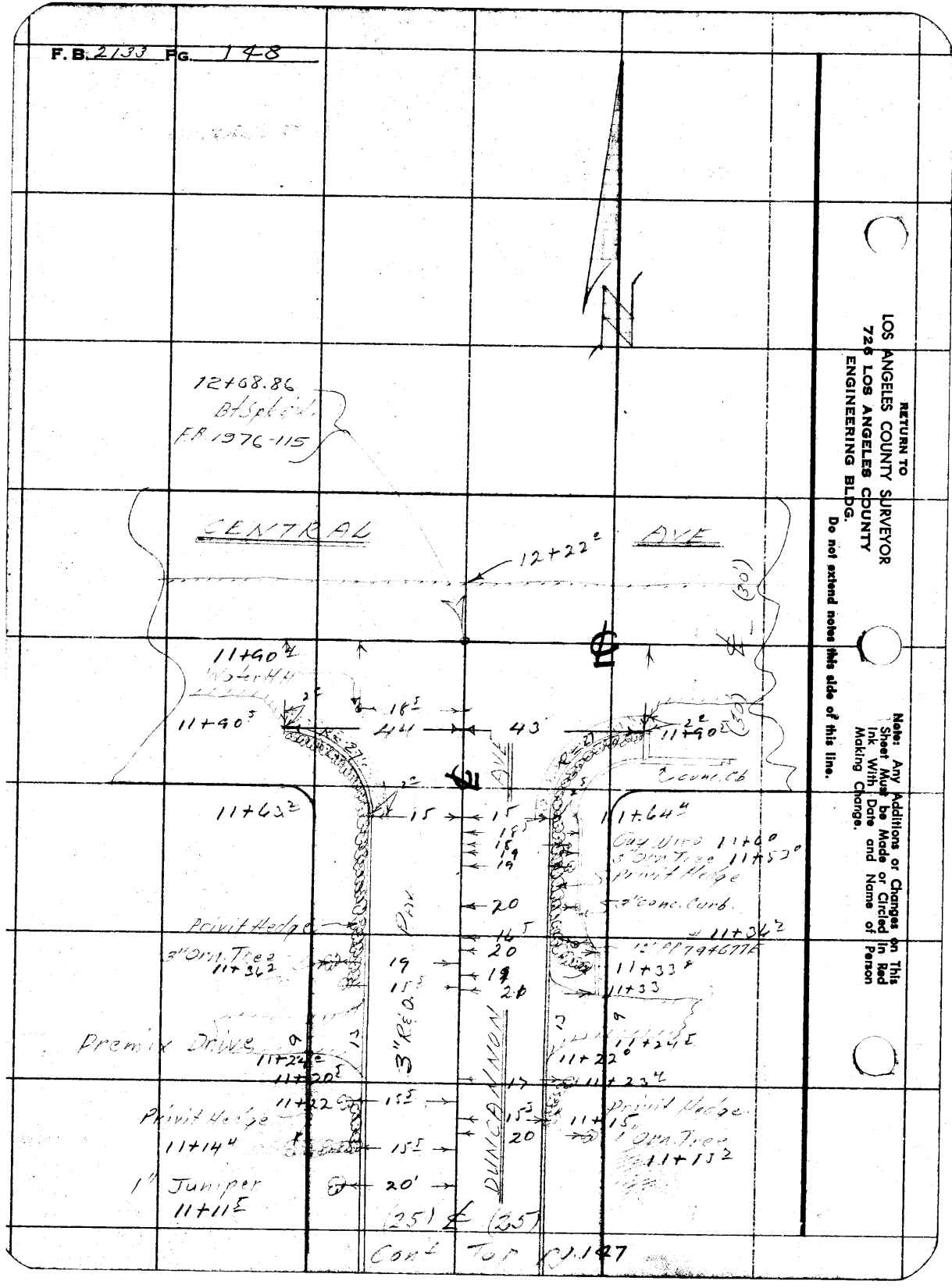

RETURN TO
LOS ANGELES COUNTY SURVEYOR
726 LOS ANGELES COUNTY
ENGINEERING BLDG.
Do not extend notes this side of this line.

Note: Any Additions or Changes on This Sheet Must be Made or Circled in Red Ink With Date and Name of Person Making Change.

76L298 S & E #307 9-54

PLEASE RETURN TO
LOS ANGELES COUNTY SURVEYOR
726 LOS ANGELES COUNTY ENGINEERING BLDG.

NOTE: ANY ADDITIONS OR CHANGES ON THIS SHEET MUST BE MADE OR CIRCLED IN RED INK, WITH DATE AND NAME OF PERSON MAKING CHANGE.

Do not extend notes this side of this line.

STATION	B. S.	H. I.	F. S.	ELEV.	DUNCANNON AVE	
4+00				468 38	Gutter 15	
"				69 06	Cb. 15	
"				69 3	P.L. 15	
"				69 2	BLL 125	
4+30 35				69 20		℄ P.L.
5+00				69 81		℄
"				69 30		15' Gutter
"				69 90		15' Cb.
"				70 3		25' PL
"				69 23	Gutter 15	
"				69 82	Cb 15	
"				70 2	PL. 25	
5+18 89				69 94		℄ P.L.
6+00				70 44		℄
"				69 95		15' Gutter
"				70 59		15' Cb.
"				71 3		25' PL
"				69 83	Gutter 15	
"				70 46	Cb 15	
"				70 8	P.L. 15.	

F. B. 2133 Pg. 148 Job No. 1920 Division No. Notes Red. Plotted Profile
Survey of BRYCEDALE AVE SSDIST Date Date No.
Survey by JSC Notes J.O. Notes Chkd. Checked X-Sec.
Indexed A. C. Johnson Date Date Date No.

76L298 S & E #307 9-54

PLEASE RETURN TO
LOS ANGELES COUNTY SURVEYOR
726 LOS ANGELES COUNTY ENGINEERING BLDG.

NOTE: ANY ADDITIONS OR CHANGES ON THIS SHEET MUST BE MADE OR CIRCLED IN RED INK, WITH DATE AND NAME OF PERSON MAKING CHANGE.

Do not extend notes this side of this line.

STATION	B. S.	H. I.	F. S.	ELEV.	DONCANNON AVE
7+00				471 09	
				70 69	15' Gutter
				71 31	15' Ch.
				71 1	25' P.L.
				73 5	125' R.L.
				70 [illegible]	Gutter 15
				[illegible] 24	Ch 15
				71 6	P.L. 25'
				71 8	R.L. 125'
8+00				71 78	
				71 39	15' Gutter
"				71 97	15' Ch.
"				72 2	25' P.L.
"				71 27	Gutter 15
"				71 87	Ch 15
"				72 1	P.L. 25'
9+00				72 48	
"				72 00	15' Gutter
"				72 62	15' Ch.
"				73 0	25' P.L.
"				71 96	Gutter 15

Profile Notes Red_____ Plotted_____ Job No. [illegible] Division No._____ F. B. [illegible] Pg. [illegible]
No._____ Date_____ Date_____ Survey of 15' [illegible] Date_____
X-Sec. Notes Chkd._____ Checked_____ Survey by [illegible] Notes 15 Date 9-25-54
No._____ Date_____ Date_____ Map No._____ Date_____

76L298 S & E #307 9-54

PLEASE RETURN TO
LOS ANGELES COUNTY SURVEYOR
726 LOS ANGELES COUNTY ENGINEERING BLDG.

NOTE: ANY ADDITIONS OR CHANGES ON THIS SHEET MUST BE MADE OR CIRCLED IN RED INK, WITH DATE AND NAME OF PERSON MAKING CHANGE.

Do not extend notes this side of this line.

STATION	B. S.	H. I.	F. S.	ELEV.	DUNCANNON AVE	
9+00				472.63	Cb .15	
"				730	P.L. 25	
T.P.				7231		
10+00				7313		℄
"				7273		15' Gutter
"				7333		15' Cb
"				736		25' P.L.
"				742		125 BLL
"				7244	Gutter 15	
"				7324	Cb .15	
"				735	P.L. 25	
"				737	BLL 125	
11+00				7409		℄
"				7365		15' Gutter
"				7425		15' Cb
"				745		25' P.L
"				7357	Gutter .15	
"				7417	Cb .15	
"				744	P.L. 25	
T.P.				7389		

F. B. 2133 Pg. 150
Job No. 1920.14 Division No. Notes Red. Plotted Profile
Survey of BRYCEDALE AVE SS DIST Date Date No.
Survey by J.S.C. Notes J.O. Notes Chkd. Checked X-Sec.
Indexed K. C. Johnson Date Date Date No.

76L298 S & E #307 9-54

PLEASE RETURN TO
LOS ANGELES COUNTY SURVEYOR
726 Los Angeles County Engineering Bldg.

NOTE: ANY ADDITIONS OR CHANGES ON THIS SHEET MUST BE MADE OR CIRCLED IN RED INK, WITH DATE AND NAME OF PERSON MAKING CHANGE.

Do not extend notes this side of this line.

Profile Notes Red. Plotted Job No. Division No.
No. Date Date Survey of Notes
X-Sec. Notes Chkd. Checked Survey by Notes Date
No. Date Date Map No. Checked Date

STATION	B. S.	H. I.	F. S.	ELEV.	DUNCANNON AVE.
					N7 ℄
11+63				475 22	
				74 65	Gutter 15' S. and S.W. Cor. C.R.
				75 22	CB 15' "
				25 4	P.L. 15'
				754	B.L. 125'
11+64				7473	15' G.T. S and S.E. Cor. C.R.
"				7533	15' CB. " " "
				757	25' P.L.
"				771	125' B.L.
11+90					
"				7529	43' Gut. E and S.E. Cor. C.R.
"				7641	43' CB. " " "
"				7504	Gutter 44' W. and S.W. Cor. C.R.
"				7522	CB 44' " " "
12+00				7652	℄
12+08.86	℄ INT.	CENTRAL	AVE.	7676	℄ INT CENTRAL AVE
"				7686	25'
"				7660	25'
12+20				7661	℄
				7611	25'
				7589	25'

F. B. 2130 Pg. 157

76L298 S & E #307 9-54

PLEASE RETURN TO
LOS ANGELES COUNTY SURVEYOR
726 LOS ANGELES COUNTY ENGINEERING BLDG.

NOTE: ANY ADDITIONS OR CHANGES ON THIS SHEET MUST BE MADE OR CIRCLED IN RED INK, WITH DATE AND NAME OF PERSON MAKING CHANGE.

Do not extend notes this side of this line.

STATION	B. S.	H. I.	F. S.	ELEV.	DUNCANNON AVE.
12+22				476 49	℄ N. Edge of Pav.
N. P.L. of CENTRAL AVE				76 6	
BM. KK 156				475 31	BM. KK 156 Elev. = 475.323 F.B. 1982-48 Duncannon Ave. & Central Ave. S.E. Cor. Bt. Spk. in Ch. 3' S of S. end C. R.

F. B. 2133 Pg. 152 Job No. 1920 14 Division No. Notes Red. Plotted Profile
Survey of BRYCEDALE AVE S.S. DIST Date Date No.
Survey by J.S.C. Notes J.O. Notes Chkd. Checked X-Sec.
Indexed A. C. Johnson Date Date Date No.

Notes Ck'd by
Map No.
Office Work
Checked
Date

Survey of Bryceedale Ave
W. O. Tape No. St'd. °F
Surveyed by J.L.W.
Notes J.L.W. Date 8/56
Indexed C. Johnson

F. B. 2132 Pg. 133

OCT 22 56

BRYCEDALE AVE

C.I. 1920.14

TOPOGRAPHY

on

EASTFORD AVE

from

Three Ranch Rd to Central Ave.

8/22/56
J.L.Whitley
K.M.Kapp
B.Nunez
J.D.Church
M.L.Burtram

Note: Any Additions or Changes on This Sheet Must be Made or Circled In Red Ink With Date and Name of Person Making Change.

Do not extend notes this side of this line.

RETURN TO
LOS ANGELES COUNTY SURVEYOR
726 LOS ANGELES COUNTY
ENGINEERING BLDG.

76F3088 SAE #247. 8-54

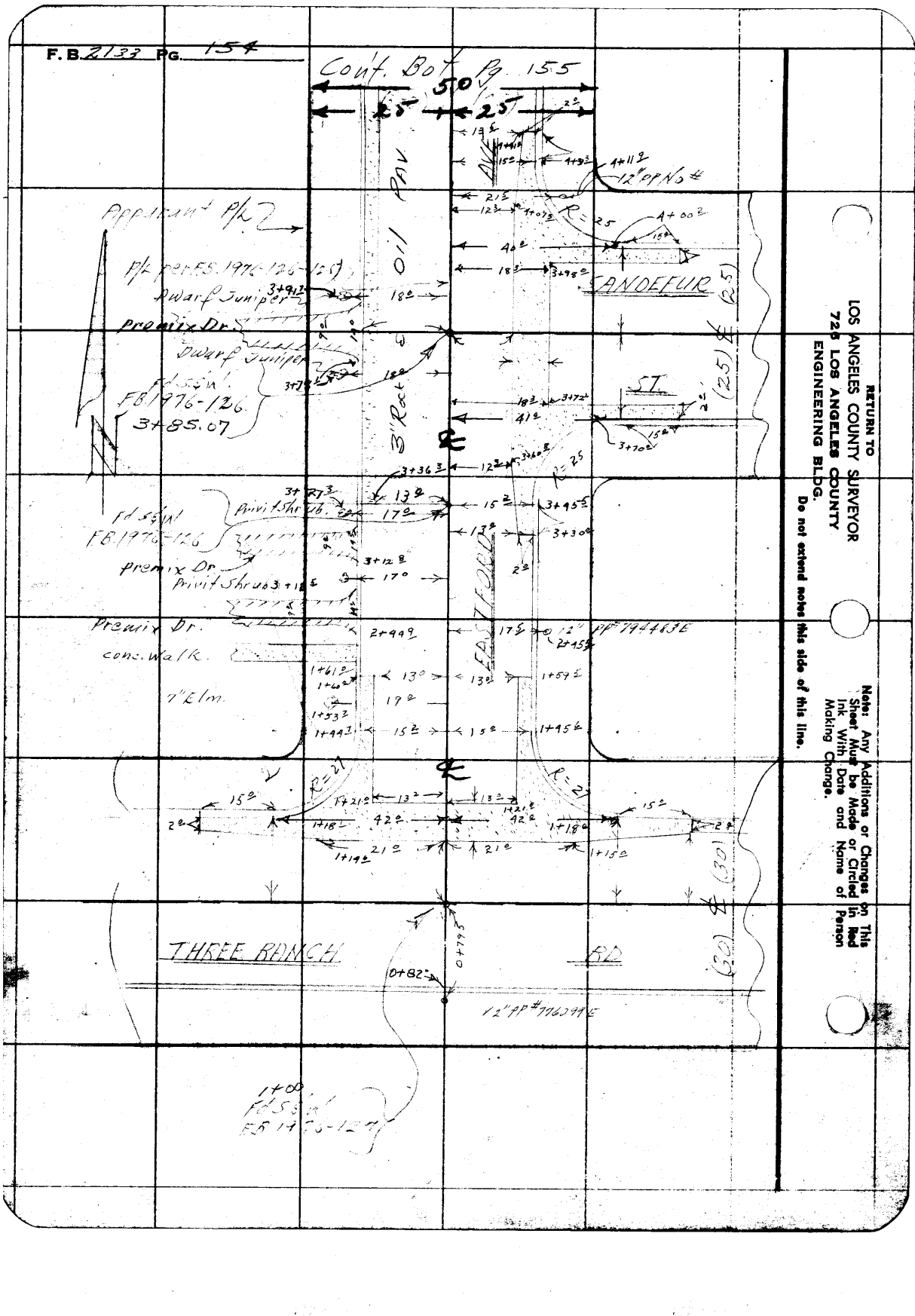

RETURN TO
LOS ANGELES COUNTY SURVEYOR
728 LOS ANGELES COUNTY
ENGINEERING BLDG.
Do not extend notes this side of this line.

Note: Any Additions or Changes on This Sheet Must be Made or Circled in Red Ink With Date and Name of Person Making Change.

Notes Ck'd by	Survey of Brycedale Ave	F.B. 2133 Pg. 155
Map No.	W. O. 1224 Tape No. St'd. °F	
Office Work	Surveyed by J.L.W. Mey	
Checked	Notes JLW Date 8/56	
Date	Indexed A. C. Johnson	

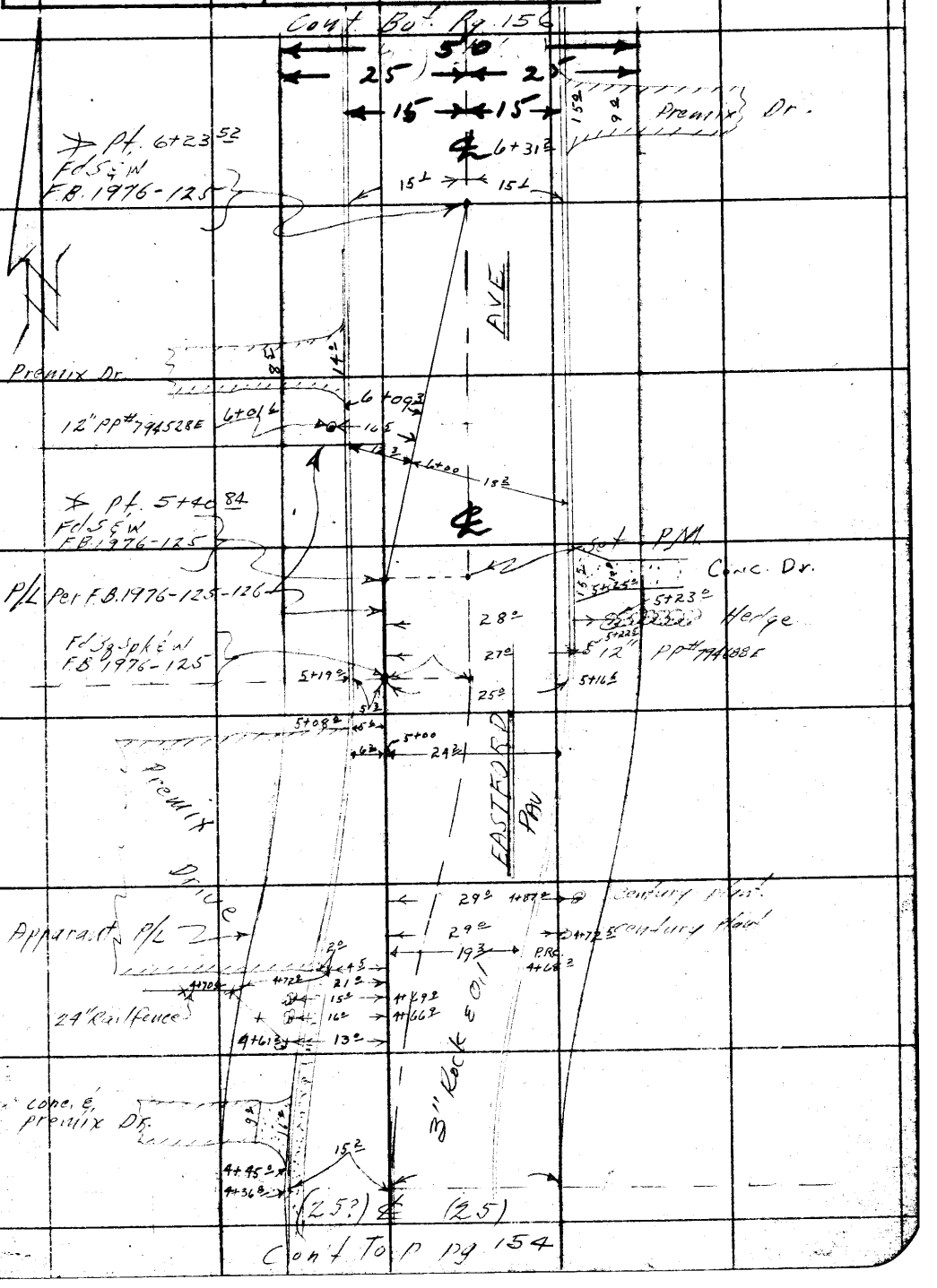

Note: Any Additions or Changes on This Sheet Must be Made or Circled In Red Ink With Date and Name of Person Making Change.

Do not extend notes this side of this line.

RETURN TO
LOS ANGELES COUNTY SURVEYOR
726 LOS ANGELES COUNTY
ENGINEERING BLDG.

76F309S S&E #247. 8-54

F. B. 2133 Pg. 156 Cont. Bot Pg. 157



Cont. Top Pg. 155

RETURN TO
LOS ANGELES COUNTY SURVEYOR
720 LOS ANGELES COUNTY
ENGINEERING BLDG.
Do not extend notes this side of this line.

Note: Any Additions or Changes on This Sheet Must be Made or Circled In Red Ink With Date and Name of Person Making Change.

Notes Ck'd by	Survey of Brycedale Ave	F.B. 2133 Pg. 157
Map No.	W. O. 1420 Tape No. St'd. °F	
Office Work	Surveyed by J.L.Willey	
Checked	Notes J.L.W. Date 8/56	
Date	Indexed C. Johnson	

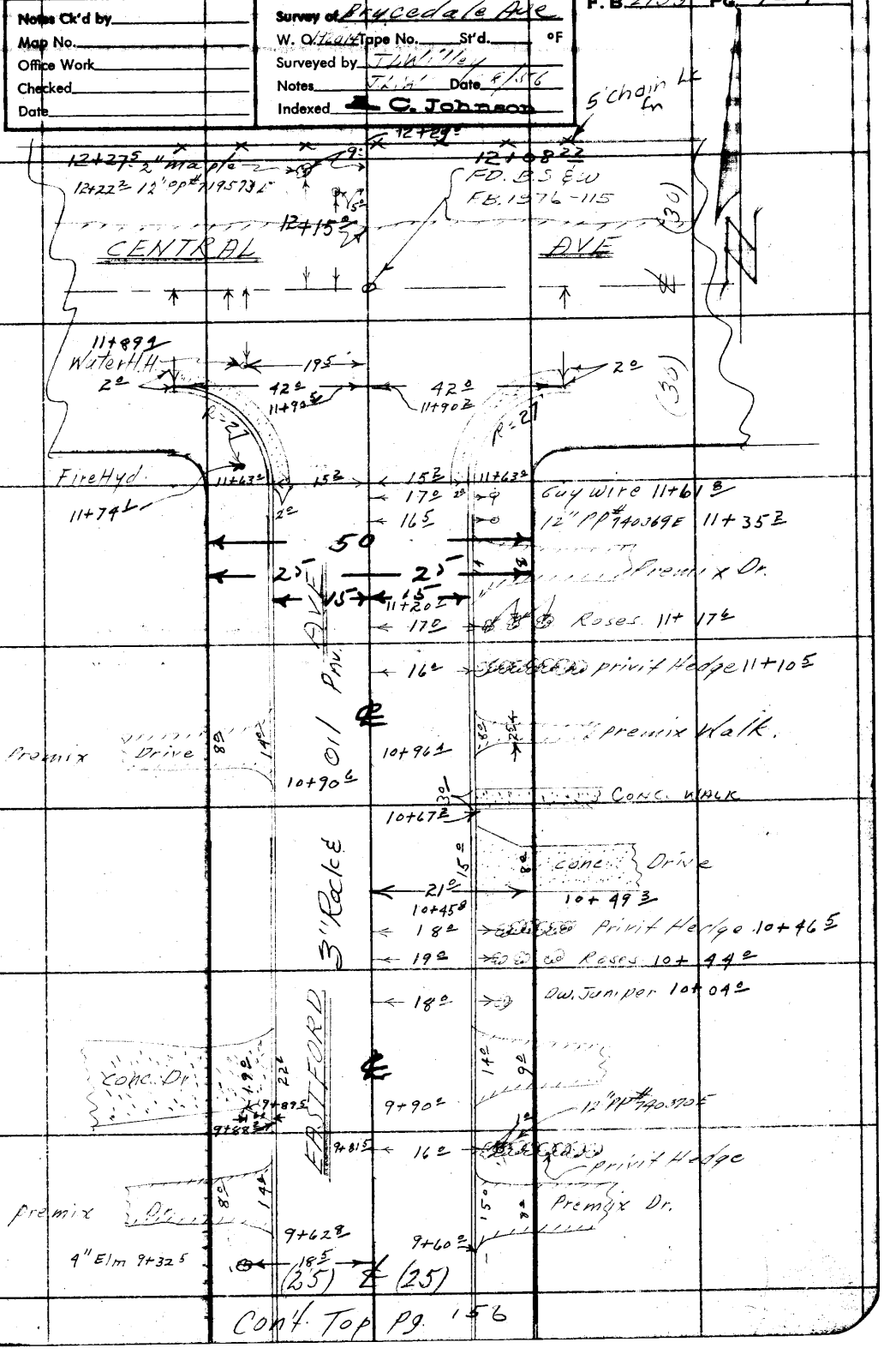

Con't Top Pg. 156

Note: Any Additions or Changes on This Sheet Must be Made or Circled in Red Ink With Date and Name of Person Making Change.

Do not extend notes this side of this line.

[redacted] EN TO
[redacted] COUNTY SURVEYOR
726 LOS ANGELES COUNTY
ENGINEERING BLDG.

76F309S S&E #247. 8-54

RETURN TO
LOS ANGELES COUNTY SURVEYOR
726 LOS ANGELES COUNTY
ENGINEERING BLDG.

Note: Any Additions or Changes on This Sheet Must be Made or Circled in Red Ink With Date and Name of Person Making Change.

Do not extend notes this side of this line.

F. B. 2133 PG. 158

F. B. 2133 Pg. 159

Profile No. | Notes Red. Date | Plotted Date | Job No. 1920.14 Division No. | Survey of BRYCEDALE AVE. S.S. DIST.
X-Sec. No. | Notes Chkd. Date | Checked Date | Survey by JSC Notes JSC Date 9-
Map No. Inked K.G. Johnson Date OCT 22 56

CROSS-SECTION ON EASTFORD AVE

From: Three Ranch Rd.
To: Central Ave

BRYCEDALE AVE. S.S. DIST
C.I. 1920.14

COATES
OCHSNER
MOODYMAN
WORKMAN

STATION	B. S.	H. I.	F. S.	ELEV.

NOTE: ANY ADDITIONS OR CHANGES ON THIS SHEET MUST BE MADE OR CIRCLED IN RED INK, WITH DATE AND NAME OF PERSON MAKING CHANGE.

Do not extend notes this side of this line.

PLEASE RETURN TO
LOS ANGELES COUNTY SURVEYOR
726 Los Angeles County Engineering Bldg.

761298 S & E #307 9-54

76L298 S & E #307 9-54

PLEASE RETURN TO
LOS ANGELES COUNTY SURVEYOR
726 LOS ANGELES COUNTY ENGINEERING BLDG.

NOTE: ANY ADDITIONS OR CHANGES ON THIS SHEET MUST BE MADE OR CIRCLED IN RED INK, WITH DATE AND NAME OF PERSON MAKING CHANGE.

Do not extend notes this side of this line.

STATION	B. S.	H. I.	F. S.	ELEV.	EASTFORD AVE.	
BMKK177				46957	BMKK 177 Elev. 469.569 FB. 1982-57 EASTFORD AVE & THREE RANCH RD. N.E. Cor Bt. Spk. in cb 8' N. of N. end C.R.	
0+82				6851	LT	℄ prod RT gutt
"				6910		℄ " cb.
1+00 ℄ LT Three Ranch Rd.				6908		℄
"				6922		25'
"				6896	25	
1+18				6850		℄
"				6892		42' gutt. @ C.R.
"				6954		" N.E. Cor. E. end C.R.
"				6822	gutt. @ C.R 42'	
"				6887	N.W. Cor. W. end C.R "	
1+45.6				6915		℄
"				6888		15' gutt. @ C.R.
"				6945		" N.E. Cor. N. end C.R.
"				702		25' P/L
"				710		90' B.L.L.
1+44.7				6850	gutt. @ C.R 15.2	
"				6912	N.W. Cor. N. end C.R. "	
"				697	P/L 25'	
"				690	B.L.L. 131'	

F. B. 2133 Pg. 160 Job No. 1920.14 Division No. Notes Red. Plotted Profile
Survey of Brycedale Ave S.S. DIST. Date Date No. X-Sec.
Survey by JSC Notes JSC Notes Chkd. Checked
Indexed K. C. Johnson Date Date Date No.

76L298 S & E #307 9-54

PLEASE RETURN TO
LOS ANGELES COUNTY SURVEYOR
726 LOS ANGELES COUNTY ENGINEERING BLDG.

NOTE: ANY ADDITIONS OR CHANGES ON THIS SHEET MUST BE MADE OR CIRCLED IN RED INK, WITH DATE AND NAME OF PERSON MAKING CHANGE.

Do not extend notes this side of this line.

STATION	B. S.	H. I.	F. S.	ELEV.	EASTFORD	AVE
2+00				46949	LT	℄ RT
"				6939		15' gutt
"				7000		" cb
"				7100		25' P/L
"				6800	gutt 15'	
"				6943	cb "	
"				702	P/L 25'	
3+00				7033		℄
"				7020		15' gutt
"				7081		" cb
"				712		25' P/L
"				6968	gutt 15'	
"				7023	cb. "	
"				707	P/L 25'	
TP				47101		
3+45.5				7065		℄
"				7037		15' gutt @ C.R
"				7101		" S.E. Cor. S. end C.R.
"				716		25' P/L
"				715		90' B.C.L

Profile Notes Red. ____ Plotted ____ Job No. 1920.14 Division No. ____ F. B. 2133 Pg. 161
No. ____ Date ____ Date ____ Survey of BRYCEDALE AVE. S.S. DIST
X-Sec. Notes Chkd. ____ Checked ____ Survey by JSC Notes JSC Date ____
No. ____ Date ____ Date ____ Map No. ____ Indexed ____ Date ____

76L298 S & E #307 9-54

PLEASE RETURN TO
LOS ANGELES COUNTY SURVEYOR
726 LOS ANGELES COUNTY ENGINEERING BLDG.

NOTE: ANY ADDITIONS OR CHANGES ON THIS SHEET MUST BE MADE OR CIRCLED IN RED INK, WITH DATE AND NAME OF PERSON MAKING CHANGE.

Do not extend notes this side of this line.

F. B. 2133 Pg. 162 Job No. 1920.14 Division No. Notes Red. Plotted
Survey of BERKELEY AVE. S.S. DIST Date Date No.
Survey by J.S.C. Notes J.S.C. Checked X-Sec.
Indexed E. C. Johnson Date Notes Chkd. Date No.
Profile

STATION	B. S.	H. I.	F. S.	ELEV.	EASTFORD AVE	
3+70				47.05	LT	41' RT 90° @ C.R.
"				71.68		" S.E. Cor. E. end C.R.
3+85.07	℄ INT.	SANDEFUR ST.		70.99		℄ INT. SANDEFUR ST
"				70.66		15'
"				71.46		40'
4+00				70.99		℄
"				70.81		15' 90°
"				71.09		40' 90° @ C.R.
"				71.72		" N.E. Cor. E. end C.R.
"				70.32	90° 15'	
"				70.99	CB "	
"				71.0	P/L 25	
"				70.4	B.L.L. 131	
4+09.3				71.17		℄
"				71.07		
"				71.72		15' 90° @ C.R.
"				72.2		" N.E. Cor. N. end C.R.
4+36.8				70.73	90° 15.2	25' P/L
"				71.43	CB "	
4+68.2				71.27		℄
"				71.59		10' crown

76L298 S & E #307 9-54

PLEASE RETURN TO
LOS ANGELES COUNTY SURVEYOR
726 LOS ANGELES COUNTY ENGINEERING BLDG.

NOTE: ANY ADDITIONS OR CHANGES ON THIS SHEET MUST BE MADE OR CIRCLED IN RED INK, WITH DATE AND NAME OF PERSON MAKING CHANGE.

Do not extend notes this side of this line.

STATION	B. S.	H. I.	F. S.	ELEV.	EASTFORD AVE	
4+68.2				47140		19.3 gutt
"				7198		" cb. PRC
4+72°				7100	gutt 6.5	
"				7160	P.R.C. cb. "	
5+00				7141		℄
"				7187		10'
"				7164		24.2 gutt
"				7228		" cb
"				728		39' P/C
"				7118	gutt 6.2	
"				7182	" "	
"				724	P/C 21'	
T.P.				47165		
5+40.84	∡ pt			7164		℄ = ∡ pt.
6+00				7236		℄
"				7257		8' crown
"				7230		18.5 gutt
"				7283		" cb
"				732		30' P/C
"				7181	gutt 12.3	
"				7246	cb "	

Profile Notes Red. ____ Plotted ____ Job No. 192014 Division No. ____ F. B. 2133 Pg. 163
No. ____ Date ____ Date ____ Survey of BRYCEDALE AVE. SS.
X-Sec. Notes Chkd. ____ Checked ____ Survey by JSC Notes JSC Date 10-1-56
No. ____ Date ____ Date ____ Map No. ____ Date ____

76L298 S & E #307 9-54

PLEASE RETURN TO
LOS ANGELES COUNTY SURVEYOR
726 LOS ANGELES COUNTY ENGINEERING BLDG.

NOTE: ANY ADDITIONS OR CHANGES ON THIS SHEET MUST BE MADE OR CIRCLED IN RED INK, WITH DATE AND NAME OF PERSON MAKING CHANGE.

Do not extend notes this side of this line.

F. B. 2133 Pg. 164 Job No. 1920 14 Division No. Notes Red. Plotted Profile
Survey of Eastford Ave. S.S. Date Date No.
Survey by J.S.C. Notes Notes Chkd. Checked X-Sec.
Indexed A. C. Johnson Date Date Date No.

STATION	B. S.	H. I.	F. S.	ELEV.	EASTFORD AVE. Lt	Rt
6+00				47.2 9	P/L 22	
7+00				73.2		℄
"				7321		
"				72 93		6' crown
"				73 51		15' guH
"				73 8		" cb
"				752		25' P/L
"				7237	guH. 15'	125 B.L.L.
"				73 02	cb "	
"				733	P/L 25'	
"				737	B.L.L. 125'	
8+00				7374		℄
"				7381		6' crown
"				7354		15 guH
"				7413		" cb
"				746		25' P/L
"				7310	guH 15'	
"				7367	cb "	
"				739	P/L 25'	
"						
9+00				7437		℄

76L298 S & E #307 9-54

PLEASE RETURN TO
LOS ANGELES COUNTY SURVEYOR
726 LOS ANGELES COUNTY ENGINEERING BLDG.

NOTE: ANY ADDITIONS OR CHANGES ON THIS SHEET MUST BE MADE OR CIRCLED IN RED INK, WITH DATE AND NAME OF PERSON MAKING CHANGE.

Do not extend notes this side of this line.

STATION	B. S.	H. I.	F. S.	ELEV.	EASTFORD AVE. LT	RT
9+00				47447		6' crown
"				7426		15' gutt
"				7483		" cb
"				755		25' P/L
"				7376	gutt 15'	
"				7437	cb "	
"				747	P/L 25'	
T.P.				7414	"	
10+00				7498		℄
"				7509		6' crown
"				7486		15' gutt.
"				7541		" cb.
"				757		25' P/L
"				772		125' B.L.L.
"				7438	gutt 15'	
"				7491	cb "	
"				751	P/L 25'	
"				744	B.L.L. 125'	
11+00				7590		℄
"				7597		6' crown
"				7577		15' gutt.

Profile Notes Red. ____ Plotted ____ Job No. 1920 14 Division No. ____ F. B. 2133 Pg. 165
No. ____ Date ____ Date ____ Survey of BRYCEDALE AVE. S.S. DIST.
X-Sec. Notes Chkd. ____ Checked ____ Survey by JSC Notes JSC Date 10-1-56
No. ____ Date ____ Date ____ Map No. ____ Date ____

76L298 S & E #307 9-54

PLEASE RETURN TO
LOS ANGELES COUNTY SURVEYOR
726 LOS ANGELES COUNTY ENGINEERING BLDG.

NOTE: ANY ADDITIONS OR CHANGES ON THIS SHEET MUST BE MADE OR CIRCLED IN RED INK, WITH DATE AND NAME OF PERSON MAKING CHANGE.

Do not extend notes this side of this line.

F. B. 2133 Pg. 166 | Job No. 1920.14 | Division No. | Notes Red. | Plotted | Profile
Survey of BRYCEDALE AVE. S.D. DIST. | Date | Date | No.
Survey by J.S.C. | Notes J.S.C. | Notes Chkd. | Checked | X-Sec.
Indexed A. C. Johnson | Date | Date | Date | No.

STATION	B. S.	H. I.	F. S.	ELEV.	EASTFORD AVE	
11+00				475.34		15' cb
"				766		25' P/L
"				7525		
"				7587	Gutt 15'	
"				759	cb "	
					P/L 25	
T.P.				475.19		
11+63				771.7		
"				7729		6' gutt
"				7700		15' gutt
"				7761		" S.E.Cor S.end C.R.
"				781		25' P/L
"				793		125 B.L.L.
"				7667	Gutt 15'	
"				7723	S.W.Cor.S.end C.R. "	
"				774	P/L 25'	
"				772	B.L.L. 125'	
11+98 ±				7818		42' gutt. @ C.R
"				7882		" S.E.Cor E.end C.R.
11+90 ±				7726	Gutt. @ C.R 42'	
"				7786	S.W.Cor. W.end C.R. "	
11+95				7797		

76L298 S & E #307 9-54

PLEASE RETURN TO
LOS ANGELES COUNTY SURVEYOR
726 LOS ANGELES COUNTY ENGINEERING BLDG.

NOTE: ANY ADDITIONS OR CHANGES ON THIS SHEET MUST BE MADE OR CIRCLED IN RED INK, WITH DATE AND NAME OF PERSON MAKING CHANGE.

Do not extend notes this side of this line.

STATION	S. S.	H. I.	F. S.	ELEV.	EASTFORD AVE. LT	RT
11+95				478 22		25'
"				77 73	25'	
12+00				78 34		℄
12+08 22	℄ INT CENTRAL AVE.			78 54		℄ INT. Central Ave
"				78 75		25'
"				78 26	25'	
12+15				78 42		℄ prod N. edge pav
"				78 69		25' " "
"				78 13	N. edge pav. 25	
12+20				77 8		℄ prod flow Line
"				77 5		25' " "
"				78 0	flow Line 25'	
12+28				78 6		℄ prod. N. P.L. of Central
"				78 7		25' " "
"				78 0	N. P.L. of Central 25'	
BMKK157				477 10	B.MKK157 Elev. 477.139. F.B. 1982-48 Eastford Ave & Central Ave. S.W. Cor. Bt. Spk. in Cb. 4' S. of S. end C.R.	

Profile Notes Red. ____ Plotted ____ Job No. 1920 14 Division No. ____ F. B. 2133 Pg. 167
No. ____ Date ____ Date ____ Survey of BRYCEDAL AVE S.S. DIST
X-Sec. Notes Chkd. ____ Checked ____ Survey by ____ Notes ____ Date ____
No. ____ Date ____ Date ____ Map No. ____ Date ____

F. B. 2133 Pg. 168 Job No. 1920.14 Division No. Notes Red. Plotted Profile

Survey of Brycedale Ave. S.S. Dist Date Date No.

Survey by J.SC Notes JSC Notes Chkd. Checked X-Sec.

Indexed Date Date Date No.

STATION	B. S.	H. I.	F. S.	ELEV.

Do not extend notes this side of this line.

PLEASE RETURN TO
LOS ANGELES COUNTY SURVEYOR
726 LOS ANGELES COUNTY ENGINEERING BLDG.

NOTE: ANY ADDITIONS OR CHANGES ON THIS SHEET MUST BE MADE OR CIRCLED IN RED INK, WITH DATE AND NAME OF PERSON MAKING CHANGE.

76L298 S & E #307 9-54

Notes Ck'd by	Survey of Brycedale Ave
Map No.	W. O. 1920.14 Tape No. St'd. °F
Office Work	Surveyed by JL Willey
Checked	Notes JLW Date 8/56
Date	Indexed X. C. Johnson

F.B. 2133 Pg. 169

OCT 22 '56

BRYCEDALE AVE
C.I. 1920.14

TOPOGRAPHY
on
SANDEFUR ST
&
FAIRDALE AVE
from
Eastford Ave to Central Ave

8/22/56
Willey J.L.
Kapp K.M.
Nunez B.
Church J.A.
Bustrum M.L.

Note: Any Additions or Changes on This Sheet Must be Made or Circled in Red Ink With Date and Name of Person Making Change.

Do not extend notes this side of this line.

RETURN TO
LOS ANGELES COUNTY SURVEYOR
726 LOS ANGELES COUNTY
ENGINEERING BLDG.

76F309S S&E #247. 8-54

F.B. 2133 PG. 170

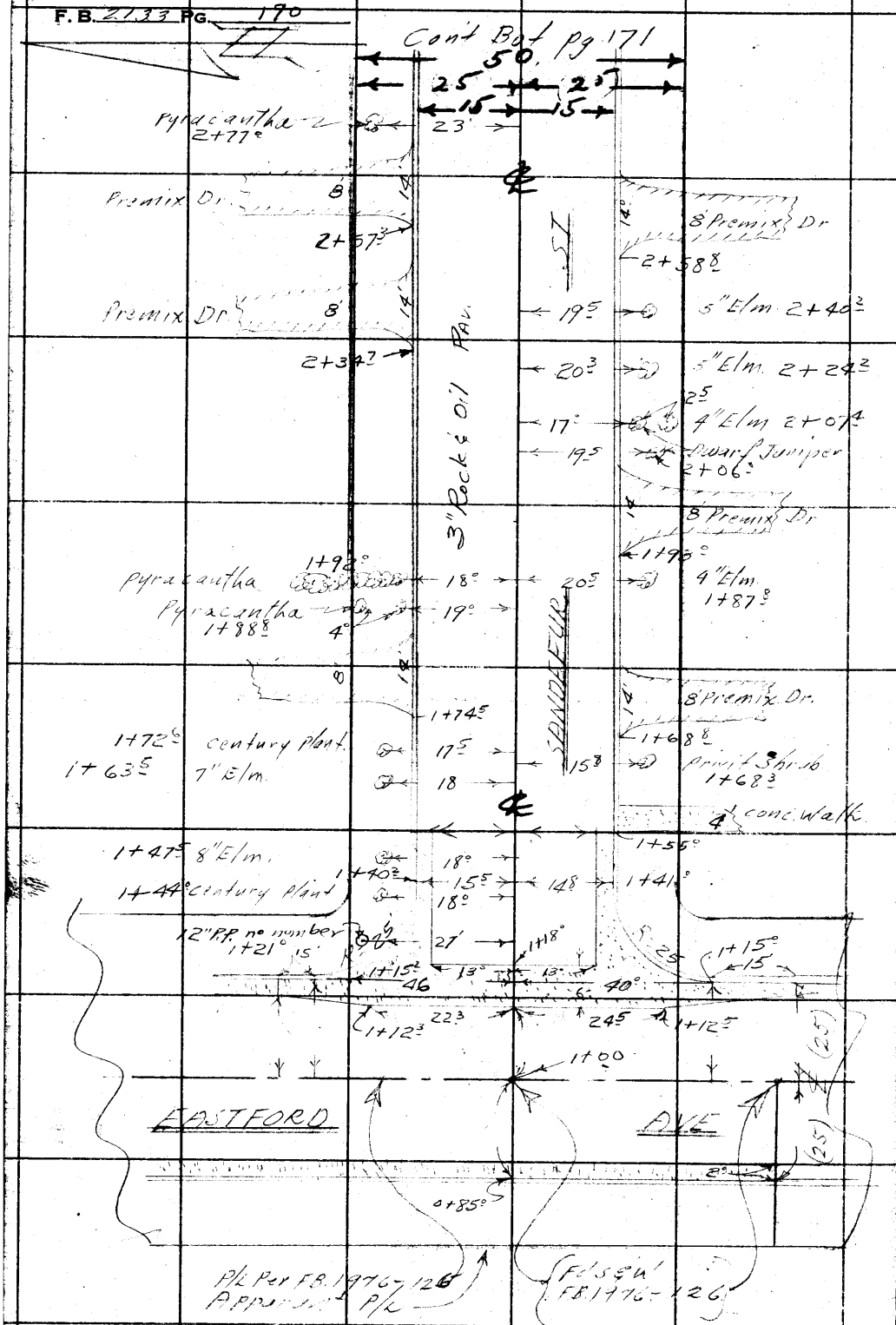

RETURN TO
LOS ANGELES COUNTY SURVEYOR
726 LOS ANGELES COUNTY
ENGINEERING BLDG.

Do not extend notes this side of this line.

Note: Any Additions or Changes on This Sheet Must be Made or Circled in Red Ink With Date and Name of Person Making Change.

Notes Ck'd by	Survey of Brycedale Ave
Map No.	W. O. 192014 Tape No. St'd. °F
Office Work	Surveyed by J L Willey
Checked	Notes J L W Date 8/56
Date	Indexed A. C. Johnson

F. B. 2133 Pg. 171

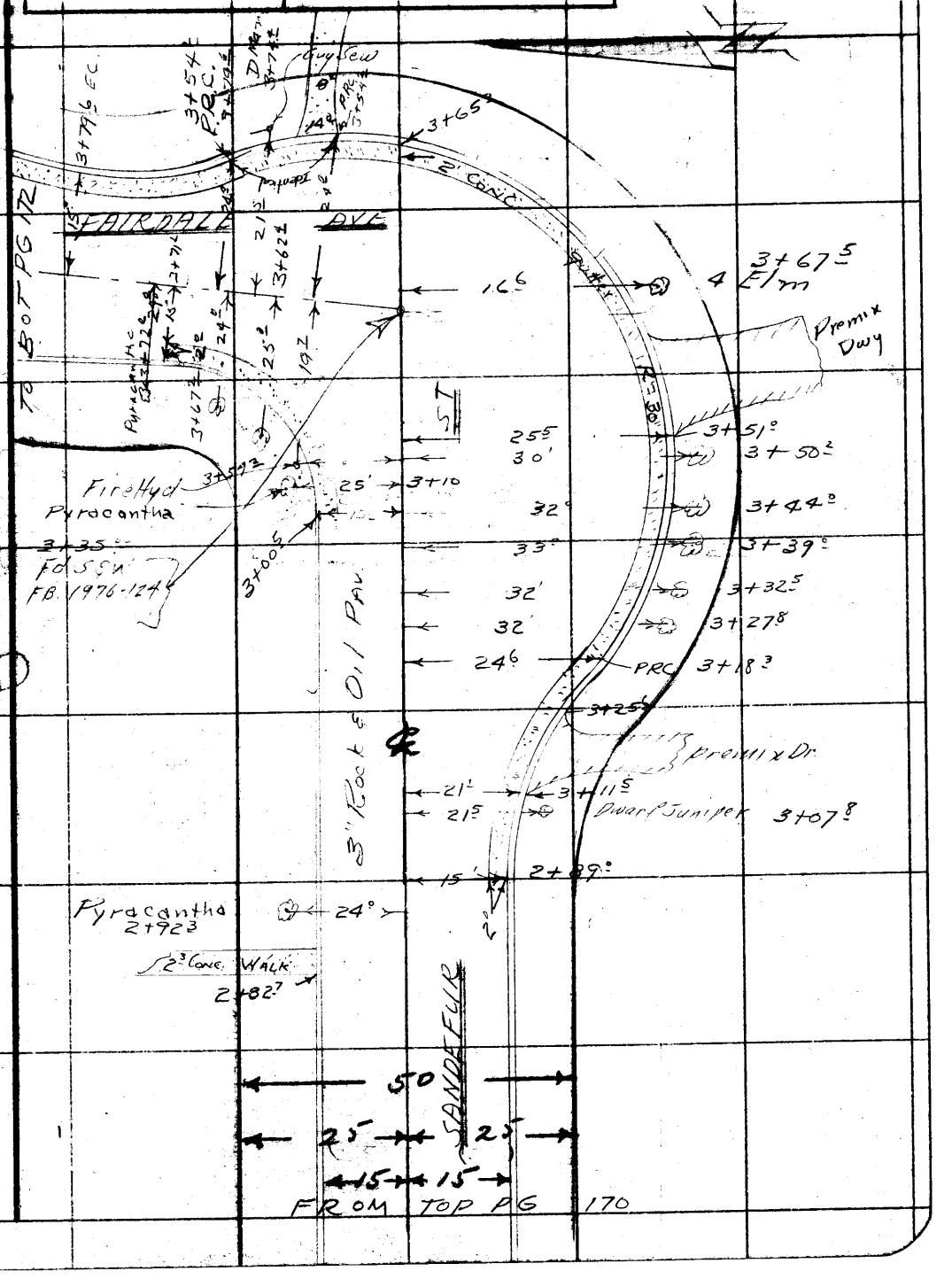

Note: Any Additions or Changes on This Sheet Must be Made or Circled in Red Ink With Date and Name of Person Making Change.

Do not extend notes this side of this line.

RETURN TO
LOS ANGELES COUNTY SURVEYOR
726 LOS ANGELES COUNTY
ENGINEERING BLDG.

76F3095 S&E #247. 8-54

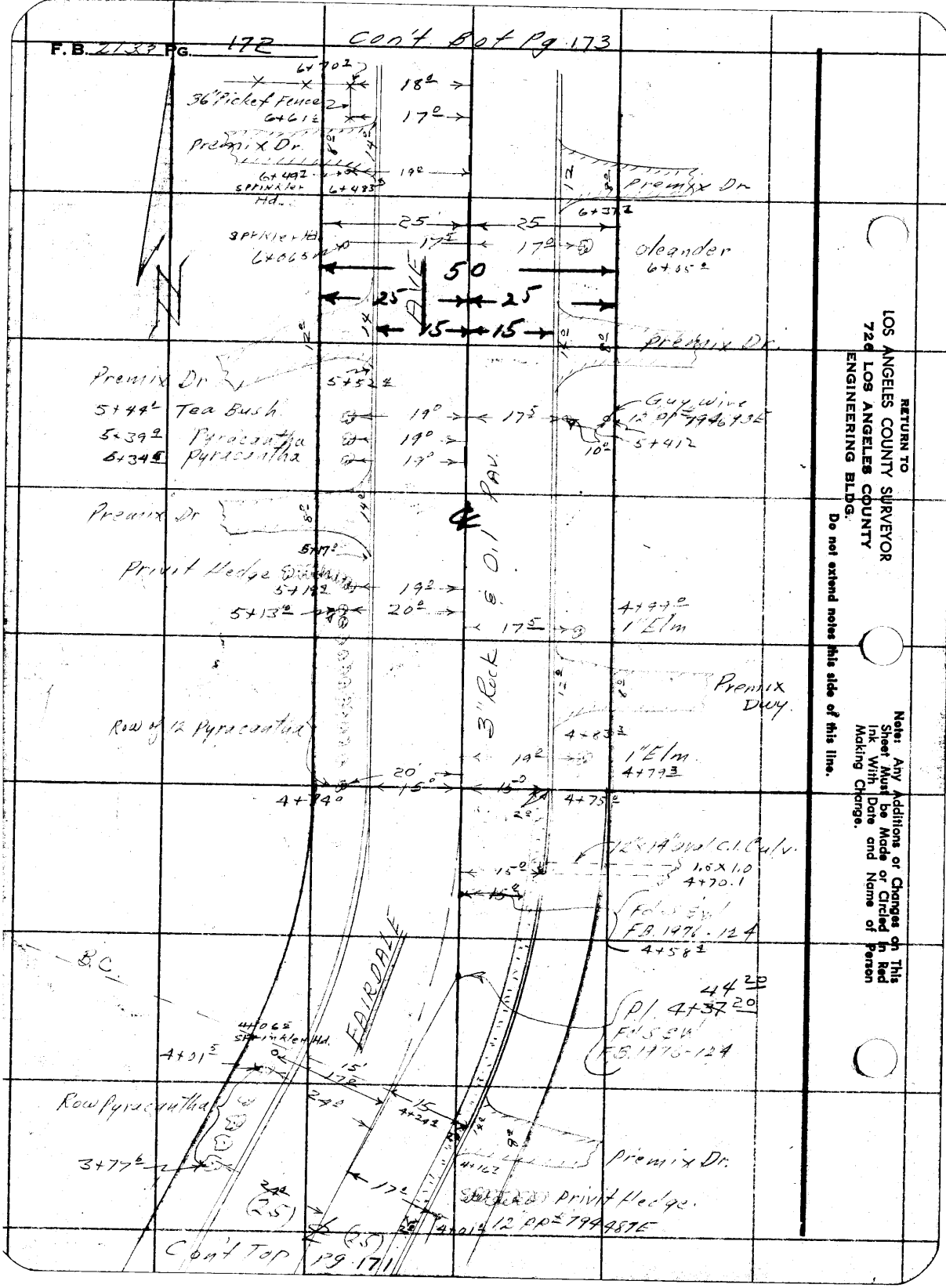

RETURN TO
LOS ANGELES COUNTY SURVEYOR
726 LOS ANGELES COUNTY
ENGINEERING BLDG.

Do not extend notes this side of this line.

Note: Any Additions or Changes on This Sheet Must be Made or Circled in Red Ink With Date and Name of Person Making Change.

Notes Ck'd by	Survey of Brycedale Ave
Map No.	W. O. Tape No. St'd. °F
Office Work	Surveyed by J.L. Willey
Checked	Notes J.L.W. Date 8/56
Date	Indexed A. C. Johnson

F. B. 2133 Pg. 173

Con't. Bot. Pg. 174

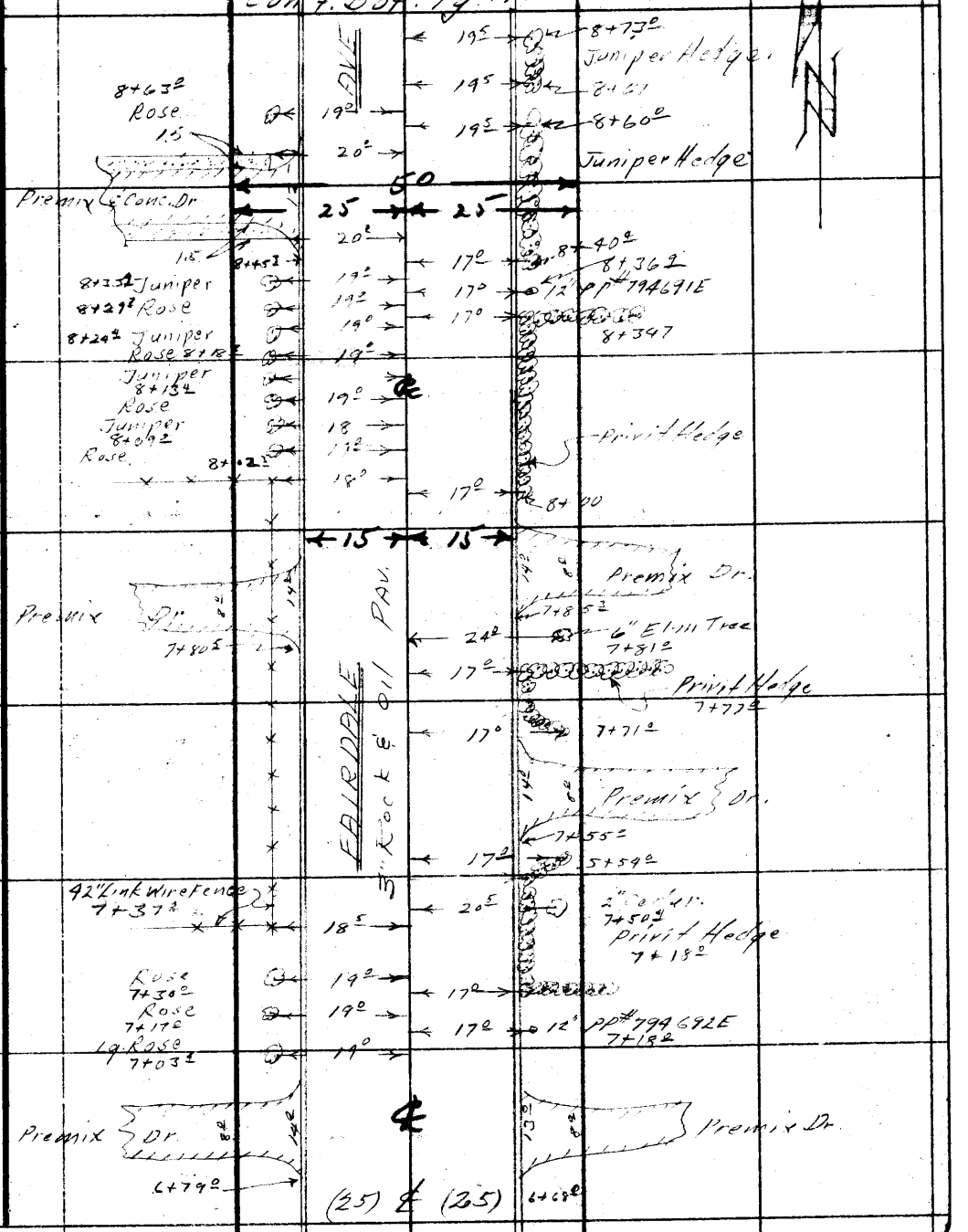

Con't Top Pg 172

Note: Any Additions or Changes on This Sheet Must be Made or Circled in Red Ink With Date and Name of Person Making Change.

Do not extend notes this side of this line.

RETURN TO
LOS ANGELES COUNTY SURVEYOR
726 LOS ANGELES COUNTY
ENGINEERING BLDG.

76F309S S&E #247. 8-54



RETURN TO
LOS ANGELES COUNTY SURVEYOR
720 LOS ANGELES COUNTY
ENGINEERING BLDG.
Do not extend notes this side of this line.

Note: Any Additions or Changes on This Sheet Must be Made or Circled in Red Ink With Date and Name of Person Making Change.

Notes Ck'd by	Survey of Brycedale Ave
Map No.	W. O. Tape No. St'd. °F
Office Work	Surveyed by TLW. May
Checked	Notes TLW Date
Date	Indexed C. Johnson

F. B. 2133 Pg. 175

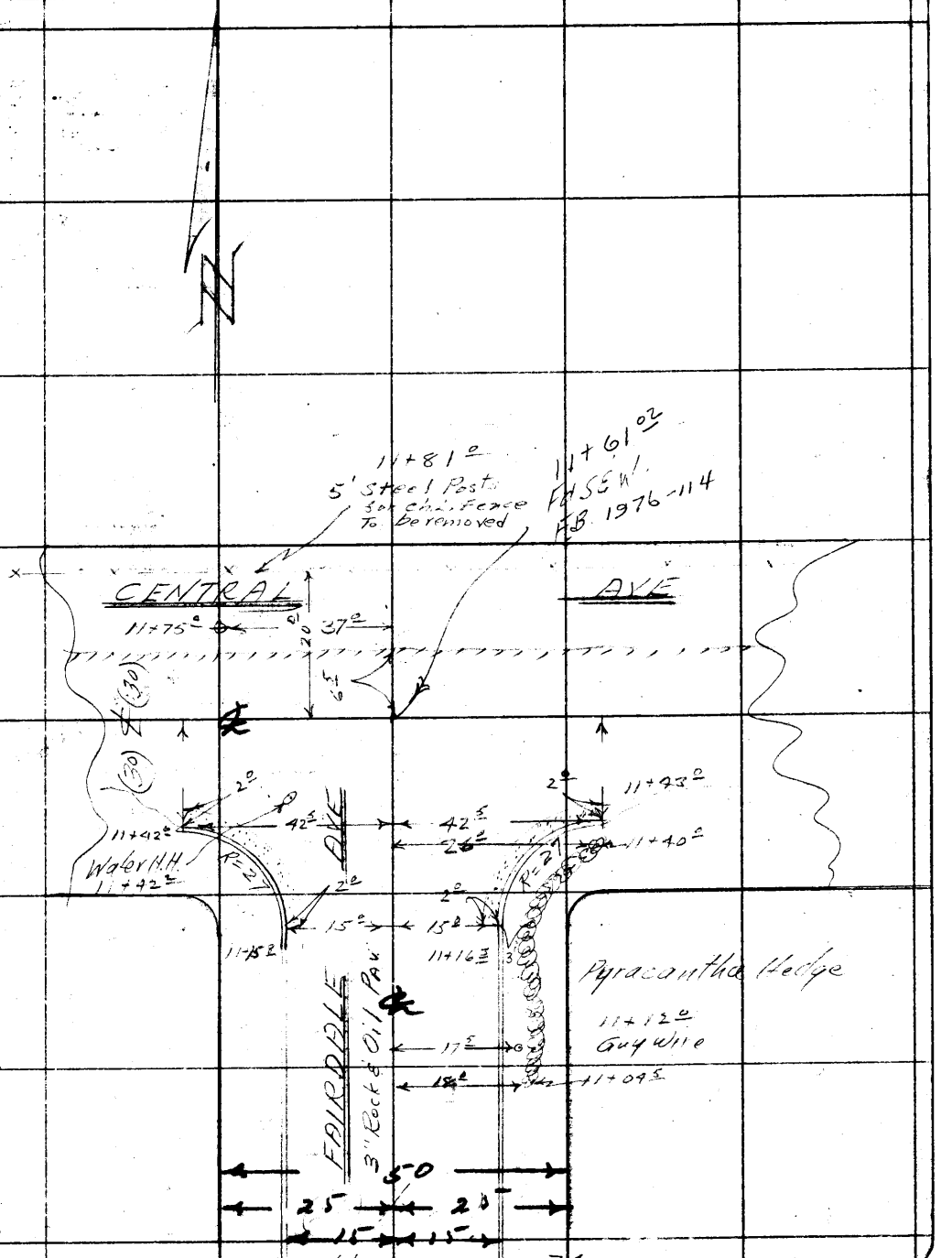

Con't To P Pg 174

Note: Any Additions or Changes on This Sheet Must be Made or Circled in Red Ink With Date and Name of Person Making Change.

Do not extend notes this side of this line.

RETURN TO
LOS ANGELES COUNTY SURVEYOR
726 LOS ANGELES COUNTY
ENGINEERING BLDG.

76F309S S&E #247. 8-54

RETURN TO
LOS ANGELES COUNTY SURVEYOR
726 LOS ANGELES COUNTY
ENGINEERING BLDG.

Note: Any Additions or Changes on This Sheet Must be Made or Circled in Red Ink With Date and Name of Person Making Change.

Do not extend notes this side of this line.

F.B. 233 PG. 176

Profile No.	Notes Red. Date	Plotted Date	Job No. 1920 14	Division No.	F. B. 2133	Pg. 177
X-Sec. No.	Notes Chkd. Date	Checked Date	Survey of BRYCEDALE AVE. S.S. DIST			
			Survey by J.S.C.	Notes J.S.C.	Date 9-28-56	
			Map No.	H.C. Johnson	Date OCT 22 '56	

CROSS-SECTION
ON
SANDEFUR ST
&
FAIRDALE AVE.

From: EASTFORD AVE 1+00
To Central Ave 11+61.02

BRYCEDALE AVE. S.S DIST.
C.I. 1920.14

COATES
OCHSNER
MCCOLLYMAN
WORKMAN

STATION	B. S.	H. I.	F. S.	ELEV.

NOTE: ANY ADDITIONS OR CHANGES ON THIS SHEET MUST BE MADE OR CIRCLED IN RED INK, WITH DATE AND NAME OF PERSON MAKING CHANGE.

Do not extend notes this side of this line.

PLEASE RETURN TO
LOS ANGELES COUNTY SURVEYOR
726 Los Angeles County Engineering Bldg.

76L298 S & E #307 9-54

76L298 S & E #307 9-54

PLEASE RETURN TO
LOS ANGELES COUNTY SURVEYOR
726 LOS ANGELES COUNTY ENGINEERING BLDG.

NOTE: ANY ADDITIONS OR CHANGES ON THIS SHEET MUST BE MADE OR CIRCLED IN RED INK, WITH DATE AND NAME OF PERSON MAKING CHANGE.

Do not extend notes this side of this line.

STATION	B. S.	H. I.	F. S.	ELEV.	SANDEFUR ST.	
BMKK 178				470 40	B.MKK178 Elev. 470.395 FB 1982-57 Eastford Ave (W. Side) 8' S. of ℄ Sandefur St. Prod Bt. Spk. in cb.	
0+85				470 32	LT	RT ℄ prod gutt
"				70 97		℄ " cb.
1+00	℄ INT. EASTFORD			71 05		℄ INT. EASTFORD AVE.
"				70 82		25'
"				70 17	25'	
1+15				70 70		℄ = cross-gutter
"				70 40		40' gutt. @ C.R
"				71 05		" S.E. Cor S. end C.R.
"				71 12	gutt @ C.R 46'	
"				71 78	N.E. Cor. N. end C.R "	
1+41				71 51		℄
"				71 11		14.8 gutt. @ C.R
"				71 74		" S.E. Cor. E. end C.R.
"				720		25' P/L
"				724		140' B.L.L.
1+40				71 13	gutt. @ C.R. 15'	
"				71 78	N.E. Cor E. end C.R. "	
"				71 8	P/L 25'	
"				732	B.L.L. 140	

F. B. 2133 Pg. 178 Job No. 1920.14 Division No. Notes Red. Plotted Profile
Survey of BRYCEDALE AVE. SS Date Date No.
Survey by JSC Notes JSC Notes Chkd. Checked X-Sec.
Indexed A. C. Johnson Date Date Date No.

76L298 S & E #307 9-54

PLEASE RETURN TO
LOS ANGELES COUNTY SURVEYOR
726 LOS ANGELES COUNTY ENGINEERING BLDG.

NOTE: ANY ADDITIONS OR CHANGES ON THIS SHEET MUST BE MADE OR CIRCLED IN RED INK, WITH DATE AND NAME OF PERSON MAKING CHANGE.

Do not extend notes this side of this line.

STATION	B. S.	H. I.	F. S.	ELEV.	SANDEFUR ST.	
					LT	RT
2+00				47218	℄	
"				7185		15' gutt
"				7250		" cb
"				726		25' P/L
"				7171	gutt 15'	
"				7225	cb "	
"				726	P/L 25'	
T.P.				7226		
2+89				7278		15' gutt
"				7336		" cb.
3+00				736		25' P/L
"				7339		℄
"				7297	gutt. @ c.l. 15'	
"				7352	N.W. Cor. Wendor. "	
"				740	P/L 25'	
3+18.3	PRC.			7306		24.6 gutt. @ PRC
"				7370		" cb. " "
3+35.9	℄ INT. FAIRDALE 90° to back			391		℄ INT. FAIRDALE AVE
"				318		30' gutt
"				383		" cb
"				44		40' P/L

Profile Notes Red. Plotted Job No. 1720 14 Division No.
No. Date Date Survey of BRYCE DALE AVE. SS F. B. 2133 Pg. 179
X-Sec. Notes Chkd. Checked Survey by J.S.C. Notes J.S.C. Date 10-1-58
No. Date Date Map No. Date

76L298 S & E #307 9-54

PLEASE RETURN TO
LOS ANGELES COUNTY SURVEYOR
726 Los Angeles County Engineering Bldg.

NOTE: ANY ADDITIONS OR CHANGES ON THIS SHEET MUST BE MADE OR CIRCLED IN RED INK, WITH DATE AND NAME OF PERSON MAKING CHANGE.

Do not extend notes this side of this line.

F. B. 2133 Pg. 180 Job No. 920.14 Division No. Notes Red. Plotted
Survey of BRYCEDALE AVE. SS. Date Date No.
Survey by JSC Notes JSC Notes Chkd. Checked X-Sec.
Indexed J. C. Johnson Date Date Date No.
Profile

STATION	B. S.	H. I.	F. S.	ELEV.	SANDEFUR ST. & FAIRDALE AVE.	
		90° to Forward Line				
3+35.00		INT. SANDEFUR & FAIRDALE		473.62	LT.	30' RT gutter
"				474.25		" c.b.
"				750		40' P/C
"				760		145' B.C.L.
3+54.2		P.R.C.		738.8		24° gutter @ P.R.C.
"				744.7		" c.b. " "
3+71.1				741.7		℄
"				735.2	gutter 15'	
"				741.0	N.W. Cor. N end c.b. "	
"				742	P/C 25	
3+79.6				741.5		15' gutter @ E.C.
"				747.8		" c.b. " "
B.M. KK 181				474.18	B.M. KK 181 Elev. 474.184	F.B. 1982-59
4+00				744.3		℄
"				742.3		15' gutter
"				749.4		" c.b.
"				752		25 P/C
"				738.6	gutter 15'	
"				744.5	c.b. "	
"				745	P/C 25'	
4+44.20		P.I.		747.6		℄ = P.I.

76L298 S & E #307 9-54

PLEASE RETURN TO
LOS ANGELES COUNTY SURVEYOR
726 LOS ANGELES COUNTY ENGINEERING BLDG.

NOTE: ANY ADDITIONS OR CHANGES ON THIS SHEET MUST BE MADE OR CIRCLED IN RED INK, WITH DATE AND NAME OF PERSON MAKING CHANGE.

Do not extend notes this side of this line.

STATION	B. S.	H. I.	F. S.	ELEV.	FAIRDALE AVE	
					LT	
4+70				47436		15' RT flow line 18"x12" culvert
4+75				7532	℄	
"				7500		15' gutt
"				7563		" cb
5+00				7547	℄	
"				7515		15' gutt
"				7575		" cb
"				7600		25' P/L
"				7464	gutt 15'	
"				7529	cb "	
"				755	P/L 25	
6+00				7588	℄	
"				7569		15' gutt
"				7627		" cb
"				764		25' P/L
"				7504	gutt 15'	
"				7569	cb "	
"				759	P/L 25'	
TP				7555		
7+00				7655	℄	
"				7624		15' gutt.

Profile Notes Red. Plotted Job No. 19204 Division No.
No. Date Date Survey of BRYCEDALE AVE SS
X-Sec. Notes Chkd Checked Survey by JSC Notes JSC Date 10
No. Date Date Map No. Date

F. B. 2133 Pg. 181

76L298 S & E #307 9-54

PLEASE RETURN TO
LOS ANGELES COUNTY SURVEYOR
726 Los Angeles County Engineering Bldg.

NOTE: ANY ADDITIONS OR CHANGES ON THIS SHEET MUST BE MADE OR CIRCLED IN RED INK, WITH DATE AND NAME OF PERSON MAKING CHANGE.

Do not extend notes this side of this line.

F. B. 2133 Pg. 82 | Job No. 1920.14 | Division No. | Notes Red. | Plotted | Profile
Survey of BRYCEDALE AVE. S.S. | Date | No. | X-Sec.
Survey by JSC | Notes JSC | Notes Chkd. | Checked
Indexed K. C. Johnson Date | Date | Date | No.

STATION	B. S.	H. I.	F. S.	ELEV.	FAIRDALE AVE	
					LT	RT
7+00				476.90		15' cb
"				772		25' P/L
"				784		168 BLL
"				756.9	gutt 15'	
"				763.4	cb "	
"				766	P/L 25'	
"				756	BLL 125'	
8+00				771.5		℄
"				768.9		15' gutt
"				775.2		" cb
"				777		25' P/L
"				764.6	gutt 15'	
"				770.8	cb "	
"				772	P/L 25'	
9+00				777.3		℄
"				776.2		15' gutt
"				782.2		" cb
"				783		25' P/L
"				769.0	gutt 15'	
"				776.5	cb "	
"				779	P/L 25'	

76L298 S & E #307 9-54

PLEASE RETURN TO
LOS ANGELES COUNTY SURVEYOR
726 LOS ANGELES COUNTY ENGINEERING BLDG.

NOTE: ANY ADDITIONS OR CHANGES ON THIS SHEET MUST BE MADE OR CIRCLED IN RED INK, WITH DATE AND NAME OF PERSON MAKING CHANGE.

Do not extend notes this side of this line.

STATION	B. S.	H. I.	F. S.	ELEV.	FAIRDALE AVE LT	RT
T.P.				47767		
10+00				7852		℄
				7832		15' gutt
"				7894		" cb.
"				792		25' P/L
"				810		168' B.L.L.
"				7763	gutt 15'	
"				7827	cb "	
"				785	P/L 25'	
"				785	B.L.L. 125'	
11+00				7989		℄
"				7963		15' gutt
"				8031		" cb
"				807		25 P/L
"				7915	gutt 15'	
"				7980	cb "	
"				801	P/L 25'	
T.P.				7955		
11+16³				8027		℄
"				8002		15' gutt
"				8062		" S. end C.R. S.E. or

Profile No. ____ Notes Red. ____ Plotted ____ Job No. 192014 Division No. ____ F. B. 2133 Pg. 183
X-Sec. No. ____ Date ____ Date ____ Survey of BRYCEDALE AVE SS. DIST
Notes Chkd. ____ Checked ____ Survey by JSC Notes JSC Date 10-3-56
Date ____ Date ____ Map No. ____ Indexed ____ Date ____

76L298 S & E #307 9-54

PLEASE RETURN TO
LOS ANGELES COUNTY SURVEYOR
726 Los Angeles County Engineering Bldg.

NOTE: ANY ADDITIONS OR CHANGES ON THIS SHEET MUST BE MADE OR CIRCLED IN RED INK, WITH DATE AND NAME OF PERSON MAKING CHANGE.

Do not extend notes this side of this line.

F.B. 2133 Pg. 184 Job No. 1920.14 Division No. Notes Red. Plotted Profile
Survey of Bryceedale Ave. S.S. Date No.
Survey by J.S.C. Notes J.S.C. Date X-Sec.
Indexed K. C. Johnson Date Notes Chkd. Checked No.
Date

STATION	B. S.	H. I.	F. S.	ELEV.	FAIRDALE AVE.	
					LT	RT
11+16.3				4810		25 P/L
"				818		168' B.L.L.
11+15.8				7954	9ott. @ C.R. 15'	
"				8016	S. end C.R. S.W. Cor "	
"				804	P/L 25'	
"				792	S.L.L. 125'	
11+43.9				8122		425 9ott. @ C.R.
"				818		" E. end C.R. S.E. Cor.
11+42.6				8023	9ott. @ C.R. 42.5	
"				8089	W. end C.R. S.W. Cor "	
11+49				8149		℄
11+61.02	℄ INT. CENTRAL	AVE		8176		℄ INT. Central Ave.
				8209		25'
				8149	25'	
11+67.5				8138		℄ prod N. edge pav.
"				8156		25' " "
"				8110	N. edge pav. 25'	
11+73				811		℄ prod flow Line
11+81				812		℄ " N. P.L.
BM KK158				48002	BM KK150 Elev. 480.04 FAIRDALE AVE. & Central Ave S.W. Cor. Bt. Spk. in cb. 6' S end C.R.	FB, 1982-48

Notes Ck'd by	Survey of Brycedale Ave S.S.	F. B. 2153 Pg. 185
Map No.	W. O. 1920.14 Tape No. St'd. °F	
Office Work	Surveyed by J.S. COATES	
Checked	Notes Date 10-1-56	
Date	Indexed K. C. Johnson	

OCT 22 '56

TOPOGRAPHY ON GLENFORD AVE

From: S. Line TR 15350 — 1+00 on ℄ Line
To: Central Ave. — 7+12.85

BRYCEDALE AVE S.S. LIST.
C.I. 1920.14

COATES
MOODYMAN
WORKMAN

Note: Any Additions or Changes on This Sheet Must be Made or Circled in Red Ink With Date and Name of Person Making Change.

Do not extend notes this side of this line.

RETURN TO
LOS ANGELES COUNTY SURVEYOR
726 LOS ANGELES COUNTY
ENGINEERING BLDG.

76F309S S&E #247. 8-54

F.B. 2133 PG. 186

CONT. BOT. PG 187

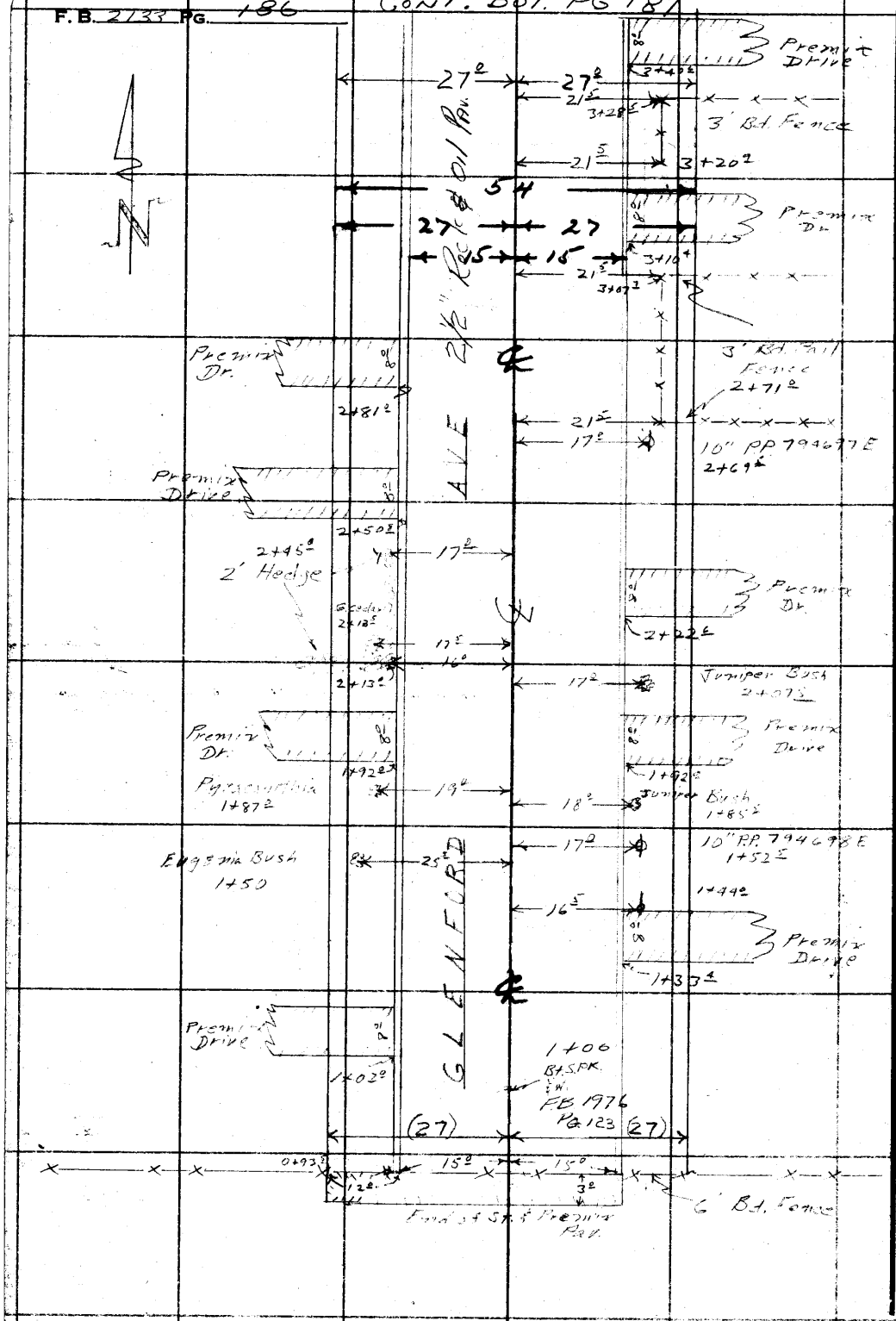

RETURN TO
LOS ANGELES COUNTY SURVEYOR
726 LOS ANGELES COUNTY
ENGINEERING BLDG.

Do not extend notes this side of this line.

Note: Any Additions or Changes on This Sheet Must be Made or Circled in Red Ink With Date and Name of Person Making Change.

F. B. 2133 Pg. 187

Notes Ck'd by	Survey of Brycedale Ave S.S.
Map No.	W. O. Tape No. St'd. °F
Office Work	Surveyed by
Checked	Notes Date 10-1-5
Date	Indexed A. C. Johnson

CONT. BOT. PG 188

FROM TOP PG 186

Note: Any Additions or Changes on This Sheet Must be Made or Circled in Red Ink With Date and Name of Person Making Change.

Do not extend notes this side of this line.

RETURN TO LOS ANGELES COUNTY SURVEYOR 726 LOS ANGELES COUNTY ENGINEERING BLDG.

76F309S S&E #247 8-54

F.B. 2133 PG. 188

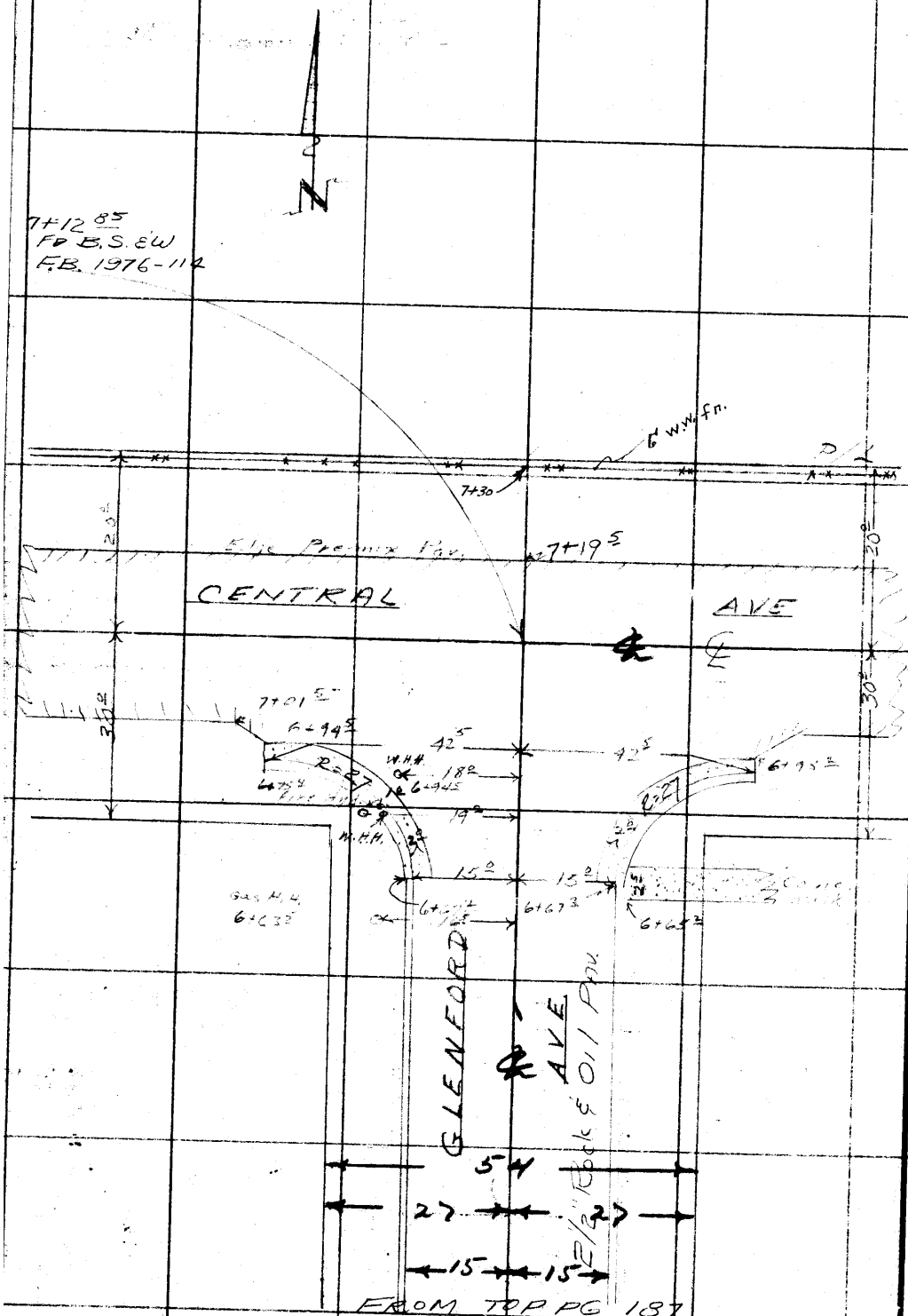

RETURN TO
LOS ANGELES COUNTY SURVEYOR
726 LOS ANGELES COUNTY
ENGINEERING BLDG.

Do not extend notes this side of this line.

Note: Any Additions or Changes on This Sheet Must be Made or Circled in Red Ink With Date and Name of Person Making Change.

F. B. 2133 Pg. 189

Profile No.	Notes Red.	Plotted	Job No. 1920.14	Division No.	
	Date	Date	Survey of BRYCEDALE AVE. S.S.		
X-Sec. No.	Notes Chkd.	Checked	Survey by JSC	Notes JSC	Date
	Date	Date	Map No.	Indexed X. C. Johnson	Date OCT 22 '36

CROSS-SECTION
ON
GLENFORD AVE

FROM: S. Line TR 15350 1+00 on ℄ Line
To: Central Ave. 7+12.85

BRYCEDALE AVE. S.S. DIST
C.I. 1920.14

COATES
MALDONADO
MOODYMAN
WORKMAN

STATION	B.S.	H.I.	F.S.	ELEV.

NOTE: ANY ADDITIONS OR CHANGES ON THIS SHEET MUST BE MADE OR CIRCLED IN RED INK, WITH DATE AND NAME OF PERSON MAKING CHANGE.

PLEASE RETURN TO
LOS ANGELES COUNTY SURVEYOR
726 LOS ANGELES COUNTY ENGINEERING BLDG.

Do not extend notes this side of this line.

76L298 S & E #307 9-54

76L298 S & E #307 9-54

PLEASE RETURN TO
LOS ANGELES COUNTY SURVEYOR
726 LOS ANGELES COUNTY ENGINEERING BLDG.

NOTE: ANY ADDITIONS OR CHANGES ON THIS SHEET MUST BE MADE OR CIRCLED IN RED INK, WITH DATE AND NAME OF PERSON MAKING CHANGE.

Do not extend notes this side of this line.

STATION	B. S.	H. I.	F. S.	ELEV.	GLENFORD AVE.	
BMKK183					B.M. KK 183 Elev. 478.346 F.B. 1982-60 Glenford (W. Side) @ S. end of ST. Bt. Spk. in cb 35' N. of S. end Front of Ht #1615	
0+90.5				78 85	LT	RT
0+92				78 80		℄ prod S. edge pav
0+93.5				78 22		℄ " flow Line
"				78 09		℄
"				78 73		15' gutt
"				78 6		" cb. (S end)
"				81 1		27' P/L
0+94.0				77 61		170' B.L.L.
"				78 25	gutt 15' (S. end) cb "	
"				78 4	P/L 27'	
"				77 8	B.L.L. 170'	
1+00				78 33		℄
"				78 16		15' gut
"				78 75		" cb
"				78 7		27' P/L
"				77 65	gut 15'	
"				78 23	cb "	
"				78 4	P/L 27	
2+00				78 87		℄

F. B. 2133 Pg. 190 Job No. 1920-14 Division No. Notes Red. Plotted Profile
Survey of Brycedale Ave S.S. DIST Date Date No.
Survey by JSC Notes JSC Notes Chkd. Checked X-Sec.
Indexed C. Johnson Date Date Date No.

76L298 S & E #307 9-54

PLEASE RETURN TO
LOS ANGELES COUNTY SURVEYOR
726 LOS ANGELES COUNTY ENGINEERING BLDG.

NOTE: ANY ADDITIONS OR CHANGES ON THIS SHEET MUST BE MADE OR CIRCLED IN RED INK, WITH DATE AND NAME OF PERSON MAKING CHANGE.

Do not extend notes this side of this line.

STATION	B. S.	H. I.	F. S.	ELEV.	LT	RT
2+00				78 63		15' GuT
"				79 26		" cb
"				79 5		27' P/L
"				78 16	GuT 15'	
"				78 76	cb "	
"				79 5	P/L 27'	
3+00				480 09		
"				79 80		15' GuT
"				80 46		" cb
"				81 2		27 P/L
"				79 44	GuT 15'	
"				80 01	cb "	
"				82 0	P/L 27'	
T.P.				480 19 81 56		
4+00				81 26		15' GuT
"				81 93		" cb
"				82 0		27' P/L
"				83 8		170 B.L.L.
"				80 [illegible]	GuT 15'	
"				81 [illegible]	cb "	
"				81 [illegible]	P/L 27'	

Profile Notes Red. Plotted Job No. 192018 Division No.
No. Date Date Survey of BRYCEDALE AVE. S.S. DIST
X-Sec. Notes Chkd. Checked Survey by JSC Noted JSC Date 10-2-56
No. Date Date Map No. Traced Checked Date

F. B. 2133 Pg. 191

76L298 S & E #307 9-54

PLEASE RETURN TO
LOS ANGELES COUNTY SURVEYOR
726 Los Angeles County Engineering Bldg.

NOTE: ANY ADDITIONS OR CHANGES ON THIS SHEET MUST BE MADE OR CIRCLED IN RED INK, WITH DATE AND NAME OF PERSON MAKING CHANGE.

Do not extend notes this side of this line.

F. B. 2133 Pg. 192 Job No. 1920.4 Division No. Notes Red. Plotted
Survey of Baycedale Ave S.S. Dist Date No.
Survey by T.S. Coates Notes W.A.M. Checked X-Sec.
Indexed C. Johnson Date Notes Chkd. Date No.
Profile

STATION	B. S.	H. I.	F. S.	ELEV.	LT	RT
4+00				480.1	B.L.L. 170'	
5+00				82 63		℄
"				82 37		15' Gut
"				83 11		" cb
				83 5		27' P/L
				82 30	GUT 15'	
				82 58	cb "	
				82 3	P/L 27'	
T.P.				483 19		
6+00				83 69		℄
"				83 43		15' Gut
"				84 11		" cb
"				84 4		27' P/L
"				82 98	GUT 15'	
"				83 58	cb "	
"				83 7	P/L 27"	
6+67.2				84 62		℄
"				84 44		15' Gut @ C.R.
"				85 64		" S. End of C.R. S.E. col-
"				85 2		27' P/L
"				86 8		170 B.L.L.

76L298 S & E #307 9-54

PLEASE RETURN TO
LOS ANGELES COUNTY SURVEYOR
726 Los Angeles County Engineering Bldg.

NOTE: ANY ADDITIONS OR CHANGES ON THIS SHEET MUST BE MADE OR CIRCLED IN RED INK, WITH DATE AND NAME OF PERSON MAKING CHANGE.

Do not extend notes this side of this line.

Profile No.____ Date____ Notes Red.____ Plotted____ Job No 1926-4 Division No.____
X-Sec. No.____ Date____ Notes Ckd.____ Checked____ Survey of Bryce dale Ave S.S. Blvd
Date____ Survey by The Geiger Co Notes W.A.B. Date____
Date____ Map No.____ Traced____ Date____

F.B. 1333 Pg. 193

STATION	B. S.	H. I.	F. S.	ELEV.	Glenford Ave LT	Glenford Ave RT
6+67 2				483 93	Gut 15'	15' Gut
"				84 46	S.End of C.R. SW cor	" SEnd
"				84 5	P/L 27'	
"				81 9	B.L.L 170	
6+94 5				84 25	Gut @ C.R 42.5	
"				84 89	W. End of C.R. SW cor 42.5	
"				85 19	Gut @ C.R 42.5	
"				85 83	E. End of C.R. SE cor 42.5	
7+ 00				84 99		℄
7+ 12 85	℄ Inter of central			85 24		℄ Inter central Ave
"				85 53		℄ 27'
"				84 99	27'	℄
7+19 5				85 11		℄ Prod N Edge Pavement
"				85 30		27'
"				84 62	27'	
7+28				84 2		℄ Prod ℄ sw line
"				84 1		27'
"				83 9	27'	
"				85 5		℄ Prod N ℄ cent Ave
7+33				84 39	BM, K.K. 159 Elev 484.436 F.B. 1982-49 Glenford ave & central Ave S.W. cor bit sprinkler S. of SEnd of	

F. B. 2133 Pg. 191 Job No. 192014 Division No. Notes Red. Plotted Profile

Survey of Brycedale Ave. S.S. Dist Date Date No.

Survey by I.S. Cortes Notes W.A.M. Notes Chkd. Checked X-Sec.

Indexed A. C. Johnson Date Date Date No.

STATION	B. S.	H. I.	F. S.	ELEV.

Do not extend notes this side of this line.

NOTE: ANY ADDITIONS OR CHANGES ON THIS SHEET MUST BE MADE OR CIRCLED IN RED INK, WITH DATE AND NAME OF PERSON MAKING CHANGE.

PLEASE RETURN TO

LOS ANGELES COUNTY SURVEYOR

726 LOS ANGELES COUNTY ENGINEERING BLDG.

76L288 S & E #307 9-54

Notes Ck'd by	Survey of BRYCEDALE AVE. SS. DIST.
Map No.	W. O. 192014 Tape No. St'd. °F
Office Work	Surveyed by J. S. Coates
Checked	Notes J.M.M. Date 10-3-56
Date	Indexed A. C. Johnson

F.B. 2133 Pg. 195

OCT 22 '56

TOPOGRAPHY
ON
DENNING AVE

From: S. LINE TR 15350 1+00 on T. LINE
To: Central Ave 7+12.78

BRYCEDALE AVE. S.S. DIST.
C.I. 192014

Coates
Moodyman
Workman

Note: Any Additions or Changes on This Sheet Must be Made or Circled in Red Ink With Date and Name of Person Making Change.

Do not extend notes this side of this line.

RETURN TO
LOS ANGELES COUNTY SURVEYOR
726 LOS ANGELES COUNTY
ENGINEERING BLDG.

76F3095 S&F #247 8-54



RETURN TO
LOS ANGELES COUNTY SURVEYOR
726 LOS ANGELES COUNTY
ENGINEERING BLDG.

Do not extend notes this side of this line.

Note: Any Additions or Changes on This Sheet Must be Made or Circled in Red Ink With Date and Name of Person Making Change.

Notes Ck'd by	Survey of Brycedale Ave. SS.
Map No.	W. O. Tape No. St'd. °F
Office Work	Surveyed by J.S. Coates
Checked	Notes J.M.M. Date 12-3-56
Date	Indexed C. Johnson

F.B. 2133 Pg. 197

CONT. BCT. PG 198



CONT. FROM TOP PG 196

Note: Any Additions or Changes on This Sheet Must be Made or Circled in Red Ink With Date and Name of Person Making Change.

Do not extend notes this side of this line.

RETURN TO
LOS ANGELES COUNTY SURVEYOR
726 LOS ANGELES COUNTY
ENGINEERING BLDG.

76F3095 S&E #247. 8-54

F.B. 2133 PG. 198



CONT. FROM TOP PG 197

RETURN TO
LOS ANGELES COUNTY SURVEYOR
726 LOS ANGELES COUNTY
ENGINEERING BLDG.

Do not extend notes this side of this line.

Note: Any Additions or Changes on This Sheet Must be Made or Circled in Red Ink With Date and Name of Person Making Change.

Profile	Notes Red.	Plotted	Job No. 1920.14	Division No.	F. B. 2133 Pg. 199
No.	Date	Date	Survey of BRYCEDALE AVE. S.S.		
X-Sec.	Notes Chkd.	Checked	Survey by JSC	Notes JSC	Date 10-5-56
No.	Date	Date	Map No.	Indexed [illegible]	Date [illegible]

CROSS-SECTION
ON
DENNING AVE.

From : S. Line TR 15350 1+00 on ⊼ Line
To : Central Ave 7+12 78

BRYCEDALE AVE. S.S. DIST.
C.I. 1920.14

COATES
MALDONADO
MOODYMAN
WORKMAN

STATION	B. S.	H. I.	F. S.	ELEV.

NOTE: ANY ADDITIONS OR CHANGES ON THIS SHEET MUST BE MADE OR CIRCLED IN RED INK, WITH DATE AND NAME OF PERSON MAKING CHANGE.

PLEASE RETURN TO
LOS ANGELES COUNTY SURVEYOR
726 LOS ANGELES COUNTY ENGINEERING BLDG.

Do not extend notes this side of this line.

76L298 S & E #307 9-54

76L298 S & E #307 9-54

PLEASE RETURN TO
LOS ANGELES COUNTY SURVEYOR
726 LOS ANGELES COUNTY ENGINEERING BLDG.

NOTE: ANY ADDITIONS OR CHANGES ON THIS SHEET MUST BE MADE OR CIRCLED IN RED INK, WITH DATE AND NAME OF PERSON MAKING CHANGE.

Do not extend notes this side of this line.

F. B. 2133 Pg. 200 Job No. 1920.14 Division No. Notes Red. Plotted Profile
Survey of BRYCEDALE AVE. S.S. DIST. Date No.
Survey by J.S.C. Notes J.S.C. Notes Chkd. Checked X-Sec.
Indexed A. C. Johnson Date Date Date No.

STATION	B. S.	H. I.	F. S.	ELEV.	DENNING AVE.	
BMKK184				482 99	BMKK 184 Elev. 482.988 FB. 1982-60	
					Denning Ave (W. Side) @ S end of St.	
					BM. Spk. in cb 35' N. of S. end cb. front of #1615	
0+93.6				48298	LT	℄ RT
"				822		20' Bot ditch
"				840		30' P/L
"				880		215' edge dist.
0+93				8235	gutt 18'	
"				8280	cb 18'	
"				857	P.L. 30'	
"				813	B.C.L. 173'	
1+00 & INT. ℄ OFFSET LINE				8250		℄
1+03				8225		℄
1+40				8283		℄
"				8243		19' edge pav
"				836		30' P/L
"				8239	gutt 18'	
"				8301	cb 18'	
"				832	P/L 30'	
2+00				8344		℄
"				8281		18' edge pav

76L298 S & E #307 9-54

PLEASE RETURN TO
LOS ANGELES COUNTY SURVEYOR
726 LOS ANGELES COUNTY ENGINEERING BLDG.

NOTE: ANY ADDITIONS OR CHANGES ON THIS SHEET MUST BE MADE OR CIRCLED IN RED INK, WITH DATE AND NAME OF PERSON MAKING CHANGE.

Do not extend notes this side of this line.

STATION	B. S.	H. I.	F. S.	ELEV.	DENNING AVE LT	℄	RT
2+00				4837		℄	
"				8274	gutt 18'		
"				8336	cb "		
"				835	P/L 30		
3+00				8400		℄	
"				8358			17' edge pav
"				846			30' P/L
"				8341	gutt 18'		
"				8401	cb "		
"				843	P/L 30'		
T.P.				48361			
4+00				8499		℄	
"				8442			17' edge pav
"				855			30' P/L
"				87[illegible]			150'
"				881			300'
"				8439	gutt 18'		
"				8503	cb "		
"				851	P/L 30'		
"				832	B.L.L. 173'		

Profile Notes Red. ____ Plotted ____ Job No. [illegible] Division No. ____ F. B. [illegible] Pg. 201
No. ____ Date ____ Date ____ Survey of BRYCEDALE AVE. S.S. DIST.
X-Sec. Notes Chkd. ____ Checked ____ Survey by JSC Notes JSC Date 10-5-56
No. ____ Date ____ Date ____ Map No. ____ [illegible] Date ____

76L298 S & E #307 9-54

PLEASE RETURN TO
LOS ANGELES COUNTY SURVEYOR
726 LOS ANGELES COUNTY ENGINEERING BLDG.

NOTE: ANY ADDITIONS OR CHANGES ON THIS SHEET MUST BE MADE OR CIRCLED IN RED INK, WITH DATE AND NAME OF PERSON MAKING CHANGE.

Do not extend notes this side of this line.

F. B. 2133 Pg. 202 Job No. 192014 Division No. Notes Red. Plotted
Survey of BRYCEDALE AVE. S.S. DIST. Date. No.
Survey by J.S.C. Notes J.S.C. Notes Chkd. Checked X-Sec.
Indexed K. C. Johnson Date. Date. Date. No.
Profile

STATION	B. S.	H. I.	F. S.	ELEV.	DENNING AVE.		
5+00				486.15	LT	℄	RT
"				85.69			17' edge pav
"				87.0			30' P/L
"				85.62	gutt 18'		
"				86.30	cb "		
"				86.3	P/L 30'		
6+00				87.43		℄	
"				87.06			17' edge pav
"				87.8			30' P/L
"				87.01	gutt 18'		
"				87.56	cb "		
"				87.7	P/L 30'		
T.P.				87.13			
6+67.3				88.53		℄	"
"				87.92	gutt @ C.R. 18'		
"				88.51	S. end C.R. S. Wilcox "		
"				88.5	P/L 30'		
"				86.7	B.L.L. 173'		
6+84.0				88.68			17' pav. return
"				89.3			30' P/L
"				91.1			200'

76L298 S & E #307 9-54

PLEASE RETURN TO
LOS ANGELES COUNTY SURVEYOR
726 LOS ANGELES COUNTY ENGINEERING BLDG.

NOTE: ANY ADDITIONS OR CHANGES ON THIS SHEET MUST BE MADE OR CIRCLED IN RED INK, WITH DATE AND NAME OF PERSON MAKING CHANGE.

Do not extend notes this side of this line.

STATION	B. S.	H. I.	F. S.	ELEV.	DENNING AVE LT	RT
6+94.8				48821	gutt. @ C.R. 45.5	
"				8883	W. end C.R. S.W. for "	
7+00				8935		℄
7+02.0				9020		49' Pav. retur.
7+12.78	INT. Central Ave			8967		℄ INT. Central Ave
"				9022		30'
"				8906	30'	
7+20.5				8944		℄ prod N. edge pav
"				8996		30' " " "
"				8877		
7+23				873		℄ prod flow line
"				898		30' " "
"				883	flow line 30	
7+30				902		℄ prod
BMKK160				48841	BMKK160 Elev 488.438 FB. 1982-49 Denning Ave & Central Ave. S.W. Cor. Bt. Spk. in cb. 5' S. of S. end C.R.	

Profile Notes Red. ____ Plotted ____ Job No. 1720 14 Division No. ____ F. B. 2133 Pg. 203
No. ____ Date ____ Date ____ Survey of BRYCE DALE AVE. S.S. DIST.
X-Sec. Notes Chkd. ____ Checked ____ Survey by JSC Notes JSC Date 10-5-56
No. ____ Date ____ Date ____ Map No. ____ Date ____

F. B. 2133 Pg. 204 Job No. 192018 Division No. Notes Red Plotted Profile

Survey of BRYCEDALE AVE S.S. DIST. Date Date No.

Survey by JSC Notes JSC Notes Chkd. Checked X-Sec.

Indexed Date Date Date No.

761.298 S & E #307 9-54

PLEASE RETURN TO

LOS ANGELES COUNTY SURVEYOR

726 LOS ANGELES COUNTY ENGINEERING BLDG.

NOTE: ANY ADDITIONS OR CHANGES ON THIS SHEET MUST BE MADE OR CIRCLED IN RED INK, WITH DATE AND NAME OF PERSON MAKING CHANGE.

Do not extend notes this side of this line.

STATION	B. S.	H. I.	F. S.	ELEV.	

Notes Ck'd by
Map No.
Office Work
Checked
Date

Survey of BRYCEDALE AVE SS
W. O. 7920-14 Tape No. St'd. °F
Surveyed by J S COATES
Notes JMM Date 10-5-55
Indexed K. C. Johnson

F. B. 2133 Pg. 205

OCT 22 56

TOPOGRAPHY ON SEWER EASEMENT

FROM FAIRDALE AVE 17+00
TO Deming Ave 7+81.72

BRYCEDALE AVE. S.S. DIST
C.I. 192014

COATES
MALDONADO
MOODYMAN
WORKMAN

Note: Any Additions or Changes on This Sheet Must be Made or Circled in Red Ink With Date and Name of Person Making Change.

Do not extend notes this side of this line.

RETURN TO
LOS ANGELES COUNTY SURVEYOR
726 LOS ANGELES COUNTY
ENGINEERING BLDG.

76F3088 S&E #247. 8-54

F. B. 2133 PG. 206

Cont. Bot. Pg. 207



RETURN TO
LOS ANGELES COUNTY SURVEYOR
720 LOS ANGELES COUNTY
ENGINEERING BLDG.

Do not extend notes this side of this line.

Note: Any Additions or Changes on This Sheet Must be Made or Circled in Red Ink With Date and Name of Person Making Change.

Notes Ck'd by _____
Map No. _____
Office Work _____
Checked _____
Date _____

Survey of Bryce dale Ave SS
W. O. 1970-14 Tape No. _____ St'd. _____ °F
Surveyed by J.S. Coates
Notes TMM Date 10-5-56
Indexed A. C. Johnson

F. B. 2133 Pg. 207



RETURN TO
LOS ANGELES COUNTY SURVEYOR
726 LOS ANGELES COUNTY
ENGINEERING BLDG.

Note: Any Additions or Changes on This Sheet Must be Made or Circled in Red Ink With Date and Name of Person Making Change.

Do not extend notes this side of this line.

76F3005 S&E #247. 8-56

RETURN TO
LOS ANGELES COUNTY SURVEYOR
726 LOS ANGELES COUNTY
ENGINEERING BLDG.

Note: Any Additions or Changes on This Sheet Must be Made or Circled In Red Ink With Date and Name of Person Making Change.

Do not extend notes this side of this line.

F.B. 2133 PG. 208

Profile	Notes Red.	Plotted	Job No. 1920.14	Division No.	F. B. 2133	Pg. 209
No.	Date	Date	Survey of BRYCEDALE AVE. S.S. DIST			
X-Sec.	Notes Chkd.	Checked	Survey by J.S.C.	Notes J.S.C.	Date 10-5-56	
No.	Date	Date	Map No.	Indexed A. C. Johnson	Date OCT 22 '56	

CROSS - SECTION
ON
SEWER EASEMENT

From : Fairdale Ave 1+00
To : Denning Ave

BRYCEDALE AVE. S.S. DIST.
C.I. 1920.14

COATES
MALDONADO
MOODYMAN
WORKMAN

STATION	B. S.	H. I.	F. S.	ELEV.

NOTE: ANY ADDITIONS OR CHANGES ON THIS SHEET MUST BE MADE OR CIRCLED IN RED INK, WITH DATE AND NAME OF PERSON MAKING CHANGE.

PLEASE RETURN TO
LOS ANGELES COUNTY SURVEYOR
726 LOS ANGELES COUNTY ENGINEERING BLDG.

Do not extend notes this side of this line.

76L298 S & E #307 9-54

76L298 S & E #307 9-54

PLEASE RETURN TO
LOS ANGELES COUNTY SURVEYOR
726 LOS ANGELES COUNTY ENGINEERING BLDG.

NOTE: ANY ADDITIONS OR CHANGES ON THIS SHEET MUST BE MADE OR CIRCLED IN RED INK, WITH DATE AND NAME OF PERSON MAKING CHANGE.

Do not extend notes this side of this line.

KK 184 [illegible]

STATION	B. S.	H. I.	F. S.	ELEV.	SEWER EASEMENT	
BMKK 181					BM KK181 Elev. 474.184 F.B. 1982-57 Fairdale Ave & Sandefur st. N.W. Cor. Bt. Spk. in Cb. 5' N. of N. end C.R.	
					LT	RT
0+85				47479		℄ prod gutt
"				7548		℄ " cb
1+00 ℄ INT FAIRDALE AVE.				7560		℄ INT Fairdale Ave
"				7551		17'
"				7567	10'	
1+15				7537		℄ gutt
"				7595		℄ cb.
1+27				7620		℄
"				762		17'
"				763	10'	
1+50 6				7670	Floor Elev of Garage 3'	
2+00				768		℄
"				766		7'
"				768		17'
"				768	10'	
2+00 9				7693		℄ W. end Conc drive
2+67 4				7719		℄ E " " "
2+50				760		10' bot. ditch
"				773		17' Top bank

F. B. 2133 PG. 210 Job No. 1920.14 Division No. Notes Red. Plotted Profile
Survey of Brycedale Ave S.S. DIST. Date Date No.
Survey by JSC Notes JSC Notes Chkd. Checked X-Sec.
Indexed E. C. Johnson Date Date Date No.

76L298 S & E #307 9-54

PLEASE RETURN TO
LOS ANGELES COUNTY SURVEYOR
726 LOS ANGELES COUNTY ENGINEERING BLDG.

NOTE: ANY ADDITIONS OR CHANGES ON THIS SHEET MUST BE MADE OR CIRCLED IN RED INK, WITH DATE AND NAME OF PERSON MAKING CHANGE.

Do not extend notes this side of this line.

STATION	B. S.	H. I.	F. S.	ELEV.	EAS	
					LT	℄ RT
3+00				4779		
"				4773		7' P/L
"				4760		10' bot ditch
"				4771		17' Top bank
"				4779	10'	
T.P.				47802		
3+46				7833	3.4'	Floor elev. of Patio
3+83.3				7864	3'	" " " Garage
4+00				784		℄
"				781		7' P/L
"				774		10' bot ditch
"				783		17' Top bank
"				784	10'	
4+15.4				774		10' flow line pav. d[illegible]
"				785		12' Top "
7+23.4				7821		℄ cb
"				7763		℄ gutt
7+38.4'	℄ INT	GLENFORD	Ave	7831		℄ INT GLENFORD AVE.
"				7831		7'
"				7803		9' flow line
"				788		11' Top bank

Profile Notes Red. ____ Plotted ____ Job No. 192014 Division No. ____ F. B. 2133 Pg. 211
No. ____ Date ____ Date ____ Survey of BRYCEDALE AVE. S.S. DIST.
X-Sec. Notes Chkd. ____ Checked ____ Survey by JSC Notes JSC Date 10-5-56
No. ____ Date ____ Date ____ Map No. ____ Indexed ____ Date ____

76L298 S & E #307 9-54

PLEASE RETURN TO
LOS ANGELES COUNTY SURVEYOR
726 LOS ANGELES COUNTY ENGINEERING BLDG.

NOTE: ANY ADDITIONS OR CHANGES ON THIS SHEET MUST BE MADE OR CIRCLED IN RED INK, WITH DATE AND NAME OF PERSON MAKING CHANGE.

Do not extend notes this side of this line.

STATION	B. S.	H. I.	F. S.	ELEV.	SEWER EASEMENT Left	Right
7+38 41				7835	10'	
4+53 4				7816		℄ gutter
"				7875		℄ Cb.
"				7804		7' gut.
"				7874		7' S. End Cb.
"				789		
5+00				793		℄
"				795		7' P/L
"				799		10'
"				800		17'
"				795	4 3'	
6+00 T.P.				807		℄
"				810		7' P/L
"				811		10'
"				820		17' Fl. Elev. of Bldg.
"				807	10'	
7+00				828		℄
"				830		7' P/L
"				835		10'
"				835		17'
"				828	10'	

F. B. 2133 Pg. 212 Job No. 1920.14 Division No. Notes Red. Plotted Profile
Survey of BRYCEDALE AVE. SS DIST Date Date No.
Survey by JSC Notes JSC Notes Chkd. Checked X-Sec.
Indexed C. Johnson Date Date Date No.

76L298 S & E #307 9-54

PLEASE RETURN TO
LOS ANGELES COUNTY SURVEYOR
726 LOS ANGELES COUNTY ENGINEERING BLDG.

NOTE: ANY ADDITIONS OR CHANGES ON THIS SHEET MUST BE MADE OR CIRCLED IN RED INK, WITH DATE AND NAME OF PERSON MAKING CHANGE.

Do not extend notes this side of this line.

STATION	B. S.	H. I.	F. S.	ELEV.	SEWER EASEMENT Lt.	Rt.
7+26.0				8348	3' Fl. El. of Garage	
7+30.0				834		℄
7+63.7				8284		℄ Cb.
"				8242		℄ Gut.
7+81.72				8255		℄ Int. Denning
"				8318		6' S. Edge of Par.
"				841		17'
"				8228	5'	
"				8238	10	
8+00				[illegible]		℄ E. Edge of Par.
"				8224		7' P/L
"				823		17'
"				8233	10'	
8+11.7				839		℄ Prod. E. P/L of Denning
KK-184				8301	BM. KK-184 El. 482.988 F.S. 1982, Pg. 60 Denning Ave., (W. Side) @ S. End St., Bt. SPk. in Cb. 35' N. of S. End, Front of Ho. #1615	

Profile Notes Red. ____ Plotted ____ Job No. 192014 Division No. ____ F. B. 2133 Pg. 213
No. ____ Date ____ Date ____ Survey of BRYCEDALE AVE S.S. DIST
X-Sec. Notes Chkd. ____ Checked ____ Survey by JSC Notes JSC Date 10-3-56
No. ____ Date ____ Date ____ Map No. ____ Date ____

B. B. 2133 Pg. 214

Job No. 1920 14 Division No. Notes Red. Plotted Profile

Survey of Date Date No.

Survey by Notes Notes Chkd. Checked X-Sec.

Indexed Date Date Date No.

76L298 S & E #307 9-54

PLEASE RETURN TO

LOS ANGELES COUNTY SURVEYOR

726 Los Angeles County Engineering Bldg.

NOTE: ANY ADDITIONS OR CHANGES ON THIS SHEET MUST BE MADE OR CIRCLED IN RED INK, WITH DATE AND NAME OF PERSON MAKING CHANGE.

Do not extend notes this side of this line.

STATION	B. S.	H. I.	F. S.	ELEV.	

Notes Ck'd by
Map No.
Office Work
Checked
Date

Survey of BRYCEDALE AVE
W. O. 19-[illegible] Tape No. St'd. °F
Surveyed by JSC
Notes JSC Date 10-5-56
Indexed C. Johnson

F. B. 2133 Pg. 215

OCT 22 56

LOCATION
OF
22" CONC. WATER LINE (IRRIGATION)
ON
E. SIDE BUENA VISTA AVE.
FROM: Three Ranch Rd.
TO: Near Huntington Dr.

BRYCEDALE AVE. S.S. DIST.
C.I. 1920.14

COATES
MALDONADO
MOODY MAN
WORKMAN

Note: Any Additions or Changes on This Sheet Must be Made or Circled in Red Ink With Date and Name of Person Making Change.

Do not attend notes this side of this line.

RETURN TO
LOS ANGELES COUNTY SURVEYOR
726 LOS ANGELES COUNTY
ENGINEERING BLDG.

76F3008 S&E #247. 8-54

F.B. 2133 Pg. 216



RETURN TO
LOS ANGELES COUNTY SURVEYOR
720 LOS ANGELES COUNTY ENGINEERING BLDG.
Do not extend notes this side of this line.

Note: Any Additions or Changes on This Sheet Must be Made or Circled in Red Ink With Date and Name of Person Making Change.

Notes Ck'd by	Survey BRYCEDALE ST.
Map No.	JN 1920.14 Tape Std. °F
Office Work	Surveyed by J. Ochsner
Checked	Notes J.O. Date 11-27-56
Date	Indexed

F. B. 2133 Pg. 217

C.1.1920.14
BRYCEDALE ST.

BEUNA VISTA ST.

FRON

DUARTE RD TO THREE RANCH Rd

LOCATION OF IMPROVEMENTS

Note: Any Additions or Changes on This Sheet Must be Made or Circled in Red Ink With Date and Name of Person Making Change.

PLEASE RETURN TO
LOS ANGELES COUNTY ENGINEER
700 LOS ANGELES COUNTY ENGINEERING BLDG.

Do not extend this side of this line.

76F309S S&E #247 1-56

F. B. 2133 Pg. 218

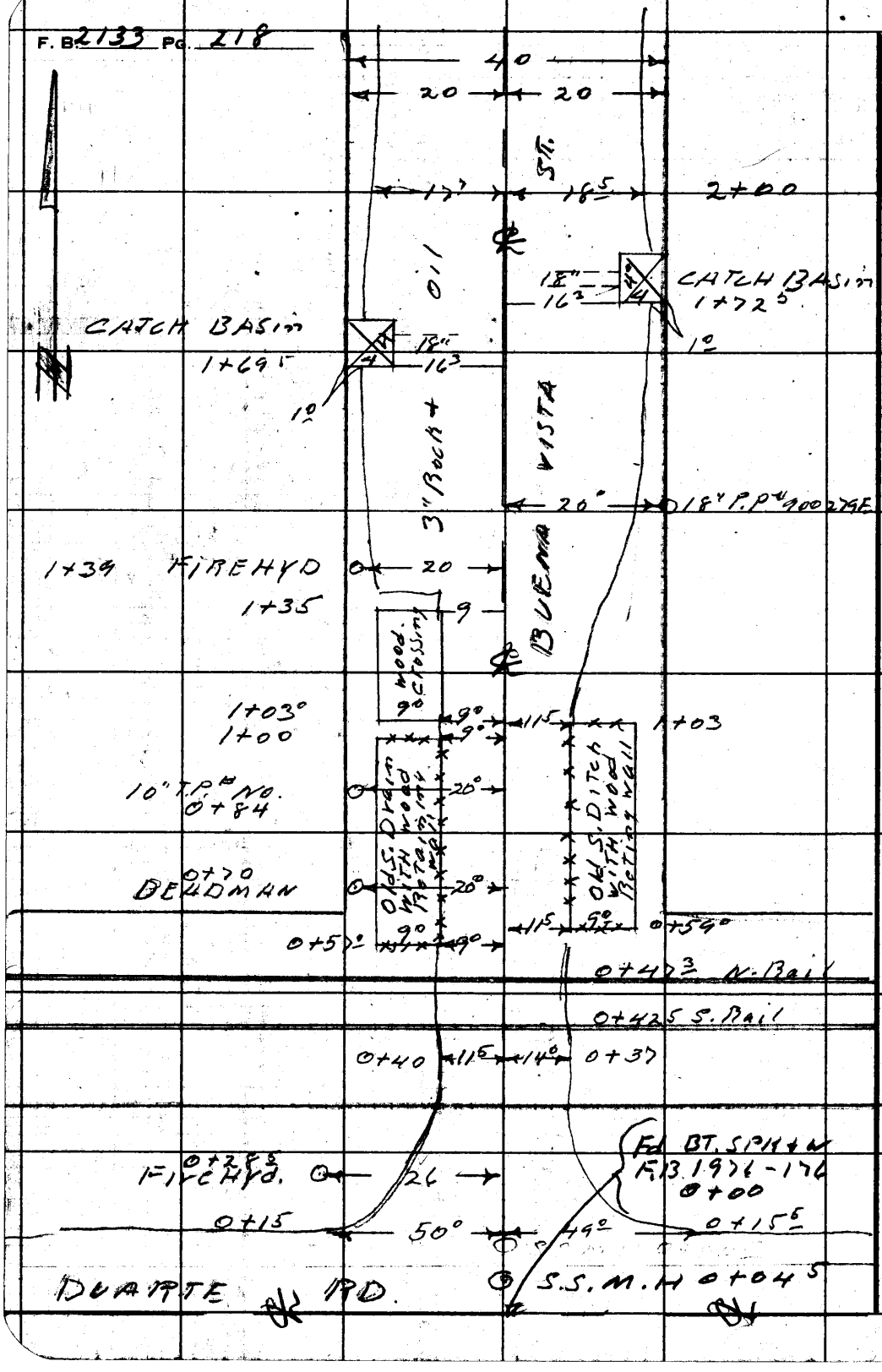

PLEASE RETURN TO
LOS ANGELES COUNTY ENGINEER
700 Los Angeles County Engineering Bldg.

Do not extend this side of this line.

Note: Any Additions or Changes on This Sheet Must be Made or Circled in Red Ink With Date and Name of Person Making Change.

Notes Ck'd by	Survey of [illegible] F. B. [illegible] PG. [illegible]
Map No.	IN 92014 Tape Std. °F
Office Work	Surveyed by J.O.
Checked	Notes J.O. Date 11-27-[illegible]
Date	Indexed

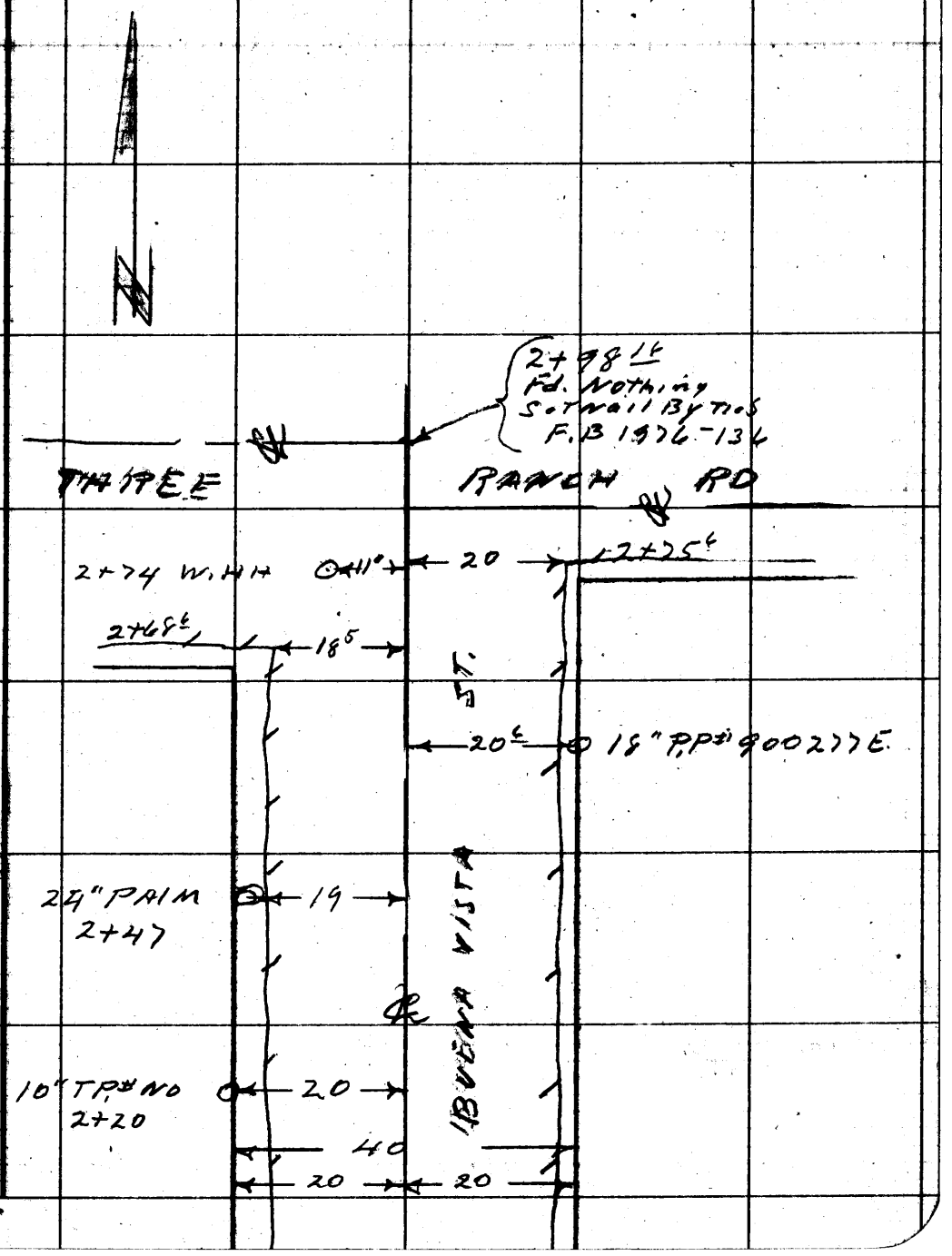

Note: Any Additions or Changes on This Sheet Must be Made or Circled in Red Ink With Date and Name of Person Making Change.

Do not extend this side of this line.

PLEASE RETURN TO
LOS ANGELES COUNTY ENGINEER
700 LOS ANGELES COUNTY ENGINEERING BLDG.

76F3098 S&E #247 1-56

PLEASE RETURN TO
LOS ANGELES COUNTY ENGINEER
700 LOS ANGELES COUNTY ENGINEERING BLDG.

Note: Any Additions or Changes on This Sheet Must be Made or Circled in Red Ink With Date and Name of Person Making Change.

Do not extend this side of this line.

F. B. 2133 PG. 226

F. B. 2133 Pg. 221

Profile No. | Notes Red. | Plotted | Job No. 1920.14 | Division No.
Date | Date | Survey at BRYCEDALE ST. S.S. DIST
X-Sec. No. | Notes Chkd. | Checked | Survey by J. | Notes JF | Date 11-29-56
Date | Date | Map No. | Indexed | Date

C.1.1920.14

BRYCEDALE AVE

BEUNA VISTA ST.

FROM
DUARTE RD TO THREE RANCH RD
CROSS SECTIONS

J. Ochsner
M. Cericola
W. Moedyman

STATION	B.S.	H.I.	F.S.	ELEV.

NOTE: ANY ADDITIONS OR CHANGES ON THIS SHEET MUST BE MADE OR CIRCLED IN RED INK, WITH DATE AND NAME OF PERSON MAKING CHANGE.

PLEASE RETURN TO
LOS ANGELES COUNTY ENGINEER
700 LOS ANGELES COUNTY ENGINEERING BLDG.

Do not extend notes this side of this line.

76298 S & E #307—7-55

76298 S & E #307—7-55

PLEASE RETURN TO
LOS ANGELES COUNTY ENGINEER
700 LOS ANGELES COUNTY ENGINEERING BLDG.

NOTE: ANY ADDITIONS OR CHANGES ON THIS SHEET MUST BE MADE OR CIRCLED IN RED INK, WITH DATE AND NAME OF PERSON MAKING CHANGE.

Do not extend notes this side of this line.

STATION	B. S.	H. I.	F. S.	ELEV.	BUENAVISTA ST.
BMKK-163				460 94	BM. KK 163 ELEV.= 460.939 F.B. 1982-51
					THRE RANCH RD + BUENAVISTA AVE S. W. COR
					BT. SPK in Cb. 5' W. of W. end C.R.
0+00				57 30	℄ INT DUARTE RD.
0+04.5				57 32	℄ M.H. RIM N
"				57 29	℄ " " E
"				57 28	℄ " " S
"				57 29	℄ " " W
"				40 30	10" INVERT N.
"				39 99	12" INVERT E
"				39 77	15" INVERT S.
"				40 37	8" INVERT W
0+15				56 49	Pav. Ret 50'
0+15.5				56 51	48' Pav. Ret.
0+37				58 45	℄
"				58 46	14' Pav. Ret.
0+40				58 55	Pav. Ret. 11.5
0+42.5				58 68	℄ S. Rail
0+47.3				58 66	℄ N. Rail
0+57				58 33	Edge of Pav. 8.2
"				54 0	Bot. of DITCH 8.2

Meas 16.17 57.30
Diam 0.83 17.00
17.00 40.30

Meas 16.33 57.32
Diam 1.00 17.32
17.33 39.99

Meas. 16.27 57.29
Diam 1.25 17.52
17.52 39.77

Meas 16.2 57.29
Dia. 0.67 16.92
16.92 40.37

F. B. 2133 Pg. 222 Job No. 19201 Division No. Notes Red. Plotted Profile
Survey of BRYCEDALE ST. S.S.D. ST. Date Date No. X-Sec.
Survey by Jochsner Notes J.O. Notes Chkd. Checked
Indexed Date Date No.

76298 S & E #807—7-55

PLEASE RETURN TO
LOS ANGELES COUNTY ENGINEER
700 LOS ANGELES COUNTY ENGINEERING BLDG.

NOTE: ANY ADDITIONS OR CHANGES ON THIS SHEET MUST BE MADE OR CIRCLED IN RED INK WITH DATE AND NAME OF PERSON MAKING CHANGE.

Do not extend notes this side of this line.

STATION	B. S.	H. I.	F. S.	ELEV.	BUENA VISTA ST.	
0+59				458 05		11.5 Edge of Par
"				54 0		11.5 Bottom of Ditch
1+00				58 18	℄	
"				58 07	Edge of Par 9.0	
"				54 5	Bottom of Ditch 9.0	
"				54 6	" " " 18.0	
"				57 8	P.L. 20'	
1+03				58 01		11.5 Edge of Par
"				55 5		11.5 Bottom of Ditch
"				55 4		20.5 Bottom of Ditch
"				58 3		20' P.L.
1+71.5				54 83	Flow line of 18" S.D. 16.2	
1+74.5				54 35		16.2 Flow line of 18" S.D.
2+00				58 56	℄	
"				57 90		15.5 Flow line
"				58 34		18.5 Edge of Par
"				58 6		20' P.L.
"				58 47	Flow line 14.2	
"				59 02	Edge of Par 17.2	
"				59 0	P.L. 20	

Profile No. ____ Notes Red. ____ Plotted ____ Date ____ Job No. 12217 Division No. ____ F. B. 2133 Pg. 223
X-Sec. ____ Date ____ Notes Chkd. ____ Checked ____ Date ____ Survey of BRYCEDALE ST. SS. D.
Survey by ____ Notes ____ Date ____
Map No. ____ Indexed ____ Date ____

F. B. 2133 Pg. 234 Job No. 1920 A Division No. Notes Red. Plotted
Survey of BRYCEDALE ST. S.S. DIST. Date Date
Survey by JO Notes JO Notes Chkd. Checked
Indexed Date Date Date

				59 9	PL 20	
2+75 E				59 55		20' Pav Bot.
2+98 16				60 28		℄ THREE Bench Rd
"				59 65		16'
"				60 15	17'	
BMKK163				460 94	BMKK. Elev. = 460.939 FB 1982-51	