INDEX TO F.B. 2134

DATE	J.N.	DESCRIPTION	NOTES	PAGES
		SHERRILL STREET-C.I. 1925.14		
9-56	0303.00	DISTRICT ℄ SURVEY	℄ & Ties	5-23
10-56	1925.14	SHERRILL STREET, from Pioneer Blvd. to Mesagrove Ave.	Topog	31-34
"	"	" " "	X-sects	35-40
"	"	BRIAN COURT, from Pioneer Blvd. to E'ly end of street	Topog	41-43
"	"	" " "	X-sects	45-49
"	"	PIONEER BLVD., from Floral Drive to Strong Ave.	Topog	51-66
"	"	" " "	X-sects	67-94
"	"	ORANGE GROVE AVE., from Pioneer Blvd. to a point 500'± W'ly thereof	Topog	95-97
"	"	" " " "	X-sects	99-103
"	"	BEVERLY BLVD., from Pioneer Blvd. to Ben Alder Ave.	Topog	105-110
"	"	" " "	X-sects	111-117
"	"	DEVERON DRIVE, from Pioneer Blvd. to a point 165'± E'ly of Ben Alder Ave.	Topog	119-122
"	"	" " " "	X-sects	123-128
"	"	LINDENE DRIVE, from Pioneer Blvd. to E'ly end of street	Topog	129-132
"	"	" " "	X-sects	133-137
"	"	STRONG AVE., from Pioneer Blvd. to Workman Mill Rd.	Topog	139-144
"	"	" " "	X-sects	145-154

Brochure Sept '58

Brochure Dec '58

Sept '58

INDEX TO F.B. 2134(cont'd)

DATE	J.N.	DESCRIPTION	NOTES	PAGES
6-57	1925.14	Sewer M.H. at Floral Dr. & Pioneer Blvd.	Location	155-156
"	"	" " "	Elevation	157-158
"	"	Ground over 30" Water Line on Pioneer Blvd. N. of Floral Dr.	Elevation	159-160
"	"	Plumbing outlets on Pioneer Blvd. N.of Strong Ave. & on Strong Ave from Pioneer Blvd. to Workman Mill Rd.	Location	161-164
"	"	" " " " " "	Elevations	165-169
8-57	"	" " From L.A.&S.L.R.R.R/W to Strong Ave.	Location	171-177
"	"	" " " "	Elevations	179-182
7-58	"	48" & 50" Water Lines on Pioneer Blvd. & Strong Ave.	Loc.& Elev.	183

PWFB 1126

1031

C.I. GAULT

Map No.
Office Work
Checked
Date

Survey of Sherrill St
W. O. 0303.00 Tape No. 0157 St'd. 68 °F
Surveyed by Snyder
Notes PRS. Date 9-56
Indexed C. Johnson

F.B. 2134 PG. 8

NOV 1 '56

J.N. 0303.00

CENTER LINE SURVEY

for

C.I. 1925.14

SHERRILL ST S.S. Dist.

Party
Snyder
Maldonado & Lc Gault
Harrington
Bonney
Benkson

47207

Notes: Any Additions or Changes on This Sheet Must be Made or Circled in Red Ink With Date and Name of Person Making Change.

Do not extend notes this side of this line.

RETURN TO
LOS ANGELES COUNTY SURVEYOR
726 LOS ANGELES COUNTY
ENGINEERING BLDG.

76FB098 247 4-58

F.B. 2134 PG. 16

PWFB 1126

1032

INDEX

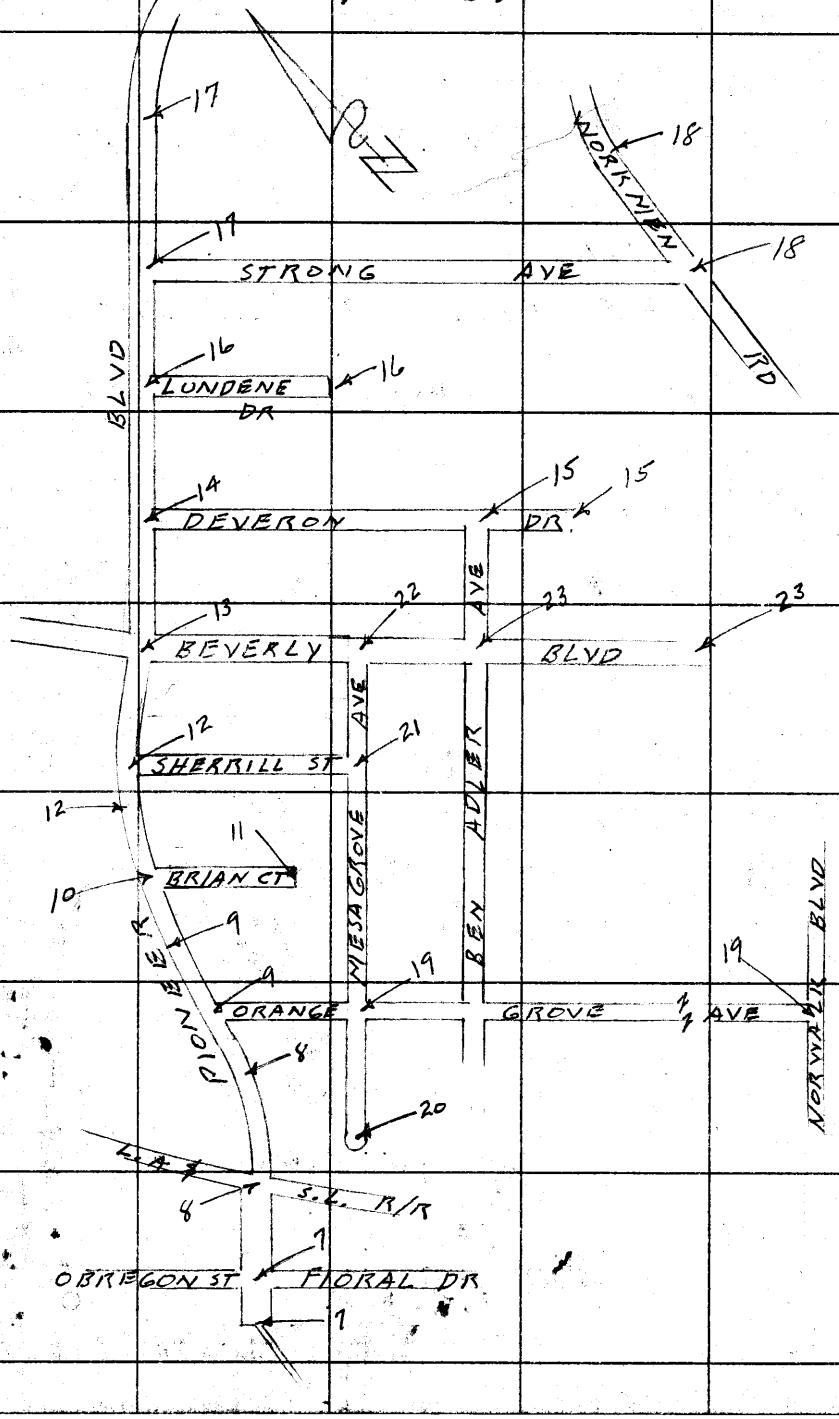

RETURN TO
LOS ANGELES COUNTY SURVEYOR
720 LOS ANGELES COUNTY
ENGINEERING BLDG.

Do not extend notes this side of this line.

Note: Any Additions or Changes on This Sheet Must be Made or Circled in Red Ink With Date and Name of Person Making Change.

PWFB 1126 1033

F.B. 2134 Pg. 7

Name Ck'd by C. J. GALLI	Survey of 4-Sherrill St.
Map No.	W. O. 0303.06 Tape No. 157 St'd. 68 °F
Office Work	Surveyed by Snyder
Checked	Notes PRS Date 9-13-56
Date	Indexed A. O. Johnson

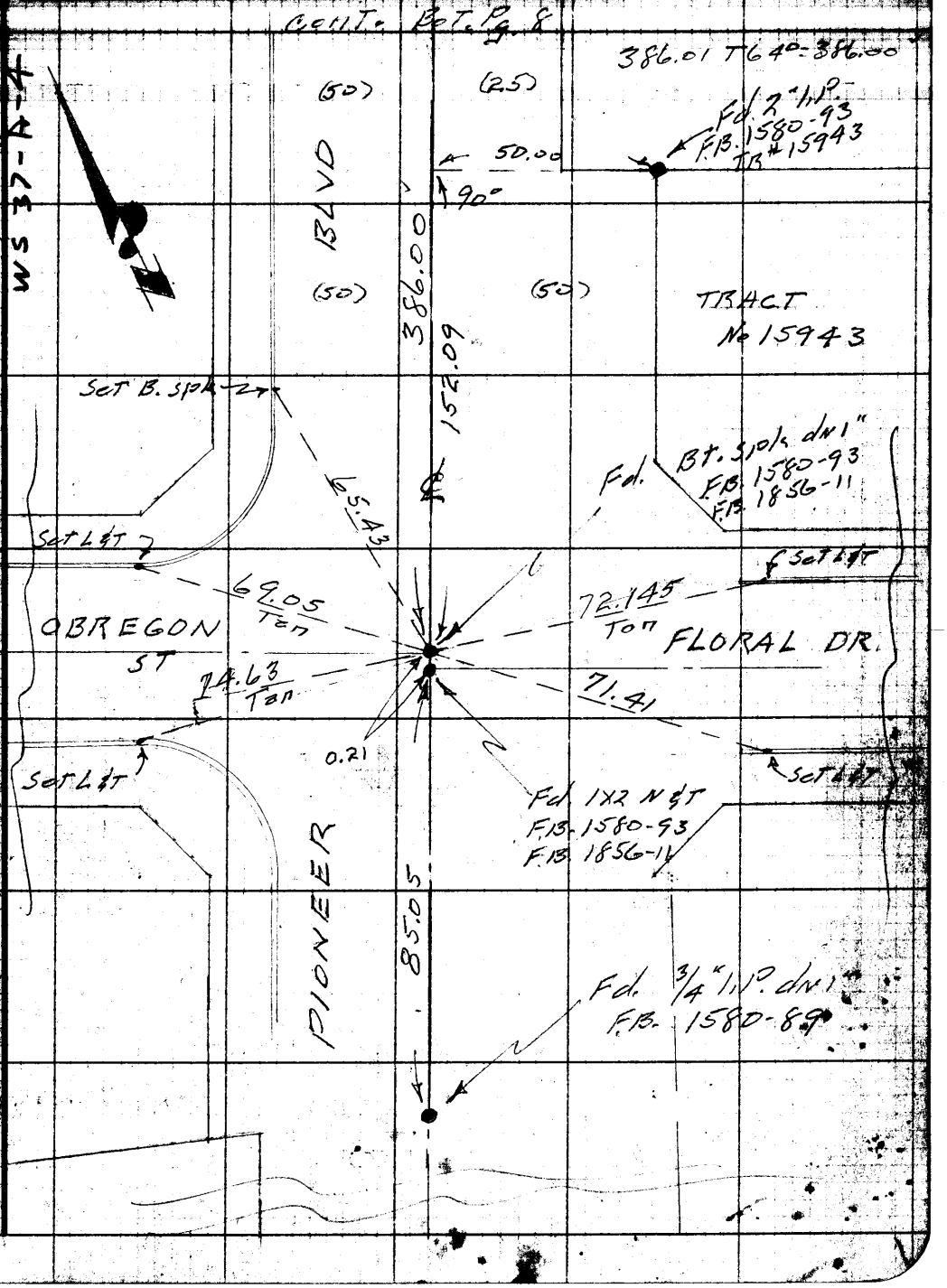

Note: Any Additions or Changes on This Sheet Must be Made or Circled in Red Ink With Date and Name of Person Making Change.

Do not extend notes this side of this line.

RETURN TO
LOS ANGELES COUNTY SURVEYOR
726 LOS ANGELES COUNTY
ENGINEERING BLDG.

76F3C08 247 4-55

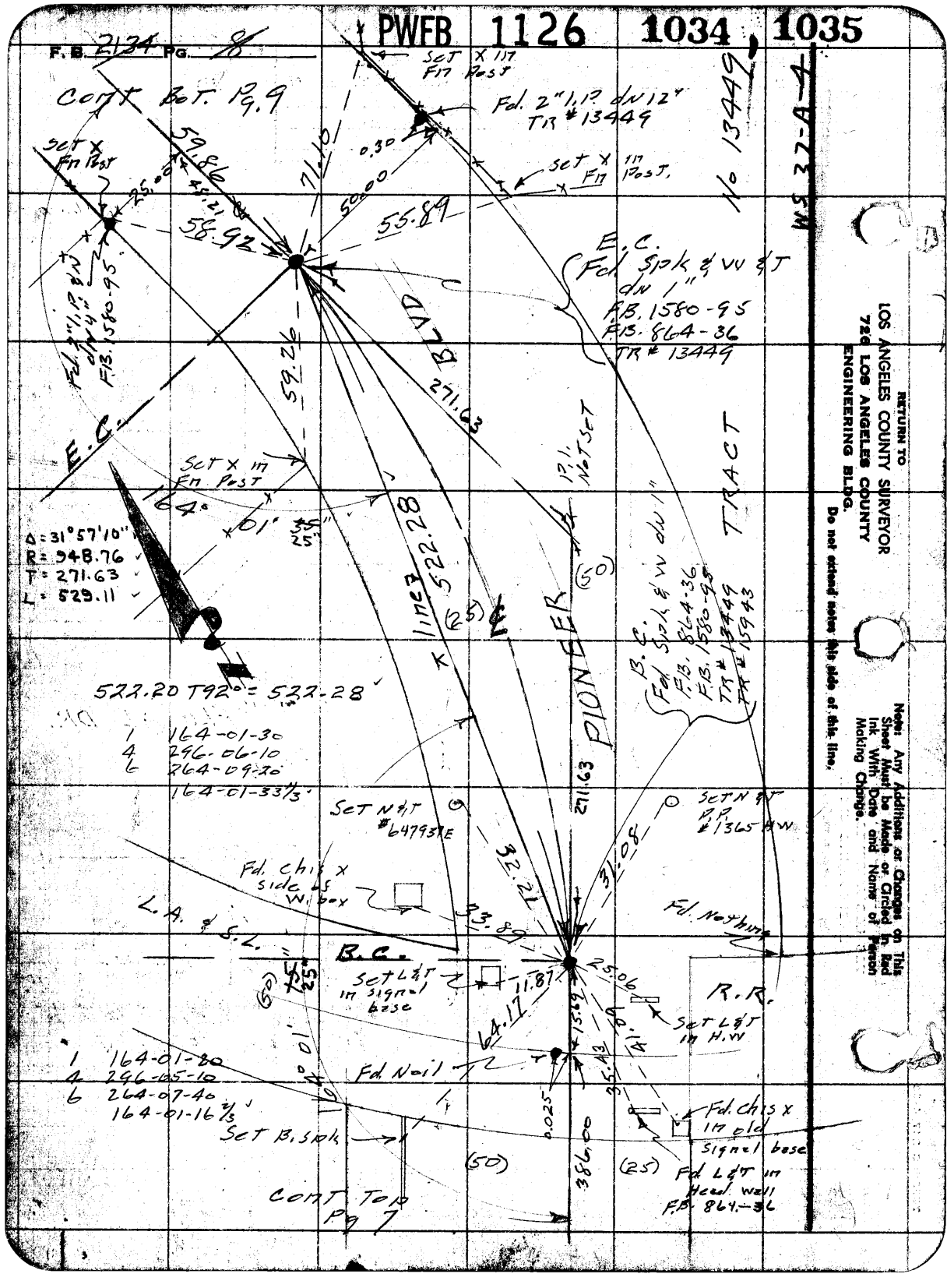
PWFB 1126 1034, 1035
F.B. 2134 PG. 8
Cont Bot. Pg. 9
Set X in Fn Post
Fd. 2" I.P. dn 12" TR # 13449
Set X in Fn Post
Set X in Fn Post
No 13449
WS 37-A-4
E.C.
Fd. Spk & VV & T dn 1"
F.B. 1580-95
F.B. 864-36
TR # 13449
Fd. 2" I.P. & N dn 4"
F.B. 1580-95
E.C.
BLVD
271.63
Set X in Fn Post
164°
01' 35" 25"
Δ = 31°57'10"
R = 948.76
T = 271.63
L = 529.11
522.28
line 3
(25)
(50)
PIONEER
TRACT
B.C.
Fd. Spk & VV dn 1"
F.B. 864-36
F.B. 1580-95
TR # 13449
TR # 15943
522.20 T92° = 522.28
1 164-01-30
4 296-06-10
6 264-09-20
164-01-33 1/3
Set N & T #647937E
Set N & T P.P. #1365 HW
Fd. chis x side of W. box
L.A. & S.L.
B.C.
Fd. Nothing
Set L & T in signal base
R.R.
Set L & T in H.W.
Fd. Nail
1 164-01-20
4 296-05-10
6 264-07-40
164-01-16 2/3
Set B. Spk
Fd. chis x in old signal base
Fd. L & T in Head wall
F.B. 864-36
Cont Top Pg 7
RETURN TO
LOS ANGELES COUNTY SURVEYOR
726 LOS ANGELES COUNTY
ENGINEERING BLDG.
Do not extend notes this side of this line.
Note: Any Additions or Changes on This Sheet Must be Made or Circled in Red Ink With Date and Name of Person Making Change.

PWFB 1126 1036

Map No.	Survey of Sherrill St.
Office Work	W. O. 0303 Tape No. 0157 St'd. 1-8 °F
Checked	Surveyed By Snyder
Date	Notes PRS Date 9-13-56
	Indexed A. O. Johnson

F.B. 3134 Pg. 9

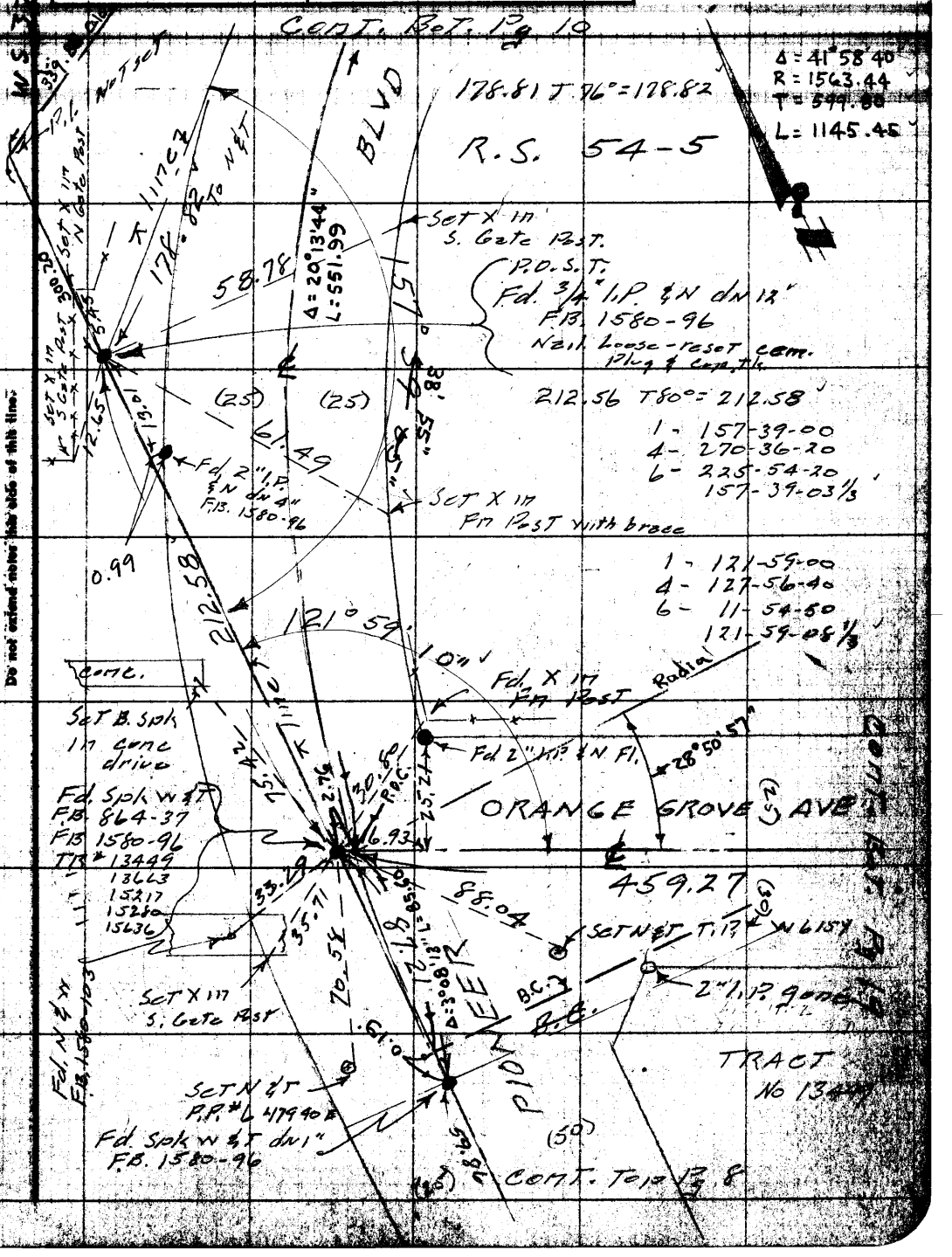

Note: Any Additions or Changes on This Sheet Must be Made or Circled in Red Ink With Date and Name of Person Making Change.

Do not extend notes this side of this line.

RETURN TO LOS ANGELES COUNTY SURVEYOR 726 LOS ANGELES COUNTY ENGINEERING BLDG.

76FSGSS 247 4-53

F.B. 2184 PG. 16

PWFB 1126

1037

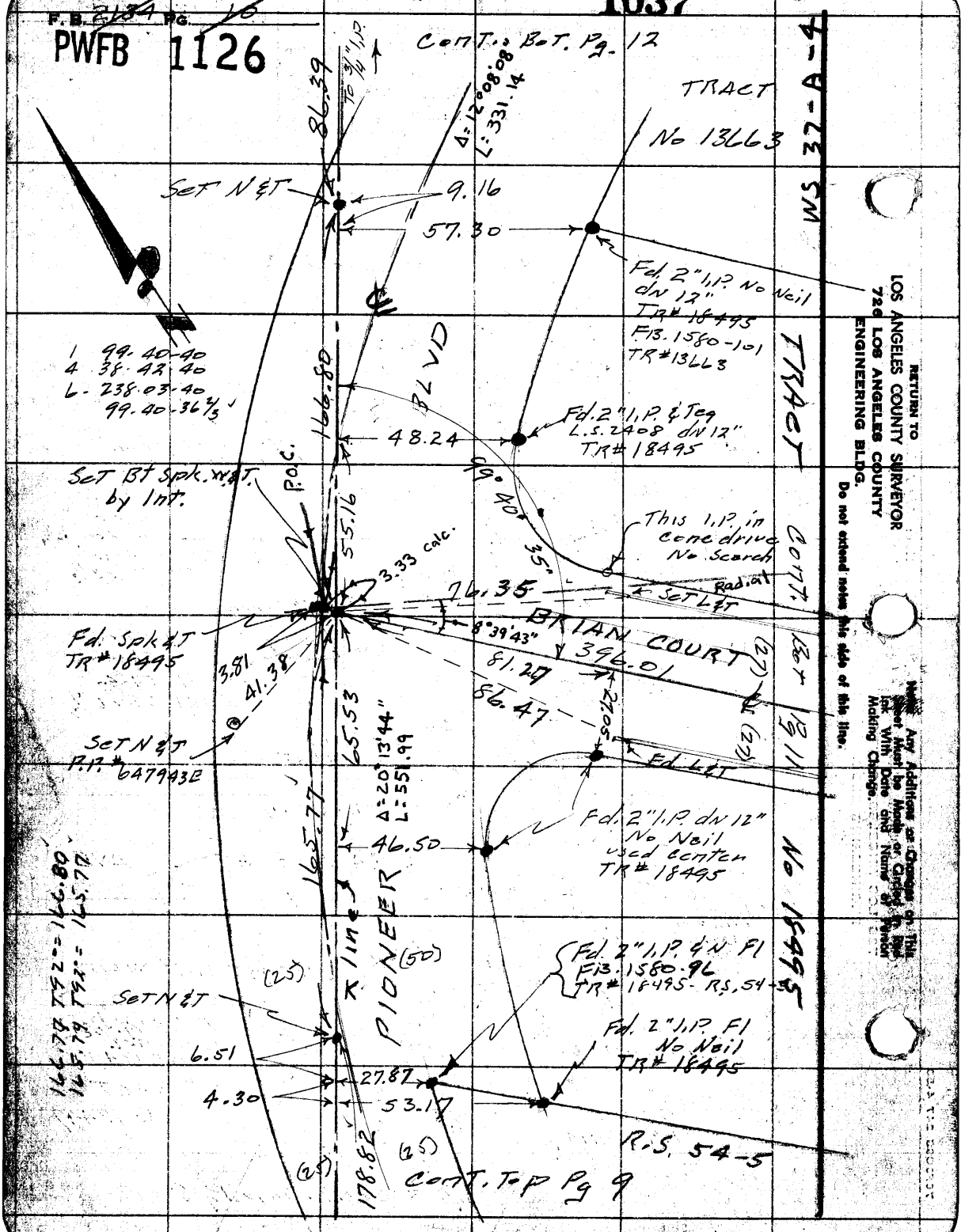

PWFB 1126 1038, 1039

Name Ch'd by C. J. GALLI	Survey of Sherrill ST
Map No.	W. O. 0303 Tape No. 0157 St'd. 68 °F
Office Work	Surveyed by Snyder
Checked	Notes PRS Date 9-14-56
Date	Indexed A. C. Johnson

F. B. 3134 Pg. 11

WS 37-A-4

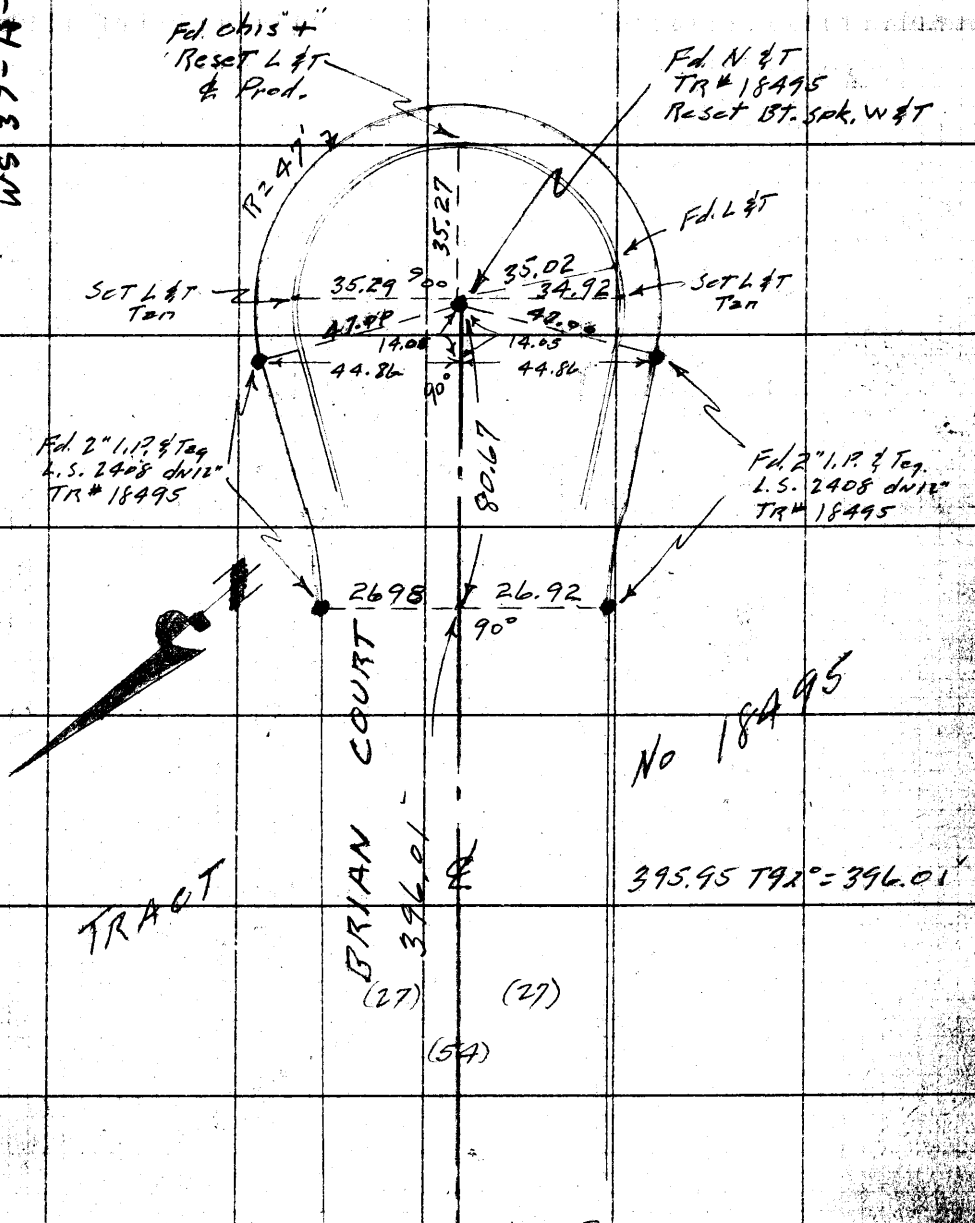

Cont. Right Pg 10

Note: Any Additions or Changes on This Sheet Must be Made or Circled in Red Ink With Date and Name of Person Making Change.

Do not extend notes this side of this line.

RETURN TO
LOS ANGELES COUNTY SURVEYOR
726 LOS ANGELES COUNTY
ENGINEERING BLDG.

75F3098 247 4-52

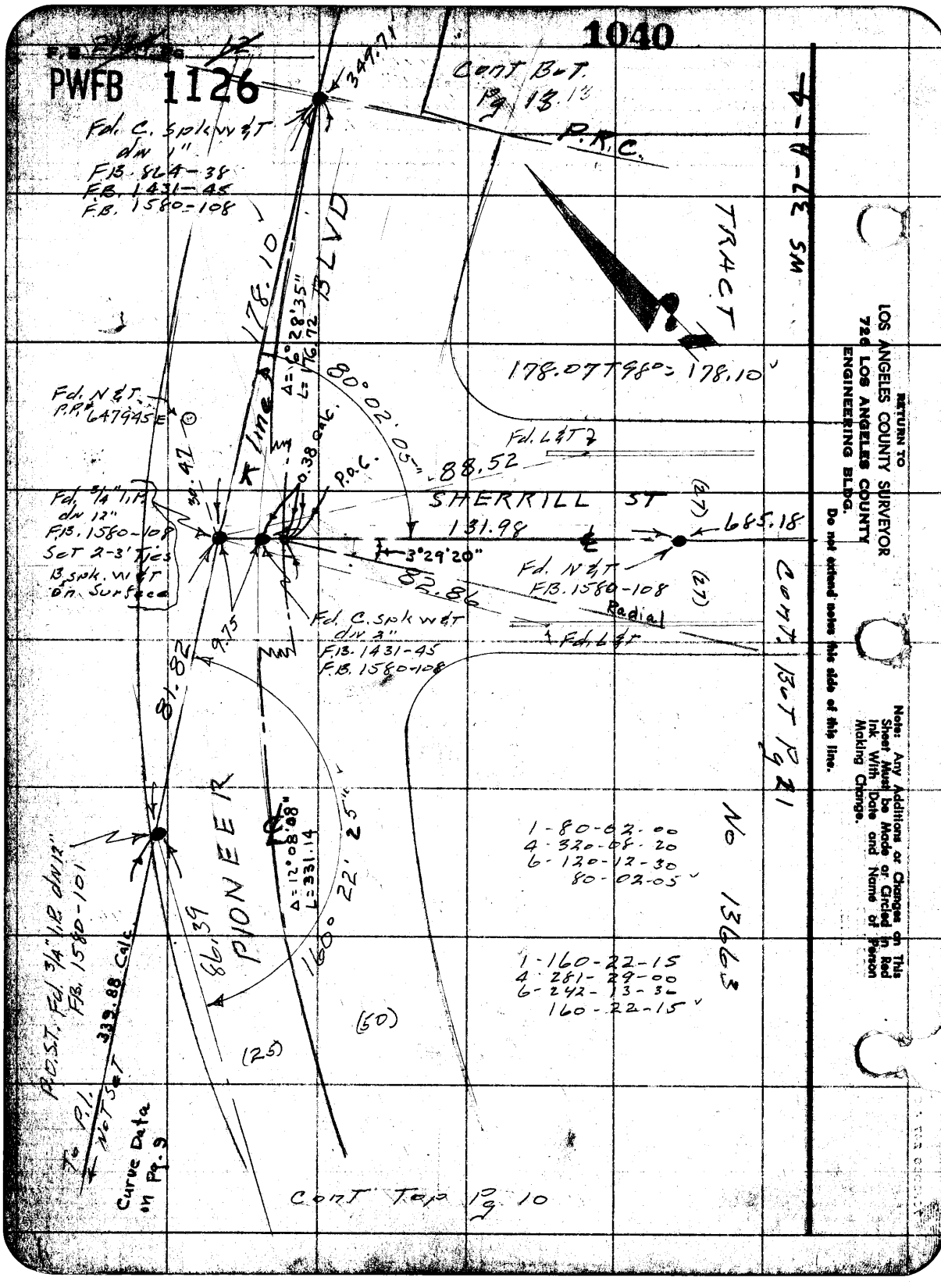
1040
PWFB 1126
349.71
Cont Bot. Pg 13
P.R.C.
Fd. C. spk w&T dn 1"
F.B. 864-38
F.B. 1431-45
F.B. 1580-108
178.10
BLVD
Δ=1°28'35"
L=176.72
TRACT
178.07 T 98° = 178.10
Fd. N&T. P.P. 647945 E
80°02'05"
Fd. L&T
88.52
0.38 Calc.
P.O.C.
SHERRILL ST
131.98
685.18
Fd. 3/4" I.P. dn 12"
F.B. 1580-108
Set 2-3' Ties
B. spk. w&T on Surface
3°29'20"
82.86
Fd. N&T
F.B. 1580-108
Radial
Fd. L&T
Fd. C. spk w&T dn 2"
F.B. 1431-45
F.B. 1580-108
9.75
81.82
PIONEER
Δ=12°08'08"
L=331.14
160°22'25"
86.39
1-80-02-00
4-320-08-20
6-120-12-30
80-02-05
1-160-22-15
4-281-29-00
6-242-13-30
160-22-15
No 13663
Cont. Bot Pg 21
P.O.S.T. Fd. 3/4" I.P. dn 12"
F.B. 1580-101
339.88 Calc.
To P.I.
Not Set
Curve Data on Pg. 9
(25)
(50)
Cont Top Pg 10
WS 37-A-4
RETURN TO
LOS ANGELES COUNTY SURVEYOR
726 LOS ANGELES COUNTY
ENGINEERING BLDG.
Do not extend notes this side of this line.
Note: Any Additions or Changes on This Sheet Must be Made or Circled in Red Ink With Date and Name of Person Making Change.

PWFB 1126 1041, 1042

Name Ch'd by C. J. GALLI	Survey of 2 - Sherrill ST
Map No.	W. O. 0303 Tape No. 0157 St'd. 68 °F
Office Work	Surveyed By Snyder
Checked	Notes PRS Date 9-28-56
Date	Indexed C. Johnson

F.B. 2134 Pg. 13

TRACT No 14599

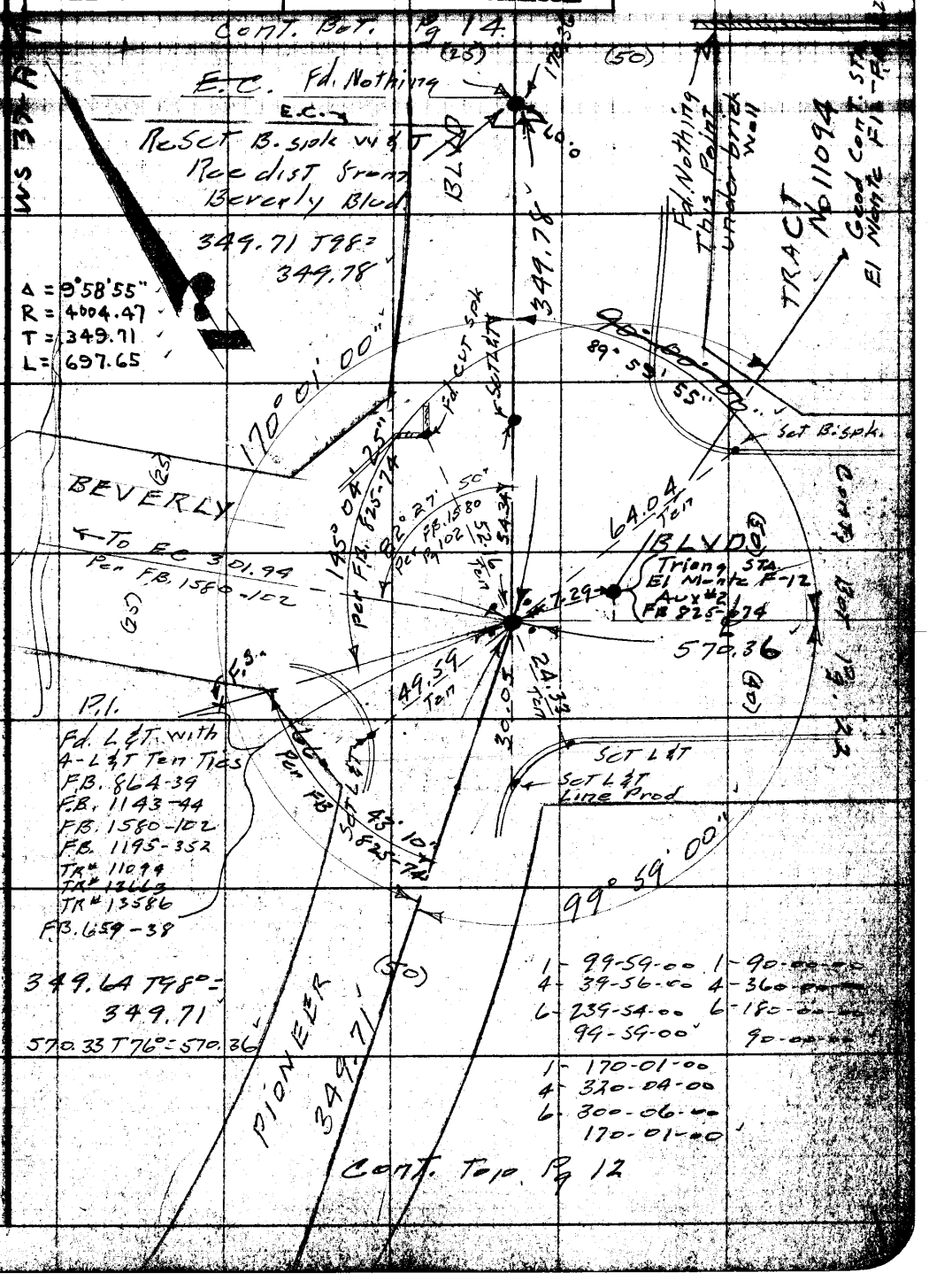

Note: Any Additions or Changes on This Sheet Must be Made or Circled in Red Ink With Date and Name of Person Making Change.

Do not extend notes this side of this line.

RETURN TO
LOS ANGELES COUNTY SURVEYOR
726 LOS ANGELES COUNTY
ENGINEERING BLDG.

76F2098 247 4-53

F.B. 2184 PG. 14

PWFB 1126

1043

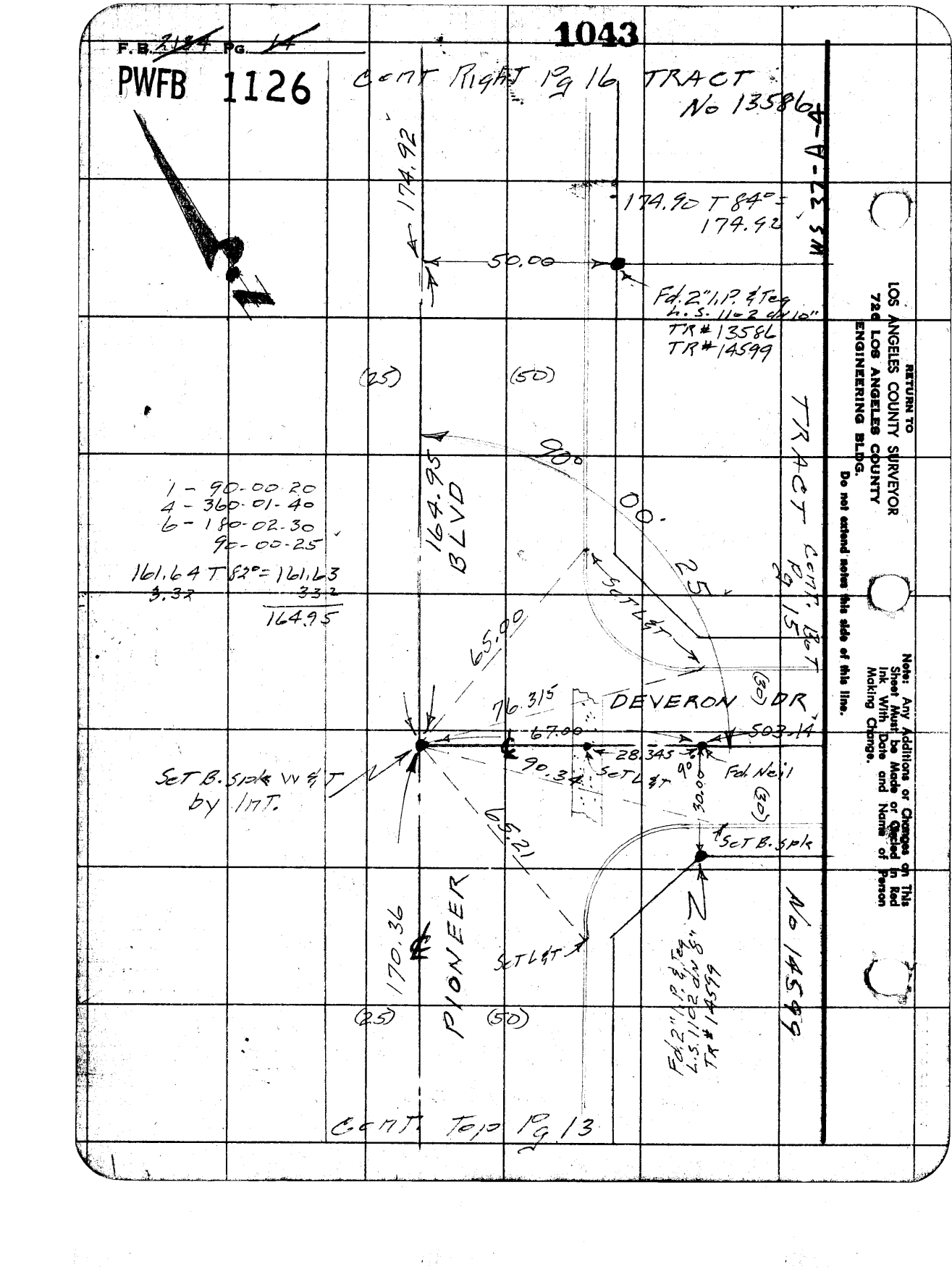

RETURN TO
LOS ANGELES COUNTY SURVEYOR
720 LOS ANGELES COUNTY
ENGINEERING BLDG.

Do not extend notes this side of this line.

Note: Any Additions or Changes on This Sheet Must be Made or Checked in Red Ink With Date and Name of Person Making Change.

PWFB 1126

1044

Notes Ck'd By [illegible]

Map No.

Office Work

Checked

Date

Survey of ℄ - Sherrill ST

W. O. [illegible] Tape No. [illegible] St'd. [illegible] °F

Surveyed by Snyder

Notes PRS Date 10-1-56

Indexed [illegible]

F.B. 2134 Pg. 16

WS 37-B-4

Note: Any Additions or Changes on This Sheet Must be Made or Circled in Red Ink With Date and Name of Person Making Change.

Do not extend notes this side of this line.

RETURN TO
LOS ANGELES COUNTY SURVEYOR
726 LOS ANGELES COUNTY
ENGINEERING BLDG.

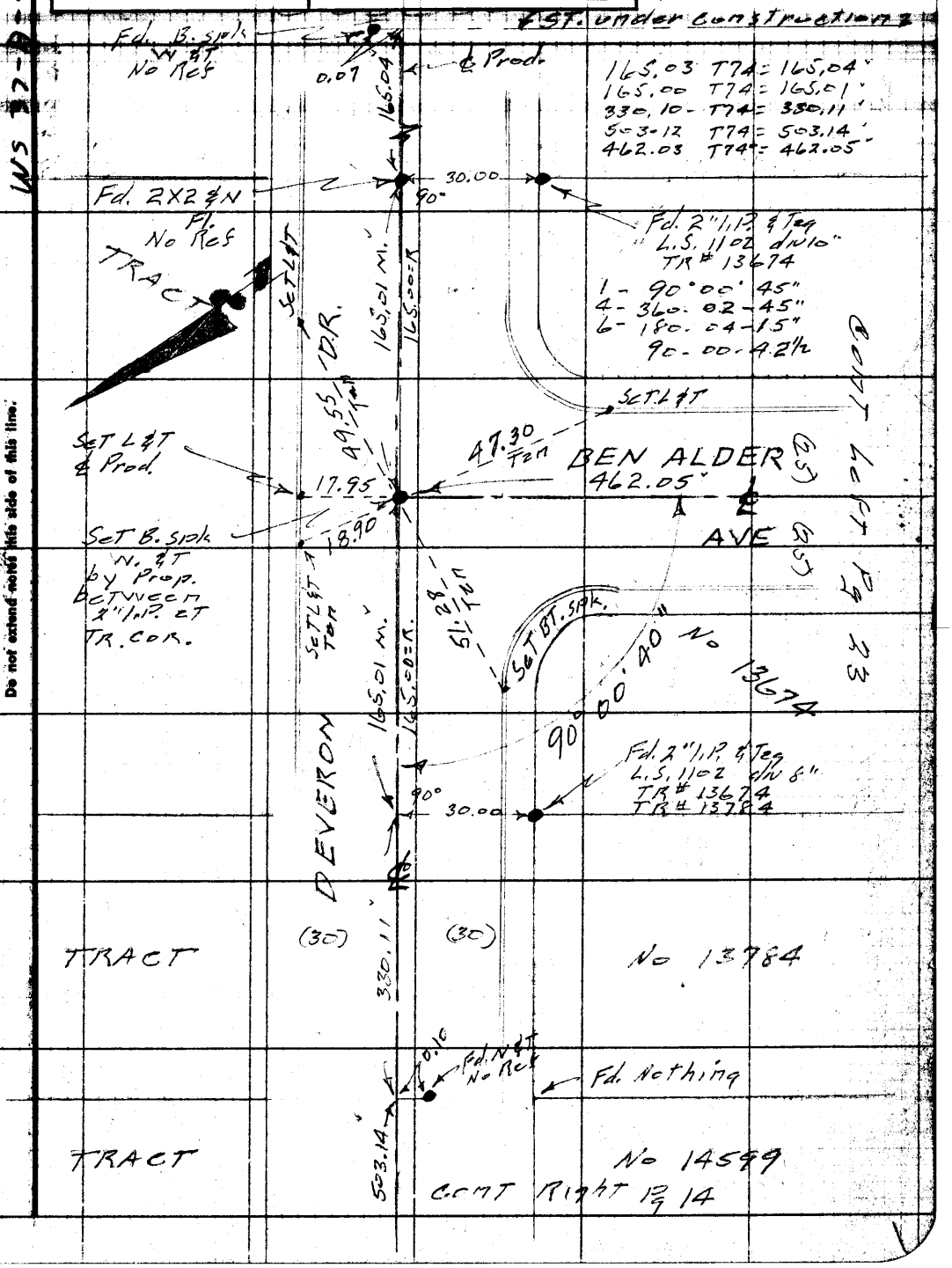

76F3093 47 4-53

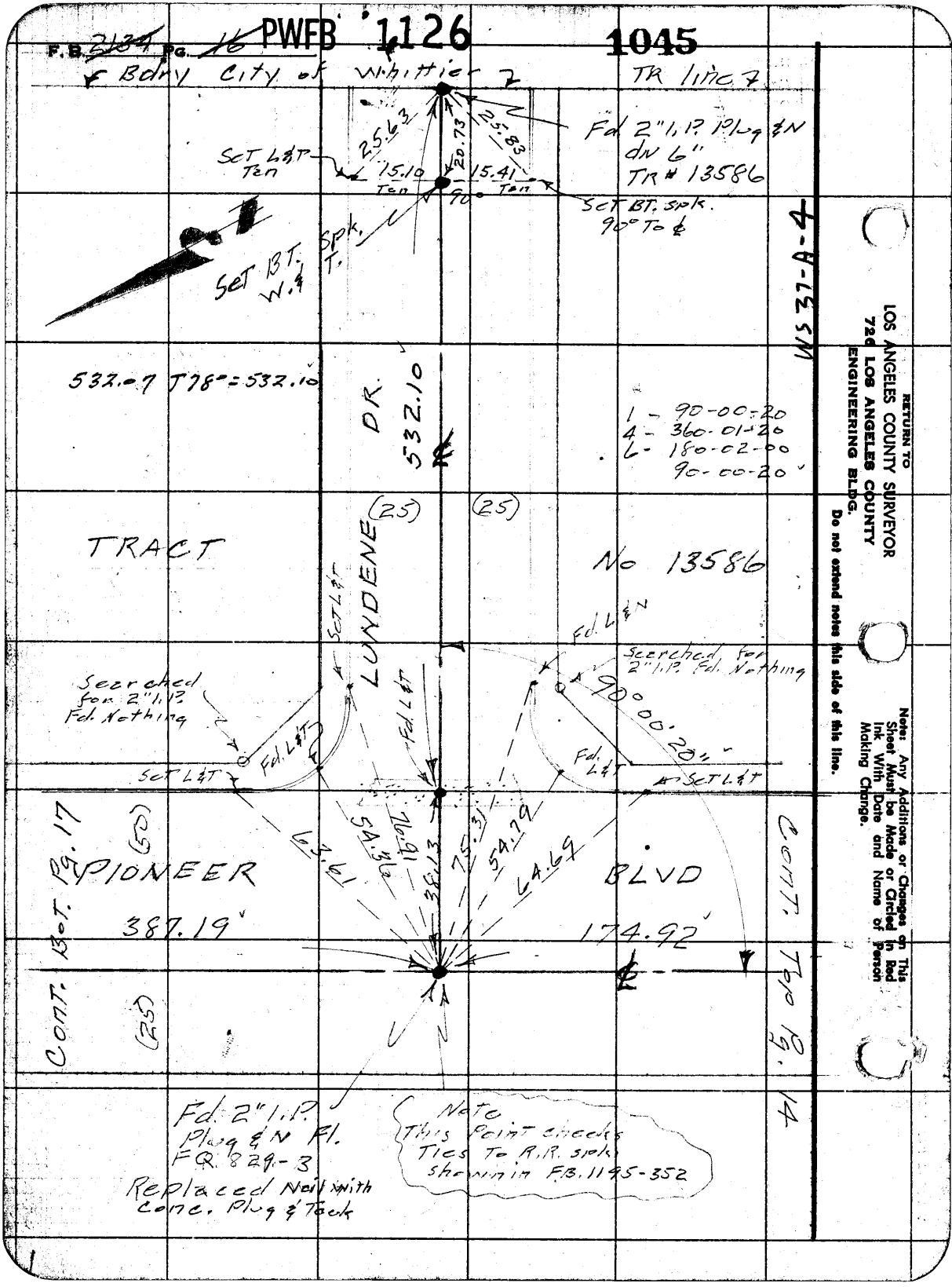
F.B. 2134 Pg. 16
PWFB 1126
1045
Bdry City of Whittier
TR line 7
Fd 2" I.P. Plug & N
dn 6"
TR # 13586
Set L&T Tan
25.63
20.73
25.83
15.10 Tan
15.41 Tan
90°
Set BT. spk. 90° To ℄
Set BT. Spk. W. & T.
WS 37-A-4
532.07 T78° = 532.10
DR.
532.10
1 - 90-00-20
4 - 360-01-20
6 - 180-02-00
90-00-20
(25)
(25)
TRACT
No 13586
LUNDENE
Set L&T
Fd. L&T
Searched for 2" I.P. Fd. Nothing
Searched for 2" I.P. Fd. Nothing
90°00'20"
Fd. L&T
Fd. L&T
Set L&T
Set L&T
63.61
54.36
76.91
38.13
75.31
54.79
64.69
PIONEER
BLVD
387.19
174.92
(50)
(25)
Cont. Bot. Pg. 17
Cont. Top Pg. 14
Fd. 2" I.P. Plug & N Fl. FQ. 829-3
Replaced Nail with Conc. Plug & Tack
Note
This Point checks Ties To R.R. spk. shown in F.B. 1195-352
RETURN TO
LOS ANGELES COUNTY SURVEYOR
726 LOS ANGELES COUNTY
ENGINEERING BLDG.
Do not extend notes this side of this line.
Note: Any Additions or Changes on This Sheet Must be Made or Circled in Red Ink With Date and Name of Person Making Change.

PWFB 1126 **1046**

Notes Ck'd by C. J. GALLY
Map No.
Office Work
Checked
Date

Sherrill ST
W. O. 0303-00 Tape No. 0157 St'd. 60 °F
Surveyed by Snyder
Notes PRS Date 10-2-56
Indexed C. Johnson

F.B. 3134 Pg. 17

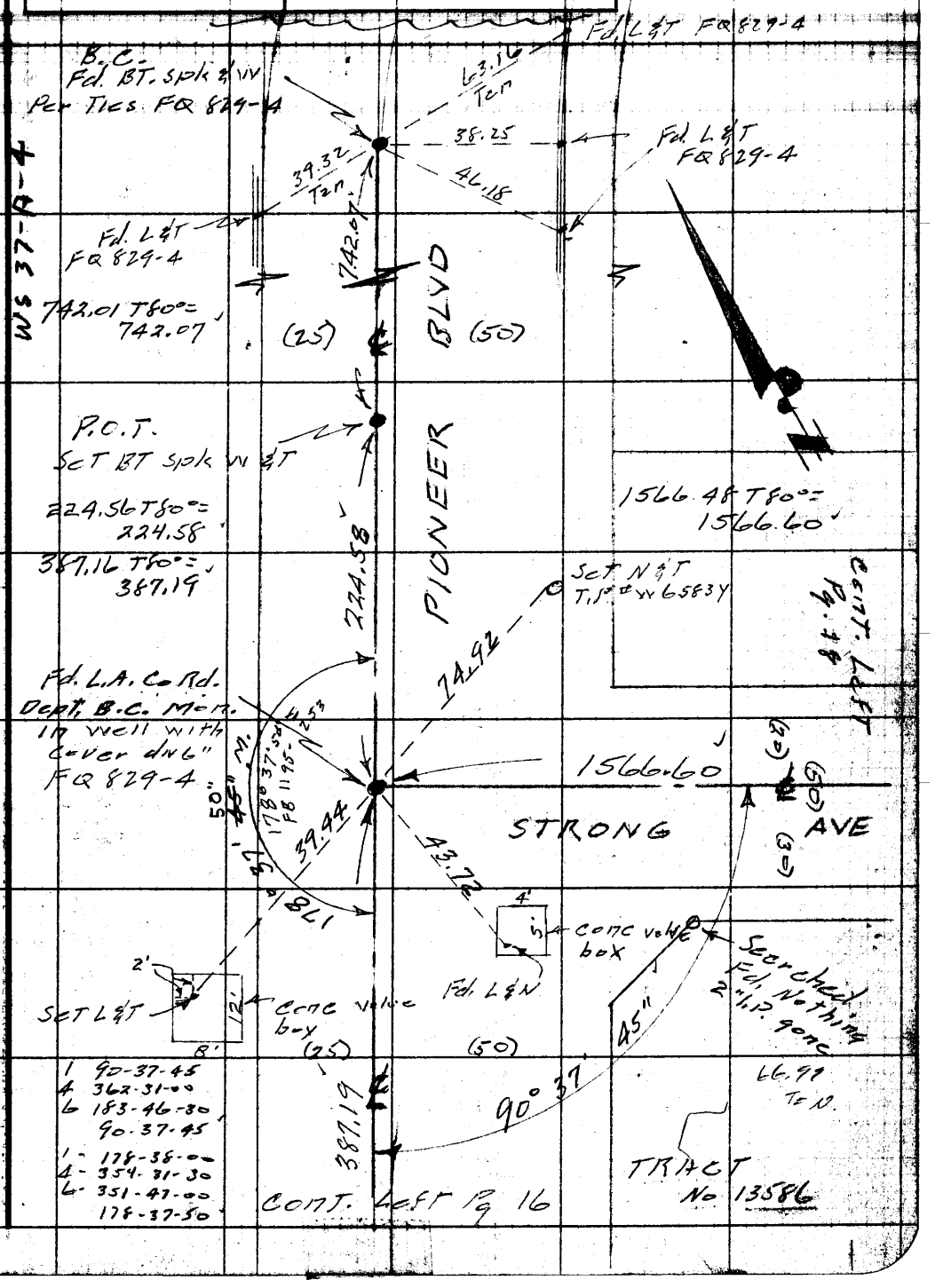

Note: Any Additions or Changes on This Sheet Must be Made or Circled in Red Ink With Date and Name of Person Making Change.

Do not extend notes this side of this line.

RETURN TO
LOS ANGELES COUNTY SURVEYOR
726 LOS ANGELES COUNTY
ENGINEERING BLDG.

76F3098 247 4-53

F.B. 2134 Pg. 18

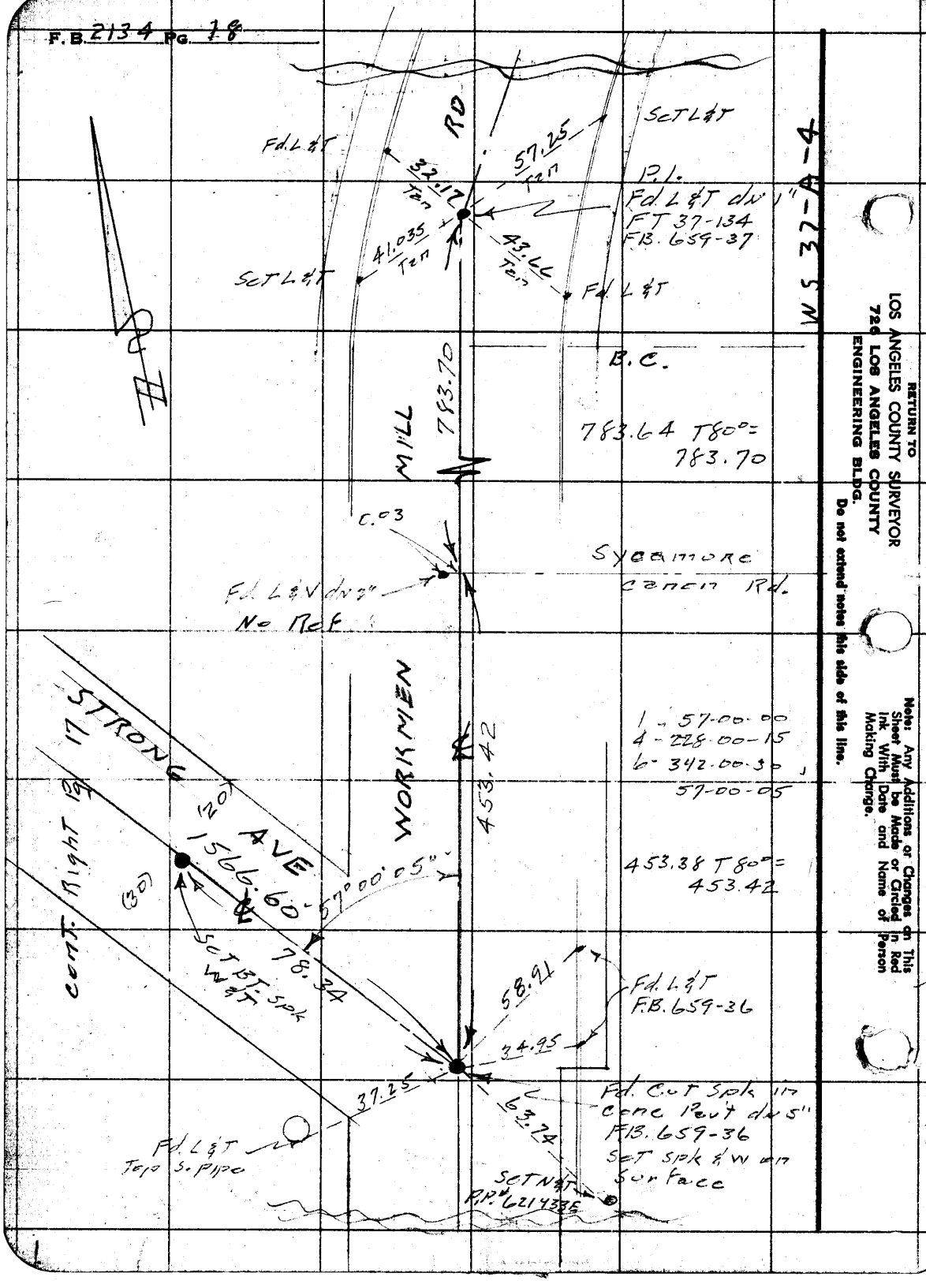

RETURN TO
LOS ANGELES COUNTY SURVEYOR
726 LOS ANGELES COUNTY
ENGINEERING BLDG.
Do not extend notes this side of this line.

Note: Any Additions or Changes on This Sheet Must be Made or Circled in Red Ink With Date and Name of Person Making Change.

PWFB 1126

1047

F.B. 3134 Pg. 19

Notes Ck'd by: J. Gold
Map No.
Office Work
Checked
Date

Survey of ℄ Sherrill ST
W. O. 0303-00 Tape No. 1157 St'd. 1.0 °F
Surveyed by Snyder
Notes PRS Date 10-4-56
Indexed C. Johnson

WS 37-A-4

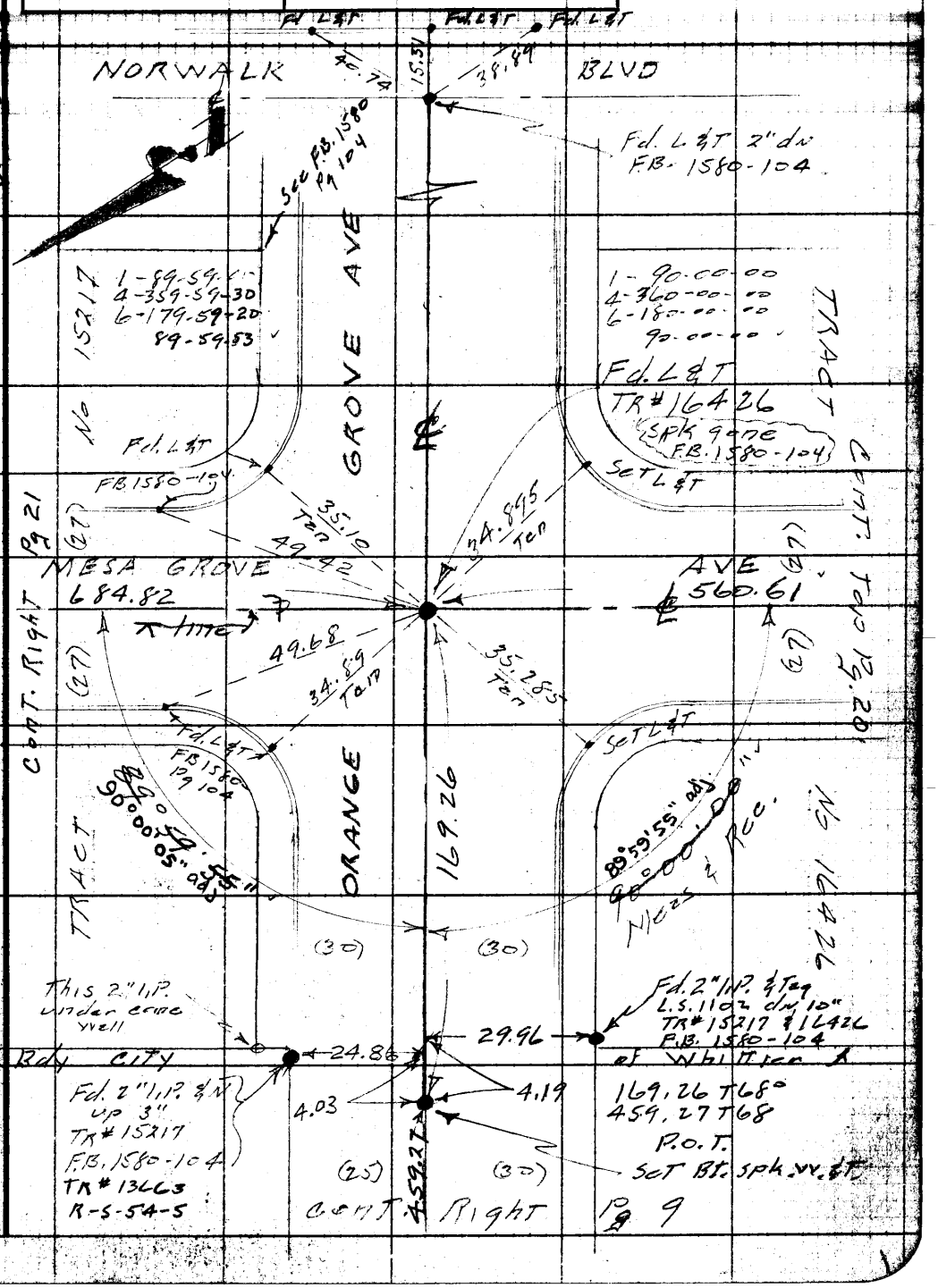

Note: Any Additions or Changes on This Sheet Must be Made or Circled in Red Ink With Date and Name of Person Making Change.

Do not extend notes this side of this line.

RETURN TO
LOS ANGELES COUNTY SURVEYOR
726 LOS ANGELES COUNTY
ENGINEERING BLDG.

76F3098 247 4-53

F.B. ~~2134~~ PG. ~~20~~

PWFB 1126

1048

Cont. Right Pg 19

WS 37-A-4

TRACT (27) (27) No 16426

560.61 T 68°

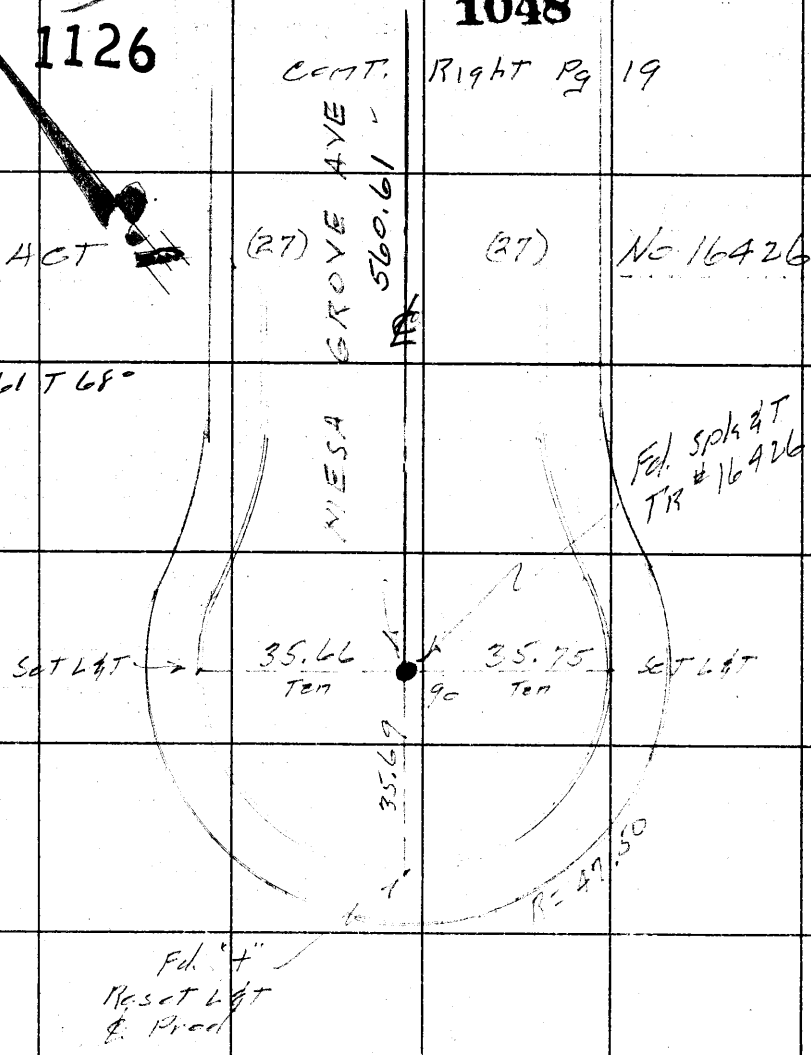

RETURN TO
LOS ANGELES COUNTY SURVEYOR
726 LOS ANGELES COUNTY
ENGINEERING BLDG.

Do not extend notes this side of this line.

Note: Any Additions or Changes on This Sheet Must be Made or Circled in Red Ink With Date and Name of Person Making Change.

PWFB 1126

1049, 1050

Notes Ck'd by [illegible]
Map No.
Office Work
Checked
Date

Survey of ℄ - Sherrill ST
W. O. 0303 Tape No. 0157 St'd. 68 °F
Surveyed by Snyder
Notes PRS Date 10-4-56
Indexed C. Johnson

F.B. 3134 Pg. 24

WS 37-A-4

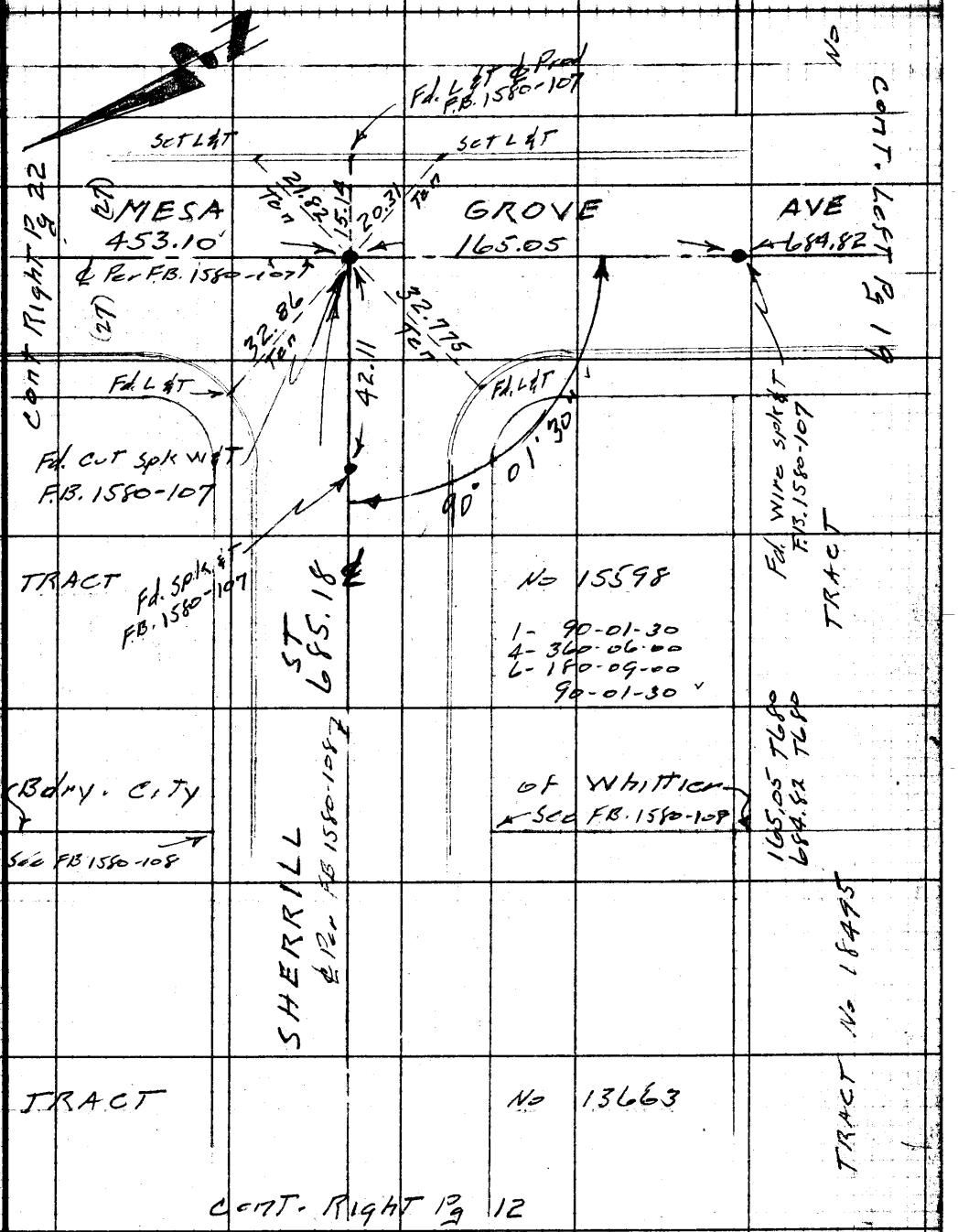

Note: Any Additions or Changes on This Sheet Must be Made or Circled in Red Ink With Date and Name of Person Making Change.

Do not extend notes this side of this line.

RETURN TO
LOS ANGELES COUNTY SURVEYOR
726 LOS ANGELES COUNTY
ENGINEERING BLDG.

76F3098 247 4-53

F.B. ~~2134~~ PG. ~~22~~

PWFB 1126 Cont. Bot Pg 23 1051

TRACT
No 13674

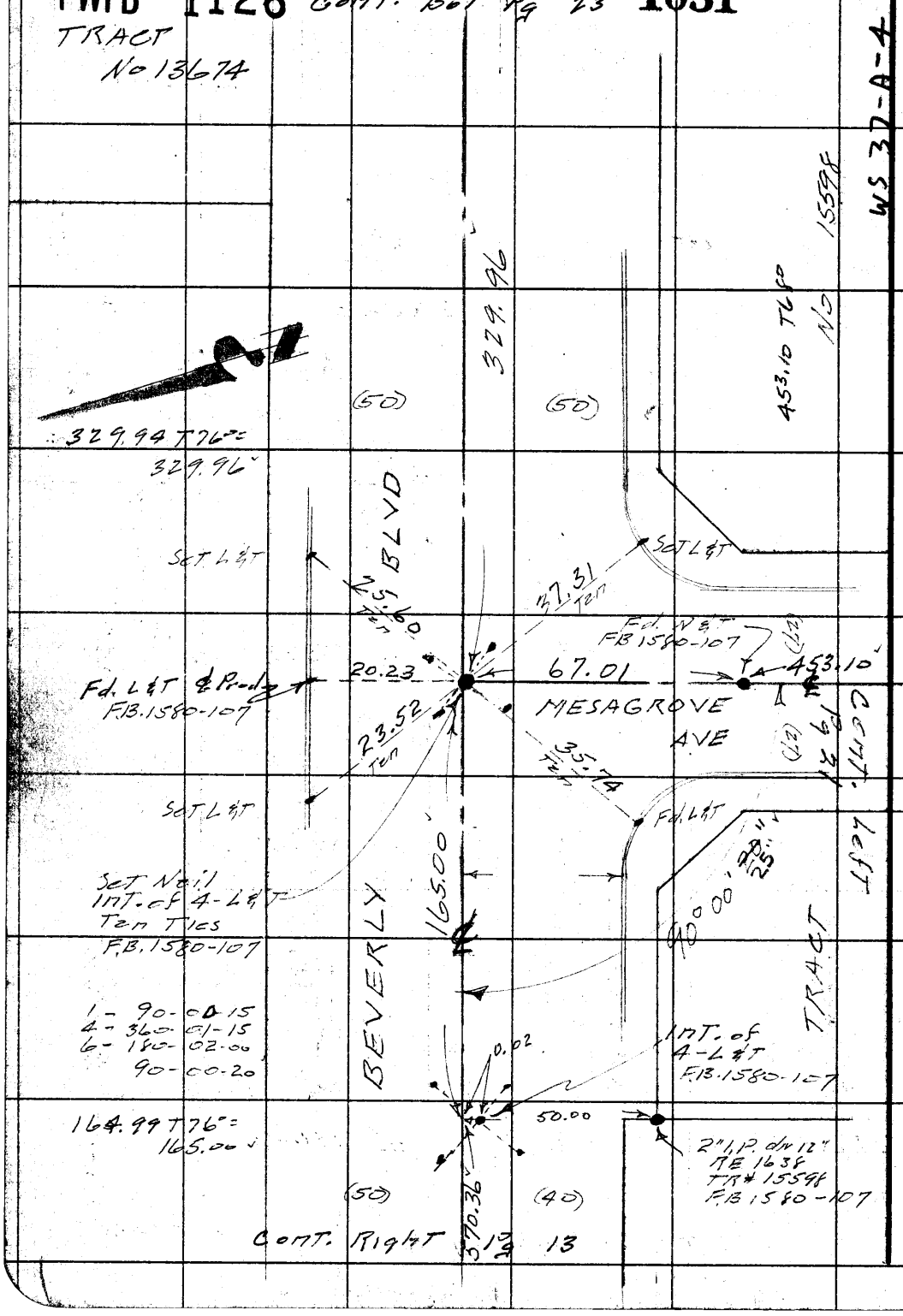

RETURN TO
LOS ANGELES COUNTY SURVEYOR
726 LOS ANGELES COUNTY
ENGINEERING BLDG.
Do not extend notes this side of this line.

Note: Any Additions or Changes on This Sheet Must Be Made or Circled in Red Ink With Date and Name of Person Making Change.

PWFB 1126

1052

Notes Ck'd by C. J. GALLI	Survey of ℄ - Sherrill ST.
Map No.	W. O. 0303 Tape No. 157 St'd. 1-8 °F
Office Work	Surveyed by Snyder
Checked	Notes FBS Date 10-8-56
Date	Indexed C. Johnson

F.B. 2134 Pg. 23

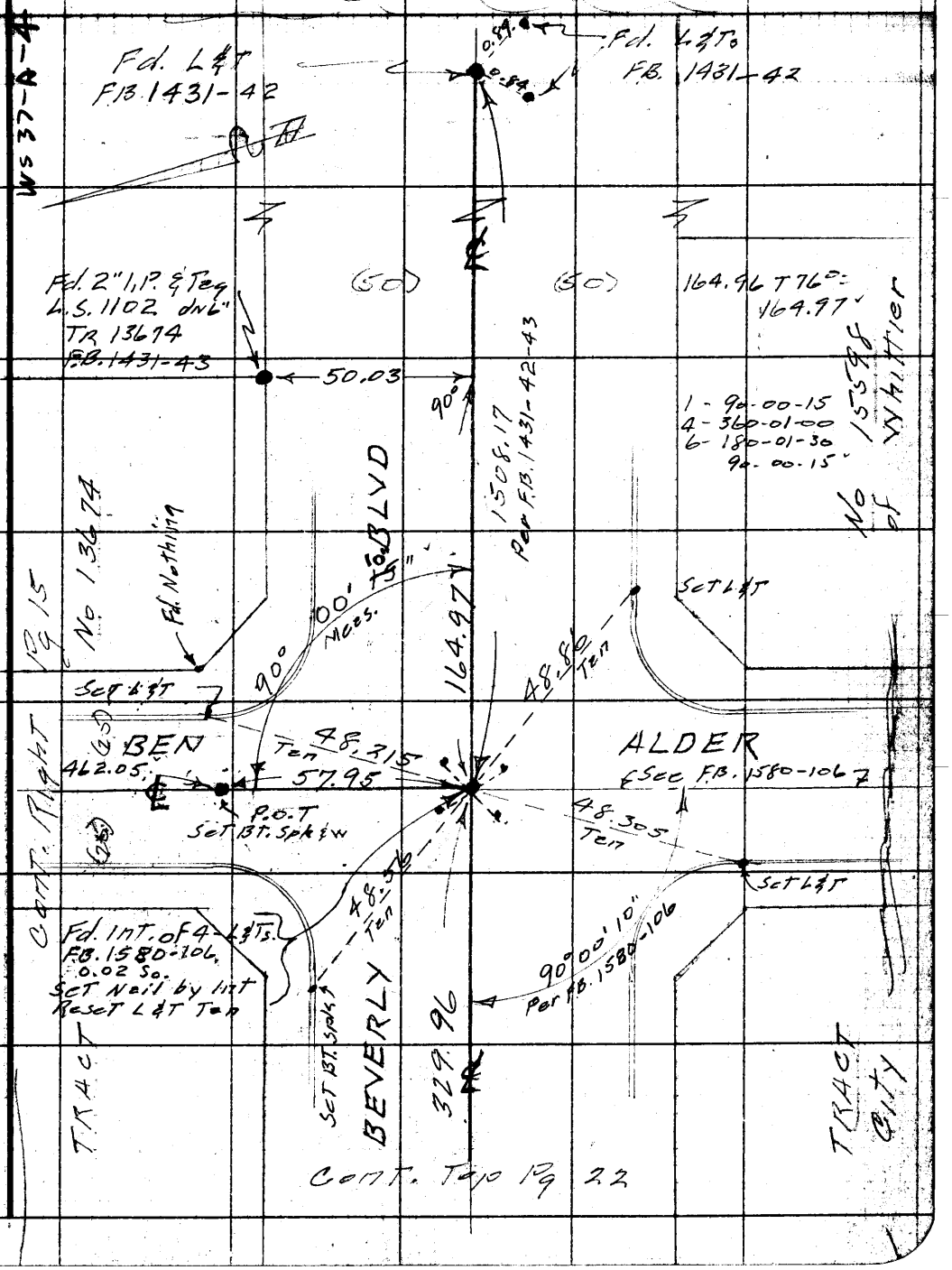

Note: Any Additions or Changes on This Sheet Must be Made or Circled in Red Ink With Date and Name of Person Making Change.

Do not extend notes this side of this line.

RETURN TO
LOS ANGELES COUNTY SURVEYOR
726 LOS ANGELES COUNTY
ENGINEERING BLDG.

76F3098 247 4-53

RETURN TO
LOS ANGELES COUNTY SURVEYOR
726 LOS ANGELES COUNTY
ENGINEERING BLDG.

Note: Any Additions or Changes on This Sheet Must be Made or Circled in Red Ink With Date and Name of Person Making Change.

Do not extend notes this side of this line.

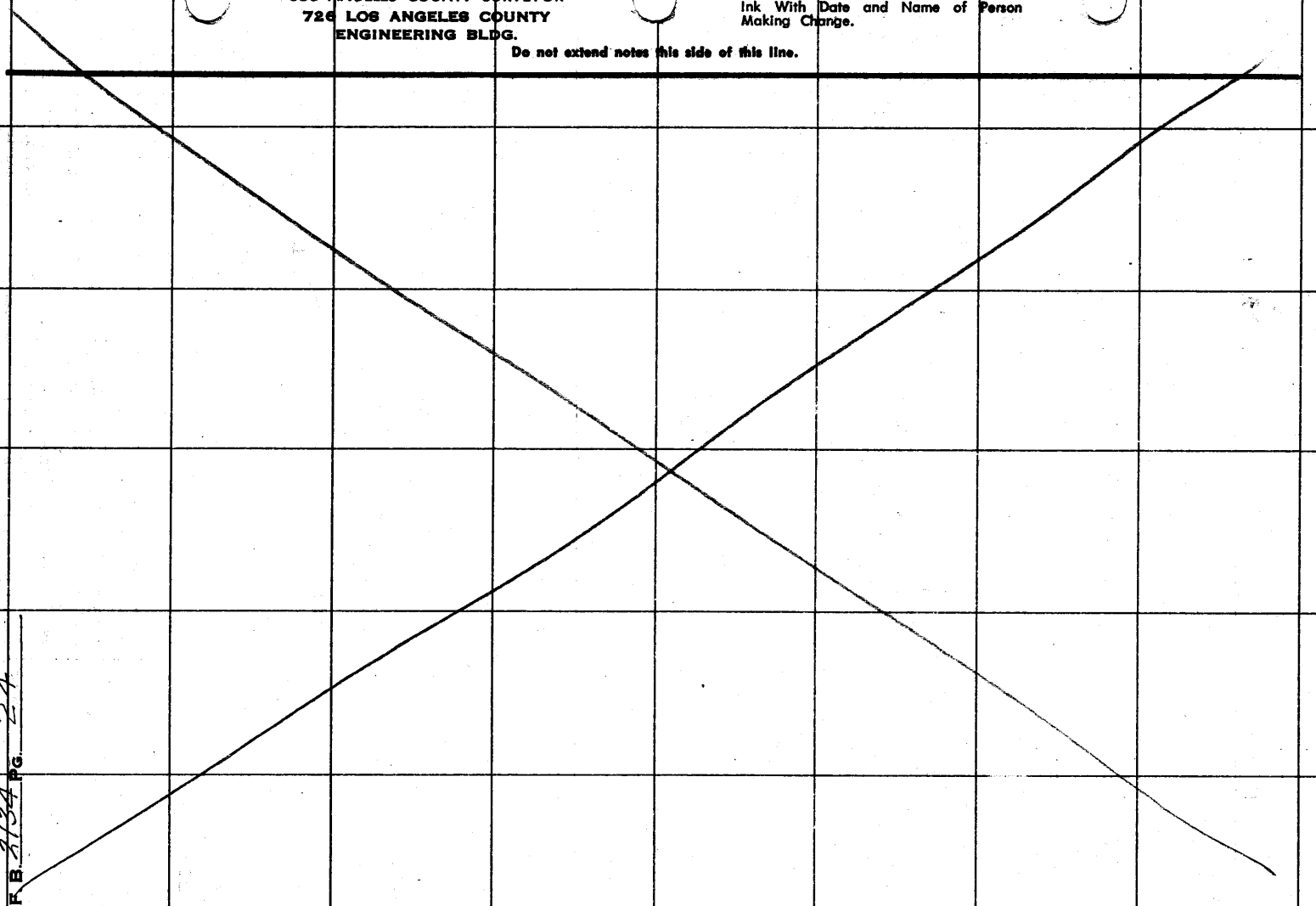

F.B. 2134 PG. 24

Notes Ck'd by
Map No.
Office Work
Checked
Date

Survey of Sherrill St.
W. O. 1925.14 Tape No. St'd. °F
Surveyed by Snyder
Notes PRS Date 10-8-56
Indexed C. Johnson

NOV 1 '56

F. B. 2134 Pg. 31

C.I. 1925.14

SHERRILL ST. S.S. DIST.

Location of Improvements

on.

SHERRILL ST.

From - Pioneer Blvd
To - Nisagrove Ave

Party
Snyder
Le Gault
Pennington
Benkson

Note: Any Additions or Changes on Sheet, Must be Made in Red Ink With Date and Name of Person Making Change.

Do not extend notes this side of this line.

RETURN TO
LOS ANGELES COUNTY SURVEYOR
726 LOS ANGELES COUNTY
ENGINEERING BLDG.

78FBOOS 247 4-53

F.B. 2134 Pg. 32



RETURN TO
LOS ANGELES COUNTY SURVEYOR
726 LOS ANGELES COUNTY
ENGINEERING BLDG.

Do not extend notes into side of this line.

Note: Any Additions or Changes on This Sheet Must be Made or Circled in Red Ink With Date and Name of Person Making Change.

Notes Ck'd by	Survey of Sherrill ST
Map No.	W. O. 1995 Tape No. St'd. °F
Office Work	Surveyed by Snyder
Checked	Notes PRS Date 10-8-56
Date	Indexed C. Johnson

F.B. 2134 Pg. 33



Note: Any Additions or Changes on This Sheet Must be Made or Circled in Red Ink With Date and Name of Person Making Change.

Do not extend notes this side of this line.

RETURN TO
LOS ANGELES COUNTY SURVEYOR
726 LOS ANGELES COUNTY
ENGINEERING BLDG.

76F3098 247 4-53

F.B. 2134 PG. 34

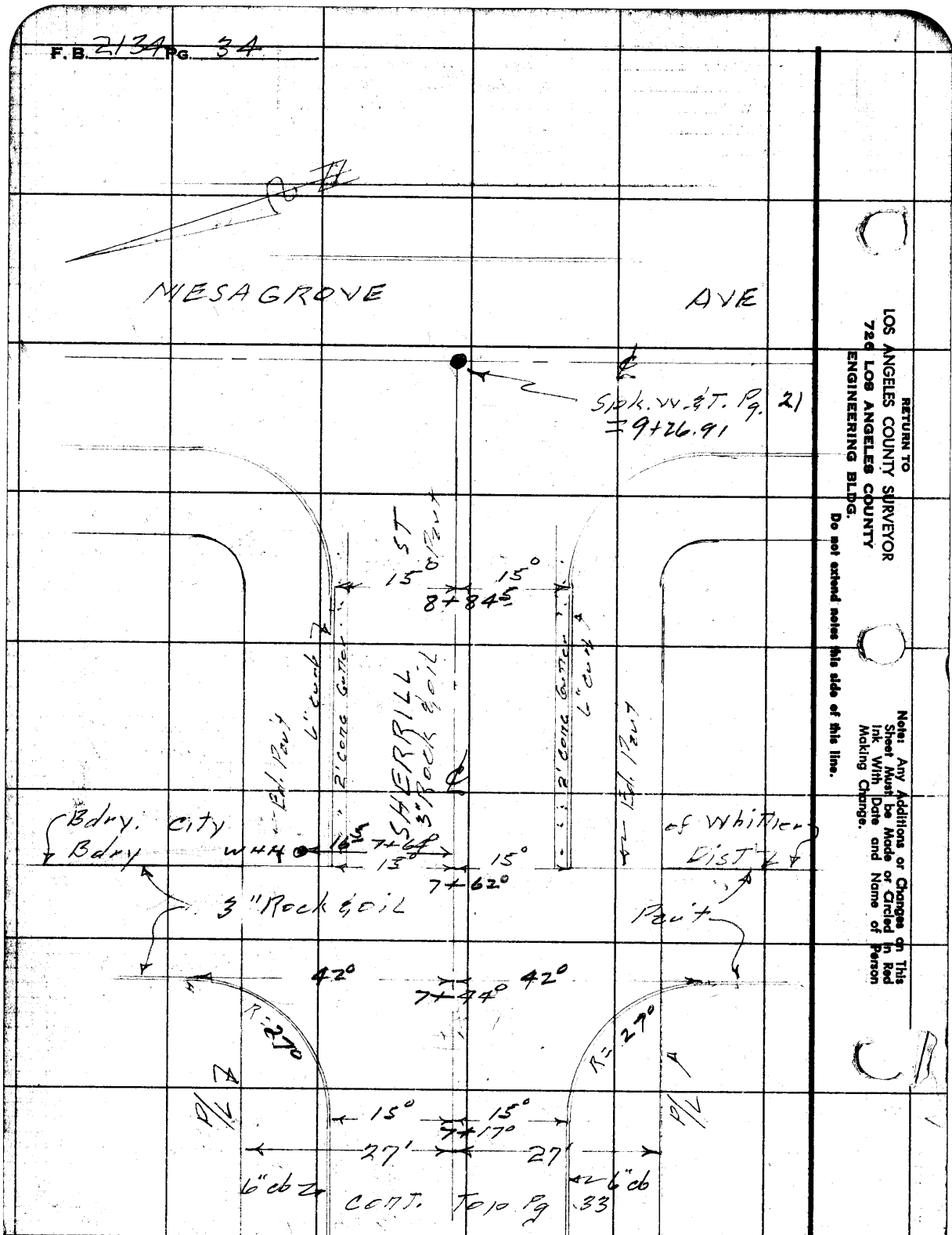

RETURN TO
LOS ANGELES COUNTY SURVEYOR
720 LOS ANGELES COUNTY
ENGINEERING BLDG.
Do not extend notes this side of this line.

Note: Any Additions or Changes on This Sheet Must be Made or Circled in Red Ink With Date and Name of Person Making Change.

Profile	Notes Red.	Plotted	Job No. 1925.14	Division No. 10	F.B. 2134	Pg. 35
No.	Date	Date	Survey by Snyder	Notes	Date 10-8-56	
X-Sec.	Notes Chkd.	Checked	Map No.	Indexed Johnson	Date	
No.	Date	Date				

C.I. 1925.14

SHERRILL ST. S.S. DIST.

X SECTIONS

on

SHERRILL ST

From - Pioneer Blvd

To - Mesa Grove Ave

Party

Snyder

Le Gault

Harrington

Bankson

STATION	B.S.	H.I.	F.S.	ELEV.

NOTE: ANY ADDITIONS OR CHANGES ON THIS SHEET MUST BE MADE OR CIRCLED IN RED INK, WITH DATE AND NAME OF PERSON MAKING CHANGE.

PLEASE RETURN TO

LOS ANGELES COUNTY SURVEYOR

726 LOS ANGELES COUNTY ENGINEERING BLDG.

Do not extend notes this side of this line.

761298 S & E #307 9-54

76L298 S & E #307 9-54

PLEASE RETURN TO
LOS ANGELES COUNTY SURVEYOR
726 LOS ANGELES COUNTY ENGINEERING BLDG.

NOTE: ANY ADDITIONS OR CHANGES ON THIS SHEET MUST BE MADE OR CIRCLED IN RED INK, WITH DATE AND NAME OF PERSON MAKING CHANGE.

Do not extend notes this side of this line.

Sherrill ST

STATION	B. S.	H. I.	F. S.	ELEV.	Left & N	℄ Right & S.
B.M. W.Z.334				239 39	B.M. W.Z.334 El. 239.386 F.B. 1971-161 Pioneer Blvd & Sherrill ST S.E. cor BT. sp's in cb 10' E. of W. end	
1+00				23971	Int of tan & Center Lines	
+09.75				24010		℄
"				23903		50' R
"				24083	50' L	
1+43.00				23874		℄
				23820		16' Gutter
				23911		27' R P/L
				23910	14' Gutter	
				24033	27' P/L	
1+77.5				23954		℄
				23867		15' Gutter
				23929		top Cb Left end
1+83.5				23971	15' Gutter	
"				24034	top Cb Right end	
2+00				24008		℄
				23903		15' Gutter
				23963		" top Cb
				2399		27' P/L
				24004	15' Gutter	

Profile
Survey of Sherrill ST Job No. 1925-14 Division No. 10 Notes Red. Plotted No.
Survey by Snyder Notes PRS Date Date X-Sec.
Indexed C. Johnson Date Notes Chkd. Checked No.
Date Date

76L298 S & E #307 9-54

PLEASE RETURN TO
LOS ANGELES COUNTY SURVEYOR
726 LOS ANGELES COUNTY ENGINEERING BLDG.

NOTE: ANY ADDITIONS OR CHANGES ON THIS SHEET MUST BE MADE OR CIRCLED IN RED INK, WITH DATE AND NAME OF PERSON MAKING CHANGE.

Do not extend notes this side of this line.

Sherrill St

STATION	B. S.	H. I.	F. S.	ELEV.	Left & N	℄ Right & S
2+00				24059	15' top Cb	
"				2410	27' P/L	
3+00	①			24158		℄
				24060		15' Gutter
				24124		" top Cb
				2414		27' P/L
				24169	15' Gutter	
				24221	" top Cb	
				2422	27' P/L	
4+00				24327		℄
				24236		15' Gutter
				24289		" top Cb
				2430		27' P/L
				2410		1.65' B P/L
				24327	15' Gutter	
				24383	" top Cb	
				2444	27' P/L	
				2460	1.65' B P/L	
5+00				24455		℄
				24352		15' Gutter
				24411		" top Cb

Profile Notes Red ____ Plotted ____ Job No. 1925.14 Division No. 10 F. B. 2134 Pg. 37
No. ____ Date ____ Date ____ Survey of Sherrill ST
X-Sec. Notes Chkd. ____ Checked ____ Survey by Snyder Notes PRS Date 10-8-56
No. ____ Date ____ Date ____ Map No. ____ Checked Johnson Date ____

76L298 S & E #307 9-54

PLEASE RETURN TO
LOS ANGELES COUNTY SURVEYOR
726 LOS ANGELES COUNTY ENGINEERING BLDG.

NOTE: ANY ADDITIONS OR CHANGES ON THIS SHEET MUST BE MADE OR CIRCLED IN RED INK, WITH DATE AND NAME OF PERSON MAKING CHANGE.

Do not extend notes this side of this line. SHELLILL ST.

STATION	B. S.	H. I.	F. S.	ELEV.	Left ℄ H	℄ Right ℄ S
5+00				2443		27' P/L
				24459	15' Gutter	
				[illegible]	" top Cb	
				2456	27' P/L.	
6+00	①			24535		℄
				24435		15' Gutter
				24495		" top Cb
				2451		27' P/L
				24541	15' Gutter	
				24594	" top Cb	
				2461	27' P/L.	
7+00				24618		℄
				24522		15' Gutter
				24578		" top Cb
				2458		27' P/L
				24623	15' Gutter	
				24679	" top Cb	
				2472	27' P/L	
7+17.00				24634		℄
				24531		15' Gutter
				24590		" top Cb

F. B. 2134 Pg. 38 Job No. 1985-19 Division No. 10 Notes Red. Plotted Profile
Survey of Sherrill St Date Date No.
Survey by Snyder Notes Le Gault Notes Chkd. Checked X-Sec.
Indexed C. Johnson Date Date Date No.

76L298 S & E #307 9-54

PLEASE RETURN TO
LOS ANGELES COUNTY SURVEYOR
726 LOS ANGELES COUNTY ENGINEERING BLDG.

NOTE: ANY ADDITIONS OR CHANGES ON THIS SHEET MUST BE MADE OR CIRCLED IN RED INK, WITH DATE AND NAME OF PERSON MAKING CHANGE.

Do not extend notes this side of this line. SHELLILL ST

STATION	B. S.	H. I.	F. S.	ELEV.	Left ℄ H	℄ Right ℄ 5
7+17.00				24633		15 Gutter (Left a.b.a.)
"				24692		" top Cb
7+44.00				24452		42' Right
				24503		top of Cb
				24676	42' Left	
				24736	" top of Cb.	
7+62.00				24666		℄
				24550		15' Gutter
				24619		" top Cb
				24573		27' P/L
				2427		165 B L L
				24679	15' Gutter	
				24732	" top Cb	
				2476	27' P/L	
				2501	165 B.L.L.	
8+00				24684		℄
				24601		15' Gutter
				24666		" top Cb
				2469		27' P/L
				24704	15' Gutter	
				24755	" top Cb	

Profile Notes Red. ____ Plotted ____ Job No. 1925.14 Division No. 10 F. B. 7134 Pg. 39
No. ____ Date ____ Date ____ Survey of Sherrill ST
X-Sec. Notes Chkd. ____ Checked ____ Survey by Spyder Notes LeGrott Date 10-8-54
No. ____ Date ____ Date ____ Map No. ____ Field Total Date ____

76L298 S & E #307 9-54

PLEASE RETURN TO
LOS ANGELES COUNTY SURVEYOR
726 LOS ANGELES COUNTY ENGINEERING BLDG.

NOTE: ANY ADDITIONS OR CHANGES ON THIS SHEET MUST BE MADE OR CIRCLED IN RED INK, WITH DATE AND NAME OF PERSON MAKING CHANGE.

Do not extend notes this side of this line. SHELLILL ST.

STATION	B. S.	H. I.	F. S.	ELEV.	Left ℄ H	Right ℄ S
8+00				2481	27' P/L	
8+84.5				24783		℄
				24704		15' Gutter
				24765		" top cb
				2480		27' P/L
				24795	15' Gutter	
				24852	" top cb	
				2496	27' P/L	
WZ 335				24584	B.M. WZ 335 EL 24581.2 EB 1971-164 SHELLILL ST S. side 215± W of MESA GLOVE AVE Bt. spk in cb in front no # 10254	

Survey of Shermill St. Division No. 10 Notes Red. Plotted No. Profile
Survey by Snyder Notes LeGault Date Notes Chkd. Date Checked X-Sec.
Indexed K. C. Johnson Date Date No.

2134 Pg. 40

Notes Ck'd by	Survey of Sherrill ST.
Map No.	W. O. 1925.14 Tape No. St'd. °F
Office Work	Surveyed by Snyder
Checked	Notes PRS Date 10-8-56
Date	Indexed C. Johnson

F. B. 2134 PG. 41

NOV 1 '56

C.I. 1925.14
SHERRILL ST S.S. DIST.

Location of Improvements
on

BRIAN COURT

From - Pioneer Blvd
To - E end of ST.

Party
Snyder
Le Gault
Herrington
Bankson

Note: Any Additions or Changes on This Sheet Must be Made or Circled in Red Ink With Date and Name of Person Making Change.

Do not extend notes this side of this line.

RETURN TO
LOS ANGELES COUNTY SURVEYOR
726 LOS ANGELES COUNTY
ENGINEERING BLDG.

76F3098 247 4-53

F.B. 2134 PG. 42

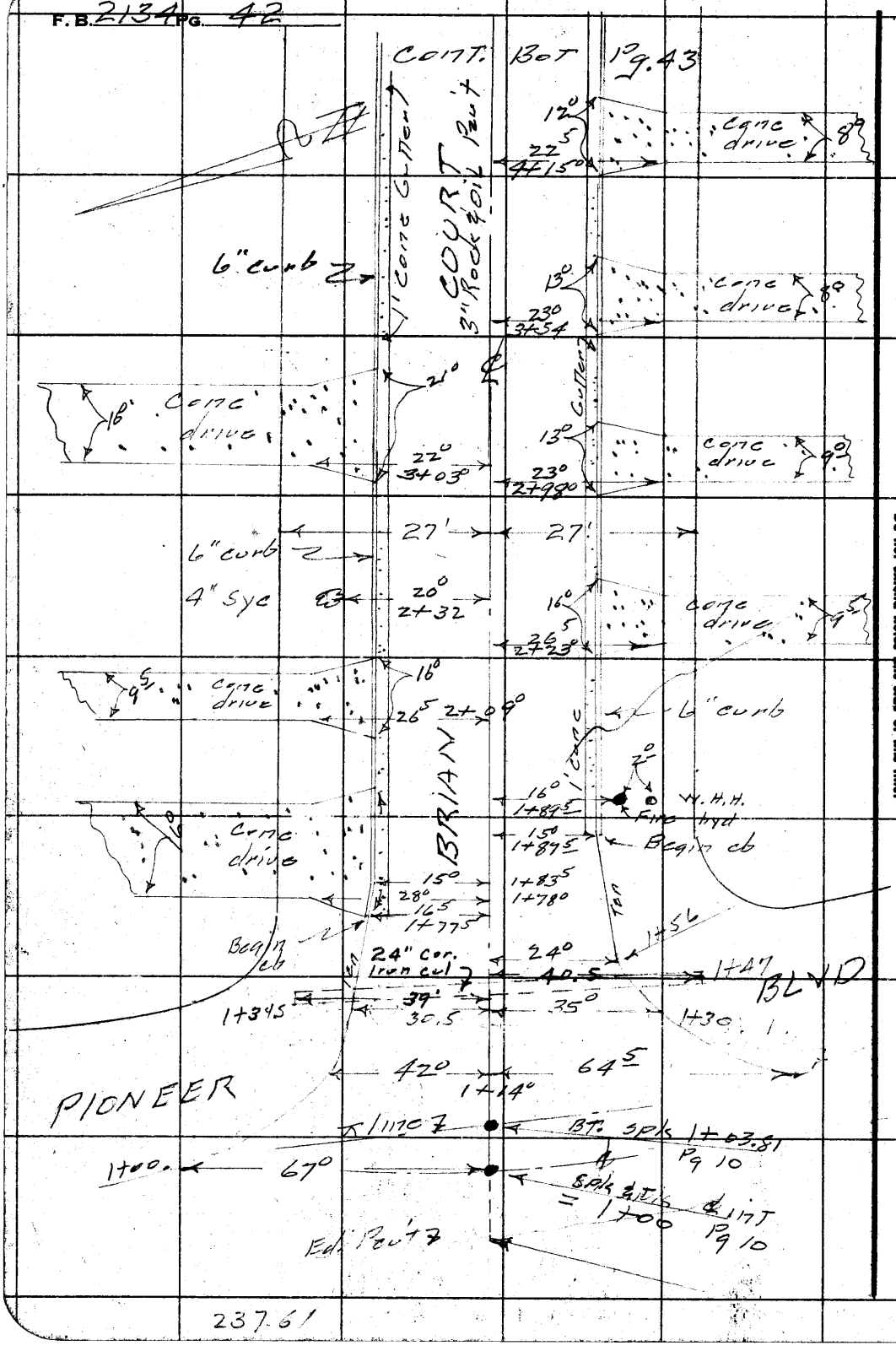

237.61

RETURN TO
LOS ANGELES COUNTY SURVEYOR
726 LOS ANGELES COUNTY
ENGINEERING BLDG.
Do not extend notes this side of this line.

Note: Any Additions or Changes on This Sheet Must be Made or Circled in Red Ink With Date and Name of Person Making Change.

Notes Ck'd by	Survey of Sherrill ST
Map No.	W. O. 1975.14 Tape No. St'd. °F
Office Work	Surveyed by Snyder
Checked	Notes PRS Date 10-15-56
Date	Indexed C. Johnson

F.B. 2134 Pg. 43

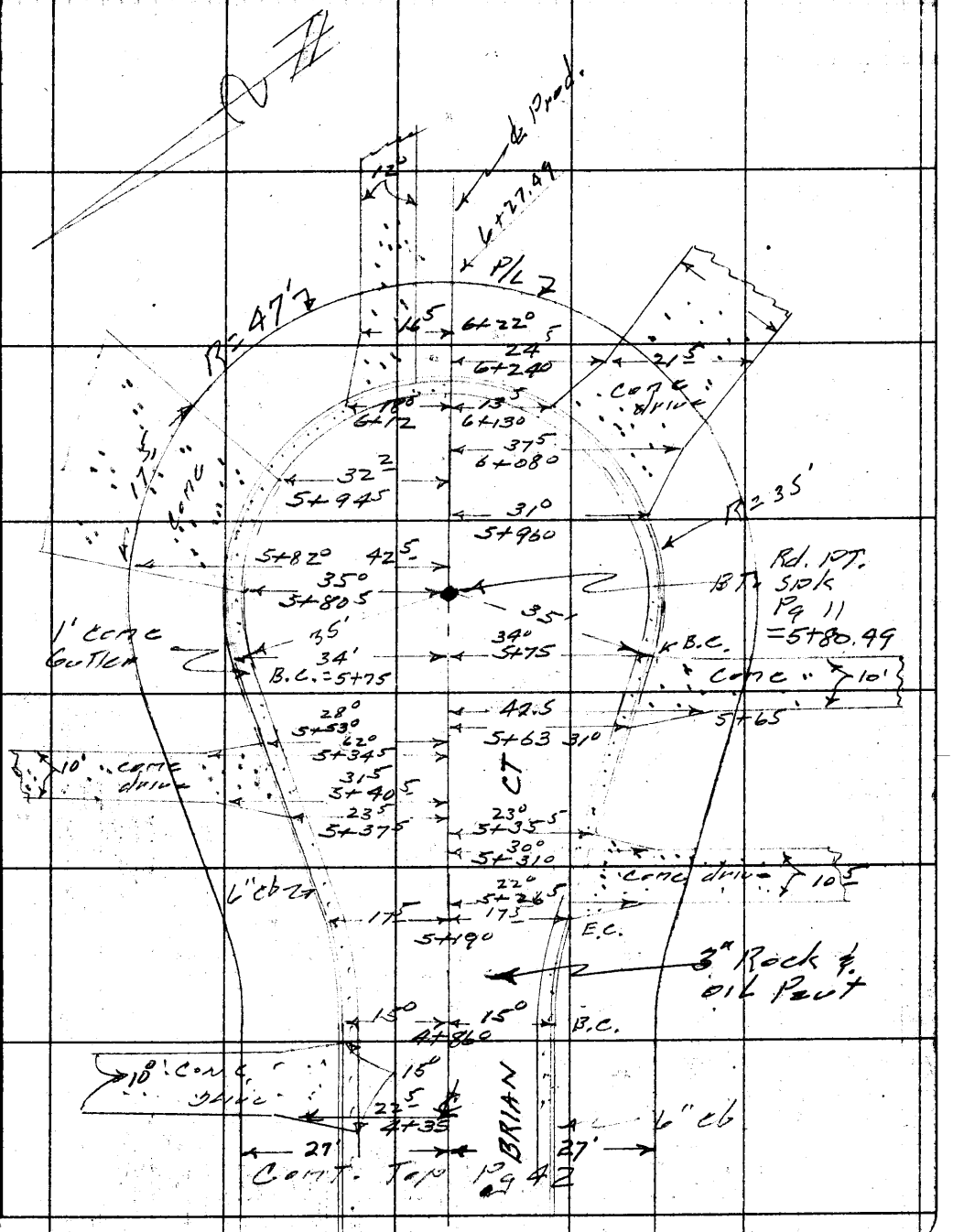

Note: Any Additions or Changes on This Sheet Must be Made or Circled in Red Ink With Date and Name of Person Making Change.

Do not extend notes this side of this line.

RETURN TO
LOS ANGELES COUNTY SURVEYOR
726 LOS ANGELES COUNTY
ENGINEERING BLDG.

76F3098 247 4-53

RETURN TO
LOS ANGELES COUNTY SURVEYOR
726 LOS ANGELES COUNTY
ENGINEERING BLDG.

Note: Any Additions or Changes on This Sheet Must be Made or Circled in Red Ink With Date and Name of Person Making Change.

Do not extend notes this side of this line.

F.B. 2434 PG. 44

Profile	Notes Red	Plotted	Job No. 1925.14	Division No. 16	F. B. 2134 Pg. 40
No.	Date	Date	Survey of Sherrill ST.		
X-Sec.	Notes Chkd	Checked	Survey by Snyder	Notes PRS	Date 10-17-56
No.	Date	Date	Map No.	Indexed C. Johnson	Date NOV 1 '56

C.I. 1925.14
SHERRILL ST
X SECTIONS
on.
BRIAN COURT

From - Pioneer Blvd.
To - E. end of ST.

Party
Snyder
Le Gault
Harrington
Bonney
Bankson

STATION	B. B.	H. I.	F. B.	ELEV.

NOTE: ANY ADDITIONS OR CHANGES ON THIS SHEET MUST BE MADE OR CIRCLED IN RED INK, WITH DATE AND NAME OF PERSON MAKING CHANGE.

PLEASE RETURN TO
LOS ANGELES COUNTY SURVEYOR
726 LOS ANGELES COUNTY ENGINEERING BLDG.

Do not extend notes this side of this line.

76L298 S & E #307 9-54

76L298 S & E #307 9-54

PLEASE RETURN TO
LOS ANGELES COUNTY SURVEYOR
726 LOS ANGELES COUNTY ENGINEERING BLDG.

NOTE: ANY ADDITIONS OR CHANGES ON THIS SHEET MUST BE MADE OR CIRCLED IN RED INK, WITH DATE AND NAME OF PERSON MAKING CHANGE.

Do not extend notes this side of this line. Brian CT.

STATION	B. S.	H. I.	F. S.	ELEV.	Left & N	℄ Right & S.
B.M. W.Z. 336				233 09	B.M. W.Z. 336 El. 233.088 FB. 1971-161 Pioneer Blvd & Brian CT S.E. cor. BT. spk in cb 10' E of E end C.R.	
1+00	℄ INT.			233 59	℄ INT. Pioneer Blvd &	Brian CT.
"				232 58		50' R
"				234 51	67' L	
1+14				233 47		℄
"				232 13		65' R
"				233 66	42' L	
1+34.5				232 88		℄
				233 28	30' L	
				232 65	39' top Culvert	
				230 65	" Bot "	
1+47.0				232 54		℄
				231 66		30' R
				230 47		40.5 top Culvert
				228 47		" Bot "
1+77.5				232 84		℄
				233 04	16.5 Gutter	
				233 66	" top Cb	
				234 2	27' P/L.	
1+87.5				233 26		℄

F.B. 2134 Pg. 46 Job No. 1975-14 Division No. 10 Notes Red. Plotted Profile
Survey of Sherrill St. Date Date No.
Survey by Snyder Notes PRS Notes Chkd. Checked X-Sec.
Indexed C. Johnson Date Date Date No.

76L298 S & E #307 9-54

PLEASE RETURN TO
LOS ANGELES COUNTY SURVEYOR
726 LOS ANGELES COUNTY ENGINEERING BLDG.

NOTE: ANY ADDITIONS OR CHANGES ON THIS SHEET MUST BE MADE OR CIRCLED IN RED INK, WITH DATE AND NAME OF PERSON MAKING CHANGE.

Do not extend notes this side of this line. BLIMN Ct.

STATION	B. S.	H. I.	F. S.	ELEV.	Left ℄ N	℄	Right ℄ S.
1+87.5				232 39			15' R Gutter
"				232 99			" top Eb
"				233 2			27' P/L
2+00				233 41		℄	
				232 48			15' Gutter
				233 09			" top Eb
				233 5			27' P/L
				233 39	15' Gutter		
				234 00	" top Eb		
				234 3	27' P/L		
3+00	⊙			234 52		℄	
				233 65			15' R Gutter
				234 23			" Top curb
				234 62			27' P/L
				231 6			165' Bk. P/L
				234 50	15' Gutter		
				235 13	" Top curb		
				235 5	27' P/L		
				238 8	165' Bk. P/L		
4+00				235 66		℄	
"				234 82			15' R Gutter

Profile Notes Red. ____ Plotted ____ Job No. 1925 Division No. 10 F. B. 2132 Pg. 47
No. ____ Date ____ Date ____ Survey of SHELLILL St.
X-Sec. Notes Chkd. ____ Checked ____ Survey by [illegible] Notes [illegible] Date [illegible]
No. ____ Date ____ Date ____ Map No. ____ Indexed Johnson Date ____

76L298 S & E #307 9-54

PLEASE RETURN TO
LOS ANGELES COUNTY SURVEYOR
726 LOS ANGELES COUNTY ENGINEERING BLDG.

NOTE: ANY ADDITIONS OR CHANGES ON THIS SHEET MUST BE MADE OR CIRCLED IN RED INK, WITH DATE AND NAME OF PERSON MAKING CHANGE.

Do not extend notes this side of this line.

Brian Ct.

STATION	B. S.	H. I.	F. S.	ELEV.	Left & N.	℄ Right & S
4+00				23545		15' R Top curb
				2357		27' P/L
				23562	15' L Gutter	
				23624	" Top curb	
				2368	27 P/L	
4+86				23660		℄
				23588		15' R Gutter
				23650		" Top curb B.C.
				2366		27' P/L
				23657	15' L Gutter	
				23719	" Top curb B.C.	
				2381	27' P/L	
5+19				23703		℄
				23618		17.5 R Gutter
				23682		" Top curb E.C.
				2370		30' R
				23687	17.5 L Gutter	
				23747	" Top curb	
				2378	30' L	
5+75	⊙			23759		℄
"				23665		34' R Gutter

F. B. 2134 Pg. 48
Job No. 10 Division No. Notes Red. Plotted Profile
Survey of Shellill St Date Date No.
Survey by Snyder Notes D.L. Notes Chkd. Checked X-Sec.
Indexed R. C. Johnson Date Date Date No.

76L298 S & E #307 9-54

PLEASE RETURN TO
LOS ANGELES COUNTY SURVEYOR
726 LOS ANGELES COUNTY ENGINEERING BLDG.

NOTE: ANY ADDITIONS OR CHANGES ON THIS SHEET MUST BE MADE OR CIRCLED IN RED INK, WITH DATE AND NAME OF PERSON MAKING CHANGE.

Do not extend notes this side of this line.

Brian Ct.

STATION	B. S.	H. I.	F. S.	ELEV.	Left & N	℄ Right & S
5+75				23730		34' R Top Curb B.C.
				2373		50' R
				23713	34' L Gutter	
				23775	" Top Curb	
				2386	50' L	
				23742		℄ Prod
6+00				23679		29' R. Gutter.
				23735		" Top Curb
				2375		50' R
				23708	29' L Gutter	
				23768	" Top Curb	
				2379	50' L	
6+27.50				2379		℄ at P/L (Prod)
7+38				2383		℄ Prod Back Lot line
				2365		150' R
				2401	147 L	
B.M. W.Z. #337				23760	BMWZ337 ELEV 237.612 FB1971 Pg 161 Brian Ct. E. end of St. 550' ± E. of Pioneer Blvd. Bt. Spk in Cb 6.5' S of ℄ Prop Brian Court.	

Profile Notes Red. ____ Plotted ____ Job No. 1925.14 Division No. 10 F. B. 2134 Pg. 49
No. ____ Date ____ Date ____ Survey of SHELLILL ST
X-Sec. Notes Chkd. ____ Checked ____ Survey by [illegible] Notes ____ Date 11/7/56
No. ____ Date ____ Date ____ Map No. ____ Indexed Johnson Date ____

2134 Pg. 50

Job No. 1925.14 Division No. 10 Notes Red _____ Plotted _____ Profile

Survey of SHELLILL ST Date _____ Date _____ No. _____

Survey by SNYDER Notes D.L. Notes Chkd. _____ Checked _____ X-Sec.

Indexed _____ Date _____ Date _____ Date _____ No. _____

STATION	B. S.	H. I.	F. S.	ELEV.

Do not extend notes this side of this line.

NOTE: ANY ADDITIONS OR CHANGES ON THIS SHEET MUST BE MADE OR CIRCLED IN RED INK, WITH DATE AND NAME OF PERSON MAKING CHANGE.

PLEASE RETURN TO

LOS ANGELES COUNTY SURVEYOR

726 Los Angeles County Engineering Bldg.

76L298 S & E #307 9-54

Notes Ck'd by	Survey of Sherrill ST
Map No.	W. O. 1925.14 Tape No. St'd. °F
Office Work	Surveyed by Snyder
Checked	Notes PRS Date 10-8-56
Date	Indexed E. C. Johnson

F.B. 2134 PG. 51

NOV 1 '56

C.I. 1925.14
SHERRILL ST
Location of Improvements
on
PIONEER BLVD

From - Floral Dr.
To - Strong Ave

Party
Snyder
Le Gault
Harrington
Bankson

Note: Any Additions or Changes on This Sheet Must be Made or Circled in Red Ink With Date and Name of Person Making Change.

Do not extend notes this side of this line.

RETURN TO
LOS ANGELES COUNTY SURVEYOR
726 LOS ANGELES COUNTY
ENGINEERING BLDG.

76F3098 247 4-53

F.B. 2134 PG. 52

RETURN TO
LOS ANGELES COUNTY SURVEYOR
726 LOS ANGELES COUNTY
ENGINEERING BLDG.
Do not extend notes this side of this line.

Note: Any Additions or Changes on This Sheet Must be Made or Circled in Red Ink With Date and Name of Person Making Change.

F.B. 4154 Pg. 53

Notes Ck'd by
Map No.
Office Work
Checked
Date

Survey of Stammill St
W. O. 1925 Tape No. St'd. °F
Surveyed by Snyder
Notes NRS Date 10-17-56
Indexed C. Johnson

Cont. to T. Pg. 54

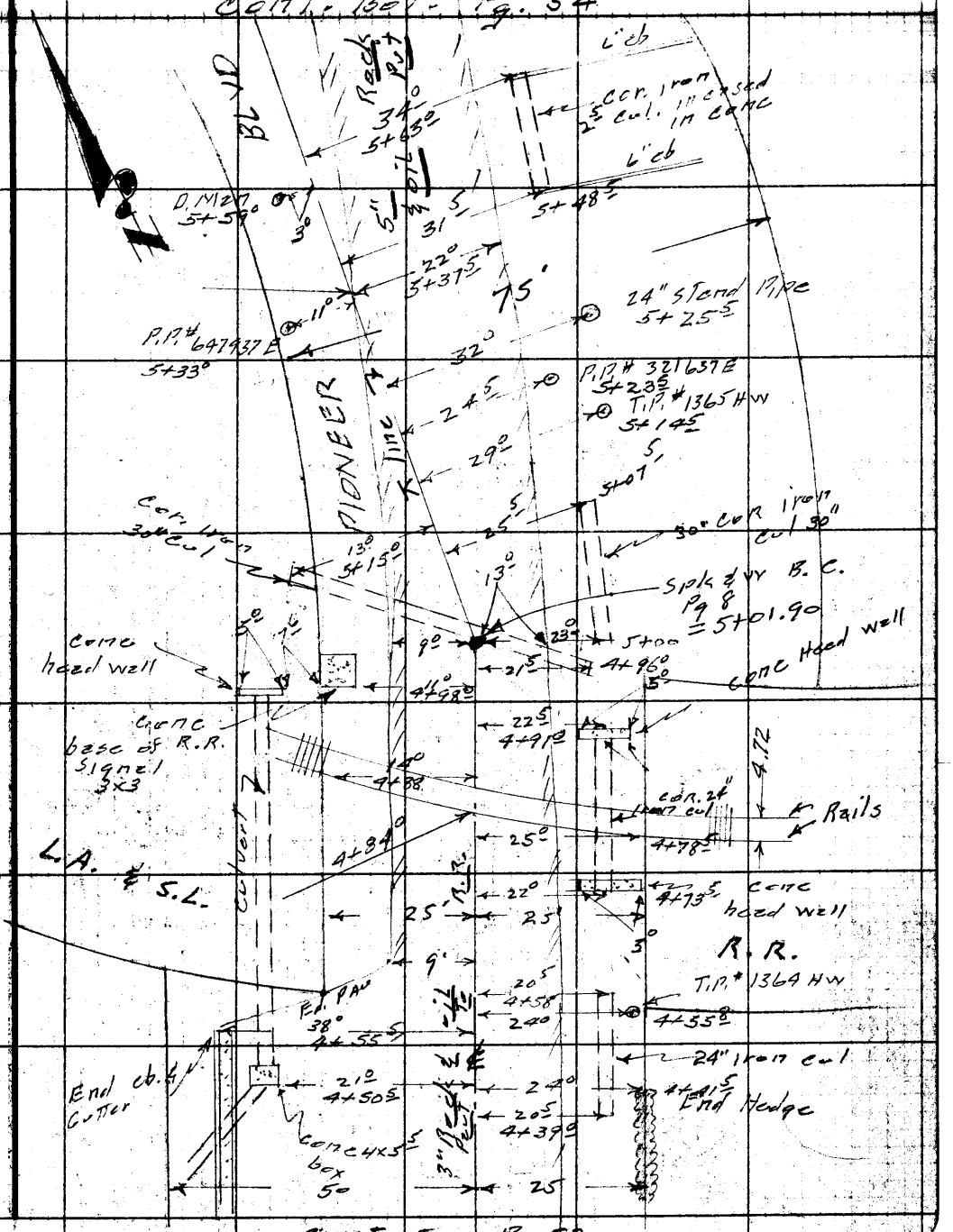

CONT. TO Pg 52

RETURN TO
LOS ANGELES COUNTY SURVEYOR
726 LOS ANGELES COUNTY
ENGINEERING BLDG.

Note: Any Additions or Changes on This Sheet Must be Made or Circled in Red Ink With Date and Name of Person Making Change.

Do not extend notes this side of this line.

787908 247 4-58

F.B. 2134 PG. 54

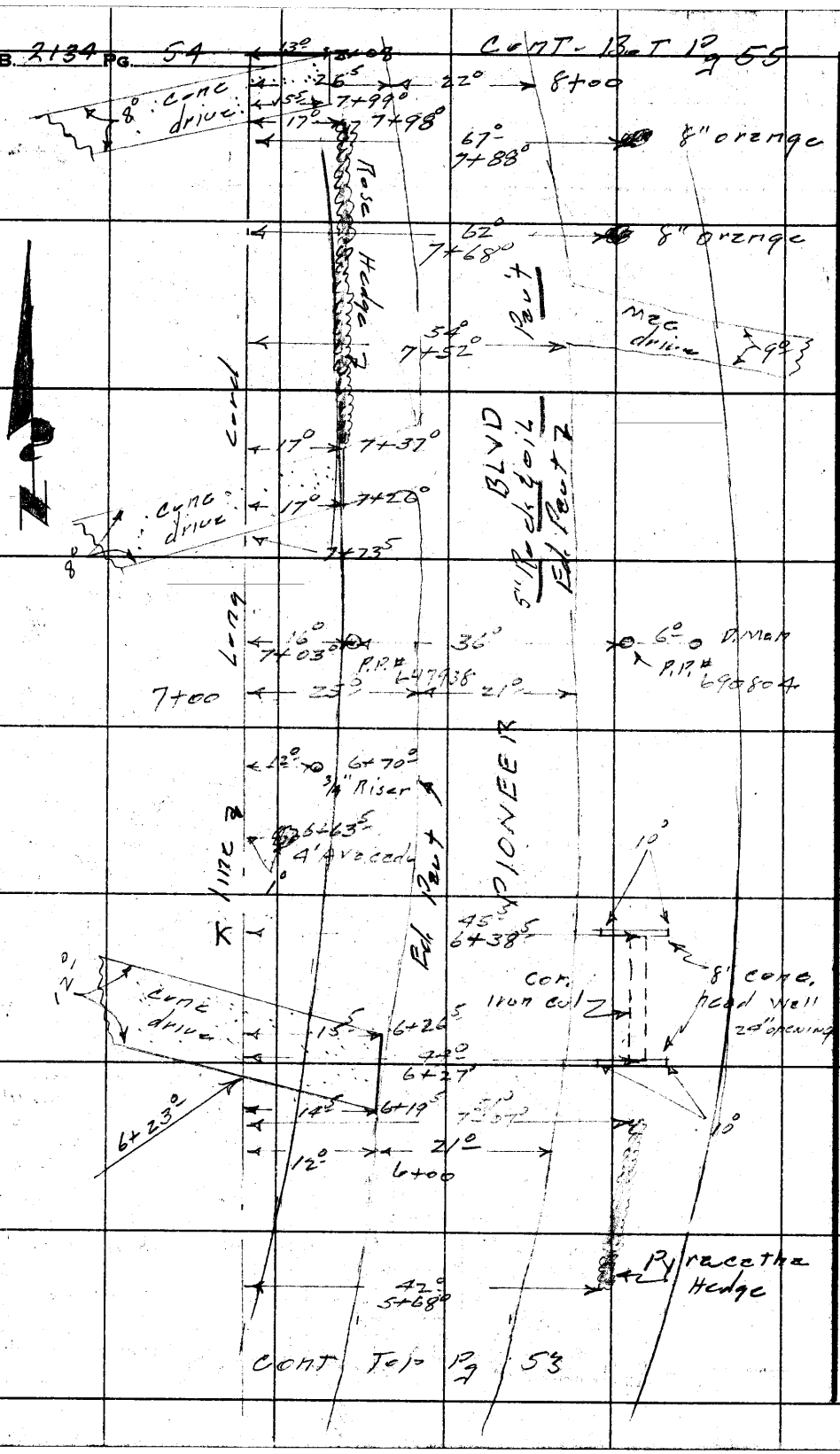

RETURN TO
LOS ANGELES COUNTY SURVEYOR
720 LOS ANGELES COUNTY
ENGINEERING BLDG.
Do not extend notes this side of this line.

Note: Any Additions or Changes on This Sheet Must be Made or Circled in Red Ink With Date and Name of Person Making Change.

Notes Ck'd by	Survey of Sherrill St	F.B. 2134 Pg. 55
Map No.	W. 1925.14 Tape No. St'd. °F	
Office Work	Surveyed by Snyder	
Checked	Notes PRS Date 10-17-56	
Date	Indexed C. Johnson	

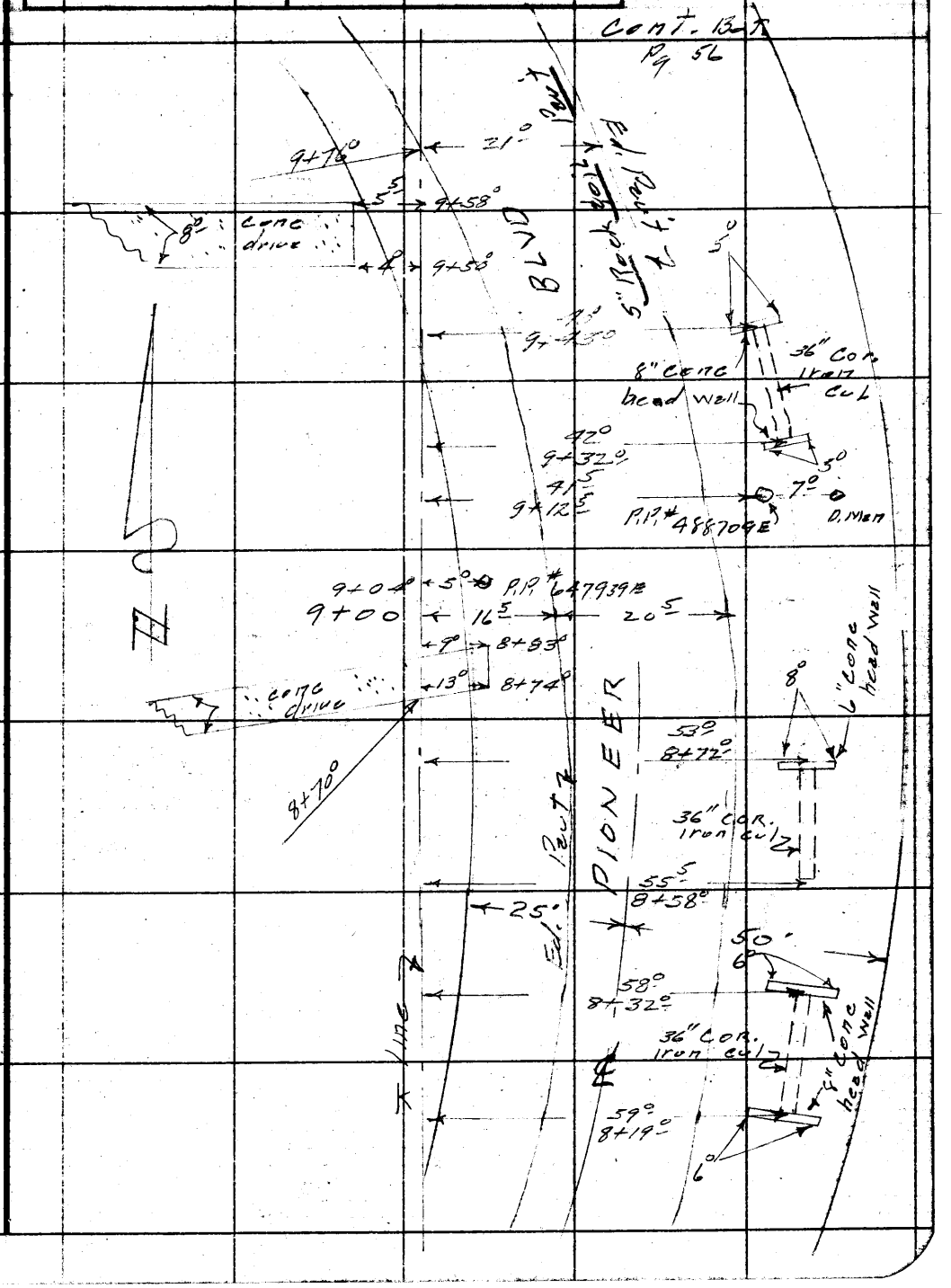

Note: Any Additions or Changes on This Sheet Must be Made or Circled in Red Ink With Date and Name of Person Making Change.

Do not extend notes this side of this line.

RETURN TO
LOS ANGELES COUNTY SURVEYOR
726 LOS ANGELES COUNTY
ENGINEERING BLDG.

76F3098 S&E #247. 8-54

F.B. 2134 PG. 56

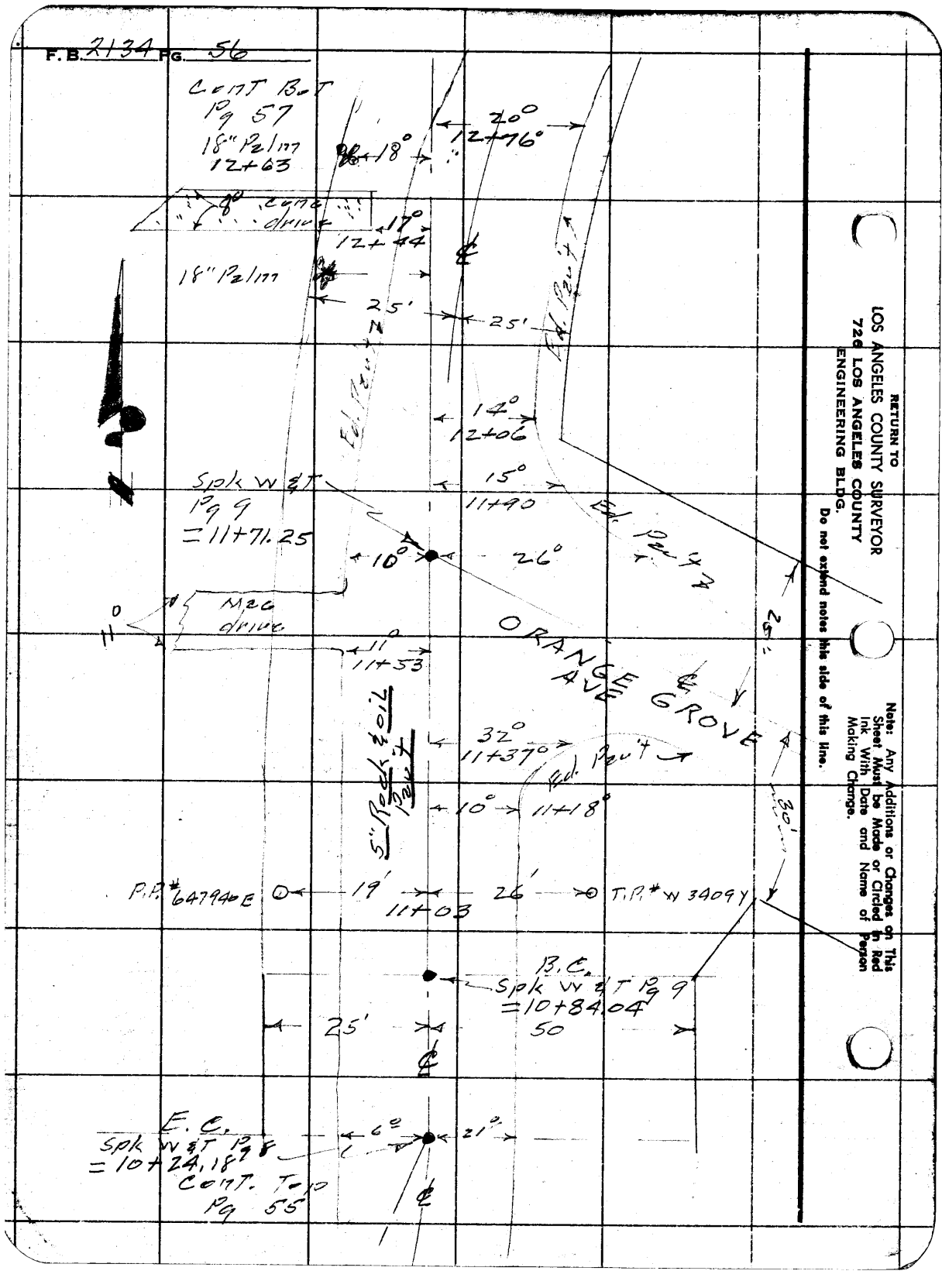

RETURN TO
LOS ANGELES COUNTY SURVEYOR
720 LOS ANGELES COUNTY
ENGINEERING BLDG.
Do not extend notes this side of this line.

Note: Any Additions or Changes on This Sheet Must be Made or Circled in Red Ink With Date and Name of Person Making Change.

Notes Ck'd by	Survey of Sherrill ST.
Map No.	W. O. 1925.14 Tape No. St'd. °F
Office Work	Surveyed by Snyder
Checked	Notes PRS Date 10-18-56
Date	Indexed C. Johnson

F.B. 2134 PG. 57

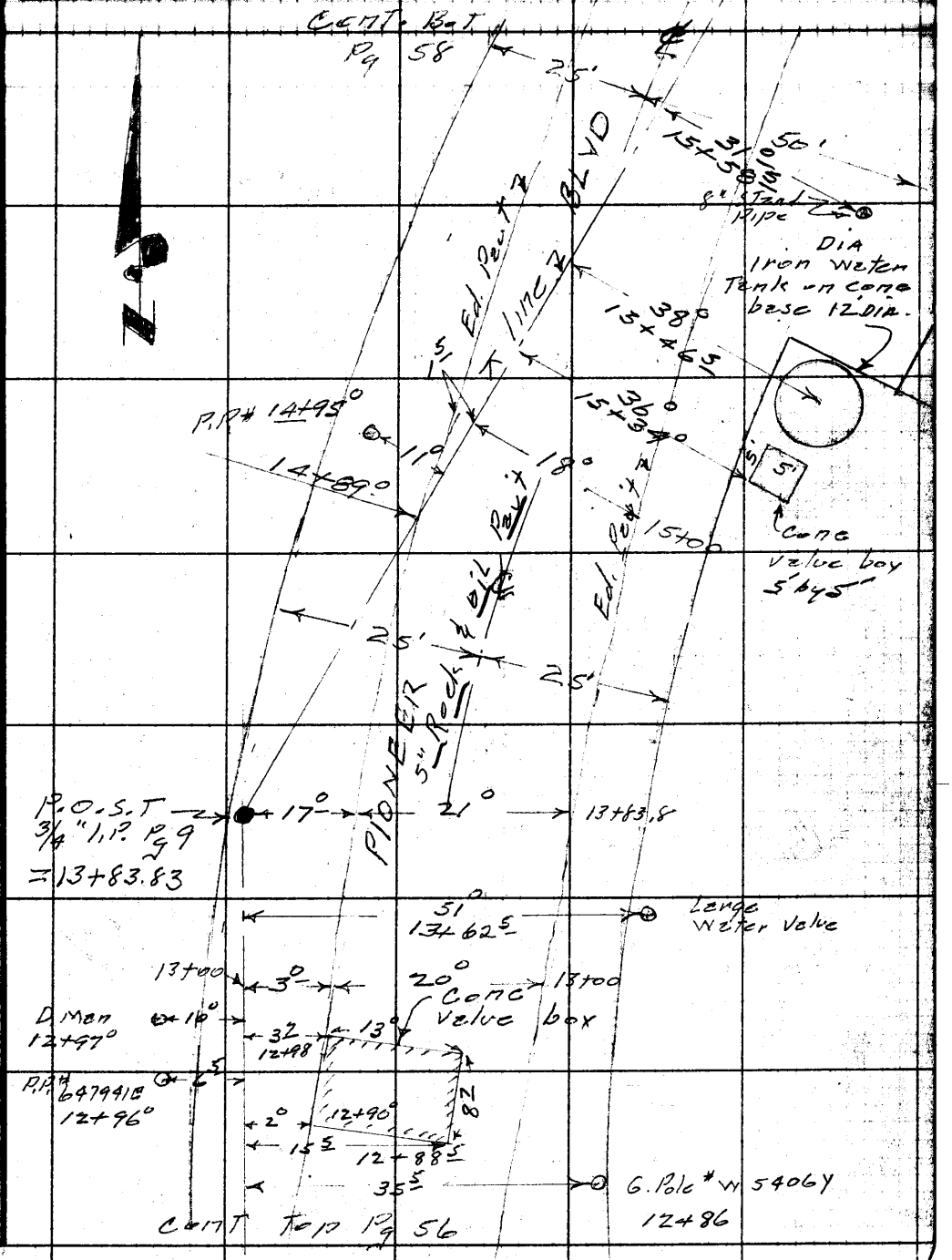

Note: Any Additions or Changes on This Sheet Must be Made or Circled in Red Ink With Date and Name of Person Making Change.

Do not extend notes this side of this line.

RETURN TO
LOS ANGELES COUNTY SURVEYOR
726 LOS ANGELES COUNTY
ENGINEERING BLDG.

76FS098 247 4-53

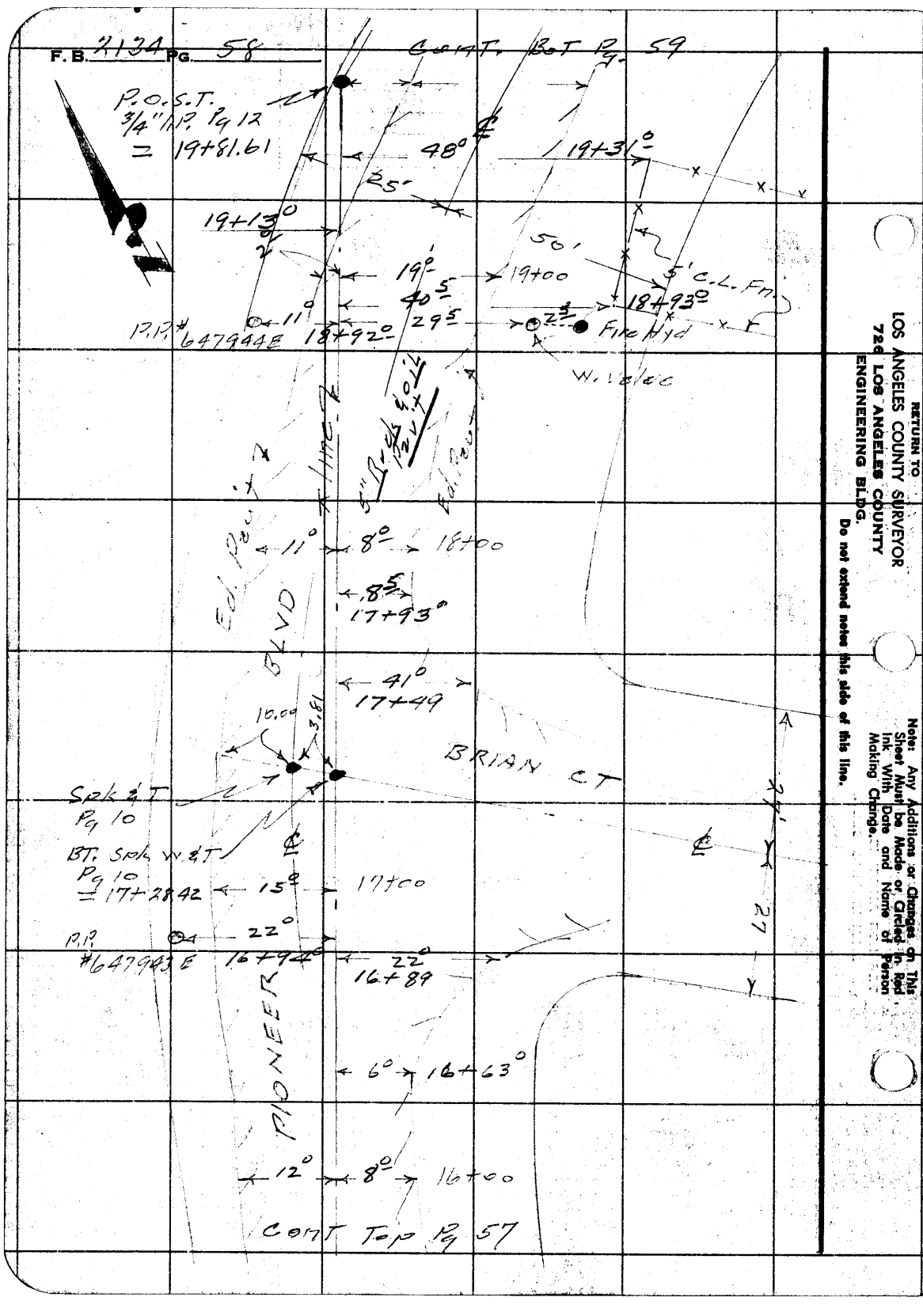

RETURN TO
LOS ANGELES COUNTY SURVEYOR
720 LOS ANGELES COUNTY
ENGINEERING BLDG.

Do not extend notes this side of this line.

Note: Any Additions or Changes on This Sheet Must be Made or Circled in Red Ink With Date and Name of Person Making Change.

Notes Ck'd by	Survey of Sherrill St.
Map No.	W. O. 1925-14 Tape No. St'd. °F
Office Work	Surveyed by Snyder
Checked	Notes Snyder Date 10-19-56
Date	Indexed C. Johnson

F. B. 2134 PG 59

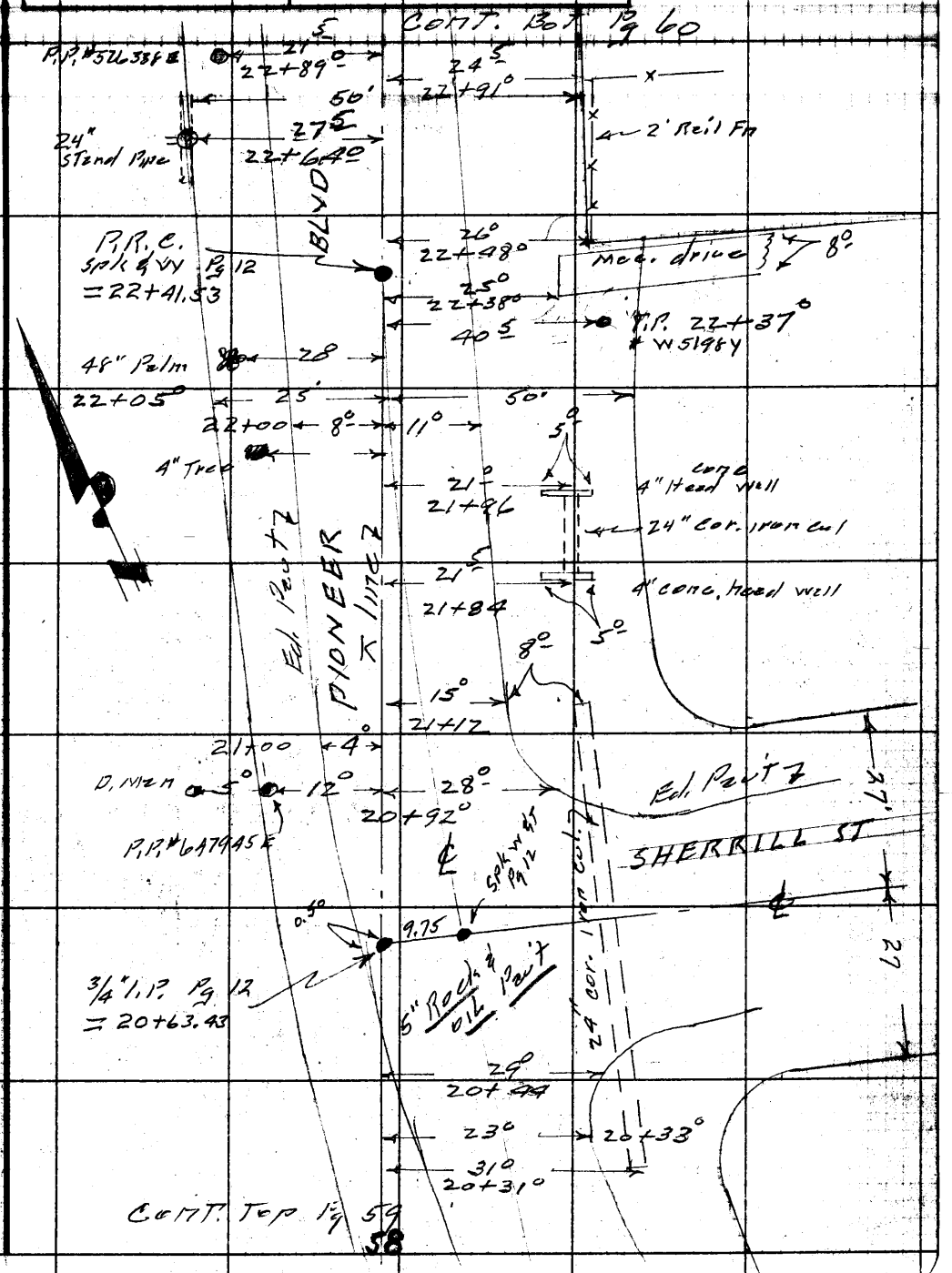

Note: Any Additions or Changes on This Sheet Must be Made or Circled in Red Ink With Date and Name of Person Making Change.

Do not extend notes this side of this line.

RETURN TO
LOS ANGELES COUNTY SURVEYOR
726 LOS ANGELES COUNTY
ENGINEERING BLDG.

76F8095 247 4-53

F.B. 2134 PG. 60



RETURN TO
LOS ANGELES COUNTY SURVEYOR
720 LOS ANGELES COUNTY
ENGINEERING BLDG.
Do not extend notes this side of this line.

Note: Any Additions or Changes on This Sheet Must be Made or Circled in Red Ink With Date and Name of Person Making Change.

Notes Ck'd by	Survey of Sherrill ST
Map No.	W. O. 1925.14 Tape No. St'd. °F
Office Work	Surveyed by Snyder
Checked	Notes PRS Date 10-19-56
Date	Indexed A. C. Johnson

F.B. 2134 Pg. 61

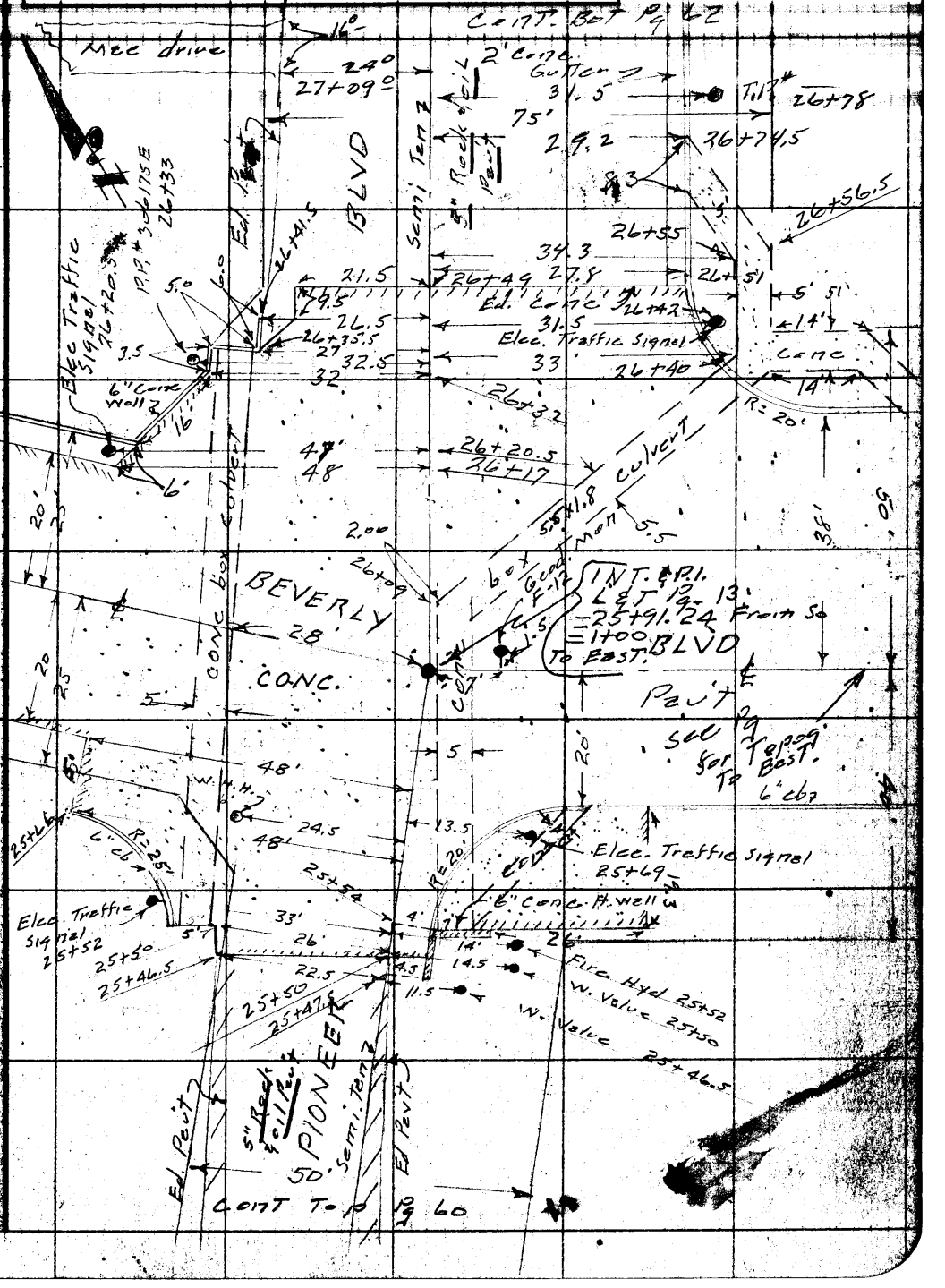

Note: Any Additions or Changes on This Sheet Must be Made or Circled in Red Ink With Date and Name of Person Making Change.

Do not extend notes into side of this line.

RETURN TO
LOS ANGELES COUNTY SURVEYOR
726 LOS ANGELES COUNTY
ENGINEERING BLDG.

F.B. 2134 PG. 62

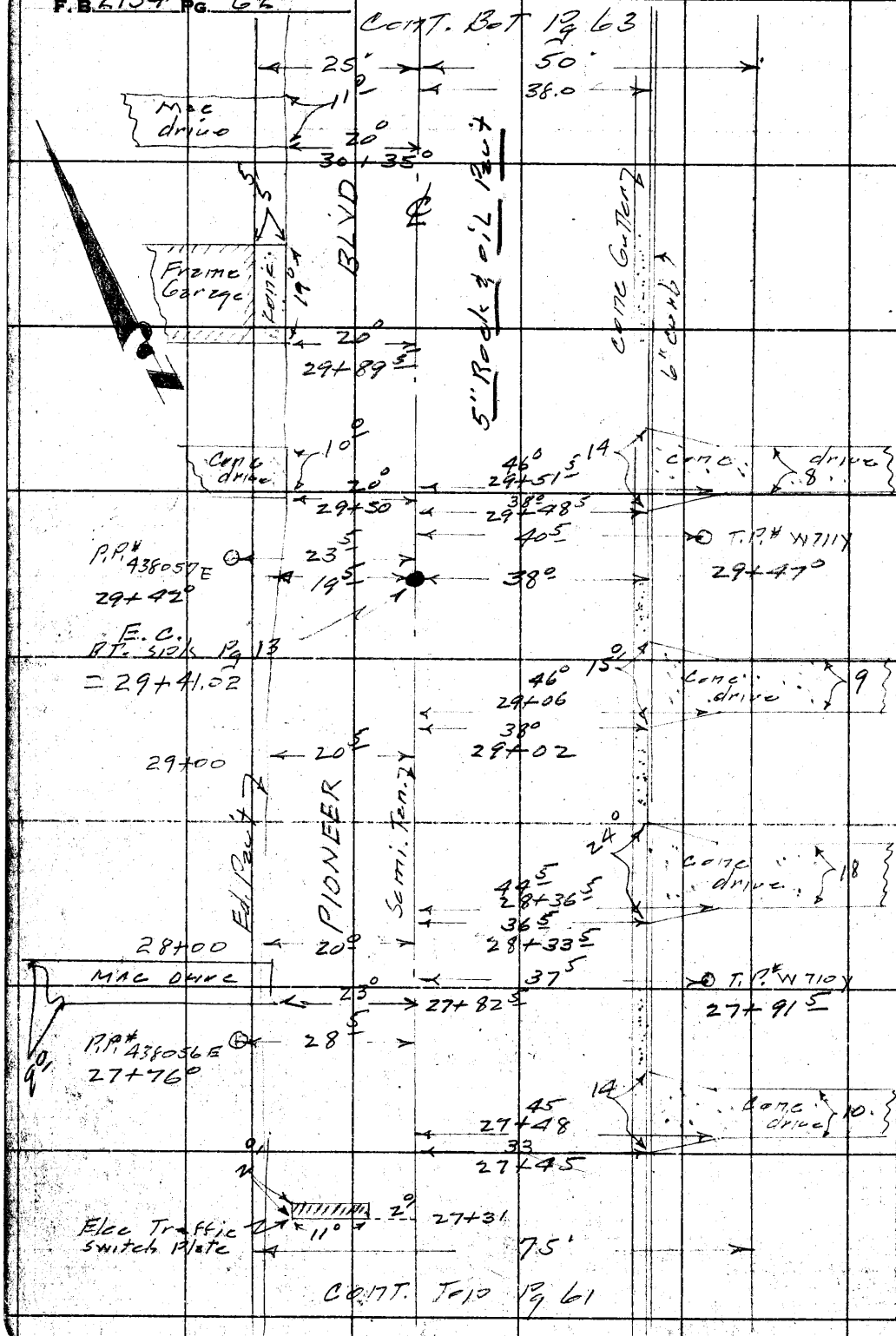

RETURN TO
LOS ANGELES COUNTY SURVEYOR
726 LOS ANGELES COUNTY
ENGINEERING BLDG.
Do not extend notes this side of this line.

Note: Any Additions or Changes on This Sheet Must be Made or Circled in Red Ink With Date and Name of Person Making Change.

Notes Ck'd by	Survey of Sherrill ST.
Map No.	W. O. 1925 Tape No. St'd. °F
Office Work	Surveyed by Snyder
Checked	Notes PRS Date 10-20-56
Date	Indexed A. C. Johnson

F.B. 2134 PG. 63



Note: Any Additions or Changes on This Sheet Must be Made or Circled in Red Ink With Date and Name of Person Making Change.

Do not extend notes this side of this line.

RETURN TO
LOS ANGELES COUNTY SURVEYOR
726 LOS ANGELES COUNTY
ENGINEERING BLDG.

76F8098 247 4-53

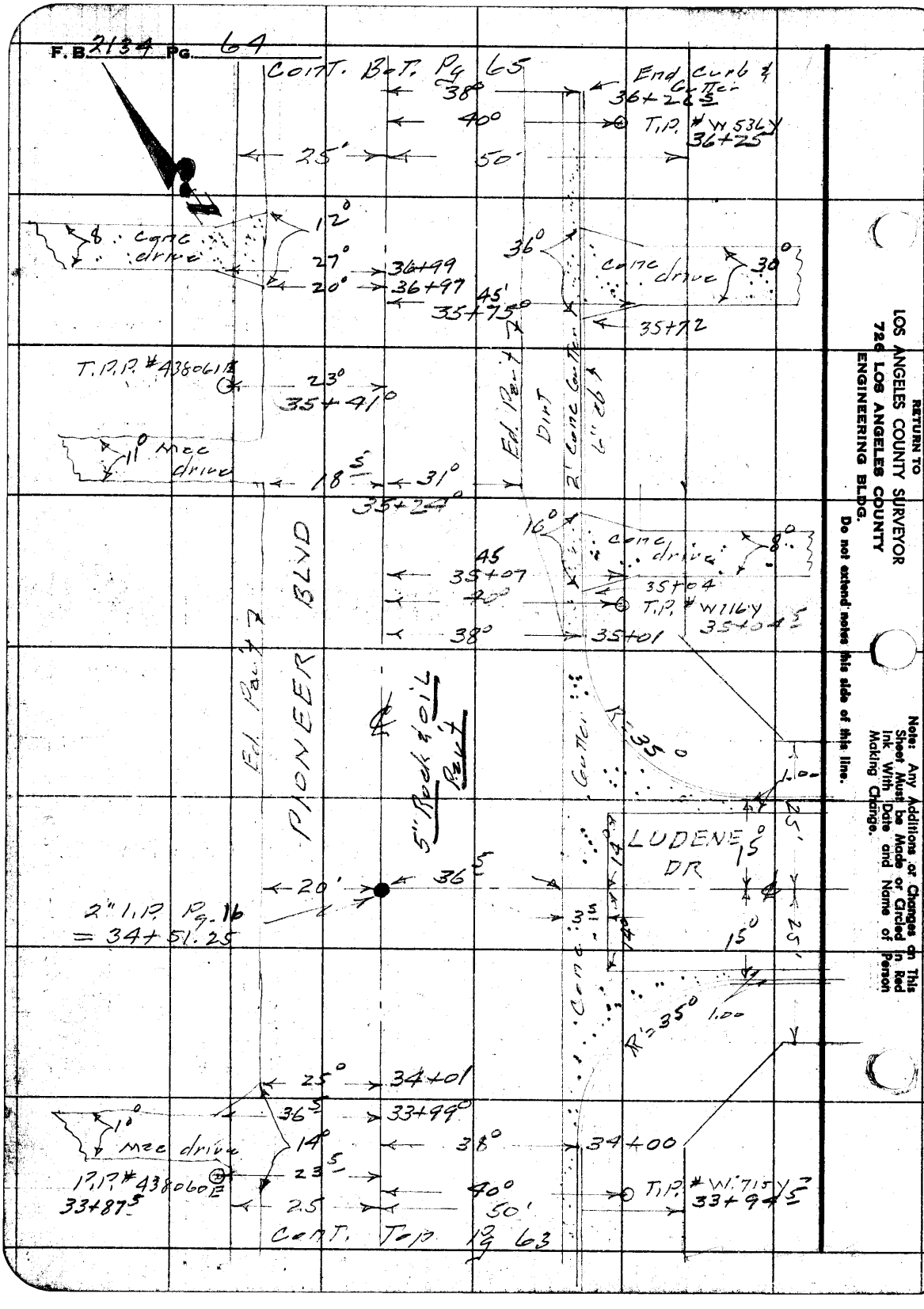

RETURN TO
LOS ANGELES COUNTY SURVEYOR
726 LOS ANGELES COUNTY
ENGINEERING BLDG.
Do not extend notes this side of this line.

Note: Any Additions or Changes on This Sheet Must be Made or Circled in Red Ink With Date and Name of Person Making Change.

Notes Ck'd by	Survey of Sherrill ST
Map No.	W. O. 1975-14 Tape No. St'd. °F
Office Work	Surveyed by Snyder
Checked	Notes PRS Date 10-22-56
Date	Indexed A. C. Johnson

F. B. 2134 PG. 65



Note: Any Additions or Changes on This Sheet Must be Made or Circled in Red Ink With Date and Name of Person Making Change.

Do not extend notes this side of this line.

RETURN TO
LOS ANGELES COUNTY SURVEYOR
726 LOS ANGELES COUNTY
ENGINEERING BLDG.

76F8088 247 4-53

F.B. 2134 PG. 66

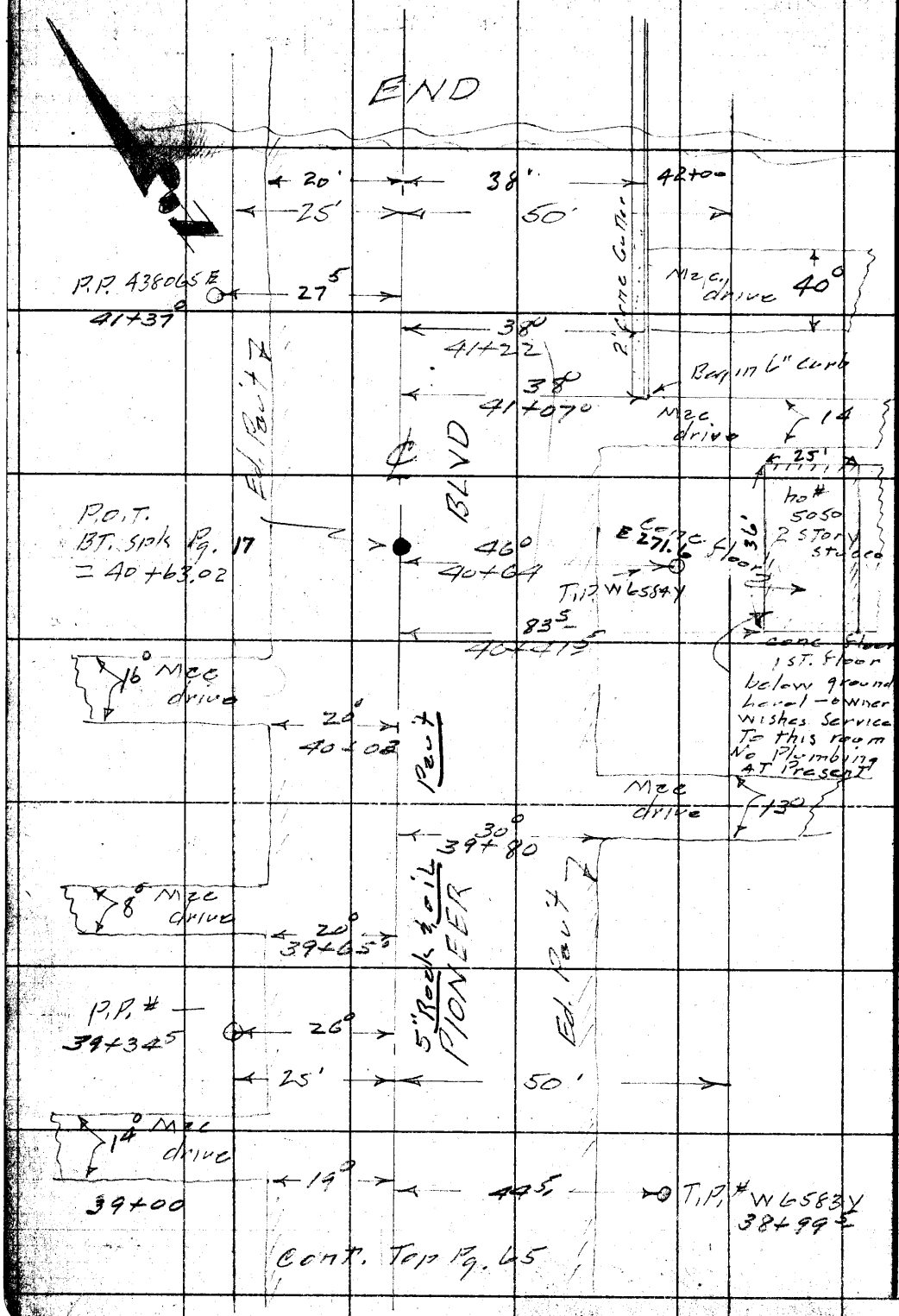

52

RETURN TO
LOS ANGELES COUNTY SURVEYOR
726 LOS ANGELES COUNTY
ENGINEERING BLDG.
Do not extend notes this side of this line.

Note: Any Additions or Changes on This Sheet Must be Made or Circled in Red Ink With Date and Name of Person Making Change.

Profile No. | Notes Red | Plotted | Date | Job No. 1925.14 | Division No. 10 | F. B. 2134 Pg. 67
X-Sec. No. | Notes Chkd | Checked | Date | Survey by Snyder | Notes P125 | Date 10-18-56
Map No. | Indexed | Date

C.I. 1925.14
SHERRILL ST

PIONEER BLVD
From
FLORAL DR to STRONG AVE

X SECTIONS

Party
Snyder
Le Cuit
Harrington
Benkson

STATION	B. B.	H. I.	F. S.	ELEV.

Do not extend notes this side of this line.

NOTE: ANY ADDITIONS OR CHANGES ON THIS SHEET MUST BE MADE OR CIRCLED IN RED INK, WITH DATE AND NAME OF PERSON MAKING CHANGE.

PLEASE RETURN TO
LOS ANGELES COUNTY SURVEYOR
726 Los Angeles County Engineering Bldg.

ZAL298 S & E #307 9-54

76L298 S & E #307 9-54

PLEASE RETURN TO
LOS ANGELES COUNTY SURVEYOR
726 LOS ANGELES COUNTY ENGINEERING BLDG.

NOTE: ANY ADDITIONS OR CHANGES ON THIS SHEET MUST BE MADE OR CIRCLED IN RED INK, WITH DATE AND NAME OF PERSON MAKING CHANGE.

Do not extend notes this side of this line.

Pioneer Blvd

STATION	B. S.	H. I.	F. S.	ELEV.	Left & W	℄ Right & E
B.M. W.2.34ϕ				20273	B.M. W.2.34ϕ El. 202.733 F.B. 1971-163 Pioneer Blvd & Floral Dr. N.W. COR. BT. spk in cb 5' N of N. end C.R.	
0+49				20016		℄
—				20006		12' R E Pav't
—				19797		17.5' R Flow line cul. S. end
0+82				20046		67' R Gutter
—				20110		— Top cb
0+99.0	M.H.			20188	155.50 L Rim of M.H.	
8" inlet W.	201.88 / 547 / 196.41	201.88 / 548 / 196.40		19641	MEAS 4.80 / DIA .67 / 5.47	
8" inlet N.				19640	MEAS 4.81 / DIA .67 / 5.48	
8" outlet E				19641		MEAS 4.80 / DIA .67 / 5.47
1+00	℄ INT			20175	℄ INT Pioneer Blvd & Floral Dr.	
				19963	— S.W. COR. S. end C.R. Gutter	
				20024	— — — — — Top cb	
				20051	— — — W. end C.R. Gutter	
				20114	— — — — — Top cb	
				20146	— N.W. COR. W. end C.R. Gutter	
				20211	— — — — — Top cb	
				20188	— — — N. end C.R. Gutter	
				20255	— — — — — Top cb	
				20075	— 38' L Gutter	

Profile
Plotted ____ No. ____
Date ____ X-Sec.
Checked ____ No. ____
Date ____

Job No. 1925.14 Division No. 10 Notes Red. ____ Date ____ Notes Chkd. ____ Date ____
Survey of Sherrill St.
Survey by Snyder Notes Le Gault
Indexed A. C. Johnson Date ____

2134 Pg. 68

761298 S & E #307 9-54

PLEASE RETURN TO
LOS ANGELES COUNTY SURVEYOR
726 LOS ANGELES COUNTY ENGINEERING BLDG.

NOTE: ANY ADDITIONS OR CHANGES ON THIS SHEET MUST BE MADE OR CIRCLED IN RED INK, WITH DATE AND NAME OF PERSON MAKING CHANGE.

Do not extend notes this side of this line. PIONEER BLVD.

STATION	B. S.	H. I.	F. S.	ELEV.	Left & W.	℄ Right & E
1+00				20148	60' L ℄ ST.	
1+00				20105		35' R Gutter ℄ ST
1+00				20143		67' R ℄ ST
1+00.63	M.H.			20151	201.51	100' R Rim S.S. M.H.
8" inlet W				195.76	5.75 / 19576	MEAS 5.08 DIA .67 / 5.75
8" outlet E				19559	201.51 / 5.92 / 19559	MEAS 5.25 DIA .67 / 5.92
1+17.5				20148		67.5' R Gutter
1+17.5				20210		67.5 R Top cb
1+50				20301		℄
				20292		11' R Edge Pav
				20019		18 S, Flow Line [illegible]
				2032		25' R
2+00				20423		℄
				20410		11' R Edge Pav
				20213		18' R Gutter
				2036		25' R
				20403	20' L	
				20319	38' L Gutter	
				20384	" top cb	
3+00	①			20657		℄
"				20651		11' R Edge Pav

Profile No. ____ Notes Red. ____ Plotted ____ Date ____ Job No. 1925.14 Division No. 10 Survey of Sherrill ST. Survey by Snyder Notes Re Court Date 10-18-54 Map No. X C Tobinson Date ____ Date ____ Date ____ Date ____

F.S. 2134 Pg. 69

76L298 S & E #307 9-54

PLEASE RETURN TO
LOS ANGELES COUNTY SURVEYOR
726 LOS ANGELES COUNTY ENGINEERING BLDG.

NOTE: ANY ADDITIONS OR CHANGES ON THIS SHEET MUST BE MADE OR CIRCLED IN RED INK, WITH DATE AND NAME OF PERSON MAKING CHANGE.

Do not extend notes this side of this line. Pioneer Blvd

STATION	B. S.	H. I.	F. S.	ELEV.	Left ℄ W	℄ Right ℄ E
3+00				2038		20' Gutter
				2063		25' R. top
				20635	20' L	
				20571	38' Gutter	
				20638	" top Cb	
2+50 (omitted by error)				2057		
4+00				20887		200' R along P/L
				20880		℄
				2076		12', Edge Pavt
				2090		20' Gutter
				20890	20' L	25' R top
				20845	38' Gutter	
				20775	" top Cb.	
4+50 5				20694	21' L flowline	Culvert (5) end.
4+55 5				21070		℄
				21075		12' Edge Pavt
				2109		25' R
				21096	20' L	
				21085	38' Gutter	
4+73 5				21099	" top Cb. N. end Cb	
				21146		22' R Top Head wall

F. B. 2134 Pg. 70
Job No. 1925.14 Division No. 10 Notes Red. Plotted Profile
Survey of Sherrill St. Date Date No.
Survey by Snyder Notes La Gault Notes Chkd. Checked X-Sec.
Indexed C. Johnson Date Date Date No.

76L298 S & E #307 9-54

PLEASE RETURN TO
LOS ANGELES COUNTY SURVEYOR
726 LOS ANGELES COUNTY ENGINEERING BLDG.

NOTE: ANY ADDITIONS OR CHANGES ON THIS SHEET MUST BE MADE OR CIRCLED IN RED INK, WITH DATE AND NAME OF PERSON MAKING CHANGE.

Do not extend notes this side of this line. Pioneer Blvd.

STATION	B. S.	H. I.	F. S.	ELEV.	Left ℄ W. ℄	Right ℄ E
4+73.5				2080		22' R flow line culvert
4+86.5				21237	Int of ℄ and ℄ of Railroad.	
				2120		25' R ℄ R.R.
				2136		200' R " "
				2121		" " " 25'(S) P/L
				2119		" " " " (N) P/L
				2116	25' L ℄ R.R.	
				2102	200' L " "	
				2122	" " " 25 (N) P/L	
4+96.0				20953		21.5 Int of flow line
4+98.0				21115	23.5 top Headwall	
"				20760	" Bot Flow Line	
5+00				21243		℄
				21255		12' R. Edge Pavt
				21865		23' R bot flow line
				2129		50' R P/L
				21211	10' L Edge Pavt	
5+01.90				21240		℄ B.C.
5+15.0				21846	13' L flow line Cul Left end	
"				2118	25 top Bank	
5+37.5				21240		⊼ Line Edge Pavt

Profile Notes Red. ____ Plotted ____ Job No. 1925.14 Division No. 10 F. B. 2134 Pg. 71
No. ____ Date ____ Date ____ Survey of Sherrill St.
X-Sec. Notes Chkd. ____ Checked ____ Survey by Snyder Notes B. L. Date 10-19-56
No. ____ Date ____ Date ____ Map No. ____ Indexed Johnson Date ____

76L298 S & E #307 9-54

PLEASE RETURN TO
LOS ANGELES COUNTY SURVEYOR
726 LOS ANGELES COUNTY ENGINEERING BLDG.

NOTE: ANY ADDITIONS OR CHANGES ON THIS SHEET MUST BE MADE OR CIRCLED IN RED INK, WITH DATE AND NAME OF PERSON MAKING CHANGE.

Do not extend notes this side of this line. Pioneer Blvd

STATION	B. S.	H. I.	F. S.	ELEV.	Left & W	⊼ Line Right & E
6+00				2130		⊼
				2120		5' R Gutter
				21309		10' Edg Pavt
				21352		20' ℄ Pavt
				21347		30' Edge Pav
				2115		42' Gutter
				2132		45' top Bank
				2137		75' R
				2130	25' L	
T.P.				21395		
7+00				21415		⊼ Line
				21487		16' top Bank
				2137		[illegible] Gutter
				21482		25' Edge Pavt
				21530		35' ℄ Sheet
				21529		45' Edg Pavt
				2134		50' Gutter
				2152		55' top Bank
				2158		75' R
				2140		275' R
				2139	25' L	

F. B. 2134 Pg. 72 Job No. 1925.14 Division No. 10 Notes Red. Plotted Profile
Survey of Sherrill St Date Date No.
Survey by Snyder Notes Chkd. Checked X-Sec.
Indexed C. Johnson Date Date No.

76L298 S & E #307 9-54

PLEASE RETURN TO
LOS ANGELES COUNTY SURVEYOR
726 LOS ANGELES COUNTY ENGINEERING BLDG.

NOTE: ANY ADDITIONS OR CHANGES ON THIS SHEET MUST BE MADE OR CIRCLED IN RED INK, WITH DATE AND NAME OF PERSON MAKING CHANGE.

Do not extend notes this side of this line. Pioneer Blvd

STATION	B. S.	H. I.	F. B.	ELEV.	Left ℄ W	⊼ Line Right ℄ E
8+00				21563		⊼
				21620		20' top Bank
				2153		21' Gutter
				21630		26.5 Edge Pavt
				21677		38' ℄ Street
				21686		48.5 Edge Pavt
				2149		57' Gutter
				2167		66' top Bank
				2174		90' R
				2137	150' L	
9+00				21663		⊼
				2169		6' top Bank
				2162		8' Gutter
				21765		16.5 Edge Pavt
				21794		25.5 ℄ Street
				21788		37' Edge Pavt
				2177		40' top Bank
				2161		47' Gutter
				2181		50' top Bank
				2184		75' R
				2163	25' L	

Profile Notes Red. ____ Plotted ____ Job No. 1925-19 Division No. 10 F. B. 2134 Pg. 73
No. ____ Date ____ Date ____ Survey of Sherrill St.
X-Sec. Notes Chkd. ____ Checked ____ Survey by Snyder Notes D.L. Date 10-19-56
No. ____ Date ____ Date ____ Map No. ____ Indexed ____ Date ____

76L298 S & E #307 9-54

PLEASE RETURN TO
LOS ANGELES COUNTY SURVEYOR
726 LOS ANGELES COUNTY ENGINEERING BLDG.

NOTE: ANY ADDITIONS OR CHANGES ON THIS SHEET MUST BE MADE OR CIRCLED IN RED INK, WITH DATE AND NAME OF PERSON MAKING CHANGE.

Do not extend notes this side of this line. Pioneer Blvd

STATION	B. S.	H. I.	F. S.	ELEV.	Left ℄ W.	⊼ Line Right ℄ E
10+00	①			21973		⊼
				21975		5' ℄ Street
				21963		15' Edge Pav't
				2189		22' top Bank
				2172		27' Gutter
				2174		30' top Bank
				2196		60'
				21964	5' L Edge Pav't	
				2188	12' Gutter	
				2186	25' L	
11+00				22168		⊼
				22150		10' Edge Pav't
				2192		21' Gutter
				2215		27' top Bank
				2215		50' R
				22156	11' Edge Pav't	
				2200	17' Gutter	
				2215	19' top Bank	
				2208	30' L	
11+71.25				22320	⊼ Line ℄ ℄ Int of Orange Grove Ave	
				22291		12' R ℄ Orange Grove Ave

F. B. 2134 Pg. 74 Job No. 1925.14 Division No. 10 Notes Red. Plotted Profile
Survey of Sherrill St. Date Date No.
Survey by Snyder Notes P135 Notes Chkd. Checked X-Sec.
Indexed K. C. Johnson Date Date Date No.

76L298 S & E #307 9-54

PLEASE RETURN TO
LOS ANGELES COUNTY SURVEYOR
726 LOS ANGELES COUNTY ENGINEERING BLDG.

NOTE: ANY ADDITIONS OR CHANGES ON THIS SHEET MUST BE MADE OR CIRCLED IN RED INK, WITH DATE AND NAME OF PERSON MAKING CHANGE.

Do not extend notes this side of this line. Pioneer Blvd.

STATION	B. S.	H. I.	F. S.	ELEV.	Left & W	⊼ Line Right & E
11+71 25				22230		27' R Cross Gutter
				22376		60 R ℄ Orange Grove Rd
				22299	10' L Edge Pav't	
				2220	15' Gutter	
				2229	17' top Bank	
				2218	25' P/L	
				2184	175' B.L.L.	
12+00				22361		⊼
				22356		14' Edge Pav't
				2225		20' Gutter
				2239		27' P/L
				22343	6' L Edge Pav't	
				2220	13' Gutter	
				2228	15' top Bank	
				2224	25' P/L	
BM WZ 338				22277		

Profile Notes Red. ____ Plotted ____ Job No. 1925.14 Division No. 10 F. B. 2134 Pg. 75
No. ____ Date ____ Date ____ Survey of Sherrill St.
X-Sec. Notes Chkd. ____ Checked ____ Survey by Snyder Notes D.L. Date 10-19-56
No. ____ Date ____ Date ____ Map No. ____ Indexed Johnson Date ____

76L298 S & E #307 9-54

PLEASE RETURN TO
LOS ANGELES COUNTY SURVEYOR
726 LOS ANGELES COUNTY ENGINEERING BLDG.

NOTE: ANY ADDITIONS OR CHANGES ON THIS SHEET MUST BE MADE OR CIRCLED IN RED INK, WITH DATE AND NAME OF PERSON MAKING CHANGE.

Do not extend notes this side of this line. Pioneer Blvd.

STATION	B. S.	H. I.	F. S.	ELEV.	Left & W	Right & E
					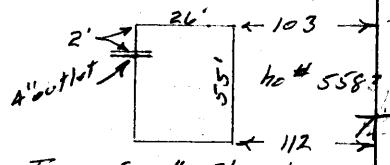	
12+42				2176	Top of 4" Plumbing outlet	W. side ho# 5583
13+41				2192	" " 4" "	" E. " ho# 5573
					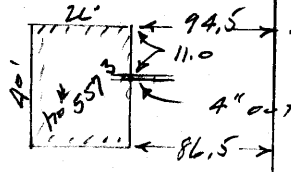	
12+90				22460	See Pg 57 (Covered sealed)	2'R S.W. COR of WATER BOX - top " " " Bot
13+00				22436		
				22469		3'R Edge Pav't
				22493		13 ℄ Street
				22496		23 Edge Pav't
				2229		33 Gutter
				2254		40' P/L
				2234	3' Gutter	

Profile
Plotted ____ No. ____
Date ____
X-Sec.
Checked ____ No. ____
Date ____
Notes Red. ____
Date ____
Notes Chkd. ____
Date ____
Division No. 10
Job No. 1925-14
Survey of Sherrill St
Survey by Snyder Notes Le Gault
Indexed C. Johnson Date ____
Pg. 76
2134

76L298 S & E #307 9-54

PLEASE RETURN TO
LOS ANGELES COUNTY SURVEYOR
726 LOS ANGELES COUNTY ENGINEERING BLDG.

NOTE: ANY ADDITIONS OR CHANGES ON THIS SHEET MUST BE MADE OR CIRCLED IN RED INK, WITH DATE AND NAME OF PERSON MAKING CHANGE.

Do not extend notes this side of this line.

Pioneer Blvd

STATION	B. S.	H. I.	F. S.	ELEV.	Left & W	℄ Line Right & E
13+00				2241	6' top Bank	
"				2222	40' L	
14+00				2263		℄
				2266		4' top Bank
				2253		7' Gutter
				22652		14' Edge Pav't
				22667		24' ℄ Street
				22666		34' Edge Pav't
				2261		39' top Bank
				2237		45' Gutter
				2270		50' top Bank
				2222	175' L	
15+00	①			22854		℄
				22861		8' ℄ Street
				22846		18' Edge Pav't
				2277		22' top Bank
				2255		27' Gutter
				2281		35' top Bank
				22850	1.5' L Edge Pav't	
				2276	9' Gutter	
				2278	15' top Bank	

Profile Notes Red. ____ Plotted ____ Job No. 1925-14 Division No. 10 F. B. 2134 Pg. 77
No. ____ Date ____ Date ____ Survey of Sherman St.
X-Sec. Notes Chkd. ____ Checked ____ Survey by Snyder Notes R.L. Date 10-17-56
No. ____ Date ____ Date ____ Map No. ____ Indexed Johnson Date ____

76L298 S & E #307 9-54

PLEASE RETURN TO
LOS ANGELES COUNTY SURVEYOR
726 LOS ANGELES COUNTY ENGINEERING BLDG.

NOTE: ANY ADDITIONS OR CHANGES ON THIS SHEET MUST BE MADE OR CIRCLED IN RED INK, WITH DATE AND NAME OF PERSON MAKING CHANGE.

Do not extend notes this side of this line.

Pioneer Blvd.

STATION	B. S.	H. I.	F. S.	ELEV.	Left ℄ W	℄ Line Right ℄ E
16+00				23088		℄
				23074		8' Edge Pvt
				2297		12 top Bank
				2266		22' Gutter
				2293		27' top Bank
				2312		50
				23063	12' Edge Pvt	
				2302	16' top Bank	
				2287	20' Gutter	
				2301	25' top Bank.	
16+63				23228		℄
				23207		6' Edge Pvt
				2309		22' top Bank
				2286		30' Gutter
				2317		44' top Bank
17+00				23315		℄
				23294	15' Edge Pvt	
				2316	20' Gutter	
				2331	23' top Bank	
				2316	38' ℄	
17+28	42			23361	Int ℄ Line & Briant	

F. B. 2134 Pg. 78 Job No. 1935.14 Division No. 10 Notes Red. Plotted Profile
Survey of Stanwill St. Date No.
Survey by Snyder Notes Lu Gault Notes Chkd. Checked X-Sec.
Indexed C. Johnson Date Date No.

76298 S & E #307—7-55

PLEASE RETURN TO
LOS ANGELES COUNTY ENGINEER
700 LOS ANGELES COUNTY ENGINEERING BLDG.

NOTE: ANY ADDITIONS OR CHANGES ON THIS SHEET MUST BE MADE OR CIRCLED IN RED INK, WITH DATE AND NAME OF PERSON MAKING CHANGE.

Do not extend notes this side of this line. Pioneer Blvd

STATION	B. S.	H. I.	F. S.	ELEV.	Left ℄ W	⊼ Line	Right ℄ E
17+93				23476		⊼	
				23455			8' Edge Pav't
				2344			20' top Bank
				2316			32' Gutter
				2351			46' top Bank
18+00	①			23496		⊼	
				23485	11' Edge Pav't		
				2344	16' top Bank		
				2331	19' Bot-Gutter		
				2341	22' top Bank		
				2343	33 L		
19+00				23714		⊼	
				23725			9' ℄ Street
				23704			19' Edge Pav't
				2365			23' top B
				2342			29' Gutter
				2379			34' top Bank
				2378			50' R
				23702	2' Edg Pav't		
				2369	6' top Bank		
				2358	8' Gutter		

Profile Notes Red. ____ Plotted ____ Job No. 1925.14 Division No. 10 F. B. 2134 Pg. 79
No. ____ Date ____ Date ____ Survey of Sherrill St.
X-Sec. Notes Chkd. ____ Checked ____ Survey by Snyder Notes PRS Date 10-22-52
No. ____ Date ____ Date ____ Map No. ____ Indexed Johnson Date ____

76298 S & E #307—7-55

PLEASE RETURN TO
LOS ANGELES COUNTY ENGINEER
700 LOS ANGELES COUNTY ENGINEERING BLDG.

NOTE: ANY ADDITIONS OR CHANGES ON THIS SHEET MUST BE MADE OR CIRCLED IN RED INK, WITH DATE AND NAME OF PERSON MAKING CHANGE.

Do not extend notes this side of this line. Pioneer Blvd

STATION	B. S.	H. I.	F. S.	ELEV.	Left & W	⊼ Line Right & E
19+00				2373	10' top Bank	
"				2365	25' L	
20+00				2370		⊼ Line
				2381		3' top Bank
				23865		7' Edge Pavt
				23888		17' ℄ Street
				23862		27' Edge Pavt
				23797		30' top Bank
				2362		37' Gutter
				2380		45 top Bank
				2366	2' Gutter	
				2374	3' top Bank	
				2376	16' L	
20+31				23593		31' Flow Line (S) end Culvert
20+63 43				23974	Int. ⊼ Line & ℄ of Shellill St and (W) Edge Pavt	
				2390	6' top Bank	
				2375	9' Gutter	
				2387	11' top Bank	
				2386	25' L	
21+00				24034		⊼ Line
"				24049		5' ℄ Street

F. B. 2134 Pg. 80 Job No. 1925.14 Division No. 10 Notes Red. Plotted Profile
Survey of Sherrill St. Date Date No.
Survey by Snyder Notes Le Gault Notes Chkd. Checked X-Sec.
Indexed C. Johnson Date Date Date No.

76298 S & E #307—7-55

PLEASE RETURN TO
LOS ANGELES COUNTY ENGINEER
700 Los Angeles County Engineering Bldg.

NOTE: ANY ADDITIONS OR CHANGES ON THIS SHEET MUST BE MADE OR CIRCLED IN RED INK, WITH DATE AND NAME OF PERSON MAKING CHANGE.

Do not extend notes this side of this line. Pioneer Blvd.

STATION	B. S.	H. I.	F. S.	ELEV.	Left & W.	Line	Right
21+00	⊙			24034			15' Edge Pvt
"				2404			25' R
21+12				23688			23' (N) Ind. Culvert Flow Line
22+00				24267		℄	Line & Sta
				24236			11' Edge Pvt
				2420			15' Top Bank
				2404			20' Gutter
				2418			22' Top Bank
				2424			50' R
				24239	8' Edge Pvt		Top Bank
				2413	14' Gutter		
				2419	24' Top Bank		
				2422	33' L		
				2406	175' L		
22+41.53				24363		℄	Line
				2430			50' R
				2459			230' R Lot Line
23+00				24495		℄	Line
				24476			8' Edge Pvt
				2442			10' Top Bank
				2424			14" Gutter

Profile
No. Notes Red. Plotted Job No. 62514 Division No. 10 F. B. 2134 Pg. 51
Date Date Survey of Sherrill St.
X-Sec. Notes Chkd. Checked Survey by Snyder Notes D.L. Date 10-22-56
No. Date Date Map No. Andrew Johnson Date

76298 S & E #307—7-55

PLEASE RETURN TO
LOS ANGELES COUNTY ENGINEER
700 LOS ANGELES COUNTY ENGINEERING BLDG.

NOTE: ANY ADDITIONS OR CHANGES ON THIS SHEET MUST BE MADE OR CIRCLED IN RED INK, WITH DATE AND NAME OF PERSON MAKING CHANGE.

Do not extend notes this side of this line. Pioneer Blvd

STATION	B. S.	H. I.	F. S.	ELEV.	Left & W	⊼ Line Right & E
23+00				2437		24' top Bank
				2446		50' R
				24470	12' Edge Pavt	
				2444	16' top Bank	
				2436	19' Gutter	
				2445	21' top Bank	
				2440	50' L	
24+00	①			24751		⊼ Line
				24742		4' Edge Pavt
				2471		6' top Bank
				2464		15' Gutter
				2472		30' top Bank
				2478		50' R
				24753	6' ℄ Street	
				24720	16' Edge Pavt	
				2466	21' top Bank	
				2451	25' Gutter	
				2468	26' top Bank	
				2470	50' L	
25+00				25021		⊼ Line & Edge Pavt
11				2497		6' top Bank

F. B. 2134 Pg. 82 Job No. 1925.14 Division No. 10 Notes Red. Plotted Date No. X-Sec.
Survey of Sherrill St. Date Date
Survey by Snyder Notes Le Gault Notes Chkd. Checked
Indexed R. C. Johnson Date Date Date No.

76298 S & E #307—7-55

PLEASE RETURN TO
LOS ANGELES COUNTY ENGINEER
700 LOS ANGELES COUNTY ENGINEERING BLDG.

NOTE: ANY ADDITIONS OR CHANGES ON THIS SHEET MUST BE MADE OR CIRCLED IN RED INK, WITH DATE AND NAME OF PERSON MAKING CHANGE.

Do not extend notes this side of this line. PIONEER BLVD

STATION	B. S.	H. I.	F. S.	ELEV.	Left & W	⊼ Line Right & E
25+00				2485		10' Gutter
				2494		13' top Bank
				2501		50'
				25056	10' ℄ Street	
				25027	20' Edge Pavt	
				2501	24' top Bank	
				2485	28' Gutter	
				2499	32' top Bank	
				2499	50' L	
25+50				25126		⊼ Line (E) edge of Cone
				25134	10' ℄ Street	
				25128	26' Edge Cone	
				24989	" Flow Line, Culvert (S) end	
				25126	31' Gutter	
				25186	" top Cb.	
				2510	50' L	
25+51				25126		4' Gutter
				25168		" top Cb
				24986		6' Flow Line Culvert (S) end
				2522		50' R
25+66				25141	48' Gutter	

Profile Notes Red. ____ Plotted ____ Job No. 1925.14 Division No. 10 F. B. 2134 Pg. 83
No. ____ Date ____ Date ____ Survey of Sherrill St.
X-Sec. Notes Chkd. ____ Checked ____ Survey by Snyder Notes RL Date 10-22-56
No. ____ Date ____ Date ____ Map No. ____ Indexed Johnson Date ____

76298 S & E #307—7-55

PLEASE RETURN TO
LOS ANGELES COUNTY ENGINEER
700 LOS ANGELES COUNTY ENGINEERING BLDG.

NOTE: ANY ADDITIONS OR CHANGES ON THIS SHEET MUST BE MADE OR CIRCLED IN RED INK, WITH DATE AND NAME OF PERSON MAKING CHANGE.

Do not extend notes this side of this line. PIONEER BLVD

STATION	B. S.	H. I.	F. S.	ELEV.	Left & W	⊼ Line Right & E
25+66				25190	48' top Cb	
25+91 24				25191	℄ Int & ⊼ Line of Pioneer Blvd & Beverly Blvd.	
				2499	30' Flow Line Culvert	
				25168	45' L	
				2423	200' ℄ Beverly	
				2420	hence 20' (N) Edge Conc.	
				2501	" 30' "	top Bank
				2420	" 20' (S)	Edge Conc
				2500	" 30' "	top Bank
BM. WZ-332				25253	BM WZ-332 Elev = 252.531 F.B. 1971-161	
26+09				2503		2' Flow Line of Culvert
26+17				2521		⊼
"				25169	48' L	
26+35 5				25229	27' L Edge Conc	
"				25052	29' " Flow Line Culvert (N) end	
"				2535	50' L	
26+51				25274		⊼
"				25219		27' Gutter
"				25269		" top Cb

F. B. 2134 Pg. 84 Job No. 1925.14 Division No. 10 Notes Red. Plotted Profile
Survey of Sherrill St. Date Date No.
Survey by Snyder Notes Le Gault Notes Chkd. Checked X-Sec.
Indexed A. C. Johnson Date Date Date No.

76298 S & E #307—7-55

PLEASE RETURN TO
LOS ANGELES COUNTY ENGINEER
700 LOS ANGELES COUNTY ENGINEERING BLDG.

NOTE: ANY ADDITIONS OR CHANGES ON THIS SHEET MUST BE MADE OR CIRCLED IN RED INK, WITH DATE AND NAME OF PERSON MAKING CHANGE.

Do not extend notes this side of this line. Pioneer Blvd

STATION	B. S.	H. I.	F. S.	ELEV.	Left & W.	⊼ Line Right & E
26+51				2546		50' R
				25242	27' Edge Pav't & Gutter	
				2531	30 top Bank	
26+74.5				25187		29.2 Flow Line Culvert
27+00				25345		⊼ Line
				25253		30' Gutter
				25322		" top Cb
				2550		50' R
				25316	24' Edge Pav't & Gutter	
				2540	25 top Bank	
28+00	①			25541		⊼ Line
				25505		20'
				25454		34.8 Gutter
				25521		" top Cb
				2576		50'
				25469	20.5 Edge Pav't & Gutter	
				2553	25 top Bank	
29+00				25741		⊼ Line
				25714		20' R
				25652		38' Gutter
				25715		" top Cb

Profile Notes Red. Plotted Job No. 1925.14 Division No. 10 F. B. 3134 Pg. 85
No. Date Date Survey of Sherrill St.
X-Sec. Notes Chkd. Checked Survey by Snyder Notes 126 Date 10-22-56
No. Date Date Map No. Indexed Johnson Date

76298 S & E #307—7-55

PLEASE RETURN TO
LOS ANGELES COUNTY ENGINEER
700 LOS ANGELES COUNTY ENGINEERING BLDG.

NOTE: ANY ADDITIONS OR CHANGES ON THIS SHEET MUST BE MADE OR CIRCLED IN RED INK, WITH DATE AND NAME OF PERSON MAKING CHANGE.

Do not extend notes this side of this line. Pioneer Blvd.

STATION	B. S.	H. I.	F. S.	ELEV.	Left ℄ W	⊼ Line Right ℄ E
29+00				2592		50' R
				2615		150' R
				25674	20.5 Edge Pav't & Gutter	
				2573	22' top Bank	
				2544	175' L	
29+41.02 =	EC			25814		Notice EC ℄ Street
30+00	⊙			25915		℄
				25894		20' R
				25845		38' Gutter
				25910		" top Cb
				2614		50' P/L
				25870	20' Edge Pav't & Gutter	
				2594	25' P/L	
					20' 12' 5° 4" out	198.5 ℄ 29+78.5 1 Story Frame house Rear of ho#
29+78.5				2544	218.5 L	
"				2534	" top 4" outlet	

F. B. 2134 Pg. 86 Job No. 1925.14 Division No. 10 Notes Red. Plotted Date Checked Date No. Profile
Survey of Sherrill St. Date Date No. X-Sec.
Survey by Snyder Notes Le Gault Notes Chkd. Checked Date No.
Indexed C. Johnson Date Date



76298 S & E #307—7-55

PLEASE RETURN TO
LOS ANGELES COUNTY ENGINEER
700 LOS ANGELES COUNTY ENGINEERING BLDG.

NOTE: ANY ADDITIONS OR CHANGES ON THIS SHEET MUST BE MADE OR CIRCLED IN RED INK, WITH DATE AND NAME OF PERSON MAKING CHANGE.

Do not extend notes this side of this line.

PIONEER BLVD

STATION	B. S.	H. I.	F. S.	ELEV.	Left & W	℄	Right & E
31+00				26068		℄	
"				25990	20', Edge Pavt		
"				2603	25 P/L		
31+11	38			26083		℄ Int Pioneer Blvd & Deveron Dr	
				26103	N.E. Cor N. Cnd CR		Gutter
				26170	" " "	"	top Cb
				26131	" " E	"	Gutter
				26198	" "		top Cb
				2630	" " Prop Cor		
				25936	SE Cor S Cnd CR.		Gutter
				26001	" " "	"	top Cb
				26039	" " E	"	Gutter
				26100	" " "	"	top Cb
				2619	" " Prop Cor.		
				26075		20', R	
				26018		38', R	Cross Gutter
				26128		60' R	
32+00	①			26214		℄	
"				26216		20',	
"				26162		38	Gutter
"				26225		"	top Cb

Profile No. ____ Notes Red. ____ Plotted ____ Job No. [illegible] Division No. 10 F. B. 2134 Pg. 87
Date ____ Date ____ Survey at Sherrill St
X-Sec. No. ____ Notes Chkd. ____ Checked ____ Survey by [illegible] Notes P.L. Date 10-23-56
Date ____ Date ____ Map No. ____ Indexed Johnson Date ____

76298 S & E #307—7-55

PLEASE RETURN TO
LOS ANGELES COUNTY ENGINEER
700 LOS ANGELES COUNTY ENGINEERING BLDG.

NOTE: ANY ADDITIONS OR CHANGES ON THIS SHEET MUST BE MADE OR CIRCLED IN RED INK, WITH DATE AND NAME OF PERSON MAKING CHANGE.

Do not extend notes this side of this line. Pioneer Blvd

STATION	B. S.	H. I.	F. S.	ELEV.	Left ℄ W	℄ Right ℄ E
32+00				2644		50' P/L
				26153	20' Gutter & Edge Paut	
				2621	25' P/L	
				2601	100'	
				2579	175'	
				2540	225'	
33+00				26357		℄
				26369		20'
				26315		38 Gutter
				26381		11 top Cb
				2657		50' P/L
				26291	20' Edge Paut & Gutter	
				26320	25' P/L	
34+00				26497		℄
				26531		20'
				26478		38 Gutter
				26541		11 top Cb
				2667		50' P/L
				26426	20' L	
				2644	25' P/L	

F. B. 2134 Pg. 88 Job No. 1935.14 Division No. 10 Notes Red. Plotted Profile
Survey of Sherrill St. Date Date No.
Survey by Snyder Notes Le Gault Notes Chkd. Checked X-Sec.
Indexed C. Johnson Date Date Date No.

76298 S & E #307—7-55

PLEASE RETURN TO
LOS ANGELES COUNTY ENGINEER
700 LOS ANGELES COUNTY ENGINEERING BLDG.

NOTE: ANY ADDITIONS OR CHANGES ON THIS SHEET MUST BE MADE OR CIRCLED IN RED INK, WITH DATE AND NAME OF PERSON MAKING CHANGE.

Do not extend notes this side of this line. PIONEER BLVD

STATION	B. S.	H. I.	F. S.	ELEV.	Left & W	℄	Right & E
34+51	25			26566			℄ Int. Pioneer Blvd & Lindane
				26605			20'
				26542			38' Cross Gutter
				26720			73'
				26492	20 Ed Pav't & Gutter		
				2652	25 L		
				2627	100 L		
				2604	175 L		
				26478	SE Cor	S end CR	Gutter
				26541	" "	" "	top Eb
				26631	" "	E "	Gutter
				26701	" "	" "	top Eb
				2673	" "	Prop Cor	
				26620	NE Cor	N end CR	Gutter
				26680	" "	" "	top Eb
				26738	" "	E "	Gutter
				26803	" "	" "	top Eb
				2683	" "	Prop Cor	
34+00				2591	1 Story Stucco # El=259.1 31' 6' 53.5 4" outlet	34+00 132.5	℄ Top of 4" outlet W. side ho# 5201

Profile Notes Red. ____ Plotted ____ Job No. 1925.14 Division No. 10 F. B. 7134 Pg. 59
No. ____ Date ____ Date ____ Survey of Sherrill St.
X-Sec. Notes Chkd. ____ Checked ____ Survey by Snyder Notes 17 Date 10-23-56
No. ____ Date ____ Date ____ Map No. ____ Indexed Johnson Date ____

76298 S & E #307—7-55

PLEASE RETURN TO
LOS ANGELES COUNTY ENGINEER
700 LOS ANGELES COUNTY ENGINEERING BLDG.

NOTE: ANY ADDITIONS OR CHANGES ON THIS SHEET MUST BE MADE OR CIRCLED IN RED INK, WITH DATE AND NAME OF PERSON MAKING CHANGE.

Do not extend notes this side of this line. Pioneer Blvd

STATION	B. S.	H. I.	F. S.	ELEV.	Left ℄ W	℄ Right ℄ E
35+00				26636		℄
				26678		20'
				26573	20' L Edge Pavt & Gutter	
				2656	25 P/L	
36+00	①			26791		℄
				26823		20'
				26776		38' Gutter
				26851		" top cb
				2704		50' P/L
				26724	20' Gutter & Edge Pavt	
				2675	25' P/L.	
36+26	5			26818		38' N end cb Gutter
				26877		" top cb.
37+00				26957		℄
				26979		20'
				26944		33' Edge Pavt
				2690		38' Gutter
				2721		50' P/L
				26900	20' Edge Pavt & Gutter	
				2691	25' P/L	

F. B. 2134 Pg. 90 Job No. 1925.14 Division No. 10 Notes Red. Plotted Date No. Profile
Survey of Sherrill St. Date No. X-Sec.
Survey by Snyder Notes Le Gault Notes Chkd. Checked Date No.
Indexed C. Johnson Date

76298 S & E #307—7-55

PLEASE RETURN TO
LOS ANGELES COUNTY ENGINEER
700 LOS ANGELES COUNTY ENGINEERING BLDG.

NOTE: ANY ADDITIONS OR CHANGES ON THIS SHEET MUST BE MADE OR CIRCLED IN RED INK, WITH DATE AND NAME OF PERSON MAKING CHANGE.

Do not extend notes this side of this line. Pioneer Blvd

STATION	B. S.	H. I.	F. S.	ELEV.	Left ℄ W	℄ Right ℄ E
38+00				263.1		Top 4" outlet of W. side of ho. # 5107
				260.9		Top 4" – W. edge of conc of ho. # 5107
						℄
				27[illegible]		℄
				27068		20'
				27050		33' Edge Pavt
				2705		40' Gutter
				2724		50 T/L
				26974	20' L Edge Pavt X.	
				2687	25' T/L	
				2633	100' L N.W. Cor to # 5107	
38+03				2584	4' L Conc Water Valve Box Elev to Bot of Box	
38+21				264.0		40' R Conc Valve Box Elev = bot of box
38+23				266.0		50' R Conc Valve Box Elev bot box

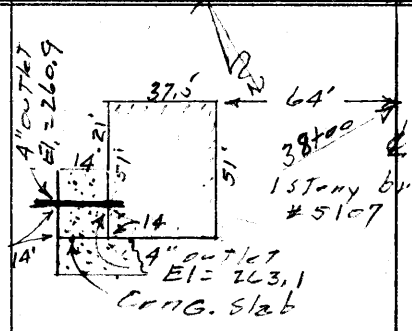

Profile No. ____ Notes Red. ____ Plotted ____ Job No. 1925-14 Division No. 10 F. B. 2134 Pg. 91
Date ____ Date ____ Survey of Sherrill St.
X-Sec. No. ____ Notes Chkd. ____ Checked ____ Survey by [illegible] Notes [illegible] Date 10-23-56
Date ____ Date ____ Map No. ____ Indexed ____ Date ____

76298 S & E #307—7-55

PLEASE RETURN TO
LOS ANGELES COUNTY ENGINEER
700 LOS ANGELES COUNTY ENGINEERING BLDG.

NOTE: ANY ADDITIONS OR CHANGES ON THIS SHEET MUST BE MADE OR CIRCLED IN RED INK, WITH DATE AND NAME OF PERSON MAKING CHANGE.

Do not extend notes this side of this line. Pioneer Blvd

STATION	B. S.	H. I.	F. S.	ELEV.	Left ℄ W	℄ Right ℄ W
38+38	44			27051		℄ Int. Pioneer Blvd & Strong Ave
				27083		20'
				27125		40'
				27383		90
				26988	20' Edge Pav't	& Gutter
				2697	25' P/L	
				2635	100' L	
				2400	175' L	
39+00				27063		℄
				27092		20'
				27088		30' Edge Pav't
				2707		35' Gutter
				2724		50' P/L
				[illegible]	20' Edge Pav't	
				2696	25' P/L	
				2663	55' R	
40+00	①			27084		℄
				27085		20'
				27080		30' Edge Pav't
				2707		35' Gutter
				2733		50' P/L

F. B. 2134 Pg. 92 Job No. 1925.14 Division No. 10 Notes Red. Plotted Date Date Profile No.
Survey of Sherrill St. Notes Chkd. Checked Date X-Sec. No.
Survey by Snyder Notes Le Gault Date
Indexed A. C. Johnson Date

76298 S & E #307—7-55

PLEASE RETURN TO
LOS ANGELES COUNTY ENGINEER
700 LOS ANGELES COUNTY ENGINEERING BLDG.

NOTE: ANY ADDITIONS OR CHANGES ON THIS SHEET MUST BE MADE OR CIRCLED IN RED INK, WITH DATE AND NAME OF PERSON MAKING CHANGE.

Do not extend notes this side of this line. Pioneer Blvd

STATION	B. S.	H. I.	F. S.	ELEV.	Left & W.	℄ Right & E.
40+00				27015	20	
"				2695	25' P/L	
40+41.5				2716		83' Cone Floor to ℄ 5050
41+00				27092		℄
				27088		20'
				27033		38' Edge Pavt
				27267		50' P/L
				2754		165'
				27033	20	
				2699	25' P/L	
				2660	60'	
				2500	150'	
41+07				27033		38 Gutter
"				2709		" top Cb (5) Ed
42+00				27059		℄
				27040		20'
				26986		38' Gutter
				27051		" top Cb
				2713		50' P/L
				27010	20' Edge Pavt	
				2701	25' P/L	

Profile Notes Red. ____ Plotted ____ Job No. 19251.14 Division No. 10 F. B. 2134 Pg. 93
No. ____ Date ____ Date ____ Survey at Sherwill St.
X-Sec. Notes Chkd. ____ Checked ____ Survey by [illegible] Notes [illegible] Date 10-23-56
No. ____ Date ____ Date ____ Map No. ____ Indexed Johnson Date ____

F. B. 2134 Pg. 94 Job No. 1925.14 Division No. 10 Notes Red. Plotted Profile

Survey of Sherrill ST. Date Date No.

Survey by Snyder Notes Le Gault Notes Chkd. Checked X-Sec.

Indexed A. C. Johnson Date Date Date No.

76298 S & E #307—7-55

PLEASE RETURN TO

LOS ANGELES COUNTY ENGINEER

700 LOS ANGELES COUNTY ENGINEERING BLDG.

NOTE: ANY ADDITIONS OR CHANGES ON THIS SHEET MUST BE MADE OR CIRCLED IN RED INK, WITH DATE AND NAME OF PERSON MAKING CHANGE.

Do not extend notes this side of this line.

STATION	B. S.	H. I.	F. S.	ELEV.	Left ℄ W	℄	Right ℄ E
43+50				27045		℄	
BM WZ-326				27188	BM WZ 326 Ft W 27.184 E-1971-186 Pioneer Blvd & Strong Ave S.E. Bldg 64 Sec 11 Cond Line to Ht 10 208		

Notes Ch'd by	Survey of Sherrill ST.
Map No.	W. O. 1925.14 Tape No. St'd. °F
Office Work	Surveyed By Snyder
Checked	Notes PRS Date 10-23-56
Date	Indexed C. Johnson

F.B. 2139 Pg. 95

NOV 1 '56

C.I. 1925.14

SHERRILL ST

ORANGE GROVE AVE

From

PIONEER BLVD To A PT. 500'± W. thereof

Location of Improvements

Party

Snyder

Le Gault

Harrington

Benkson

Note: Any Additions or Changes on This Sheet Must be Made or Circled in Red Ink With Date and Name of Person Making Change.

Do not extend notes this side of this line.

RETURN TO

LOS ANGELES COUNTY SURVEYOR

726 LOS ANGELES COUNTY

ENGINEERING BLDG.

76F8098 247 4-53

F.B. 2134 PG. 96

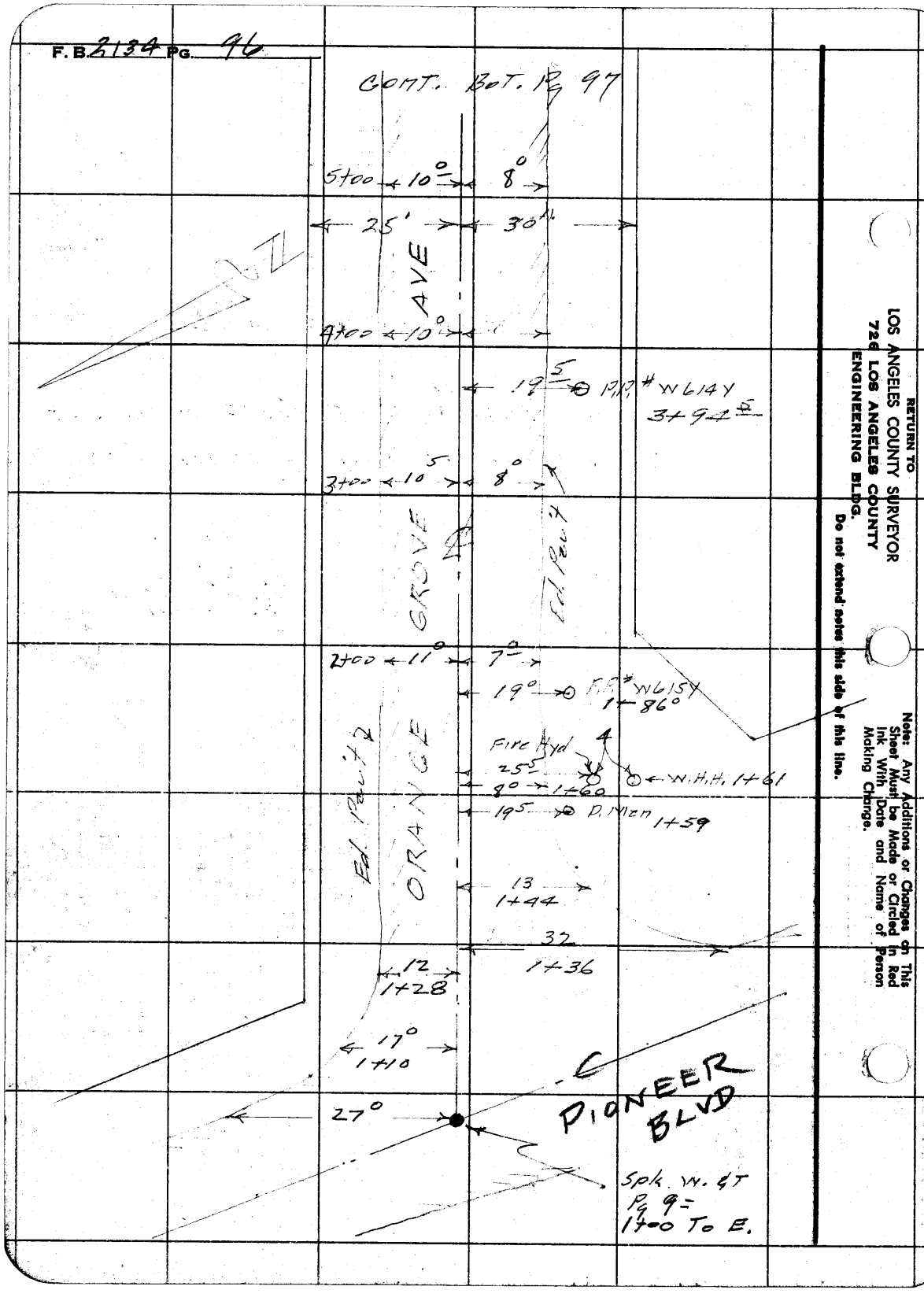

RETURN TO
LOS ANGELES COUNTY SURVEYOR
726 LOS ANGELES COUNTY
ENGINEERING BLDG.
Do not extend notes this side of this line.

Note: Any Additions or Changes on This Sheet Must be Made or Circled in Red Ink With Date and Name of Person Making Change.

Notes Ck'd by	Survey of Sherrill ST
Map No.	W. O. 925-14 Tape No. St'd. °F
Office Work	Surveyed by Snyder
Checked	Notes PBS Date 10-23-56
Date	Indexed C. Johnson

F. B. 2134 Pg. 97

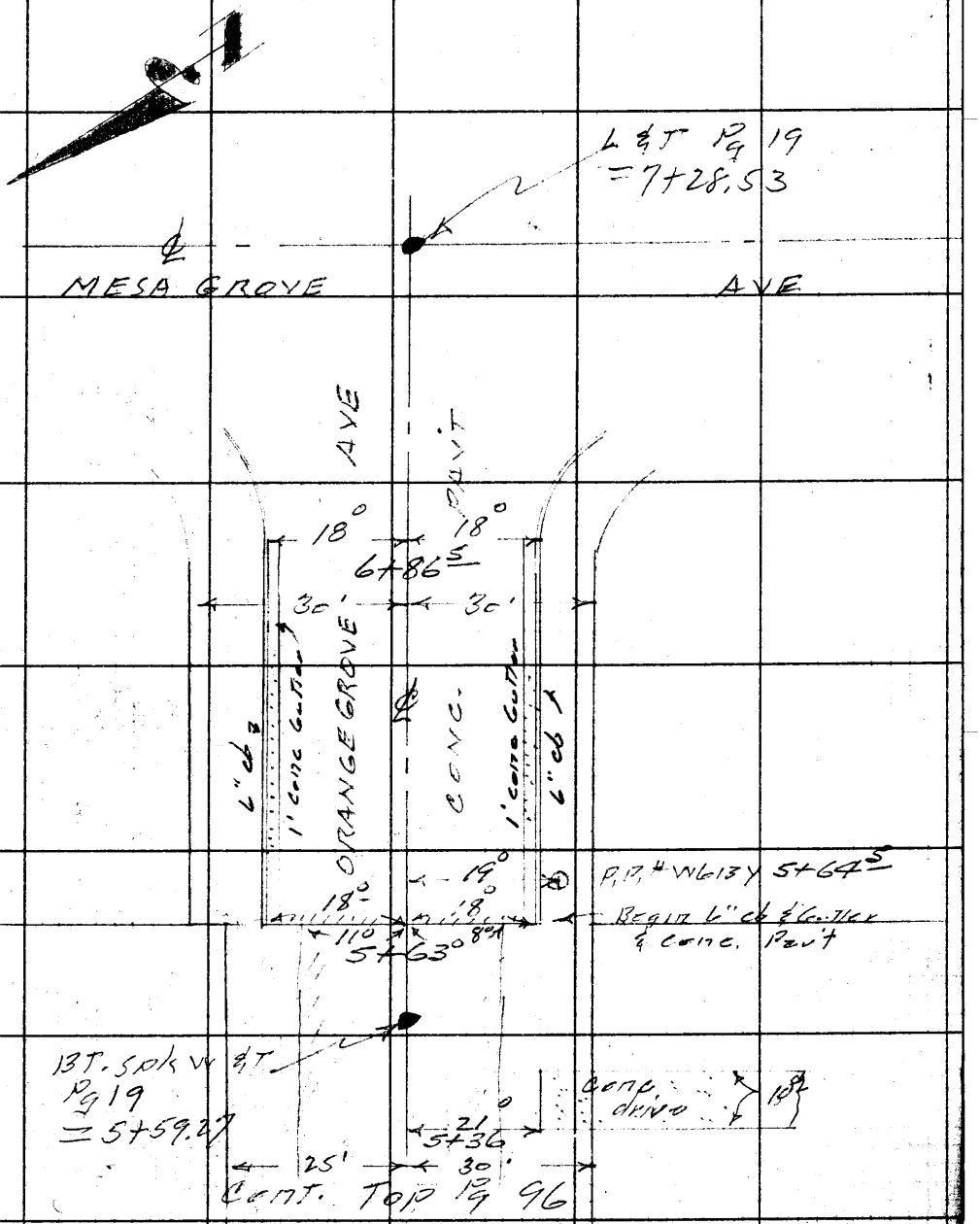

Note: Any Additions or Changes on This Sheet Must be Made or Circled in Red Ink With Date and Name of Person Making Change.

Do not extend notes this side of this line.

RETURN TO
LOS ANGELES COUNTY SURVEYOR
726 LOS ANGELES COUNTY
ENGINEERING BLDG.

76F3098 247 4-53

RETURN TO
LOS ANGELES COUNTY SURVEYOR
726 LOS ANGELES COUNTY
ENGINEERING BLDG.

Note: Any Additions or Changes on This Sheet Must be Made or Circled in Red Ink With Date and Name of Person Making Change.

Do not extend notes this side of this line.

F.B. 4134 PG. 96

Profile	Notes Red.	Plotted	Job No. 1925.14	Division No. 10	F. B. 2134 Pg. 99
No.	Date	Date	Survey of Sherrill St.		
X-Sec.	Notes Chkd.	Checked	Survey by Snyder	Notes P.L.	Date 10-24-56
No.	Date	Date	Map No.	Indexed Johnson	Date NOV 1 '56

C.I. 1925.14
SHERRILL ST
ORANGEGROVE AVE
From
PIONEER BLVD. To MESAGROVE AVE

X SECTIONS

Party
Snyder
Le Gault
Harrington
Bankson

STATION	B. S.	H. I.	F. S.	ELEV.

NOTE: ANY ADDITIONS OR CHANGES ON THIS SHEET MUST BE MADE OR CIRCLED IN RED INK, WITH DATE AND NAME OF PERSON MAKING CHANGE.

PLEASE RETURN TO
LOS ANGELES COUNTY ENGINEER
700 Los Angeles County Engineering Bldg.

Do not extend notes this side of this line.

76298 S & E #307—7-55

76298 S & E #307—7-55

PLEASE RETURN TO
LOS ANGELES COUNTY ENGINEER
700 LOS ANGELES COUNTY ENGINEERING BLDG.

NOTE: ANY ADDITIONS OR CHANGES ON THIS SHEET MUST BE MADE OR CIRCLED IN RED INK, WITH DATE AND NAME OF PERSON MAKING CHANGE.

Do not extend notes this side of this line. ORANGE GROVE AVE.

STATION	B. S.	H. I.	F. S.	ELEV.	Left ℄ N	℄ Right ℄ S.
B.M. W.2.338				22279	B.M. W.2.338 El. 222.794 FB. 1971-162 Pioneer Blvd (W side) 75'± N. of Orange-Grove Ave — BT. spk in S.E. cor. conc drive To ho# 5683	
1+00				22320		℄
				22212		50 Along ℄ Pav't of Pioneer Blvd
				22398	50' Along ℄ Pav't of Pioneer Blvd	
1+10				22288		℄
1+25				22228		℄ Close Gutter
				22168		40' Gutter
				22254	15' Gutter	
1+60				22369		℄
				22312		8 Edge Pav't
				2218		16 Gutter
				2225		18 top
				2218		30 P/L
				22359	11 Edge Pav't	
				2220	19 Gutter	
				2232	25 P/L	
2+00				22395		℄
				22339		8 Edge Pav't
				2221		16 Gutter

F. B. 2134 Pg. 100 Job No. 1925-6 Division No. 10 Notes Red. Plotted Date No. Profile
Survey of Sherrill St. Date Date X-Sec.
Survey by Snyder Notes Le Gault Notes Chkd. Checked
Indexed C. Johnson Date Date Date No.

76298 S & E #307—7-55

PLEASE RETURN TO
LOS ANGELES COUNTY ENGINEER
700 LOS ANGELES COUNTY ENGINEERING BLDG.

NOTE: ANY ADDITIONS OR CHANGES ON THIS SHEET MUST BE MADE OR CIRCLED IN RED INK, WITH DATE AND NAME OF PERSON MAKING CHANGE.

Do not extend notes this side of this line. ORANGE GROVE AVE.

STATION	B. S.	H. I.	F. S.	ELEV.	LEFT & N	℄ RIGHT & S
2+00				2225		18 top Bank
				2217		50' P/L
				22390	11 Edge Pavt	
				2224	19 Gutter	
				2239	25' P/L.	
3+00	①			22500		℄
				22430		8' Edge Pavt
				2233		16 Gutter
				2236		18' top Bank
				2230		30' P/L
				2207		220' R
				22493	11 Edge Pavt	
				2231	19' Gutter	
				2252	25' P/L	
				2260	50' L.	
4+00				22636		℄
				22582		8 Edge Pavt
				2247		16' Gutter
				2251		18' top Bank
				2244		30' P/L
				22622	11 Edge Pavt	

Profile Notes Red. ____ Plotted ____ Job No. 1925-14 Division No. 10 F. B. 2134 Pg. 101
No. ____ Date ____ Date ____ Survey at Shelley St
X-Sec. Notes Chkd. ____ Checked ____ Survey by Snyder Notes DL Date 10/24/58
No. ____ Date ____ Date ____ Map No. ____ Indexed ____ Date ____

76298 S & E #307—7-55

PLEASE RETURN TO
LOS ANGELES COUNTY ENGINEER
700 LOS ANGELES COUNTY ENGINEERING BLDG.

NOTE: ANY ADDITIONS OR CHANGES ON THIS SHEET MUST BE MADE OR CIRCLED IN RED INK, WITH DATE AND NAME OF PERSON MAKING CHANGE.

Do not extend notes this side of this line. ORANGE GROVE AVE

STATION	B. S.	H. I.	F. S.	ELEV.	Left ℄ N	℄ Right ℄ S
4+00				2246	19 Gutter	
"				2265	25 P/L	
5+00	⊙			22836		℄
				22787		8 Edge Pavt
				2267		16 Gutter
				2271		18 top Bank
				2269		30 P/L
				2229		220
				22810	11 Edge Pavt	
				2261	19 Gutter	
				2278	25 P/L	
				2285	50 L	Back of Hot #10236
5+09				2191	Bot of Swimming Pool	℄ 30 Pool 20 132 5+09
5+30				22886		℄
5+63				22830		℄
"				22727		18 Gutter
				22792		11 top Cb W End

F. B. 2134 Pg. 102 Job No. 192514 Division No. 10 Notes Red. Plotted Date Date Profile No. X-Sec. No.
Survey of Shellill St Date Date
Survey by Snyder Notes Le Gault Notes Chkd. Checked
Indexed C. Johnson Date 10/24/56 Date Date

76298 S & E #307—7-55

PLEASE RETURN TO
LOS ANGELES COUNTY ENGINEER
700 LOS ANGELES COUNTY ENGINEERING BLDG.

NOTE: ANY ADDITIONS OR CHANGES ON THIS SHEET MUST BE MADE OR CIRCLED IN RED INK, WITH DATE AND NAME OF PERSON MAKING CHANGE.

Do not extend notes this side of this line. ORANGE GLOVE AVE

STATION	B. S.	H. I.	F. S.	ELEV.	Left ℄ N.	℄ Right ℄ S
5+63				2277		30' P/L
				22828	18' Gutter	
				22893	" top Cb W end	
				2291	25' P/L	
6+00				22870		℄
6+86 S				22972		℄
				22868		18 Gutter
				22936		" SW CR (W) end
				2291		30' P/L
				22968	18 Gutter	
				23035	" N.W. CR (W) end	
				2307	25 P/L.	
BM WZ-339				22897	BM WZ 339, Elev 228.940 FB 1971-158 N. Side 150 ± W of Mesa Glove Ave Bt Spl in Cb 5' E of W. end.	

Profile No. ____ Notes Red. ____ Plotted ____ Job No. 1925-14 Division No. 10 F. B. 2134 Pg. 103
Date ____ Date ____ Survey of Sheet Lill St
X-Sec. No. ____ Notes Chkd. ____ Checked ____ Survey by [illegible] Notes [illegible] Date 10/24/56
Date ____ Date ____ Map No. ____ Indexed Johnson Date ____

F. B. 2134 Pg. 104

Job No. 1925-14 Division No. 10 Notes Red. _____ Plotted _____ Profile

Survey of Shellile St Date _____ Date _____ No. _____

Survey by Snyder Notes Le Gault Notes Chkd. _____ Checked _____ X-Sec.

Indexed _____ Date 10/24/58 Date _____ Date _____ No. _____

STATION	B. S.	H. I.	F. S.	ELEV.	

Do not extend notes this side of this line.

PLEASE RETURN TO

LOS ANGELES COUNTY ENGINEER

700 Los Angeles County Engineering Bldg.

NOTE: ANY ADDITIONS OR CHANGES ON THIS SHEET MUST BE MADE OR CIRCLED IN RED INK, WITH DATE AND NAME OF PERSON MAKING CHANGE.

76298 S & E #307—7-55

Notes Ck'd by	Survey of Sherrill St.
Map No.	W. O. 1925.14 Tape No. St'd. °F
Office Work	Surveyed by Snyder
Checked	Notes PRS Date 10-25-56
Date	Indexed E. C. Johnson

F.B. 2134 PG. 105

NOV 1 '56

C. I. 1925.14
SHERRILL ST

BEVERLY BLVD

From
PIONEER BLVD To BEN ALDER AVE
LOCATION of IMPROVEMENTS

Party
Snyder
Le Gault
Harrington
Banksen

Note: Any Additions or Changes on This Sheet Must be Made or Circled in Red Ink With Date and Name of Person Making Change.

Do not extend notes this side of this line.

RETURN TO
LOS ANGELES COUNTY SURVEYOR
726 LOS ANGELES COUNTY
ENGINEERING BLDG.

76F3095 247 4-53

F.B. 2134 Pg. 106

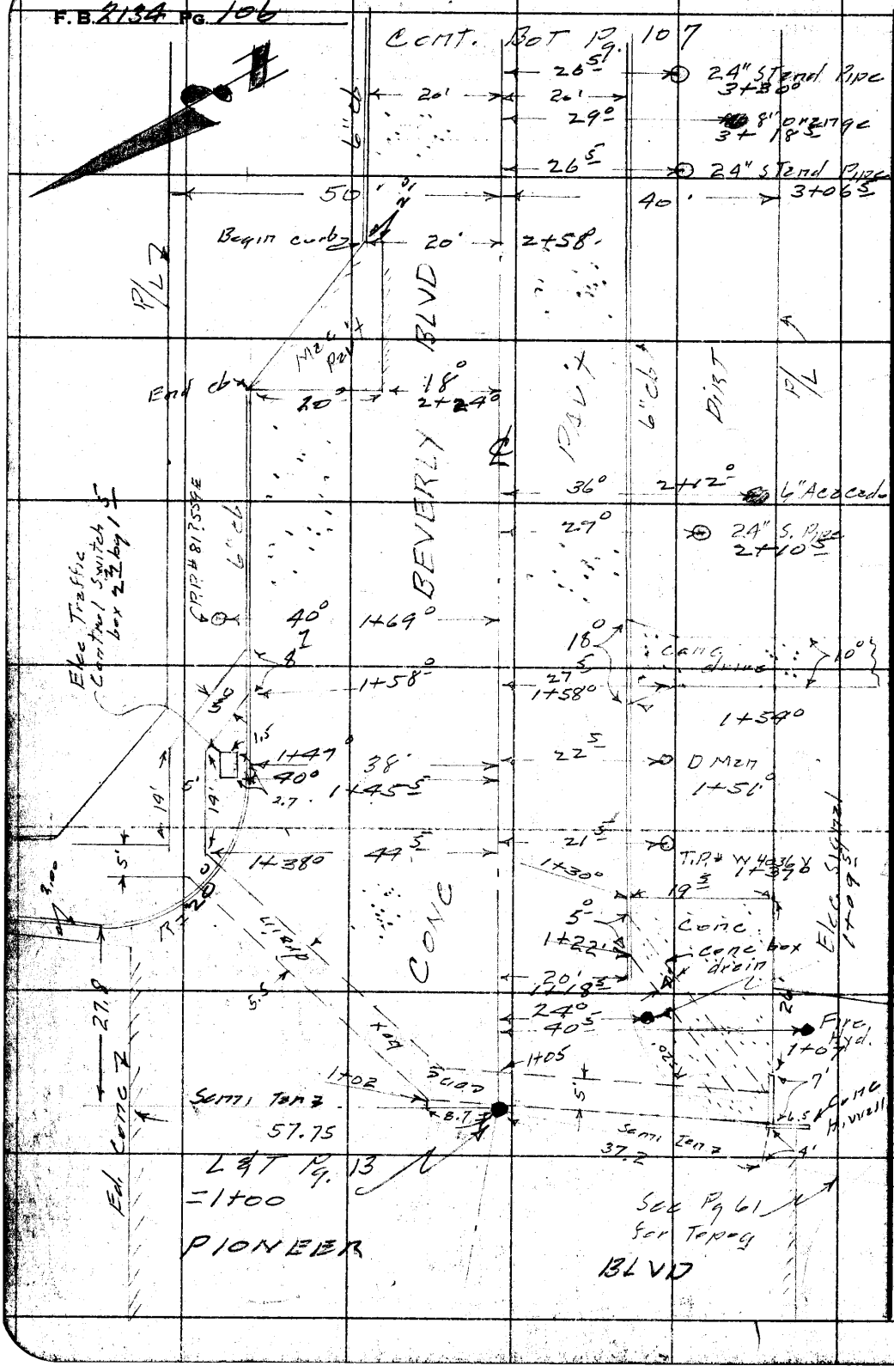

RETURN TO
LOS ANGELES COUNTY SURVEYOR
726 LOS ANGELES COUNTY
ENGINEERING BLDG.

Do not extend notes this side of this line.

Note: Any Additions or Changes on This Sheet Must be Made or Circled in Red Ink With Date and Name of Person Making Change.

Notes Ck'd by	Survey of Sherrill ST
Map No.	W. O. [illegible] Tape No. St'd. °F
Office Work	Surveyed by [illegible]
Checked	Notes P.R.S. Date 10-24-56
Date	Indexed C. Johnson

F. B. 2134 Pg 107



Note: Any Additions or Changes on This Sheet Must be Made or Circled in Red Ink With Date and Name of Person Making Change.

Do not extend notes this side of this line.

RETURN TO
LOS ANGELES COUNTY SURVEYOR
726 LOS ANGELES COUNTY
ENGINEERING BLDG.

76F3098 247 4-53

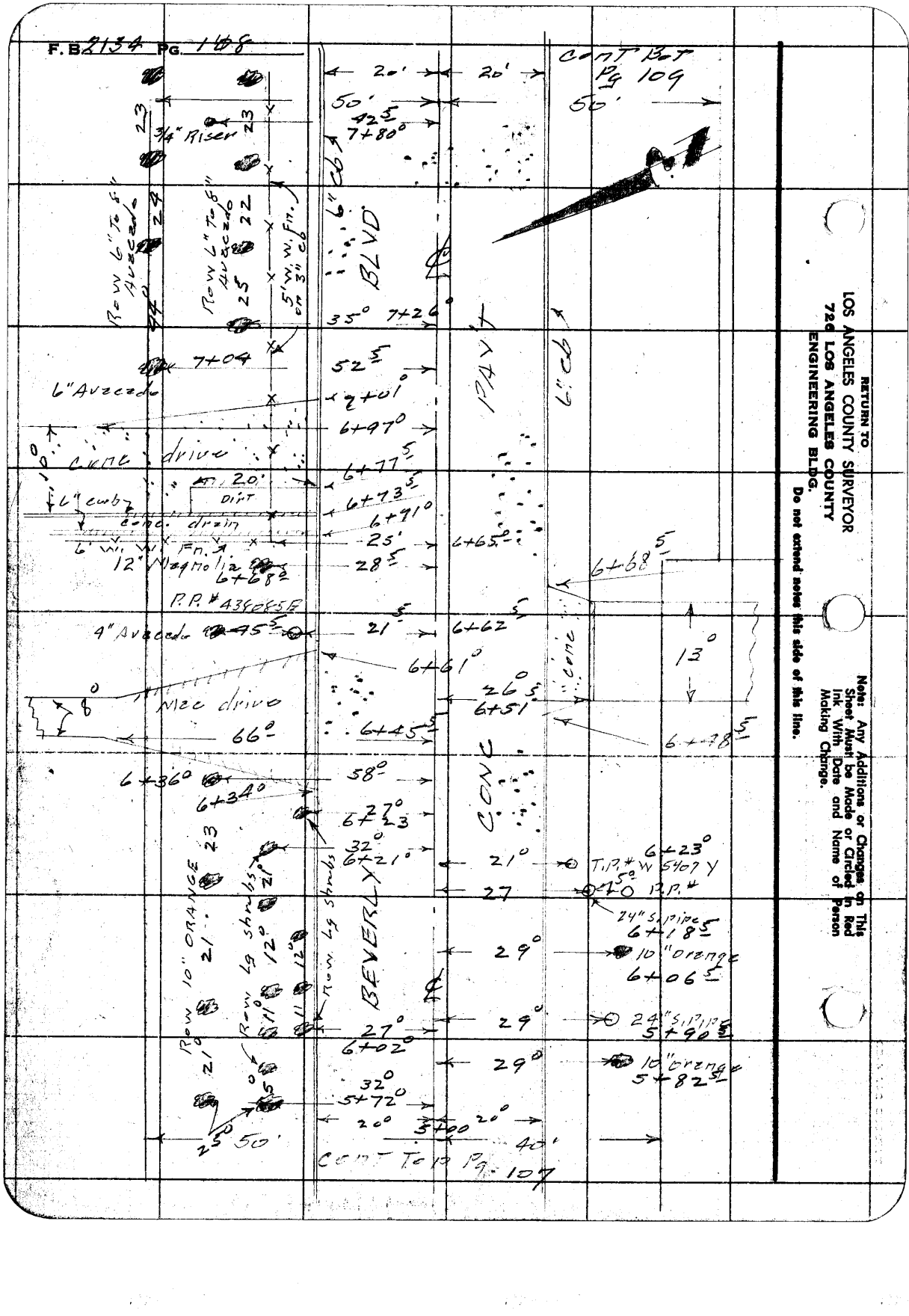

RETURN TO
LOS ANGELES COUNTY SURVEYOR
726 LOS ANGELES COUNTY
ENGINEERING BLDG.
Do not extend notes this side of this line.

Note: Any Additions or Changes on This Sheet Must be Made or Circled in Red Ink With Date and Name of Person Making Change.

Notes Ck'd by	Survey of Shannill St
Map No.	W. O. 925 Tape No. St'd. °F
Office Work	Surveyed by Snyder
Checked	Notes PRS Date 10-25-56
Date	Indexed C. Johnson

F. B. 2134 Pg. 109

Cont. Bot Pg 110

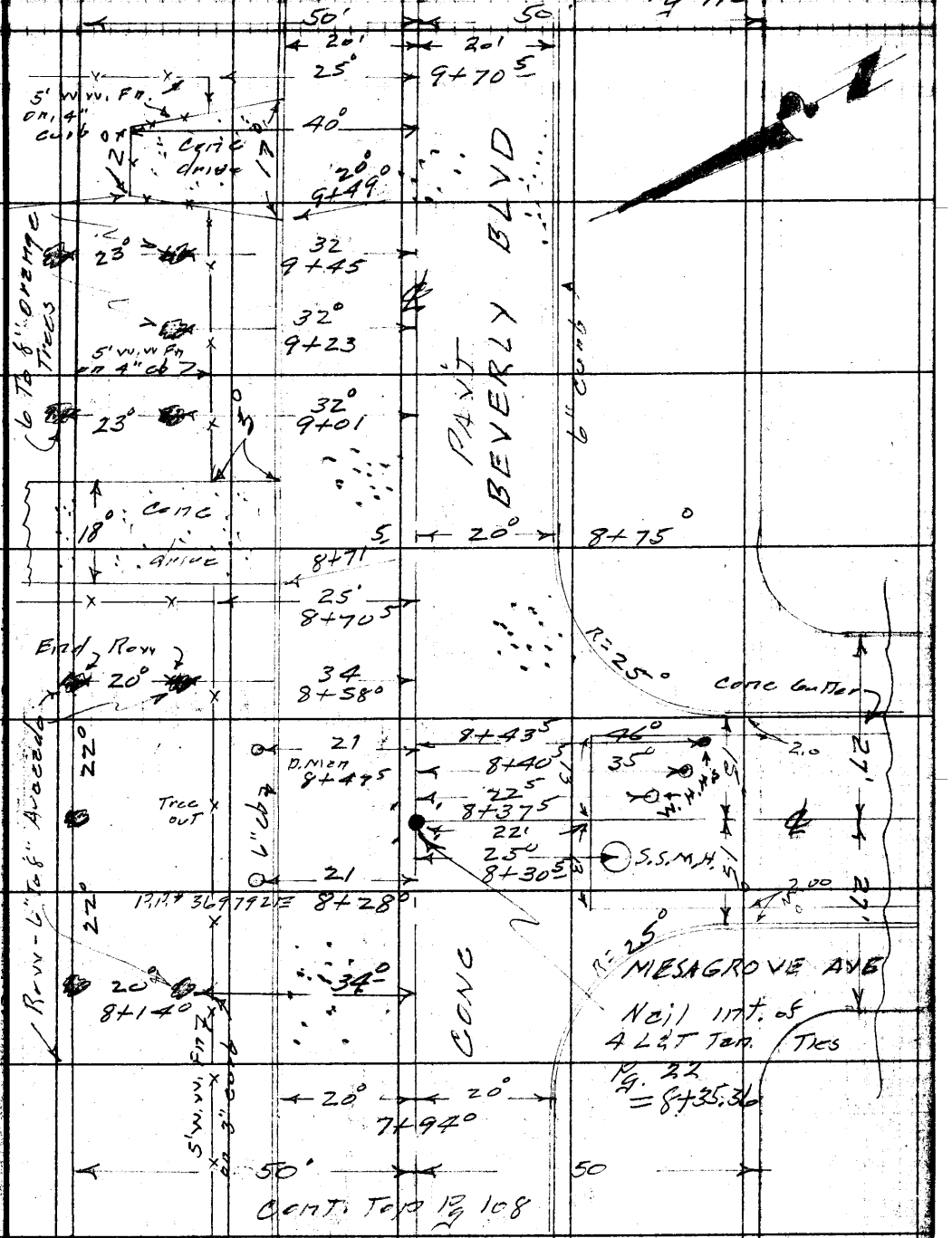

Note: Any Additions or Changes on This Sheet, Must be Made or Circled in Red Ink With Date and Name of Person Making Change.

Do not extend notes this side of this line.

RETURN TO
LOS ANGELES COUNTY SURVEYOR
726 LOS ANGELES COUNTY
ENGINEERING BLDG.

76F3095 247 4-53

F.B. 2134 PG. 110

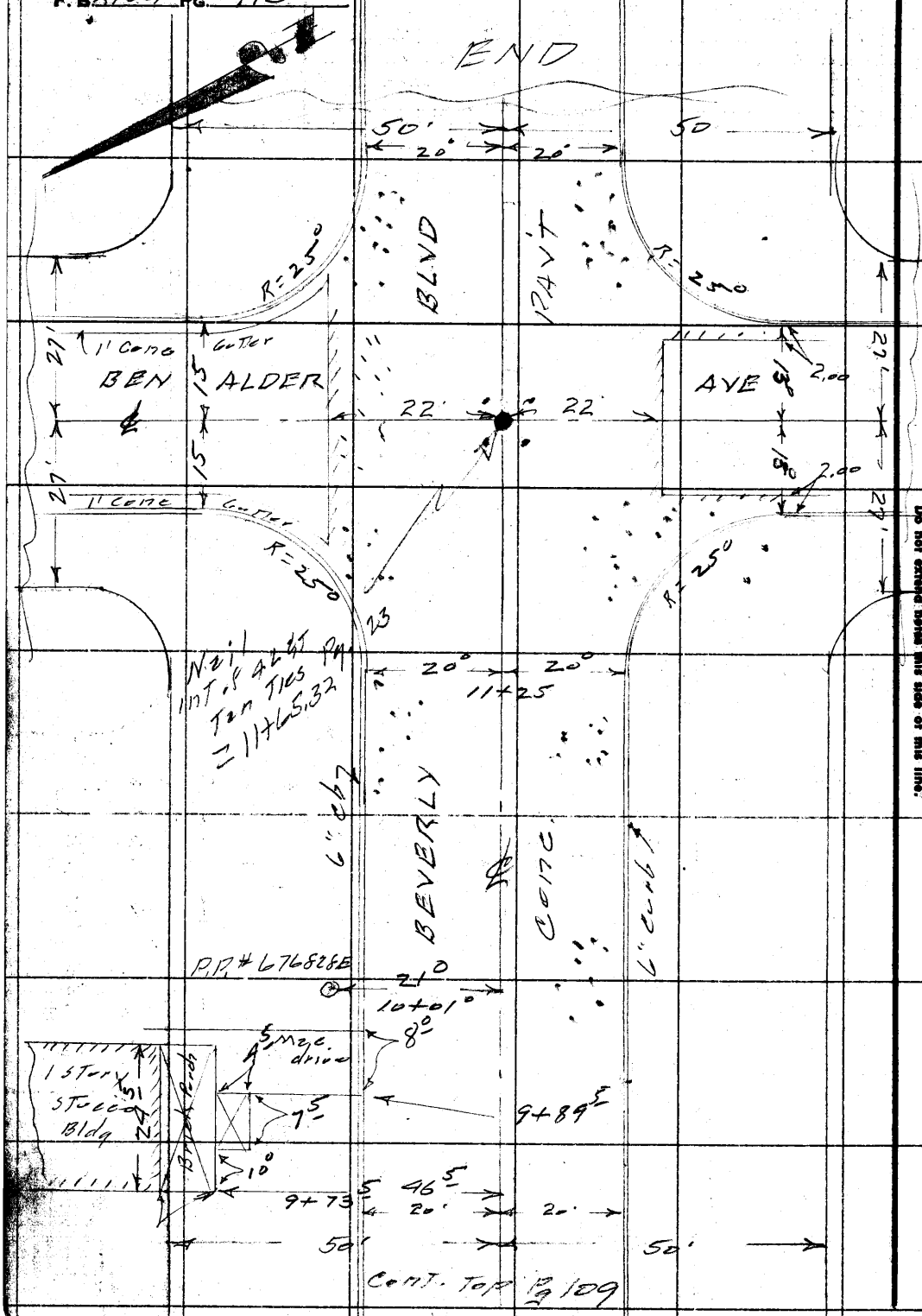

Cont. Top Pg 109

RETURN TO
LOS ANGELES COUNTY SURVEYOR
726 LOS ANGELES COUNTY
ENGINEERING BLDG.

Do not extend notes this side of this line.

Note: Any Additions or Changes on This Sheet Must be Made or Circled in Red Ink With Date and Name of Person Making Change.

Profile No. | Notes Red. | Date | Plotted | Date | Job No. 1925.14 | Division No. 10 | F. B. 2134 Pg. 111

X-Sec. No. | Notes Chkd. | Date | Checked | Date | Survey of Sherrill ST. | Survey by Snyder | Notes D.L. | Date 10-25-56 | Map No. | Indexed Johnson | Date NOV 1 56

C.I. 1925.14

SHERRILL ST

BEVERLY BLVD

From

Pioneer Blvd To Ben Alder Ave

X SECTIONS

Party

Snyder

LeCault

Herrington

Benkson

STATION	B. S.	H. I.	F. S.	ELEV.

NOTE: ANY ADDITIONS OR CHANGES ON THIS SHEET MUST BE MADE OR CIRCLED IN RED INK, WITH DATE AND NAME OF PERSON MAKING CHANGE.

Do not extend notes this side of this line.

PLEASE RETURN TO

LOS ANGELES COUNTY ENGINEER

700 Los Angeles County Engineering Bldg.

76298 S & E #307—7-55

76298 S & E #307—7-55

PLEASE RETURN TO
LOS ANGELES COUNTY ENGINEER
700 LOS ANGELES COUNTY ENGINEERING BLDG.

NOTE: ANY ADDITIONS OR CHANGES ON THIS SHEET MUST BE MADE OR CIRCLED IN RED INK, WITH DATE AND NAME OF PERSON MAKING CHANGE.

Do not extend notes this side of this line. Beverly Blvd.

STATION	B. S.	H. I.	F. S.	ELEV.	Left N	℄ Right S
B.M. W. L 332				25253	B.M. W. L. 332 El. 252.531 FB. 1971-161 Pioneer Blvd. & Beverly Blvd. N.E. Cor. Bt. spk. in cb. 4' E. of E. end C.R.	
1+00				25190	INT. Beverly Blvd & Pioneer Blvd.	
				25123	— S.E. COR. S. end C.R. Gutter	
				25167	— — — — — Top cb	
				25165	— — — E end — Gutter	
				25258	— — — — — Top cb	
				2527	— — — Prop COR.	
				25217	— N. E. COR. N. end C.R. Gutter	
				25263	— — — — — — Top cb	
				25205	— — — E end — Gutter	
				25252	— — — — — Top cb	
				2547	— — — Prop COR.	
1+22				25136		20' R Fl. Culvert.
1+58				25131	38' L Fl. culvert	
2+00				25279		℄
				25231		20 Gutter
				25225		" Top Cb.
				2527		40 P/L
				25239	20	
				25193	38 Gutter	

(?)

F. B. 2134 Pg. 112 Job No. 1925.14 Division No. 10 Notes Red. Plotted No. Date Date X-Sec.
Survey of Sherrill St. Notes Chkd. Checked No.
Survey by Snyder Notes Le Gault Date Date
Indexed C. Johnson Date

76298 S & E #307—7-55

952-2

PLEASE RETURN TO
LOS ANGELES COUNTY ENGINEER
700 LOS ANGELES COUNTY ENGINEERING BLDG.

NOTE: ANY ADDITIONS OR CHANGES ON THIS SHEET MUST BE MADE OR CIRCLED IN RED INK, WITH DATE AND NAME OF PERSON MAKING CHANGE.

Do not extend notes this side of this line. Beverly Blvd

STATION	B. S.	H. I.	F. S.	ELEV.	Left ℄ N	℄ Right ℄
2+00				25257	38. top CB	
"				2549	50 P/L	
2+25				25217	38 Gutter	
"				25273	" top Cb W end CB.	
2+58				25278	20 Gutter	
"				25361	" top Cb Beginning of Cb.	
+.P				25278		
2+64				2492	Ground house.	
"				2492	top of 4" outlet no #10214	
3+00				25269		℄
				25318		20' Gutter
				25414		" top Cb
				2539		40' P/L
				25323	20' Gutter	
				25417	" top Cb	
				2573	50' P/L	
4+00				25458		℄
				25408		20' Gutter

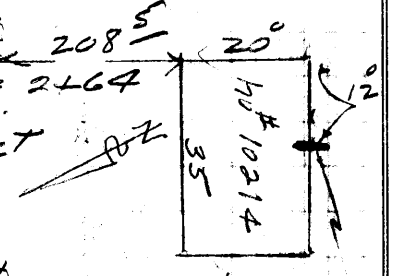

4" Tran Pipe outlet

Profile Notes Red. ____ Plotted ____ Job No. 1925.14 Division No. 10 F. B. 2134 Pg. 113
No. ____ Date ____ Date ____ Survey of Sherrill St.
X-Sec. Notes Chkd. ____ Checked ____ Survey by Sherrill Notes RL Date 10-25-56
No. ____ Date ____ Date ____ Map No. ____ Indexed Johnson Date ____

76298 S & E #307—7-55

PLEASE RETURN TO
LOS ANGELES COUNTY ENGINEER
700 LOS ANGELES COUNTY ENGINEERING BLDG.

NOTE: ANY ADDITIONS OR CHANGES ON THIS SHEET MUST BE MADE OR CIRCLED IN RED INK, WITH DATE AND NAME OF PERSON MAKING CHANGE.

Do not extend notes this side of this line. Beverly Blvd

STATION	B. S.	H. I.	F. S.	ELEV.	Left ℄ N	℄ Right ℄ S
4+00				25501		20 top Eb
				2546		40' P/L
				25408	20' Gutter	
				25501	20' top Eb	
				2578	50' P/L	
5+00				25543		℄
				25503		20' Gutter
				25596		" top Eb
				2552		40' P/L
				25498	20' Gutter	
				25591	" top Eb	
				2591	50' P/L	
T.P.				25516		
5+74°				2530	Ground outlet front HO #10250	
				2515	top 4' outlet	
				2514	front HO #10250 top 4' outlet	
				2493	Leaf House B.L.L. 335 R	

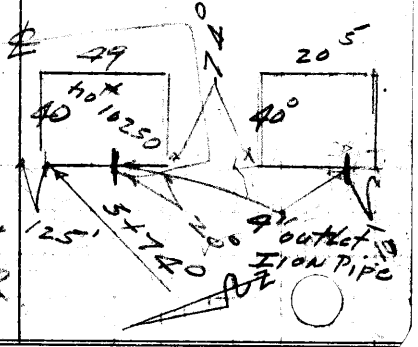

F. B. 2134 Pg. 114 Job No. 1925-14 Division No. 16 Notes Red. Plotted Profile
Survey of Sherrill St. Date Date No.
Survey by Snyder Notes La Gault Notes Chkd. Checked X-Sec.
Indexed ~~C. Johnson~~ Date Date Date No.

76298 S & E #307—7-55

PLEASE RETURN TO
LOS ANGELES COUNTY ENGINEER
700 LOS ANGELES COUNTY ENGINEERING BLDG.

NOTE: ANY ADDITIONS OR CHANGES ON THIS SHEET MUST BE MADE OR CIRCLED IN RED INK, WITH DATE AND NAME OF PERSON MAKING CHANGE.

Do not extend notes this side of this line. Beverly Blvd

STATION	B. S.	H. I.	F. S.	ELEV.	Left ℄	℄	Right ℄ S.
6+00				25642		℄	
				25590			20' Gutter
				25685			" top Cb
				2560			50' P/L
				25588	20' Gutter		
				25680	" top Cb		
				2594	50' P/L		
T.P.				25655			
7+00				25784		℄	
				25738			20' Gutter
				25829			" top Cb
				2582			50' P.L.
				25737	20' Gutter		
				25836	" top Cb		
				2603	50' P/L		
				2628	125'		
				2688	350' B.L.L.		
8+00				25938		℄	
				25891	20' Gutter		
				25987	" top Cb		
				2638	50 P/L		

Profile Notes Red. ____ Plotted ____ Job No. 1175.19 Division No. 10 F. B. 2134 Pg. 115
No. ____ Date ____ Date ____ Survey of Sherrill St.
X-Sec. Notes Chkd. ____ Checked ____ Survey by [illegible] Notes [illegible] Date 10-25-56
No. ____ Date ____ Date ____ Map No. ____ Indexed Johnson Date ____

76298 S & E #307—7-55

PLEASE RETURN TO
LOS ANGELES COUNTY ENGINEER
700 LOS ANGELES COUNTY ENGINEERING BLDG.

NOTE: ANY ADDITIONS OR CHANGES ON THIS SHEET MUST BE MADE OR CIRCLED IN RED INK, WITH DATE AND NAME OF PERSON MAKING CHANGE.

Do not extend notes this side of this line. Beverly Blvd

STATION	B. S.	H. I.	F. S.	ELEV.	Left ℄ N.	℄ Right ℄ S
8+35 36				25992	℄ Int of Beverly Blvd & Mesa Glove Ave	
				25884	SW Cor W end CR Gutter	
				25976	" " "	" " top cb
				25885	" " (S)	" " Gutter
				25956	" " "	" " top cb
				25930	SE Cor (S) end CR Gutter	
				25999	" " "	" " top cb
				26009	" " E	" " Gutter
				26100	" " "	" " top cb
				25952		20' R Cross
				25955		45' R Gutter
T.P.				26184		
9+00				26093		℄
				26045		20' Gutter
				26140		" top cb
				26043	20' Gutter	
				26140	" top cb	
				2643	50' P/L	
10+00				26251		℄
				26203		20' Gutter
				26297		" top cb

F. B. 2134 Pg. 116 Job No. 1925.14 Division No. 10 Notes Red. Plotted Profile
Survey of Sherrill St Date Date No.
Survey by Snyder Notes Le Gault Notes Chkd. Checked X-Sec.
Indexed C. Johnson Date Date Date No.

76298 S & E #307—7-55

PLEASE RETURN TO
LOS ANGELES COUNTY ENGINEER
700 LOS ANGELES COUNTY ENGINEERING BLDG.

NOTE: ANY ADDITIONS OR CHANGES ON THIS SHEET MUST BE MADE OR CIRCLED IN RED INK, WITH DATE AND NAME OF PERSON MAKING CHANGE.

Do not extend notes this side of this line. Beverly Blvd.

STATION	B. S.	H. I.	F. S.	ELEV.	Left ℄ N	℄ Right ℄ S
10+00				26200	20' Gutter	
				26295	" top Cb	
				2656	50' P/L	
11+00				26394		℄
				26351		20' Gutter
				26444		" top Cb
				26345	20' Gutter	
				26443	" top Cb	
				2682	50' P/L	
11+65	32			26444	Int Beverly Blvd & Ben Alder Ave	
				26371	S W Cor W end CR Gutter	
				26461	" " " " " top Cb	
				26370	N. W Cor " " " Gutter	
				26466	" " " " " " top Cb	
BM WZ-333				26463	BM WZ-333 Elev 264.648 FB-1971-Rd Beverly Blvd & Ben Alder Ave N.W Cor. Bt Spk in Cb 5' W of W end CR	

Profile No. ____ Notes Red ____ Plotted ____ Job No. 1975.14 Division No. 10 F. B. 2134 Pg. 117
Date ____ Date ____ Survey of Sherwill ST
X-Sec. No. ____ Notes Chkd. ____ Checked ____ Survey by Snyder Notes R.L. Date 10-25-56
Date ____ Date ____ Map No. ____ Indexed Johnson Date ____

F. B. 2134 Pg. 118 | Job No. | Division No. | Notes Red. | Plotted | Profile

Survey of | Date | Date | No.

Survey by | Notes | Notes Chkd. | Checked | X-Sec.

Indexed | Date | Date | Date | No.

STATION	B. S.	H. I.	F. S.	ELEV.	

76298 S & E #307—7-55

PLEASE RETURN TO

LOS ANGELES COUNTY ENGINEER

700 Los Angeles County Engineering Bldg.

NOTE: ANY ADDITIONS OR CHANGES ON THIS SHEET MUST BE MADE OR CIRCLED IN RED INK, WITH DATE AND NAME OF PERSON MAKING CHANGE.

Do not extend notes this side of this line.

Notes Ch'd by	Survey of Sherrill ST
Map No.	W. O. 1925.14 Tape No. St'd. °F
Office Work	Surveyed by Snyder
Checked	Notes PRS Date 10-26-56
Date	Indexed C. Johnson

F.B. 2134 Pg. 119

NOV 1 '56

C.I. 1925.14

SHERRILL ST

DEVERON DR.

From

PIONEER BLVD To 165' E. of Ben Alder Ave

Location of Improvements

Party
Snyder
Le Gault
Harrington
Bankson

Note: Any Additions or Changes on This Sheet Must be Made or Circled in Red Ink With Date and Name of Person Making Change.

Do not extend notes this side of this line.

RETURN TO
LOS ANGELES COUNTY SURVEYOR
726 LOS ANGELES COUNTY
ENGINEERING BLDG.

76F3095 247 4-53

F.B. 2134 PG. 120

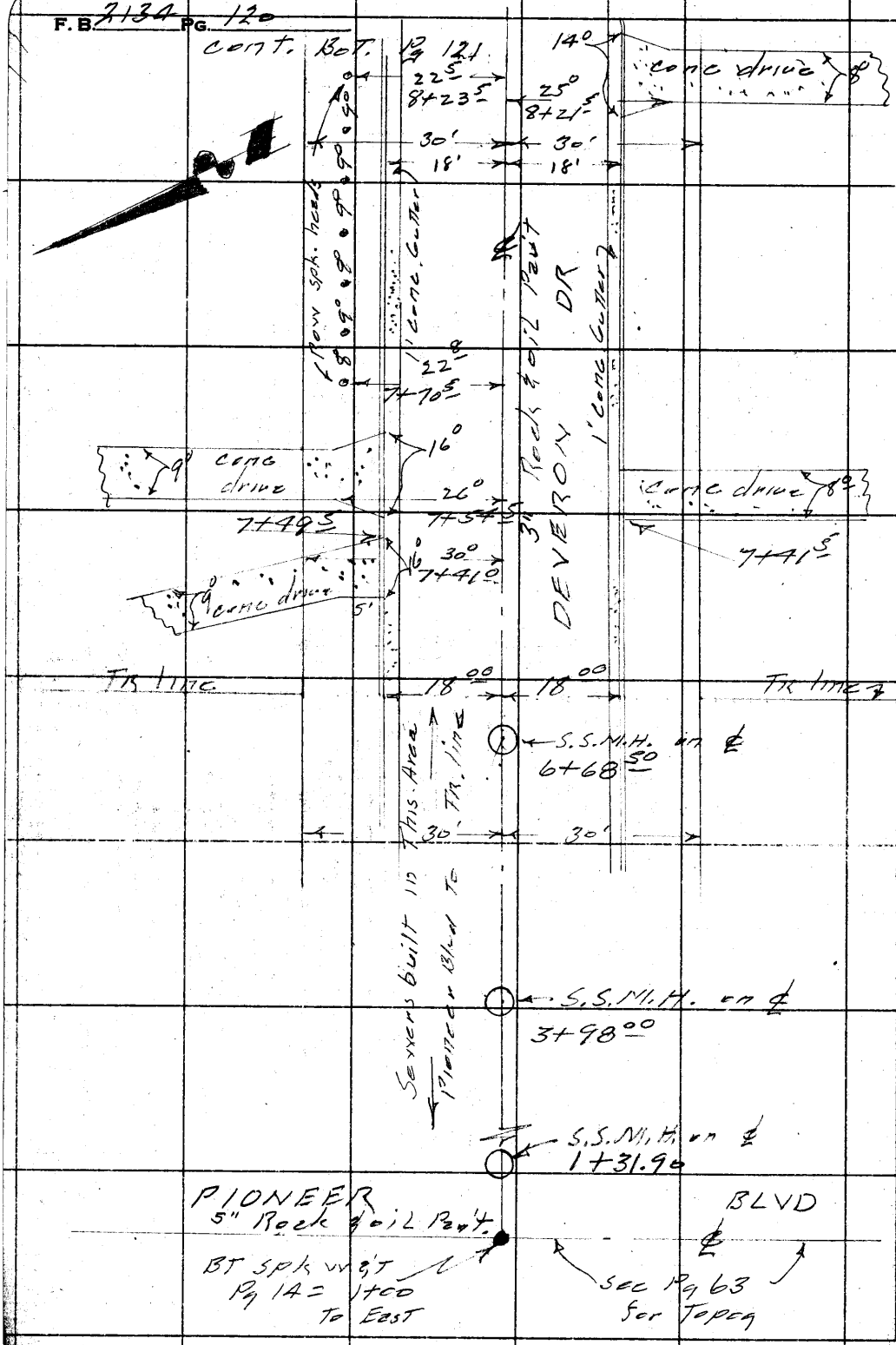

RETURN TO
LOS ANGELES COUNTY SURVEYOR
726 LOS ANGELES COUNTY
ENGINEERING BLDG.

Do not extend notes this side of this line.

Note: Any Additions or Changes on This Sheet Must be Made or Circled in Red Ink With Date and Name of Person Making Change.

Notes Ck'd by	Survey of Sherrill St.
Map No.	W. O. 1925-12 Tape No. St'd. °F
Office Work	Surveyed by Snyder
Checked	Notes PRS Date 10-26-56
Date	Indexed C. Johnson

F.B. 2134 PG. 121

Cont. Bot Pg 123

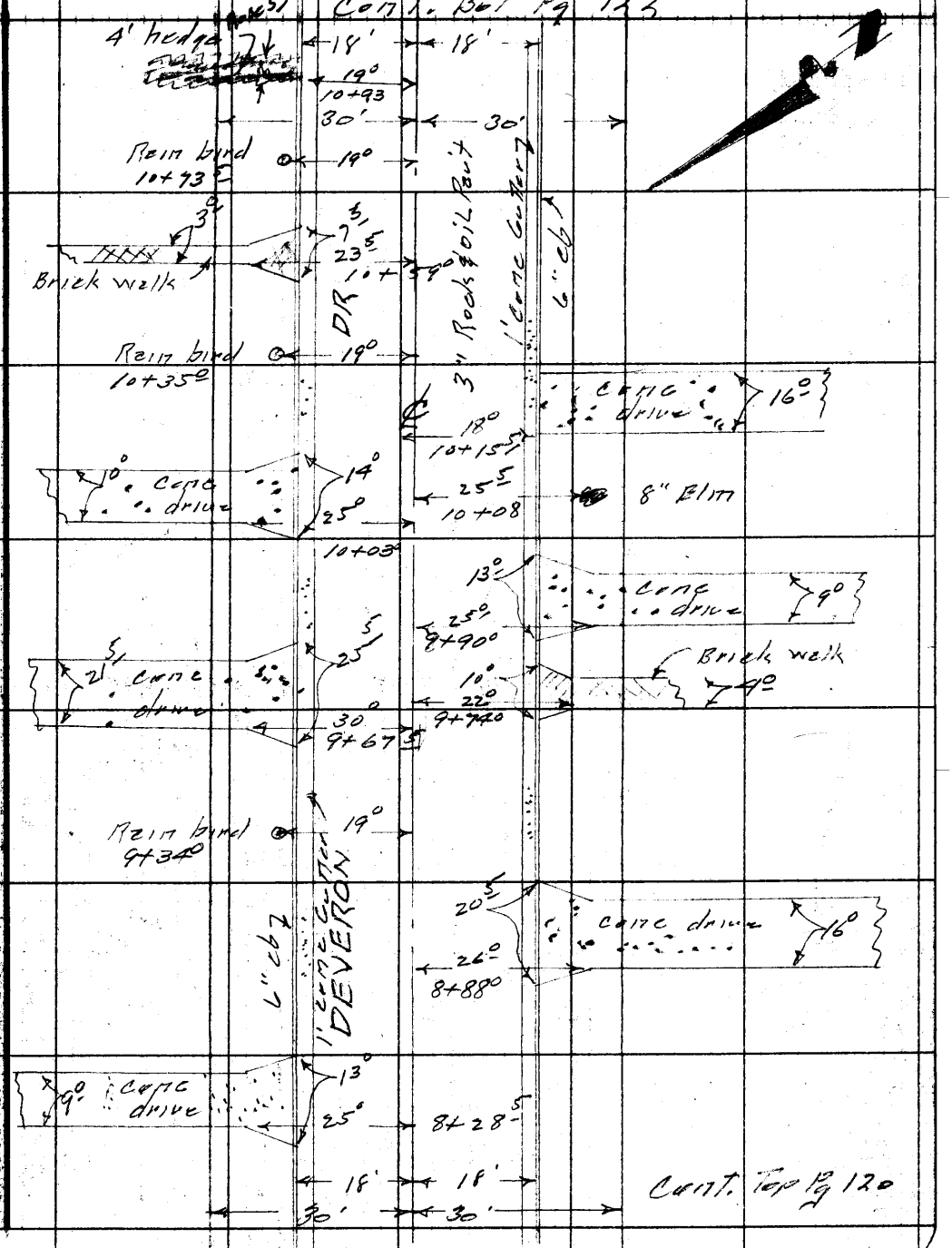

Cont. Top Pg 120

Note: Any Additions or Changes on This Sheet Must be Made or Circled in Red Ink With Date and Name of Person Making Change.

Do not extend notes this side of this line.

RETURN TO
LOS ANGELES COUNTY SURVEYOR
726 LOS ANGELES COUNTY
ENGINEERING BLDG.

76F3098 247 4-53

F.B. 2134 PG. 122



RETURN TO
LOS ANGELES COUNTY SURVEYOR
726 LOS ANGELES COUNTY
ENGINEERING BLDG.

Do not extend notes this side of this line.

Note: Any Additions or Changes on This Sheet Must be Made or Circled in Red Ink With Date and Name of Person Making Change.

Profile No. | Notes Red. | Date | Plotted | Date | Job No. 1925.14 | Division No. 10 | F. B. 2134 Pg. 123

X-Sec. No. | Notes Chkd. | Date | Checked | Date | Survey of Sherrill St. | Survey by Snyder | Notes D.L. | Date 10-26-36 | Map No. | Indexed R.S. Johnson | Date NOV 1 '36

C.I. 1925.14

SHERRILL ST.

DEVERON DR.

From

Pioneer Blvd To 165' E. of Ben Alder Ave

X SECTIONS

Party

Snyder

Le Gault

Harrington

Bamsden

STATION	B. S.	H. I.	F. S.	ELEV.

NOTE: ANY ADDITIONS OR CHANGES ON THIS SHEET MUST BE MADE OR CIRCLED IN RED INK, WITH DATE AND NAME OF PERSON MAKING CHANGE.

PLEASE RETURN TO
LOS ANGELES COUNTY ENGINEER
700 Los Angeles County Engineering Bldg.

Do not extend notes this side of this line.

76298 S & E #907—7-55

76298 S & E #307—7-55

PLEASE RETURN TO
LOS ANGELES COUNTY ENGINEER
700 LOS ANGELES COUNTY ENGINEERING BLDG.

NOTE: ANY ADDITIONS OR CHANGES ON THIS SHEET MUST BE MADE OR CIRCLED IN RED INK, WITH DATE AND NAME OF PERSON MAKING CHANGE.

Do not extend notes this side of this line. DEVERON DR

F. B. 2134 Pg. 124 Job No. 1925.14 Division No. 10 Notes Red. Plotted
Survey of Sherrill St Date No.
Survey by Sizelove Notes Ckd. Date X-Sec.
Indexed C. Johnson Date Checked Date No.
Profile

STATION	B. S.	H. I.	F. S.	ELEV.	Left ℄ N	℄ Right ℄ S
B.M.						
W1, Z, 330				26134	B.M. W1. Z. 330 El. 261.336 FB. 1971-157 Pioneer Blvd & Deveron Dr. S.E. cor BT. Spk. 1.1 cb 1' E. of E. end C.R.	
1+00	℄ Int.			26080	℄ Int Pioneer Blvd & Deveron Dr.	
1+31.90		J.C.		26036	Rim of S.S. MH. on	℄
8" Inlet E		260.36 8.01 252.35	260.36 7.98 252.38	25235	Meas 7.34 Dia .67 8.01	
8" inlet N				25238	Meas Dia	7.31 .67 7.98
8" outlet S				25235		Meas 7.34 .67 8.01
1+38				26018		℄ X Gutter
2+00				26193		℄
3+00				26442		℄
3+98.00	W1, H.	① 266.87 9.10 257.77		26687	Rim of S.S. MH. on	℄
8" inlet	E		266.87 9.21 257.66	25777	Meas 8.43 Dia .67 9.10	
8" outlet	W.			25766		Meas 8.54 Dia .67 9.21
5+00				26931		℄
6+00				27129		℄
				27031		18' R Gutter
				27093		18' R Top cb
				2712		30' R P/L
				2683		165 R B.L.L.
				27125	18' Gutter	
				27189	Top cb.	

76298 S & E #307—7-55

PLEASE RETURN TO
LOS ANGELES COUNTY ENGINEER
700 LOS ANGELES COUNTY ENGINEERING BLDG.

NOTE: ANY ADDITIONS OR CHANGES ON THIS SHEET MUST BE MADE OR CIRCLED IN RED INK, WITH DATE AND NAME OF PERSON MAKING CHANGE.

Do not extend notes this side of this line.

STATION	B. S.	H. I.	F. S.	ELEV.	Left & N	℄ Right & S
6+00				2722	30' P/L	
"				2758	165' B.L.C.	
6+68.50	M.H.	272.25 / 925 / 26300		27225	Rim of S.S. M.H. on	℄
8" outlet	W		272.25 / 914 / 26311	26300	MEAS DIA 8.58 / .67 / 925	
8" Channel	E only			26311	MEAS To F.I. 914	
7+00	⊙			27280		℄
				27170		18' Gutter
				27235		" top Cb
				2731		30' P/L
				27269	18' Gutter	
				27332	" top Cb	
				2740	30' P/L	
8+00				27440		℄
				27330		18' Gutter
				27393		" top Cb
				2742		30' P/L
				27428	18' Gutter	

Profile No. ____ Notes Red. ____ Plotted ____ Job No. 1925-14 Division No. 10 F. B. 2134 Pg. 125
X-Sec. No. ____ Date ____ Date ____ Survey of SACLLC St
Notes Chkd. ____ Checked ____ Survey by SMC Notes ____ Date 10/26/56
Date ____ Date ____ Map No. ____ Indexed Johnson Date ____

76298 S & E #307—7-55

PLEASE RETURN TO
LOS ANGELES COUNTY ENGINEER
700 LOS ANGELES COUNTY ENGINEERING BLDG.

NOTE: ANY ADDITIONS OR CHANGES ON THIS SHEET MUST BE MADE OR CIRCLED IN RED INK, WITH DATE AND NAME OF PERSON MAKING CHANGE.

Do not extend notes this side of this line. DEVERON DR

STATION	B. S.	H. I.	F. S.	ELEV.	Left ℄ N	℄ Right ℄ S
8+00				27492	18' top Cb	
"				2754	30' P/L	
9+00				27591		℄
				27481		18' Gutter
				27557		" top Cb
				2757		30' P/L
				2724		165' B.L.L.
				27579	18' Gutter	
				27645	" top Cb	
				2770	30' P/L	
				2795	165' B.L.L.	
10+00	①			27745		℄
				27638		18' Gutter
				27705		" top Cb
				2770		30' P/L
				27737	18' Gutter	
				27802	" top Cb	
				2787	30' P/L	
11+00				27895		℄
"				27780		18' Gutter
"				27845		" top Cb

F. B. 2134 Pg. 126 Job No. 1925 14 Division No. 10 Notes Red. Plotted Profile
Survey of Sherill St Date Date No.
Survey by Snyder Notes Le Gault Notes Chkd. Checked X-Sec.
Indexed C. Johnson Date Date Date No.

76298 S & E #307—7-55

PLEASE RETURN TO
LOS ANGELES COUNTY ENGINEER
700 LOS ANGELES COUNTY ENGINEERING BLDG.

NOTE: ANY ADDITIONS OR CHANGES ON THIS SHEET MUST BE MADE OR CIRCLED IN RED INK, WITH DATE AND NAME OF PERSON MAKING CHANGE.

Do not extend notes this side of this line. DEVERON DR

STATION	B. S.	H. I.	F. S.	ELEV.	LEFT & N	& RIGHT & S
11+00				2785		30' P/L
				2759		165' B.L.L.
				27887	18 Gutter	
				27951	" top Cb	
				2800	30' P/L	
11+65	26			27982	℄ INT DEVERON DR & Ben Alder	
				27890		30'
				27487		165'
				27821	S.W. COR CR W end Gutter	top Cb
				27886	" " " " "	
				27837	" " " S " "	
				27901	" " " " "	"
				2788		30 P/L
				27830	SE COR CR S end Gutter	top Cb
				27897	" " " " "	
				27911	" " " E " "	
				27976	" " " " "	"
				2796		30' P/L
12+00				28016		℄
"				27993	18' Gutter	
"				28060	" top Cb	

Profile No. ____ Notes Red. ____ Plotted ____ Job No. 1925 Division No. 14 10 F. B. 2134 Pg. 127
Date ____ Date ____ Survey of Sheldon St
X-Sec. No. ____ Notes Chkd ____ Checked ____ Survey by Snyder Notes RL Date 10/26/56
Date ____ Date ____ Map No. ____ Indexed Johnson Date ____

76298 S & E #307—7-55

PLEASE RETURN TO
LOS ANGELES COUNTY ENGINEER
700 LOS ANGELES COUNTY ENGINEERING BLDG.

NOTE: ANY ADDITIONS OR CHANGES ON THIS SHEET MUST BE MADE OR CIRCLED IN RED INK, WITH DATE AND NAME OF PERSON MAKING CHANGE.

Do not extend notes this side of this line. DEVERON DR

STATION	B. S.	H. I.	F. S.	ELEV.	Left & N	℄ Right & S
12+00				2833	30' P/L	
13+00	①			28082		℄
13+30	27			28103	Int of DEVERON DR & TR. LINE	
				27982		18' Gutter
				28049		" top Cb
				2807		30' P/L
				2788		100' R
				28090	18' Gutter	
				28159	" top Cb	
				2831	30' P/L	
				2848	165' L	
14+00				28120		℄
15+00				28155		℄
BM WZ-331				27872	BMWZ331 El. 278.718 F.B. 1971-159 Deveron Dr & Ben Alder Ave S.W. cor. BT. spk in cb 7' W. of W. end C.R.	

F. B. 2134 Pg. 128 Job No. 1925 14 Division No. 10 Notes Red. Plotted
Survey of Shelley St. Date Date No.
Survey by Snyder Notes Le Gault Notes Chkd. Checked X-Sec.
Indexed R. C. Johnson Date Date Date No.

Notes Ck'd by
Map No.
Office Work
Checked
Date

Survey of: Sherrill ST
In 1925.14 Page Std. °F
Surveyed by Snyder
Notes P135 Date 10-26-54
Indexed C. Johnson

NOV 1 '56

F. B. 2134 Pg. 129

C. I. 1925.14
SHERRILL ST

LUNDENE DR

From
Pioneer Blvd To E. end of ST.
Location of Improvements

Party
Snyder
Le Gault
Herrington
Benkson

Note: Any Additions or Changes on This Sheet Must be Made or Circled in Red Ink With Date and Name of Person Making Change.

Do not extend this side of this line.

PLEASE RETURN TO
LOS ANGELES COUNTY ENGINEER
700 LOS ANGELES COUNTY ENGINEERING BLDG.

76F309S 9&E #247 1-56

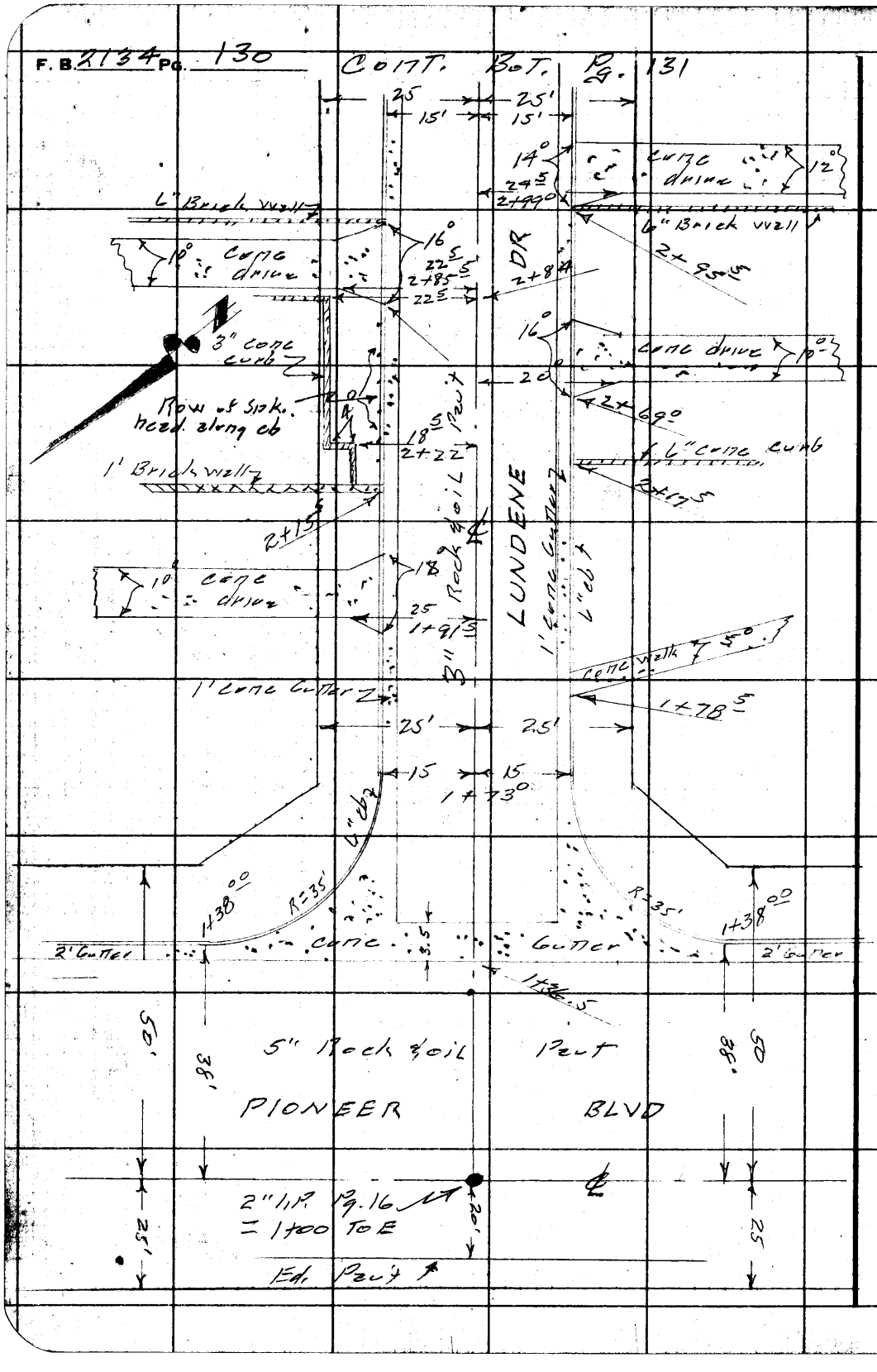

PLEASE RETURN TO
LOS ANGELES COUNTY ENGINEER
700 Los Angeles County Engineering Bldg.

Do not extend this side of this line.

Note: Any Additions or Changes on This Sheet Must be Made or Circled in Red Ink With Date and Name of Person Making Change.

Notes Ck'd by	Survey of Sherrill St.	F. B. 2134 Pg. 181
Map No.	JN 1925.14 Tape Std. °F	
Office Work	Surveyed by Snyder	
Checked	Notes PRS Date 10-26-56	
Date	Indexed C. Johnson	

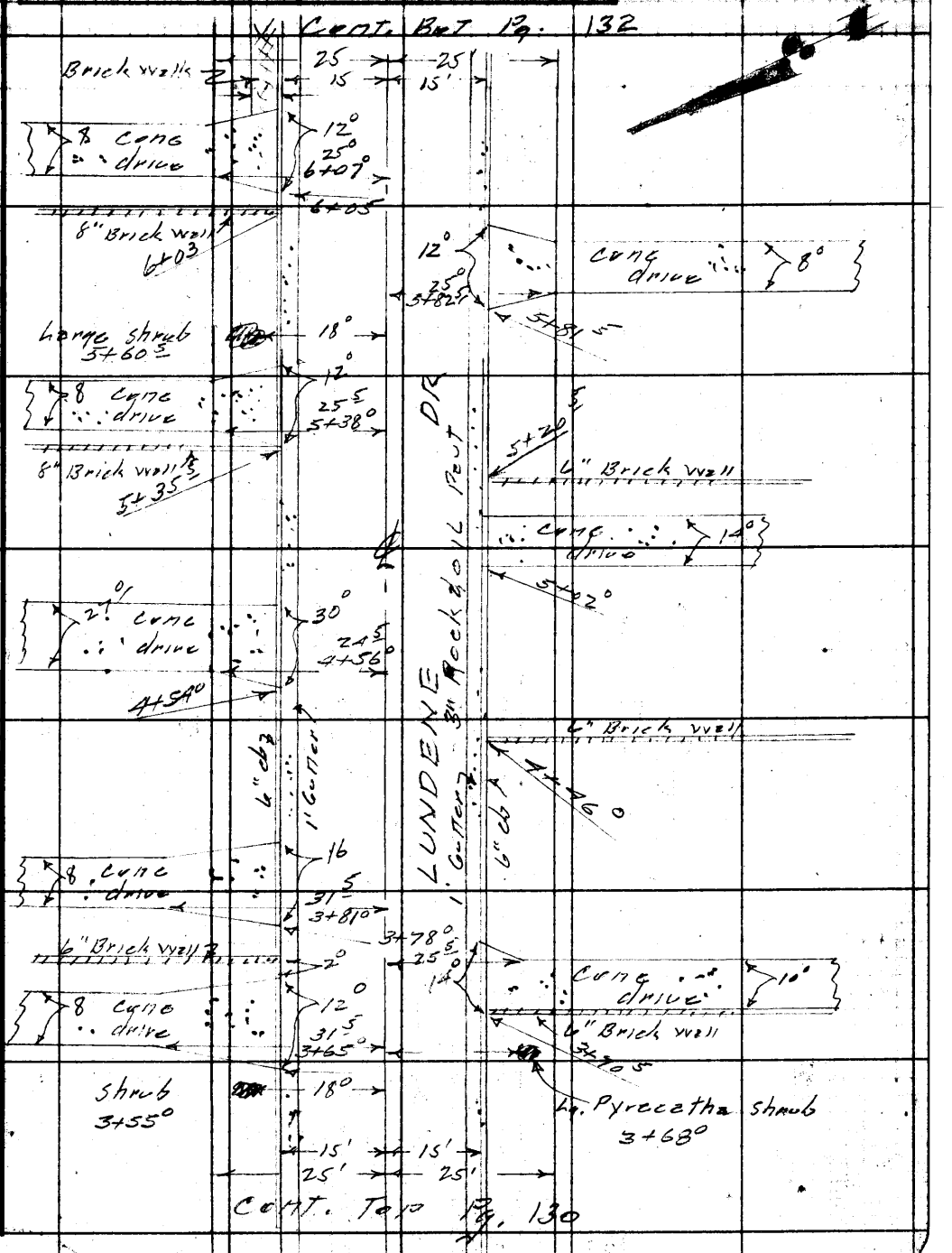

Note: Any Additions or Changes on This Sheet Must be Made or Circled in Red Ink With Date and Name of Person Making Change.

PLEASE RETURN TO
LOS ANGELES COUNTY ENGINEER
700 LOS ANGELES COUNTY ENGINEERING BLDG.

Do not extend this side of this line.

76F309S S&E #247 1-56

F. B. 2134 PG. 132

PLEASE RETURN TO
LOS ANGELES COUNTY ENGINEER
700 Los Angeles County Engineering Bldg.

Do not extend this side of this line.

Note: Any Additions or Changes on This Sheet Must be Made or Circled in Red Ink With Date and Name of Person Making Change.

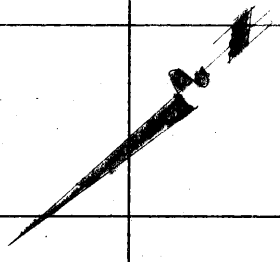

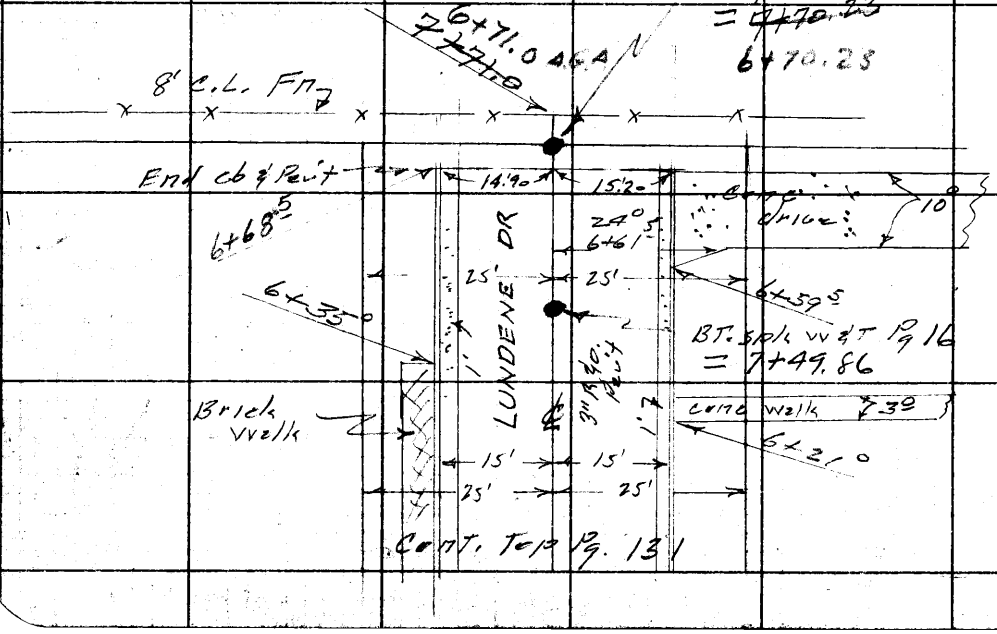

Profile	Notes Red.	Plotted	Job No. 1925.14	Division No. 10	F. B. 2134 Pg. 133
No.	Date	Date	Survey of Sherrill ST.		
X-Sec.	Notes Chkd	Checked	Survey by Snyder	Notes D L	Date 10-26-56
No.	Date	Date	Map No.	Indexed Johnson	Date NOV 1 '56

C.I. 1925.14
SHERRILL ST
LUNDENE DR
from
Pioneer Blvd to E. end of st.

X SECTIONS

Party
Snyder
Le Gault
Harrington
Bankson

STATION	B. S.	H. I.	F. S.	ELEV.

NOTE: ANY ADDITIONS OR CHANGES ON THIS SHEET MUST BE MADE OR CIRCLED IN RED INK, WITH DATE AND NAME OF PERSON MAKING CHANGE.

PLEASE RETURN TO
LOS ANGELES COUNTY ENGINEER
700 LOS ANGELES COUNTY ENGINEERING BLDG.

Do not extend notes this side of this line.

76298 S & E #307—7-55

76298 S & E #307—7-55

PLEASE RETURN TO
LOS ANGELES COUNTY ENGINEER
700 LOS ANGELES COUNTY ENGINEERING BLDG.

NOTE: ANY ADDITIONS OR CHANGES ON THIS SHEET MUST BE MADE OR CIRCLED IN RED INK, WITH DATE AND NAME OF PERSON MAKING CHANGE.

Do not extend notes this side of this line. Lundene DR

STATION	B. S.	H. I.	F. S.	ELEV.	Left & N	℄ Right & S
B. M. W. Z. 328				26705	B. M. W. Z. 328 El. 267.050 F.B. 1971-157 Pioneer Blvd & Lundene Dr. S.E. cor. Bt. spk in cb 1' E. of E. end C.R.	
1+00	℄ Int.			26563	℄ Int. Pioneer Blvd & Lundene Dr.	
				26476	" S.E. cor. S. end C.R.	Gutter
				26540	" " " " "	Top cb
				26634	" " " E. end C.R.	Gutter
				26700	" " " " "	Top cb
				26736	" N.E. cor. E. end C.R.	Gutter
				26802	" " " "	Top cb
				26620	" " " N. end	Gutter
				26679	" " " " "	Top cb
1+38				26541		℄ X Gutter
1+73				26714		℄
2+00				26822		℄
				26719		15' R Gutter
				26783		15' R Top cb
				2682		25' R P/L
				26813	15' L Gutter	
				26900	15' L Top cb	
				2695	25' L P/L	
3+00	⊙			27121		℄
✓				27019		15' R Gutter

F. B. 2134 Pg. 134 Job No. 1925.14 Division No. 10 Notes Red. Plotted
Survey of Sherrill St. Date Date No.
Survey by Snyder Notes Le Gault Notes Chkd. Checked X-Sec.
Indexed ~~C. Johnson~~ Date Date Date No.
Profile

76298 S & E #307—7-55

PLEASE RETURN TO
LOS ANGELES COUNTY ENGINEER
700 LOS ANGELES COUNTY ENGINEERING BLDG.

NOTE: ANY ADDITIONS OR CHANGES ON THIS SHEET MUST BE MADE OR CIRCLED IN RED INK, WITH DATE AND NAME OF PERSON MAKING CHANGE.

Do not extend notes this side of this line. Lundene Dr

STATION	B. S.	H. I.	F. S.	ELEV.	Left & N	℄ Right & S
3+00				27066		15' top Cb
				2709		25' P/L
				2680		165' B.L.L.
				27116	15' top Cb	
				27180	" top Cb	
				2720	25' P/L	
				2735	165' B.L.L.	
4+00	①			27370		℄
				27268		15' Gutter
				27532		" top Cb
				2735		25' P/L
				27361	15' Gutter	
				27425	" top Cb	
				2745	25' P/L	
5+00				27599		℄
				27488		15' Gutter
				27554		" top Cb
				2756		25' P/L
				2735		165' B.L.L.
				27584	15' Gutter	
				27550	" top Cb	

Profile No. ____ Notes Red. ____ Plotted ____ Date ____ Job No. 1725 Division No. 10 14 Survey of Shellill St F. B. 2134 Pg. 135

X-Sec. No. ____ Notes Chkd. ____ Checked ____ Date ____ Survey by ____ Notes ____ Date 10-26-56

Date ____ Date ____ Map No. ____ Indexed ____ Date ____

76298 S & E #307—7-55

PLEASE RETURN TO
LOS ANGELES COUNTY ENGINEER
700 LOS ANGELES COUNTY ENGINEERING BLDG.

NOTE: ANY ADDITIONS OR CHANGES ON THIS SHEET MUST BE MADE OR CIRCLED IN RED INK, WITH DATE AND NAME OF PERSON MAKING CHANGE.

Do not extend notes this side of this line. Lundeye Dr.

STATION	B. S.	H. I.	F. S.	ELEV.	Left & N	℄ Right & S
5+00				2770	25' P/L	
				2795	165' B.L.L.	
						
5+77				2800	146 Ground	
"				2710	" Bot Pool	back to #10241
6+00	①			27815		℄
				27711		15' Gutter
				27771		" top Cb
				2779		25' P/L
				27806	15' Gutter	
				27868	" top Cb.	
				27923	25' P/L	
6+68.5				27958		℄
				27861		15' Gutter
				27898		" top Cb E end
				2768		25' P/L
				2790		165' B.L.L.

F. B. 2134 PG. 136
Job No. 1925 14
Division No. 10
Notes Red.
Plotted
Profile
Survey of Sherwill St
Date
Date
No.
Survey by Snyder
Notes Le Gault
Notes Chkd.
Checked
X-Sec.
Indexed K. C. Johnson
Date
Date
Date
No.

76298 S & E #307—7-55

PLEASE RETURN TO
LOS ANGELES COUNTY ENGINEER
700 LOS ANGELES COUNTY ENGINEERING BLDG.

NOTE: ANY ADDITIONS OR CHANGES ON THIS SHEET MUST BE MADE OR CIRCLED IN RED INK, WITH DATE AND NAME OF PERSON MAKING CHANGE.

Do not extend notes this side of this line. Lundene DR

STATION	B. S.	H. I.	F. S.	ELEV.	Left & N	Right & S
6+68.5				27945	15' Gutter	
				28013	11 top Cb E. end	
				28040	25' PIL	
				2813	165' B.L.L.	
BM WZ-329				27883	BM WZ 329 ELEV 278.831 FB 1971 Pg 157 Lundene DR South Side of Street 7' W of East Cb Return in [illegible] Mo# 10246	

Profile Notes Red. ____ Plotted ____ Job No. 1925 M Division No. 10 F. B. 2134 Pg. 137
No. ____ Date ____ Date ____ Survey of Sheet LL
X-Sec. Notes Chkd. ____ Checked ____ Survey by [illegible] Notes [illegible] Date 10-26-56
No. ____ Date ____ Date ____ Map No. ____ Checked Johnson Date ____

F. B. 2134 Pg. 138

Job No. 1925 14 Division No. 10 Notes Red. _____ Plotted _____ Profile

Survey of Shellill St. Date _____ Date _____ No. _____

Survey by Snyder Notes Le Gault Notes Chkd. _____ Checked _____ X-Sec.

Indexed _____ Date _____ Date _____ Date _____ No. _____

STATION	B. S.	H. I.	F. S.	ELEV.	

76298 S & E #307—7-55

PLEASE RETURN TO

LOS ANGELES COUNTY ENGINEER

700 Los Angeles County Engineering Bldg.

NOTE: ANY ADDITIONS OR CHANGES ON THIS SHEET MUST BE MADE OR CIRCLED IN RED INK, WITH DATE AND NAME OF PERSON MAKING CHANGE.

Do not extend notes this side of this line.

Notes Ck'd by	Survey of Sherrill St. F. B. 2184 Pg. 139
Map No.	IN 1925.14 Topo Std. °F
Office Work	Surveyed by Snyder
Checked	Notes N 135 Date 10-26-56
Date	Indexed C. Johnson

NOV 1 '56

C.I. 1925.14

SHERRILL ST

STRONG AVE

From

Pioneer Blvd to Workman Mill Rd.

Location of Improvements

Party

Snyder

Le Cault

Herrington

Benkson

Note: Any Additions or Changes on this Sheet Must be Made or Circled in Red Ink With Date and Name of Person Making Change.

Do not extend this side of this line.

PLEASE RETURN TO

LOS ANGELES COUNTY ENGINEER

700 Los Angeles County Engineering Bldg.

76F3095 SAE #247 1-56

F. B. 2134 Pg. 140

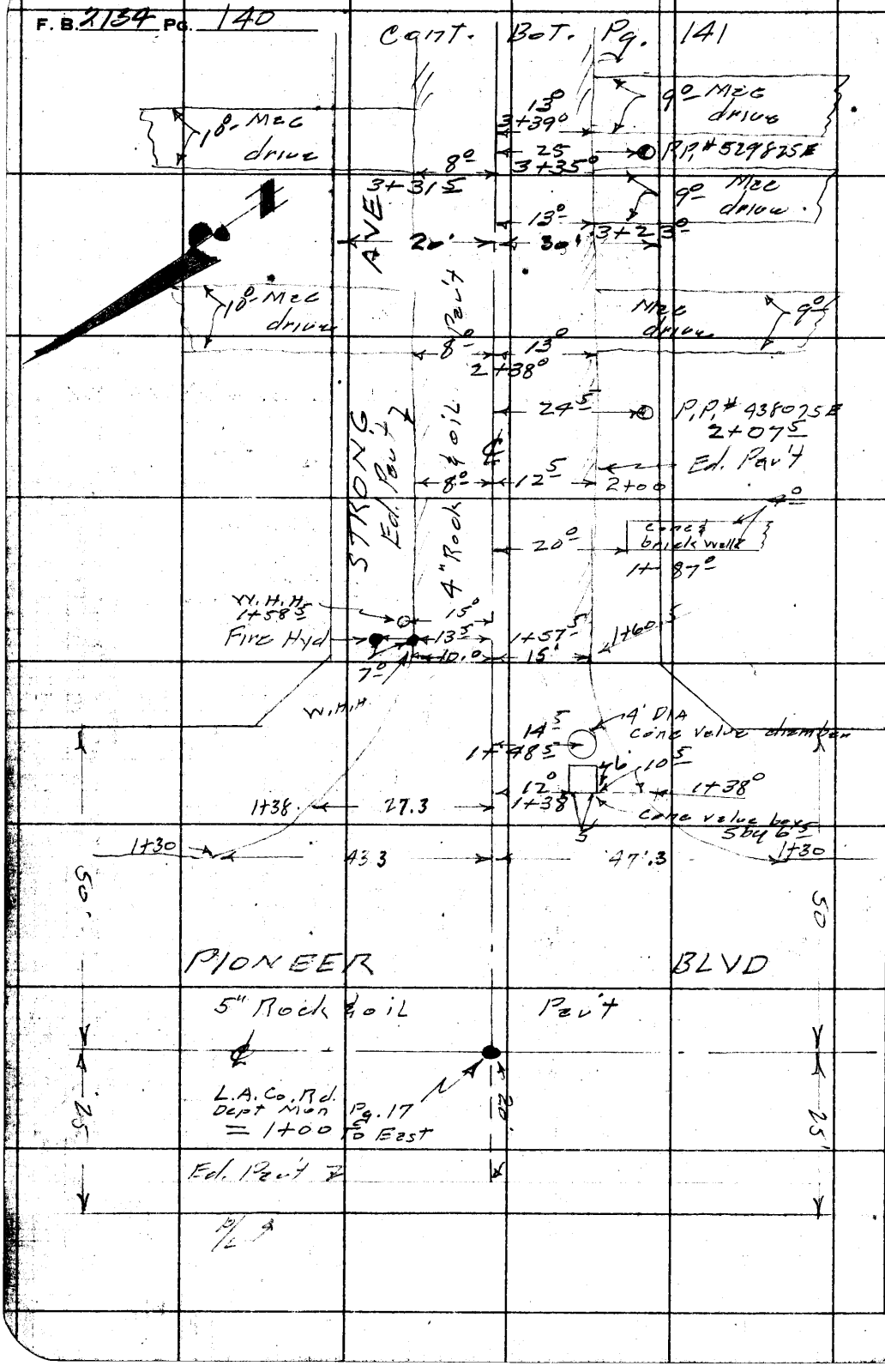

PLEASE RETURN TO
LOS ANGELES COUNTY ENGINEER
700 LOS ANGELES COUNTY ENGINEERING BLDG.

Do not extend this side of this line.

Note: Any Additions or Changes on This Sheet Must be Made or Circled in Red Ink With Date and Name of Person Making Change.

Notes Ck'd by	Survey of Sherrill St	F. B. 2184 Pg. 141
Map No.	JN 1925.14 Tape Std °F	
Office Work	Surveyed by Snyder	
Checked	Notes PRS Date 10-29-56	
Date	Indexed A. C. Johnson	



Note: Any Additions or Changes on This Sheet Must be Made or Circled in Red Ink With Date and Name of Person Making Change.

Do not extend this side of this line.

PLEASE RETURN TO
LOS ANGELES COUNTY ENGINEER
700 LOS ANGELES COUNTY ENGINEERING BLDG.

78F3098 SSE #247 1-56

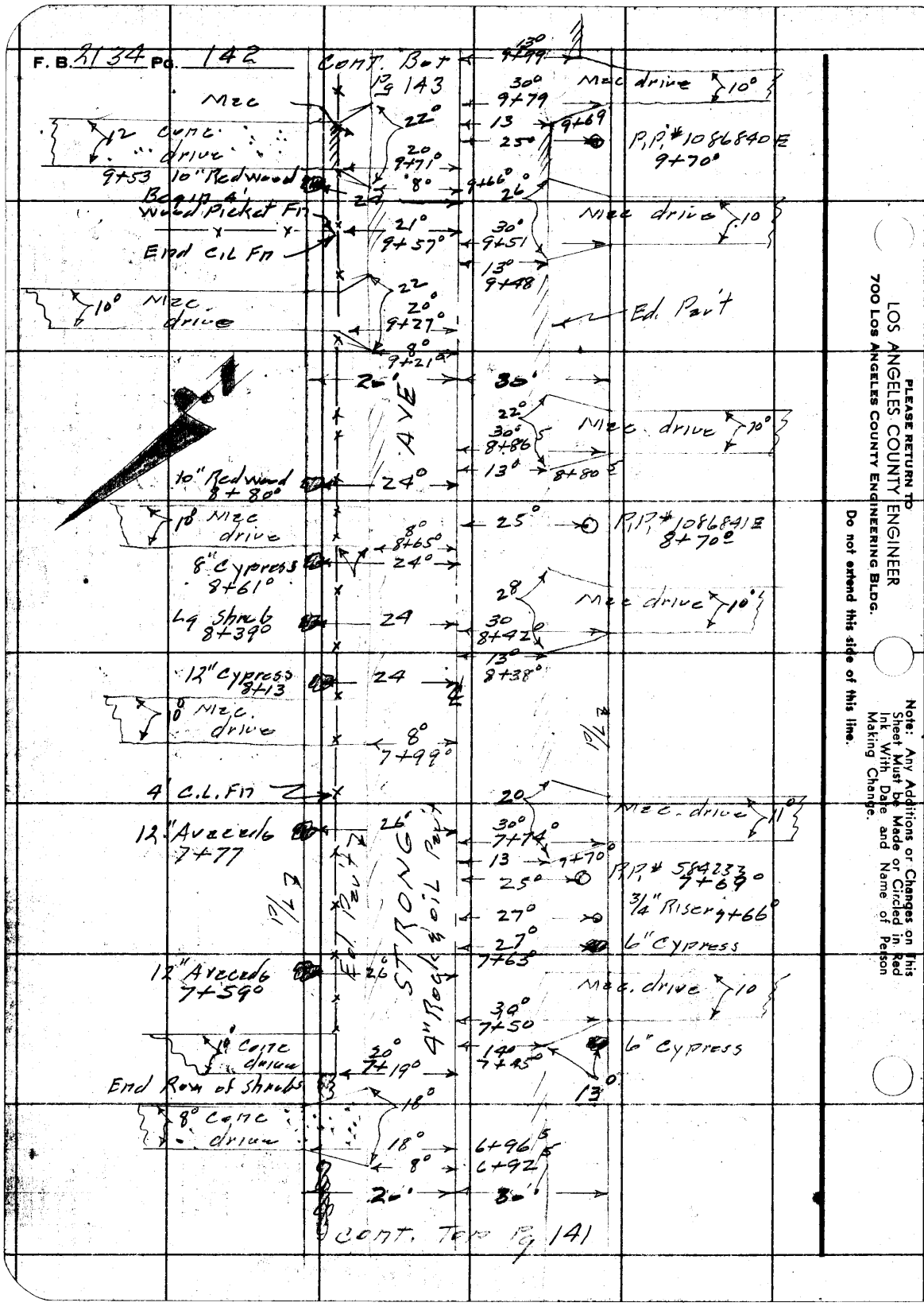

PLEASE RETURN TO
LOS ANGELES COUNTY ENGINEER
700 LOS ANGELES COUNTY ENGINEERING BLDG.

Do not extend this side of this line.

Note: Any Additions or Changes on This Sheet Must be Made or Circled in Red Ink With Date and Name of Person Making Change.

Notes Ck'd by	Survey of Sherrill ST	F. B. 2134 PG. 143
Map No.	JN 1925.14 Tape Std. °F	
Office Work	Surveyed by Snyder	
Checked	Notes PRS Date 10-29-56	
Date	Indexed C. Johnson	

Cont. Bot Pg 144

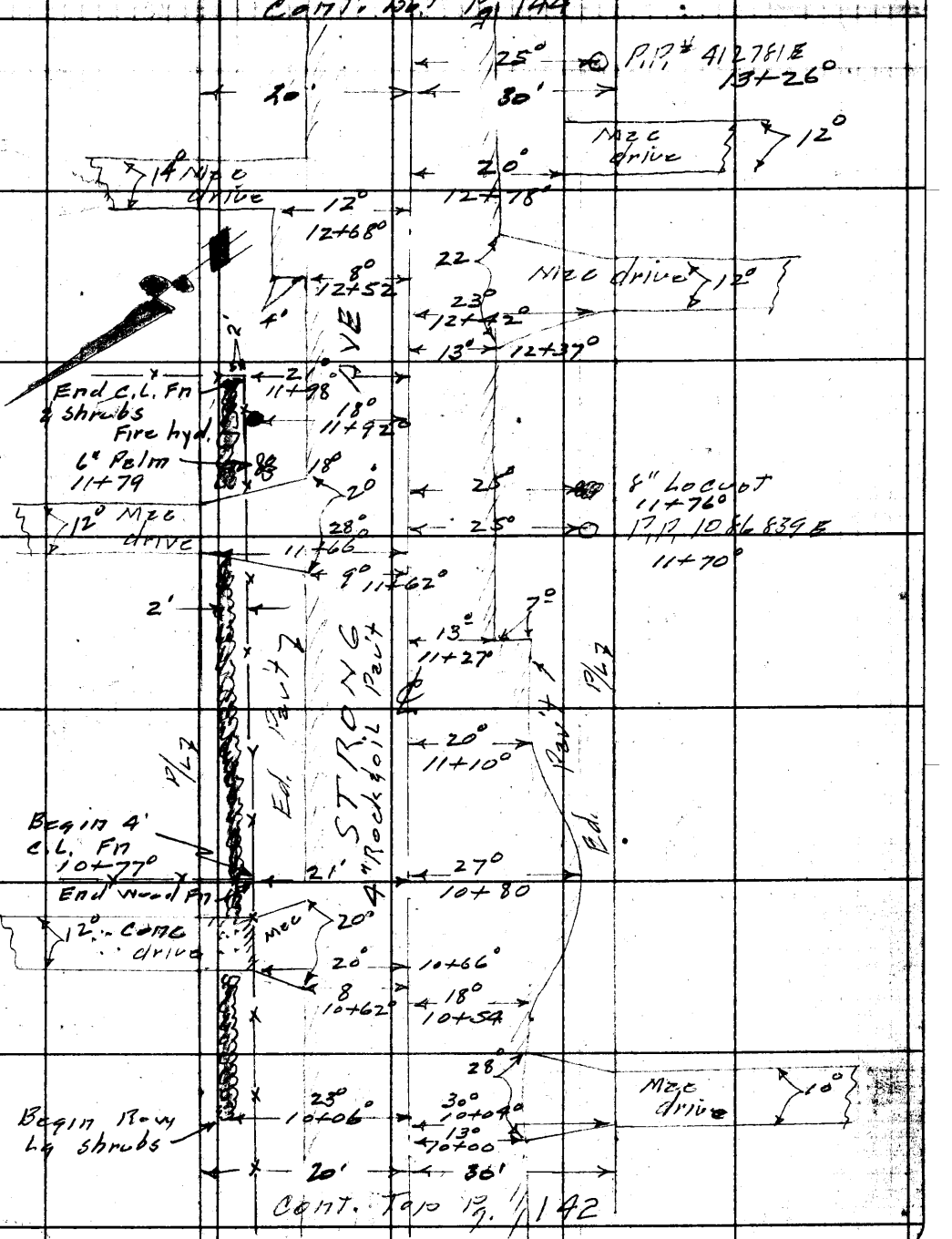

Cont. Top Pg. 142

Note: Any Additions or Changes on This Sheet Must be Made or Circled in Red Ink With Date and Name of Person Making Change.

Do not extend this side of this line.

PLEASE RETURN TO
LOS ANGELES COUNTY ENGINEER
700 LOS ANGELES COUNTY ENGINEERING BLDG.

76F3098 S&E #247 1-56

F. B. 2134 Pg. 144

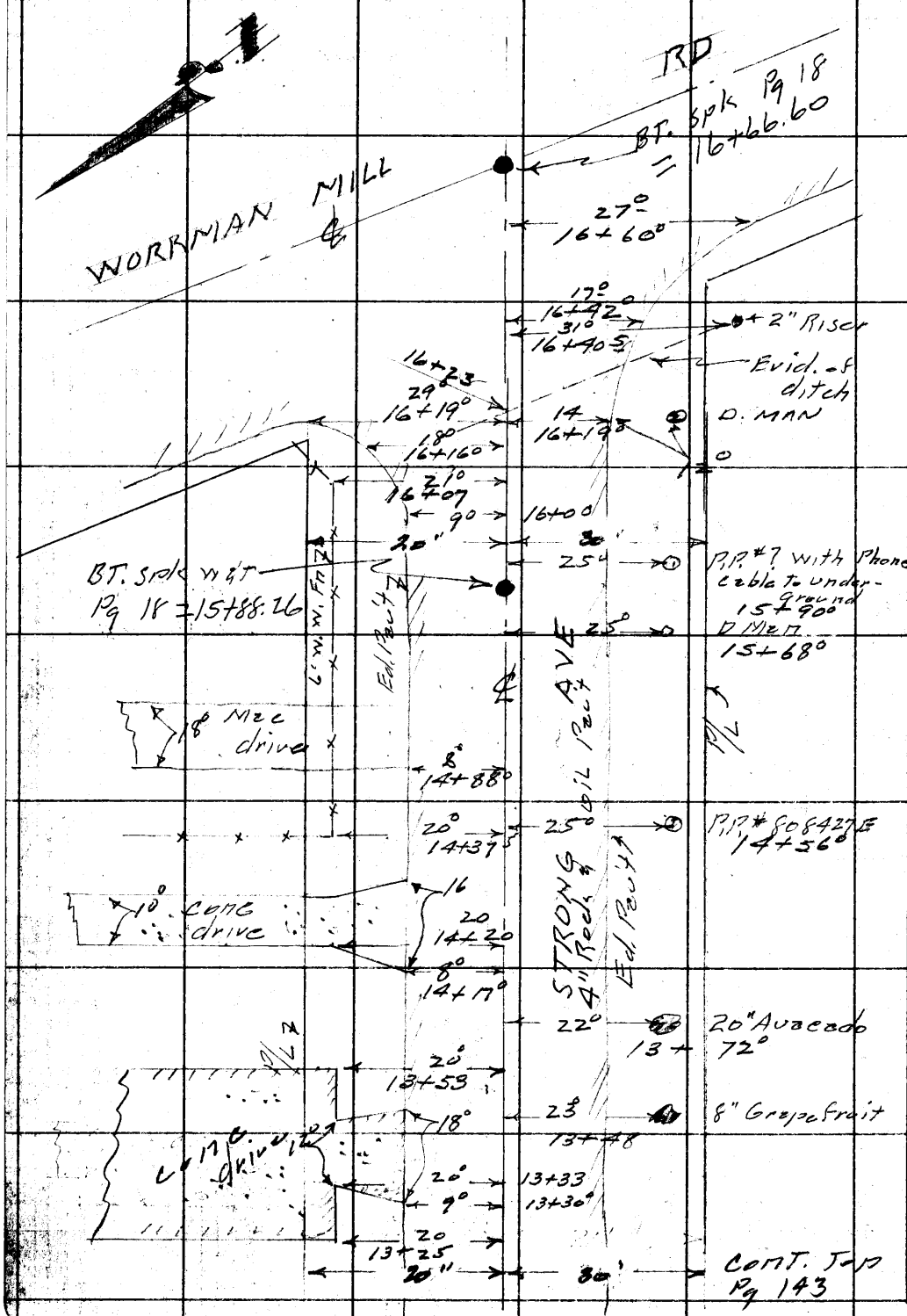

PLEASE RETURN TO
LOS ANGELES COUNTY ENGINEER
700 LOS ANGELES COUNTY ENGINEERING BLDG.

Do not extend this side of this line.

Note: Any Additions or Changes on This Sheet Must be Made or Circled in Red Ink With Date and Name of Person Making Change.

Profile No. | Notes Red. | Plotted | Job No. 1925,14 | Division No. 10 | F. B. 2134 Pg. 145
Date | Date | Survey of Sherrill St.
X-Sec. No. | Notes Chkd. | Checked | Survey by Snyder Notes | Date 10-30-56
Date | Date | Map No. | Indexed J. Johnson Date NOV 1 56

C.I. 1925.14

SHERRILL ST.

STRONG AVE

From

Pioneer Blvd To Workman Mill Rd.

X SECTIONS

Party

Snyder
LeGault
Hennington
Benkson

STATION	B. S.	H. I.	F. S.	ELEV.

NOTE: ANY ADDITIONS OR CHANGES ON THIS SHEET MUST BE MADE OR CIRCLED IN RED INK, WITH DATE AND NAME OF PERSON MAKING CHANGE.

PLEASE RETURN TO
LOS ANGELES COUNTY ENGINEER
700 Los Angeles County Engineering Bldg.

Do not extend notes this side of this line.

76298 S & E #307—7-55

76298 S & E #307—7-55

PLEASE RETURN TO
LOS ANGELES COUNTY ENGINEER
700 LOS ANGELES COUNTY ENGINEERING BLDG.

NOTE: ANY ADDITIONS OR CHANGES ON THIS SHEET MUST BE MADE OR CIRCLED IN RED INK, WITH DATE AND NAME OF PERSON MAKING CHANGE.

Do not extend notes this side of this line.

Strong Ave

STATION	B. S.	H. I.	F. S.	ELEV.	Left ℄ N	℄ Right ℄ S.
B.M. W.Z. 326				271 89	B.M. W.Z. 326 El. 271.894 F.B. 1971-156 Pioneer Blvd & Strong Ave S.E. cor. BT. spk. in conc. drive ho# 10208	
1+00	℄ int			27051	℄ int. Strong Ave & Pioneer Blvd.	
/				27021		50' R
/				27065	50' L	
1+30				27107		℄
/				27059		47.3' R Ed. Pav.
/				27089	43.3 L Ed. Pav't	
1+50				27175		℄
				27143		16' Edge Pav't
				2712		22 Gutter
				2723		30 P/L
				27148	15', Edge Pav't	
				2722	20 P/L	
2+00				27398		℄
				27366		12.5 Edge Pav
				2734		19 Gutter
				2740		30' P/L.
				27390	8°. Edge Pav't	
				2727	16°	
				2731	20 P/L	

F. B. 2134 Pg. 196 Job No. 1925.14 Division No. 10 Notes Red. Plotted Date Date No. X-Sec.
Survey of Sherrill St. Date Date No.
Survey by Snyder Notes Le Gault Notes Chkd. Checked
Indexed C. Johnson Date Date Date

76298 S & E #307—7-55

PLEASE RETURN TO
LOS ANGELES COUNTY ENGINEER
700 LOS ANGELES COUNTY ENGINEERING BLDG.

NOTE: ANY ADDITIONS OR CHANGES ON THIS SHEET MUST BE MADE OR CIRCLED IN RED INK, WITH DATE AND NAME OF PERSON MAKING CHANGE.

Do not extend notes this side of this line.

STRONG AVE

STATION	B. S.	H. I.	F. S.	ELEV.	Left ℄ N	℄ Right ℄ S
3+00	⊙			27688		℄
				27645		13' Edge Pav't
				2760		19' Gutter
				2761		30' P/L
				27676	8' Edge Pav't	
				2753	16' Gutter	
				2759	20' P/L	
4+00	⊙			28001		℄
				27961		13' Edge Pav't
				2793		19' Gutter
				2794		30' P/L
				27988	8' Edge Pav't	
				2789	16' Gutter	
				2797	20' P/L	
4+50				2789		195' B.L.L.
"				2795	170' B.L.L.	
5+00	⊙			28297		℄
"				28270		13' Edge Pav't
				2824		19' Gutter
"				2826		30' P/L

Profile No. ____ Notes Red. ____ Plotted ____ Job No. 1925.14 Division No. 10 F. B. 2134 Pg. 147
Date ____ Date ____ Survey of Sherrill St.
X-Sec. No. ____ Notes Chkd. ____ Checked ____ Survey by Snyder Notes R.L. Date 10-30-56
Date ____ Date ____ Map No. ____ Indexed Johnson Date ____

76298 S & E #307—7-55

PLEASE RETURN TO
LOS ANGELES COUNTY ENGINEER
700 LOS ANGELES COUNTY ENGINEERING BLDG.

NOTE: ANY ADDITIONS OR CHANGES ON THIS SHEET MUST BE MADE OR CIRCLED IN RED INK, WITH DATE AND NAME OF PERSON MAKING CHANGE.

Do not extend notes this side of this line. STRONG AVE.

STATION	B. S.	H. I.	F. S.	ELEV.	Left & N.	℄ Right S.
5+00				28280	8' Edge Pavt	
				2816	16' Gutter	
				2824	20' P/L	
6+00				28565		℄
				28544		13' Edge Pavt
				28504		19' Gutter
				28548		30' P/L
				28548	8' Edge Pavt	
				2844	16' Gutter	
				2854	20' P/L.	
7+00	①			28805		℄
				28787		13' Edge Pavt
				2876		19' Gutter
				2877		30' P/L
				2860		125' R S.W. cor house
				2830		275' R B.L.L.
				28787	8' Edge Pavt	
				2870	16' Gutter	
				2878	20' P/L	
				2871	170' B.L.L.	
8+00	①			29016		℄
				28998		13' Edge Pavt

F. B. 2134 Pg. 148 Job No. 1925.14 Division No. 10 Notes Red. Plotted Profile
Survey of Sherrill St. Date Date No.
Survey by Snyder Notes Lee Gault Notes Chkd. Checked X-Sec.
Indexed R. C. Johnson Date Date Date No.

76298 S & E #307—7-55

PLEASE RETURN TO
LOS ANGELES COUNTY ENGINEER
700 LOS ANGELES COUNTY ENGINEERING BLDG.

NOTE: ANY ADDITIONS OR CHANGES ON THIS SHEET MUST BE MADE OR CIRCLED IN RED INK, WITH DATE AND NAME OF PERSON MAKING CHANGE.

Do not extend notes this side of this line. STRONG AVE

STATION	B. S.	H. I.	F. S.	ELEV.	Left ℄ N	℄ Right ℄ S
8+00				2995		19' Gutter
				2997		30' P/L
				29014	8', Edge Pavt	
				2894	16', Gutter	
				2904	20' P/L	
9+00				29234		℄
				29196		13' Edge Pavt
				2913		19' Gutter
				2914		30' P/L
				29220	8' Edge Pavt	
				2917	16' Gutter	
				2918	20' P/L	
10+00				29456		℄
				29392		13' Edge Pavt
				2936		19' Gutter
				2937		30' P/L
				2911		180'
				2890		275' B.L.L
				29433	8 Edge Pavt	
				2932	16 Gutter	
				2942	20' P/L	

Profile Notes Red. ____ Plotted ____ Job No. 1965-14 Division No. 10 F. B. 2134 Pg. 149
No. ____ Date ____ Date ____ Survey of Sheet 12 St
X-Sec. Notes Chkd. ____ Checked ____ Survey by Snyder Notes D.T. Date 10-30-56
No. ____ Date ____ Date ____ Map No. ____ Indexed Tohnson Date ____

76298 S & E #307—7-55

PLEASE RETURN TO
LOS ANGELES COUNTY ENGINEER
700 LOS ANGELES COUNTY ENGINEERING BLDG.

NOTE: ANY ADDITIONS OR CHANGES ON THIS SHEET MUST BE MADE OR CIRCLED IN RED INK, WITH DATE AND NAME OF PERSON MAKING CHANGE.

Do not extend notes this side of this line. STRONG AVE

STATION	B. S.	H. I.	F. S.	ELEV.	LEFT 9 N ℄	RIGHT 5
10+00				2947	170 B.L.L.	
11+00	①			29692	℄	
				29636		13' Edge Pavt
				29602		19 Gutter
				2962		30 P/L
				29675	8' Edge Pavt	
				2958	16 Gutter	
				2968	20' P/L	
12+07				293.0	143.5' L top 4" outlet to house back of ho# 10414	
12+18				296.0	80' L Bot Floor of basement to ho# 10414	

NOTE
No one home at ho# 10414



F. B. 2134 Pg. 150
Job No. 1925 14
Division No. 10
Notes Red. Plotted
Date Date
Survey of Shelley St
Survey by Snyder Notes D.L.
Notes Chkd. Checked
Date Date
Indexed C. Johnson Date
Profile No.
X-Sec. No.

76298 S & E #307—7-55

PLEASE RETURN TO
LOS ANGELES COUNTY ENGINEER
700 LOS ANGELES COUNTY ENGINEERING BLDG.

NOTE: ANY ADDITIONS OR CHANGES ON THIS SHEET MUST BE MADE OR CIRCLED IN RED INK, WITH DATE AND NAME OF PERSON MAKING CHANGE.

Do not extend notes this side of this line. STRONG AVE

STATION	B. S.	H. I.	F. S.	ELEV.	Left & H	℄ Right & S.
12+00				29937		℄
				29885		13 Edge Pavt
				2984		19 Gutter
				2987		30 P/L
				29925	8 Edge Pavt	
				2990	16 Gutter	
				3000	20 P/L	
				30168		℄
13+00				30138		13 Edge Pavt
				3010		19 Gutter
				3013		30 P/L
				2974		180 R
				2943		275 B.L.L
				30159	8' Edge Pavt	
				3013	16' Gutter	
				3020	20' P/L	
				3031	170' B.L.L.	

Profile Notes Red. Plotted Job No. 1125 Division No. 10 F. B. 2134 Pg. 151
No. Date Date Survey of Shelley St
X-Sec. Notes Chkd. Checked Survey by [illegible] Notes DL Date 10-30-56
No. Date Date Map No. Indexed Johnson Date

76298 S & E #307—7-55

PLEASE RETURN TO
LOS ANGELES COUNTY ENGINEER
700 LOS ANGELES COUNTY ENGINEERING BLDG.

NOTE: ANY ADDITIONS OR CHANGES ON THIS SHEET MUST BE MADE OR CIRCLED IN RED INK, WITH DATE AND NAME OF PERSON MAKING CHANGE.

Do not extend notes this side of this line.

Strong Ave.

STATION	B. S.	H. I.	F. S.	ELEV.	Left & N	& Right & S
					Note Swim. Pool in rear of ho# 10433 Admission refused	
12+12				2930	Bot. of Pool Back of ho# 10415 119 (drains to North) Pool with Pump Pool 21 40 142' 12+12	
14+00				30368		℄
				30316		13 Edge Pav't
				3028		19 Gutter
				3031		30 P/L
				30362	8 Edge Pav't	
				3034	16 Gutter	
				3041	20 P.L	
15+00				30551		℄
				30492		13' Edge Pav't
				3045		19' Gutter
				3046		30' P/L
				30538	8' Edge Pav't	

F. B. 2134 Pg. 132 Job No. 192514 Division No. 10 Notes Red. Plotted Profile
Survey of Shellill St Date Date No.
Survey by Snyder Notes LeCroft Notes Chkd. Checked X-Sec.
Indexed C. Johnson Date Date Date No.

76L298 S & E #307 9-54

PLEASE RETURN TO
LOS ANGELES COUNTY SURVEYOR
726 LOS ANGELES COUNTY ENGINEERING BLDG.

NOTE: ANY ADDITIONS OR CHANGES ON THIS SHEET MUST BE MADE OR CIRCLED IN RED INK, WITH DATE AND NAME OF PERSON MAKING CHANGE.

Do not extend notes this side of this line. STRONG AVE

STATION	B. S.	H. I.	F. S.	ELEV.	Left & N	℄ Right & S.
15+00				3054	16' Gutter	
"				3057	20' P/L	
16+00	①			30720		℄
				30663		13 Edge Pavt
				3061		19 Gutter
				3060		30 P/L
				3010		180' R.
				30716	8 Edge	
				3070	16 Gutter	
				3079	20 P/L	
16+30				30772		℄
16+66	60			30791		℄ Int of Strong Ave & Woodmin Mills Road
				30678		100 R
				3057		thense 30 W Prop Line
				30552		200 R
				3045		thense 30' W "
				30926	100 L	
				3083	thense 30W Prop Line	
				31003	200 L	
				3092	thense 30W " "	

Profile Notes Red. ____ Plotted ____ Job No. 1925.14 Division No. 10 F. B. 2134 Pg. 153
No. ____ Date ____ Date ____ Survey of Sherrill St.
X-Sec. Notes Chkd. ____ Checked ____ Survey by Jay Jerr Notes Rd. Date 10-30-56
No. ____ Date ____ Date ____ Map No. ____ Indexed Johnson Date ____

76L298 S & E #307 9-54

PLEASE RETURN TO
LOS ANGELES COUNTY SURVEYOR
726 LOS ANGELES COUNTY ENGINEERING BLDG.

NOTE: ANY ADDITIONS OR CHANGES ON THIS SHEET MUST BE MADE OR CIRCLED IN RED INK, WITH DATE AND NAME OF PERSON MAKING CHANGE.

Do not extend notes this side of this line.

STATION	B. S.	H. I.	F. S.	ELEV.	Strong Ave Left & N	Strong Ave Right & S
BMWZ327				30798	BMWZ327 Elev. 307.926 FB 1971-155 Workman Mill Rd & Strong Ave B+Spk in East Cb 30' N. of ℄ Prod of Strong Ave.	

F. B. 2134 Pg. 154 Job No. 1925.14 Division No. 10 Notes Red. Plotted Profile
Survey of Sherrill St Date Date No.
Survey by Snyder Notes Le Gault Notes Chkd. Checked X-Sec.
Indexed C. Johnson Date Date Date No.

Notes Ck'd by	Survey of Sherrill ST.
Map No.	IN 1925.14 Tape Std. °F
Office Work	Surveyed by Snyder
Checked	Notes PRS Date 6-4-57
Date	Indexed

F. B. 2134 PG. 155

C.I. 1925.14
SHERRILL ST.
Location of S.S. M.H. & 30" Water Line
at.
FLORAL DR & PIONEER BLVD

Snyder
LeCault
Harrington
Bankson

Note: Any Additions or Changes on This Sheet Must be Made or Circled in Red Ink With Date and Name of Person Making Change.

PLEASE RETURN TO
LOS ANGELES COUNTY ENGINEER
700 LOS ANGELES COUNTY ENGINEERING BLDG.
Do not extend this side of this line.

76F309S S&E #247 1-56

F. B. 2134 Pg. 156

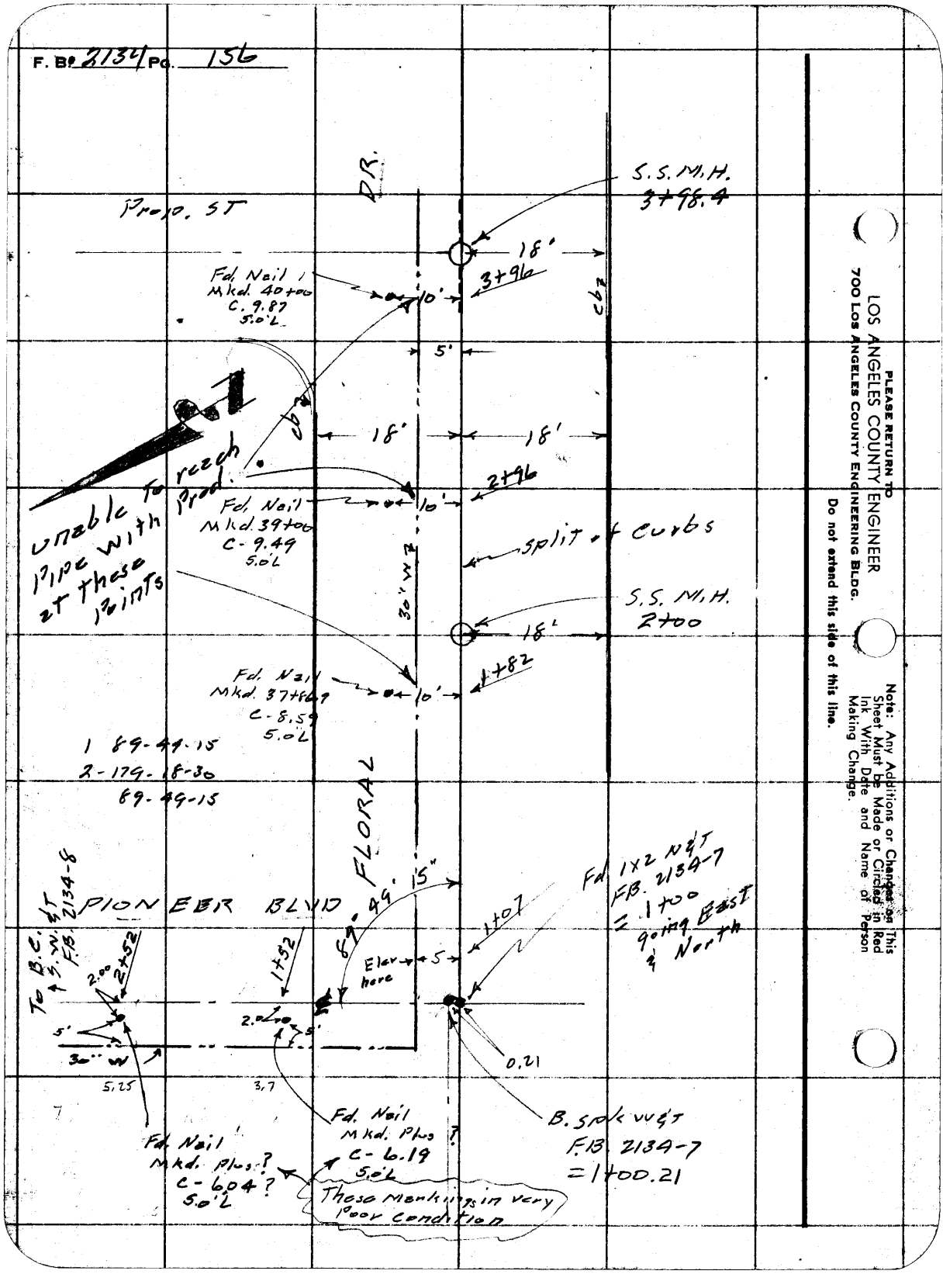

PLEASE RETURN TO
LOS ANGELES COUNTY ENGINEER
700 Los Angeles County Engineering Bldg.

Do not extend this side of this line.

Note: Any Additions or Changes on This Sheet Must Be Made or Circled in Red Ink With Date and Name of Person Making Change.

Profile No. | Notes Red. | Plotted | Job No. 1925.14 | Division No. 10 | F. B. 2134 Pg. 157

Date | Date | Survey of Sherrill St.

X-Sec. No. | Notes Chkd. | Checked | Survey by Snyder | Notes PRS | Date 12-4-57

Date | Date | Map No. | Indexed | Date

C.I. 1925.14

SHERRILL ST.

Invert Elev. of S.S. M.H. & ground over 30" Water on FLORAL DR East of Pioneer Blvd.

Snyder
LeCault
Herrington
Bankson

STATION	B. S.	H. I.	F. S.	ELEV.

NOTE: ANY ADDITIONS OR CHANGES ON THIS SHEET MUST BE MADE OR CIRCLED IN RED INK, WITH DATE AND NAME OF PERSON MAKING CHANGE.

Do not extend notes this side of this line.

PLEASE RETURN TO

LOS ANGELES COUNTY SURVEYOR
726 Los Angeles County Engineering Bldg.

761.298 S & E #307 9-54

76L298 S & E #307 9-54

PLEASE RETURN TO
LOS ANGELES COUNTY SURVEYOR
726 LOS ANGELES COUNTY ENGINEERING BLDG.

NOTE: ANY ADDITIONS OR CHANGES ON THIS SHEET MUST BE MADE OR CIRCLED IN RED INK, WITH DATE AND NAME OF PERSON MAKING CHANGE.

Do not extend notes this side of this line.

STATION	B. S.	H. I.	F. S.	ELEV.	Floral Dr.
B.M. W.Z. 341				20273	B.M. W.Z. 341 EL. 202.733 F.B. 1971-175 Pioneer Blvd & Floral Dr. N.W. Cor. Bt. spk in cb 5' N. of N. end C.R.
1+00				20174	℄ int. Floral Dr. & Pioneer Blvd
1+07				20192	5' Left ground over 30" water
✓				19762	5' Left Top 30" water (Reached with Prod.)
1+82				20146	split of curbs Floral Dr.
✓				20178	10' Left Nail Mkd. 37+86.9 Pg. 156
2+96				20163	split of curbs
✓ ⊙				20192	10' Left Nail Mkd 39+00 Pg 156
3+96				20195	5' Left ground over 30" water
✓				20203	10' Left Nail Mkd 40+00 Pg 156
3+98.4	M.H.			20186	Rim of S.S. M.H. Pg 156
8" inlet W	201.86 / 673 / 19513			19513	Meas. Dia 606 / 67 / 673
8" inlet N.		201.86 / 665 / 19521		19521	M. Dia 598 / 67 / 665
8" outlet E				19513	M. Dia 606 / 67 / 673
3+98.4 T.P.				2069	155' Left or North ground
B.M. W.Z 341				20223	T.P.
				20272	B.M. W.Z. 341 EL. 202.733 F.B. 1971-175

F. B. 8134 Pg. 158 Job No. 1975.14 Division No. 10 Notes Red. Plotted Profile
Survey of Sherrill St. Date Date No.
Survey by Snyder Notes PRS Notes Chkd. Checked X-Sec.
Indexed Date Date No.

Profile No. | Notes Red. | Plotted | Job No. 1925, 14 | Division No. Le | F. B. 2134 Pg. 159

Date | Date | Survey of Sherrill St.

X-Sec. No. | Notes Chkd. | Checked | Survey by Snyder Notes 10135 Date 6-4-57

Date | Date | Map No. | Indexed | Date

C.I. 1925, 14

SHERRILL ST.

Elev. of ground over 30" Water

on

Pioneer Blvd N. of Floral Dr.

Snyder
Le Gault
Harrington
Benkson

STATION	B. S.	H. I.	F. S.	ELEV.

NOTE: ANY ADDITIONS OR CHANGES ON THIS SHEET MUST BE MADE OR CIRCLED IN RED INK, WITH DATE AND NAME OF PERSON MAKING CHANGE.

Do not extend notes this side of this line.

PLEASE RETURN TO
LOS ANGELES COUNTY SURVEYOR
726 Los Angeles County Engineering Bldg.

76L298 307 8-53

76L298 307 8-53

PLEASE RETURN TO
LOS ANGELES COUNTY SURVEYOR
726 LOS ANGELES COUNTY ENGINEERING BLDG.

NOTE: ANY ADDITIONS OR CHANGES ON THIS SHEET MUST BE MADE OR CIRCLED IN RED INK, WITH DATE AND NAME OF PERSON MAKING CHANGE.

4, 3

Do not extend notes this side of this line.

F. B. 2134 Pg. 160 Job No. 1925.14 Division No. 10 Notes Red. Plotted Profile No.
Survey of Sherwin ST. Date Date X-Sec. No.
Survey by Snyder Notes PMS Notes Chkd. Checked
Indexed Date Date Date

STATION	B. S.	H. I.	F. S.	ELEV.	Pioneer Blvd.
B.M. W.2.341				202 73	B.M. W.2.341 EL. 202.733 F.B. 1971-175 Pioneer Blvd & Floral Dr. N.W. COR. BT. SPK. IN CB 5'N. OF N. end E.R.
1+00				20174	C/LINE Pioneer Blvd & Floral Dr.
1+52				20304	2' Left Nail Mkd. PLS ? Pg 156
"				20300	7' " ground over 30" WATER
"				19930	7' " Top 30" WATER (Reached with Prod)
2+52				20552	2' Left Nail Mkd PLS ? Pg 156
"				20545	7' " ground over 30" WATER
"				20020	7' " Top 30" WATER (Reached with Prod)
B.M. W.2.341				202.73	B.M. W.2.341 EL 202.733 F.B. 1971/175

Notes Ck'd by	Survey of Sherrill ST.
Map No.	JN 1925.14 Topo Std. °F
Office Work	Surveyed by Snyder
Checked	Notes PRS Date 6-4-57
Date	Indexed

F. B. 2134 PG. 161

C.I. 1925.14

SHERRILL ST

Location of Plumbing outlets

on

PIONEER BLVD N. of Strong Ave

and

STRONG AVE -

From Pioneer Blvd

To - Workman Mill Rd.

Snyder
LeGault
Harrington
Bankson

Note: Any Additions or Changes on This Sheet Must be Made or Circled in Red Ink With Date and Name of Person Making Change.

Do not extend this side of this line.

PLEASE RETURN TO
LOS ANGELES COUNTY ENGINEER
700 LOS ANGELES COUNTY ENGINEERING BLDG.

76F309S S&E #247 1-56

F. B. 2134 Pg. 162

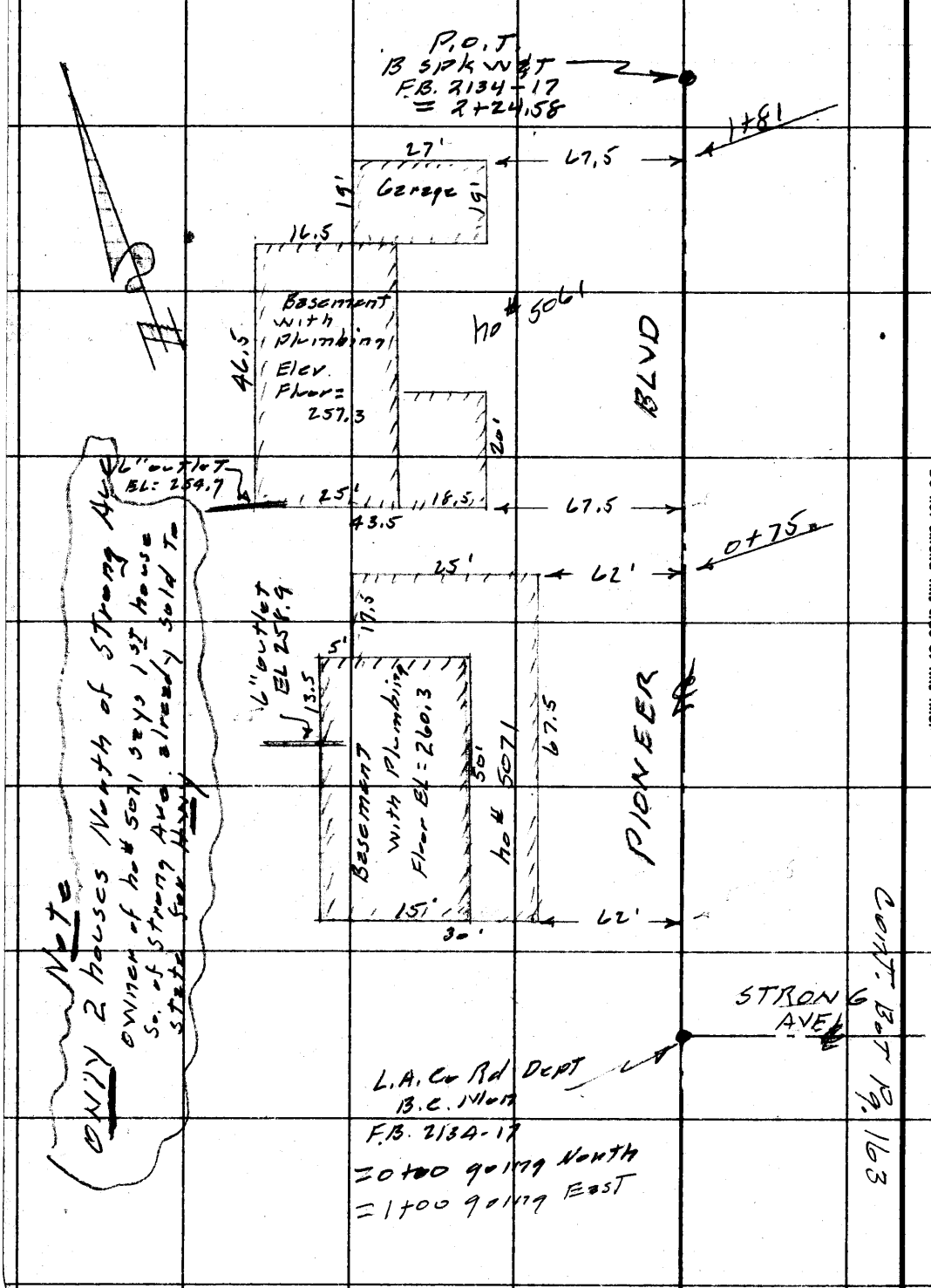

Cont. Bot Pg. 163

PLEASE RETURN TO
LOS ANGELES COUNTY ENGINEER
700 LOS ANGELES COUNTY ENGINEERING BLDG.

Do not extend this side of this line.

Note: Any Additions or Changes on This Sheet Must be Made or Circled in Red Ink With Date and Name of Person Making Change.

Notes Ck'd by	Survey of Storm 11 57
Map No.	JN 1925.14 Tape Std. °F
Office Work	Surveyed by Snyder
Checked	Notes MRS Date 6-6-57
Date	Indexed

F. B. 2150 Pg. 163

Cont. Bot Pg 164

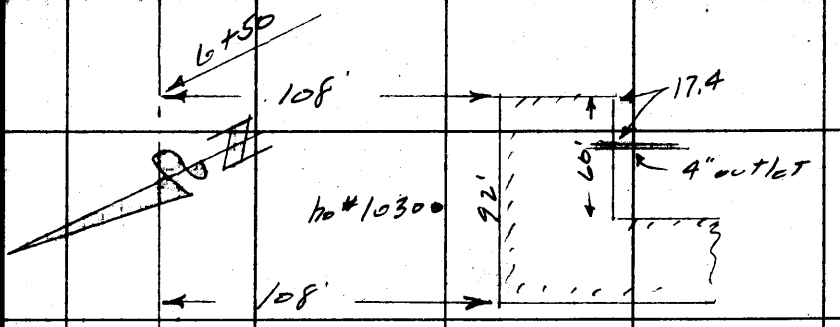

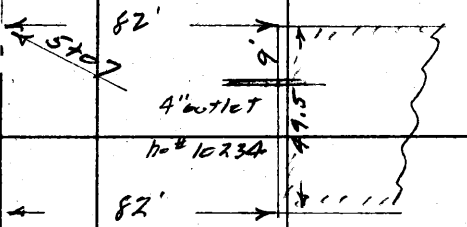



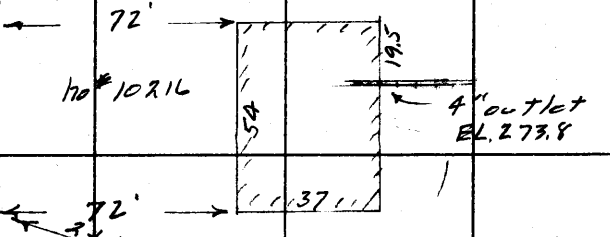

Cont. Right Pg 162

AVE

STRONG

Note: Any Additions or Changes on This Sheet Must be Made or Circled in Red Ink With Date and Name of Person Making Change.

Do not extend this side of this line.

PLEASE RETURN TO
LOS ANGELES COUNTY ENGINEER
700 LOS ANGELES COUNTY ENGINEERING BLDG.

76F3095 SAE #247 1-56

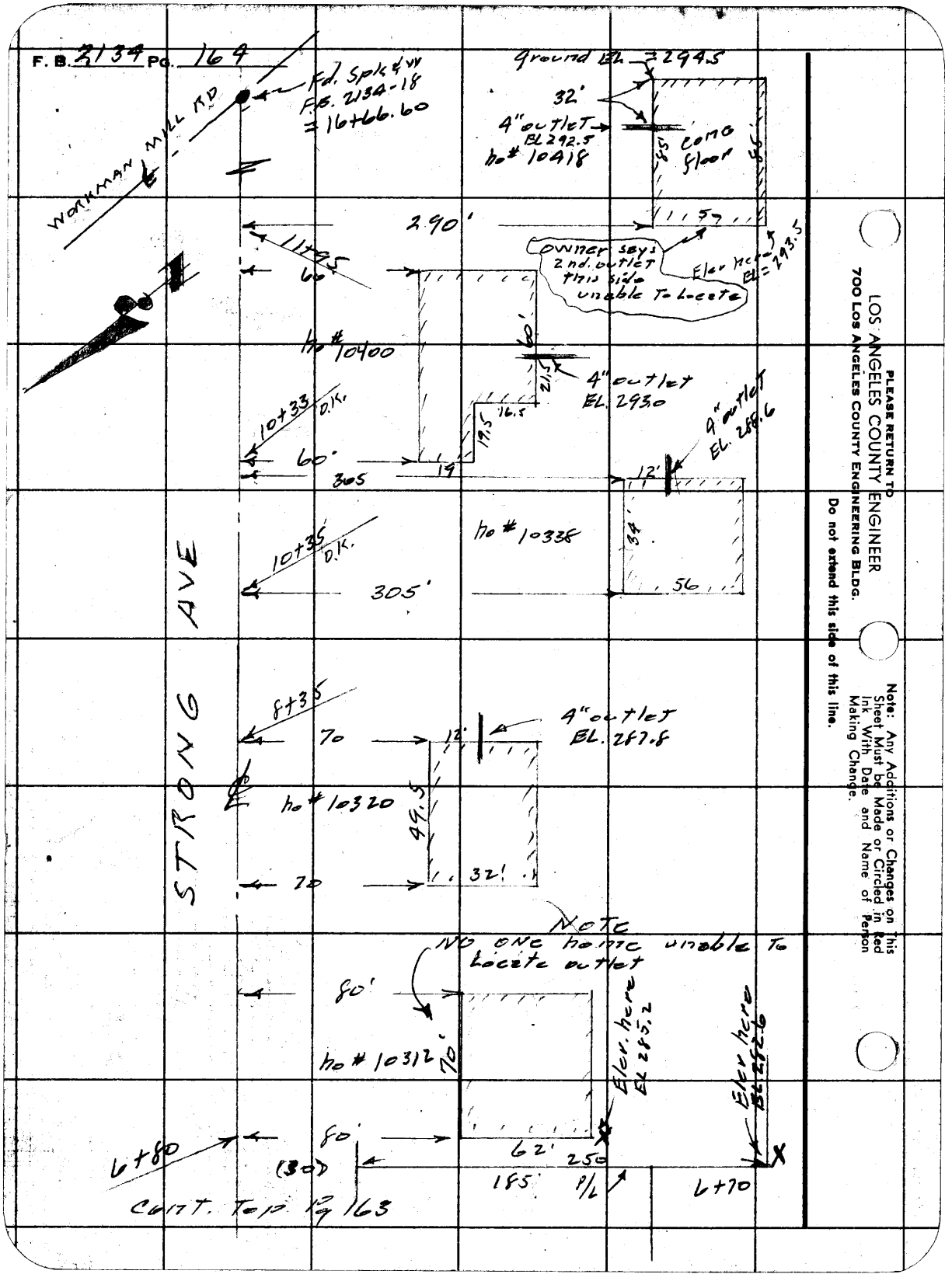

PLEASE RETURN TO
LOS ANGELES COUNTY ENGINEER
700 Los Angeles County Engineering Bldg.

Do not extend this side of this line.

Note: Any Additions or Changes on this Sheet Must be Made or Circled in Red Ink With Date and Name of Person Making Change.

Profile No. | Notes Red | Plotted | Job No 1925.14 | Division No. 10 | F. B. 2134 Pg. 165
Date | Date | Survey of Sherrill St.
X-Sec. No. | Notes Chkd | Checked | Survey by Snyder | Notes 1-135 | Date 6-1-57
Date | Date | Map No. | Indexed | Date

C. I. 1925. 14
SHERRILL ST
Elev. of Plumbing Outlets
on
PIONEER BLVD
North of STrong Ave
AND
STRONG AVE
From - Pioneer Blvd
To - Workman Mill Rd

Snyder
Le Gault
Harrington
Benson

STATION	B. B.	H. I.	F. B.	ELEV.

Do not extend notes this side of this line.

NOTE: ANY ADDITIONS OR CHANGES ON THIS SHEET MUST BE MADE OR CIRCLED IN RED INK, WITH DATE AND NAME OF PERSON MAKING CHANGE.

PLEASE RETURN TO
LOS ANGELES COUNTY SURVEYOR
726 Los Angeles County Engineering Bldg.

7AL298 S & E #307 9-54

76L298 S & E #307 9-54

PLEASE RETURN TO
LOS ANGELES COUNTY SURVEYOR
726 LOS ANGELES COUNTY ENGINEERING BLDG.

NOTE: ANY ADDITIONS OR CHANGES ON THIS SHEET MUST BE MADE OR CIRCLED IN RED INK, WITH DATE AND NAME OF PERSON MAKING CHANGE.

Do not extend notes this side of this line.

STATION	B. S.	H. I.	F. S.	ELEV.	Pioneer Blvd
B.M W. 2326				27189	B.M. W. 2326 EL 271.894 F.B. 1971-160 Pioneer Blvd & Strong Ave S.E. COR. BT. SPK in drive ho# 10208
	062	27251			
0+00 going N.			200	27051	℄ int Pioneer Blvd & Strong Ave
0+75			122	2603	Basement of ho# 5071 Pg 162
✓			136	2589	Top of 6" outlet W side ho# 5071 Pg 162
1+81			152	2573	Basement of ho# 5061 Pg 162
✓			178	2547	Top of 6" outlet W side ho# 5061 Pg 162
			STRONG AVE		℄
1+00				2705	℄ int Pioneer Blvd & Strong Ave
2+00				2740	℄
2+65 ho# 10216				2738	Top 4" outlet (S side) ho# 10216 Pg. 163
3+00 ⊙				27688	℄
4+00				2800	℄
4+16 ho# 10226				2772	Top 4" outlet (N. side) ho# 10226 Pg 163
5+00 ⊙				28298	℄
5+07 ho# 10234				2802	Top 4" outlet (N side) ho# 10234 Pg 163
6+00				2857	℄
6+50 ho# 10300				2825	Top 4" outlet (S side) ho# 10300 Pg 163
6+70				2874	℄
✓				2826	280' R. Back Lot line

F. B. 2134 Pg. 166 Job No. 1925.14 Division No. 10 Notes Red. Plotted Profile
Survey of Sherrill St Date Date No.
Survey by Snyder Notes PRS Notes Chkd. Checked X-Sec.
Indexed Date Date Date No.

76L298 S & E #307 9-54

PLEASE RETURN TO
LOS ANGELES COUNTY SURVEYOR
726 LOS ANGELES COUNTY ENGINEERING BLDG.

NOTE: ANY ADDITIONS OR CHANGES ON THIS SHEET MUST BE MADE OR CIRCLED IN RED INK, WITH DATE AND NAME OF PERSON MAKING CHANGE.

Do not extend notes this side of this line.

STATION	B. S.	H. I.	F. S.	ELEV.	STRONG AVE ℄
6+80	ho# 10312			2852	ground S. W. COR ho# 10312 Pg. 164
7+00 ⊙				2880	N & T T.P. ℄
8+00				2902	℄
8+35	ho# 10320			2878	Top 4" outlet (E side) ho# 10320 Pg 164
9+00 ⊙				29234	℄
10+00				2945	℄
✓				2896	300' Right
✓				2833	575' Right B.L.L.
10+35	ho# 10338			2886	Top 4" outlet (E. side) ho# 10338 Pg 164
10+33	ho# 10400			2930	Top 4" outlet (S side) ho# 10400 Pg 164
11+00 ⊙				29691	T.P. ℄
11+95	ho# 10418			2925	Top 4" outlet (N. side) ho# 10418 Pg 164
11+95				2935	340' R. S.W. COR ho# 10418 Pg 164
12+00				2994	℄
13+00				3017	℄
✓				2873	575' Right
14+00 ⊙				30366	T.P. ℄
15+00				3055	℄
16+00				3072	℄
✓				2974	300' R
				2895	575' R

Profile No. ___ Notes Red. ___ Plotted ___ Job No. 1925.16 Division No. 10 F. B. 2134 Pg. 167
No. ___ Date ___ Date ___ Survey of Sherrill ST. Date 1-7-57
X-Sec. Notes Chkd. ___ Checked ___ Survey by Snyder Notes 1925 Date ___
No. ___ Date ___ Date ___ Map No. ___ Indexed ___ Date ___

76L298 S & E #307 9-54

PLEASE RETURN TO
LOS ANGELES COUNTY SURVEYOR
726 LOS ANGELES COUNTY ENGINEERING BLDG.

NOTE: ANY ADDITIONS OR CHANGES ON THIS SHEET MUST BE MADE OR CIRCLED IN RED INK, WITH DATE AND NAME OF PERSON MAKING CHANGE.

Do not extend notes this side of this line.

STATION	B. S.	H. I.	F. S.	ELEV.	STRONG AVE
B.M. W.Z 327				30795	B.M. W.Z 327 EL 307.926 F.B. 1971-167 Workman Mill Rd (E side) at Strong Ave Bt. spk in curb 30' N. of ℄ Prod of Strong Ave

NOTE

House #10332 - Has cone floor and off set from ℄ About 75'± No Evid. of outlet - Owner says outlet is in front, did not No Location, would give No permission to prod.

F. B. 2134 Pg. 168 Job No. 1975.14 Division No. 10 Notes Red. Plotted Profile
Survey of Sherrill ST Date Date No.
Survey by Snyder Notes PRS Notes Chkd. Checked X-Sec.
Indexed Date Date Date No.

761298 S & E #307 9-54

PLEASE RETURN TO
LOS ANGELES COUNTY SURVEYOR
726 LOS ANGELES COUNTY ENGINEERING BLDG.

NOTE: ANY ADDITIONS OR CHANGES ON THIS SHEET MUST BE MADE OR CIRCLED IN RED INK, WITH DATE AND NAME OF PERSON MAKING CHANGE.

Do not extend notes this side of this line.

STATION	B. S.	H. I.	F. S.	ELEV.		
		B.M.	U-10	Tie	To W.Z. Series	
Fd. B.M. W.Z. 332				252.531	B.M. W.Z 332 EL. 252.531 F.B. 1971-170	
	5.082	257.613			Pioneer Blvd & Beverly Blvd. N.E.COR.	
Fd. B.M. U-10					BT. spk in curb 4' E. of E. end C.R.	
			4.839	252.774	B.M. U-10 Elev. 253.628 FB 864-49	
	4.791	257.565			Guirado Ave (Pioneer Blvd) & Beverly Blvd. N.W.COR. - CUT spk in S.E.COR. Conc. head wall.	
B.M. W.Z. 332			5034	252.531	B.M. W.Z 332 EL 252.531 F.B. 1971-170	

253.628
252.774
0.854

Profile Notes Red. Plotted Job No. 1975.19 Division No. 10 F.B. 7134 Pg. 169
No. Date Date Survey of Sherrill ST.
X-Sec. Notes Chkd. Checked Survey by Snyder Notes 1P13S Date 6-7-57
No. Date Date Map No. Indexed Date

F. B. 3134 Pg. 170 Job No. Division No. Notes Red. Plotted Profile

Survey of Date Date No.

Survey by Notes Notes Chkd. Checked X-Sec.

Indexed Date Date Date No.

761298 S E #307 9-54

PLEASE RETURN TO

LOS ANGELES COUNTY SURVEYOR

726 Los Angeles County Engineering Bldg.

NOTE: ANY ADDITIONS OR CHANGES ON THIS SHEET MUST BE MADE OR CIRCLED IN RED INK, WITH DATE AND NAME OF PERSON MAKING CHANGE.

Do not extend notes this side of this line.

STATION	B. S.	H. I.	F. S.	ELEV.	

Notes Ck'd by	Survey of SHERRILL ST. S.S. DIST. F. B. 2134 PG. 171
Map No.	IN 1925.14 Topo. Std. °F
Office Work	Surveyed by J. OCHSNER
Checked	Notes J.O. Date 8-30-57
Date	Indexed

C.I. 1925.14

SHERRILL ST. S.S. DIST

LOCATION of PLUMBING OUTLETS ON W. SIDE of PIONEER BLVD.

FROM L.A + S.L. R.R. R/W = 0+00
TO STRONG AVE - 33+37 ~~54~~

OCHSNER B
MATTHIESEN
GLIDDER
SMITH R.B.

Note: Any Additions or Changes on This Sheet Must be Made or Circled in Red Ink With Date and Name of Person Making Change.

PLEASE RETURN TO
LOS ANGELES COUNTY ENGINEER
700 LOS ANGELES COUNTY ENGINEERING BLDG.

Do not extend this side of this line.

76F309S S&E #247 1-56

F. B. 2134 Pg. 172

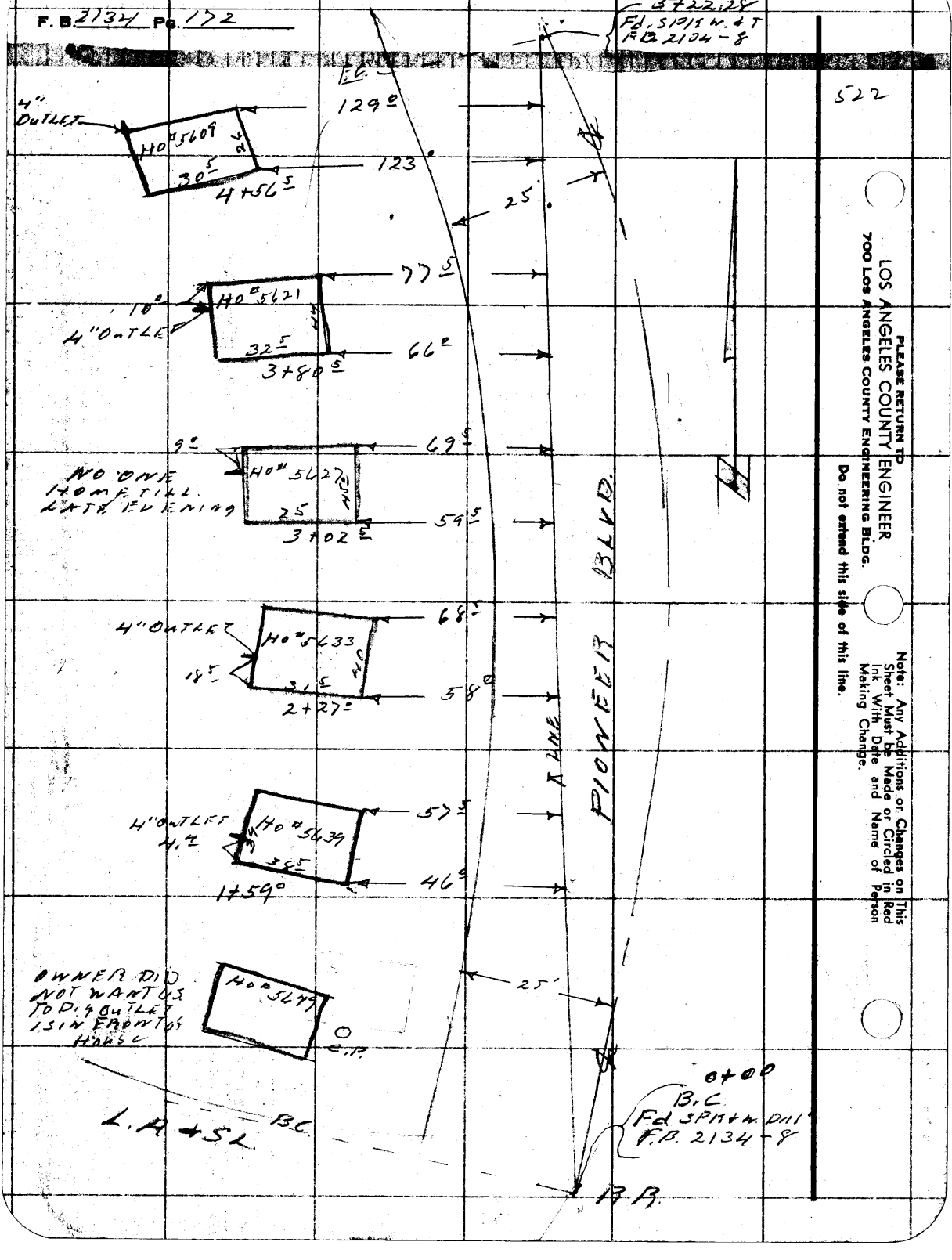

PLEASE RETURN TO
LOS ANGELES COUNTY ENGINEER
700 Los Angeles County Engineering Bldg.

Do not extend this side of this line.

Note: Any Additions or Changes on This Sheet Must be Made or Circled in Red Ink With Date and Name of Person Making Change.

Notes Ck'd by	Survey of SHERRILL ST. SS D F.B. 2134 Pg. 173
Map No.	IN 1225.44 Tape Std. Pt.
Office Work	Surveyed by J. OCHSNER
Checked	Notes JO Date 8-30-57
Date	Indexed

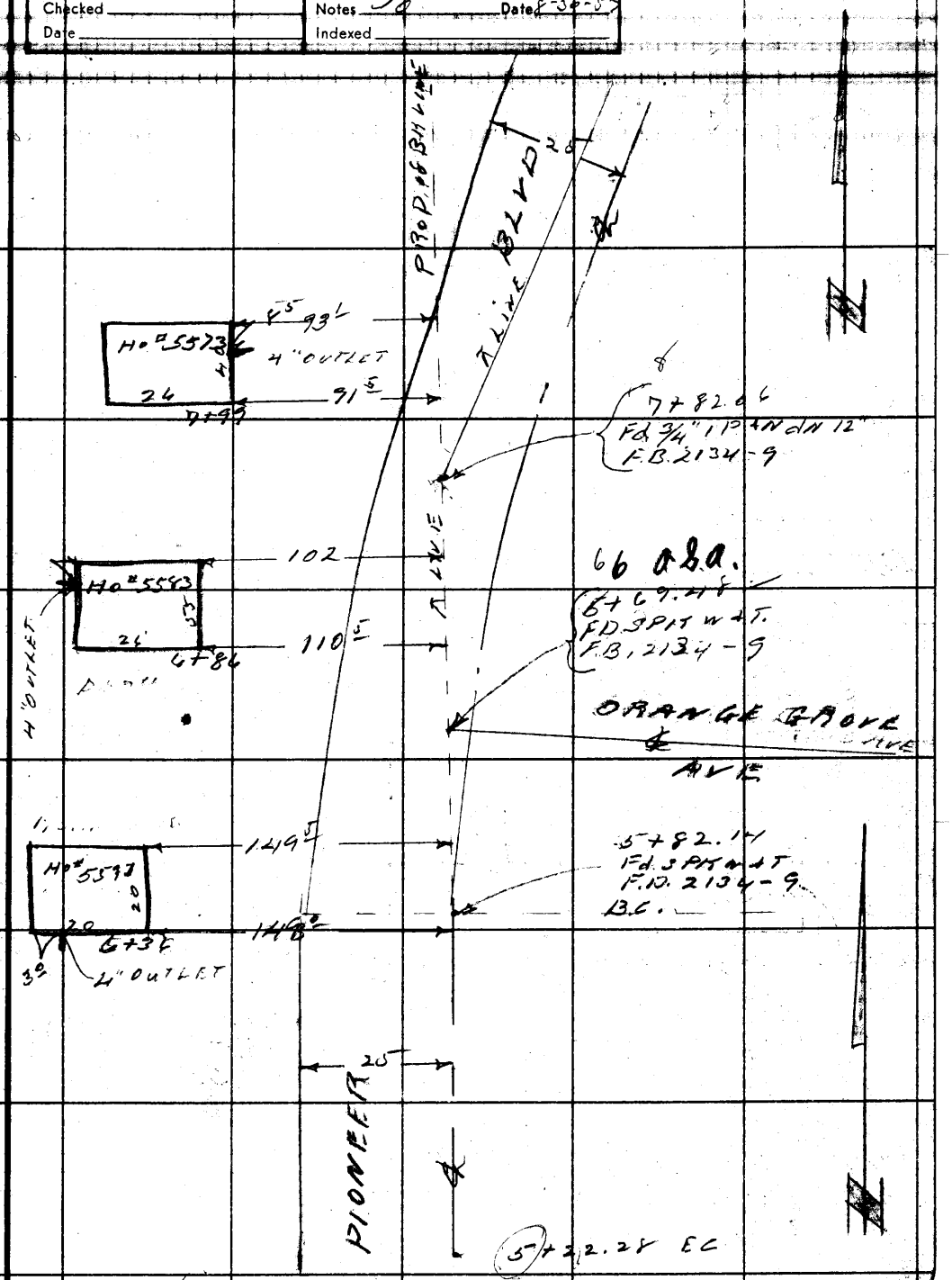

Note: Any Additions or Changes on This Sheet Must be Made or Circled in Red Ink With Date and Name of Person Making Change.

Do not extend this side of this line.

PLEASE RETURN TO
LOS ANGELES COUNTY ENGINEER
700 LOS ANGELES COUNTY ENGINEERING BLDG.

76F3098 S&E #247 1-56

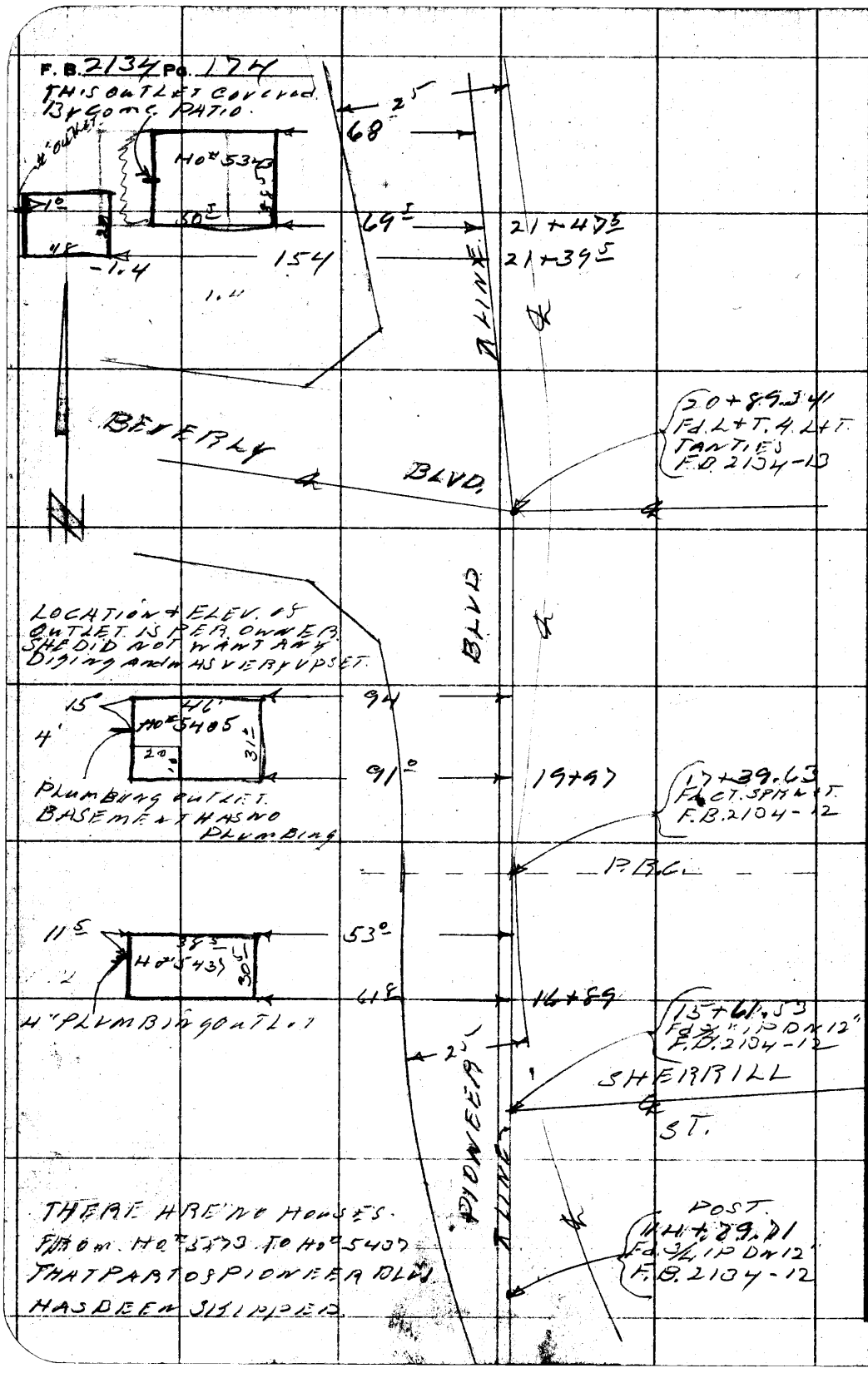

PLEASE RETURN TO
LOS ANGELES COUNTY ENGINEER
700 LOS ANGELES COUNTY ENGINEERING BLDG.
Do not extend this side of this line.
Note: Any Additions or Changes on This Sheet Must be Made or Circled in Red Ink With Date and Name of Person Making Change.

Notes Ck'd by	Survey of [illegible] F.B. [illegible] PG. 175
Map No.	IN 1925. [illegible]
Office Work	Surveyed by J OCHSNER
Checked	Notes JE Date 9-3-57
Date	Indexed

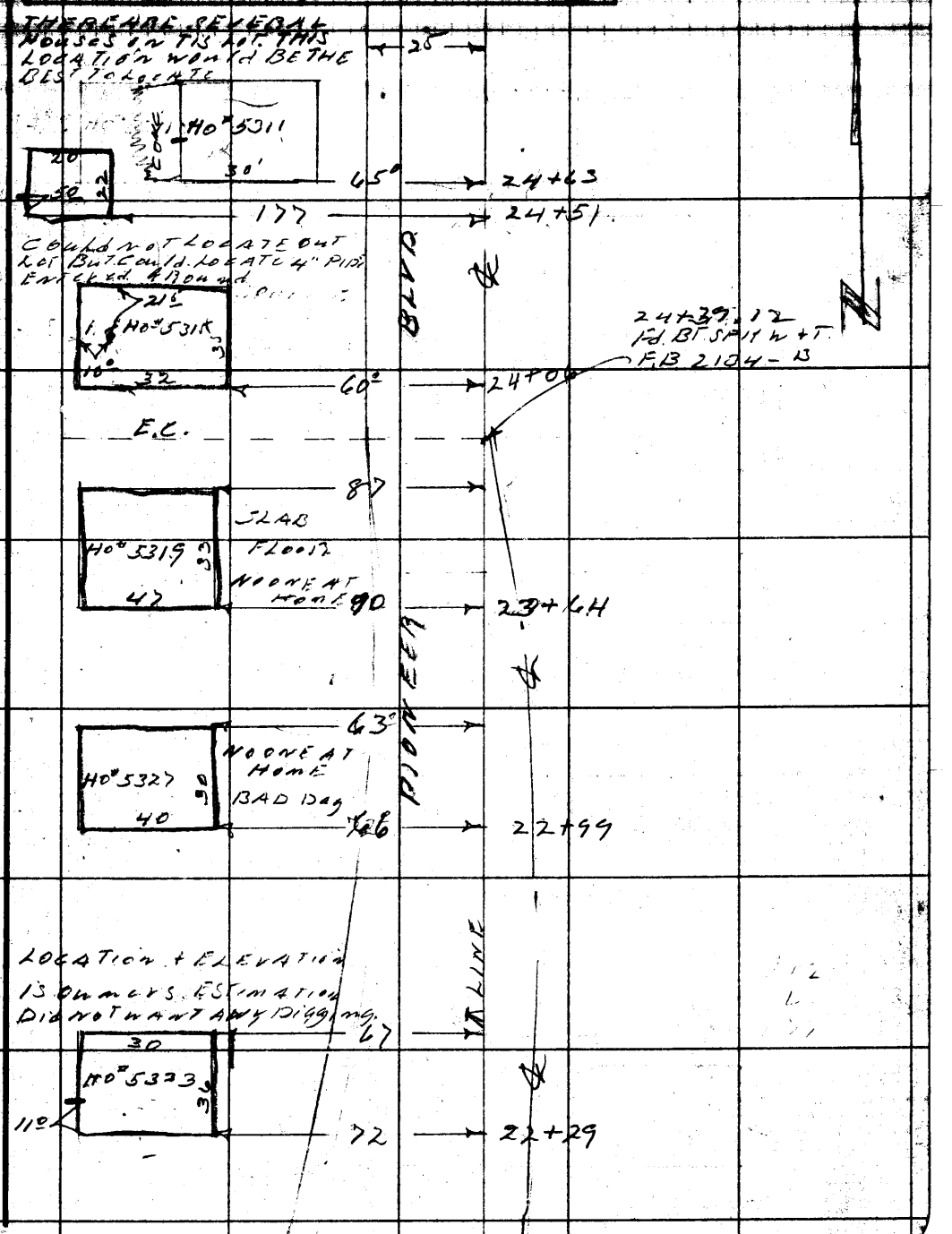

Note: Any Additions or Changes on This Sheet Must be Made or Circled in Red Ink With Date and Name of Person Making Change.

Do not extend this side of this line.

PLEASE RETURN TO
LOS ANGELES COUNTY ENGINEER
700 LOS ANGELES COUNTY ENGINEERING BLDG.

76F309S S&E #247 1-56

F. B. 2134 Pg. 124

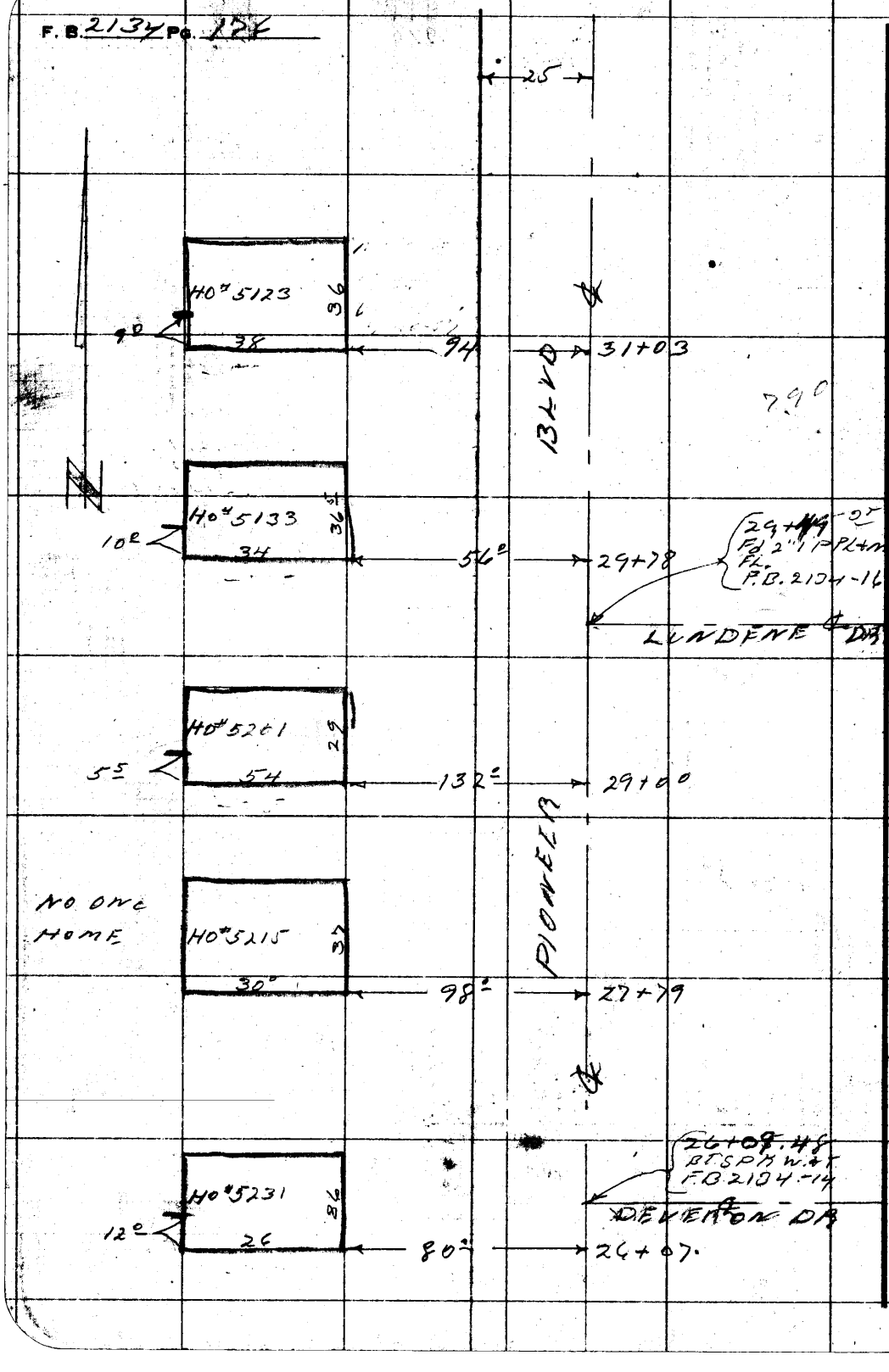

PLEASE RETURN TO
LOS ANGELES COUNTY ENGINEER
700 Los Angeles County Engineering Bldg.

Do not extend this side of this line.

Note: Any Additions or Changes on This Sheet Must be Made or Circled in Red Ink With Date and Name of Person Making Change.

Notes Ck'd by	Survey of SHERRILL ST-SS.
Map No.	IN 1935-14 Tape Std. °F
Office Work	Surveyed by JOCHSNER
Checked	Notes J.O. Date 9-3-57
Date	Indexed

F. B. 2104 Pg. 177

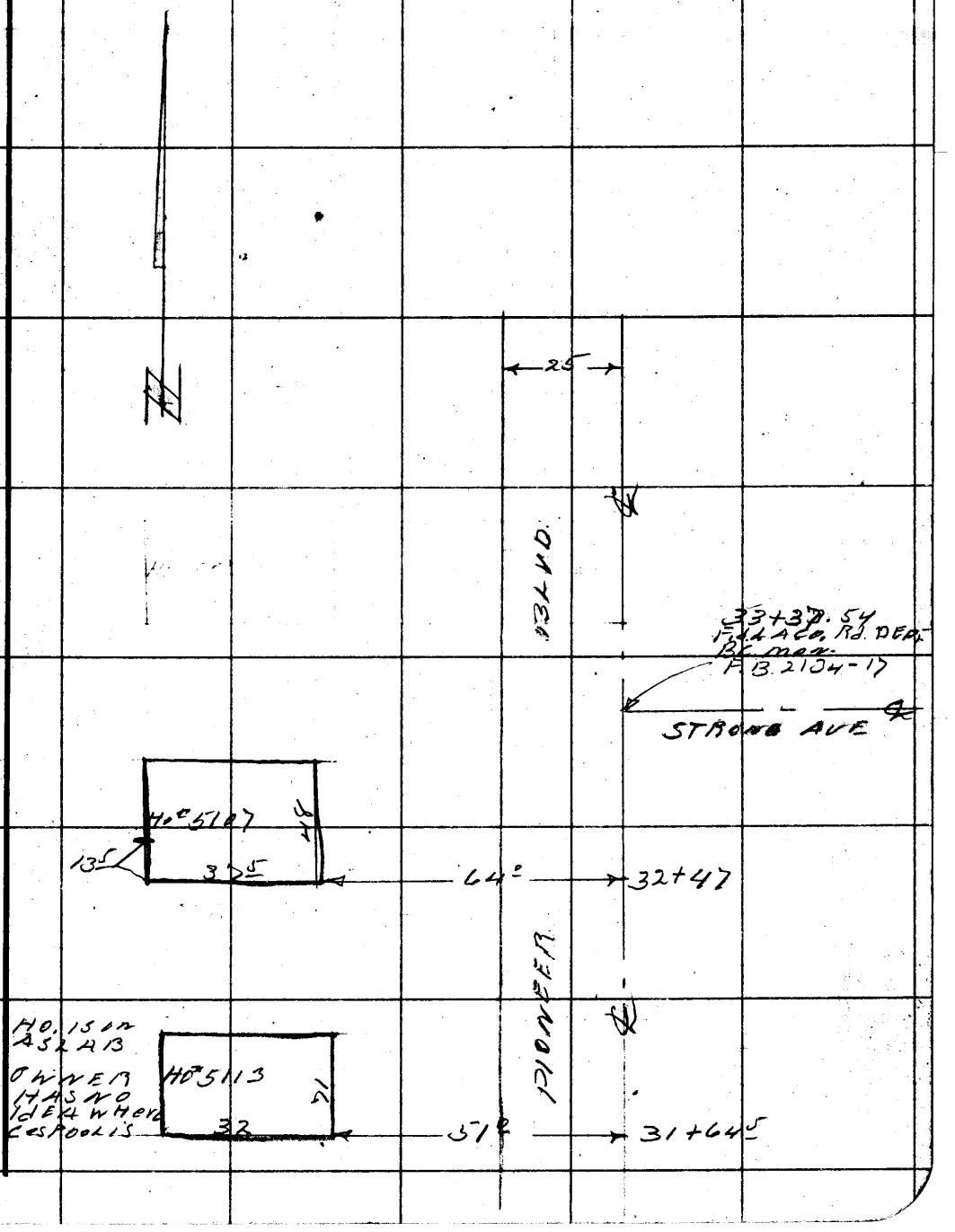

Note: Any Additions or Changes on This Sheet Must be Made or Circled in Red Ink With Date and Name of Person Making Change.

PLEASE RETURN TO
LOS ANGELES COUNTY ENGINEER
700 LOS ANGELES COUNTY ENGINEERING BLDG.

Do not extend this side of this line.

76F3095 S&E #247 1-56

PLEASE RETURN TO
LOS ANGELES COUNTY ENGINEER
700 LOS ANGELES COUNTY ENGINEERING BLDG.

Note: Any Additions or Changes on This Sheet Must be Made or Circled in Red Ink With Date and Name of Person Making Change.

Do not extend this side of this line.

F. B. 8134 Pg. 128

Profile No. | Notes Red. Date | Plotted Date | Job No. 1925.14 | Division No. | F. B. 2134 | Pg. 179

X-Sec. No. | Notes Chkd. Date | Checked Date | Survey of SHERRILL ST. S.S.D. | Survey by V.D. | Notes V.C. | Date 8-30-54

Map No. | Indexed | Date

C1.192.14
SHERRILL ST. S.S.D. ST.
ELEVATIONS ON PLUMBING OUTLET

FROM L.A. & S.L. BR. RW. 0+00
TO STRONG AVE.

OCHSNER
MATTHIESEN
SMITH R.B.
GLIDDEN

STATION	B. S.	H. I.	F. S.	ELEV.

NOTE: ANY ADDITIONS OR CHANGES ON THIS SHEET MUST BE MADE OR CIRCLED IN RED INK, WITH DATE AND NAME OF PERSON MAKING CHANGE.

PLEASE RETURN TO
LOS ANGELES COUNTY ENGINEER
700 LOS ANGELES COUNTY ENGINEERING BLDG.

Do not extend notes this side of this line.

76298 S & E #307—7-55

76298 S & E #307—7-55

PLEASE RETURN TO
LOS ANGELES COUNTY ENGINEER
700 LOS ANGELES COUNTY ENGINEERING BLDG.

NOTE: ANY ADDITIONS OR CHANGES ON THIS SHEET MUST BE MADE OR CIRCLED IN RED INK, WITH DATE AND NAME OF PERSON MAKING CHANGE.

Do not extend notes this side of this line.

STATION	B. S.	H. I.	F. S.	ELEV.	W. SIDE PIONEER BLVD PLUMBING OUTLETS
BM WZ340				210 84	BM WZ340 ELEV = 210.840 F.B 1971-174 PIONEER BLVD + L.A + SL RR R/W S.W. Cor BT. SPK in cb 5' S. of N end in FRONT HO # 5701
1+59				211 81	87'± L Top of 4" PLUMBING outlet HO # 5639
2+27				212 45	95'± L " " " " " " HO # 5633
3+48				214 4	94± L GROUND NW. COV HO # 5627
3+80				215 73	98'± L TOP of 4" PLUMBING OUTLET HO # 5621
T.P.				217 68	
4+56				216 5	156'± L Top of 4" Plumbing outlet HO # 5609
6+36				218 4	169'± L " " " " " " HO # 5593
6+86				218 3	130'± L " " " " HO # 5583
7+99				218 9	92'± L " " " " HO # 5573
BM WZ339				222 80	BM WZ338 ELEV = 222.794 FB 1971-174 PIONEER BLVD (W. side) 75'± N of ℄ of ORANGE GROVE AVE. BT SPK IN S.E. COR. CONC. DR. TO HO # 5583
BM WZ334				239 39	BM WZ334 ELEV = 239.386 F.B. 1971-173 PIONEER BLVD + SHERRILL ST S.E Cor. BT. SPK in cb. 10' E. of W. end.
16+89				240 90	100'± L TOP of 4" PLUMBING outlet HO # 5437

F. B. 2134 Pg. 180 Job No. 1925.14 Division No. Notes Red. Plotted No. Profile
Survey of SHERRILL ST. S.S. DIST. Date Date X-Sec.
Survey by JO Notes JO Notes Chkd. Checked No.
Indexed Date Date Date

76298 S & E #307—7-55

PLEASE RETURN TO
LOS ANGELES COUNTY ENGINEER
700 LOS ANGELES COUNTY ENGINEERING BLDG.

NOTE: ANY ADDITIONS OR CHANGES ON THIS SHEET MUST BE MADE OR CIRCLED IN RED INK, WITH DATE AND NAME OF PERSON MAKING CHANGE.

Do not extend notes this side of this line.

STATION	B. S.	H. I.	F. S.	ELEV.	W. SIDE PIONEER BLVD.	PLUMBING OUTLETS
T.P.				244.78	132' [illegible]	
19+97				246.88	105' L Top of 4" Plumbing outlet. Ho" 5405	
21+35				250.0	172' L Top of 4" Plumbing outlet. Bond Ho" 53-3	
21+43				251.5	119' L Ground @ S.W. Cor. Ho" 53H3	
T.P.				253.27		
22+29				252.34	102' L Top of 4" Plumbing outlet Ho" 5323	
22+99				254.0	166' L Ground S.W. Cor Ho" 5327	
23+64				254.5	137' L Ground S.W. Cor. Ho" 5319	
24+06				255.8	92' L Top of 4" Plumbing Ho" 5315	
T.P.				259.81	197' L	
24+51				254.35	197' L Top of 4" Plumbing outlet Ho. illegible 5311	
24+63				254.7	90' L Ground S.W. Cor Ho" 5314	
BMNZ330				261.34	BMNZ330 Elev 261.336 F.B. 1971-16; Pioneer Blvd & Dive Box PA S.E. Cor. Rosecrans Co. 1'E of E. end E.B.	
26+07				259.0	106' L Top of 4" Plumbing outlet Ho" 5211	
27+79				260.3	128' L Ground S.W. Cor. Ho" 5215	
29+00				259.21	85' L Top of 4" Plumbing outlet Ho" 5201	
29+78				262.3	90' L Top of 4" Plumbing outlet Ho" 5133	
31+03				261.85	128' L Top of 4" Plumbing outlet Ho" 5123	
T.P.				267.90		

Profile Noted Red Plotted Job No. 1927.14 Division No.
No. Date Date Survey of SHEARER AVE. ST. S.S. F.B. 21134 Pg. 161
X Sec. Noted Cabled Checked Survey by JC Notes JC Date 3-3-55
No. Date Date Map No. Indexed Date

76298 S & E #307—7-55

PLEASE RETURN TO
LOS ANGELES COUNTY ENGINEER
700 LOS ANGELES COUNTY ENGINEERING BLDG.

NOTE: ANY ADDITIONS OR CHANGES ON THIS SHEET MUST BE MADE OR CIRCLED IN RED INK, WITH DATE AND NAME OF PERSON MAKING CHANGE.

Do not extend notes this side of this line.

STATION	B. S.	H. I.	F. S.	ELEV.		
T.P.				269 56		
31+64.5				267 1	83' L GROUND S.W. COR. HO# 5113	
32+47				263 45	101.5 L. TOP of 4" PLUM PER GOUTLET HO# 5167	
WZ326				271 89	BM WZ 326 ELEV. = 271.894 F.B. 1971-168 PIONEER BLVD + STRONG AVE. S.E. COR. BT. SPK IN CONC. DR. TO HO# 10208	

F. B. 2134 Pg. 182 Job No. 1925.14 Division No. Notes Red. Plotted Profile
Survey of SHERRILL ST. SS DIST. Date Date No.
Survey by JO Notes JO Notes Chkd. Checked X-Sec.
Indexed Date Date Date No.

76L-298 S & E #307—1-56

PLEASE RETURN TO
LOS ANGELES COUNTY ENGINEER
700 LOS ANGELES COUNTY ENGINEERING BLDG.

NOTE: ANY ADDITIONS OR CHANGES ON THIS SHEET MUST BE MADE OR CIRCLED IN RED INK WITH DATE AND NAME OF PERSON MAKING CHANGE.

Do not extend notes this side of this line.

STATION	B. S.	H. T. C.L.	F. S.	ELEV.	JN. 1925.15 - SHERRILL ST
		Location & Elev. of 48" & 30" water line			
		Pioneer Blvd & Strong Ave			
BM W.Z. 326				271 89	B.M. W.Z. 326 EL 271.894 F.B. 1971-168 Pioneer Blvd & Strong Ave S.E. Cor. BT. spk in conc drive ho # 10208
	353	275 42			
INT			490	270 52	INT. ℄ Pioneer Blvd & Strong Ave
			1356	261 86	Top of 48" water 42' E & 5' S ℄ INT.
			412	271 30	ground over 48" W — — —
			862	266 80	Top of 30" water 67' E & 15' S. of ℄ INT.
			310	272 32	ground over 30" W — — — —
T.P.	432	275 50	424	271 18	T.P.
W.Z. 326			360	271 90	B.W. W.Z. 326 EL 271.89

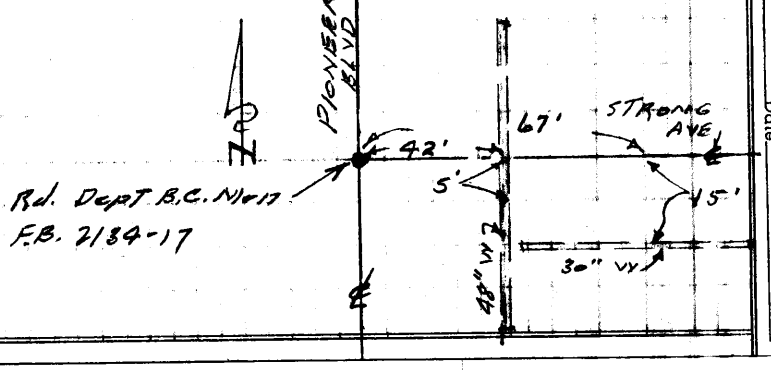

Profile No. Notes Red. Plotted Job No. 1925.15 Division No. 10 F. B. Pg. 18
Date Date Survey of Sherrill St.
Y. Sec. Notes Chkd Checked Survey by Snyder Notes PRS Date 7-1-58
No. Date Date Map No. Indexed Date

F. B. Pg.

Job No. Division No. Notes Red Plotted

Survey of Date Date

Survey by Notes Notes Chkd Checked

Indexed Date Date Date