INDEX TO F.B. 2135

DATE	J.N.	DESCRIPTION	NOTES	PAGES
10-56		BASETDALE AVE.,C.I. 1928.14		
	1928.14	3RD AVE., from Valley Blvd. to a point 406'S'ly therof	Topog	5-7
	"	" " "	X-secst	9-14
"	"	VALLEY BLVD., from Collwood Ave. to 3rd Ave.	Topog	15-23
	"	" " "	X-sects	25-37
"	"	VALLEY BLVD(S.SIDE), from Basetdale Ave. to Covina Blvd.	Topog	39-40
"	"	" " "	X-sects	41-44
"	"	VALLEY BLVD., from Santa Mariana Ave. to Covina Blvd.	Topog	45-46
"	"	" " "	X-sects	47-49
"	"	VALLEY BLVD. (S.SIDE), From Santa Mariana Ave.W'ly to Angle Point	Topog	51-53
"	"	" " " "	X-sects	55-59
"	"	VALLEY BLVD. (N. SIDE), from Parker Pl. to Orange Blossom Ave.	Topog	61-64
"	"	" " "	X-sects	65-70
"	"	VALLEY BLVD. (N. SIDE), From Parker Pl. to Baldwin Park Blvd.	Topog	71-76
"	"	" " " "	X-sects	77-82
"	"	BALDWIN PARK BLVD., from Valley Blvd. to S.P.R.R. R/W	Topog	83-84
"	"	" " "	X-sects	85-87
"	"	2ND AVE., from 10' offset line at S8ly Line Tr. #10588 to Valley Blvd.	Topog	89-94
"	"	" " " "	X-sects	95-101

INDEX TO F.B. 2135(Cont'd.)

DATE	J.N.	DESCRIPTION	NOTES	PAGES
		BASETDALE AVE., C.I. 1928.14(cont'd)		
10-56	1928.14	ORANGE BLOSSOM AVE., fromS'ly Line Tract #10426 to Valley Blvd.	Topog	103-108
"	"	" " " "	X-sects	109-116
"	"	COLLWOOD AVE., from W'ly end of Street to Valley Blvd.	Topog	117-122
"	"	" " "	X-sects	123-132
11-56	"	BASETDALE AVE., from Collwood Ave. to Valley Blvd.	Topog	133-137
"	"	" " " "	X-sects	139-146
"	"	COVINA BLVD., from BCy.at S'ly bndyy. of Dist. to Valley Blvd.	Topog	147-150
"	"	" " " "	X-sects.	151-160
"	"	SANTA MARIANA AVE., from Don Julian Rd. to Valley Blvd.	Topog	161-167
"	"	" " "	X-sects	169-183
"	"	SAN BELIPE AVE.., from Santa Mariana Ave. to W'ly Line Tract #11981	Topog	185-186
"	"	" " " "	X-secst	187-189
"	"	SAN ANGELO AVE., from San Belipe Ave. to Valley Blvd.	Topog	191-194
"	"	" " "	X-sects	195-203
"	"	SAN. SEWER R/W, from Covina Blvd. to Collwood Ave.	Topog	205-208
"	"	" " "	X-sects	209-211

INDEX TO F.B. 2135(cont'd)

DATE	J.N.	DESCRIPTION	NOTES	PAGES
1-57	1928.14	Plumbing Outlets on Orange Blossom Ave. from Valley Blvd. to S. end of St.	Loc.	213-216
"	"	" " " " "	Elevs.	217-220
"	"	21" Trunk Sewer Line At 2nd Ave. & Proctor Ave.	Loc.& Elev.	221
"	"	1st Alley S. of Valley Blvd. from Collwood Ave. to 2nd Ave.	Topog.	223-229
"	"	" " " "	X-secs.	231-237
"	"	S.S.M.H. N.side Don Julian Ave. 60'± E. of Santa Mariana Ave.	Elevs.	238
"	"	S.S.M.H.'s on 54" Trunk Line At Don Julian Ave. &. Santa Mariana Ave.	loc.	239-241
4-57	"	Valley Blvd. from2nd Ave.to 3rd. Ave.	Topog.	243-251
"	"	" " "	X-secs.	253-259
"	0303.00	Additional Center Line Survey	C/L	261-267
"	1928.14	Sewer R/W from Collwood Ave. to 2nd. Ave.	Topog.	269-276
"	"	" " "	X-secs.	277-283.

Name Chkd by
Map No.
Office Work
Checked
Date

Survey of BASETDALE S.S. DIST.
JN 1928.12 Tape Std °F
Surveyed by J. MUSLIN
Notes J.M. & A.C. Date 10-1-56
Indexed
NOV 19 56

C.I. 1928.14

BASETDALE AVE S.S. DIST.

—TOPOG.—

ON

3RD AVE.

FROM

VALLEY BLVD. TO A POINT 40' S'LY THEREOF

J. MUSLIN
A. CARRASCO
M. SONNENSCHEIN
T. LUNA

Note: Any Additions or Changes on this Sheet Must be Made or Circled in Red Ink With Date and Name of Person Making Change.

Do not extend this above this line.

PLEASE RETURN TO
LOS ANGELES COUNTY ENGINEER
700 Los Angeles County Engineering Bldg.

787208S SAK #247 1-58

F.B. 2135 Pg. 6

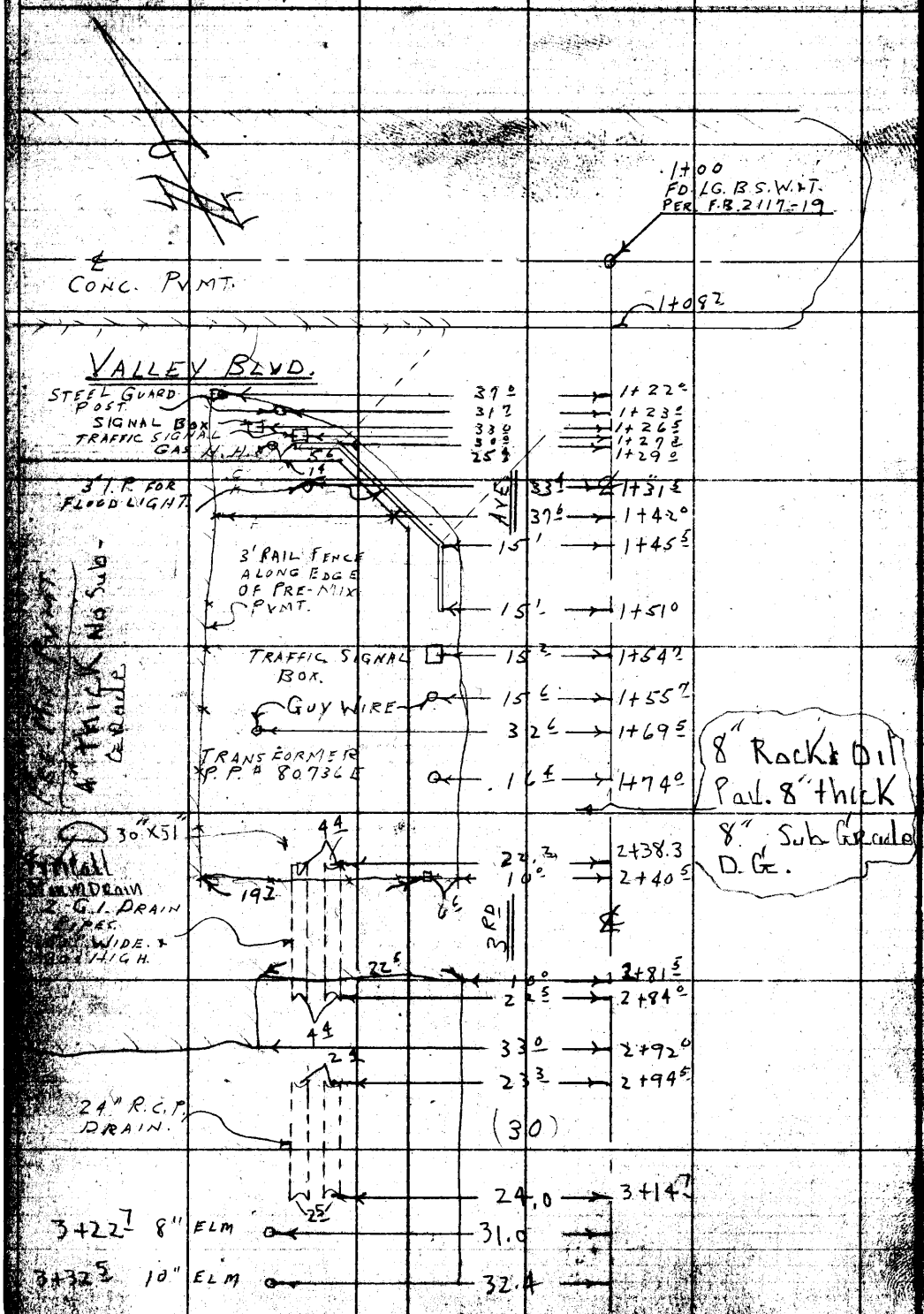

To Top Pg. 7.

PLEASE RETURN TO
LOS ANGELES COUNTY ENGINEER
700 LOS ANGELES COUNTY ENGINEERING BLDG.
Do not extend this [illegible] this line.

Note: Any [illegible] on this Sheet [illegible] Circled in Red Ink [illegible] Name of Person Making [illegible]

Notes Ch'd by	Survey of BASEDALE AVE. C.S. [illegible]
Map No.	JN/928.14 Tape Std °F
Office Work	Surveyed by J. MUSLIN
Checked	Notes J.M. + A.C. Date 10-11-56
Date	Indexed [redacted] O. Johnson

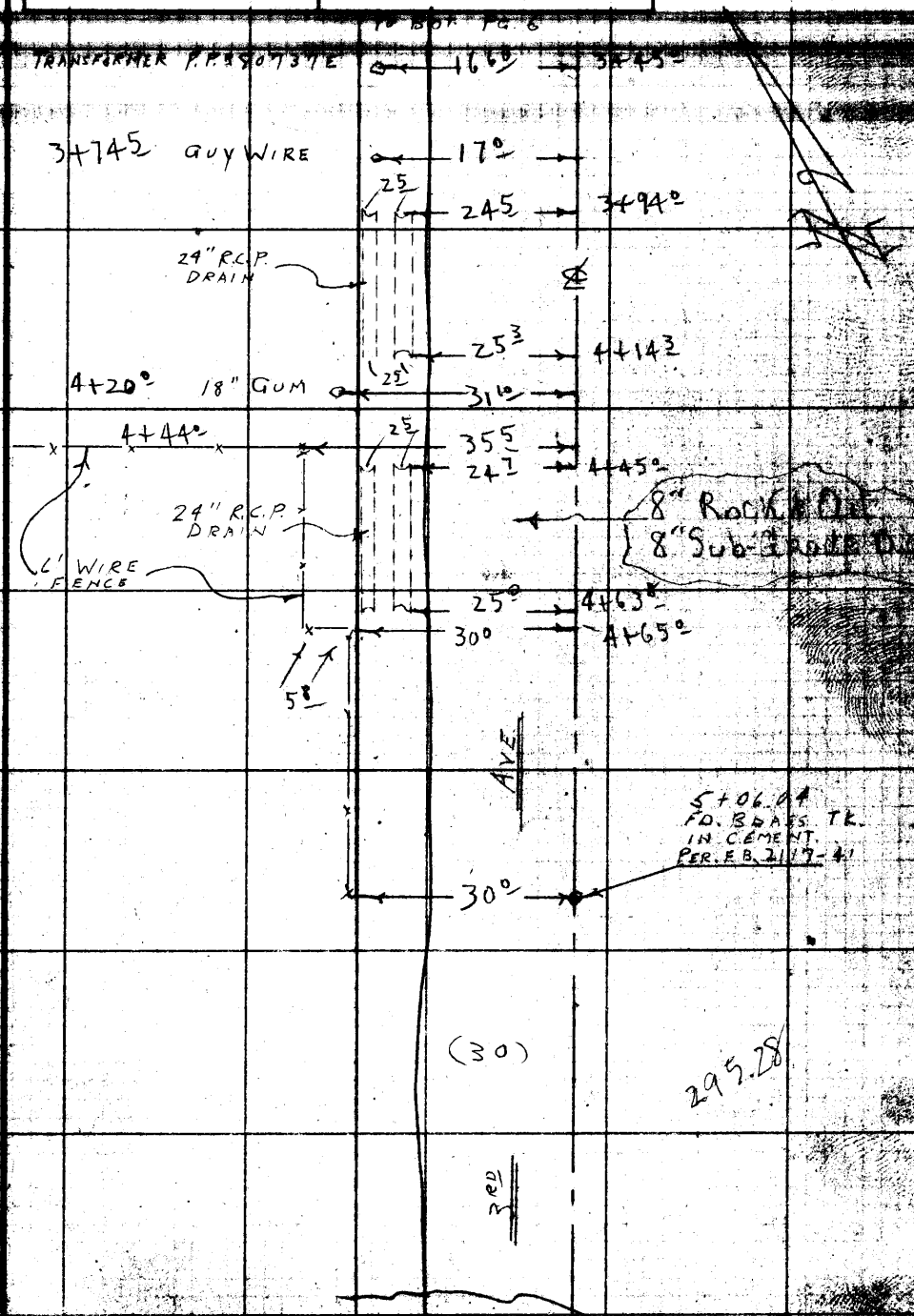

Note: Any Additions or Changes on This Sheet Must be Made or Circled in Red Ink With Date and Name of Person Making Change.

Do not extend this side of this line.

PLEASE RETURN TO
LOS ANGELES COUNTY ENGINEER
700 LOS ANGELES COUNTY ENGINEERING BLDG.

76F2058 S&E #247 1-56

PLEASE RETURN TO
LOS ANGELES COUNTY ENGINEER
700 LOS ANGELES COUNTY ENGINEERING BLDG.

Note: Any Additions or Changes on This Sheet Must be Made or Circled in Red Ink With Date and Name of Person Making Change.

Do not extend this side of this line.

F. B. 2135 Pg. 8

F. B. 2135 Pg. 9

Notes Red ____ Plotted ____ Job No. 1928.14 Division No. ____

Survey of BASETDALE AVE. S.S. DIST.

X-Sec. Notes Chkd ____ Checked ____ Survey by J. MUSLIN Notes ____ Date 10-11-52

No. ____ Date ____ Date ____ Map No. ____ Indexed ____ Date ____

S.I. 1928.14

BASETDALE AVE. S.S. DIST.

— X-SECTIONS —

ON

3RD AVE

FROM

VALLEY BLVD TO A POINT 406' S'LY THEREOF

STATION	B. S.	H. I.	F. S.	ELEV.

J. MUSLIN
A. CARRASCO
M. SONNENSCHEIN
T. LUNA

NOTE: ANY ADDITIONS OR CHANGES ON THIS SHEET MUST BE MADE OR CIRCLED IN RED INK, WITH DATE AND NAME OF PERSON MAKING CHANGE.

PLEASE RETURN TO
LOS ANGELES COUNTY ENGINEER
700 LOS ANGELES COUNTY ENGINEERING BLDG.

Do not extend notes this side of this line.

76298 S & E #307—7-55

76298 S & E #307—7-55

PLEASE RETURN TO
LOS ANGELES COUNTY ENGINEER
700 LOS ANGELES COUNTY ENGINEERING BLDG.

NOTE: ANY ADDITIONS OR CHANGES ON THIS SHEET MUST BE MADE OR CIRCLED IN RED INK, WITH DATE AND NAME OF PERSON MAKING CHANGE.

Do not extend notes this side of this line.

STATION	B. S.	H. I.	F. S.	ELEV.	℄ 3rd Ave Lt	℄ Rt.
B.M. 11-119				293.21	B.M. 11-119 Elev. 293.207 FB. 1376-106 Valley Blvd & 3rd Ave 32.5' N & 33° W. of ℄ inter. C.S. Mon in H.H. "B.M. 11-119"	
1+00				294.18	℄ inter. Valley Blvd & 3rd Ave Pav.	
				294.01	℄ " "	100 Rt. "
				294.37	100' Lt " " "	"
1+08				294.10		℄ x gutter
"				293.96		44' R. Edge Conc. Pav.
"				293.88		100' " " " "
1+17				294.29		44° R Top Break of Pav
1+22.5				293.53		44° R x gutter
1+29				294.47		25 R Edge Pave
"				293.31		33.5 R gutter
"				294.22		44° R Top Bank
1+38				290.47		21° R gutter
1+51				294.93		℄
"				294.64		12 R Edge Pav.
"				294.89		15 R Top of Bank
"				290.78		26 R Center 5' wide drain
"				294.47		40 R Top Bank Edge Pave
"				294.49		60 R Pave

F. B. 2135 Pg. 10

Job No. 1928.14 Division No. ____ Notes Red. ____ Plotted ____ Prob. ____

Survey of BASETDALE AVE. S.S. DIST. Date ____ Date ____ No. ____

Survey by J. MUSLIN Notes A. CARRASCO Notes Chkd. ____ Checked ____ X-Sec. ____

Indexed C. Johnson Date ____ Date ____ Date ____ No. ____

76298 S & E #307—7-55

PLEASE RETURN TO
LOS ANGELES COUNTY ENGINEER
700 LOS ANGELES COUNTY ENGINEERING BLDG.

NOTE: ANY ADDITIONS OR CHANGES ON THIS SHEET MUST BE MADE OR CIRCLED IN RED INK, WITH DATE AND NAME OF PERSON MAKING CHANGE.

Do not extend notes this side of this line.

STATION	B. S.	H. I.	F. S.	ELEV.	℄ 3rd Ave. Lt	℄ Rt
1+51				29483	26'L Edge Pave.	
2+00				29515		℄
"				29499		10'R Edge Pave.
"				29495		15'R Top of Bank
"				29083		24'R center of 5' wide drain
"				29424		34'R. Top of Bank
"				29483		39R Edge of Pav.
"				29493		60R Pave.
"				29481	15'L Edge of Pave	
2+35° T.P.				294.96	T.P. SpK W. Si. Pav	
2+38°				290.67		22° Rt Drain Pipe inlet 30"x5'
"				290.60		26° " " "
2+40°				295.09		10° " Edge pav.
"				294.68		17° " " " TPRK
"				294.42		25° " " " " "
"				294.66		36° " " " "
2+80°				295.06		10° " " " " "
"				293.96		25° " " " " "
"				294.16		32° " " " " "
2+92°				294.13		33° " S.E. Cor Pav.
"				295.21		60° " Edge Pav.

Profile No. ____ Notes Red. ____ Plotted ____ Job No. 1928.14 Division No. ____ F.B. 2135 Pg. 11
Date ____ Date ____ Survey of Baseldale Ave S.S. Diss.
X-Sec. No. ____ Notes Chkd. ____ Checked ____ Survey by J. Muslin Notes M.S. Date 10-15-56
Date ____ Date ____ Map No. ____ Date ____

76298 S & E #307—7-55

PLEASE RETURN TO
LOS ANGELES COUNTY ENGINEER
700 LOS ANGELES COUNTY ENGINEERING BLDG.

NOTE: ANY ADDITIONS OR CHANGES ON THIS SHEET MUST BE MADE OR CIRCLED IN RED INK, WITH DATE AND NAME OF PERSON MAKING CHANGE.

Do not extend notes this side of this line.

F.B. 2735 Pg. 12 | Job No. 192814 Division No. Notes Red. Plotted
Survey of BASSETDALE AVE. S.S. DIST. Date No.
Survey by T. MUSLIN Notes A. CARRASCO Date X-Sec.
Indexed C. Johnson Notes Chkd. Checked
Profile Date Date No.

STATION	B. S.	H. I.	F. S.	ELEV.	℄ 3rd Ave Lt. ℄ Rt.
2+82				290.05	22.5 Rt. 30" X 57" Outlet DR. Pipe
"				290.11	26 " " " "
2+94.5				289.82	23.3 " Inlet 24" Conc.
"				289.87	25.7 " " " " "
2+95				294.55	17.0 " Top BRK
"				294.27	33.0 " " "
"				293.9	65.0 " Bot "
3+00				295.25	℄ Pav.
"				295.16	10.0 Rt Edge Pav.
"				293.7	100.0 " Ground
"				293.6	200.0 " "
"				293.6	235.0 " "
3+14.7				294.8	14.2 " Top BRK
"				289.70	24.0 " Outlet 24" DR. Pipe
"				289.70	26.5 " " " " "
"				293.8	36.0 " Top BRK
3+48.0 Tp				295.15	Opp W. St. Pav.
3+94.0				294.5	15.5 Top BRK (Rt.)
"				290.30	24.5 Rt. 24" Conc. DR. Pipe Inlet
"				290.36	27.0 " " " " "
"				293.0	37.0 " Top BRK

76298 S & E #307—7-55

PLEASE RETURN TO
LOS ANGELES COUNTY ENGINEER
700 LOS ANGELES COUNTY ENGINEERING BLDG.

NOTE: ANY ADDITIONS OR CHANGES ON THIS SHEET MUST BE MADE OR CIRCLED IN RED INK, WITH DATE AND NAME OF PERSON MAKING CHANGE.

Do not extend notes this side of this line.

STATION	B. S.	H. I.	F. S.	ELEV.	℄ 3rd Ave Lt.	℄ Rt.
4+00				294.37		℄ Pav.
"				294.26		10° Rt. W. Edge Pav.
"				293.2		100° " Ground
"				293.0		200° " "
4+14B				294.6		15° " Top BRK
"				289.82		25° " outLet 24" Conc. DR Pipe
"				289.81		27.5 " " " " " "
"				293.1		35° " Top BRK
4+ 45°				294.2		14° " " "
"				289.94		24.1 " inLet 24" Conc. inLet DR Pipe
"				289.86		27.2 " " " " " "
"				293.1		37° " Top BRK
4+65°				294.6		15° " " "
"				289.75		25° " outLet 24" Conc. DR Pipe
"				289.76		27.5 " " " " " "
"				293.5		37° " Top BRK
T.P 4+68°				295.39	□ SpK. W. Edge Pav.	
5+00°				295.40		℄ Pav.
"				295.30		10° Rt. Edge Pav.
"				293.2		17° " Top BRK Ground
"				289.8		25° " Bot. 6" Wide Drain "

Profile Notes Red. ____ Plotted ____ Job No. 1928.14 Division No. ____ F. B. 2135 Pg. 13
No. ____ Date ____ Date ____ Survey of BASE TDALE AVE S.S. DIST.
X-Sec. Notes Chkd. ____ Checked ____ Survey by J. Muslin Notes A.C. Date 10-15-56
No. ____ Date ____ Date ____ Map No. ____ Indexed Job No. ____ Date ____

76298 S & E #307—7-55

PLEASE RETURN TO
LOS ANGELES COUNTY ENGINEER
700 LOS ANGELES COUNTY ENGINEERING BLDG.

NOTE: ANY ADDITIONS OR CHANGES ON THIS SHEET MUST BE MADE OR CIRCLED IN RED INK, WITH DATE AND NAME OF PERSON MAKING CHANGE.

Do not extend notes this side of this line.

F. B. 7135 Pg. 14 | Job No. 1928.14 Division No. Notes Red. Plotted
Survey of BASE TDALE AVE S.S. DIST. Date Date No. Profile
Survey by I. MUSLIN Notes A. CARRASCO Notes Chkd. Checked X-Sec.
Indexed C. Johnson Date Date Date No.

STATION	B. S.	H. I.	F. S.	ELEV.	℄ 3RD AVE	11 ℄ Rt
5+00				292.0		36° Rt. Top BRK Ground
"				292.4		100' " Ground "
"				292.6		200' " "
"				292.9		
B.M. AZ-61				295.27	B.M. AZ-61 ELEV. 295.281 F.B. 1926-43	
				3RD AVE	E (E. Side) 480'± S. of ℄ Valley BLVD	
					Bt. SPK. in N.E. Cor. Wing Wall of BRIDGE.	

Notes Ch'd by	Survey of BASETDALE AVE. S.S. DIST.
Map No.	JN 1928.14 Tape Std °F
Office Work	Surveyed by J. MUSLIN
Checked	Notes J.M. & A. CARRASCO Date 10-56
Date	Indexed [illegible] C. Johnson NOV 19 '56

C.I. 1928.14

BASETDALE AVE. S.S. DIST.

— TOPOG —

ON

VALLEY BLVD.

FROM

COLLWOOD AVE TO 3RD AVE.

J. MUSLIN
A. CARRASCO
M. SONNENSCHEIN
T. LUNA

Note: Any Additions or Changes on This Sheet Must be Made or Circled in Red Ink With Date and Name of Person Making Change.

Do not extend this side of this line.

PLEASE RETURN TO
LOS ANGELES COUNTY ENGINEER
700 LOS ANGELES COUNTY ENGINEERING BLDG.

75F3098 S&E #247 1-56

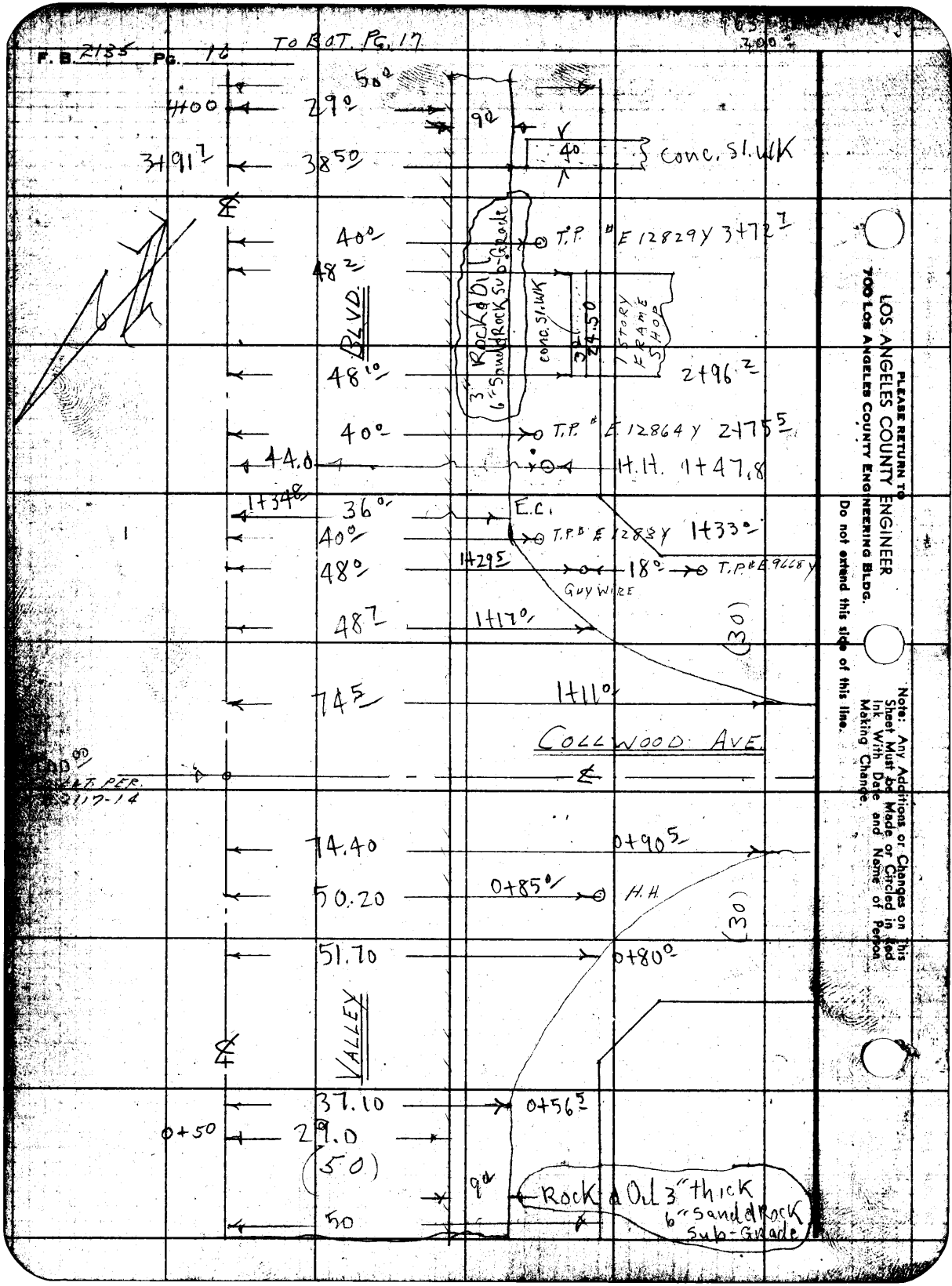

PLEASE RETURN TO
LOS ANGELES COUNTY ENGINEER
700 Los Angeles County Engineering Bldg.

Do not extend this side of this line.

Note: Any Additions or Changes on this Sheet Must be Made or Circled in Red Ink With Date and Name of Person Making Change.

Map No.	JN 1922.14 Tape Std °F
Office Work	Surveyed by J. MUSLIN
Checked	Notes J.M. & A. CARRASCO Date 10-56
Date	Indexed [redacted] D. JOHNSON

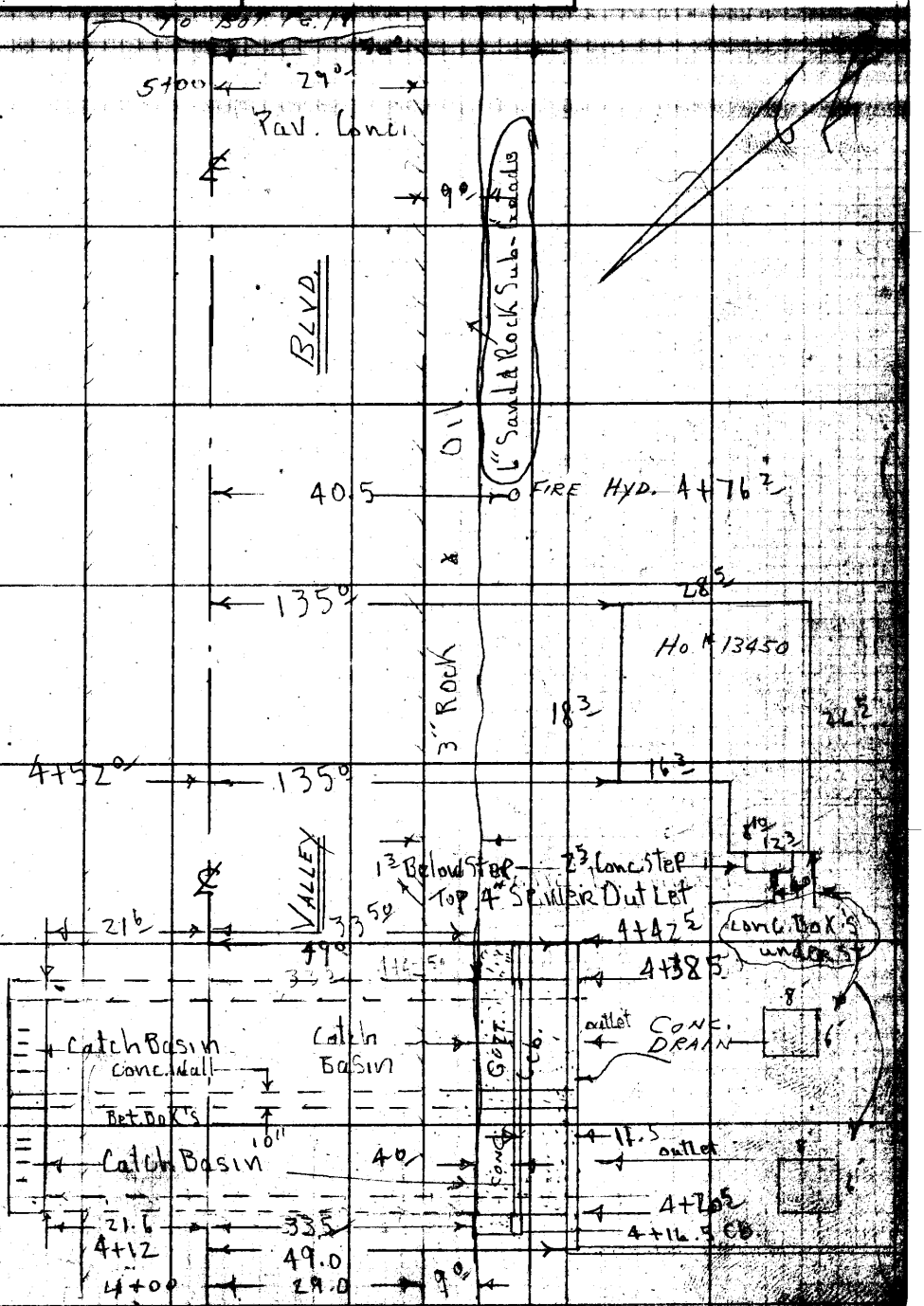

Note: Any Additions or Changes on This Sheet Must be Made or Circled in Red Ink With Date and Name of Person Making Change.

Do not extend this side of this line.

PLEASE RETURN TO
LOS ANGELES COUNTY ENGINEER
700 LOS ANGELES COUNTY ENGINEERING BLDG.

76F3065 SAE 1247 1-58

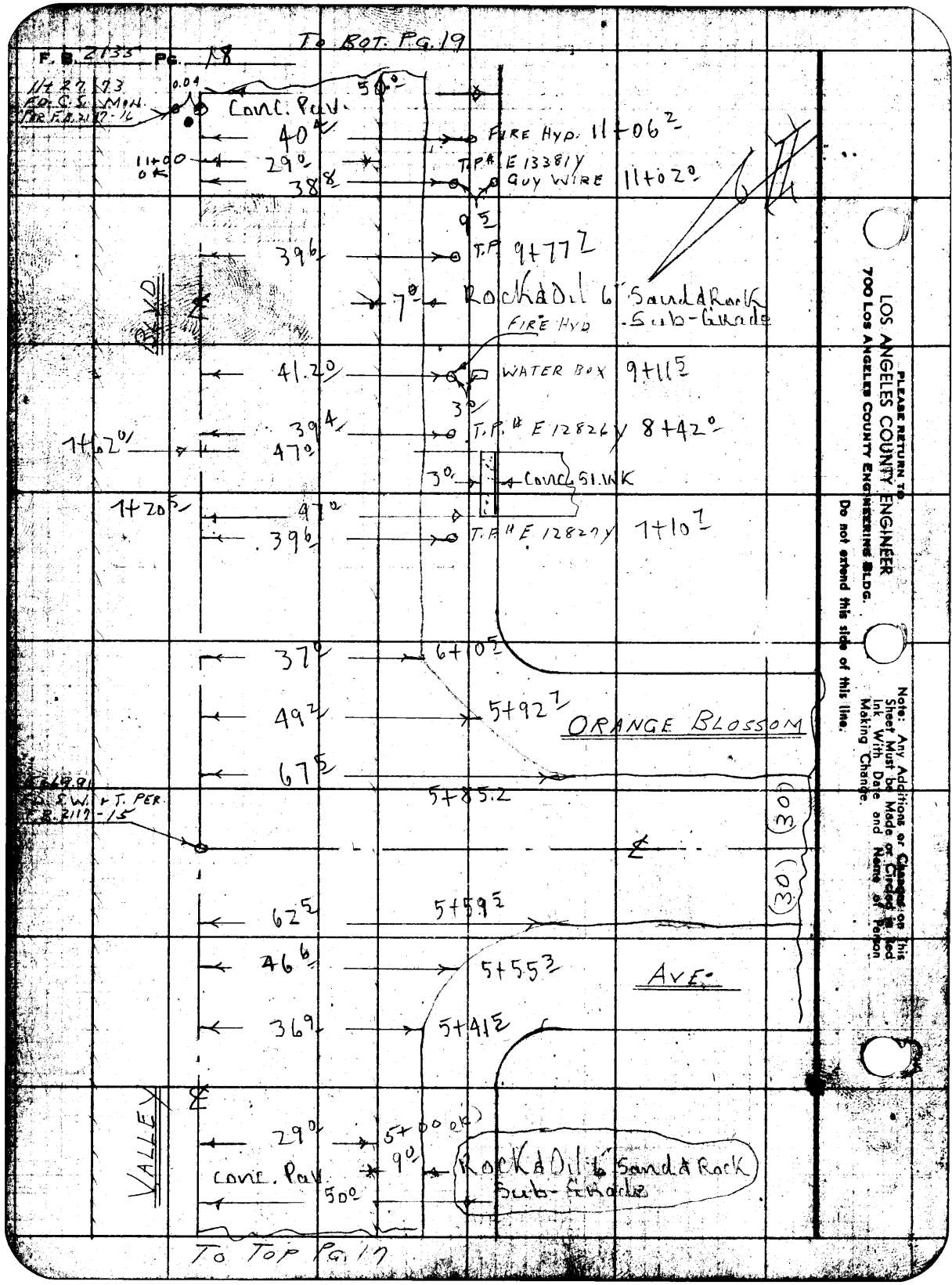

PLEASE RETURN TO
LOS ANGELES COUNTY ENGINEER
700 LOS ANGELES COUNTY ENGINEERING BLDG.

Do not extend this side of this line.

Note: Any Additions or Changes on this Sheet Must be Made or Circled in Red Ink With Date and Name of Person Making Change.

Map No.	JN 1927 74 Tape Std °F
Office Work	Surveyed
Checked	Notes Date 1-15-56
Date	Indexed

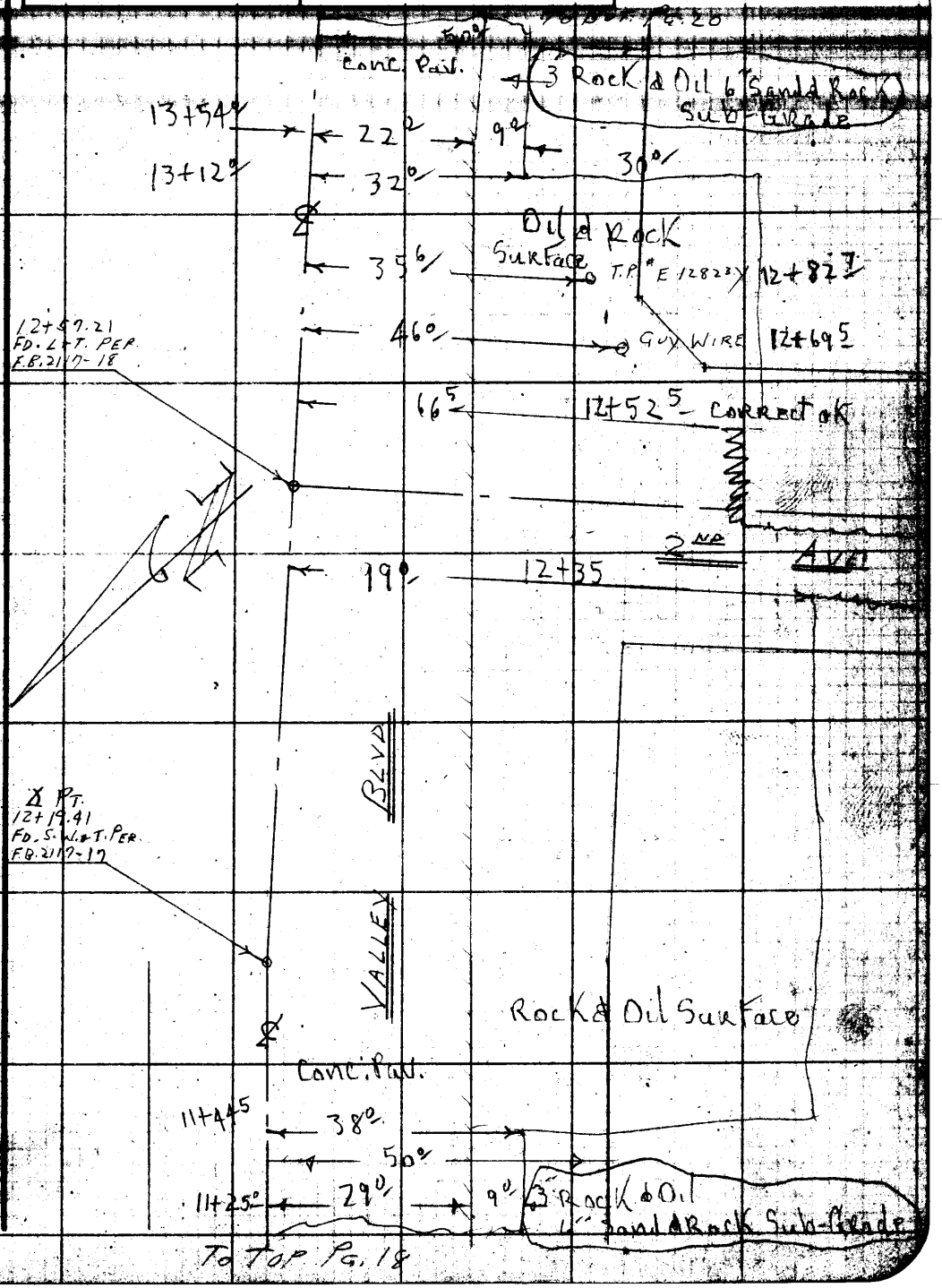

Note: Any Additions or Changes on This Sheet Must be Made or Circled in Red Ink With Date and Name of Person Making Change.

Do not extend this side of this line.

PLEASE RETURN TO
LOS ANGELES COUNTY ENGINEER
700 LOS ANGELES COUNTY ENGINEERING BLDG.



PLEASE RETURN TO
LOS ANGELES COUNTY ENGINEER
700 LOS ANGELES COUNTY ENGINEERING BLDG.
Do not extend this side of this line.
Note: Any Additions or Changes on this Sheet Must be Made or Circled in Red Ink With Date and Name of Person Making Change.

Name Ch'd by	[illegible] ROSEDALE AVE [illegible]
Map No.	JN 9-28-14 Tape Std °F
Office Work	Surveyed by [illegible]
Checked	Notes J. M. [illegible] Date 10-56
Date	Indexed: [illegible] C. Johnson

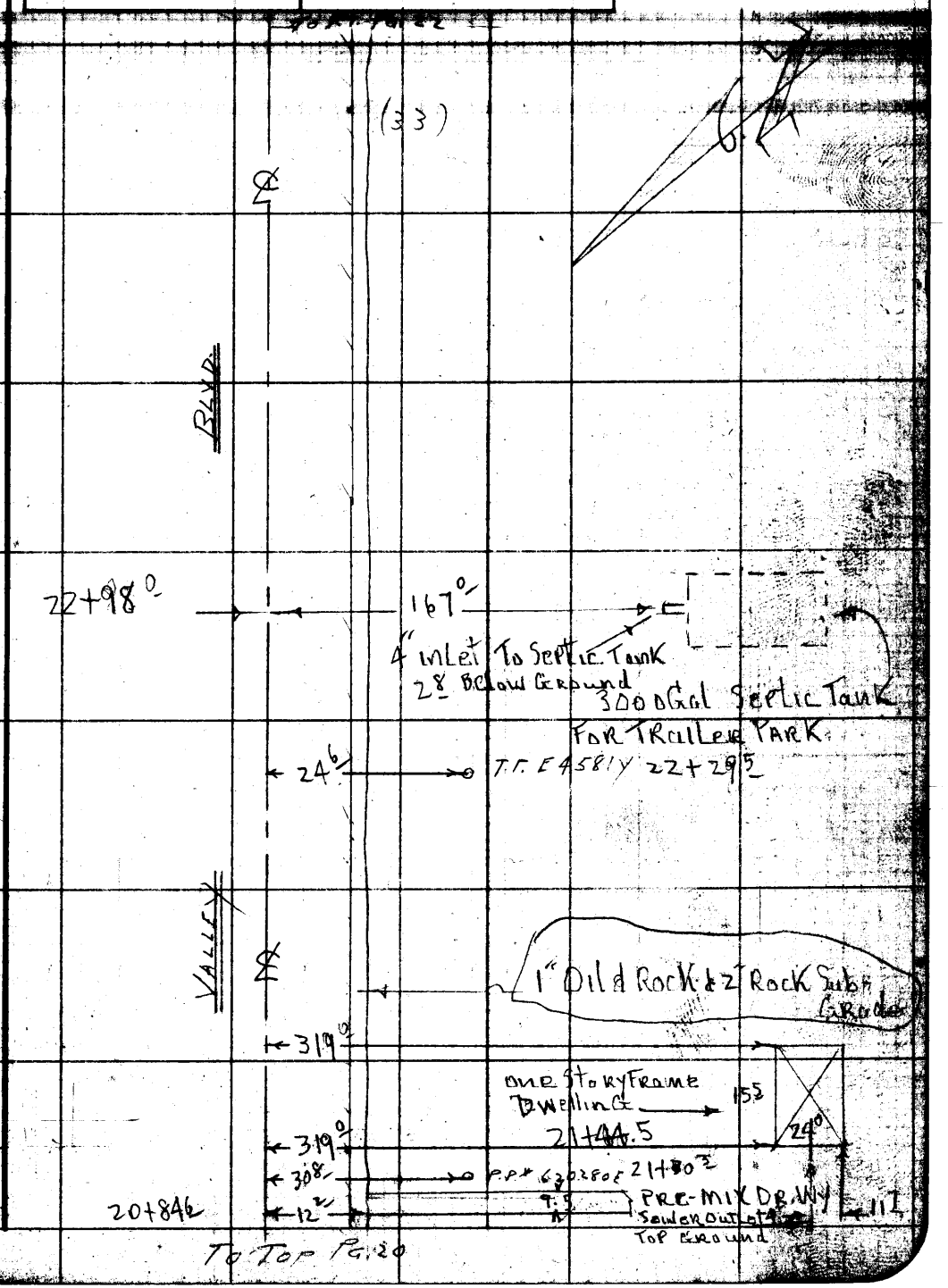

Note: Any Additions or Changes on This Sheet Must be Made or Circled in Red Ink With Date and Name of Person Making Change.

Do not extend this side of this line.

PLEASE RETURN TO
LOS ANGELES COUNTY ENGINEER
700 LOS ANGELES COUNTY ENGINEERING BLDG.

TOP 3000 S&R #247 1-56

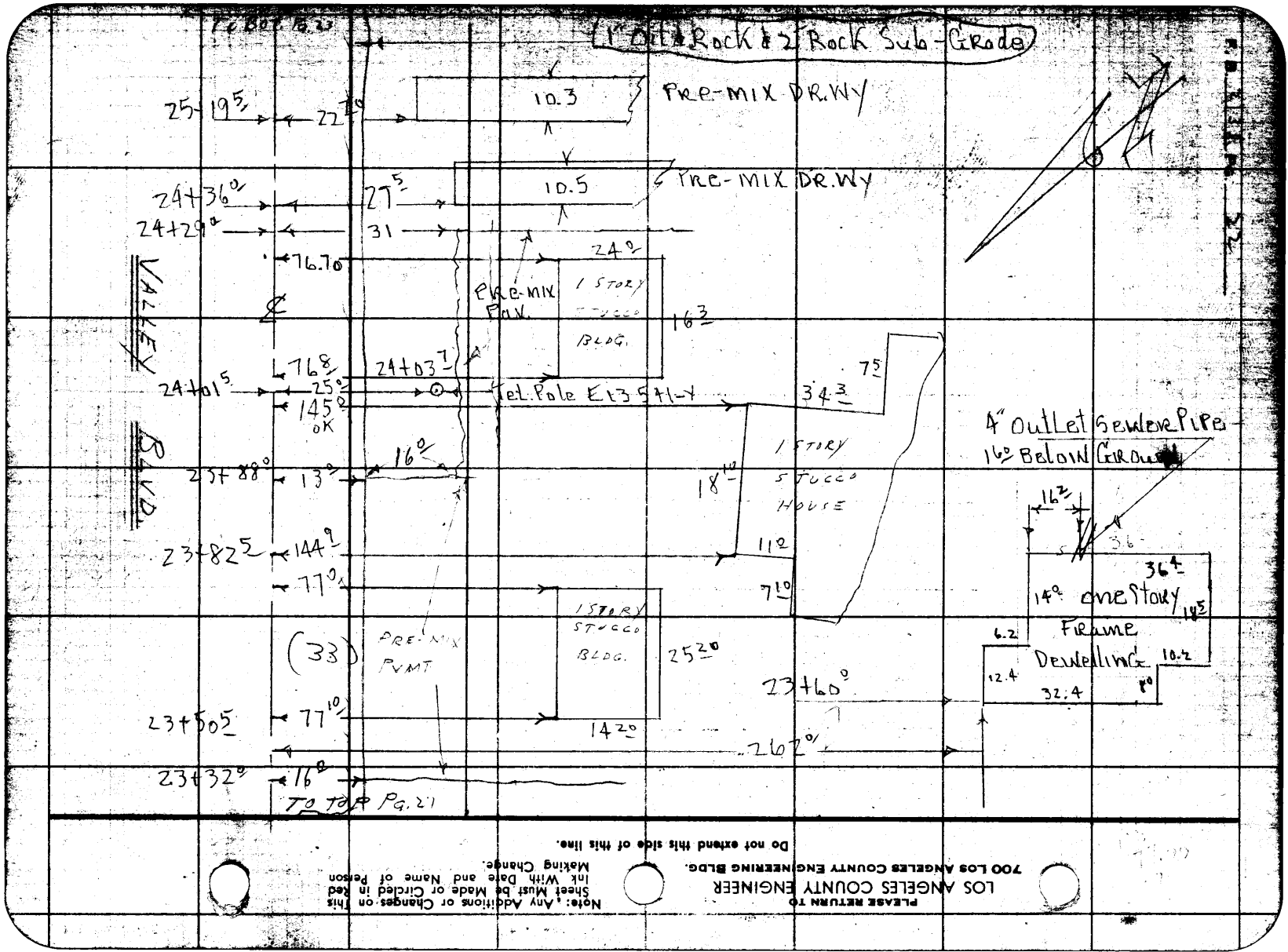

PLEASE RETURN TO
LOS ANGELES COUNTY ENGINEER
700 LOS ANGELES COUNTY ENGINEERING BLDG.

Note: Any Additions or Changes on This Sheet Must be Made or Circled in Red Ink With Date and Name of Person Making Change.

Do not extend this side of this line.

Notes Ck'd by	Survey of [illegible]	F.B. 2135 Pg. 23
Map No.	W. O. 728 Tape No. St'd. °F	
Office Work	Surveyed by [illegible]	
Checked	Notes J.M. [illegible] Date 10-5C	
Date	Indexed C. Johnson	

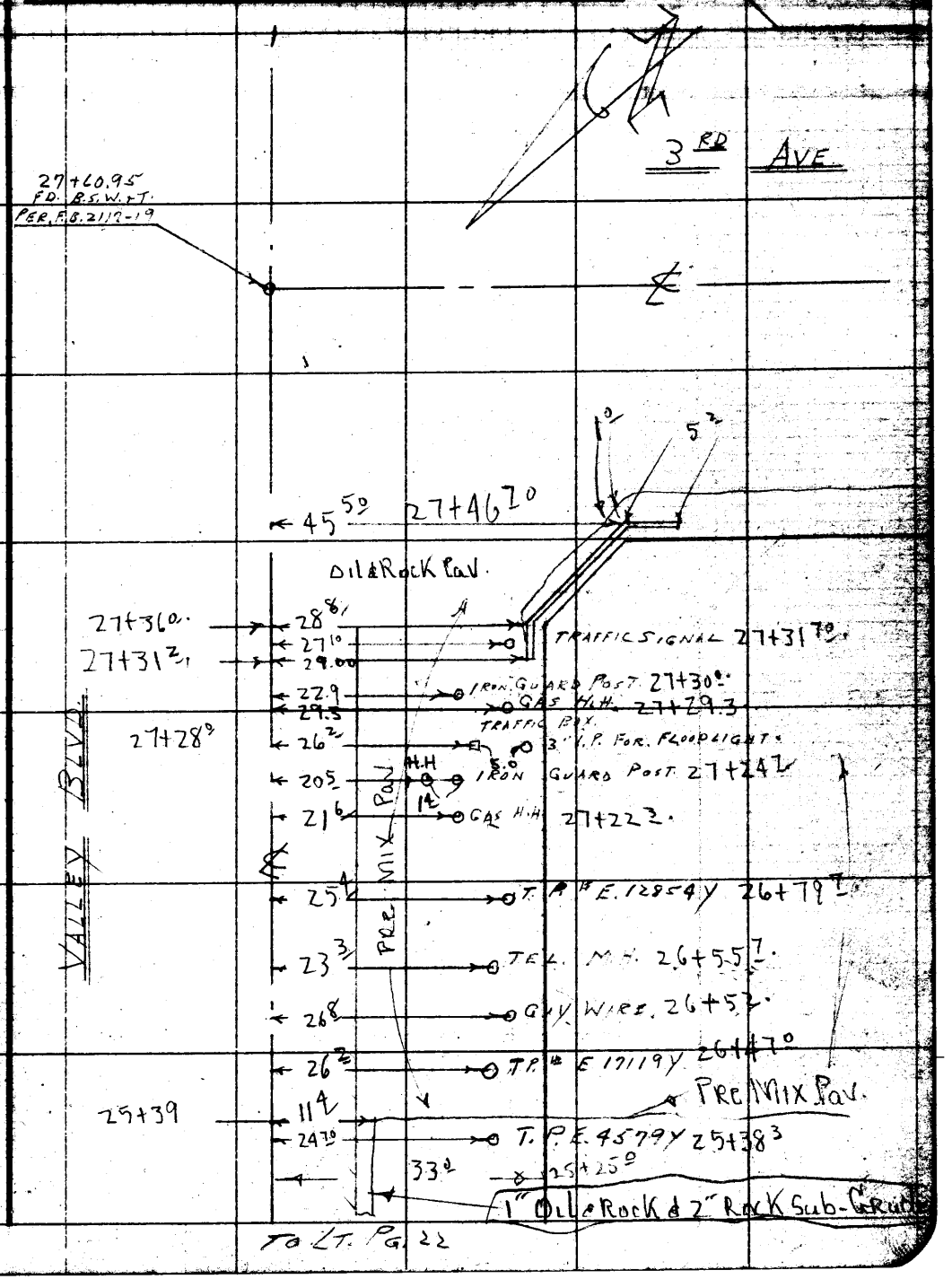

TO LT. PG. 22

Note: Any Additions or Changes on This Sheet Must be Made or Circled in Red Ink With Date and Name of Person Making Change.

Do not extend notes this side of this line.

RETURN TO
LOS ANGELES COUNTY SURVEYOR
726 LOS ANGELES COUNTY
ENGINEERING BLDG.

76F3095 S&E #247. 8-54

RETURN TO
LOS ANGELES COUNTY SURVEYOR
726 LOS ANGELES COUNTY
ENGINEERING BLDG.

Note: Any Additions or Changes on This Sheet Must be Made or Circled in Red Ink With Date and Name of Person Making Change.

Do not extend notes this side of this line.

F. B. 2735 PG. 24

Profile	Notes Red.	Plotted	Job No. 1928.14	Division No.
No.	Date	Date	Survey of BASETDALE AVE. S.S. DIST.	
X-Sec.	Notes Chkd.	Checked	Survey by J. MU[illegible]	Notes A.C. Date 10-17-56
No.	Date	Date	Map No.	Indexed Johnson Date [illegible]

F. B. 2135 Pg. 25

C.L. 1928.14

BASETDALE AVE. S.S. DIST.

—X-SECTIONS—

ON

S. SIDE OF VALLEY BLVD.

FROM

COLLWOOD AVE. TO 3RD AVE.

STATION	B. S.	H. I.	F. S.	ELEV.

J. MUSLIN
A. CARRASCO
M. SONNENSCHEIN
T. LUNA

NOTE: ANY ADDITIONS OR CHANGES ON THIS SHEET MUST BE MADE OR CIRCLED IN RED INK, WITH DATE AND NAME OF PERSON MAKING CHANGE.

PLEASE RETURN TO
LOS ANGELES COUNTY ENGINEER
700 LOS ANGELES COUNTY ENGINEERING BLDG.

Do not extend notes this side of this line.

76298 S & E #307—7-55

76298 S & E #307—7-55

PLEASE RETURN TO
LOS ANGELES COUNTY ENGINEER
700 LOS ANGELES COUNTY ENGINEERING BLDG.

NOTE: ANY ADDITIONS OR CHANGES ON THIS SHEET MUST BE MADE OR CIRCLED IN RED INK, WITH DATE AND NAME OF PERSON MAKING CHANGE.

Do not extend notes this side of this line.

STATION	B. S.	H. I.	F. S.	ELEV.	℄ Valley Blvd Lt.	℄ Rt.
B.M.AZ-125				291.28	B.M.AZ-125. ELEV. 291.2	76 F.B. 1926-98
					VALLEY BLVD. & COLLWOOD AVE. S.W. COR. BT. SPK.	
					IN SIDEWALK TO Ho. # 13324	
0+00				292.02		
1+00				291.81	℄ inter Collwood Ave &	Valley Blvd Conc. Pav.
"				291.36	" " "	29° Rt. Edge Conc. "
"				291.05	" " "	37° " x gutter "
"				291.14	" " "	65° " "
"				291.07	" " "	100° " "
"				290.58		200° " "
1+11°				290.77		74.5 " Beg. Edge Pav.
1+17°				290.72		48.7 " " "
1+34.8				290.74		36° " E.C. " " gutter
"				291.50		41° " Top BRK
"				291.6		50° " P.L.
2+00				291.53	℄ Valley Pav.	
"				291.50		6" Rt ℄ Pav. conc.
"				291.13		29° " Edge Conc. Pav.
"				290.50		38° " " gutter "
"				291.5		41° " Top BRK
"				291.6		50° " P.L.

0.65

F. B. 2735 Pg. 26 Job No. 1928.14 Division No. Notes Red. Plotted Profile
Survey of BASETDALE S.S. DIST. Date Date No.
Survey by J. MUSLIN Notes A. CARRASCO Notes Chkd. Checked X-Sec.
Indexed C. Johnson Date Date Date No.

76298 S & E #307—7-55

163
50
213

291.37

PLEASE RETURN TO
LOS ANGELES COUNTY ENGINEER
700 LOS ANGELES COUNTY ENGINEERING BLDG.

NOTE: ANY ADDITIONS OR CHANGES ON THIS SHEET MUST BE MADE OR CIRCLED IN RED INK, WITH DATE AND NAME OF PERSON MAKING CHANGE.

Do not extend notes this side of this line.

STATION	B. S.	H. I.	F. S.	ELEV.	℄ Valley BlVD Lt.	℄ Rt.
2+00 T.P.				290.65	35° Rt ⊡ S. & T.	
3+00				291.38		℄ Valley BlVD
"				291.33		6" Rt. ⊡ Pav.
"				290.91		29° " Edge Conc. Pav.
"				290.3		38° " " "
"				291.0		42° " Top BRK
"				291.4		50° " P.L
"				291.3		100° "
"				290.8		200° "
4+00				291.12		℄ Valley BlVD
"				291.11		6' Rt ⊡ Conc. Pav.
"				290.69		29° " Edge " "
"				289.96		38° " " "
"				290.6		41° " Top BK
"				290.7		50° " P.L.
T.P. "				290.08		35° " ⊡ S. & T.
4+12°				289.97	see Page 17	37° " gutter
"				290.63	"	" " Top Cb
"				284.37	" Outlet Bot. Storm Drain 6'X8' W. Box	
				284.37	" " " "	" E. "
4+12				290.41	21° Lt Top catch Base	

Profile Notes Red. ____ Plotted ____ Job No. 1928.14 Division No. ____ F.B. 2135 Pg. 27
No. ____ Date ____ Date ____ Survey of Base Dale Ave. S.S. Dist.
X-Sec. Notes Chkd. ____ Checked ____ Survey by J. Mussolini Notes P.C. Date 10-17-56
No. ____ Date ____ Date ____ Map No. ____ Date ____

76298 S & E #307—7-55

28 8.57

PLEASE RETURN TO
LOS ANGELES COUNTY ENGINEER
700 LOS ANGELES COUNTY ENGINEERING BLDG.

NOTE: ANY ADDITIONS OR CHANGES ON THIS SHEET MUST BE MADE OR CIRCLED IN RED INK, WITH DATE AND NAME OF PERSON MAKING CHANGE.

4.9

Do not extend notes this side of this line.

STATION	B. S.	H. I.	F. S.	ELEV.	℄ Valley BlVD Lt. ℄ Rt.	
4+12.0				285.51	21.6 Lt. Bot. Catch Basin	See Page 17
4+42.5				290.02		37.5 Rt. gutter
"				290.67		" " Top Ch.
4+52.0				287.27	(See Page 17) Sewer Out Let	135.0 " (Ho. #13450)
5+00				291.22		℄ Valley BlVD Conc. Pav
"				291.20		6.0 Rt ℄ " "
"				290.82		29.0 " Edge " "
"				290.13		38.0 " " "
"				290.5		44.0 " Top BRK
"				290.7		50.0 " P.L.
5+41.5				290.30		36.9 " B.C. Edge Pav.
"				290.9		41.0 " Top BRK
"				290.8		50.0 " P.L
5+55.3				290.34		46.6 " Edge Pav.
5+59.5				290.39		62.5 " E.C. "
5+69.91				291.44	℄ Inter Valley & Orange Blossom Ave	Conc. Pav.
"				291.39	" Orange Blossom Ave	6" Rt. ℄ " "
"				291.01	" " " "	29.0 " Edge " "
"				290.46	" " " "	37.0 " X gutter "
"				290.63	" " " "	64.0 " Top BRK "
"				290.87	" " " "	100.0 " "

F. B. 2135 Pg. 28 Job No. 1928.14 Division No. Notes Red. Plotted Profile
Survey of BASE Dale Ave S.S. DIST. Date Date No.
Survey by J. MUSLIN Notes A. CARRASCO Notes Chkd. Checked X-Sec.
Indexed C. Johnson Date Date Date No.

76298 S & E #307—7-55

PLEASE RETURN TO
LOS ANGELES COUNTY ENGINEER
700 LOS ANGELES COUNTY ENGINEERING BLDG.

NOTE: ANY ADDITIONS OR CHANGES ON THIS SHEET MUST BE MADE OR CIRCLED IN RED INK, WITH DATE AND NAME OF PERSON MAKING CHANGE.

Do not extend notes this side of this line.

STATION	B. S.	H. I.	F. S.	ELEV.	℄ Valley BlVD Lt ℄ Rt	
5+69.91				290.03	℄ Orange Blossom Ave	200° Rt. Pav.
5+85²				290.39		67⁵ " E.C. Edge Pav.
5+92¹				290.56		49² " " "
6+00°				291.49	℄ Valley BlVD	Conc. Pav.
"				291.46		6° Rt ℄ " "
"				291.07		29° " Edge " "
6+10⁵				290.49		37° " E.C. Edge "
"				291.2		43° " Top BRK
"				291.2		50° " P.L.
7+00				291.79		℄ Valley BlVD Conc. Pav.
"				291.76		6° Rt. ℄ " "
"				291.31		29° " Edge " "
"				290.76		37° " " (gutter) "
"				291.3		44° " Top BRK
"				291.4		50° " P.L.
T.P. "				291.79	□ S.&T.	35° "
8+00				292.01		℄ Valley BlVD Conc. Pav.
"				291.94		6° Rt. ℄ " "
"				291.57		29° " Edge " "
"				290.85		38° " " "
"				291.10		43° " Top BRK

Profile Notes Red. ____ Plotted ____ Job No. 1728.14 Division No. ____ F. B. 2135 Pg. 29
No. ____ Date ____ Date ____ Survey of Base Dale Ave S.S. Dist.
X-Sec. Notes Chkd. ____ Checked ____ Survey by T.M. [illegible] Notes N.C. Date 10-17-56
No. ____ Date ____ Date ____ Map No. ____ Date ____

76298 S & E #307—7-55

PLEASE RETURN TO
LOS ANGELES COUNTY ENGINEER
700 LOS ANGELES COUNTY ENGINEERING BLDG.

NOTE: ANY ADDITIONS OR CHANGES ON THIS SHEET MUST BE MADE OR CIRCLED IN RED INK, WITH DATE AND NAME OF PERSON MAKING CHANGE.

Do not extend notes this side of this line.

STATION	B. S.	H. I.	F. S.	ELEV.	℄ Valley BLVD Lt.	℄ Rt.
8+00				291.3		50° Rt. P.L. Ground
9+00				292.29		℄ Valley BLVD Conc. Pav.
"				292.22		6° Rt. ℄ " "
"				291.83		29° " Edge " "
"				291.17	gutter	38° " " "
"				291.8		44° " Top BRK Ground
"				291.7		50° " P.L "
"				291.3		100° " "
"				290.5		200° " "
10+00				292.51		℄ Valley BLVD Conc. Pav.
"				292.49		6° Rt. ℄ " "
"				292.06		29° " Edge " "
"				291.29	gutter	38° " " "
"				291.8		43° " Top BRK
"				291.7		50° " P.L.
T.P. "				292.00	1"x2"	45° "
11+00°				292.76		℄ Valley BLVD Conc. Pav.
				292.73		6° Rt. ℄ " "
				292.31		29° " Edge " "
				291.70	gutter	37° " " "
				292.2		44° " Top BRK

F. B. 2135 Pg. 30

Job No. 1928.14 Division No. Notes Red. Plotted Profile

Survey of Base & Date Ave SS. Dist. Date No.

Survey by J. Muslin Notes A. Carrasco Notes Chkd. Checked X-Sec.

Indexed E. C. Johnson Date Date Date No.

76298 S & E #307—7-55

PLEASE RETURN TO
LOS ANGELES COUNTY ENGINEER
700 LOS ANGELES COUNTY ENGINEERING BLDG.

NOTE: ANY ADDITIONS OR CHANGES ON THIS SHEET MUST BE MADE OR CIRCLED IN RED INK, WITH DATE AND NAME OF PERSON MAKING CHANGE.

Do not extend notes this side of this line.

STATION	B. S.	H. I.	F. S.	ELEV.	℄ Valley BlVD Lt.	℄ Rt.
11+00°				292.10		50°-Rt P.L.
12+00°				293.05		℄ Valley BlVD Conc. Pav
"				293.03		6°-Rt. ℄ " "
"				292.60		29° " Edge " "
"				291.92		38° " gutter "
"				292.35		50° " P.L. "
12+19.41				293.19		℄ P.I. Valley BlVD Conc. Pav
12+27°				291.65		43° Rt. gutter "
12+31				291.60		65° " " "
12+57.21				293.19	℄ inter Valley BlVD & 2nd Ave	Conc. Pav.
"				293.17	℄ 2nd Ave	6° Rt. ℄ " "
"				292.74	" " "	27° " Edge " "
"				291.52	" "	60° " gutter "
12+41° OK				291.92	Parallel with ℄ 2nd Ave	52° " X " ℄ "
"				291.88		100° " " "
"				291.54		200° " " "
12+80°				292.09		33° " gutter "
"				292.36		37° " Top Bck "
"				292.40		50° " "
13+00				293.32	℄ Valley BlVD Conc.	Pav.
"				292.83		24° R Edge Conc Pave

Profile Notes Red. ____ Plotted ____ Job No. 1928.14 Division No. ____ F. S. 2135 Pg. 37
No. ____ Date ____ Date ____ Survey of BASETDALE AVE S.S. DIST
X-Sec. Notes Chkd. ____ Checked ____ Survey by T.M. [illegible] Notes A.C. Date 10-17-56
No. ____ Date ____ Date ____ Map No. ____ Indexed ____ Date ____

76298 S & E #307—7-55

PLEASE RETURN TO
LOS ANGELES COUNTY ENGINEER
700 LOS ANGELES COUNTY ENGINEERING BLDG.

NOTE: ANY ADDITIONS OR CHANGES ON THIS SHEET MUST BE MADE OR CIRCLED IN RED INK, WITH DATE AND NAME OF PERSON MAKING CHANGE.

Do not extend notes this side of this line.

STATION	B. S.	H. I.	F. S.	ELEV.	℄ Valley Blvd	Lt. ℄ Rt.
13+00				292 13		33° R Gutter Pav
"				292 61		50° Rt "
14+00 T.P.				292.72	H S.&T.	31° Rt.
14+00				293 [illegible]		℄ Valley Blvd Conc. Pav.
"				293 17		20.5 Rt Edge [illegible]
"				292 [illegible]		[illegible] Gutter
"				292 [illegible]		31° Rt Top of Bank
"				292 4		5[illegible] Rt P.L.
14+61.5				289.10	Ho.# 13618 Page 20.	82.5 Rt Cellar Floor Elev.
15+00				293 83		℄ Valley Blvd Conc. Pav.
"				293 57		17.5 Rt Edge of " "
"				292 82		26° Rt Gutter
"				294 00		28° Rt Top of Bank
"				292 6		50° Rt P.L.
16+00				294 12		℄ Valley Blvd Conc Pav
"				293 94		14.7 Rt. Edge of Conc Pav
"				293 39		22° Rt Gutter
"				293 7		28° Rt. Top of Break
"				293 0		50° Rt. P.L.
"				293 1		100° Rt. ground
"				292 6		200° Rt "

F. B. 2135 Pg. 32 Job No. 1928.14 Division No. Notes Red. Plotted Profile
Survey of Base T Dale Ave S.S. DIST. Date Date No.
Survey by J. MUSLIN Notes H. CARRASCO Notes Chkd. Checked X-Sec.
Indexed ~~E. C. Johnson~~ Date Date No.

76298 S & E #307—7-55

PLEASE RETURN TO
LOS ANGELES COUNTY ENGINEER
700 LOS ANGELES COUNTY ENGINEERING BLDG.

NOTE: ANY ADDITIONS OR CHANGES ON THIS SHEET MUST BE MADE OR CIRCLED IN RED INK, WITH DATE AND NAME OF PERSON MAKING CHANGE.

Do not extend notes this side of this line.

STATION	B. S.	H. I.	F. S.	ELEV.	℄ VALLEY Blvd Lt	℄ Rt
16+00				292.6		300° Rt ground
"				294.09	12° Lt Conc. Pave.	
17+00				294.35		℄ Valley Blvd Conc. Pav
"				294.25		8° Rt. Edge
"				293.57		31° Rt " " Pav.
"				293.2		50° Rt. P.L.
T.P.				294.20	□ S. & T. S. Edge Pav.	
18+00				294.65		℄ VALLEY Blvd Conc Pav
"				294.54		8° Rt Edge " "
"				294.29		16° Rt " Pave
"				294.00		33° Rt P.L.
"				294.[illegible]	14° Lt Conc. Pave	
19+00°				294.90		℄ Valley Blvd Conc. Pav
"				294.83		8° Rt. Edge " "
"				294.62		13° " Edge "
"				294.4		25° " Tap Brk
"				294.0		33° " P.L.
"				294.88	12° Lt Conc. Pav.	
20+00°				294.85		℄ Valley Blvd Conc. Pav
"				294.76		8° Rt. Edge " "
"				294.46		12 " " Pav.

Profile Notes Red. ____ Plotted ____ Job No. 1978.14 Division No. ____ F. B. 2135 Pg. 28
No. ____ Date ____ Date ____ Survey of Base Dale Ave S.S. Dist
X-Sec. Notes Chkd. ____ Checked ____ Survey by [illegible] Notes ____ Date ____
No. ____ Date ____ Date ____ Map No. ____ Indexed ____ Date ____

76298 S & E #307—7-55

PLEASE RETURN TO
LOS ANGELES COUNTY ENGINEER
700 LOS ANGELES COUNTY ENGINEERING BLDG.

NOTE: ANY ADDITIONS OR CHANGES ON THIS SHEET MUST BE MADE, OR CIRCLED IN RED INK, WITH DATE AND NAME OF PERSON MAKING CHANGE.

Do not extend notes this side of this line.

F. S. 2135 Pg. 34 | Job No. 1928.14 Division No. | Notes Red. | Plotted | Profile
Survey of BASEDALE AVE S.S. Dist. | Date | No. | X-Sec.
Survey by J. NUSLIN Notes H. CLARK RASCO | Notes Chkd. | Checked
Indexed E. C. Johnson Date | Date | Date | No.

STATION	B. S.	H. I.	F. S.	ELEV.	E Valley BLVD Lt. & Rt.
20+00				293.2	24' Rt. Gutter Ground
"				293.5	33° " P.L. "
"				293.7	100° " "
"				293.4	200' " "
"				293.2	300' " "
"				294.82	14' Lt. Conc. Pav.
B.M. AZ-123				295.01	B.M. AZ-123 ELEV. 295.022 F.B. 1926-96
					VALLEY BLVD. (N. 51°E) 810'± W. OF 3RD AVE.
					BT. SPK. IN N. CURB.
21+00				294.76	E Valley BLVD Conc. Pav
"				294.68	8'-Rt. Edge " "
"				294.48	12' " " "
"				293.6	19° " Gutter
"				293.7	33° " P.L.
"				294.72	14' Lt. Conc. Pav.
21+445		(House outlet)		293.10	Elev. Top 4" Pipe Out Let 319' Rt (At Ground Elev)
22+00				294.61	& Valley BLVD Conc. Pav.
"				294.53	8°-Rt. Edge " "
"				294.21	12° " " "
"				294.4	21° " Gutter
"				293.3	33° " P.L.

76298 S & E #307—7-55

PLEASE RETURN TO
LOS ANGELES COUNTY ENGINEER
700 LOS ANGELES COUNTY ENGINEERING BLDG.

NOTE: ANY ADDITIONS OR CHANGES ON THIS SHEET MUST BE MADE OR CIRCLED IN RED INK, WITH DATE AND NAME OF PERSON MAKING CHANGE.

Do not extend notes this side of this line.

STATION	B. S.	H. I.	F. S.	ELEV.	℄ Valley Blvd Lt.	℄ Rt.
22+00°				294.62	14° Lt. Conc. Pav.	
" T.P.				294.22		11° Rt ☐ Spk.
22+98°		(See Page 21)		290.3	167° Rt Top 4" pipe	Inlet to Septic Tank
23+00°				294.41		℄ Valley Blvd
"				294.32		8° Rt Edge Conc. Pav
"				294.12		12° " "
"				293.6		33° " P.L.
"				293.3		100° "
"				293.3		200° "
"				293.2		300° "
"				294.45	14° Lt. Conc. Pav.	
T.P. "				294.29	☐ Spk	11° Rt.
23+60°				292.00	262 Rt Top 4" outlet	For House See Page 22
24+00				294.30		℄ Valley Blvd Conc. Pav.
"				294.20		8° Rt. Edge " "
"				294.13		11° " "
"				293.95		33° " P.L. Pav.
"				294.31	14° Lt. Conc. Pav.	
24+00				294.18		℄ Valley Blvd Conc. Pav.
"				294.09		8° Rt. Edge " "
"				294.05		11° " "

Profile Notes Red. ____ Plotted ____ Job No. [illegible] Division No. ____ F. B. 7135 Pg. 35
No. ____ Date ____ Date ____ Survey of Base Date Ave SS. Dist
X-Sec. Notes Chkd. ____ Checked ____ Survey by [illegible] Notes [illegible] Date [illegible]
No. ____ Date ____ Date ____ Map No. ____ [illegible]

76298 S & E #307—7-55

PLEASE RETURN TO
LOS ANGELES COUNTY ENGINEER
700 LOS ANGELES COUNTY ENGINEERING BLDG.

NOTE: ANY ADDITIONS OR CHANGES ON THIS SHEET MUST BE MADE OR CIRCLED IN RED INK, WITH DATE AND NAME OF PERSON MAKING CHANGE.

Do not extend notes this side of this line.

STATION	B. S.	H. I.	F. S.	ELEV.	℄ Valley Blvd Lt.	℄ Rt.
25+00				293.50		33° Rt. P.L
"				294.20	14° Lt. Conc. Pav.	
T.P. "				294.09	□ SPK	10° Rt.
26+00				294.05		℄ Valley Blvd Conc. Pav.
"				293.95		8° Rt. Edge " "
"						
"				293.72		15° " gutter "
"				294.02		33° " P.L. "
"				294.04	14° Lt. Conc. Pav.	
27+00				293.93		℄ Valley Blvd Conc. Pav.
"				293.85		8° Rt. Edge Conc. "
"						"
"				293.50		19° " gutter "
"				293.92		25° " Top BRK "
"				293.97		33° " P.L. "
"				295.00		100° " "
"				294.80		185° " "
"				293.95	14° Lt. Conc. Pac	
27+22°				294.21		21° Rt. Top BRK Pav.
"				293.39		25° " gutter "
"				294.03		29° " Top BRK "

F. B. 2135 Pg. 36 Job No. 1925.35 Division No. Notes Red. Plotted Profile
Survey of BASETDALE AVE. S.S. DIST. Date Date No. X-Sec.
Survey by J. MUSLIN Notes A. CARRASCO Notes Chkd. Checked
Indexed ~~R. C. Johnson~~ Date Date Date No.

76298 S & E #307—7-55

PLEASE RETURN TO
LOS ANGELES COUNTY ENGINEER
700 LOS ANGELES COUNTY ENGINEERING BLDG.

NOTE: ANY ADDITIONS OR CHANGES ON THIS SHEET MUST BE MADE OR CIRCLED IN RED INK, WITH DATE AND NAME OF PERSON MAKING CHANGE.

Do not extend notes this side of this line.

STATION	B. S.	H. I.	F. S.	ELEV.	℄ Valley Blvd Lt.	℄ Rt.
27+31.0				294.43		28.5 Rt. Top Brk
"				292.97		31.5 " gutter Top Brk
27+60.95				294.13	℄ inter. Valley Blvd & 3rd Ave	Pav.
"				294.07	℄ 3rd Ave	8.0 Rt. x gutter Pav.
"				294.62	" " "	33.0 " "
B. M. 11-119				293.18	B. M. 11-119 Elev. 293.207 F.B. 1376-106	
					Valley Blvd & 3rd Ave	32.5 N. & 33.0 W. of ℄ inter
					C.S. Mon. in H. Hole	

Profile Notes Red. ____ Plotted ____ Job No. 1926.14 Division No. ____ F. B. 2135 Pg. 37
No. ____ Date ____ Date ____ Survey of BASETDALE S.S. DIST.
X-Sec. Notes Chkd. ____ Checked ____ Survey by [illegible] Notes A.C. Date 10-18-57
No. ____ Date ____ Date ____ Map No. ____ Checked Johnson Date ____

F. B. 2135 Pg. 38

Job No. Division No. Notes Red. Plotted Profile

Survey of Date Date No.

Survey by Notes Notes Chkd. Checked X-Sec.

Indexed Date Date Date No.

STATION	B. S.	H. I.	F. S.	ELEV.

Do not extend notes this side of this line.

PLEASE RETURN TO

LOS ANGELES COUNTY ENGINEER

700 Los Angeles County Engineering Bldg.

NOTE: ANY ADDITIONS OR CHANGES ON THIS SHEET MUST BE MADE OR CIRCLED IN RED INK, WITH DATE AND NAME OF PERSON MAKING CHANGE.

76298 S & E #307—7-55

Notes Ck'd by
Map No.
Office Work
Checked
Date

Survey of BASETDALE AVE S.S. DIST. P. 2135 Pg. 39
JN 1928 14 Tape Std °F
Surveyed by J. MUSLIN
Notes J.M. & A. CARRASCO Date 10-18-56
Indexed C. Johnson NOV 19 56

C.I. 1928.14

BASETDALE AVE. S.S. DIST.

—— TOPOG. ——

ON

S SIDE OF VALLEY BLVD.

FROM

BASETDALE AVE. TO COVINA BLVD.

J. MUSLIN
A. CARRASCO
M. SONNENSCHEIN
F. LUNA

Note: Any Additions or Changes on This Sheet Must be Made or Circled in Red Ink With Date and Name of Person Making Change.

Do not extend this side of this line.

PLEASE RETURN TO
LOS ANGELES COUNTY ENGINEER
700 LOS ANGELES COUNTY ENGINEERING BLDG.

76F3098 SAE #247 1-56

F. B. 2135 PG. 40

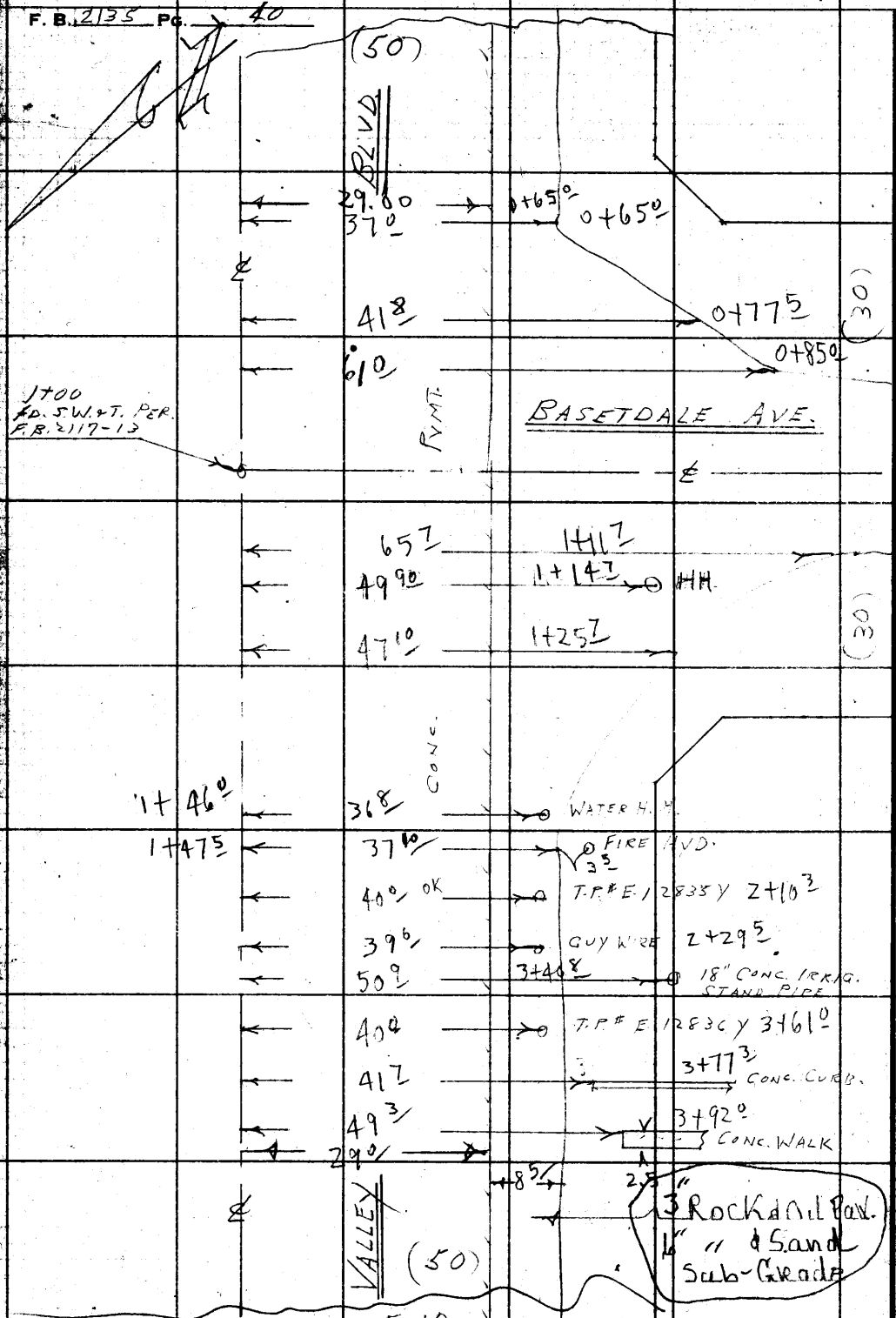

PLEASE RETURN TO
LOS ANGELES COUNTY ENGINEER
700 LOS ANGELES COUNTY ENGINEERING BLDG.
Do not extend this side of this line.

Note: Any Additions or Changes on This Sheet Must be Made or Circled in Red Ink With Date and Name of Person Making Change.

Profile	Notes Red.	Plotted	Job No. 1920-4	Division No.
No.	Date	Date	Survey of BASETDALE AVE. S.S. DIST.	
X-Sec.	Notes Chkd.	Checked	Survey by	Notes A.C. Date 10-19-56
No.	Date	Date	Map No.	Indexed Johnson Date NOV 19 56

F. B. 2135 Pg. 41

CHANGE

BASETDALE AVE. S.S. DIST.

—— X-SECTIONS ——

ON

S. SIDE OF VALLEY BLVD.

FROM

BASETDALE AVE. TO COVINA BLVD.

STATION	B. S.	H. I.	F. S.	ELEV.
			J. MUSLIN A. CARRASCO M. SONNENSCHEIN T. LUNA	

NOTE: ANY ADDITIONS OR CHANGES ON THIS SHEET MUST BE MADE OR CIRCLED IN RED INK, WITH DATE AND NAME OF PERSON MAKING CHANGE.

PLEASE RETURN TO
LOS ANGELES COUNTY ENGINEER
700 LOS ANGELES COUNTY ENGINEERING BLDG.

Do not extend notes this side of this line.

76298 S & E #307—7-55

76298 S & E #307—7-55

PLEASE RETURN TO
LOS ANGELES COUNTY ENGINEER
700 LOS ANGELES COUNTY ENGINEERING BLDG.

NOTE: ANY ADDITIONS OR CHANGES ON THIS SHEET MUST BE MADE OR CIRCLED IN RED INK, WITH DATE AND NAME OF PERSON MAKING CHANGE.

Do not extend notes this side of this line.

F. B. 2135 Pg. 42 | Job No. 1928.14 | Division No. | Notes Red. | Plotted | No. | Profile
Survey of BASEDALE AVE. S.S. DIST. | Date | Date | No. | X-Sec.
Survey by J. MUSLIN | Notes J. CARRASCO | Notes Chkd. | Checked | No.
Indexed C. Johnson | Date | Date | Date

STATION	B. S.	H. I.	F. S.	ELEV.	℄ Valley Lt ℄ Rt
B.M. AZ-126				291.59	B.M. AZ-126 ELEV. 291.587 F.B. 1926-98
					VALLEY BLVD + [illegible] AVE. S.E. COR. [illegible]
					[illegible] 17' E. OF W. END.
0+00				292.41	℄ Valley BLVD
0+65				291.32	37' Lt. B.C. Edge Pav. gutter
"				292.1	39' " Top BRK
"				291.7	50' " P.L.
0+77.5				291.37	41' " Edge Pav.
0+85				291.36	61' " E.C. " "
1+00				292.60	℄ inter Valley BLVD & Basset Dale Ave
"				292.59	7' Lt. Conc. Pav. ℄ Basset Dale Ave
"				292.20	29' " Edge " " " " " "
"				291.76	38' " In BRK " " " " "
"				291.76	55' " Top " " " " " "
"				291.23	100' " " " " " " "
"				290.59	200' " " " " " " "
1+11.7				291.22	63.7 " E.C. Edge Pav.
1+25.7				291.00	47' " " "
1+47.5				291.32	37' " B.C. " " gutter
"				292.00	39' " TOP BRK
"				291.60	50' " P.L.

76298 S & E #307—7-55

PLEASE RETURN TO
LOS ANGELES COUNTY ENGINEER
700 LOS ANGELES COUNTY ENGINEERING BLDG.

NOTE: ANY ADDITIONS OR CHANGES ON THIS SHEET MUST BE MADE OR CIRCLED IN RED INK, WITH DATE AND NAME OF PERSON MAKING CHANGE.

Do not extend notes this side of this line.

STATION	B. S.	H. I.	F. S.	ELEV.	℄ Valley Blvd Lt.	℄ Rt.
2+00°				292.85		℄ Valley Blvd
"				292.82	7° Lt. Conc. Pav	
"				292.38	29° " Edge " "	
"				291.86	36° " " "	gutter
"				292.3	39° " " "	top BRK
"				291.6	50° " P.L.	
T.P. 3+00°				292.09	35° " □ S. & T.	
3+00				293.08		℄ Valley Blvd Conc. Pav
"				293.03	7° Lt. Conc. Pav	
"				292.60	29° " Edge " "	
"				292.00	37° " " "	
"				291.9	55° " P.L.	
4+00°				292.28		℄ Valley Blvd
"				292.26	7° Lt. Conc. Pav	
"				292.86	29° " Edge " "	
"				292.28	37° " " "	
"				292.8	39° "	
"				292.7	55° " P.L.	
5+00.			293.52 ?	292.52		℄ Valley Blvd
"				293.47	7° Lt. Conc. Pav	
"				293.06	29° " Edge " "	

Profile No. ____ Notes Red. ____ Plotted ____ Job No. 1928.14 Division No. ____ F. B. 2135 Pg. 43
Date ____ Date ____ Survey of BASETDALE AVE. S.S. DIST.
X-Sec. No. ____ Notes Chkd. ____ Checked ____ Survey by ____ Notes ____ Date ____
Date ____ Date ____ Map No. ____ Indexed Johnson Date ____

76298 S & E #307—7-55

PLEASE RETURN TO
LOS ANGELES COUNTY ENGINEER
700 LOS ANGELES COUNTY ENGINEERING BLDG.

NOTE: ANY ADDITIONS OR CHANGES ON THIS SHEET MUST BE MADE OR CIRCLED IN RED INK, WITH DATE AND NAME OF PERSON MAKING CHANGE.

Do not extend notes this side of this line.

F. B. 2135 Pg. 44 | Job No. 1925.14 Division No. | Notes Red. | Plotted | Profile
Survey of BASETDALE AVE. S.S. DIST. | Date | No.
Survey by J. MUSLIN Notes A. CARRASCO | Notes Chkd. | Checked | X-Sec.
Indexed C. Johnson Date | Date | Date | No.

STATION	B. S.	H. I.	F. S.	ELEV.	℄ Valley Blvd Lt. & Rt
5+00				292.5	37½ Lt. Edge Pav.
"				292.7	39' " Top Brk. Ground
"				292.7	50' " P.L. "
"				292.2	100' " "
"				291.8	200' " "
"				291.4	300' " "
B.M. AZ-127				293.52	B.M. AZ-127 Elev. 293.529 F.B. 1926-98
					VALLEY BLVD. & COVINA BLVD. N.W. COR. BT. SPK.
					IN CONC. ENTRANCE TO BLDG. # 13165

Notes Ck'd by	Survey of BASETDALE AVE S.S. DIST. F.B. 2135 Pg. 15
Map No.	JN 19-2 1" Tape Std °F
Office Work	Surveyed by J. MUSLIN
Checked	Notes J.M. & A. CARRASCO Date 10-56
Date	Indexed C. Johnson

C.I. 1929.14

BASETDALE AVE S.S. DIST.

— TOPOG. —

ON

VALLEY BLVD.

FROM

SANTA MARIANA AVE. TO COVINA BLVD.

J. MUSLIN
A. CARRASCO
M. SCHNEENSCHEIN
T. LUNA.

Note: Any Additions or Changes on This Sheet Must be Made or Circled in Red Ink With Date and Name of Person Making Change.

Do not extend this side of this line.

PLEASE RETURN TO
LOS ANGELES COUNTY ENGINEER
700 LOS ANGELES COUNTY ENGINEERING BLDG.

70F3098 SEE #247 1-56.

F. B. 2135 Pg. 46

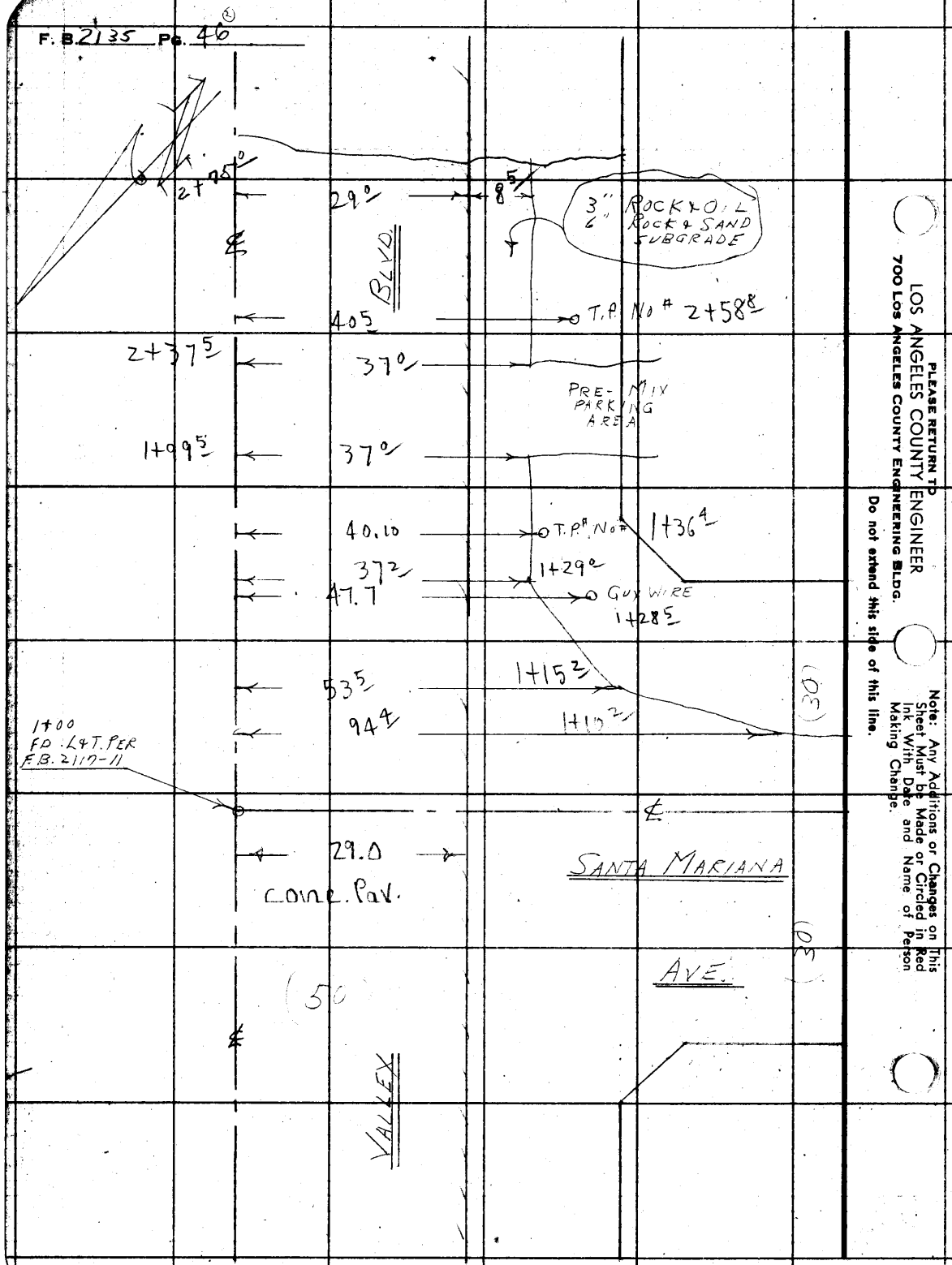

PLEASE RETURN TO
LOS ANGELES COUNTY ENGINEER
700 LOS ANGELES COUNTY ENGINEERING BLDG.

Do not extend this side of this line.

Note: Any Additions or Changes on This Sheet Must be Made or Circled in Red Ink With Date and Name of Person Making Change.

F. B. 2135 Pg. 47

Profile	Notes Red.	Plotted	Job No. 1928.14	Division No.
No.	Date	Date	Survey of BASETDALE AVE. S.S. DIST.	
X-Sec.	Notes Chkd.	Checked	Survey by J. MUSLIN	Notes J. M. Date 10-19-51
No.	Date	Date	Map No.	Indexed A. C. Johnson Date

[illegible]

BASETDALE AVE. S.S. DIST.

X-SECTIONS

ON

S. SIDE OF VALLEY BLVD.

FROM

SANTA MARIANA TO COVINA BLVD.

STATION	B. S.	H. I.	F. S.	ELEV.

J. MUSLIN
A. CARRASCO
M. S[illegible]ENSCHEIN
T. L[illegible]NA

NOTE: ANY ADDITIONS OR CHANGES ON THIS SHEET MUST BE MADE OR CIRCLED IN RED INK, WITH DATE AND NAME OF PERSON MAKING CHANGE.

PLEASE RETURN TO
LOS ANGELES COUNTY ENGINEER
700 LOS ANGELES COUNTY ENGINEERING BLDG.

Do not extend notes this side of this line.

76298 S & E #307—7-55

76298 S & E #307—7-55

PLEASE RETURN TO
LOS ANGELES COUNTY ENGINEER
700 LOS ANGELES COUNTY ENGINEERING BLDG.

NOTE: ANY ADDITIONS OR CHANGES ON THIS SHEET MUST BE MADE OR CIRCLED IN RED INK, WITH DATE AND NAME OF PERSON MAKING CHANGE.

Do not extend notes this side of this line.

F. B. 2135 Pg. 48 | Job No 1928.4 Division No. | Notes Red. | Plotted | No. | Profile
Survey of BASEDALE AVE S.S.D.
Survey by J. MUSLIN Notes A. CARRASCO Date | Date | No. | X-Sec.
Indexed E. C. Johnson Date | Checked | Date

STATION	B. S.	H. I.	F. S.	ELEV.	E Valley BLVD Lt. & Rt.
B.M. AZ-128				292.43	B.M. AZ 128 ELEV. 292.435 F.B. 1926-98
					VALLEY BLVD. & SANTA MARIANA AVE. S.W. COR.
					3" SPK. IN BOX CONC. STEP TO Ho. # 103
0+00				292.98	E Valley BLVD Conc Pav.
1+00				293.12	E inter Santa Mariana Ave " " " "
"				293.04	7° Rt. Conc Pav. E Santa Mariana Ave
"				293.63	29° " " " " " "
"				292.31	40° " in BRK " " " "
"				292.58	70° " " " " " "
"				292.03	100° " " " " " "
"				291.27	200° " " " " " "
1+10				292.01	94 Rt E.C. Pav.
1+15				292.10	53 " "
1+29				291.93	37° " E.C. " gutter
1+35				292.10	40° " Top Bank
"				292.10	50° " P.L.
2+00				293.20	E Valley BLVD
"				293.13	7° Rt Conc. Pav.
"				292.75	29° " Edge " "
"				291.94	37 " " " gutter
"				292.50	50° " P.L. Pav.

76298 S & E #307—7-55

PLEASE RETURN TO
LOS ANGELES COUNTY ENGINEER
700 LOS ANGELES COUNTY ENGINEERING BLDG.

NOTE: ANY ADDITIONS OR CHANGES ON THIS SHEET MUST BE MADE OR CIRCLED IN RED INK, WITH DATE AND NAME OF PERSON MAKING CHANGE.

Do not extend notes this side of this line.

STATION	B. S.	H. I.	F. S.	ELEV.	℄ Valley Blvd Lt. ℄ Rt.
T.P. 2+00°				292.90	35° Rt. ⊠ S. ℄ T.
3+00°				293.33	℄ Valley Blvd Conc. Av
"				293.29	7° Rt. Conc. Av.
"				292.83	29° " Edge " "
"				292.20	38° " " " gutter
"				292.50	40° " BRK
"				292.3	50° " P.L.
"				292.3	100° "
"				291.9	200° "
"				291.7	285° "
BM. AZ. 127				293.52	B.M. AZ. 127 ELEV. 293.529 F.B. 1926-98
					VALLEY BLVD. & COVINA BLVD. N.W. COR. BT. SPK
					IN CONC. ENTRANCE TO BLDG. # 13165

Profile No. ____ Notes Red. ____ Plotted ____ Job No. [illegible] Division No. ____ F. B. 2135 Pg. 40
No. ____ Date ____ Date ____ Survey of Base Tide Ave S.S. Dist
X-Sec. No. ____ Notes Chkd. ____ Checked ____ Survey by [illegible] Notes [illegible] Date 12-19-56
No. ____ Date ____ Date ____ Map No. ____ Indexed Johnson Date ____

F. B. 2135 Pg. 50

Job No. Division No. Notes Red. Plotted Profile

Survey of Date Date No.

Survey by Notes Notes Chkd. Checked X-Sec.

Indexed Date Date Date No.

STATION	B. S.	H. I.	F. S.	ELEV.	

76298 S & E #907—7-55

PLEASE RETURN TO

LOS ANGELES COUNTY ENGINEER

700 Los Angeles County Engineering Bldg.

NOTE: ANY ADDITIONS OR CHANGES ON THIS SHEET MUST BE MADE OR CIRCLED IN RED INK, WITH DATE AND NAME OF PERSON MAKING CHANGE.

Do not extend notes this side of this line.

Notes Ck'd by:
Map No.
Office Work
Checked
Date

Survey of BASETDALE AVE. S.S. DIST. B. 2135 Pg. 51
JN 10-28-1 Tape Std °F
Surveyed by J. MUSLIN
Notes J. M. & A. CARRASCO Date 10-56
Indexed A. C. Johnson

NOV 19 56

C.I. 7928.14

BASETDALE AVE S.S. DIST.

— TOPOG. —

ON

S. SIDE OF VALLEY BLVD.

FROM

SANTA MARIANA AVE TO ANGLE POINT

J. MUSLIN
A. CARRASCO
M. SONNENSCHEIN
T. LIVNA

Note: Any Additions or Changes on This Sheet Must be Made or Circled in Red Ink With Date and Name of Person Making Change.

Do not extend this side of this line.

PLEASE RETURN TO
LOS ANGELES COUNTY ENGINEER
700 LOS ANGELES COUNTY ENGINEERING BLDG.

76F3098 SEE #247 1-56

F. B. 2135 Pg. 52

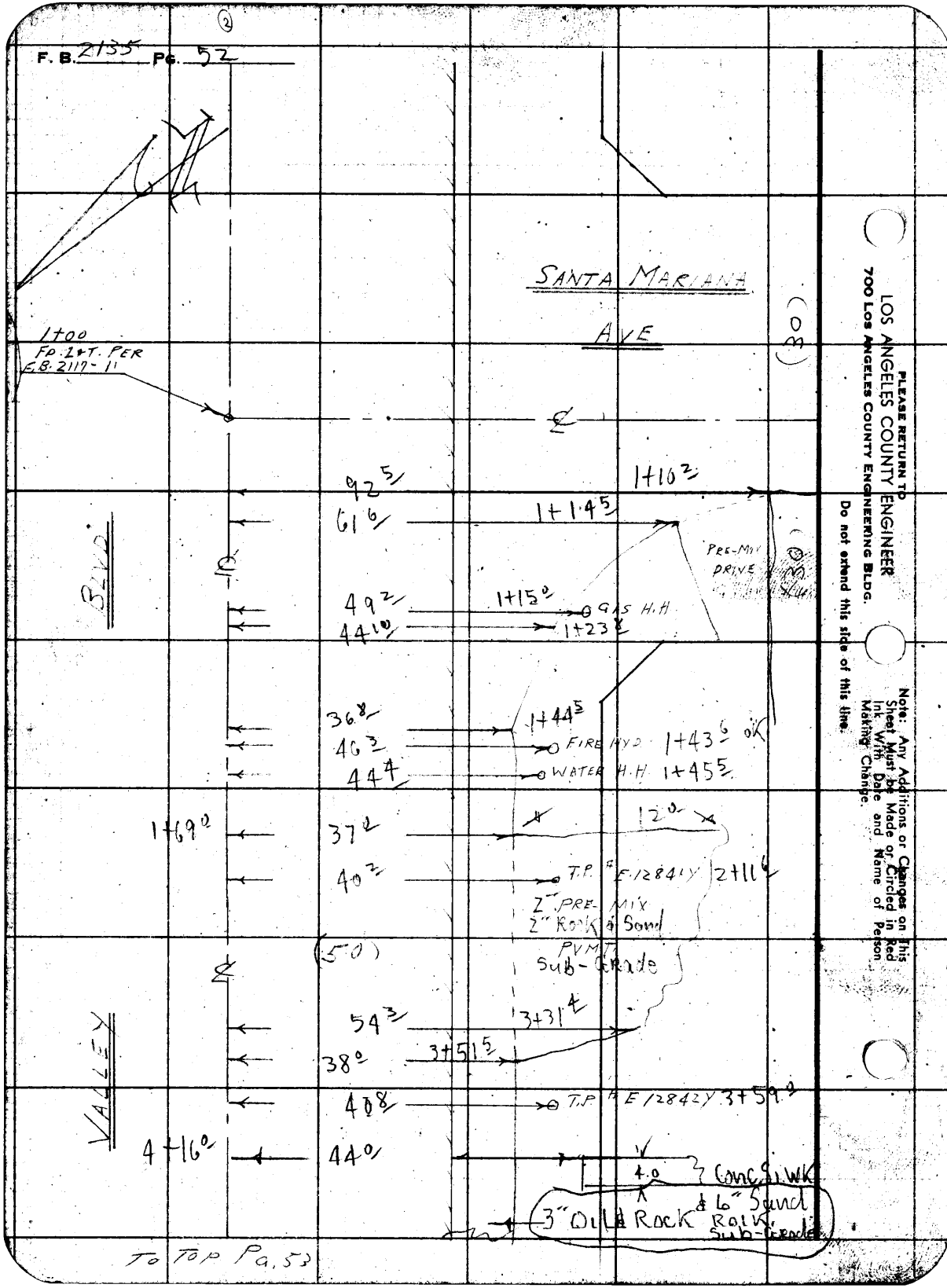

To Top Pg. 53

PLEASE RETURN TO
LOS ANGELES COUNTY ENGINEER
700 Los Angeles County Engineering Bldg.

Do not extend this side of this line.

Note: Any Additions or Changes on This Sheet Must be Made or Circled in Red Ink With Date and Name of Person Making Change.

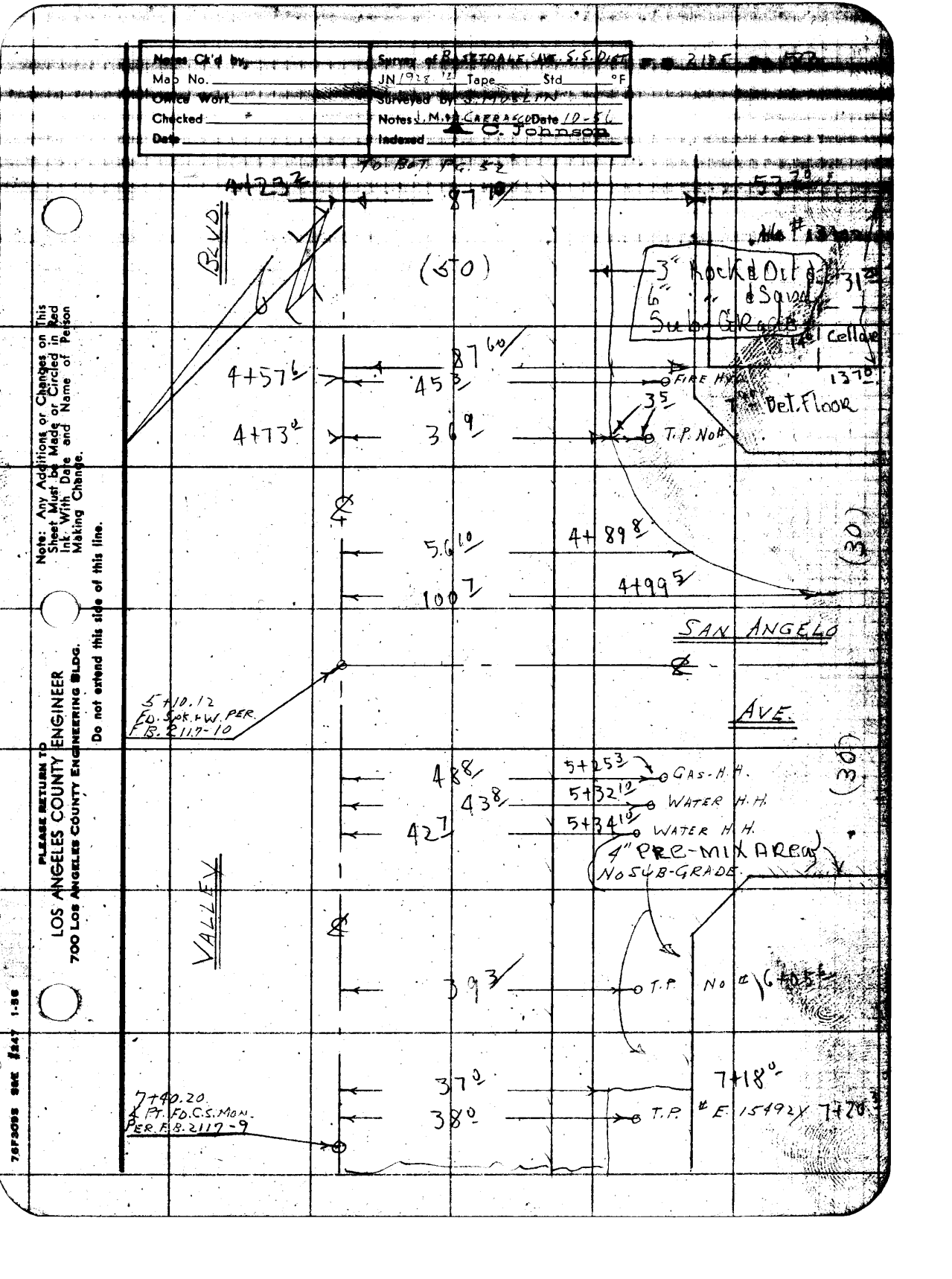
Notes Ck'd by
Map No.
Office Work
Checked
Date
Survey of BASETDALE AVE. S.S. DIST.
JN 1928 '12 Tape Std °F
Surveyed by S. MOSLIN
Notes J.M. & CARRASCO Date 10-56
Indexed C. Johnson
TO BOT. PG. 52
BLVD.
(50)
3" Rock & Oil
6" " & Sand
Sub-Grade
Cellar
Det. Floor
FIRE HYD.
T.P. No#
SAN ANGELO
AVE.
(30)
5+10.12
FD. SPK. & W. PER.
F.B. 2117-10
GAS-H.H.
WATER H.H.
WATER H.H.
4" PRE-MIX AREA
NO SUB-GRADE
VALLEY
T.P. No #
7+40.20
℄ PT. FD. C.S. MON.
PER. F.B. 2117-9
T.P. # E. 15492Y
Note: Any Additions or Changes on This Sheet Must be Made or Circled in Red Ink With Date and Name of Person Making Change.
Do not extend this side of this line.
PLEASE RETURN TO
LOS ANGELES COUNTY ENGINEER
700 LOS ANGELES COUNTY ENGINEERING BLDG.
76F3095 S&E #247 1-56

PLEASE RETURN TO
LOS ANGELES COUNTY ENGINEER
700 LOS ANGELES COUNTY ENGINEERING BLDG.

Note: Any Additions or Changes on This Sheet Must be Made or Circled in Red Ink With Date and Name of Person Making Change.

Do not extend this side of this line.

F.B. 2135 Pg. 54

Profile	Notes Red.	Plotted	Job No. 1928.14	Division No.	F. B. 2135 Pg. 55
No.	Date	Date	Survey of BASETDALE AVE. S.S. DIST.		
X-Sec.	Notes Chkd.	Checked	Survey by [illegible]	Notes [illegible]	Date 14-19-57
No.	Date	Date	Map No. [illegible]	Indexed [illegible]	Date NOV 19 58

C.I. 1928.14

BASETDALE AVE. S.S. DIST.

—X-SECTIONS—

ON

S. SIDE OF VALLEY BLVD.

FROM

SANTA MARINA AVE TO ANGLE POINT

STATION	B. S.	H. I.	F. S.	ELEV.
			J. MUSLIN A. CARRASCO M. SONNENSCHEIN T. LUNA	

NOTE: ANY ADDITIONS OR CHANGES ON THIS SHEET MUST BE MADE OR CIRCLED IN RED INK, WITH DATE AND NAME OF PERSON MAKING CHANGE.

PLEASE RETURN TO
LOS ANGELES COUNTY ENGINEER
700 LOS ANGELES COUNTY ENGINEERING BLDG.

Do not extend notes this side of this line.

76298 S & E #307—7-55

76298 S & E #307—7-55

PLEASE RETURN TO
LOS ANGELES COUNTY ENGINEER
700 LOS ANGELES COUNTY ENGINEERING BLDG.

NOTE: ANY ADDITIONS OR CHANGES ON THIS SHEET MUST BE MADE OR CIRCLED IN RED INK, WITH DATE AND NAME OF PERSON MAKING CHANGE.

Do not extend notes this side of this line.

F. B. 2135 Pg. 56 | Job No. 928.14 Division No. Notes Red. Plotted Profile
Survey of BASETDALE AVE. S.D. DIST. Date No. X-Sec.
Survey by L. MUSLIN Notes A. CARRASCO Notes Chkd. Checked
Indexed K. C. Johnson Date Date Date No.

STATION	B. S.	H. I.	F. S.	ELEV.		
B.M. AZ-128				292.43	B.M. AZ-128 ELEV. 292.435 F.B. 1926-98 VALLEY BLVD. & SANTA MARIANA BLVD. S.W. COR. BT. SPK. IN BOT. CONC. STEP TO HO. # 103	
0+00				293.19		℄ Valley BLVD.
1+00				293.11	℄ inter Santa Mariana Ave ℄	" "
"				293.07	7' Lt.	Conc. Pav ℄ Santa Mariana Ave
"				292.64	29' " Edge " "	" " " "
"				292.31	40' "	" " " "
"				292.57	70' "	" " " "
"				292.05	100' "	" " " "
"				291.72	200' "	" " " "
1+10				292.13	92.5 " Edge Pav	
1+14.5				292.25	61' " Edge "	
1+23				291.97	44.0 " " "	
1+44.5				291.81	36.8 " " "	
"				292.3	44' " Top Bnk	
"				292.51	50' " P.L.	
2+00				292.17		℄ Valley BLVD
"				292.91	7' Lt.	Conc. Pav.
"				292.55	29' " Edge "	"
"				291.80	39' " Center	

76298 S & E #307—7-55

PLEASE RETURN TO
LOS ANGELES COUNTY ENGINEER
700 LOS ANGELES COUNTY ENGINEERING BLDG.

NOTE: ANY ADDITIONS OR CHANGES ON THIS SHEET MUST BE MADE OR CIRCLED IN RED INK, WITH DATE AND NAME OF PERSON MAKING CHANGE.

Do not extend notes this side of this line.

STATION	B. S.	H. I.	F. S.	ELEV.	℄ Valley Blvd Lt. ℄ Rt.	
2+00				292.11	50° Lt. P.L. Pav	
T.P. 3+00				291.92	35° " □S.&T.	
3+00				292.86		℄ Valley Blvd
"				292.81	7° Rt. Conc. Pav.	
"				292.46	29° " Edge " "	
"				291.69	37° " gutter	
"				292.16	60° " Top BRK	
"				291.91	100° " pav.	
"				291.5	200° "	
4+00				292.75		℄ Valley Blvd
"				292.71	7° Lt. Conc. Pav	
"				292.33	29° " Edge " "	
"				291.75	37° " " "	gutter
"				292.6	41° " Top BRK	
"				292.3	50° P.L.	
T.P. "				291.87	35° □S.&T.	
4+23				286.53	87.70 Lt. Elev. Floor Cellar Ho. #13102 (See Page 53)	
4+73.2				291.66	36.9 " B.C. Edge Pav.	gutter
"				292.90	41° " Top BRK	
"				292.5	50° " P.L.	
4+89.8				291.89	56.10 " Edge Pav.	

Profile No. ____ Notes Red. ____ Plotted ____ Job No. 1922.14 Division No. ____
Date ____ Date ____ Survey of Base Dale Ave S.S. Dist.
X-Sec. No. ____ Notes Chkd. ____ Checked ____ Survey by [illegible] Notes [illegible] Date [illegible]
Date ____ Date ____ Map No. ____ Reviewed Johnson Date ____

F. B. 2135 Pg. 57

76298 S & E #307—7-55

PLEASE RETURN TO
LOS ANGELES COUNTY ENGINEER
700 LOS ANGELES COUNTY ENGINEERING BLDG.

NOTE: ANY ADDITIONS OR CHANGES ON THIS SHEET MUST BE MADE OR CIRCLED IN RED INK, WITH DATE AND NAME OF PERSON MAKING CHANGE.

Do not extend notes this side of this line.

F. B. 2135 Pg. 58 | Job No. 926.14 Division No. | Notes Red. | Plotted | Profile
Survey of BASETDALE AVE. S. S. DIST. | Date | No.
Survey by J. MUSLIN Notes A. CARRASCO | Notes Chkd. | Checked | X-Sec.
Indexed K. C. Johnson Date | Date | Date | No.

STATION	B. S.	H. I.	F. S.	ELEV.	℄ Valley Blvd Lt ℄ Rt
4+99.5				292.36	100' Lt. E.C. Pav.
5+00 e				292.64	℄ Valley BLVD
5+10 12				292.63	℄ inter. Valley Blvd & San Angelo Ave
"				292.59	7e Lt Conc. Pave -- " "
"				292.20	29e " Edge " " " " " "
"				291.60	38e " X gutter " " " "
"				291.47	50e " " " " " "
"				292.53	100e " " " " "
"				292.77	200e " " " " "
5+24e				291.99	76e " gutter Pav.
5+40e				291.59	37e " " "
"				291.92	53e " in BRK "
"				292.53	56e " Top " "
5+66e				291.60	37e " gutter "
6+00				292.55	℄ Valley BND
"				292.49	7e Lt. Conc. Pav.
"				292.16	27e " Edge " "
"				291.45	37e " gutter " "
"				292.49	45e " BRK " "
"				292.56	50e " P.L " "
6+00 e T.P				291.60	35e " ℄ S. ST.

76298 S & E #307—7-55

PLEASE RETURN TO
LOS ANGELES COUNTY ENGINEER
700 LOS ANGELES COUNTY ENGINEERING BLDG.

NOTE: ANY ADDITIONS OR CHANGES ON THIS SHEET MUST BE MADE OR CIRCLED IN RED INK, WITH DATE AND NAME OF PERSON MAKING CHANGE.

Do not extend notes this side of this line.

STATION	B. S.	H. I.	F. S.	ELEV.	℄ Valley Blvd Lt. ℄ Rt.
7+00.0				292.40	℄ Valley Blvd
"				292.38	7° Lt. Conc. Pav.
"				292.05	29° " Edge " "
"				291.28	37° " " " gutter
"				292.42	45 " Top BRK "
"				292.49	50° " P.L. "
7+40.20				292.37	Angle Point ℄ Valley Blvd
"				292.34	7° Lt. Conc. Pav.
"				292.00	29° " Edge " "
"				291.25	36° " " " gutter
"				292.0	42° " Top BRK
"				292.0	50° " P.L.
"				291.5	100° "
"				291.2	200° "
B.M. 12-3				291.58	B.M. 12-3 Elev. 291.540 F.B. 1379-7 ℄ Valley Blvd 230' ± W. of ℄ San Angelo Ave. L.A. Co. Traverse Station Mon. in H. H. Lee "El Monte L-6"

Profile Notes Red. ____ Plotted ____ Job No. 226 + Division No. ____ F.B. 2[illegible] Pg. 59
No. ____ Date ____ Date ____ Survey of BASETDALE AVE. S.S. DIST.
X-Sec. Notes Chkd. ____ Checked ____ Survey by ____ Notes ____ Date ____
No. ____ Date ____ Date ____ Map No. ____ Indexed Johnson Date ____

F. B. 2135 Pg. 60

Job No. Division No. Notes Red. Plotted Profile

Survey of Date Date No.

Survey by Notes Notes Chkd. Checked X-Sec.

Indexed Date Date Date No.

STATION	B. S.	H. I.	F. S.	ELEV.	

Do not extend notes this side of this line.

PLEASE RETURN TO

LOS ANGELES COUNTY ENGINEER

700 Los Angeles County Engineering Bldg.

NOTE: ANY ADDITIONS OR CHANGES ON THIS SHEET MUST BE MADE OR CIRCLED IN RED INK, WITH DATE AND NAME OF PERSON MAKING CHANGE.

76298 S & E #307—7-55

Notes Ch'd by
Map No.
Office Work
Checked
Date

Survey of BASETDALE AVE S.S. DIST. B. 2185 Pg. 6
JN 1928. 14 Tape Std °F
Surveyed by J. MUSLIN
Notes J. MUSLIN A. CARRASCO Date 10-56
Indexed C. Johnson
NOV 19 56

C.I. 1928.14

BASETDALE AVE. S.S. DIST.

— TOPOG. —

ON

N. SIDE VALLEY BLVD.

FROM

PARKER PL. TO ORANGE BLOSSOM AVE

J. MUSLIN
A. CARRASCO
M. SONNENSCHEIN
T. LUNA

Note: Any Additions or Changes on This Sheet Must be Made or Circled in Red Ink With Date and Name of Person Making Change.

Do not extend this side of this line.

PLEASE RETURN TO
LOS ANGELES COUNTY ENGINEER
700 LOS ANGELES COUNTY ENGINEERING BLDG.

76F3068 SAE #247 1-56

F.B. R133 Pg. 62

TO BOT. PG. 63

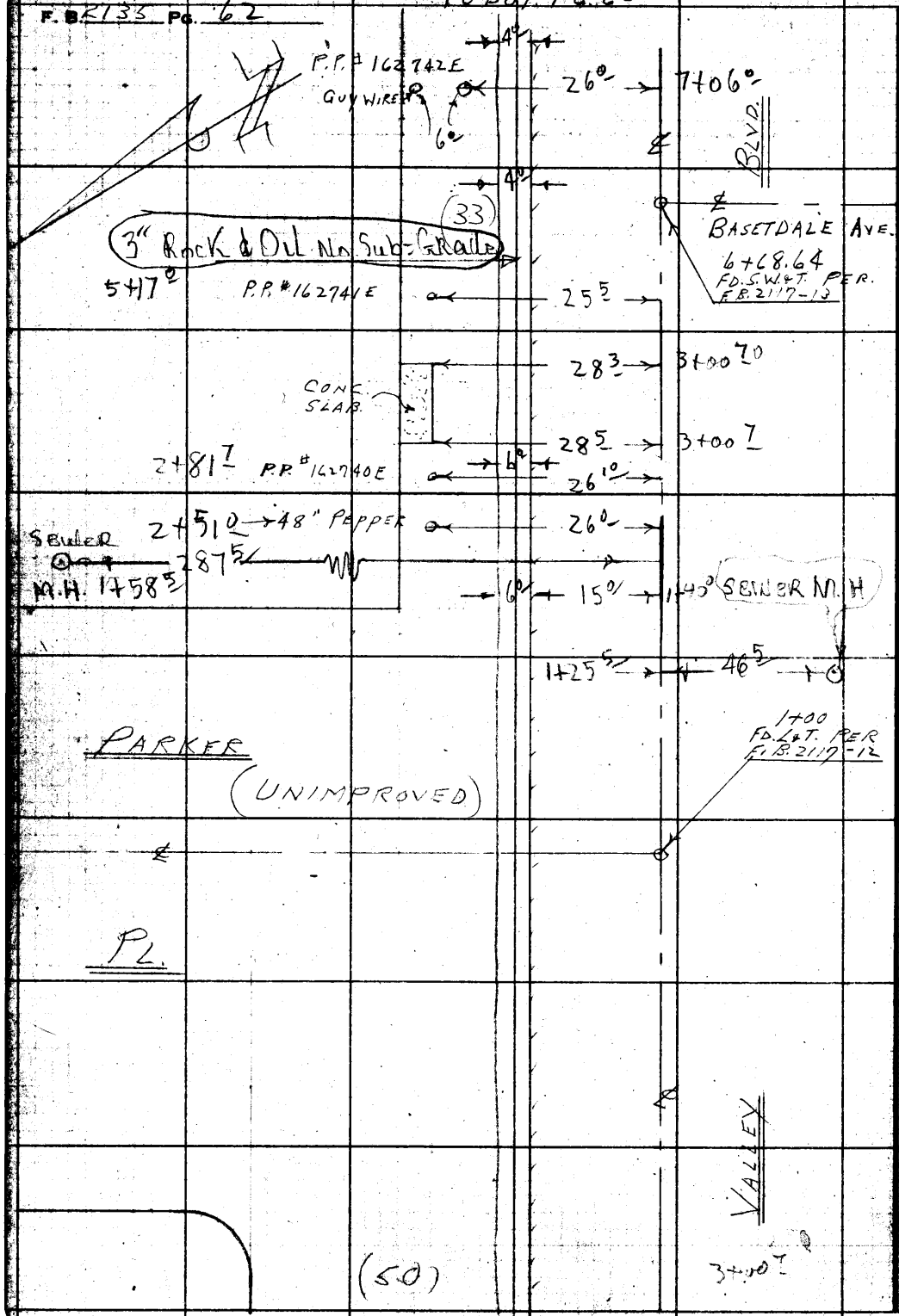

PLEASE RETURN TO
LOS ANGELES COUNTY ENGINEER
700 LOS ANGELES COUNTY ENGINEERING BLDG.

Do not extend this side of this line.

Note: Any Additions or Changes on this Sheet Must be Made or Circled in Red Ink With Date and Name of Person Making Change.

Notes Ch'd by	[illegible]
Map No.	JN 1928.14 Tape Std °F
Office Work	Surveyed by J. MUSLIN
Checked	Notes J. M. & A. CARRASCO Date 10-56
Date	Indexed A. C. Johnson

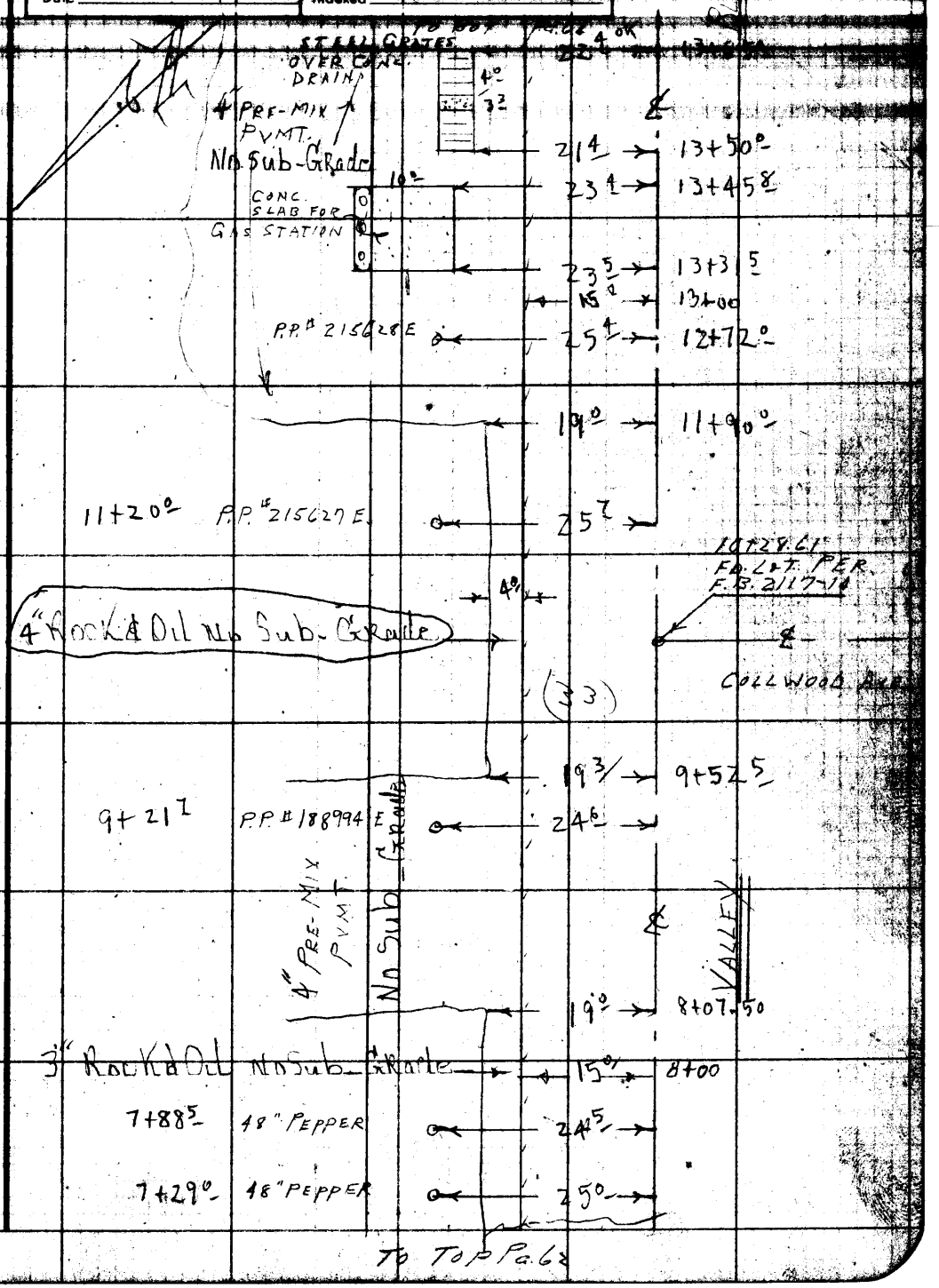

To Top Pg. 62

Note: Any Additions or Changes on This Sheet Must be Made or Circled in Red Ink With Date and Name of Person Making Change.

Do not extend this side of this line.

PLEASE RETURN TO
LOS ANGELES COUNTY ENGINEER
700 LOS ANGELES COUNTY ENGINEERING BLDG.

F. B. 2135 PG. 64

TO TOP PG. 63

PLEASE RETURN TO
LOS ANGELES COUNTY ENGINEER
700 LOS ANGELES COUNTY ENGINEERING BLDG.

Do not extend this side of this line.

Note: Any Additions or Changes on This Sheet Must be Made or Circled in Red Ink With Date and Name of Person Making Change.

Profile No.	Notes Red.	Plotted	Job No. 1768.14	Division No.	F. B. 2135 Pg. 65
	Date	Date	Survey of Basedale Ave S.S. DIST.		
X-Sec. No.	Notes Chkd.	Checked	Survey by [illegible]	Notes A.C.	Date 10-23-57
	Date	Date	Map No.	Entered Johnson	Date NOV 19 '58

C.I. 1768.14

BASETDALE AVE. S.S. DIST.

—— X-SECTIONS ——

ON

N. SIDE OF VALLEY BLVD.

FROM

PARKER PL. TO ORANGE BLOSSOM AVE.

STATION	B. S.	H. I.	F. S.	ELEV.
		J. MUSLIN A. CARRASCO M. SONNENSCHEIN		

NOTE: ANY ADDITIONS OR CHANGES ON THIS SHEET MUST BE MADE OR CIRCLED IN RED INK, WITH DATE AND NAME OF PERSON MAKING CHANGE.

Do not extend notes this side of this line.

PLEASE RETURN TO
LOS ANGELES COUNTY ENGINEER
700 Los Angeles County Engineering Bldg.

76298 S & E #307—7-55

76298 S & E #307—7-55

PLEASE RETURN TO
LOS ANGELES COUNTY ENGINEER
700 LOS ANGELES COUNTY ENGINEERING BLDG.

NOTE: ANY ADDITIONS OR CHANGES ON THIS SHEET MUST BE MADE OR CIRCLED IN RED INK, WITH DATE AND NAME OF PERSON MAKING CHANGE.

Do not extend notes this side of this line.

STATION	B. S.	H. I.	F. S.	ELEV.	℄ Valley Blvd Lt. ℄ Rt.
BM. AZ-127				293.49	B.M. AZ-127 Elev. 293.487 F.B. 1926-98
See Page 70 M.H. Elev's					Valley Blvd. & Covina Blvd N.W. Cor.
					Rt. SPK. in Conc. Entrance to Bldg. #13165
1+00				293.42	℄ Inter. Valley Blvd & Covina Blvd
"				293.27	15° Lt. Edge Conc. Pav.
"				292.95	20° " gutter
"				293.1	33° " P.L.
"				293.3	150° "
2+00				293.51	℄ Valley Blvd
"				293.40	15° Lt. Edge Conc. Pav
"				292.93	20° " gutter
"				293.2	33° " P.L.
3+00				293.37	℄ Valley Blvd
"				293.30	15.0 Lt Edge Conc. Pav
"				292.45	20° " gutter
"				292.7	33° " P.L.
T.P.				292.65	SPK. Edge Pav.
4+00				293.15	℄ Valley Blvd
"				293.06	15° Lt. Edge Conc. Pav.
"				292.42	20° " gutter
"				293.1	33° " P.L.

F. B. 2135 Pg. 66
Job No. 1928.14 Division No. Notes Red. Plotted Profile
Survey of Base Dale Ave S.S. DIST Date Date No.
Survey by J. MUSLIN Notes A. CARRASCO Notes Chkd. Checked X-Sec.
Indexed C. Johnson Date Date Date No.

76298 S & E #307—7-55

PLEASE RETURN TO
LOS ANGELES COUNTY ENGINEER
700 LOS ANGELES COUNTY ENGINEERING BLDG.

NOTE: ANY ADDITIONS OR CHANGES ON THIS SHEET MUST BE MADE OR CIRCLED IN RED INK, WITH DATE AND NAME OF PERSON MAKING CHANGE.

Do not extend notes this side of this line.

STATION	B. S.	H. I.	F. S.	ELEV.	℄ Valley BlVD Lt. ℄ Rt.
5+00				292.95	℄ Valley BlVD
"				292.83	15° Lt. Edge Conc. Pav.
"				292.17	20° " gutter
"				293.2	33° " P.L.
"				293.5	150° "
6+00				292.72	℄ Valley BlVD
"				292.60	15° Lt. Edge Conc. Pav.
"				292.15	20° " gutter
"				292.6	33° " P.L.
6+68.64				292.53	℄ Inter. Valley BlVD & Base Dale Ave
"				292.41	15° Lt. Edge Pav
"				292.07	20° " gutter
"				292.6	33° " P.L.
T.P.				292.35	Sp K. Lt. Edge Pav.
7+00°				292.48	℄ Valley BlVD
"				292.34	15° Lt. Edge Conc. Pav.
"				292.25	20° " gutter
"				292.5	33° " P.L.
8+00				292.28	℄ Valley BlVD
"				292.14	15° Lt. Edge Pav.
"				291.89	20° " gutter

Profile Notes Red. ____ Plotted ____ Job No. 1928.14 Division No. ____ F.B. 2135 Pg. 67
No. ____ Date ____ Date ____ Survey of Base Dale Ave S.S. Dist.
X-Sec. Notes Chkd. ____ Checked ____ Survey by L. Muslin Notes H.C. Date 10-23-57
No. ____ Date ____ Date ____ Map No. ____ Indexed ____ Date ____

76298 S & E #307—7-55

PLEASE RETURN TO
LOS ANGELES COUNTY ENGINEER
700 LOS ANGELES COUNTY ENGINEERING BLDG.

NOTE: ANY ADDITIONS OR CHANGES ON THIS SHEET MUST BE MADE OR CIRCLED IN RED INK, WITH DATE AND NAME OF PERSON MAKING CHANGE.

Do not extend notes this side of this line.

STATION	B. S.	H. I.	F. S.	ELEV.	℄ Valley Blvd Lt. ℄ Rt.	
8+00				292.6	33° Lt. P.L.	
9+00				292.05	℄ Valley Blvd	
"				292.02	15° Lt. Edge Pav.	
"				291.70	22° " gutter Pav.	
"				292.02	33° " P.L. "	
"				292.84	60° " Top BRK. "	
"				293.20	120° " "	
10+00				291.82	℄ Valley Blvd	
"				291.70	15° Lt. Edge Pav.	
"				291.40	22° " gutter	
"				292.3	33° " P.L.	
11+00				291.57	℄ Valley Blvd	
"				291.46	15° Lt. Edge Pav.	
"				291.2	22° " gutter	
"				292.3	27° " Top BRK	
"				292.6	33° " P.L.	
12+00				291.36	℄ Valley Blvd	
"				291.23	15° Lt. Edge Pav.	
"				290.9	22° " gutter	
"				291.4	25° " Top BRK	
"				291.6	33° " P.L.	

F. B. 2135 Pg. 68 Job No. 1978.14 Division No. Notes Red. Plotted Profile
Survey of Base Date Ave S.S. Dist. Date No.
Survey by J. Muslin Notes A. Carrasco Notes Chkd. Checked X-Sec.
Indexed A. O. Johnson Date Date Date No.

76298 S & E #307—7-55

PLEASE RETURN TO
LOS ANGELES COUNTY ENGINEER
700 LOS ANGELES COUNTY ENGINEERING BLDG.

NOTE: ANY ADDITIONS OR CHANGES ON THIS SHEET MUST BE MADE OR CIRCLED IN RED INK, WITH DATE AND NAME OF PERSON MAKING CHANGE.

Do not extend notes this side of this line.

STATION	B. S.	H. I.	F. S.	ELEV.	℄ Valley Blvd Lt ℄ Rt.	
T.P.				291.39	SPK. N. Edge Pav.	
13+00				291.13	℄ Valley Blvd	
"				291.00	15° Lt. Edge Pav.	
"				290.61	22° " gutter "	
"				290.98	26° " Top BRK. "	
"				291.42	33° " P.L. "	
"				291.7	100° " "	
13+50				290.38	21⁴ " Top Steel Grate of Catch Basin	
13+50				285.51	See Page 17	Bot " "
14+00				291.10	℄ Valley	
"				290.96	15° Lt Edge Pav.	
"				290.63	22⁵ " gutter "	
"				291.20	33° " P.L. "	
14+98 52				291.38	℄ Inter. Valley Blvd & Orange Blossom Ave	
"				291.28	15° Lt. Edge Pav.	
"				290.90	22⁵ " gutter	
"				291.7	33° P.L.	
15+00				291.64	℄ Valley Blvd	
"				291.50	15° Lt Edge Pav.	
"				291.77	22⁵ Lt. gutter Pav	
"				292.0	33° " P.L. "	

Profile Notes Red. ____ Plotted ____ Job No. 1928.14 Division No. ____ F. B. 2135 Pg. 69
No. ____ Date ____ Date ____ Survey of Base Dale Ave. S.S. Dist.
X-Sec. Notes Chkd. ____ Checked ____ Survey by T. Muslin Notes P.C. Date 12-23-57
No. ____ Date ____ Date ____ Map No. ____ Indexed Johnson Date ____

76298 S & E #307—7-55

PLEASE RETURN TO
LOS ANGELES COUNTY ENGINEER
700 LOS ANGELES COUNTY ENGINEERING BLDG.

NOTE: ANY ADDITIONS OR CHANGES ON THIS SHEET MUST BE MADE OR CIRCLED IN RED INK, WITH DATE AND NAME OF PERSON MAKING CHANGE.

Do not extend notes this side of this line.

STATION	B. S.	H. I.	F. S.	ELEV.	℄ Valley Blvd Lt ℄ Rt	
16+00				291.86	℄ Valley Blvd	
"				291.76	15° Lt. / Edge Pav.	
"				291.36	20° " gutter	
"				292.0	33° " P.L.	
"				292.5	65° "	
B.M. AZ-124				291.82	B.M. AZ-124 Elev. 291.836 F.B. 1926-97 Valley Blvd & Orange Blossom Ave (N. Side) Bt. SPK in S.I. W.K. 8° I. W. of ℄ of Orange Blossom Ave Prod.	
1425.5 M.H.	46.5 Rt				Elev. North Rim	292.38
Elev. of 51" Inlet				275.13	Meas. Rim To Crown	-13.00
					Elev. of Crown	279.38
					Dia. of Pipe	-4.25
" " " Outlet				275.13	Elev. of " Invert	275.13 Inlet
					Elev of South Rim	292.38
					Meas. Rim To Crown	13.00
					Elev. of Crown	279.38
					Dia. of Pipe	4.25
					Elev. of " Invert	275.13 Outlet
1458.5 M.H.	287.5 Lt.				Elev. N.E. Rim	295.05
					Meas. Rim To Crown	14.44
					Elev. of Crown	280.61
					Dia. of Pipe	4.25
Elev. of 51" Inlet				276.36	Elev. " " Invert	276.36 Inlet
					Elev. of S.W. Rim	295.06
					Meas. Rim To Crown	14.73
					Elev. of Crown	280.33
					Dia. of Pipe	4.25
Elev. of 51" Outlet				276.08	Elev. " " Invert	276.08 Outlet

F. B. 2135 Pg. 70 Job No. 1928.14 Division No. Notes Red. Plotted Profile
Survey of Basedale Ave S.S. Dist. Date Date No. X-Sec.
Survey by T. Muslin Notes A. Larrasco Notes Chkd. Checked
Indexed K. C. Johnson Date Date Date No.

Notes Ch'd by	Survey of BASETDALE AVE SS DIST
Map No.	JN 1928.16 Tape Std °F
Office Work	Surveyed by J. MUSLIN
Checked	Notes J.M. & A. CARRASCO Date 10-56
Date	Indexed C. Johnson

C.I. 1928.14

BASETDALE AVE. S.S. DIST.

— TOPOG. —

ON

N. SIDE VALLEY BLVD.

FROM

PARKER PL. TO BALDWIN PARK BLVD.

J. MUSLIN
A. CARRASCO
M. SONNENSCHEIN
T. LUNA

Note: Any Additions or Changes on This Sheet Must be Made or Circled in Red Ink With Date and Name of Person Making Change.

PLEASE RETURN TO
LOS ANGELES COUNTY ENGINEER
700 LOS ANGELES COUNTY ENGINEERING BLDG.

Do not extend this side of this line.

76F309S S&E #247 1-56

F. B. 2135 Pg. 72

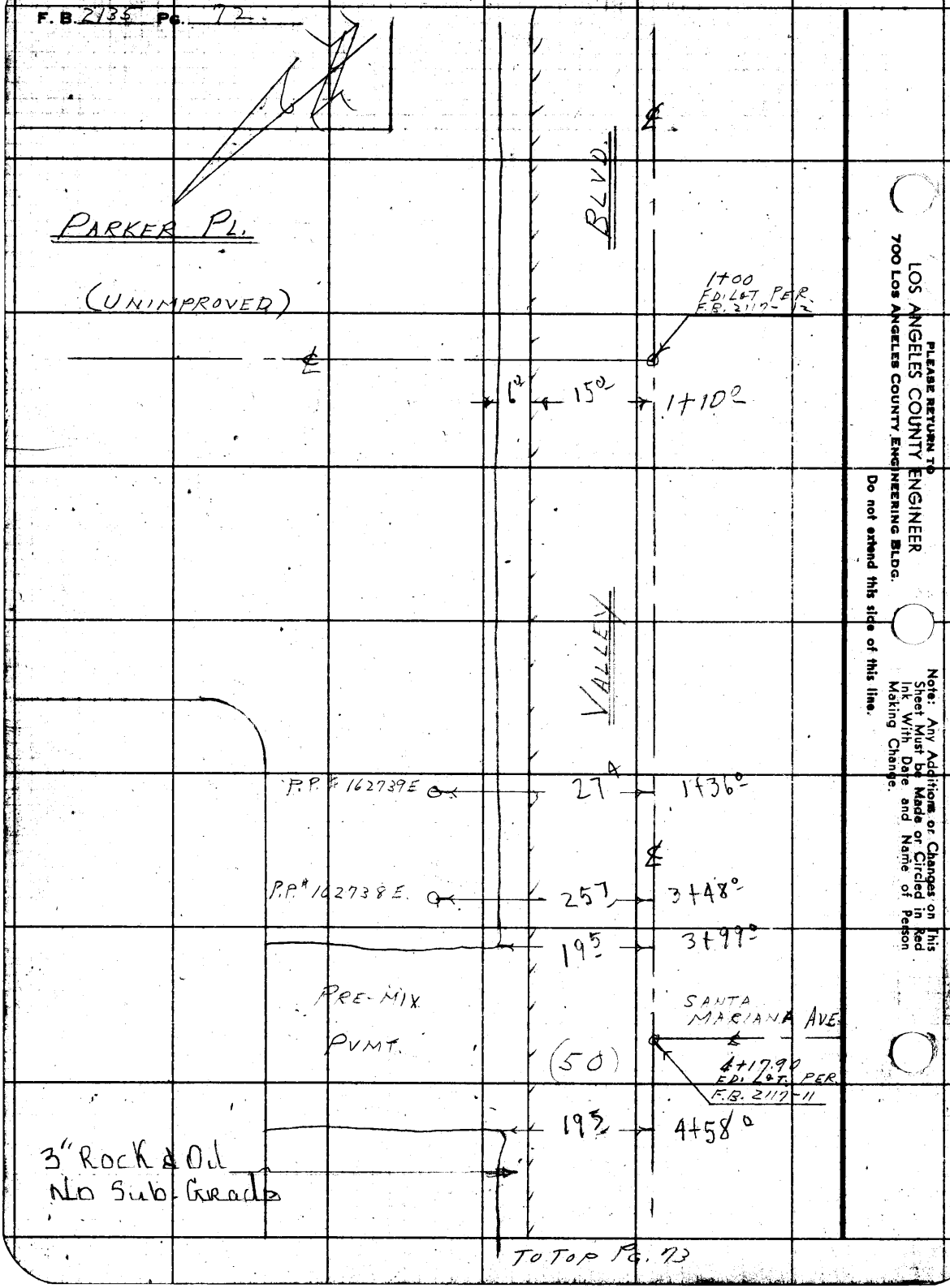

PLEASE RETURN TO
LOS ANGELES COUNTY ENGINEER
700 LOS ANGELES COUNTY ENGINEERING BLDG.

Do not extend this side of this line.

Note: Any Additions or Changes on This Sheet Must Be Made or Circled in Red Ink With Date and Name of Person Making Change.

76F3095 SEE #247 1-56

PLEASE RETURN TO
LOS ANGELES COUNTY ENGINEER
700 LOS ANGELES COUNTY ENGINEERING BLDG.

Note: Any Additions or Changes on This Sheet Must be Made or Circled in Red Ink With Date and Name of Person Making Change.

Do not extend this side of this line.

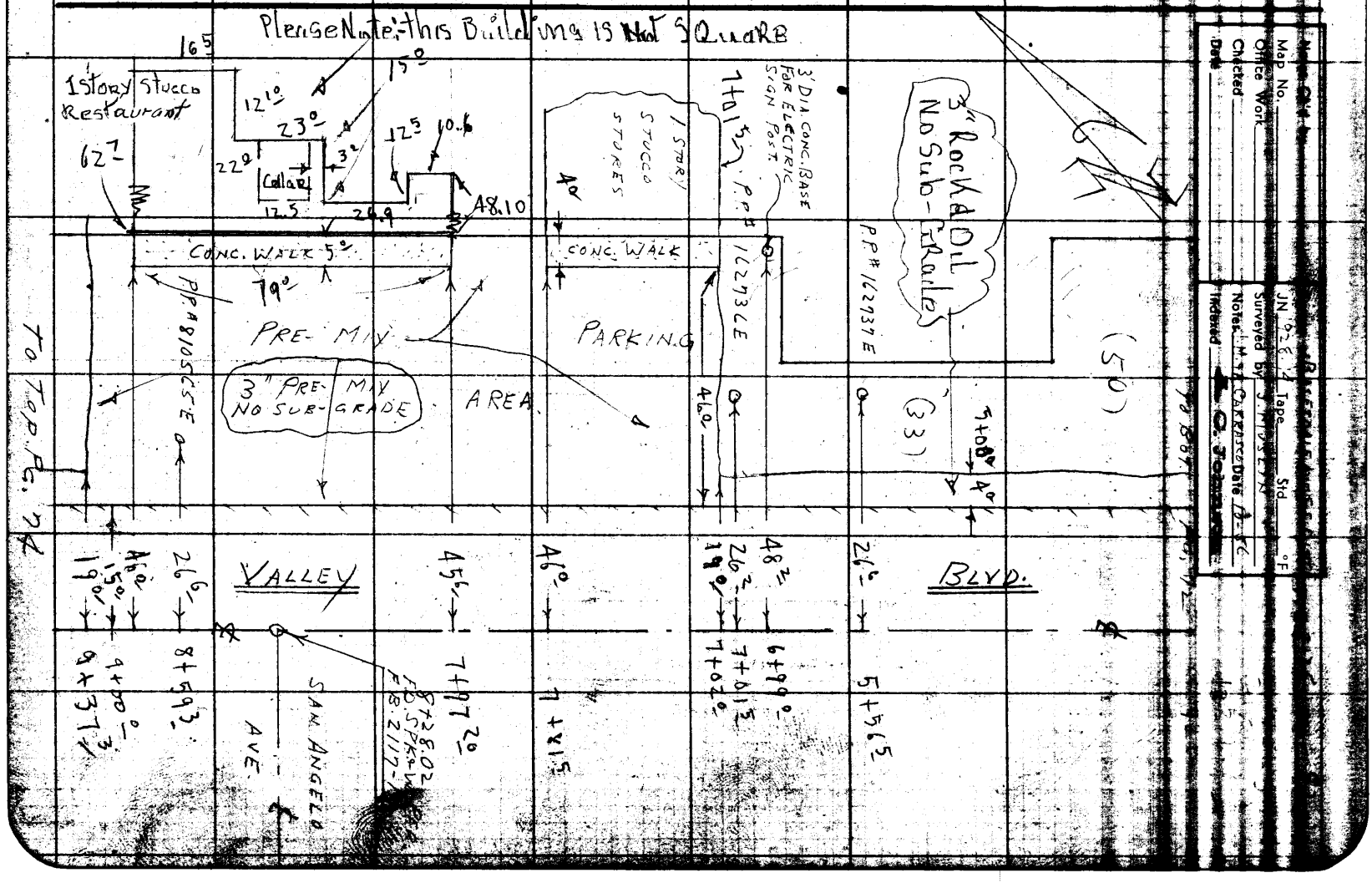

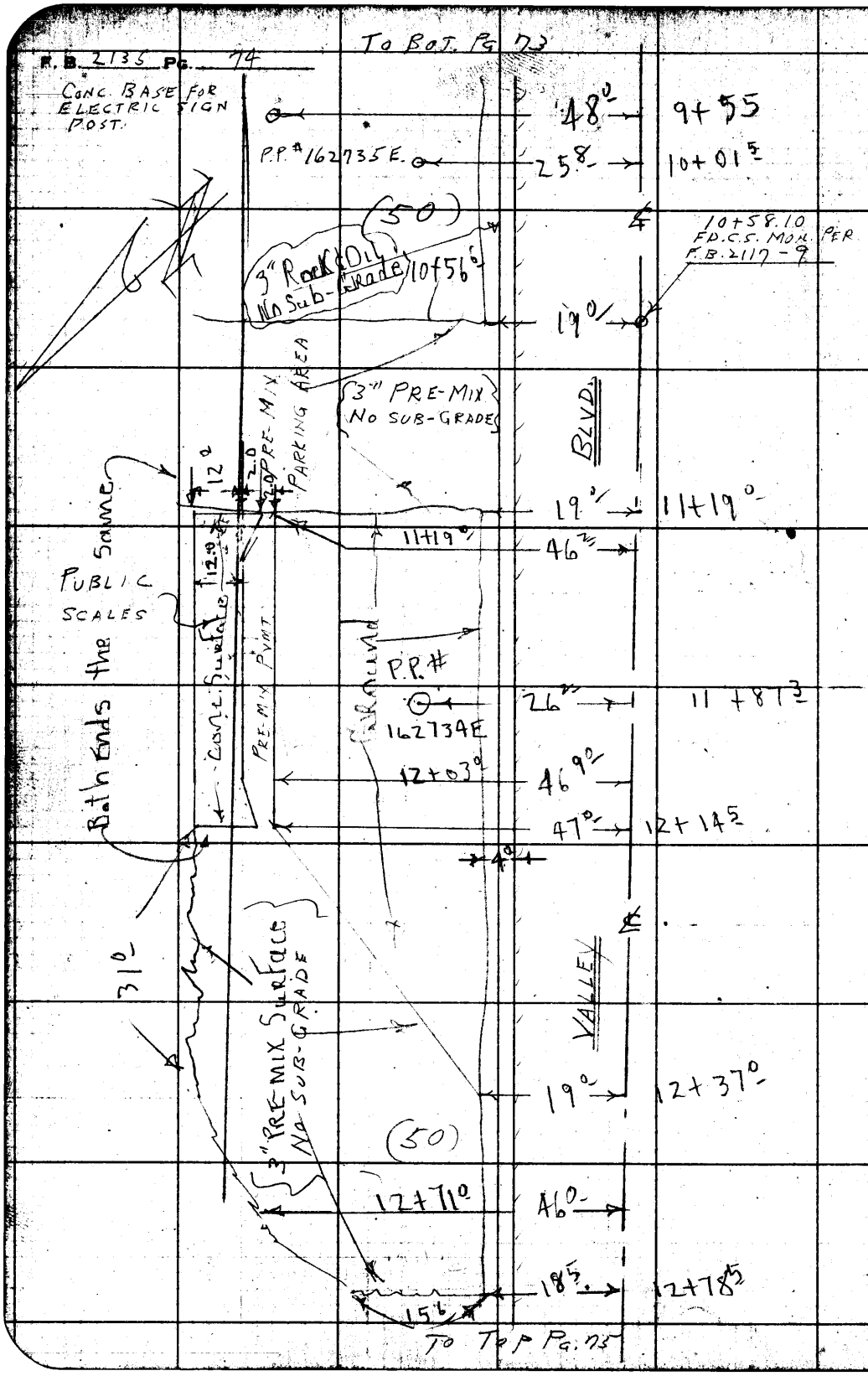

PLEASE RETURN TO
LOS ANGELES COUNTY ENGINEER
700 LOS ANGELES COUNTY ENGINEERING BLDG.

Do not extend this side of this line.

Note: Any Additions or Changes on This Sheet Must be Made or Circled in Red Ink With Date and Name of Person Making Change.

Notes Ck'd by	Survey of BASEYDALE AVE. S.S. DIST.
Map No.	JN 1928.2 Tape Std °F
Office Work	Surveyed by J. MUSLIN
Checked	Notes J.M. & A. CARRASCO Date 10-56
Date	Indexed C. Johnson

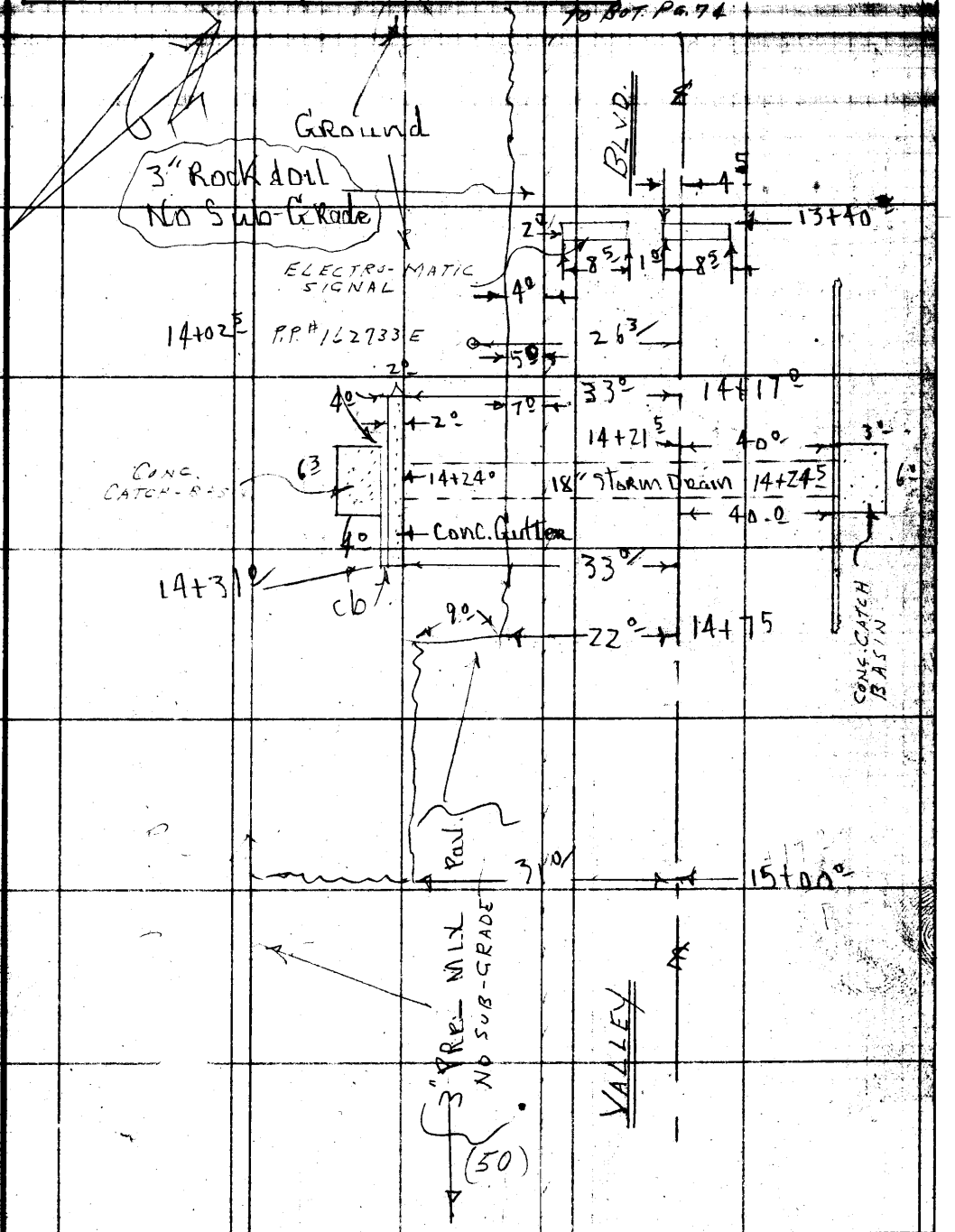

Note: Any Additions or Changes on This Sheet Must be Made or Circled in Red Ink With Date and Name of Person Making Change.

Do not extend this side of this line.

PLEASE RETURN TO
LOS ANGELES COUNTY ENGINEER
700 LOS ANGELES COUNTY ENGINEERING BLDG.

76F2000 S&E #247 1-56

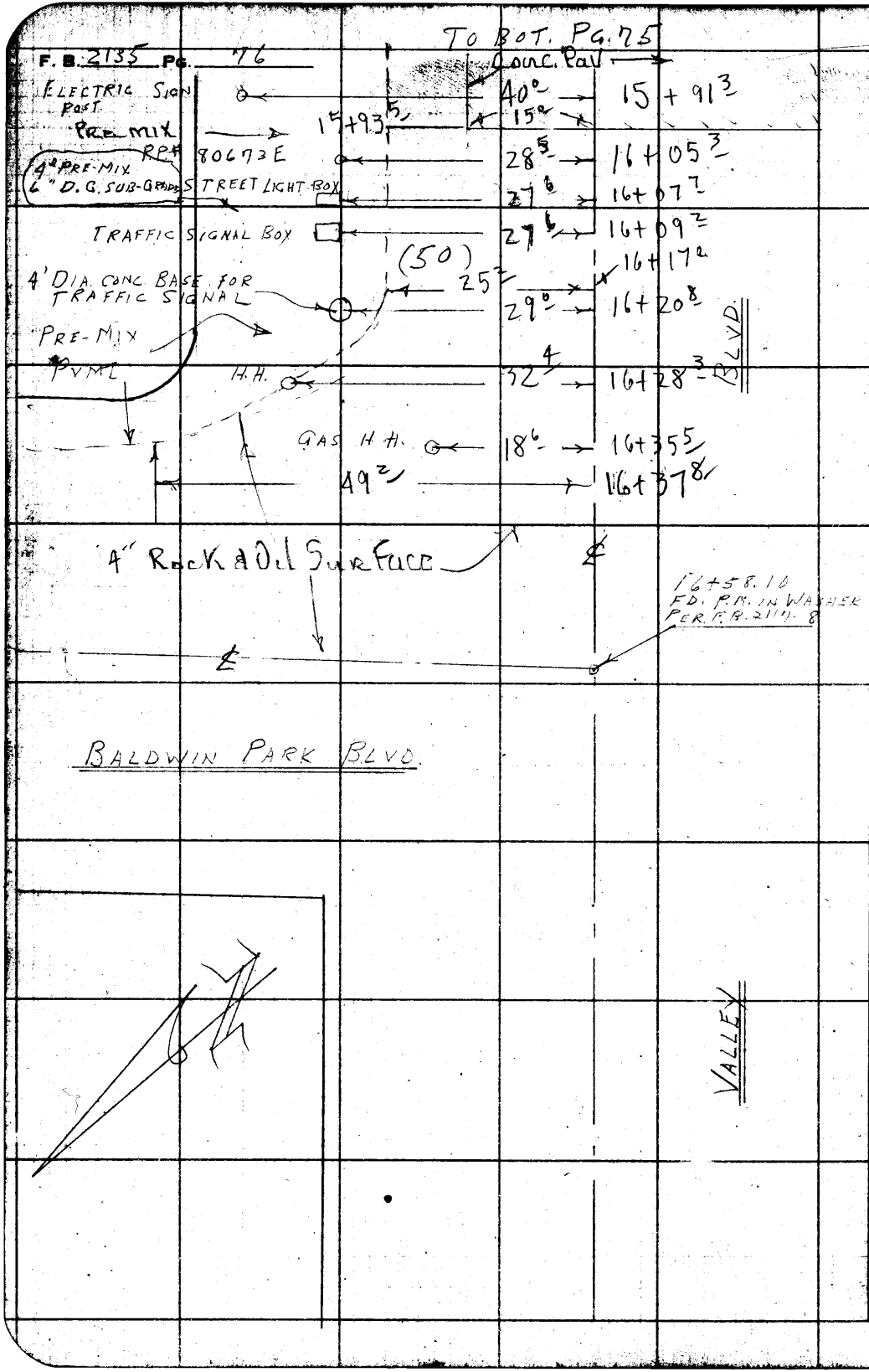

PLEASE RETURN TO
LOS ANGELES COUNTY ENGINEER
700 LOS ANGELES COUNTY ENGINEERING BLDG.

Do not extend this side of this line.

Note: Any Additions or Changes on This Sheet Must be Made or Circled in Red Ink With Date and Name of Person Making Change.

Profile	Notes Red.	Plotted	Job No 1928.14	Division No.	F. B. 2135 Pg. 77
No.	Date	Date	Survey of BASETDALE AVE. S.S. DIST.		
X-Sec.	Notes Chkd.	Checked	Survey by J. M. [illegible]	Notes A. C.	Date 10-23-56
No.	Date	Date	Map No.	Indexed Johnson	Date NOV 19 [illegible]

C.I. 1928.14

BASETDALE AVE. S.S. DIST.

—X-SECTIONS—

ON

N. SIDE OF VALLEY BLVD.

FROM

PARKER PL. TO BALDWIN PARK BLVD.

STATION	B. S.	H. I.	F. S.	ELEV.
		J. MUSLIN A. CARRASCO M. SONNENSCHEIN		

NOTE: ANY ADDITIONS OR CHANGES ON THIS SHEET MUST BE MADE OR CIRCLED IN RED INK, WITH DATE AND NAME OF PERSON MAKING CHANGE.

PLEASE RETURN TO
LOS ANGELES COUNTY ENGINEER
700 LOS ANGELES COUNTY ENGINEERING BLDG.

Do not extend notes this side of this line.

76298 S & E #307—7-55

76298 S & E #307—7-55

PLEASE RETURN TO
LOS ANGELES COUNTY ENGINEER
700 LOS ANGELES COUNTY ENGINEERING BLDG.

NOTE: ANY ADDITIONS OR CHANGES ON THIS SHEET MUST BE MADE OR CIRCLED IN RED INK, WITH DATE AND NAME OF PERSON MAKING CHANGE.

Do not extend notes this side of this line.

F. B. 2135 Pg. 78 Job No. 1926.14 Division No. Notes Red. Plotted
Survey of BASSETDALE AVE. S.S. DIST. Date No. Profile
Survey by J. MUSLIN Notes A. CARRASCO Notes Chkd. Checked Date X-Sec.
Indexed C. Johnson Date Date No.

STATION	B. S.	H. I.	F. S.	ELEV.	℄ Valley BLVD Lt. ℄ RT	
B.M. Az-127				293.49	B.M. Az-127 ELEV. 293.487 F.B. 1926-98 VALLEY BLVD. + COVINA BLVD. N.W. COR. BT. SPK. IN CONC. ENTRANCE TO BLDG. # 13165	
1+00				293.42	℄ Valley BLVD	
"				293.28		15° Rt. Edge Pav.
"				292.96		20° " gutter
"				293.1		50° " P.L.
"						"
2+00				293.27	℄ Valley BLVD	
"				292.15		15° Rt. Edge Pav.
"				292.46		20° " gutter
"				293.40		50° " P.L
T.P.				293.035	☐ SPK Edge Pav.	
3+00				293.16	℄ Valley BLVD	
"				293.05		15° Rt. Edge Pav.
"				292.8		18° " gutter
"				293.1		50° " P.L.
4+00				293.07	℄ Valley BLVD	
"				292.93		15° Rt. Edge Pav

76298 S & E #307—7-55

PLEASE RETURN TO
LOS ANGELES COUNTY ENGINEER
700 LOS ANGELES COUNTY ENGINEERING BLDG.

NOTE: ANY ADDITIONS OR CHANGES ON THIS SHEET MUST BE MADE OR CIRCLED IN RED INK, WITH DATE AND NAME OF PERSON MAKING CHANGE.

Do not extend notes this side of this line.

STATION	B. S.	H. I.	F. S.	ELEV.	℄ Valley Blvd Lt ℄ Rt.	
4+00				292.60		20° Rt gutter
"				293.3		50° " P.L.
5+00				292.97	℄ Valley Blvd	
"				292.87		15° Rt. Edge Pav.
"				292.5		23° " gutter
"				293.1		33° " P.L.
"				293.8		50° " BRK.
"				293.9		175° "
6+00				292.85	℄ Valley Blvd	
"				292.70		15° Rt. Edge Pav.
"				292.3		26° " gutter
"				292.9		33° " P.L.
7+00				292.71	℄ Valley Blvd	
"				292.59		15° Rt. Edge Pav.
"				292.31		23° " gutter Pav.
"				293.31		50° " P.L.
T.P				292.305	□ Spk & 7in Edge Pav	
7+97.20				286.50	See Page 73	45° Rt Elev. Bot. Cellar
8+00				292.64	℄ Valley Blvd	
				292.51		15° Rt. Edge Pav.
				292.32		22° " gutter

Profile Notes Red. ____ Plotted ____ Job No. 1928.14 Division No. ____ F.B. 2135 Pg. 79
No. ____ Date ____ Date ____ Survey of Baget Dale Ave S.S. DIST
X-Sec. Notes Chkd. ____ Checked ____ Survey by J. Muslin Notes A.C. Date 10-23-56
No. ____ Date ____ Date ____ Map No. ____ Indexed JOB DESCR Date ____

76298 S & E #307—7-55

PLEASE RETURN TO
LOS ANGELES COUNTY ENGINEER
700 LOS ANGELES COUNTY ENGINEERING BLDG.

NOTE: ANY ADDITIONS OR CHANGES ON THIS SHEET MUST BE MADE OR CIRCLED IN RED INK, WITH DATE AND NAME OF PERSON MAKING CHANGE.

Do not extend notes this side of this line.

STATION	B. S.	H. I.	F. S.	ELEV.	℄ Valley Blvd Lt. ℄ Rt	
8+00				293.05		33° Rt BRK Pav.
"				293.39		50° " P.L
9+00				292.52	℄ Valley Blvd	
"				292.38		15° Rt. Edge Pav.
"				292.07		22° " gutter
"				293.47		50° " P.L
"				294.3		190° "
10+00				292.41	℄ Valley Blvd	
"				292.28		15° Rt. Edge Pav.
"				291.93		22° " gutter
"				293.4		34° " Top BRK
"				293.5		50° " P.L.
11+00				292.28	℄ Valley Blvd	
"				292.16		15° Rt. Edge Pav.
"				291.8		22° " gutter
"				293.4		50° "
T.P.				291.82	⊡ SPK & Tin	22° "
12+00				292.22	℄ Valley Blvd	
"				292.06		15° Rt. Edge Pav.
"				291.8		23° " gutter
"				292.5		28° "

F. B. 2135 Pg. 80

Job No. 1928.14 Division No. Notes Red. Plotted Profile

Survey of Basedale Ave. S.S. Dist. Date Date No.

Survey by J. Muslin Notes H. Carrasco Notes Chkd. Checked X-Sec.

Indexed ~~K. C. Johnson~~ Date Date Date No.

76298 S & E #307—7-55

PLEASE RETURN TO
LOS ANGELES COUNTY ENGINEER
700 LOS ANGELES COUNTY ENGINEERING BLDG.

NOTE: ANY ADDITIONS OR CHANGES ON THIS SHEET MUST BE MADE OR CIRCLED IN RED INK, WITH DATE AND NAME OF PERSON MAKING CHANGE.

Do not extend notes this side of this line.

STATION	B. S.	H. I.	F. S.	ELEV.	℄ Valley Blvd	Lt. ℄ Rt.
12+00				293.3		50° Rt. P.L.
13+00				292.10	℄ Valley Blvd	
"				291.96		15° Rt.
"				291.6		19° " gutter
"				292.8		50° " P.L
"				294.0		205° "
T.P.				291.56	□ Spk. Edge Pav.	
14+00				291.99	℄ Valley Blvd	
"				291.85		15° Rt. Edge Pav.
"				291.18		21° " gutter
"				292.9		50° " P.L
14+17				290.88	(See Page 75)	35° " gutter or Bot. Cb.
"				291.92		" " Top Cb.
14+24°				290.77		" " gutter
"				288.47	Bot. 18" Drain Pipe	" " At Catch Basin
14+31°				290.99		" " gutter Bot. Cb.
"				291.97		" " Top Cb.
14+24.5				291.65	40° Lt. Top Cb.	
"				290.75	" " Bot " & gutter (Catch Basin)	
"				287.80	" " " 18" Drain Pipe At Catch Basin	
15+00				292.34	℄ Valley Blvd	

Profile No. ____ Notes Red. ____ Date ____ Plotted ____ Date ____ Job No. 1928.17 Division No. ____ Survey of BASETDALE AVE. S.S. DIST

X-Sec. No. ____ Notes Chkd. ____ Date ____ Checked ____ Date ____ Survey by [illegible] Notes A.C. Date 10-23-55 Map No. ____ Indexed ____ Date ____

F.B. 2135 Pg. 81

76298 S & E #307—7-55

PLEASE RETURN TO
LOS ANGELES COUNTY ENGINEER
700 LOS ANGELES COUNTY ENGINEERING BLDG.

NOTE: ANY ADDITIONS OR CHANGES ON THIS SHEET MUST BE MADE OR CIRCLED IN RED INK, WITH DATE AND NAME OF PERSON MAKING CHANGE.

Do not extend notes this side of this line.

STATION	B. S.	H. I.	F. S.	ELEV.	℄ Valley Blvd Lt. ℄ Rt.	
15+00				292.21		15° Rt. Edge Pav
"				291.88		20° " gutter
"				293.4		50° " P.L
"				294.1		235° Rt
15+93.5				292.77	℄ Valley Blvd End	Conc. Pav.
"				292.70		15° Rt. Edge Pav.
16+00				292.92	℄ Valley Blvd.	
"				292.36		25° Rt. gutter Pav.
"				293.57		50° " P.L. "
16+17.1				292.50		25.2 " gutter "
16+28.3				292.40		32.4 " " "
16+37.8				292.33		49.2 " " "
16+58.10				292.96	℄ inter. Valley Blvd & Baldwin Park Blvd	
"				292.31	100° Rt ℄	" " "
B.M. AZ-130				292.41	B.M. AZ-130 Elev. 292.392 F.B. 1926-99 Valley Blvd & San Fidel Ave S.E. Cor. Bt. SPK. in Cb 2' W. of E. End C.R.	

F.B. 2135 Pg. 82 Job No. 1928.14 Division No. Notes Red. Plotted Profile
Survey of Basedale Ave SS. DIST. Date Date No.
Survey by J. Muslin Notes A. Carrasco Notes Chkd. Checked X-Sec.
Indexed ~~A. C. Johnson~~ Date Date Date No.

Notes Ck'd by
Map No.
Office Work
Checked
Date

Survey of BASETDALE AVE S.S.DIST. F. B. 2135 Pg. 83
JN 1928.14 Tape Std °F
Surveyed by J. MUSLIN
Notes J.M. & A. CARRASCO Date 10-56
Indexed C. Johnson

NOV 19 56

C.I. 1928.14

BASETDALE AVE. S.S. DIST.

TOPOG.

ON

BALDWIN PARK BLVD.

FROM

VALLEY BLVD. TO S.P.R.R. R/W.

J. MUSLIN
A. CARRASCO
M. SONNENSCHEIN
F. LUNA

Note: Any Additions or Changes on This Sheet Must be Made or Circled in Red Ink With Date and Name of Person Making Change.

Do not extend this side of this line.

PLEASE RETURN TO
LOS ANGELES COUNTY ENGINEER
700 Los Angeles County Engineering Bldg.

76F3098 SEE #247 1-56

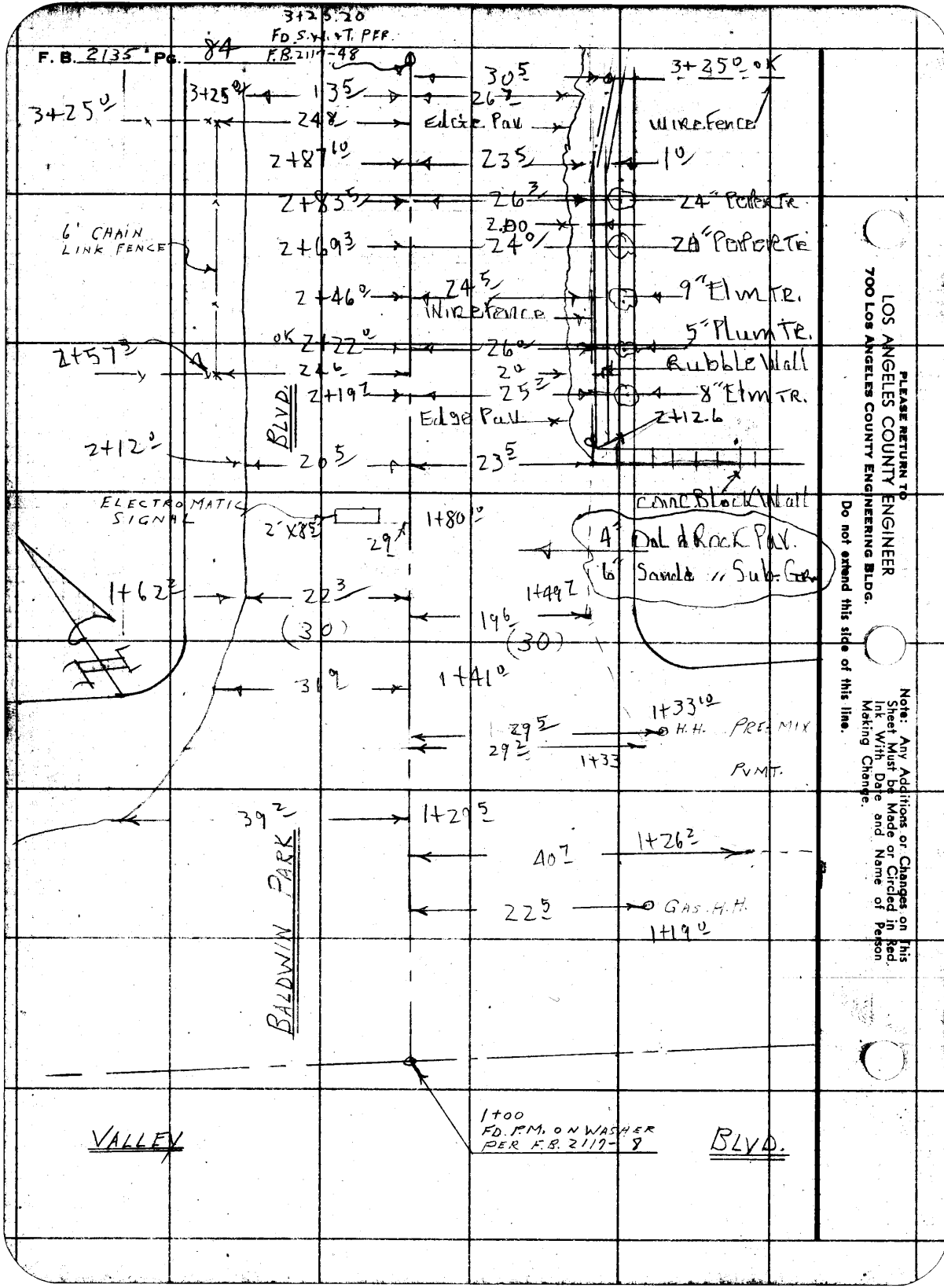

PLEASE RETURN TO
LOS ANGELES COUNTY ENGINEER
700 LOS ANGELES COUNTY ENGINEERING BLDG.

Do not extend this side of this line.

Note: Any Additions or Changes on This Sheet Must be Made or Circled in Red. Ink With Date and Name of Person Making Change.

Profile	Notes Red.	Plotted	Job No. 1728.14	Division No.
No.	Date	Date	Survey of BASETDALE AVE.	
X-Sec.	Notes Chkd.	Checked	Survey by [illegible]	Notes [illegible] Date [illegible]
No.	Date	Date	Map No.	Indexed Johnson Date NOV 19 '[illegible]

F. B. 2135 Pg. 85

S.L. 1728.14

BASETDALE AVE S.S. DIST.

—— X-SECTIONS ——

ON (Covina Blvd) N

BALDWIN PARK BLVD

FROM

VALLEY BLVD. TO S.P.R.R. R/W.

STATION	B. S.	H. I.	F. S.	ELEV.

J. MUSLIN
A. CARRASCO
M. SONNENSCHEIN
T. LUNA

NOTE: ANY ADDITIONS OR CHANGES ON THIS SHEET MUST BE MADE OR CIRCLED IN RED INK, WITH DATE AND NAME OF PERSON MAKING CHANGE.

PLEASE RETURN TO
LOS ANGELES COUNTY ENGINEER
700 LOS ANGELES COUNTY ENGINEERING BLDG.

Do not extend notes this side of this line.

76298 S & E #307—7-55

76298 S & E #307—7-55

PLEASE RETURN TO
LOS ANGELES COUNTY ENGINEER
700 LOS ANGELES COUNTY ENGINEERING BLDG.

NOTE: ANY ADDITIONS OR CHANGES ON THIS SHEET MUST BE MADE OR CIRCLED IN RED INK, WITH DATE AND NAME OF PERSON MAKING CHANGE.

Do not extend notes this side of this line.

STATION	B. S.	H. I.	F. S.	ELEV.	℄ Baldwin Park Ave Lt.	℄ Rt.
B.M. AZ-130				292.39	B.M. AZ-130 ELEV. 292.392 F.B. 1926-99 VALLEY BLVD. & SAN FIDEL AVE. S.E. COR. BT. SPK. IN CURB. 2' W. OF E. END. C.R.	
1+00				292.96	℄ Inter Valley BLVD & Baldwin Park BLVD	
"				293.0	100° Lt. ℄ Valley	
1+26²				292.42		40⁷ Rt gutter Pav.
1+29⁵				292.32	39² Lt. B.C. Edge Pav.	"
1+33⁰				292.39		29² Rt "
1+41⁰				292.24	31⁹ Lt. Edge Pav. gutter	
1+49⁷				292.30		19⁶ Rt. gutter
"				293.23		50° " P.L.
1+62				292.45	℄ Baldwin Park BLVD	
"				292.03	22³ Lt. E.C. Edge Pav.	
"				293.2	26° " BRK	
"				293.2	50° " P.L.	
2+00				292.26	℄ Baldwin Park BLVD	
"				292.31		23° Rt. Edge Pav. gutter
"				293.47		50° " P.L.
"				291.95	21° Lt. Edge Pav. gutter	
"				292.8	50° " P.L.	
3+00⁰				291.98	℄ Baldwin Park BLVD	

F. B. 2135 Pg. 86
Job No. 1928.14 Division No. Notes Red. Plotted Profile
Survey of BASETDALE AVE. S.S. DIST. Date Date No.
Survey by J. MUSLIN Notes A. CARRASCO Notes Chkd. Checked X-Sec.
Indexed C. Johnson Date Date Date No.

76298 S & E #307—7-55

PLEASE RETURN TO
LOS ANGELES COUNTY ENGINEER
700 LOS ANGELES COUNTY ENGINEERING BLDG.

NOTE: ANY ADDITIONS OR CHANGES ON THIS SHEET MUST BE MADE OR CIRCLED IN RED INK, WITH DATE AND NAME OF PERSON MAKING CHANGE.

Do not extend notes this side of this line.

STATION	B. S.	H. I.	F. S.	ELEV.	℄ Baldwin Park Blvd Lt.	℄ Rt.
3+00				292.09		21.5 Rt. Edge Pav.
"				293.6		24.5 " BRK.
"				291.90	14.0 Lt. Edge Pav.	
"				292.0	23.0 " in BRK	
"				292.8	25.0 " Top "	
" T.P.				291.97	☐ SPK Edge Pav.	
"				294.0		125.0 Rt.
"				293.3	125.0 Lt.	
B.M. AZ-130				292.38	B.M. AZ-130 Elev. 292.392 F.B. 1926-99 Valley Blvd & San Fidel Ave S.E. Cor Bt. SPK in Curb 2' W of E End C.R.	

Profile Notes Red. ____ Plotted ____ Job No. 17.8.14 Division No. ____ F. B. 2135 Pg. 87
No. ____ Date ____ Date ____ Survey of BASETDALE AVE. S.S. DIST.
X-Sec. Notes Chkd. ____ Checked ____ Survey by ____ Notes ____ Date 11-25-52
No. ____ Date ____ Date ____ Map No. ____ Inspected by ____ Date ____

F. B. 2135 Pg. 88

Job No. 1928.14 Division No. Notes Red. Plotted Profile

Survey of BASETDALE AVE. S.S. DIST. Date Date No.

Survey by J. MUELLIN Notes A. CARRASCO Notes Chkd. Checked X-Sec.

Indexed Date Date Date No.

STATION	B. S.	H. I.	F. S.	ELEV.	

Do not extend notes this side of this line.

NOTE: ANY ADDITIONS OR CHANGES ON THIS SHEET MUST BE MADE OR CIRCLED IN RED INK, WITH DATE AND NAME OF PERSON MAKING CHANGE.

PLEASE RETURN TO

LOS ANGELES COUNTY ENGINEER

700 Los Angeles County Engineering Bldg.

76298 S & E #307—7-55

Notes Ck'd by	Survey of BASETDALE AVE. S.S. DIST.
Map No.	W. O. C.I. Tape No. St'd. °F
Office Work	Surveyed by J. MUSLIN
Checked	Notes J. M. + A. CARRASCO Date 10-54
Date	Indexed C. Johnson
	NOV 19 '58

F. B 2135 Pg. 89

C.I. 1928.14

BASETDALE AVE. S.S. DIST.

TOPOG.

ON

2ND AVE

FROM

10' OFFSET LINE AT S'LY LINE TR. # 10588

TO

VALLEY BLVD.

J. MUSLIN
A. CARRASCO
M. SONNENSCHEIN
T. LUNA

RETURN TO
LOS ANGELES COUNTY SURVEYOR
726 LOS ANGELES COUNTY
ENGINEERING BLDG.

Note: Any Additions or Changes on This Sheet Must be Made or Circled in Red Ink With Date and Name of Person Making Change.

Do not extend notes this side of this line.

76F3095 S&E #247. 8-54

F.B. 2135 Pg. 90

To Bot. Pg. 91

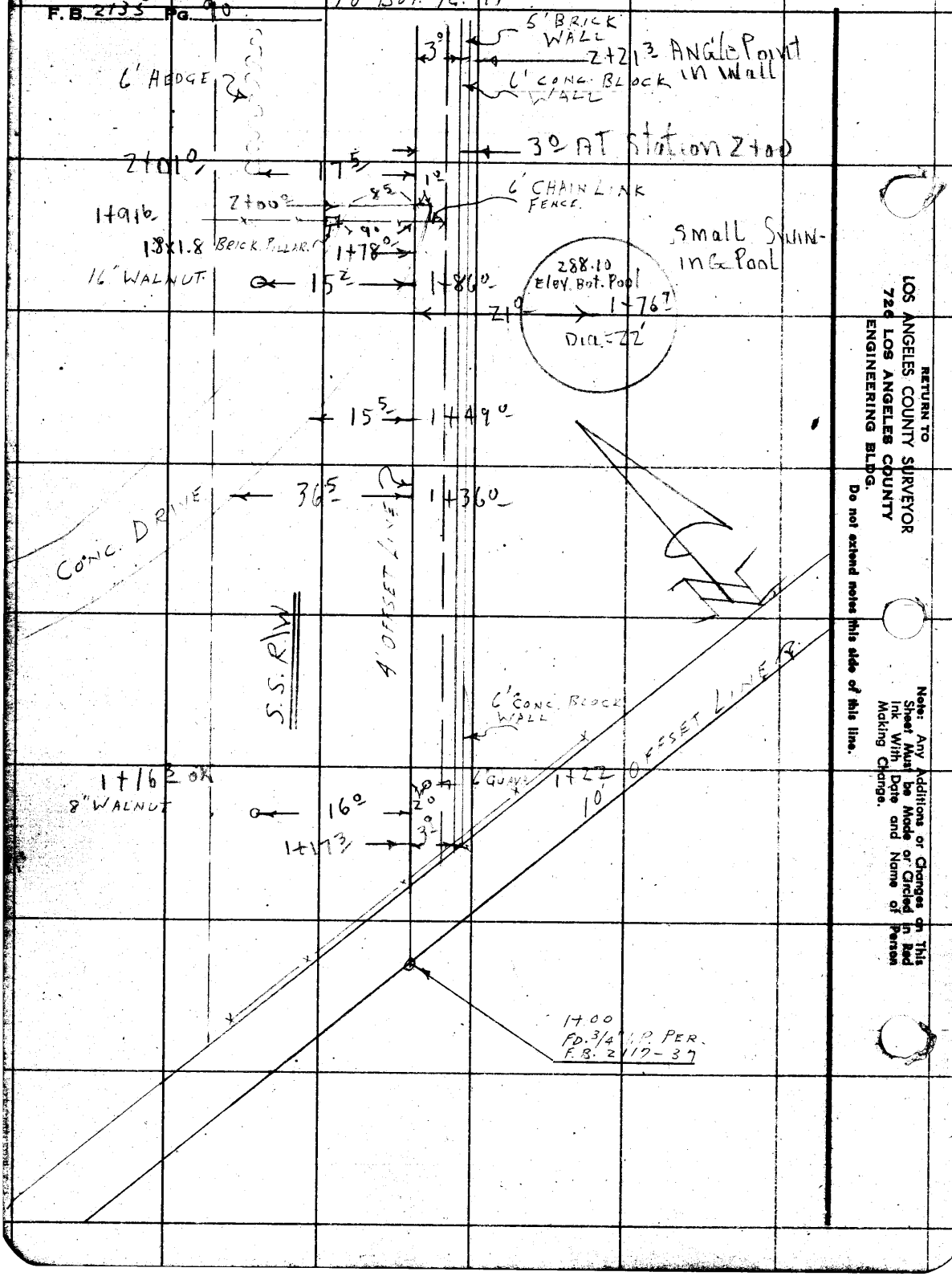

RETURN TO
LOS ANGELES COUNTY SURVEYOR
720 LOS ANGELES COUNTY
ENGINEERING BLDG.
Do not extend notes this side of this line.

Note: Any Additions or Changes on This Sheet Must be Made or Circled in Red Ink With Date and Name of Person Making Change.

Notes Ck'd by	Survey of BASETDALE [illegible]
Map No.	W. O. [illegible] Tape No. St'd. °F
Office Work	Surveyed by J. MUSLIN
Checked	Notes J. M. & A. CARROSO Date 10-56
Date	Indexed C. Johnson

F.B. 2135 Pg. 91

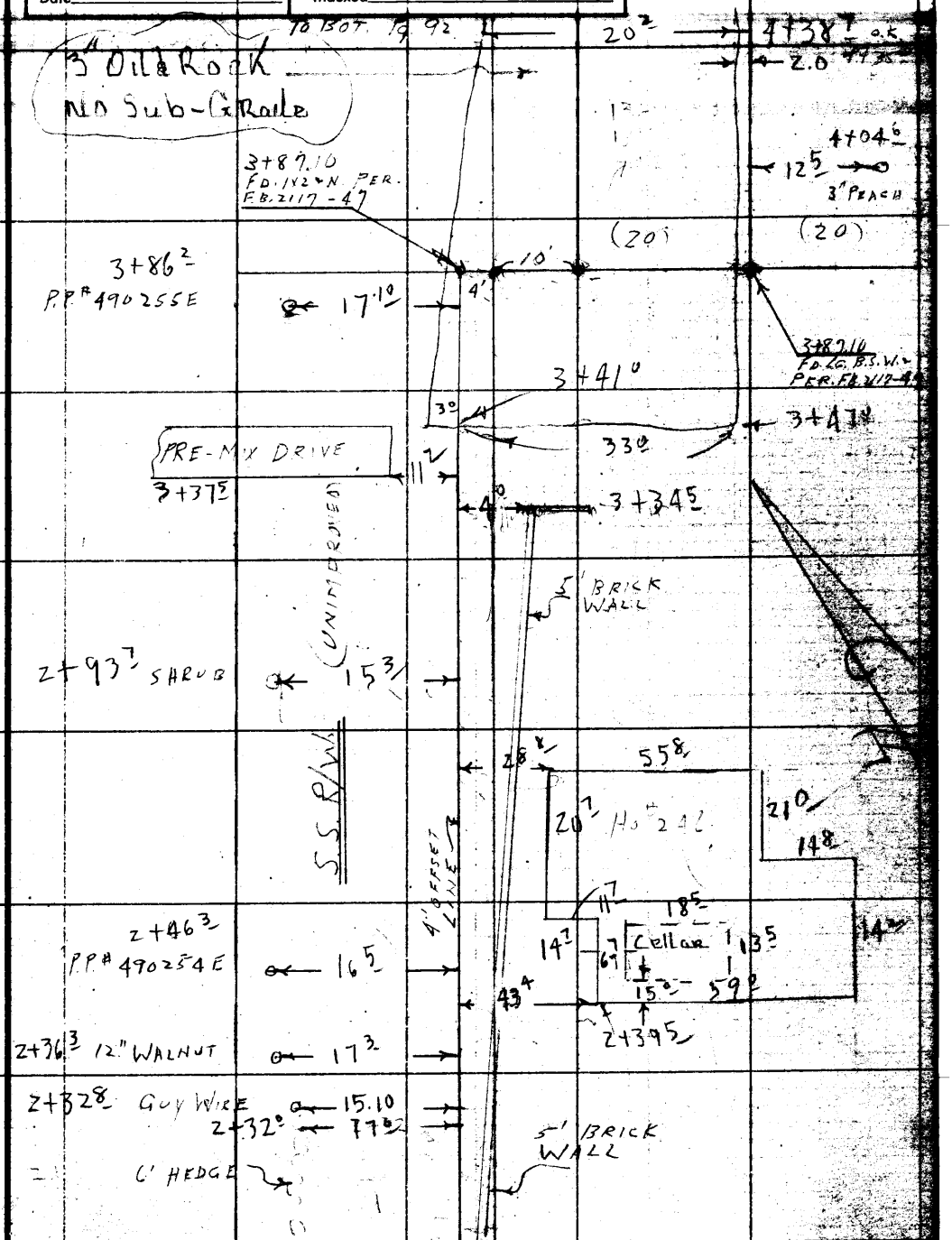

To Top Pg. 90

Note: Any Additions or Changes on This Sheet Must be Made or Circled in Red Ink With Date and Name of Person Making Change.

Do not extend notes this side of this line.

RETURN TO
LOS ANGELES COUNTY SURVEYOR
726 LOS ANGELES COUNTY
ENGINEERING BLDG.

76F3095 S&E #247. 8-54

P. 2135 PG. 92

To Bot Pg 92

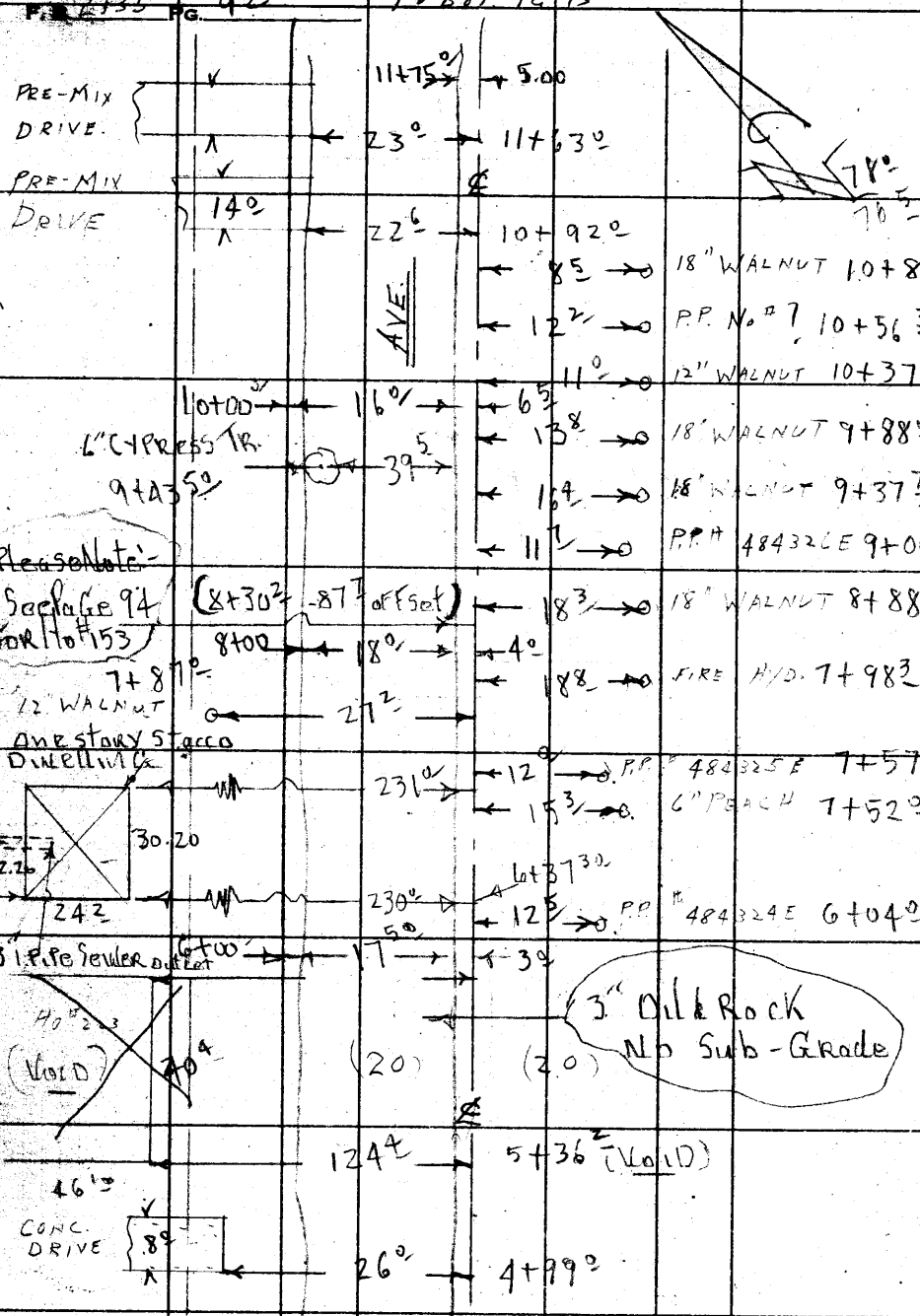

To Top Pg 91

RETURN TO
LOS ANGELES COUNTY SURVEYOR
720 LOS ANGELES COUNTY
ENGINEERING BLDG.
Do not extend notes this side of this line.

Note: Any Additions or Changes on This Sheet Must be Made or Circled in Red Ink With Date and Name of Person Making Change.

Notes Ck'd by	Survey of [illegible] AVE S.S. DIST.
Map No.	W. O. 1928.14 Tape No. St'd. °F
Office Work	Surveyed by J. MUSLIN
Checked	Notes J.M. & A. CARRASCO Date 10-56
Date	Indexed C. Johnson

F.B. 2135 Pg. 93

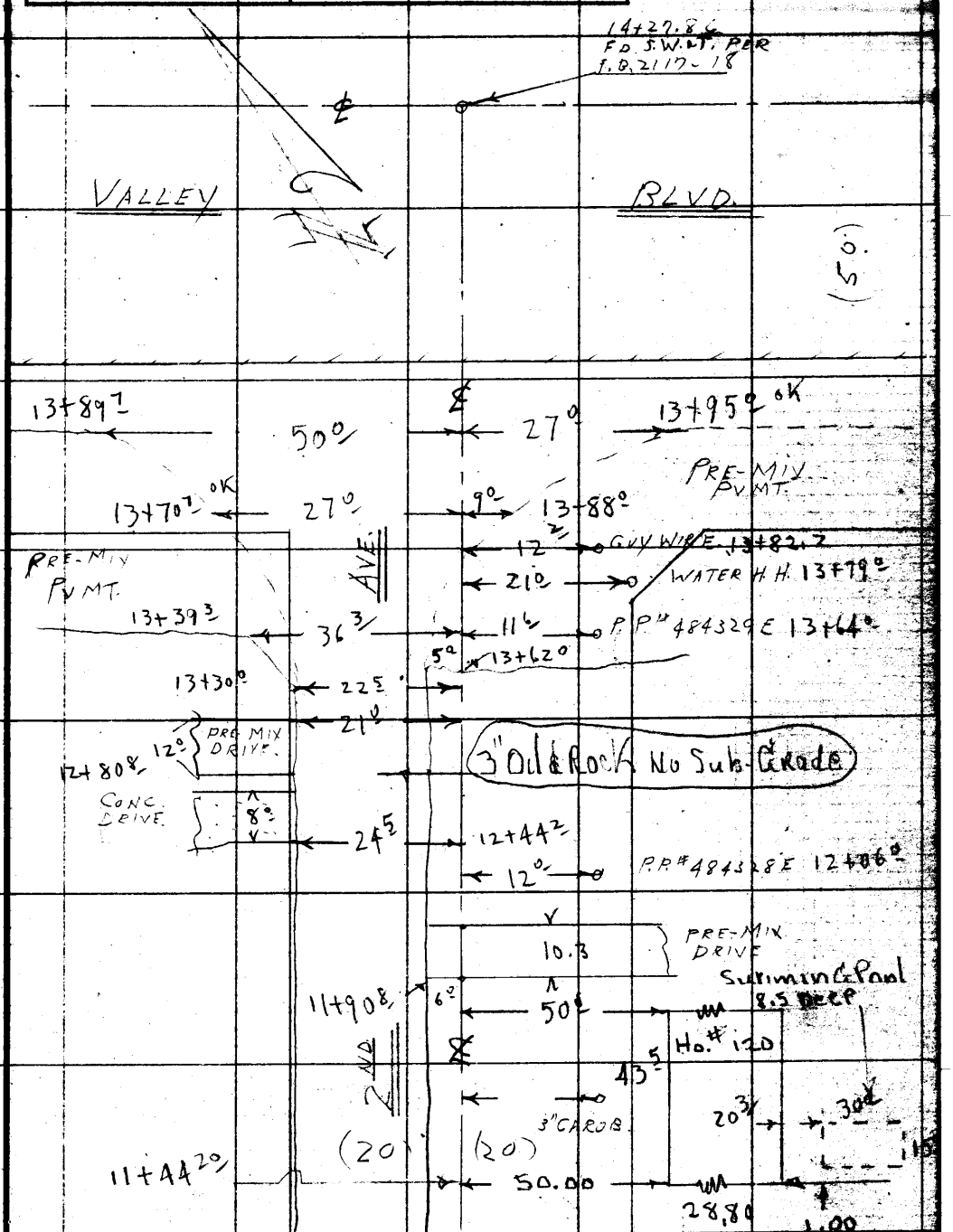

To Top Pg. 92

Note: Any Additions or Changes on This Sheet Must be Made or Circled in Red Ink With Date and Name of Person Making Change.

Do not extend notes this side of this line.

RETURN TO
LOS ANGELES COUNTY SURVEYOR
726 LOS ANGELES COUNTY
ENGINEERING BLDG.

76F3095 S&E #247. 8-54

F.B. 2135 PG. 94

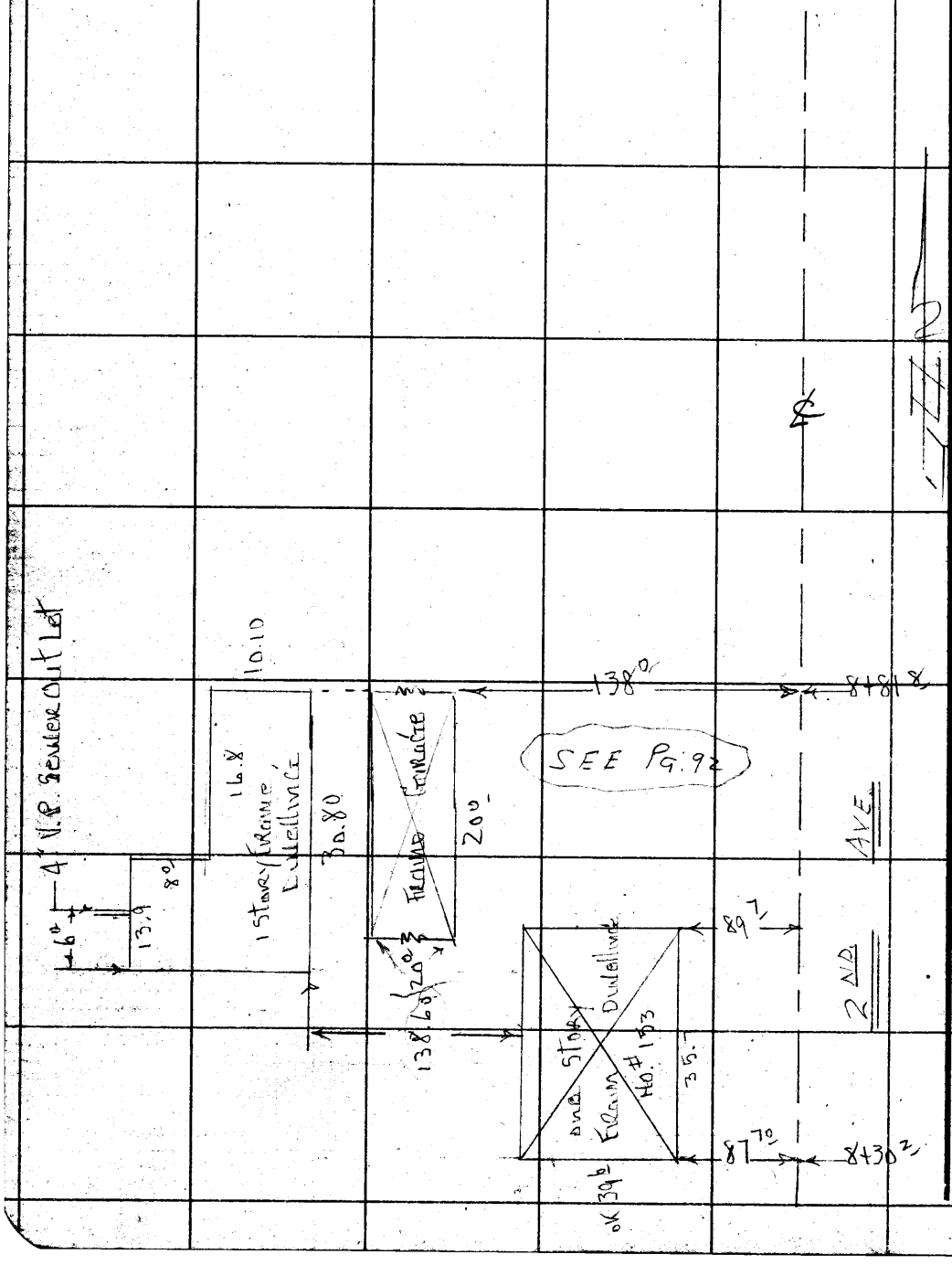

RETURN TO
LOS ANGELES COUNTY SURVEYOR
726 LOS ANGELES COUNTY
ENGINEERING BLDG.

Do not extend notes this side of this line.

Note: Any Additions or Changes on This Sheet Must be Made or Circled in Red Ink With Date and Name of Person Making Change.

Profile	Notes Red.	Plotted	Job No. 1928.14	Division No.	F. B. 7135	PG. 95
No.	Date	Date	Survey of BASETDALE AVE. S.S. DIST.			
X-Sec.	Notes Chkd.	Checked	Survey by	Notes A.C.	Date 10-25-52	
No.	Date	Date	Map No.	Indexed G. Johnson	Date	

BASETDALE AVE. S.S. DIST.

— X-SECTIONS —

ON

2ND AVE.

FROM

TRACT LINE TO VALLEY BLVD

STATION	B. B.	H. I.	F. B.	ELEV.
		J. MUSLIN A. CARRASCO M. SONNENSCHEIN		

NOTE: ANY ADDITIONS OR CHANGES ON THIS SHEET MUST BE MADE OR CIRCLED IN RED INK, WITH DATE AND NAME OF PERSON MAKING CHANGE.

PLEASE RETURN TO
LOS ANGELES COUNTY ENGINEER
700 LOS ANGELES COUNTY ENGINEERING BLDG.

Do not extend notes this side of this line.

76298 S & E #307—7-55

76298 S & E #307—7-55

1+76.7 (4' OFFSET 290.6 TOP BK) (2+00, 14 RT 291.3)

PLEASE RETURN TO
LOS ANGELES COUNTY ENGINEER
700 LOS ANGELES COUNTY ENGINEERING BLDG.

NOTE: ANY ADDITIONS OR CHANGES ON THIS SHEET MUST BE MADE OR CIRCLED IN RED INK, WITH DATE AND NAME OF PERSON MAKING CHANGE.

Do not extend notes this side of this line.

STATION	B. S.	H. I.	F. S.	ELEV.	4' OFFSET LINE Lt	Rt
B.M-AZ-132				291.74	B.M AZ-132 ELEV. 291.736 F.B. 1926-102	
					2nd AVE (W. Side) S. End PRIVATE DRIVE	
					BT. SPK in N.W. Cor Conc. DRIVE To Ho# 257 & 261	
1+16.0				290.6	inter TRACT LINE & 4' OFFSET TRANSIT LINE	
"				289.5		14.0 RT. ALONG TRACT LINE
"				285.8		100.0 " " " "
"				291.3	6.0 Lt	" " "
"				292.5	100 Lt	" " "
1+17				291.3	4' OFFSET LINE TOP BRK	
1+76.7				288.10	SWIMING POOL SEE 90	21.0 RT
"				290.6		40.0 " TOP BK
2+00				291.7	4' OFFSET LINE	
"				291.3		14.0 RT
"				291.7	6.0 Lt.	
3+00				291.1	4' OFFSET LINE	292.9
"				291.0		14' RT 285.9
"				290.8	6.0 Lt.	
T.P 3+00				291.135	4' OFFSET LINE 1"x2" & N.&T.	
2+39.5				285.9	Elev Bot. Cellar (SEE P. 91)	43.4 RT Ho# 246

F. B. 2135 Pg. 96 | Job No. 1928.14 | Division No. | Notes Red. | Plotted | Profile
Survey of BASET DALE AVE S.S. DIST | Date | Date | No.
Survey by J. Muslin | Notes A. CARRASCO | Notes Chkd. | Checked | X-Sec.
Indexed C. Johnson | Date | Date | Date | No.

76298 S & E #307—7-55

PLEASE RETURN TO
LOS ANGELES COUNTY ENGINEER
700 LOS ANGELES COUNTY ENGINEERING BLDG.

NOTE: ANY ADDITIONS OR CHANGES ON THIS SHEET MUST BE MADE OR CIRCLED IN RED INK, WITH DATE AND NAME OF PERSON MAKING CHANGE.

Do not extend notes this side of this line.

STATION	B. S.	H. I.	F. S.	ELEV.	4' OFFSET LINE Lt	Rt
T.P. 3+87.10				289.785		℄ S&T.
3+47.0				290.30		33° Rt. Edge Pav.
				290.40	3° Lt. Edge Pav.	
				290.74		20° Rt "
4+00				289.9	℄ 2nd AVE	℄ 2nd Ave Ground
"				289.8		3° Rt gutter "
"				290.4		8° " BRK "
"				290.5		20° " P.L. "
"				290.4		100° " "
"				291.2		200° " "
"				291.6		300° " "
"				291.6		370° " "
"				289.65	2° Lt. Edge Pav. & gutter	
"				290.24	12° " "	
"				289.88	24° " Edge "	
"				289.6	100° " Ground	
"				289.2	200° " "	
"				288.7	300° " "	
"				288.5	355° "	
5+00				289.5	℄ 2nd Ave	
				289.8		20° Rt. P.L

Profile No. ____ Notes Red. ____ Plotted ____ Job No. 1928.14 Division No. ____ F.B. 2135 Pg. 11
Date ____ Date ____ Survey of BASETDALE AVE. S.S. DIST.
X-Sec. No. ____ Notes Chkd. ____ Checked ____ Survey by J. MUSLIN Notes J.C. Date 10-25-56
Date ____ Date ____ Map No. ____ Date ____

76298 S & E #307—7-55

PLEASE RETURN TO
LOS ANGELES COUNTY ENGINEER
700 LOS ANGELES COUNTY ENGINEERING BLDG.

NOTE: ANY ADDITIONS OR CHANGES ON THIS SHEET MUST BE MADE OR CIRCLED IN RED INK, WITH DATE AND NAME OF PERSON MAKING CHANGE.

Do not extend notes this side of this line.

F. B. 2135 Pg. 98 | Job No. 1928.14 Division No. Notes Red. Plotted No. Profile
Survey of RACETDALE AVE. S.S. DIST. Date Date X-Sec.
Survey by TMUSLIN Notes A. CARRASCO Notes Chkd. Checked No.
Indexed K. C. Johnson Date Date Date

STATION	B. S.	H. I.	F. S.	ELEV.	℄ 2nd St. Lt. ℄ Rt.	
5+00				289.42	4° Lt. Edge Pav.	
"				289.55	12° " "	
"				289.52	20° " Edge "	
5+36²		(Hold)			12¢ Lt. Hub #223	
6+00				289.5		℄ 2nd Ave
"				289.5		30° Rt gutter
"				290.4		20° " P.L.
"				289.40	25 Lt. Edge Pav.	
"				289.69	12° " "	
"				289.58	20° " Edge "	
T.P. 6+00				289.47	1X2	℄ 2nd Ave
6+37³⁰		see page 92		287.8	230° Lt. Top Ho. 3" I. Pipe Sewer Outlet	
7+00				289.97		℄ 2nd Ave.
"				289.59	4° Lt. Edge Pav.	20.0 Rt P.L
"				289.96	12° " "	
"				289.91	20° " Edge " P.L	
8+00				289.9		℄ 2nd Ave
"				290.3		20° Rt P.L.
"				290.9		100° "
"				290.8		200° "
"				291.0		300° "

76298 S & E #307—7-55

PLEASE RETURN TO
LOS ANGELES COUNTY ENGINEER
700 LOS ANGELES COUNTY ENGINEERING BLDG.

NOTE: ANY ADDITIONS OR CHANGES ON THIS SHEET MUST BE MADE OR CIRCLED IN RED INK, WITH DATE AND NAME OF PERSON MAKING CHANGE.

Do not extend notes this side of this line.

STATION	B. S.	H. I.	F. S.	ELEV.	℄ 2nd Ave	Lt. ℄ Rt.
8+00				291.5		355° Rt
"				290.07	4° Lt. Edge Pav.	
"				290.24	12° " "	
"				290.04	20° " Edge Pav.	
"				289.7	100° "	
"				289.5	200° "	
				289.10	300° "	
"				288.90	355 "	
8+30.20		Top A' V.P.		288.30	87.70 Lt. Ho. Sewer Outlet See Page 94 in Back of Ho #153	
9+00				290.1		℄ 2nd Ave
"				290.6		20° Rt. P.L
"				290.34	5° Lt. Edge Pav.	
"				290.47	12° " "	
"				290.33	21.5 " Edge "	
T.P. 10+00				290.39		℄ 2nd Ave
"				290.8		20° Rt. P.L
"				290.63	6.5 Lt Edge Pav.	
"				290.75	14° " "	
"				290.55	22° " Edge "	
11+00				290.7		℄ 2nd Ave
"				291.4		20° Rt. P.L.
"				291.0		100° "

Profile Notes Red. ____ Plotted ____ Job No. 1728.14 Division No. ____ F. B. 2135 Pg. 99
No. ____ Date ____ Date ____ Survey of Base Tab Ave S.S. Dist
X-Sec. Notes Chkd. ____ Checked ____ Survey by J. Muslin Notes A.C. Date 10-23-56
No. ____ Date ____ Date ____ Map No. ____ Indexed Job Desc. Date ____

76298 S & E #307—7-55

PLEASE RETURN TO
LOS ANGELES COUNTY ENGINEER
700 LOS ANGELES COUNTY ENGINEERING BLDG.

NOTE: ANY ADDITIONS OR CHANGES ON THIS SHEET MUST BE MADE OR CIRCLED IN RED INK, WITH DATE AND NAME OF PERSON MAKING CHANGE.

Do not extend notes this side of this line.

F. B. 7135 Pg. 100 | Job No. | Division No. | Notes Red. | Plotted | No. | Profile
Survey of BASEDALE 2 Hve S.S. DIST. | Date | Date | No. | X-Sec.
Survey by T. MUSLIN Notes A. CARRASCO | Notes Chkd. | Checked
Indexed K. C. Johnson Date | Date | Date | No.

STATION	B. S.	H. I.	F. S.	ELEV.	℄ 2nd Ave Lt. ℄ Rt.	
11+00				291.3		200° Rt.
"				291.6		300° "
"				291.8		350° "
"				290.76	5° Lt. Edge Pav.	
"				291.13	14° " "	
"				290.81	22½ " Edge "	
"				290.9	100° "	
"				290.4	200° "	
"				290.0	300° "	
"				290.2	350° "	
T.P. 12+86.8				290.95	21° " ☐ SPK	
11+44.2	(See Page 93) No. 120			283.90	Bot. Swimming Pool	50° Rt.
12+00				290.88		℄ 2nd Ave gutter
"				291.57		20° Rt. P.L.
"				290.99	4½ Lt. Edge Pav.	
"				291.42	13½ " "	
"				291.15	22½ " " " gutter	
13+00				291.3		℄ 2nd Ave gutter
13+00				292.1		20° Rt. P.L.
"				291.5	5° Lt. Edge Pav.	
"				291.84	13½ " "	

76298 S & E #307—7-55

PLEASE RETURN TO
LOS ANGELES COUNTY ENGINEER
700 LOS ANGELES COUNTY ENGINEERING BLDG.

NOTE: ANY ADDITIONS OR CHANGES ON THIS SHEET MUST BE MADE OR CIRCLED IN RED INK, WITH DATE AND NAME OF PERSON MAKING CHANGE.

Do not extend notes this side of this line.

STATION	B. S.	H. I.	F. S.	ELEV.	℄ 2nd Ave Lt.	℄ Rt.
13+00				291.60	22.5 Lt. Edge Pav. gutter	
13+30.0				291.60	" " " "	
13+62.0				291.48		5.0 Rt. Edge Pav. gutter
13+70.7				291.57	27.0 Lt. gutter	
13+88.0				291.66		9.0 Rt. gutter
13+89.7				291.80	50.0 Lt. gutter	
13+95				292.11		27.0 Rt. gutter
13+82.0				291.54		℄ 2nd Ave X "
14+00				292.60		" " "
14+01.5				292.71		℄ 2nd Ave Edge Conc. Pav.
14+27.86				293.15	℄ Inter 2nd Ave Valley Blvd	
B.M. 12-1				291.93	B.M. 12-1 Elev. 291.926 F.B. 1379-6 Valley Blvd. & Vineland Ave ℄ Inter. a Standard L.A. Co. Traverse Station Mon in H. Hole Marked (Puente A-7)	

Profile Notes Red. ____ Plotted ____ Job No. 1928.14 Division No. ____ F.B. 7135 Pg. 101
No. ____ Date ____ Date ____ Survey of Basetdale Ave S.S. Dist.
X-Sec. Notes Chkd. ____ Checked ____ Survey by ____ Notes H.C. Date 10-29-55
No. ____ Date ____ Date ____ Map No. ____ Indexed ____ Date ____

F. B. 2135 Pg. 102 Job No. 1728.14 Division No. Notes Red. Plotted Profile

Survey of BASSETDALE AVE S.S. DIST. Date Date No.

Survey by Notes Notes Chkd. Checked X-Sec.

Indexed Date Date Date No.

STATION	B. S.	H. I.	F. S.	ELEV.

76298 S & E #307—7-55

PLEASE RETURN TO

LOS ANGELES COUNTY ENGINEER

700 Los Angeles County Engineering Bldg.

Do not extend notes this side of this line.

NOTE: ANY ADDITIONS OR CHANGES ON THIS SHEET MUST BE MADE OR CIRCLED IN RED INK, WITH DATE AND NAME OF PERSON MAKING CHANGE.

Notes Ch'd by	Survey of BASETDALE AVE S.S. DIST.
Map No.	JN/928.14 Tape Std °F
Office Work	Surveyed by J. MUSLIN
Checked	Notes J. M. & A. CARRASCO Date 10-29-56
Date	Indexed C. Johnson

NOV 19 '56

C.I. 928.14

BASETDALE AVE S.S. DIST.

—TaPOG.—

ON

ORANGE BLOSSOM AVE.

FROM

SKYLINE TR# 10436 TO VALLEY BLVD.

J. MUSLIN
A. CARRASCO
M. SONNENSCHEIN
T. LUNA

Note: Any Additions or Changes on This Sheet Must be Made or Circled in Red Ink With Date and Name of Person Making Change.

Do not extend this side of this line.

PLEASE RETURN TO
LOS ANGELES COUNTY ENGINEER
700 LOS ANGELES COUNTY ENGINEERING BLDG.

70F3088 SEE #247 1-56

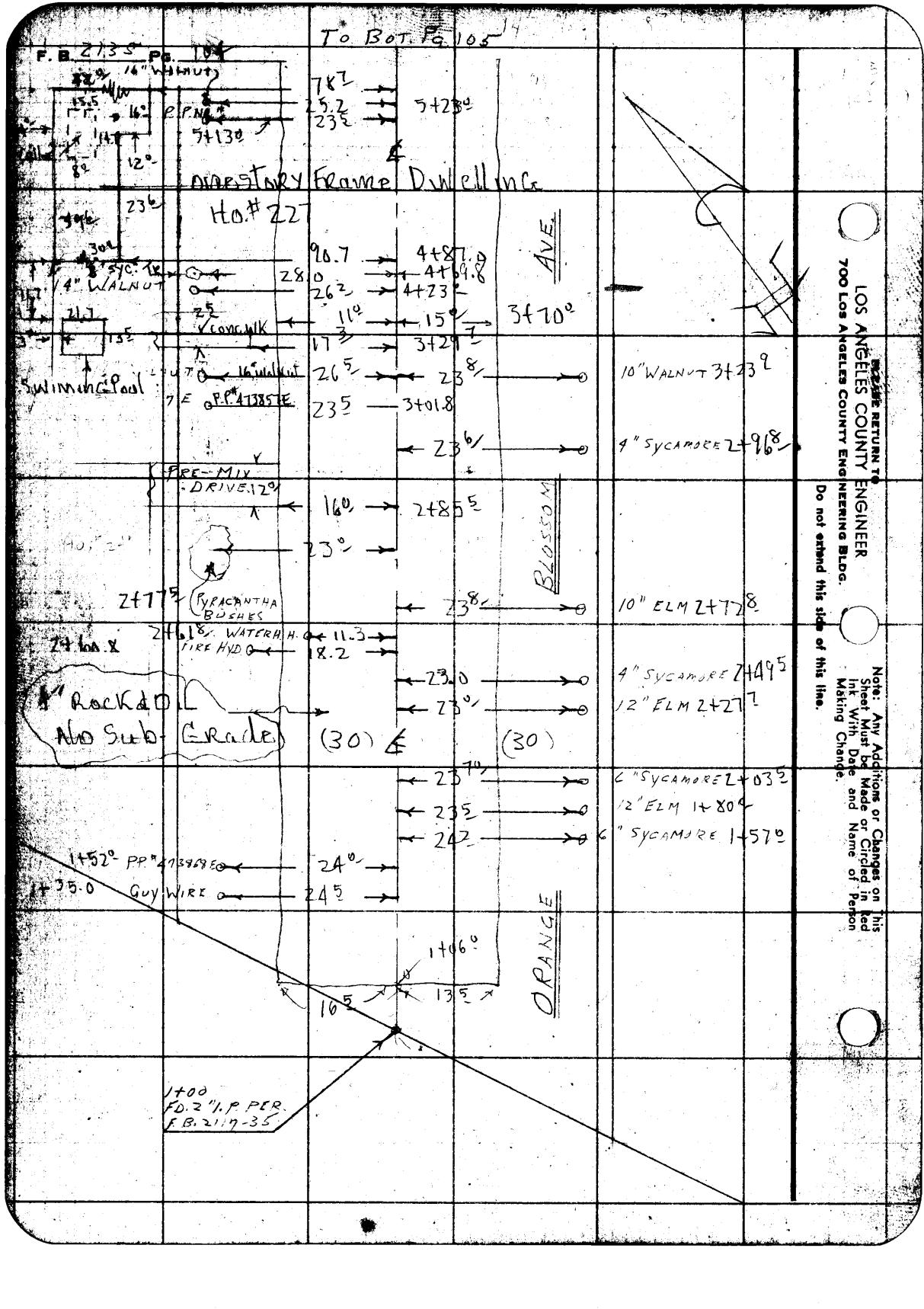

PLEASE RETURN TO
LOS ANGELES COUNTY ENGINEER
700 Los Angeles County Engineering Bldg.
Do not extend this side of this line.
Note: Any Additions or Changes on This Sheet Must be Made or Circled in Red Ink With Date and Name of Person Making Change.

Notes Ck'd by	Survey of Rosetdale Ave S.S. Dist.
Map No.	JN 1928.11 Tape Std °F
Office Work	Surveyed by J. Muslin
Checked	Notes J.M. & A. Carrasco Date 10-24-56
Date	Indexed C. Johnson



To Top Pg. 104

Note: Any Additions or Changes on This Sheet Must be Made or Circled in Red Ink With Date and Name of Person Making Change.

Do not extend this side of this line.

PLEASE RETURN TO
LOS ANGELES COUNTY ENGINEER
700 LOS ANGELES COUNTY ENGINEERING BLDG.

767-0095 SBE #247 1-56

To Bot. Pg. 107

F.B. 2135 Pg. 106

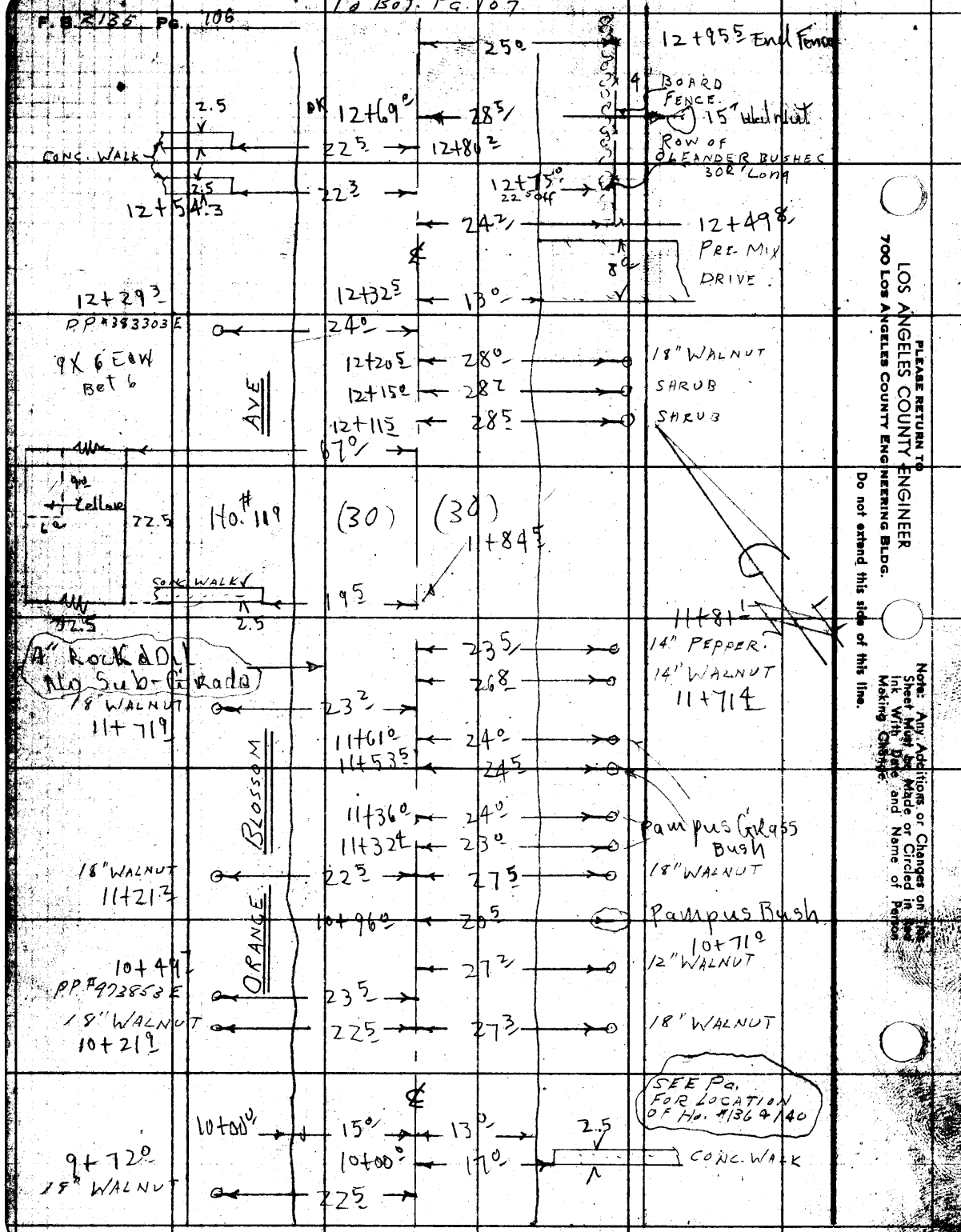

To Top Pg. 105

LOS ANGELES COUNTY ENGINEER
700 Los Angeles County Engineering Bldg.
PLEASE RETURN TO
Do not extend this side of this line.
Note: Any Additions or Changes on this Sheet Must Be Made or Circled in Red Ink With Date and Name of Person Making Change.

Notes Ck'd by	Survey of BASETRALK AVE. S.C. DIST. P.B. 2136 Pg. 107
Map No.	JN 1928.14 Tape Std °F
Office Work	Surveyed by J. MUSLIN
Checked	Notes J. M. & A. CARRASCO Date 10-29-56
Date	Indexed A. C. Johnson

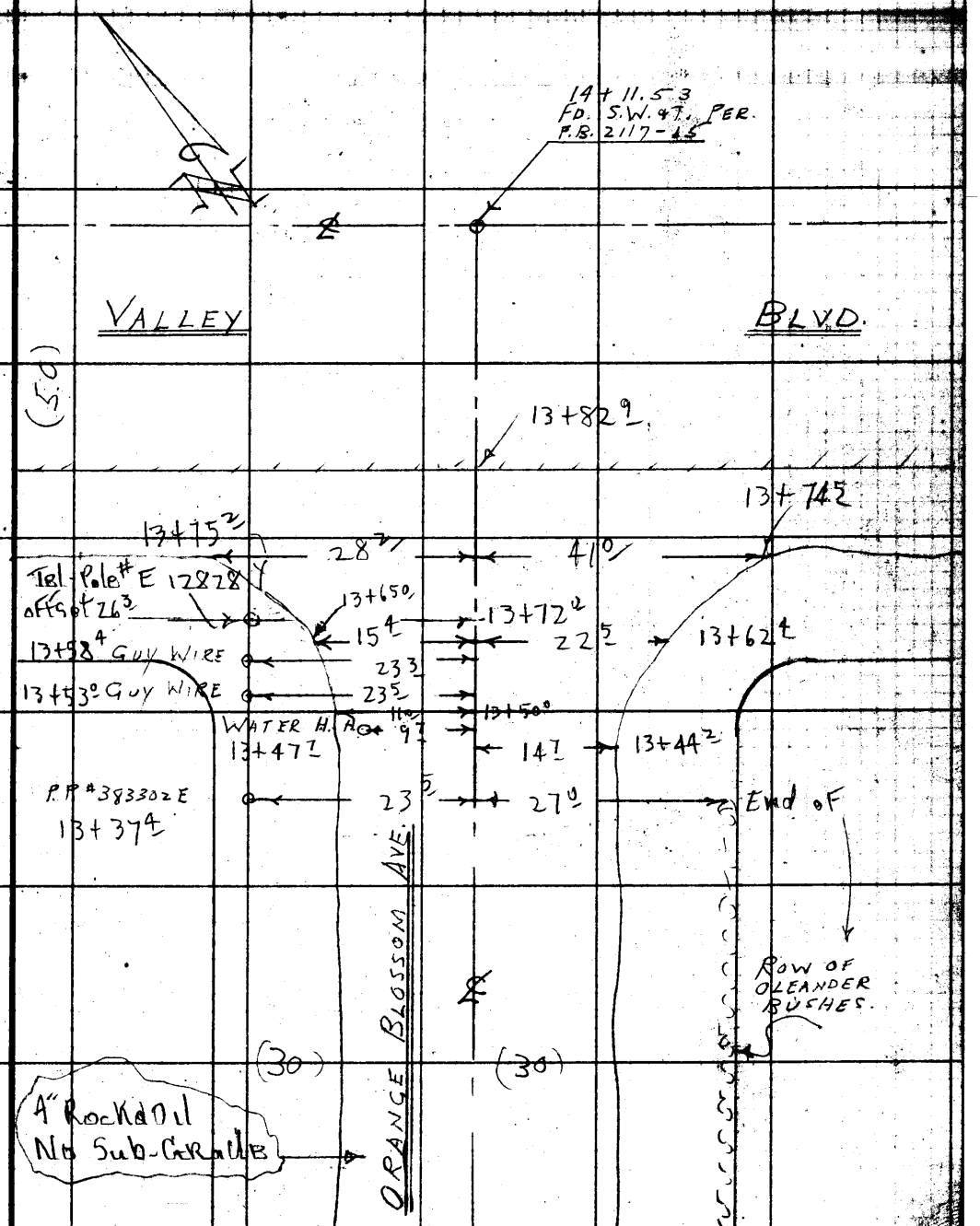

To Top Pg. 106.

Note: Any Additions or Changes on This Sheet Must be Made or Circled in Red Ink With Date and Name of Person Making Change.

Do not extend this side of this line.

PLEASE RETURN TO
LOS ANGELES COUNTY ENGINEER
700 LOS ANGELES COUNTY ENGINEERING BLDG.

76F3098 S&E #247 1-56

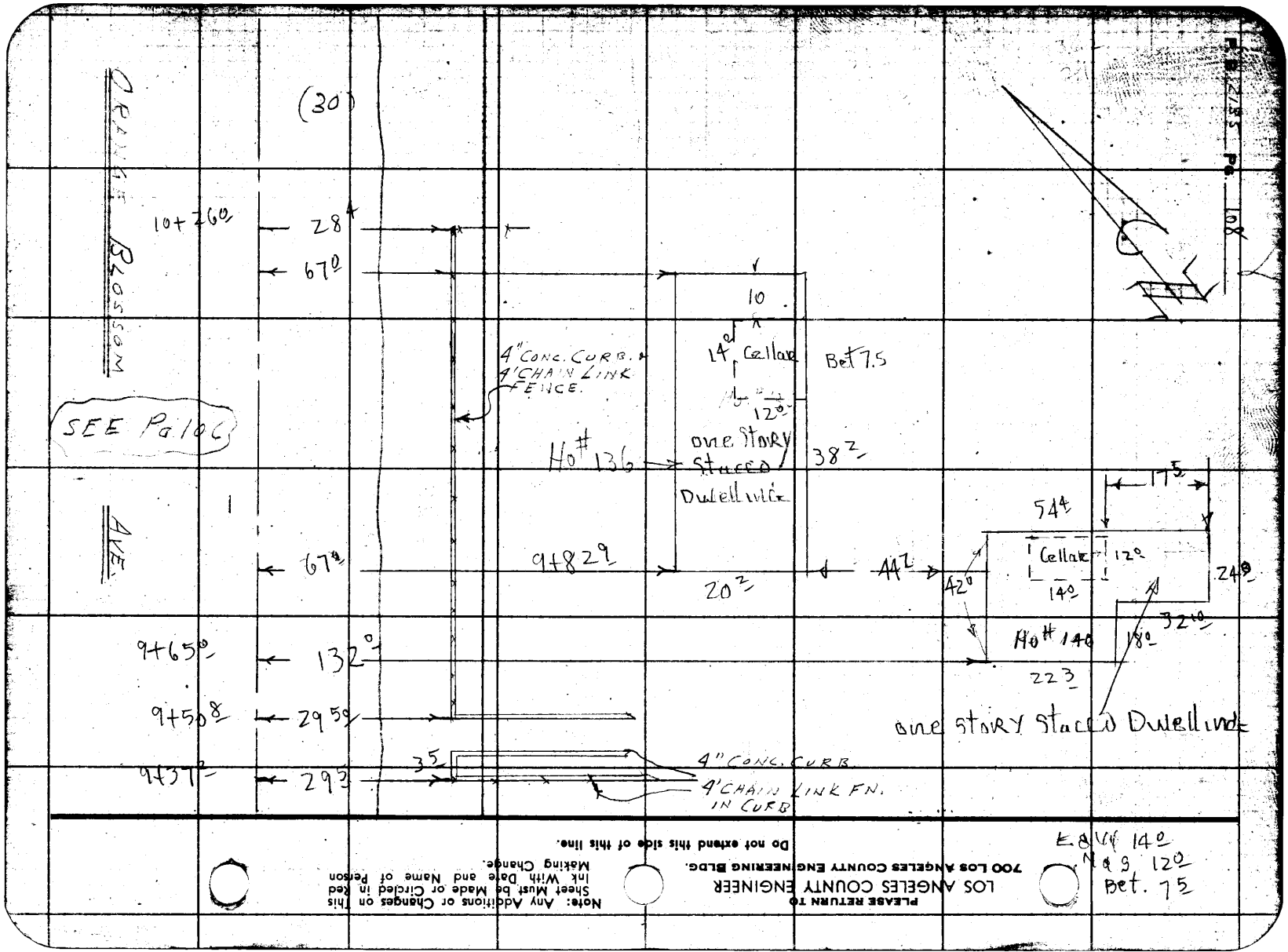

PLEASE RETURN TO
LOS ANGELES COUNTY ENGINEER
700 LOS ANGELES COUNTY ENGINEERING BLDG.

Note: Any Additions or Changes on This Sheet Must be Made or Circled in Red Ink With Date and Name of Person Making Change.

Do not extend this side of this line.

Profile	Notes Red.	Plotted	Job No. 1928.14	Division No.	F. B. 2175 Pg. 109
No.	Date	Date	Survey of Baset Dale Ave S.S. Dist.		
X-Sec.	Notes Chkd.	Checked	Survey by J. Muslin	Notes A.C.	Date 10-30-56
No.	Date	Date	Map No.	Indexed [illegible]	Date NOV 19 56

C.I. 1928.14

BASETDALE AVE S.S. DIST.

PROFILE & X-SECTIONS

ORANGE BLOSSOM AVE

FROM

S'LY LINE TR. #10436 TO VALLEY BLVD

STATION	B.B.	H.I.	F.B.	ELEV.

J. MUSLIN
A. CARRASCO
M. SONNENSCHEIN
T. LUNA

NOTE: ANY ADDITIONS OR CHANGES ON THIS SHEET MUST BE MADE OR CIRCLED IN RED INK, WITH DATE AND NAME OF PERSON MAKING CHANGE.

PLEASE RETURN TO
LOS ANGELES COUNTY SURVEYOR
726 LOS ANGELES COUNTY ENGINEERING BLDG.

Do not extend notes this side of this line.

76L298 S & E #307 9-54

76L298 S & E #307 9-54

PLEASE RETURN TO
LOS ANGELES COUNTY SURVEYOR
726 LOS ANGELES COUNTY ENGINEERING BLDG.

NOTE: ANY ADDITIONS OR CHANGES ON THIS SHEET MUST BE MADE OR CIRCLED IN RED INK, WITH DATE AND NAME OF PERSON MAKING CHANGE.

Do not extend notes this side of this line.

F.B. 2135 Pg. 110 Job No. 1928.14 Division No. Notes Red. Plotted Profile
Survey of BASELINE AVE S.S.DIST. Date No. X-Sec.
Survey by INDUSTRIAL Notes A. CARRASCO Notes Chkd. Checked
Indexed C. Johnson Date Date Date No.

STATION	B. S.	H. I.	F. S.	ELEV.	℄ Orange Blossom Ave Lt. ℄ Rt
B.M. AZ-133				286.89	B.M. AZ-133 Elev. 286.88 & F.B. 1926-103
					Orange Blossom Ave (W. Side)
					Rt. SPK in Conc. Walk To Ho. # 243
T.P. 1+00 ±				287.07	℄ Inter. Orange Blossom Ave & Tract Line
"				287.0	Along Tract Line East 18° Rt in BK
"				288.1	27° -- Top "
"				288.8	50° "
"				285.2	30° Lt. in BK along Tract Line West
"				286.8	35° -- Top " " " " "
1+06 ±				287.10	Begining of Pav. ℄ Orange Blossom Ave
"				287.10	13.5 Rt. Edge Pav. gutter
"				288.4	22° -- Top BK
"				288.9	100° "
"				289.3	200° "
"				290.1	275° "
1+15°				286.47	16.5 Lt. Edge Pav. Top BK
2+00				287.04	℄ Orange Blossom Ave
"				286.80	14° Rt. Edge Pav.
"				288.1	20° -- Top BK
"				288.3	30° " P.L.
"				286.74	16° Lt. Edge Pav

76L298 S & E #307 9-54

PLEASE RETURN TO
LOS ANGELES COUNTY SURVEYOR
726 LOS ANGELES COUNTY ENGINEERING BLDG.

NOTE: ANY ADDITIONS OR CHANGES ON THIS SHEET MUST BE MADE OR CIRCLED IN RED INK, WITH DATE AND NAME OF PERSON MAKING CHANGE.

Do not extend notes this side of this line.

STATION	B. S.	H. I.	F. S.	ELEV.	℄ Orange Blossom Ave Lt ℄ Rt.	
2+00				287.8	19° Lt. Top BK	
"				286.8	30° " P.L.	
2+15				287.2	100° "	
"				286.4	200° "	
2+50				286.6	280° "	
3+00				286.76	℄ Orange Blossom Ave	
"				286.59		15° Rt. Edge Pav. gutter
"				287.3		21° " Top BK
"				287.5		30° " P.L.
"				286.38	15° Lt. Edge Pav.	
"				287.1	19° " Top BK	
"				287.4	30° " P.L.	
T.P. 4+00				286.46	℄ Orange Blossom Ave	
"				286.29		14° Rt. Edge Pav
"				287.2		21° " Top BRt
"				287.3		30° " P.L.
"				286.10	13° Lt. Edge Pav.	
"				286.30	30° " P.L.	
4+61.8				283.0	96° Lt. Bot. of Swiming Pool see Page 104	
4+87.4				280.21	90° " " Celler of No. #227 " " "	
5+00				286.27	℄ Orange Blossom Ave	

Profile No. ____ Notes Red ____ Plotted ____ Job No. 1728.14 Division No. ____ F. B. 2135 Pg. 111
Date ____ Date ____ Survey of Base J Dale Ave. S.S. Dist.
X-Sec. No. ____ Notes Chkd. ____ Checked ____ Survey by J. Muslin Notes A.C. Date 10-30-56
Date ____ Date ____ Map No. ____ Indexed ____ Date ____

76L298 S & E #307 9-54

PLEASE RETURN TO
LOS ANGELES COUNTY SURVEYOR
726 LOS ANGELES COUNTY ENGINEERING BLDG.

NOTE: ANY ADDITIONS OR CHANGES ON THIS SHEET MUST BE MADE OR CIRCLED IN RED INK, WITH DATE AND NAME OF PERSON MAKING CHANGE.

Do not extend notes this side of this line.

STATION	B. S.	H. I.	F. S.	ELEV.	℄ Orange Blossom Ave Lt	℄ Rt
5+00				286.11		14° Rt. Edge Pav.
"				286.8		25° " Top BRK
"				286.9		30° " P.L
"				285.82	13° Lt Edge Pav.	
"				285.6	18° " gutter	
"				286.3	30° " Top BRK	
5+54°				286.17	℄ Orange Blossom Ave	Top BRK
5+90°				285.22	" " " "	Bot. "
6+00				285.26	" " " "	
"				285.27		16° Rt. Edge Pav. gutter
"				286.6		30° " P.L.
"				287.3		100° "
"				287.7		200° "
"				288.4		310 "
"				285.09	16° Lt Edge Pav. gutter	
"				285.6	19° " Top BRK	
"				285.5	30° " P.L.	
"				284.9	100° "	
"				284.0	200° Lt. E. Edge Drain	
"				283.0	280 Lt Bot drain (W. side)	
"				285.5	330 Lt.	

F. B. 2135 Pg. 112

Job No. 1928.14 Division No. Notes Red. Plotted Profile

Survey of Base Dale Ave S.S. Dist. Date Date No.

Survey by J. Muslin Notes A. Carrasco Notes Chkd. Checked X-Sec.

Indexed C. Johnson Date Date Date No.

76L298 S & E #307 9-54

PLEASE RETURN TO
LOS ANGELES COUNTY SURVEYOR
726 LOS ANGELES COUNTY ENGINEERING BLDG.

NOTE: ANY ADDITIONS OR CHANGES ON THIS SHEET MUST BE MADE OR CIRCLED IN RED INK, WITH DATE AND NAME OF PERSON MAKING CHANGE.

Do not extend notes this side of this line.

STATION	B. S.	H. I.	F. S.	ELEV.	℄ Orange Blossom Ave Lt	℄ Rt
6+35				286.16		℄ Top Break Pave
7+00				286.75	℄ Orange Bloom Ave	
"				286.53		14° Rt. Edge Pav
"				286.44		16.5 " gutter
"				286.9		20° " Top BK
"				286.9		30° " P.L.
"				286.22	16° Lt. Edge Pav. gutter	
"				286.6	30° " P.L.	
T.P. 7+15±				286.33	SPK Edge Pav. (T.P.)	
7+27				286.9	108' Lt. Top BK of Drain	
"				284.0	130' " E. Edge "	"
"				283.6	168' " W. " "	"
"				288.2	232" Top of Bank	
"				288.9	296"	
8+00				287.39	℄ Orange Blossom Ave	
"				287.15		16° Rt. Edge Pav.
"				288.1		30° " P.L.
"				286.94	16° Lt Edge	
"				287.7	19° " Tp BK	
"				287.8	30° " P.L.	
T.P.				287.20	□ SPK & Tin	

Profile Notes Red. ____ Plotted ____ Job No. 1928.14 Division No. ____ F. B. 2135 Pg. 113
No. ____ Date ____ Date ____ Survey of Basel Dale Ave S.S. Dist.
X-Sec. Notes Chkd. ____ Checked ____ Survey by J. Muslin Notes A.C. Date 10-30-56
No. ____ Date ____ Date ____ Map No. ____ Indexed Johnson Date ____

76L298 S & E #307 9-54

PLEASE RETURN TO
LOS ANGELES COUNTY SURVEYOR
726 LOS ANGELES COUNTY ENGINEERING BLDG.

NOTE: ANY ADDITIONS OR CHANGES ON THIS SHEET MUST BE MADE OR CIRCLED IN RED INK, WITH DATE AND NAME OF PERSON MAKING CHANGE.

Do not extend notes this side of this line.

STATION	B. S.	H. I.	F. S.	ELEV.	℄ Orange Blossom Ave Lt ℄ Rt	
9+00				287.96	℄ " " "	
"				287.67		15° Rt. Edge Pav. gutter
"				288.6		30° " P.L
"				288.7		100° "
"				289.2		220° "
"				287.57	15° Lt. Edge Pav. gutter	
"				288.7	30° " Top BK P.L.	
"				288.7	84 " " "	
"				284.2	150 Lt. E side of Drain	
"				284.2	185 " W side of Drain	
"				288.4	222 " Top of Bank	
"				289.5	295 " ground	
T.P.				287.86	☐ S & T. Near Station 9+00°	
9+65°		Ho.# 140		283.6	Bot. Cellar See Page 108	132° Rt
9+82.9		Ho.# 136		283.8	" " " " "	67° "
10+00				288.63	℄ Orange Blossom Ave	
"				288.40		15° Rt Edge Pav. gutter
"				289.13		19° " Top BK
"				289.3		30° " P.L.
"				288.26	17° Lt. Edge Pav. gutter	
"				289.4	30° " P.L. Top BK	

F. B. 2135 Pg. 114

Job No. 1928.14 Division No. Notes Red. Plotted Profile
Survey of Bd Set Dale Ave S.S. Dist Date Date No.
Survey by I. Muslin Notes A. Carrasco Notes Chkd. Checked X-Sec.
Indexed ~~E. C. Johnson~~ Date Date Date No.

76L298 S & E #307 9-54

PLEASE RETURN TO
LOS ANGELES COUNTY SURVEYOR
726 LOS ANGELES COUNTY ENGINEERING BLDG.

NOTE: ANY ADDITIONS OR CHANGES ON THIS SHEET MUST BE MADE OR CIRCLED IN RED INK, WITH DATE AND NAME OF PERSON MAKING CHANGE.

Do not extend notes this side of this line.

STATION	B. S.	H. I.	F. S.	ELEV.	℄ Orange Blossom Ave Lt ℄ Rt	
11+00				289.33	℄ Orange Blossom Ave	
"				289.08		16° Rt. Edge Pav. gutter
"				289.7		30° " P.L.
"				288.96	13° Lt Edge Pav.	
"				289.6	18° " Top BK	
"				289.8	30° " P.L.	
11+84.5				290.9	50° Lt.	
"				287.35	67° " Bot. Cellar to Ho. # 119 See Page 106	
"				290.2	110° Lt. Top of Break	
"				285.1	172° " ℄ of Drain 10° wide	
"				286.7	210° "	
12+00				289.96	℄ Orange Blossom Ave	
"				289.68		15° Rt. Edge Pav. gutter
"				290.4		30° " P.L
"				290.0		100° "
"				290.1		200° "
"				290.3		370° "
"				289.51	17° Lt. Edge Pav. gutter	
"				290.6	25° " Top BK.	
"				290.7	30° " P.L	
13+00				290.79	℄ Orange Blossom	

Profile Notes Red ____ Plotted ____ Job No. 1722-14 Division No. ____ F. B. 2135 Pg. 115
No. ____ Date ____ Date ____ Survey of Baseline Ave. S.S. DIST.
X-Sec. Notes Chkd. ____ Checked ____ Survey by J.M. Notes A.C. Date 10-30-56
No. ____ Date ____ Date ____ Map No. ____ Indexed Johnson Date ____

76L298 S & E #307 9-54

PLEASE RETURN TO
LOS ANGELES COUNTY SURVEYOR
726 LOS ANGELES COUNTY ENGINEERING BLDG.

NOTE: ANY ADDITIONS OR CHANGES ON THIS SHEET MUST BE MADE OR CIRCLED IN RED INK, WITH DATE AND NAME OF PERSON MAKING CHANGE.

Do not extend notes this side of this line.

STATION	B. S.	H. I.	F. S.	ELEV.	℄ Orange Blossom Ave Lt. ℄ Rt	
13+00				290.33		15° Rt. Edge Pav. gutter
"				290.9		20° " Top BK
"				291.0		30° " P.L
"				290.22	15⁵ Lt. Edge Pav.	
"				290.6	30° " P.L.	
T.P.				290.47	☐ S & T	
13+44²				290.36		14⁷ Rt. Edge Pav. gutter
"				291.0		20° " Top BK
"				291.2		30° " P.L.
13+50°				290.35	11° Lt. Edge Pav. gutter	
"				290.9	30° " P.L	
13+62⁴				290.51		22⁵ Rt. Edge Pav. gutter
13+65°				290.30	15⁴ Lt. Edge Pav. gutter	
13+74⁵				290.40	℄ Orange Blossom Ave X gutter	
"				290.46		41° Rt. Edge Pav. gutter
13+75°				290.21	28² Lt. Edge Pav. gutter	
13+82⁹				290.96	℄ Orange Blossom Ave Edge Conc. Pav	
14+03⁵				291.35	" " " "	
14+11.53				291.40	" inter " "	℄ Valley Blvd
B.M. AZ-124				291.84	B.M. AZ-124 Elev. 291.836 F.B. 1926-97	
					Valley Blvd & Orange Blossom Ave (N. Side)	
					Bt. SPK in SI. WK. 8' W. of ℄ Orange Blossom Ave Prod.	

Profile
Plotted No.
Date
X-Sec.
Checked No.
Date
Notes Red.
Date
Notes Chkd.
Date
Division No. 1928.14
Job No. 1928.14
Survey of Barbt Dale Ave S.S. DIST
Survey by J. Muslin Notes A. Carrasco
Indexed C. Johnson Date
F. B. 2135 Pg. 116

Notes Ck'd by	Survey of BASETDALE AVE. S.S. DIST. F. B. 2136 Pg. 117
Map No.	JN 1928.14 Tape Std °F
Office Work	Surveyed by J. MUSLIN
Checked	Notes J. M. & A. CARRASCO Date 10-5-6
Date	Indexed C. Johnson

NOV 19 '58

C.I. 1928.14

BASETDALE AVE. S.S. DIST.

TOPOG.

ON

COLLWOOD AVE.

FROM

W'LY END OF COLLWOOD AVE. TO VALLEY BLVD.

J. MUSLIN
A. CARRASCO
M. SONNENSCHEIN
T. LUNA

Note: Any Additions or Changes on This Sheet Must be Made or Circled in Red Ink With Date and Name of Person Making Change.

Do not extend this side of this line.

PLEASE RETURN TO
LOS ANGELES COUNTY ENGINEER
700 LOS ANGELES COUNTY ENGINEERING BLDG.

76F3088 SAE #247 1-58

F.B. 2135 Pg. 118

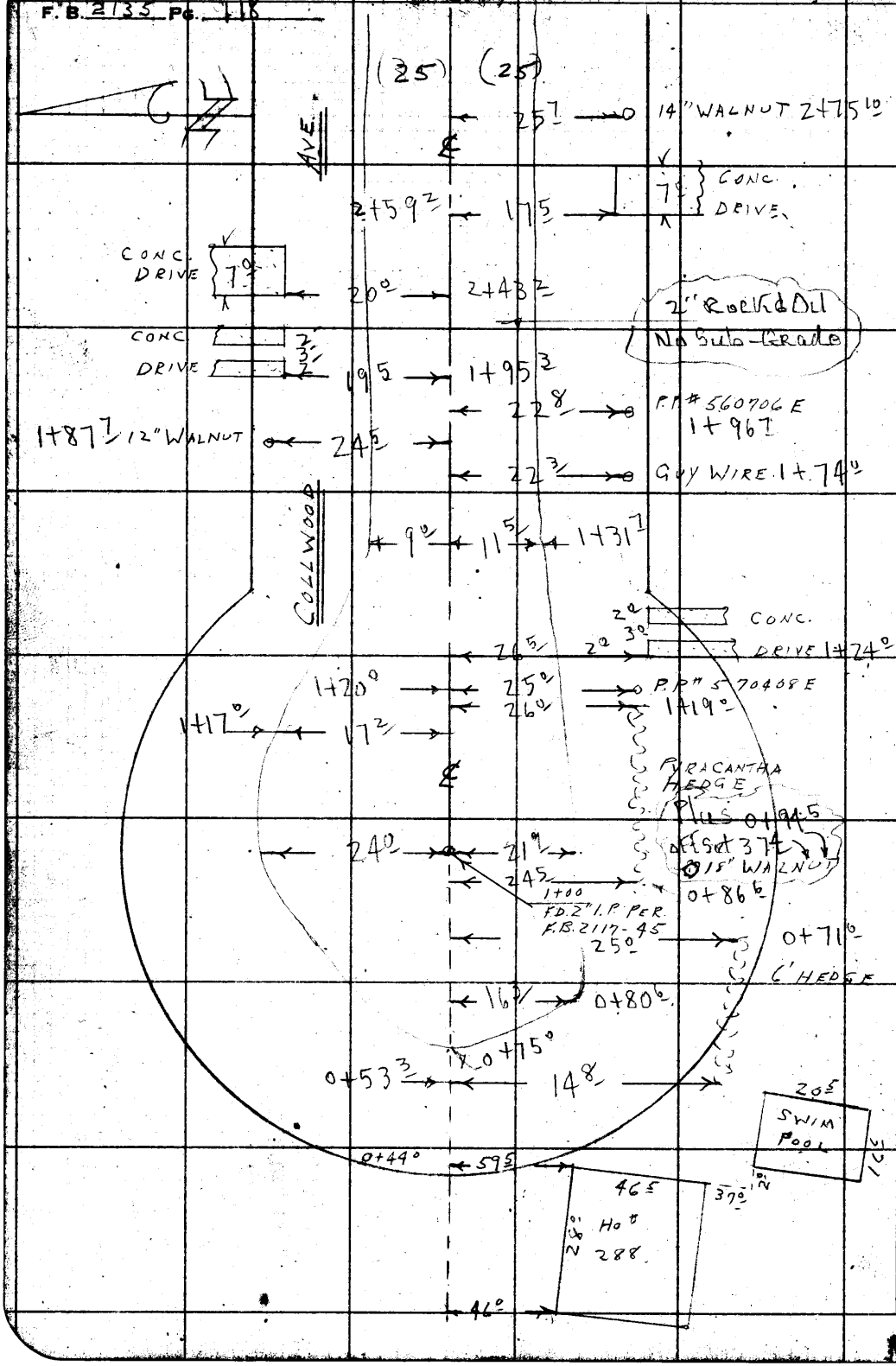

PLEASE RETURN TO
LOS ANGELES COUNTY ENGINEER
700 LOS ANGELES COUNTY ENGINEERING BLDG.

Do not extend this side of this line.

Note: Any Additions or Changes on This Sheet Must be Made or Circled in Red Ink With Date and Name of Person Making Change.

Notes Ck'd by
Map No.
Office Work
Checked
Date

BASETDALE AVE
JN 928.14 Tape Std °F
Surveyed by J. MUSZYK
Notes J.M.&A. CARRASCO Date 10-56
Indexed A. C. Johnson

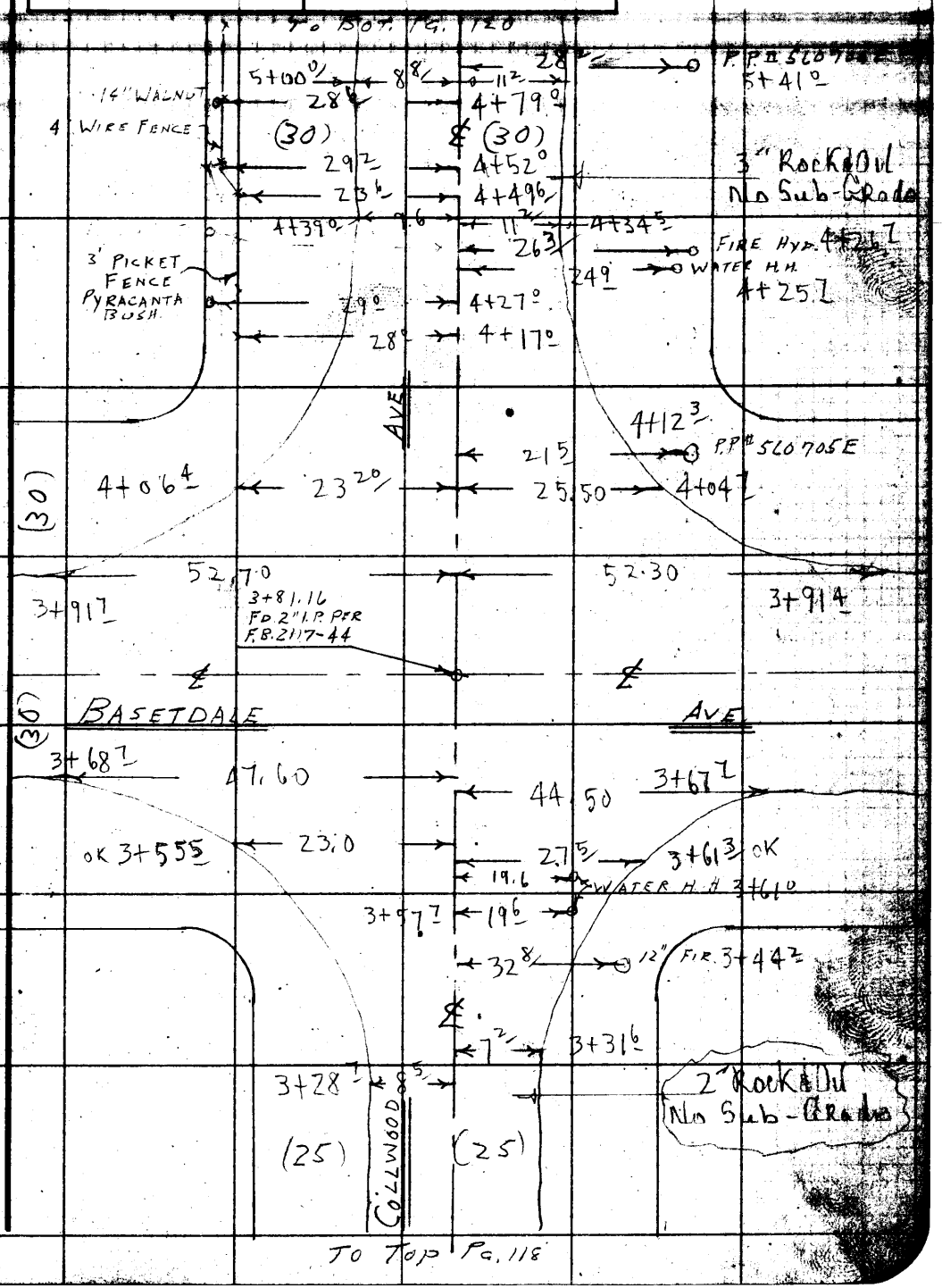

Note: Any Additions or Changes on This Sheet Must be Made or Circled in Red Ink With Date and Name of Person Making Change.

Do not extend this side of this line.

PLEASE RETURN TO
LOS ANGELES COUNTY ENGINEER
700 LOS ANGELES COUNTY ENGINEERING BLDG.

76F3098 S&E #247 1-56

F. B. 2135 Pg. 120

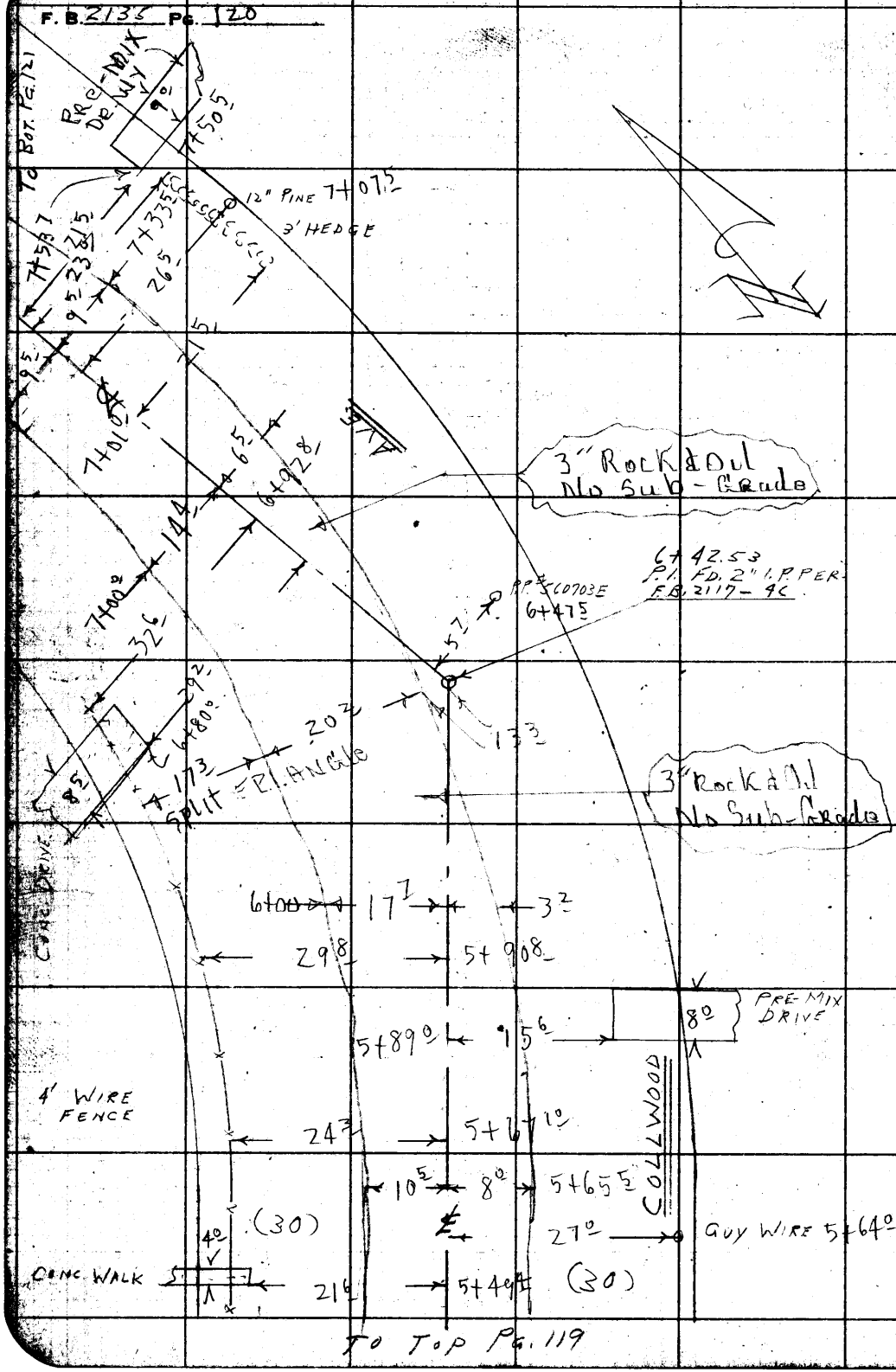

PLEASE RETURN TO
LOS ANGELES COUNTY ENGINEER
700 LOS ANGELES COUNTY ENGINEERING BLDG.

Do not extend this side of this line.

Note: Any Additions or Changes on This Sheet Must be Made or Circled in Red Ink With Date and Name of Person Making Change.

Notes Ck'd by	Survey of BASEDALE AVE. SS. DIST.
Map No.	JN 1928.14 Tape Std °F
Office Work	Surveyed by [illegible]
Checked	Notes J.M. & A. CARRASCO Date 10-56
Date	Indexed [illegible] C. Johnson

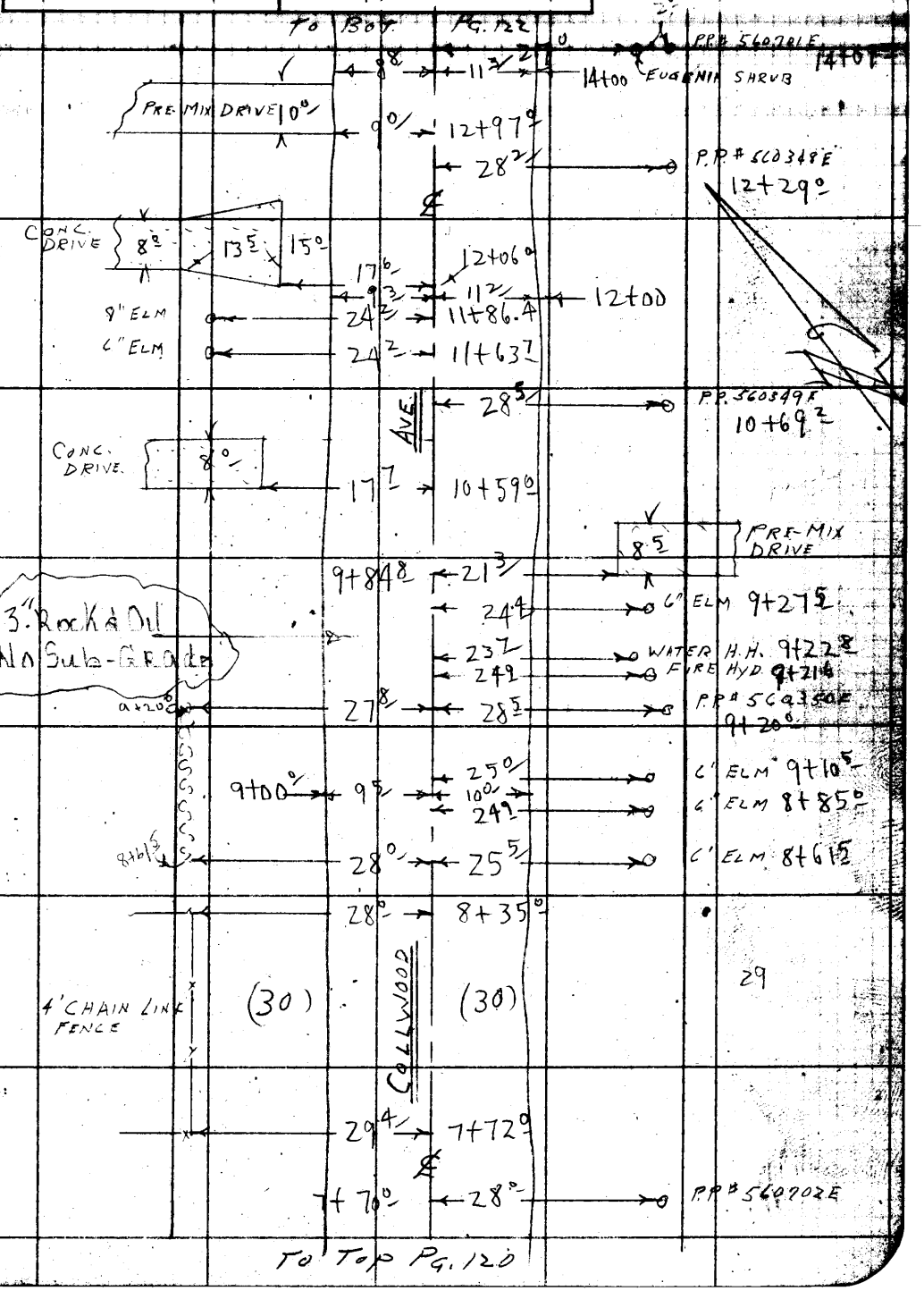

Note: Any Additions or Changes on This Sheet Must be Made or Circled in Red Ink With Date and Name of Person Making Change.

Do not extend this side of this line.

PLEASE RETURN TO
LOS ANGELES COUNTY ENGINEER
700 LOS ANGELES COUNTY ENGINEERING BLDG.

76F3088 S&E 1-56

F. B. 2155 Pg. 122

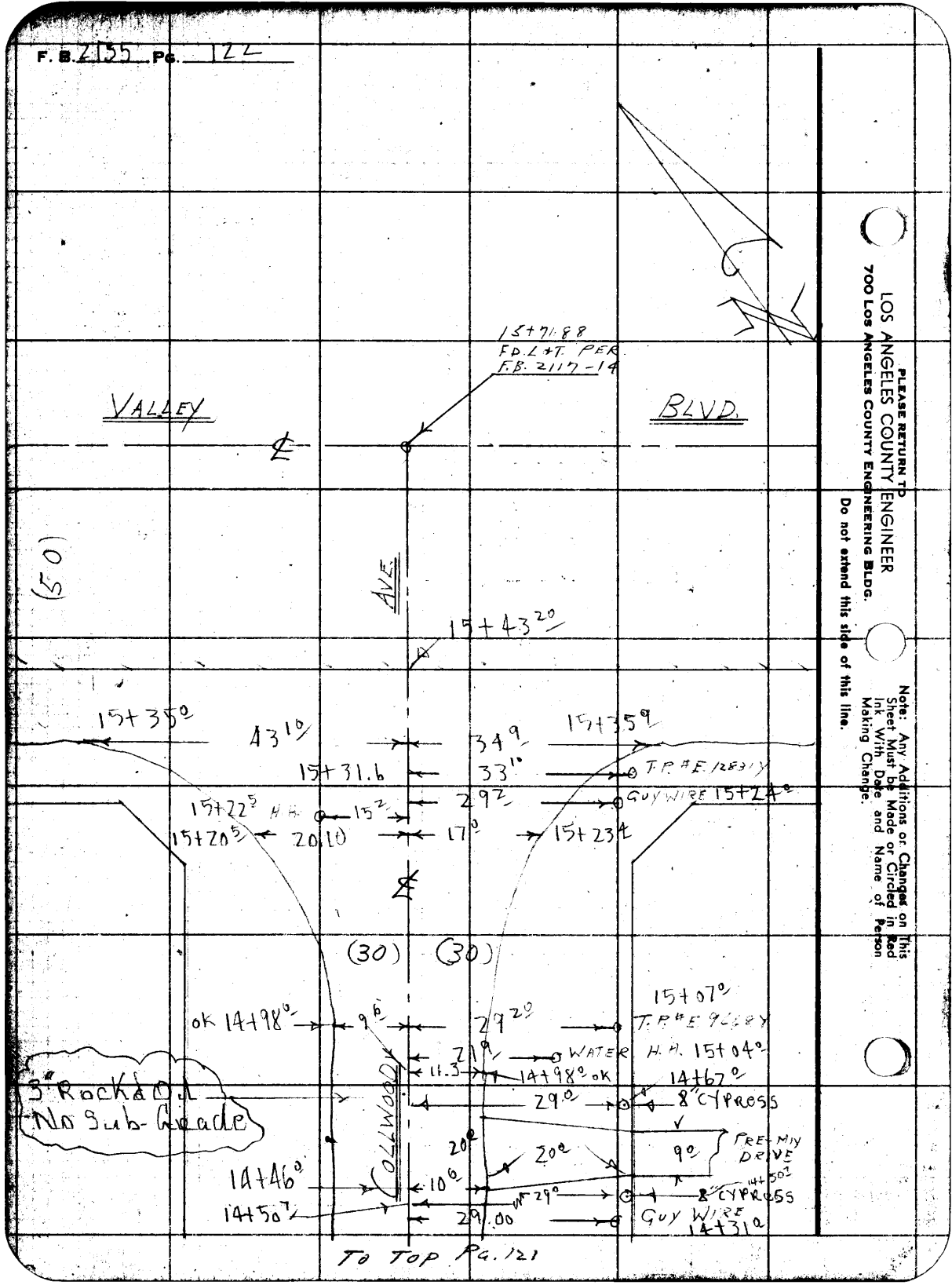

TO TOP Pg. 121

LOS ANGELES COUNTY ENGINEER
700 LOS ANGELES COUNTY ENGINEERING BLDG.
PLEASE RETURN TO
Do not extend this side of this line.
Note: Any Additions or Changes on This Sheet Must be Made or Circled in Red Ink With Date and Name of Person Making Change.

F. B. 2135 Pg. 123

Profile No. | Notes Red. | Date | Plotted | Date | Job No. 1928.14 Division No.
Survey of BASETDALE AVE. S.S. DIST.
X-Sec. No. | Notes Chkd | Date | Checked | Date | Survey by [illegible] Notes [illegible] Date 10-31-56
Map No. A. Johnson Date NOV 19 56

C.Y. 1928.14

BASETDALE AVE. S.S. DIST.

—X-SECTIONS—

ON

COLLWOOD AVE.

FROM

W. LY END OF COLLWOOD AVE TO VALLEY BLVD.

STATION	B. S.	H. I.	F. S.	ELEV.
			J. MUSLIN A. CARRASCO M. SONNENSCHEIN T. LUNA	

NOTE: ANY ADDITIONS OR CHANGES ON THIS SHEET MUST BE MADE OR CIRCLED IN RED INK, WITH DATE AND NAME OF PERSON MAKING CHANGE.

Do not extend notes this side of this line.

PLEASE RETURN TO
LOS ANGELES COUNTY SURVEYOR
726 LOS ANGELES COUNTY ENGINEERING BLDG.

76L288 S & E #307 9-54

76L298 S & E #307 9-54

PLEASE RETURN TO
LOS ANGELES COUNTY SURVEYOR
726 LOS ANGELES COUNTY ENGINEERING BLDG.

NOTE: ANY ADDITIONS OR CHANGES ON THIS SHEET MUST BE MADE OR CIRCLED IN RED INK, WITH DATE AND NAME OF PERSON MAKING CHANGE.

Do not extend notes this side of this line.

STATION	B. S.	H. I.	F. S.	ELEV.	℄ Collwood Ave Lt ℄ Rt
B.M. AZ-137				284.52	B.M. AZ-137 ELEV. 284.516 F.B. 1926-106
					COLLWOOD AVE. (N. SIDE) BT. SPK. IN W. CONC.
					STRIP OF DRIVE TO HO. # 215
0+25				284.7	℄ Collwood Prod.
0+44		See Page 118		279.0	59.5 Lt. Bot. Swimming Pool Back of Hot # 288
0+50.0				284.8	℄ Collwood Ave Prod
0+75.0				284.00	" " " Edge Pav.
"				284.2	20.0 Rt
"				284.2	25.0 Lt. BRK
"				285.3	50.0 " Top "
1+00				284.12	℄ Collwood Ave
"				283.87	21.9 Rt Edge Pav
"				283.79	24.0 Lt. Edge Pav. gutter
"				285.08	40.0 " Top BRK
1+30.0				282.9	100.0 Rt.
"				28[illegible].7	151.0 Rt Top of Bank
"				278.7	180.0 Rt Bottom of "
"				285.6	100 Lt.
"				286.5	220.0 Lt.
1+31.7				284.10	℄ Collwood Ave
"				283.78	11.5 Rt. Edge Pav.

F. B. 2135 Pg. 124
Job No. 1928.14 Division No. Notes Red. Plotted Profile
Survey of BASETDALE AVE. S.S. DIST. Date Date No.
Survey by J. MUSLIN Notes A. CARRASCO Notes Chkd. Checked X-Sec.
Indexed C. Johnson Date Date Date No.

76L298 S & E #307 9-54

PLEASE RETURN TO
LOS ANGELES COUNTY SURVEYOR
726 LOS ANGELES COUNTY ENGINEERING BLDG.

NOTE: ANY ADDITIONS OR CHANGES ON THIS SHEET MUST BE MADE OR CIRCLED IN RED INK, WITH DATE AND NAME OF PERSON MAKING CHANGE.

Do not extend notes this side of this line.

STATION	B. S.	H. I.	F. S.	ELEV.	℄ Collwood Ave Lt. ℄ Rt	
1+31.7				284.0		30° Rt.
"				283.96	9° Lt. Edge Pav. gutter	
"				284.7	30° " Top BRK	
2+00				284.03	℄ Collwood Ave	
"				283.80		9° Rt. Edge Pav.
"				283.5		17° " gutter
"				283.9		30° " P.L.
"				283.6	9° Lt. Edge Pav. gutter	
"				284.6	30° " P.L.	
3+00°				283.89	℄ Collwood Ave	
"				283.51		12° Rt. Edge Pav.
"				283.6		" gutter
"				284.8		30° " P.L.
"				283.75	9° Lt. Edge Pav.	
"				283.6	15° " gutter	
"				284.2	30° " P.L.	
T.P.				283.85	□S & T.	
3+28.7				283.96	℄ Collwood Ave	
"				283.92	8° Rt. Edge Pav.	
"				283.6	13° " gutter	
"				284.6	30° " P.L.	

Profile Notes Red ____ Plotted ____ Job No. 1126.11 Division No. ____ F. B. 2135 Pg. 125
No. ____ Date ____ Date ____ Survey of Baget Dale Ave S.S. Dist
X-Sec. Notes Chkd. ____ Checked ____ Survey by ____ Notes ____ Date ____
No. ____ Date ____ Date ____ Map No. ____ Indexed Johnson Date ____

76L298 S & E #307 9-54

PLEASE RETURN TO
LOS ANGELES COUNTY SURVEYOR
726 LOS ANGELES COUNTY ENGINEERING BLDG.

NOTE: ANY ADDITIONS OR CHANGES ON THIS SHEET MUST BE MADE OR CIRCLED IN RED INK, WITH DATE AND NAME OF PERSON MAKING CHANGE.

Do not extend notes this side of this line.

STATION	B. S.	H. I.	F. S.	ELEV.	℄ Collwood Ave Lt	℄ Rt.
3+31.6				283.97	" " "	
"				283.82		7.2 Rt. Edge Pav.
"				283.52		14.0 " gutter
"				284.7		20.0 " Top BK
"				284.9		30.0 " P.L.
3+61.3				283.54	℄ Collwood Ave X	gutter
"				283.36		44.50 Rt. Edge Pav gutter
3+55.5				283.71	23.0 Lt Lt. Edge Pav.	gutter
3+67.7				283.95		44.5 Rt. Edge Pav.
3+68.7				283.50	47.0 Lt Edge Pav.	
3+81.16				284.10	℄ Inter. Collwood Ave	⊕ Basetdale Ave
"				283.29		100 Rt ℄ Basetdale Ave
"				284.90	100' Lt ℄ Basetdale Ave	
3+91.4				284.35	52.70 Lt. Edge Pav	
"				283.41		52.30 Rt. Edge Pav
4+00				283.68	℄ Collwood Ave X	gutter
4+04.7				283.22		25.5 Rt. Edge Pav. Gutter
4+06.4				283.89	23.2 Lt. Edge Pav.	
4+34.5				284.23	℄ Collwood Ave	
"				284.02		11.2 Rt. Edge Pav.
"				283.7		20.0 " gutter

F. B. 2135 Pg. 126 Job No. 1928.14 Division No. Notes Red. Plotted Profile
Survey of Basetdale Ave S.S. Dist. Date Date No.
Survey by J. Muslin Notes A. Carrasco Notes Chkd. Checked X-Sec.
Indexed * Johnson Date Date Date No.

76L298 S & E #307 9-54

PLEASE RETURN TO
LOS ANGELES COUNTY SURVEYOR
726 LOS ANGELES COUNTY ENGINEERING BLDG.

NOTE: ANY ADDITIONS OR CHANGES ON THIS SHEET MUST BE MADE OR CIRCLED IN RED INK, WITH DATE AND NAME OF PERSON MAKING CHANGE.

Do not extend notes this side of this line.

STATION	B. S.	H. I.	F. S.	ELEV.	℄ Collwood Ave Lt ℄ Rt.	
4+34.5				284.8		30° Rt. P.L.
4+39.2				284.23	9° Lt. Edge Pav.	
"				284.2	14° " gutter	
"				285.3	30° " P.L.	
5+00				284.84		℄ Collwood Ave
"				284.34		12° Rt. Edge Pav.
"				284.3		20° " gutter
"				285.4		30° " P.L.
"				284.70	9° Lt. Edge Pav.	
"				284.50	17° " gutter	
"				285.9	30° " P.L.	
T.P.				284.51	▽ Sd T.	
5+00				284.6		100° Rt.
"				284.3		180° Rt.
5+25				286.8	100° Lt.	
"				287.3	138° Lt.	
6+00				285.44		℄ Collwood Ave
"				285.24		3° Rt. Edge Pav.
"				285.0		12° " gutter
"				285.8		24° "
"				285.59	6° Lt. Pav	

Profile Notes Red. ____ Plotted ____ Job No. 1728.14 Division No. ____ F. B. 2135 Pg. 127
No. ____ Date ____ Date ____ Survey of Base Tale Ave S.S. Dist.
X-Sec. Notes Chkd. ____ Checked ____ Survey by ____ Notes ____ Date ____
No. ____ Date ____ Date ____ Map No. ____ Indexed Johnson Date ____

76L298 S & E #307 9-54

PLEASE RETURN TO
LOS ANGELES COUNTY SURVEYOR
726 LOS ANGELES COUNTY ENGINEERING BLDG.

NOTE: ANY ADDITIONS OR CHANGES ON THIS SHEET MUST BE MADE OR CIRCLED IN RED INK, WITH DATE AND NAME OF PERSON MAKING CHANGE.

Do not extend notes this side of this line.

STATION	B. S.	H. I.	F. S.	ELEV.	℄ Collwood Ave Lt ℄ Rt	
6+00				285.36	17⁷ Lt. Edge Pav.	
—				285.1	23⁵ — gutter	
—				286.3	33⁰ — Top BK.	
T.P.				285.78	S.W. & T. in DR. Wy	To Ho. # 236
6+42.53 P.I.	Right Angle To Line Ahead			285.4		10⁰ Rt. Top of Break
—				284.8		100⁰ Rt.
—				283.2		180⁰ —
—	on Split of Pl. Angle			285.5	13³ Lt. Edge Pav.	
—				285.83	23⁴ — —	
—				285.67	33⁵ — — —	
—				285.4	38⁰ — gutter	
—				286.7	50⁰ — Top BRK	
7+00				286.20		℄ Collwood Ave
—				286.14		6⁵ Rt. Edge Pav.
—				286.2		17⁰ — gutter
—				286.7		22⁰ — Top BRK
—				286.8		30⁰ —
—				285.95	14⁴ Lt. Edge Pav. gutter	
—				287.0	30⁰ —	
8+00				287.04		℄ Collwood Ave
—				286.77		10⁰ Rt. Edge Pav.

F. B. 2135 Pg. 138

Job No. 1928.14 Division No. Notes Red. Plotted Profile

Survey of Baget Dale Ave S.S. Dist. Date Date No.

Survey by J. Muslin Notes A. Carrasco Notes Chkd. Checked X-Sec.

Indexed A. C. Johnson Date Date Date No.

76L298 S & E #307 9-54

PLEASE RETURN TO
LOS ANGELES COUNTY SURVEYOR
726 LOS ANGELES COUNTY ENGINEERING BLDG.

NOTE: ANY ADDITIONS OR CHANGES ON THIS SHEET MUST BE MADE OR CIRCLED IN RED INK, WITH DATE AND NAME OF PERSON MAKING CHANGE.

Do not extend notes this side of this line.

STATION	B. S.	H. I.	F. S.	ELEV.	℄ Collwood Ave Lt.	℄ Rt.
8+00				286.6		20° Rt. gutter
"				287.8		30° " P.L
"				286.84	10° Lt. Edge Pav.	
"				286.5	15° " gutter	
"				287.8	30° " P.L	
Tip. "				287.00	□ SPK 9° Lt	
9+00				287.65		℄ Collwood Ave
"				287.39		10° Rt. Edge Pav.
"				287.2		19° " gutter
"				288.5		30° " P.L.
"				287.45	9° Lt. Edge Pav.	
"				287.4	15° " gutter	
"				288.2	30° " P.L.	
10+00				288.39		℄ Collwood Ave
"				288.08		10° Rt. Edge Pav
"				289.2		30° " P.L.
"				289.4		100° "
"				289.2		170 "
"				288.12	9° Lt. Edge Pav	
"				287.8	15° " gutter	
"				289.2	30° " P.L	

Profile No. ____ Notes Red. ____ Plotted ____ Job No. ____ Division No. ____ F. B. 2133 Pg. 179
Date ____ Date ____ Survey of Base Dale Ave. S.S. DIST.
X-Sec. No. ____ Notes Chkd. ____ Checked ____ Survey by ____ Notes ____ Date ____
Date ____ Date ____ Map No. ____ Indexed ____ Date ____

76L298 S & E #307 9-54

PLEASE RETURN TO
LOS ANGELES COUNTY SURVEYOR
726 LOS ANGELES COUNTY ENGINEERING BLDG.

NOTE: ANY ADDITIONS OR CHANGES ON THIS SHEET MUST BE MADE OR CIRCLED IN RED INK, WITH DATE AND NAME OF PERSON MAKING CHANGE.

Do not extend notes this side of this line.

F. B. 2135 Pg. 130 Job No. 1928.14 Division No. Notes Red. Plotted
Survey of Rose Dale Ave S.S. DIST. Date No.
Survey by T. Muslin Notes A. CARRASCO Chkd. X-Sec.
Indexed C. Johnson Date Date Checked
Profile Date No

STATION	B. S.	H. I.	F. S.	ELEV.	℄ Collwood Ave Lt. ℄ Rt.
10+00				287.3	100' Lt.
"				288.9	185' "
11+00				289.03	
"				288.77	
"				288.6	
"				289.8	
"				288.77	95' Lt. Edge Pav
"				288.6	150' " gutter
"				289.6	300' " P.L.
12+00				289.57	
"				289.31	
"				289.3	
"				290.3	
"				289.32	93' Lt. Edge Pav.
"				289.3	160' " BRK
"				290.00	300' " P.L.
T.P. "				289.61	Sdt.
13+00				290.16	
"				289.80	
"				289.8	
"				290.4	

℄ Collwood Ave
11' Rt. Edge Pav.
19' " gutter
30' " P.L.

℄ Collwood Ave
112' Rt. Edge Pav.
18' " in BRK
30' " P.L.

℄ Collwood Ave
103' Rt. Edge Pav
19' " gutter
300' " P.L

76L298 S & E #307 9-54

PLEASE RETURN TO
LOS ANGELES COUNTY SURVEYOR
726 LOS ANGELES COUNTY ENGINEERING BLDG.

NOTE: ANY ADDITIONS OR CHANGES ON THIS SHEET MUST BE MADE OR CIRCLED IN RED INK, WITH DATE AND NAME OF PERSON MAKING CHANGE.

Do not extend notes this side of this line.

STATION	B. S.	H. I.	F. S.	ELEV.	℄ Collwood Ave Lt.	℄ Rt.
13+00				289.82	9⁴ Lt. Edge Pav.	
"				289.6	15⁰ " gutter	
"				290.4	30⁰ " P.L.	
14+00				290.09		℄ Collwood Ave
"				290.42		11⁰ Rt. Edge Pav.
"				290.0		20⁰ " gutter
"				290.2		30⁰ " P.L.
"				290.6		100⁰ "
"				290.7		200⁰ "
"				290.52	9⁰ Lt. Edge Pav.	
"				290.2	16⁵ " gutter	
"				290.8	23⁰ " Top Brk	
"				290.7	30⁰ " P.L.	
14+40				290.7	100⁰ "	
"				291.4	205⁰ "	
15+00⁰				291.11		℄ Collwood Ave
"				290.74		11⁵ Rt. Edge Pav.
"				290.6		21⁰ " gutter
"				291.1		30⁰ " P.L.
"				290.90	13⁵ Lt. Edge Pav.	
"				290.6	19⁰ " gutter	

Profile Notes Red. ____ Plotted ____ Job No. 1928.14 Division No. ____ F. B. 2135 Pg. 131
No. ____ Date ____ Date ____ Survey of Base Dale Ave SS Dist.
X-Sec. Notes Chkd. ____ Checked ____ Survey by J. Musilly Notes F.C. Date 11-1-52
No. ____ Date ____ Date ____ Map No. ____ Indexed Johnson Date ____

76L298 S & E #307 9-54

PLEASE RETURN TO
LOS ANGELES COUNTY SURVEYOR
726 LOS ANGELES COUNTY ENGINEERING BLDG.

NOTE: ANY ADDITIONS OR CHANGES ON THIS SHEET MUST BE MADE OR CIRCLED IN RED INK, WITH DATE AND NAME OF PERSON MAKING CHANGE.

Do not extend notes this side of this line.

STATION	B. S.	H. I.	F. S.	ELEV.	℄ Collwood Ave Lt	℄ Rt
15+00				291.10	30.0 Lt P.L.	
15+20.5				290.76	20.10 Lt. Edge pav	
15+23.4				290.7		17 - Rt. Edge Pav.
15+35				291.03	X gutter	℄ Collwood Ave
"				290.75		34.9 Rt Edge Pav.
"				290.77	43.10 Lt Edge Pav.	
15+43.2				291.34		℄ Collwood Ave
15+65				291.73		" " "
15+71.88				291.79	℄ Inter Collwood Ave & Valley Blvd	
B.M. AZ-125				291.25	B.M. AZ-125 Elev. 291.231 F.B. 1926-98	
					Valley Blvd & Collwood Ave. S.W. Cor	
					Bt. SPK. in Conc. WK. Ho# 13324	

F. B. 2135 Pg. 132

Job No. 1928.14 Division No. Notes Red. Plotted Profile

Survey of Base Dale Ave S.S. Dist Date Date No.

Survey by J. Muslin Notes A. Carrasco Notes Chkd. Checked X-Sec.

Indexed A. Johnson Date Date Date No.

Notes Ck'd by _____
Map No. _____
Office Work _____
Checked _____
Date _____

Survey of BASETDALE AVE S.S. DIST. P. B. 2125 Pg. 133
JN 1928.14 Tape _____ Std _____ °F
Surveyed by J. MUSLIN
Notes J.M. TA CARRASCO Date 11-2-56
Indexed C. Johnson
Nov 1956

C.I. 1928.14

BASETDALE AVE. S.S. DIST.

TOPOG.

ON

BASETDALE AVE.

FROM

COLLWOOD AVE. TO VALLEY BLVD.

J. MUSLIN
A. CARRASCO
M. SONNENSCHEIN
T. LUNA

Note: Any Additions or Changes on This Sheet Must be Made or Circled in Red Ink With Date and Name of Person Making Change.

Do not extend this side of this line.

PLEASE RETURN TO
LOS ANGELES COUNTY ENGINEER
700 Los Angeles County Engineering Bldg.

76F3088 SEE #247 1-56

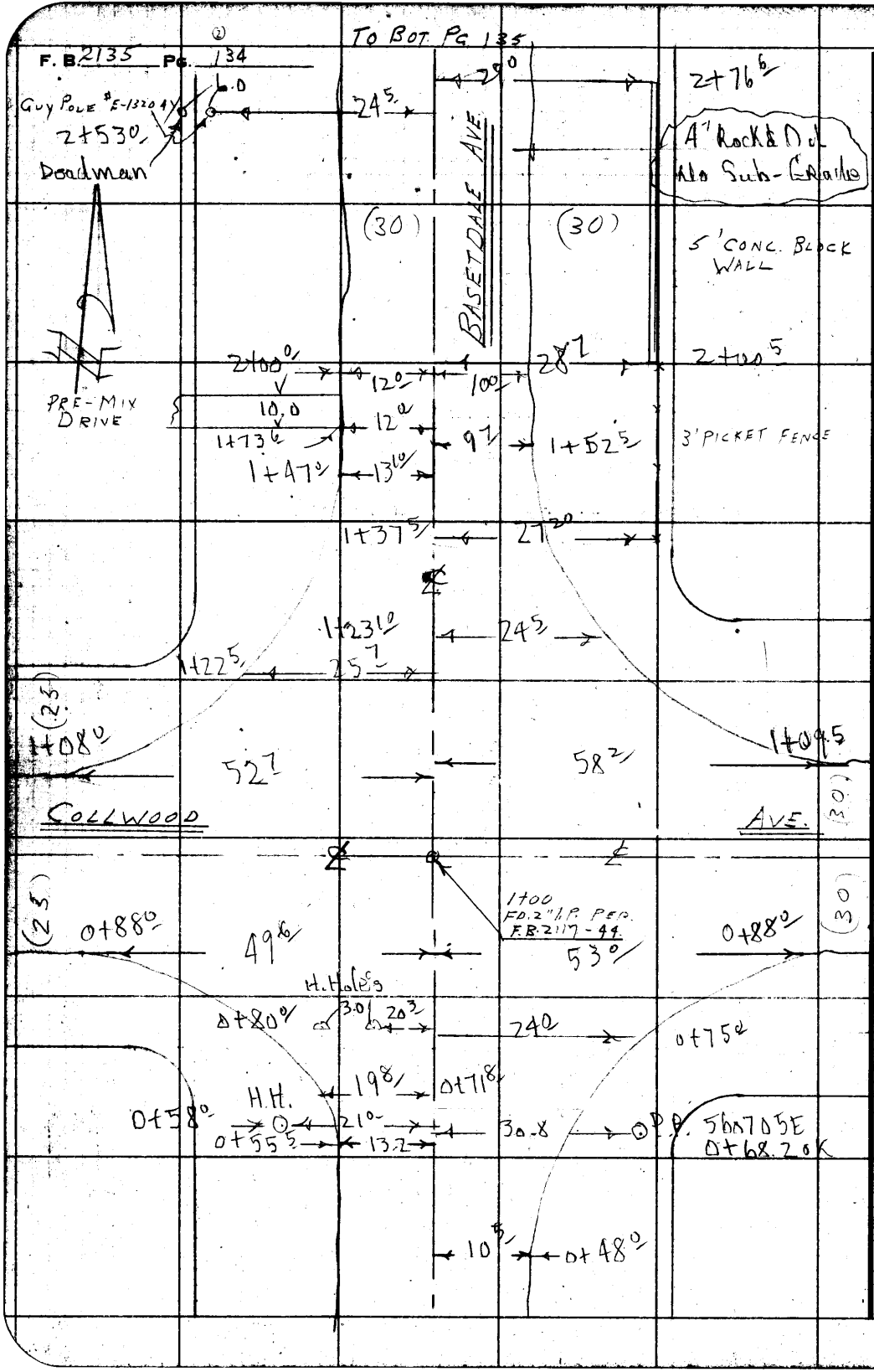

PLEASE RETURN TO
LOS ANGELES COUNTY ENGINEER
700 LOS ANGELES COUNTY ENGINEERING BLDG.

Do not extend this side of this line.

Note: Any Additions or Changes on This Sheet Must be Made or Circled in Red Ink With Date and Name of Person Making Change.

Notes Ck'd by	Survey of BASETDALE AVE. S.S. DIST.
Map No.	JN 1928.14 Tape Std °F
Office Work	Surveyed by J. MUSLIN
Checked	Notes J.M. & A. CARRASCO Date 11-2-56
Date	Indexed C. Johnson

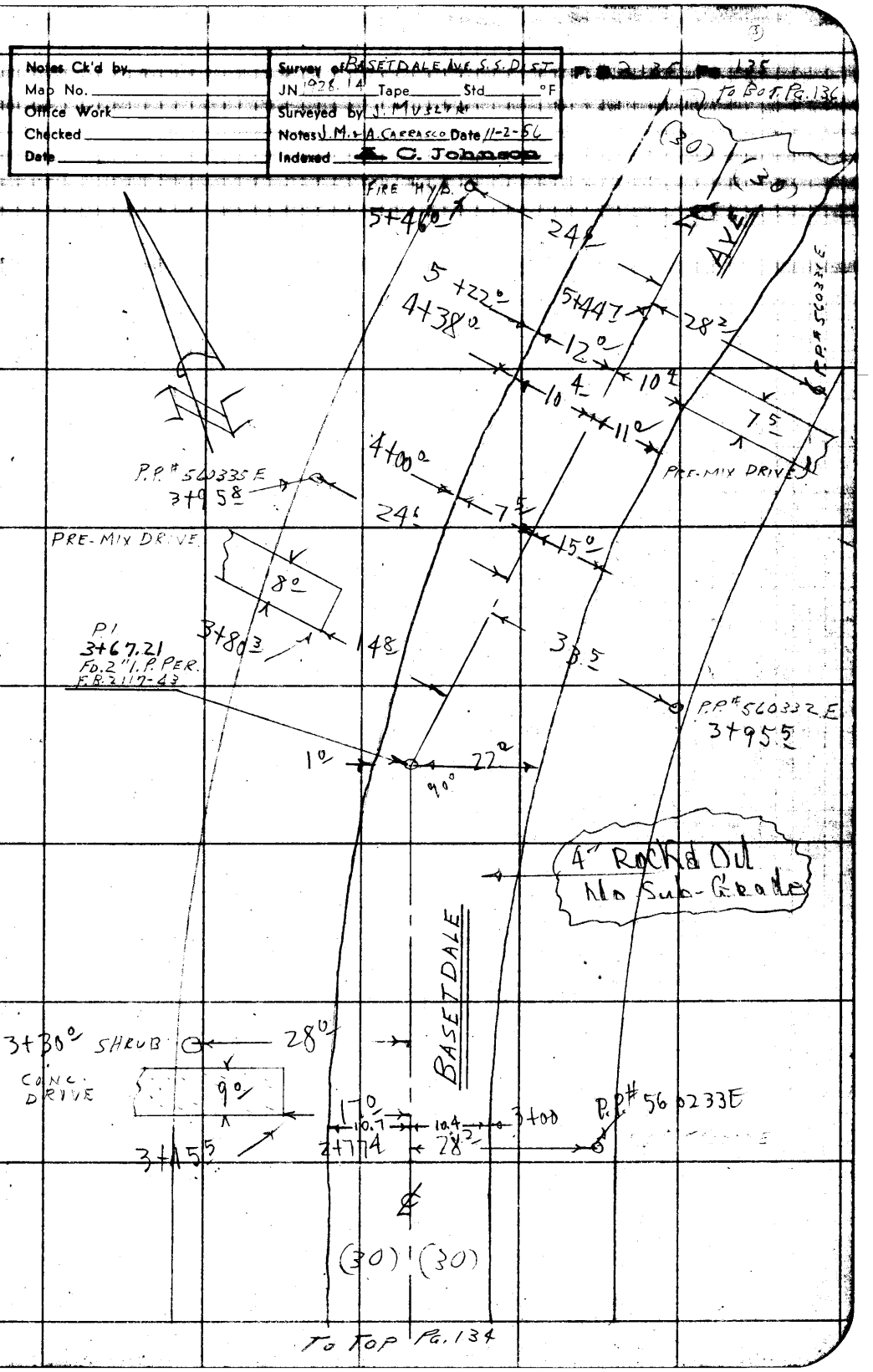

Note: Any Additions or Changes on This Sheet Must be Made or Circled in Red Ink With Date and Name of Person Making Change.

PLEASE RETURN TO
LOS ANGELES COUNTY ENGINEER
700 LOS ANGELES COUNTY ENGINEERING BLDG.

Do not extend this side of this line.

76F3098 S&E #247 1-56

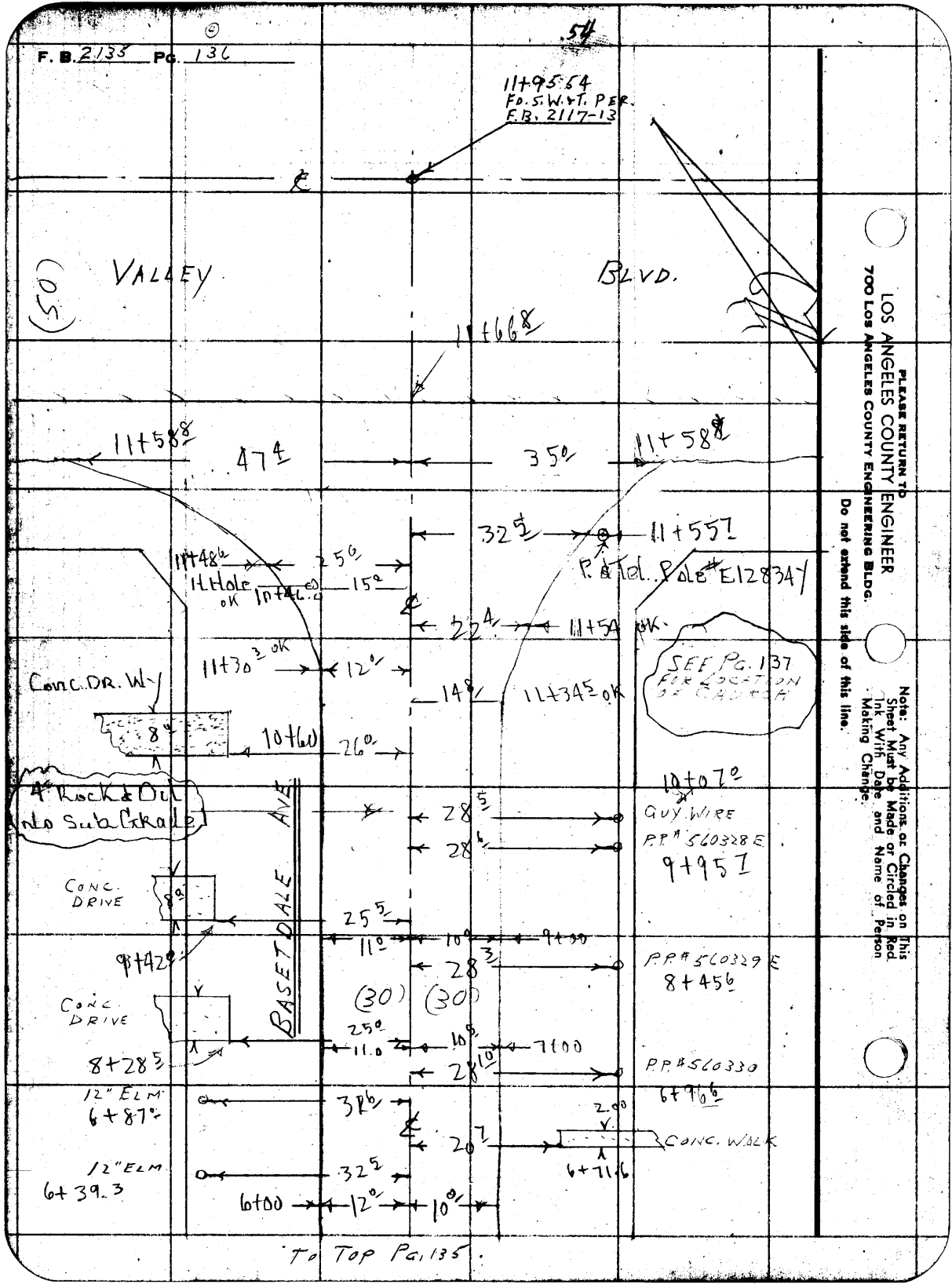

PLEASE RETURN TO
LOS ANGELES COUNTY ENGINEER
700 LOS ANGELES COUNTY ENGINEERING BLDG.

Do not extend this side of this line.

Note: Any Additions or Changes on This Sheet Must be Made or Circled in Red Ink With Date and Name of Person Making Change.

76F309S S&E #247 1-56

PLEASE RETURN TO
LOS ANGELES COUNTY ENGINEER
700 LOS ANGELES COUNTY ENGINEERING BLDG.

Note: Any Additions or Changes on This Sheet Must be Made or Circled in Red Ink With Date and Name of Person Making Change.

Do not extend this side of this line.

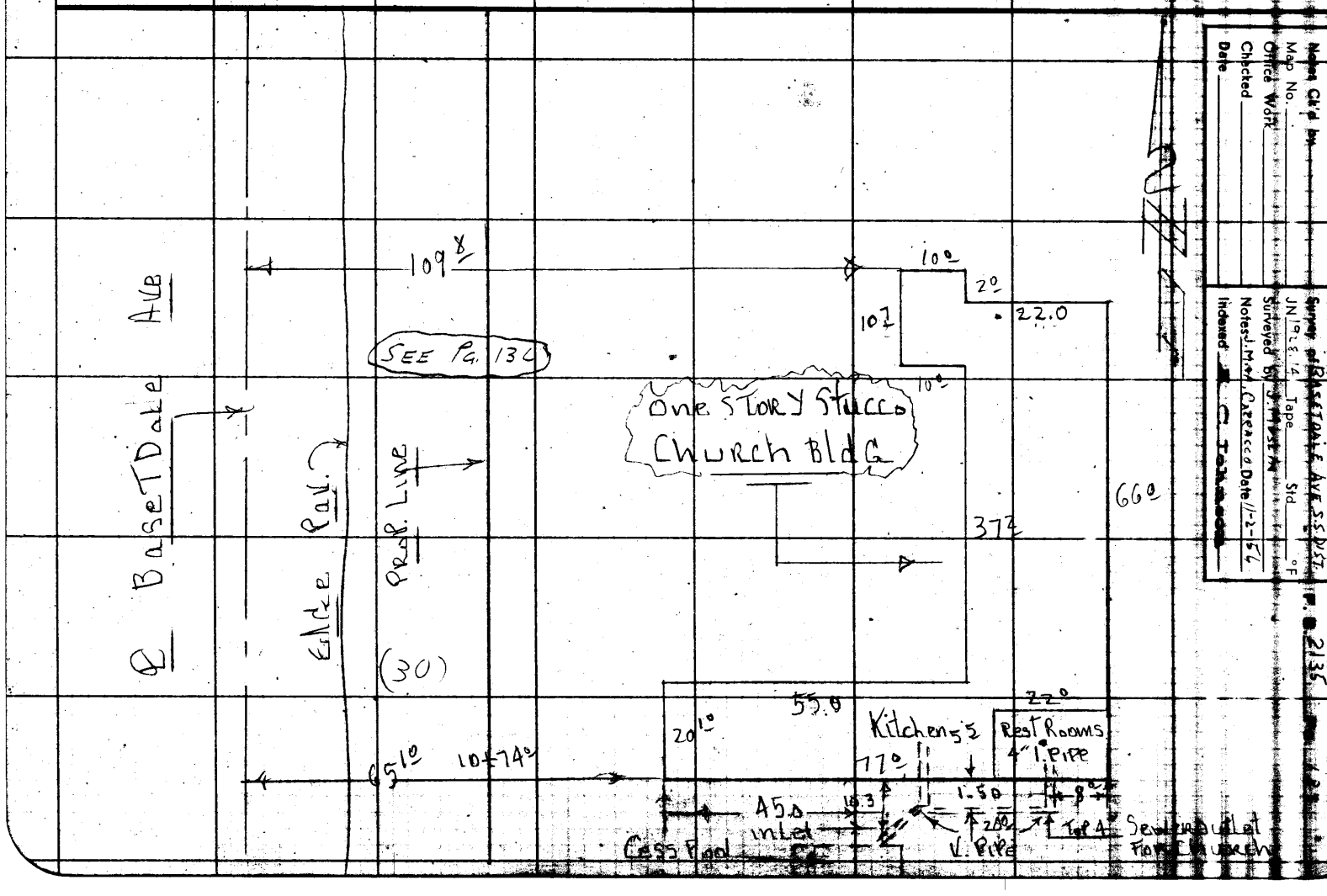

Notes Ck'd by
Map No.
Office Work
Checked
Date

Survey of BASETDALE AVE S.S. DIST.
JN 1928.14 Tape Std °F
Surveyed by J. MOSEAN
Notes J. M. & A. CARRACCO Date 11-2-56
Indexed R. C. Johnson

P. B. 2135

PLEASE RETURN TO
LOS ANGELES COUNTY ENGINEER
700 LOS ANGELES COUNTY ENGINEERING BLDG.

Note: Any Additions or Changes on This Sheet Must be Made or Circled in Red Ink With Date and Name of Person Making Change.

Do not extend this side of this line.

F.B. 2135 Pg. 138

F. B. 2135 Pg. 139

Profile No.	Notes Red.	Plotted	Job No. 1928.14	Division No.
	Date	Date	Survey of BASETDALE AVE. S.S. DIST.	
X-Sec. No.	Notes Chkd.	Checked	Survey by	Notes Date 11-2-56
	Date	Date	Map No.	Indexed Date NOV 19 [illegible]

C.I. 1928.14

BASETDALE AVE. S.S. DIST.

— X-SECTIONS —

ON

BASETDALE AVE.

FROM

COLLWOOD AVE. TO VALLEY BLVD.

STATION	B. S.	H. I.	F. S.	ELEV.
			J. MUSLIN A. CARRASCO M. SONNENSCHEIN T. LUNA	

NOTE: ANY ADDITIONS OR CHANGES ON THIS SHEET MUST BE MADE OR CIRCLED IN RED INK, WITH DATE AND NAME OF PERSON MAKING CHANGE.

PLEASE RETURN TO
LOS ANGELES COUNTY SURVEYOR
726 LOS ANGELES COUNTY ENGINEERING BLDG.

Do not extend notes this side of this line.

76L298 S & E #307 9-54

76L298 S & E #307 9-54

PLEASE RETURN TO
LOS ANGELES COUNTY SURVEYOR
726 LOS ANGELES COUNTY ENGINEERING BLDG.

NOTE: ANY ADDITIONS OR CHANGES ON THIS SHEET MUST BE MADE OR CIRCLED IN RED INK, WITH DATE AND NAME OF PERSON MAKING CHANGE.

Do not extend notes this side of this line.

STATION	B. S.	H. I.	F. S.	ELEV.	℄ Baset Dale Ave Lt	℄ Rt
BM. AZ-136				283.23	B.M. AZ-136 Elev. 283.232 F.B. 1926-106	
					Collwood Ave & Baset Dale Ave S.W. Cor.	
					Bt. SPK in S.E. Cor. Conc DR. To Ho# 262	
0+48.0				283.71		℄ Collwood Ave
"				283.39		10.5 Rt. Edge Pav.
"				283.0		15.0 Gutter
				284.2		30.0 Rt P.L.
0+55.5				283.47	13.2 Lt. Edge Pav	
"				283.3	18.0 " gutter	
"				284.6	30.0 " P.L.	
0+71.8				283.33	19.8 " Edge Pav.	
0+75.0				283.20		24.0 Rt. Edge Pav
1+00				284.07	℄ inter. Collwood Ave & Baset Dale Ave	
1+08.0				284.20	52.7 Lt. Edge Pav.	
1+09.5				283.90		58.2 Rt. Edge Pav.
1+22.5				283.68	25.7 Lt. Edge Pav.	
1+23.10				283.87		24.5 Rt. Edge Pav.
1+47				283.92	13.10 Lt. Edge Pav.	
"				283.66	18.0 " Gutter	
"				284.6	24.0 " Top BK	
"				284.7	30.0 " P.L.	
1+52.5				284.33		9.7 Rt. Edge Pav

F. B. 2135 Pg. 140

Job No. 192814 Division No. Notes Red. Plotted Profile

Survey of Baset Dale Ave S.S. Dist Date No.

Survey by J. Muslin Notes A. Carrasco Notes Chkd. Checked X-Sec.

Indexed A. C. Johnson Date Date Date No.

76L298 S & E #307 9-54

PLEASE RETURN TO
LOS ANGELES COUNTY SURVEYOR
726 LOS ANGELES COUNTY ENGINEERING BLDG.

NOTE: ANY ADDITIONS OR CHANGES ON THIS SHEET MUST BE MADE OR CIRCLED IN RED INK, WITH DATE AND NAME OF PERSON MAKING CHANGE.

Do not extend notes this side of this line.

STATION	B. S.	H. I.	F. S.	ELEV.	℄ Base T Dale Ave Lt	℄ Rt
1+52.5				283.9		19° Rt. Gutter
"				285.7		30° " P.L.
2+00				284.9		℄ Base T Dale Ave
"				284.79		10° Rt. Edge Pav.
"				284.1		20° " Gutter
"				285.7		30° " P.L
"				284.55	12° Lt Edge Pav	
"				284.3	18° " Gutter	
"				285.3	30° " P.L	
3+00				285.85		℄ Base T Dale Ave
"				285.80		10.4 Rt. Edge Pav
"				285.0		21° " Gutter
"				286.3		30° " P.L
"				285.75	10.7 Lt. Edge Pav.	
"				285.2	21° " Gutter	
"				286.5	30° " P.L.	
T.P. "				285.82	☐ SPK Edge Pav.	
3+61.21 P.I.	- 367.21			286.56	℄ P.I. of Base T Dale Ave	
"	Right Angle To Line Ahead			286.67		11.7 Rt. Pav.
"				286.23		23° " Edge Pav.
"				285.8		31° " Gutter

Profile No. ____ Notes Red ____ Plotted ____ Job No. 1928.14 Division No. ____ F. B. 2135 Pg. 141
X-Sec. No. ____ Date ____ Date ____ Survey of Base T Dale Ave S.S. Dist.
Notes Chkd. ____ Checked ____ Survey by [illegible] Notes [illegible] Date 11-2-56
Date ____ Date ____ Map No. ____ Indexed Johnson Date ____

76L298 S & E #307 9-54

PLEASE RETURN TO
LOS ANGELES COUNTY SURVEYOR
726 LOS ANGELES COUNTY ENGINEERING BLDG.

NOTE: ANY ADDITIONS OR CHANGES ON THIS SHEET MUST BE MADE OR CIRCLED IN RED INK, WITH DATE AND NAME OF PERSON MAKING CHANGE.

Do not extend notes this side of this line.

F. B. 2135 Pg. 42 | Job No. 1928.14 | Division No. | Notes Red. | Plotted | Profile
Survey of Base & Dale Ave. S.S. Dale | Date | No.
Survey by V.M. Sluss Notes A. Carrasco | Notes Chkd. | Checked | X-Sec.
Indexed A. C. Johnson Date | Date | Date | No.

STATION	B. S.	H. I.	F. S.	ELEV.	℄ Base & Dale Ave Lt & Rt	
3+61.2±	3467.2			2863		32° Rt Top BK
"				286.8		42° " APROX. P.L.
"				287.1		100° "
"				287.3		179° "
"				2860	9± Lt. Gutter	
"				287.5	20° Lt approx. P.L.	
"				287.3	100° Lt.	
"				287.5	190° Lt	
4+00				287.00		℄ Base & Dale Ave
"				286.58		13° Rt Edge Pav
"				286.2		26° " Gutter
"				287.1		27° " TOP BK.
"				287.4		39° " P.L.
"				286.82	7± Lt Edge Pav.	
"				286.3	17± " Gutter	
"				287.3	30° " P.L.	
5+00				287.75		℄ Base & Dale Ave
"				287.60		10± Rt. Edge Pav.
"				287.0		19° " Gutter
"				287.7		20° " Top BK
"				288.0		30° " P.L.

76L298 S & E #307 9-54

PLEASE RETURN TO
LOS ANGELES COUNTY SURVEYOR
726 LOS ANGELES COUNTY ENGINEERING BLDG.

NOTE: ANY ADDITIONS OR CHANGES ON THIS SHEET MUST BE MADE OR CIRCLED IN RED INK, WITH DATE AND NAME OF PERSON MAKING CHANGE.

Do not extend notes this side of this line.

STATION	B. S.	H. I.	F. S.	ELEV.	℄ Base T Dale Ave Lt	℄ Rt
5+00				287.28	11.8 Lt. Edge Pav.	
"				287.1	18.0 " Gutter	
"				288.0	30.0 " P.L	
6+00				288.43		℄ Base T Dale Ave
"				288.2		10.0 Rt. Edge Pav.
"				287.8		16.0 " Gutter
"				288.5		30.0 " P.L.
"				288.15	11.7 Lt. Edge Pav	
"				287.8	18.0 " Gutter	
"				288.6	24.0 " Top Brk	
"				288.6	30.0 " P.L.	
T.P.				288.04	□ spk. Edge Pav.	
7+00				289.01		℄ Base T Dale Ave
"				288.76		10.5 Rt. Edge Pav.
"				288.1		21.0 " Gutter
"				289.1		22.0 " Top Bk
"				289.3		30.0 " P.L
"				289.1		100.0 "
"				289.2		180.0 "
"				288.72	12.0 Lt. Edge Pav.	
"				288.2	21.0 " Gutter	

Profile Notes Red. ____ Plotted ____ Job No. 1928.14 Division No. ____ F. B. 2135 Pg. 143
No. ____ Date ____ Date ____ Survey of Base T Dale Ave S.S. Dist
X-Sec. Notes Chkd. ____ Checked ____ Survey by J. Davis Jr. Notes A.C. Date 11-2-56
No. ____ Date ____ Date ____ Map No. ____ Index Johnson Date ____

76L298 S & E #307 9-54

PLEASE RETURN TO
LOS ANGELES COUNTY SURVEYOR
726 LOS ANGELES COUNTY ENGINEERING BLDG.

NOTE: ANY ADDITIONS OR CHANGES ON THIS SHEET MUST BE MADE OR CIRCLED IN RED INK, WITH DATE AND NAME OF PERSON MAKING CHANGE.

Do not extend notes this side of this line.

F. B. 2175 Pg. 104 Job No. 1928.14 Division No. Notes Red. Plotted
Survey of Baset Dale Ave S.S. Dist Date Date No.
Survey by T. Muslin Notes R. Carrasco Notes Chkd. Checked X-Sec.
Indexed K. C. Johnson Date Date Date No.
Profile

STATION	B. S.	H. I.	F. S.	ELEV.	℄ Baset Dale Ave Lt ℄ Rt	
7+00				289.2	23° Lt. Top BK	
"				289.5	30° "	
"				289.3	100° "	
"				289.3	180° "	
8+00				289.49		℄ Baset Dale Ave
"				289.28		10½ Rt. Edge Pav.
"				288.6		20° " Gutter
"				289.6		22° " Top BK
"				289.6		30° " P.L
"				289.17	11° Lt. Edge Pav.	
"				288.9	19° " Gutter	
"				289.6	22° " Top BK.	
"				289.7	30° " P.L.	
9+00				287.97		℄ Baset Dale Ave
"				289.80		10° Rt. Edge Pav
"				289.2		20° " Gutter
"				290.00		21° " Top BK
"				290.2		30° " P.L.
"				289.75	7½ Lt. Edge Pav.	
"				289.5	19½ " Gutter	
"				290.4	30° " P.L	

76L298 S & E #307 9-54

PLEASE RETURN TO
LOS ANGELES COUNTY SURVEYOR
726 LOS ANGELES COUNTY ENGINEERING BLDG.

NOTE: ANY ADDITIONS OR CHANGES ON THIS SHEET MUST BE MADE OR CIRCLED IN RED INK, WITH DATE AND NAME OF PERSON MAKING CHANGE.

Do not extend notes this side of this line.

STATION	B. S.	H. I.	F. S.	ELEV.	℄ Base T Dale Ave Lt. ℄ Rt.	
T.P.				289.76	□ SpK Edge Pav.	
10+00				290.57		℄ Base T Dale Ave
"				290.34		10² Rt. Edge Pav.
"				289.8		19° " Gutter
"				290.3		21° " Top BK.
"				290.8		30° " P.L
"				290.8		100° "
"				290.3		155° "
"				290.25	11° Lt. Edge Pav.	
"				289.8	19° " Gutter	
"				290.5	21⁵ " Top BK	
"				290.8	30° " P.L.	
"				290.7	100° "	
"				290.8	160° "	
T.P.				290.43		
10+74°	See Page 137 For Church			290.12	Top 4" I Pipe	134¹⁰ Rt Church Sewer Outlet
	Sewer Outlet From "			289.90	" " V. " Angle Pt in Sewer Line	
	To Cesspool			289.35	" " " " inlet To Cesspool	
11+00				291.21		℄ Base Dale Ave
"				290.92		13⁴ Rt. Edge Pav.
"				290.6		21⁵ " Gutter

Profile No. ____ Notes Red. ____ Plotted ____ Job No. 1728.14 Division No. ____ F. B. 2135 Pg. 145
X-Sec. No. ____ Date ____ Date ____ Survey of Base T Dale Ave S.S. Dist.
Notes Chkd. ____ Checked ____ Survey by [illegible] Notes A.C. Date 11-2-56
Date ____ Date ____ Map No. ____ Date ____

76L298 S & E #307 9-54

PLEASE RETURN TO
LOS ANGELES COUNTY SURVEYOR
726 LOS ANGELES COUNTY ENGINEERING BLDG.

NOTE: ANY ADDITIONS OR CHANGES ON THIS SHEET MUST BE MADE OR CIRCLED IN RED INK, WITH DATE AND NAME OF PERSON MAKING CHANGE.

Do not extend notes this side of this line.

F.B. 2135 Pg. 146 Job No. 1928.14 Division No. S.G. DIST
Survey of Baset Dale AVE S.G. DIST Date Profile No.
Survey by: I. MUSLIN Notes A. CARRASCO Notes Chkd. Checked Date X-Sec. No.
Indexed A. C. Johnson Date Date

STATION	B. S.	H. I.	F. S.	ELEV.	℄ Baset Dale Ave Lt. ℄ Rt	
11+00				291.0		30° Rt. P.L.
"				290.78	11° Lt. Edge Pav.	
"				290.4	20° " Gutter	
"				290.9	30° " P.L.	
11+30.3				291.16	12° " Edge Pav.	
"				290.7	22° " Gutter	
"				291.0	30° " P.L.	
11+74.5				291.3		14.8° Rt Edge Pav.
"				291.0		24° " Gutter
"				291.5		30° " P.L.
11+48.6				290.94	25.6° Lt. Edge Pav.	
11+54.0				291.31		22.4 Rt. Edge Pav.
11+58.8				291.77	X gutter	℄ Basedale Ave
"				291.31		35° Rt. Edge Pav.
"				291.48	47.4 Lt. Edge Pav.	
11+66.8				292.16	Edge Conc. Pav.	℄ Baset dale Ave
11+60.0				292.54	" "	
11+95.54				292.57	℄ inter. Baset Dale Ave &	Valley BLVD
B.M. AZ-126				291.57	B.M. AZ-126 Elev. 291.552 F.B. 1926-98 Valley BLVD & Baset Dale AVE S.E. Cor Dt. SPK in Conc. WK. 17° E. of W. End Walk. To Church	

Notes Ck'd by	Survey of BASETDALE AVE. S.S. DIST.
Map No.	W. O. 19281-4 Tape No. St'd. °F
Office Work	Surveyed by J. MUSLIN
Checked	Notes J.M. A. CARRASCO Date 11-5-54
Date	Indexed C. Johnson

F. B. 2135 Pg. 147

C.I. 1928.14

BASETDALE AVE. S.S. DIST.

TOPOG

ON

COVINA BLVD.

FROM.

B.C. AT THE S'LY BDRY OF DIST. TO VALLEY BLVD.

J. MUSLIN
A. CARRASCO
M. SONNENSCHEIN
T. LUNA

Note: Any Additions or Changes on This Sheet Must be Made or Circled in Red Ink With Date and Name of Person Making Change.

Do not extend notes this side of this line.

RETURN TO
LOS ANGELES COUNTY SURVEYOR
726 LOS ANGELES COUNTY
ENGINEERING BLDG.

76F3095 S&E #[illegible]. 8-54

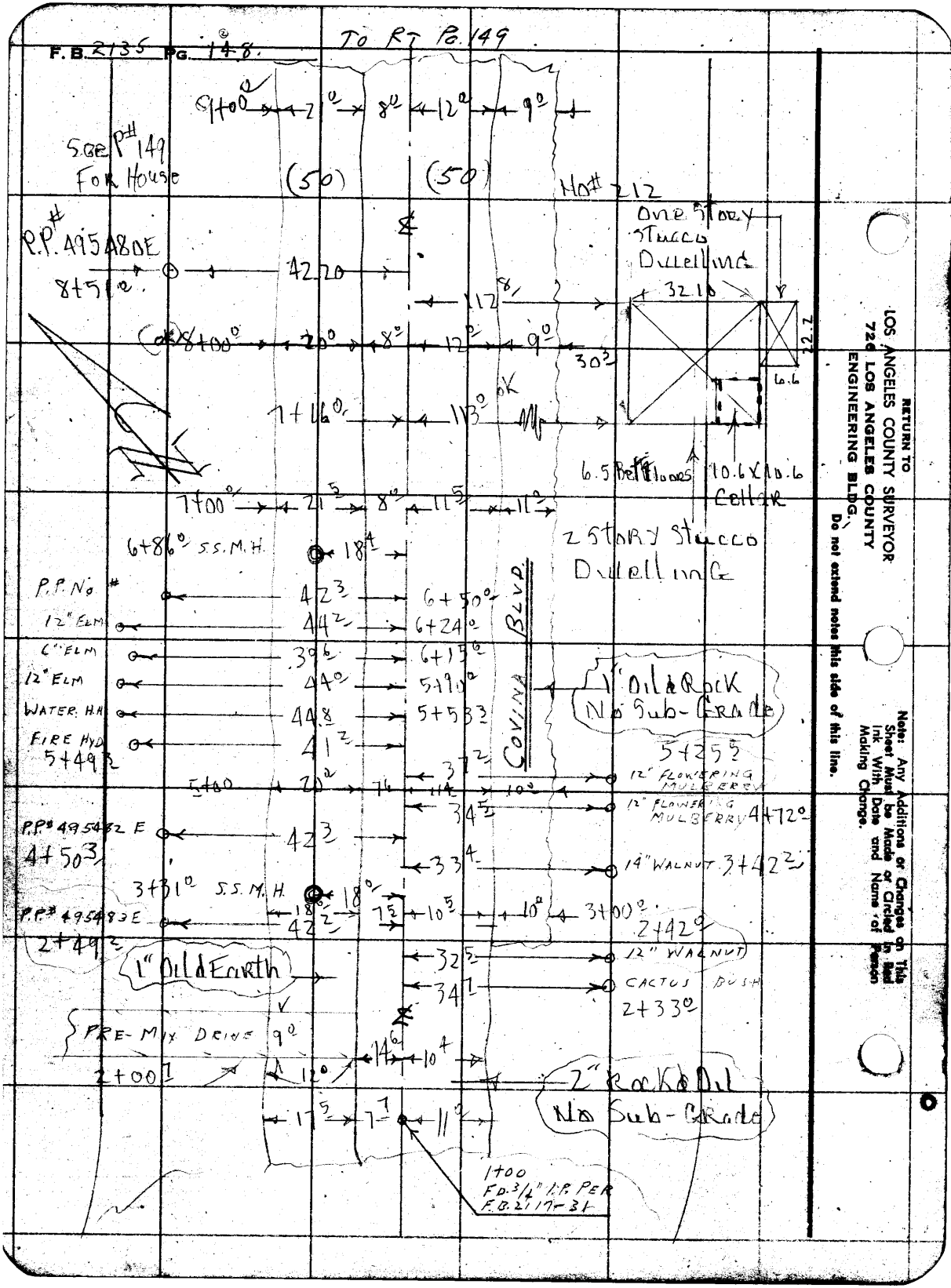

RETURN TO
LOS ANGELES COUNTY SURVEYOR
726 LOS ANGELES COUNTY
ENGINEERING BLDG.

Do not extend notes this side of this line.

Note: Any Additions or Changes on This Sheet Must be Made or Circled in Red Ink With Date and Name of Person Making Change.

76F309S S&E #247 1-56

PLEASE RETURN TO
LOS ANGELES COUNTY ENGINEER
700 LOS ANGELES COUNTY ENGINEERING BLDG.

Note: Any Additions or Changes on This Sheet Must be Made or Circled in Red Ink With Date and Name of Person Making Change.

Do not extend this side of this line.

165

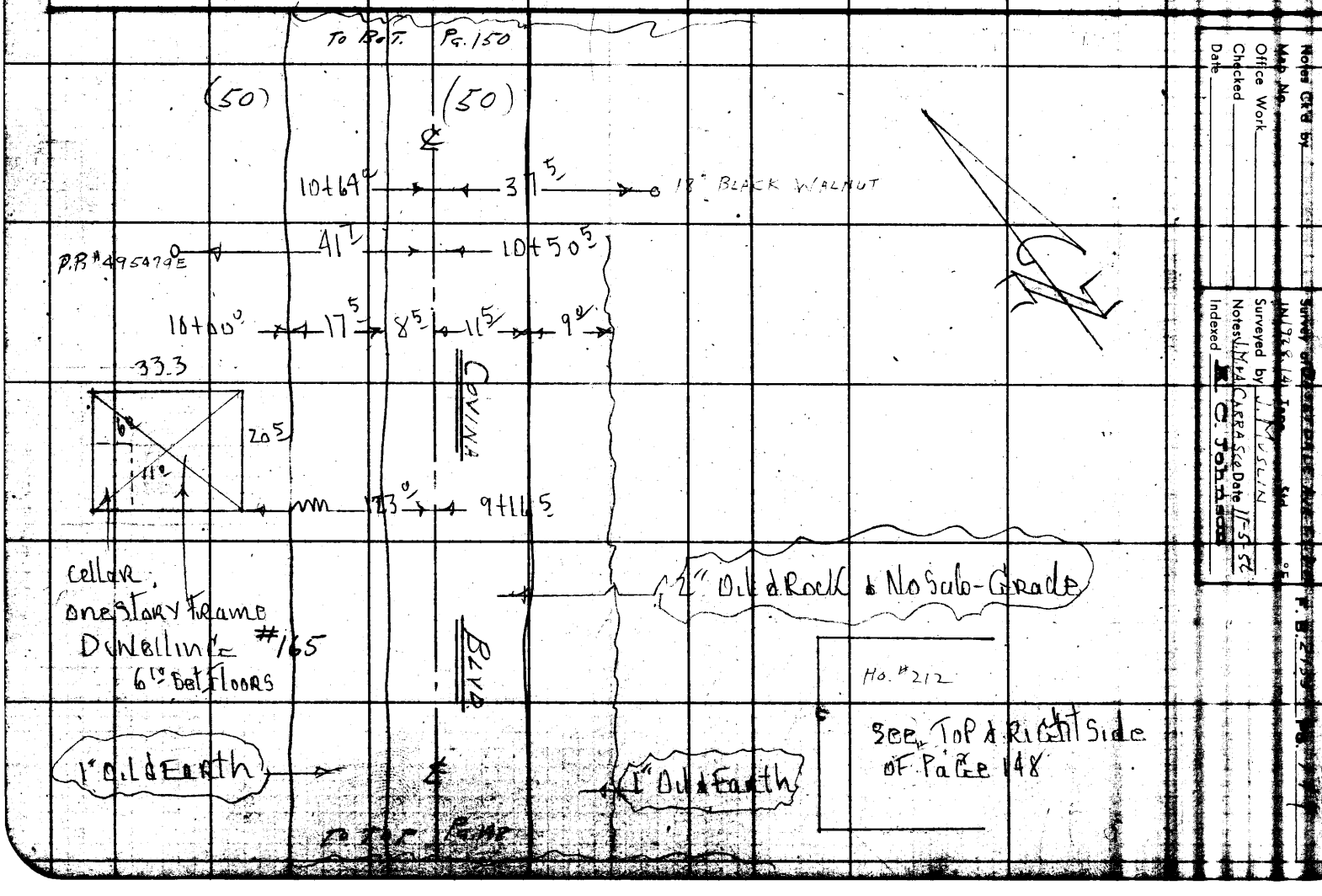

Notes Ck'd by
Map No.
Office Work
Checked
Date

Survey of [illegible]
IN 1928 [illegible] Tape Std. °F
Surveyed by J. Muslin
Notes J. M. & A. Carrasco Date 11-5-52
Indexed R. C. Johnson

P. B. 2159 Pg. 774

F.B. 2126 Pg. 150

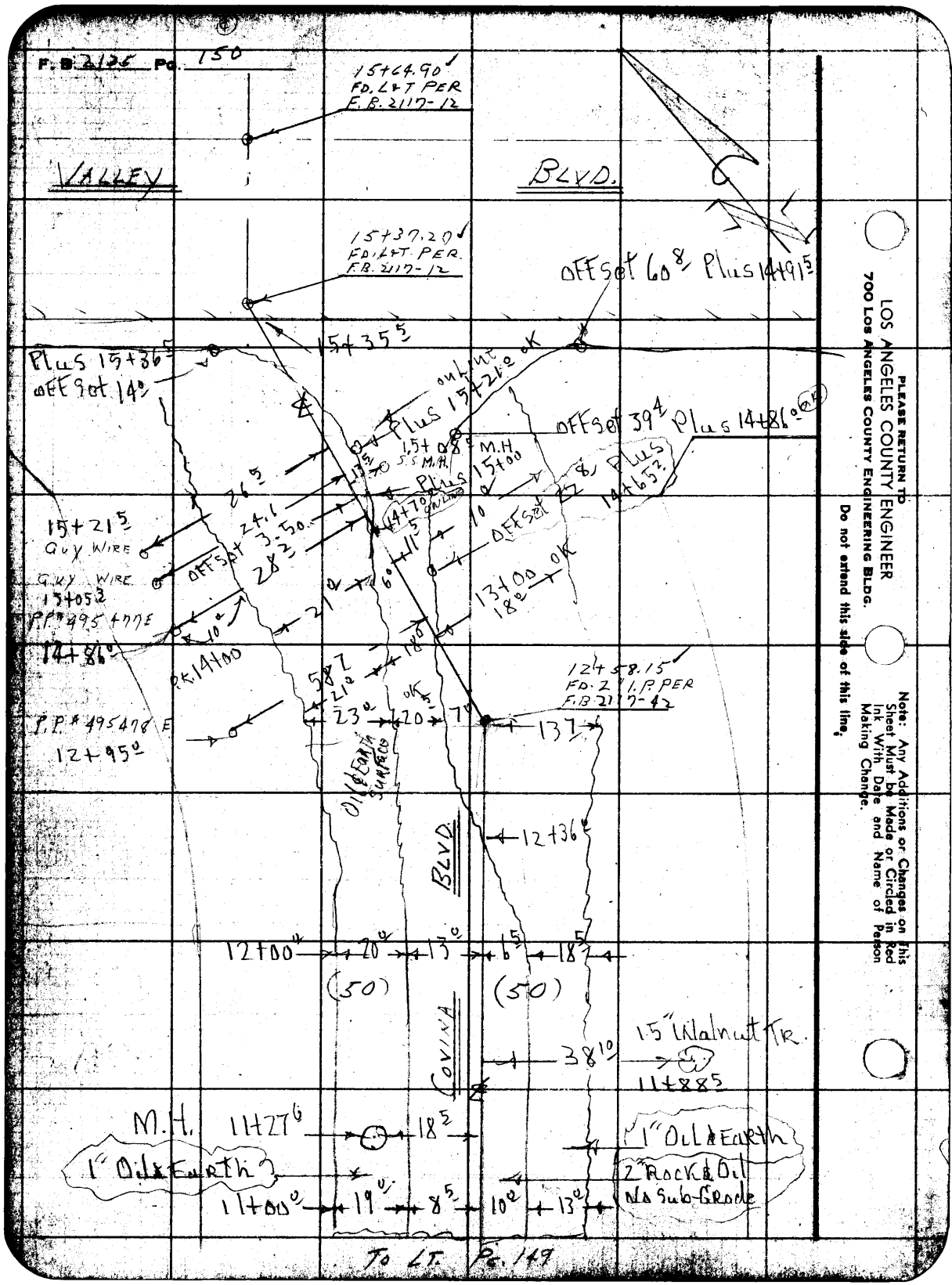

LOS ANGELES COUNTY ENGINEER
700 Los Angeles County Engineering Bldg.
PLEASE RETURN TO

Do not extend this side of this line.

Note: Any Additions or Changes on this Sheet Must be Made or Circled in Red Ink With Date and Name of Person Making Change.

F. B. 2135 Pg. 15

Profile No. ____ Notes Red ____ Plotted ____ Job No 1928.14 Division No. ____
Date ____ Date ____ Survey of BASETDALE AVE. S.S. DIST.
X-Sec. No. ____ Notes Chkd ____ Checked ____ Survey by J. MUSLIN Notes ____ Date 11-5-56
Date ____ Date ____ Map No. ____ Indexed [redacted] Date NOV 19 '56

G.I. 1928.14
BASETDALE AVE. S.S. DIST.
X-SECTIONS
ON
COVINA BLVD.
FROM
BC AT THE S'LY B'DRY OF DIST. TO VALLEY BLVD.

STATION	B. S.	H. I.	F. S.	ELEV.
			J. MUSLIN A. CARASCO M. SONNENSCHEIN T. LUNA	

NOTE: ANY ADDITIONS OR CHANGES ON THIS SHEET MUST BE MADE OR CIRCLED IN RED INK, WITH DATE AND NAME OF PERSON MAKING CHANGE.

Do not extend notes this side of this line.

PLEASE RETURN TO
LOS ANGELES COUNTY SURVEYOR
726 Los Angeles County Engineering Bldg.

761298 S & E #307 9-54

76L298 S & E #307 9-54

PLEASE RETURN TO
LOS ANGELES COUNTY SURVEYOR
726 LOS ANGELES COUNTY ENGINEERING BLDG.

NOTE: ANY ADDITIONS OR CHANGES ON THIS SHEET MUST BE MADE OR CIRCLED IN RED INK, WITH DATE AND NAME OF PERSON MAKING CHANGE.

Do not extend notes this side of this line.

F. B. 2138 Pg. 152 Job No. 1728.14 Division No. Notes Red Plotted
Survey of BASSETDALE AVE. S. S. DIST. Date No.
Survey by J. MUSLIN Notes A. CARRASCO Notes Chkd Checked X-Sec.
Indexed A. C. Johnson Date Date Date No.
Profile

STATION	B. S.	H. I.	F. S.	ELEV.	℄ COVINA BLVD Lt & Rt	
B.M. AZ-140				284 03	B.M. AZ-140 ELEV. 284.03	F.B. 1926 – 110
					COVINA BLVD. (E. SIDE)	BT. SPK. IN S.W. COR.
					CONC. DRIVE TO NO. 3	3/2
0+00				283 45		℄ COVINA BLVD
1+00				283.90		"
"				283.60		19° Rt. Gutter
"				284.0		29° " BRK
"				284.2		50° " P.L.
"				284.0		100 "
"				284.0		200 "
"				283.3		260' "
"				283.70	14° Lt. gutter	
"				284.4	31° " BRK	
"				284.2	50° " P.L.	
"				284.4	100' "	
"				284.9	200° "	
"				284.8	220° "	
2+00				284.30		℄ COVINA BLVD
"				284.20		13° Rt. gutter
"				284.6		27° " Top BRK
"				284.6		50° " P.L.
"				284.10	12° Lt. gutter	

76L298 S & E #307 9-54

PLEASE RETURN TO
LOS ANGELES COUNTY SURVEYOR
726 LOS ANGELES COUNTY ENGINEERING BLDG.

NOTE: ANY ADDITIONS OR CHANGES ON THIS SHEET MUST BE MADE OR CIRCLED IN RED INK, WITH DATE AND NAME OF PERSON MAKING CHANGE.

Do not extend notes this side of this line.

STATION	B. S.	H. I.	F. S.	ELEV.	℄ COVINA BLVD Lt ℄ Rt	
2+00				284.8	30½ Lt. BRK	
"				285.0	50' " P.L.	
"				28		
3+00				284.90		℄ Covina Blvd
"				284.7		15' Rt. gutter
"				285.3		30' " BRK
"				285.5		50' " P.L.
"				284.6	15½ Lt. gutter	
"				285.1	34' " BRK	
"				285.4	50½ " P.L.	
T.P.				285.29	☐ SpK W. Side Pav.	
3+31 MH	18½ Lt See Sketch		48		Elev. of North Rim ~~Invert~~ Inside Top	284.88
					Meas. Rim to ~~Invert~~ Inside Top	− 10.38
					Elev. of "	274.50
					Dia " Pipe	− ~~4.50~~ 4.75
				270.~~75~~ 00	Elev. of IN Vert	~~270.25~~ 270.00
					Elev. of South Rim	284.88
					Meas. Rim To ~~Invert~~ Inside Top	− 10.40
					Elev. of "	274.48
				~~270.13~~ 269.98	Dia " Pipe	− ~~4.50~~ 4.75
				~~270.13~~	Elev. " INVERT.	~~270.98~~ 269.

11/30-56 L.M.

Profile Notes Red. Plotted Job No. 1756-1 Drawing No.
No. Date Date Survey Date
X-Sec. Notes Chkd. Checked Survey By Notes Date
No. Date Date Map No. Redrawn Johnson Date

F. B. 2135 Pg. 153

76L298 S & E #307 9-54

PLEASE RETURN TO
LOS ANGELES COUNTY SURVEYOR
726 LOS ANGELES COUNTY ENGINEERING BLDG.

NOTE: ANY ADDITIONS OR CHANGES ON THIS SHEET MUST BE MADE OR CIRCLED IN RED INK, WITH DATE AND NAME OF PERSON MAKING CHANGE.

Do not extend notes this side of this line.

STATION	B. S.	H. I.	F. S.	ELEV.	℄ COVINA BLVD Lt. ℄ Rt
4+00				285.55	℄ COVINA BLVD
"				285.10	22° Rt. Gutter
"				285.5	37° " BRK
"				285.6	50° " P.L.
"				285.10	20° Lt. Gutter
"				285.7	30° " BRK
"				286.2	50° " P.L
5+00				286.23	℄ COVINA BLVD
"				286.3	20° Rt. Gutter
"				286.5	38° " BRK
"				286.3	50° " P.L
"				286.4	100° "
"				286.6	200° "
"				286.6	260 "
"				285.7	16° Lt. Gutter
"				286.2	31° " BRK
"				286.4	50° " P.L
"				286.8	100° "
"				286.7	200°
"				286.8	"
6+00				287.03	℄ COVINA BLVD

F. B. 2135 Pg. 154

Job No. 192814 Division No. Notes Red. Plotted Profile

Survey of BASETDALE AVE S.S. DIST. Date Date No.

Survey by J. MUSLIN Notes A. CARRASCO Notes Chkd. Checked X-Sec.

Indexed A. C. Johnson Date Date Date No.

76L298 S & E #307 9-54

PLEASE RETURN TO
LOS ANGELES COUNTY SURVEYOR
726 LOS ANGELES COUNTY ENGINEERING BLDG.

NOTE: ANY ADDITIONS OR CHANGES ON THIS SHEET MUST BE MADE OR CIRCLED IN RED INK, WITH DATE AND NAME OF PERSON MAKING CHANGE.

Do not extend notes this side of this line.

STATION	B. S.	H. I.	F. S.	ELEV.	℄ Covina Blvd. Lt.	℄ Rt
6+00				286.80		18° Rt Gutter
"				287.1		32° " BRK
"				287.2		50° " P.L
"				286.7	16° Lt. Gutter	
"				287.2	28° " BRK	
"				287.4	30° " P.L.	
6+86 M.H	18	Lt See Page 148			Elev. of North Rim	287.67
					Meas. Crown To "	10.90
					Elev. of "	276.77
					Dia " Pipe	4.25
				272.52	Elev. " Invert.	272.52 = 272.27
					Elev of South Rim	287.64
					Meas. Crown To "	10.90
					Elev. of "	276.74
					Dia " Pipe	4.25
				272.49	Elev. " Invert.	272.49 272.24
7+00				287.92		℄ Covina Blvd
"				287.5		23° Rt Gutter
"				287.6		30° " BRK
"				287.7		50° " P.L.
"				287.7	18° Lt. Gutter	

important
54 Pipe #2

Pipe 50

Profile No. ____ Notes Red. ____ Plotted ____ Job No. 1164 Division No. ____
Date ____ Date ____ Survey of Base Dale Ave SS Dist
X-Sec. No. ____ Notes Chkd. ____ Checked ____ Survey by ____ Notes ____ Date 11-5-56
Date ____ Date ____ Map No. ____ Indexed Johnson Date ____

F. B. 2135 Pg. 155

76L298 S & E #307 9-54

PLEASE RETURN TO
LOS ANGELES COUNTY SURVEYOR
726 LOS ANGELES COUNTY ENGINEERING BLDG.

NOTE: ANY ADDITIONS OR CHANGES ON THIS SHEET MUST BE MADE OR CIRCLED IN RED INK, WITH DATE AND NAME OF PERSON MAKING CHANGE.

Do not extend notes this side of this line.

STATION	B. S.	H. I.	F. S.	ELEV.	℄ Covina Blvd. Lt ℄ Rt	
7+00				288.10	30° Lt. BRK	
"				288.2	50° " P.L.	
7+16°	See Pa Ge #148			283.41	Bot. Cellar For No. # 212	113° ~~Lt~~ Rt
T.P.				287.82	☐ W. Side Pav.	
8+00				288.53		℄ Covina Blvd
"				288.1		19° Rt. Gutter
"				288.6		30° " BRK
"				288.6		50° " P.L.
"				288.3	17° Lt. Gutter	
"				288.8	31° " BRK	
"				288.9	50° " P.L.	
9+00				289.14		℄ Covina Blvd
"				288.6		21° Rt. Gutter
"				289.0		" BRK.
"				289.2		50° " P.L.
"				288.7		100° "
"				288.5		200° "
"				288.7		250 "
"				288.8	17° Lt. Gutter	
"				289.3	31° " BRK	
"				289.2	50 " P.L.	

F. B. 2135 Pg. 156
Job No. 192814 Division No. ____ Notes Red. ____ Plotted ____ Profile
Survey of Base Dale Ave S.S. Dist. Date ____ Date ____ No. ____
Survey by J. Muslin Notes A. Carrasco Notes Chkd. ____ Checked ____ X-Sec.
Indexed K. C. Johnson Date ____ Date ____ No. ____

76L298 S & E #307 9-54

PLEASE RETURN TO
LOS ANGELES COUNTY SURVEYOR
726 LOS ANGELES COUNTY ENGINEERING BLDG.

NOTE: ANY ADDITIONS OR CHANGES ON THIS SHEET MUST BE MADE OR CIRCLED IN RED INK, WITH DATE AND NAME OF PERSON MAKING CHANGE.

Do not extend notes this side of this line.

STATION	B. S.	H. I.	F. S.	ELEV.	℄ COVINA BLVD Lt. ℄ Rt	
9+00				289.5	100° Lt	
"				289.8	200° "	
"				289.9	250° "	
9+16.5	See	Page #149		283.94	Bot. Cellar for Ho. #165	123° Lt.
10+00				289.67		℄ Covina Blvd
"				289.2		20° Rt. Gutter
"				289.7		30° " BRK
"				289.8		50° " P.L.
"				289.4	18° Lt. Gutter	
"				289.7	32° " BRK.	
"				290.0	50° " P.L.	
11+00				290.23		℄ Covina Blvd
"				289.9		18° Rt. Gutter
"				290.3		30° " BRK.
"				290.4		50° " P.L.
"				289.8	19° Lt. Gutter	
"				290.2	30° " BRK	
"				290.4	50° " P.L.	
T.P.				290.10	□ SpK.	
12+00				290.71		℄ Covina Blvd
"				290.60		12° Rt. Gutter

Profile Notes Red. ____ Plotted ____ Job No. 1928 Division No. ____ F. B. 2135 Pg. 157
No. ____ Date ____ Date ____ Survey of Bass Dale Avg S.S. Dist
X-Sec. Notes Chkd. ____ Checked ____ Survey by J. Muslin Notes A.C. Date 11-5-52
No. ____ Date ____ Date ____ Map No. ____ Indexed Johnson Date ____

76L298 S & E #307 9-54

PLEASE RETURN TO
LOS ANGELES COUNTY SURVEYOR
726 LOS ANGELES COUNTY ENGINEERING BLDG.

NOTE: ANY ADDITIONS OR CHANGES ON THIS SHEET MUST BE MADE OR CIRCLED IN RED INK, WITH DATE AND NAME OF PERSON MAKING CHANGE.

Do not extend notes this side of this line.

STATION	B. S.	H. I.	F. S.	ELEV.	℄ COVINA BLVD Lt. ℄ Rt	
12+00				291.1		28° Rt. BRK
"				291.2		50° " P.L.
"				290.1	23° Lt. gutter	
"				290.7	40° " BRK	
"				290.8	50° " P.L.	
12+58.15	90° To Back Line			290.7	P.L. of ℄ Covina BLVD.	Gutter
"				291.4		33° Rt. Top BRK
"				291.1		100° Rt.
"				290.9		200° "
"				291.0		250° "
"				290.89	17° Lt. Center of Pav	
"				290.4	47° " Gutter	
"				290.8	62° " BRK	
"				290.9	100° Lt.	
"				290.9	200° "	
"				290.8	220° "	
13+00				290.97	Edge Pav. gutter	℄ COVINA BLVD
"				291.5		20° Rt. BRK
"				291.8		50° "
"				291.06	10° Lt. ℄ Pav.	
"				290.5	28° " Gutter	

F. B. 2135 Pg. 158
Job No. 1928.14 Division No. Notes Red. Plotted Profile
Survey of Basel Dale AVB S.S. DIST. Date Date No.
Survey by J. MUSLIN Notes A. CARRASCO Notes Chkd. Checked X-Sec.
Indexed K. C. Johnson Date Date Date No.

76L298 S & E #307 9-54

PLEASE RETURN TO
LOS ANGELES COUNTY SURVEYOR
726 LOS ANGELES COUNTY ENGINEERING BLDG.

NOTE: ANY ADDITIONS OR CHANGES ON THIS SHEET MUST BE MADE OR CIRCLED IN RED INK, WITH DATE AND NAME OF PERSON MAKING CHANGE.

Do not extend notes this side of this line.

STATION	B. S.	H. I.	F. S.	ELEV.	℄ Covina Blvd Lt	℄ Rt
13+00°				290.7	55° Lt.	
14+00				291.59		℄ Covina Blvd
"				291.37		13° Rt.
"				292.3		29° "
"				292.3		50° "
"				290.9	18° Lt. Gutter	50 23
"				291.4	32° " BRK	
"				291.4	50° "	
T.P.				291.49	⊓ Sp K.	
14+65°				291.66		22⁸ Edge Pav. Gutter
"				292.3		73 " BRK
14+86°				292.06		39±
15+00				291.9		℄ Covina Blvd Gutter
"				292.55		29° Rt. Pav.
14+91⁵	ok			292.30		60⁸ " Edge Pav.
15+00°				292.1	30° Lt.	
M.H. 15+08°	13⁵ Lt				13⁵ Lt	

Profile Notes Red. ____ Plotted ____ Job No. 1928 H Division No. ____ F. B. 2135 Pg. 159
No. ____ Date ____ Date ____ Survey of Basot Dale Ave S.S. Dist.
X-Sec. Notes Chkd. ____ Checked ____ Survey by L. Muslin Notes ____ Date 11-5-56
No. ____ Date ____ Date ____ Map No. ____ Indexed Johnson Date ____

76L298 S & E #307 9-54

PLEASE RETURN TO
LOS ANGELES COUNTY SURVEYOR
726 LOS ANGELES COUNTY ENGINEERING BLDG.

NOTE: ANY ADDITIONS OR CHANGES ON THIS SHEET MUST BE MADE OR CIRCLED IN RED INK, WITH DATE AND NAME OF PERSON MAKING CHANGE.

Do not extend notes this side of this line.

STATION	B. S.	H. I.	F. S.	ELEV.	℄ Covina Blvd. Lt ℄ Rt
15+21				291.84	Gutter Edge Pav. ℄ Covina Blvd
"				292.7	7° Lt.
15+35.5				292.89	Edge Conc. ℄ " "
15+36.5				292.16	14° Lt. Edge Pav. Gutter
15+37.20		(See Pg 66 for ℄ Int)		292.94	℄ inter. of Valley Blvd & Covina Blvd
B.M. AZ-127				293.51	B.M. AZ-127 Elev 293.487 F.B. 1926-98
					Valley Blvd & Covina Blvd N.W. Cor.
					Bf. Spkin Conc. Entrance to Blvd # 13165

(℄ @ 15+64.90 - El 293.42 not Sta 15+37.20 ∡ Pt MKE

F.B. 2135 Pg. 160 Job No. 1928.14 Division No. Notes Red. Plotted Profile
Survey of Basset Dale Ave S.S. Dist. Date Date No.
Survey by T. Muslin Notes A. Carrasco Notes Chkd. Checked X-Sec.
Indexed C. Johnson Date Date Date No.

Notes Ck'd by	Survey of BASETDALE AVE. S.S. DIST.
Map No.	JN 1928.14 Tape Std °F
Office Work	Surveyed by J. MUSLIN
Checked	Notes J. M. Date 11-7-56
Date	Indexed C. Johnson

F. B. 2135 Pg. 161

NOV 19 '56

C.I. 1928.14

BASETDALE AVE. S.S. DIST.

— TOPOG —

ON

SANTA MARIANA AVE.

FROM

DON JULIAN RD. TO VALLEY BLVD.

J. MUSLIN
A. CARRASCO
M. SONNENSCHEIN
T. LUNA

Note: Any Additions or Changes on This Sheet Must be Made or Circled in Red Ink With Date and Name of Person Making Change.

Do not extend this side of this line.

PLEASE RETURN TO
LOS ANGELES COUNTY ENGINEER
700 LOS ANGELES COUNTY ENGINEERING BLDG.

76F309S S&E #247 1-56

F.B. 2135 Pg. 162

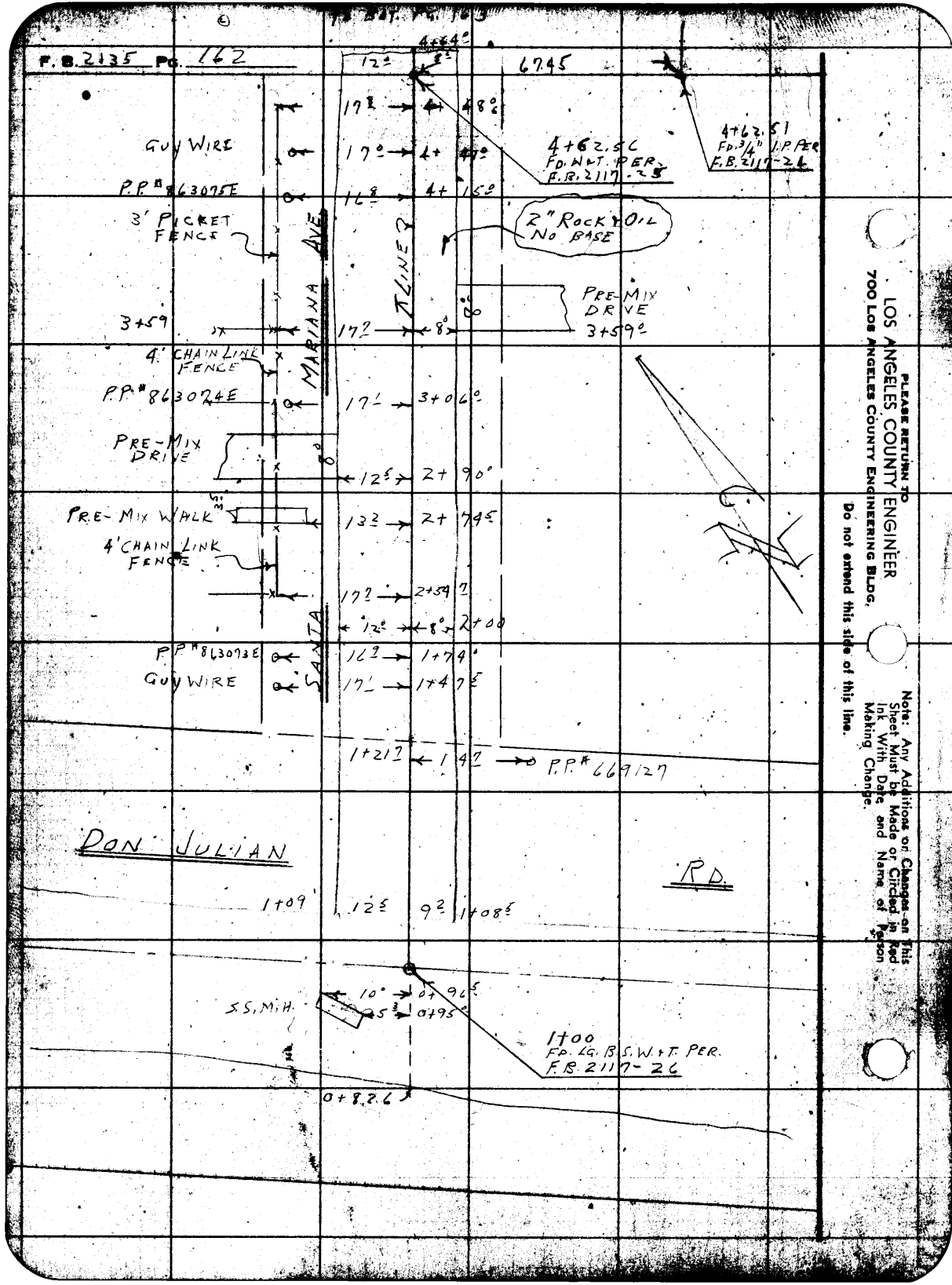

PLEASE RETURN TO
LOS ANGELES COUNTY ENGINEER
700 Los Angeles County Engineering Bldg.

Do not extend this side of this line.

Note: Any Additions or Changes on this Sheet Must be Made or Circled in Red Ink With Date and Name of Person Making Change.

Notes Ck'd by	Survey of [illegible]
Map No.	IN [illegible] Tape Std. °F
Office Work	Surveyed by J. MUSLIN
Checked	Notes J. M. Date 11-7-56
Date	Indexed [illegible] O. Johnson

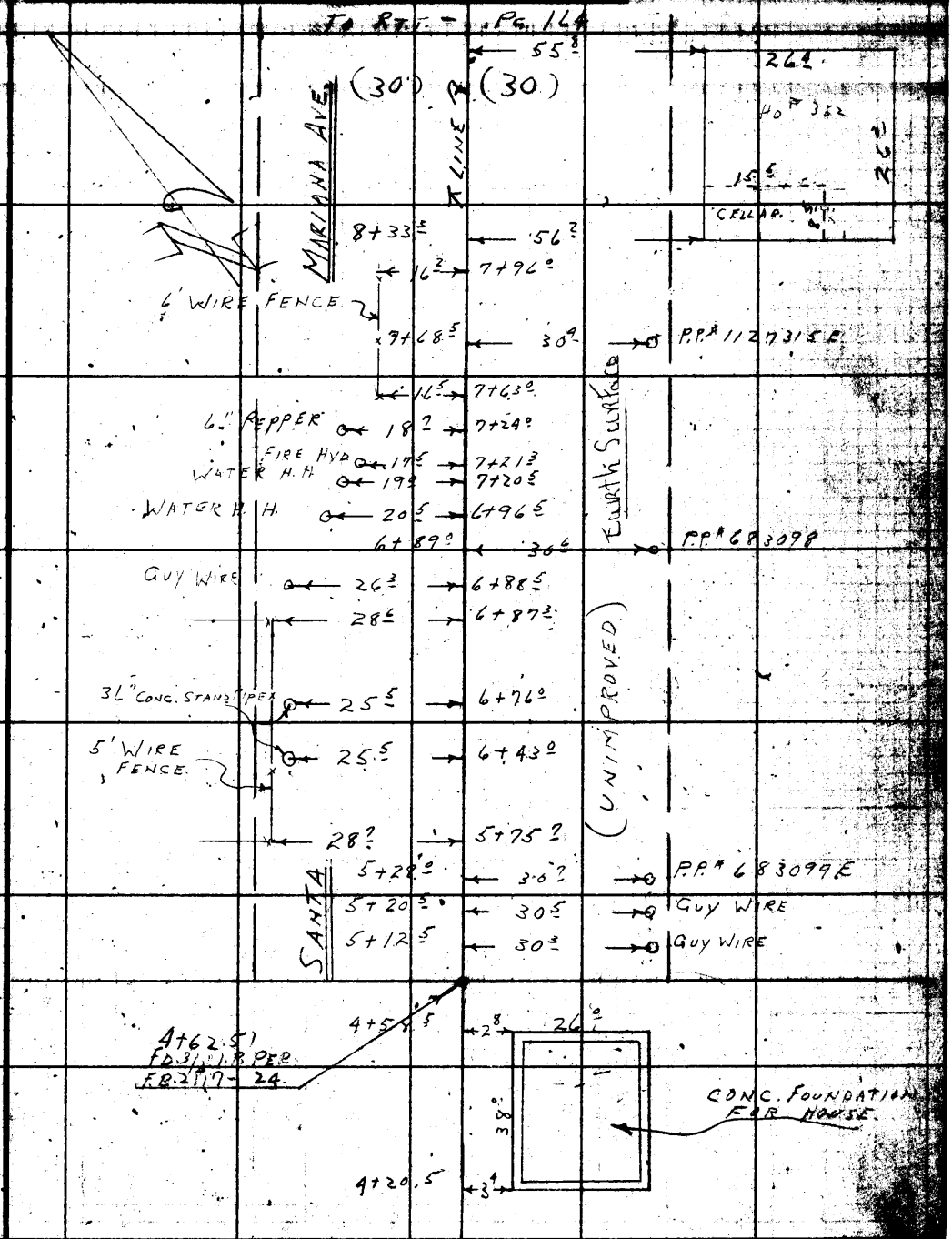

Note: Any Additions or Changes on this Sheet Must be Made or Circled in Red Ink With Date and Name of Person Making Change.

Do not extend this side of this line.

PLEASE RETURN TO
LOS ANGELES COUNTY ENGINEER
700 LOS ANGELES COUNTY ENGINEERING BLDG.

78F3098 SAE #247 1-56

F. B. 2135 Pg. 164

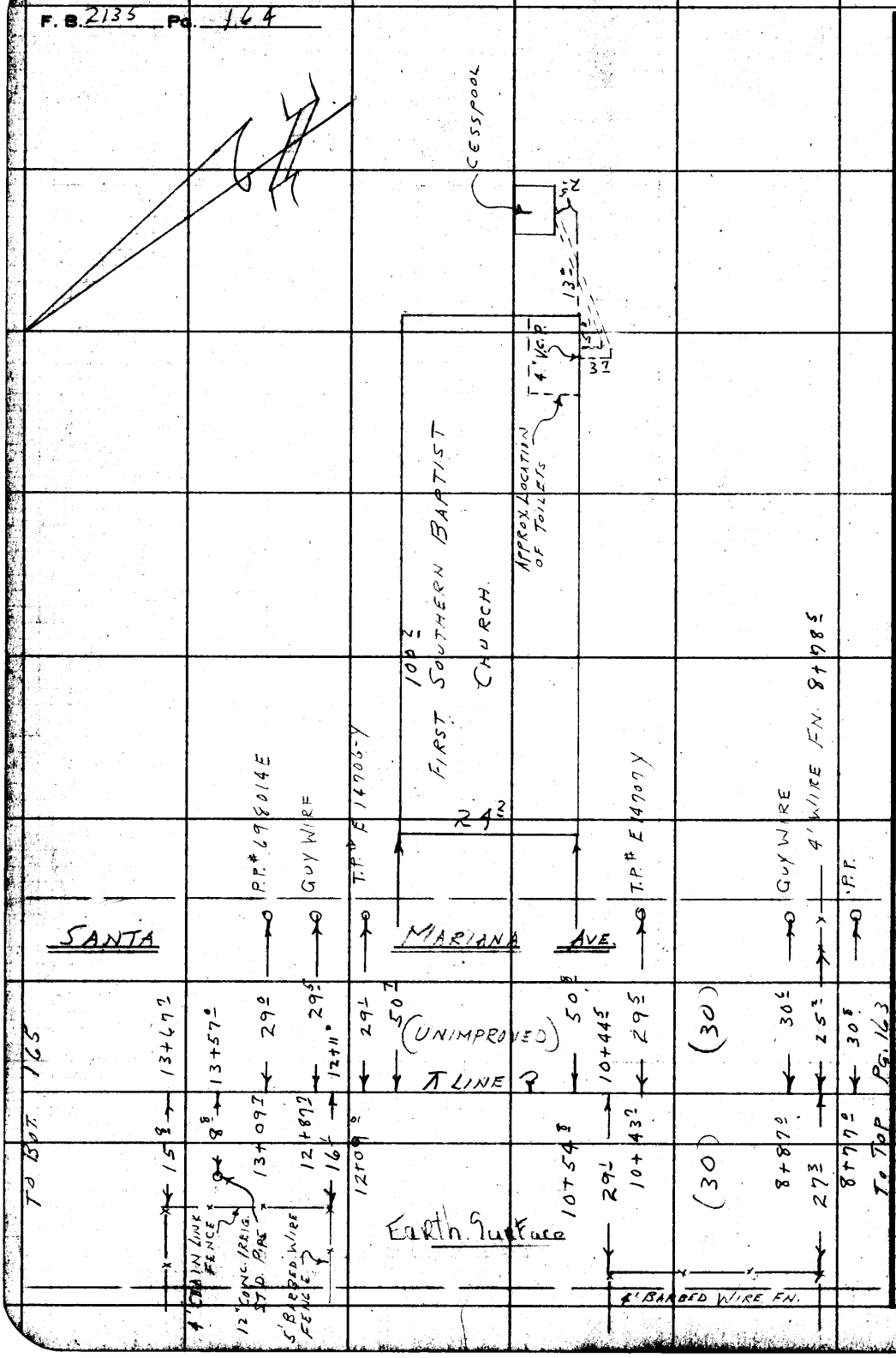

PLEASE RETURN TO
LOS ANGELES COUNTY ENGINEER
700 LOS ANGELES COUNTY ENGINEERING BLDG.

Do not extend this side of this line.

Note: Any Additions or Changes on This Sheet Must be Made or Circled in Red Ink With Date and Name of Person Making Change.

Notes Ck'd by	Survey of [illegible]
Map No.	W. O. 1928.14 Tape No. St'd. °F
Office Work	Surveyed by J. MUSLIN
Checked	Notes J. M. Date 11-7-56
Date	Indexed C. Johnson

F.B. 2135 Pg. 165

6' BELOW

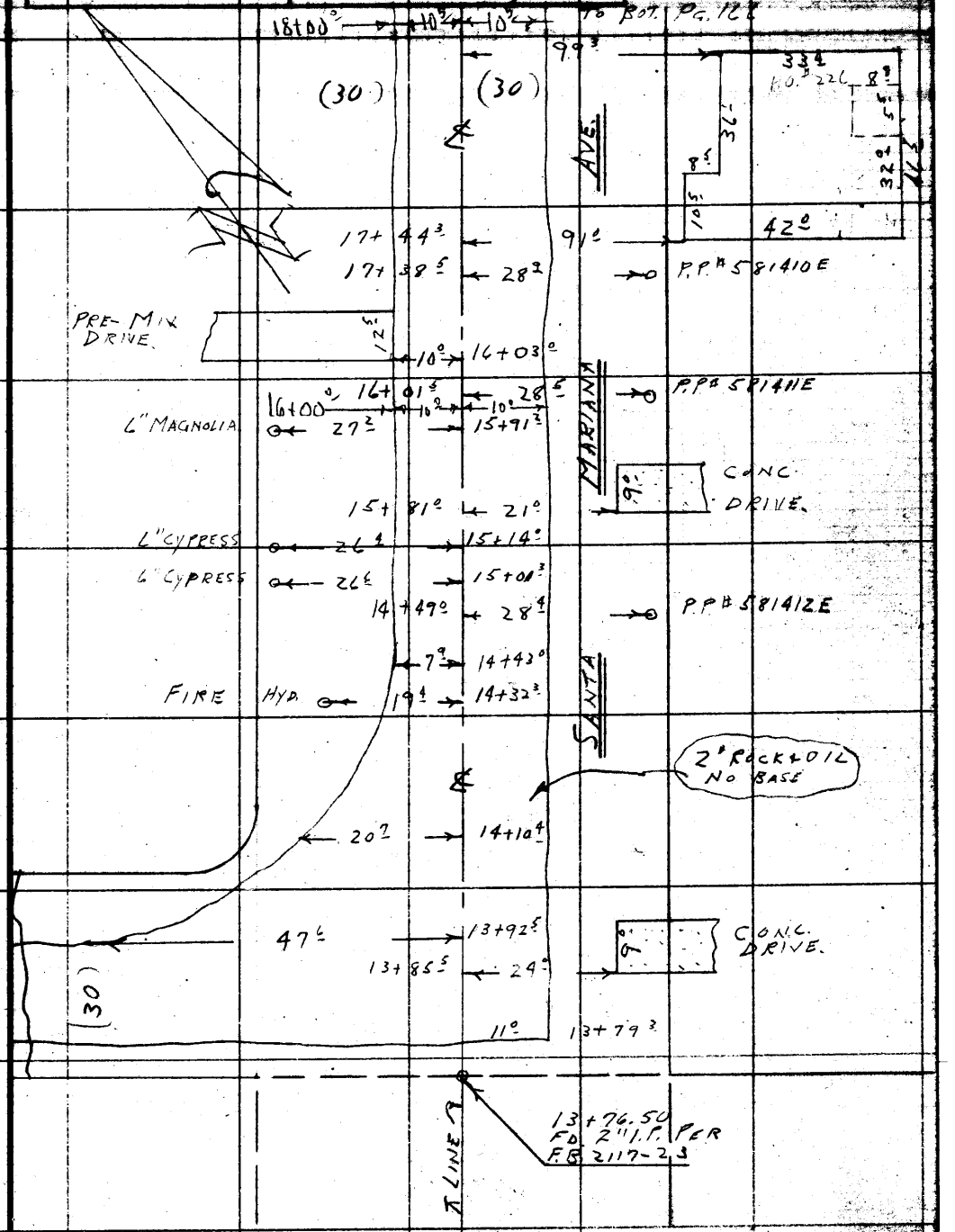

TO LT. PG. 164

Note: Any Additions or Changes on This Sheet Must be Made or Circled in Red Ink With Date and Name of Person Making Change.

Do not extend notes this side of this line.

RETURN TO
LOS ANGELES COUNTY SURVEYOR
726 LOS ANGELES COUNTY
ENGINEERING BLDG.

76F3095 S&E #247. 8-54

F.B. 2135 PG. 166

TO BOT. PG. 167

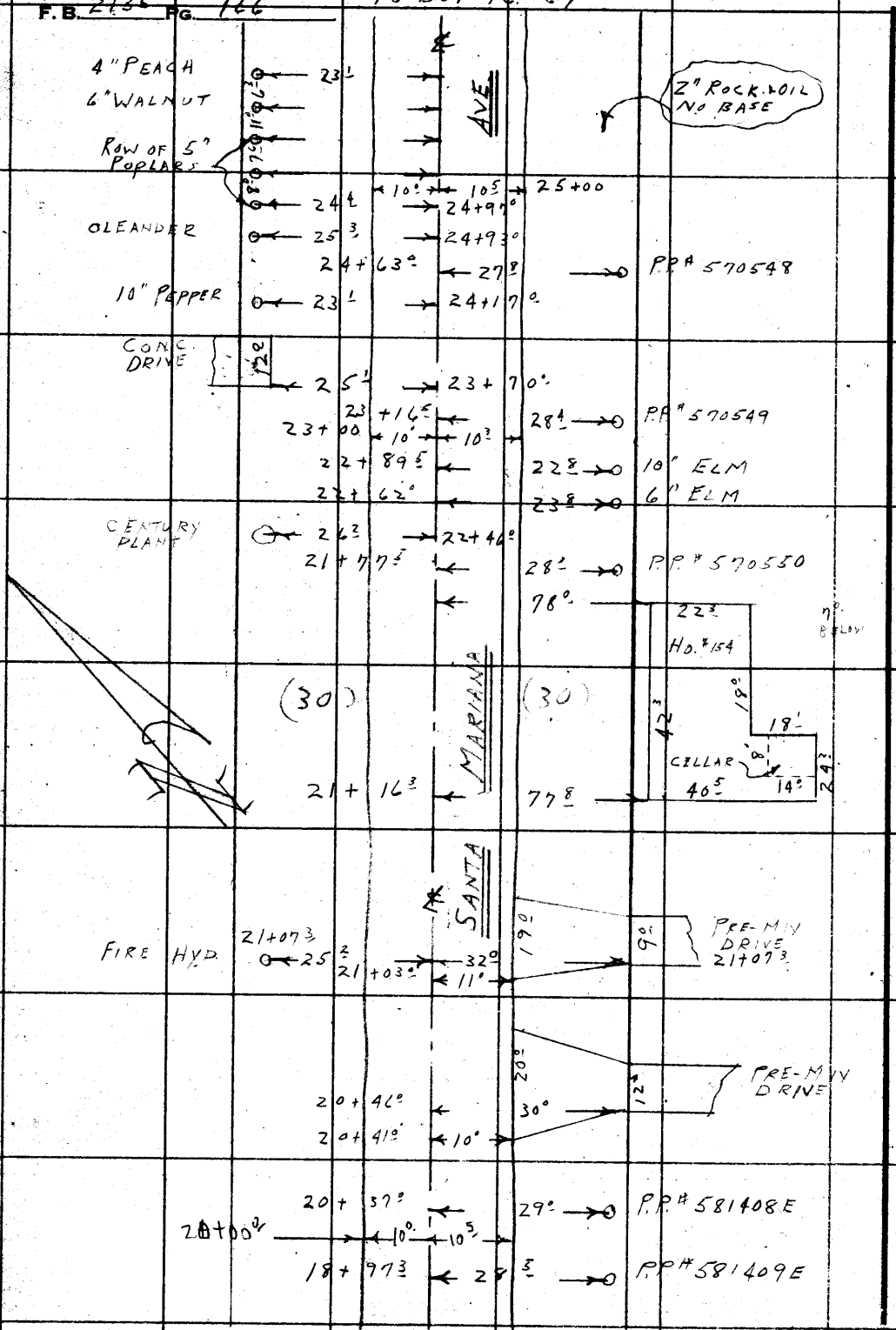

TO TOP PG. 165

RETURN TO
LOS ANGELES COUNTY SURVEYOR
720 LOS ANGELES COUNTY
ENGINEERING BLDG.

Do not extend notes this side of this line.

Note: Any Additions or Changes on This Sheet Must be Made or Circled in Red Ink With Date and Name of Person Making Change.

Notes Ck'd by	Survey of [illegible] DALE AVE. S.S. DIST.
Map No.	JN 1128-14 Tape Std. °F
Office Work	Surveyed by J. MUSLIR
Checked	Notes J. M. Date 11-7-56
Date	Indexed A. C. Johnson

F. B. 2135 Pg. 167

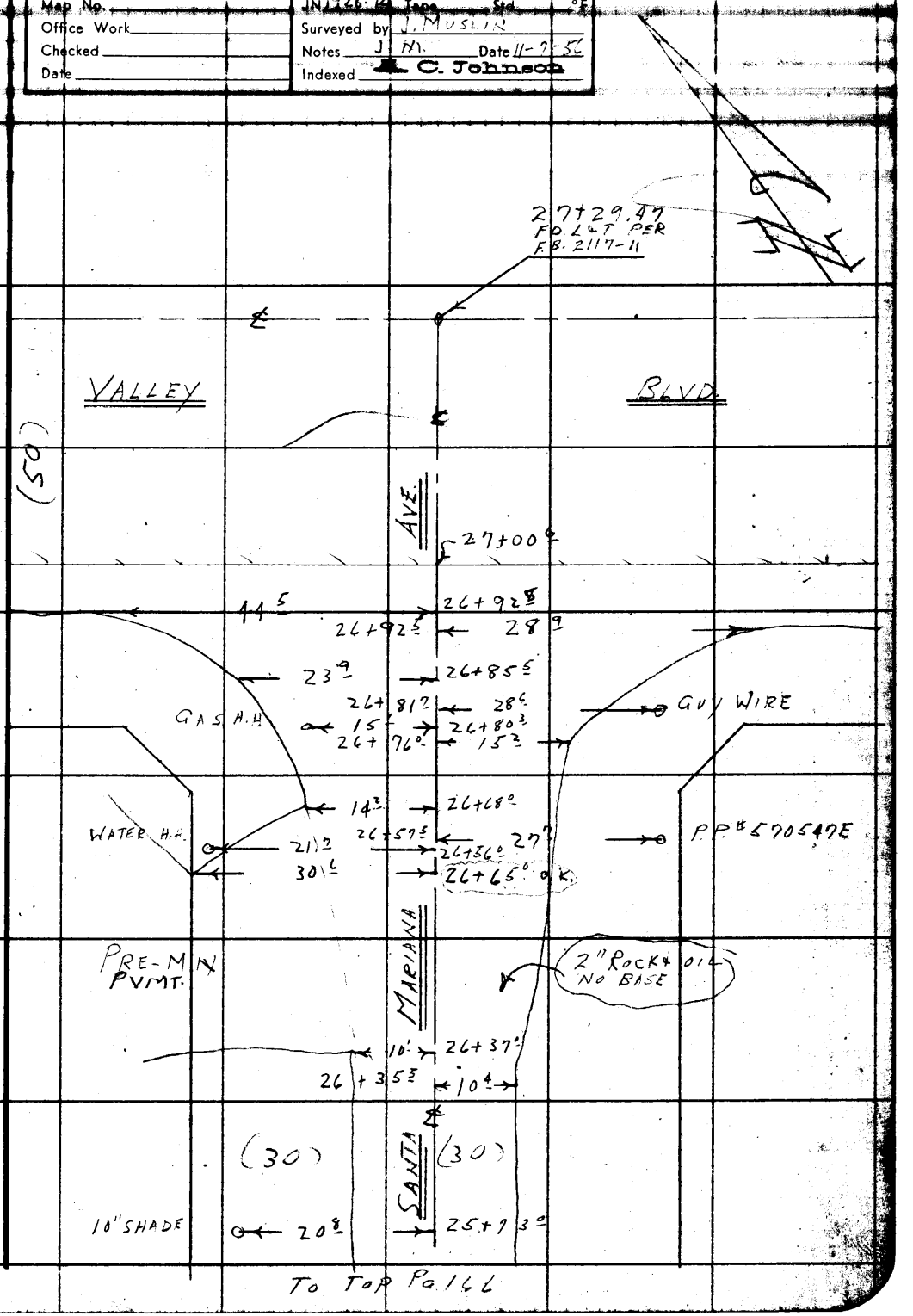

To Top Pg. 166

Note: Any Additions or Changes on This Sheet Must be Made or Circled in Red Ink With Date and Name of Person Making Change.

Do not extend this side of this line.

PLEASE RETURN TO
LOS ANGELES COUNTY ENGINEER
700 LOS ANGELES COUNTY ENGINEERING BLDG.

76F309S S&E #247 1-56

PLEASE RETURN TO
LOS ANGELES COUNTY ENGINEER
700 LOS ANGELES COUNTY ENGINEERING BLDG.

Note: Any Additions or Changes on This Sheet Must be Made or Circled in Red Ink With Date and Name of Person Making Change.

Do not extend this side of this line.

F.B. 2135 Pg. 168

F. B. 2135 Pg. 169

Profile No. ____ Notes Red. ____ Date ____ Plotted ____ Date ____ Job No. 1928.14 Division No. ____
Survey of Basedale Ave. S.S. Dist.
X-Sec. No. ____ Notes Chkd. ____ Date ____ Checked ____ Date ____ Survey by J. Muslin Notes A.C. Date 11-8-56
Map No. ____ Indexed A. C. Johnson Date NOV 19 '56

C.I. 1928.14

BASETDALE AVE. S.S. DIST.

X-SECTIONS

ON

SANTA MARIANA AVE

FROM

DON JULIAN AVE

TO

VALLEY BLVD

ELEV.

F. B.

J. MUSLIN
A. CARRASCO
M. SONNENSCHEIN
T. LUNA

H. I.

B. S.

STATION

NOTE: ANY ADDITIONS OR CHANGES ON THIS SHEET MUST BE MADE OR CIRCLED IN RED INK, WITH DATE AND NAME OF PERSON MAKING CHANGE.

PLEASE RETURN TO
LOS ANGELES COUNTY SURVEYOR
726 LOS ANGELES COUNTY ENGINEERING BLDG.

Do not extend notes this side of this line.

76L298 S & E #307 9-54

76L298 S & E #307 9-54

PLEASE RETURN TO
LOS ANGELES COUNTY SURVEYOR
726 LOS ANGELES COUNTY ENGINEERING BLDG.

NOTE: ANY ADDITIONS OR CHANGES ON THIS SHEET MUST BE MADE OR CIRCLED IN RED INK, WITH DATE AND NAME OF PERSON MAKING CHANGE.

Do not extend notes this side of this line.

F. B. 2135 Pg. 170 | Job No. 1978-W Division No. Notes Red. Plotted Profile
Survey of BASEDALE AVE S.S. DIST. Date Date No.
Survey by J. MUSLIN Notes A. CARRASCO Notes Chkd. Checked X-Sec.
Indexed K. C. Johnson Date Date Date No.

STATION	B. S.	H. I.	F. S.	ELEV.	℄ Santa Mariana Ave Lt & Rt.	
B.M. AZ-141				279.42	B.M. AZ-141 Elev. 279.421 F.B. 1926-111 SANTA MARIANA AVE. & DON JULIAN AVE (N.W. Cor. Bt. SPK in Conc. Walk to H.S.# 13125	
M.H. 0+95	53 Lt.					
					Elev. of W. Rim	277.40
					Meas. Rim To Crown	− 3.91
					Elev. of "	27349
					Dia. " Pipe	− 0.67
					Elev. " Invert	27282
					Elev. of E. Rim	277.31
					Meas. Rim To Crown	− 3.86
					Elev. of Crown	27345
					Dia " Pipe	− 0.67
					Elev. " Invert	27278
1+00				277.36	℄ Inter Santa Mariana Ave & Don Julian Ave	
"				274.30	℄ " "	100' Rt.
"				279.15	100' Lt. " "	"

76L298 S & E #307 9-54

PLEASE RETURN TO
LOS ANGELES COUNTY SURVEYOR
726 LOS ANGELES COUNTY ENGINEERING BLDG.

NOTE: ANY ADDITIONS OR CHANGES ON THIS SHEET MUST BE MADE OR CIRCLED IN RED INK, WITH DATE AND NAME OF PERSON MAKING CHANGE.

Do not extend notes this side of this line.

STATION	B. S.	H. I.	F. S.	ELEV.	℄ Santa Mariana Ave Lt	℄ Rt
1+09.7				277.28	X gutter	℄ Santa Mariana Ave
1+08.5				276.98	"	9.2 Rt. Edge Pav.
1+09.0				277.53	12.5 Lt. Edge Pav.	gutter
1+25.0				277.78		℄ Santa Mariana Ave
"				277.57	gutter	7.8 Rt. Edge Pav.
"				278.4		11.5 " Top BK. Cor.
"				277.5		64.5 " " "
"				277.77 ok	11.8 Lt Edge Pav. gutter	
"				278.7	18.0 " Top BK.	
"				279.7	70.0 " " "	
1+56.0				278.88 ok		℄ Santa Mariana Ave
2+00				279.32		" " " "
"				278.94	gutter	9.0 Rt. Edge Pav.
"				279.2		11.0 "
"				279.13	11.5 Lt. Edge Pav. gutter	
"				279.5	20.0 "	
3+00 T.P.				280.03	□ S&T.	℄ Santa Mariana Ave
"				279.71	gutter	8.0 Rt. Edge Pav.
"				279.9		11.0 "
"				279.98	11.0 Lt. Edge Pav.	
"				280.2	20.0 "	

Profile No. ____ Notes Red ____ Plotted ____ Job No. 1928.14 Division No. ____ F. B. 2135 Pg. 171
X-Sec. No. ____ Date ____ Date ____ Survey of Bogart Dale Ave S.S. Dist.
Notes Chkd. ____ Checked ____ Survey by J. Muslin Notes A. C. Date 11-8-56
No. ____ Date ____ Date ____ Map No. ____ Indexed Johnson Date ____

F. B. 2135 Pg. 172 Job No. 192814 Division No. _____ Notes Red. _____ Plotted _____ Profile

Survey of BASETDALE AVE S.S. DIST Date _____ Date _____ No. _____

Survey by J. MUSLIN Notes H. CARRASCO Notes Chkd. _____ Checked _____ X-Sec.

Indexed _____ Date _____ Date _____ Date _____ No. _____

76L298 S & E #307 9-54

PLEASE RETURN TO

LOS ANGELES COUNTY SURVEYOR

726 LOS ANGELES COUNTY ENGINEERING BLDG.

NOTE: ANY ADDITIONS OR CHANGES ON THIS SHEET MUST BE MADE OR CIRCLED IN RED INK, WITH DATE AND NAME OF PERSON MAKING CHANGE.

Do not extend notes this side of this line.

STATION	B. S.	H. I.	F. S.	ELEV.	
					E Santa Mariana Ave
					Lt 4
					Rt

76L298 S & E #307 9-54

PLEASE RETURN TO
LOS ANGELES COUNTY SURVEYOR
726 LOS ANGELES COUNTY ENGINEERING BLDG.

NOTE: ANY ADDITIONS OR CHANGES ON THIS SHEET MUST BE MADE OR CIRCLED IN RED INK, WITH DATE AND NAME OF PERSON MAKING CHANGE.

Do not extend notes this side of this line.

STATION	B. S.	H. I.	F. S.	ELEV.	℄ Santa Mariana Ave Lt	℄ Rt
4+00°				280.89		℄ Sanata Mariana Ave
"				280.44	gutter	9° Rt. Edge Pav.
"				280.8		11° "
"				280.85	8⁵ Lt. Edge Pav.	
"				281.1	20° "	
4+62 86				281.30	Tract Line	℄ Santa Mariana Ave
"				281.22	" "	8° Rt. Edge Pav.
"				281.3	" "	11° "
"				281.2	" "	38° "
"				281.3	" "	67⁵ " ℄ Santa Mariana (North)
"				281.6	" "	97⁵ "
"				281.5	" "	175⁵ " BRK
"				279.4		200° "
"				281.28	12° Lt. Edge Pav.	
"				281.3	20° "	
"				281.8	120° "	
5+00				281.4	Santa Mariana	℄
"				281.8		30° Rt.
"				281.3	30° Lt.	
6+00				282.0	Santa Mariana	℄
"				282.0		30° Rt.

Profile No. ____ Notes Red ____ Plotted ____ Job No. 1928.14 Division No. ____ F. B. 2135 Pg. 173
X-Sec. No. ____ Date ____ Date ____ Survey of Base Date S.S.D.S.T.
Notes Chkd ____ Checked ____ Survey by [illegible] Notes D.C. Date 11-8-56
Date ____ Date ____ Map No. ____ Indexed Johnson Date ____

76L298 S & E #307 9-54

PLEASE RETURN TO
LOS ANGELES COUNTY SURVEYOR
726 LOS ANGELES COUNTY ENGINEERING BLDG.

NOTE: ANY ADDITIONS OR CHANGES ON THIS SHEET MUST BE MADE OR CIRCLED IN RED INK, WITH DATE AND NAME OF PERSON MAKING CHANGE.

Do not extend notes this side of this line.

STATION	B. S.	H. I.	F. S.	ELEV.	℄ Santa Mariana Ave Lt.	℄ Rt.
6+00				281.6	30° Lt	
T.P.				281.97	SPK.	
7+00°				282.4	Santa Mariana Ave ℄	
"				282.4		30° Rt
"				282.3	30° Lt.	
8+00				282.5	Santa Mariana Ave ℄	
"				282.6		30° Rt.
"				282.5	30° Lt.	
8+33³	See Page 163			278.0	Bot. Cellar For Ho# 352	56²
9+00				282.6	Santa Mariana Ave ℄	
"				282.7		30° Rt.
"				283.0		100° "
"				282.7		190° "
"				282.8	30° Lt	
"				282.7	100° "	
"				282.8	195° "	
10+00				282.9	Santa Mariana Ave ℄	
"				283.1		30° Rt
"				283.3	30° Lt.	
10+54⁸	See Page 164			282.2	Sewer Out Let of Church	50⁸ Rt.
"	"	" "		280.8	" in Let AT. Cesspool	

F. B. 2135 Pg. 174. Job No. 1928.14 Division No. Notes Red. Plotted Profile
Survey of Base Tdale Ave S.S. Dist Date Date No.
Survey by I. Muslin Notes A. Carrasco Notes Chkd. Checked X-Sec.
Indexed A. C. Johnson Date Date Date No.

76L298 S & E #307 9-54

PLEASE RETURN TO
LOS ANGELES COUNTY SURVEYOR
726 LOS ANGELES COUNTY ENGINEERING BLDG.

NOTE: ANY ADDITIONS OR CHANGES ON THIS SHEET MUST BE MADE OR CIRCLED IN RED INK, WITH DATE AND NAME OF PERSON MAKING CHANGE.

Do not extend notes this side of this line.

STATION	B. S.	H. I.	F. S.	ELEV.	℄ Santa Mariana Ave Lt.	℄ Rt
11+00				283.3	Santa Mariana Ave ℄	
"				283.6		30° Rt
"				283.5	30° Lt	
T.P.				283.50	SPK.	
12+00				283.7	Santa Mariana Ave ℄	
"				284.1		30° Rt
"				283.9		100° "
"				284.1		185° "
"				283.9	30° Lt.	
"				284.0	100° "	
"				284.1	185°	
13+00				284.0	℄ Santa Mariana Ave	
"				284.2		30° Rt.
"				284.4	30° Lt.	
B.M. AZ-143				285.44	B.M. AZ-143 Elev. 285.459 F.B. 1926-112	
					Santa Mariana Ave & San Felip Ave (E. Side)	
					Bf. SPK in N.W. Cor. Conc. Drive To Ho # 216	
13+79.3				284.91	℄ Santa Mariana Ave	Beginning of Pav. North
				284.85	Gutter	11° Rt. Edge Pav.
				285.6		30° "
				284.51	19.5 Lt. Gutter. Edge Pav.	For San Felip Pe Ave

Profile No. ____ Notes Red. ____ Plotted ____ Job No. 1728.14 Division No. ____ F. B. 2135 Pg. 175
Date ____ Date ____ Survey of Base Dale Ave S.S. Dist.
X-Sec. No. ____ Notes Chkd. ____ Checked ____ Survey by J. Muslin Notes A.C. Date 11-8-56
Date ____ Date ____ Map No. ____ Indexed Johnson Date ____

76L298 S & E #307 9-54

PLEASE RETURN TO
LOS ANGELES COUNTY SURVEYOR
726 LOS ANGELES COUNTY ENGINEERING BLDG.

NOTE: ANY ADDITIONS OR CHANGES ON THIS SHEET MUST BE MADE OR CIRCLED IN RED INK, WITH DATE AND NAME OF PERSON MAKING CHANGE.

Do not extend notes this side of this line.

STATION	B. S.	H. I.	F. S.	ELEV.	℄ Santa Mariana Ave Lt	℄ Rt
13+79.3				284.98	36.5 Lt. Edge Pav. For San Felipe Ave	
"				285.14	100.0 " " " " " "	
"				285.44	205.0 Lt. " " " " " "	
13+92.8				285.00	℄ Santa Mariana Ave "	
"				284.44	20.0 Lt. Gutter	
"				284.72	47.6 " N. Edge Pav. For San Felipe Ave	
"				285.16	205.0 " " " " " " " "	
14+00				285.03	℄ Santa Mariana Ave	
"				284.75		11.5 Rt. Edge Pav.
"				284.7		14.0 " Gutter
"				285.7		30.0 " P.L
14+10.4				284.52	20.7 Lt. Edge Pav.	
"				285.8	30.0 " Top BK P.L.	
"				286.0	100.0 "	
"				286.7	205.0 "	
14+42.0				285.22	7.9 Lt. Edge Pav.	
15+00				285.73	℄ Santa Mariana Ave	
"				285.50		10.0 Rt Edge Pav.
"				285.0		16.0 " Gutter
"				286.0		30.0 " P.L.
"				285.61	8.0 Lt. Edge Pav.	
"				285.1	17.0 " Gutter	

F. B. 2135 Pg. 176
Job No. 192814 Division No. Notes Red. Plotted Profile
Survey of Base Dale Ave S.S. Dist. Date No.
Survey by T. Muslin Notes A. Carrasco Notes Chkd. Checked X-Sec.
Indexed C. Johnson Date Date No.

76L298 S & E #307 9-54

PLEASE RETURN TO
LOS ANGELES COUNTY SURVEYOR
726 LOS ANGELES COUNTY ENGINEERING BLDG.

NOTE: ANY ADDITIONS OR CHANGES ON THIS SHEET MUST BE MADE OR CIRCLED IN RED INK, WITH DATE AND NAME OF PERSON MAKING CHANGE.

Do not extend notes this side of this line.

STATION	B. S.	H. I.	F. S.	ELEV.	℄ Santa Mariana Ave Lt. ℄ Rt	
15+00				286.5	30° Lt. P.L.	
T.P.				285.74	□ Spk.	
16+00°				286.23	℄ Santa Mariana Ave	
"				285.97		10° Rt. Edge Pav.
"				285.5		17° " Gutter
"				287.1		30° " P.L.
"				286.9		100° "
"				286.7		210° "
"				285.99	10° Lt. Edge Pav.	
"				285.7	16° " Gutter	
"				286.7	30° " P.L.	
"				287.3	100° "	
"				287.3	205° "	
17+00				286.77	℄ Santa Mariana Ave	
"				286.49		10° Rt. Edge Pav.
"				286.4		17° " Gutter
"				287.3		30° " P.L.
"				286.51	10° Lt. Edge Pav.	
"				286.4	16° " Gutter	
"				287.5	30° " P.L.	
17+44³	See Page 165			282.3	Bot. Cellar For Ho. #226	91° Rt

Profile Notes Red. ____ Plotted ____ Job No. 1928.1A Division No. ____ F. B. 2135 Pg. 177
No. ____ Date ____ Date ____ Survey of Base Date Ave S.S. Dist.
X-Sec. Notes Chkd. ____ Checked ____ Survey by J. Muslin Notes A.S. Date 11-8-56
No. ____ Date ____ Date ____ Map No. ____ Indexed Johnson Date ____

76L298 S & E #307 9-54

PLEASE RETURN TO
LOS ANGELES COUNTY SURVEYOR
726 LOS ANGELES COUNTY ENGINEERING BLDG.

NOTE: ANY ADDITIONS OR CHANGES ON THIS SHEET MUST BE MADE OR CIRCLED IN RED INK, WITH DATE AND NAME OF PERSON MAKING CHANGE.

Do not extend notes this side of this line.

STATION	B. S.	H. I.	F. S.	ELEV.	℄ Santa Mariana Ave Lt	℄ Rt
18+00 T.P.				287.37	" " " "	
"				287.14		10° Rt. Edge Pav.
"				286.9		17° " Gutter
"				287.6		30° " P.L.
"				287.05	10° Lt. Edge Pav.	
"				286.9	16° " Gutter	
"				288.2	30° " P.L.	
19+00				287.91	℄ Santa Mariana Ave	
"				287.62		10° Rt. Edge Pav
"				287.30		17° " Gutter
"				288.6		30° " P.L.
"				287.63	10° Lt. Edge pav.	
"				287.3	16° " Gutter	
"				288.9	30° " P.L.	
20+00				288.40	℄ Santa Mariana Ave	
"				288.12		10° Rt. Edge Pav.
"				287.9		17° " Gutter
"				289.5		30° " P.L
"				289.5		100° "
"				289.5		185° "
"				288.18	10° Lt. Edge Pav.	

F. B. 2135 Pg. 178 Job No. 1928.14 Division No. Notes Red. Plotted Profile
Survey of Base Dale Ave S.S. Dist Date No.
Survey by J. Muslini Notes A. Larkasco Notes Chkd. Checked X-Sec.
Indexed A. C. Johnson Date Date No.

76L298 S & E #307 9-54

PLEASE RETURN TO
LOS ANGELES COUNTY SURVEYOR
726 LOS ANGELES COUNTY ENGINEERING BLDG.

NOTE: ANY ADDITIONS OR CHANGES ON THIS SHEET MUST BE MADE OR CIRCLED IN RED INK, WITH DATE AND NAME OF PERSON MAKING CHANGE.

Do not extend notes this side of this line.

STATION	B. S.	H. I.	F. S.	ELEV.	℄ Santa Mariana Ave Lt	℄ Rt
20+00				287.8	16° Lt. Gutter	
"				289.3	30° " P.L.	
"				289.3	100° "	
"				289.6	200° "	
21+00				288.96	℄ Santa Mariana Ave	
"				288.74		10° Rt. Edge Pav
"				288.5		17° " Gutter
"				289.3		30° " P.L.
"				288.63	10° Lt. Edge Pav.	
"				288.3	16° " Gutter	
"				289.8	30° " P.L.	
21+16³	See Page 166			283.80	Bot. of Cellar Fort to #154	77⁸ Rt
22+00 T.P.				289.55	℄ Santa Mariana Ave	
"				289.23		10° Rt. Edge Pav.
"				288.8 ok		17° " Gutter
"				289.9		30° " P.L.
"				289.32	10° Lt. Edge Pav.	
"				288.9	16⁵ " Gutter	
"				289.8	30° " P.L.	
23+00				290.08	℄ Santa Mariana Ave	
				289.79		10° Rt. Edge Pav.

Profile No. ____ Notes Red. ____ Plotted ____ Job No. 192814 Division No. ____ F. B. 2135 Pg. 179
Date ____ Date ____ Survey of Base Dale Ave. S.S. Dist.
X-Sec. No. ____ Notes Chkd. ____ Checked ____ Survey by J. Muslin Notes A.C. Date 11-8-56
Date ____ Date ____ Map No. ____ Indexed Johnson Date ____

F. B. 2135 PG. 180

Job No. 1928.14 Division No. ______ Notes Red. ______ Plotted ______ Profile No. ______

Survey of BaseTDale Ave S.S. DIST. Date ______ Date ______

Survey by J. MUSLIN Notes A. CARRASO Notes Chkd. ______ Checked ______ X-Sec.

Indexed ______ Date ______ Date ______ Date ______ No. ______

STATION	B. S.	H. I.	F. S.	ELEV.

℄ Santa Monica Ave LT ℄ RT

Do not extend notes this side of this line.

PLEASE RETURN TO
LOS ANGELES COUNTY SURVEYOR
726 LOS ANGELES COUNTY ENGINEERING BLDG.

NOTE: ANY ADDITIONS OR CHANGES ON THIS SHEET MUST BE MADE OR CIRCLED IN RED INK, WITH DATE AND NAME OF PERSON MAKING CHANGE.

76L298 S & E #307 9-54

76L298 S & E #307 9-54

PLEASE RETURN TO
LOS ANGELES COUNTY SURVEYOR
726 LOS ANGELES COUNTY ENGINEERING BLDG.

NOTE: ANY ADDITIONS OR CHANGES ON THIS SHEET MUST BE MADE OR CIRCLED IN RED INK, WITH DATE AND NAME OF PERSON MAKING CHANGE.

Do not extend notes this side of this line.

STATION	B. S.	H. I.	F. S.	ELEV.	℄ Santa Mariana Ave Lt. ℄ Rt	
23+00				289.5		17° Rt Gutter
"				289.8		30° " P.L
"				289.75	10 Lt. Edge Pav.	
"				289.5	16.5 " Gutter	
"				290.4	30° " P.L	
24+00				290.60	℄ Santa Mariana Ave	
"				290.37		10° Rt. Edge Pav.
"				289.8		17.2 " Gutter
"				290.9		30° " P.L
"				291.0		100.0 "
"				291.5		165.0 "
"				290.30	10° Lt. Edge Pav.	
"				289.8	16.7 " Gutter	
"				290.7	30° " P.L.	
"				291.4	100° Lt.	
"				291.3	150° "	
25+00				291.14	℄ Santa Mariana Ave	
"				290.86		10° Rt. Edge Pav.
"				290.5		17.7 " Gutter
"				291.3		30° " P.L.
"				290.92	10° Lt. Edge Pav.	
"				290.6	16° " Gutter	

Profile No. ____ Notes Red ____ Plotted ____ Job No. 1928.14 Division No. ____ F. B. 2135 Pg. 181
Date ____ Date ____ Survey of Base T. Dale Ave S.S. Dist.
X-Sec. No. ____ Notes Chkd ____ Checked ____ Survey by J. Muslin Notes D.C. Date 11-8-56
Date ____ Date ____ Map No. ____ Indexed Johnson Date ____

76L298 S & E #307 9-54

PLEASE RETURN TO
LOS ANGELES COUNTY SURVEYOR
726 LOS ANGELES COUNTY ENGINEERING BLDG.

NOTE: ANY ADDITIONS OR CHANGES ON THIS SHEET MUST BE MADE OR CIRCLED IN RED INK, WITH DATE AND NAME OF PERSON MAKING CHANGE.

Do not extend notes this side of this line.

STATION	B. S.	H. I.	F. S.	ELEV.	E Santa Mariana Ave Lt.	Rt
25+00				291.2	30° Lt. P.L.	
26+00				291.72	E Santa Mariana	Ave
"				291.37		10° Rt Edge Pav
"				291.0		17° " Gutter
"				291.5		30° " P.L
"				291.44	10° Lt. Edge Pav.	
"				291.2	16° " Gutter	
"				291.5	30° " P.L.	
T.P.				291.48	SPK Edge Pav.	
26+35.5				291.96		10° Rt. Edge Pav.
26+37°				292.06	10° Lt. Edge Pav.	
26+68°				292.18	14° " " "	
"				292.10	20° " Gutter	
"				292.4	30° " P.L.	
26+49° ok				292.52	E Santa Mariana	
26+76				292.05		15° Rt Edge Pav.
"				291.8		23° Rt. Gutter
"				292.10		30° " P.L.
26+92.5				292.31	E Santa Mariana	Ave X Gutter
"				291.88		28° Rt. Edge Pav.
"				291.77	44° Lt. Edge Pav.	

F. B. 2135 Pg. 182 Job No. 1928.14 Division No. Notes Red. Plotted Profile
Survey of Basset Dale Ave S.S. Dist. Date No.
Survey by J. Muslin Notes A. Carrasco Notes Chkd. Checked X-Sec.
Indexed C. Johnson Date Date Date No.

76L298 S & E #307 9-F4

PLEASE RETURN TO
LOS ANGELES COUNTY SURVEYOR
726 LOS ANGELES COUNTY ENGINEERING BLDG.

NOTE: ANY ADDITIONS OR CHANGES ON THIS SHEET MUST BE MADE OR CIRCLED IN RED INK, WITH DATE AND NAME OF PERSON MAKING CHANGE.

Do not extend notes this side of this line.

STATION	B. S.	H. I.	F. S.	ELEV.	℄ Santa Mariana Ave Lt. ℄ Rt
27+00				292.59	" " " " Edge Conc. Pav.
27+23				292.96	" " " " Conc. Pav
27+29				293.05	" " " " " & Valley Blvd inter.
B.M. AZ-128				292.38	B.M. AZ-128 Elev. 292.394 F.B. 1926-98 Valley Blvd & Santa Mariana Ave S.W. Cor Bt. Spk in Bot. Conc. Step To Hu. # 103

Profile No. ____ Notes Red ____ Plotted ____ Job No. 1128 Division No. ____ F. B. 2135 Pg. 183
X-Sec. No. ____ Date ____ Date ____ Survey of Bo. Set Dr. La Ave S.S. Dist.
Notes Chkd ____ Date ____ Checked ____ Survey by J. Huslin Notes A.C. Date 1-6-56
Date ____ Date ____ Map No. ____ Indexed Johnson Date ____

F. B. 2135 Pg. 184 Job No. 19214 Division No. Notes Red. Plotted Profile

Survey of BASE LINE AVE S. S. DIST Date Date No.

Survey by J. MUSLIN Notes A. CARRASCO Notes Chkd. Checked X-Sec.

Indexed Date Date Date No.

76L298 S & E #307 9-54

PLEASE RETURN TO

LOS ANGELES COUNTY SURVEYOR

726 LOS ANGELES COUNTY ENGINEERING BLDG.

NOTE: ANY ADDITIONS OR CHANGES ON THIS SHEET MUST BE MADE OR CIRCLED IN RED INK, WITH DATE AND NAME OF PERSON MAKING CHANGE.

Do not extend notes this side of this line.

STATION	B. S.	H. I.	F. S.	ELEV.	

Notes Ck'd by	Survey of BASETDALE AVE S.S. DIST.
Map No.	IN 1928-14 Tape Std °F
Office Work	Surveyed by J. MUSLIN
Checked	Notes J.M. Date 11-
Date	Indexed C. Johnson

F. B. 2153 Pg. 1 to 5

NOV 19 56

C.A. 1928.14

BASETDALE AVE. S.S. DIST.

—— TO POC. ——

ON

SAN FELIPE AVE.

FROM

SANTA MARIANA AVE. TO W'LY LINE TR. #11981

J. MUSLIN
A. CARRASCO
M. SONNENSCHEIN
T. LUNA

Note: Any Additions or Changes on this Sheet Must be Made or Circled in Red Ink With Date and Name of Person Making Change.

Do not extend this side of this line.

PLEASE RETURN TO
LOS ANGELES COUNTY ENGINEER
700 Los Angeles County Engineering Bldg.

76F3095 S&E #247 1-56

F. B. 2135 Pg. 196

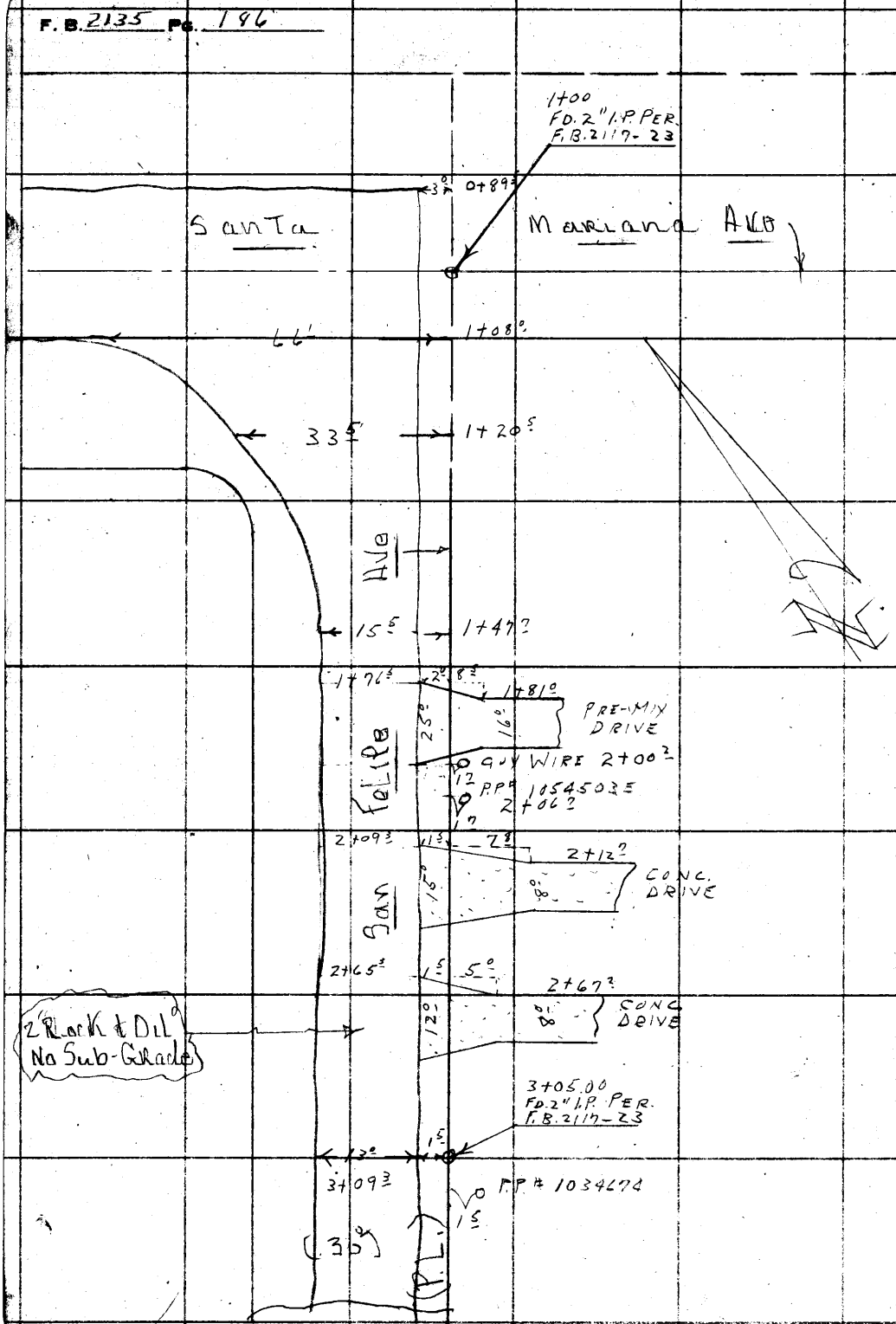

LOS ANGELES COUNTY ENGINEER
700 Los Angeles County Engineering Bldg.

PLEASE RETURN TO

Do not extend this side of this line.

Note: Any Additions or Changes on This Sheet Must be Made or Circled in Red Ink With Date and Name of Person Making Change.

F. B. 2135 Pg. 187

Profile No. | Notes Red. | Plotted | Job No. 1928.14 Division No.
Date | Date | Survey of BASETDALE AVE. S.S. DIST.
X-Sec. No. | Notes Chkd. | Checked | Survey by J. MUSLIN Notes A.C. Date 11-8-56
Date | Date | Map No. | Indexed C. Johnson Date NOV 19 56

C.I. 1928.14

BASETDALE AVE. S.S. DIST.

X-SECTIONS

ON

SAN FELIPE AVE.

FROM

SANTA MARIANA AVE. TO W'LY LINE TR. 11981

J. MUSLIN
A. CARRASCO
M. SONNENSTEIN
T. LUNA

STATION	B. S.	H. I.	F. S.	ELEV.

NOTE: ANY ADDITIONS OR CHANGES ON THIS SHEET MUST BE MADE OR CIRCLED IN RED INK, WITH DATE AND NAME OF PERSON MAKING CHANGE.

Do not extend notes this side of this line.

PLEASE RETURN TO
LOS ANGELES COUNTY SURVEYOR
726 Los Angeles County Engineering Bldg.

761298 S & E #307 9-54

76L298 S & E #307 9-54

PLEASE RETURN TO
LOS ANGELES COUNTY SURVEYOR
726 LOS ANGELES COUNTY ENGINEERING BLDG.

NOTE: ANY ADDITIONS OR CHANGES ON THIS SHEET MUST BE MADE OR CIRCLED IN RED INK, WITH DATE AND NAME OF PERSON MAKING CHANGE.

Do not extend notes this side of this line.

F. B. 2135 Pg. 198 | Job No. 1928.14 | Division No. | Notes Red. | Plotted | Profile
Survey of BASETDALE AVE. S.S. DIST. | Date | No. | X-Sec.
Survey by J. MUSLIN | Notes A. CARRASCO | Notes Chkd. | Checked
Indexed C. Johnson | Date | Date | No.

STATION	B. S.	H. I.	F. S.	ELEV.	℄ San Felipe Ave Lt ℄ Rt.	
B.M. AZ-143				285.46	B.M. AZ-143 ELEV. 285.459 F.B. 1926-112	
					SAN FELIPE AVE. & SANTA MARIANA AVE. (E. SIDE)	
					BT. SPK. IN N.W. COR. CONC. DRIVE TO NO. # 262	
0+89 S				284.85		3° Rt Edge Pav.
1+00				284.95	℄ San Felipe Ave	
1+08 ℄				285.24		66 1/2° Rt Edge Pav.
1+20 S				284.52	℄ San Felipe Ave Gutter	" "
"				284.53	Gutter	33 S Rt Edge Pav.
"				285.1	8° Lt.	
1+33				285.4	℄ San Felipe Ave	
"				284.94		2° Rt. Edge Pav.
"				285.9		31° " Top BK
"				286.3		100° "
"				286.9		175° "
"				284.4	100° Lt.	
1+47 S				285.18		15 S Rt. Edge Pav.
2+00 ℄				285.12	℄ San Felipe Ave	
"				285.14		1 S Rt. Edge Pav
"				284.76		14° " N. " " gutter
"				286.0		30° " P.L.
"				285.40	10° Lt.	

76L298 S & E #307 9-54

PLEASE RETURN TO
LOS ANGELES COUNTY SURVEYOR
726 LOS ANGELES COUNTY ENGINEERING BLDG.

NOTE: ANY ADDITIONS OR CHANGES ON THIS SHEET MUST BE MADE OR CIRCLED IN RED INK, WITH DATE AND NAME OF PERSON MAKING CHANGE.

Do not extend notes this side of this line.

STATION	B. S.	H. I.	F. S.	ELEV.	℄ San Felipe Ave Lt	℄ Rt
T.P.				285.14	□ SPK	
3+05.00				285.5	Inter. Tract Line & ℄ San Felipe Ave	
"				285.40		15 Rt. Edge Pav.
"				285.10		145 " N. " "
"				286.7		30° " PL. Top BK.
"				286.9		100° "
"				287.0		175° "
"				284.5	100° Lt.	
"				284.0	175° "	
4+00				285.4	℄ San Felipe Ave	
B.M. AZ-145				285.83	B.M. AZ-145 Elev. 285.822	F.B. 1926-116
					San Angelo Ave & Proctor Ave (N.W. Cor)	
					Bt. SPK in S.E. Cor. Conc. Dr. Wy To Ho # 283	

Profile Notes Red ____ Plotted ____ Job No. 1728.14 Division No. ____ F. B. 2135 Pg. 189
No. ____ Date ____ Date ____ Survey of Basset Dale Ave S.S. Dist.
X-Sec. Notes Chkd. ____ Checked ____ Survey by I. Muslin Notes A.C. Date ____
No. ____ Date ____ Date ____ Map No. ____ Indexed ____ Date ____

F. B. 2135 PG. 190

Job No. 1928.14 Division No. ______ Notes Red. ______ Plotted ______ Profile

Survey of BassetDale Ave. S. S. Ave Date ______ Date ______ No. ______

Survey by I. MUSLIN Notes A. CARRASCO Notes Chkd. ______ Checked ______ X-Sec.

Indexed ______ Date ______ Date ______ Date ______ No. ______

STATION	B. S.	H. I.	F. S.	ELEV.	
					E. San Felipe Ave Lt & Rt.

Do not extend notes this side of this line.

PLEASE RETURN TO
LOS ANGELES COUNTY SURVEYOR
726 LOS ANGELES COUNTY ENGINEERING BLDG.

NOTE: ANY ADDITIONS OR CHANGES ON THIS SHEET MUST BE MADE OR CIRCLED IN RED INK, WITH DATE AND NAME OF PERSON MAKING CHANGE.

76L298 S & E #307 9-54

Notes Ck'd by	Survey of BASETDALE AVE. S.S. DIST.
Map No.	JN 1928.14 Tape Std °F
Office Work	Surveyed by J. MUSLIN
Checked	Notes J.M. Date 11-5-6
Date	Indexed C. Johnson NOV 16 '56

P. B. 2735 Pg. 191

C.I. 1928.14

BASETDALE AVE S.S. DIST.

—TOPOG—

ON

SAN ANGELO AVE.

FROM

SAN FELIPE AVE. TO VALLEY BLVD.

J. MUSLIN
A. CARRASCO
M. SONNENSCHEIN
T. LUNA

Note: Any Additions or Changes on This Sheet Must be Made or Circled in Red Ink With Date and Name of Person Making Change.

Do not extend this side of this line.

PLEASE RETURN TO
LOS ANGELES COUNTY ENGINEER
700 Los Angeles County Engineering Bldg.

76F3088 S&E #247 1-56

F. B. 2135 Pg. 197

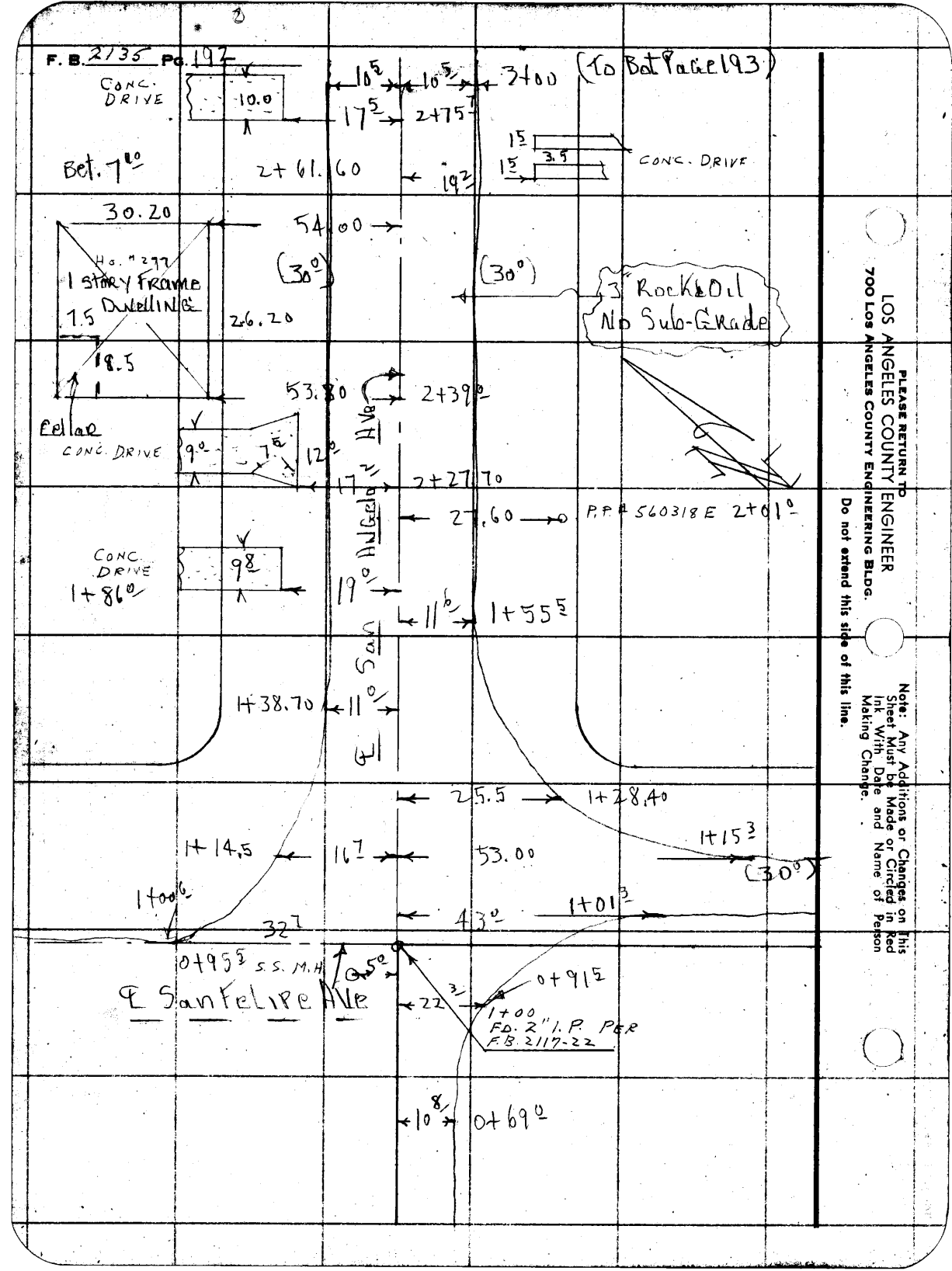

PLEASE RETURN TO
LOS ANGELES COUNTY ENGINEER
700 Los Angeles County Engineering Bldg.

Do not extend this side of this line.

Note: Any Additions or Changes on This Sheet Must be Made or Circled in Red Ink With Date and Name of Person Making Change.

Notes Ck'd by	Survey of BASETDALE AVE. SS DIST.
Map No.	JN 1928.14 Tape Std. °F
Office Work	Surveyed by J. MUSLIN
Checked	Notes J.M. Date 11-56
Date	Indexed C. Johnson

F. B. 2135 Pg. 193

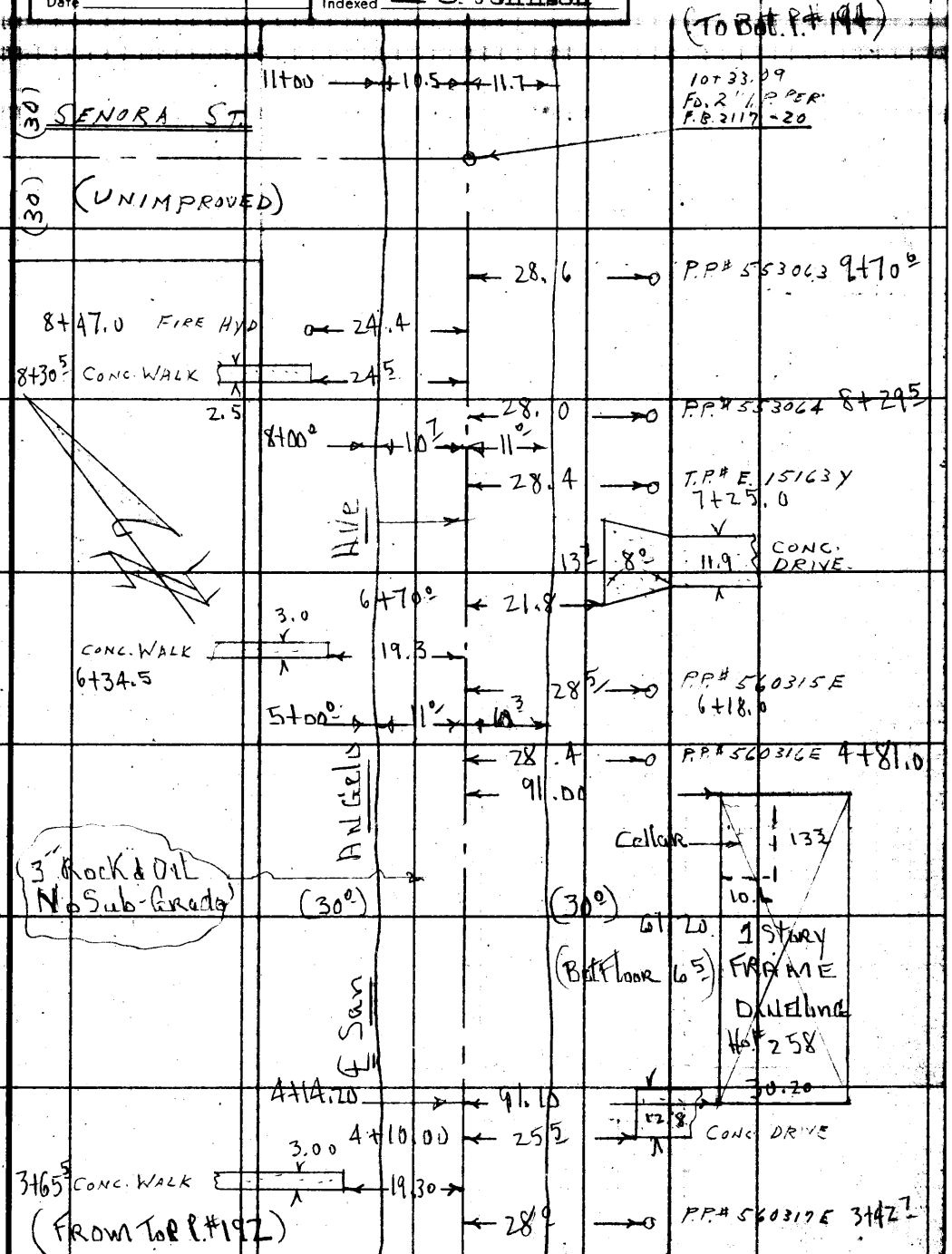

Note: Any Additions or Changes on this Sheet Must be Made or Circled in Red Ink With Date and Name of Person Making Change.

Do not extend this side of this line.

PLEASE RETURN TO
LOS ANGELES COUNTY ENGINEER
700 LOS ANGELES COUNTY ENGINEERING BLDG.

76F309S S&E #247 1-56

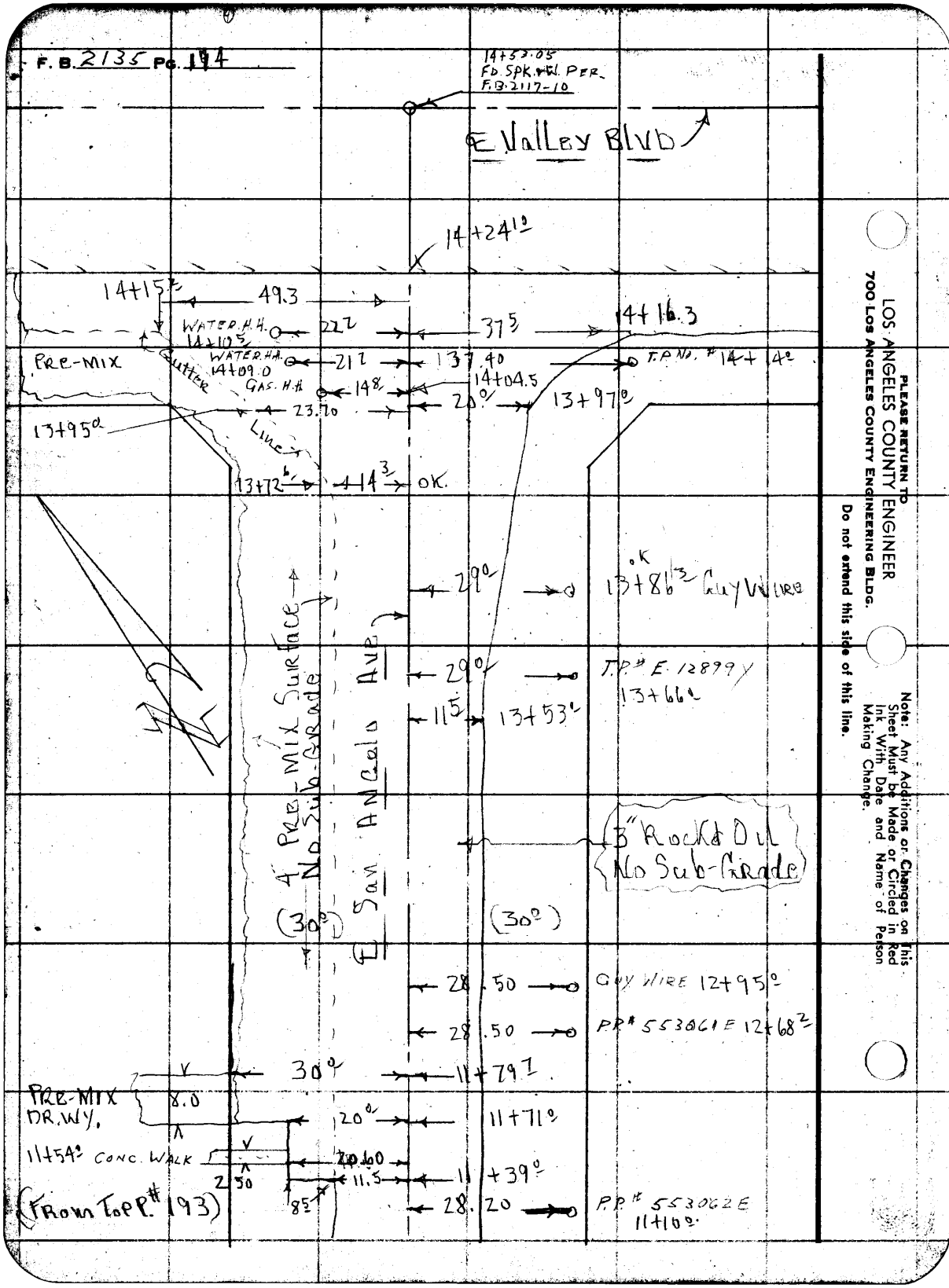

PLEASE RETURN TO
LOS ANGELES COUNTY ENGINEER
700 LOS ANGELES COUNTY ENGINEERING BLDG.

Do not extend this side of this line.

Note: Any Additions or Changes on This Sheet Must be Made or Circled in Red Ink With Date and Name of Person Making Change.

F. B. 2 35 Pg. 195

Profile No. | Notes Red | Plotted | Job No. 1928.14 | Division No.
Date | Date | Survey of BASETDALE AVE. S.S. DIST.
X-Sec. No. | Notes Chkd | Checked | Survey by J. MUSLIN | Notes A.C. | Date 11-6-56
Date | Date | Map No. ~~Indexed~~ | Date NOV 19 56

C.I. 1928.14

BASETDALE AVE. S.S. DIST.

Y-SECTIONS

ON

SAN ANGELO AVE.

FROM

SAN FELIPE AVE. TO VALLEY BLVD.

STATION	B. S.	H. I.	F. S.	ELEV.
			J. MUSLIN A. CARRASCO M. SONNENSCHEIN T. LUNA	

NOTE: ANY ADDITIONS OR CHANGES ON THIS SHEET MUST BE MADE OR CIRCLED IN RED INK, WITH DATE AND NAME OF PERSON MAKING CHANGE.

Do not extend notes this side of this line.

PLEASE RETURN TO
LOS ANGELES COUNTY SURVEYOR
726 LOS ANGELES COUNTY ENGINEERING BLDG.

76L298 S & E #307 9-54

76L298 S & E #307 9-54

PLEASE RETURN TO
LOS ANGELES COUNTY SURVEYOR
726 LOS ANGELES COUNTY ENGINEERING BLDG.

NOTE: ANY ADDITIONS OR CHANGES ON THIS SHEET MUST BE MADE OR CIRCLED IN RED INK, WITH DATE AND NAME OF PERSON MAKING CHANGE.

Do not extend notes this side of this line.

STATION	B. S.	H. I.	F. S.	ELEV.		
B.M. AZ-145				285 82	B.M. AZ-145 ELEV, 285.822 F.B. 1926-116	
					SAN ANGELO AVE. & PROCTOR AVE. N.W. COR.	
					BT. SPK. IN S.E. COR. CONC. DRIVE TO HO. # 283	
0+69.0				284.91		10.8 RT. Edge Pav.
0+91.5				284.90		22.3 " " "
0+95.5 MH.	See Page 192	5.0 Lt			Elev. N. Rim	285.10
					Meas. " To Crown	− 5.99
					Elev. of "	279.11
					Dia " Pipe	− 0.67
				278.44	Elev. " Invert	278.44
					Elev. S. Rim	285.08
					Meas. " To Crown	− 6.30
					Elev. of "	278.78
					Dia. " Pipe	− 0.67
				278.11	Elev. " Invert	278.11
					Elev. W. Rim	285.08
					Meas " To Crown	− 6.15
					Elev of "	278.93
					Dia " Pipe	− 0.67
				278.26	Elev " Invert	278.26
1+00.0				285.15	Center San Angelo Ave & Proctor Ave	

F. B. 2135 Pg. 196

Job No. 1928.14 Division No. Notes Red. Plotted Profile

Survey of BASETDALE AVE S.S. DIST. Date Date No.

Survey by J. MUSLIN Notes A. CARRASCO Notes Chkd. Checked X-Sec.

Indexed C. Johnson Date Date Date No.

76L298 S & E #307 9-54

PLEASE RETURN TO
LOS ANGELES COUNTY SURVEYOR
726 LOS ANGELES COUNTY ENGINEERING BLDG.

NOTE: ANY ADDITIONS OR CHANGES ON THIS SHEET MUST BE MADE OR CIRCLED IN RED INK, WITH DATE AND NAME OF PERSON MAKING CHANGE.

Do not extend notes this side of this line.

STATION	B. S.	H. I.	F. S.	ELEV.	℄ San Angelo Lt ℄ Rt	
1+00 [6]				284.89	32[7] Lt. Edge Pav.	
1+01 [3]				285.28		43[0] Rt. Edge Pav.
1+14 [5]				284.82	16[7] Lt. " "	
1+28 [4]				284.78		25[5] Rt " "
1+38 [7]				285.22	11[0] Rt Edge Pav.	
1+55 [5]				285.20		11[6] Rt " "
1+30 OK				285.34	℄ San Angelo Ave	
"				284.76		18[5] " " gutter
"				284.78		26[0] " Edge Pav.
"				281.3		40[0] " Top EK
"				286.0		109[0] " " "
"				287.6		209[0] " " "
"				285.12	11[0] Lt. Edge Pav.	
"				285.0	18[0] " gutter	
"				286.1	30[0] " P.L.	
"				286.6	100[0] "	
"				286.6	"	
2+00				285.95	℄ San Angelo Ave	
"				285.66		10[5] Rt. Edge Pav.
"				285.3	"	19[0] " Gutter
"				286.6		30[0] " P.L

Profile Notes Red. Plotted Job No. Division No.
No. Date Date Survey of
X-Sec. Notes Chkd. Checked Survey by Notes
No. Date Date Map No. Date
F. B. Pg. 197

76L298 S & E #307 9-54

PLEASE RETURN TO
LOS ANGELES COUNTY SURVEYOR
726 LOS ANGELES COUNTY ENGINEERING BLDG.

NOTE: ANY ADDITIONS OR CHANGES ON THIS SHEET MUST BE MADE OR CIRCLED IN RED INK, WITH DATE AND NAME OF PERSON MAKING CHANGE.

Do not extend notes this side of this line.

F. B. Pg. 198 Job No. Division No. Notes Red. Plotted
Survey of Date Date No.
Survey by Notes Chkd. Checked X-Sec.
Indexed Notes Date Date Profile
C. Francisco Date Date No.

STATION	B. S.	H. I.	F. S.	ELEV.	℄ San Angelo Ave Lt ℄ Rt	
2+00				285.64	$10^{\underline{5}}$ Lt Edge Pav.	
"				285.5	$18^{\underline{0}}$ " Gutter	
"				286.8	$30^{\underline{0}}$ " P.L	
2+39.0	See Page 192			281.9	53.8 Lt Bot. Cellar For Ho# 277	
3+00				286.59	℄ San Angelo Ave	
"				286.39		$10^{\underline{5}}$ Rt. Edge Pav.
"				286.0		$18^{\underline{0}}$ " Gutter
"				287.2		$30^{\underline{0}}$ " P.L.
"				286.37	$10^{\underline{5}}$ Lt. Edge Pav.	
"				286.1	$17^{\underline{0}}$ " Gutter	
"				287.3	$30^{\underline{0}}$ " P.L.	
T.P.				286.185	☐ SPK Edge Pav.	
4+00				287.72	℄ San Angelo Ave	
				287.01		$10^{\underline{5}}$ Rt. Edge Pav.
				286.6		$16^{\underline{5}}$ " Gutter
				287.2		$30^{\underline{0}}$ " P.L.
				287.01	$10^{\underline{5}}$ Lt. Edge Pav.	
				286.6	$17^{\underline{0}}$ " Gutter	
				287.4	$30^{\underline{0}}$ " P.L.	
4+14.20	See Page 193			282.5	Bot. Cellar For Ho# 258	91.10 Rt
5+00				287.91	℄ San Angelo Ave	

76L298 S & E #307 9-54

PLEASE RETURN TO
LOS ANGELES COUNTY SURVEYOR
726 LOS ANGELES COUNTY ENGINEERING BLDG.

NOTE: ANY ADDITIONS OR CHANGES ON THIS SHEET MUST BE MADE OR CIRCLED IN RED INK, WITH DATE AND NAME OF PERSON MAKING CHANGE.

Do not extend notes this side of this line.

STATION	B. S.	H. I.	F. S.	ELEV.	℄ San ANGelo Ave Lt. ℄ Rt	
5+00				287.67		10^3 Rt. Edge Pav.
"				287.5		17^0 " Gutter
"				288.0		30^0 " P.L
"				288.2		100^0 "
"				288.2		210^0 "
"				287.57	11^0 Lt. Edge Pav.	
"				287.3	17^0 " Gutter	
"				288.3	30^0 " P.L.	
"				288.0	100^0 "	
"				288.1	210^0 "	
6+00				288.47	℄ San ANGelo Ave	
"				288.31		10^5 Rt Edge Pav.
"				287.9		17^0 " Gutter
"				288.8		30^0 " P.L
"				288.15	10^5 Lt. Edge Pav.	
"				287.7	18^0 " Gutter	
"				288.7	30^0 " P.L.	
7+00				288.91	℄ San ANGelo Ave	
"				288.68		10^5 Rt. Edge Pav.
"				288.5		17^0 " gutter
"				289.4		30^0 " P.L

Profile No. ____ Notes Red. ____ Plotted ____ Job No. 1128.14 Division No. ____ F. B. 2135 Pg. 199
X-Sec. No. ____ Date ____ Date ____ Survey of ____
Notes Chkd ____ Checked ____ Survey by ____ Notes ____ Date ____
Date ____ Date ____ Map No. ____ Indexed ____ Date ____

76L295 S & E #307 9-54

PLEASE RETURN TO
LOS ANGELES COUNTY SURVEYOR
726 LOS ANGELES COUNTY ENGINEERING BLDG.

NOTE: ANY ADDITIONS OR CHANGES ON THIS SHEET MUST BE MADE OR CIRCLED IN RED INK, WITH DATE AND NAME OF PERSON MAKING CHANGE.

Do not extend notes this side of this line.

F. B. Pg. 200 Job No. Division No. Notes Red. Plotted Profile
Survey of Date Date No. X-Sec.
Survey by Notes Notes Chkd. Checked
Indexed C. Johnson Date Date Date No.

STATION	B. S.	H. I.	F. S.	ELEV.	℄ San Angelo Ave Lt. ℄ Rt	
7+00				288.65	10⁵ Lt. Edge Pav	
"				288.2	18⁰ " Gutter	
"				289.1	30⁰ " P.L.	
T.P.				288.92	⊟ SPK	
8+00				289.33	℄ San Angelo Ave	
"				289.03		10⁰ Rt. Edge Pav.
"				288.7		17⁰ " Gutter
"				289.7		30⁰ " P.L.
"				289.2	10⁷ Lt. Edge Pav.	
"				288.6	17⁰ " Gutter	
"				289.5	30⁰ " P.L.	
9+00				289.68	℄ San Angelo Ave	
"				289.46		11⁰ Rt Edge Pav.
"				289.1		17⁰ " Gutter
"				290.0		30⁰ " P.L.
"				290.0		100⁰ "
"				289.8		205⁰ "
"				289.41	10⁵ Lt. Edge Pav.	
"				289.0	17⁰ " Gutter	
"				289.8	30⁰ " P.L.	
"				289.9	100⁰ "	

76L298 S & E #307 9-54

PLEASE RETURN TO
LOS ANGELES COUNTY SURVEYOR
726 LOS ANGELES COUNTY ENGINEERING BLDG.

NOTE: ANY ADDITIONS OR CHANGES ON THIS SHEET MUST BE MADE OR CIRCLED IN RED INK, WITH DATE AND NAME OF PERSON MAKING CHANGE.

Do not extend notes this side of this line.

STATION	B. S.	H. I.	F. S.	ELEV.	℄ San Angelo Ave lt ℄ Rt.	
9+00				289.9	225° Lt.	
10+00				290.20	℄ San Angelo Ave	
"				289.90		11° Rt. Edge Pav.
"				289.5		20° " Gutter
"				290.4		30° " P.L.
"				290.04	10° Lt. Edge Pav.	
"				289.6	18° " Gutter	
"				290.1	30° " P.L.	
11+00				290.71	℄ San Angelo Ave	
"				290.50		11° Rt. Edge Pav.
"				290.2		20° " Gutter
"				290.8		30° " P.L.
T.P.				290.82	□ SPK E. Edge Pav.	
				290.50	10° Lt. Edge Pav.	
"				290.1	" Gutter	
"				290.9	30° " P.L.	
12+00				291.48	℄ San Angelo Ave	
"				291.18		10° Rt. Edge Pav
"				290.8		18° " Gutter
"				291.6		30° " P.L.
"				291.4		100° "

Profile No. ____ Notes Red. ____ Plotted ____ Job No. 1928.14 Division No. ____ F. B. 2135 Pg. 201
Date ____ Date ____ Survey of Base Dale Ave S.S. Dist.
X-Sec. No. ____ Notes Chkd. ____ Checked ____ Survey by ____ Notes ____ Date ____
Date ____ Date ____ Map No. ____ Indexed Johnson Date ____

76L298 S & E #307 9-54

PLEASE RETURN TO
LOS ANGELES COUNTY SURVEYOR
726 LOS ANGELES COUNTY ENGINEERING BLDG.

NOTE: ANY ADDITIONS OR CHANGES ON THIS SHEET MUST BE MADE OR CIRCLED IN RED INK, WITH DATE AND NAME OF PERSON MAKING CHANGE.

Do not extend notes this side of this line.

F. B. 2135 Pg. 202 Job No. Division No. Notes Red. Plotted
Survey of Date Date No.
Survey by C. Johnson Notes Notes Chkd. Checked X-Sec.
Indexed Date Date Date No.
Profile

STATION	B. S.	H. I.	F. S.	ELEV.	℄ San Angelo Ave. Lt ℄ Rt	
12+00				291.3		210' Rt
"				290.90	15' Lt. Edge Pav.	
"				290.90	17' " Gutter	
"				291.18	30' " P.L.	
"				291.3	100' "	
"				291.0	220' "	
13+00'				292.10	℄ San Angelo Ave	
"				291.75		11.5' Rt. Edge Pav.
"				291.3		18' " Gutter
"				292.1		30' " P.L.
"				291.56	17' Lt. Gutter Pav.	
"				291.9	30' " P.L. "	
13+53'				292.50	℄ San Angelo Ave	
"				292.35		11.5' Rt. Edge Pav.
T.P.				292.39	⊟ SpK E. Edge Pav.	
13+72.5				291.95	14.3' Lt. gutter "	
"				292.31	30' " P.L. "	
13+97'				291.88		20' Rt. Edge Pav. Gutter
				292.6		24' " Top BRK
				292.5		30' " P.L.
13+95'				291.84	23.7' Lt Gutter Pav.	

76L298 S & E #307 9-54

PLEASE RETURN TO
LOS ANGELES COUNTY SURVEYOR
726 LOS ANGELES COUNTY ENGINEERING BLDG.

NOTE: ANY ADDITIONS OR CHANGES ON THIS SHEET MUST BE MADE OR CIRCLED IN RED INK, WITH DATE AND NAME OF PERSON MAKING CHANGE.

Do not extend notes this side of this line.

STATION	B. S.	H. I.	F. S.	ELEV.	℄ San ANGelo Ave Lt.	℄ Rt
14+00				291.89	" " " "	
14+13.2				291.58	" " " " X	gutter
—				291.58	49.3 Lt. Edge Pav.	
14+16.3				291.60		37.5 Rt. Edge Pav.
14+24.10				292.17	℄ San Angelo Ave S. Edge Conc. Pav.	
14+46.0				292.55	" " " "	" "
14+53.05				292.61	inter " " " & Valley Blvd	
— B.M. AZ-129				293.90	B.M. AZ-129 Elev 293.891 F.B. 1926-99	
					San ANGelo Ave & Valley Blvd (N. Side Valley Blvd)	
					Bt. Spk in Sr. Walk 30° ± E. of ℄ Prod San ANGelo Ave	

Profile Notes Red. ____ Plotted ____ Job No. ____ Division No. ____ F. B. 2135 Pg. 203
No. ____ Date ____ Date ____ Survey of ____
X-Sec. Notes Chkd. ____ Checked ____ Survey by ____ Notes ____ Date ____
No. ____ Date ____ Date ____ Map No. ____ Indexed Johnson Date ____

F. B. 2135 Pg. 204

Job No. Division No. Notes Red. Plotted Profile

Survey of Date Date No.

Survey by Notes Notes Chkd. Checked X-Sec.

Indexed Date Date Date No.

761.298 S & E #307 9-54

PLEASE RETURN TO

LOS ANGELES COUNTY SURVEYOR

726 LOS ANGELES COUNTY ENGINEERING BLDG.

NOTE: ANY ADDITIONS OR CHANGES ON THIS SHEET MUST BE MADE OR CIRCLED IN RED INK, WITH DATE AND NAME OF PERSON MAKING CHANGE.

Do not extend notes this side of this line.

STATION	B. S.	H. I.	F. S.	ELEV.	

Notes Ck'd by	Survey of BASETDALE AVE. S.S. DIST.	P. B. 2135	Pg. 205
Map No.	JN/1928.14 Tape	Std.	°F.
Office Work	Surveyed by J. MUSLIN		
Checked	Notes J.M. & C. Johnson	Date 1-9-56	
Date	Indexed		

NOV 19 '56

C.I. 1928.14

BASETDALE AVE. S.S. DIST.

— TOPOG. —

ON

S.S.R/W

FROM

COVINA BLVD. TO COLLWOOD AVE.

J. MUSLIN
A. CARRASCO
M. SONNENSCHEIN
T. LUNA

Note: Any Additions or Changes on this Sheet Must be Made or Circled in Red Ink With Date and Name of Person Making Change.

Do not extend this side of this line.

PLEASE RETURN TO
LOS ANGELES COUNTY ENGINEER
700 Los Angeles County Engineering Bldg.

76F308 S&E #247 1-56

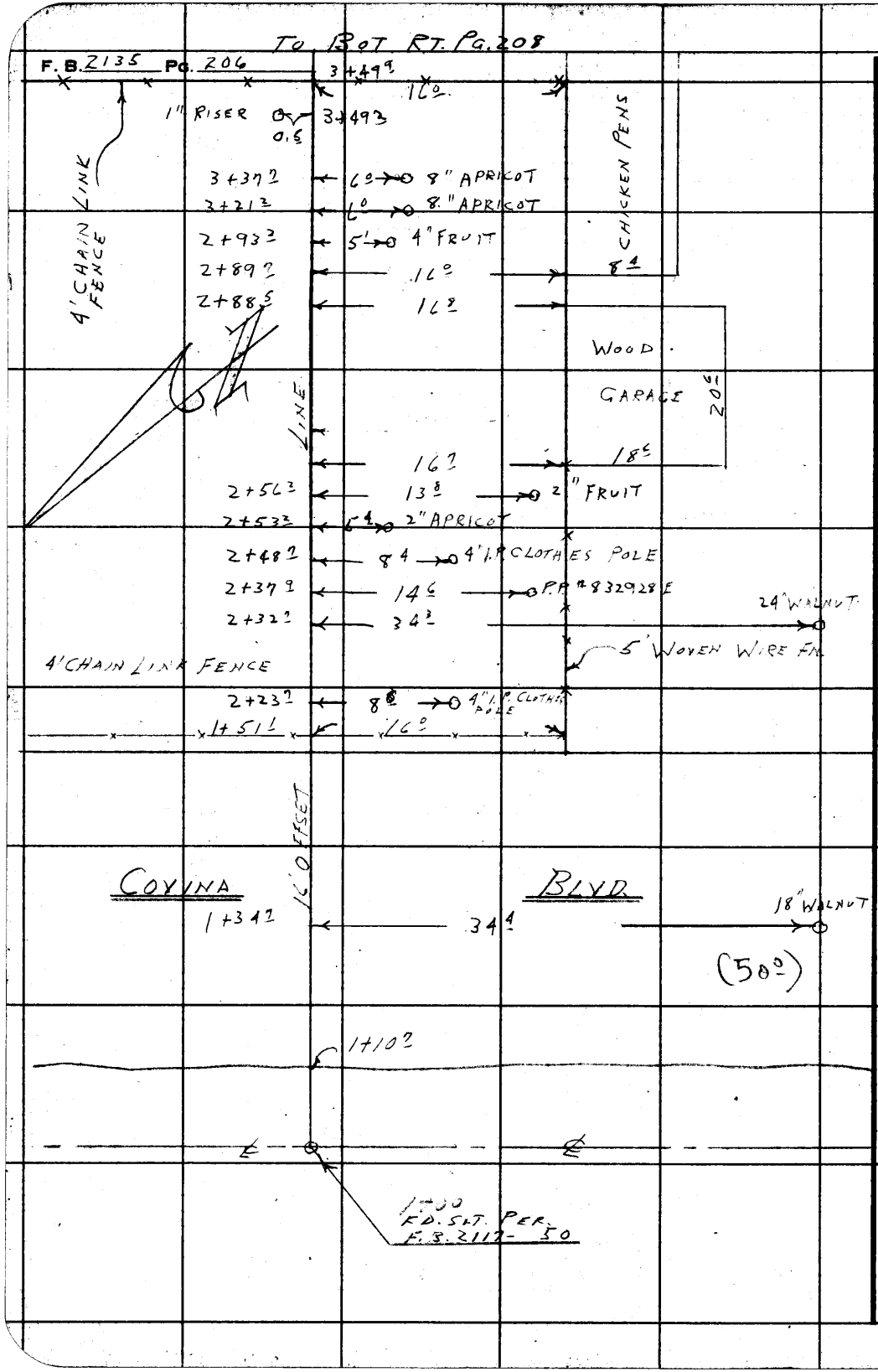
TO BOT RT. PG. 208
F.B. 2135 PG. 206
3+49
16°
1" RISER
0.6
3+49
3+37
6°
8" APRICOT
3+21
6°
8" APRICOT
4' CHAIN LINK FENCE
2+93
5'
4" FRUIT
2+89
16°
2+88
16
CHICKEN PENS
8
WOOD GARAGE
20
LINE
16
18
2+56
13
2" FRUIT
2+53
6
2" APRICOT
2+48
8
4" I.P. CLOTHES POLE
2+37
14
P.P. # 832928 E
2+32
34
24" WALNUT
5' WOVEN WIRE FN.
4' CHAIN LINK FENCE
2+23
8
4" I.P. CLOTHES POLE
1+51
16°
16'0 OFFSET
COVINA
BLVD
1+34
34
18" WALNUT
(50°)
1+10
FD. SLT. PER F.B. 2117-50
PLEASE RETURN TO
LOS ANGELES COUNTY ENGINEER
700 Los Angeles County Engineering Bldg.
Do not extend this side of this line.
Note: Any Additions or Changes on This Sheet Must be Made or Circled in Red Ink With Date and Name of Person Making Change.

Notes Ck'd by	Survey of BASETDALE AVE. S.S. DIST.
Map No.	JN 1928.19 Tape Std. °F
Office Work	Surveyed by J. MUSLIN
Checked	Notes Date 11-
Date	Indexed A. C. Johnson

F. B. 2135 PG. 209

BLANK

Note: Any Additions or Changes on This Sheet Must be Made or Circled in Red Ink With Date and Name of Person Making Change.

PLEASE RETURN TO
LOS ANGELES COUNTY ENGINEER
700 LOS ANGELES COUNTY ENGINEERING BLDG.

Do not extend this side of this line.

76F309S S&E #247 1-56

F. B 2135 Pg. 2-8

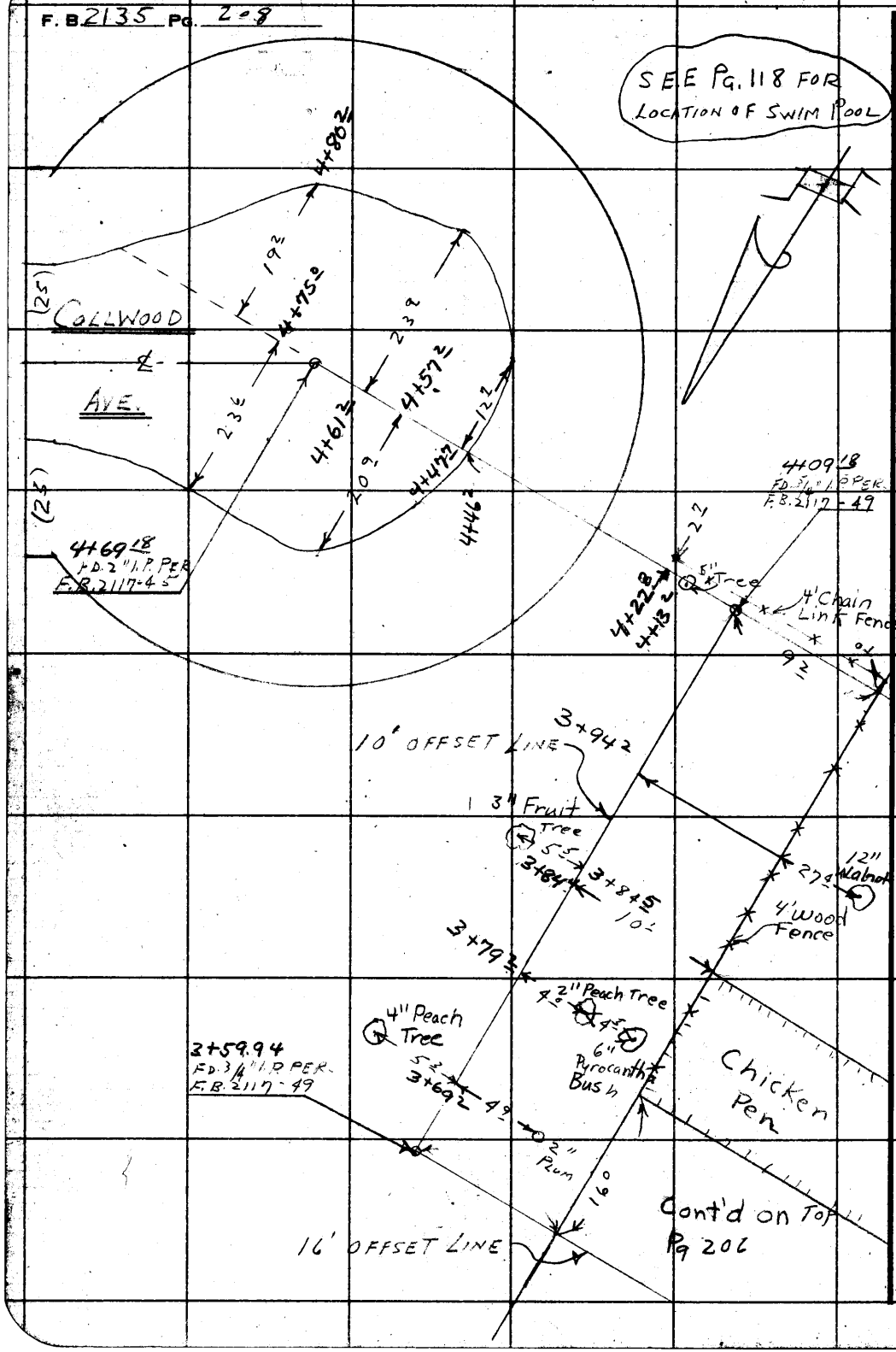

PLEASE RETURN TO
LOS ANGELES COUNTY ENGINEER
700 Los Angeles County Engineering Bldg.

Do not extend this side of this line.

Note: Any Additions or Changes on This Sheet Must be Made or Circled in Red Ink With Date and Name of Person Making Change.

Profile	Notes Red.	Plotted	Job No. 1928.14	Division No.	F. B. 2135 Pg. 209
No.	Date	Date	Survey of BASETDALE AVE. S.S. DIST.		
X-Sec.	Notes Chkd.	Checked	Survey by J. MUSLIN	Notes J. M.	Date 11-9-56
No.	Date	Date	Map No.	Indexed Johnson	Date NOV 19 56

C.I. 1928.14

BASETDALE AVE. S.S. DIST.

X-SECTIONS

ON

S.S. R/W.

FROM

COVINA BLVD. TO COLLWOOD AVE.

STATION	B. S.	H. I.	F. S.	ELEV.

J. MUSLIN
A. CARRASCO
M. SONNENSCHEIN
T. LUNA

NOTE: ANY ADDITIONS OR CHANGES ON THIS SHEET MUST BE MADE OR CIRCLED IN RED INK, WITH DATE AND NAME OF PERSON MAKING CHANGE.

PLEASE RETURN TO
LOS ANGELES COUNTY SURVEYOR
726 LOS ANGELES COUNTY ENGINEERING BLDG.

Do not extend notes this side of this line.

76L298 S & E #307 9-54

76L298 S & E #307 9-54

PLEASE RETURN TO
LOS ANGELES COUNTY SURVEYOR
726 LOS ANGELES COUNTY ENGINEERING BLDG.

NOTE: ANY ADDITIONS OR CHANGES ON THIS SHEET MUST BE MADE OR CIRCLED IN RED INK, WITH DATE AND NAME OF PERSON MAKING CHANGE.

Do not extend notes this side of this line.

STATION	B. S.	H. I.	F. S.	ELEV.		
B.M. AZ-140				284 03	B.M. AZ-140 ELEV. 284.031 F.B. 1926-110	
					COVINA BLVD (E. SIDE)	BT. SPK. IN S.W. COR.
					CONC. DRIVE TO HO. #	312
					LT	⊼ LINE RT.
1+00				285 34		℄ INT. COVINA BLVD.
"				284 78		100' ℄ COVINA BLVD.
"				286 04	100' ℄ COVINA BLVD.	
1+10?				285 18		⊼ LINE EDGE PAV.
1+50				285 2		⊼ LINE
"				285 2		36' RT. GROUND
"				285 4	4' GROUND	
2+00				285 4		⊼ LINE
"				285 2		36' GROUND
"				285 4	4' GROUND	
T.P.				285 66	T.P.	
3+00				285 5		⊼ LINE
"				285 4		36'
"				285 5	4'	
3+30				285 6		⊼ LINE
"				285 3		36'
"				285 2		70'

F. B. 2135 Pg. 210
Job No. 1928.14 Division No. Notes Red. Plotted Profile
Survey of BASETPALE AVE. S.S. DIST. Date Date No.
Survey by J. MUSLIN Notes J. M. Notes Chkd. Checked X-Sec.
Indexed A. C. Johnson Date Date Date No.

76L298 S & E #307 9-54

PLEASE RETURN TO
LOS ANGELES COUNTY SURVEYOR
726 LOS ANGELES COUNTY ENGINEERING BLDG.

NOTE: ANY ADDITIONS OR CHANGES ON THIS SHEET MUST BE MADE OR CIRCLED IN RED INK, WITH DATE AND NAME OF PERSON MAKING CHANGE.

Do not extend notes this side of this line.

STATION	B. S.	H. I.	F. S.	ELEV.	Transit Line Lt	Rt
3+30				285 6	4'	
3+59.9				285 8	∡ Pt ⊼ LINE	
"				285 1		36'
"				284 7		70'
"				285 9	4'	
4+19.9				284 8	⊼ LINE	
"				284 6		20'
"				285 1	20'	
"				285 8	54'	
4+46.2				283 9	⊼ LINE EDGE PAV.	
4+47.7				283 96		12.7 " "
"				284 8	30'	
4+57.2				283 74	20.9 EDGE PAV.	
4+61.2				283 86		23.9 " "
4+69.18				284 08	⊼ LINE	INT. COLLWOOD AVE.
4+75.0				283 74	23.5 " "	
4+80.3				283 84		19.3 EDGE PAV.
B.M. AZ-137				284 49	B.M. AZ-137 ELEV. 284.516 F.B. 1926-106	
					COLLWOOD AVE. (N. SIDE) BT. SPK. IN W. CONC.	
					STRIP OF DRIVE TO	HO. # 215

Profile Notes Red. Plotted Job No. 1928.14 Division No. F. B. 2135 Pg. 211
No. Date Date Survey of BASETDALE AVE. S.S. DIST.
X-Sec. Notes Chkd. Checked Survey by J. MUSLIN Notes J. M. Date 11-9-56
No. Date Date Map No. ~~A~~ Indexed ~~Johnson~~ Date NOV 19 '56

F. B. 2135 Pg. 212

Job No. Division No. Notes Red. Plotted Profile

Survey of Date Date No.

Survey by Notes Notes Chkd. Checked X-Sec.

Indexed Date Date Date No.

76L298 S & E #307 9-54

PLEASE RETURN TO

LOS ANGELES COUNTY SURVEYOR

726 Los Angeles County Engineering Bldg.

NOTE: ANY ADDITIONS OR CHANGES ON THIS SHEET MUST BE MADE OR CIRCLED IN RED INK. WITH DATE AND NAME OF PERSON MAKING CHANGE.

Do not extend notes this side of this line.

STATION	B. S.	H. I.	F. S.	ELEV.	

Notes Ck'd by
Map No.
Office Work
Checked
Date

Survey of Basetdale Ave
W. O. 1928 Tape No. 1/4 St'd. °F
Surveyed by Snyder
Notes 1935 Date 1-31-57
Indexed C. Johnson

APR 18 '57

F. B. 2135 Pg. 213

C.I. 1928.14
BASETDALE AVE S.S. 1 DIST

Location of Plumbing Outlets
on
ORANGE BLOSSOM AVE &
2 Nd AVENUE

From — Valley Blvd
To — S. end of ST

Snyder
LeGault
Harrington
Bzinkson

Note: Any Additions or Changes on This Sheet Must be Made or Circled in Red Ink With Date and Name of Person Making Change.

Do not extend notes this side of this line.

RETURN TO
LOS ANGELES COUNTY SURVEYOR
726 LOS ANGELES COUNTY
ENGINEERING BLDG.

76F3095 S&E #247. 8-54

F.B. 2135 PG. 214

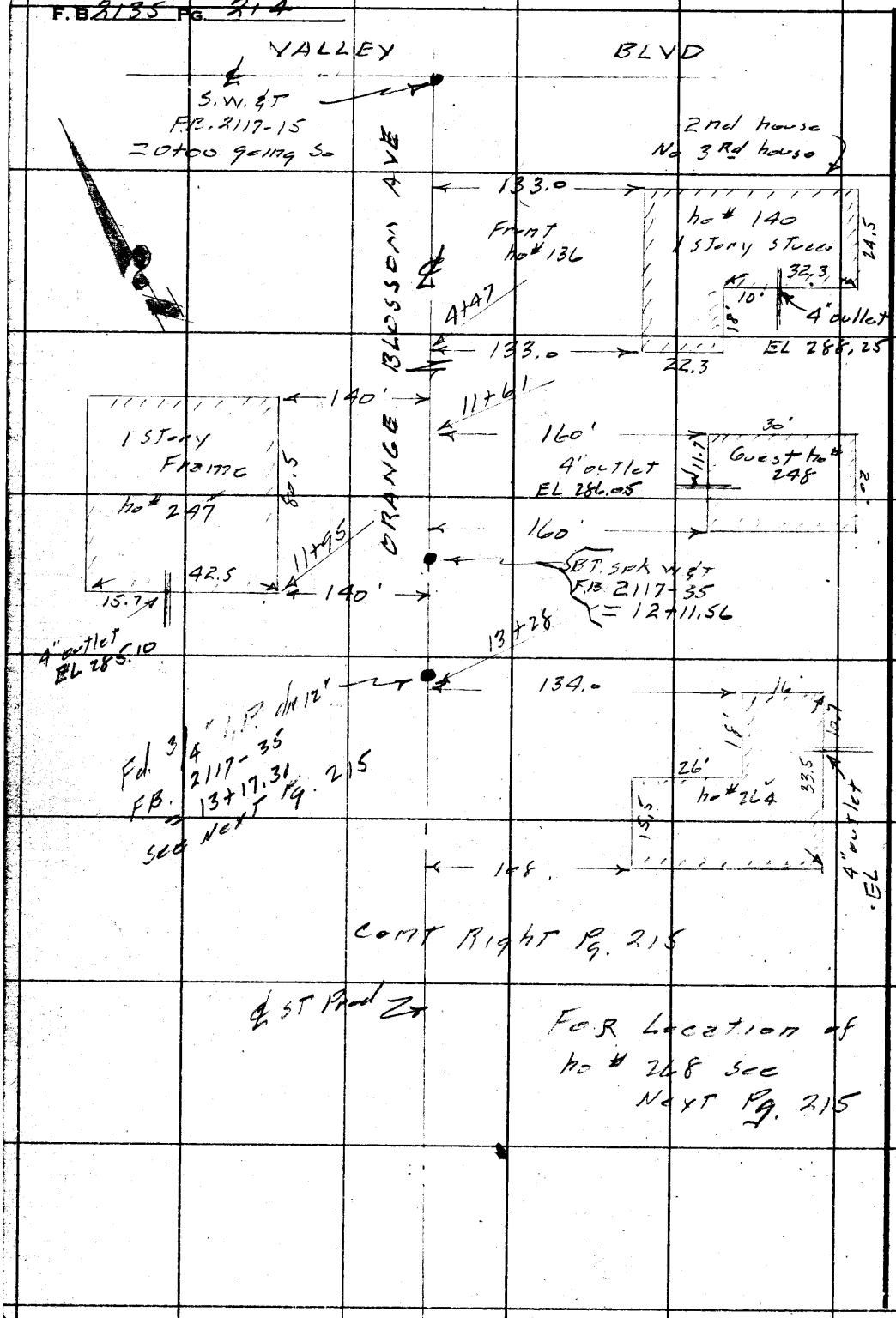

RETURN TO
LOS ANGELES COUNTY SURVEYOR
726 LOS ANGELES COUNTY
ENGINEERING BLDG.

Do not extend notes this side of this line.

Note: Any Additions or Changes on This Sheet Must be Made or Circled in Red Ink With Date and Name of Person Making Change.

Notes Ck'd by
Map No.
Office Work
Checked
Date

Survey of Rosedale Ave
W. O. 1966 Tape No. 14 St'd. °F
Surveyed by Snyder
Notes PRS Date 1-21-57
Indexed C. Johnson

F. B. 3125 Pg. 215

Note: Any Additions or Changes on This Sheet Must be Made or Circled in Red Ink With Date and Name of Person Making Change.

Do not extend notes this side of this line.

RETURN TO
LOS ANGELES COUNTY SURVEYOR
726 LOS ANGELES COUNTY
ENGINEERING BLDG.

76F3095 SAE #247. 8-54

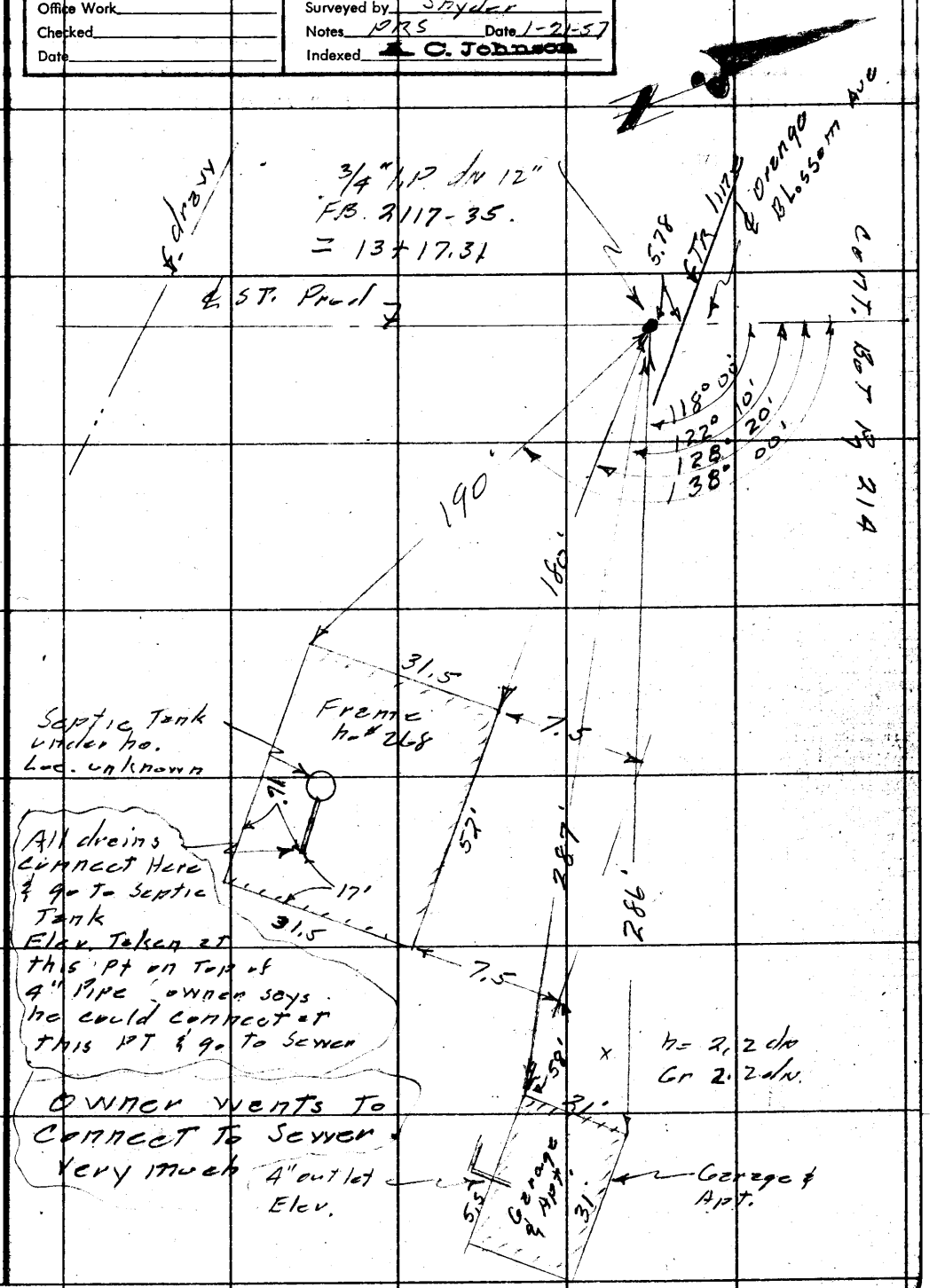

F.B. 2135 PG. 216

HOUSE PLUMBING OUTLETS
2nd Ave

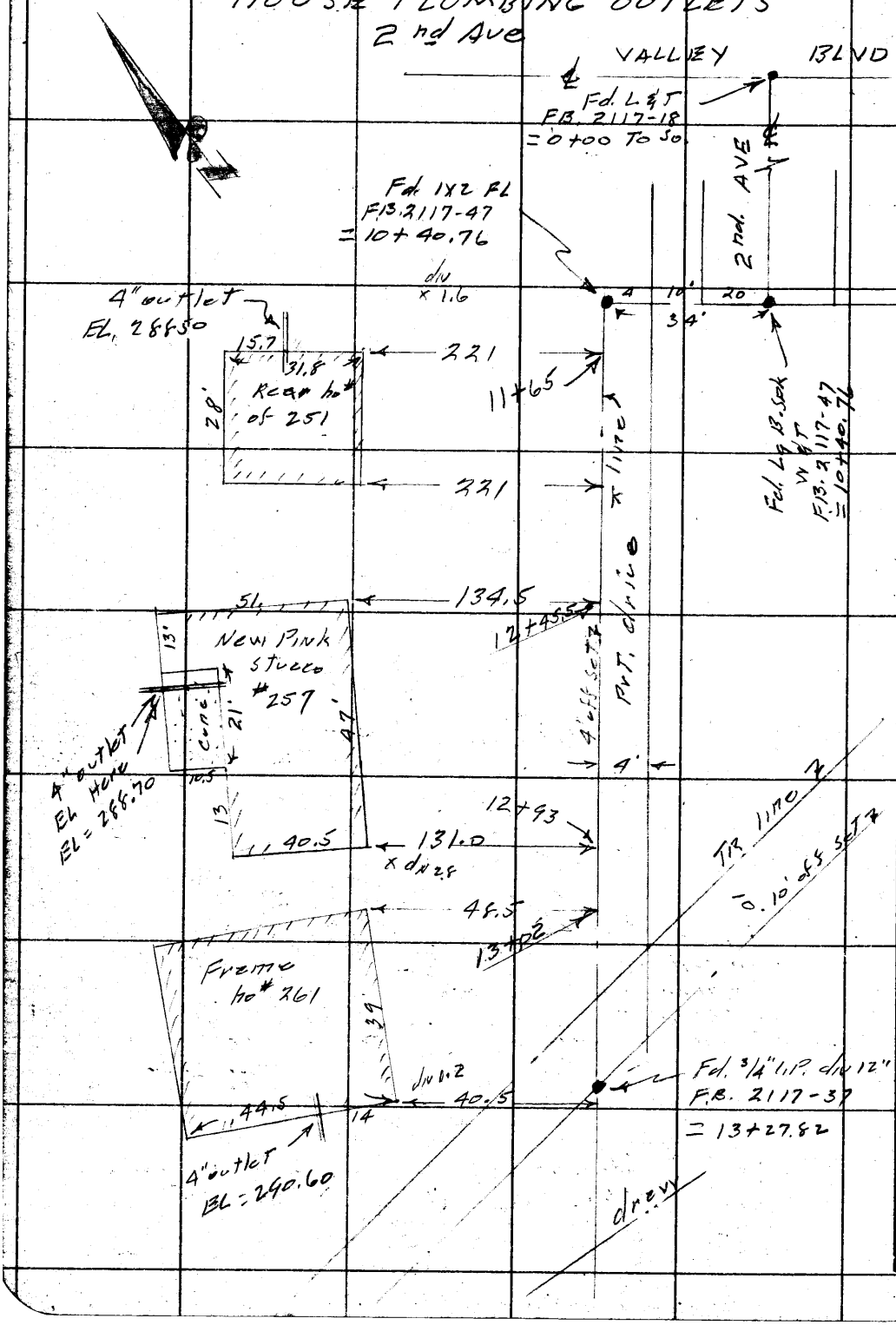

RETURN TO
LOS ANGELES COUNTY SURVEYOR
726 LOS ANGELES COUNTY
ENGINEERING BLDG.

Do not extend notes this side of this line.

Note: Any Additions or Changes on This Sheet Must be Made or Circled in Red Ink With Date and Name of Person Making Change.

Profile	Notes Red.	Plotted	Job No. 1928.14	Division No. 10	F. B. 2135 PG. 217
No.	Date	Date	Survey of Basetdale Ave		
X-Sec.	Notes Chkd.	Checked	Survey by Snyder	Notes FBS	Date 1-21-57
No.	Date	Date	Map No.	Indexed X C Johnson	Date APR 18 57

C.I. 1928.14
BASETDALE AVE
Elev. of Plumbing Outlets
on
ORANGE BLOSSOM AVE

From - Valley Blvd
To - S. end of ST.

Snyder
Le Gault
Harrington
Bankson

STATION	B. S.	H. I.	F. S.	ELEV.

NOTE: ANY ADDITIONS OR CHANGES ON THIS SHEET MUST BE MADE OR CIRCLED IN RED INK, WITH DATE AND NAME OF PERSON MAKING CHANGE.

PLEASE RETURN TO
LOS ANGELES COUNTY SURVEYOR
726 LOS ANGELES COUNTY ENGINEERING BLDG.

Do not extend notes this side of this line.

76L298 307 8-53

76L298 307 8-53

PLEASE RETURN TO
LOS ANGELES COUNTY SURVEYOR
726 LOS ANGELES COUNTY ENGINEERING BLDG.

NOTE: ANY ADDITIONS OR CHANGES ON THIS SHEET MUST BE MADE OR CIRCLED IN RED INK, WITH DATE AND NAME OF PERSON MAKING CHANGE.

Do not extend notes this side of this line. Plumbing Outlets

F. B. 2135 Pg. 218 Job No. 1426.14 Division No. 10 Notes Red. Plotted
Survey of Orange Blossom Ave Date No.
Survey by Snyder Notes 1713 S Date X-Sec.
Indexed C. Johnson Date Notes Chkd. Checked
Profile Date No.

STATION	B. S.	H. I.	F. S.	ELEV.	Orange Blossom Ave
B.M. AZ 124				291 84	B.M. AZ. 124 EL. 291.836 FB. 1926-103 Valley Blvd & Orange Blossom Ave - BT. spk. in wall & W. of & of Orange Blossom Ave Prod.
T.P.				289 35	
ho # 140				288 25	Top 4" outlet S. side ho # 140 Pg 214
T.P.				286 87	T.P. at 7+00 on &
ho # 247				285 10	Top 4" outlet (S side ho # 247 Pg 214
ho # 248				286 45	Top 4" outlet (W side) ho # 248 Pg 214
T.P.				287 06	T.P. at 12+00 on &
ho # 264				288 05	Top 4" outlet (E side) ho # 264 Pg 214
ho # 268				284 25	Top 4" outlet under ho # 268 Pg 215
Garage Apt				284 25	Top 4" outlet (S side) Garage Apt. in rear ho # 268. Pg 215
13+17.31				287 25	& Prod.
14+00				280 85	& Prod Blk
14+15				276 8	& Prod Bot drain N. side
14+35				275 2	& Prod " " S. "
14+70				289 8	& Prod Top Blk S. side drain
B.M. AZ. 133				286 90	B.M. AZ 133 EL 286.888 FB 1926-103 Orange Blossom Ave (W side) BT. spk in Conc wall Blk ho # 243

Profile	Notes Red.	Plotted	Job No. 1928.14	Division No. 10	F. B. 2135	Pg. 219
No.	Date	Date	Survey of Basetdale Ave			
X-Sec.	Notes Chkd.	Checked	Survey by Snyder	Notes PBS	Date 1-23-57	
No.	Date	Date	Map No.	Indexed [redacted]	Date	

C.I. 2135.14

BASETDALE AVE S.S. Dist

Elev. of Plumbing Outlets

on

Pvt. St. Extending South from

2nd AVE.

From - S. end of 2nd ST.

To - S. end of Pvt ST.

Snyder
Le Gault
Harrington
Benkson

STATION	B. S.	H. I.	F. S.	ELEV.

NOTE: ANY ADDITIONS OR CHANGES ON THIS SHEET MUST BE MADE OR CIRCLED IN RED INK, WITH DATE AND NAME OF PERSON MAKING CHANGE.

PLEASE RETURN TO
LOS ANGELES COUNTY SURVEYOR
726 LOS ANGELES COUNTY ENGINEERING BLDG.

Do not extend notes this side of this line.

76L298 307 8-53

76L298 307 8-53

PLEASE RETURN TO
LOS ANGELES COUNTY SURVEYOR
726 LOS ANGELES COUNTY ENGINEERING BLDG.

NOTE: ANY ADDITIONS OR CHANGES ON THIS SHEET MUST BE MADE OR CIRCLED IN RED INK, WITH DATE AND NAME OF PERSON MAKING CHANGE.

Do not extend notes this side of this line. Plumbing Outlets

STATION	B. S.	H. I.	F. S.	ELEV.	Put ST 2nd Ave
B.M. AZ 131				290 09	B.M. AZ 131 EL 290.088 FB. 1926-102 2nd Ave E side BT. spk in S.W. cor conc. drive to ho # 214
T.P.				291 06	T.P.
ho # Rear 251				288 50	Top 4" outlet N. side Rear of ho # 251 Pg. 216
ho # 257				288 70	Top 4" outlet W. side ho # 257 Pg 216
ho # 261				290 60	Top 4" outlet S side ho # 261 Pg 216
T.P.				291 74	T.P.
13+25				2896	⊼ line Prod
14+00 ⊙				28733	⊼ " " T.P.
14+60				2837	⊼ " " Bk.
14+80				2801	⊼ Bot draw 20' wide
15+20				2928	⊼ line Prod. Top Bank S. side draw
B.M. AZ 132				291 74	B.M. AZ 132 EL 291.736 FB. 1926-102 2nd Ave W. side S. end of Put ST. BT. spk in N.W. cor. conc drive To ho # 259 & 261

F. B. 2135 PG. 220 Job No. 1928.19 Division No. 10 Notes Red. Plotted Profile
Survey of Basetdale Ave Date Date No.
Survey by Snyder Notes PRS Notes Chkd. Checked X-Sec.
Indexed R. C. Johnson Date Date Date No.

76L298 307 8-53

PLEASE RETURN TO
LOS ANGELES COUNTY SURVEYOR
726 LOS ANGELES COUNTY ENGINEERING BLDG.

NOTE: ANY ADDITIONS OR CHANGES ON THIS SHEET MUST BE MADE OR CIRCLED IN RED INK, WITH DATE AND NAME OF PERSON MAKING CHANGE.

Do not extend notes this side of this line.

STATION	B. S.	H. I.	F. S.	ELEV.		
	Invert. Elev. of 21" Trunk line 2nd Ave & Proctor Ave					
B.M. AZ 132				291.74	B.M. AZ 132 EL 291.736 2nd Ave (W side) at BT. spk in N. W. cor bo # 259-2261	F.B. 1926-102 S. end of Pvt ST. cone drive to
	545	297 19				
T.P.	530	300 40	209	295 10		
Rim M.H.			535	295 05	Rim of M.H. at 2nd Ave & Proctor Ave	
21" inlet			1769	282 71	DIA 1.75 Meas 1059 Rod 535 17.69	DIA 1.75 Meas 1069 Rod 537 1781
21" outlet			1781	282 59		
T.P.	217	297 15	542	294 98		
B.M. AZ. 132			542	291 73	B.M. AZ 132 EL 291.736	

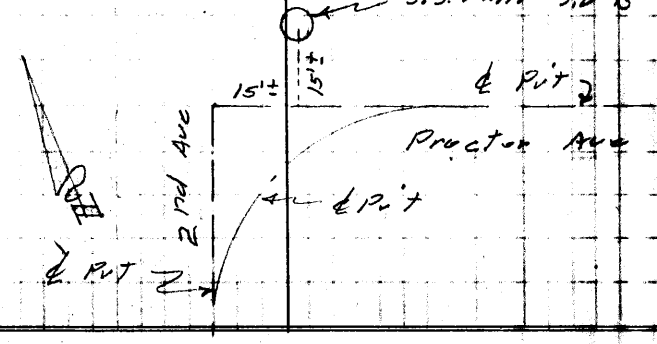

Profile No. ____ Notes Red. ____ Plotted ____ Job No. 1926. 14 Division No. 10 F.B. 2135 Pg. 221
Date ____ Date ____ Survey of Rosedale Ave
X-Sec. No. ____ Notes Chkd. ____ Checked ____ Survey by Snyder Notes PRS Date 1-23-57
Date ____ Date ____ Map No. ____ Indexed ____ Date ____

F. B. 2135 Pg. 222 Job No. Division No. Notes Red. Plotted Profile

Survey of Date Date No.

Survey by Notes Notes Chkd. Checked X-Sec.

Indexed Date Date Date No.

STATION	B. S.	H. I.	F. S.	ELEV.

Do not extend notes this side of this line.

PLEASE RETURN TO

LOS ANGELES COUNTY SURVEYOR

726 Los Angeles County Engineering Bldg.

NOTE: ANY ADDITIONS OR CHANGES ON THIS SHEET MUST BE MADE OR CIRCLED IN RED INK, WITH DATE AND NAME OF PERSON MAKING CHANGE.

76L298 307 8-53

Notes Ck'd by	Survey of Basetdale Ave	F.B. 2135 Pg. 223
Map No.	W. O. 1928.14 Tape No. St'd. °F	
Office Work	Surveyed by Snyder	
Checked	Notes PRS Date 1-28-57	
Date	Indexed A. C. Johnson	

APR 18 '57

C.I. 1928.14
BASETDALE AVE S.S. DIST.

Location of Improvements

in

1st Alley So of Valley Blvd &
S.S. R/W

From - Collwood Ave
To - 2nd Ave

Snyder
Le Gault
Harrington
Bankson

Note: Any Additions or Changes on This Sheet Must be Made or Circled in Red Ink With Date and Name of Person Making Change.

Do not extend notes this side of this line.

RETURN TO
LOS ANGELES COUNTY SURVEYOR
726 LOS ANGELES COUNTY
ENGINEERING BLDG.

76F309S S&E #247. 8-54

F.B. 2135 Pg. 224



RETURN TO
LOS ANGELES COUNTY SURVEYOR
726 LOS ANGELES COUNTY
ENGINEERING BLDG.
Do not extend notes this side of this line.

Note: Any Additions or Changes on This Sheet Must be Made or Circled in Red Ink With Date and Name of Person Making Change.

Notes Ck'd by	Survey of Bagetdale Ave
Map No.	W. O. 1928 Tape No. 14 St'd. °F
Office Work	Surveyed by Snyder
Checked	Notes P125 Date 1-28-57
Date	Indexed R. C. Johnson

F. B. 2135 Pg. 225

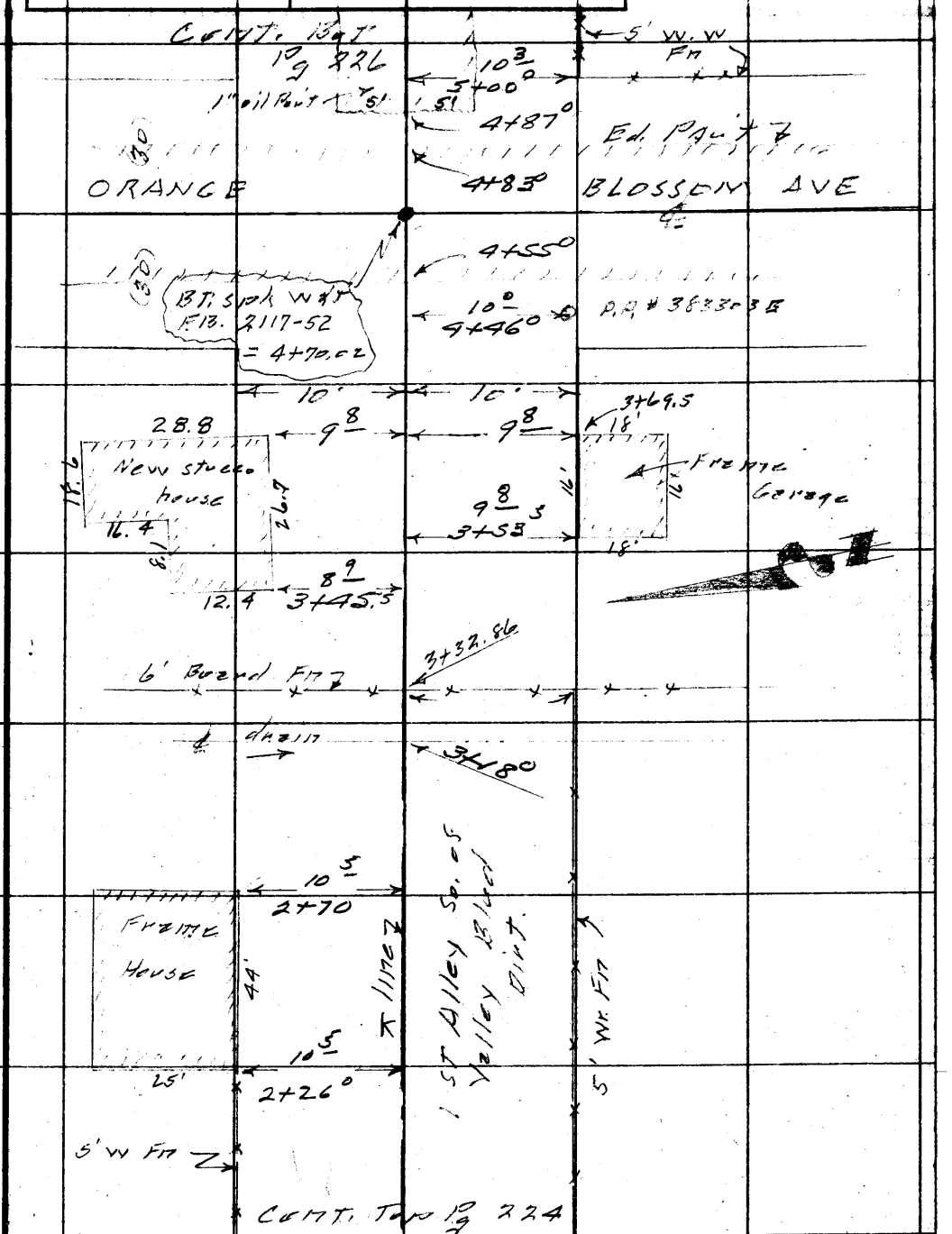

Note: Any Additions or Changes on This Sheet Must be Made or Circled in Red Ink With Date and Name of Person Making Change.

Do not extend notes this side of this line.

RETURN TO
LOS ANGELES COUNTY SURVEYOR
726 LOS ANGELES COUNTY
ENGINEERING BLDG.

76F309S S&E #247. 8-54

F.B. 2135 Pg. 226

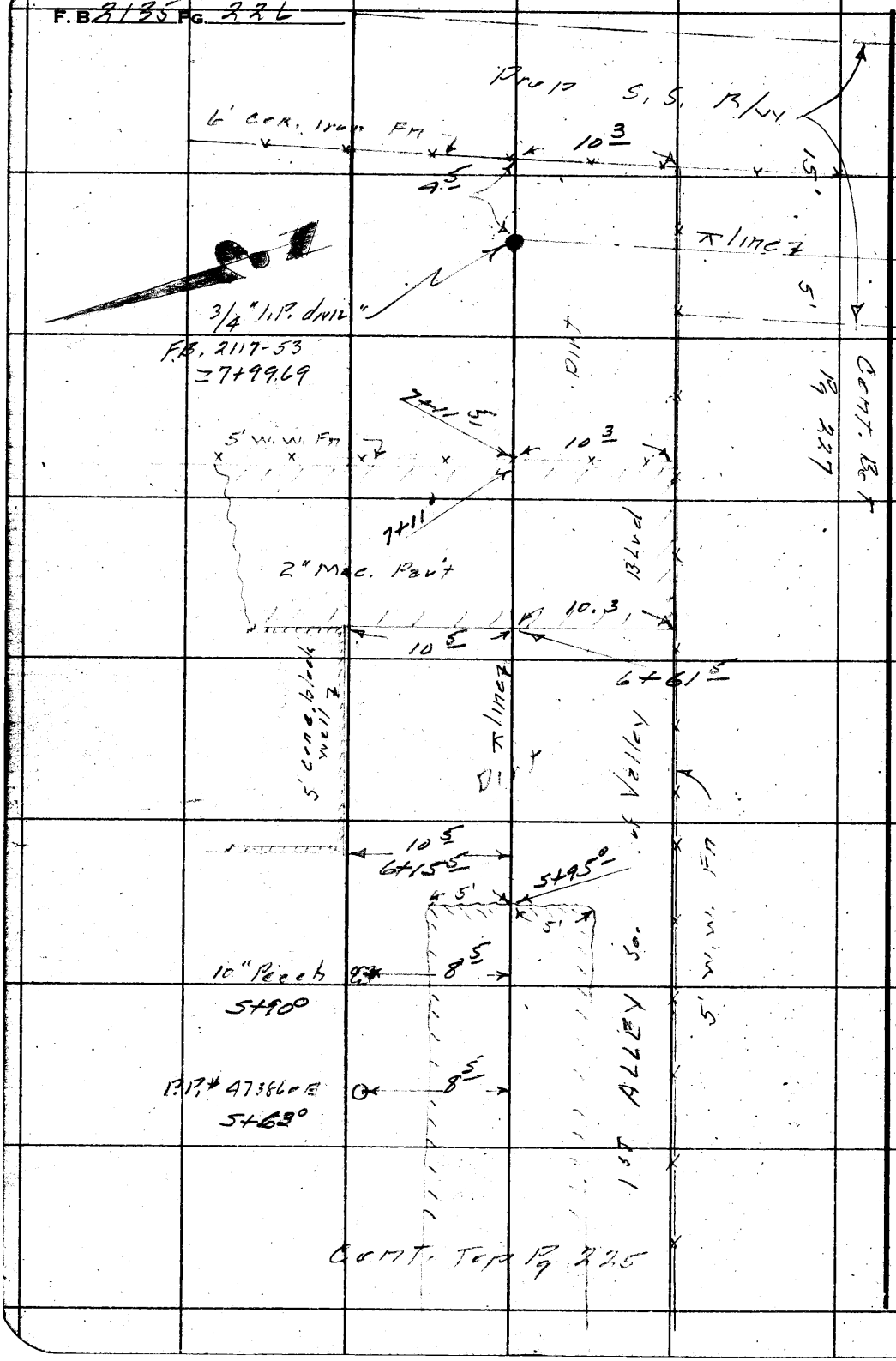

RETURN TO
LOS ANGELES COUNTY SURVEYOR
726 LOS ANGELES COUNTY
ENGINEERING BLDG.

Do not extend notes this side of this line.

Note: Any Additions or Changes on This Sheet Must be Made or Circled in Red Ink With Date and Name of Person Making Change.

Notes Ck'd by	Survey of Besetdale Ave
Map No.	W. O. 1928 Tape No. St'd. °F
Office Work	Surveyed by Snyder
Checked	Notes PRS Date 1-28-57
Date	Indexed A. C. Johnson

F.B. 2135 Pg. 227

Cont. Bot Pg 228

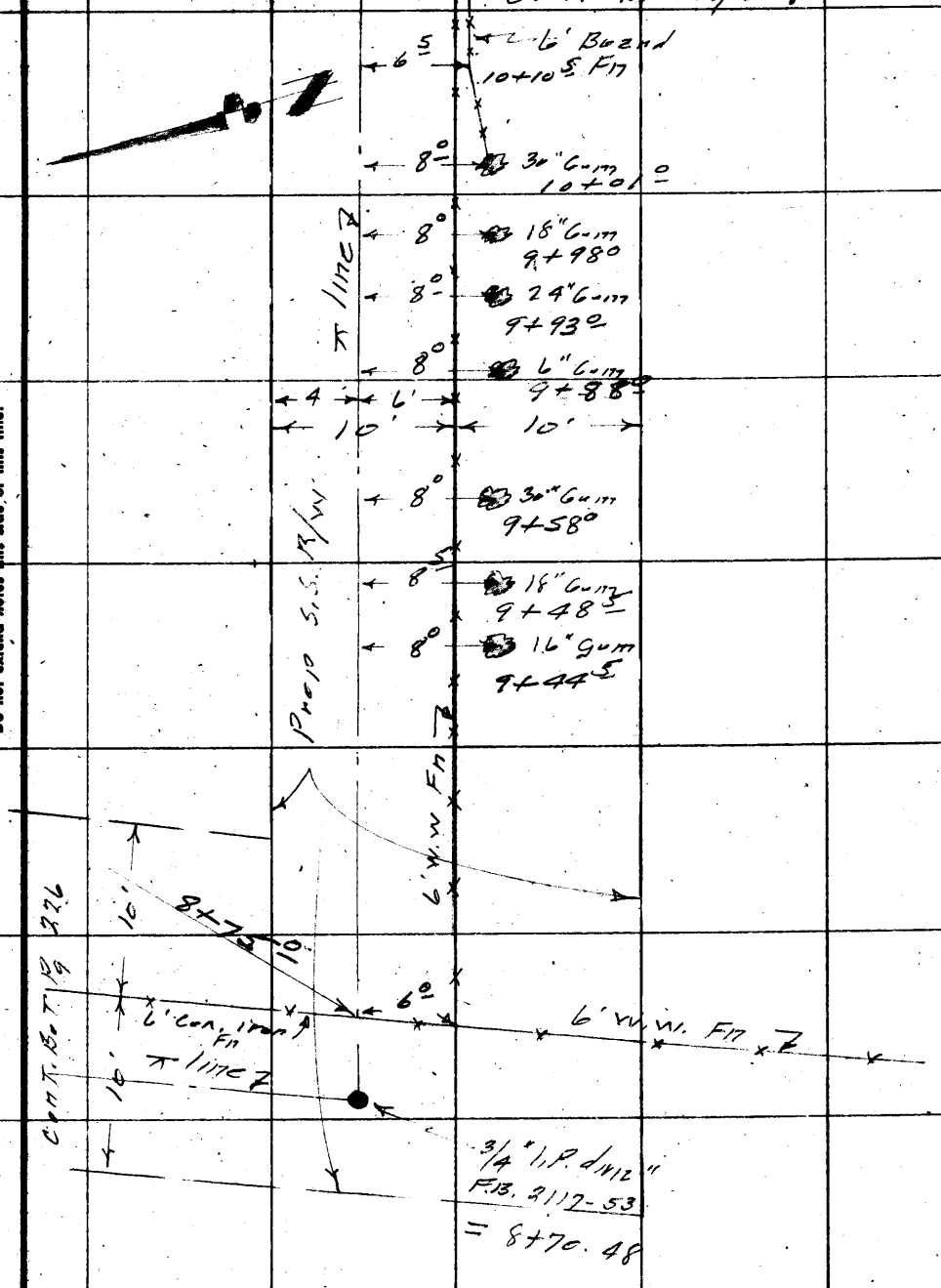

Note: Any Additions or Changes on This Sheet Must be Made or Circled in Red Ink With Date and Name of Person Making Change.

Do not extend notes this side of this line.

RETURN TO
LOS ANGELES COUNTY SURVEYOR
726 LOS ANGELES COUNTY
ENGINEERING BLDG.

76F309S S&E #247. 8-54

F. B. 2135 Pg. 228



RETURN TO
LOS ANGELES COUNTY SURVEYOR
720 LOS ANGELES COUNTY
ENGINEERING BLDG.
Do not extend notes this side of this line.

Note: Any Additions or Changes on This Sheet Must be Made or Circled in Red Ink With Date and Name of Person Making Change.

Notes Ck'd by	Survey of Basgtdale Ave
Map No.	W. O. 1928 Tape No. St'd. °F
Office Work	Surveyed by Snyden
Checked	Notes PRS Date 1-28-57
Date	Indexed A. C. Johnson

F. B. 2135 Pg. 229

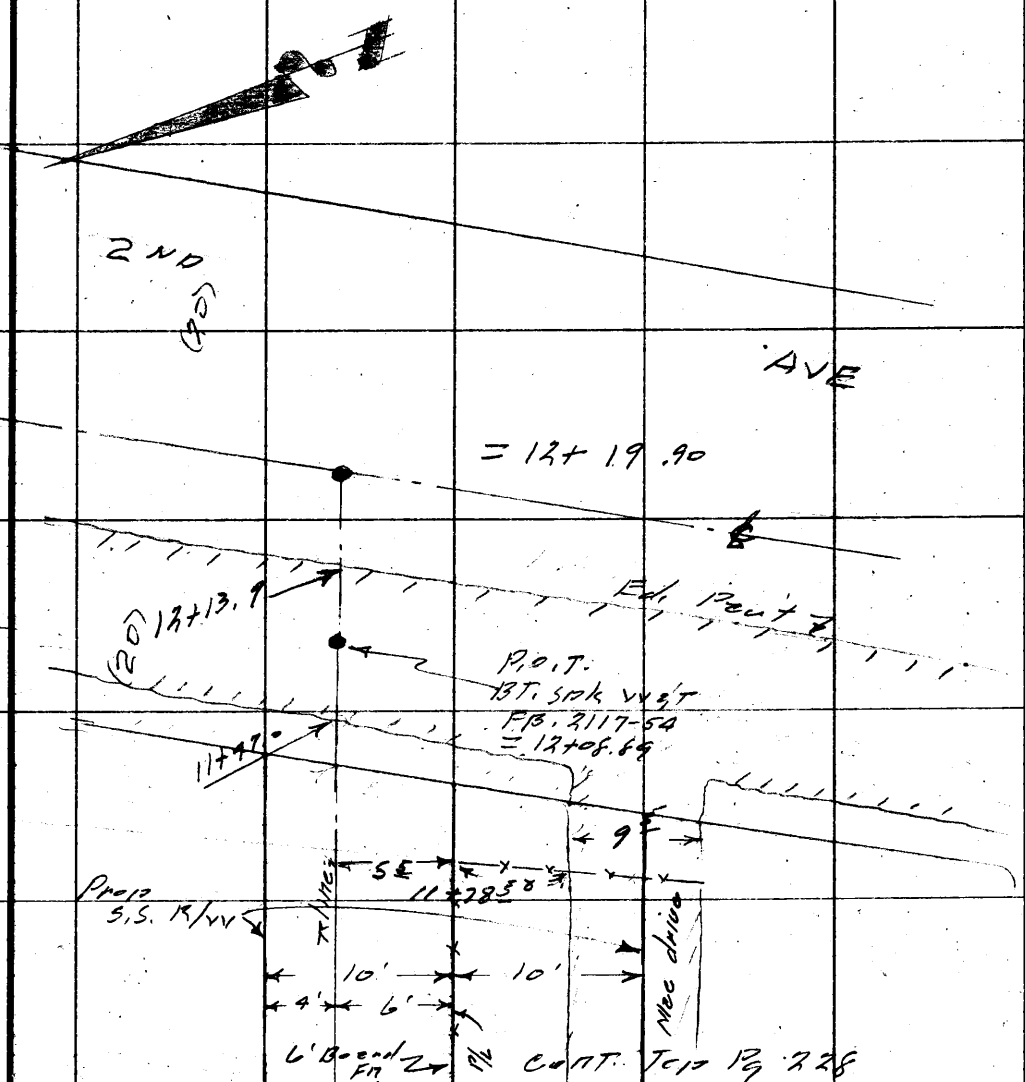

Note: Any Additions or Changes on This Sheet Must be Made or Circled in Red Ink With Date and Name of Person Making Change.

Do not extend notes this side of this line.

RETURN TO
LOS ANGELES COUNTY SURVEYOR
726 LOS ANGELES COUNTY
ENGINEERING BLDG.

76F309S S&E #247. 8-54

RETURN TO
LOS ANGELES COUNTY SURVEYOR
726 LOS ANGELES COUNTY
ENGINEERING BLDG.

Note: Any Additions or Changes on This Sheet Must be Made or Circled in Red Ink With Date and Name of Person Making Change.

Do not extend notes this side of this line.

F.B. 2135 PG. 230

Profile	Notes Red.	Plotted	Job No. 1928.14	Division No. 10	F. B. 2135	Pg. 231
No.	Date	Date	Survey of Basetdale Ave			
X-Sec.	Notes Chkd.	Checked	Survey by Snyder	Notes PRS	Date 1-28-57	
No.	Date	Date	Map No.	Indexed Johnson	Date APR 18 57	

C.I. 1928.15

BASETDALE AVE

X SECTIONS

IN

1ST ALLEY So of Valley Blvd &

Prop. S.S. R/W

From - Collwood Ave

To - 2nd Ave

Snyder
Le Gault
Harrington
Bankson

STATION	B. S.	H. I.	F. S.	ELEV.

NOTE: ANY ADDITIONS OR CHANGES ON THIS SHEET MUST BE MADE OR CIRCLED IN RED INK, WITH DATE AND NAME OF PERSON MAKING CHANGE.

PLEASE RETURN TO
LOS ANGELES COUNTY SURVEYOR
726 LOS ANGELES COUNTY ENGINEERING BLDG.

Do not extend notes this side of this line.

76L298 307 8-53

76L298 307 8-53

PLEASE RETURN TO
LOS ANGELES COUNTY SURVEYOR
726 LOS ANGELES COUNTY ENGINEERING BLDG.

NOTE: ANY ADDITIONS OR CHANGES ON THIS SHEET MUST BE MADE OR CIRCLED IN RED INK, WITH DATE AND NAME OF PERSON MAKING CHANGE.

Do not extend notes this side of this line. ALLEY ℄ SS R/W

STATION	B. S.	H. I.	F. S.	ELEV.	Left ℄ N. ⊼ Line	Right ℄ S
B.M. AZ 125				291 23	B.M. AZ 125 EL 291.231 F.B. 1926-98 Valley Blvd & Collwood Ave S.W. cor. Bt. Spk in side walk, to ho # 13324	
0+00				29068	℄ Int Alley & Collwood Ave	
				29068		10' R.
				29007		100' R
				29074	10' L	
				29109	100' L	
				29177	173' L ℄ Valley Blvd.	
0+10.5				29051		⊼ Ed. Pen't
✓				29042		10' R. ✓
✓				29055	10' L Ed. Pen't	
0+20				2899		⊼ LINE
"				2900		10' R
"				2900	10' L	
0+30				2903		⊼ LINE
"				2906		10' R
"				2906	10' L	
1+00				2907		⊼ LINE
"				2907		10' R
"				2907	10' L	
2+00	⊙			29062		⊼

F. B. 2135 Pg. 232 Job No. 1926.14 Division No. 10 Notes Red. Plotted Profile
Survey of Base Tale Ave Date Date No. X-Sec.
Survey by Snyder Notes PRS Notes Chkd. Checked
Indexed A. C. Johnson Date Date Date No.

76L298 307 8-53

PLEASE RETURN TO
LOS ANGELES COUNTY SURVEYOR
726 LOS ANGELES COUNTY ENGINEERING BLDG.

NOTE: ANY ADDITIONS OR CHANGES ON THIS SHEET MUST BE MADE OR CIRCLED IN RED INK, WITH DATE AND NAME OF PERSON MAKING CHANGE.

Do not extend notes this side of this line. ALLEY ESS R/W

STATION	B. S.	H. I.	F. S.	ELEV.	LEFT & H	⊼ LINE RIGHT & S
2+00				2909		10' R
"				2909	10' L	
3+00				2885		⊼ LINE
"				2882		10' R
"				2888	10' L	
3+07				82		⊼ LINE top Bank
"				2879		10' R
"				2884	10' L	
3+18				2859		⊼ LINE Flow Line of drain
"				2858		10' R
"				2860	10' L	
3+33				2883		⊼ LINE top of Bank
"				2882		10' R
"				2883	10' L	
4+00	⊙			29003		⊼ LINE
"				2901		10' R
"				2900	10' L	
4+40				2903		⊼ LINE Prop Line
"				2908		10' R
"				2901	10' L	

Profile Notes Red. ____ Platted ____ Job No. 1928.14 Division No. 10 F. B. 2135 Pg. 233
No. ____ Date ____ Date ____ Survey of Beset dale [illegible]
X-Sec. Notes Chkd ____ Checked ____ Survey by [illegible] Date 1-28-57
No. ____ Date ____ Date ____ Map No. ____ Indexed [illegible] Johnson Date ____

76L298 307 8-53

PLEASE RETURN TO
LOS ANGELES COUNTY SURVEYOR
726 LOS ANGELES COUNTY ENGINEERING BLDG.

NOTE: ANY ADDITIONS OR CHANGES ON THIS SHEET MUST BE MADE OR CIRCLED IN RED INK, WITH DATE AND NAME OF PERSON MAKING CHANGE.

Do not extend notes this side of this line. ALLEY GSS R/W

STATION	B. S.	H. I.	F. S.	ELEV.	Left ℄ N	⊼ Line Right ℄ S
4+55				2898		⊼ Line Edge Pavmt & Gutter
"				2898		10' R
"				2899	10' L	
4+70.02				29021	℄ Int Alley & Orange Blossom Ave	
				29013		10' R
				28945		100' "
				29033	10' L	
				29066	100' L	
				29134	173' ℄ Valley Blvd	
4+83				29006		⊼ Line Edge Pavmt
"				28999		10' R
"				29016	10' L	
4+87				2898		⊼ Line Gutter
"				2899		10' R
"				2900	10' L	
5+00				2909		⊼ Line
"				2908		10' R
"				2907	10' L.	
6+00				2904		⊼ Line
"				2903		10' R
"				2905	10' L	

F. B. 2135 Pg. 234 Job No. 1928 14 Division No. 10 Notes Red. Plotted Profile
Survey of Beseldale Ave Date Date No. X-Sec.
Survey by Snyder Notes Le Gault Notes Chkd. Checked
Indexed A. C. Johnson Date Date Date No.

76L298 307 8-53

PLEASE RETURN TO
LOS ANGELES COUNTY SURVEYOR
726 LOS ANGELES COUNTY ENGINEERING BLDG.

NOTE: ANY ADDITIONS OR CHANGES ON THIS SHEET MUST BE MADE OR CIRCLED IN RED INK, WITH DATE AND NAME OF PERSON MAKING CHANGE.

Do not extend notes this side of this line.

ALLEY & SS R/W

STATION	B. S.	H. I.	F. S.	ELEV.	Left & N.	⊼ Line Right & S.
7+00				2914		⊼ Line
"				2915		10' R
"				2914	10' L	
T.P.				29178		
7+99 69				2907		⊼ Line & Point
				2906		10' R 90° to back line
				2912	10' L 90° To Back line	
				2915	100' L	
"				29222	193' L ℄ Valley Blvd.	
8+70 48				2903		⊼ Line & Point
				2900	(90° To BK. line)	10' R or West
				2903	(90° To Line Ahd)	16' R or South
T.P.				29094	T.P.	
9+00				2910		⊼ Line
"				2910		6' R. Prop Line
"				2898		16' R
"				2910	4' L	
10+00				2910		⊼ Line
"				2910		6' R Prop Line
"				2909		16 R
"				2910	4' L	

Profile Notes Red. ____ Plotted ____ Job No. 1928 14 Division No. 10 F. B. 2135 PG. 235
No. ____ Date ____ Date ____ Survey of [illegible]
X-Sec. Notes Chkd. ____ Checked ____ Survey by [illegible] Notes [illegible] Date 1-26-57
No. ____ Date ____ Date ____ Map No. ____ Indexed ____ Date ____

76L298 307 8-53

PLEASE RETURN TO
LOS ANGELES COUNTY SURVEYOR
726 LOS ANGELES COUNTY ENGINEERING BLDG.

NOTE: ANY ADDITIONS OR CHANGES ON THIS SHEET MUST BE MADE OR CIRCLED IN RED INK, WITH DATE AND NAME OF PERSON MAKING CHANGE.

Do not extend notes this side of this line. ALLEY & SS R/W

STATION	B. S.	H. I.	F. S.	ELEV.	Left & N.	⊼ Line Right & S
11+00	①			29140		⊼ Line
				29140		6'R Prop Line
				29120		16'R
				29140	4'L	
11+78				2916		⊼ Line
				2916		6'R Prop Line
				2911		16'R
				2916	4'L	
11+95.0				2909		⊼ Line & Gutter
				2910		6'R
				2909		16'R
				2908	4'L	
11+97.0				29111		⊼ Line Edge Pavmt
"				29110		6'R
"				29106		16'R
"				29111	4'L.	
12+05				29135		⊼ Line & ℄ Pavmt
				29137		6'R
				29133		16'R
				29135	4'L	

F. B. 2135 PG. 236 Job No. 1926.14 Division No. 10 Notes Red. Plotted Profile
Survey of Basedale Ave Date Date No. X-Sec.
Survey by Snyder Notes Pa Court Notes Chkd. Checked
Indexed C. Johnson Date Date Date No.

76L298 307 8-53

PLEASE RETURN TO
LOS ANGELES COUNTY SURVEYOR
726 LOS ANGELES COUNTY ENGINEERING BLDG.

NOTE: ANY ADDITIONS OR CHANGES ON THIS SHEET MUST BE MADE OR CIRCLED IN RED INK, WITH DATE AND NAME OF PERSON MAKING CHANGE.

Do not extend notes this side of this line. ALLEY & SS R/W

STATION	B. S.	H. I.	F. S.	ELEV.	Left & N	℄ Line Right & S
12+14				29101		℄ Line Edge Pavt
				29100		6' R
				29103		16' R
				29097	4' L	
12+19	90			2908	Int of ℄ Line & Second Ave	
				2906		100' R
				2913	100' L	
				29309	173' L ℄ Valley Blvd.	
T.P.				29210		
BM 12-1				29190	BM 12-1 Elev 291.926 FB-1926-97 Valley Blvd & Vineland Ave ℄ Int. Co. M. 1 in well travels station - Puente - A#7	

Profile Notes Red. Plotted Job No. 1926-14 Division No. 10 F. B. 2135 Pg. 237
No. Date Date Survey of Basetdale Ave
X-Sec. Notes Chkd. Checked Survey by Sizyler Notes Lee Date 1-28-57
No. Date Date Map No. Indexed Johnson Date

76L298 307 8-53

PLEASE RETURN TO
LOS ANGELES COUNTY SURVEYOR
726 LOS ANGELES COUNTY ENGINEERING BLDG.

NOTE: ANY ADDITIONS OR CHANGES ON THIS SHEET MUST BE MADE OR CIRCLED IN RED INK, WITH DATE AND NAME OF PERSON MAKING CHANGE.

Do not extend notes this side of this line.

STATION	B. S.	H. I.	F. S.	ELEV.		
	INVERT ELEV of S.S. M.H. No side Don Julian Ave 60' ± East of Santa Mariana Ave					
BM AZ141				279 42	B.M. AZ 141 EL. 279.421 F.B. 1936-111 Santa Mariana Ave & Don Julian Ave N.W. COR. BT. SPK in cone walk to ho# 13125	
	275	282 17				
Rim M.H.			550	276 67	Rim of S.S. M.H. Rod. 550	N. side Don Julian Ave Loc. Pg. 241
F.L. 54" line			15 03	267 14	Meas To F.L. 9.53 / 15.03	Flow. line 54" Line
T.P.			550	276 67	M.H. Rim	
	545	282 12				
B.M. AZ 141			270	279 42	B.M. AZ. 141 Elev. 279.421 F.B. 1936-111	

F. B. 2135 Pg. 238 Job No. 1928.14 Division No. 10 Notes Red. Plotted Profile
Survey of Beset dale Ave Date Date No.
Survey by Snyder Notes PRS Notes Chkd. Checked X-Sec.
Indexed C. Johnson Date Date Date No.

Notes Ck'd by	Survey of Basetdale Ave
Map No.	W. O. 1928.14 Tape No. St'd. °F
Office Work	Surveyed by Snyder
Checked	Notes 1913 Date 1-30-57
Date	Indexed A. C. Johnson

F. B. 2135 Pg. 239

APR 18 '57

C. I. 1928.14.
BASETDALE AVE S.S. DIST.

Location of S.S. M.H.s on
54" Trunk line. at.
Don Julian Ave & Santa Mariana Ave

Snyder
Le Gault
Herrington
Bankson

Note: Any Additions or Changes on This Sheet Must be Made or Circled in Red Ink With Date and Name of Person Making Change.

Do not extend notes this side of this line.

RETURN TO
LOS ANGELES COUNTY SURVEYOR
726 LOS ANGELES COUNTY
ENGINEERING BLDG.

76F3095 S&E #247. 8-54

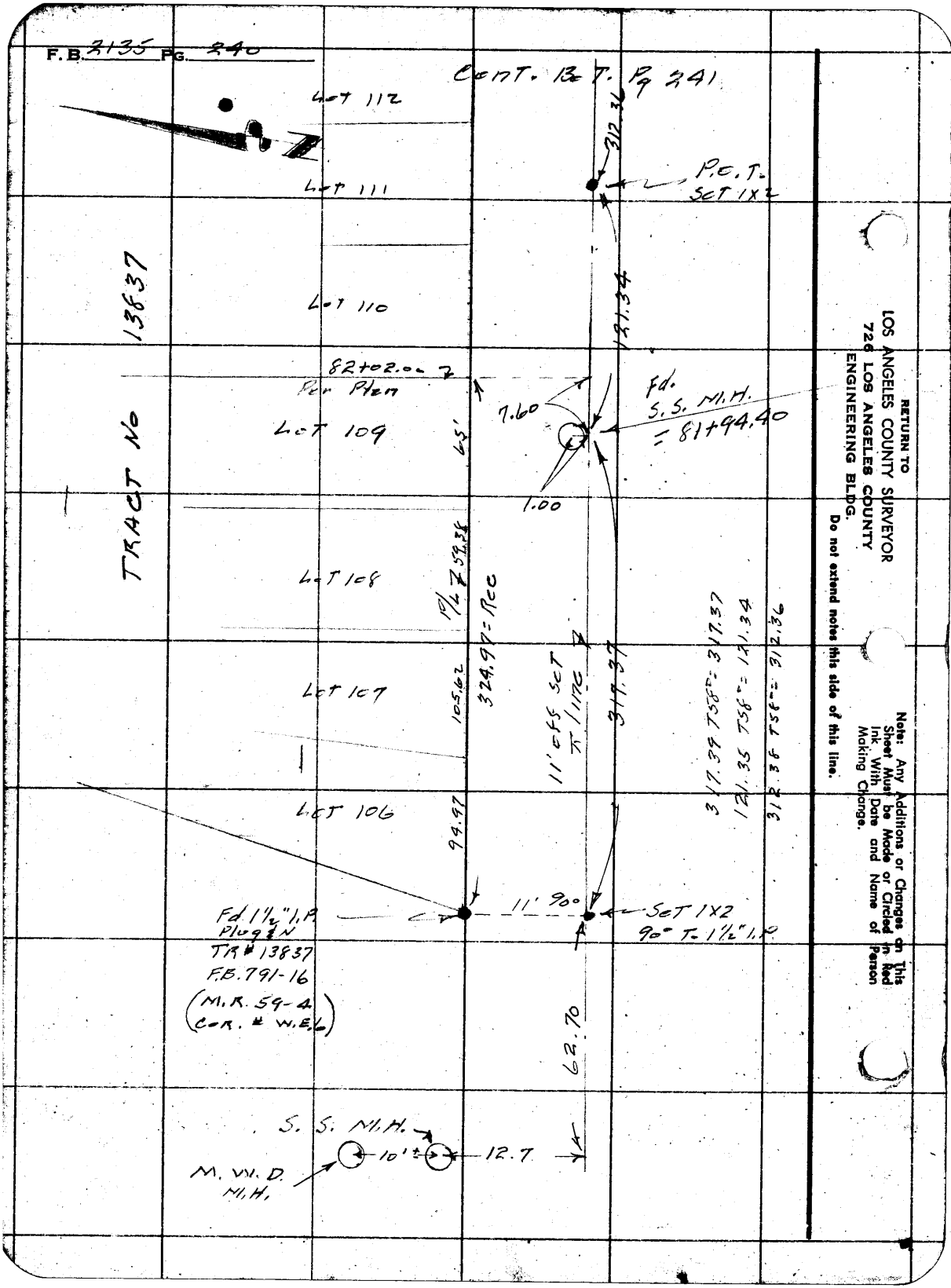
F.B. 2135 PG. 240
CONT. BOT. PG 241
LOT 112
LOT 111
LOT 110
LOT 109
LOT 108
LOT 107
LOT 106
TRACT NO 13837
312.36
P.O.T. SET 1X2
121.34
82+02.00
Per Plan
7.60
Fd. S.S. M.H. = 81+94.40
1.00
65'
P/L 59.38
324.97 = Rec
105.62
11' off set T/line
317.37
317.39 TS8° = 317.37
121.35 TS8° = 121.34
312.38 TS8° = 312.36
94.97
11' 90°
Set 1X2 90° To 1½" I.P.
Fd. 1½" I.P. Plug & N
TR # 13837
F.B. 791-16
(M.R. 59-4 COR. # W.E.6)
62.70
S.S. M.H.
10'±
12.7
M.W.D. M.H.
RETURN TO
LOS ANGELES COUNTY SURVEYOR
726 LOS ANGELES COUNTY
ENGINEERING BLDG.
Do not extend notes this side of this line.
Note: Any Additions or Changes on This Sheet Must be Made or Circled in Red Ink With Date and Name of Person Making Change.

Notes Ck'd by	Survey of Basetdale Ave	F.B. 2135 Pg. 241
Map No.	W. O. 1928 Tape No. 128 St'd. 68 °F	
Office Work	Surveyed by Snyder	
Checked	Notes PRS Date 1-30-57	
Date	Indexed C. Johnson	

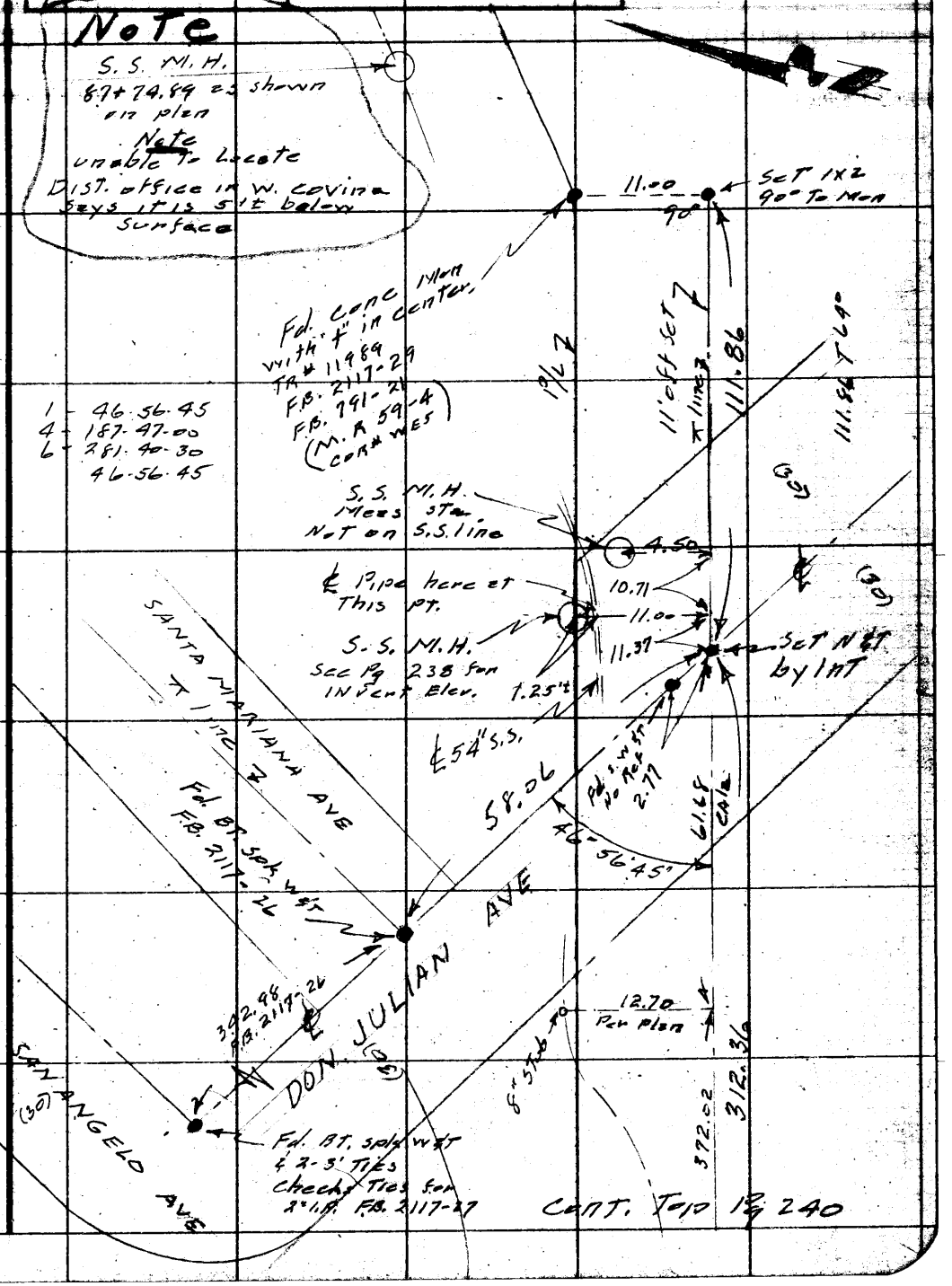

Note: Any Additions or Changes on This Sheet Must be Made or Circled in Red Ink With Date and Name of Person Making Change.

Do not extend notes this side of this line.

RETURN TO
LOS ANGELES COUNTY SURVEYOR
726 LOS ANGELES COUNTY
ENGINEERING BLDG.

76F309S S&E #247. 8-54

RETURN TO
LOS ANGELES COUNTY SURVEYOR
726 LOS ANGELES COUNTY
ENGINEERING BLDG.

Note: Any Additions or Changes on This Sheet Must be Made or Circled in Red Ink With Date and Name of Person Making Change.

Do not extend notes this side of this line.

F.B. 2135 Pg. 242

Notes Ck'd by _____
Map No. _____
Office Work _____
Checked _____
Date _____

Survey of Basetdale Ave. S.S.D.
J.N. 1928.14 Tape _____ Std. _____ °F.
Surveyed by D. Sappell
Notes D.S. Date 4-1-57
Indexed L.C. Johnson 4-15-57

F. B. 2198 Pg. 240

J.N 1928.14

BASETDALE AVE. S.S. DIST.

LOCATION OF IMPROVEMENTS
(IN ADD TO ORIG SURVEY)

So. SIDE OF VALLEY BLVD ALONG PROP. R/W FROM SECOND AVE E'LY TO THIRD AVE, THENCE S'LY ALONG W. R/W 314' FROM INT VALLEY BLVD

party: Sappell
Shoemaker
Myers
Caro

Note: Any Additions or Changes on This Sheet Must be Made or Circled in Red Ink With Date and Name of Person Making Change.

Do not extend this side of this line.

PLEASE RETURN TO
LOS ANGELES COUNTY ENGINEER
700 Los Angeles County Engineering Bldg.

76F3088 SAE #247 1-56

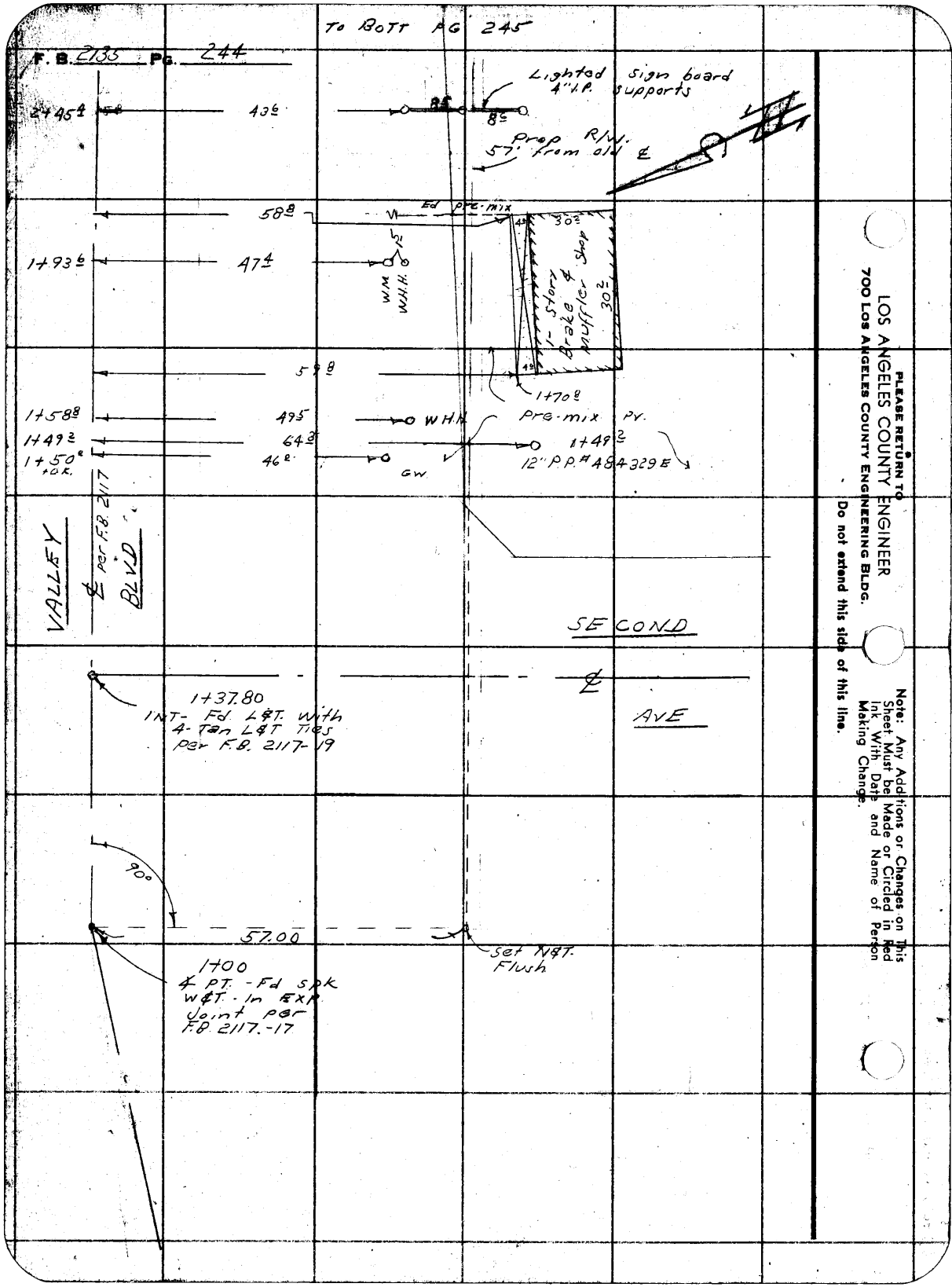

PLEASE RETURN TO
LOS ANGELES COUNTY ENGINEER
700 Los Angeles County Engineering Bldg.

Do not extend this side of this line.

Note: Any Additions or Changes on This Sheet Must be Made or Circled in Red Ink With Date and Name of Person Making Change.

Notes Ck'd by	Survey of [illegible]
Map No.	IN 1928.14 Tape Std. °F
Office Work	Surveyed by D. Sappell
Checked	Notes D.S. Date 4-1-57
Date	Indexed A. C. Johnson

F. B. [illegible] PG. [illegible]

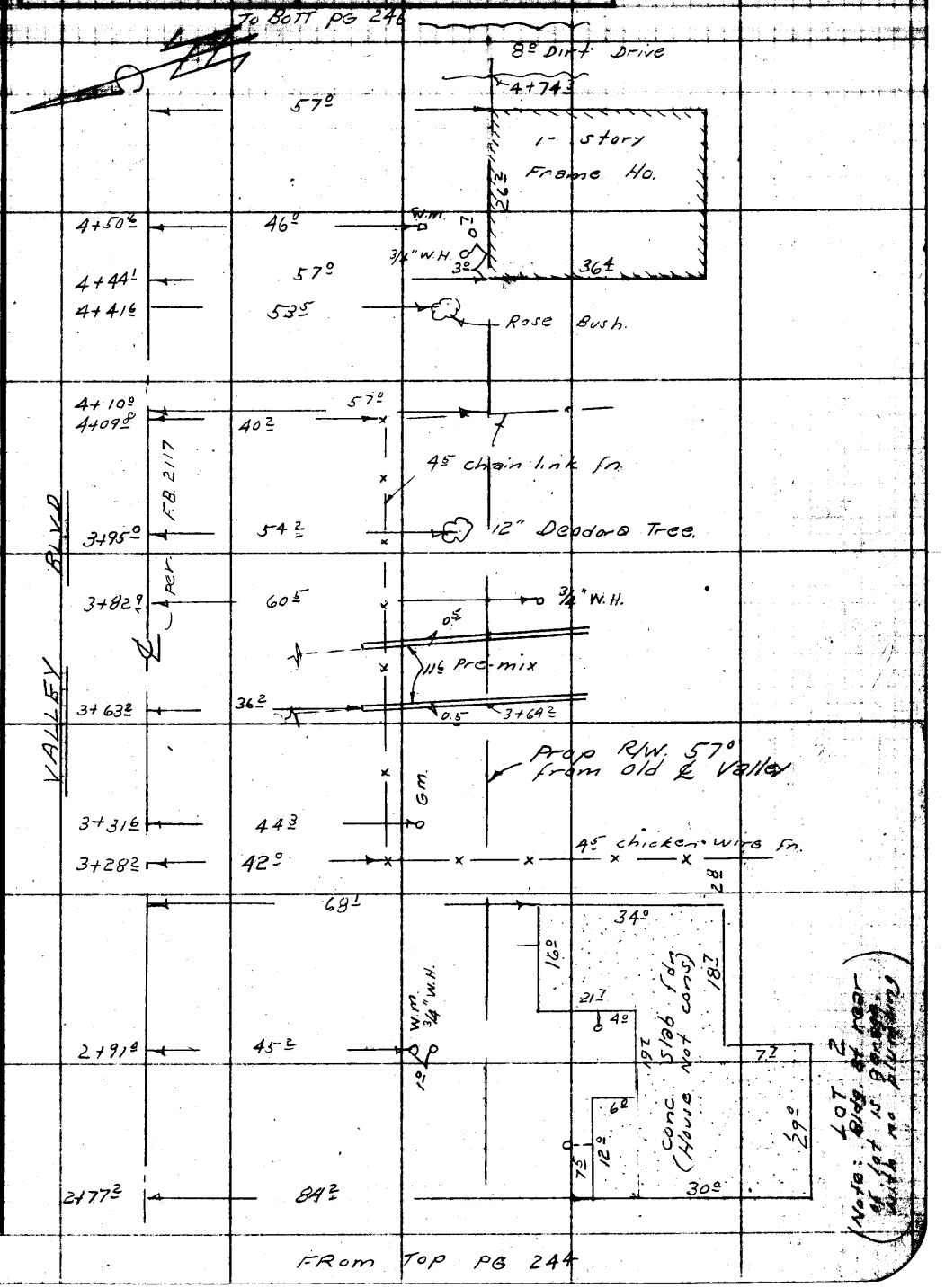

Note: Any Additions or Changes on This Sheet Must be Made or Circled in Red Ink With Date and Name of Person Making Change.

PLEASE RETURN TO
LOS ANGELES COUNTY ENGINEER
700 LOS ANGELES COUNTY ENGINEERING BLDG.

Do not extend this side of this line.

78F3098 S&E #247 1-56

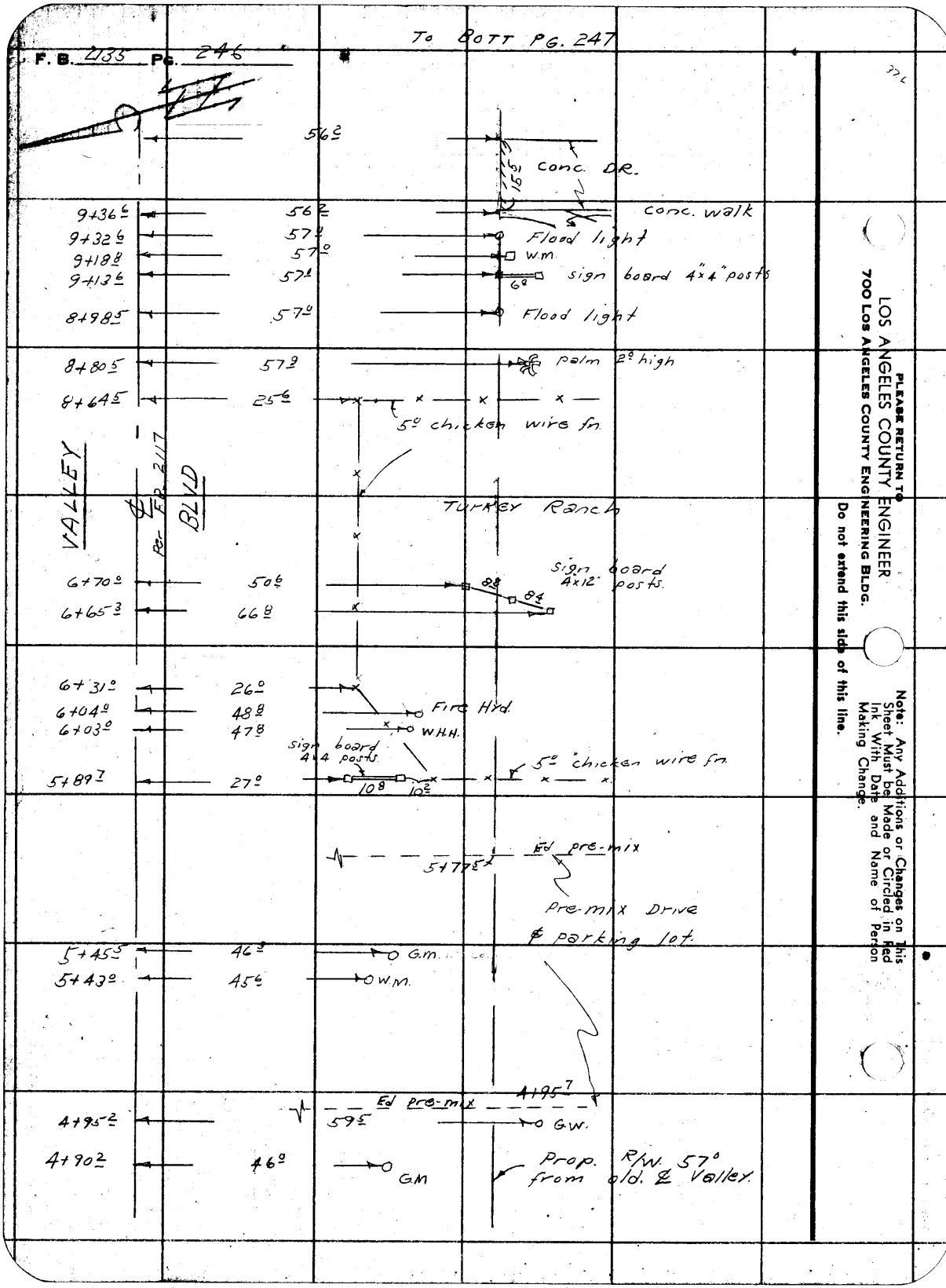

F.B. 2135 PG. 246
To BOTT PG. 247
56.2
15.5
Conc. DR.
9+36.6
56.2
conc. walk
9+32.6
57.9
Flood light
9+18.8
57.0
W.M.
9+13.6
57.1
6.8
sign board 4"x4" posts
8+98.5
57.0
Flood light
8+80.5
57.9
palm 2.0 high
8+64.5
25.6
5.0 chicken wire fn.
VALLEY
℄ Per F.B. 2117
BLVD
Turkey Ranch
6+70.0
50.6
8.8
8.4
sign board 4x12 posts.
6+65.3
66.8
6+31.0
26.0
6+04.0
48.8
Fire Hyd.
6+03.0
47.8
W.H.H.
sign board 4x4 posts.
5+89.7
27.0
10.8
10.2
5.0 chicken wire fn.
Ed pre-mix
5+77.5
Pre-mix Drive
℄ parking lot.
5+45.5
46.3
G.M.
5+43.0
45.6
W.M.
4+95.7
Ed pre-mix
4+95.2
59.5
G.W.
4+90.2
46.0
G.M
Prop. R/W. 57.0 from old. ℄ Valley.
PLEASE RETURN TO
LOS ANGELES COUNTY ENGINEER
700 LOS ANGELES COUNTY ENGINEERING BLDG.
Do not extend this side of this line.
Note: Any Additions or Changes on This Sheet Must be Made or Circled in Red Ink With Date and Name of Person Making Change.

Notes Ck'd by	Survey of Baseline Ave. S.L.D.
Map No.	JN 1929.14 Tape Std °F
Office Work	Surveyed by D. Sappell
Checked	Notes Sappell & Shoemaker Date 4-2-57
Date	Indexed E. O. Johnson

F. B. 2195 PG. 247

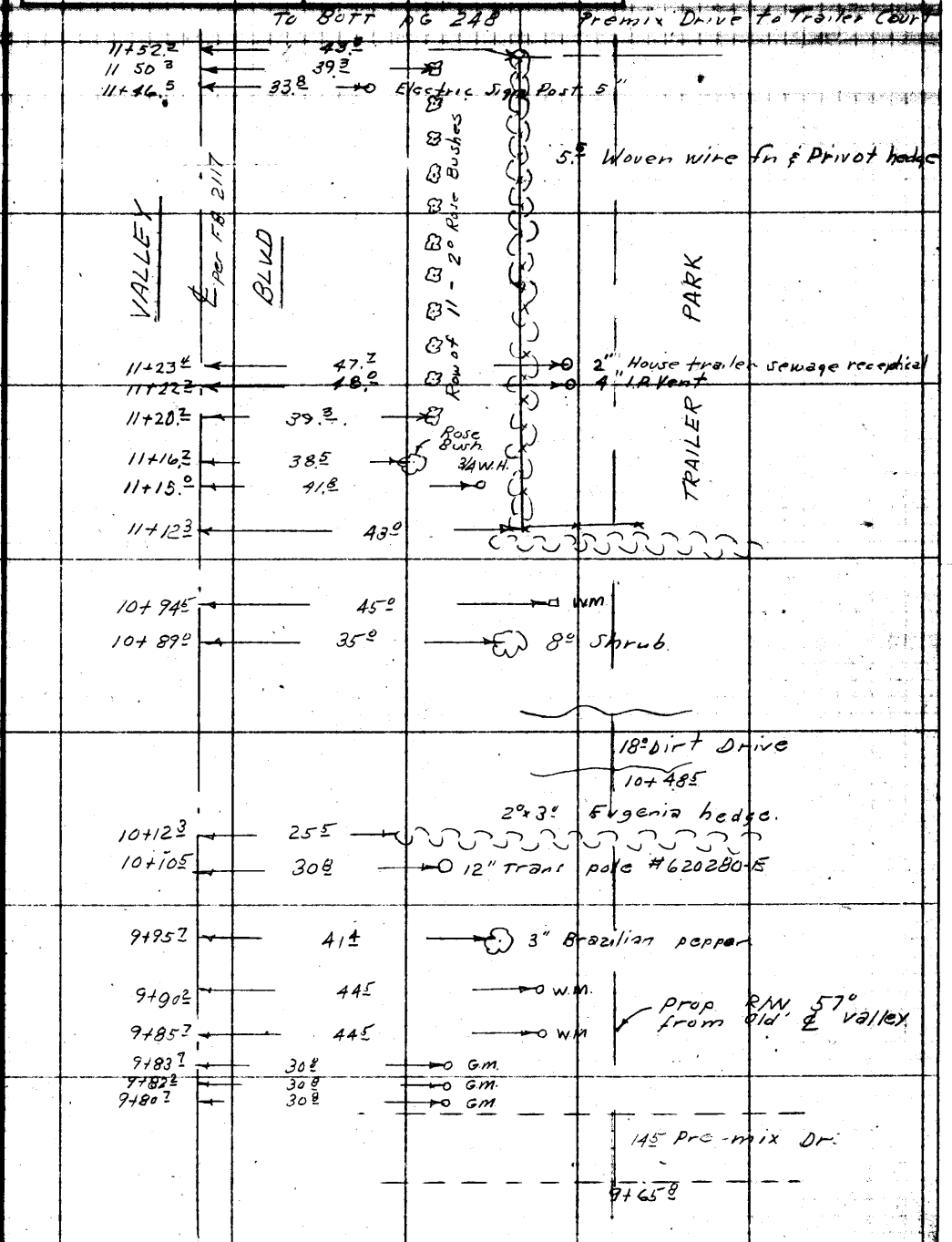

FROM TOP PG 246

Note: Any Additions or Changes on This Sheet Must be Made or Circled in Red Ink With Date and Name of Person Making Change.

Do not extend this side of this line.

PLEASE RETURN TO
LOS ANGELES COUNTY ENGINEER
700 LOS ANGELES COUNTY ENGINEERING BLDG.

76F3095 S&E #247 1-56

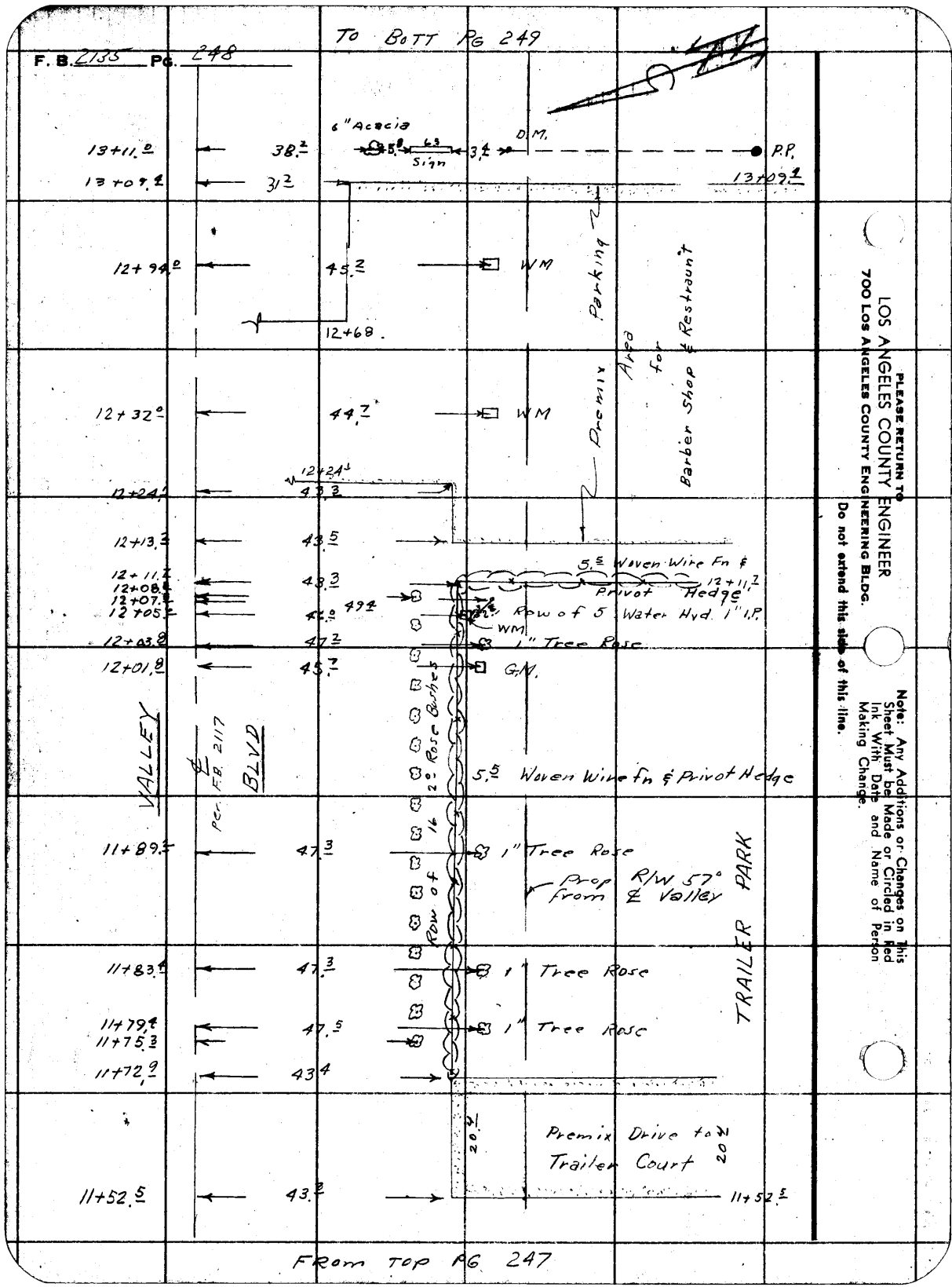

PLEASE RETURN TO
LOS ANGELES COUNTY ENGINEER
700 LOS ANGELES COUNTY ENGINEERING BLDG.

Do not extend this side of this line.

Note: Any Additions or Changes on This Sheet Must be Made or Circled in Red Ink With Date and Name of Person Making Change.

Notes Chkd by	Survey of Rosedale Ave. SSD
Map No.	JN 1928.14 Tape Std °F
Office Work	Surveyed by D. Sappell
Checked	Notes C.E. Shoemaker Date 4-2-57
Date	Indexed A. O. Johnson



FROM TOP PG 248

Note: Any Additions or Changes on This Sheet Must be Made or Circled in Red Ink With Date and Name of Person Making Change.

Do not extend this side of this line.

PLEASE RETURN TO
LOS ANGELES COUNTY ENGINEER
700 LOS ANGELES COUNTY ENGINEERING BLDG.

76F3098 S&E #247 1-56

F. B. 2135 Pg. 250

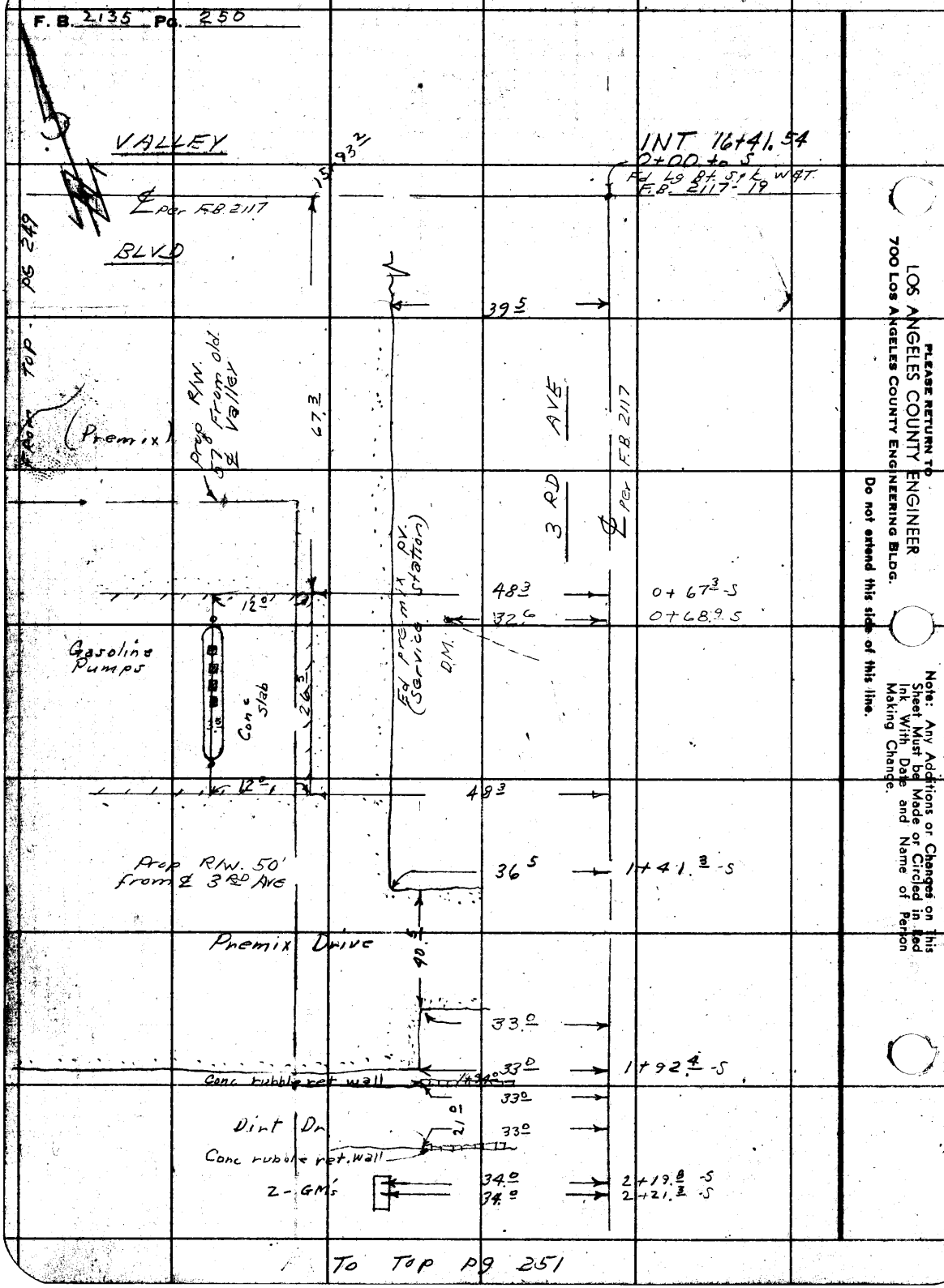

PLEASE RETURN TO
LOS ANGELES COUNTY ENGINEER
700 Los Angeles County Engineering Bldg.

Do not extend this side of this line.

Note: Any Additions or Changes on This Sheet Must be Made or Circled in Red Ink With Date and Name of Person Making Change.

Notes Ck'd by	Survey of Rosedale Ave. CSR
Map No.	JN 1928.14 Tape Std. °F
Office Work	Surveyed by D. Sappell
Checked	Notes C.E. Shoemaker Date 4-2-57
Date	Indexed K. C. Johnson

F.B. 2195 PG. 20

FROM BOTT PG 250

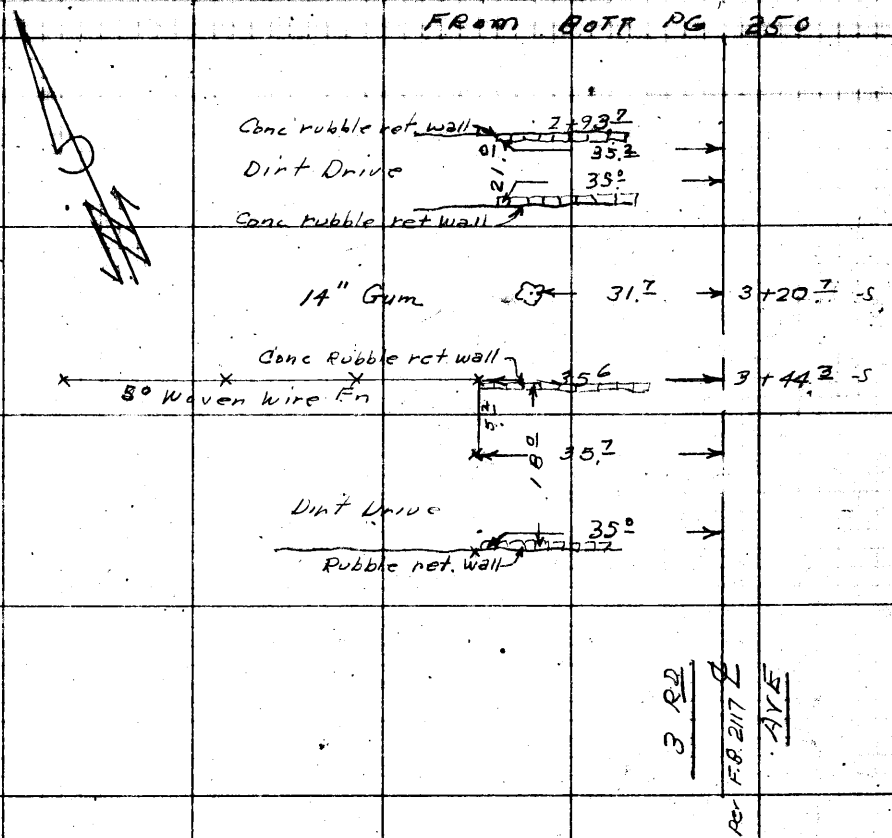

Note: Any Additions or Changes on This Sheet Must be Made or Circled in Red Ink With Date and Name of Person Making Change.

Do not extend this side of this line.

PLEASE RETURN TO
LOS ANGELES COUNTY ENGINEER
700 LOS ANGELES COUNTY ENGINEERING BLDG.

76F309S S&E #247 1-56

PLEASE RETURN TO
LOS ANGELES COUNTY ENGINEER
700 LOS ANGELES COUNTY ENGINEERING BLDG.

Note: Any Additions or Changes on This Sheet Must be Made or Circled in Red Ink With Date and Name of Person Making Change.

Do not extend this side of this line.

F.B. 2735 Pg. 252

Profile No. | Notes Red. | Plotted | Job No. 1928.14 | Division No. 10 | F. B. 2135 Pg. 253

Date | Date | Survey of Basetdale Ave - S.S.D.

X-Sec. No. | Notes Chkd. | Checked | Survey by Sappell Notes D.S. Date 4-3-57

Date | Date | Map No. [illegible] Indexed [illegible] Date [illegible]

NOTE: ANY ADDITIONS OR CHANGES ON THIS SHEET MUST BE MADE OR CIRCLED IN RED INK, WITH DATE AND NAME OF PERSON MAKING CHANGE.

PLEASE RETURN TO
LOS ANGELES COUNTY ENGINEER
700 Los Angeles County Engineering Bldg.

Do not extend notes this side of this line.

STATION	B. B.	H. I.	F. B.	ELEV.	
					JN: 1928.14 BASETDALE AVE - S.S.D. CROSS - SECTIONS (in add to orig survey) So. side of Valley Blvd along prop. R/W From Second Ave E'lY to Third Ave - Thence S'lY along W. R/W, 314' from int Valley Blvd.
		Party: Sappell Shoemaker Myers Caro			

76298 S & E #307—7-55

76298 S & E #307—7-55

PLEASE RETURN TO
LOS ANGELES COUNTY ENGINEER
700 LOS ANGELES COUNTY ENGINEERING BLDG.

NOTE: ANY ADDITIONS OR CHANGES ON THIS SHEET MUST BE MADE OR CIRCLED IN RED INK, WITH DATE AND NAME OF PERSON MAKING CHANGE.

Do not extend notes this side of this line.

STATION	B. S.	H. I.	F. S.	ELEV.		
BM AZ 131				290 09	BM AZ 131, El. 290.088, F.B. 1926-102, 2ND Ave. (E. Side), 830'± S. of ℄ of Valley Blvd. Bt. spk in S.W. cor conc. drive to Ho #214	
T.P.				290 05	T.P.	
T.P.				290 66	T.P.	
T.P.				291 58	T.P.	
T.P.				292 11	T.P.	
1+00				—		∡ PT. ℄ valley
1+37.80				—		℄ int valley & 2ND Ave.
			Self-Comp Rod	291 57		57 R ℄ " " & F/L
1+57.8				292 35		57 " Top brk.
2+01				292 70		57 R Ed. pre-mix DR.
2+84.7				292 5		82 R gnd.
				291 17		82 R Top C.I. sewer pipe
3+00				292 6		57 R
3+04				292 5		85 R gnd
				291 51		85 R Top C.I. sewer pipe
4+00				292 7		50 R
				292 7		57 R
T.P.				293 09	T.P.	
4+44.1				292 6		57 R gnd N.W. cor Ho
4+70.3				293 0		57 " " N.E. " "

F. B. 2135 Pg. 254 Job No. 1928.14 Division No. 10 Notes Red. Plotted Profile
Survey of Baseldale Ave. S.S.D. Date Date No. X-Sec.
Survey by Sappell Notes D.S. Notes Chkd. Checked
Indexed K. C. Johnson Date Date Date No.

76298 S & E #307—7-55

PLEASE RETURN TO
LOS ANGELES COUNTY ENGINEER
700 LOS ANGELES COUNTY ENGINEERING BLDG.

NOTE: ANY ADDITIONS OR CHANGES ON THIS SHEET MUST BE MADE OR CIRCLED IN RED INK, WITH DATE AND NAME OF PERSON MAKING CHANGE.

Do not extend notes this side of this line.

AZ-123
294

STATION	B. S.	H. I.	F. S.	ELEV.		
4+95 7			Self-Comp Rod	293 25		50 R Ed. pre-mix Park Lot
				293 28		57 "
5+77 5				293 16		50 " " "
				293 16		57 " " "
5+89 7				293 7		33 " gnd.
				293 4		57 " "
7+00				294 3		33 " gnd
				293 6		57 " "
T.P.				294 53	T.P.	
8+00				294 5		33 R
				293 8		57 "
BM AZ-123				294 97	B.M AZ-123, El. 294.977, F.B. 1926-96, Valley	
				(corr) 294 98	Blvd. (N. Side), 810'± W. of ℄ of 3RD Ave.	
					Bt. spk. in cb.	
9+00				293 5		33 R gnd
				293 6		57 " "
9+65 8				293 74		33 " Ed. pre-mix DR.
				293 64		57 " " "
9+80 3				293 72		33 " " "
				293 71		57 " " "
10+00				293 8		33 R gnd
				293 8		57 " "

Profile Notes Red. ____ Plotted ____ Job No. 1928.14 Division No. 10. F. B. 2135 Pg. 255
No. ____ Date ____ Date ____ Survey of Basetdale Ave. S.S.D.
X-Sec. Notes Chkd. ____ Checked ____ Survey by Sarrell Notes D.C. Date 4-3-57
No. ____ Date ____ Date ____ Map No. ____ Indexed Johnson Date ____

76298 S & E #307—7-55

13+09
41

PLEASE RETURN TO
LOS ANGELES COUNTY ENGINEER
700 LOS ANGELES COUNTY ENGINEERING BLDG.

NOTE: ANY ADDITIONS OR CHANGES ON THIS SHEET MUST BE MADE OR CIRCLED IN RED INK, WITH DATE AND NAME OF PERSON MAKING CHANGE.

Do not extend notes this side of this line.

STATION	B. S.	H. I.	F. S.	ELEV.		
11+00				293 6		33 R gnd.
				293 5		57 " "
T.P.				294 45	T.P.	
11+52.5				293 6		33 R gnd.
				293 44		43.3 " Ed pre-mix Dr.
				293 34		57 " " " "
11+72.9				293 7		33 " gnd
				293 47		43.4 " Ed pre-mix Dr.
				293 37		57 " " "
12+13.2				293 7		33 "
				293 79		43.5 " Ed. Pre-mix park lot
				293 72		43.5 R " " "
12+24.1				293 87		43.3 R 4 pt. Dr.
13+09.4				294 15		31.2 R cor pre-mix Park Lot
				294 05		57 " Ed. " "
13+21.4				294 23		33 R ctr pre-mix Dr.
				294 14		57 "
14+00				293 97		33 " Ed pre-mix Dr.
				293 98		57 " " "
14+13.7				294 05		33 " Ed. " "
				294 08		51 " Ed pre-mix service sta.

Profile
F. B. 2135 Pg. 256 Job No. 1928.14 Division No. 10 Notes Red. Plotted
Survey of Basetdale Ave. S.S.D. Date Date No.
Survey by D. Sappell Notes D.S. Notes Chkd. Checked X-Sec.
Indexed R. C. Johnson Date Date Date No.

76298 S & E #307—7-55

PLEASE RETURN TO
LOS ANGELES COUNTY ENGINEER
700 LOS ANGELES COUNTY ENGINEERING BLDG.

NOTE: ANY ADDITIONS OR CHANGES ON THIS SHEET MUST BE MADE OR CIRCLED IN RED INK, WITH DATE AND NAME OF PERSON MAKING CHANGE.

Do not extend notes this side of this line.

STATION	B. S.	H. I.	F. S.	ELEV.		
14+16.8				294 28		53.8 R ℄ pre-mix Dr.
T.P.				294 04	T.P	
15+00				294 08		33 R pre-mix pv.
				294 57		57 " " "
16+41.54				—		℄ int Valley Blvd & 3RD Ave
" "	=	0+00	going S'ly along ℄ 3RD Ave.			
0+33.0 S				290 8		24.5 R bott drain ditch
				294 0		34.5 " Top slope.
				294 25		39.5 " Ed pv. service station
0+67.3 S			self-comp Rod.	290 6		24.5 " bott ditch
				294 4		34.5 " Top "
				294 79		39.5 " Ed. pv.
				294 69		48.3 " cor. conc. apron
0+93.8				290 7		24.5 " bott ditch.
				294 4		33.5 " Top Slope.
				294 6		38.5 Ed pv.
				295 16		48.3 " cor conc. apron.
1+37.0				290 7		29' R bott slope & ditch
				294 42		32.5 R Top Slope & Ed. pv.
1+ 41.3				294 36		30 R Ed drive over ditch
				294 82		50 R pv. service sta.

Profile Notes Red. ____ Plotted ____ Job No. 1978.14 Division No. 10 F. B. 2135 Pg. 257
No. ____ Date ____ Date ____ Survey of Baseldale Ave - S.S.D.
X-Sec. Notes Chkd. ____ Checked ____ Survey by Sappell Notes D.S. Date 4-3-57
No. ____ Date ____ Date ____ Map No. ____ Sind Ed Johnson Date ____

76298 S & E #307—7-55

PLEASE RETURN TO
LOS ANGELES COUNTY ENGINEER
700 LOS ANGELES COUNTY ENGINEERING BLDG.

NOTE: ANY ADDITIONS OR CHANGES ON THIS SHEET MUST BE MADE OR CIRCLED IN RED INK, WITH DATE AND NAME OF PERSON MAKING CHANGE.

Do not extend notes this side of this line.

STATION	B. S.	H. I.	F. S.	ELEV.		
1+81.8				294.04		30'
				294.74		50
1+86				290.0		29' R bott slope & ditch
				294.19		33 " Top "
1+92.4				290.0		29 R bott slope
				294.1		33 " Top Slope & cor pv.
				294.99		50 " Ed pre-mix pv.
1+94				294.2		30 " Top dirt & rubble Dr.
				294.1		50 " gnd
2+15.0				294.0		28 " Top dirt & Rubble Dr.
				289.8		28 " bott slope & ditch
				293.8		33 " Top Slope
				294.2		50 " gnd
2+93.7				293.8		27 R Top dirt & Rubble Dr.
				290.2		27 bott slope & ditch
				293.0		35.2 Top Slope.
3+14.7				293.5		27 Top dirt & rubble Dr
				289.7		27 Bott slope & Ditch
				292.4		35.2 Top slope
				292.9		50 gnd
T.P.				293.48	T.P.	

Self-comp Rod

F. B. 2135 Pg. 258
Job No. 1928.14 Division No. 10 Notes Red. Plotted Profile
Survey of Basetdale Ave. - S.S.D Date Date No.
Survey by D. Sappell Notes D.S. Notes Chkd. Checked X-Sec.
Indexed C. Johnson Date Date Date No.

76298 S & E #307—7-55

PLEASE RETURN TO
LOS ANGELES COUNTY ENGINEER
700 LOS ANGELES COUNTY ENGINEERING BLDG.

NOTE: ANY ADDITIONS OR CHANGES ON THIS SHEET MUST BE MADE OR CIRCLED IN RED INK, WITH DATE AND NAME OF PERSON MAKING CHANGE.

Do not extend notes this side of this line.

STATION	B. S.	H. I.	F. S.	ELEV.		
3+44.3				289.9		27 R bott slope & ditch
				292.0		35.6 ; Top slope
				292.8		50.0 ; gnd
T.P.			Self-comp Rod	295.16	T.P.	
T.P.				294.09	T.P.	
T.P.				294.43	T.P.	
BM AZ 123				294.98	B.M AZ 123, El. 294.977, F.B. 1926-96, Valley Blvd. (N. side) 810' ± W. of ℄ of 3RD Ave. Bt spk in cb.	

Profile Notes Red. ____ Plotted ____ Job No. 1928.14 Division No. 10 F. B. 2135 Pg. 259
No. ____ Date ____ Date ____ Survey of Basctdale Ave. S.S.D.
X-Sec. Notes Chkd. ____ Checked ____ Survey by Sappell Notes D.S. Date 4-3-57
No. ____ Date ____ Date ____ Map No. ____ Indexed ____ Date ____

F. B. 2135 Pg. 260 | Job No. | Division No. | Notes Red. | Plotted | Profile

Survey of | Date | Date | No.

Survey by | Notes | Notes Chkd. | Checked | X-Sec.

Indexed A. C. Johnson | Date | Date | Date | No.

STATION	B. S.	H. I.	F. S.	ELEV.

PLEASE RETURN TO

LOS ANGELES COUNTY ENGINEER

700 Los Angeles County Engineering Bldg.

NOTE: ANY ADDITIONS OR CHANGES ON THIS SHEET MUST BE MADE OR CIRCLED IN RED INK: WITH DATE AND NAME OF PERSON MAKING CHANGE.

Do not extend notes this side of this line.

76298 S & E #307—7-55

PWFB 1228

865

Plotted Ck'd by _____
Map No. _____
Office Work _____
Checked _____
Date _____

Survey of Basetdale Ave. S.S.D. B 2128 Pg. 261
JN 1928.14 Tape 047 Std 68 °F
Surveyed by D. Sappell
Notes D.S. Date 4-57
Indexed A. O. Johnson 4-15-57

J.N. 1928.14

BASETDALE AVE - S.S.D

CENTER LINE SURVEY
(IN ADD TO ORIG SURVEY)
F.B. 2117.

See index pg 262

party: Sappell
Shoemaker
Myers
Caro

Note: Any Additions or Changes on This Sheet Must be Made or Circled in Red Ink With Date and Name of Person Making Change.

PLEASE RETURN TO
LOS ANGELES COUNTY ENGINEER
700 Los Angeles County Engineering Bldg.
Do not extend this side of this line.

76F3085 SAE #247 1-56

F. B. 2135 Pg. 26E

PWFB 1228

866, 867

INDEX

S. 2ND AVE

TR. 605

POR LOT 1 TR 605

(267)

LOT 16

LOT 17

LOT 18

LOT 19

10430

S. ORANGE BLOSSOM AVE

(265)

TR.

LOT 22

LOT 21

LOT 20

TR. 11989

LOT 50

LOT 49

(264)

LOT 48

COLLWOOD

(263)

AVE

PLEASE RETURN TO
LOS ANGELES COUNTY ENGINEER
700 Los Angeles County Engineering Bldg.

Do not extend this side of this line.

Note: Any Additions or Changes on this Sheet Must be Made or Circled in Red Ink With Date and Name of Person Making Change.

PWFB 1228 868

Map No.	JN 1928.14 Tape 0144 Std. 68 °F
Office Work	Surveyed by D. Sappell
Checked	Notes D.S. Date 4-57
Date	Indexed A. C. Johnson

F.B. 2135 Pg. 36

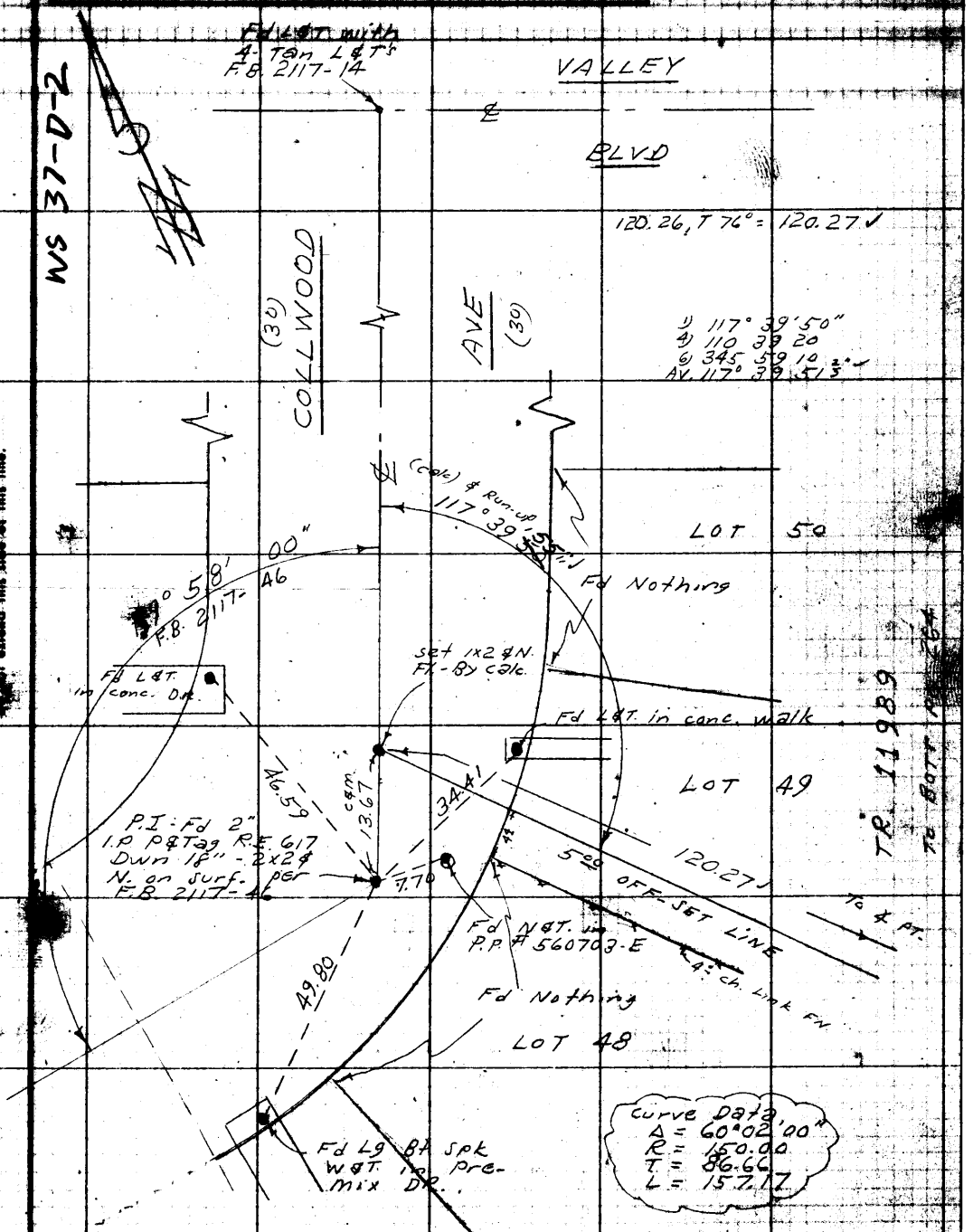

Note: Any Additions or Changes on This Sheet Must be Made or Circled in Red Ink With Date and Name of Person Making Change.

PLEASE RETURN TO
LOS ANGELES COUNTY ENGINEER
700 LOS ANGELES COUNTY ENGINEERING BLDG.

Do not extend this side of this line.

76F3098 S&E #247 1-56

PWFB 1228 869

F. B. ~~2135~~ Pg. ~~264~~

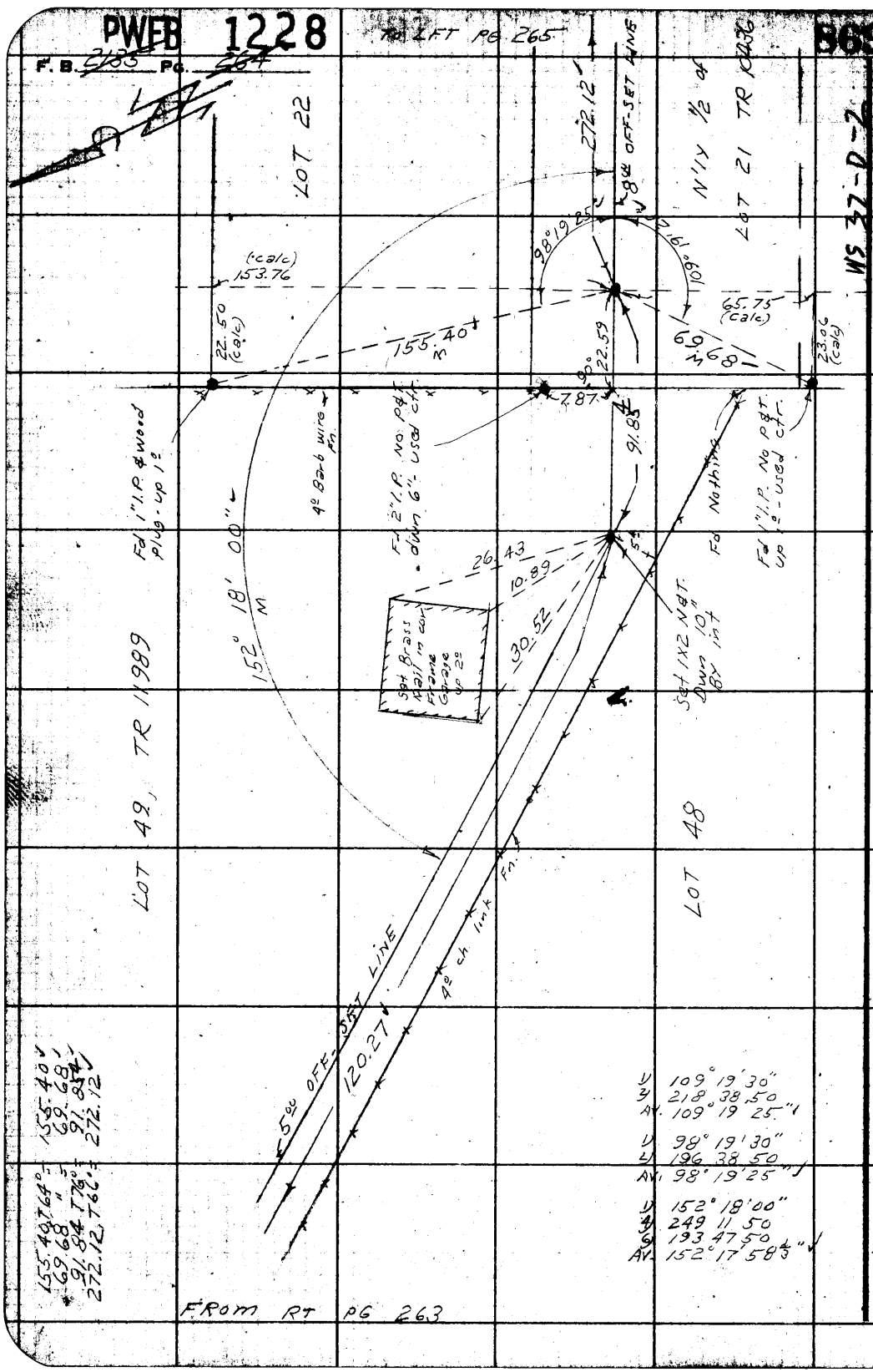

1) 109° 19' 30"
2) 218 38 50
Av. 109° 19' 25"

1) 98° 19' 30"
2) 196 38 50
Av. 98° 19' 25"

1) 152° 18' 00"
2) 249 11 50
3) 193 47 50
Av. 152° 17' 58⅓"

155.40 T64° = 155.40
69.68 " = 69.68
91.84 T76° = 91.85
272.12 T66° = 272.12

FROM RT PG 263

PLEASE RETURN TO
LOS ANGELES COUNTY ENGINEER
700 LOS ANGELES COUNTY ENGINEERING BLDG.

Do not extend this side of this line.

Note: Any Additions or Changes on This Sheet Must be Made or Circled in Red Ink With Date and Name of Person Making Change.

PWFB 1228 870

Map No.	JN 1928.14 Tape 0144 Std. 68 °F
Office Work	Surveyed by D. Sappell
Checked	Notes D.S. Date 4-57
Date	Indexed C. Johnson

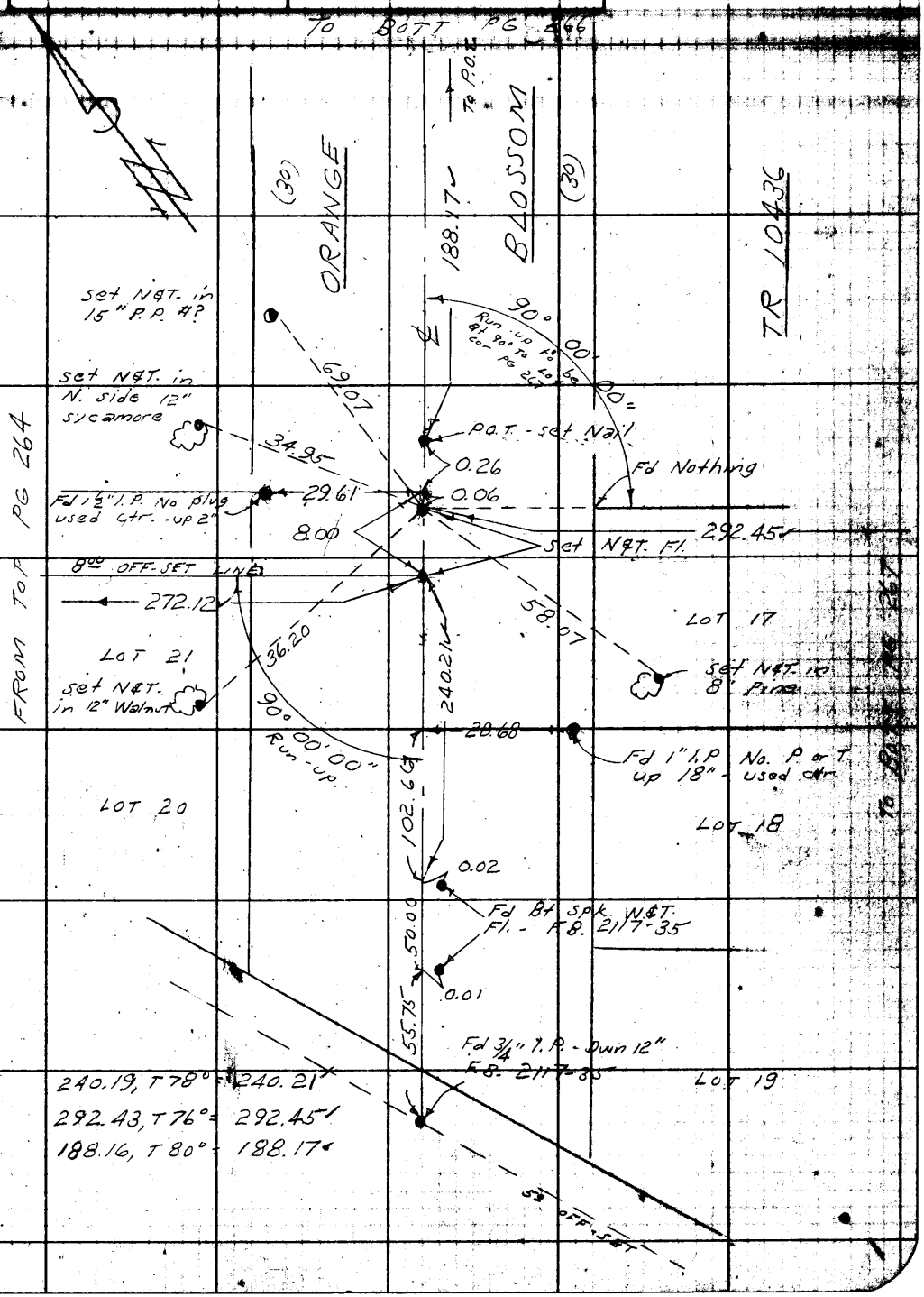

Note: Any Additions or Changes on This Sheet Must be Made or Circled in Red Ink With Date and Name of Person Making Change.

Do not extend this side of this line.

PLEASE RETURN TO
LOS ANGELES COUNTY ENGINEER
700 LOS ANGELES COUNTY ENGINEERING BLDG.

76F309S S&E #247 1-56

F. B. 2115 Pg. 266

PWFB 1228

871

M S 37-D-2

PLEASE RETURN TO
LOS ANGELES COUNTY ENGINEER
700 Los Angeles County Engineering Bldg.

Do not extend this side of this line.

Note: Any Additions or Changes on This Sheet Must be Made or Circled in Red Ink With Date and Name of Person Making Change.

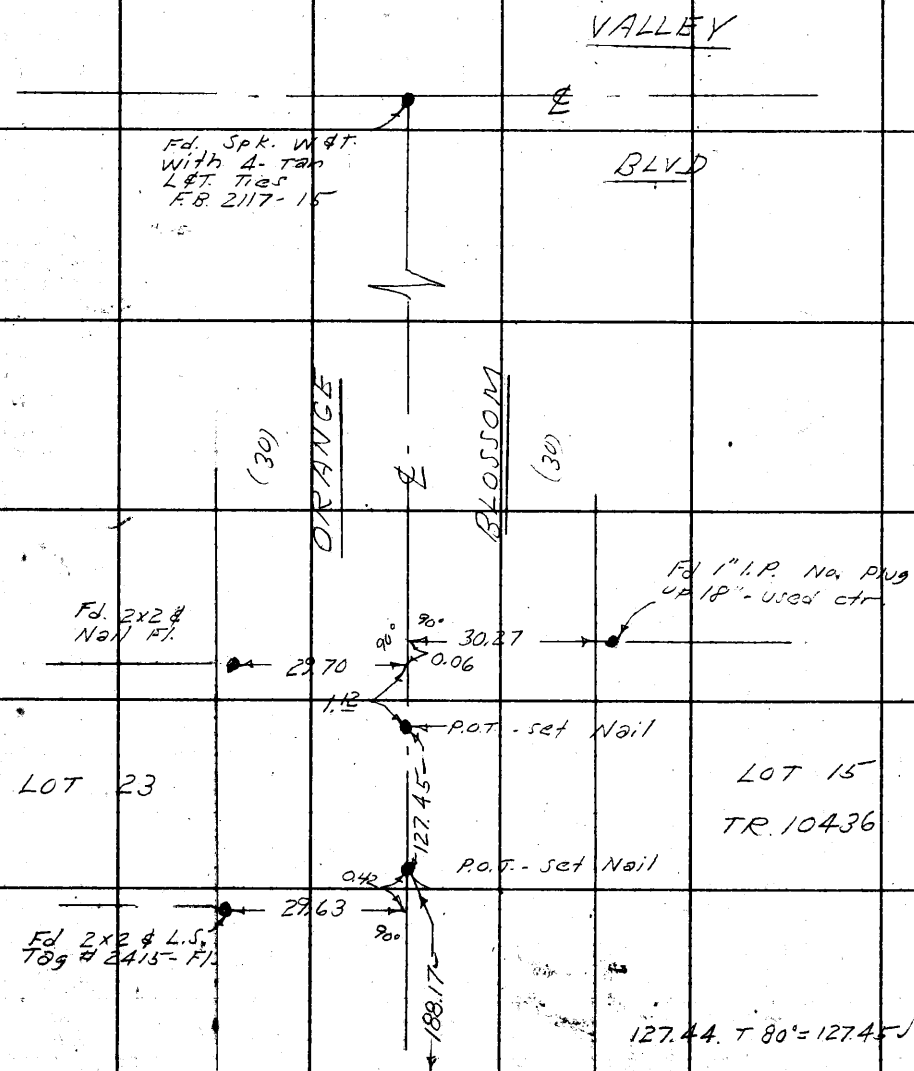

FROM TOP PG 265

PWER 1228 872

Notes Ck'd by [illegible]	Survey by Rosedale Ave. SCR
Map No.	JN 1928.14 Tape 0144 Std. 68 °F
Office Work	Surveyed by D. Sappe
Checked	Notes D.S. Date 4-57
Date	Indexed C. Johnson

F.B. [illegible] Pg. [illegible]

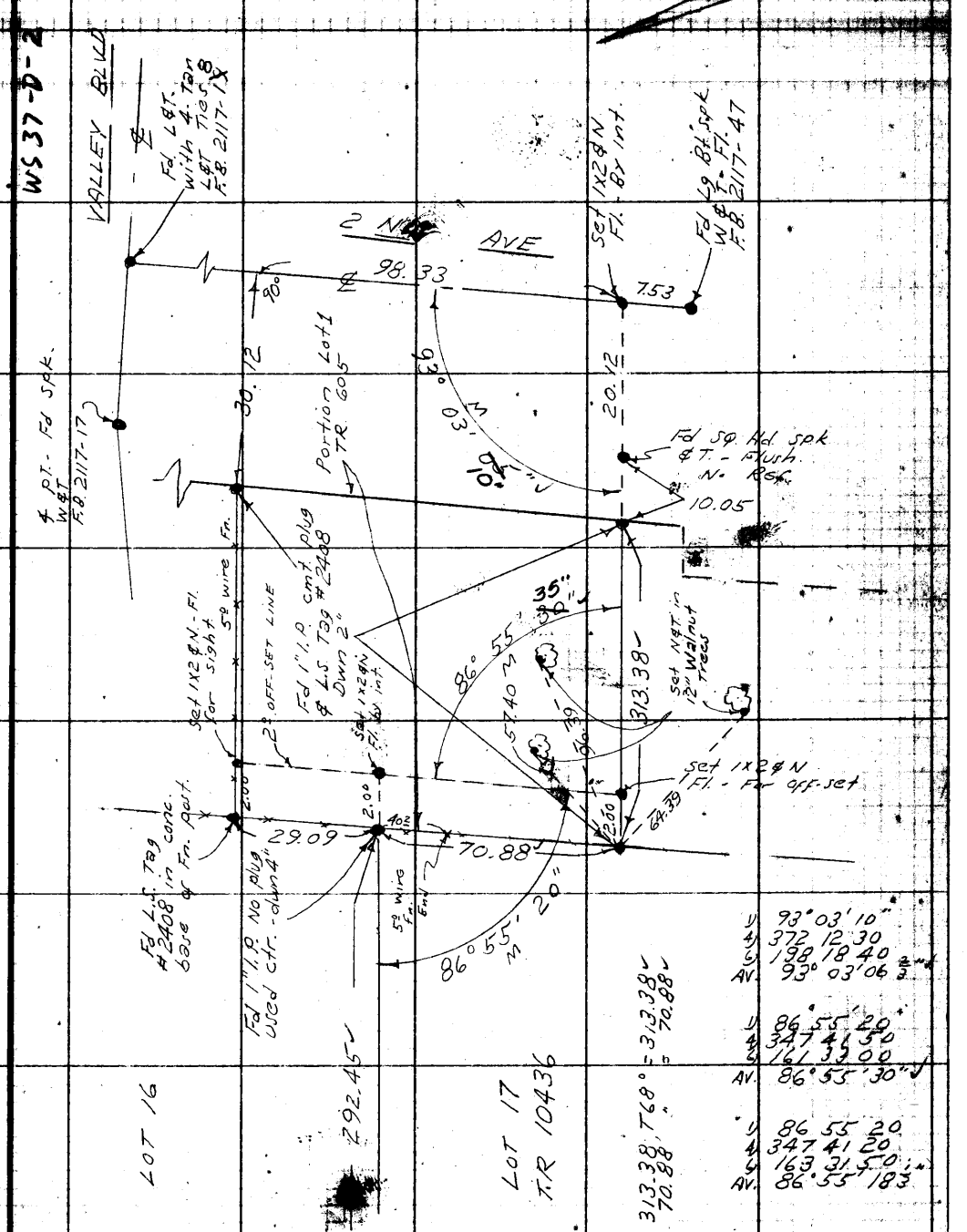

FROM RT PG 265

Note: Any Additions or Changes on This Sheet Must be Made or Circled in Red Ink With Date and Name of Person Making Change.

Do not extend this side of this line.

PLEASE RETURN TO
LOS ANGELES COUNTY ENGINEER
700 LOS ANGELES COUNTY ENGINEERING BLDG.

76F3098, S&E #247 1-56

PLEASE RETURN TO
LOS ANGELES COUNTY ENGINEER
700 LOS ANGELES COUNTY ENGINEERING BLDG.

Note: Any Additions or Changes on This Sheet Must be Made or Circled in Red Ink With Date and Name of Person Making Change.

Do not extend this side of this line.

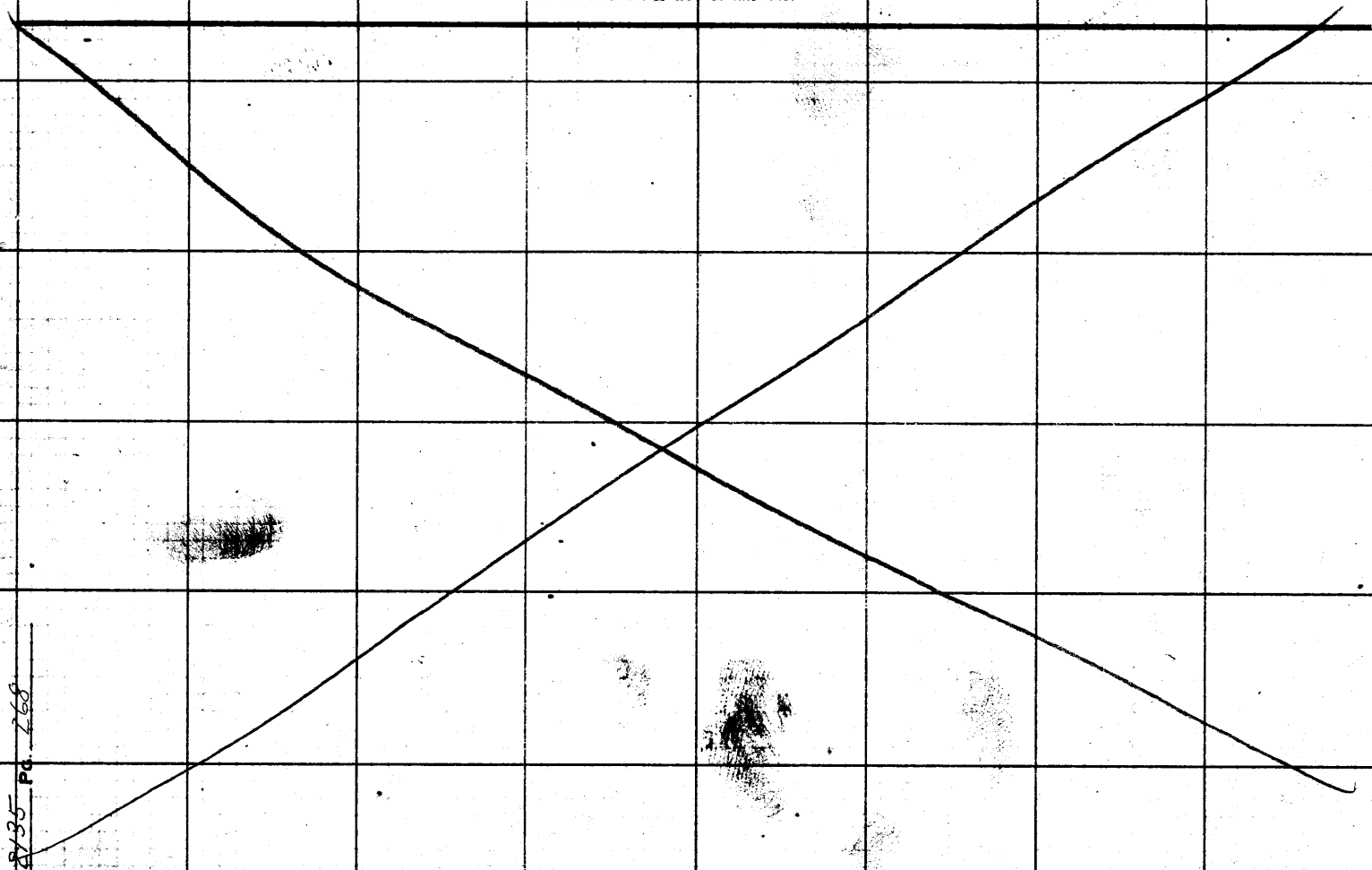

F.B. 8435 Pg. 268

Notes Ck'd by	Survey [illegible]
Map No.	JN 1928.14 Tape 0144 Std. 68 °F
Office Work	Surveyed by D. Sappell
Checked	Notes CE Shoemaker Date 4-57
Date	Indexed C. Johnson 4-18-57

P. B. [illegible] Pg. 269

J.N. 1928.14

BASETDALE AVE - S.S.D.

LOCATION OF IMPROVEMENTS

FROM

COLLWOOD AVE - E'IY ALONG N-LINE LOT 48 TR. 11989, E'IY ALONG N-LINE LOT 21 TR 10436 TO ORANGE BLOSSOM AVE - E'IY ALONG N-LINE LOT 17 to BACK LOT LINE 17-70.88 S'IY ALONG BACK LOT LINE - THENCE E'IY TO INT S. 2ND AVE.

Party: Sappell
Shoemaker
Myers
Caro

Note: Any Additions or Changes on This Sheet Must be Made or Circled in Red Ink With Date and Name of Person Making Change.

Do not extend this side of this line.

PLEASE RETURN TO
LOS ANGELES COUNTY ENGINEER
700 LOS ANGELES COUNTY ENGINEERING BLDG.

76F3096 S&E #247 1-56

To BOOK PG 271

F.B. 2135 Pg. 270

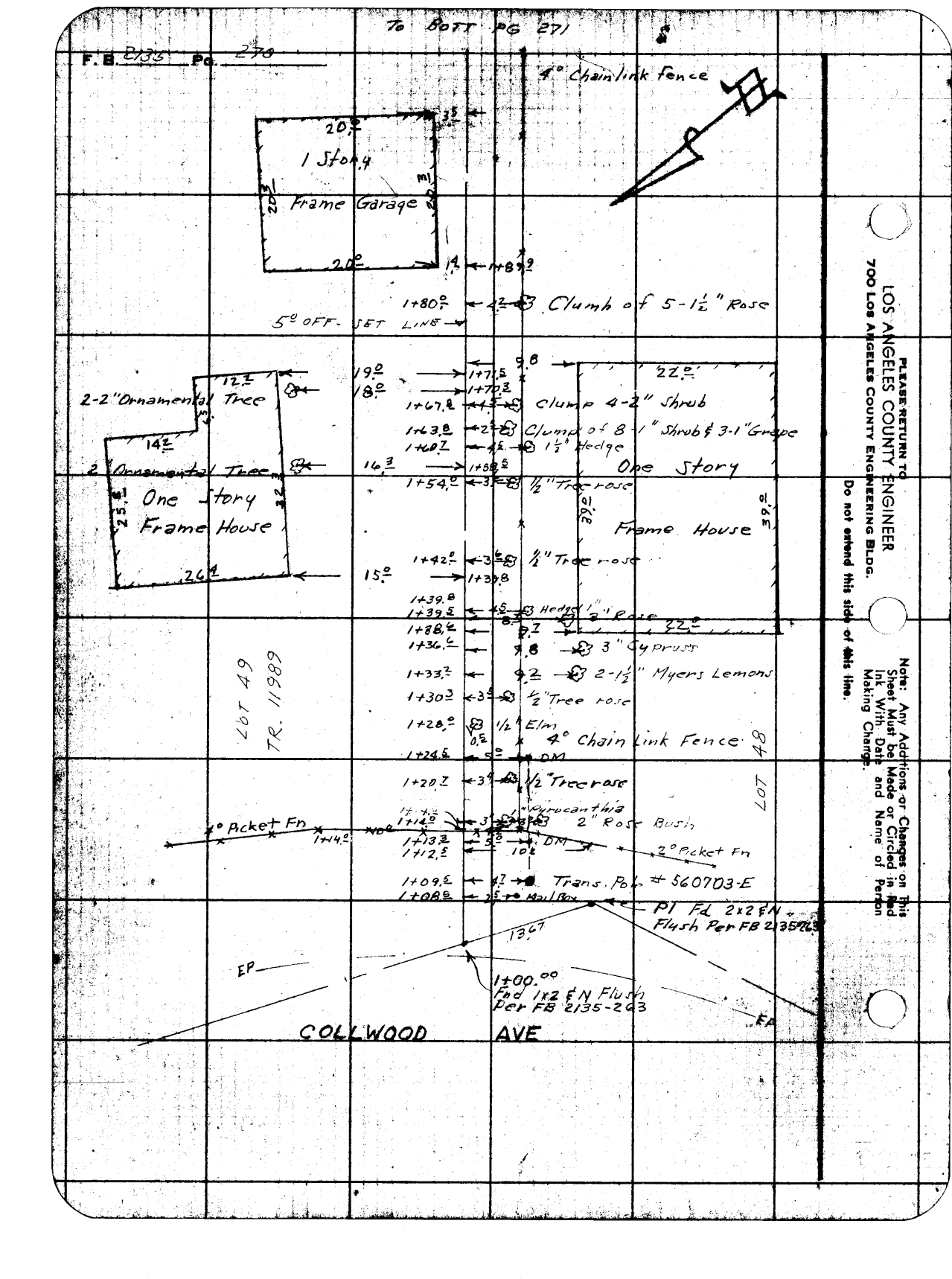

PLEASE RETURN TO
LOS ANGELES COUNTY ENGINEER
700 Los Angeles County Engineering Bldg.

Do not extend this side of this line.

Note: Any Additions or Changes on this Sheet Must be Made or Circled in Red Ink With Date and Name of Person Making Change.

Map No.	IN 1928.14 Tape 0.44 Std 68 °F
Office Work	Surveyed by D. Sappell
Checked	Notes Shoemaker Date 4-57
Date	Indexed R. C. Johnson

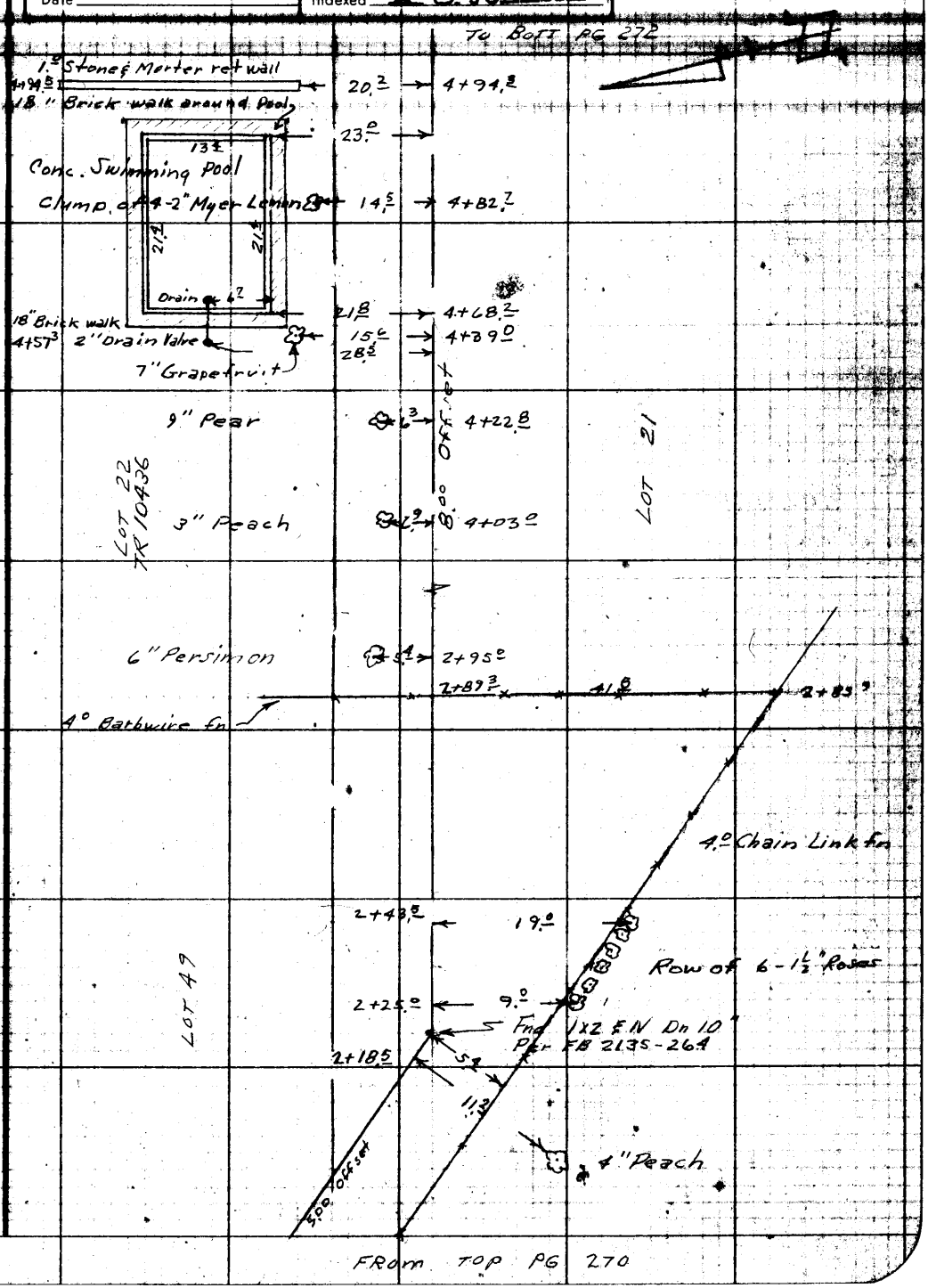

FROM TOP PG 270

Note: Any Additions or Changes on This Sheet Must be Made or Circled in Red Ink With Date and Name of Person Making Change.

Do not extend this side of this line.

PLEASE RETURN TO
LOS ANGELES COUNTY ENGINEER
700 LOS ANGELES COUNTY ENGINEERING BLDG.

76F3006 S&E #247 1-56

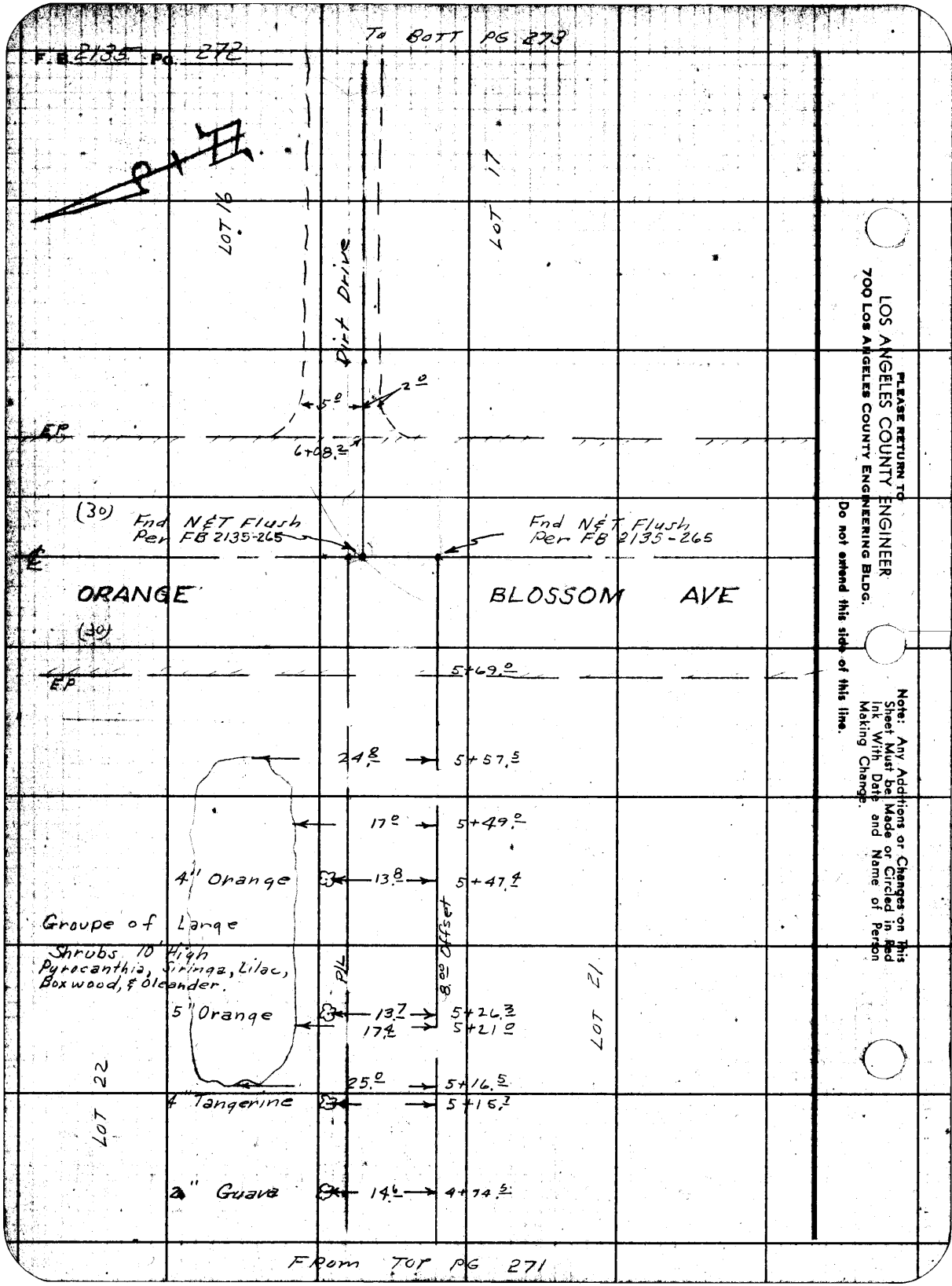

PLEASE RETURN TO
LOS ANGELES COUNTY ENGINEER
700 Los Angeles County Engineering Bldg.

Do not extend this side of this line.

Note: Any Additions or Changes on This Sheet Must be Made or Circled in Red Ink With Date and Name of Person Making Change.

Map No.	IN 1928.14 Tape Std. °F
Office Work	Surveyed by D. Sappell
Checked	Notes Shoemaker Date 4-57
Date	Indexed [illegible] C. Johnson

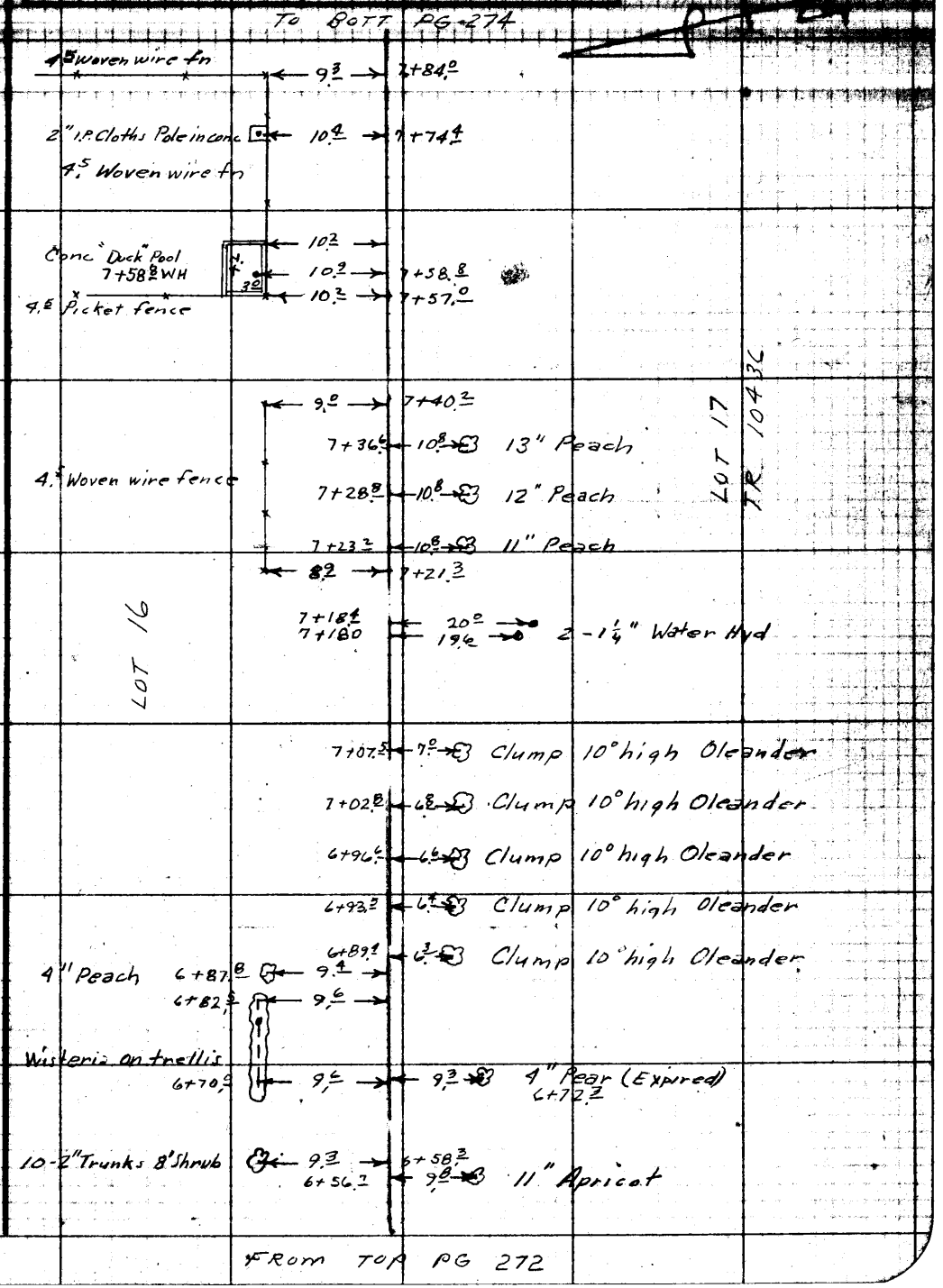

Note: Any Additions or Changes on This Sheet Must be Made or Circled in Red Ink With Date and Name of Person Making Change.

PLEASE RETURN TO
LOS ANGELES COUNTY ENGINEER
700 LOS ANGELES COUNTY ENGINEERING BLDG.

Do not extend this side of this line.

76F3058 S&E #247 1-56

F.B. 2135 Pg. 274

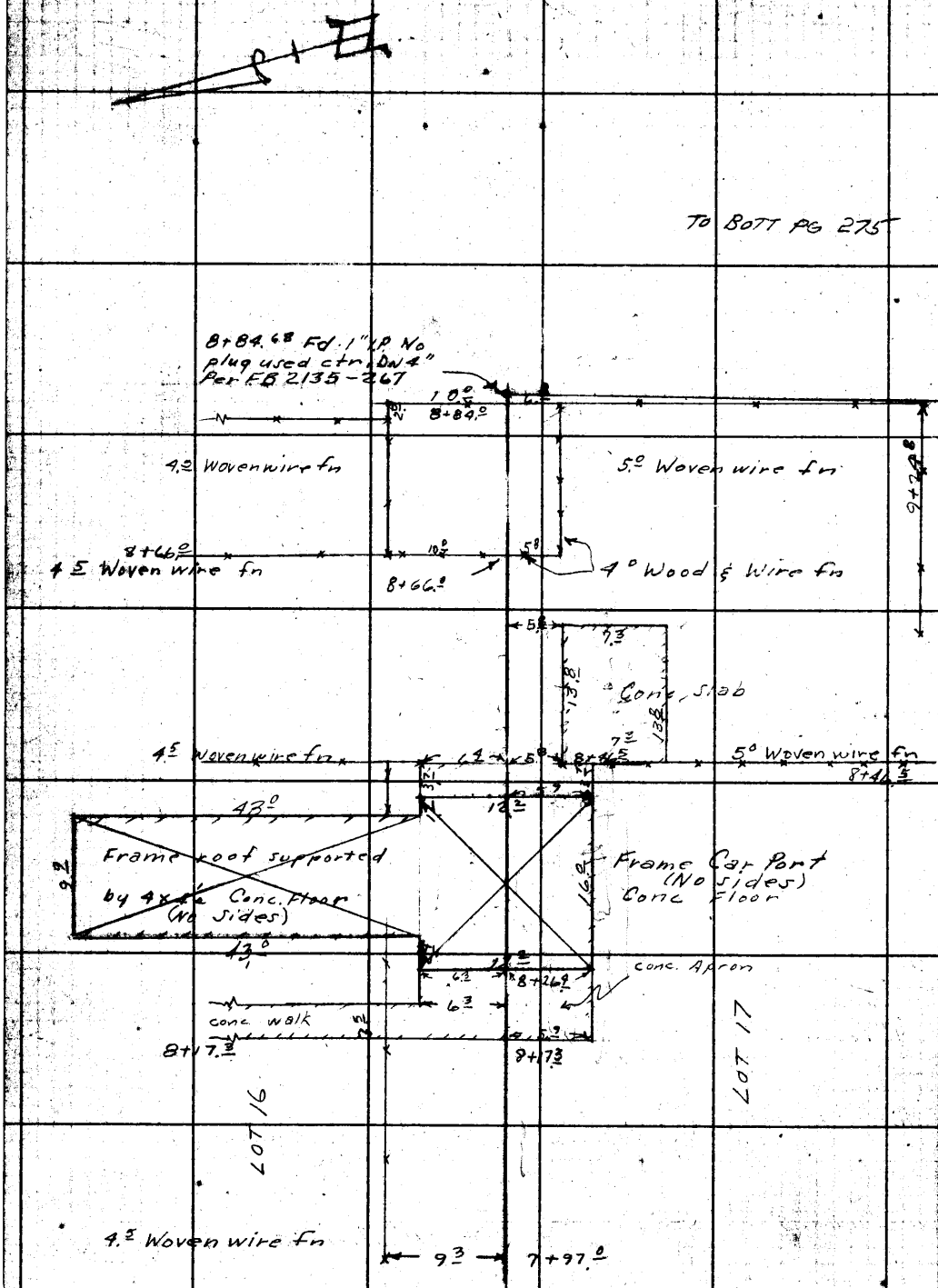

FROM TOP PG 273

PLEASE RETURN TO
LOS ANGELES COUNTY ENGINEER
700 LOS ANGELES COUNTY ENGINEERING BLDG.
Do not extend this side of this line.

Note: Any Additions or Changes on This Sheet Must be Made or Circled in Red Ink With Date and Name of Person Making Change.

Map No.	JN 1928.14 Tape Std. °F
Office Work	Surveyed by D. Sappell
Checked	Notes Shoemaker Date 4-57
Date	Indexed E. C. Johnson

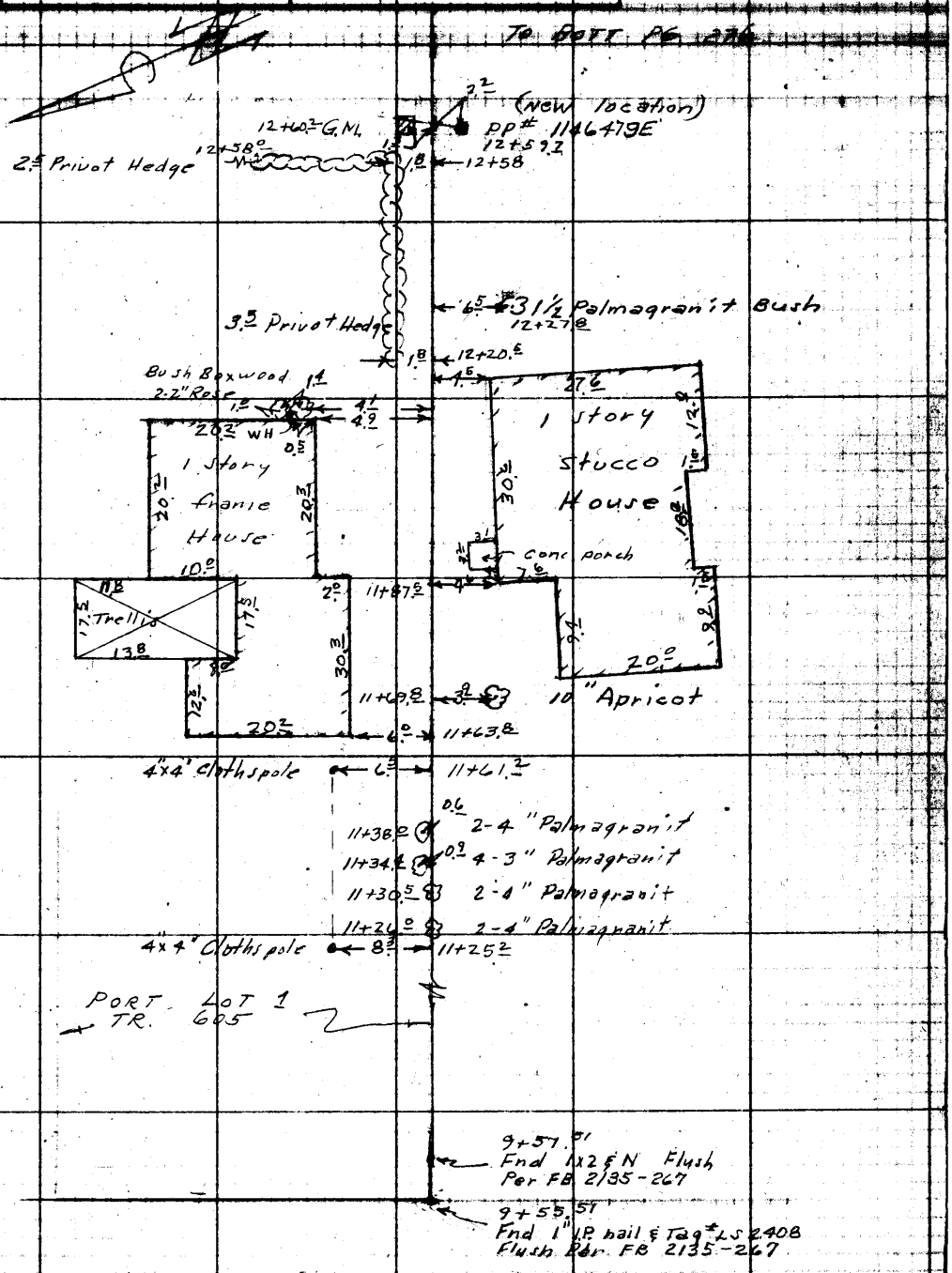

FROM TOP PG 274

Note: Any Additions or Changes on This Sheet Must be Made or Circled in Red Ink With Date and Name of Person Making Change.

PLEASE RETURN TO
LOS ANGELES COUNTY ENGINEER
700 LOS ANGELES COUNTY ENGINEERING BLDG.

Do not extend this side of this line.

76F3095 S&E #247 1-56

F.B. 2135 Pg. 276



12+99.06
Fnd 1x2 & N Flush
Per FB 2135-267

℄

12+97.4

EP

2ND AVE

12+72.6

EP

12+68.89
Fnd 1" I.P. Flush
N & Tag # LS 2408
Per FB 2135-267

PORT. LOT 1
TR 605

FROM Top PG 275

PLEASE RETURN TO
LOS ANGELES COUNTY ENGINEER
700 Los Angeles County Engineering Bldg.

Do not extend this side of this line.

Note: Any Additions or Changes on This Sheet Must be Made or Circled in Red Ink With Date and Name of Person Making Change.

Profile	Notes Red.	Plotted	Job No. 1928.14	Division No. 10	F. B. 2135	Pg. 277
	Date	Date	Survey of Basetdale Ave - S.S.D.			
X-Sec.	Notes Chkd.	Checked	Survey by Sappell	Notes D.S.	Date 4-10-57	
No.	Date	Date	Map No.		Date	

J.N. 1928.14

BASETDALE AVE - S.S.D

CROSS - SECTIONS

From

COLLWOOD AVE - E'LY ALONG N. LINE LOT 48 TR. 11989 E'LY ALONG N-LINE LOT 21 TR. 10436 to ORANGE BLOSSOM AVE - E'LY ALONG N. LINE LOT 17 TO BACK LOT LINE 17, 70.88 S'LY ALONG BACK LOT LINE - THENCE E'LY TO INT S. 2ND AVE

STATION	B. S.	H. I.	F. S.	ELEV.

Party: Sappell
Shoemaker
Myers
Caro

NOTE: ANY ADDITIONS OR CHANGES ON THIS SHEET MUST BE MADE OR CIRCLED IN RED INK, WITH DATE AND NAME OF PERSON MAKING CHANGE.

Do not extend notes this side of this line.

PLEASE RETURN TO
LOS ANGELES COUNTY ENGINEER
700 Los Angeles County Engineering Bldg.

76298 S & E #307—7-55

76298 S & E #307—7-55

PLEASE RETURN TO
LOS ANGELES COUNTY ENGINEER
700 LOS ANGELES COUNTY ENGINEERING BLDG.

NOTE: ANY ADDITIONS OR CHANGES ON THIS SHEET MUST BE MADE OR CIRCLED IN RED INK, WITH DATE AND NAME OF PERSON MAKING CHANGE.

Do not extend notes this side of this line.

STATION	B. S.	H. I.	F. S.	ELEV.		
BM AZ-135				287.55	BM AZ-135, El. 287.549 F.B. 1926-106 Collwood Ave (W. side), 840'± S. of ℄ Valley Blvd. Bt spk in conc walk to Ho. #217 (Collwood)	
1+00				285.5	int Semi-Tan &	5° OFF-SET S. line Lot 49
1+15				286.0	5° OFF SET	
				285.7		5 R N.W. cor Lot 48
				285.2		15 " gnd
				286.0	3' L gnd	
				286.4	13 " "	
1+38.6				285.2	5° OFF - So. Line lot 49	
				285.4		9.7 R N.W. Cor Ho.
1+71.5				284.8	5° OFF	
				285.1	19° L S.E. cor Ho.	
1+77.6				284.7		9.8 R N.E. cor Ho.
1+90				285.1	1.4 L S.W. cor garage gnd.	
				285.36	2.4 " conc. Floor garage.	
2+00				284.2	5° OFF-SET.	
				284.4		5' R Lot Line
				284.6		15 " gnd.
				284.5	2.4 L Face garage	

self-comp Rod

F. B. 2135 Pg. 278 Job No. 1928.14 Division No. 10 Notes Red. Plotted Profile
Survey of Basetdale Ave. S.S.D. Date Date No.
Survey by D. Sappell Notes D.S. Notes Chkd. Checked X-Sec.
Indexed C. Johnson Date Date No.

76298 S & E #307—7-55

PLEASE RETURN TO
LOS ANGELES COUNTY ENGINEER
700 LOS ANGELES COUNTY ENGINEERING BLDG.

NOTE: ANY ADDITIONS OR CHANGES ON THIS SHEET MUST BE MADE OR CIRCLED IN RED INK, WITH DATE AND NAME OF PERSON MAKING CHANGE.

Do not extend notes this side of this line.

STATION	B. S.	H. I.	F. S.	ELEV.		
T.P.				284 21	T.P.	
2+10.2				284 4	3.5 L cor garage.	gnd.
2+20.27				284 1	Int 5° & 8°	OFF-SET LINES
				283 8		5R Lot Line
				283 8		15" gnd.
			Self-comm Rod	284 3	8 L (Line ahead)	gnd
				285 1	18" " "	"
2+50				283 1	8° OFF-SET.	
				282 9		20.3 R En. Line
				283 2	8' L gnd	
				283 7	18" "	
3+00				283 4	8° OFF-SET - N. Line TR. 43 Lot 21	
				283 3		10 R gnd.
				283 4	8' L Lot line	
				283 5	18 gnd.	
4+00				284 9	8° OFF-SET.	
				284 9		10 R gnd
				284 8	8' L Lot line	
				284 8	18" gnd.	
4+68.2				287 94	28.5 L Top Ed. swimming pool	
4+69.0				283 00	28.5 L Pool outlet.	

Profile Notes Red. ____ Plotted ____ Job No. 1928.14 Division No. 10 F. B. 2135 Pg. 279
No. ____ Date ____ Date ____ Survey at Basetdale Ave. - S.S.P.
X-Sec. Notes Chkd. ____ Checked ____ Survey by Sorrell Notes D.S. Date 4-10-57
No. ____ Date ____ Date ____ Map No. ____ Kindered ____ Date ____

76298 S & E #307—7-55

PLEASE RETURN TO
LOS ANGELES COUNTY ENGINEER
700 LOS ANGELES COUNTY ENGINEERING BLDG.

NOTE: ANY ADDITIONS OR CHANGES ON THIS SHEET MUST BE MADE OR CIRCLED IN RED INK, WITH DATE AND NAME OF PERSON MAKING CHANGE.

Do not extend notes this side of this line.

STATION	B. S.	H. I.	F. S.	ELEV.		
5+00				286 1		8° OFF-SET
				286 2		10 R. gnd
				286 2	8' L gnd	
				286 0	18 " "	
T.P.				287 93	T.P.	
5+54.2				286 5		8° OFF-SET
				286 5		10' R gnd
				286 4	8' L N.E cor Lot 21 TR. 10436	
				286 6	18' L gnd " "	
5+68.5				286 03		8° OFF-SET & F/L & Ed pv.
				286 01		10' R " "
				285 96	8' L F/L & Ed pv.	
				285 91	18' " " "	
5+84.24				286 49	Int ℄ Orange Blossom & 8° OFF-SET	
5+92.18				286 49	℄ " "	& prod N. Line Lot 17
BM AZ-133				286 87	BM AZ-133 El. 286.888,	F.B. 1926-103
					Orange Blossom Ave. (W. side) 1070'± S. of	
					℄ Valley Blvd - Bt. Spk in conc. walk to Ho #243	
6+08.2				286 12	Lot line	prod. Ed pv. & F/L
				286 13		8' R " "
				286 16		18' R " "

Self comp. No.

F. B. 2135 Pg. 280 Job No. 1928.14 Division No. 10 Notes Red. Plotted Profile
Survey of Basetdale Ave - S.S.D. Date Date No. X-Sec.
Survey by D. Sappell Notes D.S. Notes Chkd. Checked
Indexed A. C. Johnson Date Date Date No.

76298 S & E #307—7-55

PLEASE RETURN TO
LOS ANGELES COUNTY ENGINEER
700 LOS ANGELES COUNTY ENGINEERING BLDG.

NOTE: ANY ADDITIONS OR CHANGES ON THIS SHEET MUST BE MADE OR CIRCLED IN RED INK, WITH DATE AND NAME OF PERSON MAKING CHANGE.

Do not extend notes this side of this line.

STATION	B. S.	H. I.	F. S.	ELEV.		
6+08^{2}				286 04	10' L Ed. pv. & F/c	
6+22^{2}				2870		N.W. cor Lot 17
				2872		8' R gnd
				2872		18 " "
				2870	10 L gnd	
7+00				2873	N. Lot	LINE 17
				2874		8' R gnd
				2875		18 " "
				2875	10' L gnd.	
8+00				2878	N. Lot	LINE 17
				2878		8' R gnd
				2878		18 " "
				2878	10' L gnd.	
8+17^{3}				22792	N-Lot	Line - Ed conc. Dr.
				28785		5^{9} R cor. " "
				227 93	6^{3} L cor conc. Dr.	
8+18^{3}				287 99		5^{9} R-Ed conc. Dr.
				288 14	6^{3} L, Ed conc. Dr.	
8+26^{4}				288 20	Lot Line	conc. Floor car port
				288 23		5^{9} R cor. " "
				288 21	6^{3} L cor. car port.	

self-comp Rod

Profile Notes Red. ____ Plotted ____ Job No. 1928.14 Division No. 10 F. B. 2135 Pg. 281
No. ____ Date ____ Date ____ Survey of Basetdale Ave - S.S.D.
X-Sec. Notes Chkd. ____ Checked ____ Survey by Sappell Notes 25 Date 4-10-57
No. ____ Date ____ Date ____ Map ____ Kindred Johnson Date ____

76298 S & E #307—7-55

PLEASE RETURN TO
LOS ANGELES COUNTY ENGINEER
700 LOS ANGELES COUNTY ENGINEERING BLDG.

NOTE: ANY ADDITIONS OR CHANGES ON THIS SHEET MUST BE MADE OR CIRCLED IN RED INK, WITH DATE AND NAME OF PERSON MAKING CHANGE.

Do not extend notes this side of this line.

F. B. 2135 Pg. 282 | Job No. 192814 Division No. 10 | Notes Red. | Plotted | No. | Profile
Survey of Baseldale Ave - S.S.D. | Date | Date | X-Sec.
Survey by L. Sappell Notes D.S. | Notes Chkd. | Checked
Indexed A. C. Johnson Date | Date | Date | No.

STATION	B. S.	H. I.	F. S.	ELEV.		
8+42.4				288.17	N-Lot Line - Ed conc. Floor. car port	
				288.17		5.9 R cor. car port.
				288.17	6' L cor car port	
8+46.1				288.10	N-Lot Line - Ed conc. Apron	
				288.13		5.9 R cor. " "
				288.10	6' L cor conc. Apron.	
8+46.5				288.33		6.9 R cor conc. slab
				288.46		12.9 " " "
8+60.2				288.41		5.2 " " "
				288.32		12.9 " " "
T.P.				282.29	T.P.	
8+84.63				280.3	N.E. cor Lot 17	
				288.3	10' L (or North) gnd	
8° E of int				288.0	gnd	
18 E " "				288.0	gnd	
8+92.6				288.5	Back lot-line lot 17-going S. - gnd	
				288.5		10' R gnd
				—		
				—		
9+52.5				289.0	Back Lot Line Lot 17	
9+55.51				288.5	int " "	" "

76298 S & E #307—7-55

PLEASE RETURN TO
LOS ANGELES COUNTY ENGINEER
700 LOS ANGELES COUNTY ENGINEERING BLDG.

NOTE: ANY ADDITIONS OR CHANGES ON THIS SHEET MUST BE MADE OR CIRCLED IN RED INK, WITH DATE AND NAME OF PERSON MAKING CHANGE.

Do not extend notes this side of this line.

STATION	S. B.	H. I.	F. B.	ELEV.		
9+55.51				288.6		3' R gnd
				288.7		13' R "
10+00				289.0		Lot Line
				289.0		3 R gnd
				288.9		13 " "
			Self-comp Rod	289.0	3 L gnd	
				288.8	13 " "	
11+00				289.4		Lot Line
				289.5		13 R gnd
				289.3	13 L gnd	
11+63.8				289.8	6.8' L S.W. cor Ho.	gnd.
11+78.1				290.3		12.2 R. cor Ho.
12+00				289.9		Lot Line
				290.1		4.5 R side Ho.
				290.0	5.9 L side Ho.	
12+13.9				290.1	4.9 L S.E. cor Ho.	
12+18.1				290.2		4.5' R N.E. cor Ho.
12+68.89				289.7		Lot Cor.
				289.9		13' R
				289.8	13' L	
T.P.		(over)		289.98	T.P.	

Profile Notes Red. Plotted Job No. 1928.14 Division No. 10 F. B. 2135 Pg. 283
Date Date Survey of Basatdale Ave - S.S.D.
X-Sec. Notes Chkd. Checked Survey by Sorrell Notes D.S. Date 4-10-57
No. Date Date Map No. Inserted Date

F.B. 2135 Pg. 284 Job No. 1928.14 Division No. 10 Notes Red. Plotted

Survey of Basetdale Ave - S.S.D. Date Date

Survey by D. Sappell Notes D.S. Notes Chkd. Checked

Indexed A. C. Johnson Date Date Date

2nd Ave (S. Side), 880 ft. E of Valley Blvd - 6t. spk in S.W. cor. conc. Dr. to Ho #214.