INDEX TO F.B. 2136

DATE	J.N.	DESCRIPTION	NOTES	PAGES
		Storm Drain Projevt #22 - CLAREMONT - J.N.6206.01		
9-56	6206.01	Storm Drain Project#22-- Bench Levels.	B.M.s	5-12
"	"	" " Center Line Survey	C/L	15-30
"	"	" "	Topog.	35-52
10-56	"	" "	X-secs.	53-158

Photostimed Oct '56

NOTES RED. JOB NO. 6206.01 SURVEY OF S.D. Bond Issue Project #22 F.B. 2136 PG. 5

NOTES CHKD. NOTES BY M. Sotro DATE 9-5-56

DATE INDEXED K C. Johnson DATE 9-25-56

STORM DRAIN BOND ISSUE PROJECT #22

CLAREMONT

PROPOSED REALIGNMENT

BENCH LEVELS

KK-

DESCRIPTION	
ADJ. ELEV.	Elev. based on L.A.Co. Engr. P.L.N. - 52 Adj.
3RD RUN	See AB-50 for Adj. Calc. Adj. 9-26-56 JS.
2ND RUN	indexed 10-26-59
DIFF.	
1ST RUN	
B.M.	

NOTE: ANY ADDITIONS OR CHANGES ON THIS SHEET MUST BE MADE OR CIRCLED IN RED INK, WITH DATE AND NAME OF PERSON MAKING CHANGE.

Do not extend notes this side of this line

PLEASE RETURN TO LOS ANGELES COUNTY SURVEYOR 725 LOS ANGELES COUNTY ENGINEERING BLDG.

758420 [illegible]

765420 353 3-51

PLEASE RETURN TO
LOS ANGELES COUNTY SURVEYOR
725 LOS ANGELES COUNTY ENGINEERING BLDG.

NOTE: ANY ADDITIONS OR CHANGES ON THIS SHEET MUST BE MADE OR CIRCLED IN RED INK, WITH DATE AND NAME OF PERSON MAKING CHANGE.

Do not extend notes this side of this line

JOB NO. 6206.01 SURVEY OF SD County 105W2 Project #22 NOTES RED. DATE
SURVEY BY D.E. Holmes NOTES CHKD. DATE
NOTES BY M. Soffio DATE 9-5-56
INDEXED C. Johnson DATE

F.B. 2136 Pg. 6

B.M.	1ST RUN	DIFF.	2ND RUN	3RD RUN	ADJ. ELEV.	DESCRIPTION
(Fd)						
B.M. 11-72					1169.459	(Claremont L-1A) Mills Ave. and A.T. & S.F. R.R. North of Elder Dr., 52' West of ℄ Mills Ave. and 6.7' South of S. rail of tracks, in a well cut through the pavement and protected by a cast iron cover marked "County Surveyor Monument." A Std. 4" brass tablet inscribed "L. A. County Survey Control System Traverse Station Claremont L-1A, R.E. 2177," set in conc. 10" below surface F.B. 1376-64 1952 adj. Elev. = 1169.459. ✓
B.M. 11-72	1169.459					
+	1.506		1.541			
=	1170.965	-6.543	-6.544		-6.5435	
-	8.049		8.085			
T.P. (Spk)	1162.916					
+	0.639		0.530	0.651		
=	1163.555	-7.849	-7.858	-7.858	-7.8580	
-	8.488		8.388	8.509		
T.P. (Spk)	1155.067					
+	2.851		2.761			
=	1157.918	-2.717	-2.715		-2.7160	-17.1175 ③
-	5.568		5.476			
(T.P.)						
B.M. KK-210	1152.350				1152.342	B.M. KK-210 Elev. F.B. 2136-6 Mills Ave. & Arrow Highway S.W. Cor. Bf. Spk. in curb 3' S. of S. end of C.R.
+	1.441		1.508			
=	1153.791	-6.582	-6.585		-6.5835	
-	8.023		8.093			
T.P. Spk	1145.768					

769420 2M 9-61

PLEASE RETURN TO
LOS ANGELES COUNTY SURVEYOR
725 LOS ANGELES COUNTY ENGINEERING BLDG.

NOTE: ANY ADDITIONS OR CHANGES ON THIS SHEET MUST BE MADE OR CIRCLED IN RED INK, WITH DATE AND NAME OF PERSON MAKING CHANGE.

Do not extend notes this side of this line

B.M.	1ST RUN	DIFF.	2ND RUN	3RD RUN	ADJ. ELEV.	DESCRIPTION
T.P.	1145.768					
+	2.720		2.602			
π	1148.488	- 2.988	- 2.987		-2.9875	-9.5710 2
-	5.708		5.589		1142.766	
(set) BMKK-211	1142.780				~~1142.771~~	B.M. KK-211 Elev. F.B. 2136 - 7
+	1.439		1.522			Mills Ave. & Oakdale Dr. S.W. Cor.
π	1144.219	- 6.969	- 6.968		-6.9685	Bf. Spk. in curb 5' S. of S. end C.R.
-	8.408		8.490			
T.P. (Spk)	1135.811					
+	5.303		5.391	5.265		
π	1141.114	+ 0.235 R	+ 0.245	0.246	+0.2455	-6.7230 2
-	5.068		5.146	5.019		
(set) BMKK-212	1136.046				1136.044	B.M. KK-212 Elev. F.B. 2136 - 7
+	1.611		1.548			Mills Ave. & Cucamonga Ave. N.W. Cor.
π	1137.657	- 6.665	- 6.667		-6.6660	Bf. Spk. in curb 25' N. of N. end C.R.
-	8.276		8.215			
T.P. (Spk)	1129.381					
+	1.483		1.548			
π	1130.864	- 5.686	- 5.684		-5.6850	
-	7.169		7.232			
T.P. (Spk)	1123.695					
+	4.797		4.849			
π	1128.492	- 2.658	- 2.657		-2.6575	-15.0085 3
(set) -	7.455		7.506			
B.M. 11-73	1121.037				1121.039	(Claremont L-2)
						Mills Ave & Seventh St, 62.4' N. [illegible]
						the E. int. of Mills Ave, 16.4' [illegible]
						fr. E'ly in Mills Ave. and 9.7' [illegible]
						fr. E. of Mills Ave. [illegible]
						the S., [illegible] well cut thru [illegible]
						[illegible]

NOTES RED _____ JOB NO. 62206.01 SURVEY OF Proj. Ext. #22 S.D. Bond Issue

NOTES CHKD. _____ SURVEY BY R.C. Jeffrey DATE 9-5-56 F.B. 2136 Pg. 7

NOTES CHKD. _____ NOTES BY R. C. Johnson DATE _____

DATE _____ INDEXED _____ DATE _____

763420 353 3-61

PLEASE RETURN TO
LOS ANGELES COUNTY SURVEYOR
725 LOS ANGELES COUNTY ENGINEERING BLDG.

NOTE: ANY ADDITIONS OR CHANGES ON THIS SHEET MUST BE MADE OR CIRCLED IN RED INK, WITH DATE AND NAME OF PERSON MAKING CHANGE.

Do not extend notes this side of this line

JOB NO. 6206.01 SURVEY OF S.D. Bond Issue Project #22 NOTES RED. DATE
SURVEY BY D.E. Holmes DATE 9-5-56 NOTES CHKD.
NOTES BY M. Sotro C. Johnson DATE
INDEXED DATE

F.B. 2136 Pg. 8

B.M.	1ST RUN	DIFF.	2ND RUN	3RD RUN	ADJ. ELEV.	DESCRIPTION
						pavmt. and protected by a cast iron cover marked "County Surveyor Monument", a std. 4" brass tablet inscribed "L.A. County Survey Control System Traverse Station Claremont 2-2, R.E. 2177," set in conc. 10" below surface of pavmt.
B.M. 11-73	1121.037				1121.039	F.B. 1376-65 1952 adj. Elev. 1121.039
+	7.630		7.590			
π	1128.667	+4.946	+4.943		+4.9445	
−	2.684		2.647			
T.P. (Spk)	1125.983					
+	7.433		7.472			
π	1133.416	+5.684	+5.682		+5.6830	
−	1.749		1.790			
T.P. (Spk)	1131.667					
+	6.800		6.734			
π	1138.467	+4.372	+4.373		+4.3725	+15.0000 (3)
Fd. −	2.428		2.361			
BM KK-212	1136.039				1136.044	BM KK-212 Elev. FB. 2136-7 Mills Ave. + Cucamonga Ave. N.W. Cor. Bt. Spk. in curb 25' N. of N. end C.R. +6.7210 (1)
+	7.857		7.915			
π	1143.896	+6.722	+6.720		+6.7210	
Fd −	1.135		1.195			
BM KK-211	1142.761				1142.766	BM KK-211 Elev. FB. 2136-7 Mills Ave. + Oakdale Dr. S.W. Cor. Bt. Spk. in curb 5' S. of S. end C.R.
+	6.288		6.222			
π	1149.049	−0.245	−0.247		−0.2460	
−	6.533		6.469			
T.P. (Spk)	1142.516					
+	4.145		4.014			
π	1146.661	−2.389	−2.389		−2.3890	
−	6.534		6.403			

765420 353 3-51

PLEASE RETURN TO
LOS ANGELES COUNTY SURVEYOR
725 LOS ANGELES COUNTY ENGINEERING BLDG.

NOTE: ANY ADDITIONS OR CHANGES ON THIS SHEET MUST BE MADE OR CIRCLED IN RED INK, WITH DATE AND NAME OF PERSON MAKING CHANGE.

Do not extend notes this side of this line

B.M.	1ST RUN	DIFF.	2ND RUN	3RD RUN	ADJ. ELEV.	DESCRIPTION
T.P. (Spk)	1140.127					
+	4.600		4.532			
⊼	1144.727	-1.022	-1.021		-1.0215	-3.6565 ②
−	5.622		5.553			
(Set) KK-213	1139.105				1139.104	B.M. KK-213 Elev. F.B. 2136-9
+	3.737		3.634			Oakdale Dr. N. side, 578± W. & Mu. Ave. S
⊼	1142.842	-1.481	-1.484		-1.4825	Bt. Spk. in curb front of house #401
−	5.218		5.118			
T.P. (Spk)	1137.624					
+	6.483		6.365			
⊼	1144.107	+2.840	+2.843		+2.8415	+1.3590 ②
−	3.643		3.522			
(Set) KK-214	1140.464				1140.464	B.M. KK-214 Elev. F.B. 2136-9
+	5.572		5.472			Oakdale Dr. + Arrow Highway, S.E. Cor.
⊼	1146.036	+1.527	+1.527		+1.5270	Bt. Spk. in curb, 6' S. of S. end C.R.
−	4.045		3.945			+1.5270 ①
(Set) KK-215	1141.991				1141.991	B.M. KK-215 Elev. F.B. 2136-9
+	6.917		6.812			Elder Dr. + Green St., S.W. Cor.
⊼	1148.908	+3.084	+3.082		+3.0830	Bt. Spk. in curb, 6' S. of S. end C.R.
−	3.833		3.730			
T.P. (Spk)	1145.075					
+	7.121		6.992			
⊼	1152.196	+3.444	+3.446		+3.4450	+6.5280 ②
−	3.677		3.546			
(Set) KK-216	1148.519				1148.520	B.M. KK-216 Elev. F.B. 2136-9
+	2.595		2.514			Elder Dr. N. side, 263± N. & Green St.
⊼	1151.114	+0.402	+0.401		+0.4015	Bt. Spk. in curb front of house #401
−	2.193		2.113			18± E. of E. edge of conc. drain
T.P. (Spk)	1148.921					

NOTES RED. JOB NO. 6206.01 SURVEY OF Claremont Project #22 F.B. 2136 PG. 9
SURVEY BY D. E. Holmes
NOTES CHKD. NOTES BY M. Sotro DATE 9-5-56
DATE INDEXED DATE

765420 353 3-51

PLEASE RETURN TO
LOS ANGELES COUNTY SURVEYOR
725 LOS ANGELES COUNTY ENGINEERING BLDG.

NOTE: ANY ADDITIONS OR CHANGES ON THIS SHEET MUST BE MADE OR CIRCLED IN RED INK, WITH DATE AND NAME OF PERSON MAKING CHANGE.

JOB NO. 6206.01 SURVEY OF Claremont Project #2 NOTES RED. DATE
SURVEY BY D.E. Holmes
NOTES BY M. Sutko DATE 9-5-56 NOTES CHKD.
INDEXED C. Johnson DATE

F.B. 2136 PG. 10

Do not extend notes this side of this line

B.M.	1ST RUN	DIFF.	2ND RUN	3RD RUN	ADJ. ELEV.	DESCRIPTION
T.P. (1x1 nail)	1148.921					
+	5.269		5.174			
⌆	1154.190	-0.653	-0.651		-0.6520	
−	5.922		5.825			
T.P. (1x1 nail)	1148.268					
+	4.501		4.345			
⌆	1152.769	+2.507	+2.505		+2.5060	
−	1.994		1.840			
T.P. (1x1 nail)	1150.775					
+	3.568		3.702			
⌆	1154.343	-1.018	-1.020		-1.0190	
−	4.586		4.722			
T.P. (1x1 nail)	1149.757					
+	5.536		5.379			
⌆	1155.293	+1.663	+1.662		+1.6625	+2.8990 (5)
−	3.873		3.717			
(Set) KK-217	1151.420				1151.420	B.M. KK-217 Elev. F.B. 2136-10
+	0.243		0.289			750 ± E. of E. College Ave, 173 ± S. & A.T.+S.F.R.R.
⌆	1151.663	-5.288	-5.289		-5.2885	BT. Spk. in S.W. Cor. old conc. (eng. block) Found
−	5.531		5.578			32 ± S. & 29 ± W. of old frame pump house.
T.P. (1x1 nail)	1146.132					
+	3.488		3.460			
⌆	1149.620	-4.880	-4.878		-4.8790	
−	8.368		8.338			
T.P. (1x1 nail)	1141.252					
+	3.977		3.995			
⌆	1145.229	-2.071	-2.070		-2.0705	-12.2380 (2)
−	6.048		6.065			
(Set) KK-218	1139.181				1139.182	B.M. KK-218 Elev. F.B. 2136-10
						College Ave. W. side, 303 ± N. & Green St.

768420 353 3-51

PLEASE RETURN TO
LOS ANGELES COUNTY SURVEYOR
725 LOS ANGELES COUNTY ENGINEERING BLDG.

NOTE: ANY ADDITIONS OR CHANGES ON THIS SHEET MUST BE MADE OR CIRCLED IN RED INK, WITH DATE AND NAME OF PERSON MAKING CHANGE.

Do not extend notes this side of this line

B.M.	1ST RUN	DIFF.	2ND RUN	3RD RUN	ADJ. ELEV.	DESCRIPTION
B.M. KK-218	1139.181				1139.182	Bt. spk. in curb, front of house #145
+	8.462		8.603			
π	1147.643	+8.175	+8.174		+8.1740	
−	0.287		0.429			
T.P. (spk)	1147.356					
+	9.728		9.562			
π	1157.084	+6.831	+6.829		+6.8300	
−	2.897		2.733			
T.P. (spk)	1154.187					
+	8.631		8.795			
π	1162.818	+5.614	+5.614		+5.6140	+20.6180 3
−	3.017		3.181			
(set) KK-219	1159.801				1159.801	B.M. KK-219 Elev. F.B. 2136-11
+	3.601		3.387			College Ave. + 1st. St., S.E. cor., 67'± S. [illegible]
π	1163.402	−2.110	−2.109		−2.1095	Bt. spk. in curb, 31'± S. of S. end C.R.
−	5.711		5.496			
T.P. (spk)	1157.691					
+	3.950		4.042			
π	1161.641	−1.410	−1.410		−1.4100	
−	5.360		5.452			
T.P. (spk)	1156.281					
+	4.477		4.662			
π	1160.758	−1.848	−1.850		−1.8490	−5.3685 3
−	6.325		6.512			
(set) KK-220	1154.433				1154.433	B.M. KK-220 Elev. F.B. 2136-11
+	4.001		4.178			1st. St. + Harvard Ave. S.W. Cor.
π	1158.434	−2.152	−2.152		−2.1520	Bt. spk. in curb 4' W. of W. end C.R.
−	6.153		6.330			
T.P. (spk)	1152.281					

NOTES RED. JOB NO. 6206.01 SURVEY OF Claremont Project #22
NOTES CHKD. NOTES BY M. Sotro DATE 9-6-56
DATE INDEXED J. C. JOHNSON DATE

F.B. 2136 PG. 11

768420 353 3-51

PLEASE RETURN TO
LOS ANGELES COUNTY SURVEYOR
725 LOS ANGELES COUNTY ENGINEERING BLDG.

NOTE: ANY ADDITIONS OR CHANGES ON THIS SHEET MUST BE MADE OR CIRCLED IN RED INK, WITH DATE AND NAME OF PERSON MAKING CHANGE.

Do not extend notes this side of this line

B.M.	1ST RUN	DIFF.	2ND RUN	3RD RUN	ADJ. ELEV.	DESCRIPTION
T.P	1152.281					
+	5.541		5.294	5.347		
⊼	1157.822	+0.243	+0.237	+0.238	+0.2375	
-	5.298		5.057	5.109		-1.9145 ②
(set) B.M KK-221	1152.524				1152.519	B.M KK-221 Elev. F.B. 2136-12
+	2.891		+2.765			1st St + Yale Ave. S.E. Cor.
⊼	1155.415	-1.367	-1.368		-1.3675	Bt. spk. in curb, 20± E. of E. end C.R.
(set) -	4.258		-4.133			-1.3675 ①
B.M KK-222	1151.157				1151.151	B.M KK-222 Elev. F.B. 2136-12
+	2.352		+2.282			P.E.R.R. (N-side) 140± W. of Yale Ave Inters
⊼	1153.509	-1.993	-1.993		-1.9930	Cross on top of Bolt. S.W. Cor. of Signal Base.
-	4.345		-4.275			
T.P. (nail)	1149.164					
+	6.196		6.102			
⊼	1155.360	+1.559	+1.560		+1.5595	-0.4335 ②
(Fd) -	4.637		-4.542			(Fd)
(B.M) KK-36	1150.723				1150.718	B.M. KK-36 Elev 1150.718 F.B. 1915-16
						1st St & Alexander Ave, N.W. Cor.
						Bt spk in curb, (KK-36) 58° N. of N. end C.R.

JOB NO. 6206.01 SURVEY OF Claremont Project #22 NOTES RED.
SURVEY BY D.E. Holmes DATE
NOTES BY M. Sotro DATE 9-6-56 NOTES CHKD.
INDEXED C. Johnson DATE DATE

F.B. 2136 PG. 12

PWFB 1437 156

Notes Ck'd by Galli	Survey of
Map No.	JN Tape Std °F
Office Work	Surveyed by
Checked	Notes Date
Date	Indexed A. C. Johnson 11-8-56

F. B. 2170 Pg. 18

J.N - 6206.01
STORM DRAIN BOND ISSUE PROJECT #22
CLAREMONT
"INDEX"

INDEX Pg - 14
¢ Pages - 15-30
Location of Improve - Pg - 35-52
Profile & Cross Section Pg - 53-158

Note: Any Additions or Changes on This Sheet Must be Made or Circled in Red Ink With Date and Name of Person Making Change.

PLEASE RETURN TO
LOS ANGELES COUNTY ENGINEER
700 LOS ANGELES COUNTY ENGINEERING BLDG.

Do not extend this side of this line.

76F309S S&E #247 1-56

PLEASE RETURN TO
LOS ANGELES COUNTY ENGINEER
700 LOS ANGELES COUNTY ENGINEERING BLDG.

Note: Any Additions or Changes on This Sheet Must be Made or Circled in Red Ink With Date and Name of Person Making Change.

Do not extend this side of this line.

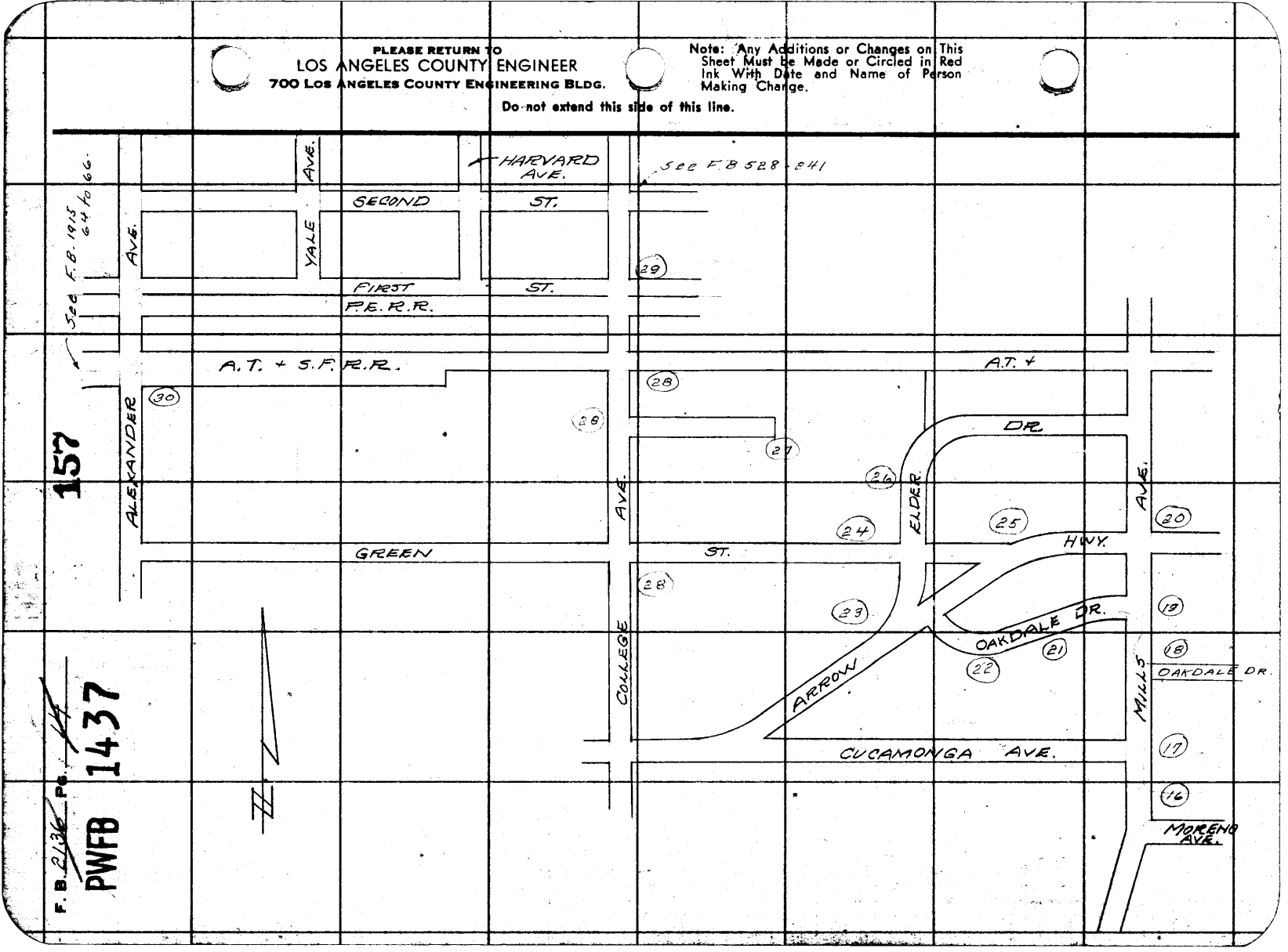

PWFR 1437 158

Map No.	JN 6206.01 Tape 0149 Std. 68 °F
Office Work	Surveyed by D.E. Holmes
Checked	Notes Holmes Date 9-19-56
Date	Indexed C. Johnson

J.N. 6206.01
STORM DRAIN BOND ISSUE PROJECT # 22
"CLAREMONT"

Proposed ℄ Survey

Holmes
Barylotti
Gable
Huckabay

Note: Any Additions or Changes on This Sheet Must be Made or Circled in Red Ink With Date and Name of Person Making Change.

PLEASE RETURN TO
LOS ANGELES COUNTY ENGINEER
700 LOS ANGELES COUNTY ENGINEERING BLDG.

Do not extend this side of this line.

76F3098 S&E #247 1-56

F.B. 2196 Pg. 16 To Rt. Pg. 77

PWFB 1437

159

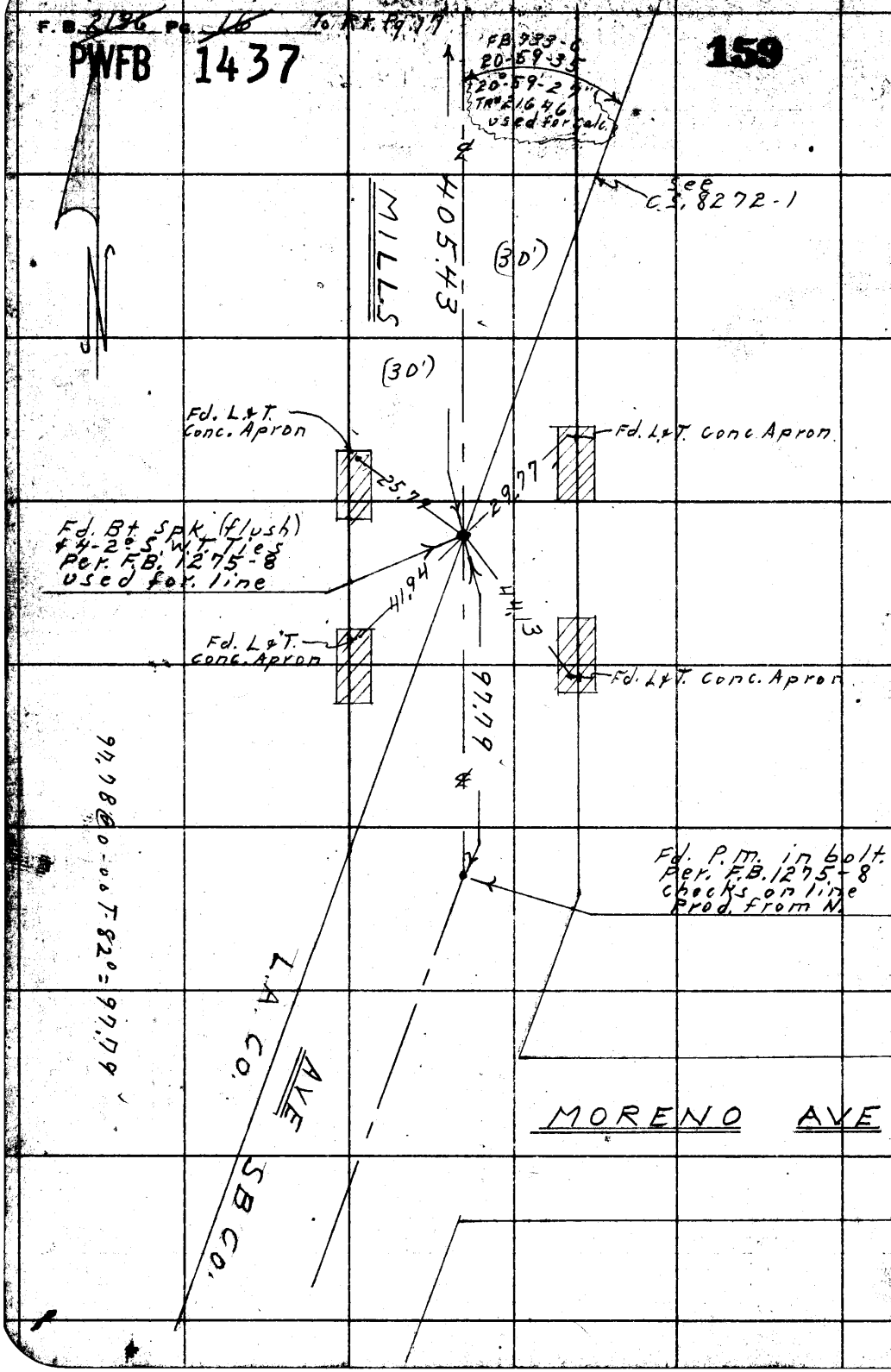

W.S. 49
144-357 D-3
C-3

PLEASE RETURN TO
LOS ANGELES COUNTY ENGINEER
700 LOS ANGELES COUNTY ENGINEERING BLDG.

Do not extend this side of this line.

Note: Any Additions or Changes on This Sheet Must be Made or Circled in Red Ink With Date and Name of Person Making Change.

PWFB 1437 160

Notes Chk'd by Galli	
Map No.	JN 6206.01 Tape 0149 Std 68 °F
Office Work	Surveyed by D.E. Holmes
Checked	Notes Holmes Date 9-19-56
Date	Indexed E. C. Johnson

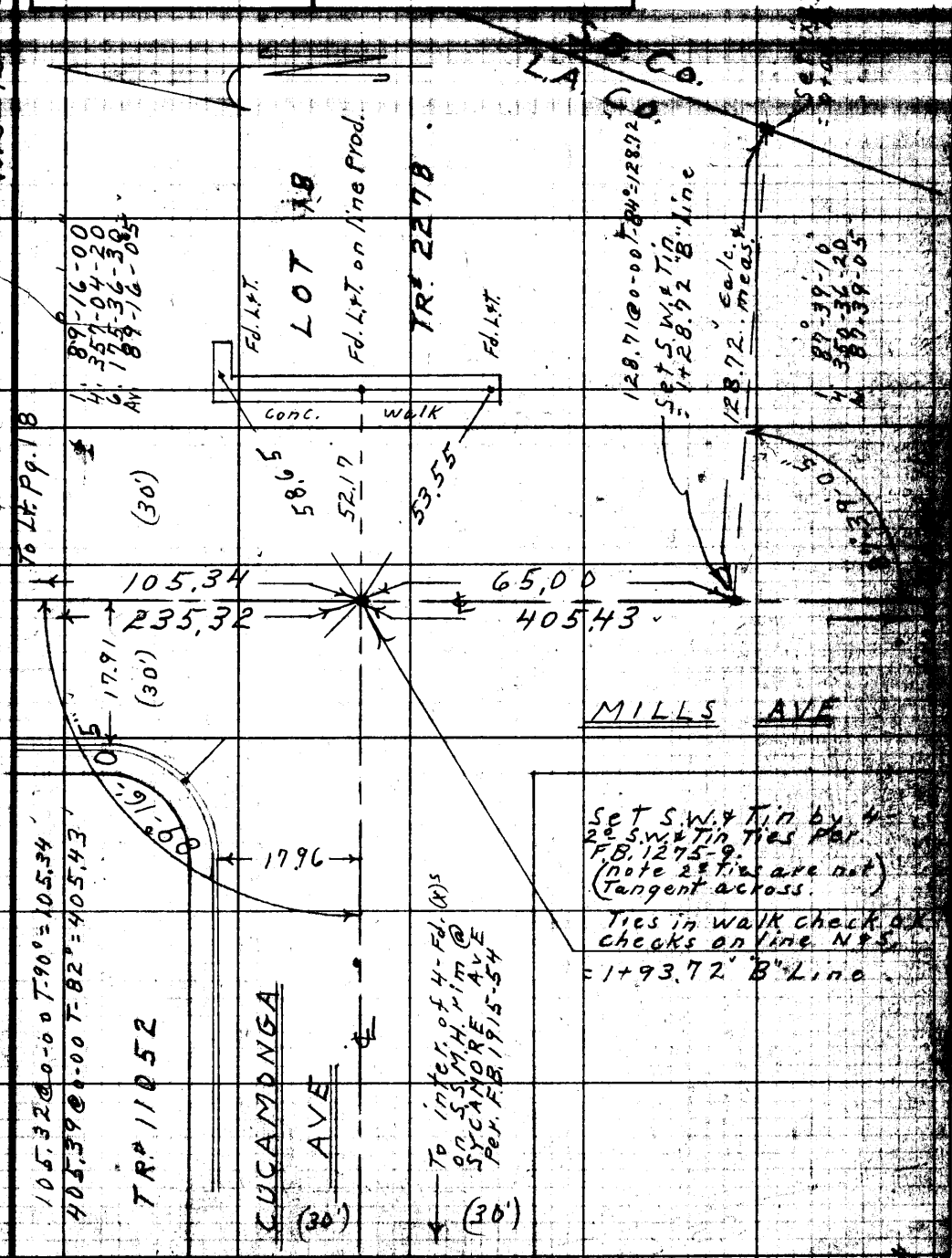

Note: Any Additions or Changes on This Sheet Must be Made or Circled in Red Ink With Date and Name of Person Making Change.

Do not extend this side of this line.

PLEASE RETURN TO
LOS ANGELES COUNTY ENGINEER
700 LOS ANGELES COUNTY ENGINEERING BLDG.

PLEASE RETURN TO
LOS ANGELES COUNTY ENGINEER
700 LOS ANGELES COUNTY ENGINEERING BLDG.

Note: Any Additions or Changes on This Sheet Must be Made or Circled in Red Ink With Date and Name of Person Making Change.

Do not extend this side of this line.

144-357 E-3
W.S. 49-0-2

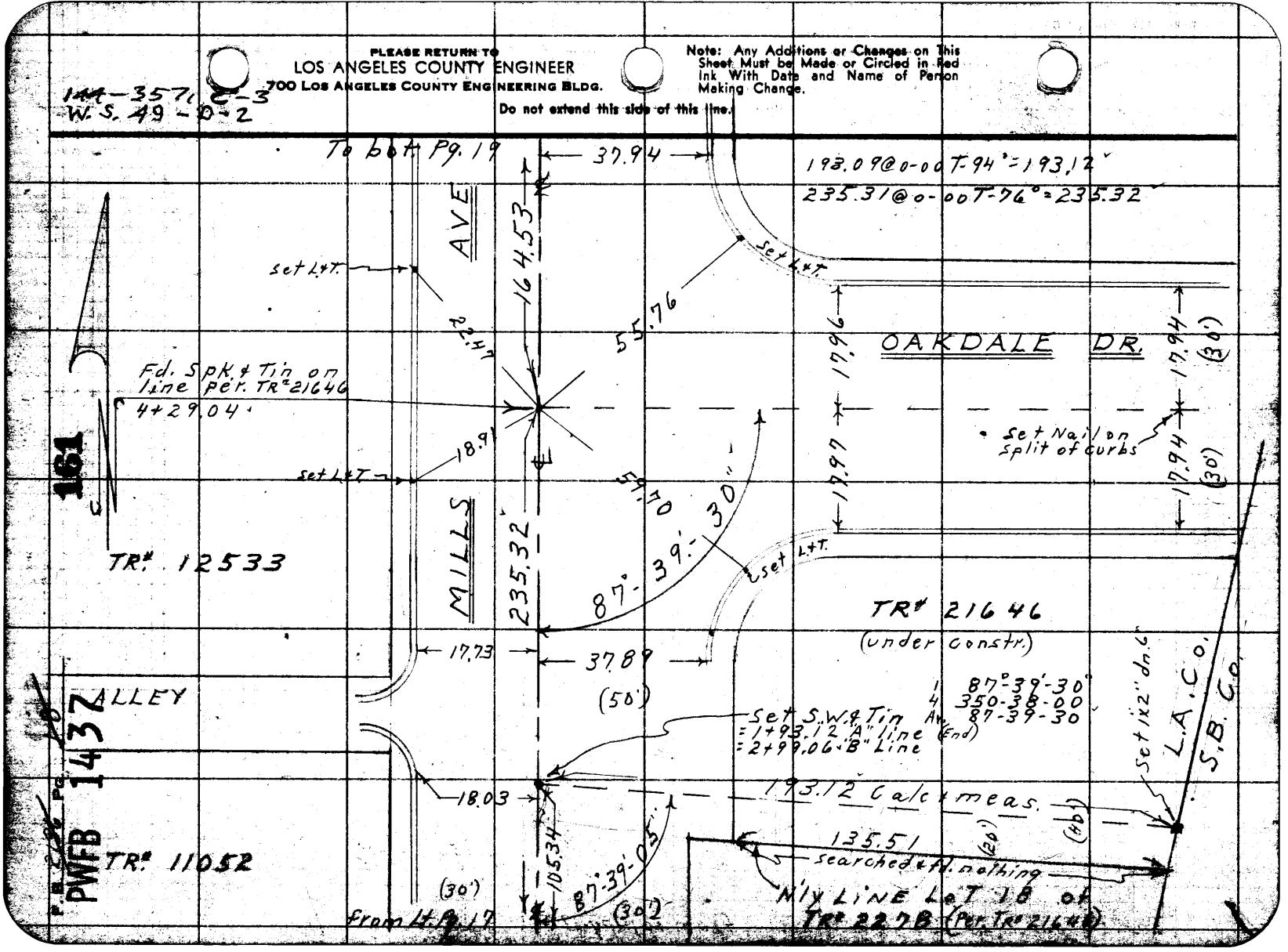

PWFB 1437 162

Map No.
Office Work
Checked
Date

JN 6206.01 Tape 0149 Std 68 °F
Surveyed by D.E. Holmes
Notes Holmes Date 9-20-56
Indexed

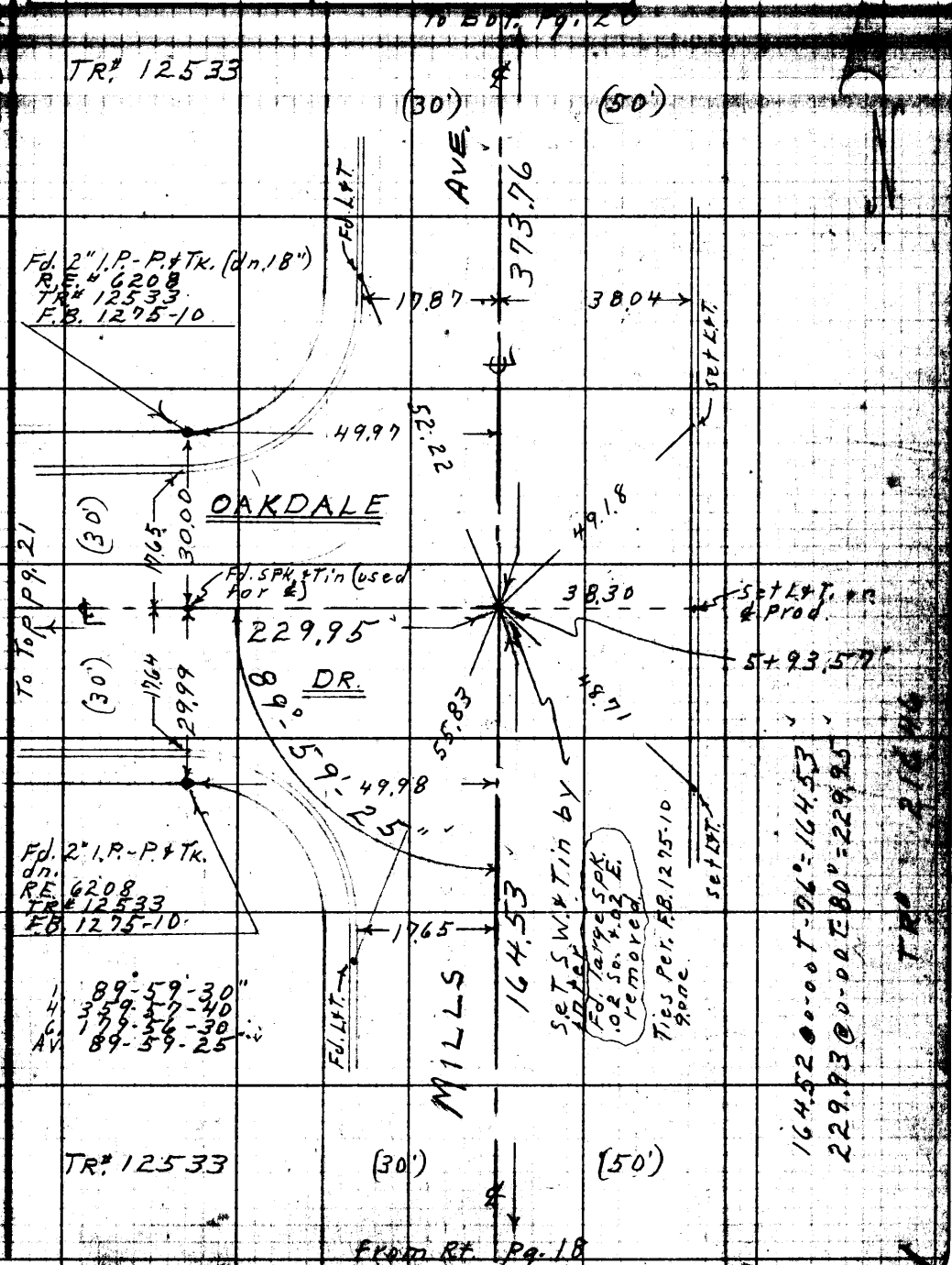

Note: Any Additions or Changes on This Sheet Must be Made or Circled in Red Ink With Date and Name of Person Making Change.

Do not extend this side of this line.

PLEASE RETURN TO
LOS ANGELES COUNTY ENGINEER
700 LOS ANGELES COUNTY ENGINEERING BLDG.

F.B. ~~2236~~ Pg. ~~20~~

PWFB 1437

163

144-357, C-3
W.S. 49 D-2

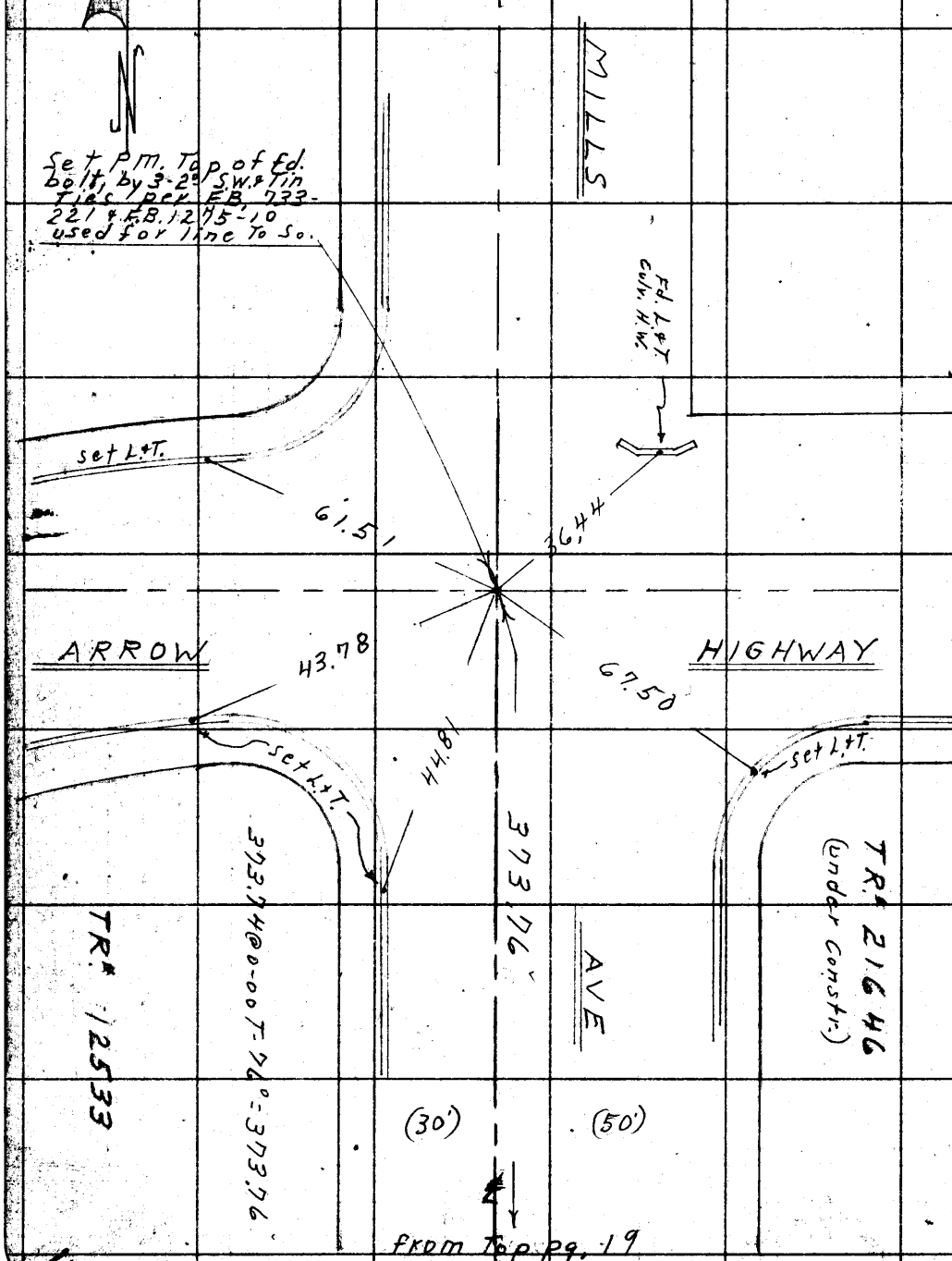

PLEASE RETURN TO
LOS ANGELES COUNTY ENGINEER
700 LOS ANGELES COUNTY ENGINEERING BLDG.
Do not extend this side of this line.

Note: Any Additions or Changes on This Sheet Must be Made or Circled in Red Ink With Date and Name of Person Making Change.

PWER 1437

Map No.
Office Work
Checked
Date

JN 6206.01 Tape 0149 Std 68 °F
Surveyed by D.E. Holmes
Notes Holmes Date 9-20-56
Indexed A. C. Johnson

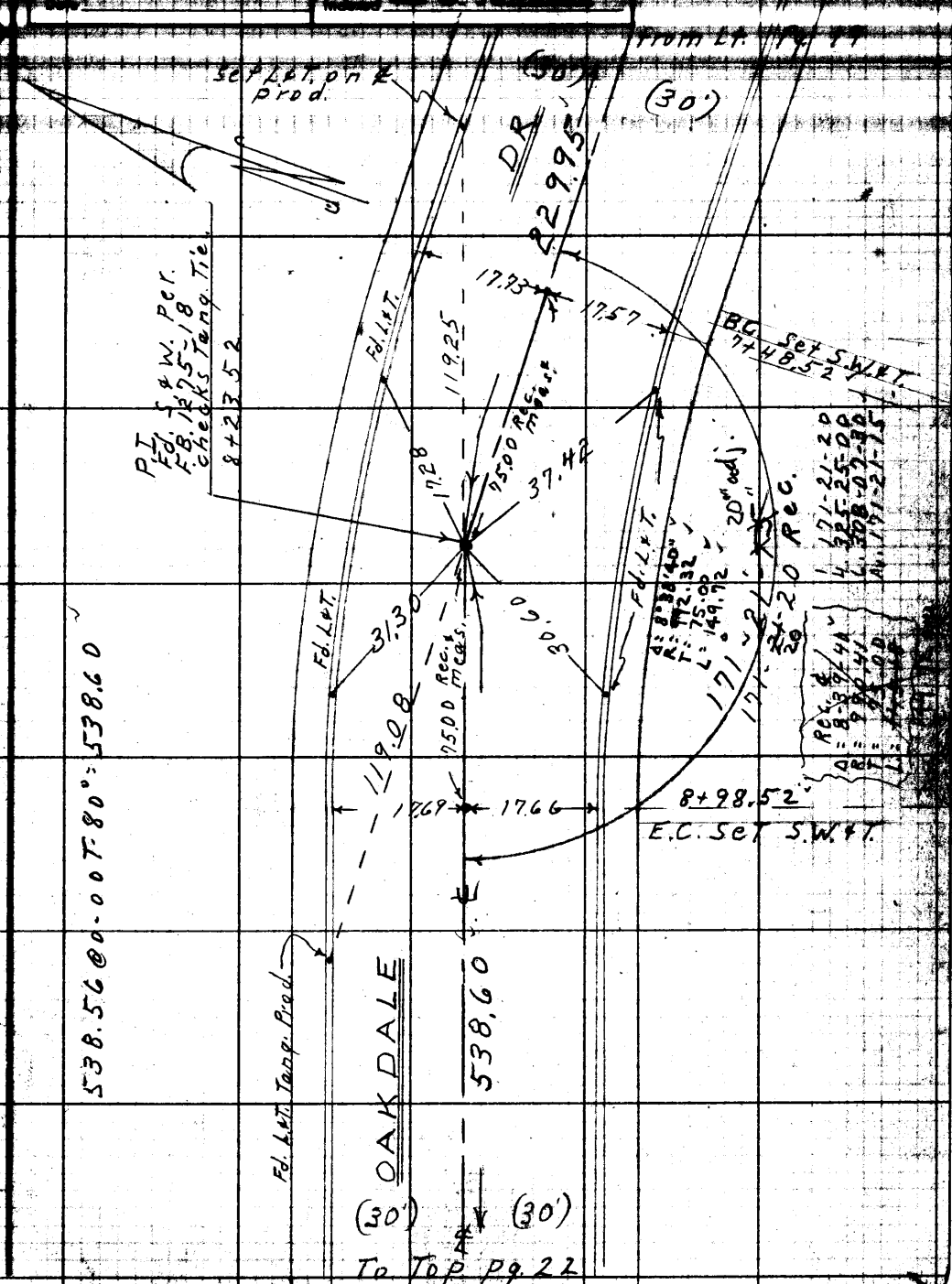

Note: Any Additions or Changes on This Sheet Must be Made or Circled in Red Ink With Date and Name of Person Making Change.

PLEASE RETURN TO
LOS ANGELES COUNTY ENGINEER
700 Los Angeles County Engineering Bldg.
Do not extend this side of this line.

PWFB 1437 105, 106

F.B. 2136 Pg. 22

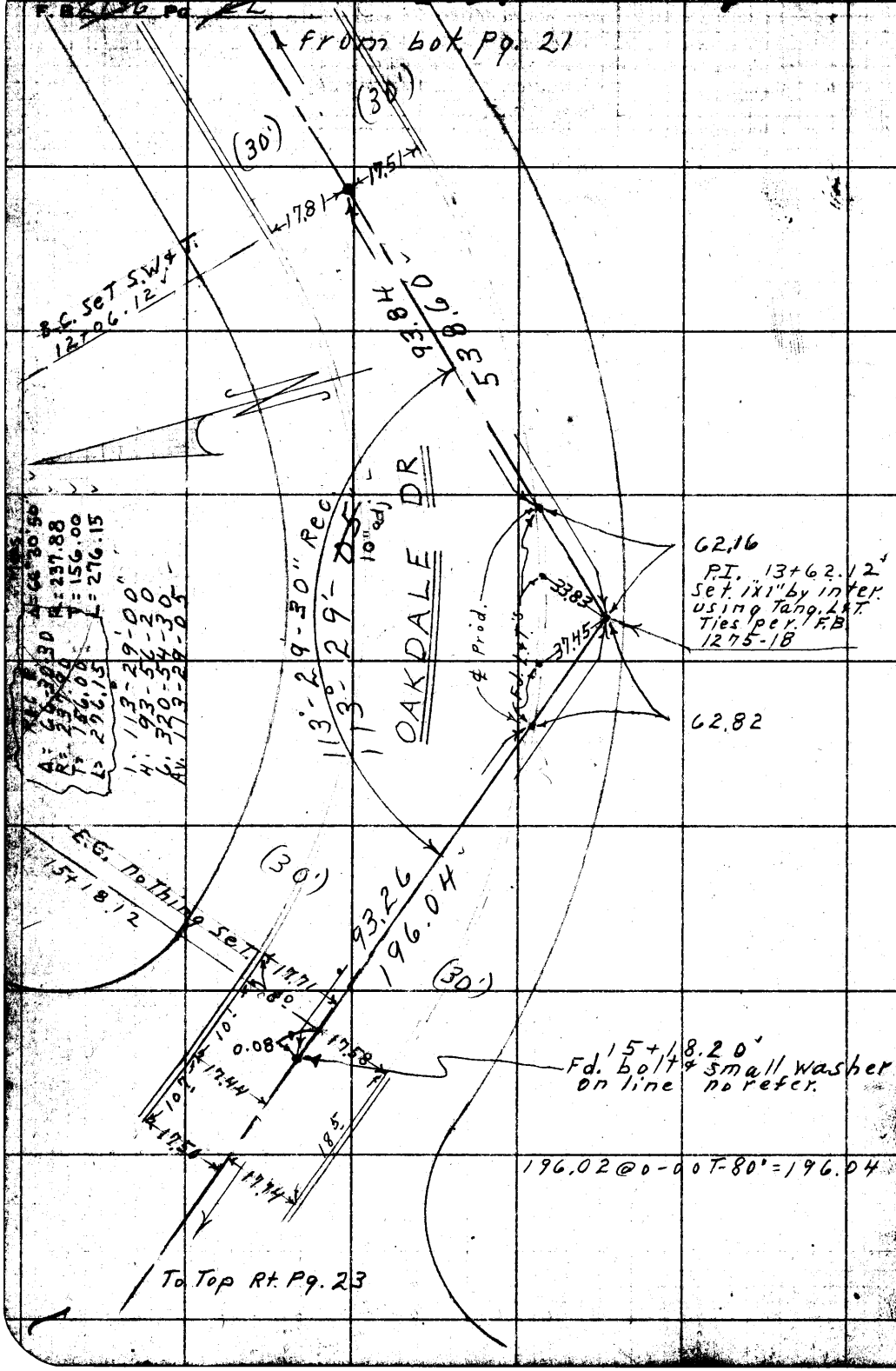

W.S. 49 D-2

PLEASE RETURN TO
LOS ANGELES COUNTY ENGINEER
700 LOS ANGELES COUNTY ENGINEERING BLDG.

Do not extend this side of this line.

Note: Any Additions or Changes on This Sheet Must be Made or Circled in Red Ink With Date and Name of Person Making Change.

PWER 1437 157

Map No. | IN 6206.01 Tang 0149 Std 68 | 8F
Office Work | Surveyed by D.E. Holmes
Checked | Notes Holmes Date 9-24-56
Date | Indexed [illegible]

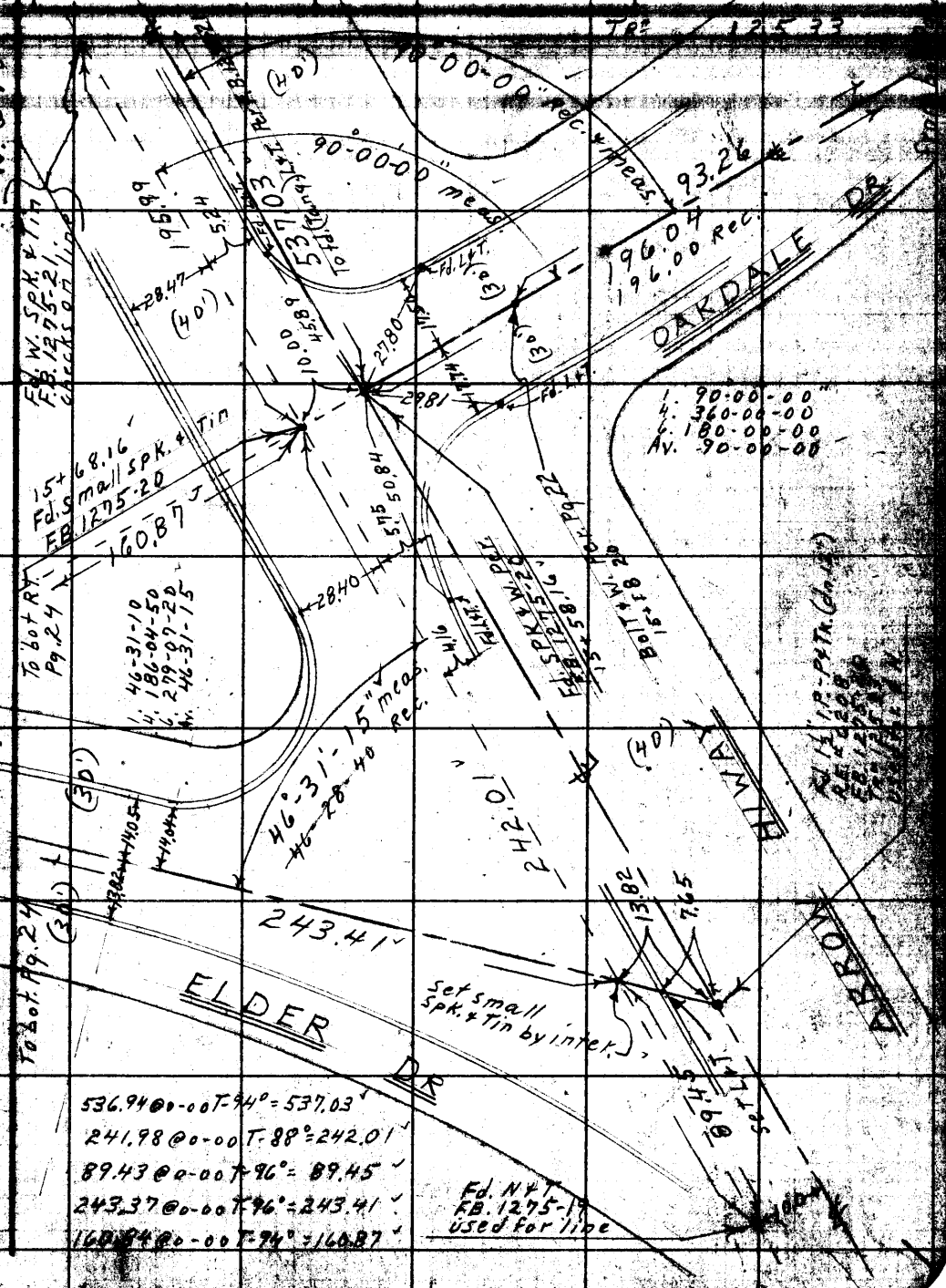

Note: Any Additions or Changes on This Sheet Must be Made or Circled in Red Ink With Date and Name of Person Making Change.

Do not extend this side of this line.

PLEASE RETURN TO
LOS ANGELES COUNTY ENGINEER
700 LOS ANGELES COUNTY ENGINEERING BLDG.

PLEASE RETURN TO
LOS ANGELES COUNTY ENGINEER
700 LOS ANGELES COUNTY ENGINEERING BLDG.

Note: Any Additions or Changes on This Sheet Must be Made or Circled in Red Ink With Date and Name of Person Making Change.

Do not extend this side of this line.

144-357, C-3
W.J. 49 D-2

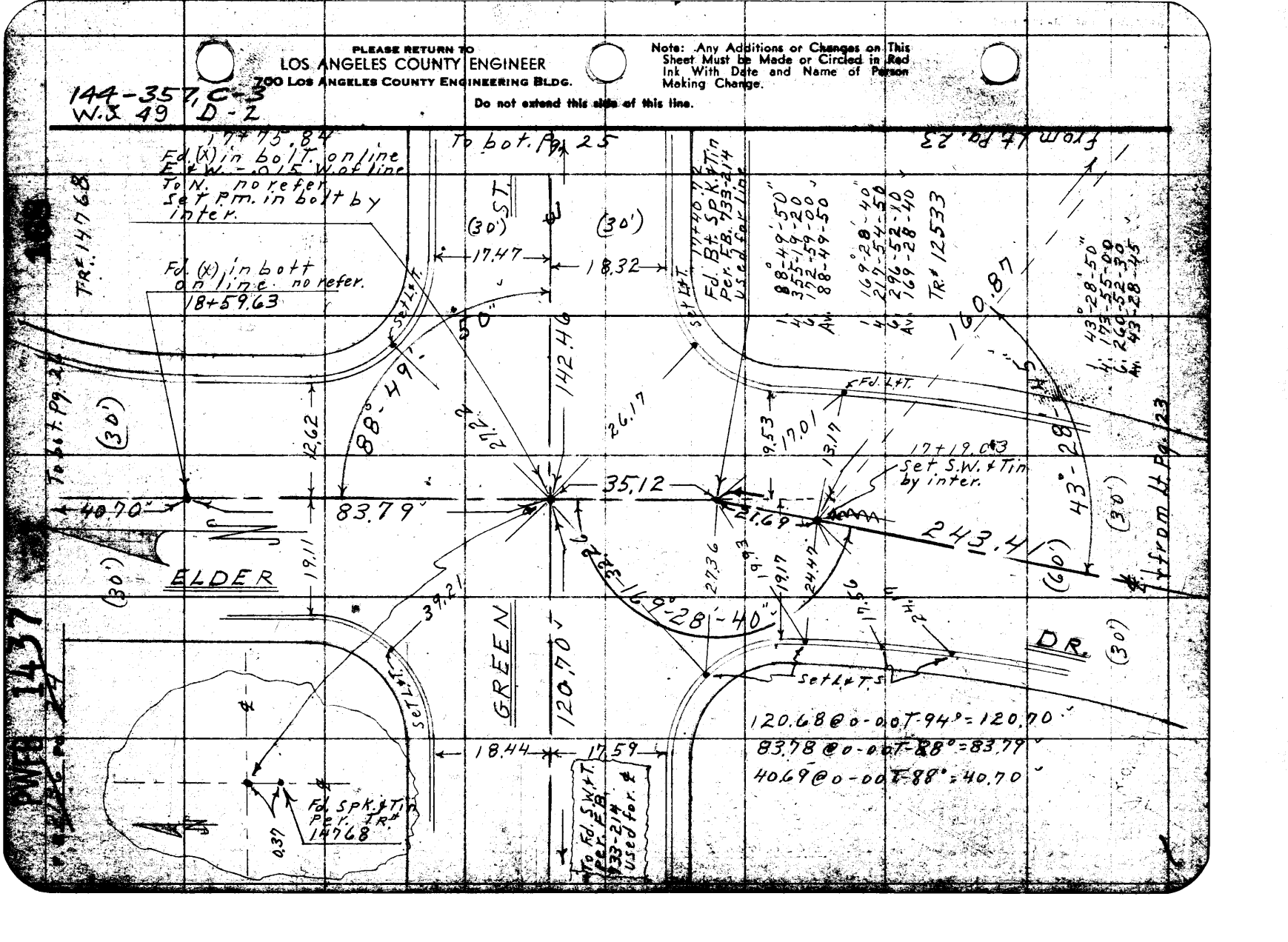

76F3095 S&E #247 1-56

PLEASE RETURN TO
LOS ANGELES COUNTY ENGINEER
700 LOS ANGELES COUNTY ENGINEERING BLDG.

Note: Any Additions or Changes on This Sheet Must be Made or Circled in Red Ink With Date and Name of Person Making Change.

Do not extend this side of this line.

144-357, C-3
W.S. 49 D-2

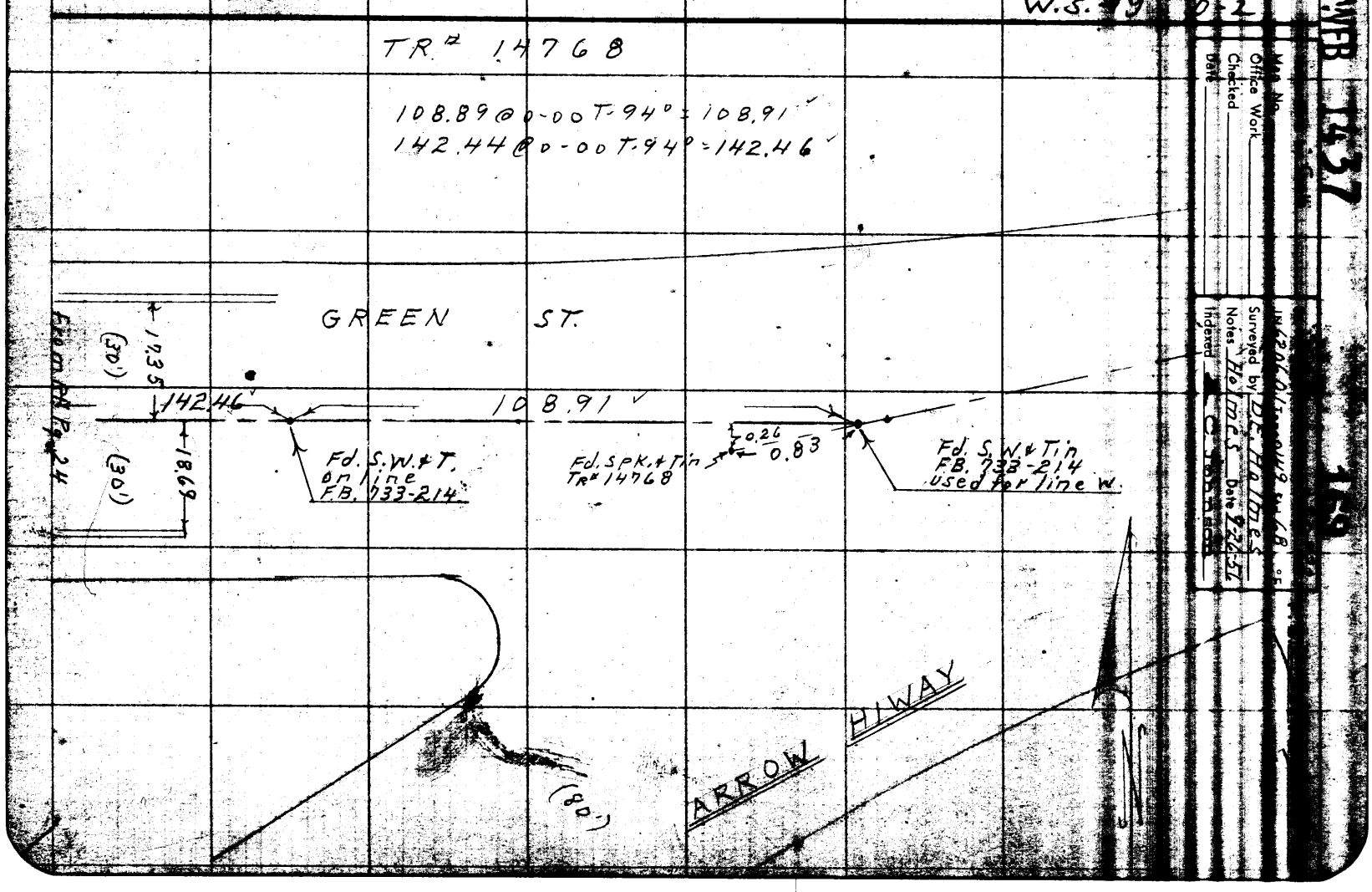

PWFB 1437

Map No.
Office Work
Checked
Date

IN 6206.01 T-0149 to 68 °F
Surveyed by D.E. Holmes
Notes Holmes Date 9-26-56
Indexed C. Johnson

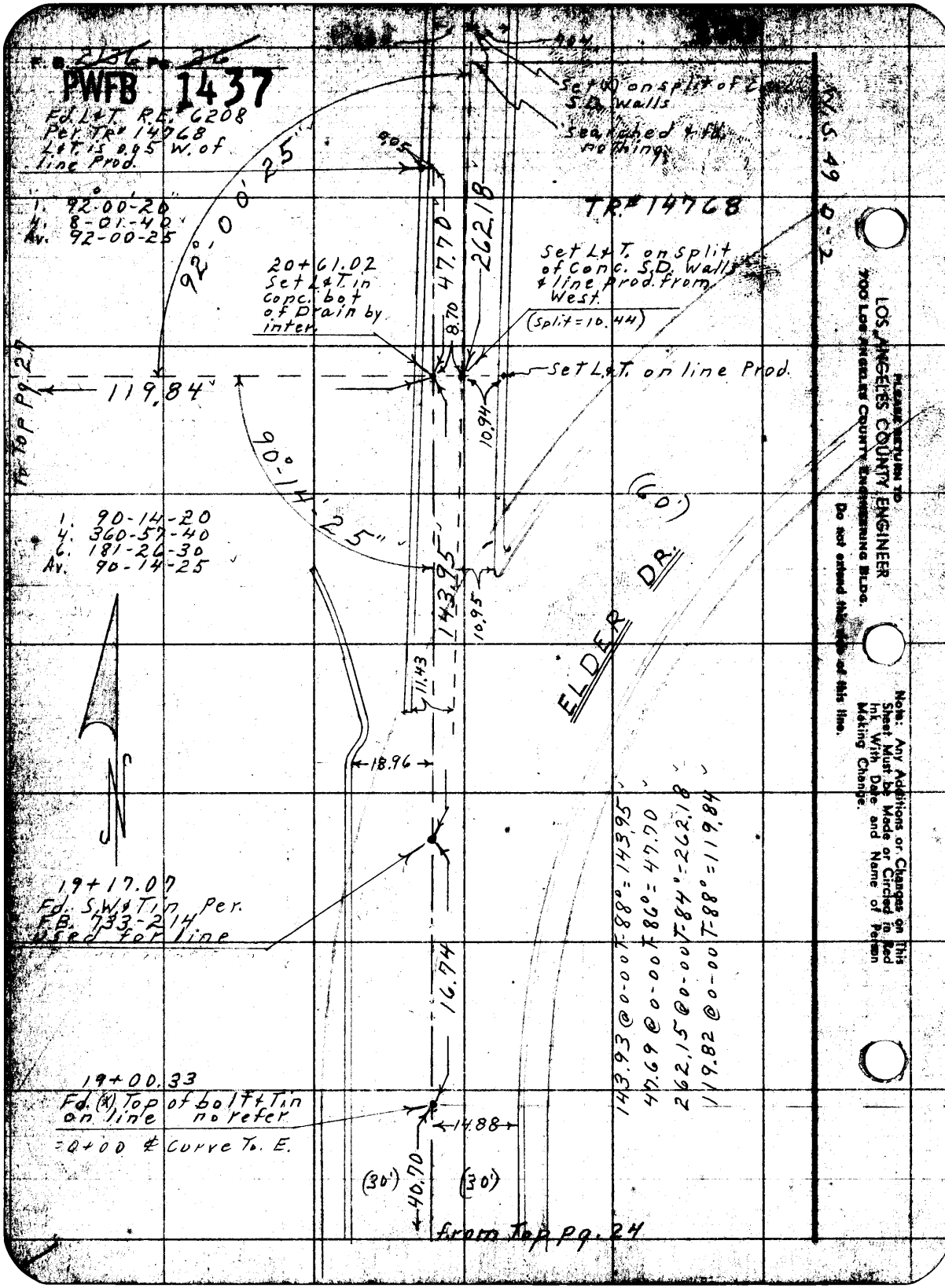

F.B. 2136 Pg. 26
PWFB 1437
Fd. L&T. R.E. 6208
Per. TR# 14768
L&T. is 0.05 W. of line Prod.
1. 92°-00'-20"
4. 8-01-40
Av. 92-00-25
92°-00'-25"
Set (X) on split of Conc. S.D. walls
Searched & fd. nothing
TR# 14768
20+61.02
Set L&T. in Conc. bot of Drain by inter.
Set L&T. on split of Conc. S.D. walls & line prod. from West.
(Split = 10.44)
Set L&T. on line Prod.
119.84
To Top Pg. 27
90°-14'-25"
1. 90-14-20
4. 360-57-40
6. 181-26-30
Av. 90-14-25
47.70
262.18
143.95
(60')
ELDER DR.
11.43
18.96
19+17.07
Fd. S.W. & Tin Per. F.B. 733-214 used for line
16.74
19+00.33
Fd. (X) Top of bolt & Tin on line no refer
= 0+00 ℄ Curve To. E.
14.88
(30')
40.70
(30')
from Top Pg. 24
143.93 @ 0-00 T-88° = 143.95
47.69 @ 0-00 T-86° = 47.70
262.15 @ 0-00 T-84° = 262.18
119.82 @ 0-00 T-88° = 119.84
N.S. 49 D-2
PLEASE RETURN TO
LOS ANGELES COUNTY ENGINEER
700 Los Angeles County Engineering Bldg.
Do not extend this side of this line.
Note: Any Additions or Changes on This Sheet Must be Made or Circled in Red Ink With Date and Name of Person Making Change.

PWFB 1437 171 172

Notes Ch'd by Galli	Survey of [illegible]
Map No.	JN 6206.01 Tape 0149 Std 68 °F
Office Work	Surveyed by DE Holmes
Checked	Notes Holmes Date 9-26-56
Date	Indexed [illegible]

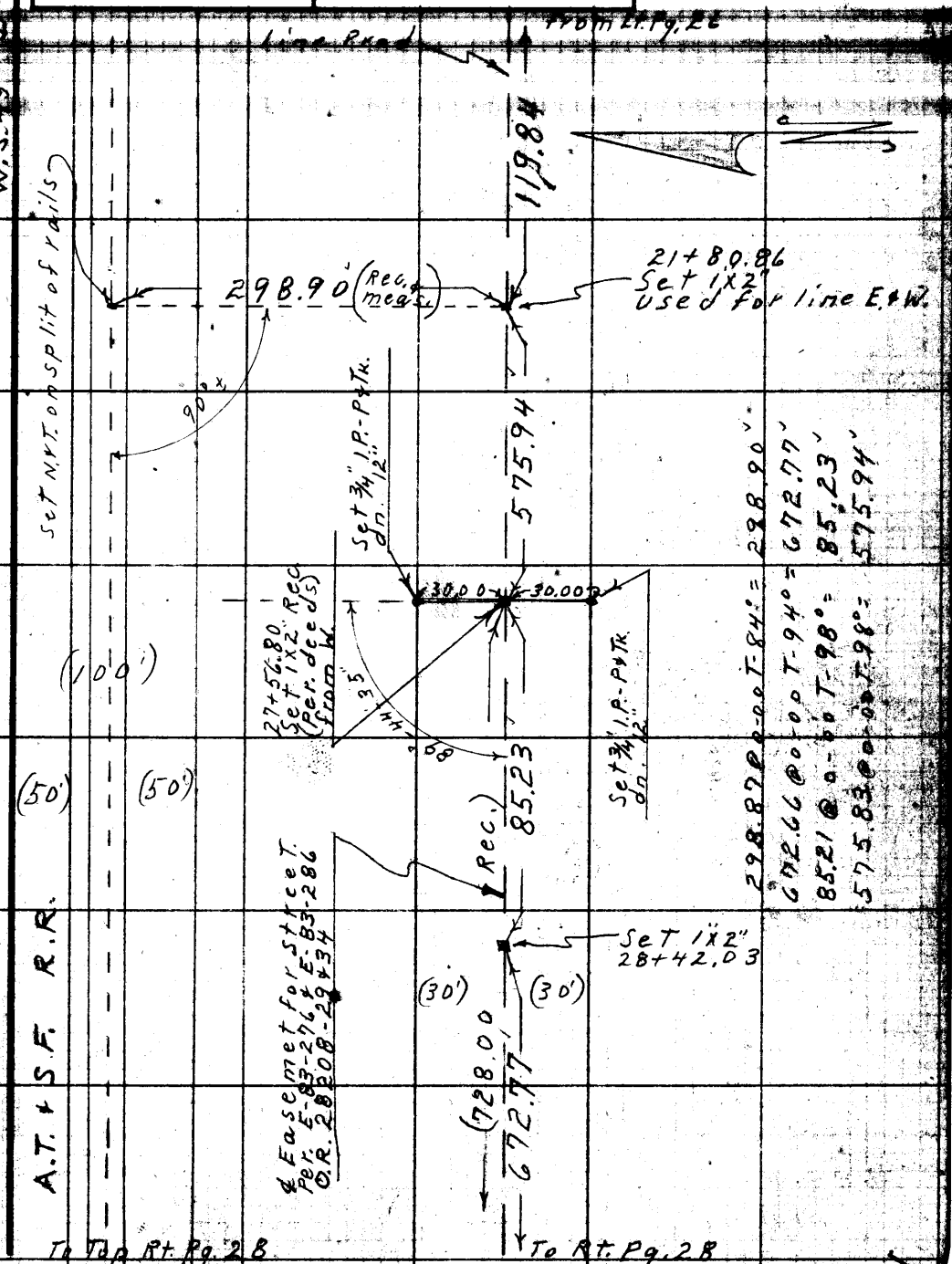

Note: Any Additions or Changes on This Sheet Must Be Made or Circled in Red Ink With Date and Name of Person Making Change.

Do not extend this side of this line.

PLEASE RETURN TO
LOS ANGELES COUNTY ENGINEER
700 LOS ANGELES COUNTY ENGINEERING BLDG.

76F3068 SHE 3247 1-56

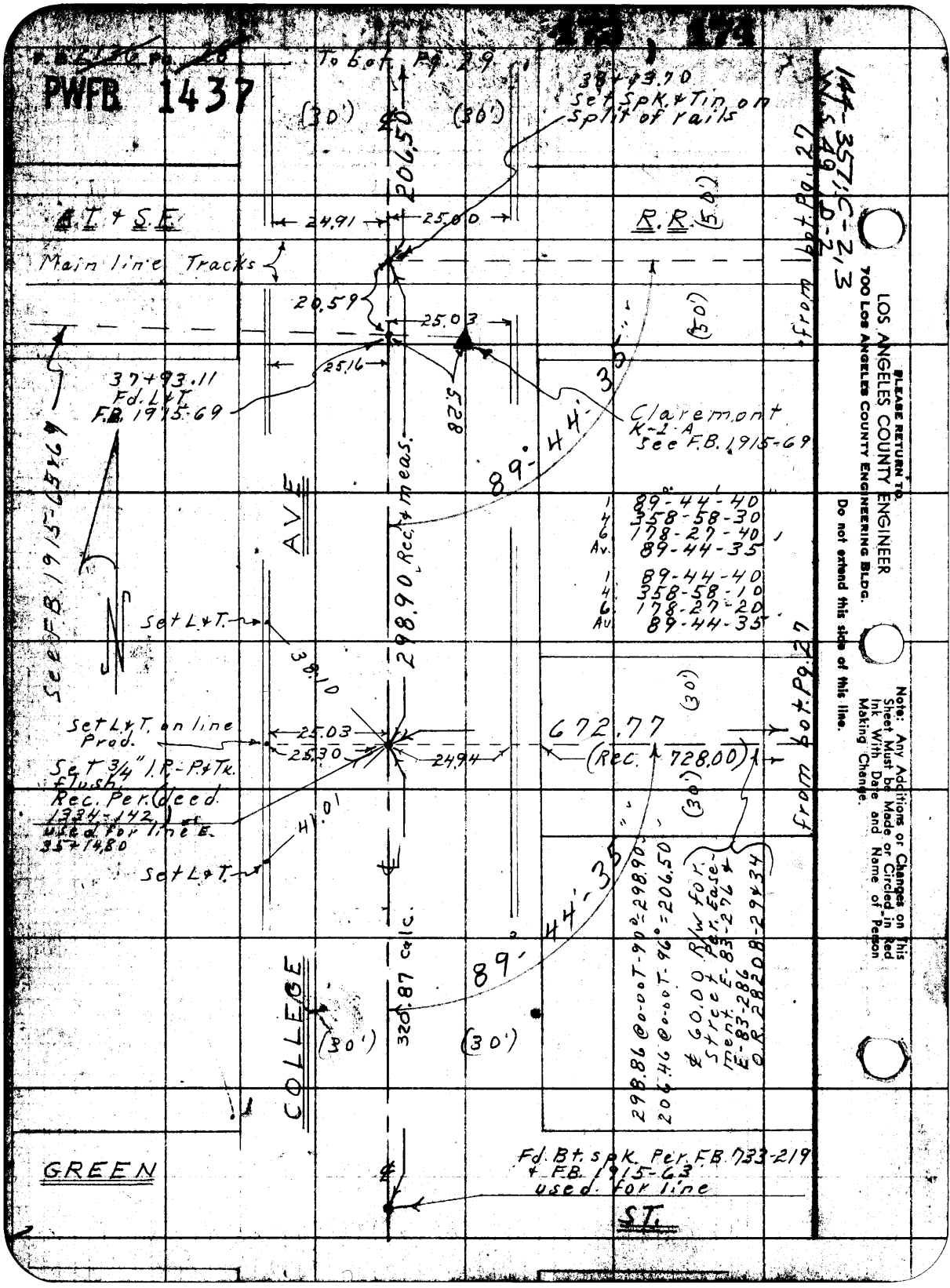
PWFB 1437
To bot. Pg. 29
38+93.70
Set Spk. & Tin on
Split of rails
(30')
(30')
206.50
A.T. & S.F.
R.R.
(50')
24.91
25.00
Main line Tracks
20.59
25.03
25.16
5.28
37+93.11
Fd. L&T.
F.B. 1915-69
Claremont
K-1-A
See F.B. 1915-69
89°-44'-35"
AVE
298.90 Rec. & meas.
See F.B. 1915-65 & 69
Set L&T.
38.10
Set L&T. on line
Prod.
25.03
25.30
24.94
672.77
(Rec. 728.00)
Set 3/4" I.P.-P.&Tk.
flush.
Rec. Per. deed
1334-142
used for line E.
35+14.80
41.01
Set L&T.
89°-44'-35"
320.87 calc.
COLLEGE
(30')
(30')
GREEN
Fd. Bt. spk. Per. F.B. 733-219
& F.B. 1915-63
used for line
ST.
from bot. Pg. 27
from bot. Pg. 27
1 89°-44'-40"
4 358-58-30
6 178-27-40
Av. 89-44-35
1 89-44-40
4 358-58-10
6 178-27-20
Av. 89-44-35
298.86 @ 0-00T-90° = 298.90
206.46 @ 0-00T-96° = 206.50
℄ 60.00 R/W for
Street Per. Ease-
ment E-83-276 &
E-83-286
O.R. 28208-29 & 34
144-357; C-2, 3
W.S. 49 D-2
PLEASE RETURN TO
LOS ANGELES COUNTY ENGINEER
700 LOS ANGELES COUNTY ENGINEERING BLDG.
Do not extend this side of this line.
Note: Any Additions or Changes on This Sheet Must be Made or Circled in Red Ink With Date and Name of Person Making Change.

PWFB 1437 175

Map No.	JN 6206.01 Tape 0149 Std 68 °F
Office Work	Surveyed by D.E. Holmes
Checked	Notes Holmes Date 9-27-56
Date	Indexed

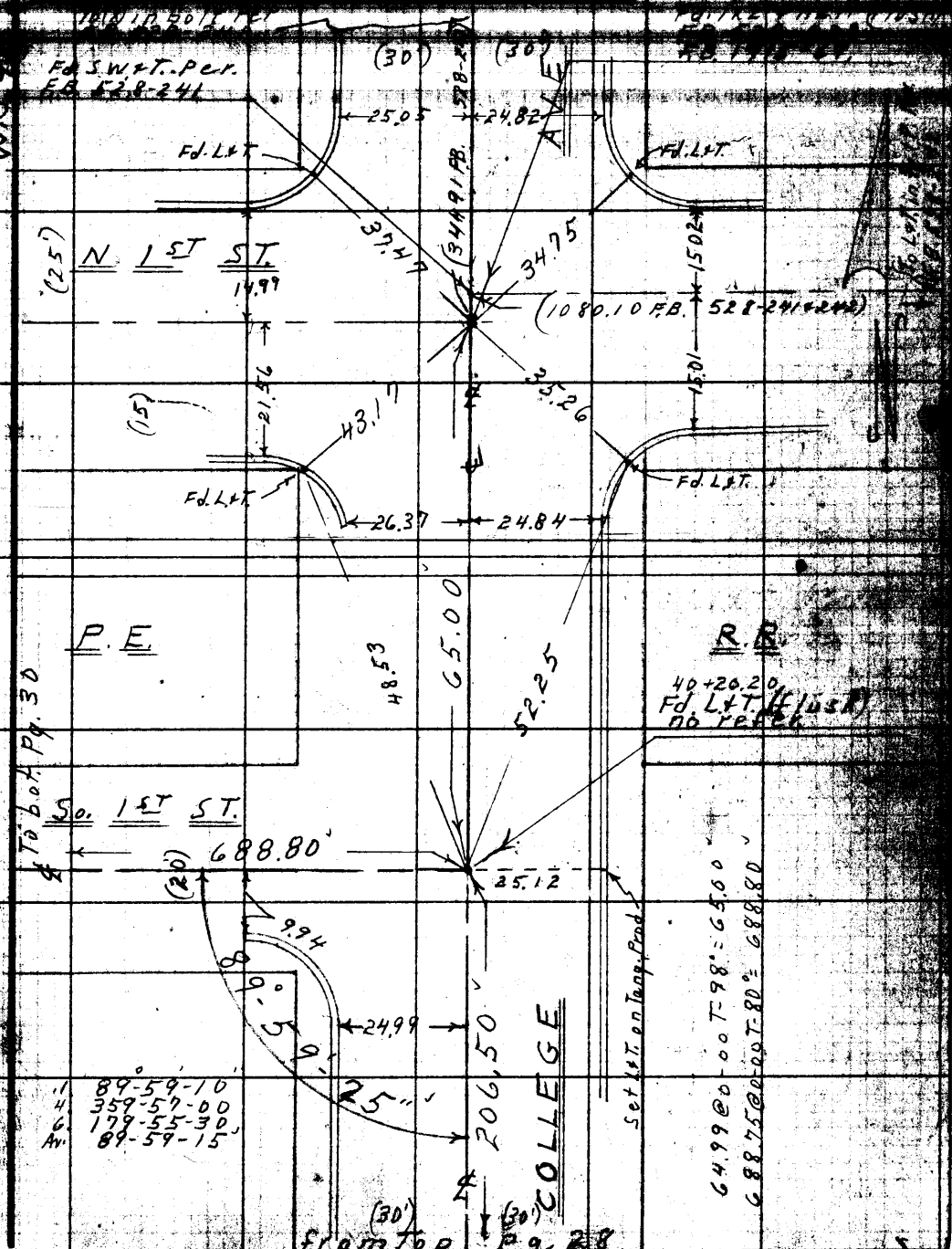

Note: Any Additions or Changes on This Sheet Must be Made or Circled in Red Ink With Date and Name of Person Making Change.

Do not extend this side of this line.

PLEASE RETURN TO
LOS ANGELES COUNTY ENGINEER
700 LOS ANGELES COUNTY ENGINEERING BLDG.

FOREIGN SAE 1247 1-54

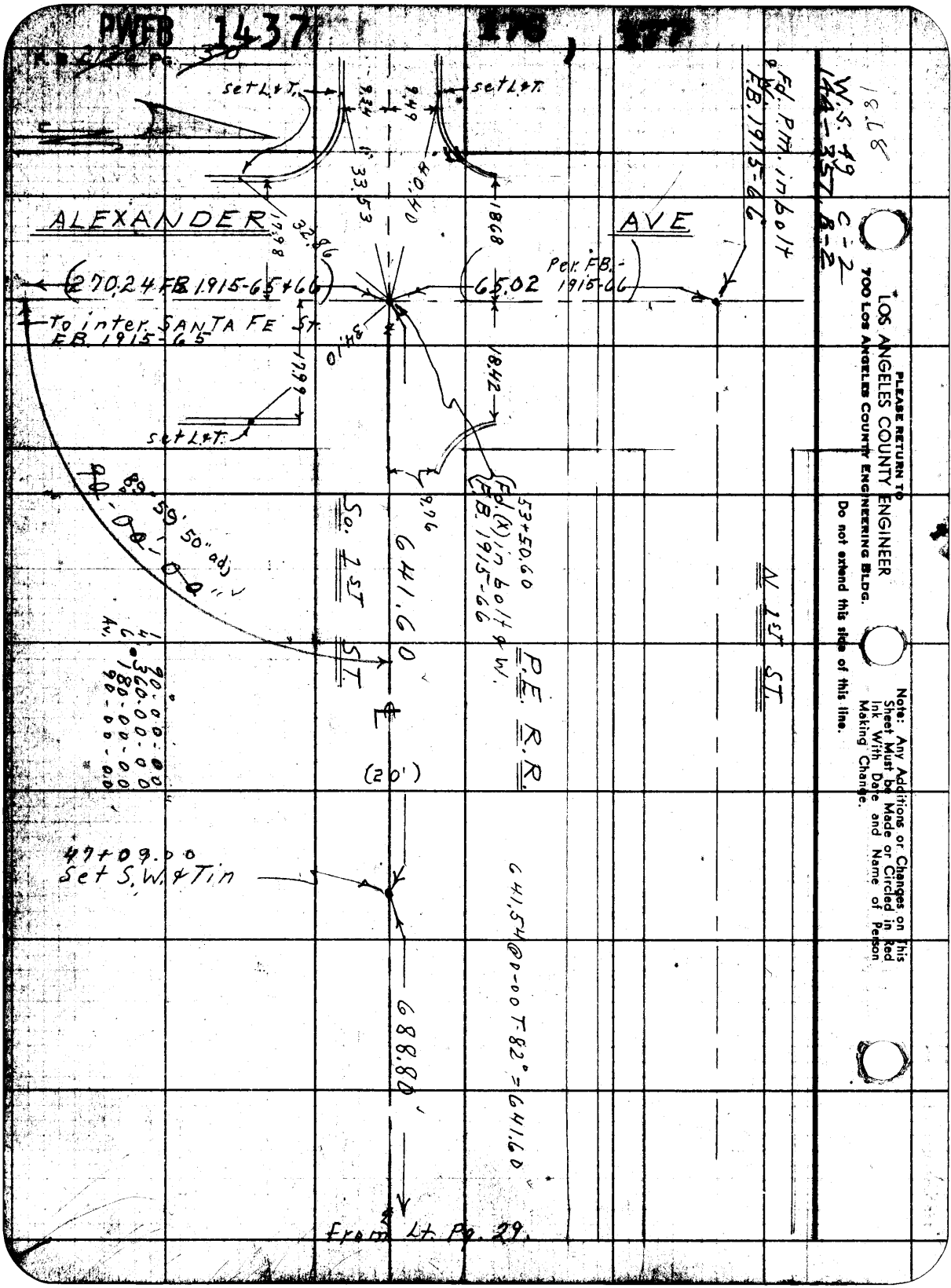
PWFB 1437
176, 177
W.S. 49 C-2
144-357 B-2
18.68
Fd. P.M. in bolt
F.B. 1915-66
set L&T.
set L&T.
9.24
9.49
33.53
40.40
17.98
32.86
18.68
ALEXANDER AVE
(270.24 FB 1915-65+66)
65.02
Per. FB. 1915-66
To inter. SANTA FE ST.
FB. 1915-65
34.10
17.99
18.42
set L&T.
9.76
53+50.60
Fd. (X) in bolt & W.
F.B. 1915-66
89°59'50" adj
90-00-00
So. 1ST ST.
641.60
P.E. R.R.
N 1ST ST.
90-00-00
360-00-00
180-00-00
90-00-00
(20')
47+09.00
Set S.W. & Tin
641.54 @ 0-00 T 82° = 641.60
688.80
From Lt. Pg. 29.
PLEASE RETURN TO
LOS ANGELES COUNTY ENGINEER
700 LOS ANGELES COUNTY ENGINEERING BLDG.
Do not extend this side of this line.
Note: Any Additions or Changes on This Sheet Must be Made or Circled in Red Ink With Date and Name of Person Making Change.

Notes Ch'd by	Survey of Claremont S.D.P. #22 P. 2126 Pg. 25
Map No.	JN 6206.01 Tape Std °F
Office Work	Surveyed by D.E. Holmes
Checked	Notes A.R. Bacilotti Date 9-26-56
Date	Indexed E. C. Johnson 11-8-56

J.N. 6206.01

STORM DRAIN PROJECT #22

"CLARMONT"

LOCATION OF IMPROVEMENT.

Note: Any Additions or Changes on This Sheet Must be Made or Circled in Red Ink With Date and Name of Person Making Change.

PLEASE RETURN TO
LOS ANGELES COUNTY ENGINEER
700 LOS ANGELES COUNTY ENGINEERING BLDG.

Do not extend this side of this line.

76F3098 S&E #247 1-56



PLEASE RETURN TO
LOS ANGELES COUNTY ENGINEER
700 LOS ANGELES COUNTY ENGINEERING BLDG.

Do not extend this side of this line.

Note: Any Additions or Changes on This Sheet Must be Made or Circled in Red Ink With Date and Name of Person Making Change.

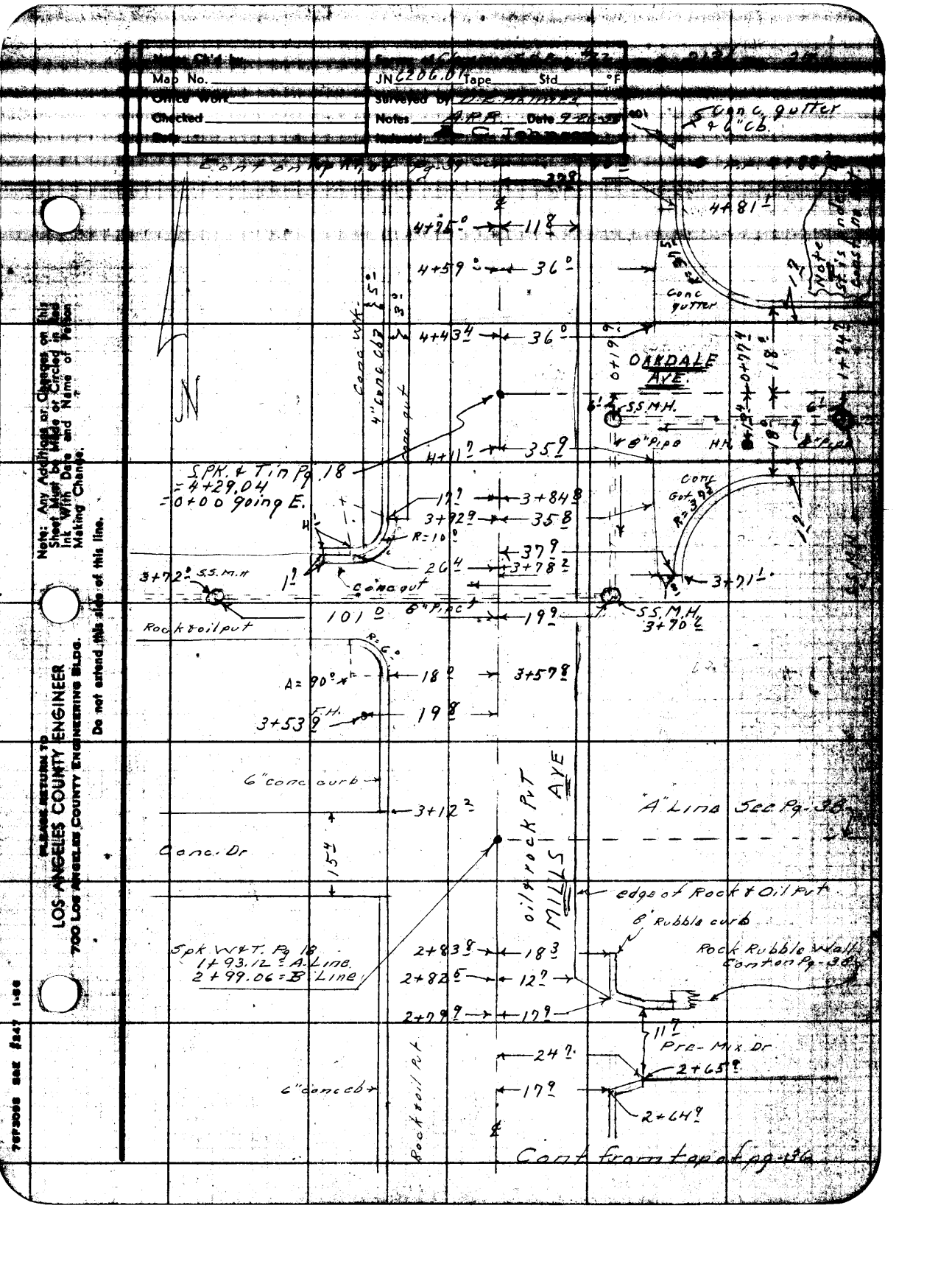

Map No.
Office Work
Checked
JN 6206.01
Tape
Std
°F
Surveyed by
Notes
Date
Conc. gutter & 6" Cb.
Cont on Pg. 37
4+75.0
11.8
4+59.0
36.0
4+81.1
Conc gutter
4+43.4
36.0
OAKDALE AVE.
S.S.M.H.
8" Pipe
4+11.7
35.9
SPK. & Tin Pg. 18
= 4+29.04
= 0+00 going E.
17.7
3+84.8
3+92.9
35.8
R=10.0
37.9
26.4
3+78.2
3+72.0 S.S.M.H
Conc gut
3+71.1
101.0
8" Pipe
19.9
S.S.M.H. 3+70.6
Rock & oil put
R=6.0
A=90°
18.0
3+57.8
3+53.9 F.H.
19.8
6" conc curb
3+12.2
"A" Line See Pg. 38
Conc. Dr
15.4
oil & rock Put
MILLS AVE
edge of Rock & Oil Put
8" Rubble curb
Spk W&T. Pg 18
1+93.12 = A Line
2+99.06 = B Line
2+83.8
18.3
Rock Rubble Wall Cont on Pg. 38
2+82.5
12.7
2+79.9
17.9
11.7
Pre-Mix Dr
24.7
2+65.9
6" conc cb
17.9
2+64.9
Rock & oil Put
Cont from top of pg. 36
Note: Any Additions or Changes on This Sheet Must be Made or Circled in Red Ink With Date and Name of Person Making Change.
Do not extend this side of this line.
PLEASE RETURN TO
LOS ANGELES COUNTY ENGINEER
700 LOS ANGELES COUNTY ENGINEERING BLDG.

F. B. 2136 Pg. 38

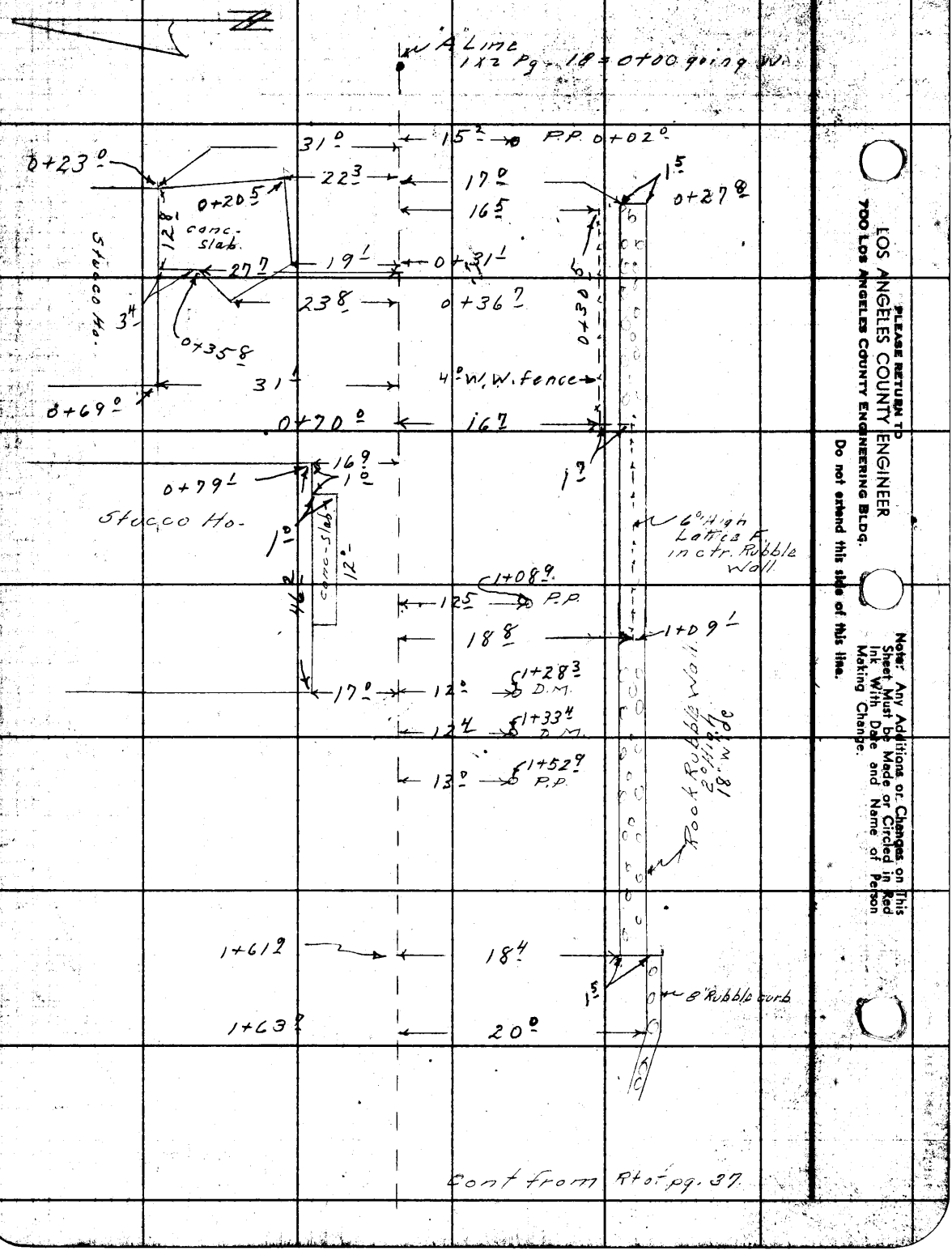

PLEASE RETURN TO
LOS ANGELES COUNTY ENGINEER
700 Los Angeles County Engineering Bldg.
Do not extend this side of this line.

Note: Any Additions or Changes on This Sheet Must be Made or Circled in Red Ink With Date and Name of Person Making Change.

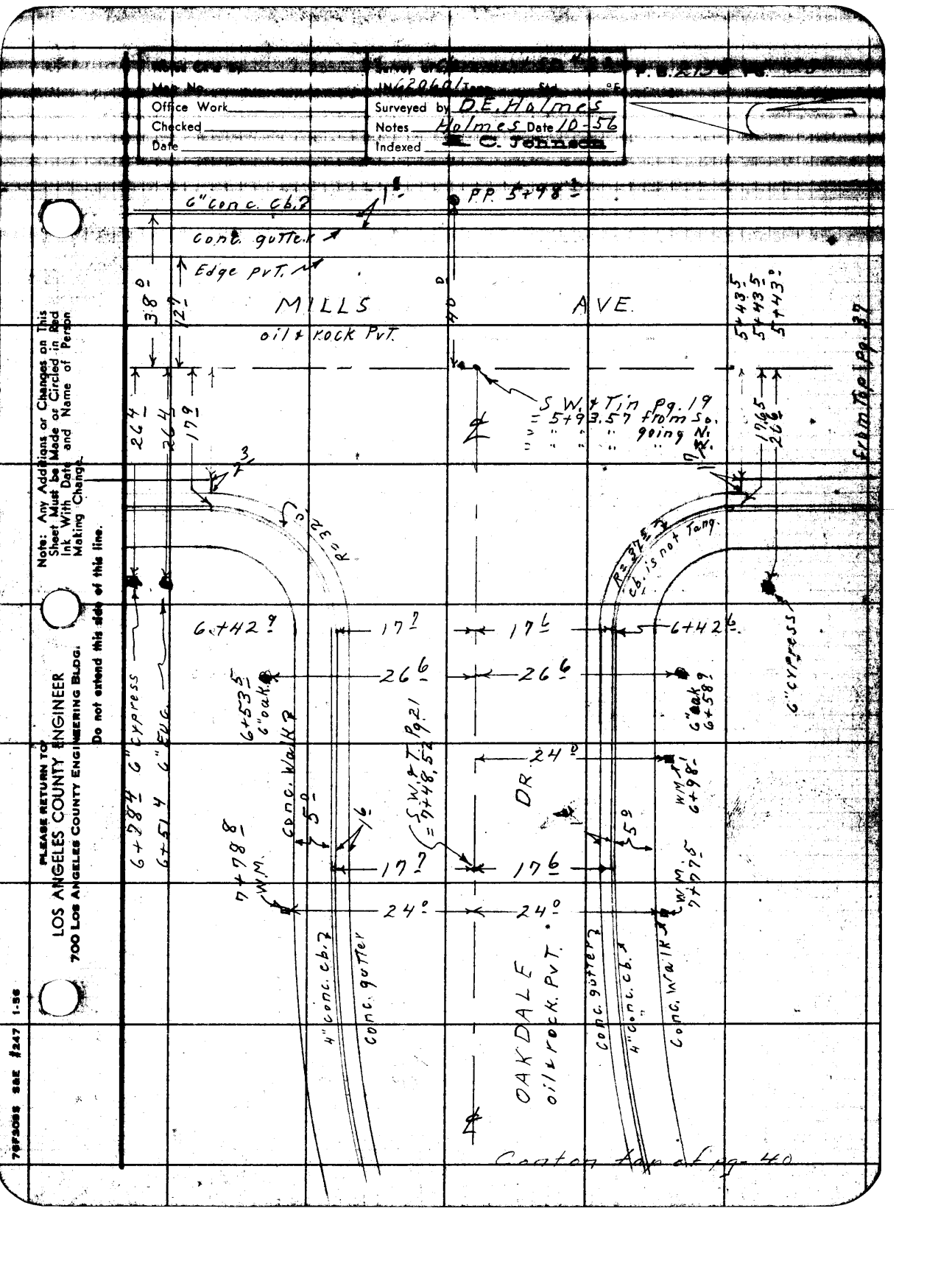

Office Work
Checked
Date
Surveyed by D.E. Holmes
Notes Holmes Date 10-56
Indexed C. Johnson
6" conc. cb.
P.P. 5+98
conc. gutter
Edge pvt.
MILLS AVE.
oil & rock Pvt.
S.W. & T. in pg. 19 = 5+93.57 from So. going N.
R=32
R=37
cb. is not Tang.
6+42
6+42
6" cypress
6" cypress
6+53.5 6" oak
6" oak 6+58
6+78.4 6" cypress
6+51.4 6" Euc.
conc. walk
S.W. & T. pg. 21 = 7+48.52
DR
W.M. 6+98
W.M. 7+77.5
W.M. 7+78.8
4" conc. cb.
conc. gutter
OAKDALE
oil & rock Pvt.
conc. gutter
4" conc. cb.
conc. walk
Conton top of pg. 40
Note: Any Additions or Changes on This Sheet Must be Made or Circled in Red Ink With Date and Name of Person Making Change.
Do not extend this side of this line.
PLEASE RETURN TO
LOS ANGELES COUNTY ENGINEER
700 LOS ANGELES COUNTY ENGINEERING BLDG.
76F3088 S&E #247 1-56

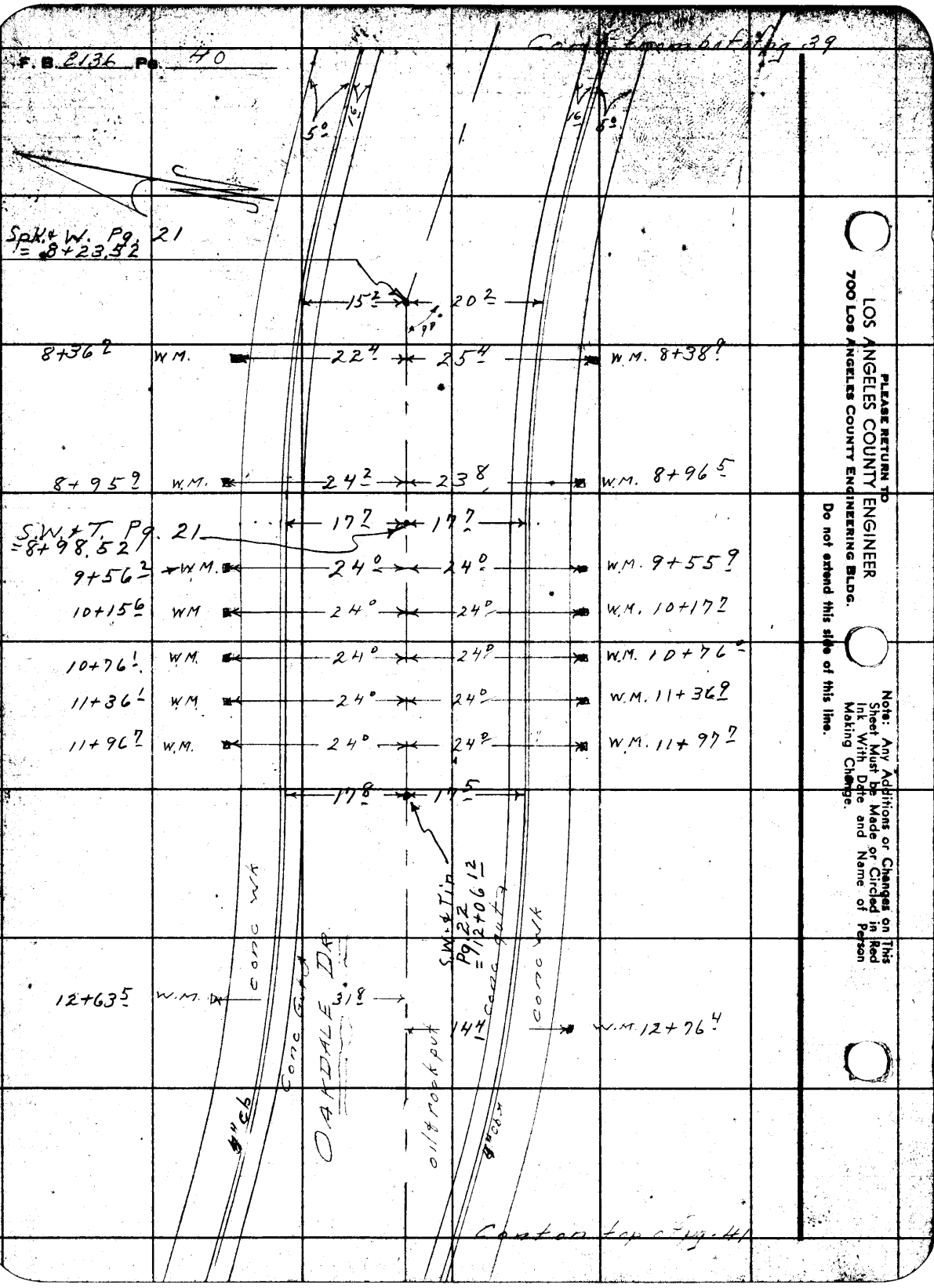

PLEASE RETURN TO
LOS ANGELES COUNTY ENGINEER
700 LOS ANGELES COUNTY ENGINEERING BLDG.
Do not extend this side of this line.
Note: Any Additions or Changes on This Sheet Must be Made or Circled in Red Ink With Date and Name of Person Making Change.

Map No.	IN 6706 (1) Tape Std. °F
Office Work	Surveyed by D.E. Holmes
Checked	Notes A.R.B. Date 10-5-56
Date	Indexed C. Johnson

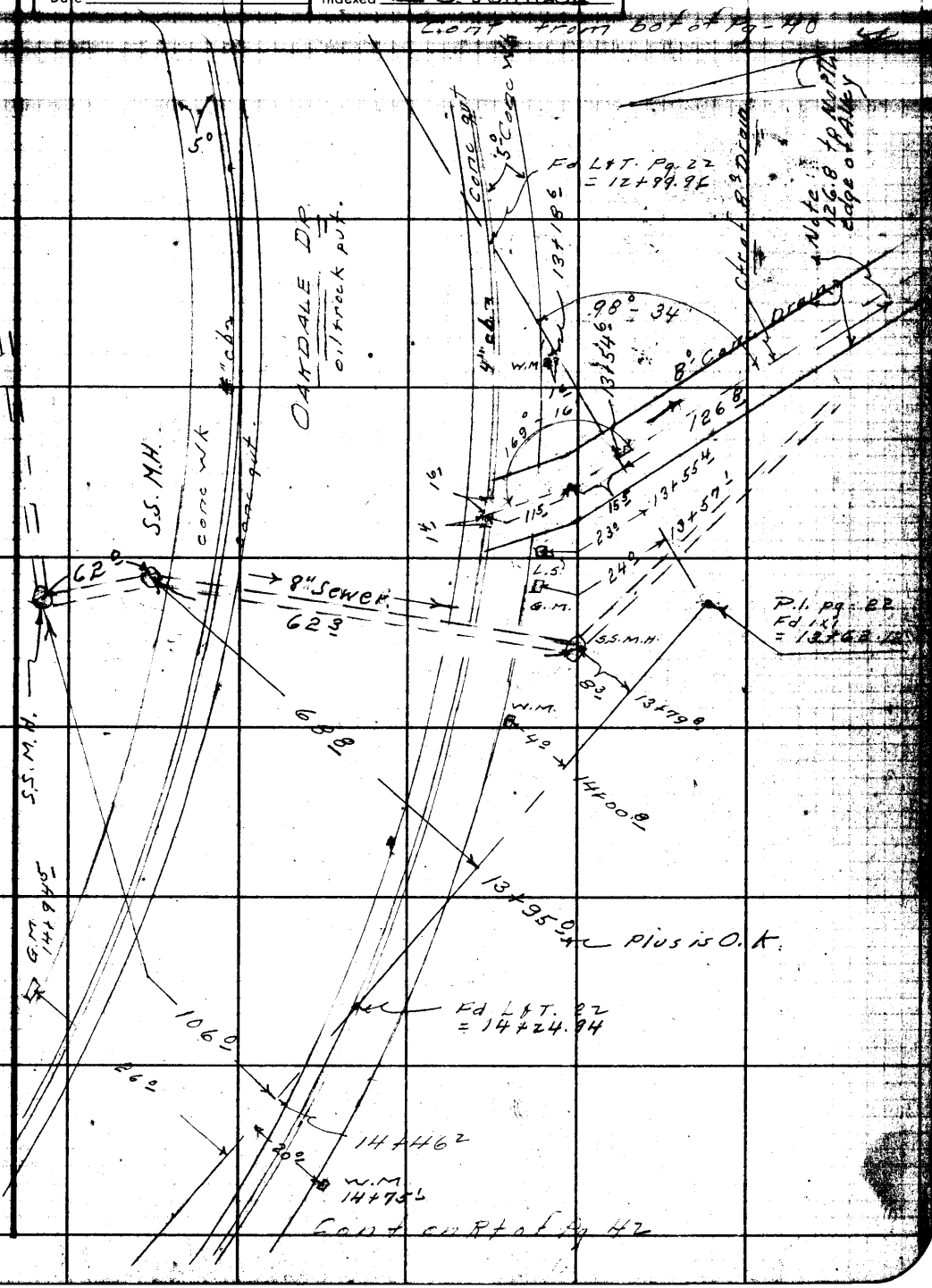

Note: Any Additions or Changes on this Sheet Must be Made or Circled in Red Ink With Date and Name of Person Making Change.

PLEASE RETURN TO
LOS ANGELES COUNTY ENGINEER
700 LOS ANGELES COUNTY ENGINEERING BLDG.
Do not extend this side of this line.

7-F3000 SEE #247 1-56

F.B. 2136 Pg. 42

PLEASE RETURN TO
LOS ANGELES COUNTY ENGINEER
700 Los Angeles County Engineering Bldg.

Do not extend this side of this line.

Note: Any Additions or Changes on This Sheet Must be Made or Circled in Red Ink With Date and Name of Person Making Change.

Notes Ch'd by	Survey of [illegible]
Map No.	JN 6206.01 Tape Std. °F
Office Work	Surveyed by D.F. Holmes
Checked	Notes A.R.B. Date 10-5-56
Date	Indexed C. Johnson

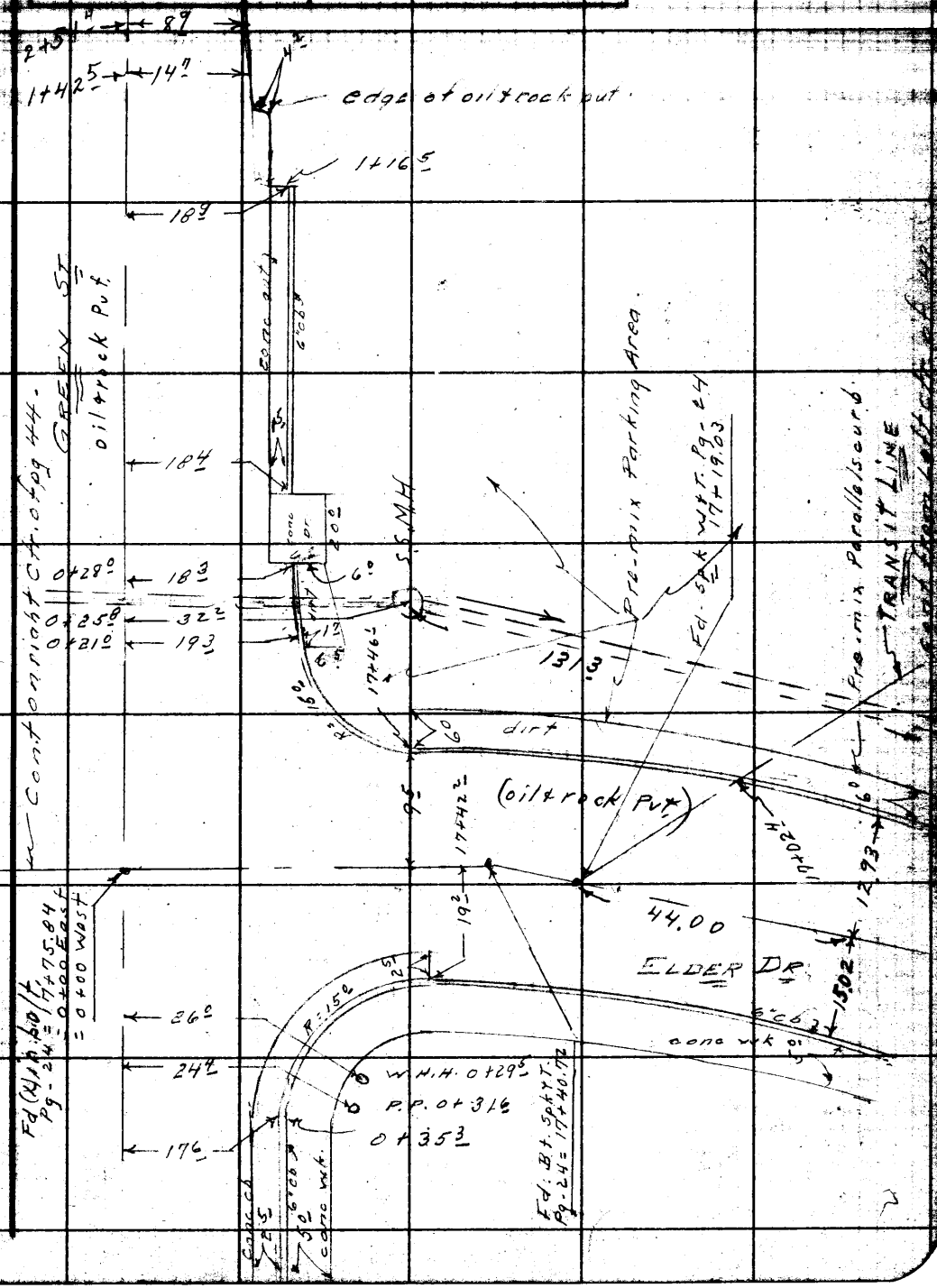

Note: Any Additions or Changes on This Sheet Must be Made or Circled in Red Ink With Date and Name of Person Making Change.

Do not extend this side of this line.

PLEASE RETURN TO
LOS ANGELES COUNTY ENGINEER
700 LOS ANGELES COUNTY ENGINEERING BLDG.

76F3098 S&E #247 1-56

PLEASE RETURN TO
LOS ANGELES COUNTY ENGINEER
700 LOS ANGELES COUNTY ENGINEERING BLDG.

Note: Any Additions or Changes on This Sheet Must be Made or Circled in Red Ink With Date and Name of Person Making Change.

Do not extend this side of this line.

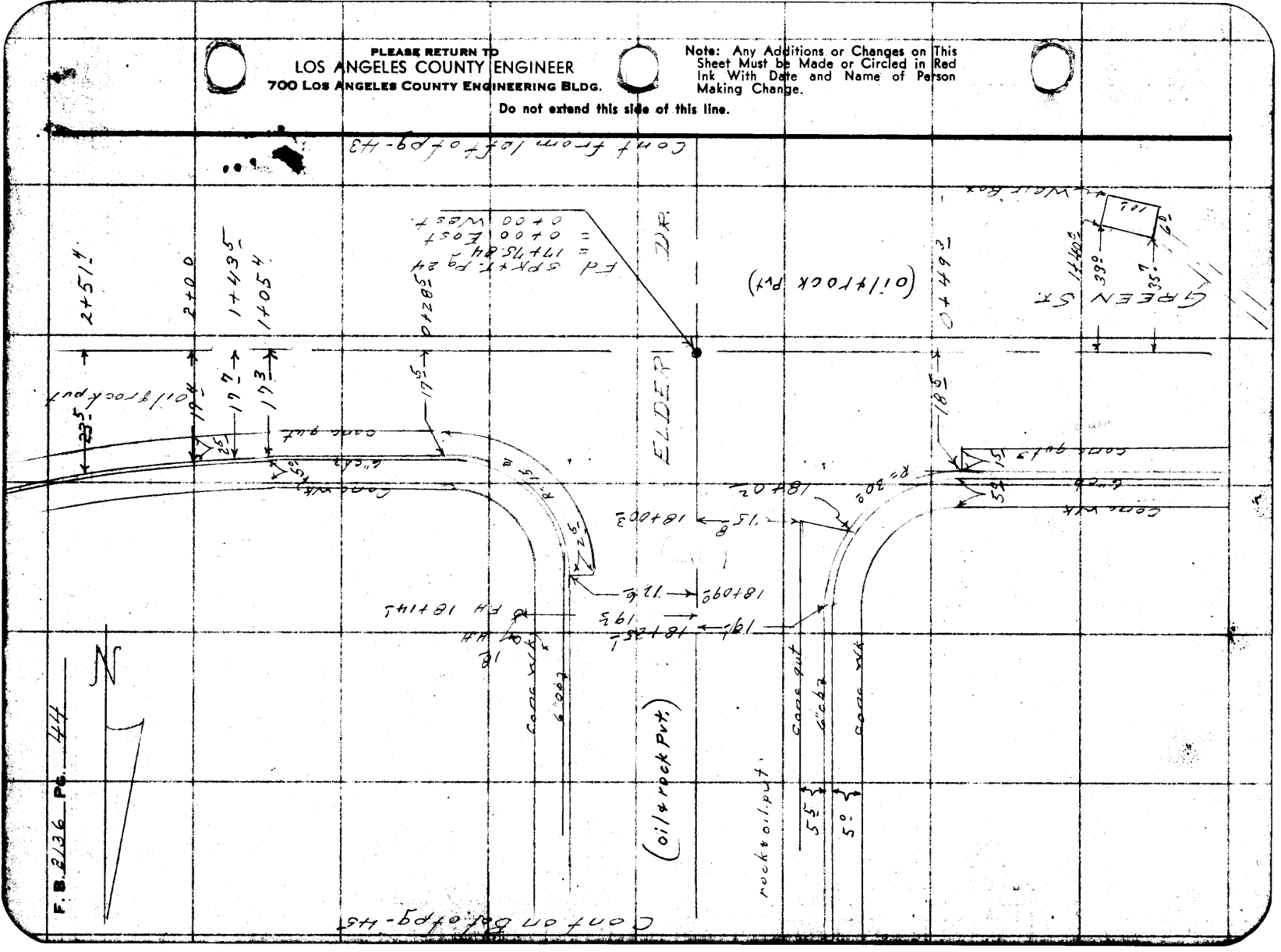

Notes Ck'd by	Survey of Clearmont S.D. #22
Map No.	JN 6206.01 Tape Std °F
Office Work	Surveyed by D.E. Holmes
Checked	Notes A.R.B. Date 10-5-56
Date	Indexed A. C. Johnson

F. B. 2836 Pg. 45

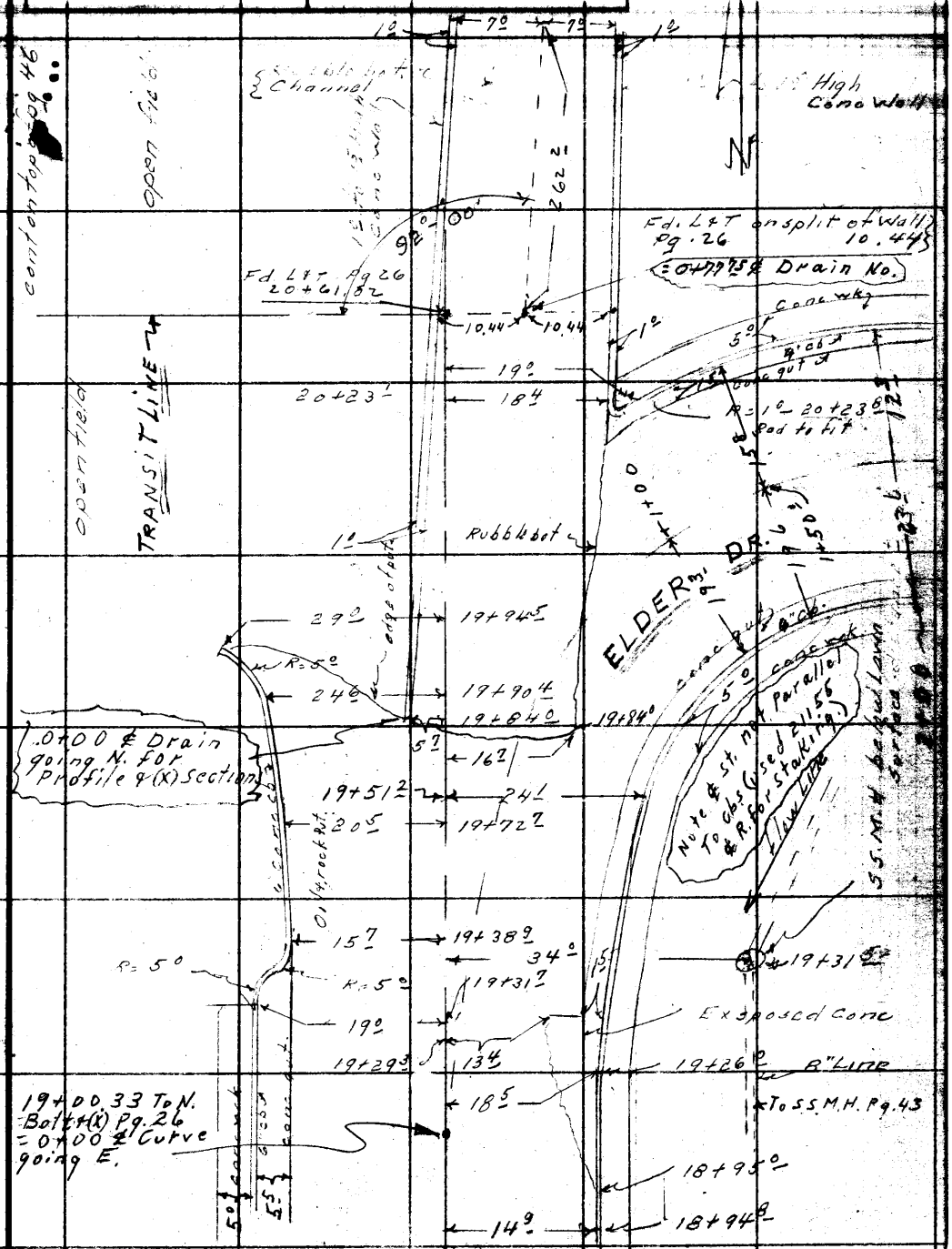

Note: Any Additions or Changes on This Sheet Must be Made or Circled in Red Ink With Date and Name of Person Making Change.

PLEASE RETURN TO
LOS ANGELES COUNTY ENGINEER
700 LOS ANGELES COUNTY ENGINEERING BLDG.
Do not extend this side of this line.

76F3098 S&E #247 1-56



PLEASE RETURN TO
LOS ANGELES COUNTY ENGINEER
700 Los Angeles County Engineering Bldg.

Do not extend this side of this line.

Note: Any Additions or Changes on This Sheet Must be Made or Circled in Red Ink With Date and Name of Person Making Change.



Note: Any Additions or Changes on This Sheet Must be Made or Circled in Red Ink With Date and Name of Person Making Change.

Do not extend this side of this line.

PLEASE RETURN TO
LOS ANGELES-COUNTY ENGINEER
700 LOS ANGELES COUNTY ENGINEERING BLDG.

78F309S S&E #247 1-56

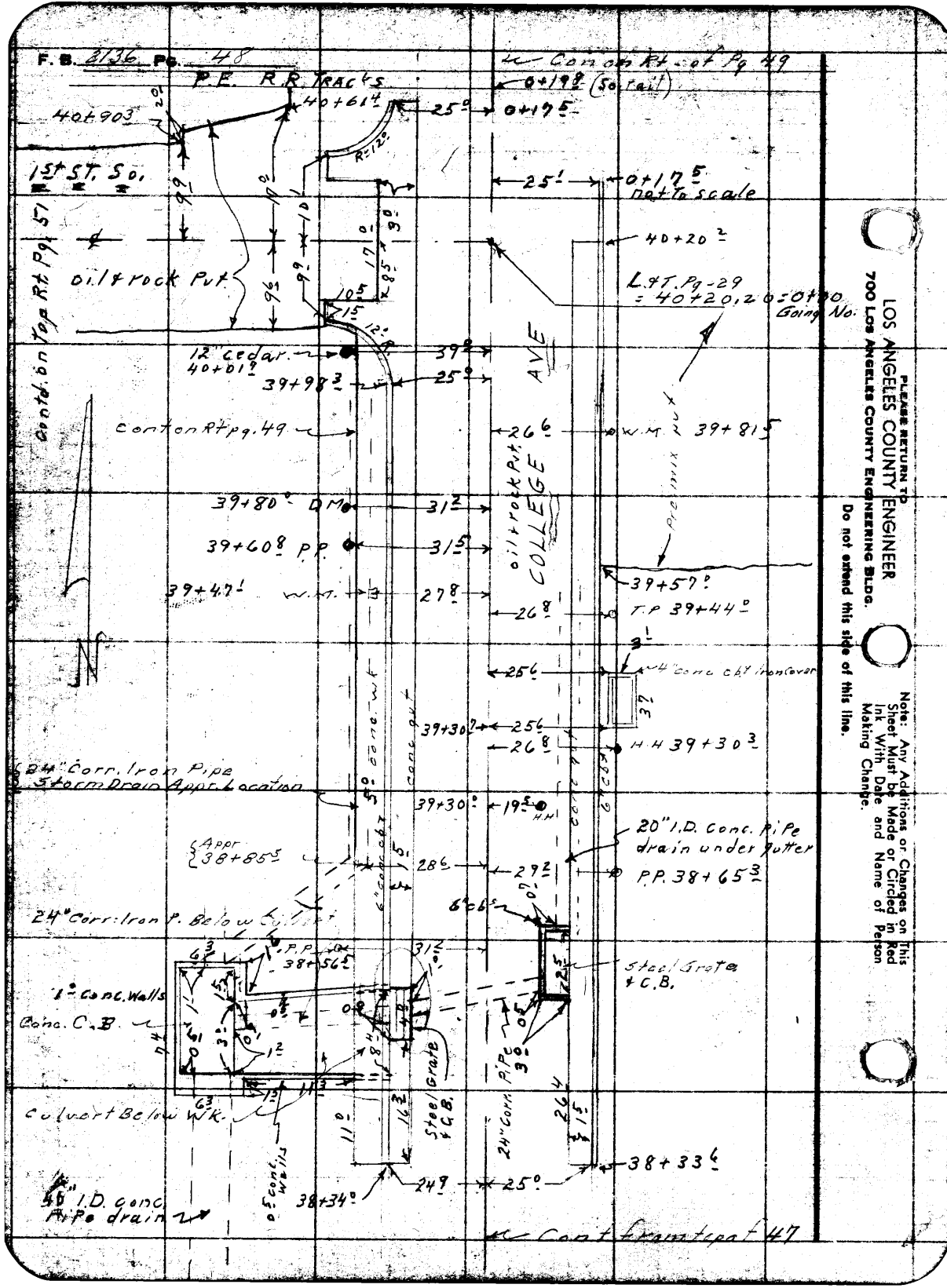

LOS ANGELES COUNTY ENGINEER
700 Los Angeles County Engineering Bldg.

PLEASE RETURN TO

Do not extend this side of this line.

Note: Any Additions or Changes on This Sheet Must be Made or Circled in Red Ink With Date and Name of Person Making Change.

Map No.	IN 6206.06 Tape Std. °F
Office Work	Surveyed by D.E. Holmes
Checked	Notes A.R.B. Date 10-10-56
Date	Indexed [illegible]

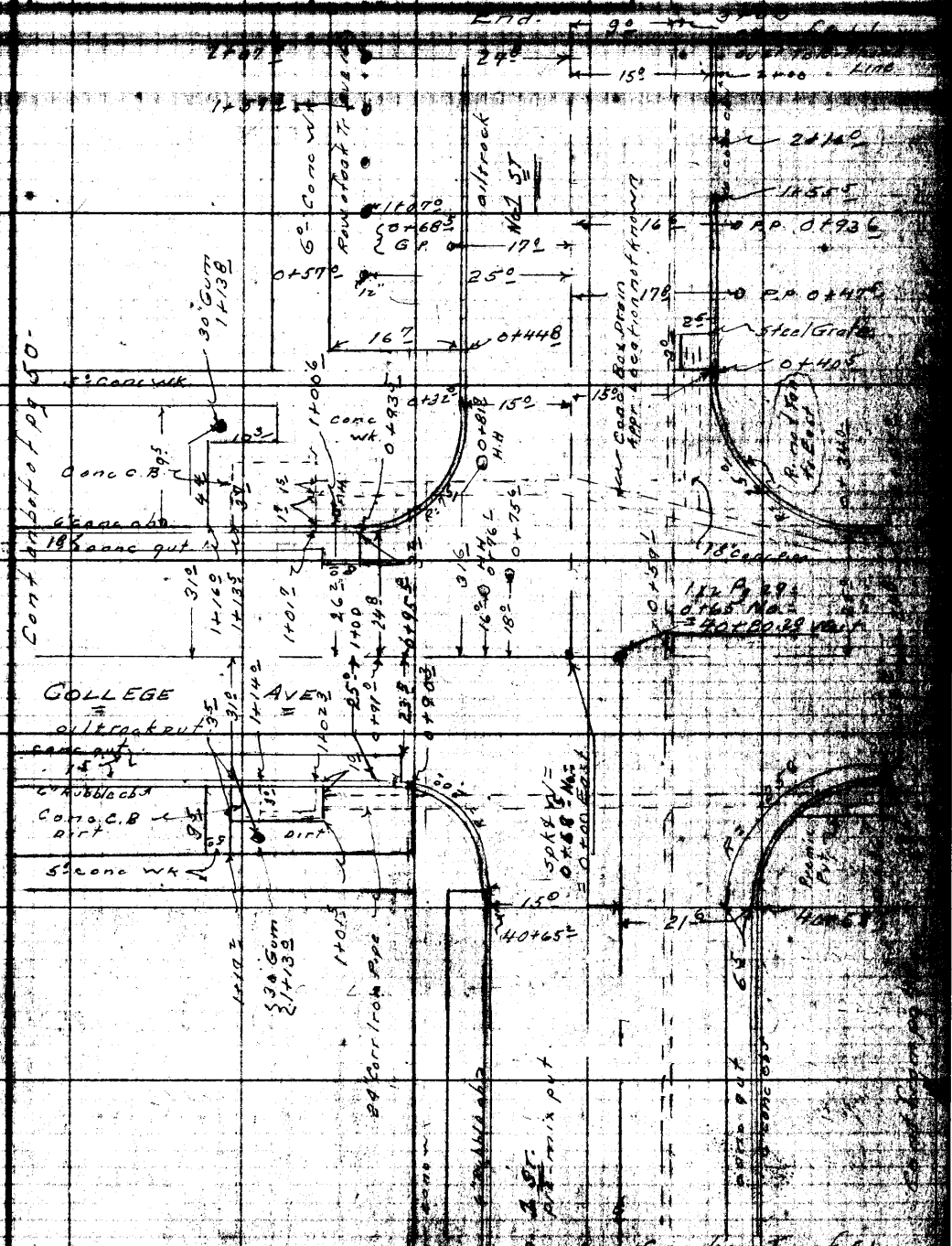

Note: Any Additions or Changes of this Sheet Must be Made or Circled in Red Ink With Date and Name of Person Making Change.

Do not extend this side of this line.

PLEASE RETURN TO
LOS ANGELES COUNTY ENGINEER
300 LOS ANGELES COUNTY ENGINEERING BLDG.

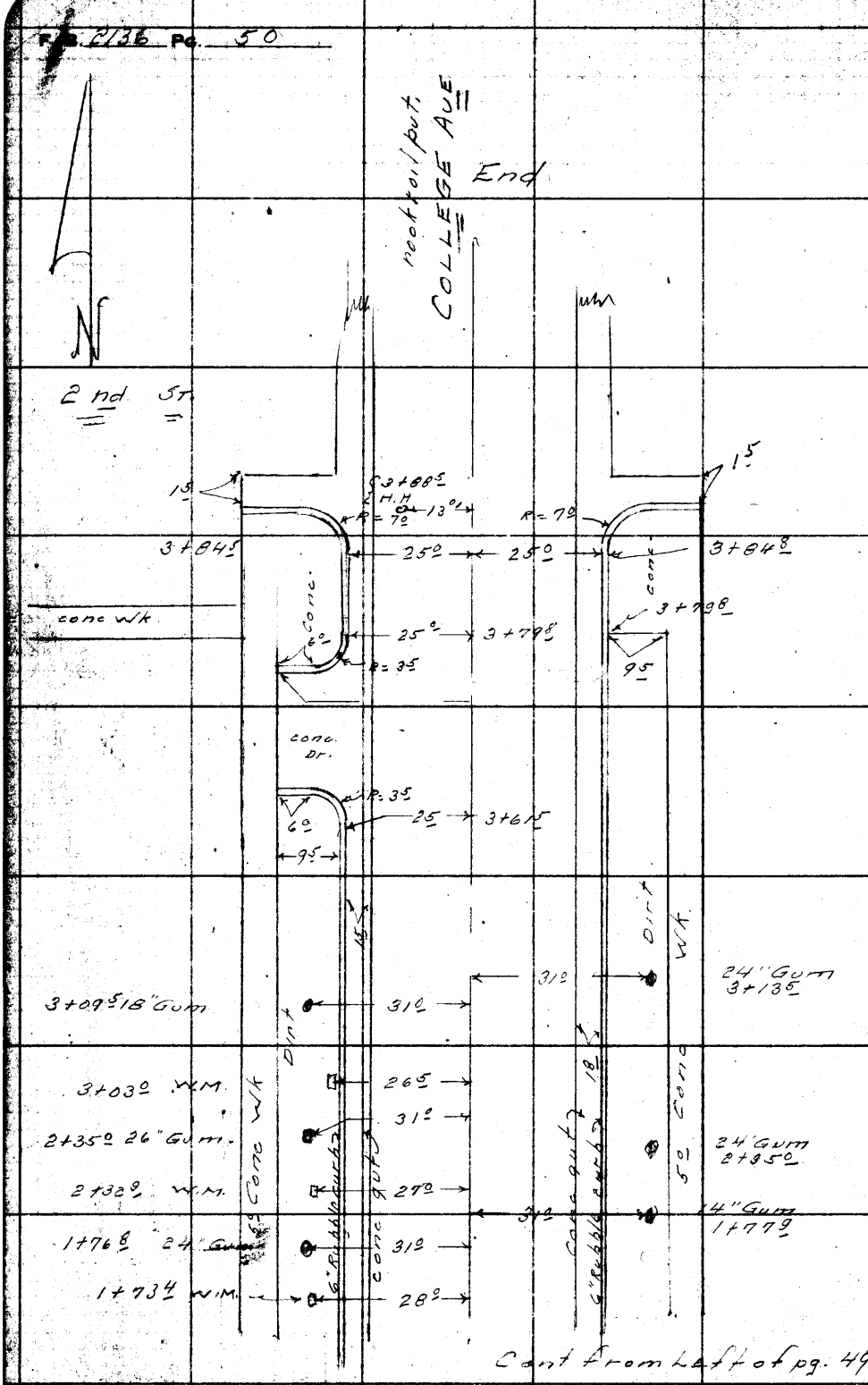

Cont from Left of pg. 49

PLEASE RETURN TO
LOS ANGELES COUNTY ENGINEER
700 Los Angeles County Engineering Bldg.
Do not extend this side of this line.

Note: Any Additions or Changes on This Sheet Must be Made or Circled in Red Ink With Date and Name of Person Making Change.

Map No.	IN 6206.01 Tape Std. °F
Office Work	Surveyed by D.E. Holmes
Checked	Notes A.R.B. Date
Date	Indexed [redacted]

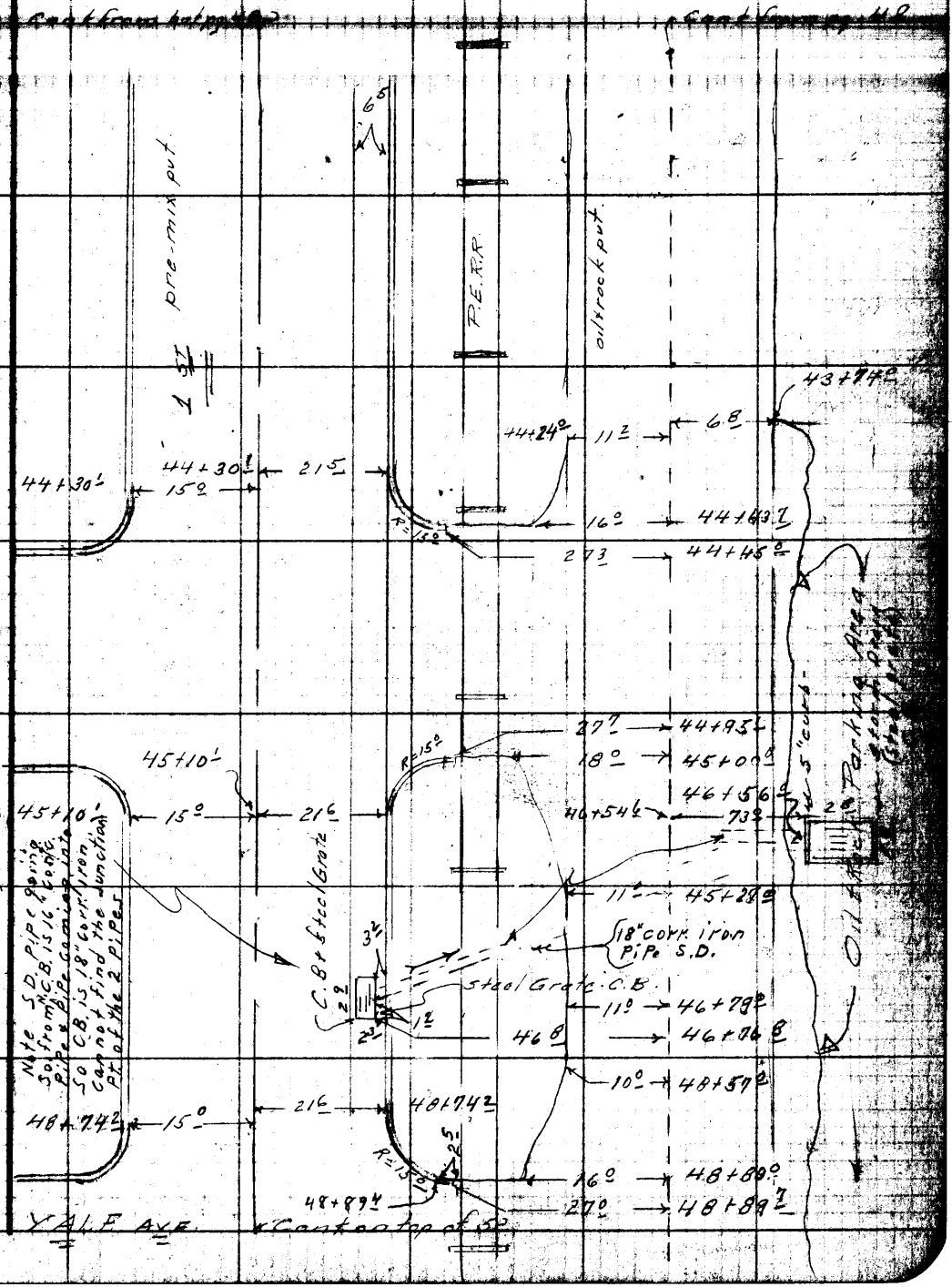

Note: Any Additions or Changes on this Sheet Must be Made or Circled in Red Ink With Date and Name of Person Making Change.

Do not extend this side of this line.

PLEASE RETURN TO
LOS ANGELES COUNTY ENGINEER
700 LOS ANGELES COUNTY ENGINEERING BLDG.

76F3098 S8 1247 1-56

F. B. 2436 Pg. 52

Cont from bot of pg 51

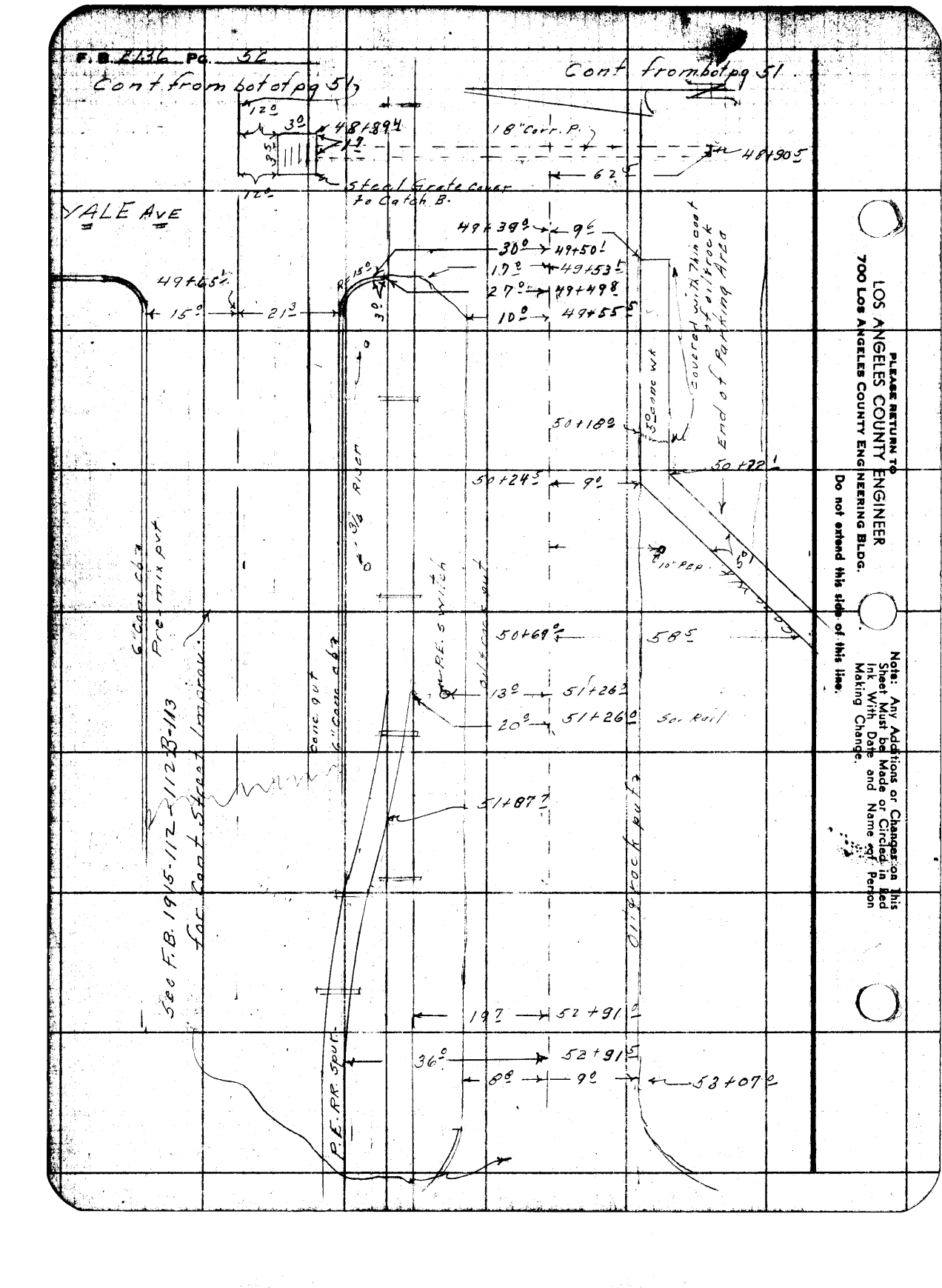

PLEASE RETURN TO
LOS ANGELES COUNTY ENGINEER
700 Los Angeles County Engineering Bldg.
Do not extend this side of this line.

Note: Any Additions or Changes on This Sheet Must be Made or Circled in Red Ink With Date and Name of Person Making Change.

Profile	Notes Red.	Plotted	Job No. 6206.01	Division No.	F. B. 2136	Pg. 53
No.	Date	Date	Survey of Claremont S.D. Proj #22			
X-Sec.	Notes Chkd.	Checked	Survey by D.E.H.	Notes A.R.B.	Date	
No.	Date	Date	Map No. [redacted]	Date 11-[redacted]		

J.N. - 6206.01

Claremont Storm Drain Proj #22

Profile & Cross Section on "B" Line

1x2 Pg. 17 = 0+00 going North W'ly

For Profile & Cross Section of "A" Line

See Pages - 111 to 114

Profile & Cross Sections - 115 to 118

" " " on Mill Ave No - Pg - 119 - 122

" " " " Arrow Hi Way East - Pg - 123 - 126

" " " " Green St. East - Pg - 127 - 131

" " " " Elder Dr. East " 133 - 136

" " " " Storm Drain Channel E. 137 - 139

" " " " Santa Fe R.R. 141 - 145

" " " " College Ave. No. - 147 - 154

" " " " 1st No. - going East - 155 - 158

STATION	B. B.	H. I.	F. B.	ELEV.

NOTE: ANY ADDITIONS OR CHANGES ON THIS SHEET MUST BE MADE OR CIRCLED IN RED INK, WITH DATE AND NAME OF PERSON MAKING CHANGE.

PLEASE RETURN TO
LOS ANGELES COUNTY ENGINEER
700 LOS ANGELES COUNTY ENGINEERING BLDG.

Do not extend notes this side of this line.

76298 S & E #307—7-55

76298 S & E #307—7-55

PLEASE RETURN TO
LOS ANGELES COUNTY ENGINEER
700 LOS ANGELES COUNTY ENGINEERING BLDG.

NOTE: ANY ADDITIONS OR CHANGES ON THIS SHEET MUST BE MADE OR CIRCLED IN RED INK, WITH DATE AND NAME OF PERSON MAKING CHANGE.

Do not extend notes this side of this line.

F. B. 2136 Pg. 54 | Job No 6206.01 Division No. 10 Notes Red. Plotted
Survey of Claremont S. D. Tr. #27 Date. No.
Survey by ☒ D.C.H. Johnson Notes A.R.B. Notes Chkd. ✓ Checked X-Sec.
Indexed Date. Date. Date. No.
Profile

STATION	B. S.	H. I.	F. S.	ELEV.		
B.M. KK 212				1136 04	B.M. KK-212 Elev 1136.044 F.B. 2136-7 Mills Ave & Cucamonga Ave, N.W. Cor. Bt. Spk in curb. 25' N. of N end C.R.	
	1 76	1137 80				
0+00			4 29	1133 51		℄ Top of inl
			4 3	11335		5. gr.
			39	11339		16 Rt. gr.
			43	11335	15 Lt gr.	
0+50			50	11328		℄ gr.
			43	11335		15 Rt. gr.
			46	11330	15 Lt gr.	
1+00			48	11330		℄ gr.
			42	11336		15 Rt gr.
			53	11325	15 Lt gr.	
1+10			46	11333		℄ Top of Rubble curb
			41	11337		15 Rt " " "
			48	11330	15 Lt Top of Rubble curb	
1+11			560	1132 20		℄ bot of curb & pot
			523	1132 57		15 Rt " " "
			602	1131 78	15 Lt bot of curb & pot	
			657	1131 23	30 " " " "	
1+28.72 ℄ Inters Pg-17			522	1132 58		℄ Inters, pot

76298 S & E #307—7-55

PLEASE RETURN TO
LOS ANGELES COUNTY ENGINEER
700 LOS ANGELES COUNTY ENGINEERING BLDG.

NOTE: ANY ADDITIONS OR CHANGES ON THIS SHEET MUST BE MADE OR CIRCLED IN RED INK, WITH DATE AND NAME OF PERSON MAKING CHANGE.

Do not extend notes this side of this line.

STATION	B. S.	H. I.	F. S.	ELEV.		
		1137 50				
1-28.72			611	1131 69	30 Lt ctr of put.	
1+28.72	going No-		522	1132 58		℄ put
			550	1132 30	17½ Lt bot of curb (curb)	
			425	1133 55	19½ " top of top of "	curb.
			406	1133 74	25° " " "	"
			459	1133 21	25½ " Walk	
			461	1133 19	30 " back of WK	
1+ 50			474	1133 06		℄ put.
			474	1133 06		9 ½ Rt. put
			504	1132 76		17½ " bot curb (dr.)
			37	1134 1		30 " gr
			494	1132 86	18 Lt. bot of Rubble curb	
			395	1133 82	18½ " top " "	
			385	1133 95	25 " " "	
			418	1133 62	25 " WK-	
			415	1133 65	30 back	
1+61			476	1133 04	18 Lt bot rubble wall	
			387	1133 93	18½ " top " "	
			356	1134 24	25 " " "	
			405	1133 75	25 WK	

Profile Notes Red. ____ Plotted ____ Job No. 6206-01 Division No. 10 F. B. 2136 Pg. 55
No. ____ Date ____ Date ____ Survey of Claremont, S.D. Proj #22
X-Sec. Notes Chkd. ____ Checked ____ Survey by D.T.H. Notes A.P.B. Date 11-26-55
No. ____ Date ____ Date ____ Map No. ____ Date ____

76298 S & E #307—7-55

PLEASE RETURN TO
LOS ANGELES COUNTY ENGINEER
700 LOS ANGELES COUNTY ENGINEERING BLDG.

NOTE: ANY ADDITIONS OR CHANGES ON THIS SHEET MUST BE MADE OR CIRCLED IN RED INK, WITH DATE AND NAME OF PERSON MAKING CHANGE.

Do not extend notes this side of this line.

F. B. 2136 Pg. 56 | Job No 6226.01 Division No. 12 Notes Red. Plotted Profile
Survey of Claremont S.D. Proj #22 Date No. X-Sec.
Survey by D.E.H. Notes A.F.B Notes Chkd. Checked
Indexed K C Johnson Date Date Date No.

STATION	B. S.	H. I.	F. S.	ELEV.		
		1137.60				
1+61			4.14	1133.66	30 Lt Back wall	
1+72.4			4.14	1133.66	℄	put
			4.21	1133.59	6 Lt put	
			4.39	1133.41	14 " "	
			4.61	1133.19	17 " put "	
			4.31	1133.49	31 " "	
			3.40	1134.40	30 " Top rubble curb	
			4.30	1133.50	30 " Bot " "	
1+93.72			3.71	1134.09	℄ inter Put	℄ spkvlt pg-.17
			3.79	1134.01	6 Lt put	
			3.88	1133.92	14 " "	
			4.14	1133.66	17 " put "	
			3.83	1133.97	23 " "	
			3.86	1133.92	30 " "	
			4.29	1133.51	50 " "	
			4.75	1133.05	110 " "	
2+00			3.59	1134.21	℄	put
			3.66	1134.14	8 Rt.	put
			3.83	1133.97	18 " Bot curb	
			2.15	1135.65	165 Top "	

76298 S & E #307—7-55

PLEASE RETURN TO
LOS ANGELES COUNTY ENGINEER
700 LOS ANGELES COUNTY ENGINEERING BLDG.

NOTE: ANY ADDITIONS OR CHANGES ON THIS SHEET MUST BE MADE OR CIRCLED IN RED INK, WITH DATE AND NAME OF PERSON MAKING CHANGE.

Do not extend notes this side of this line.

STATION	B. S.	H. I.	F. S.	ELEV.		
		113780				
2+00			203	113577		25° Rt top of rubble [illegible]
			223	113557		25 5 " [illegible]
			213	113567		30 " back "
			338	113442		℄ put
2+11 5			340	113440	6 Lt.	
			350	113430	13 "	
			379	113401	17 "	
			347	113433	22 "	
			363	113397	42 5 " bot cbr	
			292	113488	" " top "	
2+35 5			280	113500		℄
			321	113459	17 9 bot curb	
			227	113553	18 Top "	
			21	11357	30 Prop line gr	
2+50			244	113536		℄ put
			245	113535		8 Rt. "
			263	113517		18 " bot of curb
			124	113656		18 5 "
			15	11363		25 " gr wk
			16	11362		30 gr. wk
2+60 5			219	113561		℄

Profile Notes Red. ____ Plotted ____ Job No. ____ Division No. ____ F. B. 3/36 Pg. 57
No. ____ Date ____ Date ____ Survey of ____
X-Sec. Notes Chkd. ____ Checked ____ Survey by ____ Notes ____ Date ____
No. ____ Date ____ Date ____ Map No. ____ Kind Ed Johnson Date ____

76298 S & E #307—7-55

PLEASE RETURN TO
LOS ANGELES COUNTY ENGINEER
700 LOS ANGELES COUNTY ENGINEERING BLDG.

NOTE: ANY ADDITIONS OR CHANGES ON THIS SHEET MUST BE MADE OR CIRCLED IN RED INK, WITH DATE AND NAME OF PERSON MAKING CHANGE.

Do not extend notes this side of this line.

STATION	B. S.	H. I.	F. S.	ELEV.		
		1137 80				
2+60.5			225	1135 55	7 Lt put.	
			257	1135 23	18 " gut	
			176	1136 04	18 " top of curb	
			17	1136 1	30 " gr. prop	
T.P. nail			216	1135 64		
	730	1142 94				
2+78.0			689	1136 05		8 Rt. put.
			719	1135 75		18 " gut.
			658	1136 36		23 Rt edge of drive
			642	1136 52		30 " "
2+81.2			685	1136 09		13 Rt edge
			698	1135 96		18 " bot wall
			557	1137 37		18.5 top wall 4' wide
			50	1137 9		30 " gr
2+85.0			67	1136 2		19 Rt gr.
			66	1136 3		38 " " brk
			47	1138 2		40 " " "
			49	1138 0		50 " "
2+85.5			674	1136 20		℄ put.
			676	1136 18	7 Lt put	

F. B. 2136 PG. 58

Job No. 6206.01 Division No. Notes Red. Plotted Profile

Survey of Claremont S.D. Proj #22 Date Date No.

Survey by D.E.H. Notes A.R.B. Notes Chkd. Checked X-Sec.

Indexed C. Johnson Date Date Date No.

76298 S & E #307—7-55

PLEASE RETURN TO
LOS ANGELES COUNTY ENGINEER
700 LOS ANGELES COUNTY ENGINEERING BLDG.

NOTE: ANY ADDITIONS OR CHANGES ON THIS SHEET MUST BE MADE OR CIRCLED IN RED INK, WITH DATE AND NAME OF PERSON MAKING CHANGE.

Do not extend notes this side of this line.

STATION	B. S.	H. I.	F. S.	ELEV.		
		114294				
2+85.5			705	113589	18 Lt bot cb	
			631	113662	" " top cb	
			61	11368	30 " gr.	
2+95.2			45	11384		42 Rt gr.
			41	11358		50 " "
2+97.5			605	113689	18 Lt Top curb	
3+00			642	113652		℄ pvt
			636	113658		6 Rt
			631	113663		13 " edge pvt.
			71	11355		39 " gr. brk
			53	11376		41 " " "
			39	11390		50 " "
			644	113650	7 Lt pvt	
			670	113624	18 " bot cb.	
			579	113715	30 " drive	
3+50			514	113780		℄
			512	113782		6 Rt pvt
			518	113776		14 " edge "
			53	11376		27 brk gr.
			64	11365		39 " "

Profile Notes Red. Plotted Job No. 62060 Division No. 10 F. B. 2136 Pg. 59
No. Date Date Survey of Claremont S.D. Proj #22
X-Sec. Notes Chkd. Checked Survey by D.E.H. Notes A.R.P. Date
No. Date Date Map No. Sidered Johnson Date

76298 S & E #307—7-55

PLEASE RETURN TO
LOS ANGELES COUNTY ENGINEER
700 LOS ANGELES COUNTY ENGINEERING BLDG.

NOTE: ANY ADDITIONS OR CHANGES ON THIS SHEET MUST BE MADE OR CIRCLED IN RED INK, WITH DATE AND NAME OF PERSON MAKING CHANGE.

Do not extend notes this side of this line.

STATION	B. S.	H. I.	F. S.	ELEV.		
		[illegible] 94				
3+50			45	1138 4		43 Rt. gr.
			40	1138 9		50 " "
			521	1137 73	9 Lt put	
			566	1137 28	15 " bot cb	
			477	1138 17	18 " top "	
			48	1138 1	30 gr.	
3+57			546	1137 48	18 Lt bot cb R	
			457	1138 37	" " top " "	outlet inlet
S.S.MH. 3+70	S.S.M.H.		546	1137 48	19 Rt. Top W Rim	5.46 Rod 5.45
" "			545	1137 49	Top N Rim	4.20 Meg 4.19
" "			10 33	1132 61	outlet	67 Dia .67
" "			10 31	1132 63	Inlet.	10.33 10.31
3+71			519	1137 75		36 Rt gut
			529	1137 65		37 " bot cb.
			461	1138 33		38 " top "
t-OK 3+63			470	1138 24	24 Lt bot cb	Inlet. outlet. 4.82 Rod 4.82
			442	1138 52	" " top "	5.05 Meg 5.09
3+72	S.S.M.H.		482	1138 12	101 Lt E-Rim	67 Dia 67
"	"		482	1138 12	W. Rim	10.54 10.58
"	"		10 54	1132 40	Inlet	
"	"		10 58	1132 36	Outlet	

F. B. 2136 Pg. 60 Job No. 6206.01 Division No. 10 Notes Red. Plotted Profile
Survey of Claremont S.D. Proj #22 Date Date No.
Survey by D.E.H. Notes A.R.B. Notes Chkd. Checked X-Sec.
Indexed K. C. Johnson Date Date Date No.

76298 S & E #307—7-55

PLEASE RETURN TO
LOS ANGELES COUNTY ENGINEER
700 LOS ANGELES COUNTY ENGINEERING BLDG.

NOTE: ANY ADDITIONS OR CHANGES ON THIS SHEET MUST BE MADE OR CIRCLED IN RED INK, WITH DATE AND NAME OF PERSON MAKING CHANGE.

Do not extend notes this side of this line.

STATION	B. S.	H. I.	F. S.	ELEV.		
		1142 94				
3+78.2			461	113833	26 4 Lt bot cb	
			438	3856	" " top "	
			465	3829	30 5 bot cb	
			446	3848	top "	
3+84 8			440	3854		℄ put
			452	3842	7 Lt put	
			483	3811	14 7 " edge gut	
			479	3815	17 7 " "	
			433	3861	17 7 " top cb	
			418	3876	22 2 back wk	
			42	387	30 gr	
4+00			404	3890		℄ put
			402	3892		8 Rt "
			412	3882		14 " edge "
			421	3873	7 Lt put	
			454	3840	14 7 " edge gut	
			442	3852	17 7 "	
			395	3899	" " top cb	
			383	3911	22 2 back wk.	
			35	394	[illegible] gr	

Profile Notes Red. ____ Plotted ____ Job No. 6106.01 Division No. 10 F. B. 2136 Pg. 61
No. ____ Date ____ Date ____ Survey of Claremont S.D. Proj. #22
X-Sec. Notes Chkd. ____ Checked ____ Survey by [illegible] Notes [illegible] Date ____
No. ____ Date ____ Date ____ Map No. ____ Indexed Johnson Date ____

76298 S & E #307—7-55

PLEASE RETURN TO
LOS ANGELES COUNTY ENGINEER
700 LOS ANGELES COUNTY ENGINEERING BLDG.

NOTE: ANY ADDITIONS OR CHANGES ON THIS SHEET MUST BE MADE OR CIRCLED IN RED INK, WITH DATE AND NAME OF PERSON MAKING CHANGE.

Do not extend notes this side of this line.

STATION	B. S.	H. I.	F. S.	ELEV.		
		1142 94				
4+11.6			407	113887		35.9 Rt cor conc
T.P. spk.			017	114277		
	6.08	1148 85			Note See Pg's. 116 & 117 for Profile & (X) sections of OAKDALE DR To East.	
4+29.04			921	1139[illegible]		℄ inters put
4+43.4			905	3980		36.0 Rt edge conc gut
4+50			867	4018		℄ put
			865	4020		6 Rt
			876	4009		12 edge put
			871	4014	7 Lt. put	
			889	3996	14 ? edge gut	
			890	3995	17 ? bot cb	
			843	4042	" top "	
			830	4055	23 back wk	
			80	409	30 prop gr.	
4+81.1			776	4109		℄
			816	4069		36.1 Rt
			827	4058		37.9 " gut
			762	4123		top cb
			68	421		50 gr
5+00			717	4168		℄

F. B. 2136 PG. 62

Job No. 6706.01 Division No. LD Notes Red. Plotted Profile No.

Survey of Claremont S.D. Proj #27 Date Date X-Sec. No.

Survey by D.E.H. Notes A.R.B. Notes Chkd. Checked

Indexed A. C. Johnson Date Date Date No.

76298 S & E #307—7-55

PLEASE RETURN TO
LOS ANGELES COUNTY ENGINEER
700 LOS ANGELES COUNTY ENGINEERING BLDG.

NOTE: ANY ADDITIONS OR CHANGES ON THIS SHEET MUST BE MADE OR CIRCLED IN RED INK, WITH DATE AND NAME OF PERSON MAKING CHANGE.

Do not extend notes this side of this line.

STATION	B. S.	H. I.	F. S.	ELEV.		
		1148.85				
5+00			718	1141.67		6 Rt. put
			721	41.64		12 " edge
			768	41.16		36 " edge gut
			779	41.06		32 " gut
			711	41.74		" top ob
			64	42.5		50 gr
			720	41.65	6 Lt. put	
			749	41.36	14 2 edge gut	
			753	41.32	17 2 "	
			699	41.86	23 back wk.	
			68	42.1	30 "	
5+43.5			587	42.98		℄
			596	42.89	6 Lt. put	
			629	42.56	14 2 " "	
			638	42.47	17 2 " "	
			593	42.92	" " top ob.	
			579	43.06	23 " back wk	
			54	43.5	30 gr	
5+50			574	43.11		℄
			573	43.12		6 Rt

Profile Notes Red. ____ Plotted ____ Job No. 6206.01 Division No. 10 F. B. 2136 Pg. 63
No. ____ Date ____ Date ____ Survey of Placement S.D. Proj #27
X-Sec. Notes Chkd. ____ Checked ____ Survey by [illegible] Notes [illegible] Date ____
No. ____ Date ____ Date ____ Map No. ____ Indexed Johnson Date ____

76298 S & E #307—7-55

PLEASE RETURN TO
LOS ANGELES COUNTY ENGINEER
700 LOS ANGELES COUNTY ENGINEERING BLDG.

NOTE: ANY ADDITIONS OR CHANGES ON THIS SHEET MUST BE MADE OR CIRCLED IN RED INK, WITH DATE AND NAME OF PERSON MAKING CHANGE.

Do not extend notes this side of this line.

STATION	B. S.	H. I.	F. S.	ELEV.		
		1148 85				
5+50			588	1142 97		12 Rt edge put
			641	4244		36 " edge gut
			650	4235		38 " gut
			562	4303		" " top cb
			50	439		50 " "
0+00 going N. See Pgs 120 To 122					See Pg. 120 To 122 for	
5+93.57 from So.			464	4421	(X) Sections going North	℄ inters. put.
			472	4413		6 Rt put
			489	4396		12 " edge "
			526	4359		36 edge gut
			535	4350		38 " gut
			469	4416		" " top cb
			44	445		50 " gut
6+00			474	4411		℄ put
6+08			501	4384		℄
6+15			494	4391		℄
6+42.6			485	4400		℄
			525	4360	8 Lt put	
			566	4319	16 " edge gut	
			577	4308	17.5 "	
			535	4350	" " top cb	

F. B. 2136 Pg. 84 Job No 6206.01 Division No. 10 Notes Red. Plotted Profile
Survey of Claremont S.D. Proj #27 Date Date No. X-Sec.
Survey by D.E.H. Notes A.R.B. Notes Chkd. Checked
Indexed A. O. Johnson Date Date Date No.

76298 S & E #307—7-55

PLEASE RETURN TO
LOS ANGELES COUNTY ENGINEER
700 LOS ANGELES COUNTY ENGINEERING BLDG.

NOTE: ANY ADDITIONS OR CHANGES ON THIS SHEET MUST BE MADE OR CIRCLED IN RED INK, WITH DATE AND NAME OF PERSON MAKING CHANGE.

Do not extend notes this side of this line.

STATION	B. S.	H. I.	F. S.	ELEV.		
		114885				
6+42 6			528	114357	23 ft back wk	
			52	437	30 yr	
6+42 9			456	4429		8 ft. put
			452	4433		16 " edge g.
			461	4424		17.5 "
			418	4467		" Top cb.
			408	4477		23 back wk.
			36	456		30 yr
7+00			531	4354		℄ put
			513	4372		8 ft "
			520	4365		16 " edge g
			527	4358		18 "
			482	4403		18 Top cb
			474	4411		23 back wk
			41	448		30 yr
			565	4320	6 ft put	
			617	4268	16 " edge gut	
			625	4260	17.5 "	
			582	4303	" Top cb	
			575	4310	back wk	

Profile Notes Red. Plotted Job No. 6206.01 Division No. 10 F. B. 3136 Pg. 65
No. Date Date Survey of Claremont S.D. Proj #22
X-Sec. Notes Chkd. Checked Survey by [illegible] Notes [illegible] Date
No. Date Date Map No. Indexed Johnson Date

76298 S & E #307—7-55

PLEASE RETURN TO
LOS ANGELES COUNTY ENGINEER
700 LOS ANGELES COUNTY ENGINEERING BLDG.

NOTE: ANY ADDITIONS OR CHANGES ON THIS SHEET MUST BE MADE OR CIRCLED IN RED INK, WITH DATE AND NAME OF PERSON MAKING CHANGE.

Do not extend notes this side of this line.

STATION	B. S.	H. I.	F. S.	ELEV.		
		1148 85				
7+00			56	11433	30 Lt. gr.	
7+48.52	B.C.		578	4307		℄ put
			565	4320		8 Rt "
			569	4316		16 " edge "
			580	4305		17.5 " gut
			532	4353		" " top ob
			522	4363		13 " back ob
			40	449		30 " gr
			619	4266	6 Lt. put	
			blank			
			666	4219	16 " edge	
			672	4213	17.5 " gut	
			627	4258	" " top ob	
			614	4271	23 back wk	
			62	427	30 gr	
T.P spk.			580	1143 05		
	201	1145 06			Note: cross section taken 90° to back tan. at P.I. Sta.	
8+23.52 P.I. spk w			279	4227	put	
			271	4235		6 Rt put
			274	4232		13.7 " edge gut

F. B. 2136 Pg. 66 Job No. 6206.01 Division No. 10 Notes Red. Plotted Profile
Survey of Claremont S.D. Proj #22 Date Date No.
Survey by D.E.H. Notes A.R.B. Notes Chkd. Checked X-Sec.
Indexed C. Johnson Date Date Date No.

76298 S & E #307—7-55

PLEASE RETURN TO
LOS ANGELES COUNTY ENGINEER
700 LOS ANGELES COUNTY ENGINEERING BLDG.

NOTE: ANY ADDITIONS OR CHANGES ON THIS SHEET MUST BE MADE OR CIRCLED IN RED INK, WITH DATE AND NAME OF PERSON MAKING CHANGE.

Do not extend notes this side of this line.

STATION	B. S.	H. I.	F. S.	ELEV.		
		1145 06				
8+33.52			284	114222		15 Rt bot ob
			237	4269		" " top
			324	4282		20 " back wk
			141	437		31 " gr.
			288	4218	3 Lt	[illegible]
			324	4182	11 "	"
			376	4130	18 "	[illegible]
			383	4123	20 "	"
			338	4168		top ob
			327	4179	[illegible]	back wk
			32	419	33 "	gr
8+98.52	[illegible]		375	4131		2 [illegible]
			356	4150		8 Rt [illegible]
			354	4152		16 " [illegible]
			365	4141		17 "
			322	4184		[illegible]
			310	4196		23 [illegible]
			26	425		30 gr.
			414	4092	8 Lt	[illegible]
			479	4027	16 "	edge [illegible]

Profile Notes Red. ____ Plotted ____ Job No. 62060 Division No. 10 F. B. [illegible] Pg. 67
No. ____ Date ____ Date ____ Survey of Clearwater S.D. Proj #62
X-Sec. Notes Chkd. ____ Checked ____ Survey by [illegible] Notes [illegible] Date ____
No. ____ Date ____ Date ____ Map No. ____ Indexed Johnson Date ____

76298 S & E #307—7-55

PLEASE RETURN TO
LOS ANGELES COUNTY ENGINEER
700 LOS ANGELES COUNTY ENGINEERING BLDG.

NOTE: ANY ADDITIONS OR CHANGES ON THIS SHEET MUST BE MADE OR CIRCLED IN RED INK, WITH DATE AND NAME OF PERSON MAKING CHANGE.

Do not extend notes this side of this line.

STATION	B. S.	H. I.	F. S.	ELEV.		
		1145.06				
8+98.52			4.84	114022	17.5 Lt gut	
			4.42	4064	" top cb	
			4.31	4075	23 back wk	
			41	410	30 "	
9+00			3.78	4128	℄	put
10+00			4.66	4020	℄	
			4.67	4039	8 Rt	
			4.81	4025	16 " edge gut	
			4.94	4012	17.5 " "	
			4.47	4059	" top cb	
			4.38	4068	23 back wk	
			39	412	30 "	
			5.37	3979	6 Lt put	
			5.63	3923	16 " edge gut	
			5.71	3915	17.5 "	
			5.45	3961	" top cb	
			5.37	3969	23 back wk	
			49	402	30 "	
11+00			5.67	3919	℄	
			5.78	3928	6 Rt	put

F. B. 2136 PG. 68

Job No. 6206.01 Division No. 10 Notes Red. Plotted Profile

Survey of Claremont S.D. Proj #27 Date Date No.

Survey by D.E.H. Notes A.R.B. Notes Chkd. Checked X-Sec.

Indexed K. C. Johnson Date Date Date No.

76298 S & E #307—7-55

PLEASE RETURN TO
LOS ANGELES COUNTY ENGINEER
700 LOS ANGELES COUNTY ENGINEERING BLDG.

NOTE: ANY ADDITIONS OR CHANGES ON THIS SHEET MUST BE MADE OR CIRCLED IN RED INK, WITH DATE AND NAME OF PERSON MAKING CHANGE.

Do not extend notes this side of this line.

STATION	B. S.	H. I.	F. S.	ELEV.		
		1145 06				
11+00			587	113919		16 Rt [illegible]
			534	3912		[illegible]
			540	3966		23° back wk
			53	398		30 [illegible]
			624	3882	[illegible]	
			605	3821	[illegible]	
			695	3811	17.5	
			650	3856	[illegible]	
			645	3861	[illegible]	
			62	389	[illegible]	
					B.M. KK 213 Elev. 1139.104 F.B. 2136-9	
B.M KK-213			595	113911	Oakdale Dr. N-side 578± W of ℄ [illegible]	
" " " "				113910	[illegible] of house 401	
	E 31	1141 41				
12+00			348	113793		℄
12+06.12	B.S.		355	3786		℄
			342	3799		6 Rt put
			352	3789		16.5 " edge [illegible]
			361	3780		17.5 "
			314	3827		Top [illegible]
			303	3838		23 back wk

Profile Notes Red. ____ Plotted ____ Job No. 6786.01 Division No. 10 F. B. 2136 Pg. 67
No. ____ Date ____ Date ____ Survey of Clarement S.D. Proj B23
X-Sec. Notes Chkd. ____ Checked ____ Survey by [illegible] Notes [illegible] Date ____
No. ____ Date ____ Date ____ Map No. ____ Indexed Johnson Date ____

76298 S & E #307—7-55

PLEASE RETURN TO
LOS ANGELES COUNTY ENGINEER
700 LOS ANGELES COUNTY ENGINEERING BLDG.

NOTE: ANY ADDITIONS OR CHANGES ON THIS SHEET MUST BE MADE OR CIRCLED IN RED INK, WITH DATE AND NAME OF PERSON MAKING CHANGE.

Do not extend notes this side of this line.

STATION	B. S.	H. I.	F. S.	ELEV.		
		1141 41				
12+06.12			26	11388		30 Rt prop
			386	3755	@ Lt	
			430	3711	16.5 edge gut	
			440	3701	"	
			396	3745	17.5 " Tobotab	
			386	3755	" Backwk.	
			38	376	30 " prop gr	
12+95.2			506	3635		℄ edge
12+99.5			515	3626		℄ gut
13+00			505	3636		℄ Drive way
			501	3634	Cross S.90° to Back Tan	12 Rt edge gut
			467	3674		12.0 " put
			451	3690		19.0 " ctr. put
			439	3702		29 "
			444	3697		36.9 " edge gut
			450	3691		38.7 gut
			402	3739		
			393	3748		34.5 backwk
			53	381		43.9 prop
			459	3682	58 Lt backwk	

F. B. 2136 Pg. 70

Job No. ____ Division No. ____ Notes Red. ____ Plotted ____ Profile ____

Survey of ____ Date ____ Date ____ No. ____

Survey by ____ Notes ____ Notes Chkd. ____ Checked ____ X-Sec. ____

Indexed C. Johnson Date ____ Date ____ Date ____ No. ____

76298 S & E #307—7-55

PLEASE RETURN TO
LOS ANGELES COUNTY ENGINEER
700 LOS ANGELES COUNTY ENGINEERING BLDG.

NOTE: ANY ADDITIONS OR CHANGES ON THIS SHEET MUST BE MADE OR CIRCLED IN RED INK, WITH DATE AND NAME OF PERSON MAKING CHANGE.

Do not extend notes this side of this line.

STATION	B. S.	H. I.	F. S.	ELEV.		
		1141.41				
13+00			4.8	1136.6	12.9 Lt Prop.	Inlet 3.15 Rod, 7.15 Meas, .67 Dia. 12.97
13+79.2	S.S.M.4		5.15	1136.26	8.2 Rt N. Rim Inlet	
			12.97	1128.44	" Inlet.	
13+95	S.S.M.4		4.22	1137.19	68.2 Rt S. Rim outlet	outlet. 4.22 Rod, 1.38 Meas, 0.67 Dia. 12.27
			12.27	1129.14	" outlet.	
14+00			4.6	366		℄ gr.
			4.62	3679		5 Rt backwk.
			4.75	3666		11.7 " top cb.
			5.20	3621		11.7 " gr
			5.12	3629		8.7 " edge.
			4.95	3646		12.0 " out
			4.77	3664		8.8 " Str.
			4.68	3673		4.1 " "
			5.31	3690		50.2 " edge out
			4.65	3686		52.7 " out.
			4.10	3731		" " Top cb
			4.06	3735		58.6 " backwk
			3.7	3771		68.2 " gr
			4.9	365	2 Lt gr.	
14+25.2			4.54	3687		℄ Top cb.

Profile Notes Red. Plotted Job No. 6206.01 Division No. 16 F. B. 2136 Pg. 11
No. Date Date Survey of Channel St. Rds. 42
X-Sec. Notes Chkd. Checked Survey by D. E. H. Notes A. P. 12 Date
No. Date Date Map No. Inked Johnson Date

76298 S & E #307—7-55

PLEASE RETURN TO
LOS ANGELES COUNTY ENGINEER
700 LOS ANGELES COUNTY ENGINEERING BLDG.

NOTE: ANY ADDITIONS OR CHANGES ON THIS SHEET MUST BE MADE OR CIRCLED IN RED INK, WITH DATE AND NAME OF PERSON MAKING CHANGE.

Do not extend notes this side of this line.

STATION	B. S.	H. I.	F. S.	ELEV.		
		1141 41				
14+25²			501	1136 40		℄ gut
14+30²			485	3656		℄ edge gut
15+00			237	3904		℄ " put
15+18.20			182	3959		℄ "
			171	3970		8 Rt "
			182	3959		16 Rt edge gut
			183	3952		17⁸ " gut
			144	3997		" " " Top ob
			137	4004		23³ " back wk
			13	401		30 prop gr
			215	3926	8 Lt put	
			268	3873	16 " " edge gut	
			274	3867	17⁵ " "	
			228	3913	17⁵ " top ob	
			228	3913	23 " back wk	
			28	386	30 " gr	
B.M. KK-214			095	1140 46	B.M. KK-214 Elev. 1140.464 F.B. 2136-9 Oakdale Dr & Arrow H. Way. S.E. cor	
	539	1145 65			Bt spk in curb 6' So of So. end C.R.	
15+36²			597	1139 88		℄
			621	1139 64		8 Lt put

F. B. 2136 Pg. 72

Job No. 620601 Division No. 10 Notes Red. Plotted Profile

Survey of Claremont S.D. PROJ #22 Date Date No.

Survey by D.E.H. Notes A.R.B. Notes Chkd. Checked X-Sec.

Indexed C. Johnson Date Date Date No.

76298 S & E #307—7-55

PLEASE RETURN TO
LOS ANGELES COUNTY ENGINEER
700 LOS ANGELES COUNTY ENGINEERING BLDG.

NOTE: ANY ADDITIONS OR CHANGES ON THIS SHEET MUST BE MADE OR CIRCLED IN RED INK, WITH DATE AND NAME OF PERSON MAKING CHANGE.

Do not extend notes this side of this line.

STATION	B. S.	H. I.	F. S.	ELEV.		
		1145 85				
15+36.2			648	1139 37	[illegible] gut	
			651	11 39 27	17.5 " "	
			616	11 39 72	" " Top cb	
			606	1139 79	" backwk	
			64	11 39 5	30 " gr	[illegible]
15+39.1			596	11 39 89		
			582	1140.03		[illegible]
			564	1140 21		[illegible]
			574	1140 11		[illegible]
			530	1140 55		[illegible]
			520	1140 65		
			53	1140 6	See Pg. 123 for (X) Section E on Arrow Hiway	
15+64.0			684	1139 01	36.7 ft bot cb	
			610	1139 75	" top cb	
15+65			620	1139 65		gut
15+8[illegible]			398	1139 87		put
15+65.0			595	1139 90		edge gut
15+96.2			598	1139 87		"
" "			549	1140 36		Top cb
15+96.6			660	1139 25	36.5 ft gut	

Profile Notes Red. _____ Plotted _____ Job No. L206 Division No. 10 F. B. 2126 Pg. 73
No. _____ Date _____ Date _____ Survey of Claremont S.D. Pkg #2
X-Sec. Notes Chkd. _____ Checked _____ Survey by DEH Notes ARB Date _____
No. _____ Date _____ Date _____ Map No. _____ Indexed C. Johnson Date _____

76298 S & E #307—7-55

PLEASE RETURN TO
LOS ANGELES COUNTY ENGINEER
700 LOS ANGELES COUNTY ENGINEERING BLDG.

NOTE: ANY ADDITIONS OR CHANGES ON THIS SHEET MUST BE MADE OR CIRCLED IN RED INK, WITH DATE AND NAME OF PERSON MAKING CHANGE.

Do not extend notes this side of this line.

F. B. 2136 Pg. 74 | Job No. 620601 Division No. 10 Notes Red. Plotted
Survey of Clayemont S.D. Proj. # 22 Date Date No.
Survey by D.E.H. Notes A.R.B. Notes Chkd. Checked X-Sec.
Indexed K. C. Johnson Date Date Date No.
Profile

STATION	B. S.	H. I.	F. S.	ELEV.		
		1145 85				
15+96 ±			583	1140 02	36 ± Lt top cb	
B.M. KK-215			386	1141 99	B.M. KK-215 Elev 1141.99 F.B. 2136-5 Elder Dr & Green St., S.W. Cor	
				1141 99	Station is on ℄ of Elder Dr. and 8' So. of ℄ of Green St.	
	491	1146 90				
16+60			649	1140 41	℄	℄ put Working A
			606	1140 84	"	20 Rt. " "
			675	1140 15	16 Lt put-	Inlet
16+36 ±			666	1140 24	49 ± " N. Rim Inlet	666 Rod 581 Mea 67 Dia
16+36 ±						
S.S.M.H.			1314	1133 76	Inlet	13.14
17+00			505	1141 85	℄	℄ put
			466	1142 24	"	20 Rt pav-
			510	1141 80	28 Lt edge of pav	
			565	1141 35	108 " Top of cb	
			677	1140 13	" " bot "	
			703	1139 87	20 " put-	
			735	1139 55	30 " "	
17+12 ±			537	1141 53	Section taken	℄ Top of cb
17+12 ±			646	1140 44	90° to Line ahead →	℄ bot " "
17+19 ±			663	1140 27		℄ inter put
			652	1140 38		4-Rt. put

76298 S & E #307—7-55

PLEASE RETURN TO
LOS ANGELES COUNTY ENGINEER
700 LOS ANGELES COUNTY ENGINEERING BLDG.

NOTE: ANY ADDITIONS OR CHANGES ON THIS SHEET MUST BE MADE OR CIRCLED IN RED INK, WITH DATE AND NAME OF PERSON MAKING CHANGE.

Do not extend notes this side of this line.

STATION	B. S.	H. I.	F. S.	ELEV.		
		1146 30				
17+19.03			628	1140 62		10.7 Rt bot [illegible]
			519	1141 71		" " top "
			470	1142 20		16.6 " edge of [illegible]
			461	1142 29		30 " "
			682	1140 08	4 Lt [illegible]	
			668	1140 22	10 " "	
			625	1140 65	17.1 [illegible]	
			519	1141 71	" [illegible]	
			506	1141 84	[illegible]	
			50	1141 9	30 [illegible]	
17+40.72			627	1140 63		℄ put
17+42.2			626	1140 64		℄ put
			642	1140 48	5 Lt. [illegible]	
			620	1140 70	12 " "	
			600	1140 90	16.7 edge put	
			593	1140 97	19.2 bot [illegible]	
			478	1142 12	" " top [illegible]	
			465	1142 25	24.2 back wk.	
			46	1142 3	30 gr[illegible]	

Profile Notes Red. Plotted Job No. 62060.01 Division No. 10 F. B. 3136 Pg. 175
No. Date Date Survey of Claremont S.D. PROJ #22
X-Sec. Notes Chkd. Checked Survey by D.E.H. Notes R.R.B. Date
No. Date Date Map No. Indexed Johnson Date

76298 S & E #307—7-55

PLEASE RETURN TO
LOS ANGELES COUNTY ENGINEER
700 LOS ANGELES COUNTY ENGINEERING BLDG.

NOTE: ANY ADDITIONS OR CHANGES ON THIS SHEET MUST BE MADE OR CIRCLED IN RED INK, WITH DATE AND NAME OF PERSON MAKING CHANGE.

Do not extend notes this side of this line.

STATION	B. S.	H. I.	F. S.	ELEV.		
		1146 90				outlet / inlet
17+44.4	S.S.M.H		4 28	1142 62	24.4 Rt. So Rim outlet	4.28 Rod 4.26
			4 26	1142 64	No " inlet	5.78 Meg 5.52
						0.67 Dia 0.67
						10.73 10.45
			10 73	1136 17	outlet	
			10 45	1136 45	[illegible]	
17+46.1			6 22	1140 68		℄ put
			5 86	1141 04		9.5 Rt bot ob
			4 76	1142 14		" " top ob
			4 50	1142 40		16.0 edge pav
			4 14	1142 76		30 " "
17+52			6 19	1140 71	8 Lt put	
17+55			6 09	1140 81		℄ put brk
17+57.7			5 07	1141 83	34.5 Lt bot ob	
" "			4 59	1142 31	34.5 " top "	
17+60			5 59	1141 31		℄ put
			5 72	1141 18	8 Lt put	
			5 23	1141 67	34.5 edge gut.	
17+75.84			5 20	1141 70	See Pg's 128 To 131 for (X) Sections E. on GREEN ST.	℄ inters put
			5 18	1141 72	19.5 Lt put	
			4 72	1142 18	50 Lt "	
			5 12	1141 78	100 " "	

F. B. 2136 Pg. 76 Job No. 6206.01 Division No. 10 Notes Red. Plotted Profile
Survey of Claremont S.D. PROJ #22 Date Date No.
Survey by D.E.H. Notes A.R.B. Notes Chkd. Checked X-Sec.
Indexed C. Johnson Date Date Date No.

76298 S & E #307—7-55

PLEASE RETURN TO
LOS ANGELES COUNTY ENGINEER
700 LOS ANGELES COUNTY ENGINEERING BLDG.

NOTE: ANY ADDITIONS OR CHANGES ON THIS SHEET MUST BE MADE OR CIRCLED IN RED INK, WITH DATE AND NAME OF PERSON MAKING CHANGE.

Do not extend notes this side of this line.

STATION	B. S.	H. I.	F. S.	ELEV.		
		1146 90				
17+88 2			4 59	1142 31	49 5 edge gut	
17+93 3			4 59	1142 31	49 5 bot ob	
" "			3 85	1143 05	top "	
18+00			4 79	1142 11		℄ put
			4 82	1142 08	7 Lt put	
18+00 3			4 44	1142 46	15 6 " edge gut	
18+09 0			4 70	1142 20		℄
			4 69	1142 21		6 Rt
			4 66	1142 24		15 " edge
			4 56	1142 34		2 6 bot ob
			3 34	1143 56		top ob
			3 35	1143 65		8 " back [illegible]
			3 8	1144 1		30 " gr
18+35 1			4 62	1142 28		℄ put
			4 46	1142 44	7 Lt put	
			4 13	1142 77	13 6 " edge gut	
			3 85	1143 05	19 " bot ob	
			3 11	1143 79	" " top "	
			3 95	1143 95	24 6 back [illegible]	
			3 0	1143 9	30 gr.	

Profile No. ____ Notes Red. ____ Plotted ____ Job No. 62[illegible] Division No. 15 F. B. 2136 Pg. 77
Date ____ Date ____ Survey of E Layemont S.D. Proj #22
X-Sec. No. ____ Notes Chkd. ____ Checked ____ Survey by C E H Notes ARP Date ____
Date ____ Date ____ Map No. ____ Date ____

76298 S & E #307—7-55

PLEASE RETURN TO
LOS ANGELES COUNTY ENGINEER
700 LOS ANGELES COUNTY ENGINEERING BLDG.

NOTE: ANY ADDITIONS OR CHANGES ON THIS SHEET MUST BE MADE OR CIRCLED IN RED INK, WITH DATE AND NAME OF PERSON MAKING CHANGE.

Do not extend notes this side of this line.

STATION	B. S.	H. I.	F. S.	ELEV.		
		1146 90				
18+34 00			4 47	1142 43		℄ put
			4 28	1142 62		7- Rt
			3 99	1142 91		bot cb
			2 87	1144 03		" top "
			2 48	1144 12		" back wk
			1 8	1145 1		30 " gr
18+50			4 14	1142 76		℄
			3 91	1142 99	7 Lt put	
			3 67	1143 23	" edge gut	
			3 26	1143 64	bot cb -	
			2 53	1144 37	top "	
			2 42	1144 48	back wk	
			2 6	1144 3	30 gr	
18+59			3 92	1142 98		℄
			3 84	1143 06		7 Rt put
			3 49	1143 41		" bot cb
			2 36	1144 54		top "
			2 23	1144 67		back wk
			1 3	1145 6		30 gr
18+75			3 69	1143 21		℄

F. B. 2136 Pg. 78 Job No. 6206.01 Division No. 10 Notes Red. Plotted Profile
Survey of Claremont S. D. PROJ # 22 Date Date No.
Survey by D. E. H. Notes A.R.B. Notes Chkd. Checked X-Sec.
Indexed K. C. Johnson Date Date Date No.

76298 S & E #307—7-55

PLEASE RETURN TO
LOS ANGELES COUNTY ENGINEER
700 LOS ANGELES COUNTY ENGINEERING BLDG.

NOTE: ANY ADDITIONS OR CHANGES ON THIS SHEET MUST BE MADE OR CIRCLED IN RED INK, WITH DATE AND NAME OF PERSON MAKING CHANGE.

Do not extend notes this side of this line.

STATION	B. S.	H. I.	F. S.	ELEV.		
		1146 90				
18+75			369	1143 21		℄ put
18+75			344	1143 46	7 Lt put	
			320	1143 70	edge out	
			284	1144 06	bot cb	
			206	1144 84	top cb	
			191	1144 99	back wk	
			24	1144 5	30 gr	
18+94			319	1143 71		℄ put
			312	1143 78		7 Lt
			280	1144 10		48 " bot cb
			163	1145 27		" " [illegible]
			56	1145 34		" back wk
			38	1146 1		30 " gr
19+00			311	1143 79	See Pg. 134 To 136 for (X) Sections E on Elder Dr.	℄
			290	1144 00	7 Lt put	
			268	1144 22	edge out	
			231	1144 59	put	
			148	1145 42	back wk	
19+04			152	1145 38	Lt top cb	
19+26			255	1144 35		℄ put

Profile Notes Red. ____ Plotted ____ Job No. 6206.01 Division No. 10 F. B. 3 36 Pg. 79
No. ____ Date ____ Date ____ Survey of Claremont S.D. PROJ #22
X-Sec. Notes Chkd. ____ Checked ____ Survey by D.E.H. Notes A.R.B. Date ____
No. ____ Date ____ Date ____ Map No. ____ Indexed Johnson Date ____

76298 S & E #307—7-55

PLEASE RETURN TO
LOS ANGELES COUNTY ENGINEER
700 LOS ANGELES COUNTY ENGINEERING BLDG.

NOTE: ANY ADDITIONS OR CHANGES ON THIS SHEET MUST BE MADE OR CIRCLED IN RED INK, WITH DATE AND NAME OF PERSON MAKING CHANGE.

Do not extend notes this side of this line.

STATION	B. S.	H. I.	F. S.	ELEV.		
		1146 90				
19+26			263	1144 27		7 Rt put
			188	1145 02		17.0 edge gut
			177	1145 13		18.5 bot cb
			101	1145 89		" top cb
			095	1145 95		back wk
Sph & W&T			03	1146 6		30 gr
19+17 T.P.			278	1144 12		
	718	1151 30				
19+31.5	S.S.M.H		516	1146 14	34 Rt. So-Rim outlet	outlet
			1219	1139 11	Outlet.	5.16 Red 6.36 Mag 0.67 Dia. 12.19
19+31.5			683	1144 47		℄ put
			664	1144 66	7 Lt. put	
			636	1144 94	13.5 edge gut	See pg for Right
			609	1145 21	19.0 bot cb.	side Cross section
			534	1145 96	" top "	
			524	1146 06	24.5 back wk	
			58	1145 5	30 gr	
19+38.9			615	1145 15	15.7 Lt. bot cb	
			509	1146 21	" " top "	

F. B. 2136 PG. 80 Job No. 6206.01 Division No. 10 Notes Red. Plotted Profile
Survey of Claremont S.D. PROJ #22 Date Date No.
Survey by D.E.H. Notes A.R.B. Notes Chkd. Checked X-Sec.
Indexed C. Johnson Date Date Date No.

76298 S & E #307—7-55

PLEASE RETURN TO
LOS ANGELES COUNTY ENGINEER
700 LOS ANGELES COUNTY ENGINEERING BLDG.

NOTE: ANY ADDITIONS OR CHANGES ON THIS SHEET MUST BE MADE OR CIRCLED IN RED INK, WITH DATE AND NAME OF PERSON MAKING CHANGE.

Do not extend notes this side of this line.

STATION	B. S.	H. I.	F. S.	ELEV.		
		1151 30				
19+84 ℄			5 62	1145 68	See Pgs 138/139 for (X) Sections of Drain To North	℄ adjust to base line
19+93 ℄			5 38	1145 92		℄ " "
			5 33	1145 97	5 3 2 - bot pipe	
			4 37	1147 23	top "	
			3 5	1147 8	6 4 " bot gr	
			5 18	1146 12	4 6 " adjust bot	
			5 2 2	1146 08	24 6 " bot cc	
			4 17	1147 13	top "	
19+94 ℄			5 15	1146 15	39 Lt bot cb	
			4 14	1147 16	" top "	
20+00			5 3 5	1145 95		℄ adjust to base line
20+ 1 62			4 15	1147 15		℄
20+62 ℄			4 15	1147 15		℄ bot of cb
			3 54	1148 14		℄ top of "
21+00			33	1148 5		℄
			21	1149 2		30° Rt gr
			40	1147 3	30 Lt	
21+15			33	1148 0		℄ gr
			26	1148 7		15 Rt gr
			22	1149 1		30 "
			40	1147 3	30 Lt gr	

Profile Notes Red. Plotted Job No. 62 Division No. 10 F. B. Pg. 91
No. Date Date Survey of Eastern ext. SD PROJECT
X-Sec. Notes Chkd. Checked Survey by [redacted] Notes Approved Date
No. Date Date Map No. Indexed Verified Date

76298 S & E #307—7-55

PLEASE RETURN TO
LOS ANGELES COUNTY ENGINEER
700 LOS ANGELES COUNTY ENGINEERING BLDG.

NOTE: ANY ADDITIONS OR CHANGES ON THIS SHEET MUST BE MADE OR CIRCLED IN RED INK, WITH DATE AND NAME OF PERSON MAKING CHANGE.

Do not extend notes this side of this line.

STATION	B. S.	H. I.	F. S.	ELEV.		
		1151 30				
21+30			17	1149 6		℄ gr.
			09	1150 4		34 Rt "
			19	1149 4		30 "
			30	1148 3	30 Lt gr.	
22+00			32	1148 1		℄ gr
			26	1148 7		30 "
			37	1147 6	30 Lt gr	
B.M. KK-216			278	1148 52	B.M. KK-216 Elev 1148.520 F.B. 2136-9 Elder Dr. N. side, 263± N. of ℄ Green St. Bt. spk in curb, front of Ho 401 18± E. of E. edge of Conc Drain	
22+00	564	1154 16				
T.P. 181			602	1148 14		
	254	1150 68				
22+50			35	1147 2		℄ gr
			13	1149 4		30 Rt gr
			42	1146 5	30 Lt gr	
22+75			21	1148 6		℄ gr
			39	1146 8	7 Lt gr	"
23+00			20	1148 7		℄ gr
			17	1149 0		30 Rt "
			29	1147 8	30 Lt gr	
23+20			22	1148 5		30 Rt gr

F. B. 2136 PG. 82 Job No. 620601 Division No. 10 Notes Red. Plotted Profile
Survey of Claremont S.D. PROJ #22 Date Date No.
Survey by D.E.H. Notes A.R.B. Notes Chkd. Checked X-Sec.
Indexed K. C. Johnson Date Date Date No.

76298 S & E #307—7-55

PLEASE RETURN TO
LOS ANGELES COUNTY ENGINEER
700 LOS ANGELES COUNTY ENGINEERING BLDG.

NOTE: ANY ADDITIONS OR CHANGES ON THIS SHEET MUST BE MADE OR CIRCLED IN RED INK, WITH DATE AND NAME OF PERSON MAKING CHANGE.

Do not extend notes this side of this line.

STATION	B. S.	H. I.	F. S.	ELEV.		
		1150 68				
23+28			37	1148 0		6 Rt top bnk [illegible]
			42	1146 5		16 " bot "
			35	1147 2		30 " " "
23+33			23	1148 4		℄ top of bnk
23+45			48	1145 9		℄ bot " "
23+63			57	1145 0		℄
24+00			59.	1144 8		℄
			50	1145 7		30 Rt
			58	1144 9	27 Lt. bnk gr	
			50	1145 7	31 " " "	
T.P. 1X1 25+00			631	1144 37		℄ gr
	70c	1151 35				
			57	1145 7		25 Rt gr
			77	1143 7	25 Lt gr	
25+58			70	1144 4		℄ gr
26+00			50	1146 4		℄ "
			43	1147 1		30 Rt "
27+00			58	1145 6	30 Lt	
			41	1147.3.		℄ gr
			36	1147 8		30 Rt gr

Profile Notes Red. ____ Plotted ____ Job No. 6206.01 Division No. 10 F. B. 2136 Pg. 63
No. ____ Date ____ Date ____ Survey of Claremont S.D. Proj # 22
X-Sec. Notes Chkd. ____ Checked ____ Survey by CEH Notes LSS Date ____
No. ____ Date ____ Date ____ Map No. ____ Indexed Johnson Date ____

76298 S & E #307—7-55

PLEASE RETURN TO
LOS ANGELES COUNTY ENGINEER
700 LOS ANGELES COUNTY ENGINEERING BLDG.

NOTE: ANY ADDITIONS OR CHANGES ON THIS SHEET MUST BE MADE OR CIRCLED IN RED INK, WITH DATE AND NAME OF PERSON MAKING CHANGE.

Do not extend notes this side of this line.

STATION	B. S.	H. I.	F. S.	ELEV.		
		1151 39				
27+00			44	1147 0	30 Lt gr.	
28+00			31	1148 3		℄ gr
			31	1148 3		30 Rt "
			39	1147 5	30 Lt gr.	
T.P. 1x1			307	11[illegible] 32		
	386	1152 18				
28+46.6			10 59	1141 59	11.3 Lt flow of 30" std. P (16" conc irrig Line)	
29+00			58	1146 4		℄ gr
			48	1147 4		30 Rt "
			67	1145 5	30 Lt gr.	
29+66.5			730	1144 88	Top of 6" Stee/Water	℄ Line
" " "			60	1146 2		℄ Gr
29+94.9			960	1142 58	Flow line 20" std P.	73.9 Rt
30+00			67	1145 5		℄ gr
			49	1147 3		30 Rt "
			68	1145 4	30 Lt - gr	
30+50			78	1144 4		℄ gr
B.M. KK-217			075	1151 43	B.M. KK-217 Elev. 1151.420 F.B. 2136-10 750± E. of ℄ of College Ave, 173± S. ℄ A.T. & S.F. RR. Bt. spk in S.W. Cor. old conc (engr block) found	
				1151 42	32± S. & 29± W. of old frame Pump Ho.	
	063	1152 05				

F. B. 2136 Pg. 84 Job No. 6206.01 Division No. 10 Notes Red. Plotted Profile
Survey of Claremont S.D. PROJ #22 Date Date No.
Survey by DEH Notes ARB Notes Chkd. Checked X-Sec.
Indexed C. Johnson Date Date Date No.

76298 S & E #307—7-55

PLEASE RETURN TO
LOS ANGELES COUNTY ENGINEER
700 LOS ANGELES COUNTY ENGINEERING BLDG.

NOTE: ANY ADDITIONS OR CHANGES ON THIS SHEET MUST BE MADE OR CIRCLED IN RED INK, WITH DATE AND NAME OF PERSON MAKING CHANGE.

Do not extend notes this side of this line.

STATION	B. S.	H. I.	F. S.	ELEV.		
		1152 05				
31+00			108	1141 3		℄ gr
			105	1141 6		30 Rt
			109	1141 2	30 Lt	
T.P. 1X1			1119	1140 86		
	527	1146 13				
32+00			100	1136 1		℄ gr
			92	1136 9		30 Rt gr
			110	1135 1	30 Lt gr	
33+00			62	1139 9		℄ gr
			51	1141 0		30 Rt "
			66	1139 5	16 Lt gr	
			108	1135 3	27 " "	
			110	1135 1	30 "	
33+50			46	1141 5		℄ gr
			32	1142 9		30 Rt "
			61	1140 0	7 Lt gr	
			66	1139 5	30 " "	
34+00			55	1140 6		℄ gr
			49	1141 2		30 Rt "
			63	1139 6	Lt gr	

Profile No. ____ Notes Red. ____ Plotted ____ Job No. 6 [illegible] Division No. 1 F. B. 3136 Pg. 85
Date ____ Date ____ Survey of Clayshoot S.D. Proj #2
X-Sec. No. ____ Notes Chkd. ____ Checked ____ Survey by ____ Notes ____ Date ____
Date ____ Date ____ Map No. ____ Indexed Johnson Date ____

76298 S & E #307—7-55

PLEASE RETURN TO
LOS ANGELES COUNTY ENGINEER
700 LOS ANGELES COUNTY ENGINEERING BLDG.

NOTE: ANY ADDITIONS OR CHANGES ON THIS SHEET MUST BE MADE OR CIRCLED IN RED INK, WITH DATE AND NAME OF PERSON MAKING CHANGE.

Do not extend notes this side of this line.

F. B. 2136 Pg. 86 | Job No. 6206.01 Division No. 10 Notes Red. Plotted Profile
Survey of Clayton Ave & Prospect Dr Date Date No. X-Sec.
Survey by D E H Notes A R B Notes Chkd. Checked
Indexed K. C. Johnson Date Date Date No.

STATION	B. S.	H. I.	F. S.	ELEV.		
		1146 13				
34+00			6.5	1139 6	30 ft	75
B.M. A.M.-31-218			6.95	1139 18	B.M. A.M.-218 Elev. 1139.182 F.B.-2136-10 College Ave W. side 3 ft N of 2 Citizens St. Brass disk in conc. Crystal Ave. #145	
	7.87	1147.05				
34+60			7.1	1140 0		15
			9.31	1137 74	Water Pipe	5
34+89.50			7.20	1139 85		2 Top of cb
" " "			9.30	1138 75		bot " "
34+88.3			5.28	1138 77		
35+00			5.28	1138 87		2 pot
35+20			5.07	1138 98		3 Rim of pot
35+11.50 Rg-284		0+00	Sonic Sc-			
1+00			11.77	1135 28		2
			11.78	1135 27		13 RT
			11.94	1135 11		63 5 conc pot
			11.96	1135 09		25. Top cb.
			12.56	1136 19		back wk
			10.82	1136 20		
			11.68	1135 20	13 ft	pot
			12.01	1135 04		24 ft
			12.06	1134 99	25 ft	bot cb

76298 S & E #307—7-55

PLEASE RETURN TO
LOS ANGELES COUNTY ENGINEER
700 LOS ANGELES COUNTY ENGINEERING BLDG.

NOTE: ANY ADDITIONS OR CHANGES ON THIS SHEET MUST BE MADE OR CIRCLED IN RED INK, WITH DATE AND NAME OF PERSON MAKING CHANGE.

Do not extend notes this side of this line.

STATION	B. S.	H. I.	F. S.	ELEV.		
		1140 05				
1+00			10 93	1136 12	25 Lt top cb	
			10 7	1136 4	30 " gr	
T.P. (spk)			6 41	1140 64		
	11 97	1132 61				
36+00			10 46	1142 15		℄ pvt
			10 51	1142 10		13 Rt.
			10 65	1141 96		edge gut
			10 72	1141 89		25 " "
			9 57	1143 04		" top of cb
			9 7	1142 9		30 " prop gr
			10 43	1142 18	[illegible] Lt	
			10 62	1141 99	[illegible] gut	
			10 71	1141 90	25 " "	
			9 56	1143 05	top cb	
			9 49	1143 12	[illegible] bracket	
34+00			5 66	1146 95		℄ pvt
			5 69	1146 92		13 Rt "
			5 85	1146 76		edge gut
			5 96	1146 65		25 " "
			5 10	1147 51		" "

Profile No. ____ Notes Red. ____ Plotted ____ Date ____ Job No. 6206.01 Division No. 10 F. B. 2136 Pg. 87
Survey of Claremont S.D. PROJ #22
X-Sec. No. ____ Date ____ Notes Chkd. ____ Checked ____ Date ____ Survey by D.F.H. Notes RPB Date ____
Map No. ____ Date ____ Indexed J.G. Johnson Date ____

76298 S & E #307—7-55

PLEASE RETURN TO
LOS ANGELES COUNTY ENGINEER
700 LOS ANGELES COUNTY ENGINEERING BLDG.

NOTE: ANY ADDITIONS OR CHANGES ON THIS SHEET MUST BE MADE OR CIRCLED IN RED INK, WITH DATE AND NAME OF PERSON MAKING CHANGE.

Do not extend notes this side of this line.

STATION	B. S.	H. I.	F. S.	ELEV.		
		1152.61				
37+00			64	1146.2		35 gr
			66	1146.0		30 gr gr
			563	1146.98	13 Lt put	
			577	1146.84	" edge gut	
			584	1146.77	25 "	
			511	1147.50	" " top of curb	
			502	1147.59	30 " back vex	
37+09.5			807	1144.54	Lt flow line 16 Pipe	19.7 Rt 60" Std Irrig Line P
37+63.0			723	1145.38	25 Lt flow Line of Irrig Line	
" "			267	1149.92	" E. Rim	
			248	1150.13	" W. Rim	
37+64			432	1148.29		26 Rt top of 8" Steel Pipe
37+64.5			186	1150.73		2 put
			206	1150.55		13 Rt "
			260	1150.01		" edge of gut
			270	1149.91		" "
			232	1150.29		25 " top of cb
			28	1149.8		30 " gr
			222	1150.39	13 Lt put	
			263	1149.98	edge gut	

F. B. 2136 Pg. 88 Job No. 620601 Division No. 10 Notes Red. Plotted Profile
Survey of Claremont S.D. Proj #22 Date Date No.
Survey by DEH Notes A.R.B. Notes Chkd. Checked X-Sec.
Indexed C. Johnson Date Date Date No.

76298 S & E #307—7-55

PLEASE RETURN TO
LOS ANGELES COUNTY ENGINEER
700 LOS ANGELES COUNTY ENGINEERING BLDG.

NOTE: ANY ADDITIONS OR CHANGES ON THIS SHEET MUST BE MADE OR CIRCLED IN RED INK, WITH DATE AND NAME OF PERSON MAKING CHANGE.

Do not extend notes this side of this line.

STATION	B. S.	H. I.	F. S.	ELEV.		
		1152 61				
37+64.5			275	1149 86	35 Lt	gut
			226	1150 35	" "	top cb
			216	1150 45	30 "	back wk
37+72.0			[illegible]	1150 61		[illegible]
			[illegible]	1150 54		[illegible]
			[illegible]	1150 94		[illegible]
37+95			059	1152 02		[illegible]
			053	1152 08		[illegible]
			056	1152 05		[illegible]
			069	1151 92		[illegible]
			052	1152 09		[illegible]
			02	1152 4		[illegible]
			078	1151 63	13 Lt	put
			080	1151 61	"	[illegible]
			068	1151 73	35 "	"
			076	1151 88	" "	top of cb.
			062	1151 99	"	back wk.
3+00 T.P. [illegible]			036	1152 35		℄ put
			039	1152 32		
	4 83	1157 15				

Profile Notes Red. ____ Plotted ____ Job No. 6206.01 Division No. 16 F. B. 3136 Pg. 89
No. ____ Date ____ Date ____ Survey of Claremont S.D. Proj H 22
X-Sec. Notes Chkd. ____ Checked ____ Survey by DEW Notes ARB Date ____
No. ____ Date ____ Date ____ Map No. ____ Indexed ____ Date ____

76298 S & E #307—7-55

PLEASE RETURN TO
LOS ANGELES COUNTY ENGINEER
700 LOS ANGELES COUNTY ENGINEERING BLDG.

NOTE: ANY ADDITIONS OR CHANGES ON THIS SHEET MUST BE MADE OR CIRCLED IN RED INK, WITH DATE AND NAME OF PERSON MAKING CHANGE.

Do not extend notes this side of this line.

STATION	B. S.	H. I.	F. S.	ELEV.		
		1157 15				
37+97 3			6 98	1150 17	45 5 Lt top of Conc Box	Storm Drain
" "			13 20	1143 95	" flow line	40" Conc Pipe
38+08			4 32	1152 83		℄
			4 21	1152 94		13 Rt - put
			4 16	1152 99		23 5 edge (paved over) "
			4 56	1152 59		25 Top cb
38+08 2			4 42	1152 73	13 [illegible]	
			4 48	1152 67	23 5 edge gut	
			4 50	1152 65	25 "	
			4 45	1152 70	" top cb.	
			4 40	1152 75	30 5 backwk.	
			5 4	1151 8	32 gr.	
38+09 4			4 26	1152 89	See Pg's 142 To 145 for (X) sections of R.R. going E.	℄ top of rail
38+14 1			4 27	1152 88		℄ " " "
38+29 8			4 40	1152 75		
38+29 5			4 45	1152 70		℄ " " "
38+33 6			4 48	1152 67		℄ put
			4 39	1152 76		13 Rt "
			4 54	1152 61		23 5 " edge gut
			4 54	1152 61		gut
			4 57	1152 58		25 " top cb.

F. B. 2136 Pg. 90
Job No. 6206.01 Division No. 10 Notes Red. Plotted Profile
Survey of Claremont S.D. PROJ # 22 Date Date No.
Survey by D.E.H. Notes ARB Notes Chkd. Checked X-Sec.
Indexed R. C. Johnson Date Date Date No.

76298 S & E #307—7-55

PLEASE RETURN TO
LOS ANGELES COUNTY ENGINEER
700 LOS ANGELES COUNTY ENGINEERING BLDG.

NOTE: ANY ADDITIONS OR CHANGES ON THIS SHEET MUST BE MADE OR CIRCLED IN RED INK, WITH DATE AND NAME OF PERSON MAKING CHANGE.

Do not extend notes this side of this line.

STATION	B. S.	H. I.	F. S.	ELEV.		
		1157 15				
38+34			460	1152 55	13 Lt	put
			466	1152 49	23 [illegible]	[illegible]
			469	1152 46	24 [illegible]	"
			457	1152 58	[illegible]	top of
			452	1152 63	[illegible]	[illegible]
			52	11520	32 [illegible]	[illegible]
38+45.5			457	1152 58		9
			457	1152 58		13 Rt
			450	1152 65		edge gut
			447	1152 68		25 "
			415	1153 00		Top of
			477	1152 38	13 Lt	put
			507	1152 08	23.5	edge gut
			518	1151 97	[illegible]	edge of [illegible]
			436	1152 79	"	top of [illegible]
			425	1152 90	30.5	back wk
			614	1151 01	44.7	top of conc box
			1214	1145 01	"	flow line 40" Pipe
38+47.5			750	1149 65	42.6 Lt.	bot of 30 Conc. Drain

Profile Notes Red. ____ Plotted ____ Job No. 620601 Division No. 10 F. B. 9136 Pg. 91
No. ____ Date ____ Date ____ Survey of Clayemont S.D. PROJ # 22
X-Sec. Notes Chkd. ____ Checked ____ Survey by [illegible] Notes [illegible] Date ____
No. ____ Date ____ Date ____ Map No. ____ Date ____

76298 S & E #307—7-55

PLEASE RETURN TO
LOS ANGELES COUNTY ENGINEER
700 LOS ANGELES COUNTY ENGINEERING BLDG.

NOTE: ANY ADDITIONS OR CHANGES ON THIS SHEET MUST BE MADE OR CIRCLED IN RED INK, WITH DATE AND NAME OF PERSON MAKING CHANGE.

Do not extend notes this side of this line.

STATION	B. S.	H. I.	F. S.	ELEV.		
		1157 15				
38+47.5			1204	1145 11	42.6 Lt. 24" Corrig Iron Pipe (flow line)	
38+49.5			471	1152 44	13 Lt. put	
			517	1151 98	23 " S.E. cor of Conc C.B.	
			526	1151 89	25 " gut	
			428	1152 87	" " top cb	
			613	1151 02	44.5 Lt top of Conc Box	
			1217	1144 98	" " " flow Line of 24 Corrig P. going N.	
38+51.5			1136	1145 79	25 Lt. flow Line of " " " going W.	
38+52.0			1118	1145 97	23.4 " " " " going E.	
38+53.8			446	1152 69	℄ put	
" "			467	1152 48	13 Lt. put	
" "			512	1152 03	23 " N.E cor of Conc C.B.	
" "			517	1151 98	25 " bot gut "	
" "			420	1152 95	" " " top cb	
			410	1153 05	30.5 back wk	
38+60			457	1152 58	21.8 Rt S.W. cor of conc C.B.	
38+61.3			952	1147 63	22.4 " flow Line 24" Corrig P.	
38+63.0			759	1149 56	23.6 " " " 20 Conc P. going N.	
38+63.5			421	1152 84	℄	
			431	1152 84	13 Rt put	

F. B. 2136 PG. 92 Job No. 6206.01 Division No. 10 Notes Red. Plotted Profile
Survey of Claremont S.D. PROJ# 22 Date Date No.
Survey by D E H Notes A R B Notes Chkd. Checked X-Sec.
Indexed A. C. Johnson Date Date Date No.

76298 S & E #307—7-55

PLEASE RETURN TO
LOS ANGELES COUNTY ENGINEER
700 LOS ANGELES COUNTY ENGINEERING BLDG.

NOTE: ANY ADDITIONS OR CHANGES ON THIS SHEET MUST BE MADE OR CIRCLED IN RED INK, WITH DATE AND NAME OF PERSON MAKING CHANGE.

Do not extend notes this side of this line.

STATION	B. S.	H. I.	F. S.	ELEV.		
		1157 15				
38+63.5			447	1152 68	21.8 Right N.W. cor of conc C.B.	
			447	1152 68	23.5 " edge of gut	
			443	1152 72	25 "	
			345	1153 70	25 top cb	
			445	1152 70	13 Left put	
			475	1152 40	23.5 edge gut	
			481	1152 34	25 " "	
			396	1153 19	" " top cb	
			380	1153 35	backwk	
38+73.5			380	1153 35	℄	
			391	1153 24		13 Right put
			405	1153 10		23.5 edge gut
			404	1153 11		25 " "
			308	1154 07		" " Top of cb
39+00			269	1153 46	℄	put
			271	1154 44		13 Rt
			295	1154 20		23.5 " edge gut
			294	1154 21		25 " "
			212	1155 03		" " Top cb
			289	1154 26	13 Lt put	

Profile Notes Red. ____ Plotted ____ Job No. [illegible] Division No. [illegible] F. B. 2[illegible] Pg. [illegible]
No. ____ Date ____ Date ____ Survey of Claremont S.O. PROJ # 22
X-Sec. Notes Chkd. ____ Checked ____ Survey by DFH Notes ARB Date ____
No. ____ Date ____ Date ____ Map No. ____ Interested Johnson Date ____

76298 S & E #307—7-55

PLEASE RETURN TO
LOS ANGELES COUNTY ENGINEER
700 LOS ANGELES COUNTY ENGINEERING BLDG.

NOTE: ANY ADDITIONS OR CHANGES ON THIS SHEET MUST BE MADE OR CIRCLED IN RED INK, WITH DATE AND NAME OF PERSON MAKING CHANGE.

Do not extend notes this side of this line.

STATION	B. S.	H. I.	F. S.	ELEV.		
		1157 15				
39+00			327	1153 88	23.5 Lt edge gut	
			335	1153 80	25.5 " "	
			258	1154 57	" " " top ch	
			255	1154 60	30.5 " backwt	
T.P. (6 ft)			281	1154 34		
	1062	1164 96				
39+98.3			605	1158 91		℄ put
			627	1158 69	13 Lt put	
			676	1158 20	23.5 " edge gut	
			688	1158 08	" "	
			651	1158 45	25 " top ch.	
			645	1158 51	30.5 " backwt	
40+00			593	1159 01		℄ put
			592	1159 04		13 Lt
			589	1159 07		23.5 " edge gut
			583	1159 13		25.5 " "
			563	1159 33		" " top ch
40+20.20			507	1159 89	See Pgs 148 to 154 fox (X) Sections College Ave N.	℄ put
40+33.9			528	1159 69		℄ "
40+43.8			586	1159 10		℄ edge gut

F. B. 2136 Pg. 94 Job No. 6206.01 Division No. 10 Notes Red. Plotted Profile
Survey of Claremont S.D. PROJ #22 Date Date No.
Survey by DEH Notes ARB Notes Chkd. Checked X-Sec.
Indexed A. C. Johnson Date Date Date No.

76298 S & E #307—7-55

PLEASE RETURN TO
LOS ANGELES COUNTY ENGINEER
700 LOS ANGELES COUNTY ENGINEERING BLDG.

NOTE: ANY ADDITIONS OR CHANGES ON THIS SHEET MUST BE MADE OR CIRCLED IN RED INK, WITH DATE AND NAME OF PERSON MAKING CHANGE.

Do not extend notes this side of this line.

STATION	B. S.	H. I.	F. S.	ELEV.		
		1164 96				
40+43[illegible]			[illegible]	1160 17	[illegible]	17[illegible] [illegible] put
40+45[illegible]			5[illegible]	1159 07		[illegible]
40+46[illegible]			[illegible]	1159 10		[illegible]
			[illegible]	1159 57		8[illegible] Rt [illegible]
			6 15	1158 81	8[illegible] [illegible] conc gut	
40+3[illegible]5			5[illegible]	1159 32		[illegible]
—			5 26	1159 70		[illegible]
			5 99	1158 97	5[illegible] [illegible] edge gut	
			6 02	1158 94	9[illegible] conc [illegible]	[illegible]
			[illegible]	1158 14	[illegible]	
40+61[illegible]			509	1159 87		[illegible] edge out
40+6[illegible]			5[illegible]	1159 [illegible]		[illegible] put
			560	1159 36		6[illegible] Rt "
			557	1159 39	[illegible] height of rails 0.37	15 " edge out
			4[illegible]	1160 05		[illegible] top rail
			492	1160 04		" [illegible]
			491	1160 05		43[illegible] Top of [illegible]
			548	1159 48		" " [illegible]
			566	1159 30		47[illegible] " [illegible] line gut
			560	1159 36		49[illegible] " edge "

Profile Notes Red. ____ Plotted ____ Job No. 6206.01 Division No. 10 F. B. 3136 Pg. 95
No. ____ Date ____ Date ____ Survey of Claremont S.D. PROJ #22
X-Sec. Notes Chkd. ____ Checked ____ Survey by ____ Notes ____ Date ____
No. ____ Date ____ Date ____ Map No. ____ Indexed Johnson Date ____

76298 S & E #307—7-55

PLEASE RETURN TO
LOS ANGELES COUNTY ENGINEER
700 LOS ANGELES COUNTY ENGINEERING BLDG.

NOTE: ANY ADDITIONS OR CHANGES ON THIS SHEET MUST BE MADE OR CIRCLED IN RED INK, WITH DATE AND NAME OF PERSON MAKING CHANGE.

Do not extend notes this side of this line.

STATION	B. S.	H. I.	F. S.	ELEV.		
		1164 96				
40+68.7			4 87	1160 09		58 Rt pvt
			4 52	1160 44		65 "
			4 35	1160 61		73 "
			4 28	1160 68		80 " bot cb
			3 98	1160 98		" top "
40+76.0			5 11	1159 85		80 Rt gut
			4 13	1160 83		" " top cb
			5 86	1159 10	9 Lt edge put	
41+00			6 02	1158 94		pvt
			6 24	1158 72		10 Rt edge "
			5 9	1159 3		19.0 " gr
			5 14	1159 82		19.9 " top gut
			5 16	1159 80		" No "
			5 31	1159 65		43.4 " top cb
			5 93	1159 03		" " gut
			6 24	1158 72		47.4 " flow "
			6 13	1158 83		49.9 " edge gut
			5 73	1159 23		58 " Put
			5 52	1159 44		65 " "
			5 40	1159 56		73 " "

F. B. 2136 PG. 96 Job No. 6206.01 Division No. 10 Notes Red. Plotted Profile
Survey of Clayemont S.D. PROJ #22 Date Date No.
Survey by DEH Notes ARB Notes Chkd. Checked X-Sec.
Indexed K. C. Johnson Date Date Date No.

76298 S & E #307—7

PLEASE RETURN TO
LOS ANGELES COUNTY ENGINEER
700 LOS ANGELES COUNTY ENGINEERING BLDG.

NOTE: ANY ADDITIONS OR CHANGES ON THIS SHEET MUST BE MADE OR CIRCLED IN RED INK, WITH DATE AND NAME OF PERSON MAKING CHANGE.

Do not extend notes this side of this line.

STATION	B. S.	H. I.	F. S.	ELEV.		
		1164 96				
41+00			532	1159 64		80 Rt bot [illegible]
			445	1160 51		" " [illegible]
			641	1158 55	9 0 Lt edge put	
42+00			718	1157 [illegible]		[illegible] put
			742	1157 [illegible]		Rt edge put
			73	1157 7		15 " brk
			66	1158 [illegible]		18 " top [illegible]
			617	1158 79		20 " [illegible]
			617	1158 79		[illegible] "
			661	1158 35		43 4 [illegible]
			729	1157 67		bot "
			755	1157 41		47 4 [illegible] put
			740	1157 56		49 9 edge "
			709	1157 87		50 [illegible] put
			690	1158 06		65 "
			681	1158 15		73 "
			676	1158 20		80 bot [illegible]
			607	1158 89		[illegible]
			720	1157 76	8 5 Lt edge put	
TIP spk			750	1157 46		
	373	1161 9				

Profile Notes Red. ____ Plotted ____ Job No. 620601 Division No. 10 F. B. 2136 Pg. 97
No. ____ Date ____ Date ____ Survey of Claremont S.D. Proj 4
X-Sec. Notes Chkd. ____ Checked ____ Survey by D.E.H. Notes [illegible] Date ____
No. ____ Date ____ Date ____ Map No. ____ Indexed Johnson Date ____

76298 S & E #307—7-55

PLEASE RETURN TO
LOS ANGELES COUNTY ENGINEER
700 LOS ANGELES COUNTY ENGINEERING BLDG.

NOTE: ANY ADDITIONS OR CHANGES ON THIS SHEET MUST BE MADE OR CIRCLED IN RED INK, WITH DATE AND NAME OF PERSON MAKING CHANGE.

Do not extend notes this side of this line.

STATION	B. S.	H. I.	F. S.	ELEV.		
		1161 19				
43+00			4 11	1157 08		℄ put
			4 32	1156 87		11 4 Rt edge put
			43	1156 9		15 " brk gr
			38	1157 4		18 " " "
			3 35	1157 84		20 " top rail
			3 33	1157 86		34 2 "
			4 19	1157 00		43 4 top cb
			4 80	1156 39		43 4 bot
			5 01	1156 18		47 1 " flowline out
			4 86	1156 33		49 9 " edge "
			4 65	1156 54		58 " put
			4 53	1156 66		65 " "
			4 45	1156 64		73 " "
			4 42	1156 77		80 " bot cb
			3 87	1157 32		" " top "
			4 40	1156 79	8 Lt edge put.	
44+00			4 92	1156 27		℄ put
			5 07	1156 12		11 2 Rt edge "
			50	1156 2		15 " Brk gr
			48	1156 4		18 " " "

F. B. 2136 PG. 98 Job No. 6206.01 Division No. 10 Notes Red. Plotted Profile
Survey of Claremont S.D. PROJ #22 Date Date No.
Survey by D E H Notes A 9 B Notes Chkd. Checked X-Sec.
Indexed A. C. Johnson Date Date Date No.

76298 S & E #307—7.

PLEASE RETURN TO
LOS ANGELES COUNTY ENGINEER
700 LOS ANGELES COUNTY ENGINEERING BLDG.

NOTE: ANY ADDITIONS OR CHANGES ON THIS SHEET MUST BE MADE OR CIRCLED IN RED INK, WITH DATE AND NAME OF PERSON MAKING CHANGE.

Do not extend notes this side of this line.

STATION	B. S.	H. I.	F. S.	ELEV.		
		1161.19				
44+00			437	1156.82		20-Rt top [illegible]
			433	1156.86		34 " "
			542	1155.77		43 4 top of cb
			605	1155.14		" " bot " "
			629	1154.90		47 4 flow line gut
			613	1155.03		49 2 edge
			582	1155.37		58 put
			583	1155.36		65 "
			585	1155.34		73 "
			590	1155.29		80 bot cb
			547	1155.72		80 top "
			527	1155.92	5 0 [illegible] put brk.	
			541	1155.78	10 " "	
44+24			530	1155.89		11 2 Rt edge put
44+30			576	1155.43		43 2 Rt top cb
			642	1154.77		" " bot "
			672	1154.47		47 4 flow gut
			658	1154.61		49 2 edge "
			635	1154.84		58 put
			625	1154.94		65 "
			622	1154.97		73 "

Profile Notes Red. ____ Plotted ____ Job No. 6206.01 Division No. 10 F. B. [illegible] Pg. 99
No. ____ Date ____ Date ____ Survey of Claremont S.D. Proj #22
X-Sec. Notes Chkd. ____ Checked ____ Survey by D.E.H. Notes APR Date ____
No. ____ Date ____ Date ____ Map No. ____ Indexed Johnson Date ____

76298 S & E #307—7-55

PLEASE RETURN TO
LOS ANGELES COUNTY ENGINEER
700 LOS ANGELES COUNTY ENGINEERING BLDG.

NOTE: ANY ADDITIONS OR CHANGES ON THIS SHEET MUST BE MADE OR CIRCLED IN RED INK, WITH DATE AND NAME OF PERSON MAKING CHANGE.

Do not extend notes this side of this line.

STATION	B. S.	H. I.	F. S.	ELEV.		
		1161 19				
44+30 1			628	1154 91		80 Rt bot cb
			587	1155 32		" " top "
44+44 0			534	1155 55		16 Rt edge put.
44+45 0			538	1155 51		℄ put
			534	1155 55		4 Rt "
			545	1155 74		10 " "
			506	1156 13		18 Rt "
			509	1156 10		27 3 Rt. bot cb
			485	1156 34		" " top "
44+95 1			587	1155 32		℄ put.
			586	1155 33		6 Rt
			540	1155 79		17 Rt brk put
			542	1155 77		27 7 bot cb
			537	1155 82		" " top "
45+00			591	1155 28		℄
45+00			625	1154 94	6 Rt put	
" "			638	1154 81	10 " "	
45+10 1			529	1155 20		℄ put
			611	1155 08		7 0 Rt "
			581	1155 38		17 0 in edge "

F. B. 2136 Pg. 100 Job No. 6206.01 Division No. 1 D Notes Red. Plotted Profile
Survey of Claremont S.D. PROJ #22 Date Date No. X-Sec.
Survey by DEH Notes A R B Notes Chkd. Checked
Indexed K. C. Johnson Date Date Date No.

76298 S & E #307—7-55

PLEASE RETURN TO
LOS ANGELES COUNTY ENGINEER
700 LOS ANGELES COUNTY ENGINEERING BLDG.

NOTE: ANY ADDITIONS OR CHANGES ON THIS SHEET MUST BE MADE OR CIRCLED IN RED INK, WITH DATE AND NAME OF PERSON MAKING CHANGE.

Do not extend notes this side of this line.

STATION	B. S.	H. I.	F. S.	ELEV.		
		1161 19				
[illegible]			448	1156 71		20 Rt [illegible]
			448	1156 [illegible]		[illegible]
			670	1154 [illegible]		43 [illegible] top [illegible]
			738	1153 [illegible]		[illegible]
			782	1153 [illegible]		[illegible]
			775	1153 44		[illegible]
			744	1153 [illegible]		50 [illegible]
			730	1153 [illegible]		[illegible]
			730	1153 89		73
			735	1153 [illegible]		20 [illegible]
			685	1154 [illegible]		20 top [illegible]
[illegible]			624	1154 [illegible]		[illegible]
B.M. KK-220			675	1154 [illegible]	B.M. KK-220 Elev 1154433 F.B. 2136-11 1 5th & Harvard Ave. S.W. Cor. Bt. spkin curb 4° W. of W end C.R.	
				1154 43		
	396	1158 37				
[illegible]			428	1154 11		℄ put
			434	1154 05		11 Rt edge put.
			37	1154 7		18 Rt brk
			334	1155 05		20 Rt top rail
			331	1155 08		24 [illegible]

Profile Notes Red. ____ Plotted ____ Job No. 6206.01 Division No. 10 F. B. 2136 Pg. 101
No. ____ Date ____ Date ____ Survey of Claremont S.D. Proj #22
X-Sec. Notes Chkd. ____ Checked ____ Survey by D.E.H. Notes [illegible] Date ____
No. ____ Date ____ Date ____ Map No. ____ Indexed [illegible] Date ____

76298 S & E #307—7-55

PLEASE RETURN TO
LOS ANGELES COUNTY ENGINEER
700 LOS ANGELES COUNTY ENGINEERING BLDG.

NOTE: ANY ADDITIONS OR CHANGES ON THIS SHEET MUST BE MADE OR CIRCLED IN RED INK, WITH DATE AND NAME OF PERSON MAKING CHANGE.

Do not extend notes this side of this line.

STATION	B. S.	H. I.	F. S.	ELEV.		
		1158 39				
46+00			460	1153 79		43^4 Rt top cb
			526	1153 13		" bot "
			558	1152 81		47^4 flow line out
			546	1152 93		49^9 edge "
			522	1153 17		58 " put
			509	1153 30		65 "
			508	1153 31		73 "
			514	1153 25		80 bot cb
			454	1153 85		80 top "
			451	1153 88	75^5 Lt put.	
			456	1153 83	10	
46+56.0			1058	1147 81	73^5 Lt. flow line	18" Corrig Pipe
			905	1149 34	top of conc S.B.	
46+75.6			590	1152 49	47^8 Rt top of grate	
			798	1150 41	46^8 flow line	16" Conc Pipe
47+00			529	1153 10		℄ put
			504	1153 35		11 Rt edg put
			45	1153 9		17 " brk gr
			420	1154 19		20 " top of frail
			421	1154 18		24^3 " " " "

F. B. 2136 Pg. 102 Job No. 6206.01 Division No. 16 Notes Red. Plotted Profile
Survey of Claremont S.D. Proj #27 Date Date No.
Survey by D.E.H. Notes A.R.B. Notes Chkd. Checked X-Sec.
Indexed R. C. Johnson Date Date Date No.

76298 S & E #307—7-55

PLEASE RETURN TO
LOS ANGELES COUNTY ENGINEER
700 LOS ANGELES COUNTY ENGINEERING BLDG.

NOTE: ANY ADDITIONS OR CHANGES ON THIS SHEET MUST BE MADE OR CIRCLED IN RED INK, WITH DATE AND NAME OF PERSON MAKING CHANGE.

Do not extend notes this side of this line.

STATION	B. S.	H. I.	F. S.	ELEV.		
		1156 39				
47+00			511	1153 28		43.4 Rt- top ob
			578	1152 61		[illegible]
			5 55	1152 34		77.4 " [illegible]
			588	1152 51		79 " [illegible]
			546	1152 93		58 [illegible]
			541	1152 98		65 "
			542	1152 91		73 "
			555	1152 83		[illegible]
			533	1153 36		[illegible]
			550	1152 84	8 [illegible]	
			553	1152 86	10	
BM-[illegible]-221			588	[illegible]	B.M. KK-221 Elev 1152.519 F.B. 2136-12. 1+ St. & Yale Ave. S.E. Cor Rt- spk in curb, 20± E of E. and C.R.	
				1152 52		
	354	1156 06				
48+00			378	1152 28		℄
			378	1152 28		Rt- edge put
			30	1152 1		17 " gr brk
			262	1153 44		20" top of rail
			262	1153 44		24.7 " " "
			324	1152 82		43.4 Top ob

Profile Notes Red. ____ Plotted ____ Job No. 6206.01 Division No. 10 F. B. 2136 Pg. 103
No. ____ Date ____ Date ____ Survey of Placement S.D. Proj. #C2
X-Sec. Notes Chkd. ____ Checked ____ Survey by D.E.H. Notes H.R.B. Date ____
No. ____ Date ____ Date ____ Map No. ____ Indexed Johnson Date ____

76298 S & E #307—7-55

PLEASE RETURN TO
LOS ANGELES COUNTY ENGINEER
700 LOS ANGELES COUNTY ENGINEERING BLDG.

NOTE: ANY ADDITIONS OR CHANGES ON THIS SHEET MUST BE MADE OR CIRCLED IN RED INK, WITH DATE AND NAME OF PERSON MAKING CHANGE.

Do not extend notes this side of this line.

STATION	B. S.	H. I.	F. S.	ELEV.		
		1156 06				
48+00			390	1152 16		43.4 Rt bot of ob
			417	1151 89		47.4 " Flow out
			400	1152 06		49.9 " edge out
			376	1152 30		58 " out
			366	1152 40		65 " "
			365	1152 41		73
			380	1152 26		80 " bot of ob
			322	1152 84		" " top "
			400	1152 06	10 Lt. put	
48+56			431	1151 75		10 Rt edge of put
48+74.2			363	1152 43		43.4 Rt. top of ob
			428	1151 78		" " bot "
			445	1151 61		47.4 Flow out
			428	1151 78		49.9 edge "
			402	1152 04		58 put
			390	1152 16		65 " "
			395	1152 11		73 "
			408	1151 98		80 "
			348	1152 58		80 "
48+89.7			425	1151 81		℄

F. B. 2136 PG. 104 Job No. 6206.01 Division No. 10 Notes Red. Plotted Profile
Survey of Claremont S.D. Proj. #22 Date Date No.
Survey by D.E.H. Notes A.R.B. Notes Chkd. Checked X-Sec.
Indexed C. Johnson Date Date Date No.

76298 S & E #307—7-55

PLEASE RETURN TO
LOS ANGELES COUNTY ENGINEER
700 LOS ANGELES COUNTY ENGINEERING BLDG.

NOTE: ANY ADDITIONS OR CHANGES ON THIS SHEET MUST BE MADE OR CIRCLED IN RED INK, WITH DATE AND NAME OF PERSON MAKING CHANGE.

Do not extend notes this side of this line.

STATION	B. S.	H. I.	F. S.	ELEV.		
		1156 06				
48+87.7			4 12	1151 94		12 Rt put
			3 48	1152 58		18 " "
			3 46	1152 60		27 " bot cb put
			3 46	1152 60		top "
48+90.5			10 08	1145 98	62.5 Lt flow line 18" Corrig Iron Pipe	
48+91.1			6 88	1149 18		50.3 Rt flow line
" — "			4 48	1151 58		Top of [illegible]
49 +00			4 19	1151 87		9 put
			4 23	1151 83	8 Lt put	
			4 27	1151 79	10 " "	
49+49.8			5 15	1150 91		5
			5 12	1150 94		9 Rt put
			3 83	1152 13		18 " "
			3 90	1152 16		27 bot cb
			3 86	1152 20		" top "
49+55.5			5 17	1150 89		10 Rt edge put
49+65.1			4 40	1151 66		43.4 Rt top cb
			5 04	1151 02		" Rt bot "
			5 25	1150 81		47.4 Flow put
			5 16	1150 90		49.4 edge "

Profile Notes Red. ____ Plotted ____ Job No. 6206.01 Division No. 10 F. B. 2136 Pg. 105
No. ____ Date ____ Date ____ Survey of Claremont S.D. Proj #27
X-Sec. Notes Chkd. ____ Checked ____ Survey by DEH Notes [illegible] Date ____
No. ____ Date ____ Date ____ Map No. ____ Indexed ____ Date ____

76298 S & E #307—7-55

PLEASE RETURN TO
LOS ANGELES COUNTY ENGINEER
700 LOS ANGELES COUNTY ENGINEERING BLDG.

NOTE: ANY ADDITIONS OR CHANGES ON THIS SHEET MUST BE MADE OR CIRCLED IN RED INK, WITH DATE AND NAME OF PERSON MAKING CHANGE.

Do not extend notes this side of this line.

STATION	B. S.	H. I.	F. S.	ELEV.		
		1156 06				
49+65 1			4 87	1151 19		58 top brk gr
			4 78	1151 28		65 top rail
			4 79	1151 17		73 " "
			4 82	1151 24		80 " bot of cb
			3 93	1152 13		80 top " "
50+00			5 63	1150 43		℄ put
			5 75	1150 31		9 Rt edge put
			4 8	1151 3		17 " brk gr
			4 28	1151 78		20 Rt top of rail
			4 28	1151 78		24 7 " " "
			4 62	1151 44		43 4 top cb
			5 27	1150 79		" " bot "
			5 50	1150 56		47 4 Flow gut
			5 33	1150 73		49 9 "
			5 13	1150 93		58 put
			5 05	1151 01		65 "
			5 09	1150 97		73 "
			5 18	1150 88		80 gut drive
			5 70	1150 36	5 Lt put	
			5 71	1150 35	10 " "	

F. B. 2136 PG. 106 Job No. 6206.01 Division No. 10 Notes Red. Plotted Profile
Survey of Claremont S.D. Proj #22 Date Date No.
Survey by D.E.H. Notes A.R.B. Notes Chkd. Checked X-Sec.
Indexed A. C. Johnson Date Date Date No.

76298 S & E #307—

PLEASE RETURN TO
LOS ANGELES COUNTY ENGINEER
700 LOS ANGELES COUNTY ENGINEERING BLDG.

NOTE: ANY ADDITIONS OR CHANGES ON THIS SHEET MUST BE MADE OR CIRCLED IN RED INK, WITH DATE AND NAME OF PERSON MAKING CHANGE.

Do not extend notes this side of this line.

STATION	B. S.	H. I.	F. S.	ELEV.		
		1156 06				
50+24			570	1150 36		℄
			588	1150 18	6 Lt pvt	
			585	1150 21	9 " top rock	
50+50			597	1150 09		℄
			600	1150 06		5 Rt pvt
			624	1149 82		10 " edge "
			614	1149 92	4 Lt pvt	
			636	1149 70	7.5 " edge pvt	
			67	1149 4	10 " gt	
51+00			645	1149 51		℄ pvt
			642	1149 64		5 Rt "
			647	1149 59		10 " "
			64	1149 7		13 " [illegible] gt
			55	1150 6		17 " " gt
			509	1150 97		30 " top of [illegible]
			508	1150 98		34.7 " " "
			546	1150 60		43.4 "
			610	1149 96		" " "
			632	1149 74		47.4 Flow gut
			616	1149 90		49.9 edge "

Profile Notes Red. ____ Plotted ____ Job No. 6206.01 Division No. 10 F. B. 2136 Pg. 107
No. ____ Date ____ Date ____ Survey of Placement 5 D Proj #27
X-Sec. Notes Chkd. ____ Checked ____ Survey by [illegible] Notes A.R.B. Date ____
No. ____ Date ____ Date ____ Map No. ____ Indexed ____ Date ____

76298 S & E #307—7-55

PLEASE RETURN TO
LOS ANGELES COUNTY ENGINEER
700 LOS ANGELES COUNTY ENGINEERING BLDG.

NOTE: ANY ADDITIONS OR CHANGES ON THIS SHEET MUST BE MADE OR CIRCLED IN RED INK, WITH DATE AND NAME OF PERSON MAKING CHANGE.

Do not extend notes this side of this line.

STATION	B. S.	H. I.	F. S.	ELEV.		
		1156 06				
51+00			594	1150 12		58 Rt put
			587	1150 19		65 " "
			591	1150 15		73
			600	1150 06		80 bot cb
			512	1150 94		80 top "
			655	1149 51	4 lt put	
			682	1149 24	7.5 " edge "	
			70	1149 1	10 " gr	
B.M.-KK-222			411	1151 15	B.M. KK-222 Elev-1151.151 F.B.-2136-12 P.E.RR. N. side 140± W. of Yale Ave Inters Crossing top 20 ft. S.W. Cor of Signal Base	
	307	1154 22				
52+00			523	1148 99		℄ put
			526	1148 96		5 Rt "
			531	1148 91		10 "
			53	1148 9		15 brk gr
			45	1149 7		17 " "
			414	1150 08		20 top of rail
			412	1150 10		24.7 " " "
			406	1150 16		26.5 " " "
			393	1150 29		31.6 " " "
			442	1149 80		43.7 top cb

F. B. 2136 Pg. 108 Job No. 6206.01 Division No. 10 Notes Red. Plotted Profile
Survey of Clarement S.D. Proj. #27 Date Date No.
Survey by D.E.H. Notes A.R.B. Notes Chkd. Checked X-Sec.
Indexed K. C. Johnson Date Date Date No.

76L298 307 8-53

PLEASE RETURN TO
LOS ANGELES COUNTY SURVEYOR
726 LOS ANGELES COUNTY ENGINEERING BLDG.

NOTE: ANY ADDITIONS OR CHANGES ON THIS SHEET MUST BE MADE OR CIRCLED IN RED INK, WITH DATE AND NAME OF PERSON MAKING CHANGE.

Do not extend notes this side of this line.

STATION	B. S.	H. I.	F. S.	ELEV.		
		1154 22				
52+00			5.07	1149 15		43.4 bot cb
			5.26	1148 96		47.4 Flow out
			5.08	1149 14		49.9 edge "
			4.86	1149 36		5.8 put
			4.80	1149 42		6.5 "
			4.86	1149 36		7.3 "
			4.97	1149 25		8.0 top cb
			4.13	1150 09		8.0 bot "
			5.32	1148 90	5 Lt put	
			5.49	1148 73	8 " edge "	
			5.2	1149 0	10 " gr	
53+00			6.04	1148 18		9 put
			5.98	1148 24		5 Rt "
			5.93	1148 29		9 " edge "
			5.1	1149 1		13 brk gr
			4.97	1149 25		20 top f rail
			4.98	1149 24		24.7 " " "
			5.02	1149 20		36.3 " "
			4.96	1149 26		41.2 " "
			4.97	1149 25		43.4 top of cb

Profile Notes Red. Plotted Job No. 6206.01 Division No. 10 F. B. 2136 Pg. 109
No. Date Date Survey of Placement S.D. Proj. Res.
X-Sec. Notes Chkd. Checked Survey by D.E.H. Notes A.R.B. Date
No. Date Date Map No. Indexed Johnson Date

761 [illegible] 07 8-53

PLEASE RETURN TO
LOS ANGELES COUNTY SURVEYOR
726 LOS ANGELES COUNTY ENGINEERING BLDG.

NOTE: ANY ADDITIONS OR CHANGES ON THIS SHEET MUST BE MADE OR CIRCLED IN RED INK, WITH DATE AND NAME OF PERSON MAKING CHANGE.

Do not extend notes this side of this line.

STATION	B. M.	H. I.	F. S.	ELEV.		
		1154 22				
53+00			550	1148 72		43.4 Rt bot ob
						~~47.4 Flow gut~~
			589	1148 33		49.9 edge "
			564	1148 58		58 put
			556	1148 66		65 "
			565	1148 57		73 "
			587	1148 35		80 [illegible]
			505	1149 17		80 [illegible]
			612	1148 10	4 — Lt put	
			631	1147 91	8 " edge put	
			64	1147 8	10 gr	
B.M. KK-36			350	1151 72	B.M. KK-36 Elev. 1150.718 F.B. 1915-16 1st & Alexander Ave. N.W. Cor. Bt spk in curb. 58 N. of N. end C.R.	

Note:— F.B. 1915-242 to 245 Inclus.
& F.B. 1920 pg. No. unknown for Profile & Cross Section of Alexander & 1st St.

F.B. 2136 Pg. 110 Job No. 6206.01 Division No. 10 Notes Red. Plotted Profile
Survey of Claremont S.D. Proj #22 Date Date No.
Survey by D.E.H. Notes A.R.B. Notes Chkd. Checked X-Sec.
Indexed R. C. Johnson Date Date Date No.

Profile	Notes Red.	Plotted	Job No. 6206.01	Division No. 10	F. B. 2136	Pg. 11
No.	Date	Date	Survey of Claremont S.D. Proj. #22			
X-Sec.	Notes Chkd.	Checked	Survey by D.E.H.	Notes A.R.B.	Date 10-	
No.	Date	Date	Map No.	Indexed E. C. Johnson	Date 11-8-56	

J.N. 6206.01

Claremont Storm Drain Proj. #22

Profile & Cross Section on "A" Line
1x2 Pg-15 = 0+00 West to ℄ of Mills Ave.

STATION	B.S.	H.I.	F.S.	ELEV.

NOTE: ANY ADDITIONS OR CHANGES ON THIS SHEET MUST BE MADE OR CIRCLED IN RED INK, WITH DATE AND NAME OF PERSON MAKING CHANGE.

PLEASE RETURN TO
LOS ANGELES COUNTY ENGINEER
700 Los Angeles County Engineering Bldg.

Do not extend notes this side of this line.

76298 S & E #307—7-55

76298 S & E #307—7-55

PLEASE RETURN TO
LOS ANGELES COUNTY ENGINEER
700 LOS ANGELES COUNTY ENGINEERING BLDG.

NOTE: ANY ADDITIONS OR CHANGES ON THIS SHEET MUST BE MADE OR CIRCLED IN RED INK, WITH DATE AND NAME OF PERSON MAKING CHANGE.

Do not extend notes this side of this line.

STATION	B. S.	H. I.	F. S.	ELEV.		
B.M.KK-212				1136 04	B.M. KK-212 Elev. 1136.044 F.B. 2136-7 Mills Ave & Cucamonga Ave, N.W. Cor. Bt. spkin curb - 25 N. of N. end C.R.	
	742	1143 46				
0+00			3 10	1140 36		℄ Top 1x2 (dn 6")
"			25	1141 0		gr.
			32	1141 3		20 Rt gr.
			28	1140 7	7 Lt gr. brk.	
			40	1139 5	10 " " "	
			36	1139 9	16 " "	
			53	1138 2	20 " brk	
0+50			24	1141 1		℄ gr.
			15	1142 0		20 Rt gr.
			29	1140 6	7 Lt. gr. brk	
			45	1139 0	13 " " "	
			45	1139 0	17 " "	
			4 30	1139 16	19 top of Rubble Wall	
			5 30	1138 16	19 bot " " "	
1+00			31	1140 4		℄ gr.
			28	1140 7		16.5 Rt. gr.
			36	1139 9	9 Lt. gr.	
			52	1138 3	14 " "	

F. B. 2136 Pg. 142 Job No. 6206.01 Division No. 10 Notes Red. Plotted Profile
Survey of Claremont S.D. Proj #22 Date Date No.
Survey by D.E. Holmes Notes A.R.B. Notes Chkd. Checked X-Sec.
Indexed R. C. Johnson Date Date Date No.

76298 S & E #307—7-55

PLEASE RETURN TO
LOS ANGELES COUNTY ENGINEER
700 LOS ANGELES COUNTY ENGINEERING BLDG.

NOTE: ANY ADDITIONS OR CHANGES ON THIS SHEET MUST BE MADE OR CIRCLED IN RED INK, WITH DATE AND NAME OF PERSON MAKING CHANGE.

Do not extend notes this side of this line.

STATION	B. S.	H. I.	F. S.	ELEV.		
		1143.46				
1+00			50	1138.5	17.7 Lt bot of wall	
			330	1139.66	19.0 Lt Top of "	
			604	1137.42	19.5 " bot " "	
1+50			49	1138.6		℄ gr
1+53			57	1137.8		℄ top of brk. "
			61	1137.4		30 Rt gr
			53	1138.2	14 Lt gr	
			460	1138.86	19 " Top top of wall	
			671	1136.75	19.5 bot " "	
1+55			72	1136.3		℄ gr bot
			73	1136.2		30 Rt gr
			65	1137.0	17 Lt bot of [illegible]	
			480	1138.66	19 " top of wall	
			682	1136.64	19.5 bot	
1+61.5			464	1138.82	19.0 Lt Top of Wall	
			694	1136.52	19.5 " bot " "	
1+62.5			601	1137.45	19.0 Lt brk. in "	
1+74.0			70	1136.5		℄ gr
			72	1136.3	13.5 Lt gr	
			620	1137.26	15.0 Top of Wall	

Profile Notes Red. ____ Plotted ____ Job No. 6206.01 Division No. 10 F. B. [illegible] Pg. 113
No. ____ Date ____ Date ____ Survey of Clearwater SD Proj #22
X-Sec. Notes Chkd. ____ Checked ____ Survey by [illegible] Notes [illegible] Date ____
No. ____ Date ____ Date ____ Map No. ____ Indexed Johnson Date ____

76298 S & E #307—7-55

PLEASE RETURN TO
LOS ANGELES COUNTY ENGINEER
700 LOS ANGELES COUNTY ENGINEERING BLDG.

NOTE: ANY ADDITIONS OR CHANGES ON THIS SHEET MUST BE MADE OR CIRCLED IN RED INK, WITH DATE AND NAME OF PERSON MAKING CHANGE.

Do not extend notes this side of this line.

STATION	B. S.	H. I.	F. S.	ELEV.		
		1143 46				
1+74			6 10	1137 36	18.5 Lt top of wall	
			7 37	1136 09	19.0 " bot " " & put.	
1+75			7 46	1136 00	18 Lt bot " "	
1+80			6 88	1136 58		℄ edge of put.
			6 38	1137 08		20 Rt edge of put.
			7 37	1136 09	17 Lt edge of put	
			7 47	1135 99	20 " "	
1+93.12			6 95	1136 51	Spk W&T. pg-18	℄ inters Put.
B.M. KK-211			0 71	1142 75	B.M. KK-211 Elev. 1142.766 F.B. 2136-7 Mills Ave & Oak Dale Dr S.W. Cor Bt. spk in curb, 5° S. of S. end C.R.	

F. B. 2136 PG. 174 Job No. 6206.01 Division No. 10 Notes Red. Plotted Profile
Survey of Claremont S.D. Proj #22 Date No. X-Sec.
Survey by D.E.H. Notes A.R.B. Notes Chkd. Checked
Indexed K. C. Johnson Date Date No.

Profile	Notes Red.	Plotted	Job No. 6206.01	Division No. 10	F. B. 2136	Pg. 115
No.	Date	Date	Survey of Claremont S.D. Proj #72			
X-Sec.	Notes Chkd.	Checked	Survey by [illegible]	Notes [illegible]	Date	
No.	Date	Date	Map No.	Indexed C. Johnson	Date	

J.N. 6206.01
Claremont Storm Drain Proj #2L
Oak Dale Dr. East
Profile & Cross Section East from Mills Ave.

STATION	B. S.	H. I.	F. S.	ELEV.

NOTE: ANY ADDITIONS OR CHANGES ON THIS SHEET MUST BE MADE OR CIRCLED IN RED INK, WITH DATE AND NAME OF PERSON MAKING CHANGE.

PLEASE RETURN TO
LOS ANGELES COUNTY ENGINEER
700 Los Angeles County Engineering Bldg.

Do not extend notes this side of this line.

76298 S & E #307—7-55

76298 S & E #307—7-55

PLEASE RETURN TO
LOS ANGELES COUNTY ENGINEER
700 LOS ANGELES COUNTY ENGINEERING BLDG.

NOTE: ANY ADDITIONS OR CHANGES ON THIS SHEET MUST BE MADE OR CIRCLED IN RED INK, WITH DATE AND NAME OF PERSON MAKING CHANGE.

Do not extend notes this side of this line.

STATION	B. S.	H. I.	F. S.	ELEV.		
B.M. KK-211				1142 77	B.M. KK-211 Elev. 1142.766 F.B. 2136-7 Mills Ave & Oakdale Ave, S.W. Cor. Bt. Spk in curb, 5' S. of S. and C.R.	
	1 99	1144 76				
Spk & Tin pg 18 = 4+39.04 No. = 0+00 going East						
0+00			5 12	1139 64	℄	put
0+12			5 24	1139 52	℄	edge of "
0+19 9	S.S.M.H.		5 54	1139 22	6' Rt. So Rim	outlet 5.54 Rod 5.54 inlet
" "			5 54	1139 22	East Rim	5.49 Meas 5.32
						.67 Dia. 67
			11 70	11 33 06	outlet	11.70 11.53
			11 53	11 33 23	Inlet	
0+72 7			54	1139 4	℄	gr.
			4 69	1140 07	16 3 Lt edge gut	
			4 74	1140 02	18 Lt bot cb	
			4 07	1140 69	top	
0+77 2			54	1139 4	℄	
			4 96	1139 80		16 3 Rt edge gut
			5 02	1139 74		18 " bot cb
			4 39	1140 37		" " top cb
1+00			54	1139 4	℄	gr.
" "			4 93	1139 73		16 3 Rt edge of gut
" "			5 02	1139 74		18 " bot cb
1+11 0			4 32	1140 44		" " top "

F. B. 2136 Pg. 116 Job No. 6206.01 Division No. 10 Notes Red. Plotted Profile
Survey of Claremont S.D. Proj #22 Date No.
Survey by D.E.H. Notes A.R.B. Date Notes Chkd. Checked X-Sec.
Indexed A. C. Johnson Date Date No.

76298 S & E #307—7-55

PLEASE RETURN TO
LOS ANGELES COUNTY ENGINEER
700 LOS ANGELES COUNTY ENGINEERING BLDG.

NOTE: ANY ADDITIONS OR CHANGES ON THIS SHEET MUST BE MADE OR CIRCLED IN RED INK, WITH DATE AND NAME OF PERSON MAKING CHANGE.

Do not extend notes this side of this line.

STATION	B. S.	H. I.	F. S.	ELEV.		
		1144 76				
1+00			465	1140 11	16³ Lt edge gut	
" "			474	1140 02	18 " bot ob	
" "			409	1140 67	" " top "	
1+50			51	1139 7		gr
			483	1139 [illegible]		16³ Rt edge
			487	1139 17		18 " bot ob
			422	1140 54		18 " top "
			454	1140 [illegible]	16³ Lt edge of gut	
			460	1140 [illegible]	18 " bot ob	
			396	1140 [illegible]	18 " top	outlet
1+74²	J. S.S.	M.H.	537	1139 39	Vl. Rim	6¹ Rt 537 Rod
			1073	1134 [illegible]	outlet.	4.69 Mea.
						67 Ia.
						10.73
2+00			48	1140 [illegible]		
			467	1140 09		16³ Rt edge gut.
			474	1140 02		18 " bot ob
			410	1140 66		18 " top "
			439	1140 37	16³ edge gut.	
			448	1140 28	18 bot ob.	
			383	1140 93	18 top "	

Profile Notes Red. ____ Plotted ____ Job No. 6206.01 Division No. 10 F. B. 2136 Pg. 117
No. ____ Date ____ Date ____ Survey of Claremont S.D. Proj. #27
X-Sec. Notes Chkd. ____ Checked ____ Survey by [illegible] Notes [illegible] Date 10-[illegible]-55
No. ____ Date ____ Date ____ Map No. ____ Indexed Johnson Date ____

F. B. 2136 Pg. 118

Job No. 670601 Division No. 10 Notes Red. Plotted Profile

Survey of Claremont S.D. Proj #22 Date Date No.

Survey by O.E.H. Notes A.R.B. Notes Chkd. Checked X-Sec.

Indexed A. C. Johnson Date Date Date No.

76298 S & E #307—7-55

PLEASE RETURN TO

LOS ANGELES COUNTY ENGINEER

700 LOS ANGELES COUNTY ENGINEERING BLDG.

NOTE: ANY ADDITIONS OR CHANGES ON THIS SHEET MUST BE MADE OR CIRCLED IN RED INK, WITH DATE AND NAME OF PERSON MAKING CHANGE.

Do not extend notes this side of this line.

STATION	B. S.	H. I.	F. S.	ELEV.		
B.M. KK 212		1144 76	8 71	1136 05	B.M. KK 212 Elev. 1136.044 F.B. 2136-7 Mill Ave Cucamonga Av - N.W. Cor. Bt Sphincorb, 25 N. of N. and C.R.	

Profile	Notes Red.	Plotted	Job No. 6206.01	Division No. 10	F. B. 3136	Pg. 119
No.	Date	Date	Survey of Claremont S.D. Proj #22			
X-Sec.	Notes Chkd.	Checked	Survey by D.E.H.	Notes [illegible]	Date	
No.	Date	Date	Map No.	Indexed A. G. Johnson	Date	

J.N- 6206.01

Claremont Storm Proj #22

Profile & Cross Section on Mills Ave.

Spk W & Tin pg. 19 = 39+64 = 5+93.57 to East.
= 0+00 North

STATION	B. S.	H. I.	F. S.	ELEV.

NOTE: ANY ADDITIONS OR CHANGES ON THIS SHEET MUST BE MADE OR CIRCLED IN RED INK, WITH DATE AND NAME OF PERSON MAKING CHANGE.

PLEASE RETURN TO
LOS ANGELES COUNTY ENGINEER
700 Los Angeles County Engineering Bldg.

Do not extend notes this side of this line.

76298 S & E #307—7-55

76298 S & E #307—7-55

PLEASE RETURN TO
LOS ANGELES COUNTY ENGINEER
700 LOS ANGELES COUNTY ENGINEERING BLDG.

NOTE: ANY ADDITIONS OR CHANGES ON THIS SHEET MUST BE MADE OR CIRCLED IN RED INK, WITH DATE AND NAME OF PERSON MAKING CHANGE.

Do not extend notes this side of this line.

STATION	B. S.	H. I.	F. S.	ELEV.		
B.M KK-211				1142 77	B.M KK-211 Elev 1142.766 F.B 2136-7 Mills Ave & Oakdale Dr. S.W. Cor Bt. spring curb 5' So of S. end C.R.	
	9 77	1152 54				
	Spk	W & Tin	pg-19 = 5+93.57 going = 0+00 North			
0+00			836	1144 18	'	℄ put
0+49.7			688	1145 66	'	℄
			693	1145 61	'	6 Rt "
			710	1145 44	'	12 edge "
			768	1144 86	'	36½ " " gut
			777	1144 77	"	38 gut
			711	1145 43	✓	" top cb
			66	1145 1	'	50.
			703	1145 51	7 Lt	
			720	1145 34	4 edge put	
			714	1145 40	17.9 bot cb	
			669	1145 85	" " top cb	
			645	1146 09	23.4 back wk	
			64	1146 1	30 gr	
0+75.6			648	1146 06	7 Lt put ℄	
			659	1145 95	4 edge gut	
			666	1145 88	17.9 "	
			622	1146 32	" top cb	

F. B. 2136 PG. 120 Job No. 6206.01 Division No. 10 Notes Red. Plotted Profile
Survey of Claremont S.D. Proj #22 Date No. X-Sec.
Survey by D.E.H. Notes A.R.B. Notes Chkd. Checked
Indexed C. Johnson Date Date Date No.

76298 S & E #307—7-55

PLEASE RETURN TO
LOS ANGELES COUNTY ENGINEER
700 LOS ANGELES COUNTY ENGINEERING BLDG.

NOTE: ANY ADDITIONS OR CHANGES ON THIS SHEET MUST BE MADE OR CIRCLED IN RED INK, WITH DATE AND NAME OF PERSON MAKING CHANGE.

Do not extend notes this side of this line.

STATION	B. S.	H. I.	F. S.	ELEV.		
		1152 54				
0+75			612	114642	23 4 back crk	
			53	11467	30 gr	
1+00			566	114666		℄ put
			574	114680		6 Rt "
			577	114677		12 edge "
			642	114612		36 1/2 " gut
			647	114607		38 bot cb
			584	114670		" " top cb
			52	11473		50 gr
1+50			455	114799		℄
			472	114782	7 Lt put	
			488	114766	14 edge gut	
			50	11475	17 9 bot cb	
			555	114699	" " top cb.	
			548	114706	23 4 back	
			41	11484	30 gr	
2+00			356	114898		℄ put
			348	114906		6 Rt "
			354	114900		12 " edge "
			403	114851		36 1/2 gut

Profile Notes Red. ____ Plotted ____ Job No. 6206.01 Division No. 10 F. B. 2136 Pg. 121
No. ____ Date ____ Date ____ Survey of Claremont-S.D. Proj. #22
X-Sec. Notes Chkd. ____ Checked ____ Survey by D.E.H. Notes A.R.B. Date ____
No. ____ Date ____ Date ____ Map No. ____ Indexed Johnson Date ____

76298 S & E #307—7-55

PLEASE RETURN TO
LOS ANGELES COUNTY ENGINEER
700 LOS ANGELES COUNTY ENGINEERING BLDG.

NOTE: ANY ADDITIONS OR CHANGES ON THIS SHEET MUST BE MADE OR CIRCLED IN RED INK, WITH DATE AND NAME OF PERSON MAKING CHANGE.

Do not extend notes this side of this line.

STATION	B. S.	H. I.	F. S.	ELEV.		
		1152 54				
2+00			409	1148 45		38 · bot cb
			344	1149 10		" top "
			32	1149 3		50 prop line
			373	1148 81	7 Lt put	
			407	1148 47	14 " edge gut	
			405	1148 49	17½ bot cb	
			362	1148 92	" top "	
			353	1149 01	23½ backwk	
			35	1149 0	30 gr.	
B.M.-KK-211			977	1142 77	Elev 1142 77 F.B. 2136 pg. 7- see begin. for Discription.	

F. B. 2136 PG. 122 Job No. 6206.01 Division No. 10 Notes Red. Plotted Profile
Survey of Claremont S.D. Proj #22 Date Date No.
Survey by D.E.H. Notes A.R.B. Notes Chkd. Checked X-Sec.
Indexed A. C. Johnson Date Date Date No.

Profile	Notes Red.	Plotted	Job No. 6206.01	Division No. 10	F. B. 3136	Pg. 133
No.	Date	Date	Survey of Claremont S.D. Proj #22			
X-Sec.	Notes Chkd.	Checked	Survey by W.E.H.	Notes A.R.B.	Date	
No.	Date	Date	Map No.	Indexed X.C. Johnson	Date	

J.N. - 6206-01

Claremont Storm Drain Proj #22

Profile & Cross Section on:—

Arrow Hi Way East

From Oakdale Dr.

Spk & Tin Pg. 16-42 = 15+68.16 = 0+00 going E.

STATION	B. S.	H. I.	F. S.	ELEV.

NOTE: ANY ADDITIONS OR CHANGES ON THIS SHEET MUST BE MADE OR CIRCLED IN RED INK, WITH DATE AND NAME OF PERSON MAKING CHANGE.

PLEASE RETURN TO

LOS ANGELES COUNTY ENGINEER

700 LOS ANGELES COUNTY ENGINEERING BLDG.

Do not extend notes this side of this line.

76298 S & E #307—7-55

76298 S & E #307—7-55

PLEASE RETURN TO
LOS ANGELES COUNTY ENGINEER
700 LOS ANGELES COUNTY ENGINEERING BLDG.

NOTE: ANY ADDITIONS OR CHANGES ON THIS SHEET MUST BE MADE OR CIRCLED IN RED INK, WITH DATE AND NAME OF PERSON MAKING CHANGE.

Do not extend notes this side of this line.

STATION	B. S.	H. I.	F. S.	ELEV.		
					B.M. KK-214 Elev. 1140.464 F.B. 2136-9	
B.M. KK-214				1140 46	Oakdale Dr & Arrow Hwy. S.E. cor.	
	539	1145 85			Bt-spk in curb- 6°	So of So. end C.R.
0+00			612	1139 73	15+68 16 spk & Tin pg. 23	= 0+00 going East
0+43			532	1140 53		℄
			533	1140 54		3 6 Rt edge gut
			539	1140 46		5 2 bot cb
			494	1140 91		" " Top "
			55	1140 4		50 " gr
			525	1140 60	4 Lt put	
			511	1140 74	11 5 " str "	
			509	1140 76	20 " "	
			508	1140 77	27 " edge gut	
			509	1140 76	28 6 " gut	
			458	1141 27	" " " Top-cb	
			419	1141 66	40 "	
0+68			576	1140 09		℄
			582	1140 03		3 6 Rt edge gut
			584	1140 01		5 2 " bot cb
			537	1140 48		top "
			51	1140 8		50 gr
			469	1141 16	4 Lt put	

F. B. 2136 Pg. 124 Job No. 620601 Division No. 10 Notes Red. Plotted Profile
Survey of Claremont S.D. Proj. #22 Date No.
Survey by D.E.H. Notes A.R.B. Notes Chkd. Checked X-Sec.
Indexed K. C. Johnson Date Date Date No.

76298 S & E #307—7-55

PLEASE RETURN TO
LOS ANGELES COUNTY ENGINEER
700 LOS ANGELES COUNTY ENGINEERING BLDG.

NOTE: ANY ADDITIONS OR CHANGES ON THIS SHEET MUST BE MADE OR CIRCLED IN RED INK, WITH DATE AND NAME OF PERSON MAKING CHANGE.

Do not extend notes this side of this line.

STATION	B. S.	H. I.	F. S.	ELEV.		
		1145 85				
0 of 68			455	1141 30	115 Lt off put	
			449	1141 36	20 " "	
			452	1141 33	270 " edge gut	
			455	1141 30	286 " "	
			407	1141 [illegible]	" " " Top of ab	
			346	1142 39	40 " put	
0 of 93			409	1141 76		℄ put
			416	1141 69		3 Rt edge gut
			420	1141 65		5 " " gut
			394	1142 11		" " top ab
			49	1141 0		50 gt
			400	1141 85	4 Lt put	
			392	1141 93	115 " "	
			393	1141 92	20 " off "	
			402	1141 83	27 " edge gut	
			404	1141 81	286 " "	
			354	1142 31	" " top ab	
			321	1142 64	38 Lt put	
1-230			348	1142 37		℄ put
			339	1142 46	4 Lt put	

Profile Notes Red. ____ Plotted ____ Job No. 6206.01 Division No. 10 F. B. 2136 Pg. 125
No. ____ Date ____ Date ____ Survey of Clearmont S.D. Proj #22
X-Sec. Notes Chkd. ____ Checked ____ Survey by [illegible] Notes [illegible] Date ____
No. ____ Date ____ Date ____ Map No. ____ Indexed Johnson Date ____

76298 S & E #307—7-55

PLEASE RETURN TO
LOS ANGELES COUNTY ENGINEER
700 LOS ANGELES COUNTY ENGINEERING BLDG.

NOTE: ANY ADDITIONS OR CHANGES ON THIS SHEET MUST BE MADE OR CIRCLED IN RED INK, WITH DATE AND NAME OF PERSON MAKING CHANGE.

Do not extend notes this side of this line.

STATION	B. S.	H. I.	F. S.	ELEV.		
		1145 85				
1+23			333	1142 52	11.5 Lt cfr put	
			331	1142 54	20 " "	
			341	1142 44	3 " - edge gut	
			344	1142 41	2[illegible] " "	
			296	1142 89	" " top cb	
			278	1143 07	40 " put	
1+93						
1+93			205	1143 80		℄
			203	1143 82		4.2 Rt edge gut
			213	1143 72		6.6 " bot cb -
			169	1144 16		top cb
			33	1142 6		50 " gr
			188	1143 97	4 Lt put	
			162	1144 03	11.5 " cfr. "	
			174	1144 11	20 "	
			179	1144 06	27 " edge "	
			15	1144 4	40 " gr.	
B.M. KK-215			386	1141 99	B.M. KK 215 Elev 1141.991 F.B. 2136-9 Elder Dr & Green St. S.W. cor Bt spk in curb, 6° So - of So - end C.R.	

F. B. 2136 Pg. 126 Job No. 6206.01 Division No. 10 Notes Red. Plotted Profile
Survey of Claremont S.D. Proj #27 Date No. X-Sec.
Survey by D.E.H. Notes A.R.B. Notes Chkd. Checked
Indexed C. Johnson Date Date No.

Profile	Notes Red.	Plotted	Job No. 6206.01	Division No. 10	F. B. 2136	Pg. 127
No.	Date	Date	Survey of Claremont S.D. Proj #22			
X-Sec.	Notes Chkd.	Checked	Survey by D.E.H.	Notes A.R.B.	Date	
No.	Date	Date	Map No.	Indexed C. Johnson	Date	

J. N. 6206.01

Claremont Storm Drain Proj #22

Profile & Cross Section on

Green St. East.

(X) in bolt. pgs 24-43-76 = 17+75.84 from So. = 0+00 going E.

STATION	B. S.	H. I.	F. S.	ELEV.

NOTE: ANY ADDITIONS OR CHANGES ON THIS SHEET MUST BE MADE OR CIRCLED IN RED INK, WITH DATE AND NAME OF PERSON MAKING CHANGE.

PLEASE RETURN TO

LOS ANGELES COUNTY ENGINEER

700 LOS ANGELES COUNTY ENGINEERING BLDG.

Do not extend notes this side of this line.

76298 S & E #307—7-55

76298 S & E #307—7-55

PLEASE RETURN TO
LOS ANGELES COUNTY ENGINEER
700 LOS ANGELES COUNTY ENGINEERING BLDG.

NOTE: ANY ADDITIONS OR CHANGES ON THIS SHEET MUST BE MADE OR CIRCLED IN RED INK, WITH DATE AND NAME OF PERSON MAKING CHANGE.

Do not extend notes this side of this line.

F. B. 2136 Pg. 128 | Job No. 4206.01 Division No. 10 Notes Red. Plotted
Survey of Clearmont S.D. Sta. #27 Date Date No. Profile
Survey by D.E.H. Notes A.R.B. Notes Chkd. Checked X-Sec.
Indexed K. C. Johnson Date Date Date No.

STATION	B. S.	H. I.	F. S.	ELEV.		
B.M KK-215				1141 99	B.M KK-215 Elev 1141.991 F.B. 2136-4 Elder Dr. & Green St., S.W. Cor. Bf. spkn. curb, 6' So. of So. curb & P.	
	491	1146 30				
0+00			5 30	1141 70	17+75.84 spk & T. pg. 43 = 0+00 East	put.
0+21			4 79	1142 11	"	"
			5 13	1141 77	"	19' Rt 3o ft ab
			4 91	1142 59	"	" " top "
0+28			4 43	1142 45	"	" put
			4 70	1142 30	"	7-Lt
			4 67	1142 23	"	edge out
			4 65	1142 30	"	18' Rt 3o ft ab
			4 08	1142 82	"	top "
			3 94	1142 76	"	26' " put
			4 18	1142 72	"	30 " "
0+28.5			4 43	1142 47	"	" put
			4 35	1142 55	" Rt	put.
			4 18	1142 72	15' "	edge out
			3 78	1143 12	17' "	"
			3 36	1143 54	" "	top ab
			3 21	1143 69	23 "	Sidewalk
			29	1144 0	30 "	pt.
0+46.5			3 70	1143 20	15 Lt	edge out.

76298 S & E #307—7-

PLEASE RETURN TO
LOS ANGELES COUNTY ENGINEER
700 LOS ANGELES COUNTY ENGINEERING BLDG.

NOTE: ANY ADDITIONS OR CHANGES ON THIS SHEET MUST BE MADE OR CIRCLED IN RED INK, WITH DATE AND NAME OF PERSON MAKING CHANGE.

Do not extend notes this side of this line.

STATION	B. S.	H. I.	F. S.	ELEV.		
		1146 90				
[illegible]+46[illegible]			374	1143 16	175 Lt [illegible]	
0+53			353	1143 31		[illegible] out
			372	1143 16		7 Rt "
			381	1142 99		[illegible] edge out
			387	1142 93		[illegible] "
			343	1143 47		[illegible]
			356	1143 34		[illegible]
			360	1143 30	7 Lt	
			363	1143 27	[illegible]	
			367	1143 23	[illegible]	
			322	1143 68	[illegible]	
			312	1143 78	[illegible]	
			25	1144 4	[illegible]	
[illegible]			3[illegible]	1143 11		[illegible] edge out
			[illegible]	1143 06		[illegible]
[illegible]			342	1143 48		[illegible]
			343	1143 47		[illegible]
			360	1143 30		[illegible] edge out
			364	1143 26		[illegible]
			321	1143 69		[illegible] top of

Profile Notes Red. ____ Plotted ____ Job No. 6206.01 Division No. 10 F. B. 2136 Pg. 129
No. ____ Date ____ Date ____ Survey of Claremont S.D. Proj #22
X-Sec. Notes Chkd. ____ Checked ____ Survey by [illegible] Notes [illegible] Date ____
No. ____ Date ____ Date ____ Map No. ____ Indexed ____ Date ____

76298 S & E #307—7-55

PLEASE RETURN TO
LOS ANGELES COUNTY ENGINEER
700 LOS ANGELES COUNTY ENGINEERING BLDG.

NOTE: ANY ADDITIONS OR CHANGES ON THIS SHEET MUST BE MADE OR CIRCLED IN RED INK, WITH DATE AND NAME OF PERSON MAKING CHANGE.

Do not extend notes this side of this line.

STATION	B. S.	H. I.	F. S.	ELEV.		
		1146 90				
0+78			328	1143 62		30 Rt pav.
			344	1143 45	7 Lt pvt	
			350	1143 40	15 " edge gut	
			353	1143 37	17.5 "	
			308	1143 82	17.5 top cb	
			293	1143 97	23 back wk	
			20	1144 9	30 - gt	
1+05.4			311	1143 79		℄
			310	1143 80	7 Lt pvt	
			316	1143 74	15 " edge gut	
			327	1143 63	17.3 "	
			285	1144 05	" " top cb.	
			273	1144 17	back wk	
			17	1145 2	30 gt	
1+16.5			294	1143 96		℄ pvt
			309	1143 81		7 Rt. "
			314	1143 76		17.5 edge gut
			321	1143 69		18.2 " bot cb
			271	1144 19		" " top "
			316	1143 74		30 " pav

F. B. 2136 Pg. 130
Job No. 6206.01 Division No. 10 Notes Red. Plotted Profile
Survey of Claremont S.D. Prop. #22 Date Date No.
Survey by D.E.H. Notes A.R.B. Notes Chkd. Checked X-Sec.
Indexed K. C. Johnson Date Date Date No.

76298 S & E #307—7-55

PLEASE RETURN TO
LOS ANGELES COUNTY ENGINEER
700 LOS ANGELES COUNTY ENGINEERING BLDG.

NOTE: ANY ADDITIONS OR CHANGES ON THIS SHEET MUST BE MADE OR CIRCLED IN RED INK, WITH DATE AND NAME OF PERSON MAKING CHANGE.

Do not extend notes this side of this line.

STATION	B. S.	H. I.	F. S.	ELEV.		
		1146 90				
1-75			2 76	1144 14		℄ put
			2 86	1144 04		7 Rt
			3 02	1143 88		14 " edge
			3 4	1144 5		[illegible]
			[illegible]	1144 24	3 [illegible]	
			2 67	1144 23	[illegible]	
			2 65	1144 25	[illegible]	
			2 19	1144 71	[illegible]	
			2 05	1144 85	[illegible]	
			0 9	1146 1	[illegible]	
					[illegible] 214	Elev. 1140.464 F.B. 2136-9
[illegible] 214			6 44	1140 46	Oakdale Dr. & Arrow Hi Way S.E. Cor	
					[illegible]	

Profile Notes Red. ____ Plotted ____ Job No. 6206.01 Division No. 10 F. B. 2136 Pg. 131
No. ____ Date ____ Date ____ Survey of Clearwater S.D. Proj #27
X-Sec. Notes Chkd. ____ Checked ____ Survey by [illegible] Notes [illegible] Date ____
No. ____ Date ____ Date ____ Map No. ____ Indexed ____ Date ____

F. B. 2136 Pg. 132

Job No. 6206.01 Division No. 10 Notes Red. Plotted Profile

Survey of Claremont S.D. Proj #22 Date Date No.

Survey by D.E.H. Notes A.R.B. Notes Chkd. Checked X-Sec.

Indexed Date Date Date No.

STATION	B. S.	H. I.	F. S.	ELEV.

Do not extend notes this side of this line.

NOTE: ANY ADDITIONS OR CHANGES ON THIS SHEET MUST BE MADE OR CIRCLED IN RED INK, WITH DATE AND NAME OF PERSON MAKING CHANGE.

PLEASE RETURN TO

LOS ANGELES COUNTY ENGINEER

700 Los Angeles County Engineering Bldg.

76298 S & E #307—7-55

Profile	Notes Red.	Plotted	Job No. 6206.01	Division No. 10	F. B. 3136	Pg. 133
No.	Date	Date	Survey of Claremont S.D. Proj. #22			
X-Sec.	Notes Chkd.	Checked	Survey by [illegible]	Notes [illegible]	Date	
No.	Date	Date	Map No.	Indexed C. Johnson	Date	

J.N. 6206.01

Claremont Storm Drain Proj #22

Profile & Cross Section on

Elder Dr. curving to East.

19+00.33 Bolt & Vin pg-26 = 0+00

Topog-pg. 45 for Stationg

STATION	B. S.	H. I.	F. S.	ELEV.

NOTE: ANY ADDITIONS OR CHANGES ON THIS SHEET MUST BE MADE OR CIRCLED IN RED INK, WITH DATE AND NAME OF PERSON MAKING CHANGE.

PLEASE RETURN TO

LOS ANGELES COUNTY ENGINEER

700 LOS ANGELES COUNTY ENGINEERING BLDG.

Do not extend notes this side of this line.

76298 S & E #307—7-55

76298 S & E #307—7-55

PLEASE RETURN TO
LOS ANGELES COUNTY ENGINEER
700 LOS ANGELES COUNTY ENGINEERING BLDG.

NOTE: ANY ADDITIONS OR CHANGES ON THIS SHEET MUST BE MADE OR CIRCLED IN RED INK, WITH DATE AND NAME OF PERSON MAKING CHANGE.

F. B. 2136 Pg. 134 | Job No. 4206.26 Division No. 10 Notes Red. Plotted
Survey of Elder Dr. & Cul-de-sac Date Date No. Profile
Survey by C. E. Johnson Notes April 19- Notes Chkd. Checked X-Sec.
Indexed Date Date Date No.

Do not extend notes this side of this line.

STATION	B. S.	H. I.	F. B.	ELEV.		
B.M. KK-216				1148.520	B.M. KK-216. Elev. 1148.520 F.B. 2136-9 Elder Dr. N-side, 263' ± N. of ℄ Green St. ℄ Spk in curb front of Ho #401 16' ± E. of E. edge of Conc Drain	
	592	1154.44				
0+00			1963	1143.61	19+00.33 Bk Eq-26=0	+00 - Ely put
			1052	1143.92		7.5' "
			1014	1144.30		.5' bot of cb
			907	1145.37	See pg. for left side cross section	+00 cl
			839	1145.45		30 back w
			833	1146.15		9' "
0+50			169	1144.75		℄ put
			942	1145.02		8.5' "
			901	1145.43		16.5" edge put
			883	1145.56		12" " put
			810	1146.34		18" top of cb
			802	1146.42		23¾" back wk
			776	1146.8		30 " pt
1+00			821	1146.23		℄ " put
			809	1146.37		8.5' "
			817	1146.27		17.5' edge put
			816	1146.28		19.2' "
			726	1147.18		1.5' " cb
			715	1147.29		24.5' back wk
			66	1147.8		30 " pt

76L298 307 8-53

PLEASE RETURN TO
LOS ANGELES COUNTY SURVEYOR
726 LOS ANGELES COUNTY ENGINEERING BLDG.

NOTE: ANY ADDITIONS OR CHANGES ON THIS SHEET MUST BE MADE OR CIRCLED IN RED INK, WITH DATE AND NAME OF PERSON MAKING CHANGE.

Do not extend notes this side of this line.

STATION	B. S.	H. I.	F. S.	ELEV.		
		1154 44				
1+18.5			745	1146 99	'	℄ put
			750	1146 94	'7 Lt put.	
			762	1146 82	' " edge gut	
			760	1146 84	'15 " "	
			631	1148 13	'16 4 top cb	
1+50			620	1148 24	'	℄ put
			640	1148 04	'	8 Rt. "
			662	1147 82	'	18 1 " edge gut
			662	1147 82	'	19 5 "
			603	1148 41	'	" " Top cb
			599	1148 45	'	backwk
			57	1148 7	'	gr
			609	1148 35	'7 Lt put	
			614	1148 30	'13 3 " edge gut	
			623	1148 21	'15 8 " "	
			552	1148 82	" " Top cb	
			544	1149 00	'21 3 " backwk	
			52	1149 2	'30 " gr	
2+00			481	1149 63	'	℄ put
			487	1149 57	'	5 4 Rt ctr.

Profile Notes Red. ____ Plotted ____ Job No. 6206.01 Division No. 10 F. B. 2136 Pg. 135
No. ____ Date ____ Date ____ Survey of Claremont S.D. Proj. 22
X-Sec. Notes Chkd. ____ Checked ____ Survey by D.E.J. Notes 1-25 Date ____
No. ____ Date ____ Date ____ Map No. ____ Indexed Johnson Date ____

76L298 307 8-53

PLEASE RETURN TO
LOS ANGELES COUNTY SURVEYOR
726 LOS ANGELES COUNTY ENGINEERING BLDG.

NOTE: ANY ADDITIONS OR CHANGES ON THIS SHEET MUST BE MADE OR CIRCLED IN RED INK, WITH DATE AND NAME OF PERSON MAKING CHANGE.

Do not extend notes this side of this line.

STATION	B. S.	H. I.	F. S.	ELEV.		
		1154 44				
2+00			521	1149 23	'	13 4 Rt put
			554	1148 90	'	21 6 " edge of gut
			567	1148 77	'	23 1 " "
			521	1149 23	'	" " top ob
			507	1149 37	'	28 6 back wk
			479	1149 65	' 3 Lt. put	
			477	1149 67	' 10 8 " edge gut	
			487	1149 57	' 12 3 " bot ob	
			442	1150 02	' " " " top "	
			434	1150 10	' 17 8 " back wk.	
2+50			389	1150 55	'	℄ put
			408	1150 36	'	7 2 Rt ctr. "
			448	1149 96	'	15 " "
			489	1149 55	'	23 4 edge gut
			497	1149 57	'	24 9 "
			440	1150 04	'	back wk
			381	1150 63	' 8 9 edge gut	
			393	1150 51	' 10 5 "	
			335	1151 09	' 15 9 back wk	
B.M. KK-216			592	1148 52	B.M. KK-216 Elev 1148.520 F.B. 2136-9 see begin for Discrib.	

F. B. 2136 Pg. 136
Job No. 6206.01 Division No. 10 Notes Red. Plotted Profile
Survey of Claremont S.D. Proj. #22 Date Date No.
Survey by D.E.H. Notes A.R.B. Notes Chkd. Checked X-Sec.
Indexed A. C. Johnson Date Date Date No.

Profile	Notes Red.	Plotted	Job No. 6206.01	Division No. 10	F. B. 2136 Pg. 137
No.	Date	Date	Survey of Claremont S.D. Proj #22		
X-Sec.	Notes Chkd.	Checked	Survey by [illegible]	Notes A.R.S.	Date
No.	Date	Date	Map No.	Indexed K.C. Johnson	Date

J.N. 6206.01
Claremont Storm Drain Proj #22
Profile & Cross Section on
Existing Storm Drain Channel
between Elder Dr & Santa Fe. R.R.
See pg 26 & 45 for Location

STATION	B. S.	H. I.	F. S.	ELEV.

PLEASE RETURN TO
LOS ANGELES COUNTY ENGINEER
700 LOS ANGELES COUNTY ENGINEERING BLDG.

NOTE: ANY ADDITIONS OR CHANGES ON THIS SHEET MUST BE MADE OR CIRCLED IN RED INK, WITH DATE AND NAME OF PERSON MAKING CHANGE.

Do not extend notes this side of this line.

76298 S & E #307—7-53

76298 S & E #307—7-55

PLEASE RETURN TO
LOS ANGELES COUNTY ENGINEER
700 LOS ANGELES COUNTY ENGINEERING BLDG.

NOTE: ANY ADDITIONS OR CHANGES ON THIS SHEET MUST BE MADE OR CIRCLED IN RED INK, WITH DATE AND NAME OF PERSON MAKING CHANGE.

Do not extend notes this side of this line.

STATION	B. S.	H. I.	F. S.	ELEV.		
B.M. KK-216				1148 52	B.M. KK-216- Elev 1148.520 F.S.-2136-9 Elder Dr. N-side, 263± N. of ℄ Green St Bt spk in curb, front of Ho. # 401 18± E. of E. edge of conc. drain	
	564	1154 16				
0+00			873	1145 43	0+00 pg 45 = begin. of Storm Drain Channel - bot -	
			830	1145 86		10 Rt edge out of rubble
			817	1145 99	11 Lt. bot wall	
			764	1147 12	top "	
0+34.8			771	1146 45		11 Rt edge of gut
0+39.9			791	1146 25		℄
			759	1146 57		11 Rt bot wall
			602	1148 14		" " top wall
0+77.5	L&T.		737	1146 79	pg 26 & 45	℄ rubble bot
1+00			670	1147 46		℄ " "
			652	1147 64		10 Rt bot wall
			470	1149 46		top "
			656	1147 60	10 Lt bot wall	
			488	1149 26	top "	
2+00			520	1148 96		℄ rubble bot rock & conc
			479	1149 37		8 bot wall
			252	1151 64		
			477	1149 39	8 Lt bot wall	
			265	1151 51	top "	

F. B. 2136 Pg. 138

Job No. 6206.01 Division No. 10 Notes Red. Plotted Profile

Survey of Claremont S.D. Proj #22 Date Date No.

Survey by D.E.H. Notes A.R.B. Notes Chkd. Checked X-Sec.

Indexed K. C. Johnson Date Date Date No.

76298 S & E #307—7-55

PLEASE RETURN TO
LOS ANGELES COUNTY ENGINEER
700 LOS ANGELES COUNTY ENGINEERING BLDG.

NOTE: ANY ADDITIONS OR CHANGES ON THIS SHEET MUST BE MADE OR CIRCLED IN RED INK, WITH DATE AND NAME OF PERSON MAKING CHANGE.

Do not extend notes this side of this line.

STATION	B. S.	H. I.	F. S.	ELEV.		
		1154 16				
3 [illegible] 50			[illegible]	1149 89		[illegible]
			3 97	1150 19		8 2 [illegible] bot well
			1 39	1152 77		[illegible]
			3 94	1150 22	8 2 [illegible]	
			1 50	1152 66		
B.M. KK-215			12 17	1141 99	B.M. KK-215 Elev. 1141.991 F.B. 3136-9. Elder Dr. & Green St. S.W. Cor. Bt. [illegible] in curb 6.0 So of So. and [illegible]	

Profile No. ____ Notes Red. ____ Plotted ____ Job No. 6206.01 Division No. 10 F. B. 3136 Pg. 139
X-Sec. No. ____ Date ____ Date ____ Survey of Claremont S.D. Proj. 27
Notes Chkd. ____ Checked ____ Survey by ____ Notes ____ Date ____
Date ____ Date ____ Map No. ____ Indexed ____ Date ____

F. B. 2136 Pg. 140

Job No. 6206.01 Division No. 10 Notes Red. Plotted Profile

Survey of Claremont S. D. Proj #78 Date Date No.

Survey by Notes Notes Chkd. Checked X-Sec.

Indexed A. C. Johnson Date Date Date No.

STATION	B. S.	H. I.	F. S.	ELEV.

Do not extend notes this side of this line.

NOTE: ANY ADDITIONS OR CHANGES ON THIS SHEET MUST BE MADE OR CIRCLED IN RED INK, WITH DATE AND NAME OF PERSON MAKING CHANGE.

PLEASE RETURN TO

LOS ANGELES COUNTY ENGINEER

700 Los Angeles County Engineering Bldg.

76298 S & E #307—7-55

Profile	Notes Red.	Plotted	Job No. 6206.01	Division No. 10	F. B. 2136	Pg. 141
No.	Date	Date	Survey of Claremont. S.D. Proj #22			
X-Sec.	Notes Chkd.	Checked	Survey by [illegible]	Notes [illegible]	Date	
No.	Date	Date	Map No.	Indexed X.C. Johnson	Date	

J.N. - 6206.01

Claremont [illegible] #22

Profile & Cross Section on

Santa Fe R.R. East.

STATION	B. S.	H. I.	F. S.	ELEV.

NOTE: ANY ADDITIONS OR CHANGES ON THIS SHEET MUST BE MADE OR CIRCLED IN RED INK, WITH DATE AND NAME OF PERSON MAKING CHANGE.

PLEASE RETURN TO

LOS ANGELES COUNTY ENGINEER

700 LOS ANGELES COUNTY ENGINEERING BLDG.

Do not extend notes this side of this line.

76298 S & E #307—7-55

76298 S & E #307—7-55

PLEASE RETURN TO
LOS ANGELES COUNTY ENGINEER
700 LOS ANGELES COUNTY ENGINEERING BLDG.

NOTE: ANY ADDITIONS OR CHANGES ON THIS SHEET MUST BE MADE OR CIRCLED IN RED INK, WITH DATE AND NAME OF PERSON MAKING CHANGE.

F. B. 2136 Pg. 142 Job No. 6226.0 Division No. 10 Notes Red. Plotted
Survey of Clearwood S.D. Eaj #22 Date. No.
Survey by O.E.H. Notes A.R.B. Date. X-Sec.
Indexed K. C. Johnson Date. Notes Chkd. Checked
Date. Date. No.
Profile

Do not extend notes this side of this line.

STATION	B. S.	H. I.	F. S.	ELEV.		
B.M. KK-218	7.84	1147.05		1139.18	B.M. KK-218 Elev 1139.182 F.B. 2136-10 Col. 092 Ave. W. side 2031 N. of Green St Et spk in curb front of #5145	
T.P.			6.41	1140.64		
T.P. Disph.	11.97	1152.61				
			0.29	1152.32		
	4.83	1157.15				
	Spk & T. pg-28		38.13	70 ± Const Fas		
C+00			4.26	1152.89		℄ ctr. main Trad pvt
C+23.5			4.1	1153.04		℄ adj. pvt
			4.10	1153.05		22 RT top rail
			± .3	1153.05	23 Lt Top of rail	
			4.29	1152.86	3 " Top "	
			4.32	1152.83	18 " " "	
0+26			4.69	1152.46		℄ adj. ± pvt
C+50			4.73	1152.72		℄
			3.11	1153.34		23 RT top rail
			4.5	1152.7		6 " top Ashlt ±
			4.9	1152.3		8 " Sub " "
			5.5	1151.7		30 " gr
			6.8	1150.4		33 " "
			3.93	1153.22	23 top rail	

76298 S & E #307—7-55

PLEASE RETURN TO
LOS ANGELES COUNTY ENGINEER
700 LOS ANGELES COUNTY ENGINEERING BLDG.

NOTE: ANY ADDITIONS OR CHANGES ON THIS SHEET MUST BE MADE OR CIRCLED IN RED INK, WITH DATE AND NAME OF PERSON MAKING CHANGE.

Do not extend notes this side of this line.

STATION	B. S.	H. I.	F. S.	ELEV.		
		1150.15				
0+50			415	1153 00	12 4 Lt top rail	
			413	1153 02	17 6 " "	
			49	1152 3	25 0 " gr	
			47	1152 5	35 " gr	
1+00			41	1153 1		℄
			355	1153 60		2 3 Rt top rail
			43	1152 9		5 0 " [illegible]
			54	1151 8		8 0 " bot [illegible]
			58	1151 4		30 " gr
			355	1153 60	3 3 Lt top rail	
			361	1153 54	1 5 " "	
			361	1153 54	14 5 " "	
			43	1152 9	25 " gr	
			47	1152 5	35 " "	
2+00			35	1153 7		℄ spur rail
			283	1154 32		0 2 Rt top of rail
			283	1154 32		2 3 " "
			35	1153 7		5 0 top ballast
			45	1152 7		8 0 bot "
			53	1151 9		30 gr

Profile No. ____ Notes Red. ____ Plotted ____ Job No. 6206.01 Division No. 10 F. B. 2136 Pg. 143
Date ____ Date ____ Survey of Claremont S.D. Proj #22
X-Sec. No. ____ Notes Chkd. ____ Checked ____ Survey by [illegible] Notes [illegible] Date ____
Date ____ Date ____ Map No. ____ Indexed [illegible] Date ____

76298 S & E #307—7-55

PLEASE RETURN TO
LOS ANGELES COUNTY ENGINEER
700 LOS ANGELES COUNTY ENGINEERING BLDG.

NOTE: ANY ADDITIONS OR CHANGES ON THIS SHEET MUST BE MADE OR CIRCLED IN RED INK, WITH DATE AND NAME OF PERSON MAKING CHANGE.

Do not extend notes this side of this line.

STATION	B. S.	H. I.	F. S.	ELEV.		
		1157 15				
2+00			283	115432	2.3 Lt top rail	
			280	115435	4.2 " " "	
			35	11537	8 " top of ballist	
			41	11531	11 " bot " "	
			41	11531	30 gr -	
Spk & T.		38+13.70 = 0+00 to West				
0+30.5			452	115263		℄ edge put
			428	115247		15.3 Rt put
0+32.0			507	115208		℄ bot put
			510	115205		15 Rt. "
1+00			57	11515		℄
			506	115209		2.3 Rt top rail
			529	115186		12.9 " " "
			531	115184		17.5 " "
			57	11515		30 gr
			508	115207	2.3 Lt top of rail	
			508	115207	2.3 " " "	
			506	115209	5.3 " top " "	
			57	11515	8 " top ballist	
			66	11506	11 bot	

F. B. 2136 Pg. 144 Job No. 6206.01 Division No. 10 Notes Red. Plotted Profile
Survey of Claremont S.D. Proj. #22 Date Date No.
Survey by D.E.H. Notes A.R.B. Notes Chkd. Checked X-Sec.
Indexed C. Johnson Date Date Date No.

76298 S & E #307—7-55

PLEASE RETURN TO
LOS ANGELES COUNTY ENGINEER
700 LOS ANGELES COUNTY ENGINEERING BLDG.

NOTE: ANY ADDITIONS OR CHANGES ON THIS SHEET MUST BE MADE OR CIRCLED IN RED INK, WITH DATE AND NAME OF PERSON MAKING CHANGE.

Do not extend notes this side of this line.

STATION	B. S.	H. I.	F. S.	ELEV.		
		1157 15				
[illegible]			6 9	11 50 3	19 [illegible]	
			8 3	11 48 9	30 " gr.	
T.P. (30 [illegible])			2 81	[illegible] 34		
	1[illegible] 2	1164 96				
B.M. KK-219			5 16	1159 80	B.M. KK-219 Elev. 1159.831 F.B. 2136-11 College Ave & 1st S.E. Cor. 67± So. & 1st N. Bt. spk in curb 31± S. of S. end C.R.	

Profile Notes Red. Plotted Job No. 6206.01 Division No. 10 F. B. 2136 Pg. 145
No. Date Date Survey of Claremont S.D. PROJ #2
X-Sec. Notes Chkd. Checked Survey by D.F.H. Notes [illegible] Date
No. Date Date Map No. Indexed Johnson Date

F. B. 2136 Pg. 146 | Job No. 6206.01 Division No. 10 Notes Red. Plotted Profile

Survey of Claremont S.D. PROJECT Date Date No.

Survey by D E H Notes A R B Notes Chkd. Checked X-Sec.

Indexed Date Date Date No.

STATION	B. S.	H. I.	F. S.	ELEV.

Do not extend notes this side of this line.

NOTE: ANY ADDITIONS OR CHANGES ON THIS SHEET MUST BE MADE OR CIRCLED IN RED INK, WITH DATE AND NAME OF PERSON MAKING CHANGE.

PLEASE RETURN TO
LOS ANGELES COUNTY ENGINEER
700 LOS ANGELES COUNTY ENGINEERING BLDG.

76298 S & E #307—7-55

Profile	Notes Red.	Plotted	Job No. 6206.01	Division No. 10	F. B. 3136	Pg. 147
No.	Date	Date	Survey of Claremont S.D. PROJ #22			
X-Sec.	Notes Chkd.	Checked	Survey by	Notes	Date	
No.	Date	Date	Map No.	Indexed X. C. Johnson	Date	

J.N. 6236.01
Claremont Storm Drain Proj #62
Profile & Cross Section on
College Ave from Station 40+20.20
North To
L&T-pg. 29 : 0+00 going No-

STATION	B. S.	H. I.	F. S.	ELEV.

NOTE: ANY ADDITIONS OR CHANGES ON THIS SHEET MUST BE MADE OR CIRCLED IN RED INK, WITH DATE AND NAME OF PERSON MAKING CHANGE.

PLEASE RETURN TO
LOS ANGELES COUNTY ENGINEER
700 LOS ANGELES COUNTY ENGINEERING BLDG.

Do not extend notes this side of this line.

76298 S/& E #307—7-55

76298 S & E #307—7-55

PLEASE RETURN TO
LOS ANGELES COUNTY ENGINEER
700 LOS ANGELES COUNTY ENGINEERING BLDG.

NOTE: ANY ADDITIONS OR CHANGES ON THIS SHEET MUST BE MADE OR CIRCLED IN RED INK, WITH DATE AND NAME OF PERSON MAKING CHANGE.

Do not extend notes this side of this line.

STATION	B. S.	H. I.	F. S.	ELEV.		
					B.M. KK-219 Elev 1159.801 F.B. 2136-11	
B.M. KK-219				1159 80	College Ave & 1st S.E. Cor. 67± So ℄ 1st No. Bt spk in curb, 37± So of So end C.R.	
	515	1164 95				
0+00			508	1159 87	℄	put
			504	1159 91		13 Rt "
			513	1159 82		23 edge gut
			515	1159 80		25 "
			512	1159 83		" top cb.
			508	1159 87		30 put
0+17.5			457	1160 38	25 Rt top of cb covered with pav	
0+19.9			460	1160 35	℄	top of So rail
0+26.6			459	1160 36	℄	" " No "
0+26.9			454	1160 41	℄	put
			468	1160 27	13 Lt put	
			477	1160 18	24.9 edge gut	
			485	1160 10	26.4 gut	
			483	1160 12	top cb	
			467	1160 28	33.7 edge put	
0+27.0			447	1160 48	covered with pav	24.5 Rt. top cb.
0+34.0			454	1160 41	℄	put
			447	1160 48		13 Rt put

F. B. 2136 Pg. 148 Job No. 620601 Division No. 10 Notes Red. Plotted Profile
Survey of Claremont S.D. Proj #22 Date Date No.
Survey by DEH Notes ARB Notes Chkd. Checked X-Sec.
Indexed K. C. Johnson Date Date Date No.

76298 S & E #307—7-55

PLEASE RETURN TO
LOS ANGELES COUNTY ENGINEER
700 LOS ANGELES COUNTY ENGINEERING BLDG.

NOTE: ANY ADDITIONS OR CHANGES ON THIS SHEET MUST BE MADE OR CIRCLED IN RED INK, WITH DATE AND NAME OF PERSON MAKING CHANGE.

Do not extend notes this side of this line.

STATION	B. S.	H. I.	F. S.	ELEV.		
		1164 95				
0+34			448	1160 47		25 Rt top cb
			436	1160 59		30 " p-T
0+42			462	1160 33		27 Rt bot cb
			429	1160 66		" " top "
0+65			397	1160 98	See Pgs 156 to 158 for (x) Sect. E on 1st St.	℄ put
0+91.0			328	1161 67		℄ "
			332	1161 63		13 Rt put
			319	1161 76		24.0 edge "
			339	1161 66		" " Top cb
			315	1161 80		44.0 back wk
0+93.5			318	1161 77		31.6 Rt edge gut
			332	1161 73		24.0 bot cb
			319	1161 76		" " top "
0+95.5			331	1161 64	23.5 Lt edge gut	
			332	1161 63	25.5 bot cb	
			315	1161 80	top "	
1+00			304	1161 91		℄ put
			315	1161 80	13 Lt put	
			367	1161 28	25.0 bot cb	
			302	1161 93	" " top "	

Profile Notes Red. ____ Plotted ____ Job No. 6216.01 Division No. 10 F. B. 2136 Pg. 149
No. ____ Date ____ Date ____ Survey of Claremont S.D. Proj # 22
X-Sec. Notes Chkd. ____ Checked ____ Survey by ____ Notes ____ Date ____
No. ____ Date ____ Date ____ Map No. ____ Indexed Johnson Date ____

7629' S & E #307—7-55

PLEASE RETURN TO
LOS ANGELES COUNTY ENGINEER
700 LOS ANGELES COUNTY ENGINEERING BLDG.

NOTE: ANY ADDITIONS OR CHANGES ON THIS SHEET MUST BE MADE OR CIRCLED IN RED INK, WITH DATE AND NAME OF PERSON MAKING CHANGE.

Do not extend notes this side of this line.

STATION	B. S.	H. I.	F. S.	ELEV.		
		1164 95				
1+00			301	1161 94	35 Lt wk	
			315	1161 80	40 " back wk	
1+00 6			319	1161 76		17 Rt. put brk
1+01 8			373	1161 22		21 5 " edge gut
			387	1161 08		24 8 " gut
			387	1161 08		22 Rt. "
			416	1160 79		24 8 opening to C.B.
1+02 3			323	1161 72	18 Lt put	
			370	1161 25	23 7 " edge gut	
			402	1160 93	25 0 " opening to C.B. gut	
1+13 7			266	1162 29		℄ put
			276	1162 19		11 0 Rt "
			308	1161 87		19 0 " "
			327	1161 68		22 8 " edge gut
			365	1161 30		24 8 " bot cb
			242	1162 53		" " top "
1+14 5			271	1162 24	11 Lt put	
			299	1161 96	18 " "	
			333	1161 62	23 6 " edge gut	
			370	1161 25	25 bot cb	

F. B. 2136 Pg. 150 Job No. 6206.01 Division No. 10 Notes Red. Plotted Profile
Survey of Claremont S.O. PROJ # 22 Date Date No.
Survey by D.E.H. Notes A R B Notes Chkd. Checked X-Sec.
Indexed R. C. Johnson Date Date Date No.

76298 S & E #307—7-55

PLEASE RETURN TO
LOS ANGELES COUNTY ENGINEER
700 LOS ANGELES COUNTY ENGINEERING BLDG.

NOTE: ANY ADDITIONS OR CHANGES ON THIS SHEET MUST BE MADE OR CIRCLED IN RED INK, WITH DATE AND NAME OF PERSON MAKING CHANGE.

Do not extend notes this side of this line.

STATION	B. S.	H. I.	F. S.	ELEV.		
		1164 95				
1+14.5			256	1162 39	25 Lt top cb	
1+16.4			315	1161 80		17.2 Rt. edge gut
			319	1161 76		24.5 " bot cb
			228	1162 67		" " top "
1+17.2			321	1161 74	23.5 Lt edge gut	
			339	1161 56	25 " bot cb	
			247	1162 48	" " top "	
1+25			232	1162 63		℄
			250	1162 45		13 Rt put
			308	1161 87		edge put
			312	1161 83		24.5 bot cb
			220	1162 75		" " top "
			195	1163 00		25 [illegible]
			187	1163 08		40 back wk
			246	1162 49	13 Lt. put	
			303	1161 92	23.5 " edge gut	
			311	1161 84	25 " bot cb	
			227	1162 68	" " top "	
			212	1162 83	[illegible]	
			222	1162 73	back "	

Profile Notes Red. ____ Plotted ____ Job No. 62060 Division No. 10 F. B. 2136 Pg. 151
No. ____ Date ____ Date ____ Survey of Claremont S. D. PROJ # 22
X-Sec. Notes Chkd. ____ Checked ____ Survey by D E H Notes A R C Date ____
No. ____ Date ____ Date ____ Map No. ____ Indexed Johnson Date ____

76298 S & E #307—7-55

PLEASE RETURN TO
LOS ANGELES COUNTY ENGINEER
700 LOS ANGELES COUNTY ENGINEERING BLDG.

NOTE: ANY ADDITIONS OR CHANGES ON THIS SHEET MUST BE MADE OR CIRCLED IN RED INK, WITH DATE AND NAME OF PERSON MAKING CHANGE.

Do not extend notes this side of this line.

STATION	B. S.	H. I.	F. S.	ELEV.		
		1164 95				
T.P. spk.			1 96	1163 99		
	987	1172 86				
1+50			953	1163 33		℄ put.
			974	1163 12		13 Rt
			1022	1162 64		23 2 edge out
			1030	1162 56		24 9 "
			933	1163 53		" top-ob
			909	1163 77		35 - [illegible] wk
			904	1163 82		40 back "
			976	1163 10	13 Lt	
			1022	1162 64	" edge out	
			1031	1162 55	25 " out cr	
			944	1163 42	" top "	
			944	1163 42	35 " edge wk.	
			946	1163 40	40 " back "	
2+00			798	1164 88		℄ put
			820	1164 66		13 Rt "
			861	1164 25		23 2 edge out
			871	1164 15		24 9 "
			777	1165 09		" top ob

F. B. 2136 Pg. 152 Job No. 6206.01 Division No. 10 Notes Red. Plotted Profile
Survey of Clayemont S.D. PROJ #22 Date Date No.
Survey by D E H Notes A R B Notes Chkd. Checked X-Sec.
Indexed C. Johnson Date Date Date No.

76298 S & E #307—7-55

PLEASE RETURN TO
LOS ANGELES COUNTY ENGINEER
700 LOS ANGELES COUNTY ENGINEERING BLDG.

NOTE: ANY ADDITIONS OR CHANGES ON THIS SHEET MUST BE MADE OR CIRCLED IN RED INK, WITH DATE AND NAME OF PERSON MAKING CHANGE.

Do not extend notes this side of this line.

STATION	B. S.	H. I.	F. S.	ELEV.		
		1172 86				
2+00			742	1165 44		35 Rt [illegible]
			730	1165 51		40 " back "
			822	1164 64	13 Lt. [illegible]	
			864	1164 22	33 [illegible]	
			871	1164 15	[illegible]	
			745	1165 11	[illegible] "	
			577	1165 07	35 [illegible]	
3+00			786	1165 00	back [illegible]	
			489	1167 97		[illegible]
			498	1167 88		[illegible]
			533	1167 53		[illegible]
			542	1167 44		[illegible]
			448	1168 38		[illegible]
			434	1168 52		[illegible]
			430	1168 56		[illegible] back [illegible]
			517	1167 69	[illegible]	
			558	1167 28	[illegible]	
			564	1167 22	25 " bot cb	
			481	1168 05	" top "	
			444	1168 42	35 edge wk	

Profile No. ____ Notes Red. ____ Plotted ____ Job No. 62000 Division No. [illegible] F. B. 2136 Pg. 153
Date ____ Date ____ Survey of Clayemont S.D. PROJ #22
X-Sec. No. ____ Notes Chkd. ____ Checked ____ Survey by [illegible] Notes [illegible] Date ____
Date ____ Date ____ Map No. ____ Indexed Johnson Date ____

76298 S & E #307—7-55

PLEASE RETURN TO
LOS ANGELES COUNTY ENGINEER
700 LOS ANGELES COUNTY ENGINEERING BLDG.

NOTE: ANY ADDITIONS OR CHANGES ON THIS SHEET MUST BE MADE OR CIRCLED IN RED INK, WITH DATE AND NAME OF PERSON MAKING CHANGE.

Do not extend notes this side of this line.

STATION	B. S.	H. I.	F. S.	ELEV.		
		1172 86				
3+00			441	1168 45	40 Lt back	
3+84.5			235	1170 51		℄ put
			247	1170 39		13 Rt "
			265	1170 21		" edge gut
			297	1170 15		24 " bot ob
			194	1170 92		" " top "
			167	1171 19		35 " edge wk
			160	1171 26		40 " back "
			262	1170 24	13 Lt put	
			306	1169 80	" edge gut	
			309	1169 77	25 " bot ob	
			326	1170 60	" top "	
			213	1170 73	35 " edge wk	w/k grasised by trees
			300	1170 86	40 " back "	
T.P. set			960	1168 26		
	320	1166 46				
B.M. KK-219			665	1159 81	B.M. KK-219 Elev 1159.801 F.B. 2136-11 see begin for bis crip.	

F. B. 2136 Pg. 154 Job No. 6206.01 Division No. 10 Notes Red. Plotted Profile
Survey of Claremont S.D. PROJ #22 Date Date No.
Survey by D E H Notes A R B Notes Chkd. Checked X-Sec.
Indexed K. C. Johnson Date Date Date No.

Profile	Notes Red.	Plotted	Job No. 6206.01	Division No. 10	F. B. 2136	Pg. 155
No.	Date	Date	Survey of Claremont S D Proj # 22			
X-Sec.	Notes Chkd.	Checked	Survey by	Notes	Date	
No.	Date	Date	Map No.	Indexed C Johnson	Date	

J. N - 6206.01
Claremont Storm Drain Proj #22
Profile & Cross Section on
1ST St. NORTH, East of College Ave -

STATION	B. S.	H. I.	F. S.	ELEV.

NOTE: ANY ADDITIONS OR CHANGES ON THIS SHEET MUST BE MADE OR CIRCLED IN RED INK, WITH DATE AND NAME OF PERSON MAKING CHANGE.

PLEASE RETURN TO
LOS ANGELES COUNTY ENGINEER
700 LOS ANGELES COUNTY ENGINEERING BLDG.

Do not extend notes this side of this line.

76298 S & E #307—7-55

76298 S & E #307—7-55

PLEASE RETURN TO
LOS ANGELES COUNTY ENGINEER
700 LOS ANGELES COUNTY ENGINEERING BLDG.

NOTE: ANY ADDITIONS OR CHANGES ON THIS SHEET MUST BE MADE OR CIRCLED IN RED INK, WITH DATE AND NAME OF PERSON MAKING CHANGE.

140

Do not extend notes this side of this line.

F. B. 2136 Pg. 156 | Job No. 6206.01 Division No. 10 Notes Red. Plotted
Survey of City Maint. S.D. 10 Dist. 22 Date. No.
Survey by D.E.H. Notes A R C Date. X-Sec.
Indexed C. Johnson Date. Notes Chkd. Checked
Profile Date. Date. No.

STATION	B. S.	H. I.	F. S.	ELEV.		
B.M. K.K-219					B.M. K.K-219 Elev. 1159.801 F.B. 2136-11 College Ave. & 1st S.E. cor 67± So of ℄ 1st No. Bt. sph. mcurb, 31± So. of So. end C.B.	
	665	1166.45				
Sph & W- 0+68± Fg. 29			=	0+00 going East		
0+00			537	1161.06		℄ put.
			545	1161.00		
0+32±			522	1161.23	7Lt put	
			501	1161.44	15 " edge put	
			498	1161.47	" " top of cb	
0+40			551	1160.94		℄
			584	1160.61		7.8Lt put
			613	1160.32		11.6
			623	1160.22		12.5 " cor conc C.B.
			626	1160.20		15 " bot cb
			567	1160.78		" " top "
			563	1160.82		20 " put.
0+1.0±			921	1159.84	14Rt Storm line 16 Conc Pipe	
0+43±			661	1159.84		12.5Rt N.E. cor conc C.B.
0+43±			671	1159.74		15 " S.E. " " " "
0+44±			623	1160.22		11.5 " bk put
"			658	1159.87		13 " "
"			664	1159.81		15 "
0+48±			641	1160.04		15 " bot cb.
0+53±			599	1160.46		10 " bk put

76298 S & E #307—7-55

PLEASE RETURN TO
LOS ANGELES COUNTY ENGINEER
700 LOS ANGELES COUNTY ENGINEERING BLDG.

NOTE: ANY ADDITIONS OR CHANGES ON THIS SHEET MUST BE MADE OR CIRCLED IN RED INK, WITH DATE AND NAME OF PERSON MAKING CHANGE.

Do not extend notes this side of this line.

STATION	B. S.	H. I.	F. S.	ELEV.		
		116645				
0+59 2			550	116095		℄ put
			585	116060		7 Rt "
			620	116025		15 " bot cb
			566	116079		" " top "
			567	116078		20 " put
			531	116114	7 Lt. put	
			518	116127	15 " bot cb.	
			489	116156	" " top "	
			434	116211	32 " edge wk	
			419	116226	38 " back wk	
1+00			543	116102		℄ put
			570	116075		7 Rt "
			607	116038		15 " bot cb
			564	116081		" " top "
			568	116077		20 " put
			536	116109	7 Lt put	
			532	116113	15 " bot cb	
			485	116165	" " top "	
			438	116207	32 "	
			424	116221	38 " back wk	

Profile No. ____ Notes Red. ____ Plotted ____ Date ____ Job No. 62-60 Division No. 10 F. B. 2136 Pg. 157
X-Sec. No. ____ Notes Chkd. ____ Date ____ Checked ____ Date ____ Survey by [illegible] Notes [illegible] Date ____
Map No. ____ Date ____ Date ____ Date ____ Date ____

Survey of Claremont S.D. Proj # 22 Division No. 10 Notes Red. Plotted
Survey by D E H Notes A R B Date Date
Indexed E. C. Johnson Date Notes Chkd. Checked
Date Date

1+55			536	1161 09		℄ put
			555	1160 90		7 Rt
			593	1160 52		15 " bot ob
			549	1160 96		" "
			566	1160 89		25 " put
2+00			520	1160 25		℄ put
			522	1161 23	7 Lt put	
			532	1161 13	15 " bot ob	
			463	1161 82	"	
			418	1162 27	32	
			405	1162 40	38 " backwk	
2+16			582	1160 63	"	15 Rt bot ob
			530	1161 15	"	"
B.M.KK-219			665	1159 80	B.M.KK-219 Elev 1159.801 F.B. 2136-11	
					See begin for Disons	