76F309S CE #310 6-62

PLEASE RETURN TO
LOS ANGELES COUNTY ENGINEER
403 LOS ANGELES COUNTY ENGINEERING BLDG.

Note: Any Additions or Changes on This Sheet Must be Made or Circled in Red Ink With Date and Name of Person Making Change.

Do not extend this side of this line.

INDEX TO F.B. 2138

DATE	F. N.	DESCRIPTION	NOTES	PAGES
		J.N.3511.34 PALMDALE IMP. #3 (AVE R-6 S.S. DIST.)		
9-63	3511.34	BENCH LEVELS	B.M'S	6-9
"	"	AVE R-5-----EXIST. M.H. NEAR GILWORTH AVE TO PALM VISTA AVE	TOPOG	12-13
"	"	" " " " " " " " " " "	X*±SEC	16-22
10-63	"	" R-6-----GILWORTH AVE SEWER EASEMENT TO PALM VISTA AVE	TOPOG	24-26
"	"	" " " " " " " " " "	X-SEC	28-33
"	"	SEWER EASEMENT IN GILWORTH AVE--NEAR AVE R-5 TO SEWER EASE. IN AVE R-6	TOPOG	36
"	"	" " " " " " " " " " " " " " "	X-SEC	38-39

Discontinued Sept. '85

Pin Hole Work '85

Notes Ck'd by
Map No.
Office Work
Checked
Date

Survey of
JN
Tape
Std
°F
Surveyed by
Notes
Date
Indexed

F. B.
PG.

NOTES RED. JOB NO. 3511.34 SURVEY OF AVE. R-6 S.S. DIST F.B. 2138 PG. 5

DATE SURVEY BY J.S COATES

NOTES CHKD. W. J. BRENNER NOTES BY D.H.B. DATE 9-30-63

DATE INDEXED C. J. GALLI DATE OCT 7 '63

DESCRIPTION	ADJ. ELEV.	3RD RUN	2ND RUN	DIFF.	1ST RUN	B.M.
J.N. 3511.34						
PALMDALE IMPROVMENT #3						
AVE R-6 S.S. DIST.						
BENCH LEVELS						
			COATES BEERS HUBBARD ALBRIGHT CHERRY			

NOTE: ANY ADDITIONS OR CHANGES ON THIS SHEET MUST BE MADE OR CIRCLED IN RED INK, WITH DATE AND NAME OF PERSON MAKING CHANGE.

Do not extend notes this side of this line

PLEASE RETURN TO
LOS ANGELES COUNTY SURVEYOR
725 LOS ANGELES COUNTY ENGINEERING BLDG.

768420 S & E-353 4-54

765420 PRE-353 4-54

PLEASE RETURN TO
LOS ANGELES COUNTY SURVEYOR
725 LOS ANGELES COUNTY ENGINEERING BLDG.

NOTE: ANY ADDITIONS OR CHANGES ON THIS SHEET MUST BE MADE OR CIRCLED IN RED INK, WITH DATE AND NAME OF PERSON MAKING CHANGE.

Do not extend notes this side of this line

JOB NO. 3511.34 SURVEY OF AVE R-6 S.S. DIST
SURVEY BY J.S. COATES
NOTES BY D.H.B. DATE 9-30-63
INDEXED C. J. GALLI DATE
NOTES RED. DATE
NOTES CHKD. DATE

F.B. 2138 Pg. 6

B.M.	1ST RUN	DIFF.	2ND RUN	3RD RUN	ADJ. ELEV.	DESCRIPTION
B.M. AV 137 (F.D.)	2652.474					BMAV 138 Elev. 2652.474 F.B. 2176-13
+	4.128		4.008	3.965		AVE. R-4 (S. SIDE) 510'± W.L. ℄
π	2656.602	-2.152	-2.146	-2.149		LASKER AVE. B.S. in cb. 20' W.
Set	6.280		6.154	6.114		of E. end, front of Ho# 1316
BMAV.250	2650.322					BM AV. 250 ELEV. F.B. 2138-6
+	5.166		5.261			GILWORTH AVE. & AVE. R-5 N.W. Cor.
π	2655.488	+0.498	+0.496			Bt. Spk. in cb. 5' N. of N. end C.R.
Set	4.668		4.765			
BMAV.251	2650.820					BMA.V.251 Elev. F.B. 2138-6
+	6.621		6.360			GILWORTH AVE. (E. Side) 105'± S. ℄
π	2657.441	+1.851	+1.850			AVE R-5 Bt. Spk. in cb 5' N. of C.R.
—	4.770		4.510			
T.P.	2652.671					
+	6.048		5.882			
π	2658.719	+4.441	+4.439			
—	1.607		1.443			
T.P.	2657.112					
+	5.102		4.898			
π	2662.214	+0.625	+0.625			
Set	4.477		4.273			
BMAV.252	2657.737					BM AV 252 Elev. F.B. 2138-6
+	6.397		6.274			AVE. R-6 (N. Side) 970'± E. of ℄
π	2664.084	+2.837	+2.839			PALM VISTA AVE. Bt. Spk. in cb.
—	3.510		3.435			5' W. of C.R. front of Ho# 1259
T.P.	2660.574					
+	5.743		5.576			
π	2666.317	+1.155	+1.155			
Set	4.588		4.421			
BMAV 253	2661.729					BMAV 253 Elev. F.B. 2139-6
+	5.259		5.366			AVE R-6 (N. Side) 645'± E. ℄ Palm Vista Ave
						B.S. in cb. 5' E. of ℄ P/L of Ho# 1229

76S420 S & E-353 4-54

PLEASE RETURN TO
LOS ANGELES COUNTY SURVEYOR
725 LOS ANGELES COUNTY ENGINEERING BLDG.

NOTE: ANY ADDITIONS OR CHANGES ON THIS SHEET MUST BE MADE OR CIRCLED IN RED ICK, WITH DATE AND NAME OF PERSON MAKING CHANGE.

Do not extend notes this side of this line

B.M.	1ST RUN	DIFF.	2ND RUN	3RD RUN	ADJ. ELEV.	DESCRIPTION
	2666.988					
π	2669.788	+1.741	+1.745			
—	3.518		3.621			
T. P.	2663.470					
+	6.594		6.480			
π	2670.064	+5.012	+5.016			
—	1.582		1.464			
T. P.	2668.482					
+	6.135		6.312			
π	2674.617	+4.104	+4.104			
—	2.031		2.208			
T. P.	2672.586					
+	6.382		6.517			
π	2678.968	+2.800	+2.799			
—	3.582		3.718			
BMAV 254	2675.386					BM AV 254 Elev. F.B. 2138-7
+	4.214		4.313			AVE R-6 & PALM VISTA AVE. N.E. COR.
π	2679.600	-2.195	-2.197			B.S. in cb 5' E. of E. end C.R.
—	6.409		6.510			
T. P.	2673.191					
+	4.441		4.391			
π	2677.632	-0.509	-0.511			
—	4.950		4.902			
BMAV 255	2672.682					BMAV 255 Elev. F.B. 2138-7
+	3.983		3.869			AVE. R-5 & PALM VISTA AVE. N.E. COR.
π	2676.665	-2.645	-2.648			B.S. in cb. 5' E. of E. end C.R.
—	6.628		6.517			
T. P.	2670.037					
+	5.327		5.426			
π	2675.364	-0.818	-0.819			
—			6.245			

NOTES RED. DATE
NOTES CHKD. J. BRENNAN DATE
INDEXED. J. GALLI DATE

JOB NO. 3511.34 SURVEY OF AVE. R-6 S.S. DIST.
SURVEY BY. J.S. GATES
NOTES BY. D.H.B. DATE 9-30-63

F.B. 2138 PG. 7

. 765420 S & E-353 4-54

PLEASE RETURN TO
LOS ANGELES COUNTY SURVEYOR
725 LOS ANGELES COUNTY ENGINEERING BLDG.

NOTE: ANY ADDITIONS OR CHANGES ON THIS SHEET MUST BE MADE OR CIRCLED IN RED INK, WITH DATE AND NAME OF PERSON MAKING CHANGE.

Do not extend notes this side of this line

B.M.	1ST RUN	DIFF.	2ND RUN	3RD RUN	ADJ. ELEV.	DESCRIPTION
TP	2670.037					
+	5.327		5.426			
π	2675.364	-0.818	-0.819			
—	6.145		6.245			
FD BMAV139	2669.219					BMAV 139 Elev. 2669.201 FB. 2176-13 AVE R-4 & PALM VISTA AVE. N.W. Cor. Bt. Spk. in cb. 5' N. of N. end C.R.
	CIRCUIT #2					
FD. BMAV250	2650.322					BMAV 250 Elev. FB. 2138-6 GILWORTH AVE & AVE R-5 N.W. Cor. B.S. in cb. 5' N. of N. end C.R.
+	6.850		6.713			
π	2657.172	+5.229	+5.232			
—	1.621		1.481			
T. P.	2655.551					
+	6.725		6.711	6.733		
π	2662.276	+5.269	+5.264	+5.264		
—	1.456		1.447	1.469		
T. P.	2660.820					
+	6.121		6.180			
π	2666.941	+1.986	+1.985			
—	4.135		4.195			
T. P.	2662.806					
+	5.784		5.679			
π	2668.590	+1.746	+1.747			
—	4.038		3.932			
BMAV.256	2664.552					BMAV.256 Elev. FB.2138-8 AVE. R-5 (N. Side) 635'± E. & PALM VISTA AVE. B.S. in cb. 5' W. of E. P/L OF Ho # 1221
+	6.129		6.084			
π	2670.681	+2.928	+2.927			
—	3.201		3.157			
T. P.	2667.480					

NOTES RED. DATE
NOTES CHKD. DATE
JOB NO. 3511.34 SURVEY OF AVE R-6 S.S. DIST
SURVEY BY J.S. COATES
NOTES BY J.S.C. DATE
INDEXED E.J. GATN DATE
F.B. 2138 PG. 8

76S420 S & E-353 4-54

PLEASE RETURN TO
LOS ANGELES COUNTY SURVEYOR
725 LOS ANGELES COUNTY ENGINEERING BLDG.

NOTE: ANY ADDITIONS OR CHANGES ON THIS SHEET MUST BE MADE OR CIRCLED IN RED INK, WITH DATE AND NAME OF PERSON MAKING CHANGE.

Do not extend notes this side of this line

B.M.	1ST RUN	DIFF.	2ND RUN	3RD RUN	ADJ. ELEV.	DESCRIPTION
+	6.721		6.590	6.487		
π	2674.291	+3.372	+3.381	+3.379		
—	3.349		3.209	3.108		
T. P.	2670.852					
+	5.920		6.020	5.940		
π	2676.772	+1.784	+1.790	+1.790		
—	4.136		4.230	4.150		
Fd. BM AV. 255	2672.636					BM AV. 255 Elev. FB. 2138-7 AVE R-5 & PALM VISTA AVE. N.E. COR. B.S. in cb. 5' E. of E. end C.R.

NOTES RED. DATE
NOTES chkd. BRENNEN NOTES BY. DATE
INDEXED. DATE

JOB NO. 3511.34 SURVEY BY. JSC SURVEY OF AVE. R-6 S.S. DIST
DATE 9-30-63
E. J. GALLI DATE

F.B. 2138 PG. 9

F. B. 2178 PG. 10

JOB NO. 351.34 SURVEY OF AVE. R-6 S.S. DIST NOTES RED.
SURVEY BY JS COATES DATE
NOTES BY J.S.C. DATE NOTES CHKD.
INDEXED DATE DATE

B.M.	1ST RUN	DIFF.	2ND RUN	3RD RUN	ADJ. ELEV.	DESCRIPTION

Do not extend notes this side of this line

765420 S & E-393 4-54

PLEASE RETURN TO
LOS ANGELES COUNTY SURVEYOR
725 LOS ANGELES COUNTY ENGINEERING BLDG.

NOTE: ANY ADDITIONS OR CHANGES ON THIS SHEET MUST BE MADE OR CIRCLED IN RED INK, WITH DATE AND NAME OF PERSON MAKING CHANGE.

Notes Ck'd by	Survey of Ave R-6 S.S. Dist.
Map No.	JN 3511.34 Tape Std °F
Office Work	Surveyed by J. S. Coates
Checked	Notes Beers Date 9-25-63
Date	Indexed R. J. GALLI OCT 7 '63

F. B. 2138 PG. 11

J.N. 3511.34

PALMDALE IMPROVEMENT #3

AVE. R-6 SS DIST.

LOCATION
OF
IMPROVEMENTS
ON
AVE R-5

From: Existing M.H. near Gilworth Ave.

To: Palm Vista Ave.

Coates
Beers
Hubbard
Albright
Cherry.

Note: Any Additions or Changes on This Sheet Must be Made or Circled in Red Ink With Date and Name of Person Making Change.

Do not extend this side of this line.

PLEASE RETURN TO
LOS ANGELES COUNTY ENGINEER
403 LOS ANGELES COUNTY ENGINEERING BLDG.

76F3095 CE #310 6-62

F. B. 2138 PG. 12

6" curb

24" Conc. Gutt.

0+80 L

Exist Sewer M.H. 5 L → 0+87 L

1+00
F.D.S. W. & T.
F.B. 2294-89

3" Rock & Oil Pav.

Gilworth Ave.

Water V.

30 R

1+17 R

1117 R

28 R

27 R

1+17 L

1+17 R

1+12 L

1+17 R

1+20 R

1+20 L

6' Conc. Gutter

36

1+23 R

15 L

16 R

1+22 R

R=27

R=27

1+51

18 R

18 L

1+47 R

1+50 R

13 R

Water V.

8 R

Fire Hyd

8" V.C.P.

Exist Sewer M.H.

5 32

2+03 R

PAV.

2+56 L

12 R

Water V.

R-5

3RD.

R4" Conc. Gutt.

6" C.B.

30

30'

18 R

18'

AVE

7+60 R

13 L

Water V.

Fire Hyd.

CONT. BOT PG. 13

LOS ANGELES COUNTY ENGINEER
403 Los Angeles County Engineering Bldg.
PLEASE RETURN TO
Do not extend this side of this line.
Note: Any Additions or Changes on This Sheet Must be Made or Circled in Red Ink With Date and Name of Person Making Change.

Notes Ck'd by	Survey of Ave R-6 SS Dist.
Map No.	JN 3511.34 Tape Std °F
Office Work	Surveyed by J S Gates
Checked	Notes Bacys Date 9-30-63
Date	Indexed ~~G. J. GALLI~~

F. B. 2138 Pg. 13

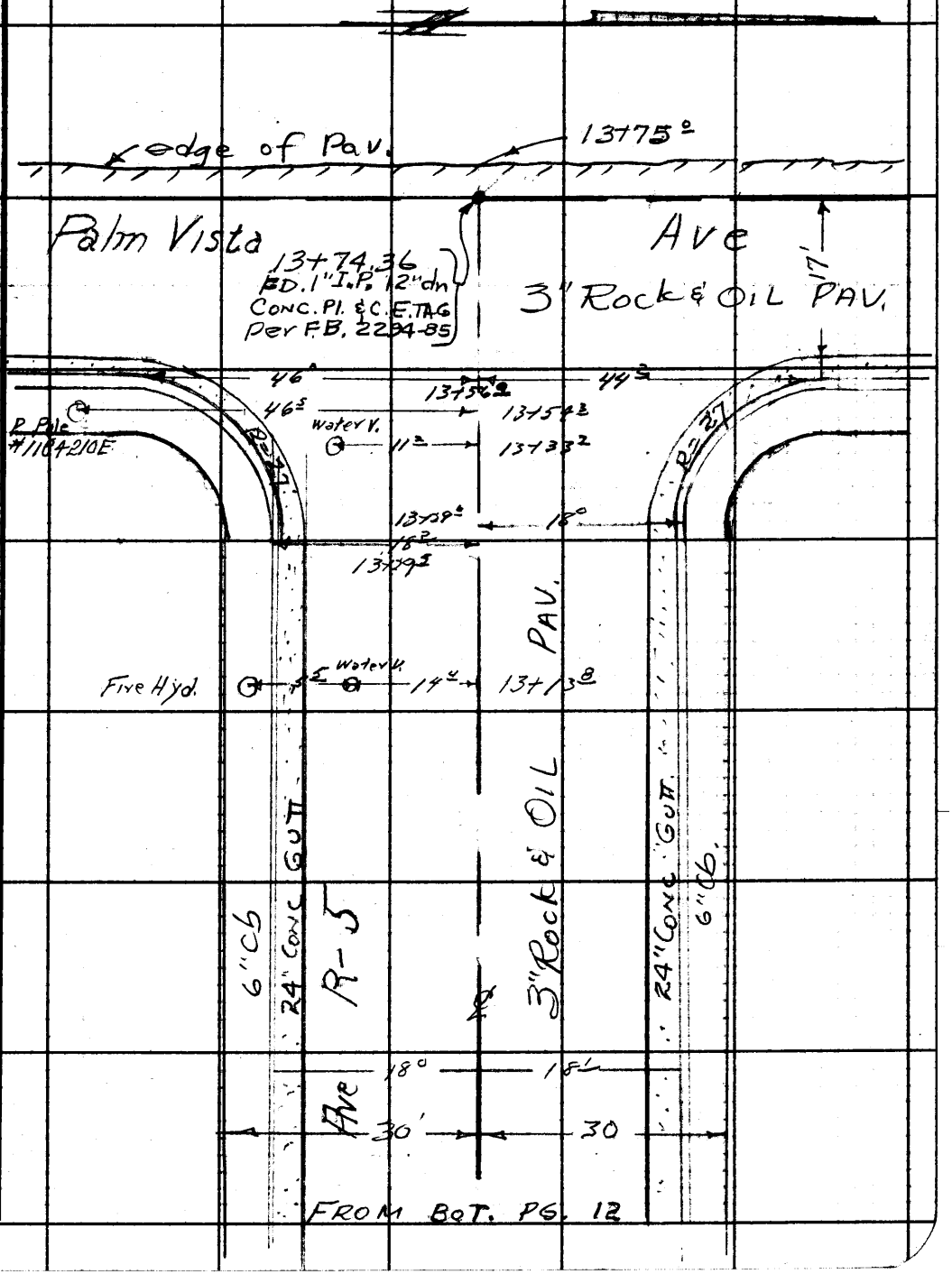

Note: Any Additions or Changes on This Sheet Must Be Made or Circled in Red Ink With Date and Name of Person Making Change.

Do not extend this side of this line.

PLEASE RETURN TO
LOS ANGELES COUNTY ENGINEER
403 LOS ANGELES COUNTY ENGINEERING BLDG.

76F3095 CE #310 6-62

F. B. 2138 PG. 12

PLEASE RETURN TO
LOS ANGELES COUNTY ENGINEER
403 LOS ANGELES COUNTY ENGINEERING BLDG.

Do not extend this side of this line.

Note: Any Additions or Changes on This Sheet Must be Made or Circled in Red Ink With Date and Name of Person Making Change.

Profile No.	Notes Red	Plotted	Job No. 3511.34	Division No.	F.B. 2138 Pg. 15
	Date	Date	Survey of AVE R-6 S.S. DIST.		
X-Sec. No.	Notes Chkd.	Checked	Survey by J.S. COATES	Notes J.S.C.	Date 9-30-63
	Date	Date	Map No.	Indexed E. J. GALLI	Date [redacted] 7 63

NOTE: ANY ADDITIONS OR CHANGES ON THIS SHEET MUST BE MADE OR CIRCLED IN RED INK, WITH DATE AND NAME OF PERSON MAKING CHANGE.

PLEASE RETURN TO
LOS ANGELES COUNTY ENGINEER
700 LOS ANGELES COUNTY ENGINEERING BLDG

Do not extend notes this side of this line.

76L-298 CE 307 11-58

STATION	B.S.	H.I.	F.S.	ELEV.

J.N. 3511.34
PALMDALE IMPROVMENT #3
AVE R-6 S.S. DIST

CROSS-SECTIONS
ON
AVE R-5

FROM: GILWORTH AVE. 1+00
TO: PALM VISTA AVE. 13+74.36

COATES
BEERS
~~HUBBARD~~
ALBRIGHT
CHERRY

76L-298 CE 307 11-58

PLEASE RETURN TO
LOS ANGELES COUNTY ENGINEER
700 LOS ANGELES COUNTY ENGINEERING BLDG.

NOTE: ANY ADDITIONS OR CHANGES ON THIS SHEET MUST BE MADE OR CIRCLED IN RED INK, WITH DATE AND NAME OF PERSON MAKING CHANGE.

Do not extend notes this side of this line.

STATION	B.S.	H.I.	F.S.	ELEV.		AVE R-5
BMAV250				2650 32	BMAV250 Elev 2650.32 F.B. 2138-6	
					Gilworth Ave. & Ave R-5 N.W. Cor.	
					Bt. Spk. in cb. 5' N. of N. end C.R.	
0+80				50 40		℄ prod T.C.
"				49 77		℄ " GUH.
1+00				50 22		℄ INT Gilworth Ave & Ave R-5
1+20				50.01		℄ = gross gutt.
"				49 69	GUH N. end C.R. N.W. Cor	
"				50.35	T.C. " " " " "	
"				5007	GUTT S. END C.R. S.W. COR.	
"				50 73	T.C. " " " " "	
1+48				51.19		℄
"				50 77		18' R. GUTT
"				51 39		" T.C. W. END C.R.
"				515		30' P.L.
"				503		141 B.L.L.
"				5071	18' L. GUTT	
"				51 34	" T.C. W. END C.R.	
"				516	30' P.L.	
"				2652.7	115' B.L.L.	

F.B. 2138 PG. 14 | Job No. 3511.34 | Division No. S.S. DIST | Notes Red | Plotted | Profile
Survey of AVE R-6 | Notes J.S.C. | Date | Date | No.
Survey by J.S.C. | Notes J.S.C. | Notes Chkd. | Checked | X-Sec.
Indexed C. J. GALLI | Date | Date | Date | No.

76L-298 CE 307 11-58

PLEASE RETURN TO
LOS ANGELES COUNTY ENGINEER
700 LOS ANGELES COUNTY ENGINEERING BLDG

NOTE: ANY ADDITIONS OR CHANGES ON THIS SHEET MUST BE MADE OR CIRCLED IN RED INK, WITH DATE AND NAME OF PERSON MAKING CHANGE.

Do not extend notes this side of this line.

STATION	B. S.	H. I.	F. S.	ELEV.	LEFT	RIGHT
2+00				2653.41		℄
"				52.78		18' R GUTT
"				53.43		" T.C.
"				53.7		30' R P.L.
"				52.74	18' L GUTT	
"				53.39	" T.C.	
"				53.7	30' L P.L.	
2+03 85				53.41		5.3 R. E. RIM M.H.
"				53.53		5.3 R. W. RIM M.H.
"	8" outlet East			2645.46	meas 7.28 diam 0.67 7.95 · 2653.41 7.95 2645.46 ·	8" invert EAST.
"	8" inlet west			2645.78	meas 7.08 diam 0.67 7.75 · 2653.53 7.75 2645.78 ·	8" invert WEST
3+00				57.17		℄
"				56.57		18' R GUTT
"				57.24		" T.C.
"				57.7		30' R P.L
"				56.67	18' L GUTT	
"				57.32	" T.C.	
"				2658.1	30' L. P.L	

Profile Notes Red. Plotted Job No. 3511.34 Division No.
No. Date Date Survey of AVE R-6 S.S. DIST.
X-Sec. Notes Chkd. Checked Survey by J.S.C. Notes W.S.A. Date
No. Date Date Map No. Indexed C. J. GALL Date
F. B. 2138 PG. 17

76L-298 CE 307 11-58

PLEASE RETURN TO
LOS ANGELES COUNTY ENGINEER
700 LOS ANGELES COUNTY ENGINEERING BLDG.

NOTE: ANY ADDITIONS OR CHANGES ON THIS SHEET MUST BE MADE OR CIRCLED IN RED INK, WITH DATE AND NAME OF PERSON MAKING CHANGE.

Do not extend notes this side of this line.

STATION	B.S.	H.I.	F.S.	ELEV.	LEFT	RIGHT
				26573	N.E. COR LOT 18 TRACT 20937	
				574	S.E. COR LOT 51 TRACT 20937	
4+00				6008		℄
"				5953		18' R GUTT
"				6020		" T.C.
"				611		30' P.L.
"				598		141' B.L.L.
"				5954	18' L GUTT	
"				6021	" T.C.	
"				608	30' P.L	
"				618	141' B.L.L.	
4+50				6111		℄
"				6116		18' R T.C.
"				6124	18' L. T.C.	
5+00				6187		℄
"				6124		18' R GUTT
"				6191		" T.C.
"				620		30' P.L.
"				6133	18' L GUTT	
"				6200	" T.C.	
"				26623	30' L P.L.	

F.B. 2138 Pg. 18 Profile
Survey of AVE R-6 S.S. DIST No. X-Sec.
Survey by J.S.C. Notes W.S.A. Plotted Notes Red
Indexed C. J. GALL Date Date Checked Date Notes Chkd. Date
Job No. 3511.34 Division No.

76L-298 CE 307 11-58

PLEASE RETURN TO
LOS ANGELES COUNTY ENGINEER
700 LOS ANGELES COUNTY ENGINEERING BLDG

NOTE: ANY ADDITIONS OR CHANGES ON THIS SHEET MUST BE MADE OR CIRCLED IN RED INK, WITH DATE AND NAME OF PERSON MAKING CHANGE.

Do not extend notes this side of this line.

STATION	B. S.	H. I.	F. S.	ELEV.	LEFT	RIGHT
6+00				266256		℄
"				6200		18' R GUTT
"				6266		" T.C.
"				629		30' P.L
"				6204	18' L GUTT	
"				6269	" T.C.	
"				634	30' P.L.	
7+00				6346		℄
"				6296		18' R GUTT
"				6365		" T.C.
"				639		30' P.L.
"				650		141' B.L.L.
"				6285	18' L GUTT	
"				6349	" T.C.	
"				640	30' P.L.	
"				654	141' B.L.L.	
8+00				6496		℄
"				6439		18' R GUTT
"				6509		" T.C.
"				655		30' P.L

Profile Notes Red ____ Plotted ____ Job No. 3511.34 Division No. ____ F. B. 2138 Pg. 17
No. ____ Date ____ Date ____ Survey of RUE R-6 S.S. DIST
X-Sec. Notes Chkd. ____ Checked ____ Survey by J.S.C. Notes W.S.A. Date ____
No. ____ Date ____ Date ____ Map No. ____ Indexed [redacted] J. GAU Date ____

76L-298 CE 307 11-58

PLEASE RETURN TO
LOS ANGELES COUNTY ENGINEER
700 LOS ANGELES COUNTY ENGINEERING BLDG.

NOTE: ANY ADDITIONS OR CHANGES ON THIS SHEET MUST BE MADE OR CIRCLED IN RED INK, WITH DATE AND NAME OF PERSON MAKING CHANGE.

Do not extend notes this side of this line.

F.B. 2138 Pg. 20 | Job No. 3511.34 | Division No. | Notes Red | Plotted | Profile No.
Survey of AVE R-6 S.S. DIST | Date | Date | X-Sec. No.
Survey by J.S.C. Notes W.S.A. | Notes Chkd. | Checked
Indexed B. J. GALLI | Date | Date | No.

STATION	B.S.	H.I.	F.S.	ELEV.	LEFT	RIGHT
8+00				266439	18' L GUTT	
"				6509	" T.C.	
"				656	30' P.L.	
9+00				6667		℄
"				6615		18' R. GUTT
"				6682		" T.C.
"				670		30' P.L.
"				6615	18' L GUTT	
"				6680	" T.C.	
"				674	30' P.L	
10+00				6835		℄
"				6781		18' R GUTT
"				6848		" T.C.
"				688		30' P.L
"				702		141' B.L.L
"				6781	18' L GUTT	
"				6848	" T.C.	
"				688	30' P.L.	
"				707	141' B.L.L.	
11+00				7007		℄
"				6951		18' R. GUTT

76L-298 CE 307 11-58

PLEASE RETURN TO
LOS ANGELES COUNTY ENGINEER
700 LOS ANGELES COUNTY ENGINEERING BLDG

NOTE: ANY ADDITIONS OR CHANGES ON THIS SHEET MUST BE MADE OR CIRCLED IN RED INK, WITH DATE AND NAME OF PERSON MAKING CHANGE.

Do not extend notes this side of this line.

STATION	B. S.	H. I.	F. S.	ELEV.	LEFT	RIGHT
11+00				267020		18' R. T.C.
"				70.5		30' P.L.
"				69.57	18' L GUTT	
"				70.23	" T.C.	
"				70.7	30' P.L.	
12+00				7148		℄
"				7094		18' R GUTT
"				7162		" T.C.
"				719		30' P.L
"				7097	18' L GUTT	
"				7163	" T.C.	
"				723	30' P.L	
13+00				7241		℄
"				7185		18' R GUTT
"				7254		" T.C.
"				729		30' P.L.
"				7192	18' L GUTT	
"				7257	" T.C.	
"				735	30' P.L.	
13+29.5				7261		℄
"				267197		18' R GUTT AT C.R.

Profile Notes Red. ____ Plotted ____ Job No. 3511.34 Division No. ____ F.B. 2138 PG. 21
No. ____ Date ____ Date ____ Survey of AVE R-6 S.S. DIST
X-Sec. Notes Chkd. ____ Checked ____ Survey by J.S.C. Notes W.S.A. Date
No. ____ Date ____ Date ____ Map No. ____ Indexed C. J. GALLI Date

76L-298 CE 307 11-56

PLEASE RETURN TO
LOS ANGELES COUNTY ENGINEER
700 LOS ANGELES COUNTY ENGINEERING BLDG.

NOTE: ANY ADDITIONS OR CHANGES ON THIS SHEET MUST BE MADE OR CIRCLED IN RED INK, WITH DATE AND NAME OF PERSON MAKING CHANGE.

Do not extend notes this side of this line.

STATION	B.S.	H.I.	F.S.	ELEV.	LEFT	RIGHT
13+29.5				2672.67		18' T.C. AT C.R.
"				729		30' P.L
"				717		141' B.L.L
"				7213	18' GUTT AT C.R.	
"				7277	" T.C. AT C.R.	
"				733	30' P.L	
"				751	141' B.L.L.	
13+57.0				7157		44' R GUTT AT C.R.
"				7223		" T.C. AT. C.R.
"				7267	46' L GUTT AT C.R.	
"				7334	" T.C. AT C.R.	
13+74.36				7260		PALM VISTA & AVE R-5 & INT
B.M. A.V. 225				2672.65	B.M. A.V 225 ELEV 2672.68 F.B. 2138-7 AVE R-5 & PALM VISTA AVE N.E. COR B.S. IN CURB 5' E. OF E. END C.R.	

F.B. 2138 Pg. 22 | Job No. 3511.34 | Division No. | Notes Red | Plotted | Profile No.
Survey of AVE R-6 S.S. DIST | Date | Date | X-Sec. No.
Survey by J.S.C. Notes W.S.A. | Notes Chkd. | Checked
Indexed B. J. GALLI | Date | Date

Notes Ck'd W. J. BRENNER	Survey of AVE. R-6 S.S. DIST
Map No.	JN 3511.34 Tape Std °F
Office Work	Surveyed by J S COATES
Checked	Notes JSC Date 10-7-63
Date	Indexed ~~C. J. GALLI~~ OCT 7 ~~53~~

F. B 2138 PG. 23

J.N. 3511.34

PALMDALE IMPROVEMENT #3

AVE. R-6 S.S. DIST

LOCATION OF IMPROVEMENTS ON AVE R-6

FROM: GILWORTH AVE. Sewer easment
TO: PALM VISTA AVE.

COATES
BEERS
HUBBARD
ALBRIGHT
CHERRY

Note: Any Additions or Changes on This Sheet Must be Made or Circled in Red Ink With Date and Name of Person Making Change.
Do not extend this side of this line.
PLEASE RETURN TO
LOS ANGELES COUNTY ENGINEER
403 LOS ANGELES COUNTY ENGINEERING BLDG.
76F3095 CE #310 6-62

F. B 2138 PG 24

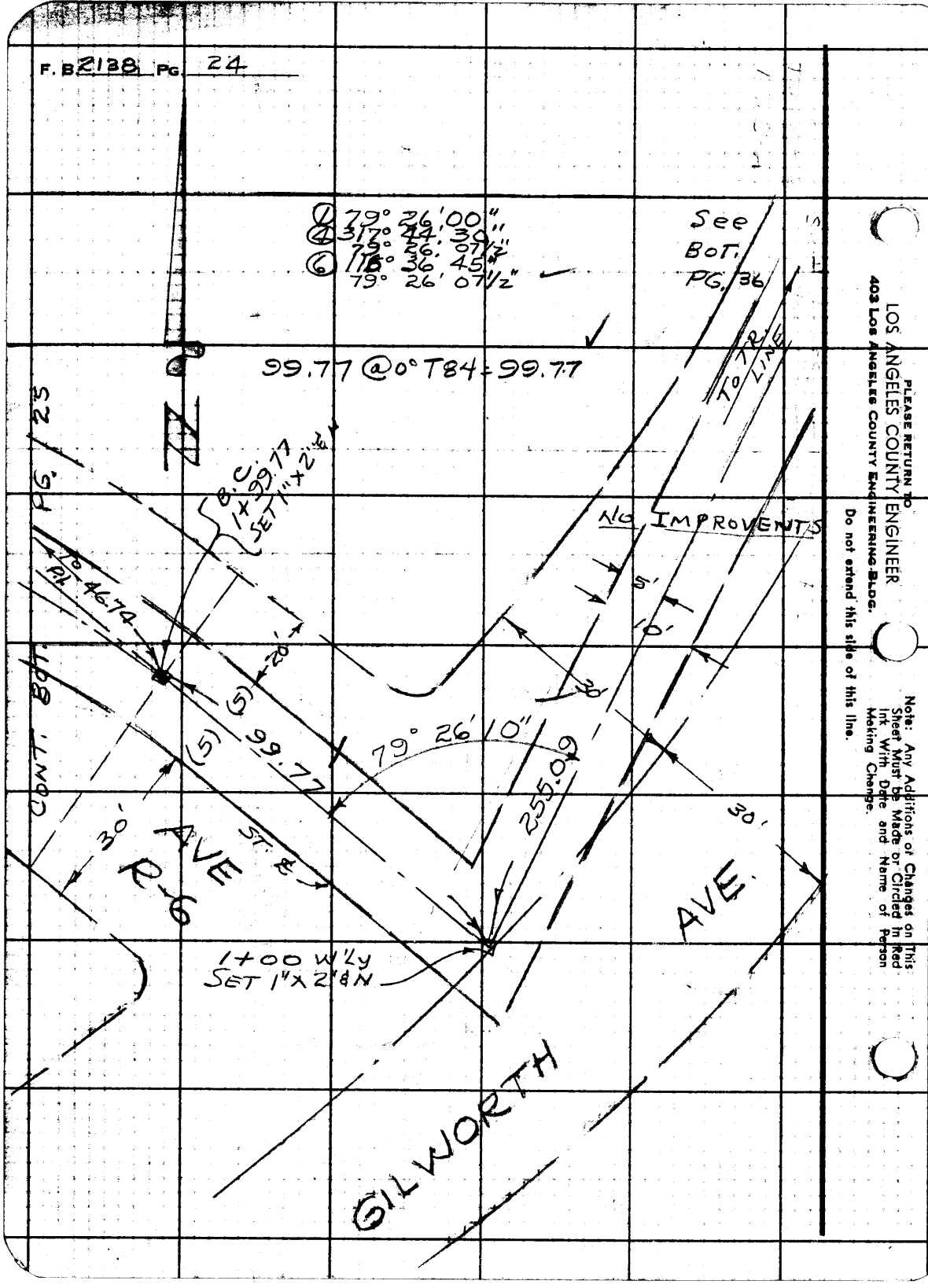

PLEASE RETURN TO
LOS ANGELES COUNTY ENGINEER
403 Los Angeles County Engineering Bldg.
Do not extend this side of this line.

Note: Any Additions or Changes on This Sheet Must be Made or Circled in Red Ink With Date and Name of Person Making Change.

Notes Ck'd by W. J. BRENNER
Map No.
Office Work
Checked
Date

Survey of Ave R-6 SS Dist
JN 3511 34 Tape Std °F
Surveyed by J.S. Coates
Notes JSC Date 10-1-63
Indexed C. J. GALLI

F. B. 2138 Pg. 25

CONT. BOT. PG. 26

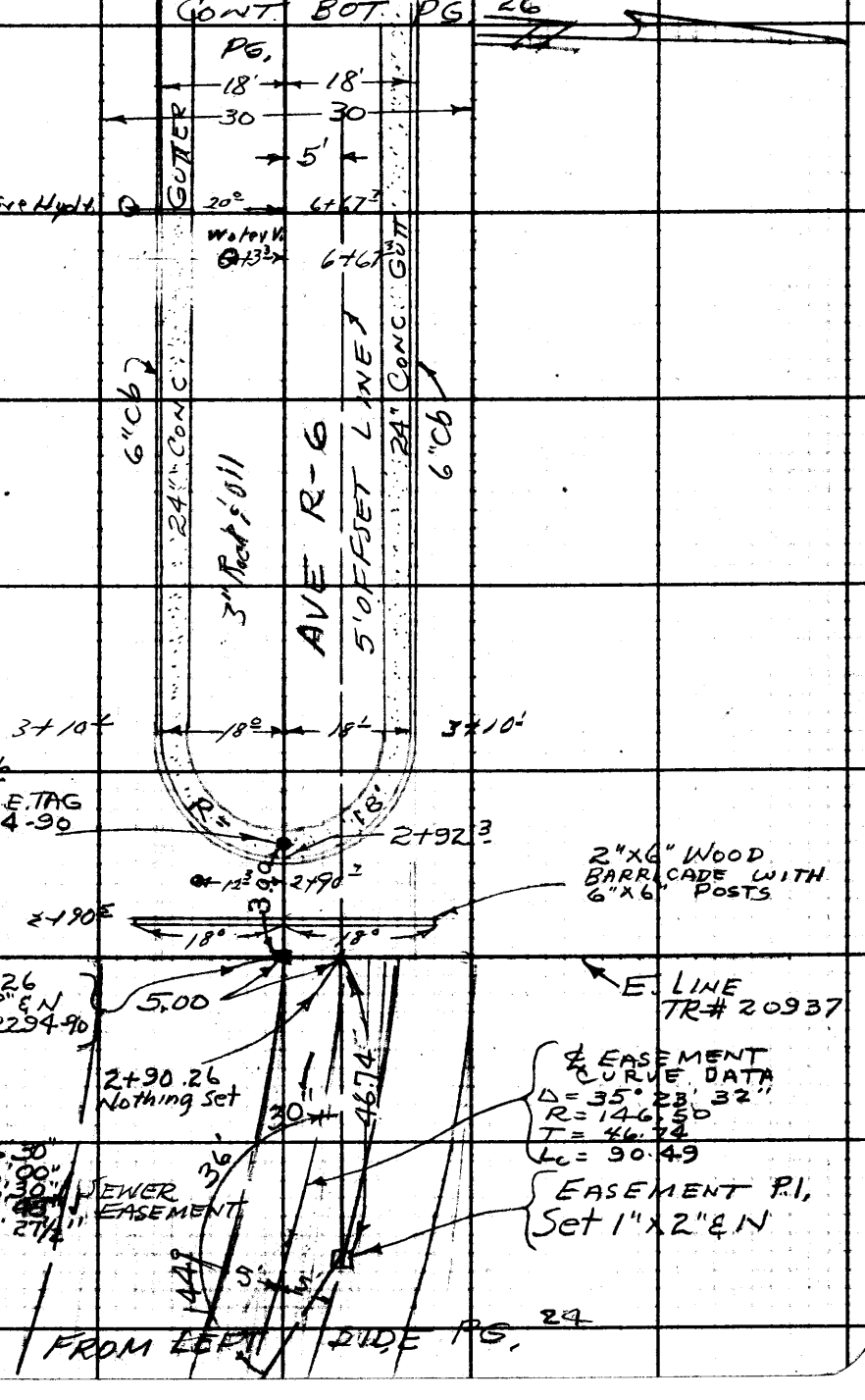

Note: Any Additions or Changes on This Sheet Must be Made or Circled in Red Ink With Date and Name of Person Making Change.
Do not extend this side of this line.
PLEASE RETURN TO
LOS ANGELES COUNTY ENGINEER
403 LOS ANGELES COUNTY ENGINEERING BLDG.
76F3093 C.E. #310 6-62

F. B. 2138 PG. 26

12+77.52
F.D. 1" I.P. 12" dn.
CONC. PL. & C.E. TAG
PER E.B. 2294-86

edge of Pav.

12+7

PALM VISTA AVE

Water V.
12+65±

30±

30±

Water V.
12+66±

17'

40'

12+58±
Pole
#1184221E

40°

46°

12+60±

44±

27±

12+37±
6-11±
W.H.H

18°
12+38±

18°
12+32±

Fire Hyd

7±

Water V.
12+17±

R-6

3" Rock & Oil Pav

6" Cb.

24" Conc. Gutt.

24" Conc. Gutt.

6" Cb.

AVE

FROM TOP PG. 25

LOS ANGELES COUNTY ENGINEER
403 Los Angeles County Engineering Bldg.

PLEASE RETURN TO

Do not extend this side of this line.

Note: Any Additions or Changes on This Sheet Must be Made or Circled in Red Ink With Date and Name of Person Making Change.

Profile No.	Notes Red	Plotted	Job No. 3511.34	Division No.	F.B. 2138 Pg. 27
	Date	Date	Survey of AVE. R-6 S.S. DIST.		
X-Sec. No.	Notes Chkd.	Checked	Survey by JSC	Notes WSA	Date 10-2-63
	Date	Date	Map No.	Indexed E. J. GALLI	Date OCT 63

J.N. 3511.34

PALMDALE IMPROVEMENT #3

AVE. R-6 S.S. DIST.

CROSS-SECTIONS
ON
AVE R-6

FROM:- GILWORTH AVE EASEMENT 1+00
TO: PALM VISTA AVE 12+77.52

COATES
BEERS
ALBRIGHT
HUBBARD
CHERRY

STATION	B.S.	H.I.	F.S.	ELEV.

NOTE: ANY ADDITIONS OR CHANGES ON THIS SHEET MUST BE MADE OR CIRCLED IN RED INK, WITH DATE AND NAME OF PERSON MAKING CHANGE!

Do not extend notes this side of this line.

PLEASE RETURN TO
LOS ANGELES COUNTY ENGINEER
700 LOS ANGELES COUNTY ENGINEERING BLDG

76L-286 CE 307 11-58

76L-298 CE 307 11-58

PLEASE RETURN TO
LOS ANGELES COUNTY ENGINEER
700 LOS ANGELES COUNTY ENGINEERING BLDG.

NOTE: ANY ADDITIONS OR CHANGES ON THIS SHEET MUST BE MADE OR CIRCLED IN RED INK, WITH DATE AND NAME OF PERSON MAKING CHANGE.

Do not extend notes this side of this line.

STATION	B.S.	H.I.	F.S.	ELEV.		
BM AV 252					BM AV 252 Elev. 2657.737 FB. 2138-6	
					AVE R-6 (N. Side) 970'± E. of ℄ Palm Vista Ave	
					B.S. in cb. 5' W. of C.R. front of Ho #1259	
					LEFT	RIGHT
1+00				2653.1		℄
"				532		30'
"				535	30'	
"				545	150'	
1+69 0				538		℄
1+99 11				562		℄
"				562		30'
"				546	30	
2+50				575		℄
2+90 26				571		℄ OF EASEMENT
"				578		25' P.L
"				511		141' B.L.L
"				578	35' P.L.	
"				599	141 B.L.L.	
2+91 0				565		℄ AVE R6
2+92 3				57.21		℄ " " T.C.
2+92 3				5654		℄ " " GUTT.
3+00				2657.18		℄

F.B. 2138 Pg. 28
Survey of AVE R-6 S.S. DIST
Survey by JSC
Indexed R. J. GALLY
Job No. 3511.34
Division No.
Notes JSC
Date
Notes Red
Date
Notes Chkd.
Date
Plotted
Date
Checked
Date
Profile No.
X-Sec. No.

76L-298 CE 307 11-58

PLEASE RETURN TO
LOS ANGELES COUNTY ENGINEER
700 LOS ANGELES COUNTY ENGINEERING BLDG

NOTE: ANY ADDITIONS OR CHANGES ON THIS SHEET MUST BE MADE OR CIRCLED IN RED INK, WITH DATE AND NAME OF PERSON MAKING CHANGE.

Do not extend notes this side of this line.

STATION	B. S.	H. I.	F. S.	ELEV.	LEFT	RIGHT AVE R-6
3+10				265759		℄
"	—			5704		18' GUTT
"				5765		" T.C.R.
"				5703	18' GUTT	
"				5764	" T.C.R.	
4+00				5932		℄
"				5979		18' GUTT
"				5944		" T.C.
"				599		30" P.L.
"				5882	18' GUTT	
"				5945	" T.C.R	
"				601	30' P.L	
5+00				6075		℄
"				6016		18' GUTT
"				6081		" T.C.
"				610		30' P.L
"				6027	18' GUTT	
"				6091	" T.C.R.	
"				614	30' P.L.	
6+00				6133		℄
				6078		18' GUTT

Profile No. ____ Notes Red ____ Date ____ Notes Chkd ____ Date ____
X-Sec. No. ____ Plotted ____ Date ____ Checked ____ Date ____
Job No. 351134 Division No. ____ Survey of AVE R-6 S.S. DIST Survey by J.S.C. Notes WSA Date ____ Map No. ____ Indexed R. J. GALL Date ____
F. B. 2138 Pg. 27

76L-298 CE 307 11-58

PLEASE RETURN TO
LOS ANGELES COUNTY ENGINEER
700 LOS ANGELES COUNTY ENGINEERING BLDG.

NOTE: ANY ADDITIONS OR CHANGES ON THIS SHEET MUST BE MADE OR CIRCLED IN RED INK, WITH DATE AND NAME OF PERSON MAKING CHANGE.

Do not extend notes this side of this line.

F.B. 2138 PG. 38 | Job No. 3511.34 | Division No. | Notes Red | Plotted | Profile
Survey of AVE R-6 S.S. DIST. | Date | Date | No.
Survey by JSC | Notes W.S.A | Notes Chkd. | Checked | X-Sec.
Indexed R. J. GALLI | Date | Date | Date | No.

STATION	B.S.	H.I.	F.S.	ELEV.	LEFT	RIGHT AVE R-6
6+00				266.45		18' T.C
"				619		30' P.L.
"				635		141' B.L.L.
"				608.6	18' GUTT	
"				615.0	" T.C.	
"				620	30' P.L.	
"				628	141' B.L.L.	
7+00				616.6		℄
"				611.7		18' GUTT
"				618.0		" T.C.
"				623		30' P.L.
"				612.1	18' GUTT	
"				618.6	" T.C.	
"				622	30' P.L	
8+00				628.4		℄
"				623.2		18' GUTT
"				629.9		" T.C
"				633		30' P.L.
"				622.3	18' GUTT	
"				629.1	" T.C.	
"				634	30' P.L.	

76L-298 CE 307 11-58

PLEASE RETURN TO
LOS ANGELES COUNTY ENGINEER
700 LOS ANGELES COUNTY ENGINEERING BLDG

NOTE: ANY ADDITIONS OR CHANGES ON THIS SHEET MUST BE MADE OR CIRCLED IN RED INK, WITH DATE AND NAME OF PERSON MAKING CHANGE.

Do not extend notes this side of this line.

STATION	B. S.	H. I.	F. S.	ELEV.	LEFT	RIGHT AVE R-6
9+00				266478		℄
"				6431		18' GUTT
"				6496		" T.C.
"				656		30' P.L.
"				678		141' B.L.L.
"				6424	18' GUTT	
"				6490	" T.C.	
"				653	30' P.L.	
"				668	141' B.L.L.	
10+00				6770		℄
"				6719		18' GUTT
"				6786		" T.C.
"				684		30' P.L.
"				6731	18' GUTT	
"				6797	" T.C.	
"				684	30' P.L.	
11+00				7100		℄
"				7045		18' GUTT
"				7107		" T.C.
"				26717		30' P.L.

Profile No. ____ Notes Red. ____ Date ____ Plotted ____ Date ____ Job No. 3511.34 Division No. ____
X-Sec. No. ____ Notes Chkd. ____ Date ____ Checked ____ Date ____ Survey of AVE R-6 S.S. DIST Survey by J.S.C. Notes WSA Date ____ Map No. ____ Indexed R. J. GALL Date ____

F. B. 7138 Pg. 30

76L-298 CE 307 11-58

PLEASE RETURN TO
LOS ANGELES COUNTY ENGINEER
700 LOS ANGELES COUNTY ENGINEERING BLDG.

NOTE: ANY ADDITIONS OR CHANGES ON THIS SHEET MUST BE MADE OR CIRCLED IN RED INK, WITH DATE AND NAME OF PERSON MAKING CHANGE.

Do not extend notes this side of this line.

STATION	B. S.	H. I.	F. S.	ELEV.	LEFT	RIGHT
11+00				267049	18' GUTT	
"				7116	" T.C.	
"				714	30' P.L.	
12+00				7424		℄
"				7370		18' GUTT
"				7438		" T.C.
"				750		30' P.L
"				7378	18' GUTT	
"				7445	" T.C.	
"				750	30' P.L.	
12+38 20				7536		℄
"				7485		18' GUTT
"				7551		" T.C.R.
"				756		30' P.L.
"				752		141' B.L.L.
"				7491	18' GUTT	
"				7559	" T.C.R.	
"				759	30' P.L.	
"				745	141' B.L.L	
12+60 40				7583		℄
"				267512		44' GUTT

F. B. 2138 Pg. 32 | 3511.34

Survey of AUE R-6 S.S. DIST
Survey by J.S.C. Notes W.S.A.
Indexed C. J. GALLI Date

Profile No. X-Sec. No.
Plotted Date Checked Date
Notes Red Date Notes Chkd. Date
Division No. Job No.

76L-298 CE 307 11-58

PLEASE RETURN TO
LOS ANGELES COUNTY ENGINEER
700 LOS ANGELES COUNTY ENGINEERING BLDG

NOTE: ANY ADDITIONS OR CHANGES ON THIS SHEET MUST BE MADE OR CIRCLED IN RED INK, WITH DATE AND NAME OF PERSON MAKING CHANGE.

Do not extend notes this side of this line.

STATION	B. S.	H. I.	F. S.	ELEV.	LEFT	RIGHT
12+60.40				267578		44' T.C.R.
"				7535	46' GUTT	
"				7604	" T.C.R.	
12+77.52				7577		℄ INT PALM VISTA & AVE R-6
B.M. A.V. 254				267535	B.M. A.V. 254 ELEV. 2675.386 F.B. 2138-7	
					AVE R-6 & PALM VISTA AVE. N.E. COR.	
					B.S. IN CB. 5' E OF E. END C.R.	

Profile No. ____ Notes Red ____ Date ____ Plotted ____ Date ____ Job No. ____ Division No. ____
X-Sec. No. ____ Notes Chkd. ____ Date ____ Checked ____ Date ____ Survey of AVE R-6 S.S. DIST
Survey by J.S.C. Notes W.S.B. Date ____ Map No. ____ Date ____ Indexed R. J. GALL Date ____

F.B. 2138 PG. 33

F.B. 2138 Pg. 34 | 3511.34

Job No. _____ Division No. _____ Notes Red _____ Plotted _____ Profile

Survey of AVE R-6 S.S. DIST. Date _____ Date _____ No. _____

Survey by JSC Notes JSC Notes Chkd. _____ Checked _____ X-Sec.

Indexed C. J. GALLI Date _____ Date _____ Date _____ Date _____ No. _____

STATION	B.S.	H.I.	F.S.	ELEV.

761-296 CE 307 11-56

PLEASE RETURN TO
LOS ANGELES COUNTY ENGINEER
700 LOS ANGELES COUNTY ENGINEERING BLDG.

Do not extend notes this side of this line.

NOTE: ANY ADDITIONS OR CHANGES ON THIS SHEET MUST BE MADE OR CIRCLED IN RED INK, WITH DATE AND NAME OF PERSON MAKING CHANGE.

Notes Ck'd by W. J. BRENNER	Survey of AVE. R-6 S.S. DIST
Map No.	JN 3511.34 Tape Std °F
Office Work	Surveyed by JS COATES
Checked	Notes JSC Date 10-1-63
Date	Indexed C. J. GALLI OCT 7 '63

F. B. 2138 PG. 35

J. N. 3511.34
PALMDALE IMPROVEMENT #3
AVE. R-6 S.S. DIST

LOCATION OF IMPROVEMENTS
ON
SEWER EASEMENT
IN
PROPOSED GILWORTH AVE.

FROM: NEAR AVE. R-5 1+00
TO: SEWER EASEMENT IN AVE R-6 3+82.23

COATES
BEERS
HUBBARD
ALBRIGHT
CHERRY

Note: Any Additions or Changes on This Sheet Must be Made or Circled in Red Ink With Date and Name of Person Making Change.

Do not extend this side of this line.

PLEASE RETURN TO
LOS ANGELES COUNTY ENGINEER
403 LOS ANGELES COUNTY ENGINEERING BLDG.

76F3095 CE #310 6-62

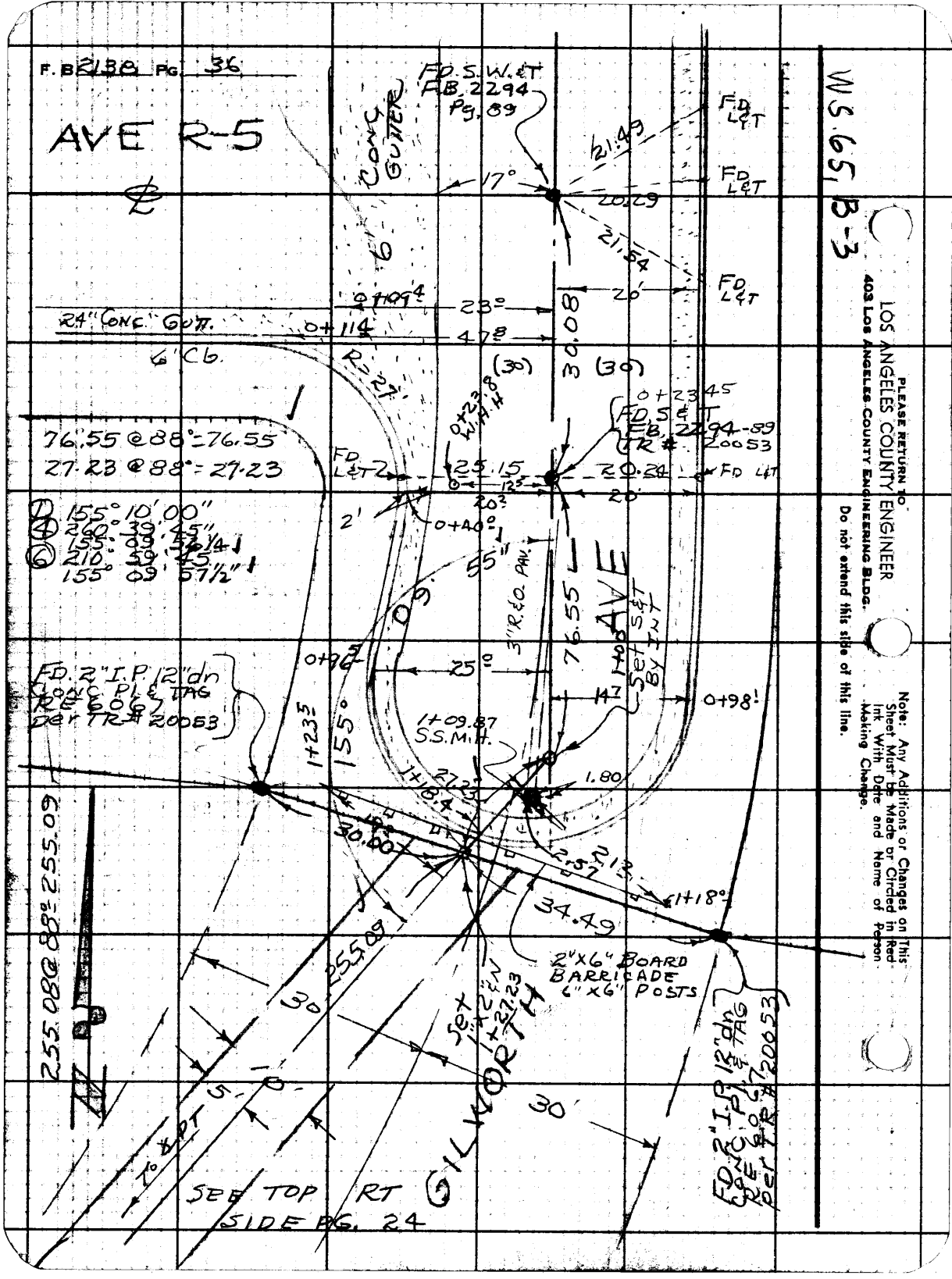

W.S. 65 B-3

LOS ANGELES COUNTY ENGINEER
403 Los Angeles County Engineering Bldg.

PLEASE RETURN TO

Do not extend this side of this line.

Note: Any Additions or Changes on This Sheet Must be Made or Circled in Red Ink With Date and Name of Person Making Change.

Profile No.	Notes Red	Plotted	Job No. 3511.34	Division No.	F.B. 2138 Pg. 37
	Date	Date	Survey of AVE. R-6 S.S. DIST.		
X-Sec. No.	Notes Chkd.	Checked	Survey by JSC	Notes W.S.A	Date 10-2-63
	Date	Date	Map No.	Indexed B. J. GALLI	Date OCT 7

J. N. 3511.34

PALMDALE IMPROVMENT #3

AVE R-6 S.S. DIST

CROSS-SECTION

ON

GILWORTH AVE. EASEMENT

COATES
BEERS
ALBRIGHT
HUBBARD
CHERRY

STATION	B.S.	H.I.	F.S.	ELEV.

NOTE: ANY ADDITIONS OR CHANGES ON THIS SHEET MUST BE MADE OR CIRCLED IN RED INK, WITH DATE AND NAME OF PERSON MAKING CHANGE.

Do not extend notes this side of this line.

PLEASE RETURN TO
LOS ANGELES COUNTY ENGINEER
700 LOS ANGELES COUNTY ENGINEERING BLDG

76L-298 CE 307 11-58

76L-298 CE 307 11-58

PLEASE RETURN TO
LOS ANGELES COUNTY ENGINEER
700 LOS ANGELES COUNTY ENGINEERING BLDG.

NOTE: ANY ADDITIONS OR CHANGES ON THIS SHEET MUST BE MADE OR CIRCLED IN RED INK, WITH DATE AND NAME OF PERSON MAKING CHANGE.

Do not extend notes this side of this line.

Profile No. ____ X-Sec. No. ____
Plotted ____ Date ____
Notes Red ____ Date ____
Notes Chkd. ____ Date ____
Division No. S.S. DIST
Job No. R-6
Notes W.S.A.
Date
Survey of AVE.
Survey by J.S.C.
Indexed C. J. GAU
Pg. 38
2138
3511.34

STATION	B.S.	H.I.	F.S.	ELEV.		Gilworth Ave. Easement
BMAV251					BMAV251 Elev. 2650.820 F.B. 2138-6 GILWORTH AVE. E. Side 105'± S. ℄ AVE. R-5 B.S. in cb. 5' N. of C.R. Left. Rt.	
0+40 ±				2650.45	℄	
"				5007		20' Gutt. @ C.R.
"				5073		" T.C.R.
"				4993	20' Gutt	
"				5059	" T.C.	
0+96 ±				5021		25' gutt @ C.R.
"				5085		" T.C.R.
0+98 ±				5020	14? Gutt @ C.R.	
"				5086	" T.C.R.	
1+00				5059	℄	
1+09 8? ±				5075	2.57 N'Ly Rim MH	
"				5072	2.57 S'Ly " "	
"						
"	8" outlet North			42.42	meas 7.66 2650.75 Diam 0.67 8.33 8.33 42.42	8" invert North
"						
"	8" inlet South			42.53	meas 7.52 2650.72 Diam 0.67 8.19 8.19 42.53	8" invert South

76L-298 CE 307 11-58

PLEASE RETURN TO
LOS ANGELES COUNTY ENGINEER
700 LOS ANGELES COUNTY ENGINEERING BLDG

NOTE: ANY ADDITIONS OR CHANGES ON THIS SHEET MUST BE MADE OR CIRCLED IN RED INK, WITH DATE AND NAME OF PERSON MAKING CHANGE.

Do not extend notes this side of this line.

STATION	B.S.	H.I.	F.S.	ELEV.	Gilworth Ave Easement	
					Lt	RT.
1+18 4				2650.66		℄ = gutt
"				5123		℄ = T.C.
				521	150' L	
2+00				513		℄
"				516		30' R
"				515	30' L	
3+00				523		℄
"				529		30' R
"				519	30' L	
3+82 32				530		℄
"				532		30' R
"				530	30' L	
"				560	150' L	
B.M. A.V. 252				2657.73	B.M. A.V. 252 ELEV 2657.737 F.B. 2138-6 AVE R-6 (N. SIDE) 970± E OF ℄ PALM VISTA AVE BT. SPK. IN C.B. 5' W. OF C.R. FRONT OF HO. #1259	

Profile Notes Red ____ Plotted ____ Job No. 3511.34 Division No. ____
No. ____ Date ____ Date ____ Survey of AVE R-6 S.S. DIST
X-Sec. ____ Notes Chkd. ____ Checked ____ Survey by JSC Notes JSC Date 10-2-63
No. ____ Date ____ Date ____ Map No. ____ Indexed C. J. GALLI Date ____

F.B. 2138 Pg. 39

F. B. 2138 Pg. 40

Job No. 3511.34 Division No. _____ Notes Red _____ Plotted _____ Profile

Survey of AVE R-6 S.S. DIST. Date _____ Date _____ No. _____

Survey by J.S.C. Notes J.S.C. Notes Chkd. _____ Checked _____ X-Sec.

Indexed C. J. GALLI Date _____ Date _____ Date _____ Date _____ No. _____

STATION	B.S.	H.I.	F.S.	ELEV.

76L-298 CE 307 11-58

PLEASE RETURN TO
LOS ANGELES COUNTY ENGINEER
700 LOS ANGELES COUNTY ENGINEERING BLDG.

Do not extend notes this side of this line.

NOTE: ANY ADDITIONS OR CHANGES ON THIS SHEET MUST BE MADE OR CIRCLED IN RED INK, WITH DATE AND NAME OF PERSON MAKING CHANGE.

Notes Ck'd by ASHLEY	Survey of PALMDALE IMP #6
Map No.	JN 3511.54 Tape 233 Std 84 °F
Office Work	Surveyed by MENDONCA
Checked	Notes J.M. Date 5-10-66
Date	Indexed C. J. GALLI MAY 17 '66

F. B. 2138 PG. 41

J.N. 3511.54

PALMDALE IMPROVEMENT #6

15TH ST. EAST S.S. DIST.

CENTERLINE SURVEY

15TH ST. E. – FROM AVE. Q TO AVE. Q-5
AVE. Q-2 – FROM 15TH ST. E. TO 500' WEST

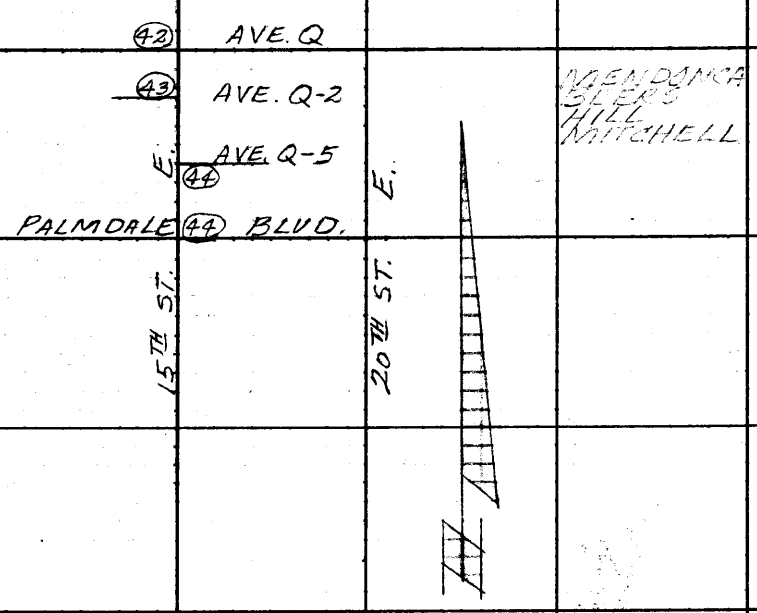

Note: Any Additions or Changes on this Sheet Must be Made or Circled in Red Ink With Date and Name of Person Making Change.

PLEASE RETURN TO
LOS ANGELES COUNTY ENGINEER
403 LOS ANGELES COUNTY ENGINEERING BLDG.
Do not extend this side of this line.

76F309S CE#319 1-65

F. B. 2138 PG. 42

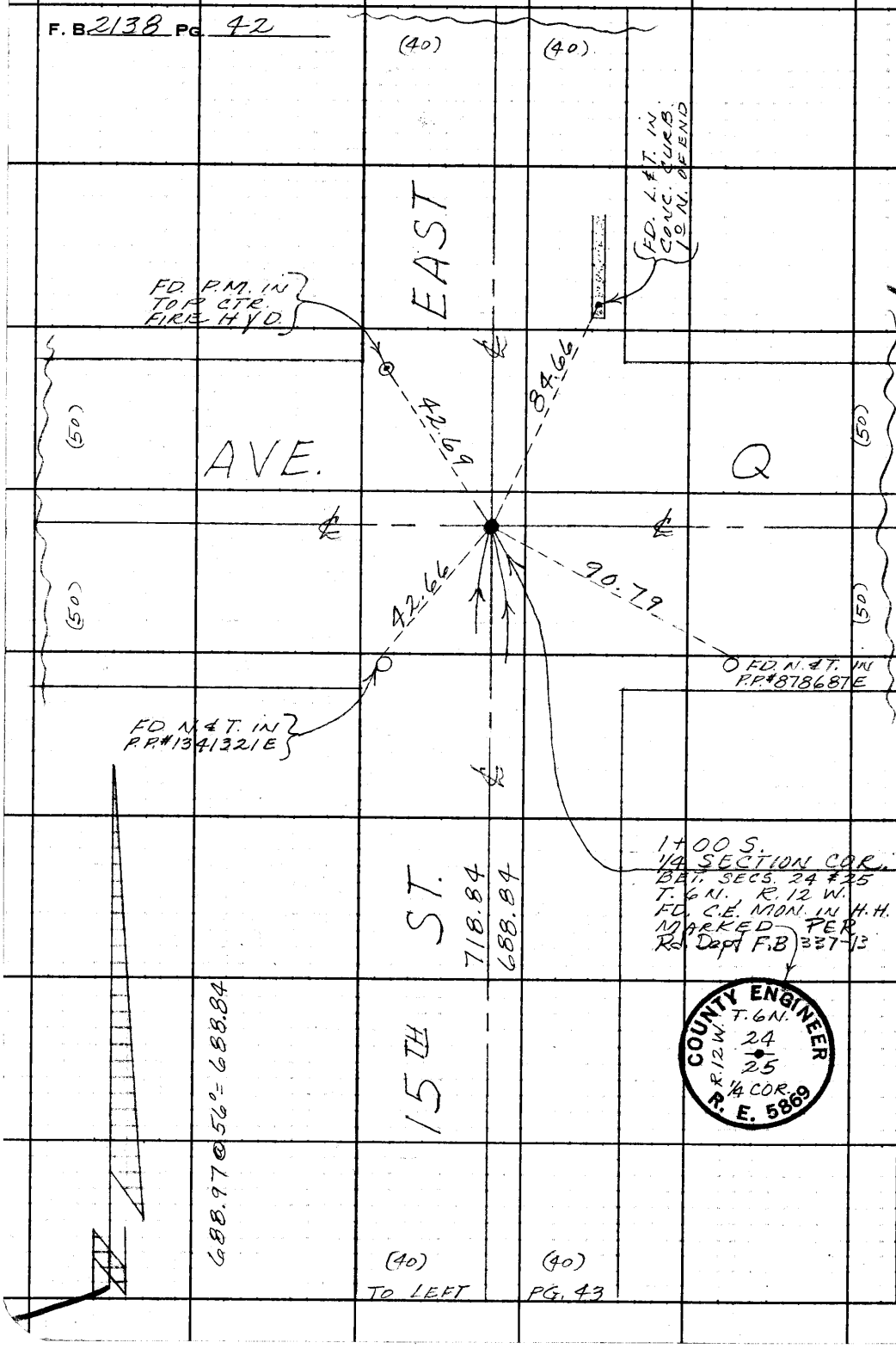

W565/B-2

PLEASE RETURN TO
LOS ANGELES COUNTY ENGINEER
403 Los Angeles County Engineering Bldg.

Do not extend this side of this line.

Note: Any Additions or Changes on This Sheet Must Be Made or Circled in Red Ink With Date and Name of Person Making Change.

Notes Ck'd by ASHLEY	Survey of PALMDALE IMP. #6	F. B. 2138	PG. 13
Map No.	JN 3511.54 Tape 233 Std 84 °F		
Office Work	Surveyed by MENDONCA		
Checked	Notes J.M. Date 5-10-66		
Date	Indexed C. J. GALLE		

W.S.6 S.13.2

500.08 @ 58° = 500.00'
221.21 @ 58° = 221.17'
64.46 @ 58° = 64.45'

① 89-35-30
④ 358-22-40
⑥ 177-34-00
89-35-40

FD. N. & T. 2" DN.
PER F.B. 1752-40
C.S.B. 2566-1

SET N. & T. IN
T.P. #446436H

PG. 42 (40) 15TH ST. EAST (40) PG. 44

0.03 25.02

688.84 30.00 1014.74
718.84

TO BOT. (40) TO TOP (40)

90° 49.59 76.24

35 40" 221.17

SET N. & T. IN
P.P. #649718E

SET N. & T. IN
I.P. #800513E

1+00 W.
8+18.84 S.
& INT.
SET S.W.T.
FLUSH

held. 90°
30.00

FD 2X2 STK. FL.
TAGGED R.E. 8080

500.00 64.45 TRANSIT LINE

AVE. Q-2

SET N. & T. IN
TOP 4X6 FN. POST

29.97 90°

31.04

6+00 W.
SET S.W.T
2" DN.

SET N. & T. IN
P.P. #878691E

27.12

52.64

30.01 @ 56° = 30.00'
1014.92 @ 56° = 1014.74'

(30) (30)

SET N. & T. IN
TOP 4X6 FN. POST

Note: Any Additions or Changes on this Sheet Must be Made or Circled in Red Ink With Date and Name of Person Making Change.

Do not extend this side of this line.

PLEASE RETURN TO
LOS ANGELES COUNTY ENGINEER
403 LOS ANGELES COUNTY ENGINEERING BLDG.

26F3095 CE#310 1-65

F. B. 2138 PG. 44

TO RIGHT (40)

PG. 43 (40)

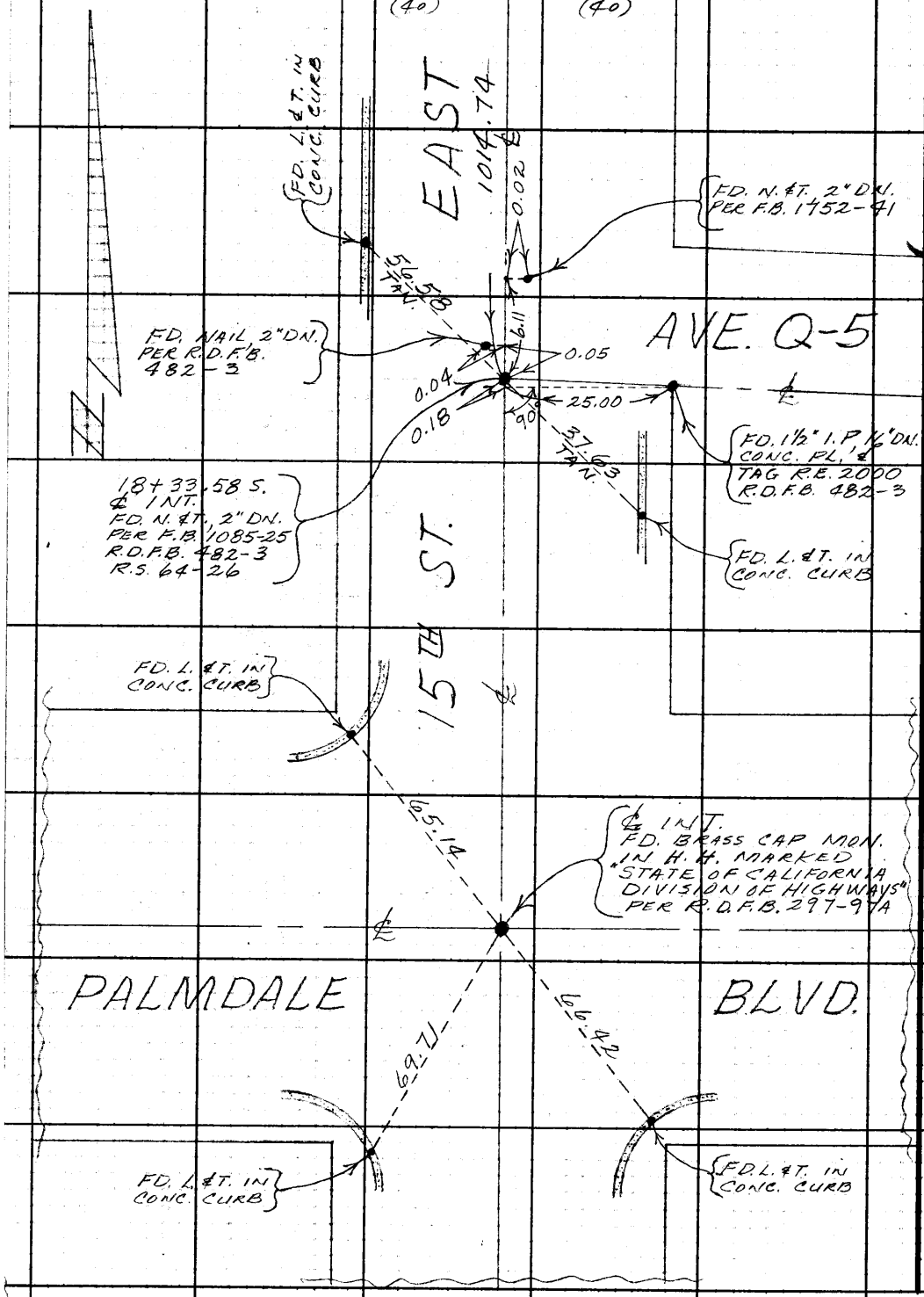

W 565 B-3

PLEASE RETURN TO
LOS ANGELES COUNTY ENGINEER
403 LOS ANGELES COUNTY ENGINEERING BLDG.

Do not extend this side of this line.

Note: Any Additions or Changes on This Sheet Must be Made or Circled in Red Ink With Date and Name of Person Making Change.

Notes Ck'd by	Survey of PALMDALE IMP. #6	F. B 2138 Pg. 45
Map No.	JN 3511.54 Tape 233 Std. 84 °F	
Office Work	Surveyed by J Mendoza	
Checked	Notes Beers Date 5-11-66	
Date	Indexed C. J. CALLI	

J.N. 3511.54

PALMDALE IMPROVEMENT #6

LOCATION OF IMPROVEMENTS ON 15TH ST. EAST

FROM: AVE. Q
TO: AVE. Q-5

MENDOZA
BEERS
HILL
MITCHELL

Note: Any Additions or Changes on this Sheet Must be Made or Circled in Red Ink With Date and Name of Person Making Change.

Do not extend this side of this line.

PLEASE RETURN TO
LOS ANGELES COUNTY ENGINEER
403 LOS ANGELES COUNTY ENGINEERING BLDG.

26F3095 CE#310 1-65

F. B 2138 PG. 46

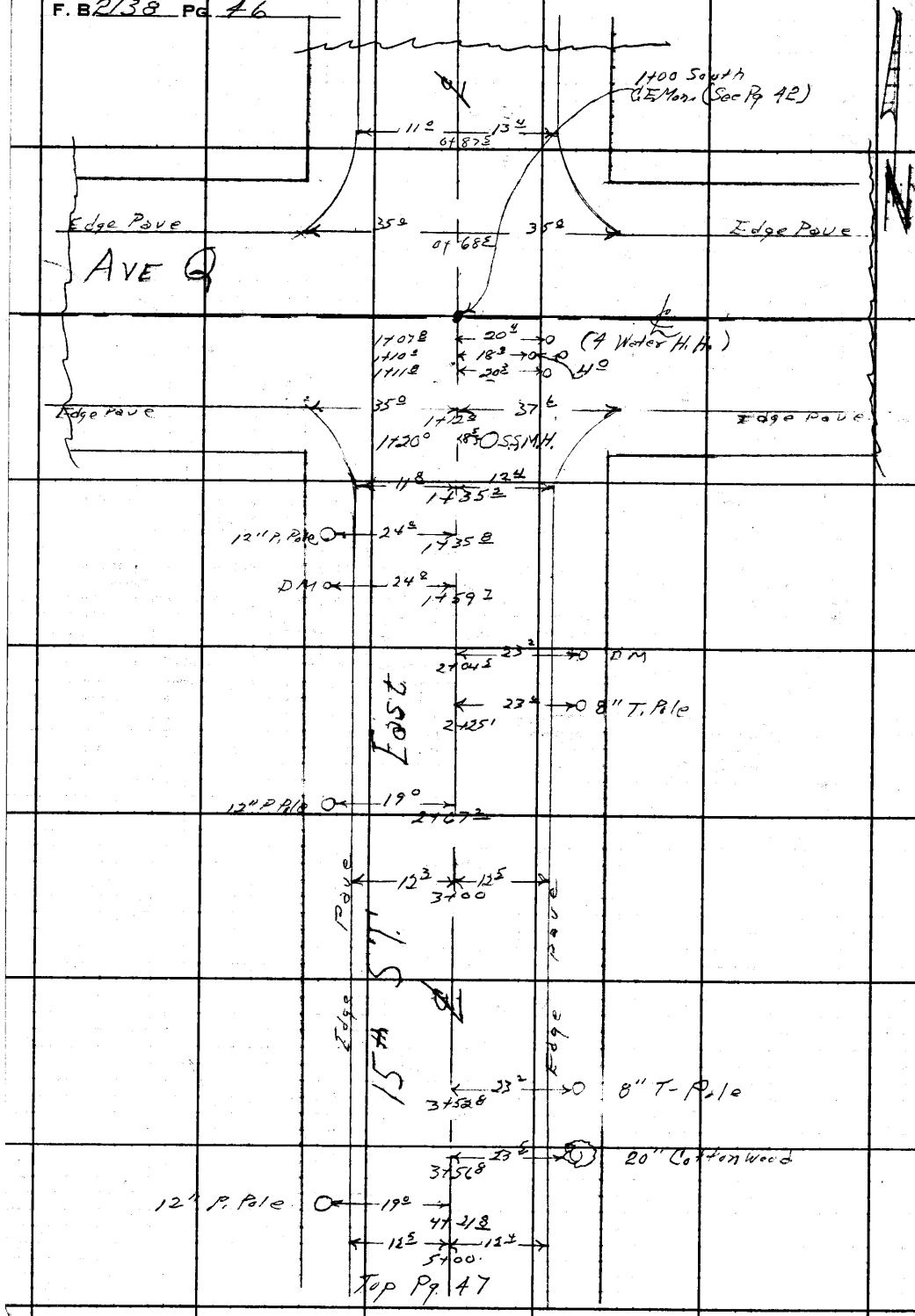

PLEASE RETURN TO
LOS ANGELES COUNTY ENGINEER
403 Los Angeles County Engineering Bldg.
Do not extend this side of this line.

Note: Any Additions or Changes on This Sheet Must be Made or Circled in Red Ink With Date and Name of Person Making Change.

Notes Ck'd by	Survey of PALMDALE IMP #6
Map No.	JN 3511.54 Tape 233 Std 84° F
Office Work	Surveyed by MENDONCA
Checked	Notes HILL Date 5-11-66
Date	Indexed C. J. GALLI

F. B. 2138 PG. 47

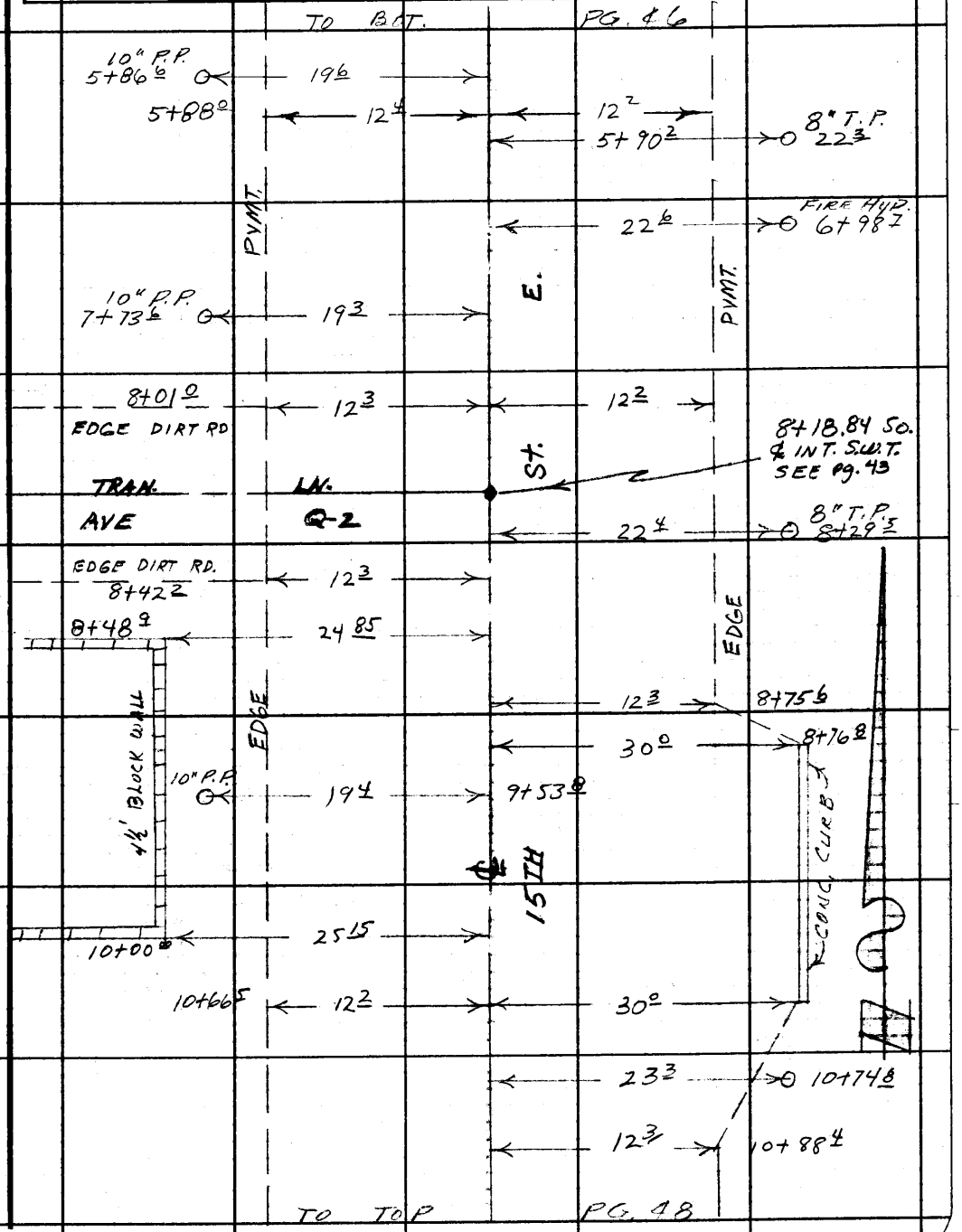

Note: Any Additions or Changes on This Sheet Must be Made or Circled in Red Ink With Date and Name of Person Making Change.

Do not extend this side of this line.

PLEASE RETURN TO
LOS ANGELES COUNTY ENGINEER
403 LOS ANGELES COUNTY ENGINEERING BLDG.

J6F309S CE#310 1-65

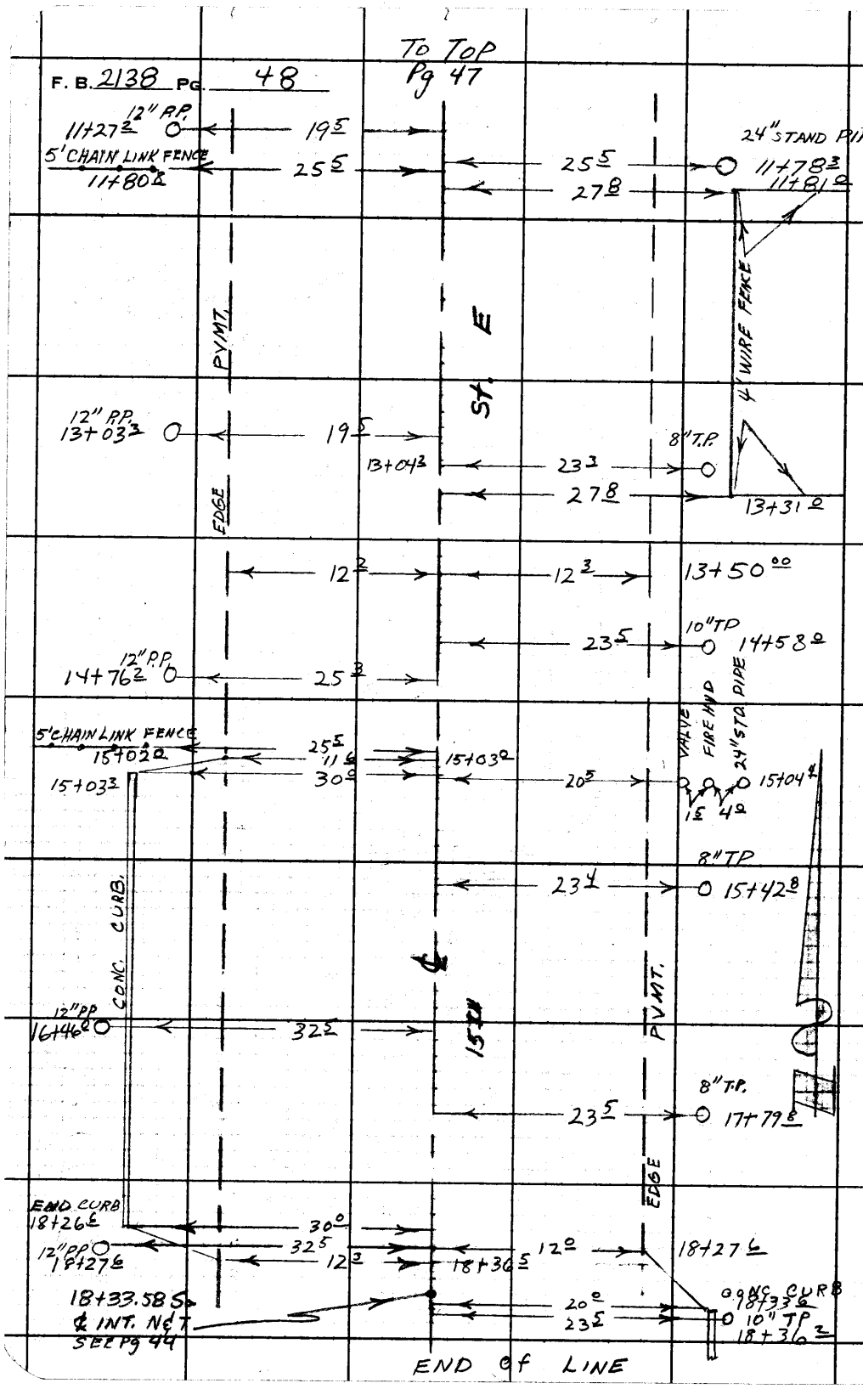

PLEASE RETURN TO
LOS ANGELES COUNTY ENGINEER
403 Los Angeles County Engineering Bldg.

Do not extend this side of this line.

Note: Any Additions or Changes on This Sheet Must be Made or Circled in Red Ink With Date and Name of Person Making Change.

Notes Ck'd by	Survey of PALMDALE IMP #6	F. B. 2138	PG. 49
Map No.	JN 3511.54 Tape 233 Std 84 °F		
Office Work	Surveyed by J. Mendonca		
Checked	Notes Beers Date 5-11-66		
Date	Indexed C. J. GALLI		

J.N. 3511.54

PALMDALE IMPROVEMENT #6

LOCATION OF IMPROVEMENTS

ON

AVE. Q-2

FROM: 15TH ST. E.
TO: 500' WEST

MENDONCA
BEERS
HILL
MITCHELL

Note: Any Additions or Changes on this Sheet Must be Made or Circled in Red Ink With Date and Name of Person Making Change.

Do not extend this side of this line.

PLEASE RETURN TO
LOS ANGELES COUNTY ENGINEER
403 Los Angeles County Engineering Bldg.

16F309S CE#310 1-65

F. B. 2138 PG. 50

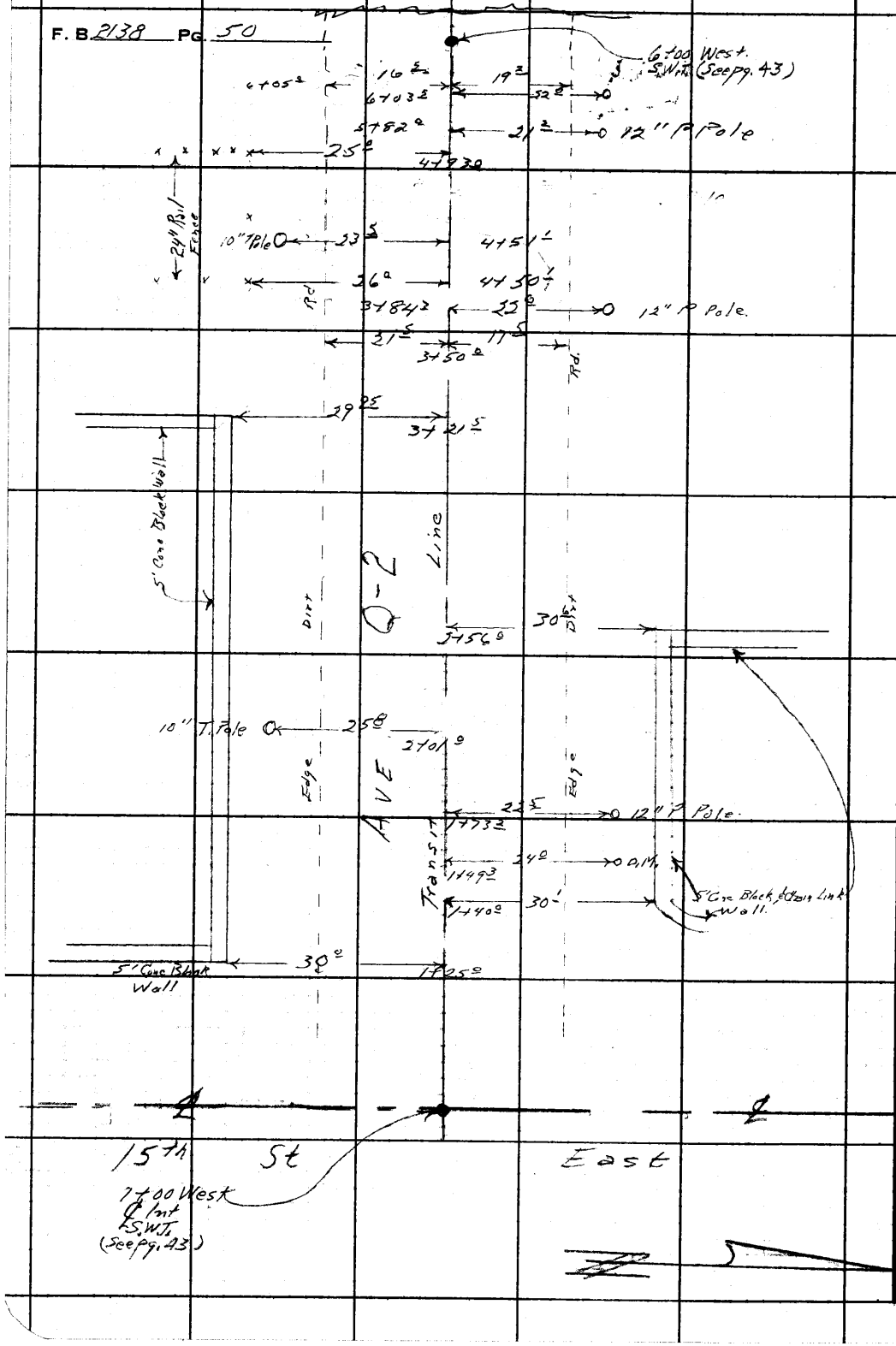

PLEASE RETURN TO
LOS ANGELES COUNTY ENGINEER
403 LOS ANGELES COUNTY ENGINEERING BLDG.
Do not extend this side of this line.

Note: Any Additions or Changes on This Sheet Must be Made or Circled in Red Ink With Date and Name of Person Making Change.

NOTES RED. JOB NO. 3511.54 SURVEY OF PALMDALE IMP. #6 F. B. 2138 PG. 51
DATE SURVEY BY MENDONCA
NOTES CHKD. ASHLEY NOTES BY J.M. DATE 5-12-66
DATE INDEXED C. J. GALLI DATE MAY 17 '66

DESCRIPTION

J.N. 3511.54

PALMDALE IMPROVEMENT #6

BENCH LEVELS

ADJ. ELEV.	3RD RUN	2ND RUN	DIFF.	1ST RUN	B.M.
	118-3 → 118-4 → T.B.M. 1-A → AV92 ← AV91 (118-5A) AVE. Q; AV91 AVE. Q-2	AV93 AVE. Q-5	PALMDALE BLVD. (118-8A)	SIERRA HWY; 10TH ST. E.; 12TH ST. E.; 15TH ST. E.	MENDONCA BEERS HILL MITCHELL

NOTE: ANY ADDITIONS OR CHANGES ON THIS SHEET MUST BE MADE OR CIRCLED IN RED INK, WITH DATE AND NAME OF PERSON MAKING CHANGE.

Do not extend notes this side of this line

PLEASE RETURN TO
LOS ANGELES COUNTY SURVEYOR
725 LOS ANGELES COUNTY ENGINEERING BLDG.

76S420 S & E-353 4-54

76S420 S & E-353 4-54

PLEASE RETURN TO
LOS ANGELES COUNTY SURVEYOR
725 LOS ANGELES COUNTY ENGINEERING BLDG.

NOTE: ANY ADDITIONS OR CHANGES ON THIS SHEET MUST BE MADE OR CIRCLED IN RED INK, WITH DATE AND NAME OF PERSON MAKING CHANGE.

Do not extend notes this side of this line

JOB NO. 3511.54 SURVEY OF PALMDALE IMP. #6
SURVEY BY MENDONCA
NOTES BY J.M. DATE 5-12-66
INDEXED C. J. GALLI DATE
NOTES RED. DATE
NOTES CHKD. DATE

F. B. 2138 PG. 52

B.M.	1ST RUN	DIFF.	2ND RUN	3RD RUN	ADJ. ELEV.	DESCRIPTION
BM.#118-3	2640.292				2640.292	B.M. #118-3 1960 ADJ. EL.=2640.292 F.B. 1382-8 ABOUT 0.5 MILES N. ALONG THE S.P.R.R. FROM STATION AT PALMDALE, 52.7 FT. S.E. OF SIGNAL #4132, 124 FT. S. OF ℄ AVE. Q, 32 FT. E. OF ℄ OF TRACKS. A STD. DISK, STAMPED "H426 1935" SET IN TOP OF A CONC. POST (USC&GS B.M. H426) (U.S. 3188)
+	3.863		3.799	3.728		
H.I	44.155	-2.371	-2.379	-2.376		
—	6.234		6.178	6.104		
T.P.	37.921					
+	1.973		1.979			
H.I.	39.894	-4.405	-4.404			
—	6.378		6.383			
T.P.	33.516					
+	5.012		4.889			
H.I.	38.528	-1.170	-1.170			
—	6.182		6.059			
T.P.	32.346					
+	4.499		4.419			
H.I.	36.845	-1.324	-1.328		-1.328	
—	5.823		5.747			
T.P.	31.022					
+	4.381		4.473			
H.I.	35.403	-1.195	-1.195			
—	5.576		5.668			
T.P.	2629.827					

76S420 S & E-353 4-54

PLEASE RETURN TO
LOS ANGELES COUNTY SURVEYOR
725 LOS ANGELES COUNTY ENGINEERING BLDG.

NOTE: ANY ADDITIONS OR CHANGES ON THIS SHEET MUST BE MADE OR CIRCLED IN RED INK, WITH DATE AND NAME OF PERSON MAKING CHANGE.

Do not extend notes this side of this line

B.M.	1ST RUN	DIFF.	2ND RUN	3RD RUN	ADJ. ELEV.	DESCRIPTION
T.P.	2629.827					
+	3.573		3.663			
H.I.	33.400	-2.434	-2.430			
—	6.007		6.093			
FD. BM #118-4	2627.393				2627.409	B.M. #118-4 1960 ADJ. EL=2627.409 F.B. 1382-9 PALMDALE, AT THE ℄ INT. OF AVE. Q AND 10TH ST., IN A WELL PROTECTED BY A CAST IRON COVER MARKED, "COUNTY SURVEYOR MONUMENT." A STD. COUNTY SURVEYOR MON. MKD., "SECS. 23, 24, 25, 26, T.6N., R.12W. 1928" SET IN CONC. 9" BELOW THE SURFACE. EL. TAKEN ON THE EDGE OF CAP BY LETTER "E" IN "MONUMENT."
(CORRECTED)	2627.409					
+	4.558		4.614			
H.I.	31.967	-1.294	-1.294			
—	5.852		5.908			
T.P.	26.115					
+	3.287		3.198			
H.I.	29.402	-2.535	-2.533		-2.535	
—	5.822		5.731			
T.P.	23.580					
+	3.431		3.360			
H.I.	27.011	-3.021	-3.020		-3.023	
—	6.452		6.380			
T.P.	2620.559					

NOTES RED. _____ JOB NO. 2511.59 SURVEY OF PALMDALE IMP #6
DATE _____ SURVEY BY MENDRACA
NOTES CHKD. ASHLEY NOTES BY J.M. DATE 5-12-66
DATE _____ INDEXED C.J. GALL DATE _____

F.B. 2138 PG. 53

76S420 S & E-353 4-54

PLEASE RETURN TO
LOS ANGELES COUNTY SURVEYOR
725 LOS ANGELES COUNTY ENGINEERING BLDG.

NOTE: ANY ADDITIONS OR CHANGES ON THIS SHEET MUST BE MADE OR CIRCLED IN RED INK, WITH DATE AND NAME OF PERSON MAKING CHANGE.

Do not extend notes this side of this line

JOB NO. 3511.54 SURVEY OF PALMDALE IMP. #6
SURVEY BY MENDONCA
NOTES BY J.M. DATE 5-12-66
INDEXED C. J. GALLI DATE
NOTES RED. DATE
NOTES CHKD. DATE

F. B. 2138 PG. 54

B.M.	1ST RUN	DIFF.	2ND RUN	3RD RUN	ADJ. ELEV.	DESCRIPTION
T.P.	2620.559					
+	2.732		2.625			
H.I.	23.291	-2.988	-2.989		-2.990	
—	5.720		5.614			
SET T.B.M. #1-A	2617.571				2617.567	T.B.M. #1-A EL. = AT AVE Q & 12TH ST. E., 55 FT. EAST AND 20 FT. SOUTH OF ℄ INT. A SPK. IN NORTH SIDE OF P.P. # 1341330E
+	3.525		3.567			
H.I.	21.096	-1.198	-1.197			
—	4.723		4.764			
T.P.	16.373					
+	4.239		4.172			
H.I.	20.612	-0.940	-0.940			
—	5.179		5.112			
T.P.	15.433					
+	4.252		4.165			
H.I.	19.685	-1.288	-1.287			
—	5.540		5.452			
T.P.	14.145					
+	3.533		3.615			
H.I.	17.678	-2.942	-2.942			
—	6.475		6.557			
SET B.M. #118-5A	2611.203				2611.199	B.M. #118-5A EL. = AT ℄ INT. OF AVE. Q & 15TH ST. E. A STD. COUNTY ENGINEERS MON. IN H.H. 8" DIA. (USED "Y" IN WORD "COUNTY")

76S420 S & E-353 4-54

PLEASE RETURN TO
LOS ANGELES COUNTY SURVEYOR
725 LOS ANGELES COUNTY ENGINEERING BLDG.

NOTE: ANY ADDITIONS OR CHANGES ON THIS SHEET MUST BE MADE OR CIRCLED IN RED INK, WITH DATE AND NAME OF PERSON MAKING CHANGE.

Do not extend notes this side of this line

B.M.	1ST RUN	DIFF.	2ND RUN	3RD RUN	ADJ. ELEV.	DESCRIPTION
B.M.#118-5A	2611.203					
+	5.658		5.733			
H.I.	16.861	+1.477	+1.479			
—	4.181		4.254			
T.P.	12.680					
+	4.900		4.788			
H.I.	17.580	+0.773	+0.773		+.771	
—	4.127		4.015			
T.P.	13.453					
+	5.072		4.957			
H.I.	18.525	+1.114	+1.118			
—	3.958		3.839			
T.P.	14.567					
+	5.838		5.687			
H.I.	20.405	+2.168	+2.168			
SET —	3.670		3.519			
BM#AV92	2616.735				2616.729	BM.#AV92 EL.= AT AVE Q-2 & 15TH ST. EAST, 481 FT. WEST & 22 FT NORTH OF ℄ INT. A SPK. IN SOUTH SIDE OF P.P. #878691E
+	3.612		3.551			
H.I.	20.347	-2.168	-2.168			
—	5.780		5.719			
T.P.	2614.567					

NOTES RED. _____ JOB NO. 3511.54 SURVEY OF PALMDALE INT. #6
DATE _____ SURVEY BY MENDONICA
NOTES CHKD. ASWEY NOTES BY J.M. DATE 5-12-66
DATE _____ INDEXED G. J. GALLI DATE _____

F.B. 2138 PG. 55

76S420 S & E-353 4-54

PLEASE RETURN TO
LOS ANGELES COUNTY SURVEYOR
725 LOS ANGELES COUNTY ENGINEERING BLDG.

NOTE: ANY ADDITIONS OR CHANGES ON THIS SHEET MUST BE MADE OR CIRCLED IN RED INK, WITH DATE AND NAME OF PERSON MAKING CHANGE.

Do not extend notes this side of this line

JOB NO. 3511.54 SURVEY OF PALMDALE IMP. #6
SURVEY BY MENDONCA
NOTES BY J.M. DATE 5-12-56
INDEXED C. J. GALLI DATE
NOTES RED. DATE
NOTES CHKD. DATE

F.B. 2138 PG. 56

B.M.	1ST RUN	DIFF.	2ND RUN	3RD RUN	ADJ. ELEV.	DESCRIPTION
T.P.	2614.567					
+	4.053		4.022			
H.I.	18.620	-0.480	-0.480		-.482	
SET —	4.533		4.502			
B.M.#AV91	2614.087				2164.079	B.M.#AV91 EL.= AT AVE. Q-2 & 15TH ST. EAST, 60 FT. SOUTH & 30 FT. EAST OF & INT. A LEAD & SPK. IN CONC. CURB.
+	5.632		5.560			
H.I.	19.719	+1.489	+1.489			
—	4.143		4.071			
T.P.	15.576					
+	5.189		5.117			
H.I.	20.765	+1.434	+1.434			
—	3.755		3.683			
T.P.	17.010					
+	5.043		4.952			
H.I.	22.053	+1.751	+1.750		+1.750	
SET —	3.292		3.202			
B.M.#AV93	2618.761				2168.752	B.M.#AV93 EL.= AT AVE. Q-5 & 15TH ST. EAST, 30 FT WEST & 11 FT. NORTH OF & INT. A LEAD & SPK. IN CONC. CURB.
+	5.725		5.653			
H.I.	24.486	+1.318	+1.318			
—	4.407		4.335			
T.P.	2620.079					

76S420 S & E-353 4-54

PLEASE RETURN TO
LOS ANGELES COUNTY SURVEYOR
725 LOS ANGELES COUNTY ENGINEERING BLDG.

NOTE: ANY ADDITIONS OR CHANGES ON THIS SHEET MUST BE MADE OR CIRCLED IN RED INK, WITH DATE AND NAME OF PERSON MAKING CHANGE.

Do not extend notes this side of this line

B.M.	1ST RUN	DIFF.	2ND RUN	3RD RUN	ADJ. ELEV.	DESCRIPTION
T.P.	2620.079					
+	6.140		6.179			
H.I.	26.219	+2.887	+2.891			
—	3.253		3.288			
T.P.	22.966					
+	5.559		5.476			
H.I.	28.525	+2.026	+2.028			
—	3.533		3.448			
T.P.	24.992					
+	4.862		4.762			
H.I.	29.854	+0.207	+0.207		+.200	
—	4.655		4.555			(STATE OF CALIF. MON.)
FD. B.M.#118-8A	2625.199				2625.190	B.M.#118-8A 1960 ADJ. EL.=2625.190 FB.1382-13A IN PALMDALE AT THE E INT. OF PALMDALE BLVD. & 15TH ST. E. A 2" BRASS CAP MON. MKD. "STATE OF CALIF. DIVISION OF HWYS." SET IN CONC. 10" BELOW THE SURFACE IN A WELL PROTECTED BY A CAST IRON COVER

NOTES RED. _____ JOB NO. 3511.54 SURVEY OF PALMDALE INR. #6
DATE _____ SURVEY BY MEADOWCRAFT
NOTES CHKD. Hulley NOTES BY C. J. GALLI DATE 5-12-66
DATE _____ INDEXED _____ DATE _____

F. B. 2138 PG. 57

F. B. 2138 Pg. 58

JOB NO. _____ SURVEY OF _____ NOTES RED. _____
SURVEY BY _____ DATE _____
NOTES BY _____ DATE _____ NOTES CHKD. _____
INDEXED C. J. GALLI DATE _____ DATE _____

B.M.	1ST RUN	DIFF.	2ND RUN	3RD RUN	ADJ. ELEV.	DESCRIPTION

Do not extend notes this side of this line

76S420 S & E-353 4-54

PLEASE RETURN TO
LOS ANGELES COUNTY SURVEYOR
725 LOS ANGELES COUNTY ENGINEERING BLDG.

NOTE: ANY ADDITIONS OR CHANGES ON THIS SHEET MUST BE MADE OR CIRCLED IN RED INK, WITH DATE AND NAME OF PERSON MAKING CHANGE.

Profile No.	Notes Red	Plotted	Job No. 3511.54	Division No.	F. B. 2455	Pg. 57
	Date	Date	Survey of Palmdale Improvement #6			
X-Sec. No.	Notes Chkd.	Checked	Survey by Mendonca	Notes Books	Date 5-12-66	
	Date	Date	Map No.	Indexed C. I. CALLE	Date NOV 17 '68	

J.N. 3511.54
PALMDALE IMPROVEMENT #6
X-SECTIONS
ON
15th ST. EAST

From: AVE Q
To: AVE Q-5

STATION	B. S.	H. I.	F. S.	ELEV.
			McNOOWOA BEERS HIM Mitchell	

NOTE: ANY ADDITIONS OR CHANGES ON THIS SHEET MUST BE MADE OR CIRCLED IN RED INK, WITH DATE AND NAME OF PERSON MAKING CHANGE.

Do not extend notes this side of this line.

PLEASE RETURN TO
LOS ANGELES COUNTY ENGINEER
403 LOS ANGELES COUNTY ENGINEERING BLDG.

76-L-298 CE 307 2-63

76-L-298 CE 307 2-63

PLEASE RETURN TO
LOS ANGELES COUNTY ENGINEER
403 LOS ANGELES COUNTY ENGINEERING BLDG.

NOTE: ANY ADDITIONS OR CHANGES ON THIS SHEET MUST BE MADE OR CIRCLED IN RED INK, WITH DATE AND NAME OF PERSON MAKING CHANGE

Do not extend notes this side of this line.

F. B. 2138 PG. 60 Job No. Division No. 26 Notes Red Plotted Profile
Survey of Palmdale Improvement Date Date No.
Survey by Hardance Notes Texas Notes Chkd. Checked X-Sec.
Indexed C. J. Grill Date Date Date No.

STATION	B. S.	H. I.	F. S.	ELEV.	
BM-118-5A				2611.20	BM-118-5A Elev. = 2611.203 (Unadjusted) FB 2138-54; At ℄ Int of Ave Q & 15th St East, ASC, County Engineers Mon. in N.H.B. Bn (Used Yin. ward "County")
0+00				11.01	℄ Int. 15th East.
0+50				11.45	℄ prod. 15th St E.
1+00				11.85	℄ Int 15th St East & Ave Q
				11.16	50° Left ℄ Ave Q (East)
				10.88	100° " ℄ Ave Q (East)
				12.42	50° Right ℄ Ave Q (West)
				12.98	100° " ℄ Ave Q (West)
1+19°				11.85	℄ 15th St East
				11.79	9.5 Left N. Edge SS MH Rim
1+20°				11.78	8.5 Left W. Edge SS MH Rim
				11.78	10.5 Left E. Edge SS MH Rim
1+21°				11.77	9.5 Left S. Edge SS MH Rim
1+19°				2601.28	Invert 8" Stub (North)
1+20°				2600.80	Invert 12" Inlet (West)
" + "				2600.79	Invert 12" Outlet (East)
1+21°				2601.31	Invert 8" Stub (South)

North			
Meas.	9.84	Rim	2611.79
Diam.	0.67	Rod	10.51
Rod	10.51	Invert	2601.28
West			
Meas.	9.98	Rim	2611.78
Diam.	1.00	Rod	10.98
Rod	10.98	Invert	2600.80
East			
Meas	9.99	Rim	2611.78
Diam	1.00	Rod	10.99
Rod	10.99	Invert	2600.79
South			
Meas	9.79	Rim	2611.77
Diam	0.67	Rod	10.46
Rod	10.46	Invert	2601.31

76-L-298 CE 307 2-63

PLEASE RETURN TO
LOS ANGELES COUNTY ENGINEER
403 LOS ANGELES COUNTY ENGINEERING BLDG.

NOTE: ANY ADDITIONS OR CHANGES ON THIS SHEET MUST BE MADE OR CIRCLED IN RED INK. WITH DATE AND NAME OF PERSON MAKING CHANGE.

Do not extend notes this side of this line.

STATION	B. S.	H. I.	F. S.	ELEV.		
1+24 E				261 1.25		℄
				11.3	30° Left	P/L Line
				12.8	30° "	Top BR
				11.4	30° Right	P/L Line
				13.1	30° "	Top BR
2+00				12.15		℄
				11.5	23° Left	P/L Line
				12.0	40° "	Top BR
				11.8	30° Right	P/L Line
				12.5	40° "	Top BR
2+50				12.34		℄
				11.5	30° Left	P/L Line
				11.1	40° "	P/L
				10.0	165° "	Back Lot
				11.9	20° Right	P/L Line
				11.7	40° "	P/L
				12.6	160° "	Back Lot
3+00				12.45		℄
				11.3	20° Left	P/L Line
				11.3	40° "	P/L

Profile Notes Red. ____ Plotted ____ Job No. 3114.54 Division No. ____ F.B. 3138 Pg. 61
No. ____ Date ____ Date ____ Survey of Bradale Improvement #6
X-Sec. Notes Chkd. ____ Checked ____ Survey by Hardacre Notes Teers Date 5-15-66
No. ____ Date ____ Date ____ Map No. ____ Indexed C. J. GALLI Date ____

76-L-298 CE 307 2-63

PLEASE RETURN TO
LOS ANGELES COUNTY ENGINEER
403 LOS ANGELES COUNTY ENGINEERING BLDG.

NOTE: ANY ADDITIONS OR CHANGES ON THIS SHEET MUST BE MADE OR CIRCLED IN RED INK, WITH DATE AND NAME OF PERSON MAKING CHANGE

Do not extend notes this side of this line.

F. B. 2138 PG. 62 | Job No. 3511 54 | Division No. 2 6 | Notes Red. | Plotted | Profile No.
Survey of Pelandale Improvement | Date | Date | X-Sec. No.
Survey by Mendez & Notes Jacks | Notes Chkd. | Checked
Indexed C. J. GALLI | Date | Date

STATION	B. S.	H. I.	F. S.	ELEV.			
3+00				2611.9	20°	Right	P/o Line
				11.8	40°	"	P/L
4+00				12.65			℄
				11.5	20°	Left	P/o Line
				11.4	40°	"	P/L
				12.0	20°	Right	P/o Line
				12.1	40°	"	P/L
5+00				12.90			℄
				12.0	20°	Left	P/o Line
				12.0	40°	"	P/L
				11.1	165°	"	Back Lot
				12.6	20°	Right	P/o Line
				12.7	35°	"	P/L
				13.3	160°	"	Back Lot
6+00				13.31			℄
				12.2	20°	Left	P/o Line
				12.4	40°	"	P/L
				12.5	20°	Right	P/o Line
				13.3	35°	"	P/L
6+50				13.29			℄
				2612.6		Left	

76-L-298 CE 307 2-63

PLEASE RETURN TO
LOS ANGELES COUNTY ENGINEER
403 LOS ANGELES COUNTY ENGINEERING BLDG.

NOTE: ANY ADDITIONS OR CHANGES ON THIS SHEET MUST BE MADE OR CIRCLED IN RED INK, WITH DATE AND NAME OF PERSON MAKING CHANGE.

Do not extend notes this side of this line.

STATION	B. S.	H. I.	F. S.	ELEV.			
4+00				26120	20°	Right	F/o Line
				121	40°	"	P/L
5+00				1290			℄
				120	20°	Left	F/o Line
				120	40°	"	P/L
				111	165°	"	Back Lot
				126	20°	Right	F/o Line
				127	35°	"	P/L
				133	160°	"	Back Lot
6+00				1331			℄
				122	20°	Left	F/o Line
				124	40°	"	P/L
				125	20°	Right	F/o Line
				133	35°	"	P/L
6+50				1329			℄
				126	20°	Left	F/o Line
				126	40°	"	P/L
				120	165°	"	
				118	335°	"	
7+00				1346			℄
				26127	20°	Left	F/o Line

Profile No. ____ Notes Red ____ Date ____ Plotted ____ Date ____ Job No. 25-11-54 Division No. ____
X-Sec. No. ____ Notes Chkd. ____ Date ____ Checked ____ Date ____ Survey of Palmdale Improvement #6
Survey by Mendoza Notes Beers Date 5-13-66
Map No. ____ Indexed C. J. GALLI Date ____

F. B. 2138 Pg. 63

76-L-298 CE 307 2-83

PLEASE RETURN TO
LOS ANGELES COUNTY ENGINEER
403 LOS ANGELES COUNTY ENGINEERING BLDG.

NOTE: ANY ADDITIONS OR CHANGES ON THIS SHEET MUST BE MADE OR CIRCLED IN RED INK, WITH DATE AND NAME OF PERSON MAKING CHANGE

Do not extend notes this side of this line.

F. B. 2138 PG. 64 Job No. 3511.54 Division No. Notes Red Plotted Profile
Survey of Palmdale Improvement #6 Date Date No. X-Sec.
Survey by Hydraulics - Notes Texas Notes Chkd. Checked
Indexed C. J. GALLI Date Date Date No.

STATION	B. S.	H. I.	F. S.	ELEV.				
7+00				2613.3	30°	Left	P/L	
				129	20°	Right	Flo Line	
				131	30°	"	P/L	
7+88.84				1366			℄	
				132	20°	Right	Flo Line	
				137	35°	"	P/L	
8+00				1369			℄	
				131	30°	Left	Flo Line	
				135	30°	"	P/L	
				134	30°	Right	Flo Line	
8+48.0				1393		℄		
				133	20°	Right	Flo Line	
				139	30°	"	P/L	
8+76.8				1413			℄	
				1339	30°	Left	Flo Line Gutter (Cb begins)	
				1407	30°	"	Top Cb.	
				141	40°	"	P/L	
9+00				1432			℄	
				1350	30°	Left	Gutter	
				1415	30°	"	Top Cb	
				2614.3	40°	"	P/L	

76-L-298 CE 307 2-63

PLEASE RETURN TO
LOS ANGELES COUNTY ENGINEER
403 LOS ANGELES COUNTY ENGINEERING BLDG.

NOTE: ANY ADDITIONS OR CHANGES ON THIS SHEET MUST BE MADE OR CIRCLED IN RED INK, WITH DATE AND NAME OF PERSON MAKING CHANGE.

Do not extend notes this side of this line.

STATION	B. S.	H. I.	F. S.	ELEV.			
9+00				3613.2	30°	Right	P/L Fence
				145	30°	"	P/L
9+50				1459			℄
				1372	30°	Left	Gutter
				1437	30°	"	Top Cb
				145	40°	"	P/L
				147	190°	"	
				148	225°		
10+00				1484			℄
				1395	30°	Left	Gutter
				1459	30°	"	Top Cb
				147	40°		P/L
				149	30°	Right	P/L Line
				147	30°	"	P/L
10+66.5				1509			℄
				1425	30°	Left	Gutter (Cb Ends Here)
				1489	30°	"	Top Cb
				149	40°	"	P/L
11+00				1526			℄
				145	20°	Left	P/L Line
				2614.5		"	P/L

Profile No. ____ Notes Red. ____ Date ____ Plotted ____ Date ____ Job No. ____ Division No. ____
X-Sec. No. ____ Notes Chkd. ____ Date ____ Checked ____ Date ____ Survey of Palmdale Improvement #6
Survey by Kendall Notes C. J. GALLI Date 5-12-66
Map No. ____ Indexed ____ Date ____

F. B. 7138 Pg. 65

76-L-298 CE 307 2-63

PLEASE RETURN TO
LOS ANGELES COUNTY ENGINEER
403 LOS ANGELES COUNTY ENGINEERING BLDG.

NOTE: ANY ADDITIONS OR CHANGES ON THIS SHEET MUST BE MADE OR CIRCLED IN RED INK, WITH DATE AND NAME OF PERSON MAKING CHANGE

Do not extend notes this side of this line.

F. B. 5138 PG. 66 Job No. 35114-54 Division No. 6 Profile No. X-Sec. No.

Survey of Palmdale Improvement

Survey by Mendenhall Notes Red Date Plotted Date

Indexed C. J. GALL Date Notes Chkd. Date Checked Date

STATION	B. S.	H. I.	F. S.	ELEV.			
11+00				2614.5	20°	Right	F/o Line
				15.3	40°	"	P/L
11+20				15.44			℄
				14.7	20°	Left	F/o Line
				15.3	40°	"	P/L
				15.9	190°	"	Back Lot
				15.0	20°	Right	F/o Line
				15.6	40°	"	P/L
				16.2	160°	"	Back Lot
12+00				15.56			℄
				14.9	20°	Left	F/o Line
				15.4	30°	"	P/L
				15.0	20°	Right	F/o Line
				16.1	40°	"	P/L
13+00				16.15			℄
				15.6	20°	Left	F/o Line
				16.3	30°	"	P/L
				15.2	20°	Right	F/o Line
				16.4	40°	"	P/L
14+00				16.49			℄
				2615.8	20°	Left	F/o Line

76-L-298 CE 307 2-63

PLEASE RETURN TO
LOS ANGELES COUNTY ENGINEER
403 LOS ANGELES COUNTY ENGINEERING BLDG.

NOTE: ANY ADDITIONS OR CHANGES ON THIS SHEET MUST BE MADE OR CIRCLED IN RED INK, WITH DATE AND NAME OF PERSON MAKING CHANGE.

Do not extend notes this side of this line.

STATION	B. S.	H. I.	F. S.	ELEV.			
14+00				36169	40°	Left	P/L
				157	30°	Right	P/o Line
				168	40°	"	P/L
15+00				1699			℄
				163	30°	Left	P/o Line
				169	40°	"	P/L
				161	190°	"	Back Lot
				165	20°	Right	P/o Line
				171	40°	"	P/L
				177	165°	"	
15+03.3				1700			℄
				1628	30°	Right	Gutter (Curb begins)
				1692	30°	"	Top Cb
				171	40°	"	P/L
16+00				1742			℄
				165	30°	Left	P/o Line
				170	40°	"	P/L
				1671	30°	Right	Gutter
				1738	30°	"	Top Cb
				26171	40°		P/L

Profile No. ____ Notes Red. ____ Date ____ Plotted ____ Date ____ Job No. 35111.51 Division No. ____
X-Sec. No. ____ Notes Chkd. ____ Date ____ Checked ____ Date ____ Survey of Parcels Improvement #6
Survey by Henderson Notes Peers Date 5-13-66 Map No. ____ Indexed C. J. Gall Date ____

F. B. 2138 Pg. 67

76-L-298 CE 307 2-63

PLEASE RETURN TO
LOS ANGELES COUNTY ENGINEER
403 LOS ANGELES COUNTY ENGINEERING BLDG.

NOTE: ANY ADDITIONS OR CHANGES ON THIS SHEET MUST BE MADE OR CIRCLED IN RED INK, WITH DATE AND NAME OF PERSON MAKING CHANGE

Do not extend notes this side of this line.

F.B. 3138 PG. 68 | Job No. 3117 | Division No. Improvement #6 | Notes Red ____ Date ____ | Plotted ____ Date ____ | Profile No. ____
Survey of Palodale Improvement Bears | Notes Chkd. ____ Date ____ | Checked ____ Date ____ | X-Sec. No. ____
Survey by Mendez | Notes ____ | Indexed C. J. GAIL Date ____

STATION	B.S.	H.I.	F.S.	ELEV.			
17+00				2618.05			℄
				17.0	50°	Left	F/o Line
				17.8	40°	"	P/L
				17.34	30°	Right	Gutter
				17.97	30°	"	Top Cb
				18.1	40°	"	P/L
18+00				18.57			℄
				17.6	50°	Left	F/o Line
				18.4	40°	"	P/L
				17.94	30°	Right	Gutter
				18.62	30°		Top Cb
				18.9	40°		P/L
18+15°				18.69			℄
				17.9	50°	Left	F/o Line
				18.5	40°	"	P/L
				18.0	190°	"	Back Lot
				18.04	30°	RIGHT	GUTTER
				18.71	30°	"	TOP CURB
				18.8	40°	"	P/L
				26.20.0	165°	"	Back

76-L-298 CE 307 2-63

PLEASE RETURN TO
LOS ANGELES COUNTY ENGINEER
403 LOS ANGELES COUNTY ENGINEERING BLDG.

NOTE: ANY ADDITIONS OR CHANGES ON THIS SHEET MUST BE MADE OR CIRCLED IN RED INK, WITH DATE AND NAME OF PERSON MAKING CHANGE.

Do not extend notes this side of this line.

STATION	B. S.	H. I.	F. S.	ELEV.		
18+26.6				2618.78		℄
				18.09	30° Right	Gutter (Curb Ends Here)
				18.77	30° "	Top Cb
				18.3	40° "	P/L
18+33.58				18.83		℄ Int. 15th E & Q-5
18+50				18.94		℄ 15th St. E.
19+00				19.30		℄ 15th St. E.
BM — A.V.-93				26.18.76	L.M.A.V. 93 Elev. = 2618.76 (Unadjusted) F.B. 038-56 At Ave Q & 15th St East. 30' West & 11' North of ℄ Int. A Lead & Spk in Conc. Cb.	

Profile Notes Red ____ Plotted ____ Job No. 3611-54 Division No. ____ F.B. 2138 PG. 69
No. ____ Date ____ Date ____ Survey of Palmdale Improvement #6
X-Sec. Notes Chkd. ____ Checked ____ Survey by Henderson Notes Keys Date 5-13-66
No. ____ Date ____ Date ____ Map No. ____ Indexed C. J. GALLI Date ____

F.B. 2138 Pg. 70

Job No. _____ Division No. _____ Notes Red _____ Plotted _____ Profile

Survey of _____ Date _____ Date _____ No. _____

Survey by _____ Notes _____ Notes Chkd. _____ Checked _____ X-Sec.

Indexed C. J. GALLI Date _____ Date _____ Date _____ No. _____

STATION	B. S.	H. I.	F. S.	ELEV.

Do not extend notes this side of this line.

PLEASE RETURN TO
LOS ANGELES COUNTY ENGINEER
403 LOS ANGELES COUNTY ENGINEERING BLDG.

NOTE: ANY ADDITIONS OR CHANGES ON THIS SHEET MUST BE MADE OR CIRCLED IN RED INK. WITH DATE AND NAME OF PERSON MAKING CHANGE

76-L-298 CE 307 2-63

Profile No.	Notes Red	Plotted	Job No. 3511.54	Division No.	F.B. 2138	Pg. 71
	Date	Date	Survey of Palmdale Improvement #6			
X-Sec. No.	Notes Chkd.	Checked	Survey by Mendonca	Notes Beers	Date 5-13-66	
	Date	Date	Map No.	Indexed	Date	

C. J. GALLI

J.N. 3511.54
PALMDALE IMPROVEMENT #6
X-SECTIONS
ON
AVE Q-2

From: 15th St. East
To: 500' West

STATION	B.S.	H.I.	F.S.	ELEV.

Party
Mendonca, V.
Beers, D.
Hill, C.H.
Mitchell, H.E.

NOTE: ANY ADDITIONS OR CHANGES ON THIS SHEET MUST BE MADE OR CIRCLED IN RED INK, WITH DATE AND NAME OF PERSON MAKING CHANGE.

Do not extend notes this side of this line.

PLEASE RETURN TO
LOS ANGELES COUNTY ENGINEER
403 LOS ANGELES COUNTY ENGINEERING BLDG.

76-L-298 CE 307 2-63

76-L-298 CE 307 2-63

PLEASE RETURN TO
LOS ANGELES COUNTY ENGINEER
403 LOS ANGELES COUNTY ENGINEERING BLDG.

NOTE: ANY ADDITIONS OR CHANGES ON THIS SHEET MUST BE MADE OR CIRCLED IN RED INK, WITH DATE AND NAME OF PERSON MAKING CHANGE

Do not extend notes this side of this line.

F.B. 2138 PG. 72
Job No. 3314.54 Division No. 46
Survey of Palmdale Improvement
Survey by Mendoza Notes Beers
Indexed C. I. Calli Date
Notes Chkd. Date
Notes Red Date
Checked Date
Plotted Date
Profile No.
X-Sec. No.

STATION	B.S.	H.I.	F.S.	ELEV.			
B.M.A.V.-91				2614.09	B.M.A.V.-91 Elev. = 2614.087 (Unadjusted) F.B. P138-56 At Ave Q-2 & 15th St E, 80' South & 30' East of ℄ Int. A Lead & Spk. in Conc. Ch.		
1+00				13.79	℄ Int 15th St E & Transit Line (West)		
2+00				14.0			℄ (Dirt)
				14.7	30°	Left	P/L
				14.5	30°	Right	P/L
3+00 ⊙				14.86			℄ (dirt)
				15.2	30°	Left	P/L
				14.8	30°	Right	P/L
3+50				15.1			℄
				15.6	30°	Left	P/L
				16.3	180°	"	Back Lot
				15.2	30°	Right	P/L
				14.4	180°	"	Back Lot
4+00				15.5			℄
				15.9	30°	Left	P/L
				15.6	30°	Right	P/L
5+00 ⊙				15.93			℄
				16.3	30°	Left	P/L
				2615.9	30°	Right	P/L

76-L-298 CE 307 2-63

PLEASE RETURN TO
LOS ANGELES COUNTY ENGINEER
403 LOS ANGELES COUNTY ENGINEERING BLDG.

NOTE: ANY ADDITIONS OR CHANGES ON THIS SHEET MUST BE MADE OR CIRCLED IN RED INK, WITH DATE AND NAME OF PERSON MAKING CHANGE.

Do not extend notes this side of this line.

STATION	B. S.	H. I.	F. S.	ELEV.			
6+00				2616.5			℄
				168	30°	Left	P/L
				172	180°	Left	Back Lot.
				167	30°	Right	P/L
				164			
7+00				179			℄
B.M.A.V.-92				2616.74	B.M.A.V.-92 - Elev. = 2616.735 (Unadjusted) F.B. 2138-55 At Q-2 & 15th St. East. 481' West & 62' North of ℄ Int. A spike in South side of P. Pole # 8786.91 E.		

Profile Notes Red. _____ Plotted _____ Job No. 3511.55 Division No. _____ F. B. 2138 Pg. 73

No. _____ Date _____ Date _____ Survey of Palmdale Improvement #6

X-Sec. Notes Chkd. _____ Checked _____ Survey by Meadowcraft Notes Jeers Date 5-13-66

No. _____ Date _____ Date _____ Map No. _____ Indexed C. J. CALL Date _____

F. B. 2138 Pg. 74 Job No. 3511.54 Division No. _____ Notes Red _____ Plotted _____ Profile

Survey of Palmdale Improvement #6 Date _____ Date _____ No. _____

Survey by Mendoza Notes Beers Notes Chkd. _____ Checked _____ X-Sec.

Indexed C. J. GALLI Date _____ Date _____ Date _____ No. _____

STATION	B. S.	H. I.	F. S.	ELEV.

76-L-298 CE 307 2-63

PLEASE RETURN TO

LOS ANGELES COUNTY ENGINEER

403 LOS ANGELES COUNTY ENGINEERING BLDG.

Do not extend notes this side of this line.

NOTE: ANY ADDITIONS OR CHANGES ON THIS SHEET MUST BE MADE OR CIRCLED IN RED INK, WITH DATE AND NAME OF PERSON MAKING CHANGE

Notes Ck'd by A. E. DART	Survey of AVE. L-4 S.S.
Map No.	JN 2529.14 Tape 238 Std 84 °F
Office Work	Surveyed by MENDONCA
Checked	Notes J.M. Date 2-8-71
Date	Indexed J. GALLI FEB 18 71

F. B. 2138 PG. 75

J.N. 2529.14

AVE. L-4 S.S.

TRANSIT LINE IN WEST SIDE OF LOT #98

3 FT. ± EAST OF WEST LOT LINE

MENDONCA
BLERIGHT
BIECKHOFF
RITTER
MITCHELL

Note: Any Additions or Changes on This Sheet Must be Made or Circled in Red Ink With Date and Name of Person Making Change.

Do not extend this side of this line.

PLEASE RETURN TO
COUNTY OF LOS ANGELES
DEPARTMENT OF COUNTY ENGINEER
403 LOS ANGELES COUNTY ENGINEERING BLDG.

16F309S CE#310 3-68

F. B. 2138 PG. 76

WS 7 D-5

30TH ST. WEST

(40)

(30)

826.28

AVE. L-2

℄ INT.
FD. C.E. MON. IN H.H.
PER F.B. 2144-151
MARKED

COUNTY ENGINEER R.E. 5869

TR # 14556

1+00
P.O.L.
SET S.W.T., FL.

1+30
P.O.L.
SET S. & W., FL.

4+14.52
SET 1" I.P. 10" DIA.
CEM. P.C. & C.E. TAG

LOT # 98

TRANSIT LINE

30.00

284.52

LOT LINE

LOT # 97

3'±

00"

33'

89°

(30)

528.03

528.15 @ 50° = 528.03
826.46 @ 50° = 826.28
830.00 @ 60° = 830.00
284.56 @ 60° = 284.52

TR. # 14556

① 89-33-10
② 358-12-00
③ 177-18-00
89-33-00

BACK LOT LINE

32ND ST. WEST

(30)

℄ INT.
FD. C.E. MON. IN H.H.
PER F.B. 2144-144
MARKED

COUNTY ENGINEER R.E. 5869

PLEASE RETURN TO
COUNTY OF LOS ANGELES
DEPARTMENT OF COUNTY ENGINEER
403 LOS ANGELES COUNTY ENGINEERING BLDG.

Do not extend this side of this line.

Note: Any Additions or Changes on This Sheet Must be Made or Circled in Red Ink With Date and Name of Person Making Change.

Notes Ck'd by	Survey of AVE. L-4 S.S.	F. B. 2138 PG. 77
Map No.	JN 2529.14 Tape 238 Std. 84 °F	
Office Work	Surveyed by MENDONCA	
Checked	Notes J.M. Date 2-8-71	
Date	Indexed C. J. GALLI FEB 18 '71	

J.N. 2529.14

AVE L-4 S.S.

TRANSIT LINE IN WEST SIDE OF LOT # 98

LOCATION OF IMPROVEMENTS

MENDONCA
ALBRIGHT
RIECKHOFF
RITTER
MITCHELL

Note: Any Additions or Changes on This Sheet Must be Made or Circled in Red Ink With Date and Name of Person Making Change.

Do not extend this side of this line.

PLEASE RETURN TO
COUNTY OF LOS ANGELES
DEPARTMENT OF COUNTY ENGINEER
403 LOS ANGELES COUNTY ENGINEERING BLDG.

16F309S CE#310 3-68

F. B. 2138 PG 78



PLEASE RETURN TO
COUNTY OF LOS ANGELES
DEPARTMENT OF COUNTY ENGINEER
403 LOS ANGELES COUNTY ENGINEERING BLDG.

Do not extend this side of this line.

Note: Any Additions or Changes on This Sheet Must be Made or Circled in Red Ink With Date and Name of Person Making Change.

Profile No.	Notes Red / Date	Plotted / Date	Job No. 2529.14	Division No.	F. B. 138 Pg. 79
X-Sec. No.	Notes Chk'd. / Date	Checked / Date	Survey of AVE. L-4 S.S.		
			Survey by [illegible]	Notes	Date 2-8-71
			Map No.	Indexed G. L. GALLI	Date FEB 18 '71

J.N. 2529.14

AVE. L-4 S.S.

TRANSIT LINE IN WEST SIDE OF LOT #98

PROFILE

MENDONCA
SUBRIGHT
RINCKHOFF
RITTER
MITCHELL

STATION	B. S.	H. I.	F. S.	ELEV.

NOTE: ANY ADDITIONS OR CHANGES ON THIS SHEET MUST BE MADE OR CIRCLED IN RED INK, WITH DATE AND NAME OF PERSON MAKING CHANGE.

Do not extend notes this side of this line.

PLEASE RETURN TO
LOS ANGELES COUNTY ENGINEER
403 LOS ANGELES COUNTY ENGINEERING BLDG.

76-L-298 CE 307 5-66

76-L-298 CE 307 5-66

PLEASE RETURN TO
LOS ANGELES COUNTY ENGINEER
403 LOS ANGELES COUNTY ENGINEERING BLDG.

NOTE: ANY ADDITIONS OR CHANGES ON THIS SHEET MUST BE MADE OR CIRCLED IN RED IN INK, WITH DATE AND NAME OF PERSON MAKING CHANGE.

Do not extend notes this side of this line.

F. B. 2139 Pg. 80 | Job No. 2529.14 | Division No. | Notes Red | Plotted | Profile No.
Survey of AVE. L-4 S.S. | Date | Date | X-Sec. No.
Survey by MCN/DONCA | Notes J.M. | Notes Chk'd. | Checked
Indexed C. J. GALLI | Date | Date | Date | No.

STATION	B. S.	H. I.	F. S.	ELEV.		
FD. BM #AV-420				2446.28	B.M. #AV-420 EL.=2446.284 FB.2139-239 AT ℄ INT. OF AVE. L-2 & 32ND ST. W. A C.E. MON. IN H.H.	
T.B.M. 1+00				2448.67	℄ INT. OF AVE. L-2 & TRANSIT LINE (PAVE)	(ALSO S.W.T.)
1+14.5				48.26	SOUTH EDGE PAVE & FLOW LINE	
1+22.0				49.22	BEG. DRIVEWAY PAVEMENT	
1+30				49.63	FLOW LINE (PAVE)	
1+50				50.19	DRIVEWAY "	
2+00				51.09	" "	
2+15				51.44	END PAVEMENT "	
2+50				51.8	DRIVEWAY (DIRT)	
3+00				52.7	" "	
3+50				53.3	SIDE YARD "	
4+00				53.8	" " "	
T.B.M. 4+14.52				2453.55	1" I.P., 10" DN. (CEM. FL. & C.E. TAG)	SEE PG. 76
4+14.5				54.1	SIDE YARD (DIRT)	
4+24.5				54.2	BACK LOT LINE "	
B.M. #AV-419				2450.74	B.M. #AV-419 EL.=2450.737 FB.2139-238 ON AVE. L-2, 550'± W. & 22'± S. OF ℄ INT. OF AVE L-2 & 30TH ST. W. A BT. SPK. IN N. SIDE OF P.P. #917745E.	

NOTES RED. JOB NO. 2545.14 SURVEY OF 3RD ST. E. S.S. DIST F. B. 2138 PG. 81
DATE SURVEY BY JS COATES
NOTES CHKD. NOTES BY JSC DATE 10-6-71
DATE INDEXED E. J. GALLI DATE OCT 15 '71

DESCRIPTION

J.N. 2545.14

3RD ST. E. S.S. DIST.

BENCH LEVELS

ADJ. ELEV.

BM US 3177 = BM W 425 = RD BM BL 339 = BM 101-111

3RD RUN

BM US 3177 1938 Elev = 2613.449
BM 101-111 1970 Elev = 2613.548

2ND RUN

COATES
HUBBARD
ADAMS
BITTEL
CROWE

DIFF.

Note: Elev. is based on 1970 adj. Elev. for precise level Net # 101

1ST RUN

To adjust to US3177 1938 adj. elev. subtract 0.10 from elevations shown on this Bench level circuit. J.S. Coates

B.M.

NOTE: ANY ADDITIONS OR CHANGES ON THIS SHEET MUST BE MADE OR CIRCLED IN RED INK, WITH DATE AND NAME OF PERSON MAKING CHANGE.

Do not extend notes this side of this line

PLEASE RETURN TO
LOS ANGELES COUNTY SURVEYOR
725 LOS ANGELES COUNTY ENGINEERING BLDG.

76S420 S & E-853 4-54

763420 S & E-353 4-54

PLEASE RETURN TO
LOS ANGELES COUNTY SURVEYOR
725 LOS ANGELES COUNTY ENGINEERING BLDG.

NOTE: ANY ADDITIONS OR CHANGES ON THIS SHEET MUST BE MADE OR CIRCLED IN RED INK, WITH DATE AND NAME OF PERSON MAKING CHANGE.

Do not extend notes this side of this line

B.M.	1ST RUN	DIFF.	2ND RUN	3RD RUN	ADJ. ELEV.	DESCRIPTION
BM 101-111	2613.548				2613.548	BM101-111 Elev. 2613.548 F.B. 2410-35
+	6.886		6.859			1.6 mi. N. along the S.P.R.R. from
π	20.434	+4.207	4.207			Sta. in Palmdale, 63.7' E. & Hwy 6
−	2.679		2.652			39.6 W. of W. rail 229 N. of Ave. P
TP	2617.755					MARKED "W 425 1935" a U.S.C.&G.S. mon.
+	4.078		4.044		2616.222	BM101-110 Elev. 2616.222 F.B. 2410-35
π	21.833	−1.525	1.528			1.5 mi. N. along the S.P.R.R. from Sta. in
−	5.603		5.572			Palmdale, 63.6' E. of Hwy. 6, 38.9 W. of W.
BM 101-110	2616.230					rail 375' S. of Ave. P Marked "X 425 1935"
+	5.441		5.485			a U.S.C.&G.S. mon.
π	21.671	+1.591	1.589			
−	3.850		3.896			
TP	2617.821					
+	5.736		5.698			
π	23.557	+0.778	+0.780			
−	4.958		4.918			
TP	2618.599					
+	7.807		7.779			
π	26.406	+4.417	4.418			
−	3.390		3.361			
T.P	2623.016					
+	5.992		5.913			
π	29.008	+0.441	+0.445			
−	5.551		5.468			
T.P.	2623.457					
+	7.702		7.721			
π	31.159	+4.043	4.042			
−	3.659		3.679			
T.P	2627.500					

JOB NO. 2545.14 SURVEY OF 3RD ST. E SS DIST
SURVEY BY J.S. COATES
NOTES BY J.S. COATES DATE 10-6-71
INDEXED E. J. GALLI DATE
NOTES RED DATE
NOTES CHKD. DATE 10-14-71

F. BK 2138 Pg. 82

76S420 S & E-353 4-54

PLEASE RETURN TO
LOS ANGELES COUNTY SURVEYOR
725 LOS ANGELES COUNTY ENGINEERING BLDG.

NOTE: ANY ADDITIONS OR CHANGES ON THIS SHEET MUST BE MADE OR CIRCLED IN RED ICK, WITH DATE AND NAME OF PERSON MAKING CHANGE.

Do not extend notes this side of this line

B.M.	1ST RUN	DIFF.	2ND RUN	3RD RUN	ADJ. ELEV.	DESCRIPTION
T.P	2627.500					
+	5.584		5.528			
π	33.084	+ 0.595	+ 0.595			
−	4.989		4.933			
set A.V. 433	2628.095				2628.085	AV 433 Elev. 2628.085 FB 2138-83 AVE P & 3rd ST. E. S.W. COR. L & T. B.N. IN cb. 15' So. OF So. cb RETURN.
+	6.137		6.073			
π	34.232	+ 0.648	0.645			
−	5.489		5.428			
set A.V. 434	2628.743				2628.730	A.V. 434 Elev. 2628.730 FB 2138-83 INT. 3rd ST. E. & PICTORIAL ST. L & T. IN cb. IN S.W. COR. 2' W. OF W. cb.R.
+	5.483		5.492			
π	34.226	+ 1.481	1.480			
−	4.002		4.012			
T.P.	2630.224					
+	5.988		6.007			
π	36.212	+ 2.429	+ 2.431			
−	3.559		3.576			
T.P.	2632.653					
+	5.620		5.643			
π	38.273	+ 1.448	+ 1.444			
−	4.172		4.199			
set A.V. 435	2634.101				2634.084	set A.V. 435 Elev. 2634.084 FB. 2138.83 & INT. PICTORIAL ST & CARLSIDE AVE 5' W. OF & Prod. OF CarLSIDE AVE. L & T IN cb.
+	5.634		5.690			
π	39.735	+ 1.065	+ 1.062			
−	4.569		4.628			
set A.V. 436	2635.166				2635.148	A.V. 436 ELEV. 2635.148 F.B. 2138-83 INT. CARLSIDE AVE & AVE P-1 IN S.E. COR. 5' E. OF E. cb RETURN. L & T IN cb.
+	5.461		5.491			
π	40.627	− 0.701	0.701			
−	6.162		6.192			
set A.V. 437	2634.465				2634.446	A.V. 437 ELEV. 2634.446 FB. 2138-83 INT. CARLSIDE AVE & AVE P-2. L & T IN cb. 5' E. OF E. cb.R.

NOTES RED. _____ JOB NO. 2545.14 SURVEY OF 3RD ST. E. S.S. DIST
DATE _____ SURVEY BY JSC COATES
NOTES CHKD. RTN NOTES BY JSC DATE 10-6-71
DATE 10-14-71 INDEXED C. J. GALLI DATE OCT 13 '71

F.B. 2138 Pg. 83

76S420 S & E-353 4-54

PLEASE RETURN TO
LOS ANGELES COUNTY SURVEYOR
725 LOS ANGELES COUNTY ENGINEERING BLDG.

NOTE: ANY ADDITIONS OR CHANGES ON THIS SHEET MUST BE MADE OR CIRCLED IN RED INK, WITH DATE AND NAME OF PERSON MAKING CHANGE.

Do not extend notes this side of this line

JOB NO. 2545.14 SURVEY OF 3rd ST. E. SS. DIST NOTES RED
SURVEY BY TS.C DATE
NOTES BY HCH DATE 16-6-71 NOTES CHKD FM
INDEXED C. J. GALLI DATE DATE 10-19-71

F. B. 2138 PG. 84

B.M.	1ST RUN	DIFF.	2ND RUN	3RD RUN	ADJ. ELEV.	DESCRIPTION
BM A.V. 437	2634.465					
+	3.530		3.281			
π	37.995	-2.800	2.801			
−	6.330		6.082			
set						
BM A.V. 438	2631.665				2631.645	BM A.V. 438 Elev 2631.645 F.B. 2138-84
+	2.754		2.810			INT. CARLSIDE AVE & AVE P-3. L & T
π	34.419	-2.763	-2.761			IN S.E. COR. 5' E. OF E. Cb. R.
−	5.517		5.571			
set						
BM A.V. 439	2628.902				2628.883	BM A.V. 439 Elev 2628.883 F.B. 2138-84
+	2.687		2.720			INT. CARLSIDE AVE & AVE P-4. L & T
π	31.589	-3.883	-3.886			IN S.E. COR. 5' E OF E. Cb-R.
−	6.570		6.606			
set						
BM A.V. 440	2625.019				2624.998	BM A.V. 440 Elev 2624.998 F.B. 2138-84
+	3.739		3.707			INT. CARLSIDE AVE & AVE P-5 L & T
π	28.758	-7.303	-7.302			IN SE COR. 5' E OF E. Cb-R.
−	11.042		11.009			
T.P.	2617.716					
+	5.812		5.781			
π	23.528	+2.730	+2.733			
−	3.082		3.048			
T.P.	2620.446					
+	5.684		5.659			
π	26.130	+0.675	+0.676			
−	5.009		4.983			
T.P.	2621.121					
+	3.385		3.350			
π	24.506	-1.576	-1.571			
−	4.961		4.921			
T.P.	2619.545					

76S420 S & E-353 4-54

PLEASE RETURN TO
LOS ANGELES COUNTY SURVEYOR
725 LOS ANGELES COUNTY ENGINEERING BLDG.

NOTE: ANY ADDITIONS OR CHANGES ON THIS SHEET MUST BE MADE OR CIRCLED IN RED INK, WITH DATE AND NAME OF PERSON MAKING CHANGE.

Do not extend notes this side of this line

B.M.	1ST RUN	DIFF.	2ND RUN	3RD RUN	ADJ. ELEV.	DESCRIPTION
T.P.	2619.545					
+	5.081		5.001			
π	24.626	+0.849	+0.850			
−	4.232		4.151			
set BM A.V. 441	2620.394				2620.375	BM A.V. 441 ELEV. 2620.375 FB. 2138-85
+	3.577		3.547			INT. AVE P-8 & 3rd ST. E. N.W. COR.
π	23.971	−0.592	0.594			75' N & 22' W. & INT. B.S. in TR# 673891H
−	4.169		4.141			
TP	2619.802					
+	4.498		4.441			
π	24.300	+0.459	0.459			
−	4.039		3.982			
TP	2620.261					
+	4.586		4.539			
π	24.847	+0.713	0.712			
−	3.373		3.327			
TP	2620.974					
+	6.592		6.572			
π	27.566	+2.352	+2.352			
−	4.240		4.220			
set BM A.V. 442	2623.326				2623.312	BM A.V. 442 ELEV. 2623.312 FB. 2138-85
+	6.263		6.246			INT. 3rd. ST. E. & AVE P-5 S.W. COR.
π	29.589	+3.220	3.219			4' W. OF W. End of cb. R. L&T IN cb
−	3.043		3.027			
set BM AV 443	2626.546					
					2626.521	BM AV 443 ELEV. 2626.521 FB. 2138-85
						INT. 3rd ST. E. & AVE P-4 S.W. COR.
						L&T IN cb. 5' W. OF W. End cb R.

NOTES RED _____ JOB NO. 2545.14 SURVEY OF 3rd ST. E. SS DIST.
DATE _____ SURVEY BY JSC
NOTES CHKD. JM NOTES BY HGH DATE OCT 7 '71
DATE 10-14-71 INDEXED C. J. GALLI DATE OCT 13 '71

F.B. 2138 PG. 85

768420 S & E-353 4-54

PLEASE RETURN TO
LOS ANGELES COUNTY SURVEYOR
725 LOS ANGELES COUNTY ENGINEERING BLDG.

NOTE: ANY ADDITIONS OR CHANGES ON THIS SHEET MUST BE MADE OR CIRCLED IN RED INK, WITH DATE AND NAME OF PERSON MAKING CHANGE.

Do not extend notes this side of this line

JOB NO. 2545.14 SURVEY OF 3rd. ST. E. SS DIST NOTES RED
SURVEY BY JSC DATE
NOTES BY HCH DATE Oct 7-71 NOTES CHKD
INDEXED J. GALLI DATE DATE 10-14-71

B.M.	1ST RUN	DIFF.	2ND RUN	3RD RUN	ADJ. ELEV.	DESCRIPTION
BM AV 443	2626.546					See Pg 85
+	6.079		5.028			
π	31.625	+ 1.391	+ 1.388			
−	3.688		3.640			
set						
BM AV 444	2627.937				2627.911	BM AV 444 Elev. 2627.911 FB 2138-86
+	4.861		4.820			INT. 3rd ST. E. & AVE P-3 L&T in cb
π	32.798	+ 0.759	+ 0.760			5' W. of W. End of cb R.
−	4.102		4.060			
set						
BM AV 445	2628.696				2628.670	BM AV 445 Elev. 2628.670 F.B. 2138-86
+	4.338		4.338			INT. 3rd ST. E. & AVE P-2 L&T in cb
π	33.034	− 0.365	− 0.365			5' W. of W. End of cb. R.
−	4.703		4.703			
BM AV 446	2628.331					
+	5.183		5.153		2628.304	BM AV 446 Elev. 2628.304 FB 2138-86
π	33.514	+ 0.423	+ 0.421			INT. 3rd ST. E. & AVE P-1 L&T in cb
−	4.760		4.732			5' W. of W. End of cb R.
BM AV 434	2628.754					
+	5.203		5.150			BM AV 434 Elev. FB. 2138-86
π	33.957	− 0.646	− 0.648			INT. 3rd ST. E. & PICTORIAL ST. L&T in cb
−	5.849		5.798			2' W. of W. end of cb. R.
BM AV 433	2628.108					BM AV 433 Elev. FB 2138-86
+	4.730		4.704			INT. 3rd ST. E. & AVE "P" L&T, B.M. in cb
π	32.838	− 1.238	− 1.238			15' So of So. cb. R.
−	5.968		5.942			
T.P.	2626.870					
+	3.988		3.968			
π	30.858	− 3.904	− 3.903			
−	7.892		7.871			
TP	2622.966					

F. B. 2138 PG. 86

76S420 S & E-353 4-54

PLEASE RETURN TO
LOS ANGELES COUNTY SURVEYOR
725 LOS ANGELES COUNTY ENGINEERING BLDG.

NOTE: ANY ADDITIONS OR CHANGES ON THIS SHEET MUST BE MADE OR CIRCLED IN RED INK, WITH DATE AND NAME OF PERSON MAKING CHANGE.

Do not extend notes this side of this line

NOTES RED. DATE
NOTES CHKD. DATE 10-14-71
JOB NO. 2545.14 SURVEY BY. JSC
NOTES BY. DATE Oct 7-71
INDEXED. DATE OCT 13 71
SURVEY OF 3rd STE. 35 DIST

B.M.	1ST RUN	DIFF.	2ND RUN	3RD RUN	ADJ. ELEV.	DESCRIPTION
T.P.	2622.966					
+	5.729		5.682			
π	28.695	-0.292	-0.292			
-	6.021		5.974			
T.P.	2622.674					
+	3.262		3.239			
π	25.936	-4.436	-4.439			
-	7.698		7.678			
TP	2618.238					
+	5.468		5.490			
π	23.706	-1.386	-1.389			
-	6.854		6.879			
TP	2616.852					
+	4.386		4.354			
π	21.238	-3.258	-3.259			
-	7.644		7.613			
BM 101-111	2613.594				2613.548	BM 101-111 Elev. 2613.548 FB. 2410-35 1.6 MI. N. ALONG THE S.P.R.R. FROM THE STA. IN PALMDALE. 63.7' E. & Hdy #6 39.6' W OF W. RAIL 229' N ℄ AVE P MKED W 425 1935 a USC&GS MON.

SEE NEXT PAGE FOR RERUN BETWEEN BM AV 433 & BM 101-111

F. B. 2138 Pg. 87

765420 S & E-353 4-54

PLEASE RETURN TO
LOS ANGELES COUNTY SURVEYOR
725 LOS ANGELES COUNTY ENGINEERING BLDG.

NOTE: ANY ADDITIONS OR CHANGES ON THIS SHEET MUST BE MADE OR CIRCLED IN RED INK, WITH DATE AND NAME OF PERSON MAKING CHANGE.

Do not extend notes this side of this line

JOB NO. 2545.14 SURVEY OF 3rd ST.E. 55 DIST
SURVEY BY JSC
NOTES BY HCN DATE OCT 7-71
INDEXED C. J. GALLI DATE
NOTES RED DATE
NOTES CHKD. CPM DATE 10-14-71

F.B. Pg. 88

B.M.	1ST RUN	DIFF.	2ND RUN	3RD RUN	ADJ. ELEV.	DESCRIPTION
BM AV433	2628.108				Ref. pg. 83	BM AV. 433 Elev. FB 2138-86
+	4.823		4.776			INT 3rd ST. E. & AVE "P" L & BN IN cb
π	32.931	-1.236	1.234			15' So. OF So. cb.R.
−	6.059		6.010			
TP	2626.872					
+	2.839		2.820			
π	29.711	-4.313	-4.309			
−	7.152		7.129			
TP	2622.559					
+	4.197		4.183			
π	26.756	-1.830	-1.831			
−	6.027		6.014			
T.P	2620.729					
+	4.265		4.261			
π	24.994	-3.686	-3.633			
−	7.951		7.944			
T.P.	2617.043					
+	4.089		4.083			
π	21.132	-3.473	3.476			
−	7.562		7.559			
BM 101-111	2613.570				2613.548	BM 101-111 Elev. 2613.548 FB
						1.6 mi N. ALONG SPRR. FROM THE STA.
						IN PALMDALE. See PAGE 87 FOR
						DESCRIPTION.

Notes Ck'd by	Survey of 3RD ST E.S.S DIST
Map No.	JN 2545.14 Tape 10 Std 84 °F
Office Work	Surveyed by JS COATES
Checked	Notes Date
Date	Indexed E. J. GALLI OCT 13 '71

F. B. 2138 PG. 89

J.N. 2545.14
3RD ST E S.S. DIST

LOCATION OF IMPROVEMENTS

FROM: AVE. P-8 1+00

TO: AVE. P-5 11+27.46

COATES
HUBBARD
ADAMS
BITTEL
CROWE

Note: Any Additions or Changes on This Sheet Must be Made or Circled in Red Ink With Date and Name of Person Making Change.

Do not extend this side of this line.

PLEASE RETURN TO
COUNTY OF LOS ANGELES
DEPARTMENT OF COUNTY ENGINEER
403 LOS ANGELES COUNTY ENGINEERING BLDG.

16F309S CE#310 3-68

F. B. 2138 PG. 90

To BOT. PG. 91

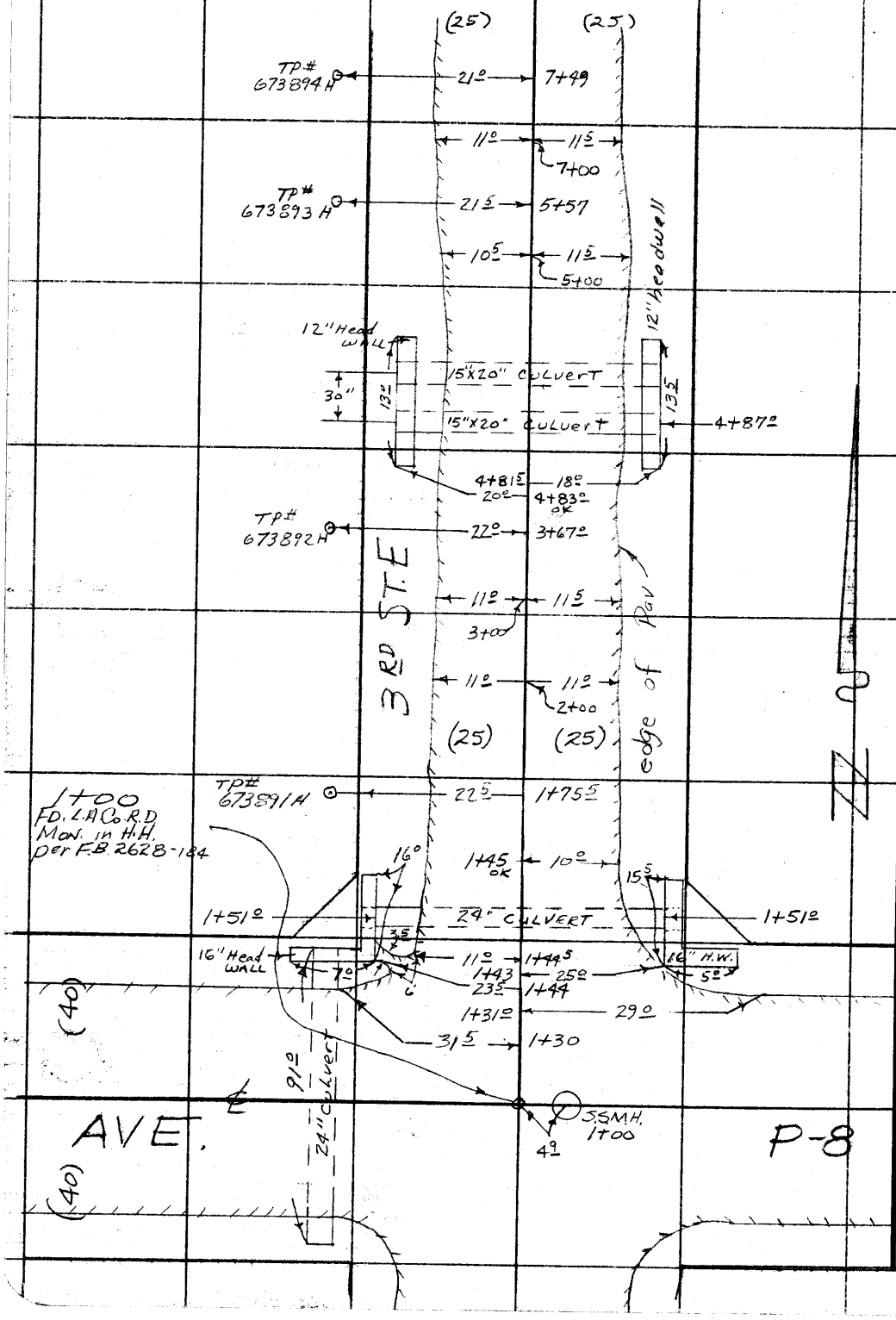

PLEASE RETURN TO
COUNTY OF LOS ANGELES
DEPARTMENT OF COUNTY ENGINEER
403 LOS ANGELES COUNTY ENGINEERING BLDG.

Do not extend this side of this line.

Note: Any Additions or Changes on This Sheet Must be Made or Circled in Red Ink With Date and Name of Person Making Change.

J32

Notes Ck'd by	Survey of 3RD ST E
Map No.	JN 2545.14 Tape 10 Std 84 °F
Office Work	Surveyed by JS COATES
Checked	Notes H.C.H Date 10-7-71
Date	Indexed C. J. GALLI OCT 13 '71

F. B. 2138 PG. 91

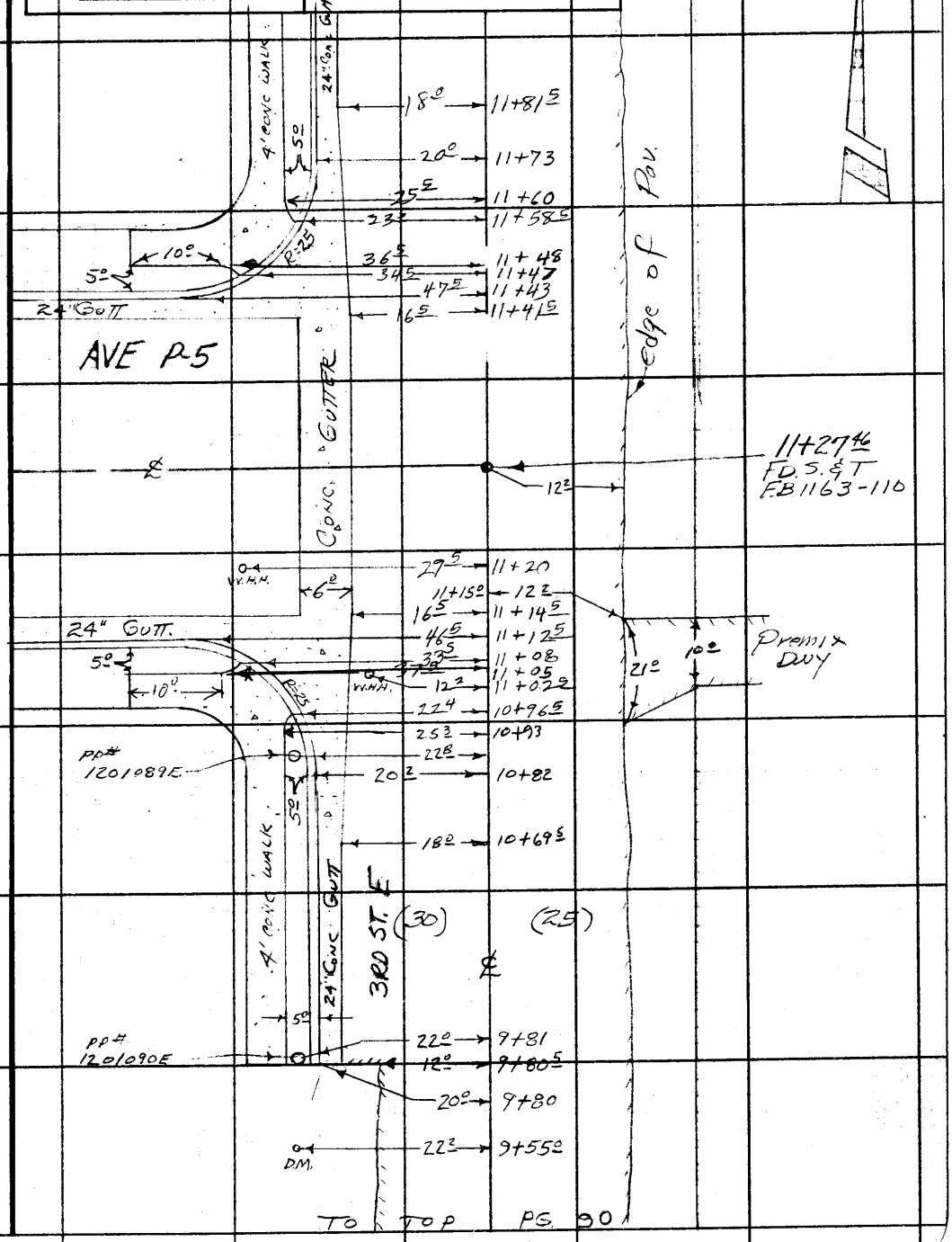

TO TOP PG. 90

Note: Any Additions or Changes on This Sheet Must be Made or Circled in Red Ink With Date and Name of Person Making Change.

Do not extend this side of this line.

PLEASE RETURN TO
COUNTY OF LOS ANGELES
DEPARTMENT OF COUNTY ENGINEER
403 LOS ANGELES COUNTY ENGINEERING BLDG.

6F3095 CE#310 3-68

F. B. 2138 PG. 92

PLEASE RETURN TO
COUNTY OF LOS ANGELES
DEPARTMENT OF COUNTY ENGINEER
403 LOS ANGELES COUNTY ENGINEERING BLDG.

Do not extend this side of this line.

Note: Any Additions or Changes on This Sheet Must be Made or Circled in Red Ink With Date and Name of Person Making Change.

F. B. 2138 PG. 93

Profile No. ____ Notes Red ____ Date ____ Plotted ____ Date ____ Job No. 2545.14 Division No. ____ Survey of 3RD ST E

X-Sec. No. ____ Notes Chk'd. ____ Date ____ Checked ____ Date ____ Survey by JSC Notes JSC Date 10-6-71

Map No. ____ Indexed E. J. GALLI Date OCT 13 '71

J. N. 2545.14

3RD ST. S.S. DIST.

CROSS-SECTION

ON

3RD ST. E.

FROM: AVE. P-8

TO: AVE. P-5

STATION	B. S.	H. I.	F. S.	ELEV.

COATES
HUBBARD
ADAMS
BITTEL
CROWE

NOTE: ANY ADDITIONS OR CHANGES ON THIS SHEET MUST BE MADE OR CIRCLED IN RED INK, WITH DATE AND NAME OF PERSON MAKING CHANGE.

Do not extend notes this side of this line.

PLEASE RETURN TO
LOS ANGELES COUNTY ENGINEER
403 LOS ANGELES COUNTY ENGINEERING BLDG.

76-L-298 CE 307 5-66

76-L-298 CE 307 5-66

PLEASE RETURN TO
LOS ANGELES COUNTY ENGINEER
403 LOS ANGELES COUNTY ENGINEERING BLDG.

NOTE: ANY ADDITIONS OR CHANGES ON THIS SHEET MUST BE MADE OR CIRCLED IN RED INK, WITH DATE AND NAME OF PERSON MAKING CHANGE.

Do not extend notes this side of this line.

F. B. 2138 PG. 94
Job No. 2545.14
Division No.
Profile No.
X-Sec. No.
Notes Red
Plotted
Date
Notes Chk'd.
Checked
Date
Survey of 3RD ST. E
Notes
Survey by J.S.C.
Indexed E. J. GALLI
Date

STATION	B. S.	H. I.	F. S.	ELEV.		3RD ST. E
BM AV. 441				2620.39	BM AV. 441 Elev. 2620.394 FB. 2138-85 AVE P-8 & 3RD ST. E. N.W. Cor. 75' N & 22' W. ℄ INT. BS. in TP# 673891H	
1+00				22.84		℄ INT. AVE P-8 & 3RD ST. E.
"				22.74		25' R
"				22.82	25' L	
"				22.83		5' R W. rim M.H.
"				22.83		E. rim M.H
"				22.84		N. rim M.H
"				22.82		S. rim MH
"	18" inlet W			2607.83	Meas. 13.50 Diam 1.50 15.00 — 2622.83 15.00 2607.83	
"	18" outlet E			2607.73		Meas. 13.60 Diam 1.50 15.10 — 2622.83 15.10 2607.73
"	8" inlet N			2608.67	Meas. 13.50 Diam 0.67 14.17 — 2622.84 14.17 2608.67	
"	8" inlet S			2608.64		Meas 13.51 Diam 0.67 14.18 — 2622.82 14.18 2608.64
1+30				22.40		℄
"				22.28		29' R E. end Pav. return
"				22.39	W. end pav. return 31' L	
1+44				18.80	Flow line 24" Culvert 27' L	
1+51				18.51		26' R Flow line 24" Culvert
"				18.75	Flow line 24" Culvert 25' L	
1+45				22.07		℄
"				21.95		10' R N. end pav. return

76-L-298 CE 307 5-66

PLEASE RETURN TO
LOS ANGELES COUNTY ENGINEER
403 LOS ANGELES COUNTY ENGINEERING BLDG.

NOTE: ANY ADDITIONS OR CHANGES ON THIS SHEET MUST BE MADE OR CIRCLED IN RED INK, WITH DATE AND NAME OF PERSON MAKING CHANGE.

Do not extend notes this side of this line.

STATION	B. S.	H. I.	F. S.	ELEV.	L	3RD ST. E R
1+45				26 21.94	W. end Pav-return 11' L	
2+00				20.91		℄
"				20.57		11' edge pav.
				18.5		30' FLOW LINE
				—		
				18.8		185' B.L.L.
				20.71	edge pav. 11'	
				18.6	FLOW LINE & P/L 25'	
"				19.8	B.L.L. 225'	
3+00				26 19.77		℄
"				19.52		11' E.P.
"				18.9		32' FLOW LINE
"				19.75	11' E.P.	
"				18.60	27' FLOW LINE	
4+00				26 20.11		℄
"				19.75		11' E.P.
"				18.1		33' FLOW LINE
"				20.05	11' EP	
"				18.6	25' FLOW LINE	
4+27				18.45		18' FLOW LINE
"				26 18.35	20' FLOW LINE	

Profile Notes Red ____ Plotted ____ Job No. 2545.14 Division No. ____
No. ____ Date ____ Date ____ Survey of 3RD ST. E.
X-Sec. Notes Chk'd. ____ Checked ____ Survey by J.S.C. Notes J.S.C. Date 12-7-71
No. ____ Date ____ Date ____ Map No. ____ Indexed C. J. GALLI Date 07 13 71

F. B. 2138 Pg. 95

76-L-298 CE 307 5-66

PLEASE RETURN TO
LOS ANGELES COUNTY ENGINEER
403 LOS ANGELES COUNTY ENGINEERING BLDG.

NOTE: ANY ADDITIONS OR CHANGES ON THIS SHEET MUST BE MADE OR CIRCLED IN RED INK, WITH DATE AND NAME OF PERSON MAKING CHANGE.

Do not extend notes this side of this line.

STATION	B. S.	H. I.	F. S.	ELEV.		
4+89.5				2618.47		18' FLOW LINE
"				18.82	20 FLOW LINE	
5+00				2046		℄
"				2015		11.5' EP
"				181		35' FLOW LINE
"				181		185' B.L.L.
"				20.53	10.5' EP	
"				18.6	24' FLOW LINE	
"				18.8	225 B.L.L.	
6+00				20.30		℄
"				20.01		11.5 EP
"				18.4		32' F/L
"				20.34	11' E.P.	
"				18.8	25' F/L	
T.P.				2620.34		
7+00				20.30		℄
"				19.93		11.5' EP
"				18.5		31' F/L
"				20.17	11 EP	
"				19.1	25' F/L	
8+00				2620.64		℄

Profile No. ____ X-Sec. No. ____
Plotted ____ Date ____ Checked ____ Date ____
Notes Red ____ Date ____ Notes Chk'd. ____ Date ____
Division No. ____ Job No. 2545.14
Survey of 3RD ST. E Notes JSC
Survey by JSC
Indexed C. J. GALLI Date ____
F. B. 2138 PG. 96

76-L-298 CE 307 5-66

PLEASE RETURN TO
LOS ANGELES COUNTY ENGINEER
403 LOS ANGELES COUNTY ENGINEERING BLDG.

NOTE: ANY ADDITIONS OR CHANGES ON THIS SHEET MUST BE MADE OR CIRCLED IN RED INK, WITH DATE AND NAME OF PERSON MAKING CHANGE.

Do not extend notes this side of this line.

STATION	B. S.	H. I.	F. S.	ELEV.		
8+00				26 20 30		11.5 EP
"				19.1		28' F/L
"				19.3		185 BLL
"				21.1		275 BLL
"				20.50	11' EP	
"				19.3	25' F/L	
"				211	225 BLL	
8+20				2092	℄	
"				2057		12° EP
"				203		19 F/L
"				214		25 P/L
"				2083	11.5 EP	
"				196	22 F/L	
"				202	25 P/L	
9+78.47				21.52	℄	
"				21.27	12 EP	
"				2089	GUT	
"				21.54	T.C.	
"				21.64	30' P/L	
"				26 21.4	BLL	

Profile Notes Red ____ Job No. ____ Division No. ____
No. ____ Date ____ Plotted ____ Date ____ Survey of 3rd ST. EL. SSDIST
X-Sec. ____ Notes Chk'd. ____ Checked ____ Date ____ Survey by JSC Notes HOK Date Oct 7 71
No. ____ Date ____ Map No. ____ Indexed C. J. GALLI Date OCT 13 71

F. B. 2138 PG. 97

76-L-298 CE 307 5-66

PLEASE RETURN TO
LOS ANGELES COUNTY ENGINEER
403 LOS ANGELES COUNTY ENGINEERING BLDG.

NOTE: ANY ADDITIONS OR CHANGES ON THIS SHEET MUST BE MADE OR CIRCLED IN RED INK, WITH DATE AND NAME OF PERSON MAKING CHANGE.

Do not extend notes this side of this line.

STATION	B. S.	H. I.	F. S.	ELEV.		
10+00				2621.71	℄	
11+00				22.89	℄	
11+27.4				23.22	℄	
"				23.2		275 BLL
"				23.0		325 BLL
BM AV 442				2623.33	BM AV 442 ELEV. 2623.326 FB. 2138-85 INT. 3rd ST. E. & P-5 SW. COR. L&T IN cb. 4' W OF W. end cb. R.	
BM AV 443				2626.55	BM AV 443 ELE 2626.546 FB 2138-85 INT 3rd ST. E. & AVE P-4 L&T IN cb - SW COR 5' W. End W. cb. R.	
13+28.44 ℄	INT. (P-4 & 3rd ST. E.)			2625.2		325 R.
"						
16+13.47 ℄	INT. (P-3 & 3rd ST. E)			2626.4		325 R.
BM AV 444				2627.95	BM AV 444 ELEV. 2627.937 FB 2138-86 INT 3rd ST. E. & AVE P-3 L&T IN cb, SW COR, 5' W. OF W. end cb. R.	

Job No. 2545.14 Division No. 55 DIST

Survey of 3rd ST. E. Plotted ____ Notes Red ____ Profile ____

Survey by JSC Date ____ Date ____ No. ____

Notes HEH Notes Chk'd. ____ Checked ____ X-Sec. ____

Indexed C. J. GALLI Date OCT 7-71 Date ____ Date ____ No. ____

F. B. 2138 PG. 98

Profile No.	Notes Red	Plotted	Job No. 2545.14	Division No.	F. B. 2138 PG. 99
	Date	Date	Survey of 3RD ST. E. SS DIST		
X-Sec. No.	Notes Chk'd.	Checked	Survey by JSC	Notes JSC	Date 10-7-71
	Date	Date	Map No.	Indexed C. J. GALLI	Date OCT 13 '71

J.N. 2545.14

3RD ST E S.S. DIST.

ELEVATIONS
OF
CURB RETURNS
AT
INTERSECTIONS
OF
3RD ST. E. AT AVE P-3, P-4, P-5
CAROLSIDE ST. AT " " "

COATES
HUBBARD
ADAMS
BITTEL
CROWE

STATION	B. S.	H. I.	F. S.	ELEV.

NOTE: ANY ADDITIONS OR CHANGES ON THIS SHEET MUST BE MADE OR CIRCLED IN RED INK, WITH DATE AND NAME OF PERSON MAKING CHANGE.

Do not extend notes this side of this line.

PLEASE RETURN TO
LOS ANGELES COUNTY ENGINEER
403 LOS ANGELES COUNTY ENGINEERING BLDG.

76-L-298 CE 307 5-66

76-L-298 CE 307 5-66

PLEASE RETURN TO
LOS ANGELES COUNTY ENGINEER
403 LOS ANGELES COUNTY ENGINEERING BLDG.

NOTE: ANY ADDITIONS OR CHANGES ON THIS SHEET MUST BE MADE OR CIRCLED IN RED INK, WITH DATE AND NAME OF PERSON MAKING CHANGE.

Do not extend notes this side of this line.

STATION	B. S.	H. I.	F. S.	ELEV.		
BMAV 438	492	2636 58		2631 66	BMAV 438 Elev. 2631.665	FB. 2138-84
℄ INT. Carolside & AVE P-3			492	3166	E. end S.E. C.R.	
			516	3142	S. end " "	
			458	3200	W. end SW C.R.	
			403	3255	W. end St. S. Side @ C.R.	
			428	3230	N. end NE C.R.	
BMAV 439	471	2633 62		2628 91	BMAV 439 Elev. 2628.902	FB. 2138-84
℄ INT. Carolside & AVE P-4			471	2891	E. end S.E. C.R.	
			525	2837	S. end " "	
			450	2912	W. end SW. C.R	
			420	2942	W. end St. S. Side @ C.R	
			440	2922	W. end N.W. C.R.	
			419	2943	N. end N.E. C.R.	
			465	2897	E. end " "	
BMAV 440	494	2629 96		2625 02	BMAV 440 Elev. 2625.019	FB. 2138-84
℄ INT. Carolside & AVE P-5			494	2502	E. end S.E. C.R.	
			530	2466	S. " " "	
			445	2551	E " NE C.R.	NE
			428	2568	N " " "	

F. B. 2138 PG. 100 | Job No. 2545 14 | Division No. | Notes Red | Plotted | Profile
Survey of 3RD ST. E. S.S. DIST. | Date | Date | No.
Survey by JSC | Notes JSC | Notes Chk'd. | Checked | X-Sec.
Indexed C. J. GALLI | Date | Date | Date | No.

76-L-298 CE 307 5-66

PLEASE RETURN TO
LOS ANGELES COUNTY ENGINEER
403 LOS ANGELES COUNTY ENGINEERING BLDG.

NOTE: ANY ADDITIONS OR CHANGES ON THIS SHEET MUST BE MADE OR CIRCLED IN RED INK, WITH DATE AND NAME OF PERSON MAKING CHANGE.

Do not extend notes this side of this line.

STATION	B. S.	H. I.	F. S.	ELEV.		
Carolside Ave & P-5		2629.96	448	2625.48	W. end N.W. Cor	
			425	2571	W. end st. @ C.R.	
			484	2512	W. end S.W. C.R.	
			460	2536	W. end st. @ C.R.	
Carolside Ave.			643	2353	S. end St. E. Side @ C.R.	
BM AV 440			494	2625.02	BM AV 440 Elev. 2625.019	FB. 2138-84
BM AV441	424	2627.56		2623.32	BM AV 441 Elev. 2623.32	FB. 2138-85
& INT. 3RD ST E & AVE P-5			424	2332	W. end S.W. C.R.	
			475	2281	S " " "	
			377	2379	W. " N.W. C.R.	
			373	2383	N " " "	
BM AV 442	303	2629.58		2626.55	BM AV 442 E 2626.546	FB 2138-85
& INT. 3RD ST E & AVE P-4			303	2655	W. end S.W. C.R.	
			370	2588	S " " "	
			308	2650	W " N.W. C.R.	
			303	2655	N " " "	

Profile Notes Red ____ Plotted ____ Job No. 2545.14 Division No. ____
No. ____ Date ____ Date ____ Survey of 3RD ST. E. S.S. DIST.
X-Sec. ____ Notes Chk'd. ____ Checked ____ Survey by JSC Notes JSC Date 10-7-71
No. ____ Date ____ Date ____ Map No. ____ Indexed C. J. GALL Date OCT 13 71

F. B. 2138 PG. 101

F. B. 2138 PG. 102 Job No. 2545.14 Division No. Notes Red Plotted Profile

Survey of 3RD ST S.S DIST Date Date No.

Survey by JSC Notes JSC Notes Chk'd. Checked X-Sec.

Indexed C. J. GALLI Date Date Date

PLEASE RETURN TO
LOS ANGELES COUNTY ENGINEER
403 LOS ANGELES COUNTY ENGINEERING BLDG.

Do not extend notes this side of this line.

NOTE: ANY ADDITIONS OR CHANGES ON THIS SHEET MUST BE MADE OR CIRCLED IN RED INK, WITH DATE AND NAME OF PERSON MAKING CHANGE.

76-L-298 CE 307 5-66

STATION	B. S.	H. I.	F. S.	ELEV.	
BM 11443					
& INT 3RD ST & E AVE P-3	364	2631.58		2627.74	BM 11443 E/W 26 27 37
			364		
			404	2754	S. " "
			373	2785	W " NW C.R.
			379	2779	N " "