76F309S CE #310 3-62

PLEASE RETURN TO
LOS ANGELES COUNTY ENGINEER
403 LOS ANGELES COUNTY ENGINEERING BLDG.

Note: Any Additions or Changes on This Sheet Must be Made or Circled in Red Ink With Date and Name of Person Making Change.

Do not extend this side of this line.

INDEX FOR F.B. 2139

DATE	J.N.	DESCRIPTION	NOTES	PAGES
		C.I. 2231.14 AVE L-4 S.S. DIST.		
9/62	2231.14	BENCH LEVELS	B.M'S	6-15
"	"	45 Th. St. W.----AVE 'L' TO AVE 'L-4'	TOPOG	18-21
"	"	" " " " " " " " "	X-SEC	24-34
		C.I.2267.14 AVE L-4 NO. 2 S.S. DIST.		
7/63	2267.14	BENCH LEVELS	B.M'S	36-40
"	"	AVE L-4------35 Th. St. W. & 32 Nd. St. W.	TOPOG	42-45
"	"	" " " " " "	X-SEC	48-53
		C.I. 2287.14 AVE ' K ' & OTHER R/W S.S.		
2/64	2287.14	BENCH LEVELS	B.M'S	56-61
"	"	AVE ' K ' ---25 Th. St. W. TO 1700 Ft ± WEST	TOPOG	64-65
"	"	" " " " " " " "	X-SEC	68-71
"	"	INV. ELEV. M.H. ON 25Th. St. W.--1717' ± So. &365' ± No. C/L AVE K.	M.H.	74
"	"	DISTRICT CENTER LINE SURVEY	C.L.	76-81
		C.I. 2299.14 AVE K NO. 2 AND OTHER R/W S. S.		
3/64	2299.14	30 TH. ST. W.--AVE K. TO. 1320'± NORTH	TOPOG	84-85
"	"	AVE K. --30 TH. ST. W. TO 1100'± EAST	"	85-86
"	"	BENCH LEVELS	B.M'S	88-92
"	"	30 TH. ST. W.---FROM EXIST. M.H. 1320'± NO. OF AVE K., SO. TO AVE K.	X-SEC	94-99
"	"	AVE K.---FROM 30 TH. ST. W. TO 1100'± EAST	X-SEC	99-102
"	"	INV. ELEV. J.C.M.H. ON 30 TH. ST. W. 1320'± NO. OF AVE K.	J.C.M.H.	104
4/64	0303.00	RETRACEMENT SURVEY OF TR. LINES BETWEEN 25 TH. ST. &27TH. STS. & NORTH OF AVE K.	RET. SURVEY	106-110
		C.I. 2324.14 AVE P-14 S. S. DIST.		
7/64	2324.14	BENCH LEVELS	B.M'S	112-113

Microfilmed Oct '86

Notes Ck'd by
Map No.
Office Work
Checked
Date

Survey of
JN Tape Std °F
Surveyed by
Notes Date
Indexed

F.B. PG.

F. B. 2139 Pg. 5

NOTES RED. JOB NO. 2231.14 SURVEY OF AVE L-4 S.S.D.
DATE SURVEY BY J.S. COATES
NOTES CHKD. NOTES BY J.S.C. DATE 9-25-62
DATE INDEXED C.J. GALLI DATE 9 '62

NOTE: ANY ADDITIONS OR CHANGES ON THIS SHEET MUST BE MADE OR CIRCLED IN RED INK, WITH DATE AND NAME OF PERSON MAKING CHANGE.

PLEASE RETURN TO
LOS ANGELES COUNTY SURVEYOR
725 LOS ANGELES COUNTY ENGINEERING BLDG.

Do not extend notes this side of this line

B.M.	1ST RUN	DIFF.	2ND RUN	3RD RUN	ADJ. ELEV.	DESCRIPTION
						C.I. 223114
						AVE L-4 S.S.D.
						BENCH LEVELS
						COATES' CREW MENDONCA HUBBARD ALBRIGHT KING

76S420 S & E 353 4-54

76S420 S & E-353 4-54

PLEASE RETURN TO
LOS ANGELES COUNTY SURVEYOR
725 LOS ANGELES COUNTY ENGINEERING BLDG.

NOTE: ANY ADDITIONS OR CHANGES ON THIS SHEET MUST BE MADE OR CIRCLED IN RED INK, WITH DATE AND NAME OF PERSON MAKING CHANGE.

Do not extend notes this side of this line

JOB NO. 2231.14 SURVEY OF AVE L-4 SSD NOTES RED. DATE
SURVEY BY T.S. COATES
NOTES BY T.S.C. DATE 9-25-62 NOTES CHKD. DATE
INDEXED G. J. GAU DATE

F.B. 2139 Pg. 6

B.M.	1ST RUN	DIFF.	2ND RUN	3RD RUN	ADJ. ELEV.	DESCRIPTION
Rd. BM 104-8	2493.650 ✓				2493.650	BM. 104-8 ELEV. 2493.650 F.B. 2416-130 LANCASTER AREA AT AVE. "M" & 40TH ST. W., 91.5' N OF ℄ OF AVE "M". 65.0' W OF THE ℄ OF 40TH ST W. 1.7' E OF A WITNESS POST. A U.S.C. & G.S. disc SET ABOUT 12' LOWER THAN AVE. "M" IN THE TOP OF A CONC. POST PROJECTING 0.4' ABOVE THE GROUND 5' INSCRIBED "F 489 1955"
+	0.366		0.290			
π	94.016 ✓	10.288	10.288			
−	10.654		10.578			
T.P.	83.362 ✓					
+	0.420		0.627			
π	83.782 ✓	7.957	7.958			
−	8.377		8.585			
T. P.	75.405 ✓					
+	0.215		0.398			
π	75.620 ✓	6.747	6.746			
−	6.962		7.144			
T.P.	2468.658 ✓					

4

769420 S & E-353 4-54

PLEASE RETURN TO
LOS ANGELES COUNTY SURVEYOR
725 LOS ANGELES COUNTY ENGINEERING BLDG.

NOTE: ANY ADDITIONS OR CHANGES ON THIS SHEET MUST BE MADE OR CIRCLED IN RED IN INK, WITH DATE AND NAME OF PERSON MAKING CHANGE.

Do not extend notes this side of this line

NOTES RED. JOB NO 2231.14 SURVEY OF AVE. L-4 S.S.D.
DATE SURVEY BY J.S.C. CORTES
NOTES CHKD. NOTES BY J.S.C. DATE 9-25-62
DATE INDEXED C. J. GALLI DATE

F. B. 2139 PG. 7

B.M.	1ST RUN	DIFF.	2ND RUN	3RD RUN	ADJ. ELEV.	DESCRIPTION
T.P.	2468.658					
+	4.640		4.704			
Π	73.298	+ 1.353	+ 1.352			
—	3287		3.352			
FD. B.M.#104-9	2470.011				2470.008	B.M.#104-9 ELEV.=2470.008 F.B. 2416-130 LANCASTER AREA AT QUARTZ HILL AIRPORT, 0.1 MI. N. OF AVE. M, 106 FT. W. OF THE ℄ OF 40TH ST. W., ABOUT 150 FT. S. OF THE E. END OF THE E.W. RUNWAY, 0.5 MI. E. OF THE HANGAR, 2.3 FT. E. OF A WITNESS POST. A U.S.C.&G.S. DISC SET ABOUT LEVEL WITH THE RUNWAY IN THE TOP OF A CONC. POST PROJECTING 0.5 FT. ABOVE THE GROUND & INSCRIBED "G 489 1955."
+	2.972		2.870			
Π	72.983	- 1.620	- 1.622			
—	4.592		4.492			
T.P.	68.391					
+	5.522		5.315			
Π	73.913	+ 0.457	+ 0.455			
—	5.065		4.860			
T.P.	68.848					
+	4.271		4.155			
Π	73.119	- 1.829	- 1.828			
—	6.100		5.983			
T.P.	2467.019					

76S420 S & E-353 4-54

PLEASE RETURN TO
LOS ANGELES COUNTY SURVEYOR
725 LOS ANGELES COUNTY ENGINEERING BLDG.

NOTE: ANY ADDITIONS OR CHANGES ON THIS SHEET MUST BE MADE OR CIRCLED IN RED INK, WITH DATE AND NAME OF PERSON MAKING CHANGE.

JOB NO 2231.14 SURVEY OF AVE. L-4 S.S.D. NOTES RED. DATE
SURVEY BY J.S. COATES
NOTES BY J.S.C. DATE 9-25-62 NOTES CHKD. DATE
INDEXED C. J. GAU DATE

F. B. 2139 PG. 8

Do not extend notes this side of this line

B.M.	1ST RUN	DIFF.	2ND RUN	3RD RUN	ADJ. ELEV.	DESCRIPTION
T.P.	2467.019 ✓					
+	4 380		4.310			
⊼	71.399 ✓	1.432	- 1.434			
—	5.812		5.744			
T.P.	65.587 ✓					
+	4.067		4.097			
⊼	69.654 ✓	2.080	- 2.081			
—	6.147		6.178			
T.P.	63.507 ✓					
+	2.603		2.405			
⊼	66.110 ✓	3.483	- 3.483			
—	6.086		5.888			
T.P.	60.024 ✓					
+	3 468		3.283			
⊼	63.492 ✓	3.412	- 3.413			
—	6.880		6.696			
T.P.	56.612 ✓					
+	3.221		2.997			
⊼	59.833 ✓	3.633	- 3.633			
—	6.854		6.630			
T.P.	52.979 ✓					
+	3.524		3.398			
⊼	56.503 ✓	2.608	- 2.610			
—	6.132		6.008			
T.P.	2450.371 ✓					

76S420 S & E-353 4-54

PLEASE RETURN TO
LOS ANGELES COUNTY SURVEYOR
725 LOS ANGELES COUNTY ENGINEERING BLDG.

NOTE: ANY ADDITIONS OR CHANGES ON THIS SHEET MUST BE MADE OR CIRCLED IN RED INK, WITH DATE AND NAME OF PERSON MAKING CHANGE.

Do not extend notes this side of this line

NOTES RED. JOB NO 2231.44 SURVEY OF AVE. L-4 S.S.D.
DATE SURVEY BY T.S. COATES
NOTES CHKD. NOTES BY T.S.C. DATE 9-26-62
DATE INDEXED E.J. GATTI DATE

F.B. 2139 PG. 9

B.M.	1ST RUN	DIFF.	2ND RUN	3RD RUN	ADJ. ELEV.	DESCRIPTION
T.P.	2450.371 ✓					
+	3.605		3.464			
⊼	53.976 ✓	3.230	- 3.231			
—	6.835		6.695			
FD. B.M.#AV243	2447.141 ✓				2447.141	B.M.#AV243 ELEV= QUARTZ HILL AREA, 32 FT. N. OF THE ℄ OF AVE. L-4, 46 FT. W. OF THE ℄ OF 40TH ST. W. A SPIKE SET IN CONC. DRIVE WAY.
+	4.157		4.338			
⊼	51.298 ✓	0.645	- 0.646			
—	4.802		4.984			
FD. ROAD DEPT. B.M.#6	2446.496 ✓				2446.496	R.D. B.M.#6 ELEV.=2446.720 RDLB 461-10 L℄T. IN N. HALF HORSESHOE DRIVE TO HSE #42605, 102' N/O ℄ 52' W/O ℄ INT. 40TH ST. W. ℄ AVE. L-4
+	5.597		5.453			
⊼	52.093 ✓	0.951	- 0.950			
—	6.548		6.403			
T.P.	45.545 ✓					
+	3.407		3.245			
⊼	48.952 ✓	1.877	- 1.876			
—	5.284		5.121			
T.P.	43.668 ✓					
+	6.580		6.438			
⊼	50.248 ✓	+ 1.217	+ 1.216			
—	5.363		5.222			
T.P.	2444.885 ✓					

768420 S & E-353 4-54

PLEASE RETURN TO
LOS ANGELES COUNTY SURVEYOR
725 LOS ANGELES COUNTY ENGINEERING BLDG.

NOTE: ANY ADDITIONS OR CHANGES ON THIS SHEET MUST BE MADE OR CIRCLED IN RED INK, WITH DATE AND NAME OF PERSON MAKING CHANGE.

Do not extend notes this side of this line

JOB NO. 2231.14 SURVEY OF AVE. L-4 S.S.D. NOTES RED.
SURVEY BY J.S. CORTES DATE
NOTES BY J.S.C. DATE 9-26-62 NOTES CHKD.
INDEXED C.J. GALLI DATE

F.B. 2139 PG. 10

B.M.	1ST RUN	DIFF.	2ND RUN	3RD RUN	ADJ. ELEV.	DESCRIPTION
T.P.	2444.885 ✓					
+	4.613		4.468			
π	49.498 ✓	- 2.347	- 2.345			
—	6.960		6.813			
T.P.	42.538 ✓					
+	4.878		4.952			
π	47.416 ✓	+ 0.848	+ 0.848			
—	4.030		4.104			
SET B.M.# AV244	2443.386 ✓				2443.386	B.M.# AV244 ELEV. = QUARTZ HILL AREA, 33 FT S. OF ℄ OF AVE. L-4 ℄ 27 FT E. OF ℄ OF 42ND ST W. A STD. C.E. B.M. MON. "ABOVE GRD. MARKED "R.E. 5869 B.M. AV244."
+	5.340		5.215			
π	48.726 ✓	+ 1.100	+ 1.100			
—	4.240		4.115			
ED. ROAD DEPT. B.M.# 18	2444.486 ✓				2444.486	R.D.B.M.# 18 ELEV. = 2444.725 R.D.LB. 461-13 L℄T IN E. EDGE OF CONC. DRIVE TO HSE # 4158, 95' E/O ℄ 35' S/O ℄ INT. AVE. L-4 ℄ 42ND ST. W.
+	2.849		2.658			
π	47.335 ✓	- 5.173	- 5.172			
—	8.022		7.830			
T.P.	39.313 ✓					
+	0.555		0.468			
π	39.868 ✓	- 6.758	- 6.760			
—	7.313		7.228			
T.P.	2432.555 ✓					

4

76S420 S & E-353 4-54

PLEASE RETURN TO
LOS ANGELES COUNTY SURVEYOR
725 LOS ANGELES COUNTY ENGINEERING BLDG.

NOTE: ANY ADDITIONS OR CHANGES ON THIS SHEET MUST BE MADE OR CIRCLED IN RED INK, WITH DATE AND NAME OF PERSON MAKING CHANGE.

Do not extend notes this side of this line

NOTES RED. DATE
JOB NO 2231.14 SURVEY OF AVE. L-4 S.S.D.
SURVEY BY J.S. COATES DATE 9-26-62
NOTES CHKD. NOTES BY T.S.C. DATE
DATE INDEXED C.J. GALL DATE

F. B. 2139 Pg. 11

B.M.	1ST RUN	DIFF.	2ND RUN	3RD RUN	ADJ. ELEV.	DESCRIPTION
T.P.	2432.555 ✓					
+	5.589		5.437			
⊼	38.144 ✓	+ 1.529	+ 1.531			
−	4.060		3.906			
T.P.	34.084 ✓					
+	6.693		6.621			
⊼	40.777 ✓	+ 3.805	+ 3.801			
−	2.888		2820			
T.P.	37.889 ✓					
+	2.694		2.532	2.560		
⊼	40.583 ✓	+ 3.184	− 3.170	−3.181		
SET −	5.878		5.702	5.741		
B.M.# AV245	2434.705 ✓				2434.705	B.M.# AV245 ELEV. = QUARTZ HILL AREA, 40' W. OF ℄ OF 45TH ST. W. & 30' S. OF ℄ OF AVE. L-4. A STD. C.E. B.M. MON. FLUSH MKD. "R.E. 5869 B.M. AV245"
+	4.773		4.675			
⊼	39.478 ✓	− 0.858	−0.858			
FD. −	5.631		5.533			
ROAD DEPT. B.M. #4	2433.847 ✓				2433.847	R.D.B.M.#4 ELEV. = 2434.095 R.D.L.B. 461-15 A C.E. BRASS CAP MON. IN WELL, ℄ INT. AVE. L-4 & 45TH ST. W. (FIRST "E" IN ENGINEER
+	3.907		4.017			
⊼	37.754 ✓	− 1.620	− 1.620			
−	5.527		5.637			
T.P.	2432.227 ✓					

76S420 S & E-353 4-54

PLEASE RETURN TO
LOS ANGELES COUNTY SURVEYOR
725 LOS ANGELES COUNTY ENGINEERING BLDG.

NOTE: ANY ADDITIONS OR CHANGES ON THIS SHEET MUST BE MADE OR CIRCLED IN RED INK, WITH DATE AND NAME OF PERSON MAKING CHANGE.

JOB NO 2231.14 SURVEY OF AVE. L-4 S.S.D. NOTES RED.
SURVEY BY T.S. COATES DATE 9-26-62 NOTES CHKD.
NOTES BY T.S.C. DATE
INDEXED C.J. GALLI DATE

F. B. 2139 PG. 12

Do not extend notes this side of this line

B.M.	1ST RUN	DIFF.	2ND RUN	3RD RUN	ADJ. ELEV.	DESCRIPTION
T.P.	2432.227					
+	4.270		4.203			
π	36.497	- 1.163	- 1.164			
—	5.433		5367			
T.P	31.064					
+	5.055		4.976			
π	36.119	+ 0.104	+ 0.103			
SET —	4.951		4873			
B.M.#AV246	2431.168				2431.168	B.M. # AV246 ELEV= QUARTZ HILL AREA, 42' S. OF THE ℄ OF AVE. L-2 & 31' E. OF THE ℄ OF 45TH ST. W. A STD. C.E. B.M. MON. FLUSH MKD. "R.E. 5869 B.M. AV246"
+	4.250		4.148			
π	35.418	- 1.412	- 1.413			
—	5.662		5.561			
T.P.	29.756					
+	4.070		4.074			
π	33.826	- 0.770	- 0.772			
—	4.840		4.846			
T.P	28.986					
+	3.968		3.860			
π	32.954	- 1.011	- 1.012			(1928 USC. & G.S. ADJ. ELEV.)
FD. —	4.979		4.872			B.M. # US 1630 ELEV. = 2428.757
B.M.#US1630	2427.975				2427.975	T. 7N., R. 13W., NEAR 1/4 COR. BETWEEN SECS. 25 & 36, 54' N.W. OF RD. INT., 5' N. OF POLE LINE, 38' W. & 38' N. OF 1/4 COR. MON., CONC. POST WITH BRONZE TABLET STAMPED "R49-1929 RESET 1942"

76S420 S & E-353 4-54

PLEASE RETURN TO
LOS ANGELES COUNTY SURVEYOR
725 LOS ANGELES COUNTY ENGINEERING BLDG.

NOTE: ANY ADDITIONS OR CHANGES ON THIS SHEET MUST BE MADE OR CIRCLED IN RED INK, WITH DATE AND NAME OF PERSON MAKING CHANGE.

Do not extend notes this side of this line

NOTES RED. JOB NO 2231.14 SURVEY OF AVE. L-4 S.S.D.
DATE SURVEY BY J.S. COATES
NOTES CHKD NOTES BY J.S.C. DATE 9-27-62
DATE INDEXED C.J. GAU DATE

F.B. 2139 PG. 13

B.M.	1ST RUN	DIFF.	2ND RUN	3RD RUN	ADJ. ELEV.	DESCRIPTION
B.M.#US1630	2427.975 ✓					
+	5.368		5.451			
π	33.343 ✓	+ 1.000	+ 1.002			
−	4.368		4.449			
T.P.	28.975 ✓					
+	4.747		4.933			
π	33.722 ✓	+ 0.829	+ 0.829			
−	3.918		4.104			
T.P.	29.804 ✓					
+	5.375		5.539			
π	35.179 ✓	+ 1.355	+ 1.354			
−	4.020		4.185			
T.P.	31.159 ✓					
+	4.913		5.018			
π	36.072 ✓	+ 0.771	+ 0.770			
−	4.142		4.248			
T.P.	31.930 ✓					
+	5.892		5.962			
π	37.822 ✓	+ 1.908	+ 1.910			
−	3.984		4.052			
T.P.	33.838 ✓					
+	6.921		6.863			
π	40.759 ✓	+ 3.406	+ 3.408			
−	3.515		3.455			
T.P.	37.244 ✓					
+	5.926		5.835			
π	43.170 ✓	+ 3.944	+ 3.944			
−	1.982 ✓		1.891			
T.P.	2441.188 ✓					

765420 S & E-353 4-54

PLEASE RETURN TO
LOS ANGELES COUNTY SURVEYOR
725 LOS ANGELES COUNTY ENGINEERING BLDG.

NOTE: ANY ADDITIONS OR CHANGES ON THIS SHEET MUST BE MADE OR CIRCLED IN RED INK, WITH DATE AND NAME OF PERSON MAKING CHANGE.

Do not extend notes this side of this line

JOB NO. 2231.14 SURVEY OF AVE. L-4 S.S.D. NOTES RED. DATE
SURVEY BY J. S. COATES
NOTES BY J. S. C. DATE 9-27-62 NOTES CHKD. DATE
INDEXED C. J. GALL DATE

F. B. 2139 PG. 14

B.M.	1ST RUN	DIFF.	2ND RUN	3RD RUN	ADJ. ELEV.	DESCRIPTION
T.P.	2441.188 ✓					
+	7.068		7.171			
π	48.256 ✓	+ 4.465	+ 3.467			
−	2.603		2.704			
T.P.	45.653 ✓					
+	5.901		6.042			
π	51.554 ✓	+ 1.729	+ 1.730			
−	4.172		4.312			
T.P.	47.382 ✓					
+	5.244		5.123			
π	52.626 ✓	+ 1.194	+ 1.193			
−	4.050		3.930			
T.P.	48.576 ✓					
+	5.937		6.070			
π	54.513 ✓	2.459	+ 2.461			
−	3.478		3.609			
T.P.	51.035 ✓					
+	6.065		6.151			
π	57.100 ✓	+ 2.276	+ 2.273			
−	3.789		3.878			
T.P.	53.311 ✓					
+	4.039		4.208			
π	57.350 ✓	+ 0.670	− 0.671			
−	4.709		4.879			
T.P.	2452.641 ✓					

76S420 S & E-353 4-54

PLEASE RETURN TO
LOS ANGELES COUNTY SURVEYOR
725 LOS ANGELES COUNTY ENGINEERING BLDG.

NOTE: ANY ADDITIONS OR CHANGES ON THIS SHEET MUST BE MADE OR CIRCLED IN RED INK, WITH DATE AND NAME OF PERSON MAKING CHANGE.

Do not extend notes this side of this line

B.M.	1ST RUN	DIFF.	2ND RUN	3RD RUN	ADJ. ELEV.	DESCRIPTION
T.P	2452.641 ✓					
+	5.273		5.128			
π	57.914 ✓	0.244	− 0.243			
F.D. —	5.517		5.371			
B.M.#104-11	2452.397 ✓	✓ ✓			2452.396	B.M.#104-11 ELEV.=2452.396 F.B.2416-131 IN LANCASTER AREA AT QUARTZ HILL AIRPORT, 150 FT. E. OF THE S.E. COR. OF THE HANGAR, 14 FT. S. OF A 6 INCH STEEL LIGHT POST, 4 FT. N. OF THE S. EDGE OF A GAS STAND FOUNDATION. A U.S.C.&G.S. DISC SET ABOUT LEVEL WITH THE RUNWAY IN THE TOP OF A CONC. GAS STAND & INSCRIBED "J489 1955"

NOTES RED. JOB NO. 22231.19 SURVEY OF AVE. L-4 S.S.D.
DATE SURVEY BY J.S. COATES
NOTES CHKD. NOTES BY J.S.C. DATE 9-27-62
DATE INDEXED C.J. CATH DATE

F.B. 2139 PG. 15

F. B. 2139 Pg. 16

JOB NO. _____ SURVEY OF _____ NOTES RED. _____

SURVEY BY _____ DATE _____

NOTES BY _____ DATE _____ NOTES CHKD. _____

INDEXED C. J. GALLI DATE _____ DATE _____

765420 S & E-353 4-54

PLEASE RETURN TO

LOS ANGELES COUNTY SURVEYOR

723 LOS ANGELES COUNTY ENGINEERING BLDG.

NOTE: ANY ADDITIONS OR CHANGES ON THIS SHEET MUST BE MADE OR CIRCLED IN RED INK, WITH DATE AND NAME OF PERSON MAKING CHANGE.

Do not extend notes this side of this line

B.M.	1ST RUN	DIFF.	2ND RUN	3RD RUN	ADJ. ELEV.	DESCRIPTION

Notes Ck'd by	Survey of AVE L-4 S.S.D.
Map No.	JN 2231 14 Tape Std °F
Office Work	Surveyed by J.S Coates
Checked	Notes JSC Date 9-28-62
Date [redacted] 9 '62	Indexed C. J. GALLI

OCT 9 '62

F. B. 2139 PG. 17

C. I. 2231 X 14

AVE L-4 S.S.D.

LOCATION OF IMPROVEMENTS

Note: Any Additions or Changes on This Sheet Must be Made or Circled in Red Ink With Date and Name of Person Making Change.

Do not extend this side of this line.

PLEASE RETURN TO
LOS ANGELES COUNTY ENGINEER
403 LOS ANGELES COUNTY ENGINEERING BLDG.

COATES' CREW
MENDONCA
ALBRIGHT
HUBBARD
KING.

76F3095 CE # 310 3-61

X

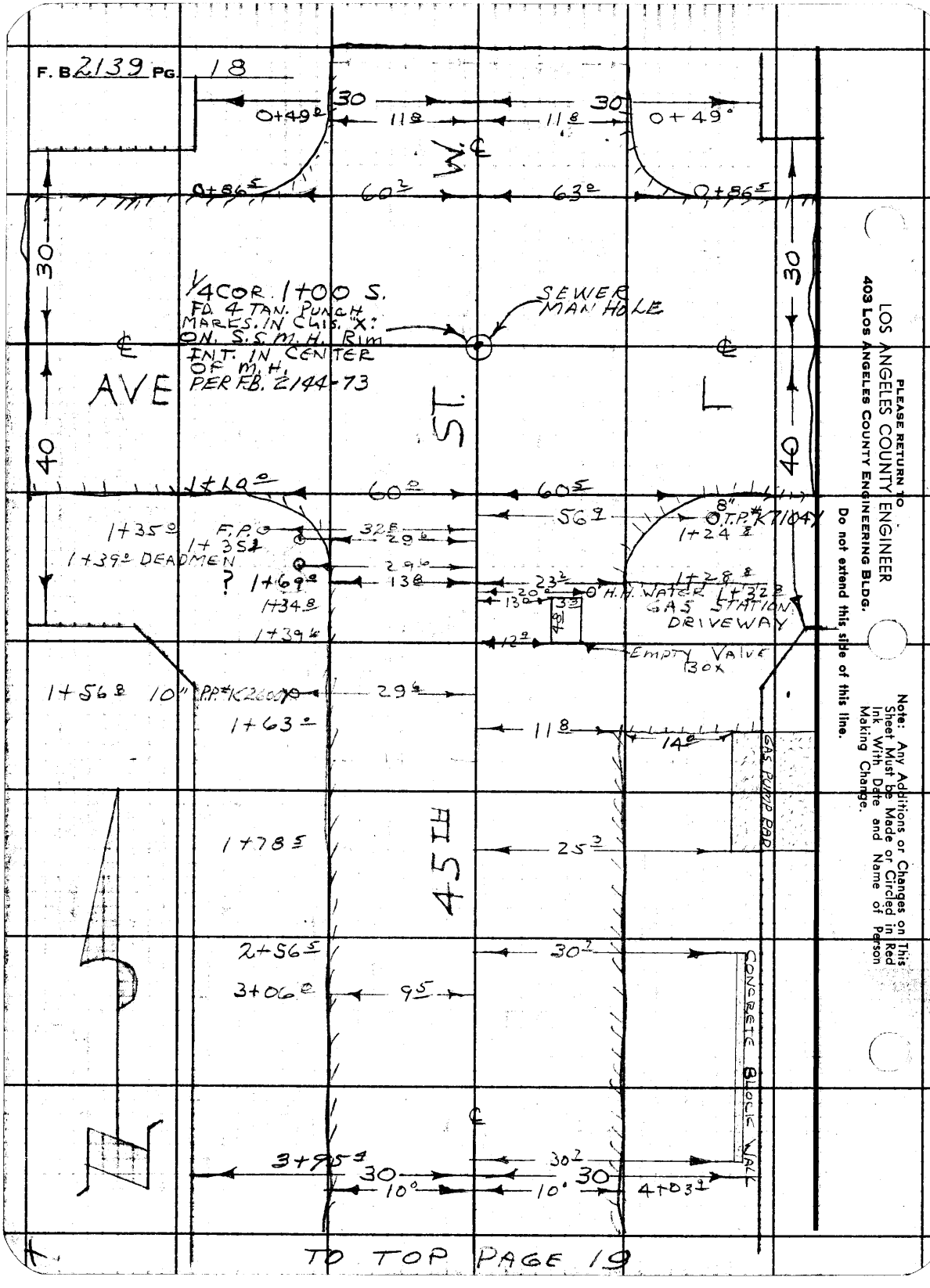

PLEASE RETURN TO
LOS ANGELES COUNTY ENGINEER
403 Los Angeles County Engineering Bldg.

Do not extend this side of this line.

Note: Any Additions or Changes on This Sheet Must be Made or Circled in Red Ink With Date and Name of Person Making Change.

Notes Ck'd by	Survey of AVE. L-4 S.S.D.	F. B. 2139 PG. 19
Map No.	JN 2231.14 Tape Std °F	
Office Work	Surveyed by J.S.COATES	
Checked	Notes J.S.C. Date 9-28-62	
Date	Indexed E. J. GALLI	

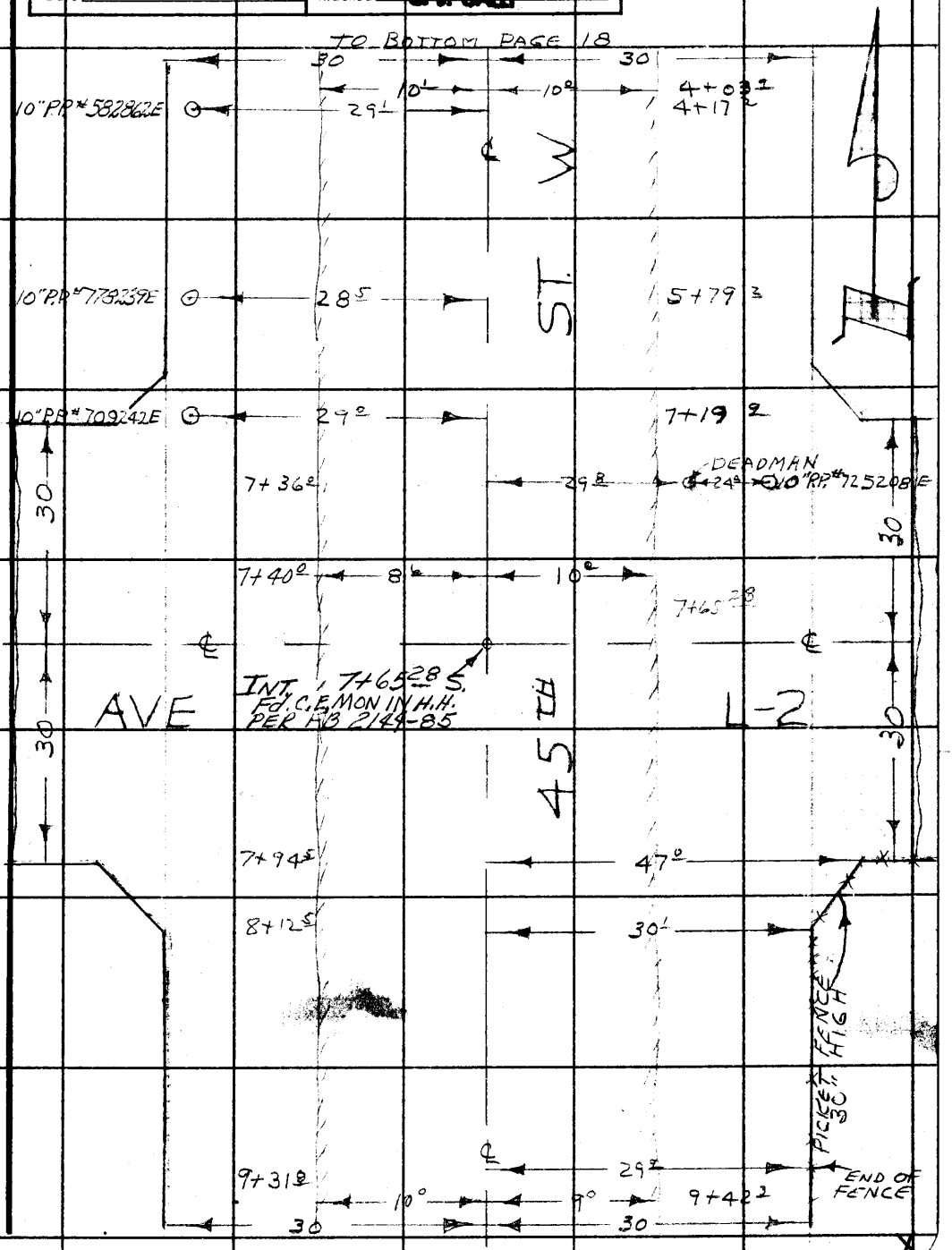

TO TOP PG. 20

Note: Any Additions or Changes on This Sheet Must be Made or Circled in Red Ink With Date and Name of Person Making Change.

PLEASE RETURN TO
LOS ANGELES COUNTY ENGINEER
403 LOS ANGELES COUNTY ENGINEERING BLDG.

Do not extend this side of this line.

76F309S CE # 310 3-61

F. B. 2139 PG. 20

TO BOT. PG. 19

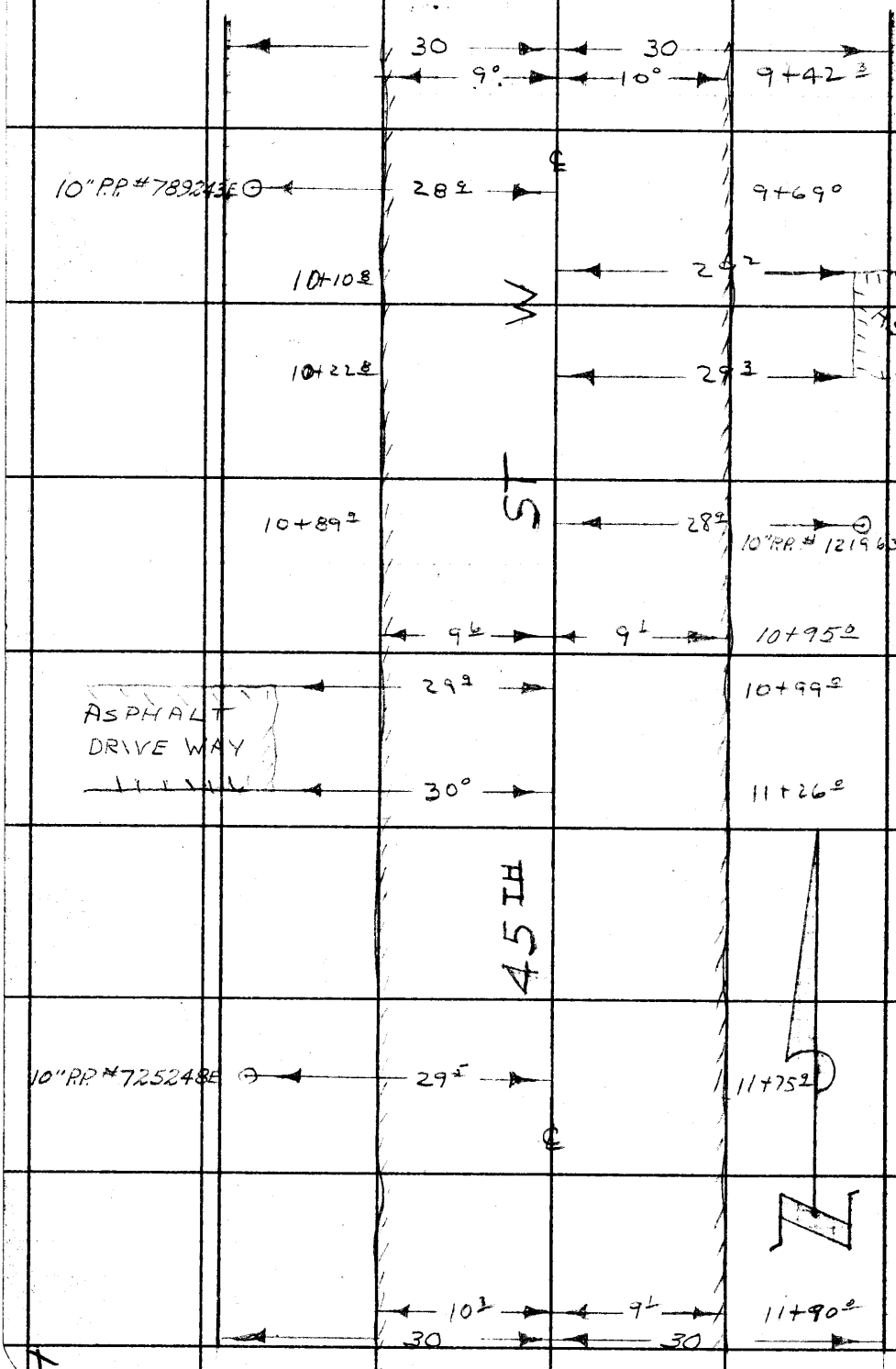

TO TOP PG 21

PLEASE RETURN TO
LOS ANGELES COUNTY ENGINEER
403 Los Angeles County Engineering Bldg.
Do not extend this side of this line.

Note: Any Additions or Changes on This Sheet Must be Made or Circled in Red Ink With Date and Name of Person Making Change.

Notes Ck'd by
Map No.
Office Work
Checked
Date

Survey of AVE. L-4 S.S.D.
JN 2231.14 Tape Std °F
Surveyed by J.S.COATES
Notes J.S.C. Date 9-28-67
Indexed C. J. GALLI

F. B. 2139 PG. 21

TO BOT PG 20

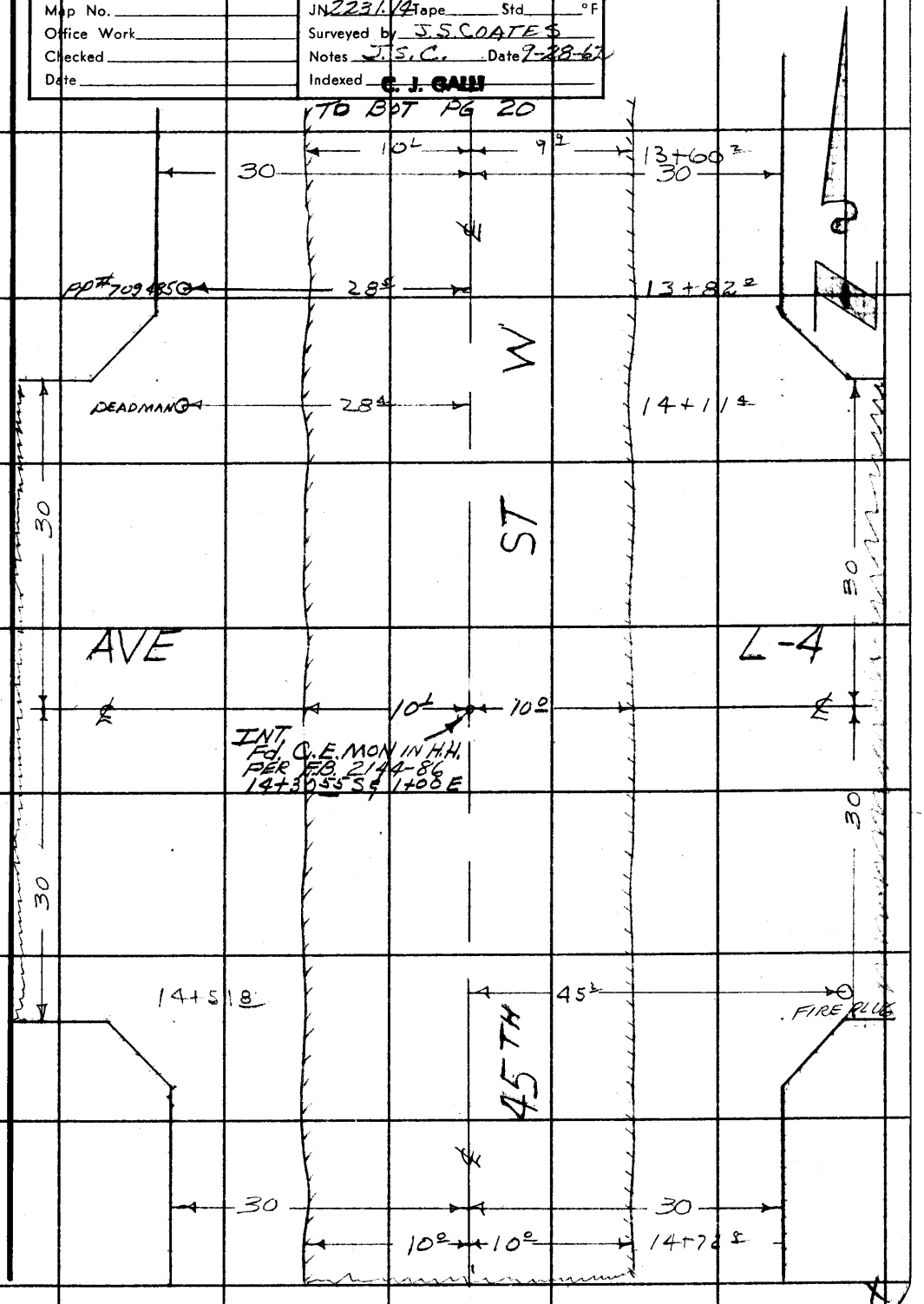

Note: Any Additions or Changes on This Sheet Must be Made or Circled in Red Ink With Date and Name of Person Making Change.

Do not extend this side of this line.

PLEASE RETURN TO
LOS ANGELES COUNTY ENGINEER
403 LOS ANGELES COUNTY ENGINEERING BLDG.

76F309S CE # 310 3-61

PLEASE RETURN TO
LOS ANGELES COUNTY ENGINEER
403 LOS ANGELES COUNTY ENGINEERING BLDG.

Note: Any Additions or Changes on This Sheet Must be Made or Circled in Red Ink With Date and Name of Person Making Change.

Do not extend this side of this line.

F. B. 2139 PG. 22

F. B. 2139 Pg. 23

Profile No. | Notes Red. | Plotted | Job No. 2231.14 | Division No.
Date | Date | Survey of AVE. L-4 S.S.D.
X-Sec. No. | Notes Chkd. | Checked | Survey by J.S. COATES Notes J.S.C. Date 10-1-62
Date | Date | Map No. | Indexed C. J. GALLI Date [redacted] 9 '62

C.I. 2231.14

AVE. L-4 S.S.D.

CROSS SECTIONS

COATES' CREW
MENDONCA
HUBBARD
KING
ALBRIGHT

STATION	B. S.	H. I.	F. S.	ELEV.

NOTE! ANY ADDITIONS OR CHANGES ON THIS SHEET MUST BE MADE OR CIRCLED IN RED INK, WITH DATE AND NAME OF PERSON MAKING CHANGE.

Do not extend notes this side of this line.

PLEASE RETURN TO
LOS ANGELES COUNTY ENGINEER
700 Los Angeles County Engineering Bldg.

76L-298 S & E #307—1-56

76L-298 S & E #307—1-56

PLEASE RETURN TO
LOS ANGELES COUNTY ENGINEER
700 LOS ANGELES COUNTY ENGINEERING BLDG.

NOTE: ANY ADDITIONS OR CHANGES ON THIS SHEET MUST BE MADE OR CIRCLED IN RED INK, WITH DATE AND NAME OF PERSON MAKING CHANGE.

Do not extend notes this side of this line.

F. B. 2139 Pg. 24 | Job No 2231.14 | Division No | Notes Red | Plotted | Profile
Survey of AVE L-4 S.S.D. | Date | Date | No.
Survey by J.S. COATES | Notes J.S.C. | Notes Chkd | Checked | X-Sec.
Indexed C. J. GALLI | Date | Date | Date | No.

STATION	B. S.	H. I.	F. S.	ELEV.	45TH ST. WEST
FD. B.M.#US1630				2427.98	B.M.#1630 ELEV.= 2427.98 F.B. 2139-12 T.1N., R.13W., NEAR 1/4 COR. BET. SECS. 25 & 36 54' N.W. OF RD. INT., 5' N OF POLE LINE, 38' W. & 38' N. OF 1/4 COR. MON., CONC. POST WITH BRONZE TABLET STAMPED "R49-1929 RESET 1942."
-1+00				2804	℄ PAVEMENT
0+00				2758	℄ "
					12" INVERT WEST MEAS. 8.64 DIAM. 1.00 9.64 2427.71 W. RIM 9.64 2418.07 INVERT
1+00 M.H.	12" inlet west			2418.07 ✓	
					15" INVERT EAST MEAS. 8.82 DIAM. 1.25 10.07 2427.70 E. RIM 10.07 2417.63 INVERT
	15" outlet East			2417.63 ✓	
					8" INVERT SOUTH MEAS. 8.84 DIAM. .67 9.51 2427.70 S. RIM 9.51 2418.19 INVERT
	8" stub. South			2418.19 ✓	

76L-298 S & E #307—1-56

PLEASE RETURN TO
LOS ANGELES COUNTY ENGINEER
700 LOS ANGELES COUNTY ENGINEERING BLDG.

NOTE: ANY ADDITIONS OR CHANGES ON THIS SHEET MUST BE MADE OR CIRCLED IN RED INK, WITH DATE AND NAME OF PERSON MAKING CHANGE.

Do not extend notes this side of this line.

STATION	B. S.	H. I.	F. S.	ELEV.	45TH ST. WEST	
1+00				242770		℄ PAVE
				2898		100' R. PAVE.
				2736	100' L. PAVE	
1+10				2757		℄ S. EDGE AVE. L (PAVE)
1+40				2776		℄ PAVE.
				2773		20' R. EDGE. PAVE
				277		30' R.
				291		145' R.
				2761	20' L. FLOW LINE (PAVE)	
				2788	30' L. PAVE.	
				284	100' L.	
2+00				2843		℄ PAVE.
				2838		11' R. EDGE PAVE.
				276		22' R. FLOW LINE
				285		30' R.
				2825	10' L. EDGE PAVE	
				285	30' L.	
3+00				2895		℄ PAVE
				2883		9' R. EDGE PAVE
				278		22' R. FL. LINE
				24297		30' R.

Profile Notes Red. ____ Plotted ____ Job No. 2231.14 Division No. ____ F. B. 2139 Pg. 25
No. ____ Date ____ Date ____ Survey of AVE. L-4 S.S.D.
X-Sec. Notes Chkd. ____ Checked ____ Survey by J.S. COATES Notes J.S.C. Date 10-1-62
No. ____ Date ____ Date ____ Map No. ____ Indexed E. J. GALLI Date ____

76L-298 S & E #307—1-56

PLEASE RETURN TO
LOS ANGELES COUNTY ENGINEER
700 LOS ANGELES COUNTY ENGINEERING BLDG.

NOTE: ANY ADDITIONS OR CHANGES ON THIS SHEET MUST BE MADE OR CIRCLED IN RED INK, WITH DATE AND NAME OF PERSON MAKING CHANGE.

Do not extend notes this side of this line.

F. B. 2139 Pg. 26 | Job No. 2231.14 Division No. | Notes Red. | Plotted | Profile
Survey of AVE. L-4 S.S.D. | Date | Date | No. | X-Sec.
Survey by T.S. COATES Notes J.S.C. | Notes Chkd. | Checked
Indexed C. J. GALL | Date | Date | No.

STATION	B. S.	H. I.	F. S.	ELEV.	45TH ST. WEST
3+00				242865	10' L. EDGE PAVE
				281	20' L. FLOW LINE
				285	30' L
4+00				2927	℄ PAVE
				2908	9' R. EDGE PAVE
				282	22' R. Flow Line
				292	30' R.
				324	145' R.
				2898	11' L. EDGE PAVE.
				276	30' L.
				268	100' L.
5+00				2929	℄ PAVE
				2918	10' R. EDGE PAVE.
				269	22' R. FL. LINE
				290	30' R.
				2900	10' L. EDGE PAVE
				281	17' L. FL. LINE
				277	30' L.
6+00				2983	℄ PAVE
				2963	10' R. EDGE PAVE
				24288	20' R. FL. LINE

76L-298 S & E #307—1-56

PLEASE RETURN TO
LOS ANGELES COUNTY ENGINEER
700 LOS ANGELES COUNTY ENGINEERING BLDG.

NOTE: ANY ADDITIONS OR CHANGES ON THIS SHEET MUST BE MADE OR CIRCLED IN RED INK, WITH DATE AND NAME OF PERSON MAKING CHANGE.

Do not extend notes this side of this line.

Profile Notes Red. Plotted Job No. 2231.14 Division No.
No. X-Sec. Date Date Survey of AVE. L-4 S.S.D.
Notes Chkd. Checked Survey by T.S. COATES Notes T.S.C. Date 10-1-62
No. Date Date Map No. Indexed C.J. GALLI Date

F. B. 2139 Pg. 27

STATION	B. S.	H. I.	F. S.	ELEV.	45TH ST. WEST	
6+00				24294		30' R.
				2956	11' L. EDGE PAVE	
				290	21' L. FL. LINE	
				270	30' L.	
7+00				3040		℄
				3030		10' R. EDGE PAVE
				296		25' R. FL. LINE
				312		30' R.
				316		150' R.
				3029	9' L. EDGE PAVE	
				299	19' L. FL. LINE	
				316	30' L.	
				310	100' L.	
7+65.28 S				3075		℄ INT. (AVE. L-2) PAVE.
				307		100' R. ℄ AVE. L-2
				299	100' L. ℄ AVE. L-2	
8+00				3088		℄ PAVE
				3077		7' R. EDGE PAVE
				306		24' R. FL. LINE
				322		30' R.
				24315		230' R.

76L-298 S & E #307—1-56

PLEASE RETURN TO
LOS ANGELES COUNTY ENGINEER
700 LOS ANGELES COUNTY ENGINEERING BLDG.

NOTE: ANY ADDITIONS OR CHANGES ON THIS SHEET MUST BE MADE OR CIRCLED IN RED INK, WITH DATE AND NAME OF PERSON MAKING CHANGE.

Do not extend notes this side of this line.

F. B. 2139 Pg. 28 | Job No 2231.14 | Division No. | Notes Red. | Plotted | Profile
Survey of AVE. L-4 S.S.D. | Date | Date | No.
Survey by T.S. COATES Notes T.S.C. | Notes Chkd. | Checked | X-Sec.
Indexed C.J. GALL | Date | Date | No.

STATION	B. S.	H. I.	F. S.	ELEV.	45TH ST WEST
8+00				243068	11' L. EDGE PAVE
				302	21' L. FL. LINE
				312	30'
				304	100'
9+00				3131	℄ PAVE.
				3125	9' R. EDGE PAVE
				308	24' R. FL. LINE
				309	30' R.
				3105	10' L.
				303	20' L.
				308	30' L.
10+00				3137	℄ PAVE
				3122	8' R. EDGE PAVE.
				310	24' R. FL. LINE
				312	30' R.
				3121	10' L. EDGE PAVE
				305	20' L. FL. LINE
				313	30' L.
11+00				3196	℄ PAVE.
				3197	10' R. EDGE PAVE
				24315	25' R. FL. LINE

76L-298 CE 307 11-58

PLEASE RETURN TO
LOS ANGELES COUNTY ENGINEER
700 LOS ANGELES COUNTY ENGINEERING BLDG

NOTE: ANY ADDITIONS OR CHANGES ON THIS SHEET MUST BE MADE OR CIRCLED IN RED INK, WITH DATE AND NAME OF PERSON MAKING CHANGE.

475

Do not extend notes this side of this line.

Profile Notes Red. Plotted Job No. 2231.14 Division No.
No. Date Date Survey of AVE. L-4 S.S.D.
X-Sec. Notes Chkd. Checked Survey by J.S. COATES Notes J.S.C. Date 10-1-62
No. Date Date Map No. Indexed C. J. GALLI Date

F.B. 2139 Pg. 29

STATION	B.S.	H.I.	F.S.	ELEV.	45TH ST. WEST	
11+00				24320		30' R.
				338		330' R.
				3176	9' L. EDGE PAVE	
				311	19' L. FL. LINE	
				319	30' L.	
				311	100' L.	
12+00				3273		℄ PAVE
				3259		10' R. EDGE PAVE
				320		20' R. FL. LINE
				330		30' R.
				3256	10' L. EDGE PAVE.	
				318	20' L. FL. LINE	
				330	30' L.	
13+00				3342		℄ PAVE.
				3321		10' R. EDGE PAVE.
				326		24' R. FL. LINE
				335		30' R.
				3325	10' L. EDGE. PAVE.	
				325	20' L. FL. LINE	
				332	30' L.	
14+00				243401		℄ PAVE

76L-298 CE 307 11-58

PLEASE RETURN TO
LOS ANGELES COUNTY ENGINEER
700 LOS ANGELES COUNTY ENGINEERING BLDG.

NOTE: ANY ADDITIONS OR CHANGES ON THIS SHEET MUST BE MADE OR CIRCLED IN RED INK, WITH DATE AND NAME OF PERSON MAKING CHANGE.

Do not extend notes this side of this line.

F.B. 2139 Pg. 30 Job No. 223.14 Division No. Notes Red Plotted Profile
Survey of AVE. L-4 S.S.D. Date Date No. X-Sec.
Survey by TS. COATES Notes J.S.C. Notes Chkd. Checked
Indexed C. J. GALLI Date Date Date No.

STATION	B. S.	H. I.	F. S.	ELEV.	45TH ST.	WEST
14+00				23396		10'R. EDGE PAVE
				333		22'R. FL. LINE
				342		30'R.
				349		140'R.
14+30.55 S				3425		℄ INT. (AVE L4) PAVE
14+60				3454		℄ PAVE
				3437		10'R. EDGE PAVE
				338		22'R. FL. LINE
				344		30'R.
				362		184'R.
				3444	9'L. EDGE PAVE	
				340	20L. FL. LINE	
15+00				3500		℄ PAVE
				3480		10'R. EDGE PAVE
				341		23'R. FL. LINE
				346		30'R.
				3495	9'L. EDGE PAVE	
				344	19'L. FL. LINE	
15+97				3640		℄ PAVE
				3633		10'R. EDGE PAVE
				24354		23'R. FL. LINE

76L-298 CE 307 11-58

PLEASE RETURN TO
LOS ANGELES COUNTY ENGINEER
700 LOS ANGELES COUNTY ENGINEERING BLDG

NOTE: ANY ADDITIONS OR CHANGES ON THIS SHEET MUST BE MADE OR CIRCLED IN RED INK, WITH DATE AND NAME OF PERSON MAKING CHANGE.

Do not extend notes this side of this line.

STATION	B.S.	H.I.	F.S.	ELEV.	45TH ST	WEST
15+97				24359		30'R.
				366		184'R.
				3635	10'L. EDGE PAVE	
				356	19'L. FL. LINE	
17+00				3744		℄ PAVE
B.M.# A.V. 245				2434 73	B.M.# A.V. 245 ELEV. =	F.B. 2139-11
					QUARTZ HILL AREA, 40' W. OF ℄ OF 45TH ST. W.	
					& 30' S. OF ℄ OF AVE L-4. A STD. C.E. B.M.	
					MON. FLUSH MKD. "RE. 5869 B.M. A.V. 245"	
					AVENUE L-4	
B.M.# A.V. 245				2434.71		
-1+00				359		℄ DIRT
0+00				346		℄ DIRT
1+00 E.				3425		℄ INT. (45TH ST. W.) PAVE
1+30				340		℄ DIRT
				343		30'R.
				366		130'R.
				378		230'R.
				380		330'R.
X				24342	30'L.	

Profile No. ____ Notes Red ____ Plotted ____ Job No. 2231.14 Division No. ____ F.B. 2139 Page 37
X-Sec. No. ____ Date ____ Date ____ Survey of AVE. L-4 S.S.D.
Notes Chkd. ____ Checked ____ Survey by J.S. COATES Notes J.S.C. Date 10-2-62
Date ____ Date ____ Map No. ____ Indexed C. J. GALLI Date ____

76L-298 CE 307 11-58

PLEASE RETURN TO
LOS ANGELES COUNTY ENGINEER
700 LOS ANGELES COUNTY ENGINEERING BLDG.

NOTE: ANY ADDITIONS OR CHANGES ON THIS SHEET MUST BE MADE OR CIRCLED IN RED INK, WITH DATE AND NAME OF PERSON MAKING CHANGE.

Do not extend notes this side of this line.

Profile ____ Plotted ____ Notes Red ____ Division No. ____
X-Sec. ____ No. ____ Date ____ Date ____ Job No. 2231.14
Survey of AVE L-4 S.S.D.
Survey by T.S. COATES Notes J.S.C.
Indexed B. J. GALLI Date ____ Checked ____ Notes Chkd. ____ Date ____

STATION	B. S.	H. I.	F. S.	ELEV.	AVENUE	L-4
1+30				24331	153'L.	
2+25				354		℄ DIRT
				369		200'R.
				372		260'R.
4+00				378		℄ DIRT
				394		330'R.
				310	330'L.	
7+00				342		℄ DIRT
				374		330'R.
				314	330'L	
11+00				366		℄ DIRT
				374		330'R.
				373	330'L	
13+85				425		℄ DIRT
				424		330'R
				422	130'L.	
14+15 23				429		℄ INT (42ND ST. W) DIRT
14+45				430		℄ DIRT
				444		330'R
				397	330'L	
17+50				24423		℄ DIRT

76L-298 S & E #307—1-56

PLEASE RETURN TO
LOS ANGELES COUNTY ENGINEER
700 LOS ANGELES COUNTY ENGINEERING BLDG.

NOTE: ANY ADDITIONS OR CHANGES ON THIS SHEET MUST BE MADE OR CIRCLED IN RED INK, WITH DATE AND NAME OF PERSON MAKING CHANGE.

Do not extend notes this side of this line.

STATION	B. S.	H. I.	F. S.	ELEV.	AVENUE L-4
17+50				24465	330' R
				412	330' L
21+00				434	℄
				484	330' R
				404	330' L
24+00				452	℄
				490	330' R
				443	330' L.
26 +90				469	℄
				490	330' R
				448	330' L.
27+29.77				4771	℄ INT. (40TH ST. W.) PAVE
B.M.#AV243				244716	B.M.#AV243 ELEV.= F.B. 2139- QUARTZ HILL AREA, 32' N. OF THE ℄ OF AVE. L-4 & 46' W. OF THE ℄ OF 40TH ST. W. A SPK. SET IN CONC. DRIVEWAY.
BMAV245				243471	BMAV245 Elev. 2434.71 F.B. 2139-11
17+00				346	℄
20+00				349	℄
23+00				365	℄

Profile Notes Red. Plotted Job No. 2231.14 Division No.
No. X-Sec. Date Date Survey of AVE. L-4 S.S.D. F.B. 2139 Pg. 33
No. Notes Chkd. Checked Survey by T.S. COATES Notes T.S.C. Date 10-2-62
Date Date Map No. Indexed C.J. GALLI Date

76L-298 S & E #307—1-56

PLEASE RETURN TO
LOS ANGELES COUNTY ENGINEER
700 LOS ANGELES COUNTY ENGINEERING BLDG.

NOTE: ANY ADDITIONS OR CHANGES ON THIS SHEET MUST BE MADE OR CIRCLED IN RED INK, WITH DATE AND NAME OF PERSON MAKING CHANGE.

Do not extend notes this side of this line.

F. B. 2139 Pg. 34 Job No. 2231.14 Division No. Notes Red. Plotted Profile
Survey of AVE. L-4 S.S.D. Date Date No. X-Sec.
Survey by J.S. COATES Notes J.S.C. Notes Chkd. Checked
Indexed B. J. GALLI Date Date Date No.

STATION	B. S.	H. I.	F. S.	ELEV.	AVE L-4
4+00				379	℄
5+00				361	℄
6+00				344	℄
7+00				3420	℄
8+00				331	℄
9+00				324	℄
"				334	330' L
10+00				324	℄
11+00		T.P. 36.04		342	℄
12+00				380	℄
13+00				402	℄
14+00				425	℄
"				399	330' L
+45				397	330' L
15+00		T.P. 42.47		424	℄
16+00				421	℄
17+00				419	℄
18+00				425	℄
19+00				437	℄
20+00				446	℄
21+00				442	℄
22+00				432	℄
23+00		T.P. 43.29		433	℄
24+00				439	℄
25+00				454	℄
26+00				466	℄
27+00				469	℄

F. B. 2139 Pg. 35

NOTES RED. JOB NO C.I. 2267.14 SURVEY OF Ave L-4 #2 Petition Dist.
DATE SURVEY BY Beers
NOTES CHKD. NOTES BY Beers DATE 7-12-63
DATE INDEXED C. J. GATES DATE JUL 25 '63

NOTE: ANY ADDITIONS OR CHANGES ON THIS SHEET MUST BE MADE OR CIRCLED IN RED INK, WITH DATE AND NAME OF PERSON MAKING CHANGE.

Do not extend notes this side of this line

B.M.	1ST RUN	DIFF.	2ND RUN	3RD RUN	ADJ. ELEV.	DESCRIPTION
						C.I. 2267.14
						Ave L-4 Nº2
						~~Petition~~ ~~District~~
						BENCH LEVELS

Party:
Beers, D.H.
Hubbard, H.C.
~~Albright, W.S.~~
Cherry, N.A.

PLEASE RETURN TO
LOS ANGELES COUNTY SURVEYOR
725 LOS ANGELES COUNTY ENGINEERING BLDG.

765420 S & E-333 4-54

76S420 S & E-353 4-54

PLEASE RETURN TO
LOS ANGELES COUNTY SURVEYOR
725 LOS ANGELES COUNTY ENGINEERING BLDG.

NOTE: ANY ADDITIONS OR CHANGES ON THIS SHEET MUST BE MADE OR CIRCLED IN RED INK, WITH DATE AND NAME OF PERSON MAKING CHANGE.

Do not extend notes this side of this line

B.M.	1ST RUN	DIFF.	2ND RUN	3RD RUN	ADJ. ELEV.	DESCRIPTION
BM#AV243	2447.141		4.591			BM#AV.243 - Elev.=2447.141 F.B.2139, Pg 9.
+	4.403					Quartz Hill Area, 32' N. of the ℄ of
π	51.544 ✓	0.642	0.640			Ave L-4, 46' W. of the ℄ of 40th St. W. A
−	5.045		5.231			spike in Conc D'way.
R.D.B.M.#6	46.499 ✓				2446.496	
+	5.121		5.245			RDBM#6 Elev.=2446.720 F.B.2139, Pg 9
π	51.620 ✓	1.651	1.653			R.D.L.B. 461-10 L&T in N Half
−	3.470		3.592			Horseshoe Dr to Hse #42605, 102' N/o
T.P.	48.150 ✓					& 52' W/o ℄ int. 40th St W & Ave L-4.
+	3.596		3.805			
π	51.746 ✓	1.265	1.269			
−	4.861		5.074			
T.P.	46.885 ✓					
+	4.747		4.802			
π	51.632 ✓	0.889	0.889			
−	3.858		3.913			
T.P.	47.774 ✓					
+	7.211		7.395			
π	54.985 ✓	4.311	4.312			
−	2.900		3.083			
T.P.	52.085 ✓					
+	5.187		5.378			
π	57.272 ✓	0.322	0.325			
−	4.865		5.051			
T.P.	52.407 ✓					
+	5.926		6.011			
π	58.333 ✓	1.829	1.828			
−	4.097		4.183			
T.P.	54.236 ✓					
+	4.572		4.504			

JOB NO. C12267.14 SURVEY OF Ave L4 #2 Petition Dist. NOTES RED. DATE 7-15
SURVEY BY Beers NOTES CHKD E. Fitch
NOTES BY Beers DATE DATE 7-26-56
INDEXED C. J. GAIN DATE

F. B2139 PG. 36

76S420 S & E-353 4-54

PLEASE RETURN TO
LOS ANGELES COUNTY SURVEYOR
725 LOS ANGELES COUNTY ENGINEERING BLDG.

NOTE: ANY ADDITIONS OR CHANGES ON THIS SHEET MUST BE MADE OR CIRCLED IN RED INK, WITH DATE AND NAME OF PERSON MAKING CHANGE.

Do not extend notes this side of this line

NOTES RED ____ JOB NO. CJ2267.14 SURVEY OR Ave L-4 #2 Petition Dist
DATE ____ SURVEY BY Beers
NOTES CHKD E. Fuhr NOTES BY Beers DATE 7-16-63
DATE 7-26-63 INDEXED B. J. GALLI DATE ____

F.B. 2139 Pg. 37

B.M.	1ST RUN	DIFF.	2ND RUN	3RD RUN	ADJ. ELEV.	DESCRIPTION
π	2458.808	-1.083	-1.085			
−	5655		5589			
T.P.	53.153					
+	4.446		4575			
π	57.599	0.283	0.285			
−	4.729		4860			
T.P.	52.870					
+	4.430		4361			
π	57.300	0.340	0.337			
−	4.770		4698			
T.P.	52.530					
+	5.608		5814			
π	58.138	0441	0.442			
−	5.167		5.372			
T.P.	52.971					
+	4.928		5092			
π	57.899	0.996	1.000			
−	3.932		4092			
TP	53.967					
+	1.562		1.797			
π	55.529	1.752	1.751			
−	3.314		3548			
BM AU 247	52.215					BM A.U. 247 - Elev. F.B. 2139, Pg 37
+	3.650		3599			Ave L-4. 105' East & 31' North of ℄ int
π	55.865	1.292	1.288			35th St W & Ave L-4 Fd L&T in S W Cor
−	4.942		4887			Conc d'way to House # 3353 W L-4.
T.P.	50.923					
+	5.362		5.473			
π	56.285	0637	0639			
−	4.725		4834			
T.P.	2451.560					

JOB NO. CP2267.14 SURVEY OF Ave L-4 #2 Pet. Dist. NOTES RED.
SURVEY BY Beers DATE
NOTES BY Beers DATE 7-12-63 NOTES CHKD. Fitch
INDEXED C. J. GALLI DATE 7-26-63

F. B. 2139 PG. 38

76S420 S & E-353 4-54

PLEASE RETURN TO
LOS ANGELES COUNTY SURVEYOR
725 LOS ANGELES COUNTY ENGINEERING BLDG.

NOTE: ANY ADDITIONS OR CHANGES ON THIS SHEET MUST BE MADE OR CIRCLED IN RED INK, WITH DATE AND NAME OF PERSON MAKING CHANGE.

Do not extend notes this side of this line

B.M.	1ST RUN	DIFF.	2ND RUN	3RD RUN	ADJ. ELEV.	DESCRIPTION
P.P. (Dupl.)	2451.560 ✓					
+	6.645		6.712			
π	58.205 ✓	3.495	3.492			
−	3.150		3.220			
BMAV248	2455.055 ✓					BM A.V. 248. Elev. = F.B. 2139. Pg. 38
+	6.336		6.225			Ave L-4 650'± E & 31'N of ℄ int 35th St W.
π	61.391 ✓	2.087	2.085			& Ave L-4. Fd L & T in conc d'way to
−	4.249		4.140			House #3243. 1'N & 1'E of S W Cor.
T. P.	57.142 ✓					
+	5.765		5.660			
π	62.907 ✓	1.462	1.464			
−	4.303		4.196			
BMAV249	2458.604 ✓					BM #AV249. Elev. = F.B. 2139. Pg. 38
+	4.031		4.164			Ave L-4. 135' West & 45' North of ℄ int
π	62.635 ✓	1.448	1.449			32nd St W & Ave L-4 Set B.S. in lead in Conc.
−	5.479		5.613			Walk to House #3213.
T P	57.156 ✓					
+	4.208		3.903			
π	61.364 ✓	2.099	2.099			
−	6.307		6.002			
BMAV248	55.057 ✓					BMAV248. Elev. =
+	2.640		2.751			See Above
π	57.697 ✓	3.511	3.512			
−	6.151		6.263			
T. P.	51.546 ✓					
+	4.472		4.571			
π	56.018 ✓	0.606	0.603			
−	5.078		5.174			
T. P.	50.940 ✓					
+	4.708		4.887			
π	55.648 ✓	1.262		1.265		

76S420 S & E-353 4-54

PLEASE RETURN TO
LOS ANGELES COUNTY SURVEYOR
725 LOS ANGELES COUNTY ENGINEERING BLDG.

NOTE: ANY ADDITIONS OR CHANGES ON THIS SHEET MUST BE MADE OR CIRCLED IN RED INK, WITH DATE AND NAME OF PERSON MAKING CHANGE.

Do not extend notes this side of this line

B.M.	1ST RUN	DIFF.	2ND RUN	3RD RUN	ADJ. ELEV.	DESCRIPTION
—	3.496	1.262	3622 1265			B.M. A.U. 247 - Elev. = 2% I 15 F.B. 2139 pg ~~39~~ 37
BMAV24	2452.202					Ave L-4 105' East & 31' North of ℄ int
+	3155		3347			35th St W. & Ave L-4, Fd L 47 in SW Cor
π	55357	1,145	1144			Conc d'way to House #3353 WL-4
—	2010		2203			
T.P.	53347					
+	4923		5147			
π	58270	0,005	0.002			
—	4928		5149			
T.P.	53342					
+	5122		5245			
π	58464	1028	1028			
—	6150		6273			
T.P.	52314					
+	4980		5151			
π	57294	0.270	0.269			
—	4710		4882			
T.P.	52584					
+	4792		5038			
π	57376	0,254	0.255			
—	4538		4783			
T.P.	52838					
+	5684		5718			
π	58522	0,400	0,398			
—	5284		5320			
T.P.	53238					
+	5310		5179			
π	58548	1410	1408			
—	6720		6587			
T.P.	51.828					

NOTES RED ____ JOB NO. CI 2267.14 SURVEY OF Ave L-4 #2 Petition Dist
DATE ____ SURVEY BY Beers
NOTES CHKD Fitch NOTES BY Beers DATE 7-16-63
DATE 7-26-63 INDEXED J. GALLI DATE

F. B2139 PG. 39

76S420 S & E-353 4-54

PLEASE RETURN TO
LOS ANGELES COUNTY SURVEYOR
725 LOS ANGELES COUNTY ENGINEERING BLDG.

NOTE: ANY ADDITIONS OR CHANGES ON THIS SHEET MUST BE MADE OR CIRCLED IN RED INK, WITH DATE AND NAME OF PERSON MAKING CHANGE.

Do not extend notes this side of this line

B.M.	1ST RUN	DIFF.	2ND RUN	3RD RUN	ADJ. ELEV.	DESCRIPTION
T P	2451.828					
+	6.002		6.092			
π	57.830	0.973	0.974			
−	5.029		5.118			
T P	2452.801					
+	4.191		4.320			
π	56.992	3.017	3.017			
−	7.208		7.337			
T.P	49.784					
+	2.842		2.922			
π	52.626	2.742	2.741			
−	5.584		5.663			
T.P	47.042					
+	5.100		4.940			
π	52.142	0.065	0.065			
−	5.165		5.005			
T.P	46.977					
+	6.520		6.588			
π	53.497	0.135	0.133			
−	6.385		6.455			
BM AV 243	2447.112					BM AV 243 Elev. = 2447.141 F.B. 2139 Pg 9 Quartz Hill Area. 32' N of the ℄ of L-4, 46' West of the ℄ of 40th St. West Aspike in Conc. Dway F.B. 2139 - 9.

JOB NO. C12267.14 SURVEY OF L-4 Pt. Pot. Hard Dist. NOTES RED.
SURVEY BY Beers DATE
NOTES BY Beers DATE 7-15-63 NOTES CHKD. Fitch
INDEXED R. J. GALLI DATE DATE 7-26-63

F. B. 2139 PG. 40

Notes Ck'd by	Survey of Ave L-4 #2 Peerless Dist
Map No.	JN C12267.14 Tape Std °F
Office Work	Surveyed by Beers
Checked	Notes Beers Date 7-15-63
Date	Indexed R. J. Galli

F. B. 2139 Pg. 41

C.I. 2267.14

Ave L-4 #2

~~Peerless District~~

Topography

between

35th & 32nd St West.

Note ALL PLUS & OFFSETS TAKEN TO CENTER OF POLES & FIRE HYD.

~~Rocky~~ Beers OH
Wright MS
Hubbard AC
Cherry NA

X

Note: Any Additions or Changes on This Sheet Must be Made or Circled in Red Ink With Date and Name of Person Making Change.

Do not extend notes this side of this line.

RETURN TO
LOS ANGELES COUNTY ENGINEER
700 LOS ANGELES COUNTY ENGINEERING BLDG.

76F3095 CE #247—3-57

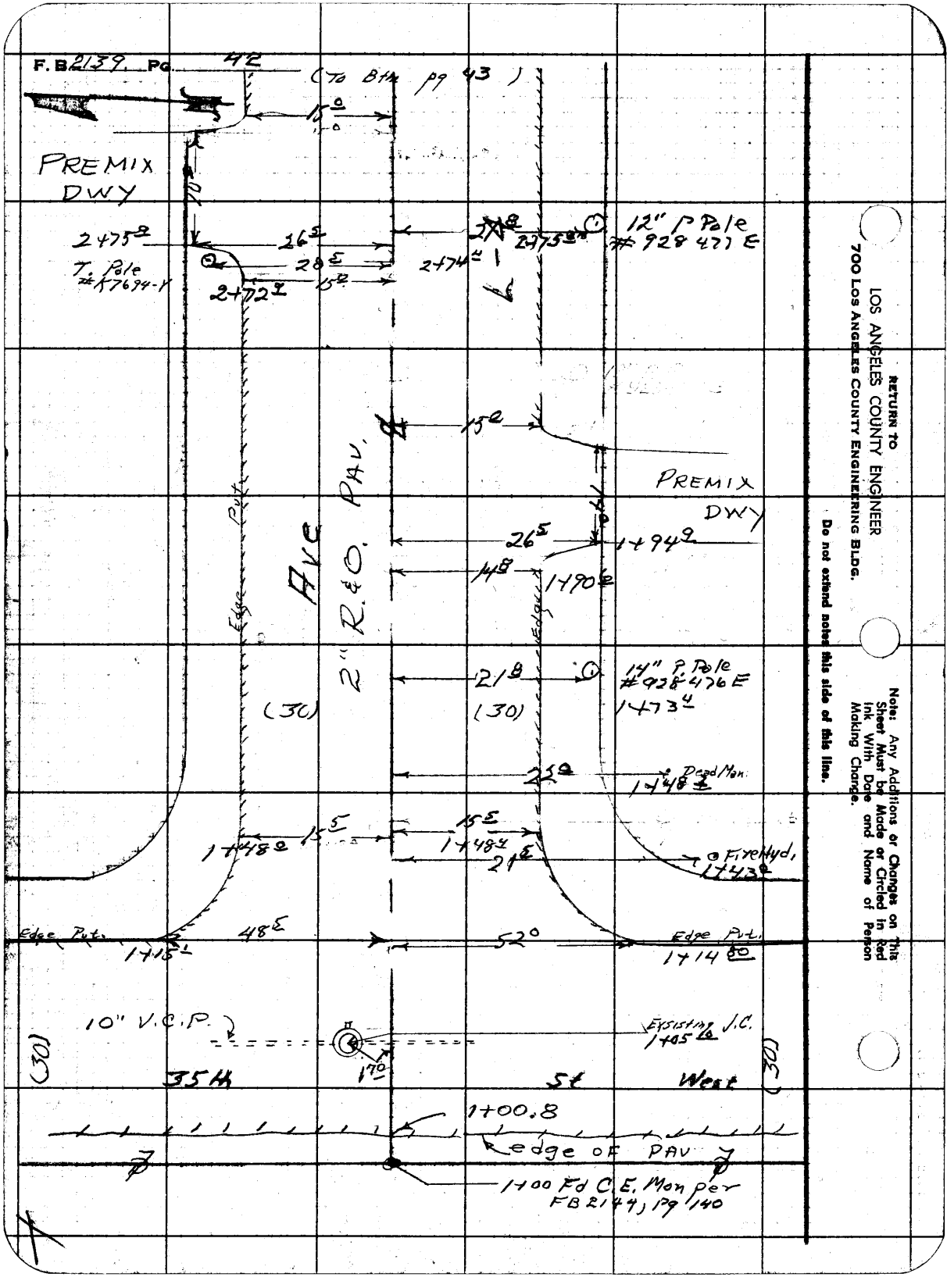

RETURN TO
LOS ANGELES COUNTY ENGINEER
700 LOS ANGELES COUNTY ENGINEERING BLDG.

Do not extend notes this side of this line.

Note: Any Additions or Changes on This Sheet Must be Made or Circled in Red Ink With Date and Name of Person Making Change.

Notes Ck'd by	Survey of Ave L-4 #2 Petition Dist	F. B. 2139 Pg. 43
Map No.	JN 01267.14 Tape Std °F	
Office Work	Surveyed by Beers	
Checked	Notes Beers Date 7-15-63	
Date	Indexed C. J. GALLI	

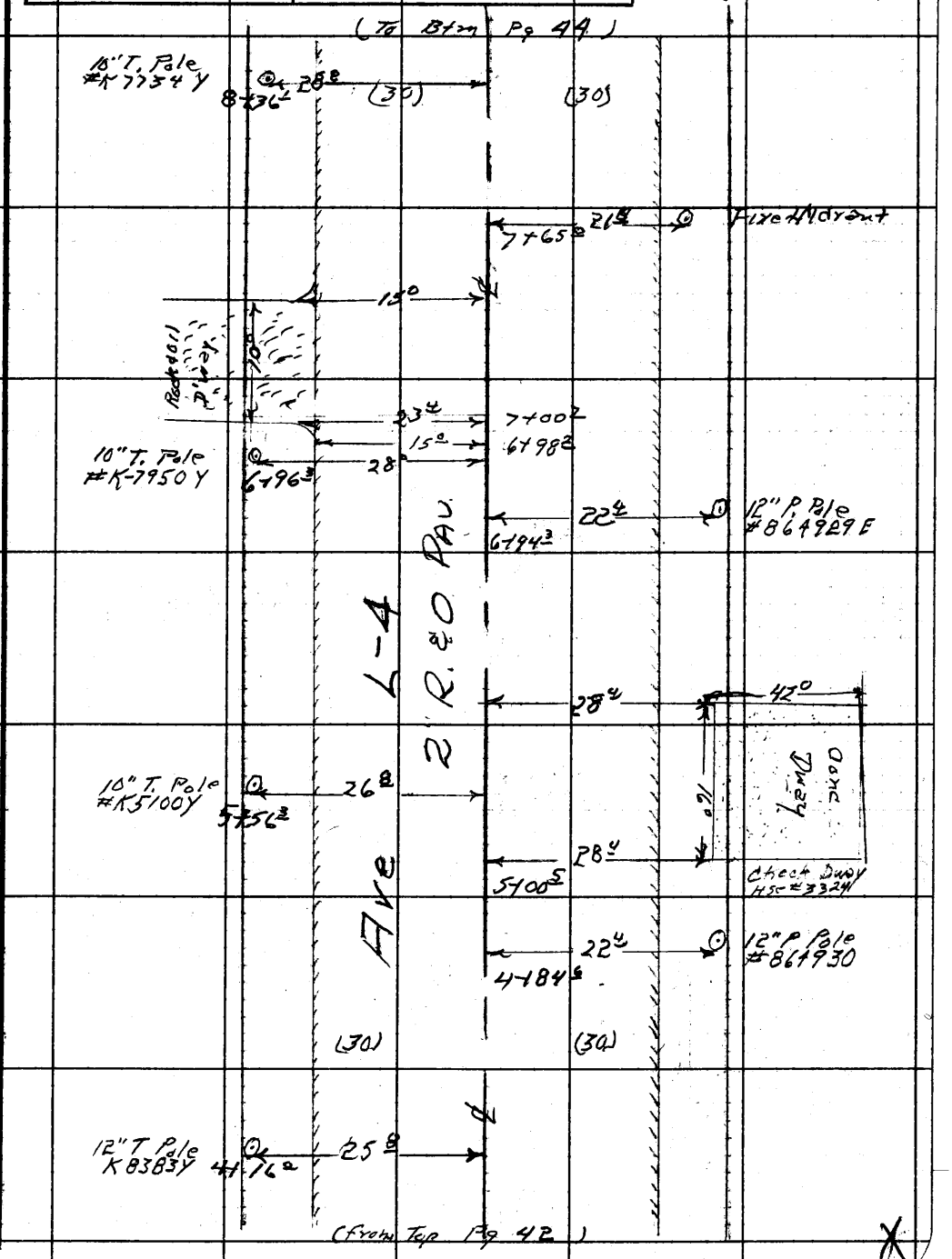

Note: Any Additions or Changes on This Sheet Must be Made or Circled in Red Ink With Date and Name of Person Making Change.

Do not extend notes this side of this line.

RETURN TO
LOS ANGELES COUNTY ENGINEER
700 LOS ANGELES COUNTY ENGINEERING BLDG.

76F309S CE #247—3-57

F. B. 2139 Pg. 44

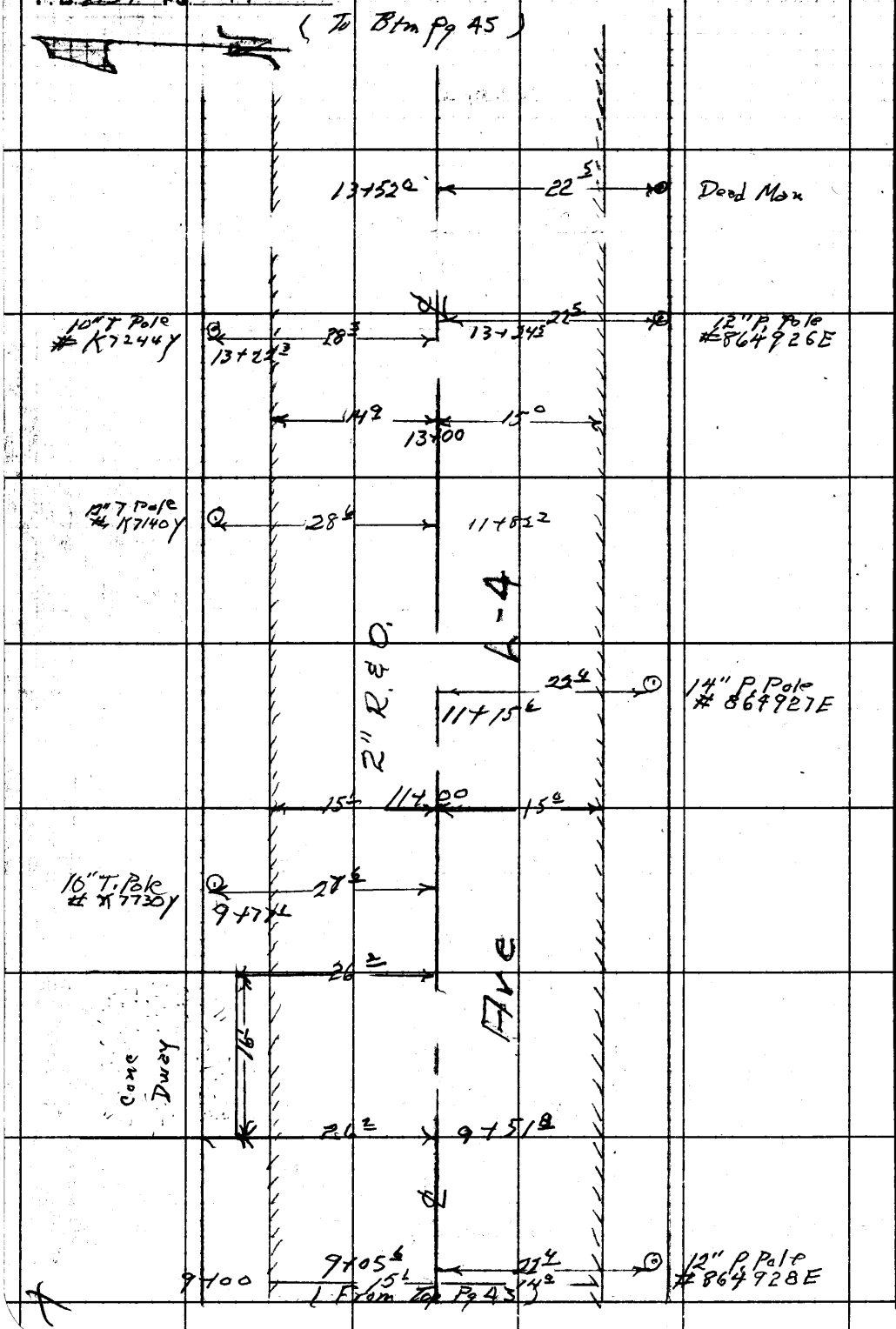

RETURN TO
LOS ANGELES COUNTY ENGINEER
700 LOS ANGELES COUNTY ENGINEERING BLDG.

Do not extend notes this side of this line.

Note: Any Additions or Changes on This Sheet Must be Made or Circled in Red Ink With Date and Name of Person Making Change.

Notes Ck'd by
Map No.
Office Work
Checked
Date

Survey of Ave L-4 & Portion Dist
JN C12267.14 Tape Std °F
Surveyed by Beers
Notes Beers Date 7-15-63
Indexed C. J. GALLI

F. B. 2139 Pg. 45

Note: Any Additions or Changes on This Sheet Must be Made or Circled in Red Ink With Date and Name of Person Making Change.

Do not extend notes this side of this line.

RETURN TO
LOS ANGELES COUNTY ENGINEER
700 Los Angeles County Engineering Bldg.

76F3095 CE #247—3-57

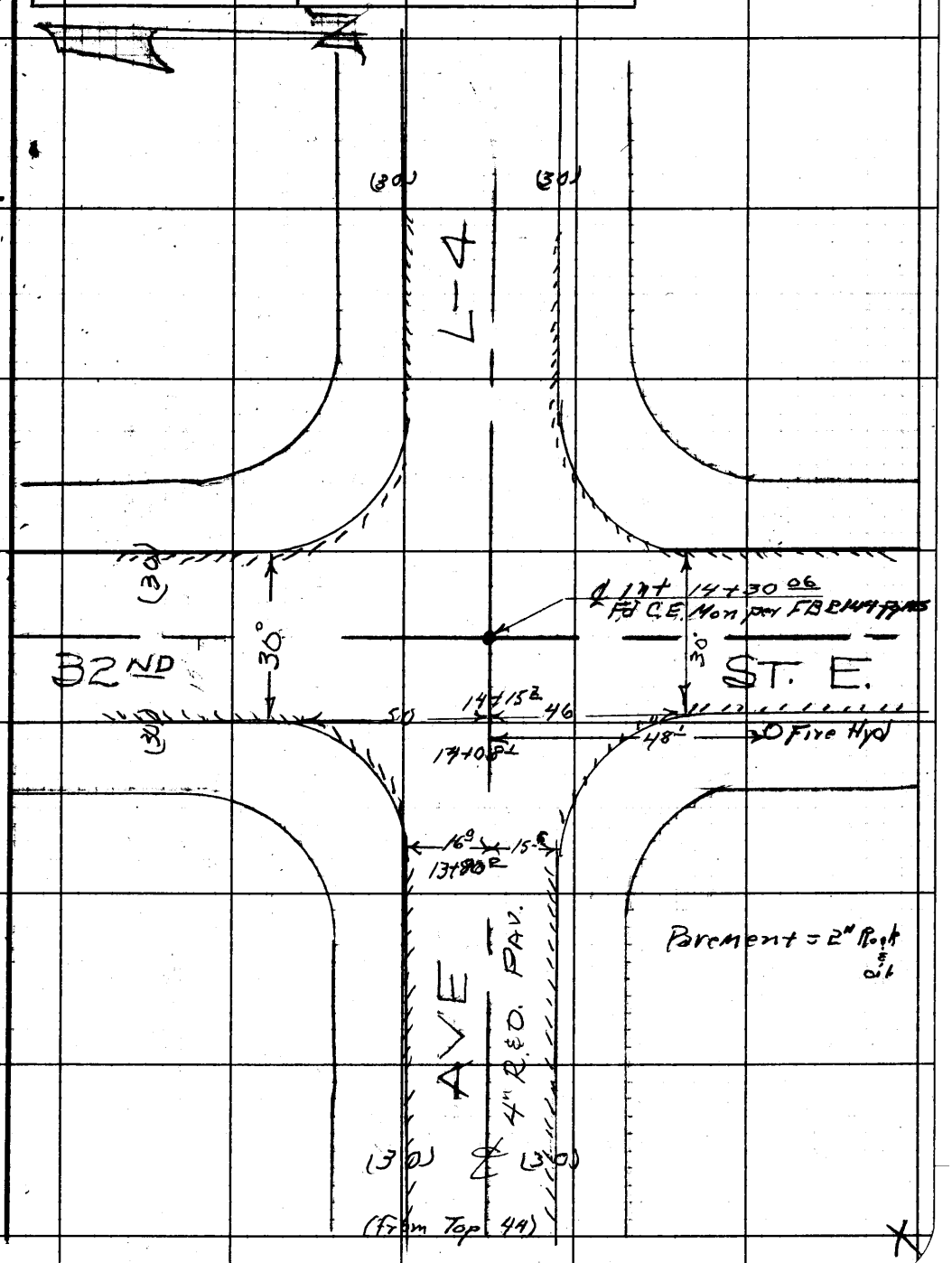

RETURN TO
LOS ANGELES COUNTY ENGINEER
700 LOS ANGELES COUNTY ENGINEERING BLDG.

Note: Any Additions or Changes on This Sheet Must be Made or Circled in Red Ink With Date and Name of Person Making Change.

Do not extend notes this side of this line.

F.B. 2139 Pg. 46

Profile No. | Notes Red | Plotted | Job No. 2267.14 | Division No. | F.B. 2139 Pg. 17

Profile No. | Date | Date | Survey of AVE. L-4 S.S. DIST.

X-Sec. No. | Notes Chkd. | Checked | Survey by J.S.C. | Notes H.C.H Date 7-22-63

X-Sec. No. | Date | Date | Map No. | Indexed C. J. GALLI Date [redacted]

C.I. 2267.14

AVE L-4 #2 S.S. DIST.

CROSS-SECTION ON AVE. L-4

FROM

35TH ST. W TO 32ND ST. W

COATES
BEERS
ALBRIGHT
HUBBARD
CHERRY

STATION	B.S.	H.I.	F.S.	ELEV.

NOTE: ANY ADDITIONS OR CHANGES ON THIS SHEET MUST BE MADE OR CIRCLED IN RED INK, WITH DATE AND NAME OF PERSON MAKING CHANGE.

Do not extend notes this side of this line.

PLEASE RETURN TO
LOS ANGELES COUNTY ENGINEER
403 Los Angeles County Engineering Bldg.

76-L298 CE 307 3-61

76-L298 CE 307 3-61

PLEASE RETURN TO
LOS ANGELES COUNTY ENGINEER
403 LOS ANGELES COUNTY ENGINEERING BLDG.

NOTE: ANY ADDITIONS OR CHANGES ON THIS SHEET MUST BE MADE OR CIRCLED IN RED INK, WITH DATE AND NAME OF PERSON MAKING CHANGE

Do not extend notes this side of this line.

F.B. 2139 Pg. 48 | Job No. 2267.14 | Division No. 55 DIST | Notes Red | Date | Plotted | Profile
Survey of AVE L-4 | Date | No. | X-Sec.
Survey by TSC | Notes HCH | Notes Chkd. | Checked
Indexed E. J. GATTI | Date 7-22-63 | Date | Date | No.

STATION	B. S.	H. I.	F. S.	ELEV.	AVE	L-4
BM AV 247 Fd					BM AV 247 ELEV 2452.215 F.B. 2139-7 105'E & 31'N OF ℄ INT. OF 35TH ST W & AVE L-4. L&T IN SW COR. OF CONC. DRIVE TO HO. #3353	
1+16.50				2449.80	℄	52'
"				50.35		
"				49.24	50'	
0+00				2452.8	LEFT	RIGHT
0+50				53.0	℄	
0+80				54.1	℄	
0+90				50.9	℄	
1+00				50.10	℄ INT 35TH ST W & AVE L-4	
"				51.55		100'
"				54.41		200'
"				48.94	100'	
"				48.03	200'	
1+05.10	N. RIM	S.S.M.H		50.05	170	
"	E. RIM	"		50.07	"	
"	So. RIM	"		50.10	"	
"	INVERT NORTH			2438.82	MEAS 10.40 DIAM 0.83 = 11.23 ; 2450.05 − 11.23 = 2438.82	10" OUTLET NORTH
"	INVERT EAST			2438.99	MEAS 10.41 DIAM 0.67 = 11.08 ; 2450.07 − 11.08 = 2438.99	8" inlet EAST
"	INVERT SOUTH			2439.92	MEAS 10.35 DIAM 0.83 = 11.18 ; 2450.10 − 11.18 = 2438.92	10" inlet SOUTH

76-L298 CE 307 3-61

PLEASE RETURN TO
LOS ANGELES COUNTY ENGINEER
403 LOS ANGELES COUNTY ENGINEERING BLDG.

NOTE: ANY ADDITIONS OR CHANGES ON THIS SHEET MUST BE MADE OR CIRCLED IN RED INK, WITH DATE AND NAME OF PERSON MAKING CHANGE.

Do not extend notes this side of this line.

STATION	B. S.	H. I.	F. S.	ELEV.	AVE		L-4
1+50				2450.28	L	℄	R
"				50.07			15'
"				53.9			30' PL
"				58.0			330' BLL
"				49.85	15'		
"				52.7	30' PL		
"				47.6	330' BLL		
2+00				50.51		℄	
"				50.37			15'
"				51.5			30' PL
"				50.19	15'		
"				51.5	30' PL		
3+00				50.87		℄	
"				50.58			15'
"				52.1			30 PL
"				50.57	15'		
"				51.3	30' PL		
T.P				2450.63			
4+00				51.25		℄	
"				50.91			15'
"				52.3			30' PL

Profile Notes Red ____ Plotted ____ Job No. 22674 Division No. ____
No. ____ Date ____ Date ____ Survey of AVE L-4 55, DIST
X-Sec. Notes Chkd. ____ Checked ____ Survey by JSC Notes HCH Date 7-22-63
No. ____ Date ____ Date ____ Map No. ____ Indexed R. J. GALL Date ____

F.B. 2139 • Pg. 49

76-L298 CE 307 3-61

PLEASE RETURN TO
LOS ANGELES COUNTY ENGINEER
403 Los Angeles County Engineering Bldg.

NOTE: ANY ADDITIONS OR CHANGES ON THIS SHEET MUST BE MADE OR CIRCLED IN RED INK, WITH DATE AND NAME OF PERSON MAKING CHANGE

Do not extend notes this side of this line.

F.B. 2139 Pg. 50 | Job No. 2267.4 | Division No. 55 DIST | Notes Red | Date | Plotted | Date | Profile No. | X-Sec. No.
Survey of AVE L-4 | Notes HCH | Notes Chkd. | Checked | Date
Survey by JSC | Date 7-22-63 | Date
Indexed E. J. GALLI

STATION	B. S.	H. I.	F. S.	ELEV.	AVE	L-4
4+00				2453.7		100'
"				55.2		200'
"				56.6		330' BL
"				50.80	15'	
"				51.1	30' PL	
"				50.4	100'	
"				47.8	200'	
"				46.4	330' BL	
5+00				51.23	℄	
"				50.98		15'
"				51.9		30' PL
"				50.73	15'	
"				51.2	30' PL	
6+00				51.45	℄	
"				51.13		15'
"				52.0		30' PL
"				51.05	15'	
"				51.3	30' PL	
7+00				51.87	℄	
"				51.64		15'
"				2452.4		30' PL

76-L298 CE 307 3-61

PLEASE RETURN TO
LOS ANGELES COUNTY ENGINEER
403 LOS ANGELES COUNTY ENGINEERING BLDG.

NOTE: ANY ADDITIONS OR CHANGES ON THIS SHEET MUST BE MADE OR CIRCLED IN RED INK, WITH DATE AND NAME OF PERSON MAKING CHANGE.

Do not extend notes this side of this line.

STATION	B. S.	H. I.	F. S.	ELEV.	AVE	L-4
					L	R
7+00				2456.3		330 BLL
"				51.58	15'	
"				51.90	30' PL	
"				58.8	330' BLL	
TP				2451.66		
8+00				53.01		℄
"				52.62		15'
"				53.8		30' PL
"				52.63	15'	
"				52.9	30' PL	
9+00				54.29		℄
"				53.81		15'
"				54.9		30' PL
"				53.98	15'	
"				53.9	30' PL	
BM AV248 Fd				2455.05	BM AV 248 Elev. 2455.055 F.B. 2139-38	
10+00				55.76		℄
"				55.25		15'
"				57.0		30' PL
X				60.8		330' BLL

Profile Notes Red ____ Plotted ____ Job No. 2267.14 Division No. ____
No. ____ Date ____ Date ____ Survey of AVE L-4 SS DIST
X-Sec. Notes Chkd. ____ Checked ____ Survey by JSC Notes HCH Date 7-22-63
No. ____ Date ____ Date ____ Map No. ____ Indexed E. J. GALLI Date ____

F.B. 2139 Pg. 51

76-L298 CE 307 3-61

PLEASE RETURN TO
LOS ANGELES COUNTY ENGINEER
403 LOS ANGELES COUNTY ENGINEERING BLDG.

NOTE: ANY ADDITIONS OR CHANGES ON THIS SHEET MUST BE MADE OR CIRCLED IN RED INK, WITH DATE AND NAME OF PERSON MAKING CHANGE

Do not extend notes this side of this line.

F.B. 2139 Pg. 52 | Job No. 2267.4 Division No. S.S. DIST | Notes Red ____ Date ____ | Plotted ____ Date ____ | Profile No. ____ X-Sec. No. ____

Survey of AVE L-4 Notes HCH | Notes Chkd. ____ Date ____ | Checked ____ Date ____

Survey by TSC | Indexed C. J. GALLI Date 7-22-63

STATION	B. S.	H. I.	F. S.	ELEV.	AVE L	AVE R	L-4
						℄	R
10+00				2455.30	15'		
"				55.6	30' PL		
"				51.7	330' BLL		
11+00				57.10		℄	
"				56.66			15'
"				57.2			30' PL
"				56.70	15'		
"				57.1	30' PL		
12+00				57.53		℄	
"				57.06			15'
"				58.0			30' PL
"				57.18	15'		
"				57.7	30' PL		
T.P.				2457.32			
13+00				57.18		℄	
"				56.89			15'
"				59.4			30' PL
"				63.6			330' BLL
"				56.74	15'		
"				2458.2	30'		

76-L298 CE 307 3-61

PLEASE RETURN TO
LOS ANGELES COUNTY ENGINEER
403 LOS ANGELES COUNTY ENGINEERING BLDG.

NOTE: ANY ADDITIONS OR CHANGES ON THIS SHEET MUST BE MADE OR CIRCLED IN RED INK, WITH DATE AND NAME OF PERSON MAKING CHANGE.

Do not extend notes this side of this line.

STATION	B. S.	H. I.	F. S.	ELEV.	AVE	L-4
					L	℄ R
13+00				2454.9	330 BLL	
13+90				56.81		℄
				56.81		15'
				60.0		30' PL
				62.5		105' BLL
				56.40	15'	
"				58.7	30' PL	
"				56.6	180' BLL	
14+00				56.72		℄
14+15				56.52		℄ = F.L.
"				57.08		46'
"				55.76	50'	
14+30.06				56.80		℄ INT 32ND ST. W. & AVE L-4
"				57.12		30'
"				2456.43	30'	
B.M.A.V. #249				2458.59	B.M. A.V. #249 ELEV. = 2458.60 F.B. 2139-38 AVE L-4 & 32ND ST WEST 135' WEST 45' NORTH ℄ INT. B.S. IN CONC. WALK TO HOUSE #3213.	

Profile Notes Red ____ Plotted ____ Job No. 2267.14 Division No. ____
No. ____ Date ____ Date ____ Survey of AVE L-4 SS DIST
X-Sec. Notes Chkd. ____ Checked ____ Survey by JSC Notes HCH Date 7-22-63
No. ____ Date ____ Date ____ Map No. ____ Indexed C. J. GALLI Date ____

F.B. 2139 PG. 53

F.B. 2139 Pg. 54

Job No. 2267.14 Division No. _____ Notes Red _____ Plotted _____ Profile

Survey of AVE L-4 SS DIST Date _____ Date _____ No. _____

Survey by JSC Notes HCH Notes Chkd. _____ Checked _____ X-Sec.

Indexed E. I. GAITE Date 7-22-63 Date _____ Date _____ No. _____

STATION	B.S.	H.I.	F.S.	ELEV.	

76-L298 CE 307 3-61

PLEASE RETURN TO

LOS ANGELES COUNTY ENGINEER

403 Los Angeles County Engineering Bldg.

Do not extend notes this side of this line.

NOTE: ANY ADDITIONS OR CHANGES ON THIS SHEET MUST BE MADE OR CIRCLED IN RED INK, WITH DATE AND NAME OF PERSON MAKING CHANGE

NOTES RED. C.I JOB NO. 2287.14 SURVEY OF AVE K & R/W S. SEWER

DATE SURVEY BY HALISCKY

NOTES CHKD. G. E. BAER NOTES BY HALISCKY DATE 2-18-64

DATE FEB 26 64 INDEXED C. J. GALLI DATE FEB 21 '64

F. B. 2139 PG. 55

NOTE: ANY ADDITIONS OR CHANGES ON THIS SHEET MUST BE MADE OR CIRCLED IN RED INK, WITH DATE AND NAME OF PERSON MAKING CHANGE.

Do not extend notes this side of this line

PLEASE RETURN TO
LOS ANGELES COUNTY SURVEYOR
725 LOS ANGELES COUNTY ENGINEERING BLDG.

B.M.	1ST RUN	DIFF.	2ND RUN	3RD RUN	ADJ. ELEV.	DESCRIPTION
						PRELIMINARY SURVEY (B.M. CURCUIT) FOR AVE K & OTHER RIGHTS OF WAY S. SEWER C.I. 2287.14
						PARTY HALISCKY RITTER VAN HORN ADAMS

765420 S & E-353 4-54

768420 S & E-353 4-54

PLEASE RETURN TO
LOS ANGELES COUNTY SURVEYOR
725 LOS ANGELES COUNTY ENGINEERING BLDG.

NOTE: ANY ADDITIONS OR CHANGES ON THIS SHEET MUST BE MADE OR CIRCLED IN RED INK, WITH DATE AND NAME OF PERSON MAKING CHANGE.

Do not extend notes this side of this line

B.M.	1ST RUN	DIFF.	2ND RUN	3RD RUN	ADJ. ELEV.	DESCRIPTION
F.D. BM#105-5	2391.326					BM#105-5 EL.=2391.326, F.B. 2417-147 ℄ INT. AVE K & 15TH ST W., A CO. C.S. MON. W/ BRASS CAP MARKED: SEC. 21 & 28, T7N, R12W, DN. 16" W/ CAP & WELL
+	4.829		4.597			
⊼	2396.155	-0.357	-0.354			
−	5.186		4.951			
T.P.	2390.969					
+	3.678		3.552			
⊼	2394.647	-1.422	-1.420			
−	5.100		4.972			
T.P.	2389.547					
+	4.734		4.688			
⊼	2394.281	+0.827	+0.828			
−	3.907		3.860			
T.P.	2390.374					
+	5.658		5.587			
⊼	2396.032	+0.973	+0.970			
−	4.685		4.617			
T.P.	2391.347					
+	3.870		3.790			
⊼	2395.217	-1.442	-1441			
−	5.312		5.231			
T.P.	2389.905					
+	4.367		4.219			
⊼	2394.272	-1.463	-1.464			
−	5.830		5683			
T.P.	2388.442					
+	4.170		4.048			
⊼	2392.612	-0.767	-0.766			
−	4.937		4.814			
T.P.	2387.675					

57
33
24

C.I.# JOB NO. 2287.14 SURVEY OF AVE K & R/W S, SEWER NOTES RED.
SURVEY BY HALISCKY DATE
NOTES BY HALISCKY DATE 2-17-64 NOTES CHKD. L. BARR
INDEXED C. J. GALLI DATE FEB 26 '64

F.B. 2139 PG. 56

76S420 S & E-353 4-54

PLEASE RETURN TO
LOS ANGELES COUNTY SURVEYOR
725 LOS ANGELES COUNTY ENGINEERING BLDG.

NOTE: ANY ADDITIONS OR CHANGES ON THIS SHEET MUST BE MADE OR CIRCLED IN RED INK, WITH DATE AND NAME OF PERSON MAKING CHANGE.

Do not extend notes this side of this line

B.M.	1ST RUN	DIFF.	2ND RUN	3RD RUN	ADJ. ELEV.	DESCRIPTION
T.P.	2387.675					
+	4.083		3.997			
⊼	2391.758	+0.055	+0.055			
−	4.028		3.942			1958 DATUM
B.M. #105-4 FD.	2387.730				2387.709	B.M. #105-4, EL.=2387.709, F.B. 2417-146
+	2.233		2.165			℄ INT. 20TH ST. W. & AVE K, 39 FT
⊼	2389.963	-2.927	2.927			W. & 39 FT. SO. OF CENTERLINES
−	5.160		5.092			18.6 FT. N.W. OF P.P. #K6622Y
T.P.	2384.803					A CO. ENG'R BRASS CAP B.M.
+	4.446		4.303			STAMPED "B.M. 105-4, 1958
⊼	2389.249	+0.411	+0.411			R.E. 5869" IN CONC. FL.
−	4.035		3.892			
T.P.	2385.214					
+	4.643		4.558			
⊼	2389.857	+0.396	+0.397			
−	4.247		4.161			
T.P.	2385.610					
+	4.267		4.172			
⊼	2389.877	-0.287	0.290			
−	4.554		4.462			
T.P.	2385.323					
+	3.936		3.977			
⊼	2389.259	-0.694	-0.692			
−	4.630		4.669			
T.P.	2384.629					
+	3.907		4.008			
⊼	2388.536	-1.551	-1.551			
−	5.458		5.559			
T.P.	2383.078					

NOTES RED. C.I. NO. 2287.14 SURVEY OF AVE K & R/W S. SEWER
DATE
SURVEY BY HALISCKY
NOTES CHKD. G. E. BARR NOTES BY HALISCKY DATE 2-17-64
DATE FEB 26 '64 INDEXED C. J. GAULL DATE

F. B2139 PG. 57

769420 S & E-353 4-54

PLEASE RETURN TO
LOS ANGELES COUNTY SURVEYOR
725 LOS ANGELES COUNTY ENGINEERING BLDG.

NOTE: ANY ADDITIONS OR CHANGES ON THIS SHEET MUST BE MADE OR CIRCLED IN RED INK, WITH DATE AND NAME OF PERSON MAKING CHANGE.

Do not extend notes this side of this line

C.I. JOB NO 2287.14 SURVEY OF AVE K & R/W S.S. SEWER NOTES RED
SURVEY BY HALISCKY DATE
NOTES BY HALISCKY DATE 2-17-64 NOTES CHKD. L. BAU...
INDEXED C. J. GALLI DATE DATE FEB 26 '64

F. B. 2139 Pg. 58

B.M.	1ST RUN	DIFF.	2ND RUN	3RD RUN	ADJ. ELEV.	DESCRIPTION
T.P.	2383.078					
+	3.778		3.827			
⌅	2386.856	-0.761	-0.761			
−	4.539		4.588			
T.P.	2382.317					
+	5.031		5.025			
⌅	2387.348	+1.355	+1.356			
−	3.676		3.669			
T.P.	2383.672					
+	4.785		4.727			
⌅	2388.457	+1.640	1.642			
−	3.145		3.085			
T.P.	2385.312					
+	4.730		4.714			
⌅	2390.042	+1.055	+1.055			
−	3.675		3.659			
T.P.	2386.367					
+	5.103		4.988			
⌅	2391.470	+0.595	0.597			SEE F.B. 3137-189 FOR 1968 ADJ. ELEV.
−	4.508		4.391			
B.M. # A.V. 262 SET	2386.962				2386.941	
+	3.442		3.264			B.M. # A.V. 262 EL. 2386.941
⌅	2390.404	-0.515	-0.514			℄ INT. AVE K & 25TH ST. W
−	3.957		3.778			A.C.S. CONC. MON. W/ BRASS CAP
T.P.	2386.447					MARKED 'COUNTY SURVEYOR'S
+	6.329		6.188			MONUMENT' SEC. 20 & 29, T7N R12W
⌅	2392.776	+3.043	3.044			D.N. 8" W/ CAP & WELL (SO. EDGE BRASS CAP)
−	3.286		3.144			
T.P.	2389.490					

765420 S & E-353 4-54

PLEASE RETURN TO
LOS ANGELES COUNTY SURVEYOR
725 LOS ANGELES COUNTY ENGINEERING BLDG.

NOTE: ANY ADDITIONS OR CHANGES ON THIS SHEET MUST BE MADE OR CIRCLED IN RED INK, WITH DATE AND NAME OF PERSON MAKING CHANGE.

Do not extend notes this side of this line

NOTES RED. C.T. JOB NO. 22 87.4 SURVEY OF AVE K & R.W.S. SEWER
DATE SURVEY BY HALUSCKY
NOTES CHKD. G. E. BARR NOTES BY HALUSCKY DATE 2-17-64
DATE FEB 26 '64 INDEXED E. J. GALLI DATE

F. B. 2139 Pg. 59

B.M.	1ST RUN	DIFF.	2ND RUN	3RD RUN	ADJ. ELEV.	DESCRIPTION
T.P.	2389.490					
+	5.090		5.229			
=	2394.580	+1.337	+1.338			
-	3.753		3.891			
B.M.# A.V. 263 SET	2390.827				2390.806	B.M.# A.V. 263, EL.= 2390.806
+	4.367		4.406			℄ INT. AVE K & 25TH ST. W.,
=	2395.194	-0.083	-0.083			W. 682.5 FT. & No. 35.8 FT. TO FIRE
-	4.450		4.489			HYD. A CHIS. X ON NO. SIDE & TOP
T.P.	2390.744					OF FLANGE - A FEW INCHES ABOVE
+	4.144		4.031			GROUND
=	2394.888	-0.161	0.159			
-	4.305		4190			
T.P.	2390.583					
+	4.602		4.566			
=	2395.185	-0.771	-0.772			
-	5373		5.338			
B.M.# A.V. 264 SET	2389.812				2389.791	B.M.# A.V. 264, EL.= 2389.791
+	5.324		5.353			℄ INT. AVE K & 27TH ST. W.,
=	2395.136	+0.772	+0.770			86.0 FT. No. & 18.2 FT. E. SM. BT. SPK.
-	4.552		4.583			IN LEAD TOP OF CURB & 4 FT. SO. OF
T.P.	2390584					END OF CURB; MARKED: "B.M. AV. 264"
+	4.462		4.342			
=	2395.046	+0.159	+0.160			
-	4.303		4.182			
T.P.	2390.743					
+	4.472		4.335			
=	2395.215	+0.084	+0.086			
-	4.388		4.249			
B.M.# A.V. 263	2390827					
+	3.865		3.728			
=	2394.692	-1.338	-1.340			

765420 S & E-353 4-54

PLEASE RETURN TO
LOS ANGELES COUNTY SURVEYOR
725 LOS ANGELES COUNTY ENGINEERING BLDG.

NOTE: ANY ADDITIONS OR CHANGES ON THIS SHEET MUST BE MADE OR CIRCLED IN RED INK, WITH DATE AND NAME OF PERSON MAKING CHANGE.

Do not extend notes this side of this line

NOTES RED. DATE
NOTES CHKD. E. BARR DATE FEB 2 6 '64
SURVEY OF AVEK & R/W S. SEWER
SURVEY BY HALISCKY DATE 2-17-64
NOTES BY HALISCKY DATE
INDEXED C. J. GALLI DATE
JOB NO. 22874 C.T.
F. B. 2139 Pg. 60

B.M.	1ST RUN	DIFF.	2ND RUN	3RD RUN	ADJ. ELEV.	DESCRIPTION
⊼	2394.692	-1.338 ✓	-1.340			
−	5.203		5068			
T.P	2389.489 ✓					
+	3.150		3.055			
⊼	2392.639	-3.044 ✓	-3.043			
−	6.194		6.098			
T.P.	2386.445 ✓					
+	3.923		3.742			
⊼	2390.368	+0.515 ✓	0.514			
−	3.408		3.228			
B.M. A.V. 262	2386.960 ✓				2386.41	
+	4.359		4.373			
⊼	2391.319	-0.596 ✓	-0.596			
−	4.955		4.969			
T.P.	2386.364 ✓					
+	3.597		3.406			
⊼	2389.961	-1.055 ✓	-1.055			
−	4.652		4461			
T.P.	2385.309 ✓					
+	3.256		3.092			
⊼	2388.565	-1.642 ✓	-1.642			
−	4.898		4.735			
T.P.	2383.667 ✓					
+	3.631		3.499			
⊼	2387.298	-1.357 ✓	-1.355			
−	4.988		4.854			
T.P.	2382.310 ✓					
+	4.317		4.189			
⊼	2386.627	+0.761 ✓	+0.761			
−	3.556		3.428			
T.P.	2383.071 ✓					

76S420 S & E-353 4-54

PLEASE RETURN TO
LOS ANGELES COUNTY SURVEYOR
725 LOS ANGELES COUNTY ENGINEERING BLDG.

NOTE: ANY ADDITIONS OR CHANGES ON THIS SHEET MUST BE MADE OR CIRCLED IN RED IN INK, WITH DATE AND NAME OF PERSON MAKING CHANGE.

Do not extend notes this side of this line

NOTES RED. C.I. JOB NO. 2287.14 SURVEY OF AVEK & R/W & SEWER
DATE SURVEY BY HALISCKY
NOTES CHKD G. E. BARR NOTES BY HALISCKY DATE 2-18-64
DATE FEB 26 INDEXED C. J. GALLI DATE

F. B. 2,139 PG. 61

B.M.	1ST RUN	DIFF.	2ND RUN	3RD RUN	ADJ. ELEV.	DESCRIPTION
T.P	2383.071					
+	5.640		5431			
∧	2388.711	+1.555	1.552			
−	4.085		3,879			
T.P.	2384.626					
+	4.586		4,476			
∧	2389.212	-0.697	-0.694			
−	3.889		3,782			
T.P.	2385.323					
+	4.529		4,390			
∧	2389.852	+0.288	+0287			
−	4.241		4,103			
T.P.	2385.611					
+	3987		3,814			
∧	2389.598	-0.397	-0.398			
−	4.384		4,212			
T.P.	2385.214					
+	3.930		3.737			
∧	2389.144	-0.411				
−	4.341		4,145			
T.P.	2384.803					
+	4,946		4.858			
∧	2389,749	+2,927	2.930			
−	2.019		1.928			
B.M #05-4	2387.730				2387.709	B.M #05-4

F. B. 2/39 Pg. 62

JOB NO. _____ SURVEY OF _____ NOTES RED. _____

SURVEY BY _____ DATE _____

NOTES BY _____ DATE _____ NOTES CHKD. _____

INDEXED _____ DATE _____ DATE _____

B.M.	1ST RUN	DIFF.	2ND RUN	3RD RUN	ADJ. ELEV.	DESCRIPTION

Do not extend notes this side of this line

NOTE: ANY ADDITIONS OR CHANGES ON THIS SHEET MUST BE MADE OR CIRCLED IN RED INK, WITH DATE AND NAME OF PERSON MAKING CHANGE.

PLEASE RETURN TO

LOS ANGELES COUNTY SURVEYOR

725 LOS ANGELES COUNTY ENGINEERING BLDG.

765420 S & E-383 4-54

Notes Ck'd by	Survey of AVE K S. SEWER	F. B. 2139 Pg. 63
Map No.	JN Tape 182 Std 84 °F	
Office Work	Surveyed by HALISCKY	
Checked	Notes HALISCKY Date 2-4-64	
Date	Indexed C. J. GALLI FEB 21 '64	

PRELIMINARY SURVEY
(LOCATING IMPROVEMENTS)

FOR

AVE K & OTHER RIGHTS OF WAY S. SEWER

C.J. # 2287.14

TARGET DATE 2-24-64

(PER LETTER DATED 1-23-64)

REF:

C.S.B. 831-2
F.B. 1430-16-25
F.B. 1824-26, 27, 178
F.B. 1838-242, 243
F.B. 1873-78, 79
F.B. 2072-718
F.B. 2170-11-14
F.B. 2176-166
F.B. 2322-10
TR# 17051-1
R.S. 66-10
R.S. 65-16
R.S. 26-46
TR# 20793-2
TR# 20793-1
TR# 17051-2
TR# 20661-2
INDEX MAP

PARTY

HALISCKY
BEERS
RITTER
VAN HORN
ADAMS

Note: Any Additions or Changes on This Sheet Must Be Made or Circled in Red Ink With Date and Name of Person Making Change.

Do not extend this side of this line.

PLEASE RETURN TO
LOS ANGELES COUNTY ENGINEER
403 Los Angeles County Engineering Bldg.

76F3095 C.E. #310 6-62

F. B. 2139 PG 64

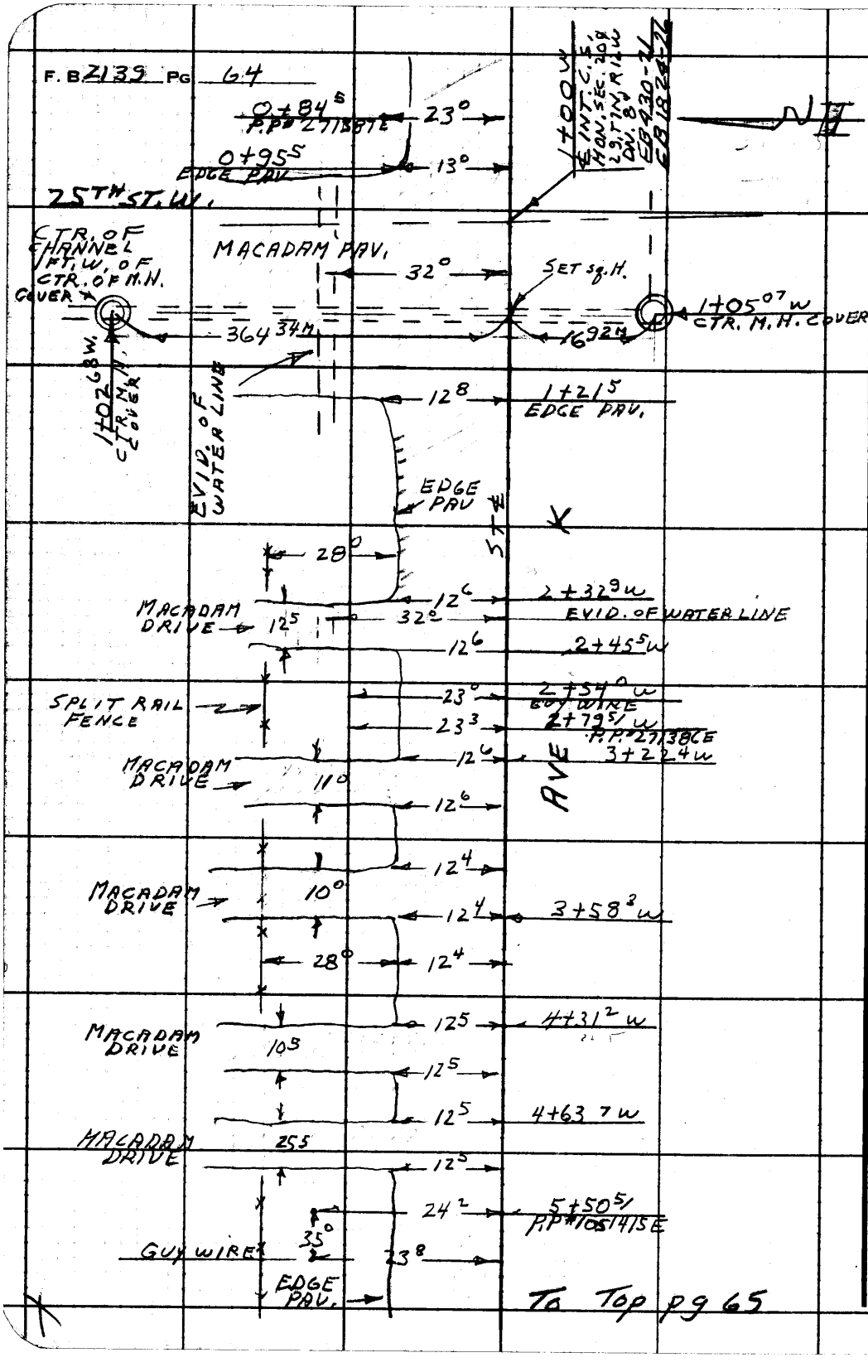

To Top pg 65

PLEASE RETURN TO
LOS ANGELES COUNTY ENGINEER
403 LOS ANGELES COUNTY ENGINEERING BLDG.
Do not extend this side of this line.
Note: Any Additions or Changes on This Sheet Must be Made or Circled in Red Ink With Date and Name of Person Making Change.

Notes Ck'd by	Survey of AVE K&R/W.S. SEWER	F. B. 2139 Pg. 65
Map No.	CL 2287.14 Tape 182 Std 84 °F	
Office Work	Surveyed by HALISCKY	
Checked	Notes HALISCKY Date 2-18-64	
Date	Indexed C. J. GALLI	

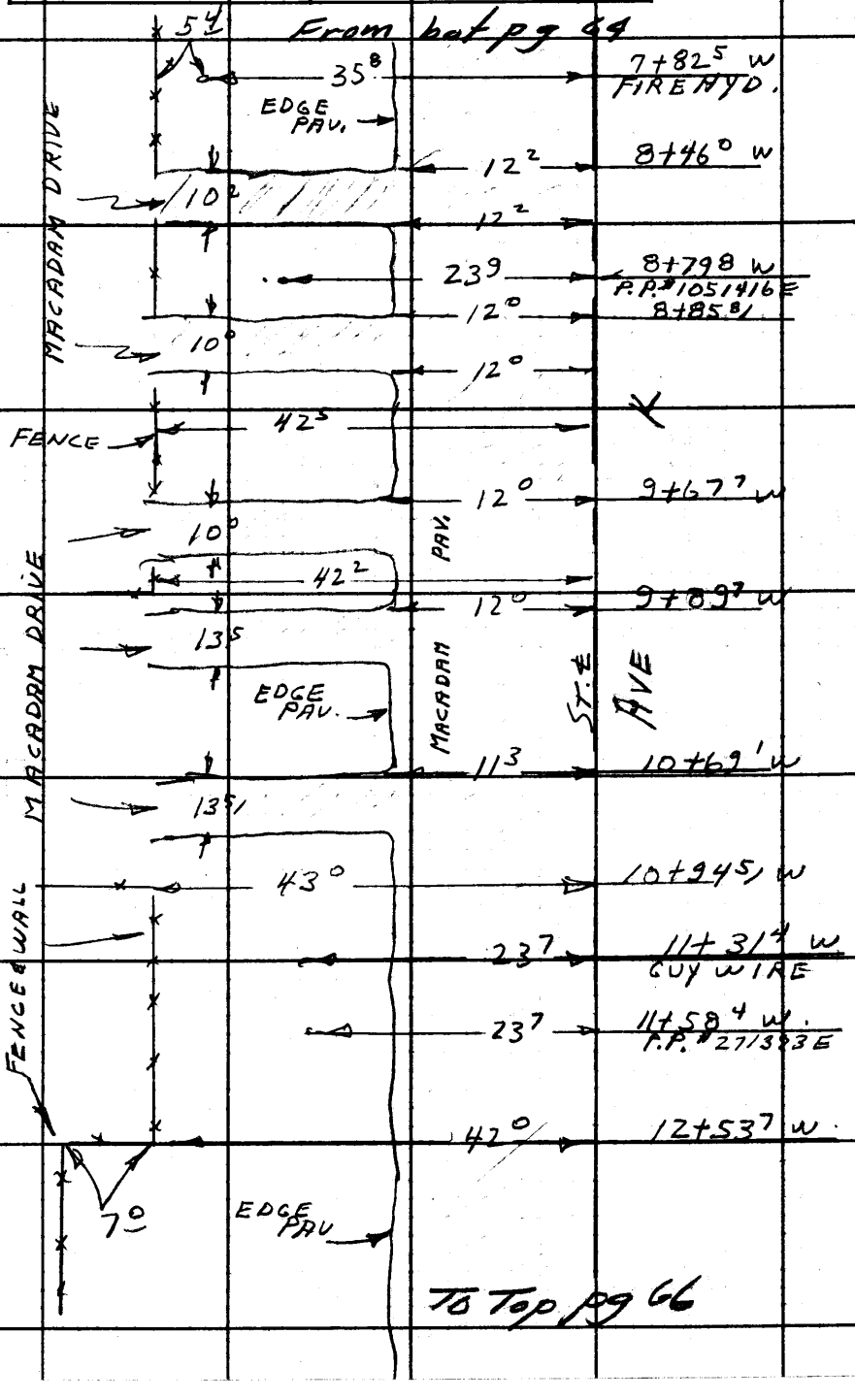

Note: Any Additions or Changes on This Sheet Must Be Made or Circled in Red Ink With Date and Name of Person Making Change.

PLEASE RETURN TO
LOS ANGELES COUNTY ENGINEER
403 LOS ANGELES COUNTY ENGINEERING BLDG.
Do not extend this side of this line.

76F309S CE #310 6-62

F.B. 2139 PG. 66

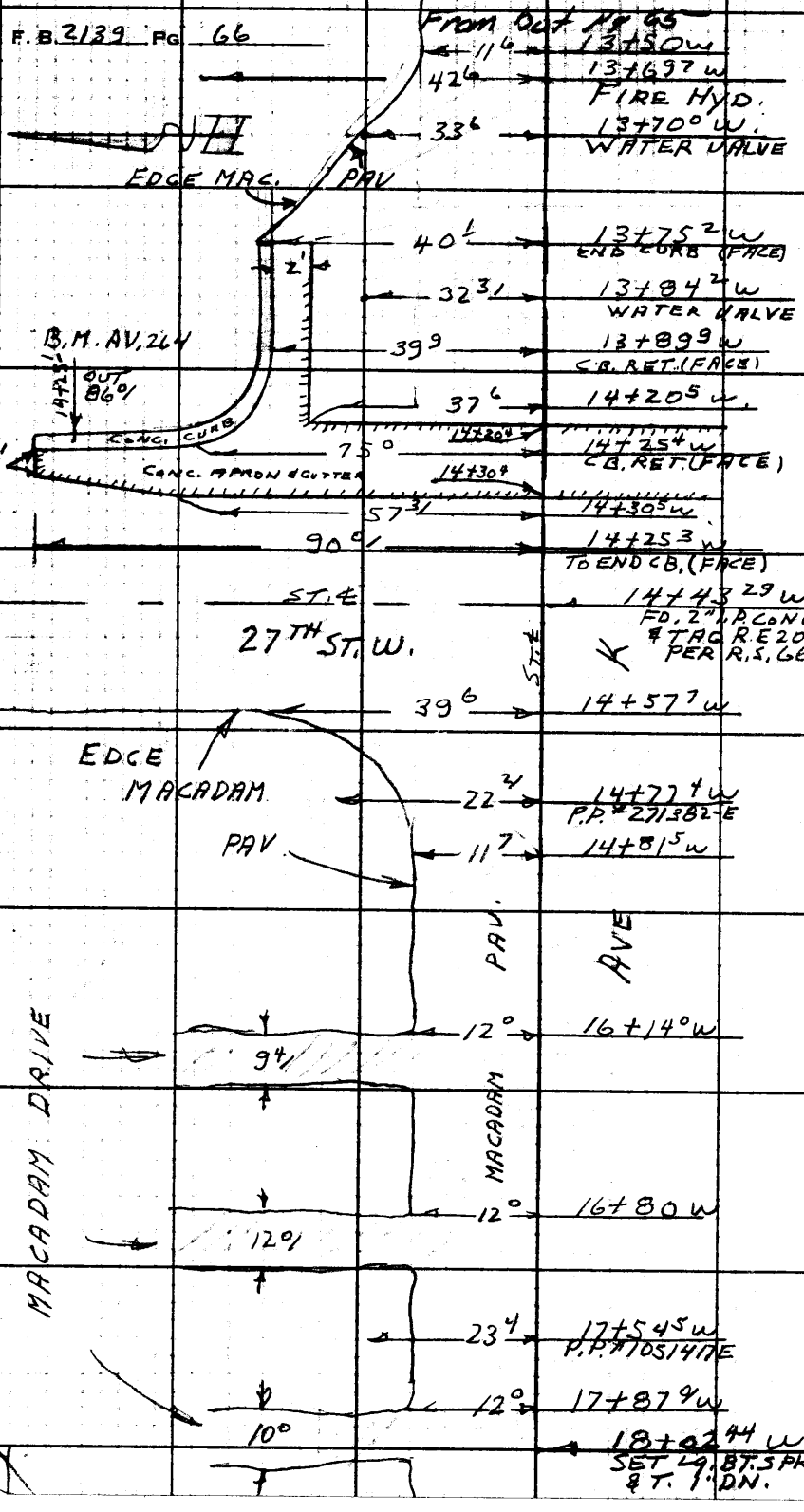

LOS ANGELES COUNTY ENGINEER
403 Los Angeles County Engineering Bldg.
PLEASE RETURN TO

Do not extend this side of this line.

Note: Any Additions or Changes on This Sheet Must be Made or Circled in Red Ink With Date and Name of Person Making Change.

14+43

Profile No.	Notes Red Date	Plotted Date	C.I Job No. 2287.14	Division No.	F.B. 2139 Pg. 67
X-Sec. No.	Notes Chkd. FEB 26 '64 Date G. E. BARR	Checked Date	Survey of AVE K & OTHER RIGHTS OF WAY S. SEWER Survey by HALISCKY	Notes S.H. Date 2-18-64 Map No. Indexed C. J. GALLI Date FEB 21 '64	

NOTE: ANY ADDITIONS OR CHANGES ON THIS SHEET MUST BE MADE OR CIRCLED IN RED INK, WITH DATE AND NAME OF PERSON MAKING CHANGE.

PLEASE RETURN TO
LOS ANGELES COUNTY ENGINEER
403 LOS ANGELES COUNTY ENGINEERING BLDG.

Do not extend notes this side of this line.

PRELIMINARY SURVEY
(X-SECTIONS)

FOR

AVE K & OTHER RIGHTS OF WAY S. SEWER

C.I # 2287.14

PARTY
HALISCKY
RITTER
VAN HORN
ADAMS

STATION	B.S.	H.I.	F.S.	ELEV.

76-L298 CE 307 3-61

76-L298 CE 307 3-61

PLEASE RETURN TO
LOS ANGELES COUNTY ENGINEER
403 LOS ANGELES COUNTY ENGINEERING BLDG.

NOTE: ANY ADDITIONS OR CHANGES ON THIS SHEET MUST BE MADE OR CIRCLED IN RED INK, WITH DATE AND NAME OF PERSON MAKING CHANGE

Do not extend notes this side of this line.

STATION	B. S.	H. I.	F. S.	ELEV.		
B.M.# A.V. 262	4 70	2391 66		2386 96	B.M.# A.V. 262, EL.	, F.B. 2139-58
					℄ INT. AVE K & 25TH	ST. W. A C.S. CONC.
					MON. w/ BRASS CAP	MARKED: COUNTY
					SURVEYOR'S MONUMENT, SEC. 20 & 29,	
					T7N, R12W, DN. 8"	w/ CAP & WELL (SO. EDGE BRASS CAP)
1+00 W			4 14	2387 52		℄ INT. AVE K & 25TH ST. W
12⁵ R			4 44	87 22		EDGE PAV.
22⁵ R			4 97	86 69		F.L.
40° R			5 27	86 39		
2+00 W			5 40	86 26		ST. ℄ SPK & T
12⁵ R			5 80	85 86		EDGE PAV.
23° R			6 5	85 2		F.L
40° R.			6 1	85 6		
3+00 W			5 19	86 47		ST ℄ SPK & T
12° R			5 52	86 14		EDGE PAV.
22° R			5 8	85 9		FL
40° R			5 7	86 0		
4+00 W			3 36	88 30		ST. ℄ SPK & T.
12° R			3 71	87 95		EDGE PAV
23° R			4 4	87 3		F.L.
40° R			4 3	2387 4		

F.B. 2139 PG. 68

Job No. C12287.A Division No. Notes Red Plotted Profile

Survey of Duck Esther Rights of Way San Sewer Date 2-18-64 Date G. E. [illegible] No. X-Sec.

Survey by Holiscley Notes Holiscley Notes Chkd. Checked FEB 26 '64

Indexed C. J. GALLI Date FEB 26 '64 Date No.

76-L298 CE 307 3-61

PLEASE RETURN TO
LOS ANGELES COUNTY ENGINEER
403 LOS ANGELES COUNTY ENGINEERING BLDG.

NOTE: ANY ADDITIONS OR CHANGES ON THIS SHEET MUST BE MADE OR CIRCLED IN RED INK, WITH DATE AND NAME OF PERSON MAKING CHANGE.

Do not extend notes this side of this line.

STATION	B. S.	H. I.	F. S.	ELEV.		
		2391 66				
5+00W			2 15	2389 51		℄ SPK. & T
12°R			2 43	8923		EDGE PAV
22 5 R			3 3	884		F.L.
40°R			3 1	23886		
6+00W	5 54	2395 71	1 49	2390 17		ST. ℄ SPK. & T
12°R			5 83	238988		EDGE PAV.
22 5 R			6 3	894		F.L.
40°R			6 1	896		
7+00W			4 97	9074		ST. ℄ SPK & T
12°R			5 19	9052		EDGE PAV.
22 5 R 40°R			5 8 / 5 4	899 / 903		F.L.
7+72W 235R			9 7	860		BACK OF LOT
8+00W			4 67	9104		ST. ℄ SPK. & T
12°R			4 83	9088		EDGE PAV.
22 5 R			5 5	902		F.L.
40°R			5 0	907		
9+00W			559	9012		ST. ℄ SPK. & T.
12°R			489	9082		EDGE PAV.
22°R			5 5	902		F.L.
X 40°R			4 7	23910		

Profile Notes Red. ____ Plotted ____ Job No. 2387.4 Division No. ____
No. ____ Date ____ Date ____ Survey of Pacific Electric R/W & Los Angeles Sec. ____
X-Sec. Notes Chkd. E. E. BARR Checked ____ Survey by Blanchard Notes Indexed E. J. GALL Date 2-15-64
No. ____ Date FEB 26 '64 Date ____ Map No. ____ Date ____

F.B. 2139 Pg. 69

76-L298 CE 307 3-61

PLEASE RETURN TO
LOS ANGELES COUNTY ENGINEER
403 LOS ANGELES COUNTY ENGINEERING BLDG.

NOTE: ANY ADDITIONS OR CHANGES ON THIS SHEET MUST BE MADE OR CIRCLED IN RED INK, WITH DATE AND NAME OF PERSON MAKING CHANGE

Do not extend notes this side of this line.

STATION	B. S.	H. I.	F. S.	ELEV.		
		2395 71				
10+00W			4 70	2391 01		ST. ℄
12°R			5 00	90 71		EDGE PAV,
23°R			6 05	89 66		PAV, F.L,
40°R			4 80	90 91		PAV,
11+00W,	4 47	2395 42	4 76	2390 95		ST. ℄ SPK. & T.
12°R.			4 76	2390 66		EDGE PAV,
22°R			5 5	89 9		F.L.
40°R			5 9	89 5		
12+00W			4 36	91 06		ST. ℄ SPK & T.
12°R			4 84	90 58		EDGE PAV.
22 5R			5 6	89 8		F.L.
40°R			5 5	89 9		
13+00W			4 48	90 94		ST. ℄ SPK & T
11 5R			4 91	90 51		EDGE PAV.
22°R			5 4	90 0		F.L.
40°R			4 9	90 5		
13+50W			4 67	90 75		ST. ℄ SPK. & T
13+75 2W			—			END CONC. GUTTER
40'R			5 49	2389 93		" " "

F.B. 2139 PG. 70 C1
Job No. 2287.14 Division No. ____ Notes Red ____ Plotted ____ Profile ____
Survey of Frek & other Pipes of Way Son. Sewer Date ____ Date ____ No. ____
Survey by Holiseley Notes Holiseley Notes Chkd. C. E. BAKER Checked ____ X-Sec. ____
Indexed C. J. GALLI Date 2-18-64 Date FEB 26 '64 Date ____ No. ____

76-L298 CE 307 3-61

PLEASE RETURN TO
LOS ANGELES COUNTY ENGINEER
403 LOS ANGELES COUNTY ENGINEERING BLDG.

NOTE: ANY ADDITIONS OR CHANGES ON THIS SHEET MUST BE MADE OR CIRCLED IN RED INK, WITH DATE AND NAME OF PERSON MAKING CHANGE.

Do not extend notes this side of this line.

Profile Notes Red ____ Plotted ____ Job No. 3711-14 Division No. ____
No. ____ Date ____ Date ____ Survey of Reitzel Rd. Sta. 14+25 to 17+00 Date 2-18-64
X-Sec. ____ Notes Chkd. E. BARR Checked ____ Survey by Davis Notes Red ____ Date ____
No. ____ Date FEB 26 '64 Date ____ Map No. ____ Indexed C. J. GALL Date ____

F.B. 2139 Pg. 71

STATION	B.S.	H.I.	F.S.	ELEV.		
		2395 42				
14+25 4			5 66	2389 76		F.L. (N&S) CTR. CONC. GUTTER ℄
28° R			5 83	89 59		CTR. CONC. GUTTER (N&S) F.L. ℄ INT. AVE K & 27TH ST. W
14+25 3			—			
90° R			6 27	89 15		N. END CONC. GUTTER F.L.
14+43 3/			5 13	90 29		℄ INT. AVE K & 27TH ST. W
28° R			5 40	90 02		PAV.
10[illegible]° R			6 05	89 37		PAV.
15+ 00 W			4 55	90 87		ST. ℄ SPK & T
115 R			4 76	90 66		EDGE PAV.
215 R			5 2	902		F.L.
40° R			4 6	908		
16+00 W			4 44	9098		ST. ℄ SPK. & T.
115 R			4 81	9061		EDGE PAV.
230 R			5 5	899		F.L.
40° R			5 2	902		
17+00 W			4 48	9094		
115 R			4 95	9047		
220 R			5 7	89 2		
40° R			5 2	902		
235° R			6 7	887		BACK LOT LINE
BM # AV. 264			5 59	2389 83	B.M. # AV. 264 EL. = , F.B. 2139-59, ℄ INT. AVE K & 27TH W, 86 FT. (MKD!) NO. & 18" FT. E. SM. BT. SPK TOP C.B. 4' SO. END OF C.B. (B.M. A.V. 264)	

F. B. 2139 PG. 72 Job No. Division No. Notes Red Plotted Profile

Survey of Date Date No.

Survey by Notes Notes Chkd. Checked X-Sec.

Indexed Date Date Date No.

STATION	B. S.	H. I.	F. S.	ELEV.	

76-L298 CE 307 3-61

PLEASE RETURN TO
LOS ANGELES COUNTY ENGINEER
403 LOS ANGELES COUNTY ENGINEERING BLDG.

NOTE: ANY ADDITIONS OR CHANGES ON THIS SHEET MUST BE MADE OR CIRCLED IN RED INK. WITH DATE AND NAME OF PERSON MAKING CHANGE

Do not extend notes this side of this line.

Profile No.	Notes Red Date	Plotted Date	C.T Job No. 2287.14	Division No.	F.B. 2139	Pg. 73	
X-Sec. No.	Notes Chkd. G. E. BARR Date FEB 2 6 '64	Checked Date	Survey of AVE & OTHER R/W SAN. SEWER				
			Survey by HALISCKY	Notes S. H	Date 2-20-64		
			Map No.	Indexed C. J. GALLI	Date FEB 21 '64		

PRELIMINARY SURVEY
INVERT OR F.L. ELEV. OF M.H. INLETS & OUTLETS
FOR
AVE K & OTHER RIGHTS OF WAY SAN. SEWER

C.T # 2287.14

PARTY
HALISCKY
BEERS
RITTER
VAN HORN
ADAMS

STATION	B.S.	H.I.	F.S.	ELEV.

Note
Please Check datum on Trunk Sewer as we differ by over a foot on F.L. Elev
Dougherty

NOTE: ANY ADDITIONS OR CHANGES ON THIS SHEET MUST BE MADE OR CIRCLED IN RED INK, WITH DATE AND NAME OF PERSON MAKING CHANGE.

Do not extend notes this side of this line.

PLEASE RETURN TO
LOS ANGELES COUNTY ENGINEER
403 Los Angeles County Engineering Bldg.

76-L298 CE 307 3-61

76-L298 CE 307 3-61

PLEASE RETURN TO
LOS ANGELES COUNTY ENGINEER
403 LOS ANGELES COUNTY ENGINEERING BLDG.

NOTE: ANY ADDITIONS OR CHANGES ON THIS SHEET MUST BE MADE OR CIRCLED IN RED INK, WITH DATE AND NAME OF PERSON MAKING CHANGE

Do not extend notes this side of this line.

STATION	B.S.	H.I.	F.S.	ELEV.		
B.M.# A.V. 262	2 72	2389.68		2386 96	B.M.# A.V. 262	
					℄ INT. AVE K & 25TH ST W. A C.S. CONC. MON. w/ BRASS CAP MARKED: "COUNTY SURVEYORS MONUMENT, SEC 20 & 29, T7N, R12W, DN. 8", CAP & WELL (SO. EDGE OF BRASS CAP)	
S.S.J.C. 1+05.07 W	So. 16				ROD 2.16 DN. 17.86 PIPE 1.25	
E. RIM			2 16	2387 52		
15" INLET			21 27	2368 41	F.L. 15" INLET 21.27	
S. RIM			2 18	2387 50		ROD 2.18 DN. 17.84 PIPE 0.67 20.69
8" STUB			20 69	2368 99	F.L. 8" STUB	
N. RIM			2 16	2387 52	ROD 2.16 DN. 18.16 PIPE 1.00 21.32	
12" OUTLET			21 32	2368 36	F.L. 12" OUTLET	
S.S.M.H. 1+02.7 W	364.3 No					ROD 7.63 DN 15.79 PIPE 1.00 24.42
S. RIM			7 63	2382 05		
12" INLET			24 42	2365 26	F.L. 12" INLET	
1+30 W			7 6	2382 1	RIGHT 235 BACK LOT LINE	
BM# A.V. 262			2 72	2386 96	B.M.# A.V. 262	

F.B. 2139 PG. 74 C.I. Job No. 2287.14 Division No. Notes Red Plotted Profile
Survey of AVE K & OTHER R/W SAN. SEWER Date Date No. X-Sec.
Survey by HALISCKY Notes Chk. E. BARR Checked
Indexed C. J. GALLY Date 2-20-64 Date FEB 26 '64 Date No.

PWER 3523

573

Notes Ck'd by G. E. BARR
Map No.
Office Work
Checked
Date

Survey of AVE K & R/W SEWER
C.I. 2289.14 Tape 182 Std 84 °F
Surveyed by HALISCKY
Notes HALISCKY Date 2-20-64
Indexed C. J. GALLI
APR 2 '64

F. B. 2139 Pg. 75

PRELIMINARY SURVEY
(STE)
FOR
AVE K & OTHER RIGHTS OF WAY SAN. SEWER
C.I. # 2289.14

PARTY
HALISCKY
BEERS
RITTER
VANHORN
ADAMS

Note: Any Additions or Changes on This Sheet Must Be Made or Circled in Red Ink With Date and Name of Person Making Change.

Do not extend this side of this line.

PLEASE RETURN TO
LOS ANGELES COUNTY ENGINEER
403 Los Angeles County Engineering Bldg.

76F3095 C.E. #310 6-62

PWFB 3523

574, 575, 576

F.B. 2139 PG 76

PLEASE RETURN TO
LOS ANGELES COUNTY ENGINEER
403 LOS ANGELES COUNTY ENGINEERING BLDG.

Do not extend this side of this line.

Note: Any Additions or Changes on This Sheet Must be Made or Circled in Red Ink With Date and Name of Person Making Change.

U.S. 71 D.S.

PWFB 3523 577

Notes Ck'd by G. E. BARR	Survey of AVE K & R/W S. SEWER
Map No.	C.I. 2287 1/4 Tape 182 Std 84 °F
Office Work	Surveyed by HALISCKY
Checked	Notes HALISCKY Date 2-20-64
Date	Indexed C. J. GALLI

F. B. 2139 Pg. 77

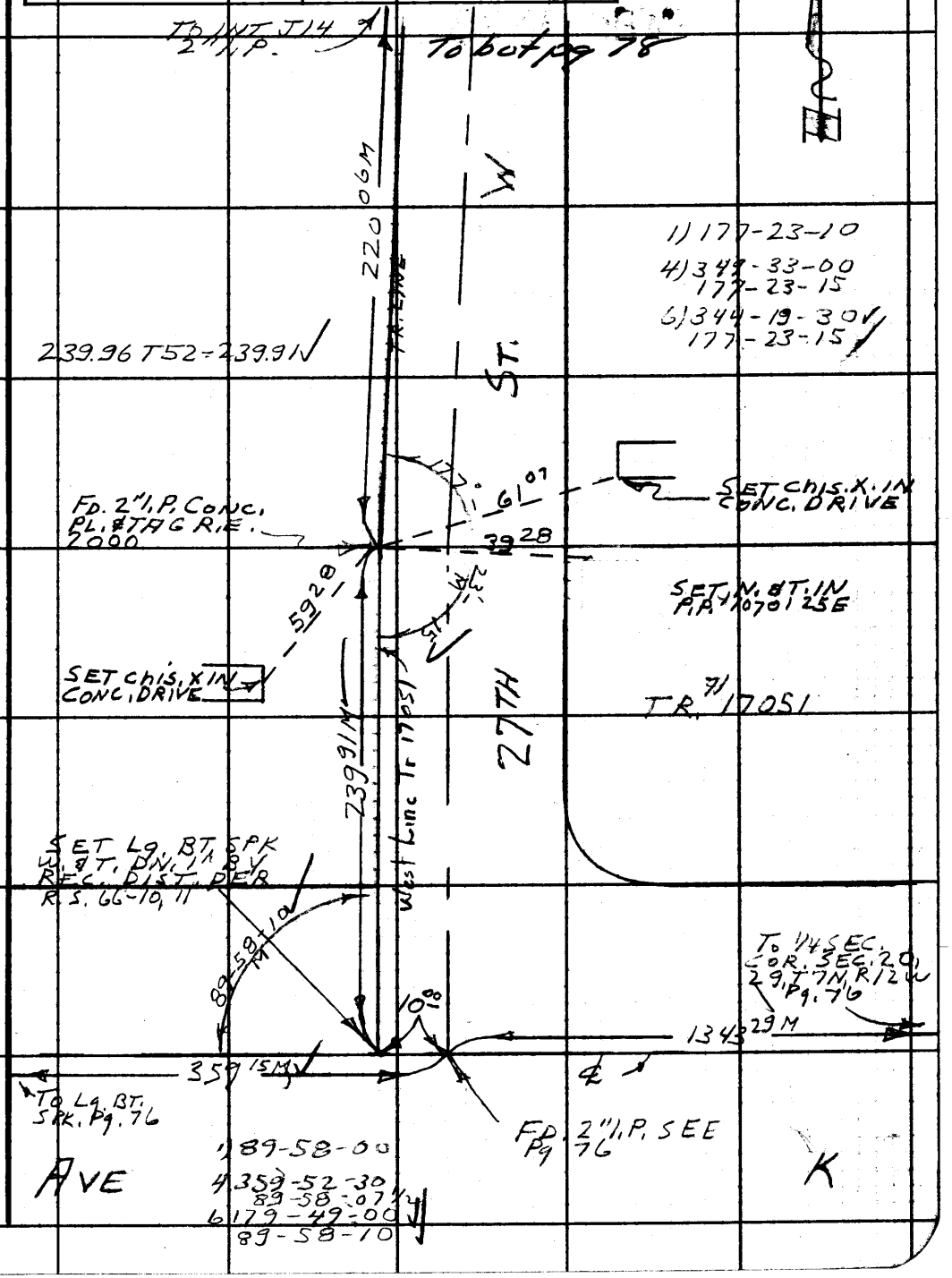

Note: Any Additions or Changes on This Sheet Must be Made or Circled in Red Ink With Date and Name of Person Making Change.

Do not extend this side of this line.

PLEASE RETURN TO
LOS ANGELES COUNTY ENGINEER
403 LOS ANGELES COUNTY ENGINEERING BLDG.

76F309S CE #310 6-62

PWFB 3523

578

F. B. ~~2139~~ PG ~~78~~

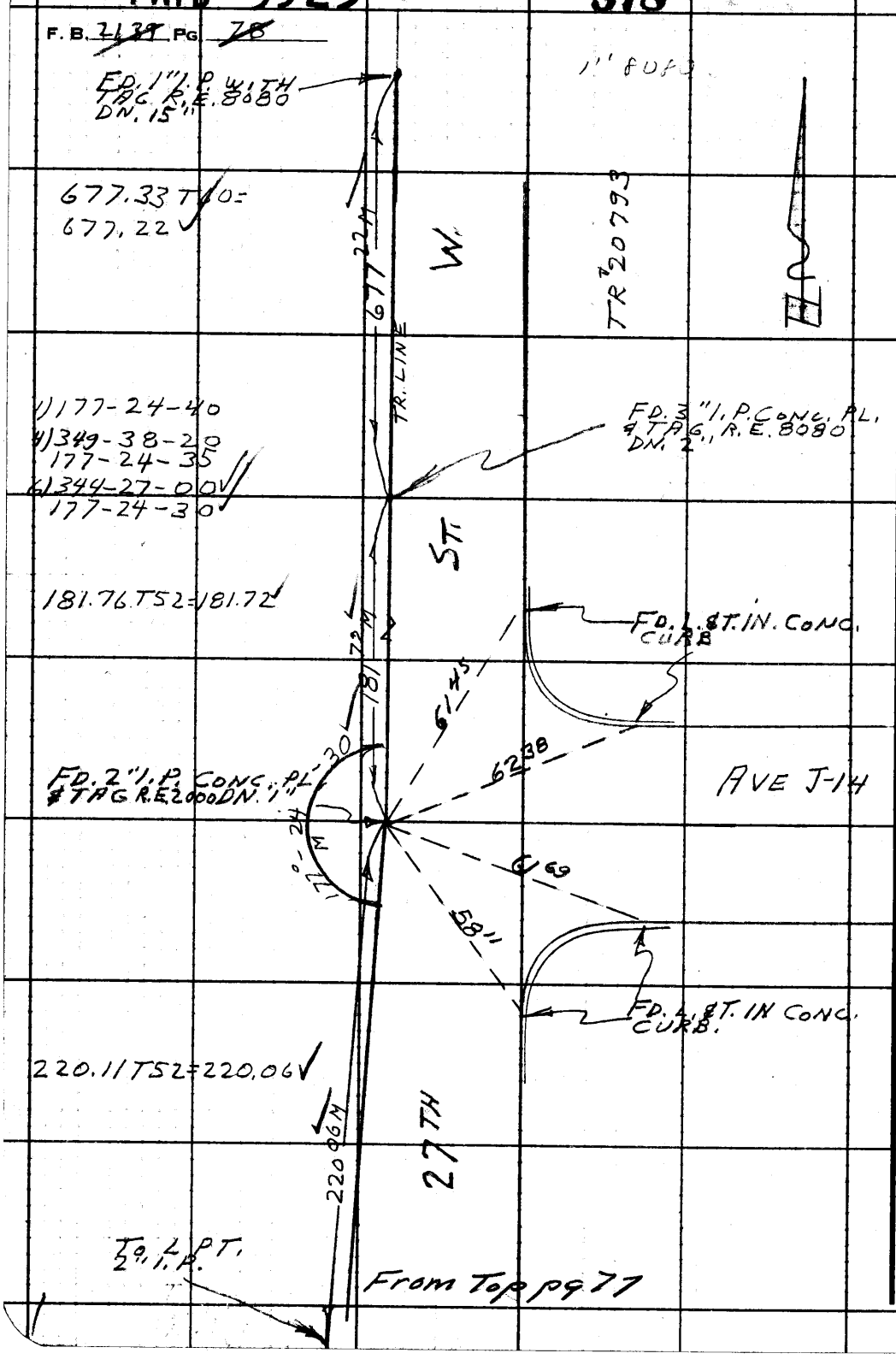

W.S. 71 D-5

PLEASE RETURN TO
LOS ANGELES COUNTY ENGINEER
403 LOS ANGELES COUNTY ENGINEERING BLDG.

Do not extend this side of this line.

Note: Any Additions or Changes on This Sheet Must be Made or Circled in Red Ink With Date and Name of Person Making Change.

PWFB 3523

579

Notes Ck'd by G. E. BARR
Map No.
Office Work
Checked
Date

Survey of AVE K #2 & OTHER R/W
C.J. 2299.14 Tape 182 Std 84 °F
Surveyed by HALISCKY
Notes HALISCKY Date 3-25-64
Indexed C. J. GALLI

F. B. 2139 Pg. 79

C.J. #2299.14

PRELIMINARY (CENTERLINE SURVEY)
FOR
AVE K No. 2 AND OTHER R/W.
SANITARY SEWER

REF: C.S.B. 831-3

PARTY
HALISCKY
BEERS
RITTER
ADAMS J.

Note: Any Additions or Changes on This Sheet Must Be Made or Circled in Red Ink With Date and Name of Person Making Change.

Do not extend this side of this line.

PLEASE RETURN TO
LOS ANGELES COUNTY ENGINEER
403 Los Angeles County Engineering Bldg.

76F3095 C.E. #310 6-62

PLEASE RETURN TO
LOS ANGELES COUNTY ENGINEER
403 LOS ANGELES COUNTY ENGINEERING BLDG.

Note: Any Additions or Changes on This Sheet Must be Made or Circled in Red Ink With Date and Name of Person Making Change.

Do not extend this side of this line.

W.S. 71 D-5

PWFB 3523

F. B. 2137 PG. 86

580

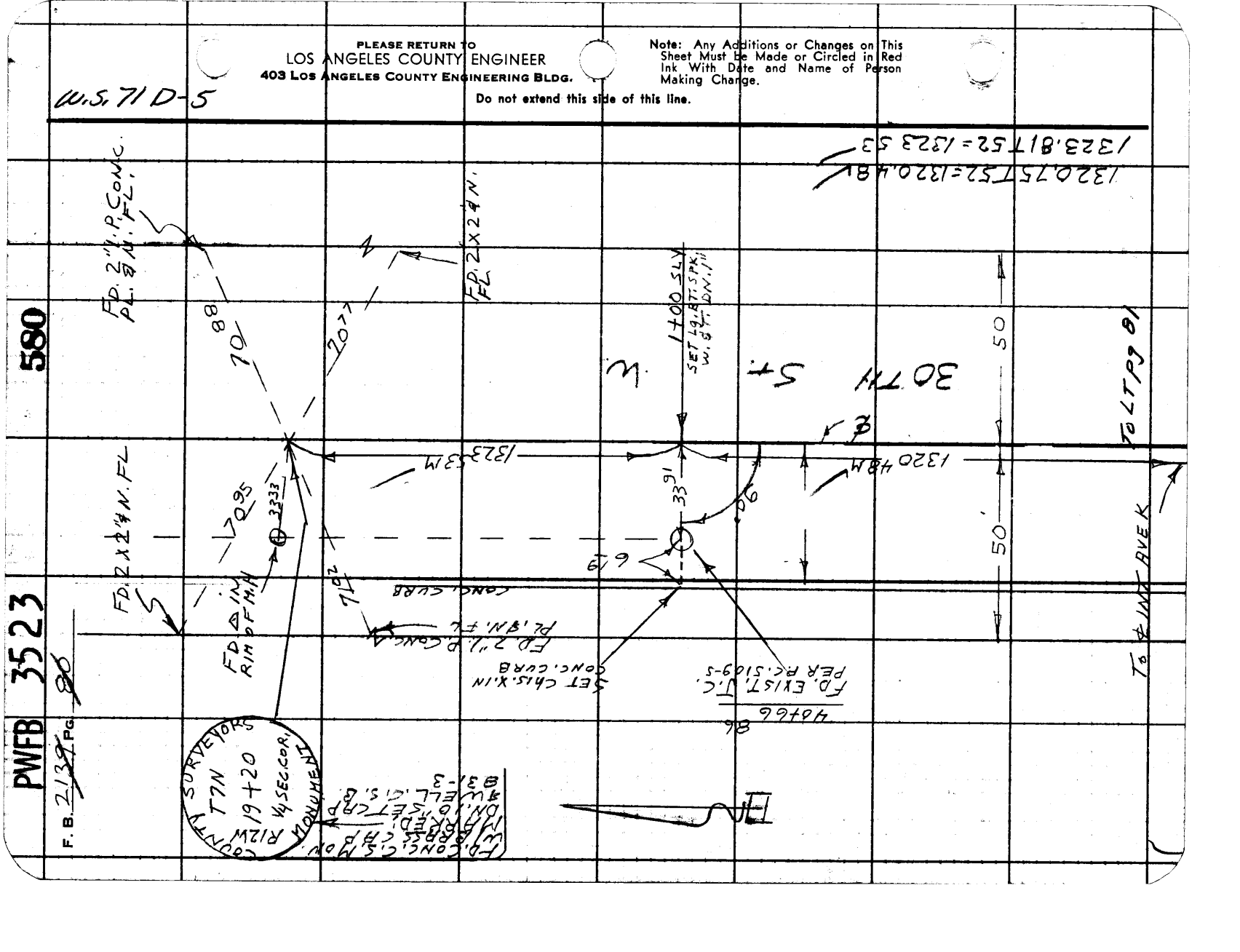

PWFB 3523

581

Notes Ck'd by G. E. BARR	Survey of AVE K#2 & OTHER R/W S.S.
Map No.	JN 2299.14 Tape 182 Std 84 °F
Office Work	Surveyed by HALISCKY
Checked	Notes HALISCKY Date 3-27-64
Date	Indexed B. J. GALLI

F. B. 2139 PG. 81

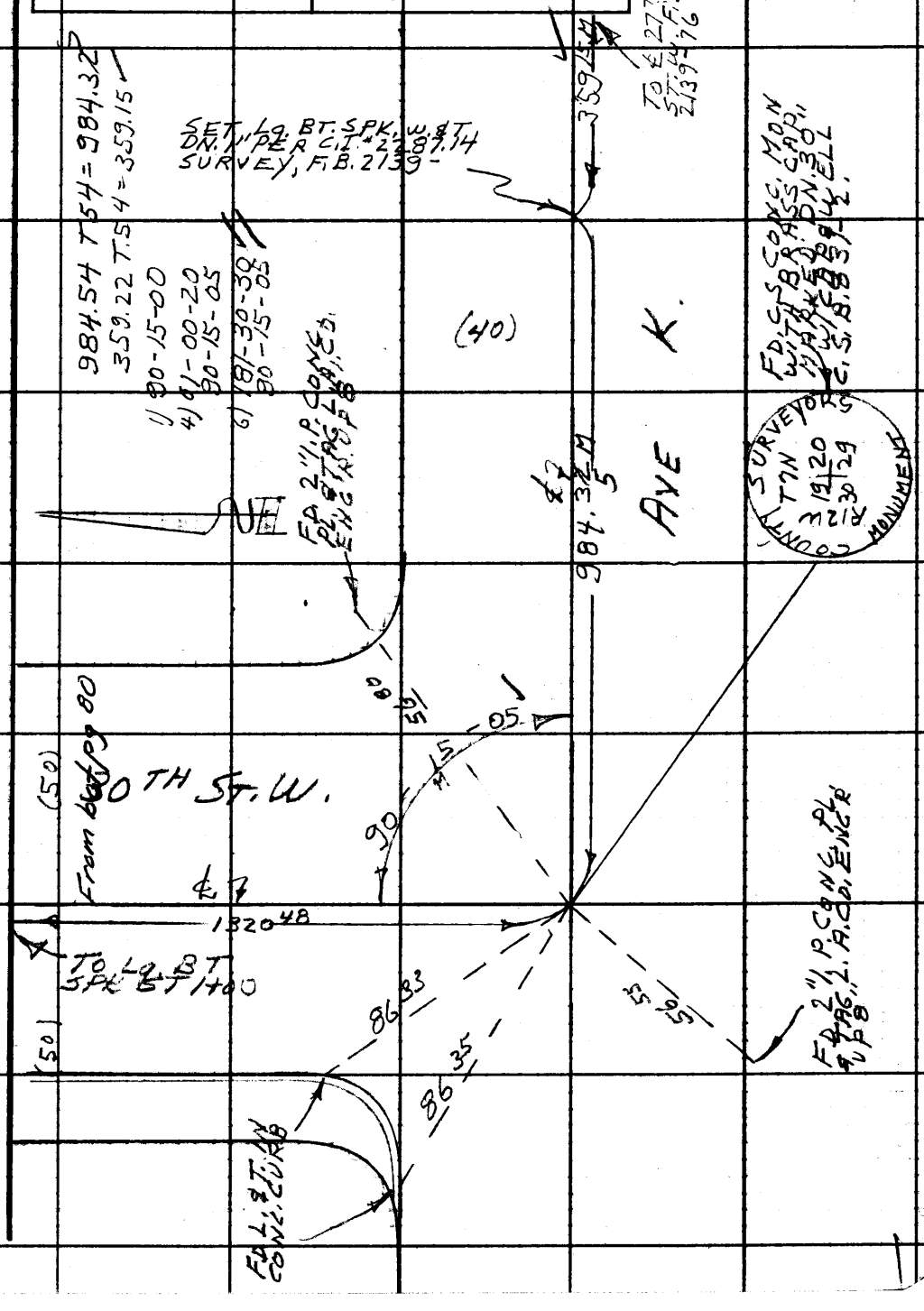

Note: Any Additions or Changes on This Sheet Must be Made or Circled in Red Ink With Date and Name of Person Making Change.

Do not extend this side of this line.

PLEASE RETURN TO
LOS ANGELES COUNTY ENGINEER
403 LOS ANGELES COUNTY ENGINEERING BLDG.

76F309S CE #310 6-62

PLEASE RETURN TO
LOS ANGELES COUNTY ENGINEER
403 LOS ANGELES COUNTY ENGINEERING BLDG.

Note: Any Additions or Changes on This Sheet Must be Made or Circled in Red Ink With Date and Name of Person Making Change.

Do not extend this side of this line.

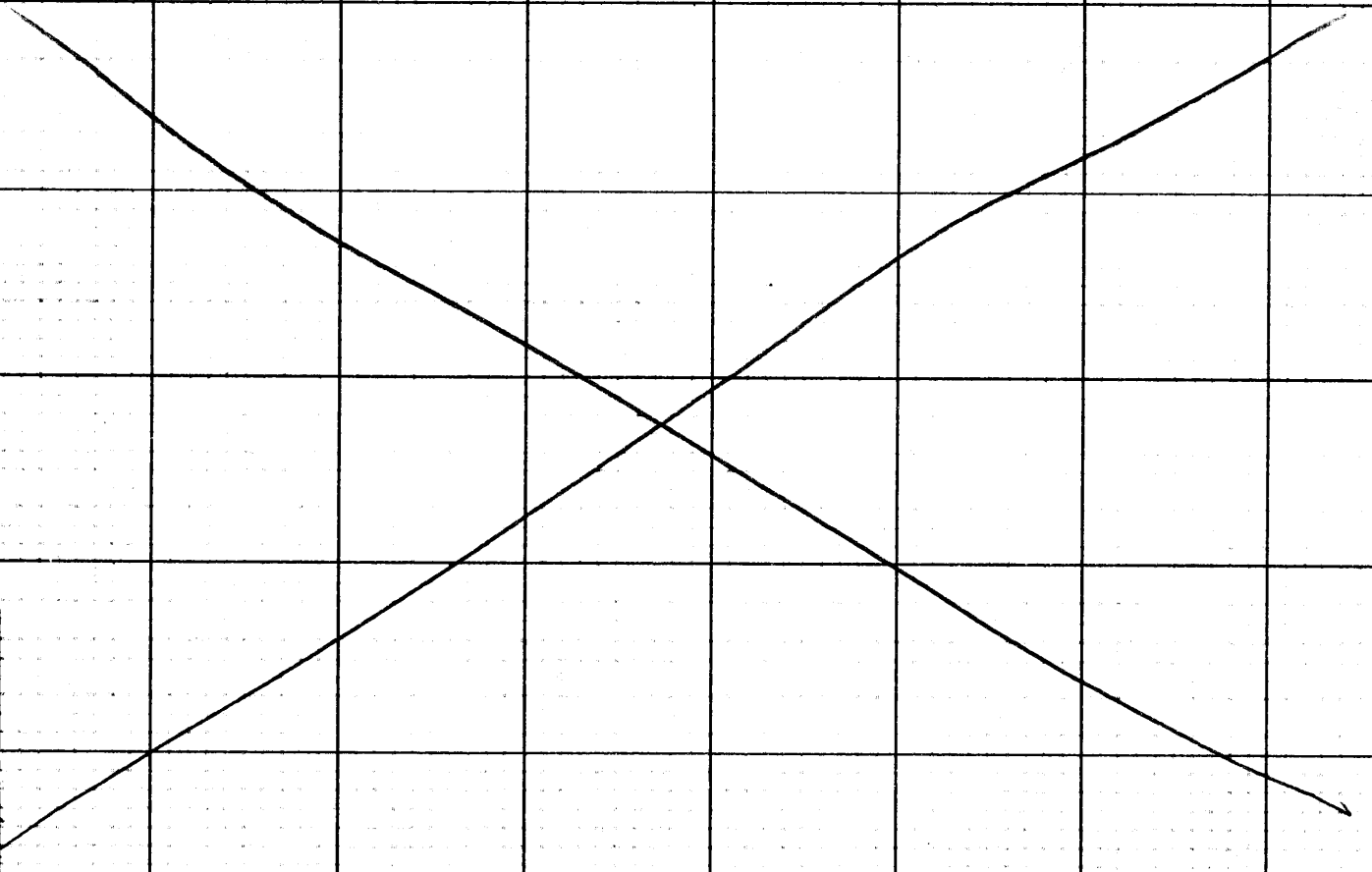

F. B. 2437 Pg. 82

Notes Ck'd by	Survey of AVE K No 2 & OTHER R/W SS.
Map No.	J.N. 2799.14 Tape —, Std — °F
Office Work	Surveyed by HALISCKY
Checked	Notes HALISCKY Date 3-26-64
Date	Indexed C. J. GALLI

F. B. 2139 Pg. 83

C.I.# 2799.14

PRELIMINARY (LOCATING IMPROV. SURVEY)

FOR

AVE K No. 2 AND OTHER R/W SAN. SEWER

PARTY
HALISCKY
BEERS
RITTER
ADAMS, J.

Note: Any Additions or Changes on This Sheet Must be Made or Circled in Red Ink With Date and Name of Person Making Change.

Do not extend this side of this line.

PLEASE RETURN TO
LOS ANGELES COUNTY ENGINEER
403 LOS ANGELES COUNTY ENGINEERING BLDG.

76F3093 C.E. #310 6-62


F. B. 2139 PG. 84
50
50
W.
11 5/
S 97
33 91
1+00 S
EXIST. J.C.
7 3
2'
GUY WIRE
42°
1+02 °/S
P.P. #1309861E
7 3/
GUY WIRE
42°
1+15 S
P.P. #1309911E
CONC. CURB
ST.
EDGE PAVEMENT
CONC. GUTTER
40°
11°
2+00 S
40°
11 5/
3+00 S
42 5/
3+67 5/ S
P.P. #1309868E
43°
3+91 5/
GUY WIRE
40 °/
11 5/
4+00 S
40 °/
4+67 °/ S/
7°
CONC. WALK
ANTELOPE VALLEY COLLEGE
GUTTER
40°
11 5/
5+00 °/S
42 °/
5+90 °/S
GUY WIRE
42 5/
6+14 °S
P.P. #1309859E
6
48 5/ S
46 5/
14" JOSHUA TREE
25'
40
11 5/
7+00 °/S
7+79 °/S
CONC. DRIVEWAY
CONC.
30TH ST.
EDGE PAVEMENT
42°
8+17 °/S
P.P. #1309858E
40°
11 5/
9+00 S
42 °/
9+90 S
P.P. #1309857E
40°
11 5/
11+00 S.
42°
11+58 5/ S
P.P. #1309856E
2'
40°
11 5/
12+00 S
CONC. CURB
50
50
LOS ANGELES COUNTY ENGINEER
403 Los Angeles County Engineering Bldg.
PLEASE RETURN TO
Do not extend this side of this line.
Note: Any Additions or Changes on This Sheet Must Be Made or Circled in Red Ink With Date and Name of Person Making Change.

Notes Ck'd by		Survey of RVEKN & 2 OTHER R/W S.S.	F. B. 2139 Pg. 85
Map No.		JN 2299.14 Tape — Std — °F	
Office Work		Surveyed by HALISCKY	
Checked		Notes HALISCKY Date 3-26-64	
Date		Indexed C. J. GALLI	

Note: Any Additions or Changes on This Sheet Must Be Made or Circled in Red Ink With Date and Name of Person Making Change.

Do not extend this side of this line.

PLEASE RETURN TO
LOS ANGELES COUNTY ENGINEER
403 Los Angeles County Engineering Bldg.

76F3095 C.E. #310 6-62

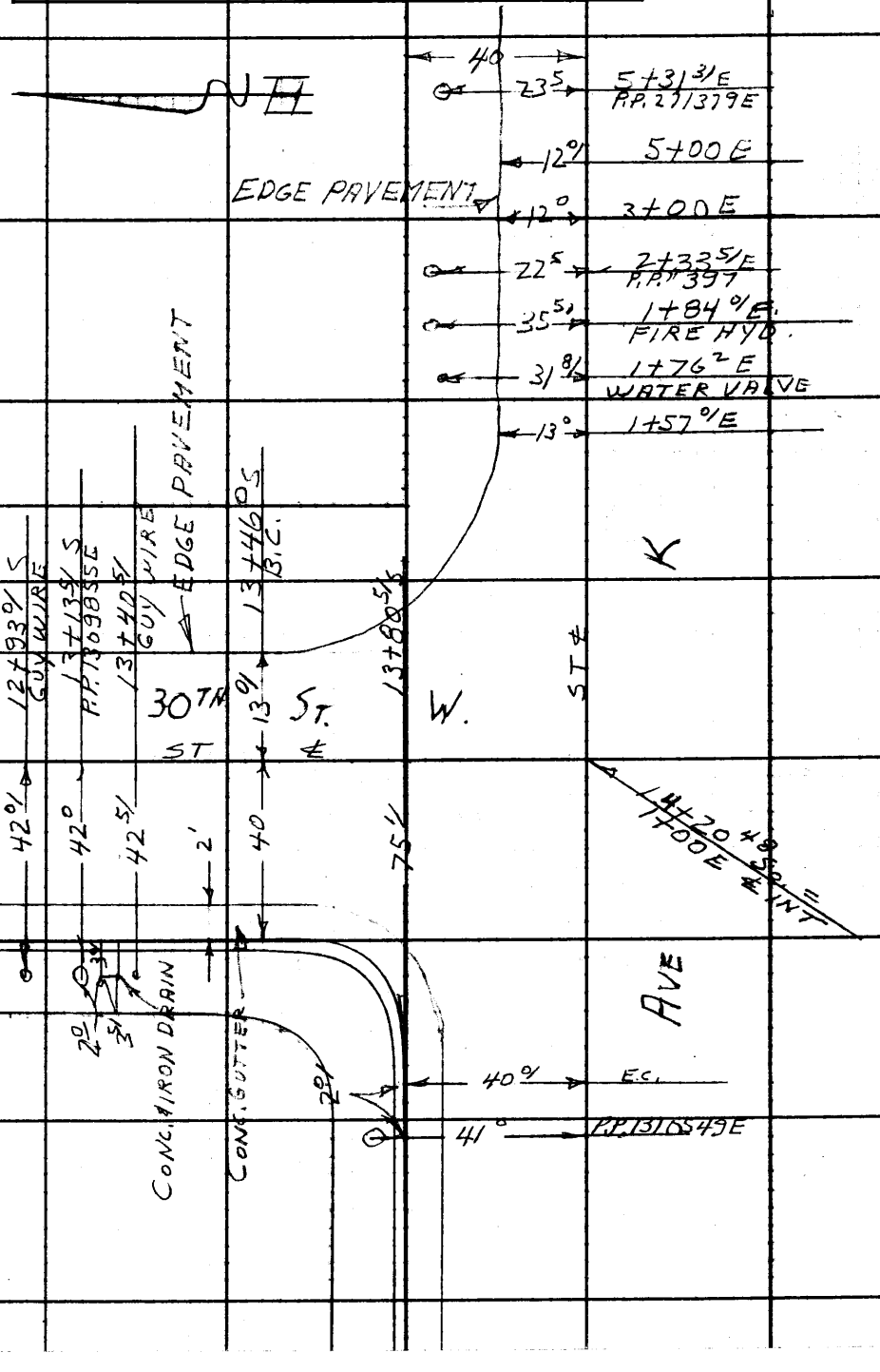

F. B. 2139 PG 86



PLEASE RETURN TO
LOS ANGELES COUNTY ENGINEER
403 LOS ANGELES COUNTY ENGINEERING BLDG.

Do not extend this side of this line.

Note: Any Additions or Changes on This Sheet Must be Made or Circled in Red Ink With Date and Name of Person Making Change.

NOTES RED. C.I JOB NO 2299.14 SURVEY OF AVE K No. 2 & OTHER R/W S.S. F. B. 2139 PG. 87

DATE SURVEY BY S. HALISCKY

NOTES CHKD. G. E. BARR NOTES BY S. HALISCKY DATE 3-25-64

DATE MAR 7 '64 INDEXED DATE C. J. GALLI APR 2 '64

NOTE: ANY ADDITIONS OR CHANGES ON THIS SHEET MUST BE MADE OR CIRCLED IN RED INK, WITH DATE AND NAME OF PERSON MAKING CHANGE.

PLEASE RETURN TO
LOS ANGELES COUNTY SURVEYOR
725 LOS ANGELES COUNTY ENGINEERING BLDG.

Do not extend notes this side of this line

DESCRIPTION	ADJ. ELEV.	3RD RUN	2ND RUN	DIFF.	1ST RUN	B.M.
C.T. 2299.14 BENCH LEVEL NET FOR PRELIMINARY SURVEY OF AVE K No. 2 & OTHER R/W SANITARY SEWER REF: F.B. 2139-58, 59 (B.M.s)		PARTY HALISCKY BEERS RITTER ADAMS				

765420 S & E-353 4-54

768420 S & E-353 4-54

PLEASE RETURN TO
LOS ANGELES COUNTY SURVEYOR
725 LOS ANGELES COUNTY ENGINEERING BLDG.

NOTE: ANY ADDITIONS OR CHANGES ON THIS SHEET MUST BE MADE OR CIRCLED IN RED INK, WITH DATE AND NAME OF PERSON MAKING CHANGE.

Do not extend notes this side of this line

F.B. 2139 Pg. 88

JOB NO. 2299.14 SURVEY OF AVE K No. 2 & OTHER R/W S, S NOTES RED
SURVEY BY HALISCKY DATE 3-26-64 NOTES CHK'D G. E. BARR DATE 4/2 '64
NOTES BY HALISCKY DATE
INDEXED T. J. GALL DATE
C.J.

B.M.	1ST RUN	DIFF.	2ND RUN	3RD RUN	ADJ. ELEV.	DESCRIPTION
FD. B.M. A.V. 264	2389.791					B.M. A.V. 264 EL = 2389.791 (F.B. 2139-59) ℄ INT. AVE K & 27TH ST. W. 86.0 FT. No. & 18½ FT. E., S.M. BT. SPK. IN LEAD IN TOP OF CURB & 4 FT. S. O. OF END OF CURB, MARKED: "B.M. A.V. 264"
+	5.728		5.873			
ℼ	2395.519	+1.103	+1.101			
−	4.625		4.772			
T.P. (12E)	2390.894		℄ AVE K		SPK. & T.	
+	4.373		4.479			
ℼ	2395.267	+0.461	0.461			
−	3.912		4.018			
T.P. (10E)	2391.355		℄ AVE K	SPK. T.		SPK. & T. AVE K ℄
+	4.312		4.460			
ℼ	2395.667	-0.001	-0.001			
−	4.313		4.461			
SET B.M. A.V. 265	2391.354				2391.353	B.M. A.V. 265 EL. = 2391.353 ℄ INT. AVE K & 30TH ST. W., 730± FT. ELY. ALONG AVE K & 23.5± FT. NLY., SET 4 9. BT. SPK. IN NO. SIDE OF P.P. # 10514 8E, PAINTED: "B.M. A.V. 265", GROUND HIGH
+	3.783		3.919			
ℼ	2395.137	-0.841	-0.841			
−	4.624		4.760			
T.P. (6E)	2390.513		℄ AVE K	SPK. & T.		
+	3.975		4.074			
ℼ	2394.488	-0.655	-0.656			
−	4.630		4.730			
T.P. (4E)	2389.858		℄ AVE K	SPK. & T.		SPK. & T. AVE K ℄
+	3.511		3.602			
ℼ	2393.369	-1.267	-1.269			
−	4.771		4.871			
T.P.	2388.591					B.M. A.V. 266 EL = 2386.823 ℄ INT. AVE K & 30TH ST. W., 76.5± FT. No. & 40.0 FT. WLY, SET P.K. & LEAD IN TOP CONC. CURB & MARKED: "B.M. A.V. 266", 29 FT. S. O. F P.P. # 13098 5E
+	3.513		3.605			
ℼ	2392.104	-1.768	-1.766			
−	5.281		5.371			
SET B.M. A.V. 266	2386.823				2386.823	

OVER.

76S420 S & E-353 4-54

PLEASE RETURN TO
LOS ANGELES COUNTY SURVEYOR
725 LOS ANGELES COUNTY ENGINEERING BLDG.

NOTE: ANY ADDITIONS OR CHANGES ON THIS SHEET MUST BE MADE OR CIRCLED IN RED INK, WITH DATE AND NAME OF PERSON MAKING CHANGE.

Do not extend notes this side of this line

B.M.	1ST RUN	DIFF.	2ND RUN	3RD RUN	ADJ. ELEV.	DESCRIPTION
SET B.M.A.V.266	2386.823					
+	2.510		2.623			
⊼	2389.333	-3.817	3.814			
−	6327		6.437			
T.P.(11S)	2383.006					SPK. & T. ℄ 30TH ST. W.
+	3.012		3.149	3.053		
⊼	2386.018	-2.970	-2.963	2.969		
−	5.982		6.112	6.022		
SET B.M.A.V.267	2380.036				2380.034	B.M.A.V.267 EL.=2380.034
+	3.518		3.604			℄ INT. AVE K & 30TH ST. W. 551± FT.
⊼	2383.554	-2.201	-2.203			NLY. ALONG 30TH ST. W. & 40 FT. WLY.
−	5.719		5.807			SET P.K. & LEAD IN TOP OF CONC.
T.P.(7S)	2377.835		℄ 30TH W.	SPK. & T.		CURB MARKED "B.M.A.V. 267" 52.5'
+	3.260		3.343			FT. SO. OF P.P.# 1309858E
⊼	2381.095	-2.574	-2.577			
−	5.834		5.920			
T.P.(5S)	2375.261		℄ 30TH W SPK. & T.			
+	3.409		3.499			
⊼	2378.670	-2.416	-2.419			
−	5.825		5918			B.M.A.V.268 EL.=2370.494
T.P.(3S)	2372.845		℄ 30TH W	SPK. & T		℄ INT. AVE K & 30TH ST. W., 1307.0 FT.
+	3.410		3.504			NLY. ALONG 30TH ST. W. & 40 FT. WLY.
⊼	2376.255	-2.349	-2.348			SET P.K. & LEAD IN TOP CONC.
−	5.759		5.852			CURB MARKED "B.M.A.V. 268"
SET B.M.A.V.268	2370.496				2370.494	2.0' N.E. OF P.P.# 1309911E
+	5.725		5850			
⊼	2376.221	-0.255	-0257			B.M.A.V.269 EL. 2370.238
−	5.980		6107			℄ INT. AVE K. & 30TH ST. W., 1325.5 FT. NLY. ALONG 30TH W
SET B.M.A.V.269	2370241				2370.238	& 40 FT. WLY. SET P.K. & LEAD TOP CONC. CB. MKD:
						B.M.A.V. 269 "7' N. OF P.P.# 1309861E

NOTES RED. C.I. JOB NO. 2299.14 SURVEY OF AVE K No. 2 & OTHER R/W S.S.
DATE SURVEY BY HALISCKY
NOTES CHKD. G. E. BARR NOTES BY HALISCKY DATE 3-26-64
DATE AM '64 INDEXED DATE E. J. GALLI

F.B. 2139 PG. 89

768420 S & E-353 4-54

PLEASE RETURN TO
LOS ANGELES COUNTY SURVEYOR
725 LOS ANGELES COUNTY ENGINEERING BLDG.

NOTE: ANY ADDITIONS OR CHANGES ON THIS SHEET MUST BE MADE OR CIRCLED IN RED INK, WITH DATE AND NAME OF PERSON MAKING CHANGE.

Do not extend notes this side of this line

B.M.	1ST RUN	DIFF.	2ND RUN	3RD RUN	ADJ. ELEV.	DESCRIPTION
SET B.M.A.V.269	2370.241				2370.238	B.M.A.V.269
+	6.184		6.240	6.045		
π	2376.425	+0.253	+0.257	+0.255		
−	5.931		5.983	5.790		
B.M.A.V.268	2370.494				2370.494	B.M.A.V.268
+	5.952		6.018			
π	2376.446	+2.351	+2.351			
−	3.601		3.667			
T.P.(3S)	2372.845		℄ 30TH W. SPK. & T.			
+	5.946		6.063			
π	2378.791	+2.415	+2.415			
−	3.531		3.648			
T.P.(5S)	2375.260		℄ 30TH W. SPK. & T.			
+	5.765		5.883			
π	2381.025	+2.575	+2.576			
−	3.190		3.307			
T.P.(7S)	2377.835		℄ 30TH W. SPK. & T.			
+	5.723		5.911			
π	2383.558	+2.201	+2.201			
−	3.522		3.710			
SET B.M.A.V.267	2380.036				2380.034	B.M.A.V.267
+	5.863		5.988			
π	2385.899	+2.970	+2.968			
−	2.893		3.020			
T.P.(11S)	2383.006		℄ 30TH W. SPK. & T.			
+	6.416		6.542			
π	2389.422	+3.819	+3.820			
−	2.597		2.722			
SET B.M.A.V.266	2386.825				2386.823	B.M.A.V.266

F.B. 2139 PG. 90

C.I. JOB NO. 2299.14 SURVEY OF AVE K No. 2 & OTHER R/W SS NOTES RED.
SURVEY BY HALISCKY DATE
NOTES BY HALISCKY DATE 3-26-64 NOTES CHKD. G. E. BARR
INDEXED C. J. GALLI DATE APR '64

76S420 S & E-353 4-54

PLEASE RETURN TO
LOS ANGELES COUNTY SURVEYOR
725 LOS ANGELES COUNTY ENGINEERING BLDG.

NOTE: ANY ADDITIONS OR CHANGES ON THIS SHEET MUST BE MADE OR CIRCLED IN RED INK, WITH DATE AND NAME OF PERSON MAKING CHANGE.

Do not extend notes this side of this line

NOTES RED C.I. JOB NO. 2299.14 SURVEY OF AVE K No. 2 & OTHER R/W S.S
DATE SURVEY BY HALISCKY
NOTES CHKD. G. E. BARR NOTES BY HALISCKY DATE 3-26-64
DATE APR '64 INDEXED DATE C. J. GALLI

F. B 2139 PG. 91

B.M.	1ST RUN	DIFF.	2ND RUN	3RD RUN	ADJ. ELEV.	DESCRIPTION
SET B.M.A.V. 266	2386.825				2386.823	
+	5.288		5.394			
π	2392.113	+1.766	+1.765			
−	3.522		3.629			
T.P. (2E)	2388.591		SPK. & T. ℄ AVE K			
+	4.835		4.890			
π	2393.426	+1.267	1.267			
−	3.568		3.623			
T.P. (4E)	2389.858		SPK. & T. ℄ AVE K			
+	4.588		4.382			
π	2394.446	+0.659	0656			
−	3.929		3.726			
T.P. (6E)	2390.517		SPK. & T. ℄ AVE K			
+	4.732		4.814			
π	2395.249	+0.840	0.842			
−	3.892		3.972			
SET B.M.A.V. 265	2391.357				2391.352	B.M.A.V. 265
+	4.295		4.383			
π	2395.652	+0.001	+0.001			
−	4.294		4.382			
T.P. (10E)	2391.358		SPK. & T. ℄ AVE K			
+	3.993		4.086			
π	2395.351	−0.463	−0.462			
−	4.456		4.548			
T.P. (12E)	2390.895		SPK. & T. ℄ AVE K			
+	4.228		4.348			
π	2395.123	−0.520	−0.520			
−	4.748		4.868			
T.P.	2390.375					

769420 S & E-353 4-54

PLEASE RETURN TO
LOS ANGELES COUNTY SURVEYOR
725 LOS ANGELES COUNTY ENGINEERING BLDG.

NOTE: ANY ADDITIONS OR CHANGES ON THIS SHEET MUST BE MADE OR CIRCLED IN RED INK, WITH DATE AND NAME OF PERSON MAKING CHANGE.

Do not extend notes this side of this line

C.T.
108 NO 22.99.14 SURVEY OF AVE K No. 2 & OTHER R/W S.S. NOTES RED.
SURVEY BY HALISCKY DATE
NOTES BY HALISCKY DATE 3-26-64 NOTES CHKD. G. E. BARR
INDEXED C. J. GALLI DATE DATE APR '64

F.B. 2139 Pg. 92

B.M.	1ST RUN	DIFF.	2ND RUN	3RD RUN	ADJ. ELEV.	DESCRIPTION
T.P.	2390.375					
+	4.807		4.933			
π	2395.182	+0.644	+0.643			
−	4.163		4.290			
T.P.	2391.019					
+	4.110		4.302			
π	2395.129	-0.042	-0.041			
−	4.152		4.343			
T.P.	2390.977					
+	4.447		4.582			
π	2395.424	-0.165	-0.166			
−	7.613		4.748			
FD.						
B.M. A.V. 263	2390.812				2390.806	B.M. A.V. 263 EL.=2390.806 (F.B. 2139-59)
						℄ INT. AVE K & 25TH ST W., W. 682.51
						FT. & No. 35.18 FT. To FIRE HYD.
						A CHIS. X ON No. SIDE & Top OF
						FLANGE - A FEW INCHES ABOVE GROUND

Profile No. ____ X-Sec. No. ____

Notes Red ____ Date ____ Plotted ____ Date ____ Job No. C.I 2299.14 Division No. ____ F.B. 2139 Pg. 93

Notes Chkd. ____ Date ____ Checked ____ Date ____ Survey of AVE K No 2 & OTHER R/W SAN SEWER

Survey by HALISCKY Notes S.H Date 3-26-64

Map No. ____ Indexed C. J. GALL Date ____

C.I # 2299.14

PRELIMINARY (X-SECTION SURVEY)

FOR

AVE K No. 2 AND OTHER R/W SAN. SEWER

STATION	B.S.	H.I.	F.S.	ELEV.

NOTE: ANY ADDITIONS OR CHANGES ON THIS SHEET MUST BE MADE OR CIRCLED IN RED INK, WITH DATE AND NAME OF PERSON MAKING CHANGE.

PLEASE RETURN TO
LOS ANGELES COUNTY ENGINEER
403 Los Angeles County Engineering Bldg.

Do not extend notes this side of this line.

76-L296 CE 307 3-61

76-L298 CE 307 3-61

PLEASE RETURN TO
LOS ANGELES COUNTY ENGINEER
403 LOS ANGELES COUNTY ENGINEERING BLDG.

NOTE: ANY ADDITIONS OR CHANGES ON THIS SHEET MUST BE MADE OR CIRCLED IN RED INK, WITH DATE AND NAME OF PERSON MAKING CHANGE

Do not extend notes this side of this line.

STATION	B. S.	H. I.	F. S.	ELEV.		
B.M.A.V.268	5 32	2375 82		2370 50	B.M.A.V.268 EL. = 2370.50 NOT ADJ. ℄ INT. AVE K & 30TH ST. W., 1307°/FT. NLY. ALONG 30TH ST. W & 40 FT. WLY., P.K. & LEAD IN TOP CONC. CURB MARKED: "B.M.A.V. 268" 2°/FT. N.E. OF A.P. #130991 E	
1+00 S			5 44	2370 38	℄ 30TH W. BT. SPK	
40 R			6 14	69 68	GUTTER, CONC.	
40 R			5 51	70 31	TOP CURB	
50 R			5 3	70 5		
11.5 L			5 64	70 18	EDGE PAV.	
26°/L			6 6	69 2	GUTTER DIRT	
50°/L			3 6	72 2	TOP BRK	
250°/L			3 7	72 1		
2+00 S.			4 19	71 63	ST. ℄	
40 R			4 88	70 94	CONC. GUTTER	
40 R			4 25	71 57	TOP CURB	
50 R.			3 9	71 9		
11.5/L			4 37	71 45	EDGE	
26°L			5 3	70 5	DIRT GUTTER	
50°L			2 6	2373 2	TOP BRK	

F.B. 2139 PG. 94 C.I. Job No. 229914 Division No. Notes Red Plotted Profile
Survey of AVE K No. 2 & OTHER R/W SAN SEWER Date Date No. X-Sec.
Survey by HALISCKY Notes HALISCKY Notes Chkd. Checked No.
Indexed Date 3-26-64 Date Date

4

76-L298 CE 307 3-61

PLEASE RETURN TO
LOS ANGELES COUNTY ENGINEER
403 LOS ANGELES COUNTY ENGINEERING BLDG.

NOTE: ANY ADDITIONS OR CHANGES ON THIS SHEET MUST BE MADE OR CIRCLED IN RED INK, WITH DATE AND NAME OF PERSON MAKING CHANGE.

Do not extend notes this side of this line.

STATION	B. S.	H. I.	F. S.	ELEV.		
		237582				
3+00			2 97	237285	ST. ℄	
40 R			3 63	7219	CONC. GUTTER	
40 R			2 98	7284	TOP CURB	
50 R			2 6	732		
11 5/L			3 17	7265	EDGE PAV.	
26 5/L			4 1	717	DIRT GUTTER	
50 0/L			1 3	745		
T. P.	6 94	237979	2 97	237285		
4+00 S			5 50	7429	ST. ℄	
40 R			6 30	7349	CONC. GUTTER	
40 R			5 68	7411	TOP CURB	
50 R			5 3	745		
11 5/L			5 77	7402	EDGE PAV	
26 5/L			6 9	729	DIRT GUTTER	
50 0/L			4 3	755		
5+00 S			4 53	7526	ST. ℄	
40 R			5 08	7471	CONC. GUTTER	
40 R			4 47	7532	TOP CURB	
50 R			4 1	757		
11 5/L			4 75	237504	EDGE PAV.	

Profile No. ____ Notes Red ____ Plotted ____ Job No. 2299.14 Division No. ____ F.B. 2139 Pg. 95
X-Sec. No. ____ Date ____ Date ____ Survey of AVE K No. 2 & OTHER R/W SAN. SEWER
Notes Chkd. ____ Checked ____ Survey by HALISCKY Notes S.H. Date 3-27-64
Date ____ Date ____ Map No. ____ Indexed C. J. GALLI Date ____

76-L298 CE 307 3-61

PLEASE RETURN TO
LOS ANGELES COUNTY ENGINEER
403 LOS ANGELES COUNTY ENGINEERING BLDG.

NOTE: ANY ADDITIONS OR CHANGES ON THIS SHEET MUST BE MADE OR CIRCLED IN RED INK, WITH DATE AND NAME OF PERSON MAKING CHANGE

Do not extend notes this side of this line.

STATION	B. S.	H. I.	F. S.	ELEV.		
		237979				
27 5/L			5 7	23741	DIRT GUTTER	
50 0/L			3 0	768		
6+00 S			3 25	7654	ST. ℄ PAV.	
40 0/R			3 86	7593	CONC. GUTTER	
40 0/R			3 24	7655	TOP CURB	
50 0/R			2 7	771		
11 5/L			3 50	7629	EDGE PAV.	
26 5/L			4 7	751	DIRT GUTTER	
50 0/L			1 9	779		
250 0/L			2 7	771		
7+00 S			1 95	7784	ST. ℄ PAV.	
40 0/R			2 58	7721	CONC. GUTTER	
40 0/R			1 97	7782	TOP CURB	
50 0/R			1 7	781		
11 5/L			2 17	7762	EDGE PAV.	
27 0/L			3 2	766		
50 0 L			0 2	796		
T. P.	6 92	238475	1 96	237783		
8+00 S			5 63	7912	ST. ℄ PAV.	
40 0/R			6 25	237850	CONC. GUTTER	

F. B. 2139 PG. 96 C.I. Job No. 2299.14 Division No. Notes Red Plotted Profile
Survey of AVE K No. 2 & OTHER R/W SAN. SEWER Date Date No. X-Sec.
Survey by S. H. Notes HALISCKY Notes Chkd. Checked
Indexed ~~C. I. GATT~~ Date 3-27-64 Date No.

76-L298 CE 307 3-61

PLEASE RETURN TO
LOS ANGELES COUNTY ENGINEER
403 LOS ANGELES COUNTY ENGINEERING BLDG.

NOTE: ANY ADDITIONS OR CHANGES ON THIS SHEET MUST BE MADE OR CIRCLED IN RED INK, WITH DATE AND NAME OF PERSON MAKING CHANGE.

Do not extend notes this side of this line.

STATION	B.S.	H.I.	F.S.	ELEV.		
		2384 75				
40°/R			5 55	237920	TOP CB	
50°/R			5 55	7920		
11 5/L			5 83	7892	EDGE PAV	
27°/L			6 9	779	DIRT GUTTER	
50° L			4 0	868		
9+00 S			4 33	8042	ST. ℄ PAV.	
42° R			4 99	7976	CONC. GUTTER	
40° R			4 34	8041	TOP CB.	
50°/L			4 3	805		
11 5/L			4 55	8020	EDGE PAV.	
26 5/L			5 6	792	DIRT GUTTER	
50° L			7 8	820		
10+00 S			3 14	8161	ST. ℄	
40° R			3 77	8098	CONC. GUTTER	
40°/R			3 14	8161	TOP CB	
50° R			3 0	818		
11 5/L			3 35	8140	EDGE PAV	
27° L			4 1	807	DIRT GUTTER	
50° L			1 6	832		
X 250 L			1 6	23832		

Profile No. ____ Notes Red ____ Plotted ____ Job No. 229914 Division No. C.I. F.B. 2139 Pg. 77
X-Sec. No. ____ Date ____ Date ____ Survey of AVE K No. 2 & OTHER R/W SAN. SEWER
Notes Chkd. ____ Checked ____ Survey by HALISCKY Notes S.H. Date 3-27-64
Date ____ Date ____ Map No. ____ Indexed C. J. GALLI Date ____

76-L298 CE 307 3-61

PLEASE RETURN TO
LOS ANGELES COUNTY ENGINEER
403 LOS ANGELES COUNTY ENGINEERING BLDG.

NOTE: ANY ADDITIONS OR CHANGES ON THIS SHEET MUST BE MADE OR CIRCLED IN RED INK, WITH DATE AND NAME OF PERSON MAKING CHANGE

Do not extend notes this side of this line.

STATION	B. S.	H. I.	F. S.	ELEV.		
		2384 75				
11+00			1 75	238300	ST. ℄ PAV	
40°/R			2 46	8229	CONC. GUTTER	
40°/R			1 84	8291	TOP CB.	
50°R			1 6	832		
11 5/L			1 87	8288	EDGE PAV.	
27°/L			2 7	821	DIRT GUTTER	
50°L			0 1	847		
T. P.	7 52	2390 52	1 75	238300	ST. 11+00 SPK. T.	
12+00 S			5 93	8459	ST ℄ PA	
40°R			6 68	8384	CONC. GUTTER	
40°R			6 05	8447	TOP CB.	
50°R			6 0	845		
11 5/L			6 20	8432	EDGE PAV	
27 5/L			6 9	836	DIRT GUTTER	
50°/L			4 0	865		
13+00			4 33	8619	ST. ℄ PAV.	
40°/R			5 01	8551	CONC. GUTTER	
40°/R			4 42	8610	TOP CB.	
50°/R			4 4	861		
11 5/L			4 73	238579	EDGE PAV.	

F. B. 2139 Pg. 98 C.I. Job No. 2299 14 Division No. Notes Red Plotted Profile
Survey of AVEK No. 2 & OTHER R/W S. SEWER Date Date No.
Survey by S. H. Notes HALISCKY Notes Chkd. Checked X-Sec.
Indexed J. CALL Date 3-27-64 Date Date No.

76-L298 CE 307 3-61

PLEASE RETURN TO
LOS ANGELES COUNTY ENGINEER
403 LOS ANGELES COUNTY ENGINEERING BLDG.

NOTE: ANY ADDITIONS OR CHANGES ON THIS SHEET MUST BE MADE OR CIRCLED IN RED INK, WITH DATE AND NAME OF PERSON MAKING CHANGE.

Do not extend notes this side of this line.

STATION	B.S.	H.I.	F.S.	ELEV.		
		2390 52				
27 5/L			5 4	23851	DIRT GUTTER	
50° L			2 6	879		
13+46 S			3 71	8681	ST. ℄ PAV. B.C	
40° R			4 30	8622	CONC GUTTER	
40° R			3 66	8686	TOP CB	
50° R			3 6	869		
12° L			4 00	8652	EDGE PAV.	
28° L			4 6	859	DIRT GUTTER	
50° L			2 1	884		
13+80 5 S			3 33	8714	ST. ℄ PAV.	
75' L			3 92	8660	[illegible]	
75' R			3 27	8725	TOP CB E.C.	
14+20 4 RS						
1+00 E			2 80	8772	℄ INT AVE K & 30TH ST. W PAV.	
0+00 E	on Ave K		3 24	8728	100' W. OF ℄ INT. ON ℄ OF K PAV.	
T.P	6 53	2393 94	3 11	2387 41		
2+00 E			5 36	8858	ST. ℄ PAV.	
12° L			5 82	8812	EDGE PAV	
20 5/L			6 2	877	DIRT GUTTER	
50° L			5 8	881		
3+00° E			4 71	2389 23	ST. ℄ PAV	

Profile No. ____ Notes Red ____ Plotted ____ Job No. C.I. 2299.14 Division No. ____ F.B. 2139 Pg. 99
X-Sec. No. ____ Date ____ Date ____ Survey of AVE K No. 2 & OTHER R/W S. SEWER
Notes Chkd. ____ Checked ____ Survey by HALISCKY Notes S.H. Date 3-27-64
Date ____ Date ____ Map No. ____ Indexed C. J. GALLI Date ____

76-L298 CE 307 3-61

PLEASE RETURN TO
LOS ANGELES COUNTY ENGINEER
403 LOS ANGELES COUNTY ENGINEERING BLDG.

NOTE: ANY ADDITIONS OR CHANGES ON THIS SHEET MUST BE MADE OR CIRCLED IN RED INK, WITH DATE AND NAME OF PERSON MAKING CHANGE

Do not extend notes this side of this line.

STATION	B. S.	H. I.	F. S.	ELEV.		
		239394				
12°/L			517	238877	EDGE PAV.	
21 5/L			62	877	DIRT GUTTER	
50°L			54	885		
4+00E			409	8935	ST. ℄ PAV	
12°/L			453	8941	EDGE PAV	
21 5/L			53	886	DIRT GUTTER	
50°L			50	889		
250°L			75	864		
5+00E			354	9040	ST. ℄	
12°/L			394	9000	EDGE PAV	
21°L			47	892	DIRT GUTTER	
30 5/L			35	904	TOP BRK	
50°L			40	899		
6+00E	556	239607	343	239051		
12°L			595	9012	EDGE PAV.	
21°L			68	893	DIRT GUTTER	
30 5/L			58	903	TOP BRK.	
50°L			62	899		
7+00E			521	9086	ST. ℄ PAV	
12°/L			546	239061	EDGE PAV	

F. B. 2139 PG. 100 C.I.
Job No. 2299.14 Division No. Notes Red Plotted Profile
Survey of AVE K No. 2 & OTHER R/W S. SEWER Date Date No. X-Sec.
Survey by S. H. Notes HALISCKY Notes Chkd. Checked
Indexed E. J. GALL Date 3-27-64 Date Date No.

76-L298 CE 307 3-61

PLEASE RETURN TO
LOS ANGELES COUNTY ENGINEER
403 LOS ANGELES COUNTY ENGINEERING BLDG.

NOTE: ANY ADDITIONS OR CHANGES ON THIS SHEET MUST BE MADE OR CIRCLED IN RED INK, WITH DATE AND NAME OF PERSON MAKING CHANGE.

Do not extend notes this side of this line.

STATION	B.S.	H.I.	F.S.	ELEV.		
		2396 07				
21 5/ L			6 2	23899	DIRT GUTTER	
31 5/			4 6	915	TOP BRK.	
50° L			5 6	905		
8+00E			4 93	9114	ST. ℄ PAV	
12°/L			5 28	9079	EDGE PAV.	
21°/L			6 0	901	DIRT GUTTER	
31°/ L			4 8	913	TOP BRK	
50° L			5 7	904		
9+00E			4 78	9129	ST. ℄ PAV.	
12°/L			5 15	9092	EDGE PAV.	
22°/L			5 9	902	DIRT GUTTER	
30 5/ L			4 6	915	TOP BRK.	
50° L			5 2	909		
10+00E			4 72	9135	ST. ℄ PAV	
12° L			5 12	9095	EDGE PAV	
22 5/ L			6 0	901	DIRT GUTTER	
31° L			4 6	915	TOP BRK.	
50° L			5 0	911		
11+00E			4 95	9112	ST. ℄ PAV.	
12° L			5 43	239064	EDGE PAV	

Profile Notes Red ____ Plotted ____ ~~Job~~ C. I. No. 2299.14 Division No. ____ F.B. 2139 Pg. 101
No. ____ Date ____ Date ____ Survey of AVE K No. 2 & OTHER R/W S. SEWER
X-Sec. Notes Chkd. ____ Checked ____ Survey by HALISCKY Notes S.H. Date 3-27-64
No. ____ Date ____ Date ____ Map No. ____ Indexed C. J. GALLI Date ____

76-L298 CE 307 3-61

PLEASE RETURN TO
LOS ANGELES COUNTY ENGINEER
403 LOS ANGELES COUNTY ENGINEERING BLDG.

NOTE: ANY ADDITIONS OR CHANGES ON THIS SHEET MUST BE MADE OR CIRCLED IN RED INK, WITH DATE AND NAME OF PERSON MAKING CHANGE

Do not extend notes this side of this line.

STATION	B. S.	H. I.	F. S.	ELEV.		
		2396 07				
21 5/ L			6 5	23896	DIRT GUTTER	
40°/ L			5 3	908	TOP BRK.	
50°/ L			5 4	907		
250° L			7 1	890	ALONG W. SIDE OF HSE #2725 (RUSSELL)	
12+00 E			5 18	9089	ST. ℄	
12°/ L			5 63	9044	EDGE PAV.	
22 5/ L			6 5	896	GUTTER	
40° L			5 7	904	TOP BRK.	
50° L			5 7	904		
B.M.A.V. 265			4 72	239135	B.M.A.V. 265 ELF 2391.354 NOT ADJ. ℄ INT. AVE K & 30TH ST. W., 730± FT. ELY. ALONG AVE K & 23 5/± FT. NLY. Lg. BT. SPK. IN No. SIDE OF P.P. #1051418E, PAINTED B.M. A.V. 265" GROUND HIGH	

F. B. 2139 PG. 102 C.I. Job No. 2299.14 Division No. Notes Red Plotted Profile
Survey of AVE K No. 2 & OTHER R/W S. SEWER Date Date No. X-Sec.
Survey by S.H. Notes HALISCKY Notes Chkd. Checked No.
Indexed E. J. GALLI Date 3-27-64 Date Date

Profile No. ____ Notes Red ____ Plotted ____ Job No. C.I 2299.14 Division No. ____ F.B. 2139 Pg. 103

X-Sec. No. ____ Notes Chkd. ____ Checked ____ Survey by HALISCKY Notes S.14 Date ____

Date ____ Date ____ Map No. ____ Indexed C. J. GALLI Date ____

Survey of AVE K No. 2 & OTHER R/W SAN. SEWER

C.I 2299.14

PRELIMINARY (FLOW LINE ELEV. SURVEY)
ON
SO. STUB OF J.C. (40+66.86 = 1700 So.)
FOR
AVE K No. 2 & OTHER R/W SAN. SEWER

REF: P.C. 5109 P.1 5
F.B. 2139-80

PARTY:
HALISCKY
BEERS
RITTER
ADAMS

STATION	B.S.	H.I.	F.S.	ELEV.

NOTE: ANY ADDITIONS OR CHANGES ON THIS SHEET MUST BE MADE OR CIRCLED IN RED INK, WITH DATE AND NAME OF PERSON MAKING CHANGE.

Do not extend notes this side of this line.

PLEASE RETURN TO
LOS ANGELES COUNTY ENGINEER
403 LOS ANGELES COUNTY ENGINEERING BLDG.

76-L298 CE 307 3-61

76-L298 CE 307 3-61

PLEASE RETURN TO
LOS ANGELES COUNTY ENGINEER
403 LOS ANGELES COUNTY ENGINEERING BLDG.

NOTE: ANY ADDITIONS OR CHANGES ON THIS SHEET MUST BE MADE OR CIRCLED IN RED INK, WITH DATE AND NAME OF PERSON MAKING CHANGE

Do not extend notes this side of this line.

STATION	B.S.	H.I.	F.S.	ELEV.		
B.M.A.V.269	4 85	2375 09		2370 24	B.M.A.V. 269 EL. 2370.241 NOT ADJ. (F.B. 2139-89) ℄ INT. AVE K & 30TH ST. W. 1325 5/ FT. NLY. ALONG 30TH ST. W. & 40 FT. WLY. P.K. & LEAD TOP CONC. CURB MKD: B.M.A.V.269" 7' No. OF P.P 1309861E	
No. RIM. J.C			5 14	2369.95	ROD 5.14	9.24
					DN. 8.98	-0.31 CLEAT
12" No. OUTLET			15 07	2360.02 F/L.	PIPE 1.00	8.93
					15.07	
So RIM J.C			5 12	2369.97	ROD 5 12	9.15
					DN. 884	-0.31 CLEAT
12" So. INLET. STUB			14 96	2360 13 F/L	PIPE 1.00	8.84
					14.96	
B.M.A.V. 268			4 60	2370 49	B.M.A.V. 268 EL. 2370.496, F.B 2139 - 89	

F.B. 2139 PG. 104 C.I. Job No. 2299.14 Division No. Notes Red Plotted Profile
Survey of AVE K No. 2 & OTHER R/W S.S. Date Date No.
Survey by S.H. Notes HALISCKY Notes Chkd. Checked X-Sec.
Indexed C. J. GALLI Date 3-27-64 Date Date No.

PWFB 3523

582

Notes Ck'd by G. E. BARR	Survey of A.V. ST. ¢
Map No.	JN0303.00 Tape 182 Std 84 °F
Office Work	Surveyed by HALISCKY
Checked	Notes HALISCKY Date 4-21-64
Date	Indexed R. J. GALLI APR 23 '64

F. B. 2139 Pg. 105

RETRACEMENT SURVEY OF TRACT LINES BETWEEN 25TH AND 27TH STS, WEST AND NORTH OF AVE K

INCLUDING PERIMETERS OF TRACTS 20793, 20661, 20511
F.B. 2072-7

PARTY
HALISCKY
BEERS
VAN HORN
ADAMS
HUBBARD

Note: Any Additions or Changes on This Sheet Must be Made or Circled in Red Ink With Date and Name of Person Making Change.

PLEASE RETURN TO
LOS ANGELES COUNTY ENGINEER
403 LOS ANGELES COUNTY ENGINEERING BLDG.
Do not extend this side of this line.

76F3095 GE # 310 3-61

PWFB 3523 Cont. on Bot Pg. 107 583

F. B. ~~2139~~ PG. ~~106~~

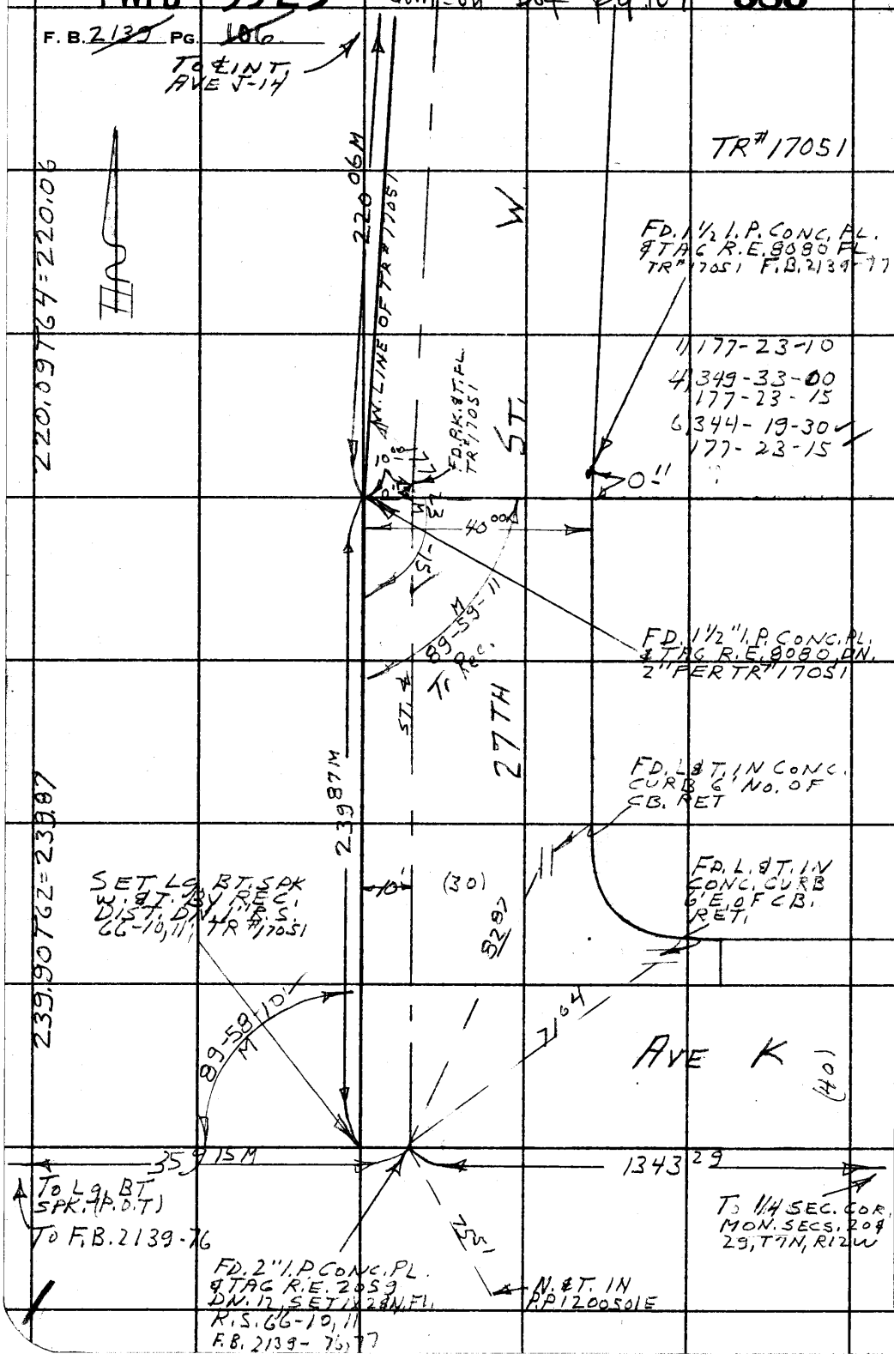

WS 71

D-5

PLEASE RETURN TO
LOS ANGELES COUNTY ENGINEER
403 LOS ANGELES COUNTY ENGINEERING BLDG.

Do not extend this side of this line.

Note: Any Additions or Changes on This Sheet Must be Made or Circled in Red Ink With Date and Name of Person Making Change.

PWFB 3523

584

Notes Ck'd by G. E. BARR	Survey of A.V. ST. ℄
Map No.	JN 0303.00 Tape 182 Std 84 °F
Office Work	Surveyed by HALISCKY
Checked	Notes HALISCKY Date
Date	Indexed E. J. GALLI

F. B. ~~2139~~ PG. ~~107~~

D-5

WS 71

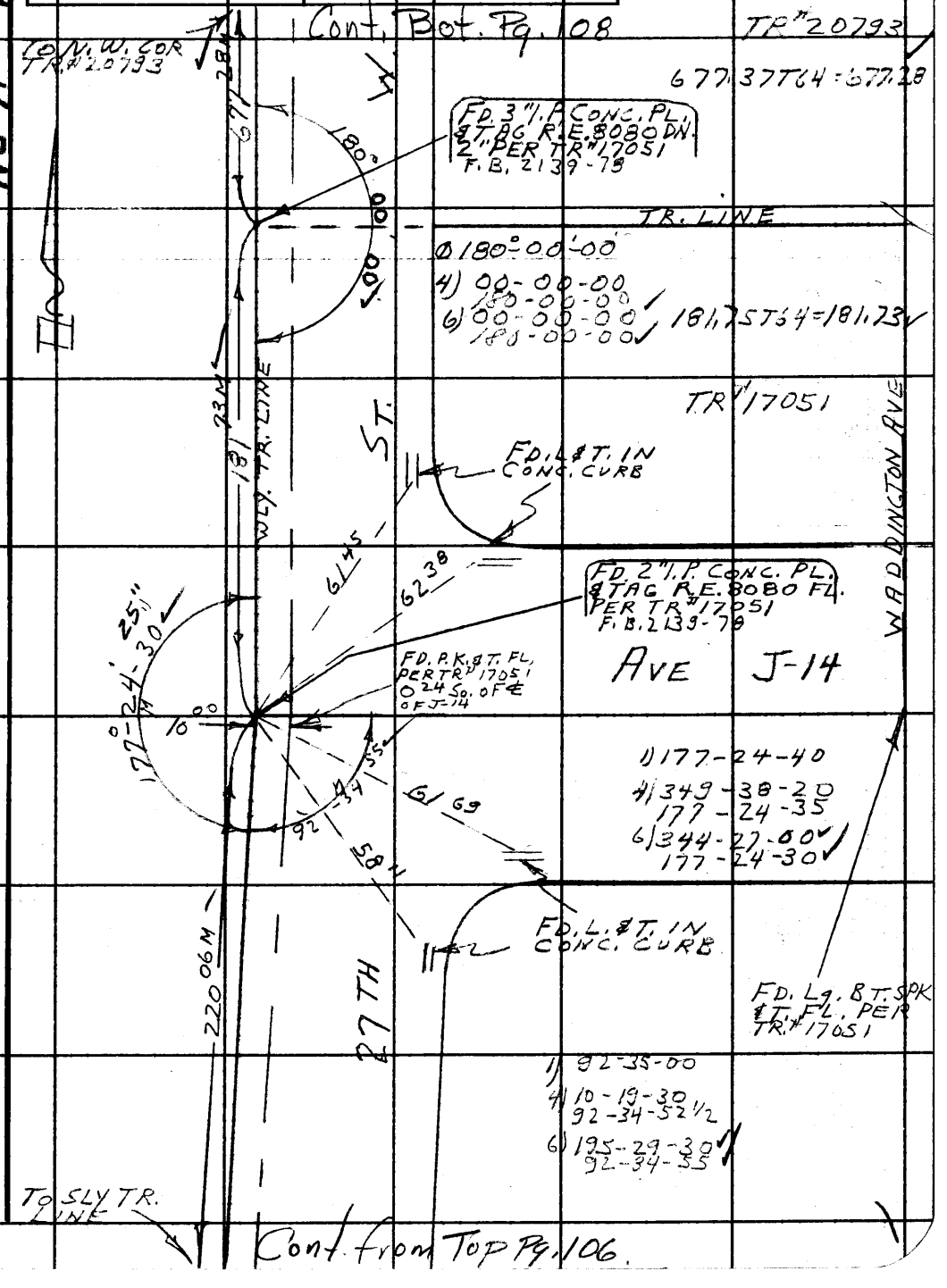

Cont. from Top Pg. 106.

Note: Any Additions or Changes on This Sheet Must be Made or Circled in Red Ink With Date and Name of Person Making Change.

Do not extend this side of this line.

PLEASE RETURN TO LOS ANGELES COUNTY ENGINEER 403 LOS ANGELES COUNTY ENGINEERING BLDG.

76F309S CE # 310 3-61

PWFB 3523

F. B. 2139 PG. 108

585

907.56 TG 8-907.47

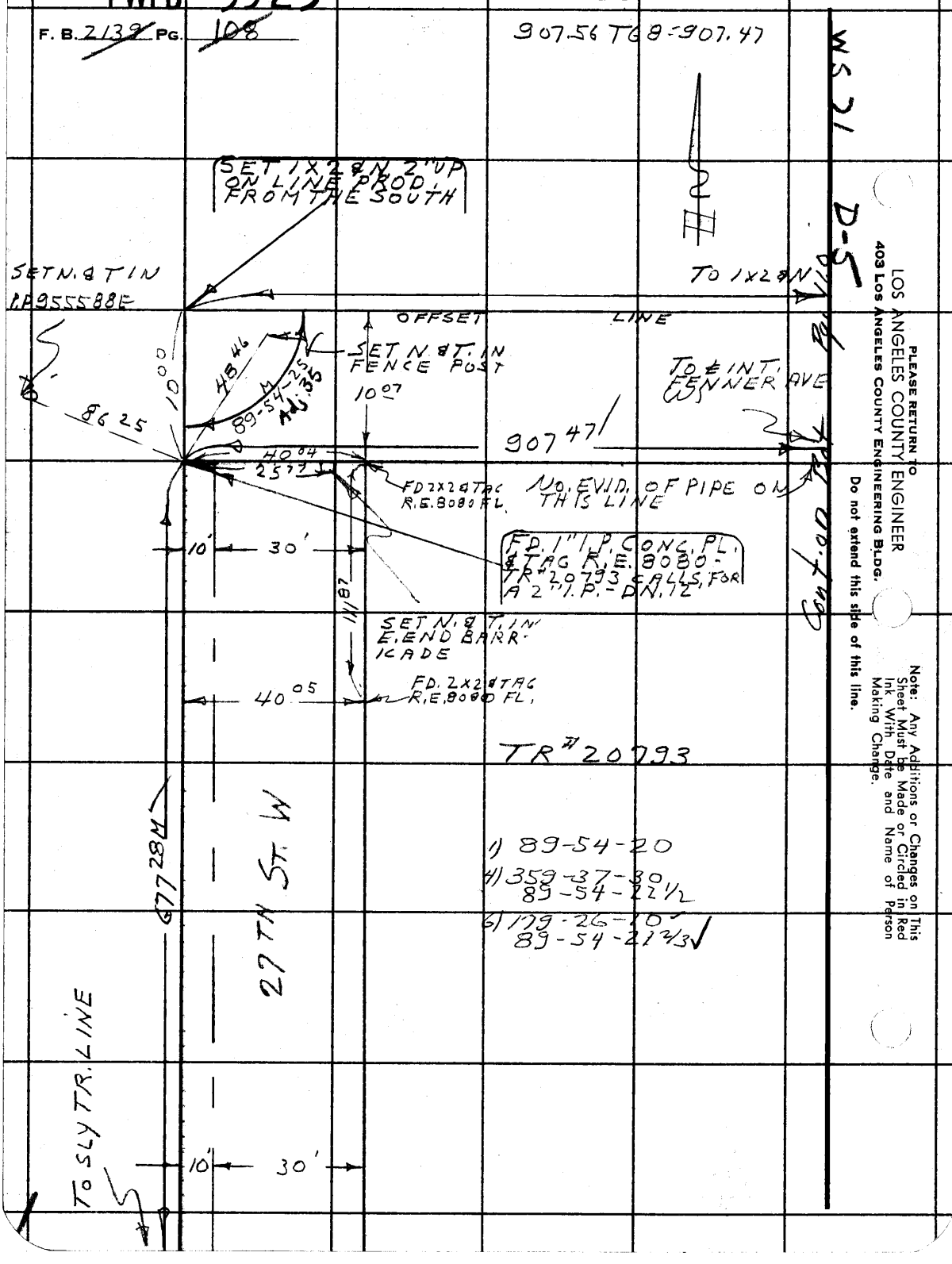

LOS ANGELES COUNTY ENGINEER
403 Los Angeles County Engineering Bldg.

PLEASE RETURN TO

Do not extend this side of this line.

Note: Any Additions or Changes on This Sheet Must be Made or Circled in Red Ink With Date and Name of Person Making Change.

PWFB 3523 586

Notes Ck'd by G. E. BARR	Survey of A.V. ST. ℄
Map No.	JN 0303.00 Tape 182 Std 84 °F
Office Work	Surveyed by HALISCKY
Checked	Notes HALISCKY Date 4-21-64
Date	Indexed E. J. GALLI

F. B. 2139 PG. 109

D-5

WS 71

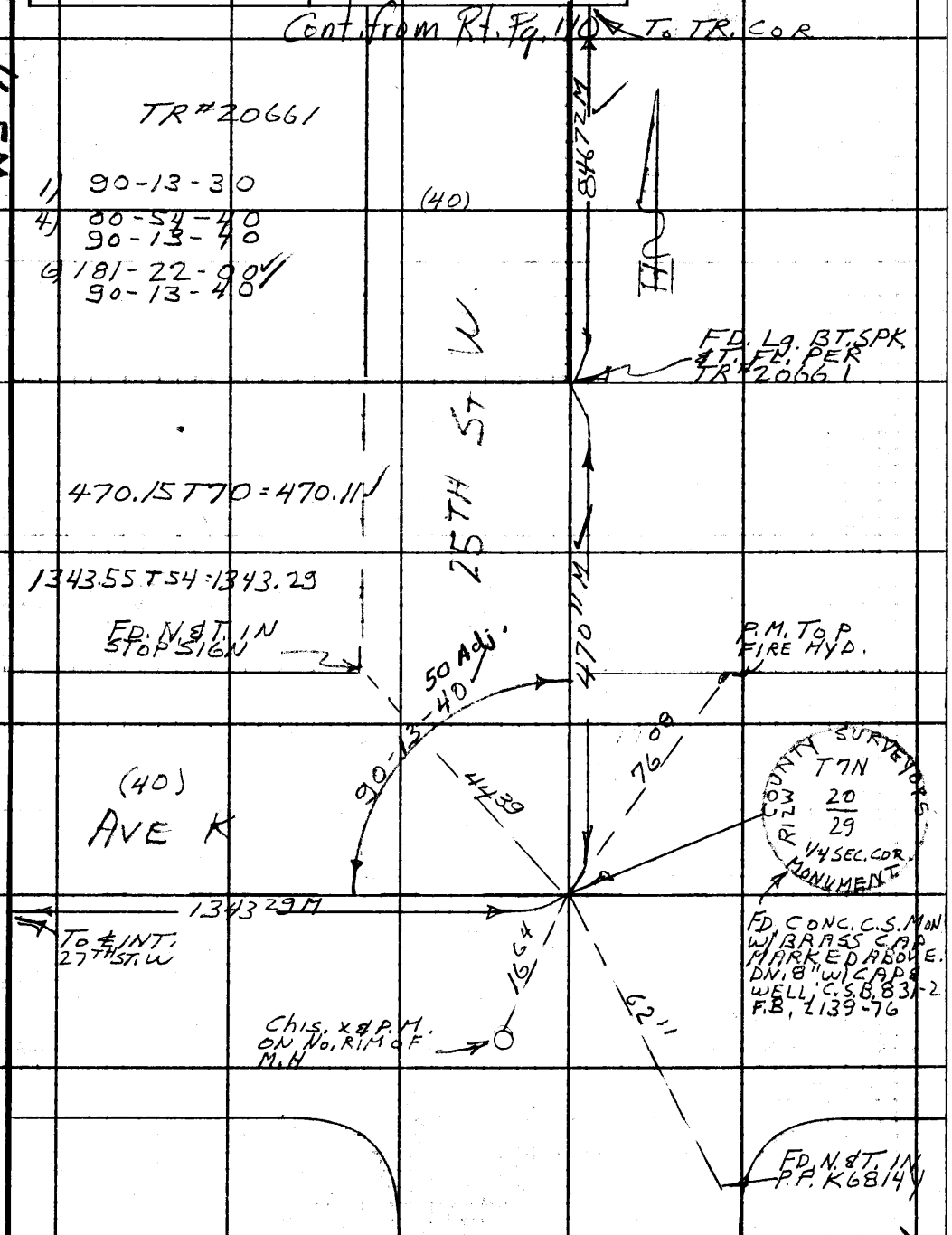

Note: Any Additions or Changes on This Sheet Must be Made or Circled in Red Ink With Date and Name of Person Making Change.

Do not extend this side of this line.

PLEASE RETURN TO
LOS ANGELES COUNTY ENGINEER
403 LOS ANGELES COUNTY ENGINEERING BLDG.

76F3095 CE # 310 3-61

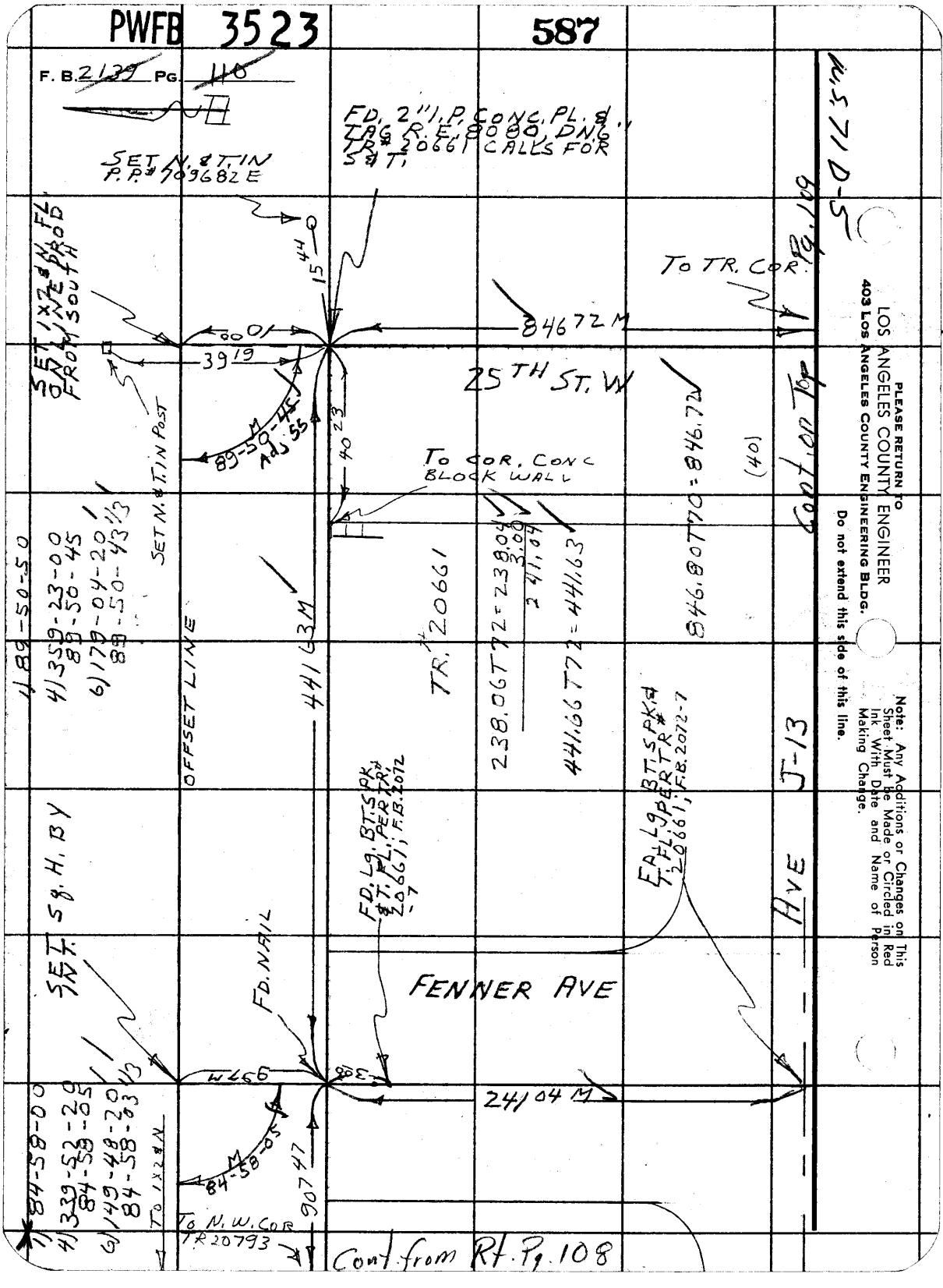
PWFB 3523
587
F. B. 2139 PG. 110
FD. 2" I.P. CONC. PL. & TAG R.E. 8080, DNG TR# 20661 CALLS FOR S&T.
SET N. & T. IN P.P.# 709682 E
SET 1X2 & N. FL. ON LINE PROD FROM SOUTH
15 44
TO TR. COR.
846.72 M
25TH ST. W
39 19
89-50-45 Adj. 55
40 23
SET N. & T. IN POST
TO COR. CONC BLOCK WALL
846.80 T70 = 846.72
(40)
Cont. on Top Pg. 109
N.S. 71 D-5
1) 89-50-50
4) 359-23-00
89-50-45
6) 179-04-20
89-50-43 1/3
OFFSET LINE
441.63 M
TR. 20661
238.06 T72 = 238.04
3.00
241.04
441.66 T72 = 441.63
FD. Lg. BT. SPK. & T. FL. PER TR# 20661; F.B. 2072-7
FD. Lg. BT. SPK. & T. FL. PER TR# 20661; F.B. 2072-7
J-13
AVE
SET INT. Sq. H. BY
FD. NAIL
FENNER AVE
997 M
241.04 M
84-58-00
4) 339-52-20
84-58-05
6) 149-48-20
84-58-03 1/3
TO 1X2 & N
84-58-05
90 47
TO N.W. COR TR 20793
Cont. from Rt. Pg. 108
PLEASE RETURN TO
LOS ANGELES COUNTY ENGINEER
403 LOS ANGELES COUNTY ENGINEERING BLDG.
Do not extend this side of this line.
Note: Any Additions or Changes on This Sheet Must be Made or Circled in Red Ink With Date and Name of Person Making Change.

NOTES RED Austin JOB NO. 2324.14 SURVEY OF AVE P-14 SS DIST

DATE 7-13-64 SURVEY BY JS COATES

NOTES CHKD. NOTES BY JSC DATE 7-7-64

DATE INDEXED E. J. GAIN DATE [illegible]

F. B. 2139 PG. 111

NOTE: ANY ADDITIONS OR CHANGES ON THIS SHEET MUST BE MADE OR CIRCLED IN RED INK, WITH DATE AND NAME OF PERSON MAKING CHANGE.

Do not extend notes this side of this line

B.M.	1ST RUN	DIFF.	2ND RUN	3RD RUN	ADJ. ELEV.	DESCRIPTION
					COATES VAN NESS MITCHELL RITTER HILL	C.I. 2324.14 AVE P-14 S.S. DIST BENCH LEVELS
				Elev. based on precise level line 101 adjusted 1957		

PLEASE RETURN TO
LOS ANGELES COUNTY SURVEYOR
725 LOS ANGELES COUNTY ENGINEERING BLDG.

765420 S & E-353 4-54

X

JOB NO 2324.14 SURVEY OF AVE P-14 SS DIST NOTES RED. DATE
SURVEY BY J.S. COATES DATE 7-7-64 NOTES CHKD. DATE
NOTES BY J.S.C. DATE
INDEXED DATE
F.B. 2139 Pg. 112

768420 S & E-353 4-54

PLEASE RETURN TO
LOS ANGELES COUNTY SURVEYOR
725 LOS ANGELES COUNTY ENGINEERING BLDG.

NOTE: ANY ADDITIONS OR CHANGES ON THIS SHEET MUST BE MADE OR CIRCLED IN RED INK, WITH DATE AND NAME OF PERSON MAKING CHANGE.

Do not extend notes this side of this line

B.M.	1ST RUN	DIFF.	2ND RUN	3RD RUN	ADJ. ELEV.	DESCRIPTION
BM 101-101	2638.218					BM 101-101 (G426 1935) Elev. 2638.218
+	3.383		3.578			F.B. 2410-33 0.65 mi. N. along
∧	41.601	-1.989	-1.990			the So. Pac. Co. R.R. from the Sta.
−	5.372		5.568			@ Palmdale, 34½ N. of the 4th
TP	36.229					tel. pole So. of milepole 413, 59½ ft.
+	3.526		3.703			E. of the c/l of 6th ST E. 43.0 ft W.
∧	39.755	-1.316	-1.318			of the W. rail, 18½' W. of the ctr.
−	4.842		5.021			of a drain ditch, 1.5 W. of W.F. post
						and set in the top of a conc post
						0.2 foot above the ground
FD. BM 101-102	2634.913					BM 101-102 (F426 1935) Elev. 2632.910
+	4.045		3.690			F.B. 2410-33 0.7 mi. N. along the
∧	38.958	-2.144	-2.146			S.P. R.R. from Sta. in Palmdale
−	6.189		5.836			37' S. of 1ST T.P. S. of milepole 413
TP	34.769					59½' E. of ℄ of 6th ST E. 43.9' W. of
+	4.188		3.684			W. rail Set in top of conc.
∧	36.957	-2.180	-2.179			Post 0.2 foot up.
−	6.368		5.863			
FD. BM 101-103	2638.589					BM 101-103 (E426 1935) Elev. 2628.580
+	4.797		4.568			F.B. 2410-33, 0.8 mi. no. along the
∧	33.377	+0.085	+0.085			SPRR from the Sta. @ Palmdale 25½
−	4.712		4.483			N. of the 1ST T.P. N. of milepole 413
TP	28.665					60½' E. of the ℄ of 6th ST. E. 41.9' W
+	6.714		6.820			of the W. rail Set in conc. post 0.4 up
∧	35.379	+2.519	2.521			
−	4.195		4.299			
TP	31.184					

76S420 S & E-353 4-54

PLEASE RETURN TO
LOS ANGELES COUNTY SURVEYOR
725 LOS ANGELES COUNTY ENGINEERING BLDG.

NOTE: ANY ADDITIONS OR CHANGES ON THIS SHEET MUST BE MADE OR CIRCLED IN RED IN, WITH DATE AND NAME OF PERSON MAKING CHANGE.

Do not extend notes this side of this line

NOTES RED Austin JOB NO 2324.14 SURVEY OF AVE P-14 SS DIST
DATE 7-13-1964 SURVEY BY J S COATES
NOTES CHKD J S C DATE 7-9-64
DATE INDEXED E. J. GALLI DATE

F. B. 2139 PG. 113

B.M.	1ST RUN	DIFF.	2ND RUN	3RD RUN	ADJ. ELEV.	DESCRIPTION
TP	2631.184					
+	5.773	✓	5.888			
⊼	36.957	+1.133	+1.132			
−	4.640		4.756			
TP	32.317					
+	5.741	✓	5.862			
⊼	38.058	+1.156	+1.157			
−	4.585		4.705			
TP	33.473					
+	5.305	✓	5.139			
⊼	38.778	+1.342	+1.342			
−	3.963		3.797			
SET BM AV 284	2634.815					BM AV 284 Elev. FB. 2139-113
+	4.153	✓	3.860			AVE P-14 (S. Side) 860'± W. & 67th STE
⊼	38.968	-0.947	-0.945			B.S. 5' E. of W. end cb.
−	5.100		4.805			
TP	33.868					
+	4.563	✓	4.693			
⊼	38.431	-0.947	-0.948			
−	5.510		5.641			
TP	32.921					
+	4.740	✓	4.445			
⊼	37.661	-1.037	-1.039			
−	5.777		5.484			
TP	31.884					
+	5.009	✓	5.118			
⊼	36.893	+1.010	+1.011			
−	3.999		4.107			
FD BM 101-102	32.894					BM 101-102 Elev 2632.910 FB. 2410-33
						See page 112 for description

.016

F. B. 2139 Pg. 114

JOB NO. 2324.14 SURVEY OF AVE P-14 SS DIST NOTES RED.
SURVEY BY J S COATES DATE
NOTES BY J S C DATE 7-8-64 NOTES CHKD.
INDEXED C. J. GALLI DATE DATE

B.M.	1ST RUN	DIFF.	2ND RUN	3RD RUN	ADJ. ELEV.	DESCRIPTION

Do not extend notes this side of this line

PLEASE RETURN TO
LOS ANGELES COUNTY SURVEYOR
725 LOS ANGELES COUNTY ENGINEERING BLDG.

NOTE: ANY ADDITIONS OR CHANGES ON THIS SHEET MUST BE MADE OR CIRCLED IN RED INK, WITH DATE AND NAME OF PERSON MAKING CHANGE.

765420 S & E-353 4-54

X

Notes Ck'd by Austin	Survey of AVE P-14 S.S. DIST	F. B. 2139	Pg. 115
Map No.	JN 2324-14 Tape Std °F		
Office Work	Surveyed by J S COATES		
Checked	Notes J S C Date 7-8-64		
Date	Indexed E. J. GALE		

C.I. 2324.14
AVE. P-14 S.S. DIST.
LOCATION OF IMPROVEMENTS
ON
6TH ST. E
FROM
AVE. P-8 TO AVE. P-14

COATES
VAN NESS
MITCHELL
RITTER
HILL

Note: Any Additions or Changes on This Sheet Must be Made or Circled in Red Ink With Date and Name of Person Making Change.

Do not extend this side of this line.

PLEASE RETURN TO
LOS ANGELES COUNTY ENGINEER
403 LOS ANGELES COUNTY ENGINEERING BLDG.

76F3095 CE # 310 3-61

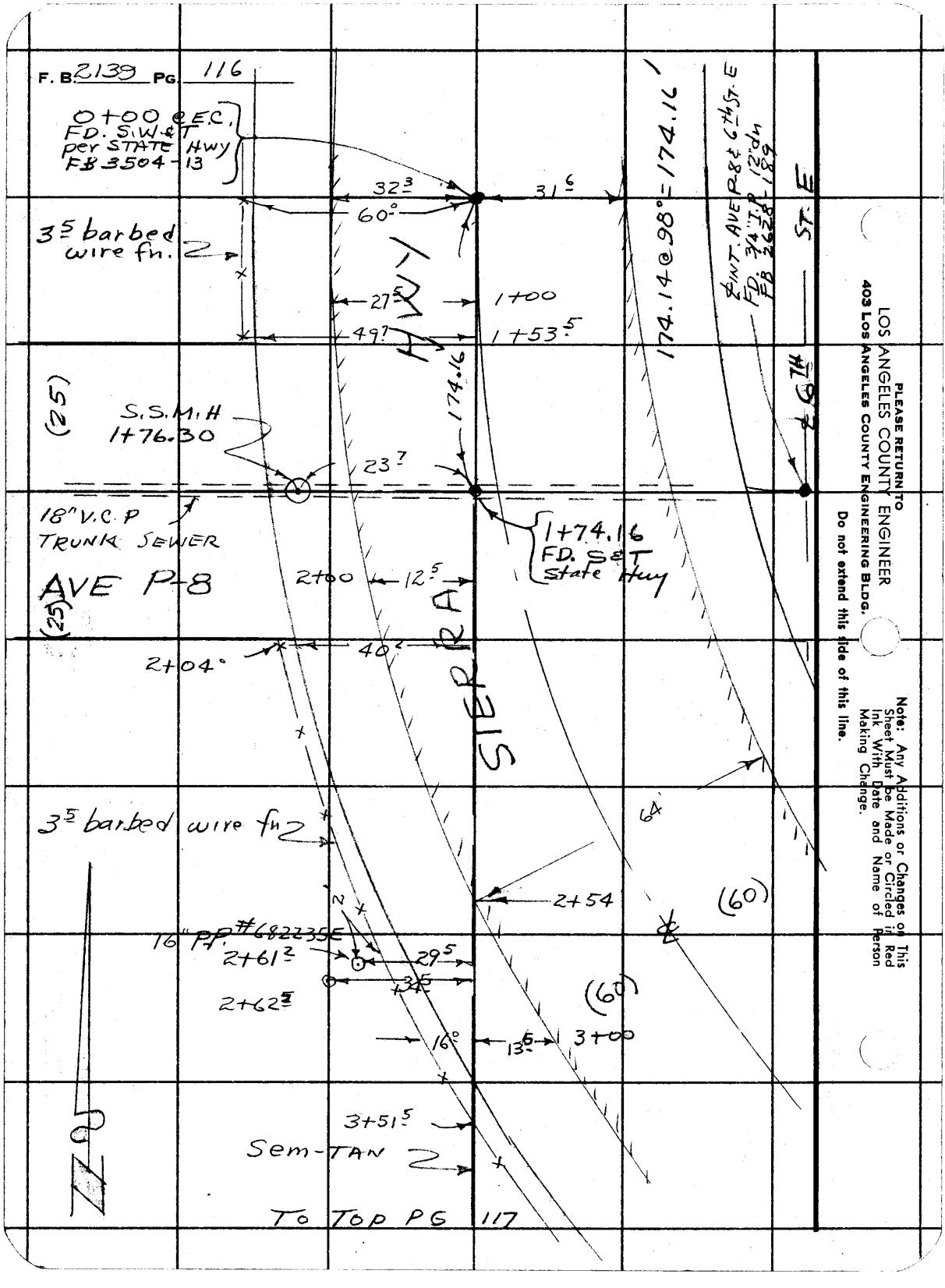

PLEASE RETURN TO
LOS ANGELES COUNTY ENGINEER
403 LOS ANGELES COUNTY ENGINEERING BLDG.
Do not extend this side of this line.

Note: Any Additions or Changes on This Sheet Must be Made or Circled in Red Ink With Date and Name of Person Making Change.

Notes Ck'd by Austin	Survey of AVE P-14 SS DIST
Map No.	JN 2324.14 Tape 197 Std 84 °F
Office Work	Surveyed by JS COATES
Checked	Notes JSC Date 7-8-64
Date	Indexed J. GALLI

F. B. 2139 PG. 117

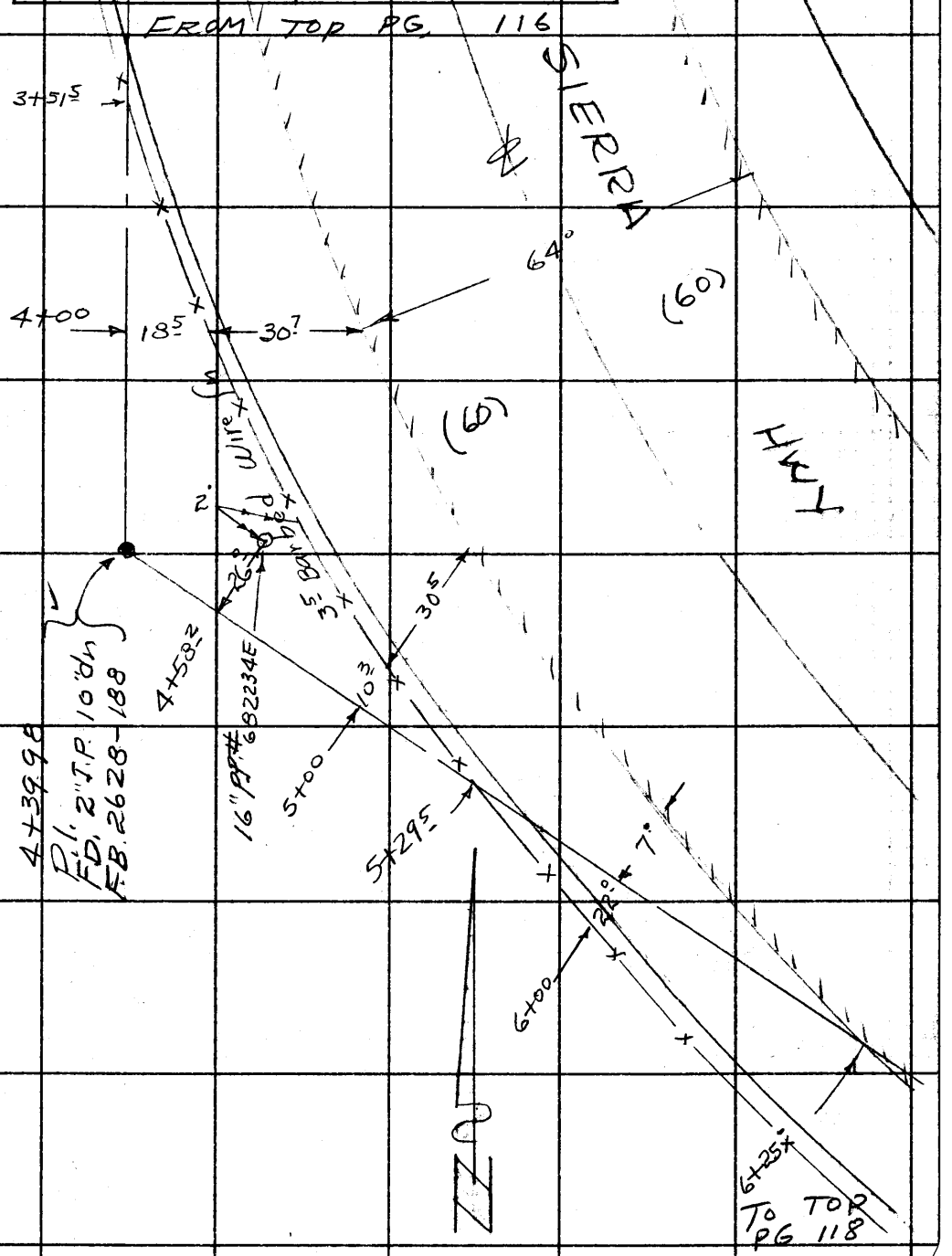

Note: Any Additions or Changes on This Sheet Must be Made or Circled in Red Ink With Date and Name of Person Making Change.

PLEASE RETURN TO
LOS ANGELES COUNTY ENGINEER
403 LOS ANGELES COUNTY ENGINEERING BLDG.

Do not extend this side of this line.

76F309S CE # 310 3-61

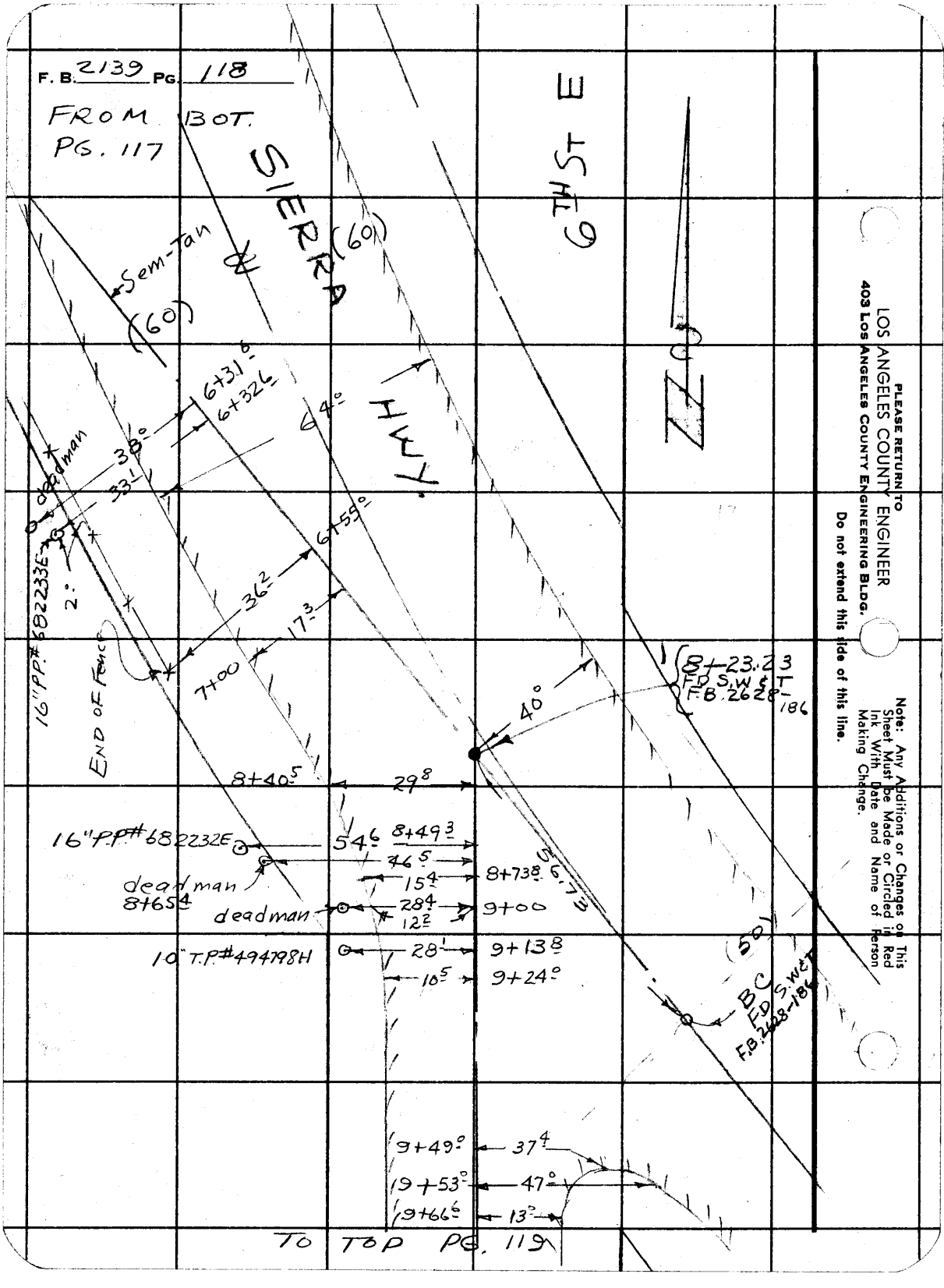

PLEASE RETURN TO
LOS ANGELES COUNTY ENGINEER
403 LOS ANGELES COUNTY ENGINEERING BLDG.
Do not extend this side of this line.
Note: Any Additions or Changes on This Sheet Must be Made or Circled in Red Ink With Date and Name of Person Making Change.

Notes Ck'd by Austin	Survey of AVE P-14 SS DIST F. B. 2139 PG. 119
Map No.	JN 2324.14 Tape Std °F
Office Work	Surveyed by J S COATES
Checked	Notes J S C Date 7-8-64
Date	Indexed [redacted] J. GALL

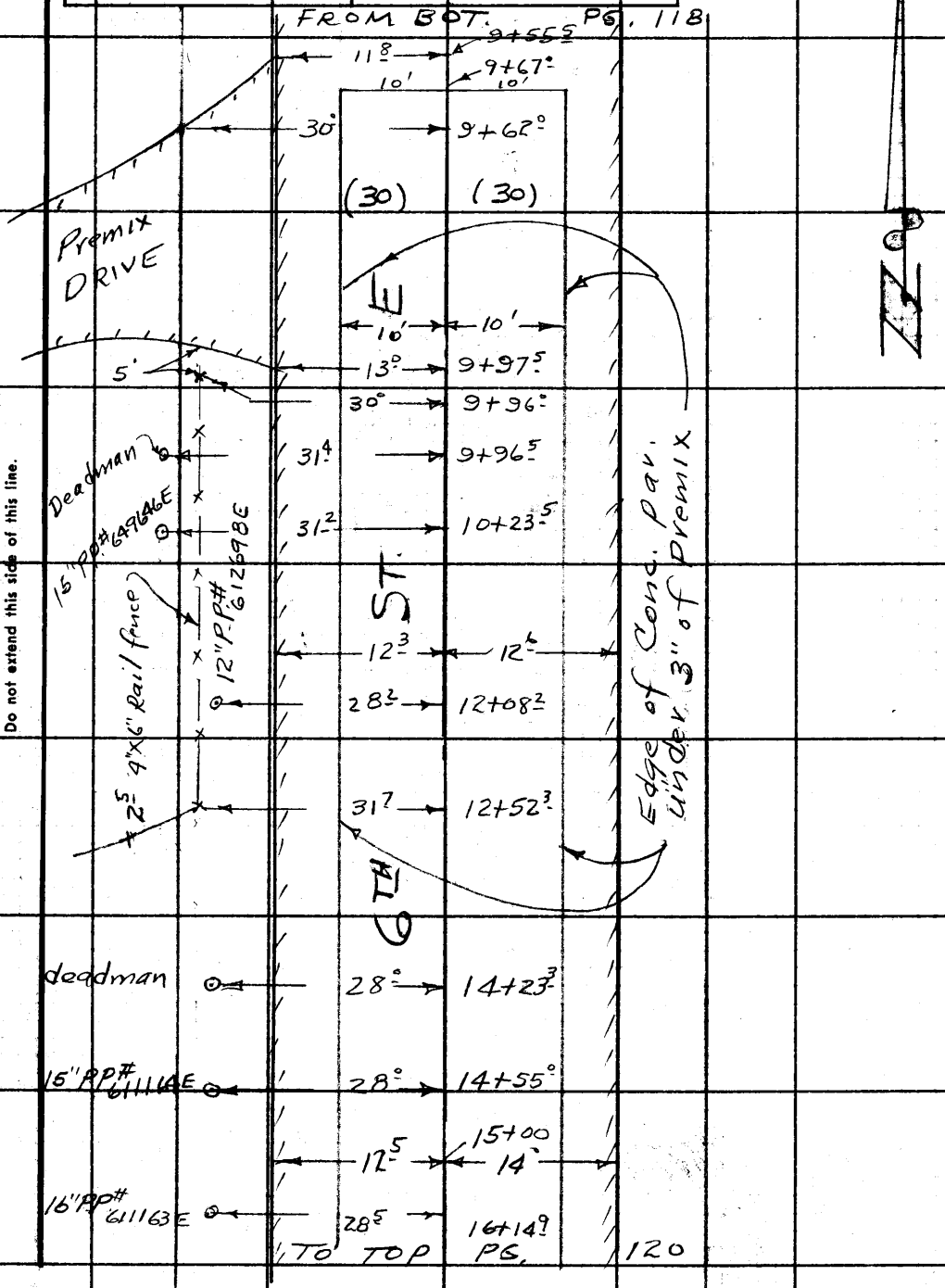

Note: Any Additions or Changes on This Sheet Must be Made or Circled in Red Ink With Date and Name of Person Making Change.

Do not extend this side of this line.

PLEASE RETURN TO
LOS ANGELES COUNTY ENGINEER
403 LOS ANGELES COUNTY ENGINEERING BLDG.

76F3095 CE # 310 3-61

F. B. 2139 PG. 120 FROM BOT PG. 119

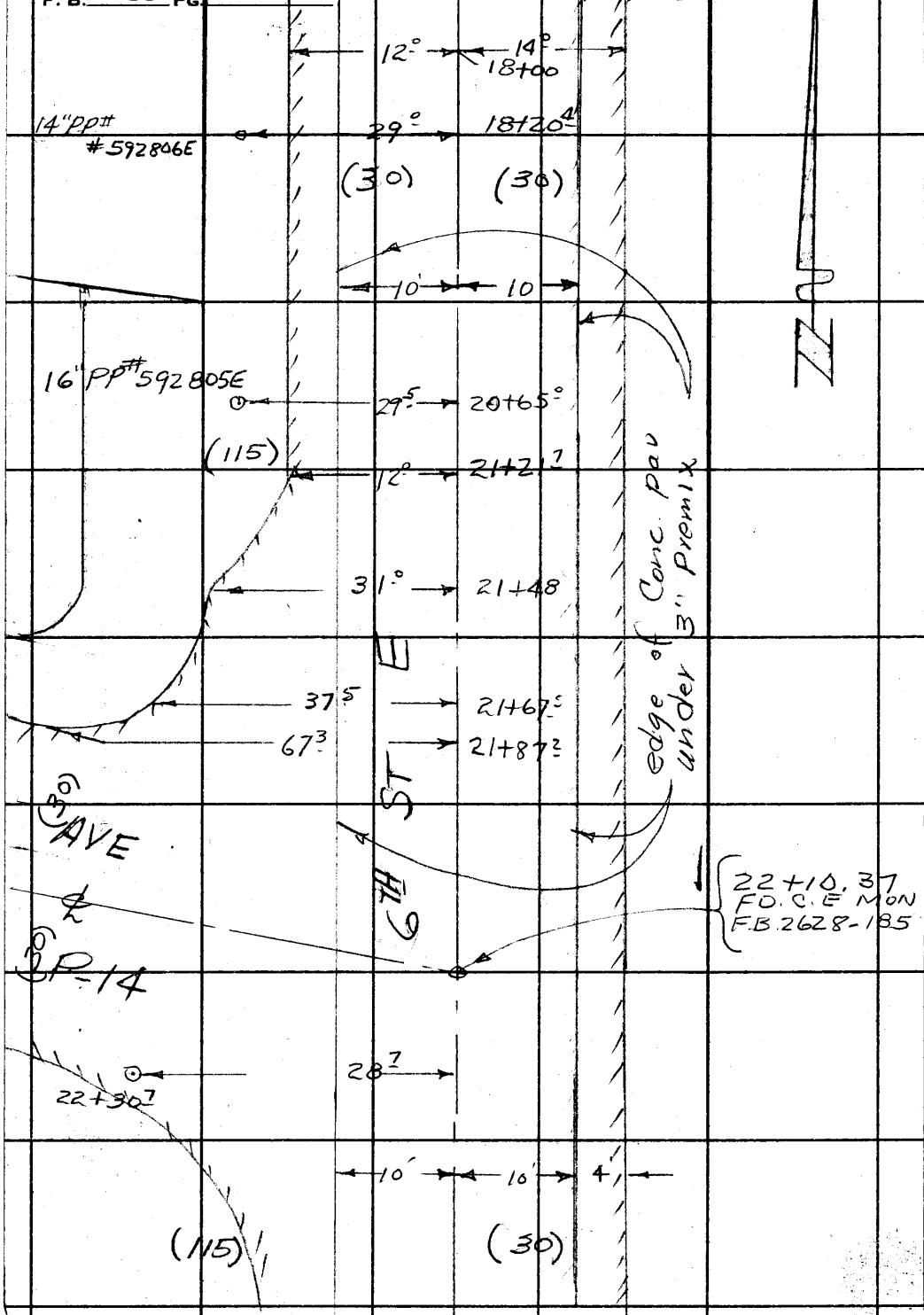

PLEASE RETURN TO
LOS ANGELES COUNTY ENGINEER
403 LOS ANGELES COUNTY ENGINEERING BLDG.

Do not extend this side of this line.

Note: Any Additions or Changes on This Sheet Must be Made or Circled in Red Ink With Date and Name of Person Making Change.

Profile No. ____ X-Sec. No. ____

Notes Red ____ Date ____ Notes Chkd. ____ Date ____

Plotted ____ Date ____ Checked ____ Date ____

Job No. 2324.14 Division No. ____

Survey of AVE P-14 S.S. DIST

Survey by JSC Notes JSC Date 7-8-64

Map No. ____ Indexed J. GALLI Date ____

F.B. 2139 Pg. 121

C.I. 2324.14

AVE. P-14 S.S. DIST.

CROSS-SECTION
ON
6TH ST. E

From AVE. P-8
To AVE. P-14

COATES
VAN NESS
MITCHELL
RITTER
HILL

STATION	B.S.	H.I.	F.S.	ELEV.

NOTE: ANY ADDITIONS OR CHANGES ON THIS SHEET MUST BE MADE OR CIRCLED IN RED INK, WITH DATE AND NAME OF PERSON MAKING CHANGE.

PLEASE RETURN TO
LOS ANGELES COUNTY ENGINEER
700 Los Angeles County Engineering Bldg

Do not extend notes this side of this line.

76L-298 CE 307 11-58

76L-298 CE 307 11-58

PLEASE RETURN TO
LOS ANGELES COUNTY ENGINEER
700 LOS ANGELES COUNTY ENGINEERING BLDG.

NOTE: ANY ADDITIONS OR CHANGES ON THIS SHEET MUST BE MADE OR CIRCLED IN RED INK, WITH DATE AND NAME OF PERSON MAKING CHANGE.

Do not extend notes this side of this line.

STATION	B.S.	H.I.	F.S.	ELEV.	LEFT OR E.	6TH ST. E	RIGHT OR W.
BM 101-106				2617.25	BM 101-106 Elev. 2617.249 F.B. 410-34 1.1 mi. N. along the S.P. R.R. from Sta. @ Palmdale 0.1 mi. N. of crossing of U.S. Hwy 6 13' N of 9th T.P. N. of milepolo 413 41.1' W. of W. rail Set in Conc. post flush		
0+00 = E.C. of Hwy 14				18.82		℄	
"				20.83			32.3 EDGE OF PAV
"				18.6			60° P/L
1+00				19.72		℄	
"				19.24	℄ HWY. 4.8		
"				22.41			27.5 EDGE OF PAV
"				19.6			45° GR. BK.
"				19.7			55° P/L
"				17.6			230° B.L.L.
1+76.30 M.H.				22.16			23.7 E. RIM
"				22.08			W. RIM
"				22.07			S. RIM
"	18" outlet East			2603.64	Meas. 17.02 Diam. 1.50 18.52	2622.16 18.52 2603.64	
"	18" inlet west			2603.65			meas. 16.93 diam. 1.50 18.43
"	8" inlet South (stub)			2604.45	meas. 16.95 diam. 0.67 17.62	2622.07 17.62 2604.45	2622.08 18.43 2603.65

F.B. 2139 PG. 122

Job No. 2324.14

Survey of AVE P-14 S.S. DIST

Survey by JSC Notes JSC

Indexed [illegible] Date

Notes Red Date

Notes Chkd. Date

Plotted Date

Checked Date

Profile No.

X-Sec. No.

76L-298 CE 307 11-56

PLEASE RETURN TO
LOS ANGELES COUNTY ENGINEER
700 LOS ANGELES COUNTY ENGINEERING BLDG

NOTE: ANY ADDITIONS OR CHANGES ON THIS SHEET MUST BE MADE OR CIRCLED IN RED INK, WITH DATE AND NAME OF PERSON MAKING CHANGE.

Do not extend notes this side of this line.

Profile Notes Rod____ Plotted____ Job No. 2324.14 Division No.____
No.____ Date____ Date____ Survey of AVE P-14 SS DIST. F.B. 2139 Pg. 123
X-Sec.____ Notes Chkd.____ Checked____ Survey by JSC & TES Notes JSC Date 7-8-64
No.____ Date____ Date____ Map No.____ Indexed E. J. GALLI Date____

STATION	B.S.	H.I.	F.S.	ELEV.	LEFT OR E 6TH ST E.	RIGHT OR W.
1+74.16				26 21.23		℄ AVE P-8
2+00 ±				21.87		℄
"				19.90	℄ HWY 20±	
"				23.08		12± EDGE OF PAV
"				20.2		40± P/L
2+54 ±				23.28		℄
3+00 ±				21.1		℄
"				19.1		12' BOT BK
"				19.2		16± P/L
"				17.0		189± B.L.L.
"				23.52	EDGE OF PAV 13±	
"				20.42	℄ HWY 46±	
T P				19.52		
4+00				19.4		℄
"				19.6	P/L 18±	
"				19.9	BOT BK 29±	
"				24.06	EDGE OF PAV. 49±	
"				21.00	℄ HWY 84±	
4+39.28 P.I.				19.6		℄
5+00				20.0		℄
"				20.8		165± B.L.L.
"				20.3	P/L 10±	

76L-298 CE 307 11-58

PLEASE RETURN TO
LOS ANGELES COUNTY ENGINEER
700 LOS ANGELES COUNTY ENGINEERING BLDG.

NOTE: ANY ADDITIONS OR CHANGES ON THIS SHEET MUST BE MADE OR CIRCLED IN RED INK, WITH DATE AND NAME OF PERSON MAKING CHANGE.

Do not extend notes this side of this line.

STATION	B.S.	H.I.	F.S.	ELEV.	LEFT OR E. 6TH ST. E	RIGHT OR W
5+00				2620.9	BOT. BK. 18.1	
"				24.48	EDGE OF PAV 40.8	
"				21.11	℄ HWY 75.1	
6+00.0				3.66		℄
"				19.9		16.5 BOT. BK
"				20.9		22.0 P/L
"				24.89	EDGE OF PAV 7.0	
"				21.70	℄ HWY 39.2	
TP				23.66		
6+25.0				24.55		℄ EDGE OF PAV
7+00.0				23.65		℄
"				25.15		17.3 EDGE OF PAV
"				20.6		39.0 BOT BK
"				21.7		45.0 P/L
"				22.14	℄ HWY 17.0	
8+00				23.00		℄
8+23.23				23.00		℄
8+40.5				23.75		℄
"				24.57		29.8 EDGE OF PAV
8+73.8				24.24		℄
"				24.22		15.4 EDGE OF PAV

F.B. 2139 PG. 124
Job No. 2324.14
Division No. 5.S. DIST
Notes Red ____ Date ____ Notes Chkd. ____ Date ____
Plotted ____ Date ____ Checked ____ Date ____
Profile ____ No. ____ X-Sec. ____ No. ____
Survey of AVE. P-14
Survey by JSC Notes JSC
Indexed [illegible] GALL Date ____

76L-298 CE 307 11-58

PLEASE RETURN TO
LOS ANGELES COUNTY ENGINEER
700 LOS ANGELES COUNTY ENGINEERING BLDG

NOTE: ANY ADDITIONS OR CHANGES ON THIS SHEET MUST BE MADE OR CIRCLED IN RED INK, WITH DATE AND NAME OF PERSON MAKING CHANGE.

Do not extend notes this side of this line.

STATION	B.S.	H.I.	F.S.	ELEV.	LEFT OR E. 6TH ST. E.	RIGHT OR W.
8+83°				2624.20	℄	GR.BK
9+00°				24.07	℄	
"				23.63		12² EDGE OF PAV
"				21.5		22° BOT BK
"				22.7		26° P/L
"				22.0		200° P/L
"				24.31	GR.BK 10⁵	
9+24°				23.37	℄	
"				23.07		10⁵ EDGE OF PAV
9+67°				22.33	℄	
"				22.10		12° EDGE OF PAV
"				21.68		17° F.L.
"				22.29		30° P/L
"				22.01	EDGE OF PAV 13°	
T.P.				24.63		
10+00°				22.36	℄	
"				22.28		12⁶ EDGE OF PAV
"				21.9		15⁵ F.L.
"				23.0		30° P/L
"				22.01	EDGE OF PAV 12³	
"				21.9	F.L. 16⁵	

Profile No. ____ Notes Red ____ Plotted ____ Job No. 2324.14 Division No. ____ F.B. 2139 Pg. 125
Date ____ Date ____ Survey of AVE P-14 5S DIST
X-Sec. No. ____ Notes Chkd. ____ Checked ____ Survey by JSC Notes JSC Date 7-8-64
Date ____ Date ____ Map No. ____ Indexed J. GALLI Date ____

76L-298 CE 307 11-58

PLEASE RETURN TO
LOS ANGELES COUNTY ENGINEER
700 LOS ANGELES COUNTY ENGINEERING BLDG.

NOTE: ANY ADDITIONS OR CHANGES ON THIS SHEET MUST BE MADE OR CIRCLED IN RED INK, WITH DATE AND NAME OF PERSON MAKING CHANGE.

Do not extend notes this side of this line.

STATION	B.S.	H.I.	F.S.	ELEV.	LEFT OR E. 6TH ST. E.	RIGHT OR W.
10+00°				2624.0	P/L 30°	
11+00°				22.73		℄
"				22.56		12³ EDGE OF PAV
"				22.5		17⁵ F.L.
"				24.0		30° P/L
"				22.49	EDGE OF PAV 12⁶	
"				22.4	F.L. 20°	
"				24.4	P/L 30°	
12+00°				23.51		℄
"				3.22		12³ EDGE OF PAV
"				23.0		19° F.L.
"				25.0		30° P/L
"				24.3		203° B.L.L.
"				23.16	EDGE OF PAV 12⁶	
"				22.9	F.L. 20⁵	
"				23.8	P/L 30°	
13+00°				24.28		℄
"				24.11		12⁵ EDGE OF PAV
"				23.7		22⁵ F.L.
"				24.9		30° P/L
"				23.95	EDGE OF PAV 14°	

F.B. 2139 PG. 126
Job No. 2324.14
Division No.
Notes Red
Plotted
Profile
Survey of AVE P-14 SS DIST
Date
Date
No.
Survey by JSC
Notes JSC
Notes Chkd.
Checked
X-Sec.
Indexed C. J. GALLI
Date
Date
Date
No.

76L-298 CE 307 11-58

PLEASE RETURN TO
LOS ANGELES COUNTY ENGINEER
700 LOS ANGELES COUNTY ENGINEERING BLDG

NOTE: ANY ADDITIONS OR CHANGES ON THIS SHEET MUST BE MADE OR CIRCLED IN RED INK, WITH DATE AND NAME OF PERSON MAKING CHANGE.

Do not extend notes this side of this line.

Profile Notes Red. Plotted Job No. 4321.4 Division No. 11
No. X-Sec. Date Date Survey of AVE P-14 S.S. DIST
Notes Ckkd. Checked Survey by J.S. COATES Notes J.S.C. Date 7-9-64
No. Date Date Map No. Indexed R.J. GALL Date

F.B. 2139 Pg. 127

STATION	B. S.	H. I.	F. S.	ELEV.	LEFT OF E. 6TH ST. E	RIGHT OF W.
13+00				2623.8	F.L. 21±	
"				25.1	P/L 30±	
14+00				25.06		
"				24.87		12± EDGE OF PAV
"				24.4		20± F.L.
"				26.6		30± P/L
"				24.75	EDGE OF PAV 14±	
"				24.4	F.L. 22±	
"				25.6	P/L 30±	
T P				24.92		
15+00±				25.75		
"				25.69		12± EDGE OF PAV
"				24.7		22± F.L.
"				26.8		30± P/L
"				27.6		203± B.L.L.
"				25.15	EDGE OF PAV 14±	
"				25.0	F.L. 22±	
"				25.5	P/L 30±	
16+00±				26.55		
"				26.39		12± EDGE OF PAV
"				25.5		22± F.L.

76L-298 CE 307 11-58

PLEASE RETURN TO
LOS ANGELES COUNTY ENGINEER
700 LOS ANGELES COUNTY ENGINEERING BLDG.

NOTE: ANY ADDITIONS OR CHANGES ON THIS SHEET MUST BE MADE OR CIRCLED IN RED INK, WITH DATE AND NAME OF PERSON MAKING CHANGE.

Do not extend notes this side of this line.

STATION	B.S.	H.I.	F.S.	ELEV.	LEFT OR E. 6TH ST. E.	RIGHT OR W.
16+00°				262 7.2		30° P/L
"				26.20	EDGE OF PAV 14°	
"				25.6	F.L. 22°	
"				26.4	P/L 30°	
17+00°				27.33	℄	
"				27.13		12° EDGE OF PAV
"				26.1		22° F.L.
"				28.2		30° P/L
"				26.96	EDGE OF PAV 14°	
"				26.4	F.L. 22°	
"				27.0	P/L 30°	
18+00°				28.08	℄	
"				27.88		12° EDGE OF PAV
"				26.9		22° F.L.
"				28.4		30° P/L
"				30.3		330° B.L.L.
"				27.65	EDGE OF PAV 14°	
"				27.2	F.L. 22°	
"				27.6	P/L 30°	
T P E 426				28.60		
19+00°				28.82	℄	

F.B. 2139 Pg. 128

Job No. 2324.14 Division No. 11 Notes Red Plotted Profile

Survey of AVE. P-14 S.S. DIST Date Date No. X-Sec.

Survey by J S COATES Notes J S C Notes Chkd. Checked

Indexed J. GALLI Date 7-9-64 Date Date No.

76-L298 CE 307 3-61

PLEASE RETURN TO
LOS ANGELES COUNTY ENGINEER
403 LOS ANGELES COUNTY ENGINEERING BLDG.

NOTE: ANY ADDITIONS OR CHANGES ON THIS SHEET MUST BE MADE OR CIRCLED IN RED INK, WITH DATE AND NAME OF PERSON MAKING CHANGE.

Do not extend notes this side of this line.

Profile Notes Red. ____ Plotted ____ Job No. 2324.4 Division No. 11
No. ____ Date ____ Date ____ Survey of AVE. P-14 S.S. DIST
X-Sec. Notes Chkd. ____ Checked ____ Survey by T.S. COATES Notes T.S.C. Date 7-9-64
No. ____ Date ____ Date ____ Map No. ____ Indexed R. J. GALLI Date ____

F.B. 2139 Pg. 129

STATION	B. S.	H. I.	F. S.	ELEV.	LEFT OR E. 6TH ST. E.	RIGHT OR W.
19+00				2628.65		12' EDGE of PAV
"				27.8		23' F.L.
"				28.3		30' P/L
"				28.15	EDGE of PAV 14'	
"				28.0	F.L. 21'	
"				28.1	P/L 30'	
20+00				29.70	℄	
"				29.48		12' EDGE of PAV
"				28.1		22' F.L.
"				29.9		30' P/L
"				29.30	EDGE of PAV 14'	
"				28.9	F.L. 21'	
"				29.6	P/L 30'	
21+00				30.67	℄	
"				30.36	EDGE of PAV 14'	
"				30.0	F.L. 20'	
"				31.1	P/L 30'	
21+21.2				30.88	℄	
"				30.60		12' EDGE of PAV
"				29.4		26' F.L.
"				31.1		30' P/L

76-L298 CE 307 3-61

PLEASE RETURN TO
LOS ANGELES COUNTY ENGINEER
403 LOS ANGELES COUNTY ENGINEERING BLDG.

NOTE: ANY ADDITIONS OR CHANGES ON THIS SHEET MUST BE MADE OR CIRCLED IN RED INK, WITH DATE AND NAME OF PERSON MAKING CHANGE

Do not extend notes this side of this line.

F.B. 2139 Pg. 130 | Job No. 2314 | Division No. 11 | Notes Red | Plotted | Profile
Survey of AVE P-14 S.S. DIST | Date | Date | No.
Survey by J.S. COATES | Notes J.S.C. | Notes Chkd. | Checked | X-Sec. No.
Indexed [redacted] J. GALL | Date 7-9-64 | Date | Date

STATION	B.S.	H.I.	F.S.	ELEV.	LEFT OR E. 6TH ST. E.	RIGHT OR W.
21+21 Z				2631.3		TR.#17042 170° W. LINE LOT 39
21+48 °				29.91		31° EDGE OF PAV
21+67 E				30.52		37 E EDGE OF PAV
21+87 Z				31.10		67 Z EDGE OF PAV
22+00 °				31.57	E	
"				31.30	EDGE OF PAV 14°	
"				31.2	F.L. 20 E	
"				31.8	P/L 30°	
22+10 37	& INT P-14 & 6TH ST. E.			31.68	E	
"				31.54		12° ON E P-14
"				31.19		30° "
BM 101-102				2632.93	BM 101-102 ELEV: 2632.910 F.B. 2410-33 (F 426 1935)	
					0.7 MI. N. ALONG THE S.P.R.R. FROM STA. IN PALMDALE. 37'S.	
					OF 1ST T.P. S. OF MILEPOLE 413; 59.5 E. OF E OF 6TH ST. E.	
					43.9 W OF W. RAIL SET IN TOP OF CONC. POST 0.2 FOOT UP	

Notes Ck'd by	Survey of AVE P-14 S.S. DIST.
Map No.	JN 2324.14 Tape Std °F
Office Work	Surveyed by J.S. COATES
Checked	Notes VAN NESS Date 7-7-64
Date	Indexed E. J. GALLI

F. B. 2139 - PG. 131

C.I. 2324.14

AVE. P-14 S.S. DIST.

LOCATION OF IMPROVEMENTS

AVE P-14 ON FROM 6TH ST. E. TO ℄ 4TH ST. E.

COATES
VANNESS
MITCHELL
RITTER
HILL

Note: Any Additions or Changes on this Sheet Must be Made or Circled in Red Ink With Date and Name of Person Making Change.

Do not extend this side of this line.

PLEASE RETURN TO
LOS ANGELES COUNTY ENGINEER
403 LOS ANGELES COUNTY ENGINEERING BLDG.

76F3095 CE # 310 2-61

F. B. 2139 PG. 132

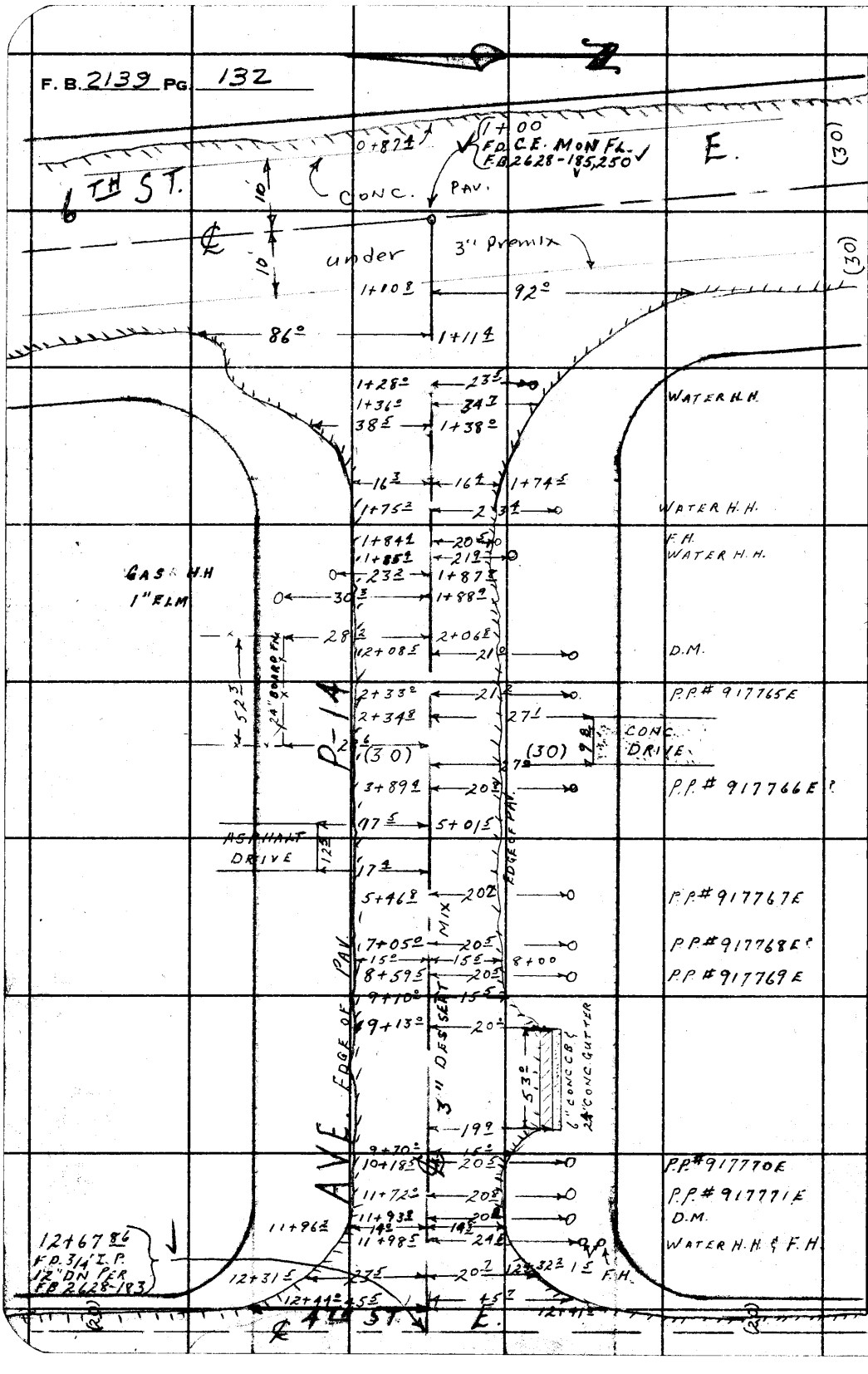

PLEASE RETURN TO
LOS ANGELES COUNTY ENGINEER
403 LOS ANGELES COUNTY ENGINEERING BLDG.

Do not extend this side of this line.

Note: Any Additions or Changes on This Sheet Must be Made or Circled in Red Ink With Date and Name of Person Making Change.

F.B. 2139 Pg. 133

Profile No. ____ X-Sec. No. ____

Notes Red ____ Date ____ Plotted ____ Date ____ Job No. 2324.14 Division No. 11

Notes Chkd. ____ Date ____ Checked ____ Date ____

Survey of AVE. P-14 S.S. DIST

Survey by J S COATES Notes J S C Date ____

Map No. ____ Indexed J. GALLI Date ____

C.I. 2324.14

AVE. P-14 S.S. DIST.

CROSS SECTIONS

ON

AVE P-14

FROM

6TH ST. E TO 4TH ST. E

COATES
VANNESS
MITCHELL
RITTER
HILL

STATION	B.S.	H.I.	F.S.	ELEV.

NOTE: ANY ADDITIONS OR CHANGES ON THIS SHEET MUST BE MADE OR CIRCLED IN RED INK, WITH DATE AND NAME OF PERSON MAKING CHANGE.

Do not extend notes this side of this line.

PLEASE RETURN TO
LOS ANGELES COUNTY ENGINEER
700 LOS ANGELES COUNTY ENGINEERING BLDG

76L-298 CE 307 11-58

76L-296 CE 307 11-58

PLEASE RETURN TO
LOS ANGELES COUNTY ENGINEER
700 Los Angeles County Engineering Bldg.

NOTE: ANY ADDITIONS OR CHANGES ON THIS SHEET MUST BE MADE OR CIRCLED IN RED INK, WITH DATE AND NAME OF PERSON MAKING CHANGE.

Do not extend notes this side of this line.

F.B. 2139 Pg. 134 Job No. 2324.14 Division No. 55 DIST
Survey of AVE P-14 Notes Red Plotted Profile
Survey by JSC Notes JSC Date Date No. X-Sec.
Indexed J. GALLI Notes Chkd. Checked
Date Date Date No.

STATION	B.S.	H.I.	F.S.	ELEV.	LEFT OR S. AVE P-14	RIGHT OR N.
BM101-102				2632.91	BM101-102 Elev. 2632.910 FB.2410-33 0.7mi. N. along the S.P.R.R. from the sta. @ Palmdale, 37' S. of the 1ST T.P.S. of milepole #413 59½" E. of the ℄ of 6th ST. E. 43.9' W of the W. rail set in Conc. post 0.2 high	
0+87.4				31.38		℄ prod E. edge pav.
1+00				31.68		℄ INT. AVE P-14 & 6th ST. E.
"				31.39		30' R on ℄ 6th ST. E.
"				31.97	on ℄ 6th ST. E. 30' L	
1+10.8				32.22	edge pav. 92' L	
1+11.4				31.54		℄
"				30.60		86' R edge pav.
1+36.0				31.15		℄
"				31.46	edge pav. 34.7	
1+38				30.60		38.5 R edge pav.
1+74.5				31.50		℄
"				31.11		16.3 EDGE OF PAV
"				31.7		30° P/L
"				30.0		190° B.L.L.
"				31.41	EDGE OF PAV 16.1	
"				31.9	P/L 30°	

76-L298 CE 307 3-61

PLEASE RETURN TO
LOS ANGELES COUNTY ENGINEER
403 LOS ANGELES COUNTY ENGINEERING BLDG.

NOTE: ANY ADDITIONS OR CHANGES ON THIS SHEET MUST BE MADE OR CIRCLED IN RED INK, WITH DATE AND NAME OF PERSON MAKING CHANGE.

Do not extend notes this side of this line.

STATION	B.S.	H.I.	F.S.	ELEV.	LEFT OR S. AVE. P-14	RIGHT OR N.
1+74.5				26 33.5	B.L.L. 190°	
2+00°				31.63	℄	
"				31.17		16.3 EDGE OF PAV
"				31.5		30° P/L
"				31.48	EDGE OF PAV 16.4	
"				32.37	P/L 30°	
3+00°				32.02	℄	
"				31.58		16.2 EDGE OF PAV
"				32.1		30° P/L
"				31.71	EDGE OF PAV 16.3	
"				32.6	P/L 30°	
T.P				32.12		
4+00°				32.51	℄	
"				32.16		16.1 EDGE OF PAV
"				32.8		30° P/L
"				32.2		190° B.L.L.
"				32.19	EDGE OF PAV 16.0	
"				33.0	P/L 30°	
"				35.4	B.L.L. 190°	
5+[illegible]00°				32.83	℄	
"				32.53		16.3 EDGE OF PAV

Profile No. ____ Notes Red. ____ Plotted ____ Job No. 2324-14 Division No. 11 F.B. 2139 Pg. 135
X-Sec. No. ____ Date ____ Date ____ Survey of AVE P-14 S.S DIST
Notes Chkd. ____ Checked ____ Survey by J S COATES Notes J S C Date 7-9-64
Date ____ Date ____ Map No. ____ Indexed C. J. GALLI Date ____

76-L298 CE 307 3-61

PLEASE RETURN TO
LOS ANGELES COUNTY ENGINEER
403 LOS ANGELES COUNTY ENGINEERING BLDG.

NOTE: ANY ADDITIONS OR CHANGES ON THIS SHEET MUST BE MADE OR CIRCLED IN RED INK, WITH DATE AND NAME OF PERSON MAKING CHANGE

Do not extend notes this side of this line.

F.B. 2139 Pg. 136 | Job No 2324.4 Division No. 11 Notes Red Plotted Profile
Survey of AVE. P-14 S.S. DIST Date Date No. X-Sec.
Survey by ISCOATES Notes J S C Notes Chkd. Checked
Indexed J. GAIII Date 7-7-64 Date Date No.

STATION	B. S.	H. I.	F. S.	ELEV.	LEFT OR S. AVE. P-14	RIGHT OR N.
5+00				2633.6		30° P/L
"				32.48	EDGE OF PAV 15'	
"				33.7	P/L 30°	
6+00				33.23	℄	
"				32.89		15' EDGE OF PAV
"				33.8		30° P/L
"				32.97	EDGE OF PAV 15.6	
"				34.0	P/L 30°	
TP				33.24		
7+00				33.58	℄	
"				33.25		15.4 EDGE OF PAV
"				34.7		30° P/L
"				33.7		190° B.L.L.
"				33.21	EDGE OF PAV 15.2	
"				34.7	P/L 30°	
"				36.8	B.L.L. 190°	
8+00				33.92	℄	
"				33.55		15° EDGE OF PAV
"				34.8		30° P/L
"				33.54	EDGE OF PAV 15.5	
"				34.9	P/L 30°	

76-L298 CE 307 3-61

PLEASE RETURN TO
LOS ANGELES COUNTY ENGINEER
403 LOS ANGELES COUNTY ENGINEERING BLDG.

NOTE: ANY ADDITIONS OR CHANGES ON THIS SHEET MUST BE MADE OR CIRCLED IN RED INK, WITH DATE AND NAME OF PERSON MAKING CHANGE.

Do not extend notes this side of this line.

STATION	B.S.	H.I.	F.S.	ELEV.	LEFT OR S. AVE. P-14	RIGHT OR N.
9+00°				2634.44	℄	
"				34.09		15° EDGE OF PAV
"				34.5		30° P/L
"				33.96	EDGE OF PAV 15⁴	
"				34.9	P/L 30°	
TP				34.81		
10+00°				34.98	℄	
"				34.53		15° EDGE OF PAV
"				35.4		30° P/L
"				34.5		190° B.L.L.
"				34.55	EDGE OF PAV 15°	
"				35.6	P/L 30°	
"				36.8	B.L.L. 190°	
11+00°				35.51	℄	
"				35.10		14⁵ EDGE OF PAV
"				35.8		30° P/L
"				35.06	EDGE OF PAV 14⁷	
"				36.4	P/L 30°	
TP				35.39		
11+96²				35.92	℄	
"				35.50		14° EDGE OF PAV
"				36.8		30° P/L

Profile Notes Red ____ Plotted ____ Job No. 2324.14 Division No. 11 F.B. 2139 Pg. 137
No. ____ Date ____ Date ____ Survey of AVE. P-14 S.S. DIST.
X-Sec. Notes Chkd. ____ Checked ____ Survey by J S COATES Notes J.S.C. Date 7-9-64
No. ____ Date ____ Date ____ Map No. ____ Indexed J. GALLI Date ____

76-L298 CE 307 3-61

PLEASE RETURN TO
LOS ANGELES COUNTY ENGINEER
403 LOS ANGELES COUNTY ENGINEERING BLDG.

NOTE: ANY ADDITIONS OR CHANGES ON THIS SHEET MUST BE MADE OR CIRCLED IN RED INK, WITH DATE AND NAME OF PERSON MAKING CHANGE

Do not extend notes this side of this line.

F. B. 2139 PG. 138 | Job No 2324.14 Division No. 11 | Notes Red | Plotted | Profile
Survey of AVE P-14 S.S. DIST | Date | No. | X-Sec.
Survey by I.S. COATES Notes JSC | Notes Chkd. | Checked
Indexed | Date 7-9-64 | Date | No.

STATION	B. S.	H. I.	F. S.	ELEV.	LEFT OR S. AVE. P-14	RIGHT OR N.
11+96 ±				2635.3		190° B.L.L.
"				35.71	EDGE OF PAV 14 ±	
"				37.3	P/L 30°	
"				38.0	B.L.L. 190°	
12+41°				36.61	EDGE OF PAV 45 ±	
12+44 ±				35.57		45 ± EDGE OF PAV
12+60°				36.25		℄ EDGE OF PAV
12+67.96 ℄ INT AVE. P-14 & 4TH ST. E				36.2		℄
"				35.6		30° P/L
"				36.6	P/L 30°	
BMAV 284				2634.81	BMAV 284 ELEV = 2634.815 (S. SIDE) 860'± W. ℄ INT 6TH ST E. B.S. 5' E. OF W. END CB.	F.B. 2139-113 AVE P-14

Notes Ck'd by	Survey of AVE. K #3 S.S.	F. B. 2139 Pg. 139
Map No.	C.I. 2341.14 Tape 215 Std 84 °F	
Office Work	Surveyed by MENDONCA	
Checked	Notes J.M. Date 12-22-64	
Date	Indexed C. J. GALLI DEC 23 '64	

C.I. 2341.14

AVE. K #3 SAN. SEWERS

LOCATION OF IMPROVEMENTS

ON AVE. K (SOUTH SIDE)

FROM: 25TH ST. WEST
TO: 27TH ST. WEST

MENDONCA
SEERS
[illegible]
MITCHELL

Note: Any Additions or Changes on This Sheet Must be Made or Circled in Red Ink With Date and Name of Person Making Change.

Do not extend this side of this line.

PLEASE RETURN TO
LOS ANGELES COUNTY ENGINEER
403 LOS ANGELES COUNTY ENGINEERING BLDG.

76F309S CE #310 6-63

F. B. 2139 Pg. 140

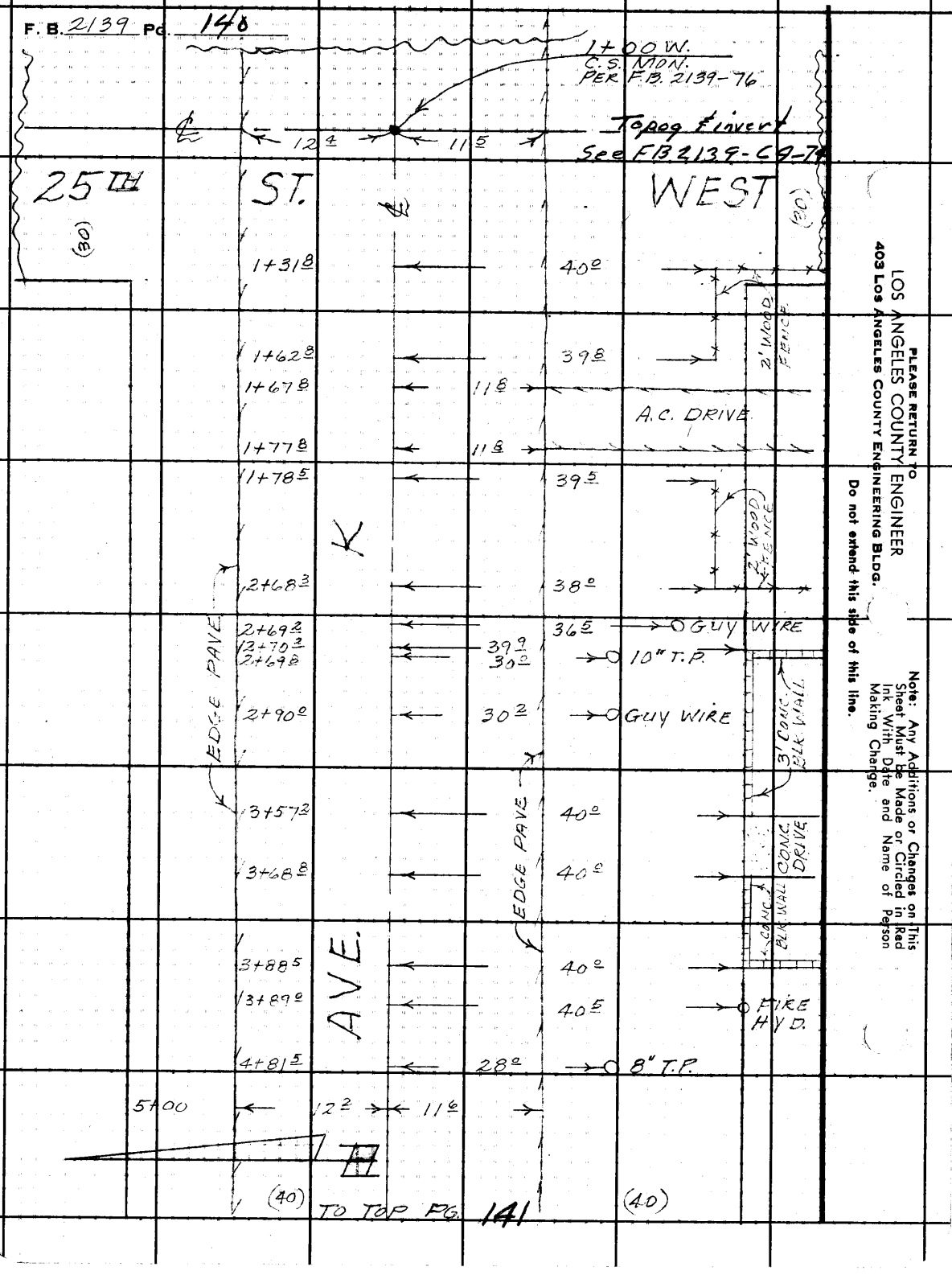

PLEASE RETURN TO
LOS ANGELES COUNTY ENGINEER
403 Los Angeles County Engineering Bldg.
Do not extend this side of this line.

Note: Any Additions or Changes on This Sheet Must be Made or Circled in Red Ink With Date and Name of Person Making Change.

Notes Ck'd by
Map No.
Office Work
Checked
Date

Survey of AVE. K #3 S.S.
C.F. 2341.14 Tape 215 Std. 84 °F
Surveyed by MENDONCA
Notes J.M. Date 12-22-64
Indexed G. J. GALLI

F. B. 2139 PG. 141

TO BOT. PG. 140

Note: Any Additions or Changes on This Sheet Must be Made or Circled in Red Ink With Date and Name of Person Making Change.

PLEASE RETURN TO
LOS ANGELES COUNTY ENGINEER
403 Los Angeles County Engineering Bldg.
Do not extend this side of this line.

5+20.5		11.7 →	
5+36.0		11.7 →	
5+42.6		31.5 →	
5+43.0		30.5 →	PYRACANTHA HEDGE
5+70.3		34.2 →	3/4" PIPE RISERS
6+03.2	K	33.5 →	2' WOOD FENCE
6+33.6		30.5 →	
6+36.8		27.3 →	8" ELM
6+44.0		31.3 →	
6+45.1	EDGE PAVE	29.3 →	10" T.P.
6+65.0		34.6 →	10" ELM
6+81.2	AVE.	34.5 →	8" ELM
6+83.0	EDGE PAVE	31.5 →	30" WOOD FENCE
7+23.2		30.8 →	
7+27.3		36.3 →	6" ELM

TO TOP PG. 142

76F3095 CE #310 6-63

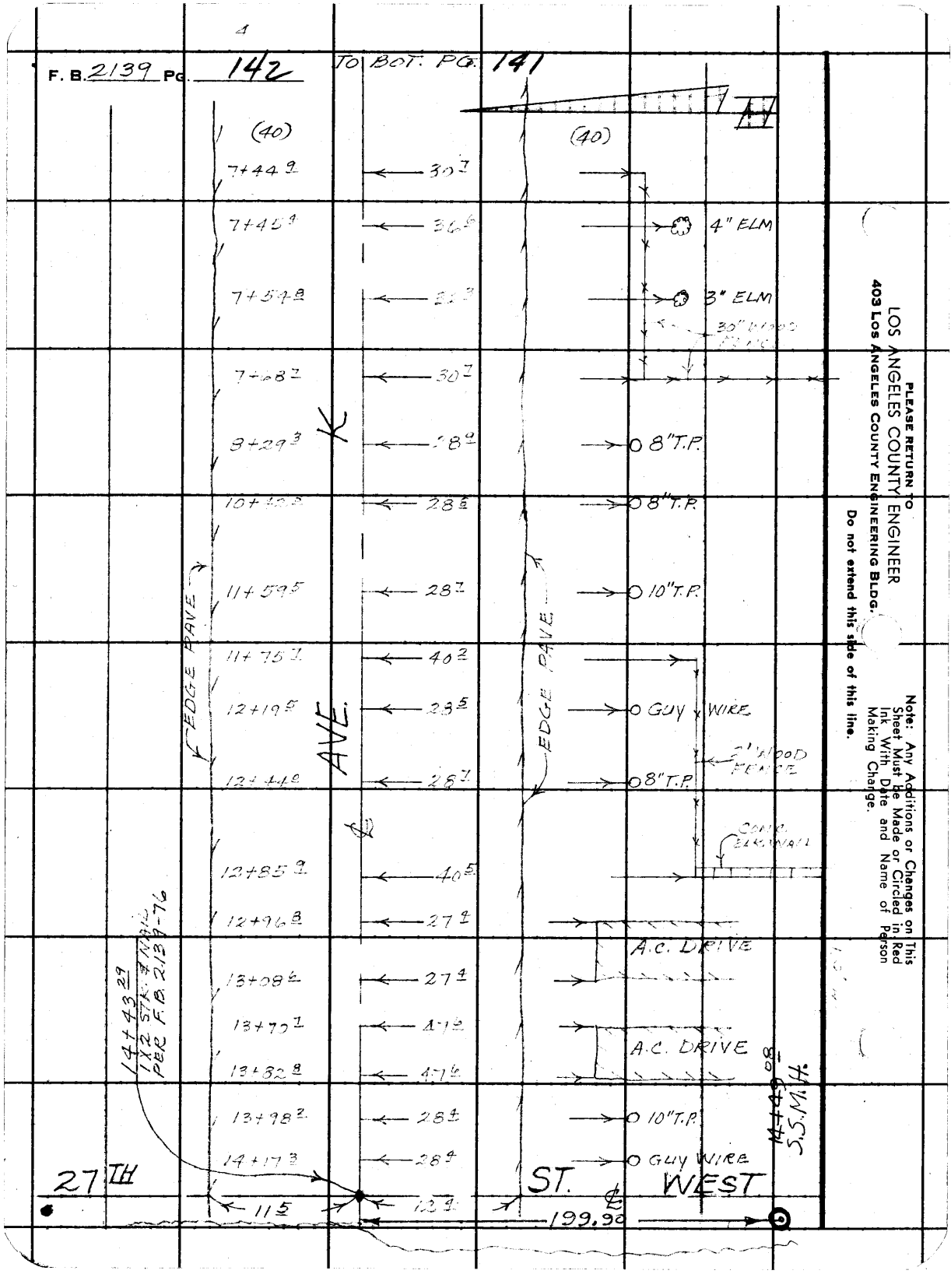

PLEASE RETURN TO
LOS ANGELES COUNTY ENGINEER
403 LOS ANGELES COUNTY ENGINEERING BLDG.

Do not extend this side of this line.

Note: Any Additions or Changes on This Sheet Must be Made or Circled in Red Ink With Date and Name of Person Making Change.

Profile No. ____ X-Sec. No. ____

Notes Red ____ Date ____ Notes Chkd. ____ Date ____

Plotted ____ Date ____ Checked ____ Date ____

C.I. Job No. 2341.14 Division No. ____

Survey of AVE. K #3 S.S.

Survey by MAELZONCH Notes BEERS Date 12-22-69

Map No. ____ Indexed ____ Date ____

F.B. 2139 Pg. 143

C.I. 2341.14

AVE. K #3 S.S.

CROSS-SECTIONS

ON AVE K (SOUTH SIDE)

FROM: 25TH ST. WEST = 1+00

TO: 27TH ST. WEST = 14+43.29

NOTE DATA:
BEERS
HILL
MITCHELL

STATION	B.S.	H.I.	F.S.	ELEV.

NOTE: ANY ADDITIONS OR CHANGES ON THIS SHEET MUST BE MADE OR CIRCLED IN RED INK, WITH DATE AND NAME OF PERSON MAKING CHANGE.

PLEASE RETURN TO
LOS ANGELES COUNTY ENGINEER
403 Los Angeles County Engineering Bldg.

Do not extend notes this side of this line.

76-L286 CE 307 3-61

76-L298 CE 307 3-61

PLEASE RETURN TO
LOS ANGELES COUNTY ENGINEER
403 LOS ANGELES COUNTY ENGINEERING BLDG.

NOTE: ANY ADDITIONS OR CHANGES ON THIS SHEET MUST BE MADE OR CIRCLED IN RED INK, WITH DATE AND NAME OF PERSON MAKING CHANGE

Do not extend notes this side of this line.

STATION	B. S.	H. I.	F. S.	ELEV.	Right	Left
BM# A.V.262				2386.941	BM# A.V.262. Elev = 2386.941; F.B. 2391, Pg 58; ℄ Int. Ave K & 25th St. W.; A C.S. Conc. Mon. W/Brass Cap Marked County Surveyors Monument Sec 20 & 29, T7N, R12W, down 8" W/Cap & Well (So. Edge Brass Cap)	
0+00				2387.58		℄ Ave K
1+00				2387.52		℄ " "
				2387.59		12' L or So Edg Put
				2387.57		20' L Flo Line
				2388.06		40' L
1+30				2387.18		℄ Ave K
				2387.29		11.8 L Edge Put
				2387.1		21.0 L Flo Line
				2388.3		40.0 L P/L
				2391.4		270' L or So Back Lot Line
2+00				2386.22		℄ Ave K
				2386.23		12' L Edg Put.
				2386.1		20.3 L F/Line
				2386.7		40.0 L P/Line
3+00				2386.41		℄
				2386.51		12.0 L Edge Put

F.B. 2139 Pg. 6 144 C.I.
Job No. 2341.14 Division No.
Notes Red Plotted Profile
Date 12-22-64 Date No.
Survey of Ave K #3 S.S. Notes Chkd. Checked X-Sec.
Survey by Mendonca Notes Beers Date Date No.
Indexed C. J. GALLI Date

76-L298 CE 307 3-61

PLEASE RETURN TO
LOS ANGELES COUNTY ENGINEER
403 LOS ANGELES COUNTY ENGINEERING BLDG.

NOTE: ANY ADDITIONS OR CHANGES ON THIS SHEET MUST BE MADE OR CIRCLED IN RED INK, WITH DATE AND NAME OF PERSON MAKING CHANGE.

0.69

Do not extend notes this side of this line.

STATION	B.S.	H.I.	F.S.	ELEV.	Right	Left
3+00				2386.3		19.5 L or So F/L.
				2387.3		40 L or So P/L.
4+00				2388.26		℄ Ave K.
				2388.21		11.8 L Edg Put
				2387.8		22.0 L F/L
				2389.2		33.4 L Top Brk
				2389.6		40.0 L F/L
				2392.9		270 L Base [illegible]
5+00				2389.48		℄ Ave K.
				2389.42		11.5 L Edg Put
				2388.9		21.6 L F/L
				2390.4		27.5 L Top Brk
				2390.8		40.0 L P/L
6+00				2390.15		℄
				2390.15		11.8 L Edge Put
				2389.5		23.0 L F/L
				2390.9		26.6 L Top Brk
				2391.1		40.0 L P/L
7+00				2390.69		℄ Ave K
				2390.68		11.9 L Edge Put
				2390.1		21.9 L F/Line

Profile No. ____ Notes Red ____ Plotted ____ Job No. 2341/14 Division No. ____ F.B. 2139 Pg. 145
Date ____ Date ____ Survey of Ave K #3 S.S.
X-Sec. No. ____ Notes Chkd. ____ Checked ____ Survey by Mendonca Notes Beers Date 12-22-64
Date ____ Date ____ Map No. ____ Indexed C. J. GALLI Date DEC 23 64

76-L298 CE 307 3-61

PLEASE RETURN TO
LOS ANGELES COUNTY ENGINEER
403 LOS ANGELES COUNTY ENGINEERING BLDG.

NOTE: ANY ADDITIONS OR CHANGES ON THIS SHEET MUST BE MADE OR CIRCLED IN RED INK, WITH DATE AND NAME OF PERSON MAKING CHANGE

Do not extend notes this side of this line.

STATION	B. S.	H. I.	F. S.	ELEV.	Right	Left
7+00				2391.6		25' L Top Brk
				2391.8		40' L P/L
8+00				239097		℄ Ave K
				239087		11' L Edge Put
				23904		22' L Flo/Line
				2391.9		28' L Top Brk
				2391.8		40' L P/L
				2393.9		250' L Bockhol Line
9+00				2391.05		℄ Ave K
				239097		12' L Edge Put
				2390.5		23' L F/Line
				2392.0		28' L Top Brk
				2391.8		40' L P/Line
10+00				2390.95		℄ Ave K
				2390.77		11' L Edge Put
				2390.2		24' L F/Line
				2391.6		30' L Top Brk
				2391.3		40' L P/Line
				2393.0		215' L B/Lot Line
11+00				239089		℄ Ave K
				239080		12' Edg Put

F.B. 2139 PG. 8 146 01
Job No. 2391.14 Division No.
Notes Red Plotted Profile
Date Date No.
Survey of Ave K #3 55 Date X-Sec.
Survey by Mendonca Notes Beers Notes Chkd. Checked
Indexed C. J. GALLI Date Date No.

76-L298 CE 307 3-61

PLEASE RETURN TO
LOS ANGELES COUNTY ENGINEER
403 LOS ANGELES COUNTY ENGINEERING BLDG.

NOTE: ANY ADDITIONS OR CHANGES ON THIS SHEET MUST BE MADE OR CIRCLED IN RED INK, WITH DATE AND NAME OF PERSON MAKING CHANGE.

0.99

Do not extend notes this side of this line.

STATION	B.S.	H.I.	F.S.	ELEV.		
				2390.2		23° F/Line
				2391.2		40° P/L
12+00				2390.99		℄ Ave K
				2390.84		12° L Edg Pvt
				2390.7		23° L F/Line
				2391.2		40° L P/Line
13+00				2390.81		℄ Ave K.
				2390.77		12° L Edg Pvt
				2390.0		24° L F/Line
				2390.8		40° L P/L
14+00				2390.24		℄ Ave K
				2390.14		12° L Edg Pvt
				2390.0		22° L F/Line
				2391.4		29° L Top Brk
				2391.2		40° L P/L
				2393.4		190' L Back Lot Line
14+				2390.21		℄ Int Ave K & 27th St W
BM# AV264				2389.78	BM# A.V. 264, Elev. = 2389.78; F.B. 2139-59, ℄ Int Ave K & 27th St W, 86° N & 18° E Sm. Bt Spk. in Lead, Top of Curb & 4' Ft. 5° of End of Curb, Marked "B.M. A.V. 264"	

Note: 27th St. W. Southerly from Ave "K." is under construction.

Profile Notes Red ____ Plotted ____ Job No. 2[illegible] Division No. ____
No. ____ Date ____ Date ____ Survey of Ave K #3 SS
X-Sec. Notes Chkd. ____ Checked ____ Survey by [illegible] Notes [illegible] Date 12-22-64
No. ____ Date ____ Date ____ Map No. ____ Indexed [illegible] GALLI Date [illegible]

F.B. 2139 Pg. 9 147

76-L298 CE 307 3-61

PLEASE RETURN TO
LOS ANGELES COUNTY ENGINEER
403 LOS ANGELES COUNTY ENGINEERING BLDG.

NOTE: ANY ADDITIONS OR CHANGES ON THIS SHEET MUST BE MADE OR CIRCLED IN RED INK, WITH DATE AND NAME OF PERSON MAKING CHANGE

Do not extend notes this side of this line.

F.B. Pg. 148 Job No. Division No. Notes Red Plotted Profile
Survey of Date Date No. X-Sec.
Survey by Notes Notes Chkd. Checked
Indexed Date Date Date No.

STATION	B.S.	H.I.	F.S.	ELEV.		
BM AV 264				2389.79	BM AV 264 Elev 2389.791 F.B. 2139-59 Ave. K & 27th St. W. N.E. Cor. Bt Spk in cb. 4' S. of N. end	
14+49.08				2390.29	199.90 L	N. RIM M.H
"	"	"	"	2390.28	" " S. " "	
"	Invert No.			2383.66	8" outlet No.	Meas 5.96 2390.29 diam 0.67 6.63 6.63 2383.66
"	Invert So.			2383.67	8" inlet So.	Meas 5.94 2390.28 diam 0.67 6.61 6.61 2383.67
BM AV 264				2389.79	BM AV 264 Elev 2389.79 F.B. 2139-59	

Notes Ck'd by	Survey of 7TH ST W.S.S. DIST
Map No.	JN 2378.14 Tape 087 Std 84 °F
Office Work	Surveyed by JS COATES
Checked	Notes JSC Date 1-10-66
Date	Indexed C. J. CALL

F. B. 2139 Pg. 155

C. I. 2378.14
7TH ST. E.S.S. DIST

LOCATION OF IMPROVEMENTS
ON
AVE. K

FROM EXIST. M.H.
TO 4TH ST. E.

COATES
HUBBARD
ADAMS
SIDWELL

Note: Any Additions or Changes on This Sheet Must be Made or Circled in Red. Ink With Date and Name of Person Making Change.

Do not extend this side of this line.

PLEASE RETURN TO
LOS ANGELES COUNTY ENGINEER
403 Los Angeles County Engineering Bldg.

76F3095 CE #310 6-63

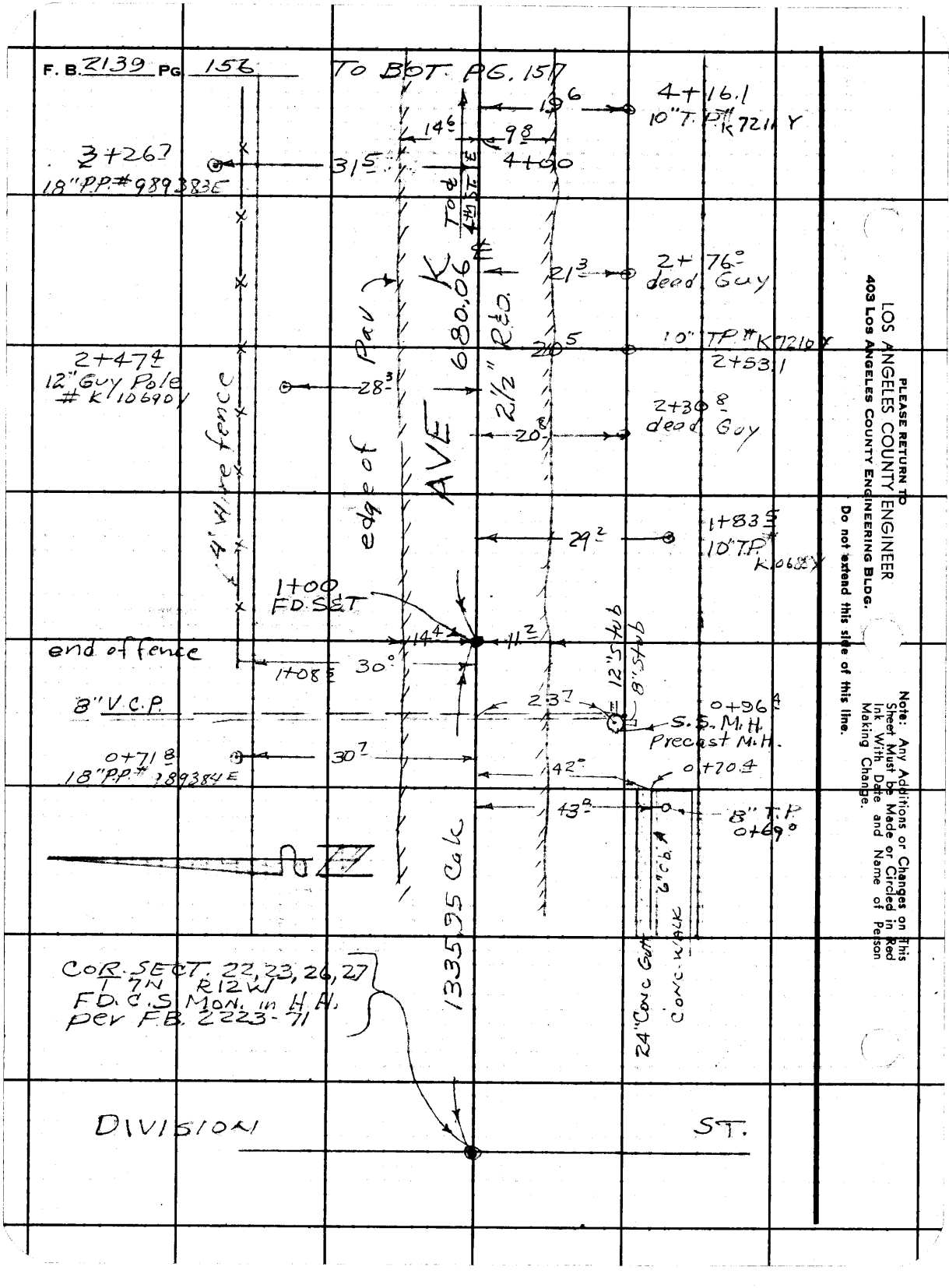

PLEASE RETURN TO
LOS ANGELES COUNTY ENGINEER
403 Los Angeles County Engineering Bldg.
Do not extend this side of this line.
Note: Any Additions or Changes on This Sheet Must be Made or Circled in Red Ink With Date and Name of Person Making Change.

Notes Ck'd by	Survey of 7th St. E. SS. DIST.
Map No.	JN 2378.14 Tape 082 Std 84 °F
Office Work	Surveyed by J.S. COATES
Checked	Notes JSC Date 1-10-66
Date	Indexed C. L. GALLA

F. B. 2139 PG. 157

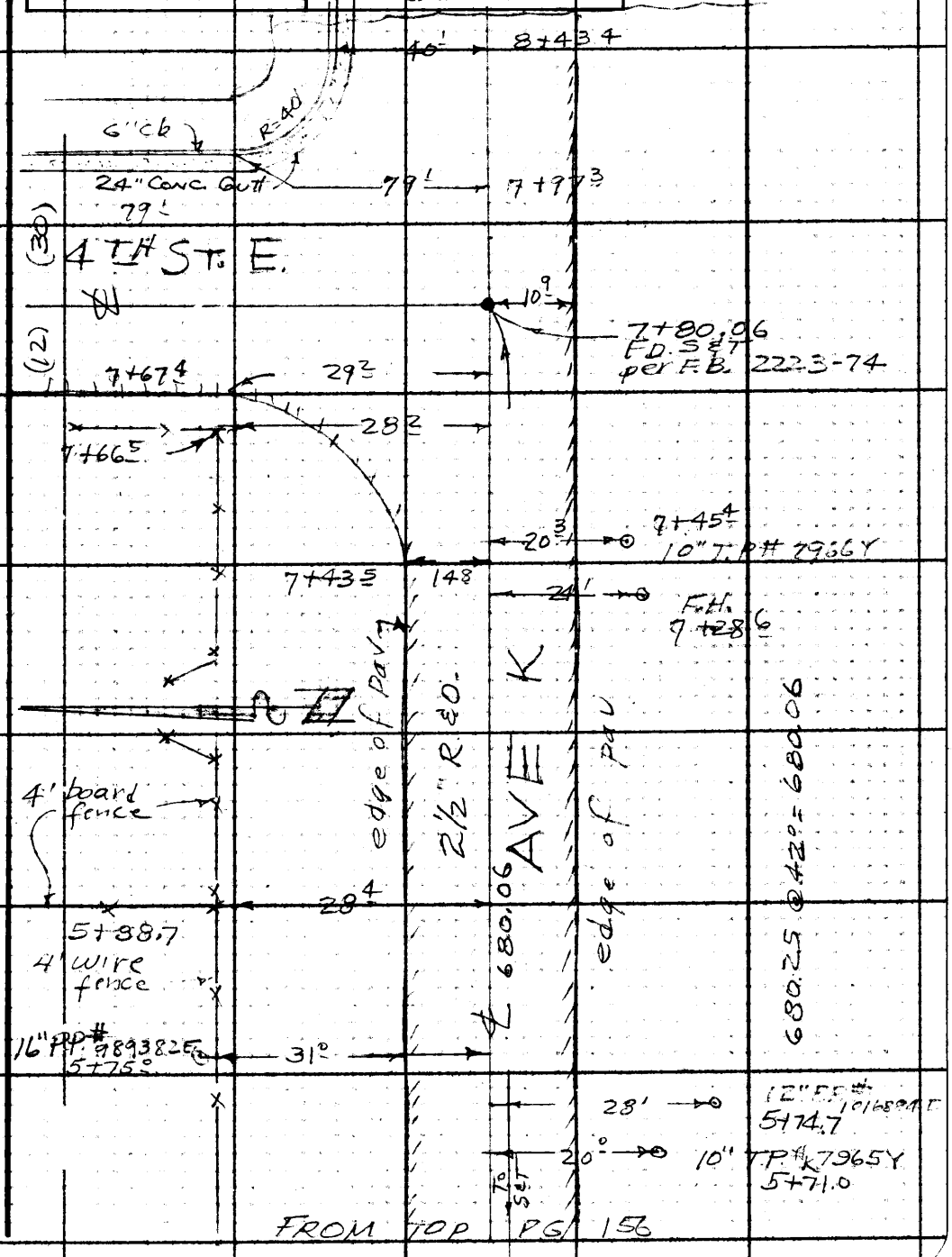

FROM TOP PG 156

Note: Any Additions or Changes on This Sheet Must be Made or Circled in Red Ink With Date and Name of Person Making Change.

Do not extend this side of this line.

PLEASE RETURN TO
LOS ANGELES COUNTY ENGINEER
403 LOS ANGELES COUNTY ENGINEERING BLDG.

76F309S CE #310 6/63

PLEASE RETURN TO
LOS ANGELES COUNTY ENGINEER
403 LOS ANGELES COUNTY ENGINEERING BLDG.

Note: Any Additions or Changes on This Sheet Must be Made or Circled in Red Ink With Date and Name of Person Making Change.

Do not extend this side of this line.

F. B. 2139 PG 158

Profile No. | Notes Red | Plotted | Job No. 2378.14 | Division No. | F.B. 2139 Pg. 159
Date | Date | Survey of 7th ST E. S.S. DIST
X-Sec. No. | Notes Chkd. | Checked | Survey by J S COATES Notes J S C Date 1-10-66
Date | Date | Map No. | Indexed G. J. GALLI Date

C.I. 2378.14

7TH ST. E. S.S. DIST

CROSS-SECTIONS
ON
AVE. K

From: EXIST M.H.
TO: 4th ST. East

COATES
HUBBARD
ADAMS
SIDWELL

STATION	B.S.	H.I.	F.S.	ELEV.

NOTE: ANY ADDITIONS OR CHANGES ON THIS SHEET MUST BE MADE OR CIRCLED IN RED INK, WITH DATE AND NAME OF PERSON MAKING CHANGE.

Do not extend notes this side of this line.

PLEASE RETURN TO
LOS ANGELES COUNTY ENGINEER
403 Los Angeles County Engineering Bldg.

75-1-298 CE 307 3-61

76-L298 CE 307 3-61

PLEASE RETURN TO
LOS ANGELES COUNTY ENGINEER
403 LOS ANGELES COUNTY ENGINEERING BLDG.

NOTE: ANY ADDITIONS OR CHANGES ON THIS SHEET MUST BE MADE OR CIRCLED IN RED INK, WITH DATE AND NAME OF PERSON MAKING CHANGE

Do not extend notes this side of this line.

STATION	B.S.	H.I.	F.S.	ELEV.	AVE	"K"
BM AV 199				2423.782	Fd BM AV 199 Elev. 2423.782	F.B. 2176-183
					AVE. K & 4th ST. E. N.E. Cor.	
					B.S. in Cb. 5' E of E. end C.R.	
T.P.				23.38		
T.P.				23.06		
BM A.V 239				2422.87	SET BM A.V. 239 Elev. 2422.87	F.B. 2139-160
					AVE "K" So. side 780'± W. OF 4TH ST. E.	
					P.K. IN Cb. 5' W OF End of Cb.	
0+70 ±				2422.85		42'R T.C. E. End Cb.
0+96 ±				2423.51	N. RIM MH.	
"				23.54	E. " "	
8" INVERT N.				2412.29	Meas. 10.55 2423.51 DIA. +0.67 −11.22 11.22 2412.29	Meas. 10.23 2423.54 DIA. +1.00 −11.23 11.23 2411.91 12.31
12" INVERT E.				12.31 2411.91		
1+00				23.28		℄
"				23.16		11.2 R
"				22.8		18 R F.L.
"				23.4		30'R FL
"				24.6		150'R B.LL.
"				22.74	14.4 L	
"				2422.0	24 L F.L.	

F.B. 2139 PG. 160 Job No. 2378.14 Division No. Notes Red Plotted Profile
Survey of 7th ST. E. SS DIST Date Date No.
Survey by J.S. Notes H.C.H. Notes Chkd. Checked X-Sec.
Indexed C. J. Date Date Date No.

76-L298 CE 307 3-61

PLEASE RETURN TO
LOS ANGELES COUNTY ENGINEER
403 LOS ANGELES COUNTY ENGINEERING BLDG.

NOTE: ANY ADDITIONS OR CHANGES ON THIS SHEET MUST BE MADE OR CIRCLED IN RED INK, WITH DATE AND NAME OF PERSON MAKING CHANGE.

Do not extend notes this side of this line.

STATION	B. S.	H. I.	F. S.	ELEV.	AVE	"K"
1+00				2422.6	30'L P/L	
2+00				23.20		℄
"				23.18		10'R E.P.
"				22.9		18.5'R FL
"				23.5		30'R P/L
"				22.43	14.5'L E.P.	
"				21.7	25'L FL	
"				22.6	30'L P/L	
TP				2423.065		
3+00				23.15		℄
"				23.09		10'R E.P.
"				23.0		18'R F.L.
"				23.9		30'R P/L
"				22.50	14.5'L E.P.	
"				21.7	24.5'L F.L.	
"				22.8	30'L P/L	
4+00				23.19		℄
"				23.05		9.8'R E.P.
"				22.9		18.5'R FL
"				23.8		30'R P/L
"				2425.0		150'R B.L.L.

Profile Notes Red ____ Plotted ____ Job No. 2378.14 Division No. ____
No. ____ Date ____ Date ____ Survey of 7TH STE. S.S. DIST
X-Sec. Notes Chkd. ____ Checked ____ Survey by J.S.C. Notes HCH Date 1-10-66
No. ____ Date ____ Date ____ Map No. ____ Indexed G. J. GALLI Date ____

F.B. 2139 PG. 161

76-L298 CE 307 3-61

PLEASE RETURN TO
LOS ANGELES COUNTY ENGINEER
403 LOS ANGELES COUNTY ENGINEERING BLDG.

NOTE: ANY ADDITIONS OR CHANGES ON THIS SHEET MUST BE MADE OR CIRCLED IN RED INK, WITH DATE AND NAME OF PERSON MAKING CHANGE

Do not extend notes this side of this line.

STATION	B. S.	H. I.	F. S.	ELEV.		
4+00				2422.64	14.6'L EP	
"				21.7	25.0'L F.L.	
"				23.0	30'L P/L	
5+00				23.39		℄
"				23.28		10'R E.P.
"				23.1		18.5'R F.L.
"				23.9		30'R P/L
"				22.92	14.6'L EP	
"				21.8	25.5'L F.L.	
"				22.9	30'L P/L	
6+00				23.57		℄
"				23.33		10.2'R EP
"				23.0		19.0'R FL
"				23.4		30'R P/L
"				23.07	14.7'L EP	
"				22.3	25.5'L FL	
"				22.8	30'L P/L	
T.P.				2423.39		
7+00				23.92		℄
"				23.64		10.7'R E.P.
"				2423.3		18.5 R F.L.

F.B. 2139 Pg. 162
Job No. 2378.14 Division No. Notes Red Plotted Profile
Survey of 7TH ST. E. S.S. DIST Date Date No.
Survey by JSC Notes HCH Notes Chkd. Checked X-Sec.
Indexed C. J. GALLI Date Date Date No.

76-L298 CE 307 3-61

PLEASE RETURN TO
LOS ANGELES COUNTY ENGINEER
403 LOS ANGELES COUNTY ENGINEERING BLDG.

NOTE: ANY ADDITIONS OR CHANGES ON THIS SHEET MUST BE MADE OR CIRCLED IN RED INK, WITH DATE AND NAME OF PERSON MAKING CHANGE.

Do not extend notes this side of this line.

STATION	B. S.	H. I.	F. S.	ELEV.	AVE	"K"
7+00				2423.8		30'R P/L
"				24.2		150'R B.L.L.
"				23.53	14.8'L EP	
"				22.5	26.0'L F.L.	
"				23.2	30'L P/L	
7+43.5				23.47	14.8'L E.P.	
7+67.4				23.51	29.2'L F.P.	
7+80.26				24.02		℄ JNT AVE "K" & 4TH ST.E.
"				23.58	30'L	
7+97.3				22.66	79'L GUT @ T.C.	
"				23.33	79'L T.C.	
8+00				24.02		℄
"				23.83		10.8'R E.P.
"				23.4		19.0'R F.L.
"				23.9		30'R P/L
8+43.4				23.12	40'L GUT	
"				23.77	40'L T.C.	
BM AV 199				2423.79	Fd BM AV 199 Elev. 2423.782 F.B. 2176-183 AVE. "K" & 4TH ST.E. NE COR. B.S. IN cb. 5'E. OF E. end CR	

Profile Notes Red ____ Plotted ____ Job No. 23781A Division No. ____
No. ____ Date ____ Date ____ Survey of 7TH STE S.S. DIST
X-Sec. Notes Chkd. ____ Checked ____ Survey by JSC Notes HCH Date 1-10-66
No. ____ Date ____ Date ____ Map No. ____ Indexed C. J. GALLI Date ____

F.B. 2139 Pg. 163

76-L298 CE 307 3-61

PLEASE RETURN TO
LOS ANGELES COUNTY ENGINEER
403 LOS ANGELES COUNTY ENGINEERING BLDG.

NOTE: ANY ADDITIONS OR CHANGES ON THIS SHEET MUST BE MADE OR CIRCLED IN RED INK, WITH DATE AND NAME OF PERSON MAKING CHANGE

Do not extend notes this side of this line.

F.B. 2139 Pg. 164 Job No. 2378.14 Division No. 7th St. E. S.S. DIST Notes Red Date Plotted Profile
Survey of 7th ST. E. S.S. DIST Date No. X-Sec.
Survey by VSC Notes H.C.H. Notes Chkd. Date Checked Date No.
Indexed C. J. GALL Date Date

STATION	B. S.	H. I.	F. S.	ELEV.		
BMAV199				2423.782	BMAV199 Elev. 2423.782 FB. 2173-183	
TP				2424.02		
RDBMSL77				25.28	BM SL-77 R.D Elev. = 2425.496 Quad 1962	
					chis X in top of bolt on W. side	
TP				23.92	of fire Hyd. base 25'± S. of E. AVE. K	
					135'± W. of Dwy. to Ho # 504 E. AVE K	
BMAV199				23.78	BM AV199 Elev. 2423.782 FB. 2173-183	
TP				21.35		
J.C. @ AVE J-15 & FOXTON AVE				17.55	N. rim	
" "				17.57	W. rim	
8" invert North				2409.82	meas 7.06 6.67 7.73 — 2417.55 7.73 2409.82	meas 6.76 0.67 7.43 — 2417.57 7.43 2410.14
8" invert West				2410.14		
M.H. @ W. end J-15 @ W. line TR # 21719				18.18	E. rim	
" "				18.17	S. rim	
8" invert East				2410.60	meas 6.91 0.67 7.58 — 2418.18 7.58 2410.60	meas 6.83 0.67 7.50 — 2418.17 7.50 2410.67
8" invert South				2410.67		
T.P.				19.73		
BMAV239				2422.85	BMAV239 Elev. 2422.87 FB 2139. Pg 160 AVE K S. side 780'± W. & 4th ST E Pk in cb 5' W. of E end C b	

76-L298 CE 307 3-61

PLEASE RETURN TO
LOS ANGELES COUNTY ENGINEER
403 LOS ANGELES COUNTY ENGINEERING BLDG.

NOTE: ANY ADDITIONS OR CHANGES ON THIS SHEET MUST BE MADE OR CIRCLED IN RED INK, WITH DATE AND NAME OF PERSON MAKING CHANGE.

Do not extend notes this side of this line.

STATION	B. S.	H. I.	F. S.	ELEV.		
		RECHECK IN INVERT ELEV. OF M.H. INVERT ELEV.				
BMAV239				2422.87	BMAV239 Elev. 2422.87 F.B. 2139-160	
					AVE K (S. Side) 780'± W. ℄ 4th St. E, PK in cb. 5' W. of E. end	
	N.	RIM M.H		2422.97		
	S.	"		2294		
	E.			2297		
8" invert	N			2412.27	meas 9.84 / Diam 0.86 / 10.70 — 2422.97 / 10.70 / 2412.27	
8" invert	S			2412.41		meas. 9.86 / Diam. 0.67 / 10.53 — 2422.94 / 10.53 / 2412.41
12" invert	E			2412.44	meas. 9.53 / Diam. 1.00 / 10.53 — 2422.97 / 10.53 / 2412.44	

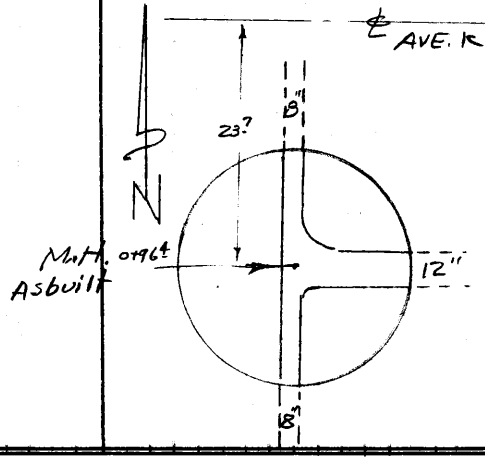

Profile Notes Red ____ Plotted ____ Job No. 2378.14 Division No. ____
No. ____ Date ____ Date ____ Survey of 7th St. E. S.S. DIST
X-Sec. Notes Chkd. ____ Checked ____ Survey by JSC Notes JSC Date 7-23-66
No. ____ Date ____ Date ____ Map No. ____ Indexed ____ Date ____

F.B. 2139 Pg. 165

F. B. Pg.

Job No. Division No. Notes Red Plotted Profile

Survey of Date Date No.

Survey by Notes Notes Chkd. Checked X-Sec.

Indexed Date Date Date No.

STATION	B. S.	H. I.	F. S.	ELEV.	

76-L298 CE 307 3-61

PLEASE RETURN TO

LOS ANGELES COUNTY ENGINEER

403 Los Angeles County Engineering Bldg.

Do not extend notes this side of this line.

NOTE: ANY ADDITIONS OR CHANGES ON THIS SHEET MUST BE MADE OR CIRCLED IN RED INK, WITH DATE AND NAME OF PERSON MAKING CHANGE

Notes Ck'd by
Map No.
Office Work
Checked
Date

Survey of 32ND ST. W. S. S. DIST
JN 2431.14 Tape 0129 Std 68 °F
Surveyed by S. HALISCKY
Notes HALISCKY Date 1-3-67
Indexed C. J. GALLI

F. B. 2139 PG. 167

J.N. 2431.14

LOCATING IMPROVEMENTS
ON
AVE L-2, BET. 32ND & 35TH STS. W.
AND
32ND ST. W. BET AVES L-2 & L-4
FOR
32ND ST. W. S. S. DIST.

REF

PARTY
HALISCKY
ALBRIGHT
VAN HORN
HILL

Note: Any Additions or Changes on This Sheet Must be Made or Circled in Red Ink With Date and Name of Person Making Change.

Do not extend this side of this line.

PLEASE RETURN TO
LOS ANGELES COUNTY ENGINEER
403 LOS ANGELES COUNTY ENGINEERING BLDG.

76F309S CE# 310 1-65

F. B. 2139 PG. 168

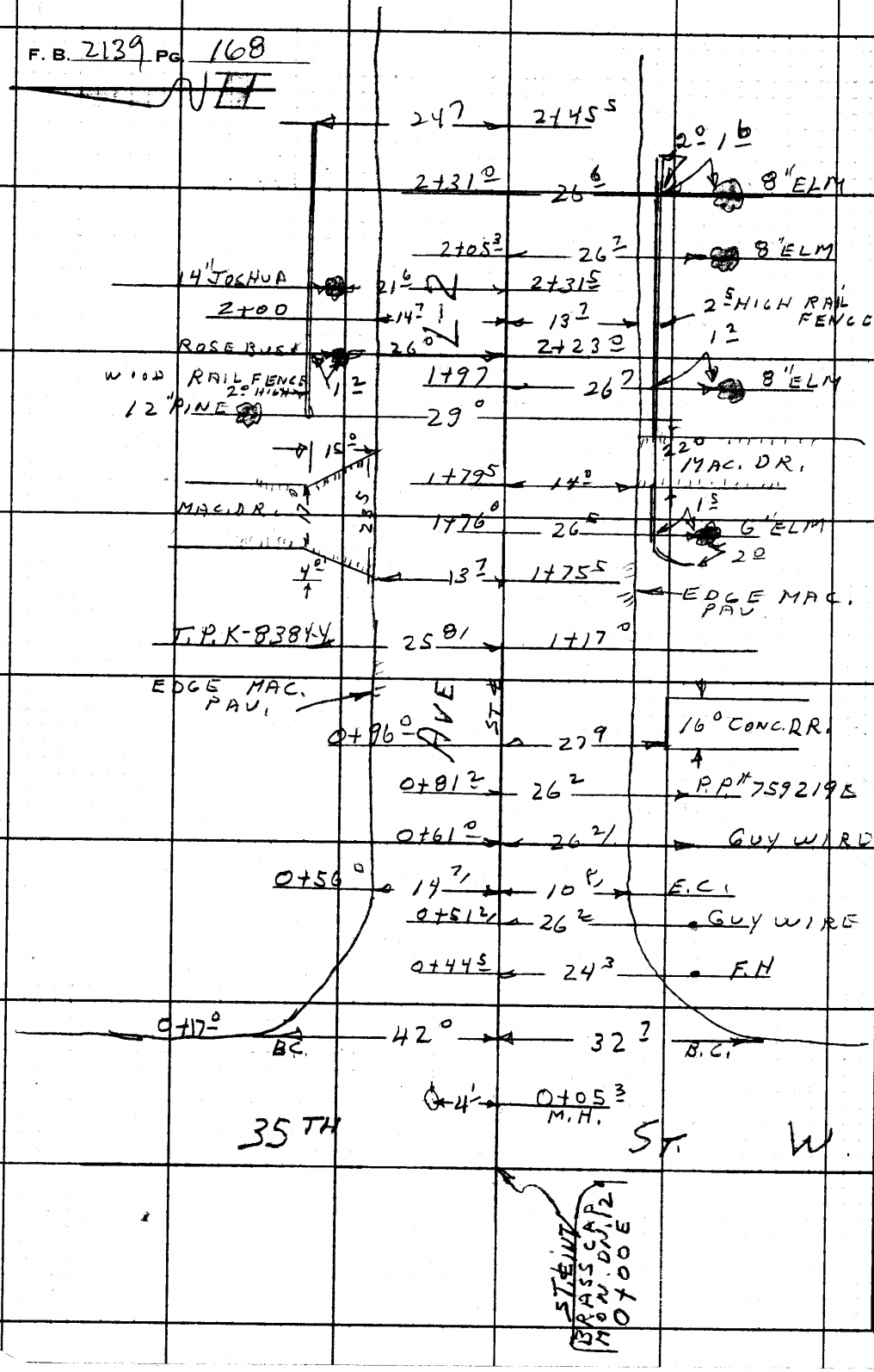

PLEASE RETURN TO
LOS ANGELES COUNTY ENGINEER
403 Los Angeles County Engineering Bldg.

Do not extend this side of this line.

Note: Any Additions or Changes on This Sheet Must be Made or Circled in Red Ink With Date and Name of Person Making Change.

Notes Ck'd by	Survey of 32nd ST. W.S.S. DIST.	F. B 2139 PG. 169
Map No.	JN 2431.14 Tape 0129 Std 68 °F	
Office Work	Surveyed by S. HALISCKY	
Checked	Notes HALISCKY Date 1-3-67	
Date	Indexed GALLI	

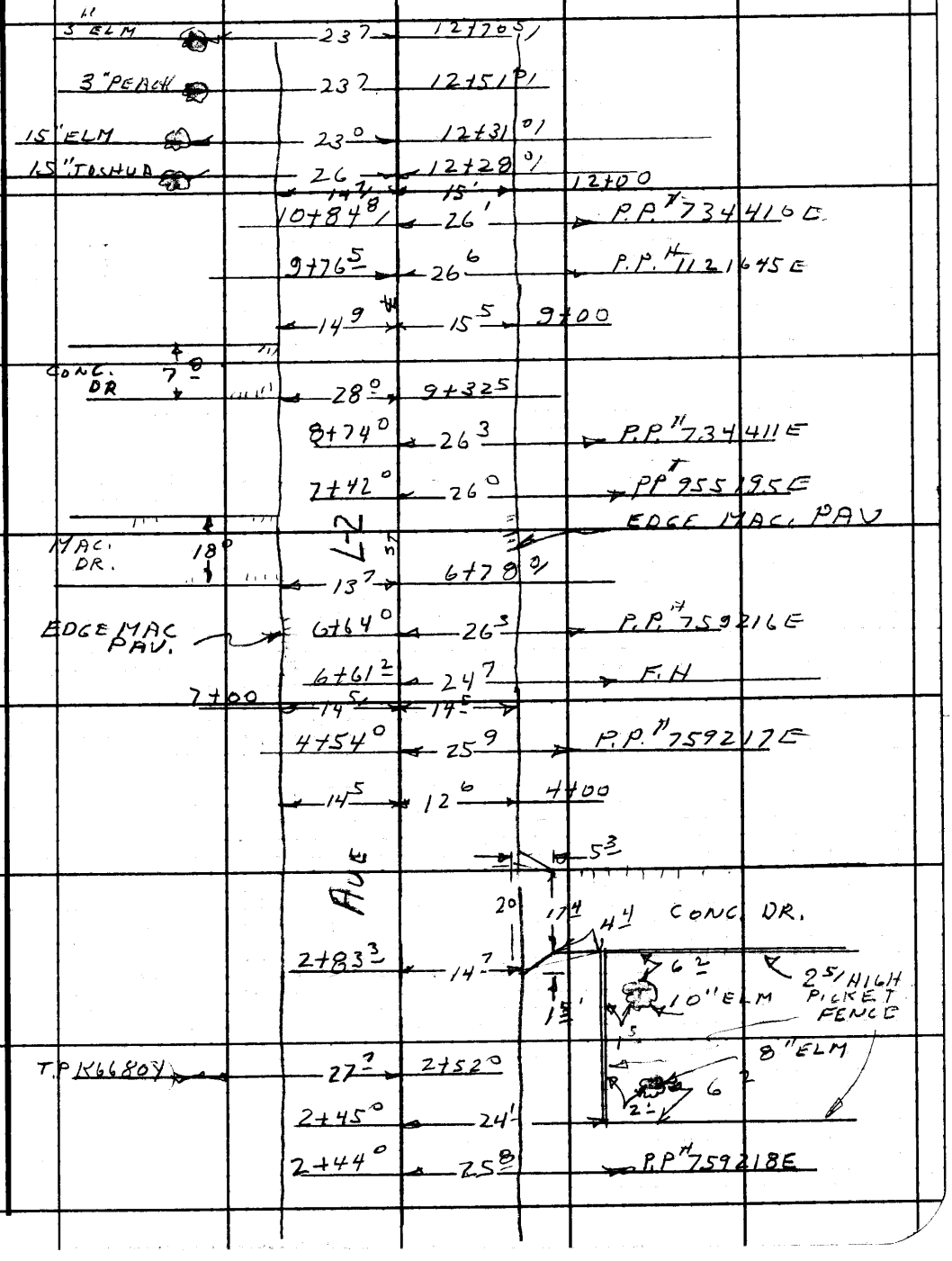

Note: Any Additions or Changes on This Sheet Must be Made or Circled in Red Ink With Date and Name of Person Making Change.

PLEASE RETURN TO
LOS ANGELES COUNTY ENGINEER
403 LOS ANGELES COUNTY ENGINEERING BLDG.

Do not extend this side of this line.

76F309S CE#310 1-65

PLEASE RETURN TO
LOS ANGELES COUNTY ENGINEER
403 LOS ANGELES COUNTY ENGINEERING BLDG.

Note: Any Additions or Changes on This Sheet Must be Made or Circled in Red Ink With Date and Name of Person Making Change.

Do not extend this side of this line.

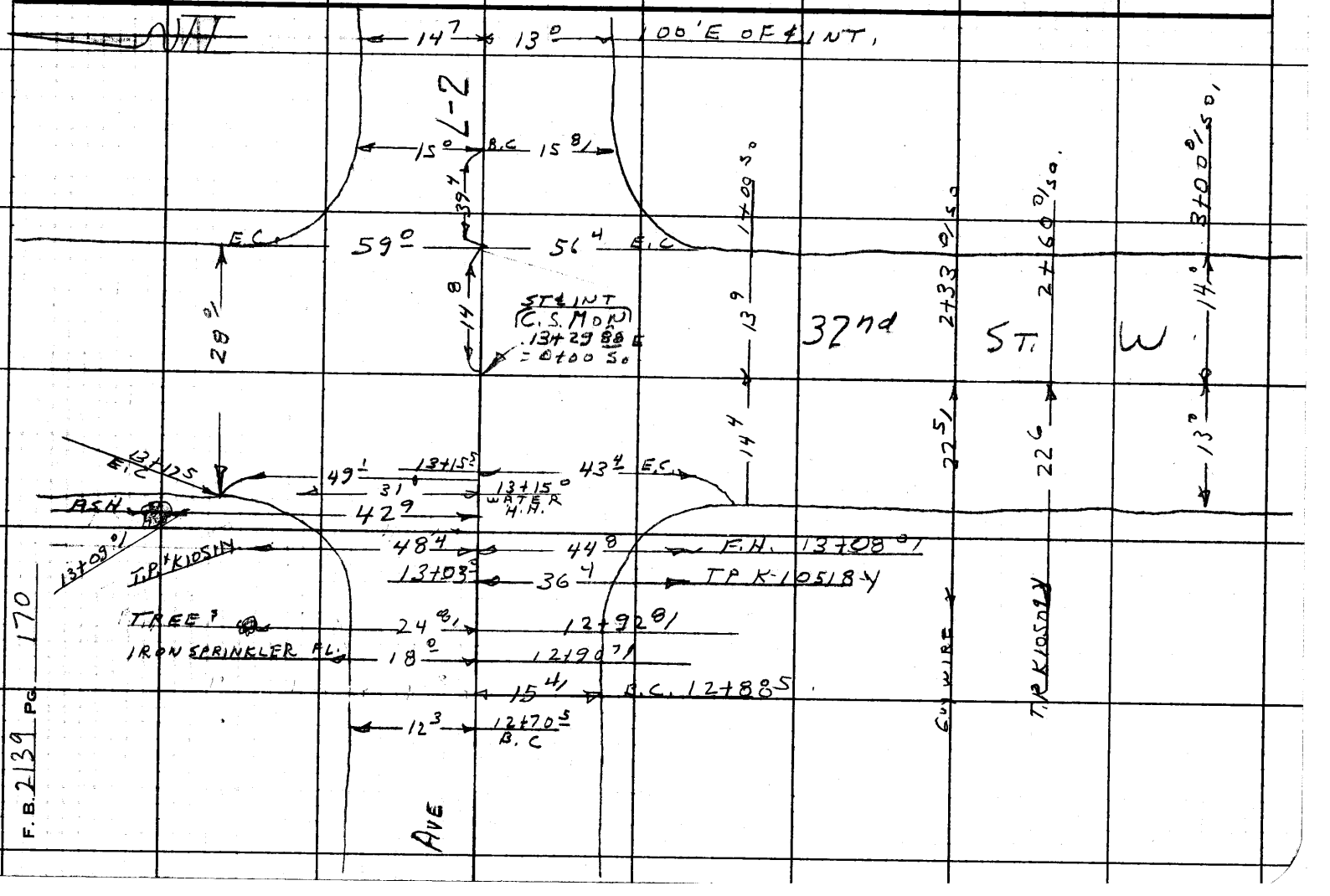

Notes Ck'd by	Survey of 32nd ST. W. SS. DIST	F. B. 2139 PG. 171
Map No.	JN 2431/H Tape 0129 Std 68 °F	
Office Work	Surveyed by S. HALISCKY	
Checked	Notes HALISCKY Date 1-3-67	
Date	Indexed C. J. GALLI	

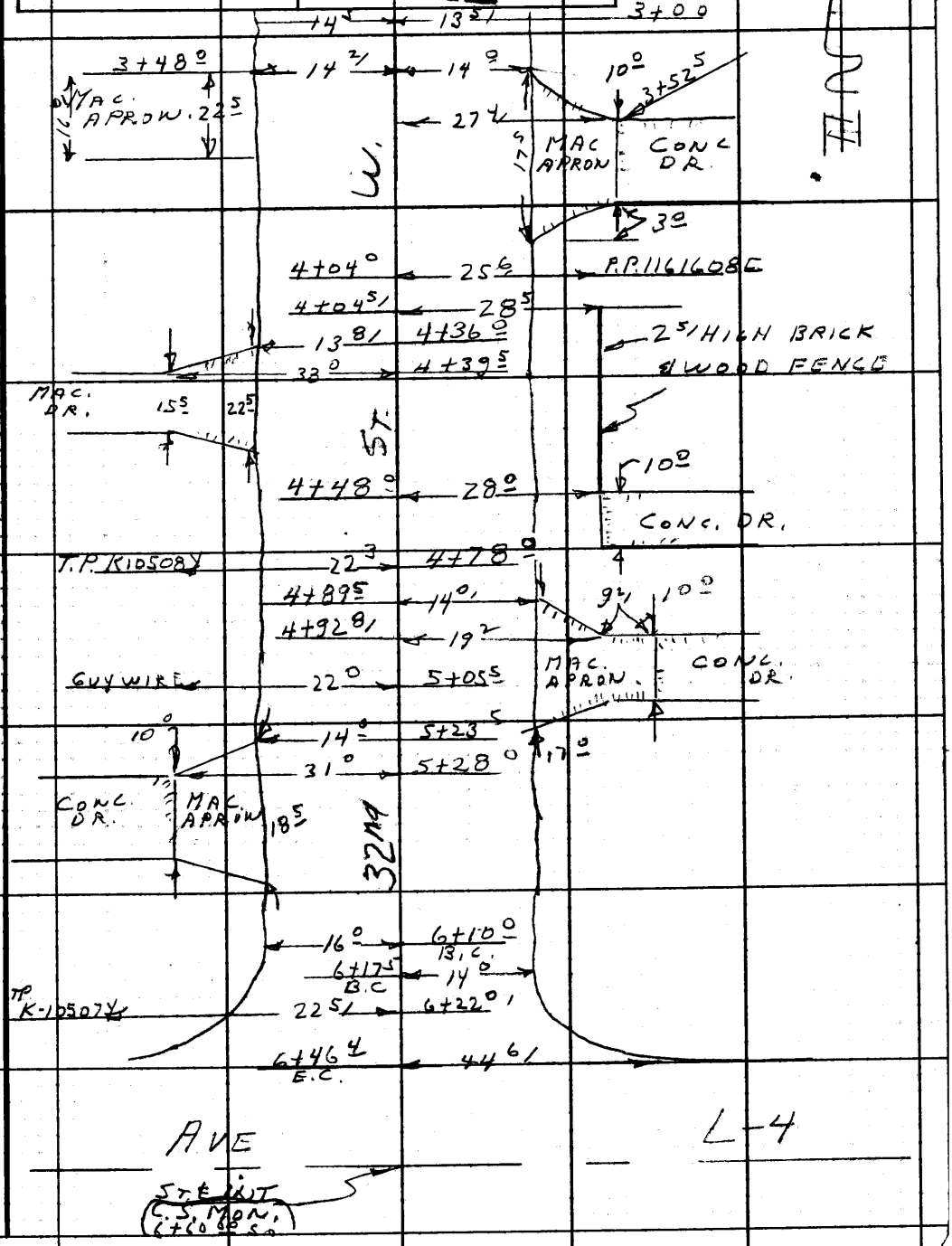

Note: Any Additions or Changes on This Sheet Must be Made or Circled in Red Ink With Date and Name of Person Making Change.

PLEASE RETURN TO
LOS ANGELES COUNTY ENGINEER
403 LOS ANGELES COUNTY ENGINEERING BLDG.

Do not extend this side of this line.

76F309S CE#310 1-65

PLEASE RETURN TO
LOS ANGELES COUNTY ENGINEER
403 LOS ANGELES COUNTY ENGINEERING BLDG.

Note: Any Additions or Changes on This Sheet Must be Made or Circled in Red Ink With Date and Name of Person Making Change.

Do not extend this side of this line.

F. B. 2139 PG 172

F.B. 2139 Pg. 173

Profile No. | Notes Red Date | Plotted Date | Job No 2431.14 Division No.
X-Sec. No. | Notes Chkd. Date | Checked Date | Survey of 32nd ST.W. SAN. SEWER DIST
Survey by HALISCKY Notes S.N. Date 1-5-67
Map No. Indexed C. J. GALLI Date

J.N. 2431.14

X-SECTIONS ON AVE L-2
BET.
35TH ST.W. & 32nd ST.W.
AND
32nd ST. W.
BET
AVE L-2 & AVE L-4
FOR
32ND ST.W. SAN SEWER DIST

REF:
F.B. 2139

PARTY
HALISCKY
ALBRIGHT
VANHORN
HILL

STATION	B.S.	H.I.	F.S.	ELEV.

NOTE: ANY ADDITIONS OR CHANGES ON THIS SHEET MUST BE MADE OR CIRCLED IN RED INK, WITH DATE AND NAME OF PERSON MAKING CHANGE.

Do not extend notes this side of this line.

PLEASE RETURN TO
LOS ANGELES COUNTY ENGINEER
403 Los Angeles County Engineering Bldg.

76-L-298 CE 307 2-63

76-L-298 CE 307 2-63

PLEASE RETURN TO
LOS ANGELES COUNTY ENGINEER
403 Los Angeles County Engineering Bldg.

NOTE: ANY ADDITIONS OR CHANGES ON THIS SHEET MUST BE MADE OR CIRCLED IN RED INK, WITH DATE AND NAME OF PERSON MAKING CHANGE

Do not extend notes this side of this line.

F. B. 2139 Pg. 174 | Job No 243.14 Division No. | Notes Red | Plotted | Profile
Survey of 32nd St. W. San. Sewer Dist. | Date | No. | X-Sec.
Survey by Halisky Notes Halisky | Notes Chkd. | Checked | No.
Indexed C. J. Gall Date 1-5-67 | Date | Date

STATION	B. S.	H. I.	F. S.	ELEV.		
B.M. A.V. 247	Z 48	2454 70		2452 22	B.M. A.V. 247 EL. = 245	2.215 F.B. 2139-37
T.P	3 03	2451 62	6 11	244859	℄ INT. AVE L-4 & 35TH ST. W., 105 FT.	
T.P.	3 43	2447 66	7 39	244423	E. & 31± FT. N., FD. L. & T. IN S. W. COR. CONC.	
					DRIVE TO HOUSE # 3353	
			6 17	244149	So. RIM OF M.H.	
			6 20	244146	E. RIM OF M.H.	
			6 20	244146	N. RIM OF M.H.	
0+00 E						
℄ INT.			6 09	41 57	L-4 & 35TH W	
30± R			5 70	41 96	℄ PAV.	
30± L			6 48	41 18	" "	
0+28 E			6 57	41 09	F/L.	
0+50			6 31	41 35	℄	
11± R			6 26	41 40	EDGE PAV.	
18± R			6 4	41 3	F/L	
23± R			5 2	42 5	TOP BRK	
30± R			5 0	42 7		
13± L			6 76	40 90	EDGE PAV.	
19± L			7 0	40 7	F/L	
23± L			6 3	41 4	TOP BRK	
30± L			6 1	41 6		
1+00			6 01	24 41 65	℄	

76-L-298 CE 307 2-63

PLEASE RETURN TO
LOS ANGELES COUNTY ENGINEER
403 LOS ANGELES COUNTY ENGINEERING BLDG.

NOTE: ANY ADDITIONS OR CHANGES ON THIS SHEET MUST BE MADE OR CIRCLED IN RED INK, WITH DATE AND NAME OF PERSON MAKING CHANGE.

Do not extend notes this side of this line.

STATION	B. S.	H. I.	F. S.	ELEV.		
		2447 66				
10 4 R			6 04	2441 62	EDGE PAV.	
14 9 R			6 1	41 6	F/L	
30° R			5 4	42 3		
13 3 L			6 77	40 89	EDGE PAV.	
14 9 L			6 8	40 9	F/L	
30° L			6 2	41 5		
1+50			5 98	41 68	℄	
10 5 R			6 00	41 66	EDGE PAV.	
14 3 R			6 1	41 6	F/L	
30° R			5 6	42 1		
14 4 L			6 63	41 03	EDGE PAV.	
14 7 L			6 7	41 0	F/L	
30° L			6 6	41 1		
2+00			5 87	41 79	℄	
14 2 R			6 00	41 66	EDGE PAV.	
17 2 R			6 0	41 7	F/L	
30° R			5 4	42 3		
14 5 L			6 52	41 14	EDGE PAV & F/L	
30 L			5 9	41 8		
T. P.	5 60	2447 19	6 07	2441 59		

Profile Notes Red ____ Plotted ____ Job No. 2431.14 Division No. ____ F.B. 2139 Pg. 175
No. ____ Date ____ Date ____ Survey of 32nd ST. W. SAN SEWER DIST.
X-Sec. Notes Chkd. ____ Checked ____ Survey by HALISCKY Notes HALISCKY Date 1-5-67
No. ____ Date ____ Date ____ Map No. ____ Indexed G. J. GALLI Date ____

76-L-298 CE 307 2-63

PLEASE RETURN TO
LOS ANGELES COUNTY ENGINEER
403 Los Angeles County Engineering Bldg.

NOTE: ANY ADDITIONS OR CHANGES ON THIS SHEET MUST BE MADE OR CIRCLED IN RED INK, WITH DATE AND NAME OF PERSON MAKING CHANGE

Do not extend notes this side of this line.

F. B. 2139 Pg. 176 Job No. 2447.19 Division No. Notes Red. Plotted Profile
Survey of 32nd ST. W. SAN. SEWER DIST Date No. X-Sec.
Survey by HALISCKY Notes HALISCKY Notes Chkd. Checked
Indexed C. J. GALL Date 1-5-67 Date Date No.

STATION	B. S.	H. I.	F. S.	ELEV.		
		2447 19				
2+50			5 30	24 41 89	℄	
13.5 R			5 40	41 79	EDGE PAV & F/L	
30° R			4 5	42 71		
15° L			5 93	41 26	EDGE PAV & F/L	
30° L			5 2	42 07		
3+00			5 11	42 08	℄	
14.3 R			4 28	42 91	EDGE PAV & F/L	
30° R			4 6	42 6		
300° R			1 8	45 4		
15° L			5 70	41 49	EDGE PAV & F/L	
30° L			4 8	42 4		
300° L			8 9	38 3		
3+50			4 88	42 31		
11.5 R			5 02	42 17	EDGE PAV	
16° R			5 1	42 1	F/L	
30° R			3 9	43 3		
15° L			5 44	41 75	EDGE PAV & F/L	
30° L			4 6	42 6	TOP BRK.	
4+00			4 65	42 54	℄	
12° R			4 83	24 42 36	EDGE PAV & F/L	

76-L-298 CE 307 2-63

PLEASE RETURN TO
LOS ANGELES COUNTY ENGINEER
403 LOS ANGELES COUNTY ENGINEERING BLDG.

NOTE: ANY ADDITIONS OR CHANGES ON THIS SHEET MUST BE MADE OR CIRCLED IN RED INK, WITH DATE AND NAME OF PERSON MAKING CHANGE.

Do not extend notes this side of this line.

Profile Notes Red____ Plotted____ Job No.____ Division No.____ F.B. 2137 Pg. 172
No.____ Date____ Date____ Survey of____
X-Sec. Notes Chkd____ Checked____ Survey by____ Notes____ Date____
No.____ Date____ Date____ Map No.____ Indexed C. J. GALLI Date____

STATION	B. S.	H. I.	F. S.	ELEV.		
		2447.19				
15 ± R			4 6	2442.4	F/L	
30° R			3 8	434.	TOP BRK	
14 ± L			5 2	420'	EDGE PAV. & F/L	
30° L			4 5	427'		
4+50			4 30	4289	℄	
13 ± R			4 54	4265	EDGE PAV & F/L	
24 ± R			3 3	439.	TOP BRK	
30 R			3 1	441'		
14 ± L			4 90	4229	EDGE PAV & F/L	
30° L			4 2	430'		
5+00			3 86	4333	℄	
14° R			4 11	4308	EDGE PAV & F/L	
24° R			3 6	444'	TOP BRK	
30° R			2 5	447'		
14 ± L			4 43	4276	EDGE PAV & F/L	
30° L			4 1	431'		
5+50			3 36	4383	℄	
13 ± R			3 56	4363	EDGE	
25° R			2 2	450	TOP BRK	
30° R			1 7	2445.5		

76-L-298 CE 307 2-63

PLEASE RETURN TO
LOS ANGELES COUNTY ENGINEER
403 LOS ANGELES COUNTY ENGINEERING BLDG.

NOTE: ANY ADDITIONS OR CHANGES ON THIS SHEET MUST BE MADE OR CIRCLED IN RED INK, WITH DATE AND NAME OF PERSON MAKING CHANGE

Do not extend notes this side of this line.

F.B. 2139 PG. 178 Job No. Division No. Notes Red Plotted Profile
Survey of Date Date No. X-Sec.
Survey by Notes Notes Chkd. Checked
Indexed C. J. GALLI Date Date Date No.

STATION	B. S.	H. I.	F. S.	ELEV.	
		2447 19			
14 5/L			3 84	244335	EDGE PAV & F/L
30° L			2 7	445	
T.P	6 81	2450 05	3 95	2443 24	
6400			5 74	4431	℄
13 2/R			5 91	4414	EDGE PAV. & F/L
30° R			4 6	455	
300° R			1 7	484	
14 4/L			6 11	4394	EDGE PAV & F/L
30° L			4 8	453	TOP BRK.
300° L			7 8	423	
6450			5 30	4475	℄
12 1/R			5 49	4456	EDGE PAV.
16 2/R			5 5	446	F/L
30° R			4 1	460	
14 3/L			5 73	4432	EDGE PAV. & F/L
30° L			4 4	457	TOP BRK
7400			4 79	4526	℄
12 6/R			5 06	4499	EDGE PAV
17 4/R			5 0	451	F/L
30° R			3 8	24463	

76-L-298 CE 307 2-63

7150

PLEASE RETURN TO
LOS ANGELES COUNTY ENGINEER
403 LOS ANGELES COUNTY ENGINEERING BLDG.

NOTE: ANY ADDITIONS OR CHANGES ON THIS SHEET MUST BE MADE OR CIRCLED IN RED INK, WITH DATE AND NAME OF PERSON MAKING CHANGE.

Do not extend notes this side of this line.

STATION	B. S.	H. I.	F. S.	ELEV.		
		2450.05				
14.2 L			5.27	2444.78	EDGE PAV. & F/L	
30° L			4.2	45.9		
7+50			4.29	45.76	℄	
15.1 R			4.65	45.40	EDGE PAV & F/L	
30° R			3.4	46.7		
14° L			4.75	45.30	EDGE PAV. & F/L	
30° L			3.7	46.4	TOP BRK.	
T.P.	6.44	2452.27	4.22	2445.83		
8+00			6.06	46.21	℄	
15.4 R			6.43	45.84	EDGE PAV. & F/L	
30° R			5.1	47.2	P/L	
15.5 L			6.55	45.72	EDGE PAV & F/L	
30° L			5.5	46.8	P/L	
8+75			5.25	47.02	℄	
14° R			5.62	46.65	EDGE PAV. & F/L	
30° R			4.3	48.0	P/L	
300° R			1.3	51.0	BACK LOT LINE	
16° L			5.79	46.48	EDGE PAV. & F/L	
30° L			4.6	47.7	P/L & TOP OF BRK	
300° L			7.9	2444.4	BACK LOT LINE	

Profile No. ____ Notes Red ____ Plotted ____ Job No. 2431.14 Division No. ____ F.B. 2139 Pg. 179
Date ____ Date ____ Survey of 32ND ST. W. SAN. SEWER DIST.
X-Sec. No. ____ Notes Chkd. ____ Checked ____ Survey by HALISCKY Notes HALISCKY Date 1-5-67
Date ____ Date ____ Map No. ____ Indexed C. J. GALLI Date ____

76-L-298 CE 307 2-63

PLEASE RETURN TO
LOS ANGELES COUNTY ENGINEER
403 LOS ANGELES COUNTY ENGINEERING BLDG.

NOTE: ANY ADDITIONS OR CHANGES ON THIS SHEET MUST BE MADE OR CIRCLED IN RED INK, WITH DATE AND NAME OF PERSON MAKING CHANGE

Do not extend notes this side of this line.

F. B. 2139 PG. 180 Job No. 2431 14 Division No. Notes Red Plotted Profile
Survey of 32ND ST. W. SAN SEWER DIST Date Date No. X-Sec.
Survey by HALISCKY Notes HALISCKY Notes Chkd. Checked
Indexed C. J. GALLI Date 1-5-67 Date Date No.

STATION	B. S.	H. I.	F. S.	ELEV.		
		2452 27				
9+00			501	24472.6	℄	
14.5 R			543	4684	EDGE PAV & F/L	
30° R			36	487	P/L	
14.5 L			555	4672	EDGE PAV. & F/L	
30° L			45	478	P/L	
9+50			454	4773	℄	
13.5 R			483	4744	EDGE PAV. & F/L	
30° R			34	489	P/L	
13° L			506	4721	EDGE PAV & F/L	
30° L			45	478	P/L & TOP OF BRK	
10+00			424	4803	℄	
14.4 R			445	4782	EDGE OF PAV & F/L	
30° R			29	494	P/L & TOP OF BRK	
15° L			483	4744	EDGE PAV & F/L	
30° L			44	479	P/L & TOP OF BRK.	
10+50			421	4806	℄	
14° R			441	4786	EDGE PAV & F/L	
30° R			26	497	P/L & TOP OF BRK	
14° L			478	4749	EDGE PAV. & F/L	
30° L			36	24487	P/L & TOP OF BRK	

76-L-298 CE 307 2-63

PLEASE RETURN TO
LOS ANGELES COUNTY ENGINEER
403 LOS ANGELES COUNTY ENGINEERING BLDG.

NOTE: ANY ADDITIONS OR CHANGES ON THIS SHEET MUST BE MADE OR CIRCLED IN RED INK, WITH DATE AND NAME OF PERSON MAKING CHANGE.

Do not extend notes this side of this line.

STATION	B. S.	H. I.	F. S.	ELEV.		
		2452.27				
T.P.	5.05	2452.43	4.89	2447.38		
11+00			4.56	47.87	℄	
14³ R			4.72	47.71	EDGE PAV. & F/L	
30° R			2.7	49.7	P/L & TOP OF BRK	
14° L			5.09	47.34	EDGE PAV. & F/L	
30° L			4.1	48.3	P/L	
11+50			4.77	47.66	℄	
14° R			4.92	47.51	EDGE PAV & F/L	
30° R			3.4	49.0	P/L & TOP OF BRK	
300° R			+2.2	54.6	BACK LOT LINE	
15° L			5.36	47.07	EDGE PAV. & F/L	
30° L			4.3	48.1	P/L & TOP OF BRK	
300° L			8.3	44.1	BACK LOT LINE	
12+00			5.05	47.38	℄	
14° R			5.30	47.13	EDGE PAV. & F/L	
30° R			4.0	48.4	P/L	
14° L			5.59	46.84	EDGE PAV & F/L	
30° L			5.3	47.1	P/L	
12+50			5.33	47.10	℄	
15± R			5.59	244.684	EDGE PAV. & F/L	

Profile Notes Red [illegible] Plotted _____ Job No. 2431.14 Division No. _____ F.B. 2139 Pg. 181

No. _____ Date [illegible] Date _____ Survey of 32ND ST. W. SAN SEWER DIST.

X-Sec. Notes Chkd. _____ Checked _____ Survey by HALISCKY Notes HALISCKY Date 1-5-67

No. _____ Date _____ Date _____ Map No. _____ Indexed C. J. GALLI Date _____

76-L-298 CE 307 2-63

PLEASE RETURN TO
LOS ANGELES COUNTY ENGINEER
403 Los Angeles County Engineering Bldg.

NOTE: ANY ADDITIONS OR CHANGES ON THIS SHEET MUST BE MADE OR CIRCLED IN RED INK, WITH DATE AND NAME OF PERSON MAKING CHANGE

Do not extend notes this side of this line.

F.B. 2139 PG. 182 | Job No. 2431.14 | Division No. | Notes Red | Plotted | Profile
Survey of 32nd ST. W. SAN. SEWER DIST | Date | Date | No. | X-Sec.
Survey by HALISCKY | Notes HALISCKY | Notes Chkd | Checked | No.
Indexed C. J. GALLI | Date 1-5-67 | Date | Date

STATION	B. S.	H. I.	F. S.	ELEV.		
		2452.43				
12+50 30 R			46	2447.8	P/L	
13° L			581	4662	EDGE PAV. & F/L	
30° L			53	4711	P/L	
13+00			561	4682	℄	
20° R			564	4679	EDGE PAV. & F/L	
30° R			44	4801	P/L	
20° L			650	4593	EDGE PAV. & F/L	
30° L			55	4691	P/L	
13+12			578	4665	℄ GUTTER	
13+29.88			559	4684	℄ INT. AVE L-2 & 32ND ST. WEST	
13+48°			595	4648	℄ GUTTER	
14+00			530	4713	℄	
14° R			540	4703	EDGE PAV.	
18° R			54	4701	F/L	
30° R			44	4801	P/L	
14° L			575	4668	EDGE PAV. & F/L	
30° L			51	4713	P/L	
14+50			494	4749	℄	
14° R			529	4714	EDGE PAV. & F/L	
30° R			45	2447.9	P/L	

76-L-298 CE 307 2-63

PLEASE RETURN TO
LOS ANGELES COUNTY ENGINEER
403 LOS ANGELES COUNTY ENGINEERING BLDG.

NOTE: ANY ADDITIONS OR CHANGES ON THIS SHEET MUST BE MADE OR CIRCLED IN RED INK, WITH DATE AND NAME OF PERSON MAKING CHANGE.

Do not extend notes this side of this line.

Profile Notes Red Plotted Job No. 2431.4 Division No. F.B. 2139 Pg. 183
No. X-Sec. Date Date Survey of 32nd ST. W. SAN. SEWER DIST.
Notes Chkd. Checked Survey by HALISCKY Noted HALISCKY Date 1-5-62
No. Date Date Map No. Indexed C. J. GALLI Date

STATION	B. S.	H. I.	F. S.	ELEV.		
		245243				
15 I L			508	244735	EDGE PAV. & F/L	
30° L			45	479	M/L & TOP BRK	
T.P. 100' N OF ℄ INT 32nd W & L-2	447	245460	2.30	245013	TOP F.H. ℄ INT 32nd W & L-2, S.W. COR.	
			947	4513	℄	
13° W			981	4479	EDGE PAV & F/L	
22° W			85	461	TOP BRK	
30° W			83	463		
13° E			989	4471	EDGE PAV.	
16½ E			100	461	F/L	
30° E			93	453		
50' N. OF ℄ INT 32nd & L-2			970	4590	℄	
13° W			916	4544	EDGE PAV & F/L	
30° W			78	468		
14 9 E			906	4554	EDGE PAV.	
24 7 E			92	454	F/L	
30° E			77	469		
0+00			—		℄ INT L-2 & 32nd W	
0+50 Sp.			693	4707		
15° R			735	4735	EDGE PAV.	
17° R			73	24473	F/L	

76-L-298 CE 307 2-63

PLEASE RETURN TO
LOS ANGELES COUNTY ENGINEER
403 LOS ANGELES COUNTY ENGINEERING BLDG.

NOTE: ANY ADDITIONS OR CHANGES ON THIS SHEET MUST BE MADE OR CIRCLED IN RED INK, WITH DATE AND NAME OF PERSON MAKING CHANGE

Do not extend notes this side of this line.

F.B. 2139 PG. 184 Job No. 2431.14 Division No. Notes Red Plotted Profile No.
Survey of 32nd ST. W. SAN SEWER DIST. Date JAN 25 67 Date No. X-Sec.
Survey by HALISCKY Notes HALISCKY Notes Chkd. Checked
Indexed G. J. GALLI Date 1-5-67 Date Date No.

STATION	B. S.	H. I.	F. S.	ELEV.		
		2454 60				
30 ± R			6 5	448.1	TOP	
19 ± L			7 29	47 3	EDGE PAV	
24 ± L			7 4	47 2	F/L	
30 ± L			6 3	48 3	TOP BRK.	
1+00 SO			5 79	48 3	℄	
14 ± R			6 2	48 4	EDGE PAV.	
18 ± R			6 3	48 2	F/L	
30 ± R			5 6	49 0		
14 ± L			6 33	48 2	EDGE PAV.	
16 ± L			6 4	48 2	F/L	
30 ± L			5 2	49 4	TOP BRK	
1+50 SO.			4 63	49 9	℄	
14 ± R			5 02	49 58		
21 ± R			5 1	49 5	EDGE PAV.	
30 ± R			4 5	50 1	1	
13 ± L			5 3	49 3	EDGE PAV.	
19 ± L			5 1	49 5	F/L	
30 ± L			4 2	50 4		
2+00 SO.			3 56	51 04	℄	
15 ± R			3 96	2450 64	EDGE PAV.	

76-L-298 CE 307 2-63

PLEASE RETURN TO
LOS ANGELES COUNTY ENGINEER
403 LOS ANGELES COUNTY ENGINEERING BLDG.

NOTE: ANY ADDITIONS OR CHANGES ON THIS SHEET MUST BE MADE OR CIRCLED IN RED INK, WITH DATE AND NAME OF PERSON MAKING CHANGE.

Do not extend notes this side of this line.

Profile No. Noted Red Plotted Job No. 243114 Division No.
X-Sec. No. Date Date Survey of 32nd ST. W. SAN. SEWER DIST.
Notes Chkd. Checked Survey by HALISCKY Notes HALISCKY Date 1-5-67
Date Date Map No. Indexed C. J. GALLI Date

F.B. 2139 Pg. 185

STATION	B. S.	H. I.	F. S.	ELEV.		
		245460				
20 ± R			4 0	24506	F/L	
30 ± R			3 2	514		
132 L			4 09	5051	EDGE PAV. & F/L	
30 ± L			2 9	517		
T.P	5 26	245697	2 89	245171		
2+50 ±			4 83	5214	℄	
15 ± R			5 26	5171	EDGE PAV	
16 ± R			5 3	517	F/L	
30 ± R			4 3	527		
145 L			5 35	5162	EDGE PAV	
16 ± L			5 2	518	F/L	
30 ± L			4 8	522		
3+00			3 74	5323	℄	
15 ± R			3 98	5299	EDGE PAV.	
16 ± R			4 1	529	F/L	
30 ±			3 2	538		
170 R			2 5	545	BACK FENCE LINE	
14 ± L			4 25	5272	EDGE PAV. & F/L	
30 ± L			3 4	536		
170 L			5 0	24520	BACK FENCE LINE	

76-L-298 CE 307 2-63

PLEASE RETURN TO
LOS ANGELES COUNTY ENGINEER
403 LOS ANGELES COUNTY ENGINEERING BLDG.

NOTE: ANY ADDITIONS OR CHANGES ON THIS SHEET MUST BE MADE OR CIRCLED IN RED INK, WITH DATE AND NAME OF PERSON MAKING CHANGE

Do not extend notes this side of this line.

F.B. 2139 PG. 186 | Job No. 2131.14 | Division No. | Notes Red | Plotted | Profile
Survey of 32nd St. W. SAN SEWER DIST | Date | No. | X-Sec.
Survey by HALLSCKY | Notes HALLSCKY | Notes Chkd. | Checked
Indexed C. J. GALLI | Date 1-5-67 | Date | Date | No.

STATION	B. S.	H. I.	F. S.	ELEV.	
		2456 97			
3+50			2 76	245421	℄
15° R			2 94	54 03	EDGE PAV. & F/L
30° R			2 4	546	
14° L			3 15	5382	EDGE PAV. & F/L
30° L			1 9	551	
4+00 So.	5 52	2460 30	2 19	245478	℄
14 5 R			5 72	5453	EDGE PAV.
15 5 R			5 8	5451	F/L
30° R			5 0	553	
14° L			5 86	5444	EDGE PAV.
16° L			6 0	5431	F/L
30° L			4 5	558	
4+50 S.			5 32	5498	℄
12° R			5 50	5480	EDGE PAV. & F/L
30° R			4 2	561	
13° L			5 63	5467	EDGE PAV. & F/L
30° L			4 5	558	
5+00 So.			5 05	5525	℄
14 5 R			5 24	5506	EDGE PAV.
16° R			5 3	245501	F/L

76-L-298 CE 307 2-63

PLEASE RETURN TO
LOS ANGELES COUNTY ENGINEER
403 LOS ANGELES COUNTY ENGINEERING BLDG.

NOTE: ANY ADDITIONS OR CHANGES ON THIS SHEET MUST BE MADE OR CIRCLED IN RED INK, WITH DATE AND NAME OF PERSON MAKING CHANGE.

Do not extend notes this side of this line.

Profile Notes Red____ Plotted____ Job No. 2431.14 Division No.____ F.B. 2139 Pg. 182
No.____ Date____ Date____ Survey of 32 nd ST W. SAN SEWER P.I.S.T.
X-Sec. Notes Chkd.____ Checked____ Survey by H.A. LISZKY Notes H.A. LISZKY Date 1-5-67
No.____ Date____ Date____ Map No.____ Indexed C. J. GALLI Date____

STATION	B. S.	H. I.	F. S.	ELEV.		
		246030				
30 ± R			3 3	245701		
13 ± L			5 28	55 02	EDGE PAV.	
30 ± L			3 5	568		
5+50 50			4 65	5565	℄	
15 ± R			5 05	5525	EDGE PAV. & F/L	
30 ± R			3 0	573		
145 ± L			4 94	5536	EDGE PAV.	
16° L			5 0	553	F/L	
30 ± L			3 0	573	TOP BRK.	
6+00 50			4 24	5606	℄	
14 ± R			4 54	5576	EDGE PAV.	
16 ± R			4 7	556	F/L	
30 ± R			2 0	583		
15 ± L			4 64	5566	EDGE PAV.	
17 ± L			4 7	556	F/L	
30 ± L			2 3	580		
6+44 50			3 70	5660	℄ OF 32nd ST.	
50° L EC.			4 02	5628	EDGE PAV. & F/L OF AVE L-4 (NORTH SIDE)	
95 L			3 65	5665	F/L OF AVE L-4	
6+60 50			3 50	245680	℄ INT 32nd ST W & L-4	

76-L-298 CE 307 2-63

PLEASE RETURN TO
LOS ANGELES COUNTY ENGINEER
403 LOS ANGELES COUNTY ENGINEERING BLDG.

NOTE: ANY ADDITIONS OR CHANGES ON THIS SHEET MUST BE MADE OR CIRCLED IN RED INK, WITH DATE AND NAME OF PERSON MAKING CHANGE

Do not extend notes this side of this line.

F.B. 2139 PG. 188 Job No. 2431.14 Division No. Profile
Survey of 32nd ST. W. SAN SEWER DIST Notes Red Plotted
Survey by HAUSCKY Notes HAUSCKY Date Date No. X-Sec.
Indexed C. J. GALLI Date 1-5-67 Notes Chkd. Checked
Date Date No.

STATION	B. S.	H. I.	F. S.	ELEV.		
		2460.30				
50' ± L			3.46	2456.84	℄ L-4	ELY.
100' ± L			3.16	57.14	℄ L-4	ELY.
TP	5.53	2462.23	3.60	2456.70		
B.M.A.V.248			7.17	2455.06	B.M. A.V. #248 EL = 2455.055 (W.O.T. ADJ.) F.B. 2139-38	
					℄ INT. AVE L-4 & 35.5 ng ST. W., 650'± ELY	
					ON AVE L-4. THEN 31' NO TO L & T. IN	
					S.W. COR. CONC. DRIVE TO HOUSE #3243	

F. B. 2139 Pg. 189

Profile No. | Notes Red | Plotted | Job No 2431.14 | Division No.
Date | Date | Survey of 32nd ST. W. SAN SEWER DIST
X-Sec. No. | Notes Chkd. | Checked | Survey by HALISCKY | Notes HALISCKY | Date 1-5-67
Date JAN 25 '67 | Date | Map No. | Indexed C. J. GALLI | Date

J. N. 2431.14

INVERT ELEVATIONS FOR M.H. AT 35TH ST. W. & AVE L-2

PARTY
HALISCKY
ALBRIGHT
VAN HORN
HILL

STATION	B. S.	H. I.	F. S.	ELEV.

NOTE: ANY ADDITIONS OR CHANGES ON THIS SHEET MUST BE MADE OR CIRCLED IN RED INK, WITH DATE AND NAME OF PERSON MAKING CHANGE.

Do not extend notes this side of this line.

PLEASE RETURN TO
LOS ANGELES COUNTY ENGINEER
403 Los Angeles County Engineering Bldg.

76-L-298 CE 307 2-63

76-L-298 CE 307 2-63

PLEASE RETURN TO
LOS ANGELES COUNTY ENGINEER
403 Los Angeles County Engineering Bldg.

NOTE: ANY ADDITIONS OR CHANGES ON THIS SHEET MUST BE MADE OR CIRCLED IN RED INK, WITH DATE AND NAME OF PERSON MAKING CHANGE

Do not extend notes this side of this line.

F.B. 2139 Pg. 120 Job No 2431.4 Division No. Notes Red. Plotted Profile
Survey of 32nd St. W. SAN SEWER DIST Date No. X-Sec.
Survey by Halisky Notes Halisky Notes Chkd. Checked
Indexed C. J. GALLI Date 1-6-67 Date Date No.

STATION	B. S.	H. I.	F. S.	ELEV.	
				2441.49	EL. ON So. RIM OF M.H SEE Pg. 174
				11.62	F/L OF SLY PIPE
				2429.87	EL. OF F/L " "
					11.62
					10.80
					.82 DIAM. OF PIPE
				2441.46	EL. ON E. RIM OF M.H SEE Pg 174
				11.46	F/L OF ELY. PIPE
				2430.00	EL. OF F/L OF ELY PIPE
					11.46
					10.80
					0.66 DIAM OF PIPE
				2441.46	EL. ON No. RIM OF M.H SEE Pg. 174
				11.52	F/L OF N.LY. PIPE
				2429.94	EL. OF F/L " " "
					11.52
					10.70
					.82 DIAM OF No. PIPE

Notes Ck'd by	Survey of 32ND ST. W. S.S. DIST #2
Map No.	JN 2472.14 Tape Std 84 °F
Office Work	Surveyed by J.C. PIERCE
Checked	Notes J.C. PIERCE Date 7-29-68
Date	Indexed C. J. GALLI AUG 1 '68

F.B. 2139 Pg. 195

J.N. 2472.14

32ND ST. WEST #2 S.S. DIST.

LOCATION OF IMPROVEMENTS

ON

AVE. J-6 FROM: 35TH ST W. TO: 30TH ST. W.

32ND ST. W. FROM: AVE J-4 TO: AVE. J-8

PIERCE
KING
TALBOT
RIECKHOFF

Note: Any Additions or Changes on this Sheet Must be Made or Circled in Red Ink With Date and Name of Person Making Change

PLEASE RETURN TO
LOS ANGELES COUNTY ENGINEER
403 LOS ANGELES COUNTY ENGINEERING BLDG.

Do not extend this side of this line.

76P3098 CK #310 5-66

PLEASE RETURN TO
LOS ANGELES COUNTY ENGINEER
403 LOS ANGELES COUNTY ENGINEERING BLDG.

Note: Any Additions or Changes on this Sheet Must be Made or Circled in Red Ink With Date and Name of Person Making Change

Do not extend this side of this line.

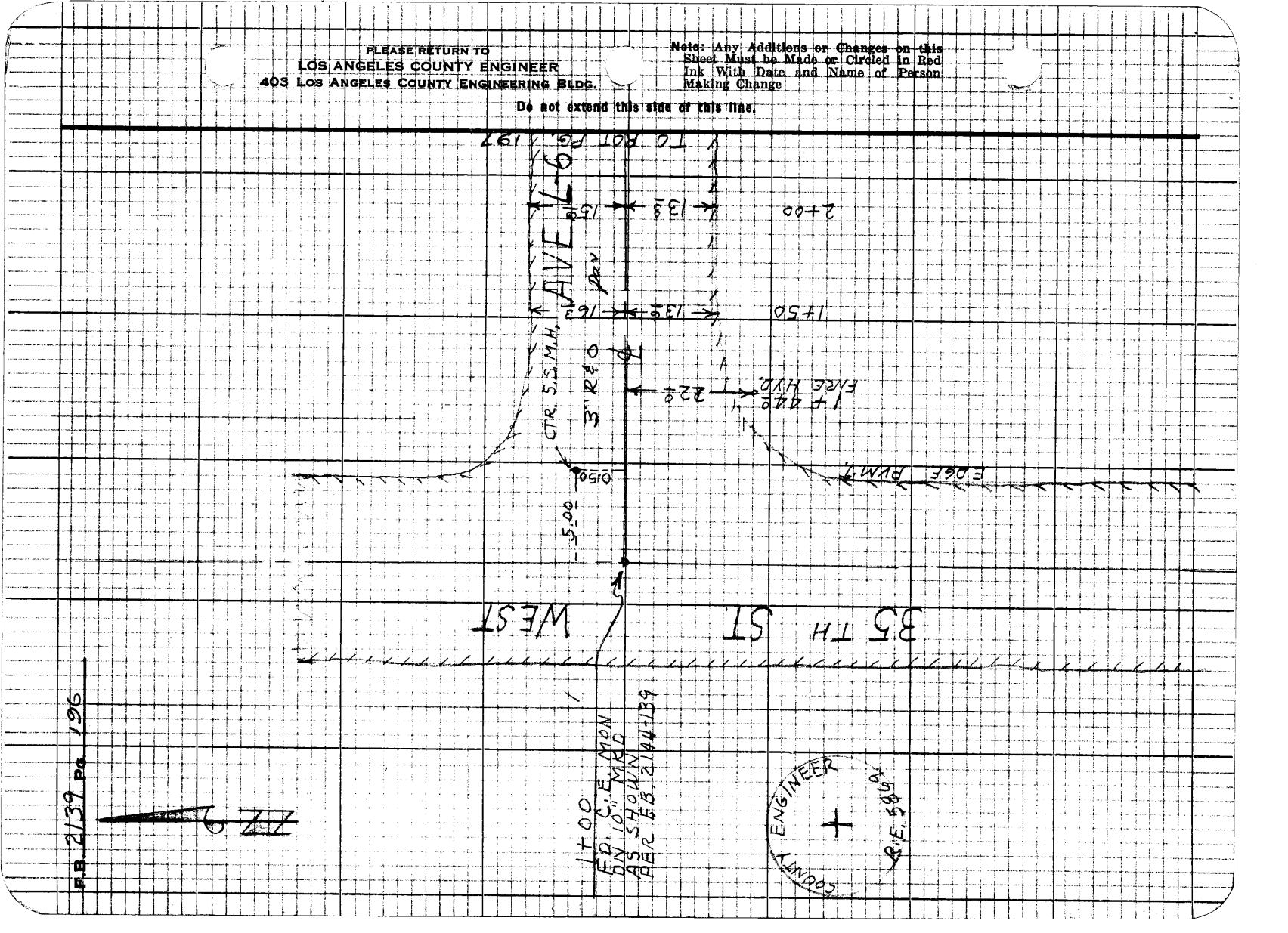

F.B. 2139 Pg. 196

Notes Ck'd by	Survey of 32ND ST. W. S.S. DIST.
Map No.	JN 2472.14 Tape Std °F
Office Work	Surveyed by J. C. PIERCE
Checked	Notes J. C. P. Date 7-31-68
Date	Indexed C. J. GALLI

F.B. 2139 PG. 197

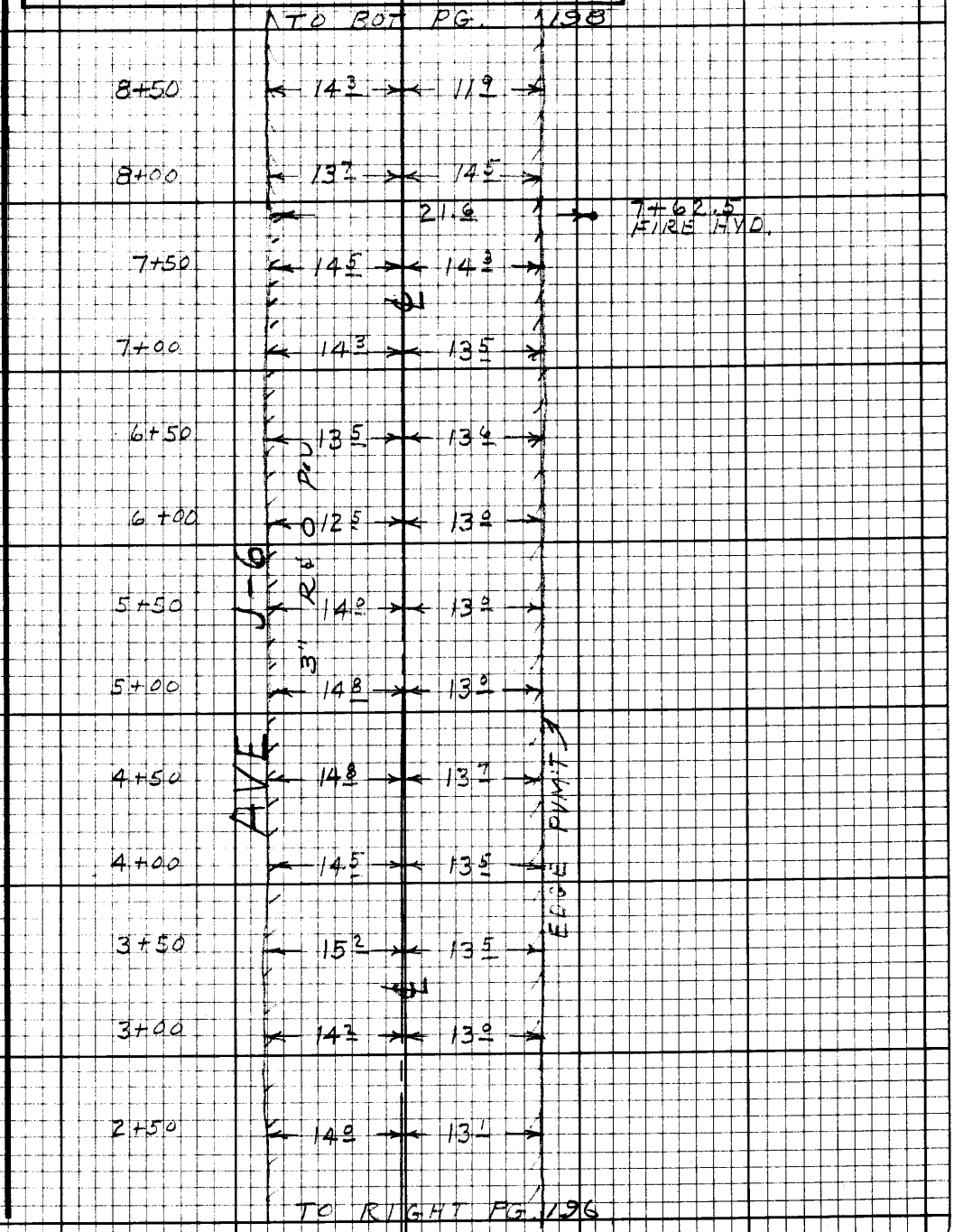

Note: Any Additions or Changes on this Sheet Must be Made or Circled in Red Ink With Date and Name of Person Making Change.

Do not extend this side of this line.

PLEASE RETURN TO
LOS ANGELES COUNTY ENGINEER
403 LOS ANGELES COUNTY ENGINEERING BLDG.

76F3098 CE#310 9-67

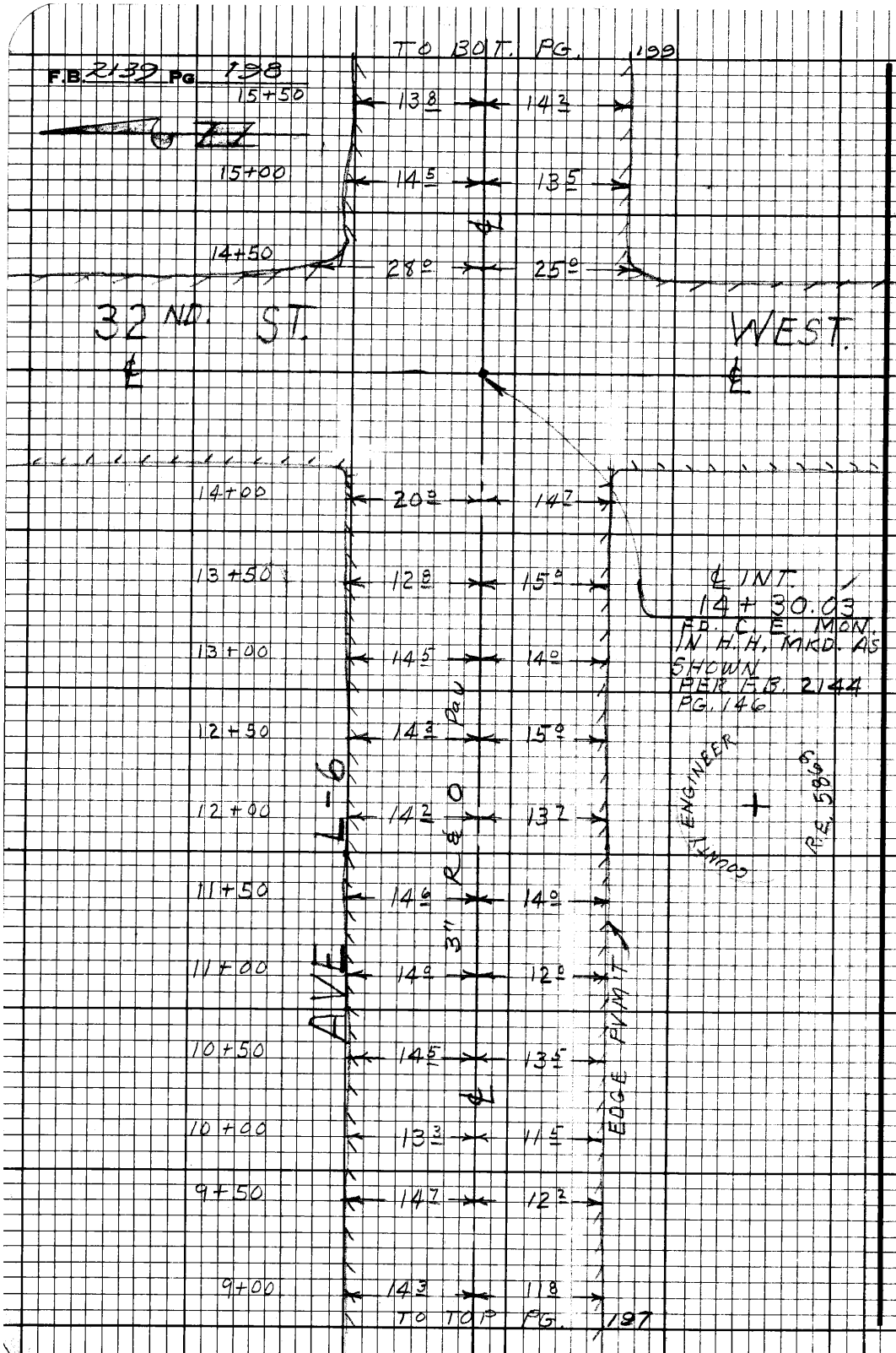

PLEASE RETURN TO
LOS ANGELES COUNTY ENGINEER
403 LOS ANGELES COUNTY ENGINEERING BLDG.

Do not extend this side of this line.

Note: Any Additions or Changes on this Sheet Must be Made or Circled in Red Ink With Date and Name of Person Making Change.

Notes Ck'd by	Survey of 32ND ST. W. S. S. DIST. F.B. 2139 Pg. 199
Map No.	JN 2472.14 Tape Std °F
Office Work	Surveyed by J. C. PIERCE
Checked	Notes J. C. PIERCE Date 7/31/68
Date	Indexed C. J. GALLI

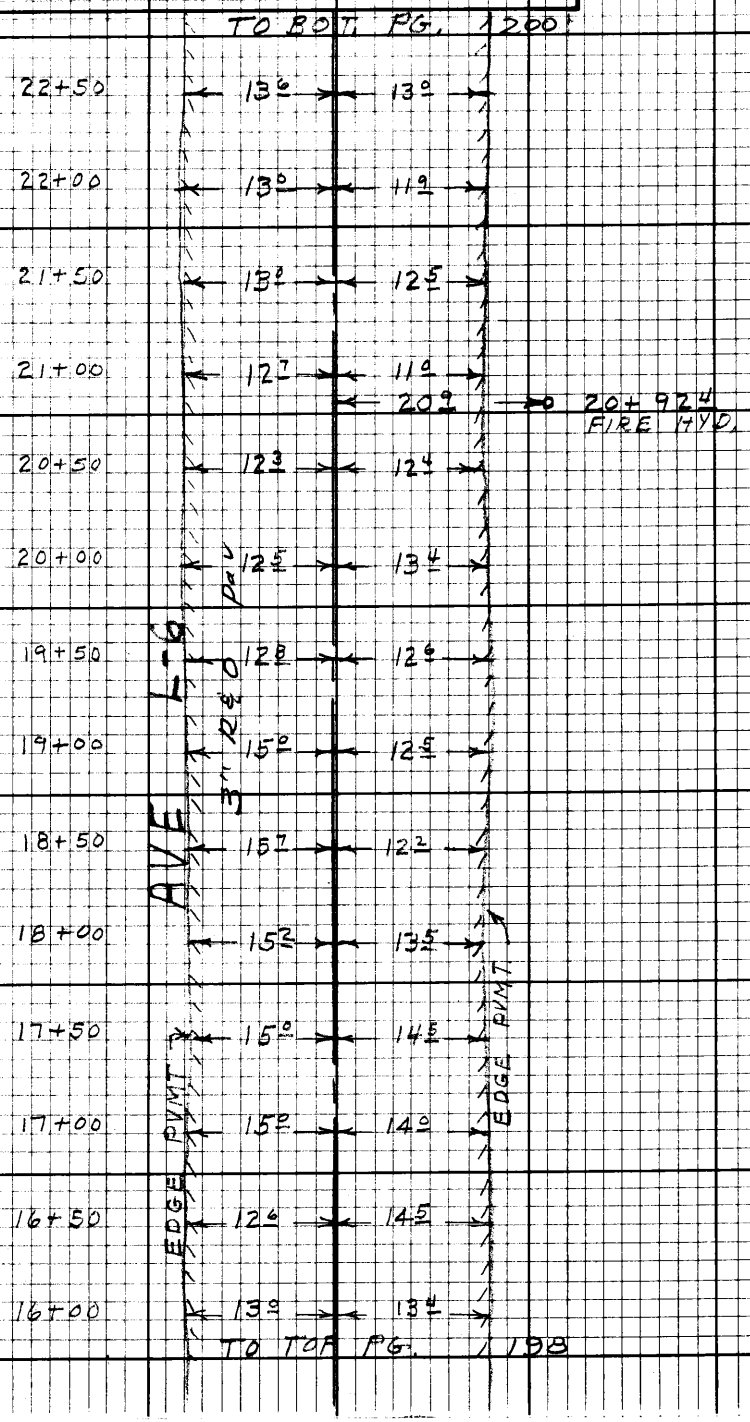

Note: Any Additions or Changes on this Sheet Must be Made or Circled in Red Ink With Date and Name of Person Making Change.

Do not extend this side of this line.

PLEASE RETURN TO
LOS ANGELES COUNTY ENGINEER
403 LOS ANGELES COUNTY ENGINEERING BLDG.

76F3098 CE# 310 9-67

F.B. 2139 PG 200

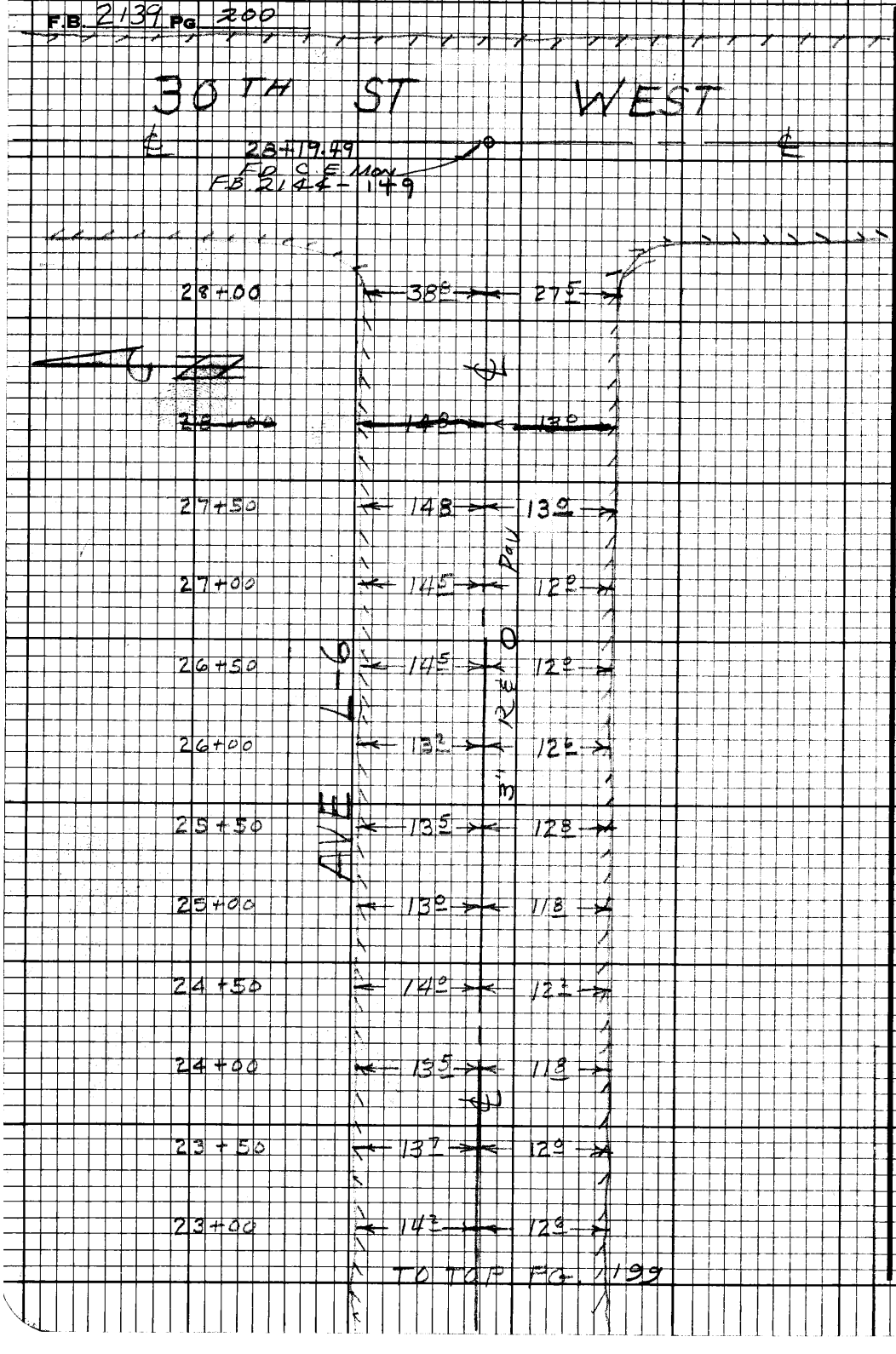

PLEASE RETURN TO
LOS ANGELES COUNTY ENGINEER
403 LOS ANGELES COUNTY ENGINEERING BLDG.

Do not extend this side of this line.

Note: Any Additions or Changes on this Sheet Must be Made or Circled in Red Ink With Date and Name of Person Making Change.

Notes Ck'd by	Survey of 32ND ST. W. S.S. DIST.
Map No.	JN 2472.14 Tape Std °F
Office Work	Surveyed by J. C. PIERCE
Checked	Notes J. C. P. Date 7-31-68
Date	Indexed C. J. GALLI

F.B. 2139 PG. 201

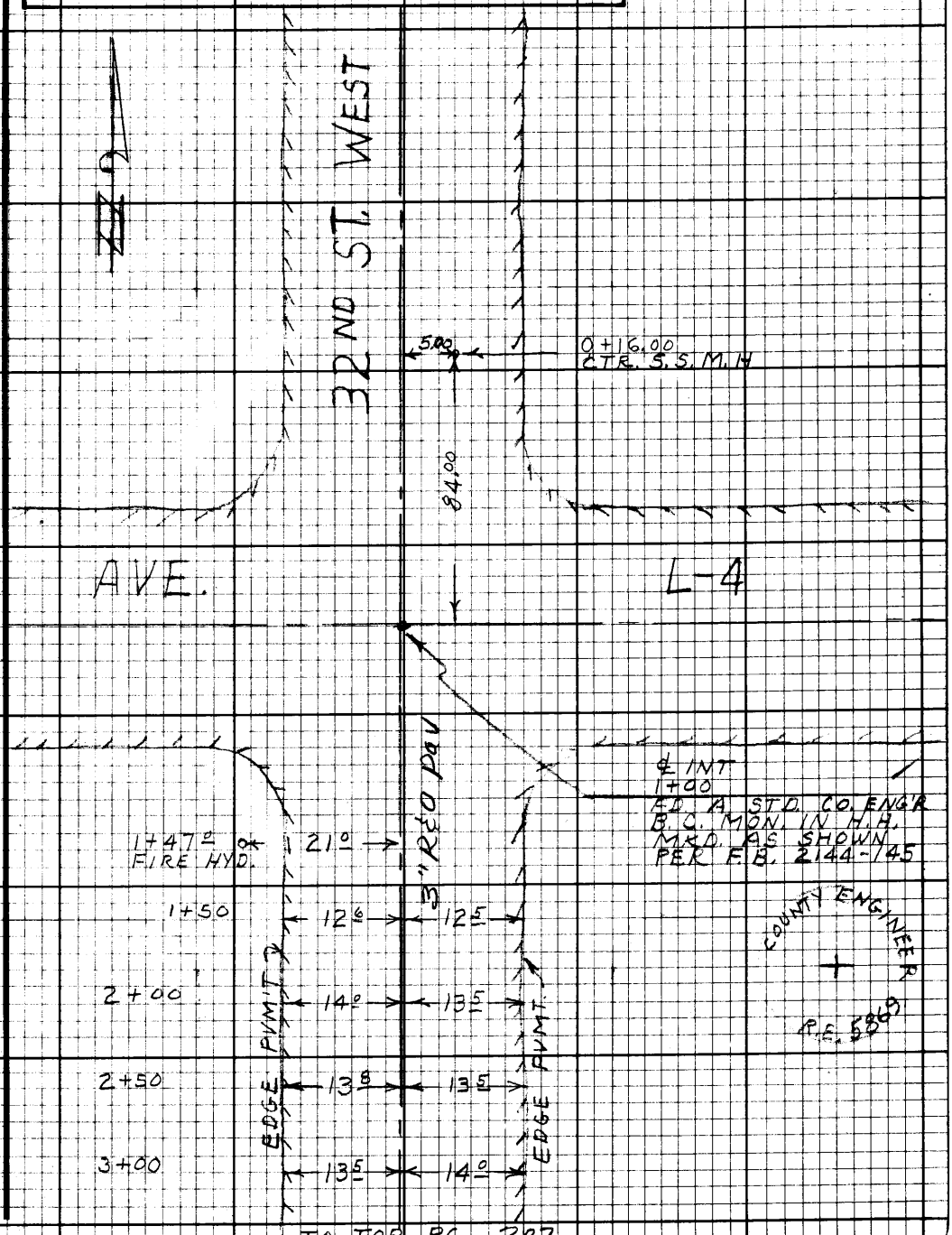

TO TOP PG. 202

Note: Any Additions or Changes on this Sheet Must be Made or Circled in Red Ink With Date and Name of Person Making Change.

Do not extend this side of this line.

PLEASE RETURN TO
LOS ANGELES COUNTY ENGINEER
403 LOS ANGELES COUNTY ENGINEERING BLDG.

76F3098 CE#310 9-67

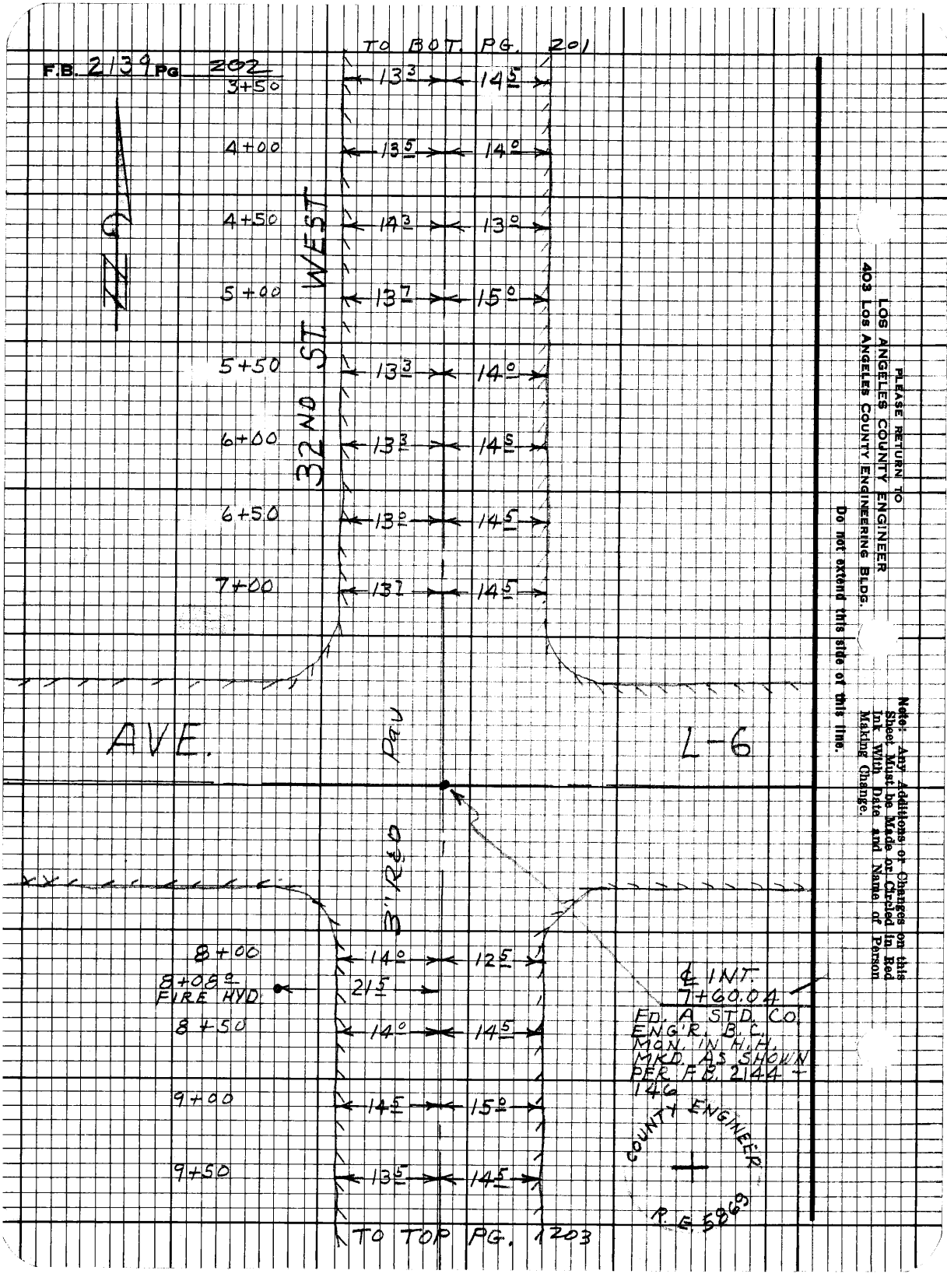
F.B. 2139 PG 202
TO BOT. PG. 201
3+50
4+00
4+50
5+00
5+50
6+00
6+50
7+00
13.3
14.5
13.5
14.0
14.3
13.0
13.7
15.0
13.3
14.0
13.3
14.5
13.0
14.5
13.7
14.5
32ND ST. WEST
AVE.
L-6
3" R&D
8+00
8+08.0
FIRE HYD.
8+50
9+00
9+50
14.0
12.5
21.5
14.0
14.5
14.5
15.0
13.5
14.5
℄ INT.
7+60.04
FD. A STD. CO.
ENG'R. B.C.
MON. IN H.H.
MKD. AS SHOWN
PER F.B. 2144 -
146
COUNTY ENGINEER
R.E. 5869
TO TOP PG. 1203
PLEASE RETURN TO
LOS ANGELES COUNTY ENGINEER
403 LOS ANGELES COUNTY ENGINEERING BLDG.
Do not extend this side of this line.
Note: Any Additions or Changes on this Sheet Must be Made or Circled in Red Ink With Date and Name of Person Making Change.

Notes Ck'd by
Map No.
Office Work
Checked
Date

Survey of 32ND ST. W. SS. DIST. F.B. 2139 Pg. 203
JN 24721.4 Tape Std °F
Surveyed by J. C. PIERCE
Notes J.C. PIERCE Date 7-31-68
Indexed C. J. GALLI

TO BOT PG. 202

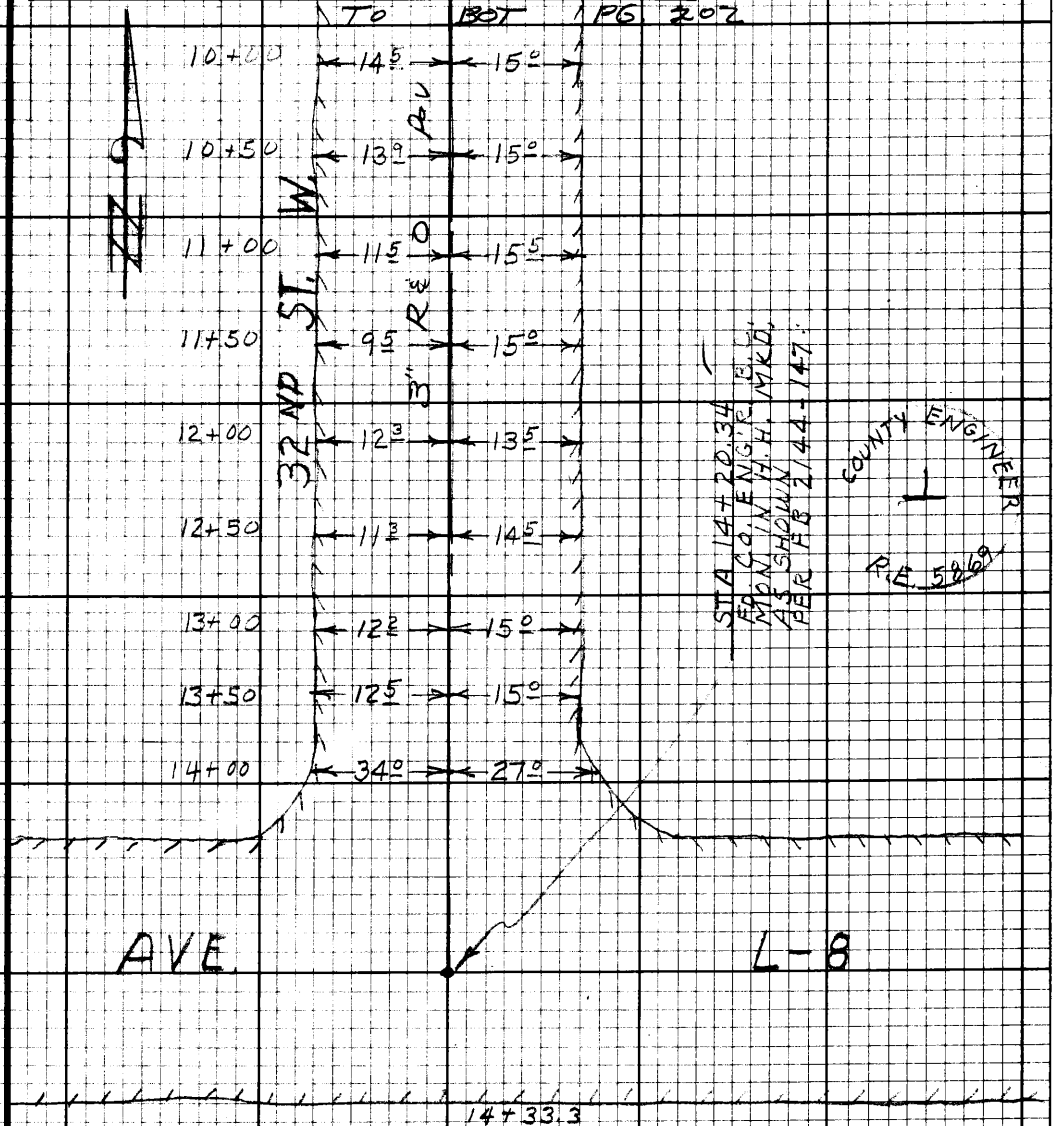

Note: Any Additions or Changes on this Sheet Must be Made or Circled in Red Ink With Date and Name of Person Making Change.

Do not extend this side of this line.

PLEASE RETURN TO
LOS ANGELES COUNTY ENGINEER
403 Los Angeles County Engineering Bldg.

76F3098 EE#310 9.67

PLEASE RETURN TO
LOS ANGELES COUNTY ENGINEER
403 LOS ANGELES COUNTY ENGINEERING BLDG.

Note: Any Additions or Changes on this Sheet Must be Made or Circled in Red Ink With Date and Name of Person Making Change.

Do not extend this side of this line.

F.B. 2139 PG. 294

F. B. 2139 PG. 205

Profile No. | Notes Red | Plotted | Job No. | Division No. 11
Date | Date | Survey of 32nd ST W. # 2. S. S. D.
X-Sec. No. | Notes Chk'd. | Checked | Survey by PIERCE Notes K. E. Date 7-29-68
Date | Date | Map No. | Indexed C. J. GALLI Date

J.N. 2472.14

32ND ST. WEST #2

SANITARY SEWER DISTRICT

BENCH LEVELS

PIERCE
KING
TALBOT
RIECKHOFF

STATION	B. S.	H. I.	F. S.	ELEV.

NOTE: ANY ADDITIONS OR CHANGES ON THIS SHEET MUST BE MADE OR CIRCLED IN RED INK, WITH DATE AND NAME OF PERSON MAKING CHANGE.

Do not extend notes this side of this line.

PLEASE RETURN TO
LOS ANGELES COUNTY ENGINEER
403 Los Angeles County Engineering Bldg.

76-L-298 CE 307 5-66

76-L-298 CE 307 5-66

PLEASE RETURN TO
LOS ANGELES COUNTY ENGINEER
403 LOS ANGELES COUNTY ENGINEERING BLDG.

NOTE: ANY ADDITIONS OR CHANGES ON THIS SHEET MUST BE MADE OR CIRCLED IN RED INK, WITH DATE AND NAME OF PERSON MAKING CHANGE.

Do not extend notes this side of this line.

STATION	B. S.	H. I.	F. S.	ELEV.	AVE L-6	SEWERS
B.M.A.V. #247	4 67	2456 89		2452 22	BMAV # 247 EL= 2452.215	F.B. 2139-37
T.P.	7 79	2460 81	3 87	2453 02	105' E. & 31' N. OF ℄ INT. OF 35TH	
T.P.	6 31	2464 24	2 88	2457 93	ST. W. & AVE L-4. A LD. & TACK IN	
					S.W. COR. OF CONC. DRIVE TO HO. # 3353	
BM AV # 410	5 48	2466 09	3 63	2460 61	BMAV # 410 EL=	F.B. 2139
T.P.	5 13	2465 85	5 37	2460 72	PUNCH MARK IN "X" S.S. M.H. RIM ON	
T.P.	5 17	2466 34	4 68	2461 17	℄ AVE L-6 4.16' E OF ℄ INT	
T.P.	7 63	2470 57	3 40	2462 94	35TH ST. W.	
B.M.A.V. # 411	4 00	2471 73	2 84	2467 73	BMAV # 411 EL=	F.B. 2139
T.P.	5 48	2472 55	4 66	2467 07	AVE L-6 & 32ND ST. W. 30' N. & 65' W	
T.P.	5 24	2473 07	4 72	2467 83	OF ℄ INT. FD. A BOAT SP. SET IN	
T.P.	5 40	2473 53	4 94	2468 13	LD. IN S.E. COR. CONC. DRIVE TO	
T.P.	5 04	2473 78	4 79	2468 74	HOUSE # 42505	
BMAV # 412	5 74	2473 62	5 90	2467 88	BMAV # 412 EL=	F.B. 2139
T.P.	4 87	2473 62	4 87	2468 75	C.E. MON IN H.H. @ ℄ INT AVE L-6	
T.P.	4 95	2473 09	5 48	2468 14	& 30TH ST W.	
T.P.	4 74	2472 58	5 25	2467 84		
	4 61	2471 69	5 50	2467 08		

F.B. 2139 Pg. 206
Job No. 2472.14 Division No. 11 Notes Red ____ Plotted ____ Profile ____
Survey of 32ND ST W. #2 S.S.D. Date ____ Date ____ No. ____
Survey by PIERCE Notes KING Notes Chk'd. ____ Checked ____ X-Sec. ____
Indexed C.J. GALLI Date ____ Date ____ No. ____

76-L-298 CE 307 5-66

PLEASE RETURN TO
LOS ANGELES COUNTY ENGINEER
403 LOS ANGELES COUNTY ENGINEERING BLDG.

NOTE: ANY ADDITIONS OR CHANGES ON THIS SHEET MUST BE MADE OR CIRCLED IN RED INK, WITH DATE AND NAME OF PERSON MAKING CHANGE.

Do not extend notes this side of this line.

STATION	B. S.	H. I.	F. S.	ELEV.	AVE L-6	SEWERS
BMAV# 411	5 23	2472 98	3 94	2467 75	BMAV# 411 EL=	FB.
T.P.	8 80	2478.72	3 06	2469 92	AVE L-6 & 32TH ST. W. 30' No. & 65' W OF ℄ INT. FD. A BOAT SPK. SET IN LEAD IN S.E. COR CONC. DRIVE TO HOUSE # 42505	
BMAV# 413	3 54	2478 67	3 59	2475 13	BMAV# 413 EL=	F.B. 2139
T.P.	3 54	2473 46	8 75	2469 92	C.C. MON. @ ℄ INT AVE L-8 & 32TH ST. W.	
T.P.	4 00	2469 86	7 00	2465 86		
T.P.	1 04	2463 44	7 46	2462 40		
T.P.	5 35	2462 34	6 45	2456 99		
T.P.	2 83	2458 83	6 34	2456 00		
T.P.	4 35	2456 31	6 97	2451 96		
T.P.	5 05	2456 06	5 30	2451 01		
BMAV# 247	3 63	2455 89	3 80	2452 26	BMAV# 247 EL= 2452.215 F.B. 2139-37	
T.P.	5 32	2456 33	4 88	2451 01	105' E. & 31' N. OF ℄ INT OF 35TH	
T.P.	6 57	2458 54	4 36	2451 97	ST. W. & AVE L-4. A LD. & TACK IN S.W. COR. OF CONC. DRIVE TO HOUSE # 3353	
BMAV# 248			3 44	2455 10	BMAV# 248 EL= 2455.055 F.B. 2139-38 AVE L-4 650' E & 31' N OF ℄ INT 35TH ST. E. & AVE L-4 L&T IN CONC. DRIVE TO HOUSE No. 3243 1' N & 1' E OF S.W. COR	

Profile No. ____ Notes Red ____ Plotted ____ Job No. 2472.14 Division No. 11
Date ____ Date ____ Survey of 32TH ST W #2 S.S.D.
X-Sec. No. ____ Notes Chk'd. ____ Checked ____ Survey by ____ Notes ____ Date ____
Date ____ Date ____ Map No. ____ Indexed C. J. GALLI Date ____

F.B. 2139 PG. 207

F. B. 2139 PG. 208 | Job No. 2472.14 | Division No. | Notes Red | Plotted | Profile

Survey of | Date | Date | No.

Survey by | Notes | Notes Chk'd. | Checked | X-Sec.

Indexed C. J. GALTY | Date | Date | Date | No.

STATION	B. S.	H. I.	F. S.	ELEV.	

PLEASE RETURN TO
LOS ANGELES COUNTY ENGINEER
403 LOS ANGELES COUNTY ENGINEERING BLDG.

Do not extend notes this side of this line.

NOTE: ANY ADDITIONS OR CHANGES ON THIS SHEET MUST BE MADE OR CIRCLED IN RED INK, WITH DATE AND NAME OF PERSON MAKING CHANGE.

76-L-298 CE 307 5-66

F. B. 2139 PG. 209

Profile No. | Notes Red | Plotted | Job No. 247214 | Division No.
Date | Date | Survey of 32 ND ST. W. S.S. DIST # 2
X-Sec. No. | Notes Chk'd. | Checked | Survey by PIERCE | Notes J.C.P. | Date 7-30-68
Date | Date | Map No. | Indexed C. J. GALLI | Date

J. N. 2472.14

32 ND ST. WEST # 2

SANITARY SEWER DISTRICT

CROSS SECTIONS

ON

AVENUE L-6

FROM: 35 TH ST. WEST

TO: 30 TH ST. WEST

PIERCE
KING
TALBOT
RIECKHOFF

STATION	B. S.	H. I.	F. S.	ELEV.

NOTE: ANY ADDITIONS OR CHANGES ON THIS SHEET MUST BE MADE OR CIRCLED IN RED INK, WITH DATE AND NAME OF PERSON MAKING CHANGE.

PLEASE RETURN TO
LOS ANGELES COUNTY ENGINEER
403 Los Angeles County Engineering Bldg.

Do not extend notes this side of this line.

76-L-298 CE 307 5-66

76-L-298 CE 307 5-66

PLEASE RETURN TO
LOS ANGELES COUNTY ENGINEER
403 LOS ANGELES COUNTY ENGINEERING BLDG.

NOTE: ANY ADDITIONS OR CHANGES ON THIS SHEET MUST BE MADE OR CIRCLED IN RED INK, WITH DATE AND NAME OF PERSON MAKING CHANGE.

Do not extend notes this side of this line.

AVE. L-6

STATION	B. S.	H. I.	F. S.	ELEV.	LEFT	RIGHT
BMAV # 410				2460 61	BMAV # 410 UNADJ. ELEV. =	F.B. 2139 -
					AVE. L-6 & 35TH ST. W. ON ℄ AVE. L-6	
					4.16' E. OF ℄ 35TH ST. W. A 'PM' IN CHIS.	
					CROSS ON W RIM S.S.M.H.	
0+88.0				60 37		℄ AVE L-6 PROD EDG PVMT
1+23.8				60 11		℄ " " GUTT.
1+44.0					22' R FIR	
1+50				60 66		
				60 34		13.6 R E.P.
				62 5		30.0 R
				60 22	16.3 L E.P.	
				61 9	30.0 L P/L TOP BRK.	
				59 6	L BACK LOT LINE	
2+00				60 83		℄
				60 25		13.8 R E.P.
				62 3		30.0 R P/L
				60 37	15.0 L E.P.	
				61 7	30.0 L P/L	
2+50				60 83		℄
				60 33		13.1 R E.P.
				61 8		30.0 R P/L

F.B. 2139 Pg. 210
Job No. 2472.14 Division No. Notes Red Plotted Profile
Survey of 32 ND ST. W. S.S. DIST #2 Date Date No.
Survey by PIERCE Notes J.C.P. Notes Chk'd. Checked X-Sec.
Indexed C. J. GALLI Date Date No.

76-L-298 CE 307 5-66

PLEASE RETURN TO
LOS ANGELES COUNTY ENGINEER
403 LOS ANGELES COUNTY ENGINEERING BLDG.

NOTE: ANY ADDITIONS OR CHANGES ON THIS SHEET MUST BE MADE OR CIRCLED IN RED INK, WITH DATE AND NAME OF PERSON MAKING CHANGE.

Do not extend notes this side of this line.

STATION	B. S.	H. I.	F. S.	ELEV.	AVE L-6 LEFT		RIGHT	
2+50				246033	14° L	E.P.		
				614	30° L	P/L		
3+00				6100			℄	
				6054			13° R	E.P.
				619			30° R	P/L
				6063	14° L	E.P.		
				614	30° L	P/L		
3+50				6096			℄	
				6052			13°	E.P.
				617			30°	P/L
				6062	15°	E.P.		
				617	30°	P/L.		
4+00				6098			℄	
				6054			13°	E.P.
				619			30°	P/L
				6059	14°	E.P.		
				618	30°	P/L		
				573	330±	BACK LOT LINE		
4+50				6105			℄	
				6072			13°	E.P.
				620			30°	P/L.

Profile Notes Red ____ Plotted ____ Job No. 247214 Division No. ____ F.B. 2139 Pg. 211
No. ____ Date ____ Date ____ Survey of 32ND ST. W. S.S. DIST #2
X-Sec. Notes Chk'd. ____ Checked ____ Survey by PIERCE Notes J.C.P. Date 7-30-68
No. ____ Date ____ Date ____ Map No. ____ Indexed C. J. GALLI Date ____

76-L-298 CE 307 5-66

PLEASE RETURN TO
LOS ANGELES COUNTY ENGINEER
403 LOS ANGELES COUNTY ENGINEERING BLDG.

NOTE: ANY ADDITIONS OR CHANGES ON THIS SHEET MUST BE MADE OR CIRCLED IN RED INK, WITH DATE AND NAME OF PERSON MAKING CHANGE.

Do not extend notes this side of this line.

F. B. 2139 Pg. 212 | Job No. 2472.14 Division No. Notes Red Plotted Profile
Survey of 32ND ST. W.J. S.S. DIST #2 Date No.
Survey by PIERCE Notes J.C.P. Date Notes Chk'd. Checked X-Sec.
Indexed C. de GALL! Date Date No.

STATION	B. S.	H. I.	F. S.	ELEV.	LEFT	AVE	L-6	RIGHT
4+50				2460 59	14 8	E.P.		
				61 4	30 °	P/L		
5+00				61 12			℄	
				60 79			13 °	E.P.
				61 8			30 °	P/L
				60 66	14 8	E.P.		
				61 5	30 °	P/L		
5+50				61 08			℄	
				60 66			13 °	E.P.
				61 8			30 °	P/L
				60 68	14 °	E.P.		
				61 0	30 °	P/L		
6+00				61 11			℄	
				60 80			13 °	E.P.
				61 5			30 °	P/L
				60 90	12 5	E.P.		
				60 8	30 °	P/L		
6+50				61 27			℄	
				60 80			13 °	E.P.
				61 7			30 °	P/L
				60 90	13 5	E.P.		

76-L-298 CE 307 5-66

PLEASE RETURN TO
LOS ANGELES COUNTY ENGINEER
403 LOS ANGELES COUNTY ENGINEERING BLDG.

NOTE: ANY ADDITIONS OR CHANGES ON THIS SHEET MUST BE MADE OR CIRCLED IN RED INK, WITH DATE AND NAME OF PERSON MAKING CHANGE.

Do not extend notes this side of this line.

STATION	B. S.	H. I.	F. S.	ELEV.	LEFT	AVE	L-6	RIGHT
				2461 2	30 2 L	P/L		
7+00				61 27			℄	
				60 86			13 5	E.P.
				61 8			30 2	P/L
				60 81	14 3	E.P.		
				61 6	30 2	P/L		
				56 7		BACK LOT LINE		
7+50				61 49			℄	
				61 07			14 3	E.P.
				62 0			30 2	P/L
				61 10	14 5	E.P.		
				61 7		P/L		
7+62 5							21 6 R	FIRE HYD
8+00				61 57			℄	
				61 25			14 5	E.P.
				62 8			30 2	P/L
				61 22	13 7	E.P.		
				62 1	30 2	P/L		
8+50				61 72			℄	
				61 44			11 9	E.P.
				62 5			30 2	P/L

Profile Notes Red. Plotted Job No. 2472.4 Division No.
No. Date Date Survey of 32 ND ST. W. S.S. DIST. #2
X-Sec. Notes Chk'd. Checked Survey by FIERCE Notes J.C.P. Date 7-30-68
No. Date Date Map No. Indexed C.J. GALLI Date

F. B. 2139 PG. 2/3

76-L-298 CE 307 5-66

PLEASE RETURN TO
LOS ANGELES COUNTY ENGINEER
403 LOS ANGELES COUNTY ENGINEERING BLDG.

NOTE: ANY ADDITIONS OR CHANGES ON THIS SHEET MUST BE MADE OR CIRCLED IN RED INK, WITH DATE AND NAME OF PERSON MAKING CHANGE.

Do not extend notes this side of this line.

F. B. 2139 PG. 214 | Job No. 2472.14 | Division No. | Notes Red | Plotted | Profile
Survey of 32ND ST. WEST S.S. DIST #2 | Date | No.
Survey by PIERCE | Notes J.C.P. | Notes Chk'd. | Checked | X-Sec.
Indexed C.L.GALL | Date | Date | Date | No.

AVE L-6

STATION	B. S.	H. I.	F. S.	ELEV.	LEFT			RIGHT	
8+50				2461 14	14 3	E.P.			
				61 7	30 2	P/L			
9+00				62 01			℄		
				61 76				11 8 R	E.P.
				63 0				30 2	P/L
				61 50	14 3	E.P.			
				61 8	30 2	P/L.			
9+50				62 40			℄		
				62 11				12 2	E.P.
				63 1				30 2	P/L
				61 82	14 2	E.P.			
				62 5	30 2	P/L			
10+00				62 71			℄		
				62 45				11 5	E.P.
				63 8				30 2	P/L
				62 42	13 3	E.P.			
				63 4	30 2	P/L			
10+50				63 18			℄		
				62 90				13 5	E.P.
				64 4				30 2	P/L
				62 79	14 5	E.P.			

76-L-298 CE 307 2-63

PLEASE RETURN TO
LOS ANGELES COUNTY ENGINEER
403 LOS ANGELES COUNTY ENGINEERING BLDG.

NOTE: ANY ADDITIONS OR CHANGES ON THIS SHEET MUST BE MADE OR CIRCLED IN RED INK, WITH DATE AND NAME OF PERSON MAKING CHANGE.

Do not extend notes this side of this line.

AVE. L-6

STATION	B. S.	H. I.	F. S.	ELEV.	LEFT	RIGHT
10+50				2464.2	30° P/L	
11+00				63.84		℄
				63.37		12° E.P.
				64.8		30° P/L
				63.52	14° E.P.	
				64.4	30° P/L	
				62.0	330± BACK LOT LINE	
11+50				64.33		℄
				63.85		14° E.P.
				65.6		30° P/L
				64.01	14° E.P.	
				65.7	30° P/L	
12+00				64.81		℄
				64.40		13° E.P.
				66.8		30° P/L
				64.47	14° E.P.	
				66.0	30° P/L	
12+50				65.54		℄
				65.01		15° E.P.
				66.5		30° P/L
				65.07	14° E.P.	

Profile No. ____ Notes Red ____ Plotted ____ Job No. 247214 Division No. ____ F.B. 2139 Pg. 215
X-Sec. No. ____ Date ____ Date ____ Survey of 32ND ST. W. S.S. DIST #2
Notes Chkd. ____ Checked ____ Survey by PIERCE Notes J.C.P. Date 7-30-68
Date ____ Date ____ Map No. ____ Indexed C. J. GALLI Date ____

76-L-298 CE 307 2-63

PLEASE RETURN TO
LOS ANGELES COUNTY ENGINEER
403 Los Angeles County Engineering Bldg.

NOTE: ANY ADDITIONS OR CHANGES ON THIS SHEET MUST BE MADE OR CIRCLED IN RED INK, WITH DATE AND NAME OF PERSON MAKING CHANGE

Do not extend notes this side of this line.

F. B. 2139 Pg 216 | Job No. 2472.14 | Division No. | Notes Red | Plotted | Profile
Survey of 32ND ST. W. S.S. DIST #2 | Date | Date | No.
Survey by PIERCE Notes J.C.P. | Notes Chkd. | Checked | X-Sec.
Indexed C.J. GALLI | Date | Date | No.

STATION	B. S.	H. I.	F. S.	ELEV.	LEFT	AVE L-6	RIGHT
12+50				24662	30° P/L		
13+00				6603		℄	
				6555		14°	E.P.
				679		30°	P/L
				6556	14½ E.P.		
				674	30° P/L		
13+50				6657		℄	
				6614		15°	E.P.
				681		30°	P/L
				6608	12½ E.P		
				676	30° P/L		
14+00				6690		℄	
				6659		14½	E.P.
				678		30°	P/L
				6606	20° E.P.		
				672	30° P/L		
14+30.03				6685		℄	INT 32ND ST W
14+50				6672		℄	
				6672		25°	E.P.
				6672		30°	
				6618	29° E.P.		

76-L-298 CE 307 2-63

PLEASE RETURN TO
LOS ANGELES COUNTY ENGINEER
403 LOS ANGELES COUNTY ENGINEERING BLDG.

NOTE: ANY ADDITIONS OR CHANGES ON THIS SHEET MUST BE MADE OR CIRCLED IN RED INK, WITH DATE AND NAME OF PERSON MAKING CHANGE.

Do not extend notes this side of this line.

Profile Notes Red. Plotted Job No. 2472.14 Division No.
No. Date Date Survey of 32ND ST. W. S.S. DIST #2
X-Sec. Notes Chkd. Checked Survey by PIERCE Notes J.C.P. Date 7-30-68
No. Date Date Map No. Indexed C.J. GALLI Date

F.B. 2139 Pg. 217

STATION	B. S.	H. I.	F. S.	ELEV.	LEFT	AVE. L-G	RIGHT
14+50				24661	30° P/L		
15+00				6716		℄	
				6680		13 5/ E P	
				68.3		30° P/L	
				66.5	14 5/ E.P.		
				67.8	30° P/L		
15+50				67.40		℄	
				66.90	1	14 2/ E.P	
				68.7		30° P/L	
				66.87	13 8/ E.P.		
				67.8	30° P/L		
16+00				67.44		℄	
				66.86		13 4/ E.P.	
				68.3		30° P/L	
				66.90	13° E.P.		
				68.°	30.° P/L		
16+50				67.46		℄	
				67.03		14 5/ E P	
				68.4		30° P/L	
				67.04	12 6/ E.P.		
				67.3	30° P/L		

76-L-298 CE 307 2-63

PLEASE RETURN TO
LOS ANGELES COUNTY ENGINEER
403 LOS ANGELES COUNTY ENGINEERING BLDG.

NOTE: ANY ADDITIONS OR CHANGES ON THIS SHEET MUST BE MADE OR CIRCLED IN RED INK, WITH DATE AND NAME OF PERSON MAKING CHANGE

Do not extend notes this side of this line.

F. B. 2139 PG. 218 Job No. 24214 Division No. Notes Red Plotted Profile
Survey of 32ND ST. W. S.S. DIST. 2 Date Date No. X-Sec.
Survey by PIERCE Notes J.C.B. Notes Chkd. Checked
Indexed C.J. GALLI Date Date Date No.

AVE L-6

STATION	B. S.	H. I.	F. S.	ELEV.	LEFT	RIGHT
16+50				2464.0	330± BACK LOT LINE	
BMAV # 411				2467.73	BMAV # 411 UNADJ. ELEV. = 2467.73 F.B. 2139 - AVE. L-6 & 32ND ST. W. 30' N. & 65' W. OF ℄ INT A BT. SPK IN LEAD IN S.E. COR. CONC. DRIVE NO. # 42505	
17+00				67.60		℄
				67.19		14° E.P.
				68.1		30° P/L
				67.02	15° E.P.	
				67.3	30° P/L	
17+50				67.78		℄
				67.36		14.5° E.P.
				67.7		30° P/L
				67.21	15° E.P.	
				67.0	30° P/L	
18+00				67.87		℄
				67.51		13.5° E.P.
				68.3		30° P/L.
				67.33	15.5° E.P.	
				67.2	30° P/L	
18+50				67.98		℄

76-L-298 CE 307 2-63

PLEASE RETURN TO
LOS ANGELES COUNTY ENGINEER
403 LOS ANGELES COUNTY ENGINEERING BLDG.

NOTE: ANY ADDITIONS OR CHANGES ON THIS SHEET MUST BE MADE OR CIRCLED IN RED INK, WITH DATE AND NAME OF PERSON MAKING CHANGE.

Do not extend notes this side of this line.

Profile Notes Red. Plotted Job No. 24724 Division No.
No. Date Date Survey of 32ND ST. W. S.S. DIST #2
X-Sec. Notes Chkd. Checked Survey by PIERCE Notes J.C.P. Date 7-30-68
No. Date Date Map No. Indexed C.J. CALL Date

F.B. 2139 Pg. 29

AVE L-6

STATION	B. S.	H. I.	F. S.	ELEV.	LEFT	RIGHT
18+50				2467.65		12 R E.P.
				68.3		30 ° P/L
				67.46	15 ± E.P.	
				67.4	30 ° P/L	
19+00				68.02		℄
				67.81		12.5 E.P.
				68.4		30 ° P/L
				67.60	15 ° E.P.	
				68.1	30 ° P/L	
				62.1	330 ± BACK LOT LINE	
19+50				68.15		℄
				67.78		12.6 E.P.
				68.8		30 ° P/L
				67.77	12 ± E.P.	
				68.0	30 ° P/L	
20+00				68.12		℄
				67.68		13.4 E.P.
				68.9		30 ° P/L
				67.70	12.5 E.P.	
				67.9	30 ° P/L	
20+50				68.16		℄

76-L-298 CE 307 2-63

PLEASE RETURN TO
LOS ANGELES COUNTY ENGINEER
403 LOS ANGELES COUNTY ENGINEERING BLDG.

NOTE: ANY ADDITIONS OR CHANGES ON THIS SHEET MUST BE MADE OR CIRCLED IN RED INK, WITH DATE AND NAME OF PERSON MAKING CHANGE

Do not extend notes this side of this line.

AVE. L-6

STATION	B.S.	H.I.	F.S.	ELEV.	LEFT		RIGHT	
20+50				2467.76			12.4	E.P.
				69.1			30.0	P/L
				67.75	12.3	E.P.		
				68.3	30.0	P/L		
20+92.4							20.9 R	FIRE HYD
21+00				68.20			℄	
				67.87			11.0 R	E.P.
				69.0			30.0 R	P/L
				67.85	12.7	E.P.		
				68.6	30.0	P/L		
21+50				68.32			℄	
				67.93			12.5	E.P.
				68.9			30.0	P/L.
				67.88	13.0	E.P.		
				68.8	30.0	P/L		
22+00				68.40			℄	
				68.02			11.9	E.P.
				69.3			30.0	P/L
				67.94	13.0	E.P.		
				68.8	30.0	P/L		
				64.4	BACK LOT LINE			

F.B. 2139 PG. 220
Job No. 2472.14 Division No. Notes Red Plotted Profile
Survey of 32ND ST W. S.S. DIST. #2 Date Date No. X-Sec.
Survey by PIERCE Notes J.C.P. Notes Chkd. Checked
Indexed C.J. GALLI Date Date Date No.

76-L-298 CE 307 2-63

PLEASE RETURN TO
LOS ANGELES COUNTY ENGINEER
403 LOS ANGELES COUNTY ENGINEERING BLDG.

NOTE: ANY ADDITIONS OR CHANGES ON THIS SHEET MUST BE MADE OR CIRCLED IN RED INK, WITH DATE AND NAME OF PERSON MAKING CHANGE.

Do not extend notes this side of this line.

AVE. L-6

STATION	B. S.	H. I.	F. S.	ELEV.	LEFT		RIGHT	
22+50				2468.38			℄	
				67.99			13 0	E.P.
				69.3			30 0	P/L
				67.96	13 6	E.P.		
				68.7	30 0	P/L		
23+00				68.41			℄	
				68.02			12 6	E.P.
				69.2			30 0	P/L
				68.01	14 2	E.P.		
				68.5	30 0	P/L		
23+50				68.69			℄	
				68.25			12 0	E.P.
				69.4			30 0	P/L
				68.20	13 7	E.P.		
				69.2	30 0	P/L		
24+00				68.68			℄	
				68.42			17 8	
				69.7			30 0	
				68.31	13 5			
				69.0	30 0			
24+50				68.73			℄	

Profile Notes Red. Plotted Job No. 2472.14 Division No.
No. X-Sec. Date Date Survey of 32ND ST. W. S.S. DIST. #2
Notes Chkd. Checked Survey by PIERCE Notes J.C.P. Date 7-30-68
No. Date Date Map No. Indexed C.J. GALLI Date

F.B. 2139 Pg. 221

76-L-298 CE 307 2-63

PLEASE RETURN TO
LOS ANGELES COUNTY ENGINEER
403 LOS ANGELES COUNTY ENGINEERING BLDG.

NOTE: ANY ADDITIONS OR CHANGES ON THIS SHEET MUST BE MADE OR CIRCLED IN RED INK, WITH DATE AND NAME OF PERSON MAKING CHANGE

Do not extend notes this side of this line.

F. B. 2139 PG. 222 | Job No. 2472.14 Division No. | Notes Red | Plotted | Profile
Survey of 32ND ST. W. S.S. DIST #2 | Date | Date | No.
Survey by PIERCE Notes PIERCE | Notes Chkd. | Checked | X-Sec.
Indexed C.J. GALL Date | Date | Date | No.

AVE. L-6

STATION	B.S.	H.I.	F.S.	ELEV.	LEFT		RIGHT	
24+50				246846			12 2	E.P.
				694			30 0	P/L
				6822	14 0	E.P.		
				687	30 0	P/L		
25+00				6877			℄	
				6855			11 8	E.P.
				696			30 0	P/L
				6836	13 0	E.P.		
				687	30 0	P/L		
				644	330'	BACK LOT LINE		
25+50				6883			℄	
				6860			12 8	E.P.
				697			30 0	P/L
				6828	13 5	E.P.		
				685	30 0	P/L		
26+00				6896			℄	
				6853			12 6	E.P.
				702			30 0	P/L
				6867	13 2	E.P.		
				690	30 0	P/L		
26+50				6893			℄	

76-L-298 CE 307 2-63

PLEASE RETURN TO
LOS ANGELES COUNTY ENGINEER
403 LOS ANGELES COUNTY ENGINEERING BLDG.

NOTE: ANY ADDITIONS OR CHANGES ON THIS SHEET MUST BE MADE OR CIRCLED IN RED INK, WITH DATE AND NAME OF PERSON MAKING CHANGE.

Do not extend notes this side of this line.

Profile Notes Red. Plotted Job No. 24724 Division No.
No. X-Sec. Date Date Survey of 32ND ST. W. S.S. DIST # 2
Notes Chkd. Checked Survey by PIERCE Notes L.C.P. Date 7-30-68
No. Date Date Map No. Indexed C.J. GALL Date

F.B. 2139 Pg. 223

STATION	B. S.	H. I.	F. S.	ELEV.	LEFT AVE. L-6	RIGHT
26+50				2468.51		12° E.P.
				69.7		30° P/L
				68.43	14.5 E.P.	
				68.8	30° P/L	
27+00				68.94		℄
				68.43		12.5 E.P.
				69.4		30° P/L
				68.54	14.5 E.P.	
				69.2	30° P/L	
27+50				68.76		℄
				68.33		13° E.P.
				69.5		30° P/L
				68.38	14.8 E.P.	
				69.0	30° P/L	
				64.4	330± BACK LOT LINE	
27+88.5				68.04		℄ GUTTER
28+00				68.47		℄
				68.57		27.5± E.P.
				68.10	38.8 E.P.	
28+19.49				68.96		℄ INT OF 30TH ST. WEST
				68.66		℄ PROP. E. EDGE PVMT

76-L-298 CE 307 2-63

PLEASE RETURN TO
LOS ANGELES COUNTY ENGINEER
403 LOS ANGELES COUNTY ENGINEERING BLDG.

NOTE: ANY ADDITIONS OR CHANGES ON THIS SHEET MUST BE MADE OR CIRCLED IN RED INK, WITH DATE AND NAME OF PERSON MAKING CHANGE

Do not extend notes this side of this line.

F. B. 2139 Pg. 224 Job No 2472.14 Division No. Notes Red Plotted Profile
Survey of 32ND ST. W. S.S. DIST 2 Date Date No. X-Sec.
Survey by PIERCE Notes J.C.P. Notes Chkd. Checked
Indexed C.J. GALLI Date Date No.

STATION	B. S.	H. I.	F. S.	ELEV.		AVE. L-6
B.M.A.V.# 412				246.87	BMAV # 412 UNADJ. ELEV. =	F.B. 2139 -
					AT ℄ INT 30TH ST. W.	℄ AVE. L-6 A STD.
					C.E. BRASS CAP MON. IN	H.H. DN. 13"

Profile No. | Notes Red | Plotted | Job No. 247214 | Division No. | F.B. 2139 | Pg. 225
Date | Date | Survey of 32ND ST. WEST S.S. DIST #2
X-Sec. No. | Notes Chkd. | Checked | Survey by PIERCE | Notes J.G.P. C.J. GALLI | Date 7-31-68
Date | Date | Map No. | Indexed | Date

J.N. 247214
32ND ST. WEST #2
SANITARY SEWER DISTRICT
CROSS SECTIONS
ON

32ND ST. WEST
FROM: L-4
TO: L-8

PIERCE
KING
TALBOT
RIECKHOFF

STATION	B.S.	H.I.	F.S.	ELEV.

NOTE: ANY ADDITIONS OR CHANGES ON THIS SHEET MUST BE MADE OR CIRCLED IN RED INK, WITH DATE AND NAME OF PERSON MAKING CHANGE.

PLEASE RETURN TO
LOS ANGELES COUNTY ENGINEER
403 Los Angeles County Engineering Bldg.

Do not extend notes this side of this line.

76-L-298 CE 307 2-63

76-L-298 CE 307 2-63

PLEASE RETURN TO
LOS ANGELES COUNTY ENGINEER
403 LOS ANGELES COUNTY ENGINEERING BLDG.

NOTE: ANY ADDITIONS OR CHANGES ON THIS SHEET MUST BE MADE OR CIRCLED IN RED INK, WITH DATE AND NAME OF PERSON MAKING CHANGE

Do not extend notes this side of this line.

STATION	B.S.	H.I.	F.S.	ELEV.	32ND ST. W. LEFT	RIGHT.
BMAV #411				2467.75	BMAV #411 ELEV. = 2467.75 F.B. 2139-	
					AVE. L-6 & 32ND ST. W. 30' N. & 65' W. OF	
					℄ INT. A BT. SPK. IN LEAD IN S E COR CONC.	
					DRIVE TO HO. # 42505	
0+00				55.77		℄
0+50				56.30		℄
1+00				56.88		℄
1+47°						21° R FIRE HYD
1+50				57.45		℄
				57.18		12.6 R E.P.
				59.4		30° P/L
				59.9		BACK LOT LINE
				57.20	12.5 L E.P.	
				59.0	30° P/L	
2+00				58.38		℄
				58.13		14° R E.P.
				60.4		30° P/L
				58.05	13.5 L E.P.	
				60.2	30° P/L	
2+50				59.45		℄
				59.19		13.8 R E.P.

F.B. 2139 PG. 224
Job No. 2472.14 Division No. 2
Survey of 32ND ST. WEST S.S. DIST. #2
Survey by PIERCE Notes J.C.P.
Indexed C.J. GALLI Date
Notes Red Plotted Profile
Date Date No.
Notes Chkd. Checked X-Sec.
Date Date No.

76-L-298 CE 307 2-63

PLEASE RETURN TO
LOS ANGELES COUNTY ENGINEER
403 LOS ANGELES COUNTY ENGINEERING BLDG.

NOTE: ANY ADDITIONS OR CHANGES ON THIS SHEET MUST BE MADE OR CIRCLED IN RED INK, WITH DATE AND NAME OF PERSON MAKING CHANGE.

Do not extend notes this side of this line.

STATION	B. S.	H. I.	F. S.	ELEV.	32ND ST. W. LEFT	RIGHT
2+50				24612		30° P/L
				5921	13⁵ L E.P.	
				612	30° P/L	
3+00				6071		℄
				6050		13⁵ R E.P.
				623		30° P/L
				6038	14° L E.P.	
				622	30° P/L	
3+50				6208		℄
				6185		13³ R E.P.
				635		30° P/L
				6174	14⁵ L E.P.	
				633	30° P/L	
				6323 ℄		
4+00				6301 R		℄ 13⁵ R E.P.
				640		30° P/L
				6282	14° L E.P.	
				643	30° P/L	
4+50				6393		℄
				6376		14³ R E.P.
				648		30° P/L
				643	STA 4+30	BACK LOT

Profile Notes Red ____ Plotted ____ Job No. 2472.14 Division No. ____ F.B. 2139 Pg. 227
No. ____ Date ____ Date ____ Survey of 32ND ST. WEST S.S. DIST. #2
X-Sec. Notes Chkd. ____ Checked ____ Survey by PIERCE Notes J.C.P. Date 7-31-68
No. ____ Date ____ Date ____ Map No. ____ Indexed C.J. GALLI Date ____

76-L-298 CE 307 2-63

PLEASE RETURN TO
LOS ANGELES COUNTY ENGINEER
403 LOS ANGELES COUNTY ENGINEERING BLDG.

NOTE: ANY ADDITIONS OR CHANGES ON THIS SHEET MUST BE MADE OR CIRCLED IN RED INK, WITH DATE AND NAME OF PERSON MAKING CHANGE

Do not extend notes this side of this line.

STATION	B. S.	H. I.	F. S.	ELEV.	32 ND ST. W. LEFT	RIGHT
4+50				246365	13° L E.P.	
				649	30° P/L	
5+00				6450		℄
				6422		13 7 R E.P.
				653		30° P/L
				6420	15° L. E.P.	
				655	30° P/L	
5+50				6487		℄
				6457		13 3 R E.P.
				658		30° P/L
				6462	14° L E.P.	
				659	30° P/L	
6+00				6541		℄
				6501		13 3 R E.P.
				663		30° P/L
				6506	14 5 L EP	
				662	30° P/L	
6+50				6591		℄
				6556		13° R E.P.
				668		30° P/L
				6560	14 5 L E.P.	

F. B. 2139 PG. 228 Job No. 2472.14 Division No. Notes Red Plotted Profile
Survey of 32 ND ST. WEST S.S. DIST #2 Date Date No. X-Sec.
Survey by PIERCE Notes J.C.P. Notes Chkd. Checked No.
Indexed C.J. GALLY Date Date Date

76-L-298 CE 307 2-63

PLEASE RETURN TO
LOS ANGELES COUNTY ENGINEER
403 LOS ANGELES COUNTY ENGINEERING BLDG.

NOTE: ANY ADDITIONS OR CHANGES ON THIS SHEET MUST BE MADE OR CIRCLED IN RED INK, WITH DATE AND NAME OF PERSON MAKING CHANGE.

Do not extend notes this side of this line.

STATION	B. S.	H. I.	F. S.	ELEV.	32ND ST. W. LEFT	RIGHT
6+50				2466.9	30° P/L	
7+00				66.40		℄
				66.02		13.7 R E.P.
				67.4		30° P/L
				68.1		BACK LOT
				66.08	14.5 L E.P.	
				67.3	30° P/L	
7+50				66.84		℄
				66.84		℄ INT. AVE. L-6
8+00				67.25		℄
				66.97		14° R E.P.
				68.6		30° P/L
				70.0		BACK LOT
				67.02	12.5 L E.P.	
				68.7	30° P/L	
8+08						21.5 R FIRE HYD.
8+50				67.83		℄
				67.57		14° R E.P.
				69.4		30° P/L
				67.55	14.5 L E.P.	
				69.4	30° P/L	

Profile No. ____ Notes Red ____ Plotted ____ Job No. 2472.14 Division No. ____
Date ____ Date ____ Survey of 32ND ST WEST S.S. DIST #2
X-Sec. No. ____ Notes Chkd. ____ Checked ____ Survey by PIERCE Notes J.C.P. Date 7-31-68
Date ____ Date ____ Map No. ____ Indexed C.J. GALLI Date ____

F.B. 2139 Pg. 229

76-L-298 CE 307 2-63

PLEASE RETURN TO
LOS ANGELES COUNTY ENGINEER
403 LOS ANGELES COUNTY ENGINEERING BLDG.

NOTE: ANY ADDITIONS OR CHANGES ON THIS SHEET MUST BE MADE OR CIRCLED IN RED INK, WITH DATE AND NAME OF PERSON MAKING CHANGE

Do not extend notes this side of this line.

F. B. 2139 PG. 230 | Job No. 2472.14 Division No. | Notes Red | Plotted | Profile
Survey of 32ND ST. WEST S.S. DIST #2 | Date | Date | No.
Survey by PIERCE Notes T.S.P. | Notes Chkd. | Checked | X-Sec.
Indexed C.J. GALLI Date | Date | Date | No.

STATION	B.S.	H.I.	F.S.	ELEV.	32ND ST. W. LEFT	RIGHT
9+00				246844		℄
				68.15		14½ R E.P.
				69.6		30° P/L
				68.11	15°L E.P.	
				69.9	30° P/L	
9+50				69.04		℄
				68.72		13½ R E.P.
				7.11		30° P/L
				68.92	14½ L E.P.	
				70.2	30° P/L	
10+00				69.98		℄
				69.59		14½ R E.P.
				7.18		30° P/L
				69.88	15°L E.P.	
				7.12	30° P/L	
10+50				70.76		℄
				70.36		13½ R E.P.
				72.4		30° P/L
				70.45	15° L E.P.	
				71.9	30° P/L	

76-L-298 CE 307 2-63

PLEASE RETURN TO
LOS ANGELES COUNTY ENGINEER
403 LOS ANGELES COUNTY ENGINEERING BLDG.

NOTE: ANY ADDITIONS OR CHANGES ON THIS SHEET MUST BE MADE OR CIRCLED IN RED INK, WITH DATE AND NAME OF PERSON MAKING CHANGE.

Do not extend notes this side of this line.

STATION	B. S.	H. I.	F. S.	ELEV.	32ND. ST. W. LEFT	RIGHT
11+00				2471.50		℄
				71.32		11.5 R E.P.
				72.9		30.0 P/L
				73.9		BACK LOT
				71.35	15.5 L E.P.	
				73.1	30.0 P/L	
11+50				72.34		℄
				72.34		9.5 R E.P.
				73.4		30.0 P/L
				72.02	15.0 L E.P.	
				73.0	30.0 P/L	
12+00				73.11		℄
				72.99		12.3 R E.P.
				74.3		30.0 P/L
				72.74	13.5 L E.P.	
				74.7	30.0 P/L	
12+50				73.83		℄
				73.69		11.3 R E.P.
				75.4		30.0 P/L
				73.51	14.5 L E.P.	
				74.6	30.0 P/L	

Profile No. ____ Notes Red ____ Plotted ____ Job No. 2472.14 Division No. ____
Date ____ Date ____ Survey of 32ND ST. WEST S.S. DIST #2
X-Sec. No. ____ Notes Chkd. ____ Checked ____ Survey by PIERCE Notes J.C.P. Date 7-31-68
Date ____ Date ____ Map No. ____ Indexed C. J. GALLI Date ____

F.B. 2139 Page 331

76-L-298 CE 307 2-63

PLEASE RETURN TO
LOS ANGELES COUNTY ENGINEER
403 LOS ANGELES COUNTY ENGINEERING BLDG.

NOTE: ANY ADDITIONS OR CHANGES ON THIS SHEET MUST BE MADE OR CIRCLED IN RED INK, WITH DATE AND NAME OF PERSON MAKING CHANGE

Do not extend notes this side of this line.

F. B. 2159 Pg. 232 | Job No. 2472.14 | Division No. | Notes Red | Plotted | Profile
Survey of 32 nd ST WEST S.S. DIST #2 | Date | Date | No. X-Sec.
Survey by PIERCE | Notes J.S.C. | Notes Chkd. | Checked | No.
Indexed C.J. GALLI | Date | Date | Date

32ND ST. W.

STATION	B.S.	H.I.	F.S.	ELEV.	LEFT	RIGHT
13+00				247.41		℄
				74.26		12½ R E.P.
				75.6		30° P/L
				73.99	15° L E.P.	
				75.0	30° P/L	
13+50				74.93		℄
				74.78		12⅝ R E.P.
				76.4		30° P/L
				76.6		BACK LOT LN.
				74.63	15° L E.P.	
				76.1	30° P/L	
14+00				75.28		℄
				75.22		34° R E.P.
				75.11	27° L E.P.	
14+20 34				75.79		℄ INT. AVE. L-8
14+33 3				75.61		℄ EDGE PVMT. AVE. L-8
BM AV.				247.512		

F.B. 2139 Pg. 233

Profile No. ____ Notes Red ____ Plotted ____ Job No. 2472.14 Division No. ____
Date ____ Date ____ Survey of 32ND ST W. S.S. DIST #2
X-Sec. No. ____ Notes Chkd. ____ Checked ____ Survey by PIERCE Notes J.C.P. Date 7-31-68
Date ____ Date ____ Map No. ____ Indexed C. J. GALLI Date ____

NOTE: ANY ADDITIONS OR CHANGES ON THIS SHEET MUST BE MADE OR CIRCLED IN RED INK, WITH DATE AND NAME OF PERSON MAKING CHANGE.

PLEASE RETURN TO
LOS ANGELES COUNTY ENGINEER
403 Los Angeles County Engineering Bldg.

Do not extend notes this side of this line.

STATION	B. S.	H. I.	F. S.	ELEV.

J. N. 2472.14

32ND ST. WEST S. S. DIST. #2

INVERT ELEVATIONS ON EXIST. MANHOLES AT 32ND ST. W. & AVE. L-4 AND 35TH ST. WEST & AVE L-6

PIERCE
KING
TALBOT
RIECKHOFF

76-L-298 CE 307 2-63

76-L-298 CE 307 2-63

PLEASE RETURN TO
LOS ANGELES COUNTY ENGINEER
403 LOS ANGELES COUNTY ENGINEERING BLDG.

NOTE: ANY ADDITIONS OR CHANGES ON THIS SHEET MUST BE MADE OR CIRCLED IN RED INK, WITH DATE AND NAME OF PERSON MAKING CHANGE

Do not extend notes this side of this line.

STATION	B.S.	H.I.	F.S.	ELEV.		
BM# AV 411				2467.75	BMAV # 411 ELEV. = 2467.75 F.B. 2139	
					AVE. L-6 & 32ND ST. W. 30'N. & 65'W. OF	
3+00				60.71	℄ INT. A BT. SPK. IN LEAD IN SE COR	
					CONC. DRIVE TO HO# 42505	
0+16.0 ON	32ND	ST W.		55.83	5' LEFT N. RIM M.H. 32ND ST. W. & L-4	
				55.85	5' " S " "	
					OUT LET (NO.)	INLET (SO)
					RIM = 55.83	RIM = 55.85
					ROD = 7.05	ROD = 6.85
					PIPE = 0.68	PIPE = 0.68
					ELEV. = 48.10	ELEV = 48.32
B.M. A.V. 411				2467.75	BMAV # 411 ELEV = 2467.75 SEE ABOVE	
BM AV # 410				2460.61	BM # AV 410 ELEV = 2460.61 F.B. 2139	
					PUNCH MARK IN CHIS 4' S.S. M.H. RIM ON ℄ AVE.	
					L-6 4.16 E OF ℄ INT 35TH ST. W.	
0+05.00 ON	AVE	L-6		60.60	1.00 LEFT N. RIM M.H. @ 35TH ST. W. & L-6	
				60.63	1.00 " S " " " " " "	
				60.58	1.00 " E. " " " " " "	
					OUTLET (NO)	INLET (SO.) INLET (E.)
					RIM = 60.60	RIM = 60.63 RIM = 60.58
					ROD = 11.92	ROD = 11.87 ROD = 11.91
					PIPE = 0.83	PIPE = 0.83 PIPE = 0.68
					EL = 47.85	ELEV = 47.98 ELEV = 47.99
BMAV # 410				2460.61	BMAV # 410 ELEV = 2460.61 F.B. 2139 -	
					SEE ABOVE	

F.B. 2139 Pg. 234 Job No. 2472.14 Division No. Notes Red Plotted Profile
Survey of 32ND ST. W. S.S. DIST #2 Date Date No. X-Sec.
Survey by JSC Notes Notes Chkd. Checked
Indexed C.J. GALLI Date Date Date No.

NOTES RED. ______ JOB NO. 2529.14 SURVEY OF AVE L-4 S.S.

F. B. 2139 PG. 235

DATE ______ SURVEY BY PIERCE

NOTES CHKD. W. EDMONDSON NOTES BY PIERCE DATE 9-4-70

DATE SEP 16 '70 INDEXED C. J. GALLI DATE SEP 15 '70

NOTE: ANY ADDITIONS OR CHANGES ON THIS SHEET MUST BE MADE OR CIRCLED IN RED INK, WITH DATE AND NAME OF PERSON MAKING CHANGE.

Do not extend notes this side of this line

B.M.	1ST RUN	DIFF.	2ND RUN	3RD RUN	ADJ. ELEV.	DESCRIPTION

J.N. 2529.14

AVE L-4 S.S. DIST.

BENCH LEVELS

PARTY:
PIERCE
KING
TALBOT
EGSTROM

PLEASE RETURN TO
LOS ANGELES COUNTY SURVEYOR
725 LOS ANGELES COUNTY ENGINEERING BLDG.

76S420 S & E-353 4-54

768420 S & E-353 4-54

PLEASE RETURN TO
LOS ANGELES COUNTY SURVEYOR
725 LOS ANGELES COUNTY ENGINEERING BLDG.

NOTE: ANY ADDITIONS OR CHANGES ON THIS SHEET MUST BE MADE OR CIRCLED IN RED INK, WITH DATE AND NAME OF PERSON MAKING CHANGE.

Do not extend notes this side of this line

JOB NO. 2529.14 SURVEY OF AVE. L-4 SS NOTES RED
SURVEY BY PIERCE DATE W. EDMONDSON
NOTES BY PIERCE DATE 9-4-70 NOTES CHKD SEP 16 70
INDEXED G. J. GALLI DATE DATE

F.B. 2139 Pg. 236

B.M.	1ST RUN	DIFF.	2ND RUN	3RD RUN	ADJ. ELEV.	DESCRIPTION
~~Fd~~						
BMAV-247	2452.215				2452.215	BM # AV-247 ELEV = 2452.215 F.B. 2139-37 AVE. L-4 105' EAST & 31' NORTH OF ℄ INT 35TH ST. W. & AVE L-4 FD. L & T IN SW COR. CONC. DRIVEWAY TO HOUSE # 3353
+	3.609		3.742			
ℸ	2455.883	-1.271	-1.268			
-	4.939		5.010			
T P	50.944					
+	5.351		5.437			
ℸ	56.295	+0.738	+0.738			
-	4.613		4.699			
T.P.	51.682					
+	6.698		6.771			
ℸ	58.380	+3.368	+3.364			
-	3.330		3.407			
Fd.						
BMAV-248	2455.050				2455.055	BMAV-248 ELEV. = 2455.055 F.B. 2139-38 AVE. L-4 650'± E & 31' N OF ℄ INT 35TH ST. W. & AVE. L-4 FD. L & T. IN CONC. DRIVEWAY TO HOUSE # 3243 1'N & 1' E OF SW. COR.
+	6.740		6.887			
ℸ	61.790	+2.302	+2.303			
-	4.438		4.584			
TP	57.352					
+	4.706		4.883			
ℸ	62.058	-1.351	-1.350			
-	6.057		6.233			
SET						
BMAV 414	2456.001				2456.010	BMAV 414 ELEV = F.B. 2139-236 AT ℄ INT AVE. L-4 & 32ND ST. W. A CO. ENG'R. B.C. MON. IN H.H.
+	6.000		6.138			
ℸ	2462.001	+1.489	+1.489			
-	4.511		4.649			
T.P.	57.490					
+	5.288		5.404			
ℸ	62.778	+0.246	+0.246			
-	5.042		5.158			
T.P.	57.736					

769420 S & E-353 4-54

PLEASE RETURN TO
LOS ANGELES COUNTY SURVEYOR
725 LOS ANGELES COUNTY ENGINEERING BLDG.

NOTE: ANY ADDITIONS OR CHANGES ON THIS SHEET MUST BE MADE OR CIRCLED IN RED INK, WITH DATE AND NAME OF PERSON MAKING CHANGE.

Do not extend notes this side of this line

NOTES RED. JOB NO. 2529.14 SURVEY OF AVE. L-4 S.S.
DATE 9-4-70 SURVEY BY W. EDMONDSON PIERCE
NOTES CHKD. NOTES BY. DATE
DATE SEP 1 1970 INDEXED. DATE SEP 15 70

F.B. 2139 PG. 237

B.M.	1ST RUN	DIFF.	2ND RUN	3RD RUN	ADJ. ELEV.	DESCRIPTION
TP	2457.736					
+	5.555		5.690			
⊼	2463.291	+ 1.715	1.715			
−	3.840		3.975			
SET BMAV 415	2459.451				2459.460	BMAV 415 ELEV. = F.B. 2139-237 AVE. L-4 700' I W & 25' SO. OF ℄ INT 30TH ST W. & AVE L-4 A BT SPK. IN N. SIDE OF PP ℞ 900157E
+	3.997		4.161			
⊼	2463.448	−0.755	−0.758			
−	4.752		4.919			
T.P.	2458.696					
+	5.397		5.528			
⊼	2464.093	+0.170	+0.171			
−	5.227		5.357			
TP	2458.866					
+	4.918		5.075			
⊼	2463.784	−0.904	−0.905			
−	5.822		5.980			
SET BMAV 416	2457.962				2457.968	
+	7.604		7.759			BMAV-416 ELEV = F.B. 2139-237 AT ℄ INT AVE. L-4 AND 30TH ST. W. A CO. ENG'R. B.C. MON. IN H.H.
⊼	2465.566	+5.269	+5.270			
−	2.335		2.489			
T.P.	2463.231					
+	7.166		7.323			
⊼	2470.397	+3.948	+3.947			
−	3.218		3.376			
T.P.	2467.179					
+	5.926		6.044			
⊼	2473.105	+0.664	+0.664			
−	5.262		5.380			
SET BMAV 417	2467.843				2467.848	BMAV-417 ELEV = F.B. 2139-237 AT ℄ INT AVE L-6 & 30TH ST. W. A CO. ENG'R. B.C. MON IN H.H.

765420 S & E-383 4-54

PLEASE RETURN TO
LOS ANGELES COUNTY SURVEYOR
725 LOS ANGELES COUNTY ENGINEERING BLDG.

NOTE: ANY ADDITIONS OR CHANGES ON THIS SHEET MUST BE MADE OR CIRCLED IN RED INK, WITH DATE AND NAME OF PERSON MAKING CHANGE.

Do not extend notes this side of this line

JOB NO. 2529.14 SURVEY OF AVE. L-4 S.S. NOTES RED:
SURVEY BY J.C. PIERCE DATE
NOTES BY J.C. PIERCE DATE 9-4-70 NOTES CHKD W. EDMONDSON
INDEXED G.L. GALLI DATE DATE SEP 16 70

F.B. 2139 Pg. 238

B.M.	1ST RUN	DIFF.	2ND RUN	3RD RUN	ADJ. ELEV.	DESCRIPTION
BMAV 417	2467.843				2467.848	BMAV-417 ELEV. = AT ℄ INT AVE L-6 & 30TH ST. W. A CO. ENG'R B.C. MON. IN H.H. F.B. 2139 - 237
+	4.860		4.985			
⊼	2472.703	- 1.738	- 1.741			
−	6.598		6.726			
T.P.	2466.105					
+	2.772		3.000			
⊼	2468.877	- 5.031	5.031			
−	7.803		8.031			
T.P.	2461.074					
+	2.823		2.947			
⊼	2463.897	- 3.505	- 3.503			
−	6.328		6.450			
T.P.	2457.569					
+	3.618		3.863			
⊼	2461.187	- 2.592	- 2.589			
−	6.210		6.452			
T.P.	2454.977					
+	3.120		3.309			
⊼	2458.097	- 4.371	- 4.370			
−	7.491		7.739			
SET BMAV 418	2450.606				2450.610	BMAV-418 ELEV. = AT ℄ INT AVE. L-2 & 30TH ST. W. A CO. ENG'R B.C. MON. IN H.H. F.B. 2139 - 238
+	4.608		4.732			
⊼	2455.214	- 1.090	- 1.088			
−	5.698		5.820			
T.P.	2449.516					
+	4.780		4.933			
⊼	2454.296	+ 1.217	+ 1.214			
−	3.563		3.719			
SET BMAV 419	2450.733				2450.737	BMAV 419 ELEV. = ON AVE L-2 550'± W. & 22'± S. OF ℄ INT. AVE. L-2 & 30TH ST. W. A BT. SPK. IN N. SIDE PP # 911745 E F.B. 2139 - 238

769420 S & E-353 4-54

PLEASE RETURN TO
LOS ANGELES COUNTY SURVEYOR
725 LOS ANGELES COUNTY ENGINEERING BLDG.

NOTE: ANY ADDITIONS OR CHANGES ON THIS SHEET MUST BE MADE OR CIRCLED IN RED INK, WITH DATE AND NAME OF PERSON MAKING CHANGE.

Do not extend notes this side of this line

B.M.	1ST RUN	DIFF.	2ND RUN	3RD RUN	ADJ. ELEV.	DESCRIPTION
BMAV-419	2450.733				2450.737	BMAV-419 ELEV: F.B. 2139 - 238
+	3.357		3.519			ON AVE. L-2 350'± W & 22'± S. OF ℄ INT
π	2454.090	-2.263	-2.263			AVE. L-2 & 30TH ST. W, A BT. SPK. IN N. SIDE
-	5.620		5.782			P.P. # 917745 E
T.P.	2448.470					
+	4.815		5.022			
π	2453.285	-0.612	-0.611			
-	5.427		5.633			
T.P.	2447.858					
+	4.484		4.743			
π	2452.342	-1.578	-1.578			
-	6.062		6.321			
SET BMAV-420	2446.280				2446.284	BMAV-420 ELEV.= F.B. 2139 - 239
+	8.131		8.251			AT ℄ INT AVE. L-2 & 32ND ST. W, A CO.
π	2454.411	+5.873	+5.873			ENG'R. B.C. MON. IN H.H.
-	2.158		2.378			
T.P.	2452.153					
+	7.840		8.019			
π	2459.993	+3.855	+3.851			
Fd -	3.985		4.168			
BMAV-414	2456.008				2456.010	UNADJ. BMAV-414 ELEV.= 2456.001 F.B. 2139 - 236
+	6.209		6.358			AT ℄ INT. AVE. L-4 & 32ND ST. W. A CO.
π	2462.217	+1.245	+1.241			ENG'R. B.C. MON. IN H.H.
-	4.964		5.117			
T.P	2457.253					
+	4.120		4.326			
π	2461.373	-2.202	-2.202			
Fd. -	6.322		6.528			
BMAV-248	2455.051				2455.055	BMAV-248 ELEV = 2455.055 F.B. 2139 - 38
						AVE. L-4 650'± E. & 31' N. OF ℄ INT. 35TH ST.
						W. & L-4 FD. L&T IN CONC. DRIVEWAY TO
						HOUSE # 3243 1'N & 1'E. OF SW COR.

NOTES RED. JOB NO. 2529.14 SURVEY OF AVE. L-4 S.S.
DATE 9-8-70 SURVEY BY W. EDMONDSON
NOTES CHKD. PIERCE NOTES BY. DATE 9-8-70
DATE SEP 16 70 INDEXED C.J. GALLI DATE SEP 15 70
56901

F.B. 2139 PG. 239

F. B2139 PG. 240

JOB NO.______ SURVEY OF______ NOTES RED.______

SURVEY BY______ DATE______

NOTES BY______ DATE______ NOTES CHKD.______

INDEXED______ DATE______ DATE______

B.M.	1ST RUN	DIFF.	2ND RUN	3RD RUN	ADJ. ELEV.	DESCRIPTION

Do not extend notes this side of this line

PLEASE RETURN TO
LOS ANGELES COUNTY SURVEYOR
725 LOS ANGELES COUNTY ENGINEERING BLDG.

NOTE: ANY ADDITIONS OR CHANGES ON THIS SHEET MUST BE MADE, OR CIRCLED IN RED INK, WITH DATE AND NAME OF PERSON MAKING CHANGE.

768420 S & E-353 4-54

F. B. 2139 PG. 241

Profile No. ____ Notes Red ____ Plotted ____ Job No. 252914 Division No. 11
Date ____ Date ____ Survey of AVE L-4 SEWER
X-Sec. No. ____ Notes Chk'd. ____ Checked ____ Survey by J.C. PIERCE Notes J.C.P Date 9-70
Date ____ Date ____ Map No. ____ Indexed C. J. GALLI Date SEP 15 70

J.N. 252914
AVE. L-4 S.S.
PROFILE OF
30TH ST. W. FROM L-2 TO L-6
AVE L-4 FROM 30TH TO 32ND W.
AVE L-2 FROM 30TH TO 32ND W.

PARTY
PIERCE
KING
EGSTROM
CROWE

STATION	B. S.	H. I.	F. S.	ELEV.

NOTE: ANY ADDITIONS OR CHANGES ON THIS SHEET MUST BE MADE OR CIRCLED IN RED INK, WITH DATE AND NAME OF PERSON MAKING CHANGE.

PLEASE RETURN TO
LOS ANGELES COUNTY ENGINEER
403 LOS ANGELES COUNTY ENGINEERING BLDG.

Do not extend notes this side of this line.

76-L-298 CE 307 5-66

76-L-298 CE 307 5-66

PLEASE RETURN TO
LOS ANGELES COUNTY ENGINEER
403 LOS ANGELES COUNTY ENGINEERING BLDG.

NOTE: ANY ADDITIONS OR CHANGES ON THIS SHEET MUST BE MADE OR CIRCLED IN RED INK, WITH DATE AND NAME OF PERSON MAKING CHANGE.

Do not extend notes this side of this line.

F. B. 2139 PG. 242 | Job No. 2529.4 | Division No. 11 | Notes Red | Plotted | Profile | No.
Survey of AVE L-4 S.S. | Date | Date | X-Sec. | No.
Survey by J.C. PIERCE | Notes K.K. | Notes Chk'd. | Checked | Date
Indexed C.J. GALLI | Date | Date

STATION	B. S.	H. I.	F. S.	ELEV.		
BMAV-418				50 61	BMAV 418 EL = 2450.~~606~~ 610 FB 2139-238 AT ℄ INT AVE L-2 ℄ 30TH ST W. A CO. ENGR. B.C. MON IN H.H.	
3+00 N				48 77		
2+00 "				50 22		
1+00 N ℄ S				51 73		
2+00 *				52 94		
3+00				54 04		
4+00				55 18		
5+00				56 32		
6+00 *				57 32		
7+00				58 11		
7+60 16				58 74	TOP PUMNT ℄ INT L-2 ℄ 30TH W	
8+00				59 27		
9+00				60 00		
10+00 *				63 20		
11+00				65 21		
12+00				66 65		
13+00				67 93		
14+00				68 76		
BMAV 417				67 83	BMAV 417 EL 2467.8~~48~~ 8 FB 2139-237 AT ℄ INT AVE L-6 ℄ 30TH ST W. A.C.E. B.C. MON IN H.H.	

76-L-298 CE 307 5-66

PLEASE RETURN TO
LOS ANGELES COUNTY ENGINEER
403 LOS ANGELES COUNTY ENGINEERING BLDG.

NOTE: ANY ADDITIONS OR CHANGES ON THIS SHEET MUST BE MADE OR CIRCLED IN RED INK, WITH DATE AND NAME OF PERSON MAKING CHANGE.

Do not extend notes this side of this line.

STATION	B. S.	H. I.	F. S.	ELEV.	AVE L-4 30TH W TO 32nd W	
B.M.A.V. 416				57 96	BMAV 416 EL=2457.96 FB 2139-237 AT E INT AVE L-4 & 30TH W A C.G.B.C. MON IN H.H.	
1+00 W				58 73		
1+25				57 96		
2+00				58 78		
3+00				59 02		
3+00				54 4	330'± R P/L BACK LOT LINE	
4+00				59 13		
5+00 *				59 16		
6+00				58 92		
6+75				538	330'R P/L BACK LOT LINE	
7+00				58 57		
8+00				58 49		
9+00 *				58 31		
10+00				58 09		
11+00				58 04		
12+00				57 72		
12+75				53 9	330'R P/L BACK LOT LINE	
13+00 *				57 37		
14+00				56 95		
14+71 94				56 80		
BM AV 414				56 01	BMAV-414 EL 2456.010 FB 2139-236 AT E INT AVE L-4 & 32ND ST W. A C.G.B.C. MON IN H.H.	

Profile Notes Red ____ Plotted ____ Job No. 2529.14 Division No. 11
No. ____ Date ____ Date ____ Survey of AVE L-4 55
X-Sec. Notes Chk'd. ____ Checked ____ Survey by J.C. PEREZ Notes K.K Date 9-70
No. ____ Date ____ Date ____ Map No. ____ Indexed C.J.GALLI Date SEP 15 70

F.B. 2139 PG. 243

76-L-298 CE 307 5-66

PLEASE RETURN TO
LOS ANGELES COUNTY ENGINEER
403 LOS ANGELES COUNTY ENGINEERING BLDG.

NOTE: ANY ADDITIONS OR CHANGES ON THIS SHEET MUST BE MADE OR CIRCLED IN RED INK, WITH DATE AND NAME OF PERSON MAKING CHANGE.

Do not extend notes this side of this line.

STATION	B. S.	H. I.	F. S.	ELEV.	AVE L-2 30TH W TO 32nd W
BMAV 418				50 61	BMAV 418 EL = 2450.6~~6~~10 FB 2139-238 AT ℄ INT AVE L-2 & 30TH W A C.E. B.C. MON IN H.H.
1+00 W				51 74	
1+25				50 99	FLOW LINE GUTTER
2+00				50 57	
3+00				49 99	
3+69 04				49 74	
4+00				49 69	
5+00 *				49 36	
6+00				49 27	
7+00				49 08	
8+00				48 81	
9+00 *				48 66	
10+00				48 34	
11+00				48 31	
12+00				47 92	
13+00 *				47 55	
14+00				46 94	
14+54 35				46 71	
BMAV 420				46 25	BMAV-420 EL = 2446.28~~0~~4 FB 2139-239 AT ℄ INT AVE L-2 & 32nd ST W A C.E. B.C. MON IN H.H.

F. B. 2139 Pg. 244
Job No. 2529.14 Division No. 11 Notes Red Plotted Profile
Survey of AVE L-4 S.S. Date Date No.
Survey by J.C. PIERCE Notes K.K. Notes Chk'd. Checked X-Sec.
Indexed C. J. GALLI Date Date Date No.

Notes Ck'd by
Map No.
Office Work
Checked
Date

Survey of AVE L-4 S.S.
JN 2529.14 Tape 143 Std 84 °F
Surveyed by PIERCE
Notes PIERCE Date 9-8-70
Indexed C. J. GALLI SP 157

F.B. 2139 Pg. 245

J.N. 2529.14

AVE. L-4 SAN. SEWER

LOCATION OF IMPROVEMENTS

ON

30TH ST. W. FROM: AVE L-2 TO AVE L-6

AVE L-2 FROM: 30TH ST. W. TO 32ND ST. W.

AVE L-4 FROM: 30TH ST. W. TO 32ND ST. W.

PIERCE
KING
EGSTROM
CROWE

Note: Any Additions or Changes on this Sheet Must be Made or Circled in Red Ink With Date and Name of Person Making Change.

Do not extend this side of this line.

PLEASE RETURN TO
LOS ANGELES COUNTY ENGINEER
403 LOS ANGELES COUNTY ENGINEERING BLDG.

765408 LE#310 8-67

PLEASE RETURN TO
LOS ANGELES COUNTY ENGINEER
403 LOS ANGELES COUNTY ENGINEERING BLDG.

Note: Any Additions or Changes on this Sheet Must be Made or Circled in Red Ink With Date and Name of Person Making Change.

Do not extend this side of this line.

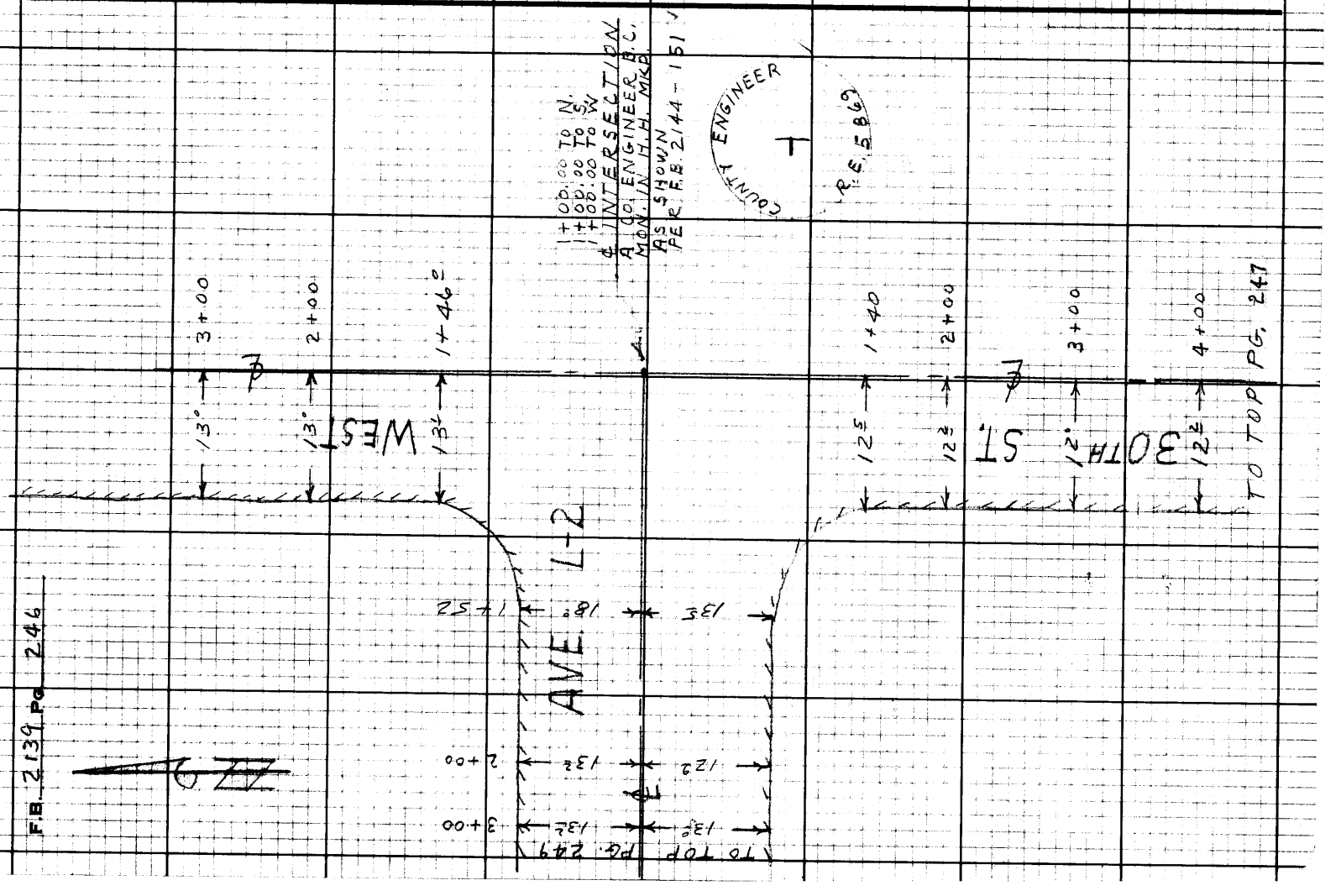

Notes Ck'd by	Survey of AVE. L-4 S.S.
Map No.	JN 2529.14 Tape Std °F
Office Work	Surveyed by J. C. PIERCE
Checked	Notes PIERCE Date 9-8-70
Date	Indexed C. J. GALLI SEP 15 '70

F.B. 2139 PG. 247

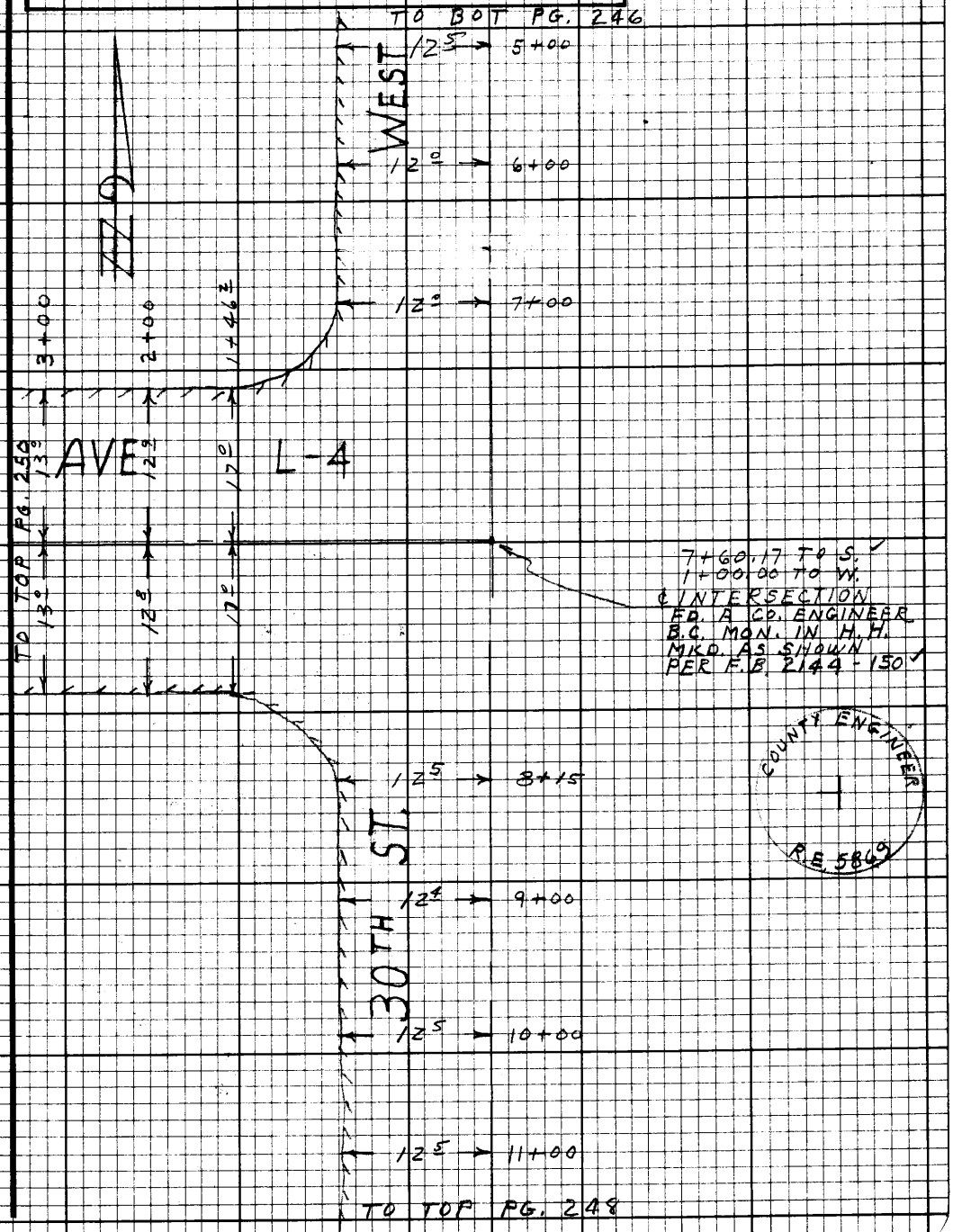

Note: Any Additions or Changes on this Sheet Must be Made or Circled in Red Ink With Date and Name of Person Making Change.

Do not extend this side of this line.

PLEASE RETURN TO
LOS ANGELES COUNTY ENGINEER
403 LOS ANGELES COUNTY ENGINEERING BLDG.

76F3098 CE#310 9-67

PLEASE RETURN TO
LOS ANGELES COUNTY ENGINEER
403 Los Angeles County Engineering Bldg.

Do not extend this side of this line.

Note: Any Additions or Changes on this Sheet Must be Made or Circled in Red Ink With Date and Name of Person Making Change.

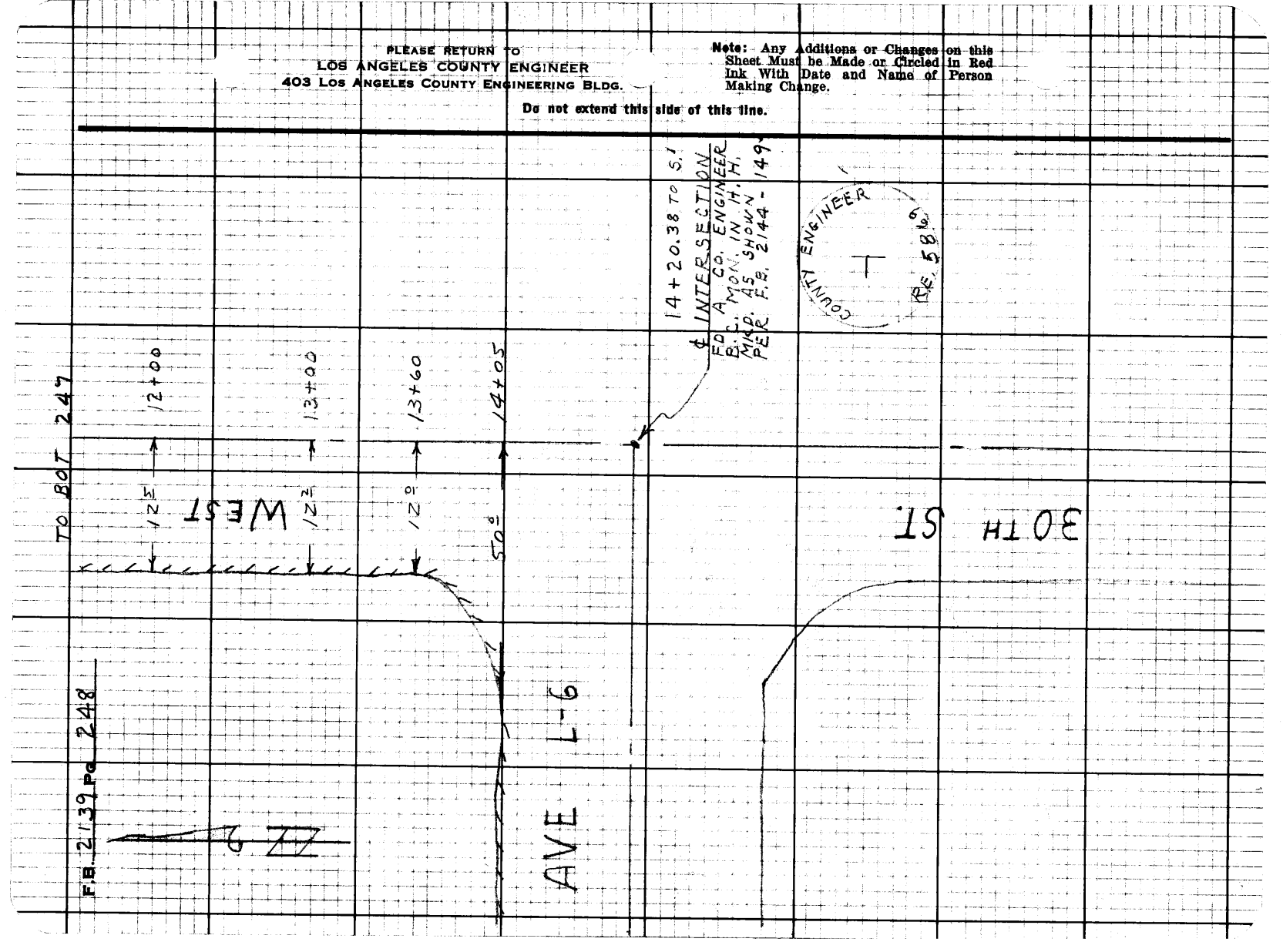

Notes Ck'd by
Map No.
Office Work
Checked
Date

Survey of AVE L-4 S.S.
JN 2529.14 Tape Std °F
Surveyed by J.C. PIERCE
Notes J.C.P. Date 9-8-70
Indexed C.J. GALLI SEP 15 '70

F.B. 2139 PG. 249

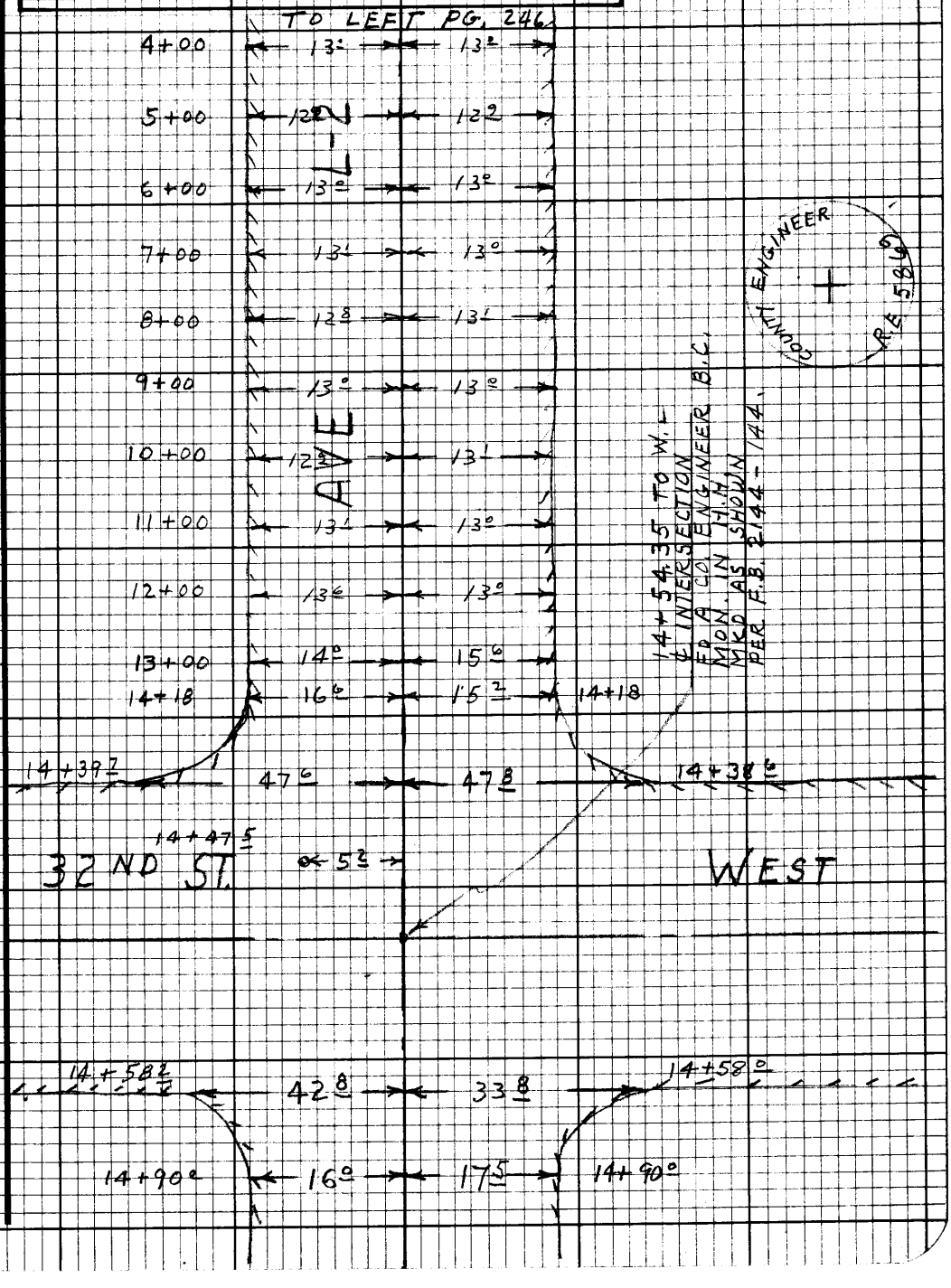

Note: Any Additions or Changes on this Sheet Must be Made or Circled in Red Ink With Date and Name of Person Making Change.

Do not extend this side of this line.

PLEASE RETURN TO
LOS ANGELES COUNTY ENGINEER
403 LOS ANGELES COUNTY ENGINEERING BLDG.

76F3093 CE#310 9-67

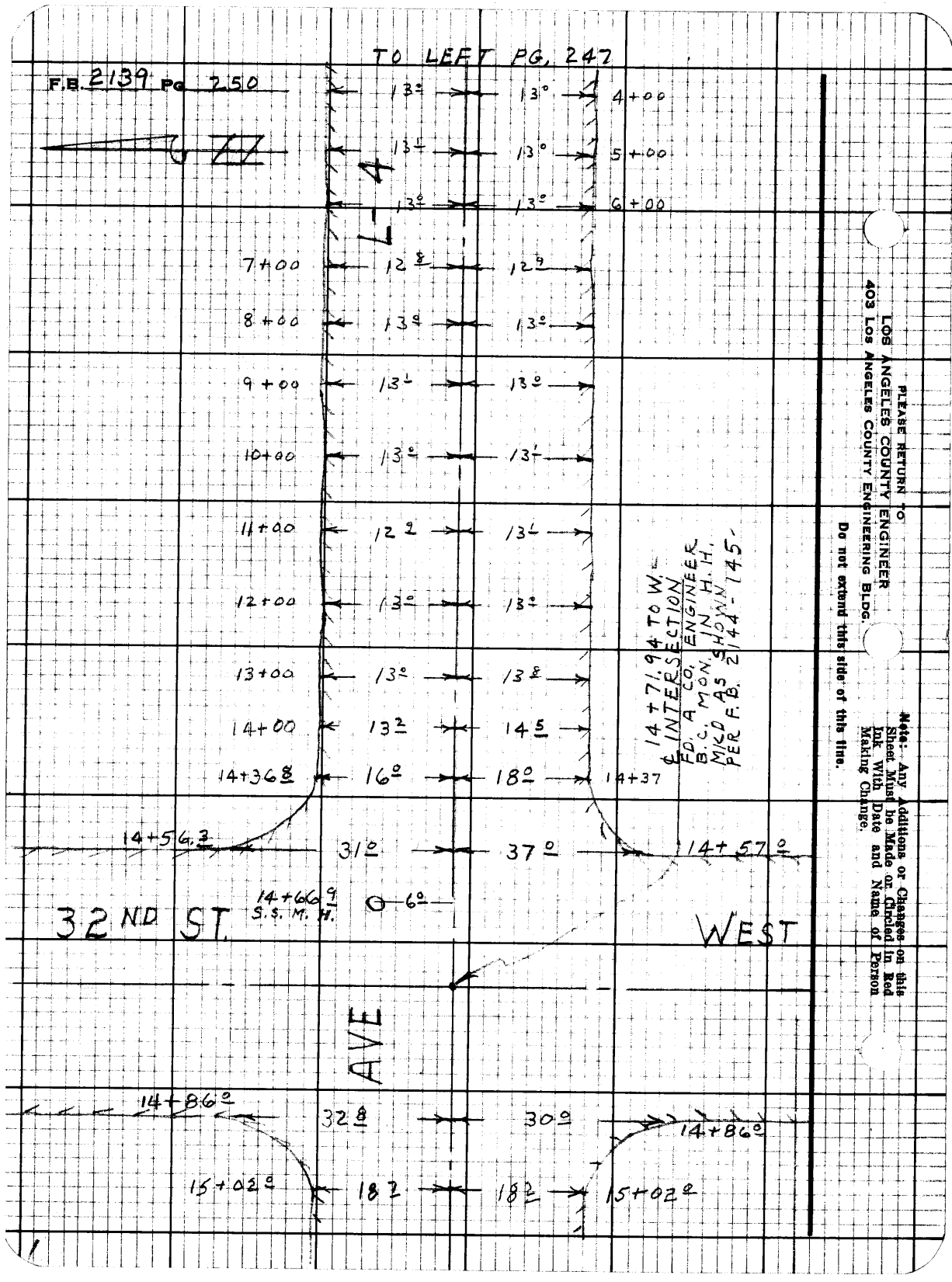
TO LEFT PG. 247
F.B. 2139 Pg. 250
4+00
5+00
6+00
7+00
8+00
9+00
10+00
11+00
12+00
13+00
14+00
14+36.8
14+37
14+71.94 TO W.
℄ INTERSECTION
ED. A CON. ENGINEER
B.C. MON. IN H.H.
MKD. AS SHOWN
PER F.B. 2144-145
14+56.3
14+57
14+66.9
S.S.M.H.
32 ND ST.
WEST
AVE
14+86
15+02
PLEASE RETURN TO
LOS ANGELES COUNTY ENGINEER
403 Los Angeles County Engineering Bldg.
Do not extend this side of this line.
Note: Any Additions or Changes on this Sheet Must be Made or Circled in Red Ink With Date and Name of Person Making Change.

PWFB 3523

588

Notes Ck'd W. EDMONDSON
Map No.
Office Work
Checked
Date

Survey of AVE L-4 S.S.
JN 2529.14 Tape 216 Std 84 °F
Surveyed by J.C. PIERCE
Notes PIERCE Date 9-10-70
Indexed C.J. GALLI SEP 15 '70

F.B. 2139 Pg. 2-51

J.N. 2529.14

AVE. L-4 SANITARY SEWER

LOCATION OF PROPOSED LINE NORTH FROM AVE. L-2 BETWEEN LOTS 39 & 40

TRACT # 14556

PIERCE
KING
TALBOT
EGSTROM

Note: Any Additions or Changes on this Sheet Must be Made or Circled in Red Ink With Date and Name of Person Making Change.

PLEASE RETURN TO
LOS ANGELES COUNTY ENGINEER
403 LOS ANGELES COUNTY ENGINEERING BLDG.

Do not extend this side of this line.

7513098 CE#310 2-67

PWFB 3523

589

F.B. 2139 PG. 252

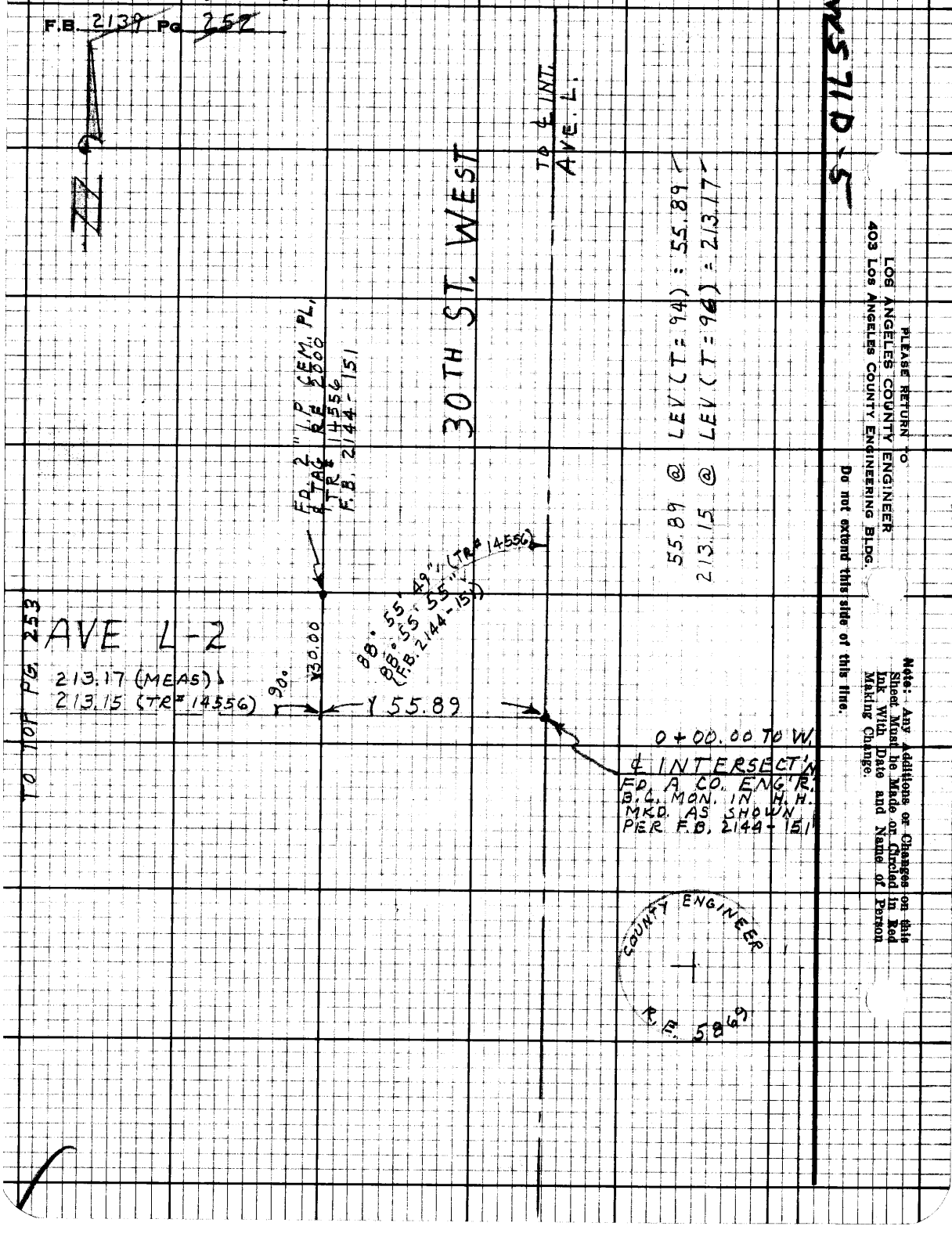

PLEASE RETURN TO
LOS ANGELES COUNTY ENGINEER
403 LOS ANGELES COUNTY ENGINEERING BLDG.

Do not extend this side of this line.

Note: Any Additions or Changes on this Sheet Must be Made or Circled in Red Ink With Date and Name of Person Making Change.

PWFB 3523

590

Notes Ck'd W. EDMONDSON	Survey of AVE L-4 S.S.
Map No.	JN 2529.14 Tape 216 Std 84 °F
Office Work	Surveyed by J.C. PIERCE
Checked	Notes J.C.P. Date 9-10-70
Date	Indexed C.J. GALLI SEP 15 70

F.B. ~~2139~~ Pg ~~253~~

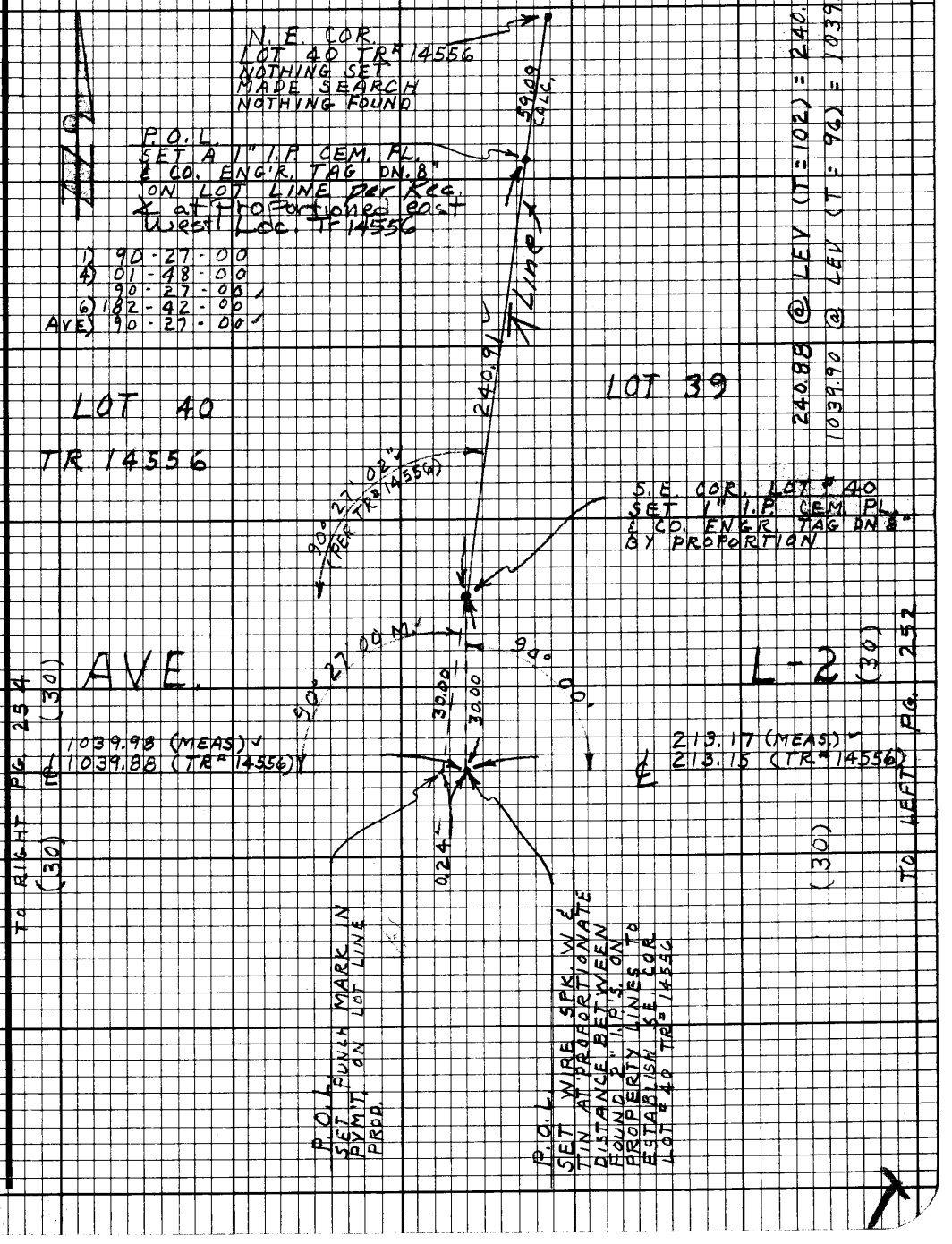

Note: Any Additions or Changes on this Sheet Must be Made or Circled in Red Ink With Date and Name of Person Making Change.

Do not extend this side of this line.

PLEASE RETURN TO
LOS ANGELES COUNTY ENGINEER
403 LOS ANGELES COUNTY ENGINEERING BLDG.

76F3093 CE#310 9-67

PWFB 3523

591

F.B. 2139 Pg. 254

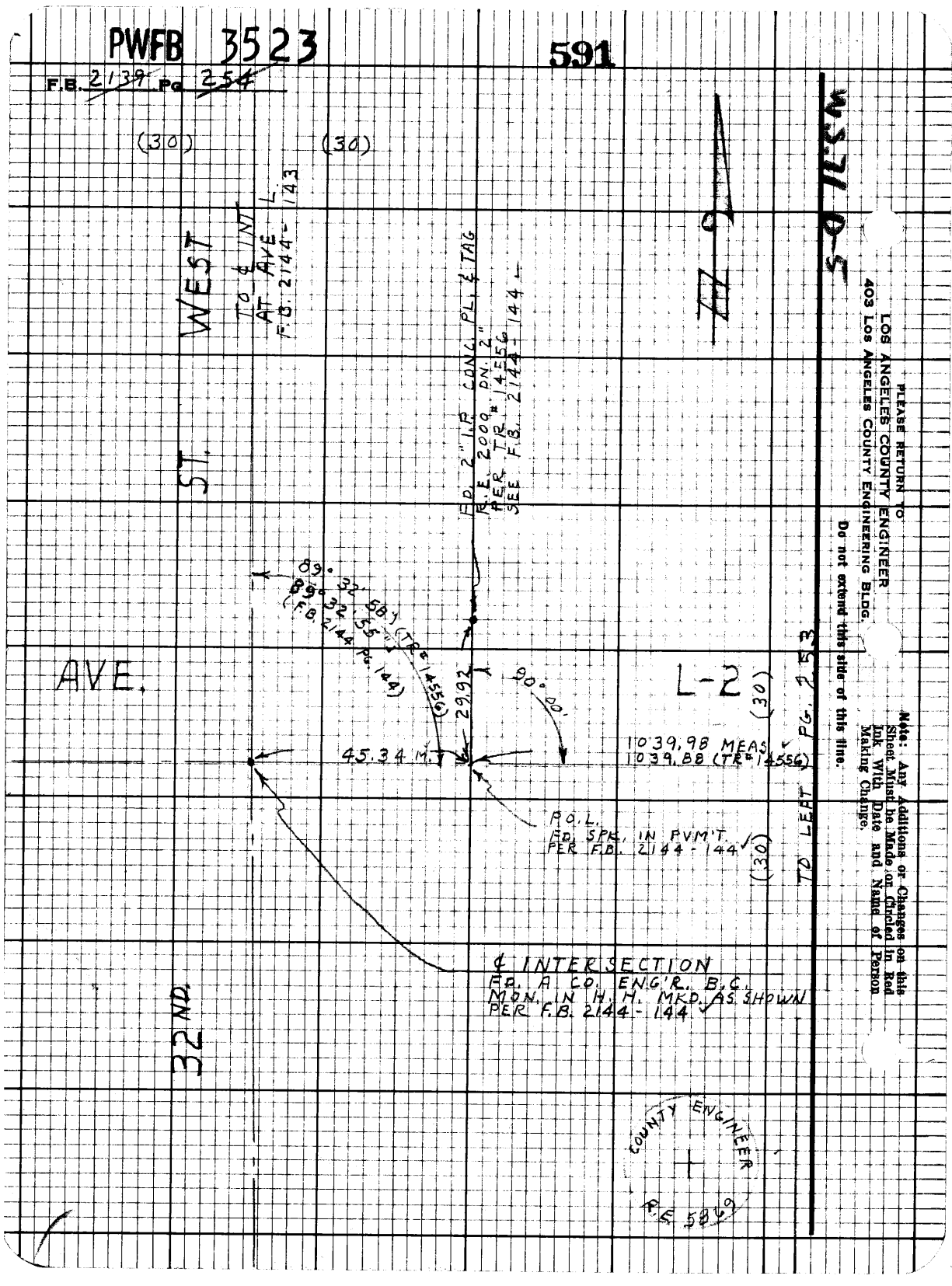

LOS ANGELES COUNTY ENGINEER
403 Los Angeles County Engineering Bldg.

PLEASE RETURN TO

Do not extend this title of this line.

Note: Any Additions or Changes on this Sheet Must be Made on Circled In Red Ink With Date and Name of Person Making Change.

Notes Ck'd by
Map No.
Office Work
Checked
Date

Survey of AVE L-4 S.S.
JN 2529.14 Tape 216 Std 84°F
Surveyed by J.C. PIERCE
Notes K.E. Date 9-70
Indexed G.J. GAUTJ SP 1570

F.B. 2139 Pg. 255

JN 2529.14

AVE L-4 S.S.

LOCATION OF IMPROVEMENTS

ON

PROPOSED LINE

BETWEEN LOTS 39 & 40

TR# 14556

NORTH FROM AVE L-2

PARTY
PIERCE
KING
TALBOT
ESSTROM

Note: Any Additions or Changes on this Sheet Must be Made or Circled in Red Ink With Date and Name of Person Making Change.

Do not extend this side of this line.

PLEASE RETURN TO
LOS ANGELES COUNTY ENGINEER
403 LOS ANGELES COUNTY ENGINEERING BLDG.

7655098 CE#310 9-67

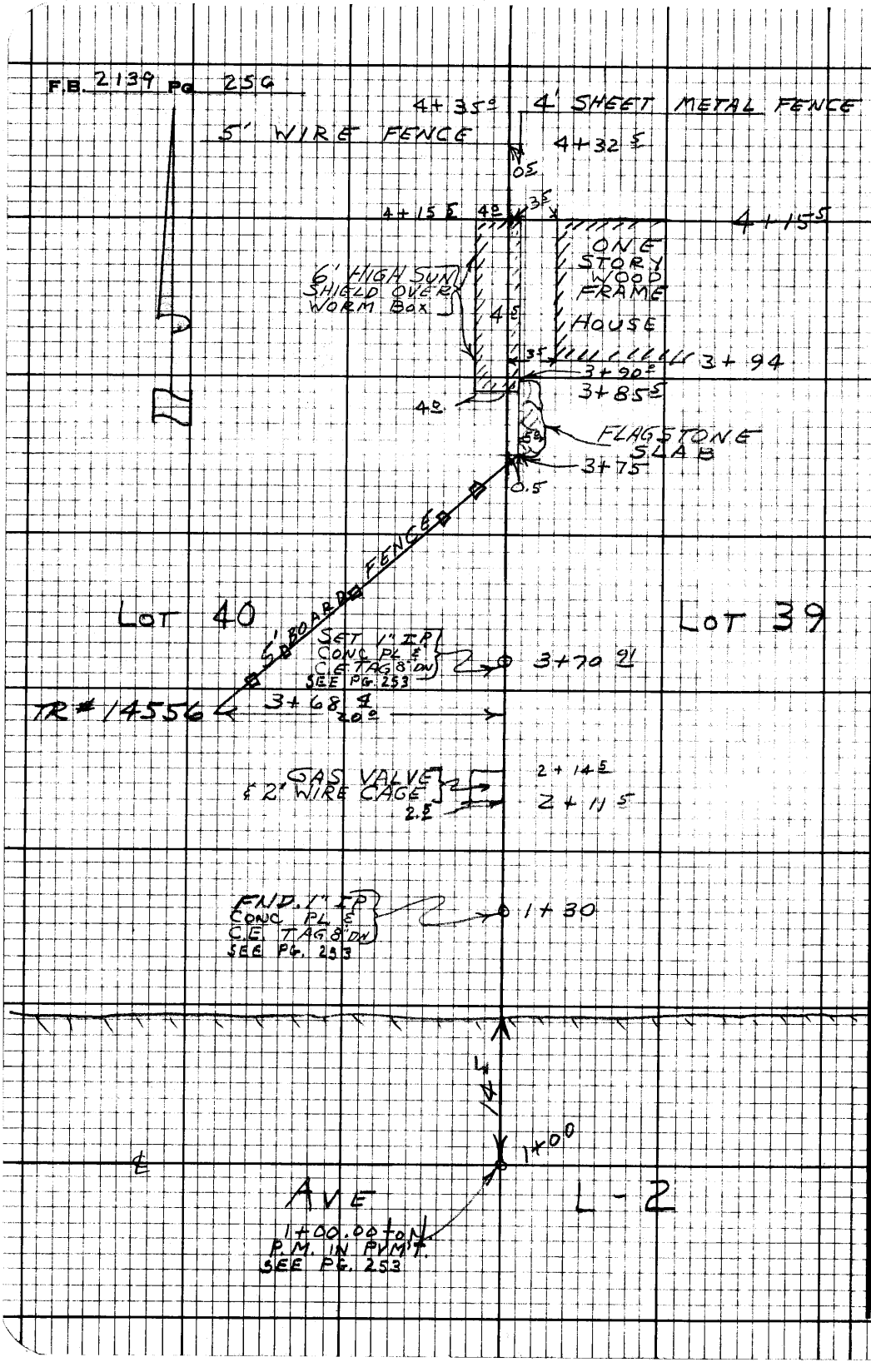

PLEASE RETURN TO
LOS ANGELES COUNTY ENGINEER
403 LOS ANGELES COUNTY ENGINEERING BLDG.

Do not extend this side of this line.

Note: Any Additions or Changes on this Sheet Must be Made on Circled in Red Ink With Date and Name of Person Making Change.

Profile No. | Notes Red | Plotted | Job No. 2529.14 | Division No. 11 | F. B. 2139 | PG. 257
Date | Date | Survey of AVE L-4 S.S.
X-Sec. No. | Notes Chk'd. | Checked | Survey by J.C. PIERCE | Notes K.E | Date 9-70
Date | Date | Map No. | Indexed C. J. GALLI | Date SEP 15 70

JN 2529.14
AVE L-4 S.S.
PROFILE OF
LOT LINE BETWEEN
LOT 39 & 40 TR# 14556

PARTY
PIERCE
KING
TALBOT
EGSTROM

STATION	B. S.	H. I.	F. S.	ELEV.

NOTE: ANY ADDITIONS OR CHANGES ON THIS SHEET MUST BE MADE OR CIRCLED IN RED INK, WITH DATE AND NAME OF PERSON MAKING CHANGE.

PLEASE RETURN TO
LOS ANGELES COUNTY ENGINEER
403 LOS ANGELES COUNTY ENGINEERING BLDG.

Do not extend notes this side of this line.

76-L-298 CE 307 5-66

76-L-298 CE 307 5-66

PLEASE RETURN TO
LOS ANGELES COUNTY ENGINEER
403 LOS ANGELES COUNTY ENGINEERING BLDG.

NOTE: ANY ADDITIONS OR CHANGES ON THIS SHEET MUST BE MADE OR CIRCLED IN RED INK, WITH DATE AND NAME OF PERSON MAKING CHANGE.

Do not extend notes this side of this line.

STATION	B. S.	H. I.	F. S.	ELEV.	LOT LINE BETWEEN LOTS 39 & 40
BMAV 418				50 61	BMAV 418 EL = 2450.6~~06~~ 10 FB 2139-238 AT ℄ INT AVE L-2 & 30TH ST W A C.E. B.C. MON IN H.H.
1+00				49 72	CTP PVMT. AVE. L-2
1+14.5				49 44	EDGE PVMNT
1+30				49 05	1" I.P. P/COR
1+30				49 6	GRND.
2+00				48 6	"
3+00				46 5	"
3+70.91				46 0	GRND
3+70.91				45 60	1" I.P. P/L
3+75				45 8	BRK IN GR.
4+32.5				44 8	GRND
BMAV 418				50 61	BMAV 418 EL = 2450.6~~06~~ 10 FB 2139-238 SEE ABOVE FOR DESCIPTION

F. B. 2139 Pg. 258 Job No. 252914 Division No. " Notes Red ____ Plotted ____ Profile ____
Survey of AVE L-4 SS Date ____ Date ____ No. ____
Survey by JC PIERCE Notes K.K. Notes Chk'd. ____ Checked ____ X-Sec. ____
Indexed G.J. GALLI Date ____ Date ____ No. ____

Profile No. | Notes Red | Plotted | Job No 2529.14 Division No. | F. B. 2139 PG. 259
Date | Date | Survey of AVE L-4 S.S.
X-Sec. No. | Notes Chk'd. | Checked | Survey by PIERCE Notes PIERCE Date 9-10-70
Date | Date | Map No. | Indexed C. J. GALLI Date SEP 15 '70

J.N. 2529.14

INVERT ELEVATIONS FOR M.H. AT AVE L-2 AND 32ND ST. WEST

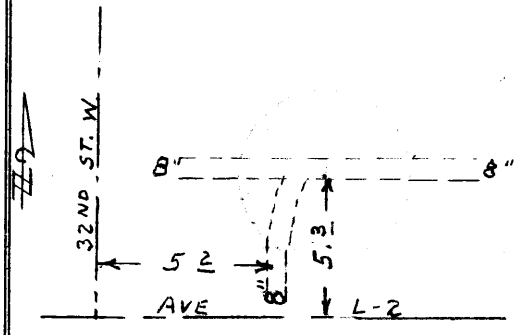

PIERCE
KING
TALBOT
EGSTROM

STATION	B. S.	H. I.	F. S.	ELEV.

NOTE: ANY ADDITIONS OR CHANGES ON THIS SHEET MUST BE MADE OR CIRCLED IN RED INK, WITH DATE AND NAME OF PERSON MAKING CHANGE.

PLEASE RETURN TO
LOS ANGELES COUNTY ENGINEER
403 Los Angeles County Engineering Bldg.

Do not extend notes this side of this line.

76-L-298 CE 307 5-66

76-L-298 CE 307 5-66

PLEASE RETURN TO
LOS ANGELES COUNTY ENGINEER
403 LOS ANGELES COUNTY ENGINEERING BLDG.

NOTE: ANY ADDITIONS OR CHANGES ON THIS SHEET MUST BE MADE OR CIRCLED IN RED INK, WITH DATE AND NAME OF PERSON MAKING CHANGE.

Do not extend notes this side of this line.

F. B. 2139 PG. 240 | Job No. 2529.14 | Division No. | Notes Red | Plotted | Profile
Survey of AVE. L-4 S. S. | Date | Date | No.
Survey by PIERCE Notes PIERCE | Notes Chk'd. | Checked | X-Sec.
Indexed G. L. GALLO | Date | Date | No.

STATION	B. S.	H. I.	F. S.	ELEV.		
BM AV 420	6.06	2452.34		2446.28	BM AV-420 ~~U.A.~~ ADJ.	ELEV = 2446.28
					F.B. 2139-239 AT ℄ INT AVE L-2 & 32ND ST.	
					W. A CO. ENG'R. B.C. MON. IN H.H.	
			5.70	46.64	S. RIM M.H.	
			12.58	39.76	S. TOP INSIDE PIPE	8" PIPE INLET
			13.25	39.09	S. FLOW LINE PIPE	
			5.72	46.62	W RIM M.H.	
			12.82	39.52	W. TOP INSIDE PIPE	8" I.D. PIPE OUTLEN
			13.49	38.85	W. FLOW LINE "	
			5.75	46.59	E. RIM M.H	
			12.74	39.60	E. TOP INSIDE PIPE	8" I.D. PIPE INLET
			13.41	38.93	E. FLOW LINE	
BM AV 420			6.06	2446.28	BM AV-420 ~~U.A.~~ ADJ. ELEV. = 2446.28	F.B. 2139-239

Profile No. ____ X-Sec. No. ____

Notes Red ____ Date ____ Notes Chk'd. ____ Date ____

Plotted ____ Date ____ Checked ____ Date ____

Job No. 2529.14 Division No. ____

Survey of AVE. L-4 S.S.

Survey by PIERCE Notes PIERCE Date 9-10-70

Map No. ____ Indexed C. J. GALT Date SEP 15 70

F. B. 2139 PG. 261

NOTE: ANY ADDITIONS OR CHANGES ON THIS SHEET MUST BE MADE OR CIRCLED IN RED INK, WITH DATE AND NAME OF PERSON MAKING CHANGE.

PLEASE RETURN TO
LOS ANGELES COUNTY ENGINEER
403 Los Angeles County Engineering Bldg.

Do not extend notes this side of this line.

J.N. 2529.14

INVERT ELEVATIONS FOR M.H. AT AVE L-4 & 32ND STREET WEST

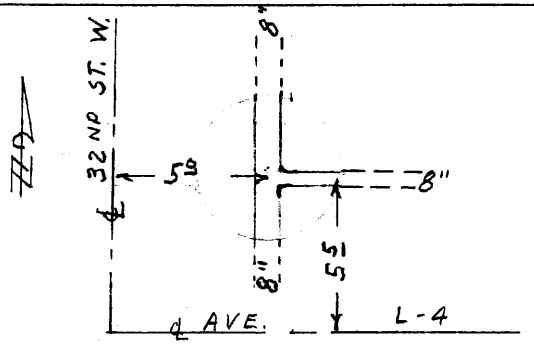

PIERCE
KING
TALBOT
EGSTROM

STATION	B. S.	H. I.	F. S.	ELEV.

76-L-298 CE 307 5-66

76-L-298 CE 307 5-66

PLEASE RETURN TO
LOS ANGELES COUNTY ENGINEER
403 LOS ANGELES COUNTY ENGINEERING BLDG.

NOTE: ANY ADDITIONS OR CHANGES ON THIS SHEET MUST BE MADE OR CIRCLED IN RED INK, WITH DATE AND NAME OF PERSON MAKING CHANGE.

Do not extend notes this side of this line.

F. B. 2139 Pg. 262 | Job No. 2529.14 | Division No. | Notes Red | Plotted | Profile
Survey of AVE. L-4 S.S. | Date | Date | No.
Survey by PIERCE | Notes J.C.P. | Notes Chk'd. | Checked | X-Sec.
Indexed C.J. GALLI | Date | Date | Date | No.

STATION	B. S.	H. I.	F. S.	ELEV.		
BM AV 414	5 34	2461 34		2456 00	BM AV 414 ~~HH~~ ADJ. ELEV = 2456.010 ~~00~~ F.B. 2139-236 AT ℄ INT AVE, J-4 & 32ND ST. W. A CO. ENG'R. B.C. MON. IN H.H	
			4 61	56 73	N. RIM M.H.	
			11 79	49 55	N. TOP INSIDE PIPE	8" PIPE OUTLET
			12 46	48 88	N. FLOW LINE "	
			4 59	56 75	S. RIM.	
			11 74	49 60	S. TOP INSIDE PIPE	8" PIPE INLET
			12 41	48 93	S. FLOW LINE "	
			4 61	56 73	E. RIM	
			11 67	49 67	E. TOP INSIDE PIPE	8" PIPE INLET
			12 34	49 00	E. FLOW LINE "	
BMAV 414			5 34	5600	BM AV 414 ~~HH~~ ADJ. ELEV. = 2456.010 ~~00~~ F.B. 2139-236 SEE DESCRIPTION ABOVE	

765420 S & E-353 4-54

PLEASE RETURN TO
LOS ANGELES COUNTY SURVEYOR
725 LOS ANGELES COUNTY ENGINEERING BLDG.

NOTE: ANY ADDITIONS OR CHANGES ON THIS SHEET MUST BE MADE OR CIRCLED IN RED INK, WITH DATE AND NAME OF PERSON MAKING CHANGE.

Do not extend notes this side of this line

B.M.	1ST RUN	DIFF.	2ND RUN	3RD RUN	ADJ. ELEV.	DESCRIPTION

NOTES RED_____ JOB NO._____ SURVEY OF_____
DATE_____ SURVEY BY_____
NOTES CHKD._____ NOTES BY._____ DATE_____
DATE_____ INDEXED_____ DATE_____

F. B._____ PG._____

F. B. Pg.

JOB NO. SURVEY OF NOTES RED.

SURVEY BY DATE

NOTES BY DATE NOTES CHKD.

INDEXED DATE DATE

768420 S & E-393 4-54

PLEASE RETURN TO

LOS ANGELES COUNTY SURVEYOR

648 LOS ANGELES COUNTY ENGINEERING BLDG.

NOTE: ANY ADDITIONS OR CHANGES ON THIS SHEET MUST BE MADE OR CIRCLED IN RED INK, WITH DATE AND NAME OF PERSON MAKING CHANGE.

Do not extend notes this side of this line

B.M.	1ST RUN	DIFF.	2ND RUN	3RD RUN	ADJ. ELEV.	DESCRIPTION

76S420 S & E-383 4-54

PLEASE RETURN TO
LOS ANGELES COUNTY SURVEYOR
725 LOS ANGELES COUNTY ENGINEERING BLDG.

NOTE: ANY ADDITIONS OR CHANGES ON THIS SHEET MUST BE MADE OR CIRCLED IN RED INK, WITH DATE AND NAME OF PERSON MAKING CHANGE.

: Do not extend notes this side of this line

B.M.	1ST RUN	DIFF.	2ND RUN	3RD RUN	ADJ. ELEV.	DESCRIPTION

NOTES RED. JOB NO. SURVEY OF
DATE SURVEY BY
NOTES CHKD. NOTES BY DATE
DATE INDEXED DATE

F. B. PG.

F. B. Pg.

JOB NO. SURVEY OF NOTES RED.
SURVEY BY DATE
NOTES BY DATE CHKD.
INDEXED DATE

B.M.	1ST RUN	DIFF.	2ND RUN	3RD RUN	ADJ. ELEV.	DESCRIPTION

NOTE: ANY ADDITIONS OR CHANGES ON THIS SHEET MUST BE MADE OR CIRCLED IN RED INK, WITH DATE AND NAME OF PERSON MAKING CHANGE.

Do not distribute this side of this file