INDEX TO F.B. 2143

DATE	J.N.	DESCRIPTION	NOTES	PAGES
11-56	6202.00	Artesia-Norwalk Div. #1 Storm Drain Project #21(Cont'd from F.B.2140 pg.250)	X-secs.	5-72
6-57	"	" " " Sewer M.H's	Elevs.	73-74
6-58	"	" " " Line "A"(change) Center Line	C/L	75-78
"	"	" " " "	Topog.	79-81
"	"	" " " "	X-secs.	83-87

Microfilmed Oct. 86

Profile No.	Notes Red. Date	Plotted Date	Job No. 6202.00	Division No.	F.B. 2145 Pg. 3
X-Sec. No.	Notes Chkd. Date	Checked Date	Survey of Artesia - Norwalk S.D.		
			Survey by English	Notes Ed	Date 11-56
			Map No.	Indexed	Date

ARTESIA - NORWALK
DIV. #1
STORM DRAIN
Project No 21

J.N. 6202.00

CROSS SECTIONS

Nov. 1956
English
Lind
Peterson
Foulger
Tuxford.

ELEV.

F.S.

H.I.

B.S. These notes cont'd. from F.B. 2140, pg 250

STATION

NOTE: ANY ADDITIONS OR CHANGES ON THIS SHEET MUST BE MADE OR CIRCLED IN RED INK, WITH DATE AND NAME OF PERSON MAKING CHANGE.

PLEASE RETURN TO
LOS ANGELES COUNTY ENGINEER
700 LOS ANGELES COUNTY ENGINEERING BLDG.

Do not extend notes this side of this line.

76[illegible] 7-55

F. B. 2143 Pg. 4

Job No. Division No. Notes Red. Plotted Profile

Survey of Date Date No.

Survey by Notes Notes Chkd. Checked X-Sec.

Indexed Date Date Date No.

STATION	B. S.	H. I.	F. S.	ELEV.	

PLEASE RETURN TO

LOS ANGELES COUNTY ENGINEER

700 Los Angeles County Engineering Bldg.

Do not extend notes this side of this line.

NOTE: ANY ADDITIONS OR CHANGES ON THIS SHEET MUST BE MADE OR CIRCLED IN RED INK, WITH DATE AND NAME OF PERSON MAKING CHANGE.

76298 S & E #307—7-55

76L298 S & E #307 9-54

PLEASE RETURN TO
LOS ANGELES COUNTY SURVEYOR
726 LOS ANGELES COUNTY ENGINEERING BLDG.

NOTE: ANY ADDITIONS OR CHANGES ON THIS SHEET MUST BE MADE OR CIRCLED IN RED INK, WITH DATE AND NAME OF PERSON MAKING CHANGE.

Do not extend notes this side of this line.

STATION	B. B.	H. I.	F. B.	ELEV.	These notes cont'd from F.B. 2140, pg 250	
1+65 (E)				7217		℄ Lowemont
		SELF READING ROD		7180		12 R.
				723		20
				7197	14 L.	
				724	20	
0+17 (W)				7164	F.L.	℄ Lowemont
0+25 (W)				7183		℄ "
				7175		14 R.
				724		20
				7139	12 L.	
				721	20	
0+35 (W)		S.M.H.		7182	9' L.	Av. rim
				6629	8" Out. W.	F.L. 3.86 + .67 = 4.53
0+75 (W)				7182		℄ Lowemont
				7153		14 R.
				724		20
				7128	12 L.	
				716	20	

Profile Notes Red. ____ Plotted ____ Job No. 6202.00 Division No. 10 F.B. 2143 Pg. 5
No. ____ Date ____ Date ____ Survey of Artesia Norwalk S.D.
X-Sec. Notes Chkd. ____ Checked ____ Survey by Fugish Notes R.E. Date 11-56
No. ____ Date ____ Date ____ Map No. ____ Indexed C. Johnson Date 12-3-56

76L298 S & E #307 9-54

PLEASE RETURN TO
LOS ANGELES COUNTY SURVEYOR
726 LOS ANGELES COUNTY ENGINEERING BLDG.

NOTE: ANY ADDITIONS OR CHANGES ON THIS SHEET MUST BE MADE OR CIRCLED IN RED INK, WITH DATE AND NAME OF PERSON MAKING CHANGE.

Do not extend notes this side of this line.

STATION	B. S.	H. I.	F. S.	ELEV.		
1+75 (W)				7166		℄ Lowemont
				7146		14 R
				717		20
				7124	12 L	
				718	20	
120+94				7200		℄ S.D.
				7168		8 R ed. pv.
				722		10 " Brk.
				724		15 " P.L
				7205	5 L. Pv. crown	
				7158	17 " ed. pv.	
				722	25 " P.L.	
121+44				7210		℄ S.D.
				7171		8
				721		10 R.
				726		15
				7214	5	
				7169	17 L. Same	
				724	25	
T. P.				7217		

SELF READING ROD

F. B. 2143 Pg. 6 Job No. 6202.00 Division No. 10 Notes Red. Plotted Profile
Survey of ARTESIA NORWALK S.D Date Date No.
Survey by ENGLISH Notes F.F.E. Notes Chkd. Checked X-Sec.
Indexed A. C. Johnson Date Date Date No.

76L298 S & E #307 9-54

PLEASE RETURN TO
LOS ANGELES COUNTY SURVEYOR
726 LOS ANGELES COUNTY ENGINEERING BLDG.

NOTE: ANY ADDITIONS OR CHANGES ON THIS SHEET MUST BE MADE OR CIRCLED IN RED INK, WITH DATE AND NAME OF PERSON MAKING CHANGE.

Do not extend notes this side of this line.

STATION	B. S.	H. I.	F. S.	ELEV.		
122+52				7235		℄ S.D.
				7191		7
				724		9 R.
				727		15
				7234	5	
				7187	16 L.	
				726	25	
123+02		SELF READING ROD		7242		℄ S.D.
				7219		7
				726		9 R.
				727		15
				7244	5	
				7205	16 L.	
				725	25	
123+22 39				7249	℄ Int. S.D. & Cheshire - Pg. 142	
					= 0+00 going E. & W. on ℄ Cheshire	
0+08 (E)				7216	F.L.	℄ Cheshire

Profile Notes Red. ____ Plotted ____ Job No. 6202.00 Division No. 10 F. B. 2143 Pg. 7
No. ____ Date ____ Date ____ Survey of Artesia - Norwalk S.D.
X-Sec. Notes Chkd. ____ Checked ____ Survey by Tighsh Notes Ed Date 11-56
No. ____ Date ____ Date ____ Map No. ____ Indexed Johnson Date ____

76L298 S & E #307 9-54

PLEASE RETURN TO
LOS ANGELES COUNTY SURVEYOR
726 LOS ANGELES COUNTY ENGINEERING BLDG.

NOTE: ANY ADDITIONS OR CHANGES ON THIS SHEET MUST BE MADE OR CIRCLED IN RED INK, WITH DATE AND NAME OF PERSON MAKING CHANGE.

Do not extend notes this side of this line.

STATION	B. S.	H. I.	F. S.	ELEV.		
0+15 (E)				7249		℄ Cheshire
				7232		12 R ed. pv.
				728		20 P.L.
				7231	13 L. Same	
				729	20	
0+22 (E)		S.M.H.		7253	Av. rim	4' R.
				6790	8" Out. E.	F.L. 3.96+.67 = 4.63
0+65 (E)				7268		℄ Cheshire
				7250		12 R.
				731		20
				7238	13 L.	
				729	20	
1+65 (E)				7285		℄ Cheshire
				7252		12 R.
				730		20
				7282	13 L.	
				729	20	
0+17 (W.)				7221	F.L.	℄ Cheshire
0+25 (W.)				7236		℄ "
				7225		13 R
				722		20

SELF READING ROD

F. B. 2143 Pg. 8 Job No. 6202.00 Division No. 10 Notes Red. Plotted Profile
Survey of Artesia Norwalk Date Date No.
Survey by English Notes Ed. Notes Chkd. Checked X-Sec.
Indexed by C. Johnson Date Date Date No.

76L298 S & E #307 9-54

PLEASE RETURN TO
LOS ANGELES COUNTY SURVEYOR
726 LOS ANGELES COUNTY ENGINEERING BLDG.

NOTE: ANY ADDITIONS OR CHANGES ON THIS SHEET MUST BE MADE OR CIRCLED IN RED INK, WITH DATE AND NAME OF PERSON MAKING CHANGE.

Cheshire

Do not extend notes this side of this line.

STATION	B. S.	H. I.	F. S.	ELEV.		
0+25(W)				7218	12	
				724	25 L.	
0+41(W)		S.M.H.		7240	4' L	Av. rim
				6776	8" Out. W.	3.97 +.67 = F.L. 4.64
0+75(W)				7244		℄ Cheshire
				7214		13
				722		15 R.
				7209	12	
				724	25 L.	
1+75(W)				7237		℄ Cheshire
				7200		13
				722		15 R.
				7198	12	
				723	25 L.	
123+42				7247		℄ S.D.
				7226		9 R cd pv.
				727		11 " T.B.
				727		15 " P.L.

SELF RENDING ROD

Profile Notes Red. ____ Plotted ____ Job No. 6202.00 Division No. 10 F. B. 2143 Pg. 9
No. ____ Date ____ Date ____ Survey of Artesia Norwalk S.D.
X-Sec. Notes Chkd. ____ Checked ____ Survey by [illegible] Notes [illegible] Date [illegible]
No. ____ Date ____ Date ____ Map No. ____ Indexed Johnson Date ____

76L298 S & E #307 9-54

PLEASE RETURN TO
LOS ANGELES COUNTY SURVEYOR
726 LOS ANGELES COUNTY ENGINEERING BLDG.

NOTE: ANY ADDITIONS OR CHANGES ON THIS SHEET MUST BE MADE OR CIRCLED IN RED INK, WITH DATE AND NAME OF PERSON MAKING CHANGE.

Do not extend notes this side of this line.

STATION	B. S.	H. I.	F. S.	ELEV.		
123+42				7258	5 L	cr.
				7216	17 "	ed. pv.
				724	25 "	P.L.
123+92				7254		℄ S.D.
				7226		9
				727		11 R.
				729		15
				7262	5	
				7222	17 L.	Same
				727	25	
FD BM KN 135				7322	KN-135 ELEV. 73.219	FB. 1938-15
125+00				7274		℄ S.D.
				7249		9
				728		11 R
				729		15
				7276	5	
				7227	17 L.	Same
				727	25	

SELF READING ROD

F. S. 2143 Pg. 10 Job No. 6202.00 Division No. 10 Notes Red. Plotted Profile
Survey of Artesia - Norwalk SD. Date Date No.
Survey by English Notes Ed. Notes Chkd. Checked X-Sec.
Indexed A. C. Johnson Date Date Date No.

76L298 S & E #307 9-54

PLEASE RETURN TO
LOS ANGELES COUNTY SURVEYOR
726 LOS ANGELES COUNTY ENGINEERING BLDG.

NOTE: ANY ADDITIONS OR CHANGES ON THIS SHEET MUST BE MADE OR CIRCLED IN RED INK, WITH DATE AND NAME OF PERSON MAKING CHANGE.

Do not extend notes this side of this line.

STATION	B. S.	H. I.	F. S.	ELEV.		
125+50				7283		℄ S.D.
				7261		9
				730		11 R.
				730		15
				7287	5	
				7229	17 L.	
				729	25	
125+70 38		SELF READING ROD		7298	℄ Int. S.D. & Barnwall - Pg. 143	
					= 0+00 going E. & W. on ℄ Barnwall	
0+07 (E.)				7279		℄ "
0+15 (E.)				7302		℄ "
				7274		11 R ed. Pv.
				729		20 " P.L.
				7291	12 L. Same	
				730	20	
0+36 (E.)		S.M.H.		7301	Av. rim	5 5 R.
				6845	8" Out. E.	3.89 + .67 = F.L. 4.56

Profile Notes Red. ____ Plotted ____ Job No. 6203 00 Division No. 10 F. B. 2143 Pg. 11
No. ____ Date ____ Date ____ Survey of Artesia Norwalk SD
X-Sec. Notes Chkd. ____ Checked ____ Survey by [illegible] Notes [illegible] Date [illegible]
No. ____ Date ____ Date ____ Map No. ____ Andered Johnson Date ____

76L298 S & E #307 9-54

PLEASE RETURN TO
LOS ANGELES COUNTY SURVEYOR
726 LOS ANGELES COUNTY ENGINEERING BLDG.

NOTE: ANY ADDITIONS OR CHANGES ON THIS SHEET MUST BE MADE OR CIRCLED IN RED INK, WITH DATE AND NAME OF PERSON MAKING CHANGE.

Do not extend notes this side of this line.

STATION	B. S.	H. I.	F. S.	ELEV.		
0+65 (E.)				7311		℄ Barnwall
				7253		11 R.
				730		20
				7274	12 L	
				730	20	
1+65 (E.)		SELF READING ROD		7322		℄ Barnwall
				7302		11 R.
				733		20
				7300	12 L.	
				732	20	
0+18 (W.)				7267	F.L.	℄ Barnwall
0+25 (W.)				7280		℄ "
				7258		12 R
				729		20
				7252	11 L.	
				728	20	
0+46.5 (W.)		S.M.H.		7283	5.5 L.	Av. rim
				6819	8" Out. W.	3.97 + .67 = F.L. 4.64

F. B. 2143 Pg. 12 Job No. 6202.00 Division No. 10 Notes Red. Plotted Profile
Survey of Artesia - Norwalk S.D. Date Date No.
Survey by English Notes Ed. Notes Chkd. Checked X-Sec.
Indexed C. Johnson Date Date Date No.

76L298 S & E #307 9-54

PLEASE RETURN TO
LOS ANGELES COUNTY SURVEYOR
726 LOS ANGELES COUNTY ENGINEERING BLDG.

NOTE: ANY ADDITIONS OR CHANGES ON THIS SHEET MUST BE MADE OR CIRCLED IN RED INK, WITH DATE AND NAME OF PERSON MAKING CHANGE.

Do not extend notes this side of this line.

STATION	B. S.	H. I.	F. S.	ELEV.		
0+75 (W)				7289		℄ Barnwall
				7257		12 R.
				731		20
				7239	11 L.	
				729	20	
1+75 (W)				7295		℄ Barnwall
				7271		12 R.
				730		20
				7230	11 L.	
				729	20	
125+90		SELF READING ROD		7307		℄ S.D.
				7289		7 R ed. Pv.
				730		9 " T.B.
				731		15 " P.L.
				7309	5 cr.	
				7270	18 ed. Pv.	
				729	25 P.L.	

Profile Notes Red. ____ Plotted ____ Job No. [illegible] Division No. 10 F. B. 2143 Pg. 13
No. ____ Date ____ Date ____ Survey of [illegible]
X-Sec. Notes Chkd. ____ Checked ____ Survey by [illegible] Notes [illegible] Date [illegible]
No. ____ Date ____ Date ____ Map No. ____ Indexed Johnson Date ____

76L298 S & E #307 9-54

PLEASE RETURN TO
LOS ANGELES COUNTY SURVEYOR
726 LOS ANGELES COUNTY ENGINEERING BLDG.

NOTE: ANY ADDITIONS OR CHANGES ON THIS SHEET MUST BE MADE OR CIRCLED IN RED INK, WITH DATE AND NAME OF PERSON MAKING CHANGE.

Do not extend notes this side of this line.

STATION	B. S.	H. I.	F. S.	ELEV.		
126+40				7325		℄ S.D.
				7286		7
				733		9 R.
				733		15
				7328	5	Same
				7300	18 L.	
				730	25	
127+48		SELF READING ROD		7366		℄ S.D.
				7325		8
				737		10 R.
				738		15
				7370	5	
				7305	17 L.	
				734	25	
127+98				7372		℄ S.D.
				7349		8
				740		10 R.
				742		15

F. B. 2143 Pg. 14 Job No. 6202.00 Division No. 10 Notes Red. Plotted Profile
Survey of Artesia Norwalk SD Date Date No.
Survey by English Notes Lind Notes Chkd. Checked X-Sec.
Indexed C. Johnson Date Date Date No.

76L298 S & E #307 9-54

PLEASE RETURN TO
LOS ANGELES COUNTY SURVEYOR
726 LOS ANGELES COUNTY ENGINEERING BLDG.

NOTE: ANY ADDITIONS OR CHANGES ON THIS SHEET MUST BE MADE OR CIRCLED IN RED INK, WITH DATE AND NAME OF PERSON MAKING CHANGE.

Do not extend notes this side of this line.

STATION	B. S.	H. I.	F. S.	ELEV.		
127+98				7379	5	
				7324	17 L.	
				735	25	
		SELF READING RD				
128+18 33				7381	℄ Int. S.D. & Molette - Pg. 144	
					= 0+00 going E. & W. on ℄ Molette	
0+08 (E)				7354	℄	"
0+15 (E)				7378	℄	"
				7367		12 R ed. pv.
				743		20 P.L.
				7369	12 L. ed. pv.	
				739	20 P.L.	
0+36 2		S.M.H.		7379	Av. rim	5 ± R.
				6910	8" Out, E.	4.02 + .67 = 4.69
0+65 (E)				7392		℄ Molette
				7352		12 R.
				739		20
				7375	12	
				742	20 L.	

Profile Notes Red. Plotted Job No. Division No. F. B. 143 Pg.
No. Date Date Survey of
X-Sec. Notes Chkd. Checked Survey by Notes Date
No. Date Date Map No. Date

76L298 S & E #307 9-54

PLEASE RETURN TO
LOS ANGELES COUNTY SURVEYOR
726 LOS ANGELES COUNTY ENGINEERING BLDG.

NOTE: ANY ADDITIONS OR CHANGES ON THIS SHEET MUST BE MADE OR CIRCLED IN RED INK, WITH DATE AND NAME OF PERSON MAKING CHANGE.

Do not extend notes this side of this line.

STATION	B. S.	H. I.	F. S.	ELEV.		
1+65 (E)				7401		℄ Molette
				7367		12 R.
				740		20
				7370	12 L.	
				740	20	
0+18 (W)				7347	F.L.	℄ Molette
0+25 (W)				7371		℄ "
				7345		12 R
				739		20
				7339	12 L.	
				736	20	
0+34 3 (W)		S.M.H.		7370	5 5 L.	Av. rim
				6865	8" Out. W.	4.38 + .67 = 5.05
0+75 (W)				7398		℄ Molette
				7360		12 R
				739		20
				7349	12 L.	
				736	20	

SELF READING ROD

F. B. 2143 Pg. 16 Job No. 6202.00 Division No. 10 Notes Red. Plotted Profile
Survey of Artesia - Norwalk Date Date No.
Survey by English Notes El. Notes Chkd. Checked X-Sec.
Indexed C. Johnson Date Date Date No.

76L298 S & E #307 9-54

PLEASE RETURN TO
LOS ANGELES COUNTY SURVEYOR
726 Los Angeles County Engineering Bldg.

NOTE: ANY ADDITIONS OR CHANGES ON THIS SHEET MUST BE MADE OR CIRCLED IN RED INK, WITH DATE AND NAME OF PERSON MAKING CHANGE.

Do not extend notes this side of this line.

STATION	B. S.	H. I.	F. S.	ELEV.		
1+75 (W)				7418		℄ Molehe
				7379		12 R.
				742		20 "
				7357	12	
				737	20	L.
128+38				7384		℄ S.D.
				7355		7 R ed. pv.
				739		9 " T.B.
				740		15 " P.L.
				7386	5	L. cr.
				7350	18	L. ed. pv.
				739	25	L. P.L.
128+88				7390		℄ S.D.
				7355		7 R
				738		9 "
				740		15 "
				7400	5	
				7366	18	L.
				739	25	

Profile Notes Red. Plotted Job No. Division No. F. B. 21/43 Pg. 17
No. Date Date Survey of
X-Sec. Notes Chkd. Checked Survey by Notes Date
No. Date Date Map No. Inferred Johnson Date

76L298 S & E #307 9-54

PLEASE RETURN TO
LOS ANGELES COUNTY SURVEYOR
726 LOS ANGELES COUNTY ENGINEERING BLDG.

NOTE: ANY ADDITIONS OR CHANGES ON THIS SHEET MUST BE MADE OR CIRCLED IN RED INK, WITH DATE AND NAME OF PERSON MAKING CHANGE.

25
7
75

Do not extend notes this side of this line.

STATION	B. S.	H. I.	F. S.	ELEV.		
RN-116				7456	RN 116 ELEV 74.560 FB 1938-8	
129+96				7418		℄ S.D.
				7376		7
				742		12 R.
				743		15
				7422	5	
				7409	18 L.	
				746	25	
130+21 26				7414	B.C. - Pg. 145	
					= 0+00 going N. on ℄ (Prod.) S.D.	
0+25 (N.)				7402		℄ (Prod.) S.D.
				7374		7
				740		12 R.
				743		15
				7412	5	
				7408	18 L.	
				748	25	
0+00 (E)				7422	℄ Int. Elaine & Hopland - Pg. 145	
					= 0+00 going E. on ℄ "	

SELF READING RDD

F. B. 2143 Pg. 18
Job No. 62.02.00 Division No. 10 Notes Red. Plotted
Survey of Artesia Norwalk SD. Date Date No.
Survey by English Notes Lind Notes Chkd. Checked X-Sec.
Indexed C. Johnson Date Date Date No.
Profile

76L298 S & E #307 9-54

PLEASE RETURN TO
LOS ANGELES COUNTY SURVEYOR
726 LOS ANGELES COUNTY ENGINEERING BLDG.

NOTE: ANY ADDITIONS OR CHANGES ON THIS SHEET MUST BE MADE OR CIRCLED IN RED INK, WITH DATE AND NAME OF PERSON MAKING CHANGE.

Do not extend notes this side of this line.

STATION	B. S.	H. I.	F. S.	ELEV.		
0+00. (E)				7406	17 L ed. conc. gut.	
				7395	18 " B. cb.	
				7454	18 " T. "	
0+11.5 (E)				7394	ed. conc. gut.	℄ Hopland
0+14.5 (E)				7387	F.L. " "	℄ "
0+17.5 (E)				7398	ed. " "	℄ "
0+20 (E)				7410		℄ "
				7408		9 R w/4
				7406		18 " ed. pv.
				743		30 " P.L.
				7419	9 L w/4	
				7405	17 " ed. gut.	
				7391	18 " B. cb.	
				7451	18 " T. "	
130+92.08		SELF READING ROD		7441	E.C. - Pg. 145	℄ S.D.
131+00				7445		℄ S.D.
				7413		8 R ed. pv.
				747		20 " P.L.

Profile Notes Red. ____ Plotted ____ Job No. 62.02.00 Division No. 10 F. B. 2143 Pg. 19
No. ____ Date ____ Date ____ Survey of Artesia - Norwalk S.D.
X-Sec. Notes Chkd. ____ Checked ____ Survey by Engineer Notes Engr. Date 11-56
No. ____ Date ____ Date ____ Map No. ____ Indexed Johnson Date ____

76L298 S & E #307 9-54

PLEASE RETURN TO
LOS ANGELES COUNTY SURVEYOR
726 LOS ANGELES COUNTY ENGINEERING BLDG.

NOTE: ANY ADDITIONS OR CHANGES ON THIS SHEET MUST BE MADE OR CIRCLED IN RED INK, WITH DATE AND NAME OF PERSON MAKING CHANGE.

Do not extend notes this side of this line.

STATION	B. S.	H. I.	F. S.	ELEV.		
131+00				7449	10 L. cr.	
				7450	17 " W/4	
				7416	27 " cd. gut.	
				7406	28 " B. cb.	
				7467	28 " T. "	
132+00		SELF READING ROD		7488		℄ S.D.
				7450		8 R. Same
				748		20
				7496	10	
				7495	17	
				7455	27 L.	
				7440	28 Same	
				7502	28	
132+24.8		S.M.H.		7502	10 L.	Av. rim
				6856	15" In. E.	5.21 + 1.25 = F.L. 6.46
				6853	15" Out. W.	5.24 + 1.25 = 6.49

F. B. 2143 Pg. 20
Job No. 6202.00 Division No. 10 Notes Red. Plotted
Survey of Artesia Norwalk SD. Date Date No.
Survey by English Notes Lind Notes Chkd. Checked X-Sec.
Indexed A. O. Johnson Date Date Date No.
Profile

76L298 S & E #307 9-54

PLEASE RETURN TO
LOS ANGELES COUNTY SURVEYOR
726 LOS ANGELES COUNTY ENGINEERING BLDG.

NOTE: ANY ADDITIONS OR CHANGES ON THIS SHEET MUST BE MADE OR CIRCLED IN RED INK, WITH DATE AND NAME OF PERSON MAKING CHANGE.

Do not extend notes this side of this line.

STATION	B. S.	H. I.	F. S.	ELEV.		
133+00				7513		℄ S.D.
				7479		8 R
				750		20
				7515	10	
				7517	17	
				7482	27 L.	Same
				7467	28	
				7527	28	
FD BM KN-117		SELF REALING ROD		7589	KN 117 ELEV 75.887	F.B. 1938-8
134+00				7533		℄ S.D.
				7494		8 R.
				753		20
				7540	10	
				7550	17	
				7514	27 L.	Same
				7497	28	
				7556	28	
134+73				7557		℄ S.D.
				7536		8
				758		20 R.

Profile Notes Red. ____ Plotted ____ Job No. 6202.00 Division No. 10 F. B. 2143 Pg. 21
No. ____ Date ____ Date ____ Survey of Artesia Norwalk SD
X-Sec. Notes Chkd. ____ Checked ____ Survey by Engelhard Notes EC Date 11-56
No. ____ Date ____ Date ____ Map No. ____ Indexed Johnson Date ____

76L298 S & E #307 9-54

PLEASE RETURN TO
LOS ANGELES COUNTY SURVEYOR
726 LOS ANGELES COUNTY ENGINEERING BLDG.

NOTE: ANY ADDITIONS OR CHANGES ON THIS SHEET MUST BE MADE OR CIRCLED IN RED INK, WITH DATE AND NAME OF PERSON MAKING CHANGE.

Do not extend notes this side of this line.

STATION	B. S.	H. I.	F. S.	ELEV.		
134+73				7562	10	
				7565	17	
				7538	27	L. Same
				7526	28	
				7588	28	
135+28 33				7578	℄ Int. S.D. & Grayland - Pg. 147	
					= 0+00 going N. on ℄ Grayland	
0+10 (N.)		S.M.H.		7595	Av. rim ℄ "	
				6893	8" In. E.	6.35 + .67 = 7.02
				6875	15" " N.	5.95 + 1.25 = 7.20
				6877	15" Out. W.	5.93 + 1.25 = 7.18
0+28 (N.)				7606		℄ Grayland
0+65 (N.)				7608		℄ "
				7599		9 R W/4
				7565		17 " cd. gut.
				7553		18 " B. cb.
				7617		18 T. "

SELF READING ROD

F. B. 2143 Pg. 22 Job No. 6202.00 Division No. 10 Notes Red. Plotted Profile
Survey of Artesia Norwalk SR Date Date No.
Survey by Notes Notes Chkd. Checked X-Sec.
Indexed C. Johnson Date Date Date No.

76L298 S & E #307 9-54

PLEASE RETURN TO
LOS ANGELES COUNTY SURVEYOR
726 LOS ANGELES COUNTY ENGINEERING BLDG.

NOTE: ANY ADDITIONS OR CHANGES ON THIS SHEET MUST BE MADE OR CIRCLED IN RED INK, WITH DATE AND NAME OF PERSON MAKING CHANGE.

Do not extend notes this side of this line.

STATION	B. S.	H. I.	F. S.	ELEV.		
0+65 (N.)				7594	9	
				7562	17	
				7552	18	L. Same
				7615	18	
1+05 (N.)				7617		℄ Grayland
				7608		9
				7577		17
				7565		18 R. Same
				7629		18
				7602	9	
				7576	17	
				7564	18	L. Same
				7629	18	
1+54 (N.)		S.M.H.		7637	Av. rim	℄ Grayland
				6890	15" In. E.	6.22 + 1.25 = 7.47 F.L.
				6921	8" " N.	6.99 + .67 = 7.16
				6890	15" Out. S.	6.22 + 1.25 = 7.47

Profile Notes Red. ____ Plotted ____ Job No. 6232.00 Division No. 10 F. B. 2143 Pg. 23
No. ____ Date ____ Date ____ Survey of Artesia - Norwalk
X-Sec. Notes Chkd. ____ Checked ____ Survey by English Notes E.S. Date 11-56
No. ____ Date ____ Date ____ Map No. ____ Indexed Johnson Date ____

76L298 S & E #307 9-54

PLEASE RETURN TO
LOS ANGELES COUNTY SURVEYOR
726 LOS ANGELES COUNTY ENGINEERING BLDG.

NOTE: ANY ADDITIONS OR CHANGES ON THIS SHEET MUST BE MADE OR CIRCLED IN RED INK, WITH DATE AND NAME OF PERSON MAKING CHANGE.

Do not extend notes this side of this line.

F. B. 2143 Pg. 24 | Job No. 6282.00 | Division No. 10 | Notes Red. | Plotted | No. | Profile
Survey of Artesia Norwalk | Date | Date | No. | X-Sec.
Survey by Engineering Notes Ed | Notes Chkd. | Checked
Indexed L. C. Johnson Date | Date | Date | No.

STATION	B. S.	H. I.	F. S.	ELEV.		
2+05(N.)				7657		℄ Grayland
				7648		9 R
				7610		17 "
				7598		18 "
				7661		18 "
				7634	9	
				7607	17	
				7595	18 L.	Some
				7658	18	
1+00 (E.)				7637	℄ Int. Hopland & Grayland - Pg. 147	
					= 1+00 going E. on ℄ Hopland	
1+55 (E.)				7592		℄ "
				7584		9 R. W/4
				7564		18 " cd. pv.
				759		30 " P.L.
				7586	9 ∠ W/4	
				7544	17 " cd. gut.	
				7527	18 " B. cb.	
				7590	18 " T. "	

76L298 S & E #307 9-54

PLEASE RETURN TO
LOS ANGELES COUNTY SURVEYOR
726 LOS ANGELES COUNTY ENGINEERING BLDG.

NOTE: ANY ADDITIONS OR CHANGES ON THIS SHEET MUST BE MADE OR CIRCLED IN RED INK, WITH DATE AND NAME OF PERSON MAKING CHANGE.

Do not extend notes this side of this line.

STATION	B. S.	H. I.	F. S.	ELEV.		
2+05 (E)				7579		℄ Hopland
				7580		9
				7558		18 R.
				760		30
				7573	9	
				7539	17	
				7522	18 L.	
				7583	18	
136+64 25				7544	E.C. - Pg. 147	℄ S.D.
137+00				7552		℄ S.D.
				7570		16 R. cr.
				7567		25 " w/4
				7555		34 " cd. pv.
				757		48 " P.L.
				7529	1 L cd. gut.	
				7514	2 " B. cb.	
				7578	2 " T. "	

Profile Notes Red. ____ Plotted ____ Job No. 6202.00 Division No. 10 F. B. 2143 Pg. 25
No. ____ Date ____ Date ____ Survey of Artesia - Norwalk SD
X-Sec. Notes Chkd. ____ Checked ____ Survey by English Notes Ed. Date 11-56
No. ____ Date ____ Date ____ Map No. ____ Indexed Johnson Date ____

76L298 S & E #307 9-54

PLEASE RETURN TO
LOS ANGELES COUNTY SURVEYOR
726 LOS ANGELES COUNTY ENGINEERING BLDG.

NOTE: ANY ADDITIONS OR CHANGES ON THIS SHEET MUST BE MADE OR CIRCLED IN RED INK, WITH DATE AND NAME OF PERSON MAKING CHANGE.

Do not extend notes this side of this line.

F. B. 2143 Pg. 26 | Job No. 6202.00 | Division No. 10 | Notes Red. | Plotted | Profile
Survey of Artesia - Norwalk S.D. | Date | No. | X-Sec.
Survey by Engineering Notes | Notes Chkd. | Checked | No.
Indexed by Johnson Date | Date | Date

STATION	B. S.	H. I.	F. S.	ELEV.		
137+42				7541		℄ S.D.
				7553		16
				7549		25 R.
				7516		34
				760		48
				7522	1	
				7509	2 L.	
				7571	2	
137+61.70				7537	℄ Int. S.D. & Horst – Pg. 148	
					= 0+00 going S. along ℄ Horst	
0+16 (S.)				7535		℄ Horst
0+48 (S.)				7527		℄ "
				7516		12 R ed. pv.
				763		20 " P.L.
				7487	13 L ed. Pv.	
				755	15 " T. B.	
				757	20 " P.L.	

76L298 S & E #307 9-54

PLEASE RETURN TO
LOS ANGELES COUNTY SURVEYOR
726 LOS ANGELES COUNTY ENGINEERING BLDG.

NOTE: ANY ADDITIONS OR CHANGES ON THIS SHEET MUST BE MADE OR CIRCLED IN RED INK, WITH DATE AND NAME OF PERSON MAKING CHANGE.

Do not extend notes this side of this line.

STATION	B. S.	H. I.	F. S.	ELEV.		
0+98 (S)				7528		℄ Horst
				7504		12 R
				755		20
				7472	13	Same
				755	15 L.	
				755	20	
1+98 (S)				7505		℄ Horst
				7445		12 R.
				753		20
				7455	13	Same
				753	15 L.	
				755	20	
137+74				7515	cd. conc. gut.	℄ S.D.
137+77				7500	F.L. " "	℄ "
137+80				7517	cd. " "	℄ "
137+82				7525		℄ "
				7525		16 R cr.
				7517		25 " w/4
				7504		34 " cd. pv.
				756		48 " P.L.

Profile Notes Red. ____ Plotted ____ Job No. 620200 Division No. 10 F. B. 2143 Pg. 27
No. ____ Date ____ Date ____ Survey of Artesia - Norwalk SD
X-Sec. Notes Chkd. ____ Checked ____ Survey by English Notes Lins Date 11-56
No. ____ Date ____ Date ____ Map No. ____ Indexed Johnson Date ____

76L298 S & E #307 9-54

PLEASE RETURN TO
LOS ANGELES COUNTY SURVEYOR
726 LOS ANGELES COUNTY ENGINEERING BLDG.

NOTE: ANY ADDITIONS OR CHANGES ON THIS SHEET MUST BE MADE OR CIRCLED IN RED INK, WITH DATE AND NAME OF PERSON MAKING CHANGE.

Do not extend notes this side of this line.

STATION	B. S.	H. I.	F. S.	ELEV.		
137+82				7514	1 L	cd. gut.
				7502	2 "	B, cb.
				7562	2 "	T, "
138+32				7566		℄ S.D.
				7561		16
				7550		25
				7508		34 R.
				760		48
				7524	1	Same
				7511	2 L.	
				7574	2	
139+47				7556		℄ S.D.
				7571		16
				7558		25
				7503		34 R
				755		48
				7533	1	Same
				7520	2 L.	
				7583	2	

F. B. 2143 Pg. 28

Job No. 6202.00 Division No. 10 Notes Red. Plotted Profile

Survey of Artesia - Norwalk S.D. Date Date No.

Survey by English Notes Ed. Notes Chkd. Checked X-Sec.

Indexed K. C. Johnson Date Date Date No.

76L298 S & E #307 9-54

PLEASE RETURN TO
LOS ANGELES COUNTY SURVEYOR
726 LOS ANGELES COUNTY ENGINEERING BLDG.

NOTE: ANY ADDITIONS OR CHANGES ON THIS SHEET MUST BE MADE OR CIRCLED IN RED INK, WITH DATE AND NAME OF PERSON MAKING CHANGE.

Do not extend notes this side of this line.

STATION	B. S.	H. I.	F. S.	ELEV.		
138+83		S.M.H.		7542	Av. rim	30 R.
				6977	8" In. E.	4.98 + .67 = 5.65
				6977	8" Out. W.	4.98 + .67 = 5.65
140+62				7580		℄ S.D.
				7569		16
				7559		25
				7542		34 R.
				757		48
				7548	1	
				7535	2	L. Same
				—	2	(NO CURB)
KN-119				7611	KN-119	ELEV 76.113 FB 1938-9
141+02				7568		℄ S.D.
				7579		16
				7570		25
				7535		34 R.
				759		48
				7549	1	Same
				7535	2	L
				7599	2	

Profile Notes Red. Plotted Job No. Division No.
No. Date Date Survey of
X-Sec. Notes Chkd Checked Survey by Notes Date
No. Date Date Map No. Checked Johnson Date
F. B. 2143 Pg. 29

76L298 S & E #307 9-54

PLEASE RETURN TO
LOS ANGELES COUNTY SURVEYOR
726 LOS ANGELES COUNTY ENGINEERING BLDG.

NOTE: ANY ADDITIONS OR CHANGES ON THIS SHEET MUST BE MADE OR CIRCLED IN RED INK, WITH DATE AND NAME OF PERSON MAKING CHANGE.

Do not extend notes this side of this line.

F. B. 2193 Pg. 30 Job No. 402.00 Division No. 10 Notes Red. Plotted Profile No.
Survey of Artesia - Norwalk 30 Date Date X-Sec. No.
Survey by Engstad Notes Notes Chkd. Checked
Indexed A. C. Johnson Date Date Date

STATION	B. S.	H. I.	F. S.	ELEV.		
141+59 08				7561	℄ Int. S.D. & Ibex - Pg. 149 = 1+00 going N. on ℄ Ibex	
0+67 (N.)				7523	ed. pv.	℄ "
0+70 (N.)		S.M.H.		7562	Av. rim	℄ "
				7046	8" In. E.	4.49 + .67 = F.L. 5.16
				7049	8" Out. W.	4.46 + .67 = 5.13
0+84 (N.)				7596	cr.	℄ Ibex
0+99 (N.)				7553	ed. conc. gut.	℄ "
1+02 (N.)				7544	F.L. " "	℄ "
1+05 (N.)				7552	Ed. " "	℄ "
1+39 (N.)				7592		℄ "
				7583		9 R. W/4
				7557		17 " ed. gut
				7546		18 " B. cb.
				7611		18 " T. "
				7580	9	
				7556	17	
				7546	18 L. Same	
				7611	18	

76L298 S & E #307 9-54

PLEASE RETURN TO
LOS ANGELES COUNTY SURVEYOR
726 LOS ANGELES COUNTY ENGINEERING BLDG.

NOTE: ANY ADDITIONS OR CHANGES ON THIS SHEET MUST BE MADE OR CIRCLED IN RED INK, WITH DATE AND NAME OF PERSON MAKING CHANGE.

Do not extend notes this side of this line.

STATION	B. B.	H. I.	F. B.	ELEV.			
1+79 (N.)				7607			℄ Ibex
				7595			9
				7566			17
				7555			18 R.
				7618			18
				7595	9		Same
				7558	17		
				7549	18	L.	
				7613	18		
2+79 (N.)				7619			℄ Ibex
				7607			9
				7578			17
				7567			18 R.
				7630			18
				7610	9		Same
				7578	17		
				7567	18	L.	
				7635	18		

Profile Notes Red. Plotted Job No. 6202.00 Division No. 10 F. B. 2143 Pg. 31
No. Date Date Survey of Artesia-Norwalk SD.
X-Sec. Notes Chkd. Checked Survey by English Notes Ed. Date 11-56
No. Date Date Map No. Indexed Johnson Date

76L298 S & E #307 9-54

PLEASE RETURN TO
LOS ANGELES COUNTY SURVEYOR
726 LOS ANGELES COUNTY ENGINEERING BLDG.

NOTE: ANY ADDITIONS OR CHANGES ON THIS SHEET MUST BE MADE OR CIRCLED IN RED INK, WITH DATE AND NAME OF PERSON MAKING CHANGE.

Do not extend notes this side of this line.

STATION	B. S.	H. I.	F. S.	ELEV.		
142+14				7586		℄ S.D.
				7598		16 R cr.
				7585		25 " W/4
				7532		34 " cd. pv.
				757		48 " P.L.
				7562	1 L cd. gut.	
				7550	2 " B, cb.	
				7609	2 " T, "	
142+54				7590		℄ S.D.
				7598		16
				7581		25
				7531		34 R.
				760		48
				7566	1 L.	
				7555	2 "	Same
				7619	2 "	

F. B. 2143 Pg. 32 Job No. 6202.00 Division No. 10 Notes Red. Plotted Profile
Survey of Artesia-Norwalk SD Date Date No.
Survey by English Notes Ed. Notes Chkd. Checked X-Sec.
Indexed A. C. Johnson Date Date Date No.

76L298 S & E #307 9-54

PLEASE RETURN TO
LOS ANGELES COUNTY SURVEYOR
726 LOS ANGELES COUNTY ENGINEERING BLDG.

NOTE: ANY ADDITIONS OR CHANGES ON THIS SHEET MUST BE MADE OR CIRCLED IN RED INK, WITH DATE AND NAME OF PERSON MAKING CHANGE.

Do not extend notes this side of this line.

STATION	B. S.	H. I.	F. S.	ELEV.		
143+00				7586		℄ S.D.
				7598		16
				7592		25 R.
				7550		34
				757		48
				7571	1	Same
				7560	2 L.	
				7622	2	
144+00				7597		℄ S.D.
				7616		16
				7611		25 R.
				7569		34
				758		48
				7583	1	Same
				7571	2 L.	
				7632	2	
144+40				7598		℄ S.D.
				7626		16 R.
				7615		25

Profile No. ____ Notes Red. ____ Date ____ Plotted ____ Date ____ Job No. 6202.00 Division No. 10 Survey of Artesia Norwalk S.D. Survey by Eng/Lab Notes Ed. Date 11-56 Map No. ____ Indexed ____ Date ____

X-Sec. No. ____ Notes Chkd. ____ Date ____ Checked ____ Date ____ A. C. Johnson Date ____

F. B. 2143 Pg. 33

76L298 S & E #307 9-54

PLEASE RETURN TO
LOS ANGELES COUNTY SURVEYOR
726 LOS ANGELES COUNTY ENGINEERING BLDG.

NOTE: ANY ADDITIONS OR CHANGES ON THIS SHEET MUST BE MADE OR CIRCLED IN RED INK, WITH DATE AND NAME OF PERSON MAKING CHANGE.

Do not extend notes this side of this line.

STATION	B. S.	H. I.	F. S.	ELEV.		
144+40				7577		34 R.
				762		48
				7580	1	Same
				7566	2 L.	
				7631	2	
144+62		S.M.H.		7610	Av. rim	29 R.
				7121	8" Out. W.	4.22 + .67 = F.L. 4.89
FD BM KN-19				7660	KN-19 ELEV. 76.596	F.B. 1795-16

Note: For Additional X-Ses.s See: F.B. 1799-

F. B. 2143 Pg. 34 Job No. 6202.00 Division No. 10 Notes Red. Plotted Profile
Survey of Artesia - Norwalk Sta. Date Date No.
Survey by English Notes Notes Chkd. Checked X-Sec.
Indexed A. C. Johnson Date Date Date No.

76L298 S & E #307 9-54

PLEASE RETURN TO
LOS ANGELES COUNTY SURVEYOR
726 LOS ANGELES COUNTY ENGINEERING BLDG.

NOTE: ANY ADDITIONS OR CHANGES ON THIS SHEET MUST BE MADE OR CIRCLED IN RED INK, WITH DATE AND NAME OF PERSON MAKING CHANGE.

Do not extend notes this side of this line.

STATION	B. S.	H. I.	F. S.	ELEV.		
"X"	SECTIONS - HOPLAND ST. - Elaine Ave To: Pioneer Blvd.					
FR BM KN-116				7456	KN-116 ELEV. 74.560 F.B. 1938-8	
1+70.55 E.C.				7451	E.C. Pg. 145	℄ S.P.
				7447		10 R. ℄ Hopland
				7440		18 " 1/4
				7412		27 " edgutt
				7396		28 " Bt. Cb.
				7457		28 " T. Cb.
				7425	8 L. ed pv	
				750	20 " PL.	
1+99.3				7470		℄ S.P.
				7468		10 R ℄ Hopland
				7449		18 " 1/4
				7413		27 " edgutt
				7397		28 " B. Cb
				7460		28 " T. Cb.
				7445	8 L. ed. pv.	
				754	20 " P/L.	

SELF READING ROD

Profile Notes Red. ____ Plotted ____ Job No. 6202.00 Division No. 10 F.B. 2143 Pg. 35
No. ____ Date ____ Date ____ Survey of Artesia - Norwalk S.P.
X-Sec. Notes Chkd. ____ Checked ____ Survey by English Notes Lind Date 11-56
No. ____ Date ____ Date ____ Map No. ____ Indexed Johnson Date ____

76L298 S & E #307 9-54

PLEASE RETURN TO
LOS ANGELES COUNTY SURVEYOR
726 LOS ANGELES COUNTY ENGINEERING BLDG.

NOTE: ANY ADDITIONS OR CHANGES ON THIS SHEET MUST BE MADE OR CIRCLED IN RED INK, WITH DATE AND NAME OF PERSON MAKING CHANGE.

Do not extend notes this side of this line.

F. B. 2143 Pg. 76 Job No. 6202.00 Division No. 10 Notes Red. Plotted Profile No.
Survey of Artesia Norwalk SD Date Date X-Sec. No.
Survey by Engrs. & Notes Chkd. Checked
Indexed K. C. Johnson Date Notes Chkd. Date Date

STATION	B. S.	H. I.	F. S.	ELEV.		
						(pg. 151)
2+54.77				7480		℄ Int Elaine Ave. (N) & ℄ S.D. = 0+00 going N. along ℄ Elaine.
0+25 N.				7421		℄ ELAINE edge gutt
0+28 N.				7411		℄ " F.L.
0+31 N.				7417		℄ " edge gutt.
0+65 N.				7484		℄ Elaine
				7470		8" R. 1/4
				7449		17 " ch. gutt.
				7434		18 " B. ch.
				7502		18 " T. ch.
		SELF READING ROD		7481	5' L.	
				7452	17 "	
				7437	18 "	
				7500	18 "	
1+05 N.				7521		℄ ELAINE
				7507		8" R
				7474		17 " Same
				7463		18 "
				7526		18 "
				7513	8 L.	
				7482	17 "	
				7469	18 " Same	
				7534	18 "	

76L298 S & E #307 9-54

PLEASE RETURN TO
LOS ANGELES COUNTY SURVEYOR
726 LOS ANGELES COUNTY ENGINEERING BLDG.

NOTE: ANY ADDITIONS OR CHANGES ON THIS SHEET MUST BE MADE OR CIRCLED IN RED INK, WITH DATE AND NAME OF PERSON MAKING CHANGE.

Do not extend notes this side of this line.

STATION	B. S.	H. I.	F. S.	ELEV.		
2+05 N.				75 78		℄ ELAINE AVE
				75 66		8 R.
				75 31		17 "
				75 18		18
				75 82		18 " Same
				75 67	8	
				75 37	17 L	
				75 25	18 Same	
				75 88	18	
2+99.2 N		S.M.H.	SELF READING ROD	76 12	17 L. Av. Rim	Rod + Dia = F.L.
				69 53	8" Inlet N.	5.92 + 67 = 6.59
				69 67	8" Inlet W.	5.78 + 67 = 6.45
				69 57	8" Outlet S.	5.88 + 67 = 6.55
2+71.7		S.M.H.		74 86	Av. Rim	10.0 R
				68 84	8" Inl. N.	F.L. 5.35 + .67 = 6.02
				68 25	15" Inlet E.	5.36 + 1.25 = 6.61
				68 24	15" Outlet W.	5.37 + 1.25 = 6.62

Profile Notes Red. ____ Plotted ____ Job No. 6202.00 Division No. 10 F. B. 2143 Pg. 37
No. ____ Date ____ Date ____ Survey of Artesia Norwalk S.D.
X-Sec. Notes Chkd. ____ Checked ____ Survey by English Notes Lind Date 11-56
No. ____ Date ____ Date ____ Map No. ____ Indexed Johnson Date ____

76L298 S & E #307 9-54

PLEASE RETURN TO
LOS ANGELES COUNTY SURVEYOR
726 LOS ANGELES COUNTY ENGINEERING BLDG.

NOTE: ANY ADDITIONS OR CHANGES ON THIS SHEET MUST BE MADE OR CIRCLED IN RED INK, WITH DATE AND NAME OF PERSON MAKING CHANGE.

Do not extend notes this side of this line.

STATION	B. S.	H. I.	F. S.	ELEV.		
3+10°				7480		℄ S.O.
				7482		10° R. ℄ Elaine
				7470		18 " 1/4
				7426		27 " ed. gutt
				7420		28 " B. Cb.
				7486		28 " T. Cb.
				7456	8 L. Ed. pv.	
				748	20 " P.L.	
3+50°				7483		℄ S.O.
				7484		10 R.
				7480		18 " Same
				7432		27 "
				7415		28 "
				7479		28 "
				7464	8 L. Ed. pv	
				748	20 " P.L.	

SELF READING ROD

F. B. 2143 Pg. 38 Job No. 6202.00 Division No. 10 Notes Red. Plotted Profile
Survey of Artesia Norwalk Date Date No.
Survey by English Notes Lind Notes Chkd. Checked X-Sec.
Indexed K. C. Johnson Date Date Date No.

76L298 S & E #307 9-54

PLEASE RETURN TO
LOS ANGELES COUNTY SURVEYOR
726 Los Angeles County Engineering Bldg.

NOTE: ANY ADDITIONS OR CHANGES ON THIS SHEET MUST BE MADE OR CIRCLED IN RED INK, WITH DATE AND NAME OF PERSON MAKING CHANGE.

Do not extend notes this side of this line.

STATION	B. S.	H. I.	F. S.	ELEV.		
4+00				7496		℄ S.D.
				7495		10 R.
				7483		18 "
				7445		27 " Same
				7420		28 "
				7484		28 "
				7460	8" L. Same	
				750	20" L.	
5+00				7510		℄ S.D
				7512		10 R.
				7505		18 "
				7467		27 " Same
				7447		28 "
				7510		29 "
				7484	8 L. Same	
				753	20 "	
5+98±		5.M.H.		7530	Ax Rim	10 R. Ex.
				6801	15" Inlet E.	6.04 + 1.25 = 7.29
				6800	15" Outlet W.	6.05 + 1.25 = 7.30

SELF READING RD

Profile Notes Red. Plotted Job No. 620100 Division No. 10 F. B. 2143 Pg. 39
No. Date Survey of McKee - Norwalk.
X-Sec. Notes Chkd. Checked Survey by English Notes Lined Date 11-52
No. Date Map No. Traced Johnson Date

76L298 S & E #307 9-54

PLEASE RETURN TO
LOS ANGELES COUNTY SURVEYOR
726 LOS ANGELES COUNTY ENGINEERING BLDG.

NOTE: ANY ADDITIONS OR CHANGES ON THIS SHEET MUST BE MADE OR CIRCLED IN RED INK, WITH DATE AND NAME OF PERSON MAKING CHANGE.

Do not extend notes this side of this line.

STATION	B. S.	H. I.	F. S.	ELEV.		
6+00		SELF READING ROD		7525		℄ S.D.
				7530		10 R.
				7503		18 "
				7484		27 " Same
				7464		28 "
				7530		28 "
				7500	8 L. Same	
				752	20 "	
7+00				7536		℄ S.D.
				7534		10 R.
				7522		18 "
				7504		27 " Same
				7488		28 "
				7550		28 "
				7514	8 L. Same	
				754	20 "	

F. B. 2143 Pg. 40 Job No. 6202.00 Division No. 10 Notes Red. Plotted Profile
Survey of Artesia - Norwalk Date Date No.
Survey by English Notes Lind Notes Chkd. Checked X-Sec.
Indexed C. Johnson Date Date Date No.

76L298 S & E #307 9-54

PLEASE RETURN TO
LOS ANGELES COUNTY SURVEYOR
726 LOS ANGELES COUNTY ENGINEERING BLDG.

NOTE: ANY ADDITIONS OR CHANGES ON THIS SHEET MUST BE MADE OR CIRCLED IN RED INK, WITH DATE AND NAME OF PERSON MAKING CHANGE.

Do not extend notes this side of this line.

STATION	B. S.	H. I.	F. S.	ELEV.		
8+25 ?				75 55		℄ S.D.
				75 58		10 R
				75 50		18 " Same
				75 23		27 "
				75 05		28 "
				75 69		28 "
				75 22	8 L. Same	
				76 0	20 "	
KN-115				75 79	KN-115 ELEV. 75.791	F.B. 1938-7 (pg. 153)
8+45.75				75 61	℄ Int. S.D. & Clarkdale Ave	
					= 0+00 S. Along ℄ Clarkdale Ave	
0+09 S.				75 37		℄ Clarkdale
0+20 S.				75 45		℄ "
				75 33		11 R. E. Pvmt.
				76 5		20 P.L.
				75 29	11 L. ed. pvmt	
				76 0	20 " P/L	

SELF READING ROD

Profile Notes Red. ____ Plotted ____ Job No. 6202.00 Division No. 10 F.B. 2143 Pg. 41
No. ____ Date ____ Date ____ Survey of Artesia - Norwalk SD.
X-Sec. Notes Chkd. ____ Checked ____ Survey by English Notes Ed Date 11-56
No. ____ Date ____ Date ____ Map No. ____ Indexed ____ Date ____

76L298 S & E #307 9-54

PLEASE RETURN TO
LOS ANGELES COUNTY SURVEYOR
726 LOS ANGELES COUNTY ENGINEERING BLDG.

NOTE: ANY ADDITIONS OR CHANGES ON THIS SHEET MUST BE MADE OR CIRCLED IN RED INK, WITH DATE AND NAME OF PERSON MAKING CHANGE.

Do not extend notes this side of this line.

STATION	B. S.	H. I.	F. S.	ELEV.		
0+70 S.				7549		℄ CLARKDALE
				7527		11 R e.p.
				765		20 " P.L.
				7525	11 L. ed pv.	
				758	20 " PL.	
1+70 S.				7498		℄ CLARKDALE
				7475		11 R.
				755		20 "
				7466	11 L.	
				752	20 "	
8+65 ±				7567		℄ SD
				7572		10 R. ℄ HOPLAND
				7559		18 " 1/4
				7532		27 " ed. gutt.
				7517		28 " B. Cb.
				——	(NO CURB)	28 " T. Cb.
				7528	8 edge pv.	
				765	20 P.L.	

SELF READING ROD

F. B. 2143 Pg. 42 Job No. 6202.00 Division No. 10 Notes Red. Plotted Profile
Survey of Artesia Norwalk S.D. Date Date No.
Survey by English Notes Lind Notes Chkd. Checked X-Sec.
Indexed K. C. Johnson Date Date Date No.

76L298 S & E #307 9-54

PLEASE RETURN TO
LOS ANGELES COUNTY SURVEYOR
726 LOS ANGELES COUNTY ENGINEERING BLDG.

NOTE: ANY ADDITIONS OR CHANGES ON THIS SHEET MUST BE MADE OR CIRCLED IN RED INK, WITH DATE AND NAME OF PERSON MAKING CHANGE.

Do not extend notes this side of this line.

STATION	B. S.	H. I.	F. S.	ELEV.		
9+16°				7588		℄ S.D
				7587		10 R.
				7572		18 "
				7540		27 " Same
				7527		28 "
				7587		28 "
				7570	8 L. Same	
				765	20 "	
9+23°		S.M.H.		7590	Av. Rim	10 R.
				6777	15" Inlet E.	Rod + Dig. FL. 6.88 + 1.25 = 8.13
				6776	15" Outlet W.	6.89 + 1.25 = 8.14
10+00				7618		℄ S.D.
				7607		10 ℄ Hopland
				7596		18 1/4
				7559		27 ed. gutt.
				7546		28 B. Cb
				7610		28 T. Cb.
				7587	8 L. ed. pv.	
				774	20 " P/L.	

SELF FRAMING ROD

Profile Notes Red. ____ Plotted ____ Job No. 6202-00 Division No. 10 F. B. 2143 Pg. 43
No. ____ Date ____ Date ____ Survey of Artesia Norwalk S.D.
X-Sec. Notes Chkd. ____ Checked ____ Survey by English Notes Lund Date 11-54
No. ____ Date ____ Date ____ Map No. ____ Indexed Johnson Date ____

76L298 S & E #307 9-54

PLEASE RETURN TO
LOS ANGELES COUNTY SURVEYOR
726 LOS ANGELES COUNTY ENGINEERING BLDG.

NOTE: ANY ADDITIONS OR CHANGES ON THIS SHEET MUST BE MADE OR CIRCLED IN RED INK, WITH DATE AND NAME OF PERSON MAKING CHANGE.

(75.9)

Do not extend notes this side of this line.

STATION	B. S.	H. I.	F. S.	ELEV.		
11+00				7630		℄ S.D.
				7634		10 R.
				7620		18 "
				7585		27 " Same
				7567		28 "
				7631		28 "
				7604	8 L. Same	
				764	20 "	
11+81.0				7646		℄ S.D.
				7645		10 R.
				7628		18 "
				7598		27 " Same
				7574		28 "
				7637		28 "
				7618	8 L. Same	
				768	20 "	

SELF READING ROD

F. B. 2143 Pg. 44 Job No. 6202.00 Division No. 10 Notes Red. Plotted Profile
Survey of Artesia Norwalk Date Date No.
Survey by English Notes Lind Notes Chkd. Checked X-Sec.
Indexed C. Johnson Date Date Date No.

76L298 S & E #307 9-54

PLEASE RETURN TO
LOS ANGELES COUNTY SURVEYOR
726 LOS ANGELES COUNTY ENGINEERING BLDG.

NOTE: ANY ADDITIONS OR CHANGES ON THIS SHEET MUST BE MADE OR CIRCLED IN RED INK, WITH DATE AND NAME OF PERSON MAKING CHANGE.

Do not extend notes this side of this line.

STATION	B. S.	H. I.	F. S.	ELEV.		
12+21°				7654		℄ S.D.
				7655		10 R.
				7640		18 "
				7600		27 " Same
				7583		28 "
				7640		28 "
				7620	8 L. Same	
				769	20 "	
12+47.5		S.M.H.		7669	Av. Rim	10 R. F.L.
				6817	8" Inlet N.	785 + 67 = 8.52
				6753	15" Inlet E.	791 +1.25 = 9.16
				6749	15" Outlet W	795 +1.25 = 9.20
12+74.74				7666	℄. Int. S.D. & ARLEE Ave. = 0+00 Going N. Along ℄ ARLEE. pg. 154	
0+25° N.				7598		℄ Arlee ed. gutt
0+28° N.				7590		℄ " F/L
0+31° N.				7597		℄ " ed. gutt.

SELF READING ROD

Profile Notes Red. ____ Plotted ____ Job No. 6202.00 Division No. 10 F. B. 2143 Pg. 45
No. ____ Date ____ Date ____ Survey of Artesia - Norwalk
X-Sec. Notes Chkd. ____ Checked ____ Survey by English Notes Line Date 11-56
No. ____ Date ____ Date ____ Map No. ____ Indexed ____ Date ____
C. Johnson

76L298 S & E #307 9-54

PLEASE RETURN TO
LOS ANGELES COUNTY SURVEYOR
726 LOS ANGELES COUNTY ENGINEERING BLDG.

NOTE: ANY ADDITIONS OR CHANGES ON THIS SHEET MUST BE MADE OR CIRCLED IN RED INK, WITH DATE AND NAME OF PERSON MAKING CHANGE.

7667

Do not extend notes this side of this line.

STATION	B. S.	H. I.	F. S.	ELEV.		
0+45° (N.)				7620		℄ Arlec Brk.
0+65° (N)				7652		℄ "
				7646		9 R. 1/4
				7620		17 " cd. gutt
				7609		18 " B. Cb.
				7671		18 " T. Cb.
				7640	9 L. 1/4	
				7617	17 " cd. gutt.	
				7605	18 " B. CB.	
				7666	18 " T. CB.	
1+15° N.				7662		℄ Arlec
				7658		9 R.
				7636		17 "
				7620		18 "
				7684		18 "
				7652	9	
				7624	17 L.	
				7610	18	
				7672	18	
		S.M.H.		7686	28' E. ℄ Int. Arlec & Fernia (on ℄ Fernia)	
				6897	8" Inlet N. 7.22	+ .67 = F.L. 7.89
				6885	8" Inlet E. 7.34	+ .67 = 8.01
				6873	8" Outlet S. 7.46	+ .67 = 8.13

F. B. 2140 Pg. 46 Job No. 6202-00 Division No. 10 Notes Red. Plotted Profile
Survey of Artesia Norwalk S.D. Date Date No.
Survey by English Notes Lind Notes Chkd. Checked X-Sec.
Indexed K. C. Johnson Date Date Date No.

76L298 S & E #307 9-54

PLEASE RETURN TO
LOS ANGELES COUNTY SURVEYOR
726 LOS ANGELES COUNTY ENGINEERING BLDG.

NOTE: ANY ADDITIONS OR CHANGES ON THIS SHEET MUST BE MADE OR CIRCLED IN RED INK, WITH DATE AND NAME OF PERSON MAKING CHANGE.

Do not extend notes this side of this line.

STATION	B. S.	H. I.	F. S.	ELEV.		
2+15° N.				76 82		℄ Arlec
				76 76		8 R.
				7660		17 " Same
				7649		18 "
				7712		18 "
				7665	8 L.	
				76 40	17 "	
				7627	18 " Same	
				7688	13 "	
13+30°				7667		℄ S.O.
				7673		10 R. ℄ Hopland
				7660		18 " ½
				7623		27 " E. gutt.
				7605		28 " B. ch.
				7669		28 " T. Ch.
				7638	8 L. ed. pv.	
				773	20 " P/L	

SELF READING ROD

Profile Notes Red. ____ Plotted ____ Job No. ____ Division No. 10 F. B. 2124 Pg. 47
No. ____ Date ____ Date ____ Survey of Artesia Norwalk
X-Sec. Notes Chkd. ____ Checked ____ Survey by English Notes Lind Date 11-56
No. ____ Date ____ Date ____ Map No. ____ Indexed Johnson Date ____

76L298 S & E #307 9-54

PLEASE RETURN TO
LOS ANGELES COUNTY SURVEYOR
726 LOS ANGELES COUNTY ENGINEERING BLDG.

NOTE: ANY ADDITIONS OR CHANGES ON THIS SHEET MUST BE MADE OR CIRCLED IN RED INK, WITH DATE AND NAME OF PERSON MAKING CHANGE.

76.84
1.33
78.17

Do not extend notes this side of this line.

STATION	B. S.	H. I.	F. S.	ELEV.		
13+70°				7675		℄ S.P.
				7682		10 R.
				7666		18 "
				7629		27 " Same
				7613		28
				7675		28 "
				7651	8/20 L.	
				770		
14+10		SMH		7817	Av. Rim	362 R.
				6950	8" Inlet N.	8.00 + .67 = 8.67
				6937	8" Outlet S.	8.13 + .67 = 8.80
14+10		SMH.		7682	?	10 R. F.L.
				6893	8" Inlet N.	7.22 + .67 = 7.89
				6881	8" Inlet E.	7.34 + .67 = 8.01
				6869	8" Outlet S.	7.46 + .67 = 8.13
14+90°				7687		℄ SO
				7703		10 R
				7688		18 "
				7654		27 " Same
				7637		28
				7700		28
				7650	8/20	
				770		
B.C. 15+24.94				7715	B.C. per. pg. 154	

SELF READING ROD

For Additional "X" Sections See F.B. 1929

BM K.N. 71 77.64 KN 71 ELEV. 77.636 F.B. 1795-44

F.B. 8143 Pg. 48 Job No. 6202.00 Division No. 10 Notes Red. Plotted Profile
Survey of Artesia Norwalk Date Date No.
Survey by Engineer Notes Lind Notes Chkd. Checked X-Sec.
Indexed R. C. Johnson Date Date Date No.

76L298 S & E #307 9-54

PLEASE RETURN TO
LOS ANGELES COUNTY SURVEYOR
726 LOS ANGELES COUNTY ENGINEERING BLDG.

NOTE: ANY ADDITIONS OR CHANGES ON THIS SHEET MUST BE MADE OR CIRCLED IN RED INK, WITH DATE AND NAME OF PERSON MAKING CHANGE.

Do not extend notes this side of this line.

STATION	B. S.	H. I.	F. S.	ELEV.		
166th St. X-Sec.s					Elaine Ave. To: Norwalk Blvd.	
B.M. K.N.-303				63 20	K.N.-303, el=63.202,	F.B. 1992-16
1+00				62 82	℄ Int. S.D.s	Pg. 129
1+43.5				62 57		℄ S.D.
				62 57		9 R. Edge Pvmt.
				63 3		39 "
				62 4	7 L. edge Pvmt.	
				62 6	21 "	
2+00				62 67		℄ S.D.
				62 60		9 R. edge pvmt
				63 3		13 " Brk
				63 4		39 "
				63 2?	7 L. edge pvmt & F.L.	
				63 4	21 "	
				62 68		℄ S.D.
3+00				62 65		9 R. edge Pvmt
				63 3		13 " Brk
				63 3		39 "
				62 37	7 L. edge Pvmt & F.L.	
				63 3	21 "	

Profile Notes Red. ____ Plotted ____ Job No. 6202.00 Division No. 10 F. B. 2143 Pg. 49
No. ____ Date ____ Date ____ Survey of Artesia Norwalk SD
X-Sec. Notes Chkd. ____ Checked ____ Survey by Emlith Notes Ed Date 11-52
No. ____ Date ____ Date ____ Map No. ____ Indexed Johnson Date ____

76L298 S & E #307 9-54

PLEASE RETURN TO
LOS ANGELES COUNTY SURVEYOR
726 LOS ANGELES COUNTY ENGINEERING BLDG.

NOTE: ANY ADDITIONS OR CHANGES ON THIS SHEET MUST BE MADE OR CIRCLED IN RED INK, WITH DATE AND NAME OF PERSON MAKING CHANGE.

Do not extend notes this side of this line.

F. B. 2143 Pg. 50 | Job No. 6202.00 | Division No. 10 | Notes Red. | Plotted | No. | Profile
Survey of Artesia - Norwalk | Date | Date | X-Sec.
Survey by English | Notes Chkd. | Checked
Indexed C. Johnson | Notes | Date | Date | No.

STATION	B. S.	H. I.	F. S.	ELEV.		
4+00				6260		℄ 50
				6255		9 R.
				631		13 " Same
				631		39 "
				6225	8 L.	
				631	21 "	Same
5+00				6251		℄ S.D.
				6241		9 R.
				627		13 " Same
				627		39 "
				6219	8 L.	Same
				631	21 "	
6+00				6263		℄ S.D.
				6250		9 R. Same
				628		13 "
				628		39 "
				6231	9 L.	
				631	21 "	Same

76L298 S & E #307 9-54

PLEASE RETURN TO
LOS ANGELES COUNTY SURVEYOR
726 LOS ANGELES COUNTY ENGINEERING BLDG.

NOTE: ANY ADDITIONS OR CHANGES ON THIS SHEET MUST BE MADE OR CIRCLED IN RED INK, WITH DATE AND NAME OF PERSON MAKING CHANGE.

Do not extend notes this side of this line.

STATION	B. S.	H. I.	F. S.	ELEV.		
T.P.				62.63	sta. 6	
7+00				62 58		℄ S.D.
				62 43		9 R.
				62 7		13 " Same
				62 6		39 "
				62 38	10 L. Same	
				63 0	21 "	
7+57.8				62 66		℄ S.D.
				62 69		10 R.
				63 4		13 " Same
				63 4		39 "
B.M.				62 42	22 L. Rd. pv.	
KN-281					KN-281 El = 63.494	F.B. 1992-10
7+77.78					℄ Int. S.D. & Hoarst Ave	
				62 76	= 0+00 going N. along ℄	
					Hoarst. Per. pg. 158	
0+10 (N)				62 47		℄ HOARST. Brk

Profile Notes Red. Plotted Job No. 6202-00 Division No. 10 F. B. 2143 Pg. 51
No. Date Date Survey of Artesia Norwalk
X-Sec. Notes Chkd. Checked Survey by English Notes Date 1-56
No. Date Date Map No. Indexed Johnson Date

76L298 S & E #307 9-54

PLEASE RETURN TO
LOS ANGELES COUNTY SURVEYOR
726 LOS ANGELES COUNTY ENGINEERING BLDG.

NOTE: ANY ADDITIONS OR CHANGES ON THIS SHEET MUST BE MADE OR CIRCLED IN RED INK, WITH DATE AND NAME OF PERSON MAKING CHANGE.

Do not extend notes this side of this line.

STATION	B. S.	H. I.	F. S.	ELEV.		
0+21° N.				6265		℄ Hoarst
				6245		17 R. ed. pv.
				625		20 " P.L.
				6237	23 L. ed. pv.	
0+71 (N)				6308		℄ Hoarst
				6279		11° R. e. pvmt.
				633		20 " P.L.
				6276	11° L. ed. pv.	
				632	20 " P.L.	
1+71 (N)				6325		℄ Hoarst
				6309		11° R. Same
				639		20 "
				6291	11° L.	
				634	20 " Same	
7+99°				6283		℄
				6280		10 R. edge pvmt.
				624		13 " Brk
				624		39 "
				6247	10 L. e. pvmt.	
				634	21 "	

F. B. 2143 Pg. 52 Job No. 6202.00 Division No. 10 Notes Red. Plotted Profile
Survey of Artesia Norwalk Date Date No.
Survey by English Notes Lind Notes Chkd. Checked X-Sec.
Indexed C. Johnson Date Date Date No.

Profile	Notes Red.	Plotted	Job No. 6202.00	Division No. 10	F. B. 2143	Pg. 53
No.	Date	Date	Survey of Artesia - Norwalk S.V.			
X-Sec.	Notes Chkd.	Checked	Survey by English	Notes Ed.	Date 11-56	
No.	Date	Date	Map No.	Indexed A. C. Johnson	Date	

PLEASE RETURN TO
LOS ANGELES COUNTY SURVEYOR
726 Los Angeles County Engineering Bldg.

NOTE: ANY ADDITIONS OR CHANGES ON THIS SHEET MUST BE MADE OR CIRCLED IN RED INK, WITH DATE AND NAME OF PERSON MAKING CHANGE.

Do not extend notes this side of this line.

STATION	B. B.	H. I.	F. B.	ELEV.		
8+50				6290		℄ S.D.
				6275		10 R.
				621		13 "
				621		39 "
				6270	10 L.	Same
				636	21 "	
9+00				6298		℄ S.D.
				6275		10 R.
				623		13 "
				623		39 "
				6275	10 L.	Same
				635	21 "	
10+00				6300		℄ S.D.
				6285		10 R.
				620		13 "
				620		39 "
				6288	10 L.	Same
				633	21 "	

76L298 S & E #307 9-54

76L298 S & E #307 9-54

PLEASE RETURN TO
LOS ANGELES COUNTY SURVEYOR
726 LOS ANGELES COUNTY ENGINEERING BLDG.

NOTE: ANY ADDITIONS OR CHANGES ON THIS SHEET MUST BE MADE OR CIRCLED IN RED INK, WITH DATE AND NAME OF PERSON MAKING CHANGE.

Do not extend notes this side of this line.

STATION	B. S.	H. I.	F. S.	ELEV.		
T.P.						
11+00				63 04		℄ S.D.
				62 95		9. R. Same
				62 5		13 "
				62 4		39 "
				62 81	10 L. Same	
				63 2	21 "	
12+00				62 98		℄ S.D.
				62 92		9. R.
				62 7		13 " Same
				62 7		39 "
				62 88	10 L. Same	
				63 6	21 "	
13+00				62 96		℄ S.D.
				62 86		9 R.
				62 9		13 " Same
				62 9		39 "
				62 77	10 L. Same	
				63 3	21 "	

F. S. 2143 Pg. 54 Job No. 6202.00 Division No. 10 Notes Red. Plotted Profile
Survey of Artesia Norwalk Date Date No.
Survey by English Notes Ed. Notes Chkd. Checked X-Sec.
Indexed Johnson Date Date Date No.

76L298 S & E #307 9-54

PLEASE RETURN TO
LOS ANGELES COUNTY SURVEYOR
726 Los Angeles County Engineering Bldg.

NOTE: ANY ADDITIONS OR CHANGES ON THIS SHEET MUST BE MADE OR CIRCLED IN RED INK, WITH DATE AND NAME OF PERSON MAKING CHANGE.

Do not extend notes this side of this line.

STATION	B. S.	H. I.	F. S.	ELEV.		
13+62 3				6283		℄ S.D.
				6270		10 K
				630		13 " Same
				631		39 "
				6250	10 K. Same	
				631	21 "	
14+12 3				6247		℄ S.D.
				6240		10 K
				632		13 " Same
				632		39 "
				6230	10 K. Same	
				630	21 "	
B.M. KN-26				63.23	KN-26 EL=63.253 F.B. 1795-19	
					For Additional "X" Sections See F.B. 1771	

Profile Notes Red. Plotted Job No. 62002.00 Division No. 10 F. B. 2143 Pg. 55
No. Date Date Survey of Alhambra - Monterey Park
X-Sec. Notes Chkd. Checked Survey by Engineering Notes By Date 11-54
No. Date Date Map No. Examined Johnson Date

76L298 S & E #307 9-54

PLEASE RETURN TO
LOS ANGELES COUNTY SURVEYOR
726 LOS ANGELES COUNTY ENGINEERING BLDG.

NOTE: ANY ADDITIONS OR CHANGES ON THIS SHEET MUST BE MADE OR CIRCLED IN RED INK, WITH DATE AND NAME OF PERSON MAKING CHANGE.

Do not extend notes this side of this line.

STATION	B. S.	H. I.	F. S.	ELEV.		
166th St. "X" Sections, Elaine Ave To Pioneer Blvd.						
BM KN 303				63 20	KN 303 El = 63.202, FB. 1992-16	
1+00 W.				62 71	℄ Int. S.D.	Pg 129
1+36 5				62 73		℄ S.D.
				62 85		7 5 R. Cr.
62 83 @ ℄				62 69		19° " ed. pv
				62 8		37 5
				62 66	5° L. ed. pv.	
				62 9	22 5 "	
2+00				62 77		℄ S.D.
				62 85		7 5 Cr.
				62 86		19° edge pvmt.
				62 8		37 5
				62 70	5° L. Ed. pvmt.	
				62 9	22 5 "	

F. B. 2143 Pg. 56 Job No. 6202.00 Division No. 10 Notes Red. Plotted Profile
Survey of Artesia Norwalk Date Date No.
Survey by English Notes Ed. Notes Chkd. Checked X-Sec.
Indexed A. C. Johnson Date Date Date No.

76L298 S & E #307 9-54

PLEASE RETURN TO
LOS ANGELES COUNTY SURVEYOR
726 Los Angeles County Engineering Bldg.

NOTE: ANY ADDITIONS OR CHANGES ON THIS SHEET MUST BE MADE OR CIRCLED IN RED INK, WITH DATE AND NAME OF PERSON MAKING CHANGE.

Do not extend notes this side of this line.

STATION	B. S.	H. I.	F. S.	ELEV.		
3+00				6282		℄ S.D.
				6289		7½ R. Jr.
				6286		19½ " E. Rod
				6277		31½ "
				6273	5 L. E. Rod	
				6278	22½ "	
4+00				6288		℄ S.D.
				6297		7½
				6295		19½ Same
				6279		31½
				6274	5 L. E. Rod	
				6279	22½ "	
5+00				6306		℄ S.D.
				6308		7½ Same
				6294		19°
				6278		31½
				6293	5 L. Same	
				6281	22½ "	

Profile Notes Red. _____ Plotted _____ Job No. 62002.00 Division No. 10 F. B. 2143 Pg. 57
No. _____ Date _____ Date _____ Survey of Altadena - Northwest
X-Sec. Notes Chkd. _____ Checked _____ Survey by English Notes Ed Date 11-56
No. _____ Date _____ Date _____ Map No. _____ Traced Johnson Date _____

76L298 S & E #307 9-54

PLEASE RETURN TO
LOS ANGELES COUNTY SURVEYOR
726 LOS ANGELES COUNTY ENGINEERING BLDG.

NOTE: ANY ADDITIONS OR CHANGES ON THIS SHEET MUST BE MADE OR CIRCLED IN RED INK, WITH DATE AND NAME OF PERSON MAKING CHANGE.

Do not extend notes this side of this line.

STATION	B. S.	H. I.	F. S.	ELEV.		
6+00				6321		℄ S.D.
				6314		7.5 R.
				6310		19.0 " Same
				630		37.5 "
				6317	5° L. Same	
				629	22.5 "	
T.P.				6322		
7+00				6316		℄ S.D.
				6321		7.5
				6312		19.0 Same
				630		37.5
				6315	5° L. Same	
				630	22.5 "	
8+00				6336		℄ SD
				6336		7.5 R.
				6336		19.0 " Same
				632		37.5 "
				6319	4° L. Same	
				635	22.5 "	

F. B. 2143 Pg. 58 Job No. 6202.00 Division No. 1 Notes Red. Plotted Profile
Survey of Artesia - Norwalk Date Date No.
Survey by Notes Notes Chkd. Checked X-Sec.
Indexed A. C. Johnson Date Date Date No.

76L298 S & E #307 9-54

PLEASE RETURN TO
LOS ANGELES COUNTY SURVEYOR
726 LOS ANGELES COUNTY ENGINEERING BLDG.

NOTE: ANY ADDITIONS OR CHANGES ON THIS SHEET MUST BE MADE OR CIRCLED IN RED INK, WITH DATE AND NAME OF PERSON MAKING CHANGE.

Do not extend notes this side of this line.

STATION	B. S.	H. I.	F. S.	ELEV.		
8+80				6343		℄ S.D.
				6353		7.5 Cr.
				6337		19.0 E.P.
				632		37.5
				6329	4.0 E. Pvmt	
				633	22.5	
BM KN 320				6375	KN-320 EL = 63.730	FB 2140-15
8+99.89				6345	℄ Int S.D. & Clarkdale Ave = 0+00 going S. Along ℄ Clarkdale Ave. pg. 159	
0+04 S.				6350		℄ Clarkdale e.pv.
0+22.5 S.				631		℄ Clarkdale
				631		20 R.
				633	20 L.	
0+72.5 S.				630		℄ Clarkdale
				627		20 R.
				626	20 L.	
1+72.5 S.				629		℄ Clarkdale
				625		20 R.
				627	20 L.	

Profile Notes Red. ____ Plotted ____ Job No. 6202.00 Division No. 10 F. B. 2143 Pg. 59
No. ____ Date ____ Date ____ Survey of Artesia Norwalk S.D.
X-Sec. Notes Chkd. ____ Checked ____ Survey by English Notes Ed Date 11-56
No. ____ Date ____ Date ____ Map No. ____ Indexed Johnson Date ____

76L298 S & E #307 9-54

PLEASE RETURN TO
LOS ANGELES COUNTY SURVEYOR
726 Los Angeles County Engineering Bldg.

NOTE: ANY ADDITIONS OR CHANGES ON THIS SHEET MUST BE MADE OR CIRCLED IN RED INK, WITH DATE AND NAME OF PERSON MAKING CHANGE.

Do not extend notes this side of this line.

F. B. 2143 Pg. 60 Job No. 4202.00 Division No. 10 Notes Red. Plotted
Survey of Artesia - Norwalk Date Date
Survey by English Notes Chkd. Checked
Indexed C. Johnson Date Date
Profile No. X-Sec. No.

STATION	B. S.	H. I.	F. S.	ELEV.		
9+20				6357		℄ S.D.
				6360		7.5 R. Cr.
				6337		19.5" e.p.
				634		37.5
				6348	4° L. e.p.	
				632	22.5"	
9+70				6366		℄ S.D.
				6370		7.5 R. Cr.
				639		19.5 e.p.
				633		37.5
				6351	4° L. e.p.	
				635	22.5"	
11+00				6366		℄ S.D.
				6366		7.5 R. Cr.
				6366		19.5 e.p.
				631		37.5
				654	4° L. e.p.	
				630	22.5"	
T.P.				6367		

76L298 S & E #307 9-54

PLEASE RETURN TO
LOS ANGELES COUNTY SURVEYOR
726 LOS ANGELES COUNTY ENGINEERING BLDG.

NOTE: ANY ADDITIONS OR CHANGES ON THIS SHEET MUST BE MADE OR CIRCLED IN RED INK, WITH DATE AND NAME OF PERSON MAKING CHANGE.

Do not extend notes this side of this line.

STATION	B. S.	H. I.	F. S.	ELEV.		
12+00				6377		℄ S.D.
				6381		7.5 Cr.
				6368		19 E.P.
				637		37.5
				6362	4 L. E.P.	
				626	22.5 "	
13+00				6386		℄ S.D.
				6392		7.5 Cr.
				6383		19 Same
				635		37.5
				6373	4 L. Same	
				633	22.5 "	
14+00				6402		℄ S.D.
				6406		7.5
				6393		19.0 Same
				639		37.5
				6388	4 L. Same	
				634	22.5 "	

Profile Notes Red. ____ Plotted ____ Job No. 6202.00 Division No. 10 F. B. 2143 Pg. 67
No. ____ Date ____ Date ____ Survey of Artesia Norwalk
X-Sec. Notes Chkd. ____ Checked ____ Survey by English Notes Lind Date 11-56
No. ____ Date ____ Date ____ Map No. ____ Indexed Johnson Date ____

76L298 S & E #307 9-54

PLEASE RETURN TO
LOS ANGELES COUNTY SURVEYOR
726 LOS ANGELES COUNTY ENGINEERING BLDG.

NOTE: ANY ADDITIONS OR CHANGES ON THIS SHEET MUST BE MADE OR CIRCLED IN RED INK, WITH DATE AND NAME OF PERSON MAKING CHANGE.

Do not extend notes this side of this line.

STATION	B. S.	H. I.	F. S.	ELEV.		
15+00				6426		℄ S.D.
				6431		7⁵
				6417		19° Same
				639		37⁵
				6409	4 L. Same	
				630	22⁵ "	
16+00				6464		℄ S.D.
				6432		7⁵ R.
				6431		19° " F/L
				6474		37⁵ " mac
				6392	4° L. F.L.	
				6444	22⁵ mac	
16+50 Z				6419		℄ S.D.
				6425		7⁵ R.
				6435		19 " Same
				6456		37⁵ "
				6393	4 L. Same	
				6402	22⁵ "	
		For Additional "X" Sections				Sec F.B. 1799
BM KN-321				65.28	KN 321 EL=65.273	FB 2140-20

F. B. 2143 Pg. 62 Job No. 6202.00 Division No. 10 Notes Red. Plotted Profile
Survey of Artesia Norwalk 3rd Date Date No.
Survey by English Notes L. Lind Notes Chkd. Checked X-Sec.
Indexed C. Johnson Date Date Date No.

76L298 S & E #307 9-54

PLEASE RETURN TO
LOS ANGELES COUNTY SURVEYOR
726 LOS ANGELES COUNTY ENGINEERING BLDG.

NOTE: ANY ADDITIONS OR CHANGES ON THIS SHEET MUST BE MADE OR CIRCLED IN RED INK, WITH DATE AND NAME OF PERSON MAKING CHANGE.

Do not extend notes this side of this line.

STATION	B. S.	H. I.	F. S.	ELEV.		
187th ST. - S.D. X-Sec.s - Elaine To: Pioneer Blvd.						
B.M. KN-307		ELEV AV. RIM 47.63		48 53	KN-307, el = 48.533, F.B. 2140-8	
		F.L. ELEV. 42.84	42.99			
1+00				47 44	℄ Int. S.D.s - Pg. 112	
1+04				4734	cd. gut.	℄ S.D.
1+05				4720	B, cb.	℄ "
1+05		D/A. .67	.50	4782	T. "	℄ "
2+00				480		℄ "
				480		15 R.
		T. 4.12	4.14	480	15 L.	
3+00		F.L. 4.79	4.64	482		℄ S.D.
				482		15 R.
				482	15 L.	
4+00				481		℄ S.D.
				481		15 R.
				481	15 L.	

SM.H 3+83.5 196' L

8" INLET E
6" INLET S
8" INLET N
11" OUTLET W

Profile Notes Red. ____ Plotted ____ Job No. 6202.00 Division No. 10 F.B. 2143 Pg. 63
No. ____ Date ____ Date ____ Survey of Artesia-Norwalk S.D.
X-Sec. Notes Chkd. ____ Checked ____ Survey by English Notes Ed. Date 11-56
No. ____ Date ____ Date ____ Map No. ____ Indexed Johnson Date ____

76L298 S & E #307 9-54

PLEASE RETURN TO
LOS ANGELES COUNTY SURVEYOR
726 Los Angeles County Engineering Bldg.

NOTE: ANY ADDITIONS OR CHANGES ON THIS SHEET MUST BE MADE OR CIRCLED IN RED INK, WITH DATE AND NAME OF PERSON MAKING CHANGE.

Do not extend notes this side of this line.

F. B. 2143 Pg. 64 | Job No 6202.00 | Division No. 10 | Notes Red. | Plotted | No. | Profile
Survey of Artesia-Norwalk S.D. | Date | Date | No. | X-Sec.
Survey by English | Notes | Notes Chkd. | Checked
Indexed C. Johnson | Date | Date | Date | No.

STATION	B. S.	H. I.	F. S.	ELEV.		
5+00				483		℄ S.D.
				482		15 R.
				482	15 L.	
T.P.				4933		
6+00				484		℄ S.D.
				484		15 R.
				484	15 L.	
6+70 5				4826	edge Mac. Pv.	℄ S.D.
7+00				4844		℄ S.D.
				4854		15 R.
				4837	15 L.	
8+00				4894		℄ S.D.
				4900		15 R.
				4885	15 L.	
T.P.				4955		
8+16				4914	Conc.	℄ S.D.

76L298 S & E #307 9-54

PLEASE RETURN TO
LOS ANGELES COUNTY SURVEYOR
726 LOS ANGELES COUNTY ENGINEERING BLDG.

NOTE: ANY ADDITIONS OR CHANGES ON THIS SHEET MUST BE MADE OR CIRCLED IN RED INK, WITH DATE AND NAME OF PERSON MAKING CHANGE.

Do not extend notes this side of this line.

Profile No.____ Notes Red.____ Plotted____ Job No. 6202.00 Division No. 10
X-Sec. No.____ Notes Chkd.____ Checked____ Survey of Artesia - Alexwalk S.D.
Date____ Date____ Date____ Survey by English Notes Ed. Date 11-56
Date____ Map No.____ Entered Johnson Date____ F.B. 2143 Pg. 85

STATION	B. S.	H. I.	F. S.	ELEV.		
9+00				489		℄ S.D.
				490		15 R.
				4885	3.2 L. ed. mac.	
				4867	15 L.	
9+54				4826	ed. conc. walk	℄ S.D.
9+58				4819	" " "	℄ "
9+65⅛				4805	T. cb.	℄ "
9+65⅛				4748	B. "	℄ "
9+67⅛				4762	ed gut.	℄ "
9+75				4789	W/S	℄ "
9+83.83				4791	℄ Int. S.D. & Clarkdale - Pg. 156 = 0+00 going N. & S. on ℄ Clarkdale	
0+35 (N)				4797		℄ Clarkdale
				4794		8 R W/S
				4771		15 " ed. gut.
				4755		18 " B. cb.
				4810		18 " T. "
B.M. K.N.	-308			4788	K.N. -308, el = 47.876, 187th & Clarkdale - S.W. Cor. - 50' S.	F.B. 2140-8

76L298 S & E #307 9-54

PLEASE RETURN TO
LOS ANGELES COUNTY SURVEYOR
726 Los Angeles County Engineering Bldg.

NOTE: ANY ADDITIONS OR CHANGES ON THIS SHEET MUST BE MADE OR CIRCLED IN RED INK, WITH DATE AND NAME OF PERSON MAKING CHANGE.

Do not extend notes this side of this line.

F. B. 2193 Pg. 66 | Job No. 6202.00 | Division No. 10 | Notes Red. | Plotted | No. | Profile
Survey of Artesia-Norwalk S.D. | Date | Date | No. | X-Sec.
Survey by English Ed. | Notes | Notes Chkd. | Checked
Indexed [illegible]Johnson | Date | Date | Date | No.

STATION	B. S.	H. I.	F. S.	ELEV.		
0+35 (N.)				4791	8	
				4767	16	L. Same
				4755	18	
				4810	18	
0+75 (N.)				4809		℄ Clarkdale
				4800		8
				4780		16 R
				4767		18
				4821		18
				4805	8	Same
				4785	16	
				4770	18	L.
				4826	18	
1+75 (N.)				4[illegible]		℄ Clarkdale
				4837		8
				4812		16 R
				4797		18
				4851		18 Same

76L298 S & E #307 9-54

PLEASE RETURN TO
LOS ANGELES COUNTY SURVEYOR
726 LOS ANGELES COUNTY ENGINEERING BLDG.

NOTE: ANY ADDITIONS OR CHANGES ON THIS SHEET MUST BE MADE OR CIRCLED IN RED INK, WITH DATE AND NAME OF PERSON MAKING CHANGE.

Do not extend notes this side of this line.

STATION	B. S.	H. I.	F. S.	ELEV.		
1+75 (N.)				4835	8	
				4813	16	
				4800	18	L. Same
				4854	18	
0+10 (S.)		S.M.H.		4783	11.5 L.	Av. rim
?	1+97.35			4189	10" In. E.	5.10 + .84 = 5.94
				4199	8" In Out. S.	5.17 + .67 = 5.84
				4176	10" In. Out. N.	5.23 + .84 = 6.07
0+55 (S)				4781		℄ Clarkdale
				4774		8
				4755		16 R. Same
				4747		18
				4811		18
				4772	8	
				4748	16	
				4735	18	L. Same
				—	18 (no curb)	

Profile Notes Red. ____ Plotted ____ Job No. 6202.00 Division No. 10 F. B. 2143 Pg. 87
No. ____ Date ____ Date ____ Survey of Artesia - Norwalk S.D.
X-Sec. Notes Chkd. ____ Checked ____ Survey by English Notes Ed. Date 11-56
No. ____ Date ____ Date ____ Map No. ____ Indexed Johnson Date ____

76L298 S & E #307 9-54

PLEASE RETURN TO
LOS ANGELES COUNTY SURVEYOR
726 LOS ANGELES COUNTY ENGINEERING BLDG.

NOTE: ANY ADDITIONS OR CHANGES ON THIS SHEET MUST BE MADE OR CIRCLED IN RED INK, WITH DATE AND NAME OF PERSON MAKING CHANGE.

Do not extend notes this side of this line.

F. B. 2143 Pg. 68 | Job No. 6202.00 | Division No. 10 | Notes Red. | Plotted | Profile
Survey of Artesia-Norwalk S.D. | Date | No.
Survey by English Ed. | Notes Chkd. | Checked | X-Sec.
Indexed E. Johnson | Notes | Date | Date | No.

STATION	B. S.	H. I.	F. S.	ELEV.		
0+95 (S)				4764		℄ Clarkdale
				4760		8
				4742		16
				4727		18 R.
				4784		18
				4763	8	Same
				4745	16	
				4732	18 L.	
				4787	18	
1+95 (S)				4761		℄ Clarkdale
				4751		8
				4724		16
				4713		18 R.
				4767		18
				4753	8	Same
				4723	16	
				4714	18 L.	
				4771	18	

76L298 S & E #307 9-54

PLEASE RETURN TO
LOS ANGELES COUNTY SURVEYOR
726 LOS ANGELES COUNTY ENGINEERING BLDG.

NOTE: ANY ADDITIONS OR CHANGES ON THIS SHEET MUST BE MADE OR CIRCLED IN RED INK, WITH DATE AND NAME OF PERSON MAKING CHANGE.

Do not extend notes this side of this line.

STATION	B. S.	H. I.	F. S.	ELEV.		
1+97 3 (S)		S.M.H.		4745	11.5 L.	Av. rim
	?			4072	6" In. E.	6.23 + .50 = F.L. rod 6.73
	.04	10 S.		4068	10" " S.	5.93 + .84 = 6.77
				4027	10" Out. W.	6.34 + .84 = 7.18
9+92				4777	W/4	℄ S.D.
10+00				4750	ed. conc. gut.	℄ "
10+02				4746	F.L. " "	℄ "
10+04				4752	ed. " "	℄ "
10+27				4810		℄ "
				4779		8 R ed. gut.
				4762		10 " B. cb.
				4818		10 " T. "
				4818	10 L. cr.	
				4809	19 " W/4	
				4786	28 " ed. gut	
				4772	30 " B.	
				4829	30 " T.	

Profile Notes Red. ____ Plotted ____ Job No. 6202.00 Division No. 10 F. B. 2143 Pg. 69
No. ____ Date ____ Date ____ Survey of Artesia-Norwalk S.D.
X-Sec. Notes Chkd. ____ Checked ____ Survey by English Notes Ed. Date 11-56
No. ____ Date ____ Date ____ Map No. ____ Indexed ____ Date ____
A. C. Johnson

76L298 S & E #307 9-54

PLEASE RETURN TO
LOS ANGELES COUNTY SURVEYOR
726 Los Angeles County Engineering Bldg.

NOTE: ANY ADDITIONS OR CHANGES ON THIS SHEET MUST BE MADE OR CIRCLED IN RED INK, WITH DATE AND NAME OF PERSON MAKING CHANGE.

Do not extend notes this side of this line.

F. B. 2143 Pg. 70 | Job No. 6202.00 | Division No. 10 | Notes Red. | Plotted | No. | Profile
Survey of Artesia - Norwalk S.D. | Date | Date | No. | X-Sec.
Survey by English | Notes Ed. | Notes Chkd. | Checked
Indexed C. Johnson | Date | Date | Date | No.

STATION	B. S.	H. I.	F. S.	ELEV.		
10+67				4838		℄ S.D.
				4780		8
				4764		10 R.
				4818		10
				4841	10	Same
				4818	19	
				4783	28	L.
				4769	30	
				4824	30	
11+59				4840		℄ S.D.
				4787		8
				4775		10 R.
				4830		10
				4860	10	Same
				4844	19	
				4792	28	
				4778	30	L.
				4834	30	(187th & Arline - S.E. Cor. 50' S.)
KN-169				48 32		K.N. 169, el = 48.318 F.B. 2140-9 Pioneer Blvd. &
Note:	For	Additional		X-Sec.'s		See: Arline Ave. S.D. Notes

Profile No.
X-Sec. No.

Notes Red. Plotted Job No. 6202.00 Division No.
Date Date Survey of Artesia - Norwalk Project No. 21
Notes Chkd. Checked Survey by J.H. Brown Notes K.M.K. Date 4-18-57
Date Date Map No. Indexed Date

F.B. 2143 Pg. 71

NOTE: ANY ADDITIONS OR CHANGES ON THIS SHEET MUST BE MADE OR CIRCLED IN RED INK, WITH DATE AND NAME OF PERSON MAKING CHANGE.

Do not extend notes this side of this line.

PLEASE RETURN TO
LOS ANGELES COUNTY SURVEYOR
726 LOS ANGELES COUNTY
ENGINEERING BLDG.

STATION	B. S.	H. I.	F. S.	ELEV.	
					J. N. 6202.00 ARTESIA - NORWALK PROJECT NO. 21 Invert Elevations of Two M.H.'s
					4-18-57 J.H. Brown & Party

76L298 307 10-51

F.B. 2143 PG. 72 | Job No. 6202.0 Division No. | Notes Red. | Plotted | Profile
Survey of Artesia-Norwalk Project No. 2 | Date | No. | X-Sec.
Survey by T.H. Brown | Notes K.M.K. | Checked | No.
Indexed | Date | Date | Date

76L298 307 10-51

PLEASE RETURN TO
LOS ANGELES COUNTY SURVEYOR
726 LOS ANGELES COUNTY
ENGINEERING BLDG.

NOTE: ANY ADDITIONS OR CHANGES ON THIS SHEET MUST BE MADE OR CIRCLED IN RED INK, WITH DATE AND NAME OF PERSON MAKING CHANGE.

Do not extend notes this side of this line.

STATION	B. S.	H. I.	F. S.	ELEV.		
BM KN-125	4 34	75 67		71 33	B.M. KN-125 El. 71.326 F.B. 1938-11. Alondra Blvd. & Elaine Ave., N.W. Cor. Bt. Spk. in walk to ho. #11965	
Trunk sewer M.H.					(E) 204.71 W. of Elaine: Rim - 4.69; Depth - 5.76; Dia. - 4.00; Rod - 14.45	(W) & 24' S. of Alondra: Rim - 4.69; Depth - 5.84; Dia. - 4.00; Rod - 14.53
48" Inlet E.			14 45	61 22		
48" Outlet W.			14 53	61 14		
T.P.	4 99	75 12	5 54	70 13		
Trunk sewer M.H.					(E) 145.29 E. of Elaine: Rim - 4.87; Depth - 4 98; Dia. - 4 00; Rod - 13.85	(W) & 24's. of Alondra: Rim - 4.87; Depth - 5.03; Dia. - 4.00; Rod - 13.90
48" Inlet E.			13 85	61 27		
48" Outlet W.			13 90	61 22		
T.P.	5 59	75.28	5 43	69 69		
B.M. KN-124			559	6969	B.M. KN-124 El. 69.688 F.B. 1938-11 Alondra Blvd. (S. side) at Horst Ave. to North Bt. Spk. in dr. to ho. #12066, 10' W. of & prod. of Horst	

Profile No. | Notes Red. | Date | Plotted | Date | Job No. 6202.00 | Division No. 10 | F. B. 2143 Pg. 73
X-Sec. No. | Notes Chkd. | Date | Checked | Date | Survey of Artesia-Norwalk S.D. | Survey by D. Sappell | Notes D.S. | Date 6-24-57 | Map No. | Index Johnson | Date 6-25-57

JN. 6202.00

ARTESIA - NORWALK - S.D.

INV. El. S.M.H. 12'E. of ℄ int 186TH ST. & CLARKDALE AVE. & S.M.H. 170'± No. of ℄ INT. 178TH ST & ELAINE AVE & 58'± W. OF ℄ ELAINE AVE.

party: Sappell
Shoemaker
Myers
Caro

STATION	B. S.	H. I.	F. S.	ELEV.

NOTE: ANY ADDITIONS OR CHANGES ON THIS SHEET MUST BE MADE OR CIRCLED IN RED INK, WITH DATE AND NAME OF PERSON MAKING CHANGE.

Do not extend notes this side of this line.

PLEASE RETURN TO
LOS ANGELES COUNTY ENGINEER
700 Los Angeles County Engineering Bldg.

76298 S & E #307—7-55

76298 S & E #307—7-55

PLEASE RETURN TO
LOS ANGELES COUNTY ENGINEER
700 LOS ANGELES COUNTY ENGINEERING BLDG.

NOTE: ANY ADDITIONS OR CHANGES ON THIS SHEET MUST BE MADE OR CIRCLED IN RED INK, WITH DATE AND NAME OF PERSON MAKING CHANGE.

Do not extend notes this side of this line.

STATION	B. S.	H. I.	F. S.	ELEV.	
BM KN 314				52 31	BM KN 314, El. 52.313, F.B. 2140-11, Elaine Ave & 178 Th St. N.W. cor., Bt. Spk in cb. 50' N. of N. end C.R.
	4 27	56 58			
S.M.H. 170'± N. of ℄ int 178 TH. ST. & Elaine Ave & 58'± W. of ℄ Elaine Ave.			3 60	52 98	S.M.H. W. Rim (Rim + M + D = Total Rod.)
			9 17	47 41	Inv. El. 8" Inlet W. 3.60 + 4.90 + 0.67 = 9.17
			9 20	47 38	" " 8" outlet S. 3.61 + 4.92 + 0.67 = 9.20
B.M KN 314			4 27	52 31	BM KN 314, El. 52.313 see above
BM KN -166				49 65	BM KN 166, El. 49.647, F.B. 1961-10 Pioneer Blvd & 186 TH. ST., N.E. Cor Bt Spk in cb 60'± N. of N. end C.R.
	4 56	54 21			
T.P.	5 09	54 20	5 10	49 11	T.P.
S.M.H. 12' E. of ℄ int 186 TH st & Clarkdale Ave.			4 39	49 81	S.M.H. W. Rim. Rim + M + D = Total Rod.
			11 80	42 40	Invert El. 8" Inlet N. 4.39 + 6.74 + 0.67 = 11.80
			11 77	42 43	" " " S. 4.39 + 6.71 + 0.67 = 11.77
			11 99	42 21	" " " outlet W. 4.39 + 6.93 + 0.67 = 11.99
T.P.	4 32	54 13	4 39	49 81	T.P.
T.P.	4 42	53 14	5 41	48 72	T.P.
T.P.	4 66	52 94	4 86	48 28	T.P.
BM KN 311			4 37	48 57	B.M KN 311, El. 48.577, F.B. 2140-10 Elaine Ave. & 186 TH St., N.E. Cor, Bt Spk in cb. 50' N. of N. end C.R.

F. B. 2143 Pg. 74 Job No. 6202.00 Division No. 10 Notes Red. Plotted Profile
Survey of Artesia - Norwalk - S.P. Date Date No.
Survey by D. Sappell Notes D.S. Notes Chkd. Checked X-Sec.
Indexed C. Johnson Date Date Date No.

PWFB 0527

79

Notes Ck'd by	Survey of Artesia-Norwalk
Map No.	JN 6202.00 Tape 0104 Std 68 °F
Office Work	Surveyed by E. English
Checked	Notes E. Date June 58
Date	Indexed A. C. Johnson 6-13-58

FIG 2143 PG 75

ARTESIA-NORWALK
STORM DRAIN
J.N. 6202.00

PROJECT 21 LINE "A" (Change)

CENTER-LINE
STORM DRAIN

Party:
E. English
E. Landa
C. Garrison
D. Tolle

Note: Any Additions or Changes on This Sheet Must be Made or Circled in Red Ink With Date and Name of Person Making Change.

Do not extend notes this side of this line.

RETURN TO
LOS ANGELES COUNTY ENGINEER
700 LOS ANGELES COUNTY ENGINEERING BLDG.

76F3098 CE #247—3-57

PWFB 0527

80

F. B. 2148 Pg. 76

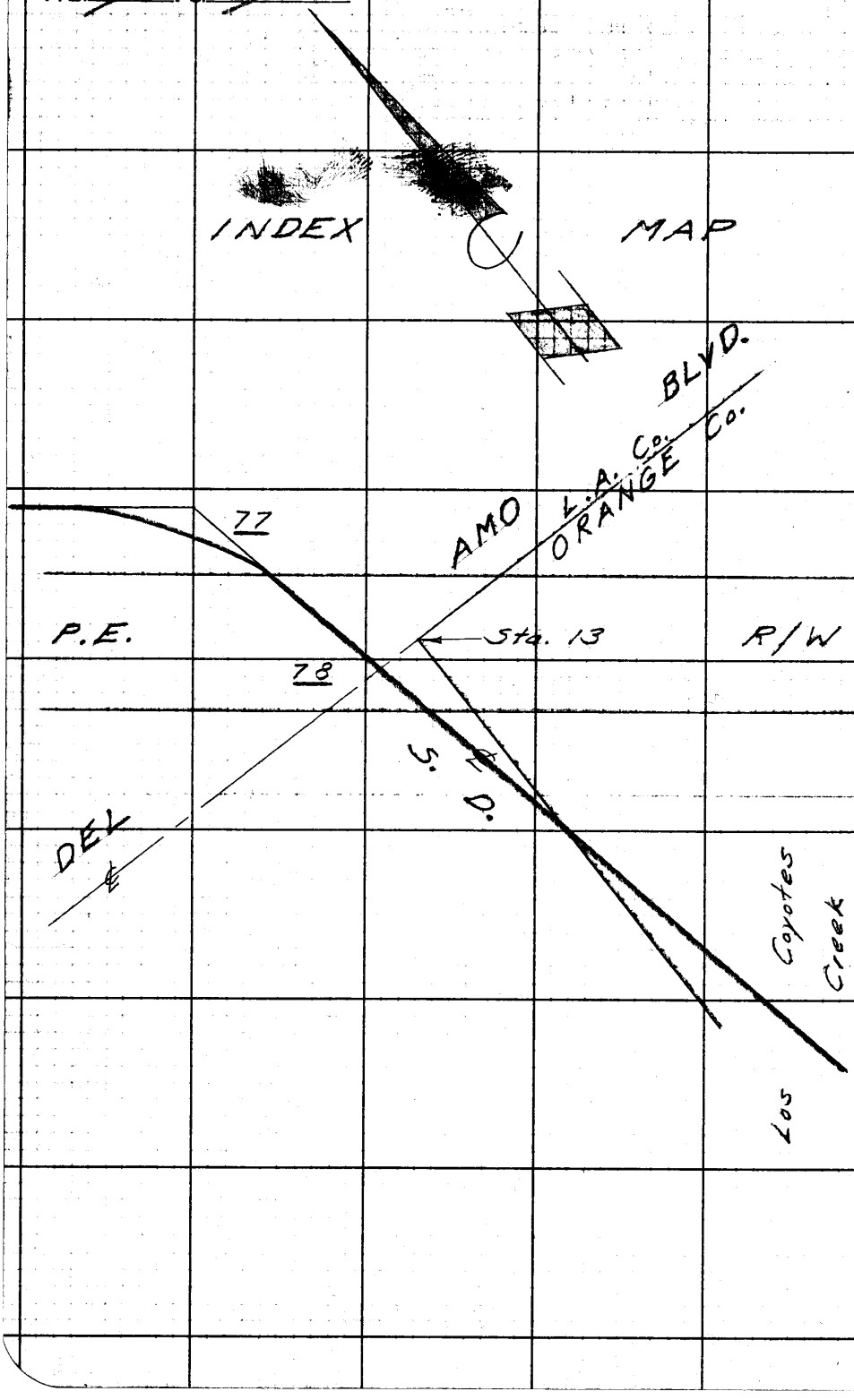

RETURN TO
LOS ANGELES COUNTY ENGINEER
700 Los Angeles County Engineering Bldg.

Do not extend notes this side of this line.

Note: Any Additions or Changes on This Sheet Must be Made or Circled in Red Ink With Date and Name of Person Making Change.

PWFB 0527

81

Notes Ck'd by	Survey of Artesia-Norwalk
Map No.	JN 6202.00 Tape 0104 Std 68 °F
Office Work	Surveyed by English
Checked	Notes Ed. Date 6-58
Date	Indexed A. C. Johnson

F.B. 2143 Pg. 77

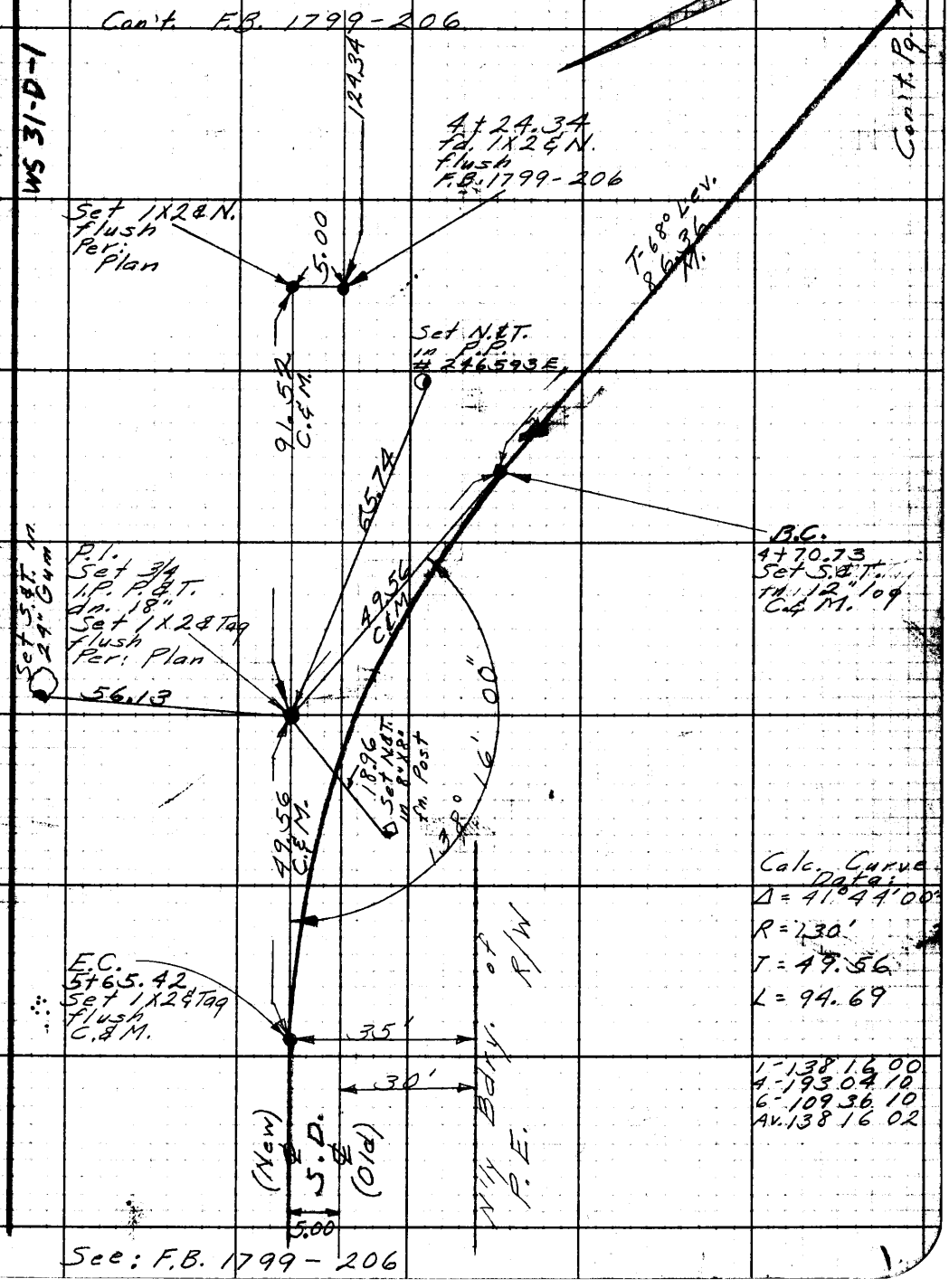

Calc. Curve Data:
Δ = 41°44'00"
R = 130'
T = 49.56
L = 94.69

1-138 16 00
4-193 04 10
6-109 36 10
Av. 138 16 02

See: F.B. 1799-206

Note: Any Additions or Changes on This Sheet Must be Made or Circled in Red Ink With Date and Name of Person Making Change.

Do not extend notes this side of this line.

RETURN TO
LOS ANGELES COUNTY ENGINEER
700 LOS ANGELES COUNTY ENGINEERING BLDG.

76F3093 CE #247—3-57

PWFB 0527

F. B. 2142 Pg. 38

82

Con't. Pg. 77

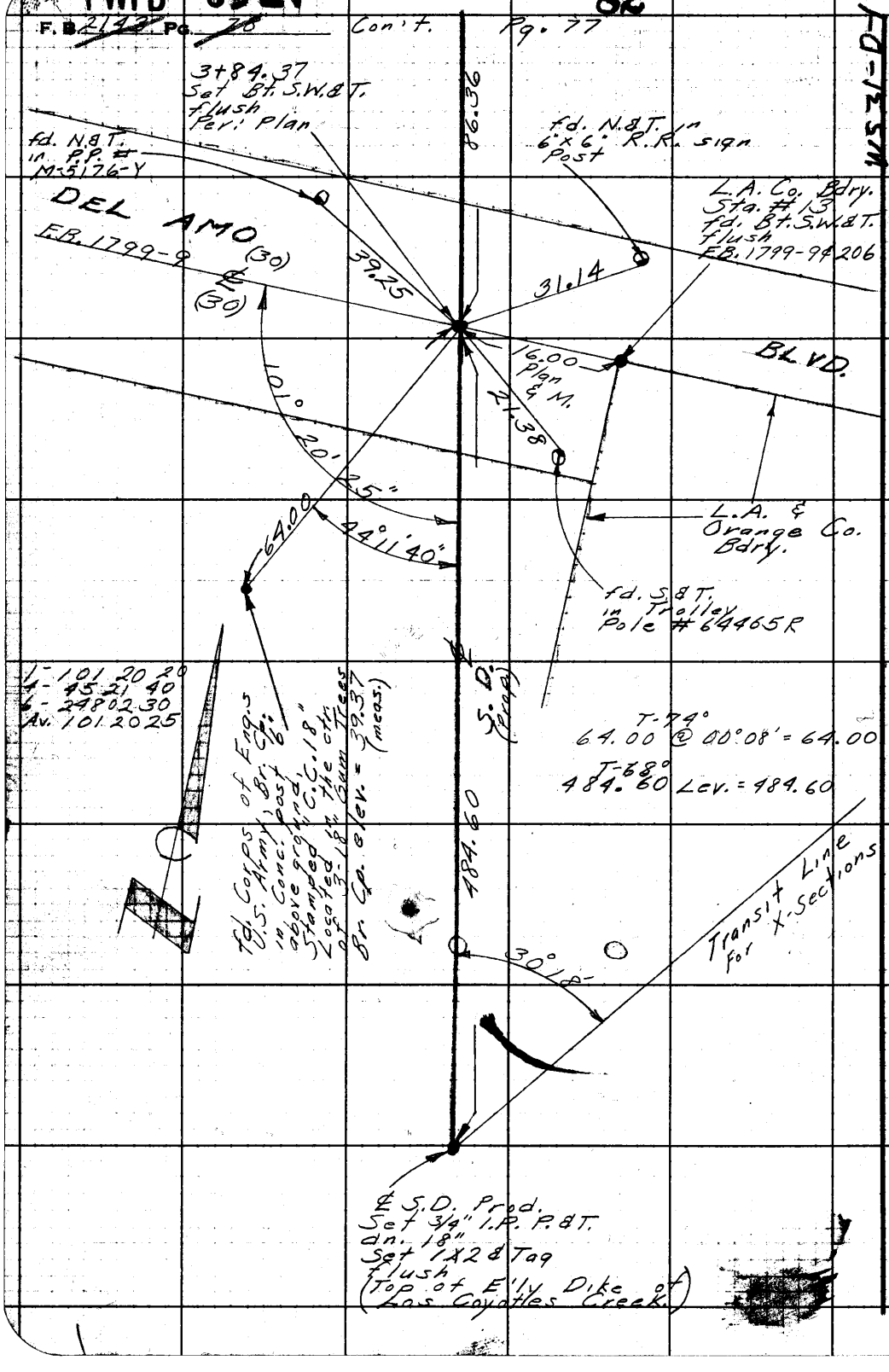

RETURN TO
LOS ANGELES COUNTY ENGINEER
700 Los Angeles County Engineering Bldg.

Do not extend notes this side of this line.

Note: Any Additional Notes on This Sheet Must be Made in Ink With Date and Initials of Person Making Change.

Notes Ck'd by
Map No.
Office Work
Checked
Date

Survey of Artesia - Norwalk
JN 6202.00 Tape Std. °F
Surveyed by E. English
Notes E. Landa Date June 57
Indexed A. C. Johnson

F. B. 2143 Pg. 79

ARTESIA-NORWALK
STORM DRAIN
J.N. 6202.00

PROJECT 21 LINE "A" (Change)

TOPOGRAPHY

Party:
E. English
E. Landa
C. Garrison
D. Tolle

Note: Any Additions or Changes on This Sheet Must Be Made or Circled in Red Ink With Date and Name of Person Making Change.

Do not extend notes this side of this line.

RETURN TO
LOS ANGELES COUNTY ENGINEER
700 LOS ANGELES COUNTY ENGINEERING BLDG.

76F3008 CE #247—8-57

V

F. B. 2143 PG. 80

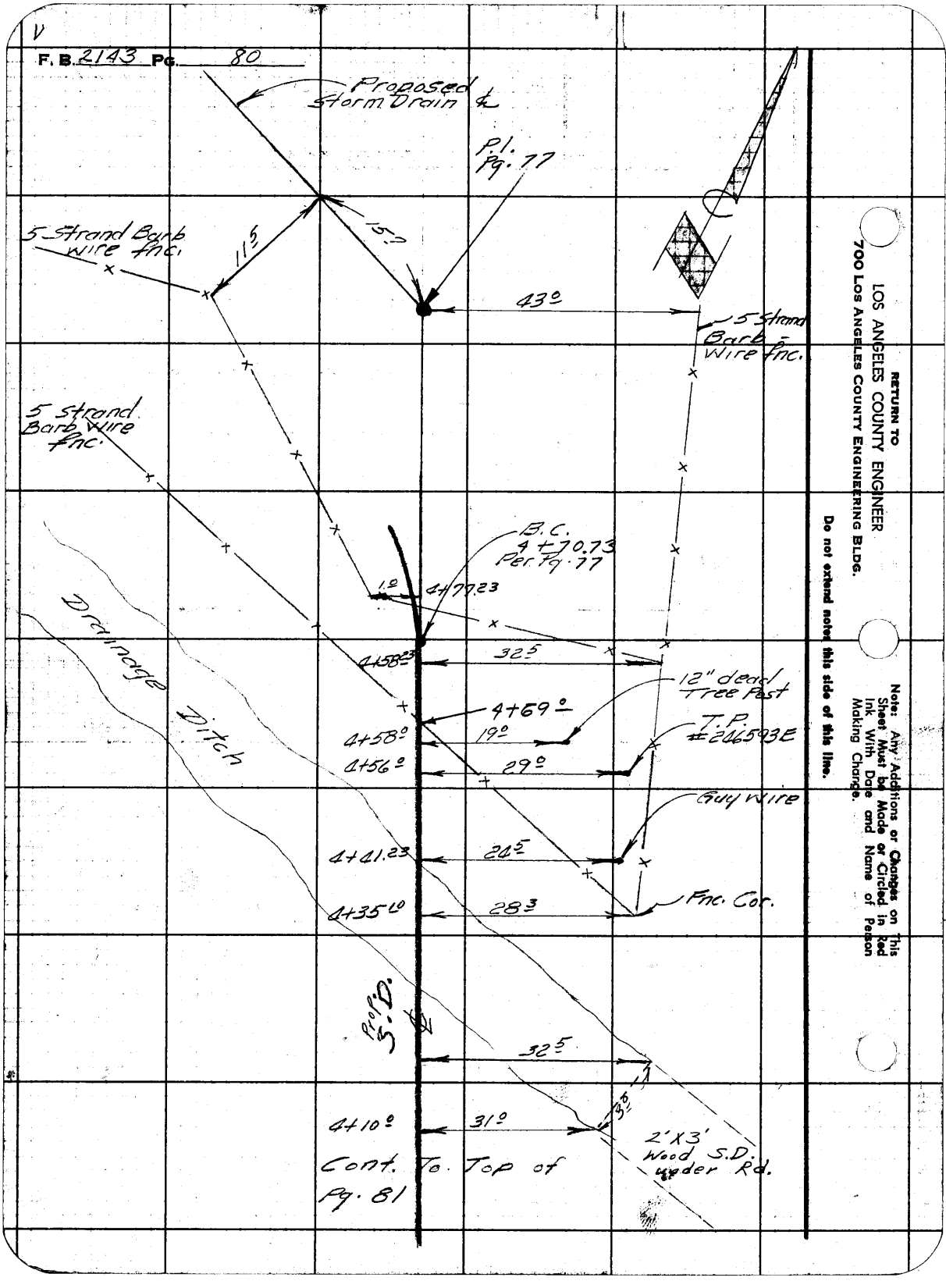

RETURN TO
LOS ANGELES COUNTY ENGINEER
700 LOS ANGELES COUNTY ENGINEERING BLDG.

Do not extend notes this side of this line.

Note: Any Additions or Changes on This Sheet Must be Made or Circled in Red Ink With Date and Name of Person Making Change.

Notes Ck'd by	Survey of Arlesia-Norwalk
Map No.	JN 6202.00 Tape Std °F
Office Work	Surveyed by E. English
Checked	Notes E. Landa Date June-58
Date	Indexed A. C. Johnson

F. B. 2143 PG. 81

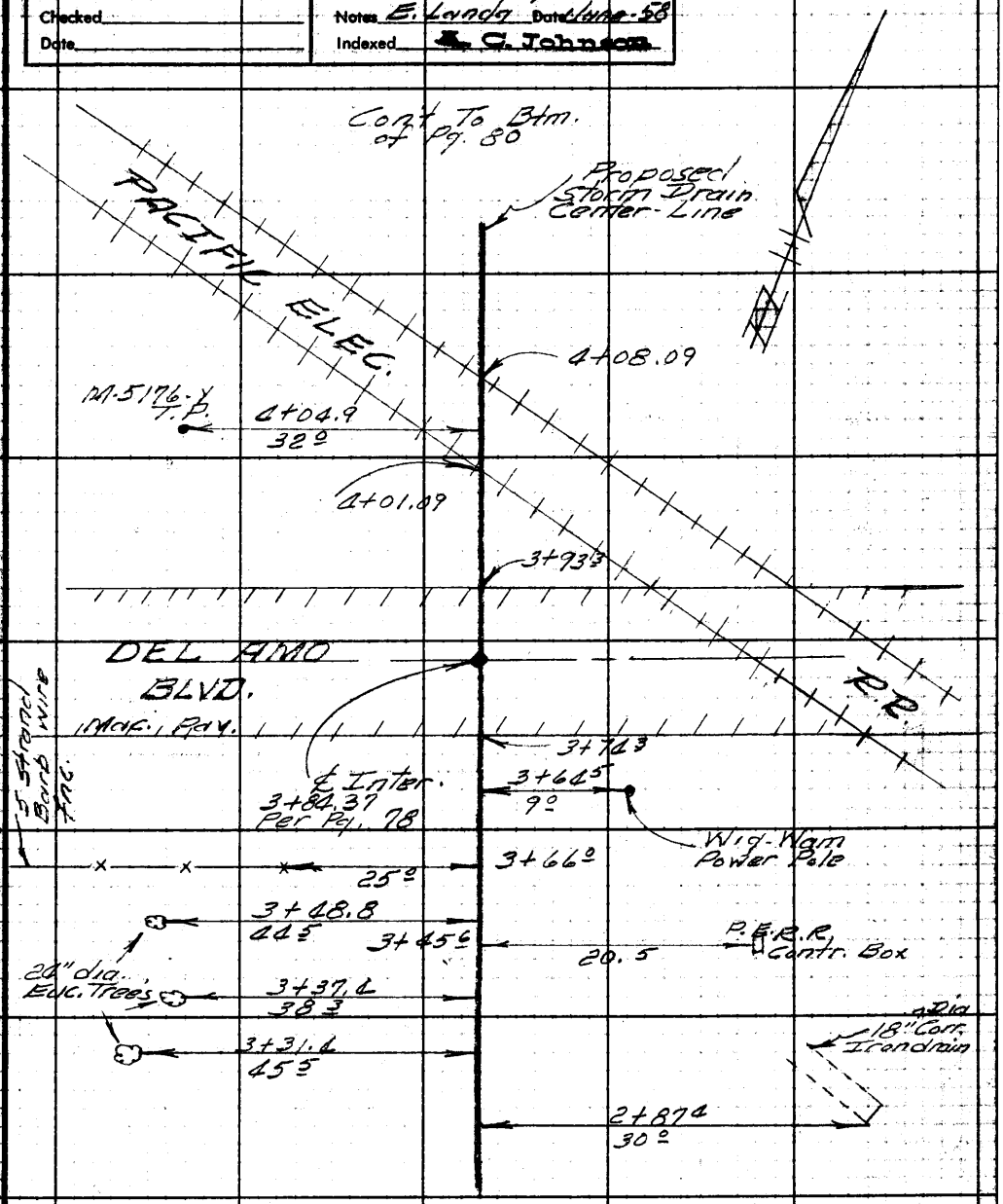

See Pg. 78

Note: Any Additions or Changes on This Sheet Must be Made or Circled in Red Ink With Date and Name of Person Making Change.

Do not extend notes this side of this line.

RETURN TO
LOS ANGELES COUNTY ENGINEER
700 LOS ANGELES COUNTY ENGINEERING BLDG.

76F309S CE #247—3-57

RETURN TO
LOS ANGELES COUNTY ENGINEER
700 LOS ANGELES COUNTY ENGINEERING BLDG.

Note: Any Additions or Changes on This Sheet Must be Made or Circled in Red Ink With Date and Name of Person Making Change.

Do not extend notes this side of this line.

F. B. 2143 Pg. 82

Profile No. | Notes Red. | Plotted | Job No. 6202.00 | Division No. 10 | F. B. 2143 | Pg. 83

X-Sec. No. | Notes Chkd. | Checked | Survey of Artesia - Norwalk | Survey by E. English | Notes E. C. Johnson | Date June - 58

ARTESIA - NORWALK
STORM - DRAIN
J.N. 6202.00

PROJECT 21 LINE "A" (Change)

CROSS - SECTION

Party :
E[redacted]glish
[redacted]la
[redacted]rison
[redacted]lle

STATION	B. S.	H. I.	F. S.	ELEV.

NOTE: ANY ADDITIONS OR CHANGES ON THIS SHEET MUST BE MADE OR CIRCLED IN RED INK, WITH DATE AND NAME OF PERSON MAKING CHANGE.

Do not extend notes this side of this line.

PLEASE RETURN TO
LOS ANGELES COUNTY SURVEYOR
726 Los Angeles County Engineering Bldg.

761298 S.E. #307 9-54

76L298 S & E #307 9-54

PLEASE RETURN TO
LOS ANGELES COUNTY SURVEYOR
726 LOS ANGELES COUNTY ENGINEERING BLDG.

NOTE: ANY ADDITIONS OR CHANGES ON THIS SHEET MUST BE MADE OR CIRCLED IN RED INK, WITH DATE AND NAME OF PERSON MAKING CHANGE.

Do not extend notes this side of this line.

STATION	B. S.	H. I.	F. S.	ELEV.	℄ S.D.
fd. B.M. KN-51	2 49	48 39		45 90	KN-51, el= 45.902, F.B. 1795-30
					P.E. R/W & Del Amo Blvd., S'ly Cor.
					Bt. Spk. in N.W. cor. of conc. base of
					P.E. switch box.
P.I.			9 7	38 7	P.I., Pg. 77
4+70.73			9 7	38 7	B.C., Pg. 77
4+ 63			11 5	36 9	Brk. ℄
4+ 54			14 7	33 7	Bot. Ditch ℄
4+ 50			14 7	33 7	" " ℄
4+ 46			12 0	36 4	Brk. ℄
4+ 26			5 1	43 3	T. B. ℄
4+08.09			3 45	44 94	Top. of rail ℄
4+04.5			3 95	44 44	" " Ties ℄
4+01.09			3 45	44 94	" " rail ℄
3+93 3/			3 58	44 81	edge of prm't ℄
3+84.37			3 70	44 69	℄ Int. Del Amo & S.D., Pg. 78
					Thense West along ℄ Del Amo.
			4 15	44 24	19' W. Brk. ℄ " "
			8 11	40 28	82' W. " " " "
			9 55	38 84	182' W. ℄ " "
3+74 3/			3 83	44 56	edge Prm't. ℄
3+65			4 27	44 12	Brk. ℄

F.B. 2143 Pg. 84 Job No. 6202.00 Division No. 10 Notes Red. Plotted Profile
Survey of Artesia-Norwalk S.D. Date Date No.
Survey by English Notes Ed Notes Chkd. Checked X-Sec.
Indexed A. C. Johnson Date Date Date No.

76L298 S & E #307 9-54

PLEASE RETURN TO
LOS ANGELES COUNTY SURVEYOR
726 LOS ANGELES COUNTY ENGINEERING BLDG.

NOTE: ANY ADDITIONS OR CHANGES ON THIS SHEET MUST BE MADE OR CIRCLED IN RED INK, WITH DATE AND NAME OF PERSON MAKING CHANGE.

Do not extend notes this side of this line.

40.15
078
39.37

mon. el.: 39.37

STATION	B. S.	H. I.	F. S.	ELEV.			
3+34 T.P.	3 17	4 839 40 15	106 11 91	37 8 3698	- Brk.		℄
2+87			1074	29 41	F.L. -18" I. P., S.D.		℄ L. -30'
2+33			8 8	31 4	Brk.		℄
2+00			12 3	27 9	B.B.		℄
T.P.	576	42 73	3 18	36 97			
					fd. 1X2, flush in E'ly. Dike of Los Coyotes Creek - Pg. 78		
0+00			1 8	40 9	= 0+00 N'ly. along Transit Line - Pg. 78		
			1 8 120	409 307	6 33' L.	Top Brk.	Dike
			142	285	68' L	Bot.	"
			150	277	150 "	B.	"
			20	407	193' "	T.	"
1+00			21	406			Transit Line
			21	406	2' L	T.	Dike
			151	276	60' "	B.	"
			158	269	148' "	B.	"
			16	411	194' "	T.	"

Profile Notes Red Plotted Job No. 6202.00 Division No. 10 F. B. 2143 Pg. 85
No. Date Date Survey of Artesia-Norwalk S.D.
X-Sec. Notes Chkd. Checked Survey by English Notes Ed. Date 6-10-58
No. Date Date Map No. Indexed C. Johnson

76L298 S & E #307 9-54

PLEASE RETURN TO
LOS ANGELES COUNTY SURVEYOR
726 Los Angeles County Engineering Bldg.

NOTE: ANY ADDITIONS OR CHANGES ON THIS SHEET MUST BE MADE OR CIRCLED IN RED INK, WITH DATE AND NAME OF PERSON MAKING CHANGE.

Do not extend notes this side of this line.

F. B. 2143 Pg. 86 | Job No. 6202.00 Division No. 10 Notes Red. Plotted
Survey of Artesia - Norwalk S.D. Date Date No.
Survey by E. English Notes Ed. Notes Chkd. Checked X-Sec.
Indexed J. Johnson Date Date Date No.
Profile

STATION	B. S.	H. I.	F. S.	ELEV.		
2+00		42 73	2 1	40 6	Transit Line	
			3 0	39 7	23' L T. Dike	
			153	27 4	80' " B. "	
			153	27 4	158' " B. "	
			1 3	41 4	211' " T. "	
T.P.	1020	47 17	5 76	36 97		
B.M. KN-51			1 27	45 90	K.N.-51, el.= 45.902, F.B. 1795-30	
					See Pg. 84	
	Additional			Cross	Sections	
T.P.	1 63	38 60		3697	See Pg. 85	
1+00			11 5	27 1		℄ S.D.
			11 5	27 1		35' R.
			11 5	27 1	35' L	
2+00			107	27 9		℄ S.D.
			11 5	27 1		35' R
			4 3	34 3	35' L.	
3+00			2 3	36 3		℄ S.D.
			4 5	34 1		35' R.
			4 09	39 5	35' L	
T.P.	1096	47 93	1 63	36 97		

76L298 S & E #307 9-54

PLEASE RETURN TO
LOS ANGELES COUNTY SURVEYOR
726 LOS ANGELES COUNTY ENGINEERING BLDG.

NOTE: ANY ADDITIONS OR CHANGES ON THIS SHEET MUST BE MADE OR CIRCLED IN RED INK, WITH DATE AND NAME OF PERSON MAKING CHANGE.

Do not extend notes this side of this line.

Profile Notes Red. Plotted Job No. 6202.00 Division No. 10 F. B. 2143 Pg. 87
No. Date Date Survey of Artesia-Norwalk S.D.
X-Sec. Notes Chkd. Checked Survey by Employees Notes E.L. Date 6-12-58
No. Date Date Map No. Index C. Johnson

STATION	B. S.	H. I.	F. S.	ELEV.		
						℄ 2.09
		47 93				
9+00			35	444		℄ S.D.
			55	424		35'R.
			50	429	35'L.	
9+70 73			93	386	B.C. - pg. 77	
			91	388		35'R.
			107	372	9' L	Brk
			138	341	19' L	B. Ditch
			138	341	19 "	" "
			110	369	23 "	Brk.
			96	383	32 "	"
			43	436	46 "	"
5+65 42			87	392	E.C. - pg. 77	
			93	386		35'R.
			81	398	35'L	
B.M. KN-51			209	4589	KN-51, elev. = 95.902, F.B. 1795-30	

F. B. 2143 Pg. 88 | Job No. 6202.00 Division No. 10 Notes Red. Plotted Profile

Survey of Artesia-Norwalk S.D. Date Date No.

Survey by English Notes Ed Notes Chkd. Checked X-Sec.

Indexed Date Date Date No.

STATION	B. S.	H. I.	F. S.	ELEV.

Do not extend notes this side of this line.

NOTE: ANY ADDITIONS OR CHANGES ON THIS SHEET MUST BE MADE OR CIRCLED IN RED INK, WITH DATE AND NAME OF PERSON MAKING CHANGE.

PLEASE RETURN TO

LOS ANGELES COUNTY SURVEYOR

726 Los Angeles County Engineering Bldg.

76L298 S & E #307 9-54

NOTES RED. JOB NO. 234714 SURVEY OF CYPRESS ST. S.S. F.B. 2143 Pg. 89
DATE SURVEY BY L. L. BROWN
NOTES CHKD. S. SHINODA NOTES BY L. L. BROWN DATE 4-22-65
DATE APR 4 '65 INDEXED C. J. GALLI DATE APR 2 8 '65

CYPRESS ST.
AND OTHER R/W
COVINA AREA

CI. 234714

BENCH LEVELS

DESCRIPTION

BENCH LEVEL CIRCUIT BASED ON PRECISE LEVEL NET NO. 39 1963 ADJ. ELEVATIONS.

ADJ. ELEV.

3RD RUN

PARTY
BROWN, L. L.
HARRINGTON, P.
SANDOVAL, M.
MC COY, J.

2ND RUN

DIFF.

1ST RUN

B.M.

NOTE: ANY ADDITIONS OR CHANGES ON THIS SHEET MUST BE MADE OR CIRCLED IN RED INK, WITH DATE AND NAME OF PERSON MAKING CHANGE.

Do not extend notes this side of this line

PLEASE RETURN TO
LOS ANGELES COUNTY ENGINEER
LOS ANGELES COUNTY ENGINEERING BLDG.

766420 S & E-353 9-55

76S420 S & E-353 9-55

PLEASE RETURN TO
LOS ANGELES COUNTY ENGINEER
700 LOS ANGELES COUNTY ENGINEERING BLDG.

NOTE: ANY ADDITIONS OR CHANGES ON THIS SHEET MUST BE MADE OR CIRCLED IN RED INK, WITH DATE AND NAME OF PERSON MAKING CHANGE.

Do not extend notes this side of this line

JOB NO. 2347.14 SURVEY OF CYPRESS ST. S.S.
SURVEY BY L. L. BROWN
NOTES BY L. L. BROWN DATE 4-22-65
INDEXED C. J. GALLI DATE
NOTES RED. DATE
NOTES CHKD. S. SHINODA DATE APR 4 '65

F.B. 2143 PG. 90

B.M.	1ST RUN	DIFF.	2ND RUN	3RD RUN	ADJ. ELEV.	DESCRIPTION
(FD.)						
B.M. 39-4	594 945					B.M. 39-4 ELEV. 594.945 (1963 ADJ. ELEV.) F.B. 1360-10 PRECISE LEVEL NET LINE NO. 39 CYPRESS ST. & BARRANCA AVE. AT THE ℄ INT. IN A WELL AND PROTECTED BY A C.I. COVER MARKED "COUNTY SURVEYOR MONUMENT" A C.S. MON. STAMPED "COUNTY SURVEYOR R.E. 63 DN. 8"
+	5 893		5 953			
⊼	600 838	~~-0 210~~	-0 211			
(FD.) -	6 103	-0 209	6 164			
B.M. 39-4A	594 ~~735~~ 736				594.736	B.M. 39-4A ELEV. 594.736 (1963 ADJ. ELEV.) F.B. 1360-21 PRECISE LEVEL NET LINE NO. 39 CYPRESS ST. & BARRANCA AVE. AT S.E. COR. 50.0 FEET S. OF ℄ OF CYPRESS ST. AND 34.5 FEET E. OF ℄ OF BARRANCA AVE. A C.E. MON. IN H.H. DN. 9" MARKED B.M. 39-4A 1960 R.E. 5869
+	6 762		6 844			
⊼	601 497	~~+2 954~~	+2 953			
-	3 808	+2 955	3 891			
T.P.	597 689					T.P. spk.
+	7 292		7 200			
⊼	604 981	~~+2 930~~	+2 931			
-	4 362	+2930	4 269			
T.P.	600 619					T.P. spk.
+	6 632		6 492			
⊼	607 251	~~+2 599~~	+2 600			
-	4 033	+2600	3 892			
T.P.	603 218					T.P. spk.
+	7 170		7 065			
⊼	610 388	~~+2 866~~	+2 867			
-	4 304	+2866	4 198			
T.P.	606 084					T.P. spk.
+	6 715		6 575			
⊼	612 799	~~+2 860~~	+2 860			
-	3 855	+2 861	3 715			
T.P.	608 944					T.P. spk.
+	7 172		7 281			
⊼	616 116	~~+3 958~~	+3 959			
-	3 214	+3 958	3 322			
T.P.	612 902					T.P. spk.

765420 S & E-353 9-55

PLEASE RETURN TO
LOS ANGELES COUNTY ENGINEER
700 LOS ANGELES COUNTY ENGINEERING BLDG.

NOTE: ANY ADDITIONS OR CHANGES ON THIS SHEET MUST BE MADE OR CIRCLED IN RED INK, WITH DATE AND NAME OF PERSON MAKING CHANGE.

Do not extend notes this side of this line

NOTES RED _____ JOB NO 2347.14 SURVEY OF CYPRESS ST. S.S.
DATE _____ SURVEY BY E. L. BROWN
NOTES CHKD. SHINODA NOTES BY E. L. BROWN DATE 4-22-65
DATE APR 4 '65 INDEXED C. J. GALL DATE

F.B. 2143 Pg. 91

B.M.	1ST RUN	DIFF.	2ND RUN	3RD RUN	ADJ. ELEV.	DESCRIPTION
T.P.	612 902					T.P. SPK.
+	6 212		6 049			
π	619 114	+3 239 +3 240	+3 241			
-	2 973		2 808			
T.P.	616 141					T.P. SPK.
+	5 768		5 622			
π	621 909	+2 716 +2 716	+2 719			
-	3 052		2 903			
T.P.	618 857					T.P. SPK.
+	6 386		6 229			
π	625 243	+3 417 +3 417	+3 417			
-	2 969		2 812			
T.P.	622 274					T.P. SPK.
+	5 604		5 488			
π	627 878	+1 260 +1 261	+1 259			
(SET) -	4 344		4 229			
B.M. LE 127	623 534				623.540	B.M. L.E. 127 ELEV. 623.540 F.B. 2103-91
+	7 948		7 799			N. SIDE OF CYPRESS ST. 308'± W. OF ℄
π	631 482	+5 892 +5 892	+5 892			INT. GRAND AVE. AT ALLEY BT. SPK. IN
-	2 056		1 907			CURB 5' W. OF W. C.R.
T.P.	629 426					T.P. 1X1
+	5 899		5 779			
π	635 325	+1 383 +1 385	+1 385			
-	4 516		4 394			
T.P.	630 809					T.P. 1 X1
+	5 845		5 695			
π	636 654	+2 184 +2 185	+2 185			
(FD) -	3 661		3 510			
B.M. SD 210	632 993				633.000	B.M. S.D. 210 FOR DESC. SEE PG. 92

765420 S & E-353 9-55

PLEASE RETURN TO
LOS ANGELES COUNTY ENGINEER
700 LOS ANGELES COUNTY ENGINEERING BLDG.

NOTE: ANY ADDITIONS OR CHANGES ON THIS SHEET MUST BE MADE OR CIRCLED IN RED INK, WITH DATE AND NAME OF PERSON MAKING CHANGE.

Do not extend notes this side of this line

JOB NO. 2347.14 SURVEY OF CYPRESS ST. S.S. NOTES RED.
SURVEY BY L.L. BROWN DATE
NOTES BY L.L. BROWN DATE 4-22-65 NOTES S. SHINODA
INDEXED C. J. GALLI DATE CHKD. APR 4 65

F.B. 2143 PG. 92

B.M.	1ST RUN	DIFF.	2ND RUN	3RD RUN	ADJ. ELEV.	DESCRIPTION
(FD.)						633.000 adj.
B.M. SO 210	632 993				633.000	B.M. S.O. 210 ELEV. 633.099 F.B. 2502-16
+	5 264		5 100			GRAND AVE. 682' N. OF CYPRESS ST. L&NAIL
T	638 257	+0 516	+0 517			IN W. CURB OPPOSITE SLY. SIDE OF GARAGE
-	4 748	+0 516	4 583			TO HOUSE # 4706
T.P.	633 509					T.P. SPK.
+	6 158		6 049			
T	639 667	+1 628	+1 628			
-	4 531	+1 628	4 421			
T.P.	635 136					T.P. SPK.
+	6 727		6 645			
T	641 863	+1 830	+1 830			
(SET) -	4 897	+1 830	4 815			
L.E. 128	636 966				636.974	B.M. L.E. 128 ELEV. 636.974 F.B. 2143-92
+	4 949		4 877			INT. COVINA BLVD. & GRAND AVE.
T	641 915	+1 838	-1 837			S.W. COR. L.A. CO. RD. DEPT. B.M. IN CURB
-	6 787	-1 838	6 714			1' E. OF W. C.R.
T.P.	635 128					T.P. SPK.
+	4 495		4 384			
T	639 623	-1 570	-1 573			
-	6 065	-1 569	5 957			
T.P.	633 558					T.P. SPK.
+	4 786		4 641			
T	638 344	-1 015	-1 018			
-	5 801	-1 015	5 659			
T.P.	632 543					T.P. SPK.
+	4 100		3 940			
T	636 643	-1 730	-1 730			
-	5 830	-1 730	5 670			
T.P.	630 813					T.P. 1X1

765420 S & E-353 9-55

PLEASE RETURN TO
LOS ANGELES COUNTY ENGINEER
700 LOS ANGELES COUNTY ENGINEERING BLDG.

NOTE: ANY ADDITIONS OR CHANGES ON THIS SHEET MUST BE MADE OR CIRCLED IN RED INK, WITH DATE AND NAME OF PERSON MAKING CHANGE.

Do not extend notes this side of this line

NOTES RED _____ JOB NO 2347.4 SURVEY OF Cypress St. S.D.
DATE _____ SURVEY BY L. L. BROWN
NOTES CHKD SHINODA NOTES BY L. L. BROWN DATE 4-22-65
DATE APR 4 65 INDEXED G. J. GALLI DATE

F.B. 2143 Pg. 93

B.M.	1ST RUN	DIFF.	2ND RUN	3RD RUN	ADJ. ELEV.	DESCRIPTION
T.P.	630 813					T.P. 1X1
+	4 265		4 082			
π	635 078	~~-4 686~~	-1 689			
-	5 951	-1 683	5 771			
T. P.	629 127					T.P. 1X1
+	5 105		5 167			
π	634 232	~~-2 044~~	-2 044			
(FD.) -	7 149	-2 044	7 211			
B.M. 39-5A	627 083				627.093	B.M. 39-5A ELEV. 627.093 (1963 ADJ. EL.) E.B. 1360-24 CYPRESS ST. AND GRAND AVE. AT R IN T. A LOS ANGELES COUNTY FLOOD CONTROL MON. IN H.H. DN. 9" AND MARKED RESET 12-62
+	3 713		3 538			
π	630 796	~~-2 582~~	-2 579			
-	6 295	-2 583	6 117			
T.P.	624 501					T.P. SPK.
+	4 135		4 038			
π	628 636	~~-0 832~~	-0 831			
-	4 967	-0 833	4 869			
T. P.	623 669					T.P. SPK.
+	5 511		5 351			
π	629 180	~~-0 366~~	-0 366			
(FD.) -	5 877	-0 366	5 717			623.309 adj.
B.M. S.D. 187	623 303				623.309	B.M. S.D. 187 ELEV. ~~623.496~~ F.B. 2540-17
+	6 235		6 110			GRAND AVE. & HURST ST. N.W. COR. NAIL IN CHIS. CROSS IN CURB 1.5' W. OF W. END C.R.
π	629 538	~~-0 314~~	-0 317			
-	6 549	-0 315	6 427			
T.P.	622 989					T.P. SPK
+	3 649		3 498			
π	626 638	~~-0 482~~	-0 482			
-	4 131	-0 484	3 980			
T.P.	622 507					T.P. SPK

768420 S & E-353 9-55

PLEASE RETURN TO
LOS ANGELES COUNTY ENGINEER
700 LOS ANGELES COUNTY ENGINEERING BLDG.

NOTE: ANY ADDITIONS OR CHANGES ON THIS SHEET MUST BE MADE OR CIRCLED IN RED INK, WITH DATE AND NAME OF PERSON MAKING CHANGE.

Do not extend notes this side of this line

JOB NO. 2347.14 SURVEY OF CYPRESS ST. S.S.
SURVEY BY L.L. BROWN
NOTES BY L.L. BROWN DATE 4-22-65
INDEXED C. J. GALLI DATE
NOTES RED. DATE
NOTES CHKD. S. HINODA DATE APR 4 65
F.B. 2143 Pg. 94

B.M.	1ST RUN	DIFF.	2ND RUN	3RD RUN	ADJ. ELEV.	DESCRIPTION
T.P.	622 507					T. P. SPK.
+	4 050		3 881			
⊼	626 557	-2 460 ✓	-2 461 ✓			
-	6 510	-2461	6 342			
T.P.	620 047					T.P. SPK.
+	5 658	✓	5 523			
⊼	625 705	-0 967	-0 966 ✓			
(SET) -	6 625	-0969.	6 489			
B.M.L.E.129	619 080				619.080	B.M. L.E.129 ELEV. 619.080 F.B. 2143-94
+	7 731	✓	7 829 ✓			GRAND AVE. W. SIDE 289 '± S. OF
⊼	626 811	+4 606	+4 607 ✓			EDNA PLACE BRASS DISC. SET IN TOP OF
-	3 125	+4 605	3 222			CONC. CURB AT N. SIDE OF C.B. AND MARKED
T.P.	623 686					L.A. CO. FLOOD CONTROL DIST. 1965 B.M. 092.086/10
+	6 230	✓	6 091 ✓			
⊼	629 916	-0 380	-0 379 ✓			
(SET) -	6 610	-0 382.	6 470			
B.M.LE 130	623 306				623.303	B.M.L.E.130 ELEV. 623.303 F.B. 2143-94
+	5 328	✓	5 144			GRAND AVE. & EDNA PLACE S.E. COR.
⊼	628 634	-0 590	-0 591 ✓			BT. SPK. IN LD. IN CURB 4' E. OF E.C.R.
-	5 918	-0591	5 735			
T.P.	622 716					T.P. SPK.
+	5 841	✓	5 681			
⊼	628 557	+1 069	+1 071 ✓			
-	4 772	+1 068	4 610			
T.P.	623 785					T.P. SPK.
+	5 971		5 800			
⊼	629 756	+2 360 ✓	+2 360 ✓			
-	2 611	+2 358	3 440			
T.P	626 145					T.P. SPK.

765420 S & E-353 9-55

PLEASE RETURN TO
LOS ANGELES COUNTY ENGINEER
900 LOS ANGELES COUNTY ENGINEERING BLDG.

NOTE: ANY ADDITIONS OR CHANGES ON THIS SHEET MUST BE MADE OR CIRCLED IN RED INK, WITH DATE AND NAME OF PERSON MAKING CHANGE.

Do not extend notes this side of this line

NOTES RED _____ JOB NO 2347.14 SURVEY OF Cypress St. S.S.
DATE _____ SURVEY BY L. L. Brown DATE 4-22-65
NOTES CHKD S. Shinoda NOTES BY L. L. Brown DATE 4-22-65
DATE APR 4 '65 INDEXED C. J. Call DATE _____

F.B. 2143 Pg. 95

B.M.	1ST RUN	DIFF.	2ND RUN	3RD RUN	ADJ. ELEV.	DESCRIPTION
T.P.	626 145					T.P. SPK.
+	6 532	✓	6 640			
Σ	632 677	~~+2 309~~	+2 309 ✓			
(SET) –	4 223	+2 308	4 331			
B.M. LE 131	628 454				628.446	B.M. L.E. 131 ELEV. ~~628.446~~ F.B. 2143-95
+	8 058	✓	8 181			GRAND AVE. & CYPRESS ST. S.E. COR. BT.
Σ	636 512	~~+4 448~~	+4 449 ✓			SPK. IN CONC. CURB 40' E. OF E. C.R.
–	3 610	~~+446~~	3 732			
T.P.	632 902					T.P. SPK.
+	7 390	✓	7 332			
Σ	640 292	~~+3 387~~	+3 389 ✓			
–	4 003	+3 386	3 943			
T.P.	636 289					T.P. SPK.
+	6 520	✓	6 589			
Σ	642 809	~~+1 008~~	+1 010 ✓			
(SET) –	5 512	+1 006	5 579			
B.M. LE 132	637 297				637.280	B.M. L.E. 132 ELEV. 637.280 F.B. 2143-95
+	6 414	✓	6 327			CYPRESS ST. & BENNER AVE. N.W. COR.
Σ	643 711	~~+2 239~~	+2 236 ✓			BT. SPK. IN CONC. CURB 5' W. OF W. C.R.
–	4 235	+2 238	4 091			
T.P.	639 536					T.P. SPK.
+	7 239	✓	7 027			
Σ	646 775	~~+2 742~~	+2 739 ✓			
–	4 497	+2 741	4 288			
T.P.	642 278					T.P. SPK.
+	7 803	✓	7 563			
Σ	650 081	~~+3 553~~	+3 553 ✓			
–	4 250	+3 551	4 010			
T.P.	645 831					T.P. SPK.

765420 S & E-353 9-55

PLEASE RETURN TO
LOS ANGELES COUNTY ENGINEER
700 LOS ANGELES COUNTY ENGINEERING BLDG.

NOTE: ANY ADDITIONS OR CHANGES ON THIS SHEET MUST BE MADE OR CIRCLED IN RED INK, WITH DATE AND NAME OF PERSON MAKING CHANGE.

Do not extend notes this side of this line

JOB NO 2347.14 SURVEY OF CYPRESS ST. S.S. NOTES RED.
SURVEY BY L.A. BROWN DATE 4-22-65 NOTES CHKD. S. SHINODA
NOTES BY L.A. BROWN DATE 4-22-65 DATE APR 4 '65
INDEXED J. GALLI DATE

F.B. 2143 PG. 96

B.M.	1ST RUN	DIFF.	2ND RUN	3RD RUN	ADJ. ELEV.	DESCRIPTION
T.P.	645 831					T.P. SPK.
+	7 837	✓	7 606			
Δ	653 668	~~+3 632~~	+3 629 ✓			
-	4 205	~~+3 631~~	3 977			
T.P.	649 463					T.P. SPK.
+	7 249	✓	7 090 ✓			
Δ	656 712	~~+3 281~~	+3283 ✓			
-	3 968	+3 280	3 807			
T.P.	652 744					T.P. SPK.
+	7 393	✓	7 183			
Δ	660 137	~~+4 277~~	+4 275 ✓			
-	3 116	+4 275	2 908			
T.P.	657 021					T.P. SPK.
+	7 240	✓	7 290			
Δ	664 261	~~+4 193~~	+4193 ✓			
-	3 047	+4 192	3 097			
T.P.	661 214					T.P. SPK.
+	6 697	✓	6 496 ✓			
Δ	667 911	~~+2 739~~	+2 737 ✓			
(FO) -	3 958	+2737	3 759			
BM. 39-6	663 953				663.929	B.M. 39-6 ELEV. 663.929 F.B. 1360-12 (1963 ADJ. EL.) CYPRESS ST. & GLENDORA AVE. AT THE E INT. A C.S. MON. IN H.H. DN. TH MARKED COUNTY SURVEYOR R.E. 63

PWFB 1432 839

Notes Ck'd by G. E. BARR	Survey of CYPRESS ST. S.S.
Map No.	JN 0303.00 Tape 0219 Std 68 °F
Office Work	Surveyed by L. L. BROWN
Checked	Notes L. L. BROWN Date 4-1-65
Date	Indexed C. J. GALLI 9-2-65

F. B. 2145 PG. 91

CYPRESS ST.
AND OTHER R/W

C.I. 2347.14

CENTERLINE
SURVEY

J.N. 0303.00

PARTY
BROWN, L. L.
HARRINGTON, P.
SANDOVAL, M.
MC COY, J.

Note: Any Additions or Changes on This Sheet Must be Made or Circled in Red Ink With Date and Name of Person Making Change.

PLEASE RETURN TO
LOS ANGELES COUNTY ENGINEER
403 LOS ANGELES COUNTY ENGINEERING BLDG.

Do not extend this side of this line.

76F309S CE #310 6-63

PWFB 1432

840

X

F. B. 2148 Pg. 98

INDEX MAP

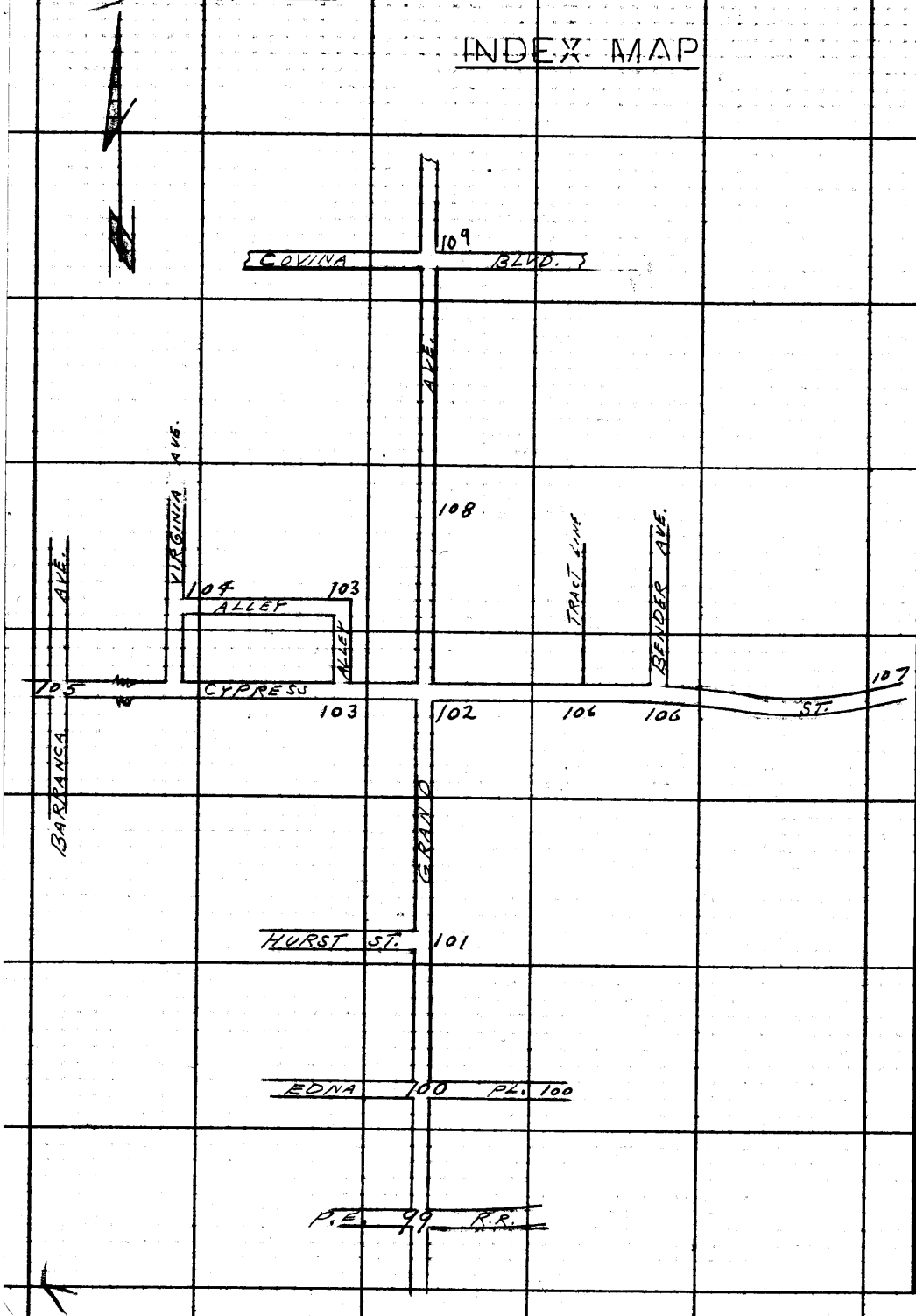

PLEASE RETURN TO
LOS ANGELES COUNTY ENGINEER
403 Los Angeles County Engineering Bldg.

Do not extend this side of this line.

Note: Any Additions or Changes on This Sheet Must Be Made or Circled in Red Ink With Date and Name of Person Making Change.

PWFB 1432

841

W.S. 46 A-4

Notes Ck'd by G. E. BARR
Map No.
Office Work
Checked
Date

Survey of CYPRESS ST. S.S.
JN 0303.00 Tape 0219 Std 68 °F
Surveyed by L.L. BROWN
Notes L.L. BROWN Date 3-30-65
Indexed C. J. GALL

F. B. 2143 PG. 99

CONT. BOTTOM PG. 100

(50) (33)

337.47 REC. PER F.B. 2545-156/157

AVE.

FD. L.D.S. L.A.CO. ENGR. TAG IN CONC. CURB F.B. 2545-156

FD. L.S.T. IN TOP CONC. HEADWALL F.B. 2545-156 RD. DEPT. F.B. 420-5

FD. L.S.T. TOP CONC. HEADWALL F.B. 2545-156 RD. DEPT. F.B. 420-5

5.72

36.24

11.60

27.06

(165) (165)

S.P. R.R.

R/W

FD. L.S.T. IN TOP OF CONC. HEADWALL F.B. 2545-156. RD. DEPT. F.B. 420-5

4+37.41 FROM N. SEC. COR. FD. 2" X 2" STAKE FLUSH PER RD. DEPT. F.B. 420-5 F.T.S. TIES PER F.B. 2545-156

(33) (33)

GRAND

Note: Any Additions or Changes on This Sheet Must be Made or Circled in Red Ink With Date and Name of Person Making Change.

Do not extend this side of this line.

PLEASE RETURN TO
LOS ANGELES COUNTY ENGINEER
403 Los Angeles County Engineering Bldg.

75F3095 CE #310 6-63

PWFB 1432 842

F. B. 2143 PG 100 — CONT. BOTTOM PG. 101

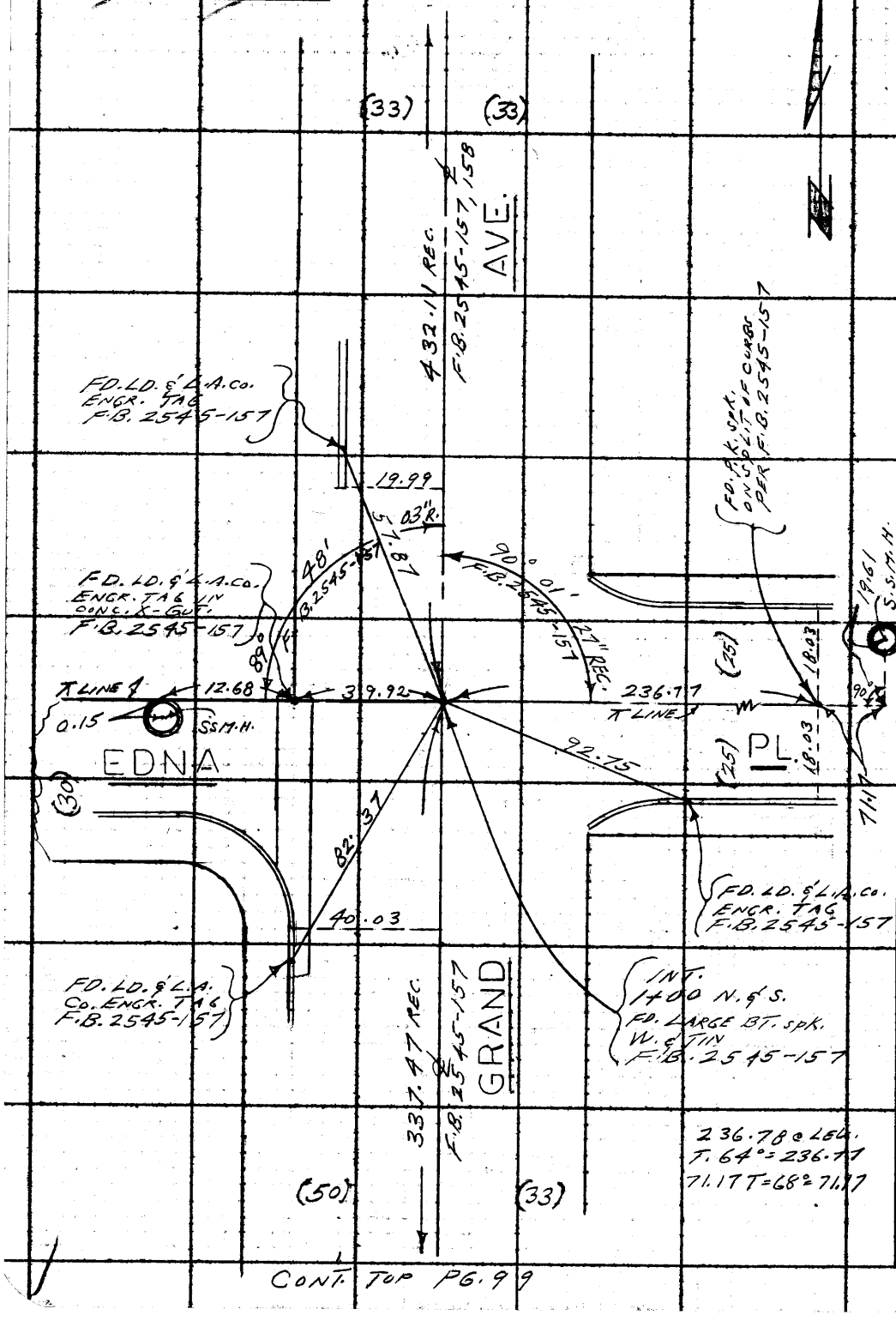

CONT. TOP PG. 99

WS48, A4 WS47 D-4

PLEASE RETURN TO
LOS ANGELES COUNTY ENGINEER
403 LOS ANGELES COUNTY ENGINEERING BLDG.

Do not extend this side of this line.

Note: Any Additions or Changes on This Sheet Must be Made or Circled in Red Ink With Date and Name of Person Making Change.

PWFB 1432

843, 844

Notes Ck'd by G. E. BARR	Survey of CYPRESS ST. S.S.
Map No.	JN 0303.00 Tape 0219 Std 6 8 °F
Office Work	Surveyed by L.L. BROWN
Checked	Notes L.L. BROWN Date 4-1-65
Date	Indexed G. J. GALLI

F. B. 2145 PG. 101

CONT. BOTTOM | PG. 102

US 48 A-4

Note: Any Additions or Changes on This Sheet Must be Made or Circled in Red Ink With Date and Name of Person Making Change.

Do not extend this side of this line.

PLEASE RETURN TO
LOS ANGELES COUNTY ENGINEER
403 Los Angeles County Engineering Bldg.

(50) (50)

552.50 REC. F.B. 2545-158

AVE.

TRACT NO. 18050

FD. NAIL IN CONC. CURB F.B. 2545-158 RD. F.B. 420-4

20.03

FD. RAM SET NAIL IN CONC. CURB B.M. S.D.# 187 F.B. 2545-158 RD. F.B. 420-4

19.79

(30)

80.79

HURST ST.

18.02

INT. 5+32.11 FD. LARGE BT. SPK. & TIN PER. TR. NO. 18050 F.B. 2545-158 RD. DEPT. F.B. 420-4

(30)

65.07

FD. L.D. & L.A. Co. ENGR. TAG F.B. 2545-158 RD. DEPT. F.B. 420-4

REC.

19.93

FD. NAIL IN CONC. CURB F.B. 2545-158 RD. DEPT. F.B. 420-4

5+32.11 F.B. 2545-158

GRAND

(33) (33)

CONT. TOP | PG. 100

76F3095 CE #310 6-63

PWFB 1432

845

F. B. 2643 PG. 102

CONT. BOTTOM PG. 108

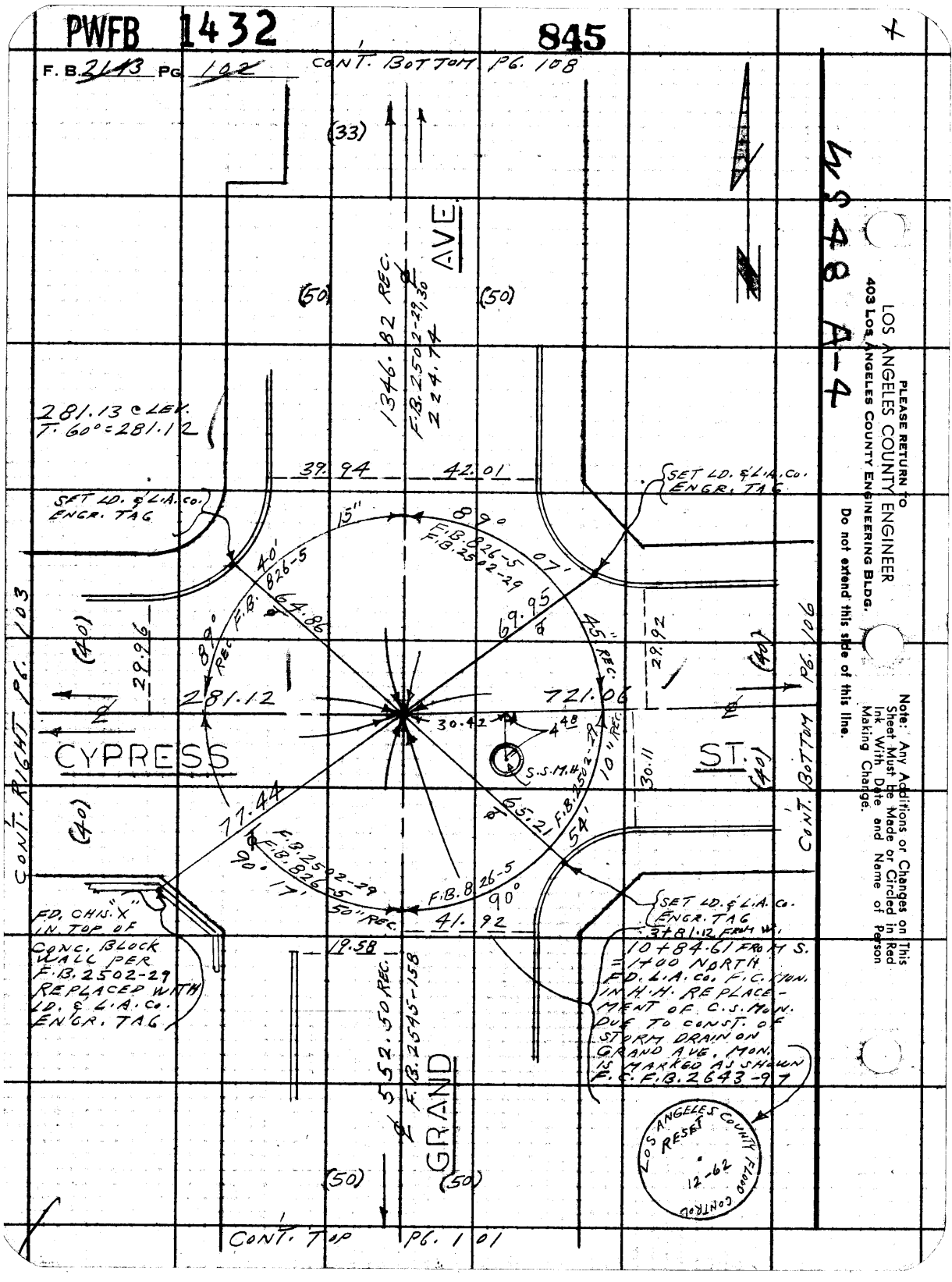

S548 A-4

4

PLEASE RETURN TO
LOS ANGELES COUNTY ENGINEER
403 LOS ANGELES COUNTY ENGINEERING BLDG.

Do not extend this side of this line.

Note: Any Additions or Changes on This Sheet Must be Made or Circled in Red Ink With Date and Name of Person Making Change.

PWBR 1432

846

Notes Ck'd by G. E. BARR
Map No.
Office Work
Checked
Date

Survey of CYPRESS ST. S.S.
JN 0303.00 Tape 02/9 Std 68 °F
Surveyed by L. L. BROWN
Notes L. L. BROWN Date 3-30-65
Indexed C. J. GALLI

F. B. 2143 PG. 103

W S 47-017

Note: Any Additions or Changes on This Sheet Must be Made or Circled in Red Ink With Date and Name of Person Making Change.

Do not extend this side of this line.

PLEASE RETURN TO
LOS ANGELES COUNTY ENGINEER
403 Los Angeles County Engineering Bldg.

SET CHIS. "X" IN STEEL POST 12" UP

SET N. & TIN IN P.P. NO. 102012/E

FD. 2" I.P. CEM. PLUG & R.E. TAG NO. 7448 DN. 12" PER TRACT NO. 16156

(10) RIGHT 104 CONT.

926.34 REC. TR. NO. 16156 S 89°

PAR TR. ALLEY

(10) CONT.

90°00'

12.16

14.44

10.00

4.97

5.84

I.H.S.S.

SET CHIS. "X" IN S.S.M.H. RIM.

13

37"

L1700 (S.) INT. SET LARGE BT. SPK. W. & TIN REC. DIST. DIST. (10.00) WLY. FROM 2" I.P. PER TRACT NO. 16156

TRACT NO. 16156

(1) 90°13'20"
(4) 00°54'20"
(6) 181°21'40"
AV. = 90°13'36 2/3

(10) (10)

154.87 M.

ALLEY

154.88 @ LEV. T=60° = 154.87

(1) 90°17'10"
(4) 01°08'40"
(6) 181°43'00"
AV. = 90°17'10"

SET LD. S.L.A. Co. ENGR. TAG IN CONC. DRIVEWAY

FD. 2" I.P. CEM. PLUG & R.E. TAG NO. 7448 DN. 2" PER TRACT NO. 16156

90°

17

B.M. BT. SPK. IN LD.

FD. L.S.T. NO REF.

9.91

90°

10.00

SET CONC. NAIL

16.44

38.33

30.00

39.15

28.01

PG. 105

10

30.04

(40)

PG. 102

2811.12 M.

2674.24 REC.

F.B. 547-169
F.B. 2502-29

AVE.

30.13

(40) CONT. LEFT

CONT. RIGHT

CYPRESS

2+54.87 FT. N. INT. SET LARGE BT. SPK. W. & TIN BY INTER. = 1700 E.

SET N. & TIN IN C.M.H. DOCK NO. 986325E

76F309S CE #310 6-63

PWFB 1432 847

F. B. 2145 PG. 104

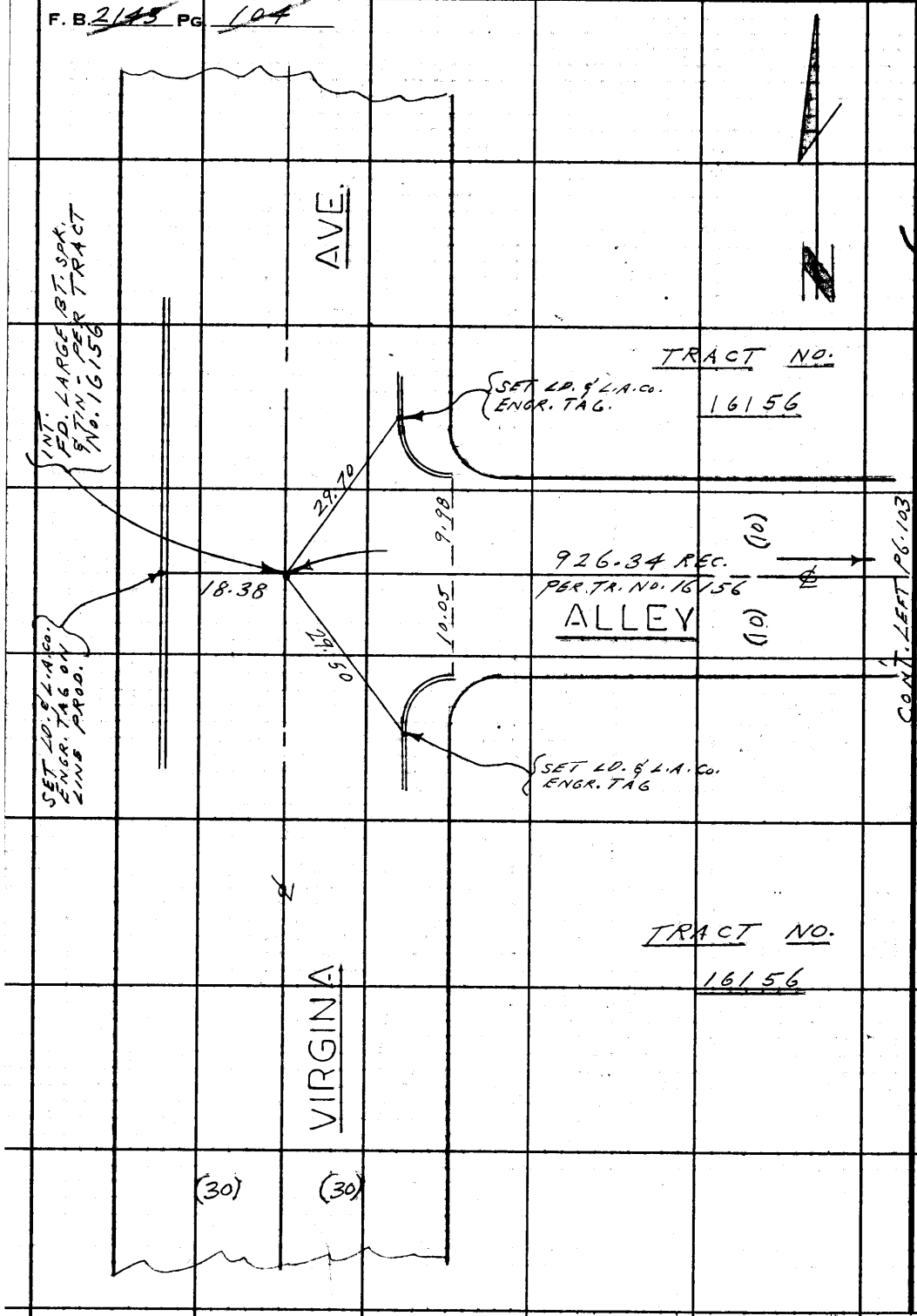

PLEASE RETURN TO
LOS ANGELES COUNTY ENGINEER
403 LOS ANGELES COUNTY ENGINEERING BLDG.

Do not extend this side of this line.

Note: Any Additions or Changes on This Sheet Must be Made or Circled in Red Ink With Date and Name of Person Making Change.

PWFB 1432 848

Notes Ck'd by G. E. BARR	Survey of CYPRESS ST. S.S.
Map No.	JN 0303.00 Tape 0219 Std 68 °F
Office Work	Surveyed by L. L. BROWN
Checked	Notes L. L. BROWN Date 4-5-65
Date	Indexed C. J. GALLI

F. B. 2145 PG. 105

W.S. 43 D-4

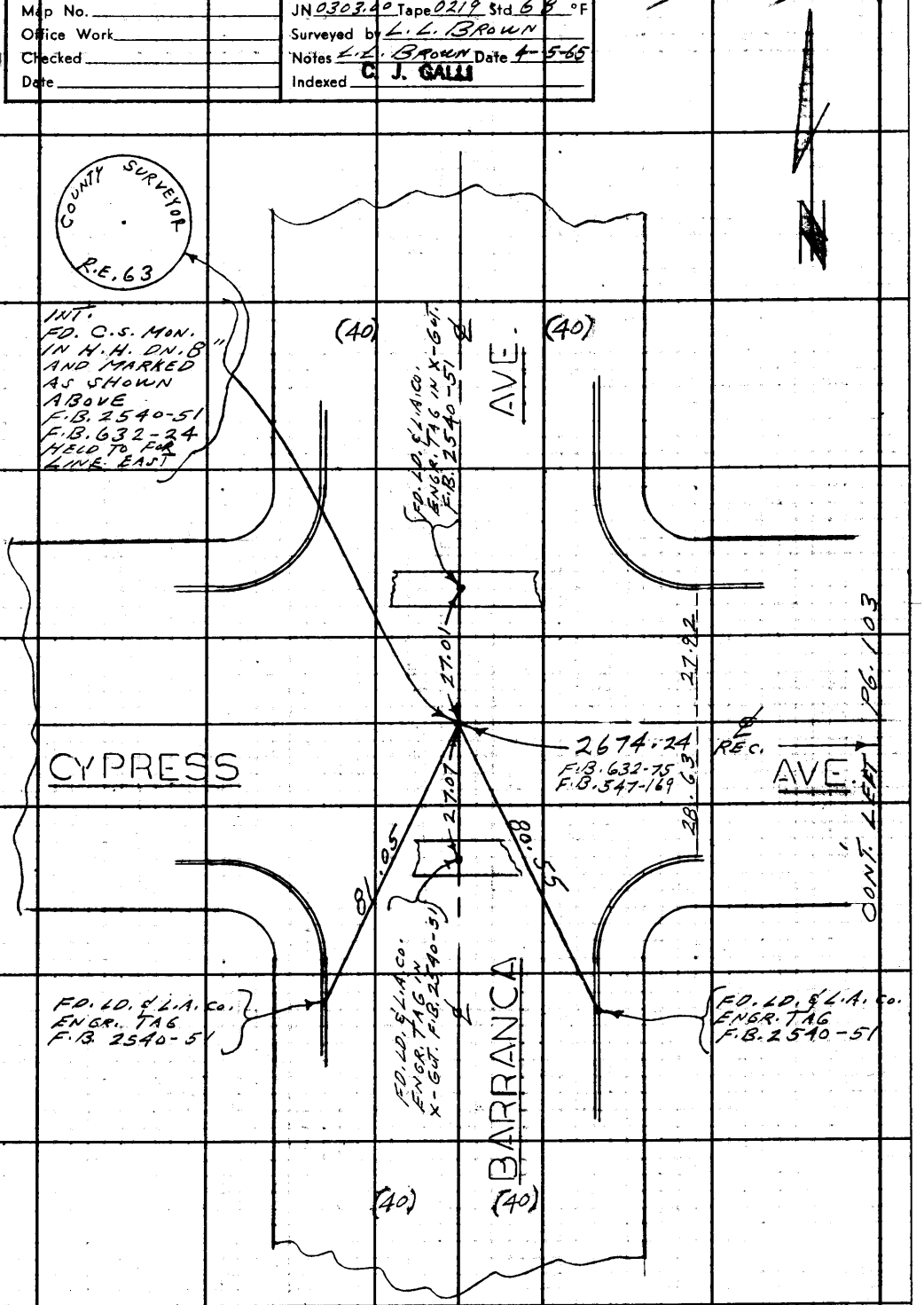

Note: Any Additions or Changes on This Sheet Must be Made or Circled in Red Ink With Date and Name of Person Making Change.

Do not extend this side of this line.

PLEASE RETURN TO
LOS ANGELES COUNTY ENGINEER
403 LOS ANGELES COUNTY ENGINEERING BLDG.

76F309S CE #310 6-63

PWFB 1432

F. B. 2143 PG 106

CONT. BOTTOM PG. 107

849

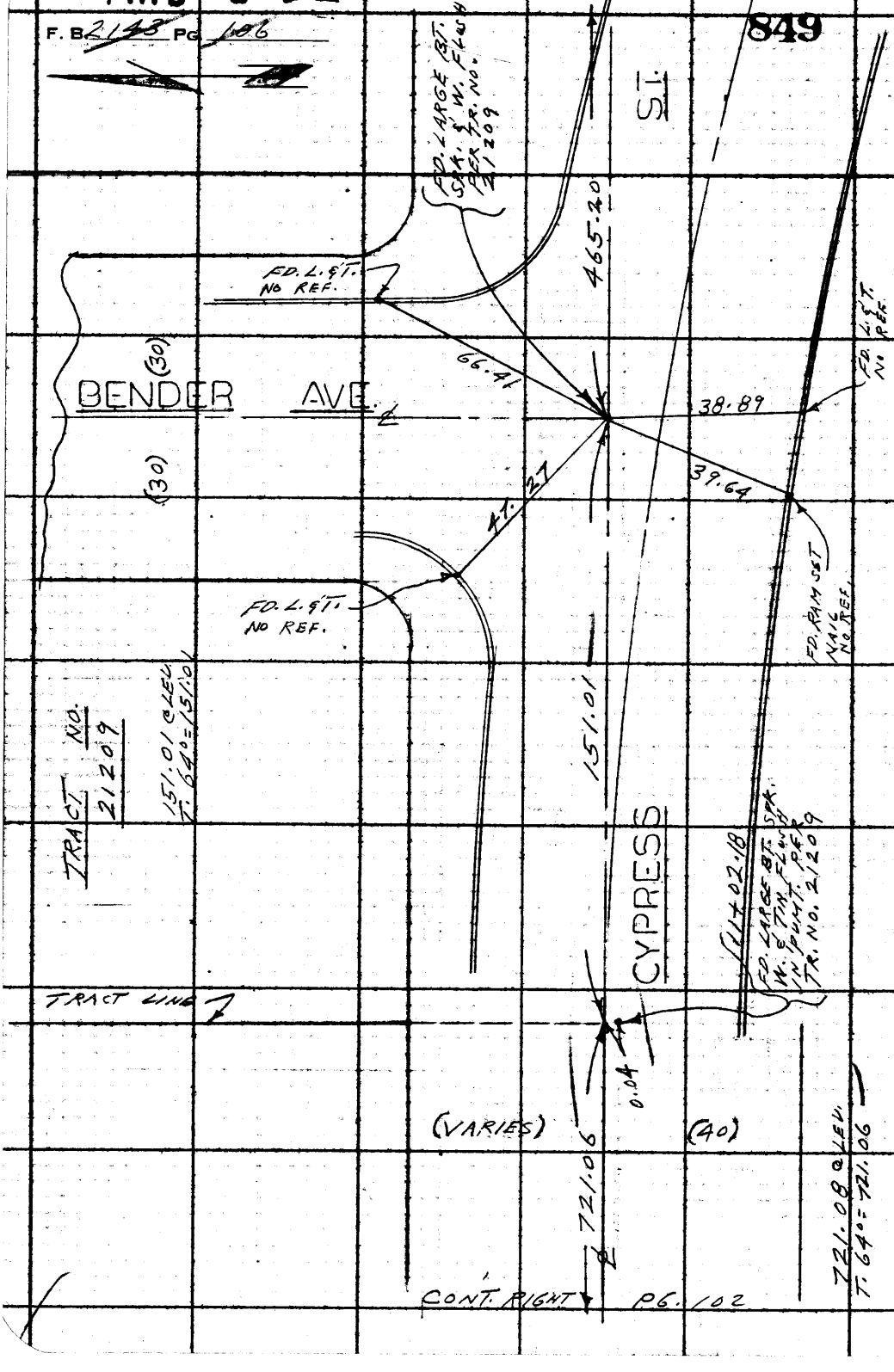

CONT. RIGHT PG. 102

WS 48, A-4

PLEASE RETURN TO
LOS ANGELES COUNTY ENGINEER
403 LOS ANGELES COUNTY ENGINEERING BLDG.

Do not extend this side of this line.

Note: Any Additions or Changes on This Sheet Must be Made or Circled in Red Ink With Date and Name of Person Making Change.

PWFB 1432

850

Notes Ck'd by G. E. BARR	Survey of CYPRESS ST. S.S.
Map No.	JN 0303.00 Tape 0219 Std 68 °F
Office Work	Surveyed by L.L. BROWN
Checked	Notes L.L. BROWN Date 4-5-65
Date	Indexed C. J. GALLI

F. B. 2143 PG. 107

N.548 A-4

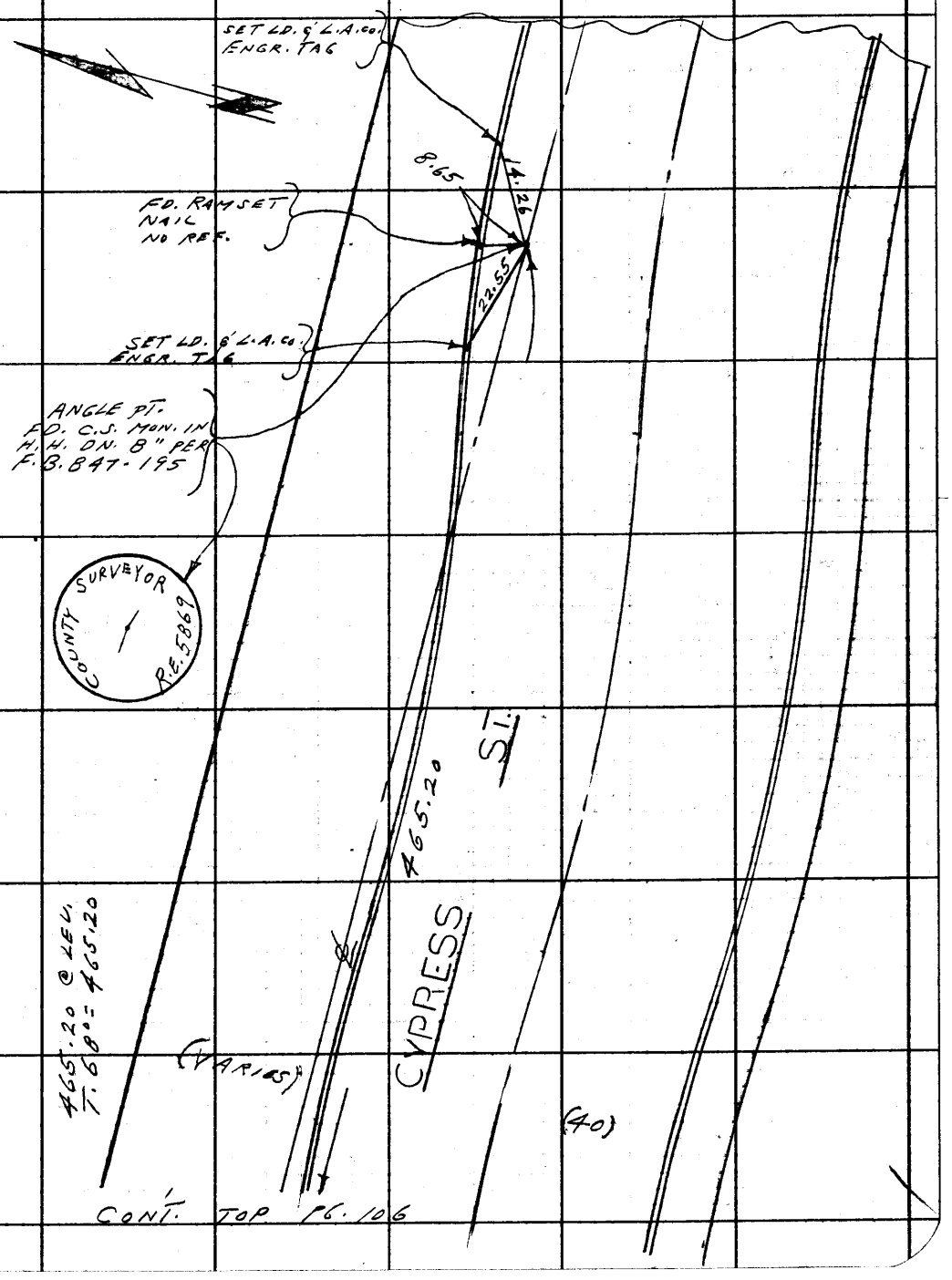

Note: Any Additions or Changes on This Sheet Must be Made or Circled in Red Ink With Date and Name of Person Making Change.

Do not extend this side of this line.

PLEASE RETURN TO
LOS ANGELES COUNTY ENGINEER
403 LOS ANGELES COUNTY ENGINEERING BLDG.

76F309S CE #310 6-63

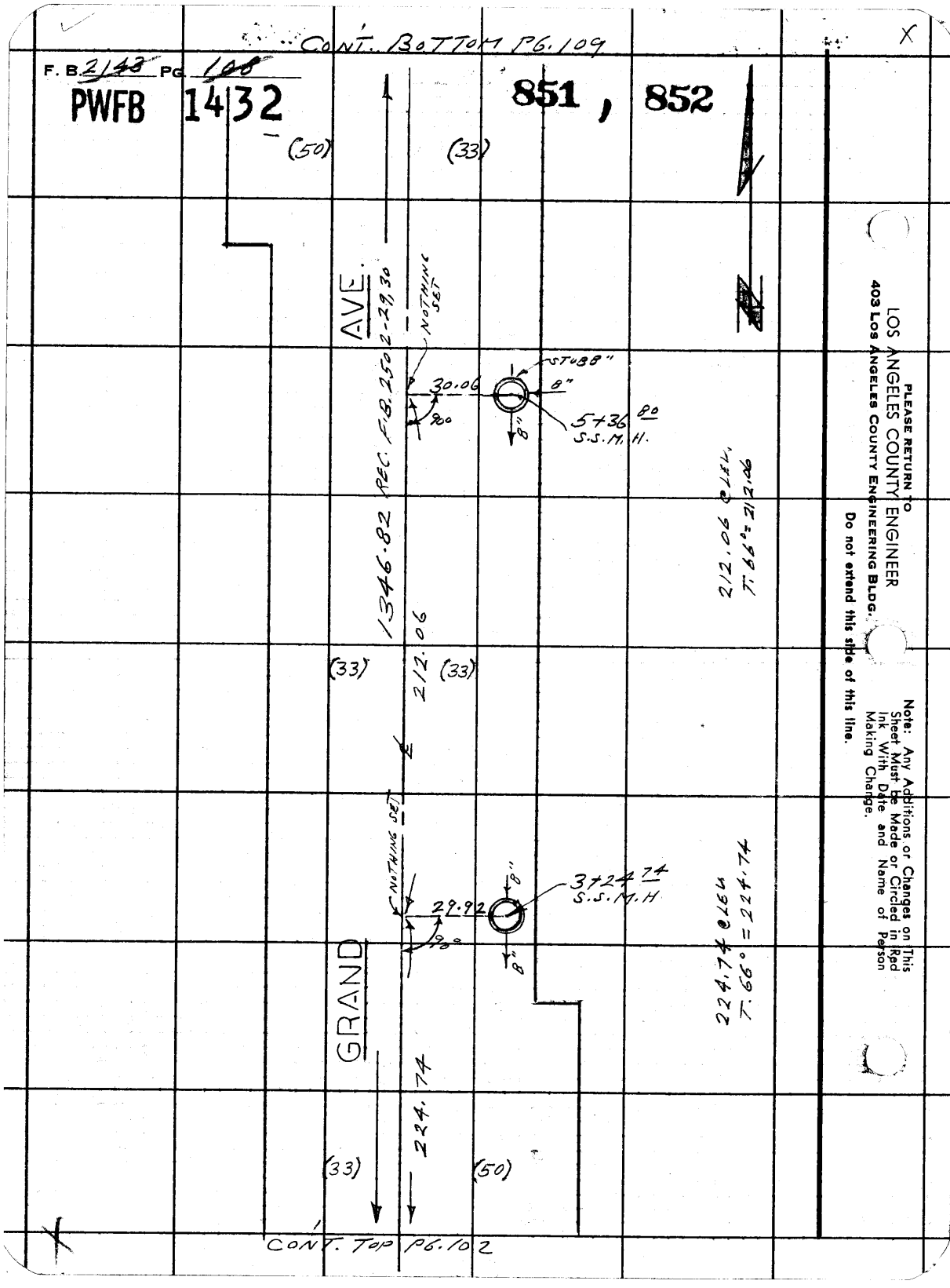
CONT. BOTTOM PG. 109
F. B. 2143 PG. 108
PWFB 1432
851 , 852
(50)
(33)
AVE.
NOTHING SET
1346.82 REC. F.B. 2502-29,30
30.06
90°
STUB 8"
8"
8"
5+36 80
S.S.M.H.
212.06 @ LEV.
T. 66° = 212.06
212.06
(33)
(33)
NOTHING SET
29.92
90°
8"
8"
3+24 74
S.S.M.H
224.74 @ LEV
T. 66° = 224.74
GRAND
224.74
(33)
(50)
CONT. TOP PG. 102
PLEASE RETURN TO
LOS ANGELES COUNTY ENGINEER
403 LOS ANGELES COUNTY ENGINEERING BLDG.
Do not extend this side of this line.
Note: Any Additions or Changes on This Sheet Must be Made or Circled in Red Ink With Date and Name of Person Making Change.

PWFB 1432

853

Notes Ck'd by G. E. BARR
Map No.
Office Work
Checked
Date

Survey of CYPRESS ST. S.S.
JN 0303-00 Tape 0219 Std 68 °F
Surveyed by L.L. BROWN
Notes L.L. BROWN Date 4-6-65
Indexed C. J. GALLI

F. B. 2143 PG. 109

LM.S 48 A-4.

Note: Any Additions or Changes on this Sheet Must be Made or Circled in Red Ink With Date and Name of Person Making Change.

Do not extend this side of this line.

PLEASE RETURN TO
LOS ANGELES COUNTY ENGINEER
403 Los Angeles County Engineering Bldg.

(82) FD. TAG & NAIL L.A. CO. RD. DEPT. B.M.: F.B. 2502-30 F.B. 2705-129

14+46.82 FD. LARGE BIT. SPK. W. & TIN PER F.B. 2705-129

NO EVIDENCE OF C.E. MON. (COVINA D-1) PROBABLY DESTROYED BY CONST. OF NEW STORM DRAIN

SET LD. & L.A. CO. ENGR. TAG

AVE.

COVINA BL.VD.

78.51 ℄

64.42 ℄

15.90 ℄

4.29 ℄

(40) (40) (40)

40.00 42.05

R.M. No. 4 FD. LD. & L.A. CO. ENGR. TAG IN CONC. LIGHT BASE. SEE COVINA D-1 SURVEY CONTROL STATION CARD

SET LD. & L.A. CO. ENGR. TAG.

(50) (50)

13 46.82 REC. ℄ F.B. 2502-29, 30

GRAND

(50) (33)

CONT. TOP PG. 108

PLEASE RETURN TO
LOS ANGELES COUNTY ENGINEER
403 LOS ANGELES COUNTY ENGINEERING BLDG.

Note: Any Additions or Changes on This Sheet Must be Made or Circled in Red Ink With Date and Name of Person Making Change.

Do not extend this side of this line.

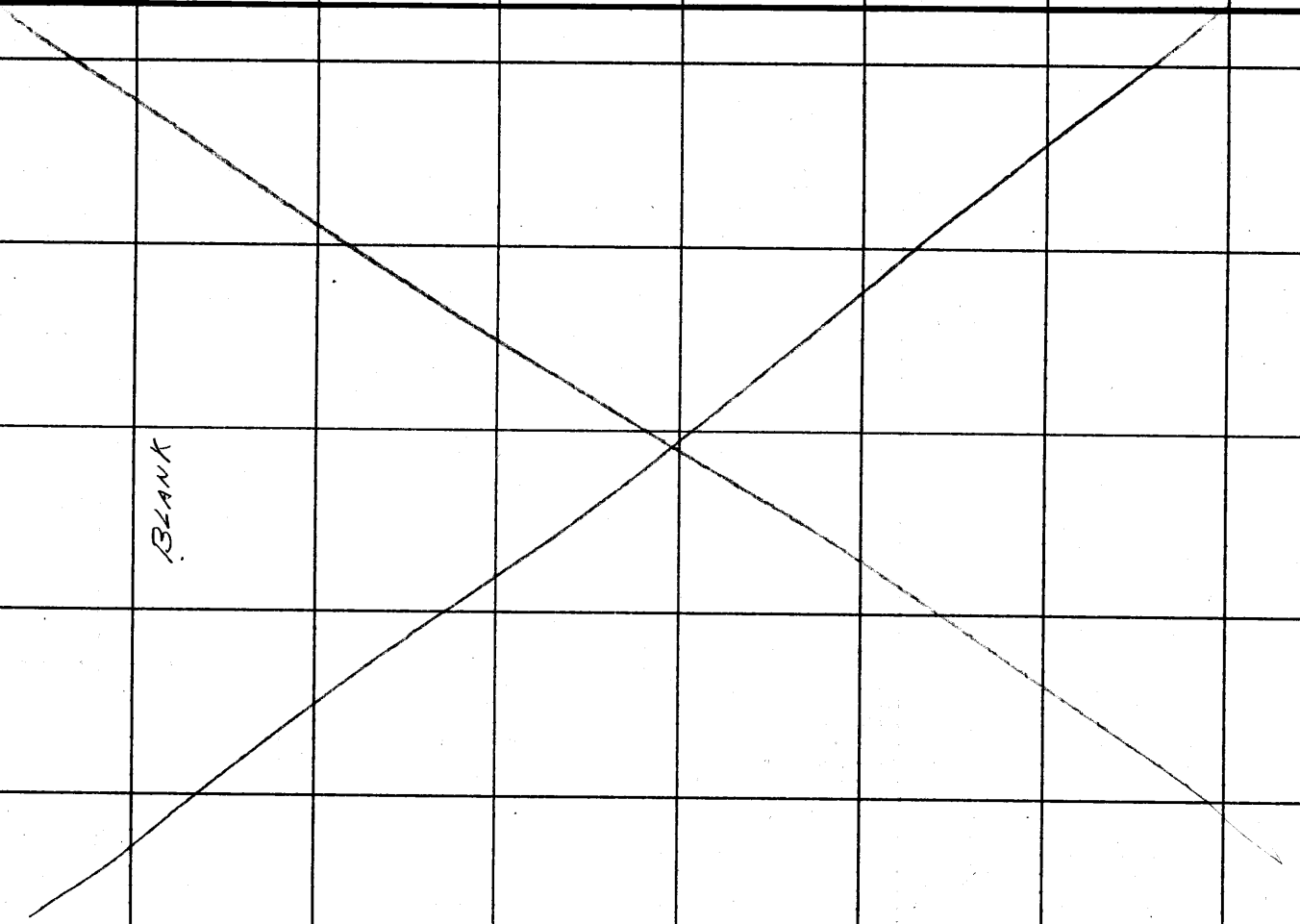

BLANK

F. B. 2143 PG. 110

Notes Ck'd by		Survey of CYPRESS ST.	F. B. 2143 Pg. 111
Map No.		JN 2347.14 Tape	Std °F
Office Work		Surveyed by L.L.B	
Checked		Notes P.H.	Date 4-65
Date		Indexed C. J. GALLI	

CYPRESS ST.
& OTHER R/W
COVINA AREA
C.I. 2347.14

TOPOGRAPHY

SOUTH, ON GRAND, FROM EDNA TO END OF S.S. DISTRICT

(GRAND AVE)

PARTY

L. BROWN
P. HARRINGTON
M. SANDOVAL
J. Mc COY

Note: Any Additions or Changes on This Sheet Must be Made or Circled in Red Ink With Date and Name of Person Making Change.

Do not extend this side of this line.

PLEASE RETURN TO
LOS ANGELES COUNTY ENGINEER
403 Los Angeles County Engineering Bldg.

76F3028 CE #310 6-63

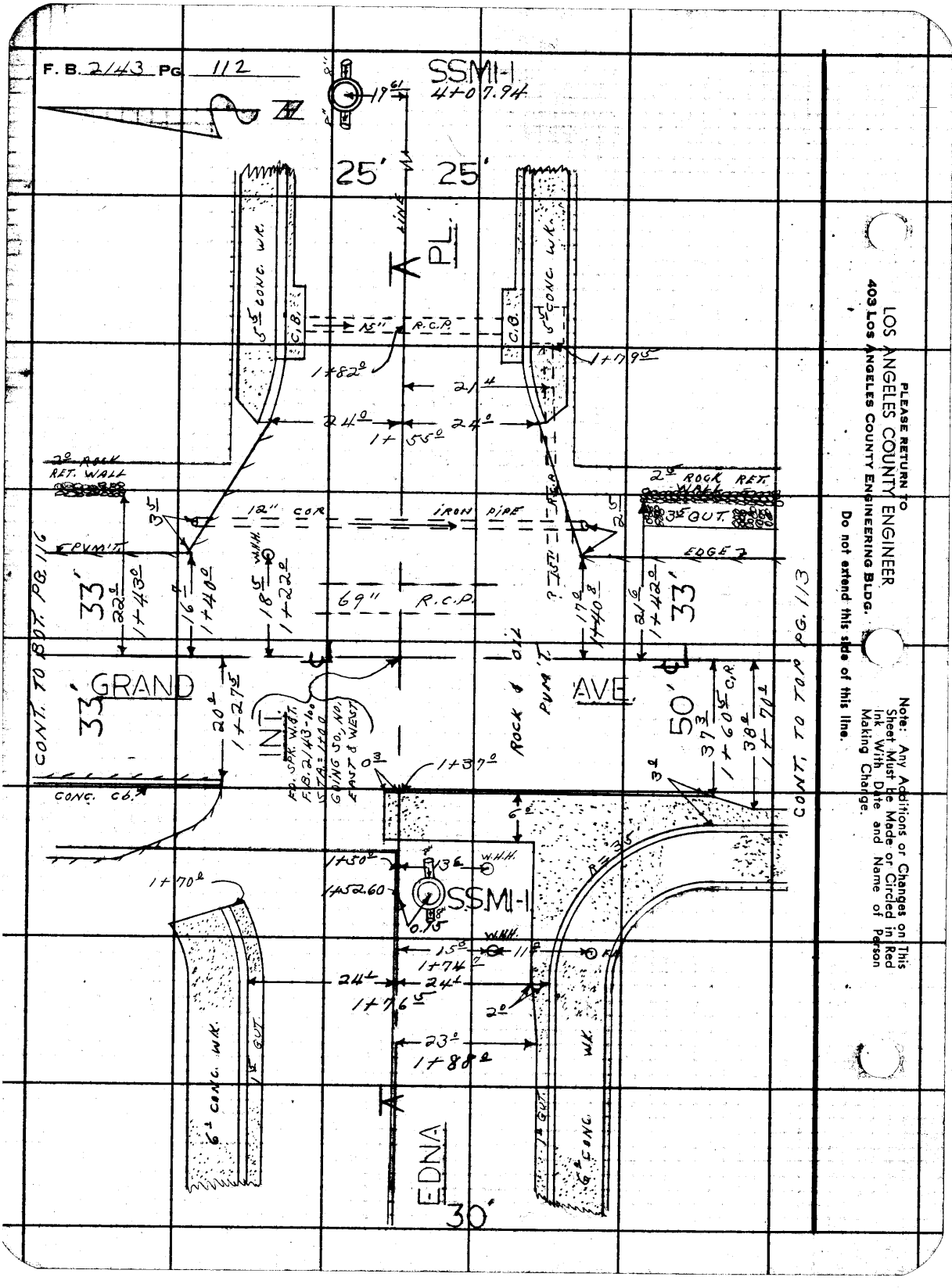

PLEASE RETURN TO
LOS ANGELES COUNTY ENGINEER
403 LOS ANGELES COUNTY ENGINEERING BLDG.

Do not extend this side of this line.

Note: Any Additions or Changes on This Sheet Must Be Made or Circled in Red Ink With Date and Name of Person Making Change.

Notes Ck'd by	Survey of Cypress St.	F.B. 2143 PG. 113
Map No.	JN 234714 Tape Std °F	
Office Work	Surveyed by L.L.B.	
Checked	Notes J.B. Date 4/65	
Date	Indexed C. J. GALLI	

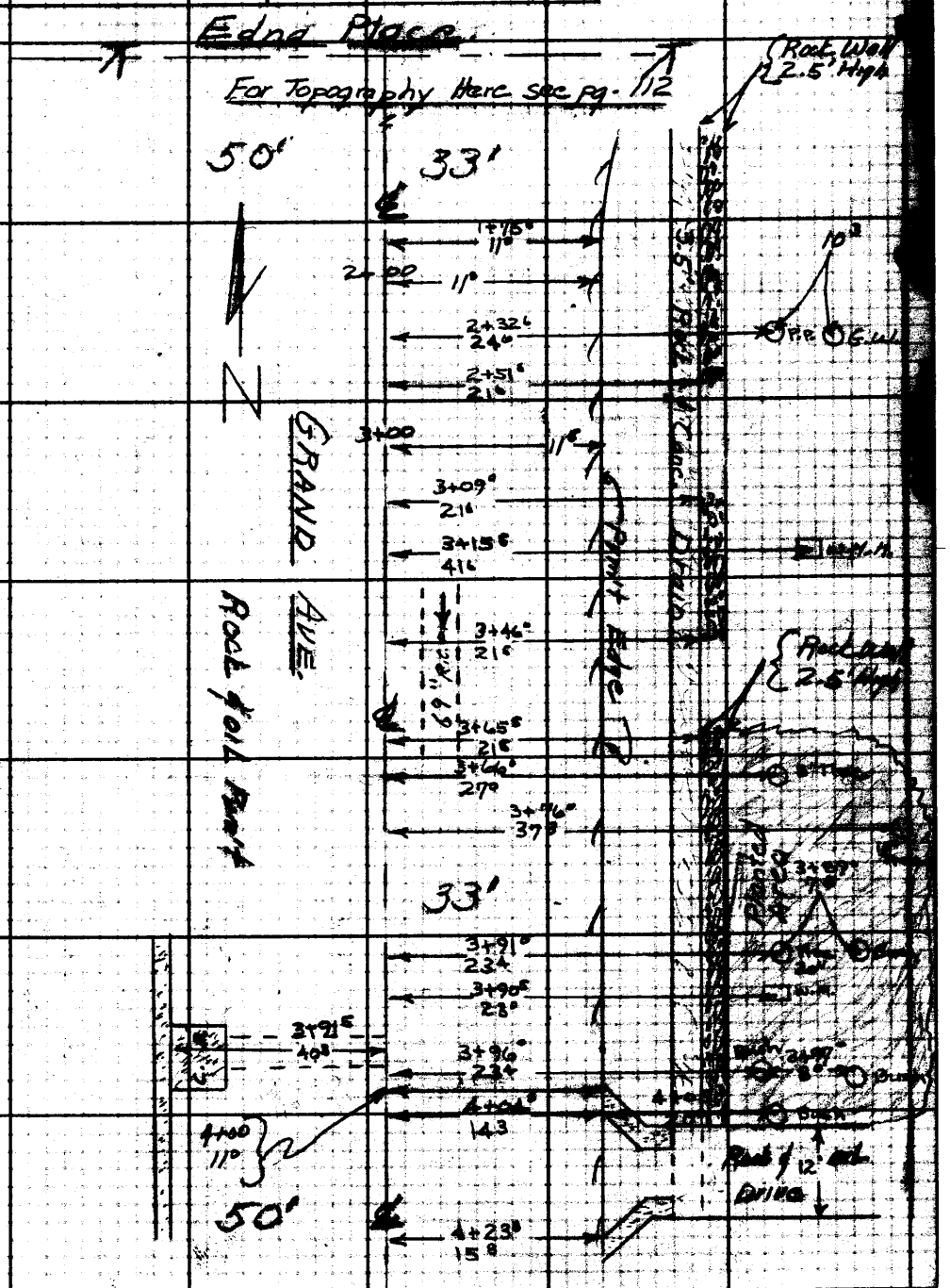

Cont. top pg. 114

Note: Any Additions or Changes on This Sheet Must be Made or Circled in Red Ink With Date and Name of Person Making Change.

Do not extend this side of this line.

PLEASE RETURN TO
LOS ANGELES COUNTY ENGINEER
403 LOS ANGELES COUNTY ENGINEERING BLDG.

76F3093 CE #310 6-62

F. B. 2143 Pg. 114

Cont. bottom pg. 113

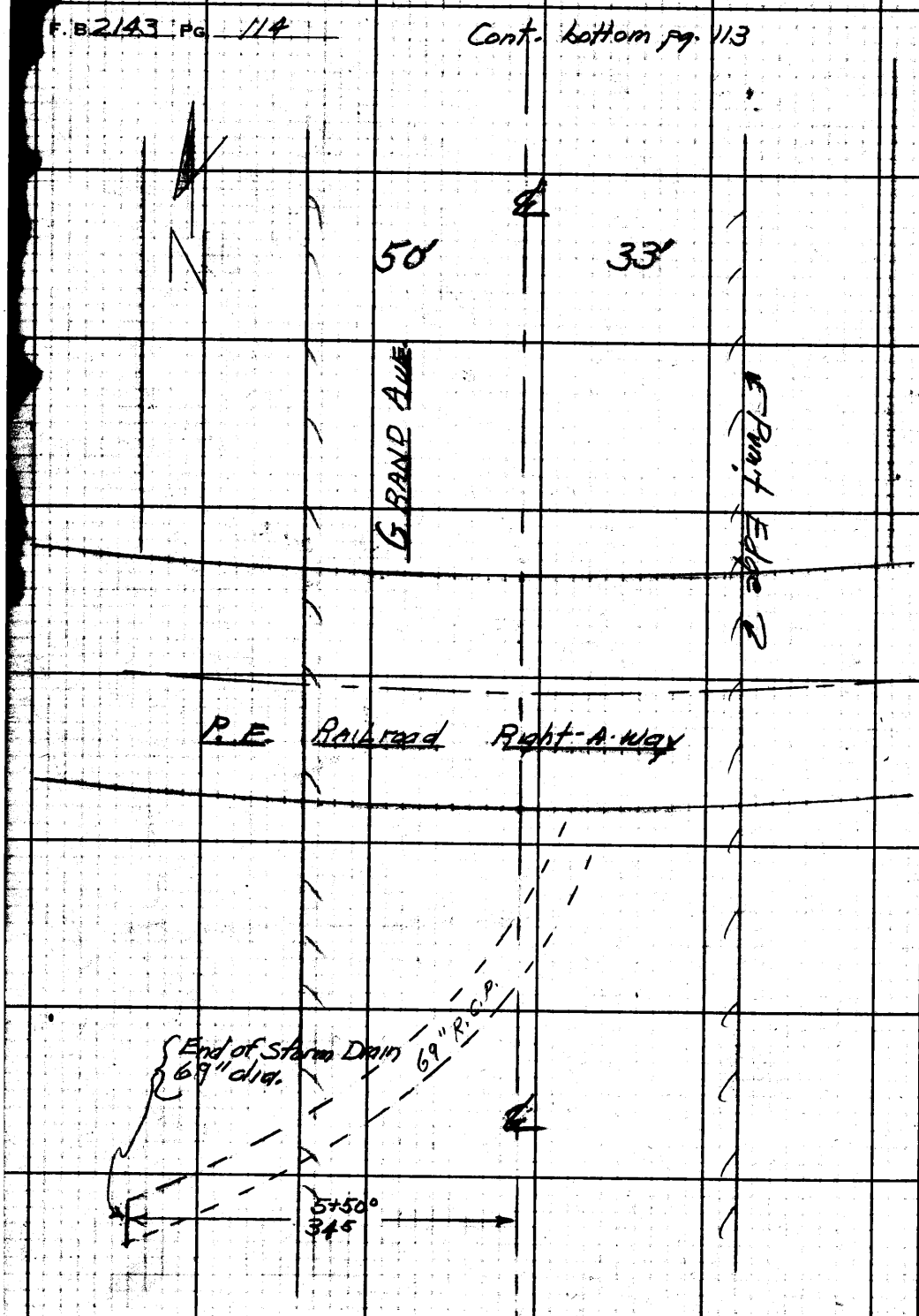

PLEASE RETURN TO
LOS ANGELES COUNTY ENGINEER
403 Los Angeles County Engineering Bldg.
Do not attach this slip to this line.

Note: Any Additions or Changes on This Sheet Must be Made or Circled in Red Ink With Date and Name of Person Making Change.

Notes Ck'd by	Survey of CYPRESS ST.	F. B. 2143 Pg. 115
Map No.	JN 23467 Tape Std °F	
Office Work	Surveyed by L.L.B.	
Checked	Notes P.H. Date 4-65	
Date	Indexed C. J. GALLI	

CYPRESS ST.
& OTHER R/W

TOPOGRAPHY

NORTH ON GRAND, FROM EDNA TO CYPRESS ST.

GRAND AVE

Note: Any Additions or Changes on This Sheet Must be Made or Circled in Red Ink With Date and Name of Person Making Change.

Do not extend this side of this line.

PLEASE RETURN TO
LOS ANGELES COUNTY ENGINEER
403 Los Angeles County Engineering Bldg.

76F3098 CE #319 6-63

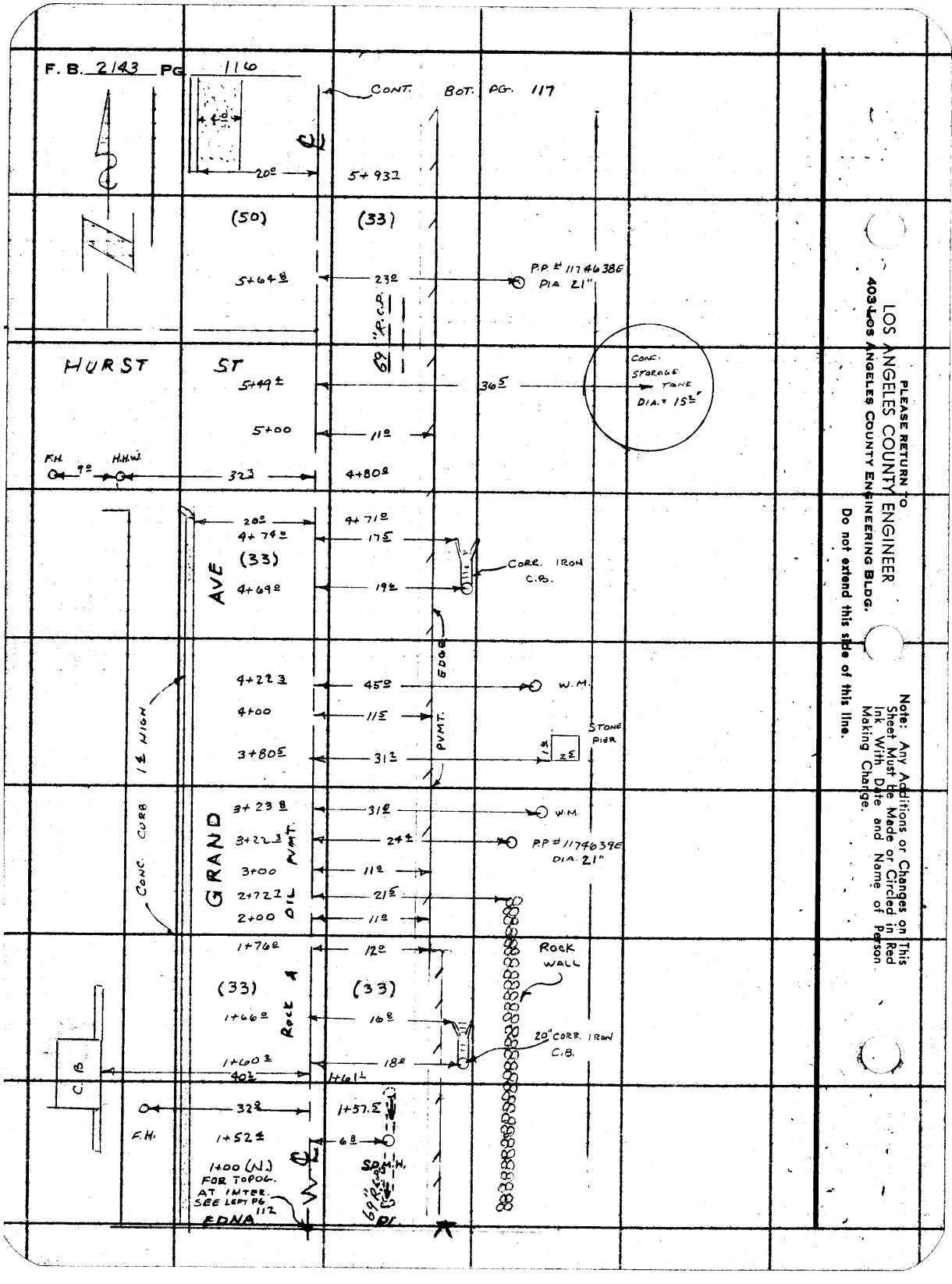

PLEASE RETURN TO
LOS ANGELES COUNTY ENGINEER
403 Los Angeles County Engineering Bldg.

Do not extend this side of this line.

Note: Any Additions or Changes on This Sheet Must Be Made or Circled in Red Ink With Date and Name of Person Making Change.

Notes Ck'd by		Survey of CYPRESS ST.	
Map No.		JN 2347/4 Tape	Std °F
Office Work		Surveyed by L.L.B	
Checked		Notes M.G.S. Date 4-65	
Date		Indexed	

F. B. 2143 PG. 117

CONT BOT. PG 118

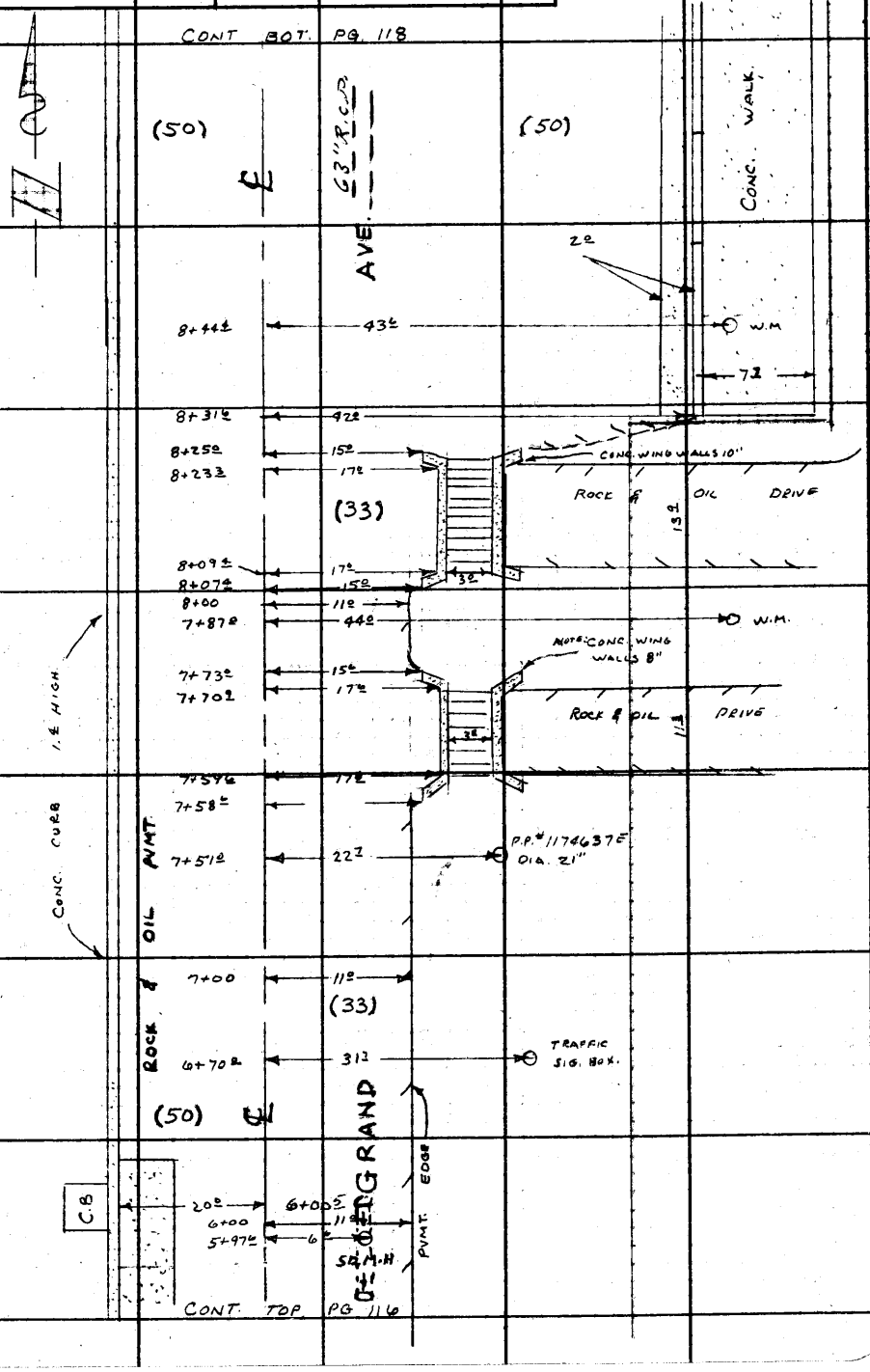

Note: Any Additions or Changes on This Sheet Must be Made or Circled in Red Ink With Date and Name of Person Making Change.

Do not extend this side of this line.

PLEASE RETURN TO
LOS ANGELES COUNTY ENGINEER
403 Los Angeles County Engineering Bldg.

7SF3028 CE #310 8-63

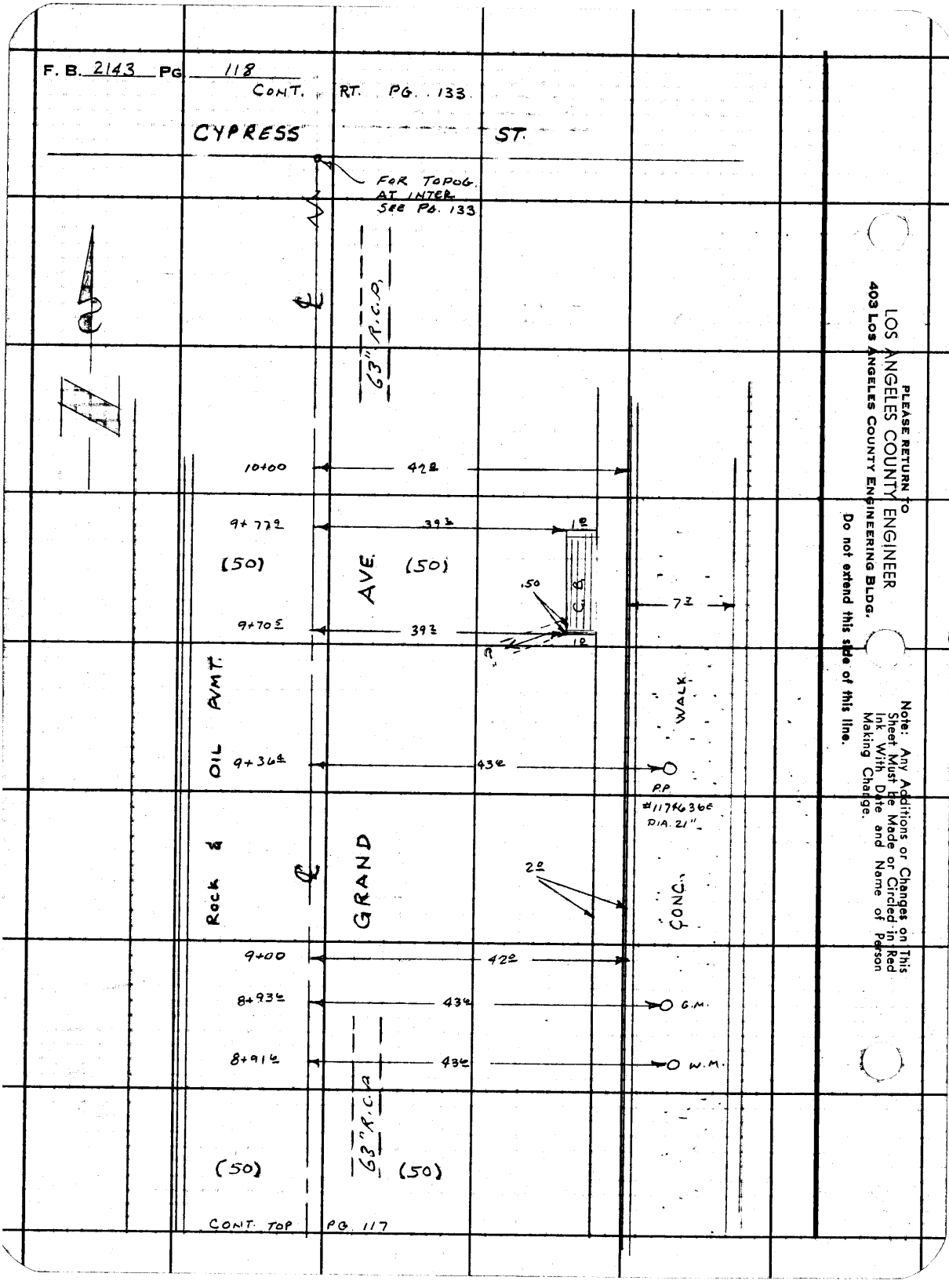

PLEASE RETURN TO
LOS ANGELES COUNTY ENGINEER
403 LOS ANGELES COUNTY ENGINEERING BLDG.
Do not extend this side of this line.

Note: Any Additions or Changes on This Sheet Must be Made or Circled in Red Ink With Date and Name of Person Making Change.

Notes Ck'd by	Survey of CYPRESS ST.	F. B. 2143 Pg. 119
Map No.	JN 2347.14 Tape Std °F	
Office Work	Surveyed by L.L. BROWN	
Checked	Notes L.L. BROWN Date 4-65	
Date	Indexed C. J. GALLI	

Note: Any Additions or Changes on This Sheet Must be Made or Circled in Red Ink With Date and Name of Person Making Change.

Do not extend this side of this line.

PLEASE RETURN TO
LOS ANGELES COUNTY ENGINEER
403 Los Angeles County Engineering Bldg.

CYPRESS ST. AND OTHER R/W

C.I. 2347.14

TOPOGRAPHY

NORTH ON GRAND AVE. FROM CYPRESS ST. TO COVINA BLVD.

GRAND AVE.

NOTE: STORM DRAIN ON GRAND AVE. SHOWN IN RED ON TOPOG. NOTES IS ONLY AN APPROXIMATION SURFACE FEATURES SUCH AS M.H.'s & C.B. ARE LOCATED.

PARTY

BROWN, L.L.
HARRINGTON, P.
SANDOVAL, M.
MC COY, J.

76F3029 CE #310 8-63

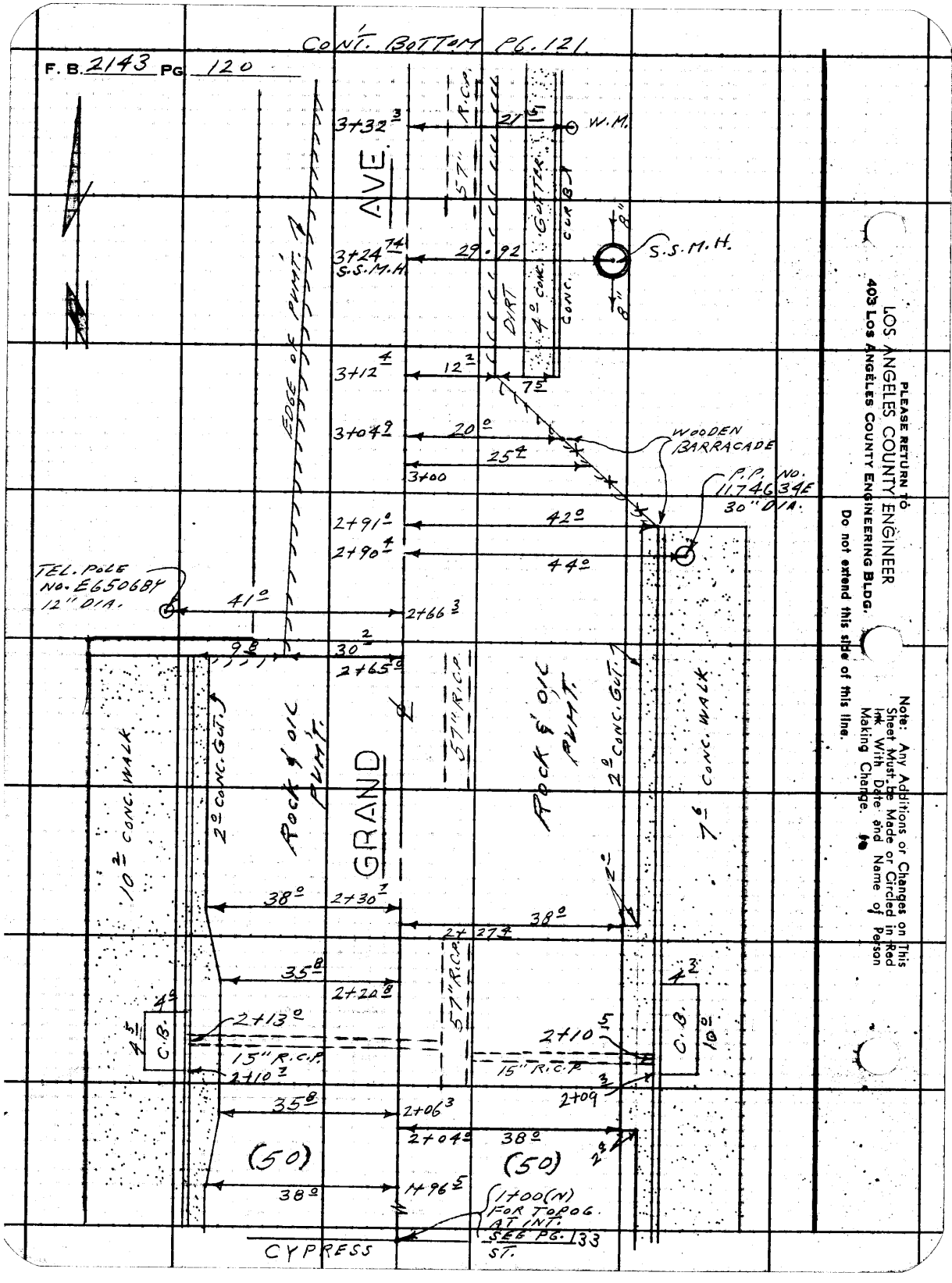

PLEASE RETURN TO
LOS ANGELES COUNTY ENGINEER
403 Los Angeles County Engineering Bldg.

Do not extend this side of this line.

Note: Any Additions or Changes on This Sheet Must Be Made or Circled in Red Ink With Date and Name of Person Making Change.

Notes Ck'd by
Map No.
Office Work
Checked
Date

Survey of CYPRESS ST. S.S.
JN 2347.14 Tape Std °F
Surveyed by L.L. BROWN
Notes L.L. BROWN Date 4-65
Indexed C. J. GALLI

F. B. 2143 PG. 121

Note: Any Additions or Changes on this Sheet Must be Made or Circled in Red Ink With Date and Name of Person Making Change.

Do not extend this side of this line.

PLEASE RETURN TO
LOS ANGELES COUNTY ENGINEER
403 Los Angeles County Engineering Bldg.

76F3098 CE #310 6-63

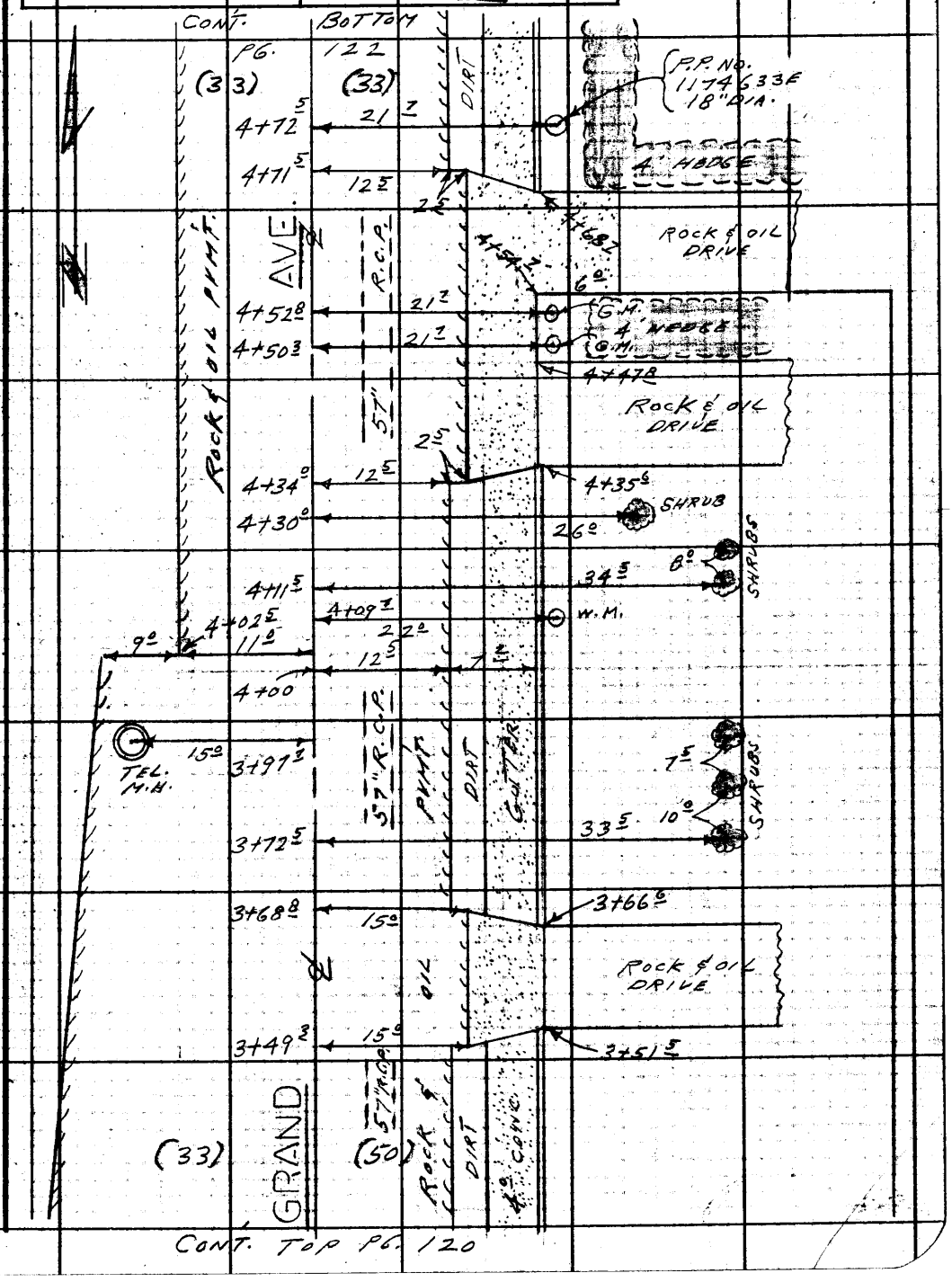

CONT. TOP PG. 120

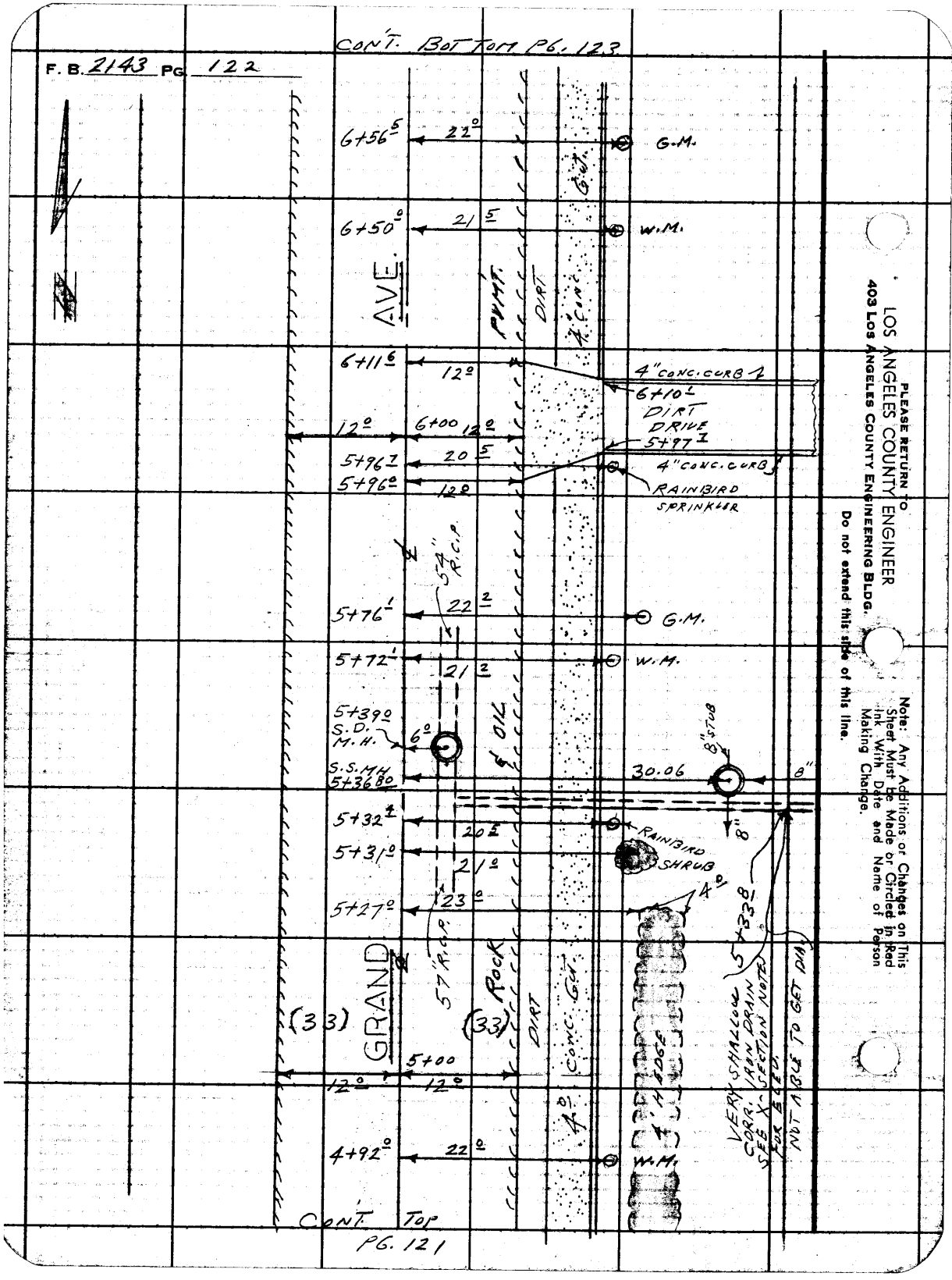

PLEASE RETURN TO
LOS ANGELES COUNTY ENGINEER
403 Los Angeles County Engineering Bldg.

Do not extend this side of this line.

Note: Any Additions or Changes on This Sheet Must be Made or Circled in Red Ink With Date and Name of Person Making Change.

Notes Ck'd by	Survey of CYPRESS ST. S. S.
Map No.	JN 2347.14 Tape Std °F
Office Work	Surveyed by L. L. BROWN
Checked	Notes L. L. BROWN Date 4-65
Date	Indexed C. J. GALLI

F. B. 2143 Pg. 123

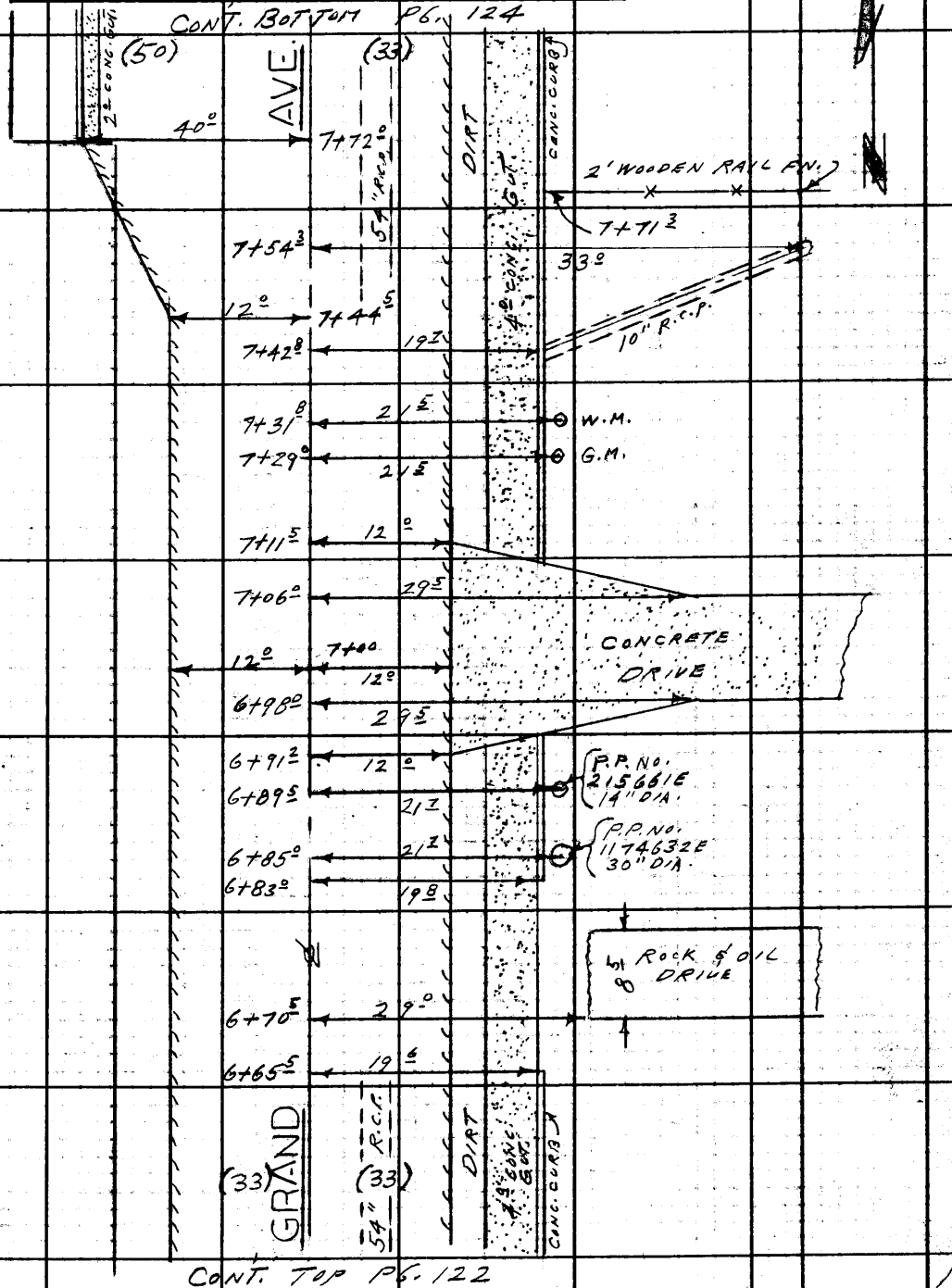

CONT. TOP PG. 122

Note: Any Additions or Changes on this Sheet Must be Made or Circled in Red Ink With Date and Name of Person Making Change.

Do not extend this side of this line.

PLEASE RETURN TO
LOS ANGELES COUNTY ENGINEER
403 Los Angeles County Engineering Bldg.

76F3098 CE #310 6-63

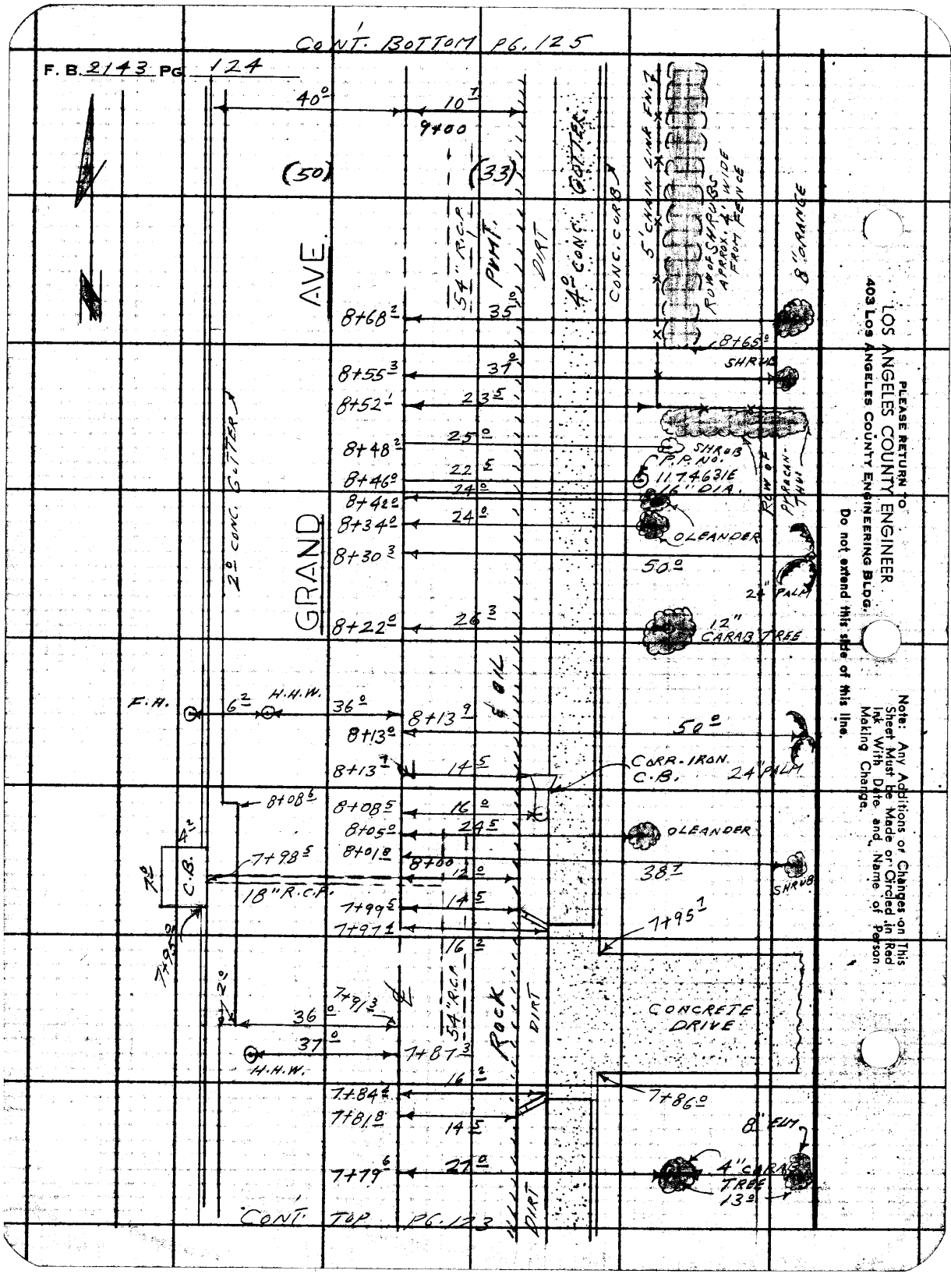

PLEASE RETURN TO
LOS ANGELES COUNTY ENGINEER
403 Los Angeles County Engineering Bldg.

Do not extend this side of this line.

Note: Any Additions or Changes on This Sheet Must be Made or Circled in Red Ink With Date and Name of Person Making Change.

Notes Ck'd by	Survey of CYPRESS ST. S.S.
Map No.	JN 2347.14 Tape Std °F
Office Work	Surveyed by L.L. BROWN
Checked	Notes L.L. BROWN Date 4-65
Date	Indexed G. J. GALLI

F. B. 2143 PG. 125

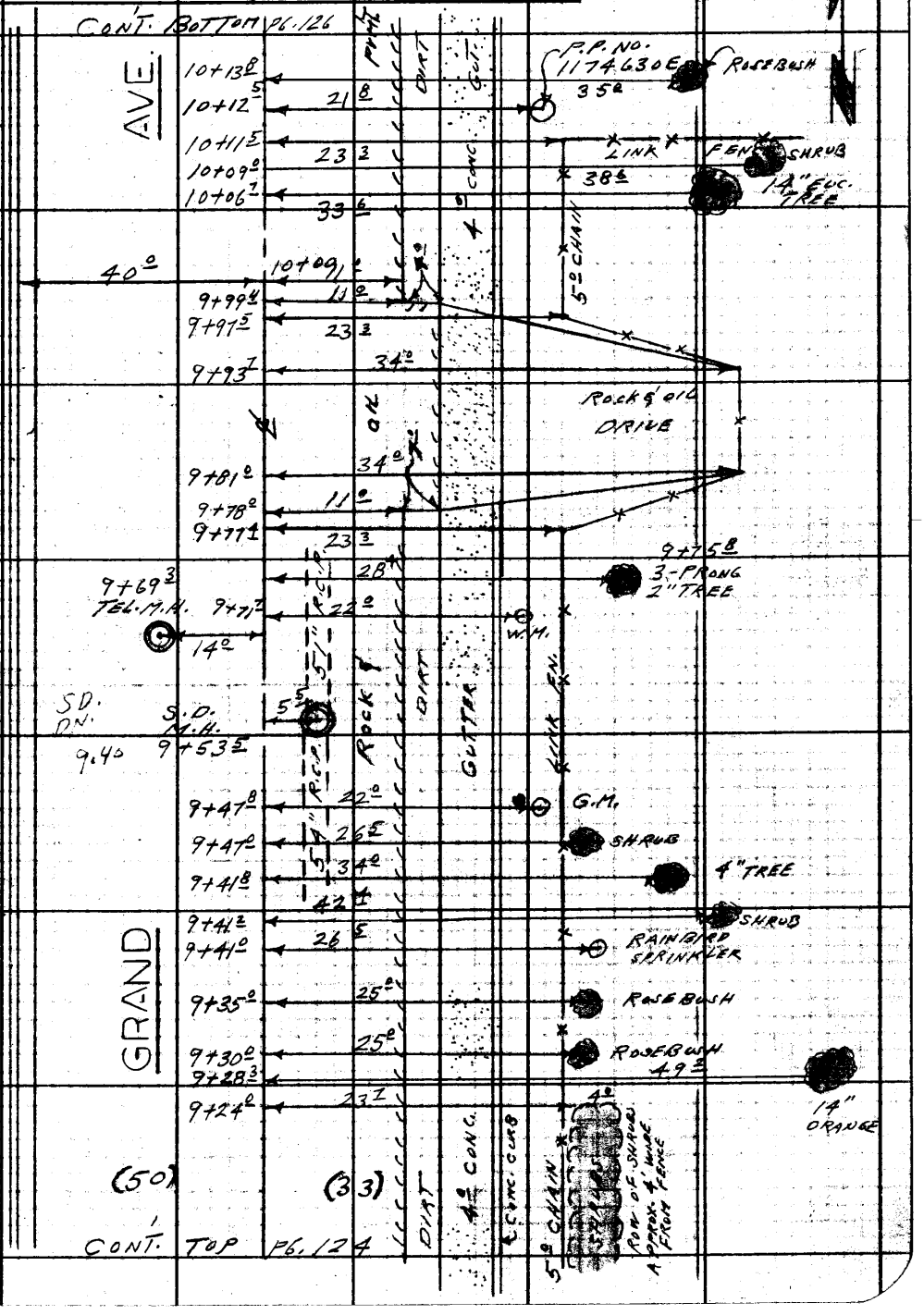

Note: Any Additions or Changes on This Sheet Must be Made or Circled in Red Ink With Date and Name of Person Making Change.

Do not extend this side of this line.

PLEASE RETURN TO
LOS ANGELES COUNTY ENGINEER
403 Los Angeles County Engineering Bldg.

76F309S CE #310 6-63

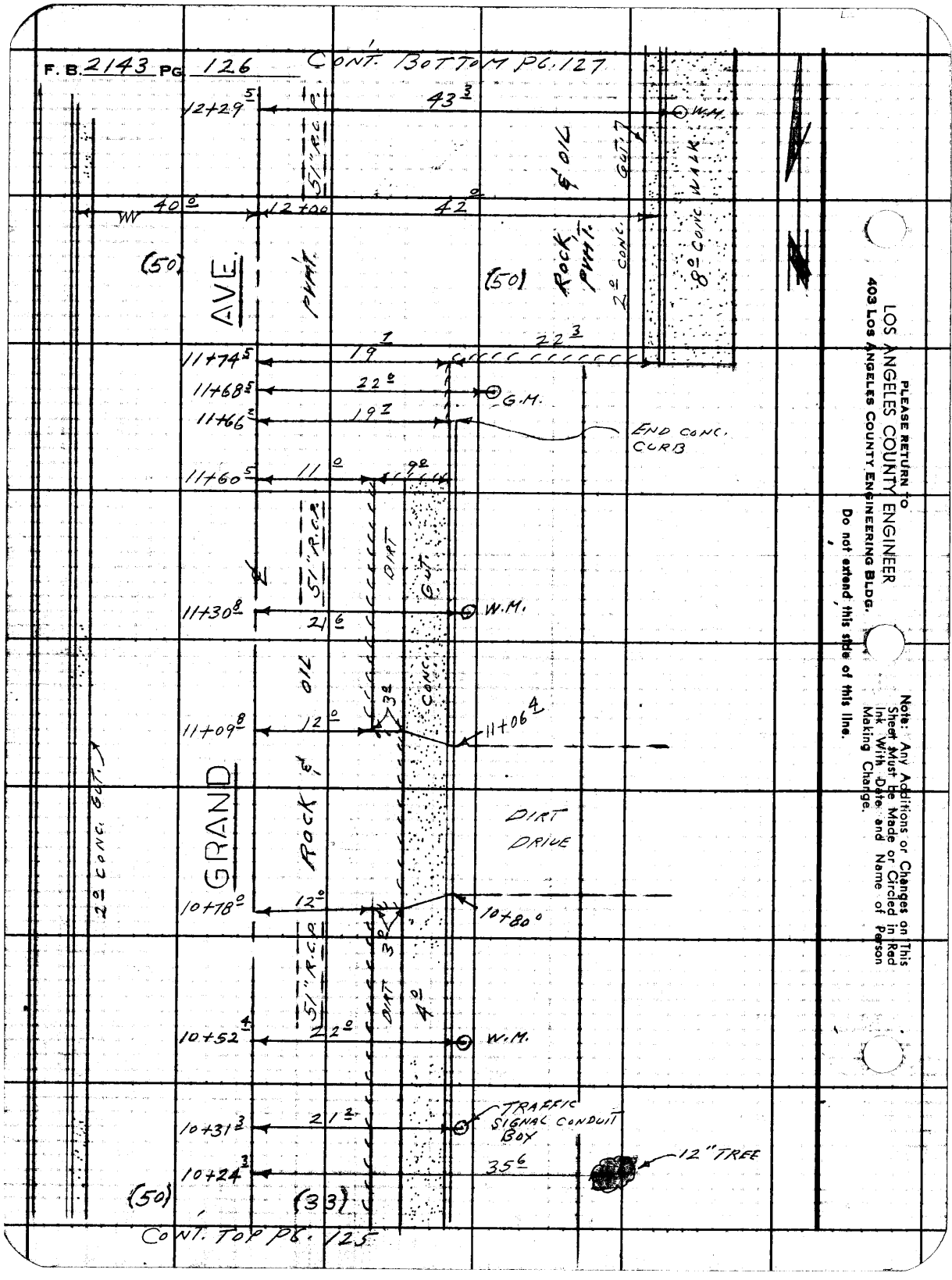

PLEASE RETURN TO
LOS ANGELES COUNTY ENGINEER
403 Los Angeles County Engineering Bldg.

Do not extend this side of this line.

Note: Any Additions or Changes on This Sheet Must Be Made or Circled in Red Ink With Date and Name of Person Making Change.

Notes Ck'd by	Survey of CYPRESS ST. S.S.
Map No.	JN 2347.14 Tape Std °F
Office Work	Surveyed by L. L. BROWN
Checked	Notes L. L. BROWN Date 4-65
Date	Indexed C. J. GALLI

F. B. 2143 PG. 127

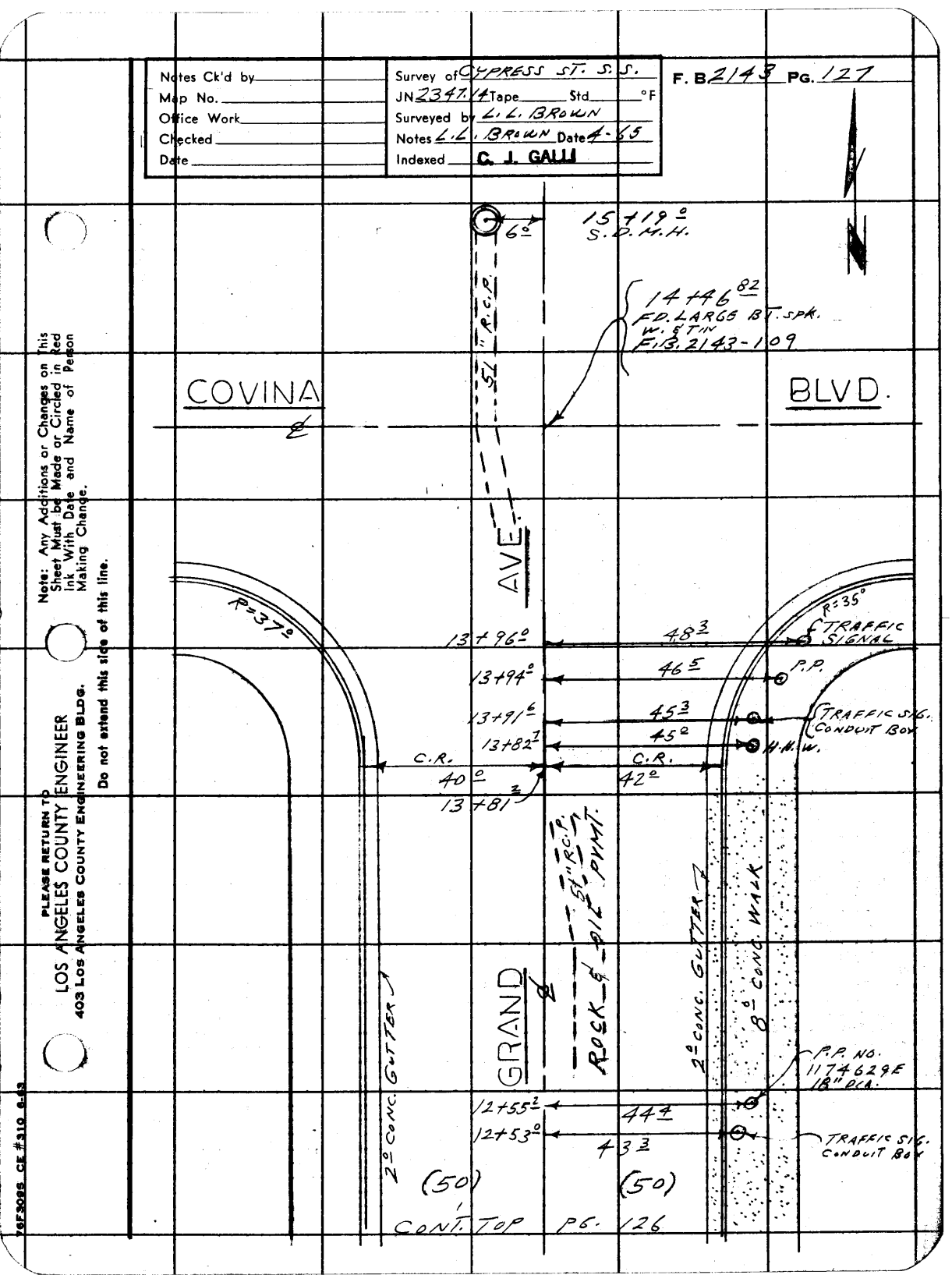

Note: Any Additions or Changes on This Sheet Must be Made or Circled in Red Ink With Date and Name of Person Making Change.

Do not extend this side of this line.

PLEASE RETURN TO
LOS ANGELES COUNTY ENGINEER
403 Los Angeles County Engineering Bldg.

F3F3095 CE #310 6-63

PLEASE RETURN TO
LOS ANGELES COUNTY ENGINEER
403 LOS ANGELES COUNTY ENGINEERING BLDG.

Note: Any Additions or Changes on This Sheet Must be Made or Circled in Red Ink With Date and Name of Person Making Change.

Do not extend this side of this line.

BLANK

F. B. 2143 PG. 128

Notes Ck'd by		Survey of CYPRESS ST.	F. B. 2143 Pg. 129
Map No.		JN 2347.14 Tape Std °F	
Office Work		Surveyed by L.L.B.	
Checked		Notes P.M. Date 4-15	
Date		Indexed C. J. GALLI	

CYPRESS ST
& OTHER R/W

TOPOGRAPHY

SOUTH ON ALLEY, FROM S.S.M.H. TO CYPRESS ST.

(ALLEY)

Note: Any Additions or Changes on this Sheet Must be Made or Circled in Red Ink With Date and Name of Person Making Change.

Do not extend this side of this line.

PLEASE RETURN TO
LOS ANGELES COUNTY ENGINEER
403 Los Angeles County Engineering Bldg.

75F3095 CE #310 6-63

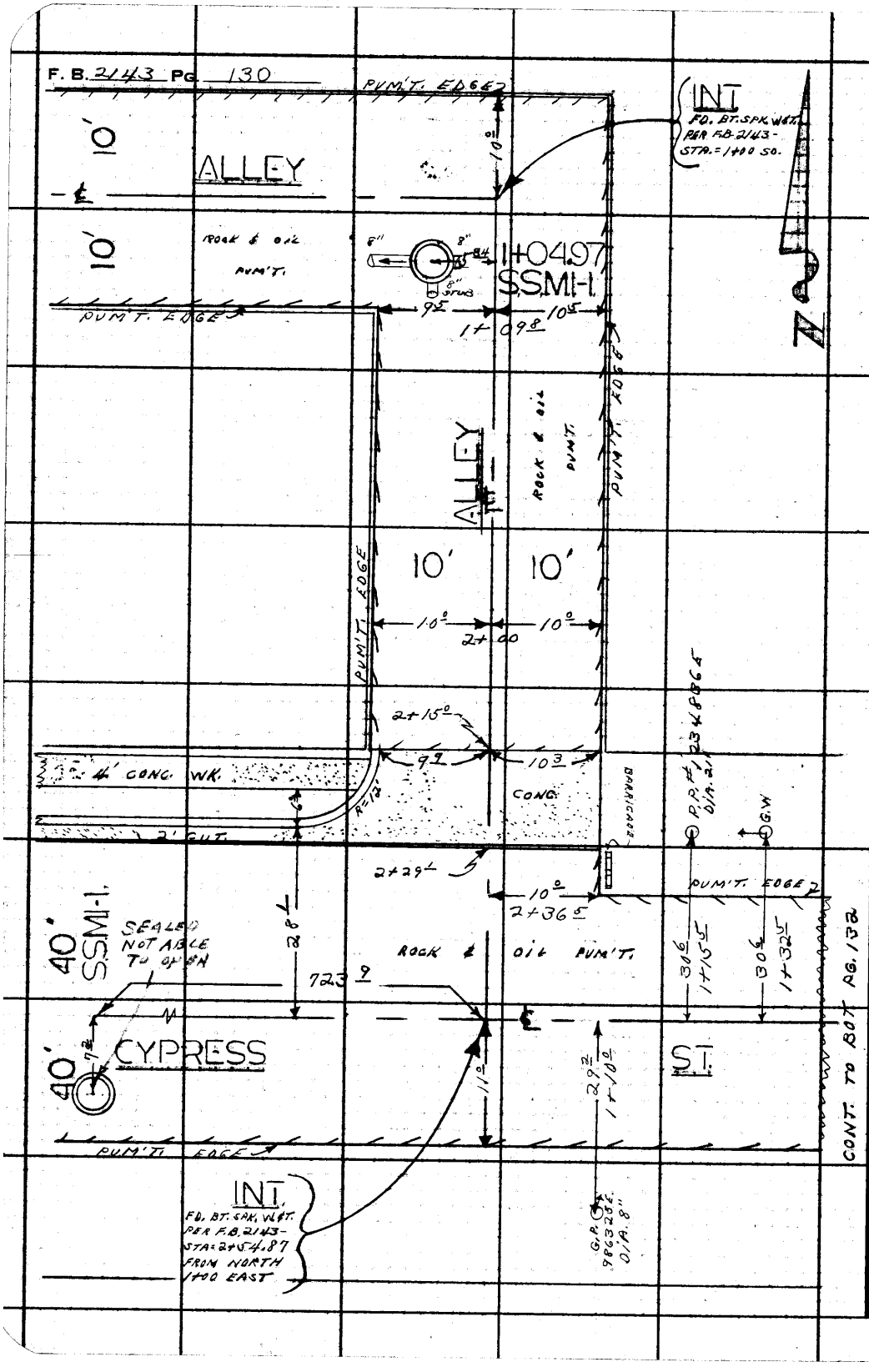

PLEASE RETURN TO
LOS ANGELES COUNTY ENGINEER
403 LOS ANGELES COUNTY ENGINEERING BLDG.

Do not extend this side of this line.

Note: Any Additions or Changes on This Sheet Must be Made or Circled in Red Ink With Date and Name of Person Making Change.

Notes Ck'd by		Survey of CYPRESS ST.	F. B. 2143 PG. 131
Map No.		JN 2344.14 Tape	Std °F
Office Work		Surveyed by L.L, B.	
Checked		Notes P.H.	Date 4-65
Date		Indexed C. J. GALL	

CYPRESS ST.
& OTHER R/W

TOPOGRAPHY

EAST ON CYPRESS, FROM ALLEY TO END OF S.S. DIST.

(CYPRESS ST.)

Note: Any Additions or Changes on This Sheet Must be Made or Circled in Red Ink With Date and Name of Person Making Change.

Do not extend this side of this line.

PLEASE RETURN TO
LOS ANGELES COUNTY ENGINEER
403 LOS ANGELES COUNTY ENGINEERING BLDG.

76F3095 CE #310 8-63

F. B. 2143 PG. 132

CONT. TO BOT. PG. 133

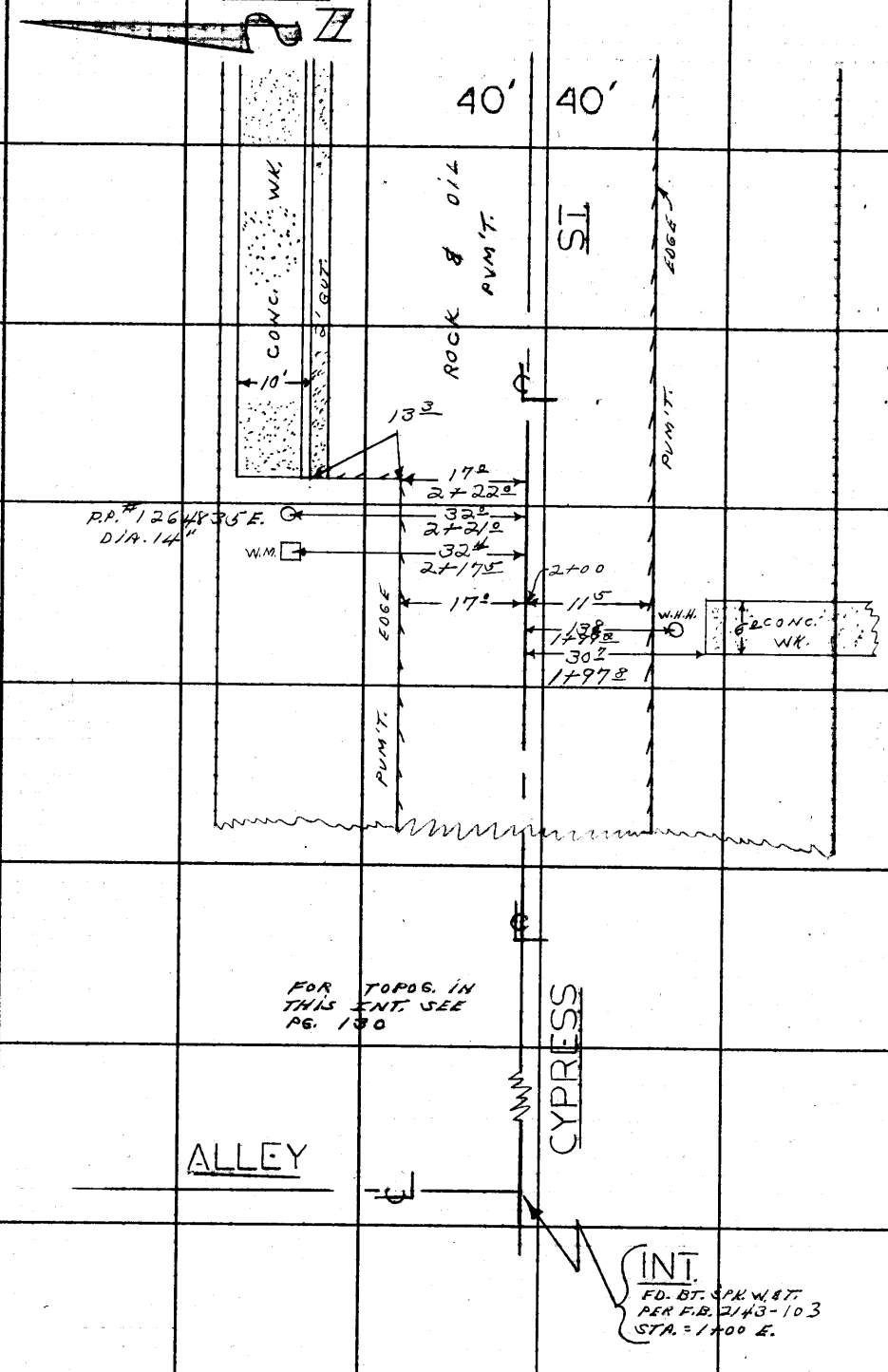

PLEASE RETURN TO
LOS ANGELES COUNTY ENGINEER
403 LOS ANGELES COUNTY ENGINEERING BLDG.

Do not extend this side of this line.

Note: Any Additions or Changes on This Sheet Must be Made or Circled in Red Ink With Date and Name of Person Making Change.

Notes Ck'd by	Survey of CYPRESS ST.	F. B. 2143 PG. 133
Map No.	JN 2347 14 Tape Std °F	
Office Work	Surveyed by L. B.	
Checked	Notes P. H. Date 4-65	
Date	Indexed C. J. GALLI	

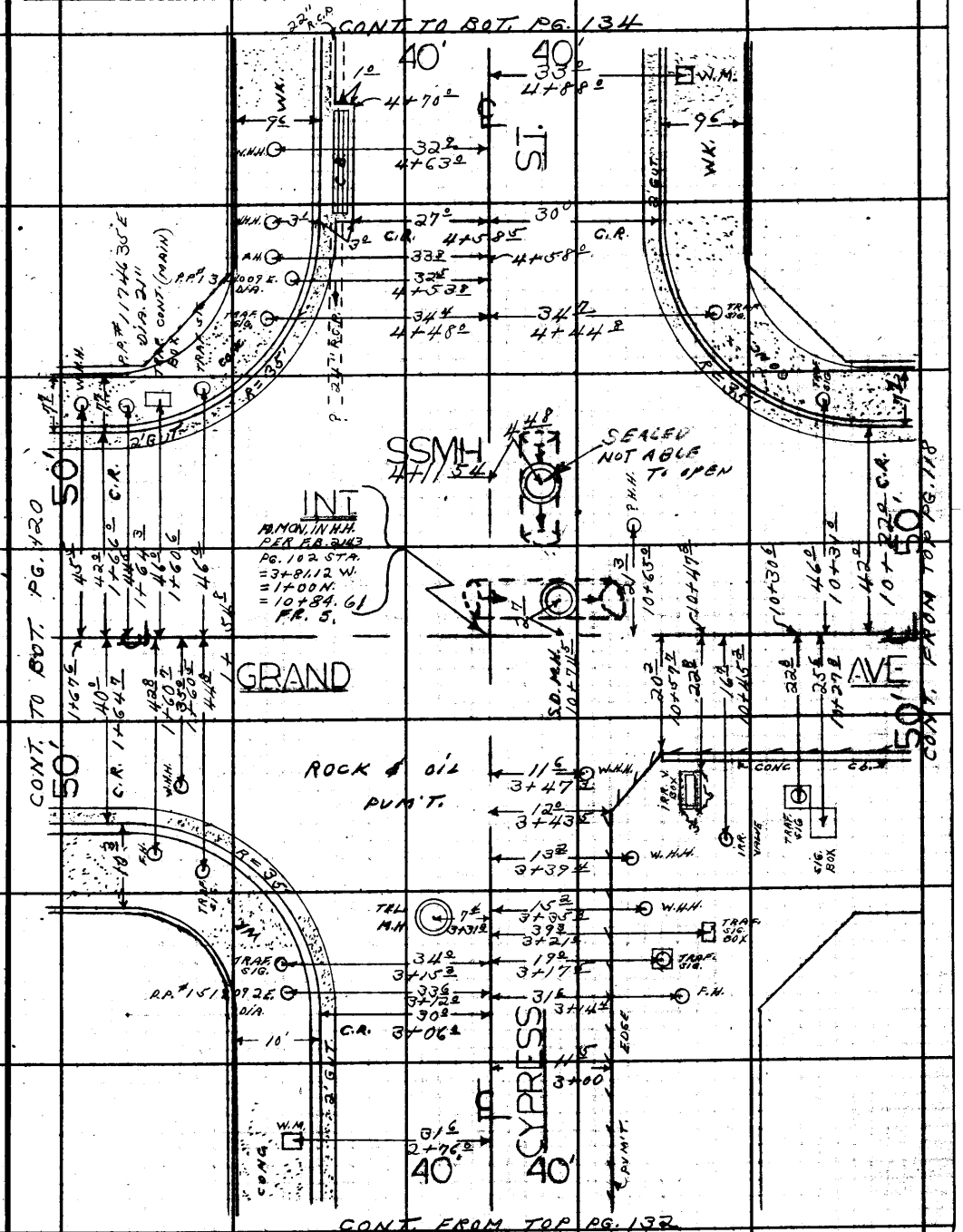

Note: Any Additions or Changes on This Sheet Must be Made or Circled in Red Ink With Date and Name of Person Making Change.

PLEASE RETURN TO
LOS ANGELES COUNTY ENGINEER
403 LOS ANGELES COUNTY ENGINEERING BLDG.

Do not extend this side of this line.

76F309S CE #310 6-63

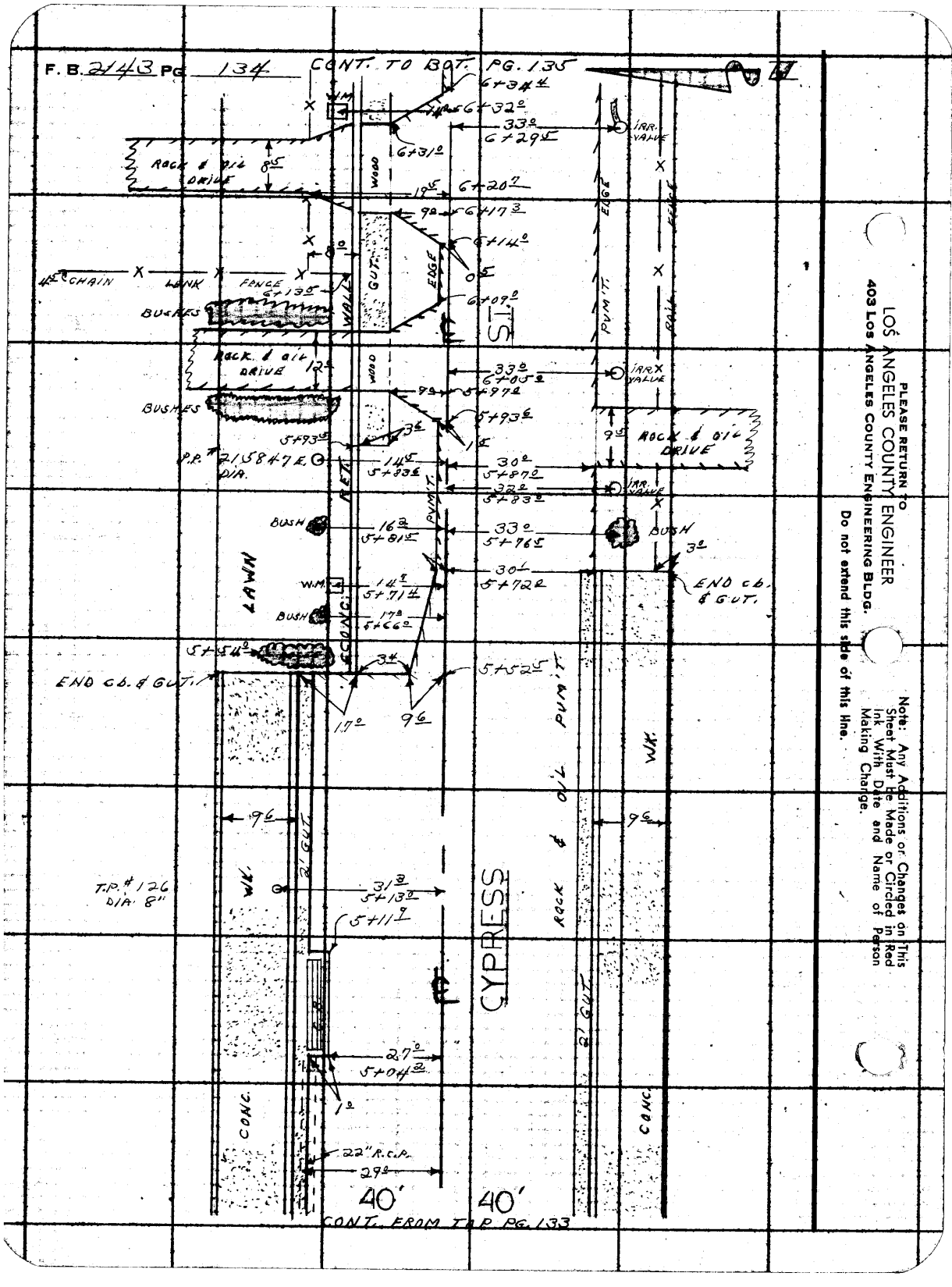

PLEASE RETURN TO
LOS ANGELES COUNTY ENGINEER
403 Los Angeles County Engineering Bldg.

Do not extend this side of this line.

Note: Any Additions or Changes on This Sheet Must Be Made or Circled in Red Ink With Date and Name of Person Making Change.

Notes Ck'd by	Survey of CYPRESS ST.
Map No.	JN 2347 Tape Std °F
Office-Work	Surveyed by L.B.
Checked	Notes P.H. Date 4-65
Date	Indexed C. J. GALLI

F. B. 2143 PG. 135

4° CONT. TO BOT. PG. 136

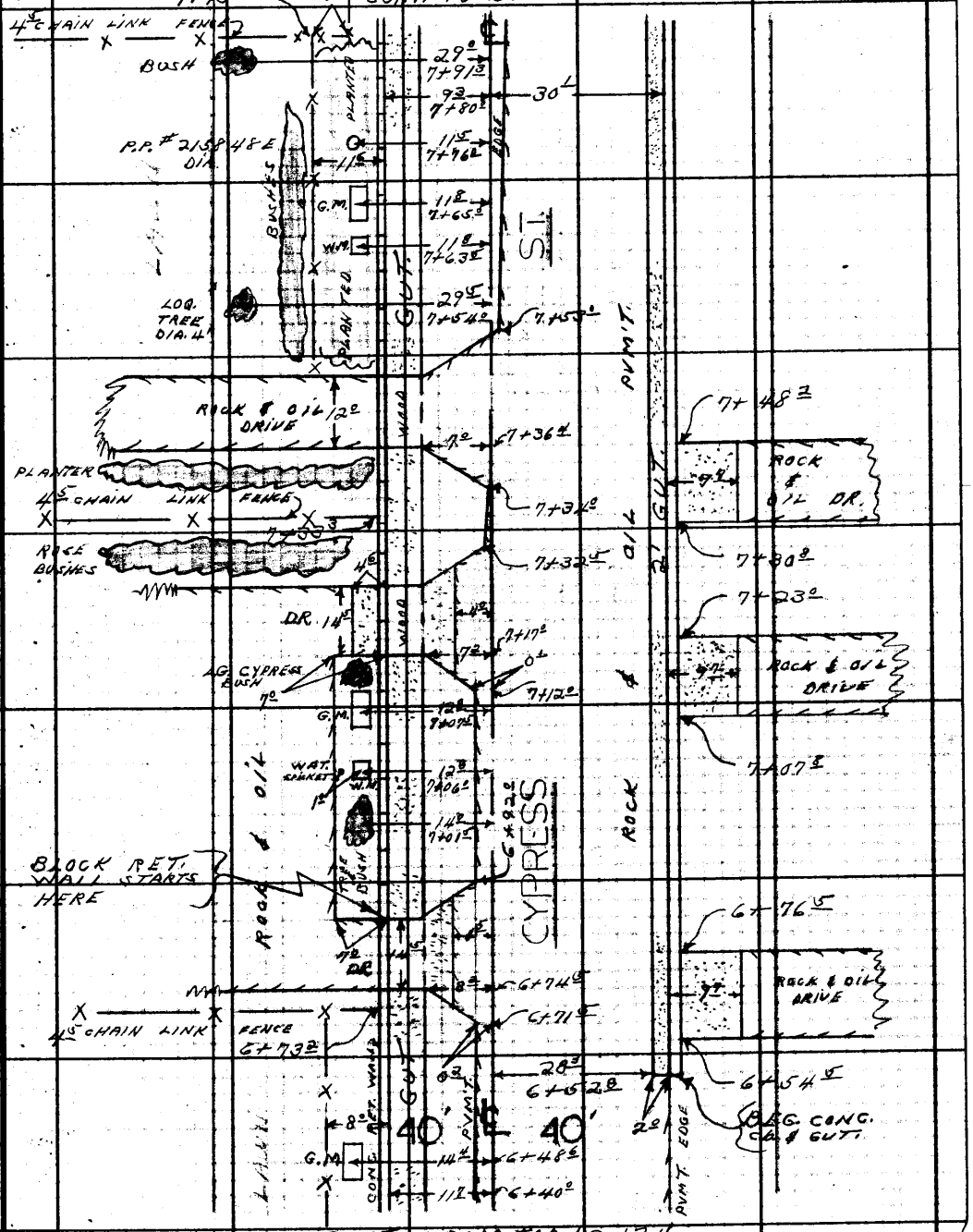

Note: Any Additions or Changes on This Sheet Must be Made or Circled in Red Ink With Date and Name of Person Making Change.

Do not extend this side of this line.

PLEASE RETURN TO
LOS ANGELES COUNTY ENGINEER
403 Los Angeles County Engineering Bldg.

7SF3095 CE #310 8-63

F. B. 2143 PG 136

CONT. TO BOT. PG. 137

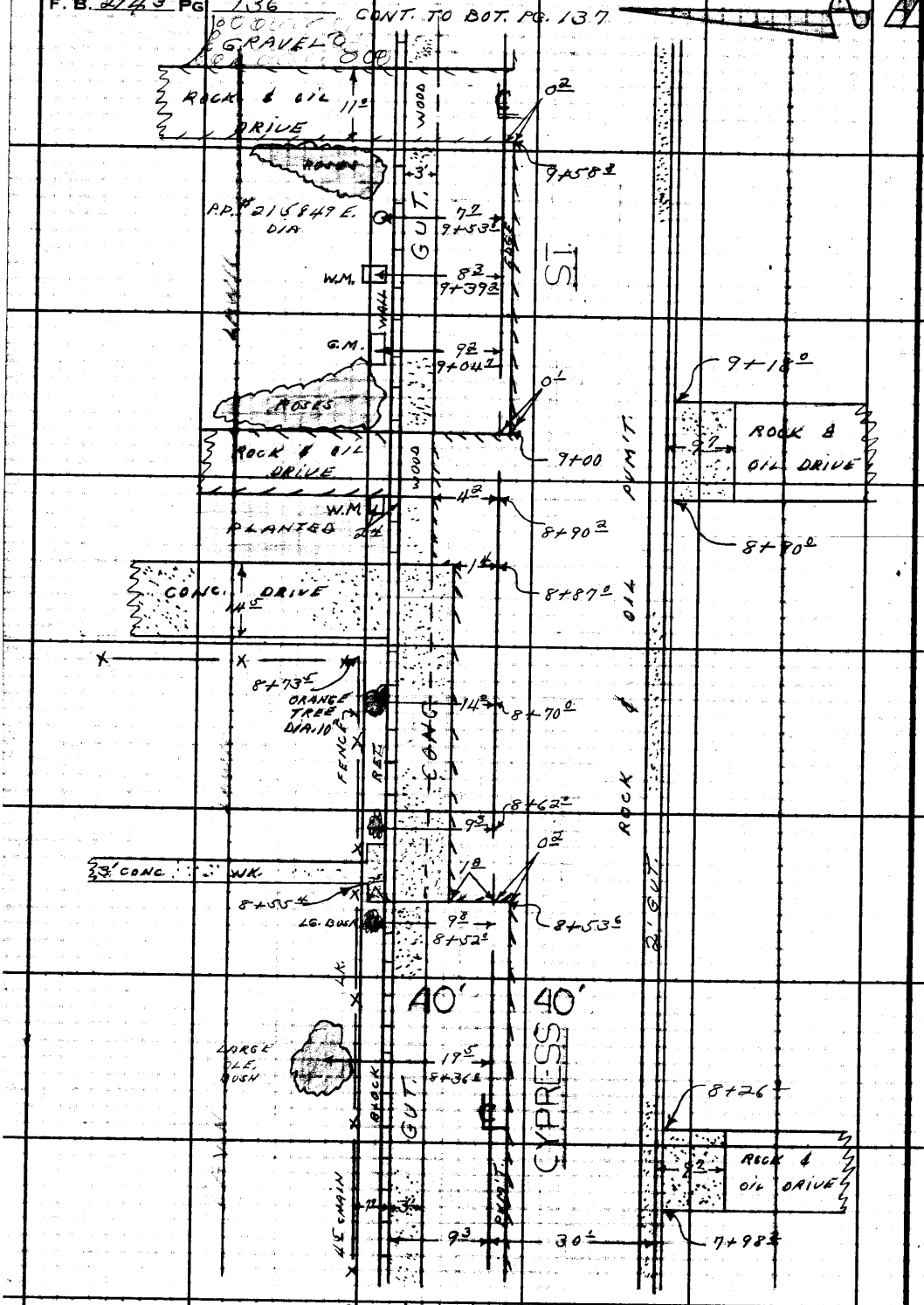

CONT. FROM TOP PG. 135

PLEASE RETURN TO
LOS ANGELES COUNTY ENGINEER
403 LOS ANGELES COUNTY ENGINEERING BLDG.

Do not extend this side of this line.

Note: Any Additions or Changes on This Sheet Must be Made or Circled in Red Ink With Date and Name of Person Making Change.

Notes Ck'd by	Survey of CYPRESS ST.
Map No.	JN 23472 Tape Std °F
Office Work	Surveyed by L.B.
Checked	Notes P.M. Date 4-65
Date	Indexed C. J. Hall

F. B. 2143 PG. 137



Note: Any Additions or Changes on this Sheet Must be Made or Circled in Red Ink With Date and Name of Person Making Change.

Do not extend this side of this line.

PLEASE RETURN TO
LOS ANGELES COUNTY ENGINEER
403 Los Angeles County Engineering Bldg.

76F3095 CE #310 6-65

PLEASE RETURN TO
LOS ANGELES COUNTY ENGINEER
403 LOS ANGELES COUNTY ENGINEERING BLDG.

Note: Any Additions or Changes on This Sheet Must be Made or Circled in Red Ink With Date and Name of Person Making Change.

Do not extend this side of this line.

BLANK

F. B. 2143 PG 138

Profile	Notes Red	Plotted	Job No. 2347.14	Division No.	F.B. 2143	Pg. 139
No.	Date	Date	Survey of CYPRESS ST. S.S.			
X-Sec.	Notes Chkd.	Checked	Survey by L.L. BROWN	Notes P.H.	Date 4-65	
No.	Date	Date	Map No.	Indexed C. J. GALLI	Date	

CYPRESS ST.
& OTHER R/W
COVINA AREA
C.I. 234714

CROSS-SECTS.

SO. ON GRAND FROM EDNA TO END OF S.S. DIST. & E.&W. ON EDNA FOR M.H'S. ELEVS. & OTHER PERTINENT ELEVS.

(GRAND AVE)

PARTY
BROWN, L.
HARRINGTON P.
SANDOVAL M.
McCOY J.

STATION	B.S.	H.I.	F.S.	ELEV.

NOTE: ANY ADDITIONS OR CHANGES ON THIS SHEET MUST BE MADE OR CIRCLED IN RED INK, WITH DATE AND NAME OF PERSON MAKING CHANGE.

PLEASE RETURN TO
LOS ANGELES COUNTY ENGINEER
403 LOS ANGELES COUNTY ENGINEERING BLDG.

Do not extend notes this side of this line.

76-L-298 CE 307 2-63

76-L-298 CE 307 2-63

PLEASE RETURN TO
LOS ANGELES COUNTY ENGINEER
403 Los Angeles County Engineering Bldg.

NOTE: ANY ADDITIONS OR CHANGES ON THIS SHEET MUST BE MADE OR CIRCLED IN RED INK, WITH DATE AND NAME OF PERSON MAKING CHANGE

Do not extend notes this side of this line.

F. B. 2143 Pg. 140 Job No. 2347.14 Division No. Notes Red Plotted Profile
Survey of CYPRESS ST. Date Date No. X-Sec.
Survey by L.L. BROWN Notes P.H. Notes Chkd. Checked No.
Indexed G. J. GALLI Date 4-65 Date Date

STATION	B. S.	H. I.	F. S.	ELEV.	GRAND	AVE.
B.M. L.E. 130				623 31	B.M. L.E. 130 ELEV. 623.306 F.B. 2143-94	
					SEE REF. FOR LOC.	
CROSS-SECTS. ON GRAND FROM EDNA SO.					LEFT & EAST	RIGHT & WEST
1+00	GOING SOUTH			622.65	INT. GRAND & EDNA PL.	
1+40 8				622.48	17 PUM'T. EDGE	
				621 36	19 5 F.L. 12" COR. L.P.	
				622.1	23 5 BOT. BK.	
				624.3	24 5 TOP "	
				624.5	33 GRD.	
1+42 0	BEG WALL			621 11	19 6/ F.L. GUT.	
				624.5	21 6/ TOP WALL	
1+60 5				622 43		4
				622 49		4' PUM'T. CROWN
				621 33		40' GUT

76-L-298 CE 307 2-63

PLEASE RETURN TO
LOS ANGELES COUNTY ENGINEER
403 LOS ANGELES COUNTY ENGINEERING BLDG.

NOTE: ANY ADDITIONS OR CHANGES ON THIS SHEET MUST BE MADE OR CIRCLED IN RED INK, WITH DATE AND NAME OF PERSON MAKING CHANGE.

Do not extend notes this side of this line.

Profile Notes Red____ Plotted____ Job No. 2347.14 Division No.____ F.B. 2143 Pg. 141
No.____ Date____ Date____ Survey of CYPRESS ST S.S.
X-Sec. Notes Chkd.____ Checked____ Survey by L.L. BROWN Notes PH Date 4-65
No.____ Date____ Date____ Map No.____ Indexed C.J. GALLI Date____

STATION	B. S.	H. I.	F. S.	ELEV.	GRAND LEFT & EAST	AVE RIGHT & WEST
1+60 5				622.29		40' T. Cb.
				622.55		50' BK. WK.
2+00				621.99		℄
				622.06		3' PUM'T. CROWN
				621.79	11° PUM'T. EDGE	
				620.87	19 5 F.L. GUT.	
				623.7	21 6 TOP WALL	
				623.6	33' GRD. P/L.	
2+47 0		GRD. BRK.		623.0	21 6 TOP WALL.	
				622.6	33' GRD. P/L.	
2+51 6		END WALL		620.53	19 6 F.L. GUT.	
				623.0	21 6 TOP WALL	
				622.2	33' GRD. P/L.	
3+00				620.45		℄
				620.50		4' PUM'T. CROWN

76-L-298 CE 307 2-63

PLEASE RETURN TO
LOS ANGELES COUNTY ENGINEER
403 LOS ANGELES COUNTY ENGINEERING BLDG.

NOTE: ANY ADDITIONS OR CHANGES ON THIS SHEET MUST BE MADE OR CIRCLED IN RED INK, WITH DATE AND NAME OF PERSON MAKING CHANGE

Do not extend notes this side of this line.

F. B. 2143 Pg. 142 Division No. Notes Red Plotted Profile
Job No. 2347.14 Date Date No. X-Sec.
Survey of CYPRESS ST. Notes Chkd. Checked
Survey by L.L. BROWN Notes P.H. Date Date No.
Indexed G. J. GALLI Date 4-65

STATION	B. S.	H. I.	F. S.	ELEV.	GRAND AVE
					LEFT & EAST / RIGHT & WEST
3+00				620.26	11^{5} PUM'T. EDGE
				620.11	19^{6} F.L. GUT.
				621.5	33' GRD. P/L.
				625.0	243' GRD. B.L.H.
3+09	BEG. WALL			622.1	21^{6} TOP WALL
				621.8	33' GRD. P/L.
3+44	GRD. BRK.			621.7	21^{6} TOP. WALL
				621.5	33' GRD. P/L.
3+46	END WALL			621.5	21^{6} TOP WALL
3+52	GRD. BRK.			619.60	19^{6} F.L. GUT.
				621.0	33' GRD. P/L.
3+62	GRD. BRK.			619.45	19^{6} F.L. GUT.
				620.9	33' GRD. P/L.
3+66	BEG. WALL			621.2	21^{5} TOP WALL

76-L-298 CE 307 2-63

PLEASE RETURN TO
LOS ANGELES COUNTY ENGINEER
403 LOS ANGELES COUNTY ENGINEERING BLDG.

NOTE: ANY ADDITIONS OR CHANGES ON THIS SHEET MUST BE MADE OR CIRCLED IN RED INK, WITH DATE AND NAME OF PERSON MAKING CHANGE.

Do not extend notes this side of this line.

Profile Notes Red ____ Plotted ____ Job No. 2347.4 Division No. ____ F.B. 2143 Pg. 143
No. ____ Date ____ Date ____ Survey of CYPRESS ST. S.S.
X-Sec. Notes Chkd. ____ Checked ____ Survey by L.L. BROWN Notes P.H. Date 4-65
No. ____ Date ____ Date ____ Map No. ____ Indexed C. E. GALL Date ____

STATION	B. S.	H. I.	F. S.	ELEV.	GRAND LEFT & EAST	AVE RIGHT & WEST
3+66 ℄				621.6	33' GRD. P/L.	
T.P.				619.04		
3+91.5		C.B.		619.02		40.3 T. CB. & TOP C.B.
				612.97	619.02 -6.05 612.97	11' F.L. 15" R.C.P.
4+00				618.86		℄
				618.92		3' PVM'T. CROWN
				618.63	11' PVM'T. EDGE	
				618.47	19.6 F.L. GUT.	
				620.8	21.6 TOP WALL	
				620.7	33' GRD. P/L.	
				619.2	27.3' GRD. B.L.L	
4+07		END WALL		618.50	19.6 F.L. GUT.	
				620.4	21.6 T. WALL	
				620.6	33' GRD. P/L.	
4+25				618.60		℄
				618.61	11' PVM'T. EDGE	
				617.20	19.6 F.L. GUT.	

76-L-298 CE 307 2-63

PLEASE RETURN TO
LOS ANGELES COUNTY ENGINEER
403 LOS ANGELES COUNTY ENGINEERING BLDG.

NOTE: ANY ADDITIONS OR CHANGES ON THIS SHEET MUST BE MADE OR CIRCLED IN RED INK, WITH DATE AND NAME OF PERSON MAKING CHANGE

Do not extend notes this side of this line.

F. B. 2143 Pg. 1/44 Job No. 2342(4) Division No. Notes Red Plotted Profile
Survey of CYPRESS ST. Date Date No. X-Sec.
Survey by L.L. BROWN Notes P.H. Notes Chkd. Checked No.
Indexed C. J. GALT Date 4-65 Date Date

STATION	B. S.	H. I.	F. S.	ELEV.	GRAND LEFT & EAST	AVE RIGHT & WEST
4+25				618.7	24' T. BK.	
				619.1	33' GRD. P/L.	
5+50 ±		S.D. PIPE		605.57	61.567 − 4.35 = 61.132 − 5.75 DIA. PIPE = 605.57	34 5 F.L. 69" R.C.P.
END						
B.M.L.E. 129				619.07	B.M. L.E. 129 ELEV. 619.080 F.B. 2143 - 94. SEE REF. FOR LOC.	
					EDNA	PL.
CROSS-SECTS. ON EDNA FROM GRAND E.					LEFT & NORTH	RIGHT & SOUTH
1+00	GOING EAST			622.65	INT. EDNA & GRAND.	
1+17				622.55		T
1+33				622.55		T
1+55 ±				622.40		T
				622.38		24' OUT.

76-L-298 CE 307 2-63

PLEASE RETURN TO
LOS ANGELES COUNTY ENGINEER
403 LOS ANGELES COUNTY ENGINEERING BLDG.

NOTE: ANY ADDITIONS OR CHANGES ON THIS SHEET MUST BE MADE OR CIRCLED IN RED INK, WITH DATE AND NAME OF PERSON MAKING CHANGE.

Do not extend notes this side of this line.

Profile Notes Red Plotted Job No. 2342.14 Division No.
No. Date Date Survey of CYPRESS S.T.
X-Sec. Notes Chkd. Checked Survey by L.L. BROWN Notes R.H. Date 4-65
No. Date Date Map No. Indexed C.J. GILL Date

F.B. 2143 Pg. 145

STATION	B. S.	H. I.	F. S.	ELEV.	EDNA LEFT & NORTH	PL RIGHT & SOUTH
1+55±				622.77		24' T. C4.
				622.50	24° GUT.	
				622.86	" T. C4	
					623.40 -5.00 DN. 618.40	
1+79±		S.D. PIPE		618.40		24" F.L. 15" R.C.P.
4+07.94		W. RIM 626.03		626.04	19° LT. & N. S.S.M.H.	MEAN RIM
S.S.MH.		E. RIM 626.06				MEAN R. 626.04
		MEAN RIM 626.04				MEAS. -7.01
						T. PIPE 619.03
						DIA." -0.67
				618.36	INV. 8" INLET EAST	INV. 618.36
						MEAN R. 626.04
						MEAS. +7.12
						T. PIPE 618.92
						DIA." -0.67
				618.25	INV. 8" OUTLET WEST	INV. 618.25
END						

76-L-298 CE 307 2-63

PLEASE RETURN TO
LOS ANGELES COUNTY ENGINEER
403 LOS ANGELES COUNTY ENGINEERING BLDG.

NOTE: ANY ADDITIONS OR CHANGES ON THIS SHEET MUST BE MADE OR CIRCLED IN RED INK, WITH DATE AND NAME OF PERSON MAKING CHANGE

Do not extend notes this side of this line.

STATION	B.S.	H.I.	F.S.	ELEV.	EDNA LEFT & SOUTH	PL RIGHT & NORTH	
CROSS-SECTS. ON EDNA FROM GRAND W.							
1+00	GOING WEST			622.65	INT. EDNA & GRAND.		
1+20				622.17		⊼	
1+37				621.74		⊼	EDGE X-GUT.
1+40				621.67		⊼	F.L. X-GUT.
1+43				621.75		⊼	EDGE X-GUT.
1+52.60	E. RIM 622.06				0.95 LT. & S. S.S.M.H.	MEAN RIM	
S.S.M.H.	W. RIM 622.10					MEAN R.	622.08
	MEAN RIM 622.08					MEAS.	-7.18
						T. PIPE	614.90
						DIA. "	-0.67
				614.23	INV. 8" INLET EAST	INV.	614.23

F.B. 2143 Pg. 146
Job No. 2347.14 Division No. ____ Notes Red ____ Plotted ____ Profile
Survey of CYPRESS ST. Date ____ Date ____ No. ____
Survey by L.L. BROWN Notes P.H. Notes Chkd. ____ Checked ____ X-Sec.
Indexed J. GALLI Date 4-65 Date ____ Date ____ No. ____

76-L-298 CE 307 2-63

PLEASE RETURN TO
LOS ANGELES COUNTY ENGINEER
403 LOS ANGELES COUNTY ENGINEERING BLDG.

NOTE: ANY ADDITIONS OR CHANGES ON THIS SHEET MUST BE MADE OR CIRCLED IN RED INK, WITH DATE AND NAME OF PERSON MAKING CHANGE.

Do not extend notes this side of this line.

STATION	B. S.	H. I.	F. S.	ELEV.	EDNA LEFT & SOUTH	PL RIGHT & NORTH	
1+52 60						MEAN R.	622.08
S.S.M.H.						MEAS.	- 7.26
						T. PIPE	614.82
						DIA. "	- 0.67
				614 15	INV. 8" OUTLET W.	INV.	614.15
1+ 76 5		C.P.		62231			
				62223		24' GUT.	
				62230		" T. C6.	
				62221	24' GUT.		
				62251	" T. C6.		
				62268	30' BK. WK.		
END							

Profile Noted Red Plotted Job No. 2347 Division No.
No. Date Date Survey of CYPRESS ST. S.S.
X-Sec. Noted Chkd. Checked Survey by L.L. BROWN Noted PH Date 4-65
No. Date Date Map No. Indexed C. J. GALLI Date

F.B. 2143 Pg. 147

F.B. 2143 Pg. 148

Job No. 2347.14 Division No. _____ Notes Red _____ Plotted _____ Profile

Survey of CYPRESS ST. Date _____ Date _____ No. _____

Survey by L.L. BROWN Notes P.H. Notes Chkd. _____ Checked _____ X-Sec.

Indexed C. J. GALA Date 4-65 Date _____ Date _____ No. _____

STATION	B.S.	H.I.	F.S.	ELEV.
		BLANK		

PLEASE RETURN TO
LOS ANGELES COUNTY ENGINEER
403 LOS ANGELES COUNTY ENGINEERING BLDG.

Do not extend notes this side of this line.

NOTE: ANY ADDITIONS OR CHANGES ON THIS SHEET MUST BE MADE OR CIRCLED IN RED INK, WITH DATE AND NAME OF PERSON MAKING CHANGE

76-L-298 CE 307 2-63

Profile No. | Notes Red | Plotted | Job No. 2347.14 | Division No. | F.B. 2143 | Pg. 149

Date | Date | Survey of CYPRESS ST

X-Sec. No. | Notes Chkd. | Checked | Survey by L.L. BROWN | Notes P.H. | Date 4-65

Date | Date | Map No. | Indexed C. J. GALLI | Date

CYPRESS ST. & OTHER R/W

CROSS-SECTS

NORTH ON GRAND FROM FANA PL. TO CYPRESS ST.

(GRAND AVE)

STATION	B.S.	H.I.	F.S.	ELEV.

NOTE: ANY ADDITIONS OR CHANGES ON THIS SHEET MUST BE MADE OR CIRCLED IN RED INK, WITH DATE AND NAME OF PERSON MAKING CHANGE.

Do not extend notes this side of this line.

PLEASE RETURN TO
LOS ANGELES COUNTY ENGINEER
403 Los Angeles County Engineering Bldg.

76-L-298 CE 307 2-63

76-L-298 CE 307 2-63

PLEASE RETURN TO
LOS ANGELES COUNTY ENGINEER
403 Los Angeles County Engineering Bldg.

NOTE: ANY ADDITIONS OR CHANGES ON THIS SHEET MUST BE MADE OR CIRCLED IN RED INK, WITH DATE AND NAME OF PERSON MAKING CHANGE

Do not extend notes this side of this line.

F.B. 2143 Pg. 150 Job No. 23424 Division No. Notes Red Plotted Profile
Survey of CYPRESS ST. Date No. X-Sec.
Survey by L.L. BROWN Notes P.H. Notes Chkd. Checked
Indexed C. J. GALLI Date 4-65 Date Date No.

STATION	B. S.	H. I.	F. S.	ELEV.	GRAND	AVE
B.M. L.E. 130				623.31	B.M. L.E. 130 ELEV. 623.306 F.B. 2148 - 8	
					SEE REF. FOR LOC.	
CROSS-SECTS.	ON GRAND FROM EDNA NO.				LEFT & WEST	RIGHT & EAST
1+00	GOING NORTH			622.65	INT. GRAND & EDNA	
1+27.5				622.03	20'. GUM	
				623.43	" T. C6.	
1+40.0				622.63		&
				622.60		1.6 T. PUM. T. EDGE
				621.54		20.2 F.L. 12" COR. I.A.
				622.6		22' BOT. BK.
				624.0		27' T. "
				623.9		33' G.R.D. P/L.
1+43	BEG. WALL			624.0		22' T. WALL
1+52.4	S. D. M.H.			622.70	622.70 + 14.50 = 608.20	6.4 S.D.M.H. RIM
				608.20		N F.L. 69" D/OF

76-L-298 CE 307 2-63

PLEASE RETURN TO
LOS ANGELES COUNTY ENGINEER
403 LOS ANGELES COUNTY ENGINEERING BLDG.

NOTE: ANY ADDITIONS OR CHANGES ON THIS SHEET MUST BE MADE OR CIRCLED IN RED INK. WITH DATE AND NAME OF PERSON MAKING CHANGE.

Do not extend notes this side of this line.

Profile Notes Red____ Plotted____ Job No. 2347/4 Division No.____
No.____ Date____ Date____ Survey of CYPRESS ST. F.B. 2143 Pg. 151
X-Sec. Notes Chkd.____ Checked____ Survey by A.L. BROWN Notes P.H. Date 4-65
No.____ Date____ Date____ Map No.____ Indexed C. J. GALLI Date____

STATION	B. S.	H. I.	F. S.	ELEV.	GRAND LEFT & WEST	AVE RIGHT & EAST
1+60 2		UNABLE TO C.B. GET INV.				18' COR. IRON C.B.
1+61 L		S.D. C.B.		622 63	40 2 T. C.B.	622.63 −2.80
				619 83	11 F.L. 15" R.C.P.	619.83
2+00				622 74		℄
				622 55		11' PUM'T. EDGE
				622 2		19 5 F.L. DIRT GUT.
				623 6		21 5 T. WALL
				623 3		33' GRD. P/L.
2+72 2		END WALL		622 4		19 5 F.L. DIRT GUT.
				624 0		21 5 T. WALL
				622 8		27' GRD. BRK.
				622 9		33' GRD.
3+00				623 07		℄
				622 84		11' PUM'T. EDGE
				622 5		19' BOT. BK.
				623 9		22' T. BK.
				623 1		27' GRD. BRK.

76-L-298 CE 307 2-63

PLEASE RETURN TO
LOS ANGELES COUNTY ENGINEER
403 LOS ANGELES COUNTY ENGINEERING BLDG.

NOTE: ANY ADDITIONS OR CHANGES ON THIS SHEET MUST BE MADE OR CIRCLED IN RED INK, WITH DATE AND NAME OF PERSON MAKING CHANGE

Do not extend notes this side of this line.

F. B. 2143 Pg. 152 Job No. 2347.14 Division No. S.T. Notes Red Date Plotted Date Profile No.
Survey of CYPRESS P.H. Notes Chkd. Date X-Sec. No.
Survey by L.L. BERWA Notes Checked Date
Indexed C. J. GALLI Date 4-65

STATION	B. S.	H. I.	F. S.	ELEV.	GRAND LEFT & WEST	AVE RIGHT & EAST
3+00				623.1		33' GRD. P/L.
				625.5		2#3' B.L.L. GRD.
3+25		END BK		622.6		19' BOT. BK.
				623.1		24' T. "
				623.3		33' GRD. P/L.
4+00				623.35		℄
				623.23		11.5' PVM'T. EDGE
				623.0		21' GRD. BRK.
				623.5		33' GRD. P/L.
4+69.0 T.P.	C.B. UNABLE TO GET IN U.			623.48		19.6' COR. IRON C.B.
4+71.0		END C.B.		622.80	20' CUT.	
				624.24	" T. C.B.	
5+00				623.67		℄
				623.55		11' PVM'T EDGE

76-L-298 CE 307 2-63

PLEASE RETURN TO
LOS ANGELES COUNTY ENGINEER
403 LOS ANGELES COUNTY ENGINEERING BLDG.

NOTE: ANY ADDITIONS OR CHANGES ON THIS SHEET MUST BE MADE OR CIRCLED IN RED INK, WITH DATE AND NAME OF PERSON MAKING CHANGE.

Do not extend notes this side of this line.

Profile Notes Red____ Plotted____ Job No. 2347.1 Division No.____
No.____ Date____ Date____ Survey of CYPRESS ST.
X-Sec. Notes Chkd.____ Checked____ Survey by L. L. BROWN Notes R.H. Date 4-65
No.____ Date____ Date____ Map No.____ Indexed C. J. GALL Date____

F. B. 2143 Pg. 153

STATION	B. S.	H. I.	F. S.	ELEV.	GRAND LEFT & WEST	AVE RIGHT & EAST
5+00				623.5		21' GRD. BRK.
				623.9		33' GRD. P/L.
5+93.2		BEG. C.B.		623.52	20' GUT.	
				624.91	" T.C.L.	
				~~624.28~~		
5+97.6		S.D.M.H.		612.88	624.28 −11.40 612.88	℄ S.D.M.H. RIM
						" F.L. 6.3" R.C.P.
6+00				624.37		℄
				624.20		11' PUM'T. EDGE
				623.8		17' GRD. BRK.
				624.3		21' " "
				624.1		33' GRD. P/L.
6+00.5		C.B.		624.96	20' T.C.L. & C.B.	624.96 −3.40 621.56
				621.56	" F.L. 15" R.C.P.	
7+00				625.28		℄
				625.18		11' PUM'T.
				624.0		19' GRD. BRK.
				624.9		22' " "

76-L-298 CE 307 2-63

PLEASE RETURN TO
LOS ANGELES COUNTY ENGINEER
403 LOS ANGELES COUNTY ENGINEERING BLDG.

NOTE: ANY ADDITIONS OR CHANGES ON THIS SHEET MUST BE MADE OR CIRCLED IN RED INK, WITH DATE AND NAME OF PERSON MAKING CHANGE

Do not extend notes this side of this line.

F.B. 2143 Pg. 154 | Job No. 2342.14 | Division No. | Notes Red | Plotted | Profile
Survey of CYPRESS ST. | Date | Date | No.
Survey by L.L. BROWN Notes P.H. | Notes Chkd. | Checked | X-Sec.
Indexed G. J. GALLI Date 4-65 | Date | Date | No.

STATION	B.S.	H.I.	F.S.	ELEV.	GRAND LEFT & WEST	AVE RIGHT & EAST
7+00				624.9		33' GRD. P/L.
				627.2		243' " B.L.L.
8+00				626.11		℄
				626.14		11' PVM'T. EDGE
				626.2		15' T. BK.
				624.6		16½ BOT. "
				624.7		18½ " "
				626.3		20' T. BK.
				626.7		33' GRD. P/L.
8+31.6		BEG. cb.		626.35		℄
				626.37		11' PVM'T.
				625.43		42' G.U.T.
				625.99		" T. cb.
				626.13		49½ BK. WK.
				627.3		55' GRD. (T. BK.)
9+00				626.63		℄

76-L-298 CE 307 2-63

PLEASE RETURN TO
LOS ANGELES COUNTY ENGINEER
403 LOS ANGELES COUNTY ENGINEERING BLDG.

NOTE: ANY ADDITIONS OR CHANGES ON THIS SHEET MUST BE MADE OR CIRCLED IN RED INK, WITH DATE AND NAME OF PERSON MAKING CHANGE.

Do not extend notes this side of this line.

STATION	B. S.	H. I.	F. S.	ELEV.	GRAND LEFT & WEST	AVE RIGHT & EAST
9+00				626.62		11' PUM'T. BRK.
				625.78		42' GUT.
				626.38		" T. Cb.
				626.70		49.7 BK. WK.
9+ 70.5	C.B.			626.30	626.30	39.2 TOP GRATE (C.B.)
				623.09	− 3.21 DN. 623.09	" F.L. ? R.C.P.
T.P.				626.31		
10+00				627.10		℄
				627.01		11' PUM'T. BRK.
				626.34		42' GUT.
				626.41		" T. Cb. (DEP.)
				627.11		49.7 BK. WK.
FD. B.M. L.E. 131				628.47	B.M. L.E. 131 ELEV. 628.454 F.B. 2143-95	

FOR ELEVS. IN INT. SEE PGS. 177, 178, 179.

END

Profile Notes Red ____ Plotted ____ Job No. 2347.14 Division No. ____ F.B. 2143 Pg. 155
No. ____ Date ____ Date ____ Survey of CYPRESS ST.
X-Sec. Notes Chkd. ____ Checked ____ Survey by L.L. BROWN Notes P.H. Date 4-65
No. ____ Date ____ Date ____ Map No. ____ Indexed C. J. GALLI Date ____

F. B. 2143 Pg. 156

Job No. 2347.14 Division No. _____ Notes Red _____ Plotted _____ Profile

Survey of CYPRESS ST. Date _____ Date _____ No. _____

Survey by L.L. BROWN Notes P.H. Notes Chkd. _____ Checked _____ X-Sec.

Indexed C. J. GALLI Date 4-65 Date _____ Date _____ No. _____

STATION	B.S.	H.I.	F.S.	ELEV.
		BLANK		

76-L-298 CE 307 2-63

PLEASE RETURN TO
LOS ANGELES COUNTY ENGINEER
403 Los Angeles County Engineering Bldg.

Do not extend notes this side of this line.

NOTE: ANY ADDITIONS OR CHANGES ON THIS SHEET MUST BE MADE OR CIRCLED IN RED INK, WITH DATE AND NAME OF PERSON MAKING CHANGE

F.B. 2143 Pg. 157

Profile No. ____ X-Sec. No. ____ | Notes Red ____ Date ____ | Notes Chkd. ____ Date ____ | Plotted ____ Date ____ | Checked ____ Date ____ | Job No. 2347 14 Division No. ____ | Survey of CYPRESS ST. S.S. | Survey by L.L. BROWN Notes L.L.B. Date 4-65 | Map No. ____ Indexed C. J. GALT Date ____

CYPRESS ST.
AND OTHER R/W

C.I. 2347.14

CROSS SECTIONS

GRAND AVE.

NORTH ON GRAND AVE. FROM CYPRESS ST. TO COVINA BLVD.

STATION	B.S.	H.I.	F.S.	ELEV.
		PARTY BROWN, L.L. HARRINGTON, P. SANDOVAL, M. MCCOY, J.		

NOTE: ANY ADDITIONS OR CHANGES ON THIS SHEET MUST BE MADE OR CIRCLED IN RED INK, WITH DATE AND NAME OF PERSON MAKING CHANGE.

PLEASE RETURN TO
LOS ANGELES COUNTY ENGINEER
403 LOS ANGELES COUNTY ENGINEERING BLDG.

Do not extend notes this side of this line.

76-L-296 CE 307 2-63

76-L-298 CE 307 2-63

PLEASE RETURN TO
LOS ANGELES COUNTY ENGINEER
403 LOS ANGELES COUNTY ENGINEERING BLDG.

NOTE: ANY ADDITIONS OR CHANGES ON THIS SHEET MUST BE MADE OR CIRCLED IN RED INK, WITH DATE AND NAME OF PERSON MAKING CHANGE

Do not extend notes this side of this line.

STATION	B.S.	H.I.	F.S.	ELEV.	GRAND	AVE.
B.M.L.E.131				628 45	B.M.L.E.131 ELEV. 628.454 (FIELD) F.B. 2143-95	
					GRAND AVE. & CYPRESS ST. S.E. COR. BT. SPK. IN	
					CONC. CURB 40' E. OF E. C.R.	
					LEFT & WEST	RIGHT & WEST
						EAST
CROSS-SECTION ON GRAND AVE. FROM						
CYPRESS ST. NORTH TO COVINA BLVD.						
FOR ELEV'S. AT INT. SEE PGS.						
2+00 GOING N.				628 45		℄
				628 17		13' PVMT. BRK.
				627 77		42' GUT.
				627 90		42' T.C. DEP.
				628 57		50' P/L
				628 25	20' PVMT.	
				628 03	40' GUT.	
				628 35	40' T.C. DEP.	
				629 03	50' P/L	
2+10.5		C.B.		628 43	628.43 − 4.24	42° T.C.b & TOP C.B.
				624 19	624.19	" F.L. 15" R.C.P.

F.B. 2143 Pg. 158

Job No. 2347 14 Division No. Notes Red Plotted Profile
Survey of CYPRESS ST. S.S. Date 4-65 Date No.
Survey by L.L. BROWN Notes L.L. BROWN Notes Chkd. Checked X-Sec.
Indexed C. J. GALLI Date Date Date No.

76-L298 CE 307 3-61

PLEASE RETURN TO
LOS ANGELES COUNTY ENGINEER
403 LOS ANGELES COUNTY ENGINEERING BLDG.

NOTE: ANY ADDITIONS OR CHANGES ON THIS SHEET MUST BE MADE OR CIRCLED IN RED INK, WITH DATE AND NAME OF PERSON MAKING CHANGE.

Do not extend notes this side of this line.

STATION	B. S.	H. I.	F. S.	ELEV.	GRAND LEFT & WEST	AVE. RIGHT & EAST
2+13 ℄		C.B.		628 82	40' T. C6. & TOP OF C.B.	628.82 - 3.37 625.45
				625 45	" F.L. 15" R.C.P.	
2+65 ℄				629 07		℄
				628 73	30° PVMT.	
				628 46	40' GUT. END.	
				629 14	40' T.C. END.	
				629 33	50' P/L	
2+91 ℄				629 31		℄
				629 03		12' PVMT. BRK.
				628 38		42' GUT. END.
				628 99		42' T.C. "
				629 17		50' P/L
2+93 ℄				628 67		35' EDGE PVMT.
				629 5		37' TOP BRK.
				629 5		50' P/L

Profile Notes Red. Plotted Job No. 2347 14 Division No.
No. Date Date Survey of CYPRESS ST. S.S.
X-Sec. Notes Chkd. Checked Survey by L.L. BAUM Notes L.L.B. Date 4-65
No. Date Date Map No. Indexed C. J. GALLI Date

F.B. 2143 Pg. 15

76-L298 CE 307 3-61

PLEASE RETURN TO
LOS ANGELES COUNTY ENGINEER
403 LOS ANGELES COUNTY ENGINEERING BLDG.

NOTE: ANY ADDITIONS OR CHANGES ON THIS SHEET MUST BE MADE OR CIRCLED IN RED INK, WITH DATE AND NAME OF PERSON MAKING CHANGE

Do not extend notes this side of this line.

STATION	B.S.	H.I.	F.S.	ELEV.	GRAND LEFT & WEST	AVE. RIGHT & EAST
3+00				629 42		℄
				629 12		12' PVMT. BRK.
				628 78		25.4' EDGE PVMT
				629 6		27' TOP BRK.
				629 7		50' P/L
3+12.4				629 14		12.2 EDGE PVMT.
				628 75		19.7 GUT. BEGIN
						19.7 T.C. "
				629 84		
3+24.74 S.S.M.H.	S. RIM = 629.76			629 77	29.92 RT. & E. S.S.M.H.	MEAN RIM = 629.77
	N. RIM = 629.78					MEAS - 5.76
	MEAN RIM = 629.77					T. PIPE 624.01
						DIA. " - 0.67
				623 34	INV. 8" INLET NORTH	INV. 623.34
						MEAN RIM = 629.77
						MEAS. - 5.91
						T. PIPE 623.86
				623 19	INV. 8" OUTLET SOUTH	DIA. " - 0.67
						INV. = 623.19

F.B. 2143 PG. 160

Job No. 2347.14 Division No. ____ Notes Red ____ Plotted ____ Profile ____

Survey of CYPRESS ST. S.S. Date 4-65 Date ____ No. ____

Survey by L.L. BROWN Notes L.L. BROWN Notes Chkd. ____ Checked ____ X-Sec. ____

Indexed C. J. GALLI Date ____ Date ____ No. ____

76-L298 CE 307 3-61

PLEASE RETURN TO
LOS ANGELES COUNTY ENGINEER
403 LOS ANGELES COUNTY ENGINEERING BLDG.

NOTE: ANY ADDITIONS OR CHANGES ON THIS SHEET MUST BE MADE OR CIRCLED IN RED INK, WITH DATE AND NAME OF PERSON MAKING CHANGE.

Do not extend notes this side of this line.

Profile Notes Red____ Plotted____ Job No. 2347 Division No. 14
No.____ Date____ Date____ Survey of CYPRESS ST. S.S.
X-Sec. Notes Chkd.____ Checked____ Survey by L.L. BROWN Notes L.L.B. Date 4-65
No.____ Date____ Date____ Map No.____ Indexed G. J. GALLI Date 4-65

F.B. 2143 Pg. 161

STATION	B. S.	H. I.	F. S.	ELEV.	GRAND LEFT & WEST	AVE. RIGHT & EAST
4+00				630.41		℄
				630.24		12.5 EDGE PVMT.
				629.9		14.5 BRK.
				629.24		19.7 GUT.
				630.59		19.7 T.C.
				630.6		50' P/L
4+ ~				633.2	BACK LOT SHOT N.E. COR. LOT #(11) AS SHOWN ON SEWER MAP.	292' ±
5+00				631.32		℄
				631.31		12' EDGE PVMT.
				631.1		14' BRK.
				630.15		19.7 GUT.
				631.43		19.7 T.C.
				631.5		33' P/L
5+33.8				631.9	ELEV. TOP	30' RT. EXPOSED TOP OF CORR. IRON DRAIN VERY SHALLOW. NOT ABLE TO GET DIA.

76-L298 CE 307 3-61

PLEASE RETURN TO
LOS ANGELES COUNTY ENGINEER
403 LOS ANGELES COUNTY ENGINEERING BLDG.

NOTE: ANY ADDITIONS OR CHANGES ON THIS SHEET MUST BE MADE OR CIRCLED IN RED INK, WITH DATE AND NAME OF PERSON MAKING CHANGE

Do not extend notes this side of this line.

STATION	B.S.	H.I.	F.S.	ELEV.	GRAND LEFT & WEST	AVE. RIGHT & EAST
5+36.80 S.S.M.H.		S. RIM. = 631.99 N. RIM = 632.02 MEAN RIM = 632.00		632 00	30.06 RT. & E. S.S.M.H.	MEAN RIM = 632.00 MEAS. − 6.97 T. PIPE = 625.03 − 0.67 INV. = 624.36
				624 36	INV. 8" STUB (N.)	
						MEAN RIM = 632.00 MEAS. − 6.97 T. PIPE = 625.03 − 0.67 INV. = 624.36
				624 36	INV. 8" INLET (E.)	
						MEAN RIM = 632.00 MEAS. − 7.14 T. PIPE = 624.86 − 0.67 INV. = 624.19
				624 19	INV. 8" OUTLET (S.)	
5+39.0 S.D.M.H.				631 66		6° RT. S.D.M.H. RIM = 631.66 − 11.42 6° RT. F.L. 57" R.C.P. 620.24
				620 24		

F.B. 2143 Pg. 162

Job No. 2347 14 Division No. ____ Notes Red ____ Plotted ____ Profile ____

Survey of CYPRESS ST. S.S. Date 4-65 Date ____ No. ____

Survey by L.L. BROWN Notes L.L.B. Notes Chkd. ____ Checked ____ X-Sec. ____

Indexed C. J. GALLI Date ____ Date ____ Date ____ No. ____

76-L-298 CE 307 2-63

PLEASE RETURN TO
LOS ANGELES COUNTY ENGINEER
403 LOS ANGELES COUNTY ENGINEERING BLDG.

NOTE: ANY ADDITIONS OR CHANGES ON THIS SHEET MUST BE MADE OR CIRCLED IN RED INK, WITH DATE AND NAME OF PERSON MAKING CHANGE.

Do not extend notes this side of this line.

STATION	B. S.	H. I.	F. S.	ELEV.	GRAND LEFT & WEST	AVE. RIGHT & EAST
6+00				632 14		℄
				632 04		12' EDGE PUMT
				630 93		19' GUT.
				632 33		19' T.C. AT DRIVEWAY
				632 5		33' P/L
7+00				632 76		℄
				632 74		12' EDGE PUMT.
				631 60		19' GUT.
				632 95		19' T.C.
				633 2		33' P/L
7+42.8				631 67		19' INV. 10" R.C.P. AT CURB
B.M. S.D. 210				632 99	B.M. S.D. 210 ELEV.	F.B. 2143-92 GRAND
					AVE. 682' N. OF CYPRESS ST. L. & NAIL IN W. CURB	
					OPPOSITE SLY. SIDE OF GARAGE TO HOUSE # 4706	
7+98.5		C.B.		633 04	40° TOP C.B. 633.04 − 3.95 = 629.09	
				629 09	40° F.L. 18" R.C.P.	

Profile Notes Red. Plotted Job No. 2347 14 Division No.
No. Date Date Survey of CYPRESS ST. S.S.
X-Sec. Notes Chkd. Checked Survey by L.L. BROWN Notes L.L.B. Date 4-65
No. Date Date Map No. Indexed C. J. GALLI Date

F.B. 2143 Pg. 163

76-L-298 CE 307 2-63

PLEASE RETURN TO
LOS ANGELES COUNTY ENGINEER
403 LOS ANGELES COUNTY ENGINEERING BLDG.

NOTE: ANY ADDITIONS OR CHANGES ON THIS SHEET MUST BE MADE OR CIRCLED IN RED INK, WITH DATE AND NAME OF PERSON MAKING CHANGE

Do not extend notes this side of this line.

F. B. 2143 Pg. 164 Job No 2347 Division No. 14 Notes Red Plotted Profile
Survey of CYPRESS ST. S.S. Date 4-65 Date No. X-Sec.
Survey by L.L. BROWN Notes L.L.B. Notes Chkd. Checked
Indexed J. GALE Date Date Date No.

STATION	B. S.	H. I.	F. S.	ELEV.	GRAND AVE. LEFT ℄ WEST	RIGHT ℄ EAST
8+00				633.19		℄
				633.01		12' EDGE PVMT.
				633.1		14' BRK.
				632.04		19' GUT.
				633.44		19' T.C.
				633.4		33' P/L
8+50 ±	BACK LOT SHOT			633.2		292' ±
9+00				633.74		℄
				633.60		10' EDGE PVMT.
				633.6		13' BRK.
				632.62		19' GUT.
				633.83		19' T.C.
				633.5		33' P/L
9+53 ± S.D.M.H.				633.90		5' RT. S.D.M.H. RIM = 633.90 − 9.40 = 624.50
				624.50		5' RT. F.L. 54" R.C.P.

76-L-298 CE 307 2-63

PLEASE RETURN TO
LOS ANGELES COUNTY ENGINEER
403 LOS ANGELES COUNTY ENGINEERING BLDG.

NOTE: ANY ADDITIONS OR CHANGES ON THIS SHEET MUST BE MADE OR CIRCLED IN RED INK, WITH DATE AND NAME OF PERSON MAKING CHANGE.

Do not extend notes this side of this line.

Profile Notes Red. Plotted Job No. 2347 14 Division No.
No. Date Date Survey of CYPRESS ST. S.D.
X-Sec. Notes Chkd. Checked Survey by L. L. BRUNN Notes L. L. B. Date 4-65
No. Date Date Map No. Indexed C. J. GALL Date

F.B. 2143 Pg. 165

STATION	B. S.	H. I.	F. S.	ELEV.	GRAND LEFT & WEST	AVE. RIGHT & EAST
10+00				634 21		℄
				634 03		11' EDGE PVMT.
				633 9		13' BAR
				633 06		19' GUT.
				634 42		19' T.C.
				634 4		33' P/L
11+00				634 92		℄
				634 81		12' EDGE PVMT
				633 61		19' GUT.
			635.05→	636 05		19' T.C. AT DRIVEWAY
			634.7→	634 7		33' P/L
11+60 ℄				634 90		11' PVMT.
				633 91		20' GUT.
				635 30		20' T.C.

76-L-298 CE 307 2-63

PLEASE RETURN TO
LOS ANGELES COUNTY ENGINEER
403 LOS ANGELES COUNTY ENGINEERING BLDG.

NOTE: ANY ADDITIONS OR CHANGES ON THIS SHEET MUST BE MADE OR CIRCLED IN RED INK, WITH DATE AND NAME OF PERSON MAKING CHANGE

Do not extend notes this side of this line.

STATION	B. S.	H. I.	F. S.	ELEV.	GRAND LEFT & WEST	AVE. RIGHT & EAST
11+61.0				634.75		20' ROCK & OIL GUT.
11+66.2				634.84		20' ROCK & OIL GUT.
				635.31		20' T.C. END
11+74.5				635.25		11.0 PVMT.
				634.78		42.0 GUT. BEGIN.
				635.42		42.0 T.C.
				635.62		50' P/L CONC.
11+75±	BACK LOT SHOT			637.8		290'±
12+00				635.62		℄
				635.50		12'
				634.98		42' GUT.
				635.04		42' T.C. DEP.
				635.82		50' P/L

F.B. 2143 PG. 166
Job No. 2347 14 Division No. ____ Notes Red ____ Plotted ____ Profile ____
Survey of CY PRESS ST. S.S. Date 4-65 Date ____ No. ____
Survey by L.L. BROWN Notes L.L.B. Notes Chkd. ____ Checked ____ X-Sec. ____
Indexed C. J. GALLI Date ____ Date ____ No. ____

76-L-298 CE 307 2-63

PLEASE RETURN TO
LOS ANGELES COUNTY ENGINEER
403 LOS ANGELES COUNTY ENGINEERING BLDG.

NOTE: ANY ADDITIONS OR CHANGES ON THIS SHEET MUST BE MADE OR CIRCLED IN RED INK, WITH DATE AND NAME OF PERSON MAKING CHANGE.

Do not extend notes this side of this line.

Profile Notes Red____ Plotted____ Job No. 2347 1/2 Division No.____
No.____ Date____ Date____ Survey of CYPRESS ST. S.S.
X-Sec. Notes Chkd.____ Checked____ Survey by K.L.B./R.W.M. Notes K.L.B. Date 4-65
No.____ Date____ Date____ Map No.____ Indexed C. J. GALL Date____

F.B. 2143 Pg. 167

STATION	B. S.	H. I.	F. S.	ELEV.	GRAND LEFT ℄ WEST	AVE. RIGHT ℄ EAST
13+00				636.40		℄
				636.13		12' PVMT. BRK.
				635.71		42° GUT.
				636.34		42° T.C.
				636.54		50° P/L
13+81.2	C.R.			636.52		42° GUT.
				637.16		42° T.C.
				637.38		50° P/L
14+00				637.39		℄
				637.29		12' PVMT. BRK
				637.21		42' PVMT.
14+—	BACK LOT SHOT			641.5		290'± N.E. COR. LOT. NO. (2) ± AS SHOWN ON PRELIM. S.S. MAP.

76-L-298 CE 307 2-63

PLEASE RETURN TO
LOS ANGELES COUNTY ENGINEER
403 LOS ANGELES COUNTY ENGINEERING BLDG.

NOTE: ANY ADDITIONS OR CHANGES ON THIS SHEET MUST BE MADE OR CIRCLED IN RED INK, WITH DATE AND NAME OF PERSON MAKING CHANGE

Do not extend notes this side of this line.

F.B. 2143 Pg. 168 | Job No. 2347 1st | Division No. | Notes Red | Plotted | Profile
Survey of CYPRESS ST. S.S. | Date 4-65 | Date | No. | X-Sec.
Survey by L.L. BRAUN | Notes L.L.B. | Notes Chkd. | Checked | No.
Indexed C. J. GALLI | Date | Date | Date

STATION	B.S.	H.I.	F.S.	ELEV.	GRAND AVE. LEFT & WEST	RIGHT & EAST
				638.17	N.E. COR. GRAND AVE. & COVINA BLVD.	GUT. E. END
				638.83	" " "	" T.C. E. END
14+46.82				638.22	℄ INT. GRAND AVE. & COVINA BLVD.	
15+19.0 S.D.M.H.				638.62	6.0 LT. S.D.M.H. RIM = 638.62 − 7.74 = 630.88	
				630.88	6.0 LT. F.L. 51" R.C.P.	
B.M.L.E. 128				636.97	B.M.L.E. 128 ELEV. INT. COVINA BLVD. & L.A. CO. RD. DEPT. B.M.	F.B. 2143-92 GRAND AVE. S.W. COR. IN CURB 1' E. OF W.C.R.

F.B. 2143 Pg. 169

Profile No. ____ Notes Red ____ Date ____ Plotted ____ Date ____ Job No. 2347.14 Division No. ____ Survey of CYPRESS ST.

X-Sec. No. ____ Notes Chkd. ____ Date ____ Checked ____ Date ____ Survey by L.L. BROWN Notes P.H. Date 4-65 Map No. ____ Indexed C. J. GALLI Date ____

CYPRESS ST. & OTHER R/W

CROSS-SECTS.

ON ALLEY SOUTH TO CYPRESS ST.

(ALLEY)

STATION	B. S.	H. I.	F. S.	ELEV.

NOTE: ANY ADDITIONS OR CHANGES ON THIS SHEET MUST BE MADE OR CIRCLED IN RED INK, WITH DATE AND NAME OF PERSON MAKING CHANGE.

Do not extend notes this side of this line.

PLEASE RETURN TO
LOS ANGELES COUNTY ENGINEER
403 Los Angeles County Engineering Bldg.

76-L-298 CE 307 2-63

76-L-298 CE 307 2-63

PLEASE RETURN TO
LOS ANGELES COUNTY ENGINEER
403 LOS ANGELES COUNTY ENGINEERING BLDG.

NOTE: ANY ADDITIONS OR CHANGES ON THIS SHEET MUST BE MADE OR CIRCLED IN RED INK, WITH DATE AND NAME OF PERSON MAKING CHANGE

Do not extend notes this side of this line.

F. B. 2143 Pg. 170 Job No. 2347.1 Division No. Notes Red Plotted Profile
Survey of CYPRESS ST. Date Date No. X-Sec.
Survey by L.L. BROWN Notes P.M. Notes Chkd. Checked
Indexed C. J. GALLI Date 4-65 Date Date No.

STATION	B. S.	H. I.	F. S.	ELEV.	ALLEY	
FD. B.M. LE. 127				623.53	B.M. L.E. 127 ELEV. 623.53 F.B. 2143-91	
					SEE REF. FOR LOC.	
CROSS-SECTS. ON ALLEY SO. TO CYPRESS					LEFT & EAST	RIGHT & WEST
1+00	GOING SOUTH			624.12	& INT'S. OF ALLEYS	
				623.89		10' P.U.M'T.
				624.35	10' P.U.M'T. EDGE	
1+04.97		N. RIM 623.98		624.00	5.84 RT. & W. S.S.M.H.	MEAN RIM
SSMH-1		S. RIM 624.02				MEAN R. 624.00
	MEAN	RIM 624.00				MEAS. - 6.70
						T. PIPE 617.30
						DIA. " - 0.67
				616.63	INV. 8" S.T.U.B. EAST.	INV. 616.63

76-L-298 CE 307 2-63

PLEASE RETURN TO
LOS ANGELES COUNTY ENGINEER
403 LOS ANGELES COUNTY ENGINEERING BLDG.

NOTE: ANY ADDITIONS OR CHANGES ON THIS SHEET MUST BE MADE OR CIRCLED IN RED INK, WITH DATE AND NAME OF PERSON MAKING CHANGE.

Do not extend notes this side of this line.

Profile Notes Red ____ Plotted ____ Job No. 2347.14 Division No. ____
No. ____ Date ____ Date ____ Survey of CYPRESS ST.
X-Sec. ____ Notes Chkd. ____ Checked ____ Survey by L.L. BROWN Notes PH Date 4-65
No. ____ Date ____ Date ____ Map No. ____ Indexed C. J. GALL Date ____

F.B. 2143 Pg. 171

STATION	B. S.	H. I.	F. S.	ELEV.	ALLEY	
					LEFT & EAST	RIGHT & WEST
1+04.97 SSMH-1						MEAN R. 624.00
						MEAS. -6.77
						T. PIPE 617.23
						DIA. " -0.67
				616.56	INV. 8" STUB SOUTH	INV. 616.56
						MEAN R. 624.00
						MEAS. -7.28
						T. PIPE 616.72
						DIA. " -0.67
				616.05	INV. 8" OUTLET WEST	INV. 616.05
1+09.8				623.96		9.5' PVM'T. EDGE
2+00				623.99		℄
				624.02		10' PVM'T. EDGE
				624.22	10' PVM'T. EDGE	
2+15.0				623.90		℄

76-L-298 CE 307 2-63

PLEASE RETURN TO
LOS ANGELES COUNTY ENGINEER
403 LOS ANGELES COUNTY ENGINEERING BLDG.

NOTE: ANY ADDITIONS OR CHANGES ON THIS SHEET MUST BE MADE OR CIRCLED IN RED INK, WITH DATE AND NAME OF PERSON MAKING CHANGE

Do not extend notes this side of this line.

F.B. 2143 Pg. 172 Job No. 2347.4 Division No. Notes Red Plotted Profile
Survey of CYPRESS ST. Date Date No. X-Sec.
Survey by H. F. BROWN Notes P.H. Notes Chkd Checked
Indexed C. J. GATH Date 2-65 Date Date No.

STATION	B.S.	H.I.	F.S.	ELEV.	ALLEY LEFT & EAST	ALLEY RIGHT & WEST
2+15 L				624.06		9.9 EDGE CONC. (T. C6)
				624.15	10.3 EDGE CONC.	
2+27 L				623.29		℄ F.L. X-GUT.
				622.96		22' GUT.
				623.60		" T. C6.
				623.39	10.3 F.L. X-GUT.	
2+29 L				623.44		℄ EDGE X-GUT.
2+36.5				624.02	10' PUM'T. EDGE	
2+54.87				624.35	℄ INT. ALLEY	℄ CYPRESS
				624.20		10' PUM'T. CROWN
				624.50	10' PUM'T. CROWN	
2+65.9 "PROD."				624.12		℄ "PROD." PUM'T. EDGE

76-L-298 CE 307 2-63

PLEASE RETURN TO
LOS ANGELES COUNTY ENGINEER
403 LOS ANGELES COUNTY ENGINEERING BLDG.

NOTE: ANY ADDITIONS OR CHANGES ON THIS SHEET MUST BE MADE OR CIRCLED IN RED INK, WITH DATE AND NAME OF PERSON MAKING CHANGE.

Do not extend notes this side of this line.

STATION	B. S.	H. I.	F. S.	ELEV.	CYPRESS ST
SSMI-1	723.9' W. OF INT. OF ALLEY & CYPRESS, 7.2' SO. & CYPRESS ST SEE F.B. 2143-130				NOTE: SEALED M.N. UNABLE TO GET INVERTS
		E. RIM 614	82	614 81	7½ S. OF & CYPRESS ST, S.S.M. HI. MEAN RIM
		W. RIM 614	80		
	MEAN	RIM 614	81		
FD. B.M. L.E. 127					B.M. L.E. 127 ELEV. 620.534 F.B. 2143-91
		END			SEE REF FOR 40.0.

Profile Notes Rod Plotted Job No. 23424 Division No.
No. X-Sec. Date Date Survey of CYPRESS ST.
No. Notes Ckd. Checked Survey by L.L. Brown Notes P.H. Date 4-65
Date Date Map No. Indexed G.J. GALLI Date

F.B. 2143 Pg. 173

F. B. 2143 Pg. 174 Job No. 234714 Division No. _____ Notes Red _____ Plotted _____ Profile

Survey of CYPRESS ST. Date _____ Date _____ No. _____

Survey by L.L. BROWN Notes P.H. Notes Chkd. _____ Checked _____ X-Sec.

Indexed C. J. GALLI Date 4-65 Date _____ Date _____ No. _____

STATION	B.S.	H.I.	F.S.	ELEV.
		BLANK		

PLEASE RETURN TO
LOS ANGELES COUNTY ENGINEER
403 Los Angeles County Engineering Bldg.

Do not extend notes this side of this line.

NOTE: ANY ADDITIONS OR CHANGES ON THIS SHEET MUST BE MADE OR CIRCLED IN RED INK, WITH DATE AND NAME OF PERSON MAKING CHANGE

76-L-298 CE 307 2-63

Profile No. | Notes Red | Plotted | Job No. 2347.14 | Division No.
Date | Date | Survey of CYPRESS ST.
X-Sec. No. | Notes Chkd. | Checked | Survey by L.L. BROWN | Notes P.H. | Date 4-65
Date | Date | Map No. | Indexed C. J. GALLI | Date

F.B. 2143 Pg. 175

CYPRESS ST.
& OTHER R/W.

CROSS-SECTS.

ON CYPRESS ST. FROM ALLEY EAST TO DIST. END.

(CYPRESS ST.)

STATION	B.S.	H.I.	F.S.	ELEV.

NOTE: ANY ADDITIONS OR CHANGES ON THIS SHEET MUST BE MADE OR CIRCLED IN RED INK, WITH DATE AND NAME OF PERSON MAKING CHANGE.

Do not extend notes this side of this line.

PLEASE RETURN TO
LOS ANGELES COUNTY ENGINEER
403 LOS ANGELES COUNTY ENGINEERING BLDG.

76-L-298 CE 307 2-63

76-L-298 CE 307 2-63

PLEASE RETURN TO
LOS ANGELES COUNTY ENGINEER
403 LOS ANGELES COUNTY ENGINEERING BLDG.

NOTE: ANY ADDITIONS OR CHANGES ON THIS SHEET MUST BE MADE OR CIRCLED IN RED INK, WITH DATE AND NAME OF PERSON MAKING CHANGE

Do not extend notes this side of this line.

F.B. 2143 Pg. 176 Job No 2347.4 Division No. Notes Red Plotted Profile No.
Survey of CYPRESS ST. Date Date X-Sec. No.
Survey by L.L. BROWN, Notes P.H. Notes Chkd. Checked
Indexed C. J. GALLI Date 4-65 Date Date

STATION	B.S.	H.I.	F.S.	ELEV.	CYPRESS	ST.
B.M. L.E. 127				623.53	B.M. L.E. 12.7 ELEV. 623.534 F.B. 2143-91	
					SEE REF. FOR L.O.C.	
FOR ELEVS. IN INT. ALLEY & CYPRESS						
SEE PG						
CROSS-SECTS ON CYPRESS FROM ALLEY E.					LEFT & NORTH	RIGHT & SOUTH
2+00	GOING EAST			625.84		℄
				625.59		11.5' PUM'T. EDGE
				625.35	17' PUM'T. EDGE	
				624.7	28' GRD. BRK.	
				625.7	40' GRD. P/L.	
				628.0	165' " B.L.L.	
2+22.0				625.63	30.3' G.U.T.	
				626.29	" T.C.C.	
				626.51	40' BK. WK.	
T.P.				626.86		
3+00				627.38		℄
				627.07		11.5' PUM'T. EDGE
				625.7		23' GRD. BRK.

76-L-298 CE 307 2-63

PLEASE RETURN TO
LOS ANGELES COUNTY ENGINEER
403 LOS ANGELES COUNTY ENGINEERING BLDG.

NOTE: ANY ADDITIONS OR CHANGES ON THIS SHEET MUST BE MADE OR CIRCLED IN RED INK, WITH DATE AND NAME OF PERSON MAKING CHANGE.

Do not extend notes this side of this line.

STATION	B. S.	H. I.	F. S.	ELEV.	CYPRESS ST. LEFT & NORTH	RIGHT & SOUTH
3+00				626.1		40' GRD. P/L.
3+06		C.R.		627.04	30' GUT.	
				627.69	" T. C6.	
				627.97	40' BK. WK.	
3+31		TEL. M.H.		627.64	7" TEL. M.H. RIM	
3+——		C.R.		627.63	GUT. N.W. COR. N. END.	
				628.29	T.C6. " " " "	
3+43				627.48		&
				626.81		12' PUM'T. EDGE
				627.7		16' TOP BK.
				626.3		30' GRD. BRK.
				626.0		40' GRD. P/L.
10+57	END OF C4. "STATION FROM "SOUTH""			626.52		GUT.
				627.75		T. C6.

Profile Notes Red Plotted Job No. 2347-4 Division No.
No. X-Sec. Date Date Survey of CYPRESS ST.
Notes Chkd. Checked Survey by L.L. BROWN Notes PH Date 4-65
No. Date Date Map No. Indexed C. J. Gould Date
F.B. 2143 Pg. 177

76-L-298 CE 307 2-63

PLEASE RETURN TO
LOS ANGELES COUNTY ENGINEER
403 LOS ANGELES COUNTY ENGINEERING BLDG.

NOTE: ANY ADDITIONS OR CHANGES ON THIS SHEET MUST BE MADE OR CIRCLED IN RED INK, WITH DATE AND NAME OF PERSON MAKING CHANGE

Do not extend notes this side of this line.

F.B. 2143 Pg. 178 Division No. Notes Red Plotted Profile
Survey of CYPRESS ST. Job No. 2347.1 Date Date No. X-Sec.
Survey by L.L. BROWN Notes P.H. Notes Chkd. Checked
Indexed C. J. GALLI Date 4-65 Date Date No.

STATION	B.S.	H.I.	F.S.	ELEV.	CYPRESS LEFT & NORTH	ST. RIGHT & SOUTH
3+81.12				627.58	E. INT. CYPRESS	& GRAND
				627.13		65' PUM'T. CROWN
				628.10	65' PUM'T. CROWN	
10+74.5	S.D.M.H. "STATION FROM SOUTH"			627.53	627.53 − 12.65 = 614.88	S.D.M.H. RIM
				614.88		F.L. 67" R.C.P.
3+94	GRD. BRK.			627.42		&
				627.24		25' PUM'T.
				627.51	25' PUM'T.	
4+11.54		E. RIM 627.28		627.31	4 48 RT. & S. S.S.M.H.	MEAN RIM
SSMH		W. RIM 627.35			NOTE: SEALED M.H. UNABLE	
	MEAN RIM 627.31				TO GET INVERTS	

76-L-298 CE 307 2-63

PLEASE RETURN TO
LOS ANGELES COUNTY ENGINEER
403 LOS ANGELES COUNTY ENGINEERING BLDG.

NOTE: ANY ADDITIONS OR CHANGES ON THIS SHEET MUST BE MADE OR CIRCLED IN RED INK, WITH DATE AND NAME OF PERSON MAKING CHANGE.

Do not extend notes this side of this line.

STATION	B. S.	H. I.	F. S.	ELEV.	CYPRESS LEFT & NORTH	ST RIGHT & SOUTH
4+—		C.P.		626.38		GUT. S.E. COR. S. END
				626.48		T.C.B. (DEP.) " " " "
				627.53	GUT. N.E. COR. N. END	
				628.12	T.C.B. " " " "	
4+33		GRD. BRK.		627.52		℄
				627.15		25' PUM'T.
				627.71	25' PUM'T.	
4+58.5		C.P. & C.B.		627.88		℄
				627.29		30' GUT.
				627.40		" T.C.B. (DEP.)
				628.10		39.6 BK. WK.
				627.45	29' TOP GRATE C.B.	627.45
				621.40	" F.L. 24" R.C.P.	6.05 DN.
				627.40	30' GUT.	621.40
				628.03	" T.C.B.	
				628.28	39.6 BK. WK.	
4+70°		C.B.		627.52	29' TOP GRATE C.B.	

Profile Notes Red ____ Plotted ____ Job No. 2342 H Division No. ____
No. ____ Date ____ Date ____ Survey of CYPRESS ST.
X-Sec. Notes Chkd. ____ Checked ____ Survey by A.L. BROWN Notes P.H. Date 4-65
No. ____ Date ____ Date ____ Map No. ____ Indexed C. J. GALL Date ____

F.B. 2143 Pg. 179

76-L-298 CE 307 2-63

PLEASE RETURN TO
LOS ANGELES COUNTY ENGINEER
403 LOS ANGELES COUNTY ENGINEERING BLDG.

NOTE: ANY ADDITIONS OR CHANGES ON THIS SHEET MUST BE MADE OR CIRCLED IN RED INK, WITH DATE AND NAME OF PERSON MAKING CHANGE

Do not extend notes this side of this line.

F.B. 2143 Pg. 180 Job No. 2347-A Division No. Notes Red Plotted Profile
Survey of CYPRESS ST Date Date No. X-Sec.
Survey by L.L. Brown Notes P/H Notes Chkd. Checked
Indexed C. J. GALLI Date 4-65 Date Date No.

STATION	B.S.	H.I.	F.S.	ELEV.	CYPRESS ST. LEFT & NORTH	RIGHT & SOUTH
44+70		C.B.		623.75	29' F.L. 22" R.C.P.	627.52 -3.77 DN. 623.75
5+00				628.38		
				627.92		30' GUT.
				628.48		" T.C.B.
				628.69		39.6 BK. WK.
				627.76	30' GUT.	
				628.32	" T.C.B.	
				628.52	39.6 BK. WK.	
5+04.2		C.B.		627.85	29' TOP GRATE C.B.	627.85 -3.40 DN.
				624.45	" F.L. 22" R.C.P.	624.45
5+52.5		END CB.		629.09		
				628.91	9.6 PUM'T. EDGE	
				628.77	13' GUT.	
				630.35	" T.C.B.	
				628.51	30' GUT.	
				629.18	" T.C.B.	
				629.46	39.6 BK. WK.	

76-L-298 CE 307 2-63

PLEASE RETURN TO
LOS ANGELES COUNTY ENGINEER
403 LOS ANGELES COUNTY ENGINEERING BLDG.

NOTE: ANY ADDITIONS OR CHANGES ON THIS SHEET MUST BE MADE OR CIRCLED IN RED INK, WITH DATE AND NAME OF PERSON MAKING CHANGE.

Do not extend notes this side of this line.

STATION	B. S.	H. I.	F. S.	ELEV.	CYPRESS LEFT & NORTH	ST. RIGHT & SOUTH
5+54				630.1	39.5 GRD.	
5+72.0		END C.G.		629.38		℄
				628.85		30' GUT.
				629.51		" T. C.G.
				629.69		39.5 BK. WK.
5+93.5		BEG CONC. GUT.		629.19	13' GUT.	
				630.83	" T. WALL	
6+00				629.91		℄
				629.32		30' PUM'T. EDGE
				630.3		31' T. BK.
				630.3		40' GRD. P/L.
				629.95	1.5 PUM'T. BRK.	
				629.42	13' GUT.	
				630.68	" PUM'T. DRIVE	
				630.9	40' PUM'T. P/L.	

Profile Notes Red Plotted Job No. 23714 Division No.
No. X-Sec. Date Date Survey of CYPRESS ST.
Notes Chkd. Checked Survey by L.L. BROWN Notes P.H. Date 4-65
No. Date Date Map No. Indexed C. J. GALL Date

F.B. 2143 Pg. 48

76-L-298 CE 307 2-63

PLEASE RETURN TO
LOS ANGELES COUNTY ENGINEER
403 LOS ANGELES COUNTY ENGINEERING BLDG.

NOTE: ANY ADDITIONS OR CHANGES ON THIS SHEET MUST BE MADE OR CIRCLED IN RED INK, WITH DATE AND NAME OF PERSON MAKING CHANGE

Do not extend notes this side of this line.

STATION	B.S.	H.I.	F.S.	ELEV.	CYPRESS LEFT & NORTH	ST. RIGHT & SOUTH
6+52.8	BEG. C.b.			630.66		℄
				630.35		30' GUT.
				630.97		" T. Cb.
				631.0		40' GRD. P/L.
7+00				631.32		℄
				630.85		30' GUT.
				631.53		" T. Cb.
				631.4		40' GRD. P/L.
				631.32	0' PUM'T. EDGE	
				631.3	5' GRD. BRK.	
				630.65	11'± GUT.	
				632.11	" T. Cb.	
				632.36	40' PUM'T. P/L.	
8+00				632.56		℄
				632.75		0.2 PUM'T. EDGE
				632.18		30' GUT.
				632.68		" T. Cb. (DEP)

F.B. 2143 Pg. 182 Job No. 2347.14 Division No. ____ Notes Red ____ Plotted ____ Profile
Survey of CYPRESS ST. Date ____ Date ____ No. ____
Survey by L.L. BROWN Notes P.H. Notes Chkd. ____ Checked ____ X-Sec.
Indexed C. J. GALLI Date 4-65 Date ____ Date ____ No. ____

76-L-298 CE 307 2-63

PLEASE RETURN TO
LOS ANGELES COUNTY ENGINEER
403 LOS ANGELES COUNTY ENGINEERING BLDG.

NOTE: ANY ADDITIONS OR CHANGES ON THIS SHEET MUST BE MADE OR CIRCLED IN RED INK, WITH DATE AND NAME OF PERSON MAKING CHANGE.

Do not extend notes this side of this line.

STATION	B. S.	H. I.	F. S.	ELEV.	CYPRESS LEFT & NORTH	ST RIGHT & SOUTH
8+00				633 07		39 2 CONC.
				631 53	7 3 F.L. GUT.	
				633 14	9 3 T. WALL	
				6336		
9+00				634 14		℄
				634 15		0 1 PUM'T. EDGE
				633 66		30' GUT.
				633 76		" T. CB. (DEP)
				634 48		39 2 CONC.
				632 88	5' F.L. GUT.	
				634 45	7 2 T. WALL	
				634.65	40' PUM'T. P/L.	
10+00				634 79		℄
				635 45		0 5 PUM'T. EDGE
	1			635 05		30' GUT.
				635 16		" T. CB. (DEP)
				635 93		39 2 CONC.

Profile Notes Red. ____ Plotted ____ Job No. 2347.14 Division No. ____
No. ____ Date ____ Date ____ Survey of CYPRESS ST
X-Sec. ____ Notes Chkd. ____ Checked ____ Survey by L.L. BROWN Notes P.H. Date 4-65
No. ____ Date ____ Date ____ Map No. ____ Indexed C. J. GALLI Date ____

F.B. 2143 Pg. 163

76-L-298 CE 307 2-63

PLEASE RETURN TO
LOS ANGELES COUNTY ENGINEER
403 LOS ANGELES COUNTY ENGINEERING BLDG.

NOTE: ANY ADDITIONS OR CHANGES ON THIS SHEET MUST BE MADE OR CIRCLED IN RED INK, WITH DATE AND NAME OF PERSON MAKING CHANGE

Do not extend notes this side of this line.

F.B. 2143 Pg. 184 | Job No. 2347.14 | Division No. | Notes Red | Plotted | Profile
Survey of CYPRESS ST. | Date | No. | X-Sec.
Survey by L.L. Brown Notes P.H. | Notes Chkd. | Checked
Indexed C.J. Date 4-65 | Date | Date | No.

STATION	B. S.	H. I.	F. S.	ELEV.	CYPRESS ST. LEFT & NORTH	CYPRESS ST. RIGHT & SOUTH
10+00				634.38	3' F.L. GUT.	
				635.85	5² T. WALL	
				635.9	40' GRD. P/L.	
10+—	LOT LINE		ELEV.	635.9	N. E. COR. LOT 23	BERLIN HTS. TR.; GRD.
				632.8	S. E. " " "	" " "
11+00				636.88		℄
				636.30		30² GUT.
				636.94		" T. C℄.
				637.17		39² BK. WK.
				636.75	0⁵ PUM'T. EDGE	
				635.82	1⁵ F.L. GUT.	
				637.35	3⁵ T. WALL	
				637.4	40' GRD.	
				638.6	275' "	
B.M. L.E. 132				637.28	B.M. L.E. 132 ELEV. 637.297 F.B. 248 -95	
		END			SEE REF. FOR 400.	

C.I. 14

F.B. 2143 Pg. 185

Profile No. ____ Notes Red ____ Date ____ Plotted ____ Date ____ Job No 2347 Division No. ____

X-Sec. No. ____ Notes Chkd. ____ Date ____ Checked ____ Date ____ Survey of CYPRESS AVE.

Survey by L.L. BROWN Notes L.L.B. Date 10-5-65

Map No. ____ Indexed C. J. GALLI Date OCT 5 '65

NOTE: ANY ADDITIONS OR CHANGES ON THIS SHEET MUST BE MADE OR CIRCLED IN RED INK, WITH DATE AND NAME OF PERSON MAKING CHANGE.

Do not extend notes this side of this line.

PLEASE RETURN TO
LOS ANGELES COUNTY ENGINEER
403 LOS ANGELES COUNTY ENGINEERING BLDG.

STATION	B.S.	H.I.	F.S.	ELEV.	
					CYPRESS AVE. C.I. 2347.14 ADDITIONAL WORK
					ADDITIONAL BACK LOT LINE ELEV'S.
					PARTY BROWN, L.L. HARRINGTON, P. FALSEY, J. MOODYMAN, W. HENDERSON, V.

76-L-298 CE 307 2-63

76-L-298 CE 307 2-63

PLEASE RETURN TO
LOS ANGELES COUNTY ENGINEER
403 LOS ANGELES COUNTY ENGINEERING BLDG.

NOTE: ANY ADDITIONS OR CHANGES ON THIS SHEET MUST BE MADE OR CIRCLED IN RED INK, WITH DATE AND NAME OF PERSON MAKING CHANGE

Do not extend notes this side of this line.

STATION	B.S.	H.I.	F.S.	ELEV.	GRAND	AVE.
					LEFT & WEST	RIGHT & EAST
(FD.)						
B.M. S.D. 187				623 31	B.M. S.D. 187 ELEV. 623.309 F.B. 2143-93 GRAND AVE. & HURST ST. N.W. COR. NAIL IN CHIS. CROSS IN CURB 1.5 W. OF W. END C.R.	
7+ ~	REAR P/L SHOTS			628 9		425° GRD.
				629 8		525° "
				631 2		625° "
NOTE: EXACT LOCATION OF ELEVS. OF ABOVE SHOTS GIVEN TO MR. OLSEN DESIGNER IN FIELD IN HIS MAP.						
(FD.)						
B.M. L.E. 131				628 45	B.M. L.E. 131 ELEV. 628.446 F.B. 2143-95 GRAND AVE. & CYPRESS ST. S.E. COR. BT. SPK. IN CONC. CURB 40' E. OF E.C.R.	

F.B. 2143 PG. 186

Job No. 2347 14 Division No. ____ Notes Red ____ Plotted ____ Profile ____

Survey of CYPRESS AVE. Date ____ Date ____ No. ____

Survey by L.L. BROWN Notes L.L. BROWN Notes Chkd. ____ Checked ____ X-Sec. ____

Indexed C. J. GALLI Date ____ Date ____ No. ____

76-L-298 CE 307 2-63

PLEASE RETURN TO
LOS ANGELES COUNTY ENGINEER
403 LOS ANGELES COUNTY ENGINEERING BLDG.

NOTE: ANY ADDITIONS OR CHANGES ON THIS SHEET MUST BE MADE OR CIRCLED IN RED INK, WITH DATE AND NAME OF PERSON MAKING CHANGE.

Do not extend notes this side of this line.

STATION	B. S.	H. I.	F. S.	ELEV.	GRAND AVE.	
					LEFT ℄ EAST	RIGHT ℄ WEST
(FD.) B.M. L.E.129				619 08	B.M. L.E.129 - FOR DESC. SEE F.B. 2143-94	
37+				624 0	181° GRD.	
				621 0	181° - 31° SOUTH TOP BRK.	
				619 3	181° - 32° " BOT. BRK.	
				618 6	181° - SOUTH P/L	
NOTE: EXACT LOCATION OF ELEVS. OF ABOVE SHOTS GIVEN TO MR. OLSEN DESIGNER IN FIELD ON HIS MAP.						
(FD.) B.M. L.E.129				619 08	B.M. L.E.129 - FOR DESC. SEE F.B. 2143-94	

Profile Noted Red Plotted Job No. 2347 Division No. 14
No. Date Date Survey of CYPRESS AVE.
X-Sec. Noted Chkd. Checked Survey by L.L. BROWN Notes L.L.B. Date 10-5-65
No. Date Date Map No. Indexed C. J. GALLI Date
F.B. 2143 Pg. 187

F.B. 2143 Pg. 188

Job No. Division No. Notes Red Plotted Profile

Survey of Date Date No.

Survey by Notes Notes Chkd. Checked X-Sec.

Indexed Date Date Date No.

BLANK

STATION	B.S.	H.I.	F.S.	ELEV.

79-L-296 CE 307 2-63

PLEASE RETURN TO

LOS ANGELES COUNTY ENGINEER

403 Los Angeles County Engineering Bldg.

Do not extend notes this side of this line.

NOTE: ANY ADDITIONS OR CHANGES ON THIS SHEET MUST BE MADE OR CIRCLED IN RED INK, WITH DATE AND NAME OF PERSON MAKING CHANGE

F. B. 2103 PG. 189

NOTES RED. _____ JOB NO C.I. 2404.14 SURVEY OF Sierra Vista Dr. SS

DATE _____ SURVEY BY D.C. Guizado

NOTES CHKD. A. E. DART NOTES BY M.A. Walsh Jr. DATE 7-5-66

DATE 7/28/66 INDEXED C. I. CALLS DATE _____

NOTE: ANY ADDITIONS OR CHANGES ON THIS SHEET MUST BE MADE OR CIRCLED IN RED INK, WITH DATE AND NAME OF PERSON MAKING CHANGE.

Do not extend notes this side of this line

DESCRIPTION	ADJ. ELEV.	3RD RUN	2ND RUN	DIFF.	1ST RUN	B.M.
C.I 2404.14 Bench Levels Sierra Vista Dr (La Habra Hts) Ref L.A Co Rd. Dept Quad - Ottrbein Year 1965 Guizado Walsh Henderson Lybrand Valdez						

PLEASE RETURN TO
LOS ANGELES COUNTY SURVEYOR
725 LOS ANGELES COUNTY ENGINEERING BLDG.

765420 S & E-353 4-54

76S420 S & E-353 4-54

PLEASE RETURN TO
LOS ANGELES COUNTY SURVEYOR
725 LOS ANGELES COUNTY ENGINEERING BLDG.

NOTE: ANY ADDITIONS OR CHANGES ON THIS SHEET MUST BE MADE OR CIRCLED IN RED INK, WITH DATE AND NAME OF PERSON MAKING CHANGE.

Do not extend notes this side of this line

B.M.	1ST RUN	DIFF.	2ND RUN	3RD RUN	ADJ. ELEV.	DESCRIPTION
BG 2634	596.847				596.847	BG 2634 - Elev 596.847 OTTEBEIN 1965
	+ 4.911		4.713			L & Bradin N. Cul de Sac of
⊼	601.758	-6.107	-6.109			Sierra Vista Dr. - Nr. Dr to
	-11.018		10.822			Hse No. 1678 Mkd BM
T.P.	590.740					LA Co RD Dept
	+ 4.303		4.255			
⊼	595.043	-6.376	-6.377			
	-10.679		10.632			
TP	584.364					
	+ 4.729		4.698			
⊼	589.093	-6.713	-6.714			
	-11.442		11.412			
TP	577.651					
	+ 3.842		3.812			
⊼	581.493	-6.759	-6.759			
	-10.601		10.571			
T.P.	570.892					
	+ 0.439		0.420			
⊼	571.331	-10.335	-10.338			
	-10.774		10.758			
T.P.	560.557					
	+ 0.450		0.429			
⊼	561.007	-10.774	-10.773			
	-11.224		11.202			
T.P.	549.783					
	+ 0.372		0.300			
⊼	550.155	-10.850	-10.850			
	-11.222		11.150			
T.P.	538.933					

F. B. 2143 PG. 190

JOB NO. CI 2404.14 SURVEY OF Sierra Vista Dr NOTES RED.
SURVEY BY A. C. Guizado DATE
NOTES BY Walsh DATE 7-5-66 NOTES CHKD. A. E. DART
INDEXED C. J. Gould DATE DATE 7/28/66

76S420 S & E-353 4-54

PLEASE RETURN TO
LOS ANGELES COUNTY SURVEYOR
725 LOS ANGELES COUNTY ENGINEERING BLDG.

NOTE: ANY ADDITIONS OR CHANGES ON THIS SHEET MUST BE MADE OR CIRCLED IN RED INK, WITH DATE AND NAME OF PERSON MAKING CHANGE.

Do not extend notes this side of this line

B.M.	1ST RUN	DIFF.	2ND RUN	3RD RUN	ADJ. ELEV.	DESCRIPTION
T.P.	538.933					
	+ 0.823		0.805			
π	539.756	-10.904	-10.905			
	- 11.727		11.710			
T.P.	528.029					
	+ 0.811		0.754			
π	528.840	-9.985	- 9.985			
	-10.796		10.739			
T.P.	518.044					
	+ 3.370		3.351			
π	521.414	- 2.689	- 2.684			
	- 6.059		6.035			
T.P.	515.355					
	+ 3.938		3.883			
π	519.293	- 6.735	-6.738			
	- 10.673		10.621			
T.P.	508.620					
	+ 0.719		0.736			
π	509.339	-8.632	-8.633			
	- 9.351		9.369			
TP	499.988					
	+ 2.679		2.620			
π	502.667	-8.023	-8.022			
	- 10.702		10.642			
T.P.	491.965					

NOTES RED. JOB NO. CI 2404.14 SURVEY OF Sierra Vista Dr
DATE SURVEY BY A. C. Guizado
NOTES CHKD A. E. DART NOTES BY Walsh DATE 7-5-66
DATE 7/28/66 INDEXED C. J. GALLI DATE

F. B. 2143 PG. 191

768420 S & E-353 4-54

PLEASE RETURN TO
LOS ANGELES COUNTY SURVEYOR
725 LOS ANGELES COUNTY ENGINEERING BLDG.

NOTE: ANY ADDITIONS OR CHANGES ON THIS SHEET MUST BE MADE OR CIRCLED IN RED INK, WITH DATE AND NAME OF PERSON MAKING CHANGE.

Do not extend notes this side of this line

CT
JOB NO. 2404.14 SURVEY OF Sierra Vista Dr.
SURVEY BY R.C. Guzman
NOTES BY Walsh
INDEXED C.J. Curtis
NOTES RED
DATE
NOTES CHKD. F. DART
DATE 7-5-66
DATE 7/28/66
F. B. 1143 Pg. 192

B.M.	1ST RUN	DIFF.	2ND RUN	3RD RUN	ADJ. ELEV.	DESCRIPTION
T.P.	491.965					
	+ 6.573		6.561			
⊼	498.538	5.146	5.141			
	- 11.719		11.702			
SET BM LH55	486.819				486.805	BM LH 55 - Elev - FB 2143-192
	+ 9.880		9.822			Papyrus Dr - E end N. side -
⊼	496.699	+ 7.229	+7.229			15' N. & Papyrus Dr & 50' E. end
	- 2.651		2.593			Bl. Spk in Lead
T.P.	494.048					
	+ 11.880		11.821			
⊼	505.928	+11.298	+11.300			
	- 0.582		0.521			
T.P.	505.346					
	+ 8.153		8.128			
⊼	513.499	+ 7.045	+7.044			
	- 1.108		1.084			
T.P.	512.391					
	+ 9.328		9.293			
⊼	521.719	+6.665	+6.663			
	- 2.663		2.630			
SET BM LH56	519.056				519.038	BM LH 56 - Elev - FB 2143-192
	+ 11.485		11.428			Papyrus Dr - E end - 150' E & 170' S of
⊼	530.541	- 0.120	- 0.122			" " on P.P. # N16874 -
	- 11.605		11.550			Lg Bl. Spk - N. side @ SW cor - Lot 19
T.P.	518.936					Tract 21780
	+ 11.357		11.303			
⊼	530.293	+ 11.005	+11.003			
	- 0.352		0.300			
T.P.	529.941					

76S420 S & E-353 4-54

PLEASE RETURN TO
LOS ANGELES COUNTY SURVEYOR
725 LOS ANGELES COUNTY ENGINEERING BLDG.

NOTE: ANY ADDITIONS OR CHANGES ON THIS SHEET MUST BE MADE OR CIRCLED IN RED INK, WITH DATE AND NAME OF PERSON MAKING CHANGE.

Do not extend notes this side of this line

B.M.	1ST RUN	DIFF.	2ND RUN	3RD RUN	ADJ. ELEV.	DESCRIPTION
TP	529.941					
	+10.029		10.008			
π	539.970	+7.521	+7.521			
	-2.508		2.487			
SET BMLH57	537.462				537.441	BMLH57- Elev -FB2143-193
	+10.875		10.993			SIERRA VISTA DR. E side -20'± So.
π	548.337	+10.557	+10.558			Drwy to Ho #1558 - Bt Spk in
	-0.318		0.435			LEAD; 1000'± S'ly from Cul-de-sac @
T.P.	548.019					North end Sierra Vista Dr -28.5 N'ly
	+8.502		8.472			from PP#1367419E.
π	556.521	+7.706	+7.708			
	-0.796		0.764			
TP	555.725					
	+10.640		10.591			
π	566.365	+9.829	+9.825			
	-0.811		0.766			
T.P.	565.554					
	+11.302		11.253			
π	576.856	+10.194	+10.192			
	-1.108		1.061			
T.P.	575.748					
	+9.443		9.428			
π	585.191	+6.040	+6.040			
	-3.403		3.388			
SET BMLH58	581.788				581.762	BMLH58- Elev -FB2143-193
	+9.700		9.662			SIERRA VISTA DR - E. side - 35'± So
π	591.488	+7.653	+7.654			Drwy to HO #1630- Bt Spk in lead
	-2.047		2.008			500'± S'ly from cul-de-sac @ North
TP	589.441					end Sierra Vista Dr - 42.7 E'ly from
						PP#1155438E

NOTES RED ____ JOB NO. 2404.14 SURVEY OF Sierra Vista Dr
DATE ____ SURVEY BY A.C. Guirado
NOTES CHKD E. DART NOTES BY Walsh DATE 7-5-66
DATE 7/28/66 INDEXED C. J. GALL DATE ____

F.B. 2143 PG. 193

F. B. 2143 PG. 194

JOB NO. CI. 2404.14 SURVEY OF Sierra Vista Dr NOTES RED.
SURVEY BY A.C. Guizado DATE
NOTES BY Walsh DATE 7-5-66 NOTES CHKD. A. F. DART
INDEXED C. J. GALLI DATE DATE 7/28/66

76S420 S & E-353 4-54

PLEASE RETURN TO
LOS ANGELES COUNTY SURVEYOR
725 LOS ANGELES COUNTY ENGINEERING BLDG.

NOTE: ANY ADDITIONS OR CHANGES ON THIS SHEET MUST BE MADE OR CIRCLED IN RED INK, WITH DATE AND NAME OF PERSON MAKING CHANGE.

Do not extend notes this side of this line

B.M.	1ST RUN	DIFF.	2ND RUN	3RD RUN	ADJ. ELEV.	DESCRIPTION
T.P.	589.441					
	+ 7.557		7.538			
T	596.998	+5.184	+5.179			
	- 2.373		2.359			
BG 2633	594.625				594.600	BG 2633 - Elev 594.600 - OTTERBEIN 1965 Rd.D. BM Tag - W. cb Sierra Vista Dr 16' W C/L & 130' S. Cul De Sac on N. end St NR end St NR PP#1154440 LA Co Rd Dept

PWFB 0930

486

Notes Ck'd by A. E. DART
Map No.
Office Work
Checked
Date

Survey of SIERRA VISTA DR
JN 2404.14 Tape Std °F
Surveyed by ACGuizado
Notes ACG Date 6-66
C. J. GALLI
Indexed

F. B. 2143 Pg. 195

C.I. 2404.14

SIERRA VISTA DR

(LA HABRA HEIGHTS AREA)

BENCH LEVEL CIRCUIT	PP 189-194
CENTER LINE	195-206
Location of Improvements	207-216
CROSS SECTIONS	217-234
Add'l. info. on LOT LINES	235-242

REF.

FB 2064
" 3064
" 3079

TR 29465
" 28693
" 21780

GUIZADO

WAISH
SMITH N
WORKMAN
LYBRAND
HENDERSON
YALOEZ

Note: Any Additions or Changes on This Sheet Must be Made or Circled in Red Ink With Date and Name of Person Making Change.

Do not extend this side of this line.

PLEASE RETURN TO
LOS ANGELES COUNTY ENGINEER
403 LOS ANGELES COUNTY ENGINEERING BLDG.

76F3089 CE # 310 9-61

PWFB 0930 487, 488, 489, 490

F. B. ~~2143~~ PG. ~~196~~

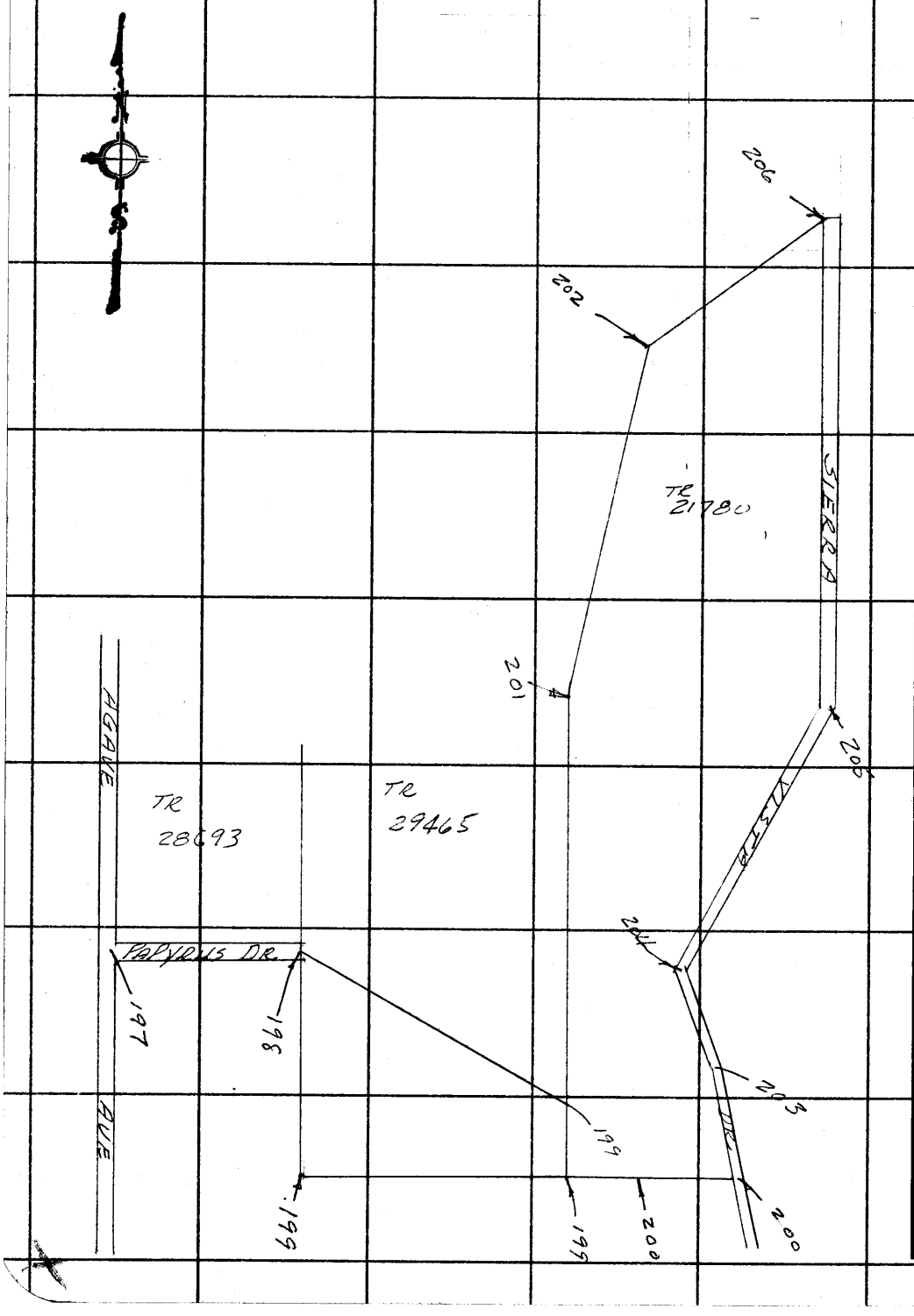

PLEASE RETURN TO
LOS ANGELES COUNTY ENGINEER
403 LOS ANGELES COUNTY ENGINEERING BLDG.

Do not extend this side of this line.

Note: Any Additions or Changes on This Sheet Must be Made or Circled in Red Ink With Date and Name of Person Making Change.

PWFB 0930

491

①

Notes Ck'd by A. E. DART	Survey of SIERRA VISTA DR.	F. B. 2143 PG. 197
Map No.	SF 2404 14 Tape 229 Std 84 °F	
Office Work	Surveyed by AC Guizado	
Checked	Notes ACG Date 6-27-66	
Date	Indexed C. J. GALLI	

W.5.38 A6

Con't Lt Pg 198

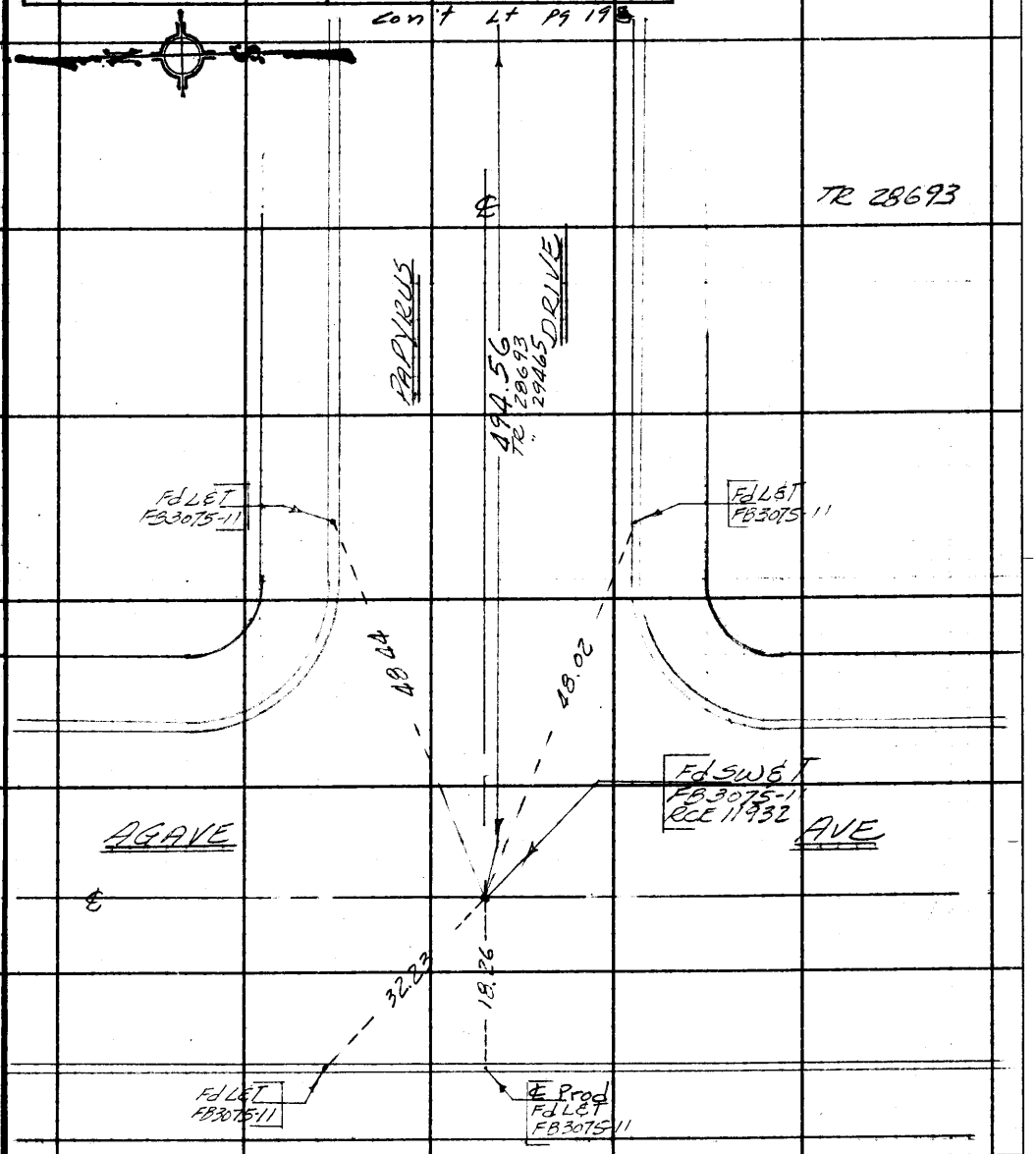

Note: Any Additions or Changes on This Sheet Must be Made or Circled in Red Ink With Date and Name of Person Making Change.

Do not extend this side of this line.

PLEASE RETURN TO
LOS ANGELES COUNTY ENGINEER
403 LOS ANGELES COUNTY ENGINEERING BLDG.

76F3095 CE # 310 3-61

PLEASE RETURN TO
LOS ANGELES COUNTY ENGINEER
403 LOS ANGELES COUNTY ENGINEERING BLDG.

Note: Any Additions or Changes on This Sheet Must be Made or Circled in Red Ink With Date and Name of Person Making Change.

Do not extend this side of this line.

WS 38 A-6

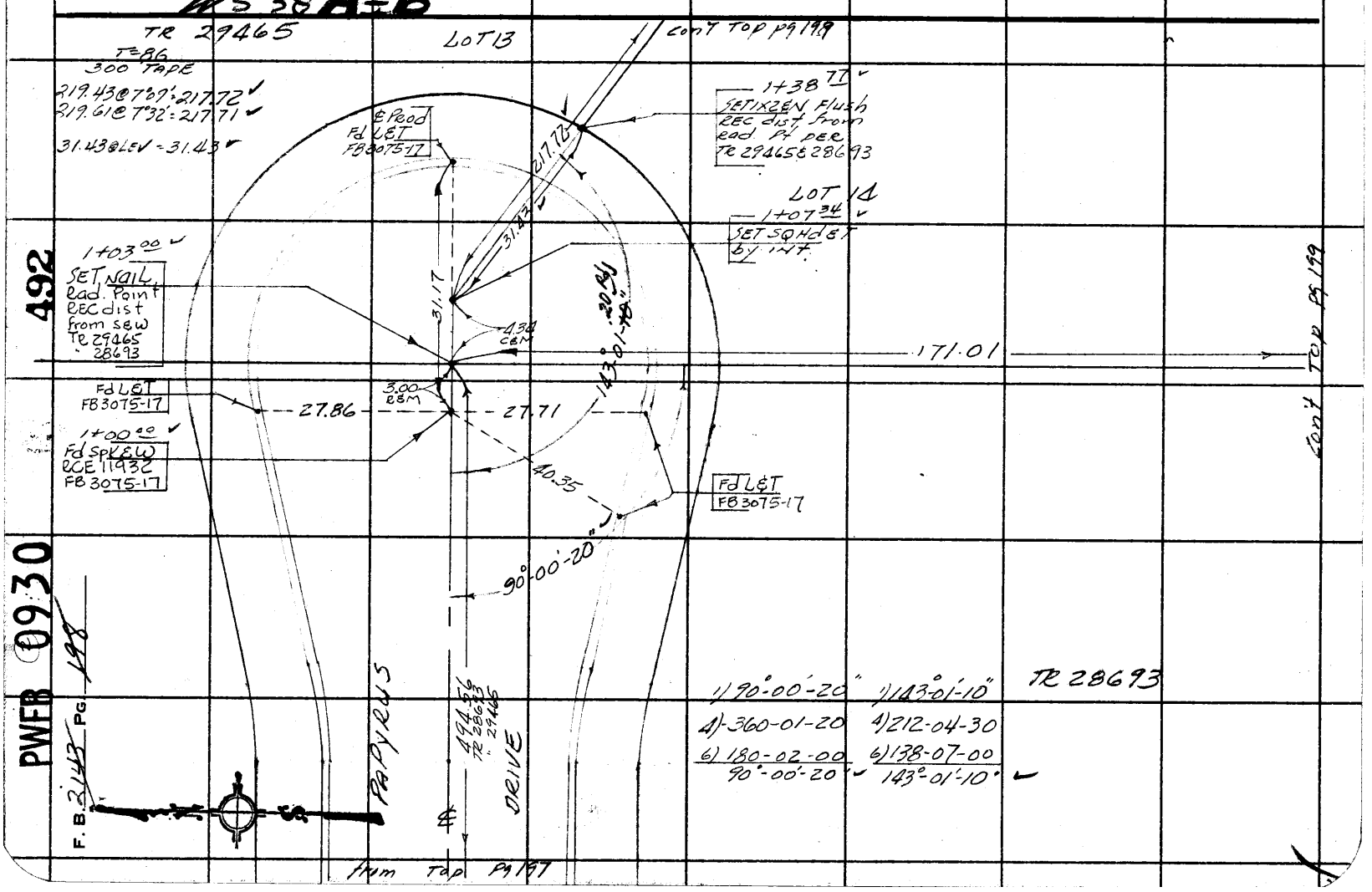

492

PWFB 0930

F. B. 2143 PG. 198

PWFB 0930 493, 494

Notes Ck'd by A. E. DART	Survey of SIERRA VISTA DR
Map No.	JN 2404.14 Tape 0184 Std 68 °F
Office Work	Surveyed by A C GUIZADO
Checked	Notes ACG Date 6-28-66
Date	Indexed C. J. GALLE

F. B. ~~2143~~ Con't PG. 199 BTM Pg 201

LOT 18

From Rt Pg 198

From Btm Pg 198

1) 53°-00'-30"
4) 212-02-00
6) 318-03-00
53°-00'-30"

53°-00'-30"

212.72

268.63

39.90

Fd 1" IP Plug & Nail No REF

T=84°
300' Tape

171.01 @ LEV = 171.01

167.77 @ 8°33' = 165.91
167.97 @ 8°56 = 165.93 = 165.92
12.38 @ LEV = 12.38
178.30

40.00 @ LEV = 40.00
39.00 @ LEV = 39.90

T=80°
247.19 @ 6°35' = 245.56
247.38 @ 6°59' = 245.54 = 245.55
23.09 @ LEV = 23.09
268.64
0.01
268.63

3+25.06

Fd 2X28N Flush No REF

171.01

LOT 19

1) 90°-00-00
4) 360-00-00
6) 180-00-00
90°-00'-00"

1) 89°-59-30
4) 359-58-00
6) 179-57-00
89°-59'-30"

40.00

TR 21780

LOT 14
TR 29465

90°-00'-00"

89°-59'-30"

3+65.06

Fd 2" IP Plug & TAG LS2495 TR 21780 dn 14"

Fd 2-2" IP Plug & TAG RCE 11932 dn 18" TR 29465

0.21

178.30

0.61

1.00

1.00

Con't

93.95

Fd 2" IP Plug & TAG LS2408 TR 29465 dn 18"

1.00 Offset Line

3+66.06

Set 1X28N Flush

LA HABRA City Bdy

BTM Pg 202

Note: Any Additions or Changes on This Sheet Must be Made or Circled in Red Ink With Date and Name of Person Making Change.

Do not extend this side of this line.

PLEASE RETURN TO
LOS ANGELES COUNTY ENGINEER
403 LOS ANGELES COUNTY ENGINEERING BLDG.

76F309S CE#310 1-65

PWFB 0930 495

F. B. 2445 PG. 200

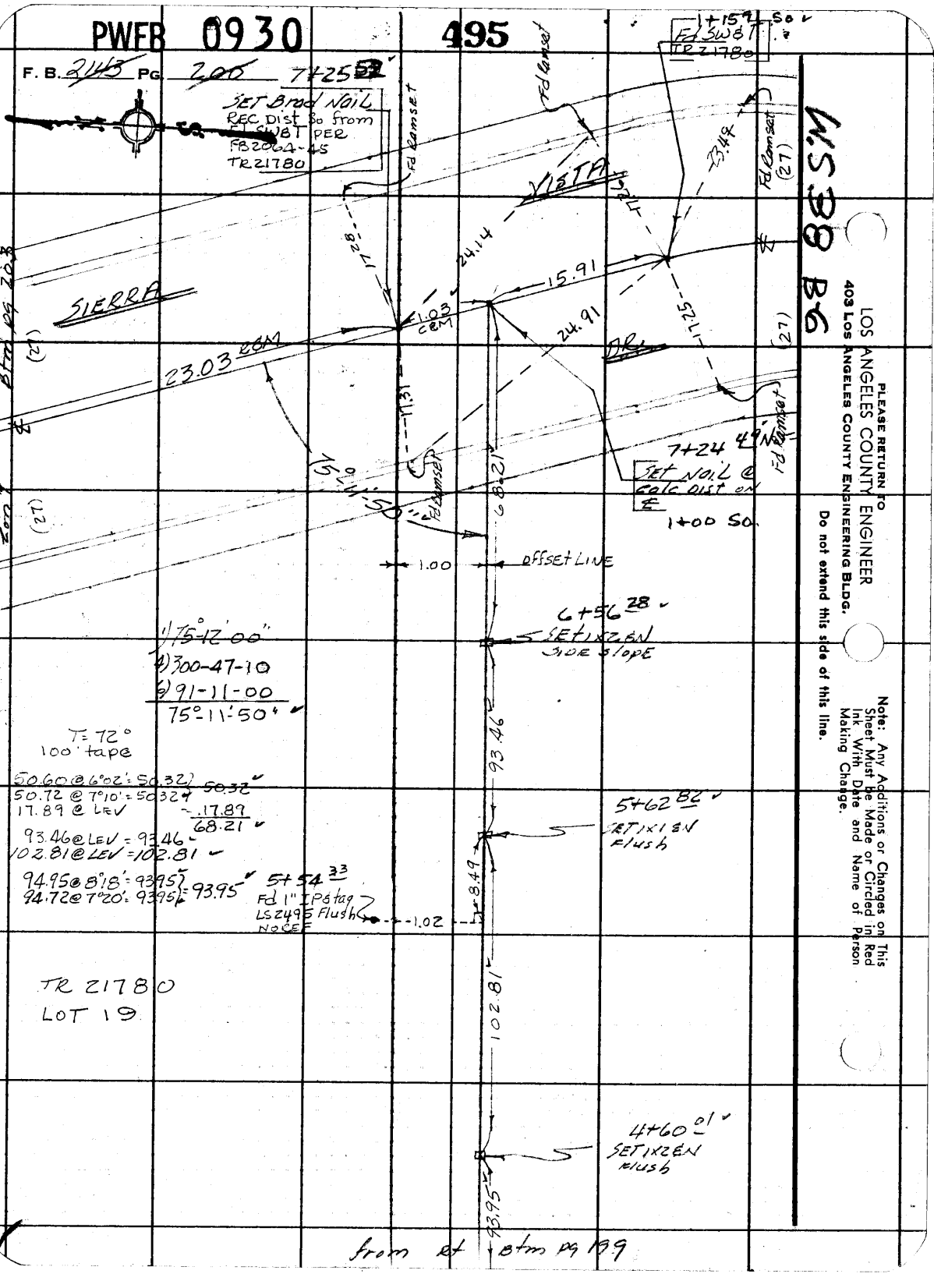

1) 75°42'00"
2) 300-47-10
3) 91-11-00
75°11'50"

T = 72°
100' tape

50.60 @ 6°02' = 50.32 ~~50.32~~
50.72 @ 7°10' = 50.32
17.89 @ LEV -17.89
68.21

93.46 @ LEV = 93.46
102.81 @ LEV = 102.81

94.95 @ 8°18' = 93.95
94.72 @ 7°20' = 93.95 ~~93.95~~

PWFB 0930

496

Notes Ck'd by A. E. DART
Map No.
Office Work
Checked
Date

Survey of SIERRA VISTA DR.
SR 2404.14 Tape 229 Std 84 °F
Surveyed by ACGUIZADO
Notes ACG Date 6-29-66
Indexed C. J. GALLI

F. B. 2445 Pg. 201

Cont'd Btm pg 202

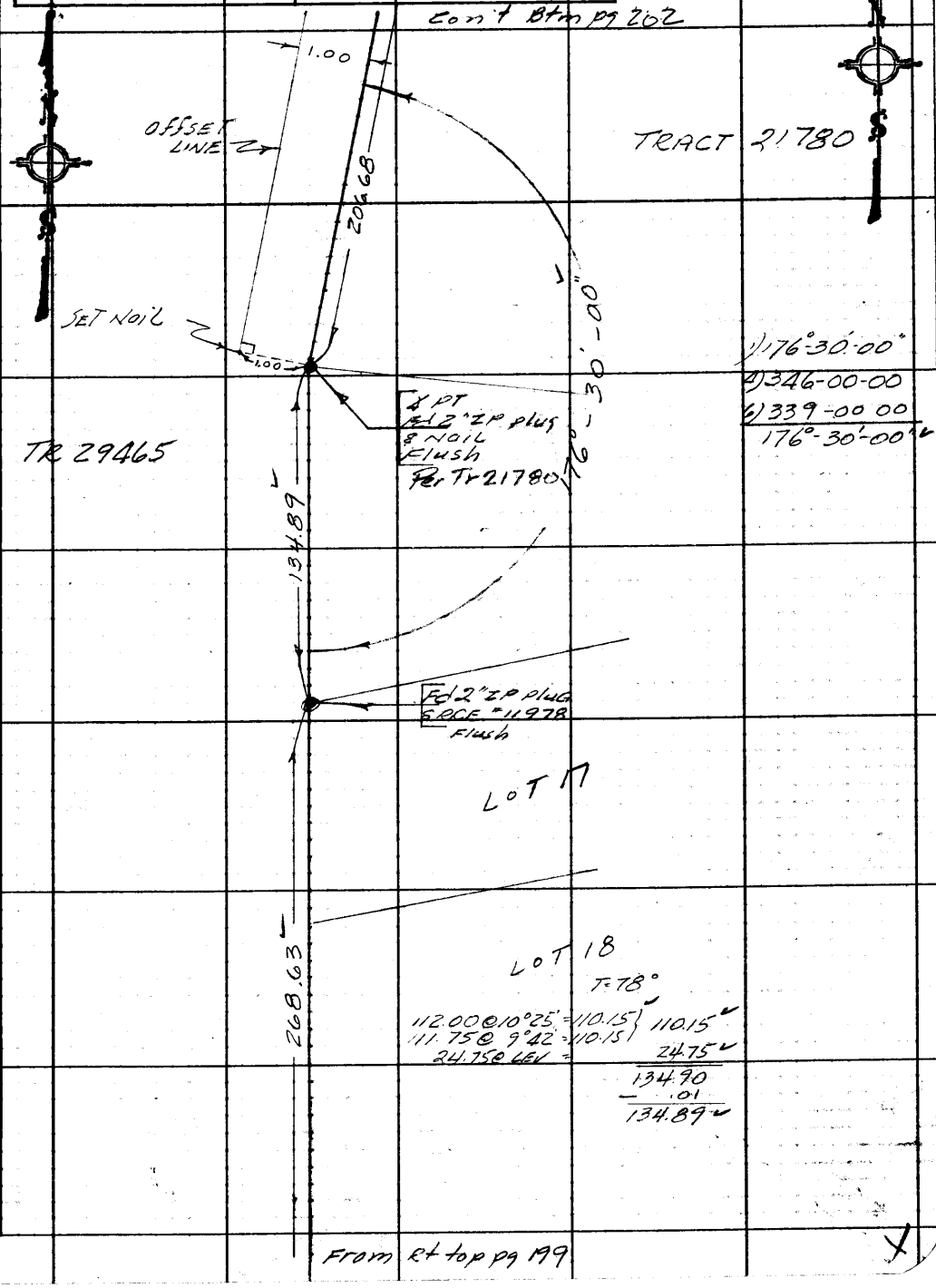

From Rt top pg 199

Note: Any Additions or Changes on This Sheet Must be Made or Circled in Red Ink With Date and Name of Person Making Change.

Do not extend this side of this line.

PLEASE RETURN TO
LOS ANGELES COUNTY ENGINEER
403 LOS ANGELES COUNTY ENGINEERING BLDG.

76F309S CE#310 1-65

PWFB 0930 497

F. B. 2143 PG 202

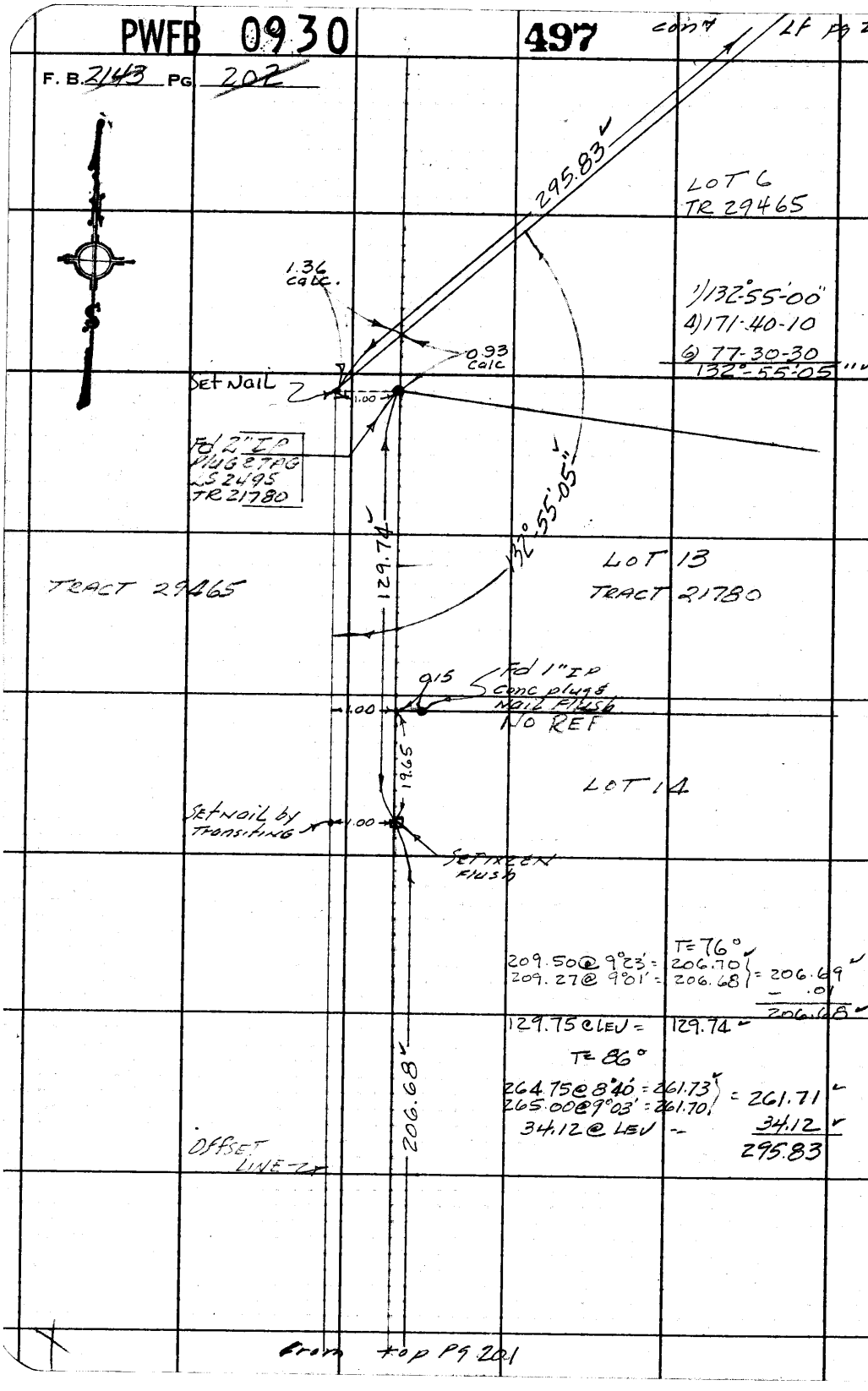

From top Pg 201

PLEASE RETURN TO
LOS ANGELES COUNTY ENGINEER
403 LOS ANGELES COUNTY ENGINEERING BLDG.

Do not extend this side of this line.

Note: Any Additions or Changes on This Sheet Must be Made or Circled in Red Ink With Date and Name of Person Making Change.

PWFB 0930

498

Notes Ck'd by A. E. DART	Survey of SIERRA VISTA DR
Map No.	JN 2404.14 Tape 0184 Std 68 °F
Office Work	Surveyed by A.C. Guizado
Checked	Notes A.C.G. Date 6-30-66
Date	Indexed C. J. GALLI

F. B. 2143 PG. 203

W.S38-B6

con't BTm pg 204

TE84°

168.01@LEV = 168.03
30.26@LEV = 30.26
29.88@LEV = 29.88

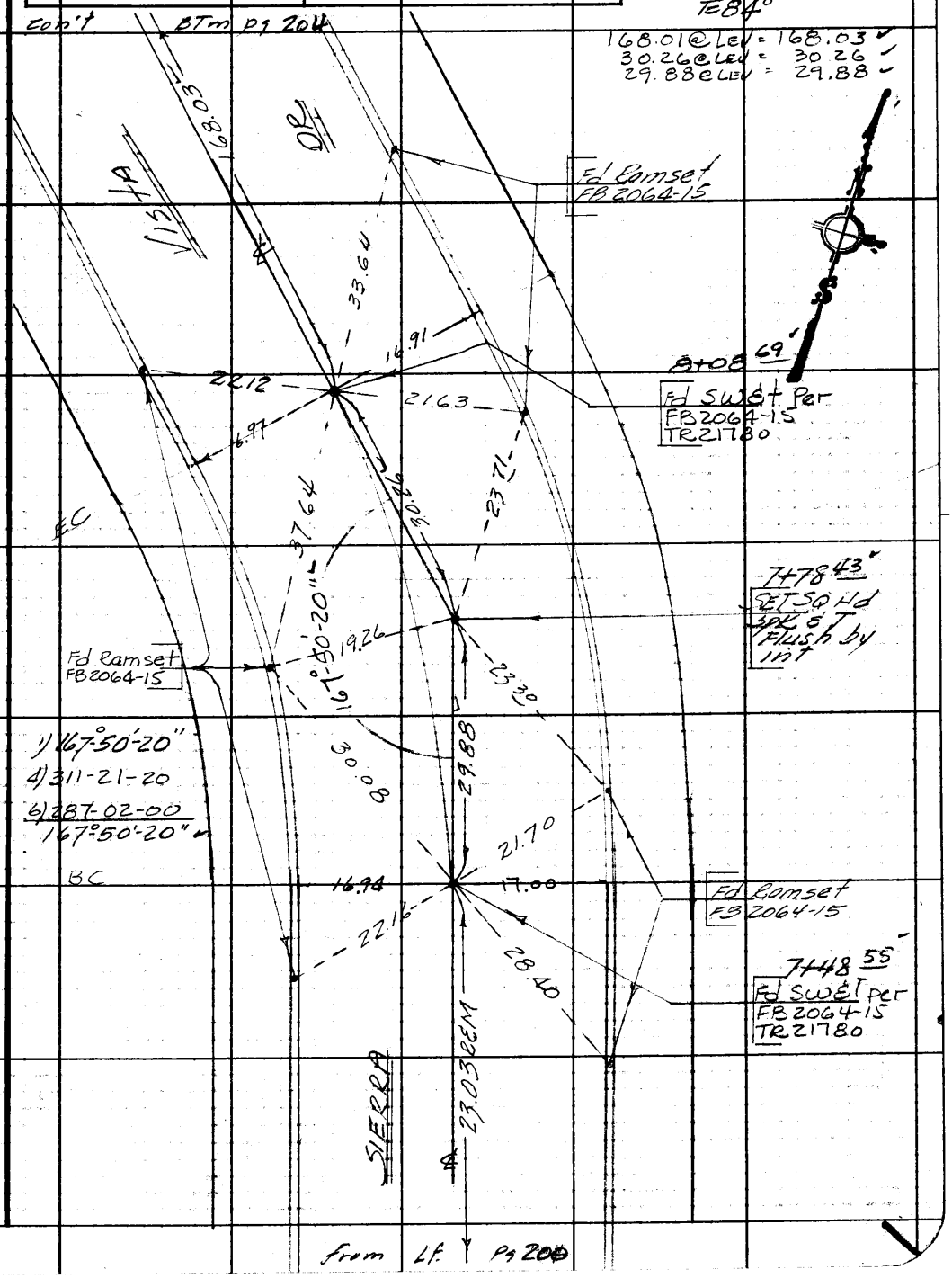

from LF. Pg 200

Note: Any Additions or Changes on This Sheet Must be Made or Circled in Red Ink With Date and Name of Person Making Change.

Do not extend this side of this line.

PLEASE RETURN TO
LOS ANGELES COUNTY ENGINEER
403 LOS ANGELES COUNTY ENGINEERING BLDG.

76F309S CE#310 1-65

PWFB 0930

F. B. 2143 PG. 204

499

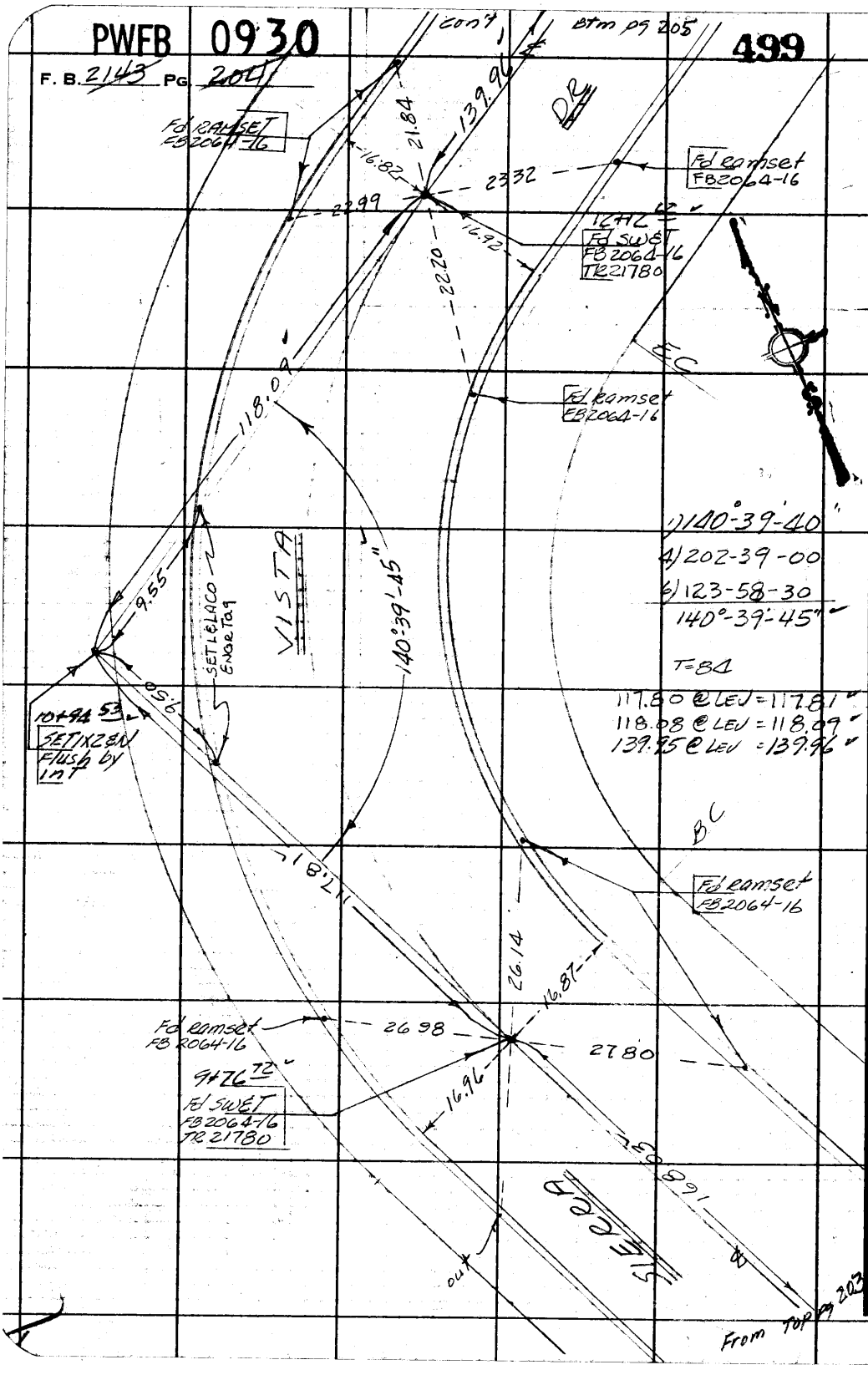

WS 388-6

PLEASE RETURN TO
LOS ANGELES COUNTY ENGINEER
403 LOS ANGELES COUNTY ENGINEERING BLDG.

Do not extend this side of this line.

Note: Any Additions or Changes on This Sheet Must be Made or Circled in Red Ink With Date and Name of Person Making Change.

PWFB 0930

500

Notes Ck'd by A. E. DART	Survey of SIERRA VISTA DR
Map No.	JN SF 2404.14 Tape 0184 Std 68 °F
Office Work	Surveyed by A C Guizado
Checked	Notes ACG Date 6-30-66
Date	Indexed C. J. GALLI

F. B. 2143 PG. 205

WS38B-6

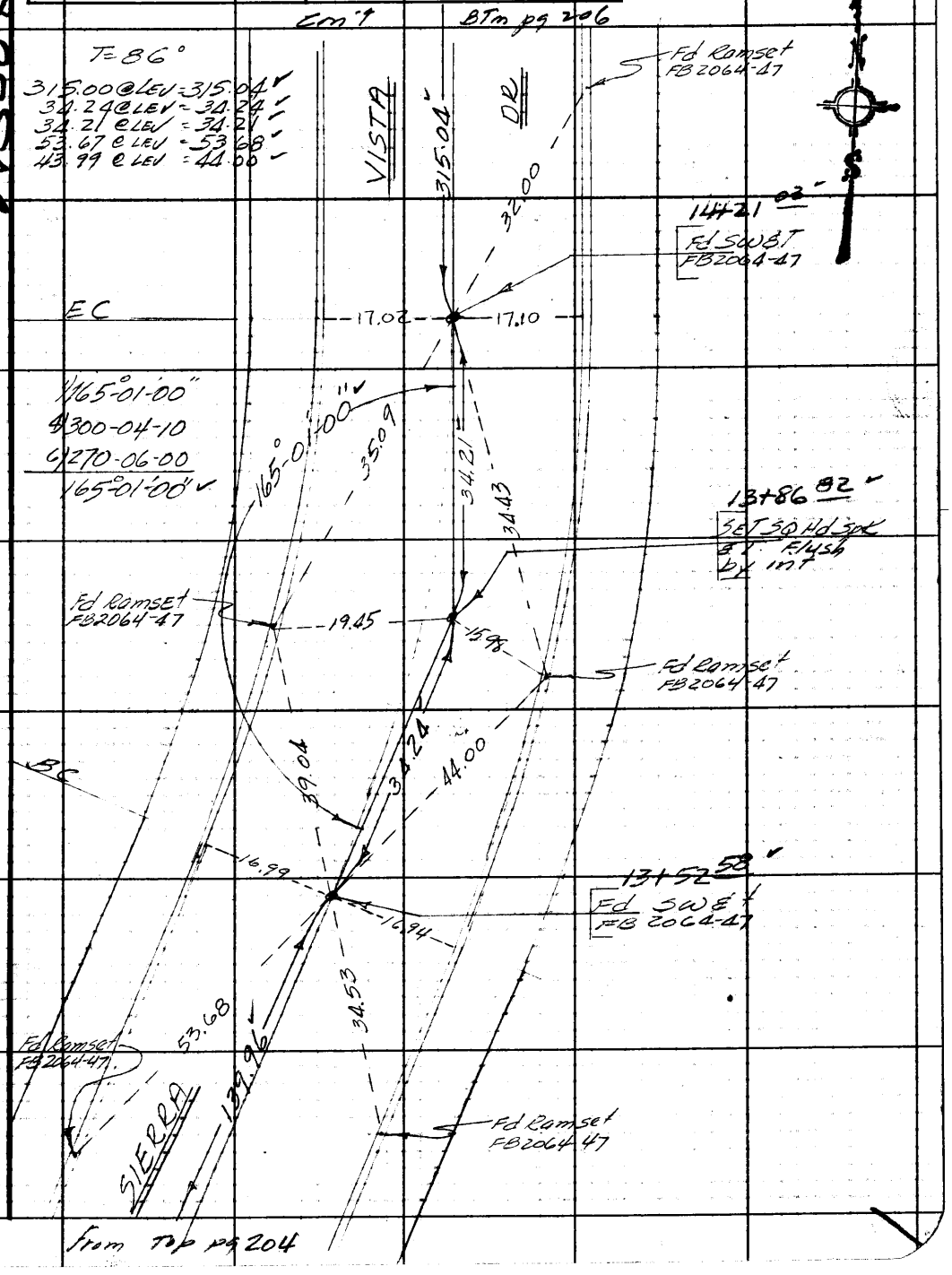

Note: Any Additions or Changes on This Sheet Must be Made or Circled in Red Ink With Date and Name of Person Making Change.

Do not extend this side of this line.

PLEASE RETURN TO
LOS ANGELES COUNTY ENGINEER
403 LOS ANGELES COUNTY ENGINEERING BLDG.

76F309S CE#310 1-65

PWFB 0930 501

F. B. 2143 PG. 206

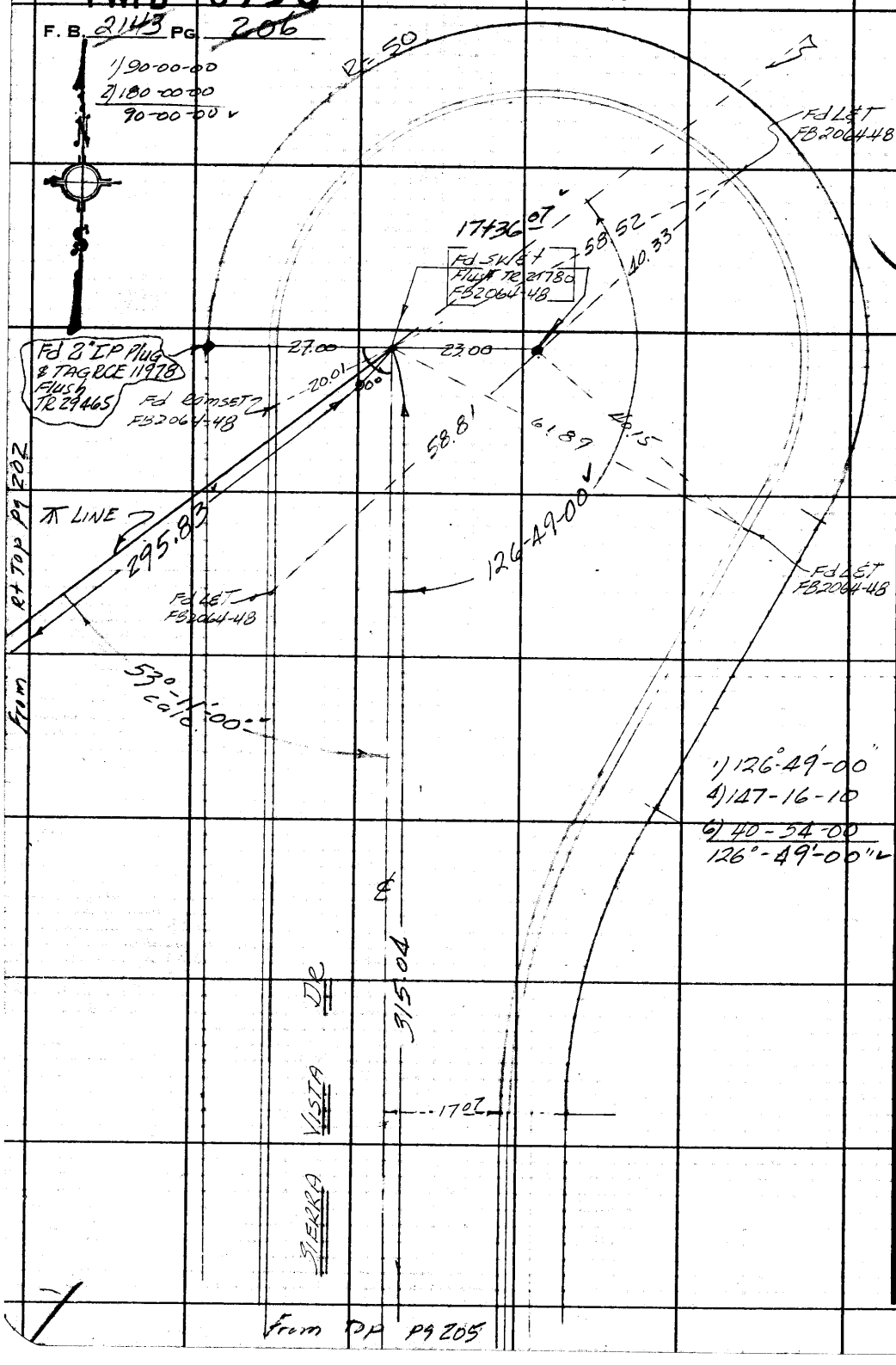

W.S. 38, B-6.

PLEASE RETURN TO
LOS ANGELES COUNTY ENGINEER,
403 LOS ANGELES COUNTY ENGINEERING BLDG.

Do not extend this side of this line.

Note: Any Additions or Changes on This Sheet Must be Made or Circled in Red Ink With Date and Name of Person Making Change.

Notes Ck'd by	Survey of SIERRA VISTA DR	F. B. 2143 PG. 207
Map No.	CI 2404.14 Tape Std °F	
Office Work	Surveyed by GUIZADO	
Checked	Notes WALSH Date 7-13-66	
Date	Indexed C. J. GALLI	

Note: Any Additions or Changes on this Sheet Must be Made or Circled in Red Ink With Date and Name of Person Making Change.

PLEASE RETURN TO
LOS ANGELES COUNTY ENGINEER
403 LOS ANGELES COUNTY ENGINEERING BLDG.
Do not extend this side of this line.

C.I 2404.14

SIERRA VISTA DR S.S

(LA HABRA HTS.)

LOCATION OF IMPROVEMENTS ALONG PROPOSED SEWER LINE FROM E. END OF PAPYRUS DR THENCE SELY & ELY ON SAN. SEWER EASEMENT TO SIERRA VISTA DR THEN NLY TO NO END OF SIERRA VISTA DR.

A. GUIZADO
M. WALSH
A WORKMAN
N. SMITH

NOTE: FROM 3766.06 TO 7+24.00 OFFSETS TAKEN FROM 1° OFFSET LINE

76F3095 CE#310 1-65

F. B. 2113 Pg 208

PLEASE RETURN TO
LOS ANGELES COUNTY ENGINEER
403 Los Angeles County Engineering Bldg.
Do not extend this side of this line.

Note: Any Additions or Changes on This Sheet Must be Made or Circled in Red Ink With Date and Name of Person Making Change.

Notes Ck'd by		Survey of SIERRA VISTA Dr	F. B. 2143 PG. 209
Map No.		JN 2904.14 Tape Std °F	
Office Work		Surveyed by GUITRON	
Checked		Notes WALSH Date 7-13-66	
Date		Indexed C. J. GALLI	

Note: Any Additions or Changes on This Sheet Must be Made or Circled in Red Ink With Date and Name of Person Making Change.

PLEASE RETURN TO
LOS ANGELES COUNTY ENGINEER
403 Los Angeles County Engineering Bldg.

Do not extend this side of this line.

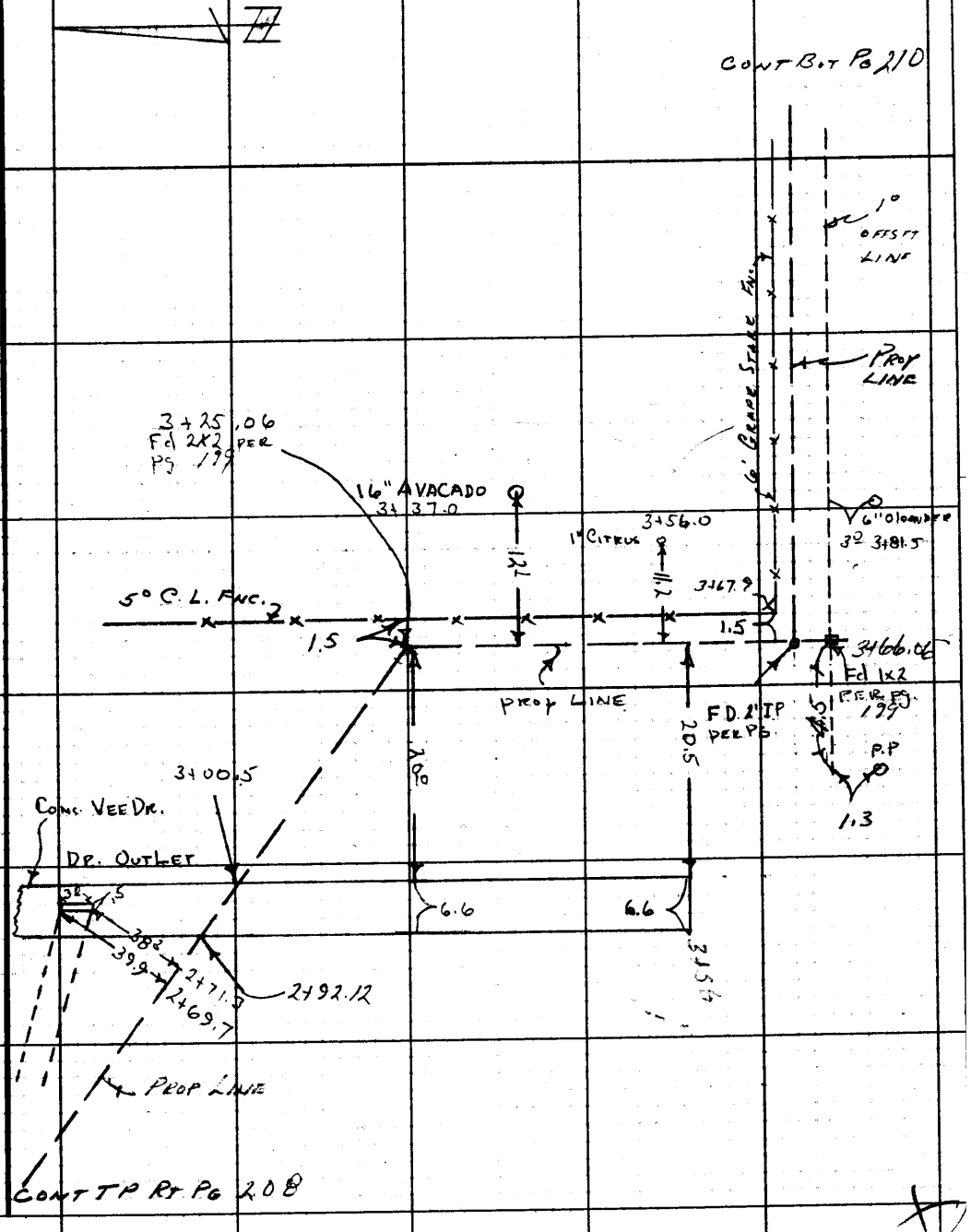

76F309S CE#310 1-65

F. B. 2143 PG 210

CONT BOT PG 211

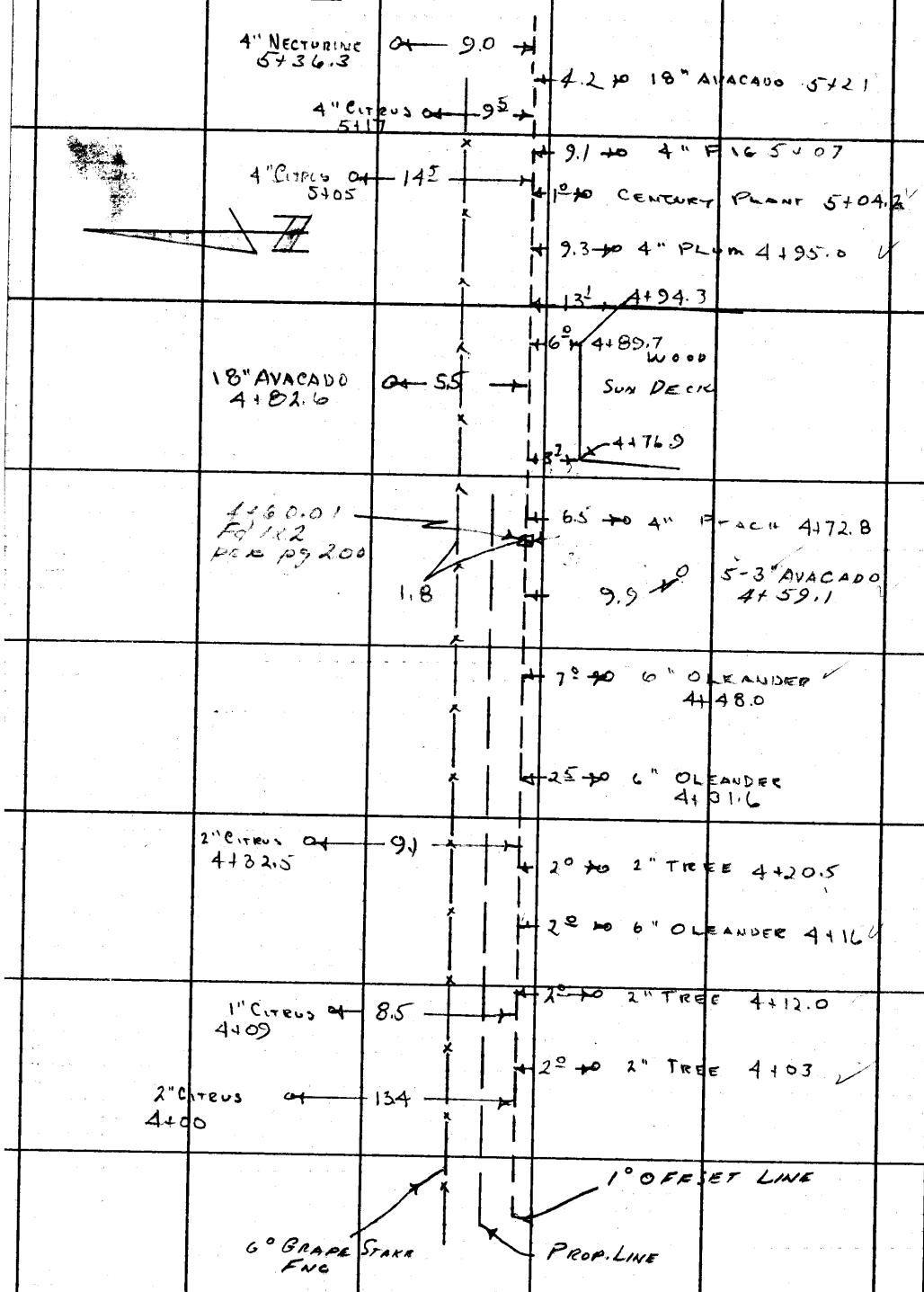

CONT TP PG 209

PLEASE RETURN TO
LOS ANGELES COUNTY ENGINEER
403 LOS ANGELES COUNTY ENGINEERING BLDG.
Do not extend this side of this line.
Note: Any Additions or Changes on This Sheet Must be Made or Circled in Red Ink With Date and Name of Person Making Change.

Notes Ck'd by	Survey of SIERRA VISTA DR	F. B. 2143	PG. 211
Map No.	JN 2404.14 Tape Std °F		
Office Work	Surveyed by G. LIZARDO		
Checked	Notes V. OLSEN Date 7-13-66		
Date	Indexed C. J. GALLI		

CONT BOTAPG 212

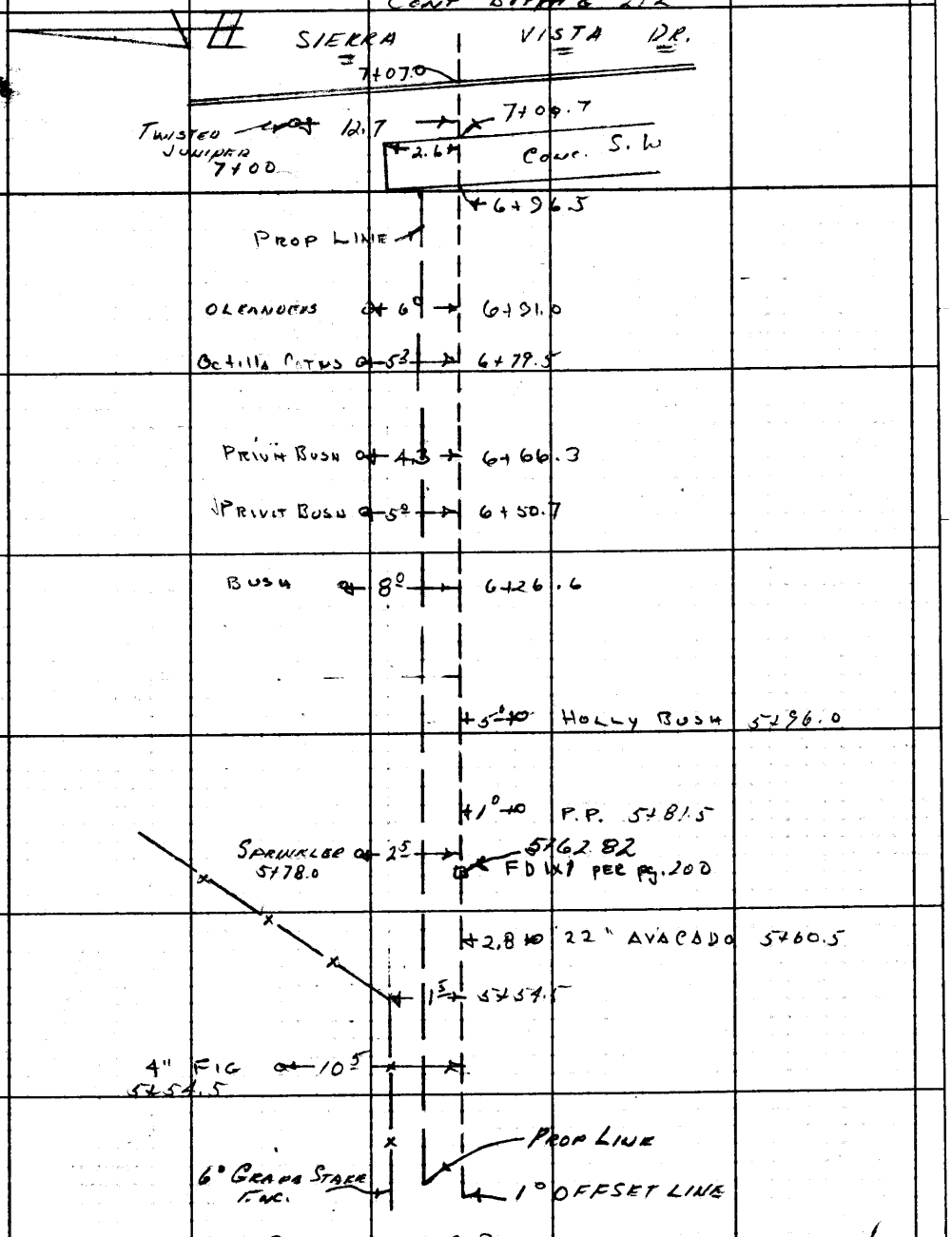

CONT TO PG 210

PLEASE RETURN TO
LOS ANGELES COUNTY ENGINEER
403 LOS ANGELES COUNTY ENGINEERING BLDG.

Note: Any Additions or Changes on This Sheet Must be Made or Circled in Red Ink With Date and Name of Person Making Change.

Do not extend this side of this line.

7GF3095 CE#310 1-65

F. B. 2113 PG 212

CONT BOT PG 213

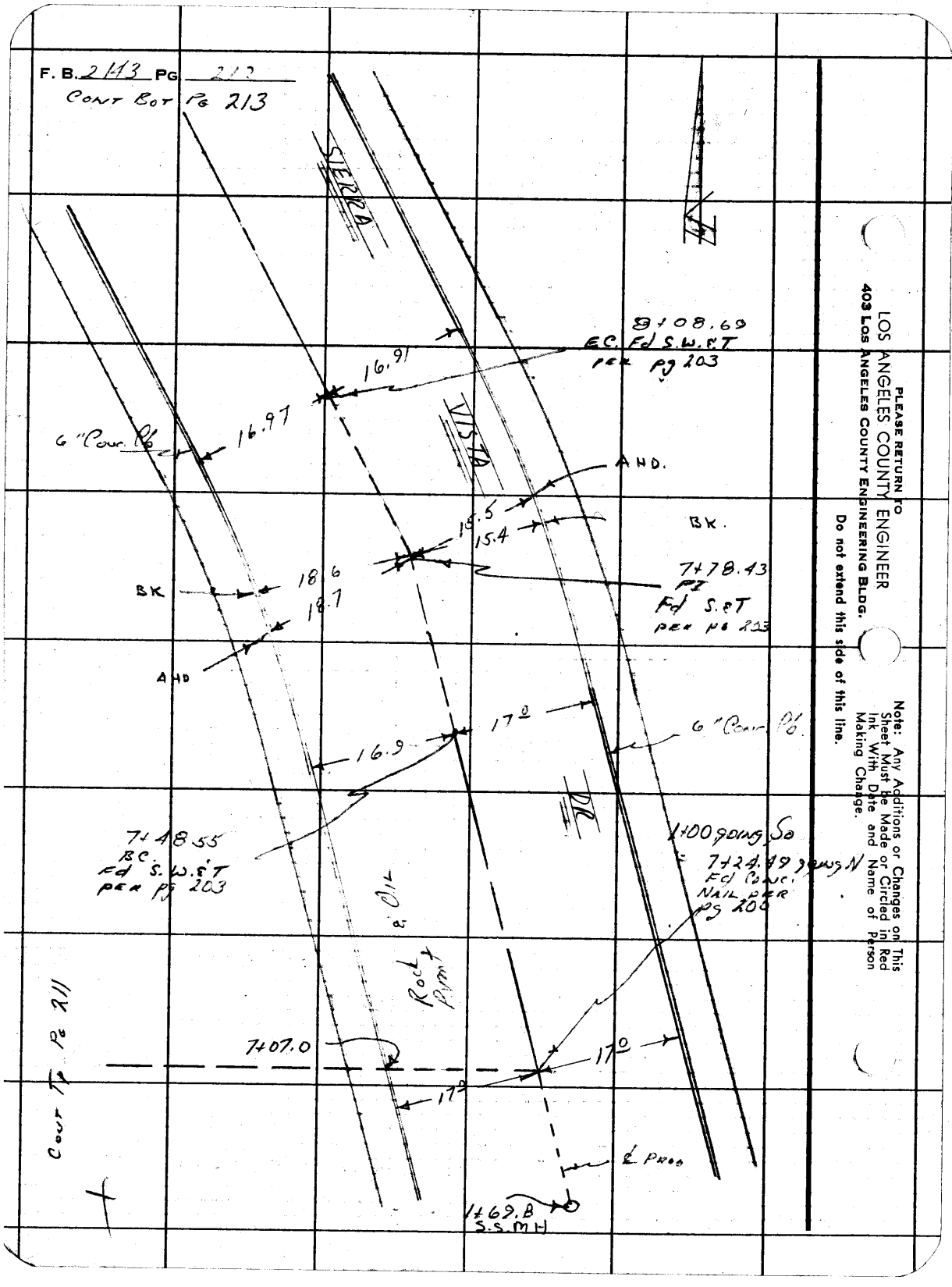

PLEASE RETURN TO
LOS ANGELES COUNTY ENGINEER
403 LOS ANGELES COUNTY ENGINEERING BLDG.
Do not extend this side of this line.

Note: Any Additions or Changes on This Sheet Must be Made or Circled in Red Ink With Date and Name of Person Making Change.

Notes Ck'd by
Map No.
Office Work
Checked
Date

Survey of SIERRA VISTA DR. F. B. 2143 PG. 213
JN 24C4.14 Tape Std °F
Surveyed by GUIZADO
Notes WALSH Date 7-13-66
Indexed C. J. GALLI

CONT BOT PG 214

12+12.62
E.C.
FD S.W.ET
PER PJ 204

16.8

16.9

DR

13+94.53
PI
FD 1X2 & Tck.
PER PJ 204

11°04'11"

VISTA

34°

SPLIT OF ANGLE

3.3

10+84

70-12-20

6" Conc. PG

9" Conc. PG

SIERRA

16.9

9+76.72
EC
FD S.W.ET
PER PJ 204

17.0

CONT TP. PG 212

Note: Any Additions or Changes on This Sheet Must be Made or Circled in Red Ink With Date and Name of Person Making Change.

Do not extend this side of this line.

PLEASE RETURN TO
LOS ANGELES COUNTY ENGINEER
403 LOS ANGELES COUNTY ENGINEERING BLDG.

76F309S CE#310 1-65

F. B. 2143 PG 214

CONT BOT PG 215

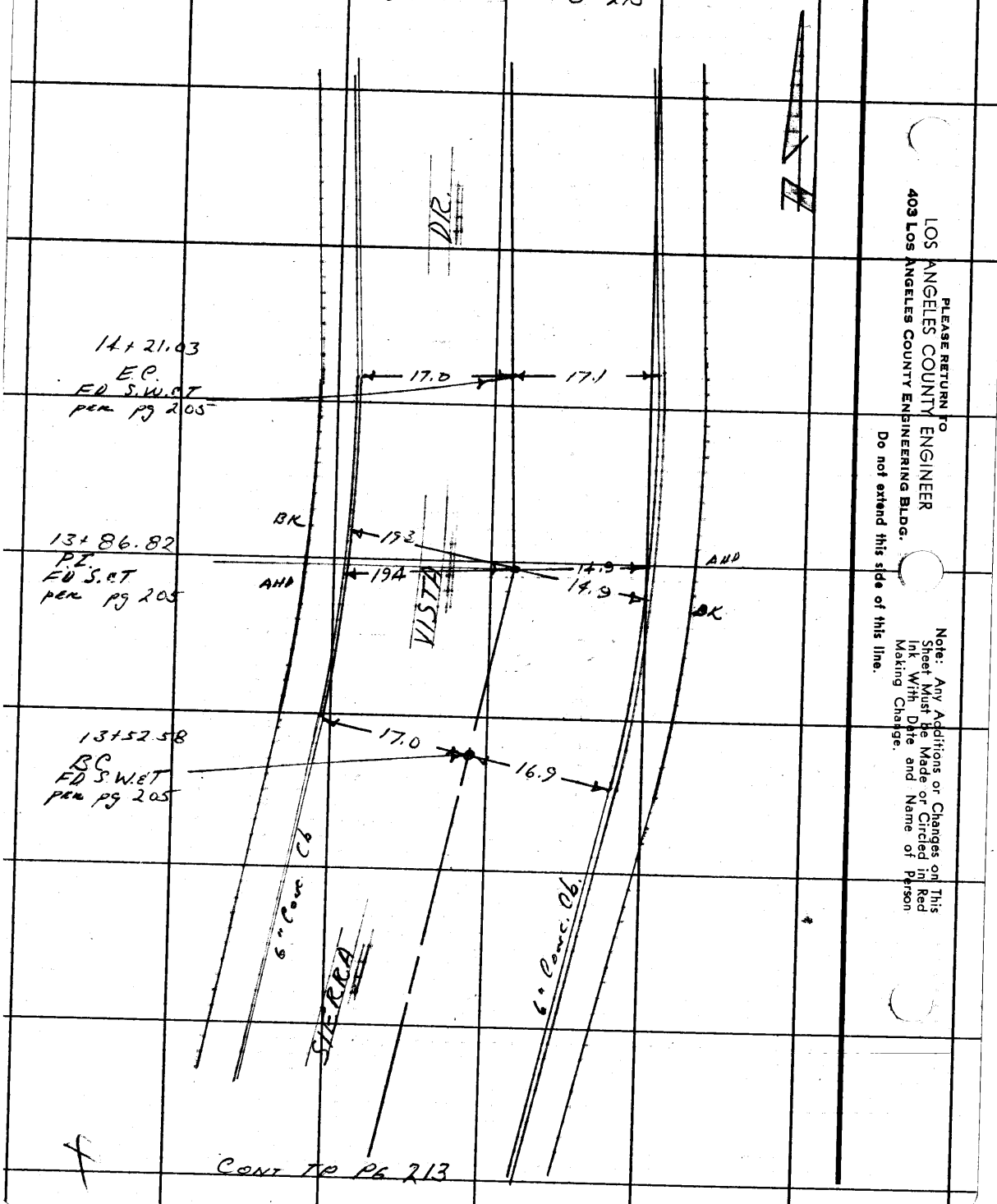

CONT TO PG 213

LOS ANGELES COUNTY ENGINEER
403 Los Angeles County Engineering Bldg.

PLEASE RETURN TO

Do not extend this side of this line.

Note: Any Additions or Changes on This Sheet Must be Made or Circled in Red Ink With Date and Name of Person Making Change.

Notes Ck'd by	Survey of Sierra Vista Dr	F. B. 2143	Pg. 215
Map No.	JN 2704.14 Tape Std °F		
Office Work	Surveyed by Guzman		
Checked	Notes Klein Date 7-13-66		
Date	Indexed C. J. GALLI		

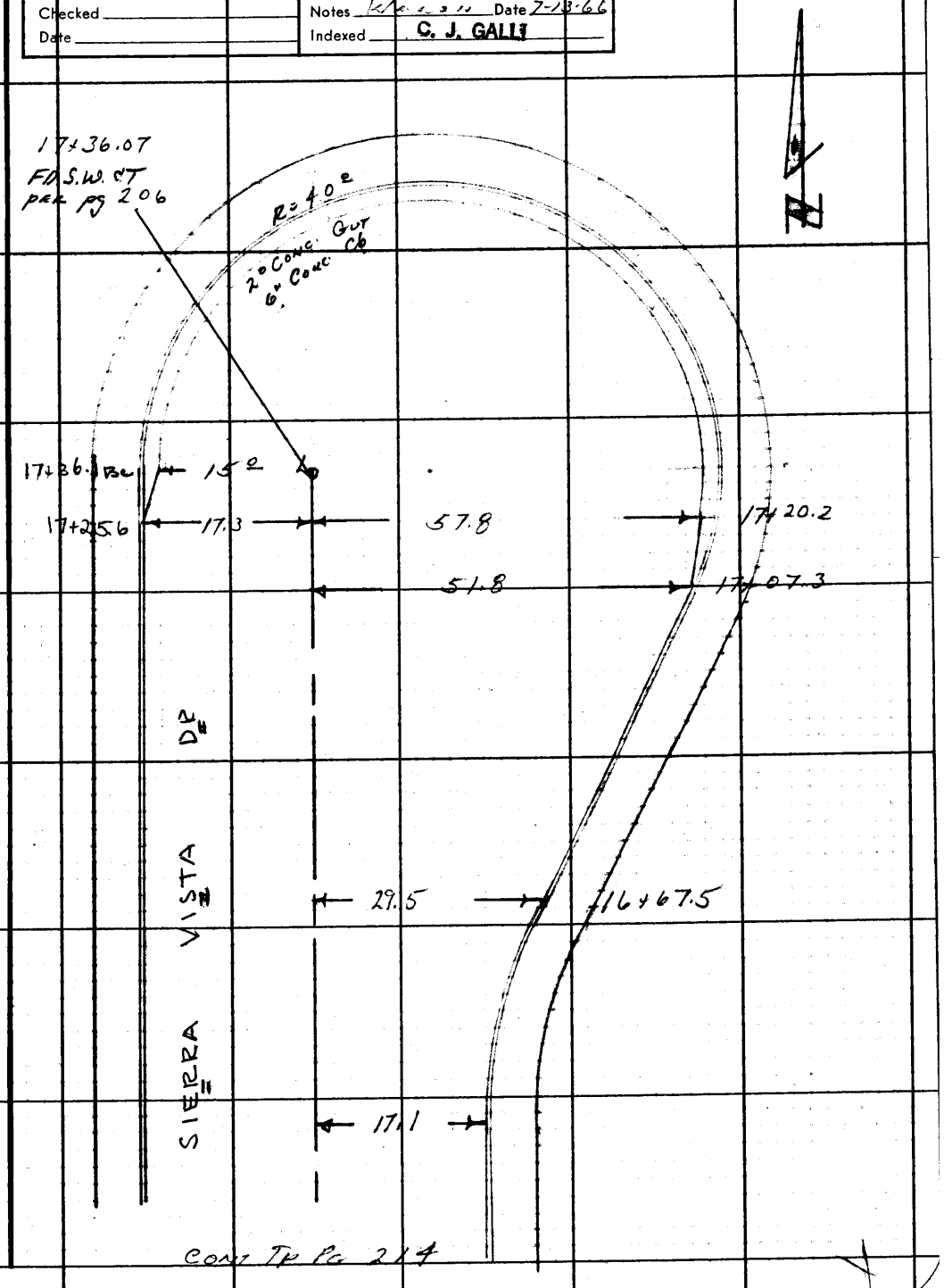

Note: Any Additions or Changes on this Sheet Must be Made or Circled in Red Ink With Date and Name of Person Making Change.

Do not extend this side of this line.

PLEASE RETURN TO
LOS ANGELES COUNTY ENGINEER
403 Los Angeles County Engineering Bldg.

76F309S CE#310 1-65

PLEASE RETURN TO
LOS ANGELES COUNTY ENGINEER
403 LOS ANGELES COUNTY ENGINEERING BLDG.

Note: Any Additions or Changes on This Sheet Must be Made or Circled in Red Ink With Date and Name of Person Making Change.

Do not extend this side of this line.

F. B. 2143 PG. 216

F.B. 2143 Pg. 2/7

Profile No. ____ X-Sec. No. ____ | Notes Red ____ Date ____ | Plotted ____ Date ____ | Job No. CI 2404.14 | Division No. ____ | Survey of SIERRA VISTA DR S.S. | Survey by GUIZADO | Notes HAUSH Date 7-13-66 | Checked ____ Date ____ | Map No. ____ | Indexed C. J. GALLI Date 11-1-66

CI 2404.14

SIERRA VISTA DR (LA HABRA HTS) S.S.

CROSS SECTIONS

NOTE: ALL DISTANCES TAKEN FROM CTR. OF EASEMENTS UP TO STA 7+24.49 (℄ SIERRA VISTA DR)

STATION	B.S.	H.I.	F.S.	ELEV.

NOTE: ANY ADDITIONS OR CHANGES ON THIS SHEET MUST BE MADE OR CIRCLED IN RED INK, WITH DATE AND NAME OF PERSON MAKING CHANGE.

Do not extend notes this side of this line.

PLEASE RETURN TO
LOS ANGELES COUNTY ENGINEER
403 LOS ANGELES COUNTY ENGINEERING BLDG.

76-L-298 CE 307 2-63

76-L-298 CE 307 2-63

PLEASE RETURN TO
LOS ANGELES COUNTY ENGINEER
403 LOS ANGELES COUNTY ENGINEERING BLDG.

NOTE: ANY ADDITIONS OR CHANGES ON THIS SHEET MUST BE MADE OR CIRCLED IN RED INK, WITH DATE AND NAME OF PERSON MAKING CHANGE

Do not extend notes this side of this line.

STATION	B.S.	H.I.	F.S.	ELEV.	Lt	℄	RT
BMLH55				486.82	BMLH55 - Elev 486.819 - FB 2143-192		
					Papyrus Dr - E end N. side - 15'± N. ℄		
					Papyrus Dr & 50'± E. end - Bt. Spk in lead		
0+38.0	M.H				485.45 E Rim Elev W 485.26		
E Rim				485.45	-7.20 MEAS	-	7.18
INLET E				477.58	478.25 - .67 DIA	-	478.08 .67
W. Rim				485.26	477.58 INVERT		477.41
OUTLET W				477.41			
0+50				486.28		℄	
1+00				489.51		℄	
				489.30			15 pvmt
				489.06			25.5 ed/s gut
				488.92			27.5 Bot cb
				489.45			27.5 Tp "
				489.63			P/L
				489.36	15° Pvt		
				489.07	25.5 ed. gut		
				488.95	27.5 Bot cb		
				489.46	27.5 Tp "		
				489.54	P/L		

F.B. 2143 PG. 218 CT Job No. 2407.14 Division No. Notes Red Plotted Profile
Survey of Sierra Vista Dr Date Date No.
Survey by Cuzado Notes Walsh Notes Chkd. Checked X-Sec.
Indexed Date Date No.

76-L-298 CE 307 2-63

PLEASE RETURN TO
LOS ANGELES COUNTY ENGINEER
403 LOS ANGELES COUNTY ENGINEERING BLDG.

NOTE: ANY ADDITIONS OR CHANGES ON THIS SHEET MUST BE MADE OR CIRCLED IN RED INK, WITH DATE AND NAME OF PERSON MAKING CHANGE.

Do not extend notes this side of this line.

Profile Notes Red____ Plotted____ Job No. 24-2 Division No.____
No.____ Date____ Date____ Survey of Sycamore Wash Dr
X-Sec. Notes Chkd.____ Checked____ Survey by Sycamore Notes Lassen Date 7-13-64
No.____ Date____ Date____ Map No.____ Indexed C. J. GALLI Date____

F.B. 2143 Pg. 219

STATION	B. S.	H. I.	F. S.	ELEV.	L	℄ Line	Rt
1+07.34				489 73		℄ L	
				489 66			3' gut
				489 77	3' gut		
1+28.8				489 83		℄ L edge gut	
1+31.8				489 66		℄ L Bot. cb	
				489 74	1.7 F.L. P.B		
1+31.8				490 53		℄ L	
1+38.2		Tp 500.9		490 65		℄ L P/L bot bnk	
1+ 50				494 4		℄ L Tp bnk	
				494 4			3° grd
				494 4	3° grd		
2+00				494 6		℄ Line	
				494 6			3° grd
				494 6	3° grd		
2+50				494 9		℄ line	
				494 9			3° grd
				494 9	3° grd		
2+69		1.8 495.16		495 5		℄ Line toe slope	
				495 4			3° grd
				496 6	3° slope		
				500 5	13° "		
Tp				503 74			

76-L-298 CE 307 2-63

PLEASE RETURN TO
LOS ANGELES COUNTY ENGINEER
403 LOS ANGELES COUNTY ENGINEERING BLDG.

NOTE: ANY ADDITIONS OR CHANGES ON THIS SHEET MUST BE MADE OR CIRCLED IN RED INK, WITH DATE AND NAME OF PERSON MAKING CHANGE

Do not extend notes this side of this line.

STATION	B. S.	H. I.	F. S.	ELEV.	L+	⊼ line	Rt
2+70				507.59	32° Ed Conc. Gut		
				506.80	39° Ed. C.B.		
				505.24	39° F.L. C.B.		
2+92.12				507.79		⊼ line edge gut	
2+96.12				506.78		⊼ line F.L. conc. gut	
3+00				507.41		⊼ line	
				506.84			3° F.L. Conc. gut
				507.80	1° edge		
				509.2	5° slope		
				511.1	10 slope		
3+25.06				522.4		℄ esm't	
				520.6			6 ⊼ line
				508.28			20 ed. conc. dr.
				507.14			23.3 F.L. " "
				508.15			26.6 ed. conc. dr.
				523.9	6° grd		

F.B. 2143 Pg. 220
Job No. 2404.14 CI Division No. Notes Red Plotted Profile
Survey of Sierra Vista Dr Date Date No. X-Sec.
Survey by Guizado Notes Walsh Notes Chkd. Checked
Indexed Date Date No.

76-L-298 CE 307 2-63

PLEASE RETURN TO
LOS ANGELES COUNTY ENGINEER
403 LOS ANGELES COUNTY ENGINEERING BLDG.

NOTE: ANY ADDITIONS OR CHANGES ON THIS SHEET MUST BE MADE OR CIRCLED IN RED INK, WITH DATE AND NAME OF PERSON MAKING CHANGE.

Do not extend notes this side of this line.

STATION	B. S.	H. I.	F. S.	ELEV.		
3+50				521 0	℄	12° Esmt
				519 9		6 ⊼ line Tp brk
				510 63		20 edge gut
				509 64		23° FL "
				510 67		26 edge "
				522 1	6° grd	
3+56				511 51		20 5 edge gut
				511 77		23 8 edge "
				511 40		27' edge "
TP.				511 40		
BMLH 56				519 06	BMLH #56 - Elev	- FB 2143-192
					Papyrus Dr - E. end	220'± S Elv
					" " "	PPH 1116 974
					Lg Bt Spk - N. side	
3+66.06				519 00	℄	
				518 00		6° Fnc Line
				517 6		7° Tp brk 1x2
				507 8		30° bot "
				519 5	6° Grd	

Profile Notes Red ____ Plotted ____ Job No. CT 2404.1 Division No. ____ F.B. 2143 Pg. 221
No. ____ Date ____ Date ____ Survey of Sierra Vista Dr
X-Sec. Notes Chkd. ____ Checked ____ Survey by Guizado Notes Lacsa Date 7-13-66
No. ____ Date ____ Date ____ Map No. ____ Indexed C. J. GALLI Date ____

76-L-298 CE 307 2-63

PLEASE RETURN TO
LOS ANGELES COUNTY ENGINEER
403 LOS ANGELES COUNTY ENGINEERING BLDG.

NOTE: ANY ADDITIONS OR CHANGES ON THIS SHEET MUST BE MADE OR CIRCLED IN RED INK. WITH DATE AND NAME OF PERSON MAKING CHANGE

Do not extend notes this side of this line.

STATION	B. S.	H. I.	F. S.	ELEV.		L L	℄ Esm't
4+00				524	0		℄ Esm't
				522	7		6° grd at two
				520	5		15° Side hill
526.16				525	5	6° grd	
TP				526	16		
4+50				529	2		℄ esm't
				528	2		6° grd
				527	1		10° Tp bank
				524	2		20° Side hill
				530	2	6° grd	
T.P.				528	75		
4+76.9				529	1		10° core wood deck
4+89.7				529	2		18° " " "
4+94.3				529	2		20° " " "
5+00				533	0		℄ esm't
				531	2		6° grd @ two
				529	6		16 side hill
				534	0	6 grd	
TP				531	51		

F. B. 2143 PG. 222 CZ Job No. 2404.14 Division No. Notes Red Plotted Profile
Survey of Sierra Vista Dr Date Date No. X-Sec.
Survey by Guizado Notes Walsh Notes Chkd. Checked Date No.
Indexed C. J. Cutt Date Date

76-L-298 CE 307 2-63

PLEASE RETURN TO
LOS ANGELES COUNTY ENGINEER
403 LOS ANGELES COUNTY ENGINEERING BLDG.

NOTE: ANY ADDITIONS OR CHANGES ON THIS SHEET MUST BE MADE OR CIRCLED IN RED INK, WITH DATE AND NAME OF PERSON MAKING CHANGE.

Do not extend notes this side of this line.

STATION	B. S.	H. I.	F. S.	ELEV.	Lt	℄ esm't	R
5+50				533 4		℄	
				531 5			6° grd @ Fnc
				528 0			12°
				534 9	6° grd		
6+00				533 1		℄ esmt	
				529 6			6° side hill
				524 6			14 Toe slope
				536 0	6° Side hill		
Tr				530 51			
6+50				530 8		℄	
				526 8			6° side hill
				525 8			9° Toe slope
				533 7	6° side hill		
T.P.				532 98			
6+96.5				535 88			7° edge walk
7+00				536 3		℄ grd	
				535 61			7° " "
				537 5	6° grd		
7+07				535 30			7° T.C.
				534 70			" B.C.

Profile Notes Red ____ Plotted ____ Job No. CT 2404.14 Division No. ____ F.B. 2143 Pg. 223
No. ____ Date ____ Date ____ Survey of Sierra Vista Dr
X-Sec. Notes Chkd. ____ Checked ____ Survey by Quizado Notes Walsh Date 7-13-66
No. ____ Date ____ Date ____ Map No. ____ Indexed C. J. GALLI Date ____

76-L-298 CE 307 2-63

PLEASE RETURN TO
LOS ANGELES COUNTY ENGINEER
403 LOS ANGELES COUNTY ENGINEERING BLDG.

NOTE: ANY ADDITIONS OR CHANGES ON THIS SHEET MUST BE MADE OR CIRCLED IN RED INK, WITH DATE AND NAME OF PERSON MAKING CHANGE

Do not extend notes this side of this line.

STATION	B.S.	H.I.	F.S.	ELEV.	Lt	℄	Rt
7+24.49 =							
1+00 going So				534.71			
1+34.9				530.75		℄ prod	
				530.31			10° pvt
				530.87	10° pvt		
TP				531.40			
N Rim				526.80	526.80 Rim Elev		No. Stub
INLET N					-11.31 meas		PLUGGED
S. Rim				526.61	515.49		
OUTLET S				514.66	-0.83 dia		
					514.66		
TP				531.27			
7+24.49				534.71		℄	
				534.07			17° Botcb
				534.63			17° Tp "
				534.6			P/L
				534.23	17° Botcb		
				534.88	17° Tp "		
				535.1	P/L		

F.B. 2143 Pg. 224
Job No. 2404A Division No. ____ Notes Red ____ Plotted ____ Profile ____
Survey of Sierra Vista Dr Date ____ Date ____ No. ____
Survey by Guzzoo Notes Walsh Notes Chkd. ____ Checked ____ X-Sec. ____
Indexed C. J. GALLI Date ____ Date ____ Date ____ No. ____

76-L298 CE 307 3-61

PLEASE RETURN TO
LOS ANGELES COUNTY ENGINEER
403 LOS ANGELES COUNTY ENGINEERING BLDG.

NOTE: ANY ADDITIONS OR CHANGES ON THIS SHEET MUST BE MADE OR CIRCLED IN RED INK, WITH DATE AND NAME OF PERSON MAKING CHANGE.

Do not extend notes this side of this line.

STATION	B. S.	H. I.	F. S.	ELEV.	Lt	℄	Rt
7+48.55				537 44		℄	
				536 80			17° Bot cb
				537 46			17° Tp "
				538 0			P/L
				537 08	16.9 bot lb		
				537 71	16.9 Tp "		
				538 4	P/L		
7+78.43	PI			540 64		℄	
				540 19			15.5
				540 79			15.5
				541 17			P/L
				540 34	18.6		
				540 94	18.6		
				541 32	P/L		
8+08.69				543 71		℄	[illegible]
				543 15			16.9 Bot cb
				543 79			16.9 Tp "
				544 3			P/L
				543 35	17.0 Bot Cb		
				543 98	17.0 Tp "		
				544 8	P/L		

Profile Notes Red ____ Plotted ____ Job No. 240414 Division No. ____ F.B. 5443 Pg. 325
No. ____ Date ____ Date ____ Survey of Sierra Vista Dr.
X-Sec. Notes Chkd. ____ Checked ____ Survey by Gonzalez Notes Walsh Date 7-13-66
No. ____ Date ____ Date ____ Map No. ____ Indexed B. S. Gall Date ____

76-L298 CE 307 3-61

PLEASE RETURN TO
LOS ANGELES COUNTY ENGINEER
403 LOS ANGELES COUNTY ENGINEERING BLDG.

NOTE: ANY ADDITIONS OR CHANGES ON THIS SHEET MUST BE MADE OR CIRCLED IN RED INK, WITH DATE AND NAME OF PERSON MAKING CHANGE

Do not extend notes this side of this line.

STATION	B.S.	H.I.	F.S.	ELEV.	Lt	℄	Rt
8+50				547 90		℄	
				547 33			16.9 Bot cb
				548 00			16.9 Tp "
				548 1			P/L
				547 41	17.0		
				548 04	17.0		
				548 6	P/L		
9+00				552 94		℄	
				552 38			16.9 Bot cb
				553 01			16.9 Tp "
				553 3			P/L Tp brk
				546 3			14° Bot "
NLY Por Lot #1 TR 21780				546 3			32° Lot # 1
				552 41	16.9 Bot cb		
				553 07	16.9 Tp "		
				553 4	P/L		
TP				552 94			

F.B. 2143 PG. 226
Job No. 2404.14 Division No. Notes Red Plotted Profile
Survey of Sierra Vista Dr Date Date No.
Survey by Guizado Notes Walsh Notes Chkd. Checked X-Sec.
Indexed C. J. GALLI Date Date Date No.

76-L298 CE 307 3-61

PLEASE RETURN TO
LOS ANGELES COUNTY ENGINEER
403 LOS ANGELES COUNTY ENGINEERING BLDG.

NOTE: ANY ADDITIONS OR CHANGES ON THIS SHEET MUST BE MADE OR CIRCLED IN RED INK, WITH DATE AND NAME OF PERSON MAKING CHANGE.

Do not extend notes this side of this line.

STATION	B. S.	H. I.	F. S.	ELEV.	Lt	℄	Rt
9+50				558 01		℄	
				557 54			17° Botch
				558 15			17° Tp "
				558 2			P/L
				557 50	17° Botch		
				558 09	17° Tp "		
				558 2	P/L		
9+ — 76 72		T.P.		560 65		℄	
				560 22			17° Botch
				560 86			17° Tp "
				561 2			P/L
				560 15	17° botch		
				560 79	17° Tp "		
				560 8	P/L		
10+00				562 97		℄	
				562 37			17.5 Bot Ch
				563 02			17.5 Tp "
				563 6			P/L
				562.54	16.3 Botch		
				563.11	16.3 Tp "		
				563 2	P/L		

Profile Notes Red ____ Plotted ____ Job No. 2404A Division No. ____ F.B. 2143 Pg. 227
No. ____ Date ____ Date ____ Survey of Sierra Vista Dr.
X-Sec. Notes Chkd. ____ Checked ____ Survey by Guizado Notes Walsh Date 7-13-66
No. ____ Date ____ Date ____ Map No. ____ Indexed S. J. GALLI Date ____

76-L298 CE 307 3-61

PLEASE RETURN TO
LOS ANGELES COUNTY ENGINEER
403 LOS ANGELES COUNTY ENGINEERING BLDG.

NOTE: ANY ADDITIONS OR CHANGES ON THIS SHEET MUST BE MADE OR CIRCLED IN RED INK, WITH DATE AND NAME OF PERSON MAKING CHANGE

566.5

Do not extend notes this side of this line.

STATION	B.S.	H.I.	F.S.	ELEV.	Lt	℄	Rt
10+50				567 76		℄	10° Ctr Rd
				567 82			25° Bot Cb
				567 44			25° Tp "
				568 05			P/L
				568 0			
				567 39	9° Bot cb		
				568 02	9° Tp "		
				568 0	P/L		
10+84				570 54		℄	Bot Cb
				571 21			Tp "
10+94.53	PI			571 91		℄	P.I.
				572 00			3.3 Tp Cb
				571 36			3.3 Bot Cb
				571 89			17° ctr Rd
				571 45			34° Bot cb
				572 12			30° Tp "
				572 2			P/L
11+04.1				572 85		℄	Tp Cb
				572 19			Bot Cb

F.B. 2143 PG. 228

Job No. 2104.14 Division No. Notes Red Plotted Profile

Survey of Sierra Vista Dr Date Date No. X-Sec.

Survey by Guzardo Notes Walsh Notes Chkd. Checked

Indexed G. J. GALLI Date Date Date No.

76-L298 CE 307 3-61

PLEASE RETURN TO
LOS ANGELES COUNTY ENGINEER
403 LOS ANGELES COUNTY ENGINEERING BLDG.

NOTE: ANY ADDITIONS OR CHANGES ON THIS SHEET MUST BE MADE OR CIRCLED IN RED INK, WITH DATE AND NAME OF PERSON MAKING CHANGE.

Do not extend notes this side of this line.

STATION	B. S.	H. I.	F. S.	ELEV.	Lt	℄	Rt
11+50				576 40		℄	
				576 50			7° CTR Rd
				576 08			22' Bot cb
				576 70			22' Tp "
				576 9			P/L
				575 90	11³ Bot cb		
				576 49	11³ Tp "		
—		578.93		576 6	P/L		
12 + 00				580 31		℄	
12 + 12.62	EC			581 19		℄	
				580 64			17° bot cb
				581 33			1.7° Tp "
				581 3			P/L Tp bth
	NLY. Por Lot #2			566 5			50° Bot "
				580 65	17° bot cb		
				580 79	17° Tp " dr.		
				581 46	P/L		

Profile No. ____ Notes Red ____ Date ____ Plotted ____ Date ____ Job No. 2404.14 Division No. ____ Survey of Sierra Vista Dr. Survey by Contano Notes Wilson Date 7-13-66 Map No. ____ Indexed C. I. GALLI Date ____

X-Sec. No. ____ Notes Chkd. ____ Date ____ Checked ____ Date ____

F. B. 1143 Pg. 229

76-L298 CE 307 3-61

PLEASE RETURN TO
LOS ANGELES COUNTY ENGINEER
403 LOS ANGELES COUNTY ENGINEERING BLDG.

NOTE: ANY ADDITIONS OR CHANGES ON THIS SHEET MUST BE MADE OR CIRCLED IN RED INK, WITH DATE AND NAME OF PERSON MAKING CHANGE

Do not extend notes this side of this line.

STATION	B.S.	H.I.	F.S.	ELEV.	Lt	℄	R
12+50				583 56		℄	
				583 07			17° Bot cb
				583 76			17° Tp "
				584 0			P/L
				583 10	17° Bot cb		
				583 73	17 Tp "		
				583 9	P/L		
12+75	NLY POR. LOT #15			582 11	55° LOT LEVEL		
13+00				586 38		℄	
				585 94			17° Bot cb
				586 06			17° Tp "
				586 68			P/L
				585 87	17° Bot cb		
				586 54	17° Tp "		
				587 2	P/L		
13+52.6	BC			588 58		℄	
				588 15			17° Bot cb
				588 80			17° Tp "
				589 2			P/L Tp brk
PROP LINE BET. Lots 3&4				586 7			47 Bot "
				588 15	17° Bot cb		
				588 75	17° Tp "		
				588 8	P/L		

F.B. 2143 Pg. 230
Job No. 2404.14 Division No. Notes Red Plotted Profile
Survey of Sierra Vista Dr Date Date No. X-Sec.
Survey by Guzzardo Notes Kalsh Notes Chkd. Checked Date No.
Indexed C. J. Gall Date Date

76-1-298 CE 307 3-61

PLEASE RETURN TO
LOS ANGELES COUNTY ENGINEER
403 LOS ANGELES COUNTY ENGINEERING BLDG.

NOTE: ANY ADDITIONS OR CHANGES ON THIS SHEET MUST BE MADE OR CIRCLED IN RED INK, WITH DATE AND NAME OF PERSON MAKING CHANGE.

Do not extend notes this side of this line.

STATION	B. S.	H. I.	F. S.	ELEV.	Lt	℄	Rt
13+86.82	PI			589 73		℄	
				589 34			14.9 Bot cb
				589 94			14.9 Tp "
				590 2			P/L
	Sly Por Lot #4			586 7			60° Lot Level
				589 26	19.4 Bot Cb		
				589 90	19.4 Tp "		
				590 0	P/L		
14+ 21.03	EC			590 64		℄	
				590 16			17° bot cb
				590 80			17° Tp "
				591 6			P/L
	NLy Por Lot #4			586 9			60 Lot Level
				590 15	17° bot cb		
				590 78	17° Tp "		
				591 1	P/L		
14+ 50				591 29		℄	

Profile No. ____ Notes Red ____ Plotted ____ Job No. 240414 Division No. ____ F.B. 2143 Pg. 231
Date ____ Date ____ Survey of Sierra Vista Dr.
X-Sec. No. ____ Notes Chkd. ____ Checked ____ Survey by Cumano Notes Walsh Date 7-13-66
Date ____ Date ____ Map No. ____ Indexed L. J. GALLI Date ____

76-L298 CE 307 3-61

PLEASE RETURN TO
LOS ANGELES COUNTY ENGINEER
403 LOS ANGELES COUNTY ENGINEERING BLDG.

NOTE: ANY ADDITIONS OR CHANGES ON THIS SHEET MUST BE MADE OR CIRCLED IN RED INK, WITH DATE AND NAME OF PERSON MAKING CHANGE

Do not extend notes this side of this line.

STATION	B.S.	H.I.	F.S.	ELEV.	Lt	℄	Rt
15+00				592 30		℄	
				591 78			17 Bot cb
				592 40			17 Tp "
				593 0			P/L
				591 67	17° bot cb		
				592 36	17° Tp "		
				592 3	P/L		
15+50				593 20		℄	
				592 69			17 bot cb
				592 79			17 Tp " drive
				593 71			P/L
				592 81	17° bot cb		
				593 40	17° Tp "		
				593 5	P/L		
16+00				594 20		℄	
				593 68			17 bot cb
				593 75			17 Tp "
				594 6			P/L
				593 80	17° bot cb		
				594 41	17 Tp "		
				594 7	P/L		

F.B. 2143 PG. 232
Job No. 24 Oct. 14 Division No. Notes Red Plotted Profile
Survey of Sierra Vista Dr Date Date No. X-Sec.
Survey by Gonzalo Notes Walsh Notes Chkd. Checked
Indexed C. J. Galli Date Date Date No.

76-L298 CE 307 3-61

PLEASE RETURN TO
LOS ANGELES COUNTY ENGINEER
403 LOS ANGELES COUNTY ENGINEERING BLDG.

NOTE: ANY ADDITIONS OR CHANGES ON THIS SHEET MUST BE MADE OR CIRCLED IN RED INK, WITH DATE AND NAME OF PERSON MAKING CHANGE.

Do not extend notes this side of this line.

STATION	B. S.	H. I.	F. S.	ELEV.	Lt	℄	Rt
16+50				595 23		℄	
				594 70			20⁷ bot cb
				595 28			20⁷ Tp "
				595 5			P/L
				594 74	17° bot cb		
				595 37	17° Tp "		
				595 5	P/L		
17 — +00				596 20		℄	
				596 35			17 ° pvmt
				595 60			45⁵ bot cb
				596 24			45⁵ Tp "
				596 4			P/L
				595 42	17° bot cb		
				596 07	17° Tp "		
				596 1	P/L		
17+36.07				596 47		℄	
				596 75			23° pvmt
				595 94			63 bot cb
				596 56			63 Tp "
				596 7			P/L

Profile Notes Red ____ Plotted ____ Job No. 2404 14 Division No. ____ F.B. 2143 Pg. 233
No. ____ Date ____ Date ____ Survey of Sierra Vista Dr
X-Sec. Notes Chkd. ____ Checked ____ Survey by Guizado Notes Walsh Date 7-13-66
No. ____ Date ____ Date ____ Map No. ____ Indexed ____ Date ____

76-L298 CE 307 3-61

PLEASE RETURN TO
LOS ANGELES COUNTY ENGINEER
403 LOS ANGELES COUNTY ENGINEERING BLDG.

NOTE: ANY ADDITIONS OR CHANGES ON THIS SHEET MUST BE MADE OR CIRCLED IN RED INK, WITH DATE AND NAME OF PERSON MAKING CHANGE

Do not extend notes this side of this line.

STATION	B.S.	H.I.	F.S.	ELEV.	Lt	℄	Rt
17+36.67				596 04	15° Ed Gut		
				595 84	17° bot cb		
				596 91	17° Tp "		
				597 2	P/L		
B6 2633				594 60	B6 2633 - Elev 594.600 - OTTERBEIN 1965 Rd dept BM TAG - w. eb Sierra Vista Dr 16' w ℄ & 130' S. Cul de Sac on N. end St - NR. end st NR PP # 1154440 L.A. Co. Rd Dept		

F.B. 2143 PG. 234
Job No. 2404.14 Division No. Notes Red Plotted Profile
Survey of Sierra Vista Dr Date Date No. X-Sec.
Survey by Buzzard Notes Kiaksu Notes Chkd. Checked
Indexed C. J. Gall Date Date Date No.

Notes Ck'd by
Map No.
Office Work
Checked
Date

Survey of SIERRA VISTA DR
JN 2404/14 Tape Std °F
Surveyed by ALGuizado
Notes M C Date 7/19/66
Indexed C. J. GALLI JUL 20 66

F. B. 2143 PG. 235

CI 2404/14

SIERRA VISTA DR

Additional information on apparent LOT LINES in TRACT 21780 — LOTS 1-6 incl & LOTS 13-19 incl.

LOTS 7-10 incl. ARE GREATER ELEV Than STREET LEVEL — INQUIRED & SEPTIC TANKS ARE in front PART OF LOTS — NO BASEMENTS.

Guizado tc

WALSH
HENDERSON J.
LYBRAND
VALDEZ CG.

Note: Any Additions or Changes on This Sheet Must be Made or Circled in Red Ink. With Date and Name of Person Making Change.

Do not extend this side of this line.

PLEASE RETURN TO
LOS ANGELES COUNTY ENGINEER
403 LOS ANGELES COUNTY ENGINEERING BLDG.

76F 309S CE #310 1-65

F. B. 2143 PG 236

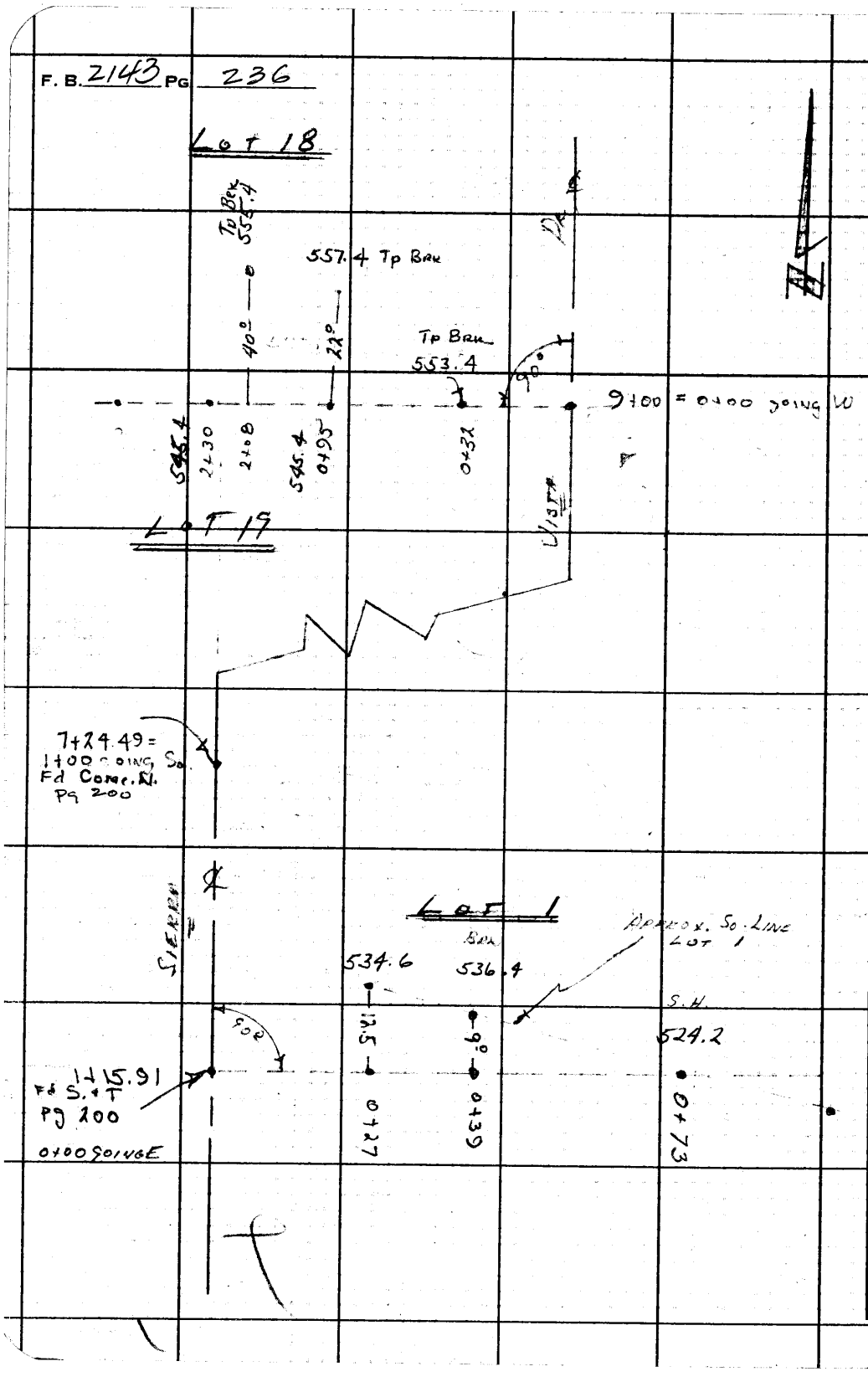

PLEASE RETURN TO
LOS ANGELES COUNTY ENGINEER
403 LOS ANGELES COUNTY ENGINEERING BLDG.

Do not extend this side of this line.

Note: Any Additions or Changes on This Sheet Must be Made or Circled in Red Ink With Date and Name of Person Making Change.

Notes Ck'd by	Survey of SIERRA VISTA DR
Map No.	JN CI 2404 14 Tape Std °F
Office Work	Surveyed by AC Guizado
Checked	Notes ACG Date 7/18/66
Date	Indexed C. J. GALLI

F. B. 2143 PG. 237

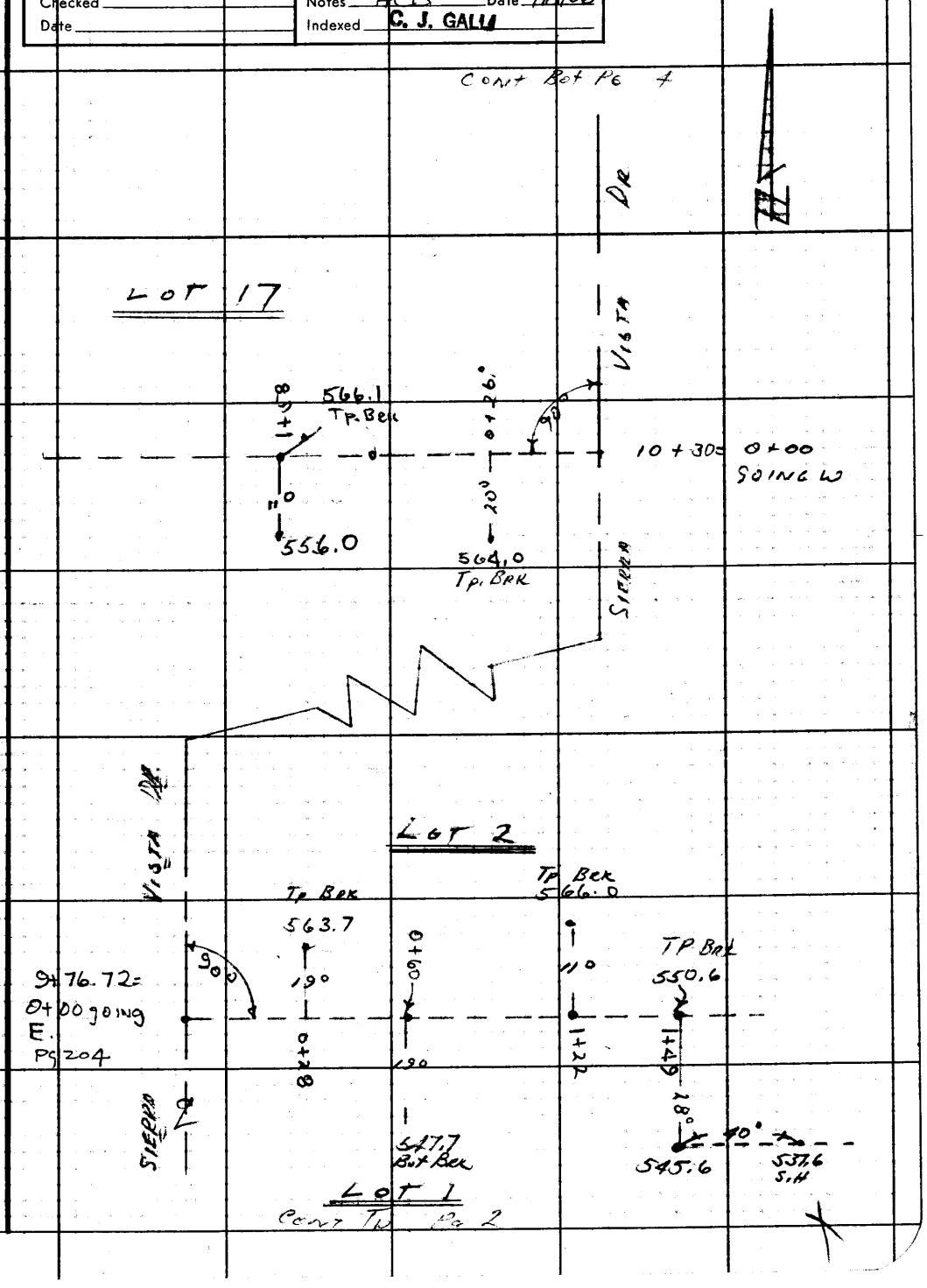

Note: Any Additions or Changes on This Sheet Must be Made or Circled in Red Ink With Date and Name of Person Making Change.

PLEASE RETURN TO
LOS ANGELES COUNTY ENGINEER
403 LOS ANGELES COUNTY ENGINEERING BLDG.
Do not extend this side of this line.

76F309S CE#310 1-65

F. B. 2143 Pg 238

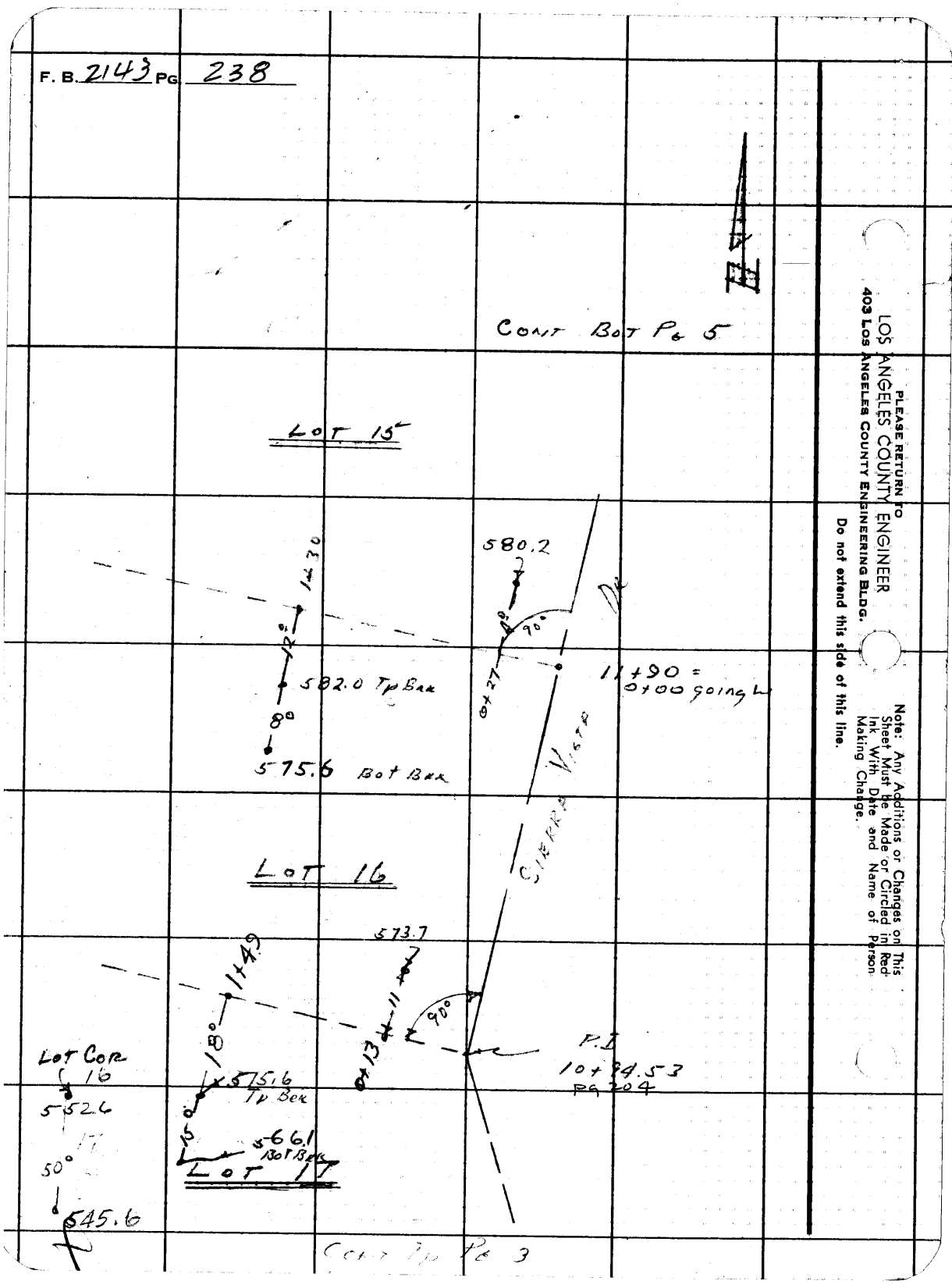

PLEASE RETURN TO
LOS ANGELES COUNTY ENGINEER
403 Los Angeles County Engineering Bldg.

Do not extend this side of this line.

Note: Any Additions or Changes on This Sheet Must be Made or Circled in Red Ink With Date and Name of Person Making Change.

Notes Ck'd by	Survey of SIERRA VISTA	F. B. 2143 PG. 239
Map No.	JN 240414 Tape Std °F	
Office Work	Surveyed by A C Guizado	
Checked	Notes ACG Date 7/18/66	
Date	Indexed C. J. GALLI	

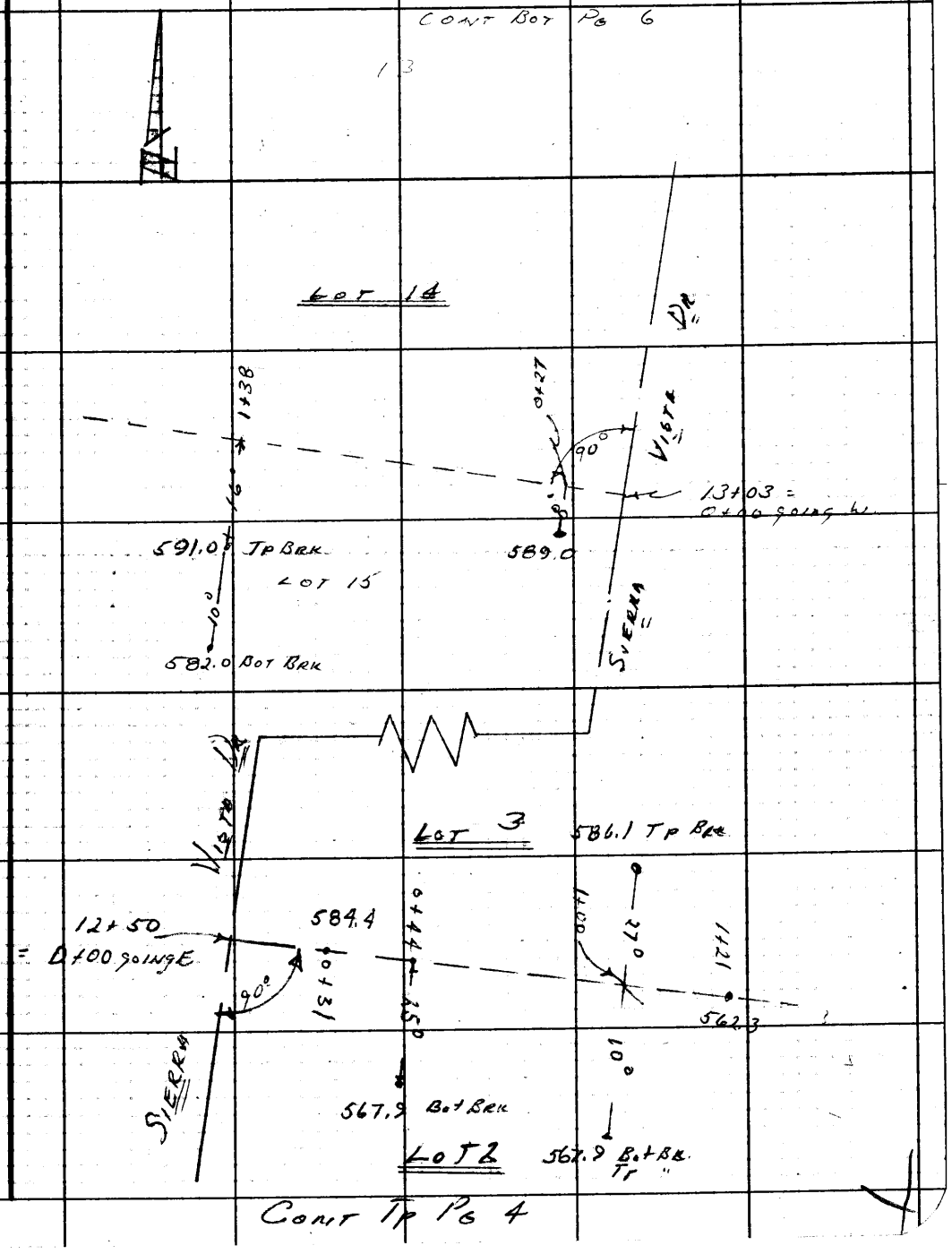

Note: Any Additions or Changes on This Sheet Must be Made or Circled in Red Ink With Date and Name of Person Making Change.

PLEASE RETURN TO
LOS ANGELES COUNTY ENGINEER
403 LOS ANGELES COUNTY ENGINEERING BLDG.

Do not extend this side of this line.

76F309S CE#310 1-65

F. B. 2143 PG 240

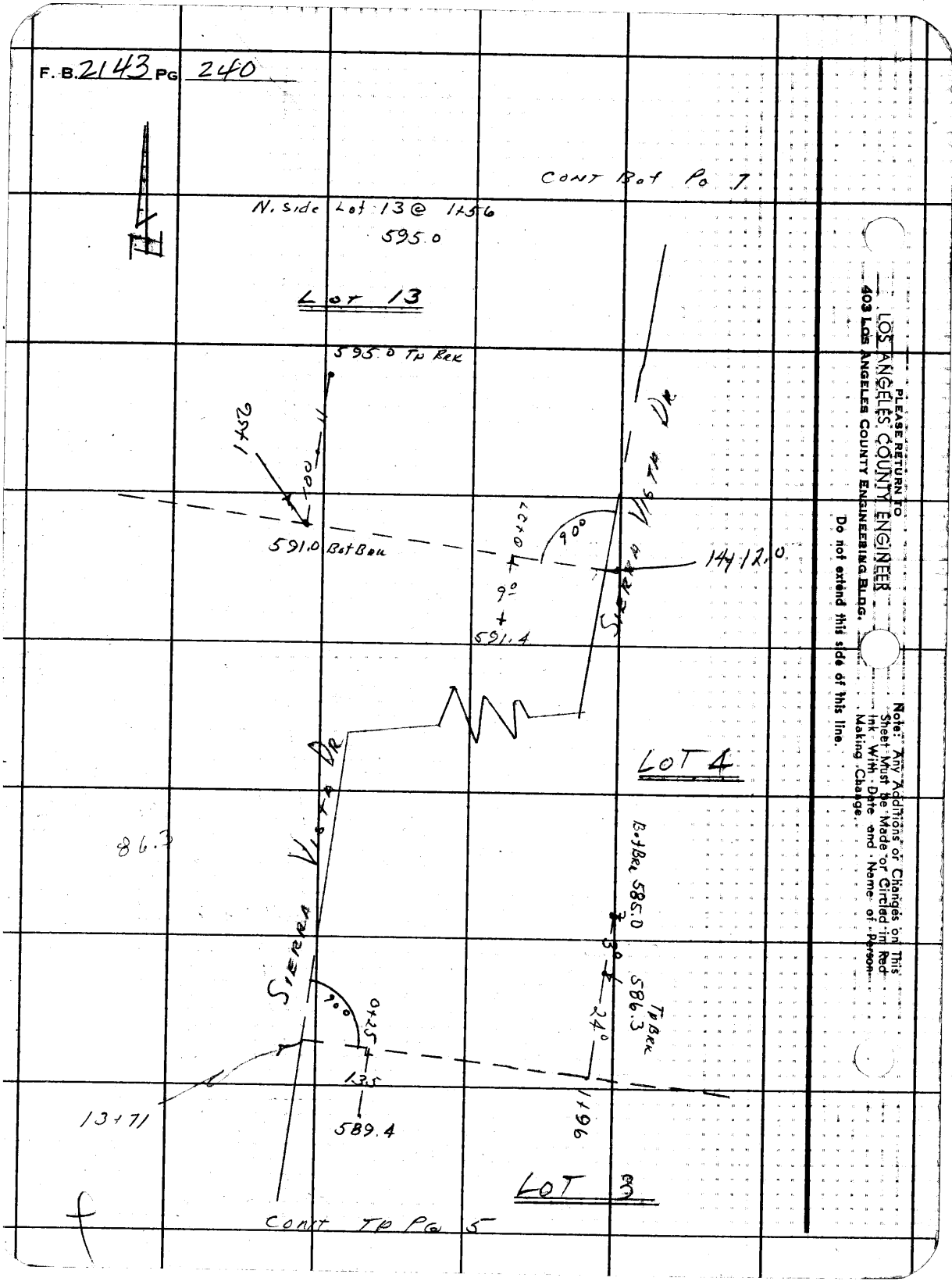

PLEASE RETURN TO
LOS ANGELES COUNTY ENGINEER
403 LOS ANGELES COUNTY ENGINEERING BLDG.

Note: Any Additions or Changes on This Sheet Must Be Made or Circled in Red Ink With Date and Name of Person Making Change.

Do not extend this side of this line.

Notes Ck'd by	Survey of SIERRA VISTA DR	F. B. 2143 PG. 241
Map No.	JN CI 2404 Tape Std °F	
Office Work	Surveyed by A C Guzado	
Checked	Notes MW Date 7/18/66	
Date	Indexed C. J. GALLI	

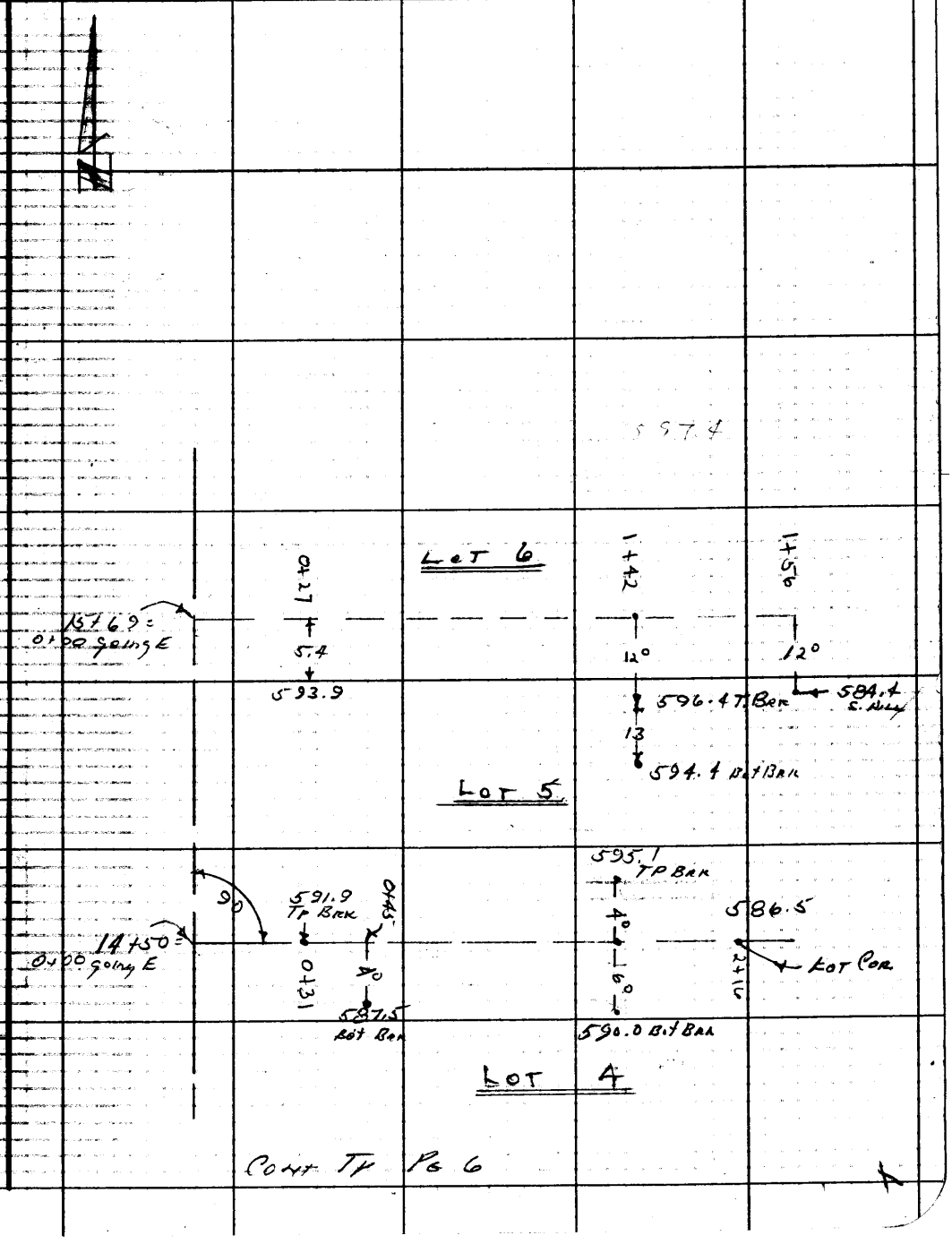

Cont Tp Pg 6

Note: Any Additions or Changes on This Sheet Must be Made or Circled in Red Ink With Date and Name of Person Making Change.

PLEASE RETURN TO
LOS ANGELES COUNTY ENGINEER
403 LOS ANGELES COUNTY ENGINEERING BLDG.
Do not extend this side of this line.

76F309S CE#310 1-65

F. B 2143 PG 242

GOING NORTH ALONG W/Y LINE OF TRACT 21780 - BACK LOT LINE OF LOTS 19 - 13 incl

7+77.8 — 555.3

WEST 7+20 LINE TRACT # 21780 — 561.9 LOT 13

6+69.7 — 562.7

6+25 — 560.6 LOT 14

5+67.5 — 543.9

LOT 15

4+43.5 — 536.1

4+13 BRK — 536.3 LOT 16

3+41 BRK — 549.4

3+08.5 — 552.1

2+65 BRK — 545.7 LOT 17

1+88.6 — 522.9

1+30 BRK — 514.7 LOT 18

0+80 — 518.9

0+40 BRK — 521.3 LOT 19

0+00 — 518.1