INDEX TO F.B. 2145

DATE	J.N.	DESCRIPTION	NOTES	PAGES
		212TH STREET, C.I. 1941.14		
1-57	1941.14	BENCH MARK CIRCUITS	Elev.	5-16
1-57	0303.00	DISTRICT CENTERLINE	℄ & Ties	21-32
"	1941.14	NORWALK BLVD., from 214th St. to Centralia Road	Topog	37-41
"	"	" " "	X-sects	43-50
"	"	213th STREET, from Norwalk Blvd. to Claretta Ave.	Topog	51-55
"	"	" " "	X-sects	57-64
"	"	212TH STREET, from Norwalk Blvd. to Dist. Bndry.	Topog	65-67
"	"	" " "	X-sects	69-73
"	"	212TH STREET, from Norwalk Blvd. to E'ly end of street	Topog	75-78
"	"	" " "	X-sects	79-85
"	"	CENTRALIA ROAD, from Norwalk Blvd. to Dist. Bndry.	Topog	87-91
"	"	" " "	X-sects	93-100
3-57	"	Sewer M.H's	Elevs.	101-102

CONT NEXT PAGE

Indexed July 86

INDEX TO F.B. 2145(cont'd)

DATE	J.N.	DESCRIPTION	NOTES	PAGES
		BERENDO AVE. C.I.2032.34		
2-58	2032.34	District Bench Levels.	B.M's	107-122
"	0303.00	Center Line Survey	C/L	123-132
"	2032.34	Berendo Ave. from Carson Ave. to N.end of St.	Topog.	133-138
"	"	" " "	X-secs.	139-144
"	"	214th St. from Vermont Ave. to A Point 800'E. Thereof.	Topog.	145-148
"	"	" " "	X-secs.	149-155
"	"	Vermont Ave. A Point 1900'± N. of Carson St. to Carson St.	Topog.	156-161
"	"	" " " "	X-secs.	163-173
3-58	"	Carson St. from Vermont Ave. to Berendo Ave.	Topog.	175-178
"	"	" " "	X-secs.	179-186
"	"	Sewer R/W between lots 8 & 9 from E.Line Tr.#21495 to Berendo Ave.	Topog.	187-188
"	"	" " " "	X-secs.	189-192
12-58	"	Sewer J.C. (Recheck)	Elevs.	193-194
		219th St.#3 C.I. 2135.14		
2-60	2135.14	District Bench Levels	B.M's	195-201
"	0303.00	Center Line Survey.	C/L	203-207
"	2135.14	219th St. from Vermont Ave. to E. end of St.	Topog.	211-214
"	"	" " "	X-secs.	215-220

NOTES RED. JOB NO. 19414 SURVEY OF 212th St. F.B. 2145 Pg. 5

DATE SURVEY BY J.L. Willey

NOTES CHKD. NOTES BY J.W. DATE 2/3/57

DATE INDEXED K. C. Johnson DATE 1-23-57

NOTE: ANY ADDITIONS OR CHANGES ON THIS SHEET MUST BE MADE OR CIRCLED IN RED INK, WITH DATE AND NAME OF PERSON MAKING CHANGE.

Do not extend notes this side of this line

B.M.	1ST RUN	DIFF.	2ND RUN	3RD RUN	ADJ. ELEV.	DESCRIPTION
						C.L. 19414. 14
						212th ST.
						BENCH MARK LEVELS
						1/3/57
						Willey J.L.
						Maldonado
						Nunez
						Held.
			Elev. based on L.A.C. Engr. P.L.N. '52 Adj.			
			Adj. 1-29-57 JK			
			See AB-62 for Adj. Calc.			
			BM indexed 7-7-59 MMD			
	E 21-32					

PLEASE RETURN TO
LOS ANGELES COUNTY SURVEYOR
725 LOS ANGELES COUNTY ENGINEERING BLDG.

765420 353 3-61

768420 353 3-51

PLEASE RETURN TO
LOS ANGELES COUNTY SURVEYOR
725 LOS ANGELES COUNTY ENGINEERING BLDG.

NOTE: ANY ADDITIONS OR CHANGES ON THIS SHEET MUST BE MADE OR CIRCLED IN RED INK, WITH DATE AND NAME OF PERSON MAKING CHANGE.

Do not extend notes this side of this line

B.M.	1ST RUN	DIFF.	2ND RUN	3RD RUN	ADJ. ELEV.	DESCRIPTION
Fd BMKN103	30.409				30.409	Fd BMKN103 Elev. 30.409 F.B. 1795-69
+	4.585		4.615	4.575		Jaun St. (E. Side) 800± S. of 214th St
Π	34.994	-0.076	0.067	0.075	-0.0755	Bt. Spk., N.W. Cor. Conc. Dr., Ho # 21618
—	4.6[illegible]		4.682	4.650		
T.P.	30.333					
+	4.885		4.805			
Π	35.218	+0.164	0.161		+0.1625	
—	4.721		4.644			
T.P.	30.497					
+	4.891		4.952	4.879		
Π	35.388	+0.729	0.713	0.729	+0.7290	
—	4.162		4.229	4.150		
T.P.	31.226					
+	4.713		4.681			
Π	35.939	-0.569	0.568		-0.5685	
—	5.282		5.249			
T.P.	30.657					
+	4.929		4.982			
Π	35.586	+3.899	3.901		+3.9000	+4.1475 S
—	1.030		1.081			
Fd BMKN102	34.556				34.543	Fd. BMKN102 - Elev. 34.543, F.B. 1795-68
+	2.290		2.209			214th St. (S. Side) 220'± W. of Horst Ave.
Π	36.846	-3.172	3.172		-3.1720	Bt. Spk. in E. end of N. Conc. Support to Tank (3' up)
—	5.462		5.381			
T.P.	31.384					
+	4.430		4.479			
Π	35.814	+0.101	0.104		+0.10[illegible]	
—	4.329		4.375			
T.P.	31.485					

NOTES RED. DATE
NOTES CHKD. DATE
JOB NO. 19414 SURVEY OF 212th St.
SURVEY BY J.L. Willey DATE 1/3/57
NOTES BY J.L.W. DATE
INDEXED A. C. Johnson DATE

F.B. 2145 Pg. 6

76S420 353 3-51

PLEASE RETURN TO
LOS ANGELES COUNTY SURVEYOR
725 LOS ANGELES COUNTY ENGINEERING BLDG.

NOTE: ANY ADDITIONS OR CHANGES ON THIS SHEET MUST BE MADE OR CIRCLED IN RED INK, WITH DATE AND NAME OF PERSON MAKING CHANGE.

Do not extend notes this side of this line

B.M.	1ST RUN	DIFF.	2ND RUN	3RD RUN	ADJ. ELEV.	DESCRIPTION
T.P.	31.485					
+	5.140		5.099			
π	36.625	+0.820	0.820		+0.8200	-2.2495 (3)
− fd	4.320		4.279			fd
BM KN322A	32.305				32.293	BM KN ?322A No Refer.
+	4.559		4.590			214th St (S.Side) 300± W. of Norwalk Blvd.
π	36.864	-0.111	0.112		-0.1115	Bt. Spk. in W. edge Conc. Dr. @ P/L - Ho. #12138
−	4.670		4.702			
T.P.	32.194					
+	5.169		5.154			
π	37.363	+0.419	0.419		+0.4190	+0.3075 2
− set	4.750		4.735			set
BMKN322	32.613				32.600	BMKN322
+	3.538		3.501	3.479		214th St. & Norwalk Blvd., S.W. Cor.
π	36.151	-0.591	0.5[illegible]8	0.592	-0.5915	fd Bt. Spk. in Curb 0.2 W. of W. end C.R.
−	4.129		4.099	4.071		
T.P.	32.022					
+	4.340		4.418	4.510		
π	36.362	-0.479	0.474	0.478	-0.4770	
−	4.819		4.892	4.988		
T.P.	31.543					
+	5.147		5.259			
π	36.690	+0.170	0.169		+0.1695	-0.8990 (3)
− set	4.977		5.090			set
BMKN323	31.713				31.700	BMKN323
+	5.000		4.926			Norwalk Blvd & 213th St. N.E. Cor.
π	36.713	+1.011	1.012		+1.0115	Bt. Spk. in Curb, 5' N. of N. end of C.R.
−	3.989		3.914			
T.P.	32.724					

NOTES RED. ____ JOB NO. 194114 SURVEY OF 212th St
DATE ____ SURVEY BY J.L. Willey
NOTES CHKD. ____ NOTES BY J.L.W. DATE 2/3/57
DATE ____ INDEXED C. Johnson DATE

F.B. 214

76S420 353 3-51

PLEASE RETURN TO
LOS ANGELES COUNTY SURVEYOR
725 LOS ANGELES COUNTY ENGINEERING BLDG.

NOTE: ANY ADDITIONS OR CHANGES ON THIS SHEET MUST BE MADE OR CIRCLED IN RED INK, WITH DATE AND NAME OF PERSON MAKING CHANGE.

Do not extend notes this side of this line

B.M.	1ST RUN	DIFF.	2ND RUN	3RD RUN	ADJ. ELEV.	DESCRIPTION
TP	32.724					
+	4.507		4469			
⊼	37.231	-0.124	0.124		-0.1240	+0.8875 2
— Fd	4.631		4.593			Fd
BMKN101	32.600				32.587	BMKN 101-Elev 32.587 FB1795-67
+	4.619		4.591			Norwalk Blvd (W. Side) 550'± S. of Centralia Rd.
⊼	37.219	+0.233	0.232		+0.2325	Bt Spk in Conc. Near NW. Cor. Co. Fire Station
—	4386		4.359			120'± W. of ℄ Norwalk Blvd.
TP	32.833					
+	4390		4309			
⊼	37.223	-0.100	0.097		-0.0985	
—	4.490		4.406			
TP	32.733					
+	4.164		4075			
⊼	36.897	-0.334	0333		-0.3335	-0.1995 3
— set	4498		4408			set
BMKN324	32.399				32.387	BMKN324,
+	4.890		4.839			211th St & Norwalk Blvd, N.E. Cor.
⊼	37.289	+0.888	0.889		+0.8885	Bt Spk in Curb. - 5' E. of E. end C.R.
— set	4.002		3.950			set
BMKN325	33.287				33.276	BMKN325
+	5.390		5351			Norwalk Blvd & Centralia Rd, S.W. Cor.
⊼	38.677	-0.668	0.669		-0.6685	Bt. Spk. in NW Cor. [illegible] Apron to Gas pumps
—	6.058		6020			60' W. & 70' S. of ℄ Inter.
TP	32.619					
+	4321		4.266			
⊼	36.940	+0.153	0.155		+0.1540	
—	4.168		4.111			
TP	32.772					

JOB NO. 1941.14 SURVEY OF 212th St
SURVEY BY J.L. Willey
NOTES BY J.L.W. DATE 4/3/57
INDEXED A. C. Johnson DATE
NOTES RED. DATE
NOTES CHKD. DATE

F.B. 2145 PG. 8

76S420 353 3-51

PLEASE RETURN TO
LOS ANGELES COUNTY SURVEYOR
725 LOS ANGELES COUNTY ENGINEERING BLDG.

NOTE: ANY ADDITIONS OR CHANGES ON THIS SHEET MUST BE MADE OR CIRCLED IN RED INK, WITH DATE AND NAME OF PERSON MAKING CHANGE.

Do not extend notes this side of this line

B.M.	1ST RUN	DIFF.	2ND RUN	3RD RUN	ADJ. ELEV.	DESCRIPTION
T.P	32.772					
+	4.350		4.399			
⊼	37.122	+0.670	0.672		+0.6710	
-	3.650		3.727			
T.P	33.442					
+	3.842		3.908			+0.7530 4
⊼	37.284	+0.595	0.598		+0.5965	set
-	3.247		3.310		34.027	BM KN326
set						
BM KN326	34.037				~~34.027~~	Centralia Rd (S. Side) 775' ± E of Norwalk Blvd.
+	3.697		3.647			Bt Spk in Curb. @ W P/L of Hse #12312
⊼	37.734	-0.641	0.643		-0.6420	
-	4.338		4.290			
T.P	33.396					
+	4.590		4.461			
⊼	37.986	+0.690	0.691		+0.6905	
-	3.900		3.770			
T.P	34.086					
+	4.517		4.457			
⊼	38.603	+0.174	0.172		+0.1730	+0.2215 3
-	4.343		4.285			set
set						
BM 327	34.260				34.248	BM KN327
+	4.559		4.451			Centralia Rd (S. Side) 1270' ± E of Norwalk Blvd.
⊼	38.819	-0.229	0.229		-0.2290	Bt Spk. N.W. Cor. Conc. Dr. to Hse #12360
-	4.788		4.680			
TP	34.031					
+	4.609		4.570			
⊼	38.640	-0.290	0.290		-0.2900	-0.5190 2
-	4.899		4.860			set
set						
BMKN328	33.741				33.729	BMKN328
						See Next Pg

NOTES RED. _____ JOB NO. 194114 SURVEY OF 212th St.
DATE _____ SURVEY BY J.L. Willey
NOTES CHKD. _____ NOTES BY J.L.W. DATE 1/3/57
DATE _____ INDEXED C. Johnson DATE

F.B. 2145 PG. 9

768420 353 3-51

PLEASE RETURN TO
LOS ANGELES COUNTY SURVEYOR
725 LOS ANGELES COUNTY ENGINEERING BLDG.

NOTE: ANY ADDITIONS OR CHANGES ON THIS SHEET MUST BE MADE OR CIRCLED IN RED INK, WITH DATE AND NAME OF PERSON MAKING CHANGE.

Do not extend notes this side of this line

JOB NO. 19414 SURVEY OF 212th St NOTES RED.
SURVEY BY T.L.W. DATE
NOTES BY T.L.W. DATE 1/14/57 NOTES CHKD.
INDEXED K. C. Johnson DATE
F.B. Pg. 10

B.M.	1ST RUN	DIFF.	2ND RUN	3RD RUN	ADJ. ELEV.	DESCRIPTION
set BMKN328	33.741				33.729	set BMKN328
+	4638		4582	4551		211th St. 1320'E of Norwalk Blvd.
Π	38.379	-0.011	0.007 R	0.012	-0.0115	Bf Spk in Curb, 6'N. of E of Street (E. end).
−	4649		4517	4563		
T.P.	33.730					
+	4.947		4911			
Π	38.677	+0.497	0.494		+0.4955	+0.4840 2
−	4450		4.417			
set BMKN329	34.227				34.212	set BMKN329
+	4099		4067			212th St (N. Side) 1300' E of Norwalk Blvd.
Π	38.326	-0.390	0.392		-0.3910	Fd L&T in Bof Step to Ho. #12361
−	4.489		4.457			
T.P.	33.837					
+	4.501		4.450			
Π	38.338	+0.142	0.142		+0.1420	-0.2490 2
− set	4 359		4.308			
BMKN330	33.979					set BMKN330
+	4.281		4.229		33.963	Claretta Ave (E side) @ 213th St
Π	38.260	-0.747	0.748		-0.7475	Bf Spk in Curb, 5' S. of E 213th St Prod.
−	5.028		4.177			
TP	33.232					
+	4.750		4781			
Π	37.982	+0.168	0.171		+0.1675	-0.5780 2
− set	4582		4610			
BMKN331	33.400					set BMKN331
+	4590		4631		33.364	214th St & Claretta Ave, N.W. Cor
Π	37.990	0.518	0.518		-0.5180	Bf Spk in Curb, 5' W. of W end C.R.
−	5.108		5149			
T.P.	32.882					

769420 353 3-51

PLEASE RETURN TO
LOS ANGELES COUNTY SURVEYOR
725 LOS ANGELES COUNTY ENGINEERING BLDG.

NOTE: ANY ADDITIONS OR CHANGES ON THIS SHEET MUST BE MADE OR CIRCLED IN RED INK, WITH DATE AND NAME OF PERSON MAKING CHANGE.

NOTES RED. JOB NO. 194.14 SURVEY OF 212TH ST
DATE SURVEY BY J.L.W. / T.L.W. / E.W.
NOTES CHKD. NOTES BY J.L.W. DATE 1/4/57
DATE INDEXED C. Johnson DATE

F.B. 2145 Pg. 11

Do not extend notes this side of this line

B.M.	1ST RUN	DIFF.	2ND RUN	3RD RUN	ADJ. ELEV.	DESCRIPTION
T.P.	32.882					
+	4.808		4.768			
Π	37.690	-0.066	0.066		-0.0660	
−	4.874		4.834			
T.P.	32.816					
+	4.469		4.419			
Π	37.285	-0.114	0.111		-0.1125	-0.6965 3
−	4.583		4.530			
Set BMKN332	32.702				32.687	Set BMKN332
+	4.450		4.424			214th St (N side) @ Belshire Ave
Π	37.152	-0.242	0.243		-0.2425	Bt. Spk in Curb. 5' E. of E Belshire Ave Prod.
−	4.692		4.667			
T.P.	32.460					
+	4.980		4.960			
Π	37.440	+0.112	0.110		+0.1110	
−	4.868		4.850			
T.P.	32.572					
+	4.670		4.628			
Π	37.242	+0.044	0.046		+0.0450	-0.0865 3
Fd	4.626		4.582			
BMKN322	32.616				32.600	Fd BMKN 322, Elev. 32.613 FB. 2145-2
+	4.351		4.321			214th St & Norwalk Blvd S.W. cor.
Π	36.967	-0.470	0.470		-0.4700	Bt. Spk in Curb. 0.2' W. of W. end CR
−	4.821		4.791			
T.P.	32.146					
+	4.327		4.325			
Π	36.473	-1.052	1.052		-1.0520	
−	5.379		5.305			
T.P.	31.094					

76S420 353 3-51

PLEASE RETURN TO
LOS ANGELES COUNTY SURVEYOR
725 LOS ANGELES COUNTY ENGINEERING BLDG.

NOTE: ANY ADDITIONS OR CHANGES ON THIS SHEET MUST BE MADE OR CIRCLED IN RED INK, WITH DATE AND NAME OF PERSON MAKING CHANGE.

Do not extend notes this side of this line

B.M.	1ST RUN	DIFF.	2ND RUN	3RD RUN	ADJ. ELEV.	DESCRIPTION
T.P.	31.094					
+	4.759		4.740			
Π	35.853	-0.408	0.405		-0.4065	
−	5.167		5.145			
T.P.	30.686					
+	5.701		5.723			
Π	36.387	+3.872	+3.873		+3.8725	+1.9440 (4)
− Fd	1.829		1.850			
BMKN102	34.558				34.543	Fd BMKN102 Elev. 34.543 F.B.1795-68 (see pg 6.) 214th St (S. Side) 220'± W. of Horst. Ave Bt. Spk. in Top, E. end Conc. Support to Tank. (3' up)
	CIRCUIT # 2.					
Fd BMKN328	33.741				33.729	Fd BMKN328 Elev. 33.741 F.B.2145-10 211th St.-1320' E. of Norwalk Blvd. Bt. Spk. in Curb 6' N. of ℄ of Street. (E. end.)
+	4.310		4.323			
Π	38.051	-0.563	0.565		-0.5640	
−	4.873		4.888			
T.P.	33.178					
+	4.642		4.620			
Π	37.820	-0.377	0.376		-0.3765	
−	5.019		4.996			
T.P.	32.801					
+	4.869		4.850			
Π	37.670	+0.282	0.282		+0.2820	-0.6585 3
− Set	4.587		4.568			
BMKN.333	33.083				33.074	Set BMKN333. See Next Pg

JOB NO. 194114 SURVEY OF 212th St NOTES RED.
SURVEY BY J.L. Willey DATE
NOTES BY J.L.W. DATE 1/4/57 NOTES CHKD.
INDEXED A. C. Johnson DATE DATE

F.B. 2145 PG. 12

765420 353 3-51

PLEASE RETURN TO
LOS ANGELES COUNTY SURVEYOR
725 LOS ANGELES COUNTY ENGINEERING BLDG.

NOTE: ANY ADDITIONS OR CHANGES ON THIS SHEET MUST BE MADE OR CIRCLED IN RED INK, WITH DATE AND NAME OF PERSON MAKING CHANGE.

Do not extend notes this side of this line

B.M.	1ST RUN	DIFF.	2ND RUN	3RD RUN	ADJ. ELEV.	DESCRIPTION
set BMKN 333	33.083				33.074	set BMKN 333.
+	4.315		4.302			211th St (S. Side) 720'± E of Norwalk Blvd
⊼	37.398	-0.737	0.739		-0.7380	Bt Spk in Curb. @ WP/L to Ho. #12306
—	5.052		5.041			
T.P.	32.346					
+	4.913		4.890			
⊼	37.259	-0.135	0.133		-0.1340	
—	5.048		5.023			
T.P.	32.211					
+	4.781		4.747			
⊼	36.992	+0.180	0.181		+0.1805	-0.6915 (3)
Fd	4.601		4.566			
BMKN 324	32.391				32.387	Fd BMKN 324 Elev. 32.399 F.B. 2145-8
						211th St & Norwalk Blvd, N.E. Cor.
						Bt Spk in Curb 5' E of E. end C.R.
	CIRCUIT # 3.					
Fd BMKN 329	34.227				34.212	Fd BMKN 329 Elev. 34.227 F.B. 2145/10
+	4.251		4.221			212th St (N. Side) 1300'± E of Norwalk Blvd
⊼	38.478	-1.089	1.089		-1.0890	Fd L&T in Bot. Step to Ho. #12361
—	5.340		5.310			
T.P.	33.138					
+	5.003		4.972			
⊼	38.141	+0.046	0.044		+0.0450	
—	4.957		4.928			
T.P.	33.184					
+	4.499		4.474	4.457		
⊼	37.683	-0.162	0.158	0.163	-0.1610	-1.2050 3
—	4.661		4.632	4.620		
set BMKN 334	33.022				33.007	set BMKN 334 - See Next Pg.

NOTES RED. ____ JOB NO. 1941.14 SURVEY OF 212th St.
SURVEY BY J.L. Willey
NOTES CHKD. ____ NOTES BY J.L.W. DATE 1/4/57
INDEXED C. Johnson DATE

F.B. 2145 Pg. 13

76S420 353 3-51

PLEASE RETURN TO
LOS ANGELES COUNTY SURVEYOR
725 LOS ANGELES COUNTY ENGINEERING BLDG.

NOTE: ANY ADDITIONS OR CHANGES ON THIS SHEET MUST BE MADE OR CIRCLED IN RED INK, WITH DATE AND NAME OF PERSON MAKING CHANGE.

Do not extend notes this side of this line

B.M.	1ST RUN	DIFF.	2ND RUN	3RD RUN	ADJ. ELEV.	DESCRIPTION
Set BMKN334	33.022				33.007	Set BMKN334
+	4099		4.063			212th St (N. Side) 720'± E. of Norwalk Blvd.
⊼	37.121	-0.979	0.979		-0.9790	Bt Spk in W. end Conc Walk, Ho. # 12309
—	5.078		5.042			
T.P.	32.043					
+	4.809		4.763			
⊼	36.852	+0.231	0.231		+0.2310	
—	4578		4.532			
T.P.	32.274					
+	4931		4.910			
⊼	37.205	+0.600	0.599		+0.5995	
—	4.331		4.311			
TP	32.874					
+	3.801		3.784			
⊼	36.675	-0.271	0.274		-0.2725	-0.4210
—	4.072		4.058			
Fd BMKN101	32.603				32.587	Fd BMKN101 Elev. 32.587 F.B. 1795/67 (Pg 8) Norwalk Blvd (W. Side) 550'± S. of Centralia Rd Bt Spk in Conc. Near N.W. Cor. Co. Fire Stat. 120'± W. of ℄ Norwalk Blvd.
	CIRCUIT # 4					
Fd BMKN330	33.979				33.963	Fd BMKN330. Elev. 33.979 F.B. 2145-10
+	3.841		3.822			Claretta Ave (E. Side) @ 213th St.
⊼	37.820	-1.127	1.127		-1.1270	Bt Spk in Curb, 5' S of ℄ 213th St. Prod.
—	4.968		4.949			
T.P.	32.852					
+	4.779		4.730	4.787		
⊼	37.631	-0.252	0.258	0.254	-0.253	
—	5.031		4.988	5.041		
T.P.	32.600					

JOB NO. 194114 SURVEY OF 212th St
SURVEY BY J.L. Willey
NOTES BY J.L.W. DATE 1/4/57
INDEXED C. Johnson DATE
NOTES RED. DATE
NOTES CHKD. DATE

F.B. 2145 Pg. 14

76S420 353 3-51

PLEASE RETURN TO
LOS ANGELES COUNTY SURVEYOR
725 LOS ANGELES COUNTY ENGINEERING BLDG.

NOTE: ANY ADDITIONS OR CHANGES ON THIS SHEET MUST BE MADE OR CIRCLED IN RED INK, WITH DATE AND NAME OF PERSON MAKING CHANGE.

Do not extend notes this side of this line

B.M.	1ST RUN	DIFF.	2ND RUN	3RD RUN	ADJ. ELEV.	DESCRIPTION
TP	32.600					
+	4.838		4.803			
π	37.438	+0.318	0.315		+0.3165	-1.0635 3
—	4.520		4.488			
set BMKN335	32.918				32.896	set BMKN335
+	4.320		4.289			213th St. (N. Side) 750' ± E. of Norwalk Blvd
π	37.238	-0.752	0.754		-0.7530	Bt. Spk. in Curb. @ W. P/L to Ho. #12303
—	5.072		5.043			
TP	32.166					
+	4.761		4.739			
π	36.927	-0.211	0.211		-0.2110	
—	4.972		4.950			
TP	31.955					
+	4.668		4.650			
π	36.623	-0.392	0.390		-0.3910	
—	5.060		5.040			
T.P.	31.563					
+	4.789		4.772			
π	36.352	+0.164	0.162		+0.1630	-1.1920 (4)
—	4.625		4.610			
Fd BMKN323	31.727				31.700	Fd BMKN323 Elev. 31.713 F.B. 2145-7
						Norwalk Blvd. & 213th St., N.E. Cor.
						Bt. Spk. in Curb. 5' N. of N. end C.R.

JOB NO. 1941.14 SURVEY OF 212th St.
SURVEY BY J.L. Willey
NOTES BY J.L.W. DATE 1/4/57
INDEXED A. C. Johnson DATE

F.B. 2145 PG. 15

F. B. 2145 Pg. 16

JOB NO. _____ SURVEY OF _____ NOTES RED. _____

SURVEY BY _____ DATE _____

NOTES BY _____ DATE _____ NOTES CHKD. _____

INDEXED _____ DATE _____ DATE _____

B.M.	1ST RUN	DIFF.	2ND RUN	3RD RUN	ADJ. ELEV.	DESCRIPTION

Do not extend notes this side of this line

PLEASE RETURN TO

LOS ANGELES COUNTY SURVEYOR

723 LOS ANGELES COUNTY ENGINEERING BLDG.

NOTE: ANY ADDITIONS OR CHANGES ON THIS SHEET MUST BE MADE OR CIRCLED IN RED INK, WITH DATE AND NAME OF PERSON MAKING CHANGE.

768420 353 3-51

PWFB 0526 1140, 1141, 1142, 1143

Notes Ck'd by Galli	Survey of 212th St	F. B. 2145 PG. 21
Map No.	JN 0303.00 Tape 0172 Std 68 °F	
Office Work	Surveyed by J.L. Willey	
Checked	Notes J.L.W. Date 10/[illegible]/57	
Date	Indexed A. C. Johnson 1-23-57	

JN. 0303.00
(C.I. 1941.14)
212th ST
℄ SURVEY

1-11-57
Willey, J.L.
Maldonado
Nunez
Beld.

INDEX



Note: Any Additions or Changes on This Sheet Must be Made or Circled in Red Ink With Date and Name of Person Making Change.

Do not extend this side of this line.

PLEASE RETURN TO
LOS ANGELES COUNTY ENGINEER
700 LOS ANGELES COUNTY ENGINEERING BLDG.

76F3098 S&E #247 1-56

PLEASE RETURN TO
LOS ANGELES COUNTY ENGINEER
700 LOS ANGELES COUNTY ENGINEERING BLDG.

Note: Any Additions or Changes on This Sheet Must be Made or Circled in Red Ink With Date and Name of Person Making Change.

Do not extend this side of this line.

W.S.31, D-2

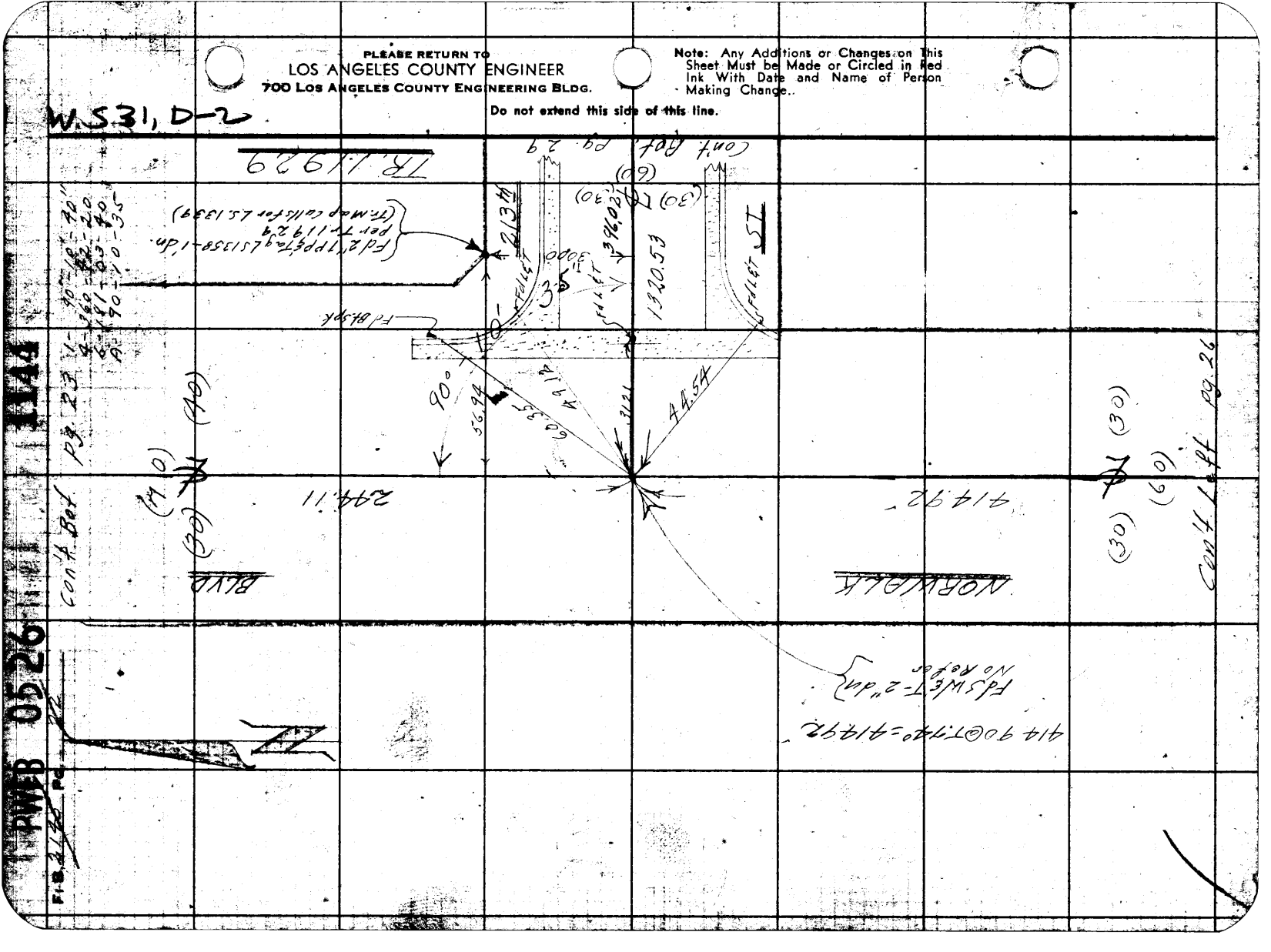

PWFB 0526 1145

Notes Ck'd by Galli	Survey of 212th ST
Map No.	JN 030300 Tape 0172 Std 68 °F
Office Work	Surveyed by J L Willey
Checked	Notes J.L.W. Date 1/11/57
Date	Indexed C. Johnson

F. B. 2145 Pg. 20

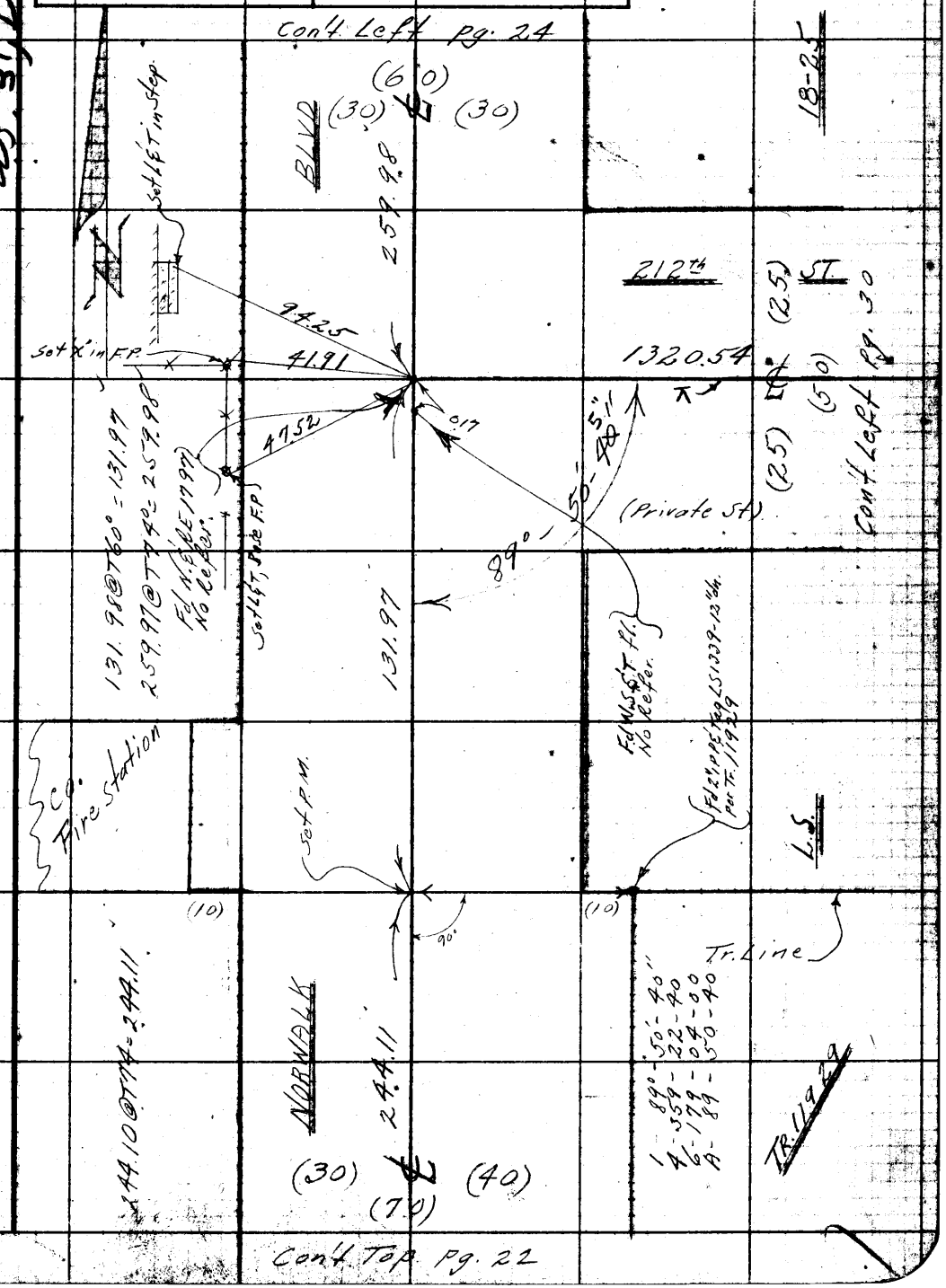

Note: Any Additions or Changes on this Sheet Must be Made or Circled in Red Ink With Date and Name of Person Making Change.

Do not extend this side of this line.

PLEASE RETURN TO
LOS ANGELES COUNTY ENGINEER
700 LOS ANGELES COUNTY ENGINEERING BLDG.

76F3095 S&E #247 1-56

F.B. 2148 Pg. 24

PWFB 0526

1146

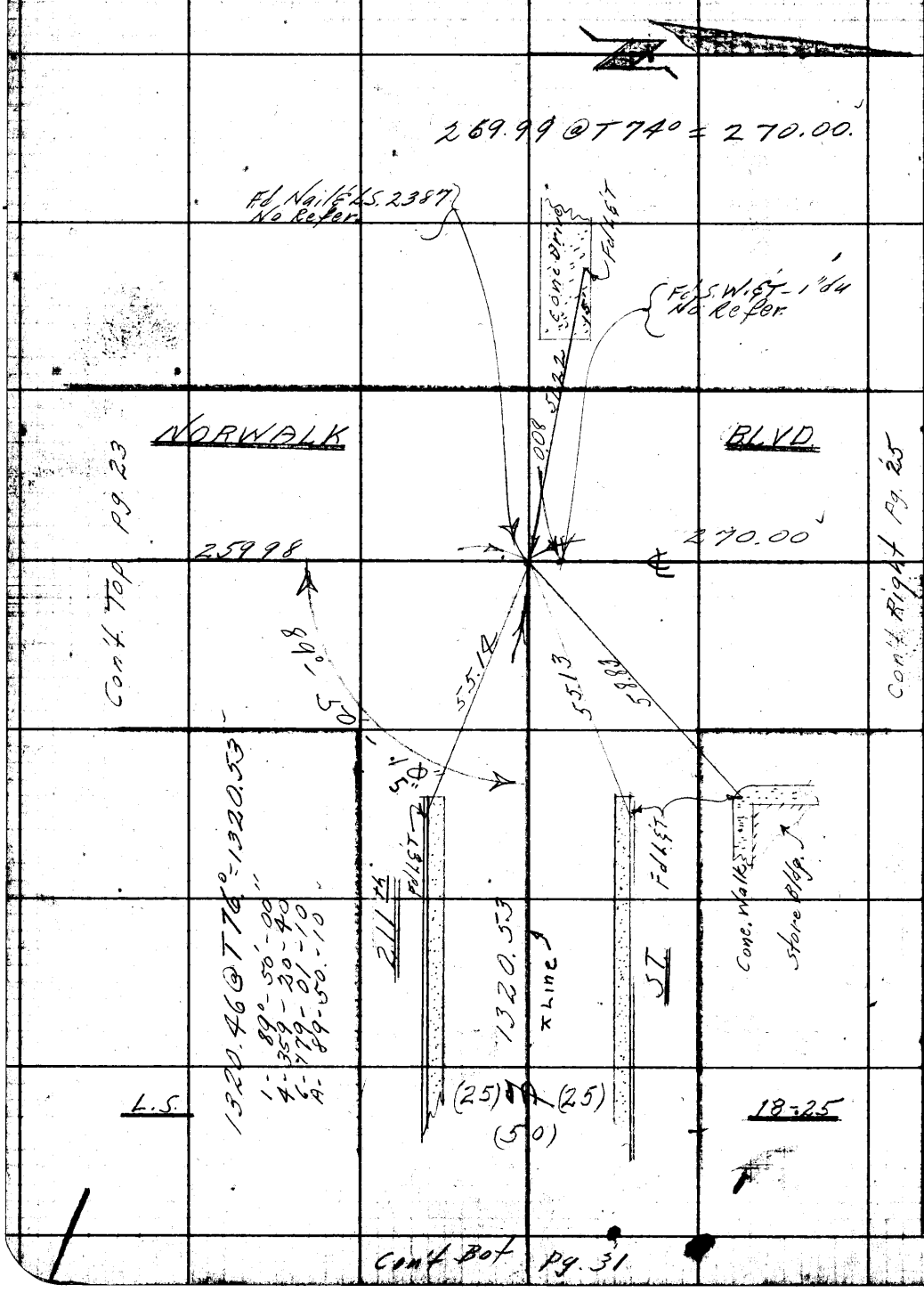

PLEASE RETURN TO
LOS ANGELES COUNTY ENGINEER
700 LOS ANGELES COUNTY ENGINEERING BLDG.

Do not extend this side of this line.

Note: Any Additions or Changes on This Sheet Must be Made or Circled in Red Ink With Date and Name of Person Making Change.

PWFB 0526 1147

Notes Ck'd by Galli	Survey of 212th St.	F. B. 21[illegible] Pg. 28
Map No.	JN 030300 Tape 0172 Std 68 °F	
Office Work	Surveyed by JK Willey	
Checked	Notes JK W. Date 1/11/57	
Date	Indexed C. Johnson	

W.S. 31, D-2

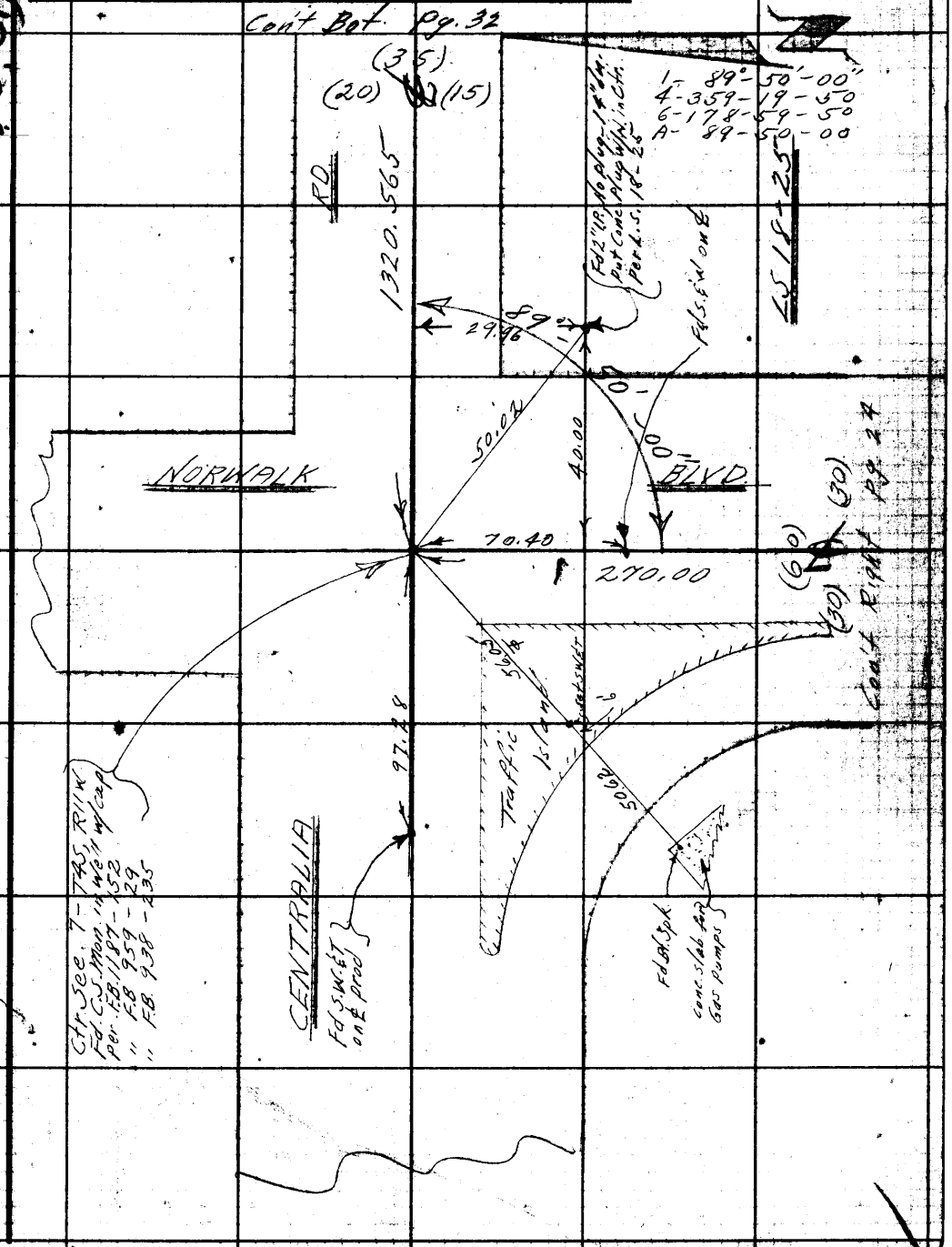

Note: Any Additions or Changes on This Sheet Must be Made or Circled in Red Ink With Date and Name of Person Making Change.

Do not extend this side of this line.

PLEASE RETURN TO
LOS ANGELES COUNTY ENGINEER
700 LOS ANGELES COUNTY ENGINEERING BLDG.

76F309S S&E #247 1-56

PLEASE RETURN TO
LOS ANGELES COUNTY ENGINEER
700 LOS ANGELES COUNTY ENGINEERING BLDG.

Note: Any Additions or Changes on This Sheet Must be Made or Circled in Red Ink With Date and Name of Person Making Change.

Do not extend this side of this line.

WS 31 D-2

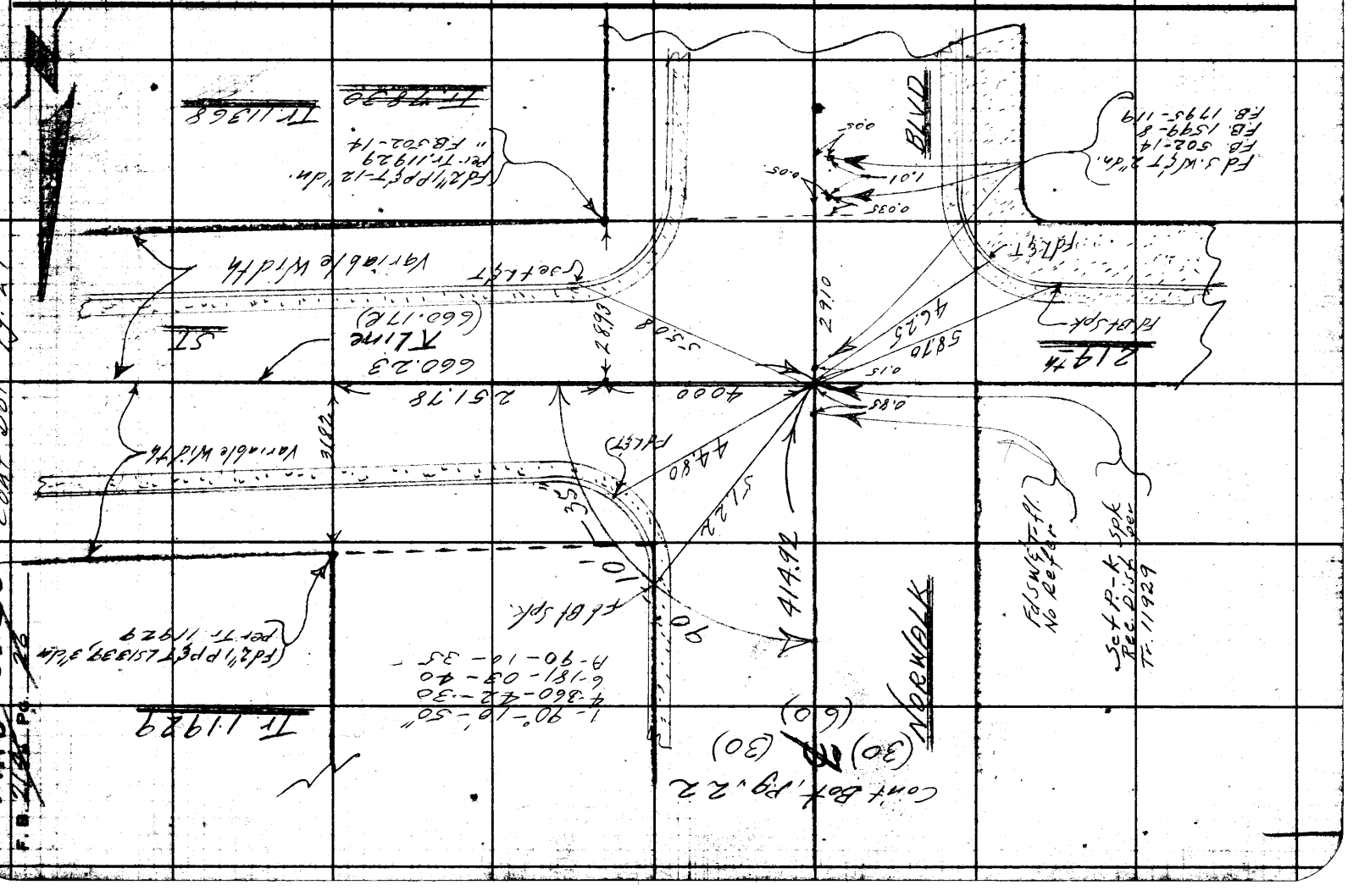

PWFB 0526 1149, 1150

Notes Ck'd by Galli	Survey of 212th ST	P. B. 2145 Pg. 74
Map No.	JN030300 Tape 0172 Std 68 °F	
Office Work	Surveyed by J. L. Witley	
Checked	Notes J. L. W. Date 1-11-57	
Date	Indexed C. Johnson	

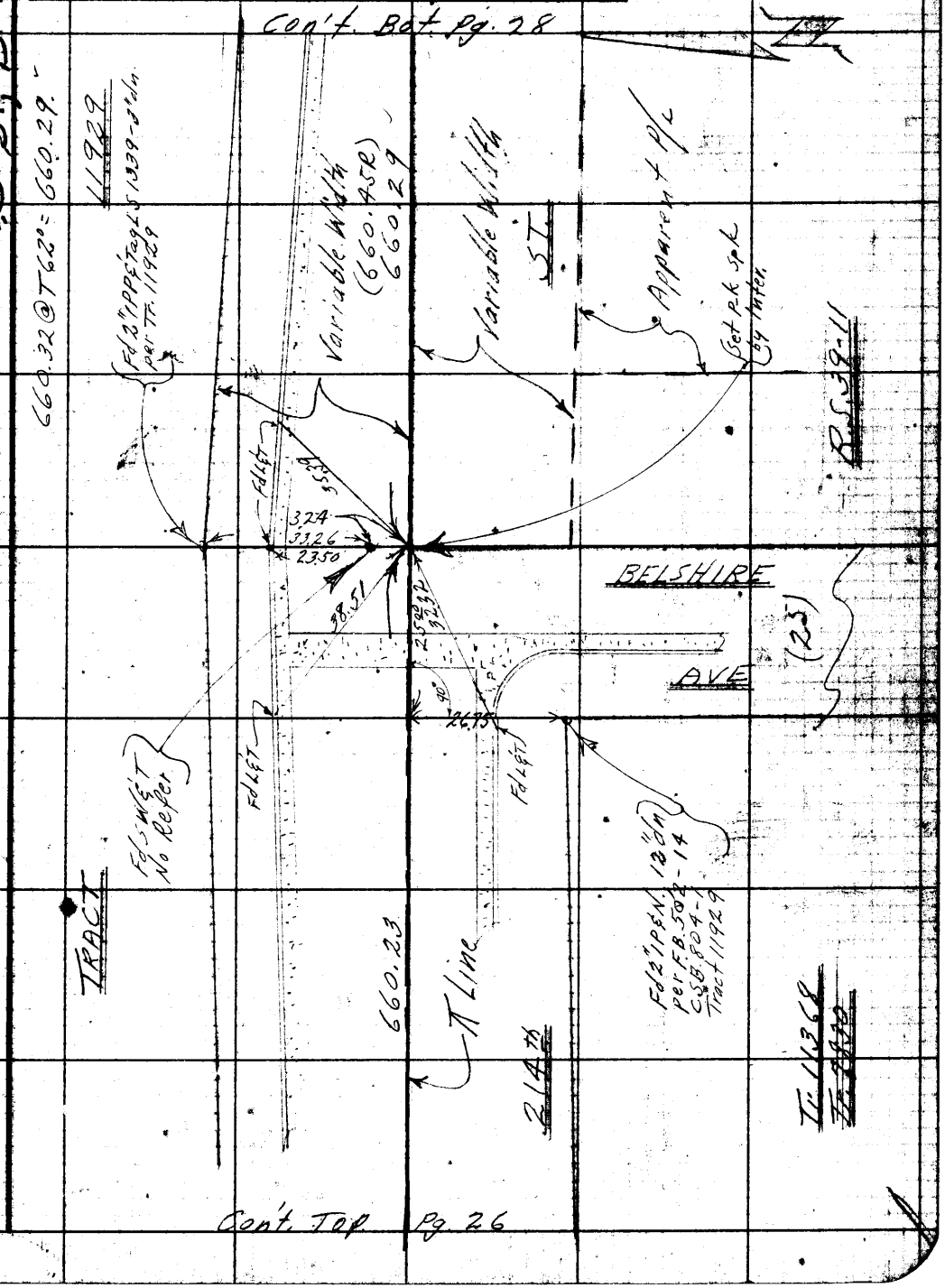

Note: Any Additions or Changes on this Sheet Must be Made or Circled in Red Ink With Date and Name of Person Making Change.

Do not extend this side of this line.

PLEASE RETURN TO
LOS ANGELES COUNTY ENGINEER
700 LOS ANGELES COUNTY ENGINEERING BLDG.

76F3096 S&E #247 1-56

PLEASE RETURN TO
LOS ANGELES COUNTY ENGINEER
700 LOS ANGELES COUNTY ENGINEERING BLDG.

Note: Any Additions or Changes on This Sheet Must be Made or Circled in Red Ink With Date and Name of Person Making Change.

Do not extend this side of this line.

W.S. 31, D-2

1151

PWFB 0526

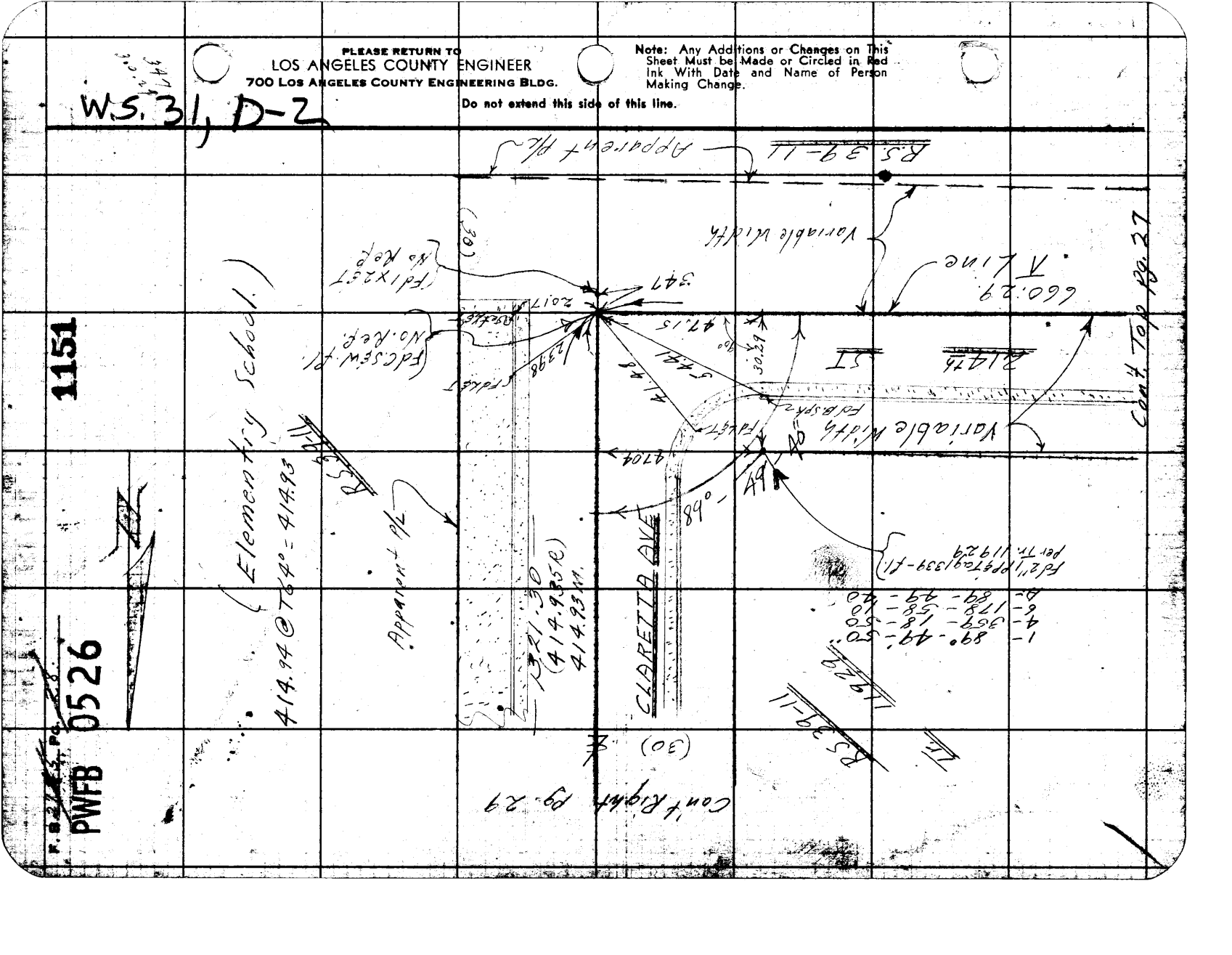

PWFB 0526 1152

Notes Ck'd by Galli	Survey of 212th St.	F. B. 2145
Map No.	JN 030300 Tape 0172 Std. 68 °F	
Office Work	Surveyed by JLWilley	
Checked	Notes JLW Date 1/11/57	
Date	Indexed C. Johnson	

W 5 31, D-2

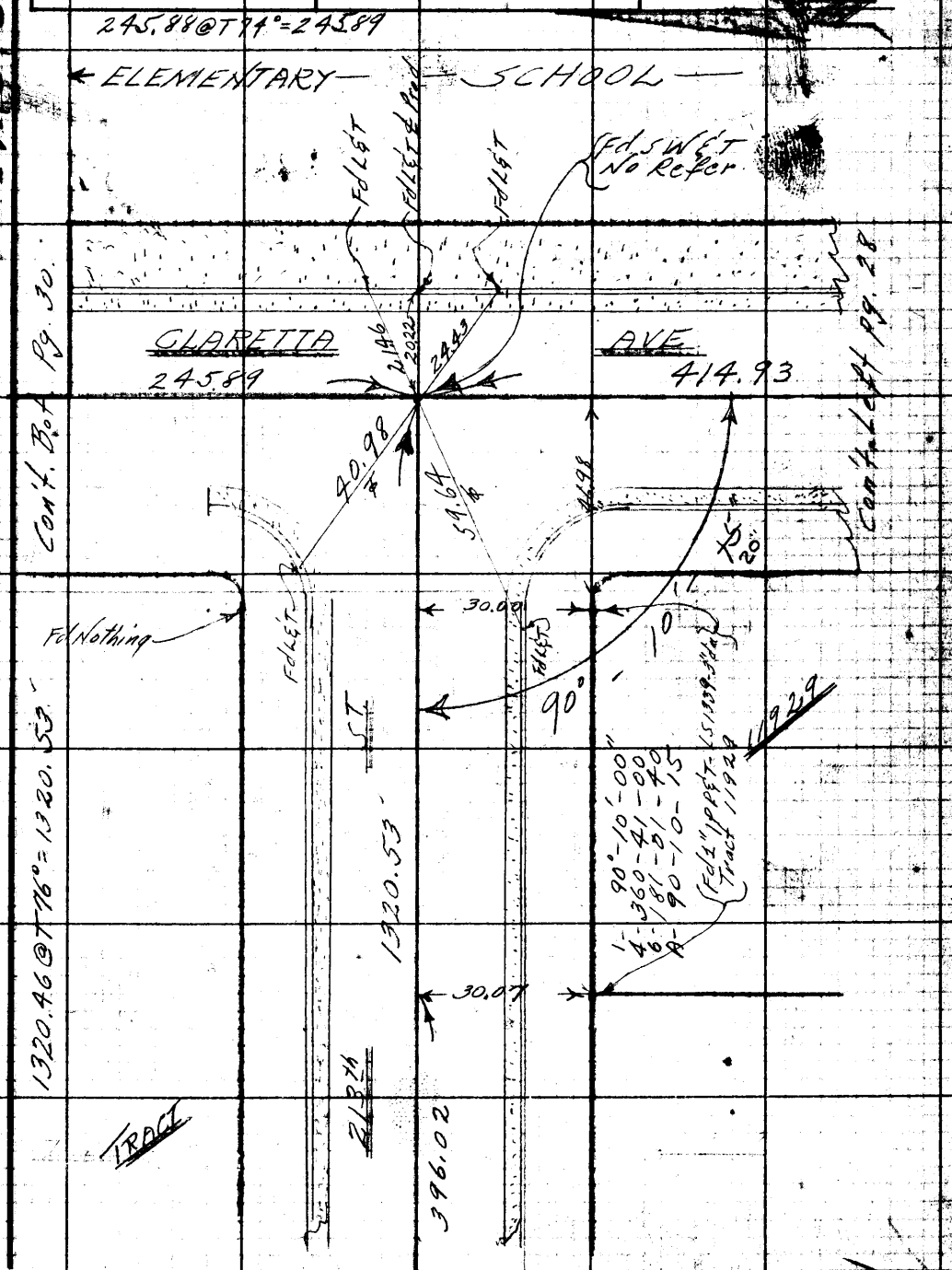

Note: Any Additions or Changes on This Sheet Must be Made or Circled in Red Ink With Date and Name of Person Making Change.

Do not extend this sheet of this line.

PLEASE RETURN TO
LOS ANGELES COUNTY ENGINEER
700 LOS ANGELES COUNTY ENGINEERING BLDG.

7GF3098 S&E #247 1-56

PLEASE RETURN TO
LOS ANGELES COUNTY ENGINEER
700 LOS ANGELES COUNTY ENGINEERING BLDG.

Note: Any Additions or Changes on This Sheet Must be Made or Circled in Red Ink With Date and Name of Person Making Change.

Do not extend this side of this line.

W 5.31, D-2

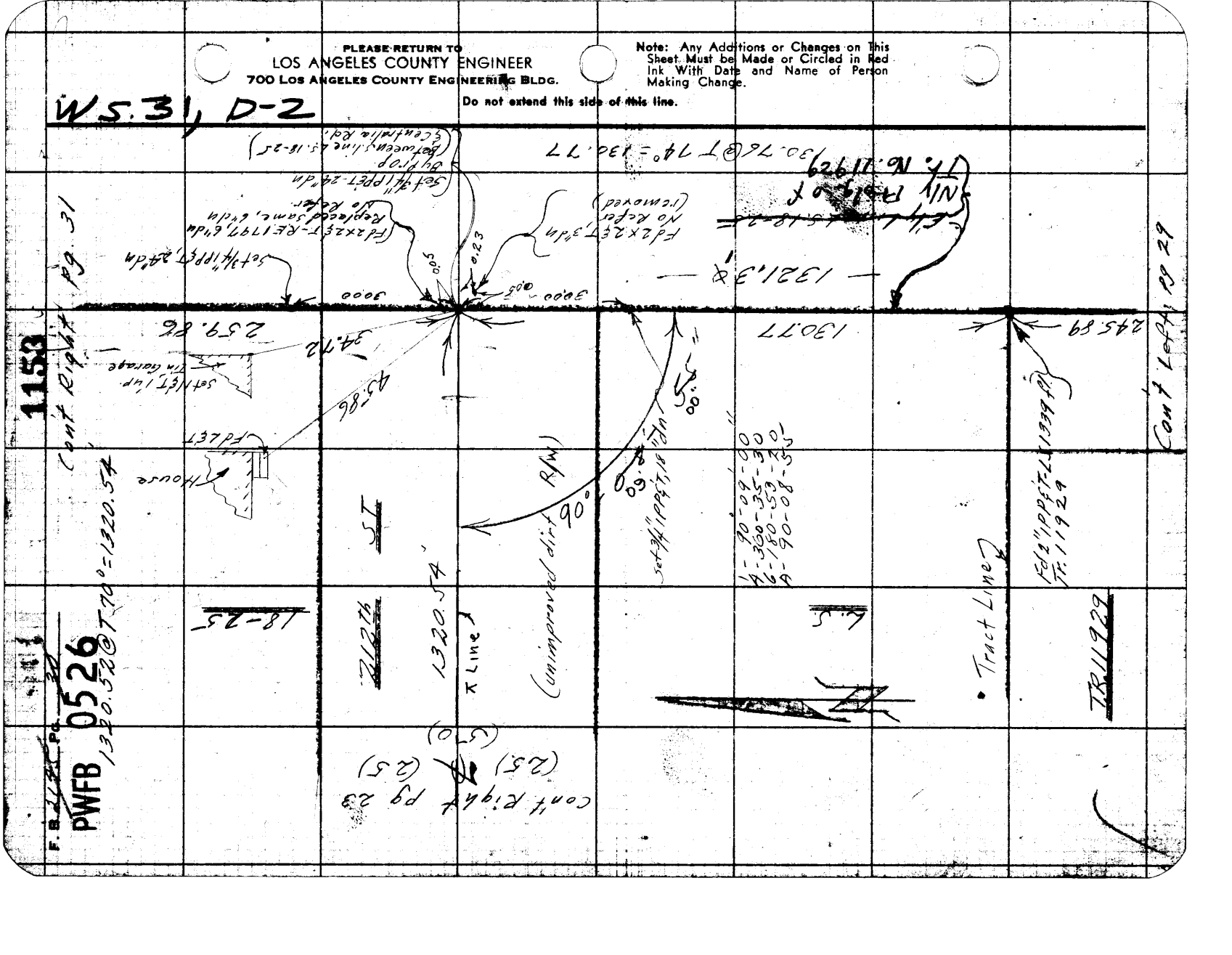

PWFR 0526

1154

Notes Ck'd by Galli	Survey of 212th St	F.B. [illegible] Pg. [illegible]
Map No.	JN 0303.00 Tape 0172 Std 68 °F	
Office Work	Surveyed by J.L. Willey	
Checked	Notes J.L.W. Date 1/16/57	
Date	Indexed K. C. Johnson	

W.S. 31, B-2

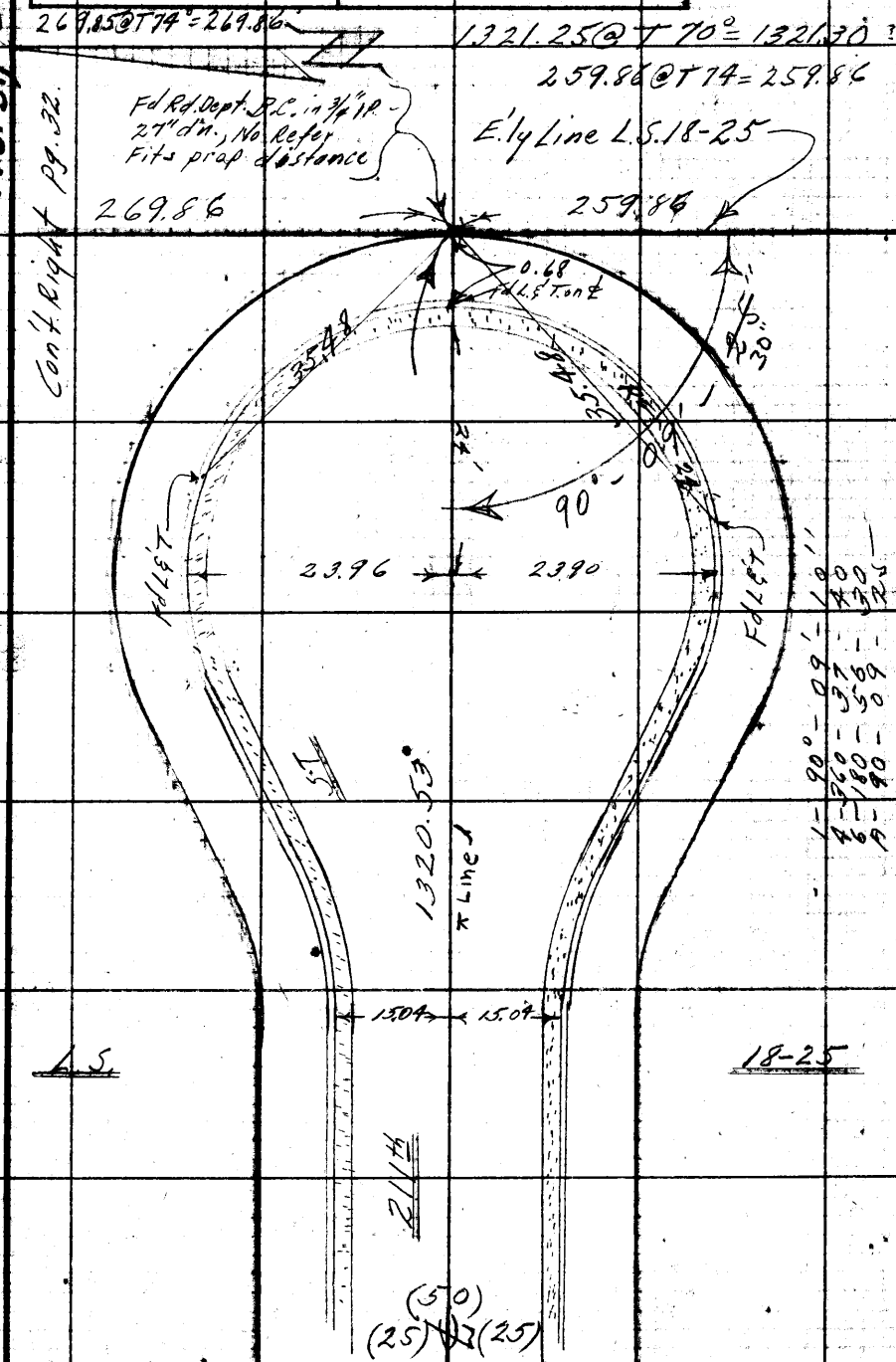

Note: Any Additions or Changes on This Sheet Must be Made or Circled in Red Ink With Date and Name of Person Making Change.

Do not extend this side of this line.

PLEASE RETURN TO
LOS ANGELES COUNTY ENGINEER
700 LOS ANGELES COUNTY ENGINEERING BLDG.

76F3088 S&E 1247 1-56

1155

F.B. 2143 Pg. 32

PWFB 0526

W.S. 31, D-2



PLEASE RETURN TO
LOS ANGELES COUNTY ENGINEER
700 LOS ANGELES COUNTY ENGINEERING BLDG.

Do not extend this side of this line.

Note: Any Additions or Changes on This Sheet Must be Made or Circled in Red Ink With Date and Name of Person Making Change.

Notes Ck'd by		Survey of 212TH ST	F. B. 2145 PG. 37
Map No.		JN 1941.14 Tape Std °F	
Office Work		Surveyed by JLWilley	
Checked		Notes JLW Date 1/21/57	
Date		Indexed C. Johnson 1-29-57	

C.I. 1941.14

212TH ST

TOPOGRAPHY

on

NORWALK BLVD.

from

214TH ST to Centralia Rd.

1/21/57

JLWilley

Maldonado

Nunez

Beld

Note: Any Additions or Changes on This Sheet Must be Made or Circled in Red Ink With Date and Name of Person Making Change.

Do not extend this side of this line.

PLEASE RETURN TO
LOS ANGELES COUNTY ENGINEER
700 LOS ANGELES COUNTY ENGINEERING BLDG.

76F3098 S&E #247 1-56

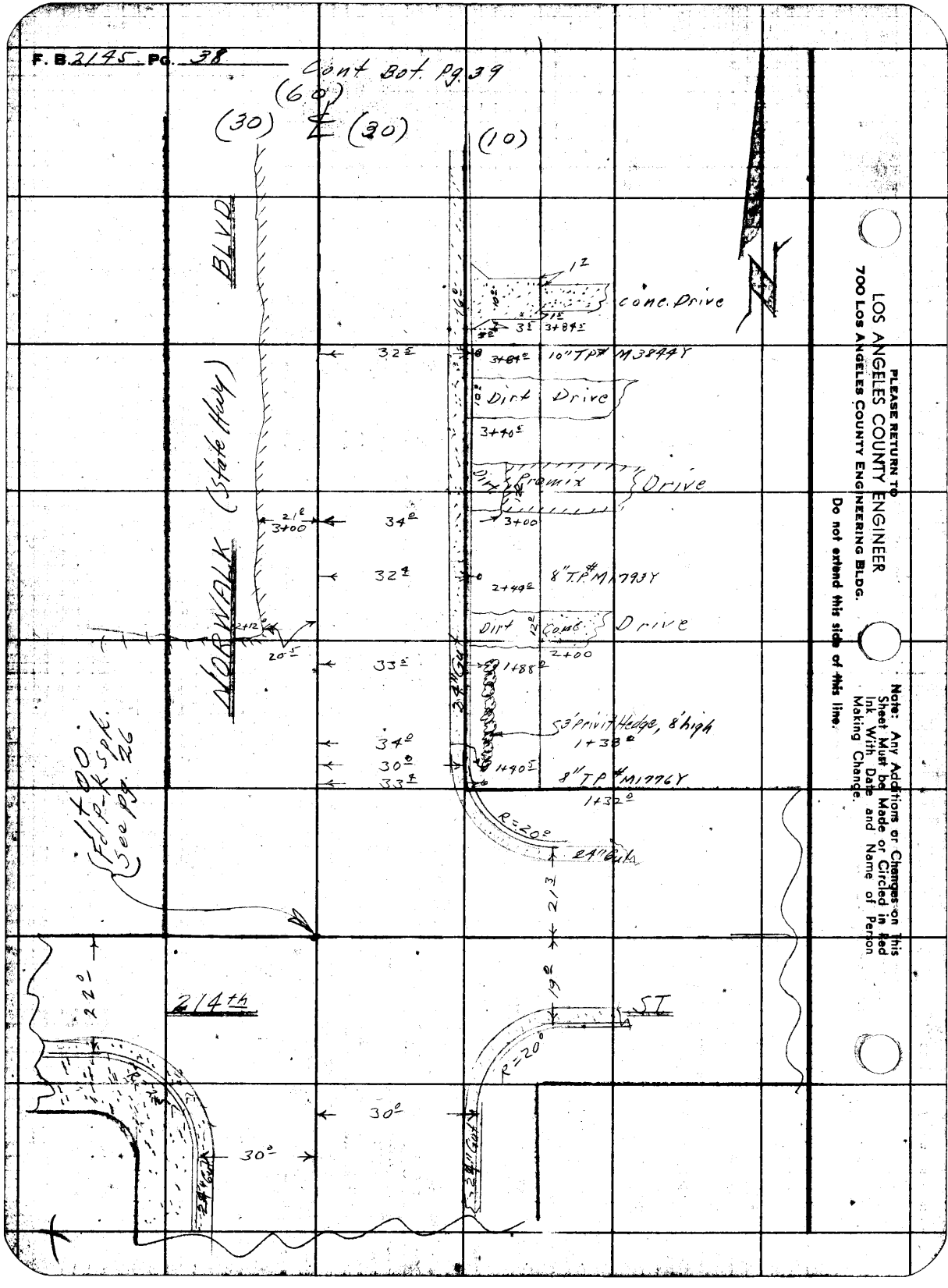
F. B. 2145 Pg. 38
Cont Bot. Pg. 39
(60)
(30) ℄ (30)
(10)
BLVD
NORWALK (State Hwy)
Conc. Drive
10" TP# M3844Y
Dirt Drive
Dirt Promix Drive
8" T.P.# M1793Y
Dirt Conc. Drive
3' Privit Hedge, 8' high
8" TP# M1776Y
R=20°
24" Gut
214th
ST
1+00 (Fd P-K spk. See pg. 26)
PLEASE RETURN TO
LOS ANGELES COUNTY ENGINEER
700 LOS ANGELES COUNTY ENGINEERING BLDG.
Do not extend this side of this line.
Note: Any Additions or Changes on This Sheet Must be Made or Circled in Red Ink With Date and Name of Person Making Change.

Notes Ck'd by	Survey of 212th St
Map No.	JN 194114 Tape Std °F
Office Work	Surveyed by J L Willey
Checked	Notes J L W. Date 1/21/58
Date	Indexed C. Johnson

F. B. 2145 Pg. 39

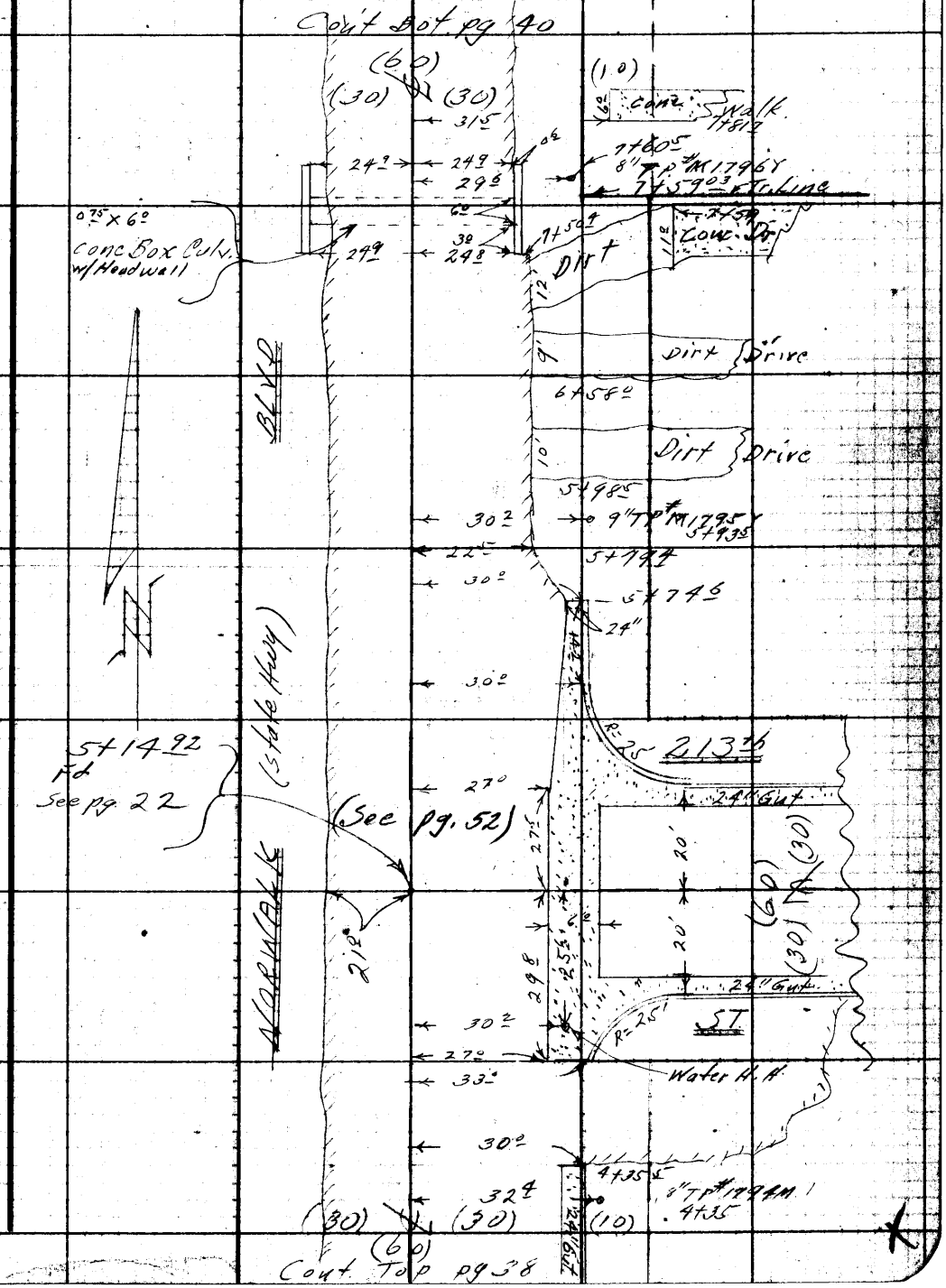

Note: Any Additions or Changes on This Sheet Must be Made or Circled in Red Ink With Date and Name of Person Making Change.

Do not extend this side of this line.

PLEASE RETURN TO
LOS ANGELES COUNTY ENGINEER
700 LOS ANGELES COUNTY ENGINEERING BLDG.

76F3098 S&E #247 1-56

F. B. 2145 Pg. 40.

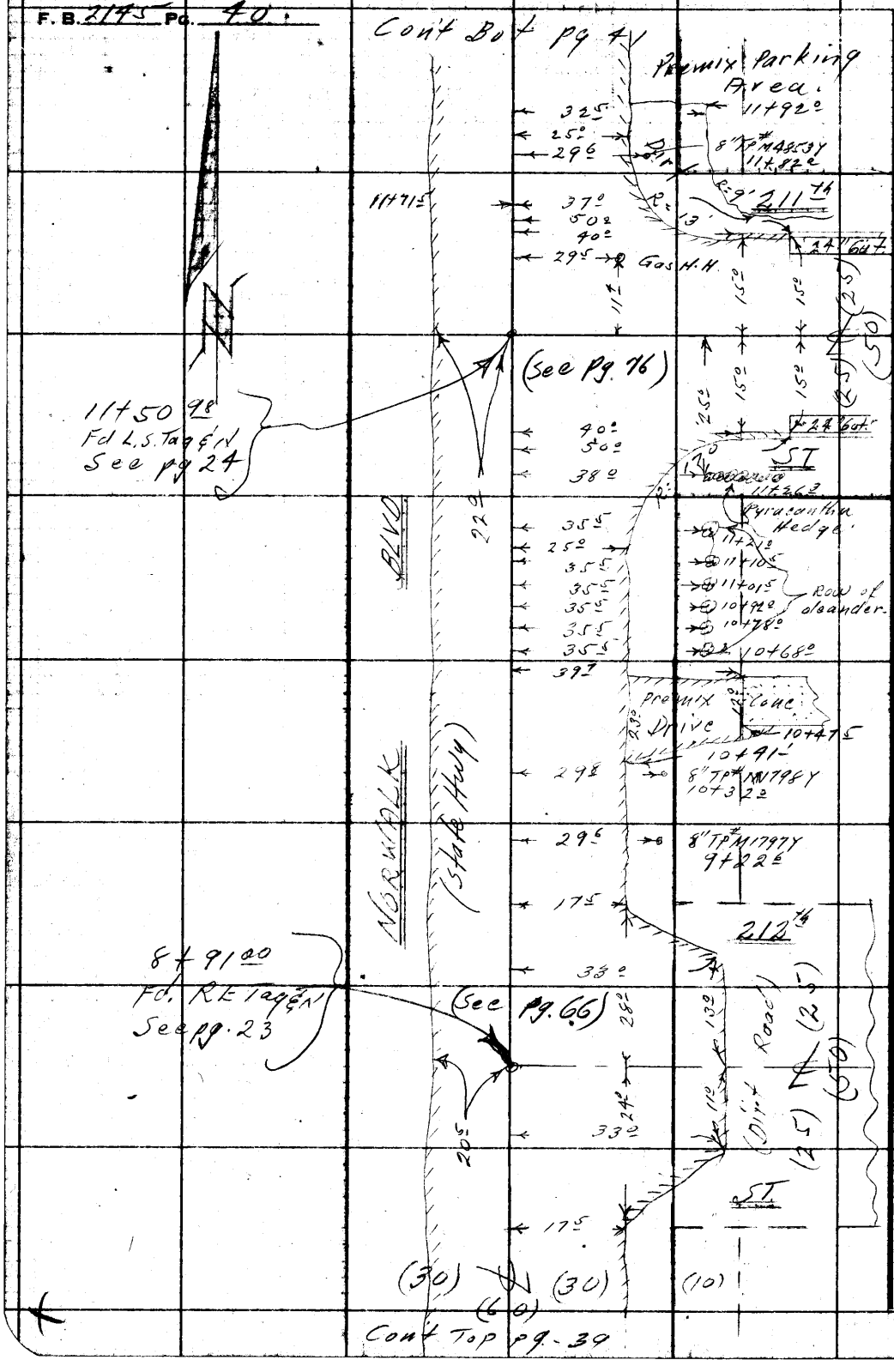

PLEASE RETURN TO
LOS ANGELES COUNTY ENGINEER
700 LOS ANGELES COUNTY ENGINEERING BLDG.

Do not extend this side of this line.

Note: Any Additions or Changes on This Sheet Must be Made or Circled in Red Ink With Date and Name of Person Making Change.

Notes Ck'd by	Survey of 212th St	F. B. 2145 Pg. 41
Map No.	JN 1941.14 Tape Std °F	
Office Work	Surveyed by JL Willey	
Checked	Notes JLW Date 1/21/57	
Date	Indexed K. C. Johnson	

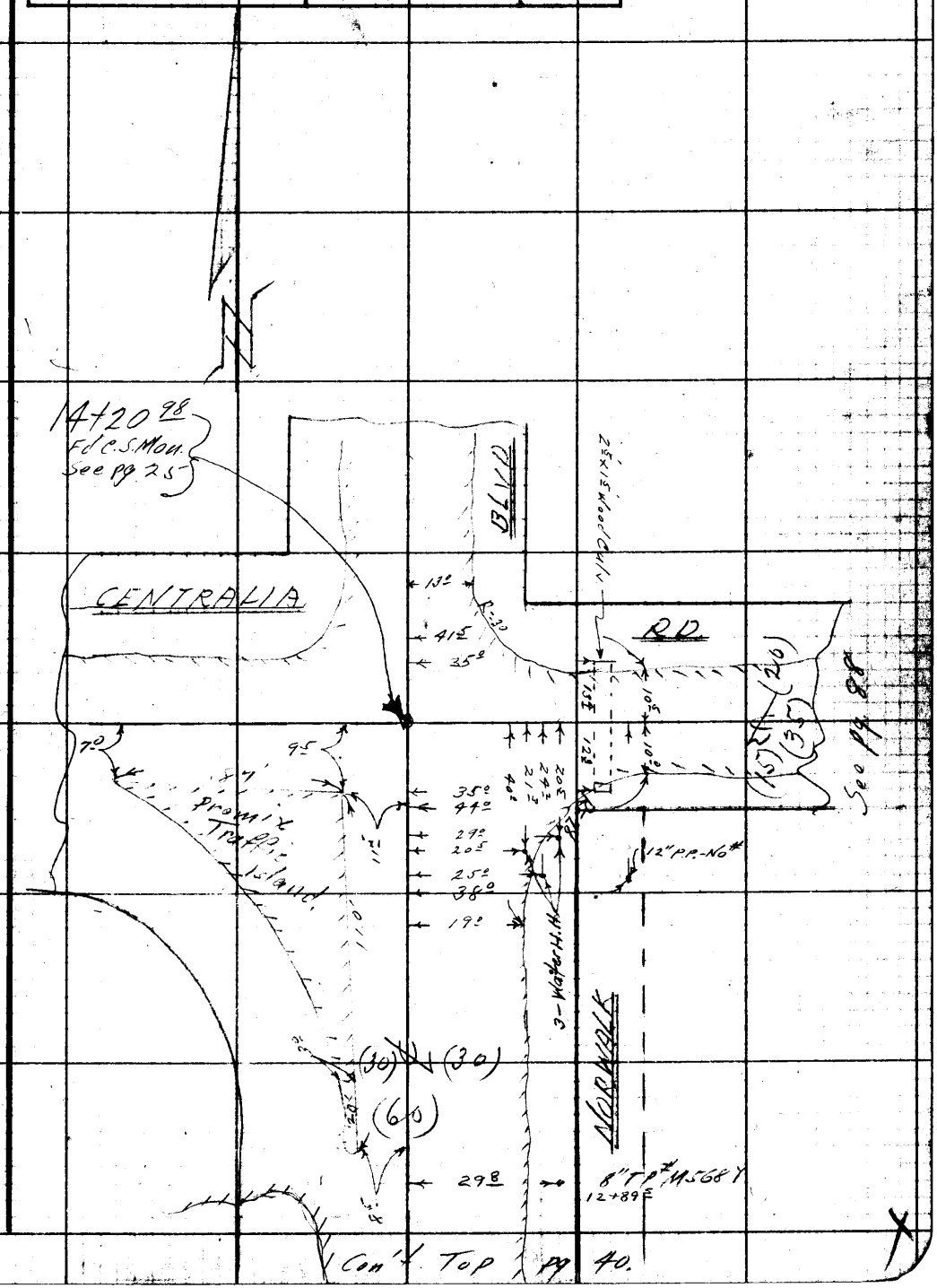

Note: Any Additions or Changes on This Sheet Must be Made or Circled in Red Ink With Date and Name of Person Making Change.

Do not extend this side of this line.

PLEASE RETURN TO
LOS ANGELES COUNTY ENGINEER
700 LOS ANGELES COUNTY ENGINEERING BLDG.

76F3095 S&E #247 1-56

PLEASE RETURN TO
LOS ANGELES COUNTY ENGINEER
700 LOS ANGELES COUNTY ENGINEERING BLDG.

Note: Any Additions or Changes on This Sheet Must be Made or Circled in Red Ink With Date and Name of Person Making Change.

Do not extend this side of this line.

F. B. 2245 PG. 42

Profile No.	Notes Red.	Plotted	Job No. 1941.14	Division No.
	Date	Date	Survey of 212th St.	
X-Sec. No.	Notes Chkd.	Checked	Survey by J.L. Willey	Notes J.L.W. Date 1/21/57
	Date	Date	Map No.	Indexed Johnson Date JAN 22 '57

F.B. 2145 Pg. 43

C.I. 1941.14
212th ST
"X" SECTIONS
on
NORWALK BLVD.
from
214th St. to Centralia Rd.

1/21/57
Willey J.L.
Maldonado
Nunez
Bold

STATION	B.S.	H.I.	F.S.	ELEV.

PLEASE RETURN TO
LOS ANGELES COUNTY ENGINEER
700 LOS ANGELES COUNTY ENGINEERING BLDG.

NOTE: ANY ADDITIONS OR CHANGES ON THIS SHEET MUST BE MADE OR CIRCLED IN RED INK, WITH DATE AND NAME OF PERSON MAKING CHANGE.

Do not extend notes this side of this line.

76298 S & E #307—7-55

76298 S & E #307—7-55

PLEASE RETURN TO
LOS ANGELES COUNTY ENGINEER
700 LOS ANGELES COUNTY ENGINEERING BLDG.

NOTE: ANY ADDITIONS OR CHANGES ON THIS SHEET MUST BE MADE OR CIRCLED IN RED INK, WITH DATE AND NAME OF PERSON MAKING CHANGE.

Do not extend notes this side of this line.

STATION	B. S.	H. I.	F. S.	ELEV.	Left	℄ Right
BMKN322				32 61	BMKN322. Elev. 32.613 F.B. 2145/7	
					214th St. & Norwalk Blvd, S.W. Cor.	
					Bt. Spk. in Curb. - 0² W. of W. end C.R.	
0+60				3 270	Opp. S. end C.R., S.E. Cor.	℄
1+00				3 280	Inter. 214th St.	℄
"				3 256		40' pav't.
"				3 232	Pav't. 40'	
S. end C.R. S.E. Cor				3 275		
Gut.				3 208		
E. end C.R. S.E. Cor.				3 282		
Gut				3 218		
S. end C.R. S.W. Cor				3 273		
Gut				3 208		
W. end C.R. S.W. Cor.				3 261		
Gut.				3 196		
E. end C.R. N.E. Cor.				3 280		
Gut.				3 213		
N. end C.R. N.E.				3 268		
Gut.				3 203		
2+00				3 269		℄
⊙				3 183		

F. B. 2145 Pg. 44 Job No. 1941.14 Division No. ____ Notes Red. ____ Plotted ____ Profile ____
Survey of 212th St. Date ____ Date ____ No. ____
Survey by J. L. Willey Notes J.L.W. Notes Chkd. ____ Checked ____ X-Sec. ____
Indexed A. C. Johnson Date ____ Date ____ Date ____ No. ____

76298 S & E #307—7-55

PLEASE RETURN TO
LOS ANGELES COUNTY ENGINEER
700 LOS ANGELES COUNTY ENGINEERING BLDG.

NOTE: ANY ADDITIONS OR CHANGES ON THIS SHEET MUST BE MADE OR CIRCLED IN RED INK, WITH DATE AND NAME OF PERSON MAKING CHANGE.

Do not extend notes this side of this line.

STATION	B. S.	H. I.	F. S.	ELEV.	Norwalk Blvd.	
—				—	Left ℄	Right
2+00				3 2 46		30' Top Cb.
"				3 1 81		" Gut
"				3 2 5		40 R/W line
2+61				3 2 64	S. Line (2) ℄	
"				3 2 1		40' R/W line
"				3 2 7		150' Grnd
"				3 2 9		275' "
"				3 2 9	back of lot	395'
3+00				3 2 57	℄	
"				3 2 11		30' top Cb.
"				3 1 46		" Gut
"				3 2 0		40' R/W line
(3)				3 1 72		
4+00				3 2 50	℄	
"				3 1 98		30 Top Cb.
"				3 1 32		" Gut
"				3 2 0		40' R/W Line
5+00				3 2 36	℄	
5+14 92				3 2 34	℄	
"				3 1 33		27 W. edge "X" Gut

Profile Notes Red. ____ Plotted ____ Job No. 194114 Division No. ____ F. B. 2145 Pg. 45
No. ____ Date ____ Date ____ Survey of 212th St.
X-Sec. Notes Chkd. ____ Checked ____ Survey by J. Willey Notes J.W. Date 1-21-57
No. ____ Date ____ Date ____ Map No. ____ Rec'd Johnson Date ____

76298 S & E #307—7-55

PLEASE RETURN TO
LOS ANGELES COUNTY ENGINEER
700 LOS ANGELES COUNTY ENGINEERING BLDG.

NOTE: ANY ADDITIONS OR CHANGES ON THIS SHEET MUST BE MADE OR CIRCLED IN RED INK, WITH DATE AND NAME OF PERSON MAKING CHANGE.

Do not extend notes this side of this line.

STATION	B. S.	H. I.	F. S.	ELEV.	Norwalk Blvd. Left ℄	Right.
5+14 9E				31 32		30' ℄ "X" Gut.
"				31 53		55' brk, Pvt.
"				31 80		200' Pvt
S.W. Cor. of "X" Gut				31 41		(27' Right.)
S. end, Top Cb, S.E. Cor.				31 91		(33' ")
Gut				31 37		
E. end C.R. S.E. Cor.				31 95		
Gut				31 25		
E end C.R. NE Cor				31 94		
Gut.				31 24		
N. end C.R. N.E. Cor.				31 71		
Gut.				31 06		
5+74 5				31 68		30' Top, N. end Curb.
"				31 03		" Gut.
6+00				32 5	℄	
"				31 56		22° edge Pvt.
"				31 0		28 Gut.
"				31 7		29 Top brk +
"				31 9		40' Rlg line
⊙				31 70		

F. B. 2145 Pg. 46 Job No. 194114 Division No. ____ Notes Red. ____ Plotted ____ Profile ____
Survey of 212th St. Date ____ Date ____ No. ____
Survey by JL Willey Notes JLW. Notes Chkd. ____ Checked ____ X-Sec. ____
Indexed E. C. Johnson Date ____ Date ____ Date ____ No. ____

76298 S & E #307—7-55

PLEASE RETURN TO
LOS ANGELES COUNTY ENGINEER
700 LOS ANGELES COUNTY ENGINEERING BLDG.

NOTE: ANY ADDITIONS OR CHANGES ON THIS SHEET MUST BE MADE OR CIRCLED IN RED INK, WITH DATE AND NAME OF PERSON MAKING CHANGE.

Do not extend notes this side of this line.

Profile Notes Red. Plotted Job No. 1944 Division No.
No. Date Date Survey of Norwalk Blvd
X-Sec. Notes Chkd. Checked Survey by [illegible] Notes [illegible] Date 2-21-57
No. Date Date Map No. [illegible] Checked Johnson Date
F. B. 2145 Pg. 47

STATION	B. S.	H. I.	F. S.	ELEV.	Norwalk Blvd	
—					Lo. Sd.	℄ Rt.
7+20				3213		℄
				3174		18' edge Pvt.
				308		28' Gut.
				314		30. Top brk
				317		40 R/W line
7+53 ℄				3207		℄
— "				3075		24' Invert of Culv.
"				3058	Invert of Culv. 24'	
7+59				3210	Opp. N. line Tr. 11929	℄
"				324		40' R/W line
"				320		18' back lot
0				3261		
8+00				3220		℄
"				3195		16' edge Pvt.
"				310		28' Gut.
"				324		30 brk
"				324		40' R/W Line
8+91.00				3237	Inter. 212th St.	℄
"				3220		17.0' brk Pvt.
"				3120		25' X Gut.

76298 S & E #307—7-55

PLEASE RETURN TO
LOS ANGELES COUNTY ENGINEER
700 LOS ANGELES COUNTY ENGINEERING BLDG.

NOTE: ANY ADDITIONS OR CHANGES ON THIS SHEET MUST BE MADE OR CIRCLED IN RED INK, WITH DATE AND NAME OF PERSON MAKING CHANGE.

Do not extend notes this side of this line.

F. B. 2145 Pg. 48 Job No. 1941 Division No. Notes Red. Plotted
Survey of 211th St Date Date
Survey by T.L.W. Notes T.L.W. Notes Chkd. Checked
Indexed E. Tomson Date Date Date
Profile No. X-Sec. No.

STATION	B. S.	H. I.	F. S.	ELEV.	Norwalk Blvd.		
					Left.	℄	Right.
87 91				3 16			33. E. edge pvt.
"				3 24			55 brk pvt.
"				3 23	opp. back lot.		155 Grnd.
9+00				3 239		℄	
10+00				3 251		℄	
"				3 218			17° edge Pvt.
"				3 14			26 Gut
"				3 21			32 Top brk
"				3 21			40 R/W line
0				3 210			
11+00				3 278		℄	
"				3 228			18° edge Pvt
"				3 16			25 Gut
"				3 23			28' brk
"				3 38			33' brk
"				3 34			40 R/W line
11+50 98				3 285	Inter. 211th St	℄	
"				3 258			16 brk Pvt.
"				3 184			26 X Gut
"				3 221			50 brk pvt.

76298 S & E #307—7-55

PLEASE RETURN TO
LOS ANGELES COUNTY ENGINEER
700 LOS ANGELES COUNTY ENGINEERING BLDG.

NOTE: ANY ADDITIONS OR CHANGES ON THIS SHEET MUST BE MADE OR CIRCLED IN RED INK, WITH DATE AND NAME OF PERSON MAKING CHANGE.

Do not extend notes this side of this line.

STATION	B. S.	H. I.	F. S.	ELEV.	Norwalk Blvd. Left.	℄	Right.
11+50 98				3235	opp back lot.		155 pvt
12+00				3296		℄	
"				3269			16 brk pvt.
"				3223			25 Gut.
"				330			40 R/W Line
~~T.P.~~				~~3240~~			
13+00				3315		℄	
"				3284			18 edge Pvt.
"				321			24° Gut.
"				327			33 brk
"				327			40 R/W line
14+00				3335		℄	
14+20 98				3324	Inter. Centralia Rd.	℄	
"				3148			35 - Invert Culv. N. end
"				3138			" Invert Culv. S. end
"				3317			" ℄ Street.
"				3279	Opp back lot.		155 pvt.

Profile Notes Red. ____ Plotted ____ Job No. 194114 Division No. ____ F. B. 2145 Pg. 49
No. ____ Date ____ Date ____ Survey of 212th St.
X-Sec. Notes Chkd. ____ Checked ____ Survey by JLW Notes JLW Date 1-21-57
No. ____ Date ____ Date ____ Map No. ____ Indexed ____ Date ____

76298 S & E #307—7-55

PLEASE RETURN TO
LOS ANGELES COUNTY ENGINEER
700 LOS ANGELES COUNTY ENGINEERING BLDG.

NOTE: ANY ADDITIONS OR CHANGES ON THIS SHEET MUST BE MADE OR CIRCLED IN RED INK, WITH DATE AND NAME OF PERSON MAKING CHANGE.

Do not extend notes this side of this line.

STATION	B. S.	H. I.	F. S.	ELEV.	Norwalk Blvd
					Left - ℄ Right.
B.M. KN 325				3328	BM KN 325 El. 32.287 F.B. 2145-8 Norwalk Blvd & Centralia Rd, S.W. Cor. Bt. Spk. N.W. Cor. Conc. Apron, Gas Pumps, 80 W & 70 S, ℄ Inter.

F. B. 2145 Pg. 50 Job No. 1941.14 Division No. Notes Red. Plotted Profile
Survey of 212th St Date Date No.
Survey by J.L. Willey Notes J.L.W. Notes Chkd. Checked X-Sec.
Indexed A. C. Johnson Date Date Date No.

Notes Ck'd by		Survey of 212th ST	F. B. 2145 PG. 51
Map No.		JN 1941.14 Tape Std °F	
Office Work		Surveyed by J.L. Willey	
Checked		Notes J.L.W. Date 1/9/57	
Date		Indexed C. Johnson 1-29-57	

C.I. 1941.14

212th ST.

TOPOGRAPHY

on

213th ST

from

Norwalk Blvd to Claretta Ave

1/9/57

Willey J.L.

Maldonado

Nunez

Beld.

Note: Any Additions or Changes on this Sheet Must be Made or Circled in Red Ink With Date and Name of Person Making Change.

Do not extend this side of this line.

PLEASE RETURN TO
LOS ANGELES COUNTY ENGINEER
700 LOS ANGELES COUNTY ENGINEERING BLDG.

76F3095 SEE #247 1-56



PLEASE RETURN TO
LOS ANGELES COUNTY ENGINEER
700 LOS ANGELES COUNTY ENGINEERING BLDG.

Do not extend this side of this line.

Note: Any Additions or Changes on This Sheet Must be Made or Circled in Red Ink With Date and Name of Person Making Change.

Notes Ck'd by	Survey of 212th ST	F. B. 2145 PG. 53
Map No.	JN 1941.14 Tape Std °F	
Office Work	Surveyed by J.L. Willey	
Checked	Notes J.L.W. Date 1/9/57	
Date	Indexed A. C. Johnson	

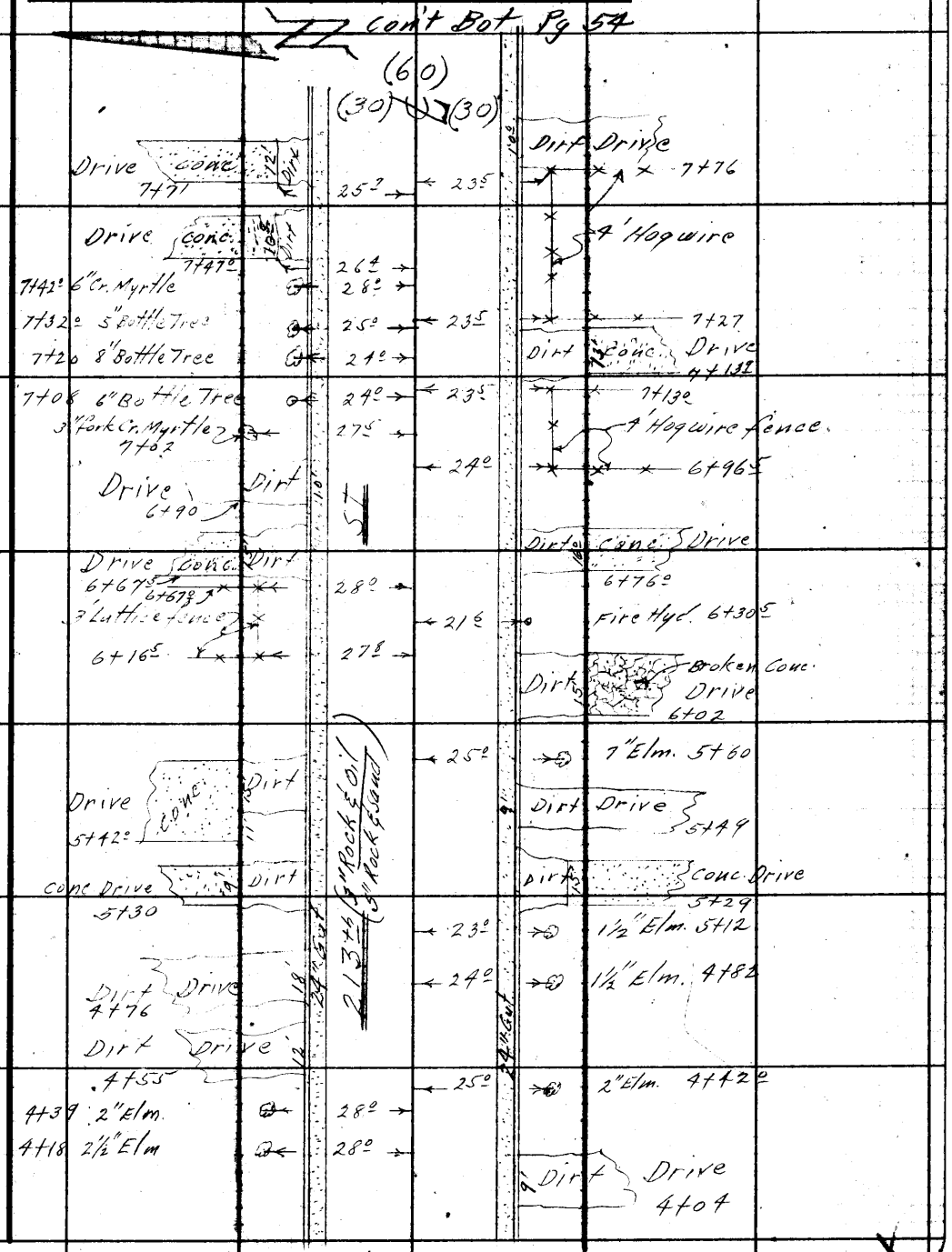

Note: Any Additions or Changes on This Sheet Must be Made or Circled in Red Ink With Date and Name of Person Making Change.

Do not extend this side of this line.

PLEASE RETURN TO
LOS ANGELES COUNTY ENGINEER
700 LOS ANGELES COUNTY ENGINEERING BLDG.

76F3098 S&E #247 1-56

F. B. 2145 Pg. 34

Con't Bk Pg 55

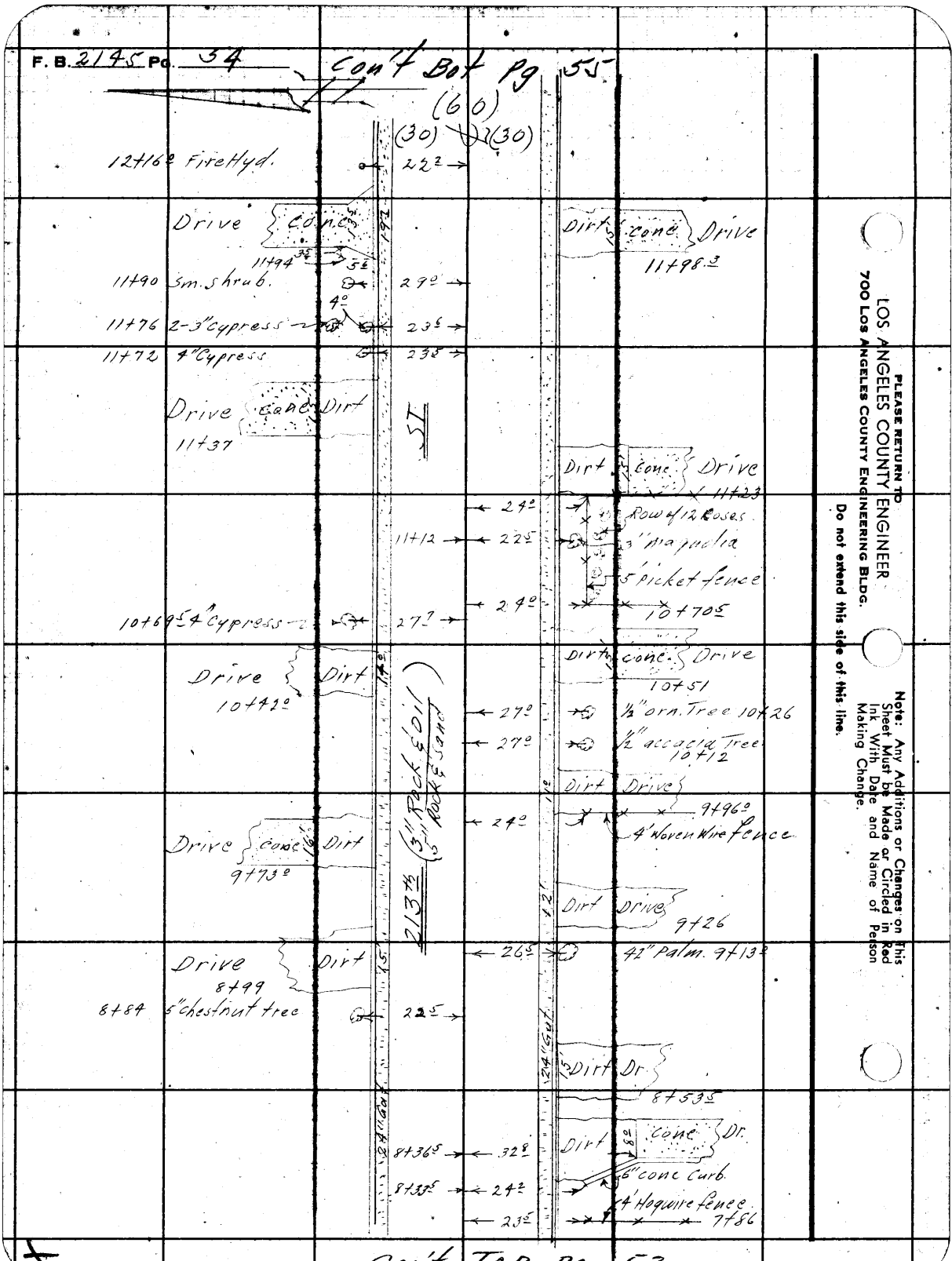

Con't Top Pg. 53

PLEASE RETURN TO
LOS ANGELES COUNTY ENGINEER
700 Los Angeles County Engineering Bldg.

Do not extend this side of this line.

Note: Any Additions or Changes on This Sheet Must be Made or Circled in Red Ink With Date and Name of Person Making Change.

Notes Ck'd by	Survey of 212th St	F. B. 2145 Pg. 55
Map No.	JN 1941.14 Tape Std °F	
Office Work	Surveyed by J.L. Willey	
Checked	Notes J.L.W. Date 1/9/57	
Date	Indexed C. Johnson	

Note: Any Additions or Changes on this Sheet Must be Made or Circled in Red Ink With Date and Name of Person Making Change.

PLEASE RETURN TO
LOS ANGELES COUNTY ENGINEER
700 LOS ANGELES COUNTY ENGINEERING BLDG.
Do not extend this side of this line.

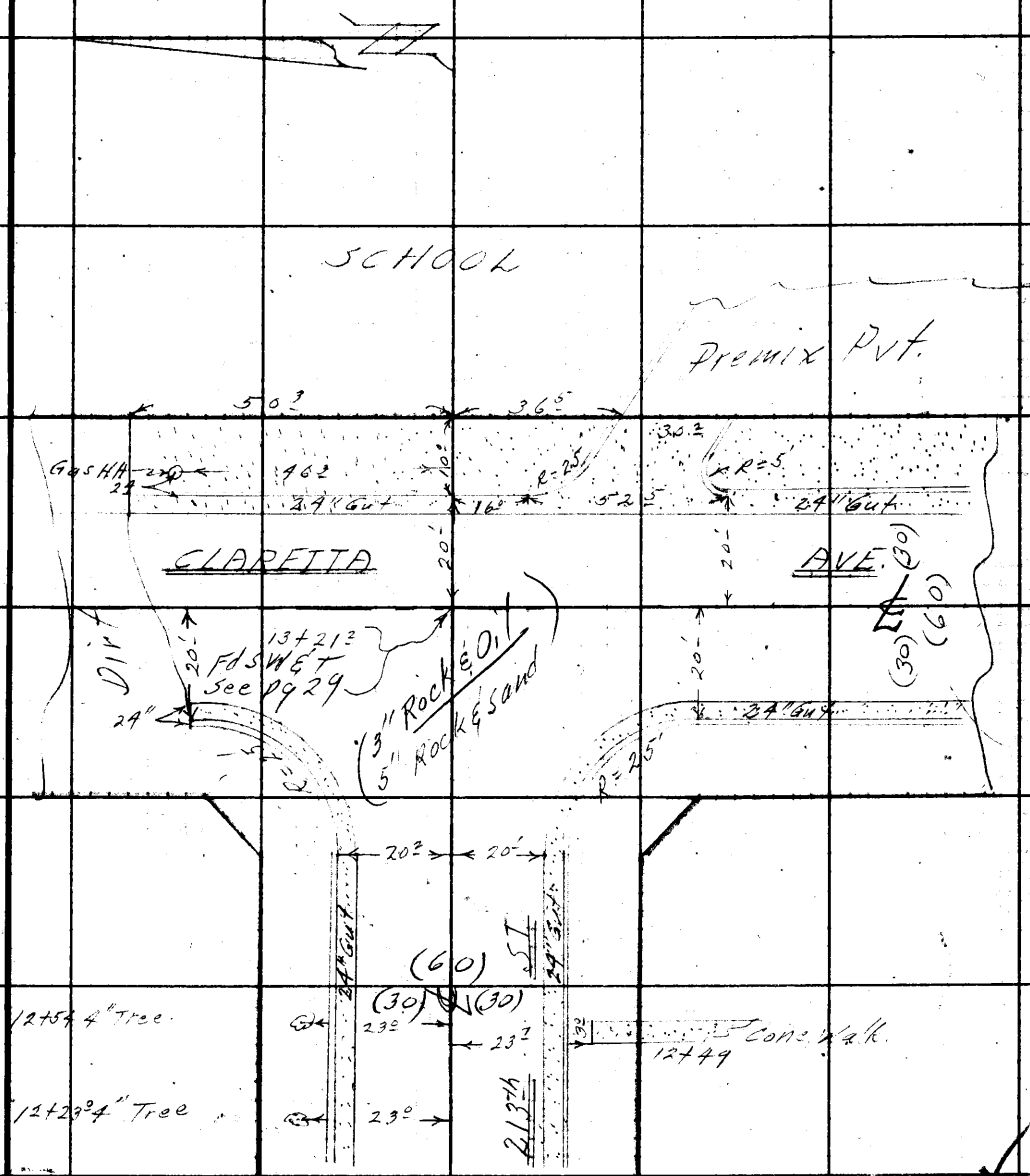

Con't top pg 54

76F309S S&E #247 1-56

PLEASE RETURN TO
LOS ANGELES COUNTY ENGINEER
700 LOS ANGELES COUNTY ENGINEERING BLDG.

Note: Any Additions or Changes on This Sheet Must be Made or Circled in Red Ink With Date and Name of Person Making Change.

Do not extend this side of this line.

F. B. 2145 Pg. 56

Profile No.	Notes Red.	Plotted	Job No. 1941.14	Division No.
	Date	Date	Survey of 212th St	
X-Sec. No.	Notes Chkd.	Checked	Survey by J.L. Willey	Notes J.L.W. Date 1/10/57
	Date	Date	Map No.	Indexed C. Johnson Date JAN 28 '57

F. B. 2145 Pg. 57

C.I. 1941.14
212th ST
"X" SECTIONS
on
213th ST.
from
NORWALK BLVD to CLARETTA AVE.

1/10/57
Willey J.L.
Maldonado
Nunez
Beld.

STATION	B. S.	H. I.	F. S.	ELEV.

NOTE: ANY ADDITIONS OR CHANGES ON THIS SHEET MUST BE MADE OR CIRCLED IN RED INK, WITH DATE AND NAME OF PERSON MAKING CHANGE.

PLEASE RETURN TO
LOS ANGELES COUNTY ENGINEER
700 LOS ANGELES COUNTY ENGINEERING BLDG.

Do not extend notes this side of this line.

76298 S & E #307—7-55

76298 S & E #307—7-55

PLEASE RETURN TO
LOS ANGELES COUNTY ENGINEER
700 LOS ANGELES COUNTY ENGINEERING BLDG.

NOTE: ANY ADDITIONS OR CHANGES ON THIS SHEET MUST BE MADE OR CIRCLED IN RED INK, WITH DATE AND NAME OF PERSON MAKING CHANGE.

Do not extend notes this side of this line.

STATION	B. S.	H. I.	F. S.	ELEV.		
BMKN 323				31 71	BMKN 323. Elev. 31.713	F.B. 2145/7
					Norwalk Blvd & 213th St. N.E. Cor.	
					Bt. Spk. in Curb, 5' N. of N. end C.R.	
0+00				32 34		℄
"				32 38		30 Pav't.
"				32 50		100 Pav't.
"				32 57		205 Pav't
"				32 51	Pav't 30'	
"				32 2'	Pav't. 100'	
"				32 12	Pav't 245	
0+19				32 01	brk in Pav't.	℄
0+30				31 31	℄ of 6' X Gut.	℄
0+55				31 66	brk in Pav't	℄
S. end of Curb, S.E. Cor.				31 90		
Gut.				31 35		
E end C.R., S.E. Cor.				31 95		
Gut				31 26		
N end C.R., N.E. Cor.				31 70		
Gut.				31 [illegible]		
E end C.R. N.E. Cor.				31 94		
Gut.				31 25		

F. B. 2145 Pg. 58 Job No. 19414 Division No. Notes Red. Plotted Profile
Survey of 212th St. Date Date No.
Survey by J. Willey Notes J.L.W. Notes Chkd. Checked X-Sec.
Indexed K. C. Johnson Date Date Date No.

76298 S & E #307—7-55

PLEASE RETURN TO
LOS ANGELES COUNTY ENGINEER
700 LOS ANGELES COUNTY ENGINEERING BLDG.

NOTE: ANY ADDITIONS OR CHANGES ON THIS SHEET MUST BE MADE OR CIRCLED IN RED INK, WITH DATE AND NAME OF PERSON MAKING CHANGE.

Do not extend notes this side of this line.

STATION	B. S.	H. I.	F. S.	ELEV.	213th St	
					Left	℄
1+00				3 1 80		℄
"				3 1 77		20' Top Ch.
"				3 1 39		" Gut.
"				3 2 30		30' [illegible]
"				3 1 41	Top Ch. 20'	
"				3 1 26	Gut. "	
				3 2 3	[illegible] 30	
2+00				3 1 97		℄
				3 2 10		20 Top Ch.
				3 1 47		" Gut.
				3 2 0		30 [illegible]
				3 2 13	Top Ch. 20'	
				3 [illegible]	Gut. "	
				3 2 6	[illegible] 30'	
				3 1 96		
3+00				3 2 19		℄
				3 2 21		20 Top Ch.
				3 1 60		" Gut.
				3 2 6		30 [illegible]
X				3 2 26	Top Ch. 20	

Profile No. ____ Notes Red. ____ Plotted ____ Job No. ____ Division No. ____ F. B. ____ Pg. 59
Date ____ Date ____ Survey of 213th St
X-Sec. No. ____ Notes Chkd. ____ Checked ____ Survey by [illegible] Notes [illegible] Date [illegible]
Date ____ Date ____ Map No. ____ Indexed Johnson Date ____

76298 S & E #307—7-55

PLEASE RETURN TO
LOS ANGELES COUNTY ENGINEER
700 LOS ANGELES COUNTY ENGINEERING BLDG.

NOTE: ANY ADDITIONS OR CHANGES ON THIS SHEET MUST BE MADE OR CIRCLED IN RED INK, WITH DATE AND NAME OF PERSON MAKING CHANGE.

298

Do not extend notes this side of this line.

STATION	B. S.	H. I.	F. S.	ELEV.	213 th St.	
—				—	Left. ℄	Right.
3+00				3165	Gut. 20	
"				326	NP/L 30	
4+00				3227	℄	
"				3239		20 Top Cb.
"				3177		" Gut
"				329		30 Sp/L
"				329		205 Back/St
"				3221	Top Cb. 20'	
"				3167	Gut. "	
"				325	NP/L, 30'	
"				325	back/St 245	
5+00				3242	℄	
"				3251		20' Top Cb.
"				3189		" Gut.
"				32[illegible]		30 NP/L
"				3245	Top Cb. 20	
"				3181	Gut 10	
"				32[illegible]	NP/L 30	
6+00 ⊙				3257	℄	
"				3271		20 Top Cb.

F. B. 2145 Pg. 60 Job No. 1941.14 Division No. Notes Red. Plotted Profile
Survey of 212 St Date Date No.
Survey by J. L. Willey Notes J.L.W. Notes Chkd. Checked X-Sec.
Indexed A. C. Johnson Date Date Date No.

76298 S & E #307—7-55

PLEASE RETURN TO
LOS ANGELES COUNTY ENGINEER
700 LOS ANGELES COUNTY ENGINEERING BLDG.

NOTE: ANY ADDITIONS OR CHANGES ON THIS SHEET MUST BE MADE OR CIRCLED IN RED INK, WITH DATE AND NAME OF PERSON MAKING CHANGE.

Do not extend notes this side of this line.

STATION	B. S.	H. I.	F. S.	ELEV.	213th St.	
					Left ℄	Right
6+00				3204		20 Gut.
"				331		30 Sp/L
"				3265	Top Cb 20'	
"				3204	Gut. "	
"				330	NP/L. 30	
7+00				3268	℄	
"				3274		20' Top Cb
"				3242		" Gut
"				330		30 Sp/L
"				3281	Top Cb. 20'	
"				3[illegible]	Gut. "	
"				329	NP/L 30	
[illegible]				3282	℄	
				3[illegible]		20 Top Cb
				3233		" Gut
				333		30 Sp/L
				3[illegible]		back St. 206
				3292	Top Cb 30	
				3231	Gut "	
				331	NP/L 30	

Profile No. ____ Notes Red. ____ Plotted ____ Date ____ Job No. 194114 Division No. ____ F. B. 2145 Pg. 61
X-Sec. No. ____ Notes Chkd. ____ Date ____ Checked ____ Date ____ Survey of 212th St. Survey by JLW/JLW Notes JLW Date 1/10/57
Map No. ____ Date ____ Indexed ____ Date ____ Johnson

76298 S & E #307—7-55

PLEASE RETURN TO
LOS ANGELES COUNTY ENGINEER
700 LOS ANGELES COUNTY ENGINEERING BLDG.

NOTE: ANY ADDITIONS OR CHANGES ON THIS SHEET MUST BE MADE OR CIRCLED IN RED INK, WITH DATE AND NAME OF PERSON MAKING CHANGE.

Do not extend notes this side of this line.

STATION	B. S.	H. I.	F. S.	ELEV.	213th St. Left	℄	Right
8+00				3 3 2	Back lot 245'		
9+00				3 2 86		℄	
"				3 3 06			20 Top Cb.
"				3 2 45			" Gut.
"				3 3 4			30 Sp/L.
"				3 3 05	Top Cb. 20		
"				3 2 41	Gut. "		
"				3 3 3	Sp/L 30		
10+00 ⊙				3 2 98		℄	
"				3 3 1[illegible]			20 Top Cb.
"				3 2 52			" Gut.
"				3 3 4			30 Sp/L
"				3 3 14	Top Cb. 20'		
"				3 2 [illegible]	Gut. "		
"				3 3 1	N/L. 30		
11+00				3 3 15		℄	
"				3 3 24			20 Top Cb.
"				3 2 30			" Gut.
"				3 3 3			30 Sp/L
"				3 3 28	Top Cb. 20		

F. B. 2145 Pg. 62 Job No. 194114 Division No. ____ Notes Red. ____ Plotted ____ Profile ____
Survey of 212th St. Date ____ Date ____ No. ____
Survey by J. L. Willey Notes J. L. W. Notes Chkd. ____ Checked ____ X-Sec. ____
Indexed C. Johnson Date ____ Date ____ Date ____ No. ____

76298 S & E #307—7-55

PLEASE RETURN TO
LOS ANGELES COUNTY ENGINEER
700 LOS ANGELES COUNTY ENGINEERING BLDG.

NOTE: ANY ADDITIONS OR CHANGES ON THIS SHEET MUST BE MADE OR CIRCLED IN RED INK, WITH DATE AND NAME OF PERSON MAKING CHANGE.

Do not extend notes this side of this line.

STATION	B. S.	H. I.	F. S.	ELEV.	213th St.	
					Left ℄	Right
11+00				3 2 6[illegible]	Gut. 20	
"				3 2 5	[illegible] 30	
12+00				3 3 [illegible]		
"				3 3 3[illegible]		20 Top [illegible]
"				3 2 [illegible]		" [illegible]
"				3 3 5		30 S [illegible]
"				3 3 30	Top Ch. 20	
"				3 3 [illegible]	[illegible]	
"				3 3 5	Np/. 30'	
13+00				3 3 63		℄
13+21				[illegible]	Inter [illegible]	℄
"				3 3 [illegible]		30 [illegible]
"				3 3 5[illegible]		[illegible]
"				3 3 63	[illegible] 50	
"				3 3 [illegible]	[illegible] 50'	
"				3 3 [illegible]	24S Ground	
[illegible]				3 3 5[illegible]		
Gut				3 2 [illegible]		
[illegible]				3 3 [illegible]		
[illegible]				3 3 [illegible]		

Profile Notes Red. ____ Plotted ____ Job No. 194114 Division No. ____ F. B. 2145 Pg. 63
No. ____ Date ____ Date ____ Survey of 212th St.
X-Sec. Notes Chkd. ____ Checked ____ Survey by [illegible] Notes [illegible] Date 1/10/57
No. ____ Date ____ Date ____ Map No. ____ Indexed Johnson Date ____

F. B. 2141 Pg. 64 Job No. 14418 Division No. ______ Notes Red. ______ Plotted ______ Profile

Survey of 212th St. Date ______ Date ______ No. ______

Survey by J L Willey Notes JLW Notes Chkd. ______ Checked ______ X-Sec.

Indexed K. C. Johnson Date ______ Date ______ Date ______ No. ______

STATION	B. S.	H. I.	F. S.	ELEV.	

76298 S & E #307—7-55

PLEASE RETURN TO
LOS ANGELES COUNTY ENGINEER
700 LOS ANGELES COUNTY ENGINEERING BLDG.

NOTE: ANY ADDITIONS OR CHANGES ON THIS SHEET MUST BE MADE OR CIRCLED IN RED INK, WITH DATE AND NAME OF PERSON MAKING CHANGE.

Do not extend notes this side of this line.

Notes Ck'd by		Survey of 212th ST.	F. B. 214 PG. 65
Map No.		JN 194114 Tape Std °F	
Office Work		Surveyed by J.L. Willey	
Checked		Notes J.L.W. Date 1/9/57	
Date		Indexed K. C. Johnson 1-29-57	

C.I. 194114

212th ST.

TOPOGRAPHY

on

212th ST.

from

Norwalk Blvd to Boundary of Dist.

1/9/57

Willey J.L.

Maldonado

Nunez

Beld.

Note: Any Additions or Changes on this Sheet Must be Made or Circled in Red Ink With Date and Name of Person Making Change.

Do not extend this side of this line.

PLEASE RETURN TO
LOS ANGELES COUNTY ENGINEER
700 LOS ANGELES COUNTY ENGINEERING BLDG.

76F3098 S&E #247 1-56



PLEASE RETURN TO
LOS ANGELES COUNTY ENGINEER
700 LOS ANGELES COUNTY ENGINEERING BLDG.

Do not extend this side of this line.

Note: Any Additions or Changes on This Sheet Must be Made or Circled in Red Ink With Date and Name of Person Making Change.

Notes Ck'd by	Survey of 212th St.	F. B. 2145 PG. 67
Map No.	JN 194114 Tape Std °F	
Office Work	Surveyed by J L Willey	
Checked	Notes J.L.W. Date 1/9/57	
Date	Indexed A. C. Johnson	

730'



Con't Top pg 66

Note: Any Additions or Changes on This Sheet Must be Made or Circled in Red Ink With Date and Name of Person Making Change.

PLEASE RETURN TO
LOS ANGELES COUNTY ENGINEER
700 LOS ANGELES COUNTY ENGINEERING BLDG.

Do not extend this side of this line.

76F309S S&E #247 1-56

PLEASE RETURN TO
LOS ANGELES COUNTY ENGINEER
700 LOS ANGELES COUNTY ENGINEERING BLDG.

Note: Any Additions or Changes on This Sheet Must be Made or Circled in Red Ink With Date and Name of Person Making Change.

Do not extend this side of this line.

F. B. 2145 Pg. 68

Profile No.	Notes Red.	Plotted	Job No. 1941.14	Division No.
	Date	Date	Survey of 212th St	
X-Sec. No.	Notes Chkd.	Checked	Survey by JL Willey	Notes JLW Date 1/9/57
	Date	Date	Map No. Andrew Johnson	Date JAN 23 '57

F. B. 2145 Pg. 69

C.I. 1941.14
212th ST.
"X" SECTIONS
on
212th ST.
from
Norwalk Blvd to Boundary of Dist.

1/9/57
Willey JL.
Maldonado
Nunez
Beld.

STATION	B. S.	H. I.	F. S.	ELEV.

NOTE: ANY ADDITIONS OR CHANGES ON THIS SHEET MUST BE MADE OR CIRCLED IN RED INK, WITH DATE AND NAME OF PERSON MAKING CHANGE.

PLEASE RETURN TO
LOS ANGELES COUNTY ENGINEER
700 LOS ANGELES COUNTY ENGINEERING BLDG.

Do not extend notes this side of this line.

76298 S & E #307—7-55

76298 S & E #307—7-55

PLEASE RETURN TO
LOS ANGELES COUNTY ENGINEER
700 LOS ANGELES COUNTY ENGINEERING BLDG.

NOTE: ANY ADDITIONS OR CHANGES ON THIS SHEET MUST BE MADE OR CIRCLED IN RED INK, WITH DATE AND NAME OF PERSON MAKING CHANGE.

Do not extend notes this side of this line.

STATION	B. S.	H. I.	F. S.	ELEV.	Left.	℄	Right.
BMKN101				32 60	BMKN101. Elev. 32.600		FB-2145-8
					Norwalk Blvd. (W. side) 550'± S. of Centralia Rd.		
					Bt. Spk. in Conc. Near N.W. Cor., Co. Fire Station, 120'± W. ℄ Norwalk Blvd		
0+00				3 2 39	℄ Norwalk Blvd Inter.	℄	
"				3 2 31			25' Pav't.
"				3 2 12			130' Pav't.
"				3 2 44	Pav't. 25'		
"				3 2 57	Pav't. 130'		
0+17				3 2 12	brk in Pav't.	℄	
0+25				3 1 15	"X" Gut.	℄	
0+33				3 1 62	edge Pv't.	℄	
0+55				3 2 2	brk	℄	
1+00 ①				3 2 54		℄	
"				3 2 3			25 SP/L
"				3 2 0	NP/L 25		
2+00				3 2 4		℄	
"				3 2 2			25' SP/L
"				3 2 5	NP/L 25'		
3+00				3 2 2			
"				3 2 1			SP/L

F. B. 2145 Pg. 70 Job No. 194114 Division No. ____ Notes Red. ____ Plotted ____ Profile ____
Survey of 212th St. Date ____ Date ____ No. ____
Survey by J.L. Willey Notes J.L.W. Notes Chkd. ____ Checked ____ X-Sec. ____
Indexed R. C. Johnson Date ____ Date ____ Date ____ No. ____

76298 S & E #307—7-55

PLEASE RETURN TO
LOS ANGELES COUNTY ENGINEER
700 LOS ANGELES COUNTY ENGINEERING BLDG.

NOTE: ANY ADDITIONS OR CHANGES ON THIS SHEET MUST BE MADE OR CIRCLED IN RED INK, WITH DATE AND NAME OF PERSON MAKING CHANGE.

Do not extend notes this side of this line.

STATION	B. S.	H. I.	F. S.	ELEV.	212th St.	
					Left	℄ Right
3+00				323	NP/L 25	
4+00				320		℄
"				320		25' SP/L
"				321		130' back lot.
"				325	NP/L 25'	
"				326	back lot 130'	
5+00				324		℄
"				322		25 SP/L
"				322	NP/L 25'	
6+00 ⊙				3254		℄
"				323		25 SP/L
"				325	NP/L 25'	
7+00				321		℄
"				322		25' SP/L
"				330	NP/L 25'	
8+00				329		℄
"				329		25' SP/L
"				333		130' back Lot
"				330	NP/L 25'	
"				333	Back Lot 130'	

Profile Notes Red. ____ Plotted ____ Job No. 1941.14 Division No. ____ F. B. 2145 Pg. 71
No. ____ Date ____ Date ____ Survey of 212th St.
X-Sec. Notes Chkd. ____ Checked ____ Survey by J. L. Whitley Notes J. L. W. Date 4/9/54
No. ____ Date ____ Date ____ Map No. ____ Indexed Johnson Date ____

76298 S & E #307—7-55

PLEASE RETURN TO
LOS ANGELES COUNTY ENGINEER
700 LOS ANGELES COUNTY ENGINEERING BLDG.

NOTE: ANY ADDITIONS OR CHANGES ON THIS SHEET MUST BE MADE OR CIRCLED IN RED INK, WITH DATE AND NAME OF PERSON MAKING CHANGE.

3423

Do not extend notes this side of this line.

F. B. 2145 Pg. 72 | Profile
Job No. 12414 Division No. Notes Red. Plotted No.
Survey of 212th St. Date Date X-Sec.
Survey by E. C. Johnson Notes Chkd. Checked No.
Indexed E. C. Johnson Date Date

STATION	B. S.	H. I.	F. S.	ELEV.	212th St.	
					Left.	Right
9+00				331		
"				342		25' SP/L
"				332	NP/L 25	
10+00 ⊙				3337		
"				327		25' SP/L
"				332	NP/L 25'	
11+00				334		
"				331		25' SP/L
"				331	NP/L 25'	
12+00				335		
"				326		25' SP/L
"				332	NP/L 25'	
13+00				338		
"				336		25' SP/L
"				336	NP/L 25'	
13+20±				337		
"				336		25' SP/L
"				335		130' back lot
"				336	NP/L 25'	
"				336	Back lot 130'	

76298 S & E #307—7-55

PLEASE RETURN TO
LOS ANGELES COUNTY ENGINEER
700 LOS ANGELES COUNTY ENGINEERING BLDG.

NOTE: ANY ADDITIONS OR CHANGES ON THIS SHEET MUST BE MADE OR CIRCLED IN RED INK, WITH DATE AND NAME OF PERSON MAKING CHANGE.

Do not extend notes this side of this line.

STATION	B. S.	H. I.	F. S.	ELEV.		
BMKN 329				34 23	BMKN 329. Elev. 34.227 F.B. 2145-10 212th St. (N. Side) 1300' E. of Norwalk Blvd. Lgt in 3rd Step to Ho. #12361.	

Profile Notes Red. ____ Plotted ____ Job No. 1941.14 Division No. ____ F. B. 2145 Pg. 73
No. ____ Date ____ Date ____ Survey of 212th St.
X-Sec. Notes Chkd. ____ Checked ____ Survey by J.L. Willey Notes J.L.W. Date 4/9/57
No. ____ Date ____ Date ____ Map No. ____ Date ____

F. B. 2145 Pg. 74 Job No. Division No. Notes Red. Plotted. Profile

Survey of Date Date No.

Survey by Notes Notes Chkd. Checked X-Sec.

Indexed Date Date Date No.

STATION	B. S.	H. I.	F. S.	ELEV.	

Do not extend notes this side of this line.

PLEASE RETURN TO

LOS ANGELES COUNTY ENGINEER

700 Los Angeles County Engineering Bldg.

NOTE: ANY ADDITIONS OR CHANGES ON THIS SHEET MUST BE MADE OR CIRCLED IN RED INK, WITH DATE AND NAME OF PERSON MAKING CHANGE.

76298 S & E #907—7-55

Notes Ck'd by	Survey of 212th St	F. B. 2145 PG. 75
Map No.	JN 1941.14 Tape Std °F	
Office Work	Surveyed by J L Willey	
Checked	Notes J L W Date 1/7/57	
Date	Indexed A. C. Johnson 1-23-57	

C.I. 1941.14
212th ST
TOPOGRAPHY
on
211th ST
from
Norwalk Blvd to E. end of 211th St.

1/7/57
Willey J.L.
Muldonado
Nunez
Beld. J

Note: Any Additions or Changes on This Sheet Must be Made or Circled in Red Ink With Date and Name of Person Making Change.

PLEASE RETURN TO
LOS ANGELES COUNTY ENGINEER
700 LOS ANGELES COUNTY ENGINEERING BLDG.
Do not extend this side of this line.

76F3098 S&E #247 1-56

F.B. 2145 Pg. 76

PLEASE RETURN TO
LOS ANGELES COUNTY ENGINEER
700 LOS ANGELES COUNTY ENGINEERING BLDG.

Do not extend this side of this line.

Note: Any Additions or Changes on This Sheet Must be Made or Circled in Red Ink With Date and Name of Person Making Change.

Notes Ck'd by	Survey of 212th St	F. B. 2145 PG. 77
Map No.	JN 1941.14 Tape Std °F	
Office Work	Surveyed by J L Willey	
Checked	Notes J L W. Date 1/8/57	
Date	Indexed C. Johnson	

Con't Bot Pg 78



Con't Top pg 76

Note: Any Additions or Changes on this Sheet Must be Made or Circled in Red Ink With Date and Name of Person Making Change.

PLEASE RETURN TO
LOS ANGELES COUNTY ENGINEER
700 LOS ANGELES COUNTY ENGINEERING BLDG.

Do not extend this side of this line.

76F309S S&E #247 1-56

F. B. 2145 Pg. 78

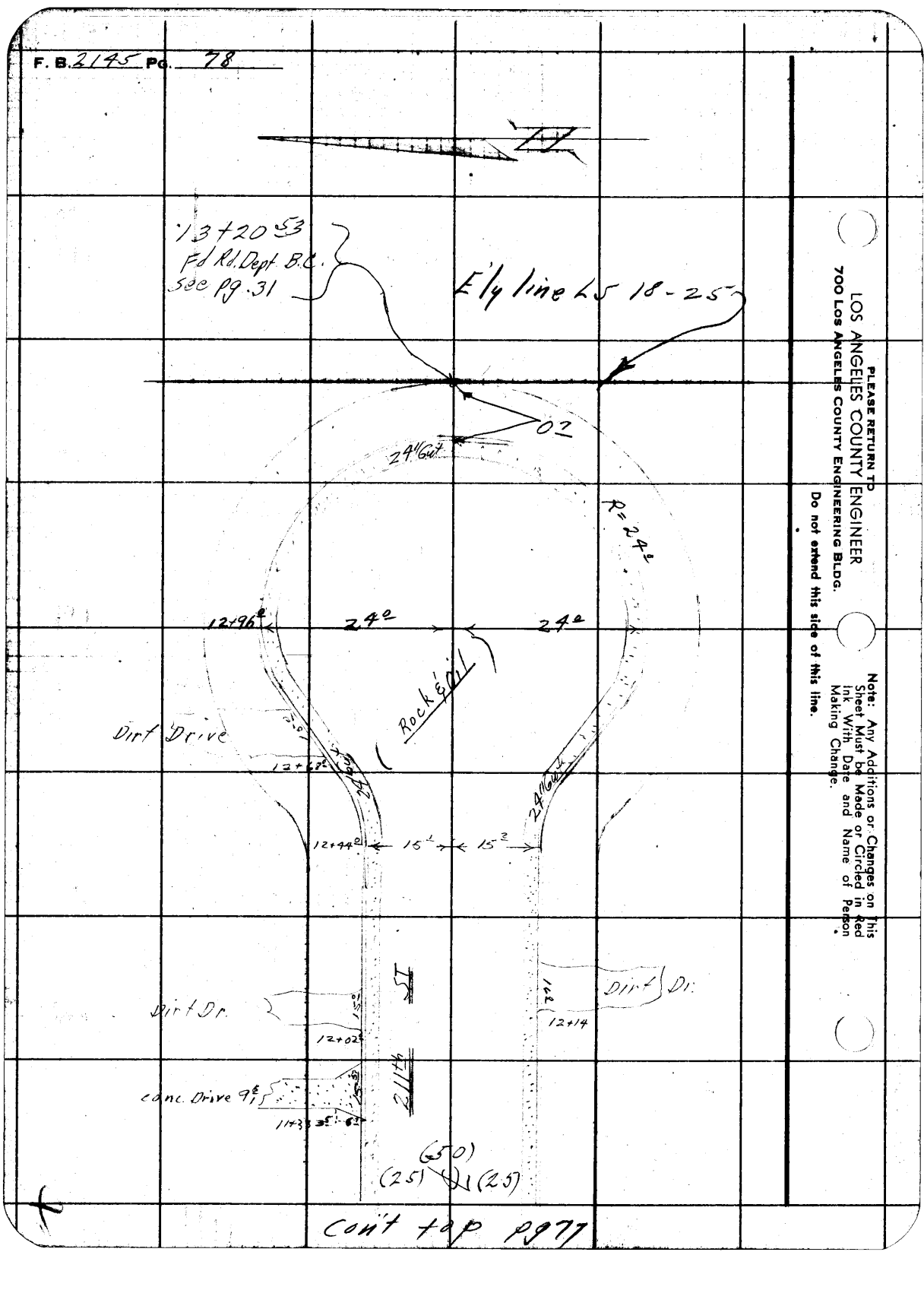

PLEASE RETURN TO
LOS ANGELES COUNTY ENGINEER
700 Los Angeles County Engineering Bldg.

Do not extend this side of this line.

Note: Any Additions or Changes on This Sheet Must be Made or Circled in Red Ink With Date and Name of Person Making Change.

Profile No.	Notes Red.	Plotted	Job No. 194114	Division No.	F. B. 2145 Pg. 79
	Date	Date	Survey of 212th St.		
X-Sec. No.	Notes Chkd.	Checked	Survey by J.L. Willey	Notes JLW.	Date 1/10/57
	Date	Date	Map No.	Indexed A. C. Johnson	Date JAN 22 '57

C.I. 1941.14
212th ST.
"X" SECTIONS
on
211th ST.
from
NORWALK BLVD to BOUNDARY of DIST.

1/10/57
Willey J.L.
Maldonado
Nunez
Bold

STATION	B. S.	H. I.	F. B.	ELEV.

NOTE: ANY ADDITIONS OR CHANGES ON THIS SHEET MUST BE MADE OR CIRCLED IN RED INK, WITH DATE AND NAME OF PERSON MAKING CHANGE.

PLEASE RETURN TO
LOS ANGELES COUNTY ENGINEER
700 LOS ANGELES COUNTY ENGINEERING BLDG.

Do not extend notes this side of this line.

76298 S & E #307—7-55

76298 S & E #307—7-55

PLEASE RETURN TO
LOS ANGELES COUNTY ENGINEER
700 LOS ANGELES COUNTY ENGINEERING BLDG.

NOTE: ANY ADDITIONS OR CHANGES ON THIS SHEET MUST BE MADE OR CIRCLED IN RED INK, WITH DATE AND NAME OF PERSON MAKING CHANGE.

Do not extend notes this side of this line.

STATION	B. S.	H. I.	F. S.	ELEV.		
BMKN324				32 40	BMKN324 Elev. 32.399 F.B 2145/8	
					211th St. & Norwalk Blvd., N.E. Cor.	
					Bt. Spk. in Curb, 5' E. of E. end C.R.	
					Left. ℄	Right.
0+00				32 [illegible]	Inter. Norwalk Blvd ℄	
"				32 80		30 Pav't
"				32 59		130 Pav't
"				32 88	Pav't. 30	
"				33 04	Pav't. 130	
0+16				32 61	brk in Pav't ℄	
0+26				31 82	"X" Gut. ℄	
0+50				32 21	brk in Pav't. ℄	
"				32 40		15' W. end Curb, Top.
"				31 76		" Gut.
"				32 39	Top, W. end Curb 15'	
"				31 78	Gut. "	
1+00				32 27	℄	
"				32 42		15 Top Cb.
"				31 80		" Gut.
"				32 9		25 Spk
"				32 44	Top Cb. 15	

F. B. 2145 Pg. 80 Job No. 1941.14 Division No. Notes Red. Plotted Profile
Survey of 219th St. Date Date No.
Survey by J. Willey Notes J.L.W. Notes Chkd. Checked X-Sec.
Indexed R. C. Johnson Date Date Date No.

76298 S & E #307—7-55

PLEASE RETURN TO
LOS ANGELES COUNTY ENGINEER
700 LOS ANGELES COUNTY ENGINEERING BLDG.

NOTE: ANY ADDITIONS OR CHANGES ON THIS SHEET MUST BE MADE OR CIRCLED IN RED INK, WITH DATE AND NAME OF PERSON MAKING CHANGE.

Do not extend notes this side of this line.

STATION	B. S.	H. I.	F. S.	ELEV.	211th St. Left.	℄	Right.
—				—			
1+00				3179	Gut 15		
"				330	25		
2+00	⊙			3235		℄	
"				3255			15 Top Cb
"				3191			" Gut
"				329			25 SP/L
"				3254	Top Cb. 15		
"				3192	Gut "		
"				329	NP/L		
3+00				3247		℄	
"				3262			15 Top Cb.
"				3203			" Gut.
"				328			25 SP/L
"				3264	Top Cb. 15		
"				3[illegible]41	Gut. "		
"				330	NP/L 25		
4+00				3257		℄	
"				3278			15 Top Cb.
"				3214			" Gut.
"				321			25 SP/L

Profile Notes Red. ____ Plotted ____ Job No. 194114 Division No. ____ F. B. 2145 Pg. 81
No. ____ Date ____ Date ____ Survey of 212th St.
X-Sec. Notes Chkd. ____ Checked ____ Survey by JLW Notes JLW Date 4/10/57
No. ____ Date ____ Date ____ Map No. ____ Indexed Johnson Date ____

76298 S & E #307—7-55

PLEASE RETURN TO
LOS ANGELES COUNTY ENGINEER
700 LOS ANGELES COUNTY ENGINEERING BLDG.

NOTE: ANY ADDITIONS OR CHANGES ON THIS SHEET MUST BE MADE OR CIRCLED IN RED INK, WITH DATE AND NAME OF PERSON MAKING CHANGE.

Do not extend notes this side of this line.

STATION	B. S.	H. I.	F. S.	ELEV.	211th St. Left	℄	Right
4+00				3 2 3			130 backlot
"				3 2 76	Top Cb. 15		
"				3 2 10	Gut. "		
"				3 3 0	NP/L 25'		
"				3 3 0	backlot 130		
5+00				3 2 66		℄	
"				3 2 80			15 Top Cb.
"				3 2 25			15 Gut
"				3 3 0			25 SP/L
"				3 2 87	Top Cb. 15		
"				3 2 22	Gut. 15		
"				3 2 9	NP/L 25		
6+00	⊙			3 2 77		℄	
"				3 2 97			15' Top Cb.
"				3 2 33			15' Gut.
"				3 3 0			25' SP/L
"				3 2 96	Top Cb. 15		
"				3 2 34	Gut. 15		
"				3 3 3	NP/L 25'		
7+00				3 2 87		℄	

F. B. 2145 Pg. 82 Job No. 1941.14 Division No. Notes Red. Plotted Profile
Survey of 212th St. Date Date No.
Survey by J. L. Willey Notes J. L. W. Notes Chkd. Checked X-Sec.
Indexed R. C. Johnson Date Date Date No.

76298 S & E #307—7-55

PLEASE RETURN TO
LOS ANGELES COUNTY ENGINEER
700 LOS ANGELES COUNTY ENGINEERING BLDG.

NOTE: ANY ADDITIONS OR CHANGES ON THIS SHEET MUST BE MADE OR CIRCLED IN RED INK, WITH DATE AND NAME OF PERSON MAKING CHANGE.

Do not extend notes this side of this line.

STATION	B. S.	H. I.	F. S.	ELEV.	211th St. Left.	℄	Right.
7+00				3 3 05			15 Top Cb.
"				3 2 41			15 Gut.
"				3 3 1			25 SP/L
"				3 3 06	Top Cb. 15		
"				3 2 43	Gut. 15		
"				3 3 2	NP/L 25		
8+00				3 2 40		℄	
"				3 3 15			15 Top Cb.
"				3 2 53			15 Gut.
"				3 3 3			25 SP/L
"				3 3 3			130 backlot
"				3 3 19	Top Cb. 15		
"				3 2 56	Gut. 15		
"				3 3 1	NP/L 25		
"				3 3 5	backlot 130		
9+00				3 3 10		℄	
"				3 3 28			15 Top Cb.
"				3 2 66			" Gut.
"				3 3 3			25 SP/L
"				3 3 21	Top Cb. 15		

Profile Notes Red. ____ Plotted ____ Job No. 194114 Division No. ____ F. B. 2145 Pg. 83
No. ____ Date ____ Date ____ Survey of 212th St.
X-Sec. Notes Chkd. ____ Checked ____ Survey by JLV Notes JLV Date 1/10/57
No. ____ Date ____ Date ____ Map No. ____ Indexed Johnson Date ____

76298 S & E #307—7-55

PLEASE RETURN TO
LOS ANGELES COUNTY ENGINEER
700 LOS ANGELES COUNTY ENGINEERING BLDG.

NOTE: ANY ADDITIONS OR CHANGES ON THIS SHEET MUST BE MADE OR CIRCLED IN RED INK, WITH DATE AND NAME OF PERSON MAKING CHANGE.

Do not extend notes this side of this line.

STATION	B. S.	H. I.	F. S.	ELEV.	211th St. Left	℄	Right
9+00				3 2 59	Gut 15		
"				3 3 2	NP/L 25		
10+00				3 3 16		℄	
"				3 3 39			15 Top Cb.
"				3 2 76			15 Gut
"				3 3 5			25 SP/L
"				3 3 35	Top Cb. 15		
"				3 2 71	Gut 15		
"				3 3 5	NP/L 25		
11+00				3 3 27		℄	
"				3 3 48			15' Top Cb.
"				3 2 85			15' Gut
"				3 3 7			25 SP/L
"				3 3 48	Top Cb. 15'		
"				3 2 85	Gut 15'		
"				3 3 6	NP/L		
12+00				3 3 35		℄	
"				3 3 59			15 Top Cb.
"				3 2 96			15 Gut
"				3 3 8			25 SP/L

F. B. 2145 Pg. 84 Job No. 19411 Division No. Notes Red. Plotted Profile
Survey of 212th St. Date Date No.
Survey by J. L. Willey Notes J. L. W. Notes Chkd. Checked X-Sec.
Indexed C. Johnson Date Date Date No.

76298 S & E #307—7-55

PLEASE RETURN TO
LOS ANGELES COUNTY ENGINEER
700 LOS ANGELES COUNTY ENGINEERING BLDG.

NOTE: ANY ADDITIONS OR CHANGES ON THIS SHEET MUST BE MADE OR CIRCLED IN RED INK, WITH DATE AND NAME OF PERSON MAKING CHANGE.

Do not extend notes this side of this line.

STATION	B. S.	H. I.	F. S.	ELEV.		
—					Left ℄	
12+00				3361	Top Cb. 15	
"				3298	Gut. 15	
"				337	N P/L 25	
	⊙			3338		
12+96.4				3351	Approx. Radial pt of ℄	Cul-de-sac
"				3369		24': Top Cb.
"				3305		24 Gut.
"				3372	Top Cb. 24	
"				3310	Gut. 24	
13+00				3359	℄	
13+20.4				3373	Top Cb. (Cul-de-sac) ℄	(Approx Tractline)
"				3313	Gut. " ℄	
"				336		30 S P/L
"				335		130 back lot
"				340	N P/L 30	
"				340	back lot 130	
BMKN328				3373	BMKN 328 Elev 33.741 F.B. 214510	
					211th St (1320' E. of Norwalk Blvd.	
					Bt spk in Curb, 6' N. of ℄ Street (E. end	

Profile Notes Red. ____ Plotted ____ Job No. 94.14 Division No. ____ F. B. 2145 Pg. 85
No. ____ Date ____ Date ____ Survey of 212th St.
X-Sec. Notes Chkd. ____ Checked ____ Survey by JL Willey Notes JLW Date 1/10/57
No. ____ Date ____ Date ____ Map No. ____ Date ____ Index Johnson Date ____

F. B. Pg. 86 | Job No. | Division No. | Notes Red. | Plotted | Profile

Survey of | Date | Date | No.

Survey by | Notes | Notes Chkd. | Checked | X-Sec.

Indexed | Date | Date | Date | No.

STATION	B. S.	H. I.	F. S.	ELEV.

Do not extend notes this side of this line.

PLEASE RETURN TO

LOS ANGELES COUNTY ENGINEER

700 Los Angeles County Engineering Bldg.

NOTE: ANY ADDITIONS OR CHANGES ON THIS SHEET MUST BE MADE OR CIRCLED IN RED INK, WITH DATE AND NAME OF PERSON MAKING CHANGE.

7629S S & E #207—7-55

Notes Ck'd by	Survey of 212th ST
Map No.	JN 1941.14 Tape Std. °F
Office Work	Surveyed by J.L. Willey
Checked	Notes Date 1/8/57
Date	Indexed A. C. Johnson 1-29-57

F. B. 2145 PG. 87

C.I. 1941.14

212th ST

TOPOGRAPHY

on

CENTRALIA RD.

from

Norwalk Blvd to Boundary of Dist.

1/8/57

Willey J.L.

Maldonado

Nunez

Beld.

Note: Any Additions or Changes on this Sheet Must be Made or Circled in Red Ink With Date and Name of Person Making Change.

Do not extend this side of this line.

PLEASE RETURN TO
LOS ANGELES COUNTY ENGINEER
700 LOS ANGELES COUNTY ENGINEERING BLDG.

76F3098 SAE #247 1-56

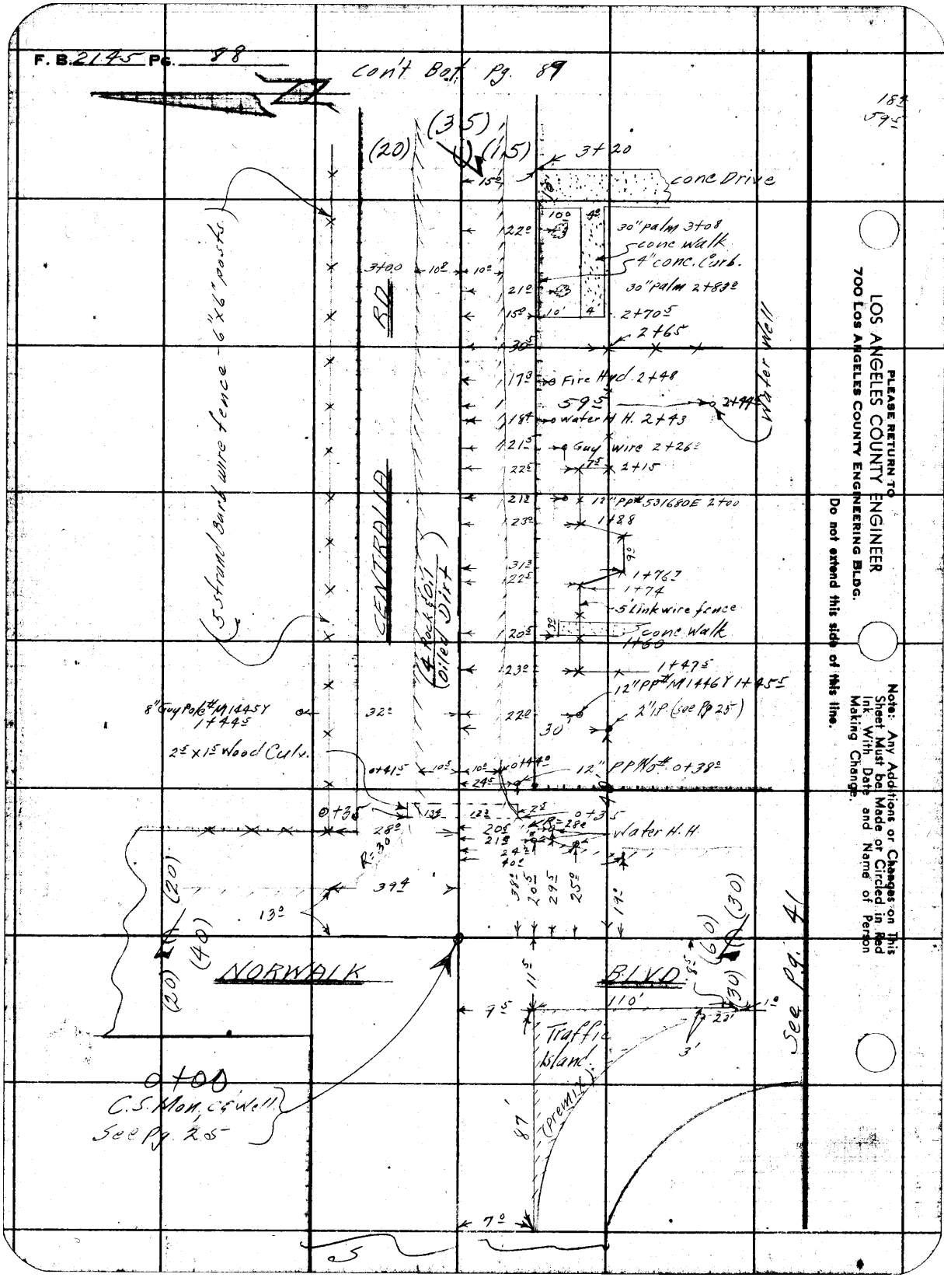
F. B. 2145 Pg. 88
Con't Bot. Pg. 89
(35)
(20)
(15)
3+20
conc Drive
30" palm 3+08
conc walk
4" conc. Curb.
30" palm 2+83
2+70
2+65
Fire Hyd. 2+48
59.5
2+44
Water H. H. 2+43
Guy wire 2+26
2+15
12" PP# 531680E 2+00
1+88
1+76
1+74
5' Link wire fence
conc walk
1+60
1+47
12" PP# M1446Y 1+45
2" I.P. (see Pg 25)
12" PP No# 0+38
0+35
Water H. H.
R=30
R=28
39.4
13
NORWALK
BLVD.
110'
Traffic Island
(premix)
87'
7
0+00
C.S. Mon, C&Well
See Pg. 25
See Pg. 41
CENTRALIA
RD.
(5 strand barb wire fence - 6"x6" posts)
(4 Rock & Oil Oiled Dirt)
8" Guy Pole # M1445Y 1+44
2.5 x 1.5 Wood Culv.
0+41
0+44
(20)
(40)
(60)
(30)
Water Well
PLEASE RETURN TO
LOS ANGELES COUNTY ENGINEER
700 LOS ANGELES COUNTY ENGINEERING BLDG.
Do not extend this side of this line.
Note: Any Additions or Changes on This Sheet Must be Made or Circled in Red Ink With Date and Name of Person Making Change.

Notes Ck'd by	Survey of 212th St	F. B. 2145 Pg. 89
Map No.	JN 1941.14 Tape Std °F	
Office Work	Surveyed by JL Willey	
Checked	Notes JLW Date 7/8/57	
Date	Indexed C. Johnson	

Con't. Bot Pg. 90

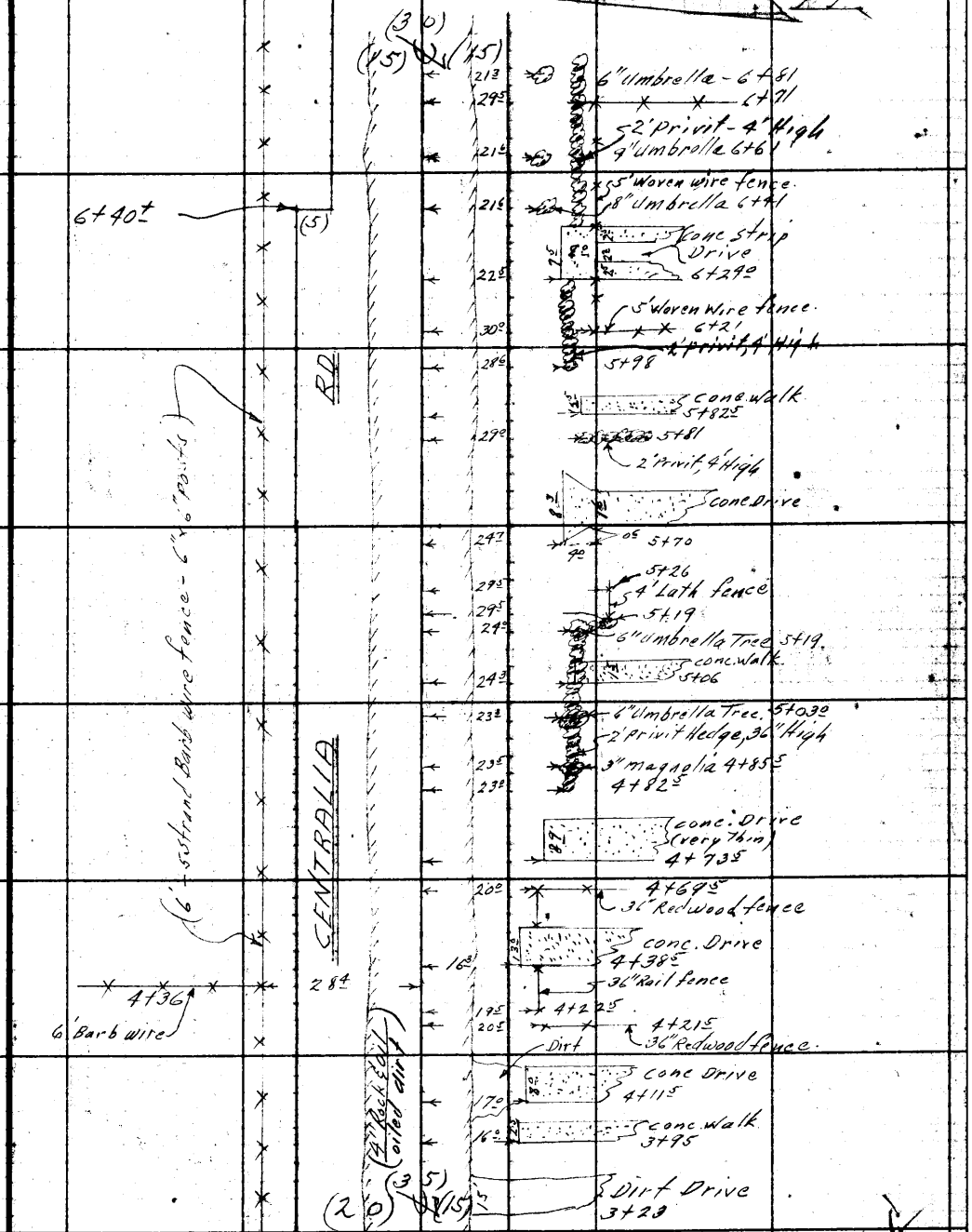

Con't Top Pg. 88

Note: Any Additions or Changes on this Sheet Must be Made or Circled in Red Ink With Date and Name of Person Making Change.

PLEASE RETURN TO
LOS ANGELES COUNTY ENGINEER
700 LOS ANGELES COUNTY ENGINEERING BLDG.
Do not extend this side of this line.

78F3098 S&E #247 1-56

F. B. 2175 Pg. 90

Con't Bot Pg. 91

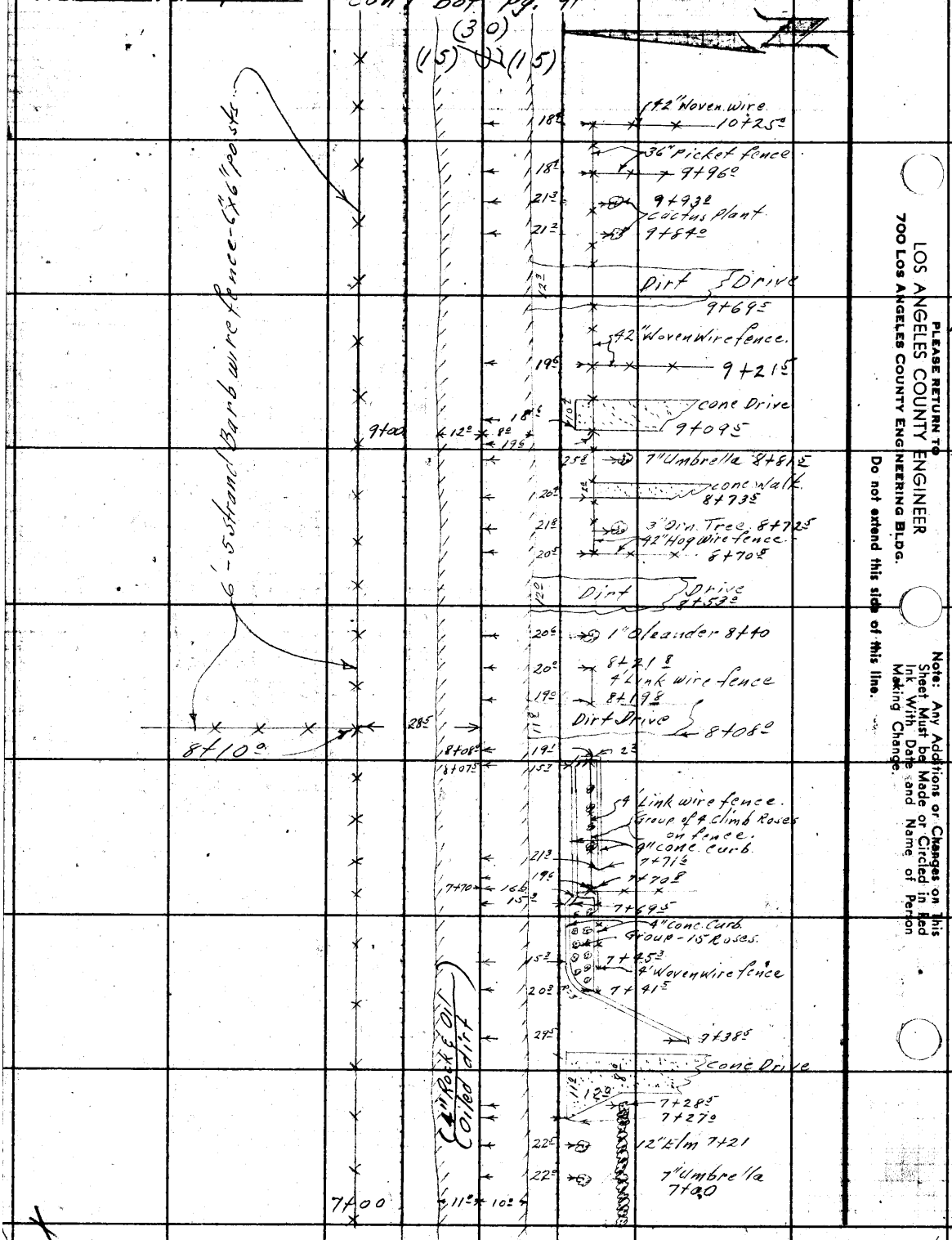

PLEASE RETURN TO
LOS ANGELES COUNTY ENGINEER
700 Los Angeles County Engineering Bldg.

Note: Any Additions or Changes on This Sheet Must be Made or Circled in Red Ink With Date and Name of Person Making Change.

Do not extend this side of this line.

Notes Ck'd by		Survey of 212th St	F. B. 2145 Pg. 91
Map No.		JN 994.14 Tape Std. °F	
Office Work		Surveyed by JLWilley	
Checked		Notes JLW Date 1/8/52	
Date		Indexed C. Johnson	

Note: Any Additions or Changes on this Sheet Must be Made or Circled in Red Ink With Date and Name of Person Making Change.

Do not extend this side of this line.

PLEASE RETURN TO
LOS ANGELES COUNTY ENGINEER
700 LOS ANGELES COUNTY ENGINEERING BLDG.

76F309S SAE #247 1-56



Cont. Top Pg. 90

PLEASE RETURN TO
LOS ANGELES COUNTY ENGINEER
700 LOS ANGELES COUNTY ENGINEERING BLDG.

Note: Any Additions or Changes on This Sheet Must be Made or Circled in Red Ink With Date and Name of Person Making Change.

Do not extend this side of this line.

F.B. 2114 PG. 92

4

F. B. 2145 Pg. 93

Profile No. | Notes Red. | Date | Plotted | Date | Job No. 19414 | Division No. | Survey of 212 th St.

X-Sec. No. | Notes Chkd. | Date | Checked | Date | Survey by J.L. Willey | Notes JLW | Date 1/22/57 | Map No. | Indexed Johnson | Date JAN 23 '57

C.I. 19414
212th ST.
"X" SECTIONS
on
CENTRALIA RD.
from
Norwalk Blvd to Boundary of Dist.

1/22/57
Willey J.L
Maldonado
Nunez
Beld.

STATION	B. S.	H. I.	F. S.	ELEV.

NOTE: ANY ADDITIONS OR CHANGES ON THIS SHEET MUST BE MADE OR CIRCLED IN RED INK, WITH DATE AND NAME OF PERSON MAKING CHANGE.

PLEASE RETURN TO
LOS ANGELES COUNTY ENGINEER
700 Los Angeles County Engineering Bldg.

Do not extend notes this side of this line.

76298 S & E #307—7-55

76298 S & E #307—7-55

PLEASE RETURN TO
LOS ANGELES COUNTY ENGINEER
700 LOS ANGELES COUNTY ENGINEERING BLDG.

NOTE: ANY ADDITIONS OR CHANGES ON THIS SHEET MUST BE MADE OR CIRCLED IN RED INK, WITH DATE AND NAME OF PERSON MAKING CHANGE.

Do not extend notes this side of this line.

STATION	B. S.	H. I.	F. S.	ELEV.		
BMKN.325				33 29	BMKN325 Elev 33.287 F.B. 2145/8	
					Norwalk Blvd & Centralia Rd, S.W. Cor.	
					Bt. Spk. in S.W. Cor. Conc. Apron to Gas Pump.	
					80' W. & 70' S. of ℄ Inter.	
					Left. ℄	Right
0+00				33 22	Inter. Norwalk Blvd. ℄	
"				33 32		20 Pav't.
"				33 10		140' Pav't
"				33 06	Pav't. 15	
"				33 21	Ground 125	
0+35				33 17	W. Side of 2^d Wood Culv. ℄	
"				32 92		12^3 Top Culv. (S. end)
"				31 38		" flow line
"				32 91	(N. end) Top Culv. 13^4	
"				31 48	flow line "	
1+00				32 92	℄	
"				32 65		9' S. edge Pav't.
"				32 3		14 Gut.
"				33 7		16' Top brk
"				33 8		20' Spk
"				32 56	N. edge Pav't. 10^5	

F. B. 2145 PG. 94 Job No. 1941.14 Division No. ____ Notes Red. ____ Plotted ____ Profile ____
Survey of 212th St. Date ____ Date ____ No. ____
Survey by J. L. Willey Notes J. L. W. Notes Chkd. ____ Checked ____ X-Sec. ____
Indexed R. C. Johnson Date ____ Date ____ Date ____ No. ____

76298 S & E #307—7-55

PLEASE RETURN TO
LOS ANGELES COUNTY ENGINEER
700 LOS ANGELES COUNTY ENGINEERING BLDG.

NOTE: ANY ADDITIONS OR CHANGES ON THIS SHEET MUST BE MADE OR CIRCLED IN RED INK, WITH DATE AND NAME OF PERSON MAKING CHANGE.

Do not extend notes this side of this line.

STATION	B. S.	H. I.	F. S.	ELEV.	Centralia Rd. Left.	℄	Right
1+00				3 2 1	Gut. 22		
2+00 ⊙				3 2 90		℄	
"				3 2 69			10' edge Pvt.
"				3 2 5			12' Gut
"				3 2 9			15' sp/L
"				3 2 52	edge Pvt. 10.5		
"				3 2 1	Gut. 22		
"				3 2 5	brk 27		
"				3 3 4	Fence line 28		
3+00				3 3 17		℄	
"				3 2 97			10 edge Pvt.
"				3 2 6			11.5 Gut
"				3 3 1			15' sp/L
"				3 3 4			30' Ground.
"				3 2 76	edge Pvt. 11		
"				3 2 1	Gut. 22		
"				3 2 9	brk 24		
"				3 3 6	fence 28.		
4+00				3 3 17		℄	
				3 2 92			10' edge Pvt.

Profile Notes Red. ____ Plotted ____ Job No. 194114 Division No. ____ F. B. 2145 Pg. 95
No. ____ Date ____ Date ____ Survey of 212th St
X-Sec. Notes Chkd. ____ Checked ____ Survey by J.L. Willey Notes J.L.W. Date 1/22/57
No. ____ Date ____ Date ____ Map No. ____ ~~Indexed~~ Date ____

76298 S & E #307—7-55

PLEASE RETURN TO
LOS ANGELES COUNTY ENGINEER
700 LOS ANGELES COUNTY ENGINEERING BLDG.

NOTE: ANY ADDITIONS OR CHANGES ON THIS SHEET MUST BE MADE OR CIRCLED IN RED INK, WITH DATE AND NAME OF PERSON MAKING CHANGE.

Do not extend notes this side of this line.

STATION	B. S.	H. I.	F. S.	ELEV.	Centralia Rd.	
—				—	Left ℄	Right
4+00				3 2 9		10.5 Gut
"				3 3 2		15 Spl
"				3 3 2		30' Grnd
"				3 3 2	backlot.	140'
"				3 2 81	edge Pvt. 11'	
"				3 2 2	Gut 22'	
"				3 3 0	brk 24'	
"				3 3 4	Fence 28'	
"				3 3 2	Grnd. 130'	
5+00				3 3 64	℄	
"				3 3 13		9.3 edge Pvt.
"				3 2 9		13 Gut
"				3 3 3		17 brk
"				3 3 2		30 Grnd
"				3 3 26	edge Pvt. 11	
"				3 2 2	Gut. 22	
"				3 2 8	brk 24	
"				3 3 4	Fenceline 28	
6+00 ⊙				3 3 68	℄	
"				3 3 27		10 edge Pvt

F. B. 2145 Pg. 96 Job No. 194114 Division No. Notes Red. Plotted Profile
Survey of 212th St. Date Date No.
Survey by J.L. Willey Notes J.L.W. Notes Chkd. Checked X-Sec.
Indexed R. C. Johnson Date Date Date No.

76298 S & E #307—7-55

PLEASE RETURN TO
LOS ANGELES COUNTY ENGINEER
700 LOS ANGELES COUNTY ENGINEERING BLDG.

NOTE: ANY ADDITIONS OR CHANGES ON THIS SHEET MUST BE MADE OR CIRCLED IN RED INK, WITH DATE AND NAME OF PERSON MAKING CHANGE.

Do not extend notes this side of this line.

STATION	B. S.	H. I.	F. S.	ELEV.	Centralia Rd.	
—				—	Left ℄	Right
6+00				331		13' Gut.
"				338		17' brk
"				336		30' Grnd
"				3331	edge Pvt. 11	
"				321	Gut 22	
"				326	brk 24	
"				334	Fence line 28	
7+00				3373	℄	
"				3325		9.5 edge Pvt.
"				330		13 Gut.
"				334		17 brk
"				335		30 Grnd.
"				3315	edge Pvt. 10.5	
"				319	Gut 22	
"				329	brk 24	
"				335	Fence line 28'	
8+00				3295	? ℄	
"				3360		8' edge Pvt.
"				332		13.5 Gut.
"				329		17 brk

Profile No. ____ Notes Red. ____ Date ____ Plotted ____ Date ____ Job No. 194114 Division No. ____ Survey of 212th St.

X-Sec. No. ____ Notes Chkd. ____ Date ____ Checked ____ Date ____ Survey by J.L. Kelley Notes J.L. Kel. Date 1/22/57 Map No. ____ Date ____ Date ____

F. B. 2145 Pg. 97

76298 S & E #307—7-55

PLEASE RETURN TO
LOS ANGELES COUNTY ENGINEER
700 LOS ANGELES COUNTY ENGINEERING BLDG.

NOTE: ANY ADDITIONS OR CHANGES ON THIS SHEET MUST BE MADE OR CIRCLED IN RED INK, WITH DATE AND NAME OF PERSON MAKING CHANGE.

Do not extend notes this side of this line.

STATION	B. S.	H. I.	F. S.	ELEV.	Centralia Rd. Left	℄	Right
—				—			
8+00				338			30 Grnd,
"				337			140 backlot.
"				3324	edge Pvt. 12		
"				324	Gut. 22		
"				331	brk 24		
"				340	Fence line 28		
"				337	Grnd 130'		
9+00				3391		℄	
"				3369			8° edge Pvt.
"				334			13.5 Gut.
"				335			18 brk
"				338			30 Grnd
"				3324	edge Pvt. 12'		
"				324	Gut 22'		
"				339	Fence. 28'		
10+00 ⊙				3363		℄	
"				3340			8.5 edge Pvt.
"				332			13 Gut
"				337			17 brk
"				338			30 Grnd

F. B. 2145 Pg. 98 Job No. 19414 Division No. Notes Red. Plotted Profile
Survey of 212th St. Date Date No.
Survey by J. L. Willey Notes J. L. W. Notes Chkd. Checked X-Sec.
Indexed C. Johnson Date Date Date No.

76298 S & E #307—7-55

PLEASE RETURN TO
LOS ANGELES COUNTY ENGINEER
700 LOS ANGELES COUNTY ENGINEERING BLDG.

NOTE: ANY ADDITIONS OR CHANGES ON THIS SHEET MUST BE MADE OR CIRCLED IN RED INK, WITH DATE AND NAME OF PERSON MAKING CHANGE.

Do not extend notes this side of this line.

STATION	B. S.	H. I.	F. S.	ELEV.	Centralia Rd. Left ℄ Right
10+00				3328	edge Pvt. 11.5
"				328	Gut line 22
"				338	brk 28 - fence line
11+00				3364	℄
"				3335	8.5 edge Pvt.
"				332	13 Gut
"				335	brk
"				335	30 Grnd.
"				3335	edge Pvt. 11.4
"				328	Gut 24
"				336	Fence 28
12+00 ⊙				3392	℄
"				3365	8.6 edge Pvt.
"				330	14 Gut
"				339	17 brk
"				339	30 Grnd.
"				3335	edge Pvt. 12
"				325	Gut 24
"				340	Fence line 28
13+00				3415	℄

Profile Notes Red. ____ Plotted ____ Job No. 94114 Division No. ____ F. B. 2145 Pg. 99
No. ____ Date ____ Date ____ Survey of 212th St.
X-Sec. Notes Chkd. ____ Checked ____ Survey by J. L. Wiley Notes J. L. Date 1-22-57
No. ____ Date ____ Date ____ Map No. ____ Indexed C. Johnson Date ____

76298 S & E #307—7-55

PLEASE RE[illegible]N TO
LOS ANGELES CO[illegible] ENGINEER
700 LOS ANGELES CO[illegible]NEERING BLDG.

NOTE: ANY ADDITIONS OR CHANGES ON THIS SHEET MUST BE MADE OR CIRCLED IN RED INK, WITH DATE AND NAME OF PERSON MAKING CHANGE.

Do not extend notes this side of this line.

STATION	B. S.	H. I.	F. S.	ELEV.	Centralia Rd.	
					Left. ℄	Right.
13+00				3392		7⁵ edge Pvt
"				336		13 Gut.
"				343		30 Grnd.
"				3375	edge Pvt. 11°	
"				328	Gut. 22	
"				338	brk 24	
"				343	Fence. 28	
13+20 56				3413	Inter. Tract line ℄	
"				3390		7⁵ edge Pvt.
"				333		13 Gut.
"				343		30 Grnd.
"				339	back lot	140
"				3374	edge Pvt. 10⁸	
"				328	Gut. 22	
"				340	Fence 28'	
"				341	Grnd. 130'	
BMKN 327				3427	BMKN327 Elev. 34.260	F.B. 2145-9
					Centralia Rd. (s side) 1270'± E. of Norwalk Blvd.	
					Bt. Spk N.W. Cor. Drive to Hg. ℄ 12360.	

F. B. 1941.14 Pg. 100 Job No. 1941.14 Division No. Notes Red. Plotted Profile
Survey of 212th St. Date Date No.
Survey by J. Willey Notes J.W. Notes Chkd. Checked X-Sec.
Indexed E. C. Johnson Date Date Date No.

76L298 S & E #307 9-54

PLEASE RETURN TO
LOS ANGELES COUNTY SURVEYOR
726 LOS ANGELES COUNTY ENGINEERING BLDG.

NOTE: ANY ADDITIONS OR CHANGES ON THIS SHEET MUST BE MADE OR CIRCLED IN RED INK, WITH DATE AND NAME OF PERSON MAKING CHANGE.

Do not extend notes this side of this line.

STATION	B. S.	H. I.	F. S.	ELEV.		
BMKN.322				32 60	BMKN 322, Elev. 32.600	F.B. 2145-7
					214th St. & Norwalk Blvd.	S.W. Cor.
					Bt. Spk. in Curb, 0.2' W. of	W. end Ck.
S.S.M.H.					148.8' W. & 5.7' N. of Norwalk Blvd., using	
					⊼ Line Prod. from East on	
					214th St.	
21" Inlet E				21.39 ~~20.39~~	E: Rim 31.97	W: Rim 31.97
21" Outlet W.				21.39 ~~20.39~~	Depth 8.83	Depth 8.83
					Dia 1.75	Dia 1.75
⊙				32 57	Rod ~~20.39~~ 21.39	Rod ~~20.39~~ 21.39
S.S.M.H.					244.9' E. & 3.2' S. of Norwalk Blvd., using	
					⊼ line on 214th St.	
21" Outlet W.				21 78	W: Rim 32.86	E: Rim 32.86
21" Inlet E				21 78	Depth 9.33	Depth 9.33
					Dia 1.75	Dia 1.75
					Rod 21.78	Rod 21.78
⊙				32 84		

Profile Notes Red. ____ Plotted ____ Job No. 19 A/14 Division No. ____ F. B. 2145 Pg. 101
No. ____ Date ____ Date ____ Survey of 212th St.
X-Sec. Notes Chkd. ____ Checked ____ Survey by J.L. Willey Notes J.L.W. Date 3/11/57
No. ____ Date ____ Date ____ Map No. ____ Indexed ____ Date ____

76L298 S & E #307 9-54

PLEASE RETURN TO
LOS ANGELES COUNTY SURVEYOR
726 LOS ANGELES COUNTY ENGINEERING BLDG.

NOTE: ANY ADDITIONS OR CHANGES ON THIS SHEET MUST BE MADE OR CIRCLED IN RED INK, WITH DATE AND NAME OF PERSON MAKING CHANGE.

Do not extend notes this side of this line.

STATION	B. S.	H. I.	F. S.	ELEV.		
BMKN 332				32 70	BM KN 332. Elev. 32.687 ✓ FB. 2145-11 214th St. (N. Side) at Belshire Ave Bt Spk in Curb, 5' E. of ℄ prod. of Belshire Ave	

F. B. 2145 Pg. 102 Job No. 194114 Division No. ____ Notes Red. ____ Plotted ____ Profile
Survey of 214th St. Date ____ Date ____ No. ____
Survey by J L Willey Notes J L W. Notes Chkd. ____ Checked ____ X-Sec.
Indexed ____ Date ____ Date ____ Date ____ No. ____

NOTES RED. _____ JOB NO. 2032.34 SURVEY OF Berendo Ave

DATE _____ SURVEY BY Snyder

NOTES CHKD. _____ NOTES BY PRS DATE 2-17-58

DATE _____ INDEXED _____ DATE _____

F.B. 2145 PG. 107

NOTE: ANY ADDITIONS OR CHANGES ON THIS SHEET MUST BE MADE OR CIRCLED IN RED INK, WITH DATE AND NAME OF PERSON MAKING CHANGE.

Do not extend notes this side of this line

B.M.	1ST RUN	DIFF.	2ND RUN	3RD RUN	ADJ. ELEV.	DESCRIPTION
						C.I. 2032.34
						BERENDO AVE
						BENCH LEVELS
						Circuit 5.00 Mi. ±
						Snyder LeGault Hennington Bankson
				Elev. based on L.A. Co. Engr. P.L.N. '52 Adj'.		
				Adj'. 3-3-58 JR		
				See AB-92 for Adj'. Calc.		
				indexed 7-9-59 Vau		

PLEASE RETURN TO
LOS ANGELES COUNTY SURVEYOR
725 LOS ANGELES COUNTY ENGINEERING BLDG.

765420 353 3-51

765420 353 3-51

PLEASE RETURN TO
LOS ANGELES COUNTY SURVEYOR
725 LOS ANGELES COUNTY ENGINEERING BLDG.

NOTE: ANY ADDITIONS OR CHANGES ON THIS SHEET MUST BE MADE OR CIRCLED IN RED INK, WITH DATE AND NAME OF PERSON MAKING CHANGE.

JOB NO. 22532.34 SURVEY OF Bermuda Ave NOTES RED. DATE
SURVEY BY Sly Allen NOTES CHKD. DATE
NOTES BY 1935 DATE 3-17-58
INDEXED DATE
F.B. 2145 PG. 108

Do not extend notes this side of this line

B.M.	1ST RUN	DIFF.	2ND RUN	3RD RUN	ADJ. ELEV.	DESCRIPTION
23-9	19.157				19.157	Avalon Blvd. & Carson ST. 14.6' E. of & Avalon Blvd. & 78.6' N. of & Carson ST. Set in Well with Iron Cover. C.S. Mon. BM. 23, 9 1952 IRE. 63 F.B. 1395-150 EL. 19.157
+	6412		6398			
⊼	25.569	+1.584	1.588		+1.5860	
−	4828		4810			
T.P.#1	20.741					
+	5168		5172			
⊼	25.909	+0.912	0.912		+0.9120	
−	4256		4260			
T.P.#2	21.653					
+	5188		5159			
⊼	26.841	+0.917	0.915		+0.9160	
−	4271		4244			
T.P.#3	22.570					
+	4418		4351			
⊼	26.988	−0.798	0.800		−0.7990	
−	5216		5151			
T.P.#4	21.772					
+	5292		5268			
⊼	27.064	+0.727	0730		+0.7285	
−	4565		4538			
T.P.#5	22.499					
+	4430		4411			
⊼	26.929	+0042	0039		+0.0405	
−	4388		4372			
T.P.#6	22.541					
+	5755		5711			
⊼	28.296	+1.953	1.953		+1.9530	
−	3802		3758			
T.P.#7	24.494					

76S420 353 3-51

PLEASE RETURN TO
LOS ANGELES COUNTY SURVEYOR
725 LOS ANGELES COUNTY ENGINEERING BLDG.

NOTE: ANY ADDITIONS OR CHANGES ON THIS SHEET MUST BE MADE OR CIRCLED IN RED INK, WITH DATE AND NAME OF PERSON MAKING CHANGE.

Do not extend notes this side of this line

B.M.	1ST RUN	DIFF.	2ND RUN	3RD RUN	ADJ. ELEV.	DESCRIPTION
T.P. #7	24.494					Per Pg. 108
+	5931		5878			
⊼	30.425	+1.852	1.850		+1.8510	
−	4079		4028			
T.P. #8	26.346					
+	5026		4999			
⊼	31.372	+0.398	0.399		+0.3985	
−	4628		4600			
T.P. #9	26.744					
+	5602		5581			
⊼	32.346	+1.144	1.146		+1.1450	
−	4458		4435			
T.P. #10	27.888					
+	4675		4639			
⊼	32.563	−0.005	0.003		−0.0040	
−	4680		4642			
T.P. #11	27.883					
+	5278		5256			
⊼	33.161	+0.589	0588		+0.5885	
−	4689		4668			
T.P. #12	28.472					
+	4975		4920			
⊼	33.447	+0.475	0475		+0.4750	
−	4500		4445			
T.P. #13	28.947					
+	5726		5700			
⊼	34.673	+1.127	1.129		+1.1280	
−	4599		4571			
T.P. #14	30.074					

NOTES RED. _____ JOB NO. 2032.34 SURVEY OF Berendo Ave
DATE _____ SURVEY BY Stryker
NOTES CHKD. _____ NOTES BY P135 DATE 2-17-58
DATE _____ INDEXED _____ DATE _____

F. B. 2145 PG. 109

769420 353 3-51

PLEASE RETURN TO
LOS ANGELES COUNTY SURVEYOR
725 LOS ANGELES COUNTY ENGINEERING BLDG.

NOTE: ANY ADDITIONS OR CHANGES ON THIS SHEET MUST BE MADE OR CIRCLED IN RED INK, WITH DATE AND NAME OF PERSON MAKING CHANGE.

Do not extend notes this side of this line

JOB NO. 2033.34 SURVEY OF Bernardo Ave NOTES RED.
SURVEY BY S.I. Yaden DATE NOTES CHKD.
NOTES BY 1955 DATE 2-17-58 DATE
INDEXED DATE

F.B. 3145 Pg. 110

B.M.	1ST RUN	DIFF.	2ND RUN	3RD RUN	ADJ. ELEV.	DESCRIPTION
T.P. #14	30.074					12" Ir 19 9 10
+	5240		5259			
=	35.314	+0.800	0.798		+0.7990	
−	4440		4461			
T.P. #15	30.874					
+	5410		5388			
=	36.284	+1.502	1.503		+1.5025	
−	3908		3885			
T.P. #16	32.376					
+	5671		5650			
=	38.047	+0.832	0.835		+0.8335	
−	4839		4815			
T.P. #17	33.208					
+	4739		4704			
=	37.947	+0.810	0.809		+0.8095	+14.8635 (18)
−	3929		3895			
Set YF 111	34.018				34.014	YF 111 N/Main St. & Carson St. N. W. Cor. - BT. Stpk 111 S.E. Cor. of Conc. Slab To Filling Station 50'± N. & 50'± W. of C/Int.
+	4679		4655			
=	38.697	+0.661	0.663		+0.6620	
−	4018		3992			
T.P. #18	34.679					
+	4815		4785			
=	39.494	+1.040	1.040		+1.0400	
−	3775		3745			
T.P. #19	35.719					
+	4918		4878			
=	40.637	+0.340	0.343		+0.3415	
−	4578		4535			
T.P. #20	36.059					

76S420 353 3-51

PLEASE RETURN TO
LOS ANGELES COUNTY SURVEYOR
725 LOS ANGELES COUNTY ENGINEERING BLDG.

NOTE: ANY ADDITIONS OR CHANGES ON THIS SHEET MUST BE MADE OR CIRCLED IN RED INK, WITH DATE AND NAME OF PERSON MAKING CHANGE.

Do not extend notes this side of this line

B.M.	1ST RUN	DIFF.	2ND RUN	3RD RUN	ADJ. ELEV.	DESCRIPTION
T.P.#20	36.059					Per Pg 110
+	5108		5075			
π	41.167	+0.643	0.644		+0.6435	
−	4465		4431			
T.P.#21	36.702					
+	4550		4531			
π	41.252	−0.309	0.310		−0.3095	
−	4859		4841			
T.P.#22	36.393					
+	4865		4850			
π	41.258	+0.705	0.705		+0.7050	
−	4160		4145			
T.P.#23	37.098					
+	5068		5045			
π	42.166	+0.710	0.713		+0.7115	
−	4358		4332			
T.P.#24	37.808					
+	5450		5425			
π	43.258	+1.162	1.163		+1.1625	
−	4288		4262			
T.P.#25	38.970					
+	5486		5448			
π	44.456	+0.936	0.935		+0.9355	+5.8920 (9)
Set −	4550		4513			
YF 112	39.906				39.899	YF112 Figueroa ST & Carson ST
+	5180		5160		—	N.E. Cor. Fd BT. spk in base
π	45.086	−0.415	0.414		−0.4145	of Traffic Signal Post.
−	5595		5574			
T.P.#26	39.491					

NOTES RED. JOB NO. 2032.34 SURVEY OF Berendo Ave
DATE SURVEY BY Snyder
NOTES CHKD. NOTES BY PRS DATE 2-18-58
DATE INDEXED DATE

F.B. 2145 PG. 111

76S420 353 3-51

PLEASE RETURN TO
LOS ANGELES COUNTY SURVEYOR
725 LOS ANGELES COUNTY ENGINEERING BLDG.

NOTE: ANY ADDITIONS OR CHANGES ON THIS SHEET MUST BE MADE OR CIRCLED IN RED INK, WITH DATE AND NAME OF PERSON MAKING CHANGE.

Do not extend notes this side of this line

B.M.	1ST RUN	DIFF.	2ND RUN	3RD RUN	ADJ. ELEV.	DESCRIPTION
T.P. #26	39.491					Per Pg 111
+	4258		4238			
⊼	43.749	-0.837	0.837		-0.8370	
−	5095		5075			
T.P. #27	38.654					
+	4525		4497			
⊼	43.179	-0.455	0.453		-0.4540	
−	4980		4950			
T.P. 28	38.199					
+	4080		4060			
⊼	42.279	-0.392	0.392		-0.3920	
−	4472		4452			
T.P. 29	37.807					
+	4035		4005			
⊼	41.842	+0.130	0.131		+0.1305	-1.9670 (5)
−	3905		3874			
Set YF 113	37.937				37.929	B.M. YF 113 (BM 536L EL. 38.617 F.B. 1278-189) Vermont Ave & Carson St. S.W. Cor. -BT. spk in conc. base of Signal 34' S & 31' W of ℄ int.
+	2831		2808			
⊼	40.768	-3.768	3.765		-3.7665	
−	6599		6573			
T.P. #30	34.169					
+	1.828		1779			
⊼	35.997	-6.271	6.271		-6.2710	
−	8099		8050			
T.P. #31	27.898					
+	2826		2818			
⊼	30.724	-2.432	2.433		-2.4325	
−	5258		5251			
T.P. #32	25.466					

JOB NO. 2032.34 SURVEY OF Berendo Ave NOTES RED.
SURVEY BY Snyder DATE
NOTES BY PRS DATE 2-16-58 NOTES CHKD.
INDEXED DATE DATE

F.B. 3145 Pg. 112

76S420 353 3-51

PLEASE RETURN TO
LOS ANGELES COUNTY SURVEYOR
725 LOS ANGELES COUNTY ENGINEERING BLDG.

NOTE: ANY ADDITIONS OR CHANGES ON THIS SHEET MUST BE MADE OR CIRCLED IN RED INK, WITH DATE AND NAME OF PERSON MAKING CHANGE.

Do not extend notes this side of this line

B.M.	1ST RUN	DIFF.	2ND RUN	3RD RUN	ADJ. ELEV.	DESCRIPTION
T.P. #32	25.466					Per Pg 112
+	4062		4040			
⊼	29.528	-0.869	-0.871		-0.8700	
−	4931		4911			
T.P. #33	24.597					
+	5840		5814			
⊼	30.437	+5.760	5.760		+5.7600	
−	0080		0054			
T.P. #34	30.357					
+	10.450		10432			
⊼	40.807	+7.442	7.441		+7.4415	
−	3008		2991			
T.P. #35	37.799					
+	5013		5000			
⊼	42.812	+0.479	0.479		+0.4790	
−	4534		4521			
TP. 36	38.278					
+	4385		4375			
⊼	42.663	+0.057	0.057		+0.0570	+0.3975 8
Set −	4328		4318			
YF114	38.335				38.331	B.M. YF114 214th ST. S. side
+	4325		4310			700'± E. of Vermont Ave - BT. spk.
⊼	42.660	-0.006	0.005		-0.0055	1/2 N.E. Cor. Conc drive No# 712
−	4331		4315			
T.P. #37	38.329					
+	4238		4218			
⊼	42.567	-0.621	0.620		-0.6205	
−	4859		4838			
T.P. #38	37.708					

NOTES RED. ____ JOB NO. 2032.34 SURVEY OF Berendo Ave
DATE ____ SURVEY BY Snyder
NOTES CHKD. ____ NOTES BY PRS DATE 2-18-58
DATE ____ INDEXED ____ DATE ____

F.B. 2145 PG. 113

76S420 353 3-51

PLEASE RETURN TO
LOS ANGELES COUNTY SURVEYOR
725 LOS ANGELES COUNTY ENGINEERING BLDG.

NOTE: ANY ADDITIONS OR CHANGES ON THIS SHEET MUST BE MADE OR CIRCLED IN RED INK, WITH DATE AND NAME OF PERSON MAKING CHANGE.

Do not extend notes this side of this line

B.M.	1ST RUN	DIFF.	2ND RUN	3RD RUN	ADJ. ELEV.	DESCRIPTION
T.P. #38	37.708					Per Pg. 113
+	3611		3593			
π	41.319	-6.980	6.977		-6.9785	
−	10591		10570			
T.P. 39	30.728					
+	2912		2900			
π	33.640	-3.806	3808		-3.8070	-11.4115 ④
set −	6718		6708			
YF115	26.922				26.919	B.M. YF115 Vermont Ave E side
+	3820		3782			110'± N. of 214th ST. - BT. spk in
π	30.742	-0.592	0.590		-0.5910	N. edge conc drive to ho# 21334 &
−	4412		4372			35' E. of ℄ Vermont Ave
T.P. 40	26.330					
+	5948		5931			
π	32.278	+2818	2.820		+2.8190	
−	3130		3111			
T.P. #41	29.148					
+	6133		6117			
π	35.281	+2.767	2.769		+2.7680	
−	3366		3348			
T.P. 42	31.915					
+	4930		4911			
π	36.845	+0.511	0512		+0.5115	+5.5075 ④
set −	4419		4399			
YF116	32.426				32.424	B.M. YF116 Vermont Ave
+	4365		4352			(E. side) 950'± N. of 214th ST.
π	36.791	-0.667	0.668		-0.6675	BT. spk in cb. at B.C. of Large
−	5032		5020			curve & 18' N. of S. end of curb
T.P. 43	31.759					

JOB NO. 2032.34 SURVEY OF Berendo Ave NOTES RED.
SURVEY BY Snyder DATE
NOTES BY PRS DATE 2-18-58 NOTES CHKD.
INDEXED DATE DATE

F.B. 2145 Pg. 114

76S420 353 3-51

PLEASE RETURN TO
LOS ANGELES COUNTY SURVEYOR
725 LOS ANGELES COUNTY ENGINEERING BLDG.

NOTE: ANY ADDITIONS OR CHANGES ON THIS SHEET MUST BE MADE OR CIRCLED IN RED INK, WITH DATE AND NAME OF PERSON MAKING CHANGE.

Do not extend notes this side of this line

B.M.	1ST RUN	DIFF.	2ND RUN	3RD RUN	ADJ. ELEV.	DESCRIPTION					
T.P. 43	31.759					Pcr	Pg 114				
+	3158		3138								
⊼	34.917	-2.842	2.840		-2.8410						
−	6000		5978								
T.P. 44	28.917										
+	3290		3267								
⊼	32.207	-2.885	2.885		-2.8850						
−	6175		6152								
T.P. #45	26.032										
+	4.060		4052								
⊼	30.092	-1.231	1228		-1.2295						
−	5291		5280								
T.P. 46	24.801										
+	2515		2460								
⊼	27.316	+2.315	2.313		+2.3140						
−	0200		0147								
T.P. 47	27.116										
+	10.118		10091								
⊼	37.234	+9.387	9.384		+9.3855						
−	0731		0.707								
T.P. 48	36.503										
+	5105		5095								
⊼	41.608	+0.606	0606		+0.6060						
−	4499		4489								
T.P. #49	37.109										
+	4890		4878								
⊼	41.999	-1.042	1.040		-1.0410	+3.6415		8			
−	5932		5918								
T.P. 50	36.067										

NOTES RED. _____ JOB NO. 2032.34 SURVEY OF Berende Ave
DATE _____ SURVEY BY Snyder
NOTES CHKD. _____ NOTES BY 10/95 DATE 2-18-58
DATE _____ INDEXED _____ DATE _____

F.B. 2145 PG. 115

76S420 353 3-51

PLEASE RETURN TO
LOS ANGELES COUNTY SURVEYOR
725 LOS ANGELES COUNTY ENGINEERING BLDG.

NOTE: ANY ADDITIONS OR CHANGES ON THIS SHEET MUST BE MADE OR CIRCLED IN RED INK, WITH DATE AND NAME OF PERSON MAKING CHANGE.

Do not extend notes this side of this line

B.M.	1ST RUN	DIFF.	2ND RUN	3RD RUN	ADJ. ELEV.	DESCRIPTION
T.P.#50	36.067					Per Pg 115
+	5621		5607			
π	41.688	-0.220	0.220		-0.2200	+3.4215 ①
set −	5841		5827			
YF117	35.847				35.844	B.M. YF117 Berendo Ave (E side)
+	3885		3866			650' ± N. of Carson ST. − BT. spk.
π	39.732	-3.725	3.725		-3.7250	in N. edge conc. drive ho #21502
set −	7.610		7591			& 30' E. of ℄ ST
YF118	32.122				32.118	B.M. YF118 Berendo Ave (W side)
+	5923		5967			400' ± N. of Carson ST. BT. spk
π	38.045	+3.629	3.629		+3.6290	in ctr. conc. drive ho #: 21517
−	2294		2338			& 30' W ℄ ST.
T.P. 51	35.751					
+	6419		6461			
π	42.170	+2.041	2.040		+2.0405	
−	4378		4421			
TP. 52	37.792					
+	5838		5908			
π	43.630	+0.746	0.746		+0.7460	+6.4155 3
set −	5.092		5162			
YF119	38.538				38.533	B.M. YF119 Carson ST N. side
+	4774		4762			100' W. of Berendo Ave
π	43.312	-0.809	0.809		-0.8090	BT. spk in cb 5' W. of E. end
−	5.583		5571			
T.P. 53	37.729					
+	5295		5369			
π	43.024	-0.193	0.192		-0.1925	
−	5488		5561			
T.P.#54	37.536					

NOTES RED. DATE
NOTES CHKD. DATE
DATE
JOB NO. 2032.34 SURVEY OF Berendo Ave
SURVEY BY Snyder
NOTES BY PRS DATE 2-21-58
INDEXED DATE
F.B. 2145 PG. 116

X

76S420 353 3-51

PLEASE RETURN TO
LOS ANGELES COUNTY SURVEYOR
725 LOS ANGELES COUNTY ENGINEERING BLDG.

NOTE: ANY ADDITIONS OR CHANGES ON THIS SHEET MUST BE MADE OR CIRCLED IN RED INK, WITH DATE AND NAME OF PERSON MAKING CHANGE.

Do not extend notes this side of this line

B.M.	1ST RUN	DIFF.	2ND RUN	3RD RUN	ADJ. ELEV.	DESCRIPTION
T.P.#54	37.536					Pcn Pg 116
+	4640		4689			
⊼	42.176	-0.914	0.916		-0.9150	
−	5554		5605			
T.P.#55	36.622					
+	4931		4892			
⊼	41.553	-0.653	0.653		-0.6530	
−	5584		5545			
T.P.#56	35.969					
+	6195		6127			
⊼	42.164	+1.960	1959		+1.9595	-0.6100 (5)
−	4235		4168			
T.P.#57	37.929				37.929	(=BM YF113 Field EL = 37.937 Pg 112)
+	3.885		3.872			
⊼	41.814	-0.335	0.335		-0.3350	
−	4220		4208			
T.P.#58	37.594					
+	4308		4280			
⊼	41.902	+0.335	0.332		+0.3335	
−	3973		3948			
T.P.#59	37.929					
+	5422		5408			
⊼	43.351	+0.631	0.633		+0.6320	
−	4791		4775			
T.P.#60	38.560					
+	5201		5181			
⊼	43.761	+1.069	1.069		+1.0690	
−	4132		4112			
T.P.#61	39.629					

NOTES RED. ____ JOB NO. 2032.34 SURVEY OF Berendo Ave
DATE ____ SURVEY BY Snyder
NOTES CHKD. ____ NOTES BY PRS DATE 2-21-58
DATE ____ INDEXED ____ DATE ____

F.B. 2145 Pg. 117

76S420 353 3-51

PLEASE RETURN TO
LOS ANGELES COUNTY SURVEYOR
725 LOS ANGELES COUNTY ENGINEERING BLDG.

NOTE: ANY ADDITIONS OR CHANGES ON THIS SHEET MUST BE MADE OR CIRCLED IN RED INK, WITH DATE AND NAME OF PERSON MAKING CHANGE.

Do not extend notes this side of this line

B.M.	1ST RUN	DIFF.	2ND RUN	3RD RUN	ADJ. ELEV.	DESCRIPTION
T.P.#60	39.629					Per Pg 117
+	5432		5411			
π	45.061	+0.280	0.278		+0.2790	+1.9785 (5)
−	5152		5133			
T.P.#61	39.909				39.899	=B.M YF 112 Field EL. 39.906 Per Pg. 111
+	4374		4359			
π	44.283	−1.210	1.213		−1.2120	
−	5584		5572			
T.P.#62	38.699					
+	3758		3745			
π	42.457	−1.260	1.260		−1.2600	
−	5018		5005			
T.P.#63	37.439					
+	4198		4178			
π	41.637	−1.014	1.011		−1.0125	
−	5212		5189			
T.P.#64	36.425					
+	4739		4729			
π	41.164	+0.404	0.404		+0.4040	−3.0805 (4)
−	4335		4325			
T.P.#65	36.829					T.P. = Nail in 1st P.P. W of Moneta Ave
+	4283		4262			
π	41.112	−0.769	0769		−0.7690	
−	5052		5031			
T.P.66	36.060					
+	4592		4572			
π	40652	−0.466	0466		−0.4660	
−	5058		5038			
T.P.#67	35.594					

F.B. 2145 PG. 118

JOB NO. 3032.34 SURVEY OF Berendo Ave NOTES RED.
SURVEY BY Snyder DATE
NOTES BY PRS DATE 2-24-58 NOTES CHKD.
INDEXED DATE

76S420 353 3-51

PLEASE RETURN TO
LOS ANGELES COUNTY SURVEYOR
725 LOS ANGELES COUNTY ENGINEERING BLDG.

NOTE: ANY ADDITIONS OR CHANGES ON THIS SHEET MUST BE MADE OR CIRCLED IN RED INK, WITH DATE AND NAME OF PERSON MAKING CHANGE.

Do not extend notes this side of this line

B.M.	1ST RUN	DIFF.	2ND RUN	3RD RUN	ADJ. ELEV.	DESCRIPTION
T.P. #67	35.594					Per Pg 118
+	4438		4412			
⊼	40.032	-0.679	0.677		-0.6780	
−	5117		5089			
T.P. #68	34.915					
+	3815		3792			
⊼	38.730	-0.886	0.886		-0.8860	-2.7990 ④
−	4701		4678			
T.P. #69	34.029				34.014	=YF 111 EL 34.018 (Field) Pg. 110
+	4069		4050			
⊼	38.098	-1.549	1.548		-1.5485	
−	5618		5598			
T.P. #70	32.480					
+	3778		3748			
⊼	36.258	-1.683	1.684		-1.6835	
−	5461		5432			
T.P. #71	30.797					
+	4312		4285			
⊼	35.109	-0.602	0.600		-0.6010	
−	4914		4885			
T.P. #72	30.195					
+	4298		4320			
⊼	34.493	-1.174	1.172		-1.1730	
−	5472		5492			
T.P. #73	29.021					
+	4499		4525			
⊼	33.520	-0.234	0233		-0.2335	
−	4733		4758			
T.P. #74	28.787					

NOTES RED. ____ JOB NO. 2032.34 SURVEY OF Berendo Ave
DATE ____ SURVEY BY Snyder
NOTES CHKD. ____ NOTES BY PRS DATE 2-24-58
DATE ____ INDEXED ____ DATE ____

F.B. 2145 PG. 119

76S420 353 3-51

PLEASE RETURN TO
LOS ANGELES COUNTY SURVEYOR
725 LOS ANGELES COUNTY ENGINEERING BLDG.

NOTE: ANY ADDITIONS OR CHANGES ON THIS SHEET MUST BE MADE OR CIRCLED IN RED INK, WITH DATE AND NAME OF PERSON MAKING CHANGE.

Do not extend notes this side of this line

B.M.	1ST RUN	DIFF.	2ND RUN	3RD RUN	ADJ. ELEV.	DESCRIPTION
T.P.#74	28.787					Per Pg 119
+	4180		4151			
⊼	32.967	-0.443	0442		-0.4425	
−	4623		4593			
T.P.#75	28.344					
+	3822		3800			
⊼	32.166	-1.202	1.202		-1.2020	
−	5024		5002			
T.P.#76	27.142					
+	4332		4300			
⊼	31.474	-0.248	0.250		-0.2490	
−	4580		4550			
T.P.#77	26.894					
+	4158		4104			
⊼	31.052	-1.242	1.244		-1.2430	
−	5400		5348			
T.P.#78	25.652					
+	3646		3605			
⊼	29.298	-2.312	2.313		-2.3125	
−	5958		5918			
T.P.#79	23.340					
+	4198		4184			
⊼	27.538	-0.844	0.846		-0.8450	
−	5042		5030			
T.P.#80	22.496					
+	4772		4751			
⊼	27.268	-0.159	0160		-0.1595	
−	4931		4911			
T.P.#81	22.337					

JOB NO. 2032.34 SURVEY OF Berendo Ave NOTES RED. DATE
SURVEY BY Snyder
NOTES BY PRS DATE 2-25-58 NOTES CHKD. DATE
INDEXED DATE

F.B. 2145 PG. 120

76S420 353 3-51

PLEASE RETURN TO
LOS ANGELES COUNTY SURVEYOR
725 LOS ANGELES COUNTY ENGINEERING BLDG.

NOTE: ANY ADDITIONS OR CHANGES ON THIS SHEET MUST BE MADE OR CIRCLED IN RED INK, WITH DATE AND NAME OF PERSON MAKING CHANGE.

NOTES RED. ____ JOB NO. 2032.34 SURVEY OF Berendo Ave
DATE ____ SURVEY BY Snyder
NOTES CHKD. ____ NOTES BY PBS DATE 2-27-58
DATE ____ INDEXED ____ DATE ____

F.B. 2145 PG. 121

Do not extend notes this side of this line

B.M.	1ST RUN	DIFF.	2ND RUN	3RD RUN	ADJ. ELEV.	DESCRIPTION
T.P.#81	22.337					Per Pg. 120
+	4025		4018			
π	26.362	-0.088	0.084		-0.0860	
−	4113		4102			
T.P.#82	22.249					
+	4478		4451			
π	26.727	-0.873	0.874		-0.8735	
−	5351		5325			
T.P.#83	21.376					
+	4743		4722			
π	26.119	-0.575	0.576		-0.5755	
−	5318		5298			
T.P.#84	20.801					
+	3980		3955			
π	24.781	-1.622	1.624		-1.6230	-14.8510 16
−	5602		5579			
Fd. BM 23-9	19.179				19.157	B.M. 23-9 Avalon Blvd & Carson ST. 16' E & Avalon Blvd & 78.6' N. of & Carson ST. set in well with iron cover C.S. Mon 23-9 1952 RE 63 F.B. 1395-150 EL. 19.157
+	6102		6078			
π	25.281	+1.370	1.368		+1.3690	
−	4732		4710			
T.P.#85	20.549					
+	5215		5184			
π	25.764	+0.623	0.624		+0.6235	
−	4592		4560			
T.P.#86	21.172					
+	4940		4918			
π	26.112	+0.037	0.040		+0.0385	
−	4903		4878			
T.P.#87	21.209					

76S420 353 3-51

PLEASE RETURN TO
LOS ANGELES COUNTY SURVEYOR
725 LOS ANGELES COUNTY ENGINEERING BLDG.

NOTE: ANY ADDITIONS OR CHANGES ON THIS SHEET MUST BE MADE OR CIRCLED IN RED INK, WITH DATE AND NAME OF PERSON MAKING CHANGE.

Do not extend notes this side of this line

JOB NO. 2032.34 SURVEY OF Berenda Ave NOTES RED.
SURVEY BY Snyder DATE
NOTES BY PRS DATE 2-27-58 NOTES CHKD.
INDEXED DATE DATE

F. B. 3145 Pg. 122

B.M.	1ST RUN	DIFF.	2ND RUN	3RD RUN	ADJ. ELEV.	DESCRIPTION
T.P.#87	21.209					Pen Pg. 121
+	5492		5465			
π	26.701	+2.100	2.102		+2.1010	
−	33.92		3363			
T.P.#88	23.309					
+	5985		5968			
π	29.294	+2.394	2.397		+2.3955	
−	3591		3571			
T.P.#89	25.703					
+	5872		5852			
π	31.575	+1.414	1.414		+1.4140	
−	4458		4438			
T.P.#90	27.117					
+	5239		5221			
π	32.356	+0.947	0.949		+0.9480	
−	4292		4272			
T.P.#91	28.064					
+	4521		4480			
π	32.585	−0.057	0.058		−0.0575	
−	4578		4538			
T.P.#92	28.007					
+	4920		4883			
π	32.927	+0.231	0231		+0.2310	
−	4689		4652			+8.7605 (10)
T.P.#93	28.238					B.M. 23-10 Avalon Blvd & 223 Rd ST.
+	4716		4686			16' E & 57.6' N. of ℄ int. in Well With
π	32.954	−0.302	0.303		−0.3025	Iron cover - A Std. C.S. Mon. Mkd.
Fd. −	5018		4989			B.M. 23-10 1952 RE 63
23-10	27.936				27.940	F.B. 1395-151 1953 Adj
						Elev. 27.940 ✓

PWRB 0520

1350

Notes Ck'd by C. J. GALLI	Survey of E. Berendo Ave
Map No.	JN 0303.00 Tape 0175 Std 62 °F
Office Work	Surveyed by Snyder
Checked GB	Notes MRS Date 2-58
Date	Indexed K. O. Johnson APR 8 '58

F. B. 2145 Pg. 125

J. N. 0303.00
CENTER LINE SURVEY
for
C. I. 2032.34
BERENDO AVE S.S. Dist.

Snyder
LC Gault
Herrington
Benkson

Note: Any Additions or Changes on This Sheet Must be Made or Circled in Red Ink With Date and Name of Person Making Change.

Do not extend this side of this line.

PLEASE RETURN TO
LOS ANGELES COUNTY ENGINEER
700 Los Angeles County Engineering Bldg.

76F3098 SAE #247 1-56

PWFB 0520 1351, 1352, 1353

F. B. 2145 Pg. 124

J.N. 0303.00
CENTER LINE SURVEY
for
C.I. 2032, 34
BERENDO AVE

INDEX

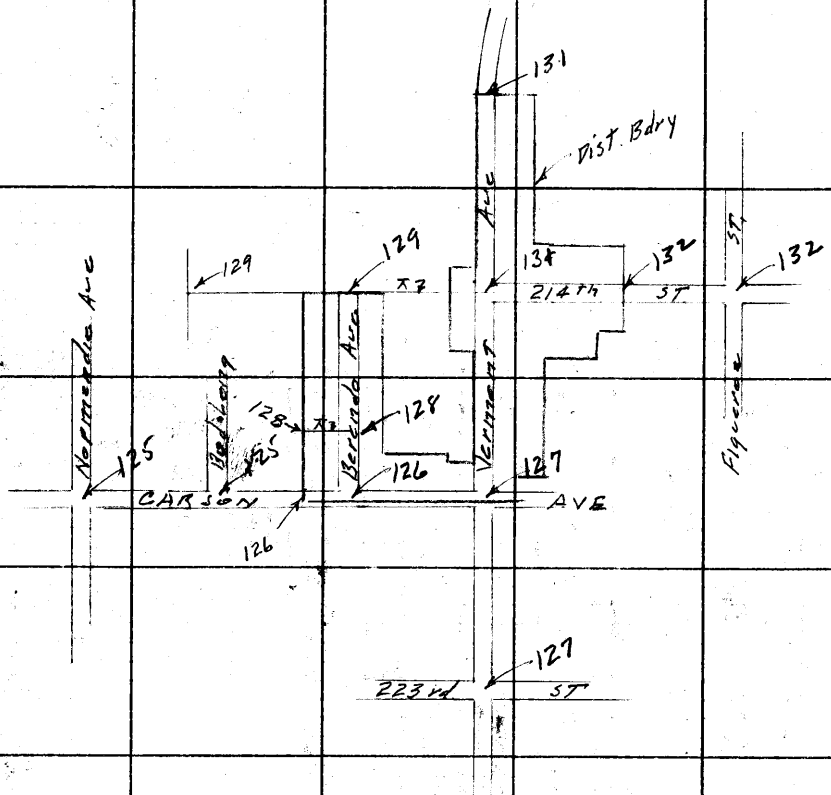

PLEASE RETURN TO
LOS ANGELES COUNTY ENGINEER
700 Los Angeles County Engineering Bldg.
Do not extend this side of this line.

Note: Any Additions or Changes on This Sheet Must be Made in Red Ink With Date and Person Making Change.

PWFB 0519 1008, 1009

Notes Ck'd by C. J. GALLI	Survey of ℄ Berendo Ave
Map No.	JN 0308.00 Tape 0175 Std 68 °F
Office Work	Surveyed by Snyder
Checked	Notes PRS Date 3-58
Date	Indexed A. C. Johnson

F. B. ~~2145~~ PG. ~~125~~

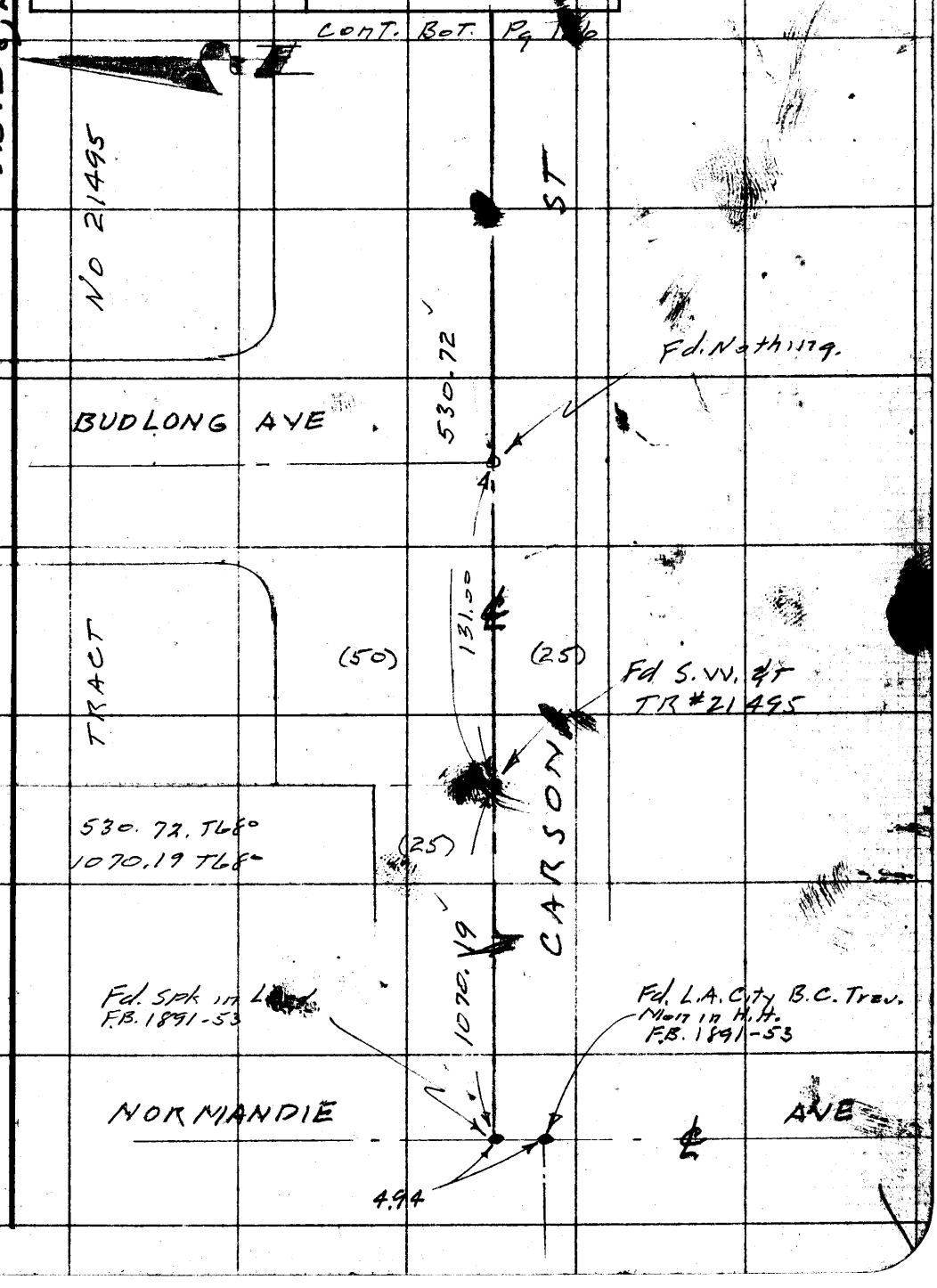

Note: Any Additions or Changes on This Sheet Must be Made or Circled in Red Ink With Date and Name of Person Making Change.

Do not extend this side of this line.

PLEASE RETURN TO
LOS ANGELES COUNTY ENGINEER
700 LOS ANGELES COUNTY ENGINEERING BLDG.

76F309S S&E #247 1-56

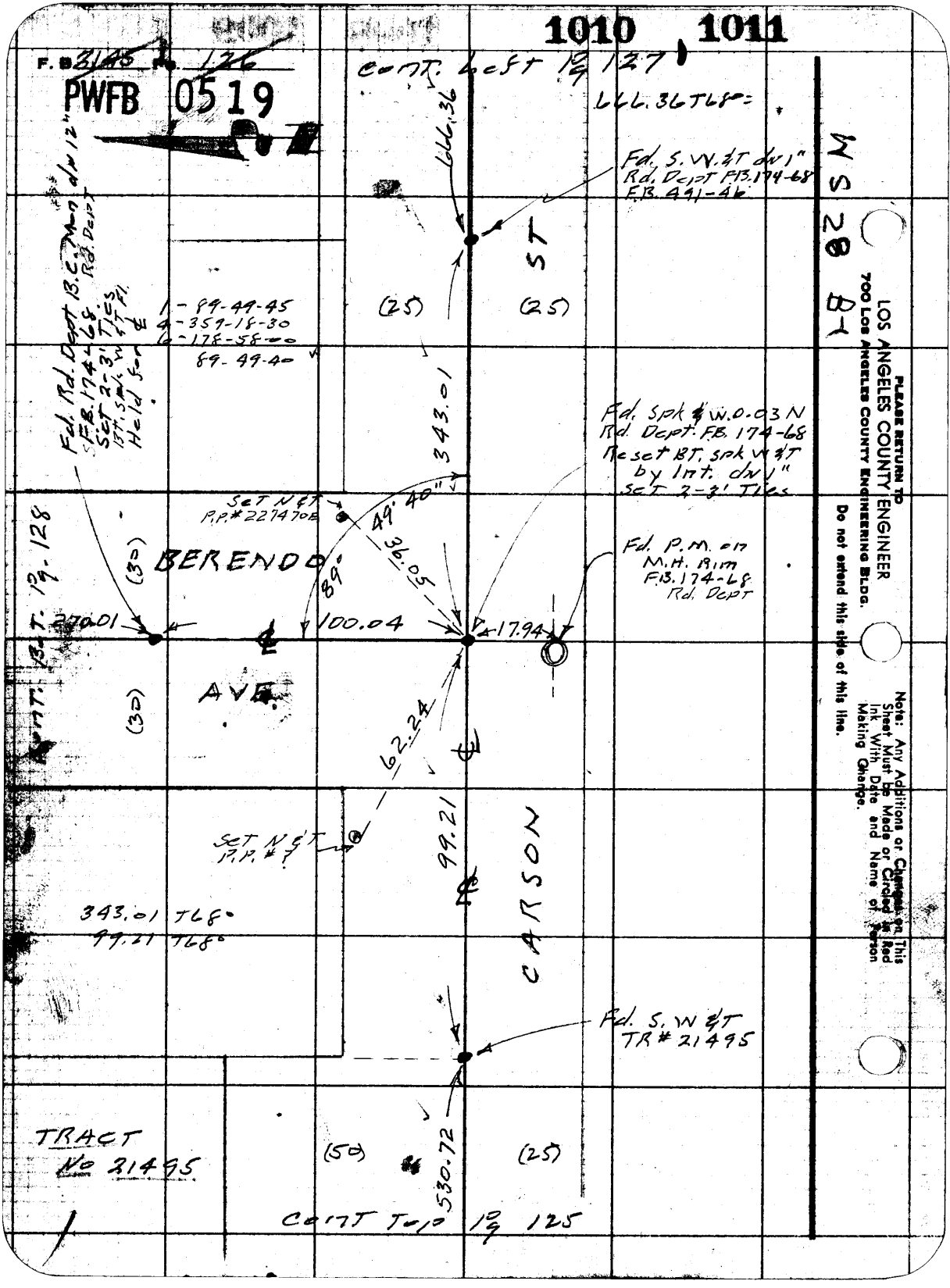
1010 1011
F.B. 2145 Pg. 126
PWFB 0519
Cont. Left Pg 127
666.36 T68°
666.36
Fd. S.W.&T dn 1" Rd. Dept F.B. 174-68 F.B. 491-46
ST
(25)
(25)
1-89-49-45
4-359-18-30
6-178-58-00
89-49-40
Fd. Rd. Dept B.C. Mon dn 12" F.B. 174-68 Rd. Dept Set 2-3' Ties Bt. Spk W&T Fl. Held for ℄
343.01
Fd. Spk & W.0.03 N Rd. Dept. F.B. 174-68 Reset BT. Spk W&T by Int. dn 1" Set 2-3' Ties
Set N&T P.P.#227470E
49° 40"
36.05
89°
BERENDO
(30)
Fd. P.M. on M.H. Rim F.B. 174-68 Rd. Dept
Cont. Bt. Pg. 128
270.01
100.04
17.94
AVE.
(30)
62.24
99.21
Set N&T P.P.#7
CARSON
343.01 T68°
99.21 T68°
Fd. S.W&T TR# 21495
TRACT No 21495
(50)
530.72
(25)
Cont Top Pg 125
MS 28 B1
PLEASE RETURN TO
LOS ANGELES COUNTY ENGINEER
700 LOS ANGELES COUNTY ENGINEERING BLDG.
Do not extend this side of this line.
Note: Any Additions or Changes on This Sheet Must be Made or Circled in Red Ink With Date and Name of Person Making Change.

PWFB 0520 1354

Notes Ck'd by C. J. GALLE
Map No.
Office Work
Checked
Date

Survey of ℄ Berendo Ave
JM 03-03 Tape 0175 Std 68 °F
Surveyed by Snyder
Notes PRS Date 3-58
Indexed C. Johnson

F. B. 2145 Pg. 127

W.S. 28, 8

Note: Any Additions or Changes on This Sheet Must be Made or Circled in Red Ink With Date and Name of Person Making Change.

Do not extend this side of this line.

PLEASE RETURN TO
LOS ANGELES COUNTY ENGINEER
700 LOS ANGELES COUNTY ENGINEERING BLDG.

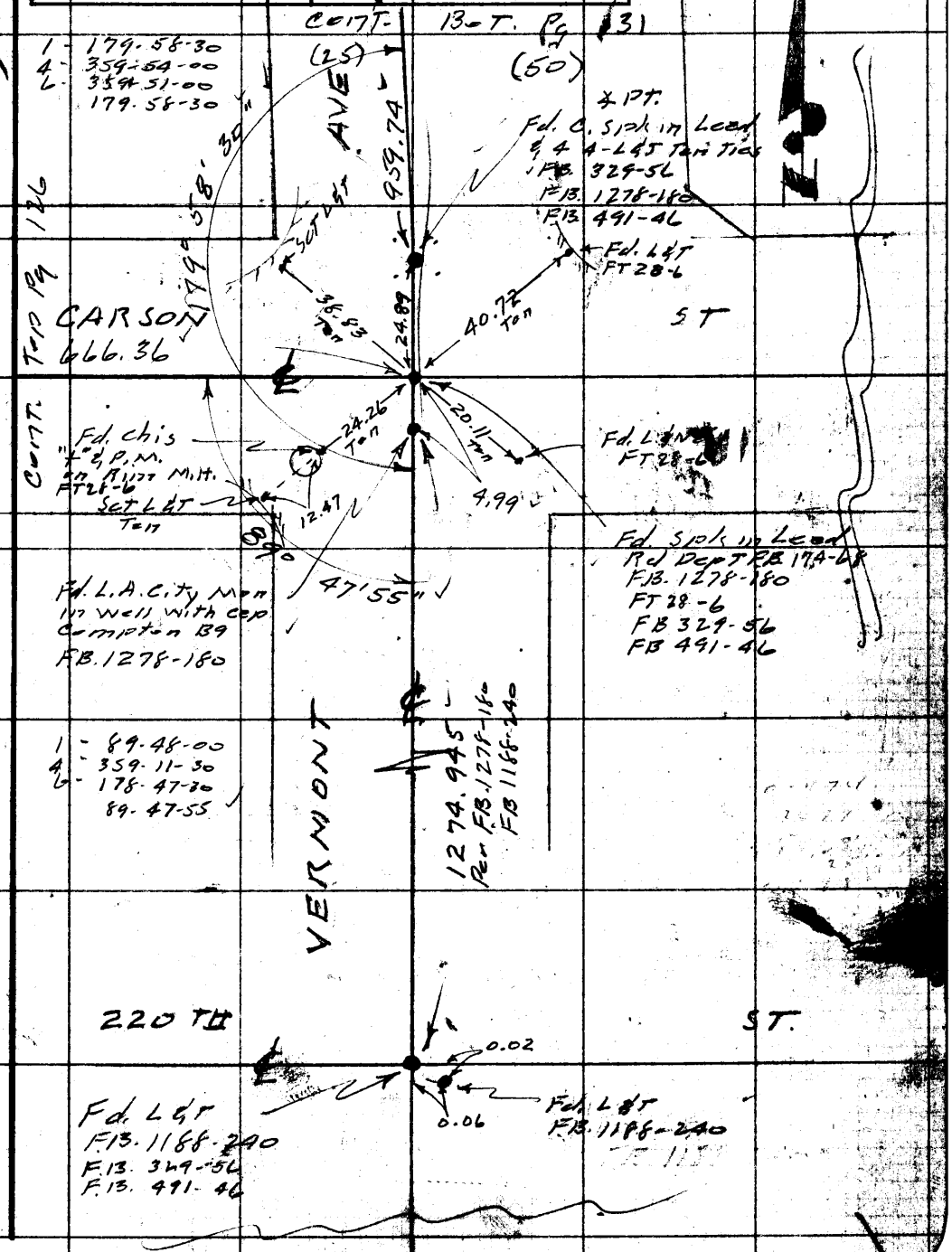

76F3098 S&E 1-56

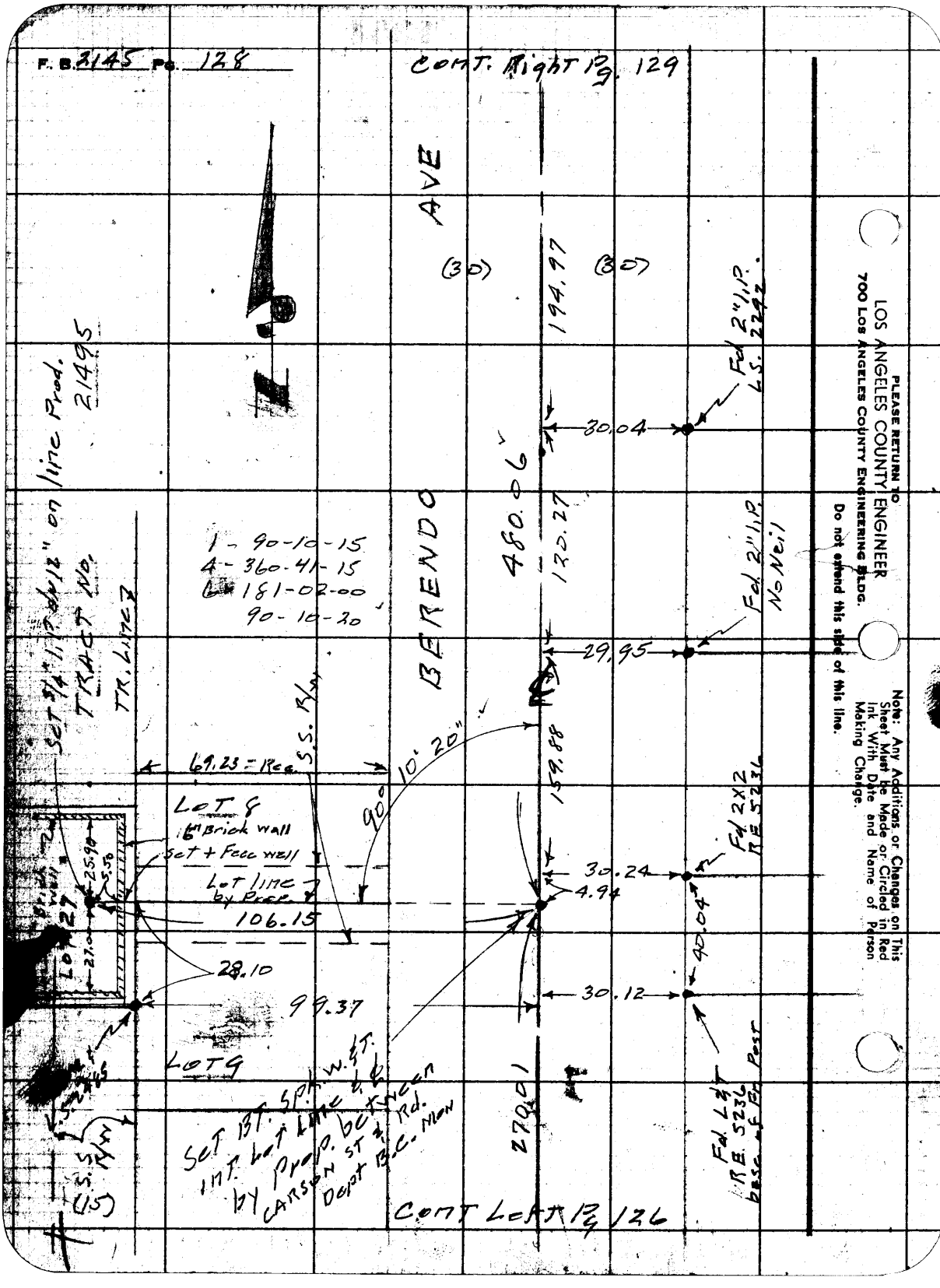
F. B. 2145 Pg. 128
Cont. Right Pg. 129
AVE
(30)
(30)
194.97
Fd 2" I.P. L.S. 2292
30.04
480.06
120.27
Fd 2" I.P. No Neil
29.95
BERENDO
1 - 90-10-15
4 - 360-41-15
6 - 181-02-00
90-10-20
Set 3/4" I.P. dn 12" on line Prod. 21495
TRACT No.
TR. Line 7
S.S. R/W
69.23 = Rec.
90° 10' 20"
159.88
Lot 8
6" Brick wall
Set + Fence well
Lot line by Prop.
106.15
25.90
5.50
27.0
Lot 27
28.10
99.37
Lot 9
30.24
4.94
Fd 2X2 RE 5236
40.04
30.12
Fd L&T RE 5236 base of Fr. Post
270.01
Set Bt. Spk. W. & T. int. Lot Line & ℄ by Prop. between Carson St & Rd. Dept B.C. Mon
S.S. R/W
(15)
Cont Left Pg 126
PLEASE RETURN TO
LOS ANGELES COUNTY ENGINEER
700 Los Angeles County Engineering Bldg.
Do not extend this side of this line.
Note: Any Additions or Changes on This Sheet Must be Made or Circled in Red Ink With Date and Name of Person Making Change.

PWFB 0519 1013, 1014

Notes Ck'd by C. J. GALLI	Survey of ℄ Berendo Ave F. B. 2145 PG. 129
Map No.	JN 0303.00 Tape 6175 Std 68
Office Work	Surveyed by Snyder
Checked	Notes PRS Date 3-58
Date	Indexed C. Johnson

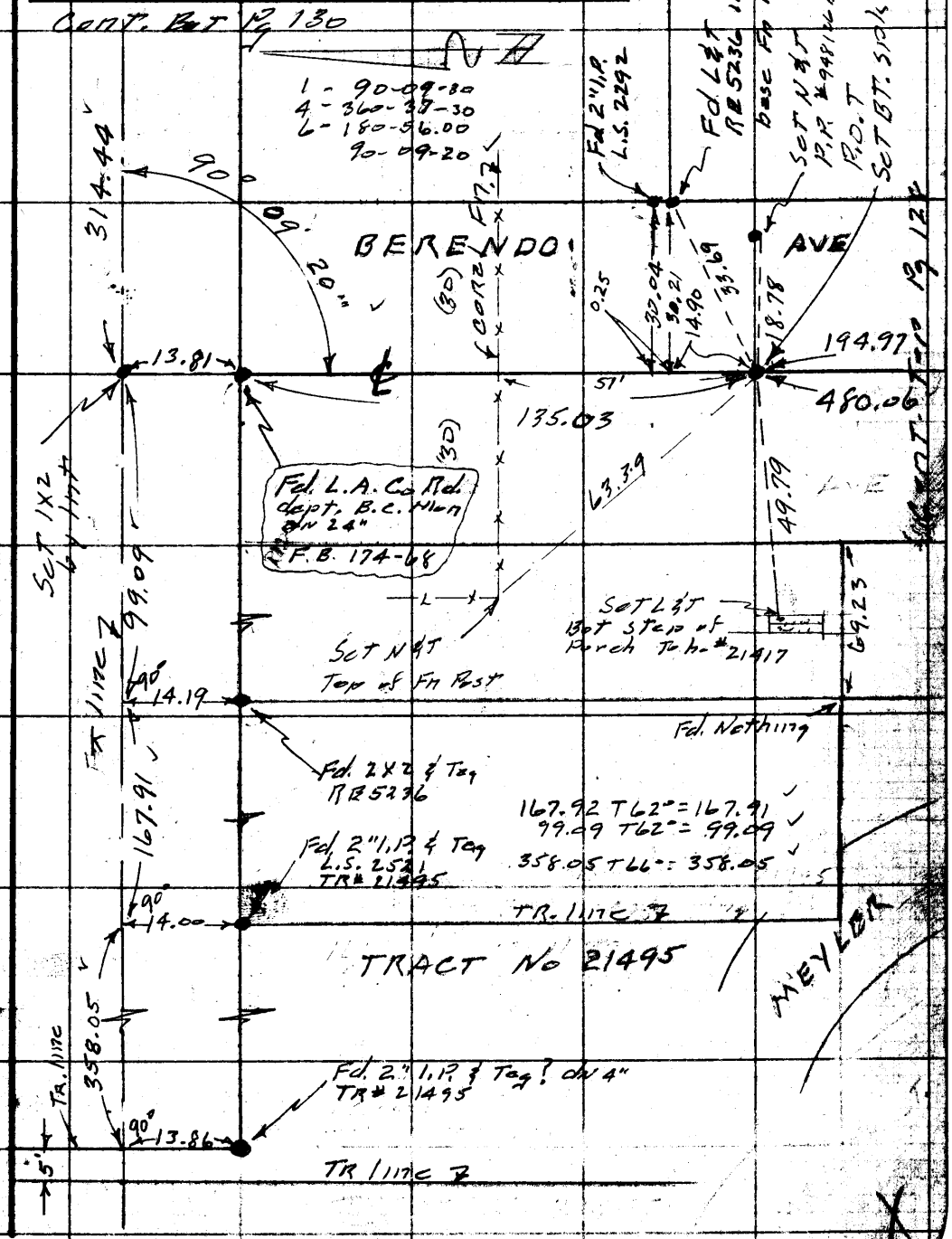

Note: Any Additions or Changes on This Sheet Must be Made or Circled in Red Ink With Date and Name of Person Making Change.

Do not extend this side of this line.

PLEASE RETURN TO
LOS ANGELES COUNTY ENGINEER
700 LOS ANGELES COUNTY ENGINEERING BLDG.

76F3098 S&E #247 1-56

PWFB 0519

1015

F.B. 2145 Pg. 136

Cont. Left Pg 131

306.40 T68°

306.40

P.O.T.
Set 1X2

388.79 T62° = 388.77

388.77
T line

P.O.T.
Set 1X2

314.44

314.45 T62° = 314.44

Cont. Top Pg 129

PLEASE RETURN TO
LOS ANGELES COUNTY ENGINEER
700 LOS ANGELES COUNTY ENGINEERING BLDG.

Do not extend this side of this line.

Note: Any Additions or Changes on This Sheet Must be Made or Circled in Red Ink With Date and Name of Person Making Change.

PWFB 0520 1355

Notes Ck'd by C. J. GALLI	Survey of ℄ - Berendo Ave
Map No.	JN 0303.00 Tape 0175 Std 68 °F
Office Work	Surveyed by Snyder
Checked	Notes PRS Date 2-26-58
Date	Indexed C. Johnson

F. B. 2148 Pg. 151

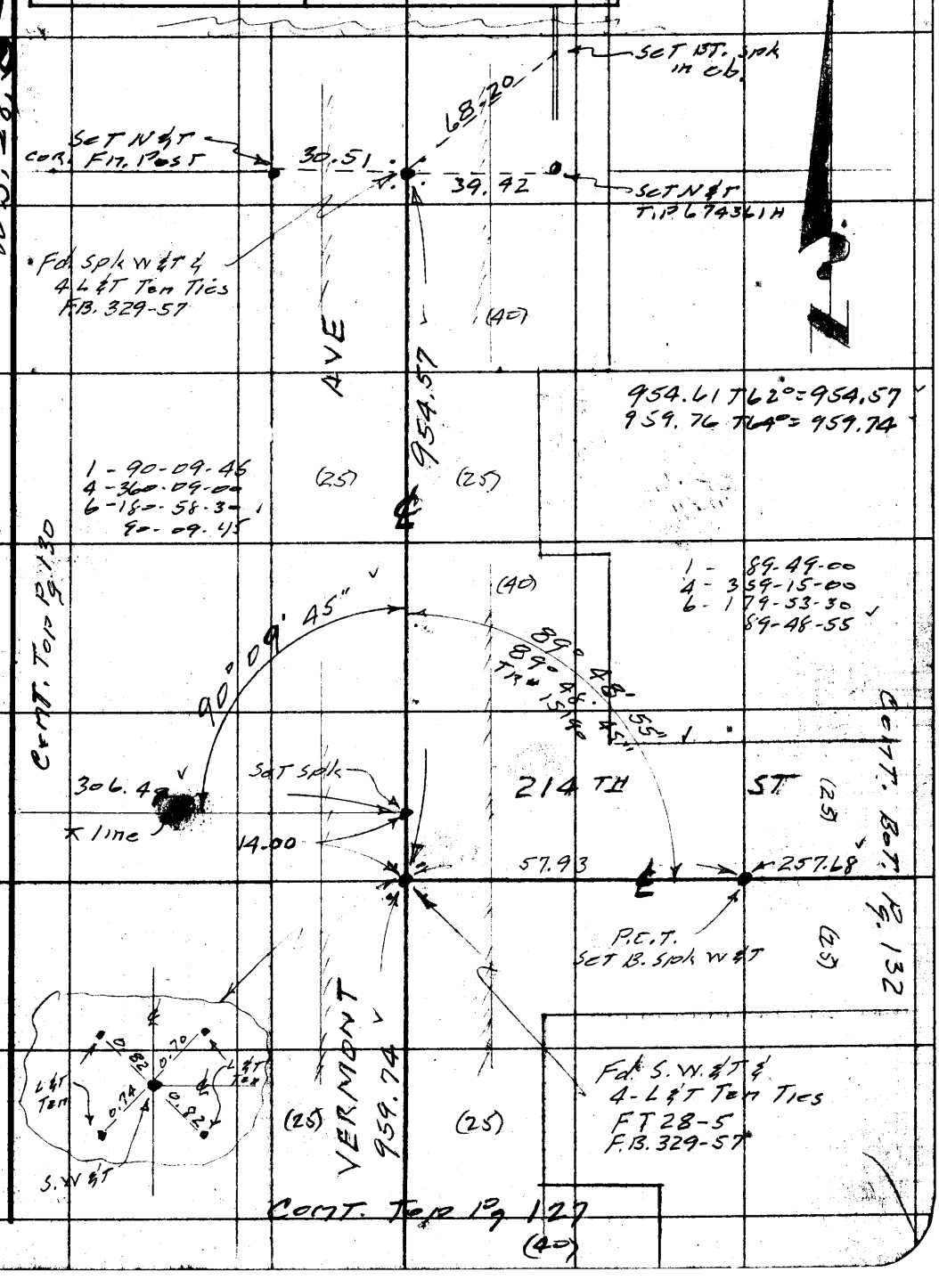

Note: Any Additions or Changes on This Sheet Must be Made or Circled in Red Ink With Date and Name of Person Making Change.

Do not extend this side of this line.

PLEASE RETURN TO
LOS ANGELES COUNTY ENGINEER
700 LOS ANGELES COUNTY ENGINEERING BLDG.

76F3095 S&E #247 1-56

PWFB 0520 1356, 1357

F. B. 2148 Pg. 132



PLEASE RETURN TO
LOS ANGELES COUNTY ENGINEER
700 Los Angeles County Engineering Bldg.
Do not extend this side of this line.

Note: Any Additions or Changes on this Sheet Must be Made or Circled in Red Ink With Date and Name of Person Making Change.

WSMB 81

Notes Ck'd by	Survey of Berendo Ave
Map No.	JN 2032.34 Tape Std °F
Office Work	Surveyed by Snyder
Checked	Notes PRS Date 2-25-58
Date	Indexed C. Johnson APR 8 '58

F. B. 2145 PG. 133

C.I. 2032.34
BERENDO AVE

Location of Improvements
on
BERENDO AVE

From- Carson Ave
To- N. end of ST.

Snyder
Le Gault
Harrington
Bankson

Note: Any Additions or Changes on This Sheet Must be Made or Circled in Red Ink With Date and Name of Person Making Change.

PLEASE RETURN TO
LOS ANGELES COUNTY ENGINEER
700 LOS ANGELES COUNTY ENGINEERING BLDG.

Do not extend this side of this line.

76F309S S&E #247 1-56

F. B. 2145 Pg. 134

Cont. Bot. Pg. 135

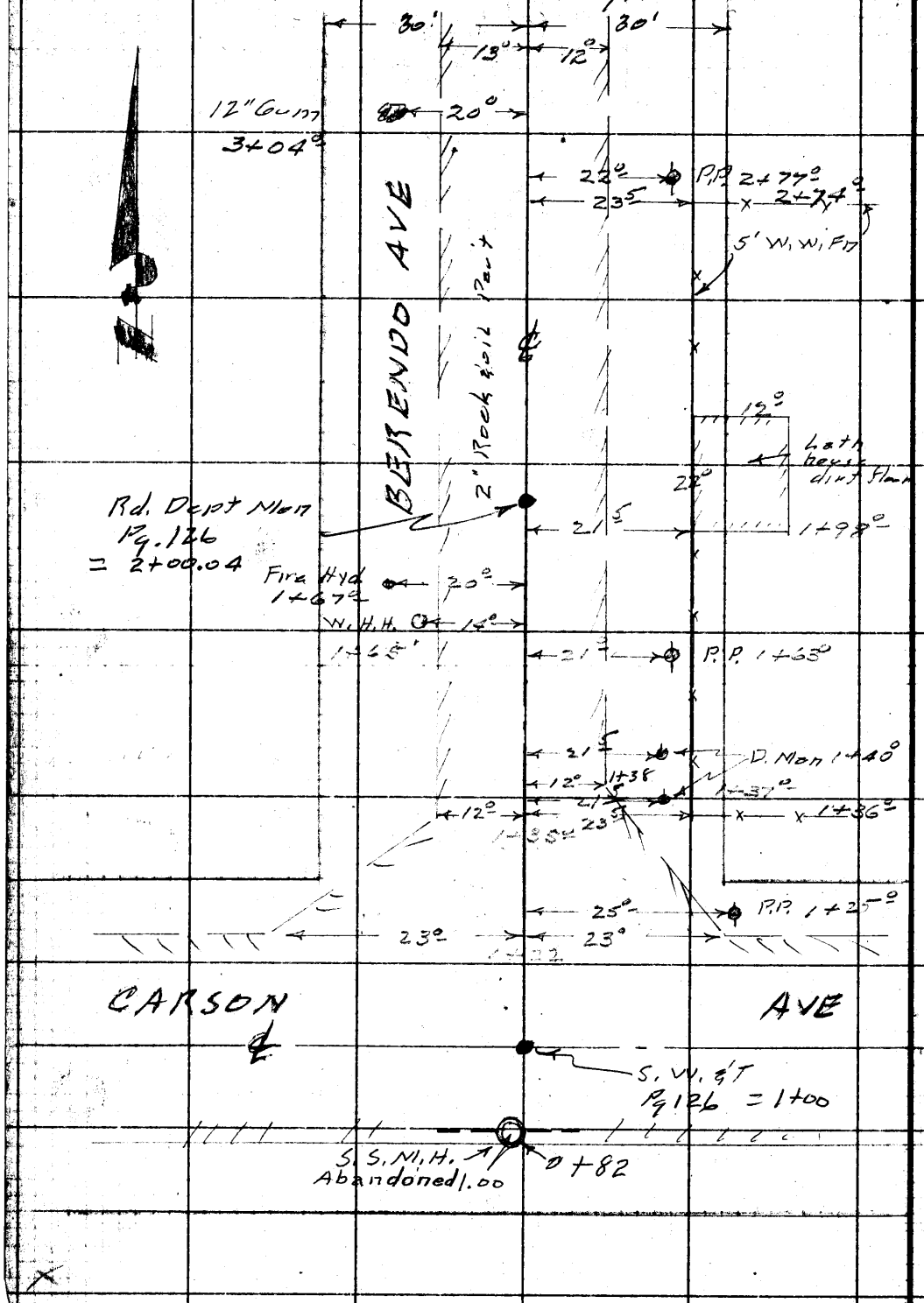

PLEASE RETURN TO
LOS ANGELES COUNTY ENGINEER
700 LOS ANGELES COUNTY ENGINEERING BLDG.

Do not extend this side of this line.

Note: Any Additions or Changes on This Sheet Must be Made or Circled in Red Ink With Date and Name of Person Making Change.

Notes Ck'd by	Survey of Berendo Ave
Map No.	JN 203234 Tape Std °F
Office Work	Surveyed by Snyder
Checked	Notes P135 Date 2-25-58
Date	Indexed C. Johnson

F. B. 2145 Pg. 135



Note: Any Additions or Changes on This Sheet Must be Made or Circled in Red Ink With Date and Name of Person Making Change.

Do not extend this data on this line.

PLEASE RETURN TO
LOS ANGELES COUNTY ENGINEER
700 LOS ANGELES COUNTY ENGINEERING BLDG.

76F309S S&E #247 1-56

F. B 2145 PG. 136

Cont. Bot Pg 137



Cont. Top Pg 135

PLEASE RETURN TO
LOS ANGELES COUNTY ENGINEER
700 LOS ANGELES COUNTY ENGINEERING BLDG.

Do not extend this side of this line.

Note: Any Additions or Changes on This Sheet Must be Made or Circled in Red Ink With Date and Name of Person Making Change.

Notes Ck'd by	Survey of Berendo Ave
Map No.	JN 2032 Tape Std °F
Office Work	Surveyed by Snyder
Checked	Notes P195 Date 2-25-58
Date	Indexed C. Johnson

F. B. 2145 PG. 137



Note: Any Additions or Changes on This Sheet Must be Made or Circled in Red Ink With Date and Name of Person Making Change.

PLEASE RETURN TO
LOS ANGELES COUNTY ENGINEER
700 LOS ANGELES COUNTY ENGINEERING BLDG.

Do not extend this side of this line.

76F3098 SEE #247 1-58

F.B. 2145 Pg. 138



CONT. To Pg 137

PLEASE RETURN TO
LOS ANGELES COUNTY ENGINEER
700 LOS ANGELES COUNTY ENGINEERING BLDG.
Do not extend this side of this line.
Note: Any Additions or Changes on This Sheet Must be Made or Circled in Red Ink With Date and Name of Person Making Change.

Profile No.	Notes Red.	Plotted	Job No. 2032.34	Division No. 18	F. S. 2145 Pg. 134
	Date	Date	Survey of Berendo Ave		
X-Sec. No.	Notes Chkd.	Checked	Survey by Snyder Notes D.L.	Date 3-25-58	
	Date	Date	Map No.	Indexed C. Johnson	Date APR 8 '58

C.I. 2032.34
BERENDO AVE
X SECTIONS
on
BERENDO AVE
From - Carson Ave
To - N. end of ST.

Snyder
LeGault
Harrington
Bankson

STATION	B. S.	H. I.	F. S.	ELEV.

NOTE: ANY ADDITIONS OR CHANGES ON THIS SHEET MUST BE MADE OR CIRCLED IN RED INK, WITH DATE AND NAME OF PERSON MAKING CHANGE.

PLEASE RETURN TO
LOS ANGELES COUNTY ENGINEER
700 LOS ANGELES COUNTY ENGINEERING BLDG.

Do not extend notes this side of this line.

76L-298 S & E #307—1-56

76L-298 S & E #307—1-56

PLEASE RETURN TO
LOS ANGELES COUNTY ENGINEER
700 LOS ANGELES COUNTY ENGINEERING BLDG.

NOTE: ANY ADDITIONS OR CHANGES ON THIS SHEET MUST BE MADE OR CIRCLED IN RED INK, WITH DATE AND NAME OF PERSON MAKING CHANGE.

Do not extend notes this side of this line.

STATION	B. S.	H. I.	F. S.	ELEV.	Left & W	Right & E
B.M. YF119				38 54	BM. YF 119. EL. 38.538 (Field) F.B. 2145-116 Carson ST (N. Side) 100' W. of Berendo Ave - Bt. spk in cb 5' W. of E. end	
0+82				38 12	Rim of S.S. M.H. 1.00 Left	
1+00				38 50	Cmt Carson Ave & Berendo Ave	
				38 4		30' R.
				38 7	100' L on ℄ Carson Ave	
				38 2	" " Thence	N. Gutter & E. Pavt
				38 9	" " "	30' N. P/L
1+20				379		℄ + Gutter
1+40				380		
2+00				376		℄
				374		13 Edge Pavt
				376		30 P/L
				375	Edge Pavt 12'	
				376	P/L 30	

Profile
Plotted
Date
No.
X-Sec.
Checked
Date
No.
Notes Red.
Date
Notes Chkd.
Date
Job No. 2032 39 Division No. 10
Survey of Berendo Ave
Survey by Snyder Notes Le Gault
Indexed L. C. Johnson Date
2145 Pg. 140

76L-298 S & E #307—1-56

PLEASE RETURN TO
LOS ANGELES COUNTY ENGINEER
700 LOS ANGELES COUNTY ENGINEERING BLDG.

NOTE: ANY ADDITIONS OR CHANGES ON THIS SHEET MUST BE MADE OR CIRCLED IN RED INK, WITH DATE AND NAME OF PERSON MAKING CHANGE.

Do not extend notes this side of this line.

STATION	B. S.	H. I.	F. S.	ELEV.	BERENDO AVE	
					Left ℄ W	℄ Right ℄ E
3+00	①			3646		℄
				361		13 Edge Pavt
				358		30 P/L
				347		170 B.L.L
				363	Edge Pavt 12	
				371	P/L 30	
				383	B.L.L. 100	
4+00	①			3506		℄
				345		13 Edge Pavt
				342		30 P/L
				349	Edge Pavt 12	
				355	P/L 30	
4+32.5				309	ground over outlet	70'L
				289	Top of 4" outlet N. side	
					ho# 21602	

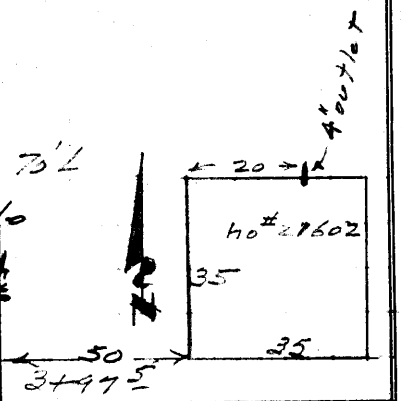

Profile No. ____ Notes Red. ____ Plotted ____ Job No. 2032.34 Division No. 10 F.B. 2145 Pg. 141
X-Sec. No. ____ Date ____ Date ____ Survey of Berendo Ave
Notes Chkd. ____ Checked ____ Survey by Snyder Notes PRS Date 2-25-58
Date ____ Date ____ Map No. ____ Indexed C. Johnson Date ____

76L-298 S & E #307—1-56

PLEASE RETURN TO
LOS ANGELES COUNTY ENGINEER
700 LOS ANGELES COUNTY ENGINEERING BLDG.

NOTE: ANY ADDITIONS OR CHANGES ON THIS SHEET MUST BE MADE OR CIRCLED IN RED INK, WITH DATE AND NAME OF PERSON MAKING CHANGE.

Do not extend notes this side of this line.

F. B. 2145 Pg. 142 Job No. 2032.34 Division No. 12 Notes Red Date Plotted Profile
Survey of Berendo Ave 1935 Date No. X-Sec.
Survey by Snyder Notes Notes Chkd Checked
Indexed C. Johnson Date Date No.

STATION	B. S.	H. I.	F. S.	ELEV.	BERENDO AVE.	
					Left ℄ W	℄ Right ℄ E
3+00				322		℄
				321		13 Edge Pav't
				319		30 P/L
				310		170 B.L.L.
				321	Edge Pav't 12	
				325	P/L 30	
				317	B.L.L. 100	
5+40				316		℄
6+00				323		℄
				321		13 Edge Pav't
				320		30 P/L.
				321	Edge Pav't 12	
				327	30 P/L	
7+00	0			306		℄
				347		13 Edge Pav't
				352		30 P/L
				350	Edge Pav't 12	
				355	P/L 30	
8+00				363		℄
"				361		13 Edge Pav't

76L-298 S & E #307—1-56

PLEASE RETURN TO
LOS ANGELES COUNTY ENGINEER
700 LOS ANGELES COUNTY ENGINEERING BLDG.

NOTE: ANY ADDITIONS OR CHANGES ON THIS SHEET MUST BE MADE OR CIRCLED IN RED INK, WITH DATE AND NAME OF PERSON MAKING CHANGE.

Do not extend notes this side of this line.

STATION	B. S.	H. I.	F. S.	ELEV.	BERNIDO AVE	
					Left GW ℄	Right ℄ E
8+00				363		30 P/L
				363	Edge Pavt 12	
				366	P/L 30	
9+00				365	℄	
				361		13 Edge Pavt
				366		30 P/L
				370		170 B.L.L.
				362	Edge Pavt 12	
				364	P/L 30	
				364	BLL 100	
9+15.1				3851	111.5 L. Rim of S.S. M.H.	
	3851			1949	Flow line of 63" line	
	1902				Meas direct from Rim to Fl.	
	19.49				MEAS - 19.02	
9+50				352	℄	
10+00				308	℄	
				309		30' P/L
				348		170' B.L.L.

Profile Notes Red. Plotted Job No. 2032.34 Division No. 10 F. B. 2145 Pg. 143
No. Date Date Survey of Berendo Ave
X-Sec. Notes Chkd. Checked Survey by Snyder Notes PBS Date 2-25-58
No. Date Date Map No. Indexed C. Johnson Date

76L-298 S & E #307—1-56

PLEASE RETURN TO
LOS ANGELES COUNTY ENGINEER
700 LOS ANGELES COUNTY ENGINEERING BLDG.

NOTE: ANY ADDITIONS OR CHANGES ON THIS SHEET MUST BE MADE OR CIRCLED IN RED INK, WITH DATE AND NAME OF PERSON MAKING CHANGE.

Do not extend notes this side of this line.

STATION	B. S.	H. I.	F. S.	ELEV.	Left & W	℄ Right & E
10+00				301	L 30' P/L	
✓				3203	100' L	
10+85,14				196		℄ N. end of ST.
				196		30' R
				223		170' B.L.L.
				201	L 30' P/L	
				256	L. 100'	
T.P.				2398		
12+00				165		℄ Prod.
				161		30' R
				143		170' R.
				178	L 30'	
				219	L 100'	
13+00				150		℄ Prod.
T.P.				2597		
T.P.				3376		
B.M. YF 117				3585	B.M. YF117 EL. 35,847 FB. 2145-116 Berendo Ave (E side) L 50'± N. of Carson ST. - BT. spk in cone drive No# 21502	

F. B. 2145 Pg. 144 Job No. 2032.34 Division No. 10 Notes Red. Plotted Profile
Survey of Berendo Ave Date Date No. X-Sec.
Survey by Snyder Notes PRS Notes Chkd Checked
Indexed C. Johnson Date Date Date No.

Notes Ck'd by	Survey of Berendo Ave
Map No.	JN 2032.34 Tape Std °F
Office Work	Surveyed by Snyder
Checked	Notes IPRS Date 2-24-58
Date	Indexed C. Johnson APR 8 '58

F. B. 2145 PG. 145

C.I. 2032.34

BERENDO ST

Location of Improvements

#17

214th ST

From — Vermont Ave

To — A Pt. 800' E There of

Snyder
LeCault
Hannington
Bentson

Note: Any Additions or Changes on This Sheet Must be Made or Circled in Red Ink With Date and Name of Person Making Change.

Do not extend this side of this line.

PLEASE RETURN TO
LOS ANGELES COUNTY ENGINEER
700 LOS ANGELES COUNTY ENGINEERING BLDG.

76F3088 SEE #247 1-56

F. B. 2145 Pg. 146

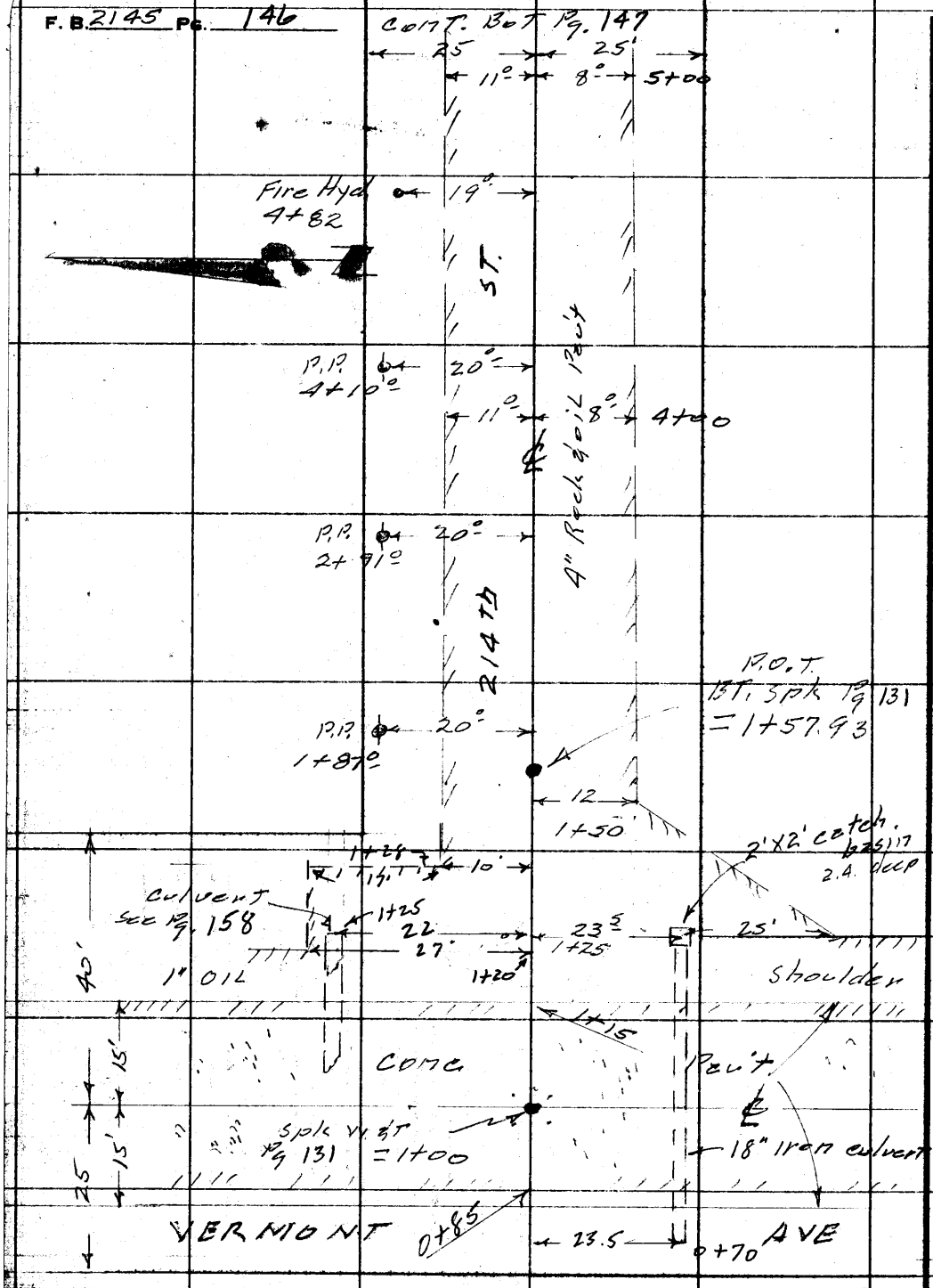

PLEASE RETURN TO
LOS ANGELES COUNTY ENGINEER
700 LOS ANGELES COUNTY ENGINEERING BLDG.

Do not extend this side of this line.

Note: Any Additions or Changes on This Sheet Must be Made or Circled in Red Ink With Date and Name of Person Making Change.

Notes Ck'd by	Survey of Berendo Ave
Map No.	JN 2032.34 Tape Std °F
Office Work	Surveyed by Snyder
Checked	Notes PRS Date 2-26-58
Date	Indexed A. C. Johnson

F. B. 2145 Pg. 147

Cont. Bot. Pg 148



Cont. Top Pg. 146

Note: Any Additions or Changes on This Sheet Must be Made or Circled in Red Ink With Date and Name of Person Making Change.

Do not extend this side of this line.

PLEASE RETURN TO
LOS ANGELES COUNTY ENGINEER
700 LOS ANGELES COUNTY ENGINEERING BLDG.

76F309S SEE #247 1-56

F. B. 2145 Pg. 148



PLEASE RETURN TO
LOS ANGELES COUNTY ENGINEER
700 LOS ANGELES COUNTY ENGINEERING BLDG.
Do not extend this side of this line.

Note: Any Additions or Changes on This Sheet Must be Made or Circled in Red Ink With Date and Name of Person Making Change.

F. B. 2145 Pg. 149

Profile No. | Notes Red. Date | Plotted Date | Job No. 2032.34 | Division No. 10
X-Sec. No. | Notes Chkd. Date | Checked Date | Survey of Berendo Ave
Survey by Snyder | Notes D.L. | Date 3-25-58 | APR 8 '58
Map No. | Indexed C. Johnson Date

C.I. 2032.34
BERENDO AVE
X SECTIONS
ON
214TH ST
From - Vermont Ave
To - A Pt. 800'± E. Thereof

Snyder
LeCault
Harrington
Benkson

STATION	B. S.	H. I.	F. S.	ELEV.

NOTE: ANY ADDITIONS OR CHANGES ON THIS SHEET MUST BE MADE OR CIRCLED IN RED INK, WITH DATE AND NAME OF PERSON MAKING CHANGE.

Do not extend notes this side of this line.

PLEASE RETURN TO
LOS ANGELES COUNTY ENGINEER
700 Los Angeles County Engineering Bldg.

761-295 S & E #307—1-56

76L-298 S & E #307—1-56

PLEASE RETURN TO
LOS ANGELES COUNTY ENGINEER
700 LOS ANGELES COUNTY ENGINEERING BLDG.

NOTE: ANY ADDITIONS OR CHANGES ON THIS SHEET MUST BE MADE OR CIRCLED IN RED INK, WITH DATE AND NAME OF PERSON MAKING CHANGE.

Do not extend notes this side of this line.

STATION	B. S.	H. I.	F. S.	ELEV.	214th ST	
B.M. YF 115				2692	B.M. YF 115 EL. 26.922 (Field) F.B. 2145-114 Vermont Ave (E side) 110' ± N. of 214th ST. Bt. spk in N. edge conc. drive ho. # 21334	
					Left & N.	℄ Right & S.
0+70				200		23.R Flow Line W. end Culvert
0+85				247		℄ Prod Ed. Conc
✓				247		30' R
✓				248	Left 30'	
1+00	℄ int.			2486	℄ int. 214th ST & Vermont Ave	
✓				2490		30' R
✓				2496	Left 30'	
1+15				2477		℄ Ed. Conc
✓				2474		30' R Ed Conc
✓				2480	Left 30'	
1+25				245		℄ X Gutter
✓				241		23.5 R Ground at C.B.
✓				217		✓ Flow Line Culvert E. end
✓				239	Gutter Left 15'	
1+57.93				252		℄
				249		12' R Ed. Pavt & Gutter
				253		25' R P/L
				249	Ed. Pavt Left 9'	

F. B. 2145 PG. 150 Job No. 2032.34 Division No. 10 Notes Red. Plotted Profile
Survey of Berendo Ave Date Date No. X-Sec.
Survey by Snyder Notes D. Le Gault Notes Chkd. Checked
Indexed C. Johnson Date Date Date No.

76L-298 S & E #307—1-56

PLEASE RETURN TO
LOS ANGELES COUNTY ENGINEER
700 LOS ANGELES COUNTY ENGINEERING BLDG.

NOTE: ANY ADDITIONS OR CHANGES ON THIS SHEET MUST BE MADE OR CIRCLED IN RED INK, WITH DATE AND NAME OF PERSON MAKING CHANGE.

Do not extend notes this side of this line.

STATION	B. S.	H. I.	F. S.	ELEV.	W. 214TH St.	
					Left & N ℄	Right & S
1+57 93				258	P/L 25	
2+00 ①				2861	℄	
				282		8 Edge Pavt
				287		25 P/L
				284	Edge Pavt 11	
				286	P/L 25	
3+00				362	℄	
				358		8 Edge Pavt
				358		25 P/L
				356	Edge Pavt 11	
				361	P/L 25	
4+00 ②				3790	℄	
				373		8 Edge Pavt
				372		25 P/L
				359		200 R
				288		300 BLL
				375	Edge Pavt 11	
				376	P/L 25	
				367	L 200	
				344	BLL 250	

Profile Notes Red. Plotted Job No. 2032.34 Division No. 10 F. B. 2145 Pg. 151
No. Date Date Survey of Berendo Ave
X-Sec. Notes Chkd. Checked Survey by Snyder Notes 12L Date 3-25-58
No. Date Date Map No. Indexed C. Johnson Date

76L-298 S & E #307—1-56

PLEASE RETURN TO
LOS ANGELES COUNTY ENGINEER
700 LOS ANGELES COUNTY ENGINEERING BLDG.

NOTE: ANY ADDITIONS OR CHANGES ON THIS SHEET MUST BE MADE OR CIRCLED IN RED INK, WITH DATE AND NAME OF PERSON MAKING CHANGE.

Do not extend notes this side of this line.

STATION	B. S.	H. I.	F. S.	ELEV.	W. 214TH St
					Left ℄ N ℄ Right ℄ S
4+15.5				337	Top 4" outlet S. side ho. "A"
				342	Top 4" outlet S. side ho. "B"
4+84.5				352	Top 4" outlet S. side ho C.
5+00				383	℄
				380	8' R Ed. Pav.
				378	12' Gutter
				387	25' P/L
				377	11' L Ed. Pav.
				381	25' L P/L
6+00				383	℄

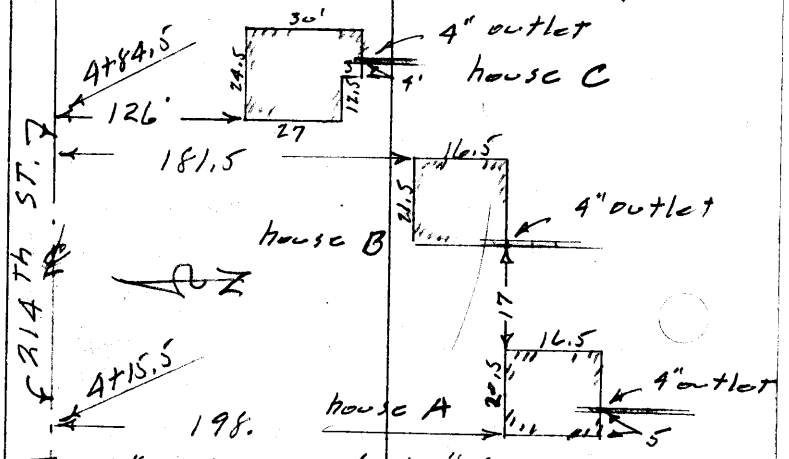

F. B. 2145 Pg. 152 Job No. 2032.34 Division No. 10 Notes Red. Plotted Profile
Survey of Berendo Ave Date No. X-Sec.
Survey by Snyder Notes Notes Chkd. Checked
Indexed O. Johnson Date Date No.

76L-298 S & E #307—1-56

PLEASE RETURN TO
LOS ANGELES COUNTY ENGINEER
700 LOS ANGELES COUNTY ENGINEERING BLDG.

NOTE: ANY ADDITIONS OR CHANGES ON THIS SHEET MUST BE MADE OR CIRCLED IN RED INK, WITH DATE AND NAME OF PERSON MAKING CHANGE.

Do not extend notes this side of this line.

STATION	B. S.	H. I.	F. S.	ELEV.	214th ST	
					Left & N	℄ Right & S
6+00				380		8' R Ed. Pav't
				378		12' Gutter
				382		25' P/L
				379	11' L Ed. Pav't	
				383	P/L 25'	
7+00 ⊙				3840		℄
				382		8' R Ed. Pav't
				377		12' Gutter
				385		25' P/L
				381		100' R
				376		200' R
				370		300' R
				380	Ed. Pav't 11'	
				389	P/L 25'	
				380	L 100'	
				377	L 200'	
				373	L 300'	
7+24.6				368		℄ Top of 16" Redwood Pipe dN. 1.55
8+00 ⊙				3843		℄
✓				382		8' Ed. Pav't

Profile No. ____ Notes Red. ____ Date ____ Plotted ____ Date ____ Job No. 2032.34 Division No. 10 F. B. 2145 Pg. 153

X-Sec. No. ____ Notes Chkd. ____ Date ____ Checked ____ Date ____ Survey of Berendo Ave Survey by Snyder Notes PRS Date 3-25-58 Map No. ____ Indexed C. Johnson Date ____

76L-298 S & E #307—1-56

PLEASE RETURN TO
LOS ANGELES COUNTY ENGINEER
700 LOS ANGELES COUNTY ENGINEERING BLDG.

NOTE: ANY ADDITIONS OR CHANGES ON THIS SHEET MUST BE MADE OR CIRCLED IN RED INK, WITH DATE AND NAME OF PERSON MAKING CHANGE.

Do not extend notes this side of this line.

STATION	B. S.	H. I.	F. S.	ELEV.	214th ST	
					Left & N ℄ Right & S	
8+00				382		12' Gutter
				384		25 P/L
				381	Ed. Pav't 11'	
				384	P/L 25'	
8+51.5				383	25' Left P/L ground	
✓	ground 38.3			29.3	25' - Top of 6" V.C.P.	S. end of New line
Location & depth by owner →	9 -				This line layed by owner for	
	29.3					
8+51.5				38.5	28' LEFT GR	
"		Top 6" V.C.P.			connection to main line -	
	Note →			30.4	28' LEFT-TOP OF 6" V.C.P.	
					owner says it is 9' deep at this pt.	
					This line services all Houses	
					on rear of lot	ho # 717
9+00				387	℄	
				384		8' R Ed. Pav
				380		12' Gutter
				386		25' P/L
				378		165' B.L.L.
				384	Ed. Pav't 11'	
				385	P/L 25'	
				390	100'	
				387	200'	

F. B. 2145 Pg. 154 Job No. 2032.34 Division No. 10 Notes Red. Plotted Profile
Survey of Berendo Ave Date Date No. X-Sec.
Survey by Snyder Notes PRS Notes Chkd. Checked
Indexed E. O. Johnson Date Date No.

Profile	Notes Red.	Plotted	Job No. 2-32.34	Division No. 10	F. B. 2145 Pg. 155
No.	Date	Date	Survey of Berendo Ave		
X-Sec.	Notes Chkd.	Checked	Survey by Snyder	Notes PRS	Date 3-25-58
No.	Date	Date	Map No.	Indexed C. Johnson	Date

76L-298 S & E #307—1-56

PLEASE RETURN TO
LOS ANGELES COUNTY ENGINEER
700 LOS ANGELES COUNTY ENGINEERING BLDG.

NOTE: ANY ADDITIONS OR CHANGES ON THIS SHEET MUST BE MADE OR CIRCLED IN RED INK, WITH DATE AND NAME OF PERSON MAKING CHANGE.

Do not extend notes this side of this line.

STATION	B. S.	H. I.	F. S.	ELEV.	214 th ST	
					Left & N.	℄ Right & S.
9+00				380	300' L	
10+00				390		℄
11+00				390		℄
B.M. Y.F. 114				3835	YF 114, EL. 38.335 F.B. 2145-113 214th ST (S side) 700' ± E. of Vermont Ave - BT. spk in drive No # 712	

F. B. 2145 Pg. 156

Job No. Division No. Notes Red. Plotted Profile

Survey of Date Date No.

Survey by Notes Notes Chkd. Checked X-Sec.

Indexed Date Date Date No.

STATION	B. S.	H. I.	F. S.	ELEV.	

Do not extend notes this side of this line.

NOTE: ANY ADDITIONS OR CHANGES ON THIS SHEET MUST BE MADE OR CIRCLED IN RED INK, WITH DATE AND NAME OF PERSON MAKING CHANGE.

PLEASE RETURN TO

LOS ANGELES COUNTY ENGINEER

700 Los Angeles County Engineering Bldg.

76L-298 S & E #307—1-56

Notes Ck'd by	Survey of Berendo Ave
Map No.	JN 2032.34 Tape Std °F
Office Work	Surveyed by Snyder
Checked	Notes PRS Date 3-26-58
Date	Indexed C. Johnson APR 8 '58

F. B. 2145 PG. 156A ~~165~~

C.I. 2032.34

BERENDO AVE

Location of Improvements

on

VERMONT AVE

From - EXIST. M.H. 1900'± N. of Carson ST
to - CARSON ST

Snyder
Le Gault
Harrington
Bankson

Note: Any Additions or Changes on This Sheet Must be Made or Circled in Red Ink With Date and Name of Person Making Change.

Do not extend this side of this line.

PLEASE RETURN TO
LOS ANGELES COUNTY ENGINEER -
700 LOS ANGELES COUNTY ENGINEERING BLDG.

76F3098 S&E #247 1-56

F. B. 2145 Pg. 156B

Cont. Bk Pg 157

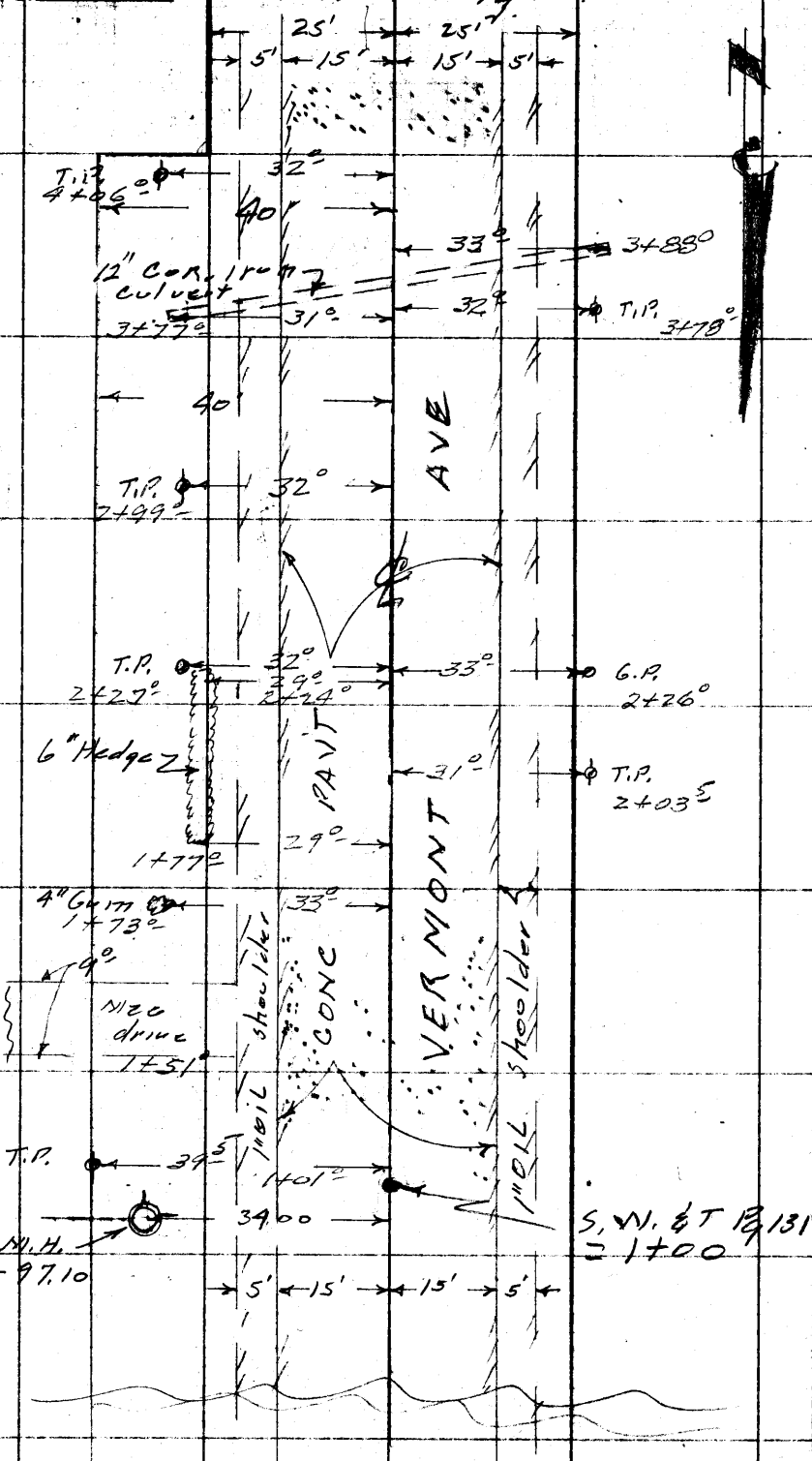

PLEASE RETURN TO
LOS ANGELES COUNTY ENGINEER
700 Los Angeles County Engineering Bldg.

Do not extend this side of this line.

Note: Any Additions or Changes on This Sheet Must be Made or Circled in Red Ink With Date and Name of Person Making Change.

Notes Ck'd by	Survey of Berendo Ave	F. B. 2145 Pg. 157
Map No.	JN 2032.34 Tape Std °F	
Office Work	Surveyed by Snyder	
Checked	Notes PRS Date 3-26-58	
Date	Indexed A. C. Johnson	

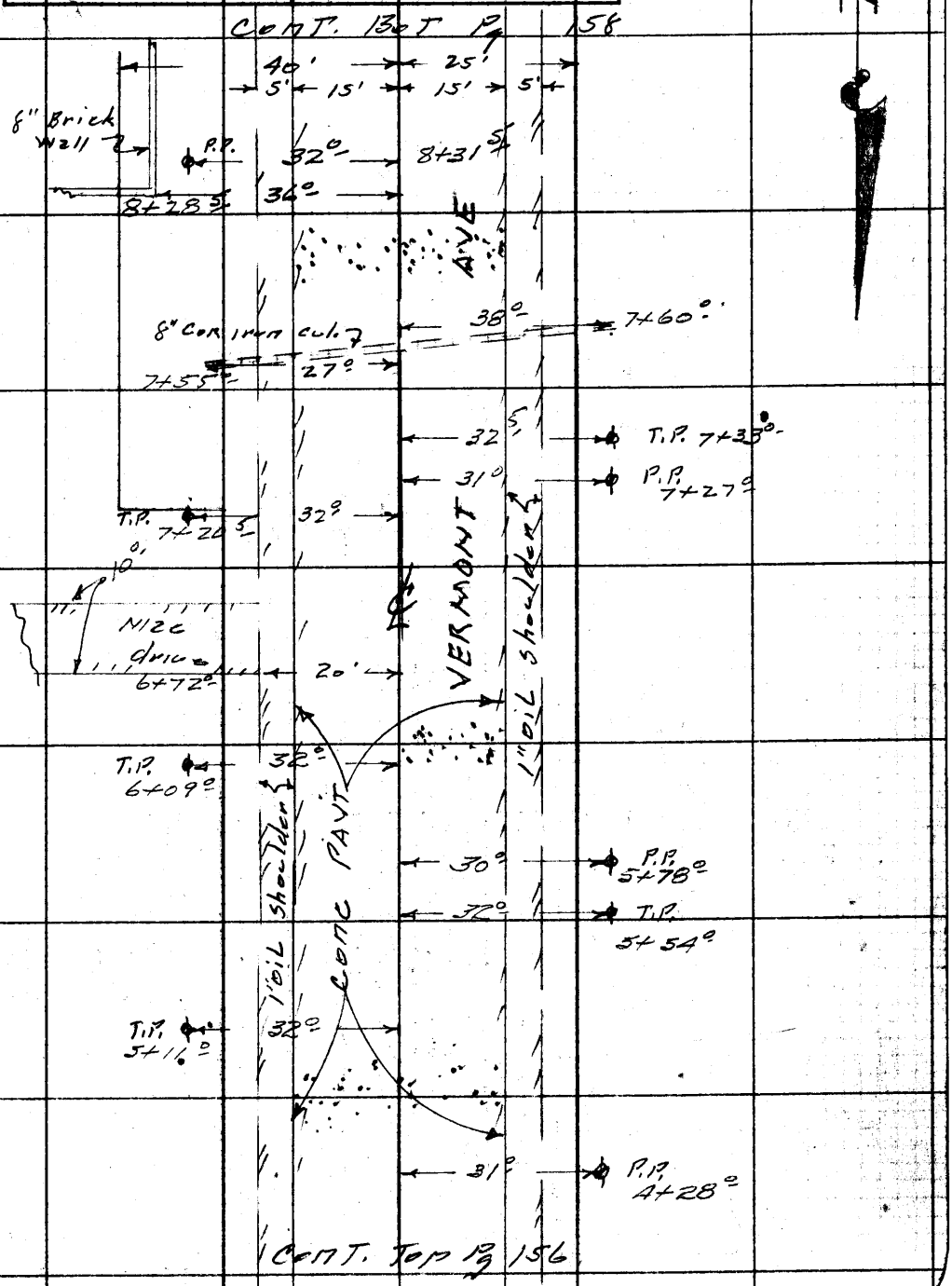

Note: Any Additions or Changes on this Sheet Must be Made or Circled in Red Ink With Date and Name of Person Making Change.

Do not extend this side of this line.

PLEASE RETURN TO
LOS ANGELES COUNTY ENGINEER
700 LOS ANGELES COUNTY ENGINEERING BLDG.

76F3098 S&E #247 1-56

F. B. 2145 Pg. 158 Cont. Bot Pg 159

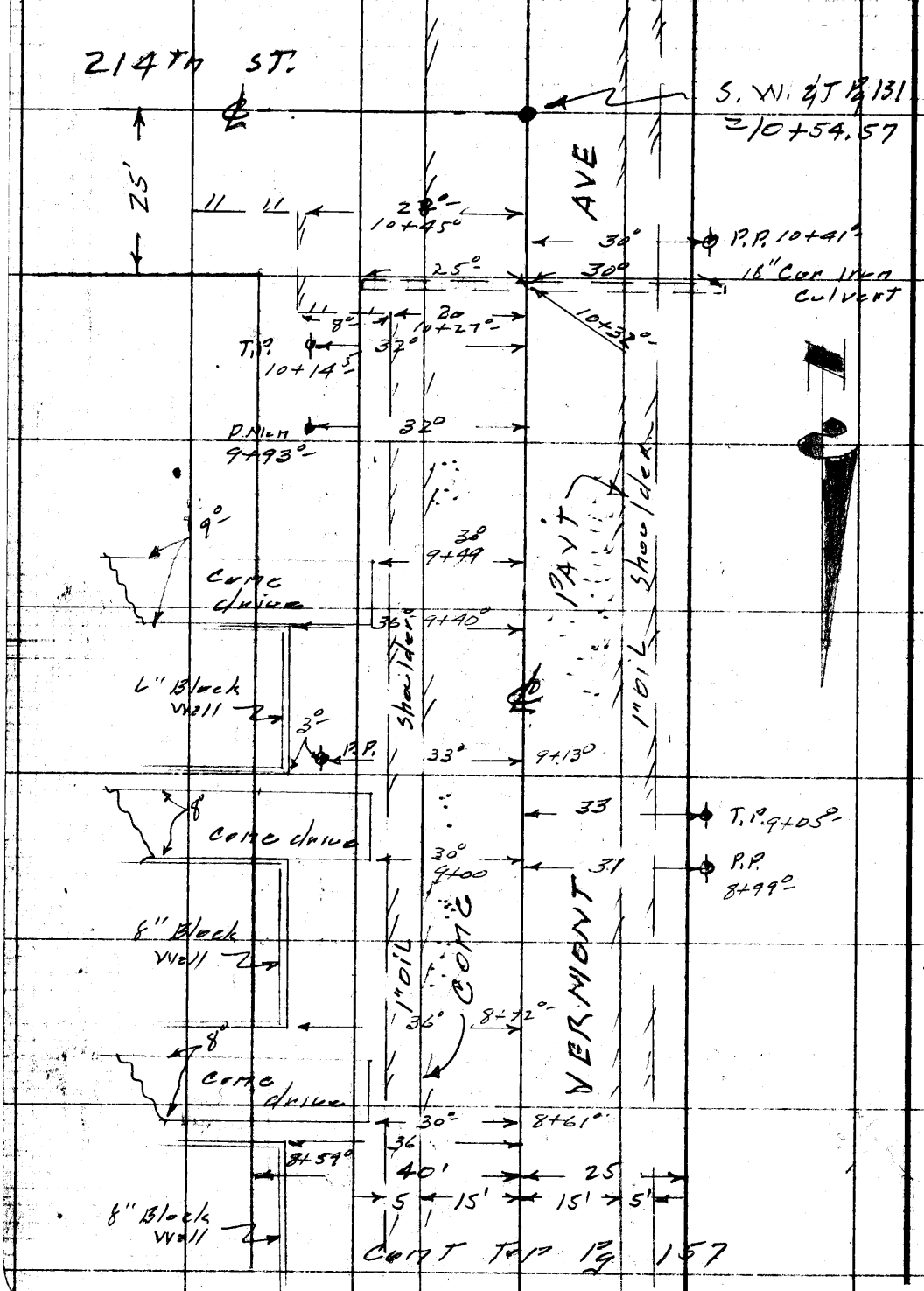

Cont Top Pg 157

PLEASE RETURN TO
LOS ANGELES COUNTY ENGINEER
700 Los Angeles County Engineering Bldg.

Do not extend this side of this line.

Note: Any Additions or Changes on This Sheet Must be Made or Circled in Red Ink With Date and Name of Person Making Change.

Notes Ck'd by	Survey of Berendo Ave	F. B. 2145 Pg. 159
Map No.	JN 2032.34 Tape Std °F	
Office Work	Surveyed by Snyder	
Checked	Notes PRS Date 3-26-58	
Date	Indexed A. C. Johnson	



Note: Any Additions or Changes on this Sheet Must be Made or Circled in Red Ink With Date and Name of Person Making Change.

Do not extend this side of this line.

PLEASE RETURN TO
LOS ANGELES COUNTY ENGINEER
700 LOS ANGELES COUNTY ENGINEERING BLDG.

76F309S S&E #247 1-56

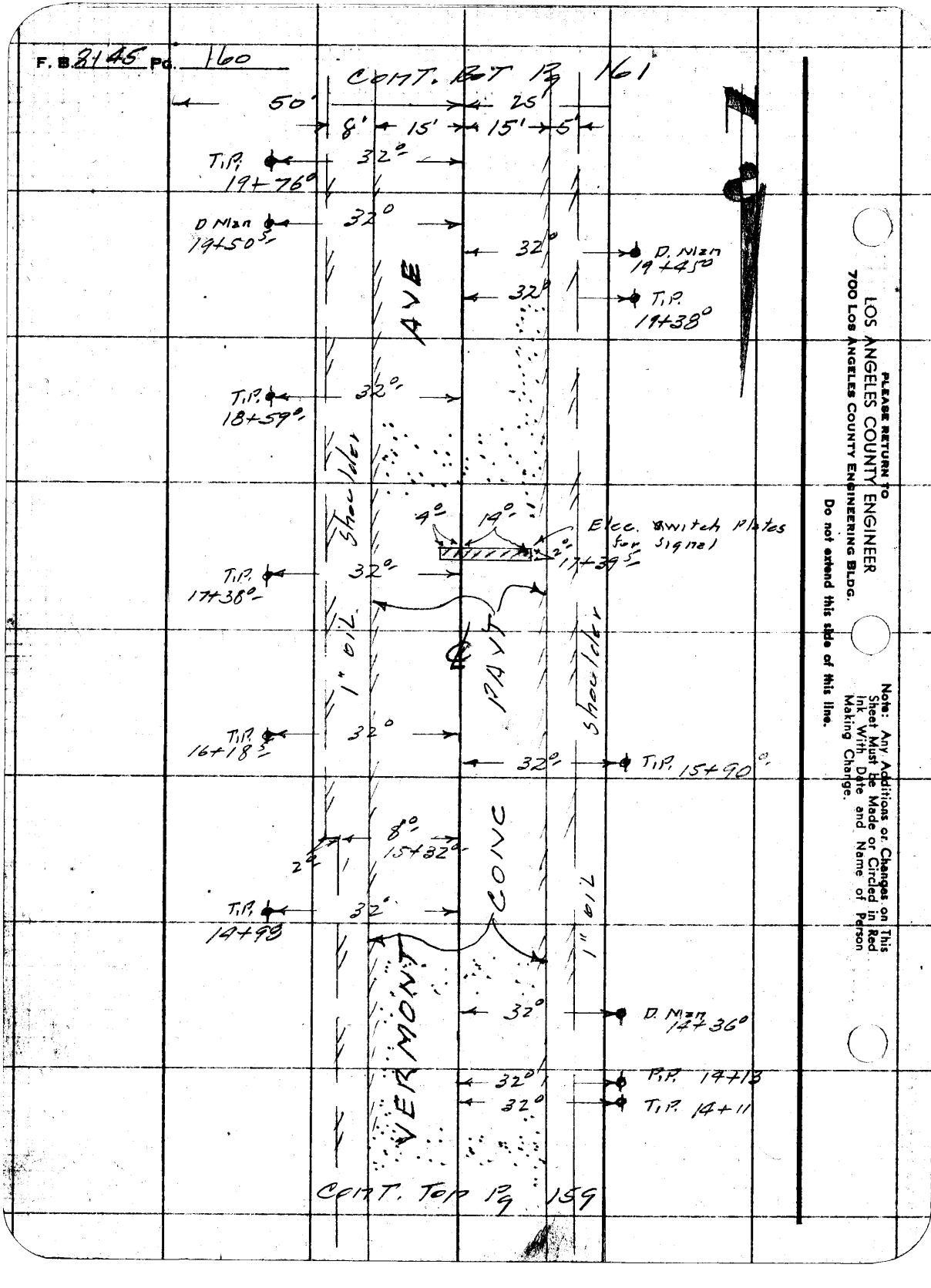

PLEASE RETURN TO
LOS ANGELES COUNTY ENGINEER
700 Los Angeles County Engineering Bldg.

Do not extend this side of this line.

Note: Any Additions or Changes on This Sheet Must be Made or Circled in Red Ink With Date and Name of Person Making Change.

Notes Ck'd by	Survey of Lucindo Ave
Map No.	JN 2032.54 Tape Std °F
Office Work	Surveyed by Snyder
Checked	Notes IPRS Date 3-24-58
Date	Indexed C. Johnson

F. B. 2145 PG. 161

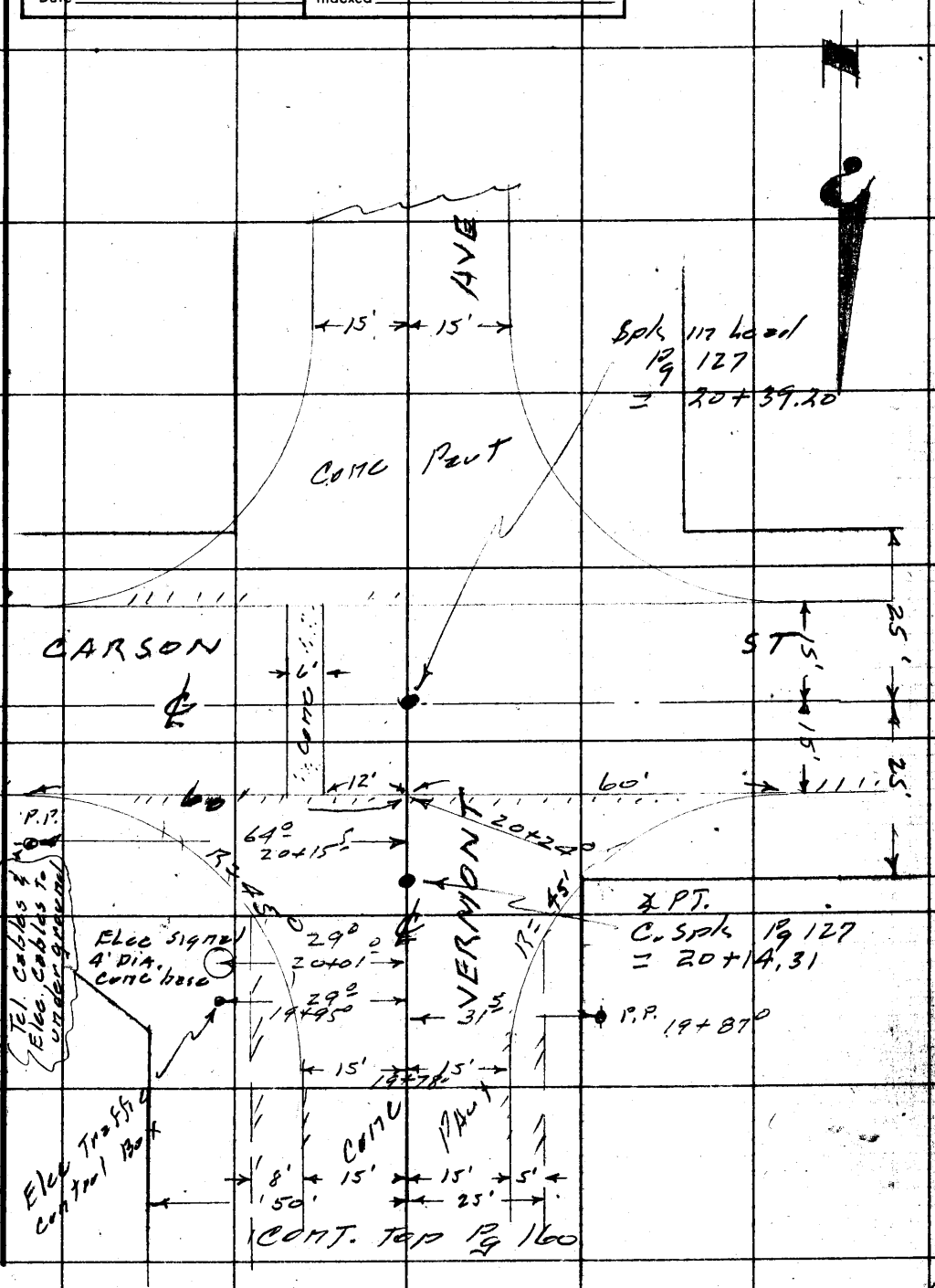

Note: Any Additions or Changes on This Sheet Must be Made or Circled in Red Ink With Date and Name of Person Making Change.

Do not extend this side of this line.

PLEASE RETURN TO
LOS ANGELES COUNTY ENGINEER
700 Los Angeles County Engineering Bldg.

76F3095 SEE #247 1-58

PLEASE RETURN TO
LOS ANGELES COUNTY ENGINEER
700 LOS ANGELES COUNTY ENGINEERING BLDG.

Note: Any Additions or Changes on This Sheet Must be Made or Circled in Red Ink With Date and Name of Person Making Change.

Do not extend this side of this line.

F. B. 3145 Pg. 16 2

Profile	Notes Red.	Plotted	Job No. 2032.34	Division No. 10	F. B. 2145 Pg. 163
No.	Date	Date	Survey of Berendo Ave		
X-Sec.	Notes Chkd.	Checked	Survey by Snyder	Notes PRS	Date 3-26-58
No.	Date	Date	Map No.	Indexed C. Johnson	Date APR 8 58

C. I. 2032.34
BERENDO AVE

X SECTIONS
on
VERMONT AVE
From - Exist. M.H. 1900' ± N. of Carson St
To - CARSON ST

Snyder
Le Gault
Harrington
Bankson

STATION	B. S.	H. I.	F. B.	ELEV.

NOTE: ANY ADDITIONS OR CHANGES ON THIS SHEET MUST BE MADE OR CIRCLED IN RED INK, WITH DATE AND NAME OF PERSON MAKING CHANGE.

PLEASE RETURN TO
LOS ANGELES COUNTY ENGINEER
700 LOS ANGELES COUNTY ENGINEERING BLDG.

Do not extend notes this side of this line.

76L-298 S & E #307—1-56

76L-298 S & E #307—1-56

PLEASE RETURN TO
LOS ANGELES COUNTY ENGINEER
700 LOS ANGELES COUNTY ENGINEERING BLDG.

NOTE: ANY ADDITIONS OR CHANGES ON THIS SHEET MUST BE MADE OR CIRCLED IN RED INK, WITH DATE AND NAME OF PERSON MAKING CHANGE.

Do not extend notes this side of this line.

STATION	B. S.	H. I.	F. S.	ELEV.	Vermont Ave
					Left & E ℄ Right & W
B.M. YF 116				32 43	B.M. YF116 EL 32.426 FB. 2145-114 Vermont Ave (E Side) 950' ± N. of 214th St. - Bt. spkn eb at B.C. of Large curve Also 18' N. of So. end.
0+97.10		31.98		3198	34' L Rim of S.S. M.H.
8" inlet	W	11.53		1745	MEAS - 13.86 DIA - 67 14.53
8" stub	S	1745 31.98		1752	MEAS - 13.86 DIA 67 14.53
8" outlet	E	1446 1752		1745	MEAS - 13.79 DIA 67 14.46
1+00				3293	℄
				3281	15' R Ed. Conc
				324	20' Ed. Pavt Gutter
				347	25' P/L
				3274	Ed. Conc 15'
				318	Gutter 34
				352	60'
				354	B.L.L. 220
2+00				3233	℄
				3222	15' Ed. Conc
				317	20' Pav. & Gutter
				326	25' P/L
				3227	Ed. Conc 15'

F. B. 2145 Pg. 164 Job No. 2032.34 Division No. 10 Notes Red. Plotted Profile
Survey of Berendo Ave Date No. X-Sec.
Survey by Snyder Notes Snyder Notes Chkd. Checked No.
Indexed C. Johnson Date Date Date

76L-298 S & E #307—1-56

PLEASE RETURN TO
LOS ANGELES COUNTY ENGINEER
700 LOS ANGELES COUNTY ENGINEERING BLDG.

NOTE: ANY ADDITIONS OR CHANGES ON THIS SHEET MUST BE MADE OR CIRCLED IN RED INK, WITH DATE AND NAME OF PERSON MAKING CHANGE.

Do not extend notes this side of this line.

STATION	B. S.	H. I.	F. S.	ELEV.	Vermont Ave	
					Left E ℄	Right W.
2+00				318	Gutt. Ed. Pav. 20'	
				341	Top 25'	
				346	P/L 40'	
T.P.				3188	T.P.	
3+00				3125		℄
				3111		15' Ed. Conc
				307		20' Gutter
				291		25' P/L
				3117	Ed. Conc 15'	
				306	Gutt. 20'	
				316	P/L 40'	
3+77.0				251	F.L. 12" Culvert E. end.	
3+88				221		33' R F.L. 12" Culvert W. end.
4+00				3001		℄
				3982		15' Ed. Conc
				293		Gutter
				258		25' P/L
				2986	Ed. Conc 15'	
				293	Gutter 20'	
				291	P/L 40'	

Profile Notes Red. ____ Plotted ____ Job No. 2032.34 Division No. 10 F. B. 2145 Pg. 165
No. ____ Date ____ Date ____ Survey of Berendo Ave.
X-Sec. Notes Chkd. ____ Checked ____ Survey by Snyder Notes PRS Date 3-26-58
No. ____ Date ____ Date ____ Map No. ____ Indexed ____ Date ____

76L-298 S & E #307—1-56

PLEASE RETURN TO
LOS ANGELES COUNTY ENGINEER
700 Los Angeles County Engineering Bldg.

NOTE: ANY ADDITIONS OR CHANGES ON THIS SHEET MUST BE MADE OR CIRCLED IN RED INK, WITH DATE AND NAME OF PERSON MAKING CHANGE.

Do not extend notes this side of this line.

F. B. 2145 Pg. 166 Job No 2032.54 Division No. 10 Notes Red. Plotted Profile
Survey of Bergendahl Ave Date Date No. X-Sec.
Survey by Snyder Notes Snyder Notes Chkd. Checked
Indexed R. C. Johnson Date Date Date No.

STATION	B. S.	H. I.	F. S.	ELEV.	Left ℄ E	℄ Right ℄ VV
4+00				339	B.L.L 220'	
5+00				2884		℄
				2873		15' Ed. Conc
				284		20' Gutter
				311		25' P/L
				2874	Ed. Conc 15'	
				284	Gutter 20'	
				287	P/L 25'	
T.P.				2857	T.P.	
6+00				2771		℄
				2762		15' Ed. Conc
				274		20' Gutter
				313		25' P/L
				2763	Ed. Conc 15'	
				271	Gutter 20'	
				292	P/L 25'	
7+00				2659		℄
				2643		15' Ed. Conc.
				262		20' Gutter
				237		25' P/L
				2644	Ed. Conc 15'	

76L-298 S & E #307—1-56

PLEASE RETURN TO
LOS ANGELES COUNTY ENGINEER
700 LOS ANGELES COUNTY ENGINEERING BLDG.

NOTE: ANY ADDITIONS OR CHANGES ON THIS SHEET MUST BE MADE OR CIRCLED IN RED INK, WITH DATE AND NAME OF PERSON MAKING CHANGE.

Do not extend notes this side of this line.

STATION	B. S.	H. I.	F. S.	ELEV.	Left & E	℄ Right & W
7+00				260	Gutter 20'	
✓				270	P/L 25'	
7+25				302	Left 160'	
7+25				362	" 360'	
7+55				226	27' L F.L. 8" Culvert E. end.	
7+60				203		38' R F.L. 8" Culvert W. end.
T.P.				2544		
8+00				2590		℄
				2564		15' Edge Pout
				254		20 Gutter
				217		25 P/L
				2569	Edge Pout 15	
				253	Cut 20	
				282	P/L 25	
9+00				2550		℄
				2533		15 Edge Pout
				250		20 Cut
				214		25 P/L
				2527	Edge Pout 15	
				249	Cut 20	
				289	P/L 25	

Profile No. ____ Notes Red. ____ Plotted ____ Job No. 2032.34 Division No. 10 F. B. 2145 Pg. 167
Date ____ Date ____ Survey of Berendo Ave
X-Sec. No. ____ Notes Chkd. ____ Checked ____ Survey by Snyder Notes P135 Date 3-26-58
Date ____ Date ____ Map No. ____ Indexed ____ Date ____

76L-298 S & E #307—1-56

PLEASE RETURN TO
LOS ANGELES COUNTY ENGINEER
700 LOS ANGELES COUNTY ENGINEERING BLDG.

NOTE: ANY ADDITIONS OR CHANGES ON THIS SHEET MUST BE MADE OR CIRCLED IN RED INK, WITH DATE AND NAME OF PERSON MAKING CHANGE.

Do not extend notes this side of this line.

STATION	B. S.	H. I.	F. S.	ELEV.	Left & E	℄ Right & W.
10+00				2505		℄
				2485		15' R Ed. Conc
				245		20' Gutter
				207		B. Fill 25 P/L
				320		175' L
				2490	Ed. Conc 15'	
				241	Gutter 20'	
				257	P/L 40	
10+32				2205	25' L F.L. 18" Cor. Iron	E. end Culvert
✓				2000		30' R F.L. 18" Culvert W. end
10+54.57	℄ Int			2489	℄ Int Vermont Ave & 214th St.	
✓				2480	Ed. Conc 15'	
✓				245	40'	
10+78.1				241	25' L Top. C. B. (ground)	
✓				217	✓ F.L. culvert	E. end.
✓				200		30' R F.L. Culvert W. end
11+00				2500		℄
				2477		15' R Ed. Conc
				243		20' Gutter
				237		25' P/L
				185	F.L. drain N&S. 45' R.	

F. B. 2145 Pg. 168 Job No. 2032.34 Division No. 10 Notes Red. Plotted Profile
Survey of Berendo Ave. Date Date No. X-Sec.
Survey by Snyder Notes Snyder Notes Chkd. Checked No.
Indexed K. C. Johnson Date Date Date

76L-298 S & E #307—1-56

PLEASE RETURN TO
LOS ANGELES COUNTY ENGINEER
700 LOS ANGELES COUNTY ENGINEERING BLDG.

NOTE: ANY ADDITIONS OR CHANGES ON THIS SHEET MUST BE MADE OR CIRCLED IN RED INK, WITH DATE AND NAME OF PERSON MAKING CHANGE.

Do not extend notes this side of this line.

STATION	B. S.	H. I.	F. S.	ELEV.	Left & E	℄ Right & W
11+00				2478	Ed. Conc 15'	
✓				243	P/L & Gutter 25'	
✓				249	40'	
12+00				2534		℄
				2510		15' R Ed. Conc
				246		20' Gutter
				248		25' P/L
				211	F.L. drain	40' R.
				2513	Ed. Conc 15'	
				247	Gutter 23'	
				256	40' L	
T.P.				2543	T.P.	
13+00				2571		℄
				2554		15' R Ed. Conc
				251		20' Gutter
				250		25' P/L
				214	F.L. drain	40' R.
				296		200' R.
				2558	Ed. Conc 15'	
				252	Gutter 20'	
				227	40' L Bot Fill	

Profile No. ___ Notes Red. ___ Plotted ___ Job No. 2032.34 Division No. 10 F. B. 2145 Pg. 169
Date ___ Date ___ Survey of Berendo Ave
X-Sec. No. ___ Notes Chkd. ___ Checked ___ Survey by Snyder Notes PRS Date 3-26-58
Date ___ Date ___ Map No. ___ Indexed C. Johnson Date ___

76L-298 S & E #307—1-56

PLEASE RETURN TO
LOS ANGELES COUNTY ENGINEER
700 LOS ANGELES COUNTY ENGINEERING BLDG.

NOTE: ANY ADDITIONS OR CHANGES ON THIS SHEET MUST BE MADE OR CIRCLED IN RED INK, WITH DATE AND NAME OF PERSON MAKING CHANGE.

Do not extend notes this side of this line.

STATION	B. S.	H. I.	F. S.	ELEV.	Left & E	℄ Right & W
13+36				21 15	28' L F.L. 15" Culvert E. end.	
				20 4	34' R F.L. Cul. W. end.	
T.P.				25 69	N & T at 14+00	
14+00				26 11		℄
				25 89		15' R Ed. Pavt
				25 7		20' Gutter
				25 0		25' R P/L
				22 0		30'
				27 2		175'
				25 88	Ed. Conc 15'	
				25 2	Gutter 20'	
				24 9	P/L 50'	
				26 8	100'	
				28 7	200'	
				31 1	325'	
15+00				26 58		℄
				26 40		15' Ed. Conc
				26 3		20' Gutter
				25 2		25' P/L
				26 41	Ed. Conc 15	
				25 9	Gutter 23'	

F. B. 2145 PG. 170 Job No. 2032.34 Division No. 10 Notes Red. Plotted Profile
Survey of Berendo Ave Date Date No. X-Sec.
Survey by Snyder Notes Snyder Notes Chkd. Checked
Indexed C. Johnson Date Date Date No.

76L-298 S & E #307—1-56

PLEASE RETURN TO
LOS ANGELES COUNTY ENGINEER
700 LOS ANGELES COUNTY ENGINEERING BLDG.

NOTE: ANY ADDITIONS OR CHANGES ON THIS SHEET MUST BE MADE OR CIRCLED IN RED INK, WITH DATE AND NAME OF PERSON MAKING CHANGE.

Do not extend notes this side of this line.

Profile Notes Red. ____ Plotted ____ Job No. 2032.34 Division No. 10 Lennox Ave
No. ____ X-Sec. ____ Date ____ Date ____ Survey of ____
Notes Chkd. ____ Checked ____ Survey by Snyder Notes PRS Date 3-31-58
No. ____ Date ____ Date ____ Map No. ____ Indexed C. Johnson Date ____

F. B. 2145 Pg. 171

STATION	B. S.	H. I.	F. S.	ELEV.	Left ℄ E	℄ Right ℄ W
15+00				288	P/L 50'	
16+00				2844		℄
				2837		15' Ed. Conc
				276		20' Curb
				286		25' P/L
				2841	Ed. Conc 15'	
				276	Curb 23'	
				311	P/L 50'	
T.P.				2818	N&T	
17+00				3143		℄
				3138		15' Ed. Conc
				308		20' Curb
				316		25' P/L
				3139	Ed. Conc 15'	
				303	Curb 23'	
				309	P/L 50'	
				330	100'	
				334	200'	
				338	325'	
18+00				3436		℄
				3428		15' Ed. Conc.

76L-298 S & E #307—1-56

PLEASE RETURN TO
LOS ANGELES COUNTY ENGINEER
700 LOS ANGELES COUNTY ENGINEERING BLDG.

NOTE: ANY ADDITIONS OR CHANGES ON THIS SHEET MUST BE MADE OR CIRCLED IN RED INK, WITH DATE AND NAME OF PERSON MAKING CHANGE.

Do not extend notes this side of this line.

STATION	B. S.	H. I.	F. S.	ELEV.	Left & E	℄ Right & W
18+00				338		20' Gutter
				361		25' P/L
				3425	Ed. Conc 15'	
				333	Gutter 25'	
				344	P/L 50'	
19+00				3583		℄
				3570		15' Ed. Conc
				352		20' Gutter
				370		25 P/L
				3578	Ed. Conc 15'	
				350	Gutter 25'	
				355	P/L 50'	
T.P.				3551	N & T	
20+00				3623		℄
				3609		18' Ed. Conc
				359		25' Gutter
				3602	Ed. Conc 18'	
				358	Gutter 25'	
				367	P/L 50'	
				375	150'	
20+39.20	℄ INT			3631	℄ INT Vermont Ave & Carson St	

F. B. 2145 Pg. 172 Job No. 2032.34 Division No. 10 Notes Red. Plotted Profile
Survey of Berendo Ave Date Date No. X-Sec.
Survey by Snyder Notes PRS Notes Chkd. Checked
Indexed C. Johnson Date Date Date No.

76298 S & E #307—7-55

PLEASE RETURN TO
LOS ANGELES COUNTY ENGINEER
700 LOS ANGELES COUNTY ENGINEERING BLDG.

NOTE: ANY ADDITIONS OR CHANGES ON THIS SHEET MUST BE MADE OR CIRCLED IN RED INK, WITH DATE AND NAME OF PERSON MAKING CHANGE.

Do not extend notes this side of this line.

STATION	B. S.	H. I.	F. S.	ELEV.	Left ℄ E ℄	
20+39.20				3610	Gutter 15'	
				3650	50'	
				3674	100'	
				3714	200'	
				3742	325'	
				368	325' Left Thence	20' N. Gutter
				383	" " "	40' N. Top Bk.
B.M. YF113				3796	YF113 EL. 37.94 (Field) F.B. 2145-112 Vermont Ave & Carson ST. S.W. COR. - BT. SPK in cone base of signal 34'S & 31' W of ℄ INT.	

Profile Notes Red. ____ Plotted ____ Job No. 2032.34 Division No. 10 F. B. 2145 Pg. 173
No. ____ Date ____ Date ____ Survey of Berendo Ave
X-Sec. Notes Chkd. ____ Checked ____ Survey by Snyder Notes PRS Date 3-31-58
No. ____ Date ____ Date ____ Map No. ____ Indexed ____ Date ____

F. B. 2145 Pg. 174 Job No. Division No. Notes Red. Plotted Profile

Survey of Date Date No.

Survey by Notes Notes Chkd. Checked X-Sec.

Indexed Date Date Date No.

STATION	B. S.	H. I.	F. S.	ELEV.

Do not extend notes this side of this line.

PLEASE RETURN TO

LOS ANGELES COUNTY ENGINEER

700 Los Angeles County Engineering Bldg.

NOTE: ANY ADDITIONS OR CHANGES ON THIS SHEET MUST BE MADE OR CIRCLED IN RED INK, WITH DATE AND NAME OF PERSON MAKING CHANGE.

7629S S & E #307—7-55

Notes Ck'd by	Survey of Berendo Ave
Map No.	JN 2032.34 Tape Std °F
Office Work	Surveyed by Snyder
Checked	Notes PBS Date 3-31-58
Date	Indexed C. Johnson APR 8 '58

F. B. 2145 PG. 175

C.I. 2032.34
BERENDO AVE

Location of Improvements
on

CARSON ST

From - Vermont Ave
To - Berendo Ave

Snyder
Le Gault
Harrington
Bankson

Note: Any Additions or Changes on This Sheet Must be Made or Circled in Red Ink With Date and Name of Person Making Change.

Do not extend this side of this line.

PLEASE RETURN TO
LOS ANGELES COUNTY ENGINEER
700 LOS ANGELES COUNTY ENGINEERING BLDG.

76F309S S&E #247 1-56

F. B. 2145 Pg. 176

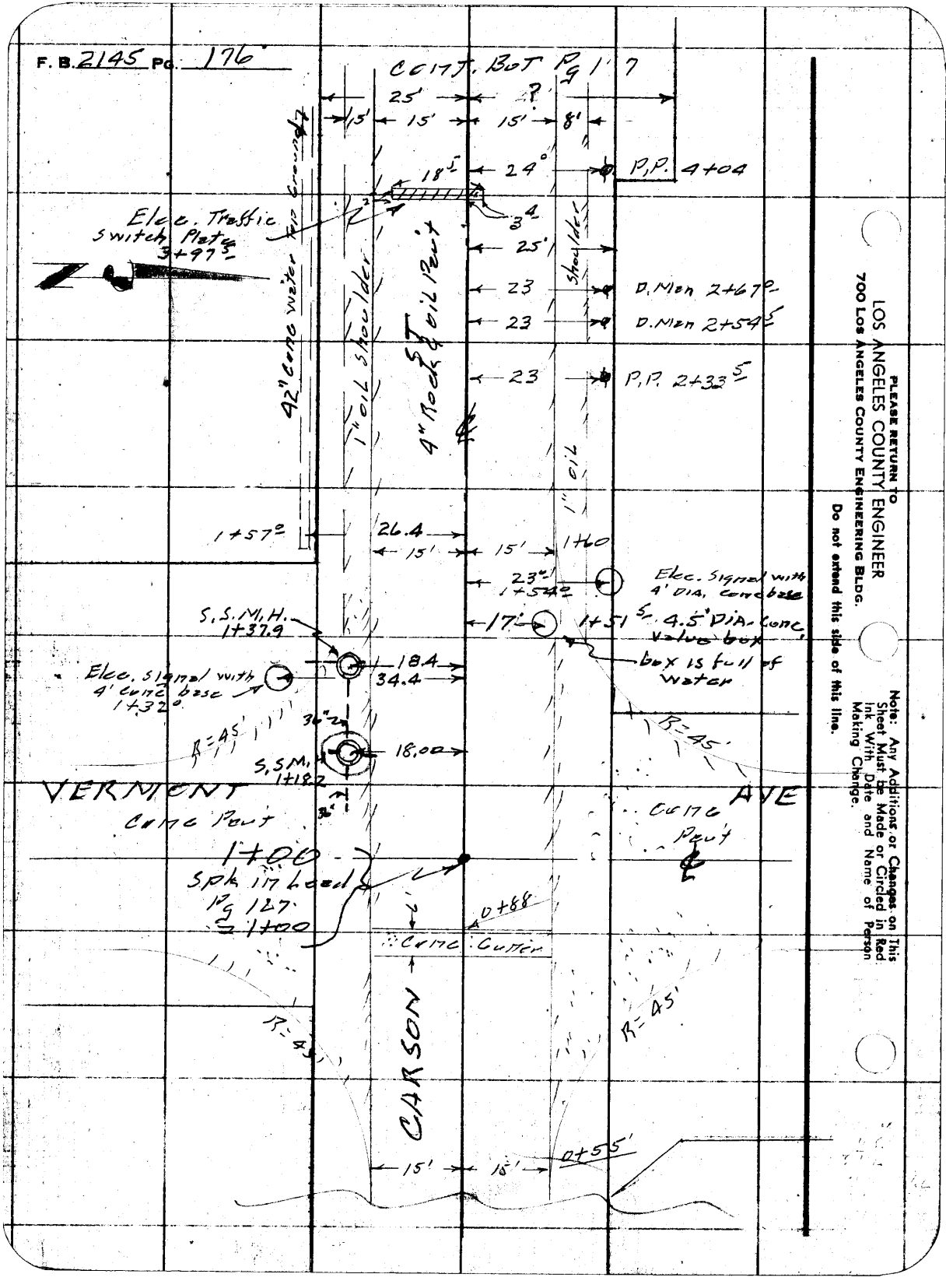

PLEASE RETURN TO
LOS ANGELES COUNTY ENGINEER
700 Los Angeles County Engineering Bldg.

Do not extend this side of this line.

Note: Any Additions or Changes on This Sheet Must Be Made or Circled in Red Ink With Date and Name of Person Making Change.

Notes Ck'd by	Survey of Berendo Ave
Map No.	JN 2032.34 Tape Std °F
Office Work	Surveyed by Snyder
Checked	Notes PRS Date 3-31-58
Date	Indexed A. C. Johnson

F. B. 2145 PG. 177



Note: Any Additions or Changes on This Sheet Must be Made or Circled in Red Ink With Date and Name of Person Making Change.

Do not extend this side of this line.

PLEASE RETURN TO
LOS ANGELES COUNTY ENGINEER
700 LOS ANGELES COUNTY ENGINEERING BLDG.

76F309S S&E #247 1-56

F. B. 2145 Pg. 178



PLEASE RETURN TO
LOS ANGELES COUNTY ENGINEER
700 Los Angeles County Engineering Bldg.

Do not extend this side of this line.

Note: Any Additions or Changes on This Sheet Must Be Made or Circled in Red Ink With Date and Name of Person Making Change.

Profile No. | Notes Red. | Date | Plotted | Date | Job No 2032.34 | Division No. 10 | F. B. 2145 Pg. 179

X-Sec. No. | Notes Chkd. | Date | Checked | Date | Survey of Berendo Ave | Survey by Snyder | Notes P 135 | Date 3-31-58 | Map No. | Indexed | C. Jones | Date Apr 8 58

C.I. 2032.34
BERENDO AVE

X SECTIONS
ON
CARSON ST
From - Vermont Ave
To - Berendo Ave

Snyder
Le Cuit
Harrington
Benkson

STATION	B. S.	H. I.	F. S.	ELEV.

NOTE: ANY ADDITIONS OR CHANGES ON THIS SHEET MUST BE MADE OR CIRCLED IN RED INK, WITH DATE AND NAME OF PERSON MAKING CHANGE.

Do not extend notes this side of this line.

PLEASE RETURN TO
LOS ANGELES COUNTY ENGINEER
700 Los Angeles County Engineering Bldg.

76298 S & E #307—7-55

76298 S & E #307—7-55

PLEASE RETURN TO
LOS ANGELES COUNTY ENGINEER
700 LOS ANGELES COUNTY ENGINEERING BLDG.

NOTE: ANY ADDITIONS OR CHANGES ON THIS SHEET MUST BE MADE OR CIRCLED IN RED INK, WITH DATE AND NAME OF PERSON MAKING CHANGE.

Do not extend notes this side of this line.

F. B. 2145 Pg. 180 Job No. 2032.34 Division No. 10 Notes Red. Plotted
Survey of Berendo Ave. Date Date
Survey by Snyder Notes Pg. 135 Notes Chkd. Checked
Indexed C. Johnson Date Date
Profile No. X-Sec. No.

STATION	B. S.	H. I.	F. S.	ELEV.	Carson ST.
					Left ℄ S & Right ℄ N.
BM YF 113				3794	YF 113 EL 37.937 (Field) FB 2145-112 Vermont Ave & Carson ST S.W. COR. BT. SWK in base of S17.7 ±1
1+00	℄ HWY			3633	℄ HWY Carson ST & Vermont Ave
✓				3619	25' R ℄ Vermont
✓				3640	L. 25' ℄ Vermont
1+18.2					℄
Rim	M.H.			3626	18' Left Rim of S.S. M.H.
Flow line of 36" line		36.26 − 14.70 = 21.56	36.26 − 13.05 = 23.21	2156	Meas. direct to Fl. from Rim 14.70
12" Stub N.				2321	Meas. 12.05 + Dia. 1.00 = 13.05
8" Inlet S.		36.26 − 12.80 = 23.46		2346	Meas. 12.13 + Dia .67 = 12.80
1+37.9	M.H.			3600	18.4 Left Rim of S.S. M.H.
Flow line of 36" line		36.00 − 14.50 = 21.50		2150	Meas direct to Fl. from Rim 14.50
1+50				3647	℄
				3605	20' R Ed. Conc
				361	30' R. Gutter
				3595	20' Ed. 17 Ac.
				360	25 17/L

76298 S & E #307—7-55

PLEASE RETURN TO
LOS ANGELES COUNTY ENGINEER
700 LOS ANGELES COUNTY ENGINEERING BLDG.

NOTE: ANY ADDITIONS OR CHANGES ON THIS SHEET MUST BE MADE OR CIRCLED IN RED INK, WITH DATE AND NAME OF PERSON MAKING CHANGE.

Do not extend notes this side of this line.

STATION	B. S.	H. I.	F. S.	ELEV.	Left & S	℄	Right & N
2+00				3660		℄	
				359			20' Ed. Pav't & Gutter
				360			25 P/L
				3580	20' Ed. Pav't & Gutter		
				362	P/L 25'		
3+00				3675		℄	
				360			22 Ed. Pav. & Gutter
				372			25' P/L
				308			175'
				3570	20' Ed. Pav't & Gutter		
				360	P/L 25'		
4+00				3710		℄	
				364			22 Ed. Pav't & Gutter
				363			25 P/L
				3625	20' Ed. Pav't & Gutter		
				363	25' P/L		
T.P.				3636	T.P. N & T 4+00		
5+00				3735		℄	
				366			22' Ed. Pav
				370			25' P/L
				3650	Ed. Pav't & Gutter 20'		

Profile No. ____ Notes Red. ____ Plotted ____ Job No. 2032.34 Division No. 10 F. B. 2145 Pg. 181
X-Sec. No. ____ Date ____ Date ____ Survey of Berendo Ave
Notes Chkd. ____ Checked ____ Survey by Snyder Notes 12135 Date 3-31-58
Date ____ Date ____ Map No. ____ Indexed ____ Date ____
C. Johnson

76298 S & E #307—7-55

PLEASE RETURN TO
LOS ANGELES COUNTY ENGINEER
700 LOS ANGELES COUNTY ENGINEERING BLDG.

NOTE: ANY ADDITIONS OR CHANGES ON THIS SHEET MUST BE MADE OR CIRCLED IN RED INK, WITH DATE AND NAME OF PERSON MAKING CHANGE.

Do not extend notes this side of this line.

STATION	B. S.	H. I.	F. S.	ELEV.	Left & S	℄ Right & V
5+39				316	Top 4" outlet E. side ho# 937 (Rear ho.)	
					Note See Pg 186 For Front houses # 937	
6+00				3750		℄
				3680		23' Ed. PAV't
				3660		25' P/L
				326		175' L
				3675	Ed. PAV. & Gutter 20	
				370	P/L 25'	
7+00				3780		℄
				3710		23' Ed. PAV & Gutter
				3715		25' P/L
				3705	Ed. Pav. & Gutter 20'	
				380	P/L 25'	
7+02.5				2659		63' R Flow Line N. end 48" cul.
8+00				3800		℄
				373		23' R PAV. & Gutter
				380		25' P/L



F. B. 2145 Pg. 182 Job No. 2032.34 Division No. 10 Notes Red. Plotted Profile
Survey of Berendo Ave Date Date No.
Survey by Snyder Notes PRS Notes Chkd. Checked X-Sec.
Indexed C. Johnson Date Date No.

76298 S & E #307—7-55

PLEASE RETURN TO
LOS ANGELES COUNTY ENGINEER
700 LOS ANGELES COUNTY ENGINEERING BLDG.

NOTE: ANY ADDITIONS OR CHANGES ON THIS SHEET MUST BE MADE OR CIRCLED IN RED INK, WITH DATE AND NAME OF PERSON MAKING CHANGE.

Do not extend notes this side of this line.

STATION	B. S.	H. I.	F. S.	ELEV.	
8+00				3740	Ed. PAv. & Gutter 20'
✓				3800	P/L 25'
8+78.5				3070	126' L Flow line 48" culvert S. end.
T.P.				3778	T.P.
				348	Top of 4" outlet N. side ho# 1009
9+00				3815	
				3755	22' R Ed. PAv & Gutter
				381	25' P/L
				353	175'
				3760	Ed. PAv. & Gutter 20'
				365	P/L 25
9+64				357	Top 4" outlet W. side ho# 1017

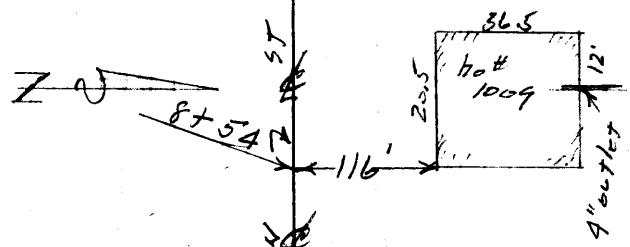

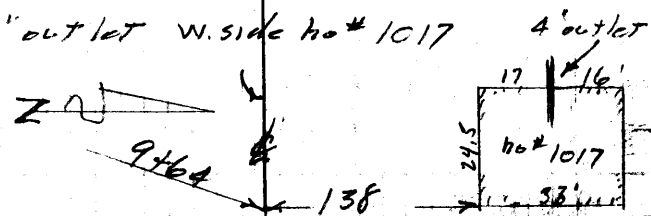

Profile No. ____ Notes Red. ____ Plotted ____ Job No. 2032.32 Division No. 10 F. S. 1145 Pg. 183
Date ____ Date ____ Survey of Berendo Ave
X-Sec. No. ____ Notes Chkd. ____ Checked ____ Survey by Snyder Notes PRS Date 3-31-58
Date ____ Date ____ Map No. ____ Indexed C. Johnson Date ____

76298 S & E #307—7-55

PLEASE RETURN TO
LOS ANGELES COUNTY ENGINEER
700 LOS ANGELES COUNTY ENGINEERING BLDG.

NOTE: ANY ADDITIONS OR CHANGES ON THIS SHEET MUST BE MADE OR CIRCLED IN RED INK, WITH DATE AND NAME OF PERSON MAKING CHANGE.

Do not extend notes this side of this line.

STATION	B. S.	H. I.	F. S.	ELEV.	Left & S	℄ Right & N.
10+00				3840		℄
				380		22' R Ed. Pav. & Gutter
				382		25' P/L
				3775	Ed. Pav. & Gutter 20'	
				388	P/L 25'	
T.P.				3760	T.P.	
10+80				3850		℄
				3790		22' R Ed. Pav. & Gutter
				380		25' P/L
11+09.37	℄ Int.			3850	℄ Int Carson St & Berendo Ave	
12+00				3875		℄
				3810		23' R Ed. Pav.
				383		25' P/L
				386		175'
				3810	Ed. Pav. & Gutter 20'	
				390	P/L 25 25'	
12+19.0	M.H.			3828	19' L Rim of S.S. M.H.	
Flow line of		3828			Meas direct to F.I. from Rim 19.08	
63" Sewer		1908		1920		
		1920				

F. B. 2145 Pg. 184 Job No. 2032.34 Division No. 10 Notes Red. Plotted Date No. Profile
Survey of Berendo Ave Date Date No. X-Sec.
Survey by Snyder Notes PRS Notes Chkd. Checked
Indexed R. C. Johnson Date Date Date No.

76298 S & E #307—7-55

PLEASE RETURN TO
LOS ANGELES COUNTY ENGINEER
700 LOS ANGELES COUNTY ENGINEERING BLDG.

NOTE: ANY ADDITIONS OR CHANGES ON THIS SHEET MUST BE MADE OR CIRCLED IN RED INK, WITH DATE AND NAME OF PERSON MAKING CHANGE.

Do not extend notes this side of this line.

STATION	B. S.	H. I.	F. S.	ELEV.		℄
13+00				3905		℄
14+00				3920		℄
B.M YF 119				3857	B.M. YF 119 EL. 38.538 F.B. 2145-116 Carson ST N. side 100'± W. of Berendo Ave - BT. spk in cb 5' W. of E. end.	

See Next Page

Profile Notes Red. ____ Plotted ____ Job No. 2032.34 Division No. 10 F. B. 2145 Pg. 185
No. ____ Date ____ Date ____ Survey of Berendo Ave
X-Sec. Notes Chkd. ____ Checked ____ Survey by Snyder Notes PBS Date 3-31-58
No. ____ Date ____ Date ____ Map No. ____ Indexed ____ Date ____
C. Johnson

76298 S & E #307—7-55

PLEASE RETURN TO
LOS ANGELES COUNTY ENGINEER
700 LOS ANGELES COUNTY ENGINEERING BLDG.

NOTE: ANY ADDITIONS OR CHANGES ON THIS SHEET MUST BE MADE OR CIRCLED IN RED INK, WITH DATE AND NAME OF PERSON MAKING CHANGE.

Do not extend notes this side of this line.

STATION	B. S.	H. I.	F. S.	ELEV.	CARSON ST
T.P.				36 36	N & T Pg 181 EL 36.36
	535	41 71			
5+00			85	332	Top 4" outlet N. side ho #
5+39			77	340	Top 4" outlet W. side

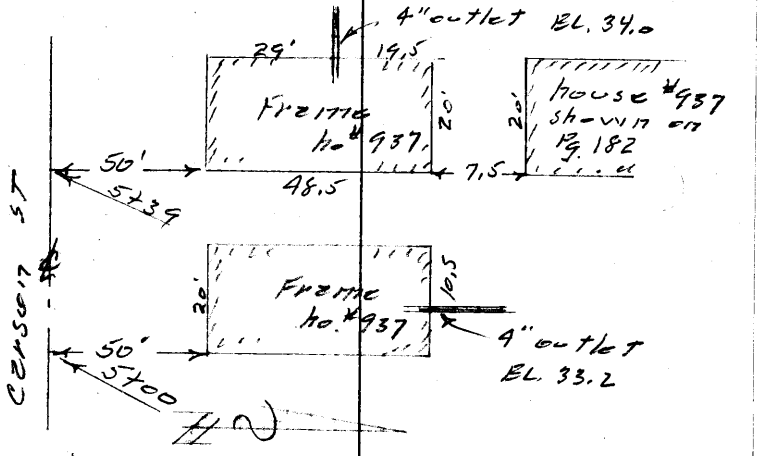

Check on 48" culvert

STATION	B. S.	H. I.	F. S.	ELEV.	
7+02.5			15 11	2660	63 R Flow line of 48" culvert N. End. Pg 182
8+78.5			11 00	30 71	126 L Flow line of 48" culvert S. End. Pg 183
T.P.			393	37 78	N. & T T.P. Pg 183 EL. 3778

F. B. 2145 Pg. 186 Job No. 2032.34 Division No. 10 Notes Red. Plotted Profile
Survey of Berenda Ave Date Date No.
Survey by Snyder Notes PRS Notes Chkd. Checked X-Sec.
Indexed R. O. Johnson Date Date Date No.

Notes Ck'd by	Survey of Berendo Ave	F. B. 2145 PG. 187
Map No.	JN 2032.34 Tape Std °F	
Office Work	Surveyed by Snyder	
Checked	Notes PRS Date 3-31-58	
Date	Indexed K. C. Johnson APR 8 '58	

C.I. 2032.34
BERENDO AVE
Location of Improvements
in
Prop. S.S. R/W
between Lots #8-#9

From - E. line of TRACT 21495
To - Berendo Ave

Snyder
Le Gault
Harrington
Banksom

Note: Any Additions or Changes on this Sheet Must be Made or Circled in Red Ink With Date and Name of Person Making Change.

PLEASE RETURN TO
LOS ANGELES COUNTY ENGINEER
700 LOS ANGELES COUNTY ENGINEERING BLDG.

Do not extend this side of this line.

76F309S S&E #247 1-56

F. B. 2145 Pg. 188

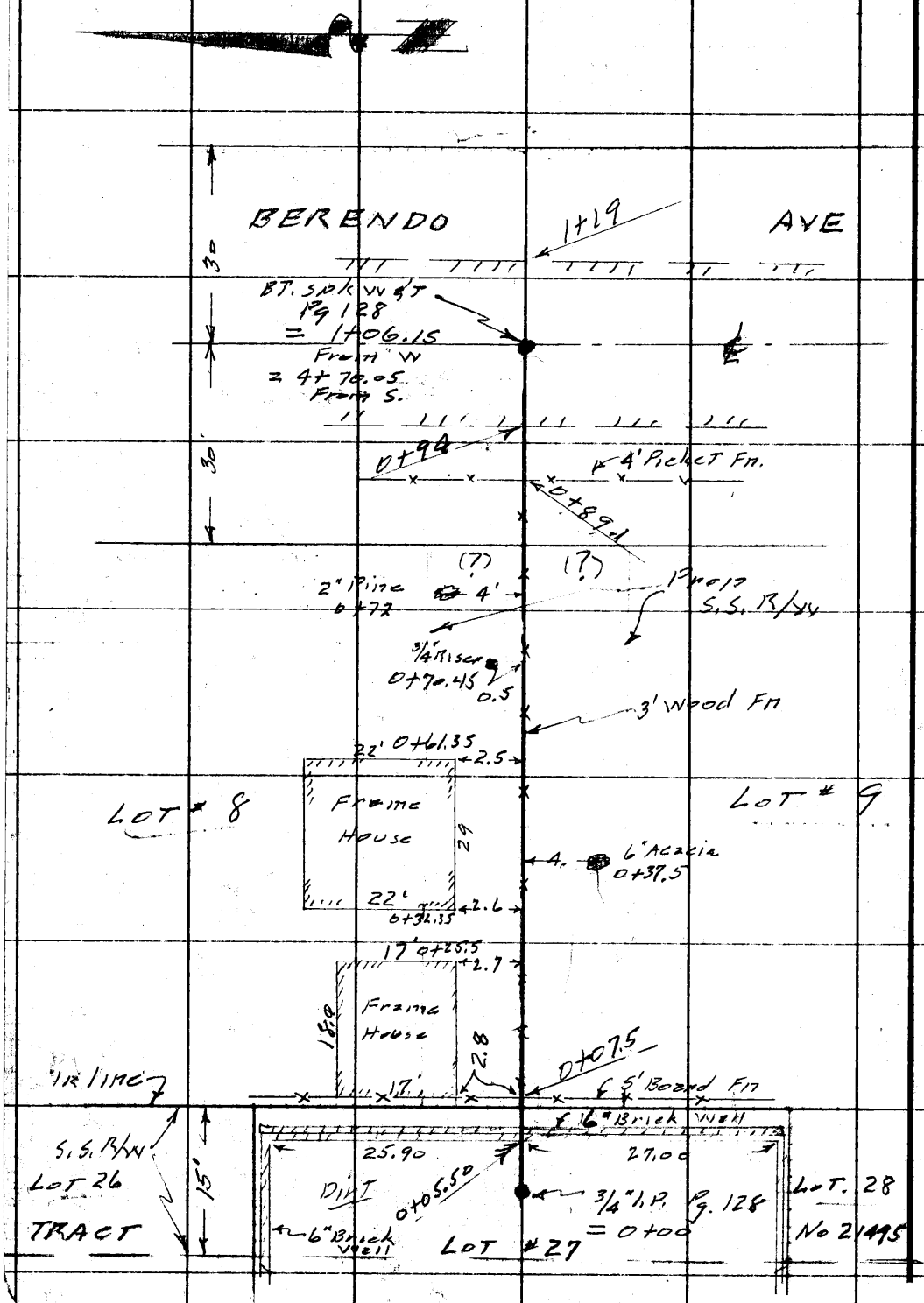

PLEASE RETURN TO
LOS ANGELES COUNTY ENGINEER
700 LOS ANGELES COUNTY ENGINEERING BLDG.

Note: Any Additions or Changes on This Sheet Must be Made or Circled in Red Ink With Date and Name of Person Making Change.

Do not extend this side of this line.

Profile	Notes Red.	Plotted	Job No. 2032.34	Division No. 10	F. B. 2145 Pg. 189
No.	Date	Date	Survey of Berendo Ave		
X-Sec.	Notes Chkd.	Checked	Survey by Snyder	Notes PRS	Date 3-31-58
No.	Date	Date	Map No.	Indexed C. Johnson	APR 8 '58

C. I. 2032.34
BERENDO AVE
X SECTIONS
in
Prop. S.S. R/W
between Lots 8 & 9
From - E line of TR #21495
To - Berendo Ave

Snyder
Le Gault
Harrington
Bankson

STATION	B. S.	H. I.	F. B.	ELEV.

NOTE: ANY ADDITIONS OR CHANGES ON THIS SHEET MUST BE MADE OR CIRCLED IN RED INK, WITH DATE AND NAME OF PERSON MAKING CHANGE.

PLEASE RETURN TO
LOS ANGELES COUNTY ENGINEER
700 LOS ANGELES COUNTY ENGINEERING BLDG.

Do not extend notes this side of this line.

76298 S & E #307—7-55

76298 S & E #307—7-55

PLEASE RETURN TO
LOS ANGELES COUNTY ENGINEER
700 LOS ANGELES COUNTY ENGINEERING BLDG.

NOTE: ANY ADDITIONS OR CHANGES ON THIS SHEET MUST BE MADE OR CIRCLED IN RED INK, WITH DATE AND NAME OF PERSON MAKING CHANGE.

Do not extend notes this side of this line.

STATION	B. S.	H. I.	F. S.	ELEV.	Left & N.	⊼ Right & S
YF 118				32 12	YF118 EL. 32.122 (field) FB 2145-116 Berendo Ave (W. side) 400'± N. of Carson St. BT. spk in ctr. cone drive ho# 21517	
T.P.				33 14	spk int Berendo Ave & ⊼ line =	
0+00				39 7		⊼ ground over 3/4" I.P.
✓				39 7		27' R.
✓				39 7	L 26'	
0+05.5				39 7		⊼ ground W. side wall
✓				42 68		⊼ Top of 6" wall
0+06.5				36 4		⊼ ground E. side wall
✓				36 4		10' R.
✓				36 7	10' L	
0+08				35 3		⊼
✓				35 4		10' R
✓				35 4	3' L	
0+30				34 6		⊼
✓				35 4		10' R
✓				34 3	10' L	
0+76				33 9		⊼ at P/L
✓				34 5		10 R P/L
✓				33 6	10' L P/L	

F. B. 2145 Pg. 190 Job No. 2032.34 Division No. 10 Notes Red. Plotted Profile
Survey of Berendo Ave Date Date No.
Survey [illegible] Notes PRS Notes Chkd. Checked X-Sec.
Indexed Date Date Date No.

76298 S & E #307—7-55

PLEASE RETURN TO
LOS ANGELES COUNTY ENGINEER
700 LOS ANGELES COUNTY ENGINEERING BLDG.

NOTE: ANY ADDITIONS OR CHANGES ON THIS SHEET MUST BE MADE OR CIRCLED IN RED INK, WITH DATE AND NAME OF PERSON MAKING CHANGE.

Do not extend notes this side of this line.

STATION	B. S.	H. I.	F. S.	ELEV.	Left & N.	⊼ Right S
0+94				340		⊼ Ed. Pav. & Gutter
✓				336		10' R
✓				327	L. 10'	
1+06.15	℄ Int			331	Int ⊼ line & Berendo Ave	
✓				336		10' R.
✓				327	10' L	
1+19				326		⊼ Prod Ed. Pav.
✓				323		10' R. Ed. Pav.
✓				330	10' L Ed. Pav.	
T.P.				3297	T.P.	
BM YF119				3854	YF119 EL. 38.538 F.B. 2145-116 Carson St. (N. side) 100'± W. of Berendo Ave - BT. spk in cb 5' W. of E. end.	

Profile Notes Red. ____ Plotted ____ Job No. 2032.34 Division No. 10 F.B. 2145 Pg. 191
No. ____ Date ____ Date ____ Survey of Berendo Ave
X-Sec. Notes Chkd. ____ Checked ____ Survey by Snyder Notes PRS Date 4-4-58
No. ____ Date ____ Date ____ Map No. ____ Index ____ Date ____

76298 S & E #307—7-55

PLEASE RETURN TO
LOS ANGELES COUNTY ENGINEER
700 LOS ANGELES COUNTY ENGINEERING BLDG.

NOTE: ANY ADDITIONS OR CHANGES ON THIS SHEET MUST BE MADE OR CIRCLED IN RED INK, WITH DATE AND NAME OF PERSON MAKING CHANGE.

Do not extend notes this side of this line.

STATION	B. S.	H. I.	F. S.	ELEV.		
PROFILE El. OF ℄ BERENDO AVE FROM STA 1+00 (int S.S. R/W) TO TR. LINE 7+15.09						
BMYF 119				38 53	BMYF 119, El. 38.533 F.B. 2145-116 Carson St.	
	2 64	41 17			N. side 100' W. of Berendo Ave, Bt. spk in cb 5° W. of E. end.	
1+00 F.B. 2145-128			8 02	33 15		℄ int Berendo & S.S. R/W.
1+76.5			9 58	31 59		℄ Berendo - Brk
2+00			9 43	31 74		℄ "
T.P.	9 21	41 02	9 36	31 81	T.P.	
3+00			6 76	34 26		℄ "
4+00			4 80	36 22		℄ "
4+74.6			4 78	36 24		℄ " Brk.
5+00			5 29	35 73		℄ "
6+00			8 94	32 08		℄ "
T.P.	2 30	33 56	9 76	31 26	T.P.	
7+00			5 35	28 21		℄ "
7+15.09 F.B. 2145-129			5 71	27 85		int ℄ Berendo & Tr. line
T.P.	8 14	41 08	0 62	32 94	T.P.	
BMYF-117			5 21	35 87	BM YF-117, El. 35.844, F.B. 2145-116 Berendo Ave (E. Side) 650'± N. of Carson St. - Bt. spk in N. edge conc. drive to Ho #21502 ℄ 30' E. of ℄ St.	

F. B. 2145 Pg. 142 Job No. Division No. 10 Notes Red. Plotted Profile
Survey of Berendo Ave Date Date No.
Survey by Sappell Notes D.S. Notes Chkd. Checked X-Sec.
Indexed Date Date Date No.

Profile No. ____ X-Sec. No. ____

Notes Red. ____ Date ____ Plotted ____ Date ____ Job No 203234 Division No. ____

Notes Chkd. ____ Date ____ Checked ____ Date ____ Survey of BERENDO AVE

Survey by Willey Notes ETM Date 12-19-58

Map No. ____ Index C. Johnson 12-22-58

F.B. 2145 PG. 193

C.I. 2032.34

BERENDO AVE

RE-CHECK of INVERTS

on

Sanitary Sewer J.C. Called

M.H. 1+18.2 & 18' Left

per

FB 2145 Pg. 180 & 176

Willey
Mankey Jr.
McCall
Swann

STATION	B.S.	H.I.	F.S.	ELEV.

NOTE: ANY ADDITIONS OR CHANGES ON THIS SHEET MUST BE MADE OR CIRCLED IN RED INK, WITH DATE AND NAME OF PERSON MAKING CHANGE.

Do not extend notes this side of this line.

PLEASE RETURN TO
LOS ANGELES COUNTY SURVEYOR
726 LOS ANGELES COUNTY
ENGINEERING BLDG.

761.298 307 10-51

76L298 307 10-51

PLEASE RETURN TO

LOS ANGELES COUNTY SURVEYOR
726 LOS ANGELES COUNTY
ENGINEERING BLDG.

NOTE: ANY ADDITIONS OR CHANGES ON THIS SHEET MUST BE MADE OR CIRCLED IN RED INK, WITH DATE AND NAME OF PERSON MAKING CHANGE.

Do not extend notes this side of this line.

STATION	B. S.	H. I.	F. S.	ELEV.		
BM YF113				37.94'	BM YF113 EL 37.937 FB 2145-112 Vermont Ave & Carson St. S.W. COR. Bt Spkin Base of Signal	
1+18.2 J.C. 18' LT. & 18' South						
	Elev on Rim			36.27'		
36" Invert Elev. on		Inlet from East		21.64	36.27 Rim 14.63 Rim to Invert 21.64	3.00 Size 11.63 Rim to inside top of Pipe 14.63
"	" "	8" " " South		23.48'	36.27 Rim 12.79 Rim to Invert 23.48	.67 Size 12.12 Rim to inside top of Pipe 12.79
"	" "	10" Stub " North		23.34'	36.27 Rim 12.93 Rim to Invert 23.34	.83 Size 12.10 Rim to Inside top of pipe 12.93
36" "	" "	Outlet to West		21.71'	36.27 Rim 14.56 Rim to Invert 21.71	3.00 Size 11.56 Rim to Inside top of pipe 14.56
BM YF113				37.94	See Above	

NOTE: INVERTS on 36" Pipe Triple Checked.
also 10" Stub Invert on North double checked for size & a direct reading was taken to check the Invert

F.B. 2145 Pg. 194
Job No. 203234 Division No. ____ Notes Red. ____ Plotted ____ Profile ____
Survey of Berendo Ave. Date ____ Date ____ No. ____
Survey by R.L. Willey Notes Mankey Jr. Notes Chkd. ____ Checked ____ X-Sec. ____
Indexed [illegible] Date ____ Date ____ No. ____

NOTES RED. C.I. JOB NO. 2135.14 SURVEY OF 219 Th ST #3

DATE SURVEY BY. Snyder

NOTES CHKD. PRS NOTES BY. DATE 2-16-60

DATE INDEXED C. JOHNSON DATE FEB 24 1960

F. B. 2145 PG. 195

B.M.	1ST RUN	DIFF.	2ND RUN	3RD RUN	ADJ. ELEV.	DESCRIPTION
						C.I. 2135.14
						219 Th ST. #3 S.S. dist.
						BENCH LEVELS
						Lamight Circuit = 1.50 Mi
					Snyder Carnesco Reingel Meya	
				indexed 2-24-60		

Do not extend notes this side of this line

NOTE: ANY ADDITIONS OR CHANGES ON THIS SHEET MUST BE MADE OR CIRCLED IN RED INK, WITH DATE AND NAME OF PERSON MAKING CHANGE.

PLEASE RETURN TO
LOS ANGELES COUNTY SURVEYOR
725 LOS ANGELES COUNTY ENGINEERING BLDG.

765420 S & E-353 4-54

76S420 S & E-353 4-54

PLEASE RETURN TO
LOS ANGELES COUNTY SURVEYOR
725 LOS ANGELES COUNTY ENGINEERING BLDG.

NOTE: ANY ADDITIONS OR CHANGES ON THIS SHEET MUST BE MADE OR CIRCLED IN RED INK, WITH DATE AND NAME OF PERSON MAKING CHANGE.

Do not extend notes this side of this line

JOB NO. 2135.14 SURVEY OF 219th ST. #3
SURVEY BY Snyder
NOTES BY PRS DATE 2-16-60
INDEXED C. Johnson DATE
NOTES RED. DATE
NOTES CHKD. DATE

F.B. 2145 PG. 196

B.M.	1ST RUN	DIFF.	2ND RUN	3RD RUN	ADJ. ELEV.	DESCRIPTION
YF119	38.533 ✓				38.533	YF119 EL 38.533 F.B. 2145-116
+	4.480		4427			Carson ST. N. side 100'± W. of ℄ of
⊼	43.013 ✓	-0.671	0.671			Berendo Ave - BT. spk in cb 5' W
-	5151		5098			of E. end.
T.P.#1	37.862 ✓					
+	4611		4591			
⊼	42.473 ✓	-0.468	0479			
-	5079		5060			
T.P.#2	37.394 ✓					
+	4390		4422			
⊼	41.784 ✓	-0.844	0843			
-	5234		5265			
T.P.#3	36.550 ✓					
+	4753		4698			
⊼	41.303 ✓	-0.364	0363			
-	5117		5061			
T.P.#4	36.186 ✓					
+	5086		5058			
⊼	41.272 ✓	+1.752	1.752			
-	3334		3306		37.929	YF113 EL 37.929 F.B. 2145-112 Vermont Ave
Fd. YF113	37.938 ✓					& Carson ST. S.W. cor. - BT. spk in
+	3287					base traffic signal Post.
⊼	41.225 ✓	-1.873				
-	5160					BM SY505 EL 36.041 - L&T in conc. Pavt.
Fd. SY505	36.065 ✓				36.056	12'± N ℄ Carson ST & 14'± W. ℄ Vermont
+	5535		5497			Ave. Gardena Quad. 1955 (Pg 33)
⊼	41.600 ✓	+2.445	2.445			
-	3090		3052			BM "A" EL ? F.B. ? L.A. Co Rd. Dept.
Fd. BM "A"	38.510 ✓				38.501	Vermont Ave & Carson ST S.E. cor. - L&N
(BM "A" New bench set 2-16-60 by L.A. Co Rd dept)						W. edge Gas Pump Island 119'± So. ℄ of
						Carson ST & 62'± E of ℄ Vermont Ave

76S420 S & E-353 4-54

PLEASE RETURN TO
LOS ANGELES COUNTY SURVEYOR
725 LOS ANGELES COUNTY ENGINEERING BLDG.

NOTE: ANY ADDITIONS OR CHANGES ON THIS SHEET MUST BE MADE OR CIRCLED IN RED INK, WITH DATE AND NAME OF PERSON MAKING CHANGE.

Do not extend notes this side of this line

B.M.	1ST RUN	DIFF.	2ND RUN	3RD RUN	ADJ. ELEV.	DESCRIPTION
B.M. "A"	38.510 ✓					Per Pg 196
+	4281		4259			
⊼	42.791 ✓	-1.091	1.091			
−	5372		5350			
T.P. # 5	37.419 ✓					
+	5635		5600			
⊼	43.054 ✓	+1.230	1.230			
−	4405		4370			
T.P. # 6	38.649 ✓					
+	5492		5423			
⊼	44.141 ✓	+0.767	0.769			
SET −	4725		4654			
YF 120	39.416 ✓				39.408	YF 120 219th ST & Vermont Ave
+	6192		6127			N.E. COR. 65'± N. of 219th ST &
⊼	45.608 ✓	+1.309	1.309			25'± E. of ℄ Vermont Ave - BT. spk
−	4883		4818			in S.W. COR 5'x7' conc box
SET YF 121	40.725 ✓				40.717	YF 121 219th ST. (S. side) 175'± E.
+	4719		4669			of ℄ Vermont Ave - BT. spk in
⊼	45.444 ✓	-0.531	0.532			W. side & 5' from N. edge of conc
−	5250		5201			drive To ho # 822
T.P. # 7	40.194 ✓					
+	4649		4686			
⊼	44.843 ✓	-0.352	0.351			
−	5001		5037			
SET YF 122	39.842 ✓				39.~~438~~ 834	Kw YF 122 219th ST. N. side at E. end
+	4877		4832			of ST. 624'± E. of Vermont Ave
⊼	44.719 ✓	+0.354	0.356			BT. spk in conc footing of COR. Fn. Post.
−	4523		4476			
T.P. # 8	40.196 ✓					T.P.

NOTES RED ____ JOB NO. 2135.14 SURVEY OF 219th ST. #3
DATE ____ SURVEY BY Snyder
NOTES CHKD. ____ NOTES BY PRS DATE 2-16-60
DATE ____ INDEXED C. JORDAN DATE ____

F.B. 2145 PG. 197

76S420 S & E-353 4-54

PLEASE RETURN TO
LOS ANGELES COUNTY SURVEYOR
725 LOS ANGELES COUNTY ENGINEERING BLDG.

NOTE: ANY ADDITIONS OR CHANGES ON THIS SHEET MUST BE MADE OR CIRCLED IN RED INK, WITH DATE AND NAME OF PERSON MAKING CHANGE.

Do not extend notes this side of this line

B.M.	1ST RUN	DIFF.	2ND RUN	3RD RUN	ADJ. ELEV.	DESCRIPTION
T.P. #8	40.196 ✓					Per Pg. 197
+	5366		5320			
⊼	45.562 ✓	+0.377	0.377			
−	4989		4943			
T.P. #9	40.573 ✓					
+	3842		3801			
⊼	44.415 ✓	−1.090	1.091			
−	4932		4892			
T.P. #10	39.483 ✓					
+	5347		5312			
⊼	44.830 ✓	+0.259	0.261			
−	5088		5051			
T.P. #11	39.742 ✓					
+	5314		5249			
⊼	45.056 ✓	+0.339	0.337			
−	4975		4912			
T.P. #12	40.081 ✓					
+	5105		5048			
⊼	45.186 ✓	+0.106	0.105			
−	4999		4943			
T.P. #13	40.187 ✓					
+	5298		5237			
⊼	45.485 ✓	+0.705	0704			
−	4593		4533			
T.P. #14	40.892 ✓					
+	5196		5155			
⊼	46.088 ✓	+0.768	0770			
−	4428		4385			
T.P. #15	41.660 ✓					

JOB NO. 2135.14 SURVEY OF 219 th ST #3 NOTES RED.
SURVEY BY Snyder DATE
NOTES BY PRS DATE 2-16-60 NOTES CHKD.
INDEXED C. Johnson DATE DATE

F. B. 2145 Pg. 198

76S420 S & E-353 4-54

PLEASE RETURN TO
LOS ANGELES COUNTY SURVEYOR
725 LOS ANGELES COUNTY ENGINEERING BLDG.

NOTE: ANY ADDITIONS OR CHANGES ON THIS SHEET MUST BE MADE OR CIRCLED IN RED INK, WITH DATE AND NAME OF PERSON MAKING CHANGE.

Do not extend notes this side of this line

NOTES RED ____ JOB NO. 2135.14 SURVEY OF 219th ST #3
DATE ____ SURVEY BY Snyder
NOTES CHKD. ____ NOTES BY PRS DATE 2-16-60
DATE ____ INDEXED A. C. Johnson DATE ____

F.B. 2145 PG. 199

B.M.	1ST RUN	DIFF.	2ND RUN	3RD RUN	ADJ. ELEV.	DESCRIPTION
T.P. #15	41.660 ✓					Per Pg 198
+	5388		5336			
⊼	47.048 ✓	+0.708	0.709			
−	4680		4627			
T.P. #16	42.368 ✓					
+	5407		5359			
⊼	47.775 ✓	+0.400	0.401			
Fd. −	5007		4958			
SY 4077	42.768 ✓				42.762	B.M. # SY 4077 EL. 42.796
+	5667		5625			L.A. City Eng. Mono 2' N.E. of ℄ int.
⊼	48.435 ✓	+0.778	0.777			of Vermont Ave & 223rd ST
Fd. −	4889		4848			Gardena Quad. 1955
536 H.	43.546 ✓					B.M. 536 H. EL. 44.221 F.B. 1188-192
+	4111		4077			Vermont Ave & 223rd ST.
⊼	47.657 ✓	−1.292	1.290			S.W. Cor. - BT. spk in Conc Put
−	5403		5367			14' W. & 29' S. of ℄ int.
T.P. #17	42.254 ✓					
+	4931		4982			
⊼	47.185 ✓	+0.568	0567			
Fd. −	4363		4415			
536 "G"	42.822 ✓					B.M. # 536 G EL. 43.483 F.B. 1188-191
+	3977		3910			Vermont Ave W. side 450' N. of
⊼	46.799 ✓	−2.076	2.075			223rd ST. - BT. spk in conc porch
−	6053		5985			To store bldg. # 22203
T.P. #18	40.746 ✓					
+	4555		4538			
⊼	45.301 ✓	−0.473	0.473			
−	5028		5011			
T.P. #19	40.273 ✓					

76S420 S & E-353 4-54

PLEASE RETURN TO
LOS ANGELES COUNTY SURVEYOR
725 LOS ANGELES COUNTY ENGINEERING BLDG.

NOTE: ANY ADDITIONS OR CHANGES ON THIS SHEET MUST BE MADE OR CIRCLED IN RED INK, WITH DATE AND NAME OF PERSON MAKING CHANGE.

Do not extend notes this side of this line

B.M.	1ST RUN	DIFF.	2ND RUN	3RD RUN	ADJ. ELEV.	DESCRIPTION
T.P. #19	40.273 ✓					Per Pg 199
+	4942		4890			
⊼	45.215 ✓	-0.258	0.258			
−	5200		5148			
T.P. #20	40.015 ✓					
+	5133		5090			
⊼	45.148 ✓	-0.093	0.092			
−	5226		5182			
T.P. #21	39.922 ✓					
+	4905		4841			
⊼	44.827 ✓	-0.453	0.454			
−	5358		5295			
T.P. #22	39.469 ✓					
+	4948		4888			
⊼	44.417 ✓	-0.070	0.071			
−	5018		4959			
T.P. #23	39.399 ✓					
+	5008		4981			
⊼	44.407 ✓	-0.307	0.307			
−	5315		5288			
T.P. #24	39.092 ✓					
+	4894		4849			
⊼	43.986 ✓	-0.776	0.773			
−	5670		5622			
T.P. #25	38.316 ✓					
+	4557		4531			
⊼	42.873 ✓	-1.041	1.039			
−	5598		5570			
T.P. #26	37.275 ✓					

JOB NO. 2135.14 SURVEY OF 219th ST. #3 NOTES RED.
SURVEY BY Snyder DATE
NOTES BY PRS DATE 2-17-60 NOTES CHKD.
INDEXED C. Johnson DATE DATE

F. B 2145 PG. 200

76S420 S & E-353 4-54

PLEASE RETURN TO
LOS ANGELES COUNTY SURVEYOR
725 LOS ANGELES COUNTY ENGINEERING BLDG.

NOTE: ANY ADDITIONS OR CHANGES ON THIS SHEET MUST BE MADE OR CIRCLED IN RED INK, WITH DATE AND NAME OF PERSON MAKING CHANGE.

Do not extend notes this side of this line

B.M.	1ST RUN	DIFF.	2ND RUN	3RD RUN	ADJ. ELEV.	DESCRIPTION
T.P.# 26	37.275 ✓					Per Pg 200
+	4621		4579			
⊼	41.896 ✓	+0.662	0.662			
-	3.959		3917			
Fd. YF 113	37.937 ✓				37.929	YF 113 EL. 37.929 F.B. 2145-112 Vermont Ave & Carson St S.W. COR - BT. Spk. in base traffic signal Post.

NOTES RED. ____ JOB NO. 2135.14 SURVEY OF 219 TH ST #3
DATE ____ SURVEY BY Snyder
NOTES CHKD. ____ NOTES BY PRS DATE 2-17-60
DATE ____ INDEXED C. Johnson DATE ____

F.B. 2145 PG. 201

F. B. 2145 Pg. 202

JOB NO. _____ SURVEY OF _____ NOTES RED. _____

SURVEY BY _____ DATE _____

NOTES BY _____ DATE _____ NOTES CHKD. _____

INDEXED _____ DATE _____ DATE _____

76S420 S & E-353 4-54

PLEASE RETURN TO

LOS ANGELES COUNTY SURVEYOR

725 LOS ANGELES COUNTY ENGINEERING BLDG.

NOTE: ANY ADDITIONS OR CHANGES ON THIS SHEET MUST BE MADE OR CIRCLED IN RED INK, WITH DATE AND NAME OF PERSON MAKING CHANGE.

Do not extend notes this side of this line

B.M.	1ST RUN	DIFF.	2ND RUN	3RD RUN	ADJ. ELEV.	DESCRIPTION

PWFB 0520 1358

Notes Ck'd by Miller	Survey of ℄ - 219th ST.	F. B. ~~2140~~ Pg. ~~203~~
Map No.	JN 0303.00 Tape Std 68 °F	
Office Work	Surveyed by Snyder	
Checked	Notes PRS Date 2-18-60	
Date	Indexed C. Johnson FEB 24 1960	

WS 28 13-1

J.N. 0303.00

CENTER LINE SURVEY

for

219Th ST No 3 S.S. dist.

C.I. 2135.14

Snyder
Carrasco
Rengel
Moya

Note: Any Additions or Changes on This Sheet Must be Made or Circled in Red Ink With Date and Name of Person Making Change.

Do not extend notes this side of this line.

RETURN TO
LOS ANGELES COUNTY ENGINEER
700 LOS ANGELES COUNTY ENGINEERING BLDG.

763095 CE #247—7-53

PWFB 0520 : 1359, 1360, 1361, 1362

F. B. 2195 PG. 204

WS 28 B-1

V. N. 0303.00

CENTER LINE SURVEY

For

C. I. 2135.14

219 Th ST #3

INDEX

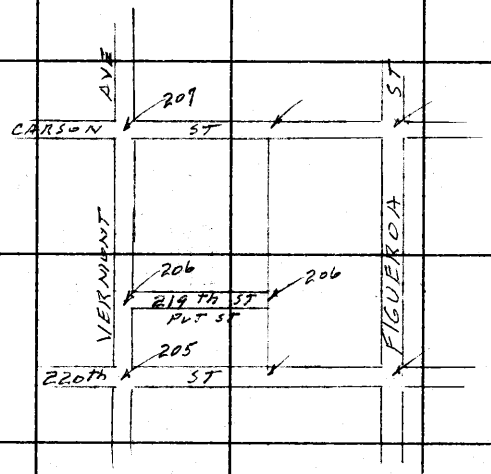

RETURN TO
LOS ANGELES COUNTY ENGINEER
700 Los Angeles County Engineering Bldg.

Do not extend notes this side of this line.

Note: Any Additions or Changes on This Sheet Must be Made or Circled in Red Ink With Date and Name of Person Making Change

PWFB 0420 1752

Notes Ck'd by Miller	Survey of E- 219th ST #3
Map No.	03930 Tape 0175 Std 68 °F
Office Work	Surveyed by Snyden
Checked	Notes PRS Date 2-18-60
Date	Indexed A. C. Johnson

F. B. ~~2145~~ PG. ~~205~~

MS 28 B-1

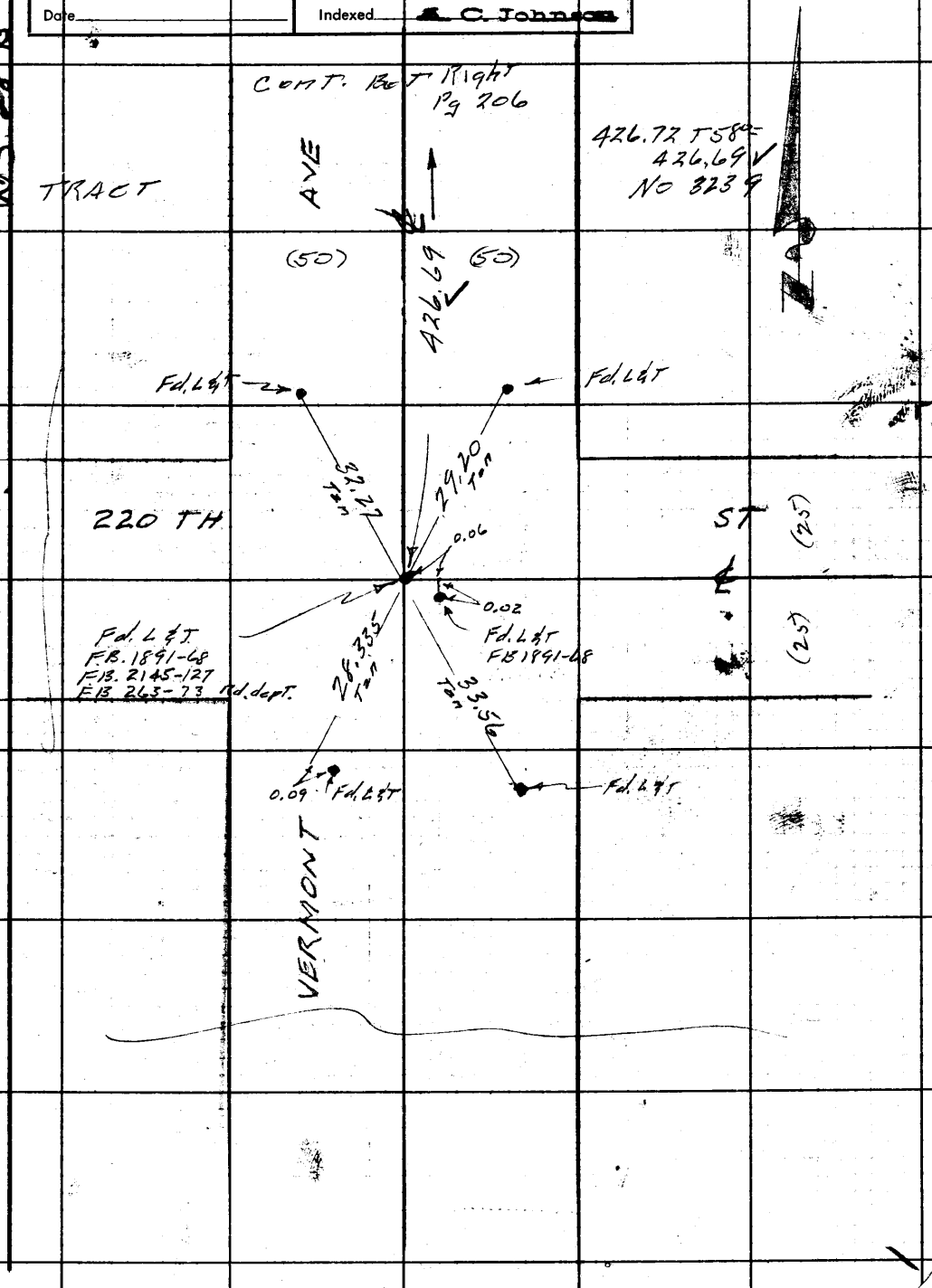

Note: Any Additions or Changes on This Sheet Must be Made or Circled in Red Ink With Date and Name of Person Making Change.

Do not extend notes this side of this line.

RETURN TO
LOS ANGELES COUNTY ENGINEER
700 LOS ANGELES COUNTY ENGINEERING BLDG.

763098 CE #247—7-53

F. B. 2145 PG. 206

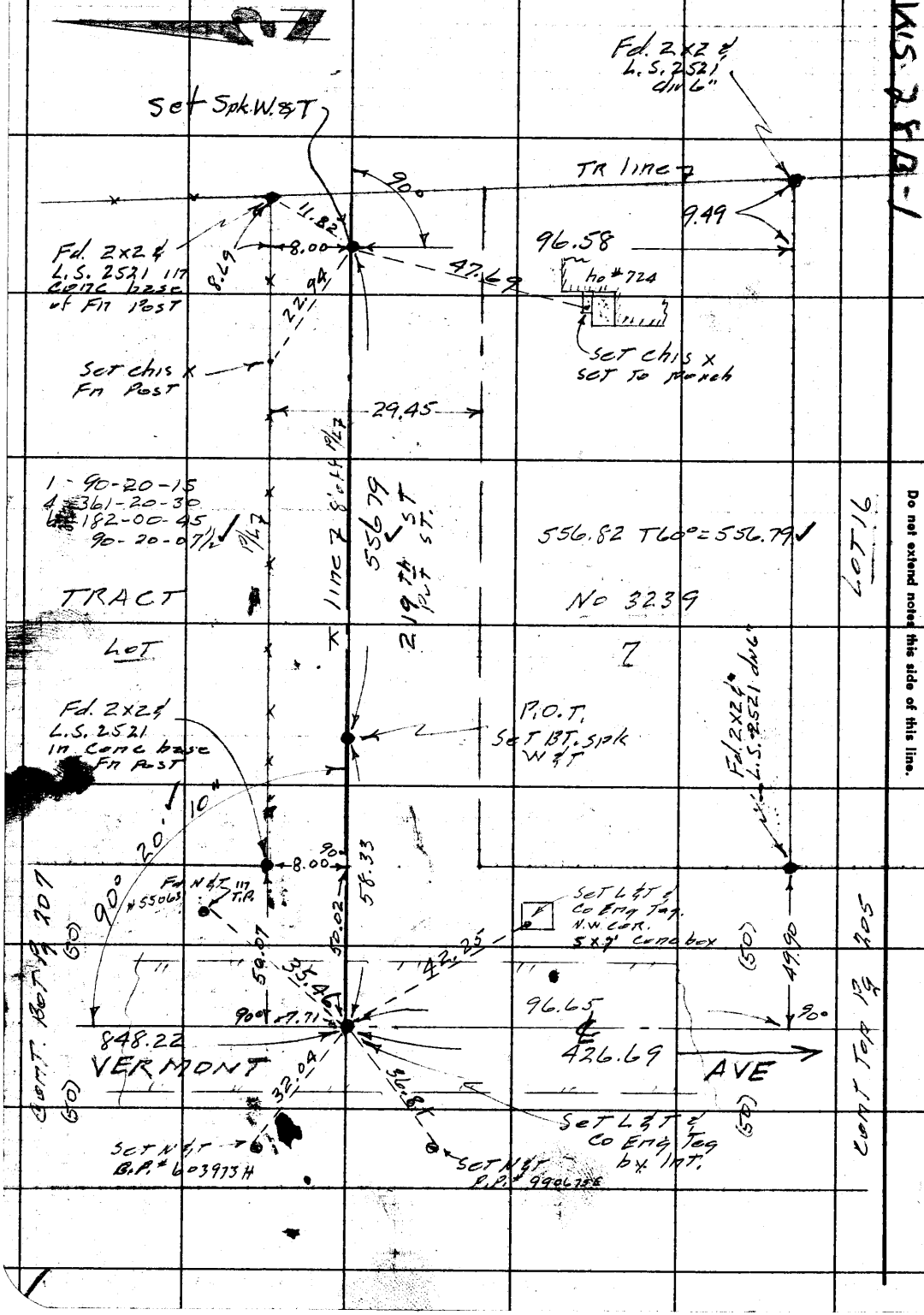

RETURN TO
LOS ANGELES COUNTY ENGINEER
700 LOS ANGELES COUNTY ENGINEERING BLDG.

Do not extend notes this side of this line.

Note: Any Additions or Changes on This Sheet Must be Made or Circled in Red Ink With Date and Name of Person Making Change.

PWFB 0520

1365

Notes Ck'd by Miller	Survey of ℄ - 219th ST #3
Map No.	JN 0303.00 Tape 0175 Std 68 °F
Office Work	Surveyed by Snyder
Checked	Notes PRS Date 2-18-60
Date	Indexed C. Johnson

F. B. ~~2145~~ Pg. ~~207~~

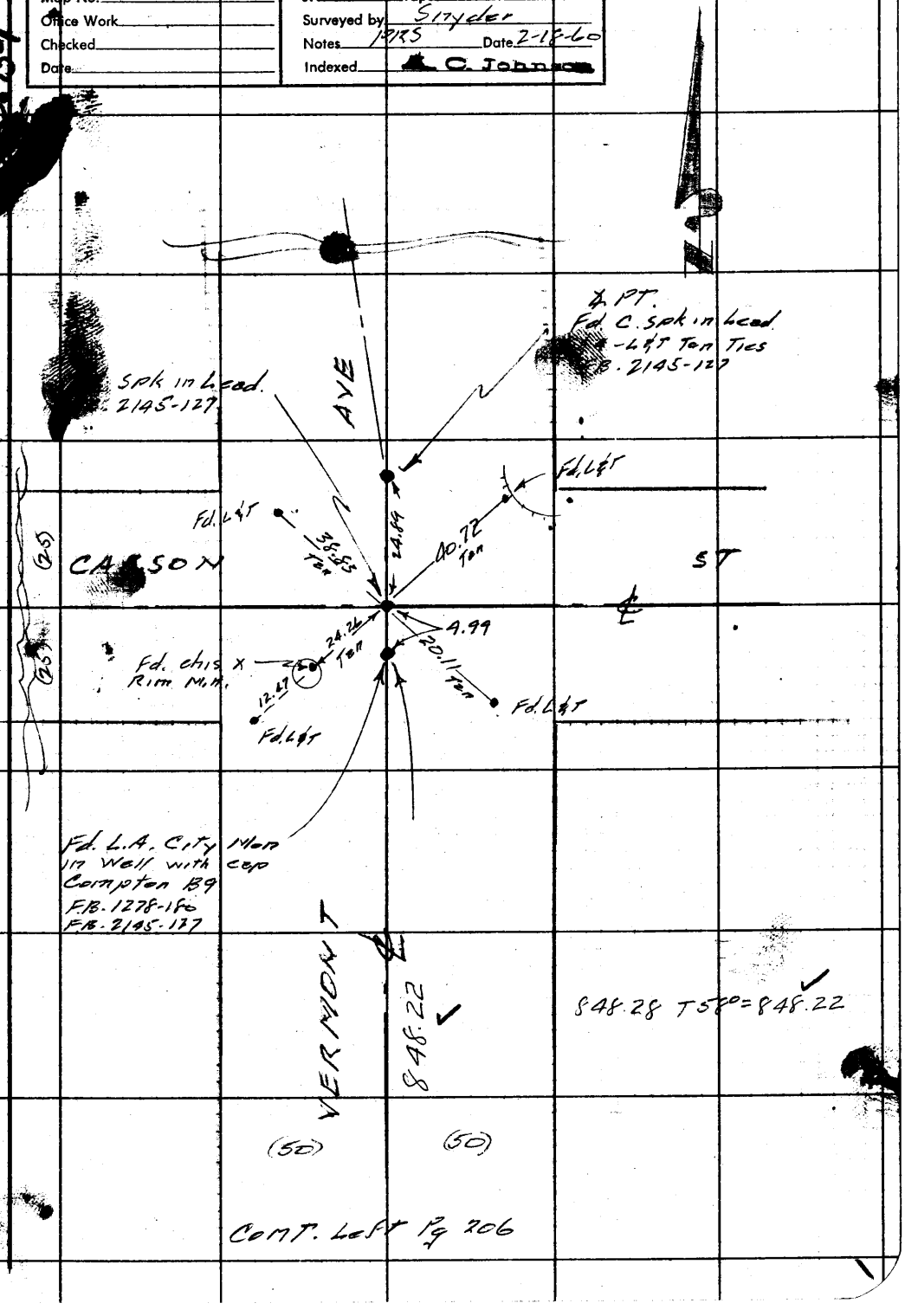

Comt. Left Pg 206

Note: Any Additions or Changes on This Sheet Must be Made or Circled in Red Ink With Date and Name of Person Making Change.

Do not extend notes this side of this line.

RETURN TO
LOS ANGELES COUNTY ENGINEER
700 LOS ANGELES COUNTY ENGINEERING BLDG.

763093 CE #247—7-53

RETURN TO
LOS ANGELES COUNTY ENGINEER
700 LOS ANGELES COUNTY ENGINEERING BLDG.

Note: Any Additions or Changes on This Sheet Must be Made or Circled in Red Ink With Date and Name of Person Making Change.

Do not extend notes this side of this line.

WS 28

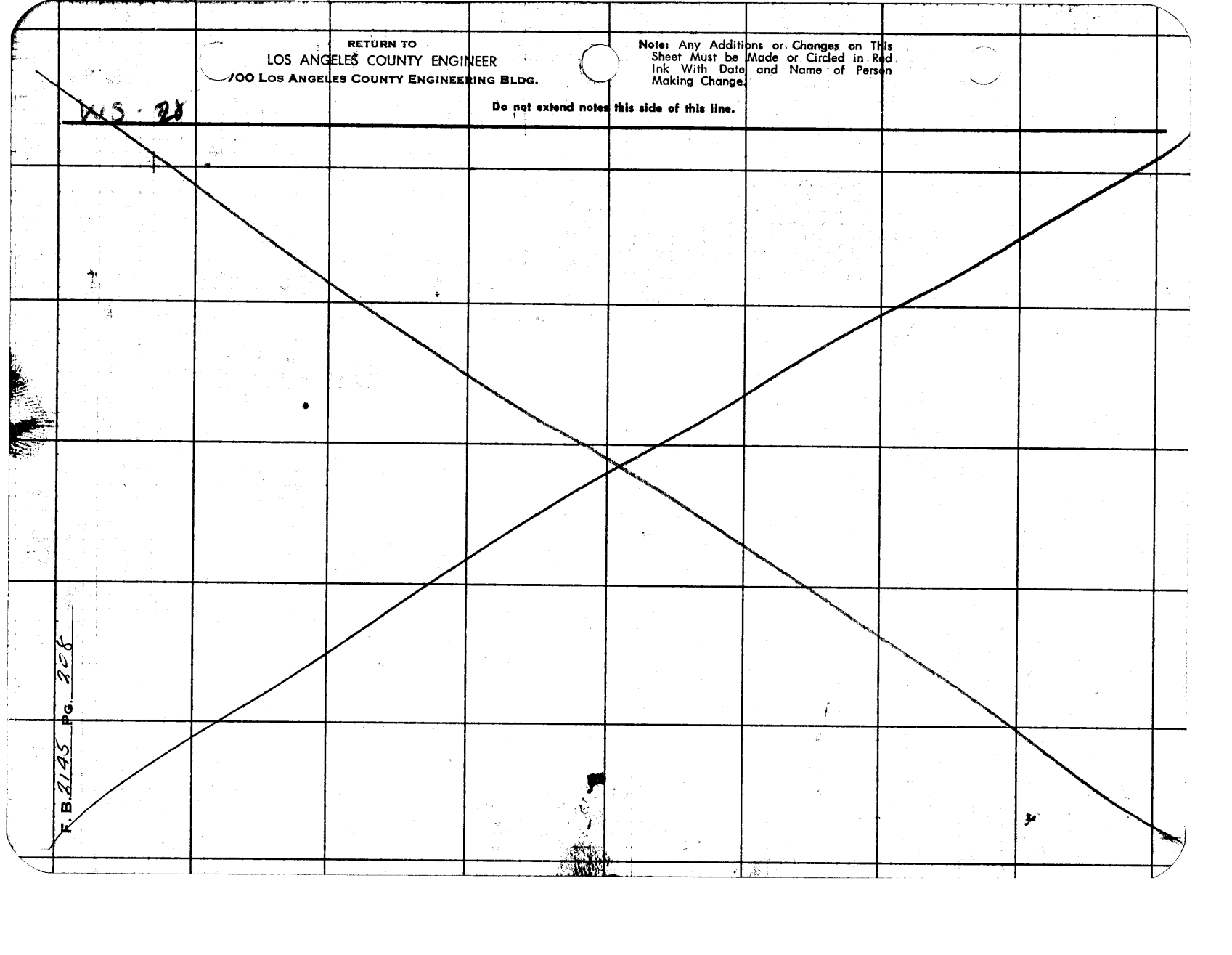

F.B. 2145 PG. 206

Notes Ck'd by	Survey of 219th ST #3	F. B. 2145 PG. 211
Map No.	JN 2135.14 Tape Std 68 °F	
Office Work	Surveyed by Snyder	
Checked	Notes PBS Date 2-19-60	
Date	Indexed	

C. Johnson

FEB 24 1960

C.I. 2135.14

219TH ST #3 S.S. dist.

Location of Improvements

on

219TH ST Put ST.

From - Vermont Ave

to - E. end of St.

Snyder
Carrasco
Rangel
Moya

Note: Any Additions or Changes on This Sheet Must be Made or Circled in Red Ink With Date and Name of Person Making Change.

Do not extend notes this side of this line.

RETURN TO
LOS ANGELES COUNTY ENGINEER
700 LOS ANGELES COUNTY ENGINEERING BLDG.

763095 CE #247—7-53

F. B. 2145 PG. 212

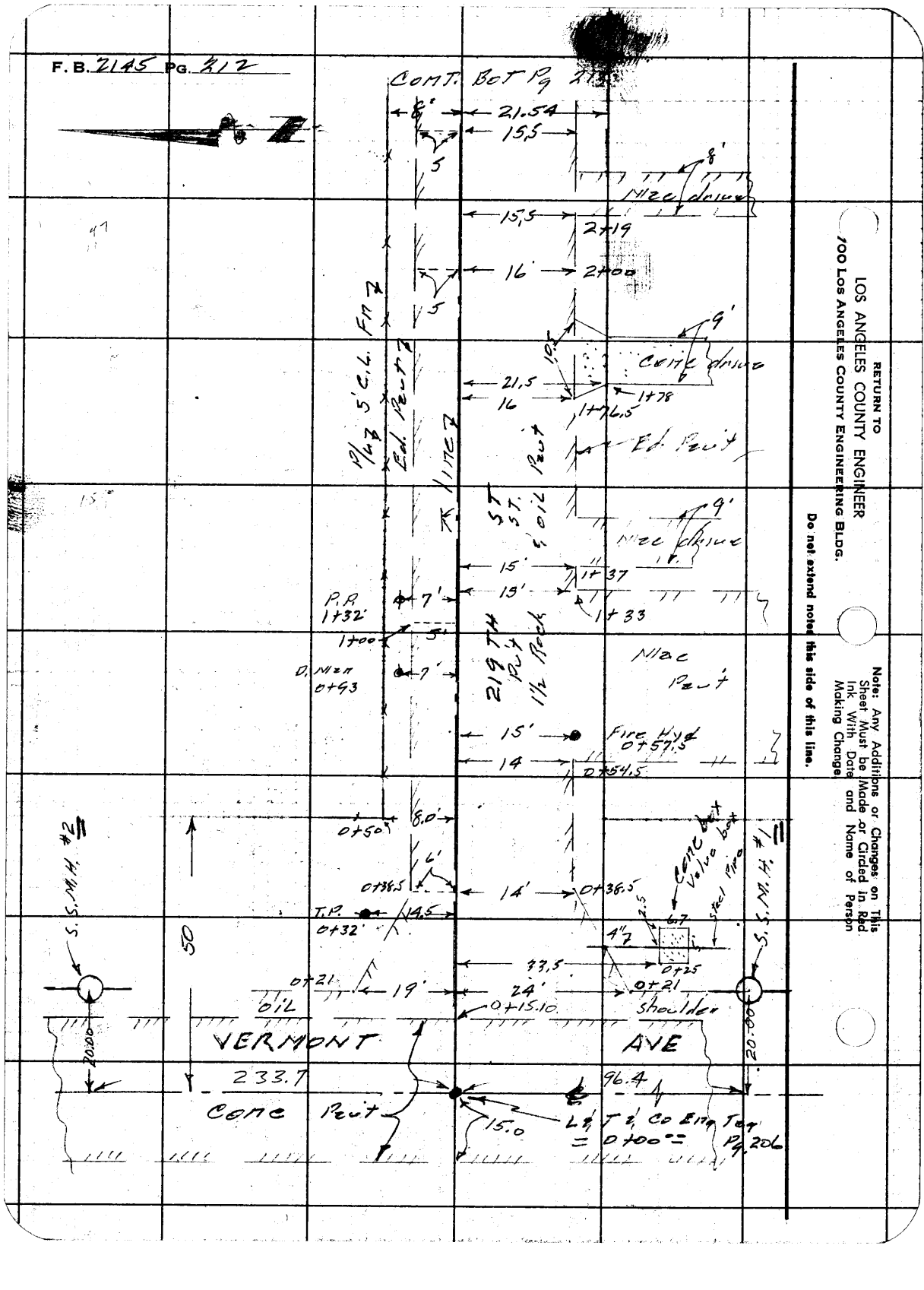

RETURN TO
LOS ANGELES COUNTY ENGINEER
700 Los Angeles County Engineering Bldg.

Do not extend noted this side of this line.

Note: Any Additions or Changes on This Sheet Must be Made or Circled in Red Ink With Date and Name of Person Making Change

Notes Ck'd by	Survey of 219 th St # 3	F. B. 2145 Pg. 213
Map No.	JN 2135.14 Tape Std °F	
Office Work	Surveyed by Snyder	
Checked	Notes PRS Date 2-19[illegible]	
Date	Indexed [illegible] C. Johns[illegible]	



Note: Any Additions or Changes on This Sheet Must be Made or Circled in Red Ink With Date and Name of Person Making Change.

Do not extend notes this side of this line.

RETURN TO
LOS ANGELES COUNTY ENGINEER
700 LOS ANGELES COUNTY ENGINEERING BLDG.

763098 CE #247—7-53

F. B 2145 PG. 214

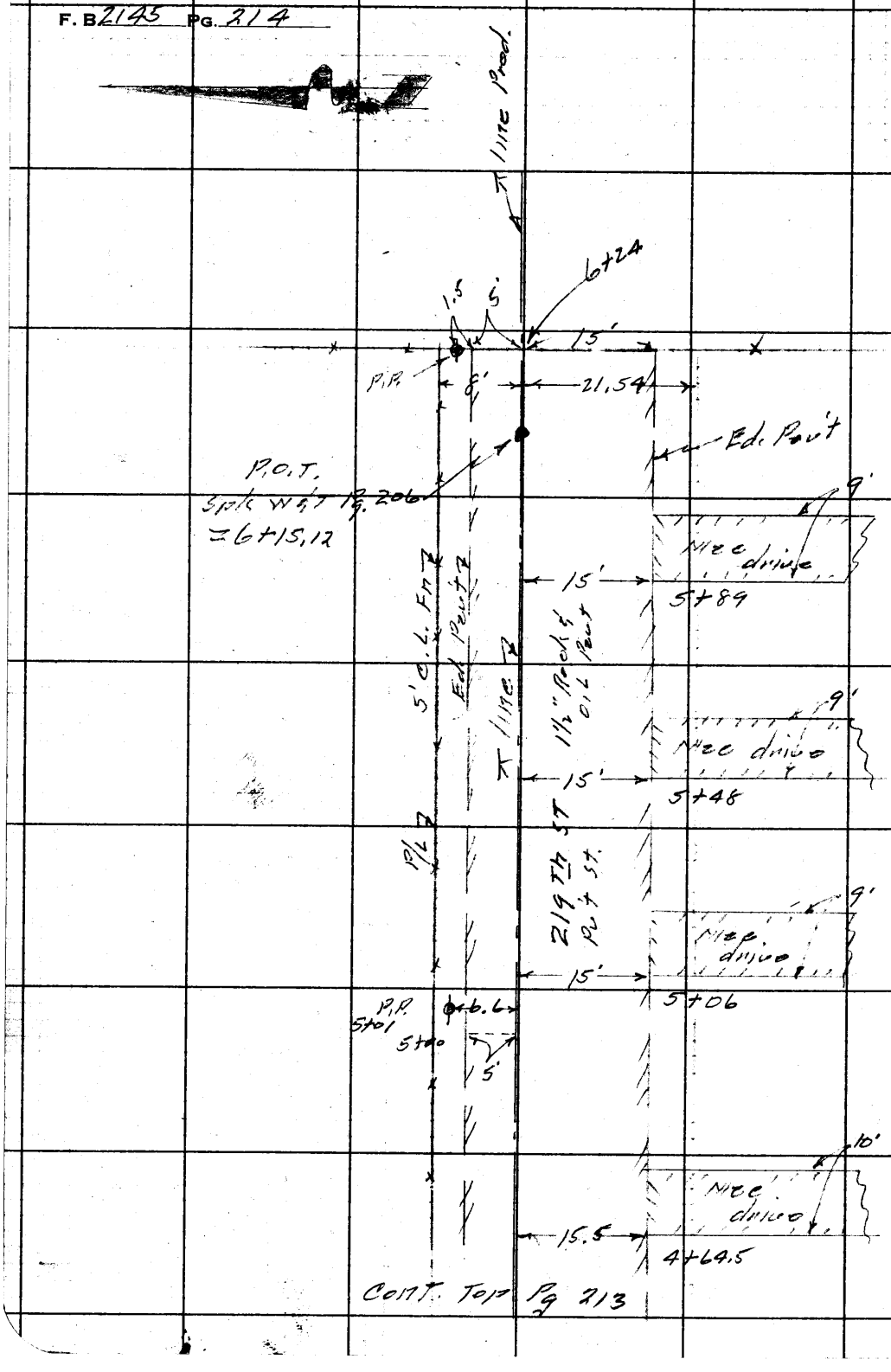

CONT. TOP Pg 213

RETURN TO
LOS ANGELES COUNTY ENGINEER
700 LOS ANGELES COUNTY ENGINEERING BLDG.

Note: Any Additions or Changes on This Sheet Must be Made or Circled in Red Ink With Date and Name of Person Making Change.

Do not extend notes this side of this line.

Profile No. | Notes Red. | Plotted | Job No. 2135.14 | Division No. 10 | F. B. 7145 Pg. 215
X-Sec. No. | Notes Chkd. | Checked | Survey of 219TH ST #3
Date | Date | Survey by Snyder | Notes 1215 | Date 2-19-60
Map No. | Indexed C. Johnson | Date FEB 24 1960

C.I. 2135.14
219TH ST #3

X SECTIONS
ON
219TH ST.
From- Vermont Ave
To - E. end of ST.

Snyder
Caminero
Rangel
Moya

STATION	B. S.	H. I.	F. S.	ELEV.

NOTE: ANY ADDITIONS OR CHANGES ON THIS SHEET MUST BE MADE OR CIRCLED IN RED INK, WITH DATE AND NAME OF PERSON MAKING CHANGE.

PLEASE RETURN TO
LOS ANGELES COUNTY ENGINEER
700 Los Angeles County Engineering Bldg.

Do not extend notes this side of this line.

7629S S & E #307—7-55

76298 S & E #307—7-55

PLEASE RETURN TO
LOS ANGELES COUNTY ENGINEER
700 LOS ANGELES COUNTY ENGINEERING BLDG.

NOTE: ANY ADDITIONS OR CHANGES ON THIS SHEET MUST BE MADE OR CIRCLED IN RED INK, WITH DATE AND NAME OF PERSON MAKING CHANGE.

Do not extend notes this side of this line.

STATION	B. S.	H. I.	F. S.	ELEV.		
BM YF 120				39 42	BM YF 120 EL. 39.416 FB. 2145-1 Vermont Ave & 219th ST. N. E. Cor. 65' E N. of 219th ST & 25' E. of ℄ Vermont Ave BT. spk in S.W. Cor. 5'x7' conc value box Left & N ⊼ Right & S.	
S.S. M.H. #1 — 96.4' So. of 219th ST & 20' E. ℄ Vermont Ave Pg 212						
S.S. M.H. #1		3954 1217 27.37		3954	Rim of S.S. M.H.	
8" inlet S.			39.54 1226 27 28	27 37	MEAS 11.50 DIA 67 12.17	MEAS 11.59 DIA 67 12.26
8" outlet N.				27 28		
S.S. M.H. #2 — 233.7' N. of 219th ST & 20' E. of ℄ Vermont Ave Pg 212						
S.S. M.H. #2		39.16 1293 26.23		3916	Rim of S.S. M.H.	
8" inlet S.			3916 1304 2612	26 23	MEAS 12.26 DIA 67 12.93	MEAS 12.37 DIA 67 13.04
8" outlet N.				26 12		
0+00.00	INT.			3974	INT. ⊼ line & ℄ Vermont Ave	
				3985	— 100' R on ℄ Vermont.	
				3975	— — Thence 15' E. To Ed. Conc.	
				3945	— — — 20' E. To Gutter	
				401	— — — 50' E. To P/L	
				3965	— 100' L or (N) on ℄ Vermont Ave	
				3951	— — Thence 15' E. To Ed. Conc Put.	
				388	— — — 20' E To Gutter	

F. B. 2145 Pg. 216 Job No. 2135.14 Division No. 10 Notes Red. Plotted Profile
Survey of 219th ST. #3 Date Date No.
Survey by Snyder Notes PRS Notes Chkd. Checked X-Sec.
Indexed C. Johnson Date 2-19-60 Date Date No.

76298 S & E #307—7-55

PLEASE RETURN TO
LOS ANGELES COUNTY ENGINEER
700 LOS ANGELES COUNTY ENGINEERING BLDG.

NOTE: ANY ADDITIONS OR CHANGES ON THIS SHEET MUST BE MADE OR CIRCLED IN RED INK, WITH DATE AND NAME OF PERSON MAKING CHANGE.

Do not extend notes this side of this line.

STATION	B. S.	H. I.	F. S.	ELEV.	Left ℄ N	℄ Right ℄'s.
0+00.00					100' L on ℄ Vermont Ave	
~				395	~ ~ Thence	50' R. to P/L
0+15.00				3960		✕ Ed. Conc Pav't
0+20				391		✕ Gutter
~				392		22' R.
~				390	8' L	
0+25				394.2		33.5 R Top conc Valve box
~				353		33.5 R. Top of 4" Steel Pipe in box going N.&S.
0 +50				401		✕
				402		5' R ℄ Put
				400		15' R Ed. Pav't
				403		22' R.
				400	5' L Ed. Pav't	
				402	8' L P/L	
1+00				4056		✕
				406		5' R ℄ Put
				404		15' R Ed. Pav't
				405		22' R.
				406	5' L Ed. Pav't	
				405	8' L P/L	
				400	10' L	

Profile Noted Red_____ Plotted_____ Job No. 2135, 14 Division No. 12 F. B. 2145 Pg. 217
No._____ Date_____ Date_____ Survey of 3rd St.
X-Sec. Notes Chkd._____ Checked_____ Survey by [redacted] Notes 2135 Date 2-16-62
No._____ Date_____ Date_____ Map No._____ Indexed C. Jones

76298 S & E #307—7-55

PLEASE RETURN TO
LOS ANGELES COUNTY ENGINEER
700 LOS ANGELES COUNTY ENGINEERING BLDG.

NOTE: ANY ADDITIONS OR CHANGES ON THIS SHEET MUST BE MADE OR CIRCLED IN RED INK, WITH DATE AND NAME OF PERSON MAKING CHANGE.

Do not extend notes this side of this line.

F. B. 2145 Pg. 218 | Job No. 2135.14 Division No. 10 Notes Red. Plotted
Survey of 219th St. #3 Date Date No.
Survey by Snyder Notes 1225 Notes Chkd. Checked X-Sec.
Indexed C. Johnson Date 2-19-60 Date Date No.
Profile

STATION	B. S.	H. I.	F. S.	ELEV.	Left ℄ N	Right ℄ S
2+00 0				40 34		
				405		5' R ℄ Pvmt
				403		15' R Ed. Pvmt
				406		22'
				404	5' L Ed. Pvmt	
				104	8' L P/L	
				400	10' L	
3+00				403		
				404		5' R ℄ Pvmt
				402		15' R E Pvmt
				403		22' R.
				402		100' R.
				403	5' L Ed. Pvmt	
				401	8' L P/L	
				398	10' L	
				397	110' L	
4+00				402		
				402		5' R ℄ Pvmt
				399		15' R E Pvmt
				402		22' R.
				401	5' L Ed. Pvmt	

76298 S & E #307—7-55

PLEASE RETURN TO
LOS ANGELES COUNTY ENGINEER
700 LOS ANGELES COUNTY ENGINEERING BLDG.

NOTE: ANY ADDITIONS OR CHANGES ON THIS SHEET MUST BE MADE OR CIRCLED IN RED INK, WITH DATE AND NAME OF PERSON MAKING CHANGE.

Do not extend notes this side of this line.

STATION	B. S.	H. I.	F. S.	ELEV.	Left ℄ N	✕	Right ℄ S
4+00				401	8' L P/L		
✓				398	10' L		
5+00				3973		✕	
				397			5' R ℄ Pent
				395			15' R. Ech. Pent
				398			22' R.
				396	5' L Ech. Pent		
				398	8' L P/L		
				397	10' L		
6+00				396		✕	
				396			5' R ℄ Pent
				395			15' R Ech. Pent
				395			22' R.
				395	5' L Ech. Pent		
				397	8' L P/L		
6+24				395		✕	at P/L
				395			5' R ℄ Pent
				394			15' R Ech. Pent
				394			22' R.
				395			100' R P/L
✕				395	5' L Ech. Pent		

Profile Notes Rod____ Plotted____ Job No 2135.14 Division No. 10 F. B. 2145 Pg. 219
No____ Date____ Date____ Survey of 3197 ST. #3
X-Sec. Notes Chkd.____ Checked____ Survey by Snyder Notes RRS Date 2-19-62
No____ Date____ Date____ Map No.____ Indexed C. Johnson Date

F. B. 2145 Pg. 220 Job No. 2135.14 Division No. 10 Notes Red. Plotted

Survey of 219th St #3 Date Date

Survey by Snyder Notes PRS Notes Chkd. Checked

Indexed C. Johnson Date 2-19-60 Date Date

				395	No L	
7+00				390		* Prod in open field
8+00				386		* " " " "
9+00				387		* " " " "
BM YF 122				3984	YF 122 EL. 39.842 FB. 2145-197 219th ST. N. side at E. end of St 624'± E. of Vermont Ave - BT. spk in Conc footing of Cor. Fn. Post.	