INDEX TO F.B. 2148

DATE	J.N.	DESCRIPTION	NOTES	PAGES
		COGSWELL ROAD, C.I. 1962.14		
2-57	1962.14	COGSWELL ROAD, from Killian St. to Clark St.,	Topog	5-26
"	"	" " "	X-sects	27-65
"	"	LOWER AZUSA ROAD, from Cogswell Road to Roseglen St.,	Topog	67-72
"	"	" " "	X-sects	73-82
"	"	ROSEGLEN STREET, from Cogswell Road to Lower Azusa Rd.,	Topog	83-86
"	"	" " "	X-sects	87-94
"	"	HALLWOOD DRIVE, from Cogswell Rd. to E'ly Line Rurban Homes Tract	Topog	95-99
"	"	" " " "	X-sects	101-106
"	"	CHERRYLEE DRIVE, from Cogswell Road to Durfee Rd.,	Topog	107-111
"	"	" " "	X-sects	113-119
"	"	HEMLOCK STREET, from Cogswell Road to Durfee Ave.,	Topog	121-126
"	"	" " "	X-sects	127-134
"	"	CELINE STREET, from Cogswell Road to E'ly Line Tract #13286	Topog	135-138
"	"	" " "	X-sects	139-145
"	"	SAN RIO STREET, from Cogswell Road to Durfee Ave.,	Topog	147-150
"	"	" " "	X-sects	151-157
"	"	RIO HONDO PARKWAY, from Cogswell Road to Durfee Ave.,	Topog	159-162
"	"	" " "	X-sects	163-168

Revised July '58

INDEX TO F.B. 2148

DATE	J.N.	DESCRIPTION	NOTES	PAGES
		COGSWELL ROAD, C.I.1962.14(Cont'd)		
2-57	1962.14	CONFERENCE STREET, from Cogswell Road to Durfee Ave.,	Topog	169-172
"	"	" " "	X-sects	173-178
"	"	CLARK STREET, from Cogswell Road to Durfee Ave.	Topog	179-182
"	"	" " "	X-sects	183-187
"	"	DURFEE AVE., from Celine St. to Clark St.,	Topog	189-195
"	"	" " "	X-sects	197-210
"	"	S.S.EASEMENT (Line of Durfee Ave.), from Roseglen St. to ℄ prod. of Celine St.	Topog	211-215
"	"	" " " "	X-sects	217-223
"	"	" " " "	℄	225-229

Notes Ck'd by	Survey of COGSWELL RD. S.S.
Map No.	JN 1962.14 Tape Std °F
Office Work	Surveyed by J.S. COATES
Checked	Notes J.F.O. Date 2-1-57
Date	Indexed E. C. Johnson 3-21-57

F. B. 2148 Pg. 5

C.I. 1962.14

COGSWELL RD. S.S. DIST

TOPOGRAPHY
ON
COGSWELL RD.

From: Killian ST 1+00
To: Clark ST 69+90.07

OFFSETS TAKEN TO CENTERS OF Poles & Trees

COATES
OCHSNER
MATTHIESEN
GLIDDEN

Note: Any Additions or Changes on this Sheet Must be Made or Circled in Red Ink With Date and Name of Person Making Change.

PLEASE RETURN TO
LOS ANGELES COUNTY ENGINEER
700 Los Angeles County Engineering Bldg.
Do not extend this sheet at this line.

F. B. 2149 PG. 6

CONT. BAT PG 7

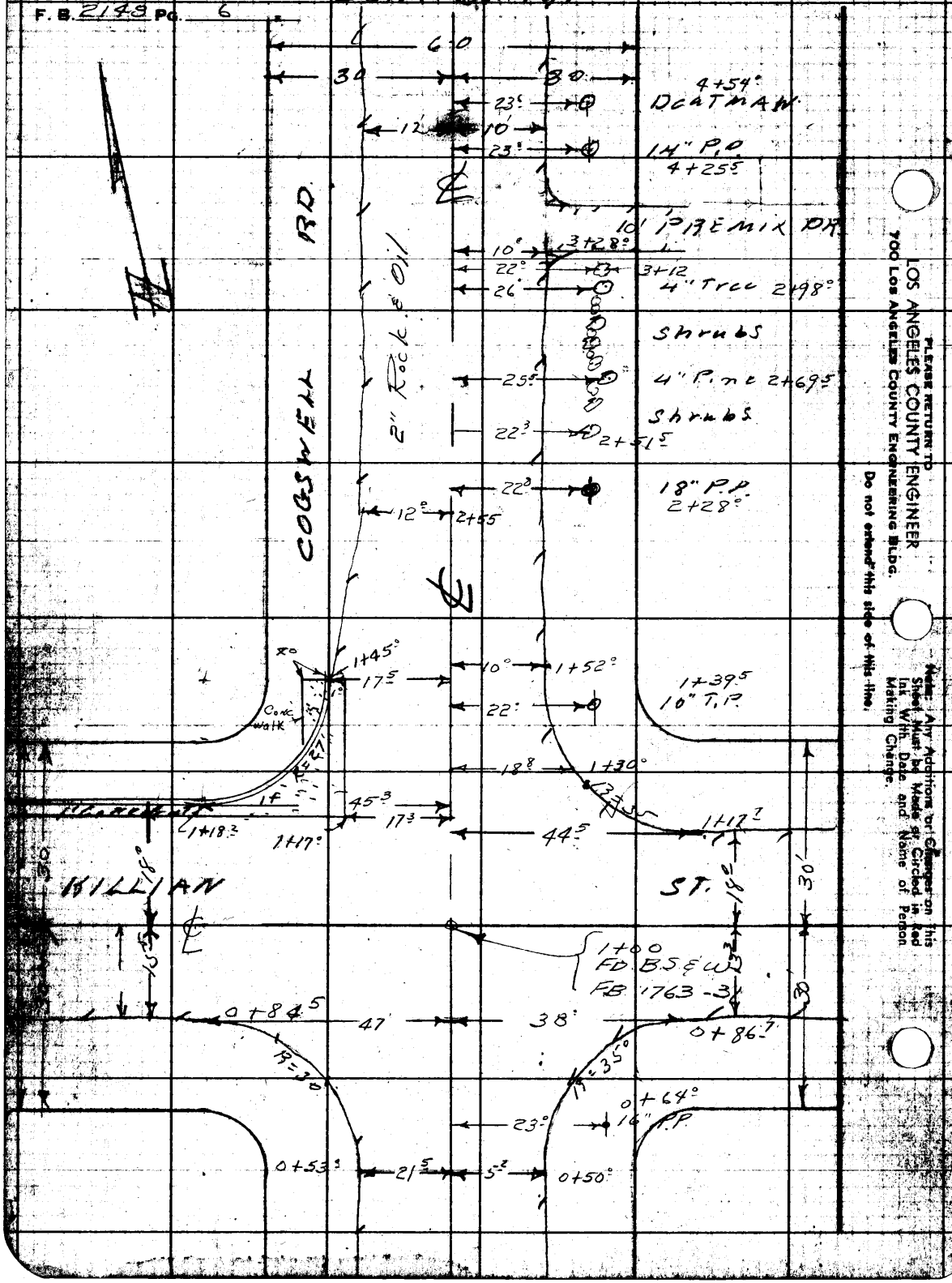

PLEASE RETURN TO
LOS ANGELES COUNTY ENGINEER
700 Los Angeles County Engineering Bldg.

Do not extend this side of this line.

Note: Any Additions or Changes on this Sheet Must be Made in Circled in Red Ink With Date and Name of Person Making Change.

Notes Ck'd by	Survey of Cogswell Rd. S.S.	F. B. 2148 Pg. 7
Map No.	JN 1962.14 Tape Std °F	
Office Work	Surveyed by J.S. COATES	
Checked	Notes J.F.O. Date	
Date	Indexed R. C. Johnson	

CONT BOT Pg 8

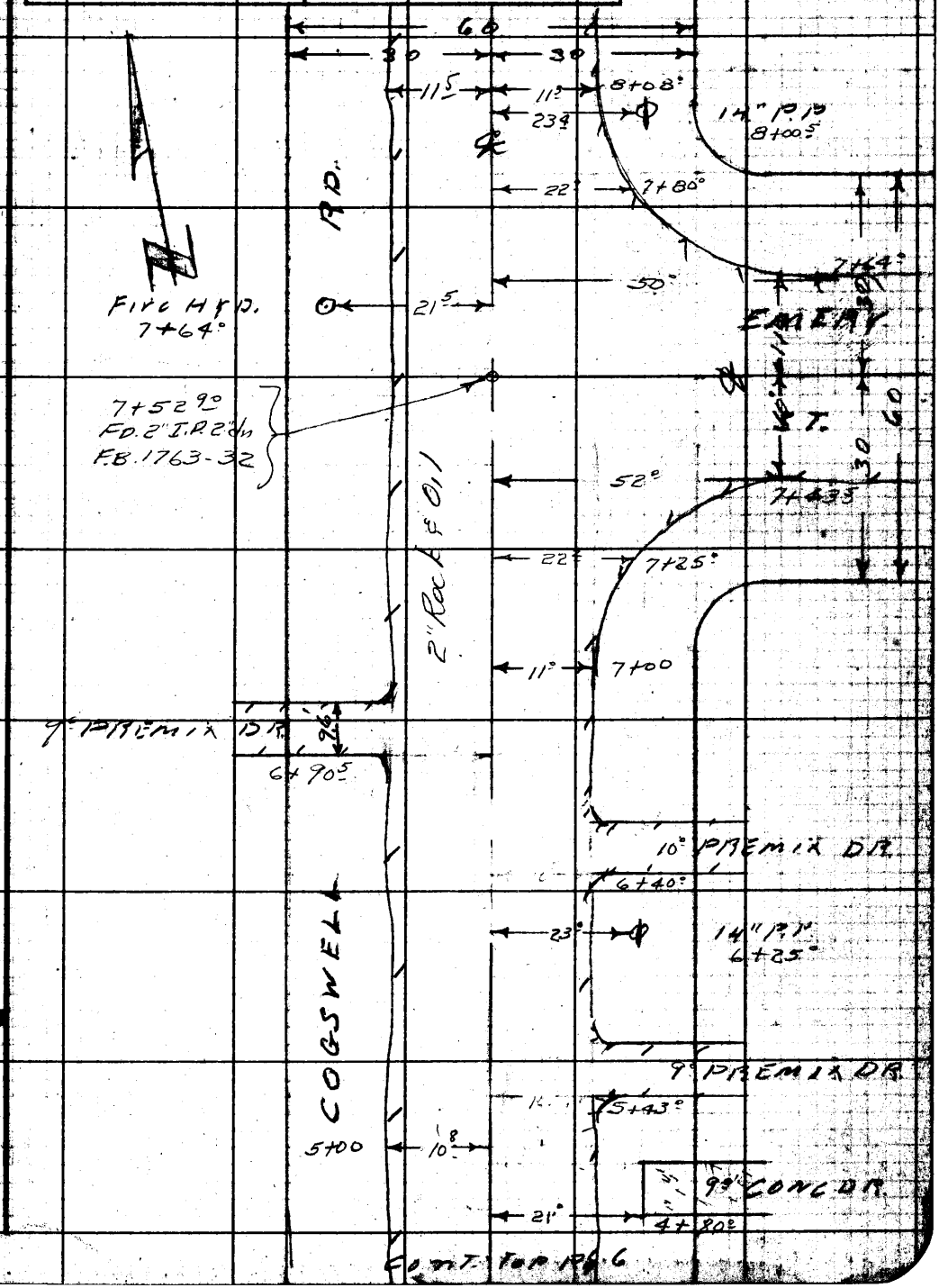

CONT. TOP Pg. 6

Note: Any Additions or Changes on This Sheet Must be Made or Circled in Red Ink With Date and Name of Person Making Change.

Do not extend this side of this line.

PLEASE RETURN TO
LOS ANGELES COUNTY ENGINEER
700 LOS ANGELES COUNTY ENGINEERING BLDG.

76F3088 SAE 3247 1-56

F. B. 2145 Pg.

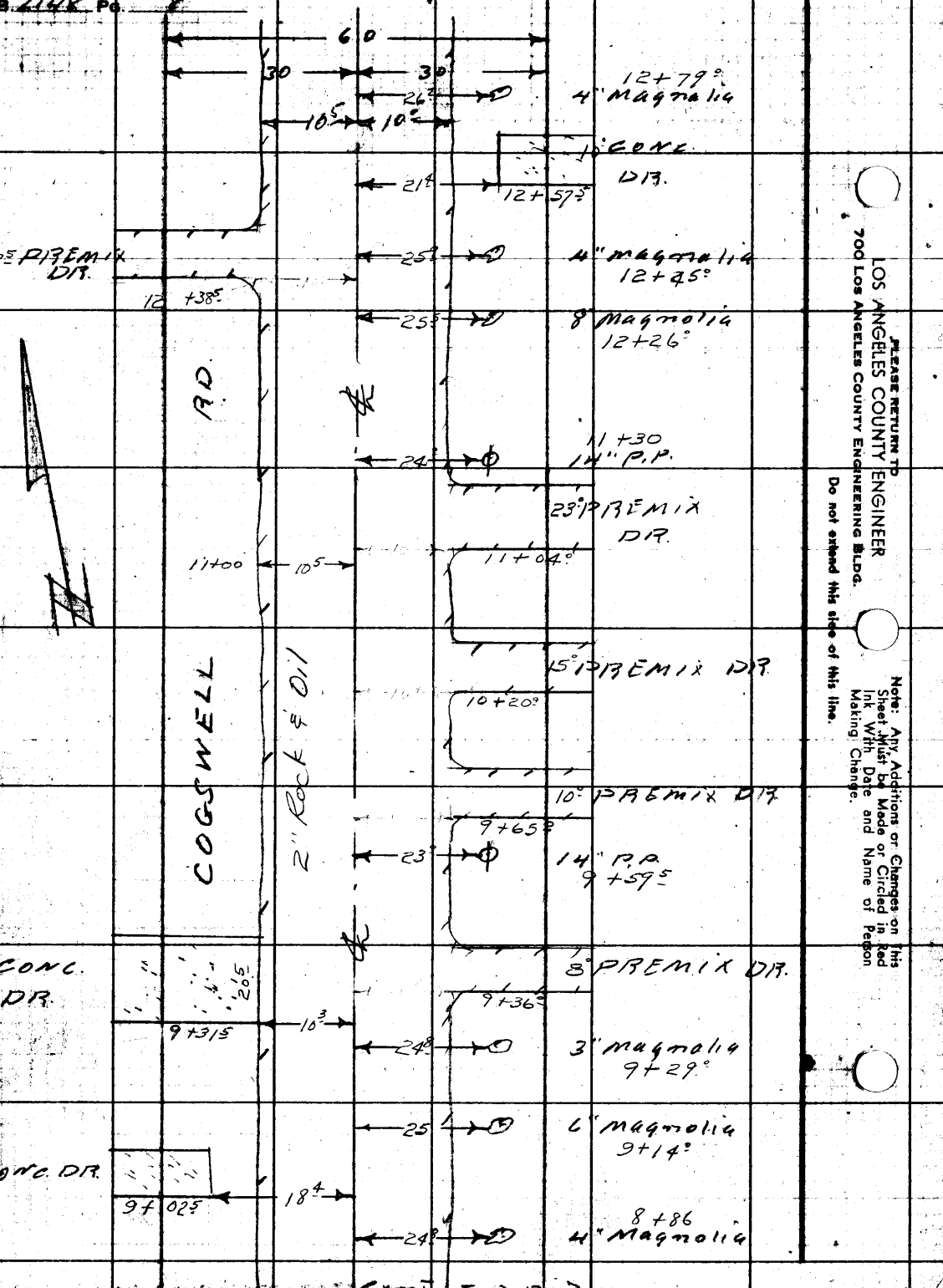

Cont. Top Pg 7

PLEASE RETURN TO
LOS ANGELES COUNTY ENGINEER
700 Los Angeles County Engineering Bldg.

Do not extend this side of this line.

Note: Any Additions or Changes on This Sheet Must be Made or Circled in Red Ink With Date and Name of Person Making Change.

Notes Ck'd by	Survey of COGSWELL RD	F. B. 2148 PG. 9
Map No.	JN 96214 Tape Std °F	
Office Work	Surveyed by J.S.L.	
Checked	Notes J.P. Date 2-1-57	
Date	Indexed C. Johnson	

CONT. BOT. Pg 10

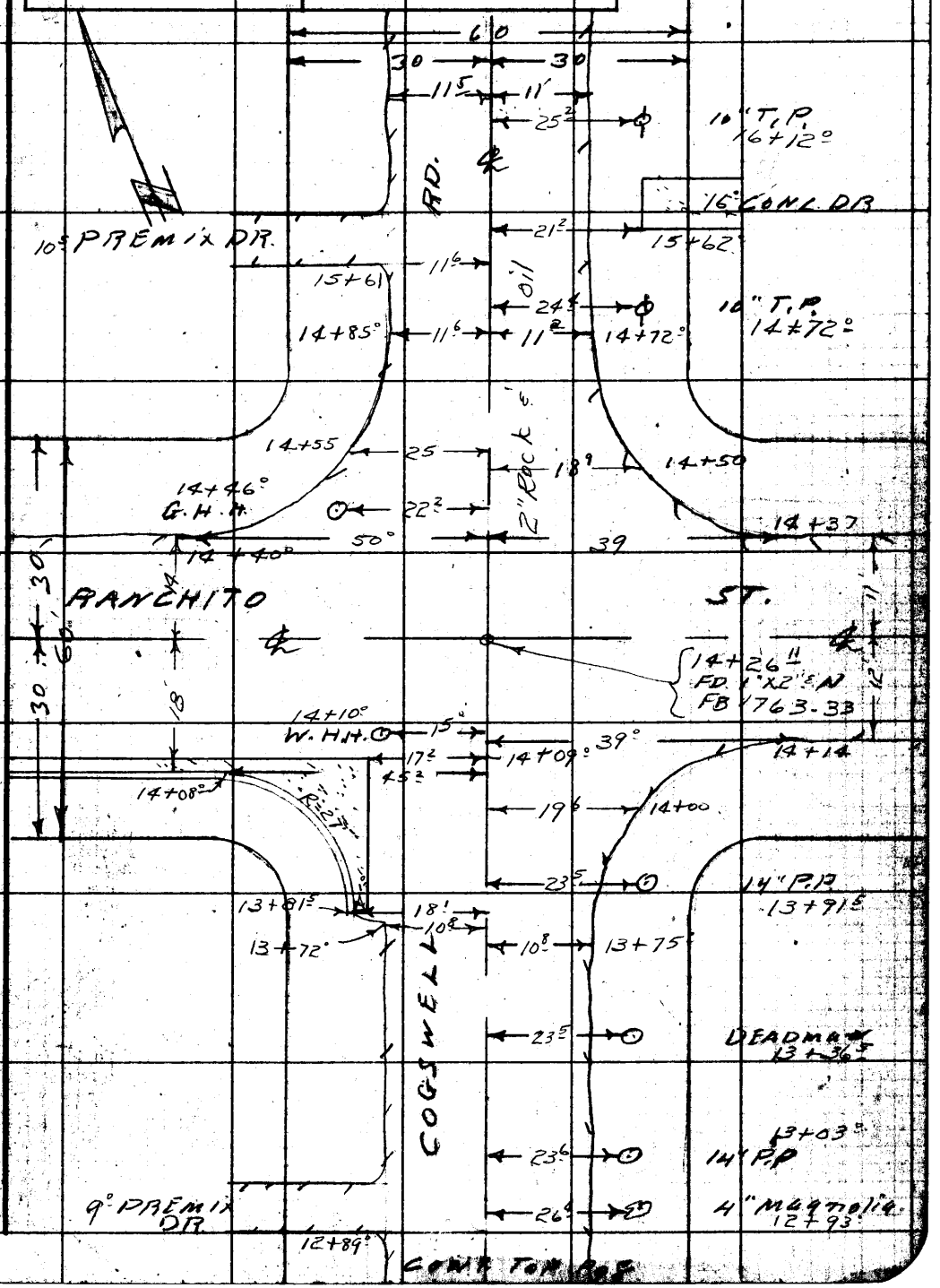

Note: Any Additions or Changes on this Sheet Must be Made or Circled in Red Ink With Date and Name of Person Making Change.

Do not extend this side of this line.

PLEASE RETURN TO
LOS ANGELES COUNTY ENGINEER
700 LOS ANGELES COUNTY ENGINEERING BLDG.

76F3088 S&E #247 1-56

CONT. FROM Pg 11

F.B. 2148 Pg. 10

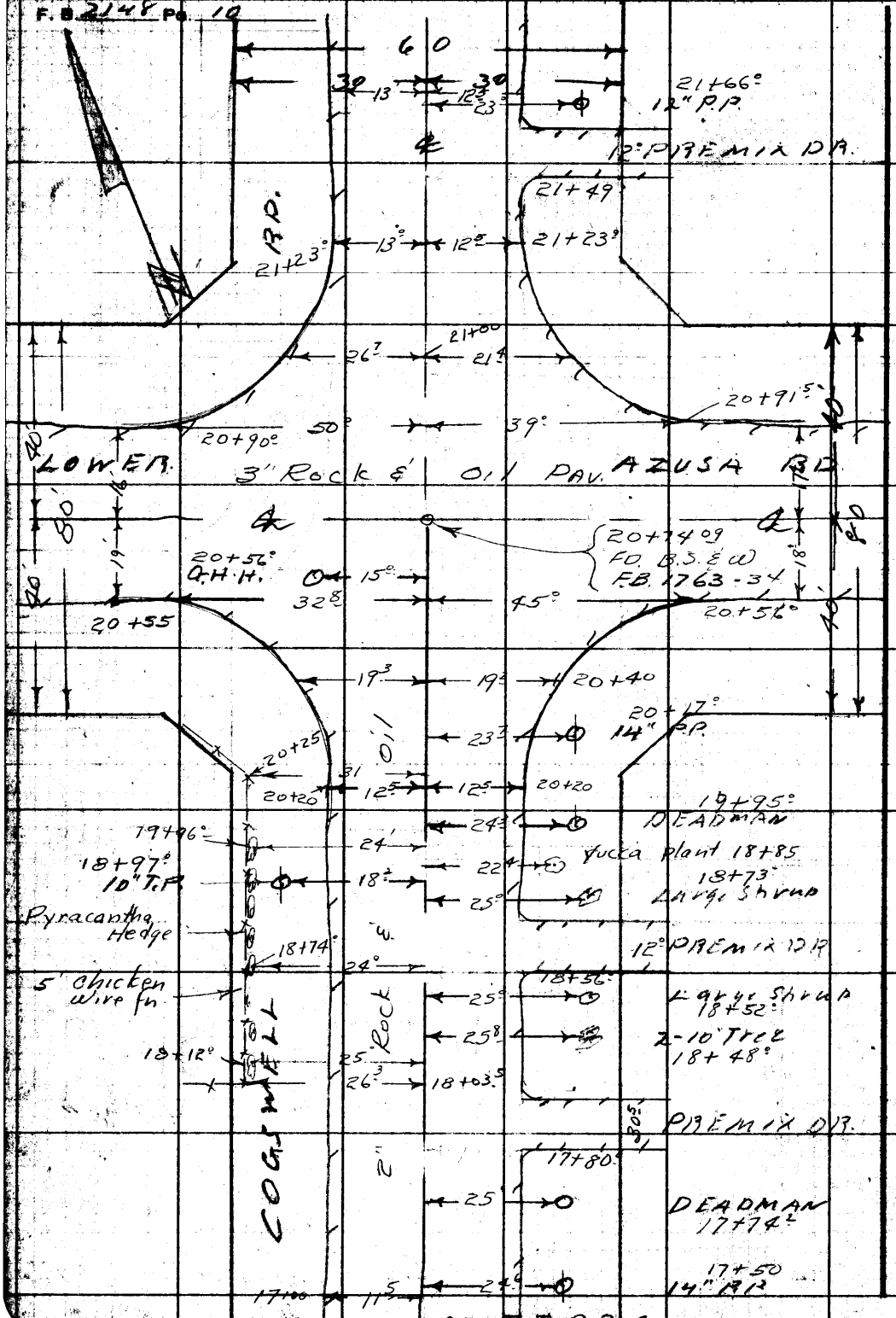

CONT. TO Pg 9

PLEASE RETURN TO
LOS ANGELES COUNTY ENGINEER
700 Los Angeles County Engineering Bldg.
Do not extend this side of this line.

Note: Any Additions or Changes on this Sheet Must be Made or Circled in Red Ink With Date and Name of Person Making Change.

Notes Ck'd by	Survey of COGSWELL RD. SS.
Map No.	W. O. 1962 Tape No. St'd. °F
Office Work	Surveyed by J.S.C.
Checked	Notes J.O. Date 2-4-57
Date	Indexed A. C. Johnson

F.B. 2148 Pg. 11

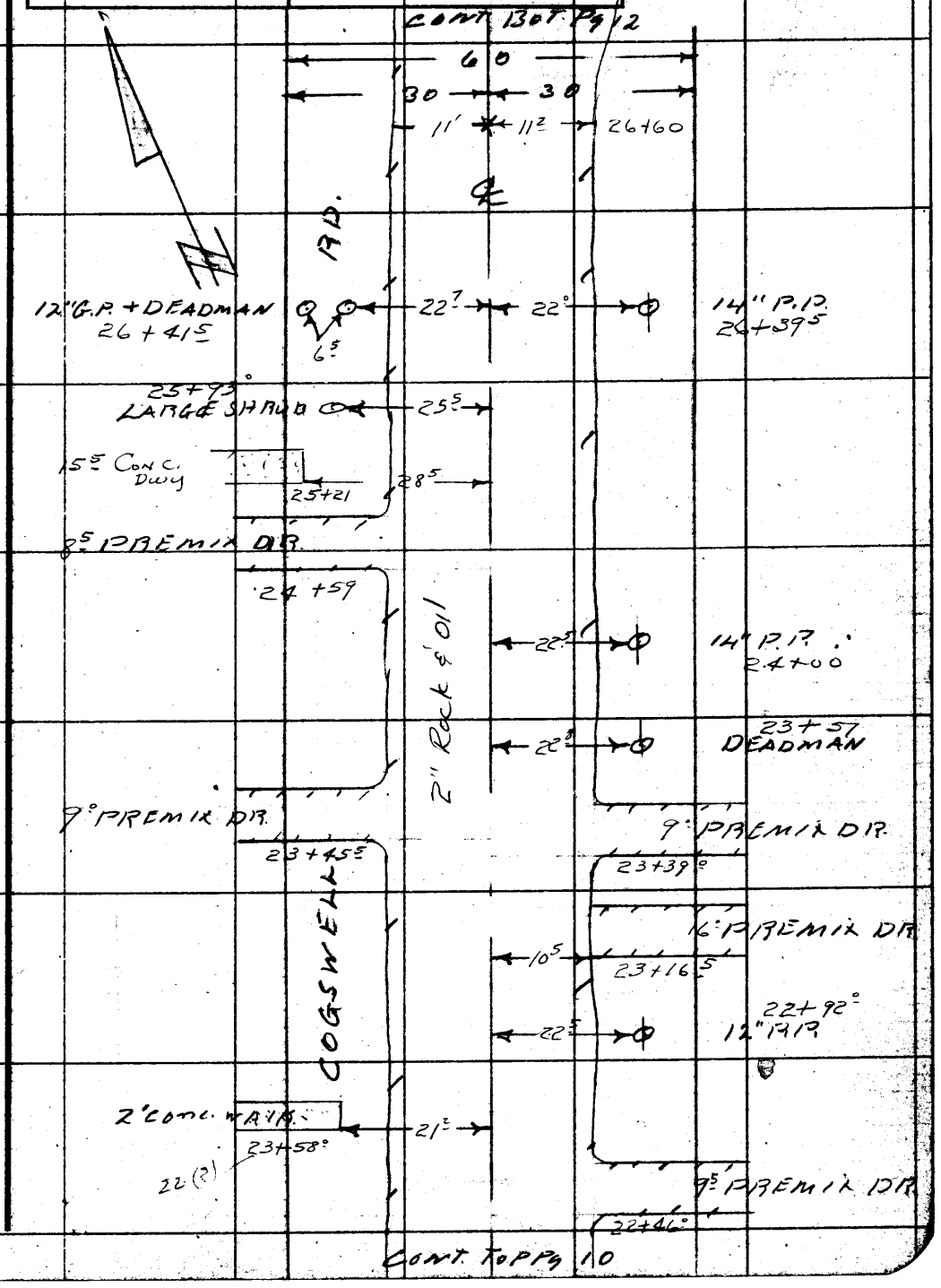

Note: Any Additions or Changes on This Sheet Must be Made or Circled in Red Ink With Date and Name of Person Making Change.

Do not extend notes this side of this line.

RETURN TO
LOS ANGELES COUNTY SURVEYOR
726 LOS ANGELES COUNTY
ENGINEERING BLDG.

76F3098 S&E #247. 8-54

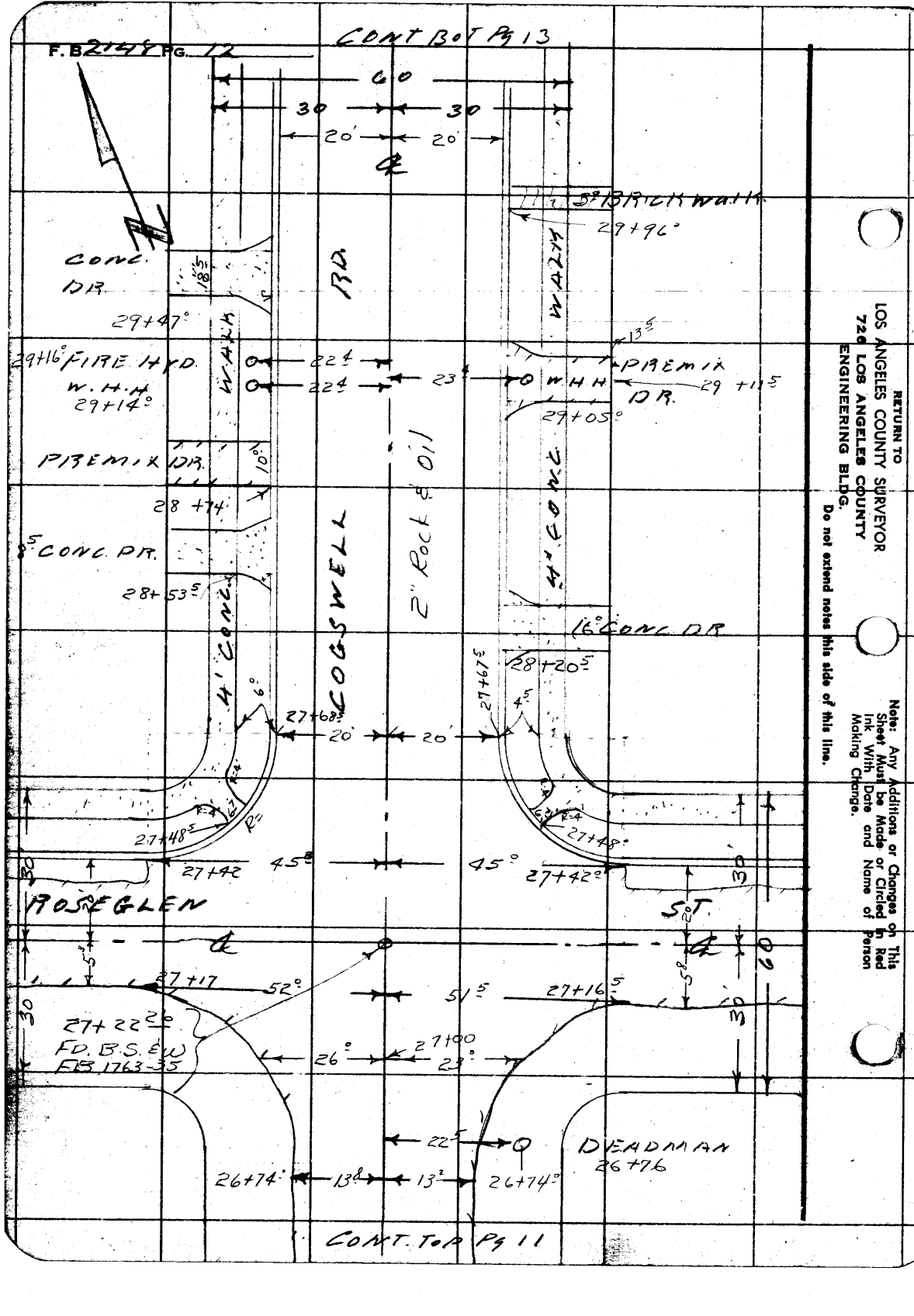

RETURN TO
LOS ANGELES COUNTY SURVEYOR
726 LOS ANGELES COUNTY
ENGINEERING BLDG.
Do not extend notes this side of this line.

Note: Any Additions or Changes on This Sheet Must be Made or Circled in Red Ink With Date and Name of Person Making Change.

Notes Ck'd by	Survey of COGSWELL RD SS
Map No.	W. O. 1762 Tape No. St'd. °F
Office Work	Surveyed by J.S.C.
Checked	Notes ✓ Date 2-4-52
Date	Indexed C. Johnson

F.B. 21 & 5 Pg. 13

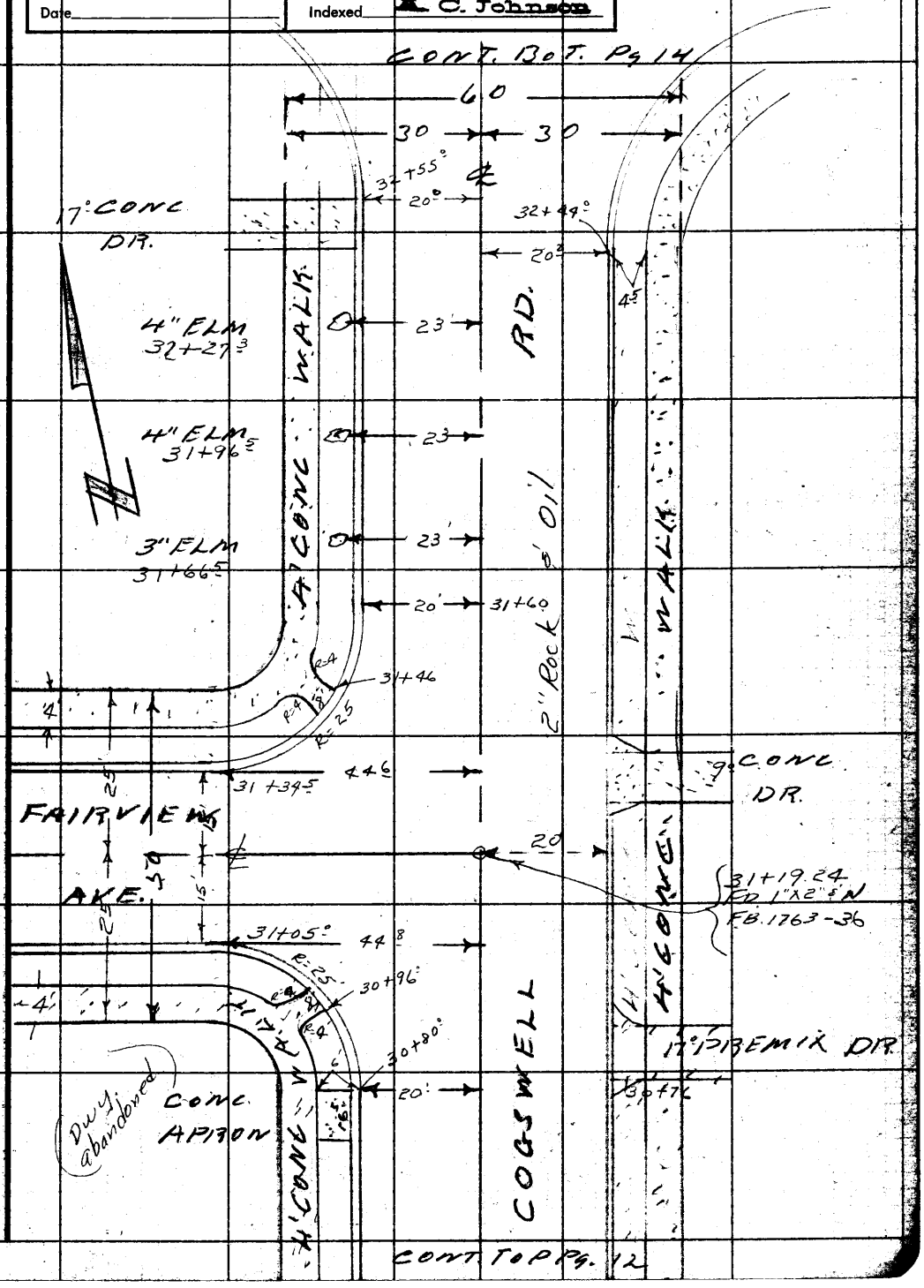

RETURN TO
LOS ANGELES COUNTY SURVEYOR
726 LOS ANGELES COUNTY
ENGINEERING BLDG.

Note: Any Additions or Changes on This Sheet Must be Made or Circled in Red Ink With Date and Name of Person Making Change.

Do not extend notes this side of this line.

76FSOS 247 4-53

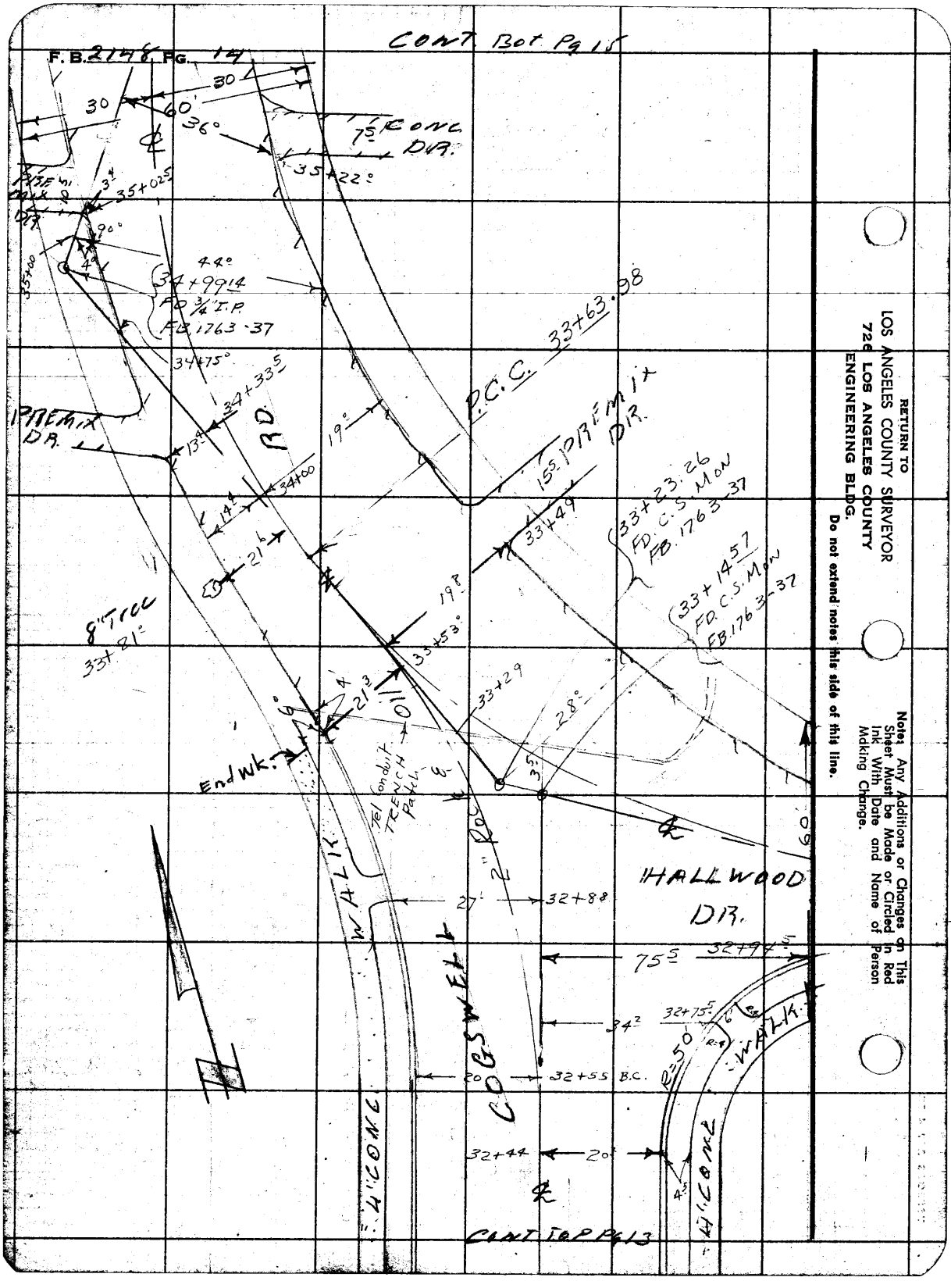

RETURN TO
LOS ANGELES COUNTY SURVEYOR
726 LOS ANGELES COUNTY
ENGINEERING BLDG.

Do not extend notes this side of this line.

Note: Any Additions or Changes on This Sheet Must be Made or Circled in Red Ink With Date and Name of Person Making Change.

Notes Ck'd by	Survey of COGSWELL I.D. S.S.
Map No.	W. O. 962 Type No. St'd. °F
Office Work	Surveyed by J.S.C.
Checked	Notes Job Date 2-4-57
Date	Indexed K. C. Johnson

F.B. 2142 Pg. 15

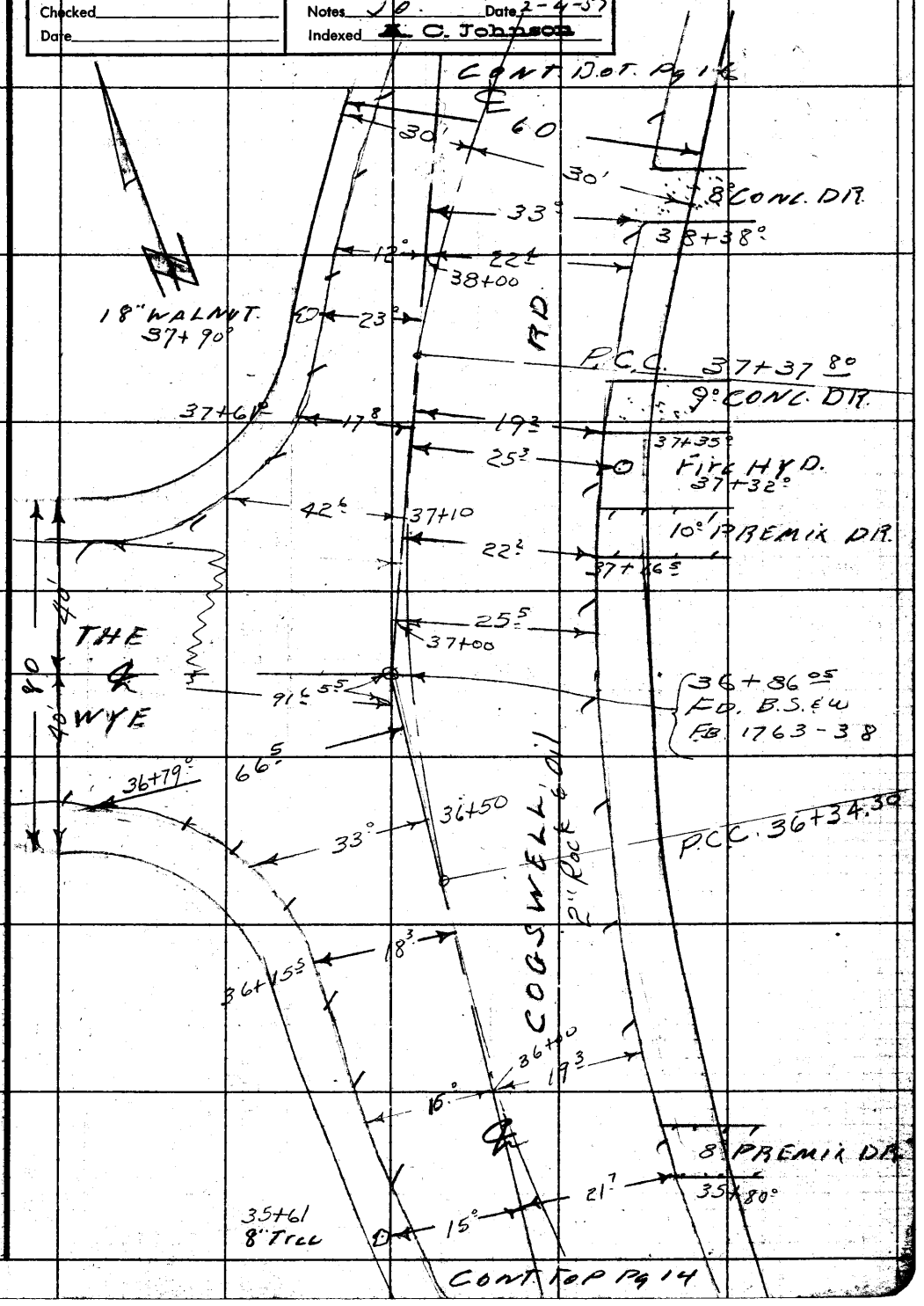

Note: Any Additions or Changes on This Sheet Must Be Made or Circled in Red Ink With Date and Name of Person Making Change.

Do not extend notes this side of this line.

RETURN TO
LOS ANGELES COUNTY SURVEYOR
726 LOS ANGELES COUNTY
ENGINEERING BLDG.

765093 247 4-53

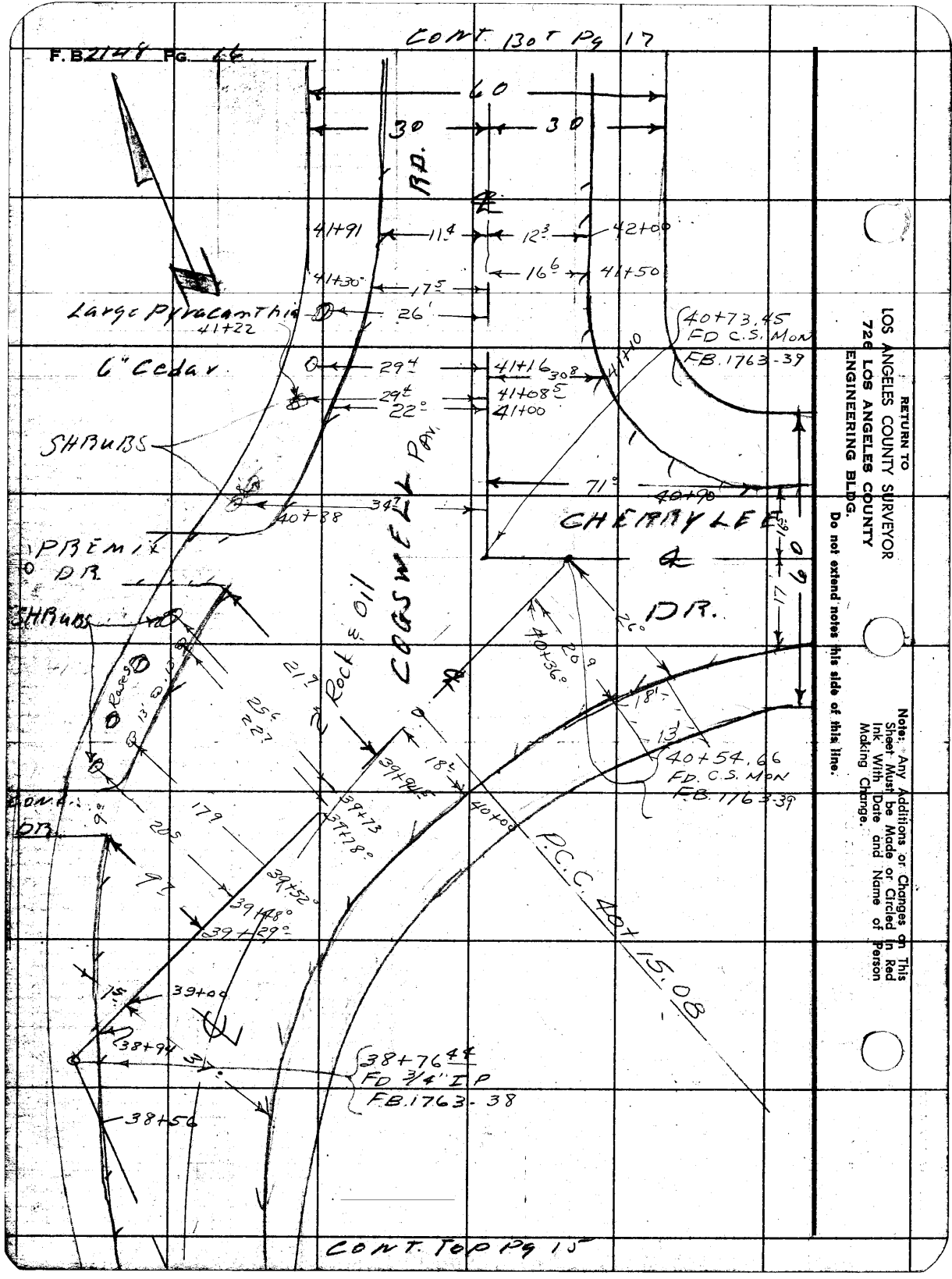

RETURN TO
LOS ANGELES COUNTY SURVEYOR
726 LOS ANGELES COUNTY
ENGINEERING BLDG.
Do not extend notes this side of this line.

Note: Any Additions or Changes on This Sheet Must be Made or Circled in Red Ink With Date and Name of Person Making Change.

Notes Ck'd by	Survey of COGSWELL B.D.S.S
Map No.	W. 0.962.17 Tape No. St'd. °F
Office Work	Surveyed by J.S.C.
Checked	Notes J.O. Date 2-4-57
Date	Indexed C. Johnson

F. B. 2148 Pg. 17

CONT. FROM Pg 18

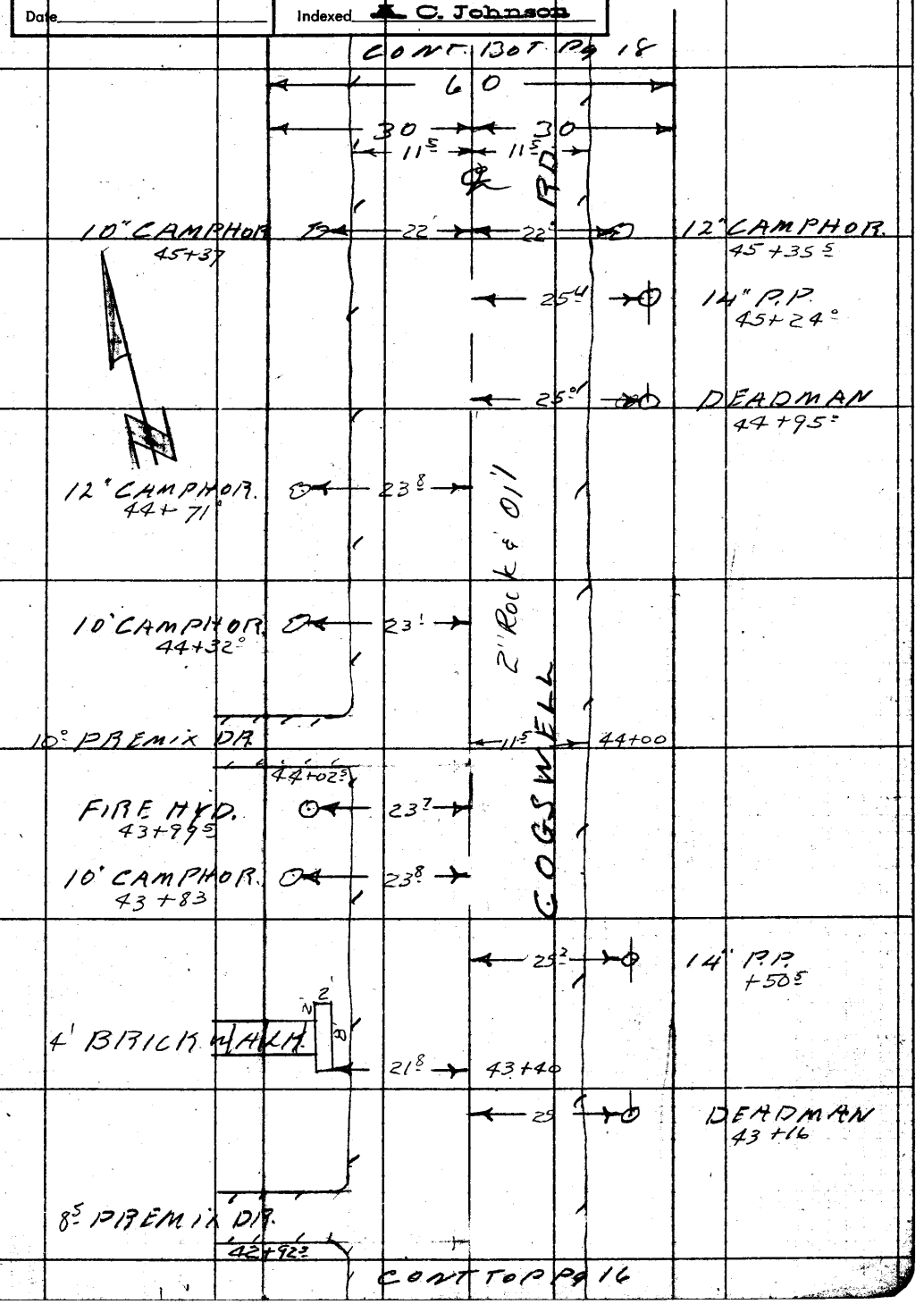

CONT TO P.g 16

Note: Any Additions or Changes on This Sheet Must be Made or Circled in Red Ink With Date and Name of Person Making Change.

Do not extend notes this side of this line.

RETURN TO
LOS ANGELES COUNTY SURVEYOR
726 LOS ANGELES COUNTY
ENGINEERING BLDG.

76FSOS 247 4-53

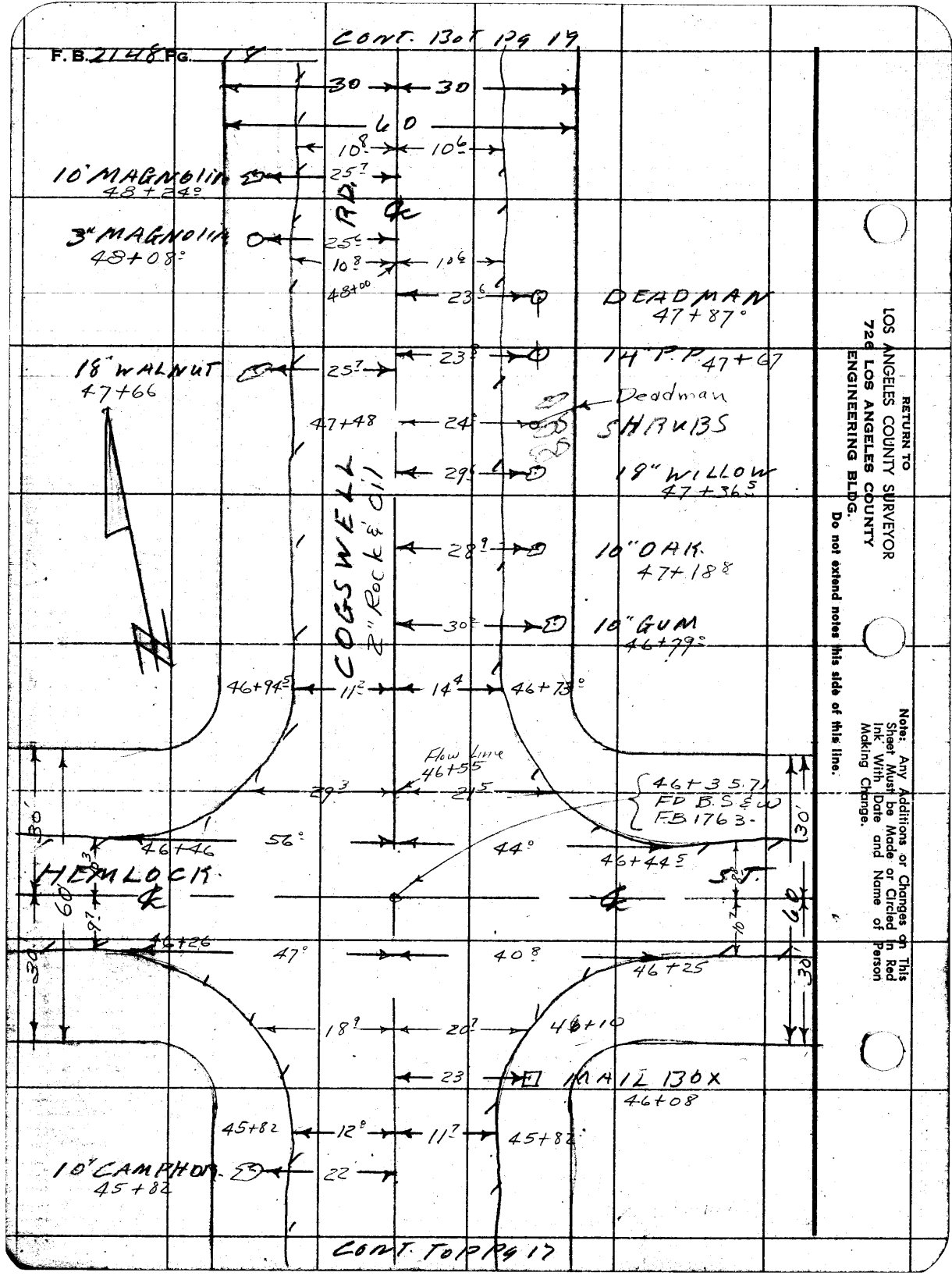

RETURN TO
LOS ANGELES COUNTY SURVEYOR
726 LOS ANGELES COUNTY
ENGINEERING BLDG.
Do not extend notes this side of this line.

Note: Any Additions or Changes on This Sheet Must be Made or Circled in Red Ink With Date and Name of Person Making Change.

Notes Ck'd by	Survey of COGSWELL RD SJ	F.B. 2148 Pg. 19
Map No.	W. 0962.14 Tape No. St'd. °F	
Office Work	Surveyed by JSC	
Checked	Notes J.O. Date 2-4-57	CONT. BOT PG 20
Date	Indexed C. Johnson	

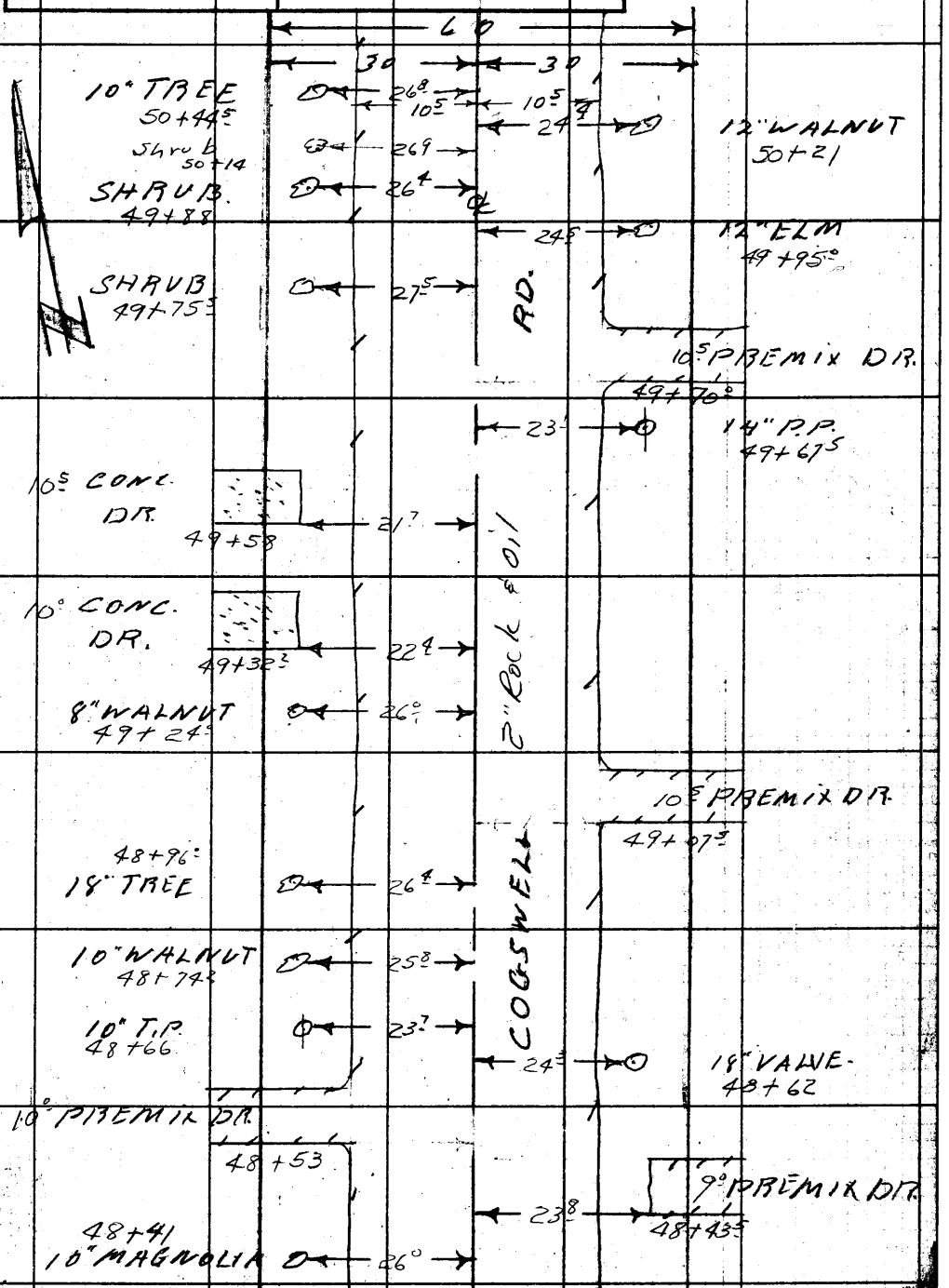

CONT FROM TOP PG 18

Note: Any Additions or Changes on This Sheet Must be Made or Circled in Red Ink With Date and Name of Person Making Change.

Do not extend notes this side of this line.

RETURN TO
LOS ANGELES COUNTY SURVEYOR
726 LOS ANGELES COUNTY
ENGINEERING BLDG.

76F3098 247 4-53

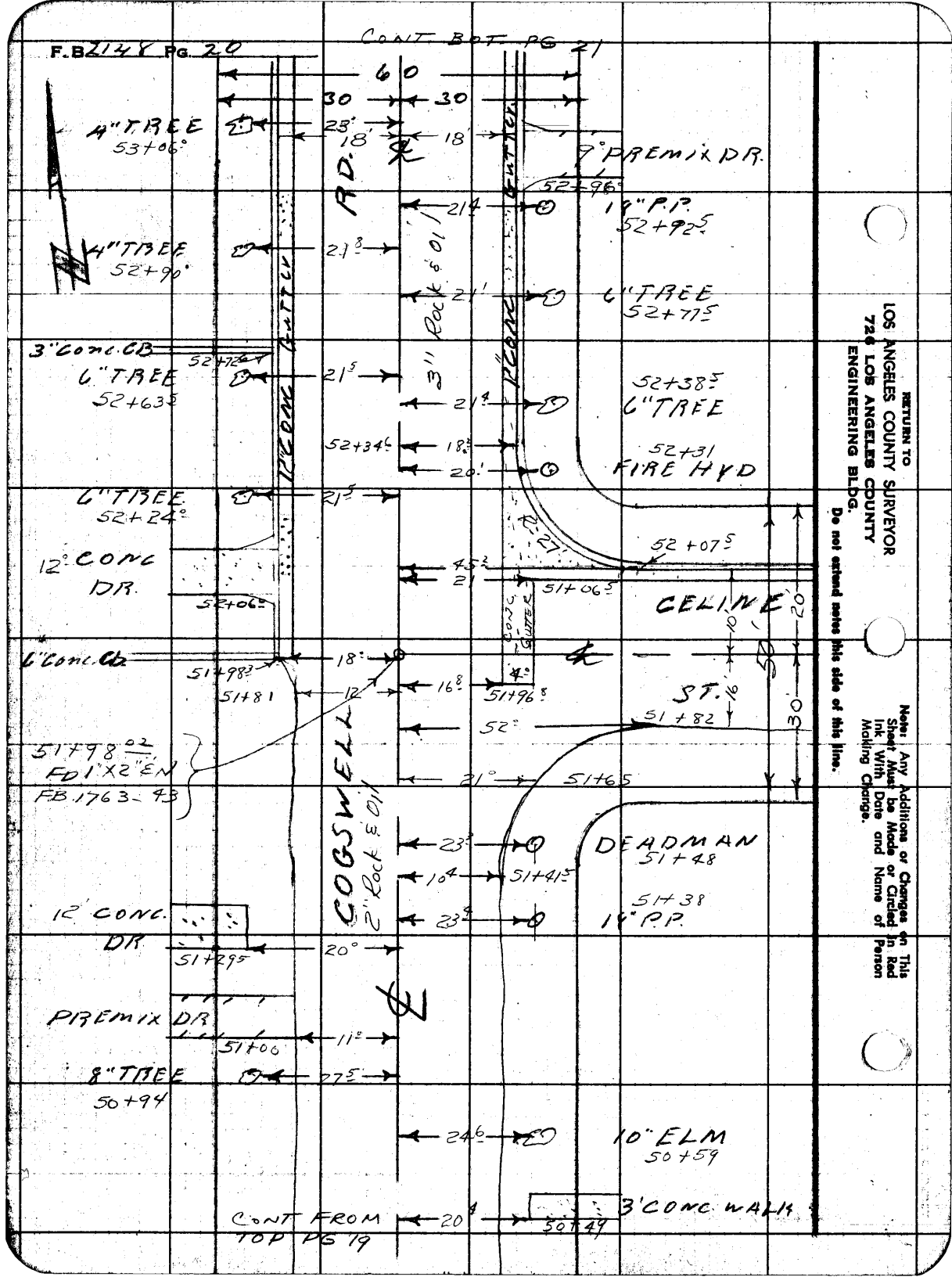
F.B. 2148 PG. 20
CONT BOT PG 21
60
30
30
4" TREE
53+06°
23'
18'
18'
9" PREMIX DR.
52+96°
RD.
21.4
19" P.P.
52+92.5
4" TREE
52+90°
21.8
21'
6" TREE
52+77.5
3" Rock & Oil
12" CONC GUTTER
3" CONC. CB
52+72.6
6" TREE
52+63.5
21.5
21.4
52+38.5
6" TREE
52+34.6
18.2
20'
52+31
FIRE HYD
6" TREE
52+24°
21.5
R=27'
52+07.5
12° CONC
DR.
45.2
21
51+06.5
52+06°
CELINE
CONC GUTTER
6" Conc. CB
18°
51+98.3
51+81
12
16.8
4°
51+96.8
ST.
51+82
52°
51+98.02
FD 1"X2" EN
FB 1763-43
21°
51+65
COGSWELL
2" Rock & Oil
23.3
DEADMAN
51+48
10.4
51+41.5
51+38
12' CONC.
DR
23.4
19" P.P.
51+29.5
20°
PREMIX DR
51+00
11°
8" TREE
50+94
27.5
24.6
10" ELM
50+59
3' CONC. WALK
CONT FROM
TOP PG 19
20.4
50+49
RETURN TO
LOS ANGELES COUNTY SURVEYOR
726 LOS ANGELES COUNTY
ENGINEERING BLDG.
Do not extend notes this side of this line.
Note: Any Additions or Changes on This Sheet Must be Made or Circled in Red Ink With Date and Name of Person Making Change.

Notes Ck'd by	Survey of COGSWELL RD. 55
Map No.	W. 0562 Tape No. Str'd. °F
Office Work	Surveyed by J.S.C.
Checked	Notes J.D. Date 2-4-57
Date	Indexed C. Johnson

F.B. 2147 Pg. 21

CONT BOT. Pg 2.2

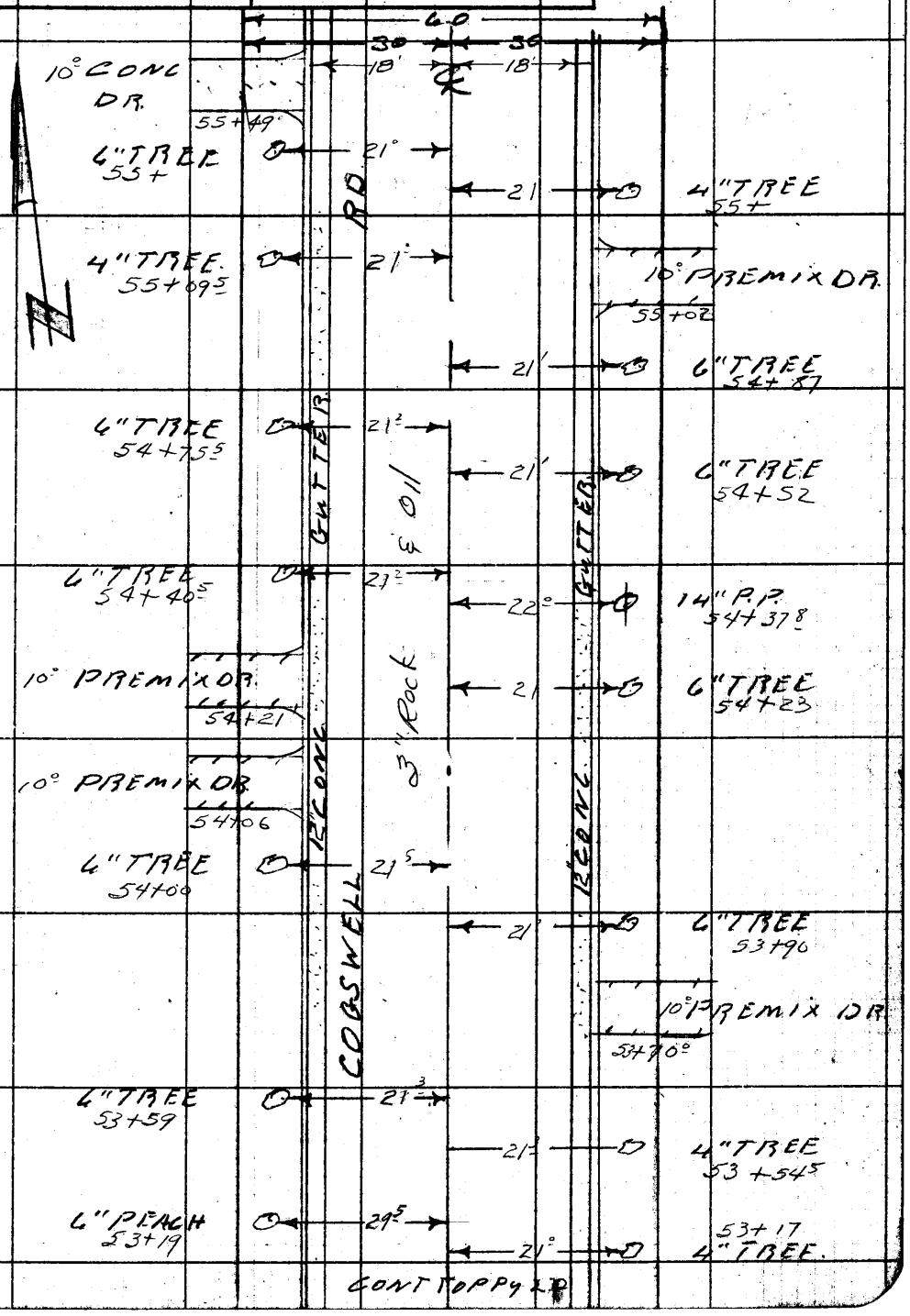

CONT TOP Pg 2.2

Note: Any Additions or Changes on This Sheet Must be Made or Circled in Red Ink With Date and Name of Person Making Change.

Do not extend notes this side of this line.

RETURN TO
LOS ANGELES COUNTY SURVEYOR
726 LOS ANGELES COUNTY
ENGINEERING BLDG.

76F3098 247 4-53

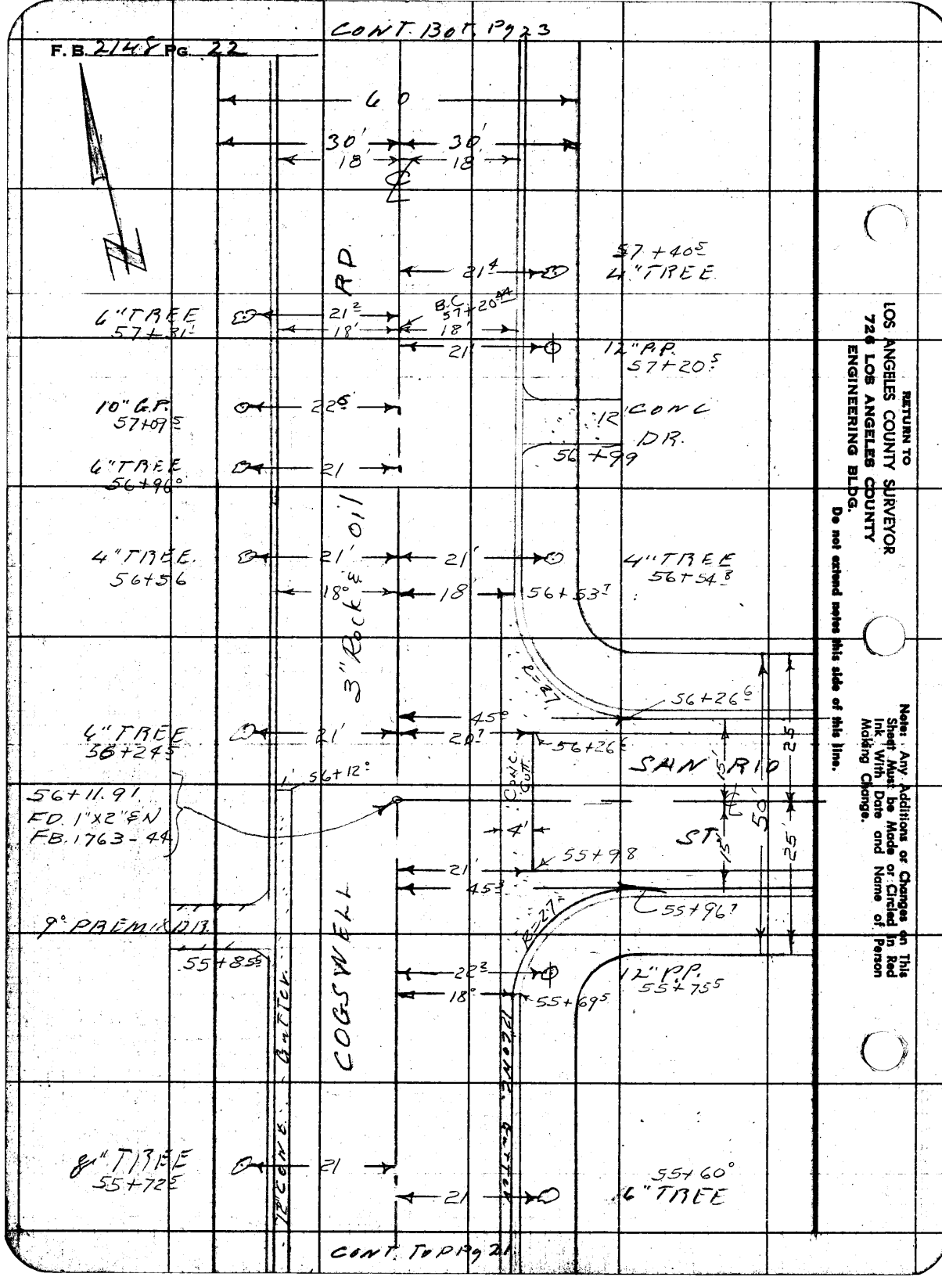

RETURN TO
LOS ANGELES COUNTY SURVEYOR
726 LOS ANGELES COUNTY
ENGINEERING BLDG.
Do not extend notes this side of this line.

Note: Any Additions or Changes on This Sheet Must be Made or Circled in Red Ink With Date and Name of Person Making Change.

Notes Ck'd by	Survey of COGSWELL BLDGS	F.B. 2147 Pg 23
Map No.	W. 0.962'4 Tape No. St'd. °F	
Office Work	Surveyed by J.S.C.	CONT. BOT. Pg 24
Checked	Notes J.O. Date 2-5-57	
Date	Indexed C. Johnson	

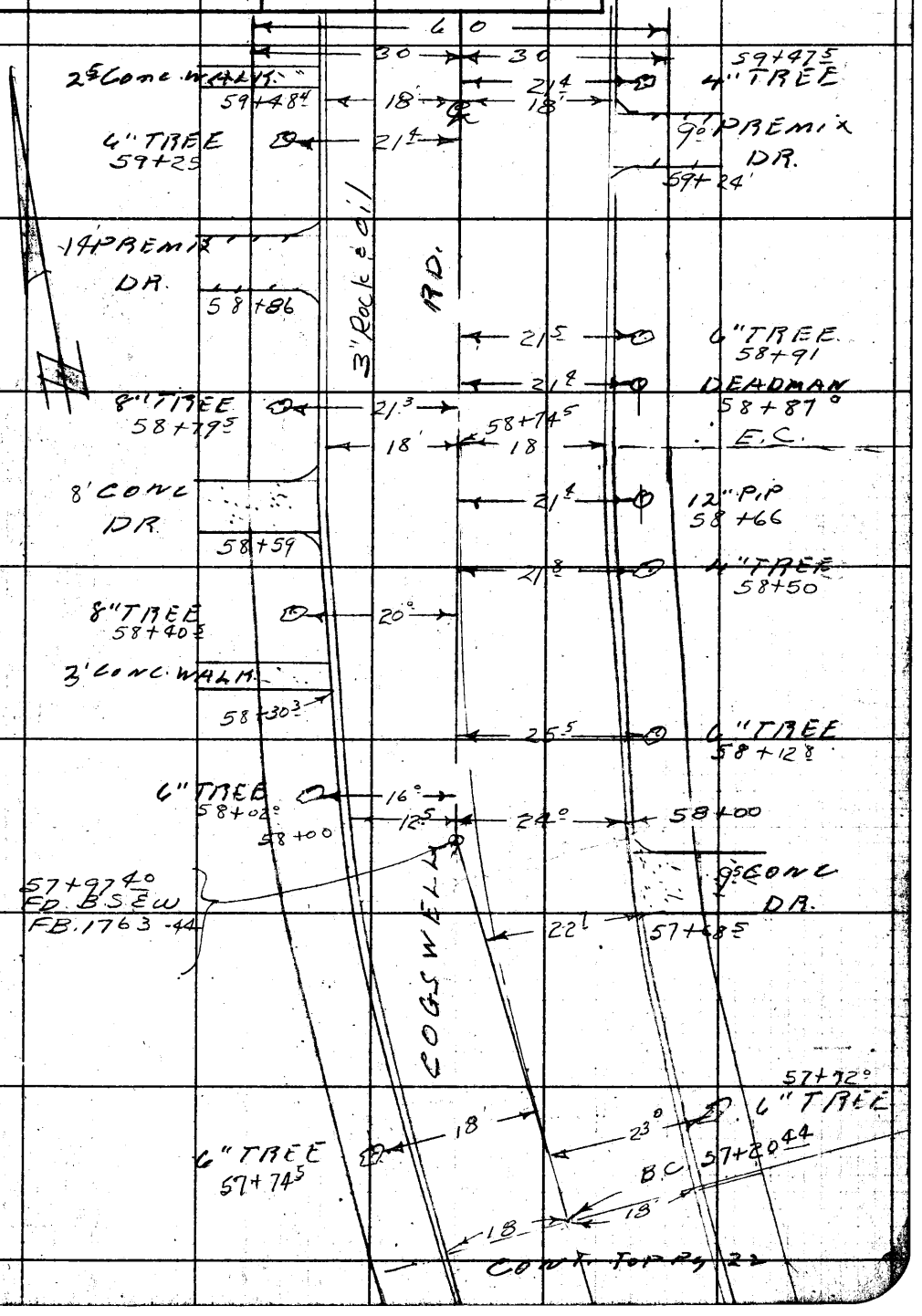

Note: Any Additions or Changes on This Sheet Must be Made or Circled in Red Ink With Date and Name of Person Making Change.

Do not extend notes this side of this line.

RETURN TO
LOS ANGELES COUNTY SURVEYOR
726 LOS ANGELES COUNTY
ENGINEERING BLDG.

76F3095 247 4-53

CONT. BOT. PG 25

F.B 2148 PG. 24

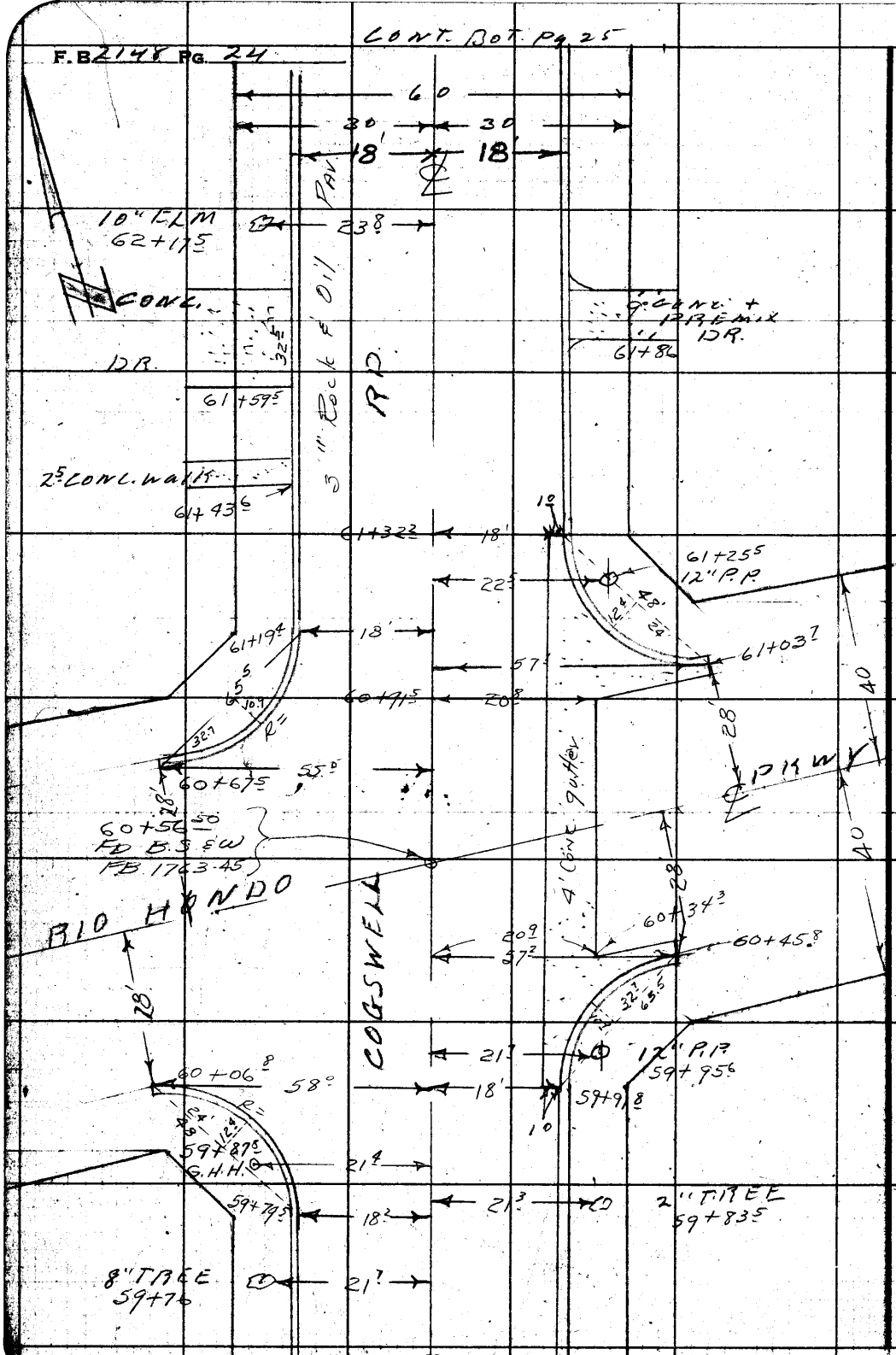

CONT. TO 12 PG 23

RETURN TO
LOS ANGELES COUNTY SURVEYOR
726 LOS ANGELES COUNTY
ENGINEERING BLDG.
Do not extend notes this side of this line.

Note: Any Additions or Changes on This Sheet Must be Made or Circled in Red Ink With Date and Name of Person Making Change.

Notes Ck'd by	Survey of COGSWELL RD SS
Map No.	W. O. 1962 Tape No. St'd. °F
Office Work	Surveyed by JSL
Checked	Notes J.O. Date 2-5-57
Date	Indexed C. Johnson

F.B. 2148 Pg. 25

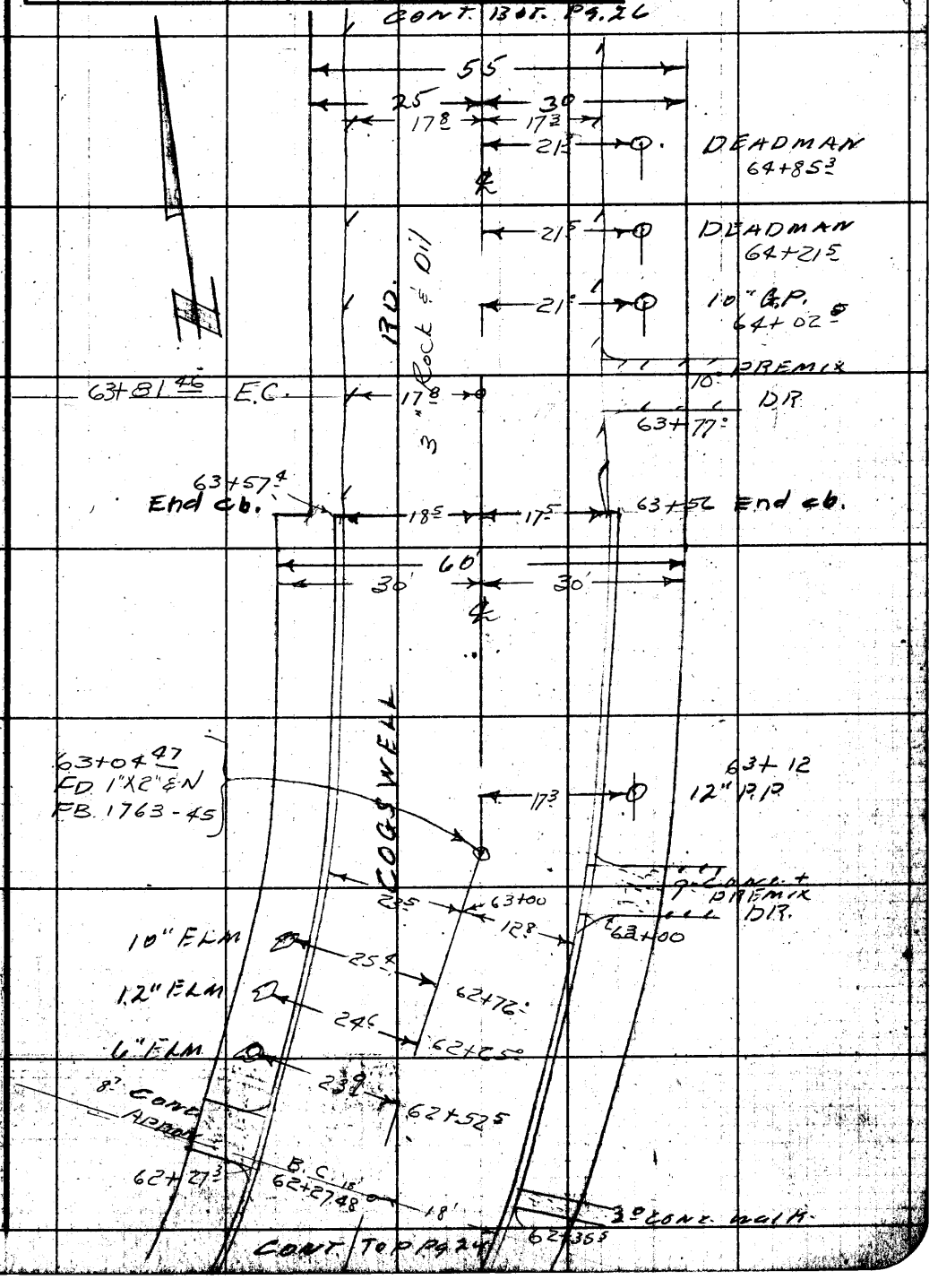

Note: Any Additions or Changes on This Sheet Must be Made or Circled in Red Ink With Date and Name of Person Making Change.

Do not extend notes this side of this line.

RETURN TO
LOS ANGELES COUNTY SURVEYOR
726 LOS ANGELES COUNTY
ENGINEERING BLDG.

76F3098 247 4-53

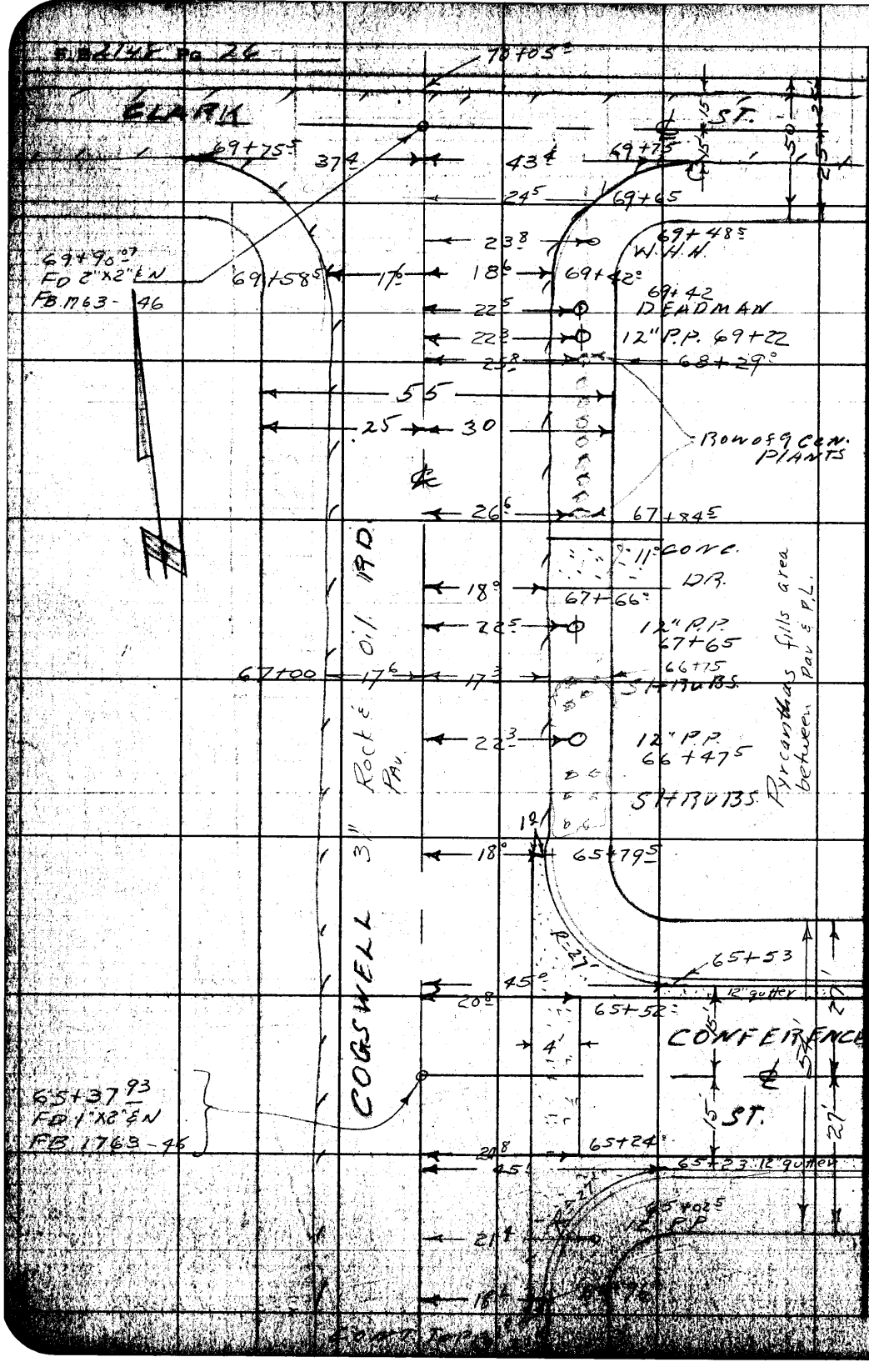

RETURN TO
LOS ANGELES COUNTY SURVEYOR
726 LOS ANGELES COUNTY
ENGINEERING BLDG.
Do not extend notes this side of this line.

Note: Any Additions or Changes on This Sheet Must be Made or Circled in Red Ink With Date and Name of Person Making Change.

Profile Notes Red. Plotted Job No.
No. Date Date Survey
X-Sec. Notes Chkd. Checked Survey
No. Date Date Map No.

C.I. 196274

COGSWELL RD. S.S. DIST.

CROSS-SECTION
ON
COGSWELL RD.

From: Killian ST. 1+00
To: Clark ST. 69+90.07

COATES
OCHSNER
MATTHIESEN
GLIDDEN

STATION	B.S.	H.I.	F.S.	ELEV.

NOTE: ANY ADDITIONS OR CHANGES ON THIS SHEET MUST BE MADE OR CIRCLED IN RED INK, WITH DATE AND NAME OF PERSON MAKING CHANGE.

PLEASE RETURN TO
LOS ANGELES COUNTY SURVEYOR
726 LOS ANGELES COUNTY ENGINEERING BLDG.

Do not extend notes this side of this line.

76L298 S & E #307 9-54

76L298 S & E #307 9-54

PLEASE RETURN TO
LOS ANGELES COUNTY SURVEYOR
726 LOS ANGELES COUNTY ENGINEERING BLDG.

NOTE: ANY ADDITIONS OR CHANGES ON THIS SHEET MUST BE MADE OR CIRCLED IN RED INK, WITH DATE AND NAME OF PERSON MAKING CHANGE.

Do not extend notes this side of this line.

Profile No. ____ Plotted ____ Date ____ No. ____ X-Sec. ____
Notes Red. ____ Date ____ Notes Chkd. ____ Checked ____ Date ____ No. ____
Job No. Cogswell Rd S.S. Notes V.S.C. Date ____
Survey by V.S.C.
Indexed C. Johnson Date ____

STATION	B. S.	H. I.	F. S.	ELEV.		Cogswell Rd.
BMTF163				320 163	BMTF163 Elev 320.163 FB. 1734-12 Killian St & Cogswell Rd N.W Cor. St. Spk. in cb 5' W. of W end d.c.r.	
					LT ℄ RT	
0+50				3206	℄	
"				1968		5' pav. return
"				194		10' flow line
"				202		30'
"				206		120' B.L.L.
"				2041	Crown 8'	
"				1993	pav. return 21.5	
"				191	Flow Line 28'	
"				195	P/L 30'	
"				204	B.L.L. 160'	
0+84.5				1944	pav. return 47'	
0+86.7				1994		38' pav. return
1+00	℄ INT	Killian St.		2031		℄ INT Killian St
"				1995		20'
"				2018		45'
"				2050	Crown 6'	
"				2015	18'	
"				1990	40'	

76L298 S & E #307 9-54

PLEASE RETURN TO
LOS ANGELES COUNTY SURVEYOR
726 LOS ANGELES COUNTY ENGINEERING BLDG.

NOTE: ANY ADDITIONS OR CHANGES ON THIS SHEET MUST BE MADE OR CIRCLED IN RED INK, WITH DATE AND NAME OF PERSON MAKING CHANGE.

Do not extend notes this side of this line.

STATION	B. S.	H. I.	F. S.	ELEV.		Cogswell Rd
					LT ℄	RT
1+17.7				32016		
1+18.2				2005	gutt 45.3	
"				2021	W end C.R. N.W. Cor "	
1+45.0				2060	℄	
"				2062	Crown 4'	
"				1988	gutt 17.5	
"				2049	N. end C.R. N.W. Cor "	
"				205	P/L 30'	
"				202	B.L.L. 230'	
1+52.0				2064	℄	
"				2025		10' pav return
"				199		18' flow line
"				208		30' P/L
"				212		280' B.L.L.
2+00				2081	℄	
				2052		10' edge pav
				201		18' Flow Line
				210		30' P/L
				2055	edge pav 15'	
				203		

Profile Notes Red. ____ Plotted ____ Job No. 1962.14 Division No. ____ F.B. 2148 P. 29
No. ____ Date ____ Date ____ Survey of Cogswell Rd. S.S.
X-Sec. Notes Chkd. ____ Checked ____ Survey by JSC Notes JSC Date 2-5-57
No. ____ Date ____ Date ____ Map No. ____ Indexed Johnson Date ____

76L298 S & E #307 9-54

PLEASE RETURN TO
LOS ANGELES COUNTY SURVEYOR
726 LOS ANGELES COUNTY ENGINEERING BLDG.

NOTE: ANY ADDITIONS OR CHANGES ON THIS SHEET MUST BE MADE OR CIRCLED IN RED INK, WITH DATE AND NAME OF PERSON MAKING CHANGE.

Do not extend notes this side of this line.

F.B. 2148 Pg. 30 | Job No. 1962.14 | Division No. | Notes Red. | Plotted | No. | Profile
Survey of Cogswell Rd. S.S. | Date | Date | X-Sec.
Survey by J.S.C. | Notes J.S.C. | Notes Chkd. | Checked | No.
Indexed K. C. Johnson | Date | Date | Date

STATION	B. S.	H. I.	F. S.	ELEV.		Cogswell Rd
					LT	℄ RT
2+00				3205	P/L 30'	
3+00				2111		℄
"				2090		10' edge pav.
"				203		18' flow line
"				214		30' P/L
"				2090	edge pav. 12'	
"				203	flow line 20'	
"				210	P/L 30'	
TP				32099		
4+00				2156		℄
"				2112		10.5 edge pav
"				208		18' flow line
"				214		30' P/L
"				220		280' B.L.L.
"				2132	edge pav 11'	
"				208	flow line 18'	
"				217 215	P/L 30' B.L.L. 230'	
5+00				2182		℄
"				2161		10.7 edge pav
"				12		18' flow line

76L298 S & E #307 9-54

PLEASE RETURN TO
LOS ANGELES COUNTY SURVEYOR
726 LOS ANGELES COUNTY ENGINEERING BLDG.

NOTE: ANY ADDITIONS OR CHANGES ON THIS SHEET MUST BE MADE OR CIRCLED IN RED INK, WITH DATE AND NAME OF PERSON MAKING CHANGE.

Do not extend notes this side of this line.

Profile Notes Red. Plotted Job No. 1962.14 Division No. F. B. 2148 Pg.
No. Date Date Survey of COGSWELL RD. S.S DIST.
X-Sec. Notes Chkd. Checked Survey by JSC Notes JSC Date 2-S-57
No. Date Date Map No. Traced Johnson Date

STATION	B. S.	H. I.	F. S.	ELEV.		COGSWELL RD
					LT ℄ RT	
5+00				322.0		30' P/L
"				21.66	edge pav 11.5	
"				20.9	flow line 18'	
"				22.1	P/L 30'	
6+00				22.16	℄	
"				22.01		10.5 edge pav.
"				21.6		18 flow line
"				22.2		30' P/L
"				22.03	edge pav. 11.5	
"				21.3	flow line 18'	
"				22.4	P/L 30'	
T.P.				322.03		
7+00				22.57	℄	
"				22.23		11' pav return
"				21.7		18' flow line
"				22.8		30' P/L
"				23.2		280' B.L.L.
"				22.40	edge pav 11.5	
"				21.9	flow line 18'	
				21.9	P/L 30'	

76L298 S & E #307 9-54

PLEASE RETURN TO
LOS ANGELES COUNTY SURVEYOR
726 Los Angeles County Engineering Bldg.

NOTE: ANY ADDITIONS OR CHANGES ON THIS SHEET MUST BE MADE OR CIRCLED IN RED INK, WITH DATE AND NAME OF PERSON MAKING CHANGE.

Do not extend notes this side of this line.

F. B. 2148 Pg. 32 | Job No. 1962.14 | Division No. | Notes Red. | Plotted | No. | Profile
Survey of Cogswell Rd J.S. | Date | Date | No. | X-Sec.
Survey by JSC. Notes J.S.C. | Notes Chkd. | Checked
Indexed R. C. Johnson Date | Date | Date | No.

STATION	B. S.	H. I.	F. S.	ELEV.	Cogswell Rd. LT	℄	RT
					LT	℄	RT
7+00				3225	B.L.L. 23o		
7+43.5				2255			52' pav. return
7+52.90	℄ INT.	Emery ST.		2276		℄	INT. Emery ST.
"				2202			20' flow Line
"				2262			50'
7+64				2256			50' pav. return
8+00				2295		℄	
"				2284	edge pav 10.5		
"				225	flow Line 18'		
"				229	P/L 30'		
8+08				2298		℄	
"				2264			11.3 pav. return
"				223			18' flow Line
"				238			30' P/L
"				236			130' B.L.L.
9+00				2319		℄	
"				2296			10.5 edge pav
"				227			18' flow Line
"				238			30' P/L
"				2306	edge pav 10.5		

76L298 S & E #307 9-54

PLEASE RETURN TO
LOS ANGELES COUNTY SURVEYOR
726 LOS ANGELES COUNTY ENGINEERING BLDG.

NOTE: ANY ADDITIONS OR CHANGES ON THIS SHEET MUST BE MADE OR CIRCLED IN RED INK, WITH DATE AND NAME OF PERSON MAKING CHANGE.

Do not extend notes this side of this line.

STATION	B. S.	H. I.	F. S.	ELEV.		Cogswell Rd
					LT ℄	RT
9+00				3230	flow line 18'	
"				3232	P/L 30'	
BMTF185				32322	BMTE185 Elev. 323.221	F.B. 1734-146
10+00				32363	℄	
				32343		10⁵ edge pav
				3233		18 flow line
				3242		30' P/L
				3250		280' B.C.L.
				32348	edge pav 11'	
				3234	flow line 18'	
"				3237	P/L 30'	
"				3238	B.C.L. 230	
T.P.				32396		
11+00				32399	℄	
				32385		10⁵ edge pav
				3236		18 flow line
				3247		30' P/L
				32377	edge pav 11	
				3237	flow line 18'	
				3245	P/L 30'	

Profile Notes Red. ____ Plotted ____ Job No. 1962.14 Division No. ____ F. B. 2148 Pg. 33
No. ____ Date ____ Date ____ Survey of Cogswell Rd. S.S. DIST.
X-Sec. Notes Chkd. ____ Checked ____ Survey by JSC Notes JSC Date 2-5-57
No. ____ Date ____ Date ____ Map No. ____ Indexed Johnson Date ____

76L298 S & E #307 9-54

PLEASE RETURN TO
LOS ANGELES COUNTY SURVEYOR
726 LOS ANGELES COUNTY ENGINEERING BLDG.

NOTE: ANY ADDITIONS OR CHANGES ON THIS SHEET MUST BE MADE OR CIRCLED IN RED INK, WITH DATE AND NAME OF PERSON MAKING CHANGE.

Do not extend notes this side of this line.

F. B. 2148 Pg. 34 Job No. 19621.4 Division No. Notes Red. Plotted
Survey of Cogswell Rd. S.S. Date Date No.
Survey by JSC Notes JSC Notes Chkd. Checked X-Sec.
Indexed C. Johnson Date Date Date No.
Profile

STATION	B. S.	H. I.	F. S.	ELEV.	Cogswell Rd.	
					LT	RT
12+00				324.33	℄	
"				324.17		$10\frac{5}{}$ edge pav
"				323.9		18' flow line
"				324.5		30' P/L
"				324.03	edge pav 11'	
"				323.9	flow line 18'	
"				324.7	P/L 30'	
13+00				324.79	℄	
"				324.61		$10\frac{8}{}$ edge pav
"				324.2		18' flow line
"				325.3		30' P/L
"				324.55	edge pav 11'	
"				324.21	flow line 18'	
"				325.0	P/L 30'	
13+75				325.04	℞	
"				324.82		$10\frac{8}{}$ edge pav.
"				324.38		18' flow line
"				326.0		30' P/L
"				326.0		280' B.4
13+81.5				325.05	℄	

76L298 S & E #307 9-54

PLEASE RETURN TO
LOS ANGELES COUNTY SURVEYOR
726 LOS ANGELES COUNTY ENGINEERING BLDG.

NOTE: ANY ADDITIONS OR CHANGES ON THIS SHEET MUST BE MADE OR CIRCLED IN RED INK, WITH DATE AND NAME OF PERSON MAKING CHANGE.

Do not extend notes this side of this line.

STATION	B. S.	H. I.	F. S.	ELEV.		Cogswell Rd
					LT	RT
13+81.5				324.41	9uH 18	
"				325.06	S.end C.R. S.W. Cor. 18	
				325.3	P/C 30'	
"				325.6	B.C.L. 230	
14+00				325.11		℄
14+08				324.60	9uH 45°	
"				325.24	U/end C.R. S.W. Cor "	
14+14				324.87		39' pav. return
14+26"	℄ INT.	Ranchito	ST.	325.25		℄ INT. Ranchito ST.
"				324.82		18' flow line
"				325.10		40
"				324.82	flow line 20'	
"				325.12	45'	
14+37				324.91		39' pav. return
14+40				325.25	pav. return 50'	
14+72				325.48		℄
"				325.17		11.5 pav. return
"				324.9		18' flow line
"				326.5		30' P/C
"				326.3		130' P/C

Profile Notes Red. Plotted. Job No. 1962.14 Division No. F. B. 2148 Pg. 35
No. Date. Date. Survey of Cogswell Rd
X-Sec. Notes Chkd. Checked. Survey by JSC Notes JSC Date 2-18-57
No. Date. Date. Map No. Traced Johnson Date

76L298 S & E #307 9-54

PLEASE RETURN TO
LOS ANGELES COUNTY SURVEYOR
726 LOS ANGELES COUNTY ENGINEERING BLDG.

NOTE: ANY ADDITIONS OR CHANGES ON THIS SHEET MUST BE MADE OR CIRCLED IN RED INK, WITH DATE AND NAME OF PERSON MAKING CHANGE.

Do not extend notes this side of this line.

F. B. 2148 Pg. 36 | Job No. 1962.4 | Division No. | Notes Red. | Plotted | No. | Profile
Survey of JSC Cogswell Rd. S.S. | Date | Date | X-Sec.
Survey by JSC Notes JSC | Notes Chkd. | Checked | No.
Indexed K. C. Johnson Date | Date | Date

STATION	B. S.	H. I.	F. S.	ELEV.	LT	Cogswell Rd. RT
					LT	RT
14+85				325.51		℄
"				323.16	pav. return 11.6	
"				325.0	flow Line 18'	
"				326.4	P/L 30'	
"				325.8	B.C.L. 137'	
15+00				325.55		℄
"				325.38		11' edge pav
"				325.2		18' flow Line
"				326.8		30' P/L
"				325.25	edge pav 11.6	
"				325.0	flow Line 18'	
"				326.5	P/L 30'	
T.P.				325.78		
16+00				326.02		℄
"				325.78		11' edge pav
"				326.0		18' flow Line
"				327.3		30' P/L
"				25.76	edge pav 11.5	
"				25.6	flow Line 18'	
"				26.5	P/L 30'	

76L298 S & E #307 9-54

PLEASE RETURN TO
LOS ANGELES COUNTY SURVEYOR
726 LOS ANGELES COUNTY ENGINEERING BLDG.

NOTE: ANY ADDITIONS OR CHANGES ON THIS SHEET MUST BE MADE OR CIRCLED IN RED INK, WITH DATE AND NAME OF PERSON MAKING CHANGE.

Do not extend notes this side of this line.

Profile Notes Red. ____ Plotted ____ Job No. 19621-4 Division No. ____ F. B. 2148 Pg. 37
No. ____ Date ____ Date ____ Survey of Cogswell Rd. S.S.
X-Sec. Notes Chkd. ____ Checked ____ Survey by JSC Notes JSC Date 2-18-57
No. ____ Date ____ Date ____ Map No. ____ Checked Johnson Date ____

STATION	B. S.	H. I.	F. S.	ELEV.		Cogswell Rd.
					LT	RT
17+00				326.40	℄	
"				326.18		11' edge pav.
"				326.1		18' flow line
"				327.4		30' P/L
"				327.5		130' ℄ ℄
"				326.24	edge pav. 11'	
"				3258	flow line 18'	
"				326.9	P/L 30'	
"				327.0	℄ ℄ 137	
18+00				326.66	℄	
"				326.53		11' edge pav
"				326.5		18' flow line
"				327.5		30' P/L
"				326.41	edge pav 11'	
"				326.3	flow line 18'	
"				327.3	P/L 30'	
19+00				327.27	℄	
"				327.08		11' edge pav
"				326.6		18' flow line
"				328.3		30' P/L

76L298 S & E #307 9-54

PLEASE RETURN TO
LOS ANGELES COUNTY SURVEYOR
726 LOS ANGELES COUNTY ENGINEERING BLDG.

NOTE: ANY ADDITIONS OR CHANGES ON THIS SHEET MUST BE MADE OR CIRCLED IN RED INK, WITH DATE AND NAME OF PERSON MAKING CHANGE.

Do not extend notes this side of this line.

F. B. 2148 Pg. 38 | Job No. 1962 | Division No. | Notes Red. | Plotted | No. | Profile
Survey of Cogswell Rd S.S. | Date | Date | No. | X-Sec.
Survey by J.S.C. | Notes J.S.C. | Notes Chkd. | Checked
Indexed K. C. Johnson | Date | Date | Date | No.

STATION	B. S.	H. I.	F. S.	ELEV.		Cogswell Rd
					LT	& RT
19+00				326.96	edge pav 12'	
"				326.6	flow line 18'	
"				327.7	P/L 30'	
T.P.				327.04		
20+00				327.59		&
"				327.31		
"				326.5		12' edge pav
"				327.8		18' flow line
"				328.3		30' P/L
"				327.30	edge pav 12'	130' B.L.L.
"				327.1	flow line 18'	
"				327.6	P/L 30'	
"				327.9	B.L.L. 137	
20+20				327.11		
"				327.31	pav. return 12'	12' pav. return
20+40				327.04		
"				326.96	edge pav. 19'	19' edge pav
20+56				327.47		
20+55				327.42		45' pav. return
					32'	

76L298 S & E #307 9-54

PLEASE RETURN TO
LOS ANGELES COUNTY SURVEYOR
726 LOS ANGELES COUNTY ENGINEERING BLDG.

NOTE: ANY ADDITIONS OR CHANGES ON THIS SHEET MUST BE MADE OR CIRCLED IN RED INK, WITH DATE AND NAME OF PERSON MAKING CHANGE.

Do not extend notes this side of this line.

STATION	B. S.	H. I.	F. S.	ELEV.		Cogswell Rd
					LT	& RT
20+74.09	& INT	Lower Azusa Rd.		327.96		& INT. Lower Azusa Rd
"				327.40		25' flow Line
"				327.81		45'
"				327.46	flow Line 20'	
"				327.97	45'	
20+90				327.69	pav. return 50'	
20+91.5				327.50		39' pav. return
21+00				328.11		&
"				327.24		21' edge pav
"				327.12	edge pav. 26'	
21+23				328.24		&
"				327.92		12.5' pav return
"				327.4		18 flow Line
"				328.3		30' P/L
"				328.3		130' B.L.L.
"				327.91	pav. return 13'	
"				327.5	flow Line 18'	
"				328.3	P/L 30'	
"				328.1	B.L.L. 137'	
TF BM 182				328.57	BM-TF 182-EI 328.571	PEN FB 1734-145

Profile Notes Red. Plotted Job No. 1962.14 Division No.
No. Date Date Survey of Cogswell Rd S.S.
X-Sec. Notes Chkd. Checked Survey by JSC Notes JSC Date 2/18/57
No. Date Date Map No. Indexed Johnson Date
F. B. 214.8 PG. 39

76L298 S & E #307 9-54

PLEASE RETURN TO
LOS ANGELES COUNTY SURVEYOR
726 LOS ANGELES COUNTY ENGINEERING BLDG.

NOTE: ANY ADDITIONS OR CHANGES ON THIS SHEET MUST BE MADE OR CIRCLED IN RED INK, WITH DATE AND NAME OF PERSON MAKING CHANGE.

Do not extend notes this side of this line.

STATION	B. S.	H. I.	F. S.	ELEV.		Cogswell Rd.
					LT	℄ RT
22+00				32857		℄
"				32836		10^5 edge pav
"				3280		18' flow Line
"				3286		30' P/L
"				32835	edge pav 11'	
"				3280	flow Line 18'	
"				3286	P/L 30'	
23+00				32899		℄
"				32875		10^5 edge pav
"				3285		18' flow Line
"				3293		30' P/L
"				32881	edge pav 11'	
"				3285	flow Line 18'	
"				3291	P/L 30'	
24+00				32949		℄
"				32930		$10'^5$ edge pav
"				3290		18' flow Line
"				3298		30' P/L
"				3297		130' B.L.L.
"						

F. B. 2148 Pg. 40 Job No. 196214 Division No. Notes Red. Plotted Profile
Survey of Cogswell Rd. S.S. Date Date No.
Survey by JSC Notes JSC Notes Chkd. Checked X-Sec.
Indexed A. C. Johnson Date Date Date No.

76L298 S & E #307 9-54

PLEASE RETURN TO
LOS ANGELES COUNTY SURVEYOR
726 LOS ANGELES COUNTY ENGINEERING BLDG.

NOTE: ANY ADDITIONS OR CHANGES ON THIS SHEET MUST BE MADE OR CIRCLED IN RED INK, WITH DATE AND NAME OF PERSON MAKING CHANGE.

Do not extend notes this side of this line.

STATION	B. S.	H. I.	F. S.	ELEV.		Cogswell Rd.
24+00				32934	edge pav 11'	
"				3289	flow line 18'	
"				3294	P/L 30'	
"				3296	B.L.L. 137'	
25+00				32986	℄	
"				32963		10s edge pav
"				3294		18' flow line
"				3305		30' P/L
"				32972	edge pav 11'	
"				3291	flow line 18'	
"				3297	P/L 30'	
TP				32990		
26+00				33024	℄	
"				32996		11' edge pave
"				3297		18' flow line
"				3309		30' P/L
"				33011	11' edge pave	
"				3297	18' flow line	
"				3202	30' P/L	
26+74				33089	℄	

Profile Notes Red. ____ Plotted ____ Job No. 19621.4 Division No. ____ F. B. 2148 Pg. 41
No. ____ Date ____ Date ____ Survey of COGSWELL RD. S.S.
X-Sec. Notes Chkd. ____ Checked ____ Survey by JSC Notes JSC Date 2-18-57
No. ____ Date ____ Date ____ Map No. ____ Indexed Johnson Date ____

76L298 S & E #307 9-54

PLEASE RETURN TO
LOS ANGELES COUNTY SURVEYOR
726 LOS ANGELES COUNTY ENGINEERING BLDG.

NOTE: ANY ADDITIONS OR CHANGES ON THIS SHEET MUST BE MADE OR CIRCLED IN RED INK, WITH DATE AND NAME OF PERSON MAKING CHANGE.

Do not extend notes this side of this line.

F. B. 2148 Pg. 42 | Job No. 1962.14 Division No. 10 Notes Red. Plotted Profile
Survey of Cogswell Rd SS Date No.
Survey by J.S.C. Notes G.L.M. Notes Chkd. Checked X-Sec.
Indexed R.C. Johnson Date Date No.

STATION	B. S.	H. I.	F. S.	ELEV.	Left (Cogswell Rd.)	Right
26+74				33049		13' edge pave
"				3301		18' flow line
"				3311		30' P/L
"				3309		130 BLL
"				33062	13' edge pave	
"				3301	18' flow line	
"				3305	30' P/L	
"				3306	131' BLL	
27+00				3311	℄	
"				33052		23' edge pave
"				33043	26' edge pave	
27+16.5				33135		51.5' pave return
27+17				33111	52' pave return	
27+22.26	℄ INT. Roseglen ST.			33168	℄ Intersection of Roseglen St.	
"				33176		30'
"				33161	30'	
27+27				33175	℄	
"				33183		30'
"				33170	30'	
27+42				33139	℄	
				33114		45' Gutter

76L298 S & E #307 9-54

PLEASE RETURN TO
LOS ANGELES COUNTY SURVEYOR
726 LOS ANGELES COUNTY ENGINEERING BLDG.

NOTE: ANY ADDITIONS OR CHANGES ON THIS SHEET MUST BE MADE OR CIRCLED IN RED INK, WITH DATE AND NAME OF PERSON MAKING CHANGE.

Do not extend notes this side of this line.

STATION	B. S.	H. I.	F. S.	ELEV.	LT (Cogswell Rd) RIGHT
27+42				33161	E. end curb return NE Cor
"				33100	45'
"				33149	W. end cb at NW Cor "
27+75				33140	℄
				33124	20' Gutter
				33159	W. end cb at NE Cor
				33178	30' back walk
				3319	107 BLL
27+68				33104	Gutter 20'
				33163	W. end of NW Cor "
				33180	back walk 30'
"				3316	BLL 70'
28+00				33150	℄
"				33183	20' Gutter
"				33163	" Curb
"				33185	30' back walk
				33111	20' Gutter
				33170	" Curb
				33191	30' back walk
29+00				33196	℄
"				33154	20' Gutter

Profile Notes Red_____ Plotted_____ Job No. 962.14 Division No. 40
No._____ Date_____ Date_____ Survey of Cogswell Rd
X-Sec. Notes Chkd_____ Checked_____ Survey by TSC Notes [illegible] Date 2-12-57
No._____ Date_____ Date_____ Map No. [illegible] Johnson Date_____

F. B. 2148 Pg. 43

76L298 S & E #307 9-54

PLEASE RETURN TO
LOS ANGELES COUNTY SURVEYOR
726 LOS ANGELES COUNTY ENGINEERING BLDG.

NOTE: ANY ADDITIONS OR CHANGES ON THIS SHEET MUST BE MADE OR CIRCLED IN RED INK, WITH DATE AND NAME OF PERSON MAKING CHANGE.

Do not extend notes this side of this line.

STATION	B. S.	H. I.	F. S.	ELEV.	LEFT (Cogswell Rd)	RIGHT
29+00				33192		20' curb
"				33213		30' back walk
"				33139	20' gutter	
"				33193	" curb	
"				33215	30' back walk	
TP				33189		
30+00				33239		℄
"				33174		20' gutter
"				33224		" curb
				33245		30' back walk
"				3332		107 BLL
"				33180	20' gutter	
"				33225	" curb	
"				33245	30 back walk	
"				3323	90 BLL	
30+80				33262		℄
"				33202	20' gutter	
"				33254	Send Cr SW Cor	
"				33278	30' Back walk	
"				3331	90' BLL	
31+05				33205	44° gutter	

F.B. 2148 Pg. 44 1962.14 Job No. Division No. 10 Notes Red. Plotted Profile
Survey of Cogswell Rd SS Date Date No.
Survey by JSC Notes GLM Notes Chkd. Checked X-Sec.
Indexed C. Johnson Date Date Date No.

76L298 S & E #307 9-54

PLEASE RETURN TO
LOS ANGELES COUNTY SURVEYOR
726 LOS ANGELES COUNTY ENGINEERING BLDG.

NOTE: ANY ADDITIONS OR CHANGES ON THIS SHEET MUST BE MADE OR CIRCLED IN RED INK, WITH DATE AND NAME OF PERSON MAKING CHANGE.

Do not extend notes this side of this line.

STATION	B. S.	H. I.	F. S.	ELEV.	COGSWELL RD LT	RT
31+05				33263	Wend cr SW Cor 44.8	
31+19.24	℄ INT	Fairview	Ave	33270	℄ INT with FAIRVIEW AVE	
"				33216	20'	
"				33239	45'	
31+34.5				33210	gutter @ Wend cr NW Cor 44.6	
"				33269	" " " " "	
31+00				33267		℄
"				33207		20' gutter
"				33251		" curb
"				33275		30' back Walk
31+60				33276		℄
"				33221	gutter 20' Wend cr NW Cor	
"				33272	" curb	
"				33294	30' back Walk	
"				3337	90' BLL	
TP				33275		
32+00				33289		℄
"				33231		20' gutter
"				33281		" curb
"				33301		30' back walk

Profile Notes Red. ____ Plotted ____ Job No. 1962.14 Division No. 10 F.B. 2148 Pg. 45
No. ____ Date ____ Date ____ Survey of Cogswell Rd SS
X-Sec. Notes Chkd. ____ Checked ____ Survey by JSC Notes GLM Date 2-19-57
No. ____ Date ____ Date ____ Map No. ____ Indexed Johnson Date ____

76L298 S & E #307 9-54

PLEASE RETURN TO
LOS ANGELES COUNTY SURVEYOR
726 LOS ANGELES COUNTY ENGINEERING BLDG.

NOTE: ANY ADDITIONS OR CHANGES ON THIS SHEET MUST BE MADE OR CIRCLED IN RED INK, WITH DATE AND NAME OF PERSON MAKING CHANGE.

Do not extend notes this side of this line.

STATION	B. S.	H. I.	F. S.	ELEV.		Cogswell Rd.
					LT	RT
32+00				33225	20' gutter	
"				33233	" curb	
"				33300	30' back walk	
32+44				33304		℄
"				33248		20' gutter
"				33296		Send ct SE Cor
				33310		30' back walk
				3342		107 [illegible]
32+55				33311		℄
"				33253	20' gutter	
"				33299	curb	
"				33318	back walk	
32+75.5				33239		75.5 gutter
"				33323		"Send ct SE Cor
33+00				33332		℄
33+14.57	℄ INT Hallwood Dr.			33330	℄ INT WITH HALLWOOD DR & COGSWELL SO	
"				33303		20'
"				33293		40'
33+23.26				33341	℄ INT WITH HALLWOOD DR & COGSWELL NO	
"				33274		28° edge pave

F. B. 2148 Pg. 46 Job No. 196214 Division No. Notes Red. Plotted Profile
Survey of COGSWELL RD. S.S. Date Date No. X-Sec.
Survey by JSC Notes G.L.M. Notes Chkd. Checked
Indexed C. Johnson Date Date No.

76L298 S & E #307 9-54

PLEASE RETURN TO
LOS ANGELES COUNTY SURVEYOR
726 LOS ANGELES COUNTY ENGINEERING BLDG.

NOTE: ANY ADDITIONS OR CHANGES ON THIS SHEET MUST BE MADE OR CIRCLED IN RED INK, WITH DATE AND NAME OF PERSON MAKING CHANGE.

Do not extend notes this side of this line.

STATION	B. S.	H. I.	F. S.	ELEV.		Cogswell Rd.
					LT	RT
33+23.26				33465		40 P/L
				3341		S.E. Cor. Lot 72 EL Monte Rurban Homes
33+53				33340		℄
"				33282		21³ gutter
"				33326		" N. end cb.
"				33347		30' back walk
BM TF 196A				33302	BMTF196A Elev. 333.023 FB. 1734-156	
34+00				33361		℄
"				33286		19' edge pav
"				3341		30' P/L
"				33303	edge pav 14'	
"				3338	P/L 30'	
34+75				33295		℄ - W. edge pav.
35+00				3335		℄
"				33283		4' W. edge pav
"				33265		25' crown
"				33295		44' E. edge pav.
"				3340		55' P/L
"				3338	P/L 5'	
"				3330	P	

Profile Notes Red. Plotted Job No. 196214 Division No. F. B. 2148 Pg. 47
No. Date Date Survey of COGSWELL RD. S.S.
X-Sec. Notes Chkd. Checked Survey by JSC Notes J.L.M. Date 2/18/57
No. Date Date Map No. Indexed C. Johnson Date

76L298 S & E #307 9-54

PLEASE RETURN TO
LOS ANGELES COUNTY SURVEYOR
726 LOS ANGELES COUNTY ENGINEERING BLDG.

NOTE: ANY ADDITIONS OR CHANGES ON THIS SHEET MUST BE MADE OR CIRCLED IN RED INK, WITH DATE AND NAME OF PERSON MAKING CHANGE.

Do not extend notes this side of this line.

STATION	B. S.	H. I.	F. S.	ELEV.		Cogswell Rd.
					LT	RT
36+00				33382		℄
"				33306		19^3 edge pav.
"				3338		30' P/L
"				33321	edge pav. 16	
"				3334	P/L 30'	
$36+15^5$				33380		℄
"				33319	pav. return 18^3	
"				3334	P/L 30'	
"				3330	B.L.L. 95'	
36+50				33284	edge pav 33'	
$36+86^{05}$	℄ INT.	The Wye		33408		℄ INT The Wye
"				33374	40'	
T.P.				33275		
37+00				33401		℄
"				33309		25^5
"				3334		35' P/L
"				3343		215' B.L.L.
37+10				33372	20'	
"				33268		

F. B. 2148 Pg. 48 Job No. 1962.14 Division No. Notes Red. Plotted Profile
Survey of COGSWELL RD. S.S. Date Date No.
Survey by JSC Notes G.L.M. Notes Chkd. Checked X-Sec.
Indexed A. C. Johnson Date Date Date No.

76L298 S & E #307 9-54

PLEASE RETURN TO
LOS ANGELES COUNTY SURVEYOR
726 LOS ANGELES COUNTY ENGINEERING BLDG.

NOTE: ANY ADDITIONS OR CHANGES ON THIS SHEET MUST BE MADE OR CIRCLED IN RED INK, WITH DATE AND NAME OF PERSON MAKING CHANGE.

Do not extend notes this side of this line.

Profile Notes Red. Plotted Job No. 1962 Division No.
No. Date Date Survey of Cogswell Rd. F. B. 2148 Pg. 49
X-Sec. Notes Chkd. Checked Survey by JSC Notes JSC Date 2-18-57
No. Date Date Map No. Traced Johnson Date

STATION	B. S.	H. I.	F. S.	ELEV.		Cogswell Rd.
					LT	RT
37+61				333 97		℄
"				33331	pav return 17±	
"				3337	P/L 30'	
"				3332	B.L.L. 110'	
38+00				33403		℄
"				33408		5' crown
"				333 41		22± edge pav
"				3337		35' P/L
"				333 55	edge pav. 12'	
"				3336	P/L 25'	
38+56				33354	w. edge pav.	℄
38+76.41				3338		℄ = ℄ pt
39+00				33360		℄
"				33418		20' crown
"				33348		37' edge pav
"				3338		45± P/L
"				333 45	15±	
"				3339	P/L 15"±	
TP				33353		
39+50				33418		℄
40+00				33443		℄

76L298 S & E #307 9-54

PLEASE RETURN TO
LOS ANGELES COUNTY SURVEYOR
726 LOS ANGELES COUNTY ENGINEERING BLDG.

NOTE: ANY ADDITIONS OR CHANGES ON THIS SHEET MUST BE MADE OR CIRCLED IN RED INK, WITH DATE AND NAME OF PERSON MAKING CHANGE.

Do not extend notes this side of this line.

F. B. 2148 Pg. 50 Job No. 1962.4 Division No. Profile No.
Survey of Cogswell Rd. 55 Notes Red. Plotted X-Sec. No.
Survey by JSC Notes JSC Date Checked Date
Indexed K. C. Johnson Date Date

STATION	B. S.	H. I.	F. S.	ELEV.		Cogswell Rd.
					LT	RT.
40+00				33372		18½ edge pav.
"				33425		30' P/L
"				33442	crown 5'	
"				33388	edge pav. 23'	
"				3343	P/L 30'	
40+54.66	℄ INT.	Cherrylee Ave & Cogswell Rd(S)		33454		℄ INT Cherrylee Dr. & Cogswell Rd.
"				33372		26' edge pav.
"				3344		40' P/L
40+73.45	℄ INT	Cherrylee Ave & Cogswell Rd(N)		33469		℄ INT Cherrylee Dr.
40+90				33409		℄ 71' pav return
41+00				33475		℄
"				33409	edge pav 22'	
"				3348	P/L 32'	
"				3341	B.L.L. 330	
41+10				33426		30½ edge pav
"				3350		165' B.L.L.
42+00				33510		℄
"				33466		11.5 edge pav
"				3350		30' P/L.

76L298 S & E #307 9-54

PLEASE RETURN TO
LOS ANGELES COUNTY SURVEYOR
726 LOS ANGELES COUNTY ENGINEERING BLDG.

NOTE: ANY ADDITIONS OR CHANGES ON THIS SHEET MUST BE MADE OR CIRCLED IN RED INK, WITH DATE AND NAME OF PERSON MAKING CHANGE.

Do not extend notes this side of this line.

STATION	B. S.	H. I.	F. S.	ELEV.		Cogswell RD.
					LT	RT.
42+00				33468	Edge of Pav 11.5	
"				3349	PL 30	
T.P.				33484		
43+00				33542	℄	
"				33505		11.5 edge of Pav.
"				3351		30' PL
"				3355		125' BLL.
"				33510	edge of Pav 11.5	
"				3350	P.L. 30'	
"				3344	BLL. 330'	
44+00				33577	℄	
"				33544		11.5 edge of Pav
"				3355		30' P.L.
"				33542	Edge of Pav. 11.5	
"				3352	P.L. 30	
45+00				33613	℄	
"				33575		11.5 edge of Pav
"				3357		30' P.L.
"				33571	edge of Pav. 11.5	
"				3358	PL. 30	

Profile Notes Red. ____ Plotted ____ Job No. 1962 14 Division No. ____ F. B. 2148 Pg. 51
No. ____ Date ____ Date ____ Survey of Cogswell Rd SS.
X-Sec. Notes Chkd. ____ Checked ____ Survey by JSC Notes JD Date 2-18-57
No. ____ Date ____ Date ____ Map No. ____ Indexed Johnson Date ____

76L298 S & E #307 9-54

PLEASE RETURN TO
LOS ANGELES COUNTY SURVEYOR
726 LOS ANGELES COUNTY ENGINEERING BLDG.

NOTE: ANY ADDITIONS OR CHANGES ON THIS SHEET MUST BE MADE OR CIRCLED IN RED INK, WITH DATE AND NAME OF PERSON MAKING CHANGE.

Do not extend notes this side of this line.

F. B. 2145 Pg. 52 | Job No. 1962.14 Division No. | Notes Red. | Plotted | No. | Profile
Survey of Cogswell Rd S.S. | Date | Date | No. | X-Sec.
Survey by J.S.L. | Notes V.O. | Notes Chkd. | Checked
Indexed K. C. Johnson Date | Date | Date | No.

STATION	B. S.	H. I.	F. S.	ELEV.		Cogswell Rd
T. P.				335 71	LT	RT
43+82				336 40		℄
"				336 01		11± S. end S.E. Cor Par
"				335 9		30" P.L.
"				336 3		16± BLL
"				336 01	S. end S.W. Cor par. 12'	
"				336 0	PL 30	
"				335 8	BLL 330	
46+00				336 49		℄
46+10				335 92		20± M.P.R.
"				336 07	M.P.R. 18±	
46+25				336 51		40± E end SE Cor Par
46+26				336 31	W end S.W. Cor Par 47'	
46+35±				336 91		℄ int Hemlock St
"				337 02		30'
"				336 87	30'	
46+44±				336 74		44± E end N.E. Cor Par
46+46				336 43	W end N.W. Cor Par 54'	
46+55				336 10		℄
"				336 28		21± M.P.R.
"				335 98	MPR 24±	

76L298 S & E #307 9-54

PLEASE RETURN TO
LOS ANGELES COUNTY SURVEYOR
726 LOS ANGELES COUNTY ENGINEERING BLDG.

NOTE: ANY ADDITIONS OR CHANGES ON THIS SHEET MUST BE MADE OR CIRCLED IN RED INK, WITH DATE AND NAME OF PERSON MAKING CHANGE.

Do not extend notes this side of this line.

STATION	B. S.	H. I.	F. S.	ELEV.		Cogswell Rd.
					LT	RT.
46+73				336 72		℄
"				336 63		14.0 N. end N.E. Cor Par
"				337 4		30' P.L.
"				337 1		245 BLL
46+94.5				336 58	N. end N.W. Cor Par. 11.0	
"				337 5	PL 30	
"				337 3	BLL 345'	
BMTF199A				335 94	BMTF 199A Elev. 335.936 F.B. 1734-157	
47+00				336 86		℄
"				336 75		10.5 edge of Par
"				337 6		30' P.L.
"				336 63	edge of Par. 10.5	
"				337 4	PL 30	
48+00				337 30		℄
"				337 27		10.5 edge of Par
"				338 2		30' P.L.
"				337 21	edge of Par 10.5	
"				337 8	PL 30	
49+00				337 68		℄
"				337 67		10.5 edge of Par

Profile Notes Red. ____ Plotted ____ Job No. 1962 Division No. ____ F. B. 2148 Pg. 53
No. ____ Date ____ Date ____ Survey of Cogswell Rd SS
X-Sec. Notes Chkd. ____ Checked ____ Survey by JSC Notes JO Date 2-18-57
No. ____ Date ____ Date ____ Map No. ____ Indexed Johnson Date ____

76L298 S & E #307 9-54

PLEASE RETURN TO
LOS ANGELES COUNTY SURVEYOR
726 LOS ANGELES COUNTY ENGINEERING BLDG.

NOTE: ANY ADDITIONS OR CHANGES ON THIS SHEET MUST BE MADE OR CIRCLED IN RED INK, WITH DATE AND NAME OF PERSON MAKING CHANGE.

Do not extend notes this side of this line.

STATION	B. S.	H. I.	F. S.	ELEV.		COGSWELL RD.
					LT.	RT.
49+00				3382		30' PL.
"				3385		245' BLL.
"				33762	edge of Par. 11	
"				3382	P.L. 30	
"				3373	BLL. 365	
50+00				33794		℄
"				33798		10' edge of Par
"				3385		30' P.L.
"				33785	edge of Par. 11	
"				3381	P.L. 30	
T.P.				33800		
51+00				33815		℄
"				33803		10' edge of Par.
"				3393		30' P.L.
"				33813	edge of Par. 11	
"				3387	P.L. 30	
51+41.5				33829		℄
"				33818		10' S. end S.E. Cor Par
"				3392		30' P.L.
"				3400		245' BLL.

F. B. 2148 Pg. 54 Job No. 1862.14 Division No. Notes Red. Plotted Profile
Survey of Cogswell Rd S.S. Date No.
Survey by J.S.C. Notes J.O. Notes Chkd. Checked X-Sec.
Indexed C. Johnson Date Date No.

76L298 S & E #307 9-54

PLEASE RETURN TO
LOS ANGELES COUNTY SURVEYOR
726 LOS ANGELES COUNTY ENGINEERING BLDG.

NOTE: ANY ADDITIONS OR CHANGES ON THIS SHEET MUST BE MADE OR CIRCLED IN RED INK, WITH DATE AND NAME OF PERSON MAKING CHANGE.

Do not extend notes this side of this line.

STATION	B. S.	H. I.	F. S.	ELEV.		COGSWELL RD.
					LT.	RT.
51+65				33789		27' M.P.R.
51+82				33856		52' E. end S.E. Cor. Pvt R
51+98				33845		℄ int Celine ST.
"				33808		18" Cross Gut
"				33865		30'
"				33816	Gutter 18	
"				33879	Cb. 18'	
"				3388	PL. 30	
"				3386	BLL. 365	
52+00				33848		℄
52+075				33847		45' Gut. E. end N.E. Cor. Ch
"				33896		45' Cb. " " "
52+31				33856		℄
"				33826		18' Gut. N. end N.E. Cor
"				33890		18' Cb. " " "
"				3394		30' PL
"				3398		245' BLL
53+00				33874		℄
				33840		18' Gut.
				33904		18' Cb.

Profile No. ____ Notes Red. ____ Plotted ____ Job No. 1962.14 Division No. ____ F. B. 2148 Pg. 55
X-Sec. No. ____ Date ____ Date ____ Survey of Cogswell Rd. S.S.
Notes Chkd. ____ Checked ____ Survey by J.S.C. Notes J.O. Date 2-20-57
Date ____ Date ____ Map No. ____ Indexed C. Johnson Date ____

76L298 S & E #307 9-54

PLEASE RETURN TO
LOS ANGELES COUNTY SURVEYOR
726 LOS ANGELES COUNTY ENGINEERING BLDG.

NOTE: ANY ADDITIONS OR CHANGES ON THIS SHEET MUST BE MADE OR CIRCLED IN RED INK, WITH DATE AND NAME OF PERSON MAKING CHANGE.

Do not extend notes this side of this line.

STATION	B. S.	H. I.	F. S.	ELEV.		COGSWELL RD
					LT.	RT.
53+00				3394		30' P.L.
"				33837	Gut. 18	
"				33901	Cb. 18	
"				3394	P.L. 30	
54+00				33912		℄
"				33875		18' Gut
"				33937		18' Cb.
"				3397		30' P.L.
"				33872	Gut. 18	
"				33932	Cb. 18	
"				3395	P.L. 30	
T.P.				33890		
55+00				33949		℄
"				33904		18' Gut.
"				33967		18' Cb.
"				3401		30' P.L.
"				33903	Gut. 18	
"				33962	Cb. 18	
"				3401	P.L. 30	

F. B. 2148 Pg. 56 Job No. 1962.14 Division No. Notes Red. Plotted Profile
Survey of Cogswell Rd. S.S. Date Date No.
Survey by J.S.C. Notes J.O. Notes Chkd. Checked X-Sec.
Indexed C. Johnson Date Date No.

76L298 S & E #307 9-54

PLEASE RETURN TO
LOS ANGELES COUNTY SURVEYOR
726 LOS ANGELES COUNTY ENGINEERING BLDG.

NOTE: ANY ADDITIONS OR CHANGES ON THIS SHEET MUST BE MADE OR CIRCLED IN RED INK, WITH DATE AND NAME OF PERSON MAKING CHANGE.

Do not extend notes this side of this line.

STATION	B. S.	H. I.	F. S.	ELEV.		COGSWELL RD
					LT.	RT
55+69				339 68		℄
"				339 21		14' Cut S. end S. E Cor C R
"				339 87		14' Cb " " "
"				340 3		30' P.L.
"				341 4		245' B.L.
55+96				339 92		45° Cut. E end S. E Cor C R
"				340 18		45° Cb " "
56+00				339 75		℄
"				339 34	Cut. 18'	
"				339 94	Cb 18'	
"				340 5	P.L. 35'	
"				339 9	P.L. 331'	
56+11				339 81		℄ Int SAN PIO ST.
"				339 36		23' Flow line
"				339 87		30'
56+26				339 77		45' Cut. E end N. E Cor C R
"				340 24		45' Cb " "
56+53				340 08		℄
"				339 58		14' Cut. N. end N. E Cor C R
"				340 20		14' Cb " " "

Profile Notes Red. ____ Plotted ____ Job No. 1962 Division No. ____ F. B. 2145 Pg. 57
No. ____ Date ____ Date ____ Survey of Cogswell Rd SS
X-Sec. Notes Chkd. ____ Checked ____ Survey by JSC Notes C/O Date 2-20-57
No. ____ Date ____ Date ____ Map No. ____ Traced Johnson Date ____

76L298 S & E #307 9-54

PLEASE RETURN TO
LOS ANGELES COUNTY SURVEYOR
726 LOS ANGELES COUNTY ENGINEERING BLDG.

NOTE: ANY ADDITIONS OR CHANGES ON THIS SHEET MUST BE MADE OR CIRCLED IN RED INK, WITH DATE AND NAME OF PERSON MAKING CHANGE.

Do not extend notes this side of this line.

STATION	B. S.	H. I.	F. S.	ELEV.		COGSWELL Rd
					LT.	RT
56+53				340 6		30' Pl.
"				341 6		245 B.L.L.
57+00				34021		℄
"				339 84		18' Gut
"				34039		18' Cb.
"				340 7		30' Pl.
"				339 82	Gut. 18	
"				340 44	Cb. 18	
"				340 7	Pl. 30	
58+00				340 76		℄
"				340 85		5'
"				340 31		24' Gut
"				340 80		24' Cb.
"				341 2		36' Pl.
"				34036	Gut. 12E	
"				340 98	Cb. 12E	
"				3411	Pl. 24	
T.P.				340 54		
59+00				34131		℄
"				340 81		18' gutt

F. B. 2148 Pg. 58
Job No. 196214 Division No. Notes Red. Plotted Profile
Survey of Cogswell Rd. SS Date Date No.
Survey by JSC Notes Ld. Notes Chkd. Checked X-Sec.
Indexed K. C. Johnson Date Date Date No.

76L298 S & E #307 9-54

PLEASE RETURN TO
LOS ANGELES COUNTY SURVEYOR
726 LOS ANGELES COUNTY ENGINEERING BLDG.

NOTE: ANY ADDITIONS OR CHANGES ON THIS SHEET MUST BE MADE OR CIRCLED IN RED INK, WITH DATE AND NAME OF PERSON MAKING CHANGE.

Do not extend notes this side of this line.

Profile Notes Rod____ Plotted____ Job No. 1962.14 Division No. COGSWELL RD. S.S. F. B. 2148 Pg. 59
No.____ Date____ Date____ Survey of COGSWELL RD. S.S.
X-Sec. Notes Chkd.____ Checked____ Survey by JSC Notes JSC Date 2-20-57
No.____ Date____ Date____ Map No.____ Redrawn Johnson Date____

STATION	B. S.	H. I.	F. S.	ELEV.		Cogswell Rd.
59+00				3414.7		18' cb
"				3417		30 P/C
"				3408.9	90 H 18'	
"				3415.1	cb "	
"				3418	P/C 30'	
59+79.5				3417.5		℄
"				3413.6	90 H 18'	
"				3419.5	S. end S.W. C.R. "	
"				3420	P/C 30'	
"				3421	B.C.L. 155'	
59+91.8				3418.6		℄
"				3413.1		18' 90 H
"				3419.2		" S. end S.E. C.R.
"				3422		30' P/C
"				3427		90' B.C.L.
60+00				3418.8		
60+06.8				3414.6	90 H 38'	
"				3421.7	W. end C.R. S.W. Cor "	
60+45.8				3418.0		57.2 90 H
"				3424.1		" E. end C.R. S.E. Cor.

76L298 S & E #307 9-54

PLEASE RETURN TO
LOS ANGELES COUNTY SURVEYOR
726 LOS ANGELES COUNTY ENGINEERING BLDG.

NOTE: ANY ADDITIONS OR CHANGES ON THIS SHEET MUST BE MADE OR CIRCLED IN RED INK, WITH DATE AND NAME OF PERSON MAKING CHANGE.

Do not extend notes this side of this line.

F. B. 2148 Pg. 60 | Job No. 1962.14 Division No. | Notes Red. | Plotted | Profile
Survey of Cogswell Rd. S.S. | Date | Date | No.
Survey by J.S.C. | Notes J.S.C. | Notes Chkd. | Checked | X-Sec.
Indexed C. Johnson | Date | Date | Date | No.

STATION	B. S.	H. I.	F. S.	ELEV.		Cogswell Rd.
					LT	RT
60+56.50	℄ INT	Rio Hondo Pkwy		34211		℄ INT Rio Hondo Pkwy
"				34172		20' (flow line) on ℄ " " "
"				34251		50' " " " "
"				34212	on ℄ Rio Hondo 25'	
"				34226	" " " 50'	
60+67.5				34148	90° 55'	
"				34222	W. end C.R. N.W. Cor."	
61+00				34237		℄
61+03.7				34195		57' 90°
"				34259		" E. end C.R. N.E. Cor
61+19.2				34246		℄
"				34201	90°@ N. end C.R. N.W. Cor 18'	
"				34260	" " " "	
"				3429	P/C 30'	
"				3426	B.L.L. 85'	
61+32.2				34250		℄
"				34212		18' 90°
"				34270		" N. end C.R. N.E. Cor.
"				3428		30' P/C
"				3432		130' B.L.L.

76L298 S & E #307 9-54

PLEASE RETURN TO
LOS ANGELES COUNTY SURVEYOR
726 LOS ANGELES COUNTY ENGINEERING BLDG.

NOTE: ANY ADDITIONS OR CHANGES ON THIS SHEET MUST BE MADE OR CIRCLED IN RED INK, WITH DATE AND NAME OF PERSON MAKING CHANGE.

Do not extend notes this side of this line.

Profile Noted_____ Plotted_____ Job No. 1962.14 Division No._____ F. B. 2148 Pg. 61
No._____ Date_____ Date_____ Survey of Cogswell Rd. S.S.
X-Sec. Noted_____ Chkd._____ Checked_____ Survey by JSC Noted JSC Date 2-20-57
No._____ Date_____ Date_____ Map No._____ Plotted_____ Date_____

STATION	B. S.	H. I.	F. S.	ELEV.		Cogswell Rd.
					LT ℄ RT	
BM 202A				342.68	BM202A Elev. 342.677	F.B. 1734 - 15
62+00				342.85		℄
"				342.41		18' gutt
"				343.06		" cb
"				343.2		30' P/L
"				342.44	gutt 18'	
"				343.05	cb "	
"				343.3	P/L 30'	
63+00				343.33		℄
"				342.94		12.8 gutt
"				343.54		" cb
"				343.7		25' P/L
"				343.37	crown 5'	
"				343.00	gutt 23.5	
"				343.60	cb "	
"				343.9	P/L 35'	
63+56				343.69		℄
"				342.28		17.5 gutt
"				343.86		" N. end cb

76L298 S & E #307 9-54

PLEASE RETURN TO
LOS ANGELES COUNTY SURVEYOR
726 LOS ANGELES COUNTY ENGINEERING BLDG.

NOTE: ANY ADDITIONS OR CHANGES ON THIS SHEET MUST BE MADE OR CIRCLED IN RED INK, WITH DATE AND NAME OF PERSON MAKING CHANGE.

Do not extend notes this side of this line.

STATION	B. S.	H. I.	F. S.	ELEV.		Cogswell Rd.
					LT	RT
63+57.4				34335	gutt. 18.5	
"				34387	N. end cb "	
64+00				34384		℄
"				34338		17' edge pav
"				3444		30' P/L
"				34332	edge pav 17.8	
"				34500	P/L 25'	
64+96				34442		℄
"				34394		18' gutt
"				34448		" S. end C.R. S.E. Cor
"				3452		30' P/L
"				3457		110' B.L.L.
65+00				34444		℄
"				34407	edge pav 17.6	
"				3449	P/L 25'	
"				3442	B.L.L. 165'	
65+23				34444		45' gutt. @ C.R.
"				34507		" E. end C.R. S.E. Cor
65+37.93	℄ INT	Conference ST		460		℄ INT. Conference ST.
"				415		18' gutt.

F. B. 2148 Pg. 62 Job No. 1962.14 Division No. Notes Red. Plotted Profile
Survey of Cogswell Rd. S.S. Date Date No.
Survey by JSC Notes JSC Notes Chkd. Checked X-Sec.
Indexed A. O. Johnson Date Date Date No.

76L298 S & E #307 9-54

PLEASE RETURN TO
LOS ANGELES COUNTY SURVEYOR
726 LOS ANGELES COUNTY ENGINEERING BLDG.

NOTE: ANY ADDITIONS OR CHANGES ON THIS SHEET MUST BE MADE OR CIRCLED IN RED INK, WITH DATE AND NAME OF PERSON MAKING CHANGE.

Do not extend notes this side of this line.

STATION	B. S.	H. I.	F. S.	ELEV.		Cogswell Rd.
					LT ℄ RT	
65+37 93				34461		45'
65+53				34444		45' 90H @ C.R
"				34508		" E. end C.R. N.E.Cor
65+79 5				34470	℄	
"				34436		18' 90H @ C.R.
"				34499		" N. end C.R. N.E. Cor
"				3454		30' P/L
"				3455		110' B.L.L.
66+00				34475	℄	
"				34448		18' edge pav
"				3453		30' P/L
"				34428	edge pav. 17.6	
"				3457	P/L 25'	
T.P.				34440		
67+00				34496	℄	
"				34473		18' edge pav
"				3459		30' P/L
"				34468	edge pav. 17.6	
"				3459	P/L 25'	
"						

Profile Notes Red. Plotted Job No. 19621 Division No. F. B. 2148 Pg. 63
No. Date Date Survey of Cogswell Rd. S.S.
X-Sec. Notes Chkd. Checked Survey by USC Notes USC Date 2-20-57
No. Date Date Map No. Checked Johnson Date

76L298 S & E #307 9-54

PLEASE RETURN TO
LOS ANGELES COUNTY SURVEYOR
726 LOS ANGELES COUNTY ENGINEERING BLDG.

NOTE: ANY ADDITIONS OR CHANGES ON THIS SHEET MUST BE MADE OR CIRCLED IN RED INK, WITH DATE AND NAME OF PERSON MAKING CHANGE.

Do not extend notes this side of this line.

F. B. 2148 Pg. 64 | Job No. 1962.14 | Division No. | Notes Red. | Plotted | No. | Profile
Survey of Cogswell Rd. | Date | Date | X-Sec.
Survey by J.S.C. | Notes J.S.C. | Notes Chkd. | Checked | No.
Indexed K. C. Johnson | Date | Date | Date

STATION	B. S.	H. I.	F. S.	ELEV.		Cogswell Rd.
					LT	RT
68+00				34484		℄
"				34448		18⁵ edge pav
"				3466		30' P/L
"				34432	edge pav 17⁶	
"				3462	P/L 25'	
69+00				34434		℄
"				34401		18⁵ edge pav
"				3465		30' P/L
"				3472		110' B.L.L.
"				34396	edge pav 17⁶	
"				3461	P/L 25'	
"				3456	Brk 75'	
"				3421	165'	
69+42⁸				34389		℄
"				34358		18⁶ pav. return S.end
"				3465		30' P/L
69+58⁵				34333	pav. return 17⁶	
"				3449	P/L 25'	
69+75				34334		℄
"				34342		43¹⁴ pav. return
"				34363	37¹⁴	

76L298 S & E #307 9-54

PLEASE RETURN TO
LOS ANGELES COUNTY SURVEYOR
726 Los Angeles County Engineering Bldg.

NOTE: ANY ADDITIONS OR CHANGES ON THIS SHEET MUST BE MADE OR CIRCLED IN RED INK, WITH DATE AND NAME OF PERSON MAKING CHANGE.

Do not extend notes this side of this line.

STATION	B. S.	H. I.	F. S.	ELEV.		COGSWELL RD.
					LT	RT
69+90.07	℄ INT	CLARK	ST	343.56		℄
"				343.68		30'
"				343.32	25'	
70+05.				343.26		℄ prod N edge pav.
BM TF204A				345.66	BM TF204A Elev. 345.654 F.B. 1734-159 Clark ST (N Side) @ Cogswell Rd. Bk. Spk. in S Side PP # 671956E. 20' N & 20' E. ℄ INT.	

Profile Notes Red. Plotted Job No. 1962.14 Division No.
No. Date Date Survey of COGSWELL RD. S.S. F. B. 2148 Pg. 65
X-Sec. Notes Chkd. Checked Survey by JSC Notes JSC Date 2-20-57
No. Date Date Map No. Date

F. B. 2148 Pg. 66 Job No. 19621# Division No. Notes Red. Plotted Profile

Survey of Cogswell Rd. S.S Date Date No.

Survey by JSC Notes JSC Notes Chkd. Checked X-Sec.

Indexed Date Date Date No.

STATION	B. S.	H. I.	F. S.	ELEV.

Do not extend notes this side of this line.

NOTE: ANY ADDITIONS OR CHANGES ON THIS SHEET MUST BE MADE OR CIRCLED IN RED INK, WITH DATE AND NAME OF PERSON MAKING CHANGE.

PLEASE RETURN TO

LOS ANGELES COUNTY SURVEYOR

726 Los Angeles County Engineering Bldg.

76L298 S & E #307 9-54

Notes Ck'd by	Survey of Cogswell Rd. S.S.
Map No.	JN 1962.14 Tape Std °F
Office Work	Surveyed by J.S. COATES
Checked	Notes J.S.C. Date
Date	Indexed C. Johnson

F. B. [illegible] Pg. [illegible]

MAR 21 '57

C.I. 1962.14

COGSWELL RD S.S. DIST.

TOPOGRAPHY

ON

LOWER AZUSA RD

From: Cogswell Rd. 1+00

To: Roseglen ST 16+59.97

COATES
OCHSNER
MATTHIESEN
GLIDDEN

OFFSETS TAKEN TO center of Trees & Poles

Note: Any Additions or Changes on This Sheet Must be Made or Circled in Red Ink With Date and Name of Person Making Change.

Do not extend this side of this line.

PLEASE RETURN TO
LOS ANGELES COUNTY ENGINEER
700 LOS ANGELES COUNTY ENGINEERING BLDG.

1-58

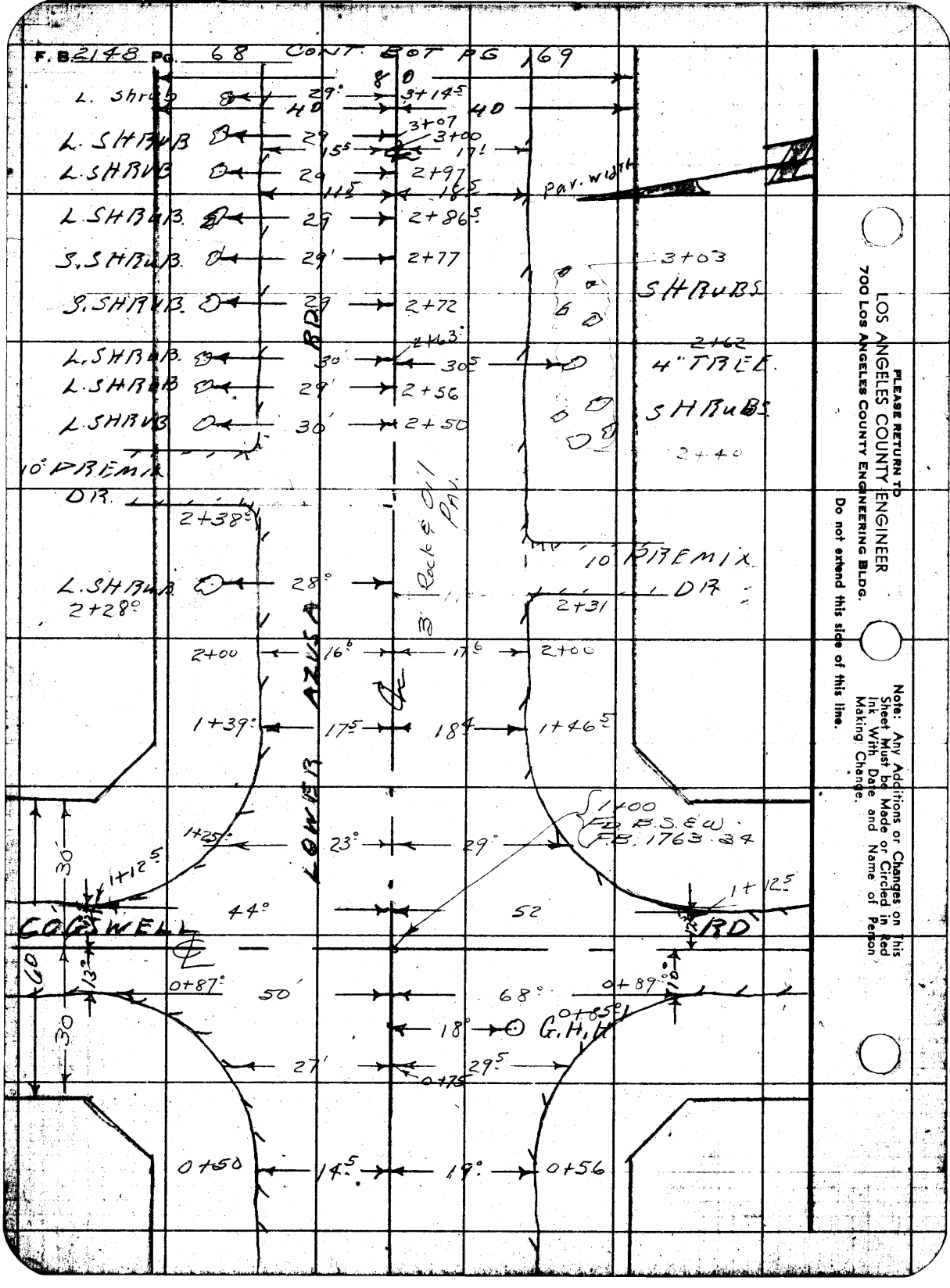

PLEASE RETURN TO
LOS ANGELES COUNTY ENGINEER
700 LOS ANGELES COUNTY ENGINEERING BLDG.

Do not extend this side of this line.

Note: Any Additions or Changes on This Sheet Must be Made or Circled in Red Ink With Date and Name of Person Making Change.

Notes Ck'd by	Survey of COGSWELL RD. SS
Map No.	W. d.962'14 Tape No. Sr'd. °F
Office Work	Surveyed by J.S.C.
Checked	Notes J.O. Date 2-5-57
Date	Indexed A. C. Johnson

F.B. 2108 Pg. 69



Note: Any Additions or Changes on This Sheet Must be Made or Circled in Red Ink With Date and Name of Person Making Change.

Do not extend notes this side of this line.

RETURN TO
LOS ANGELES COUNTY SURVEYOR
726 LOS ANGELES COUNTY
ENGINEERING BLDG.

76F3098 247 4-53



RETURN TO
LOS ANGELES COUNTY SURVEYOR
726 LOS ANGELES COUNTY
ENGINEERING BLDG.
Do not extend notes this side of this line.

Note: Any Additions or Changes on This Sheet Must be Made or Circled in Red Ink With Date and Name of Person Making Change.

Notes Ck'd by	Survey of COGSWELL RD SS
Map No.	W. O. 1962 Tape No. St'd. °F
Office Work	Surveyed by J.S.C
Checked	Notes J.D. Date 2-18-57
Date	Indexed C. Johnson

F.B. 2148 Pg. 71

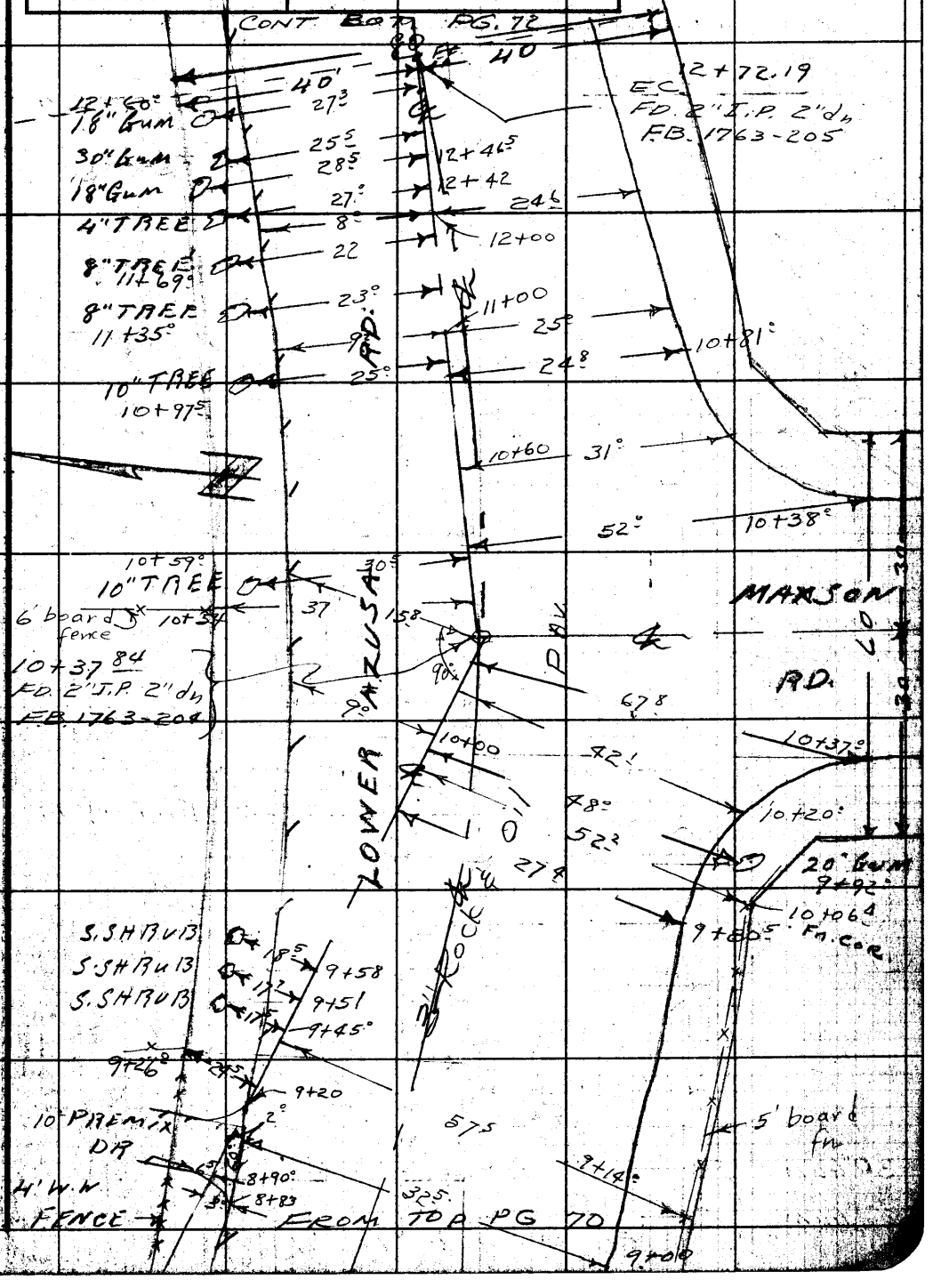

Note: Any Additions or Changes on This Sheet Must be Made or Circled in Red Ink With Date and Name of Person Making Change.

Do not extend notes this side of this line.

RETURN TO
LOS ANGELES COUNTY SURVEYOR
726 LOS ANGELES COUNTY
ENGINEERING BLDG.

76F3095 247 4-53

F.B. 2148 Pg. 72

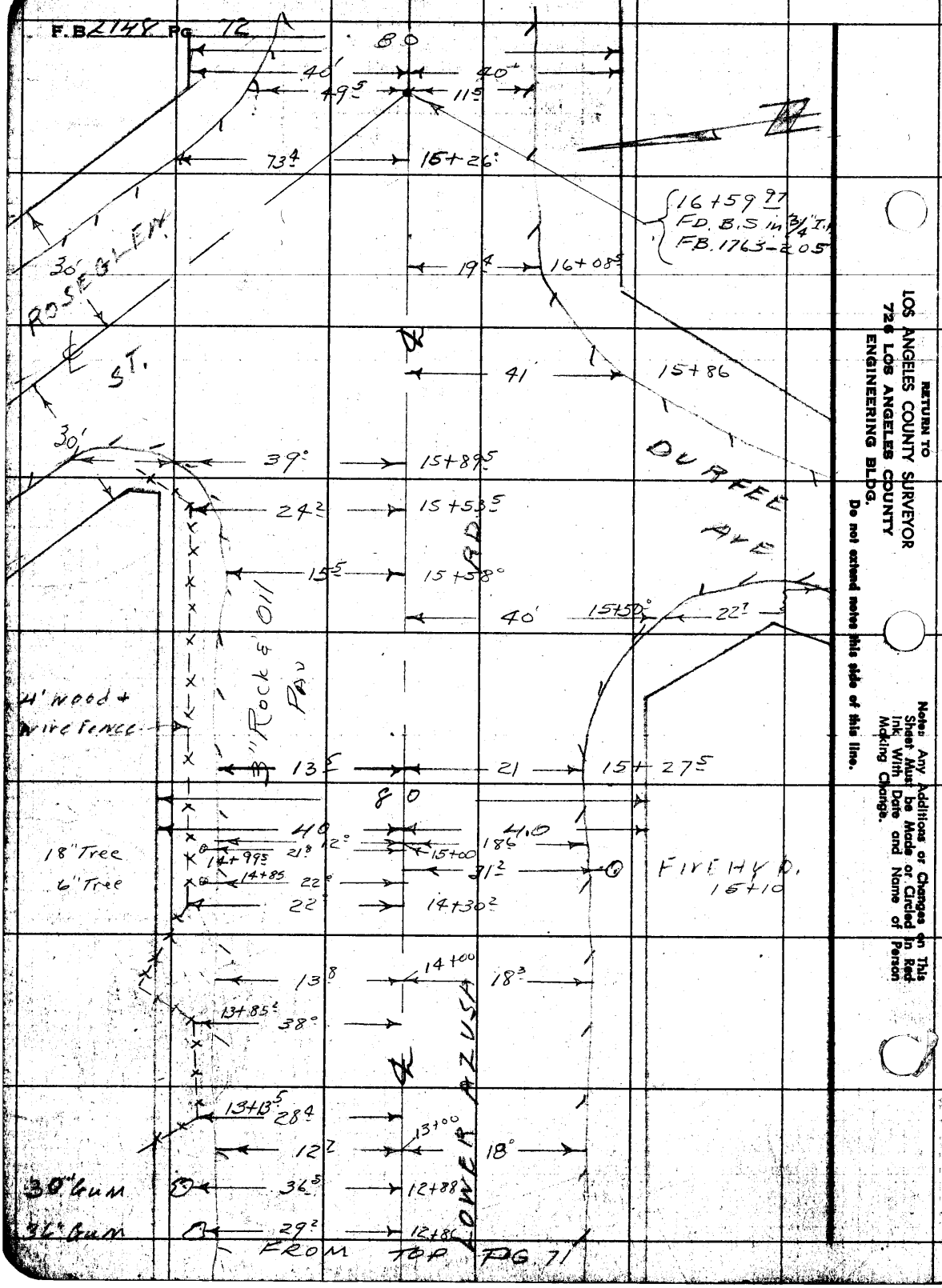

RETURN TO
LOS ANGELES COUNTY SURVEYOR
726 LOS ANGELES COUNTY
ENGINEERING BLDG.
Do not extend notes this side of this line.

Notes: Any Additions or Changes on This Sheet Must be Made or Circled in Red Ink With Date and Name of Person Making Change.

Profile No.	Notes Red.	Plotted	Job No. 1962.14	Division No.	F. [illegible] 2148 Pg. 73
	Date	Date	Survey of COGSWELL RD. S.S. DIST.		
X-Sec. No.	Notes Chkd.	Checked	Survey by JSC	Notes JSC	Date 2/25/57
	Date	Date	Map No.	Indexed ~~[illegible]~~ C. Johnson	Date MAR 21 '57

C.I. 1962.14
COGSWELL RD. S.S. DIST.

CROSS-SECTION
ON
LOWER AZUSA RD.

From: Cogswell Rd. 1+00
TO: Roseglen ST. 16+59 97

COATES
OCHSNER
MATTHIESEN
GLIDDEN

STATION	B.S.	H.I.	F.S.	ELEV.

NOTE: ANY ADDITIONS OR CHANGES ON THIS SHEET MUST BE MADE OR CIRCLED IN RED INK, WITH DATE AND NAME OF PERSON MAKING CHANGE.

PLEASE RETURN TO
LOS ANGELES COUNTY SURVEYOR
726 LOS ANGELES COUNTY ENGINEERING BLDG.

Do not extend notes this side of this line.

76L298 S & E #307 9-54

76L298 S & E #307 9-54

PLEASE RETURN TO
LOS ANGELES COUNTY SURVEYOR
726 LOS ANGELES COUNTY ENGINEERING BLDG.

NOTE: ANY ADDITIONS OR CHANGES ON THIS SHEET MUST BE MADE OR CIRCLED IN RED INK, WITH DATE AND NAME OF PERSON MAKING CHANGE.

Do not extend notes this side of this line.

STATION	B. S.	H. I.	F. S.	ELEV.		Lower Azusa Rd.
BMTF182				32857	BMTF182 Elev. 328.571 FB.1734-145 Lower Azusa Rd. & Cogswell Rd. N.W. Cor. L&T in ctr. conc. walk to Ho#4805, 75'N. & 30'W. ℄ INT.	
0+50				32792	LT	℄ RT
"				32776	pav. return 14.5	
0+56				32718		19' pav. return
0+75				32747		℄
"				32686		29.5 edge pav
"				32722	edge pav. 27'	
0+87°				32784	pav. return 50	
0+89°				32731		68' pav. return
1+00	℄ INT Cogswell Rd.			32796		℄ INT. Cogswell Rd.
"				32769		50'
"				32820	40'	
1+12.5				32714		52' pav. return
"				32782	pav. return 44'	
1+25				32742		℄
"				32679		29' edge pav.
"				32711	edge pav. 23'	
1+39°				32756		℄
"				32728	pav. return 17.5	
"				3279	P/L 40'	

F. B. 2148 Pg. 74 Job No. 1962.14 Division No. Notes Red. Plotted No. Profile
Survey of Cogswell Rd. S.S. Date Date X-Sec.
Survey by JSC Notes JSC Notes Chkd. Checked No.
Indexed C. Johnson Date Date Date

76L298 S & E #307 9-54

PLEASE RETURN TO
LOS ANGELES COUNTY SURVEYOR
726 LOS ANGELES COUNTY ENGINEERING BLDG.

NOTE: ANY ADDITIONS OR CHANGES ON THIS SHEET MUST BE MADE OR CIRCLED IN RED INK, WITH DATE AND NAME OF PERSON MAKING CHANGE.

Do not extend notes this side of this line.

STATION	B. S.	H. I.	F. S.	ELEV.		Lower Ayusa Rd
					LT	℄ RT
1+39				3297	B.L.L. 324'	
1+46.5				32773		℄
"				32725		18.4 pav return
"				3285		40' P/L
"				3273		300' B.L.L.
2+00				32823		℄
"				32766		17.6 edge pav.
"				3274		24' flow line
"				3280		40' P/L
"				32762	edge pav. 16.6	
"				3276	25'	
"				3281	P/L 40	
3+00				32844		℄
"				32784		17.1 edge pav.
"				3278		24'
"				3285		40' P/L
"				32806	edge pav. 15.5	
"				3281	25'	
"				3286	P/L 40'	
T.P.				32787		

Profile Notes Red. ____ Plotted ____ Job No. 196214 Division No. ____ F. B. 2148 Pg. 75
No. ____ Date ____ Date ____ Survey of COGSWELL RD S.S.
X-Sec. Notes Chkd. ____ Checked ____ Survey by JSC Notes JSC Date 2-26-57
No. ____ Date ____ Date ____ Map No. ____ Indexed Johnson Date ____

76L298 S & E #307 9-54

PLEASE RETURN TO
LOS ANGELES COUNTY SURVEYOR
726 LOS ANGELES COUNTY ENGINEERING BLDG.

NOTE: ANY ADDITIONS OR CHANGES ON THIS SHEET MUST BE MADE OR CIRCLED IN RED INK, WITH DATE AND NAME OF PERSON MAKING CHANGE.

Do not extend notes this side of this line.

F. B. 21148 Pg. 76 | Job No. 1962.14 | Division No. | Profile No. | X-Sec. No.

Survey of Cogswell Rd. S.S.

Survey by L.S.C. Notes | Plotted | Date | Notes Red. | Date | Notes Chkd. | Date

Indexed K. C. Johnson Date | Checked | Date

STATION	B. S.	H. I.	F. S.	ELEV.	LT ℄ RT
					Lower Azusa Rd.
4+00				32878	℄
"				32815	16' edge pav
"				3287	25'
"				3287	40' P/L
"				3282	200' B.L.L.
"				3-830	edge pav. 15'
"				3284	25'
"				3286	P/L 40'
"				3304	B.L.L 324'
5+00				32891	℄
"				32834	135' edge pav
"				3287	25'
"				3289	37' P/L
"				32901	crown 4'
"				32853	edge pav 196'
"				3290	30'
"				3291	P/L 43'
5+79.36	P.O.S.T			32864	℄ P.O.S.T
6+00				32889	℄
"				32861	77' edge pav

76L298 S & E #307 9-54

PLEASE RETURN TO
LOS ANGELES COUNTY SURVEYOR
726 LOS ANGELES COUNTY ENGINEERING BLDG.

NOTE: ANY ADDITIONS OR CHANGES ON THIS SHEET MUST BE MADE OR CIRCLED IN RED INK, WITH DATE AND NAME OF PERSON MAKING CHANGE.

Do not extend notes this side of this line.

STATION	B. S.	H. I.	F. S.	ELEV.		Lower Ayusa Rd.
					LT ℄	RT
6+00				3293		20'
"				3290		40' P/L
"				32916	Crown 10	
"				32873	edge par 25'	
"				3289	35'	
"				3274	P/L 48	
T.P.				32884		
7+00				32909	℄	
"				32934		10' Crown
"				32896		25⁸ edge par.
"				3293		35'
"				3295		51' P/L
"				3285		300' B.L.L.
"				32890	edge par 5'	
"				3292	15'	
"				3295	P/L 29	
"				3303	B.L.L. 300'	
8+00				32923	℄	
"				32924		4⁶ N. edge par
"				32960		20' Crown

Profile Notes Red. ____ Plotted ____ Job No. 1962.14 Division No. ____ F. B. 2148 Pg. 77
No. ____ Date ____ Date ____ Survey of COGSWELL Rd. S.S.
X-Sec. Notes Chkd. ____ Checked ____ Survey by JSC Notes JSC Date 2-26-57
No. ____ Date ____ Date ____ Map No. ____ Indexed C. Johnson Date ____

76L298 S & E #307 9-54

PLEASE RETURN TO
LOS ANGELES COUNTY SURVEYOR
726 LOS ANGELES COUNTY ENGINEERING BLDG.

NOTE: ANY ADDITIONS OR CHANGES ON THIS SHEET MUST BE MADE OR CIRCLED IN RED INK, WITH DATE AND NAME OF PERSON MAKING CHANGE.

Do not extend notes this side of this line.

STATION	B. S.	H. I.	F. S.	ELEV.		LOWER ALUSA RD.
					LT	℄ RT
8+00				32915		35.8' edge pav.
"				3288		45'
"				3295		60' P/C
"				3300	5'	
"				3300	P/C 20'	
9+00				32924		℄
"				32924		2 (N) edge pav.
"				32980		18' crown
"				32919		34.5 edge pav
"				3298		58' P/C
"				3300	8'	
"				3301	P/C 22'	
T.P.				32931		
9+80.5				32959		℄
"				32987		10' crown
"				32899		27.4 pav. return
"				3288		33' flow line
"				3298		52' P/C
"				3249		300± B.L.
10+00				32971		℄

F. B. 2148 Pg. 78 Job No. 1962.14 Division No. Notes Red. Plotted Profile
Survey of COGSWELL RD. S.S. Date Date No.
Survey by JSC Notes JSC Notes Chkd. Checked X-Sec.
Indexed K. C. Johnson Date Date Date No.

76L298 S & E #307 9-54

PLEASE RETURN TO
LOS ANGELES COUNTY SURVEYOR
726 LOS ANGELES COUNTY ENGINEERING BLDG.

NOTE: ANY ADDITIONS OR CHANGES ON THIS SHEET MUST BE MADE OR CIRCLED IN RED INK, WITH DATE AND NAME OF PERSON MAKING CHANGE.

Do not extend notes this side of this line.

STATION	B. S.	H. I.	F. S.	ELEV.		Lower Azusa Rd.
					LT	℄ RT
10+00				32929	edge pav. 9'	
"				3296	20'	
"				3303	P/L 38'	
"				3315	B.L.L. 260'	
10+20				32818		42' edge pav.
10+37				32777		67.8 pav. return
10+37.84	℄ INT MAXSON RD.			32964		℄ INT MAXSON RD.
"				32854		50' on ℄ Maxson Rd
10+38				32816		52' pav. return
10+60				32811		31' edge pav.
10+81				32920		℄
"				32930		7' Crown
"				32850		24.8 pav. return
"				3279		43 P/L
"				32895		℄
11+00				32908		7' Crown
"				32841		25 edge pav.
"				3278		43' P/L
"				3245		250± B.L.L.
"				32857	edge pav. 9'	

Profile Notes Red. ____ Plotted ____ Job No. 1962.14 Division No. ____ F. B. 2148 Pg. 79
No. ____ Date ____ Date ____ Survey of COGSWELL RD. S.S.
X-Sec. Notes Chkd. ____ Checked ____ Survey by JSC Notes JSC Date 2-26-57
No. ____ Date ____ Date ____ Map No. ____ Kindled Johnson Date ____

76L298 S & E #307 9-54

PLEASE RETURN TO
LOS ANGELES COUNTY SURVEYOR
726 LOS ANGELES COUNTY ENGINEERING BLDG.

NOTE: ANY ADDITIONS OR CHANGES ON THIS SHEET MUST BE MADE OR CIRCLED IN RED INK, WITH DATE AND NAME OF PERSON MAKING CHANGE.

Do not extend notes this side of this line.

STATION	B. S.	H. I.	F. S.	ELEV.		Lower Anusa Rd.
					LT	℄ RT
11+00				3283	Bot. brk 16'	
"				3295	Top " 18'	
"				3306	P/L 37	
12+00				32738		℄
"				32751		8' crown
"				32698		24.6 edge pav.
"				3271		34' brk
"				3253		48' P/L
"				32720	edge pav 8'	
"				3274	bot. brk 12'	
"				3313	P/L 32'	
T.P.				32658		
13+00				32639		℄
"				32641		4' crown
"				32611		18' edge pav.
"				3259		27' Top brk
"				3236		40' P/L
"				32616	bot. cut edge pav. 12?	
"				3317	P/L 40 ea	

F. B. 2148 Pg. 80 Job No. 1962.14 Division No. Notes Red. Plotted Profile
Survey of COGSWELL RD. S.S. Date Date No.
Survey by JSC Notes JSC Notes Chkd. Checked X-Sec.
Indexed K. C. Johnson Date Date Date No.

76L298 S & E #307 9-54

PLEASE RETURN TO
LOS ANGELES COUNTY SURVEYOR
726 LOS ANGELES COUNTY ENGINEERING BLDG.

NOTE: ANY ADDITIONS OR CHANGES ON THIS SHEET MUST BE MADE OR CIRCLED IN RED INK, WITH DATE AND NAME OF PERSON MAKING CHANGE.

Do not extend notes this side of this line.

Profile Notes Red. ____ Plotted ____ Job No. 19624 Division No. ____ F. B. 2148 Pg. 81
No. ____ Date ____ Date ____ Survey of Cogswell Rd S.S.
X-Sec. Notes Chkd. ____ Checked ____ Survey by JSC Notes JSC Date 2-26-57
No. ____ Date ____ Date ____ Map No. ____ Checked Johnson Date ____

STATION	B. S.	H. I.	F. S.	ELEV.		Lower Arroyo Rd. LT ℄ RT
14+00				3259.4		℄
"				3259.3		4% Crown
"				3255.0		18' edge pav
"				3252		25' top brk
"				3238		40' P/L
"				3238		150± B.L.L.
"				3256.5	edge pav. 13'	
"				3253	P/L 40'	
15+00				3257.1		℄
"				3257.2		2% Crown
"				3251.8		18' edge pav
"				3254		30' Top brk
"				3244		40' P/L
"				3255.2	edge pav. 12'	
"				3266	20'	
"				3272	P/L 40'	
15+27.5				3256.7		℄
"				3249.8		21' pav. return
"				3251		30'
"				3245		40' P/L

76L298 S & E #307 9-54

PLEASE RETURN TO
LOS ANGELES COUNTY SURVEYOR
726 LOS ANGELES COUNTY ENGINEERING BLDG.

NOTE: ANY ADDITIONS OR CHANGES ON THIS SHEET MUST BE MADE OR CIRCLED IN RED INK, WITH DATE AND NAME OF PERSON MAKING CHANGE.

Do not extend notes this side of this line.

STATION	B. S.	H. I.	F. S.	ELEV.		Lower Anusa Rd.
					LT	℄ RT
15+50				32444		40' edge pav
"				32437		62' pav. return
15+58				32559		℄
"				32555	pav. return 15.5	
"				3284	P/C 40'	
15+86				32481		41' pav. return
15+89.5				32600	edge pav. 39'	
16+00				32556		℄
"				32624	40'	
16+08.5				32508		19.4 pav. return
16+26				32557		℄
"				32607	40'	
"						
16+59.97	℄ INT Roseglen ST.			32563		℄ INT Roseglen ST.
"				32538		11.5 edge pav.
"				32592	25'	
"				32588	49.5	
B.M.TF193A				32526	BMTF 193A Elev. 325.266 FB. 1734-155 Lower Anusa Rd & Roseglen ST. @ ℄ INT. Spk. in 3/4" I.P. Rd. Dept Mon. in H.H.	

F. B. 2148 Pg. 82 Job No. 1962.14 Division No. Notes Red. Plotted Profile
Survey of COGSWELL RD. S.S. Date Date No. X-Sec.
Survey by JSC Notes JSC Notes Chkd. Checked
Indexed K. C. Johnson Date Date Date No.

Notes Ck'd by	Survey of Cogswell Rd. S.S.
Map No.	JN 1962.14 Tape Std °F
Office Work	Surveyed by J.S. COATES
Checked	Notes J.F.O. Date
Date	Indexed A. C. Johnson

F. B. 2148 Pg. 83

MAR 21 '57

C.I. 196214

COGSWELL RD. S.S. DIST.

TOPOGRAPHY ON ROSEGLEN ST

From: Cogswell Rd 1+00

To: Lower Azusa Rd. 14+20.33

OFFSETS TAKEN TO CENTERS

COATES
OCHSNER
MATTHIESEN
GLIDDEN

Note: Any Additions or Changes on This Sheet Must be Made or Circled in Red Ink With Date and Name of Person Making Change.

PLEASE RETURN TO
LOS ANGELES COUNTY ENGINEER
700 Los Angeles County Engineering Bldg.

Do not extend this side of this line.

76R3095 SEE #247 1-56

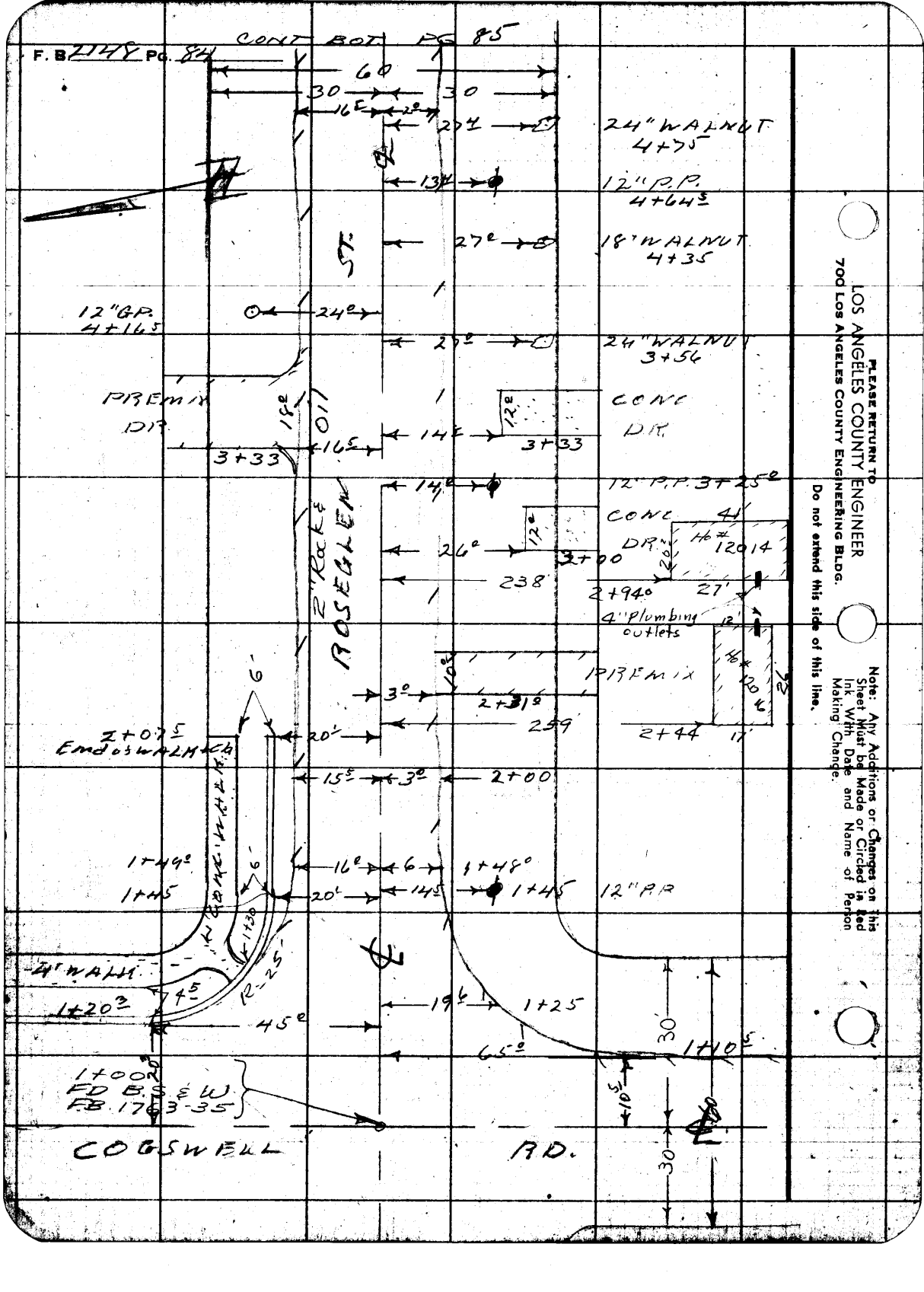

PLEASE RETURN TO
LOS ANGELES COUNTY ENGINEER
700 LOS ANGELES COUNTY ENGINEERING BLDG.

Do not extend this side of this line.

Note: Any Additions or Changes on this Sheet Must be Made or Circled in Red Ink With Date and Name of Person Making Change.

Notes Ck'd by	Survey of COGSWELL RD SS
Map No.	W. O. 1962 Tape No. St'd. °F
Office Work	Surveyed by J.S.C.
Checked	Notes J.O. Date 2-18-57
Date	Indexed C. Johnson

F.B. 2148 Pg. 85

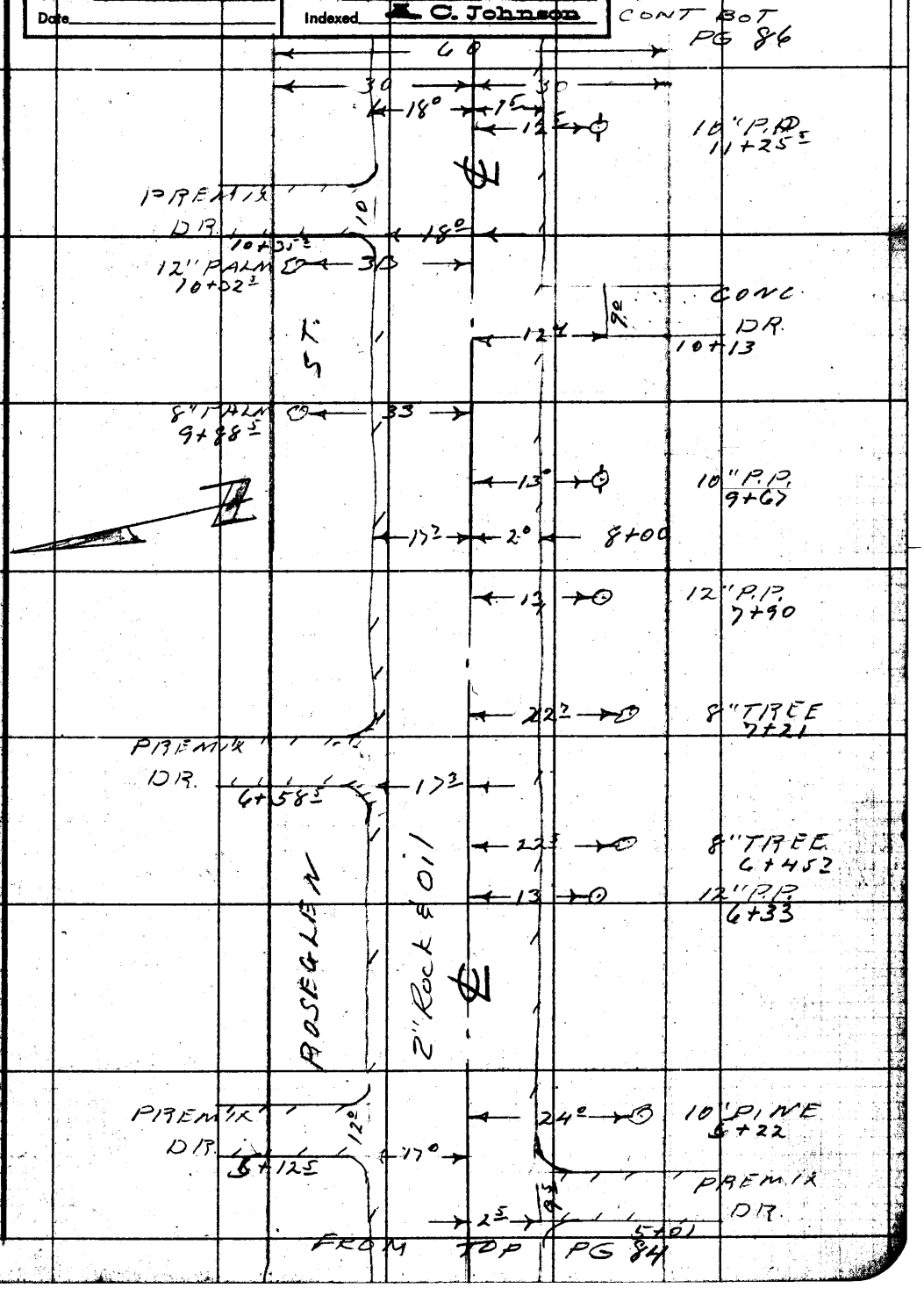

Note: Any Additions or Changes on This Sheet Must be Made or Circled in Red Ink With Date and Name of Person Making Change.

Do not extend notes this side of this line.

RETURN TO
LOS ANGELES COUNTY SURVEYOR
726 LOS ANGELES COUNTY
ENGINEERING BLDG.

76F9098 247 4-58

F.B. 2148 Pg. 86

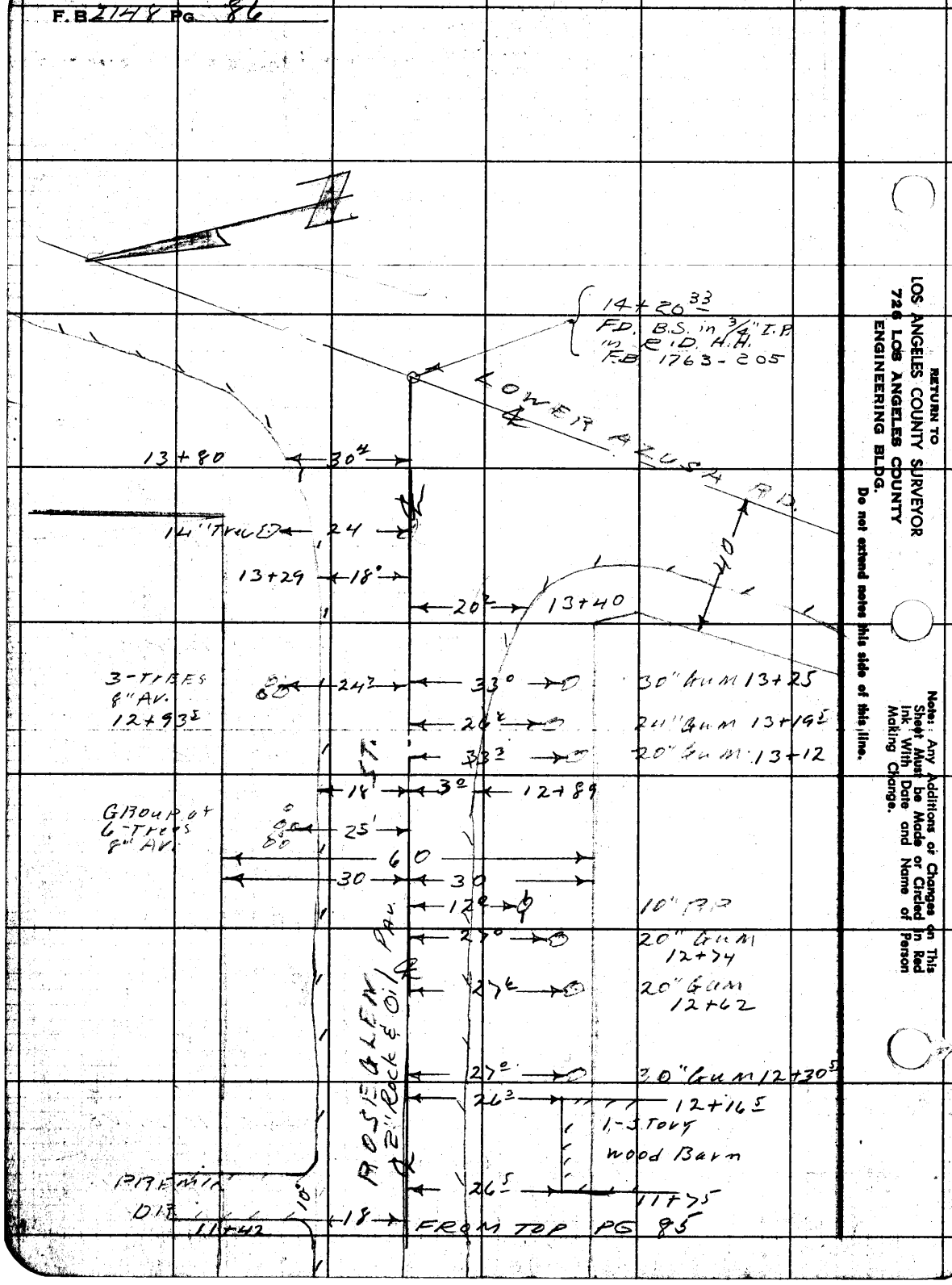

RETURN TO
LOS ANGELES COUNTY SURVEYOR
726 LOS ANGELES COUNTY
ENGINEERING BLDG.
Do not extend notes this side of this line.

Notes: Any Additions or Changes on This Sheet Must be Made or Circled in Red Ink With Date and Name of Person Making Change.

Profile No.	Notes Red.	Plotted	Job No. 1962.14	Division No.	F. B. 2148 Pg. 87
	Date	Date	Survey of Cogswell Rd. S.S. DIST.		
X-Sec. No.	Notes Chkd.	Checked	Survey by JSC Notes JSC Date 2-26-57		
	Date	Date	Map No. Indexed G. Johnson Date MAR 21 57		

C.I. 1962.14
COGSWELL RD. S.S. DIST.

CROSS SECTION
ON
ROSEGLEN ST.

From: Cogswell Rd 1+00

To: Lower Arroyo Rd 14+20 33

COATES
OCHSNER
NIETHIESEN
GLIDDEN

STATION	B. S.	H. I.	F. S.	ELEV.

Do not extend notes this side of this line.

PLEASE RETURN TO
LOS ANGELES COUNTY SURVEYOR
726 Los Angeles County Engineering Bldg.

NOTE: ANY ADDITIONS OR CHANGES ON THIS SHEET MUST BE MADE OR CIRCLED IN RED INK, WITH DATE AND NAME OF PERSON MAKING CHANGE.

761298 S & E #307 9-54

76L298 S & E #307 9-54

PLEASE RETURN TO
LOS ANGELES COUNTY SURVEYOR
726 LOS ANGELES COUNTY ENGINEERING BLDG.

NOTE: ANY ADDITIONS OR CHANGES ON THIS SHEET MUST BE MADE OR CIRCLED IN RED INK, WITH DATE AND NAME OF PERSON MAKING CHANGE.

Do not extend notes this side of this line.

F. B. 2148 Pg. 88 | Job No. 1962.14 | Division No. | Notes Red. | Plotted | No. | Profile
Survey of Cogswell Rd. S.S. | Date | Date | No. | X-Sec.
Survey by J.S.C. Notes J.S.C. | Notes Chkd. | Checked
Indexed K. C. Johnson Date | Date | Date | No.

STATION	B. S.	H. I.	F. S.	ELEV.		Roseglen St.
BM TF195A					BM TF195A Elev. 331.662 FB. 1734 - 156 Cogswell Rd & Roseglen St. N.W. Cor. Bt. Spk. in cb. 5' N. of N. end C.R.	
1+00 ℄ INT Cogswell Rd				33171	LT	℄ INT. RT Cogswell Rd.
"				33108		30'
"				33177	Crown 5'	
"				33141	flow line 20'	
"				33134	30'	
1+10 ⁵				33045		65 pav. return
1+20 ³				33124	guH @ C.R. 45'	
"				33161	N. end C.R. N.E. Cor. "	
1+25				33057		19.6 middle pav. return
1+45				33183		℄
"				33189	Crown 5'	
"				33111	guH 20'	
"				33164	"	
"				33182	P/C 30' Back of walk	
"				3326	B.C.L. 300'	
1+48				33136		6' pav. return
"				3305		16' flow. line
"				3314		30' P/C
"				3299		324' B.C.L.

76L298 S & E #307 9-54

PLEASE RETURN TO
LOS ANGELES COUNTY SURVEYOR
726 LOS ANGELES COUNTY ENGINEERING BLDG.

NOTE: ANY ADDITIONS OR CHANGES ON THIS SHEET MUST BE MADE OR CIRCLED IN RED INK, WITH DATE AND NAME OF PERSON MAKING CHANGE.

Do not extend notes this side of this line.

STATION	B. S.	H. I.	F. S.	ELEV.		Roseglen Ave.
					Lt.	Rt.
2+00				33190		℄
"				33151		3' edge pav
"				3305		16' flow line
"				3310		30' P/L
"				33200	crown 5'	
"				33157	edge pav. 15⁵	
"				3311	gutt. 20'	
"				33175	cb. "	
"				33194	Back of walk 30'	
2+07⁵				33185	E end cb. 20'	
2+44				32900	Top 4" Plumbing outlet to Ho #12016	271'
2+94				32841	" " " Ho #12014	265'
3+00				33180		℄
"				33130		3' edge pav.
"				3309		16' flow line
"				3313		30' P/L
"				33201	crown 5'	
"				33164	edge pav.	
"				3318	P/L 30	
TP.				33201		

Profile Notes Red. Plotted Job No. 196214 Division No. F. B. 21483 Pg. 89
No. Date Date Survey of Cogswell Rd. S.S.
X-Sec. Notes Chkd. Checked Survey by JSC Notes JSC Date
No. Date Date Map No. Checked Johnson Date

76L298 S & E #307 9-54

PLEASE RETURN TO
LOS ANGELES COUNTY SURVEYOR
726 LOS ANGELES COUNTY ENGINEERING BLDG.

NOTE: ANY ADDITIONS OR CHANGES ON THIS SHEET MUST BE MADE OR CIRCLED IN RED INK, WITH DATE AND NAME OF PERSON MAKING CHANGE.

Do not extend notes this side of this line.

STATION	B. S.	H. I.	F. S.	ELEV.		Roseglen ST.
					LT	RT
4+00				33197		℄
"				33171		3' edge pav
"				3308		16' flow Line
"				3313		30' P/L
"				3302		324' B.L.L.
"				33216	Crown 5'	
"				33175	edge pav. 16'	
"				3316	flow Line 20'	
"				3323	P/L 30'	
"				3337	B.L.L. 300'	
5+00				33221		℄
"				33200		2.5 edge pav.
"				3310		16' flow Line
"				3314		30' P/L
"				33245	Crown 5'	
"				33212	edge pav. 17'	
"				3318	flow Line 22'	
"				3323	P/L 30'	
T.P.				33255		

F. B. 2148 Pg. 90 Job No. 1962.14 Division No. Notes Red. Plotted Profile
Survey of Cogswell Rd SS. Date Date No.
Survey by JSC Notes JSC Notes Chkd. Checked X-Sec.
Indexed A. C. Johnson Date Date Date No.

76L298 S & E #307 9-54

PLEASE RETURN TO
LOS ANGELES COUNTY SURVEYOR
726 LOS ANGELES COUNTY ENGINEERING BLDG.

NOTE: ANY ADDITIONS OR CHANGES ON THIS SHEET MUST BE MADE OR CIRCLED IN RED INK, WITH DATE AND NAME OF PERSON MAKING CHANGE.

Do not extend notes this side of this line.

STATION	B. S.	H. I.	F. S.	ELEV.		Roseglen ST
					Lt	Rt
6+00				33238		℄
"				33225		2½ edge pav.
"				3313		16' flow Line
"				3316		30' P/L
"				33255	Crown 5'	
"				33215	edge pav 17½'	
"				3319	flow Line 22'	
"				3324	P/L 30'	
7+00				33282		℄
"				33256		2½ edge pav.
"				3316		16' flow Line
"				3317		30' P/L
"				3311		324' B.L.L
"				33296	Crown 5'	
"				33251	edge pav. 17½'	
"				3322	flow Line 22'	
"				3329	P/L 30'	
"				3344	B.L.L. 300'	
8+00				33309		℄
"				33291		2' edge pav.

Profile Notes Red. Plotted Job No. 1962.14 Division No. F. B. 2148 Pg 91
No. Date Date Survey of COGSWELL RD. S.S.
X-Sec. Notes Chkd. Checked Survey by JSC Notes JSC Date 2-20-57
No. Date Date Map No. Checked Johnson Date

76L298 S & E #307 9-54

PLEASE RETURN TO
LOS ANGELES COUNTY SURVEYOR
726 LOS ANGELES COUNTY ENGINEERING BLDG.

NOTE: ANY ADDITIONS OR CHANGES ON THIS SHEET MUST BE MADE OR CIRCLED IN RED INK, WITH DATE AND NAME OF PERSON MAKING CHANGE.

Do not extend notes this side of this line.

STATION	B. S.	H. I.	F. S.	ELEV.		Roseglen ST.
8+00				3321		16' flow Line
"				3322		30' P/L
"				33318	crown 5'	
"				33267	edge pav 17'	
"				3324	flow Line 22'	
"				3329	P/L 30'	
9+00				33340		℄
"				33326		2' edge pav.
"				3325		16' flow Line
"				3333		30' P/L
"				33355	Crown 5'	
"				33298	edge pav 18'	
"				3328	flow 25'	
"				3334	P/L 30'	
T.P.				33406		
10+00				33355		℄
"				33333		2' edge pav.
"				3324		14' flow Line
"				3329		30' P/L
"				3330		230' B.LL.

F. B. 2148 Pg. 92
Job No. 1962.1A Division No. Notes Red. Plotted Profile
Survey of COGSWELL RD. S.S. Date Date No.
Survey by JSC Notes JSC Notes Chkd. Checked X-Sec.
Indexed K. C. Johnson Date Date Date No.

76L298 S & E #307 9-54

PLEASE RETURN TO
LOS ANGELES COUNTY SURVEYOR
726 Los Angeles County Engineering Bldg.

NOTE: ANY ADDITIONS OR CHANGES ON THIS SHEET MUST BE MADE OR CIRCLED IN RED INK, WITH DATE AND NAME OF PERSON MAKING CHANGE.

Do not extend notes this side of this line.

Roseglen St

STATION	B. S.	H. I.	F. S.	ELEV.		LT ℄ RT
10+00				33370	crown 5'	
"				33305	edge pav. 18'	
"				3326	flow line 24'	
"				3334	P/L 30'	
"				3343	B.L.L. 300'	
11+00				33325		℄
"				33313		2' edge pav
"				3321		12' flow line
"				3325		30' P/L
"				33347	crown 5'	
"				33313	edge pav 18'	
"				3327	flow line 25'	
"				3334	P/L 30'	
12+00				33250		℄
"				33232		2' edge pav
"				3318		10' flow line
"				3328		30' P/L
"				33268	crown 5'	
"				33242	edge pav 18'	
"				3321	flow line 25'	

Profile Notes Red. Plotted Job No. 1962.14 Division No. F. B. 2148 Pg. 93
No. Date Date Survey of Cogswell Rd S.S.
X-Sec. Notes Chkd. Checked Survey by JSC Notes JSC Date 2-20-57
No. Date Date Map No. Indexed Johnson Date

76L298 S & E #307 9-54

PLEASE RETURN TO
LOS ANGELES COUNTY SURVEYOR
726 LOS ANGELES COUNTY ENGINEERING BLDG.

NOTE: ANY ADDITIONS OR CHANGES ON THIS SHEET MUST BE MADE OR CIRCLED IN RED INK, WITH DATE AND NAME OF PERSON MAKING CHANGE.

Do not extend notes this side of this line.

STATION	B. S.	H. I.	F. S.	ELEV.		Roseglen ST.
					LT.	RT
12+00				3329	P/L 30'	
T.P				32983		
12+89				32975		℄
"				32957		3' W. and S.W. Cor. Pav. Ro
"				3294		10' flow Line
"				3313		13' Top brk
"				3321		30' PL.
13+00				33910		℄
"				33915	crown 5'	
"				33888	edge pav. 18'	
"				3325	P/L 30'	
13+29				32777	pav. return 18'	
"				3323	P/L 30'	
"					B.LL. 300'	
13+40				32711		℄
"				32613		20² M.P.R.
13+80				32603	M.P.R. 30⁴	
14+00				32574		℄
14+20 33				32561		℄ INT
BM TF193A				32525	BM 193A Elev. 325.266 F.B. 1734-155 Lower Arrusa Rd & Roseglen ST. @ ℄ INT.	

F. B. 2148 Pg. 94 Job No. 1962.14 Division No. Notes Red. Plotted Profile
Survey of COGSWELL RD Date Date No.
Survey by JSC Notes JSC Notes Chkd. Checked X-Sec.
Indexed C. Johnson Date Date Date No.

Notes Ck'd by	Survey of Cogswell Rd S.S.
Map No.	JN 1962.14 Tape Std °F
Office Work	Surveyed by J.S. COATES
Checked	Notes J.F.O Date
Date	Indexed C. Johnson

F. B. 2148 PG. 95

MAR 21 '57

C.I. 1962.14

COGSWELL RD. S.S. DIST.

TOPOGRAPHY ON HALLWOOD DR.

From: Cogswell Rd 1+00

To: E. Line TR 8650 13+57 L8

OFFSETS TAKEN TO CENTERS OF Poles & Trees

COATES
OCHSNER
MATTHIESEN
GLIDDEN

Note: Any Additions or Changes on This Sheet Must be Made or Circled in Red Ink With Date and Name of Person Making Change.

Do not extend this side of this line.

PLEASE RETURN TO
LOS ANGELES COUNTY ENGINEER
700 Los Angeles County Engineering Bldg.

76F3085 S&E #247 1-56

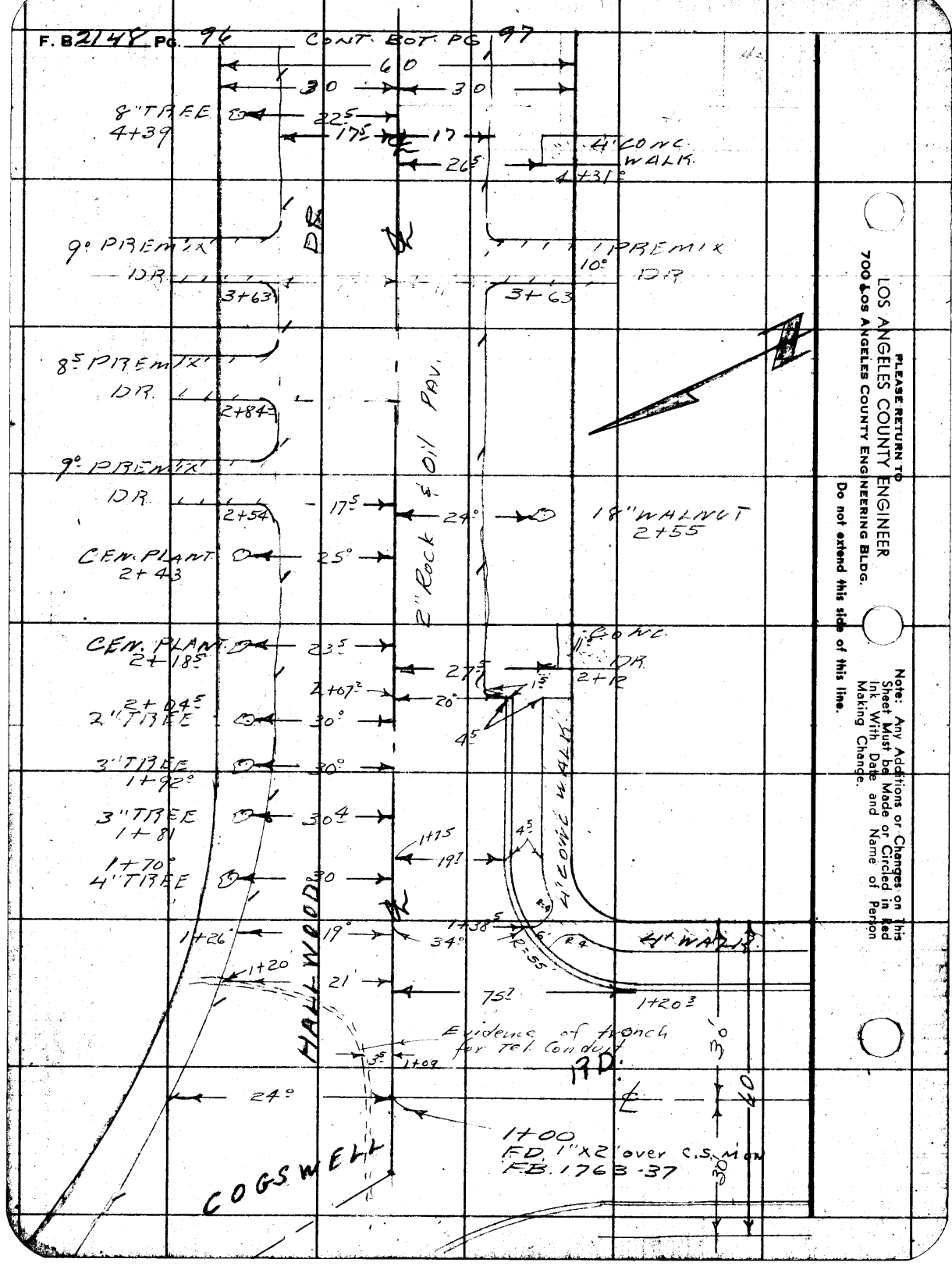

PLEASE RETURN TO
LOS ANGELES COUNTY ENGINEER
700 LOS ANGELES COUNTY ENGINEERING BLDG.

Do not extend this side of this line.

Note: Any Additions or Changes on This Sheet Must be Made or Circled in Red Ink With Date and Name of Person Making Change.

Notes Ck'd by	Survey of COGSWELL RD SS	F.B 2148 Pg. 97
Map No.	W. O. 1962 Tape No. Sr'd. °F	
Office Work	Surveyed by J.S.C.	
Checked	Notes ✓ O Date	
Date	Indexed C. Johnson	

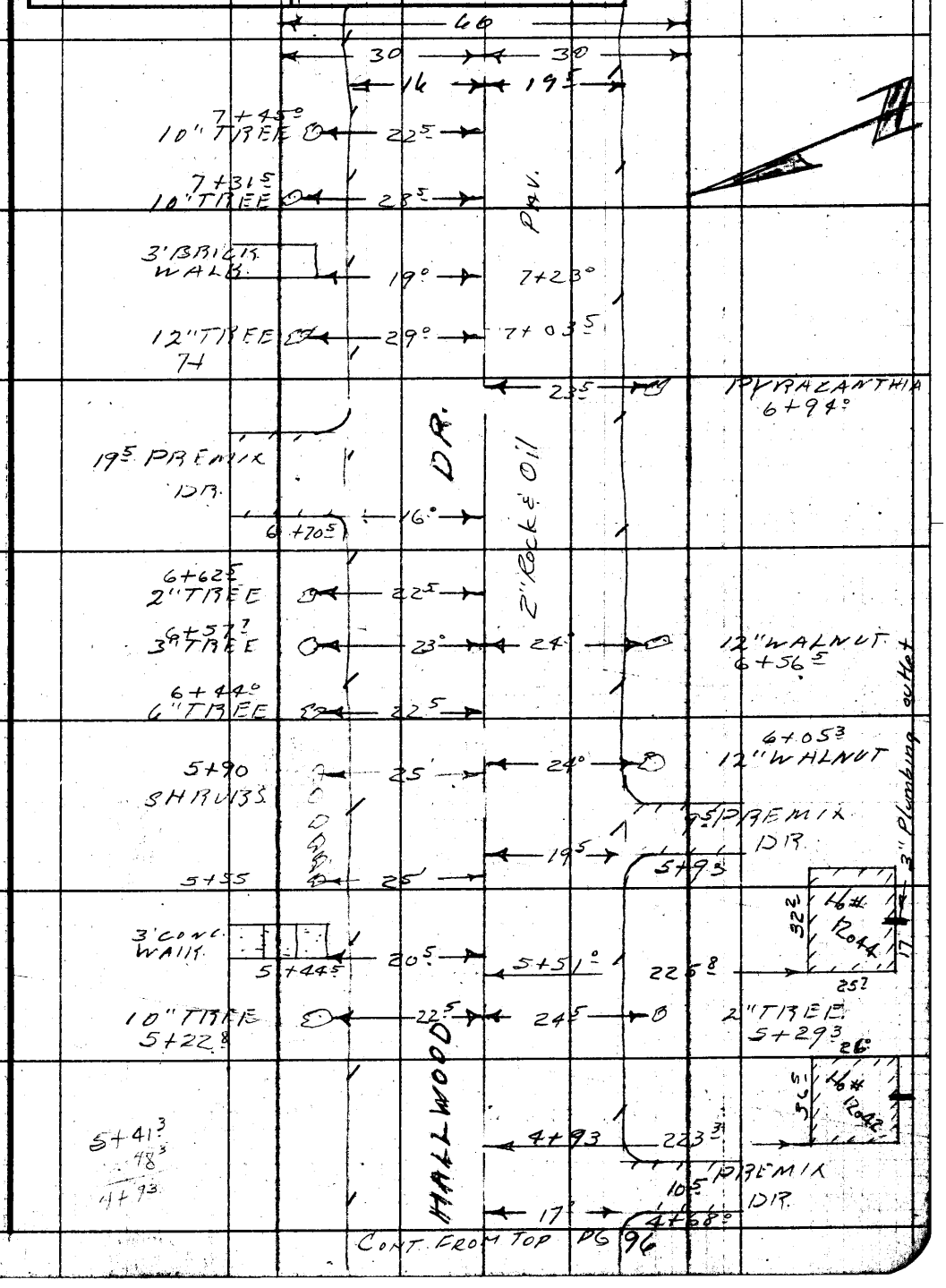

Note: Any Additions or Changes on This Sheet Must be Made or Circled in Red Ink With Date and Name of Person Making Change.

Do not extend notes this side of this line.

RETURN TO
LOS ANGELES COUNTY SURVEYOR
726 LOS ANGELES COUNTY
ENGINEERING BLDG.

76F3098 247 4-53



RETURN TO
LOS ANGELES COUNTY SURVEYOR
726 LOS ANGELES COUNTY
ENGINEERING BLDG.
Do not extend notes this side of this line.
Note: Any Additions or Changes on This Sheet Must be Made or Circled in Red Ink With Date and Name of Person Making Change.

Notes Ck'd by	Survey of COGSWELL RD. SS
Map No.	W. O. 1942 Tape No. St'd. °F
Office Work	Surveyed by JSC.
Checked	Notes J.O. Date
Date	Indexed C. Johnson

F.B. 2148 Pg. 99



FROM TOP PG 98

Note: Any Additions or Changes on This Sheet Must be Made or Circled in Red Ink With Date and Name of Person Making Change.

Do not extend notes this side of this line.

RETURN TO
LOS ANGELES COUNTY SURVEYOR
726 LOS ANGELES COUNTY
ENGINEERING BLDG.

76F3098 247 4-53

RETURN TO
LOS ANGELES COUNTY SURVEYOR
726 LOS ANGELES COUNTY
ENGINEERING BLDG.

Note: Any Additions or Changes on This Sheet Must be Made or Circled in Red Ink With Date and Name of Person Making Change.

Do not extend notes this side of this line.

F. B. 2144 Pg. 120

Profile No.	Notes Red.	Plotted	Job No. 196214	Division No.	F. B. 2148 Pg. 101
	Date	Date	Survey of Cogswell Rd. S.S.		
X-Sec. No.	Notes Chkd.	Checked	Survey by JSC	Notes JSC	Date 2/ /57
	Date	Date	Map No.	Indexed C. Johnson	Date MAR 21 '57

C.I. 1962.14
COGSWELL RD. S.S. DIST

CROSS SECTION
ON
HALLWOOD DR

From: Cogswell Rd 1+00
To: E. Line TR 8650 13+57.18

COATES
OCHSNER
MATTHIESEN
GLIDDEN

STATION	B.B.	H.I.	F.B.	ELEV.

NOTE: ANY ADDITIONS OR CHANGES ON THIS SHEET MUST BE MADE OR CIRCLED IN RED INK, WITH DATE AND NAME OF PERSON MAKING CHANGE.

PLEASE RETURN TO
LOS ANGELES COUNTY SURVEYOR
726 LOS ANGELES COUNTY ENGINEERING BLDG.

Do not extend notes this side of this line.

76L298 S & E #307 9-54

76L298 S & E #307 9-54

PLEASE RETURN TO
LOS ANGELES COUNTY SURVEYOR
726 LOS ANGELES COUNTY ENGINEERING BLDG.

NOTE: ANY ADDITIONS OR CHANGES ON THIS SHEET MUST BE MADE OR CIRCLED IN RED INK, WITH DATE AND NAME OF PERSON MAKING CHANGE.

Do not extend notes this side of this line.

STATION	B. S.	H. I.	F. S.	ELEV.		HALLWOOD Dr.
BMTF196A				33302	BMTF 196A Elev. 333.023 F.B. 1734-156 Cogswell Rd. & Hallwood Dr. S.E. Cor. Bt. Spk. in cb. S'S. of S. end C.R.	
					LT	℄ RT
1+00	℄ INT	Cogswell	Rd. (S)	33335		℄ INT Cogswell Rd (S)
"				33335		30'
"				33281	Edge pav. 24'	
"				3342	P/L 35'	
1+20³				33253		75⁷ gutt. @ C.R.
"				33301		" S. end C.R. S.E. Cor.
1+26°				33304		℄
"				33280	edge pav 19'	
"				3344	P/L 30'	
"				3347	B.L.L. 300'	
1+75				33275		℄
"				33241		19⁷ gutt. @ C.R.
"				33322		" E. end C.R. S.E. Cor
"				3340		30' P/L
"				3334		300' B.L.L.
2+00				33282		℄
"				33242		20' gutt
"				33329		" cb

F. B. 2148 Pg. 102 Job No. 1962.14 Division No. Notes Red. Plotted Profile
Survey of COGSWELL RD. S.S. Date Date No.
Survey by JSC Notes JSC Notes Chkd. Checked X-Sec.
Indexed K. C. Johnson Date Date Date No.

76L298 S & E #307 9-54

PLEASE RETURN TO
LOS ANGELES COUNTY SURVEYOR
726 LOS ANGELES COUNTY ENGINEERING BLDG.

NOTE: ANY ADDITIONS OR CHANGES ON THIS SHEET MUST BE MADE OR CIRCLED IN RED INK, WITH DATE AND NAME OF PERSON MAKING CHANGE.

Do not extend notes this side of this line.

STATION	B. S.	H. I.	F. S.	ELEV.		Hallwood Dr.
					LT. ℄	RT
2+00				3340		30' P/L
"				33282	edge pav 18'	
"				3346	P/L 30'	
"				33330		20' E. end cb
2+07 2				33371	℄	
3+00				33317		17' edge pav
"				3349		30' P/L
"				33318	edge pav 17.5	
"				3348	P/L 30'	
T.P.				33329		
4+00				33410	℄	
"				33361		18' edge pav
"				3347		30' P/L
"				3337		300 B.L.L.
"				33368	edge pav 17.5	
"				3349	P/L 30'	
"				3355	B.L.L. 300'	
5+				33312	Top 3" Plumbing outlet to Ho# 12042	249.3
5+00				33433	℄	
"				33391		19.5 edge pav

Profile Notes Red. Plotted Job No. 1962.14 Division No. F. B. 2148 Pg. 103
No. Date Date Survey of COGSWELL RD. S.S.
X-Sec. Notes Chkd. Checked Survey by JSC Notes JSC Date
No. Date Date Map No. Indexed Johnson Date

76L298 S & E #307 9-54

PLEASE RETURN TO
LOS ANGELES COUNTY SURVEYOR
726 LOS ANGELES COUNTY ENGINEERING BLDG.

NOTE: ANY ADDITIONS OR CHANGES ON THIS SHEET MUST BE MADE OR CIRCLED IN RED INK, WITH DATE AND NAME OF PERSON MAKING CHANGE.

Do not extend notes this side of this line.

STATION	B. S.	H. I.	F. S.	ELEV.		Hallwood Dr.
					LT ℄	RT
5+00				3348		30' P/L
"				33388	edge pav 17.5	
"				3351	P/L 30'	
5+68				33303	Top 3" Plumbing outlet to Ho #12044 251.5	
6+00				33449	℄	
"				33409		18' edge pav
"				3348		30' P/L
"				33415	edge pav. 17.5	
"				3357	P/L 30'	
T.P.				33425		
7+00				33480	℄	
"				33428		17' edge pav.
"				3350		30' P/L
"				3343		300' B.L.L.
"				33435	edge pav. 18'	
"				3355	P/L 30'	
"				3365	B.L.L. 300'	
8+00				33484	℄	
"				33419		17' edge pav.
"				3349		30' P/L

F. B. 2148 Pg. 104 Job No. 1962.14 Division No. Notes Red. Plotted Profile
Survey of COGSWELL RD. S.S. Date Date No.
Survey by JSC Notes JSC Notes Chkd. Checked X-Sec.
Indexed C. Johnson Date Date Date No.

76L298 S & E #307 9-54

PLEASE RETURN TO
LOS ANGELES COUNTY SURVEYOR
726 LOS ANGELES COUNTY ENGINEERING BLDG.

NOTE: ANY ADDITIONS OR CHANGES ON THIS SHEET MUST BE MADE OR CIRCLED IN RED INK, WITH DATE AND NAME OF PERSON MAKING CHANGE.

Do not extend notes this side of this line.

STATION	B. S.	H. I.	F. S.	ELEV.		Hallwood Dr.
					LT	RT
8+00				33434	edge pav 18'	
"				3346	P/L 30'	
9+00				33505		℄
"				33437		17.5 edge pav
"				3350		30' P/L
"				33445	edge pav 18'	
"				3350	P/L 30'	
T.P.				33458		
10+00				33527		℄
"				33465		18' edge pav
"				3352		30' P/
"				3346		300' B.L.L.
"				33470	edge pav. 18'	
"				3352	P/L 30'	
"				3362	B.L.L. 300'	
11+00				33549		℄
"				33468		18' edge pav
"				3354		30' P/L
"				33495	edge pav 18.5	
"				3358	P/L 30'	

Profile Notes Red. ____ Plotted ____ Job No. 196214 Division No. ____ F. B. 2148 Pg. 105
No. ____ Date ____ Date ____ Survey of COGSWELL RD SS
X-Sec. Notes Chkd. ____ Checked ____ Survey by JSC Notes JSC Date 2-21-57
No. ____ Date ____ Date ____ Map No. ____ Indexed Johnson Date ____

76L298 S & E #307 9-54

PLEASE RETURN TO
LOS ANGELES COUNTY SURVEYOR
726 LOS ANGELES COUNTY ENGINEERING BLDG.

NOTE: ANY ADDITIONS OR CHANGES ON THIS SHEET MUST BE MADE OR CIRCLED IN RED INK, WITH DATE AND NAME OF PERSON MAKING CHANGE.

Do not extend notes this side of this line.

STATION	B. S.	H. I.	F. S.	ELEV.		Hallwood Dr.
12+00				33531		℄
"				33475		18' edge pav
"				3353		30' P/L
"				33478	edge pav 18.5	
"				3360	P/L 30'	
TP				33504		
13+00				33480		℄
"				33420		18' edge pav.
"				3348		30' P/L
"				33415	edge pav. 18'	
"				3351	P/L 30'	
13+57.18				33420		℄
"				33385		16' edge pav
"				3340		30' P/L
"				3331		300' B.L.L.
"				33412	edge pav. 18°	
"				3342	P/L 30'	
"				3342	B.L.L. 300'	
13+75.2				33413		℄ - Prod E end pav.
BMTF 213A				33475	BMTF213A Elev. 334.798 F.B. 1734-162 Hallwood DR. (S. Side) 1160'± E. of ℄ Cogswell Rd Bt. Spk. in N.W. Cor. Conc. Walk to Ho# 12148	

F. B. 2148 Pg. 106 Job No. 196214 Division No. Notes Red. Plotted Profile
Survey of COGSWELL RD. S.S. Date Date No.
Survey by JSC Notes JSC Notes Chkd. Checked X-Sec.
Indexed C. Johnson Date Date Date No.

Notes Ck'd by		Survey of COGSWELL RD. S.S.	F.B. 2148 Pg. 10
Map No.		W. O. 1962.14 Maps No.	St'd. °F
Office Work		Surveyed by J.S.C.	
Checked		Notes J.O. Date	
Date		Indexed K. C. Johnson	

MAR 21 '57

C.I. 1962.14

COGSWELL RD. S.S. DIST.

TOPOGRAPHY
ON
CHERRY LEE DR.

From: Cogswell Rd. 1+00
To: Durfee Ave 13+67.72

OFFSETS TAKEN TO CENTERS OF PP & TREES

COATES
OCHSNER
MATTHIESEN
GLIDDEN

Note: Any Additions or Changes on This Sheet Must be Made or Circled in Red Ink With Date and Name of Person Making Change.

Do not extend notes this side of this line.

RETURN TO
LOS ANGELES COUNTY SURVEYOR
726 LOS ANGELES COUNTY
ENGINEERING BLDG.

76FBCS 257 4-56

CONT. FROM Pg. 104

F.B. 2148 Pg. 108

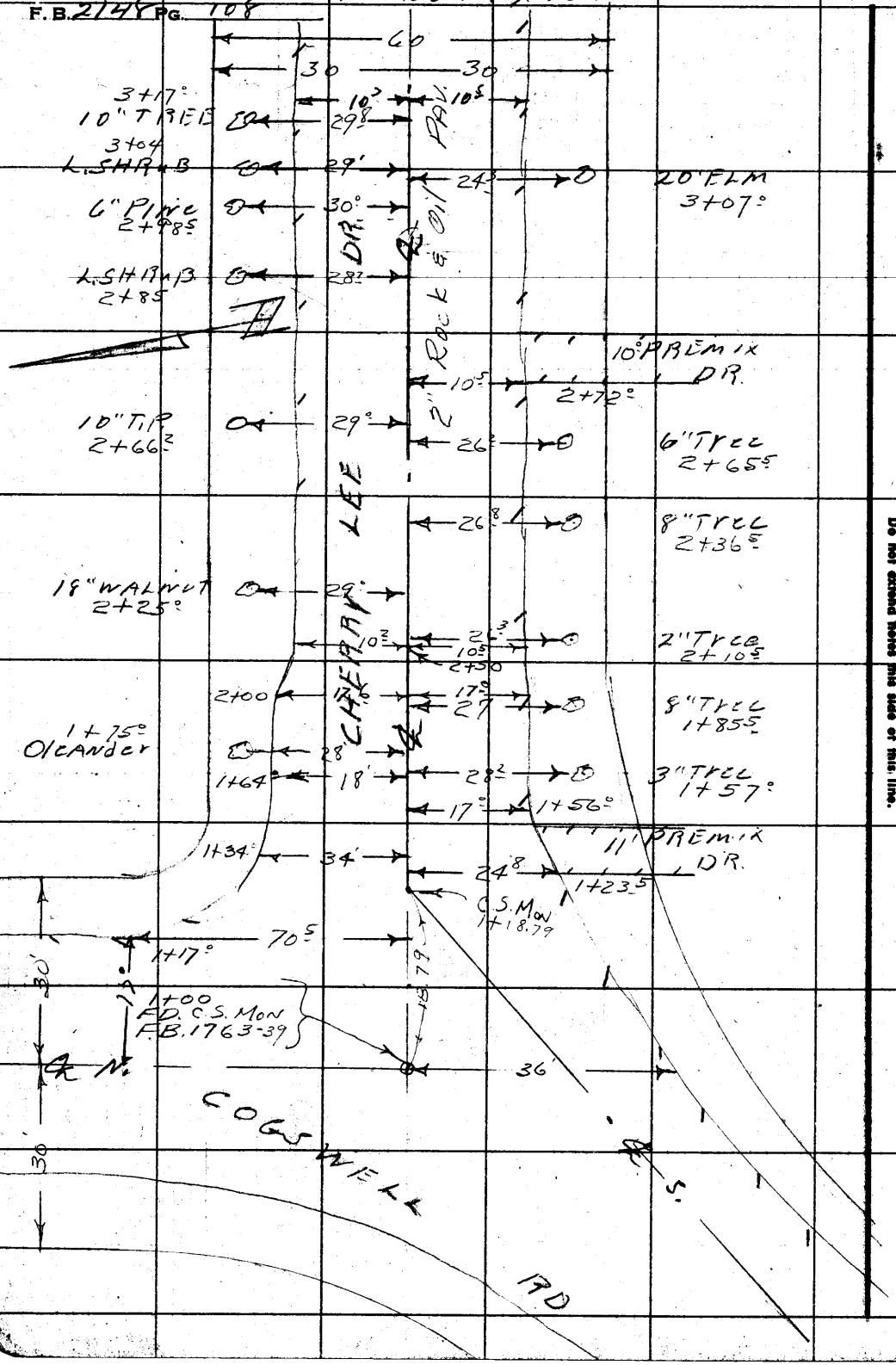

RETURN TO
LOS ANGELES COUNTY SURVEYOR
726 LOS ANGELES COUNTY
ENGINEERING BLDG.
Do not extend notes this side of this line.

Note: Any Additions or Changes on This Sheet Must be Made or Circled in Red Ink With Date and Name of Person Making Change.

Notes Ck'd by	Survey of COGSWELL RD SS
Map No.	W. O. 1962 14 Tape No. Std. °F
Office Work	Surveyed by J.S.C.
Checked	Notes J.O. Date
Date	Indexed A. C. Johnson

F.B. 2148 Pg. 109

CONT BOT Pg. 110

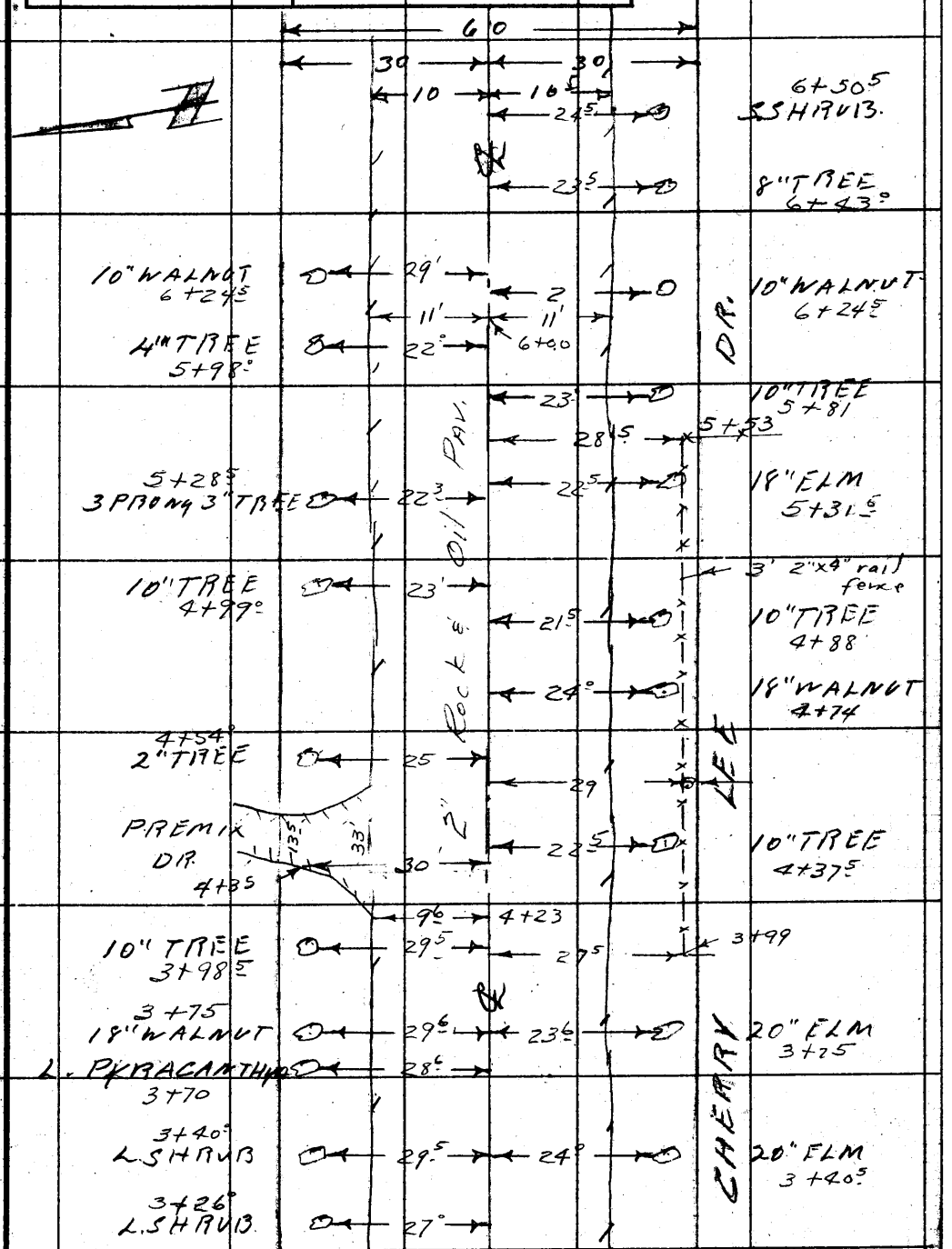

CONT. TOP Pg. 108

Note: Any Additions or Changes on This Sheet Must be Made or Circled in Red Ink With Date and Name of Person Making Change.

Do not extend notes this side of this line.

RETURN TO
LOS ANGELES COUNTY SURVEYOR
726 LOS ANGELES COUNTY
ENGINEERING BLDG.

76F3098 247 4-53

CONT. BOT Pg. 111

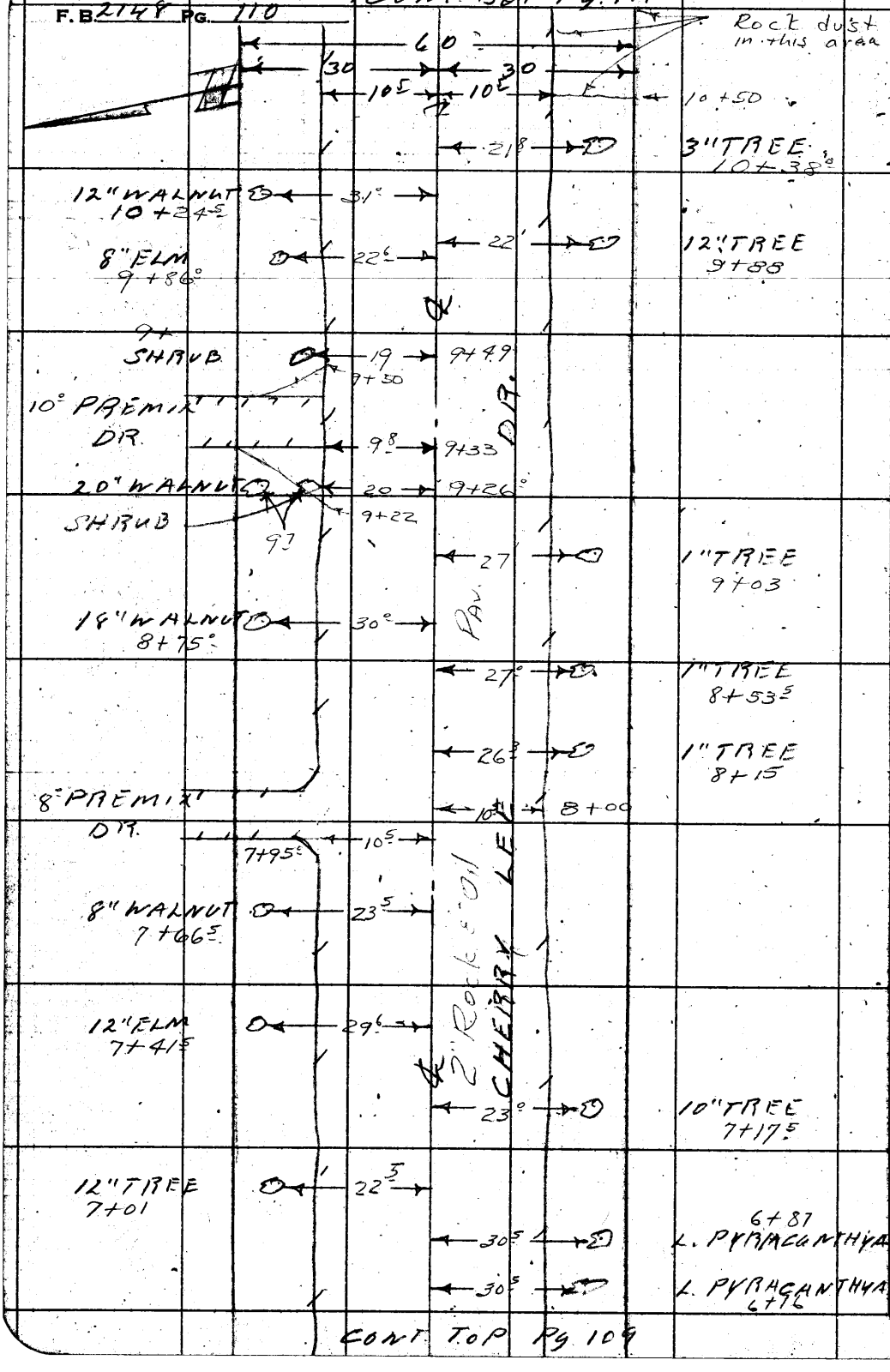

CONT. TOP Pg. 109

RETURN TO
LOS ANGELES COUNTY SURVEYOR
726 LOS ANGELES COUNTY
ENGINEERING BLDG.
Do not extend notes this side of this line.

Note: Any Additions or Changes on This Sheet Must be Made or Circled in Red Ink With Date and Name of Person Making Change.

Notes Ck'd by	Survey of COGSWELL RDS	F.B. 2148 Pg. 111
Map No.	W. O. 1962 Tape No. St'd. °F	
Office Work	Surveyed by JSC	
Checked	Notes JO Date	
Date	Indexed C. Johnson	

13+67.72
FD C.S. MON
F.B. 1763-40

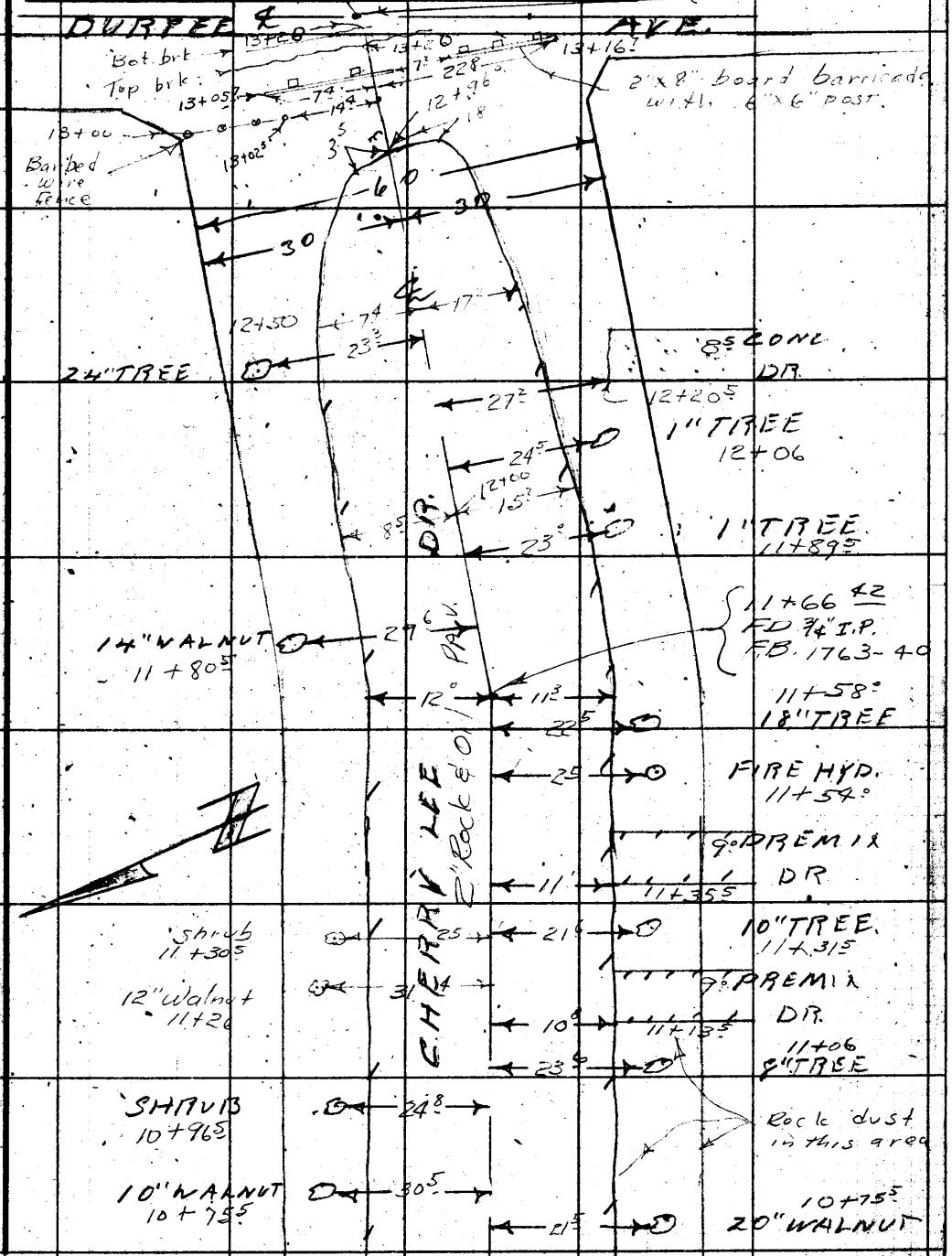

CONT. TOP Pg. 110

Note: Any Additions or Changes on This Sheet Must be Made or Circled in Red Ink With Date and Name of Person Making Change.

Do not extend notes this side of this line.

RETURN TO
LOS ANGELES COUNTY SURVEYOR
726 LOS ANGELES COUNTY
ENGINEERING BLDG.

76F3098 247 4-53

RETURN TO
LOS ANGELES COUNTY SURVEYOR
726 LOS ANGELES COUNTY
ENGINEERING BLDG.

Do not extend notes this side of this line.

Note: Any Additions or Changes on This Sheet Must be Made or Circled in Red Ink With Date and Name of Person Making Change.

F. B. 2114 Pg. 112

Profile No.	Notes Red.	Plotted	Job No. 1962.14	Division No.	F. B. 2148 Pg. 113
	Date	Date	Survey of COGSWELL RD. S.S.		
X-Sec. No.	Notes Chkd.	Checked	Survey by JSC	Notes JSC	Date 2-27-57
	Date	Date	Map No.	Indexed A. C. Johnson	Date MAR 21 '57

C.I. 1962.14
COGSWELL RD. S.S. DIST.

CROSS-SECTION
ON
CHERRILEE DR.

From: Cogswell Rd 1+00
To: Durfee Ave 13+67 72

COATES
OCHSNER
MATTHIESEN
GLIDDEN

STATION	B. S.	H. I.	F. S.	ELEV.

NOTE: ANY ADDITIONS OR CHANGES ON THIS SHEET MUST BE MADE OR CIRCLED IN RED INK, WITH DATE AND NAME OF PERSON MAKING CHANGE.

PLEASE RETURN TO
LOS ANGELES COUNTY SURVEYOR
726 LOS ANGELES COUNTY ENGINEERING BLDG.

Do not extend notes this side of this line.

76L298 S & E #307 9-54

76L298 S & E #307 9-54

PLEASE RETURN TO
LOS ANGELES COUNTY SURVEYOR
726 LOS ANGELES COUNTY ENGINEERING BLDG.

NOTE: ANY ADDITIONS OR CHANGES ON THIS SHEET MUST BE MADE OR CIRCLED IN RED INK, WITH DATE AND NAME OF PERSON MAKING CHANGE.

Do not extend notes this side of this line.

F. B. 2148 Pg. 114 | Job No. 1962.14 | Division No. | Notes Red. | Plotted | No. | Profile
Survey of COGSWELL RD S.S. | Date | Date | No. | X-Sec.
Survey by L.S.C. | Notes L.S.C. | Notes Chkd. | Checked | Date
Indexed [illegible] | Date | Date | No.

STATION	B. S.	H. I.	F. S.	ELEV.		Cherrylee Dr
BMTF198A				333 85	BM TF 198A Elev. 333.852 Fd. 1734-157 Cogswell Rd. (W. S. de) @ Cherrylee Dr. Bf. Spk. in S. Side Conc. dwy. to No. #5061 90's & 80' W. of ℄ INT.	
					LT	℄ RT
1+00	℄ INT.	Cogswell Rd (M)		33 438		℄
"				33 424		18'
"				33 373		36' edge pav
"				33 479	30'	
1+17				33 450	pav. return 70°	
1+34				33 420	edge pav. 34'	
1+56				33 410		℄
"				33 375		17' pav return
"				33 34		30' P/L
"				33 41		280' B.L.L.
1+64				33 400		℄
"				33 410	pav return 18'	
"				3348	P/L 30'	
"				3352	B.L.L. 280'	
2+00				33424		℄
"				3339		17' edge pav.
"				3345		30' P/L
"				33412	edge pav. 17'	

76L298 S & E #307 9-54

PLEASE RETURN TO
LOS ANGELES COUNTY SURVEYOR
726 LOS ANGELES COUNTY ENGINEERING BLDG.

NOTE: ANY ADDITIONS OR CHANGES ON THIS SHEET MUST BE MADE OR CIRCLED IN RED INK, WITH DATE AND NAME OF PERSON MAKING CHANGE.

Do not extend notes this side of this line.

STATION	B. S.	H. I.	F. S.	ELEV.		Cherrylee Dr
					LT ℄	RT
2+00				3348	P/L 30'	
2+50				33498	℄	
3+00				33518	℄	
"				33492		10^{S} edge pav.
"				3346		18'
"				3352		30' P/L
"				33502	edge pav. 10^{S}'	
"				3345	18'	
"				3350	P/L 30'	
T.P.				33505		
4+00				33561	℄	
"				33533		10^{S} edge pav.
"				3351		18'
"				3357		30 P/L
"				3357		280' B.L.L.
"				33548	edge pav. 10'	
"				3350	18'	
"				3357	P/L 30'	
"				3360	B.L.L. 280'	

Profile Notes Red____ Plotted____ Job No. 1962.14 Division No.____ F. B. 2148 Pg. 115
No.____ Date____ Date____ Survey of COGSWELL RD. S.S.
X-Sec. Notes Chkd.____ Checked____ Survey by J.S.C. Notes J.S.C. Date____
No.____ Date____ Date____ Map No.____ Marked Johnson Date____

76L298 S & E #307 9-54

PLEASE RETURN TO
LOS ANGELES COUNTY SURVEYOR
726 LOS ANGELES COUNTY ENGINEERING BLDG.

NOTE: ANY ADDITIONS OR CHANGES ON THIS SHEET MUST BE MADE OR CIRCLED IN RED INK, WITH DATE AND NAME OF PERSON MAKING CHANGE.

Do not extend notes this side of this line.

F. B. 2148 Pg. 116 Profile
Job No. 1962.14 Division No. Notes Red. Plotted No.
Survey of Cogswell Rd. S.S. Date Date X-Sec. No.
Survey by J.S.C. Notes J.S.C. Notes Chkd. Checked
Indexed A. C. Johnson Date Date Date

STATION	B. S.	H. I.	F. S.	ELEV.		Cherrylee Dr.
					LT.	℄ RT.
5+00				335 87		℄
"				335 68		10⁵ edge pav
"				335 4		18'
"				3357		30' P/L
"				33570	edge pav. 10'	
"				3354	18'	
"				3361	P/L 30'	
6+00				33615		℄
"				335 90		11' edge pav
"				3355		18'
"				3358		30' P/L
"				33596	edge pav. 11'	
"				3357	18'	
"				3361	P/L 30'	
T.P.				33600		
7+00				336 35		℄
"				336 08		11' edge pav
"				3356		18'
"				3364		30' P/L
"				3362		280' B.C.

76L298 S & E #307 9-54

PLEASE RETURN TO
LOS ANGELES COUNTY SURVEYOR
726 LOS ANGELES COUNTY ENGINEERING BLDG.

NOTE: ANY ADDITIONS OR CHANGES ON THIS SHEET MUST BE MADE OR CIRCLED IN RED INK, WITH DATE AND NAME OF PERSON MAKING CHANGE.

Do not extend notes this side of this line.

Profile Notes Red. Plotted Job No. 196214 Division No. COSSWELL RD. SS F. B. 2148 Pg. 117
No. Date Date Survey of
X-Sec. Notes Chkd. Checked Survey by JSC Notes JSC Date 2-27-57
No. Date Date Map No. Inked Johnson Date

STATION	B. S.	H. I.	F. S.	ELEV.		Cherryleaf Dr.
					LT ℄	RT
7+00				33609	edge pav. 11	
"				3358	18'	
"				3366	P/L 30'	
"				3375	B.L.L. 280	
8+00				33651	℄	
"				33629		10⁵ edge pav
"				3359		18'
"				3365		30' P/L
"				33629	edge pav 10⁵	
"				3361	18'	
"				3367	P/L 30	
9+00				33666	℄	
"				33639		10⁵ Edge pav.
"				3360		18
"				33654		30' P/L
"				33644	edge pav 10⁵	
"				3362	18'	
"				3367	P/L 30'	
TP				33647		

76L298 S & E #307 9-54

PLEASE RETURN TO
LOS ANGELES COUNTY SURVEYOR
726 LOS ANGELES COUNTY ENGINEERING BLDG.

NOTE: ANY ADDITIONS OR CHANGES ON THIS SHEET MUST BE MADE OR CIRCLED IN RED INK, WITH DATE AND NAME OF PERSON MAKING CHANGE.

Do not extend notes this side of this line.

F. B. 2148 Pg. 118 | Job No. 1962.14 | Division No. | Notes Red. | Plotted | No. | Profile
Survey of Cogswell Rd S.S. | Date | Date | No. | X-Sec.
Survey by JSC | Notes JSC | Notes Chkd. | Checked
Indexed K. C. Johnson | Date | Date | Date | No.

STATION	B. S.	H. I.	F. S.	ELEV.		Cherrylee Dr.
					LT	RT
10+00				3382		℄
"				3365.5		10.5' edge pav
"				3364		18'
"				3368		30' P/L
"				3373		280' B.L.L.
"				3364	edge pav 10'	
"				3364	18'	
"				3369	P/L 30'	
"				3379	B.L.L. 280'	
11+00				3396		℄
"				3364		11' edge pav
"				3367		18'
"				3368		30' P/L.
"				3379	edge pav 10'	
"				3366	18'	
"				3368	P/L 30'	
11+66.42				3384		℄ = P.I.
12+00				3372		℄
"				3372		4' Crown
"				3379		15' edge pav.

76L298 S & E #307 9-54

PLEASE RETURN TO
LOS ANGELES COUNTY SURVEYOR
726 LOS ANGELES COUNTY ENGINEERING BLDG.

NOTE: ANY ADDITIONS OR CHANGES ON THIS SHEET MUST BE MADE OR CIRCLED IN RED INK, WITH DATE AND NAME OF PERSON MAKING CHANGE.

Do not extend notes this side of this line.

STATION	B. S.	H. I.	F. S.	ELEV.		Cherrylee Dr.
					LT ℄	RT
12+00				3361		20'
"				3365		32' P/L
"				33659	edge pav. 8.5	
"				3364	16'	
"				3369	P/L 28	
12+96				33600		℄ E. end pav
"				33573		18' edge E. end pav.
"				33619	E. end edge pav. 3.5	
13+00				3359		℄
"				3360		30' P/L
"				3351		2.80' B.L.L.
"				3360	P/L 30'	
13+20				3355		℄ Top bank
13+28				3302		℄ Bot "
"				3308		30'
"				3282	30'	
13+50				3271		℄
13+67?				3270		℄
BM TF212A				33643	BMTF212A Elev. 336.416 .FB. 1734-161 Cherrylee Dr. (S. side) 1130'± E. of ℄ of Cogswell Rd L&T in W. Side Conc. drive to Ho# 12154	

Profile Notes Red. ____ Plotted ____ Job No. 1962.14 Division No. ____ F. B. 2148 Pg. 119
No. ____ Date ____ Date ____ Survey of COGSWELL RD SS
X-Sec. Notes Chkd. ____ Checked ____ Survey by J.S.C. Notes J.S.C. Date 2-26-57
No. ____ Date ____ Date ____ Map No. ____ Indexed ____ Date ____

F. B. 2184 Pg. 120 Job No. 1962.14 Division No. Notes Red. Plotted Profile

Survey of Cogswell Rd S.S. Date Date No.

Survey by J.S.C. Notes J.S.C Notes Chkd. Checked X-Sec.

Indexed Date Date Date No.

761.298 S & E #307 9-54

PLEASE RETURN TO

LOS ANGELES COUNTY SURVEYOR

726 Los Angeles County Engineering Bldg.

NOTE: ANY ADDITIONS OR CHANGES ON THIS SHEET MUST BE MADE OR CIRCLED IN RED INK, WITH DATE AND NAME OF PERSON MAKING CHANGE.

Do not extend notes this side of this line.

STATION	B. S.	H. I.	F. S.	ELEV.	

Notes Ck'd by	Survey of COGSWELL RD. SS
Map No.	W. O. 1962.14 Tape No. St'd. °F
Office Work	Surveyed by J.S.C.
Checked	Notes J.O. Date
Date	Indexed K. C. Johnson

F.B. 2748 Pg. 121

MAR 21 '57

C.I. 1962.14

COGSWELL RD. S.S. DIST.

TOPOGRAPHY
ON
HEMLOCK ST.

From: Cogswell Rd 1+00
To: Durfee Ave. 13+49.37

OFFSETS TAKEN TO CENTERS OF POLES & TREES

COATES
CHISNER
MATTHIESEN
GLIDDEN

Note: Any Additions or Changes on This Sheet, Must be Made or Circled in Red Ink With Date and Name of Person Making Change.

Do not extend notes this side of this line.

RETURN TO
LOS ANGELES COUNTY SURVEYOR
726 LOS ANGELES COUNTY
ENGINEERING BLDG.

76FSOS 247 4-58

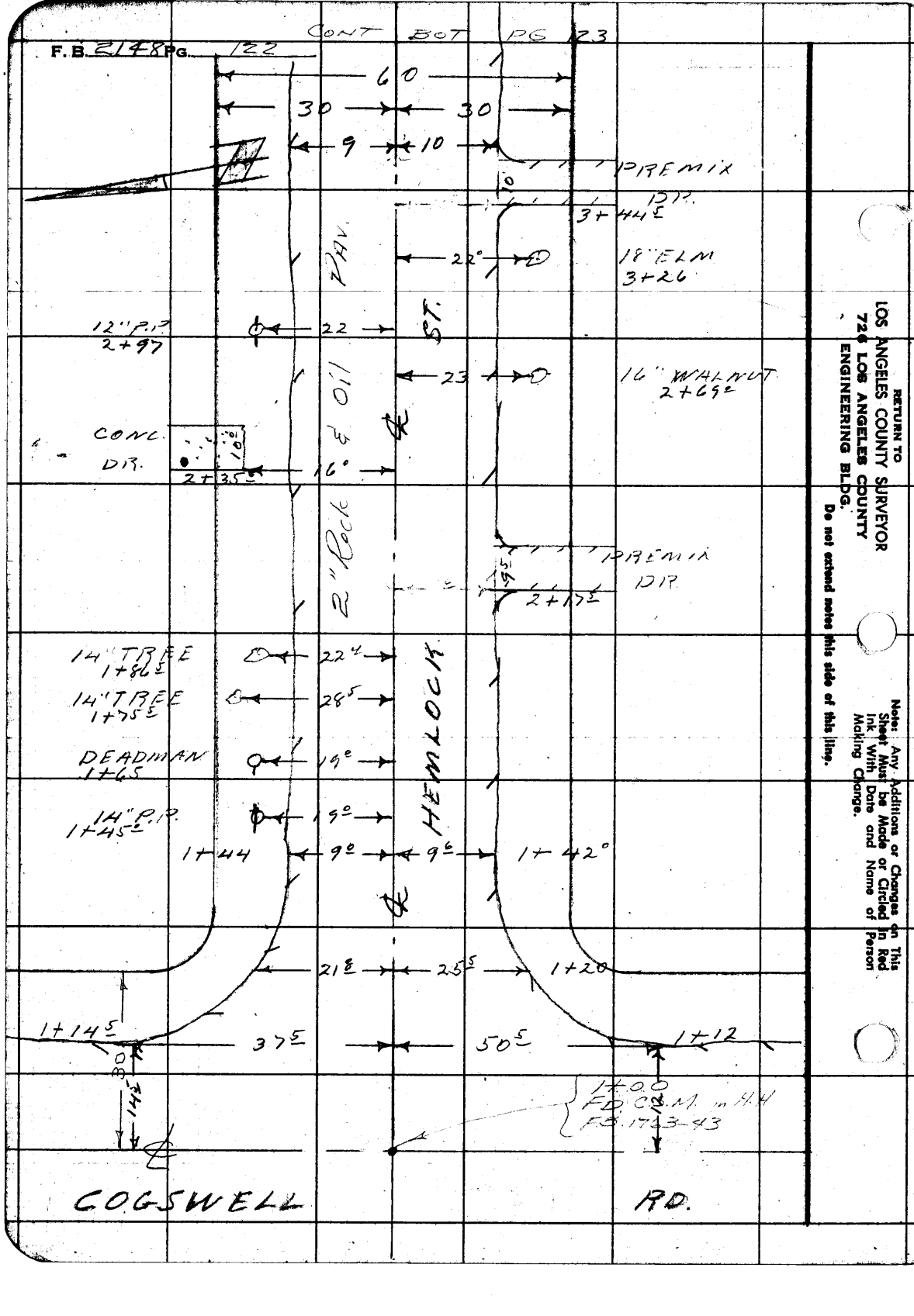

RETURN TO
LOS ANGELES COUNTY SURVEYOR
726 LOS ANGELES COUNTY
ENGINEERING BLDG.
Do not extend notes this side of this line.

Note: Any Additions or Changes on This Sheet Must be Made or Circled in Red Ink With Date and Name of Person Making Change.

Notes Ck'd by	Survey of COGSWELL RD. SS.
Map No.	W. O. 196214 Tape No. St'd. °F
Office Work	Surveyed by J.S.C.
Checked	Notes J.O. Date 2-26-57
Date	Indexed C. Johnson

F.B. ~~1248~~ 2148 Pg. 123

CONT. BOT PG 124

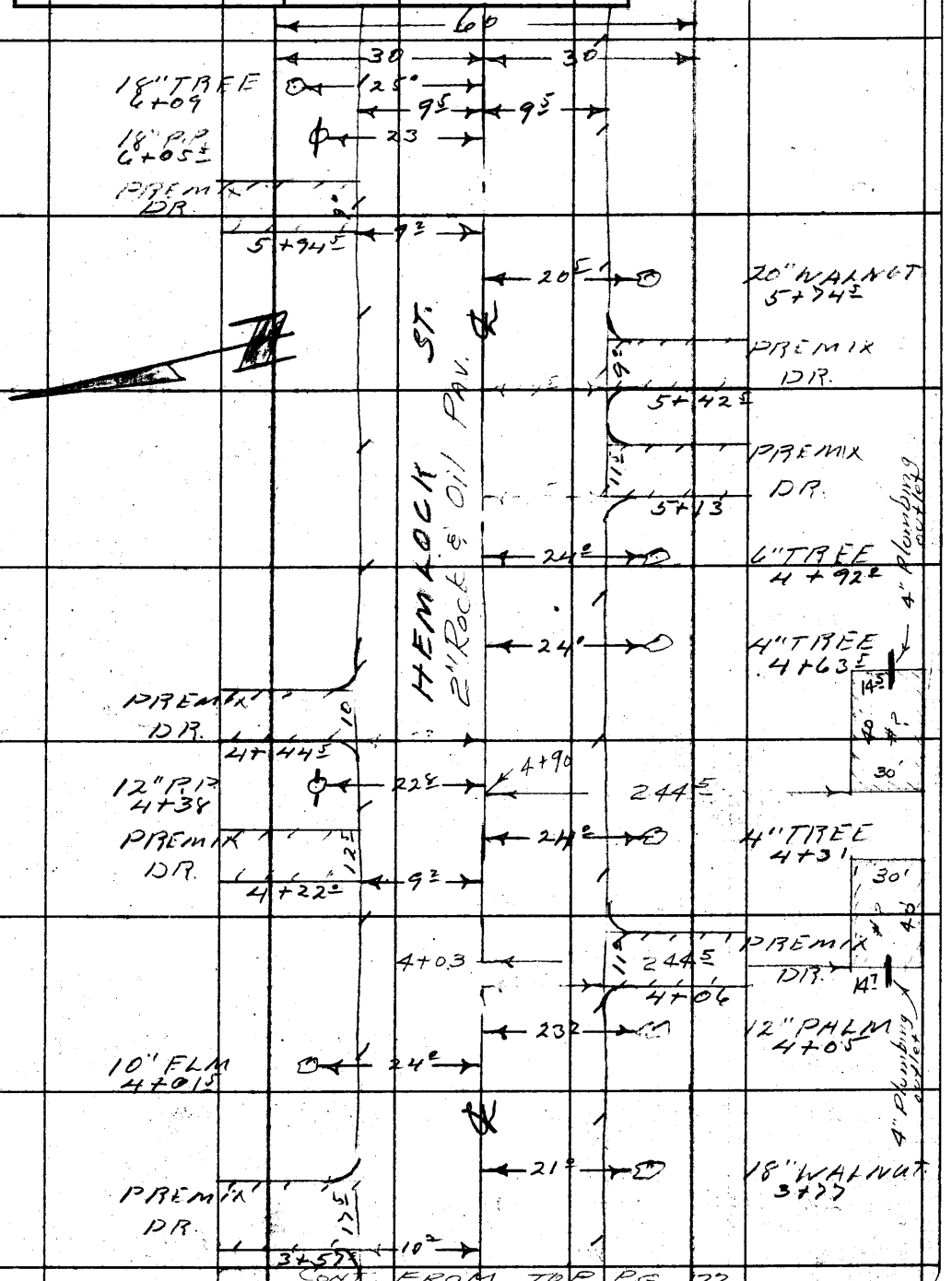

CONT FROM TOP PG. 122

Note: Any Additions or Changes on This Sheet Must be Made or Circled in Red Ink With Date and Name of Person Making Change.

Do not extend notes this side of this line.

RETURN TO
LOS ANGELES COUNTY SURVEYOR
726 LOS ANGELES COUNTY
ENGINEERING BLDG.

76F3095 247 4-53

F.B. 1248 Pg. 124

CONT. FROM PG. 125



CONT. FROM TOP PG 123

RETURN TO
LOS ANGELES COUNTY SURVEYOR
726 LOS ANGELES COUNTY
ENGINEERING BLDG.
Do not extend notes this side of this line.

Note: Any Additions or Changes on This Sheet Must be Made or Circled in Red Ink With Date and Name of Person Making Change.

Notes Ck'd by	Survey of COGSWELL RD. SS
Map No.	W. O. 196214 Tape No. St'd. °F
Office Work	Surveyed by J.S.C.
Checked	Notes J.O. Date 2-26-57
Date	Indexed A. C. Johnson

F. B. 1248 PG. 125

CONT. BOT PG 126



CONT. FROM TOP PG 124

Note: Any Additions or Changes on This Sheet Must be Made or Circled in Red Ink With Date and Name of Person Making Change.

Do not extend notes this side of this line.

RETURN TO
LOS ANGELES COUNTY SURVEYOR
726 LOS ANGELES COUNTY
ENGINEERING BLDG.

76F3095 247 4-53

F.B. 1248 PG. 126

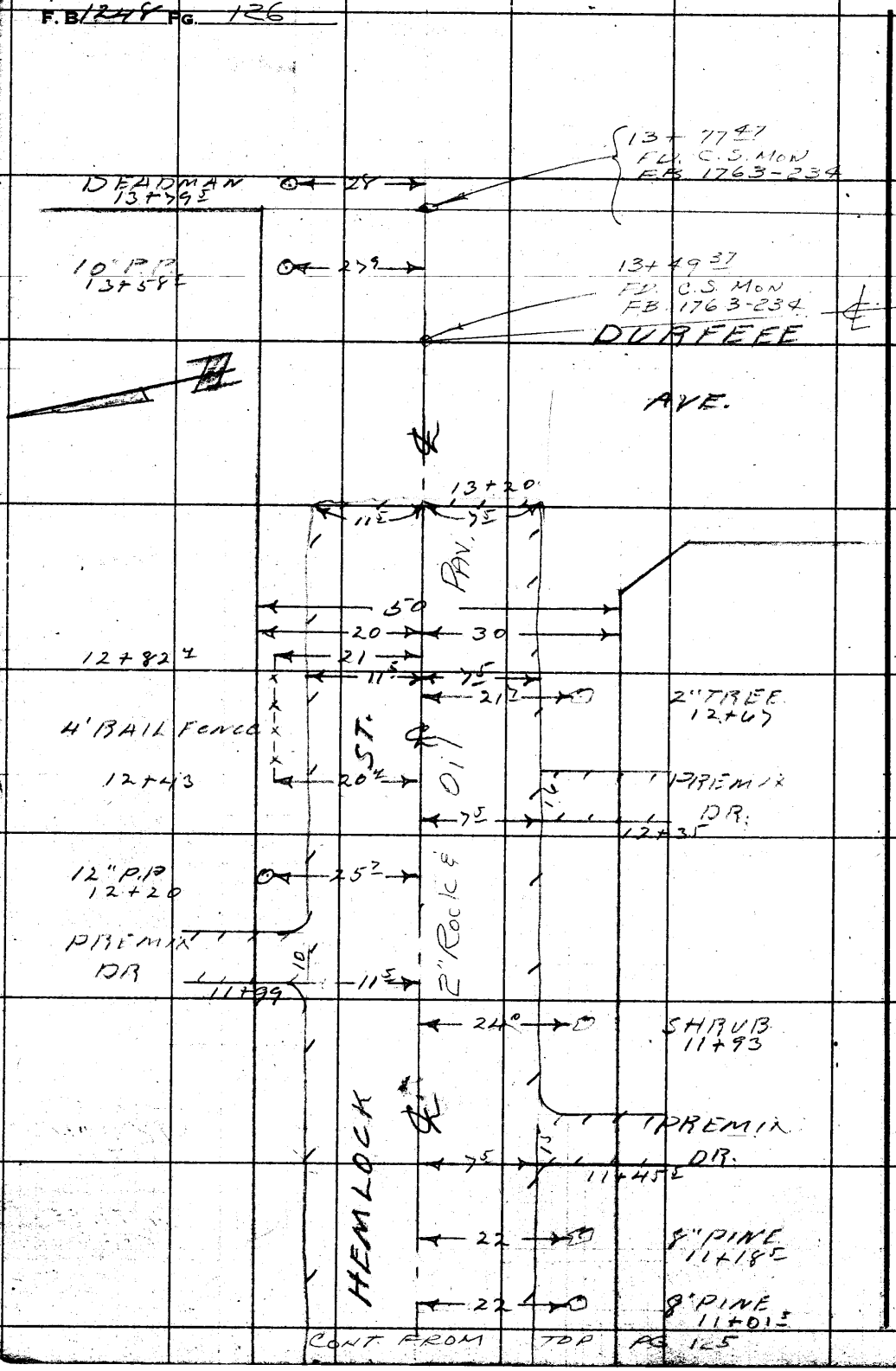

CONT FROM TOP PG 125

RETURN TO
LOS ANGELES COUNTY SURVEYOR
726 LOS ANGELES COUNTY
ENGINEERING BLDG.
Do not extend notes this side of this line.

Note: Any Additions or Changes on This Sheet Must be Made or Circled in Red Ink With Date and Name of Person Making Change.

Profile No. | Notes Red. | Date | Plotted | Date | Job No. 1962.14 | Division No. | F. B. 2148 Pg. 127
X-Sec. No. | Notes Chkd. | Date | Checked | Date | Survey of Cogswell Rd. SS. | Survey by J.S.C. | Notes J.S.C. | Date 2-26-57 | Map No. | Indexed K. G. Johnson | Date MAR 21 '57

C.I. 1962.14
COGSWELL RD SS DIST

CROSS-SECTION
ON
HEMLOCK ST.

From: Cogswell Rd 1+00
To: Durfee Ave 13+49.27

COATES
OCHSNER
MATTHIESEN
GLIDDEN

STATION	B. S.	H. I.	F. S.	ELEV.

Do not extend notes this side of this line.

NOTE: ANY ADDITIONS OR CHANGES ON THIS SHEET MUST BE MADE OR CIRCLED IN RED INK, WITH DATE AND NAME OF PERSON MAKING CHANGE.

PLEASE RETURN TO
LOS ANGELES COUNTY SURVEYOR
726 LOS ANGELES COUNTY ENGINEERING BLDG.

761298 S & E #307 9-54

76L298 S & E #307 9-54

PLEASE RETURN TO
LOS ANGELES COUNTY SURVEYOR
726 LOS ANGELES COUNTY ENGINEERING BLDG.

NOTE: ANY ADDITIONS OR CHANGES ON THIS SHEET MUST BE MADE OR CIRCLED IN RED INK, WITH DATE AND NAME OF PERSON MAKING CHANGE.

Do not extend notes this side of this line.

F. B. 2148 Pg. 128 | Job No. 1962.18 | Division No. | Notes Red. | Plotted | No. | Profile
Survey of Cogswell Rd. S.S. | Date | Date | No. | X-Sec.
Survey by J.S.C. | Notes J.S.C. | Notes Chkd. | Checked
Indexed C. Johnson | Date | Date | Date | No.

STATION	B. S.	H. I.	F. S.	ELEV.		
						HEMLock ST.
BM. TF199A					BM TF199A Elev. 335.936 F.B. 1734-15/ Cogswell Rd & HEMLock ST. S.E. Cor. Et. Spk. in ctr. W. end Conc. drive to Ho #5148	
1+00		℄ INT Cogswell Rd.		336 89		℄ INT Cogswell Rd.
"				33651		30'
"				33609	flow line 20',	
"				33667	40'	
1+12				335 85		50^{S} pav. return
1+14^{5}				33639	pav. return 37^{S}	
1+20				33597		25^{S} edge pav.
"				33626	edge pav. 21^{S}	
1+42				33696		℄
"				33647		9^{6} pav. return
"				3357		20' flow line.
"				3362		30' P/L
"				335 00		280' B.C.L.
1+44				33671	pav. return 9'	
"				3364	flow line 16'	
"				3372	P/L 30	
"				3380	B.C.L. 240'	
2+00				33692		℄
"				33647		9^{6} edge pav.

76L298 S & E #307 9-54

PLEASE RETURN TO
LOS ANGELES COUNTY SURVEYOR
726 LOS ANGELES COUNTY ENGINEERING BLDG.

NOTE: ANY ADDITIONS OR CHANGES ON THIS SHEET MUST BE MADE OR CIRCLED IN RED INK, WITH DATE AND NAME OF PERSON MAKING CHANGE.

Do not extend notes this side of this line.

STATION	B. S.	H. I.	F. S.	ELEV.		Hemlock St.
					LT ℄	Rt
2+00				3358		18' flow line
"				3364		30' P/L
"				33658	edge pav 10'	
"				3363	flow line 16'	
"				3371	P/L 30'	
3+00				33703	℄	
"				33655		9⅝ edge pav.
"				3361		18' flow line
"				3364		30' P/L
"				33674	edge pav. 10'	
"				3363	flow line 16'	
"				3369	P/L 30'	
TP				33703		
4+00				33713	℄	
"				33667		9⅝ edge pav
"				3361		18' flow line
"				3365		30' P/L
"				3361		280' E.C.L.
"				33687	edge pav 9⅝	
"				3363	flow line 16'	

Profile No. ____ Notes Red. ____ Plotted ____ Job No. 1962.14 Division No. ____ F. B. 2148 Pg. 129
X-Sec. No. ____ Notes Date ____ Chkd. Date ____ Checked Date ____ Survey of Cogswell Rd. S.S. Survey by JSC Notes JSC Date ____ Map No. ____ Notes Johnson Date ____

76L298 S & E #307 9-54

PLEASE RETURN TO
LOS ANGELES COUNTY SURVEYOR
726 LOS ANGELES COUNTY ENGINEERING BLDG.

NOTE: ANY ADDITIONS OR CHANGES ON THIS SHEET MUST BE MADE OR CIRCLED IN RED INK, WITH DATE AND NAME OF PERSON MAKING CHANGE.

Do not extend notes this side of this line.

F. B. 2148 Pg. 130 Job No. 1922.6 Division No. Notes Red. Plotted
Survey of J.S.C. Cogswell Rd. S.S. Date Date No.
Survey by J.S.C. Notes J.S.C. Notes Chkd. Checked X-Sec.
Indexed K. C. Johnson Date Date Date No.
Profile

STATION	B. S.	H. I.	F. S.	ELEV.		HEMLOCK ST
					LT & RT.	
4+00				3370	P/C 30'	
"				3380	B.L.L 295	
4+03				3355	Top 4" Plumbing outlet	Rentals to Ho #12032 259½/259'
5+30				3354	Top 4" plumbing outlet	
5+00				3373.5	℄	
"				3368.1		9⁵ edge pav
"				3363		18' flow line
"				3365		30' P/C
"				3371.8	edge pav 9²	
"				3369	flow line 16'	
"				3375	P/C 30	
6+00				3375.6	℄	
"				3372.0		9⁵ edge pav
"				3369.4		18' flow line
"				3366		30' P/C
"				3373.4	edge pav 9⁵	
"				3371	flow line 16'	
"				3377	P/C 30'	
T.P.				3375.8		
BMTF 217A				3390.3	BMTF 217AE/ev. 339.011	F.B. 1734-166

76L298 S & E #307 9-54

PLEASE RETURN TO
LOS ANGELES COUNTY SURVEYOR
726 LOS ANGELES COUNTY ENGINEERING BLDG.

NOTE: ANY ADDITIONS OR CHANGES ON THIS SHEET MUST BE MADE OR CIRCLED IN RED INK, WITH DATE AND NAME OF PERSON MAKING CHANGE.

Do not extend notes this side of this line.

STATION	B. S.	H. I.	F. S.	ELEV.		HEMLOCK ST.
					LT ℄	RT
7+00				33784	℄	
"				33768		9' edge pav
"				3372		18' flow line
				3378		30' P/L
				3374		220 S.L.L.
"				33732	edge pav 11'	
				3372	flow line 16'	
"				3381	P/L 30'	
"				3390	S.L.L. 370'	
8+00				33816	℄	
"				33795		9' edge pav
"				3375		18' flow line
"				3378		30' P/L
"				33770	edge pav 11'	
"				3376	flow line 16'	
"				3385	P/L 30'	
"				3320	S.L.L. 305'	Ed. of bank
9+00				33782	℄	
"				33747		8' edge pav
"				3371		18' flow line
"				3379		30' P/L

Profile Notes Red ____ Plotted ____ Job No. 1962.14 Division No. ____ F. B. 2148 Pg. 131
No. ____ Date ____ Date ____ Survey of Cogswell Rd. S.S.
X-Sec. Notes Chkd. ____ Checked ____ Survey by JSC Notes JSC Date 2-27-57
No. ____ Date ____ Date ____ Map No. ____ Indexed Johnson Date ____

76L298 S & E #307 9-54

PLEASE RETURN TO
LOS ANGELES COUNTY SURVEYOR
726 LOS ANGELES COUNTY ENGINEERING BLDG.

NOTE: ANY ADDITIONS OR CHANGES ON THIS SHEET MUST BE MADE OR CIRCLED IN RED INK, WITH DATE AND NAME OF PERSON MAKING CHANGE.

Do not extend notes this side of this line.

STATION	B. S.	H. I.	F. S.	ELEV.		HEMLOCK ST
					LT	℄ RT
9+00				33742	edge pav. 11'	
"				3373	flow Line 16'	
"				3383	P/L 20'	
TP				33478		
9+50				33670		℄
"				33625		8' edge pav.
"				3383		30' P/L
"				3361	edge pav 11'	
"				3381	P/L 20'	
10+00				33437		℄
"				33408		7.5 edge pav
"				3354		30' P/L
"				3388		280' B.L.L.
"				33399	edge pav 10'	
"				3337	flow Line 15'	
"				3337	P/L 20	
"				3300	Toe of Slope 75'	
"				3310	B.L.L. 305'	
10+50				33173		℄

F. B. 2148 Pg. 132 Job No. 196214 Division No. Notes Red. Plotted Profile
Survey of COGSWELL R.O.S.S. Date Date No.
Survey by J.S.C. Notes J.S.C. Notes Chkd. Checked X-Sec.
Indexed K. C. Johnson Date Date Date No.

76L298 S & E #307 9-54

PLEASE RETURN TO
LOS ANGELES COUNTY SURVEYOR
726 LOS ANGELES COUNTY ENGINEERING BLDG.

NOTE: ANY ADDITIONS OR CHANGES ON THIS SHEET MUST BE MADE OR CIRCLED IN RED INK, WITH DATE AND NAME OF PERSON MAKING CHANGE.

Do not extend notes this side of this line.

STATION	B. S.	H. I.	F. S.	ELEV.		HEMLOCK ST.
					LT ℄ RT.	
11+00				33046	℄	
"				33033		7.5 edge pav.
"				3301		18' flow line
"				3303		30' P/L
"				32987	edge pav 11'	
"				3300	P/L 20'	
12+00				32960	℄	
"				32942		7.5 edge pav
"				3293		18' flow line
"				3300		30' P/L
"				32942	edge pav 11'	
"				3304	P/L 20	
T.H.				32955		
13+00				32963	℄	
"				32955		7.5 edge pav
"				3294		18' flow line
"				3304		30' P/L
"				3294	edge pav. 11.5	
"				3300	P/L 20'	

Profile Notes Red. Plotted Job No. 19621 Division No. F. B. 2148 Pg. 133
No. Date Date Survey of COGSWELL RD. S.S.
X-Sec. Notes Chkd. Checked Survey by JSC Notes JSC Date 2-27-57
No. Date Date Map No. Indexed Johnson Date

76L298 S & E #307 9-54

PLEASE RETURN TO
LOS ANGELES COUNTY SURVEYOR
726 LOS ANGELES COUNTY ENGINEERING BLDG.

NOTE: ANY ADDITIONS OR CHANGES ON THIS SHEET MUST BE MADE OR CIRCLED IN RED INK, WITH DATE AND NAME OF PERSON MAKING CHANGE.

Do not extend notes this side of this line.

F. B. 2148 Pg. 134 Job No. 2148 Division No. Notes Red. Plotted
Survey of COSWELL RD. S.S. Date Date No.
Survey by L.S.C. Notes Chkd. Checked X-Sec.
Indexed L. C. Johnson Date Date Date No.
Profile

STATION	B. S.	H. I.	F. S.	ELEV.		HEMLock ST
					LT ℄ RT	
13+20				329.26	℄	
"				32955		7.5 edge pav
"				32930	edge pav. 11.5	
13+17.47				329.2	℄ INT. E. Line ARMSTRONG TRACT	
"				3291		30' P/L
"				3288		280' B.L.L.
"				3296	P/L 30'	
"				3310	B.L.L. 305	
BMTF211A				330.07	BMTF211A Elev. 330.066 FB. 1734-161 Hemlock St. (N. Side) @ Durfee Ave Bt. Spk in S.E. Cor. Conc. drive to No. #12171	

Notes Ck'd by	Survey of COGSWELL RD S.S.	F.B. 2148 Pg. 135
Map No.	W. O. 1962.14 Tape No. St'd.	°F
Office Work	Surveyed by J.S.C.	
Checked	Notes J.O. Date	
Date	Indexed C. Johnson	

MAR 21 '57

C.I. 1962.14

COGSWELL RD. S.S DIST.

TOPOGRAPHY

ON

CELINE ST.

From: Cogswell Rd 1400

TO: E. Line TR # 13286 13+77.52

COATES
OHSNER
MATTHIESEN
GLIDDEN

OFFSETS TAKEN TO CENTERS OF POLES & TREES

Note: Any Additions or Changes on This Sheet Must be Made or Circled in Red Ink With Date and Name of Person Making Change.

Do not extend notes this side of this line.

RETURN TO
LOS ANGELES COUNTY SURVEYOR
726 LOS ANGELES COUNTY
ENGINEERING BLDG.

76F3098 247 4-58

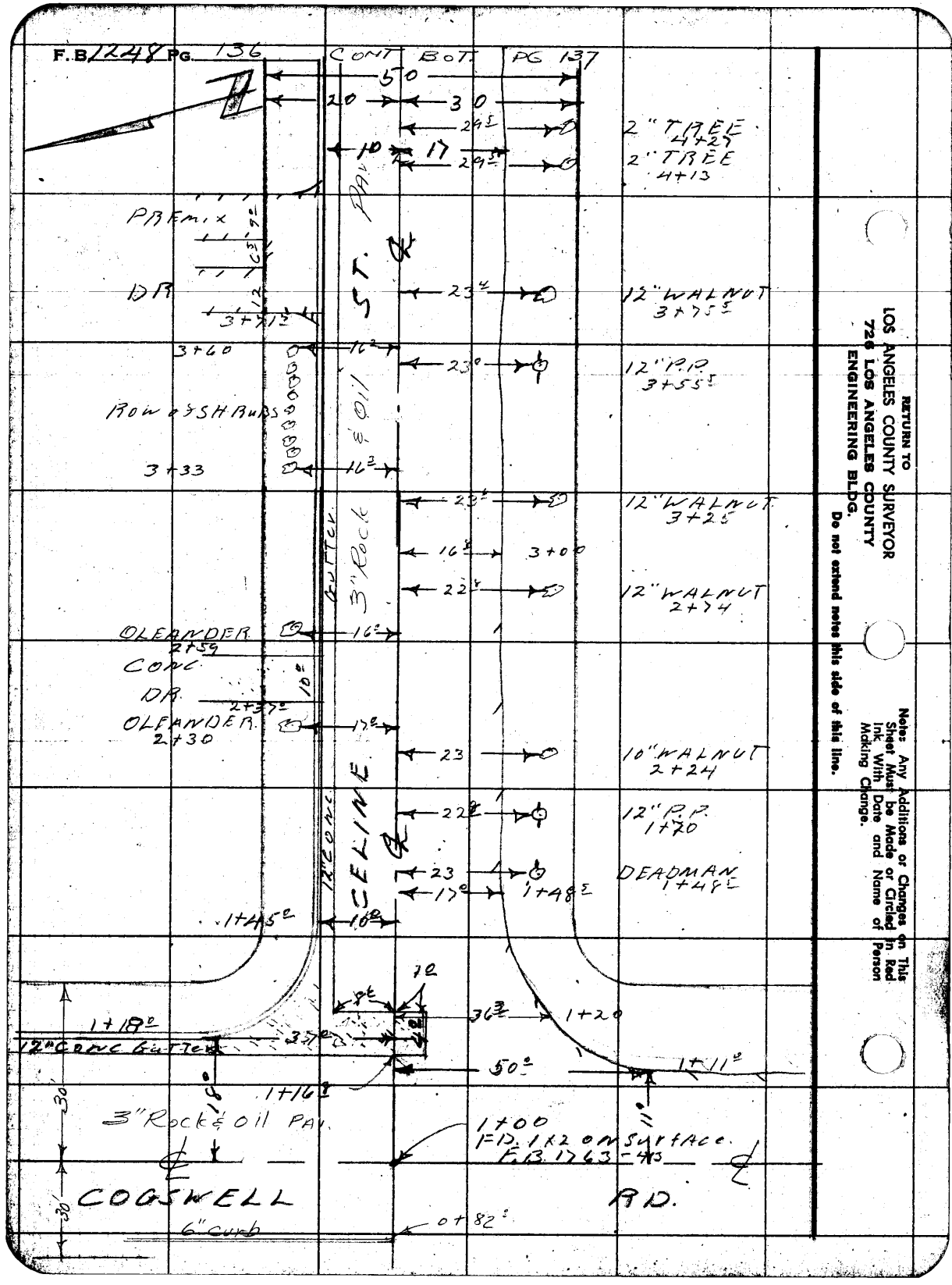

RETURN TO
LOS ANGELES COUNTY SURVEYOR
720 LOS ANGELES COUNTY
ENGINEERING BLDG.

Do not extend notes this side of this line.

Note: Any Additions or Changes on This Sheet Must be Made or Circled in Red Ink With Date and Name of Person Making Change.

Notes Ck'd by	Survey of COGSWELL RD. SS
Map No.	W. O. 1962.14 Tape No. St'd. °F
Office Work	Surveyed by JSC
Checked	Notes J.O. Date 2-26-57
Date	Indexed A. C. Johnson

F.B. 1248 Pg. 137

CONT. BOT PG 138

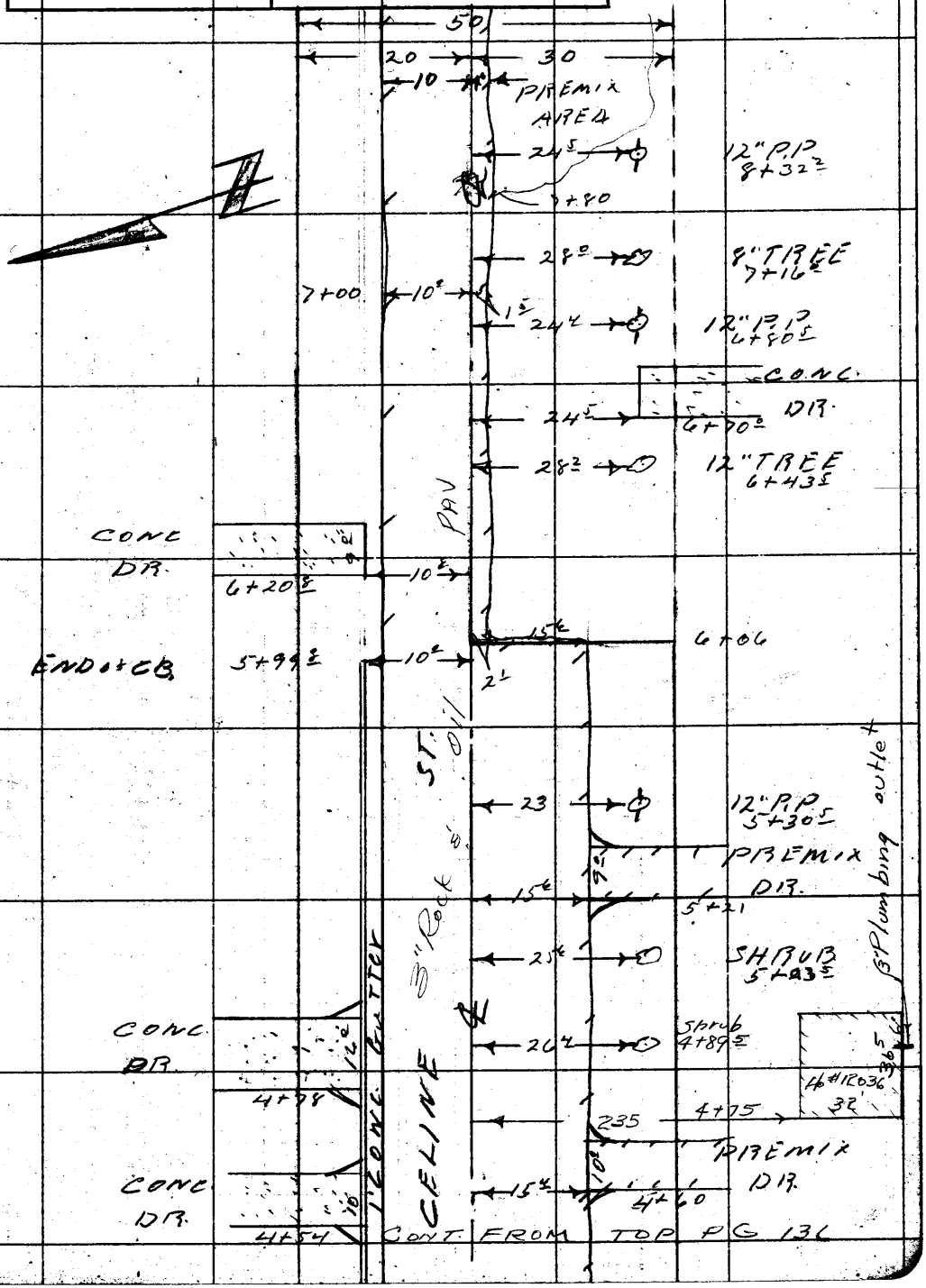

Note: Any Additions or Changes on This Sheet Must be Made or Circled in Red Ink With Date and Name of Person Making Change.

Do not extend notes this side of this line.

RETURN TO
LOS ANGELES COUNTY SURVEYOR
726 LOS ANGELES COUNTY
ENGINEERING BLDG.

76F3095 247 4-53

F.B. 1248 PG. 138

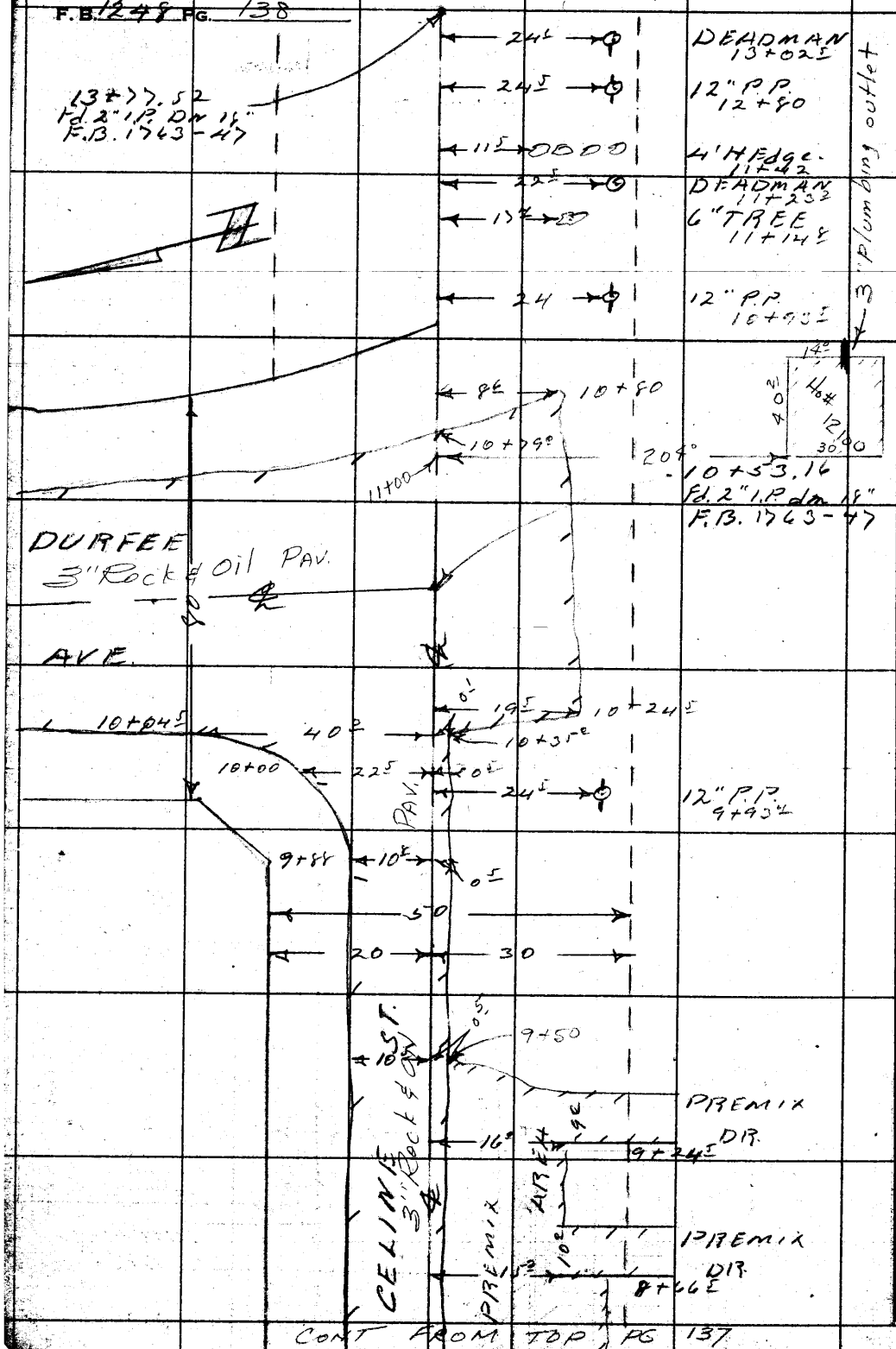

CONT FROM TOP PG 137

RETURN TO
LOS ANGELES COUNTY SURVEYOR
726 LOS ANGELES COUNTY
ENGINEERING BLDG.
Do not extend notes this side of this line.
Note: Any Additions or Changes on This Sheet Must be Made or Circled in Red Ink With Date and Name of Person Making Change.

Profile No.	Notes Red.	Plotted	Job No. 1962.14	Division No.	F. B. 2148 Pg. 139
	Date	Date	Survey of COGSWELL RD. SS.		
X-Sec. No.	Notes Chkd.	Checked	Survey by JSC	Notes JSC	Date
	Date	Date	Map No.	Indexed X C Johnson	Date MAR 21 '57

C.I. 1962.14
COGSWELL RD. S.S. DIST.

CROSS-SECTION
ON
CELINE ST.

From: Cogswell Rd 1+00
To: E. Line TR #13286 13+77.52

COATES
OCHSNER
MATTHIESEN
GLIDDEN

STATION	B. S.	H. I.	F. S.	ELEV.

NOTE: ANY ADDITIONS OR CHANGES ON THIS SHEET MUST BE MADE OR CIRCLED IN RED INK, WITH DATE AND NAME OF PERSON MAKING CHANGE.

PLEASE RETURN TO
LOS ANGELES COUNTY SURVEYOR
726 LOS ANGELES COUNTY ENGINEERING BLDG.

Do not extend notes this side of this line.

76L298 S & E #307 9-54

76L298 S & E #307 9-54

PLEASE RETURN TO
LOS ANGELES COUNTY SURVEYOR
726 LOS ANGELES COUNTY ENGINEERING BLDG.

NOTE: ANY ADDITIONS OR CHANGES ON THIS SHEET MUST BE MADE OR CIRCLED IN RED INK, WITH DATE AND NAME OF PERSON MAKING CHANGE.

Do not extend notes this side of this line.

F. B. 2148 Pg. 140 | Job No. 1962.14 | Division No. | Notes Red. | Plotted | No. | Profile
Survey of Cogswell Rd. S.S. | Date | Date | No. | X-Sec.
Survey by JSC Notes JSC | Notes Chkd. | Checked | No.
Indexed A. C. Johnson | Date | Date | Date

STATION	B. S.	H. I.	F. B.	ELEV.		CELINE ST.
BMTE200A				338.973	BMTE200A Elev. 338.973 FB. 1739-155 Cogswell Rd & CELINE ST. N.E. Cor. Bt Spk. in cb. 5' E. of E. end C.R.	
					LT	℄ RT
0+82				338.17		℄ pied gut
"				338.18		℄ " Top S. end cb.
1+00				338.44		℄ INT. Cogswell Rd 30'
"				338.34		
"				338.50	22'	
1+11				338.06		50' pav. return
1+18.5				338.08		℄
"				338.25	gut 37'	
"				338.94	1' E. of C.R. N.E. Cor.	
1+20				338.86		36' edge pav.
1+45				338.67		℄
"				338.47	gutt 15'	
"				338.45	E. end C.R. N.E. Cor.	
"				338.2	P/C 20'	
"				338.9	B.L.L. 168'	
1+48.5				338.42		17' pav. return
"				338.3		30' P/C
"				338.8		130' B.L.L.

76L298 S & E #307 9-54

PLEASE RETURN TO
LOS ANGELES COUNTY SURVEYOR
726 LOS ANGELES COUNTY ENGINEERING BLDG.

NOTE: ANY ADDITIONS OR CHANGES ON THIS SHEET MUST BE MADE OR CIRCLED IN RED INK, WITH DATE AND NAME OF PERSON MAKING CHANGE.

Do not extend notes this side of this line.

STATION	B. S.	H. I.	F. S.	ELEV.		℄ LINE ST
					℄	℄ RT.
3+00				33811	℄	
"				33870		17' edge pav.
"				33974		30' P/L
"				33857	90ft 10'	
"				33911	do "	
"				33941	P/L 20'	
3+100				33965	℄	
"				33979		16' edge pav
"				33996		30' P/L
"				33873	90ft 10'	
"				33919	do "	
"				34000	P/L 20'	
T.P.				35894		
4+00				33927	℄	
"				33920		17 edge pav.
"				33902		30' P/L
"				33885		280' B.C.L.
"				33890	90ft 10'	
"				33940	do "	
"				34001	P/L 20'	

Profile Notes Red. Plotted Job No. 1962.14 Division No. COSWELL RD. S.S.
No. Date Date Survey of
X-Sec. Notes Chkd. Checked Survey by J.S.C. Notes J.S.C. Date 3-1-57
No. Date Date Map No. Indexed Johnson Date
F. B. 2148 Pg. 141

76L298 S & E #307 9-54

PLEASE RETURN TO
LOS ANGELES COUNTY SURVEYOR
726 LOS ANGELES COUNTY ENGINEERING BLDG.

NOTE: ANY ADDITIONS OR CHANGES ON THIS SHEET MUST BE MADE OR CIRCLED IN RED INK, WITH DATE AND NAME OF PERSON MAKING CHANGE.

Do not extend notes this side of this line.

F. B. 2148 Pg. 142 Job No. 1962.4 Division No. Notes Red. Plotted
Survey of Cogswell Rd. S.S. Date No.
Survey by J.S.C. Date Profile
Indexed E. C. Johnson Notes J.S.C. Notes Chkd. Checked X-Sec.
Date Date Date No.

STATION	B. S.	H. I.	F. S.	ELEV.		CELINE ST.
					Lt.	℄ Rt
4700				3410	F.L.L. 215'	
5+05.5				3375.0	Top 3" Plumbing outlet to	Ho # 12036 267'
5+00				3395.2		℄
"				3392.0		16' edge pav
"				3394		30' P/L
"				3391.3	gutt 10'	
"				3396.1	cb "	
"				3399	P/L 20'	
6+00				3394.9		℄
"				3394.9		15' edge pav,
"				3396		30' P/L
"				3393.5	gutt. 10'	
"				3391.0	E. end cb. "	
"				3403	P/L 20'	
T.P.				3398.0		
7+00				3397.4		℄
"				3397.5		1.5' edge pav.
"				3396		18'
"				3399		30' P/L
"				3390		280' B.L.L.

76L298 S & E #307 9-54

PLEASE RETURN TO
LOS ANGELES COUNTY SURVEYOR
726 LOS ANGELES COUNTY ENGINEERING BLDG.

NOTE: ANY ADDITIONS OR CHANGES ON THIS SHEET MUST BE MADE OR CIRCLED IN RED INK, WITH DATE AND NAME OF PERSON MAKING CHANGE.

Do not extend notes this side of this line.

STATION	B. S.	H. I.	F. S.	ELEV.		CELINE ST.
					LT ℄	RT
7+00				33956	edge pav 10'	
"				3403	P/L 20'	
"				3415	B.L.L. 215'	
8+00				33991	℄	
"				3400		18'
"				3401		30' P/L
"				33966	edge pav 10'	
"				3403	P/L 20'	
8+50				33956	℄	
"				3314		280' Bot. bank B.L.L.
9+00				33845	℄	
"				33871		18'
				3393		30'
"				3385		110' Top brk
				3313		140' Bot "
"				3316		280 B.L.L.
"				33832	edge pav 10'	
"				3595	P/L 20'	
T.P.				33860		
9+88				33521	℄	
"				33477	edge pav 10'	

Profile Notes Red. ____ Plotted ____ Job No. 1962.14 Division No. ____ F. B. 2148 Pg. 143
No. ____ Date ____ Date ____ Survey of COGSWELL RD. S.S.
X-Sec. Notes Chkd. ____ Checked ____ Survey by JSC Notes JSC Date 3-1-57
No. ____ Date ____ Date ____ Map No. ____ Indexed C. Johnson Date ____

76L298 S & E #307 9-54

PLEASE RETURN TO
LOS ANGELES COUNTY SURVEYOR
726 LOS ANGELES COUNTY ENGINEERING BLDG.

NOTE: ANY ADDITIONS OR CHANGES ON THIS SHEET MUST BE MADE OR CIRCLED IN RED INK, WITH DATE AND NAME OF PERSON MAKING CHANGE.

Do not extend notes this side of this line.

F. B. 2148 Pg. 144 Job No. 1962.14 Division No. Notes Red. Plotted Profile
Survey of JSC Notes JSC Date Date No. X-Sec.
Survey by K. C. Johnson Date Notes Chkd. Checked
Indexed Date Date No.

STATION	B. S.	H. I.	F. S.	ELEV.		CELINE ST.
9+88				3366	P/L 20'	
"				3410	Top bank 40	
"				3416	B.L.C. 100'	
10+00				33431		℄
"				3346		
"				3328		20' Top bank
"				3320		30' P/L bot. bank
"				33408	flow line 10'	26' B.L.C.
"				3[illegible]	edge pav 22.5	
10+04.5				33505	pav. return 40'	
10+25				33537		℄
10+33.16	℄ Int	Dorfee Ave		33569		℄ Int Dorfee Ave
"				3[illegible]	℄ Dorfee Ave 30'	
"				33561		15' edge pav
10+70				33402	flow line 25'	
10+79				33353		℄ edge pav. (flow line)
10+80				33360		8.5 S.E. Cor. pav
11+00				3329		℄
"				3320		15'
"				3317		30'

76L298 S & E #307 9-54

PLEASE RETURN TO
LOS ANGELES COUNTY SURVEYOR
726 LOS ANGELES COUNTY ENGINEERING BLDG.

NOTE: ANY ADDITIONS OR CHANGES ON THIS SHEET MUST BE MADE OR CIRCLED IN RED INK, WITH DATE AND NAME OF PERSON MAKING CHANGE.

Do not extend notes this side of this line.

STATION	B. S.	H. I.	F. S.	ELEV.		CELINE ST.
					LT ℄	RT
11+00				3325	10'	
"				3327	T/C 20'	
"				3329	B.L.L. 110'	
12+00				3320	℄	
"				3314		30'
"				3312	20'	
13+00				3326	℄	
"				3323		30'
"				3328	20'	
"				3335	B.L.L. 110'	
11+40				329.95	Top 8" Plumbing outlet to Ht# 12100	218°
13+17.92	℄ WT.	6-Line TR		3335		℄ WT. 5-Line TR
"				3333		30
"				3327		280
"				3336	20'	
BMTF209A				333.53	BMTF209A Elev. 333.549 FB. 1734-160	
					CELINE ST. (S. Side) @ Dorfee Ave.	
					Bt. Spk. in Conc. curbing in front of Ht# 12092	
					5' W. of E. end	

Profile Notes Red. Plotted 1962.14 Job No. Division No.
No. Date Date Survey of CELINE RD S.S.
X-Sec. Notes Chkd. Checked Survey by JSC Notes JSC Date 5-1-57
No. Date Date Map No. Checked Date

F. B. 2148 Pg. 145

F. B. 2148 Pg. 146 Job No. 1962.14 Division No. Notes Red. Plotted Profile

Survey of COGSWELL S.S. DIST Date Date No.

Survey by J.S.C. Notes J.S.C. Notes Chkd. Checked X-Sec.

Indexed Date Date Date No.

76L298 S & E #307 9-54

PLEASE RETURN TO

LOS ANGELES COUNTY SURVEYOR

726 Los Angeles County Engineering Bldg.

NOTE: ANY ADDITIONS OR CHANGES ON THIS SHEET MUST BE MADE OR CIRCLED IN RED INK, WITH DATE AND NAME OF PERSON MAKING CHANGE.

Do not extend notes this side of this line.

STATION	B. S.	H. I.	F. S.	ELEV.

Notes Ck'd by	Survey of COGSWELL RD. S.S.
Map No.	W. O. 1962.14 Tape No. St'd. °F
Office Work	Surveyed by J.S. COATES
Checked	Notes J.F.O Date 2-28-57
Date	Indexed C. Johnson

F.B. 2148 Pg. 14

MAR 21 '57

C.I. 1962.14

COGSWELL RD. S.S. DIST.

TOPOGRAPHY
ON
SAN RIO ST.

From: Cogswell Rd 1700

To: Darfee Ave. 94+78

OFFSETS TAKEN TO CENTERS OF POLES & TREES

COATES
SCHSNER
MATHIESEN
GLIDDEN

Note: Any Additions or Changes on This Sheet Must be Made or Circled in Red Ink With Date and Name of Person Making Change.

Do not extend notes this side of this line.

RETURN TO
LOS ANGELES COUNTY SURVEYOR
726 LOS ANGELES COUNTY
ENGINEERING BLDG.

767808 247 4-53

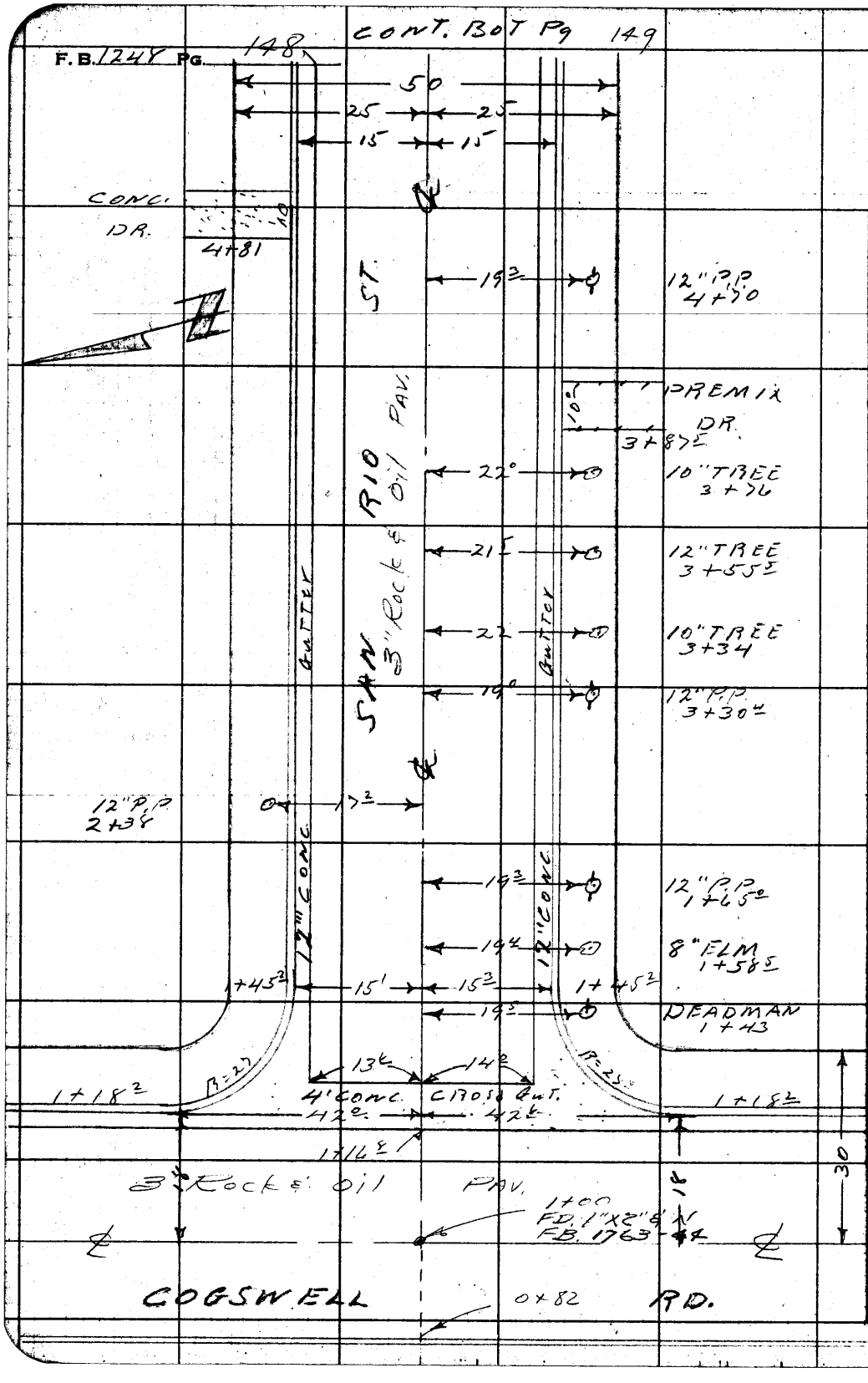

RETURN TO
LOS ANGELES COUNTY SURVEYOR
726 LOS ANGELES COUNTY
ENGINEERING BLDG.
Do not extend notes this side of this line.

Note: Any Additions or Changes on This Sheet Must be Made or Circled in Red Ink With Date and Name of Person Making Change.

F.B. 1248 Pg. 149

Notes Ck'd by
Map No.
Office Work
Checked
Date

Survey of COGSWELL Rd SS
W. O. 196214 Tape No. St'd. °F
Surveyed by J.S.C.
Notes J.O. Date
Indexed A. C. Johnson

CONT. BOT. Pg 150

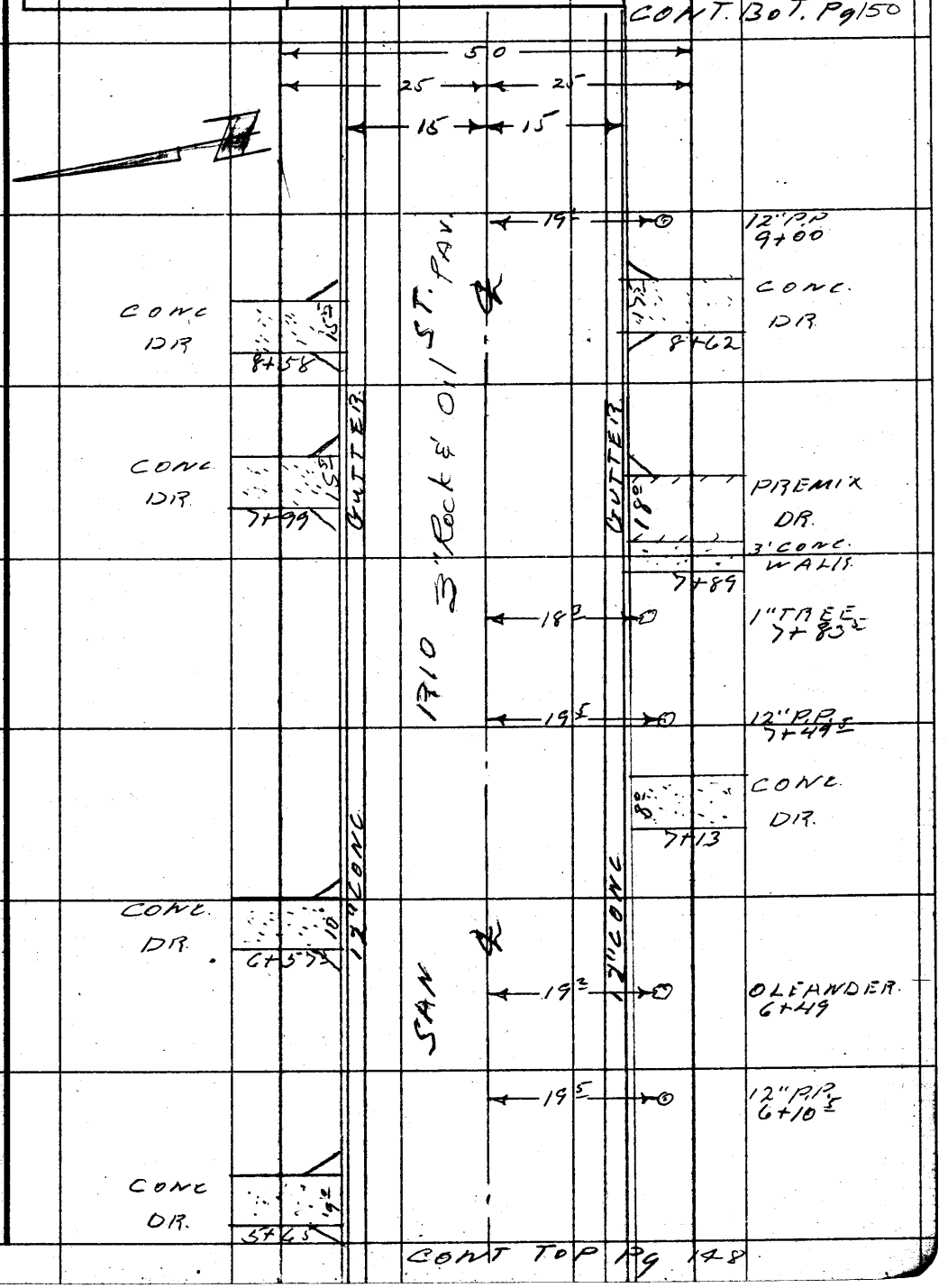

CONT TOP Pg 148

Note: Any Additions or Changes on This Sheet Must be Made or Circled in Red Ink With Date and Name of Person Making Change.

Do not extend notes this side of this line.

RETURN TO
LOS ANGELES COUNTY SURVEYOR
726 LOS ANGELES COUNTY
ENGINEERING BLDG.

76F3095 247 4-53

F. B. 1248 PG. 150

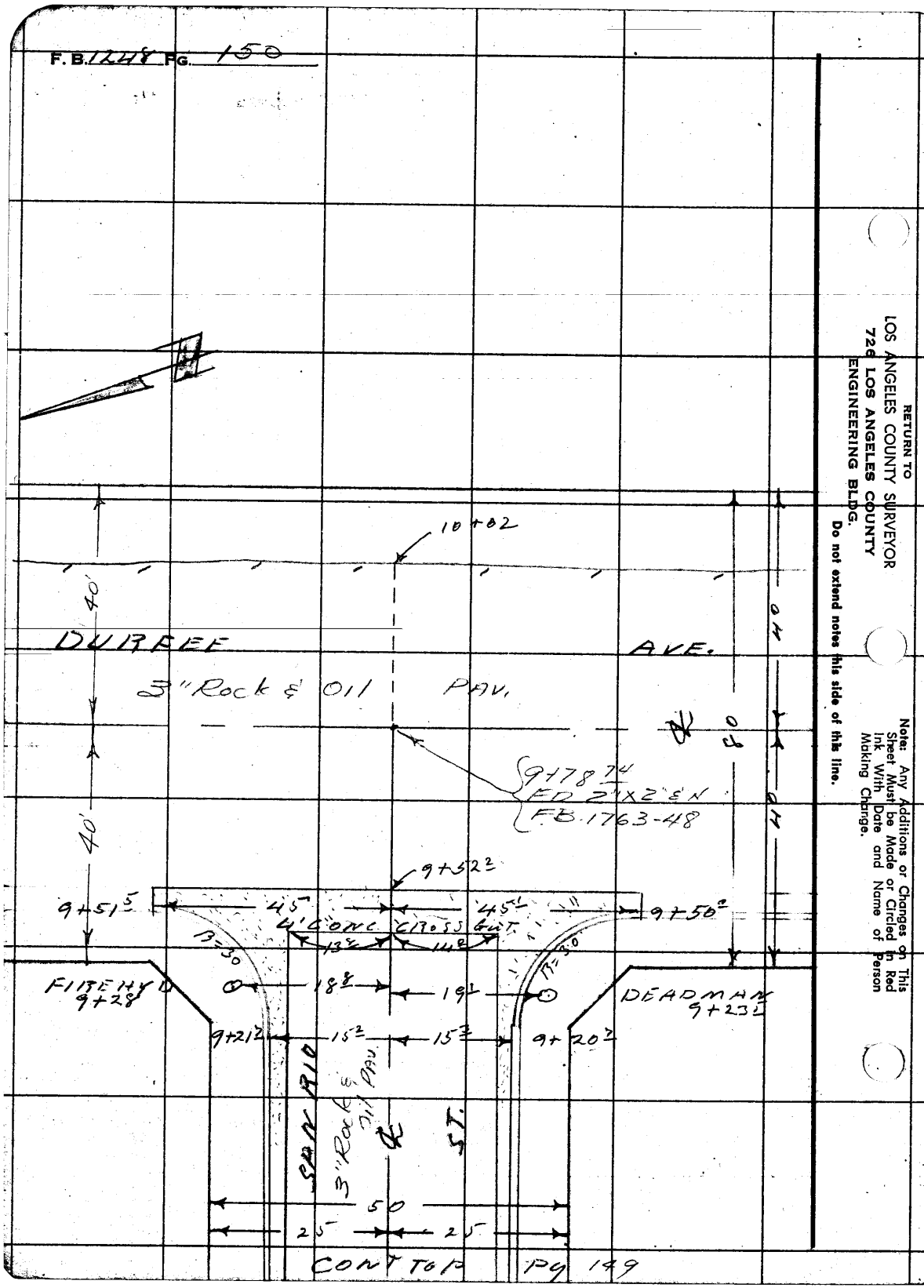

RETURN TO
LOS ANGELES COUNTY SURVEYOR
720 LOS ANGELES COUNTY
ENGINEERING BLDG.
Do not extend notes this side of this line.

Note: Any Additions or Changes on This Sheet Must be Made or Circled in Red Ink With Date and Name of Person Making Change.

Profile No.	Notes Red.	Plotted	Job No. 1962.14	Division No.	F. B. 2148 Pg. 151
	Date	Date	Survey of COGSWELL RD. S.S.		
X-Sec. No.	Notes Chkd.	Checked	Survey by J.S.C	Notes J.S.C	Date 3-1-57
	Date	Date	Map No.	Indexed A. C. Johnson	Date MAR 21 57

C.I. 1962.14

COGSWELL RD. S.S. DIST.

CROSS-SECTION

ON

SAN RIO ST.

From: Cogswell Rd 1400

To: Durfee Ave 9+78.71

COATES
OCHSNER
MATTHIESEN
GLIDDEN

STATION	B. S.	H. I.	F. S.	ELEV.

NOTE: ANY ADDITIONS OR CHANGES ON THIS SHEET MUST BE MADE OR CIRCLED IN RED INK, WITH DATE AND NAME OF PERSON MAKING CHANGE.

Do not extend notes this side of this line.

PLEASE RETURN TO
LOS ANGELES COUNTY SURVEYOR
726 Los Angeles County Engineering Bldg.

76L298 S & E #307 9-54

76L298 S & E #307 9-54

PLEASE RETURN TO
LOS ANGELES COUNTY SURVEYOR
726 LOS ANGELES COUNTY ENGINEERING BLDG.

NOTE: ANY ADDITIONS OR CHANGES ON THIS SHEET MUST BE MADE OR CIRCLED IN RED INK, WITH DATE AND NAME OF PERSON MAKING CHANGE.

Do not extend notes this side of this line.

STATION	B. S.	H. I.	F. S.	ELEV.		SAN RIO ST.
BM TF201A					BM TF201A Elev. 339.972 FB. 1734-158 Cogswell Rd (W. Side) @ San Rio St. Bl. Spk. in cb. 5' S. of ℄ prod of San Rio St.	
					LT	℄ RT
0+82				339 38		℄ prod gutt
"				339 99		℄ " Cb.
1+00 ℄ INT COGSWELL RD				339 79		℄ INT COGSWELL RD.
"				339 72		25'
"				340 00	25'	
1+18²				339 36		℄ = flow Line
"				339 21		42⁶ gutt
"				339 86		" S. end C.R. S.E. Cor
"				339 52	gutt 42'	
"				340 19	N. end C.R. N.W. Cor. "	
1+45²				339 87		℄
"				339 70		15³ gutt
"				340 18		" E. end C.R. S.E. Cor
"				340 4		25' P/L
"				339 9		215 B.L.L.
"				339 75	gutt 15'	
"				340 24	E. end C.R. N.E. Cor "	
"				340 7	P/L 25'	

F. B. 2148 Pg. 152 Job No. 1962.14 Division No. Notes Red. Plotted Profile
Survey of COGSWELL RD. S.S. Date Date No.
Survey by J.S.C. Notes J.S.C. Notes Chkd. Checked X-Sec.
Indexed K. C. Johnson Date Date Date No.

76L298 S & E #307 9-54

PLEASE RETURN TO
LOS ANGELES COUNTY SURVEYOR
726 LOS ANGELES COUNTY ENGINEERING BLDG.

NOTE: ANY ADDITIONS OR CHANGES ON THIS SHEET MUST BE MADE OR CIRCLED IN RED INK, WITH DATE AND NAME OF PERSON MAKING CHANGE.

Do not extend notes this side of this line.

Profile Notes Red. ____ Plotted ____ Job No. 1962 Z4 Division No. ____ F. B. 2148 Pg. 153
No. ____ Date ____ Date ____ Survey of COSWELL RD. S.S.
X-Sec. Notes Chkd. ____ Checked ____ Survey by JSC Notes JSC Date 3-4-57
No. ____ Date ____ Date ____ Map No. ____ Checked ____ Date ____

STATION	B. S.	H. I.	F. S.	ELEV.	LT	℄	RT
							SAN RIO ST.
1+45.2				3413	B.C.L. 215		
2+00				34017		℄	
"				33985			15' 90H
"				34033			" CB
"				3407			25 P/C
"				33989	90H 15'		
"				34035	CB "		
"				3410	P/C 25'		
3+00				34041		℄	
"				34013			15' 90H
"				34061			" CB
"				3409			25' P/C
"				34010	90H 15'		
"				34061	CB "		
"				3410	P/C 25'		
TP				34028			
4+00				34074		℄	
"				34036			15' 90H
"				34087			" CB
"				3414			25 P/C

76L298 S & E #307 9-54

PLEASE RETURN TO
LOS ANGELES COUNTY SURVEYOR
726 Los Angeles County Engineering Bldg.

NOTE: ANY ADDITIONS OR CHANGES ON THIS SHEET MUST BE MADE OR CIRCLED IN RED INK, WITH DATE AND NAME OF PERSON MAKING CHANGE.

Do not extend notes this side of this line.

F. B. 2148 Pg. 154 | Job No. 19626 | Division No. 55 | Notes Red. | Plotted | No. | Profile
Survey of COGSWELL RD. | Date | Date | X-Sec.
Survey by J.J.C. | Notes J.J.C. | Notes Chkd. | Checked | No.
Indexed K. C. Johnson | Date | Date | Date

STATION	B. S.	H. I.	F. S.	ELEV.		San Rio ST
4+00				3409		215' B.L.L.
"				3404.2	90H 15'	
"				3409.3	Cb "	
"				3414	P/C 25'	
"				3423	B.L.L. 215'	
5+00				3409.5	℄	
"				3406.8		15' 90H.
"				3411.8		" Cb
"				3415		25' P/C
"				3406.8	90H 15'	
"				3411.5	Cb "	
"				3416	P/C 25	
6+00				3412.5	℄	
"				3409.1		15' 90H
"				3414.1		" Cb
"				3417		25' P/C
"				3408.9	90H 15'	
"				3414.0	Cb "	
"				3420	P/C 25'	
T.P.				3411.0		

76L298 S & E #307 9-54

PLEASE RETURN TO
LOS ANGELES COUNTY SURVEYOR
726 LOS ANGELES COUNTY ENGINEERING BLDG.

NOTE: ANY ADDITIONS OR CHANGES ON THIS SHEET MUST BE MADE OR CIRCLED IN RED INK, WITH DATE AND NAME OF PERSON MAKING CHANGE.

Do not extend notes this side of this line.

STATION	B. S.	H. I.	F. S.	ELEV.		San Rio St.
					LT ℄ RT	
7+00				34150	℄	
"				34117		15' SOUTH
"				34166		" CB
"				3421		25' P/C
"				3414		215' B.C.C.
"				34114	SOUTH 15'	
"				34164	CB "	
"				3422	P/C 25	
"				3433	B.C.C. 215	
8+00				34174	℄	
"				34146		15' SOUTH
"				34195		" CB
"				3422		25' P/C
"				34144	SOUTH 15'	
"				34189	CB "	
"				3424	P/C 25'	
TP				34169		
9+00				34205	℄	
"				34172		15' SOUTH
"				34223		" CB

Profile Notes Red. Plotted Job No. 196214 Division No.
No. Date Date Survey of COES WELL RD. S.S.
X-Sec. Notes Chkd. Checked Survey by JSC Notes JSC Date 3-4-57
No. Date Date Map No. Indexed Date

F. B. 2148 PG. 155

76L298 S & E #307 9-54

PLEASE RETURN TO
LOS ANGELES COUNTY SURVEYOR
726 LOS ANGELES COUNTY ENGINEERING BLDG.

NOTE: ANY ADDITIONS OR CHANGES ON THIS SHEET MUST BE MADE OR CIRCLED IN RED INK, WITH DATE AND NAME OF PERSON MAKING CHANGE.

Do not extend notes this side of this line.

STATION	B. S.	H. I.	F. S.	ELEV.		SAN RIO. ST
					LT	℄ RT
9+00				3426		25' P/C
"				34170	gutt 15'	
"				34220	cb "	
"				3425	P/L 25'	
9+20.7				34194		℄
"				34179		15' gutt.
"				34222		" W. end C.R. S.W. Cor
"				3423		25' P/L
"				3414		215' B.L.L
9+21.7				34176	gutt 15'	
"				34225	W. end C.R. N.W. Cor "	
"				3425	P/L 25'	
"				3431	B.L.L: 215	
9+50.5				34145		℄
"				34128		45' gutt
"				34193		" S. end C.R. S.W. Cor
9+51.5				34168	gutt 45'	
"				34234	W. end C.R. N.W. Cor "	
9+78.74	℄ INT.	Durfee	Ave	34229		℄ INT
"				34219		25'

F. B. 2148 Pg. 156 Job No. 1962.14 Division No. Notes Red. Plotted Profile
Survey of Cogswell Rd S.S. Date Date No.
Survey by JSC Notes JSC Notes Chkd. Checked X-Sec.
Indexed A. C. Johnson Date Date Date No.

76L298 S & E #307 9-54

PLEASE RETURN TO
LOS ANGELES COUNTY SURVEYOR
726 LOS ANGELES COUNTY ENGINEERING BLDG.

NOTE: ANY ADDITIONS OR CHANGES ON THIS SHEET MUST BE MADE OR CIRCLED IN RED INK, WITH DATE AND NAME OF PERSON MAKING CHANGE.

Do not extend notes this side of this line.

STATION	B. S.	H. I.	F. S.	ELEV.		San Rio ST
					LT ℄ RT	
9+78.74				34250	25'	
10+02				34185		℄ prod E. edge pav
BMTF208A				34227	BM TF208A Elev 342 254 FB. 1734-160	
					Dorfee Ave & San Rio ST. S.W. Cor.	
					Bt Spk. in Cb 5' W. of W. end C.R.	

Profile Notes Red. ____ Plotted ____ Job No. 1962.14 Division No. ____ F. B. 2148 Pg. 157
No. ____ Date ____ Date ____ Survey of COGSWELL RD S.S
X-Sec. Notes Chkd. ____ Checked ____ Survey by J.S.C. Notes JSC Date 3-4-57
No. ____ Date ____ Date ____ Map No. ____ Indexed C. Johnson Date ____

F. B. 2148 Pg. 158 Job No. 196214 Division No. Notes Red. Plotted Profile

Survey of Cogswell Rd S.S. Date Date No.

Survey by J.S.C. Notes J.S.C. Notes Chkd. Checked X-Sec.

Indexed Date Date Date No.

STATION	B. S.	H. I.	F. S.	ELEV.

Do not extend notes this side of this line.

PLEASE RETURN TO

LOS ANGELES COUNTY SURVEYOR

726 Los Angeles County Engineering Bldg.

NOTE: ANY ADDITIONS OR CHANGES ON THIS SHEET MUST BE MADE OR CIRCLED IN RED INK, WITH DATE AND NAME OF PERSON MAKING CHANGE.

76L208 S & E #307 9-54

Notes Ck'd by		Survey of COGSWELL RD. S.S.	F.B. 2148 Pg. 159
Map No.		W. O. 1962.14 Tape No.	St'd. °F
Office Work		Surveyed by J.S. COATES	
Checked		Notes JAQ Date 3-1-57	
Date		Indexed K. C. Johnson	

MAR 21 '57

C.I. 1962.14

COGSWELL RD. S.S. DIST.

TOPOGRAPHY

ON

RIO HONDO PKWY.

From: Cogswell Rd. 1400

To: Durfee Ave. 9+09.89

OFFSETS TAKEN TO CENTERS OF POLES & TREES

COATES
OSHNER
MATHIESON
GLIDDEN

Note: Any Additions or Changes on This Sheet Must Be Made or Circled in Red Ink With Date and Name of Person Making Change.

Do not extend notes this side of this line.

RETURN TO
LOS ANGELES COUNTY SURVEYOR
726 LOS ANGELES COUNTY
ENGINEERING BLDG.

76F3095 247 4-53

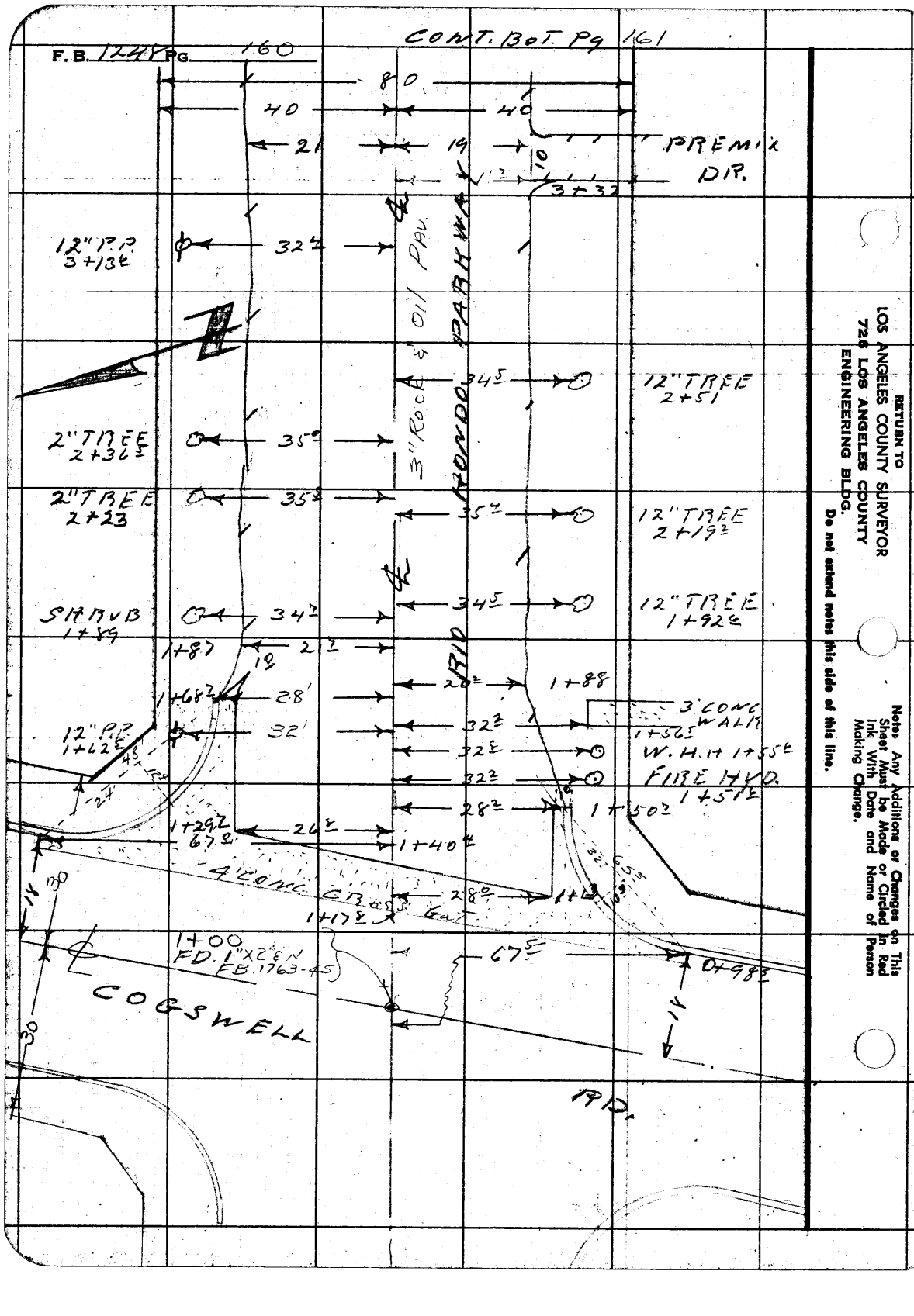

RETURN TO
LOS ANGELES COUNTY SURVEYOR
726 LOS ANGELES COUNTY
ENGINEERING BLDG.
Do not extend notes this side of this line.

Note: Any Additions or Changes on This Sheet Must be Made or Circled in Red Ink With Date and Name of Person Making Change.

Notes Ck'd by	Survey of COGSWELL RD
Map No.	W. O. 1962-14 Tape No. St'd. °F
Office Work	Surveyed by J.S.C.
Checked	Notes J.O. Date
Date	Indexed A. C. Johnson

F.B. 1248 Pg. 161

CONT. BOT Pg. 162

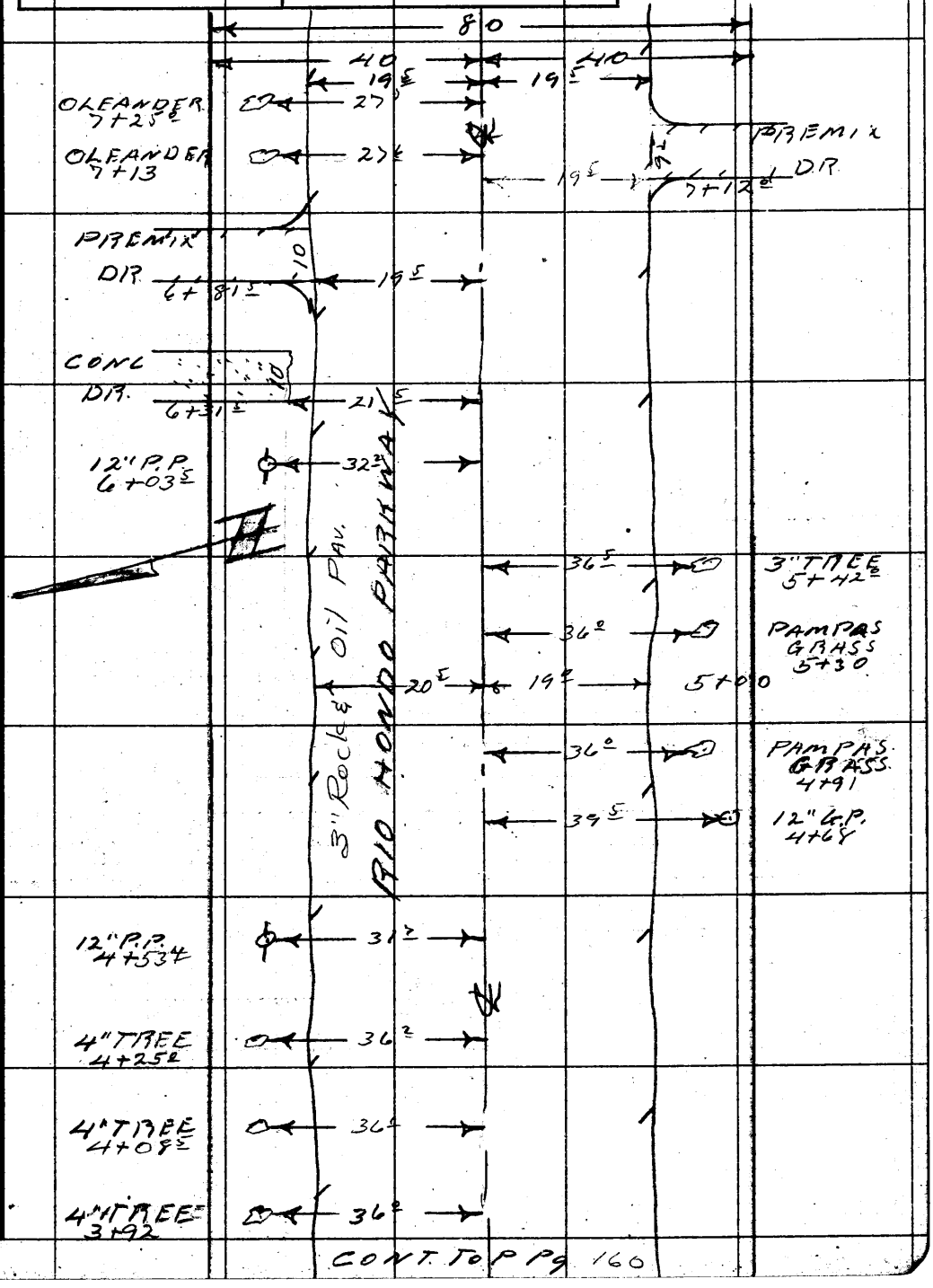

CONT. TOP Pg. 160

Note: Any Additions or Changes on This Sheet Must be Made or Circled in Red Ink With Date and Name of Person Making Change.

Do not extend notes this side of this line.

RETURN TO
LOS ANGELES COUNTY SURVEYOR
726 LOS ANGELES COUNTY
ENGINEERING BLDG.

76F3098 247 4-53

F.B. 1248 PG. 162

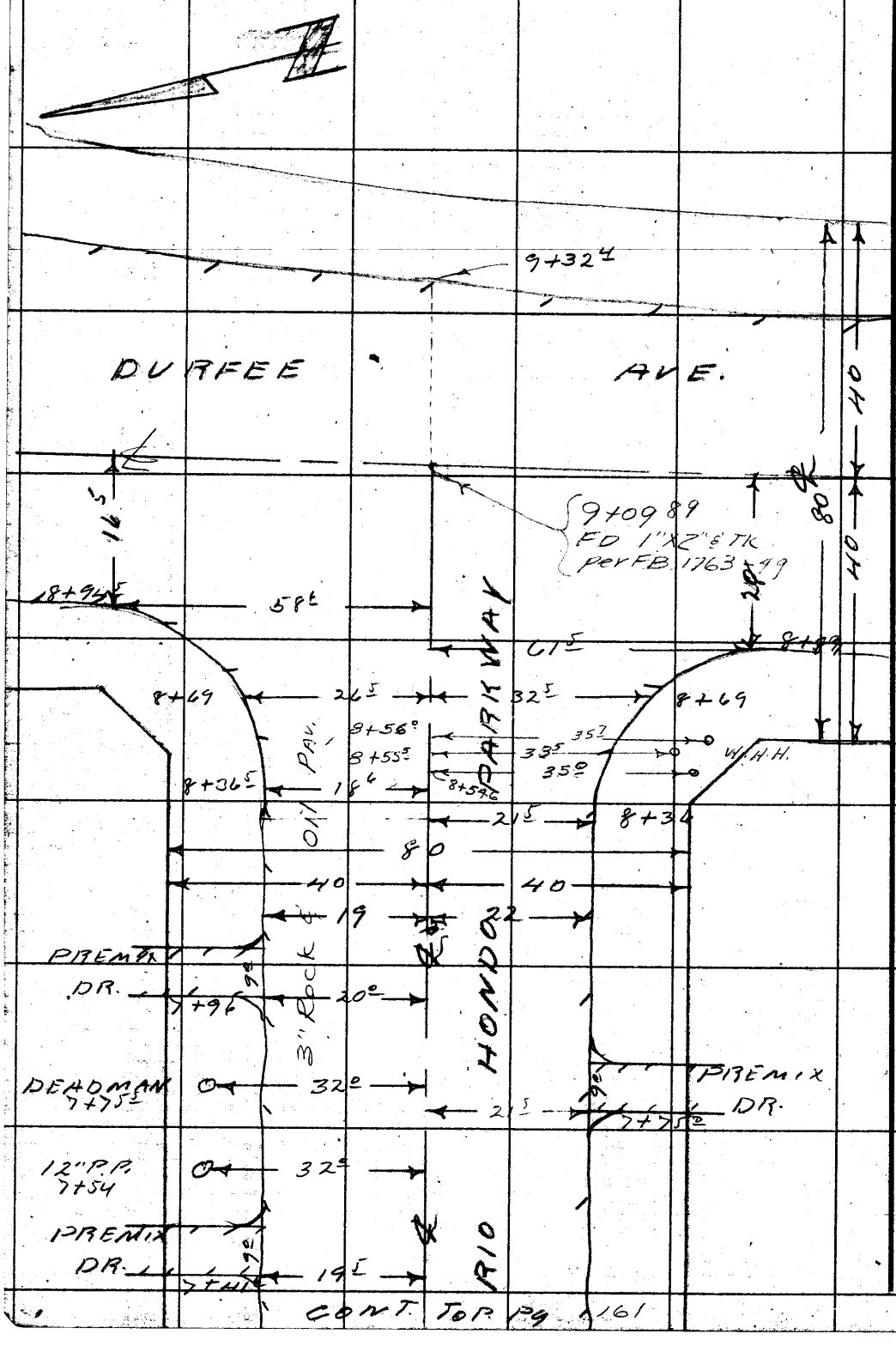

CONT. TOP PG. 161

RETURN TO
LOS ANGELES COUNTY SURVEYOR
726 LOS ANGELES COUNTY
ENGINEERING BLDG.
Do not extend notes this side of this line.

Note: Any Additions or Changes on This Sheet Must be Made or Circled in Red Ink With Date and Name of Person Making Change.

F. B. 2148 Pg. 163

Profile No. | Notes Red. | Plotted | Job No. 196214 | Division No.
Date | Date | Survey of COGSWELL RD S.S.
X-Sec. No. | Notes Chkd. | Checked | Survey by JSC | Notes JSC | Date 3-4-57
Date | Date | Map No. | Indexed C. Johnson | Date MAR 21 57

C.I. 196214
COGSWELL RD S.S. DIST.

CROSS SECTION
ON
RIO HONDO PKWY

From: Cogswell Rd 1+00
To: Durfee Ave 9+09.89

COATES
SCHINER
MATHIESEN
GLIDDEN

STATION	B. S.	H. I.	F. S.	ELEV.

Do not extend notes this side of this line.

PLEASE RETURN TO
LOS ANGELES COUNTY SURVEYOR
726 Los Angeles County Engineering Bldg.

NOTE: ANY ADDITIONS OR CHANGES ON THIS SHEET MUST BE MADE OR CIRCLED IN RED INK, WITH DATE AND NAME OF PERSON MAKING CHANGE.

76L298 S & E #307 9-54

76L298 S & E #307 9-54

PLEASE RETURN TO
LOS ANGELES COUNTY SURVEYOR
726 LOS ANGELES COUNTY ENGINEERING BLDG.

NOTE: ANY ADDITIONS OR CHANGES ON THIS SHEET MUST BE MADE OR CIRCLED IN RED INK, WITH DATE AND NAME OF PERSON MAKING CHANGE.

Do not extend notes this side of this line.

F. B. 2148 Pg. 164 | Job No. 1962.1 | Division No. S.S. | Notes Red. | Plotted | Profile
Survey of COGSWELL RD. | Date | Date | No.
Survey by J.S.C. | Notes | Notes Chkd. | Checked | X-Sec.
Indexed K. C. Johnson | Date | Date | Date | No.

STATION	B. S.	H. I.	F. S.	ELEV.		Rio Hondo Pkwy.
BM TF202A				342 68	BM TF202A Elev. 342.677 FB. 1734-158 Cogswell Rd. & Rio Hondo Pkwy N.W. Cor. Bk. Spk. in cb. 5' N. of N. end C.R.	
					LT	℄ RT
0+98 ℄				34131		67' gutt @ C.R.
"				34191		" S. end C.R. S.E. Cor.
1+00 ℄ INT Cogswell Rd.				34213		℄ INT Cogswell Rd.
"				341.93		40' on ℄ Cogswell Rd.
"				34236	on ℄ Cogswell Rd. 40'	
1+20				34173		℄ = flow Line
1+40 ℄				34213	gutt @ C.R. 67'	
"				34272	N. end C.R. N.W. Cor. "	
1+50 ℄				34229		℄
"				34179		28' gutt @ C.R. "
"				34241		" E. end C.R. S.E. Cor
"				3426		40' P/L
"				3413		230 B.L.L.
1+68 ℄				34260		℄
"				34196	gutt @ C.R. 28'	
"				34260	E. end C.R. N.W. Cor. "	
"				3429	P/L 40'	
"				3439	B.L.L. 250'	

76L298 S & E #307 9-54

PLEASE RETURN TO
LOS ANGELES COUNTY SURVEYOR
726 LOS ANGELES COUNTY ENGINEERING BLDG.

NOTE: ANY ADDITIONS OR CHANGES ON THIS SHEET MUST BE MADE OR CIRCLED IN RED INK, WITH DATE AND NAME OF PERSON MAKING CHANGE.

Do not extend notes this side of this line.

STATION	B. S.	H. I.	F. S.	ELEV.		Rio Hondo Pkwy
					LT	℄ RT
2+00				34282		℄
"				34230		20' edge pav
"				3428		40' P/L
"				34235	edge pav. 22'	
"				3429	P/L 40'	
TP				34242		
3+00				34314		℄
"				34274		19' edge pav
"				3425		28' flow Line
"				3433		40' P/L
"				34265	edge pav. 21'	
"				3425	flow Line 28'	
"				3433	P/L 40'	
4+00				34329		℄
"				34286		19' edge pav
"				3426		28
				3435		40' P/L
				3427		230 B.LL
"				34298	edge pav. 21'	
"				3428	flow Line 28'	

Profile Notes Red. ____ Plotted ____ Job No. 1962/4 Division No. ____ F. B. 2148 Pg. 165
No. ____ Date ____ Date ____ Survey of COGSWELL RD.
X-Sec. Notes Chkd. ____ Checked ____ Survey by JSC Notes JSC Date 3-4-57
No. ____ Date ____ Date ____ Map No. ____ Date ____

76L298 S & E #307 9-54

PLEASE RETURN TO
LOS ANGELES COUNTY SURVEYOR
726 LOS ANGELES COUNTY ENGINEERING BLDG.

NOTE: ANY ADDITIONS OR CHANGES ON THIS SHEET MUST BE MADE OR CIRCLED IN RED INK, WITH DATE AND NAME OF PERSON MAKING CHANGE.

Do not extend notes this side of this line.

STATION	B. S.	H. I.	F. S.	ELEV.		Rio Hondo Pkwy
					LT	℄ RT
4+00				3438	P/L 40'	
"				3449	B.L.L. 250'	
5+00				34355		℄
"				34311		19' edge pav
"				3429		28' flow line
"				3438		40' P/L
"				34324	edge pav 20⁵	
"				3430	flow line 28'	
"				3440	P/L 40'	
6+00				34381		℄
"				34331		19⁵ edge pav
"				3431		28' flow line
"				3442		40' P/L
"				34339	edge pav. 20'	
"				3432	flow line 28'	
"				3446	P/L 40'	
T.P.				34335		
7+00				34395		℄
"				34364		20' edge pav
"				3436		28' flow line

F. B. 2148 Pg. 166 Job No. 1962-14 Division No. Notes Red. Plotted Profile
Survey of COGSWELL RD. S.S. Date Date No. X-Sec.
Survey by J.S.C. Notes J.S.C. Notes Chkd. Checked
Indexed C. Johnson Date Date Date No.

76L298 S & E #307 9-54

PLEASE RETURN TO
LOS ANGELES COUNTY SURVEYOR
726 LOS ANGELES COUNTY ENGINEERING BLDG.

NOTE: ANY ADDITIONS OR CHANGES ON THIS SHEET MUST BE MADE OR CIRCLED IN RED INK, WITH DATE AND NAME OF PERSON MAKING CHANGE.

Do not extend notes this side of this line.

STATION	B. S.	H. I.	F. S.	ELEV.		Rio Hondo Pkwy
					LT. ℄	RT
7+00				3443		40' P/L
"				3435		230'
"				34364	edge pav 19.5	
"				3436	flow line 28'	
"				3447	P/L 40'	
"				3452	B.L.L. 250'	
8+00				34419	℄	
"				34379		21.5 edge pav
"				3436		28' flow line
"				3442		40' P/L
"				34384	edge pav 20'	
"				3437	flow line 28'	
"				3443	P/L 40'	
T.P.				34398		
8+36				34400	℄	
"				34359		21.5 pav. return
"				3435		28' flow line
"				3443		40' P/L
"				3435		230' B.L.L.
8+36.5				34376	pav. return 18.6	

Profile Notes Red. ____ Plotted ____ Job No. 1962.14 Division No. ____ F. B. 2148 Pg. 167
No. ____ Date ____ Date ____ Survey of COGSWELL RD. SS. DIST
X-Sec. Notes Chkd. ____ Checked ____ Survey by J.S.C. Notes J.S.C. Date 3-4-57
No. ____ Date ____ Date ____ Map No. ____ Indexed C. Johnson Date ____

76L298 S & E #307 9-54

PLEASE RETURN TO
LOS ANGELES COUNTY SURVEYOR
726 LOS ANGELES COUNTY ENGINEERING BLDG.

NOTE: ANY ADDITIONS OR CHANGES ON THIS SHEET MUST BE MADE OR CIRCLED IN RED INK, WITH DATE AND NAME OF PERSON MAKING CHANGE.

Do not extend notes this side of this line.

STATION	B. S.	H. I.	F. S.	ELEV.		Rio Hondo Pkwy
					LT	℄ RT
8+36.5				3436	pav. return 28'	
"				3447	P/C 40'	
"				3453	B.L.L. 250'	
8+70				34361		℄ flow Line
"				34338		32.5 edge pav.
"				34364	edge pav 26.5	
8+89				34384		61.5 pav. return
8+94.5				34437	pav. return 58.6	
9+00				34430		℄
9+09.89	℄ INT.	Durfee	Ave	34437		℄ INT. Durfee Ave
"				34424		40'
"				34463	40'	
9+32.4				34399		℄ prod (E. edge pav.)
BM TF207A				34473	BMTF207A Elev. 344.740 FB. 1734-160 Durfee Ave & Rio Hondo Pkwy N.W. Cor. L&T in S. end Conc. walk to Ho# 12069	

F. B. 2148 Pg. 168 Job No. 1962.14 Division No. Notes Red. Plotted Profile
Survey of Cogswell Rd S.S. Date Date No.
Survey by JSC Notes JSC Notes Chkd. Checked X-Sec.
Indexed R. C. Johnson Date Date Date No.

Notes Ck'd by	Survey of COGSWELL RD S.S.	F.B. 2148 Pg. 169
Map No.	W. O. 1962.14 Tape No. St'd. °F	
Office Work	Surveyed by J.S. COATES	
Checked	Notes J. F. O. Date 3-4-57	
Date	Indexed C. Johnson	

MAR 21 '57

C.I. 1962.14

COGSWELL RD S.S. DIST.

TOPOGRAPHY

ON

CONFERENCE ST.

FROM: Cogswell Rd 1+00

TO: Durfee Ave. 9+56.50

OFFSETS TAKEN TO CENTERS OF POLES & TREES

COATES
CHSNIER
MATHIESEN
GLIDDEN

Note: Any Additions or Changes on This Sheet Must be Made or Circled in Red Ink With Date and Name of Person Making Change.

Do not extend notes this side of this line.

RETURN TO
LOS ANGELES COUNTY SURVEYOR
726 LOS ANGELES COUNTY
ENGINEERING BLDG.

76F3098 247 4-53

2148

F.B. ~~1244~~ PG. 170 CONT. BOT PG 171

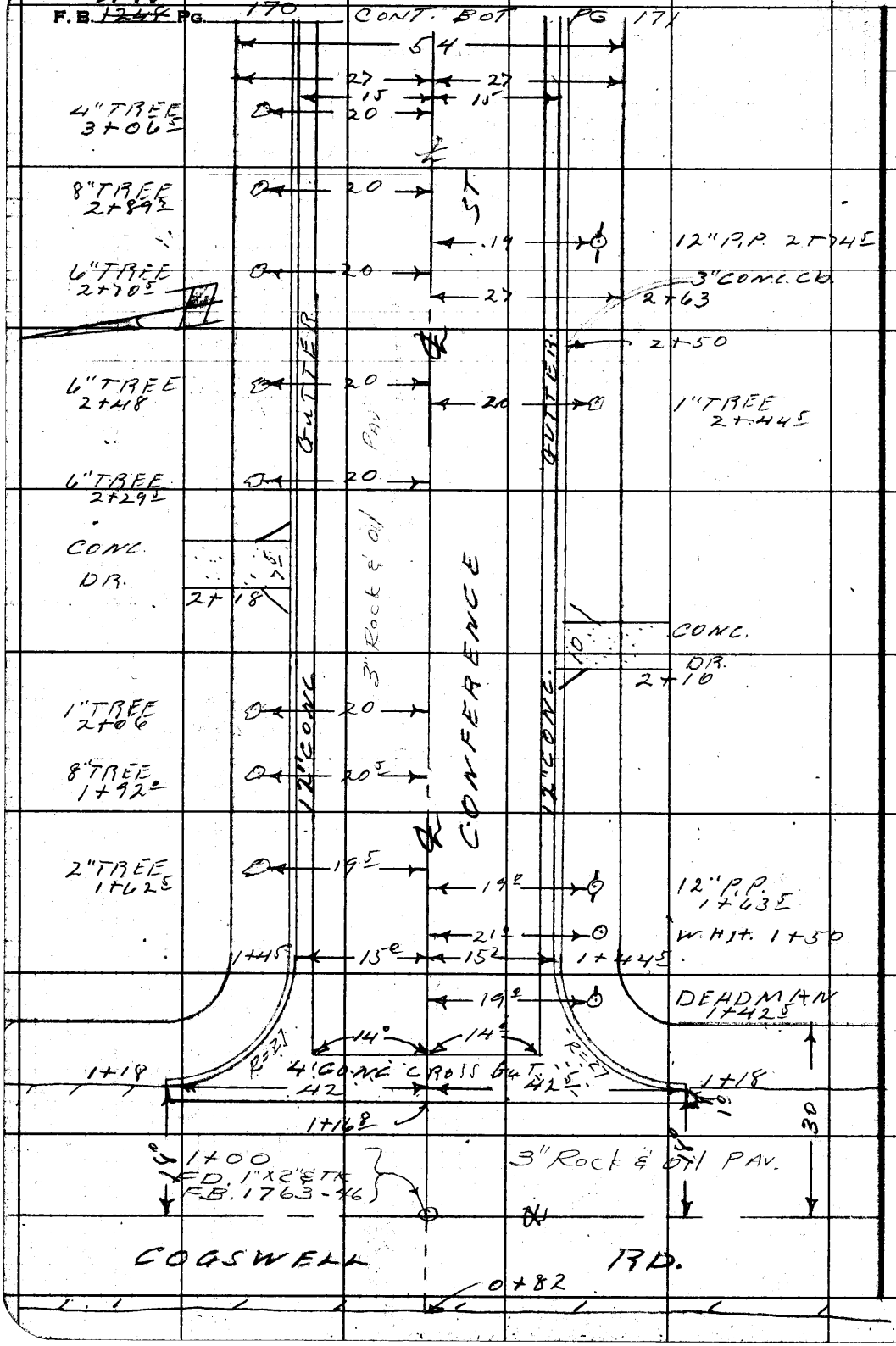

RETURN TO
LOS ANGELES COUNTY SURVEYOR
726 LOS ANGELES COUNTY
ENGINEERING BLDG.
Do not extend notes this side of this line.

Note: Any Additions or Changes on This Sheet Must be Made or Circled in Red Ink With Date and Name of Person Making Change.

2148

F. B. ~~1248~~ PG. 171

Notes Ck'd by	Survey of COGSWELL RD SS
Map No.	W. O. 196214 Tape No. St'd. °F
Office Work	Surveyed by J.S.C
Checked	Notes J.O. Date
Date	Indexed A. C. Johnson

CONT. BOT PG. 172

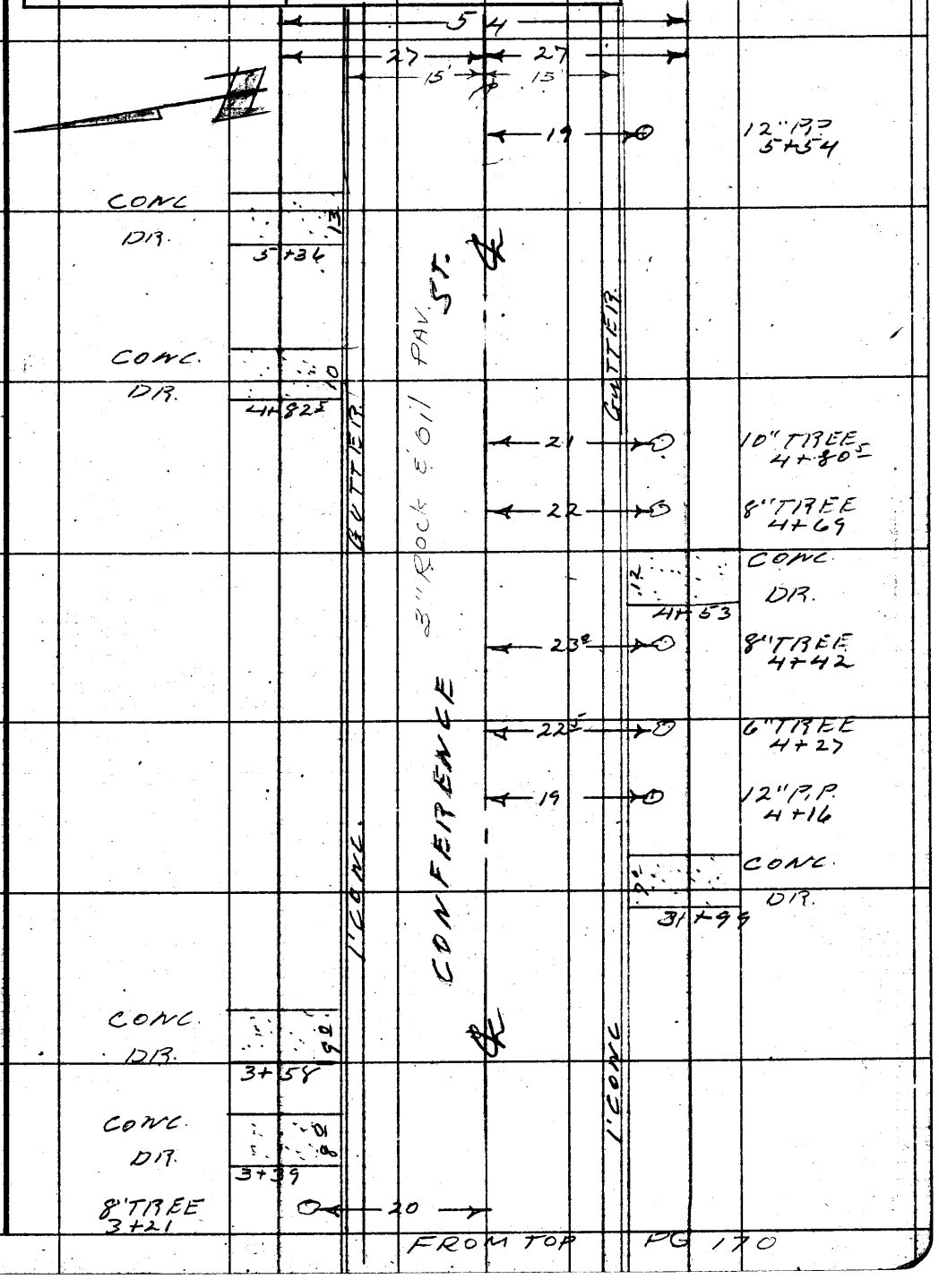

Note: Any Additions or Changes on This Sheet Must be Made or Circled in Red Ink With Date and Name of Person Making Change.

Do not extend notes this side of this line.

RETURN TO
LOS ANGELES COUNTY SURVEYOR
726 LOS ANGELES COUNTY
ENGINEERING BLDG.

76F3098 247 4-53

2148

F. B. 1248 PG. 172

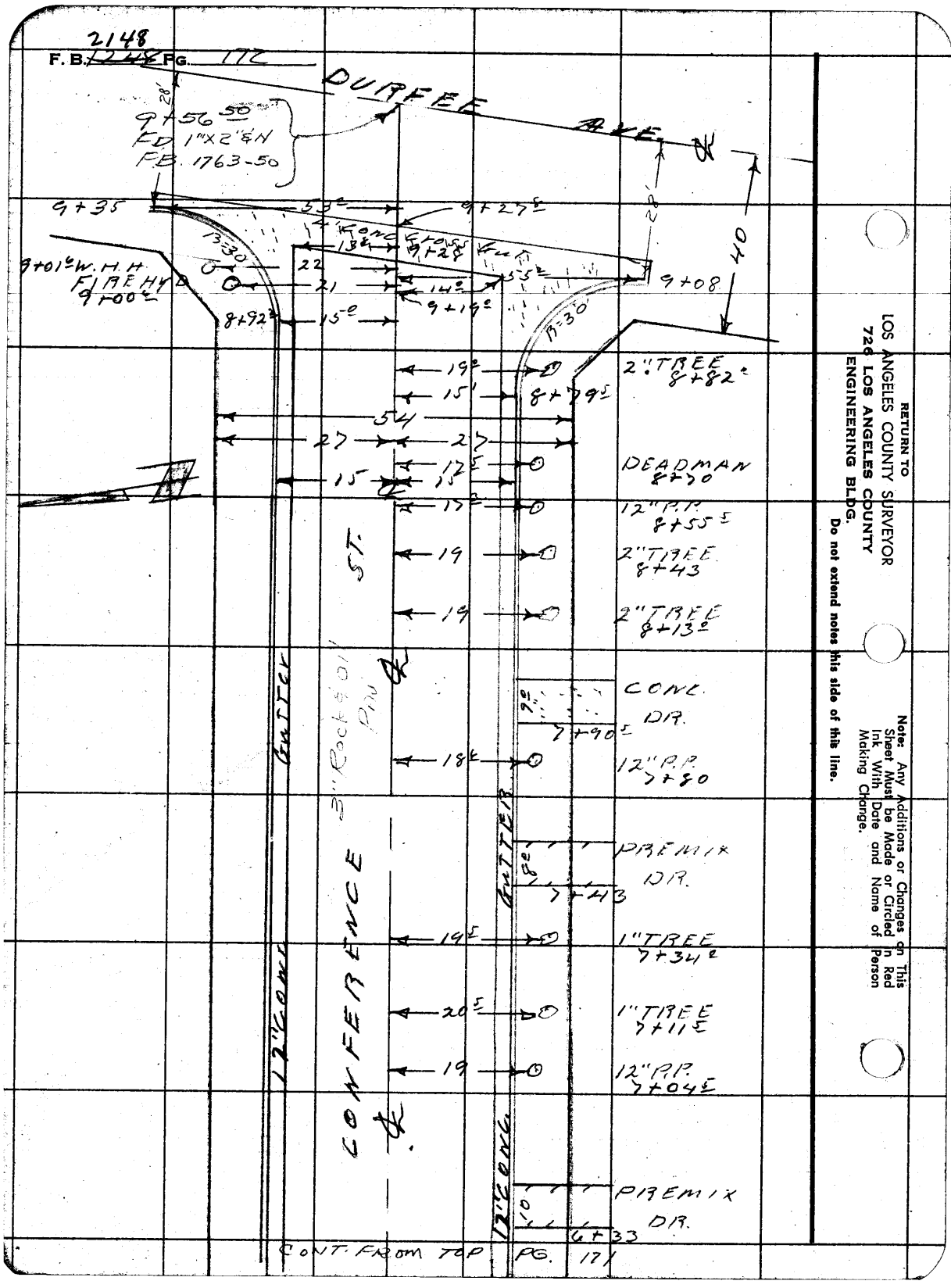

CONT. FROM TOP PG. 171

RETURN TO
LOS ANGELES COUNTY SURVEYOR
726 LOS ANGELES COUNTY
ENGINEERING BLDG.
Do not extend notes this side of this line.

Note: Any Additions or Changes on This Sheet Must be Made in Red Ink With Date and Name of Person Making Change.

Profile	Notes Red.	Plotted	Job No. 1962.14	Division No.	F. B. 2148 Pg. 173
No.	Date	Date	Survey of COGSWELL RD. S.S.		
X-Sec.	Notes Chkd.	Checked	Survey by JSC	Notes JSC	Date 3-5-57
No.	Date	Date	Map No.	Indexed X C. Johnson	Date MAR 21 '57

C.I. 1962.14
COGSWELL RD. S.S. DIST

CROSS-SECTION
ON
CONFERENCE ST.

From Cogswell Rd 1+00
To Durfee Ave 9+56.50

COATES
OCHSNER
MATTHIESEN
GLIDDEN

STATION	B. S.	H. I.	F. S.	ELEV.

NOTE: ANY ADDITIONS OR CHANGES ON THIS SHEET MUST BE MADE OR CIRCLED IN RED INK, WITH DATE AND NAME OF PERSON MAKING CHANGE.

PLEASE RETURN TO
LOS ANGELES COUNTY SURVEYOR
726 LOS ANGELES COUNTY ENGINEERING BLDG.

Do not extend notes this side of this line.

76L298 S & E #307 9-54

76L298 S & E #307 9-54

PLEASE RETURN TO
LOS ANGELES COUNTY SURVEYOR
726 LOS ANGELES COUNTY ENGINEERING BLDG.

NOTE: ANY ADDITIONS OR CHANGES ON THIS SHEET MUST BE MADE OR CIRCLED IN RED INK, WITH DATE AND NAME OF PERSON MAKING CHANGE.

Do not extend notes this side of this line.

F. B. 2148 Pg. 174 Job No. 1962.4 Division No. Notes Red. Plotted Profile
Survey of Cogswell Rd. S.S. Date Date No. X-Sec.
Survey by J.S.C. Notes Notes Chkd. Checked
Indexed K. C. Johnson Date Date Date No.

STATION	B. S.	H. I.	F. B.	ELEV.		CONFERENCE ST.
BMTF203A				345.08	BMTF203A Elev. 345.076 F.B. 1734-158 Cogswell Rd. & Conference ST. S.E. Cor. Bl. Spk. in cb. 5' E. of E. end C.R.	
0+82				344.17		℄ proj of W. edge pav.
1+00	℄ INT	Cogs		344.59		℄ INT. Cogswell Rd.
"				344.48		27'
"				344.64	27'	
1+18				344.14		℄ flow Line
"				343.91		42.5 90 H
"				344.57		" S. end C.R. S.E. Cor.
"				344.34	90 H. 42'	
"				344.97	N. end C.R. N.W. Cor."	
1+44.5				344.71		℄
"				344.43		15.2 90 H
"				345.03		" E. end C.R. S.E. Cor
"				345.4		27' P/L P/L
"				344.0		22.7 B.L.L.
1+45.0				344.42	90 H. 15'	
"				345.07	E. end C.R. N.E. Cor "	
"				345.2	P/L 27'	
"				346.2	B.L.L. 22.7'	

76L298 S & E #307 9-54

PLEASE RETURN TO
LOS ANGELES COUNTY SURVEYOR
726 LOS ANGELES COUNTY ENGINEERING BLDG.

NOTE: ANY ADDITIONS OR CHANGES ON THIS SHEET MUST BE MADE OR CIRCLED IN RED INK, WITH DATE AND NAME OF PERSON MAKING CHANGE.

Do not extend notes this side of this line.

STATION	B. S.	H. I.	F. S.	ELEV.		Conference ST.
					LT ℄	RT
2+00				34502	℄	
"				34454		15' gutt
"				34514		" cb
"				3456		27' P/L
"				34452	gutt. 15'	
"				34518	cb. "	
"				3458	P/L 27'	
3+00				34522	℄	
"				34473		15' gutt
"				34533		" cb
"				3459		27' P/L
"				34472	gutt 15'	
"				34538	cb "	
"				3458	P/L 27'	
4+00				34545	℄	
"				34500		15' Gut
"				34565		15' Cb.
"				3459		27' P.L.
"				3452		227 BLL.
"				34500	Gut. 15'	

Profile Notes Red. ____ Plotted ____ Job No. 196214 Division No. ____ F. B. 2148 Pg. 175
No. ____ Date ____ Date ____ Survey of COGSWELL RD. SS.
X-Sec. Notes Chkd. ____ Checked ____ Survey by JSC Notes JSC Date 3-4-57
No. ____ Date ____ Date ____ Map No. ____ Indexed C. Johnson Date ____

76L298 S & E #307 9-54

PLEASE RETURN TO
LOS ANGELES COUNTY SURVEYOR
726 LOS ANGELES COUNTY ENGINEERING BLDG.

NOTE: ANY ADDITIONS OR CHANGES ON THIS SHEET MUST BE MADE OR CIRCLED IN RED INK, WITH DATE AND NAME OF PERSON MAKING CHANGE.

Do not extend notes this side of this line.

STATION	B. S.	H. I.	F. S.	ELEV.		CONFERENCE ST.
					LT	RT.
4+00				34565	CB 15	
"				3464	PL. 27	
"				3474	BLL. 227	
5+00				34569		℄
"				34515		15' Gut.
"				34585		15' Cb.
"				3463		27' PL.
"				34522	Gut. 15	
"				34582	Cb. 15	
"				3465	PL. 27	
6+00				34578		℄
"				34539		15' Gut.
"				34602		15' Cb.
"				3463		27' PL.
"				34538	Gut. 15	
"				34601	Cb. 15	
"				3466	PL. 27	
7+00				34601		℄
"				34556		15' Gut
"				34622		15 Cb.

F. B. 2148 Pg. 176 Job No. 196214 Division No. Notes Red. Plotted Profile
Survey of COGSWELL RD. S.S. Date Date No.
Survey by J.S.C. Notes Chkd. Checked X-Sec.
Indexed C. Johnson Date Date Date No.

76L298 S & E #307 9-54

PLEASE RETURN TO
LOS ANGELES COUNTY SURVEYOR
726 LOS ANGELES COUNTY ENGINEERING BLDG.

NOTE: ANY ADDITIONS OR CHANGES ON THIS SHEET MUST BE MADE OR CIRCLED IN RED INK, WITH DATE AND NAME OF PERSON MAKING CHANGE.

Do not extend notes this side of this line.

STATION	B. S.	H. I.	F. S.	ELEV.		CONFERENCE ST
					LT	RT
7+00				346 2		27' PL.
"				345 8		227 BLL.
"				345 55	Gut. 15	
"				346 10	Cb. 15	
"				346 4	PL. 27	
"				347 4	BLL 227	
8 — +00				346 23		℄
"				345 77		15' Gut
"				346 42		15' Cb
"				346 7		27' PL.
"				345 80	Gut. 15	
"				346 42	Cb. 15	
"				346 7	PL 27	
8+79 2				346 37		℄
"				345 89		15' Gut. w. end S.W. C.R.
"				346 56		15' Cb " " "
"				346 8		27' PL.
"				346 0		227' BLL.
8 +92 2				346 19		℄

Profile Notes Red. ____ Plotted ____ Job No. 19621 Division No. ____ F. B. 1248 PG. 177
No. ____ Date ____ Date ____ Survey of COGSWELL Bd SS
X-Sec. Notes Chkd. ____ Checked ____ Survey by J.S.C. Notes J.O. Date 3-5-57
No. ____ Date ____ Date ____ Map No. ____ Indexed C. Johnson Date ____

76L298 S & E #307 9-54

PLEASE RETURN TO
LOS ANGELES COUNTY SURVEYOR
726 LOS ANGELES COUNTY ENGINEERING BLDG.

NOTE: ANY ADDITIONS OR CHANGES ON THIS SHEET MUST BE MADE OR CIRCLED IN RED INK, WITH DATE AND NAME OF PERSON MAKING CHANGE.

Do not extend notes this side of this line.

STATION	B. S.	H. I.	F. S.	ELEV.		CONFERENCE
					LT.	RT.
8+92²				34598	W. end N.W.C.R. Gut. 15	
"				34641	" " " Cb 15	
"				3470	PL. 27	
"				3479	BLL. 227	
9+00				34604		℄
9+08				34535		55² Gut. S. end S.W.C.R.
"				34602		55² Cb. " "
9+25				34547		℄ FLOW LINE
9+45				34591	N. end. N.W.C.R. Gut 55²	
"				34656	" " Cb 55²	
9+56⁵⁰				34671		℄ int DURFEE
				34660		27'
				34681	27'	
BM.TF206A				34662	BMTF206A ELEV.= 246.532 F.B. 1734-159 DURFEE AVE + CONFERENCE ST. N.W. COR. BT. SPK in Cb. 5' W. of W. end. C.R.	

F. B. 2148 Pg. 178 Job No. 196214 Division No. Notes Red. Plotted Profile
Survey of COGSWELL RD. SS. Date Date No. X-Sec.
Survey by J.S.C. Notes Notes Chkd. Checked
Indexed K. C. Johnson Date Date Date No.

Notes Ck'd by		Survey of COGSWELL RD S.S.	F.B. 2148 Pg. 179
Map No.		W. O. 1962.14 Tape No.	St'd. °F
Office Work		Surveyed by J.S. COATES	
Checked		Notes JFO Date 3-6-57	
Date		Indexed A. C. Johnson	

MAR 21 '57

C.I. 1962.14

COGSWELL RD. S.S. DIST.

TOPOGRAPHY

ON

CLARK ST.

From: Cogswell Rd 1+00

To: Durfee Ave 10+34.82

OFFSETS TAKEN TO CENTERS OF POLES & TREES

COATES
FISHER
MATTHIESEN
OLIVER

Note: Any Additions or Changes on This Sheet Must Be Made or Circled in Red Ink With Date and Name of Person Making Change.

Do not extend notes this side of this line.

RETURN TO
LOS ANGELES COUNTY SURVEYOR
726 LOS ANGELES COUNTY
ENGINEERING BLDG.

76F3008 247 4-53

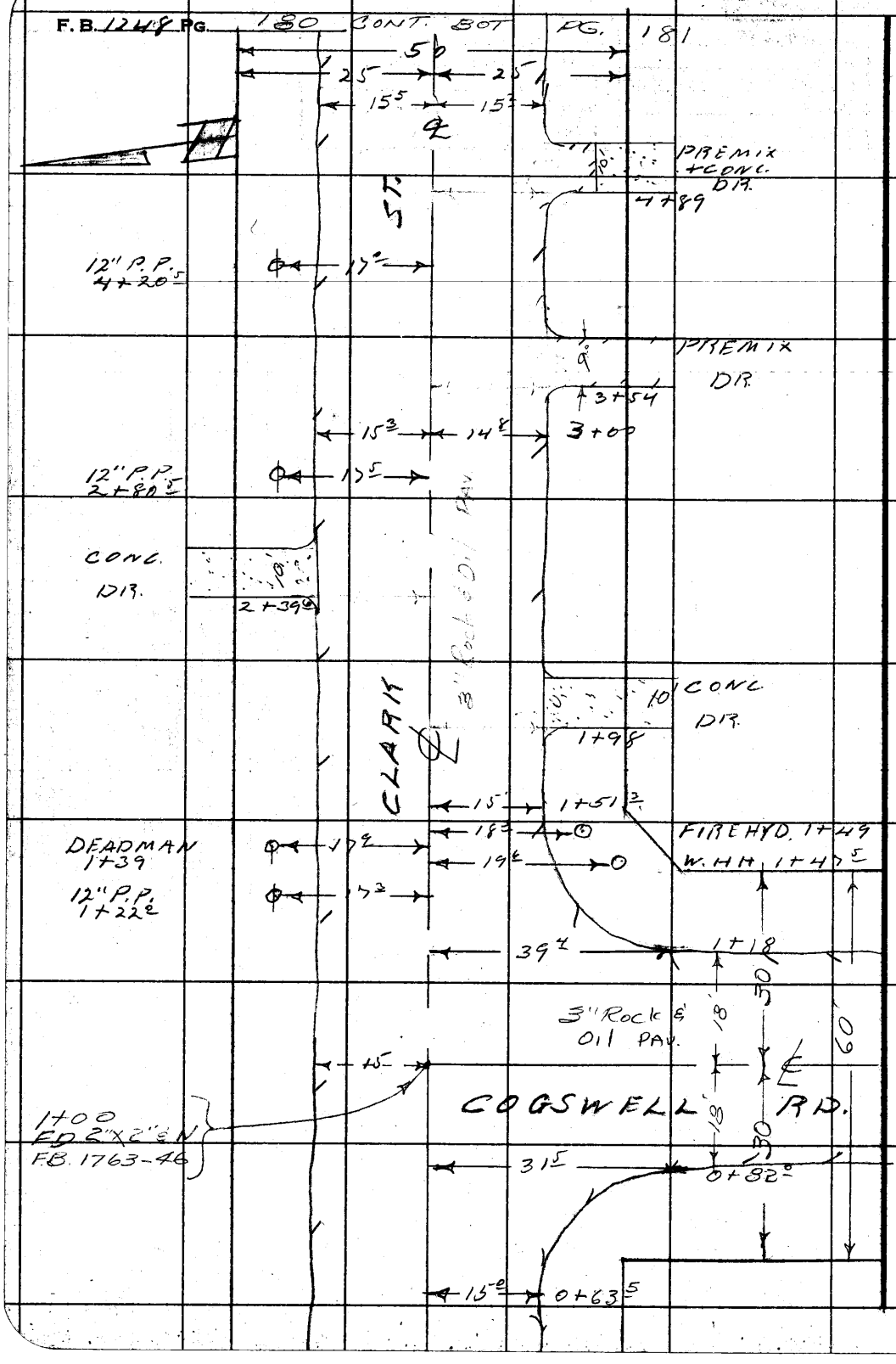

RETURN TO
LOS ANGELES COUNTY SURVEYOR
726 LOS ANGELES COUNTY
ENGINEERING BLDG.
Do not extend notes this side of this line.

Notes: Any Additions or Changes on This Sheet Must be Made or Circled in Red Ink With Date and Name of Person Making Change.

Notes Ck'd by
Map No.
Office Work
Checked
Date

Survey of CORSWELL 13D SS
W. O. 1962.15 Tape No. St'd. °F
Surveyed by JSC.
Notes JO. Date
Indexed K. C. Johnson

F. B. 1247 PG. 181

CONT BOT PG 182

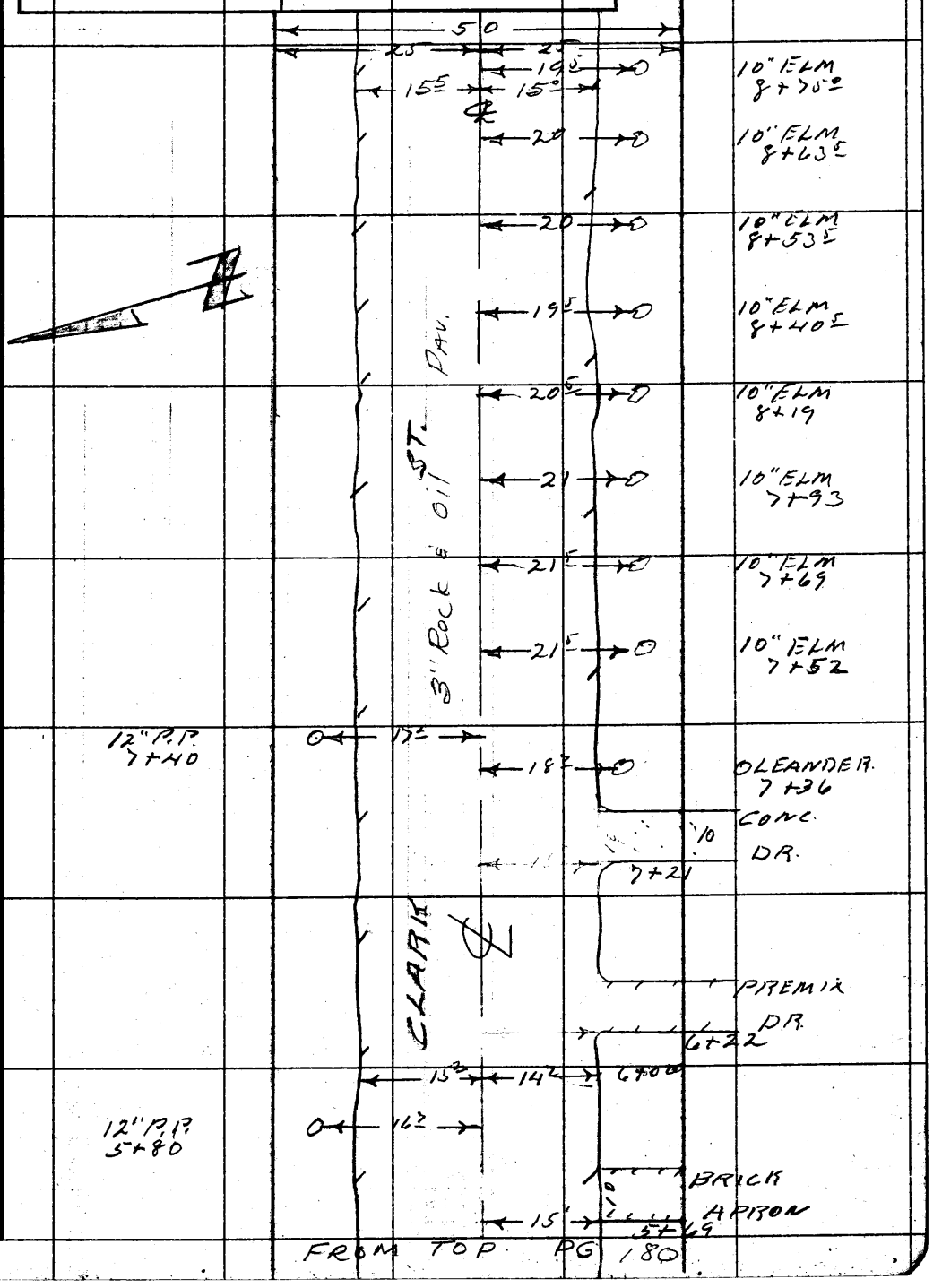

FROM TOP PG 180

RETURN TO
LOS ANGELES COUNTY SURVEYOR
726 LOS ANGELES COUNTY
ENGINEERING BLDG.

Note: Any Additions or Changes on This Sheet Must be Made or Circled in Red Ink With Date and Name of Person Making Change.

Do not extend notes this side of this line.

76F9095 247 4-53

F. B. 1248 PG. 182

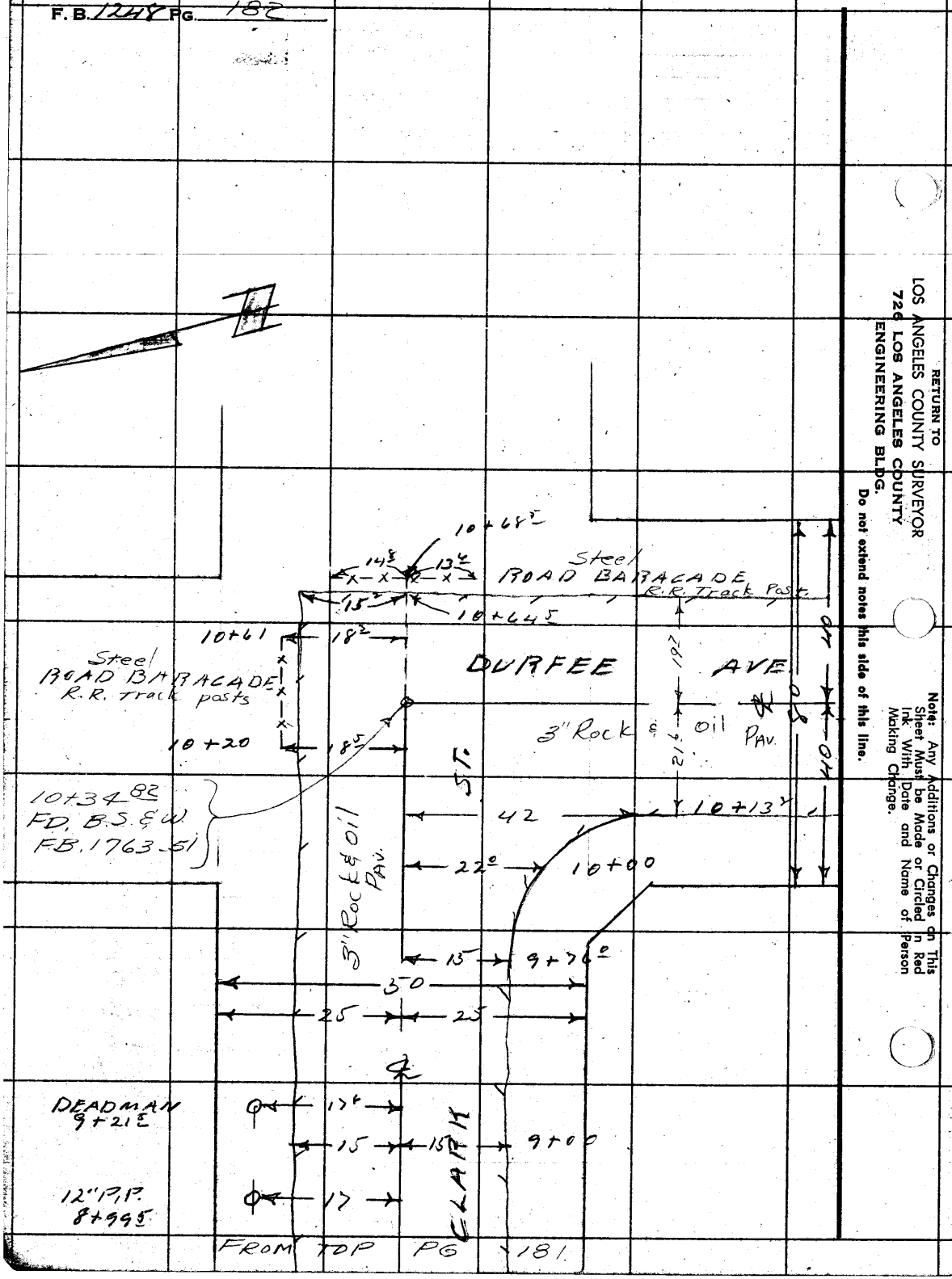

RETURN TO
LOS ANGELES COUNTY SURVEYOR
726 LOS ANGELES COUNTY
ENGINEERING BLDG.

Do not extend notes this side of this line.

Note: Any Additions or Changes on This Sheet Must be Made or Circled in Red Ink With Date and Name of Person Making Change.

Profile No. | Notes Red. | Plotted | Job No. 1962.14 | Division No. | F. B. 2148 Pg. 183

Date | Date | Survey of COGSWELL RD. S.S.

X-Sec. No. | Notes Chkd. | Checked | Survey by JSC | Notes JSC | Date 3-5-57

Date | Date | Map No. | Indexed A. C. Johnson | Date MAR 21 57

C.I. 1962.14
COGSWELL RD. S.S DIST

CROSS-SECTION
ON
CLARK ST.

From: Cogswell Rd 1700
To: Durfee Ave 10734.82

CONTES
SCHISLER
MATHIESEN
GLIDDEN

NOTE: ANY ADDITIONS OR CHANGES ON THIS SHEET MUST BE MADE OR CIRCLED IN RED INK, WITH DATE AND NAME OF PERSON MAKING CHANGE.

PLEASE RETURN TO
LOS ANGELES COUNTY SURVEYOR
726 Los Angeles County Engineering Bldg.

Do not extend notes this side of this line.

STATION	B. S.	H. I.	F. S.	ELEV.

76L298 S & E #307 9-54

76L298 S & E #307 9-54

PLEASE RETURN TO
LOS ANGELES COUNTY SURVEYOR
726 LOS ANGELES COUNTY ENGINEERING BLDG.

NOTE: ANY ADDITIONS OR CHANGES ON THIS SHEET MUST BE MADE OR CIRCLED IN RED INK, WITH DATE AND NAME OF PERSON MAKING CHANGE.

Do not extend notes this side of this line.

STATION	B. S.	H. I.	F. S.	ELEV.		CLARK ST.
BMTF204A				345 65	BM TF204A Elev. 345,654 F.B. 1734-159 Clark St. (N. Side) @ Cogswell Rd. Bt. Spk. in S. Side PP. #671956 E 20' N. & 20' E. ℄ INT.	
					LT ℄	RT
0+63⁵				343 18	℄	
"				343 02		15' pav return
0+82⁰				343 38		31⁵ " "
1+00	℄ Cogswell		Rd.	343 52		℄ INT Cogswell Rd.
"				343 49		25'
"				343 26	edge pav 15'	
"				345 0	P/L 25'	
"				344 4	B.L.L. 160'	
1+18				343 54		39⁴ pav. return
1+15³				343 74	℄	
"				343 38		15' pav. return
"				346 1		25' P/L
"				346 1		225' B.L.L.
2+00				344 15	℄	
"				343 87		15' Edge Pav.
"				346 5		25' PL.
"				343.89	Edge of Pav 15	
"				347 1	P.L. 25	

F. B. 2148 Pg. 184 Job No. 1962.14 Division No. Notes Red. Plotted Profile
Survey of Cogswell Rd. S.S. Date Date No.
Survey by JSC Notes J.S.C. Notes Chkd. Checked X-Sec.
Indexed K. C. Johnson Date Date Date No.

76L298 S & E #307 9-54

PLEASE RETURN TO
LOS ANGELES COUNTY SURVEYOR
726 LOS ANGELES COUNTY ENGINEERING BLDG.

NOTE: ANY ADDITIONS OR CHANGES ON THIS SHEET MUST BE MADE OR CIRCLED IN RED INK, WITH DATE AND NAME OF PERSON MAKING CHANGE.

Do not extend notes this side of this line.

STATION	B. S.	H. I.	F. S.	ELEV.		CLARK ST.
					LT	BT
3+00				34448		℄
"				34427		15 Edge of Pav.
"				3476		25' P.L.
"				34430	Edge of Pav 15	
"				3473	PL 25	
T.P.				34446		
4+00				34484		℄
"				34469		15' Edge of Pav.
"				3477		25' P.L.
"				3474		225' BLL
"				34471	Edge of Pav 15	
"				3484	PL 25	
"				3496	BLL 160	
5+00				34541		℄
"				34512		15' Edge of Pav.
"				3476		25' P.L.
"				34520	Edge of Pav 15	
"				3495	PL 25	

Profile Notes Red. Plotted Job No. 1962 Division No.
No. Date Date Survey of COGSWELL RD. SS
X-Sec. Notes Chkd. Checked Survey by JSC Notes JO Date 3-5-57
No. Date Date Map No. Index Date

F. B. 2148 Pg. 185

76L298 S & E #307 9-54

PLEASE RETURN TO
LOS ANGELES COUNTY SURVEYOR
726 LOS ANGELES COUNTY ENGINEERING BLDG.

NOTE: ANY ADDITIONS OR CHANGES ON THIS SHEET MUST BE MADE OR CIRCLED IN RED INK, WITH DATE AND NAME OF PERSON MAKING CHANGE.

Do not extend notes this side of this line.

STATION	B. S.	H. I.	F. S.	ELEV.		CLARK ST.
					LT.	RT
6+00				34591		℄
"				34557		15' Edge of Par
"				3475		25' PL.
"				34562	Edge of Par 15	
"				3491	PL. 25	
T.P.				34604		
7+00				34635		℄
"				34610		15' Edge of Par.
"				3478		25' PL.
"				3476		225' BLL.
"				34607	Edge of Par. 15	
"				3493	PL. 25	
"				3498	BLL. 14	
8+00				34669		℄
"				34656		15' Edge of Par.
"				3483		25' PL.
"				34650	Edge of Par. 15	
"				3490	PL. 25	
9+00				34718		℄
"				34701		15' Edge of Par

F.B. 2148 Pg. 186 Job No. 1962 14 Division No. Notes Red. Plotted Profile
Survey of COGSWELL RDSS Date Date No.
Survey by JSL Notes JO Notes Chkd. Checked X-Sec.
Indexed K. C. Johnson Date Date Date No.

76L298 S & E #307 9-54

PLEASE RETURN TO
LOS ANGELES COUNTY SURVEYOR
726 LOS ANGELES COUNTY ENGINEERING BLDG.

NOTE: ANY ADDITIONS OR CHANGES ON THIS SHEET MUST BE MADE OR CIRCLED IN RED INK, WITH DATE AND NAME OF PERSON MAKING CHANGE.

Do not extend notes this side of this line.

STATION	B. S.	H. I.	F. S.	ELEV.		CLARK ST.
					LT.	RT
9+00				348 5		25' PL
"				347 05	Edge of Par 15	
"				349 3	PL. 25	
T.P.				347 30		
9+76				347 75		℄
"				347 38		Par Ret
"				348 6		25' PL
"				348 0		225 BLL
10+00				347 79		℄
"				347 47	Edge of Par	
"				349 6	PL. 25	
"				348 9	160 BLL	
10+13				347 71		42' Par Ret.
10+34 82				347 83		℄ int DURFEE AVE
				347 82		25'
				347 57	Edge of Par. 15	
10+64 5				347 75		℄
BMTF205A				347 91	BMTF205A ELEV.= 347.940 FB.1734-159	
					CLARK ST (N. Side) @ DURFEE AVE	
					BT. SPK in S.E. Cor conc drive To No # 12081.	
					90' W @ 22' N. of ℄ int	

Profile Notes Red. ____ Plotted ____ Job No. 1962 14 Division No. ____ F. B. 2148 Pg. 187
No. ____ Date ____ Date ____ Survey of COGSWELL BD SS
X-Sec. Notes Chkd. ____ Checked ____ Survey by JSC Notes JO Date 3-5-57
No. ____ Date ____ Date ____ Map No. ____ Indexed A. G. Johnson Date ____

F. B. 2148 Pg. 188 Job No. 19626 4 Division No. ______ Notes Red. ______ Plotted ______ Profile

Survey of COGSWELL RD. S.S. Date ______ Date ______ No. ______

Survey by JSC Notes JEO Notes Chkd. ______ Checked ______ X-Sec.

Indexed ______ Date ______ Date ______ Date ______ No. ______

STATION	B.S.	H.I.	F.S.	ELEV.

Clark St.

Do not extend notes this side of this line.

PLEASE RETURN TO
LOS ANGELES COUNTY SURVEYOR
726 LOS ANGELES COUNTY ENGINEERING BLDG.

NOTE: ANY ADDITIONS OR CHANGES ON THIS SHEET MUST BE MADE OR CIRCLED IN RED INK, WITH DATE AND NAME OF PERSON MAKING CHANGE.

76L298 S & E #307 9-54

Notes Ck'd by
Map No.
Office Work
Checked
Date

Survey of COGSWELL RD. S.S.
W. O. 196214 Tape No. Std. 68 °F
Surveyed by J. S. COATES
Notes J.F.O. Date 3-5-57
Indexed C. Johnson

MAR 21 '57

F. B. 5748 Pg. 189

C.I. 196214

COGSWELL R.D. S.S. DIST.

TOPOGRAPHY

ON

DURFEE AVE

From: Celine 1+00

To: Clark 19+20.90

Offsets taken to centers of Poles & Trees

COATES
OCHSNER
MATTHIESEN
GLIDDEN

Note: Any Additions or Changes on This Sheet Must be Made or Circled in Red Ink With Date and Name of Person Making Change.

Do not extend notes this side of this line.

RETURN TO
LOS ANGELES COUNTY SURVEYOR
726 LOS ANGELES COUNTY
ENGINEERING BLDG.

76F8008 247 4-53

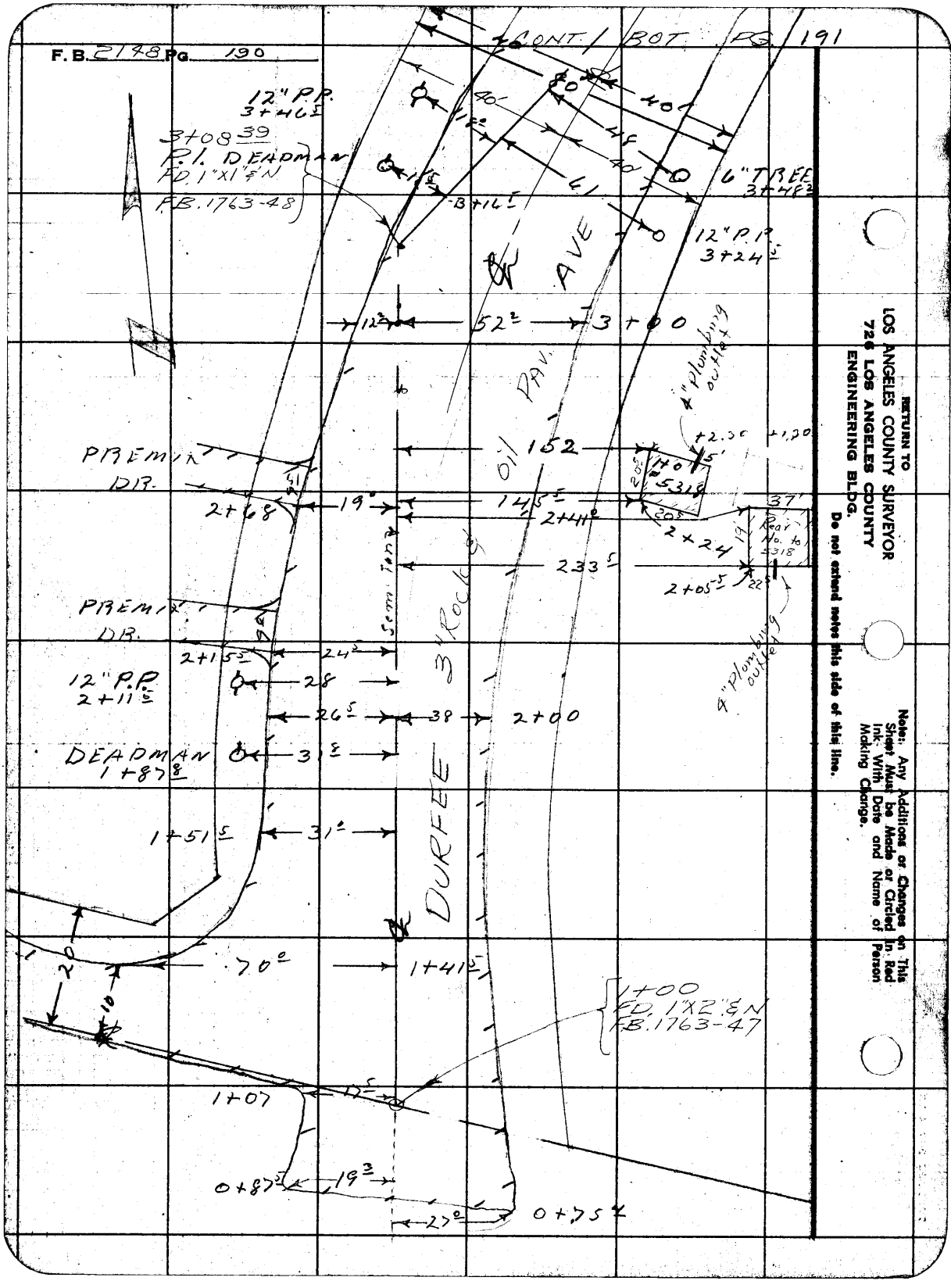

RETURN TO
LOS ANGELES COUNTY SURVEYOR
726 LOS ANGELES COUNTY
ENGINEERING BLDG.

Do not extend notes this side of this line.

Note: Any Additions or Changes on This Sheet Must be Made or Circled in Red Ink With Date and Name of Person Making Change.

Notes Ck'd by	Survey of COGSWELL RD. S.S.	F.B. 2148 Pg. 191
Map No.	W. O. 1962.44 Tape No. St'd. °F	CONT BOT PG 192
Office Work	Surveyed by J. S. COATES	
Checked	Notes JFO Date 3-6-57	
Date	Indexed C. Johnson	

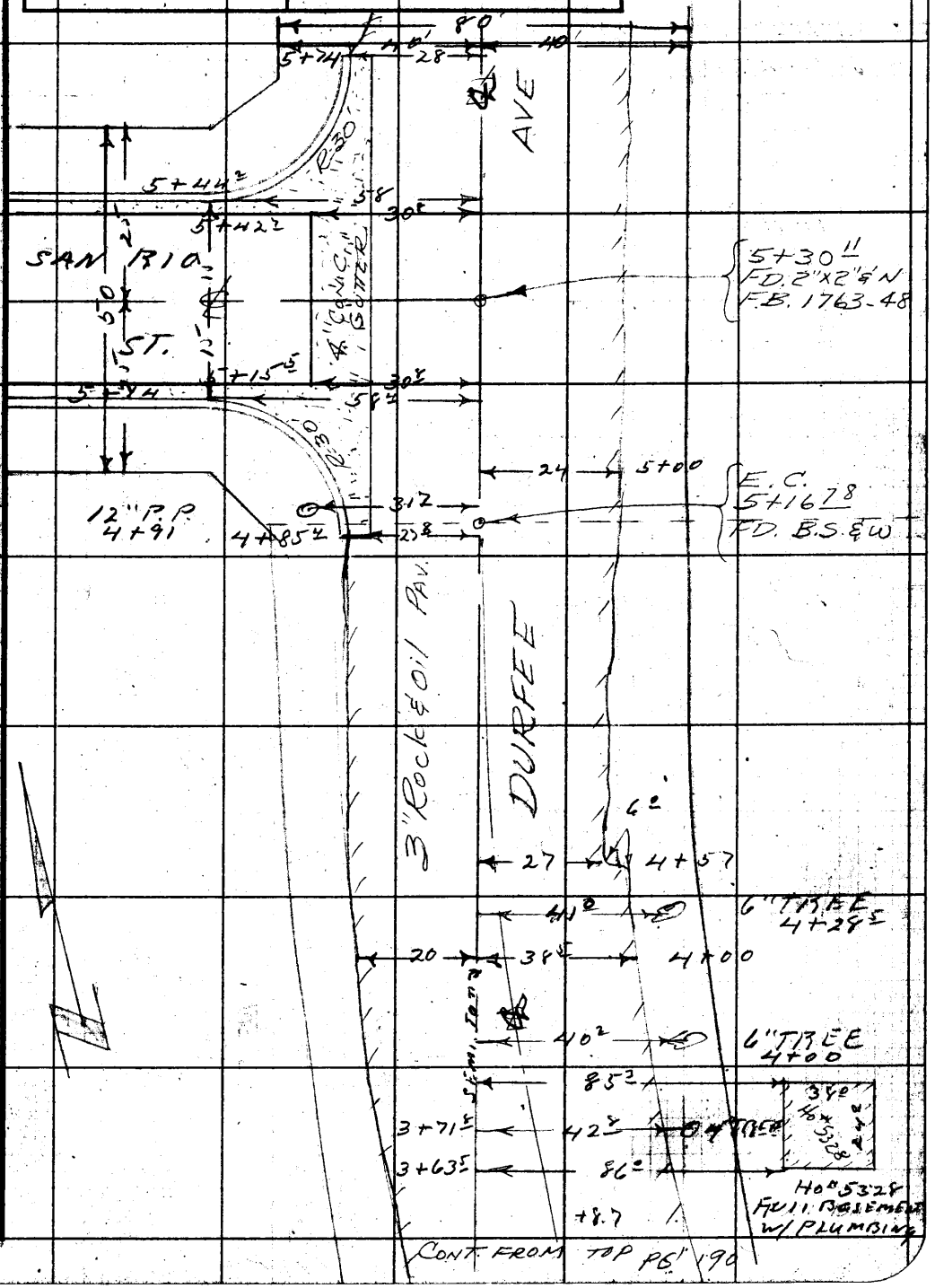

CONT. FROM TOP PG. 190

Note: Any Additions or Changes on This Sheet Must be Made or Circled in Red Ink With Date and Name of Person Making Change.

Do not extend notes this side of this line.

RETURN TO
LOS ANGELES COUNTY SURVEYOR
726 LOS ANGELES COUNTY
ENGINEERING BLDG.

76F3008 247 4-53

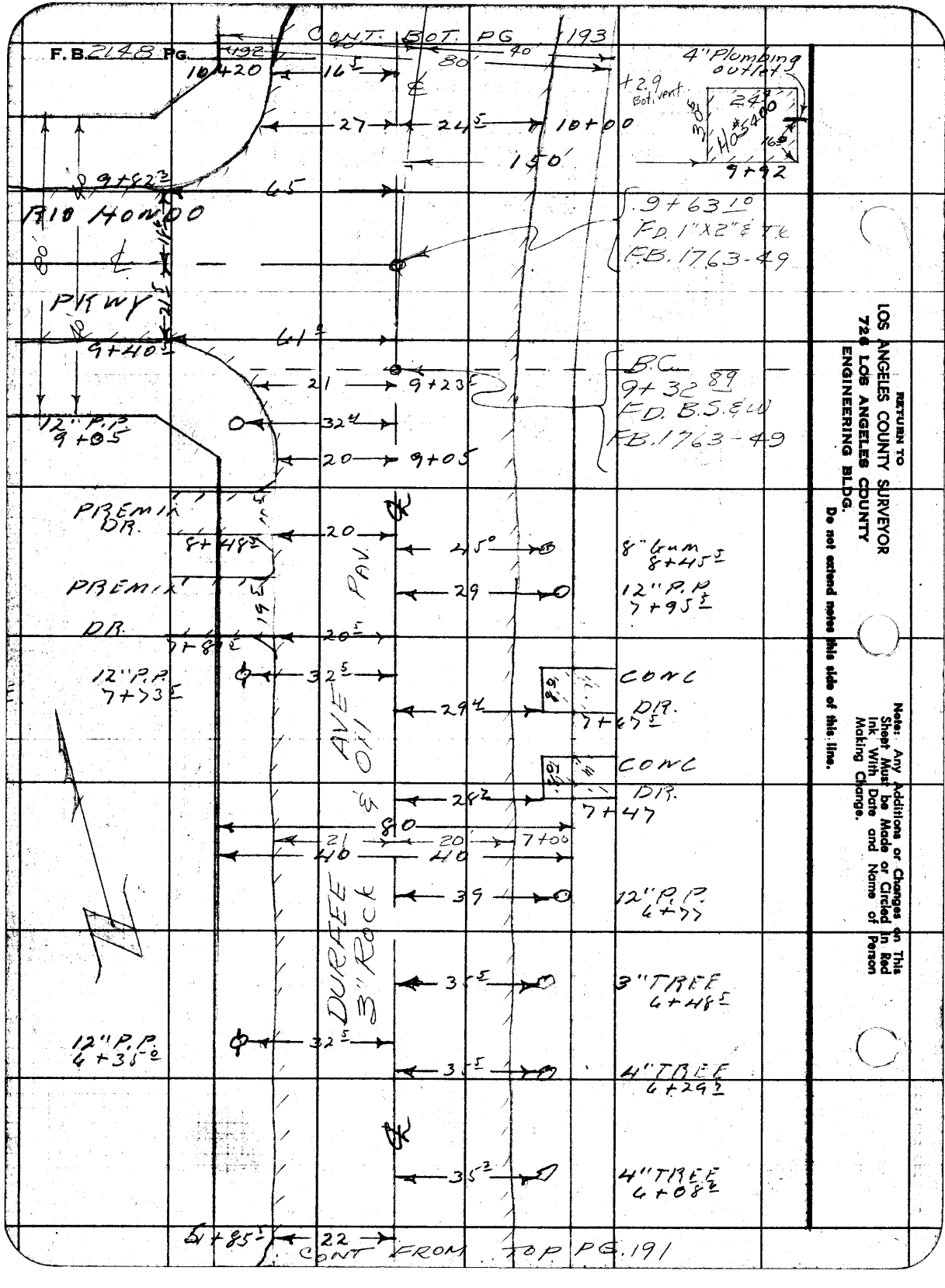

RETURN TO
LOS ANGELES COUNTY SURVEYOR
720 LOS ANGELES COUNTY
ENGINEERING BLDG.
Do not extend notes this side of this line.

Note: Any Additions or Changes on This Sheet Must be Made or Circled in Red Ink With Date and Name of Person Making Change.

Notes Ck'd by	Survey of COGSWELL RDS
Map No.	W. O. 1962 14 Tape No. St'd. °F
Office Work	Surveyed by JSC
Checked	Notes JD Date 3-6-57
Date	Indexed A. C. Johnson

F.B. 2148 Pg. 193

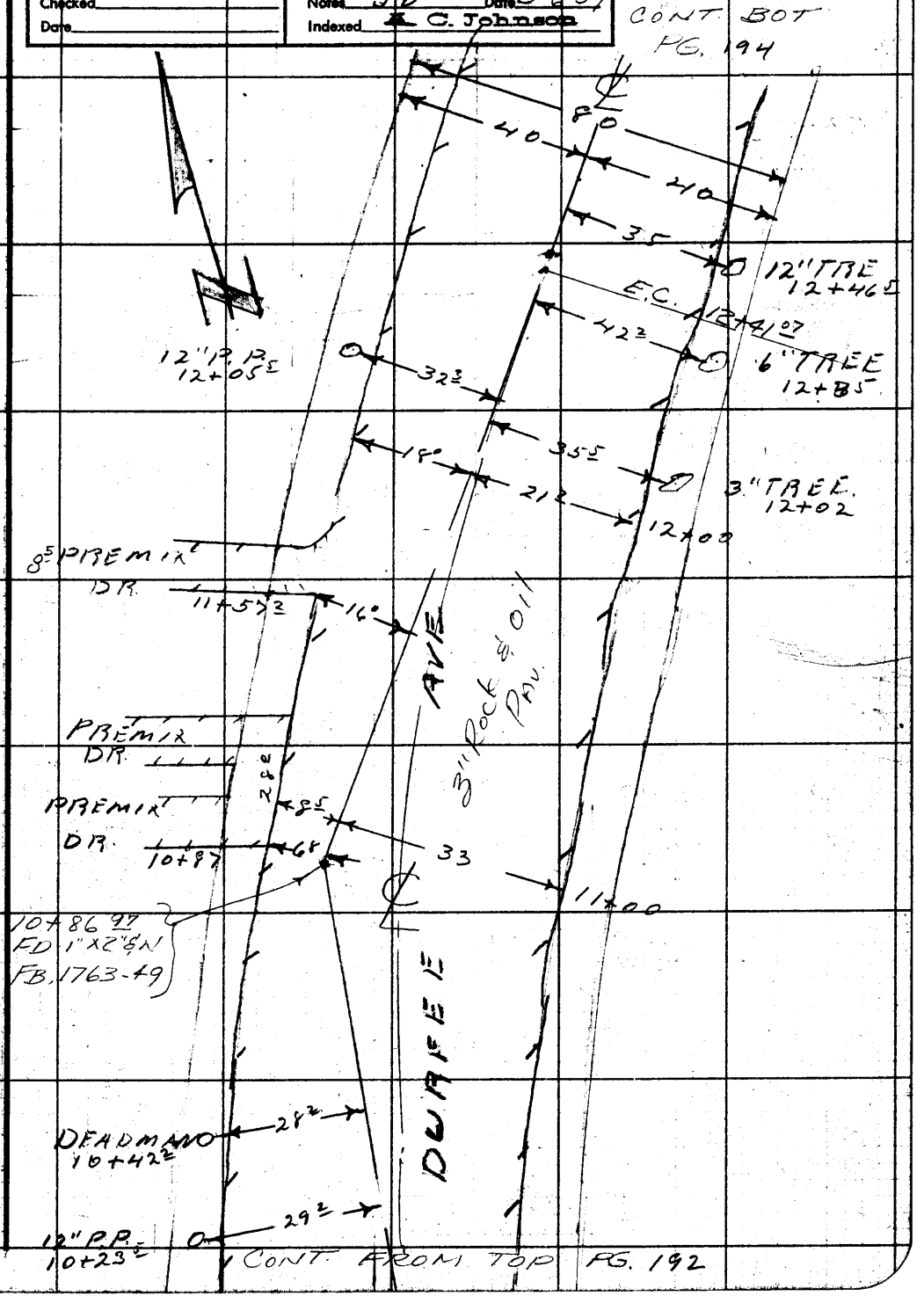

Note: Any Additions or Changes on This Sheet Must be Made or Circled in Red Ink With Date and Name of Person Making Change.

Do not extend notes this side of this line.

RETURN TO
LOS ANGELES COUNTY SURVEYOR
726 LOS ANGELES COUNTY
ENGINEERING BLDG.

76F3098 247 4-53

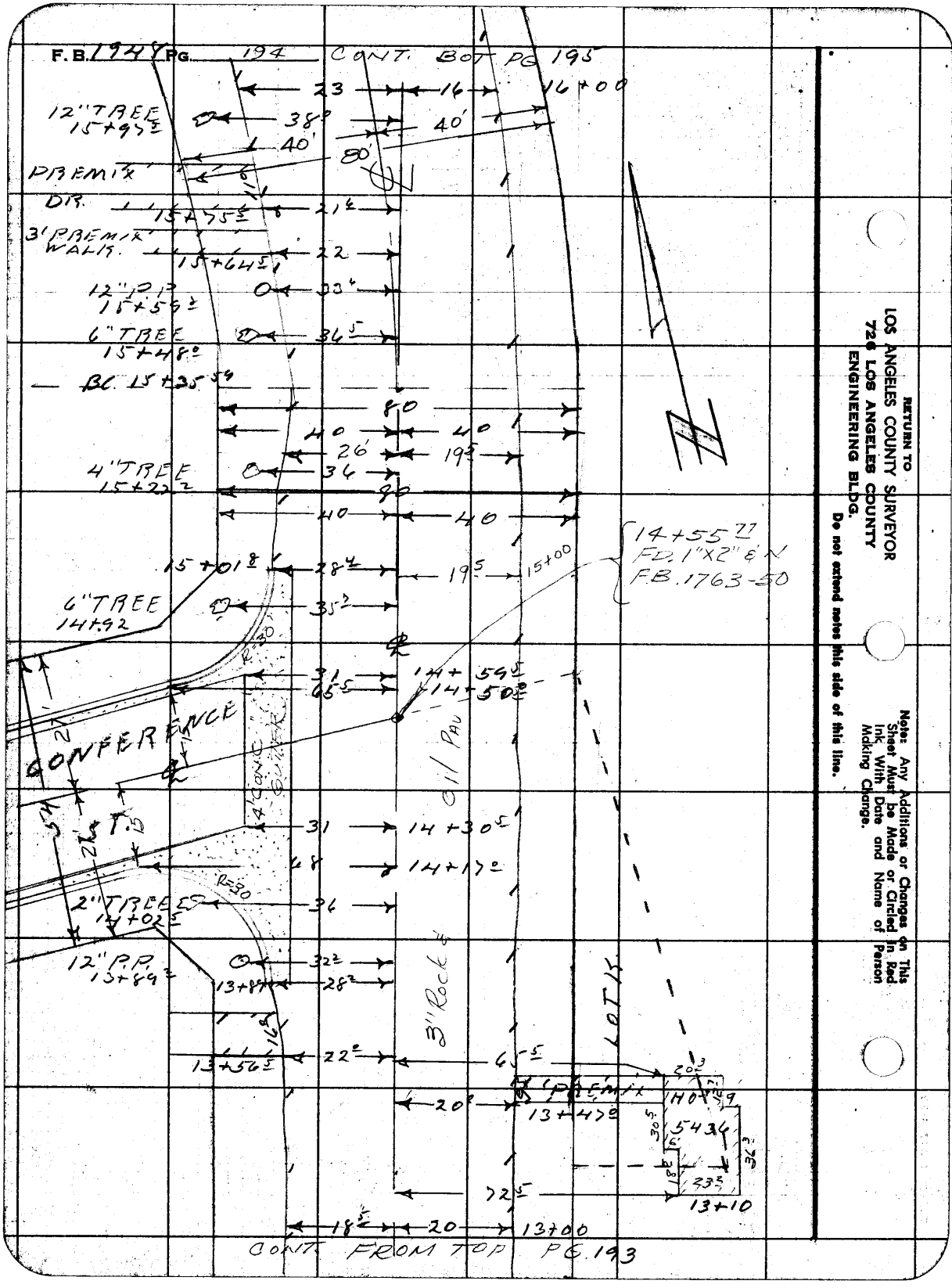

RETURN TO
LOS ANGELES COUNTY SURVEYOR
726 LOS ANGELES COUNTY
ENGINEERING BLDG.

Note: Any Additions or Changes on This Sheet Must be Made or Circled In Red Ink With Date and Name of Person Making Change.

Do not extend notes this side of this line.

Notes Ck'd by	Survey of COGSWELL RD. SS
Map No.	W. O. 1962-14 Tape No. St'd. °F
Office Work	Surveyed by J.S.C.
Checked	Notes J.O. Date
Date	Indexed C. Johnson

F. B. 2148 Pg. 195

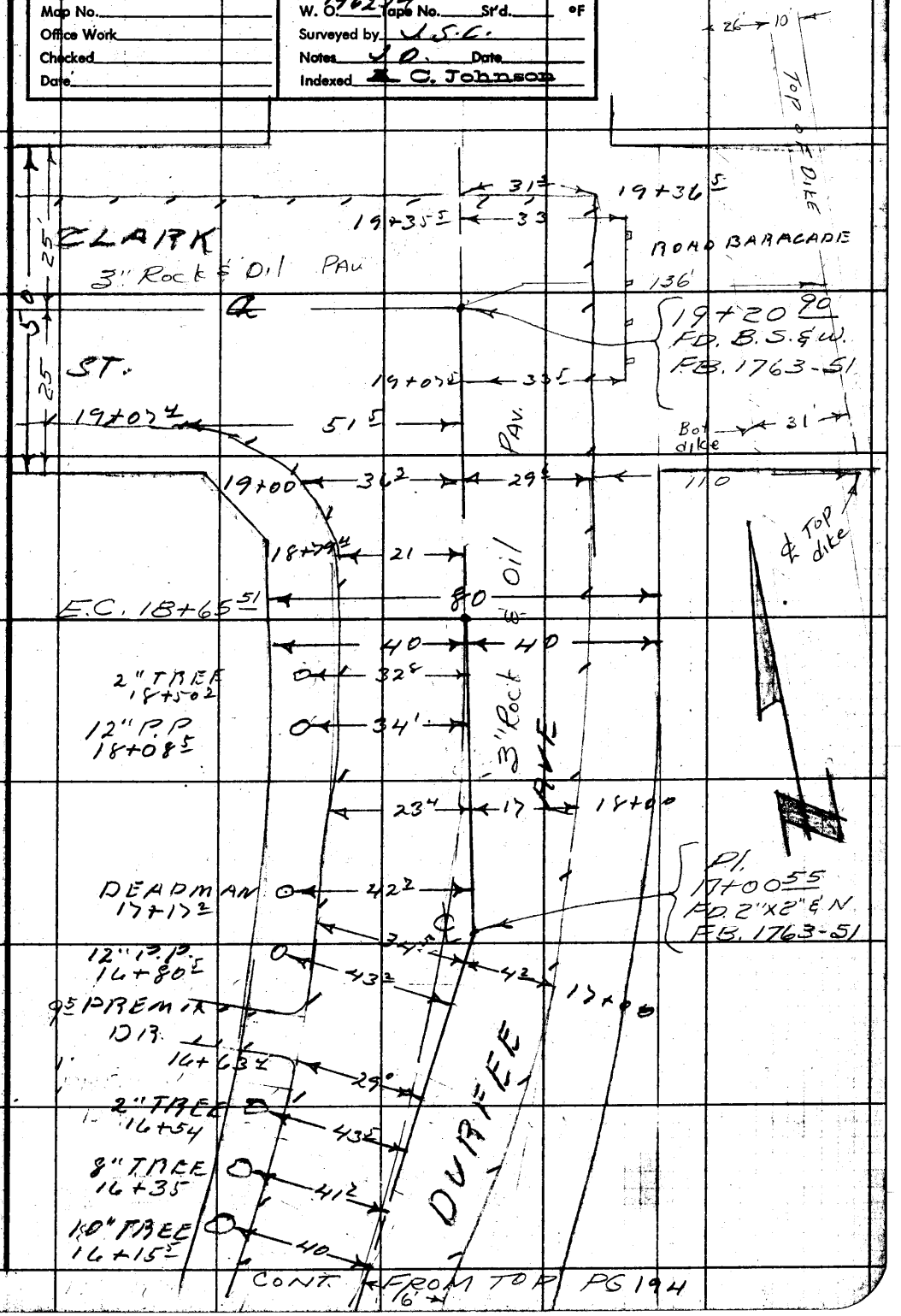

Note: Any Additions or Changes on This Sheet Must be Made or Circled in Red Ink With Date and Name of Person Making Change.

Do not extend notes this side of this line.

RETURN TO
LOS ANGELES COUNTY SURVEYOR
726 LOS ANGELES COUNTY
ENGINEERING BLDG.

76F3098 247 4-53

RETURN TO
LOS ANGELES COUNTY SURVEYOR
726 LOS ANGELES COUNTY
ENGINEERING BLDG.

Note: Any Additions or Changes on This Sheet Must be Made or Circled in Red Ink With Date and Name of Person Making Change.

Do not extend notes this side of this line.

F. B. 2244 PG. 19

Profile No. | Notes Red. | Date | Plotted | Date | Job No. 1962.14 | Division No. | F. B. 2148 Pg. 197
X-Sec. No. | Notes Chkd. | Date | Checked | Date | Survey of COGSWELL RD. SS | Survey by J.S.C. Notes J.S.C. Date 3-7-57 | Map No. | Indexed G. Johnson Date MAR 21 57

C.I. 1962.14

COGSWELL RD S.S. DIST

CROSS-SECTION
ON
DURFEE AVE.

From: Celine ST 1+00
To: Clark ST. 19+20.90

COATES
OCHSNER
MATTHIESEN
GLIDDEN

STATION	B. S.	H. I.	F. S.	ELEV.

NOTE: ANY ADDITIONS OR CHANGES ON THIS SHEET MUST BE MADE OR CIRCLED IN RED INK, WITH DATE AND NAME OF PERSON MAKING CHANGE.

Do not extend notes this side of this line.

PLEASE RETURN TO
LOS ANGELES COUNTY SURVEYOR
726 Los Angeles County Engineering Bldg.

761298 S & E #307 9-54

76L298 S & E #307 9-54

PLEASE RETURN TO
LOS ANGELES COUNTY SURVEYOR
726 LOS ANGELES COUNTY ENGINEERING BLDG.

NOTE: ANY ADDITIONS OR CHANGES ON THIS SHEET MUST BE MADE OR CIRCLED IN RED INK, WITH DATE AND NAME OF PERSON MAKING CHANGE.

Do not extend notes this side of this line.

STATION	B. S.	H. I.	F. S.	ELEV.		Durfee Ave
BMTF209A					BMTF209A Elev. 333.549 F.B. 1734 Celine St. (S. Side) @ Durfee Ave., Bt. Spk. in conc. curbing in front of Ho# 12092 5' W. of E. end	
					LT ℄	RT
1+00	℄ INT.	CELINE ST		33374	℄	
"				33350		25'
"				33362		33' edge pav.
"				3329		50'
"				33334	28'	
"				33368	40'	
1+41.5				33580	pav. return 70'	
1+51.5				33521	℄	
"				33493	flow line 25'	
"				33519	pav. return 31'	
"				3412	top bank 58'	
"				3411	B.C.S. 380	
2+00				33756	℄	
"				33736		16'
"				33668		32' flow line
"				33691		38' edge pav.
"				3365		40' P/L
"				3329		52' Bot. bank

F. B. 2148 Pg. 198 Job No. 196214 Division No. Notes Red. Plotted Profile
Survey of COGSWELL RD. S.S. Date Date No.
Survey by JSC Notes JSC Notes Chkd. Checked X-Sec.
Indexed A. C. Johnson Date Date Date No.

76L298 S & E #307 9-54

PLEASE RETURN TO
LOS ANGELES COUNTY SURVEYOR
726 LOS ANGELES COUNTY ENGINEERING BLDG.

NOTE: ANY ADDITIONS OR CHANGES ON THIS SHEET MUST BE MADE OR CIRCLED IN RED INK, WITH DATE AND NAME OF PERSON MAKING CHANGE.

Do not extend notes this side of this line.

STATION	B. S.	H. I.	F. S.	ELEV.		Durfee Ave
					℄	RT
2+00				3340		350' B.L.L.
"				33697	flow line 20'	
"				33722	edge pav. 26.5	
"				3410	Top bank P/C 40'	
2+05.5				33206	Top 4" Plumbing outlet to	Rear Ho. of Ho# 5318 256
2+44.5±				33087	" " " " "	Ho# 5318 167±
2+50				33932	℄	
T.P.				33867		
3+00				34022	℄	
"				34050		23' crown
"				33988		46' Flow line
"				34015		52.2 edge pav
"				3407		60' P/C
"				33997	flow line 7'	
"				34041	edge pav 12.2	
"				3409	P/C 20'	
3+63.5				33477	basement floor Elev. to Ho# 5328	owner says plumbing 62' below floor 86
4+00				34044	℄	
"				34135		16' Crown
"				34083		33' flow line

Profile Notes Red. ____ Plotted ____ Job No. 1962.14 Division No. ____ F. B. 2148 Pg. 199
No. ____ Date ____ Date ____ Survey of COGSWELL RD. S.S.
X-Sec. Notes Chkd. ____ Checked ____ Survey by JSC Notes JSC Date 3-6-57
No. ____ Date ____ Date ____ Map No. ____ Indexed Johnson Date ____

76L298 S & E #307 9-54

PLEASE RETURN TO
LOS ANGELES COUNTY SURVEYOR
726 Los Angeles County Engineering Bldg.

NOTE: ANY ADDITIONS OR CHANGES ON THIS SHEET MUST BE MADE OR CIRCLED IN RED INK, WITH DATE AND NAME OF PERSON MAKING CHANGE.

Do not extend notes this side of this line.

F. B. 2148 Pg. 200 Job No. 1962.14 Division No. Notes Red. Plotted
Survey of Cogswell Rd. S.S. Date No.
Survey by JSC Notes JSC Date X-Sec.
Indexed K. C. Johnson Date Notes Chkd. Checked
Profile Date No.

STATION	B. S.	H. I.	F. S.	ELEV.		Durfee Ave
					Lt ℄ Rt	
4+00				3409		38⁵ edge pav.
"				3420		45' P/L
"				3422		180' Top bank
"				3345		205 bot. bank
"				3334		400' B.L.L.
"				3402	(flow line) edge pav 20	
"				3417	P/L 35'	
T.P.				3430		
4+85⁹				3407		℄
"				3490	14'	
"				3426	gut 27⁸	
"				3491	S. end C.R.S.W. for "	
"				3422	P/L 40'	
"				3422	B.L.L. 22'	
5+00				3414		℄
"				3408		12
"				3467		24' edge pav
"				3415		30'
"				3421		40' P/L
5+15⁵				3475	gut 58⁴	

76L298 S & E #307 9-54

PLEASE RETURN TO
LOS ANGELES COUNTY SURVEYOR
726 LOS ANGELES COUNTY ENGINEERING BLDG.

NOTE: ANY ADDITIONS OR CHANGES ON THIS SHEET MUST BE MADE OR CIRCLED IN RED INK, WITH DATE AND NAME OF PERSON MAKING CHANGE.

Do not extend notes this side of this line.

STATION	B. S.	H. I.	F. S.	ELEV.		DORFEE AVE.
					LT ℄	RT
5+15.5				34225	W. end C.R. S.W. Cor 58.4	
5+30.11	℄ INT. San Rio ST.			34229		℄ INT. San Rio ST
"				34217	14'	
"				34144	28'	
"				34192	60'	
5+44.2				34175	9 ott 58'	
"				34224	W. end C.R. N.W. Cor. "	
5 +74				34255		℄
"				34231	14'	
"				34165	9 ott 28'	
"				34232	W. end C.R. N.W. Cor "	
"				3426	P/L 40'	
"				3424	3 L.L. 240'	
6+00				34268		℄
"				34260		12'
"				34227		24' edge pav
"				3420		30 flow line
"				3429		40' P/L
"				34256	14'	
"				34214	edge pav 21'	

Profile Notes Red. ____ Plotted ____ Job No. 196214 Division No. ____ F. B. 2148 Pg. 201
No. ____ Date ____ Date ____ Survey of Cogswell Rd. S.S.
X-Sec. Notes Chkd. ____ Checked ____ Survey by JSC Notes JSC Date 5-6-57
No. ____ Date ____ Date ____ Map No. ____ Indexed Johnson Date ____

76L298 S & E #307 9-54

PLEASE RETURN TO
LOS ANGELES COUNTY SURVEYOR
726 LOS ANGELES COUNTY ENGINEERING BLDG.

NOTE: ANY ADDITIONS OR CHANGES ON THIS SHEET MUST BE MADE OR CIRCLED IN RED INK, WITH DATE AND NAME OF PERSON MAKING CHANGE.

Do not extend notes this side of this line.

STATION	B. S.	H. I.	F. S.	ELEV.		Durfee Ave
					LT ℄	RT
6+00				3427	P/C 40'	
BMTF208A				34225	BM208A Elev. 342254	FB. 1734-160
7+00				34305	℄	
"				34296		12'
"				34269		20' edge pav.
"				3424		25' flow line
"				3430		40' P/C
"				3430		150' Top bank
"				3364		200' Bot. Bank
"				3359		400' B.L.L.
"				34294	12'	
"				34250	edge pav 21'	
"				3424	flow line 25'	
"				3429	P/L 40'	
"				3428	B.L.L. 240'	
8+00				34367	℄	
"				34351		10'
"				34302		20' edge pav
"				3429		25' flow line
"				3438		40' P/L

F. B. 2148 Pg. 202 Job No. 1962.14 Division No. Notes Red. Plotted Profile
Survey of COGSWELL RD. S.S. Date Date No.
Survey by JSC Notes JSC Notes Chkd. Checked X-Sec.
Indexed A. C. Johnson Date Date Date No.

76L298 S & E #307 9-54

PLEASE RETURN TO
LOS ANGELES COUNTY SURVEYOR
726 LOS ANGELES COUNTY ENGINEERING BLDG.

NOTE: ANY ADDITIONS OR CHANGES ON THIS SHEET MUST BE MADE OR CIRCLED IN RED INK, WITH DATE AND NAME OF PERSON MAKING CHANGE.

Do not extend notes this side of this line.

STATION	B. S.	H. I.	F. S.	ELEV.		DURFEE AVE.
					LT ℄	RT
8+00				34354	10'	
"				34316	edge pav. 21'	
"				3431	flow line 25'	
"				3436	P/L 40'	
T.P.				34405		
9+00				34420	℄	
"				34410		12'
"				34368		21' edge pav.
"				3434		25' flow line
"				3444		40' P/L
9+05				34411	10'	
"				34379	pav. return 20'	
"				3436	flow line 27'	
"				3443	P/L 40'	
"				3441	B.L.L 240'	
9+40.5				34352	pav. return 61°	
9+63.10	℄ INT. Rio Hondo Pkwy.			34438		℄ INT. Rio Hondo Pkwy
"				34427		10'
"				34361		29' flow line
"				34402		60'

Profile Notes Red. ____ Plotted ____ Job No. 1962.14 Division No. ____ F. B. 2148 Pg. 203
No. ____ Date ____ Date ____ Survey of COGSWELL RD. S.S.
X-Sec. Notes Chkd. ____ Checked ____ Survey by JSC Notes JSC Date 3-6-57
No. ____ Date ____ Date ____ Map No. ____ Indexed Johnson Date ____

76L298 S & E #307 9-54.

PLEASE RETURN TO
LOS ANGELES COUNTY SURVEYOR
726 LOS ANGELES COUNTY ENGINEERING BLDG.

NOTE: ANY ADDITIONS OR CHANGES ON THIS SHEET MUST BE MADE OR CIRCLED IN RED INK, WITH DATE AND NAME OF PERSON MAKING CHANGE.

Do not extend notes this side of this line.

STATION	B. S.	H. I.	F. S.	ELEV.		Durfee Ave
					LT ℄	RT
9+82.3				34377	pav. return 65'	
10+00				34461		℄
"				34456		10'
"				34410		24.5 edge pav.
"				3440		30' flow Line
"				3448		40' P/C
"				3447		130' Top bank
"				3383		170' Bot bank
"				3352		390' B.L.L.
"				34374	edge pav. 27'	
10+08				33972	Top 4" Plumbing outlet to Ho#5400 174.4	
10+20				34472		℄
"				34424	pav. return 16.5	
"				3438	flow Line 25	
"				3448	P/C 35	
"				3447	B.L.L. 165	
10+86.97	= P.I.			34485		℄ = P.I.
11+00				34493		℄
"				34498		16' crown
"				34451		33' edge pav.

F. S. 2148 Pg. 204 Job No. 196214 Division No. Notes Red. Plotted Profile
Survey of COGSWELL RD. SS Date Date No.
Survey by JSC Notes JSC Notes Chkd. Checked X-Sec.
Indexed A. C. Johnson Date Date Date No.

76L298 S & E #307 9-54

PLEASE RETURN TO
LOS ANGELES COUNTY SURVEYOR
726 Los Angeles County Engineering Bldg.

NOTE: ANY ADDITIONS OR CHANGES ON THIS SHEET MUST BE MADE OR CIRCLED IN RED INK, WITH DATE AND NAME OF PERSON MAKING CHANGE.

Do not extend notes this side of this line.

Profile Notes Red. Plotted Job No. 1962.14 Division No. Cogswell Rd. S.S.
No. Date Date Survey of
X-Sec. Notes Chkd. Checked Survey by JSC Notes JSC Date 3/6/57
No. Date Date Map No. Indexed Johnson Date
F. B. 2148 Pg. 205

STATION	B. S.	H. I.	F. S.	ELEV.		DURFEE AVE.
					LT ℄ RT.	
11+00				3445		40' flow line
"				3450		50' P/L
"				34455	edge pav 8.5	
"				3444	flow line 14'	
"				3448	30'	
12+00				3453.1	℄	
"				34528		11'
"				34482		21.7 edge pav
"				3442		27' flow line
"				3453		45' P/L
"				34491	edge pav 18	
"				3447	flow line 25'	
"				3454	P/L 35'	
T.P.				34530		
13+00				34596	℄	
"				34591		10.1'
"				34547		20' edge pav.
"				3451		30' flow line
"				3459		40' P/L
"				3465		150' Top bank

76L298 S & E #307 9-54

PLEASE RETURN TO
LOS ANGELES COUNTY SURVEYOR
726 LOS ANGELES COUNTY ENGINEERING BLDG.

NOTE: ANY ADDITIONS OR CHANGES ON THIS SHEET MUST BE MADE OR CIRCLED IN RED INK, WITH DATE AND NAME OF PERSON MAKING CHANGE.

Do not extend notes this side of this line.

F. B. 2148 Pg. 206 | Job No. 1962.14 | Division No. | Notes Red. | Plotted | Profile
Survey of Cogswell Rd. S.S. | Date | No.
Survey by ISC Notes JSC | Notes Chkd. | Checked | X-Sec.
Indexed A. C. Johnson Date | Date | Date | No.

STATION	B. S.	H. I.	F. S.	ELEV.		Durfee Ave
					LT ℄ RT	
13+00				3400		Bot. 200' Bank
"				3400		320' B.L.L.
"				34582	9'	
"				34534	edge pav. 18[5]	
"				3451	flow line 25'	
"				3460	P/L 40'	
BMTF206A				34658	BMTF206A Elev. 346.592 F.B. 1734-15	
13+89				34642	℄	
"				34589	14'	
"				34533	90 H. 28[3]	
"				34601	S. end C.R.S.W.Cor. "	
"				3466	P/L 40'	
"				3467	B.L.L. 196'	
14+00				34646	℄	
"				34637		10'
"				34599		20' edge pav
"				3456		30' flow line
"				3468		40' P/L
14+17				34586	90 H. 68'	
"				34653	W. end C.R.S.W.Cor "	

76L298 S & E #307 9-54

PLEASE RETURN TO
LOS ANGELES COUNTY SURVEYOR
726 LOS ANGELES COUNTY ENGINEERING BLDG.

NOTE: ANY ADDITIONS OR CHANGES ON THIS SHEET MUST BE MADE OR CIRCLED IN RED INK, WITH DATE AND NAME OF PERSON MAKING CHANGE.

Do not extend notes this side of this line.

STATION	B. S.	H. I.	F. S.	ELEV.		Durfee Ave
					LT & RT	
14+55.77	℄ INT	Conference	St.	34663		℄ INT Conference St.
"				34565	on ℄ Conference 29'	
"				34603	" " 50'	
14+50				34594	90° 65±	
"				34657	W. end C.R. N.W. Cor "	
15+00				34682		℄
"				34682		9'
"				34653		19± edge pav.
"				3463		32' flow Line.
"				3472		40' P/L
15+01.8				34652	14'	
"				34588	90° 28±	
"				346.53	N. end C.R. N.W. Cor. "	
"				3473	P/L 40'	
"				3471	B.L.L. 90'	
16+00				34707		℄
"				34679		16' edge pav
"				3465		28' flow Line
"				3472		40' P/L
"				3474		110' Top bank

Profile Noted Red Plotted Job No. 1962.14 F. B. 2148 Pg. 207
No. Date Date Division No. RD 55
X-Sec. Notes Chkd. Checked Survey of JSC Notes JSC Date 3-6-57
No. Date Date Survey by [redacted] Johnson Map No. Date

76L298 S & E #307 9-54

PLEASE RETURN TO
LOS ANGELES COUNTY SURVEYOR
726 LOS ANGELES COUNTY ENGINEERING BLDG.

NOTE: ANY ADDITIONS OR CHANGES ON THIS SHEET MUST BE MADE OR CIRCLED IN RED INK, WITH DATE AND NAME OF PERSON MAKING CHANGE.

Do not extend notes this side of this line.

STATION	B. S.	H. I.	F. S.	ELEV.		Durfee Ave
					LT ℄	RT
16+00				3391		120' Bot. Bank
"				3376		200'
"				34707	11'	
"				34670	edge pav 23'	
"				3464	flow Line 30'	
"				3477	P/L 40	
T.P.				34716		
17+00				34732	℄	
"				34720		4² edge pav.
"				3470		15' flow Line
"				3484		25' P/L
"				34755	17'	
"				34710	edge pav. 34⁵	
"				3470	flow Line 40'	
"				3479	P/L 55'	
18+00				34795	℄	
"				34766		17'
"				3474		25' flow Line
"				3491		37' P/L
"				34791	12'	

F. B. 2148 Pg. 208 Job No. 196214 Division No. Notes Red. Plotted Profile
Survey of Cogswell Rd. S.S. Date Date No.
Survey by JSC Notes JSC Notes Chkd. Checked X-Sec.
Indexed C. Johnson Date Date Date No.

76L298 S & E #307 9-54

PLEASE RETURN TO
LOS ANGELES COUNTY SURVEYOR
726 LOS ANGELES COUNTY ENGINEERING BLDG.

NOTE: ANY ADDITIONS OR CHANGES ON THIS SHEET MUST BE MADE OR CIRCLED IN RED INK, WITH DATE AND NAME OF PERSON MAKING CHANGE.

Do not extend notes this side of this line.

Profile Notes Red ____ Plotted ____ Job No. 1962.14 Division No. ____
No. ____ Date ____ Date ____ Survey of COGSWELL RD. S.S. F.B. 2148 PG. 209
X-Sec. Notes Chkd ____ Checked ____ Survey by J.S.C. Notes J.S.C. Date 2-6-57
No. ____ Date ____ Date ____ Map No. ____ Date ____

STATION	B. S.	H. I.	F. S.	ELEV.		Dorfee Ave
					LT	℄ RT
18+00				34765	edge pav. 23.4	
"				3484	P/C 43	
18+79.4				34814		℄
"				34770	Pav. return 21	
"				3484	P/C 40'	
19+00				34796		℄
"				34791		15'
"				34771		29.6 edge pav
"				3495		40' P/C
"				3491		65' Top bank
"				3391		105 Bot dike
"				3451		136' Top dike
"				34790	18'	
"				34730	edge pav 36.3	
"				3485	P/C 40'	
"				3485	B.C.L. 135'	
19+07.4				34739	pav. return 51.5	
19+20.9	℄ INT Clark			34785		℄ INT Clark ST
"				34782	40'	
19+36.5				34755		℄ N. edge pav.

76L298 S & E #307 9-54

PLEASE RETURN TO
LOS ANGELES COUNTY SURVEYOR
726 LOS ANGELES COUNTY ENGINEERING BLDG.

NOTE: ANY ADDITIONS OR CHANGES ON THIS SHEET MUST BE MADE OR CIRCLED IN RED INK, WITH DATE AND NAME OF PERSON MAKING CHANGE.

Do not extend notes this side of this line.

STATION	B. S.	H. I.	F. S.	ELEV.		Durfee Ave
					LT ℄	RT
19+36.5				34780		31.3 N.E. Cor. pav
BMTF20				34794	BMTF 205A 347.940	F.B. 1734-159
					Clark St. (N. Side) @ Durfee Ave	
					Bt. Spk. in S.E. Cor. Conc. drive to Ho #12081	
					90' W. & 22' N. of ℄ INT.	

F. S. 2148 Pg. 210 Job No. 1962.14 Division No. Notes Red. Plotted Profile
Survey of COGSWELL RD. Date Date No.
Survey by JSC Notes JSC Notes Chkd. Checked X-Sec.
Indexed A. C. Johnson Date Date Date No.

Notes Ck'd by		Survey of COGSWELL RD S.S.	F.B. 2148 Pg. 24
Map No.		W. O. 1962.14 Tape No.	St'd. °F
Office Work		Surveyed by J.S. COATES	
Checked		Notes JSC Date 3-8-57	
Date		Indexed A. C. Johnson	

MAR 21 '57

C.I. 1962.14

COGSWELL RD. S.S. DIST

TOPOGRAPHY

ON

SEWER EASEMENT

From: Rosegen ST 1400

TO: ℄ Prod of Celine ST

COATES
OCHSNER
MATTHIESEN
GLIDDEN

Note: Any Additions or Changes on This Sheet Must be Made or Circled in Red Ink With Date and Name of Person Making Change.

Do not extend notes this side of this line.

RETURN TO
LOS ANGELES COUNTY SURVEYOR
726 LOS ANGELES COUNTY
ENGINEERING BLDG.

767S098 247 4-53

CONT. BOT. Pg 213

F.B. 2148 PG. 212

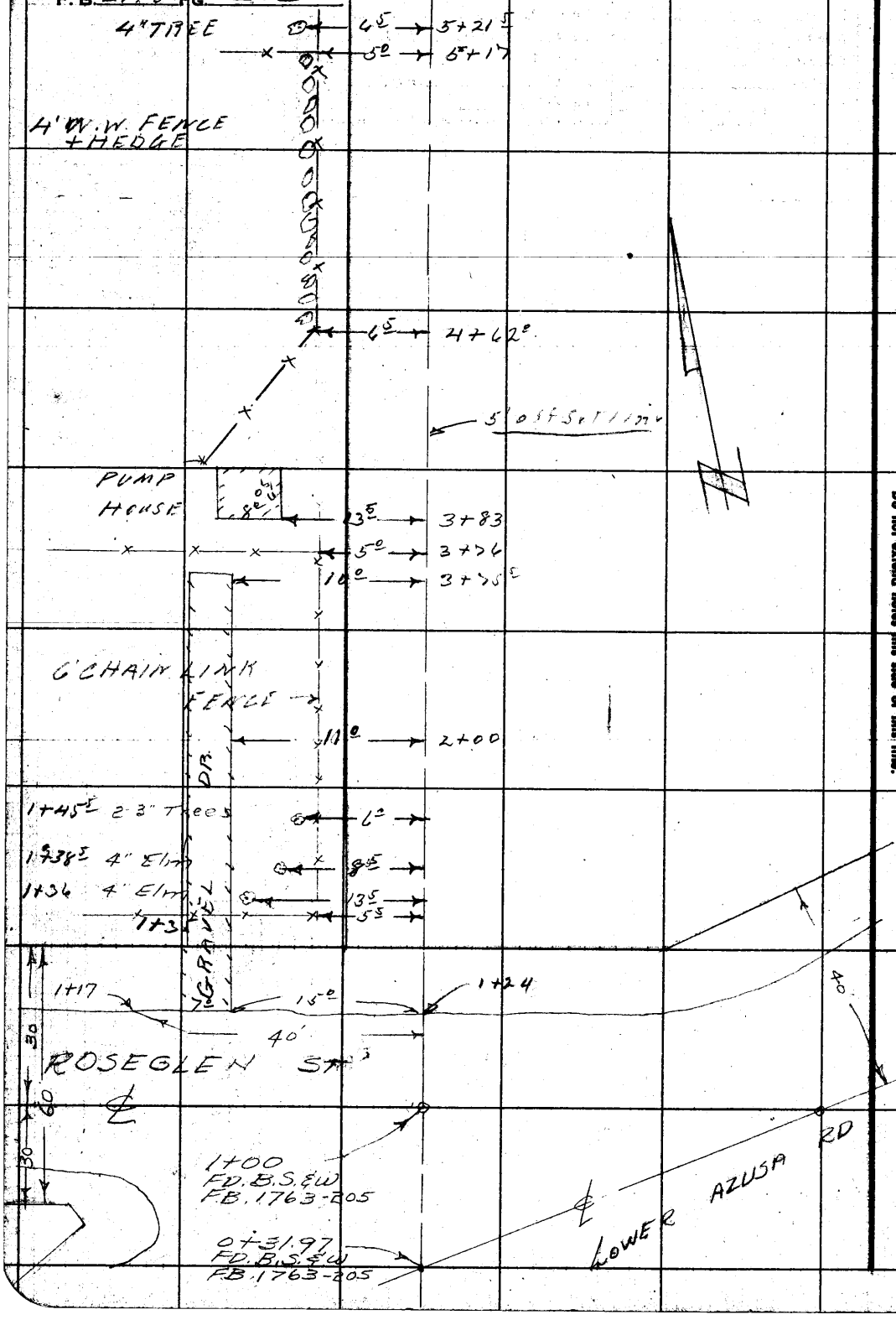

RETURN TO
LOS ANGELES COUNTY SURVEYOR
726 LOS ANGELES COUNTY
ENGINEERING BLDG.

Do not extend notes this side of this line.

Note: Any Additions or Changes on This Sheet Must be Made or Circled in Red Ink With Date and Name of Person Making Change.

Notes Ck'd by	Survey of COGSWELL DIST. SS
Map No.	JN 1912.14 Tape Std °F
Office Work	Surveyed by J.S.C.
Checked	Notes J.O. Date 3-8-57
Date	Indexed C. Johnson

F. B. 2148 PG. 213

CONT. BOT. Pg 214

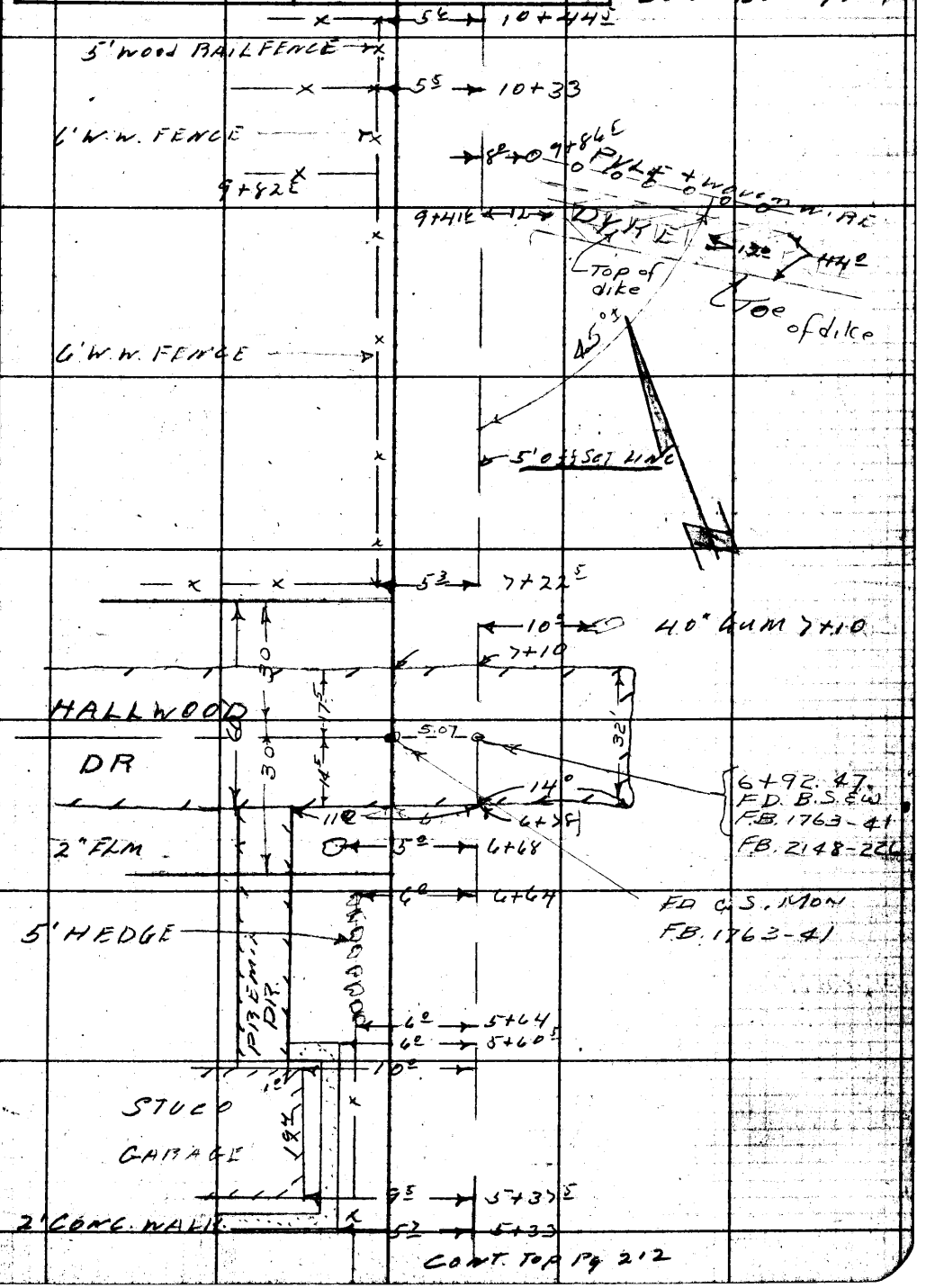

Note: Any Additions or Changes on This Sheet Must be Made or Circled in Red Ink, With Date and Name of Person Making Change.

PLEASE RETURN TO
LOS ANGELES COUNTY ENGINEER
700 Los Angeles County Engineering Bldg.

Do not extend this side of this line.

78F3085 SAE #247 1-56

CONT 130T Pg 215

F. B. 2148 Pg. 214

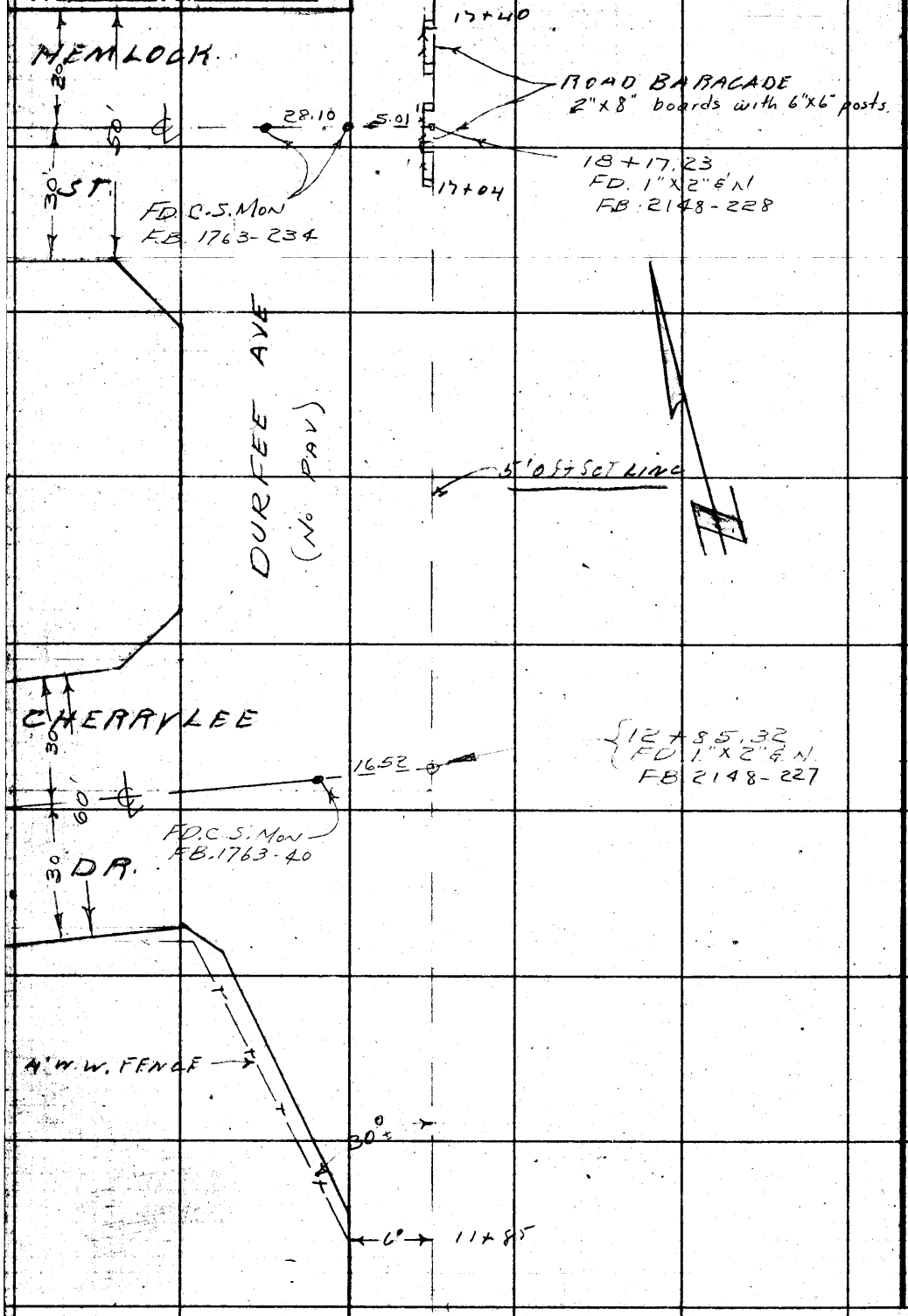

CONT TO P Pg 213

PLEASE RETURN TO
LOS ANGELES COUNTY ENGINEER
700 Los Angeles County Engineering Bldg.
Do not extend this side of this line.

Note: Any Additions or Changes on This Sheet Must be Made or Circled in Red Ink With Date and Name of Person Making Change.

Notes Ck'd by	Survey of COASWELL RD. SS
Map No.	JN 1962.141 Tape Std °F
Office Work	Surveyed by J.S. COATES
Checked	Notes JO Date 3-8-57
Date	Indexed C. Johnson

F. B. 2148 PG. 215

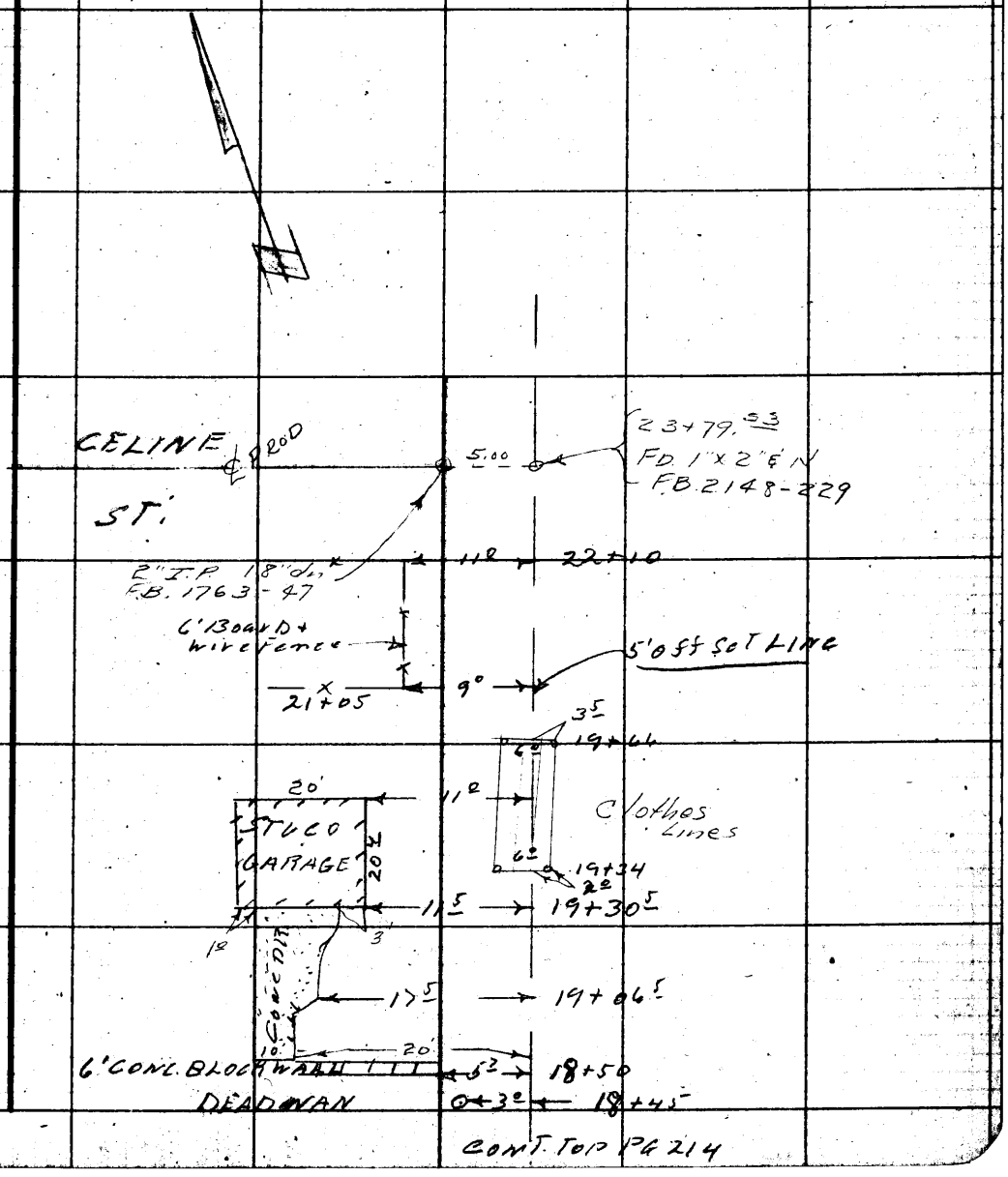

Note: Any Additions or Changes on This Sheet Must be Made or Circled in Red Ink With Date and Name of Person Making Change.

Do not extend this side of this line.

PLEASE RETURN TO
LOS ANGELES COUNTY ENGINEER
700 LOS ANGELES COUNTY ENGINEERING BLDG.

76F3095 S&E #247 1-56

PLEASE RETURN TO
LOS ANGELES COUNTY ENGINEER
700 LOS ANGELES COUNTY ENGINEERING BLDG.

Note: Any Additions or Changes on This Sheet Must be Made or Circled in Red Ink With Date and Name of Person Making Change.

Do not extend this side of this line.

P.O. 2178 P.O. 276

Profile No. | Notes Red. | Date | Plotted | Date | Job No. 1962.14 | Division No. | P. B. 2148 Pg. 21

X-Sec. No. | Notes Chkd. | Date | Checked | Date | Survey of Cogswell Rd S.S. | Survey by JSC | Notes JSC Date 3-8-57 | Map No. | Indexed C. Johnson Date MAR 21 57

NOTE: ANY ADDITIONS OR CHANGES ON THIS SHEET MUST BE MADE OR CIRCLED IN RED INK, WITH DATE AND NAME OF PERSON MAKING CHANGE.

PLEASE RETURN TO
LOS ANGELES COUNTY SURVEYOR
726 Los Angeles County Engineering Bldg.

Do not extend notes this side of this line.

STATION	B. S.	H. I.	F. S.	ELEV.	
					C.I. 1962.14 COGSWELL RD. S.S. DIST CROSS-SECTION ON SEWER EASEMENT From: Roseglen St 1+00 To: & prod of Celine St COATES OCHSNER MATTHIESEN GLIDDEN

76L298 S & E #307 9-54

76L298 S & E #307 9-54

PLEASE RETURN TO
LOS ANGELES COUNTY SURVEYOR
726 LOS ANGELES COUNTY ENGINEERING BLDG.

NOTE: ANY ADDITIONS OR CHANGES ON THIS SHEET MUST BE MADE OR CIRCLED IN RED INK, WITH DATE AND NAME OF PERSON MAKING CHANGE.

Do not extend notes this side of this line.

Sewer Easement

STATION	B. S.	H. I.	F. S.	ELEV.			
BMTF193A				3.25 67	BMTF193A Elev. 325.266 F.B. 1734-155 Lower Anusa Rd & Roseglen ST @ ℄ INT. Spk. in 3/4" I.P Rd. Dept. ℄ Mon in well		
					LT	℄	RT
1+00				32635		℄	INT Roseglen ST.
"				32604	15'		
"				32475			15'
1+24				32630		℄	N. edge pav
"				32595			15' " "
"				32475	edge pav 15'		
1+35				3299		℄	Top Slope
"				3290			5' brk
"				3300	15'		
2+00				3325		℄	Top Slope to E.
"				3153			60' Toe Slope
"				3325	15'		
3+00				3327		℄	
"				3155			100'
"				3332	15'		
T.P.				32542			
3+85				3337		℄	brk
4+00				3307		℄	

Profile
Plotted ____ No. ____
Date ____
X-Sec.
Checked ____ No. ____
Date ____
Notes Red. ____ Date ____
Notes Chkd. ____ Date ____
Division No. ____ Date ____
Job No. 1962.14
Survey of COGSWELL RD. S.S.
Survey by JSC Notes JSC
Indexed A. C. Johnson Date ____
Pg. 218 2148

76L298 S & E #307 9-54

PLEASE RETURN TO
LOS ANGELES COUNTY SURVEYOR
726 LOS ANGELES COUNTY ENGINEERING BLDG.

NOTE: ANY ADDITIONS OR CHANGES ON THIS SHEET MUST BE MADE OR CIRCLED IN RED INK, WITH DATE AND NAME OF PERSON MAKING CHANGE.

Do not extend notes this side of this line.

STATION	B. S.	H. I.	F. S.	ELEV.	Sewer	Easement
					LT ℄ RT	
4+00				3250		25
"				3337	Top bank 15'	
4+20				3210		℄ bot brk
"				3175		25
"				3339	Top bank 15'	
4+35				3215		
5+00				3327		℄
"				3187		25'
"				3535	15'	
5+37.5				33375	Elev Garage floor 10'	
6+00				3341		℄
"				3338		18' Top bank
"				3194		40' Bot "
"				3211		100'
"				3346	15'	
6+78				3339		℄ S. edge pav
6+82.47				33428		℄ Int. Hallwood Dr.
"				3340		18' Top bank
"				3210		50' Bot bank
"				33483	15'	

Profile Notes Red_____ Plotted_____ Job No. 1962-18 Division No. _____ F. B. 2148 Pg. 29
No._____ Date_____ Date_____ Survey of Cogswell Rd. S.S.
X-Sec. Notes Chkd._____ Checked_____ Survey by JSC & Notes JSC Date 3-8-57
No._____ Date_____ Date_____ Map No._____ Checked Johnson Date MAR 21 57

76L298 S & E #307 9-54

PLEASE RETURN TO
LOS ANGELES COUNTY SURVEYOR
726 LOS ANGELES COUNTY ENGINEERING BLDG.

NOTE: ANY ADDITIONS OR CHANGES ON THIS SHEET MUST BE MADE OR CIRCLED IN RED INK, WITH DATE AND NAME OF PERSON MAKING CHANGE.

Do not extend notes this side of this line.

STATION	B. S.	H. I.	F. S.	ELEV.	Sewer	Easement
					LT. ℄	RT
TP				33402		
7+00				33435	℄	
7+10				[illegible]	℄	N edge pan
8+00				3334	℄	
"				3326		5' Top bank
"				3207		25' bot. "
"				3340	15'	
9+00				3340	℄	Top bank
"				3210		15' bot bank
"				3220		25' Toe of dike
"				3287		65' Top dike
"				3340	15'	
9+42				3292		12' Top dike
10+00				3328	℄ =	Top bank
"				3212		20' Toe bank
"				3339	15'	
11+00				3335	℄	
"				3335		12' Top bank
"				3220		30' bot. "
"				3332	15'	

Profile
Plotted ____ No. ____
Date ____ X-Sec.
Checked ____ No. ____
Date ____

Job No. ____ Division No. ____ Notes Red. ____
Date ____
Notes Chkd. ____
Date ____

Survey of ____
Survey by ____ Notes ____
Indexed ____ Date ____

F.S. 2148 PG. 220

76L298 S & E #307 9-54

PLEASE RETURN TO
LOS ANGELES COUNTY SURVEYOR
726 LOS ANGELES COUNTY ENGINEERING BLDG.

NOTE: ANY ADDITIONS OR CHANGES ON THIS SHEET MUST BE MADE OR CIRCLED IN RED INK, WITH DATE AND NAME OF PERSON MAKING CHANGE.

Do not extend notes this side of this line.

STATION	B. S.	H. I.	F. S.	ELEV.		Sewer Easement
					LT	℄ RT
TP				33408		
12+00				3302		℄
"				3240		10' Bol. bank
"				3220		50'
"				3247		100' Toe dike
"				3340	15'	
12+85.32	℄ INT	Cherrylee Dr.		3263		℄ INT Cherrylee Dr.
13+00				3271		℄
"				3277		15'
"				3273	15'	
14+00				3287		℄
"				3271		15'
"				3288	15'	
15+00				3286		℄
"				3288		15'
"				3287		90' Toe dike
"				3287	15'	
T.P.				32873		
16+00				3294		℄
"				3292		15'

Profile Notes Red. ____ Plotted ____ Job No. 1962.64 Division No. ____ F. B. 2148 Pg. 221
No. ____ Date ____ Date ____ Survey of Cogswell Rd. S.S.
X-Sec. Notes Chkd. ____ Checked ____ Survey by JSC Notes JSC Date 3/8/57
No. ____ Date ____ Date ____ Map No. ____ Indexed C. Johnson Date ____

76L298 S & E #307 9-54

PLEASE RETURN TO
LOS ANGELES COUNTY SURVEYOR
726 LOS ANGELES COUNTY ENGINEERING BLDG.

NOTE: ANY ADDITIONS OR CHANGES ON THIS SHEET MUST BE MADE OR CIRCLED IN RED INK, WITH DATE AND NAME OF PERSON MAKING CHANGE.

Do not extend notes this side of this line.

STATION	B. S.	H. I.	F. S.	ELEV.	Sewer	Easement
					LT ℄	RT
16+00				3294	15'	
17+00				3294	℄	
"				3294		15'
"				3294	15'	
18+00				3293	℄	
"				3292		15'
"				3304		85' Toe dike
"				3328		100' Top dike
"				3291	15	
18+17.23	℄ INT Hemlock ST.			3293		℄ INT. Hemlock ST.
BMTF 211A				33009	BMTF 211A Elev 330.066	FB. 1734-161
19+00				3296	℄	
"				3294		15'
"				3299	15'	
19+30.5				33094	Garage floor Elev. 11.5	
20+00				3305	℄	
"				3308		15
"				3308	15'	
21+00				3306	℄	
"				3304		15'

F. B. 2148 Pg. 222 Job No. 1962.14 Division No. Notes Red. Plotted Profile
Survey of Cogswell Rd S.S. Date Date No. X-Sec.
Survey by JSC Notes JSC Notes Chkd. Checked
Indexed K. C. Johnson Date Date Date No.

76L298 S & E #307 9-54

PLEASE RETURN TO
LOS ANGELES COUNTY SURVEYOR
726 LOS ANGELES COUNTY ENGINEERING BLDG.

NOTE: ANY ADDITIONS OR CHANGES ON THIS SHEET MUST BE MADE OR CIRCLED IN RED INK, WITH DATE AND NAME OF PERSON MAKING CHANGE.

Do not extend notes this side of this line.

STATION	B. S.	H. I.	F. S.	ELEV.	Sewer Easement LT	℄	RT
21+00				3250			65'
"				3280			100
"				3312	15'		
TP				33047			
22+00				3304		℄	
"				3275			15'
"				3322	15'		
23+00				3326		℄ = Top fill	
"				3282			6' bot fill
"				3270			50'
"				3283			100
"				3330	15'		
23+79.53				3335		℄ int.	
"				3332			15' Top fill
"				3285			30' bot "
"				3333	15'		
BM TF210A				33365	BMTF210A Elev 333.631 F.B. 1734-160 Celine St. (S. Side) 225± E. ℄ of Durfee Ave Bl. Spk. in N.E. Side PP. 109499E		

Profile Notes Red. ____ Plotted ____ Job No. ____ Division No. ____ F.B. 2148 Pg. 223
No. ____ Date ____ Date ____ Survey of COGSWELL RD. S.S.
X-Sec. Notes Chkd. ____ Checked ____ Survey by JSC Notes JSC Date 3-8-57
No. ____ Date ____ Date ____ Map No. ____ Indexed G. Johnson Date ____

76L298 S & E #307 9-54

PLEASE RETURN TO

LOS ANGELES COUNTY SURVEYOR

726 Los Angeles County Engineering Bldg.

NOTE: ANY ADDITIONS OR CHANGES ON THIS SHEET MUST BE MADE OR CIRCLED IN RED INK, WITH DATE AND NAME OF PERSON MAKING CHANGE.

Do not extend notes this side of this line.

STATION	B. S.	H. I.	F. S.	ELEV.		

PWFB 1428 1122

Notes Ck'd by	Survey of COGSWELL RD S.S.
Map No.	W. O. 0180 Tape No. St'd. 68 °F
Office Work	Surveyed by J.S. COATES
Checked	Notes J.S.C. Date 3- -57
Date	Indexed K. C. Johnson

F.B. ~~2148~~ Pg. ~~225~~

MAR 21 '57

C.L. 1962.14

COGSWELL RD. S.S. DIST.

LOCATION

SEWER EASEMENT LINE,

FROM

LOWER AZUSA RD. TO CELINE ST.

COATES
OCHSNER
MATTHIESEN
GLIDDEN

Note: Any Additions or Changes on This Sheet Must be Made or Circled in Red Ink With Date and Name of Person Making Change.

Do not extend notes this side of this line.

RETURN TO
LOS ANGELES COUNTY SURVEYOR
726 LOS ANGELES COUNTY
ENGINEERING BLDG.

76F8098 247 4-53

PWFB 1428 1123, 1124

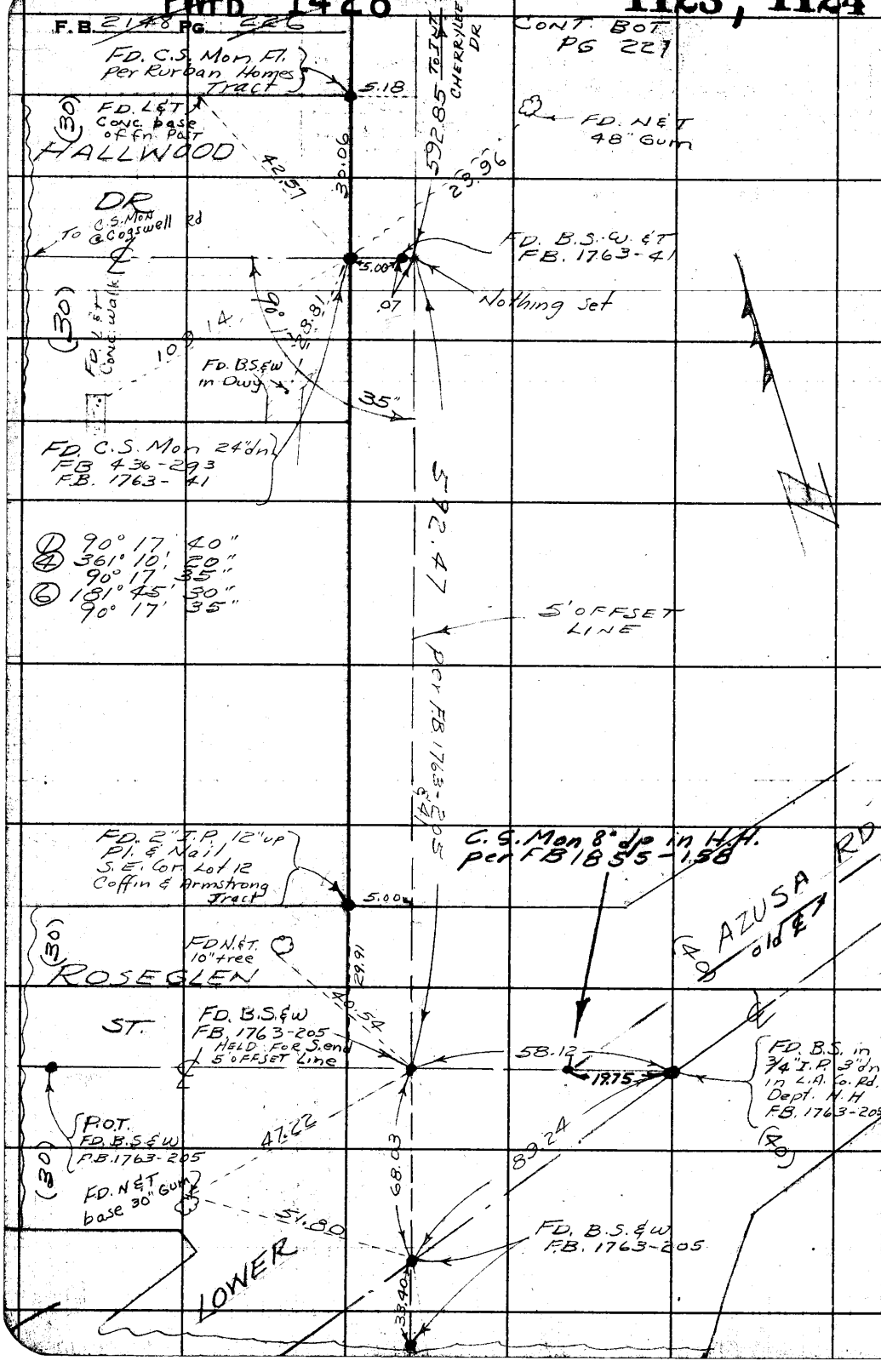

W.S. 46 B-4

RETURN TO
LOS ANGELES COUNTY SURVEYOR
726 LOS ANGELES COUNTY
ENGINEERING BLDG.

Do not extend notes this side of this line.

Note: Any Additions or Changes on This Sheet Must be Made or Circled in Red Ink With Date and Name of Person Making Change.

PWFB 1428 1125

Notes Ck'd by	Survey of COGSWELL RD. S.S.
Map No.	W. O. Tape No. St'd. °F
Office Work	Surveyed by J.S. COATES
Checked	Notes J.S.C. Date 3-57
Date	Indexed A. C. Johnson

F.B. ~~2148~~ Pg. ~~227~~

CONT. PG BOT 228

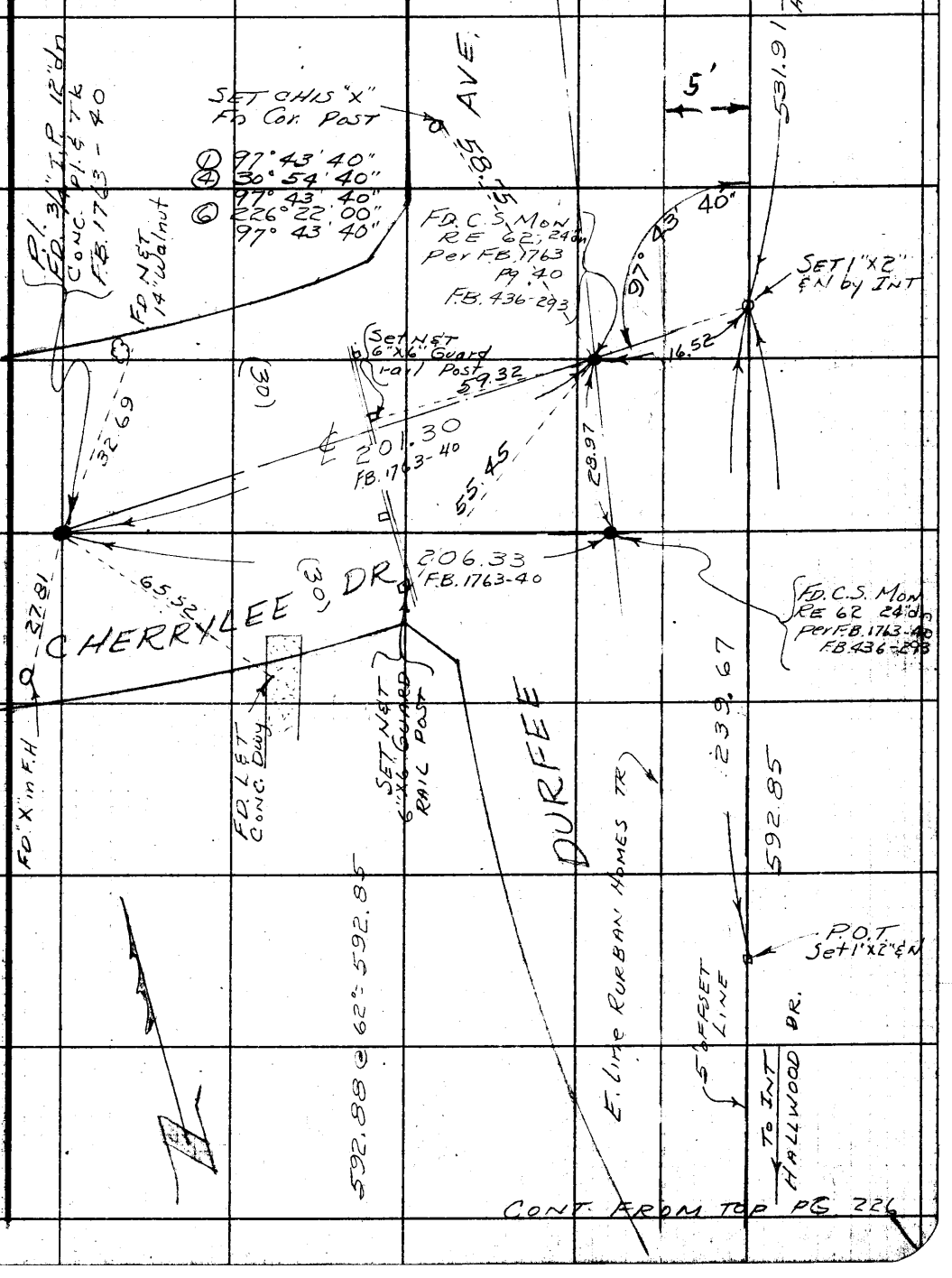

CONT. FROM TOP PG 226

Note: Any Additions or Changes on This Sheet Must Be Made or Circled in Red Ink With Date and Name of Person Making Change.

Do not extend notes this side of this line.

RETURN TO
LOS ANGELES COUNTY SURVEYOR
726 LOS ANGELES COUNTY
ENGINEERING BLDG.

76F3098 247 4-53

F.B. 2148 PG. 228

PWFB 1428

CONT. RT. SIDE PG 229

1126

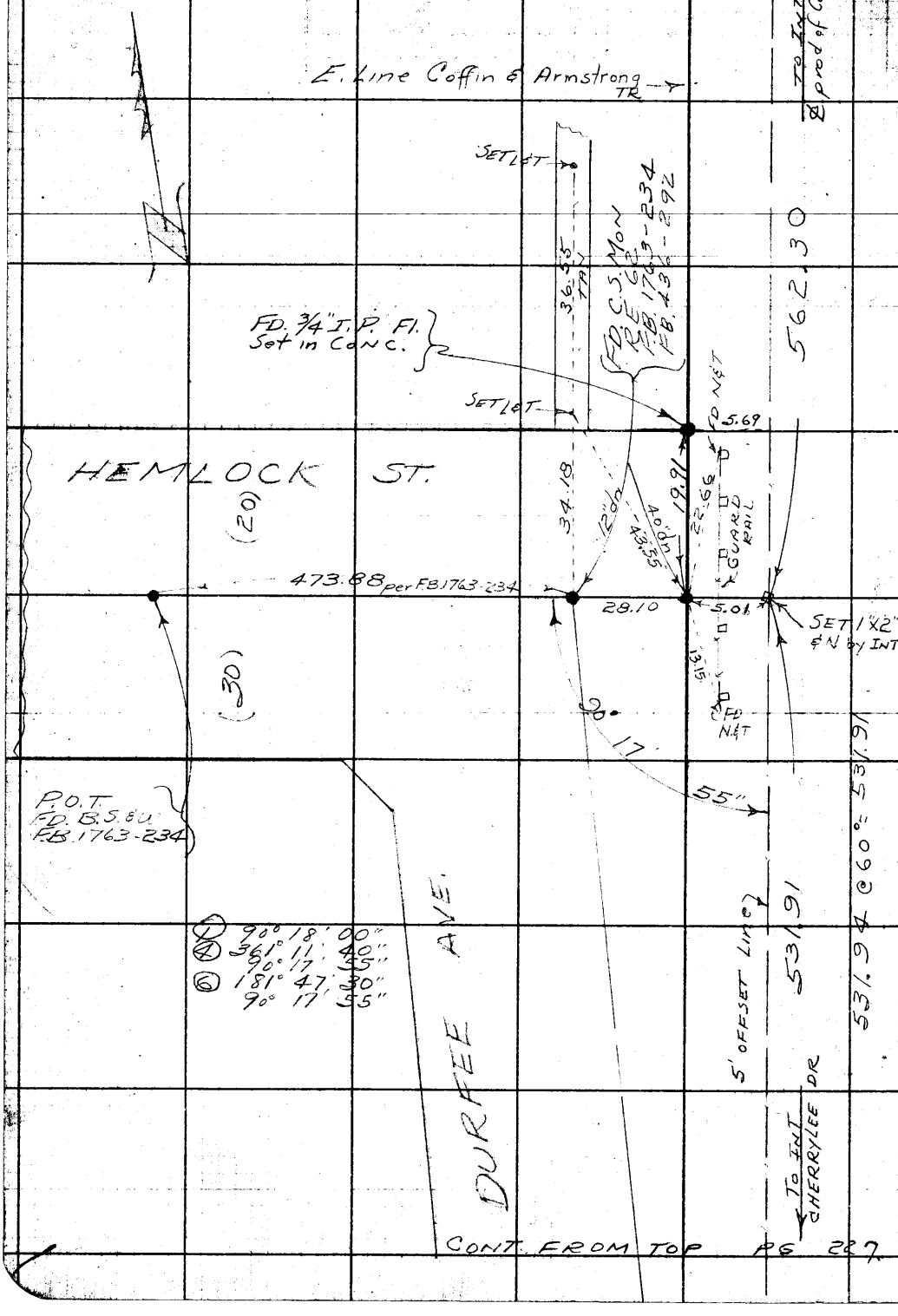

CONT. FROM TOP PG 227

W.S. 46 B-4

RETURN TO
LOS ANGELES COUNTY SURVEYOR
726 LOS ANGELES COUNTY
ENGINEERING BLDG.

Do not extend notes this side of this line.

Note: Any Additions or Changes on This Sheet Must be Made or Circled in Red Ink With Date and Name of Person Making Change.

PWFB 1428 1127, 1128

F.B. 2148 Pg. 229

Notes Ck'd by	Survey of COGSWELL RD. S.S.
Map No.	W. O. 0188 Tape No. St'd. 68 °F
Office Work	Surveyed by J.S. COATES
Checked	Notes J.S.C. Date
Date	Indexed A. C. Johnson

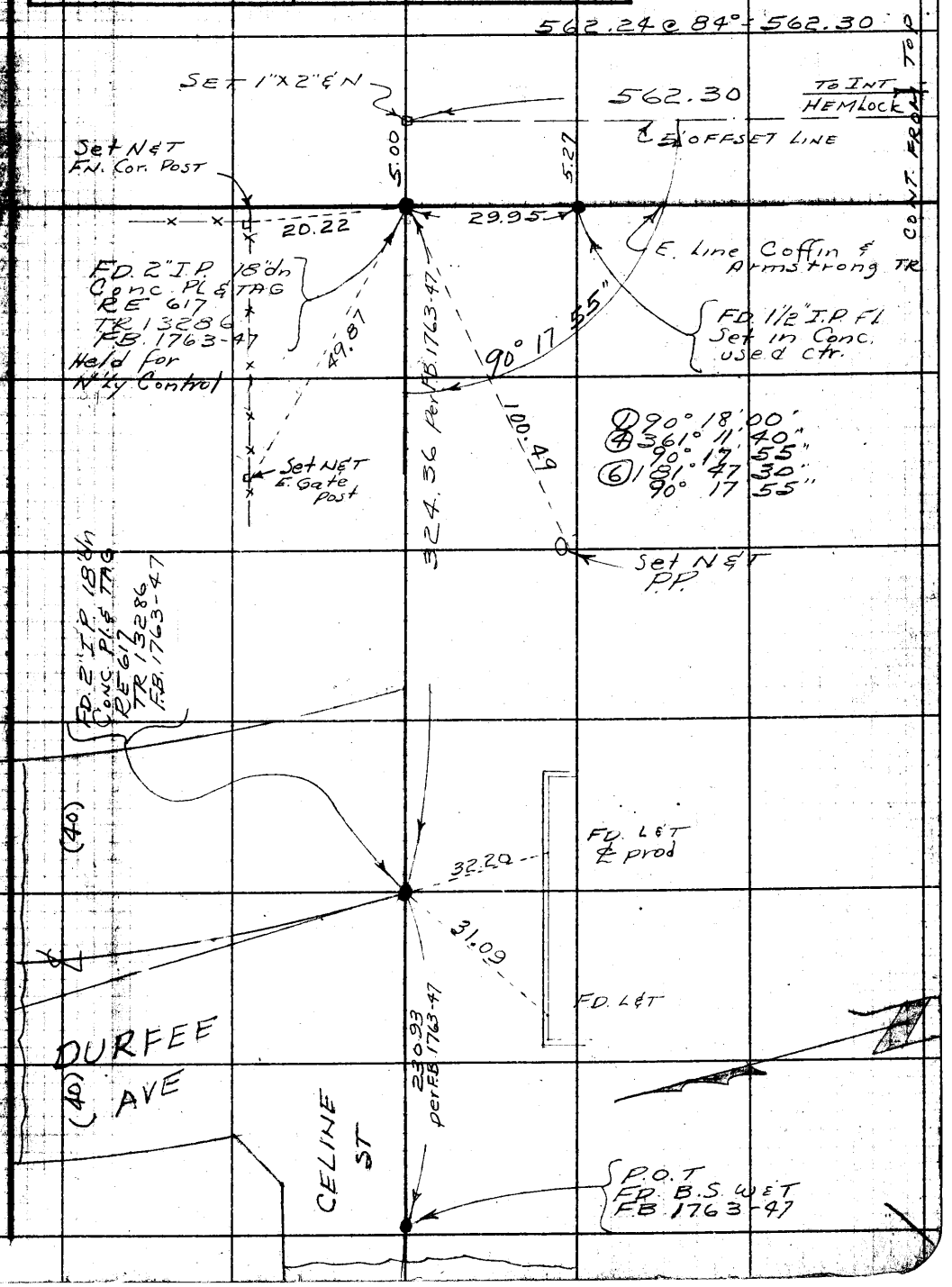

Note: Any Additions or Changes on this Sheet Must be Made of Circled in Ink With Date and Name of Person Making Change.

Do not extend notes this side of this line.

RETURN TO:
LOS ANGELES COUNTY SURVEYOR
726 LOS ANGELES COUNTY
ENGINEERING BLDG.

76F3C08 847 4-59

F.B. 2178 Pg. 230