2151

INDEX TO F.B. 2151

DATE	J.N.	DESCRIPTION	NOTES	PAGES
		RISINGHILL ROAD, C.I. 1978.34		
5-57	0303.00	DISTRICT CENTER LINE	℄ & Ties	5-52
"	1978.34	CANYON CREST ROAD, from Canyon Dell Road to N'ly end of street	Topog	53-62
"	"	" " "	X-sects	63-78
"	"	RISINGHILL ROAD, from Canyon Crest Rd. to N'ly Line Tract #15848	Topog	70-89
"	"	" " "	X-sects	91-105
"	"	SUNMORE LANE, from Risinghill Road to W'ly end of street	Topog	107-108
"	"	" " "	X-sects	109-112
"	"	HOLLYGROVE LANE, from Canyon Crest Road to N'ly end of street	Topog	113-115
"	"	" " "	X-sects	117-121
"	"	GRAVELIA STREET, from Canyon Crest Road to Mountain Drive	Topog	123-126
"	"	" " "	X-sects	127-134
"	"	ARALIA ROAD, from Canyon Crest Rd. to Cloverhill Rd.	Topog	135-141
"	"	" " "	X-sects	143-155
"	6-57	EL PRIETO ROAD, from S'ly end of street to N'ly Line Tract #21066	Topog	157-166
"	"	" " "	X-sects	167-181
"	"	SAN. SEWER R/W in Lots 18 & 19, Tract 21066	Topog	183-185
"	"	" "	X-sects	187-191
"	"	MOUNTAIN DRIVE, from Gravelia Street to S'ly Line Lot 12, Tract #21066	Topog	193-195
"	"	" " "	X-sects	197-200

Microfilmed Aug 86

INDEX TO F.B. 2151 (Cont'd)

DATE	J.N.	DESCRIPTION	NOTES	PAGES
		RISINGHILL ROAD, C.I. 1978.34(Cont'd)		
6-57	1978.34	SAN. SEWER R/W in Lot 12, Tract #21066	Topog	201-202
"	"	" "	X-sects	203-205
"	"	SAN. SEWER R/W in Lot 11, Tract #18481	Topog	207-211
"	"	" "	X-sects	213-220
"	"	SAN. SEWER R/W in Lot B, Tract #7344	Topog	221-222
"	"	" "	X-sects	223-227
"	"	CANYON CREST ROAD, from Florecita Dr. to a Point 823'± N'ly thereof	Topog	229-232
"	"	" " "	X-sects	233-239
"	"	CANYON CREST ROAD, from Florecita Dr. to a point 525'± S'ly thereof	Topog	241-244
"	"	" " "	X-sects	245-248
"	"	FLORECITA DRIVE, from a point 240'± N'ly of Crestford Dr. to Canyon Crest Rd.	Topog	249-250
"	"	" " " "	X-sects	251-253
		SANITATION INVESTIGATION J.N. 0432.00		
3-60	0432.00	GRAVELIA ST(SO. SIDE)---WEST OF ARALIA RD	OUTLETS	256
"	"	" " " ----ARALIA RD TO WEST END OF ST.	EL. "	258

PWEB 1829 1599

Notes Ck'd by BRENNER	Survey of RISINGHILL RD
Map No.	JN 030300 Tape 0170 Std 63 °F
Office Work	Surveyed by J.J. LANIGAN
Checked	Notes J.J.L. Date 4-19-57
Date	Indexed E. C. Johnson 7-5-57

F. B. 2151 Pg.

J.N. 030300
CENTER-LINE SURVEY
FOR
RISINGHILL RD
C.I. 197834

LANIGAN
RIKE
ALWIN
YASUI

LOS ANGELES COUNTY ENGINEER
700 Los Angeles County Engineering Bldg.

F.B. 2151 Pg. 6 PWFB 1823 1600, 1601 1602, 1603

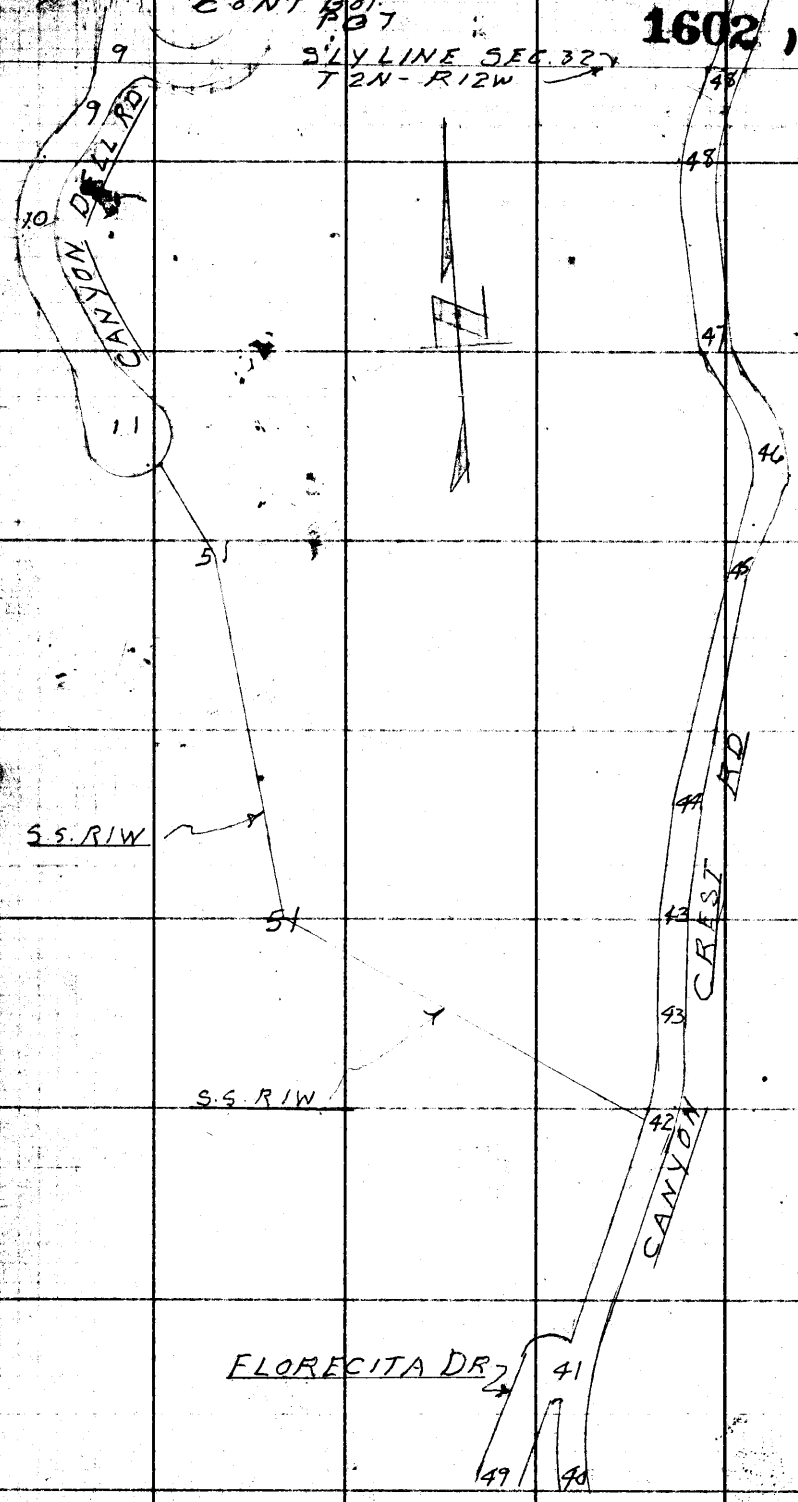

PLEASE RETURN TO
LOS ANGELES COUNTY ENGINEER
700 LOS ANGELES COUNTY ENGINEERING BLDG.

Do not extend this side of this line.

Note: Any Additions or Changes on This Sheet Must be Made or Circled in Red Ink With Date and Name of Person Making Change.

PWER 1823 1604, 1605, 160[illegible] [illegible]

Notes Ck'd by [illegible]	Survey of RISINGHILL RD
Map No.	JN 0303.00 Tape 0170 Std 68 °F
Office Work	Surveyed by J.J. LANIGAN
Checked	Notes J.J.L. Date 4-19-57
Date	Indexed [illegible] C. Johnson

F. B. [illegible] Pg [illegible]

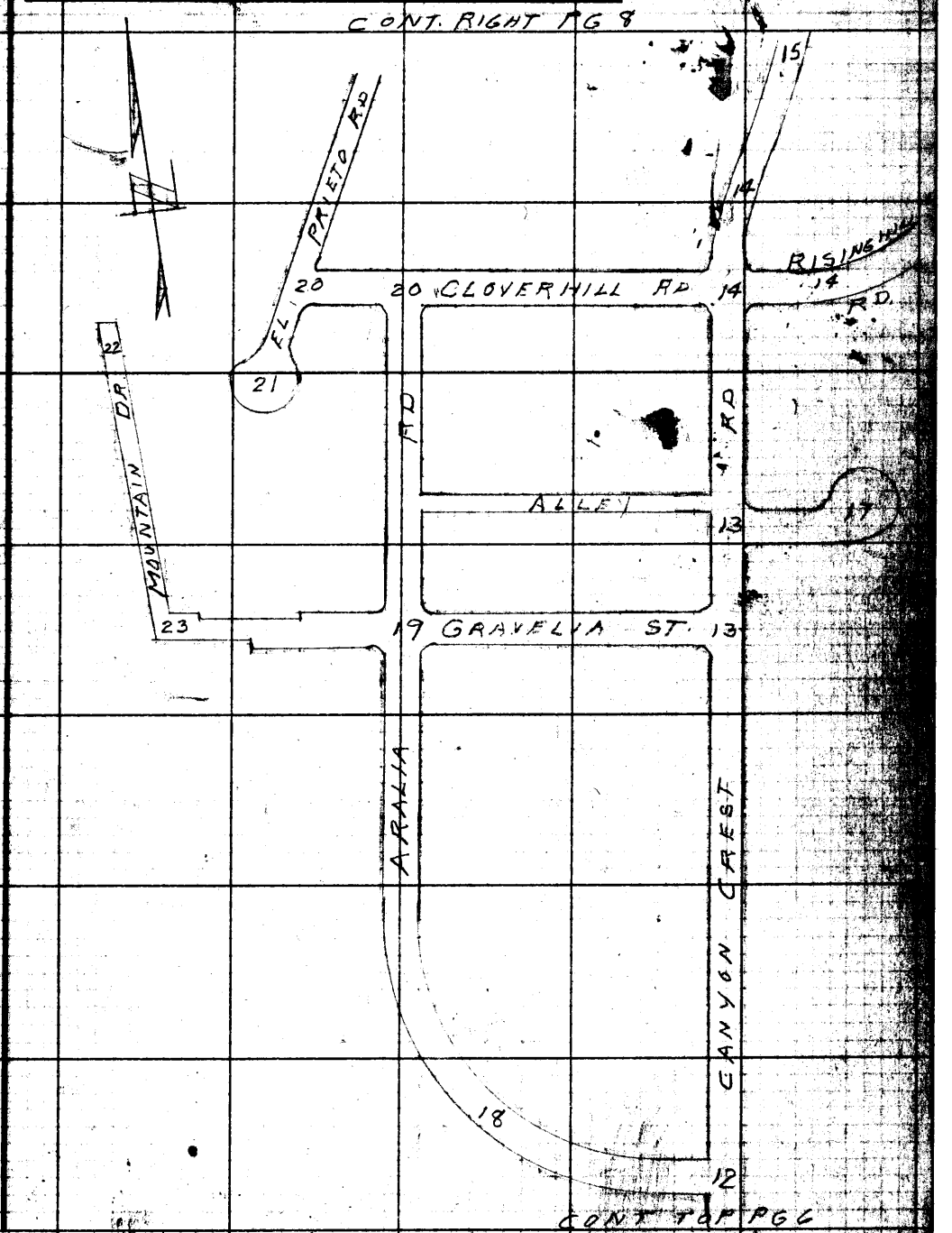

Note: Any Additions or Changes on This Sheet Must be Made or Circled in Red Ink With Date and Name of Person Making Change.

Do not extend this side of this line.

PLEASE RETURN TO
LOS ANGELES COUNTY ENGINEER
700 LOS ANGELES COUNTY ENGINEERING BLDG.

PLEASE RETURN TO
LOS ANGELES COUNTY ENGINEER
700 LOS ANGELES COUNTY ENGINEERING BLDG.

Note: Any Additions or Changes on This Sheet Must be Made or Circled in Red Ink With Date and Name of Person Making Change.

Do not extend this side of this line.

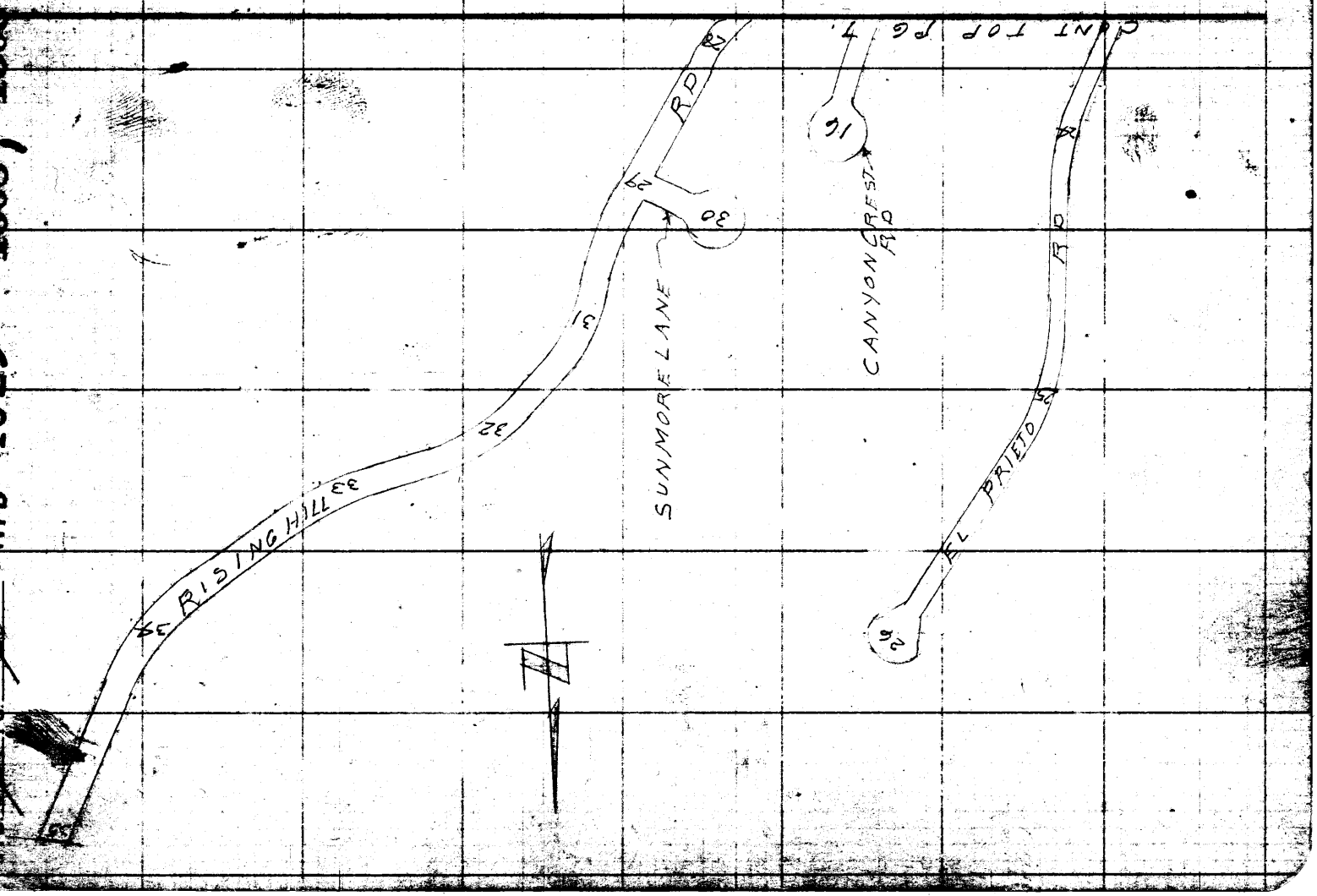

PWFB 1823 1608, 1609

PWFB 1823 1810, 1811, 1812

Notes Ck'd by [illegible]	Survey of RISINGHILL RD.
Map No.	JN 030300 Tape 0170 Std. 68 °F
Office Work	Surveyed by J. J. LANIGAN
Checked by	Notes J. J. L. Date 4-18-57
Date	Indexed C. Johnson

F. B. 2151 Pg. 4

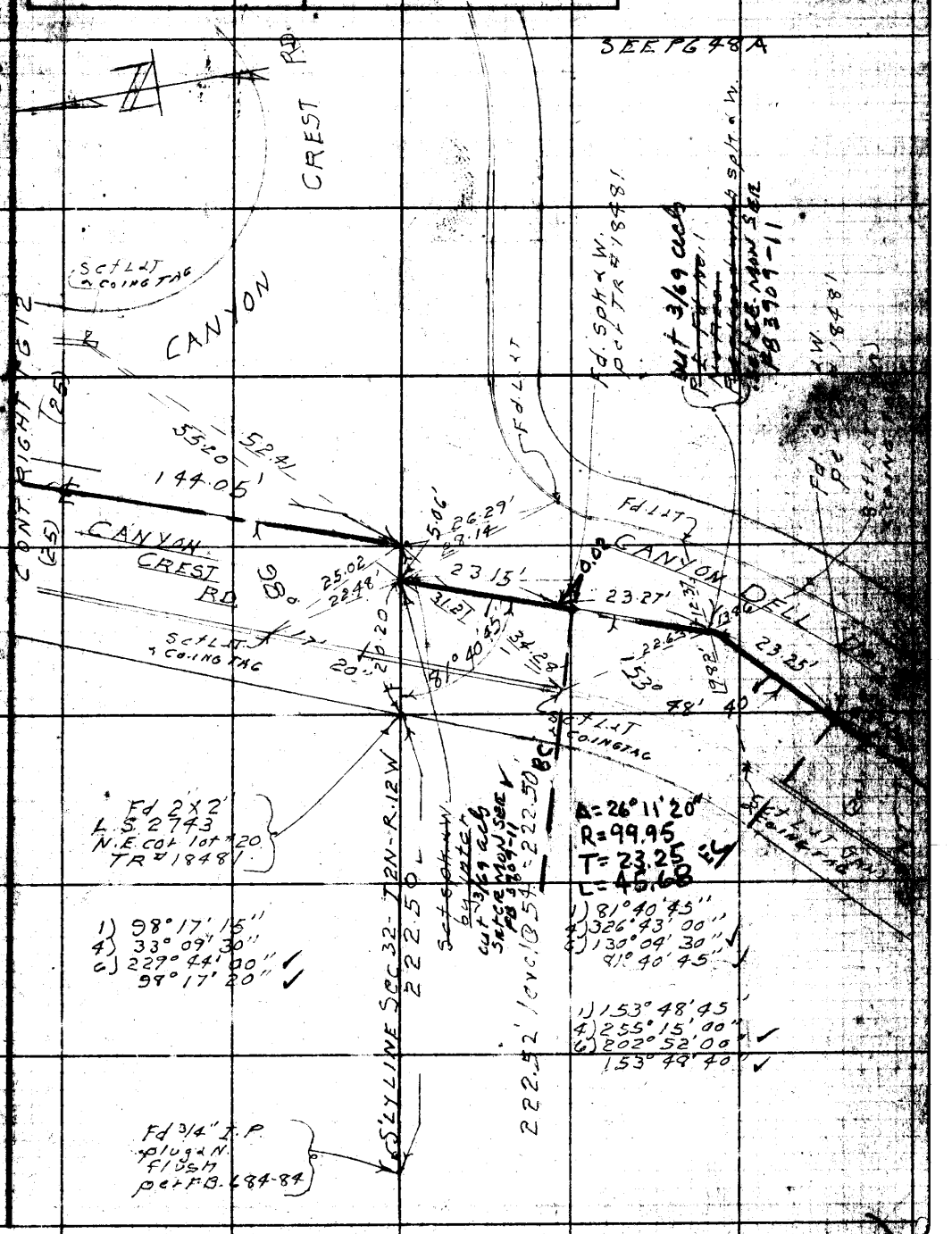

Note: Any Additions or Changes on This Sheet Must be Made or Circled in Red Ink With Date and Name of Person Making Change.

Do not extend this side of this line.

PLEASE RETURN TO
LOS ANGELES COUNTY ENGINEER
700 LOS ANGELES COUNTY ENGINEERING BLDG.

7-57 3000 SBE 1247 1-56

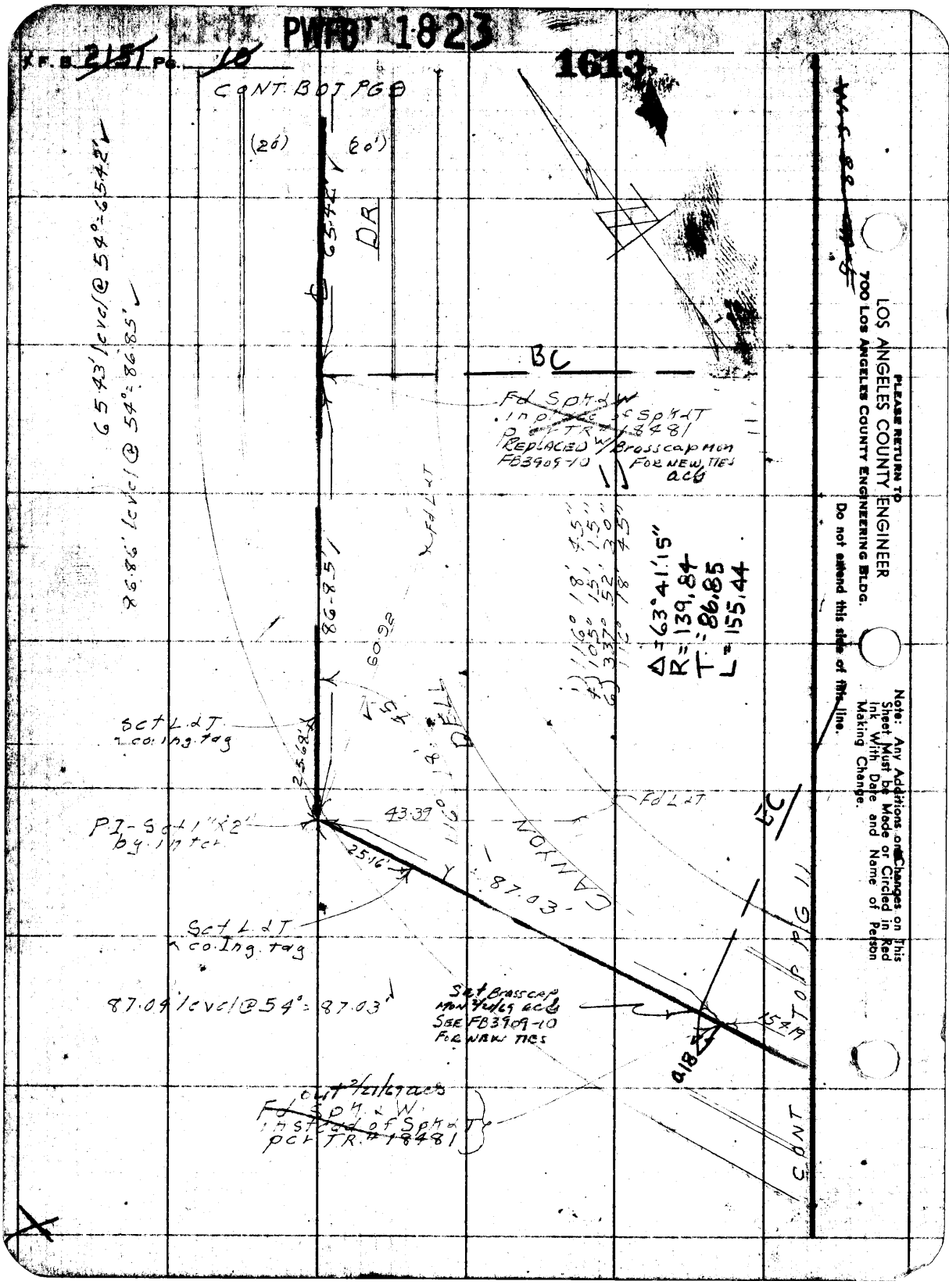
PWFB 1823
F.B. 2151 Pg. 10
1613
CONT. BOT PG 8
(20')
(20')
DR
BC
EC
CANYON DELL
Fd Spk & W
in place of Spk & T
per TR # 18481
Replaced w/ Brasscap Mon
FB3909-10
For New Ties
ACG
Fd L & T
Set L & T
co. Ing. tag
PI - Set 1" x 2"
by inter
Set L & T
co. Ing. tag
Set Brasscap
Mon 2/21/69 ACG
See FB3909-10
For New Ties
Fd Spk & W
instead of Spk & T
per TR # 18481
Δ = 63°41'15"
R = 139.84
T = 86.85
L = 155.44
116° 18' 45"
105° 15' 15"
337° 52' 30"
116° 18' 45"
65.43' level @ 54° = 65.42'
86.86' level @ 54° = 86.85'
87.04' level @ 54° = 87.03'
65.42'
86.85'
60.92
25.68'
43.39
25.16'
87.03'
154.19
0.18
CONT TOP PG 11
PLEASE RETURN TO
LOS ANGELES COUNTY ENGINEER
700 LOS ANGELES COUNTY ENGINEERING BLDG.
Do not extend this side of this line.
Note: Any Additions or Changes on This Sheet Must be Made or Circled in Red Ink With Date and Name of Person Making Change.

PWFB 1823 1614, 1615

Notes Ck'd by BRENNER	Survey of [illegible] HILL RD
Map No.	JN 030308 Tape [illegible] Std 68 °F
Office Work	Surveyed by [illegible] ANIGAN
Checked	Notes [illegible] Date 4-22-57
Date	Indexed [illegible] C. Johnson

F. B. 2151 Pg. 11

W.S. 88 A-5

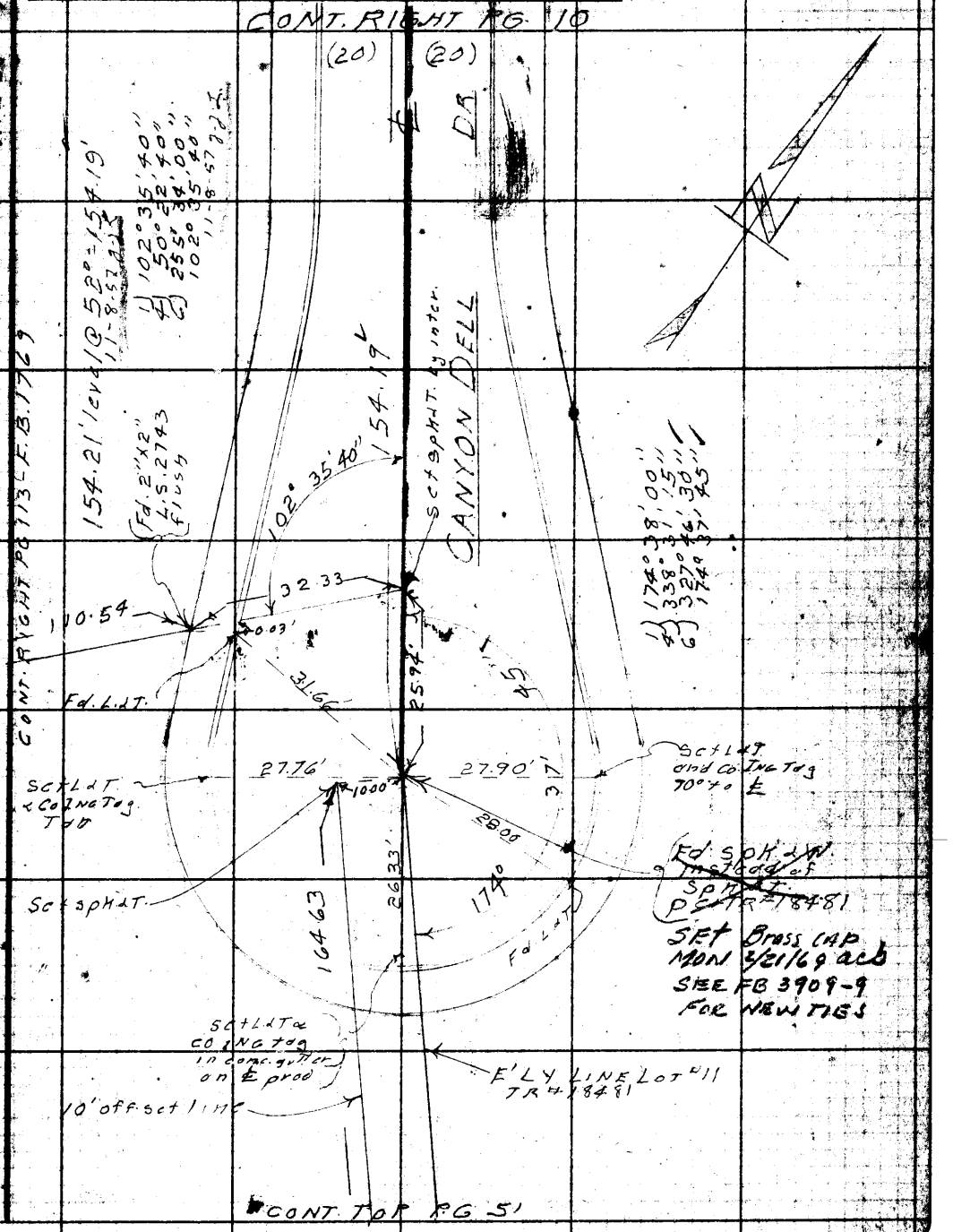

SET Brass CAP MON 3/21/69 acb SEE FB 3909-9 FOR NEW TIES

Note: Any Additions or Changes on This Sheet Must be Made or Circled in Red Ink With Date and Name of Person Making Change.

Do not extend this side of this line.

PLEASE RETURN TO LOS ANGELES COUNTY ENGINEER 700 LOS ANGELES COUNTY ENGINEERING BLDG.

78F3098 S&E #247 1-56

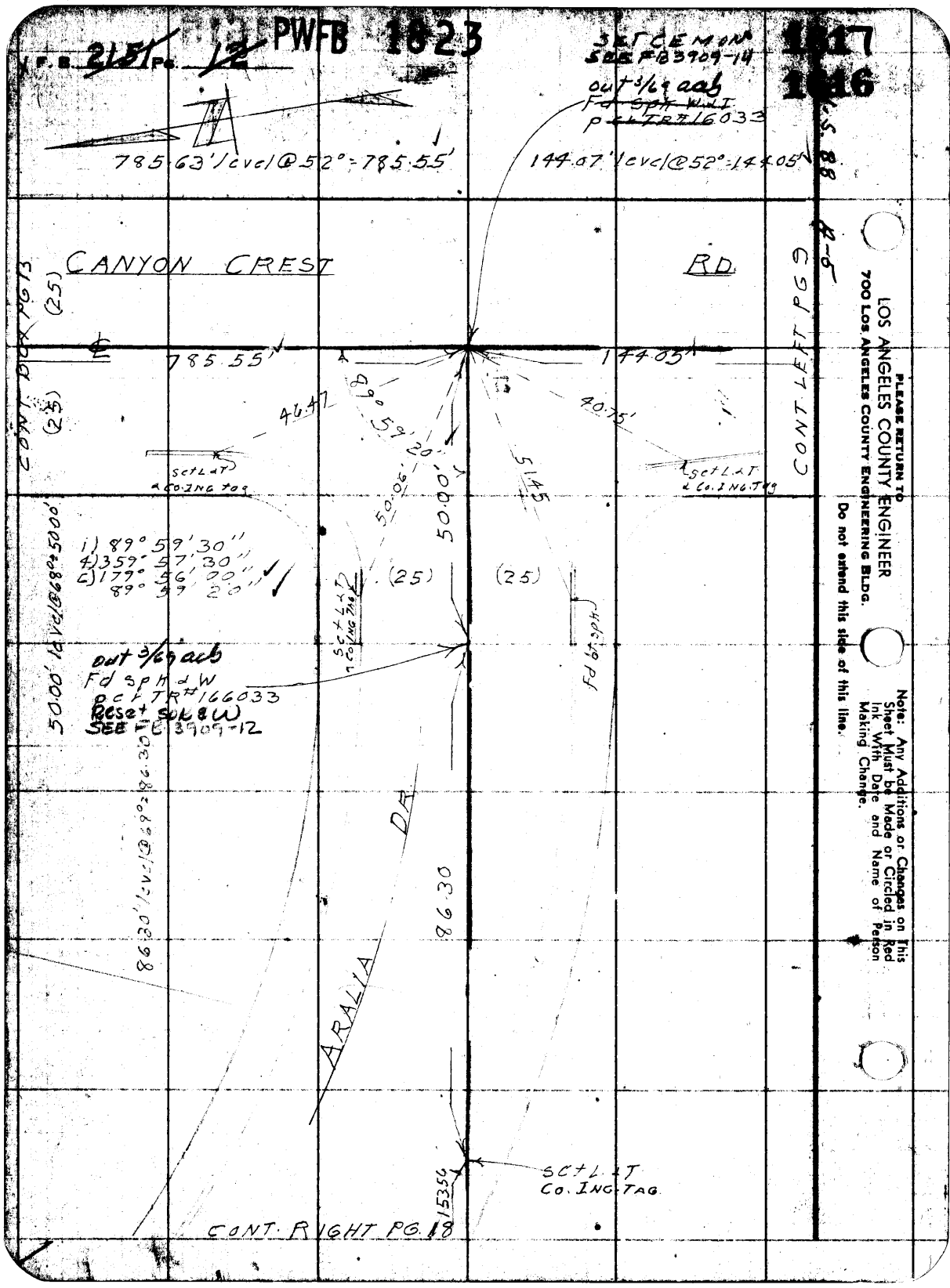

PLEASE RETURN TO
LOS ANGELES COUNTY ENGINEER
700 LOS ANGELES COUNTY ENGINEERING BLDG.

Do not extend this side of this line.

Note: Any Additions or Changes on This Sheet Must be Made or Circled in Red Ink With Date and Name of Person Making Change.

PWFB 1823 1618, 1619

Notes Ck'd by BRENNER	Survey of RISINGHILL RD
Map No.	JN 0303.00 Tape 0170 Std 6.8 °F
Office Work	Surveyed by J.J. LANIGAN
Checked	Notes J.J.L. Date 4-29-57
Date	Indexed K. C. Johnson

F.B. 2151 Pg. 13

W.S. 88 N-5

CONT. BOT PG 14

ALLEY

(20) Set L.L.T. & Co. Ing. Tag in conc. apron TAN

292.06'

Fd L.L.T. R.E. 2000

292.09' (cvc) @ 52° = 292.06'

38.22'

39.43

HOLLYGROVE LANE

(20) CONT. BOT PG 17

121.59'

Set L.L.T. & Co. Ing. Tag on ℄ prod.

15.18'

SETCEMON FB 3909-76 Fd. SNY LT NO REC.

1) 90° 01' 30"
4) 360° 07' 00"
6) 180° 10' 30"
90° 01' 45"

115.56' (cvc) @ 52° = 115.55'

Set L.L.T. & Co. Ing. Tag Tan.

37.90

38.22'

90° 01' 45"

35.05'

1798'

39.96'

121.60' (cvc) @ 60° = 121.59

Fd 2" I.P. (Flush) R.E. 2000 per TR # 15320

115.55

25.09'

Fd L.L.T. R.E. 2000

Set L.L.T. & Co. Ing. Tag

Tan.

33.03'

1) 89° 46' 30"
4) 359° 06' 30"
6) 178° 39' 30"
89° 46' 35"

GRAVELIA ST.

CONT. RIGHT PG 19

(25)

(25)

289.86'

21.64'

15.28

Set L.L.T. on ℄ prod. & Co. Ing. Tag

out 3/69 acb Fd NOTHING Set spk. W Rce dist. (30.96) from 2" I.P. per TR # 15320 SETCEMON SEE FB 3909-15

89° 46' 35" 40

35.83

30.96'

27.22

CANYON CREST

Set L.L.T. & Co. Ing. Tag

Tan

785.55

25.11

Fd 2" I.P. (Flush) R.E. 2410 per TR 14218

Set L.L.T. & Co. Ing. Tag

(25)

(25)

CONT LEFT PG 12

Note: Any Additions or Changes on This Sheet Must be Made or Circled in Red Ink With Date and Name of Person Making Change.

Do not extend this side of this line.

PLEASE RETURN TO LOS ANGELES COUNTY ENGINEER 700 Los Angeles County Engineering Bldg.

76F3088 SRE #247 1-56

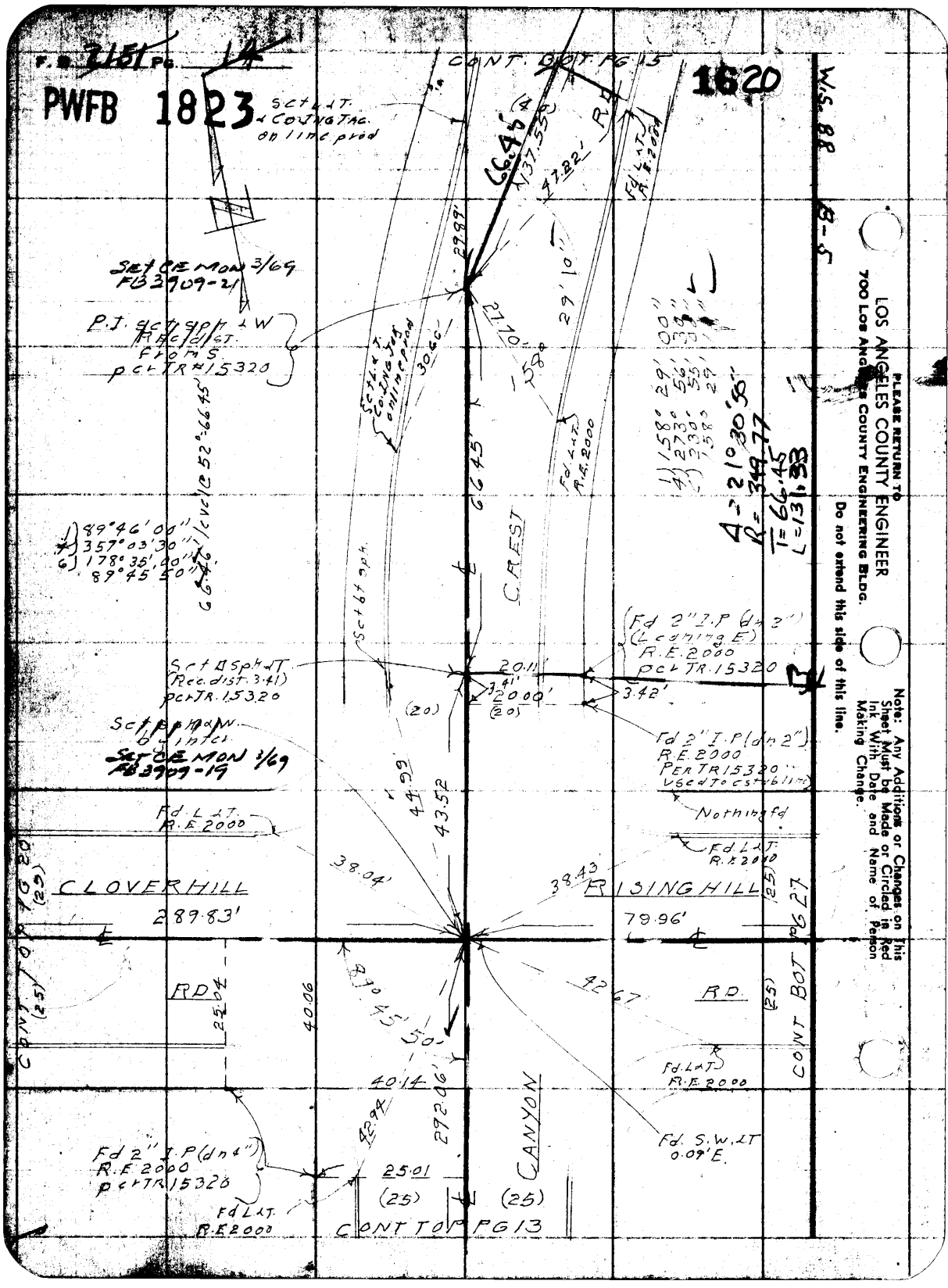
F.B. 2151 PG. 14
PWFB 1823
1620
W.S. 88 B-5
CONT. BOT. PG 15
Set L&T. & Co. Ing Tac. on line prod
Set CE MON 3/69 FB 3909-21
P.I. set sph. & W. Rec. dist. from S. pcl TR #15320
Set L&T. Co. Ing Tac. on line prod
Fd. L&T. R.E. 2000
66.45'
137.55'
47.22'
29.89'
27.70'
29'10"
30.66'
158°
66.45'
CREST
Fd. L&T. R.E. 2000
Δ = 21°30'56"
R = 349.77
T = 66.45
L = 131.33
1) 158° 29' 00"
4) 273° 56' 30"
2) 230° 55' 00"
1) 89°46'00"
4) 357°03'30"
6) 178°35'00"
89°45'50"
66.46' (cvc) @ 52° = 66.45'
Set bt sph.
Fd 2" I.P (dn 2") (Leaning E) R.E. 2000 pcl TR. 15320
Set Δ sph. & T. (Rec. dist. 3.41) pcl TR. 15320
20.11'
3.41'
20.00'
3.42'
(20)
Set sph. & W. by inter.
SET CE MON 3/69 FB 3909-19
Fd 2" I.P (dn 2") R.E. 2000 PER TR 15320 used to establish
Nothing fd
Fd. L&T. R.E. 2000
44.99
43.52
38.04'
38.43
CLOVERHILL
RISINGHILL
289.83'
79.96'
CONT TOP PG 20
CONT BOT PG 27
RD
RD
25.04
40.06
89°45'50"
42.67
40.14
292.06'
42.94
CANYON
Fd. L&T. R.E. 2000
Fd. S.W. L&T 0.09' E.
Fd 2" I.P (dn 4") R.E. 2000 pcl TR 15320
25.01
(25)
(25)
Fd L&T. R.E. 2000
CONT TOP PG 13
PLEASE RETURN TO
LOS ANGELES COUNTY ENGINEER
700 Los Angeles County Engineering Bldg.
Do not extend this side of this line.
Note: Any Additions or Changes on This Sheet Must be Made or Circled in Red Ink With Date and Name of Person Making Change.

PWEB 1823 1621

Notes Ck'd by [illegible]	Survey of RISINGHILL RD
Map No.	JN 0303.00 Tape 0170 Std 68 °F
Office Work	Surveyed by J.J. LANIGAN
Checked	Notes J.J.L. Date 4-23-57
Date	Indexed C. Johnson

F. B. 2151 Pg. [illegible]

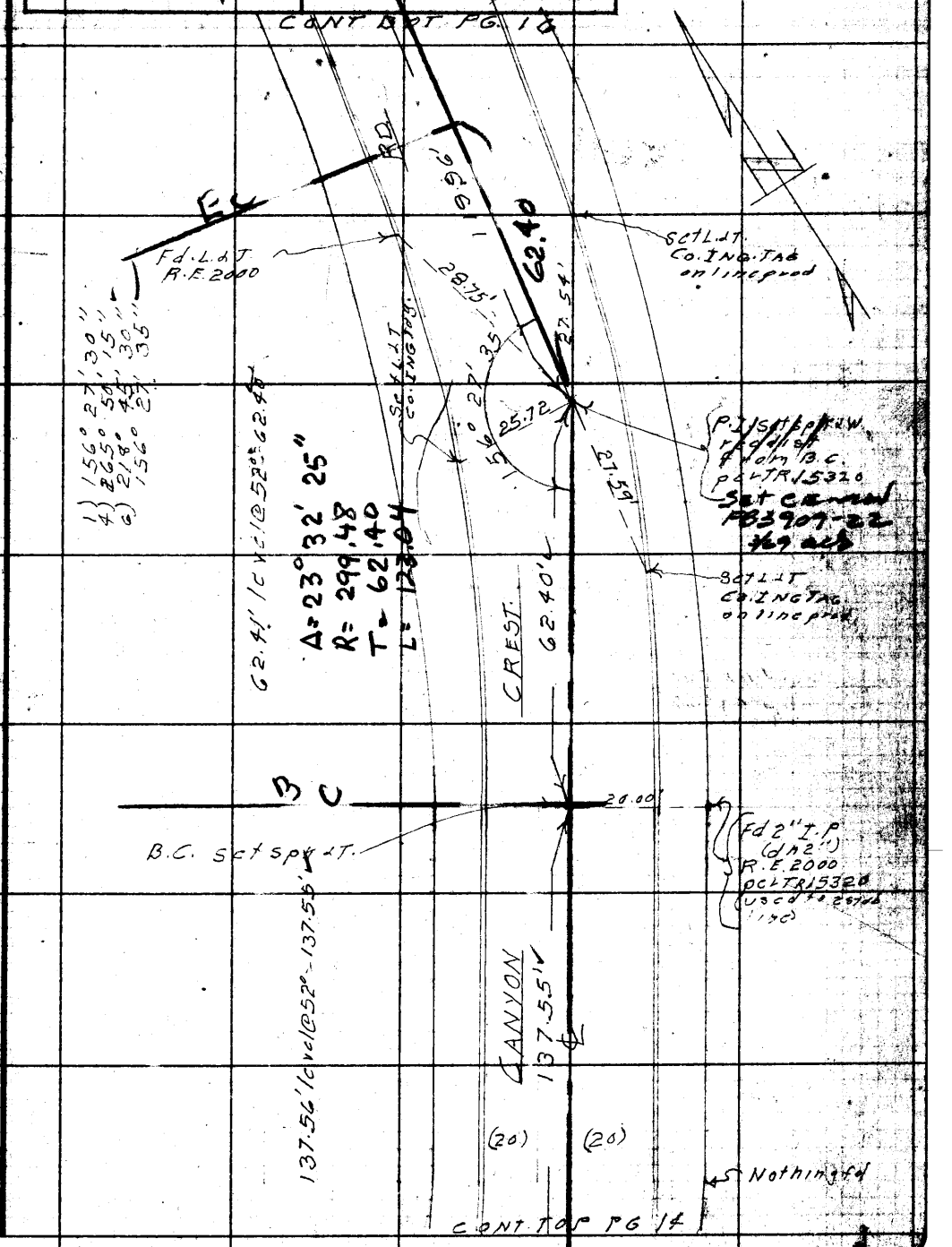

Note: Any Additions or Changes on this Sheet Must be Made or Circled in Red Ink With Date and Name of Person Making Change.

Do not extend this side of this line.

PLEASE RETURN TO
LOS ANGELES COUNTY ENGINEER
700 LOS ANGELES COUNTY ENGINEERING BLDG.

7673098 S&E #247 1-56

W.S. 88 8-5

LOS ANGELES COUNTY ENGINEER
700 Los Angeles County Engineering Bldg.
PLEASE RETURN TO
Do not extend this side of this line.
Note: Any Additions or Changes on this Sheet Must be Made or Circled in Red Ink With Date and Name of Person Making Change.

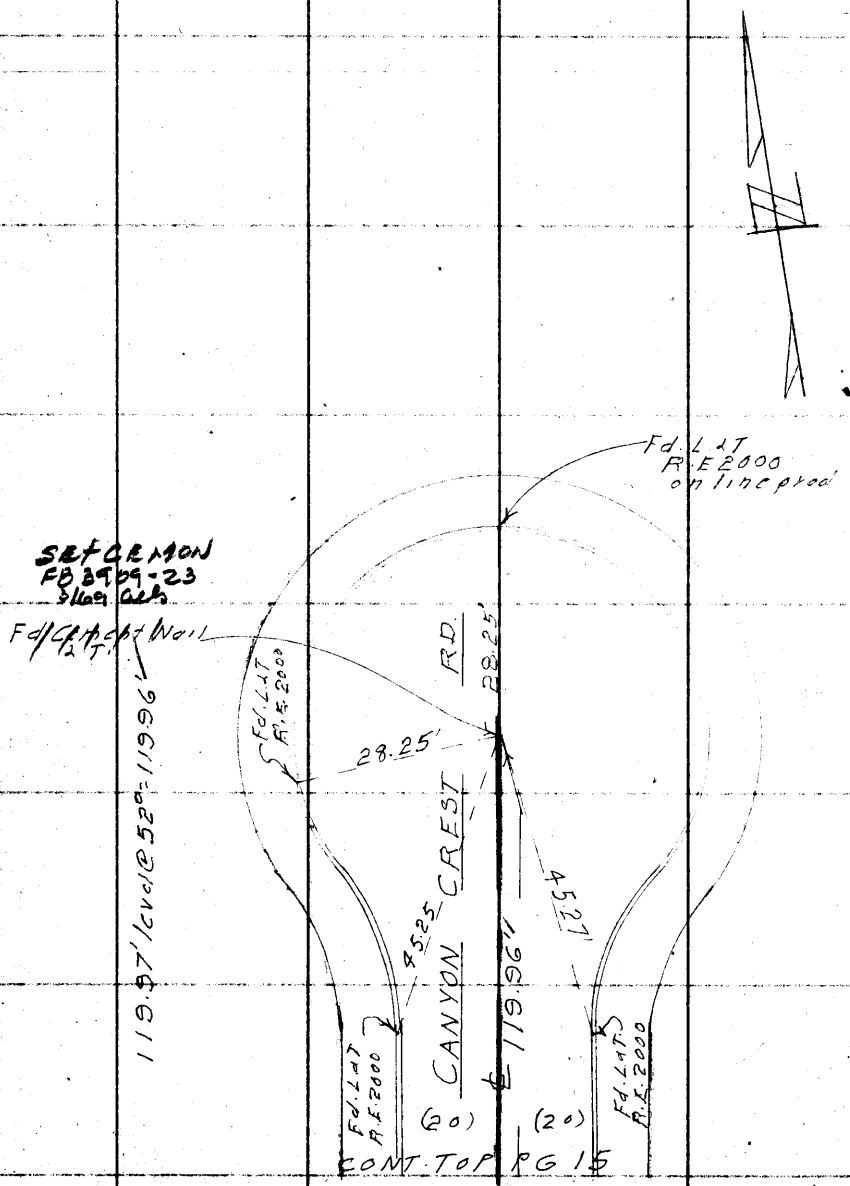

PWER 1823 1623

Notes Ck'd by BRENNER	Survey of RISINGHILL RD
Map No.	JN 0303.00 Tape 0170 Std 68 °F
Office Work	Surveyed by J.J. LANIGAN
Checked	Notes J.J.L. Date 4-24-57
Date	Indexed C. Johnson

F. B. 2151 Pg. 17

B-5

W.S. 88

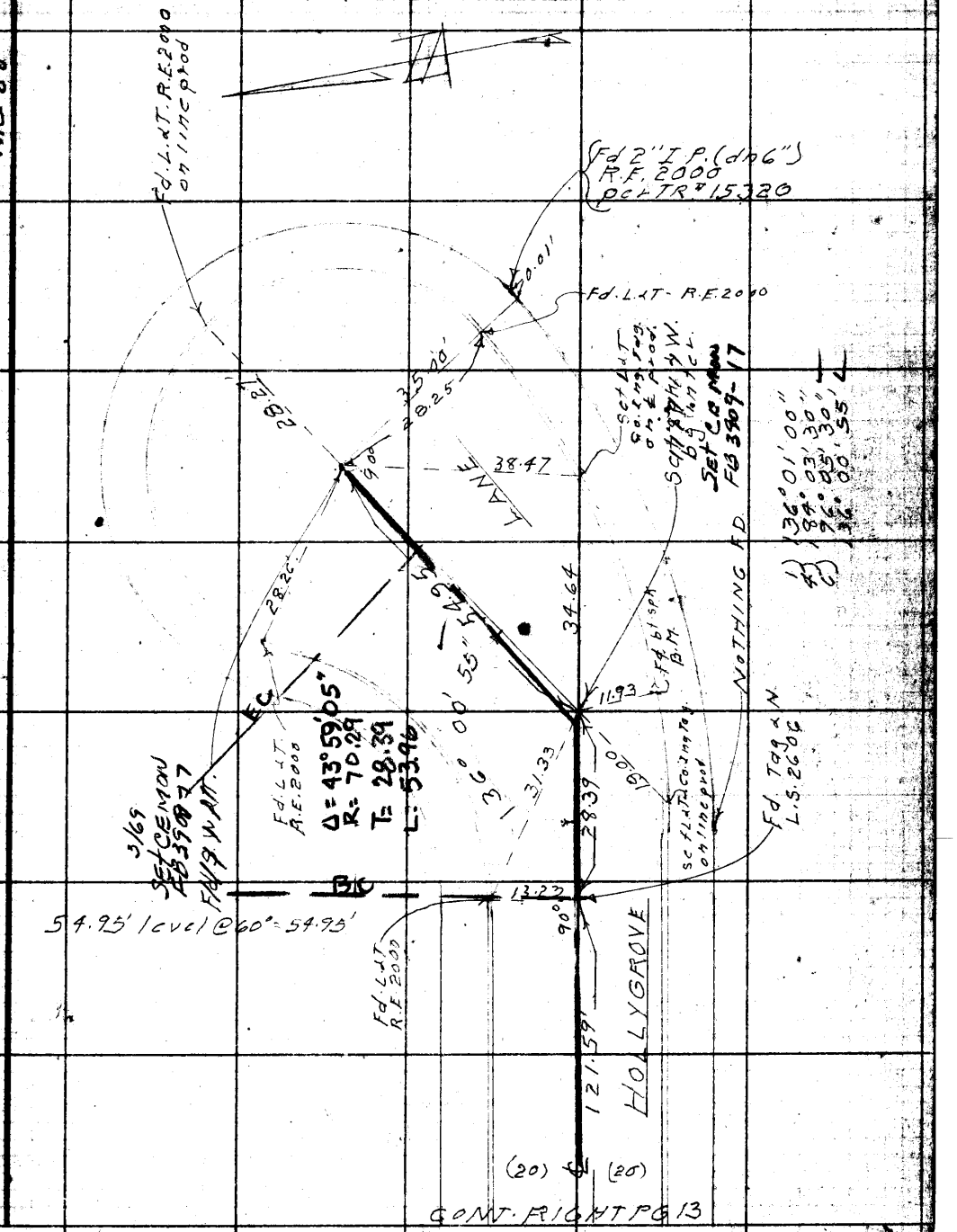

CONT. RIGHT PG 13

Note: Any Additions or Changes on this Sheet Must be Made or Circled in Red Ink With Date and Name of Person Making Change.

Do not extend this side of this line.

PLEASE RETURN TO
LOS ANGELES COUNTY ENGINEER
700 LOS ANGELES COUNTY ENGINEERING BLDG.

76F3098 S&E #247 1-56

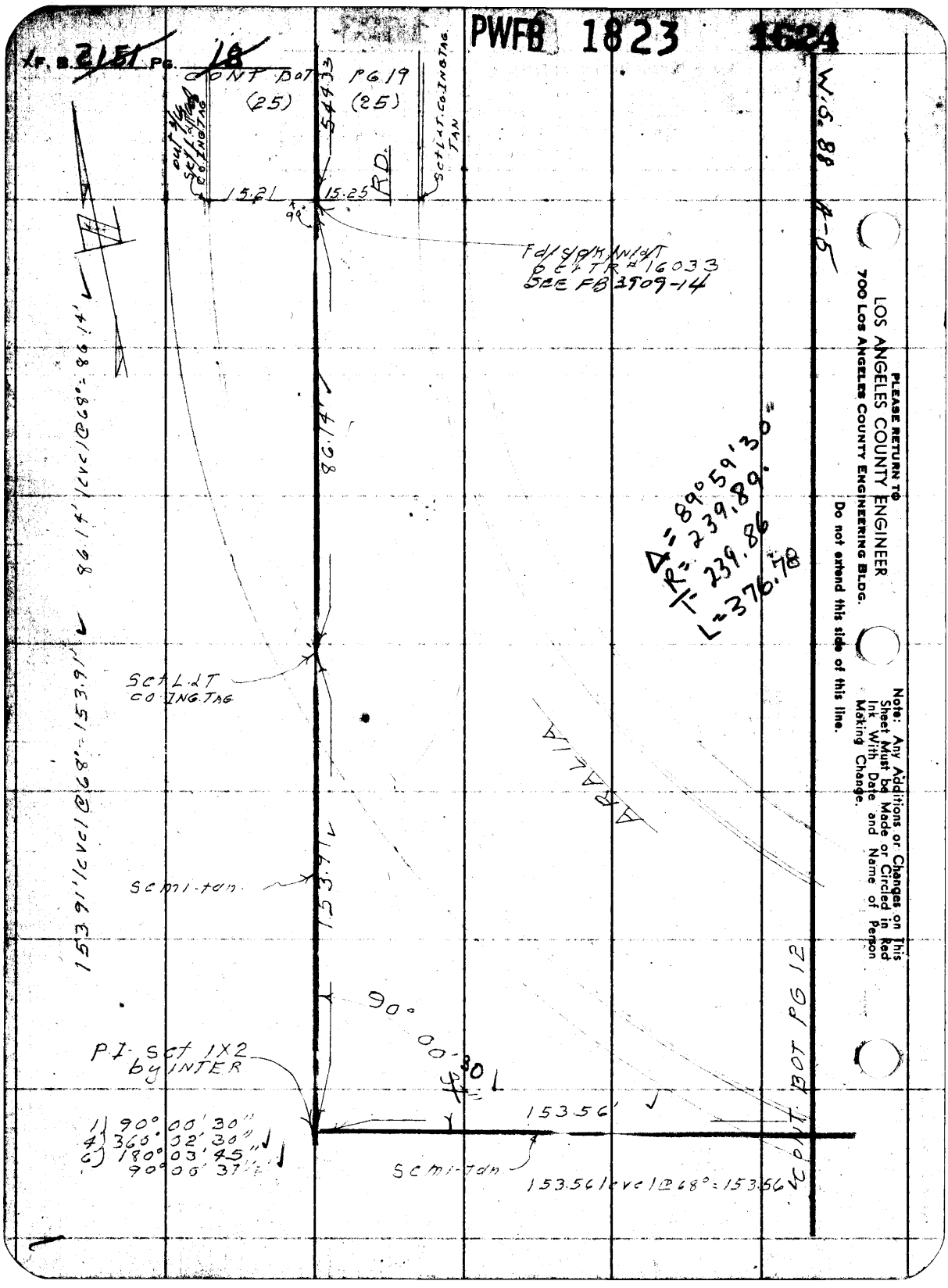

PWFB 1823 1624
XF. B. 2151 PG. 18
CONT BOT PG 19
(25) (25)
544.33
RD.
15.21
15.25
90°
Fd 1/2 PK N/LT
SCT TR #16033
SEE FB 3909-14
86.14'
Δ = 89°59'30"
R = 239.89
T = 239.86
L = 376.78
SCT L.LT
CO. ING. TAG
ARALIA
SC mi-tan
153.91'
90°
00'30"
P.I. SCT 1X2
by INTER
153.56'
1) 90° 00' 30"
4) 360° 02' 30"
6) 180° 03' 45"
90° 00' 37"
SC mi-tan
153.56 level @ 68° = 153.56
CONT BOT PG 12
W.S. 88 A-5
153.91' level @ 68° = 153.91'
86.14' level @ 68° = 86.14'
PLEASE RETURN TO
LOS ANGELES COUNTY ENGINEER
700 Los Angeles County Engineering Bldg.
Do not extend this side of this line.
Note: Any Additions or Changes on This Sheet Must be Made or Circled in Red Ink With Date and Name of Person Making Change.

PWFB 1023 1025, 1026

Notes Ck'd by BRENNER	Survey of RISING HILL RD
Map No.	JN 0303-02 Tape 0190 Std 68 °F
Office Work	Surveyed by J.L. LANIGAN
Checked	Notes J.J.L. Date 4-25-57
Date	Indexed E. C. Johnson

F. B. 2151 Pg. [illegible]

A-5

W.S. 88

CONT. RIGHT PG 20

(25) (25)

RD

407.57'/cvcl@68°=407.57'

Fd. SPK. & W PC & TR #16033 0.06' W. & 0.01' N REMOVED

Fd. L.&T. P.E. 200'

Fd. L.&T.

1) 89°46'45"
4) 359°06'30"
5) 178°39'45"
89°46'37½"

407.57'

42.80'

43.80

89° 46' 30"

CONT TOP PG 23

185.05'

289.86'

GRAVELIA

ST.

(25)

CONT LEFT PG 13

44.56

42.03

Sct SPK & W. Bound Cr. SET CEMON FB 3909-24 3/69 ...

289.85'/cvcl@74° = 289.86'

544.33'/cvcl@68°=544.33'



Sct L.&T. Co. Ing. Tog. TAN.

544.33'

ARALIA

Sct L.&T. Co. Ing. Tog. TAN.

(25) (25)

CONT. TOP PG. 18

Note: Any Additions or Changes on This Sheet Must be Made or Circled in Red Ink With Date and Name of Person Making Change.

Do not extend this side of this line.

PLEASE RETURN TO
LOS ANGELES COUNTY ENGINEER
700 LOS ANGELES COUNTY ENGINEERING BLDG.

76F3095 S&E #247 1-56

PWFB 1823

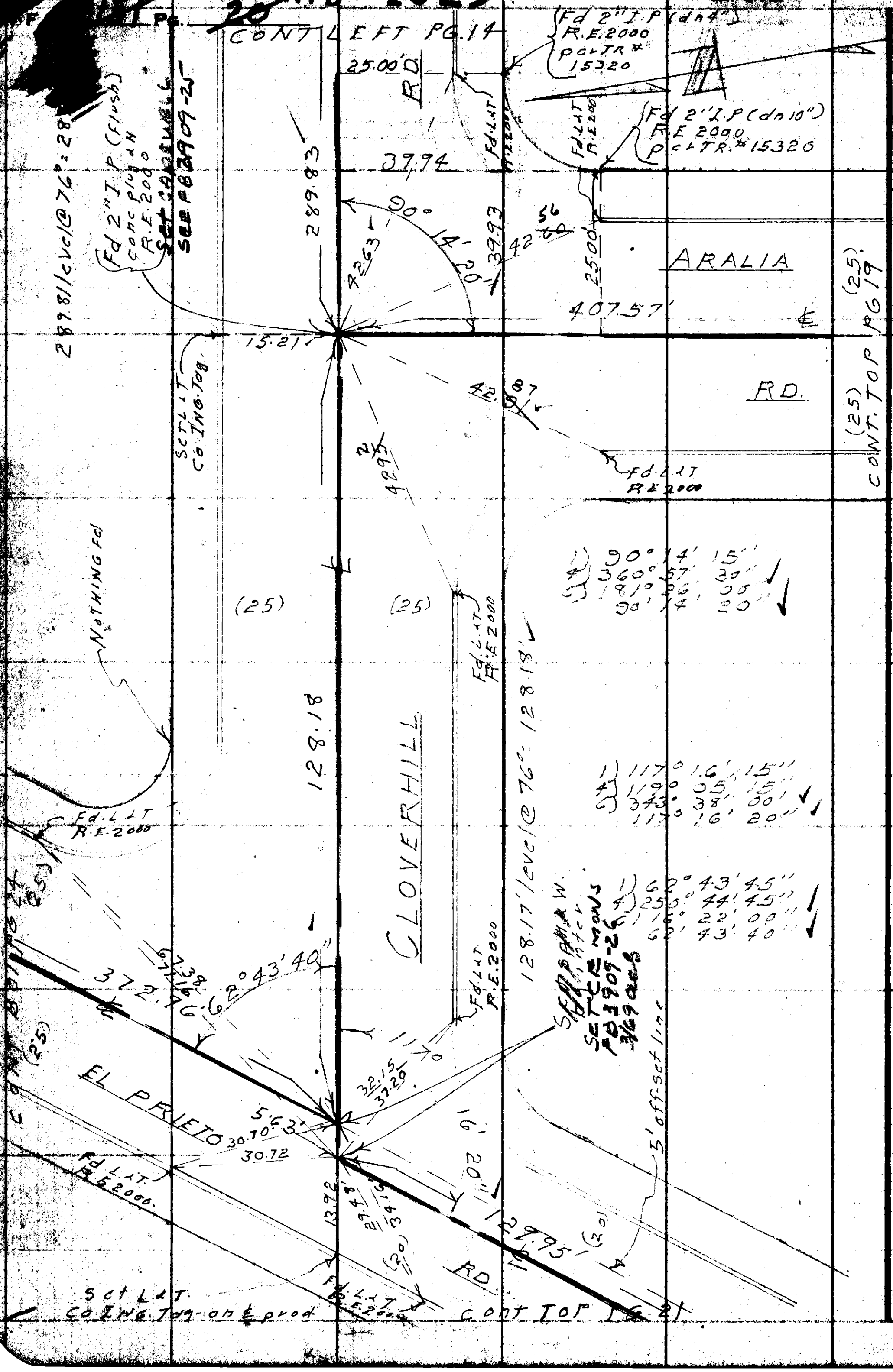

PLEASE RETURN TO
LOS ANGELES COUNTY ENGINEER
700 LOS ANGELES COUNTY ENGINEERING BLDG.

Do not extend this side of this line.

Note: Any Additions or Changes on This Sheet Must be Made or Circled in Red Ink With Date and Name of Person Making Change.

PWER 1923 1623

Notes Ck'd by BRENNER	Survey of RISINGHILL RD.
Map No.	JN 030302 Tape 0170 Std 69 °F
Office Work	Surveyed by J.J. LANIGAN
Checked	Notes J.J.L. Date 4-26-57
Date	Indexed A. C. Johnson

F. B. 2151 Pg. 21

A-5

W.S. 88

CONT. BOT. PG 20

(20) 20

EL PRIETO RD

Fd 2" I.P dn 4" R.E. 2000 pcr TR #15320

20.00

129.95'

5' of sct line

43.39

28.26'

Fd. L.&T. R.E. 2000

90°

Sct Nail

28.17'

28.25'

Sct L.&T. Co. Ing. Tag

Sct L.&T. Co. Ing. Tag

5.0'

28.25'

63.52'

Fd. 2" I.P. (flush) R.E. 2000

SET CAP & WELL SEE FB 3909-27

129.94' lcvl @ 74° = 129.95'

63.52' lcvl @ 74° = 63.52'

Fd. L.&T. R.E. 2000 0.01' W of Line pred.

118° 17' 15"

SCT 1X2

CONTRIGHT PG 22

TRANSIT LINE 101.47'

1) 118° 17' 15"
4) 113° 09' 15"
6) 349° 43' 30"
118° 17' 15"

101.47' lcvl @ 74° = 101.47'

Note: Any Additions or Changes on This Sheet Must be Made or Circled in Red Ink With Date and Name of Person Making Change.

Do not extend this side of this line.

PLEASE RETURN TO
LOS ANGELES COUNTY ENGINEER
700 LOS ANGELES COUNTY ENGINEERING BLDG.

7EF3005 SRE #247 1-58

F.B. 2151 Pg. 22 PWFB 1823 1629

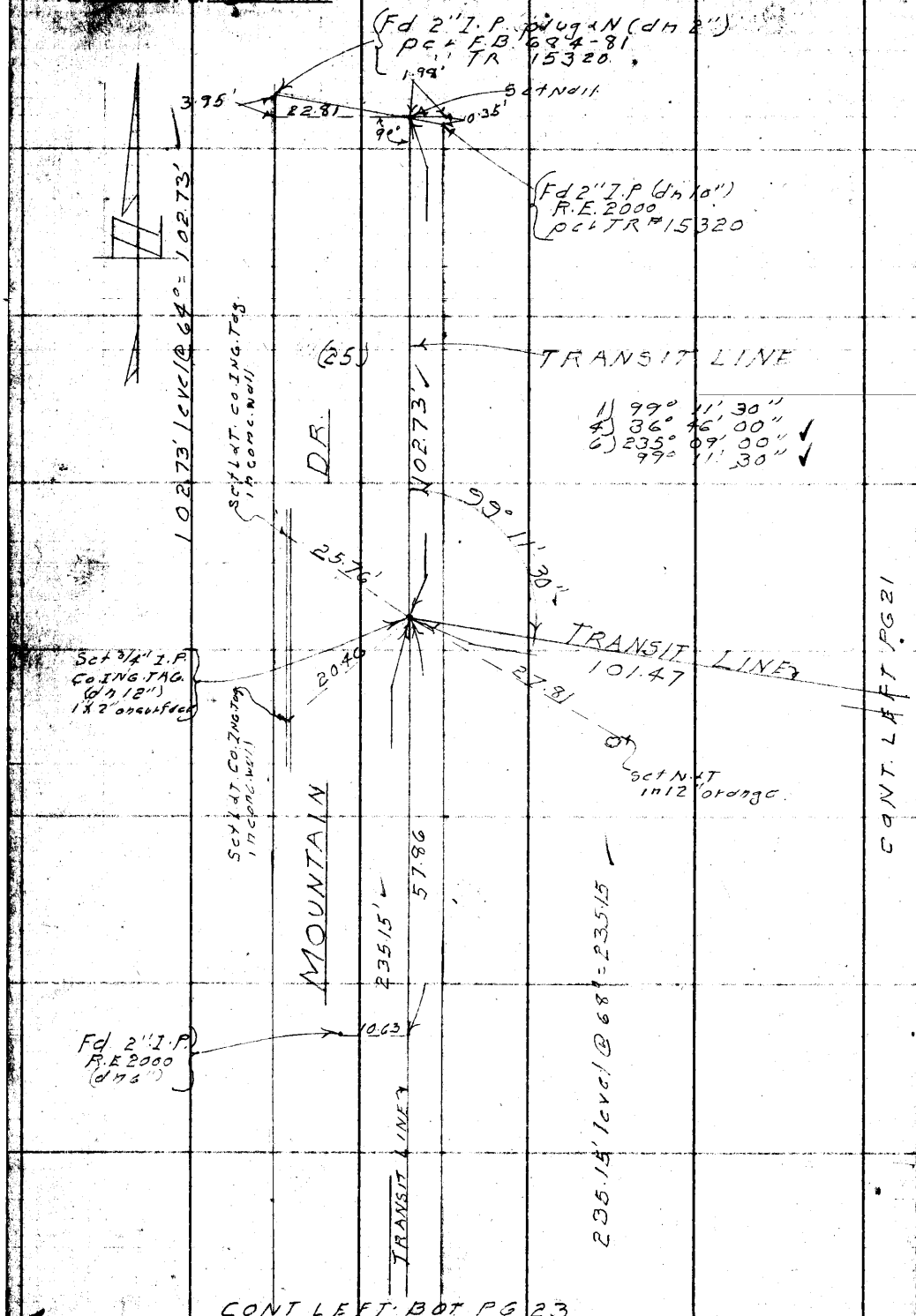

W.S. 88 A-5

PLEASE RETURN TO
LOS ANGELES COUNTY ENGINEER
700 Los [redacted] COUNTY ENGINEERING BLDG.

Do not extend this side of this line.

Note: Any Additions or Changes on This Sheet Must be Made or Circled in Red Ink With Date and Name of Person Making Change.

PWFB 18[illegible]

Notes Ck'd by BRENNER	Survey of RISINGHILL RD.
Map No.	JN 0303.00 Tape 0170 Std 68 °F
Office Work	Surveyed by J.J. LANIGAN
Checked	Notes J.J.L. Date 4-26-57
Date	Indexed [illegible] C. Johnson

F.B. 2151 Pg. [illegible]

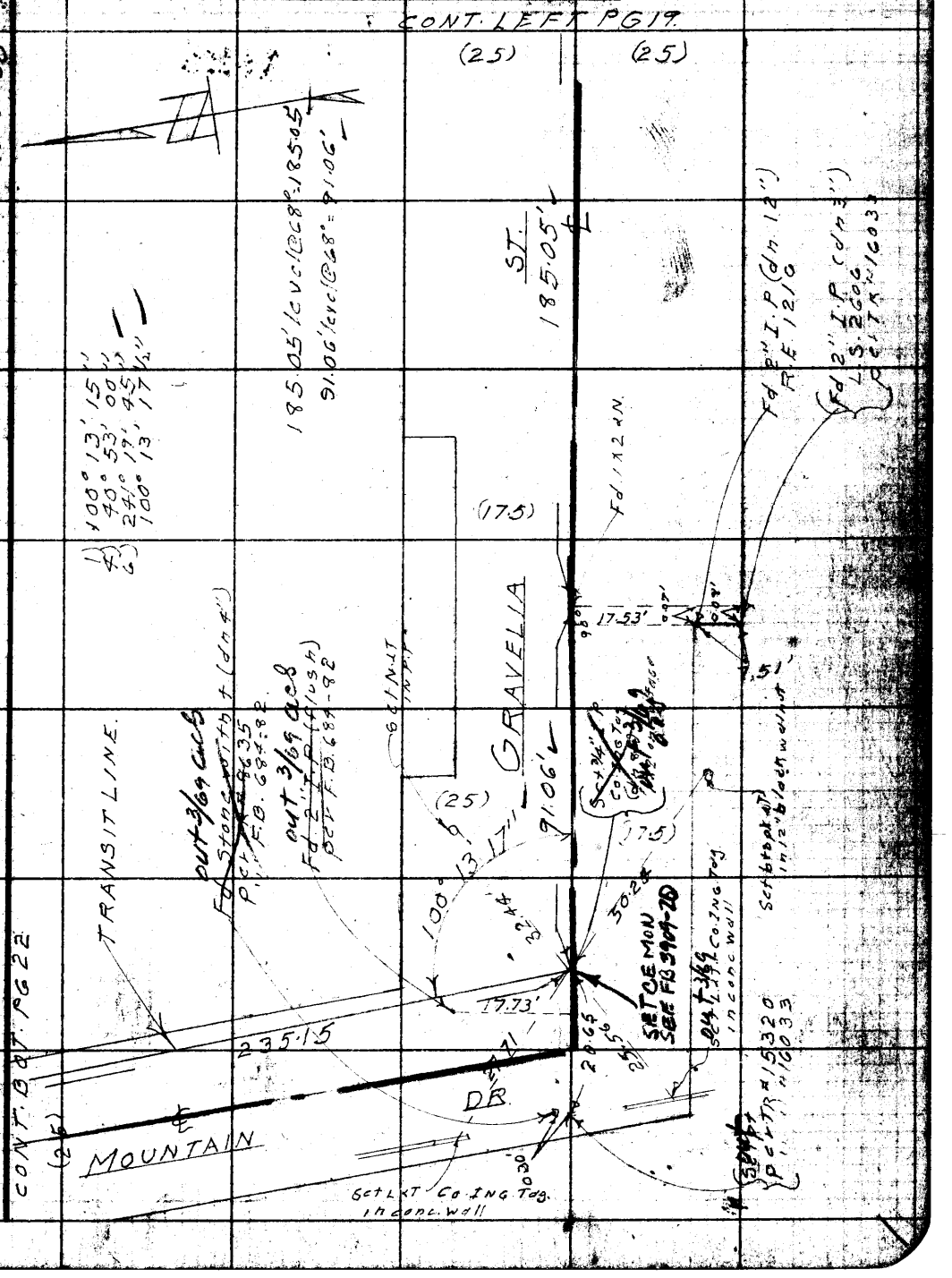

Note: Any Additions or Changes on this Sheet Must be Made or Circled in Red Ink With Date and Name of Person Making Change.

Do not extend this side of this line.

PLEASE RETURN TO
LOS ANGELES COUNTY ENGINEER
700 LOS ANGELES COUNTY ENGINEERING BLDG.

7GF3008 SBE #247 1-56

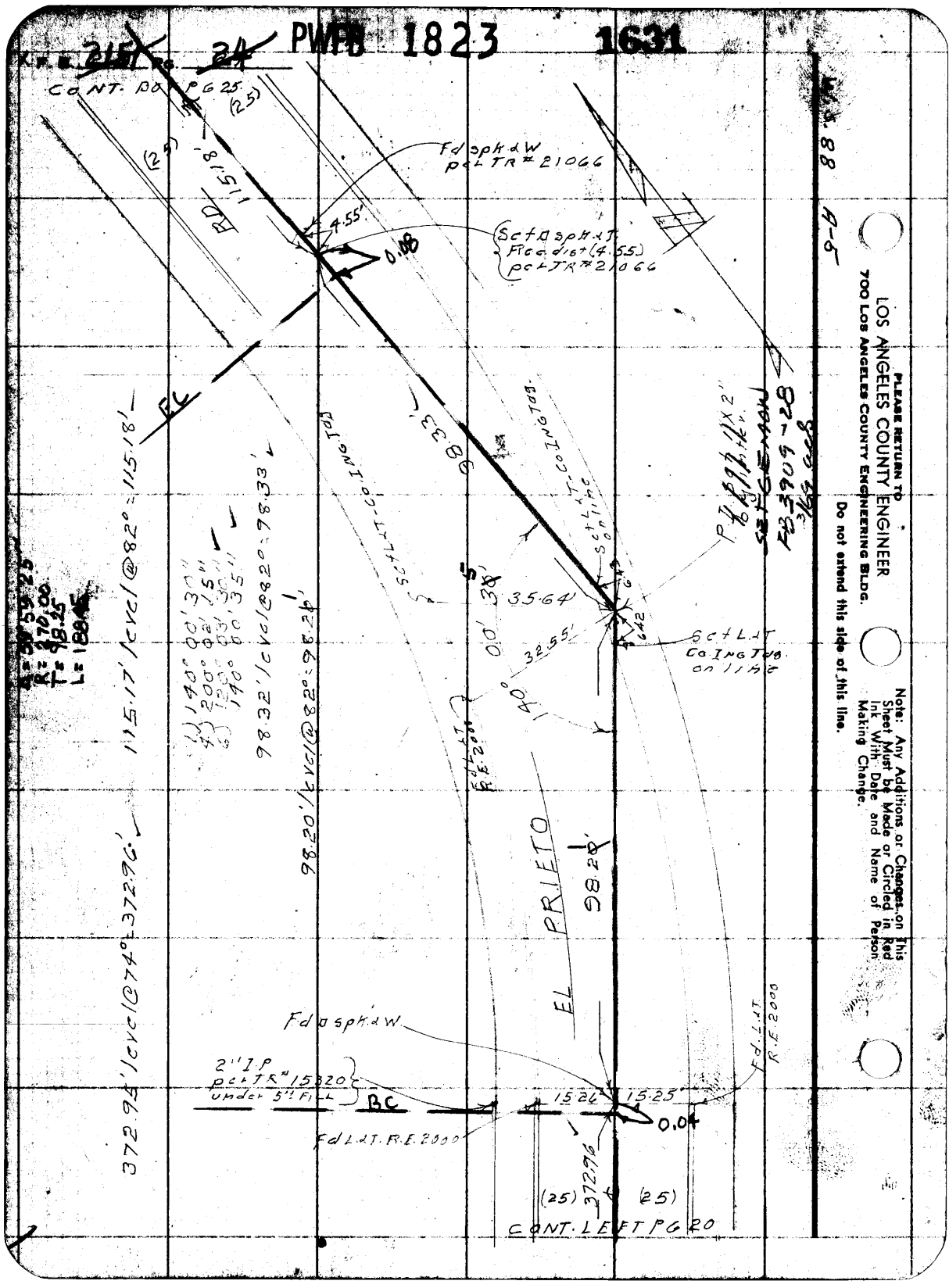
PWFB 1823 1631
CONT. BOT PG 25
(25)
(25)
115.18'
BD
Fd spk & W
pcl TR # 21066
4.55'
0.08
Set □ spk & T
Rec. dist (4.55)
pcl TR # 21066
EC
98.33'
Set L & T - Co. Ing. Tdg.
Set L & T - Co. Ing. Tdg.
35.64'
32.55'
Set L & T
Co. Ing. Tdg.
on line
140°
00' 30"
115.17' /cvcl @ 82° = 115.18'
98.32' /cvcl @ 82° = 98.33'
98.20' /cvcl @ 82° = 98.20'
372.95' /cvcl @ 74° = 372.96'
EL PRIETO
98.20'
Fd □ spk & W
2" I.P.
pcl TR # 15320
under 5" Fill
BC
Fd L & T. R.E. 2000
15.26'
15.25'
0.04
372.96
(25)
(25)
CONT. LEFT PG 20
Fd L & T
R.E. 2000
PLEASE RETURN TO
LOS ANGELES COUNTY ENGINEER
700 LOS ANGELES COUNTY ENGINEERING BLDG.
Do not extend this side of this line.
Note: Any Additions or Changes on This Sheet Must be Made or Circled in Red Ink With Date and Name of Person Making Change.
A-5

PWFB 1923

Notes Ck'd by BRENNER	Survey of RISINGHILL RD.
Map No.	JN 0303.00 Tape 0170 Std 68 °F
Office Work	Surveyed by J.J. LANIGAN
Checked	Notes J.J.L. Date 4-27-57
Date	Indexed A. C. Johnson

F. B. 2151 PG. 25

A-5

W.S. 88

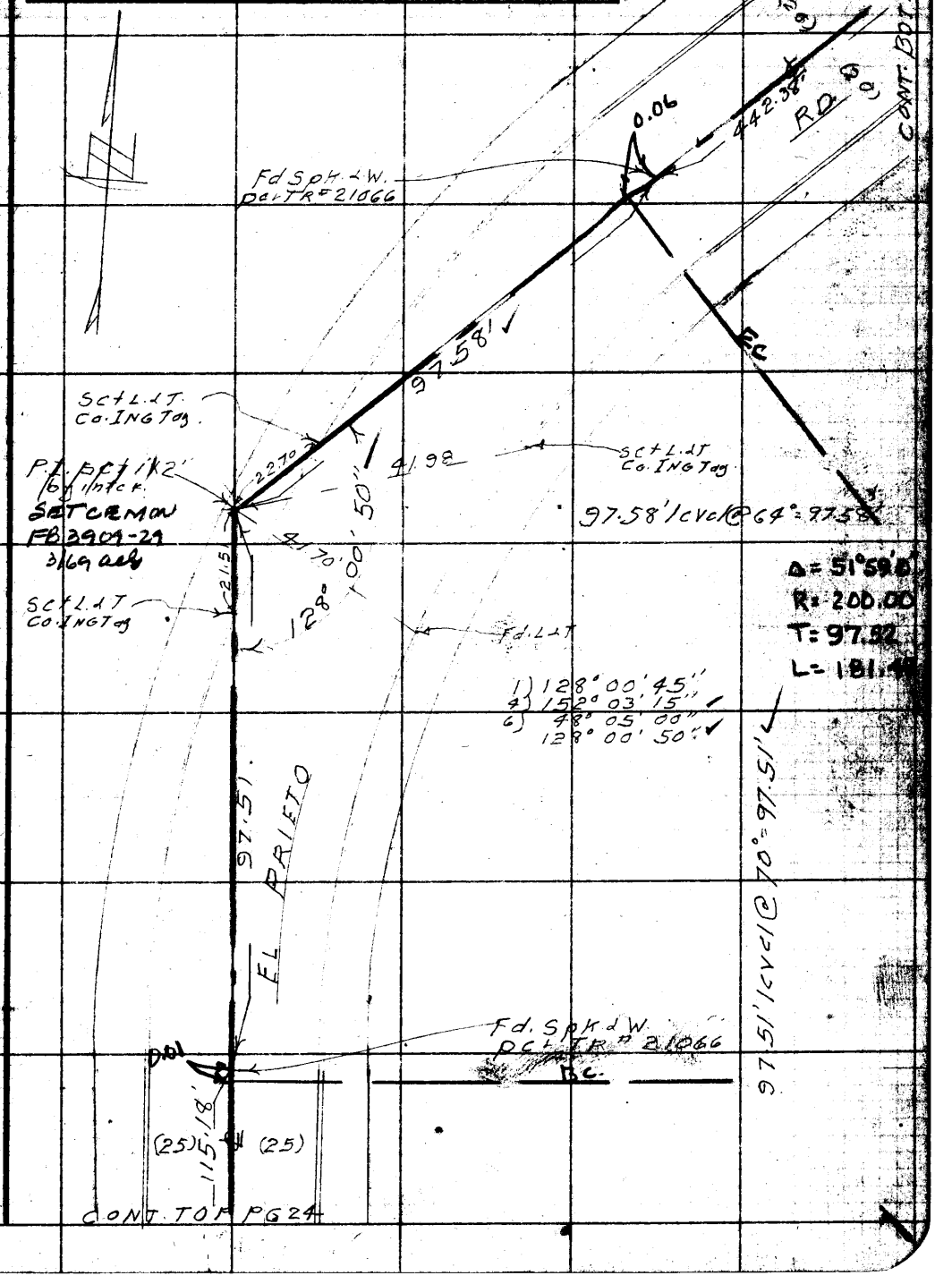

Note: Any Additions or Changes on This Sheet Must be Made or Circled in Red Ink With Date and Name of Person Making Change.

Do not extend this side of this line.

PLEASE RETURN TO
LOS ANGELES COUNTY ENGINEER
700 LOS ANGELES COUNTY ENGINEERING BLDG.

76F3095 S&E #247 1-56

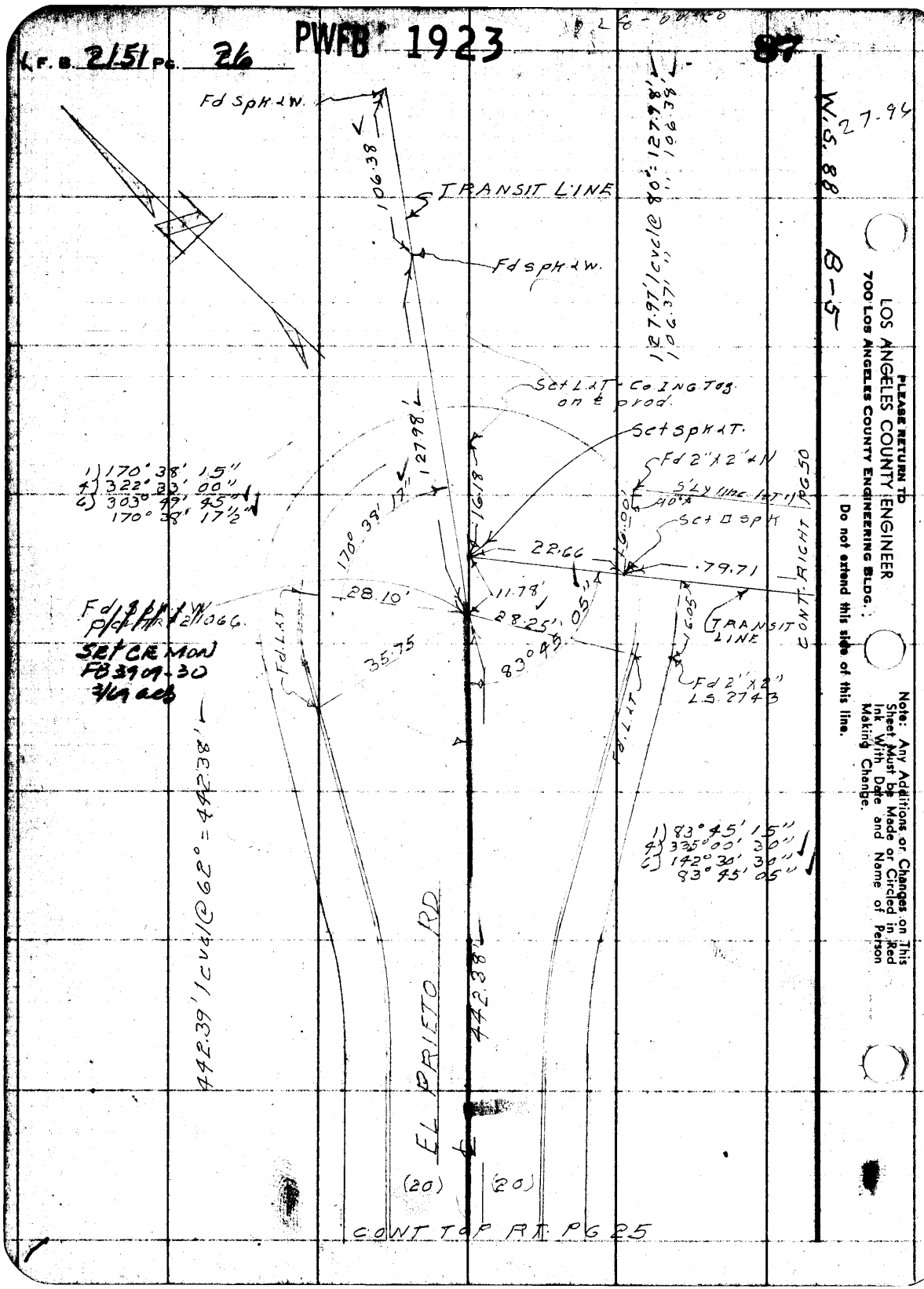

PLEASE RETURN TO
LOS ANGELES COUNTY ENGINEER
700 LOS ANGELES COUNTY ENGINEERING BLDG.

Do not extend this side of this line.

Note: Any Additions or Changes on This Sheet Must be Made or Circled in Red Ink With Date and Name of Person Making Change.

PWER 1823 1532

Notes Ck'd by GRENNER	Survey of RISINGHILL RD
Map No.	JN 030300 Tape 0170 Std 68 °F
Office Work	Surveyed by J. J. LANIGAN
Checked	Notes J.J.L. Date 5-2-57
Date	Indexed C. Johnson

F. B. 2151 Pg. 27

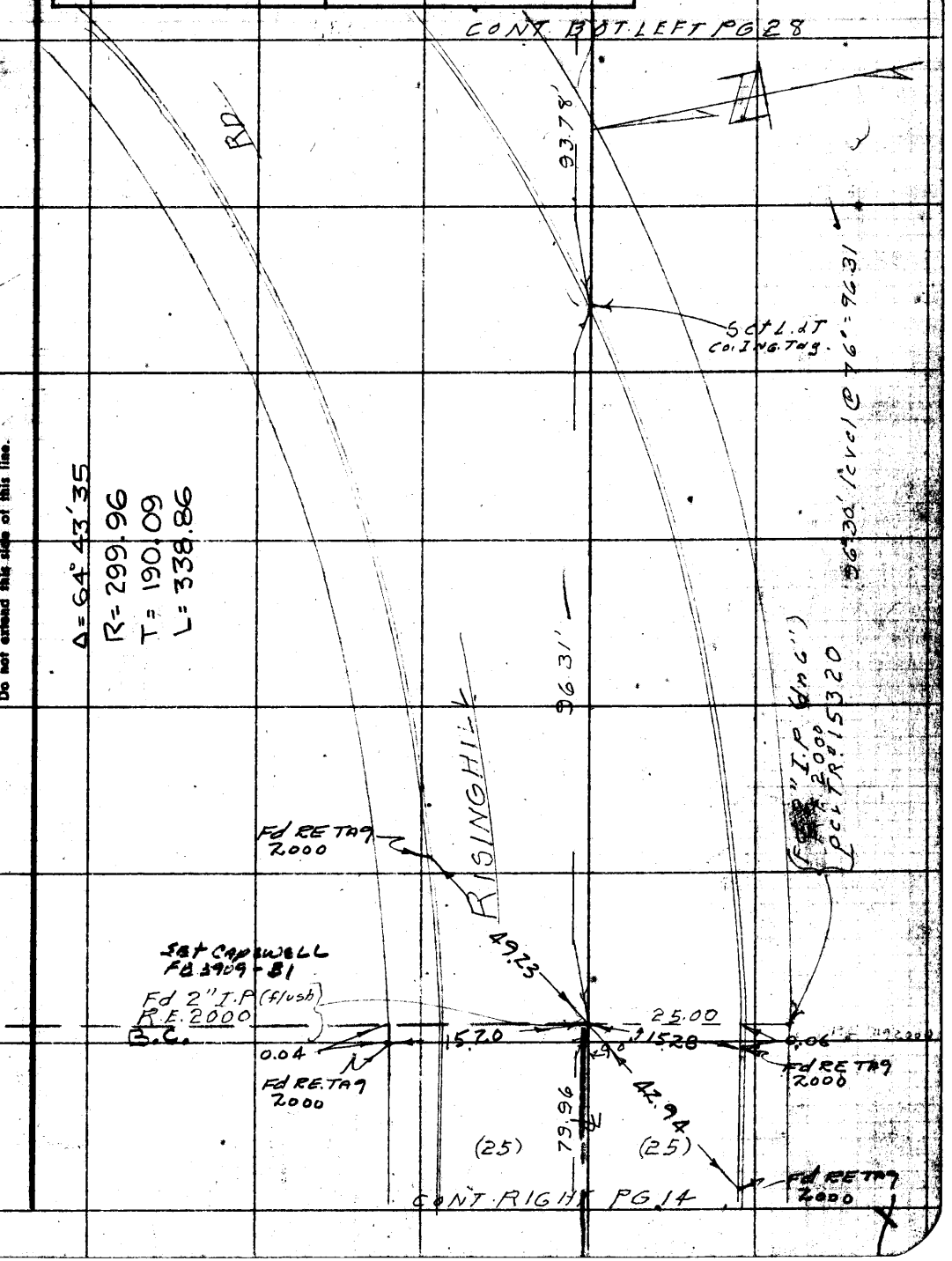

Note: Any Additions or Changes on This Sheet Must be Made or Circled in Red Ink With Date and Name of Person Making Change.

Do not extend this side of this line.

PLEASE RETURN TO
LOS ANGELES COUNTY ENGINEER
700 LOS ANGELES COUNTY ENGINEERING BLDG.

76F3098 S&E 1247 1-56

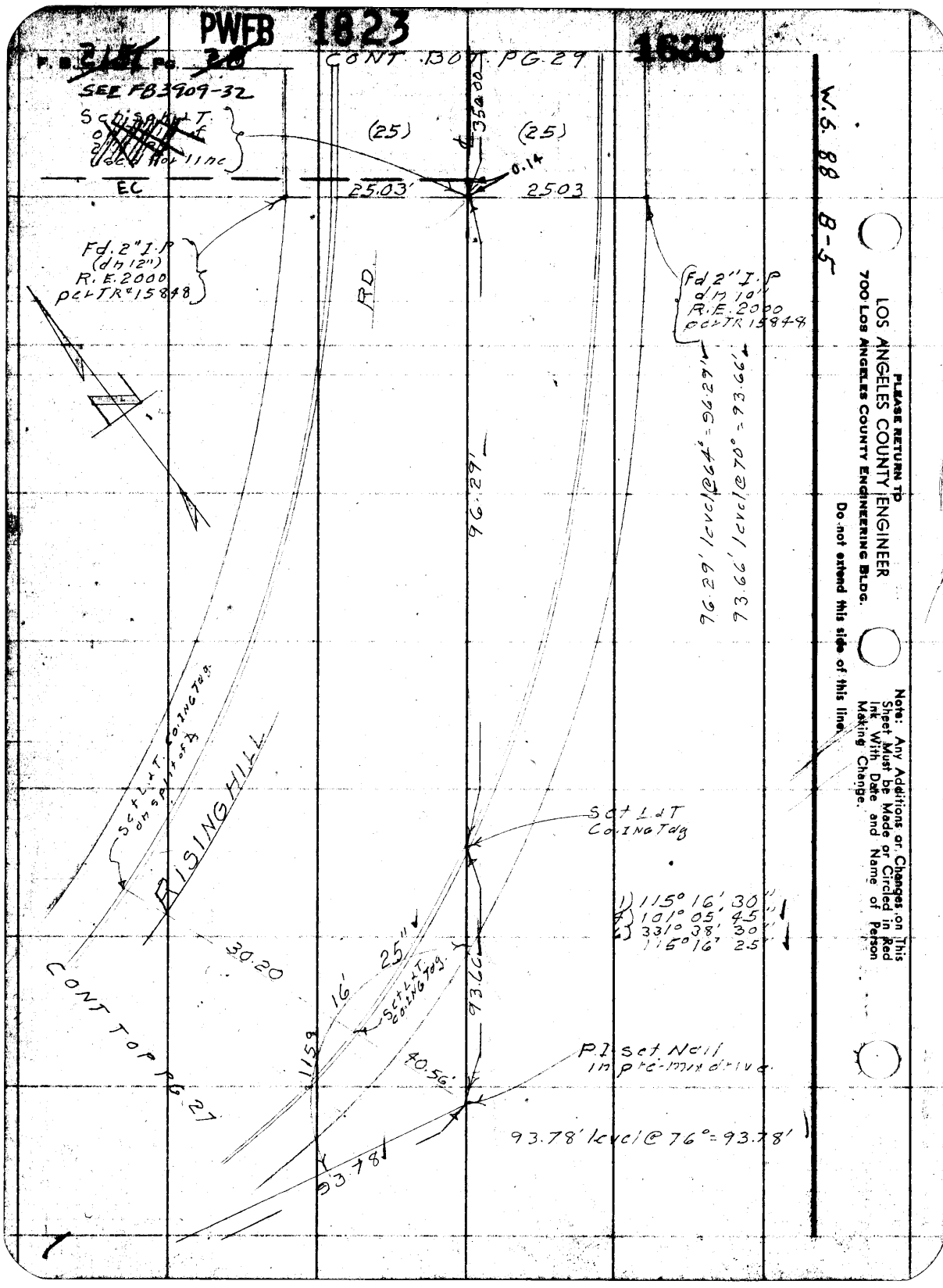
PWFB 1823
1633
CONT BOT PG 29
SEE FB3909-32
(25)
(25)
350.00
0.14
EC
25.03'
25.03
Fd. 2" I.P (dn 12") R.E. 2000 per TR# 15848
RD
Fd 2" I.P dn 10" R.E. 2000 per TR 15848
96.29'
96.29' lcvl @ 64° = 96.29'
93.66' lcvl @ 70° = 93.66'
Set L&T Co. Ing Tdg
RISING HILL
Set L&T Co. Ing Tdg on split of ℄
1) 115° 16' 30"
4) 101° 05' 45"
6) 331° 38' 30"
115° 16' 25"
30.20
25"
16'
Set L&T Co. Ing Tdg.
93.66
1159
40.56'
P.I. set Nail in pre-mix drive
93.78' lcvl @ 76° = 93.78'
93.78
CONT TOP PG 27
W.S. 88 B-5
PLEASE RETURN TO
LOS ANGELES COUNTY ENGINEER
700 LOS ANGELES COUNTY ENGINEERING BLDG.
Do not extend this side of this line.
Note: Any Additions or Changes on This Sheet Must be Made or Circled in Red Ink With Date and Name of Person Making Change.

PWFB 1823

Notes Ck'd by [illegible]	Survey of RISINGHILL RD.
Map No.	JN 0303-09 Tape 0170 Std 6.8 °F
Office Work	Surveyed by J.J. LANIGAN
Checked	Notes J.J.L. Date 5-2-57
Date	Indexed [illegible] C. Johnson

F. B. 2151 Pg. [illegible]

B-5

W.S 88

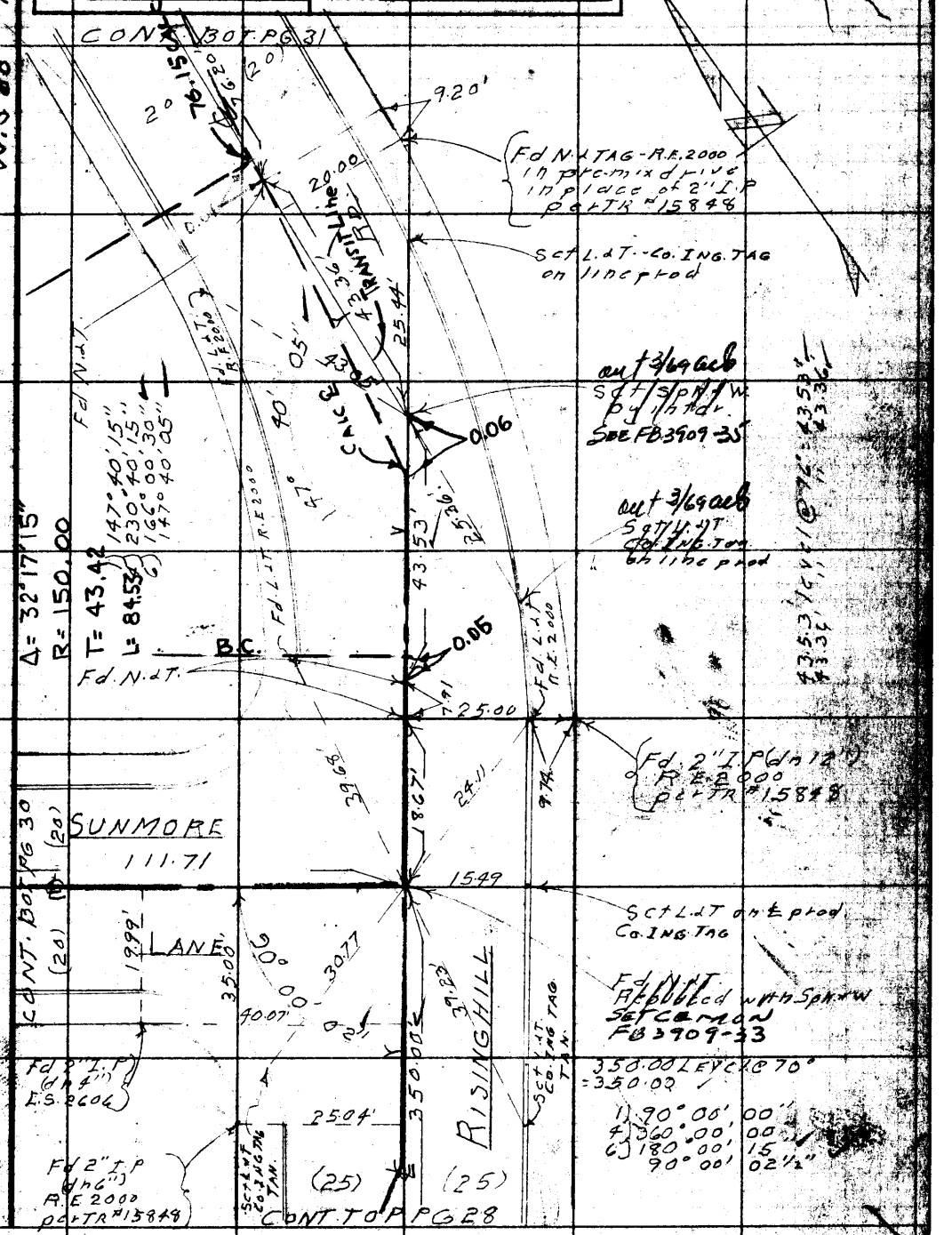

Note: Any Additions or Changes on This Sheet Must be Made or Circled in Red Ink With Date and Name of Person Making Change.

Do not extend this side of this line.

PLEASE RETURN TO
LOS ANGELES COUNTY ENGINEER
700 LOS ANGELES COUNTY ENGINEERING BLDG.

76F3095 S&E #247 1-58

F. B. ~~2151~~ Pg. ~~30~~ PWFB 1823 1635

W.S. 88 B-5

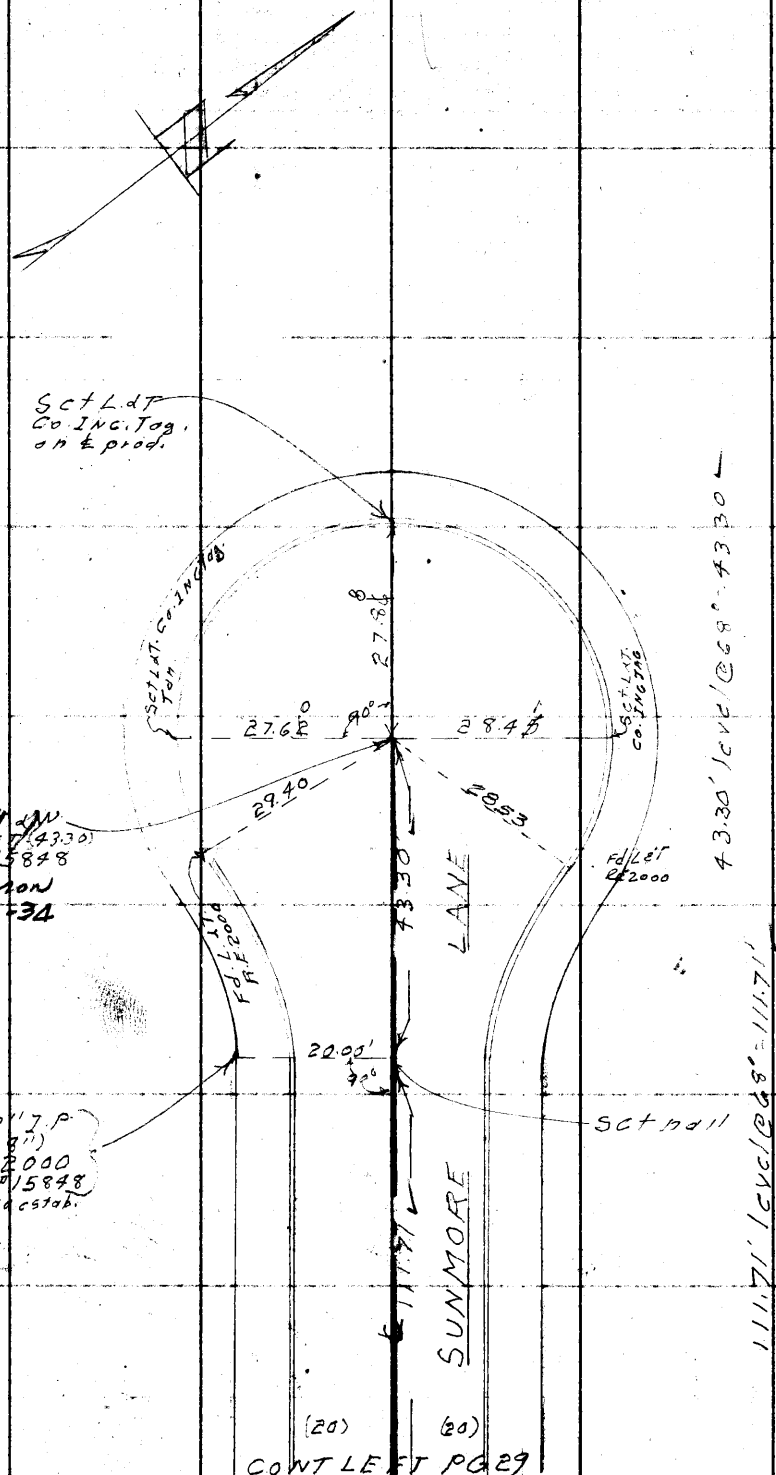

CONT LEFT PG 29

PLEASE RETURN TO
LOS ANGELES COUNTY ENGINEER
700 LOS ANGELES COUNTY ENGINEERING BLDG.

Do not extend this side of this line.

Note: Any Additions or Changes on This Sheet Must be Made or Circled in Red Ink With Date and Name of Person Making Change.

PWEB 1923

Notes Ck'd by BRENNER	Survey of RISINGHILL RD.
Map No.	JN 0303.09 Tape 0170 Std 68 °F
Office Work	Surveyed by J.J. LANIGAN
Checked	Notes J.J.L. Date 5-3-57
Date	Indexed K. C. Johnson

F. B. 2151 PG. 31

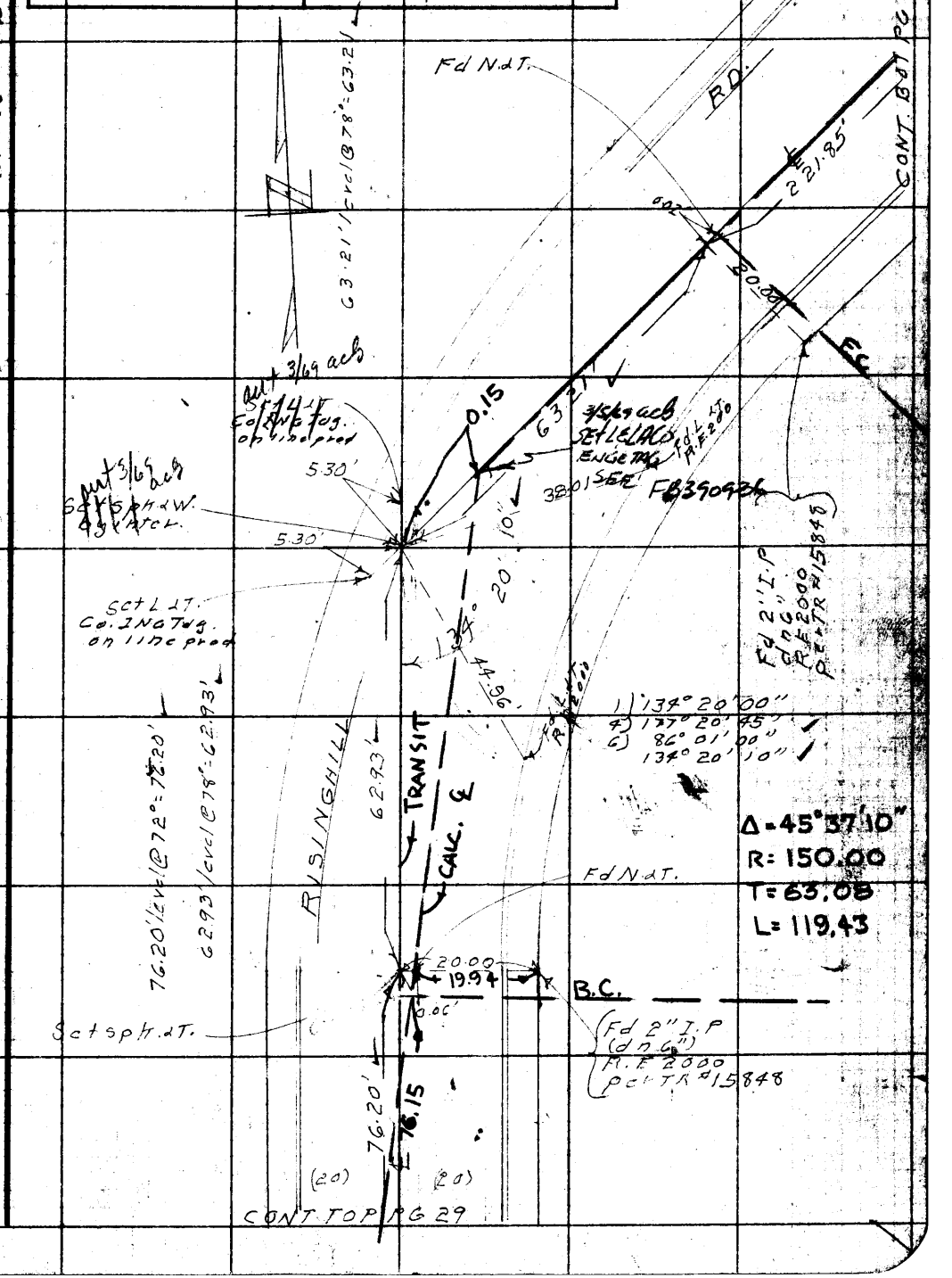

W.S. 88 B-6

Note: Any Additions or Changes on This Sheet Must be Made or Circled in Red Ink With Date and Name of Person Making Change.

Do not extend this side of this line.

PLEASE RETURN TO
LOS ANGELES COUNTY ENGINEER
700 LOS ANGELES COUNTY ENGINEERING BLDG.

76F3098 S&E #247 1-56

PWFB 1923

89

F.B. 2151 PG. 32

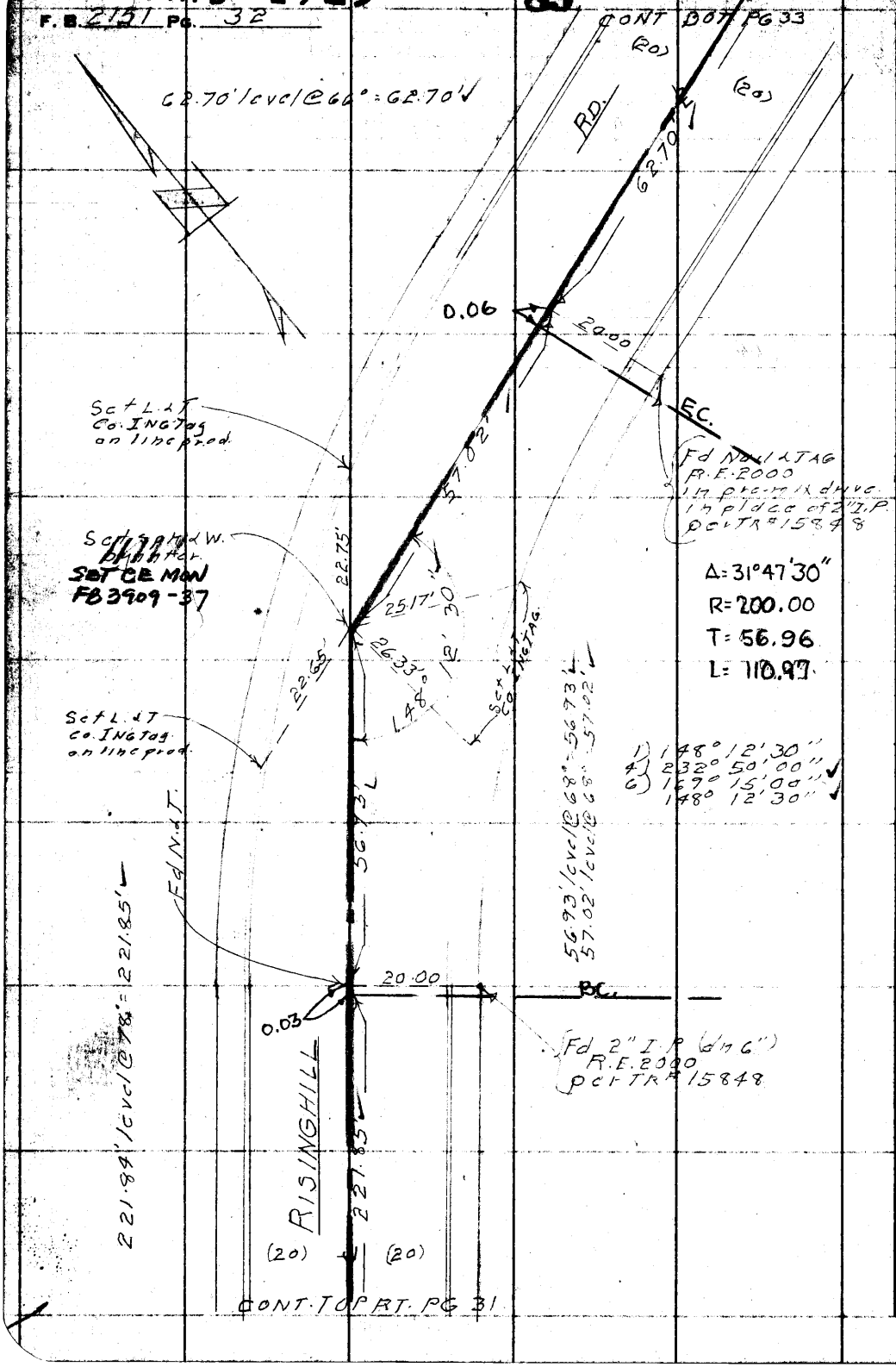

W.S. 88 B-5

PLEASE RETURN TO
LOS ANGELES COUNTY ENGINEER
700 LOS ANGELES COUNTY ENGINEERING BLDG.

Do not extend this side of this line.

Note: Any Additions or Changes on This Sheet Must be Made or Circled in Red Ink With Date and Name of Person Making Change.

PWFB 1923

Notes Ck'd by BRENNER	Survey of RISINGHILL RD
Map No.	JN 0303.00 Tape 0170 Std 68 °F
Office Work	Surveyed by J.J. LANIGAN
Checked	Notes J.J.L. Date 5-6-57
Date	Indexed A. C. Johnson

F. B. 2151 PG. 33

B-5

W.S. 88

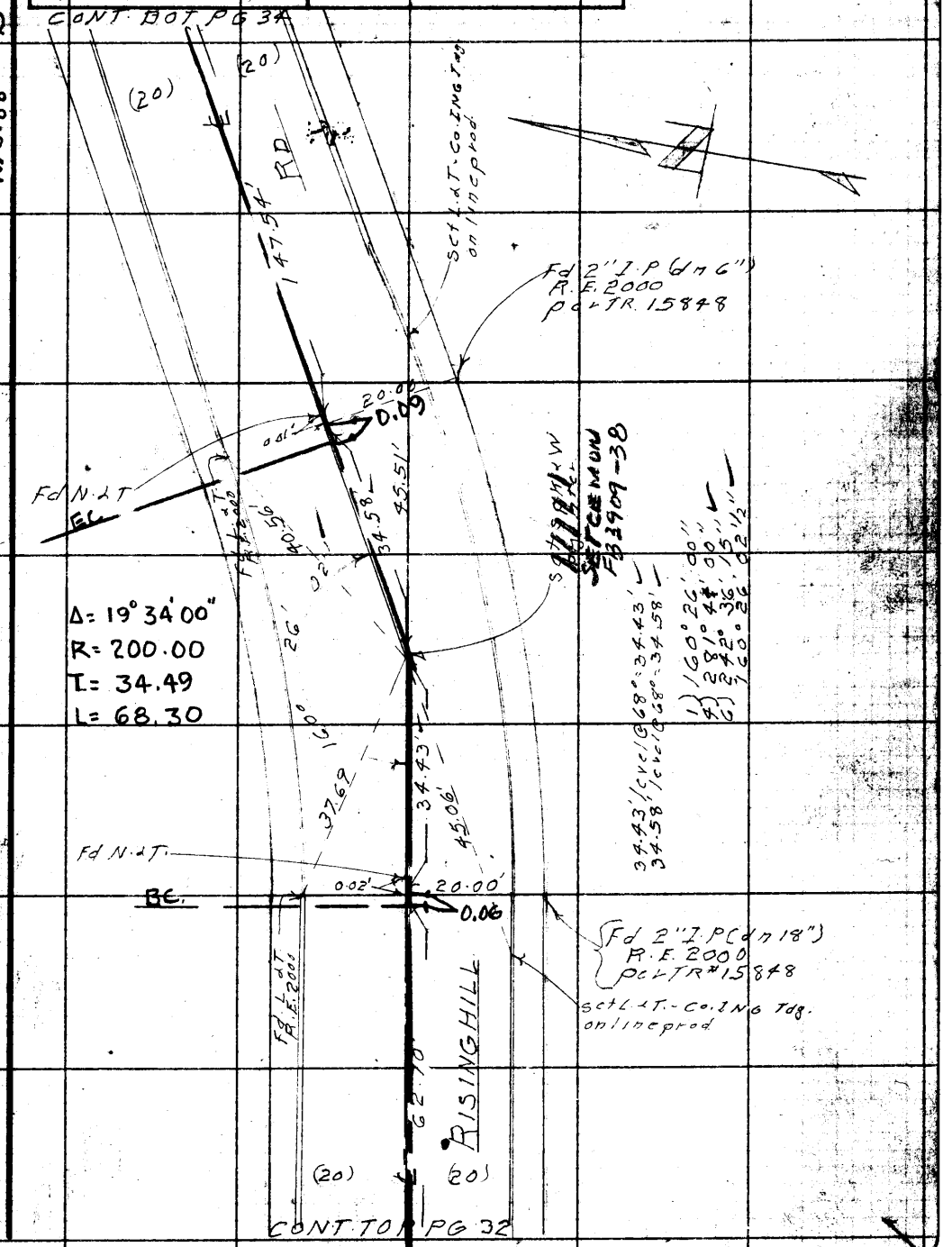

Note: Any Additions or Changes on this Sheet Must be Made or Circled in Red Ink With Date and Name of Person Making Change.

Do not extend this side of this line.

PLEASE RETURN TO
LOS ANGELES COUNTY ENGINEER
700 LOS ANGELES COUNTY ENGINEERING BLDG.

76F3096 S&E #247 1-56

PWFB 1923

91

F.B. 2151 PG. 34

W.S. 88

B-5

PLEASE RETURN TO
LOS ANGELES COUNTY ENGINEER
700 LOS ANGELES COUNTY ENGINEERING BLDG.
Do not extend this side of this line.

Note: Any Additions or Changes on This Sheet Must be Made or Circled in Red Ink With Date and Name of Person Making Change.

PWFB 1923

92

Notes-Ck'd by BRENNER	Survey of RISINGHILL RD
Map No.	JN 0303.00 Tape 0170 Std 68 °F
Office Work	Surveyed by J.J. LANIGAN
Checked	Notes J.J.L. Date 5-6-57
Date	Indexed C. Johnson

F. B. 2151 PG. 35

B-5

W.S. 88

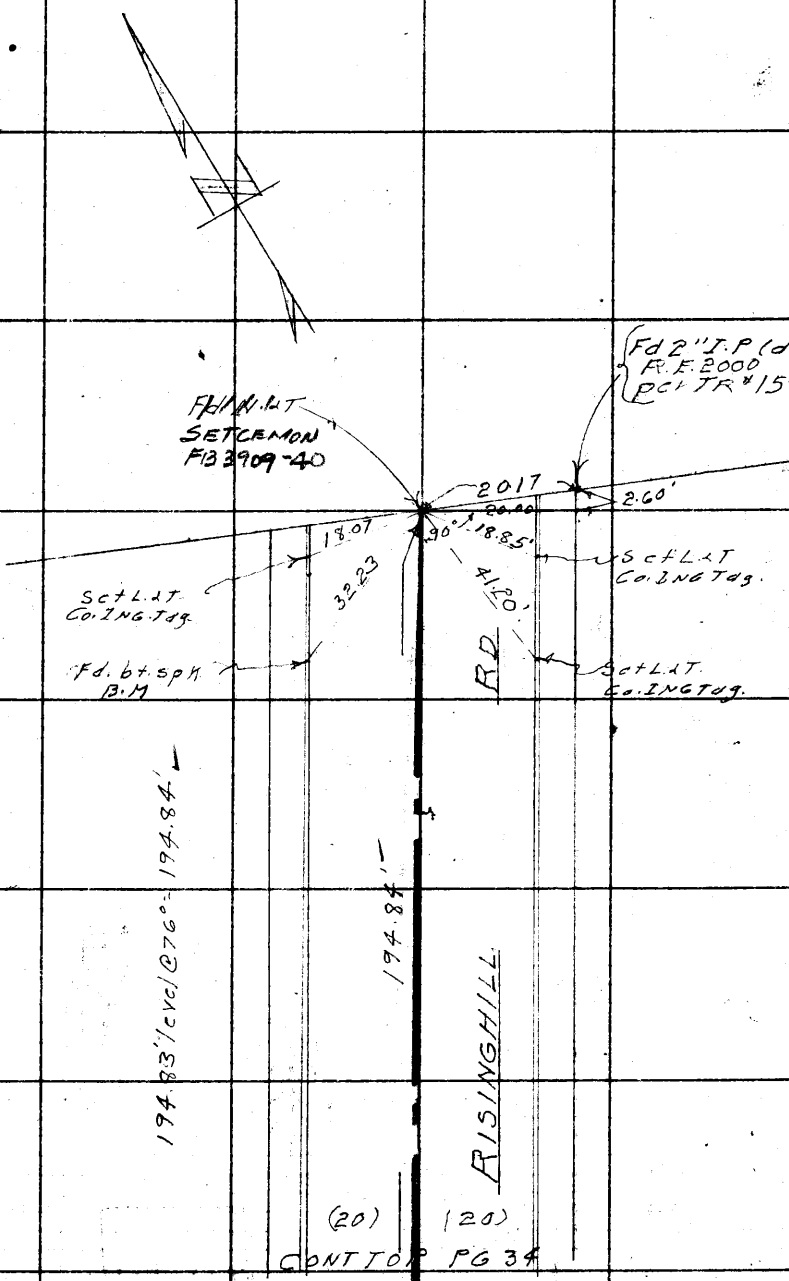

CONT TO PG 34

Note: Any Additions or Changes on This Sheet Must be Made or Circled in Red Ink With Date and Name of Person Making Change.

Do not extend this side of this line.

PLEASE RETURN TO
LOS ANGELES COUNTY ENGINEER
700 LOS ANGELES COUNTY ENGINEERING BLDG.

76F3098 S&E #247 1-56

F. B. 2151 Pg. 36

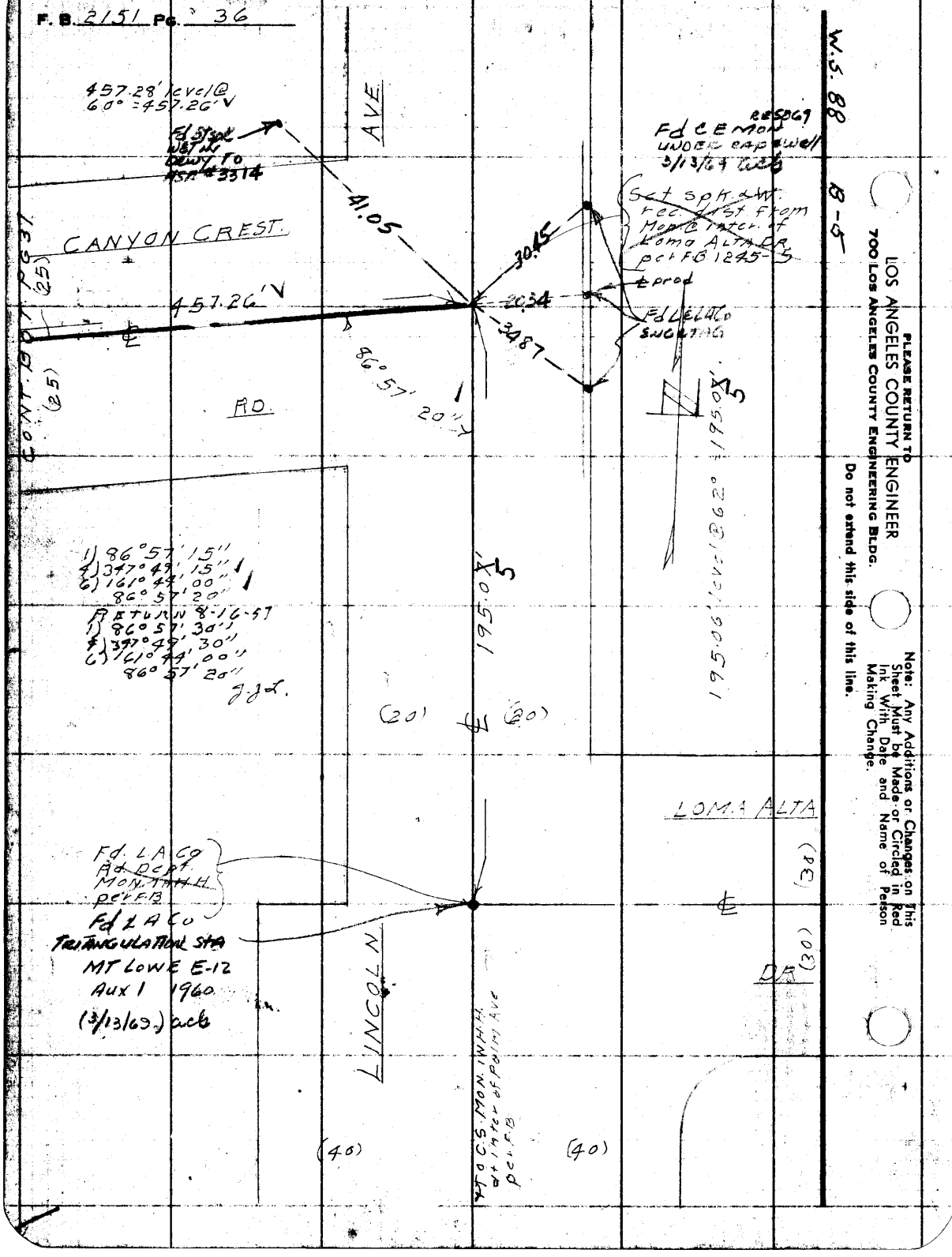

PLEASE RETURN TO
LOS ANGELES COUNTY ENGINEER
700 Los Angeles County Engineering Bldg.

Do not extend this side of this line.

Note: Any Additions or Changes on This Sheet Must be Made or Circled in Red Ink With Date and Name of Person Making Change.

PWFB 1823 1638

Notes Ck'd by [illegible]	Survey of RISINGHILL RD.
Map No.	JN 0303.00 Tape 0170 Std. 68 °F
Office Work	Surveyed by U.J. LANIGAN
Checked	Notes J.J.L. Date 5-7-57
Date	Indexed [illegible] C. Johnson

F. B. 2151 Pg. 37

B-5

W.S. 88

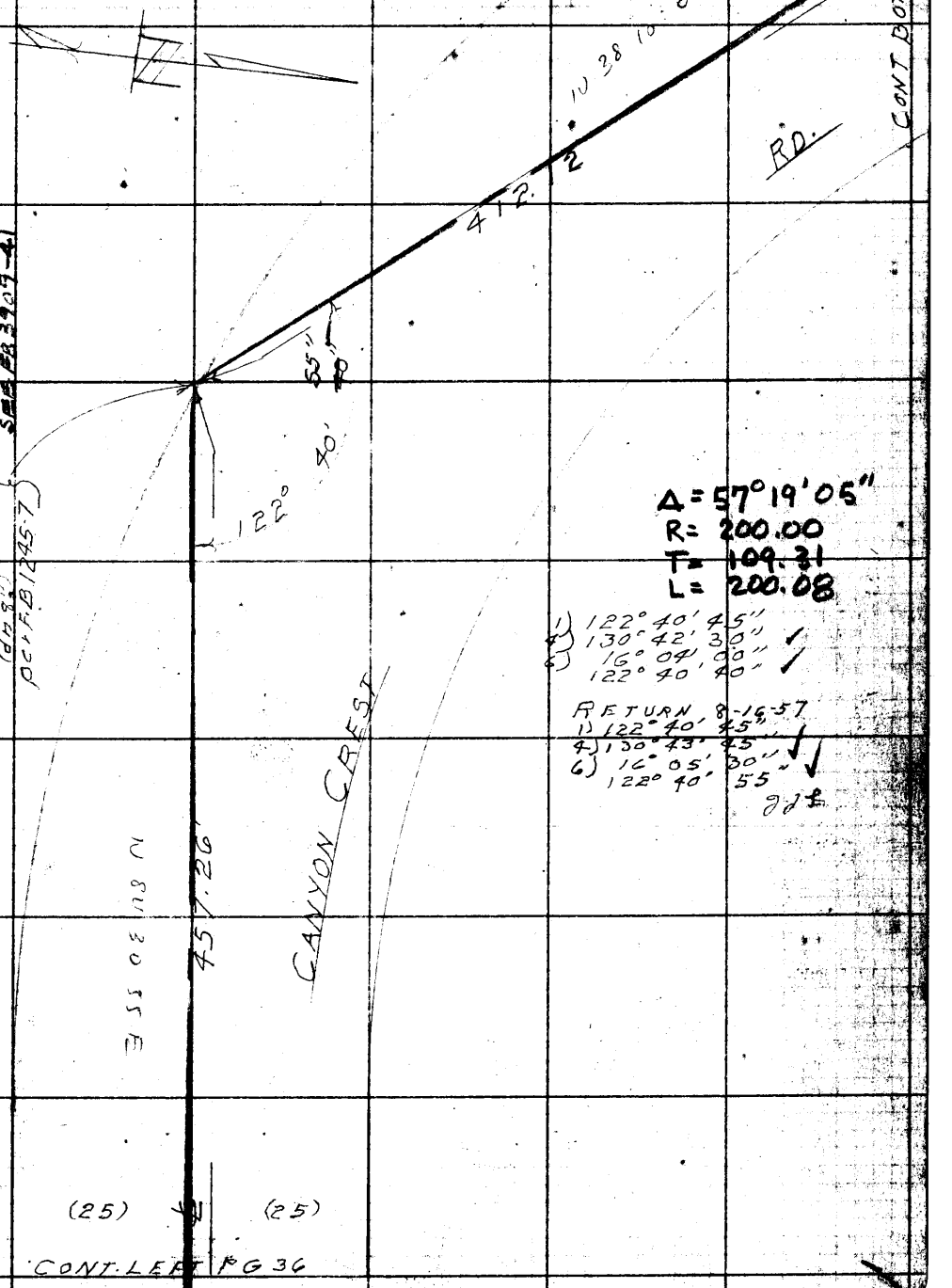

Δ = 57°19'05"
R = 200.00
T = 109.31
L = 200.08

1) 122° 40' 45"
4) 130° 42' 30" ✓
6) 16° 04' 00" ✓
122° 40' 40" ✓

RETURN 8-16-57
1) 122° 40' 45"
4) 130° 43' 45" ✓
6) 16° 05' 30" ✓
122° 40' 55" ✓
gdf

Note: Any Additions or Changes on This Sheet Must be Made or Circled in Red Ink With Date and Name of Person Making Change.

Do not extend this side of this line.

PLEASE RETURN TO
LOS ANGELES COUNTY ENGINEER
700 LOS ANGELES COUNTY ENGINEERING BLDG.

76F3095 S&E #247 1-56

PWFB 1823

1639

F. B. 2151 Pg. 38

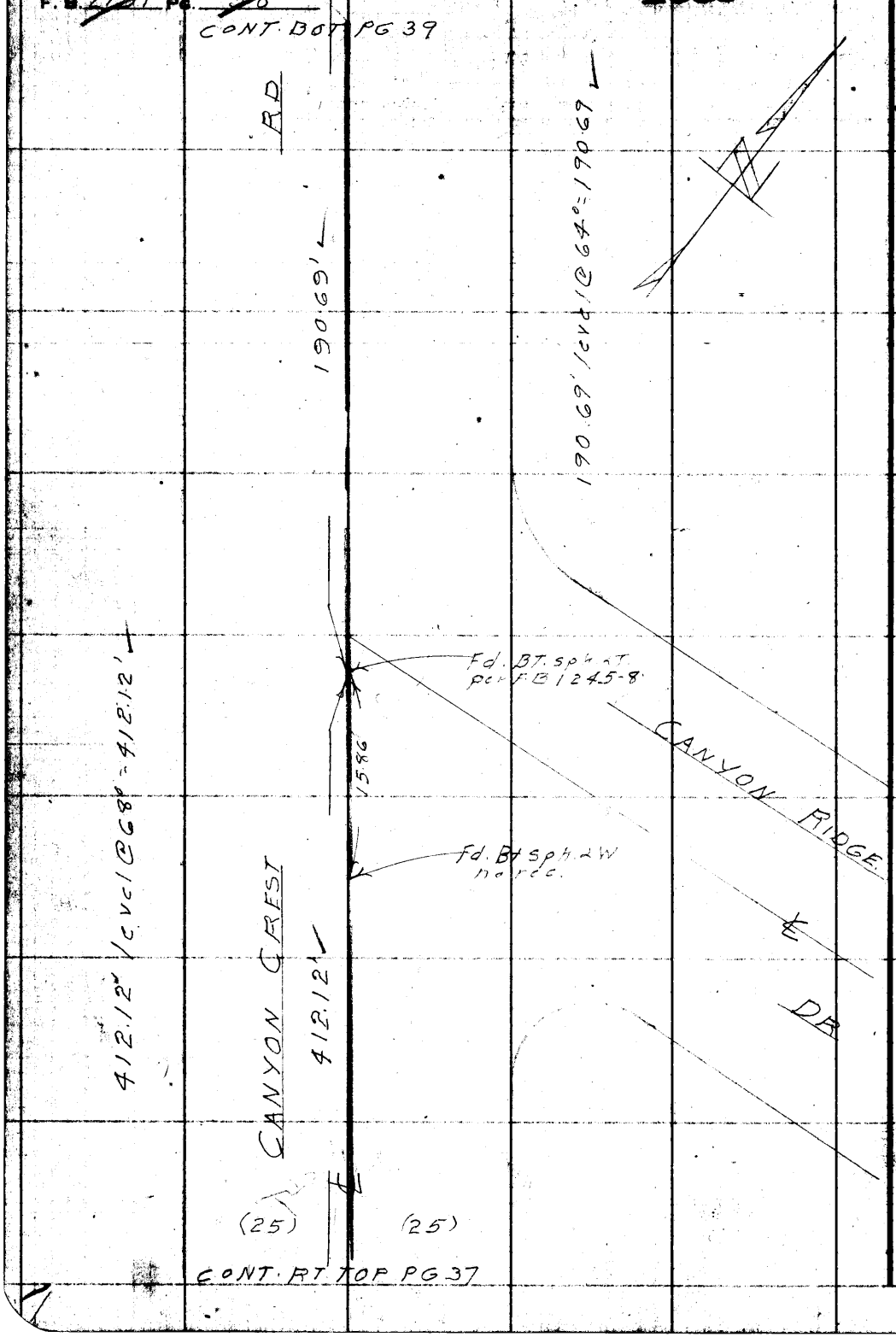

W.S. 88 B-5

PLEASE RETURN TO
LOS ANGELES COUNTY ENGINEER
700 LOS ANGELES COUNTY ENGINEERING BLDG.

Do not extend this side of this line.

Note: Any Additions or Changes on This Sheet Must be Made or Circled in Red Ink With Date and Name of Person Making Change.

PWFB 1823 1640

Notes Ck'd by [illegible]	Survey of RISINGHILL RD
Map No.	JN 0303.00 Tape 0170 Std 63 °F
Office Work	Surveyed by J.J. LANIGAN
Checked	Notes J.J.L. Date 5-9-57
Date	Indexed C. Johnson

F.B. 2151 PG. 39

W.S. 88 B-5

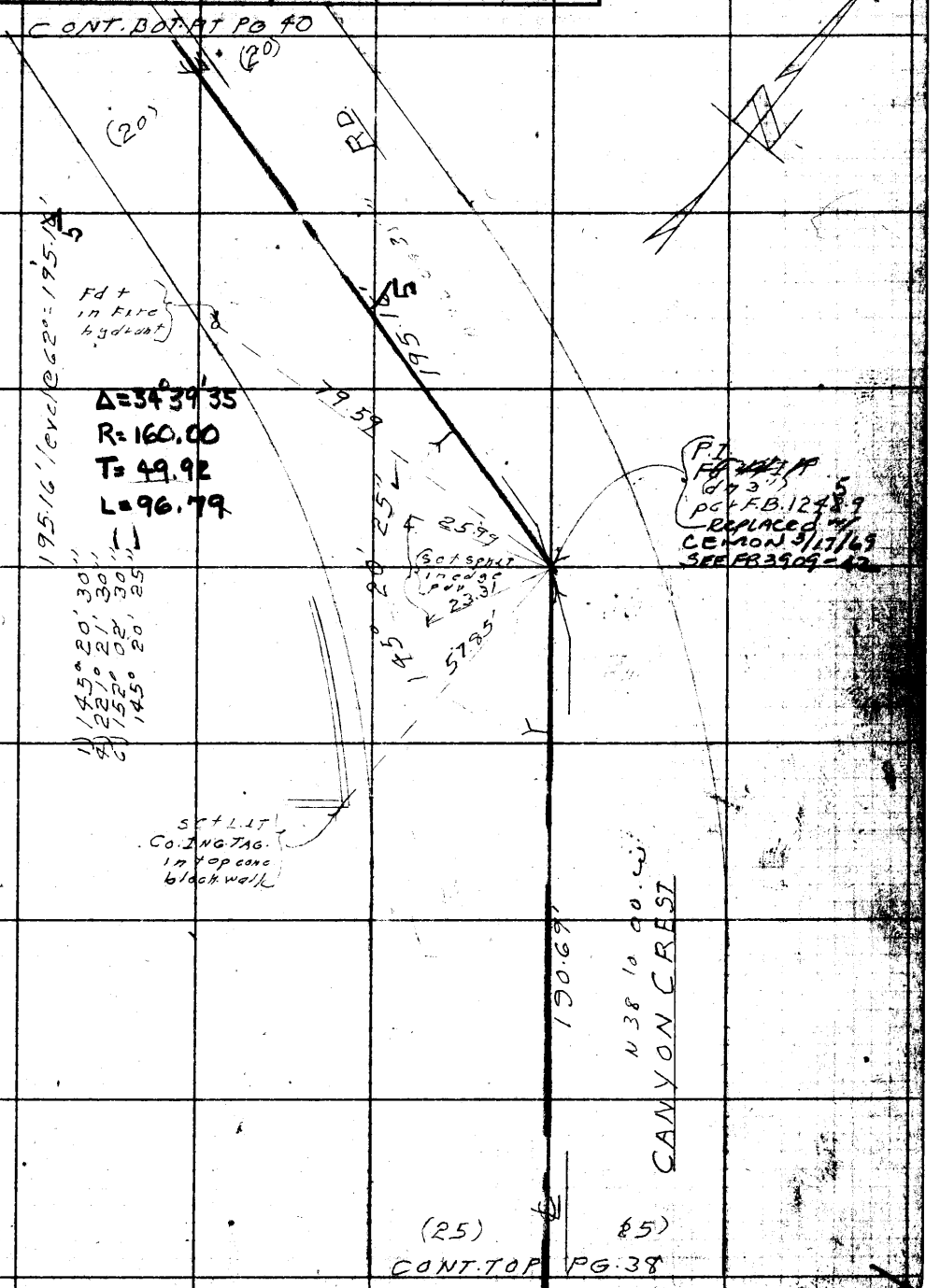

Note: Any Additions or Changes on This Sheet Must be Made or Circled in Red Ink With Date and Name of Person Making Change.

Do not extend this side of this line.

PLEASE RETURN TO
LOS ANGELES COUNTY ENGINEER
700 LOS ANGELES COUNTY ENGINEERING BLDG.

76F3095 S&E #247 1-56

PWFB 1823

F.B. 2151 Pg. 40

CONT. BOT PG 41

1641

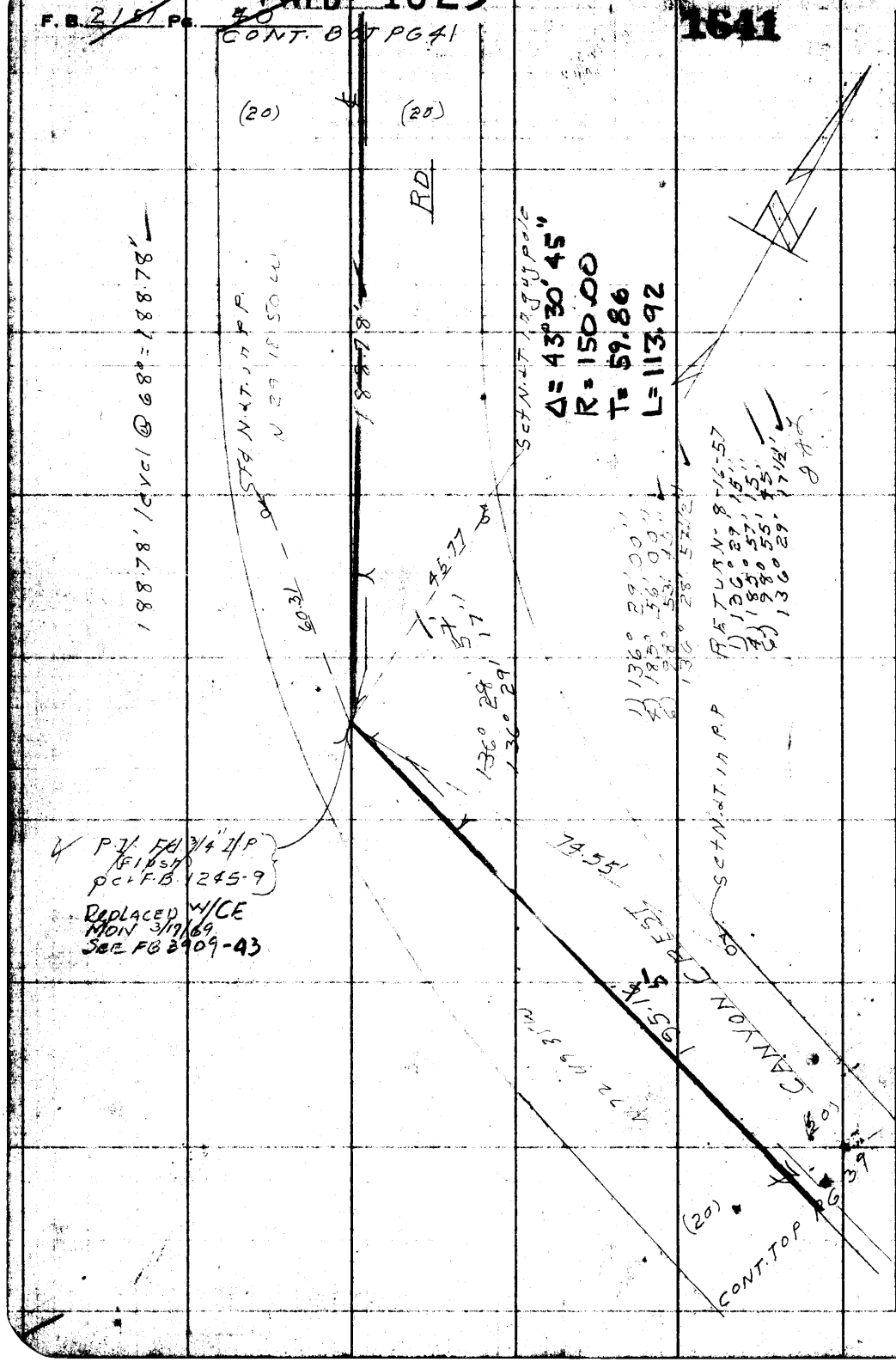

P.I. FH 3/4" I/P (Flush) pc LF.B. 1245-9

Replaced W/CE MON 3/17/69 See FB 3909-43

PLEASE RETURN TO
LOS ANGELES COUNTY ENGINEER
700 LOS ANGELES COUNTY ENGINEERING BLDG.

Do not extend this side of this line.

Note: Any Additions or Changes on This Sheet Must be Made or Circled in Red Ink With Date and Name of Person Making Change.

PWFB 1823 1642

Notes Ck'd By [illegible]	Survey of RISINGHILL [illegible]
Map No.	JN 0303.00 Tape 0170 Sta [illegible] °F
Office Work	Surveyed by J.J. LANI[illegible]
Checked	Notes J.J.L. Date [illegible] 57
Date	Indexed A. C. Johnson

F.B. 2[illegible] Pg. [illegible]

W.S. 88 B-6

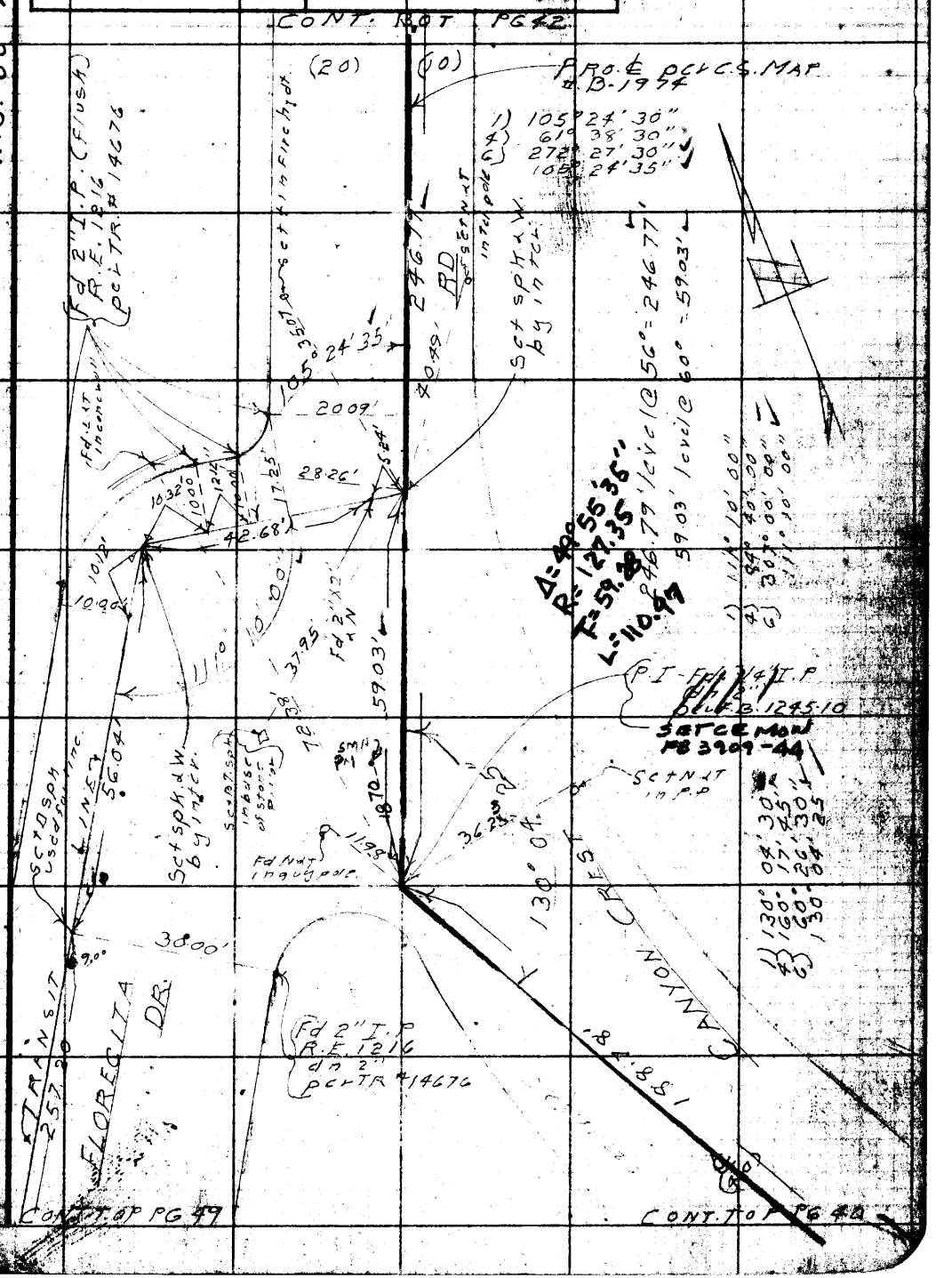

Note: Any Additions or Changes on This Sheet Must be Made or Circled in Red Ink With Date and Name of Person Making Change.

Do not extend this side of this line.

PLEASE RETURN TO
LOS ANGELES COUNTY ENGINEER
700 LOS ANGELES COUNTY ENGINEERING BLDG.

76F3096 S&E #247 1-56

CONT. BOT. PG. 43

W.S. BR B-5

PLEASE RETURN TO
LOS ANGELES COUNTY ENGINEER
700 LOS ANGELES COUNTY ENGINEERING BLDG.
Do not extend this side of this line.

Note: Any Additions or Changes on This Sheet Must be Made or Circled in Red Ink With Date and Name of Person Making Change.

CONT. TOP PG 41

PWFB 1023 1644

Notes Ck'd by BRENNER	Survey of RISINGHILL RD
Map No.	JN 0303-00 Tape 0170 Std 6.5 °F
Office Work	Surveyed by J.J. LANIGAN
Checked	Notes J.J.L. Date 5-10-57
Date	Indexed K.C. Johnson

F. B. 2151 Pg. 45

W.S. 88 B-6

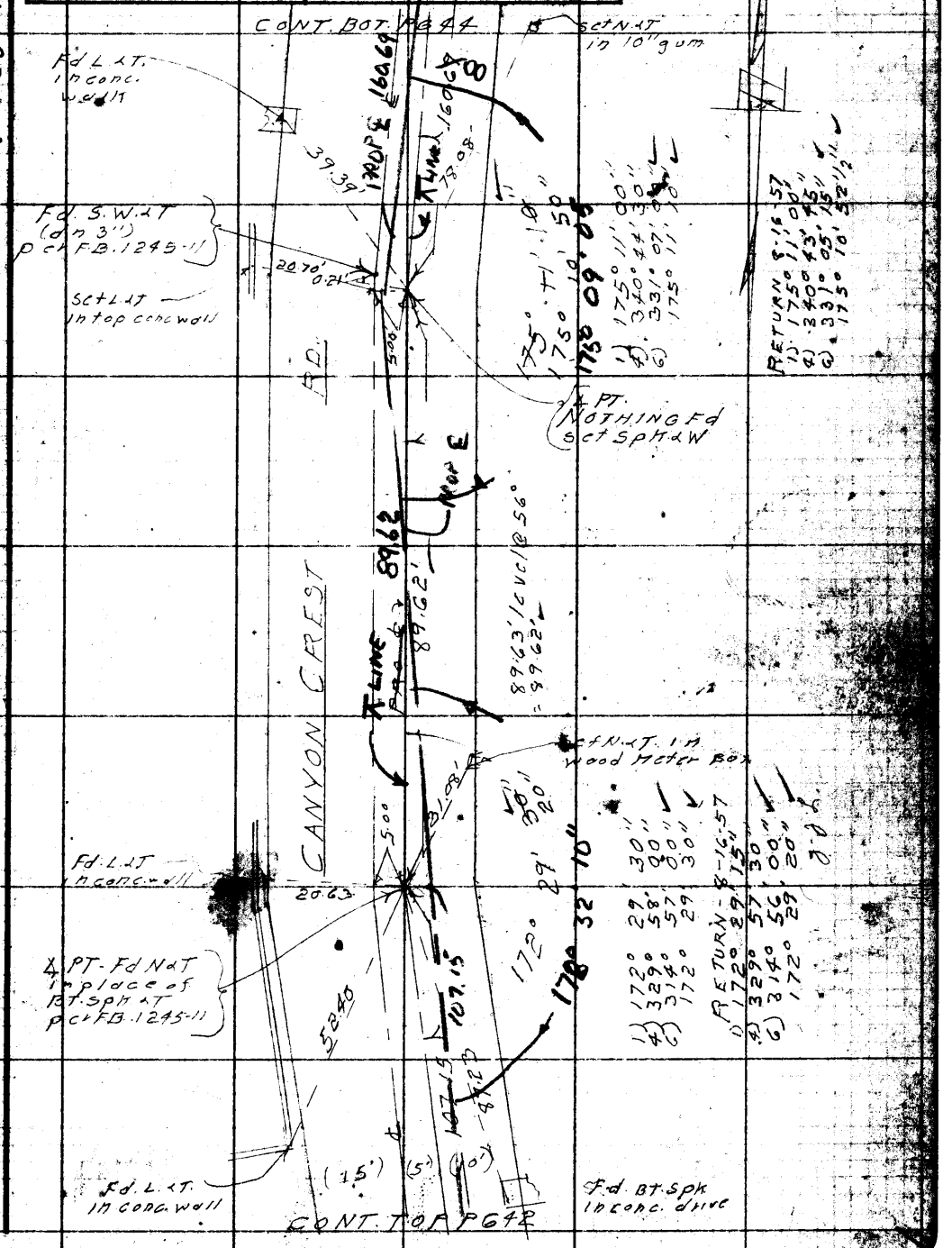

Note: Any Additions or Changes on This Sheet Must be Made or Circled in Red Ink With Date and Name of Person Making Change.

Do not extend this side of this line.

PLEASE RETURN to
LOS ANGELES COUNTY ENGINEER
700 LOS ANGELES COUNTY ENGINEERING BLDG.

7GF3098 S&E #247 1-56

PWFB 1823

F.B. 2151 Pg. 44

CONT. B OF PG 45

1645

W.S. 88

B-5

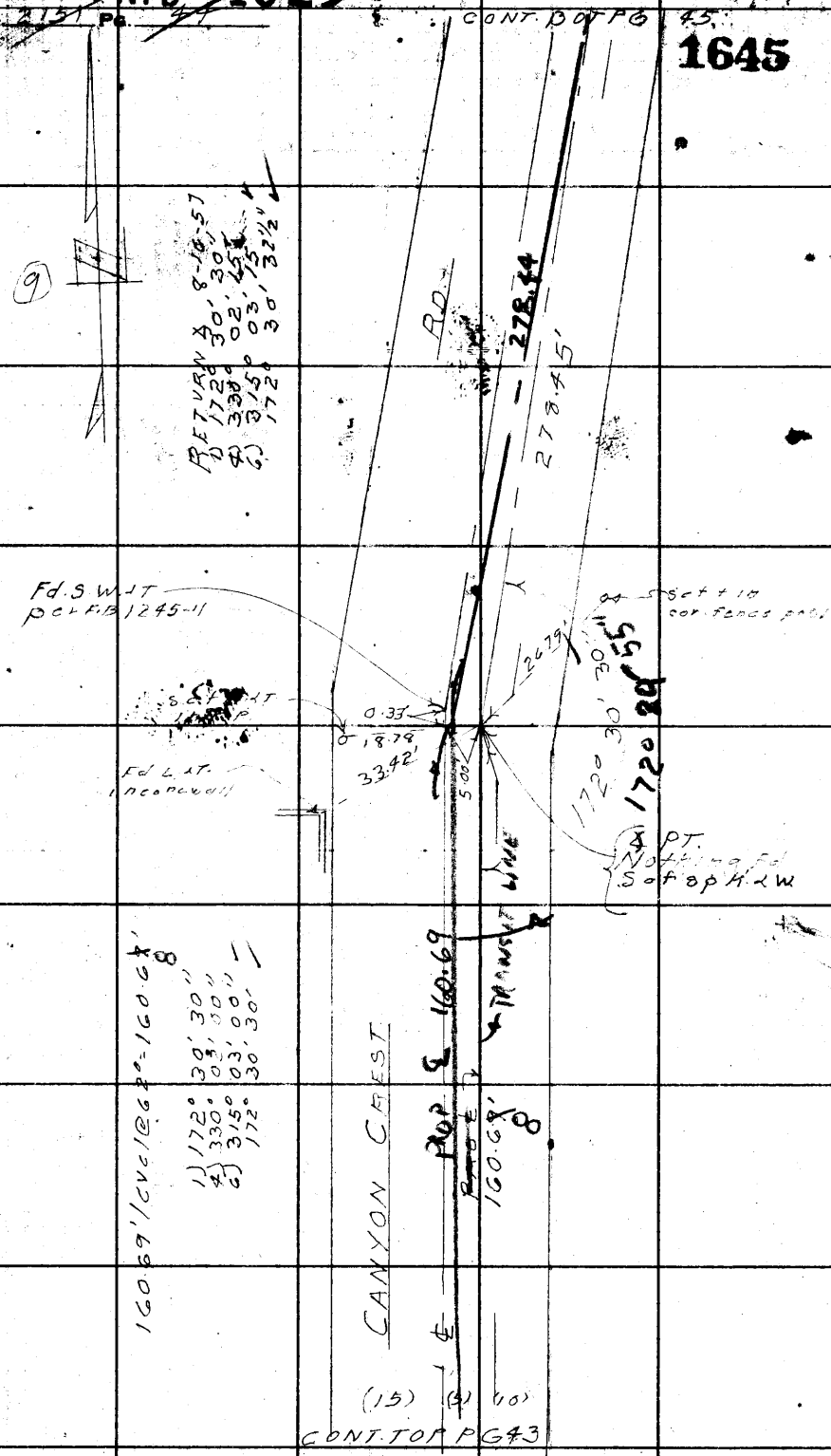

CONT. TO PG 43

PLEASE RETURN TO
LOS ANGELES COUNTY ENGINEER
700 LOS ANGELES COUNTY ENGINEERING BLDG.

Do not extend this side of this line.

Note: Any Additions or Changes on This Sheet Must be Made or Circled in Red Ink With Date and Name of Person Making Change.

PWFB 1823 1645

Notes Ck'd by BRUNNER	Survey of RISINGHILL RD
Map No. [illegible]	JN 030300 Tape 0170 Std 68 °F
Office Work	Surveyed by J.J. LANIGAN
Checked	Notes J.J.L. Date 5-13-51
Date	Indexed C. Johnson

F. B. 2151 PG. [illegible]

W.S 88 B-6

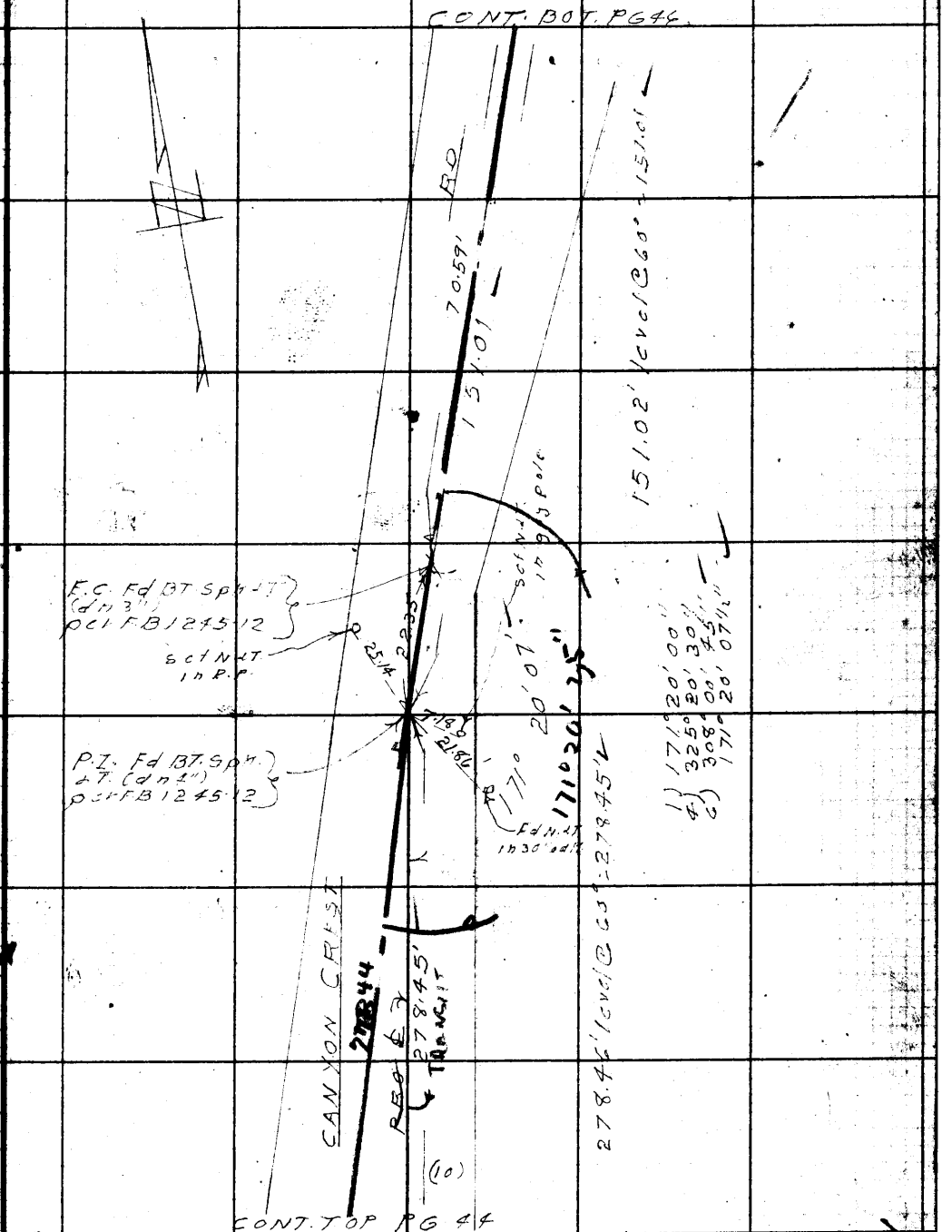

Note: Any Additions or Changes on This Sheet Must be Made or Circled in Red Ink With Date and Name of Person Making Change.

Do not extend this side of this line.

PLEASE RETURN TO
LOS ANGELES COUNTY ENGINEER
7700 LOS ANGELES COUNTY ENGINEERING BLDG.

76F3095 S&E #247 1-56

F. B. 2151 Pg. 46

PWFB 1823

1647

W.S. 88 B-5

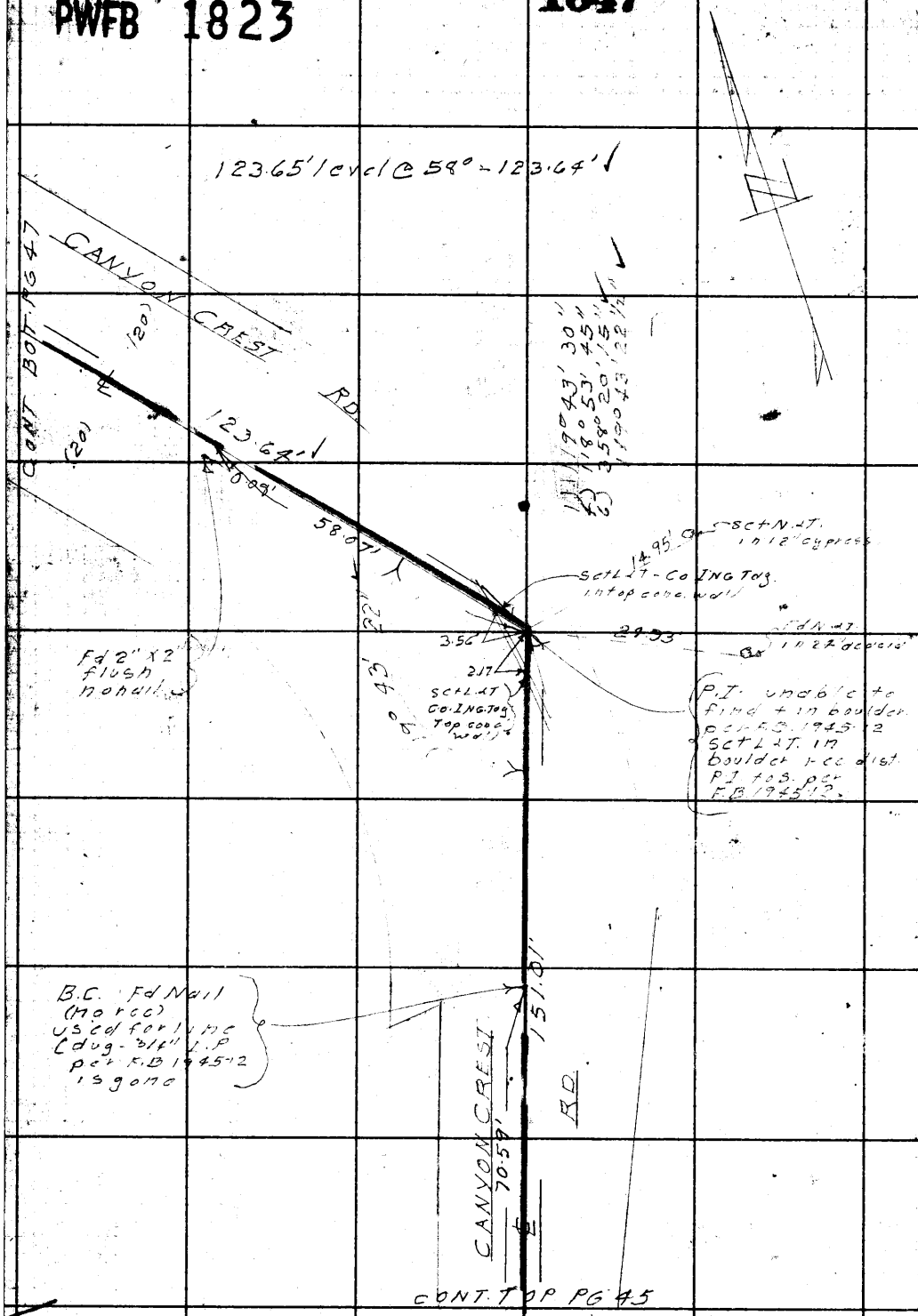

PLEASE RETURN TO
LOS ANGELES COUNTY ENGINEER
700 LOS ANGELES COUNTY ENGINEERING BLDG.

Do not extend this side of this line.

Note: Any Additions or Changes on This Sheet Must be Made or Circled in Red Ink With Date and Name of Person Making Change.

PWFB 1823 1648

Notes Ckd by BRENNER	Survey of RISINGHILL RD
Map No.	JN 030300 Tape 0170 Std 68 °F
Office Work	Surveyed by J. J. LANIGAN
Checked	Notes J. J. L. Date 5-14-57
Date	Indexed A. C. Johnson

F. B. 2151 PG. 47

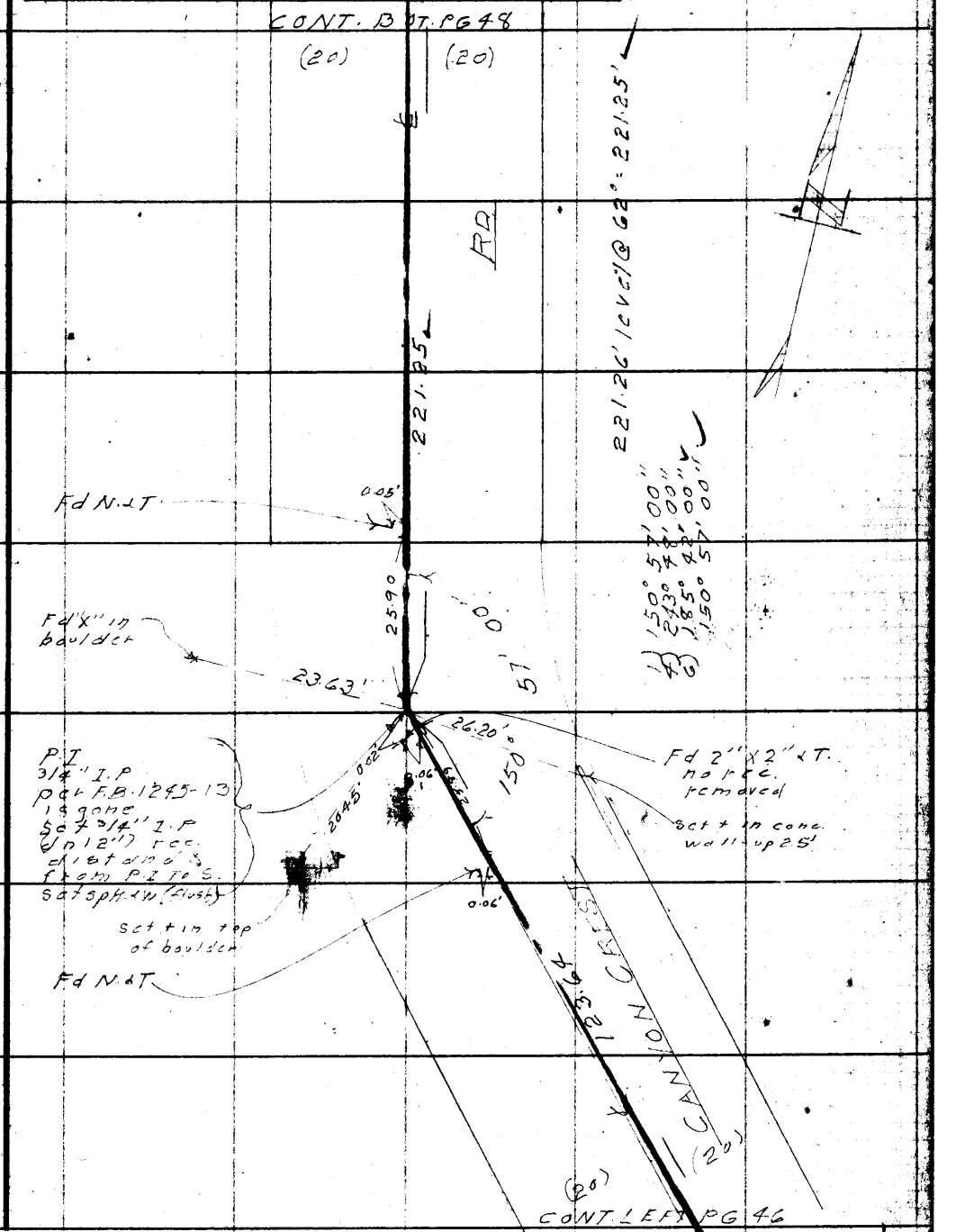

Note: Any Additions or Changes on This Sheet Must be Made or Circled in Red Ink With Date and Name of Person Making Change.

Do not extend this side of this line.

PLEASE RETURN TO
LOS ANGELES COUNTY ENGINEER
700 Los Angeles County Engineering Bldg.

78F3098 S&E #247 1-66

F. B. 2151 Pg. 48

PWFB 1823

1649

W.S. 88 B-5

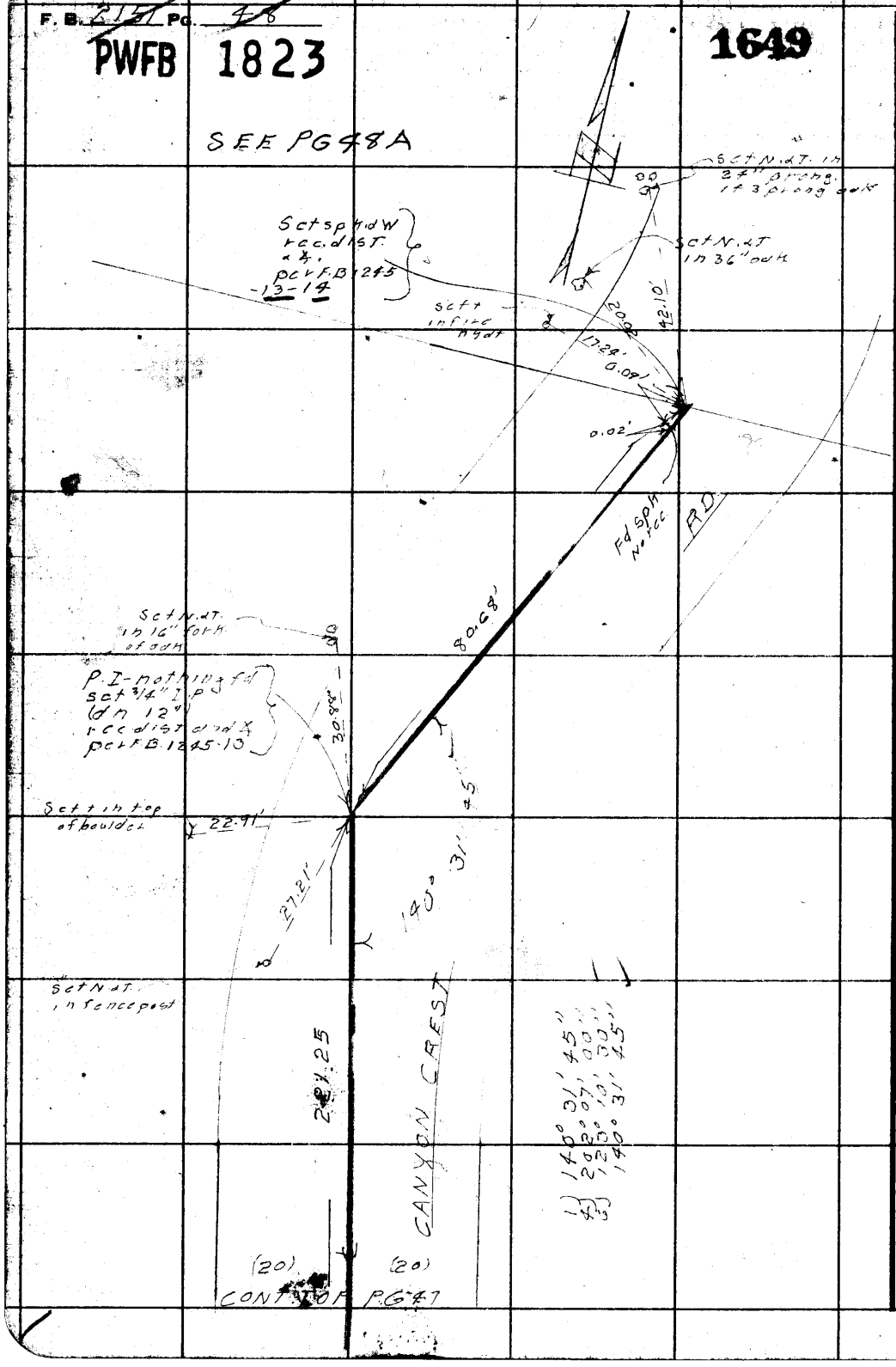

PLEASE RETURN TO
LOS ANGELES COUNTY ENGINEER
700 LOS ANGELES COUNTY ENGINEERING BLDG.

Do not extend this side of this line.

Note: Any Additions or Changes on This Sheet Must be Made or Circled in Red Ink With Date and Name of Person Making Change.

PWFB 1823

1650

Notes Ck'd by BRENNER	Survey of RISINGHILL RD
Map No.	JN 0303.00 Tape ____ Std ____ °F
Office Work	Surveyed by J.J. LANIGAN
Checked	Notes J.J.L. Date 8-16-57
Date	Indexed J. C. Johnson

F. B. 2159 PG. 48A

A-6

WS-88

Note: Any Additions or Changes on This Sheet Must be Made or Circled in Red Ink With Date and Name of Person Making Change.

Do not extend this side of this line.

PLEASE RETURN TO
LOS ANGELES COUNTY ENGINEER
700 LOS ANGELES COUNTY ENGINEERING BLDG.

76F3088 SAE #247 1-56

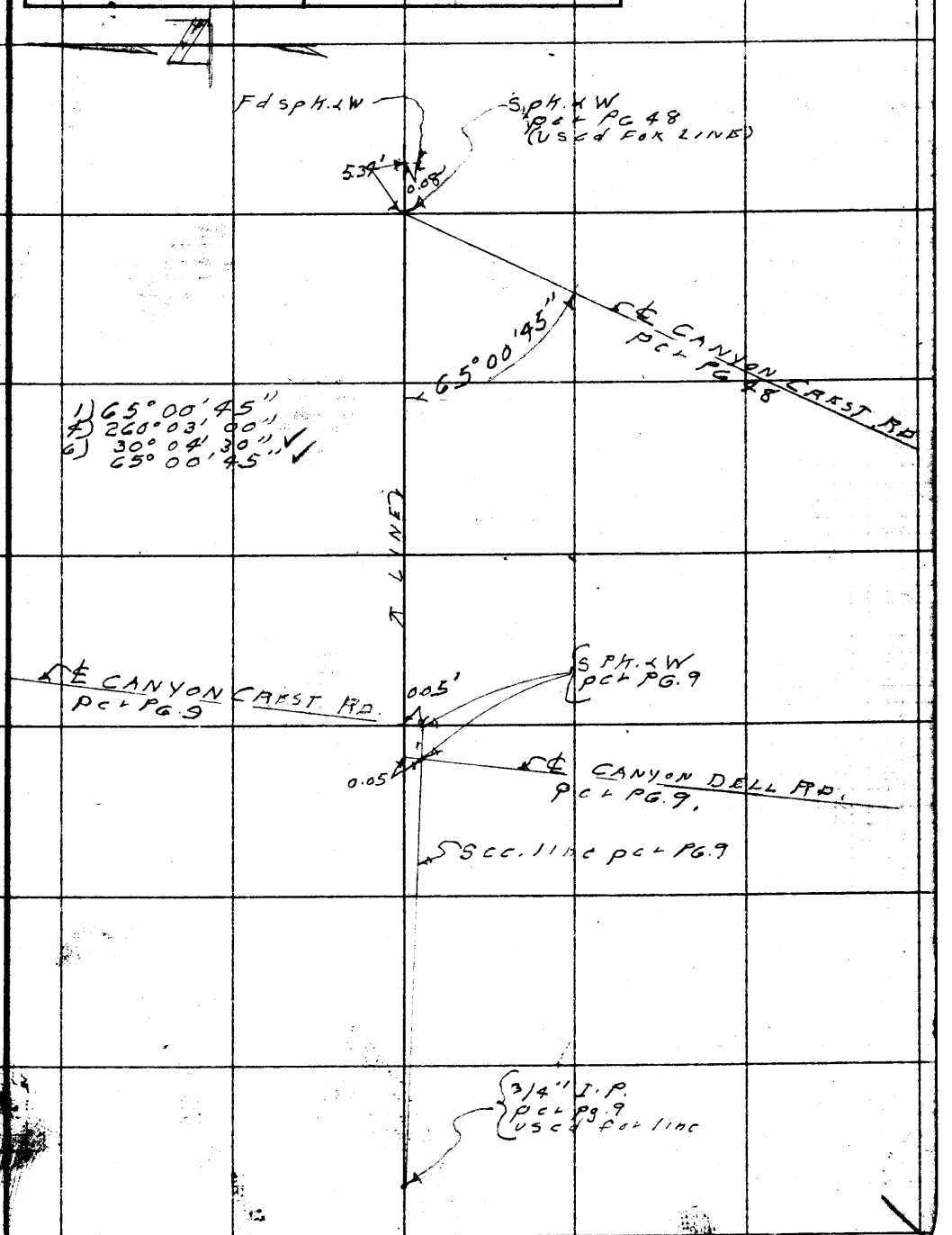

PLEASE RETURN TO
LOS ANGELES COUNTY ENGINEER
700 LOS ANGELES COUNTY ENGINEERING BLDG.

Note: Any Additions or Changes on This Sheet Must be Made or Circled in Red Ink With Date and Name of Person Making Change.

Do not extend this side of this line.

F.B. 2151 PG. 48B

PWFB 1823 1651

Notes Ck'd by BRENNER	Survey of RISINGHILL RD
Map No.	JN 0303.00 Tape 0170 Std 68 °F
Office Work	Surveyed by J.J. LANIGAN
Checked	Notes J.J.L. Date 5-20-57
Date	Indexed K. C. Johnson

F. B. 21~~51~~ Pg. ~~49~~

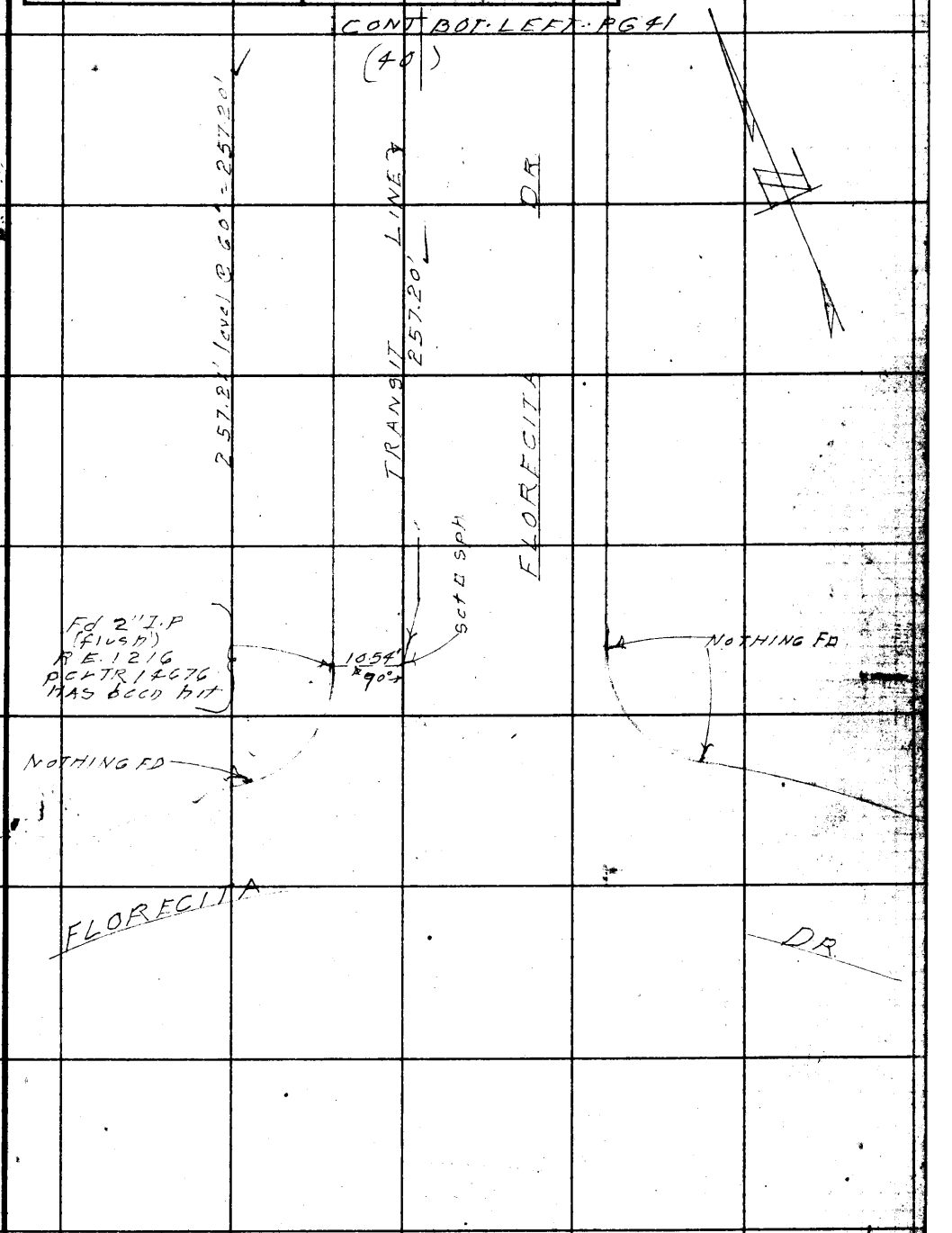

Note: Any Additions or Changes on this Sheet Must be Made or Circled in Red Ink With Date and Name of Person Making Change.

Do not extend this side of this line.

PLEASE RETURN TO
LOS ANGELES COUNTY ENGINEER
700 LOS ANGELES COUNTY ENGINEERING BLDG.

76F309S S&E #247 1-56

F. B. 2151 Pg. 50

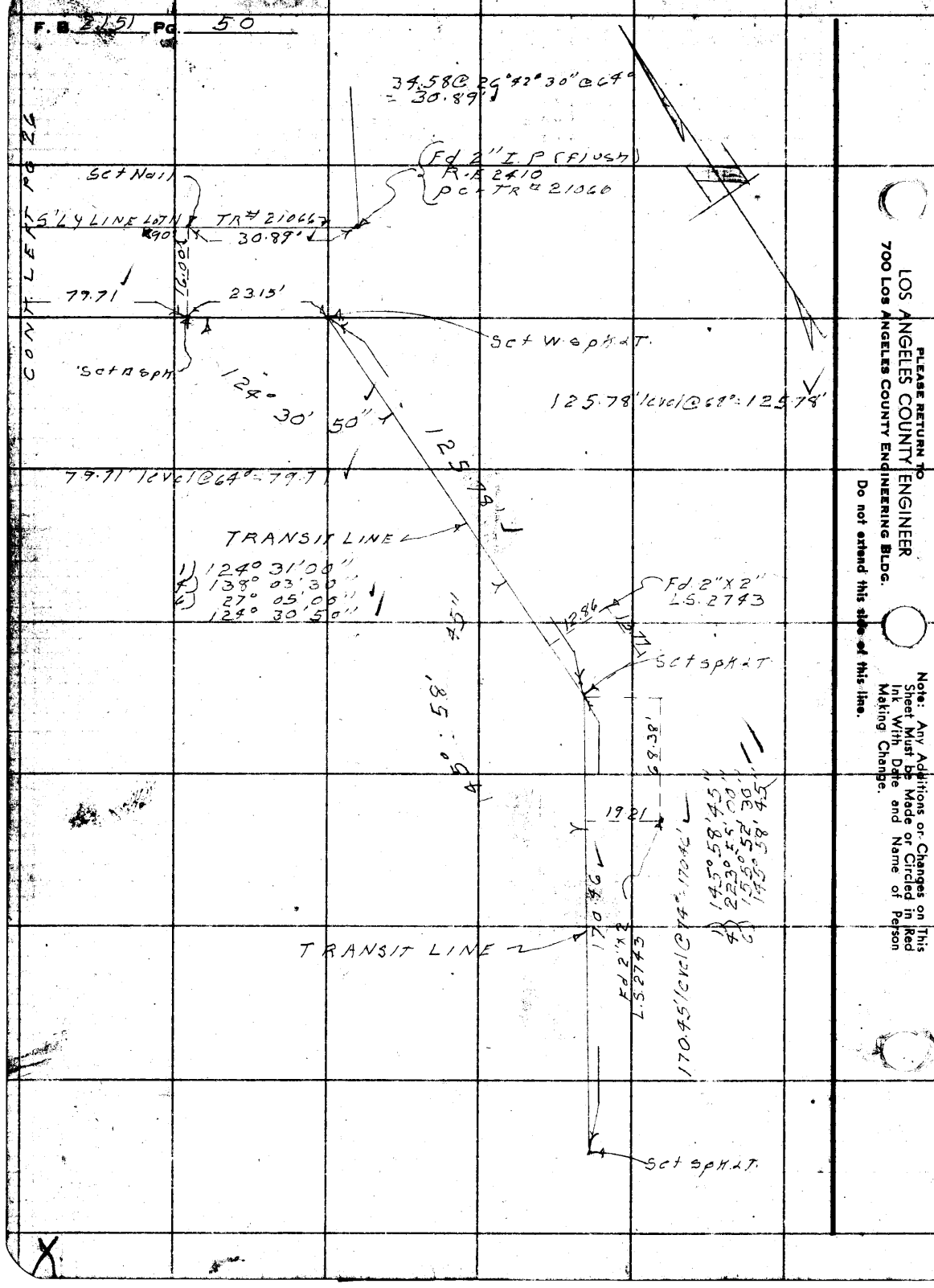

LOS ANGELES COUNTY ENGINEER
700 Los Angeles County Engineering Bldg.
PLEASE RETURN TO
Do not extend this side of this line.
Note: Any Additions or Changes on This Sheet Must be Made or Circled in Red Ink With Date and Name of Person Making Change.

PWFB 1823 1652

Notes Ck'd by BRENNER	Survey of RISINGHILL RD
Map No.	JN 0303.09 Tape 0170 Std 68°F
Office Work	Surveyed by J.J. LANIGAN
Checked	Notes J.J.L. Date 6-11-57
Date	Indexed A. C. Johnson

F. B. 2151 Pg. 51

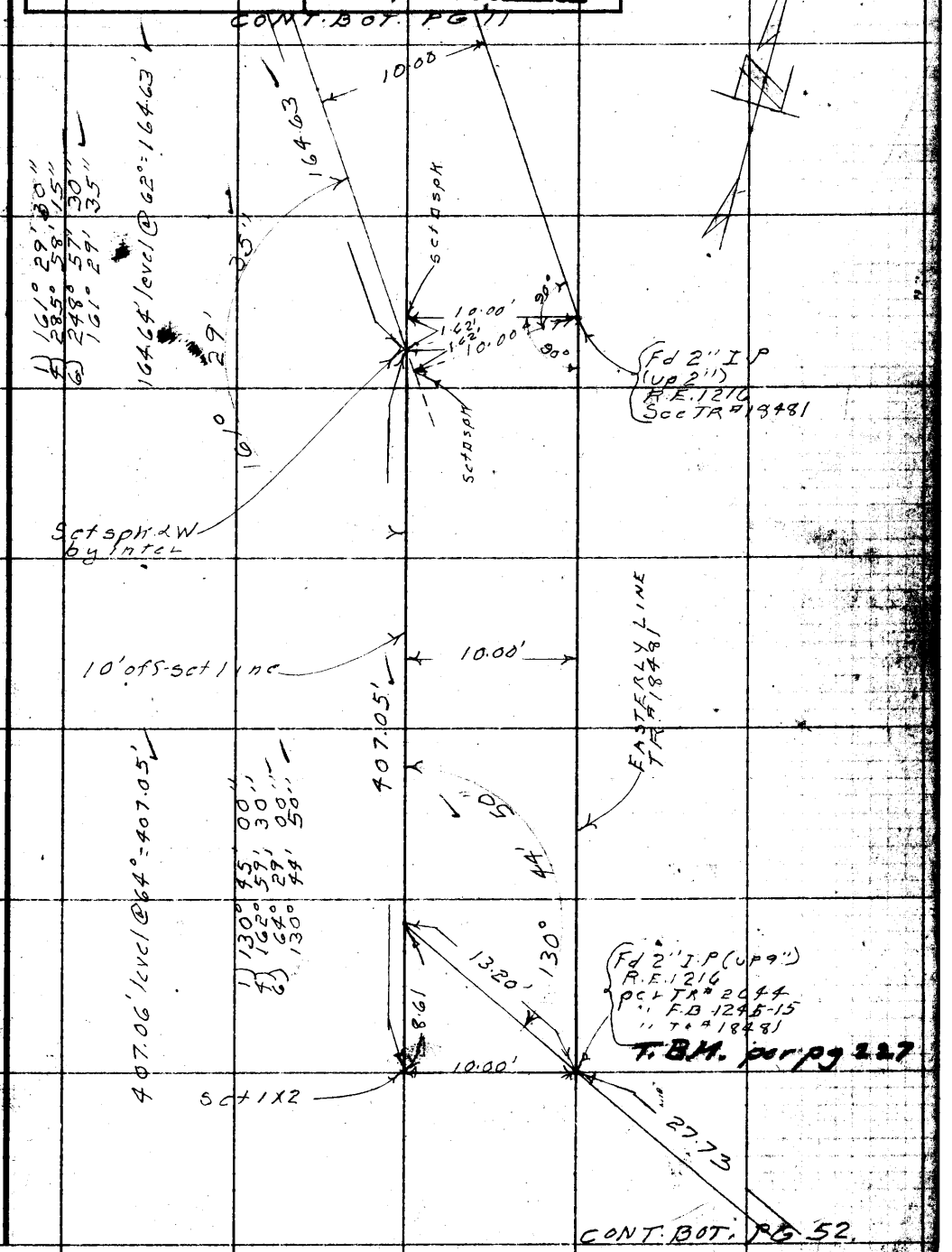

Note:- Any Additions or Changes on This Sheet Must be Made or Circled in Red Ink With Date and Name of Person Making Change.

Do not extend this side of this line.

PLEASE RETURN TO
LOS ANGELES COUNTY ENGINEER
700 LOS ANGELES COUNTY ENGINEERING BLDG.

76F2096 S&E #247 1-56

PWEB 1823 1653

F.B. 2151 PG. 52

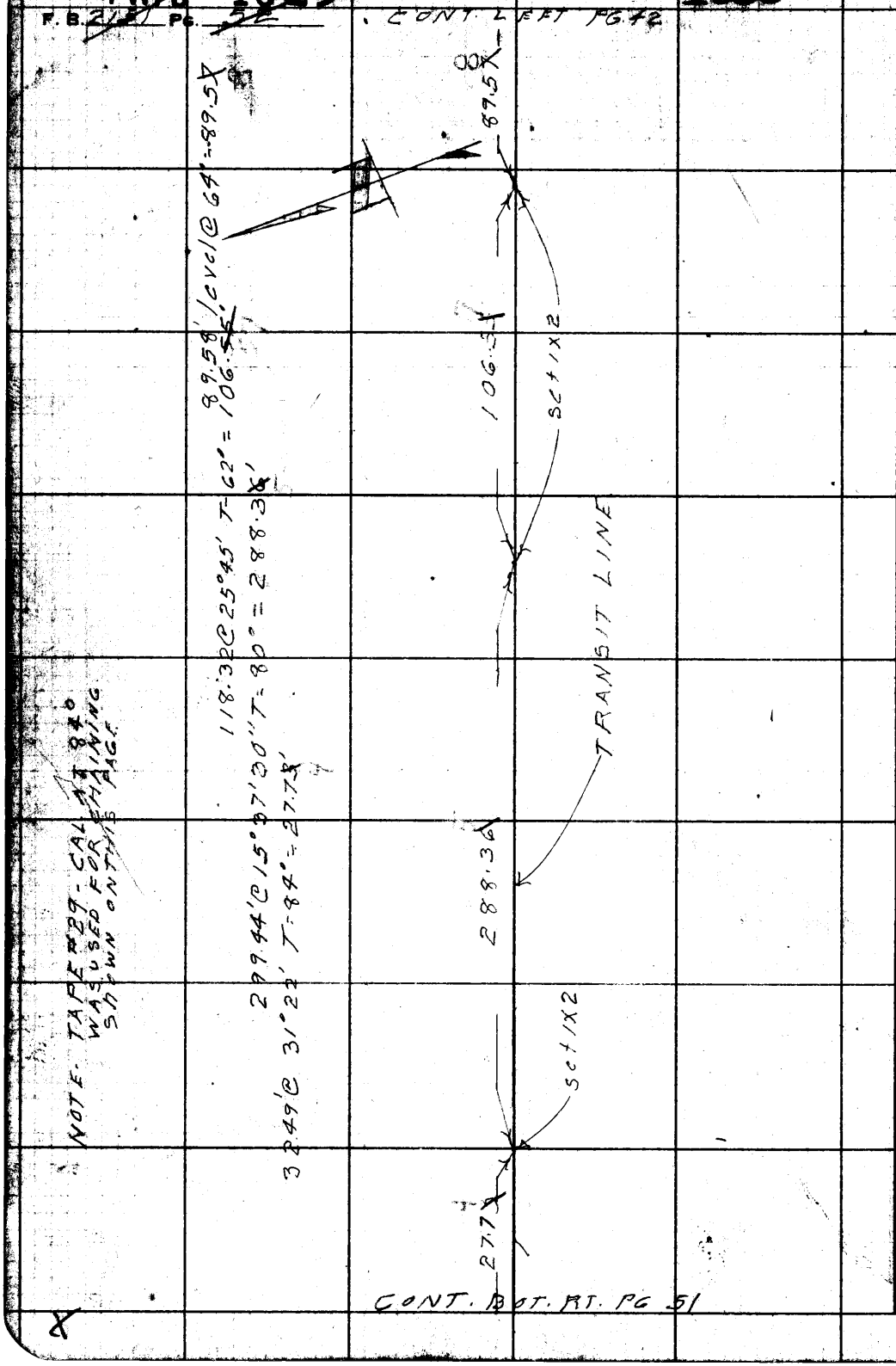

PLEASE RETURN TO
LOS ANGELES COUNTY ENGINEER
700 LOS ANGELES COUNTY ENGINEERING BLDG.

Do not extend this side of this line.

Note: Any Additions or Changes on This Sheet Must be Made or Circled in Red Ink With Date and Name of Person Making Change.

Notes Ck'd by	Survey of RISINGHILL RD
Map No.	JN 1978.34 Tape Std °F
Office Work	Surveyed by J.J. LANIGAN
Checked	Notes J.J.L. Date 5-21-57
Date	Indexed L. C. Johnson

JUN 20 '57

F. B. 2151 PG. 53

C.I. 1978.34

RISINGHILL RD.

CANYON CREST RD.

FROM

CANYONDELL RD. TO N'LY END OF ST.

LOCATION OF IMPROVEMENTS

NOTE: OFFSETS TO POLES AND TREES TAKEN TO CENTER

℄ - pgs 5-

LANIGAN
RIHA
ALWIN
YASUI

Note: Any Additions or Changes on this Sheet Must be Made or Circled in Red Ink With Date and Name of Person Making Change.

Do not extend this side of this line.

PLEASE RETURN TO
LOS ANGELES COUNTY ENGINEER
700 LOS ANGELES COUNTY ENGINEERING BLDG.

76F308S SEE #247 1-56

F. B. 2151 Pg. 54

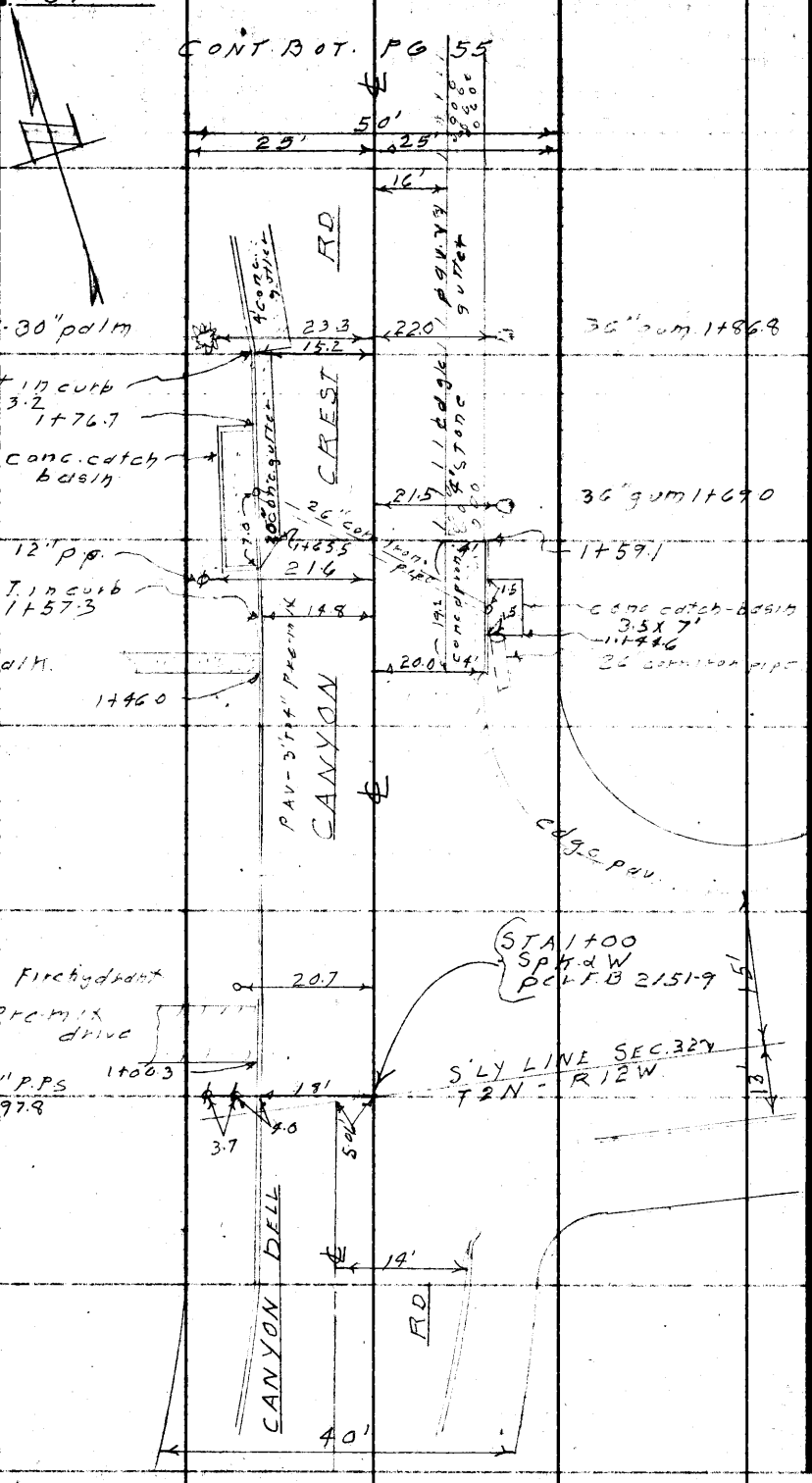

PLEASE RETURN TO
LOS ANGELES COUNTY ENGINEER
700 LOS ANGELES COUNTY ENGINEERING BLDG.

Do not extend this side of this line.

Note: Any Additions or Changes on This Sheet Must be Made or Circled in Red Ink With Date and Name of Person Making Change.

Notes Ck'd by	Survey of RISINGHILL RD	F. B. 2151 Pg. 55
Map No.	JN 1978-34 Tape Std °F	
Office Work	Surveyed by J.J. LANIGAN	
Checked	Notes J.J.L. Date 5-21-57	
Date	Indexed [redacted] C. Johnson	

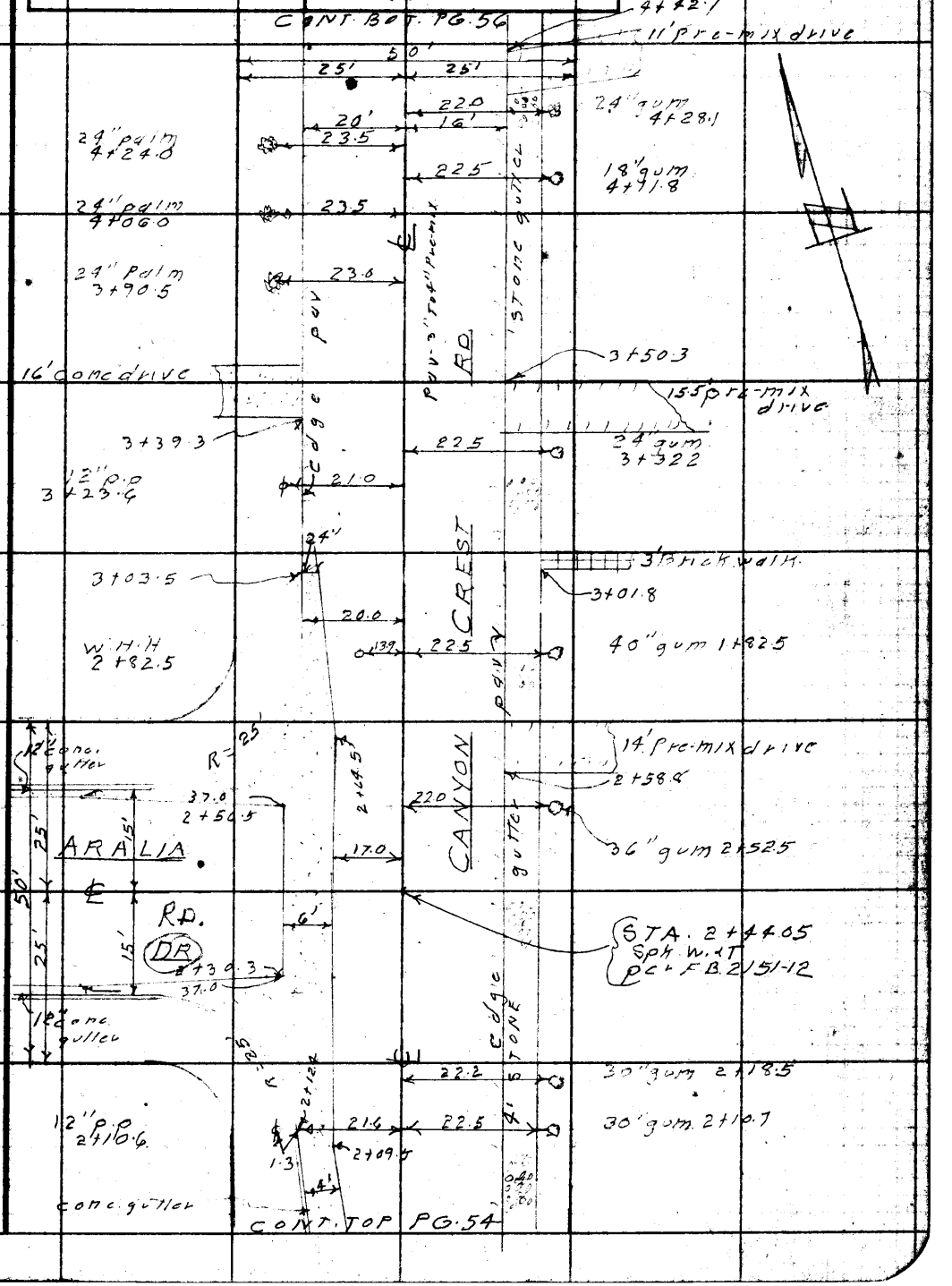

Note: Any Additions or Changes on This Sheet Must be Made or Circled in Red Ink With Date and Name of Person Making Change.

Do not extend this side of this line.

PLEASE RETURN TO
LOS ANGELES COUNTY ENGINEER
700 LOS ANGELES COUNTY ENGINEERING BLDG.

76F2095 S&E #247 1-56

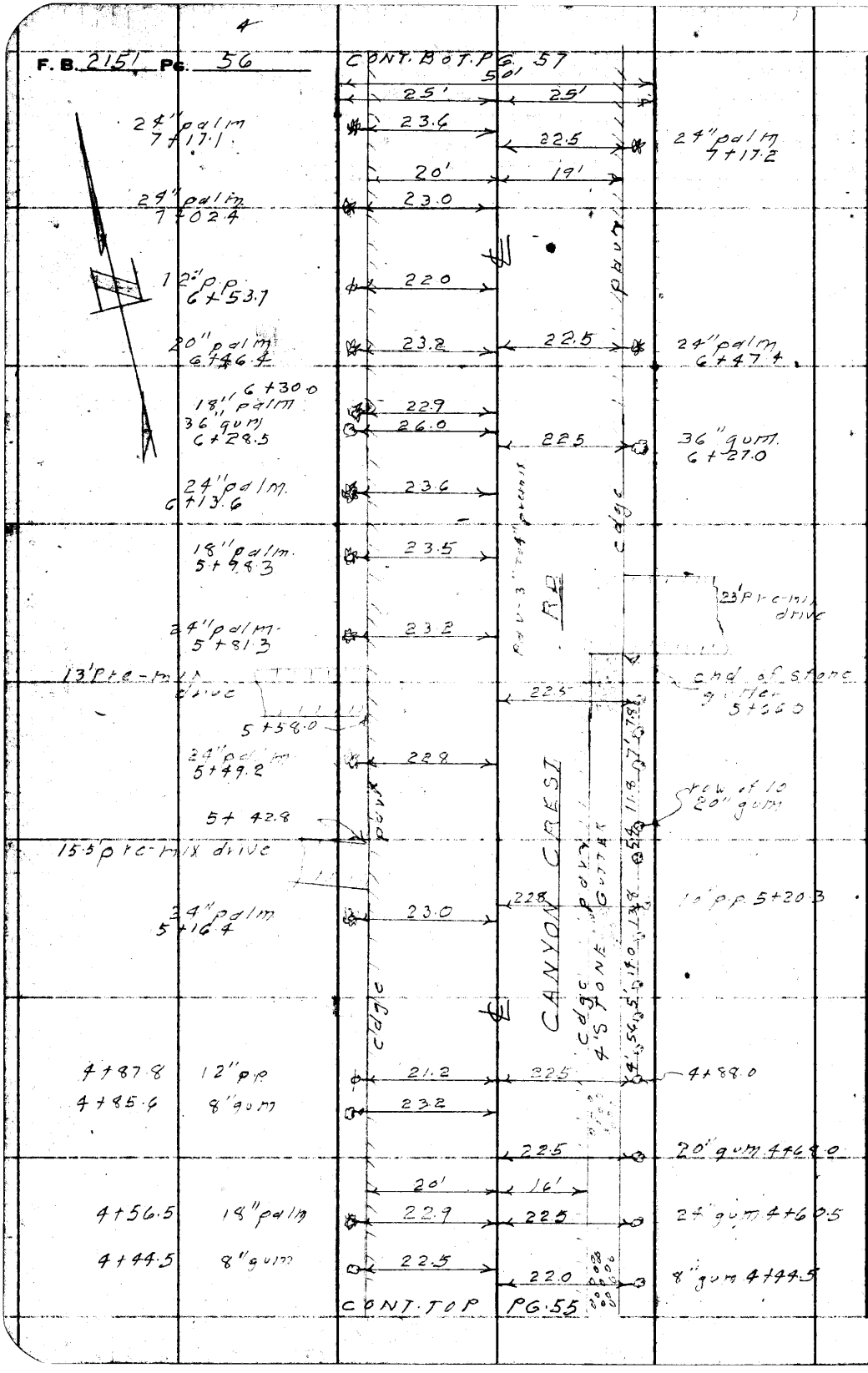

PLEASE RETURN TO
LOS ANGELES COUNTY ENGINEER
700 LOS ANGELES COUNTY ENGINEERING BLDG.

Do not extend this side of this line.

Note: Any Additions or Changes on This Sheet Must be Made or Circled in Red Ink With Date and Name of Person Making Change.

5

Notes Ck'd by	Survey of RISINGHILL RD
Map No.	JN 1978.34 Tape Std °F
Office Work	Surveyed by J.J. LANIGAN
Checked	Notes J.J.L Date 5-21-57
Date	Indexed C. Johnson

F. B. 2151 PG. 57

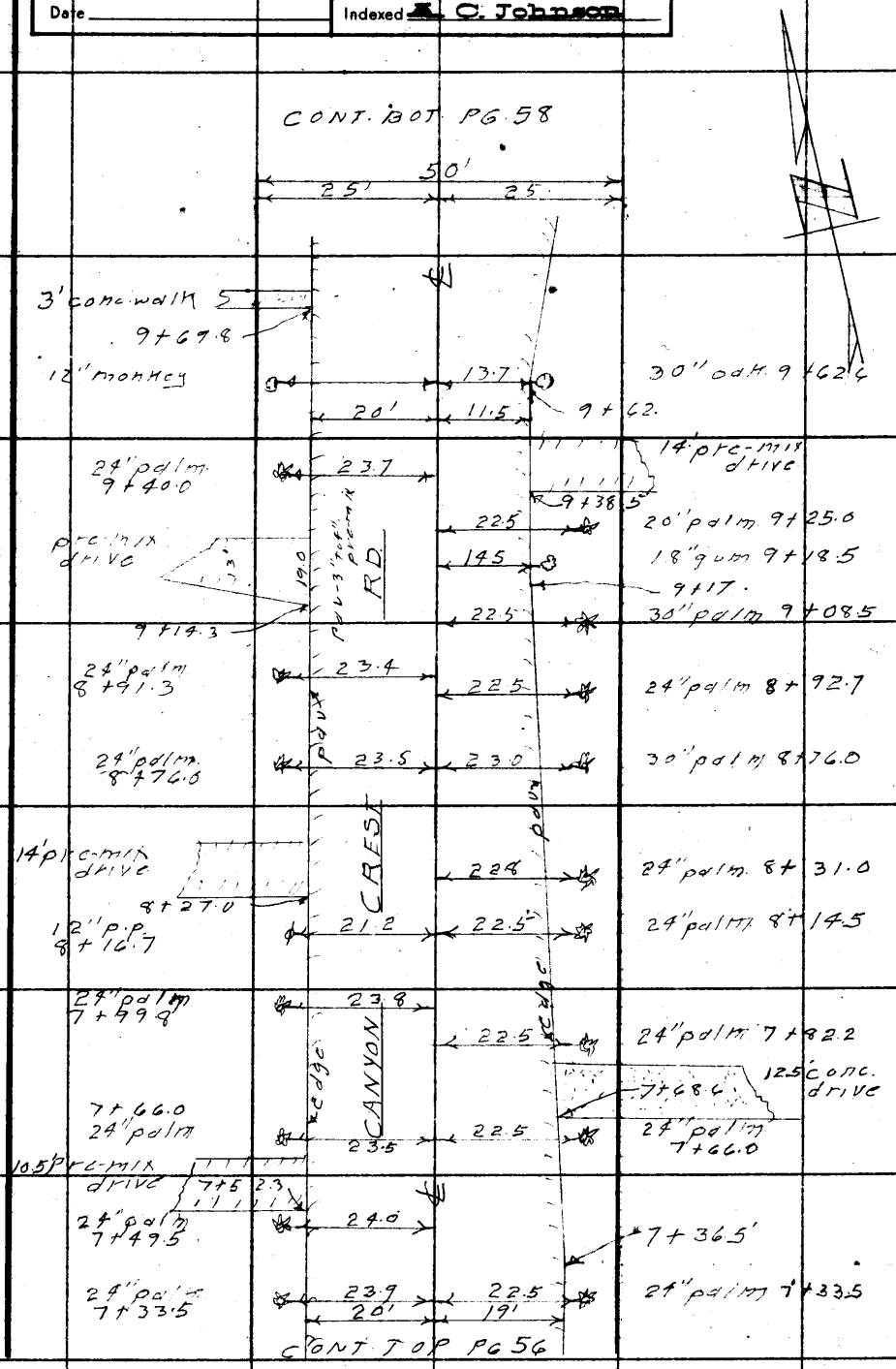

Note: Any Additions or Changes on This Sheet Must be Made or Circled in Red Ink With Date and Name of Person Making Change.

Do not extend this side of this line.

PLEASE RETURN TO
LOS ANGELES COUNTY ENGINEER
700 LOS ANGELES COUNTY ENGINEERING BLDG.

76F3088 SAE #247 1-56

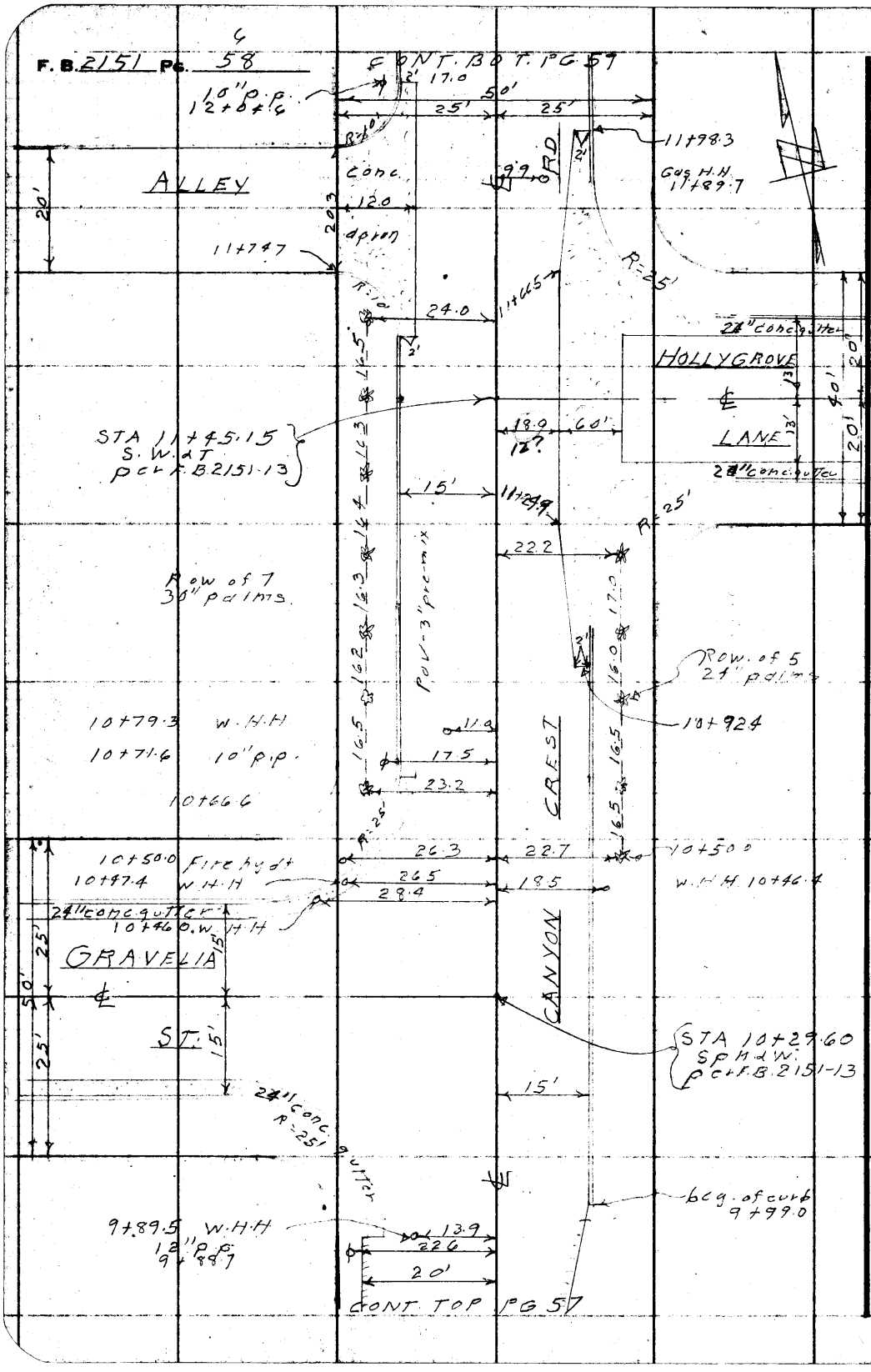

PLEASE RETURN TO
LOS ANGELES COUNTY ENGINEER
700 LOS ANGELES COUNTY ENGINEERING BLDG.

Do not extend this side of this line.

Note: Any Additions or Changes on This Sheet Must be Made or Circled in Red Ink With Date and Name of Person Making Change.

Notes Ck'd by	Survey of RISINGHILL RD.
Map No.	JN 1978.34 Tape Std °F
Office Work	Surveyed by J.J. LANIGAN
Checked	Notes J.J.L. Date 5-21-57
Date	Indexed A. C. Johnson

F. B. 2151 PG. 59

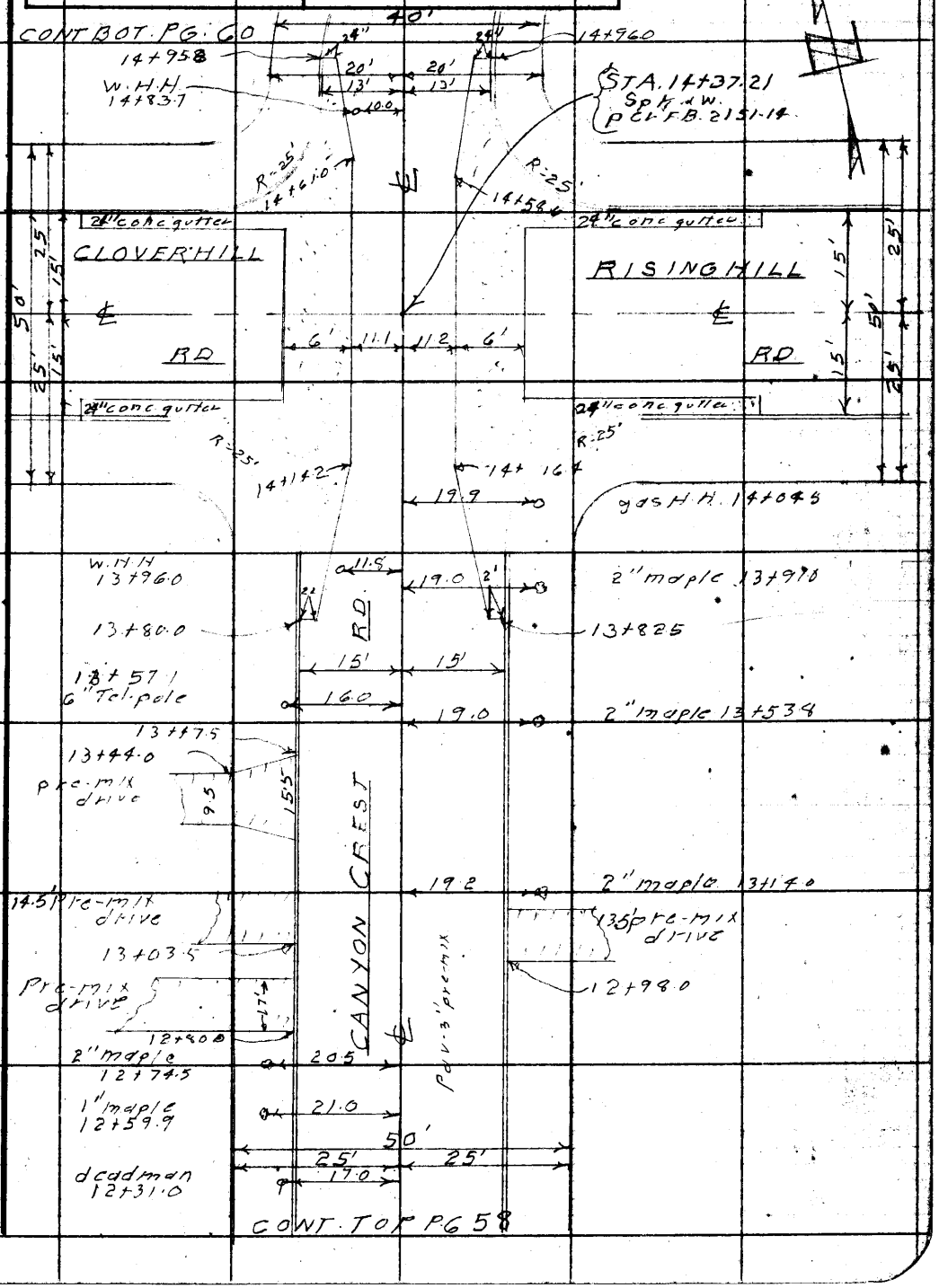

Note: Any Additions or Changes on This Sheet Must be Made or Circled in Red Ink With Date and Name of Person Making Change.

Do not extend this side of this line.

PLEASE RETURN TO
LOS ANGELES COUNTY ENGINEER
700 LOS ANGELES COUNTY ENGINEERING BLDG.

76F309S S&E #247 1-56

F. B. 2151 PG. 60

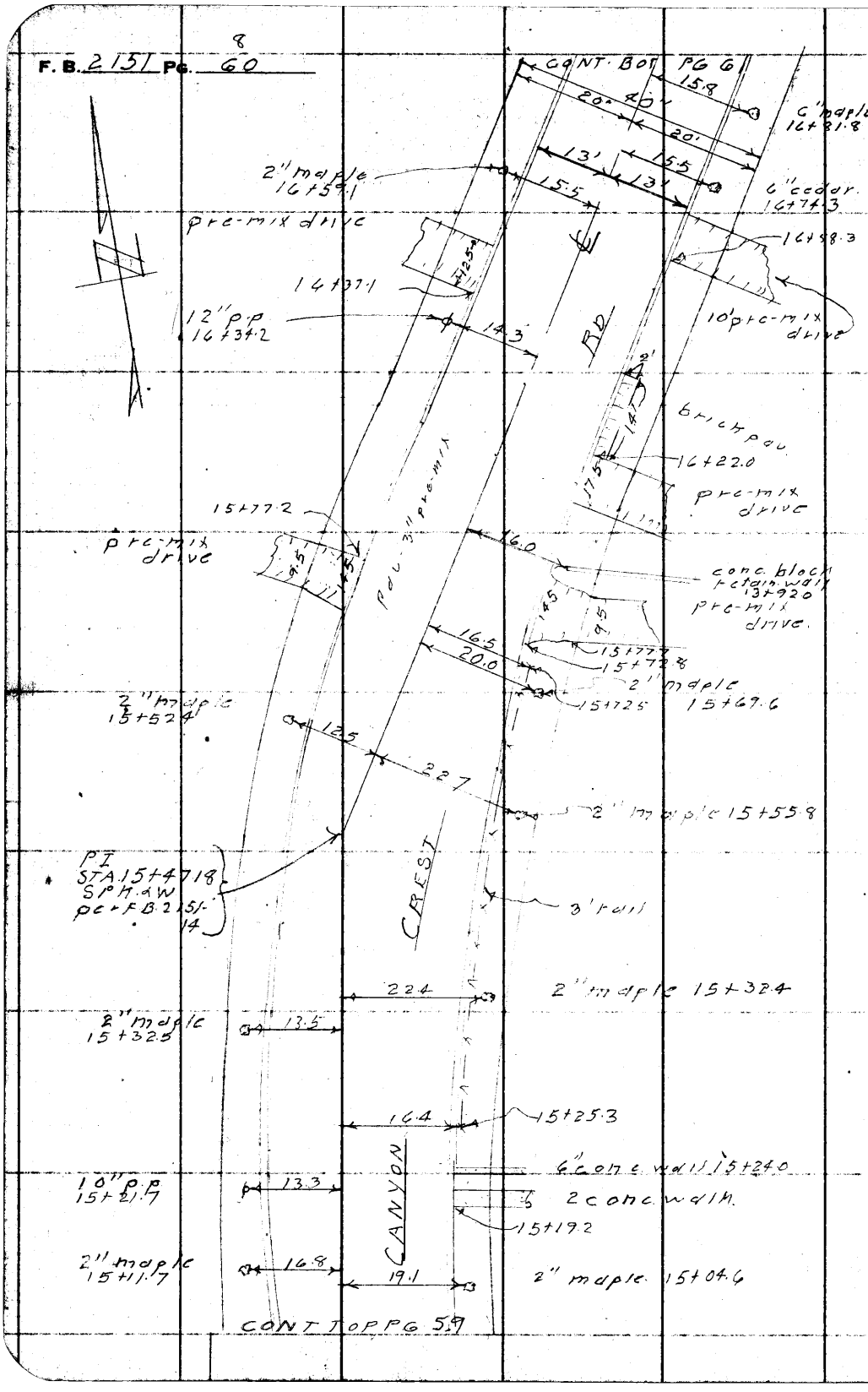

PLEASE RETURN TO
LOS ANGELES COUNTY ENGINEER
700 Los Angeles County Engineering Bldg.
Do not extend this side of this line.

Note: Any Additions or Changes on This Sheet Must be Made or Circled in Red Ink With Date and Name of Person Making Change.

Notes Ck'd by	Survey of RISINGHILL RD
Map No.	JN 1978.34 Tape Std °F
Office Work	Surveyed by J.J. LANIGAN
Checked	Notes J.J.L. Date 5-22-57
Date	Indexed C. Johnson

F. B. 2151 PG. 61

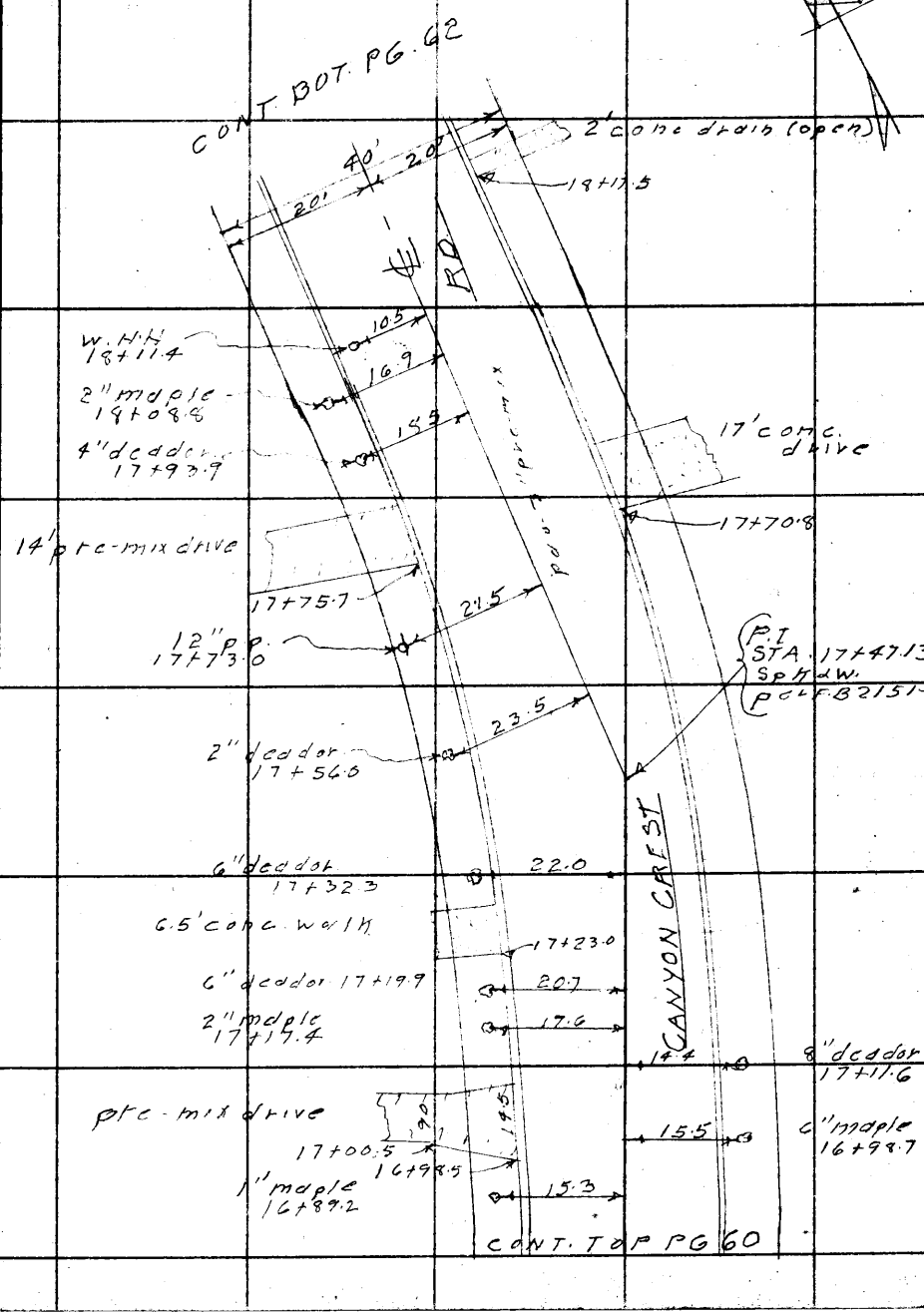

Note: Any Additions or Changes on This Sheet Must be Made or Circled in Red Ink With Date and Name of Person Making Change.

Do not extend this side of this line.

PLEASE RETURN TO
LOS ANGELES COUNTY ENGINEER
700 Los Angeles County Engineering Bldg.

76F3095 SAE #247 1-56

F. B. 2151 Pg. 62

PLEASE RETURN TO
LOS ANGELES COUNTY ENGINEER
700 LOS ANGELES COUNTY ENGINEERING BLDG.

Do not extend this side of this line.

Note: Any Additions or Changes on This Sheet Must be Made or Circled in Red Ink With Date and Name of Person Making Change.

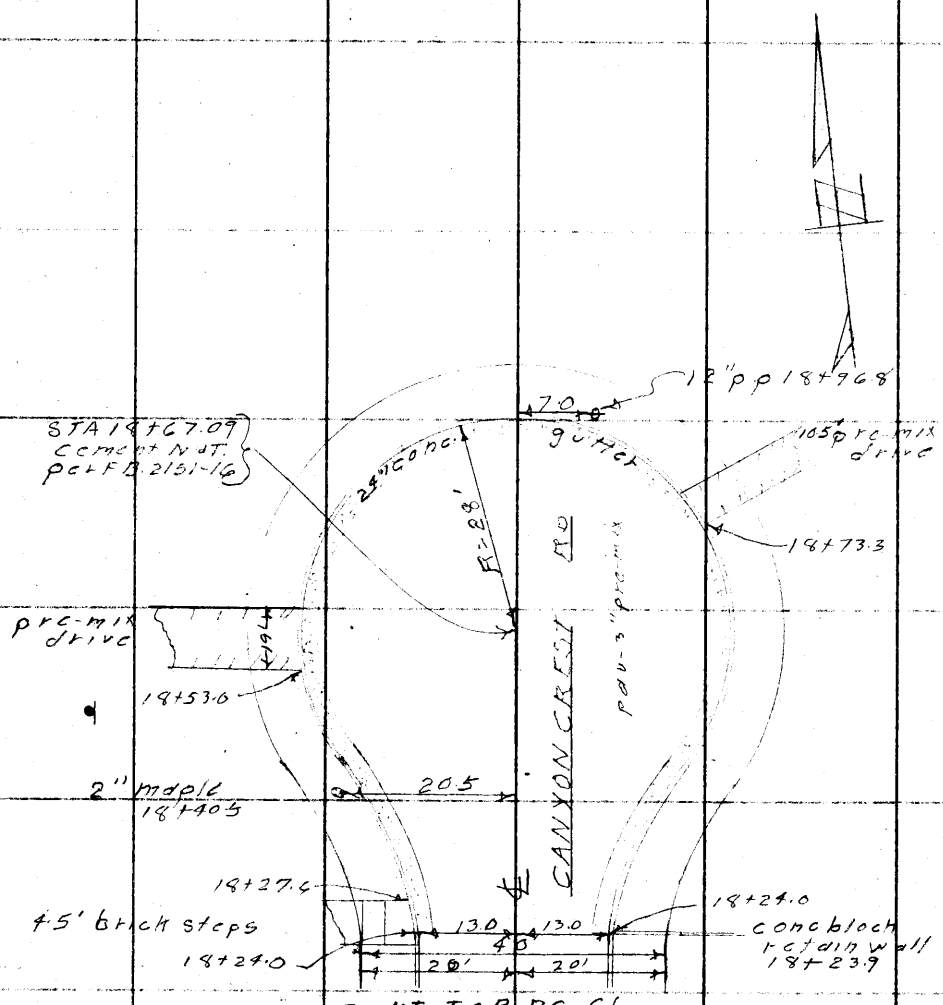

Profile No.	Notes Red.	Plotted	Job No. 1978.34	Division No. 10	
	Date	Date	Survey of RISINGHILL RD.		
X-Sec. No.	Notes Chkd.	Checked	Survey by LANIGAN	Notes RIKE	Date 5-20-57
	Date	Date	Map No.	Indexed Johnson	Date JUN 29 57

C.I. 1978.34
RISINGHILL RD.

CANYON CREST RD.
FROM
S'LY. LINE OF TR# 16033 TO
N'LY. END OF CANYON CREST RD.

PROFILE AND CROSS SECTION

ELEV.	
F. S.	
H. I.	
B. S.	LANIGAN RIKE ALWIN YASUI
STATION	

NOTE: ANY ADDITIONS OR CHANGES ON THIS SHEET MUST BE MADE OR CIRCLED IN RED INK, WITH DATE AND NAME OF PERSON MAKING CHANGE.

PLEASE RETURN TO
LOS ANGELES COUNTY ENGINEER
700 LOS ANGELES COUNTY ENGINEERING BLDG.

Do not extend notes this side of this line.

76298 S & E #307—7-55

76298 S & E #307—7-55

PLEASE RETURN TO
LOS ANGELES COUNTY ENGINEER
700 LOS ANGELES COUNTY ENGINEERING BLDG.

NOTE: ANY ADDITIONS OR CHANGES ON THIS SHEET MUST BE MADE OR CIRCLED IN RED INK, WITH DATE AND NAME OF PERSON MAKING CHANGE.

Do not extend notes this side of this line.

STATION	B. S.	H. I.	F. S.	ELEV.	CANYON CREST RD.	
B.M. AE 695				1453.6	E.W. = 1453.686 F.B. [illegible] CANYON CREST B.M. AE 695 RD. + ARAL[illegible] RD., S.W. [illegible]	
					LT. ℄	RT.
1+00	INTER. ℄ CANYON CREST RD. + S'LY. LINE TR. #16033			1448.6	INTER. ℄ CANYON CREST RD. + S'LY. LINE TR. #16033	
				1448.4	E. END S.E.C.R. GUT.	
				1447.[illegible]	" " " " CURB	
				1446.1	S. " " " GUT.	
				1446.64	" " " " CURB	
0+75				1448.4		20'
				1447.4	70' E'LY. ON N'LY. LINE TR. #2641	
				1447.8	" "	" 15' S'LY GUT
				1448.3	" "	" " " Curb
T. P.				1446.24	T. P.	
				1448.3		18' W'LY. GUT.
				1448.86		" " CURB
				1448.8		25.3' " P/L
				1446.6		S.W'LY. COR. LOT #17 (9' S'LY., 3.3' LOWER.)
				1445.4	50' S'LY ON ℄ CANYON DEL DR	
				1444.9	" " "	10' E'LY. GUT.

Survey of RISINGHILL RD. Job No. 1978.34 Division No. 10 Notes Red. Plotted Profile
Survey by LANIGAN Notes RIKE Date Date No.
Indexed C. Johnson Date Notes Chkd. Checked X-Sec.
Date Date No.

151 Pg. 64

76298 S & E #307—7-55

PLEASE RETURN TO
LOS ANGELES COUNTY ENGINEER
700 LOS ANGELES COUNTY ENGINEERING BLDG.

NOTE: ANY ADDITIONS OR CHANGES ON THIS SHEET MUST BE MADE OR CIRCLED IN RED INK, WITH DATE AND NAME OF PERSON MAKING CHANGE.

Do not extend notes this side of this line.

STATION	B. S.	H. I.	F. S.	ELEV.	CANYON CREST RD. (CONT) LT.	RT.
				[illegible]	50' S. on CANYON DEL DR	[illegible] CURB
				1444.9	" "	2' W'LY GUT
				1445.35	" "	" " CURB
[illegible]				1448.9		℄
1+38.9				1449.1		℄
" "				1448.8		20' GUT.
" "				[illegible]		20' BEGIN OF CURB
" "				[illegible]		[illegible] P/L
" "				[illegible]	[illegible] GUT.	
" "				[illegible]	15' CURB	
" "				[illegible]	15' P/L	
1+[illegible]				1443.1		21.5' FLOW LINE [illegible]
1+54.4				[illegible]		20' " " " "
1+57.3				[illegible]	14.5' GUT.	
" "				[illegible]	14.5' CURB	
1+59.1				[illegible]		[illegible]
" "				[illegible]		" " " CURB "
1+69.7				1444.6	15.1' [illegible]	
1+83.2				[illegible]	15.2 GUT.	
" "				[illegible]	15.2' CURB	

Profile Notes Red. ____ Plotted ____ Job No. 91834 Division No. 10 F. B. 2151 Pg. 65
No. ____ Date ____ Date ____ Survey of RISINGHILL RD.
X-Sec. Notes Chkd. ____ Checked ____ Survey by [illegible] Notes [illegible] Date 5-20-57
No. ____ Date ____ Date ____ Map No. [illegible] Date ____

76298 S & E #307—7-55

PLEASE RETURN TO
LOS ANGELES COUNTY ENGINEER
700 LOS ANGELES COUNTY ENGINEERING BLDG.

NOTE: ANY ADDITIONS OR CHANGES ON THIS SHEET MUST BE MADE OR CIRCLED IN RED INK, WITH DATE AND NAME OF PERSON MAKING CHANGE.

Do not extend notes this side of this line.

STATION	B. S.	H. I.	F. S.	ELEV.	CANYON CREST RD. (CONT.) L.T.	℄	R.T.
24.00				[illegible]		℄	
" "				1451.3			17' EDGE PVT.
" "				[illegible]			20' GUT.
" "				1451.6			25' P/L
" "				[illegible]	15' EDGE PVT.		
" "				[illegible]	18' CONC. GUT.		
" "				[illegible]	" " CURB		
" "				[illegible]	[illegible]		
7.9				1451.78	T.P.		
24.44.05	INTER. ℄ ARALIA RD.			[illegible]	INTER. ℄ ARALIA RD.		
				[illegible]	[illegible] W'LY. ON ℄ ARALIA RD. EDGE PVT.		
				[illegible]	[illegible] W'LY. CROSS GUTTER.		
				1453.3	100' " CENTER OF PAVT.		
				[illegible]	[illegible] W'LY. GUT.		
				[illegible]	15' " CURB		
				[illegible]	15' S'LY. GUT.		
				[illegible]	15' " CURB		
[illegible]				1452.9	[illegible]		
				1451.9	S. END S.W.C.R. GUT.		
				[illegible]	" " " " CURB		

F. B. 2151 Pg. 66

Job No. 1978.34 Division No. 10 Notes Red. 4 Plotted

Survey of RISING HILL RD. Date Date No.

Survey by LANIGAN Notes RIKE Notes Chkd. Checked X-Sec.

Indexed C. Johnson Date Date Date No.

76298 S & E #307—7-55

PLEASE RETURN TO
LOS ANGELES COUNTY ENGINEER
700 LOS ANGELES COUNTY ENGINEERING BLDG.

NOTE: ANY ADDITIONS OR CHANGES ON THIS SHEET MUST BE MADE OR CIRCLED IN RED INK, WITH DATE AND NAME OF PERSON MAKING CHANGE.

Do not extend notes this side of this line.

STATION	B. S.	H. I.	F. S.	ELEV.	CANYON CREST RD. (CONT.)	
					[illegible]	[illegible]
				1452.9	[illegible]	
				[illegible]	[illegible]	
				[illegible]	[illegible]	
				[illegible]	[illegible]	
				[illegible]	[illegible]	
				[illegible]	[illegible]	
[illegible]				[illegible]	[illegible]	
[illegible]				[illegible]		
				[illegible]		16' [illegible]
				[illegible]		[illegible]
				[illegible]		[illegible]
[illegible] + 93.5				[illegible]		
				[illegible]	[illegible] END CONC. GUT.	
				[illegible]	[illegible]	
				[illegible]	[illegible]	
T.P.				[illegible]	[illegible]	
4 + 00				1461.7		
				1461.1		16' [illegible]
				[illegible]		[illegible] GUT.
				1461.9		[illegible]

Profile Notes Red. _____ Plotted _____ Job No. 17183-1 Division No. [illegible] F. B. 2151 Pg. 67
No. _____ Date _____ Date _____ Survey of [illegible] RD.
X-Sec. Notes Chkd. _____ Checked _____ Survey by [illegible] Notes [illegible] Date [illegible]
No. _____ Date _____ Date _____ Map No. _____ Date _____

5

76298 S & E #307—7-55

PLEASE RETURN TO
LOS ANGELES COUNTY ENGINEER
700 LOS ANGELES COUNTY ENGINEERING BLDG.

NOTE: ANY ADDITIONS OR CHANGES ON THIS SHEET MUST BE MADE OR CIRCLED IN RED INK, WITH DATE AND NAME OF PERSON MAKING CHANGE.

Do not extend notes this side of this line.

STATION	B. S.	H. I.	F. S.	ELEV.	[illegible]	[illegible]
					[illegible]	[illegible]
4+00				[illegible]		N.E. COR. LOT #3, TR# 14218 [illegible] 1.5' HIGHER
" "				14611	19' EDGE PVT.	
" "				[illegible]	20'	
" "				[illegible]	25' P/L	
T. P.				[illegible]	T. P.	
5+00				[illegible]		℄
" "				[illegible]		16' EDGE PVT.
" "				[illegible]		18' GUT.
" "				[illegible]		25' P/L
" "				[illegible]	20' EDGE PVT.	
" "				[illegible]	21'	
" "				[illegible]	25' P/L	
6+00				[illegible]		℄
" "				[illegible]		16' EDGE PVT.
" "				[illegible]		19' GUT.
" "				[illegible]		20'
" "				[illegible]		25' P/L
" "				[illegible]	20' EDGE PVT.	
" "				[illegible]	[illegible]	
" "				[illegible]	25' P/L	

F. B. [illegible] Pg. 68

Job No. [illegible] Division No. [illegible] Notes Red. ____ Plotted ____ Profile ____

Survey of ____ Date ____ Date ____ No. ____

Survey by [illegible] Notes ____ Notes Chkd. ____ Checked ____ X-Sec. ____

Indexed K. C. Johnson Date ____ Date ____ Date ____ No. ____

76298 S & E #307—7-55

PLEASE RETURN TO
LOS ANGELES COUNTY ENGINEER
700 LOS ANGELES COUNTY ENGINEERING BLDG.

NOTE: ANY ADDITIONS OR CHANGES ON THIS SHEET MUST BE MADE OR CIRCLED IN RED INK, WITH DATE AND NAME OF PERSON MAKING CHANGE.

Do not extend notes this side of this line.

STATION	B. S.	H. I.	F. S.	ELEV.	CANYON CREST RD. (CONT.) LT.	℄	RT.
T. P.				1474 12	T. P.		
7+00				1476 5		℄	
"				[illegible]			19' EDGE [illegible]
"				[illegible]			
				[illegible]			[illegible]
" "				1487 5			N.E. COR. LOT #8, TR# 14218
" "				1475 5	20' EDGE PVT.		
" "				1476 0	21'		
" "				1476 6	25' P/L		
" "				1474 1	N.W. COR. LOT #36, TR# 16033		
8+00				1481 7		℄	
" "				1480 9			18' EDGE PVT.
" "				1481 5			21'
" "				1480 0			25' P/L
" "				1480 7	20' EDGE PVT.		
" "				1481 4	21'		
" "				1481 4	25' P/L		
T. P.				1481 68	T. P.		
9 ± 00				1487 5		℄	
" "				1487 1			13' EDGE PVT.

Profile Notes Red. ____ Plotted ____ Job No. 19183 Division No. 10 F. B. 2151 Pg. 69
No. ____ Date ____ Date ____ Survey of RISING [illegible] RD.
X-Sec. Notes Chkd. ____ Checked ____ Survey by LANIGAN Notes [illegible] Date 5-21-57
No. ____ Date ____ Date ____ Map No. ____ Indexed Johnson Date ____

76298 S & E #307—7-55

PLEASE RETURN TO
LOS ANGELES COUNTY ENGINEER
700 LOS ANGELES COUNTY ENGINEERING BLDG.

NOTE: ANY ADDITIONS OR CHANGES ON THIS SHEET MUST BE MADE OR CIRCLED IN RED IN, WITH DATE AND NAME OF PERSON MAKING CHANGE.

Do not extend notes this side of this line.

F. B. 2X51 Pg. 70 Job No. 1718.34 Division No. 10 Notes Red. Plotted Profile No.
Survey of RISINGHILL RD. Date Date X-Sec. No.
Survey by LANGAN Notes RIKE Notes Chkd. Checked
Indexed K. C. Johnson Date Date Date

STATION	B. S.	H. I.	F. S.	ELEV.	CANYON CREST RD. (CONT.)	
					P.C. ℄ P.T.	
9+00				[illegible]		15'
" "				[illegible]		25' P/L
" "				[illegible]	30' [illegible] PVT.	
" "				[illegible]	21'	
				[illegible]	[illegible]	
T. P.				149072	T. P.	
B.M. AE 697				149421	B.M. AE 697 GRAVELIA ST. 5' W. OF W. END C.R.	Elev. = 149.20 ± B.1930 - 106 CANYON CREST RD. + S.W. COR. BK. SDW. [illegible]
9+39				149380	℄	
" "				[illegible]		8' GUT.
" "				[illegible]		" BEGIN. OF CURB
" "				[illegible]		25' P/L (60' S'LY. 4' LOWER)
" "				150117	? N.W. COR. LOT #13, TR. #[illegible]	
10+29.60	INTER. ℄ GRAVELIA ST.			[illegible]	INTER ℄ GRAVELIA ST.	
				[illegible]	S.E. ∩ S.W. CR. GUT.	
				[illegible]	" " " CURB	
9+91				[illegible]	25' P/L	
				[illegible]	W.E. ∩ S.W. CR. GUT.	
				[illegible]	" " " CURB	
				[illegible]	W. END [illegible] GUT.	
				[illegible]	" " " " CURB	

76298 S & E #307—7-55

PLEASE RETURN TO
LOS ANGELES COUNTY ENGINEER
700 LOS ANGELES COUNTY ENGINEERING BLDG.

NOTE: ANY ADDITIONS OR CHANGES ON THIS SHEET MUST BE MADE OR CIRCLED IN RED INK, WITH DATE AND NAME OF PERSON MAKING CHANGE.

Do not extend notes this side of this line.

STATION	B. S.	H. I.	F. S.	ELEV.	CANYON CREST RD. (CONT.) LT.	℄	RT.
				[illegible]	[illegible]		
				[illegible]	[illegible]		
10+70				[illegible]	[illegible]		
				14902	15' N'LY. ON ℄ GRAVELIA ST.		
				14953	30' " " " "		
				14927	85' " " " "		
				14926	15' N'LY. GUT.		
				[illegible]	" " CURB		
				14918	" S'LY. GUT.		
				14924	" " CURB		
10+915				14987		℄	
				14987			15' B'LY. CONC. GUT.
				[illegible]			15' CURB
				[illegible]			[illegible]
				[illegible]	[illegible]		
				[illegible]	[illegible]		
				[illegible]	[illegible]		
T. P.				14999	T. P.		
11+45.15	INTER ℄ HOLLY GROVE LANE			15012	INTER ℄ HOLLY GROVE LANE		
				15013			15' B'LY. CONC. CROSS GUT.

Profile No. ____ Notes Red. ____ Plotted ____ Job No. 197834 Division No. 10 F. B. 2151 Pg. 71
Date ____ Date ____ Survey of RISING HILL RD.
X-Sec. No. ____ Notes Chkd. ____ Checked ____ Survey by LANIGAN Notes RIKE Date 5-21-57
Date ____ Date ____ Map No. ____ Date ____

76298 S & E #307—7-55

PLEASE RETURN TO
LOS ANGELES COUNTY ENGINEER
700 LOS ANGELES COUNTY ENGINEERING BLDG.

NOTE: ANY ADDITIONS OR CHANGES ON THIS SHEET MUST BE MADE OR CIRCLED IN RED INK, WITH DATE AND NAME OF PERSON MAKING CHANGE.

Do not extend notes this side of this line.

STATION	B. S.	H. I.	F. S.	ELEV.	CANYON CREST RD (CONT.)	
					LT. ℄	RT.
				1501 7		30' E'LY. ON ℄ HOLLY GROVE LANE
				1502 9	80' E'LY. ON ℄ HOLLY GROVE LANE.	
				1502 1	" "	13' S'LY. GUT.
				1502 67	" "	" " CURB
				1502 8	" "	" N'LY. GUT.
				1503 36	" "	" " CURB.
				1499 4	S. END S.E. CR. GUT.	
				1500 01	" " " CURB	
				1501 0	E. END " " GUT.	
				1501 64	" " " CURB	
				1502 1	E. " N.E. " GUT.	
				1502 71	" " " " CURB	
				1503 4	N. END N.E. " GUT.	
				1504 05	" " " " CURB	
11+84				1504 3		18' BOT. BRK.
" "				1505 0		25' P/L
" "				1505 5		[illegible]
				1501 7	S. END S.W. CR. GUT.	
				1502 29	" " " CURB	
11+65				1503 4	25' P/L	

F. B. 2151 Pg. 72 Job No. 1978.34 Division No. 10 Notes Red. Plotted Profile
Survey of RISINGHILL RD. Date Date No.
Survey by LANIGAN Notes RIKE Notes Chkd. Checked X-Sec.
Indexed K. C. Johnson Date Date Date No.

76298 S & E #307—7-55

PLEASE RETURN TO
LOS ANGELES COUNTY ENGINEER
700 LOS ANGELES COUNTY ENGINEERING BLDG.

NOTE: ANY ADDITIONS OR CHANGES ON THIS SHEET MUST BE MADE OR CIRCLED IN RED INK, WITH DATE AND NAME OF PERSON MAKING CHANGE.

Do not extend notes this side of this line.

STATION	B. S.	H. I.	F. S.	ELEV.	CANYON CREST RD. (CONT.)	
					℄	PT.
				15029	W. END S.W.C.R. GUT.	
				1503 00	" " " " CURB	
				[illegible]	W. END N.W. " GUT.	
				[illegible]	" " " " CURB	
				[illegible]	[illegible]	
				[illegible]	[illegible]	
[illegible]	INTER CENTER PAV. OF ALLEY			1503 6	INTER PAVT. CENTER OF ALLEY	
				[illegible]	[illegible]	
				[illegible]	[illegible]	
				[illegible]	100' [illegible] CENTER OF ALLEY	
[illegible]				[illegible]		[illegible] END OF [illegible]
				[illegible]		" CURB
[illegible]				1504 8		℄
[illegible]				[illegible]	[illegible]	
[illegible]				[illegible]	[illegible]	
12+97				[illegible]		℄
				[illegible]		15' GUT
				[illegible]		" CURB
				[illegible]		[illegible]
				[illegible]	15' GUT.	

Profile Notes Red. ____ Plotted ____ Job No. [illegible] Division No. [illegible] F. B. 2151 Pg. 73
No. ____ Date ____ Date ____ Survey of [illegible] RD.
X-Sec. Notes Chkd. ____ Checked ____ Survey by [illegible] Notes ____ Date [illegible]
No. ____ Date ____ Date ____ Map No. [illegible] Date ____

76298 S & E #307—7-55

PLEASE RETURN TO
LOS ANGELES COUNTY ENGINEER
700 LOS ANGELES COUNTY ENGINEERING BLDG.

NOTE: ANY ADDITIONS OR CHANGES ON THIS SHEET MUST BE MADE OR CIRCLED IN RED INK, WITH DATE AND NAME OF PERSON MAKING CHANGE.

Do not extend notes this side of this line.

STATION	B. S.	H. I.	F. S.	ELEV.	CANYON CREST RD. (CONT.)	
					℄	℄
[illegible]				[illegible]	15' CURB	
" "				[illegible]	25' P/L	
T. P.				1515 78	T. P.	
13+80				1518 6		℄
" "				1517 7	15' BEGIN. CONC. GUT.	
" "				1518 30	" CURB	
" "				1518 6	25' P/L	
13+82.5				1518 6		[illegible]
" "				1519 29		" CURB
" "				1520 0		[illegible]
14+00				1520 0		℄
14+37.21	INTER. ℄ RISINGHILL RD.			1521 [illegible]	INTER. ℄ RISINGHILL RD.	
				1521 3	15' N.E'LY. CONC. CROSS GUTTER.	
				1522 1	40' " "	
				1524 [illegible]	100' N.E'LY. CENTER OF ST.	
				1523 [illegible]	15' S'LY. GUT.	
				1523 [illegible]	" " CURB	
				1523 9	" N'LY. GUT.	
				1524 51	" " CURB	
14+37.21	INTER. ℄ CLOVERHILL RD.			1521 6	INTER. ℄ CLOVERHILL RD.	

F. B. 2151 Pg. 74

Job No. 197834 Division No. 10 Notes Red. 12 Plotted ____ Profile ____

Survey of RISINGHILL RD. Date ____ Date ____ No. ____

Survey by LANIGAN Notes RIKE Notes Chkd. ____ Checked ____ X-Sec. ____

Indexed A. C. Johnson Date ____ Date ____ Date ____ No. ____

76298 S & E #307—7-55

PLEASE RETURN TO
LOS ANGELES COUNTY ENGINEER
700 LOS ANGELES COUNTY ENGINEERING BLDG.

NOTE: ANY ADDITIONS OR CHANGES ON THIS SHEET MUST BE MADE OR CIRCLED IN RED INK, WITH DATE AND NAME OF PERSON MAKING CHANGE.

Do not extend notes this side of this line.

STATION	B. S.	H. I.	F. S.	ELEV.	CANYON CREST RD. [illegible]	
				1521 2	15' S.W.LY. CONC. CROSS GUTTER [illegible]	
				[illegible]	[illegible]	
				1523 3	100' S.W.LY. CENTER OF ST.	
				1523 1	15' N.LY. GUT.	
				1523 74	" " CURB	
				1522 3	" S.LY. GUT.	
				1522 94	" " CURB	
				1519 8	S. END S.E. CR. GUT.	
				1520 50	" " " CURB	
				1521 [illegible]	E. " " " GUT.	
				1522 [illegible]	" " " CURB	
				1522 2	" N.E. " GUT.	
				1522 8	" " " CURB	
				1523 9	N. " " " GUT.	
				1524 60	" " " CURB	
				1523 9	" " N.W. " GUT.	
				1524 56	" " " " CURB	
				1522 1	W. " " " GUT.	
				1522 77	" " " " CURB	
				1521 4	W. " S.W. " GUT.	

Profile Notes Red. ____ Plotted ____ Job No. [illegible] Division No. [illegible] F. B. 2151 Pg. 75
No. ____ Date ____ Date ____ Survey of RISINGHILL RD.
X-Sec. Notes Chkd. ____ Checked ____ Survey by [illegible] Notes [illegible] Date [illegible]
No. ____ Date ____ Date ____ Map No. ____ Indexed Johnson Date ____

76298 S & E #307—7-55

PLEASE RETURN TO
LOS ANGELES COUNTY ENGINEER
700 LOS ANGELES COUNTY ENGINEERING BLDG.

NOTE: ANY ADDITIONS OR CHANGES ON THIS SHEET MUST BE MADE OR CIRCLED IN RED INK, WITH DATE AND NAME OF PERSON MAKING CHANGE.

Do not extend notes this side of this line.

STATION	B. S.	H. I.	F. S.	ELEV.	[illegible] CREST RD. (CONT.)	
					[illegible]	[illegible]
				1522.[illegible]	W. END S.W. C.R. CURB	
				1519.1	S. " " " GUT.	
				1519.76	" " " " CURB	
T. P.				1523.[illegible]	T. P.	
14+96				15[illegible]		S. T.
" "				15[illegible]		13' END CONC. GUT.
" "				1526.20		" CURB
" "				1526.9		20' P/L
14+95.8				1525.4	13' END CONC. GUT.	
" "				1526.09	" CURB	
" "				1526.5	20' P/L	
T. P.				1533.[illegible]	T. P.	
16+00				1534.8		S. T.
" "				1534.3		13.2' GUT.
" "				1534.[illegible]		" CURB
" "				1535.6		20' P/L
"				1534.4	12.6' GUT.	
				1535.[illegible]	" CURB	
				1535.1	20' P/L	
T. P.				1542.42	T. P.	

F. B. 2151 Pg. 76

Job No. 1978.34 Division No. 10 Notes Red. Plotted Profile

Survey of [illegible] Date Date No.

Survey by [illegible] Notes Notes Chkd. Checked X-Sec.

Indexed A. C. Johnson Date Date Date No.

76298 S & E #307—7-55

PLEASE RETURN TO
LOS ANGELES COUNTY ENGINEER
700 LOS ANGELES COUNTY ENGINEERING BLDG.

NOTE: ANY ADDITIONS OR CHANGES ON THIS SHEET MUST BE MADE OR CIRCLED IN RED INK, WITH DATE AND NAME OF PERSON MAKING CHANGE.

Do not extend notes this side of this line.

STATION	B. S.	H. I.	F. S.	ELEV.	CANYON CREST RD. (CONT.) LT.	RT.
					S. T.	
17+00				1544.4	S. T.	
" "				1543.9		12.5' SUT.
" "				1544.41		" CURB.
" "				1544.7		16'
" "				1545.9		20' P.L.
16+98				1545.7	18' SUT.	
" "				1544.54	" CURB	
" "				1545.3	20' P.L.	
T. P.				1551.00	T. P.	
18+00				1551	S. T.	
"				1556.7		13' SUT.
" "				1556.34		" CURB
" "				1557.3		20' P.L.
" "				1556.6	18' SUT.	
" "				1556.22	" CURB	
" "				1557.2	19'	
" "				1558.2	20' P.L.	
18+24				1558.6	S. T.	
" "				1558.1		13' BEGIN. CONC. SUT.
" "				1558.67		" CURB

Profile Notes Red. _____ Plotted _____ Job No. _____ Division No. _____ F. B. 2151 Pg. 77
No. _____ Date _____ Date _____ Survey of _____
X-Sec. Notes Chkd. _____ Checked _____ Survey by _____ Notes _____ Date _____
No. _____ Date _____ Date _____ Map No. _____ Date _____

76298 S & E #307—7-55

PLEASE RETURN TO
LOS ANGELES COUNTY ENGINEER
700 LOS ANGELES COUNTY ENGINEERING BLDG.

NOTE: ANY ADDITIONS OR CHANGES ON THIS SHEET MUST BE MADE OR CIRCLED IN RED INK, WITH DATE AND NAME OF PERSON MAKING CHANGE.

Do not extend notes this side of this line.

STATION	B. S.	H. I.	F. S.	ELEV.	CANYON CREST RD. (CONT.) LT.	RT.
					S. T.	
18+24				1558.1	13' BEGIN CONC. GUT.	
" "				1558.77	" CURB	
T. P.				1558.96	T. P.	
18+67.09				1562.0		℄
" "				1561.2		28' GUT.
" "	1			1561.83		" CURB
" "				1567.0		45' TOP BRK.
18+72.1				[illegible]	28' GUT	
" "				1562.21	" CURB	
" "				1564.0	45'	
18+95.1				1562.9		℄ PROD. GUT.
" "				1563.55		℄ " CURB.
				1561.8	LOT #57, TR# 15320 74' W'LY. ON N'LY. LINE OF	
				1560.1		10'± E'LY. ON N'LY. LINE OF LOT # 52 TR. # 15230
B.M. AE 701				1558.44	ELEV. 1556.448 F.B. 1030-107 CANYON CREST RD. B.M. AE 701 (W. SIDE) 350'± N. OF ℄ RISING HILL RD, BT. SPK. IN CURB, IN FRONT OF HO. # 4371.	

F. B. 2751 Pg. 78

Job No. 1978.34 Division No. [illegible] Notes Red. Plotted Profile

Survey of RISING HILL RD Date Date No.

Survey by LANIGAN Notes RIKE Notes Chkd. Checked X-Sec.

Indexed K. C. Johnson Date Date Date No.

Notes Ck'd by	Survey of RISINGHILL RD
Map No.	JN 1978.34 Tape Std °F
Office Work	Surveyed by J.J. LANIGAN
Checked	Notes J.J.L. Date 5-27-57
Date	Indexed C. Johnson

F. B. 2151 Pg. 79

JUN 29 '57

C.I 1978.34

RISINGHILL RD.

RISINGHILL RD.

FROM

CANYON CREST RD. TO N'LY LINE TR. 15848

LOCATION OF IMPROVEMENTS

NOTE: OFFSETS TO POLES AND TREES TAKEN TO CENTERS

LANIGAN
RIKE
ALWIN
YASUI

Note: Any Additions or Changes on This Sheet Must be Made or Circled in Red Ink With Date and Name of Person Making Change.

Do not extend this side of this line.

PLEASE RETURN TO
LOS ANGELES COUNTY ENGINEER
700 LOS ANGELES COUNTY ENGINEERING BLDG.

76F3098 SSE #242 1-56

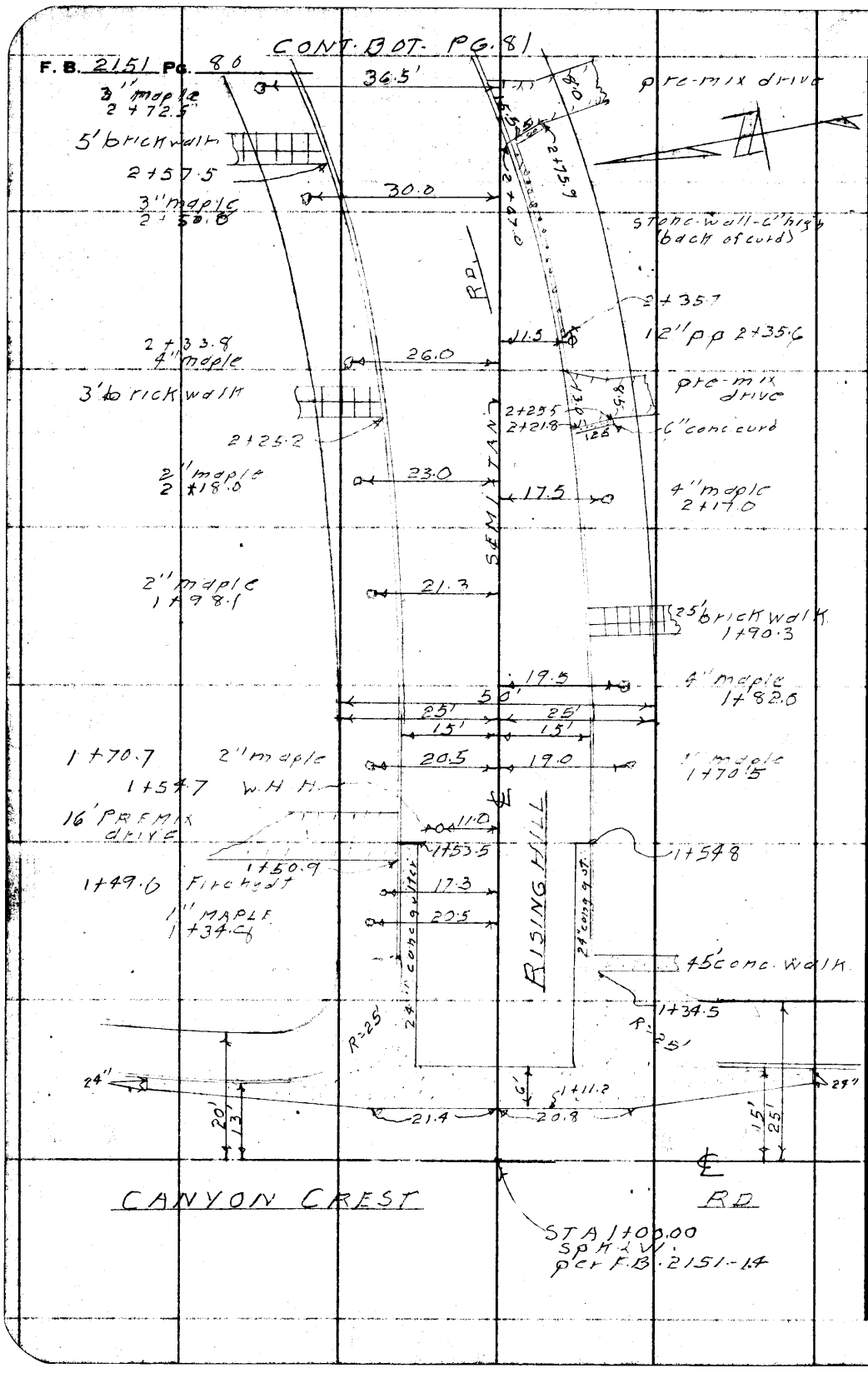

PLEASE RETURN TO
LOS ANGELES COUNTY ENGINEER
700 LOS ANGELES COUNTY ENGINEERING BLDG.
Do not extend this side of this line.
Note: Any Additions or Changes on This Sheet Must be Made or Circled in Red Ink With Date and Name of Person Making Change.

Notes Ck'd by	Survey of RISINGHILL RD
Map No.	JN 1978.34 Tape Std °F
Office Work	Surveyed by J.J. LANIGAN
Checked	Notes J.J.L. Date 5-24-57
Date	Indexed C. Johnson

F. B. 2151 PG. 81

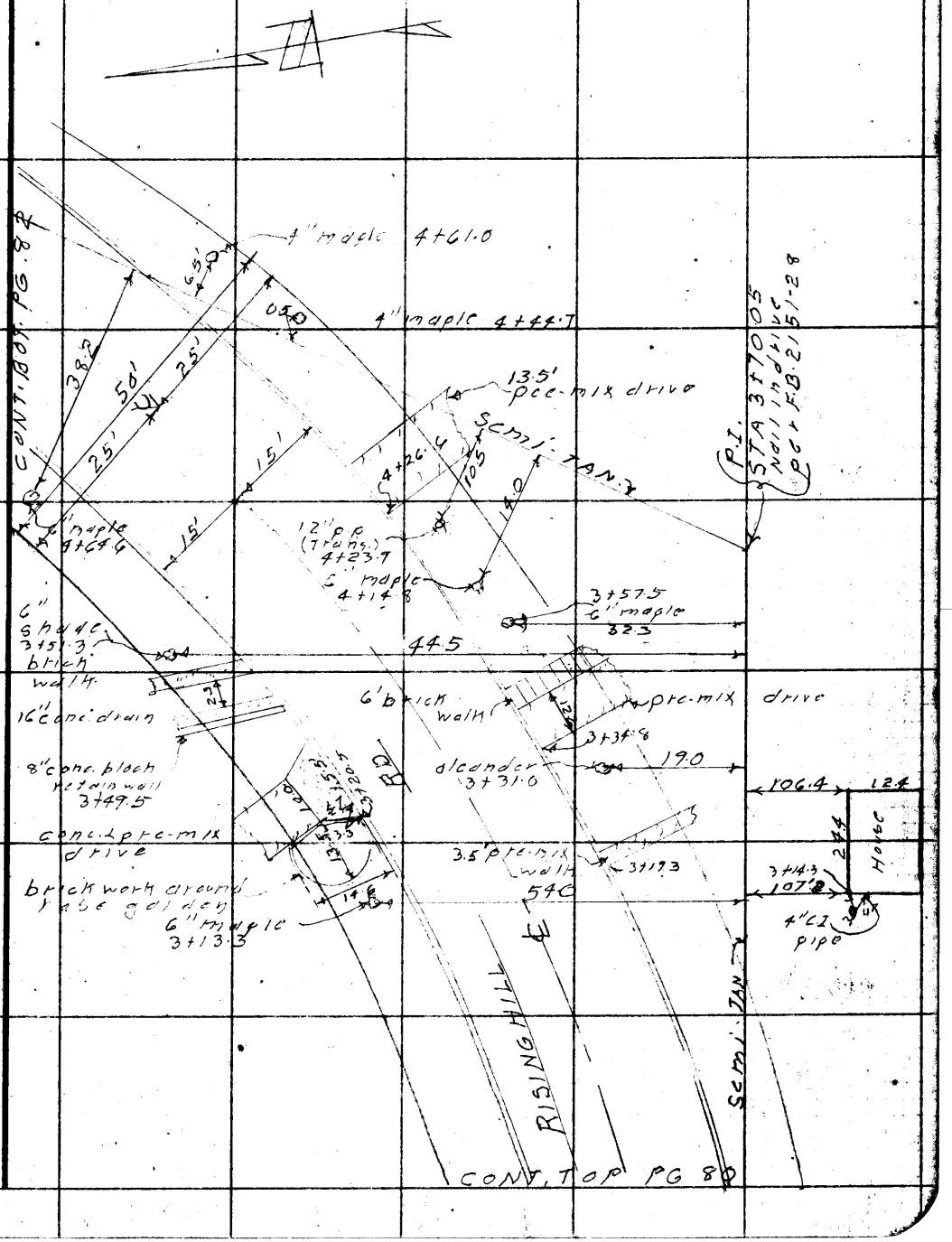

Note: Any Additions or Changes on This Sheet Must be Made or Circled in Red Ink With Date and Name of Person Making Change.

Do not extend this side of this line.

PLEASE RETURN TO
LOS ANGELES COUNTY ENGINEER
700 LOS ANGELES COUNTY ENGINEERING BLDG.

76F3098 SEE #247 1-56

F. B. 2151 PG. 82

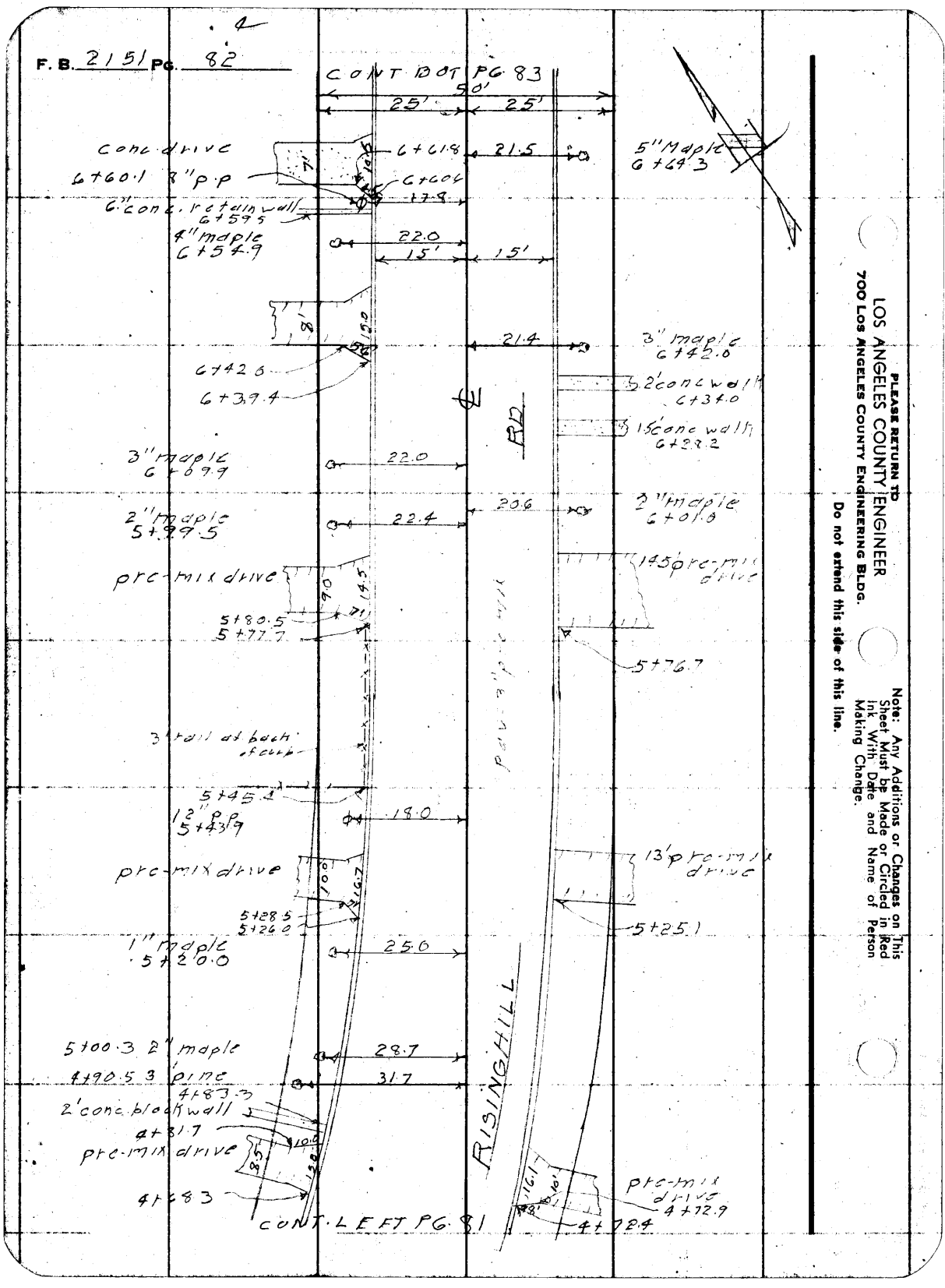

PLEASE RETURN TO
LOS ANGELES COUNTY ENGINEER
700 LOS ANGELES COUNTY ENGINEERING BLDG.

Do not extend this side of this line.

Note: Any Additions or Changes on This Sheet Must be Made or Circled in Red Ink With Date and Name of Person Making Change.

5

Notes Ck'd by	Survey of RISINGHILL RD.
Map No.	JN 1978-39 Tape Std °F
Office Work	Surveyed by J.J. LANIGAN.
Checked	Notes J.J.L. Date 5-24-57
Date	Indexed J. C. Johnson

F. B. 2151 Pg. 83



Note: Any Additions or Changes on this Sheet Must be Made or Circled in Red Ink With Date and Name of Person Making Change.

Do not extend this side of this line.

PLEASE RETURN TO
LOS ANGELES COUNTY ENGINEER
700 LOS ANGELES COUNTY ENGINEERING BLDG.

70F3008 SBE #427 1-56

F. B. 2151 PG. 84
CONT. BOT. PG 85

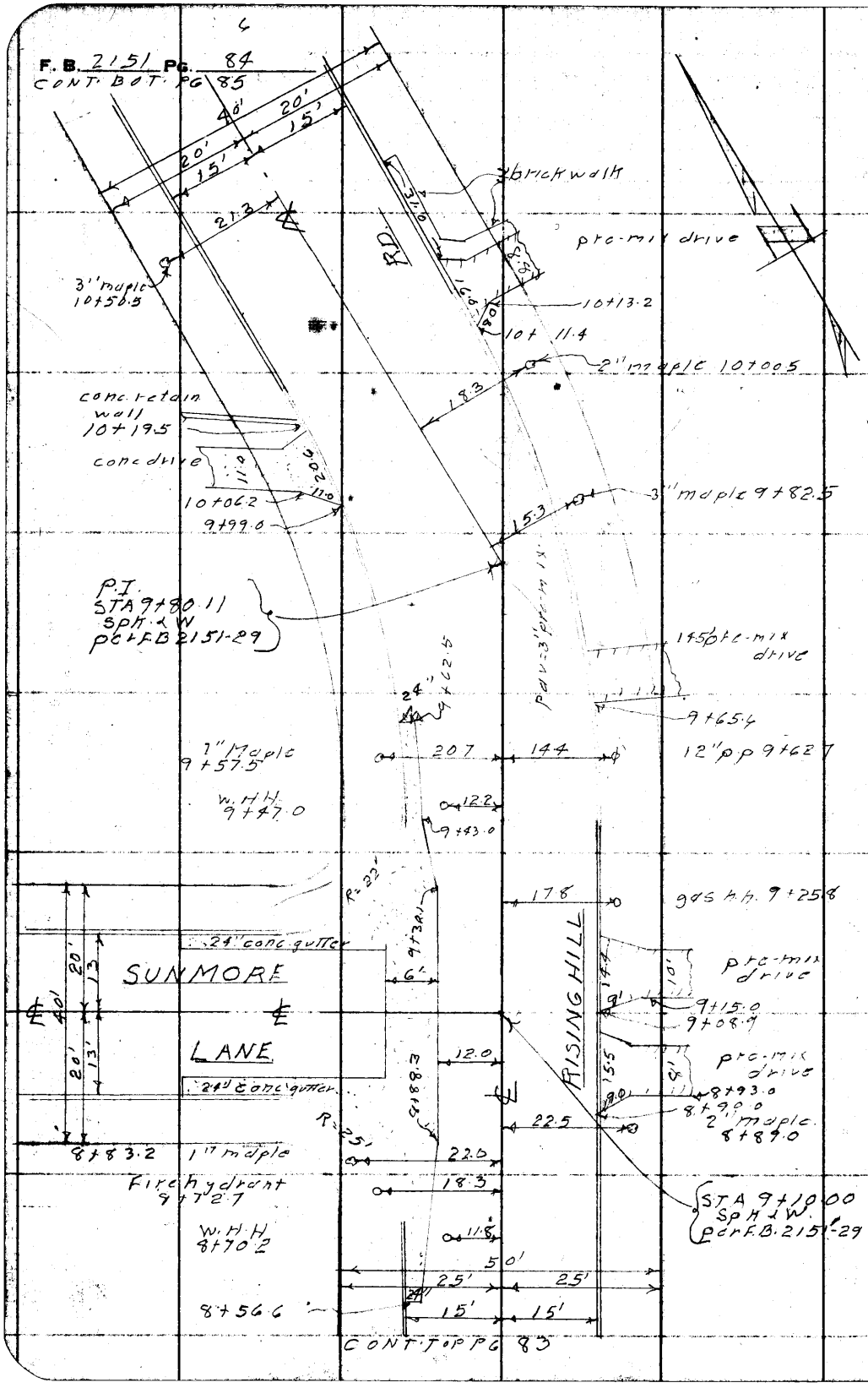

PLEASE RETURN TO
LOS ANGELES COUNTY ENGINEER
700 LOS ANGELES COUNTY ENGINEERING BLDG.

Note: Any Additions or Changes on This Sheet Must be Made or Circled in Red Ink With Date and Name of Person Making Change.

Do not extend this side of this line.

Notes Ck'd by	Survey of RISINGHILL RD
Map No.	JN 1978.34 Tape Std °F
Office Work	Surveyed by J. J. LANIGAN
Checked	Notes J.J.L. Date 5-24-57
Date	Indexed J. C. Johnson

F. B. 2151 Pg. 85

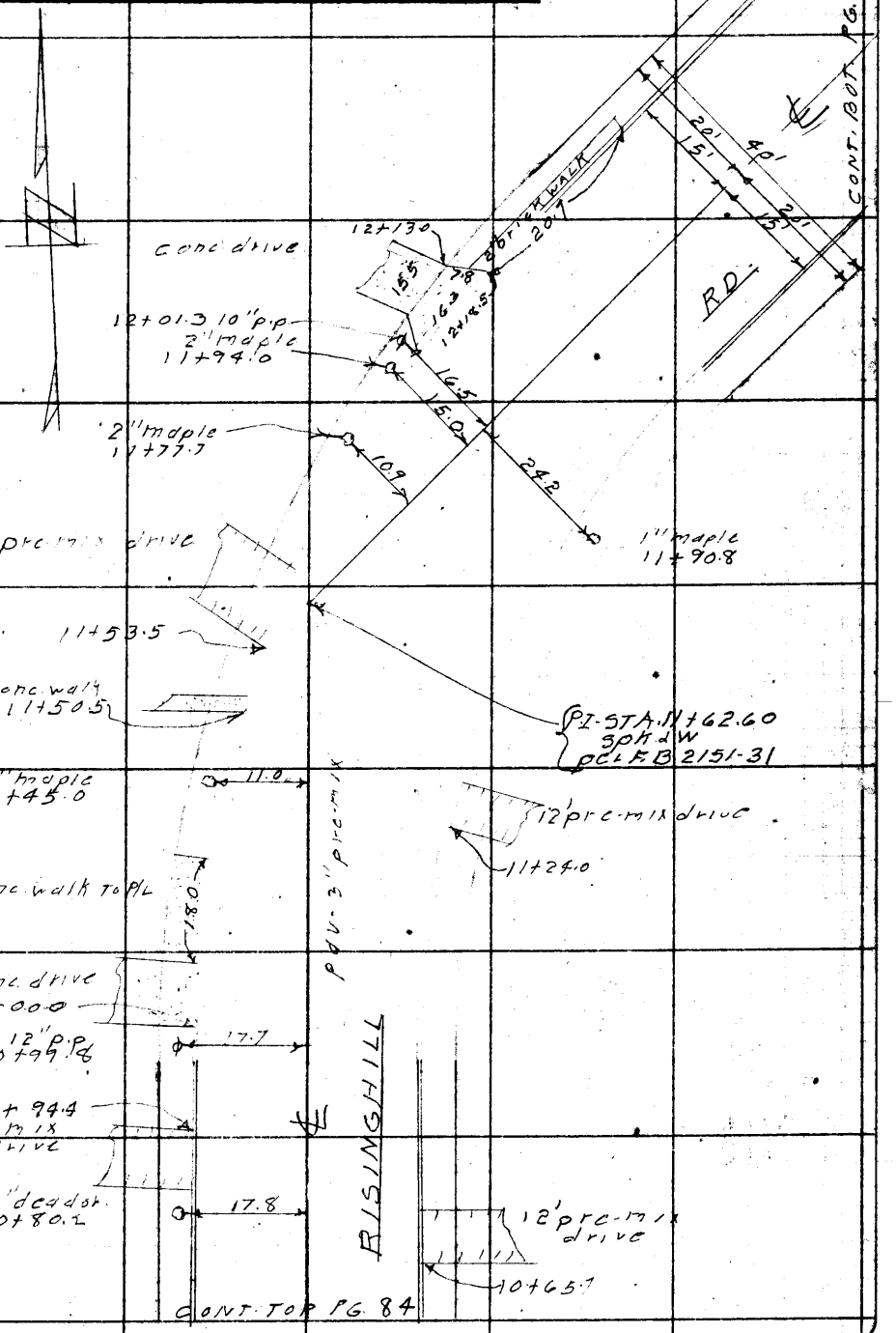

Note: Any Additions or Changes on This Sheet Must be Made or Circled in Red Ink With Date and Name of Person Making Change.

Do not extend this side of this line.

PLEASE RETURN TO
LOS ANGELES COUNTY ENGINEER
700 LOS ANGELES COUNTY ENGINEERING BLDG.

76F3096 SEE #247 1-56

8

F. B. 2151 PG. 86

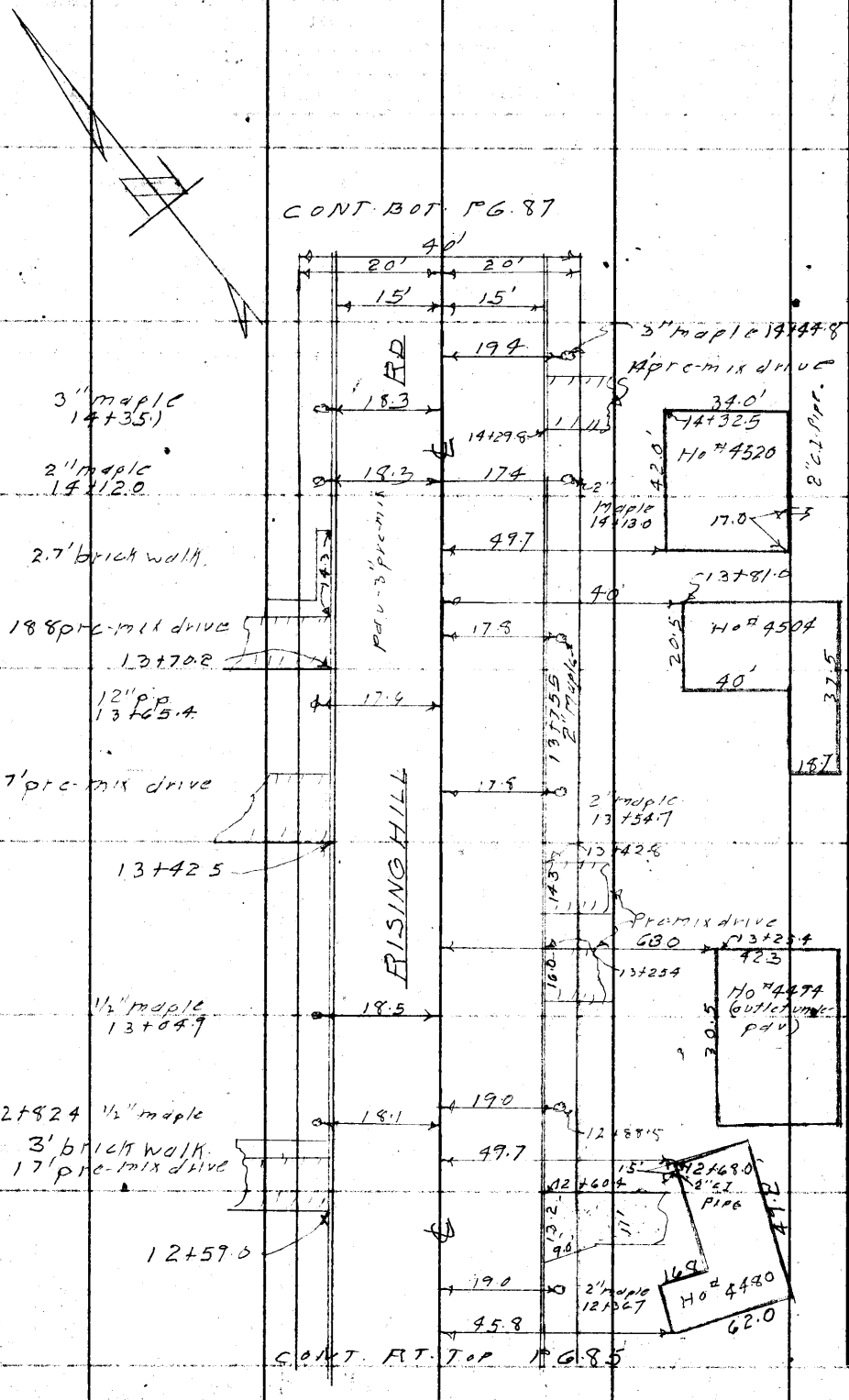

LOS ANGELES COUNTY ENGINEER
700 LOS ANGELES COUNTY ENGINEERING BLDG.

PLEASE RETURN TO

Do not extend this side of this line.

Note: Any Additions or Changes on This Sheet Must be Made or Circled in Red Ink With Date and Name of Person Making Change.

(2-0)

9

Notes Ck'd by	Survey of RISINGHILL RD.
Map No.	JN 1978.34 Tape Std °F
Office Work	Surveyed by J. J. LANIGAN
Checked	Notes U.d.L. Date 5-27-51
Date	Indexed C. Johnson

F. B. 2151 PG. 87

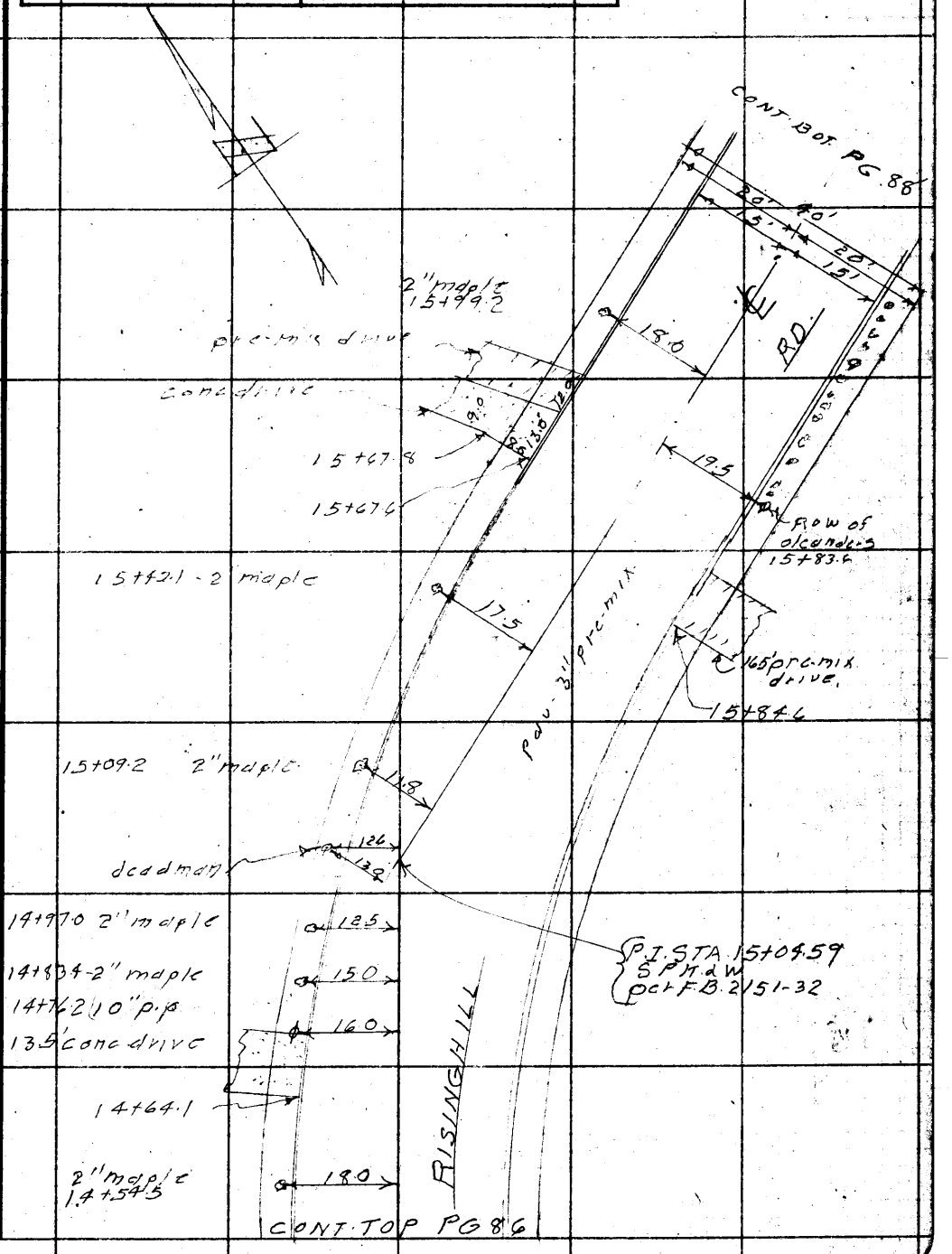

Note: Any Additions or Changes on This Sheet Must be Made, or Circled in Red Ink With Date and Name of Person Making Change.

Do not extend this side of this line.

PLEASE RETURN TO
LOS ANGELES COUNTY ENGINEER
700 LOS ANGELES COUNTY ENGINEERING BLDG.

76F3098 SBE #247 1-56

10

F. B. 2151 PG. 88

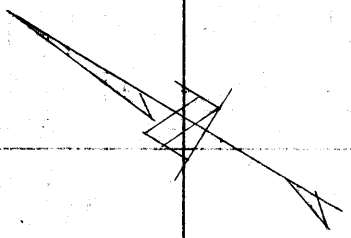

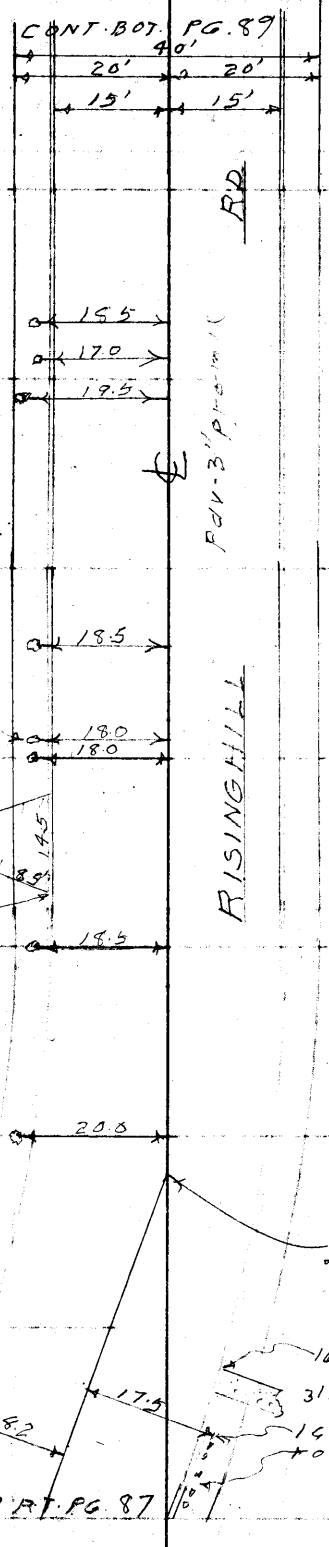

PLEASE RETURN TO
LOS ANGELES COUNTY ENGINEER
700 LOS ANGELES COUNTY ENGINEERING BLDG.

Do not extend this side of this line.

Note: Any Additions or Changes on This Sheet Must be Made or Circled in Red Ink With Date and Name of Person Making Change.

Notes Ck'd by	Survey of RISINGHILL RD
Map No.	JN 1978.34 Tape Std °F
Office Work	Surveyed by J.J. LANIGAN
Checked	Notes J.J.L. Date 5-29-51
Date	Indexed C. Johnson

F. B. 2151 Pg. 89

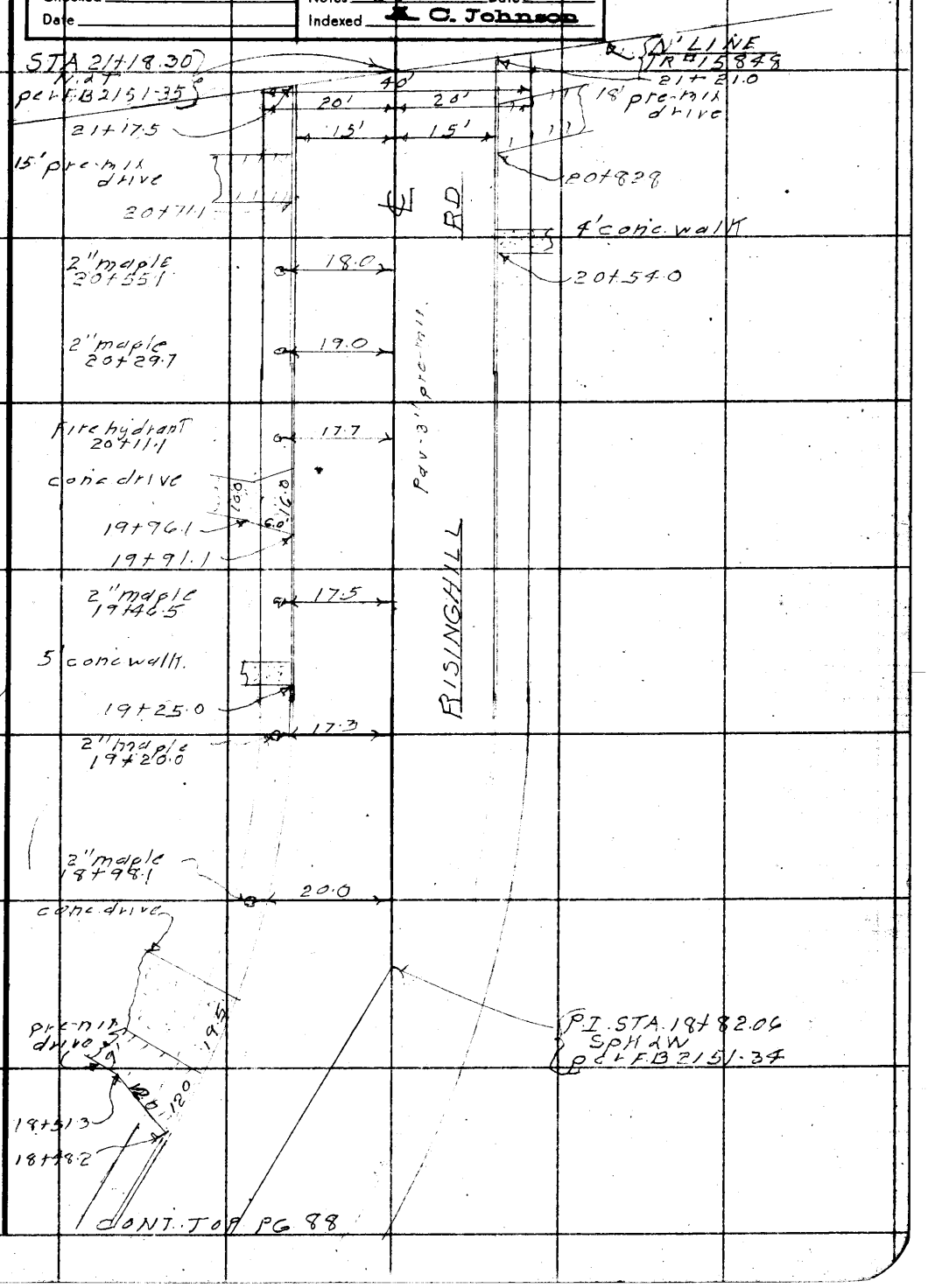

Note: Any Additions or Changes on This Sheet Must be Made or Circled in Red Ink With Date and Name of Person Making Change.

Do not extend this side of this line.

PLEASE RETURN TO
LOS ANGELES COUNTY ENGINEER
700 LOS ANGELES COUNTY ENGINEERING BLDG.

76F309S SSE #247 1-56

F. B. 2151 PG. 90

PLEASE RETURN TO

LOS ANGELES COUNTY ENGINEER

700 LOS ANGELES COUNTY ENGINEERING BLDG.

Note: Any Additions or Changes on This Sheet Must be Made or Circled in Red Ink With Date and Name of Person Making Change.

Do not extend this side of this line.

Profile No.	Notes Red.	Plotted	Job No. 1978.34	Division No.	F. B. 2141 Pg. 91
	Date	Date	Survey of RISINGHILL RD		
X-Sec. No.	Notes Chkd.	Checked	Survey by LANIGAN	Notes RIKE	Date 5-28-57
	Date	Date	Map No.	Index Johnson	Date JUN 29 57

C.I. 1978.34
RISINGHILL RD.

RISINGHILL RD.
FROM
CANYON CREST RD. TO N'LY.
END OF RISINGHILL RD.

PROFILE AND CROSS SECTION

STATION	B. S.	H. I.	F. S.	ELEV.

LANIGAN
RIKE
ALWIN
YASUI.

NOTE: ANY ADDITIONS OR CHANGES ON THIS SHEET MUST BE MADE OR CIRCLED IN RED INK, WITH DATE AND NAME OF PERSON MAKING CHANGE.

PLEASE RETURN TO
LOS ANGELES COUNTY ENGINEER
700 LOS ANGELES COUNTY ENGINEERING BLDG.

Do not extend notes this side of this line.

76293 S & E #307—7-55

76298 S & E #307—7-55

PLEASE RETURN TO
LOS ANGELES COUNTY ENGINEER
700 LOS ANGELES COUNTY ENGINEERING BLDG.

NOTE: ANY ADDITIONS OR CHANGES ON THIS SHEET MUST BE MADE OR CIRCLED IN RED INK, WITH DATE AND NAME OF PERSON MAKING CHANGE.

Do not extend notes this side of this line.

STATION	B. S.	H. I.	F. S.	ELEV.	RISINGHILL RD.	
					ELV. = 1524.856 F.B. 1930-107 CANYON CREST	
B.M.AE700				1524.86	B.M. AE700 RD. & RISINGHILL RD. [illegible]	
					[illegible] IN CURB, 2' [illegible]	
					LT. ℄	RT.
1+00	INTER. ℄ CANYON CREST RD.			1521.6	INTER. ℄ CANYON CREST RD.	
				1523.4	N. END N.W.C.R. GUT.	
				1524.62	" " " " CURB	
				1522.1	W. " " " GUT.	
				1522.76	" " " CURB	
				[illegible]	" S.W. " " GUT.	
				[illegible]	" " " CURB	
				[illegible]	S. " " " " GUT.	
				[illegible]	" " " " CURB	
				1519.8	" " S.E. " " GUT.	
				1520.[illegible]	" " " " GUT.	CURB
				1521.4	E. " " " " GUT.	
				1522.07	" " " " CURB	
				1522.2	E. " N.E. " GUT.	
				1522.82	" " " " CURB	
				1523.9	N. " " " GUT.	
				1524.50	" " " " CURB	

F. B. 2151 Pg. 92 Job No. 1978.34 Division No. 10 Notes Red. Plotted Profile
Survey of RISINGHILL RD. Date Date No.
Survey by LANIGAN RIKE Notes Chkd. Checked X-Sec.
Indexed R. C. Johnson Date Date Date No.

76298 S & E #307—7-55

PLEASE RETURN TO
LOS ANGELES COUNTY ENGINEER
700 LOS ANGELES COUNTY ENGINEERING BLDG.

NOTE: ANY ADDITIONS OR CHANGES ON THIS SHEET MUST BE MADE OR CIRCLED IN RED INK, WITH DATE AND NAME OF PERSON MAKING CHANGE.

Do not extend notes this side of this line.

STATION	B. S.	H. I.	F. S.	ELEV.	RISINGHILL	RD. (CONT.)
						℄
				[illegible]	[illegible]	[illegible] CREST RD.
				[illegible]	[illegible]	
				[illegible]	[illegible]	
				[illegible]	[illegible] GUT.	
				[illegible]	[illegible]	
				[illegible]	[illegible]	[illegible]
				[illegible]	[illegible]	
				[illegible]	[illegible]	
				[illegible]	[illegible]	
				[illegible]	[illegible]	
1+13.5				1521 3	CONC. CROSS GUT	℄ [illegible]
1+40.5				[illegible]		℄
" "				1521 7		[illegible] R/L
" "				1524 1	25' [illegible]	
				1519 2		[illegible] 1.0' VALV. 1.0' [illegible]
2+00				1524 2		S.T.
" "				1523 3		14.1' GUT.
" "				1523 98		14.1' CURB

Profile No. ____ Notes Red. ____ Plotted ____ Job No. [illegible] Division No. 10 F. B. 2151 Pg. 93
X-Sec. No. ____ Date ____ Date ____ Survey of RISINGHILL RD.
Notes Chkd. ____ Checked ____ Survey by [illegible] Notes [illegible] Date 6-23-57
Date ____ Date ____ Map No. [illegible] Date ____

76298 S & E #307—7-55

PLEASE RETURN TO
LOS ANGELES COUNTY ENGINEER
700 LOS ANGELES COUNTY ENGINEERING BLDG.

NOTE: ANY ADDITIONS OR CHANGES ON THIS SHEET MUST BE MADE OR CIRCLED IN RED INK, WITH DATE AND NAME OF PERSON MAKING CHANGE.

Do not extend notes this side of this line.

STATION	B. S.	H. I.	F. S.	ELEV.	RISINGHILL	RD. (CONT.)
					S.T.	
2+00				1524.3		[illegible] P/L
" "				1524.1	15.7' GUT.	
" "				1524.77	15.7' CURB	
" "				1526.3	25' P/L	
T. P.				1526.13	T. P.	
				1525.1		S.W. COR. LOT #24 TR. #15320
				1525.4		S.E. " " " "
				1525.7		S.W. COR. LOT #45, TR. #15370
3+14.3				1526.8		110.2' S.R. OVER PIPE
" "				1525.8		" TOP OF 4" C.I.P.
3+00				1531.0		1.0' P/L
				1531.18	9' CURB	
" "				1530.5	9' GUT.	
" "				1531.7	24' CTR. OF PVT.	
" "				1532.3	42.5' GUT.	
" "				1532.95	42.5' CURB	
" "				1532.8	50' P/L	
T. P.				1533.99	T. P.	
4+00				1538.1	S.T.	
" "				1536.9	[illegible] P/L	

F. B. 2151 Pg. 94

Job No. 1978.34 Division No. 10 Notes Red. Plotted Profile

Survey of LANIGAN RD Date Date No.

Survey by LANIGAN Notes RIKE Notes Chkd. Checked X-Sec.

Indexed A. C. Johnson Date Date Date No.

76298 S & E #307—7-55

PLEASE RETURN TO
LOS ANGELES COUNTY ENGINEER
700 LOS ANGELES COUNTY ENGINEERING BLDG.

NOTE: ANY ADDITIONS OR CHANGES ON THIS SHEET MUST BE MADE OR CIRCLED IN RED INK, WITH DATE AND NAME OF PERSON MAKING CHANGE.

Do not extend notes this side of this line.

STATION	B. S.	H. I.	F. S.	ELEV.	RISINGHILL	RD. (CONT.)
					LT. S. T.	RT.
4+00				[illegible]	[illegible] CURB	
" "				[illegible]	20' GUT	
" "				[illegible]	[illegible] PVT.	
" "				[illegible]	[illegible]	
" "				1535.33	64' CURB	
" "				[illegible]	[illegible] P/L	
T. P.				[illegible]	T. P.	
5+00				[illegible]	S. T.	
				[illegible]		[illegible] GUT.
				[illegible]		[illegible] CURB
				[illegible]		[illegible] P/L
" "				1544.3	[illegible] CRAWL OF [illegible]	
" "				1543.9	21.6' GUT	
" "				[illegible]	[illegible] CURB	
				[illegible]	[illegible] P/L	
T. P.				1551.53	T. P.	
6+00				1552.3	℄	
" "				1551.4		15' GUT.
" "				1552.03		15' CURB
" "				1552.3		25' P/L

Profile No. ____ Notes Red. ____ Plotted ____ Job No. 1718.54 Division No. 10 F. B. 2151 Pg. 95
X-Sec. No. ____ Date ____ Date ____ Survey of ____ RD.
Notes Chkd. ____ Checked ____ Survey by ____ Notes ____ Date ____
Date ____ Date ____ Map No. ____ Indexed ____ Date ____

76298 S & E #307—7-55

PLEASE RETURN TO
LOS ANGELES COUNTY ENGINEER
700 LOS ANGELES COUNTY ENGINEERING BLDG.

NOTE: ANY ADDITIONS OR CHANGES ON THIS SHEET MUST BE MADE OR CIRCLED IN RED INK, WITH DATE AND NAME OF PERSON MAKING CHANGE.

Do not extend notes this side of this line.

F. B. 2151 Pg. 96 | Job No. 197834 | Division No. 10 | Notes Red. | Plotted | Profile No.

Survey of RISINGHILL RD. | Date | X-Sec. No.

Survey by LANIGAN | Notes FIRE | Notes Chkd. | Checked

Indexed K. C. Johnson | Date | Date | Date | No.

STATION	B. S.	H. I.	F. S.	ELEV.	RISINGHILL RD. (CONT)	
					℄	℄
6+33				1553.0		160'±, 5' N'LY. 1.8' HIGHER
6+00				[illegible]	15' CUT	
" "				[illegible]	15' CURB	
" "				[illegible]	25' P/L	
6+05				1558.8	15' E, 2' N'LY. 1.4' HIGHER	
7+00				1564.3	℄	
" "				1559.6		15' CUT
" "				[illegible]		15' CURB
" "				1561.0		25' P/L
				[illegible]	15' CUT	
				[illegible]	15' CURB	
				[illegible]	25' P/L	
7+[illegible]				1560.65		
8+00				[illegible]	℄	
				[illegible]		15' CUT
				[illegible]		15' CURB
				1549.5		25' P/L
				[illegible]	15' CUT	
				[illegible]	15' CURB	
" "				1549.5	25' P/L	

76298 S & E #307—7-55

PLEASE RETURN TO
LOS ANGELES COUNTY ENGINEER
700 LOS ANGELES COUNTY ENGINEERING BLDG.

NOTE: ANY ADDITIONS OR CHANGES ON THIS SHEET MUST BE MADE OR CIRCLED IN RED INK, WITH DATE AND NAME OF PERSON MAKING CHANGE.

Do not extend notes this side of this line.

STATION	B. S.	H. I.	F. S.	ELEV.	RISINGHILL	RD. (CON'T)
					℄	℄
8+00				1576.0	28' TOP OF BRK.	
[illegible]				[illegible]	T.P.	
[illegible]				[illegible]		
				[illegible]		15' GUT.
				[illegible]		[illegible]
				[illegible]		[illegible]
[illegible]				[illegible]	[illegible]	
[illegible]				[illegible]	[illegible]	
[illegible]				[illegible]	[illegible]	
[illegible]				1578.35	T.P.	
9+06				[illegible]		
[illegible]				[illegible]		[illegible]
[illegible]				[illegible]		15' CURB
[illegible]				[illegible]		[illegible]
[illegible]						165'±
9+10.00	INTER. ℄ SUNMORE LANE			1581.2	INTER. ℄ SUNMORE LANE	
				1581.1	15' WLY. CONC. CROSS GUTTER	

Profile Notes Red. ____ Plotted ____ Job No. [illegible] Division No. [illegible] F. B. 2151 Pg. 97
No. ____ Date ____ Date ____ Survey of RISINGHILL RD.
X-Sec. Notes Chkd. ____ Checked ____ Survey by [illegible] Notes [illegible] Date [illegible]
No. ____ Date ____ Date ____ Map No. [illegible] Date ____

76298 S & E #307—7-55

PLEASE RETURN TO
LOS ANGELES COUNTY ENGINEER
700 LOS ANGELES COUNTY ENGINEERING BLDG.

NOTE: ANY ADDITIONS OR CHANGES ON THIS SHEET MUST BE MADE OR CIRCLED IN RED INK, WITH DATE AND NAME OF PERSON MAKING CHANGE.

Do not extend notes this side of this line.

STATION	B. S.	H. I.	F. S.	ELEV.	RISINGHILL RD. (CONT.)
					℄
T. P.				[illegible]	T. P.
				1588 5	115' W'LY. ON ℄ SUNMORE LANE
				1588 3	[illegible]' N'LY. GUT.
				1588 77	" " CURB
				1587 9	[illegible]' S'LY. GUT.
				1588 51	" " CURB
T. P.				1586 80	T. P.
B.M. AE 703				1580 76	B.M. AE 703 (E. SIDE) AT SUNMORE LANE. BT. SPR. IN CURB, 2' S. OF ℄ PROD. OF SUNMORE LANE.

ELV. = 1580.778 F.B. 1930-109 RISINGHILL RD.

F. B. 2151 Pg. 98

Job No. 1978.34 Division No. 10 Notes Red. Plotted Profile

Survey of RISINGHILL RD. Date Date No.

Survey by LANGAN Notes RIKE Notes Chkd. Checked X-Sec.

Indexed C. Johnson Date Date Date No.

76298 S & E #307—7-55

PLEASE RETURN TO
LOS ANGELES COUNTY ENGINEER
700 LOS ANGELES COUNTY ENGINEERING BLDG.

NOTE: ANY ADDITIONS OR CHANGES ON THIS SHEET MUST BE MADE OR CIRCLED IN RED INK, WITH DATE AND NAME OF PERSON MAKING CHANGE.

Do not extend notes this side of this line.

STATION	B. S.	H. I.	F. S.	ELEV.	RISINGHILL RD. (CONT.) LT.	℄	RT.
				[illegible]	S. END. S.W. C.R. GUT.		
				1576.49	" " " " CURB		
				[illegible]	W. " " " GUT.		
				1583.57	" " " " CURB		
				[illegible]	W. " N.E. C.R. GUT.		
				[illegible]	" " " CURB		
				1585.0	" " " GUT.		
				1585.73	" " " CURB		
[illegible]				1591.9		S.T.	
" "				1591.8			13.4' GUT
				1592.4			13.4' CURB
				[illegible]			13.4' P/L
				[illegible]	17.2' GUT.		
" "				[illegible] 62	17.2' CURB		
" "				1591.9	22.2' P/L		
T.P.				1594.69	T.P.		
T.P.				1603.64	T.P.		
11+00				1604.6		S.T.	
" "				1604.0			15.4' GUT
				1604.60			15.4' CURB

Profile Notes Red. ____ Plotted ____ Job No. 1976.34 Division No. 3 F. B. 2151 Pg. 99
No. ____ Date ____ Date ____ Survey of RISINGHILL RD.
X-Sec. Notes Chkd. ____ Checked ____ Survey by [illegible] Notes [illegible] Date 5-27-57
No. ____ Date ____ Date ____ Map No. ____ Date ____

76298 S & E #307—7-55

PLEASE RETURN TO
LOS ANGELES COUNTY ENGINEER
700 LOS ANGELES COUNTY ENGINEERING BLDG.

NOTE: ANY ADDITIONS OR CHANGES ON THIS SHEET MUST BE MADE OR CIRCLED IN RED INK, WITH DATE AND NAME OF PERSON MAKING CHANGE.

Do not extend notes this side of this line.

STATION	B. S.	H. I.	F. S.	ELEV.	RISINGHILL	RD. (CONT.)
					S.T.	
11+00				1604 8		20.4' P/L
" "				1604 2	14.6' GUT.	
" "				1604 80	14.6' CURB	
" "				1604 80	19.6' P/L	
T.P.				1612 98	T.P.	
12+00				1614 7	S.T.	
" "				1613 6		17.5' GUT.
" "				[illegible]		[illegible]
" "				[illegible]		[illegible]
" "				[illegible]	[illegible]	
" "				[illegible]	[illegible]	
" "				[illegible]	17.7' P/L	
" "				[illegible]	37.7' TOP BRK.	
				[illegible]	(87.5' [illegible] LINE LOT [illegible] TR# 15848)	
12+67.5				1615 2		[illegible]
" "				[illegible]		[illegible]
				1612 1		S. ELY. COR. LOT # 38 TR# 15848
T.P.				1621 31	T.P.	
12+94.9				1617 6		105.3' S. ELY. COR. No. # 4494

F. B. 2151 Pg. 100

Job No. 1978.34 Division No. 10 Notes Red. Plotted Profile

Survey of RISINGHILL RD. Date Date No.

Survey by LANIGAN Notes RIKE Notes Chkd. Checked X-Sec.

Indexed C. Johnson Date Date Date No.

76298 S & E #307—7-55

PLEASE RETURN TO
LOS ANGELES COUNTY ENGINEER
700 LOS ANGELES COUNTY ENGINEERING BLDG.

NOTE: ANY ADDITIONS OR CHANGES ON THIS SHEET MUST BE MADE OR CIRCLED IN RED INK, WITH DATE AND NAME OF PERSON MAKING CHANGE.

Do not extend notes this side of this line.

STATION	B. S.	H. I.	F. S.	ELEV.	RISINGHILL RD. (CONT.) LT.	RT.
						HO. #4494
				1615 6		S.E'LY. COR. LOT #[illegible] T.R. #15848
						1.0' S'LY. 1.2' [illegible]
13+00				[illegible]		
" "				[illegible]		15' GUT.
" "				1623 25		[illegible]
" "				1623 3		[illegible]
" "				1627 2	15' GUT.	
				1623 90	15' CURB	
" "				1624 3	20' P/L	
13+45.5				1621 8		[illegible] S.E'LY. [illegible] HO. #[illegible]
				1619 6		S.E'LY. [illegible]
						2' S'LY. 2.8' [illegible]
T.P.				1628 35	T.P.	
14+07.5				1626 7		83.7' GR. OVER [illegible] HO. #[illegible]
" "				1625 7		83.7' TOP [illegible] HO. #[illegible]
				1625 4		S.E'LY. COR. LOT #35 T.R. #15848
				1626 8		N. " " " " "
T.P.				1633 36	T.P.	
13+[illegible]				1629 0		
" "				1628 4		15' GUT.

Profile No. ____ Notes Red. ____ Plotted ____ Date ____ Job No. 19-16-34 Division No. 10 F. B. 2151 Pg. 101

X-Sec. No. ____ Notes Chkd. ____ Date ____ Checked ____ Date ____ Survey of RISINGHILL RD. Survey by LANIGAN Notes RIKE Date 5-27-57

Map No. ____ Date ____ Index Johnson Date ____

76298 S & E #307—7-55

PLEASE RETURN TO
LOS ANGELES COUNTY ENGINEER
700 LOS ANGELES COUNTY ENGINEERING BLDG.

NOTE: ANY ADDITIONS OR CHANGES ON THIS SHEET MUST BE MADE OR CIRCLED IN RED INK, WITH DATE AND NAME OF PERSON MAKING CHANGE.

Do not extend notes this side of this line.

STATION	B. S.	H. I.	F. S.	ELEV.	RISINGHILL	RD. (CONT.)
					[illegible]	[illegible]
15+59				1629.07		15' CURB
" "				1628.8		20' [illegible]
" "				16[illegible]	15' [illegible]	
" "				16[illegible]	[illegible]	
" "				1630.9	[illegible]	
" "				16[illegible]	30'	
14+00				16[illegible]		℄
" "				1630.9		[illegible]
				16[illegible]		[illegible]
				16[illegible]		[illegible]
" "				16[illegible]	[illegible]	
" "				16[illegible]		
" "				16[illegible]	20' [illegible]	
[illegible]				16[illegible]	[illegible]	
				16[illegible]		[illegible]
				16[illegible]		[illegible]
				16[illegible]		[illegible]
				16[illegible]		[illegible]
				16[illegible]	[illegible]	
				16[illegible]	[illegible]	
" "				1630.1	[illegible]	

F. B. 2151 Pg. 102

Job No. 197834 Division No. 10 Notes Red. Plotted Profile

Survey of RISINGHILL RD. Date Date No.

Survey by LANIGAN Notes RIKE Notes Chkd. Checked X-Sec.

Indexed C. Johnson Date Date Date No.

76298 S & E #307—7-55

PLEASE RETURN TO
LOS ANGELES COUNTY ENGINEER
700 LOS ANGELES COUNTY ENGINEERING BLDG.

NOTE: ANY ADDITIONS OR CHANGES ON THIS SHEET MUST BE MADE OR CIRCLED IN RED INK, WITH DATE AND NAME OF PERSON MAKING CHANGE.

Do not extend notes this side of this line.

STATION	B. S.	H. I.	F. S.	ELEV.	RISINGHILL RD. (CONT.)	
					[illegible]	[illegible]
T.P.				1631[illegible]	T.P.	
[illegible]				163[illegible]	S.T.	
[illegible]				[illegible]		[illegible]
[illegible]				[illegible]		[illegible]
[illegible]				[illegible]		
[illegible]				163[illegible]	15' [illegible]	
[illegible]				163[illegible]	15' CURB	
[illegible]				1637[illegible]	[illegible]	
[illegible]				164[illegible]		℄
[illegible]				1641[illegible]		15' GUT.
[illegible]				164[illegible]		15' CURB
[illegible]				164[illegible]		[illegible]
[illegible]				[illegible]		
[illegible]				164[illegible]		℄
[illegible]				1642	15' GUT.	
[illegible]				1642[illegible]	15' CURB	
[illegible]				164[illegible]	[illegible]	
[illegible]				164[illegible]	[illegible]	
T.P.				1645[illegible]	T.P.	
[illegible]				1647[illegible]		℄

Profile No. ____ Notes Red. ____ Plotted ____ Job No. [illegible] Division No. 10 F. B. 2151 Pg. 103
Date ____ Date ____ Survey of RISINGHILL RD.
X-Sec. No. ____ Notes Chkd. ____ Checked ____ Survey by LANIGAN Notes [illegible] Date 5-26-57
Date ____ Date ____ Map No. ____ Indexed Johnson Date ____

F. B. 2151 Pg. 104 | Job No. 177834 Division No. 10 | Notes Red. 14 | Plotted | Profile

Survey of RISINGHILL RD. | Date | Date | No.

Survey by LANIGAN Notes RIDE | Notes Chkd. | Checked | X-Sec.

Indexed K. C. Johnson Date | Date | Date | No.

STATION	B. S.	H. I.	F. S.	ELEV.	
					RISINGHILL RD. (CONT)

Add 10' to elev. ECW 9-19-60

Do not extend notes this side of this line.

PLEASE RETURN TO
LOS ANGELES COUNTY ENGINEER
700 LOS ANGELES COUNTY ENGINEERING BLDG.

NOTE: ANY ADDITIONS OR CHANGES ON THIS SHEET MUST BE MADE OR CIRCLED IN RED INK, WITH DATE AND NAME OF PERSON MAKING CHANGE.

76298 S & E #307—7-55

F. B. [illegible] Pg. 105

Profile Notes Red. ____ Plotted ____ Job No. ____ Division No. ____

No. ____ Date ____ Date ____ Survey of ____

X-Sec. Notes Chkd. ____ Checked ____ Survey by ____ Notes ____ Date ____

No. ____ Date ____ Date ____ Map No. ____ Indexed C. Johnson Date ____

NOTE: ANY ADDITIONS OR CHANGES ON THIS SHEET MUST BE MADE OR CIRCLED IN RED INK, WITH DATE AND NAME OF PERSON MAKING CHANGE.

PLEASE RETURN TO
LOS ANGELES COUNTY ENGINEER
700 LOS ANGELES COUNTY ENGINEERING BLDG.

Do not extend notes this side of this line.

STATION	B. S.	H. I.	F. S.	ELEV.	
				65.3	OK

76298 S & E #307—7-55

F. B. [illegible] Pg. 106 | Job No. [illegible] Division No. [illegible] Notes Red. _____ Plotted _____ Profile

Survey of [illegible] Date _____ Date _____ No. _____

Survey by LAVGAN Notes [illegible] Notes Chkd. _____ Checked _____ X-Sec.

Indexed A. C. Johnson Date _____ Date _____ Date _____ No. _____

STATION	B. S.	H. I.	F. S.	ELEV.

76298 S & E #307—7-55

PLEASE RETURN TO

LOS ANGELES COUNTY ENGINEER

700 Los Angeles County Engineering Bldg.

Do not extend notes this side of this line.

NOTE: ANY ADDITIONS OR CHANGES ON THIS SHEET MUST BE MADE OR CIRCLED IN RED INK, WITH DATE AND NAME OF PERSON MAKING CHANGE.

Notes Ck'd by	Survey of RISINGHILL RD
Map No.	JN 1978.14 Tape Std °F
Office Work	Surveyed by J. J. LANIGAN
Checked	Notes J. J. L. Date 5-29-57
Date	Indexed C. Johnson

JUN 29 '57

F. B. 2151 PG. 107

C.I. 1978.34

RISINGHILL RD.

SUNMORE LANE

FROM

RISINGHILL RD TO W'LY END OF ST.

LOCATION OF IMPROVEMENTS

NOTE: OFFSETS TO TREES TAKEN TO CENTERS

LANIGAN
RIKE
VASU
ALWIN

Note: Any Additions or Changes on This Sheet Must be Made or Circled in Red Ink, With Date and Name of Person Making Change.

Do not extend this side of this line.

PLEASE RETURN TO
LOS ANGELES COUNTY ENGINEER
700 LOS ANGELES COUNTY ENGINEERING BLDG.

76F3098 S&E #247 1-56

F. B. 2151 PG. 108

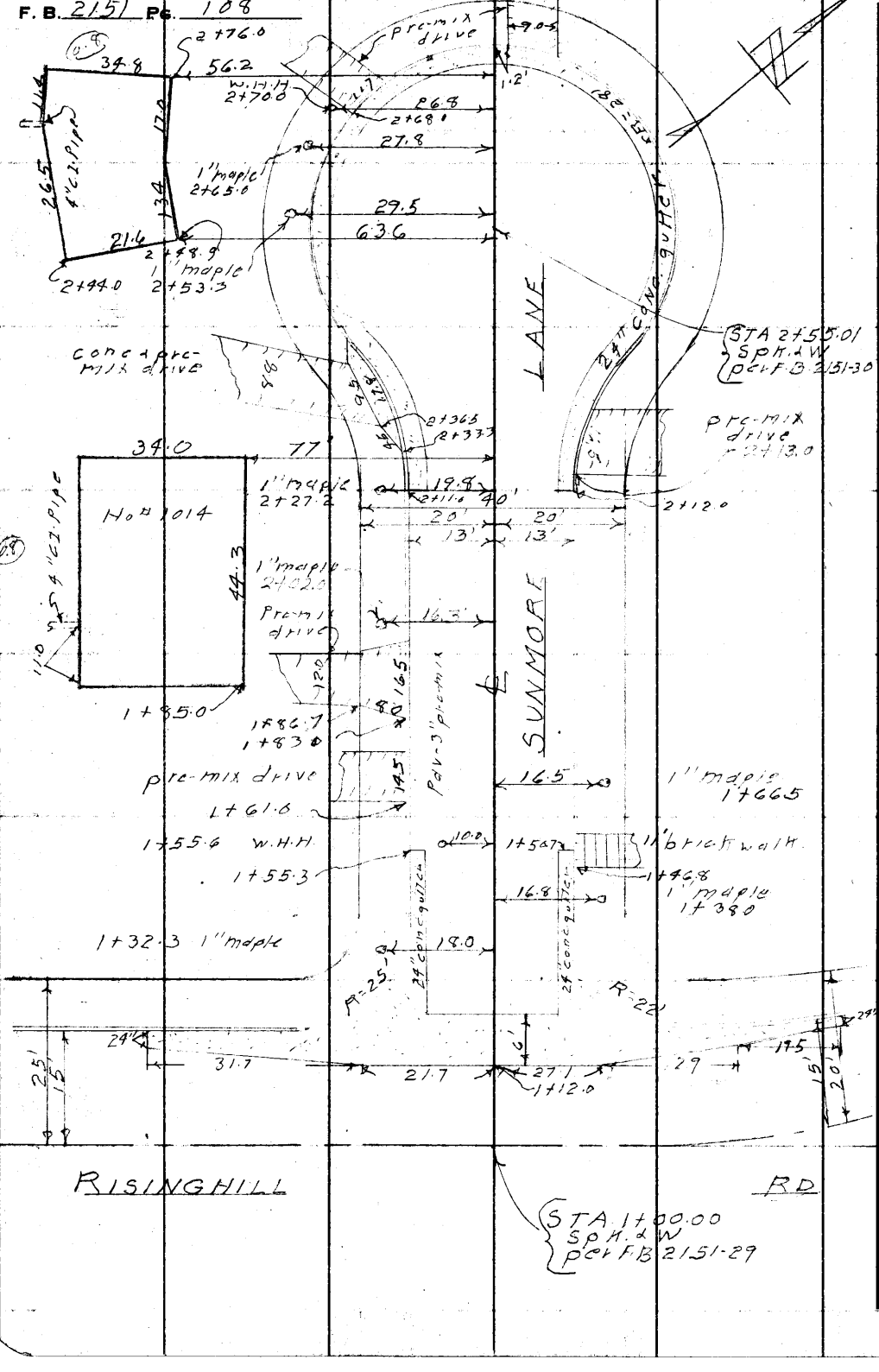

PLEASE RETURN TO
LOS ANGELES COUNTY ENGINEER
700 LOS ANGELES COUNTY ENGINEERING BLDG.

Do not extend this side of this line.

Note: Any Additions or Changes on This Sheet Must be Made or Circled in Red Ink With Date and Name of Person Making Change.

Profile No.	Notes Red.	Plotted	Job No. 197834	Division No. 10	F. B. 2151 Pg. 109
	Date	Date	Survey of RISINGHILL RD.		
X-Sec. No.	Notes Chkd.	Checked	Survey by LANIGAN	Notes RIKE	Date 5-28-57
	Date	Date	Map No.	Indexed Johnson	Date

C.I. 197834
RISINGHILL RD.

SUNMORE LANE
FROM
RISINGHILL RD. TO W'LY. END
OF STREET.

PROFILE AND CROSS SECTION

STATION	B. S.	H. I.	F. S.	ELEV.

LANIGAN
RIKE
ALWIN
YASUI.

NOTE: ANY ADDITIONS OR CHANGES ON THIS SHEET MUST BE MADE OR CIRCLED IN RED INK, WITH DATE AND NAME OF PERSON MAKING CHANGE.

PLEASE RETURN TO
LOS ANGELES COUNTY ENGINEER
700 LOS ANGELES COUNTY ENGINEERING BLDG.

Do not extend notes this side of this line.

76298 S & E #307—7-55

76298 S & E #307—7-55

PLEASE RETURN TO
LOS ANGELES COUNTY ENGINEER
700 LOS ANGELES COUNTY ENGINEERING BLDG.

NOTE: ANY ADDITIONS OR CHANGES ON THIS SHEET MUST BE MADE OR CIRCLED IN RED INK, WITH DATE AND NAME OF PERSON MAKING CHANGE.

Do not extend notes this side of this line.

STATION	B. S.	H. I.	F. S.	ELEV.	SUNMARE LANE	
B.M. AE 703				1580.78	E/V = 1580.78 F.B. 1930-109 RISINGHILL RD. B.M. AE 703 (E. SIDE), AT SUNMARE LANE, 80' OPP. IN CURB, 2' S. OF ℄ PROD. OF SUNMARE LANE	
					LT. ℄	RT.
14.00	INTER. ℄ RISINGHILL RD.			[illegible]	INTER. ℄ RISINGHILL RD.	
				[illegible]	S. END S.W. C.R. GUT.	
				[illegible]	" " " CURB	
				[illegible]	W. " " " GUT.	
				[illegible]	" " " " CURB	
				[illegible]	" " N.E. " GUT.	
				[illegible]	" " " CURB	
				[illegible]	[illegible] " " " GUT.	
				[illegible]	" " " " CURB	
				[illegible]	[illegible] S'LY. ℄ RISINGHILL RD.	
				[illegible]	15' W'LY. GUT	
				[illegible]	15' W'LY. CURB	
				[illegible]	15' [illegible] GUT.	
				[illegible]	15' [illegible] CURB	
				1591.9	90' N'LY. S.T. RISINGHILL RD.	
				[illegible]	[illegible]	
				[illegible]	[illegible]	
				[illegible]	[illegible] W'LY. GUT.	

F. B. 2151 Pg. 110

Job No. 197834 Division No. 10 Notes Red. Plotted Profile

Survey of RISINGHILL RD. Date Date No.

Survey by LANIGAN Notes RIKE Notes Chkd. Checked X-Sec.

Indexed K. C. Johnson Date Date Date No.

76298 S & E #307—7-55

PLEASE RETURN TO
LOS ANGELES COUNTY ENGINEER
700 LOS ANGELES COUNTY ENGINEERING BLDG.

NOTE: ANY ADDITIONS OR CHANGES ON THIS SHEET MUST BE MADE OR CIRCLED IN RED INK, WITH DATE AND NAME OF PERSON MAKING CHANGE.

Do not extend notes this side of this line.

STATION	B. S.	H. I.	F. S.	ELEV.	SUNMORE LANE (CONT.)	
					[illegible]	[illegible]
				1591 62	90' N'LY. S.T. R.S.W. [illegible] RD. + 17.2' W'LY. [illegible]	
1+15				[illegible]		℄ CONC. CROSS GUTTER
1+25				[illegible]		℄
1+35				[illegible]		℄
[illegible]				[illegible]	[illegible]	
[illegible]				[illegible]	[illegible]	
[illegible]				[illegible]	[illegible]	
				1574 2	S. E'LY. COR. LOT #9 TR. #15[illegible] [illegible]	
[illegible]				1587 7		℄
" "				1587 6		13' GUT
" "				1588 24		[illegible]
" "				1588 7		[illegible]
" "				1587 1	13' GUT	
" "				[illegible]	[illegible]	
" "				1587 0	[illegible]	
[illegible]				[illegible]		℄
" "				1590 7		28' GUT.
" "				[illegible]		28' [illegible]
" "				[illegible]		25' P/L
" "				1590 2	28' GUT.	

Profile Notes Red. ____ Plotted ____ Job No. [illegible] Division No. [illegible] F. B. 2151 Pg. 111
No. ____ Date ____ Date ____ Survey of [illegible]
X-Sec. Notes Chkd. ____ Checked ____ Survey by [illegible] Notes [illegible] Date [illegible]
No. ____ Date ____ Date ____ Map No. ____ Indexed [illegible] Date ____

76298 S & E #307—7-55

PLEASE RETURN TO
LOS ANGELES COUNTY ENGINEER
700 LOS ANGELES COUNTY ENGINEERING BLDG.

NOTE: ANY ADDITIONS OR CHANGES ON THIS SHEET MUST BE MADE OR CIRCLED IN RED INK, WITH DATE AND NAME OF PERSON MAKING CHANGE.

Do not extend notes this side of this line.

STATION	B. S.	H. I.	F. S.	ELEV.	SUNMORE LANE (CONT.)	
					[illegible] ℄	RT.
2+55.01				[illegible] 35	[illegible] CURB	
" "				[illegible] 4	35' P/L	
" "				[illegible] 5	41' BOT. BRK. (HO #1020)	
2+64.55				[illegible] 4	[illegible] SR. OVER PIPE	
" "				1583 6	TOP 4" C.I.P. (HO #1020)	
				[illegible] 8	S.E. COR. LOT #10 TR # 15848 (HO #1020)	
				1580 4	MOST SLY. COR. OF S.W'LY. COR. LOT #10 TR # 15848	
2+85.01				[illegible]	GUT ℄ PROD.	
" "				[illegible]	[illegible] ℄	
B.M. [illegible]				[illegible]	ELV. = 1592.531 F.B. 1930-107 SUNMORE LANE B.M. AE 704 (S. SIDE), [illegible] W. OF ℄ OF [illegible] [illegible], EL. SEN. [illegible], [illegible] HO #1024.	

F. B. 2151 Pg. 112

Job No. 197834 Division No. 10 Notes Red. Plotted Profile

Survey of RISING HILL RD. Date Date No.

Survey by LANIGAN Notes RIKE Notes Chkd. Checked X-Sec.

Indexed K. C. Johnson Date Date Date No.

Notes Ck'd by	Survey of RISINGHILL RD.
Map No.	JN 1978.14 Tape Std °F
Office Work	Surveyed by J. J. LANIGAN
Checked	Notes J. J. L Date 6-3-57
Date	Indexed C. Johnson

F. B. 2151 PG. 113

C.I. 197834

RISINGHILL RD.

HOLLYGROVE LANE

FROM

CANYONCREST RD. TO N.LY END OF ST.

LOCATION OF IMPROVEMENTS.

NOTE: OFFSETS TO POLES AND TREES TAKEN TO CENTERS.

LANIGAN
RITE
ALWIN
YASUI

Note: Any Additions or Changes on this Sheet Must be Made or Circled in Red Ink With Date and Name of Person Making Change.

Do not extend this side of this line.

PLEASE RETURN TO
LOS ANGELES COUNTY ENGINEER
700 Los Angeles County Engineering Bldg.

76F309S S&E #247 1-56

F. B. 2151 PG. 114

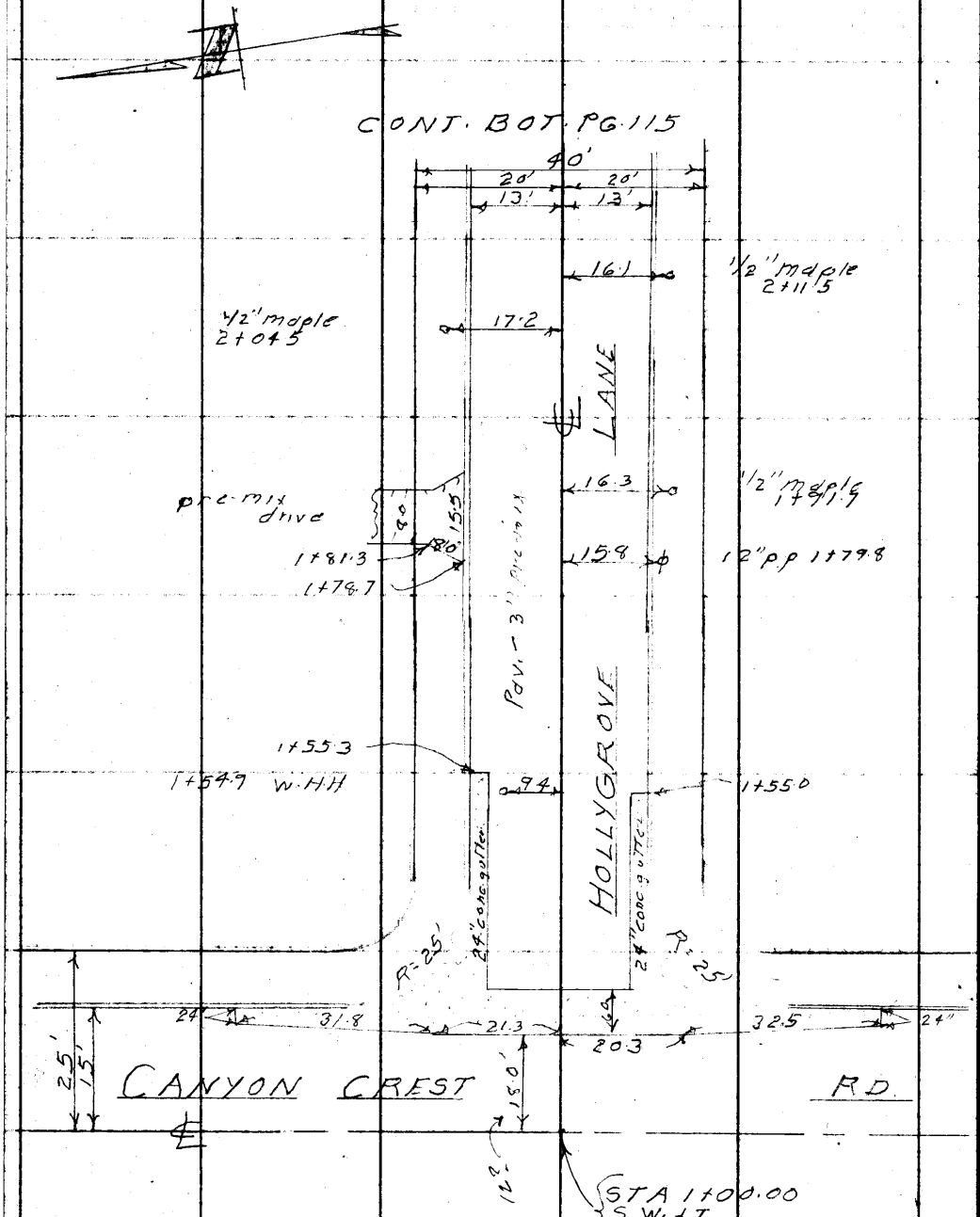

PLEASE RETURN TO
LOS ANGELES COUNTY ENGINEER
700 LOS ANGELES COUNTY ENGINEERING BLDG.

Do not extend this side of this line.

Note: Any Additions or Changes on This Sheet Must be Made or Circled in Red Ink With Date and Name of Person Making Change.

Notes Ck'd by	Survey of RISINGHILL RD
Map No.	JN 1978.39 Tape Std °F
Office Work	Surveyed by J.J. LANIGAN
Checked	Notes J.J.L. Date 6-3-57
Date	Indexed C. Johnson

F. B. 2151 Pg. 115

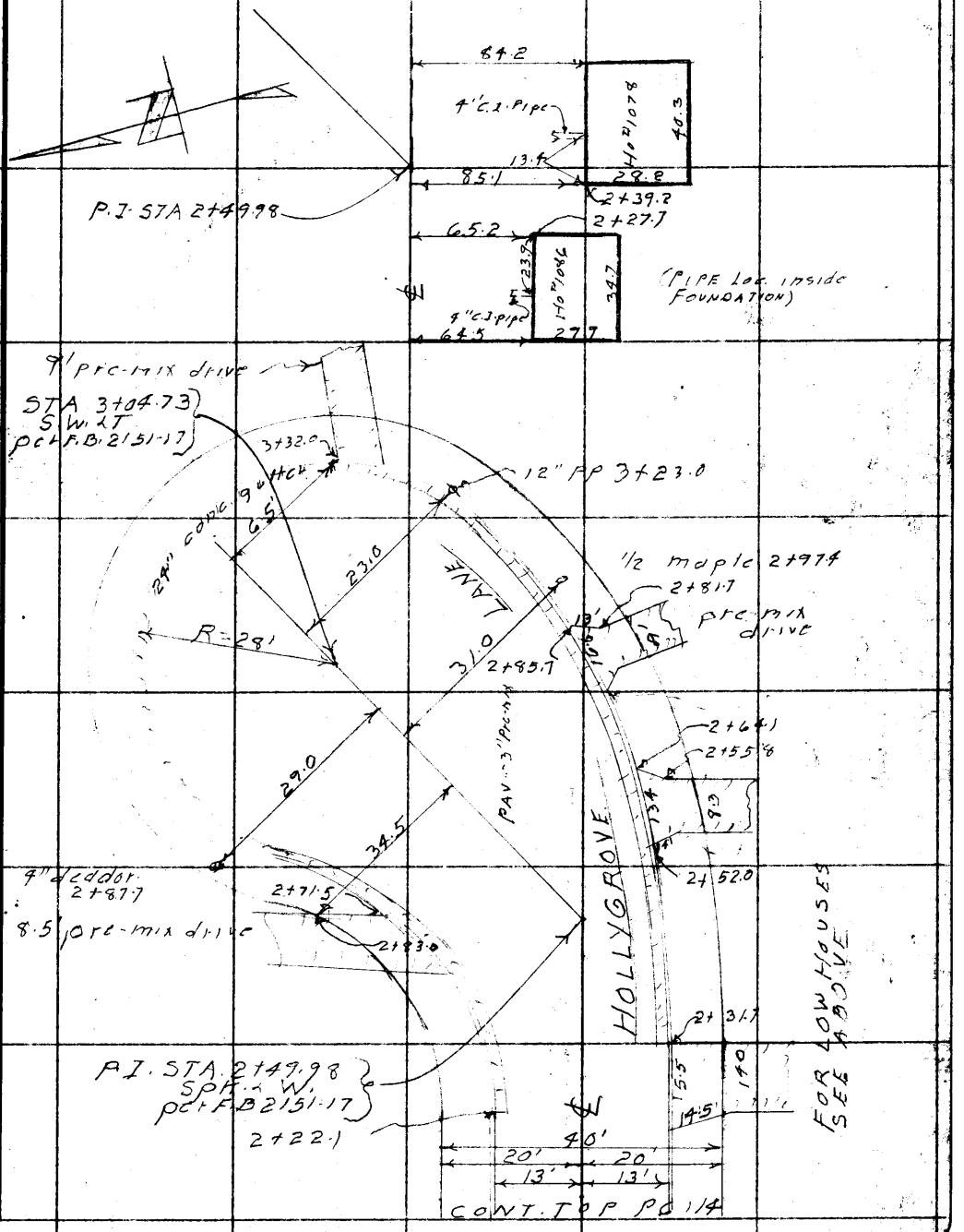

Note: Any Additions or Changes on this Sheet Must be Made or Circled in Red Ink With Date and Name of Person Making Change.

Do not extend this side of this line.

PLEASE RETURN TO
LOS ANGELES COUNTY ENGINEER
700 LOS ANGELES COUNTY ENGINEERING BLDG.

76F3088 SBE #247 1-56

F. B. 2151 PG. 116

PLEASE RETURN TO

LOS ANGELES COUNTY ENGINEER

700 LOS ANGELES COUNTY ENGINEERING BLDG.

Do not extend this side of this line.

Note: Any Additions or Changes on This Sheet Must be Made or Circled in Red Ink With Date and Name of Person Making Change.

Profile No.	Notes Red.	Plotted 1	Job No. 197834	Division No. 10	F. B. 2151 Pg. 117
	Date	Date	Survey of RISINGHILL RD.		
X-Sec. No.	Notes Chkd.	Checked	Survey by LANIGAN	Notes RIKE	Date 6-3-57
	Date	Date	Map No.	Indexed A. G. Johnson	Date JUN 29 '57

C.I. 197834
RISINGHILL RD.

HOLLYGROVE LANE
FROM
CANYON CREST RD. TO N. E'LY.
END OF STREET.

ELEV.

PROFILE AND CROSS SECTION

F. B.

H. I.

B. S.

LANIGAN
RIKE
ALWIN
YASUI

STATION

NOTE: ANY ADDITIONS OR CHANGES ON THIS SHEET MUST BE MADE OR CIRCLED IN RED INK, WITH DATE AND NAME OF PERSON MAKING CHANGE.

PLEASE RETURN TO
LOS ANGELES COUNTY ENGINEER
700 LOS ANGELES COUNTY ENGINEERING BLDG.

Do not extend notes this side of this line.

76298 S & E #307—7-55

76298 S & E #307—7-55

PLEASE RETURN TO
LOS ANGELES COUNTY ENGINEER
700 LOS ANGELES COUNTY ENGINEERING BLDG.

NOTE: ANY ADDITIONS OR CHANGES ON THIS SHEET MUST BE MADE OR CIRCLED IN RED INK, WITH DATE AND NAME OF PERSON MAKING CHANGE.

Do not extend notes this side of this line.

STATION	B. S.	H. I.	F. S.	ELEV.	HOLLY GROVE LANE
B.M.AE698				1501.95	Elv. = 1501.954 F.B. 1930-106 CANYON CREST RD. (W. SIDE) AT HOLLY GROVE LANE, BT. SPK. IN CURB, 10' N. OF ℄ PROD. OF HOLLY GROVE LANE.
					LT. ℄ RT.
1+00	INTER. ℄ CANYON CREST RD.			1501.2	INTER. ℄ CANYON CREST RD.
				1497.6	75' S'LY. ON ℄ CANYON CREST RD.
				1496.7	? 15' W'LY. GUT.
				1497.37	" " CURB
				1497.6	" E'LY. GUT.
				1498.21	" " CURB
				1505.6	75' N'LY. ON ℄ CANYON CREST RD.
				1505.4	15' E'LY. GUT.
				1506.01	" " CURB
				1504.7	" W'LY. GUT.
				1505.24	" " CURB
				1499.4	S. END. S.E.C.R. GUT.
				1500.07	" " " " CURB
				1501.0	E. " " " GUT.
				1501.62	" " " " CURB

F. B. 2151 Pg. 118 Job No. 19783A Division No. 10 Notes Red. 2 Plotted ____ Profile ____
Survey of RISINGHILL RD. Date ____ Date ____ No. ____
Survey by LANIGAN Notes RIKE Notes Chkd. ____ Checked ____ X-Sec. ____
Indexed A. C. Johnson Date ____ Date ____ Date ____ No. ____

76298 S & E #307—7-55

PLEASE RETURN TO
LOS ANGELES COUNTY ENGINEER
700 LOS ANGELES COUNTY ENGINEERING BLDG.

NOTE: ANY ADDITIONS OR CHANGES ON THIS SHEET MUST BE MADE OR CIRCLED IN RED INK, WITH DATE AND NAME OF PERSON MAKING CHANGE.

Do not extend notes this side of this line.

STATION	B. S.	H. I.	F. S.	ELEV.	HOLLYGROVE LANE (CONT.) LT.	℄ RT.
				1502 1	E. [illegible]	
				1502 70	" " " " CURB	
				1503 3	N. " " " GUT.	
				1504 02	" " " " CURB	
				1501 2		℄ CONC. CROSS GUT.
1+27.5				1501 7		℄
" "				1500 [illegible]		15.5' GUT.
" "				[illegible]		" CURB
" "				[illegible]		[illegible]
" "				[illegible]		32'
" "				1502 2	17.5' GUT.	
" "				1502 88	" CURB	
" "				1503 3	27.5'	
" "				1505 8	32.5'	
2+00				1503 6		℄
" "				1502 9		13' GUT.
" "				1503 44		" CURB
" "				1503 8		20' P/L
2+22				1504 5		℄
" "				1504 2	13' GUT.	

Profile Notes Red. ____ Plotted ____ Job No. 197834 Division No. 10 F. B. 2151 Pg. 119
No. ____ Date ____ Date ____ Survey of RISING HILL RD.
X-Sec. Notes Chkd. ____ Checked ____ Survey by LANIGAN Notes RIKE Date 6-3-57
No. ____ Date ____ Date ____ Map No. ____ Indexed C. Johnson Date ____

76298 S & E #307—7-55

PLEASE RETURN TO
LOS ANGELES COUNTY ENGINEER
700 LOS ANGELES COUNTY ENGINEERING BLDG.

NOTE: ANY ADDITIONS OR CHANGES ON THIS SHEET MUST BE MADE OR CIRCLED IN RED INK, WITH DATE AND NAME OF PERSON MAKING CHANGE.

Do not extend notes this side of this line.

STATION	B. S.	H. I.	F. S.	ELEV.	HOLLYGROVE LANE (CONT.) LT. ℄ RT.
2+22				1504.79	13' CURB
" "				[illegible]	[illegible]
				1510.5	32'
2+32.5				[illegible]	S.T.
" "				[illegible]	13' GUT.
" "				[illegible]	" CURB
" "				[illegible]	[illegible]
T. P.				1505.90	[illegible]
2+[illegible].8				1504.4	69' FLOOR ELV. HO.#1086
2+ "				1501.5	65' TOP 4" C.I.P. HO.#1086
				1497.8	S.E. COR. LOT #34 TR.#15320 (LINE BACK)
2+52.6 (LINE BACK)				[illegible]	85' GR. OVER PIPE HO.#1078 (LINE BACK)
" "				1501.2	" TOP 4" C.I.P. HO.#1078
				1500.9	S.E. COR. LOT #35 TR.#15320
3+04.73				1509.3	℄
" "				[illegible]	28' GUT.
" "				[illegible]	" CURB
" "				[illegible]	35' P/L
" "				1508.4	28' GUT.
" "				1509.00	" CURB
" "				1509.6	35' P/L

F. B. 2151 Pg. 120 Job No. 197834 Division No. 10 Notes Red. Plotted Profile
Survey of RISINGHILL RD. Date Date No.
Survey by LANIGAN Notes RIKE Notes Chkd. Checked X-Sec.
Indexed A. C. Johnson Date Date Date No.

76298 S & E #307—7-55

PLEASE RETURN TO
LOS ANGELES COUNTY ENGINEER
700 LOS ANGELES COUNTY ENGINEERING BLDG.

NOTE: ANY ADDITIONS OR CHANGES ON THIS SHEET MUST BE MADE OR CIRCLED IN RED INK, WITH DATE AND NAME OF PERSON MAKING CHANGE.

Do not extend notes this side of this line.

STATION	B. S.	H. I.	F. S.	ELEV.	HOLLYGROVE LANE (CONT.) LT.	℄	RT.
3+32.7				1510.1		℄	PROD. GUT.
				1510.73		℄	" CURB
B.M.AE 699				1505.87	B.M.AE 699		EIV = 1505.871 F.B. 1920-106 HOLLYGROVE LANE (S. SIDE) 160 ± E. OF ℄ OF CANYON CREST RD., BT. [illegible] CURB, IN FRONT OF [illegible] 1076

Profile Notes Red. ____ Plotted ____ Job No. 1278-34 Division No. 10 F. B. 2151 Pg. 121
No. ____ Date ____ Date ____ Survey of RISING HILL RD.
X-Sec. Notes Chkd. ____ Checked ____ Survey by LANGLEY Notes [illegible] Date 2-3-57
No. ____ Date ____ Date ____ Map No. ____ Indexed G. Johnson Date ____

5

F. B. 2151 Pg. 122 | Job No. 197834 Division No. 10 Notes Red: 6. Plotted Profile

Survey of RISINGHILL RD. Date Date No.

Survey by LANIGAN Notes RIKE Notes Chkd. Checked X-Sec.

Indexed Date Date Date Date No.

STATION	B. S.	H. I.	F. S.	ELEV.

Do not extend notes this side of this line.

PLEASE RETURN TO
LOS ANGELES COUNTY ENGINEER
700 LOS ANGELES COUNTY ENGINEERING BLDG.

NOTE: ANY ADDITIONS OR CHANGES ON THIS SHEET MUST BE MADE OR CIRCLED IN RED INK, WITH DATE AND NAME OF PERSON MAKING CHANGE.

76298 S & E #307—7-55

Notes Ck'd by	Survey of RISINGHILL RD
Map No.	JN 1978.34 Tape Std °F
Office Work	Surveyed by J.J.LANIGAN
Checked	Notes J.J.L. Date 5-6-57
Date	Indexed J. C. Johnson

F. B. 215 Pg. 123

JUN 29 '57

C.I. 1978.34
RISINGHILL RD.
GRAVELIA ST.
FROM
CANYON CRST RD. TO MOUNTAIN DR.
LOCATION OF IMPROVEMENTS
NOTE OFFSETS TO POLES AND TREES TAKEN TO CENTERS

LANIGAN
RIHE
ALWIN
YASUI

Note: Any Additions or Changes on This Sheet Must be Made or Circled in Red Ink With Date and Name of Person Making Change.

Do not extend this side of this line.

PLEASE RETURN TO
LOS ANGELES COUNTY ENGINEER
700 Los Angeles County Engineering Bldg.

76F309S S&E #247 1-56

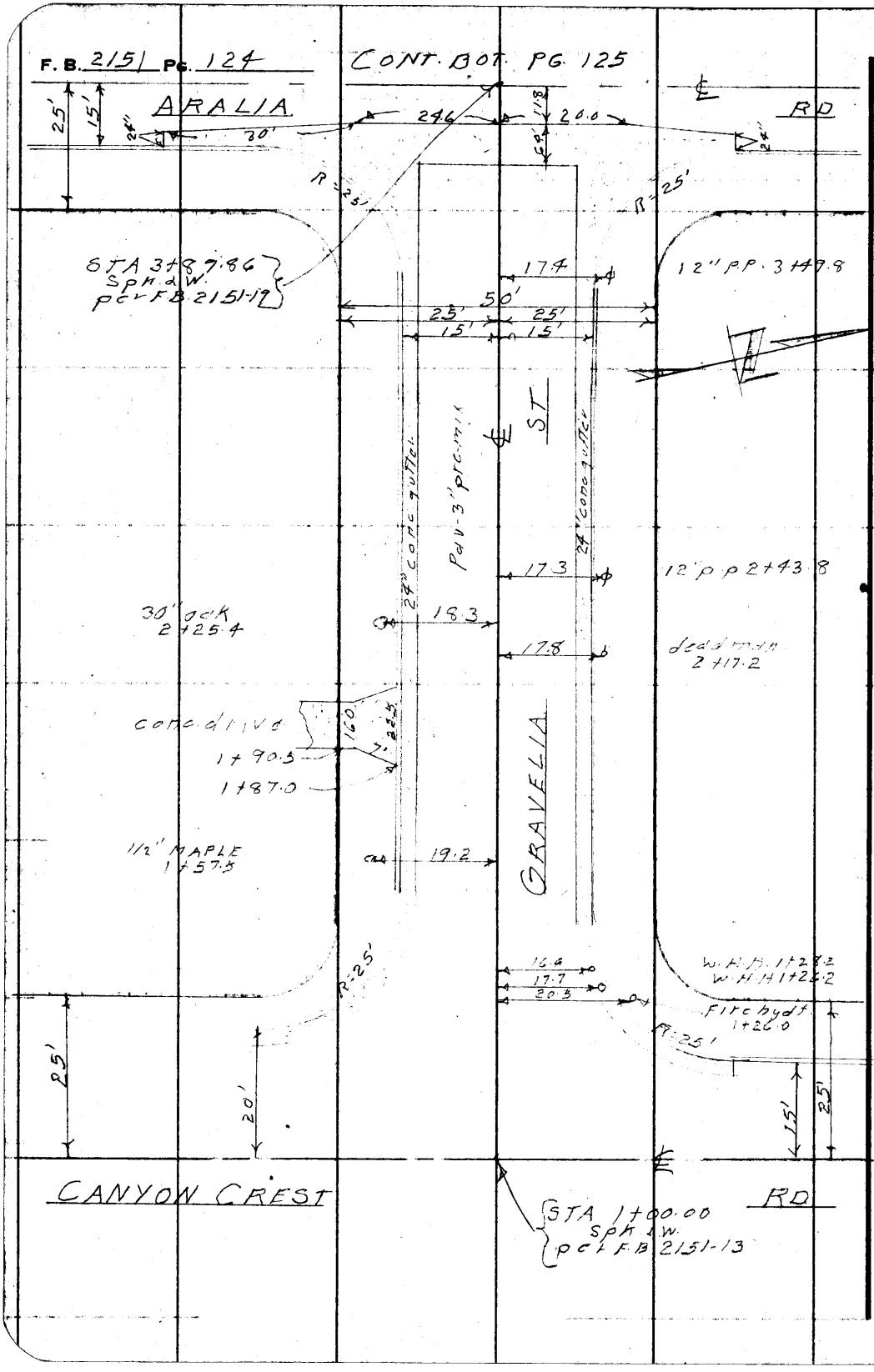

PLEASE RETURN TO
LOS ANGELES COUNTY ENGINEER
700 LOS ANGELES COUNTY ENGINEERING BLDG.

Do not extend this side of this line.

Note: Any Additions or Changes on This Sheet Must be Made or Circled in Red Ink With Date and Name of Person Making Change.

Notes Ck'd by	Survey of RISINGHILL RD
Map No.	JN 1978.34 Tape Std °F
Office Work	Surveyed by J. J. LANIGAN
Checked	Notes J. J. L. Date 5-6-57
Date	Indexed J. C. Johnson

F. B. 2151 PG. 125

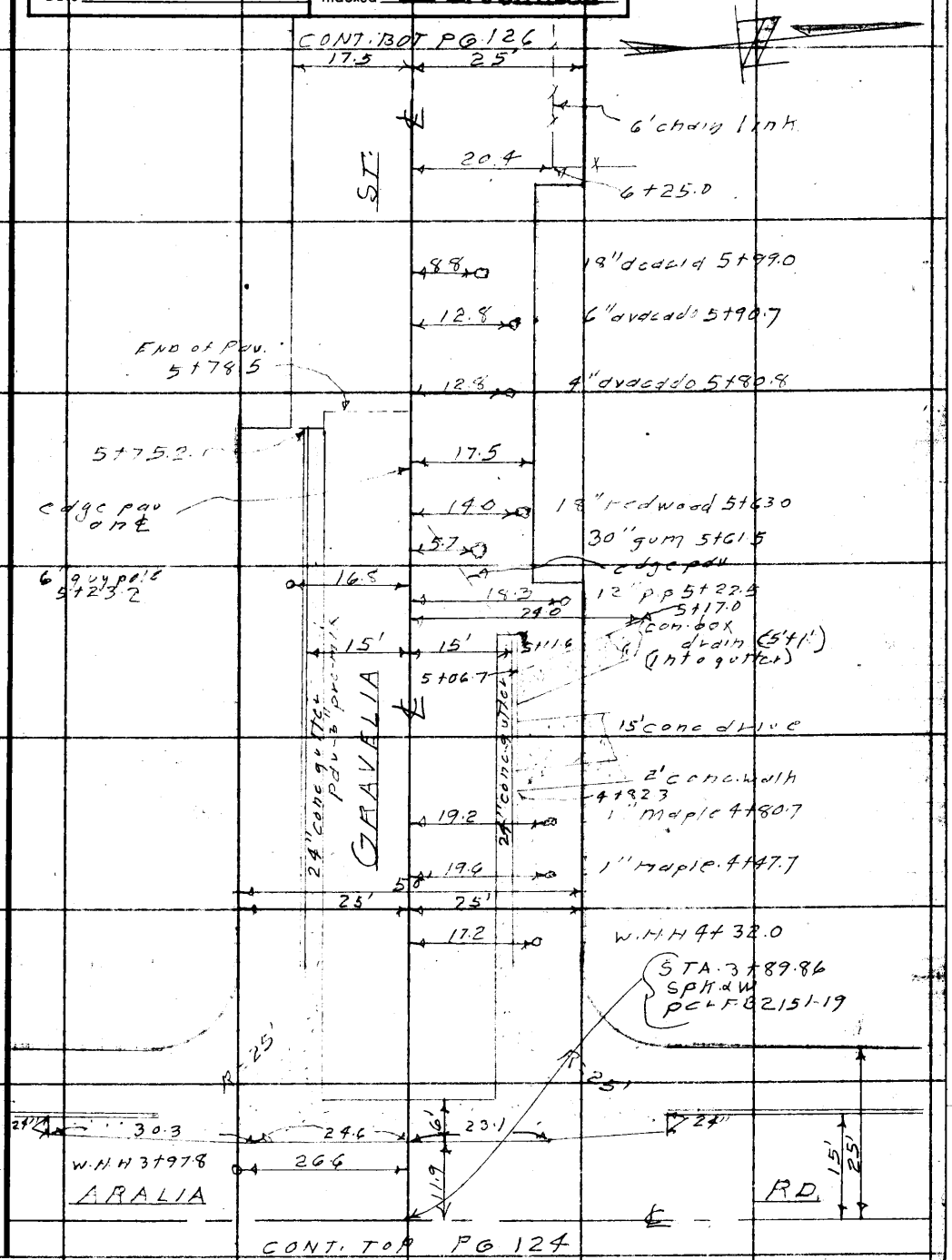

Note: Any Additions or Changes on This Sheet Must be Made or Circled in Red Ink With Date and Name of Person Making Change.

Do not extend this side of this line.

PLEASE RETURN TO
LOS ANGELES COUNTY ENGINEER
700 LOS ANGELES COUNTY ENGINEERING BLDG.

76F3095 SSE #247 1-56

F. B. 2151 Pg. 126

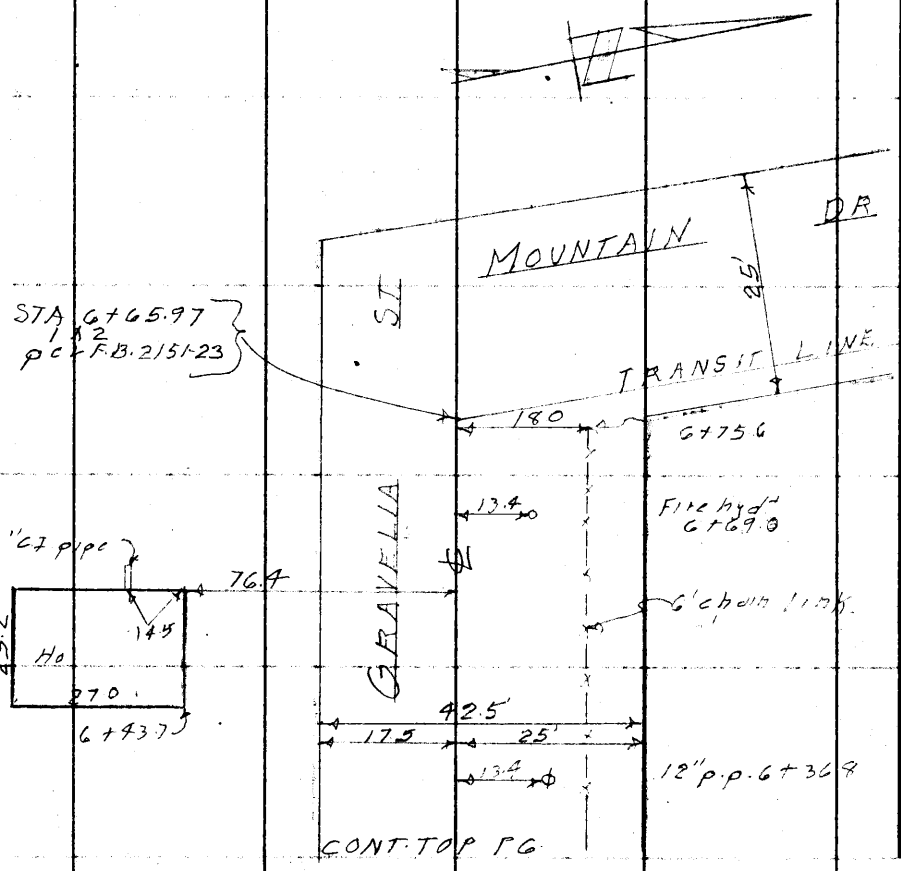

PLEASE RETURN TO
LOS ANGELES COUNTY ENGINEER
700 LOS ANGELES COUNTY ENGINEERING BLDG.

Do not extend this side of this line.

Note: Any Additions or Changes on This Sheet Must be Made or Circled in Red Ink With Date and Name of Person Making Change.

Profile No.	Notes Red.	Plotted	Job No. 171634	Division No. 10	F. B. 2151, Pg. 127
	Date	Date	Survey of RISINGHILL RD.		
X-Sec. No.	Notes Chkd.	Checked	Survey by LANIGAN	Notes RIKE	Date 6-5-57
	Date	Date	Map No.	J. T. Johnson	Date JUN 29 '57

C.I. 1978.34
RISINGHILL RD.

GRAVELIA ST.
FROM
CANYON CREST RD. TO MOUNTIAN DR.

PROFILE AND CROSS SECTION

STATION	B. S.	H. I.	F. S.	ELEV.
	LANIGAN RIKE ALWIN VASUI			

NOTE: ANY ADDITIONS OR CHANGES ON THIS SHEET MUST BE MADE OR CIRCLED IN RED INK, WITH DATE AND NAME OF PERSON MAKING CHANGE.

PLEASE RETURN TO
LOS ANGELES COUNTY ENGINEER
700 LOS ANGELES COUNTY ENGINEERING BLDG.

Do not extend notes this side of this line.

76298 S & E #307—7-55

76298 S & E #307—7-55

PLEASE RETURN TO
LOS ANGELES COUNTY ENGINEER
700 LOS ANGELES COUNTY ENGINEERING BLDG.

NOTE: ANY ADDITIONS OR CHANGES ON THIS SHEET MUST BE MADE OR CIRCLED IN RED INK, WITH DATE AND NAME OF PERSON MAKING CHANGE.

Do not extend notes this side of this line.

STATION	B. S.	H. I.	F. S.	ELEV.	GRAVELIA ST.
B.M.AE697				1494.21	E/V = 1494.206 F.B. 1930-106 CANYON CREST B.M.AE697 RD. & GRAVELIA ST., S.W. COR. [illegible] IN CURB, [illegible] W. OF W. END C.R.
					LT. ℄ RT.
1+00	INTER. ℄ CANYON CREST RD.			1495.4	INTER. ℄ CANYON CREST RD.
				1492.6	S. END S.W. C.R. GUT.
				1493.30	" " " " CURB
				1493.8	W. " " " GUT.
				1494.44	" " " " CURB
				1495.0	" " N.W. " GUT.
				1495.67	" " " " CURB
				1496.7	N " " " GUT.
				1497.35	" " " " CURB
				1499.0	75' N'LY. ON ℄ CANYON CREST RD.
				1499.1	75' S'LY. GUT.
				1499.76	" " CURB
				1498.5	" W'LY. GUT.
				1498.88	" " CURB
				1491.1	75' S'LY ON ℄ CANYON CREST RD.
1+15				1495.2	℄

F. B. 2151 Pg. 128 Job No. 197834 Division No. 10 Notes Red. Plotted Profile
Survey of RISINGHILL RD Date Date No.
Survey by LANIGAN Notes RIKE Notes Chkd. Checked X-Sec.
Indexed C. Johnson Date Date Date No.

76298 S & E #307—7-55

PLEASE RETURN TO
LOS ANGELES COUNTY ENGINEER
700 LOS ANGELES COUNTY ENGINEERING BLDG.

NOTE: ANY ADDITIONS OR CHANGES ON THIS SHEET MUST BE MADE OR CIRCLED IN RED INK, WITH DATE AND NAME OF PERSON MAKING CHANGE.

Do not extend notes this side of this line.

STATION	B. S.	H. I.	F. S.	ELEV.	GRAVELLA	ST. (CONT.)
					[illegible]	℄ [illegible]
1+26				1495 3		℄
1+46				1496 0		25' P/L
" "				1493 4	25' P/L	
2+10				1491 7		℄
" "				1491 5		15' GUT.
" "				1492 16		" CURB
" "				[illegible]		25' P/L
" "				1490 3	15' GUT.	
" "				[illegible]	" CURB	
" "				[illegible]	25' P/L	
" "				1491 18	[illegible]	
2+46±				[illegible] 2		160'±
				1487 0	[illegible] TR.# 6033 [illegible] 30	
3+00				[illegible]		℄
				[illegible]		15' GUT
				[illegible]		" CURB
				[illegible]		25' P/L
				[illegible]	15' GUT.	
				[illegible]	" CURB	
				[illegible]	25' P/L	

Profile No. ____ Notes Red. ____ Plotted ____ Job No. 1978.34 Division No. 10 F. B. 2151 Pg. 129
Date ____ Date ____ Survey of RISINGHILL RD.
X-Sec. No. ____ Notes Chkd. ____ Checked ____ Survey by LAWSAN Notes RME Date 6-5-57
Date ____ Date ____ Map No. ____ Date ____
Date ____ Date ____ Date ____

76298 S & E #307—7-55

PLEASE RETURN TO
LOS ANGELES COUNTY ENGINEER
700 LOS ANGELES COUNTY ENGINEERING BLDG.

NOTE: ANY ADDITIONS OR CHANGES ON THIS SHEET MUST BE MADE OR CIRCLED IN RED INK, WITH DATE AND NAME OF PERSON MAKING CHANGE.

Do not extend notes this side of this line.

STATION	B. S.	H. I.	F. S.	ELEV.	GRAVELIA	ST. (CONT)
					RT.	℄ RT.
3+38				1490 5		[illegible]
" "				1488 4	[illegible]	
T.P.				148[illegible]	T.P.	
3+56				1488 7		℄
3+74.9				1487 8		℄ CONC. CROSS GUT.
3+89.86	INTER. ℄ ARALIA RD.			1488 2	INTER. ℄ ARALIA RD.	
				[illegible]	S. AND S.E.C.R. GUT	
				1485 69	" " " " CURB	
				1487 8	E. " " " GUT.	
				1488 57	" " " " CURB	
				1487 0	" " N.E. " GUT.	
				[illegible]	" " " " CURB	
				[illegible]	" " " GUT	
				[illegible]	" " " " CURB	
				[illegible]	N. " N.W. " GUT	
				[illegible] 57	" " " " CURB	
				1488 9	W. " " " GUT.	
				1489 56	" " " " CURB	
				1488 0	" " S.W " GUT.	
				1488 69	" " " " CURB	

F. B. 2151 Pg. 130 Job No. 19783A Division No. 10 Notes Red. Plotted Profile
Survey of RISINGHILL RD. Date Date No.
Survey by LANIGAN Notes PIKE Notes Chkd. Checked X-Sec.
Indexed A. C. Johnson Date Date Date No.

76298 S & E #307—7-55

PLEASE RETURN TO
LOS ANGELES COUNTY ENGINEER
700 LOS ANGELES COUNTY ENGINEERING BLDG.

NOTE: ANY ADDITIONS OR CHANGES ON THIS SHEET MUST BE MADE OR CIRCLED IN RED INK, WITH DATE AND NAME OF PERSON MAKING CHANGE.

Do not extend notes this side of this line.

STATION	B. S.	H. I.	F. S.	ELEV.	GRAVELLA ST. (CONT.) LT.	℄	RT.
				485.0	S. AND S.W. C.R. GUT.		
				485.68	" " " " CURB		
				492.7	63' NLY ON ℄ GRAVELLA RD.		
				[illegible]	15' [illegible]		
				[illegible]	[illegible]		
				[illegible]	[illegible]		
				[illegible]	[illegible]		
				488.5	70' SLY ON ℄ GRAVELLA RD.		
				488.7	[illegible] GUT.		
				488.44	[illegible] CURB		
				[illegible]	[illegible] GUT.		
				488.[illegible]	" " CURB		
4+04.9				487.8		℄	CONC. CROSS GUT.
4+24				488.7		℄	
4+50				490.4			25' P/L
" "				488.7	25' P/L		
5 ± 00				489.6		℄	
" "				489.2			15' GUT.

Profile Notes Red_____ Plotted_____ Job No. [illegible] Division No. [illegible]
No._____ Date_____ Date_____ Survey of [illegible] Notes_____ Date_____
X-Sec. Notes Chkd_____ Checked_____ Survey by [illegible] Date_____
No._____ Date_____ Date_____ Map No. [illegible] Date_____

F. B. [illegible] Pg. 171

76298 S & E #307—7-55

PLEASE RETURN TO
LOS ANGELES COUNTY ENGINEER
700 LOS ANGELES COUNTY ENGINEERING BLDG.

NOTE: ANY ADDITIONS OR CHANGES ON THIS SHEET MUST BE MADE OR CIRCLED IN RED INK, WITH DATE AND NAME OF PERSON MAKING CHANGE.

Do not extend notes this side of this line.

STATION	B. S.	H. I.	F. S.	ELEV.	GRAVELIA	ST. (CONT.)
					LT.	℄ RT.
5+00				1490 18		15' CURB
" "				[illegible]		25' P/L
" "				1488 3	15' GUT.	
" "				1489 45	" CURB	
" "				1489 6	25' P/L	
5+75.2				1491 7		℄ + EDGE PAVT.
" "				1493 8		17.5' P/L
" "				1497 0		42.5'
" "				1491 1	15' GUT.	
" "				1491 71	" CURB	
" "				1490 6	25' P/L	
" "				1476 0	160' ±	
6+00				1492 6		℄
" "				1494 9		17.5' P/L
" "				1491 7	17.5' P/L	
T. P.				1491 28	T. P.	
6+68.9			?	1495 5	90.9' GR. OVER PIPE HO.# 1178	
" "				1495 0	" TOP 4" C.I.P. HO# 1178	
6+65.97	INTER. ℄ MOUNTAIN DR.			1494 2	INTER. ℄ MOUNTAIN DR.	
" "				1494 6		7'

F. B. 2151 Pg. 132 Job No. 77834 Division No. 10 Notes Red. 6 Plotted ____ Profile ____
Survey of RISINGHILL RD Date ____ No. ____
Survey by LANIGAN Notes RIKE Notes Chkd. ____ X-Sec. ____
Indexed A. C. Johnson Date ____ Date ____ No. ____

76298 S & E #307—7-53

PLEASE RETURN TO
LOS ANGELES COUNTY ENGINEER
700 LOS ANGELES COUNTY ENGINEERING BLDG.

NOTE: ANY ADDITIONS OR CHANGES ON THIS SHEET MUST BE MADE OR CIRCLED IN RED INK, WITH DATE AND NAME OF PERSON MAKING CHANGE.

Do not extend notes this side of this line.

STATION	B. S.	H. I.	F. S.	ELEV.	GRAVELIA ST. (CONT.) LT. ℄	RT.
6+65.97				1500.0		[illegible] P/L
" "				1493.4	17.5' P/L	
				[illegible]		[illegible] P/L W'LY [illegible]
				[illegible]		35'
				1493.6	[illegible] W'LY LINE MOUNTAIN HOME TR.	
				[illegible]	[illegible] " "	
T. P.				1497.39	T.P.	
B.M. AE 710				1498.91	B.M. AE 710 (N. SIDE) [illegible] GRAVELIA ST. 250'± W. OF ℄ OF [illegible] RD. CHIS "X" [illegible] HYDRANT IN FRONT OF [illegible]	

Profile Notes Red. ____ Plotted ____ Job No. 17834 Division No. 10 F. B. 2151 Pg. 133
No. ____ Date ____ Date ____ Survey of RISINGHILL RD.
X-Sec. Notes Chkd. ____ Checked ____ Survey by LANGLEY Notes RINE Date 6-6-57
No. ____ Date ____ Date ____ Map No. ____ Date ____

F. B. 2151 Pg. 134 | Job No. 197834 Division No. 10 | Notes Red. | Plotted | Profile

8.

Survey of RISINGHILL RD. | Date | Date | No.

Survey by LANIGAN Notes RIKE | Notes Chkd. | Checked | X-Sec.

Indexed | Date | Date | Date | No.

STATION	B. S.	H. I.	F. S.	ELEV.

Do not extend notes this side of this line.

PLEASE RETURN TO

LOS ANGELES COUNTY ENGINEER

700 LOS ANGELES COUNTY ENGINEERING BLDG.

NOTE: ANY ADDITIONS OR CHANGES ON THIS SHEET MUST BE MADE OR CIRCLED IN RED INK, WITH DATE AND NAME OF PERSON MAKING CHANGE.

76298 S & E #307—7-55

Notes Ck'd by	Survey of RISINGHILL RD
Map No.	JN 1978.34 Tape Std °F
Office Work	Surveyed by J.J. LANIGAN
Checked	Notes J.J.L. Date 6-5-57
Date	Indexed A. C. Johnson

F. B. 2151 Pg. 135

JUN 29 '57

C.I. 1978.34

RISINGHILL RD

ARALIA RD

FROM

CANYON CREST RD. TO CLOVERHILL RD

LOCATION OF IMPROVEMENTS.

NOTE - OFFSETS TO POLES AND TREES TAKEN TO CENTERS

LANIGAN
RIKE
YASUI
ALWIN

Note: Any Additions or Changes on This Sheet Must be Made or Circled in Red Ink With Date and Name of Person Making Change.

PLEASE RETURN TO
LOS ANGELES COUNTY ENGINEER
700 LOS ANGELES COUNTY ENGINEERING BLDG.

Do not extend this side of this line.

76F309S S&E #247 1-56

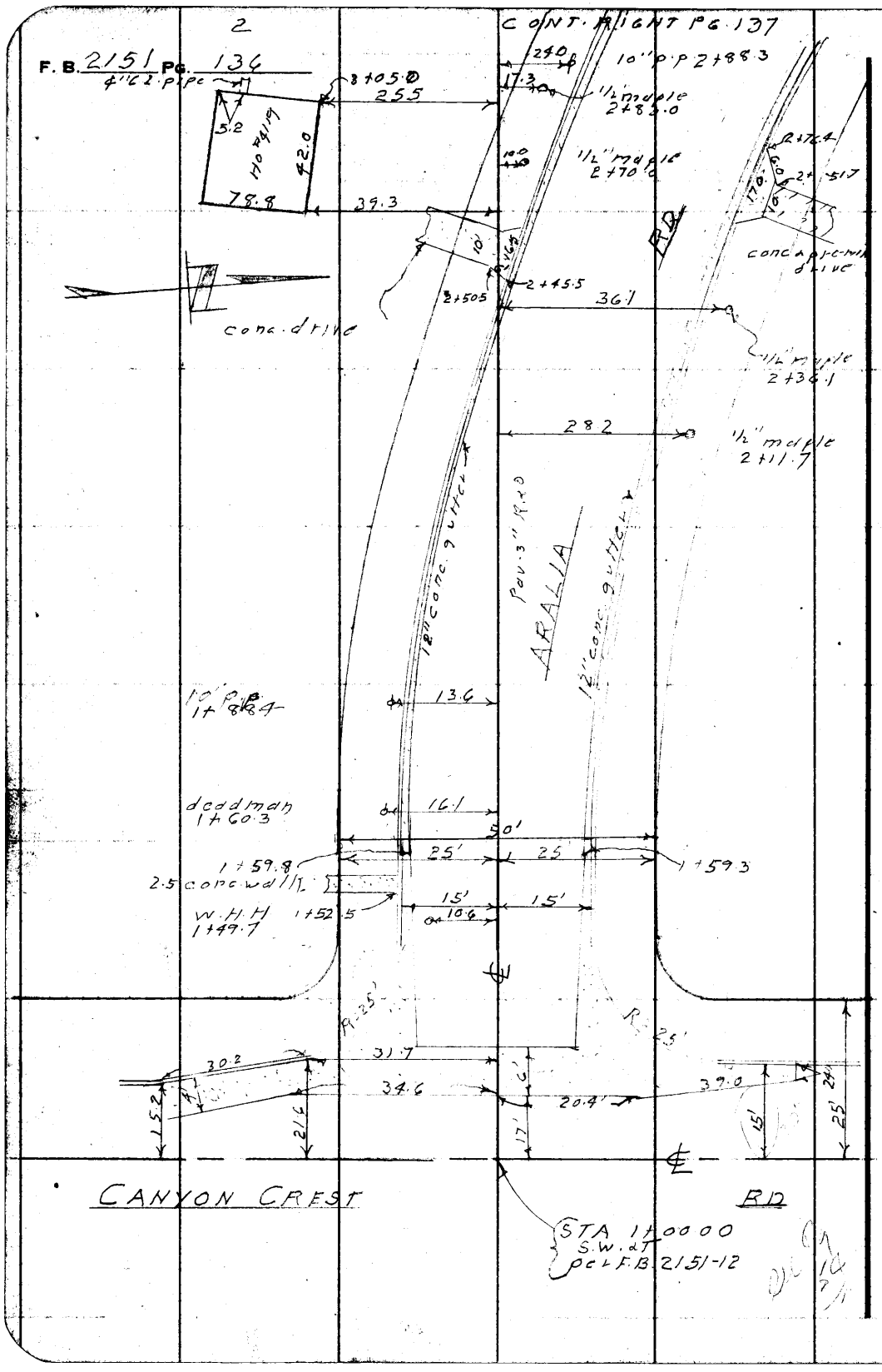

PLEASE RETURN TO:
LOS ANGELES COUNTY ENGINEER
700 LOS ANGELES COUNTY ENGINEERING BLDG.
Do not extend this side of this line.
Note: Any Additions or Changes on This Sheet Must be Made or Circled in Red Ink With Date and Name of Person Making Change.

3

Notes Ck'd by	Survey of RISINGHILL RD.
Map No.	JN 197834 Tape Std °F
Office Work	Surveyed by J.J. LANIGAN
Checked	Notes J.J.L. Date 6-5-57
Date	Indexed C. Johnson

F. B. 2151 PG. 137

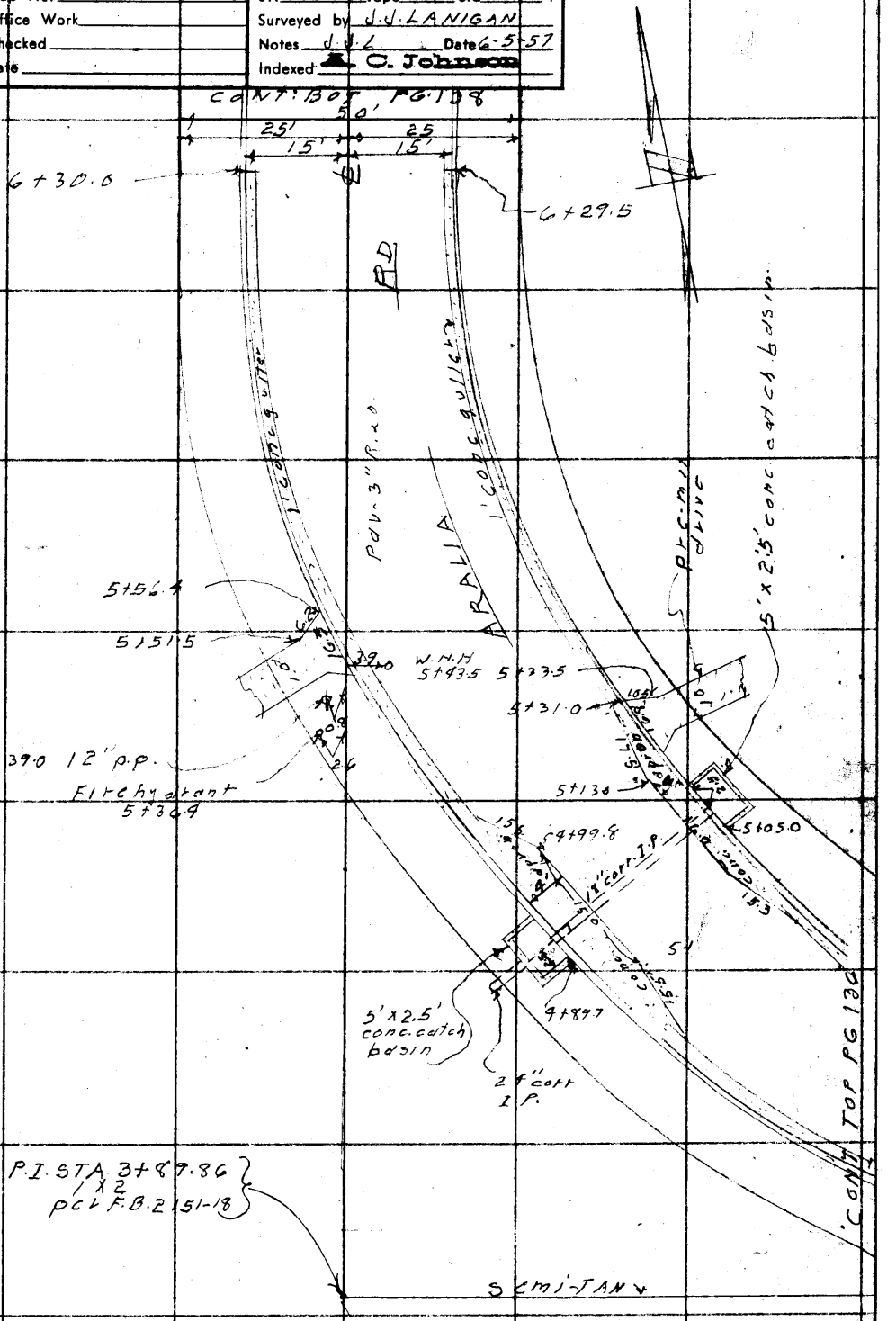

Note: Any Additions or Changes on This Sheet Must be Made or Circled in Red Ink With Date and Name of Person Making Change.

Do not extend this side of this line.

PLEASE RETURN TO
LOS ANGELES COUNTY ENGINEER
700 LOS ANGELES COUNTY ENGINEERING BLDG.

78F3088 SBE #247 1-56

F. B. 2151 Pg. 138

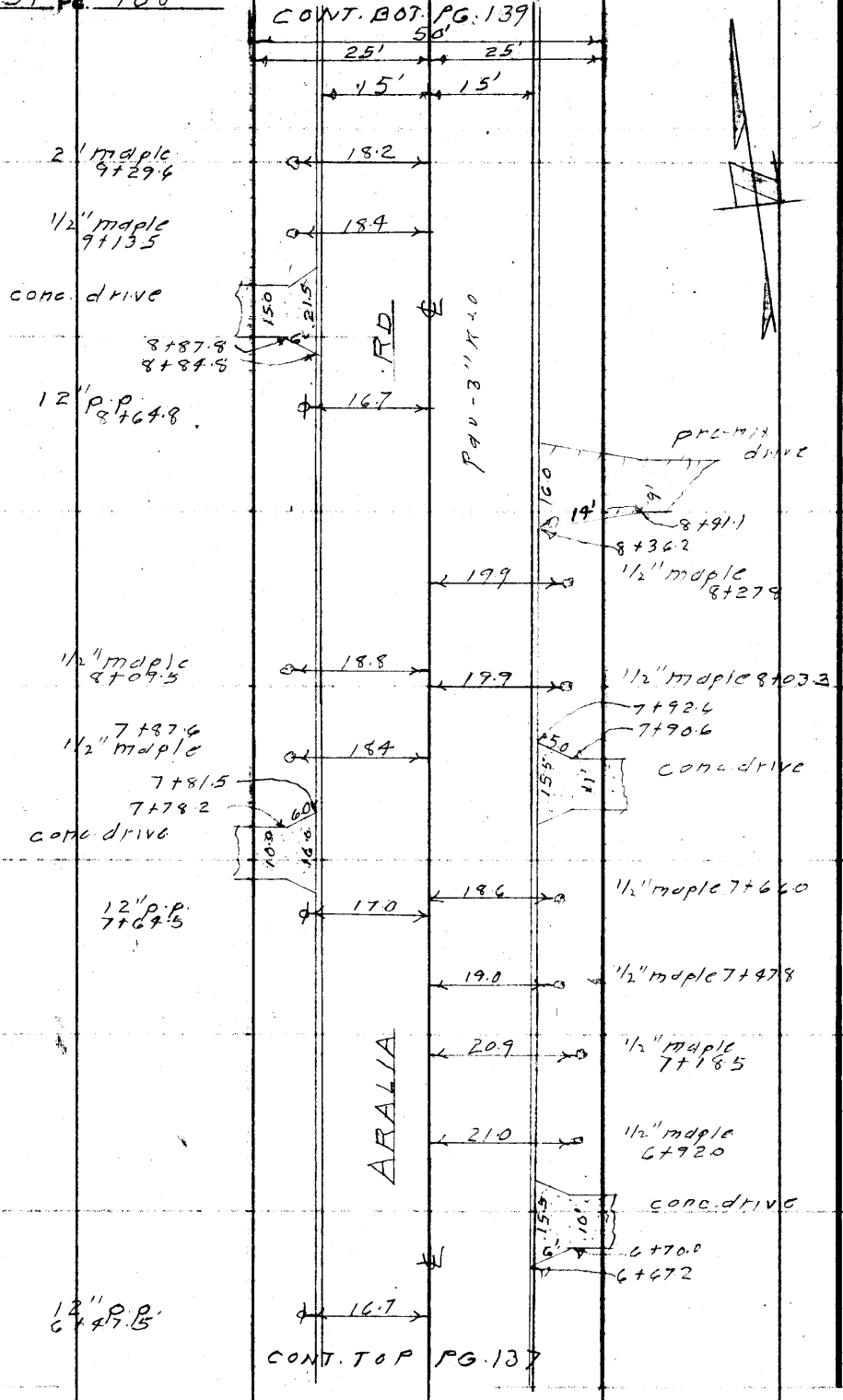

PLEASE RETURN TO
LOS ANGELES COUNTY ENGINEER
700 LOS ANGELES COUNTY ENGINEERING BLDG.

Do not extend this side of this line.

Note: Any Additions or Changes on This Sheet Must be Made or Circled in Red Ink With Date and Name of Person Making Change.

Notes Ck'd by	Survey of RISINGHILL RD
Map No.	JN 1978.34 Tape Std °F
Office Work	Surveyed by J. J. LANIGAN
Checked	Notes J.J.L. Date 6-5-57
Date	Indexed J. C. Johnson

F. B. 2151 Pg. 139

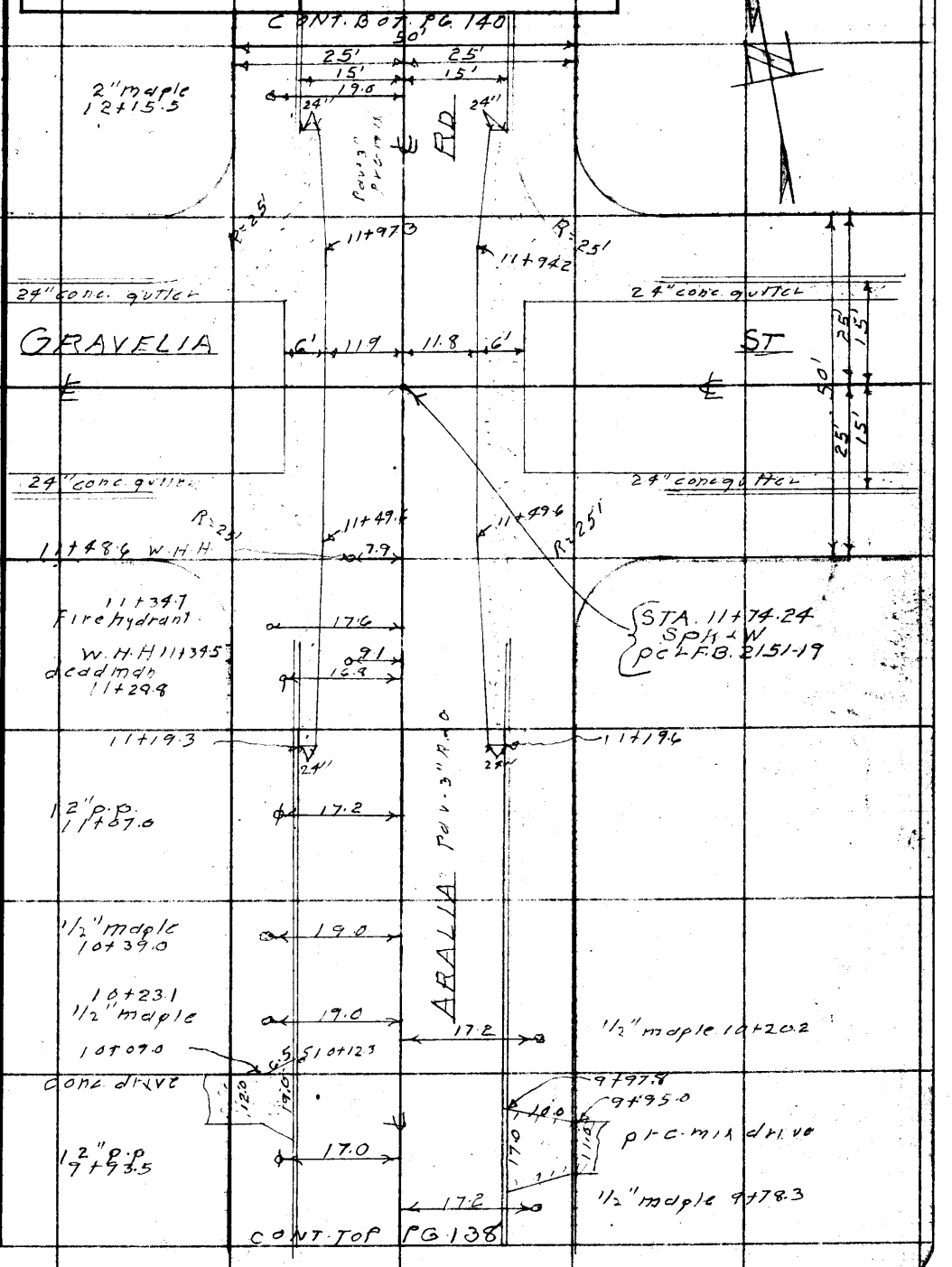

Note: Any Additions or Changes on This Sheet Must be Made or Circled in Red Ink With Date and Name of Person Making Change.

Do not extend this side of this line.

PLEASE RETURN TO
LOS ANGELES COUNTY ENGINEER
700 LOS ANGELES COUNTY ENGINEERING BLDG.

76F3098 S&E #242 1-56

F. B. 2151 PG. 140

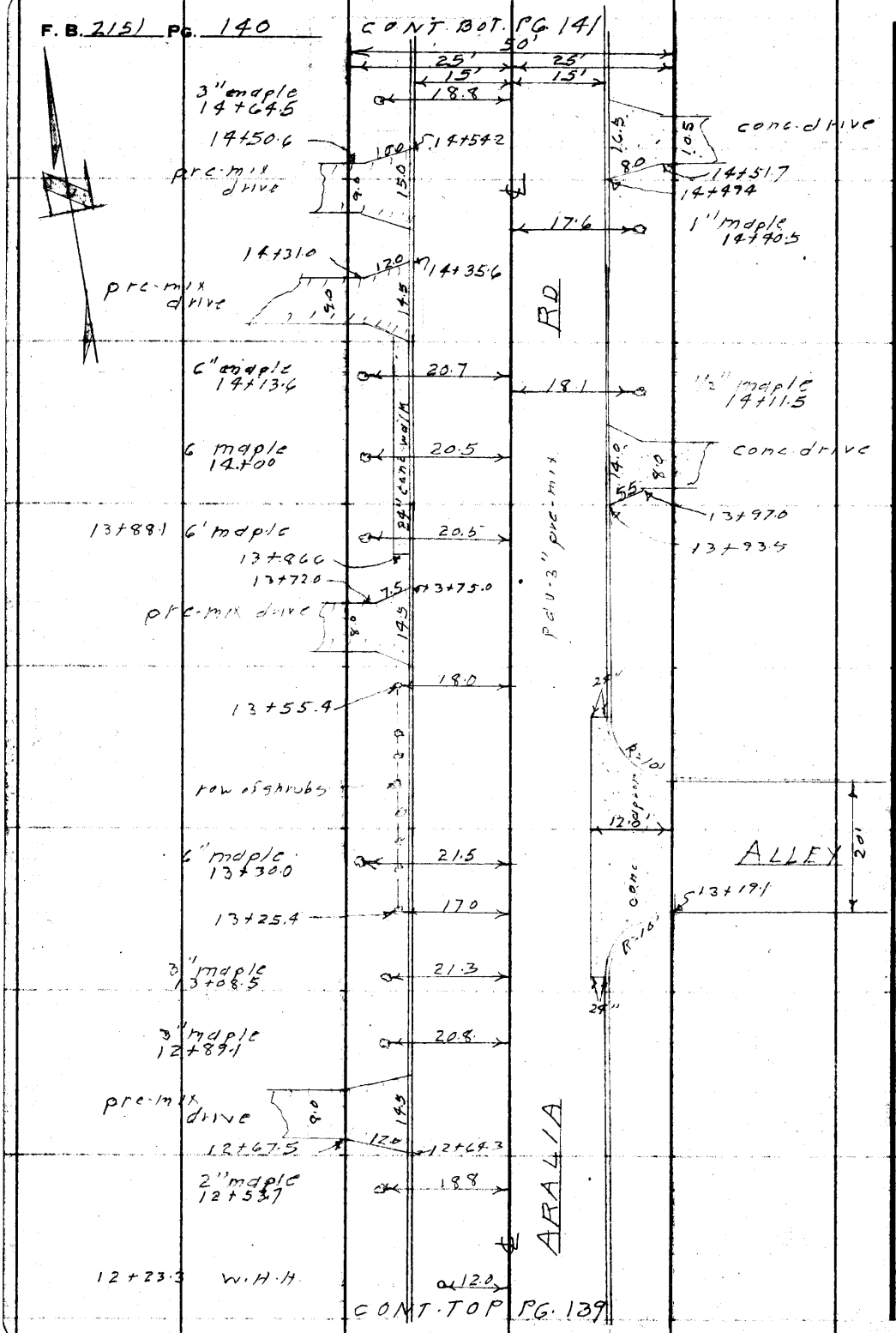

PLEASE RETURN TO
LOS ANGELES COUNTY ENGINEER
700 LOS ANGELES COUNTY ENGINEERING BLDG.

Do not extend this side of this line.

Note: Any Additions or Changes on This Sheet Must be Made or Circled in Red Ink With Date and Name of Person Making Change.

Notes Ck'd by	Survey of RISINGHILL RD
Map No.	JN 1978-34 Tape Std °F
Office Work	Surveyed by J. J. LANIGAN
Checked	Notes J.J.L. Date 6-5-57
Date	Indexed C. Johnson

F. B. 2151 PG. 141

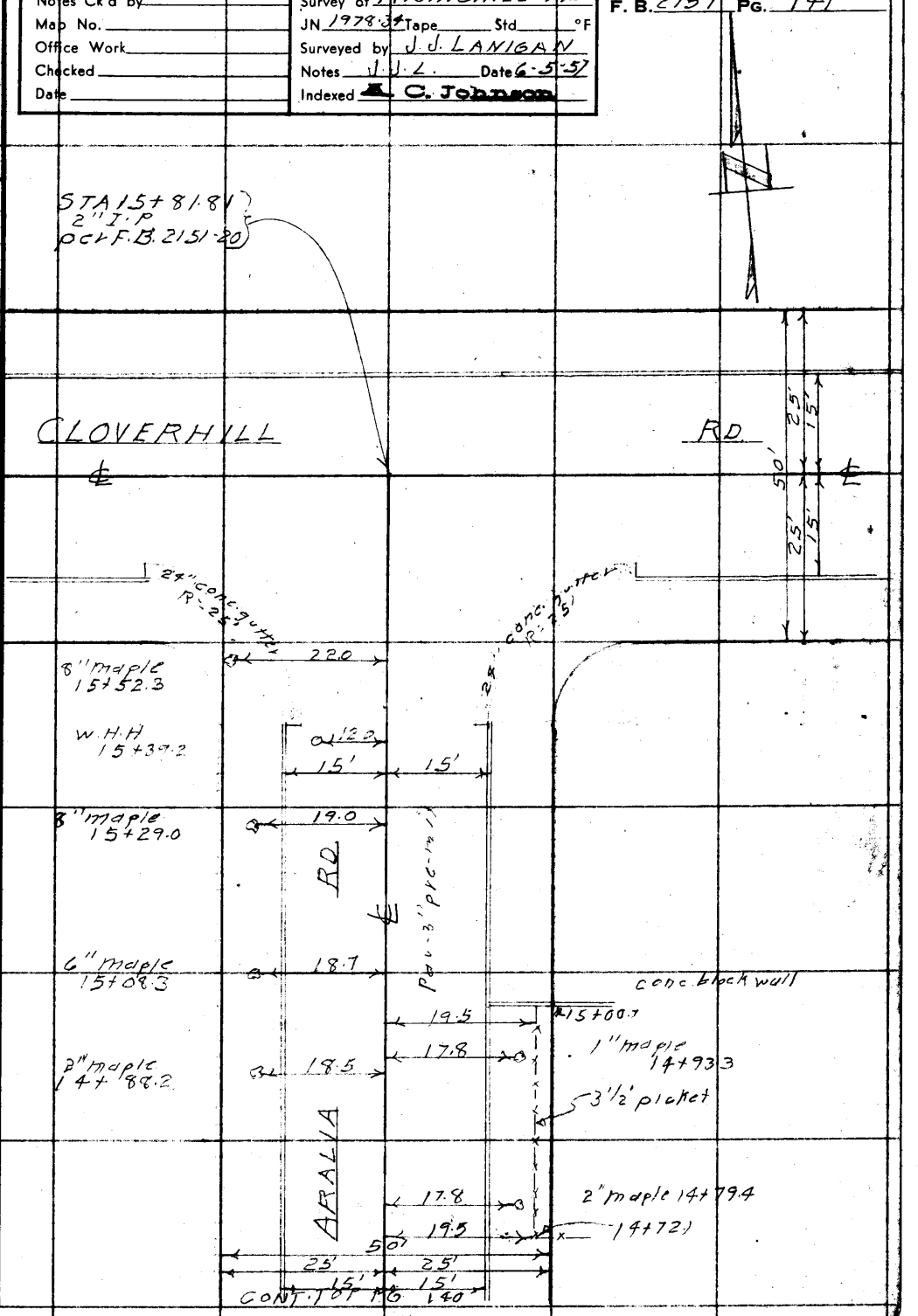

Note: Any Additions or Changes on This Sheet Must be Made or Circled in Red Ink With Date and Name of Person Making Change.

Do not extend this side of this line.

PLEASE RETURN TO
LOS ANGELES COUNTY ENGINEER
700 LOS ANGELES COUNTY ENGINEERING BLDG.

76F309S S&E #247 1-56

F. B. 2151 PG. 142

PLEASE RETURN TO
LOS ANGELES COUNTY ENGINEER
700 Los Angeles County Engineering Bldg.

Do not extend this side of this line.

Note: Any Additions or Changes on This Sheet Must be Made or Circled in Red Ink With Date and Name of Person Making Change.

Profile No.	Notes Red.	Plotted	Job No. 197834	Division No.	F. B. 2151 Pg. 143
	Date	Date	Survey of FISINGHILL RD		
X-Sec. No.	Notes Chkd.	Checked	Survey by [illegible]	Notes [illegible]	Date [illegible]
	Date	Date	Map No. [illegible]		Date JUN 29 '57

NOTE: ANY ADDITIONS OR CHANGES ON THIS SHEET MUST BE MADE OR CIRCLED IN RED INK, WITH DATE AND NAME OF PERSON MAKING CHANGE.

PLEASE RETURN TO
LOS ANGELES COUNTY ENGINEER
700 LOS ANGELES COUNTY ENGINEERING BLDG.

Do not extend notes this side of this line.

STATION	B. S.	H. I.	F. S.	ELEV.	
					C.I. 197834 FISINGHILL RD.
					ARALIA RD. FROM CANYON CREST RD. TO CLOVER-HILL RD.
					PROFILE AND CROSS SECTION
					[illegible] [illegible] [illegible] [illegible]

76298 S & E #307—7-55

76298 S & E #307—7-55

PLEASE RETURN TO
LOS ANGELES COUNTY ENGINEER
700 LOS ANGELES COUNTY ENGINEERING BLDG.

NOTE: ANY ADDITIONS OR CHANGES ON THIS SHEET MUST BE MADE OR CIRCLED IN RED INK, WITH DATE AND NAME OF PERSON MAKING CHANGE.

Do not extend notes this side of this line.

STATION	B. S.	H. I.	F. S.	ELEV.	ARALIA RD.	
B.M. AE 695				1453.69	E.W. = 1453.686 F.B. 1930-105 CANYON B.M. AE 695 CREST RD. & ARALIA RD. [illegible] CR. W. END C.R.	
					LT. ℄	RT.
1+00	INTER. RD.	℄ CANYON	CREST	1453.8	INTER. ℄ CANYON CREST RD.	
				1458.4	90' N'LY. ON ℄ CANYON CREST RD.	
				1459.1	100' S'LY " " "	" "
				1458.8	15' E'LY. GUT.	
				1459.25	" " CURB	
				1459.1	" W'LY. GUT.	
				1459.61	" " CURB	
				1454.9	N. END N.W.C.R. GUT.	
				1455.63	" " " " CURB	
				1453.7	W. " " " GUT.	
				1454.05	" " " " CURB	
				1452.9	W. " S.W. " GUT.	
				1453.63	" " " " CURB	
				1452.0	S. " " " GUT.	
				1452.65	" " " " CURB	
1+20				[illegible]		℄ CONC. CROSS GUT.
1+50				1454.5		25' P/L

F. B. 2751 Pg. 144 Job No. 1978.34 Division No. 10 Notes Red. Plotted Profile
Survey of RISINGHILL RD Date Date No.
Survey by LANIGAN Notes RIKE Notes Chkd. Checked X-Sec.
Indexed K. C. Johnson Date Date Date No.

76298 S & E #307—7-55

PLEASE RETURN TO
LOS ANGELES COUNTY ENGINEER
700 LOS ANGELES COUNTY ENGINEERING BLDG.

NOTE: ANY ADDITIONS OR CHANGES ON THIS SHEET MUST BE MADE OR CIRCLED IN RED INK, WITH DATE AND NAME OF PERSON MAKING CHANGE.

Do not extend notes this side of this line.

STATION	B. S.	H. I.	F. S.	ELEV.	ARALIA LT.	RD. (CONT.) RT.
						℄
1450				14525	25' P/L	
2400				14533		S. T.
" "				14528		21' GUT.
"				14534		" CURB
"				14540		31' P/L
"				14527	10' GUT.	
"				14538	" CURB	
" "				14530	20' P/L	
				14425	S. ELY COR. LOT #15 TR. #16033.	
2436.4				14526		S. T. GUT.
"				14537		S. T. CURB
T. P.				145253	T. P.	
3+00				14527		24.2' P/L
" "				[illegible]		34.2' CURB
" "				[illegible]		" GUT.
" "				[illegible]		52.5' CTR. OF PAVT.
" "				[illegible]		[illegible] GUT.
" "				[illegible]		" CURB
" "				14533		84' P/L
3+06±				14463	112'± GR. OVER PIPE HO. #4119	

Profile Notes Red. ____ Plotted ____ Job No. 197834 Division No. 10 F. B. 2151 Pg. 145
No. ____ Date ____ Date ____ Survey of RISINGHILL RD.
X-Sec. Notes Chkd. ____ Checked ____ Survey by LAN SAN Notes KIRK Date 6-4-57
No. ____ Date ____ Date ____ Map No. ____ Indexed G. Johnson Date ____

76298 S & E #307—7-55

PLEASE RETURN TO
LOS ANGELES COUNTY ENGINEER
700 LOS ANGELES COUNTY ENGINEERING BLDG.

NOTE: ANY ADDITIONS OR CHANGES ON THIS SHEET MUST BE MADE OR CIRCLED IN RED INK, WITH DATE AND NAME OF PERSON MAKING CHANGE.

Do not extend notes this side of this line.

STATION	B. S.	H. I.	F. S.	ELEV.	ARALIA	RD. (CONT.)
					LT.	RT.
					S. T.	
3+06±				1445.7	HO#4119 112'± TOP 4" C.I.P.	
3+73±				1443.8	[illegible] TOP [illegible] BANK	
4+48				1447.5	41'	
4+75				1452.[illegible]		21.5' P/L
" "				1452.[illegible]		35.5' CURB
" "				1451.[illegible]		" GUT.
" "				1452.[illegible]		5[illegible]' CTR. OF PAVT.
"				1452.[illegible]		12' GUT.
" "				1452.[illegible]		" CURB
" "				1452.[illegible]		5[illegible]' P/L
T.P.				1452.2[illegible]	T.P.	
4+90±				1446.3		24" CORR. I.P. OUTLET FLOW LINE OF C.B.
4+92±				1446.6		18" CORR. I.P. FLOW LINE OF C.B.
5+07.7±				1447.7		18" CORR. I.P. FLOW LINE OF C.B
5+40				1452.8	S.	T
"				1452.[illegible]		1.3' CURB
" "				1452.[illegible]		" GUT.
" "				1452.7		20' CTR. OF PAVT.
"				1452.0		38.7' GUT.
"				1452.[illegible]		" CURB

F. B. 2151 Pg. 146 Job No. 197834 Division No. 10 Notes Red. Plotted Profile
Survey of RISINGHILL RD. Date Date No.
Survey by LANIGAN Notes RIKE Notes Chkd. Checked X-Sec.
Indexed E. C. Johnson Date Date Date No.

76298 S & E #307—7-55

PLEASE RETURN TO
LOS ANGELES COUNTY ENGINEER
700 LOS ANGELES COUNTY ENGINEERING BLDG.

NOTE: ANY ADDITIONS OR CHANGES ON THIS SHEET MUST BE MADE OR CIRCLED IN RED INK, WITH DATE AND NAME OF PERSON MAKING CHANGE.

Do not extend notes this side of this line.

STATION	B. S.	H. I.	F. S.	ELEV.	ARALIA	RD. (CONT.)
					S.T.	
5+40				1452 6		47.7' P/L
" "				1453 0	10' [illegible]	
6+00				[illegible]	S.T.	
" "				[illegible]		[illegible]
" "				[illegible]		" CURB
" "				1455 6		[illegible]
" "				[illegible]		[illegible]
				[illegible]	[illegible]	
				[illegible]	[illegible]	
				[illegible]	[illegible]	
				1453 1	131.2' TOP OF BANK	
T.P.				1458 38	T.P.	
7+00				1459 2		℄
" "				1458 7		15' GUT.
" "				1459 36		" CURB
" "				1460 6		25' P/L
" "				1458 7	15' GUT.	
" "				1459 41	" CURB	
" "				1459 2	25' P/L	

Profile Notes Red. ____ Plotted ____ Job No. [illegible] Division No. 10 F. B. 2157 Pg. 147
No. ____ Date ____ Date ____ Survey of [illegible]
X-Sec. Notes Chkd. ____ Checked ____ Survey by [illegible] Notes [illegible] Date [illegible]
No. ____ Date ____ Date ____ Map No. [illegible] Indexed [illegible] Date ____

76298 S & E #307—7-55

PLEASE RETURN TO
LOS ANGELES COUNTY ENGINEER
700 LOS ANGELES COUNTY ENGINEERING BLDG.

NOTE: ANY ADDITIONS OR CHANGES ON THIS SHEET MUST BE MADE OR CIRCLED IN RED INK, WITH DATE AND NAME OF PERSON MAKING CHANGE.

Do not extend notes this side of this line.

STATION	B. S.	H. I.	F. S.	ELEV.	ARALIA	RD (CONT.)
					EN.=1459.500 F.B. 1930-120 ARALIA RD.	
B.M.AE 708				1459 49	B.M.AE 708 (W.SIDE) 460'± S. OF ℄ GRAVELIA ST., BT.SPK. IN CURB, OPP. HO.# 4166	
					LT.	℄ RT.
8+00				[illegible]		℄
" "				[illegible]		15' GUT.
" "				[illegible]		" CURB
				[illegible]		[illegible]
" "				1464 2	15' GUT.	
" "				1464 8[illegible]	" CURB	
" "				[illegible]	25' P/L	
T. P.				1465 84	T. P.	
8+55				1467 6		℄
" "				1467 1		15' GUT.
" "				1467 76		" CURB
" "				1468 2		25' P/L
				[illegible]		34'
" "				1472 8		100' 5' S'LY. 2' LOWER.
" "				1467 2	15' GUT.	
" "				1467 53	" CURB	
" "				1467 6	25' P/L	
" "				1463 5	125'	

F. B. 2151 Pg. 148 Job No. 77834 Division No. 10 Notes Red. Plotted Profile
Survey of [illegible] Date Date No.
Survey by [illegible] Notes [illegible] Notes Chkd. Checked X-Sec.
Indexed A. C. Johnson Date Date Date No.

76298 S & E #307—7-55

PLEASE RETURN TO
LOS ANGELES COUNTY ENGINEER
700 LOS ANGELES COUNTY ENGINEERING BLDG.

NOTE: ANY ADDITIONS OR CHANGES ON THIS SHEET MUST BE MADE OR CIRCLED IN RED INK, WITH DATE AND NAME OF PERSON MAKING CHANGE.

Do not extend notes this side of this line.

STATION	B. S.	H. I.	F. S.	ELEV.	ARALIA	RD. (CONT.)
					LT.	℄ RT.
[illegible]				147312	[illegible]	
9+40				14724		℄
[illegible]				[illegible]9		[illegible]
[illegible]				[illegible]		[illegible]
[illegible]				[illegible]		[illegible]
[illegible]				[illegible]	[illegible]	
[illegible]				[illegible]	[illegible]	
[illegible]				[illegible]25	[illegible]	
[illegible]				[illegible]38	70'±	
9+[illegible]				[illegible]		℄
[illegible]				[illegible]	[illegible]	
[illegible]				[illegible]	[illegible]	
[illegible]				[illegible]	[illegible]	
[illegible]				[illegible]	150'±	
[illegible]				[illegible]		℄
[illegible]				[illegible]		[illegible]
[illegible]				[illegible]		[illegible]
[illegible]				[illegible]66		[illegible]
T. P.				147807	T.P.	
[illegible] +00				14827		℄

Profile Notes Red. ____ Plotted ____ Job No. 197834 Division No. 10 F. B. 2151 Pg. 149
No. ____ Date ____ Date ____ Survey of RISING HILL RD
X-Sec. Notes Chkd. ____ Checked ____ Survey by LANIGAN Notes RINE Date 6-4-57
No. ____ Date ____ Date ____ Map No. ____ Indexed Johnson Date ____

76298 S & E #307—7-55

PLEASE RETURN TO
LOS ANGELES COUNTY ENGINEER
700 LOS ANGELES COUNTY ENGINEERING BLDG.

NOTE: ANY ADDITIONS OR CHANGES ON THIS SHEET MUST BE MADE OR CIRCLED IN RED INK, WITH DATE AND NAME OF PERSON MAKING CHANGE.

Do not extend notes this side of this line.

STATION	B. S.	H. I.	F. S.	ELEV.	ARALIA RD. (CONT.) LT.	℄ RT.
11+00				1482 3		15' GUT.
" "				1482 96		" CURB
" "				1483 0		25' P/L
" "				1483 3		50'
				1482 1	15' GUT.	
				1482 71	" CURB	
				1482 9	25' P/L	
" "				1481 9	150' ±	
T. P.				1487 18	T. P.	
11+74.24	INTER. ℄	GRAVELIA	ST.	1488 2	INTER. ℄ GRAVELIA ST.	
				1485 0	S. END S.E. C.R. GUT.	
				1485 69	" " " " CURB	
				1487 8	E. " " " GUT.	
				1488 57	" " " " CURB	
				1489 0	E. " N.E. " GUT.	
				1489 62	" " " " CURB	
				1490 0	N. " " " GUT.	
				1491 63	" " " " CURB	
				1490 9	N. " N.W. " GUT.	
				1491 57	" " " " CURB	

F. B. 2151 PG. 150 Job No. 19783 Division No. 10 Notes Red. Plotted Profile
Survey of RISING HILL RD. Date Date No.
Survey by LANIGAN Notes RIKE Notes Chkd. Checked X-Sec.
Indexed A. C. Johnson Date Date Date No.

76298 S & E #307—7-55

PLEASE RETURN TO
LOS ANGELES COUNTY ENGINEER
700 LOS ANGELES COUNTY ENGINEERING BLDG.

NOTE: ANY ADDITIONS OR CHANGES ON THIS SHEET MUST BE MADE OR CIRCLED IN RED INK, WITH DATE AND NAME OF PERSON MAKING CHANGE.

Do not extend notes this side of this line.

STATION	B. S.	H. I.	F. S.	ELEV.	ARALIA	RD. (CONT.)
					LT. ℄	RT.
				14889	W. END N.W. C.R. GUT.	
				148956	" " " " CURB	
				14880	" " S.W. " GUT.	
				14[illegible]69	" " " " CURB	
				14850	S. " " " GUT.	
				1485 68	" " " CURB	
T — P				1489 60	T.P.	
				14[illegible]6	15' SLY. ON ℄ GRAVELIA ST. CONT. CROSS GUT	
				14[illegible]	100' " " " "	"
				14[illegible]	15' SLY. GUT.	
				14[illegible]	" " CURB	
				14[illegible]	" SLY. GUT.	
				14[illegible]	" " CURB	
				14[illegible]	15' [illegible] ON ℄ GRAVELIA ST. [illegible]	
				14895	100' " " " "	"
				14[illegible]	15' NLY. GUT.	
				1489 81	" " CURB	
				14[illegible]	" SLY. GUT.	
				1489 22	" " CURB	

Profile Notes Red. ____ Plotted ____ Job No. 21834 Division No. ____ F. B. 2151 Pg. 151
No. ____ Date ____ Date ____ Survey of ____ RD.
X-Sec. Notes Chkd. ____ Checked ____ Survey by ____ Notes ____ Date ____
No. ____ Date ____ Date ____ Map No. ____ Date ____

76298 S & E #307—7-55

PLEASE RETURN TO
LOS ANGELES COUNTY ENGINEER
700 LOS ANGELES COUNTY ENGINEERING BLDG.

NOTE: ANY ADDITIONS OR CHANGES ON THIS SHEET MUST BE MADE OR CIRCLED IN RED INK, WITH DATE AND NAME OF PERSON MAKING CHANGE.

Do not extend notes this side of this line.

STATION	B. S.	H. I.	F. S.	ELEV.	ARALIA	RD. (CONT.)
					℄	℄ RT.
12+21				1491 8		℄
" "				1491 4		15' GUT.
" "				1492 04		" CURB
" "				1492 0		25' P/L
" "				1491 4	15' GUT.	
" "				1492 04	" CURB	
" "				1492 [illegible]	25' P/L	
T.P.				1496 76	T.P.	
13+29		INTER. ℄ ALLEY N. OF GRAVELIA ST.		1497 0	INTER. ℄ ALLEY N. OF GRAVELIA ST.	
			(2)	1497 3	S. END S.E.C.R. GUT.	
				1497 89	" " " " CURB	
				1498 79	E. " " " "	
				1500 0	N. " N.E. " GUT.	
				1500 64	" " " " CURB	
				1500 25	E. " " " "	
				1498 6	15' E'LY. ON ℄ ALLEY N. OF GRAVELIA ST. (CONC. CROSS GUT.)	
			(2)	1499 3	25' " " " " TOP CONC. APRON	
				1501 1	100' " " " "	

F. B. 2151 Pg. 152 Job No. 1978-64 Division No. 10 Notes Red. Plotted Profile
Survey of RISINGHILL RD. Date Date No.
Survey by LANIGAN RIKE Notes Chkd. Checked X-Sec.
Indexed C. Johnson Date Date Date No.

76298 S & E #307—7-55

PLEASE RETURN TO
LOS ANGELES COUNTY ENGINEER
700 LOS ANGELES COUNTY ENGINEERING BLDG.

NOTE: ANY ADDITIONS OR CHANGES ON THIS SHEET MUST BE MADE OR CIRCLED IN RED INK, WITH DATE AND NAME OF PERSON MAKING CHANGE.

Do not extend notes this side of this line.

STATION	B. S.	H. I.	F. S.	ELEV.	[illegible]	[illegible] (CONT.)
					[illegible]	℄ [illegible]
13[illegible]29		?		1489 0		℄
" "				1488 4		15' GUT.
" "				1489 05		" [illegible]
" "				1489 2		20'
" "				150[illegible]		[illegible]
[illegible]		?	1501.2	[illegible]		
				[illegible]		[illegible]
				[illegible]		[illegible]
				[illegible]		
				[illegible]	[illegible]	
				[illegible]	[illegible]	
				[illegible]	[illegible]	
T. P.				1504 89	T. P.	
134 94				[illegible]		147'± BACK [illegible]
" "				1505 9		℄
" "				1504 [illegible]	15' GUT.	
" "				1505 [illegible]	" [illegible]	
" "				[illegible]	[illegible]	
" "				1511 1	40' TOP BRK.	

Profile Notes Red ____ Plotted ____ Job No. 1978.34 Division No. 10 F. B. 2151 Pg. 153
No. ____ Date ____ Date ____ Survey of RISING [illegible] RD.
X-Sec. Notes Chkd. ____ Checked ____ Survey by [illegible] Notes RIKE Date 6-5-5[illegible]
No. ____ Date ____ Date ____ Map No. ____ Index Tobacco Date ____

76298 S & E #307—7-55

PLEASE RETURN TO
LOS ANGELES COUNTY ENGINEER
700 LOS ANGELES COUNTY ENGINEERING BLDG.

NOTE: ANY ADDITIONS OR CHANGES ON THIS SHEET MUST BE MADE OR CIRCLED IN RED INK, WITH DATE AND NAME OF PERSON MAKING CHANGE.

Do not extend notes this side of this line.

STATION	B. S.	H. I.	F. S.	ELEV.	ARALIA	RD. (CONT.)
					LT.	RT.
						℄
T. P.				1511.80	T. P.	
15+00				1519.[illegible]		℄
" "				1519.[illegible]		15' GUT.
" "				1519.80		" CURB
" "				1519.[illegible]		25' P/L
" "				1519.[illegible]	15' GUT.	
" "				1519.[illegible]	" CURB	
" "				1520.[illegible]	25' P/L	
T. P.				1520.50	T. P.	
15+50				1526.[illegible]		℄
" "				1526.[illegible]		50'
" "				1527.5	[illegible]	
15+81.81	INTER. ℄ CLOVERHILL RD.			1528.5	INTER. ℄ CLOVERHILL RD.	
15+96.8				1528.5		℄ PROD. ARALIA RD. GUT.
" "				1529.25		℄ " " " CURB
				1525.1	S. END S.E. C.R. GUT.	
				1525.70	" " " " CURB	
				1526.1	E. " " " GUT.	
				1526.[illegible]	" " " " CURB	
				1526.1	S. " S.W. " GUT.	

F. B. 215 Pg. 154 Job No. 1963A Division No. 10 Notes Red. Plotted Profile
Survey of RISINGHILL RD Date Date No.
Survey by LANIGAN Notes RIKE Notes Chkd. Checked X-Sec.
Indexed K. O. Johnson Date Date Date No.

E #307—7-55

PLEASE RETURN TO
LOS ANGELES COUNTY ENGINEER
700 LOS ANGELES COUNTY ENGINEERING BLDG.

NOTE: ANY ADDITIONS OR CHANGES ON THIS SHEET MUST BE MADE OR CIRCLED IN RED INK, WITH DATE AND NAME OF PERSON MAKING CHANGE.

Do not extend notes this side of this line.

STATION	B. S.	H. I.	F. S.	ELEV.	ARALIA	RD. (CONT.)
					[illegible]	℄ RD.
				[illegible]	S.E. NO. S.W. CR. CURB	
				1529 2	W " " GUT	
				[illegible]	" " CURB	
T. P.				152926	T. P.	
				[illegible]	100' E'LY. ON ℄ CLOVERHILL RD.	
				[illegible]	15' S'LY. GUT.	
				[illegible]	" " CURB	
				[illegible]	" N'LY. GUT.	
				[illegible] 60	" " CURB.	
				1531 1	62.5' W'LY. ON ℄ CLOVERHILL RD.	
				1531 0	15' N'LY. E. END N.E. CR. GUT.	
				1531 61	" " " " " " CURB	
				1530 2	" N'LY. GUT.	
				1530 [illegible]	" " CURB	
B.M. AE713				1529 6	B.M. AE713 Elv = 1529.249 F.B. 1930-121 RISINGHILL RD. (N. SIDE) AT ARALIA RD., BT. SPK. IN CURB, 5' W. OF ℄ PROD. OF ARALIA RD.	

Profile Notes Red. ____ Plotted ____ Job No. 17634 Division No. 10 F. B. 2151 Pg. 155
No. ____ Date ____ Date ____ Survey of RISINGHILL RD.
X-Sec. Notes Chkd. ____ Checked ____ Survey by [illegible] Notes [illegible] Date 6-5-57
No. ____ Date ____ Date ____ Map No. ____ Date ____

13.

F. B. 2151 Pg. 156

Job No. 1978.34 Division No. 10 Notes Red. Plotted Profile

Survey of RISINGHILL RD. Date Date No.

Survey by LANIGAN Notes RIKE Notes Chkd. Checked X-Sec.

Indexed Date Date Date No.

76298 S & E #307—7-55

PLEASE RETURN TO

LOS ANGELES COUNTY ENGINEER

700 LOS ANGELES COUNTY ENGINEERING BLDG.

NOTE: ANY ADDITIONS OR CHANGES ON THIS SHEET MUST BE MADE OR CIRCLED IN RED INK, WITH DATE AND NAME OF PERSON MAKING CHANGE.

Do not extend notes this side of this line.

STATION	B. S.	H. I.	F. S.	ELEV.		
					ARALIA	RD. (CONT.)

76298 S

Notes Ck'd by	Survey of RISINGHILL RD
Map No.	JN 197834 Tape Std °F
Office Work	Surveyed by J.J. LANIGAN
Checked	Notes J.J.L. Date 6-7-57
Date	Indexed E. C. Johnson

JUN 29 '57

F. B. 2151 PG. 157

C.I. 197834

RISINGHILL RD

EL PRIETO RD

FROM

S'LY END OF ST TO N'LY LINE TR 21066

LOCATION OF IMPROVEMENTS

NOTE OFFSETS TO POLES AND TREES TAKEN TO CENTERS

LANIGAN
RITE
ALWIN
YASUN

Note: Any Additions or Changes on This Sheet Must be Made or Circled in Red Ink With Date and Name of Person Making Change.

Do not extend this side of this line.

PLEASE RETURN TO
LOS ANGELES COUNTY ENGINEER
700 LOS ANGELES COUNTY ENGINEERING BLDG.

F. B. 2151 Pg. 158

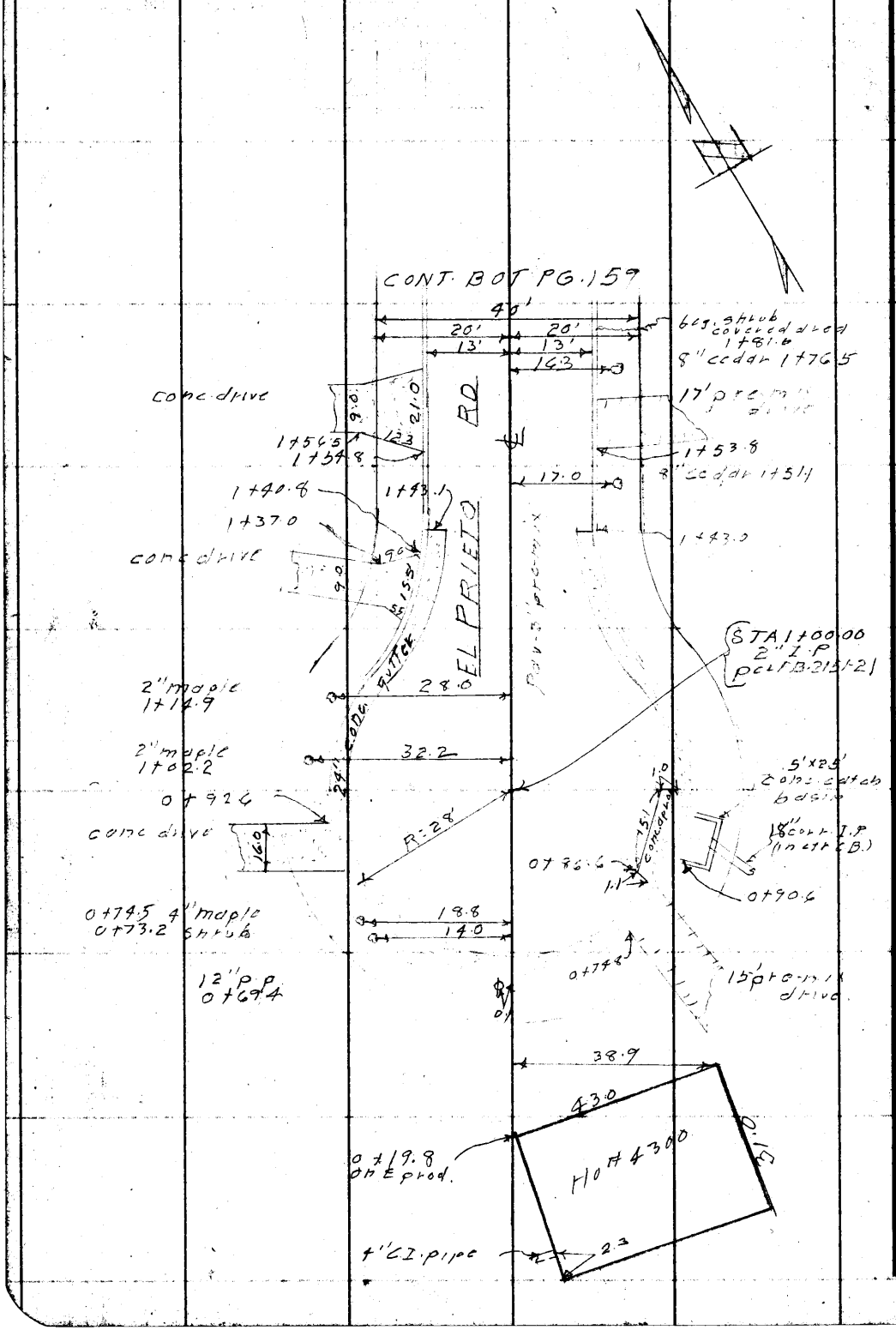

PLEASE RETURN TO
LOS ANGELES COUNTY ENGINEER
700 LOS ANGELES COUNTY ENGINEERING BLDG.

Do not extend this side of this line.

Note: Any Additions or Changes on This Sheet Must be Made or Circled in Red Ink With Date and Name of Person Making Change.

76F3095 SBE #247

3

Notes Ck'd by	Survey of RISINGHILL RD.
Map No.	JN 1978.24 Tape Std °F
Office Work	Surveyed by J.J.LANIGAN
Checked	Notes J.J.L. Date 6-7-57
Date	Indexed J. C. Johnson

F. B. 215 / PG. 159

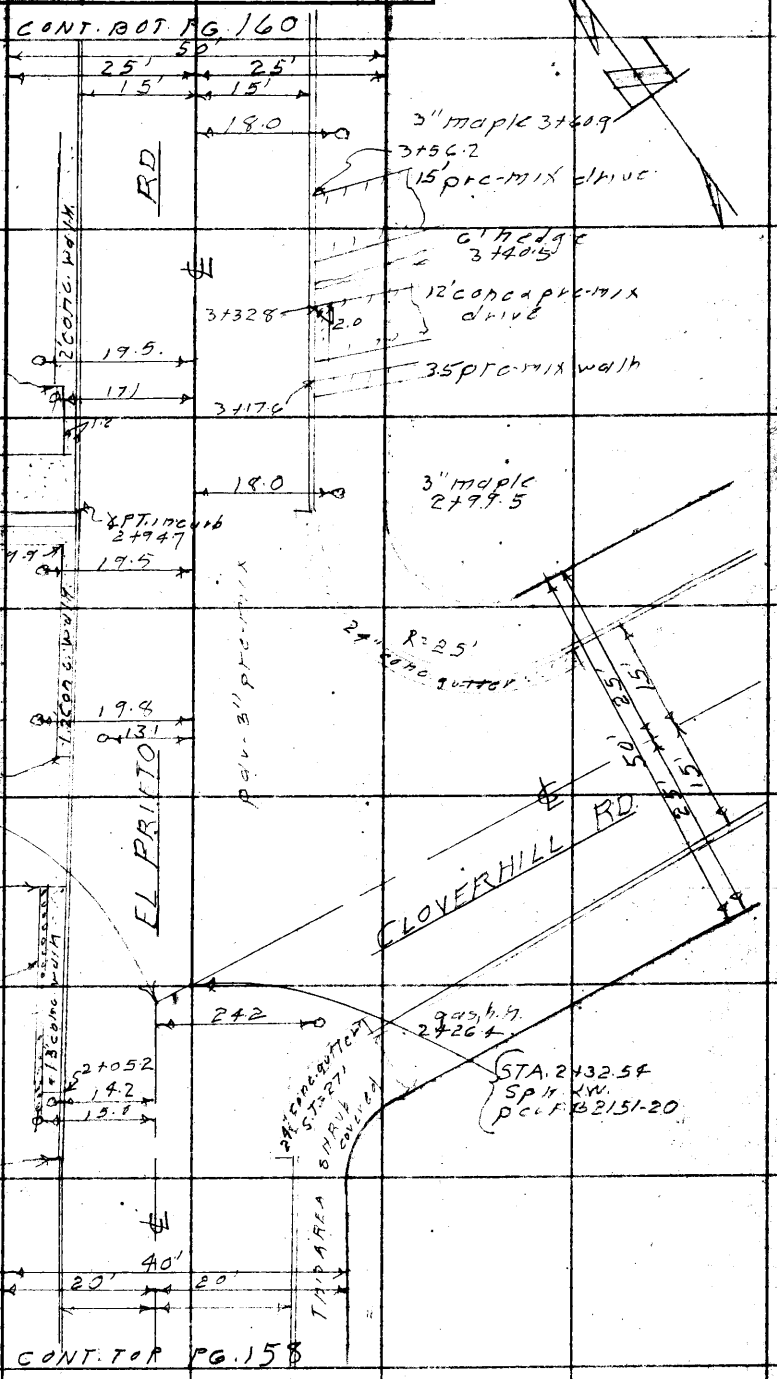

Note: Any Additions or Changes on This Sheet Must be Made or Circled in Red Ink With Date and Name of Person Making Change.

Do not extend this side of this line.

PLEASE RETURN TO
LOS ANGELES COUNTY ENGINEER
700 LOS ANGELES COUNTY ENGINEERING BLDG.

76F3088 SBE #247 1-58

F. B. 2151 PG. 160

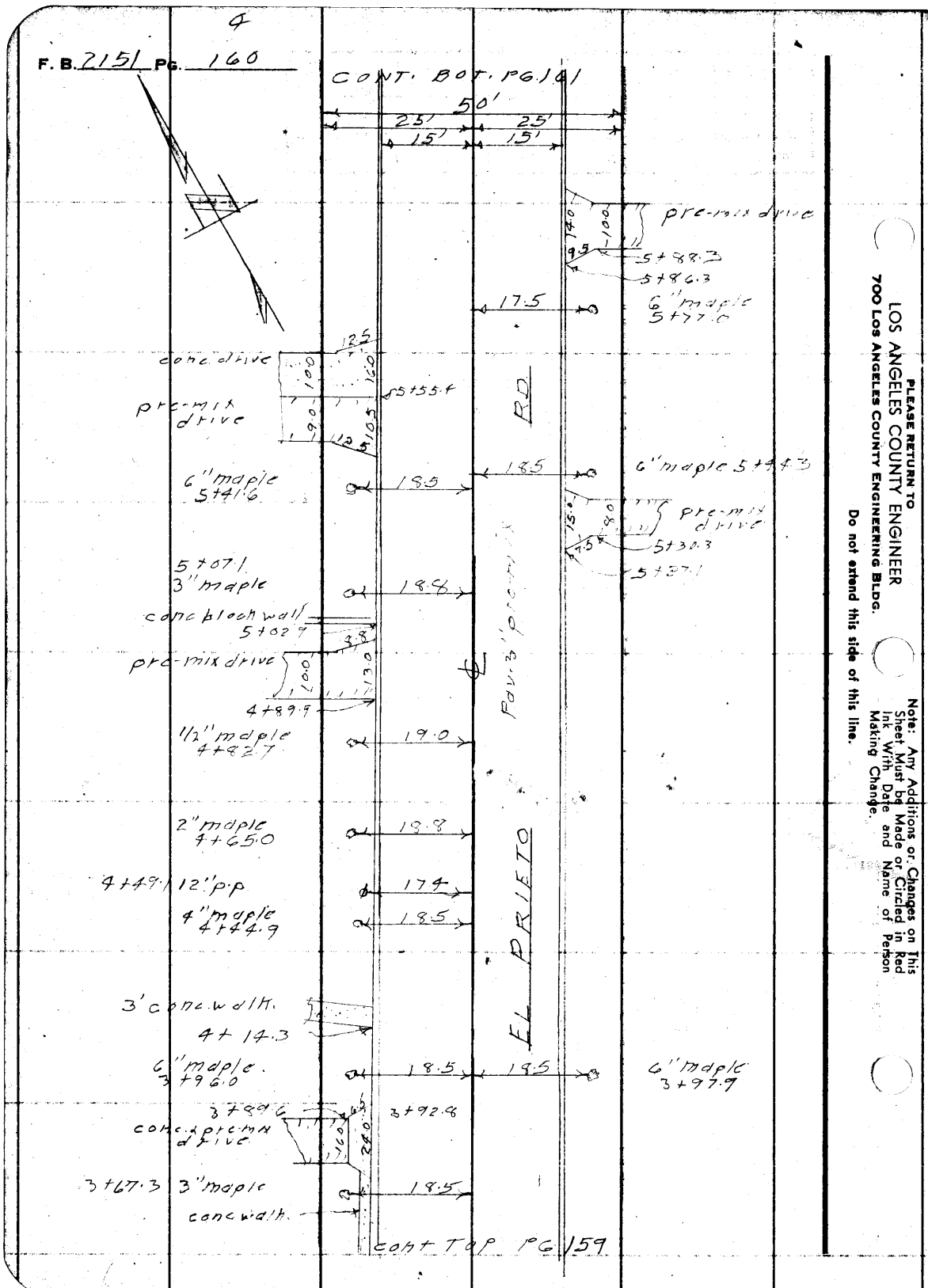

PLEASE RETURN TO
LOS ANGELES COUNTY ENGINEER
700 LOS ANGELES COUNTY ENGINEERING BLDG.

Do not extend this side of this line.

Note: Any Additions or Changes on This Sheet Must be Made or Circled in Red Ink With Date and Name of Person Making Change.

Notes Ck'd by	Survey of PISINGHILL RD.
Map No.	JN 1978.34 Tape Std °F
Office Work	Surveyed by J.J.LANIGAN
Checked	Notes J.J.L Date 6-10-57
Date	Indexed A. C. Johnson

F. B. 2151 Pg. 161

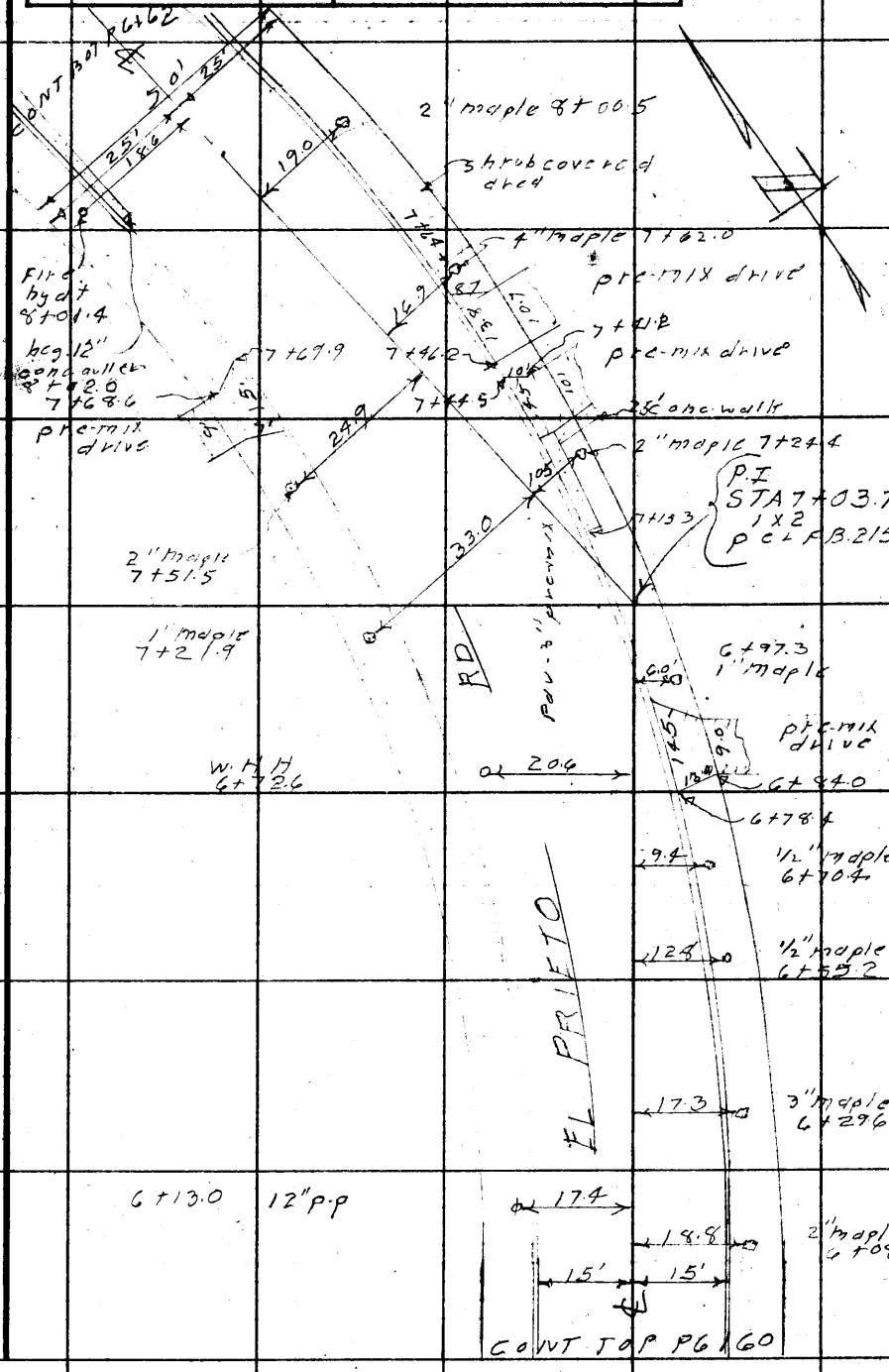

Note: Any Additions or Changes on This Sheet Must be Made or Circled in Red Ink With Date and Name of Person Making Change.

Do not extend this side of this line.

PLEASE RETURN TO
LOS ANGELES COUNTY ENGINEER
700 LOS ANGELES COUNTY ENGINEERING BLDG.

76F309S SBE #247 1-56

F. B. 2151 PG. 162

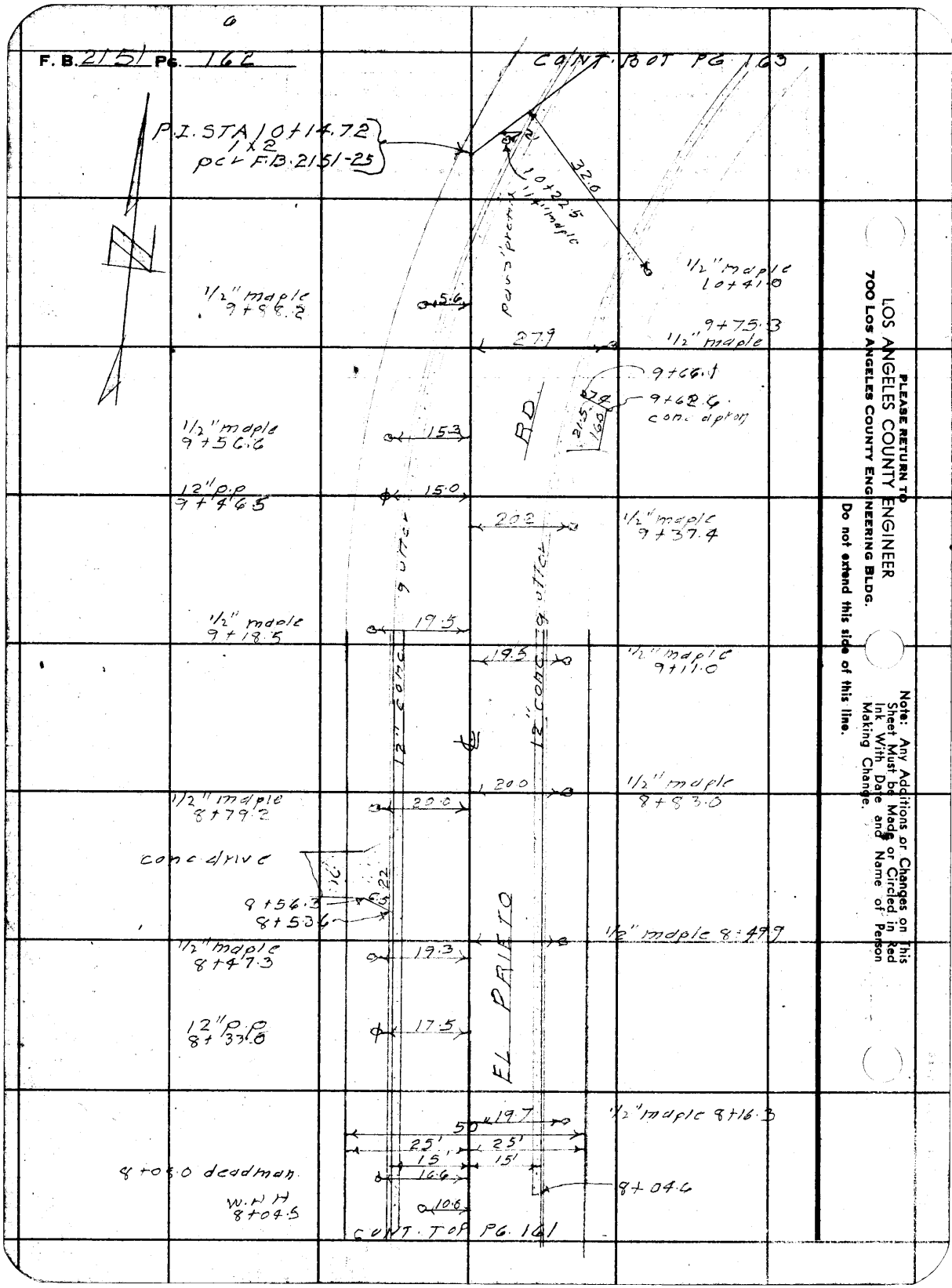

PLEASE RETURN TO
LOS ANGELES COUNTY ENGINEER
700 LOS ANGELES COUNTY ENGINEERING BLDG.

Do not extend this side of this line.

Note: Any Additions or Changes on This Sheet Must be Made or Circled in Red Ink With Date and Name of Person Making Change.

Notes Ck'd by	Survey of RISINGHILL RD
Map No.	JN 1978.34 Tape Std. °F
Office Work	Surveyed by J.J. LANIGAN
Checked	Notes J.J.L. Date 6-10-57
Date	Indexed C. Johnson

F. B. 2151 PG. 163

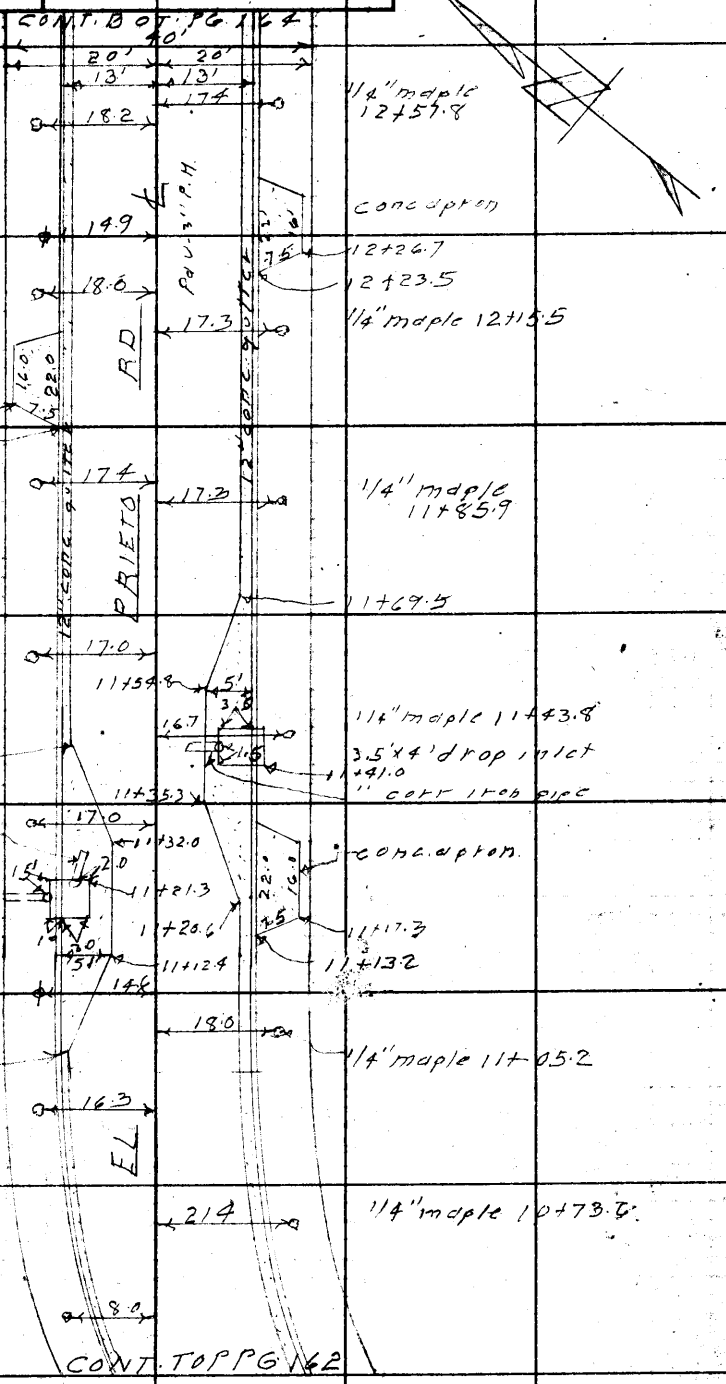

Note: Any Additions or Changes on This Sheet Must be Made or Circled in Red Ink With Date and Name of Person Making Change.

Do not extend this side of this line.

PLEASE RETURN TO
LOS ANGELES COUNTY ENGINEER
700 LOS ANGELES COUNTY ENGINEERING BLDG.

76F3098 SSE #247 1-56

8

F. B. 2151 PG. 164

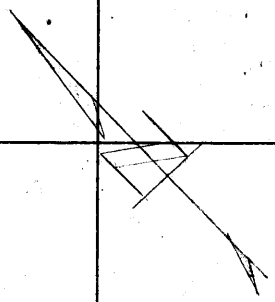



PLEASE RETURN TO
LOS ANGELES COUNTY ENGINEER
700 Los Angeles County Engineering Bldg.

Do not extend this side of this line.

Note: Any Additions or Changes on This Sheet Must be Made or Circled in Red Ink With Date and Name of Person Making Change.

Notes Ck'd by	Survey of RISINGHILL RD
Map No.	JN 1978.34 Tape Std °F
Office Work	Surveyed by J.J. LANIGAN
Checked	Notes J.J.L Date 6-10-57
Date	Indexed E. C. Johnson

F. B. 2151 PG. 165

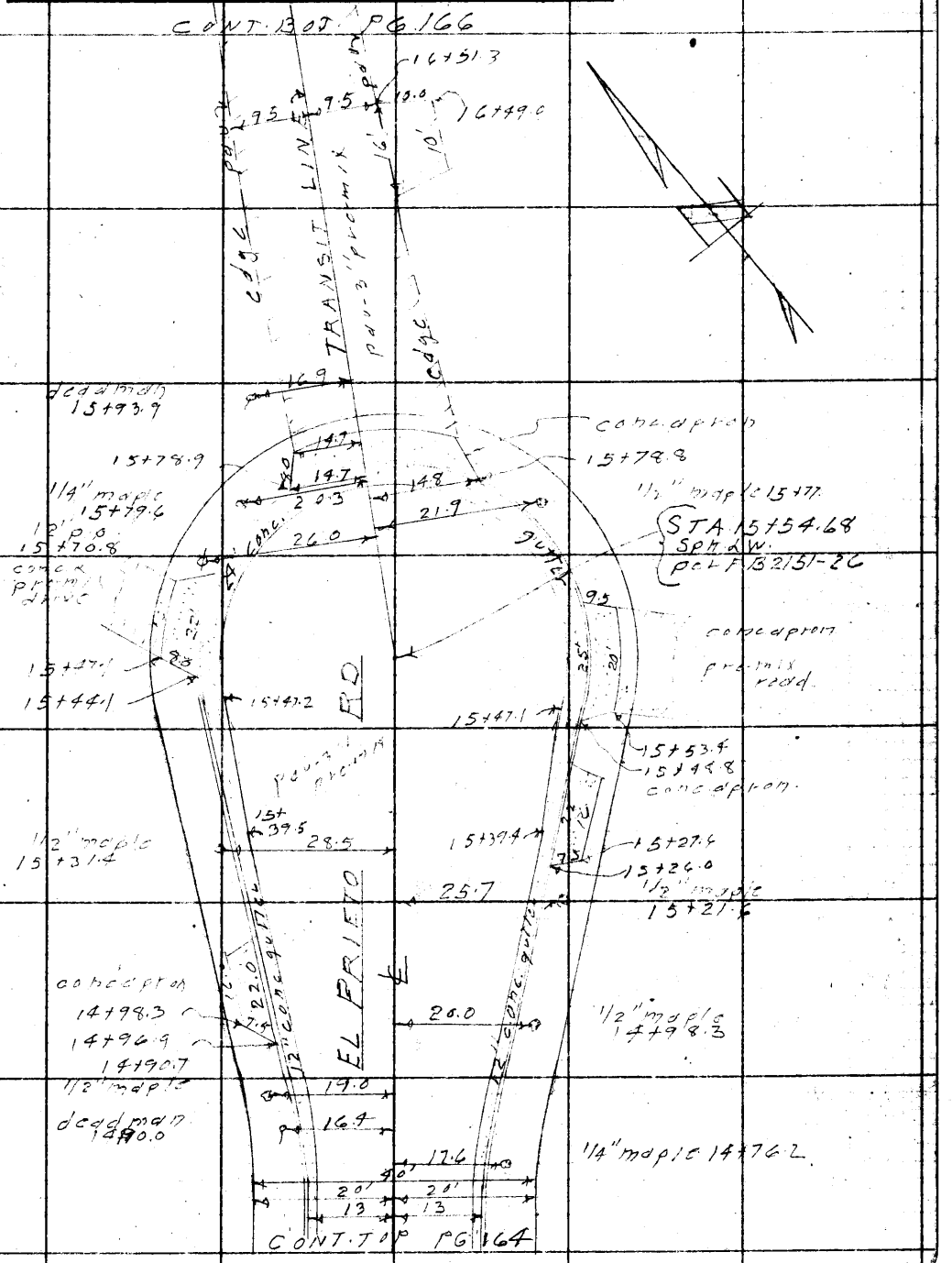

Note: Any Additions or Changes on This Sheet Must Be Made or Circled in Red Ink With Date and Name of Person Making Change.

Do not extend this side of this line.

PLEASE RETURN TO
LOS ANGELES COUNTY ENGINEER
700 LOS ANGELES COUNTY ENGINEERING BLDG.

76F3065 SAE #247 1-56

PLEASE RETURN TO
LOS ANGELES COUNTY ENGINEER
700 LOS ANGELES COUNTY ENGINEERING BLDG.

Note: Any Additions or Changes on This Sheet Must be Made or Circled in Red Ink With Date and Name of Person Making Change.

Do not extend this side of this line.

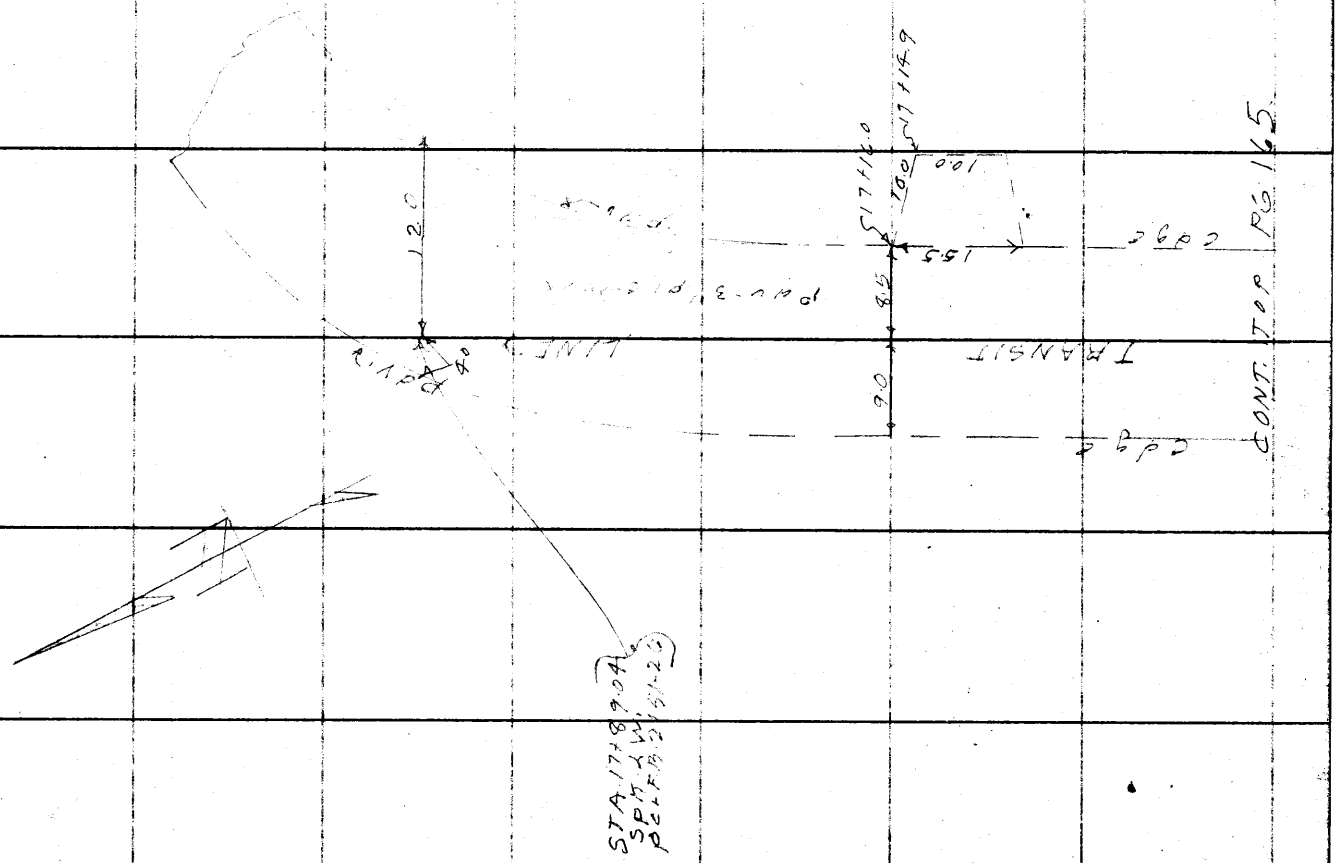

F.B. 215 Pg. 166

Profile No.	Notes Red.	Plotted	Job No. 1978.34	Division No. 10
	Date	Date	Survey of RISINGHILL RD.	
X-Sec. No.	Notes Chkd.	Checked	Survey by LANIGAN	Notes RIKE Date 6-6-57.
	Date	Date	Map No.	Indexed A. C. Johnson Date JUN 29 '57

F. B. 2151 Pg. 167

C.I. 1978.34
RISINGHILL RD.

EL PRIETO RD.
FROM
S'LY. END OF ST. TO N'LY. LINE TR. #21066

ELEV.

PROFILE AND CROSS SECTION

F. S.

H. I.

B. S.

LANIGAN
RIKE
ALWIN
YASUI

STATION

NOTE: ANY ADDITIONS OR CHANGES ON THIS SHEET MUST BE MADE OR CIRCLED IN RED INK, WITH DATE AND NAME OF PERSON MAKING CHANGE.

PLEASE RETURN TO
LOS ANGELES COUNTY ENGINEER
700 LOS ANGELES COUNTY ENGINEERING BLDG.

Do not extend notes this side of this line.

76298 S & E #307—7-55

76298 S & E #307—7-55

PLEASE RETURN TO
LOS ANGELES COUNTY ENGINEER
700 LOS ANGELES COUNTY ENGINEERING BLDG.

NOTE: ANY ADDITIONS OR CHANGES ON THIS SHEET MUST BE MADE OR CIRCLED IN RED INK, WITH DATE AND NAME OF PERSON MAKING CHANGE.

Do not extend notes this side of this line.

STATION	B. S.	H. I.	F. S.	ELEV.	EL PRIETO	RD.
					LT. ℄	RT.
B.M.AE712				1524.54	B.M. AE 712 - E/V. = 1524.544 - F.B. 1930 - '21 (W. SIDE) 80'± S. OF ℄ OF KISINGHILL RD. BC SEW. CURB, IN FRONT OF HO.# 4323.	
					LT. ℄	RT.
0 - 08.95				1514.3	HO.# 4300 1'± GR. OVER [illegible]	
" "					TOP 4" C.I.P. HO.# 4300	
				1511.3	S.E. COR. LOT #13, TR.# 15320	
				1512.6	100' W'LY. ON S'LY. LINE, LOT #13 TR# 15320	
0 + 65				1520.1		℄ PROD. P/L
0 + 58				1519.82		℄ " CURB
" "				1519.2		℄ " GUT
0 + 92.6				1515.5		32' FLOW LINE 18" CORR. I.P. IN C.B.
1 + 00				1520.5		℄
" "				1519.1		28' GUT.
" "				1519.70		28' CURB
" "				1520.1		33'
" "				1521.9		35' P/L
" "				[illegible]	28' GUT.	
" "				[illegible]	28' CURB	
" "				1521.1	35' P/L	

F. B. 2151 Pg. 168

Job No. 19783A Division No. 10 Notes Red. Plotted Profile

Survey of KISINGHILL RD. Date Date No.

Survey by LANIGAN Notes RIKE Notes Chkd. Checked X-Sec.

Indexed K. C. Johnson Date Date Date No.

76298 S & E #307—7-55

PLEASE RETURN TO
LOS ANGELES COUNTY ENGINEER
700 LOS ANGELES COUNTY ENGINEERING BLDG.

NOTE: ANY ADDITIONS OR CHANGES ON THIS SHEET MUST BE MADE OR CIRCLED IN RED INK, WITH DATE AND NAME OF PERSON MAKING CHANGE.

Do not extend notes this side of this line.

STATION	B. S.	H. I.	F. S.	ELEV.	EL PRIETO RD. (CONT.)	
					LT. ℄	RT.
[illegible]				1526.35	T.P.	
[illegible]				[illegible]	℄	
				[illegible]		12.5' GUT.
				[illegible]		13.5' CURB
				[illegible]		20.5' P.L.
				[illegible]	13' GUT.	
				[illegible]	13' CURB	
				1532.1	20' P.L.	
2+29.95				[illegible]	℄	
				[illegible]	13' GUT.	
				[illegible]	13' CURB	
				[illegible]	15'	
				[illegible]	20' P.L.	
2+32.51	INTER. ℄ CLOVERHILL RD			1532.4	INTER. ℄ CLOVERHILL RD.	
				[illegible]	S. END S.E. C.R. GUT.	
				[illegible]	" " " " CURB	
			—	1531.5	E. " " " GUT.	
				1532.25	" " " " CURB	
				[illegible]	" " N.E. " GUT.	
				[illegible]	" " " " CURB	

Profile Notes Red ____ Plotted ____ Job No. 19834 Division No. 10 F. B. 2151 Pg. 147
No. ____ Date ____ Date ____ Survey of RISINGHILL RD.
X-Sec. Notes Chkd. ____ Checked ____ Survey by LAVIGAN Notes RIKE Date 6-6-57
No. ____ Date ____ Date ____ Map No. ____ Date ____

76298 S & E #307—7-55

PLEASE RETURN TO
LOS ANGELES COUNTY ENGINEER
700 LOS ANGELES COUNTY ENGINEERING BLDG.

NOTE: ANY ADDITIONS OR CHANGES ON THIS SHEET MUST BE MADE OR CIRCLED IN RED INK, WITH DATE AND NAME OF PERSON MAKING CHANGE.

Do not extend notes this side of this line.

STATION	B. S.	H. I.	F. S.	ELEV.	EL PRIETO	RD. (CONT.)
					LT. ℄	RT.
				[illegible]	N. END N.E. C.R. GUT.	
				[illegible]	" " " " CURB	
				15327	19' S. [illegible] ON ℄ CLOVER [illegible] RD.	
				[illegible]	[illegible] S'LY. GUT.	
				[illegible]	" " CURB	
				15301	[illegible] S. [illegible] ON ℄ CLOVERHILL RD.	
				15293	15' S'LY. GUT.	
				152990	" " CURB	
				[illegible]	" [illegible] GUT.	
				[illegible]	" " CURB	
				[illegible]	[illegible]	
34 [illegible]				[illegible]		℄
				[illegible]		[illegible]
				[illegible]		15' CURB
				[illegible]		25' P/L
				[illegible]	15' GUT.	
				[illegible]	15' CURB	
				[illegible]	[illegible]	

F. B. 2151 Pg. 170

Job No. 197834 Division No. 10 Notes Red. Plotted Profile

Survey of RISINGHILL RD. Date Date No.

Survey by LANIGAN RIKE Notes Chkd. Checked X-Sec.

Indexed A. C. Johnson Date Date Date No.

76298 S & E #307—7-55

PLEASE RETURN TO
LOS ANGELES COUNTY ENGINEER
700 LOS ANGELES COUNTY ENGINEERING BLDG.

NOTE: ANY ADDITIONS OR CHANGES ON THIS SHEET MUST BE MADE OR CIRCLED IN RED INK, WITH DATE AND NAME OF PERSON MAKING CHANGE.

Do not extend notes this side of this line.

STATION	B. S.	H. I.	F. S.	ELEV.	EL PRIETO	RD. (CONT.)
					LT.	RT.
						℄
[illegible]				[illegible]	[illegible]	
				[illegible]	S.W'LY. COR. LOT #7 TR #15[illegible]	
4+00				[illegible]		℄
				[illegible]		[illegible]
				[illegible]48		15' [illegible]
				1546.5		[illegible]
				[illegible]	[illegible]	
				[illegible]	[illegible]	
				[illegible]	[illegible]	
				[illegible]		N.E'LY. COR. LOT #[illegible] TR #15[illegible]
[illegible]				[illegible]	[illegible]	
4+90				1554.0		℄
" "				1553.1		15' GUT
" "				1553.7		[illegible]
" "				1554.0		[illegible]
" "				1553.9	[illegible] GUT	
" "				1554.[illegible]	15' CURB	
" "				1555.[illegible]	25' P/L	
5+73				1559.9		℄
" "				1559.3		15' GUT

Profile Notes Red. ____ Plotted ____ Job No. [illegible] Division No. [illegible] F. B. 2151 Pg. 171
No. ____ Date ____ Date ____ Survey of RISING HILL RD
X-Sec. Notes Chkd. ____ Checked ____ Survey by [illegible] Notes [illegible] Date [illegible]
No. ____ Date ____ Date ____ Map No. ____ Indexed Johnson Date ____

76298 S & E #307—7-55

PLEASE RETURN TO
LOS ANGELES COUNTY ENGINEER
700 LOS ANGELES COUNTY ENGINEERING BLDG.

NOTE: ANY ADDITIONS OR CHANGES ON THIS SHEET MUST BE MADE OR CIRCLED IN RED INK, WITH DATE AND NAME OF PERSON MAKING CHANGE.

Do not extend notes this side of this line.

STATION	B. S.	H. I.	F. S.	ELEV.	EL PRIETO	RD. (CONT.)
					LT. ℄	RT.
5+73				1559.90		15' CURB
" "				1559.9		25' P/L
" "				1559.[illegible]	15' CURB	
" "				1560.29	15' CURB	
" "				1561.2	25' P/L	
T. P.				1559.08	T. P.	
B.M.AE 715				1560.89	B.M.AE 715	ELV = 1560.889 F.B. 1930-122 EL PRIETO RD. [illegible]
6+49				1568.2	S. T.	
" "				[illegible]		11.5' GUT.
" "				[illegible]		11.5' CURB
" "				[illegible]		21.5' P/L
" "				[illegible]		43'
" "				[illegible]		104'
" "				[illegible]		105'
" "				[illegible]		153' BACK LOT LINE
T. P.				1568.29	T. P.	
6+49				1568.7	20.2' GUT.	
" "				[illegible]	20.2' CURB	
" "				[illegible]	30.2 P/L	

F. B. 2151 Pg. 172 Job No. 197834 Division No. 10 Notes Red. Plotted Profile
Survey of RISINGHILL RD. Date Date No.
Survey by LAVIGAN Notes RIKE Notes Chkd. Checked X-Sec.
Indexed A. C. Johnson Date Date Date No.

Profile	Notes Red.	Plotted	Job No.	Division No.
No.	Date	Date	Survey of	
X-Sec.	Notes Chkd.	Checked	Survey by	Notes Date
No.	Date	Date	Map No.	Indexed A. G. Johnson Date

F. B. Pg. 173

NOTE: ANY ADDITIONS OR CHANGES ON THIS SHEET MUST BE MADE OR CIRCLED IN RED INK, WITH DATE AND NAME OF PERSON MAKING CHANGE.

PLEASE RETURN TO
LOS ANGELES COUNTY ENGINEER
700 LOS ANGELES COUNTY ENGINEERING BLDG.

Do not extend notes this side of this line.

STATION	B. S.	H. I.	F. S.	ELEV.	

76298 S & E #307—7-55

F. B. 2151 Pg. 174

Job No. [illegible] Division No. _____ Notes Red. _____ Plotted _____

Survey of [illegible] Date _____ Date _____ No. _____

Survey by [illegible] Notes _____ Notes Chkd. _____ Checked _____

Indexed E. C. Johnson Date _____ Date _____ Date _____ No. _____

Profile

X-Sec.

76298 S & E #307—7-55

PLEASE RETURN TO

LOS ANGELES COUNTY ENGINEER

700 LOS ANGELES COUNTY ENGINEERING BLDG.

NOTE: ANY ADDITIONS OR CHANGES ON THIS SHEET MUST BE MADE OR CIRCLED IN RED INK, WITH DATE AND NAME OF PERSON MAKING CHANGE.

Do not extend notes this side of this line.

STATION	B. S.	H. I.	F. S.	ELEV.		
[illegible]				[illegible]	[illegible]	[illegible]

Profile	Notes Red.	Plotted	Job No.	Division No.
No.	Date	Date	Survey of	
X-Sec.	Notes Chkd.	Checked	Survey by	Notes
No.	Date	Date	Map No.	Indexed A. C. Johnson

F. B. Pg. 175

Date

Date

NOTE: ANY ADDITIONS OR CHANGES ON THIS SHEET MUST BE MADE OR CIRCLED IN RED INK, WITH DATE AND NAME OF PERSON MAKING CHANGE.

PLEASE RETURN TO
LOS ANGELES COUNTY ENGINEER
700 LOS ANGELES COUNTY ENGINEERING BLDG.

Do not extend notes this side of this line.

STATION	B. S.	H. I.	F. S.	ELEV.	
+68				[illegible]	GUT.

76298 S & E #307—7-55

F. B. 2151 Pg. 176

Job No. 197837 Division No. [illegible]

Survey of [illegible] Rd.

Survey by A. C. Johnson

Notes [illegible]

Indexed ____ Date ____

Notes Red. ____ Date ____ Notes Chkd. ____ Date ____

Plotted ____ Date ____ Checked ____ Date ____

Profile No. ____ X-Sec. No. ____

76298 S & E #307—7-55

PLEASE RETURN TO

LOS ANGELES COUNTY ENGINEER

700 LOS ANGELES COUNTY ENGINEERING BLDG.

NOTE: ANY ADDITIONS OR CHANGES ON THIS SHEET MUST BE MADE OR CIRCLED IN RED INK, WITH DATE AND NAME OF PERSON MAKING CHANGE.

Do not extend notes this side of this line.

STATION	B. S.	H. I.	F. S.	ELEV.	[illegible] PRIETO	RD. (CONT)
					Lt.	Rt.
					S.T.	
[illegible]				[illegible]	13' [illegible] TOP BANK	
11+12.5				[illegible]		S.T.
				1629.0		[illegible]
				[illegible]		[illegible]
				[illegible]		20' [illegible] BOT. BANK
				[illegible]	13' [illegible]	
				[illegible]	[illegible]	
				[illegible]	[illegible]	
				[illegible]	[illegible] BANK	
[illegible]				[illegible]	14' FLOW LINE 18" [illegible]	
[illegible]				[illegible]	[illegible] INLET	
[illegible] 21.3				[illegible]	[illegible]	
T.P.				[illegible]	T.P.	
[illegible]				[illegible]		[illegible] FLOW LINE 18" [illegible] INLET
11+81				[illegible]		
				[illegible]		13' [illegible]
				[illegible]		[illegible]
				[illegible]		20' [illegible] BANK
				[illegible]	[illegible]	
				[illegible]	[illegible]	
				[illegible]	[illegible] BANK	

76298 S & E #307—7-55

PLEASE RETURN TO

LOS ANGELES COUNTY ENGINEER

700 LOS ANGELES COUNTY ENGINEERING BLDG.

NOTE: ANY ADDITIONS OR CHANGES ON THIS SHEET MUST BE MADE OR CIRCLED IN RED INK, WITH DATE AND NAME OF PERSON MAKING CHANGE.

Do not extend notes this side of this line.

STATION	B. S.	H. I.	F. S.	ELEV.	[illegible]	[illegible]
					[illegible]	[illegible]
T. P.				1641.20	T. P.	
[illegible]				[illegible]		℄
[illegible]				[illegible]		[illegible]
[illegible]				[illegible]		[illegible]
[illegible]				[illegible]		[illegible]
[illegible]				[illegible]	[illegible]	
[illegible]				[illegible]	13' CURB	
[illegible]				[illegible]	[illegible]	
T. P.				[illegible]	[illegible]	
[illegible]				1656.7		℄
[illegible]				[illegible]		13' GUT.
[illegible]				[illegible]		[illegible]
[illegible]				[illegible]		[illegible]
[illegible]				[illegible]	13' GUT.	
[illegible]				[illegible]	[illegible]	
[illegible]				[illegible]	[illegible]	
T. P.				[illegible]	T. P.	
T. P.				[illegible]	T. P.	
[illegible]				[illegible]		℄
[illegible]				[illegible]		13' GUT.

Profile Notes Red. ____ Plotted ____ Job No. [illegible] Division No. [illegible] F. B. 2151 Pg. 177

No. ____ Date ____ Date ____ Survey of [illegible]

X-Sec. Notes Chkd. ____ Checked ____ Survey by [illegible] Notes [illegible] Date ____

No. ____ Date ____ Date ____ Map No. [illegible] Indexed [illegible] Date ____

F. B. 2151 Pg. 178

Job No. 191834 Division No. 10 Notes Red. _____ Plotted _____ Profile

Survey of RISINGHILL RD. Date _____ Date _____ No. _____

Survey by LANIGAN Notes RIKE Notes Chkd. _____ Checked _____ X-Sec.

Indexed _____ Date _____ Date _____ Date _____ No. _____

76298 S & E #307—7-55

PLEASE RETURN TO

LOS ANGELES COUNTY ENGINEER

700 LOS ANGELES COUNTY ENGINEERING BLDG.

NOTE: ANY ADDITIONS OR CHANGES ON THIS SHEET MUST BE MADE OR CIRCLED IN RED INK, WITH DATE AND NAME OF PERSON MAKING CHANGE.

Do not extend notes this side of this line.

STATION	B. S.	H. I.	F. S.	ELEV.	
					LL PRIETO RD. (CONT.)
					℄ RT.

(PAGE OMITTED IN ERROR)

Profile No.	Notes Red.	Plotted ✓	Job No.	Division No. 10
	Date	Date	Survey of RISINGHILL RD.	
X-Sec. No.	Notes Chkd.	Checked	Survey by LANIGAN	Notes RIKE Date 6-7-57
	Date	Date	Map No.	Indexed A. C. Johnson Date

F. B. 2151 PG. 179

NOTE: ANY ADDITIONS OR CHANGES ON THIS SHEET MUST BE MADE OR CIRCLED IN RED INK, WITH DATE AND NAME OF PERSON MAKING CHANGE.

PLEASE RETURN TO
LOS ANGELES COUNTY ENGINEER
700 LOS ANGELES COUNTY ENGINEERING BLDG.

Do not extend notes this side of this line.

76298 S & E #307—7-55

STATION	B. S.	H. I.	F. S.	ELEV.	
					EL PRIETO
					RR. (SHT) RT
					15' CURB

76298 S & E #307—7-55

PLEASE RETURN TO
LOS ANGELES COUNTY ENGINEER
700 LOS ANGELES COUNTY ENGINEERING BLDG.

NOTE: ANY ADDITIONS OR CHANGES ON THIS SHEET MUST BE MADE OR CIRCLED IN RED INK, WITH DATE AND NAME OF PERSON MAKING CHANGE.

Do not extend notes this side of this line.

STATION	B. S.	H. I.	F. S.	ELEV.	EL PRIETO	RD. (CONT.)
					LT. ℄	RT.
[illegible]				[illegible]	[illegible] GURB	
" "				[illegible]	[illegible]	
T. P.				[illegible]	T. P.	
15+54.68				[illegible]		℄ + END OF ST.
15+18.7				1688.1		T. L.
"				1687.8		14.8' GUT.
" "				[illegible]		14.8' GURB
" "				[illegible]	[illegible] GUT.	
" "				[illegible]	[illegible] GURB	
16+00				[illegible]		T. L.
" "				[illegible]		[illegible] EDGE PAVT.
" "				[illegible]	[illegible] EDGE PAVT.	
" "				[illegible]	[illegible]	
T. P.				[illegible]	T. P.	
[illegible]				1704.18	T. P.	
17+00				1705.1		
" "				1705.2		6.5'
" "				[illegible]		[illegible]
" "				[illegible]		[illegible]
" "				[illegible]	6'	

F. B. 2151 Pg. 180 Job No. 1978.34 Division No. 10 Notes Red. 14 Plotted ____ Profile ____
Survey of RISING HILL RD. Date ____ No. ____
Survey by LANIGAN Notes RIKE Notes Chkd. ____ Checked ____ X-Sec. ____
Indexed A. C. Johnson Date ____ Date ____ No. ____

76298 S & E #307—7-55

PLEASE RETURN TO
LOS ANGELES COUNTY ENGINEER
700 LOS ANGELES COUNTY ENGINEERING BLDG.

NOTE: ANY ADDITIONS OR CHANGES ON THIS SHEET MUST BE MADE OR CIRCLED IN RED INK, WITH DATE AND NAME OF PERSON MAKING CHANGE.

Do not extend notes this side of this line.

STATION	B. S.	H. I.	F. S.	ELEV.	EL PRIETO	RD. (CONT.)
					LT. T. L.	RT.
[illegible]				[illegible]	9.5'	
" "				1706.2	12.5'	
" "				1702.7	[illegible]	
[illegible]				[illegible]	[illegible]	
[illegible]	[illegible]	[illegible]	[illegible] #21066	[illegible]	[illegible] LIVE TR. #21066	
" "				[illegible]		4' STR. PAVT.
" "				[illegible]		10'
" "				[illegible]		2' EDGE PVT.
" "				1721.1	1.5'	
" "				1721.8	3.5' EDGE PVT.	
" "				[illegible]	3.5'	
T. P.				1712.56	T. P.	
T. P.				1703.55	T. P.	
T. P.				1694.92	T. P.	
B.M. AE 717				1686.08	B.M. AE 717 - EW = 1686.062 F.B. 1930-124 EL PRIETO RD. (W. SIDE) AT N. END OF ST., BY [illegible] HO. # 1543.	

Profile Notes Red. _____ Plotted _____ Job No. 21654 Division No. 10 F. B. 2151 Pg. 181
No. _____ Date _____ Date _____ Survey of RISING HILL RD.
X-Sec. Notes Chkd. _____ Checked _____ Survey by LANIGAN Notes [illegible] Date 6-7-57
No. _____ Date _____ Date _____ Map No. [illegible] Date _____

F. B. 2151 Pg. 182

16.

Job No. 197834 Division No. 10 Notes Red. Plotted Profile

Survey of RISINGHILL RD. Date Date No.

Survey by LANIGAN Notes RIKE Notes Chkd. Checked X-Sec.

Indexed Date Date Date No.

76298 S & E #307—7-55

PLEASE RETURN TO

LOS ANGELES COUNTY ENGINEER

700 Los Angeles County Engineering Bldg.

NOTE: ANY ADDITIONS OR CHANGES ON THIS SHEET MUST BE MADE OR CIRCLED IN RED INK, WITH DATE AND NAME OF PERSON MAKING CHANGE.

Do not extend notes this side of this line.

STATION	B. S.	H. I.	F. S.	ELEV.

Notes Ck'd by	Survey of RISINGHILL RD
Map No.	JN 1978.34 Tape Std °F
Office Work	Surveyed by J. J. LANIGAN
Checked	Notes J. J. L. Date 5-3-57
Date	Indexed C. Johnson

F. B. 2151 Pg. 183

JUN 29 '57

C.I. 1978.34

RISINGHILL RD

SANITARY SEWER R/W

IN

LOTS #18 AND #19 TR #21066

LOCATION OF IMPROVEMENTS

NOTE: OFFSETS TO POLES AND TREES TAKEN TO CENTERS

LANIGAN
RIKE
YASUI
ALWIN

Note: Any Additions or Changes on This Sheet Must be Made or Circled in Red Ink With Date and Name of Person Making Change.

Do not extend this side of this line.

PLEASE RETURN TO
LOS ANGELES COUNTY ENGINEER
700 LOS ANGELES COUNTY ENGINEERING BLDG.

76F308S SSE #247 1-56

F. B. 2151 Pg. 184



144

PLEASE RETURN TO
LOS ANGELES COUNTY ENGINEER
700 LOS ANGELES COUNTY ENGINEERING BLDG.

Do not extend this side of this line.

Note: Any Additions or Changes on This Sheet Must be Made or Circled in Red Ink With Date and Name of Person Making Change.

Notes Ck'd by	Survey of RISINGHILL RD.
Map No.	JN 1979-34 Tape Std °F
Office Work	Surveyed by J.J. LANIGAN
Checked	Notes J.J.L Date 5-3-57
Date	Indexed K. C. Johnson

F. B. 2151 PG. 185

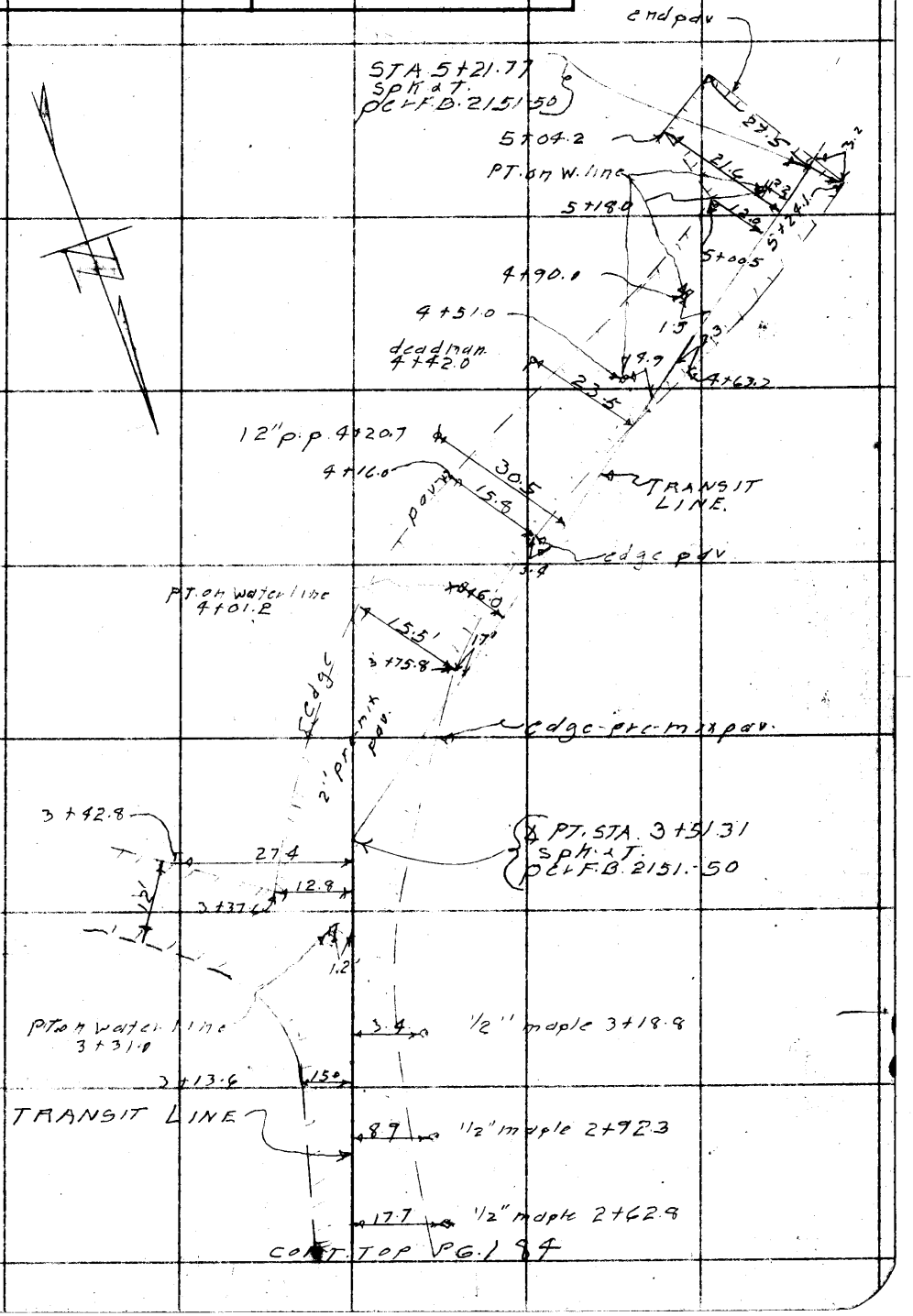

Note: Any Additions or Changes on This Sheet Must be Made or Circled in Red Ink With Date and Name of Person Making Change.

Do not extend this side of this line.

PLEASE RETURN TO
LOS ANGELES COUNTY ENGINEER
700 LOS ANGELES COUNTY ENGINEERING BLDG.

76F3098 SAE #247 1-56

F. B. 2151 PG. 186

PLEASE RETURN TO
LOS ANGELES COUNTY ENGINEER
700 LOS ANGELES COUNTY ENGINEERING BLDG.

Note: Any Additions or Changes on This Sheet Must be Made or Circled in Red Ink With Date and Name of Person Making Change.

Do not extend this side of this line.

Profile	Notes Red.	Plotted	Job No. 1978.34	Division No. 10	F. B. 2'51 Pg. 187
No.	Date	Date	Survey of RISINGHILL RD.		
X-Sec.	Notes Chkd.	Checked	Survey by LANIGAN	Notes RIKE	Date 5-31-57
No.	Date	Date	Map No.	Indexed Johnson	Date JUN 29 '57

C.I. 1978.34
RISINGHILL RD.

SANITARY SEWER R/W
IN
LOTS #18 + #19 TR. #21066

PROFILE AND CROSS SECTION

STATION	B. S.	H. I.	F. S.	ELEV.

LANIGAN
RIKE
ALWIN
YASUI

NOTE: ANY ADDITIONS OR CHANGES ON THIS SHEET MUST BE MADE OR CIRCLED IN RED INK, WITH DATE AND NAME OF PERSON MAKING CHANGE.

PLEASE RETURN TO
LOS ANGELES COUNTY ENGINEER
700 LOS ANGELES COUNTY ENGINEERING BLDG.

Do not extend notes this side of this line.

76298 S & E #307—7-55

76298 S & E #307—7-55

PLEASE RETURN TO
LOS ANGELES COUNTY ENGINEER
700 LOS ANGELES COUNTY ENGINEERING BLDG.

NOTE: ANY ADDITIONS OR CHANGES ON THIS SHEET MUST BE MADE OR CIRCLED IN RED INK, WITH DATE AND NAME OF PERSON MAKING CHANGE.

Do not extend notes this side of this line.

F. B. 2151 Pg. 188 Job No. 97834 Division No. 10 Notes Red. Plotted
Survey of LASIGAN RISING HILL RD. Date
Survey by K. C. Johnson Notes RIKE Notes Chkd. Checked
Indexed Date Date Date
Profile No. X-Sec. No.

STATION	B. S.	H. I.	F. S.	ELEV.	TRANSIT	LINE
B.M. AE 717				1686.16	ELEV. = 1685.262 U.S.G.S. 1930-1934 EL PRIETO RD. (W. SIDE) AT N. END OF ST. BT. SPK. IN CURB, IN FRONT OF NO. #1643	
					LT.	RT.
1+00	[illegible]			1687.7	[illegible] EL PRIETO RD.	T. L.
				1684.7	50' S'LY. ℄ EL PRIETO RD.	
				1684.5	20' S'LY. GUT.	
				1684.92	" " CURB	
				1684.4	" S'LY. GUT.	
				1684.90	" " CURB	
1+24.7				1687.4		T. L. + TOP EDGE CONC. GUT.
1+29.3				1686.1		15' GUT.
" "				1686.87		15' CURB
1+20.7				1681.1	8.5' GUT.	
" "				[illegible]	8.5' CURB.	
[illegible]				[illegible]		T. L. + [illegible] CONC. GUT.
1+				1687.6		T. L. + TOP OF CONC. APRON.
1+[illegible]8.7				[illegible]		T. L.
" "				[illegible]		9.8'
				[illegible]		11.5' EDGE PVT.
				[illegible]		13.5' " BRK.
				[illegible]		17.5' P/L

76298 S & E #307—7-55

PLEASE RETURN TO
LOS ANGELES COUNTY ENGINEER
700 LOS ANGELES COUNTY ENGINEERING BLDG.

NOTE: ANY ADDITIONS OR CHANGES ON THIS SHEET MUST BE MADE OR CIRCLED IN RED INK, WITH DATE AND NAME OF PERSON MAKING CHANGE.

Do not extend notes this side of this line.

STATION	B. S.	H. I.	F. S.	ELEV.	TRANSIT LINE (CONT.)	
					T.	L.
[illegible]8.7				1688 3	[illegible]	
" "				1689 1	12.5'	
T. P.				1691 85	T. P.	
2+00				1693 3	T.	L.
" "				1694 3		16'
" "				1694 7		17.6' EDGE PVT.
" "				1695 0		27.5' " BRK.
" "				1693 4		32.5'
" "				1693 3	1.6' EDGE PVT.	
" "				1693 3	6' CTR. PVT.	
T. P.				[illegible]	T. P.	
3+00				1705 4	T.	L.
" "				1705 [illegible]		3' EDGE PVT.
" "				1705 3		8' " BRK.
" "				1703 0		13'
" "				1705 2	6' CTR. PVT.	
" "				1705 5	13' EDGE PVT. + BOT. BANK.	
3+16				1707 4	T.	L.
" "				1707 8		1' EDGE PVT.
" "				1707 8		4' " BRK.

Profile Notes Red. ____ Plotted ____ Job No. 12,234 Division No. 10 F. B. 2151 Pg. 189
No. ____ Date ____ Date ____ Survey of [illegible]
X-Sec. Notes Chkd. ____ Checked ____ Survey by [illegible] Notes [illegible] Date 5-31-57
No. ____ Date ____ Date ____ Map No. [illegible] Date ____

76298 S & E #307—7-55

PLEASE RETURN TO
LOS ANGELES COUNTY ENGINEER
700 LOS ANGELES COUNTY ENGINEERING BLDG.

NOTE: ANY ADDITIONS OR CHANGES ON THIS SHEET MUST BE MADE OR CIRCLED IN RED INK, WITH DATE AND NAME OF PERSON MAKING CHANGE.

Do not extend notes this side of this line.

STATION	B. S.	H. I.	F. S.	ELEV.	TRANSIT LT.	LINE (CONT.) RT.
					T. L.	
3+16				1704 8		9.8'
" "				1707 2	1'	
" "				1707 0	8' CTR. PVT.	
" "				1707 4	16' EDGE PVT. + BOT. BANK	
3+30.5				1708 4	T. L.	
" "				1708 5		1.5' EDGE PVT.
" "				1708 8		4.5' " BRK.
" "				1705 9		9.5'
" "				1708 3	1'	
" "				1708 0	7' CTR. PVT	
" "				1708 6	17' " "	
" "				1709 5	32' EDGE PVT. + BOT. BANK	
T. P				1709 81	T. P.	
4+00				1710 6	T. L.	
" "				1711 8	2' TOP BRK.	
" "				1711 5	5' EDGE PVT.	
" "				1711 0	7'	
" "				1710 6	13' CTR. PVT.	
" "				1711 0	[illegible] EDGE PVT.	
" "				1711 [illegible]	[illegible]	

F. B. 2151 Pg. 190

Job No. 9783A Division No. 13 Notes Red. Plotted Profile

Survey of RISING HILL RD. Date No.

Survey by LANIGAN Notes BRKE Notes Chkd. Checked X-Sec.

Indexed K. C. Johnson Date Date No.

76298 S & E #307—7-55

PLEASE RETURN TO
LOS ANGELES COUNTY ENGINEER
700 LOS ANGELES COUNTY ENGINEERING BLDG.

NOTE: ANY ADDITIONS OR CHANGES ON THIS SHEET MUST BE MADE OR CIRCLED IN RED INK, WITH DATE AND NAME OF PERSON MAKING CHANGE.

Do not extend notes this side of this line.

STATION	B. S.	H. I.	F. S.	ELEV.	TRANSIT LINE (CONT.)	
					RT.	RT.
					T.	L.
T. P.				1714 03	T. P.	
5+00				[illegible]	T.	L.
" "				[illegible]		3.5' EDGE PVT.
" "				17161		5.5' TOP BRK
" "				17144		10.5'
				17153	12' EDGE PVT.	
				[illegible]	16' TOP BRK.	
" "				17167	20'	
5+21.77				17167	T.	L.
" "				17172		3.5' EDGE PVT.
" "				17161		5'
" "				17173	24' EDGE PVT.	
5+23.8				17167	T.	L. + END OF PVT.
T. P.				171041	T. P.	
T. P.				170190	T. P.	
T. P.				167323	T. P.	
B.M. AE717				168608	B.M. AE717	EN. = 1686.062 F.S. 1930-124 ELPRIETO RD. (W. SIDE) AT N. END OF ST. BT. SPK. IN CURB, IN FRONT OF HO. # 4543

Profile Notes Red. ____ Plotted ____ Job No. 17783 4 Division No. 10 F. B. 2151 Pg. 191
No. ____ Date ____ Date ____ Survey of RISING HILL RD.
X-Sec. Notes Chkd. ____ Checked ____ Survey by LANIGAN Notes [illegible] Date 5-31-57
No. ____ Date ____ Date ____ Map No. ____ Date ____

F. B. 2151 Pg. 192

Job No. 197234 Division No. 10 Notes Red. _____ Plotted _____

Profile

Survey of RISINGHILL RD Date _____ Date _____ No. _____

Survey by LANIGAN Notes RIKE Notes Chkd. _____ Checked _____ X-Sec.

Indexed _____ Date _____ Date _____ Date _____ No. _____

STATION	B. S.	H. I.	F. S.	ELEV.

Do not extend notes this side of this line.

PLEASE RETURN TO
LOS ANGELES COUNTY ENGINEER
700 LOS ANGELES COUNTY ENGINEERING BLDG.

NOTE: ANY ADDITIONS OR CHANGES ON THIS SHEET MUST BE MADE OR CIRCLED IN RED INK, WITH DATE AND NAME OF PERSON MAKING CHANGE.

76298 S & E #307—7-55

Notes Ck'd by	Survey of RISINGHILL RD.
Map No.	JN 1978.34 Tape Std °F
Office Work	Surveyed by J. J. LANIGAN
Checked	Notes RIKE Date 6-12-57
Date	Indexed E. C. Johnson

JUN 29 '57

F. B. 2151 Pg. 193

C.I. 1978.34
RISINGHILL RD.
MOUNTAIN DR.
FROM
GRAVELIA ST. TO S'LY. LINE LOT #12 TR. #21066

LOCATION OF IMPROVEMENTS

NOTE: OFFSETS TO POLES AND TREES TAKEN TO CENTERS.

LANIGAN
RIKE
YASUI
ALWIN.

Note: Any Additions or Changes on This Sheet Must be Made or Circled in Red Ink With Date and Name of Person Making Change.

Do not extend this side of this line.

PLEASE RETURN TO
LOS ANGELES COUNTY ENGINEER
700 LOS ANGELES COUNTY ENGINEERING BLDG.

76F3098 SBE #247 1-56

F. B. 2151 Pg. 194

CONT. BOT. PG. 195



PLEASE RETURN TO
LOS ANGELES COUNTY ENGINEER
700 LOS ANGELES COUNTY ENGINEERING BLDG.
Do not extend this side of this line.
Note: Any Additions or Changes on This Sheet Must be Made or Circled in Red Ink With Date and Name of Person Making Change.

Notes Ck'd by	Survey of RISINGHILL RD.
Map No.	JN 1978.34 Tape Std °F
Office Work	Surveyed by LANIGAN
Checked	Notes RIKE Date 6-13-57
Date	Indexed K. C. Johnson

F. B. 2151 Pg. 195

Note: Any Additions or Changes on This Sheet Must be Made or Circled in Red Ink With Date and Name of Person Making Change.

Do not extend this side of this line.

PLEASE RETURN TO
LOS ANGELES COUNTY ENGINEER
700 Los Angeles County Engineering Bldg.

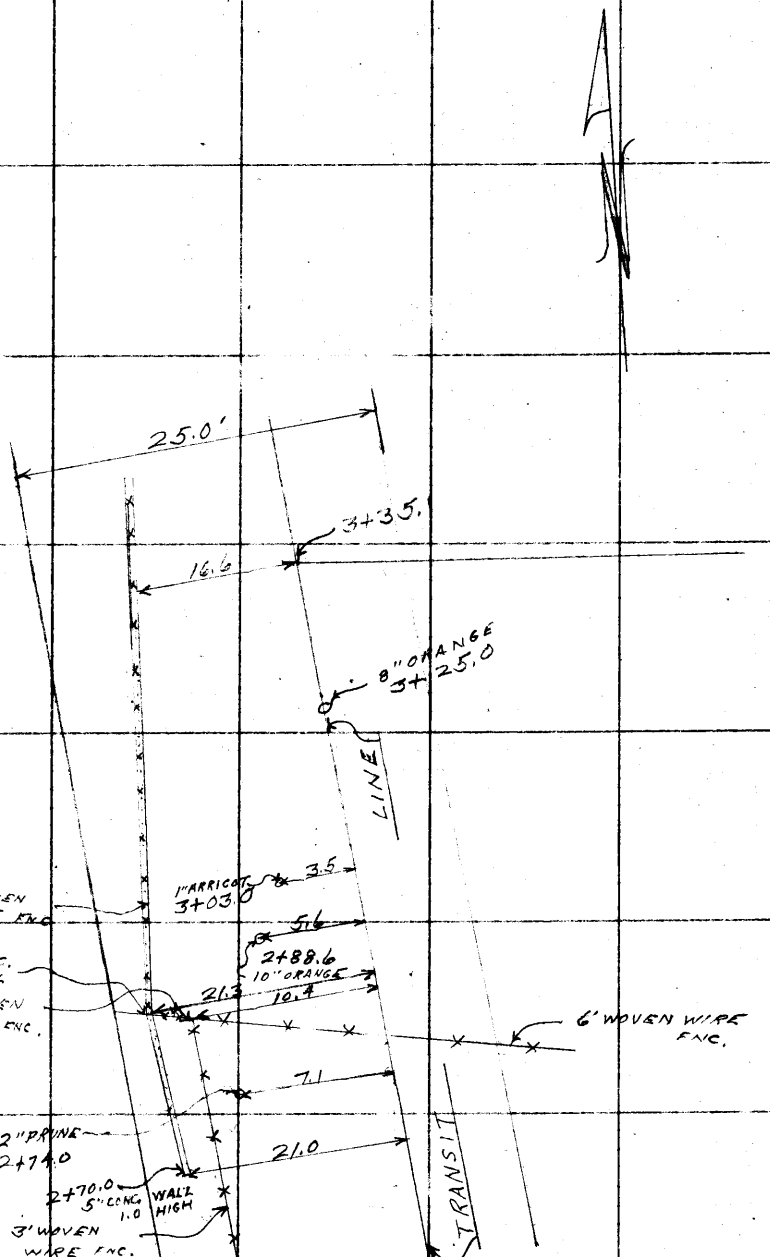

CONT. TOP PG. 194

76F3098 SBE #247 1-56

F. B. 2151 PG. 196

PLEASE RETURN TO

LOS ANGELES COUNTY ENGINEER

700 LOS ANGELES COUNTY ENGINEERING BLDG.

Do not extend this side of this line.

Note: Any Additions or Changes on This Sheet Must be Made or Circled in Red Ink With Date and Name of Person Making Change.

Profile	Notes Red.	Plotted	Job No. 1978.34	Division No. 10	F. B. 2151 Pg. 197
No.	Date	Date	Survey of RISINGHILL RD		
X-Sec.	Notes Chkd.	Checked	Survey by LANIGAN Notes RIKE	Date 6-18-57	
No.	Date	Date	Map No. Indexed Johnson	Date JUN 29 '57	

C.I. 1978.34
RISINGHILL RD.

MOUNTAIN DR
FROM
GRAVELIA ST. TO S'LY. LINE LOT #12
TR. #21066.

PROFILE AND CROSS SECTION

LANIGAN
RIKE
YASUI
ALWIN.

STATION	B. S.	H. I.	F. S.	ELEV.

NOTE: ANY ADDITIONS OR CHANGES ON THIS SHEET MUST BE MADE OR CIRCLED IN RED INK, WITH DATE AND NAME OF PERSON MAKING CHANGE.

Do not extend notes this side of this line.

PLEASE RETURN TO
LOS ANGELES COUNTY SURVEYOR
726 LOS ANGELES COUNTY ENGINEERING BLDG.

76L298 S & E #307 9-54

76L298 S & E #307 9-54

PLEASE RETURN TO
LOS ANGELES COUNTY SURVEYOR
726 LOS ANGELES COUNTY ENGINEERING BLDG.

NOTE: ANY ADDITIONS OR CHANGES ON THIS SHEET MUST BE MADE OR CIRCLED IN RED INK, WITH DATE AND NAME OF PERSON MAKING CHANGE.

Do not extend notes this side of this line.

STATION	B. S.	H. I.	F. S.	ELEV.	MOUNTAIN	DR.
B.M.AE 710				1498 90	B.M.AE 710 (N.SIDE) 250' ± W. OF ℄ ARALIA RD., CHIS. "X" IN SHOULDER OF FIRE HYDRANT IN FRONT OF HO. # 1181 Elv. = 1498.896 F.B. 1930-121	
					LT. T.	L. RT.
1+00	INTER. ℄ GRAVELIA ST.			1494 2	INTER. ℄ GRAVELIA ST.	
				1493 2	50' E'LY. ON ℄ GRAVELIA ST.	
1+17.5				1497 6	T.	L.
" "				1497 5		3'
" "				1496 2	20' BOT. WALL	
" "				1497 5	20' TOP WALL	
" "				1496 2	21' BOT. WALL	
" "				1496 0	24'	
1+23				1499 6	T.	L.
" "				1499 7		3'
" "				1499 9	4'	
" "				1497 0	21.5' BOT. WALL	
" "				1498 1	21.5' TOP WALL	
" "				1497 4	22.5' BOT WALL	
" "				1497 0	25.5'	
T. P.				1500 90	T. P.	
2+00				1503 0	T.	L.
" "				1503 0		3'

F. B. 2151 Pg. 198

Job No. 1978.34 Division No. 10 Notes Red. Plotted Profile

Survey of RISINGHILL RD Date Date No.

Survey by LANIGAN Notes RIKE Notes Chkd. Checked X-Sec.

Indexed K. C. Johnson Date Date Date No.

76L298 S & E #307 9-54

PLEASE RETURN TO
LOS ANGELES COUNTY SURVEYOR
726 LOS ANGELES COUNTY ENGINEERING BLDG.

NOTE: ANY ADDITIONS OR CHANGES ON THIS SHEET MUST BE MADE OR CIRCLED IN RED INK, WITH DATE AND NAME OF PERSON MAKING CHANGE.

Do not extend notes this side of this line.

STATION	B. S.	H. I.	F. S.	ELEV.	MOUNTAIN DR. (CONT.)	
					LL	RL
					T.	L.
2+00				1503 0	1'	
" "				1504 7	2' TOP BANK	
" "				1504 6	21.5' BOT. WALL	
" "				1505 7	21.5 TOP WALL	
" "				1504 5	22.5' BOT. WALL	
" "				1504 5	25.5'	
T. - P.				1503 24	T. P.	
2 +62				1512 3	T.	L
" "				1512 2		3'
" "				1512 1	14'	
" "				1511 2	19'	
" "				1511 1	23'	
					EN. = 1513.920 F.B. 1930-121	
B.M.AE711				1513 92	B.M.AE711 MOUNTAIN DR. (W. SIDE) 165'± N. OF ℄ GRAVELIA ST., BT. SPK. IN BASE OF S.W. COR. FENCE POST.	
3+00				1516 2	T.	L.
" "				1516 1		3'
" "				1515 1	20' BOT. WALL	
" "				1515 7	20' TOP WALL	
" "				1515 2	21' BOT. WALL	
" "				1515 0	23'	

Profile Notes Red ____ Plotted ____ Job No. 17834 Division No. 10 F. B. 21151
No. ____ Date ____ Date ____ Survey of RISING HILL RD. Pg. 199
X-Sec. Notes Chkd. ____ Checked ____ Survey by LANIGAN Notes RIKE Date 6-18-57
No. ____ Date ____ Date ____ Map No. ____ Checked ____ Date ____

76L298 S & E #307 9-54

PLEASE RETURN TO
LOS ANGELES COUNTY SURVEYOR
726 LOS ANGELES COUNTY ENGINEERING BLDG.

NOTE: ANY ADDITIONS OR CHANGES ON THIS SHEET MUST BE MADE OR CIRCLED IN RED INK, WITH DATE AND NAME OF PERSON MAKING CHANGE.

Do not extend notes this side of this line.

STATION	B. S.	H. I.	F. S.	ELEV.	MOUNTAIN DR. (CONT) LT. T. L.	RT.
3+35.15	INTER. S.S. R/W			1518 5	INTER. S.S. R/W	
				1518 5		3' E'LY.
				1519 0	17' W'LY. BOT. WALL	
				1519 6	17' W'LY. TOP WALL	
				1519 0	18' W'LY. BOT. WALL	
				1519 1	23' W'LY.	
B.M.AE711				1513 91	ELV. = 1513,926 F.B. 1930-121 B.M.AE711 MOUNTAIN DR. (W. SIDE) 165'± N. OF ℄ GRAVELIA ST., BT. SPK. IN BASE OF S.W. COR. FENCE POST.	

F. B. 2151 PG. 200 Job No. 197834 Division No. 10 Notes Red. Plotted Profile
Survey of RISINGHILL RD. Date Date No.
Survey by LANIGAN Notes RIKE Notes Chkd. Checked X-Sec.
Indexed A. C. Johnson Date Date Date No.

Notes Ck'd by	Survey of RISINGHILL RD
Map No.	JN 1978.34 Tape Std °F
Office Work	Surveyed by LANIGAN
Checked	Notes RIKE Date 6-19-57
Date	Indexed C. Johnson

F. B. 2151 Pg. 201

JUN 29 '57

C.I. 1978.34

RISINGHILL RD.

S.S. R/W IN LOT #12 TR. #21066

LOCATION OF IMPROVEMENTS

NOTE - OFFSETS TO POLES AND TREES TAKEN TO CENTERS.

LANIGAN
RIKE
YASUI
ALWIN.

Note: Any Additions or Changes on This Sheet Must be Made or Circled in Red Ink With Date and Name of Person Making Change.

Do not extend this side of this line.

PLEASE RETURN TO
LOS ANGELES COUNTY ENGINEER
700 LOS ANGELES COUNTY ENGINEERING BLDG.

78F3095 S&E #247 1-56

F. B. 2151 Pg. 202

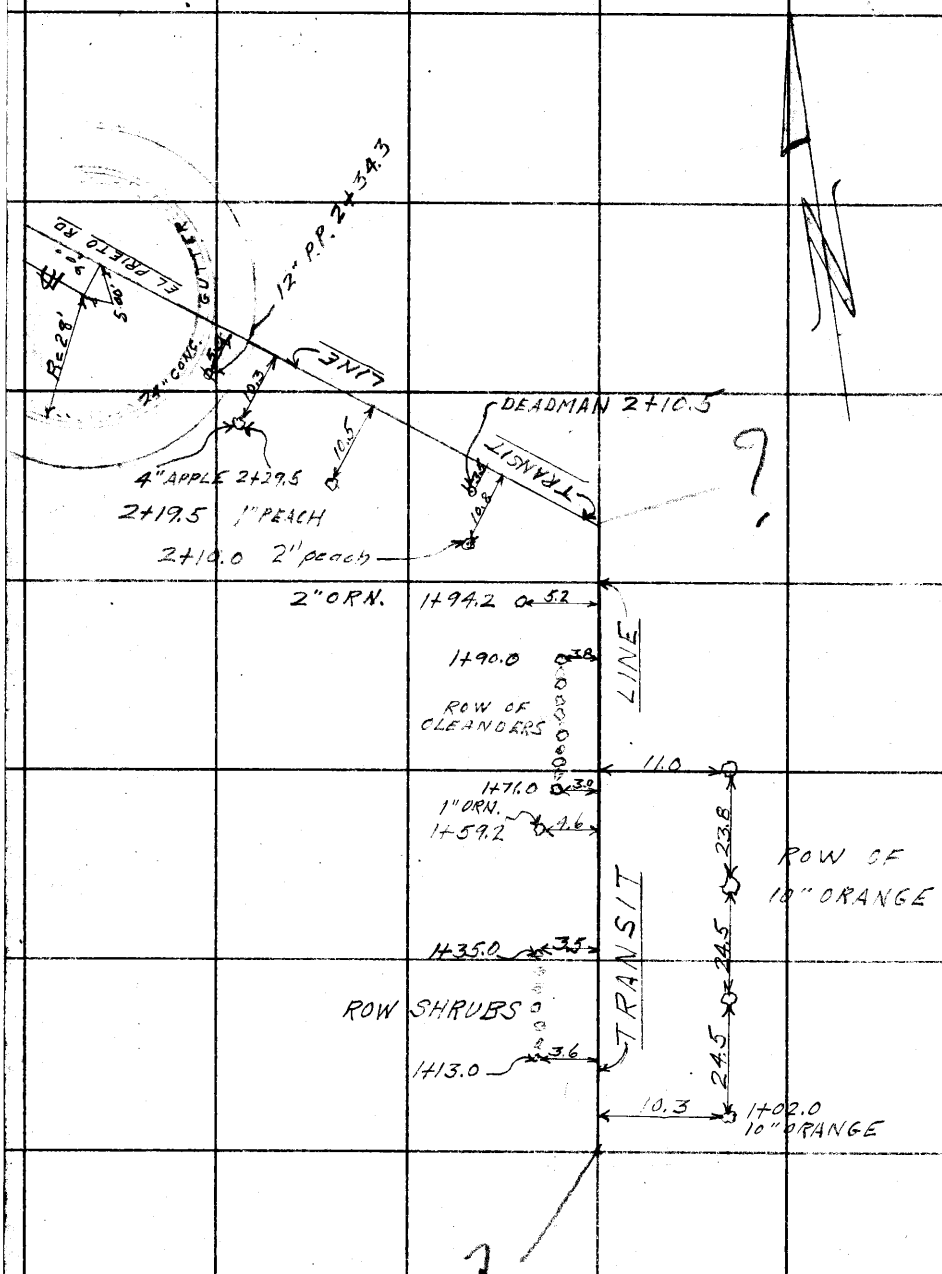

PLEASE RETURN TO
LOS ANGELES COUNTY ENGINEER
700 Los Angeles County Engineering Bldg.

Do not extend this side of this line.

Note: Any Additions or Changes on This Sheet Must be Made or Circled in Red Ink With Date and Name of Person Making Change.

F. B. 2151 Pg. 203

Profile No.	Notes Red.	Plotted	Job No. [illegible]	Division No. 10	
	Date	Date	Survey of RISINGHILL RD.		
X-Sec. No.	Notes Chkd.	Checked	Survey by LANIGAN	Notes RIKE	Date 6-18-57
	Date	Date	Map No.	Indexed A. C. Johnson	Date JUN 29 57

C.I. 1978.34
RISINGHILL RD.

S.S. R/W IN LOT #12 TR. #21066.

PROFILE AND CROSS SECTION.

STATION	B. S.	H. I.	F. S.	ELEV.

LANIGAN
RIKE
ALWIN
YASUI.

NOTE: ANY ADDITIONS OR CHANGES ON THIS SHEET MUST BE MADE OR CIRCLED IN RED INK, WITH DATE AND NAME OF PERSON MAKING CHANGE.

PLEASE RETURN TO
LOS ANGELES COUNTY SURVEYOR
726 LOS ANGELES COUNTY ENGINEERING BLDG.

Do not extend notes this side of this line.

76L298 S & E #307 9-54

76L298 S & E #307 9-54

PLEASE RETURN TO
LOS ANGELES COUNTY SURVEYOR
726 LOS ANGELES COUNTY ENGINEERING BLDG.

NOTE: ANY ADDITIONS OR CHANGES ON THIS SHEET MUST BE MADE OR CIRCLED IN RED INK, WITH DATE AND NAME OF PERSON MAKING CHANGE.

Do not extend notes this side of this line.

F. B. 2151 Pg. 204 Job No. 197834 Division No. 10 Notes Red. ____ Plotted ____ No. ____ Profile
Survey of RISING HILL RD. Date ____ Date ____ No. ____ X-Sec.
Survey by LANIGAN Notes RIKE Notes Chkd. ____ Checked ____
Indexed A. C. Johnson Date ____ Date ____ Date ____

STATION	B. S.	H. I.	F. S.	ELEV.	S.S. R/W LOT #12 TR. #21066	
B.M. AE 111				151392	B.M. AE 111 EN = 1513.920 F.B. 1930-121 MOUNTAIN DR. (W. SIDE) 165'± N. OF ℄ GRAVELLIA ST., BT. SPK. IN BASE OF S.W. COR. FENCE POST.	
0+83				15190	LT. T. L.	RT. T. L.
				15180		10' S'LY.
				15203	10' N'LY.	
1+00				15185	T. L.	
1+36				15186	T. L.	
" "				15180		10'
" "				15205	13.5'	
"				15206	10'	
T. P.				151821	T. P.	
2+00				15179	T. L.	
" "				15181		15'
" "				15159		15'
" "				15190	3'	
" "				15194	6'	
2+31				15200	T. L.	
" "				15200		5'
" "				15200	5'	
" "				15201	15'	
2+37.2				151971	T. L. CURB	
" "				15191	T. L. GUT.	

F. B. 2151 Pg. 205

Profile	Notes Red.	Plotted	Job No. 197834	Division No. 10	
No.	Date	Date	Survey of RISING HILL RD.		
X-Sec.	Notes Chkd.	Checked	Survey by LANIGAN	Notes KIKE	Date 6-18-57.
No.	Date	Date	Map No.	Indexed A. C. Johnson	Date

76L298 S & E #307 9-54

PLEASE RETURN TO
LOS ANGELES COUNTY SURVEYOR
726 LOS ANGELES COUNTY ENGINEERING BLDG.

NOTE: ANY ADDITIONS OR CHANGES ON THIS SHEET MUST BE MADE OR CIRCLED IN RED INK, WITH DATE AND NAME OF PERSON MAKING CHANGE.

Do not extend notes this side of this line.

STATION	B. S.	H. I.	F. S.	ELEV.	S. S. R/W LOT #12	T.R. #21066
B.M.AE712				1524.53	EV = 1524.544 F.B. 1930-121 B.M.AE712 EL. PRIETO RD. (W. SIDE), 80'± S. OF ℄ OF RISING HILL RD., [illegible] IN FRONT OF HO. # 4323.	

F. B. 2151 Pg. 206

Job No. 1978.34 Division No. 10 Notes Red. _____ Plotted _____ Profile

Survey of RISINGHILL RD. Date _____ Date _____ No. _____

Survey by LANIGAN Notes RIKE Notes Chkd. _____ Checked _____ X-Sec.

Indexed _____ Date _____ Date _____ Date _____ No. _____

76L298 S & E #307 9-54

PLEASE RETURN TO

LOS ANGELES COUNTY SURVEYOR

726 LOS ANGELES COUNTY ENGINEERING BLDG.

NOTE: ANY ADDITIONS OR CHANGES ON THIS SHEET MUST BE MADE OR CIRCLED IN RED INK, WITH DATE AND NAME OF PERSON MAKING CHANGE.

Do not extend notes this side of this line.

STATION	B. S.	H. I.	F. S.	ELEV.	
					S.S. R/W LOT #12 TR. # 21066

Notes Ck'd by	Survey of RISINGHILL RD
Map No.	JN 197834 Tape Std °F
Office Work	Surveyed by J.J. LANIGAN
Checked	Notes J.J.L. Date 6-13-57
Date	Indexed K. C. Johnson

F. B. 2151 Pg. 207

JUN 29 '57

C.I. 197834
RISINGHILL RD.

S.S.R/W IN LOT #11-TR# 18481 AND
CANYON DELL RD.
FROM
MOST S'LY LINE TR# 18481 TO CANYON CREST RD.

LOCATION OF IMPROVEMENTS.
NOTE OFFSETS TO POLES AND TREES TAKEN TO CENTERS

LANIGAN
RIKE
JAS VI

Note: Any Additions or Changes on This Sheet Must be Made or Circled in Red Ink With Date and Name of Person Making Change.

Do not extend this side of this line.

PLEASE RETURN TO
LOS ANGELES COUNTY ENGINEER
700 LOS ANGELES COUNTY ENGINEERING BLDG.

767309S SBE #247 1-56

CONT. BOT. PG. 209

F. B. 2151 PG. 208

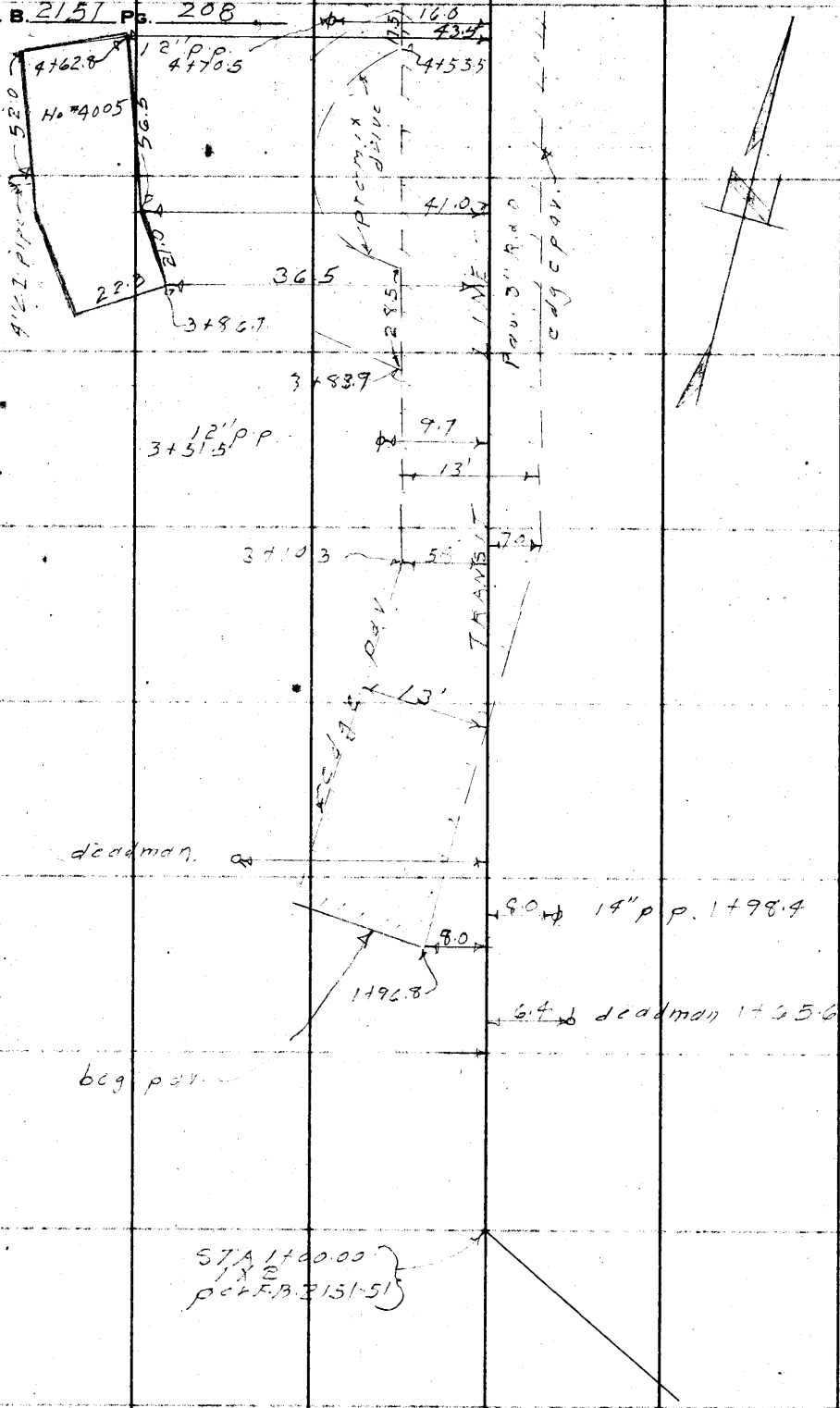

PLEASE RETURN TO
LOS ANGELES COUNTY ENGINEER
700 Los Angeles County Engineering Bldg.

Do not extend this side of this line.

Note: Any Additions or Changes on This Sheet Must be Made or Circled in Red Ink With Date and Name of Person Making Change.

Notes Ck'd by	Survey of RISINGHILL RD
Map No.	JN 1978.34 Tape Std °F
Office Work	Surveyed by J.J. LANIGAN
Checked	Notes J.J.L. Date 6-13-57
Date	Indexed K. C. Johnson

F. B. 2151 Pg. 209

CONT. BOT. PG 210

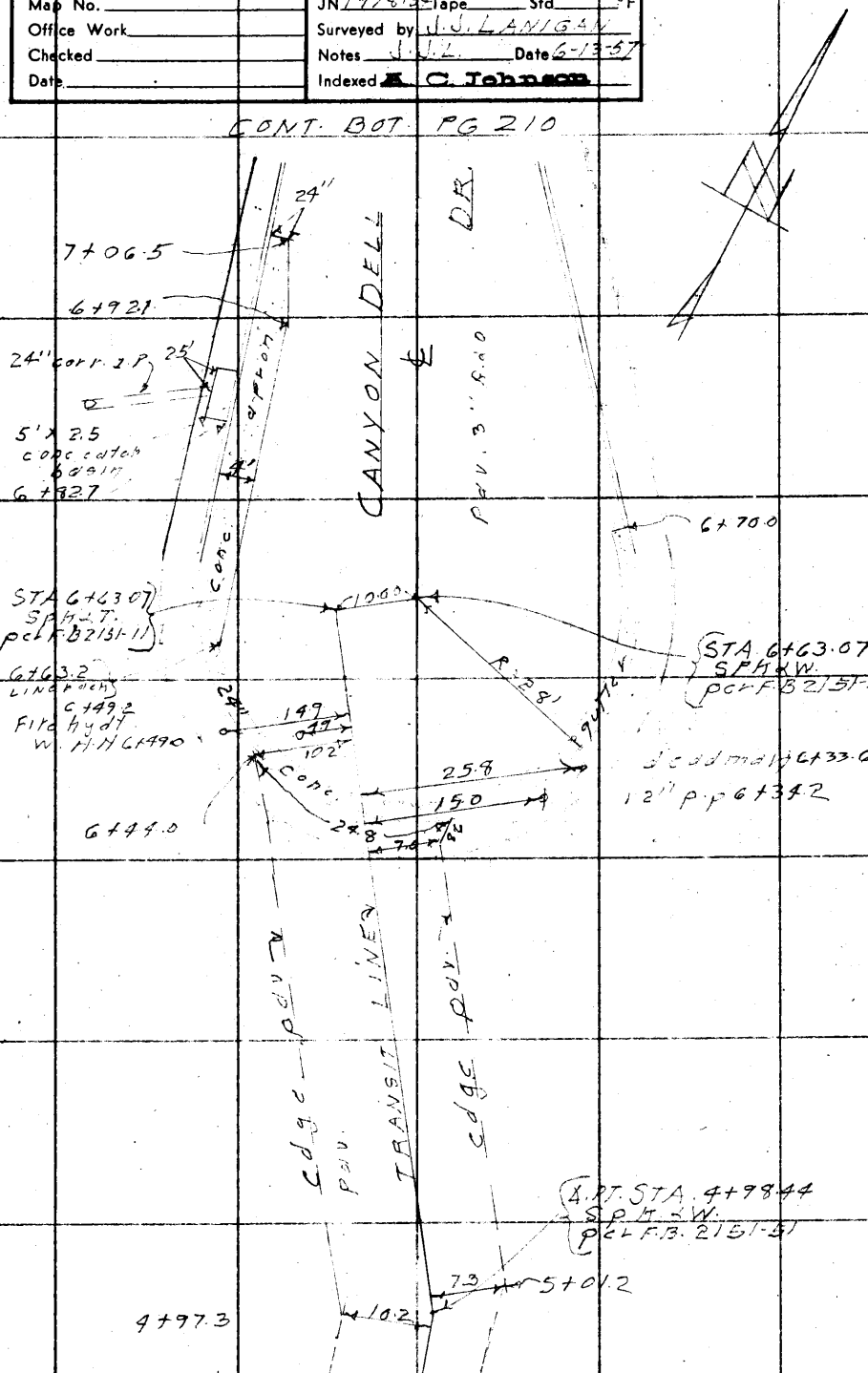

CONT. TOP PG. 208

Note: Any Additions or Changes on this Sheet Must be Made or Circled in Red Ink With Date and Name of Person Making Change.

Do not extend this side of this line.

PLEASE RETURN TO
LOS ANGELES COUNTY ENGINEER
700 LOS ANGELES COUNTY ENGINEERING BLDG.

76F3008 SBE #247 1-58

F. B. 2151 PG. 210

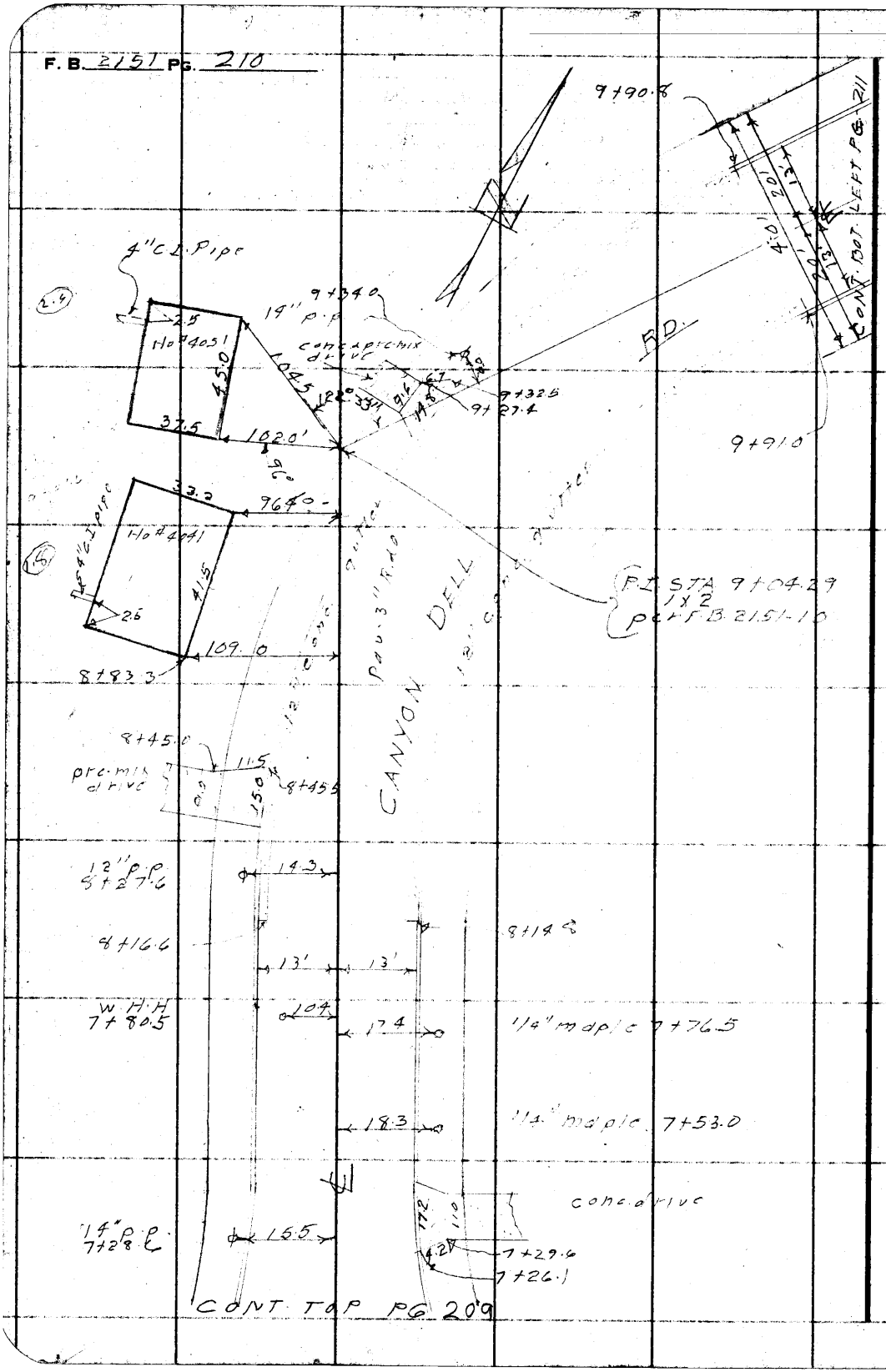

PLEASE RETURN TO
LOS ANGELES COUNTY ENGINEER
700 LOS ANGELES COUNTY ENGINEERING BLDG.

Do not extend this side of this line.

Note: Any Additions or Changes on This Sheet Must be Made or Circled in Red Ink With Date and Name of Person Making Change.

Notes Ck'd by	Survey of RISINGHILL RD
Map No.	JN 1978-39 Tape Std °F
Office Work	Surveyed by J. J. LANIGAN
Checked	Notes J. J. L. Date 6-13-37
Date	Indexed K. C. Johnson

F. B. 2151 PG. 211

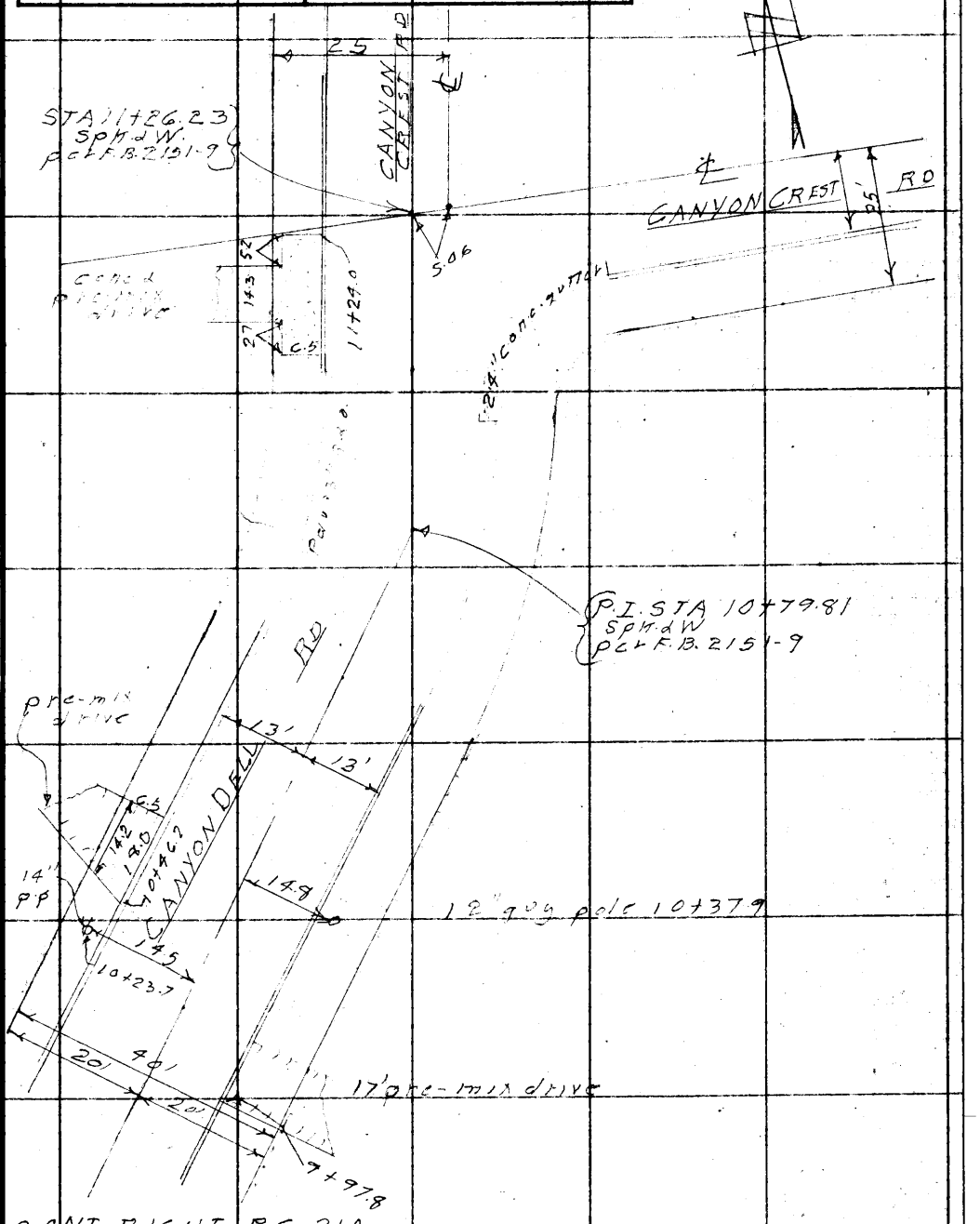

CONT. RIGHT PG. 210

Note: Any Additions or Changes on This Sheet Must be Made or Circled in Red Ink With Date and Name of Person Making Change.

Do not extend this side of this line.

PLEASE RETURN TO
LOS ANGELES COUNTY ENGINEER
700 LOS ANGELES COUNTY ENGINEERING BLDG.

76F3098 SBE #247 1-56

F. B. 251 PG. 212

PLEASE RETURN TO

LOS ANGELES COUNTY ENGINEER

700 LOS ANGELES COUNTY ENGINEERING BLDG.

Do not extend this side of this line.

Note: Any Additions or Changes on This Sheet Must be Made or Circled in Red Ink With Date and Name of Person Making Change.

F. B. 2151 PG. 213

Profile No.	Notes Red.	Plotted	Job No. 1978.34 Division No. 10
	Date	Date	Survey of RISINGHILL RD.
X-Sec. No.	Notes Chkd.	Checked	Survey by LANIGAN Notes RIKE Date 6-14-57
	Date	Date	Map No. A. Indexed Johnson Date JUN 29 '57

C.I. 1978.34
RISINGHILL RD.

S.S. R/W IN LOT #11 TR. #18481
AND CANYON DELL RD.
FROM
MOST S'LY. LINE TR. #18481 TO
CANYON CREST RD.

PROFILE AND CROSS SECTION

LANIGAN
RIKE
YASUI.

STATION	B. S.	H. I.	F. S.	ELEV.

NOTE: ANY ADDITIONS OR CHANGES ON THIS SHEET MUST BE MADE OR CIRCLED IN RED INK, WITH DATE AND NAME OF PERSON MAKING CHANGE.

PLEASE RETURN TO
LOS ANGELES COUNTY SURVEYOR
726 LOS ANGELES COUNTY ENGINEERING BLDG.

Do not extend notes this side of this line.

76L298 S & E #307 9-54

76L298 S & E #307 9-54

PLEASE RETURN TO
LOS ANGELES COUNTY SURVEYOR
726 LOS ANGELES COUNTY ENGINEERING BLDG.

NOTE: ANY ADDITIONS OR CHANGES ON THIS SHEET MUST BE MADE OR CIRCLED IN RED INK, WITH DATE AND NAME OF PERSON MAKING CHANGE.

388.31 [illegible]

Do not extend notes this side of this line.

STATION	B. S.	H. I.	F. S.	ELEV.	CANYON DELL	DR.
B.M.AE694				1420 16	ELV. = 1420.156 F.B. 1930-105 CANYON. B.M AE 694 DELL DR (W. SIDE) 400'± S. OF ℄ OF CANYON CREST RD. BT. SPK. IN CURB, 5'N. OF N END OF CATCH BASIN	
					LT.	T. L. RT.
T. P.				1417 65	T. P.	
T. P.				1409 03	T. P.	
T. P.				1400 10	T. P.	
T. P.				1392 42	T. P.	
1+00				1388 2		T. L.
" "				1388 8		10'
" "				1376 3	80'	
T. P.				1392 48	T. P.	
2+00				1399 0		T. L.
" "				1398 0		5'
" "				1396 1		10'
" "				1398 5	7.5' EDGE PVT.	
" "				1398 1	19' EDGE PVT.	
" "				1395 1	31'	
T. P.				1401 47	T. P.	
3+00				1409 6		T. L.
" "				1409 8		6.5' EDGE PAVT.

F. B. 2151 Pg. 214

Job No. 1978.34 Division No. 10 Notes Red. Plotted Profile

Survey of RISINGHILL RD Date Date No.

Survey by LANIGAN Notes RIKE Notes Chkd. Checked X-Sec.

Indexed K. C. Johnson Date Date Date No.

76L298 S & E #307 9-54

PLEASE RETURN TO
LOS ANGELES COUNTY SURVEYOR
726 LOS ANGELES COUNTY ENGINEERING BLDG.

NOTE: ANY ADDITIONS OR CHANGES ON THIS SHEET MUST BE MADE OR CIRCLED IN RED INK, WITH DATE AND NAME OF PERSON MAKING CHANGE.

Do not extend notes this side of this line.

STATION	B. S.	H. I.	F. S.	ELEV.	CANYON DELL	DR. (CONT.)
					LT. T.	RT. L.
3+00				14099		8'
" "				14110		10'
" "				14095	6' EDGE PVT	
" "				14061	40'	
" "				14027	85'	
4+10.8±				14131	66'± TOP 4" C.I.P. HO. #4005	
T. P.				141060	T.P.	
4+00				14181	T.	L.
" "				14184		7.5' EDGE PVT
" "				14224		8.5' BREAKS DOWN INTO CANYON.
" "				14179	7.5' EDGE PVT	
" "				14156	37'	
T. P.				141909	T. P.	
4+78.44				14226	T.	L. (LINE PACK)
" "				14228		4' EDGE PVT
" "				[illegible]		8'
" "				14269		10'
" "				14227	10' EDGE PVT	
" "				14127	100'	
5+88				14216	T.	L.

Profile Notes Red. ____ Plotted ____ Job No. 1778.34 Division No. 10 F. B. 2151 Pg. 215
No. ____ Date ____ Date ____ Survey of RISINGHILL RD.
X-Sec. Notes Chkd. ____ Checked ____ Survey by LANIGAN Notes RIKE Date 6-14-57
No. ____ Date ____ Date ____ Map No. ____ Inked Johnson Date ____

76L298 S & E #307 9-54

PLEASE RETURN TO
LOS ANGELES COUNTY SURVEYOR
726 LOS ANGELES COUNTY ENGINEERING BLDG.

NOTE: ANY ADDITIONS OR CHANGES ON THIS SHEET MUST BE MADE OR CIRCLED IN RED INK, WITH DATE AND NAME OF PERSON MAKING CHANGE.

Do not extend notes this side of this line.

STATION	B. S.	H. I.	F. S.	ELEV.	CANYON DELL DR. (CONT.) LT.	RT.
5+88				1422 1	T.	L.
" "				1423 6		7' EDGE PVT.
" "				1421 8	10' EDGE PVT.	10'
" "				1421 0	35'	
T. P.				1421 02	T.P.	
6+37.5				1419 7		T. L. + CONC. GUTTER
6+63.07	℄ CANYON DELL DR.			1420 3	℄ CANYON DELL DR ℄	
" "				1419 7		28' GUT.
" "				1420 34		28' CURB
" "				1420 8		35' P/L.
" "				1419 4	28' GUT	
" "				1419 78	28' CURB	
" "				1420 1	35' P/L	
" "				1408 4	73'	
" "				1402 7	147'	
6+85.4				1416 2	FLOW LINE 24" 26' CORR. I.P. IN CATCH BASIN	
7+00				1420 5		℄
" "				1420 0		20' GUT.
" "				1420 51		20' CURB

F. B. 2151 Pg. 216

Job No. 1978.34 Division No. 10 Notes Red. Plotted Profile

Survey of RISINGHILL RD. Date Date No.

Survey by LANIGAN Notes RIKE Notes Chkd. Checked X-Sec.

Indexed K. C. Johnson Date Date No.

76L298 S & E #307 9-54

PLEASE RETURN TO
LOS ANGELES COUNTY SURVEYOR
726 LOS ANGELES COUNTY ENGINEERING BLDG.

NOTE: ANY ADDITIONS OR CHANGES ON THIS SHEET MUST BE MADE OR CIRCLED IN RED INK, WITH DATE AND NAME OF PERSON MAKING CHANGE.

Do not extend notes this side of this line.

STATION	B. S.	H. I.	F. S.	ELEV.	CANYON DELL DR. (CONT.) LT.	RT.
						℄
7+00				1420 7		27' P/L
" "				1419 6	20' GUT.	
"				1420 15	20' CURB	
"				1420 1	27' P/L	
7+44				1421 1		℄
" "				1420 5		13' GUT.
" "				1421 00		13' CURB
" "				1421 5		20' P/L
" "				1420 4	13' GUT.	
" "				1420 85	13' CURB	
" "				1421 0	20' P/L	
8+00				1423 9		℄
" "				1423 [illegible]		13' GUT.
" "				1423 84		13' CURB
" "				1424 3		20' P/L
" "				1423 4	13' GUT.	
" "				1423 87	13' CURB	
" "				1424 0	20' P/L	
" "				1413 4	88'	
" "				1403 9	178'	

Profile Notes Red. ____ Plotted ____ Job No. 19834 Division No. ____ F. B. 2151 Pg. 217
No. ____ Date ____ Date ____ Survey of RISINGHILL RD.
X-Sec. Notes Chkd. ____ Checked ____ Survey by LANIGAN Notes RIKE Date 6-14-57
No. ____ Date ____ Date ____ Map No. ____ Indexed Johnson Date ____

76L298 S & E #307 9-54

PLEASE RETURN TO
LOS ANGELES COUNTY SURVEYOR
726 LOS ANGELES COUNTY ENGINEERING BLDG.

NOTE: ANY ADDITIONS OR CHANGES ON THIS SHEET MUST BE MADE OR CIRCLED IN RED INK, WITH DATE AND NAME OF PERSON MAKING CHANGE.

Do not extend notes this side of this line.

STATION	B. S.	H. I.	F. S.	ELEV.	CANYON DELL	DR. (CONT.)
					LT.	℄ RT.
T. P.				1424 25	T. P.	
				1407 6	GROVER PIPE HO#4041	
				1405 8	TOP 4" C.I.P. HO.#4041	
9+00				1431 3		S. T.
" "				1431 3		4' P/L
" "				1431 72		11' CURB
" "				1431 3		11' GUT.
" "				1432 3		24.5' CTR. HAVT.
" "				1432 6		42.7' GUT.
" "				1433 14		42.7' CURB
" "				1433 4		49.7' P/L
" "				1430 8	6.5'	
" "				1428 1	20'	
				1411 8	GROVER PIPE HO#4051	
				1409 2	TOP 4" C.I.P. HO#4051	
9+04.3 (LINE AHD.)				1410 0	176' ±	
T. P.				1433 15	T. P.	
9+95				1438 5		℄
" "				1438 1		13' GUT.
" "				1438 52		13' CURB
" "				1438 9		20' P/L
10+00				1438 9		℄

F. B. 2151 Pg. 218

Job No. 1978.34 Division No. 10 Notes Red. Plotted Profile

Survey of RISINGHILL RD. Date No.

Survey by LANIGAN Notes RIKE Notes Chkd. Checked X-Sec.

Indexed A. C. Johnson Date Date No.

76L298 S & E #307 9-54

PLEASE RETURN TO
LOS ANGELES COUNTY SURVEYOR
726 LOS ANGELES COUNTY ENGINEERING BLDG.

NOTE: ANY ADDITIONS OR CHANGES ON THIS SHEET MUST BE MADE OR CIRCLED IN RED INK, WITH DATE AND NAME OF PERSON MAKING CHANGE.

Do not extend notes this side of this line.

STATION	B. S.	H. I.	F. S.	ELEV.	CANYON DELL DR. (CONT.) LT.	RT.
10+00				1438 5	13' GUT.	
" "				1438 88	13' CURB	
" "				1439 1	20' P/L	
T. P.				1441 18	T. P.	
11+00				1447 0		℄
" "				1446 7		14.8' GUT.
" "				1447 16		14.8' CURB
" "				1447 4		30'
" "				1446 7	13.2' GUT.	
" "				1447 17	13.2' CURB	
" "				1447 3	20.2' P/L	
11+26.23	INTER. ℄ CANYON DELL DR. + S'LY. LINE TR# 16033			1448 6	INTER. ℄ CANYON DELL DR. + S'LY. LINE TR.# 16033	
				1446 1	S. END. S. E. C. R. GUT.	
				1446 62	" " " " CURB	
				1448 4	E. " " " GUT.	
				1448 92	" " " " CURB	
				1448 0	50' E'LY. ON S'LY. LINE TR.# 16033	
				1448 5	13' S'LY. GUT.	
				1448 98	13' " CURB.	
				1448 4	12.8' W'LY. GUT	

Profile Notes Red. ____ Plotted ____ Job No. 197834 Division No. 10 F. B. 2151 Pg. 219
No. ____ Date ____ Date ____ Survey of RISING HILL RD.
X-Sec. Notes Chkd. ____ Checked ____ Survey by LANIGAN Notes RIKE Date 6-18-57
No. ____ Date ____ Date ____ Map No. ____ Date ____ Index G. Johnson Date ____

76L298 S & E #307 9-54

PLEASE RETURN TO
LOS ANGELES COUNTY SURVEYOR
726 LOS ANGELES COUNTY ENGINEERING BLDG.

NOTE: ANY ADDITIONS OR CHANGES ON THIS SHEET MUST BE MADE OR CIRCLED IN RED INK, WITH DATE AND NAME OF PERSON MAKING CHANGE.

Do not extend notes this side of this line.

STATION	B. S.	H. I.	F. S.	ELEV.	CANYON DELL DR. (CONT.) LT.	RT.
				144887	12.8' W'LY. CURB ON S'LY. LINE TR. #16033	
				14487	20' " P/L	
				14457	100' W'LY.	
B.M. AE693				144624	B.M. AE 693 ELV. = 1446.237 F.B. 1930-104 CANYON CREST RD. + CANYON DELL DR., S.E. COR., BT. SPK. IN CURB, 5' S. OF S. END C.R.	

F. B. 2151 Pg. 220

Job No. 1978.34 Division No. 10 Notes Red. Plotted Profile

Survey of RISING HILL RD. Date Date No.

Survey by LANIGAN Notes RIKE Notes Chkd. Checked X-Sec.

Indexed K. C. Johnson Date Date Date No.

Notes Ck'd by	Survey of RISINGHILL RD	F. B. 2151 PG. 221
Map No.	JN 1978.34 Tape Std °F	
Office Work	Surveyed by J.J. LANIGAN	
Checked	Notes J.J.L. Date 6-24-57	
Date	Indexed A. C. Johnson	

JUN 29 '57

C.I. 1978.34

RISINGHILL RD

SANITARY SEWER R/W.

IN

LOT B - TRACT # 7344

LOCATION OF IMPROVEMENTS

NOTE - OFFSETS TO TREES TAKEN TO CENTERS

LANIGAN
RIKE
YASUI
ALWIN.

Note: Any Additions or Changes on This Sheet Must be Made or Circled in Red Ink With Date and Name of Person Making Change.

Do not extend this side of this line.

PLEASE RETURN TO
LOS ANGELES COUNTY ENGINEER
700 LOS ANGELES COUNTY ENGINEERING BLDG.

76F309S S&E #247 1-56

F.B. 2151 PG. 222

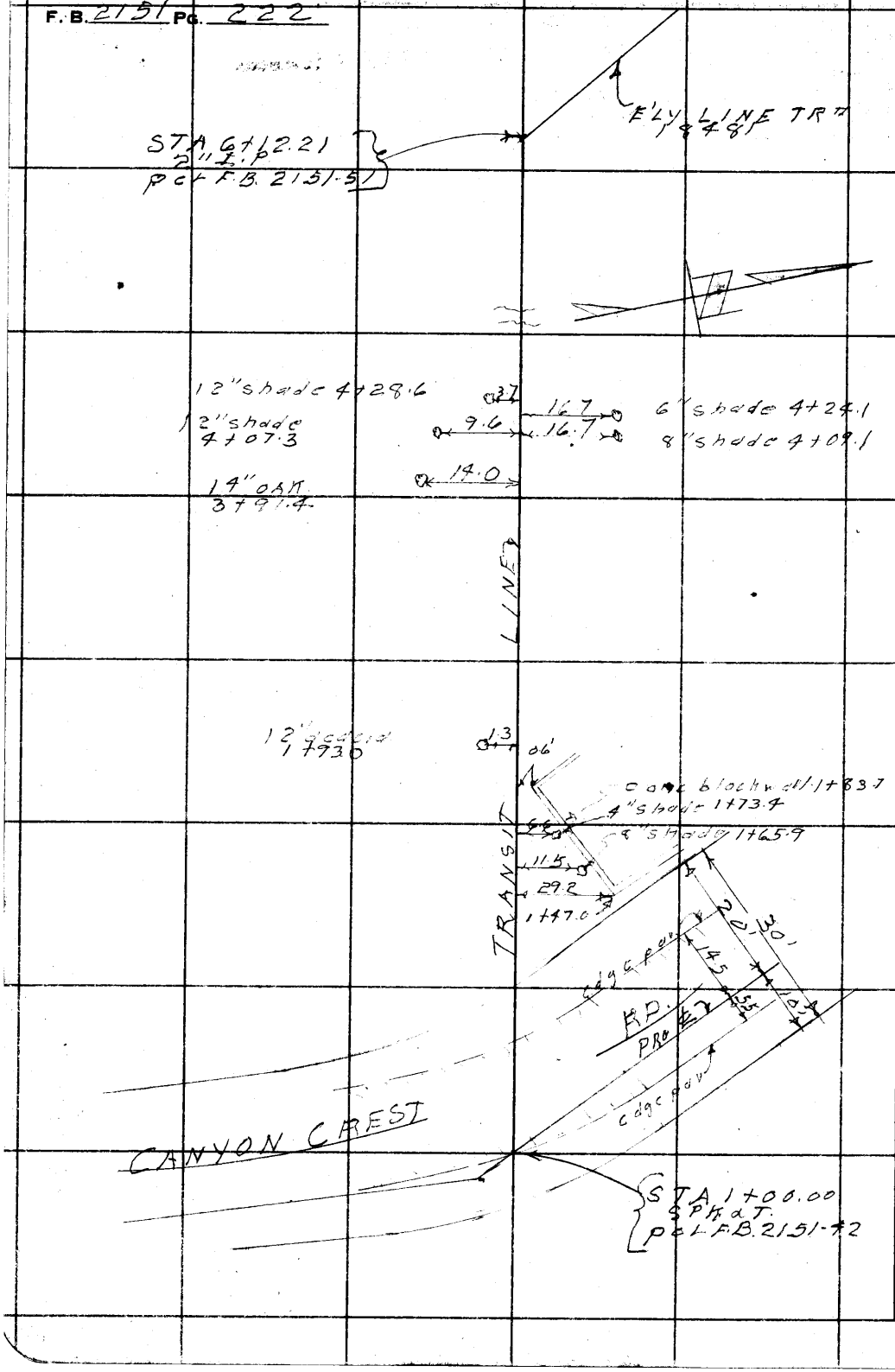

PLEASE RETURN TO
LOS ANGELES COUNTY ENGINEER
700 Los Angeles County Engineering Bldg.

Do not extend this side of this line.

Note: Any Additions or Changes on This Sheet Must be Made or Circled in Red Ink With Date and Name of Person Making Change.

F. B. 2151 Pg. 223

Profile No. ____ Notes Red. ____ Date ____ Plotted ____ Date ____ Job No. 1978.34 Division No. 10
Survey of RISINGHILL RD.
Survey by LANIGAN Notes PIKE Date 6-21-57
X-Sec. No. ____ Notes Chkd. ____ Date ____ Checked ____ Date ____ Map No. ____ Indexed A. C. Johnson Date JUN 29 '57

C.I. 1978.34
RISINGHILL RD.

SANITARY SEWER R/W
IN
LOT B - TRACT 7344

PROFILE AND CROSS SECTION

STATION	B. S.	H. I.	F. S.	ELEV.

LANIGAN
PIKE
ALWAY
WASH.

NOTE: ANY ADDITIONS OR CHANGES ON THIS SHEET MUST BE MADE OR CIRCLED IN RED INK, WITH DATE AND NAME OF PERSON MAKING CHANGE.

PLEASE RETURN TO
LOS ANGELES COUNTY SURVEYOR
726 LOS ANGELES COUNTY ENGINEERING BLDG.

Do not extend notes this side of this line.

761.298 S & E #307 9-54

76L298 S & E #307 9-54

PLEASE RETURN TO
LOS ANGELES COUNTY SURVEYOR
726 LOS ANGELES COUNTY ENGINEERING BLDG.

NOTE: ANY ADDITIONS OR CHANGES ON THIS SHEET MUST BE MADE OR CIRCLED IN RED INK, WITH DATE AND NAME OF PERSON MAKING CHANGE.

Do not extend notes this side of this line.

STATION	B. S.	H. I.	F. S.	ELEV.	S. S. R/W	TR#
B.M. AE 690	1 70	1347 77		1346 07	B.M. AE 690 CANYON CREST RD. (E. SIDE), 200' ± N. OF ℄ FLORECITA DR., BT. SPK. IN S. END OF CONC. DRIVE TO HO# 3586	Elv. = 1346.066 F.B. 1930-101
					LT.	RT.
1+00	INTER. T.L. + S.T.		3 0	1344 8	INTER. T.L. + S.T.	T. L.
1+13			2 6	1345 2		
1+23			2 5	1345 3		T. L. + CTR. PAVT.
1+37			2 2	1345 6		T. L. + EDGE "
" "			2 4	1345 4		T. L.
" "			4 3	1343 5	10'	10'
1+59			5 2	1342 6		
"			4 8	1343 0		T. L.
" "			5 2	1342 6		15'
1+80			5 4	1342 4	14'	
" "			4 9	1342 9		T. L.
" "			9 3	1338 5	16'	10'
T. P.	0 70	1336 75	11 72	1336 05	T. P.	
T. P.	0 65	1326 88	10 52	1326 23	T. P.	
2+29.5			10 0	1316 9		
" "			10 8	1316 1		T. L.
" "			10 8	1316 1		5' TOP BRK
" "			12 4	1314 5	10' 6' TOP BRK.	

F. B. 2151 Pg. 224

Survey of RISINGHILL RD Job No. 197834 Division No. 10 Notes Red. Plotted Profile

Survey by LANIGAN Notes RIKE Date Date No.

Indexed C. Johnson Date Notes Chkd. Checked X-Sec.

Date Date No.

76L298 S & E #307 9-54

PLEASE RETURN TO
LOS ANGELES COUNTY SURVEYOR
726 LOS ANGELES COUNTY ENGINEERING BLDG.

NOTE: ANY ADDITIONS OR CHANGES ON THIS SHEET MUST BE MADE OR CIRCLED IN RED INK, WITH DATE AND NAME OF PERSON MAKING CHANGE.

Do not extend notes this side of this line.

STATION	B. S.	H. I.	F. S.	ELEV.	S. S. R/W LT.	TR# T. L. RT.
T. P.	0 50	1316 49	10 69	1315 99	T. P.	
2+68.5			35 0	1281 5	NOTE (NEXT 7 SHOTS TAKEN WITH HAND LEVEL)	T. L.
" "			27 2	1289 3		10'
" "			36 1	1280 4	10'	
2+96			30 0	1286 5		T. L.
" "			25 0	1291 5		5'
" "			31 0	1285 5	3.5'	
" "			41 0	1275 5	11'	
T. P.	0 01	1305 30	11 23	1305 29	T. P.	
T. P.	0 10	1293 20	12 20	1293 10	T. P.	
T. P.	0 26	1282 64	10 82	1282 38	T. P.	
3+55.6			29 5	1253 1	NOTE - (NEXT 14 SHOTS TAKEN WITH HAND LEVEL)	T. L.
" "			24 6	1258 0		10'
" "			32 3	1250 3	10'	
3+85			45 7	1236 9		T. L. + BRK.
" "			46 4	1236 2		10'
" "			46 5	1236 1	10'	
3+95			55 6	1227 0		T. L. + BOT. OF SLOPE ON EAST SIDE.
" "			55 2	1227 4		10'
" "			57 3	1225 3	10'	

Profile Notes Red. _____ Plotted _____ Job No. 17823 Division No. 10 F. B. 2151 Pg. 223
No. _____ Date _____ Date _____ Survey of PISANO HILL RD.
X-Sec. Notes Chkd. _____ Checked _____ Survey by [illegible] Notes MIKE Date 3-21-57
No. _____ Date _____ Date _____ Map No. _____ Date _____

76L298 S & E #307 9-54

PLEASE RETURN TO
LOS ANGELES COUNTY SURVEYOR
726 LOS ANGELES COUNTY ENGINEERING BLDG.

NOTE: ANY ADDITIONS OR CHANGES ON THIS SHEET MUST BE MADE OR CIRCLED IN RED INK, WITH DATE AND NAME OF PERSON MAKING CHANGE.

Do not extend notes this side of this line.

STATION	B. S.	H. I.	F. S.	ELEV.	S. S. R/W LT.	TR. # RT.
		1282 64				
4+12			59 3	1223 3	T.	L.
4+21			62 5	1220 1	T.	L.
" "			61 0	1221 6	T.	L. BOT. OF STREAM
" "			63 1	1219 5	10' BOT. STREAM	10' " " "
4+26			61 1	1221 5	T.	L. BOT. OF SLOPE ON WEST SIDE.
T. P.	11 03	1290 38	3 29	1279 35	T. P.	
4+79			2 3	1290 1	T.	L.
" "			1 9	1288 5		10'
" "			7 5	1282 9	10'	
T. P.	11 85	1301 88	0 35	1290 03	T. P.	
T. P.	9 72	1311 42	0 18	1301 70	T. P.	
T. P.	12 13	1323 02	0 53	1310 89	T. P.	
T. P.	11 26	1332 92	1 36	1321 66	T. P.	
5+41			0 5	1332 4	T.	L.
" "			+1 6	1334 5		10'
" "			4 6	1328 3	10'	
T. P.	10 10	1342 47	0 55	1332 37	T. P.	
T. P.	10 99	1352 17	1 29	1341 18	T. P.	
T. P.	10 75	1362 50	0 42	1351 75	T. P.	
T. P.	12 06	1373 35	1 21	1361 29	T. P.	

F. B. 2151 Pg. 226

Job No. 197834 Division No. 10 Notes Red. Plotted Profile

Survey of RISINGHILL RD Date Date No.

Survey by LANIGAN Notes RIKE Notes Chkd. Checked X-Sec.

Indexed C. Johnson Date Date Date No.

76L298 S & E #307 9-54

PLEASE RETURN TO
LOS ANGELES COUNTY SURVEYOR
726 LOS ANGELES COUNTY ENGINEERING BLDG.

NOTE: ANY ADDITIONS OR CHANGES ON THIS SHEET MUST BE MADE OR CIRCLED IN RED INK, WITH DATE AND NAME OF PERSON MAKING CHANGE.

Do not extend notes this side of this line.

STATION	B. S.	H. I.	F. S.	ELEV.	S. S. R/W LT.	TR.# RT.
		1373 35			T. L.	
T. P.	11 66	1383 96	1 05	1372 30	T. P.	
T. P.	11 53	1393 47	2 02	1381 94	T. P.	
6+02			9 0	1384 5	T. L.	
" "			10 2	1383 3		
" "			10 9	1382 6	10'	
6+12.21	INTER. COR. +	E'LY. TR. T. L.	5 9	1387.6		
" "			[illegible]	1384 3	10'	
			3 6	1389 9	35' N'LY. ON E'LY. TR. LINE	
T.B.M				1388 31	T.P.	STOP - 2" I.P. SELF-READING ROD USED
T. P.				1392 42	T. P.	
T. P.				1400 [illegible]	T. P.	See FB 1769-139 9/30/60 Von
T. P.				1409 03	T. P.	" " 2151-51
T. P.				1417 65	T. P.	
B.M.AE 694				1420 [illegible]	B.M.AE 694 E.V. = 1420.156 F.B. 1930-[illegible] CANYON DELL DR., (W. SIDE) 400'± S. OF ℄ OF CANYON CREST RD., BT. SPK. IN CURB, 5' N. OF N. END OF CATCH BASIN	

Profile Notes Red. ____ Plotted ____ Job No. 197834 Division No. 10 F.B. 2151 Pg. 227
No. ____ Date ____ Date ____ Survey of RISINGHILL RD.
X-Sec. Notes Chkd. ____ Checked ____ Survey by LANIGAN Notes RIKE Date 6-24-57
No. ____ Date ____ Date ____ Map No. ____ Index ____ Date ____

F. B. 2151 Pg. 228

Job No. 197834 Division No. 10 Notes Red. ______ Plotted ______ Profile

Survey of RISINGHILL RD. Date ______ Date ______ No. ______

Survey by LANIGAN Notes RIKE Notes Chkd. ______ Checked ______ X-Sec.

Indexed ______ Date ______ Date ______ Date ______ No. ______

STATION	B. S.	H. I.	F. S.	ELEV.		
					S. S. R/W	T. R. #

Do not extend notes this side of this line.

PLEASE RETURN TO
LOS ANGELES COUNTY SURVEYOR
726 Los Angeles County Engineering Bldg.

NOTE: ANY ADDITIONS OR CHANGES ON THIS SHEET MUST BE MADE OR CIRCLED IN RED INK, WITH DATE AND NAME OF PERSON MAKING CHANGE.

76L298 S & E #307 9-54

Notes Ck'd by	Survey of RISINGHILL RD.
Map No.	JN 197834 Tape Std °F
Office Work	Surveyed by J.J. LANIGAN
Checked	Notes J.J.L. Date 6-25-57
Date	Indexed E. C. Johnson

F. B. 2151 PG. 229

JUN 29 '57

C.I 197834
RISINGHILL RD.
CANYON CREST RD.
FROM
FLORECITA DR. TO A POINT 823± N'LY.

LOCATION OF IMPROVEMENTS

NOTE-OFFSETS TO POLES AND TREES TAKEN TO CENTERS

LANIGAN
RITE
VASQUEZ
DOWELL

Note: Any Additions or Changes on This Sheet Must be Made or Circled in Red Ink With Date and Name of Person Making Change.

Do not extend this side of this line.

PLEASE RETURN TO
LOS ANGELES COUNTY ENGINEER
700 LOS ANGELES COUNTY ENGINEERING BLDG.

76F3098 SEE #247 1-56

F. B. 2151 Pg. 2 230

CONT. BOT. PG 231

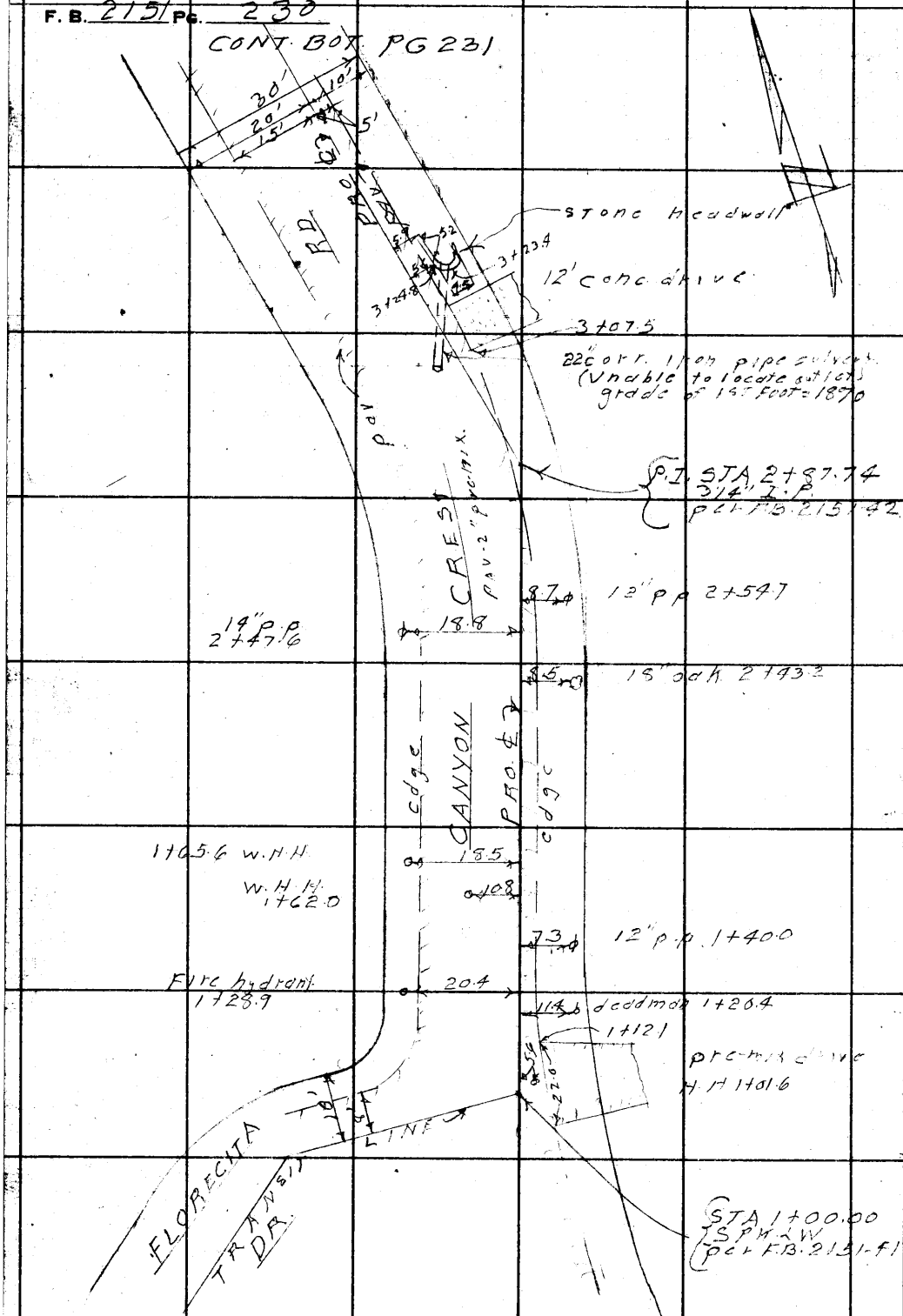

PLEASE RETURN TO
LOS ANGELES COUNTY ENGINEER
700 LOS ANGELES COUNTY ENGINEERING BLDG.

Do not extend this side of this line.

Note: Any Additions or Changes on This Sheet Must be Made or Circled in Red Ink With Date and Name of Person Making Change.

Notes Ck'd by
Map No.
Office Work
Checked
Date

Survey of RISINGHILL RD.
JN 1978.34 Tape Std °F
Surveyed by J.J. LANIGAN
Notes J.J.L. Date 6-25-57
Indexed K. C. Johnson

F. B. 2151 PG. 231

CONT. BOT. PG 232

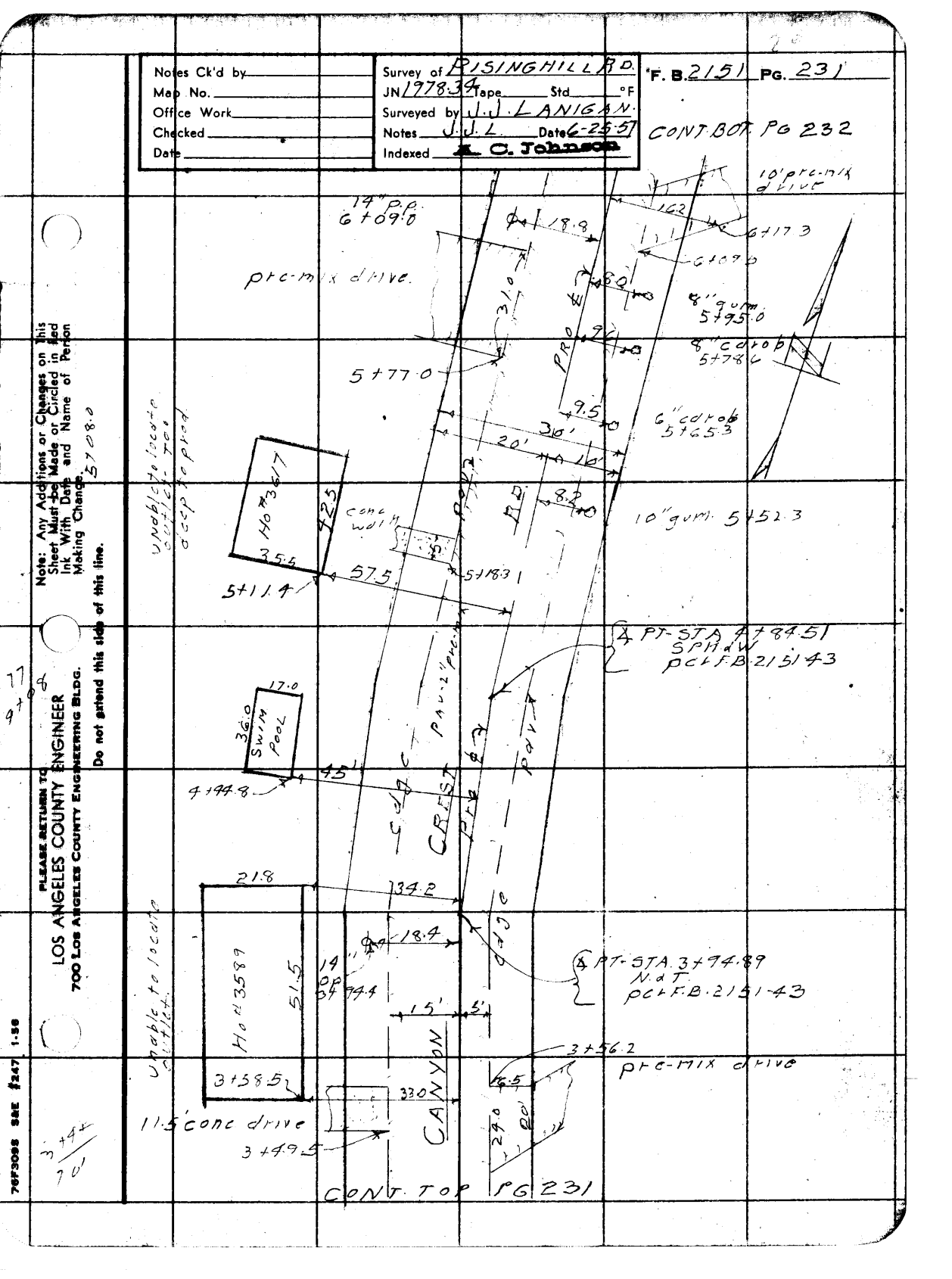

Note: Any Additions or Changes on This Sheet Must be Made or Circled in Red Ink With Date and Name of Person Making Change.

Do not extend this side of this line.

PLEASE RETURN TO
LOS ANGELES COUNTY ENGINEER
700 LOS ANGELES COUNTY ENGINEERING BLDG.

76F3088 SEE #247 1-58

F. B. 2151 PG. 232

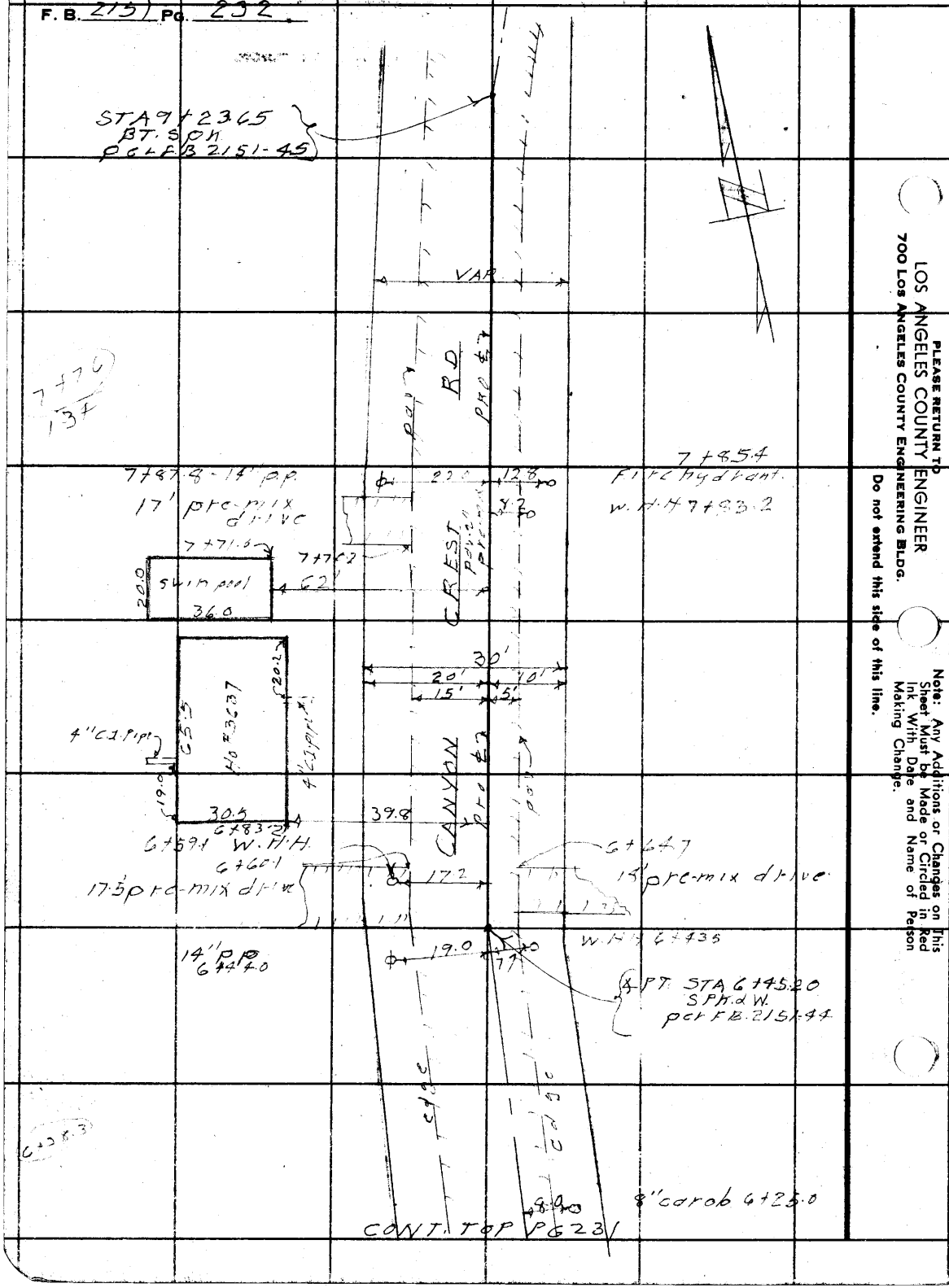

PLEASE RETURN TO
LOS ANGELES COUNTY ENGINEER
700 Los Angeles County Engineering Bldg.

Do not extend this side of this line.

Note: Any Additions or Changes on This Sheet Must be Made or Circled in Red Ink With Date and Name of Person Making Change.

F. B. 2151 Pg. 233

Profile No.	Notes Red.	Plotted	Job No. 197834 Division No. 10
	Date	Date	Survey of RISINGHILL RD
X-Sec. No.	Notes Chkd.	Checked	Survey by LANIGAN Notes RIKE Date 6-25-57
	Date	Date	Map No. Indexed A. G. Johnson Date JUN 29 '57

C. I. 197834
RISINGHILL RD.

CANYON CREST RD.
FROM
FLORECITA DR. TO A POINT
823'± N'LY.

PROFILE AND CROSS SECTION

STATION	B. S.	H. I.	F. S.	ELEV.

LANIGAN
RIKE
YASUI
ALWIN

NOTE: ANY ADDITIONS OR CHANGES ON THIS SHEET MUST BE MADE OR CIRCLED IN RED INK, WITH DATE AND NAME OF PERSON MAKING CHANGE.

Do not extend notes this side of this line.

PLEASE RETURN TO
LOS ANGELES COUNTY SURVEYOR
726 LOS ANGELES COUNTY ENGINEERING BLDG.

76L298 S & E #307 9-54

76L298 S & E #307 9-54

PLEASE RETURN TO
LOS ANGELES COUNTY SURVEYOR
726 LOS ANGELES COUNTY ENGINEERING BLDG.

NOTE: ANY ADDITIONS OR CHANGES ON THIS SHEET MUST BE MADE OR CIRCLED IN RED INK, WITH DATE AND NAME OF PERSON MAKING CHANGE.

Do not extend notes this side of this line.

STATION	B. S.	H. I.	F. S.	ELEV.	CANYON CREST RD.	
B.M.AE689				1334 33	ELV. = 1334.331 F.B. 1930-107 B.M.AE 689 FLORECITA DR. (S.SIDE) 35' W. OF ℄ OF CANYON CREST RD., BT. SPK. IN STONE PILLAR	
					LT.	PRO. ℄ RT.
1+00	INTER. T.L. ON FLORECITA DR			1337 3	INTER. T.L. ON FLORECITA DR.	
				1337 5	10' W'LY. ON T.L. FLORECITA DR.	
				1334 9	40' " " "	" "
				1334 6	7.5' S'LY. OFF "	" " CTR. PVT.
1+08.5				1337 2		PRO. ℄
" "				1337 3		6.5' EDGE PVT.
" "				1338 7		10.5'
" "				1337 4	15'	
1+21				1337 6		PRO. ℄
" "				1337 0	14'	
" "				1337 0	19' EDGE PVT.	
" "				1337 2	23'	
T. P.				1338 05	T. P.	
2+00				1341 5		PRO. ℄
" "				1341 4		4' EDGE PVT.
" "				1346 1		10' P/L

F. B. 2151 Pg. 234

Survey of RISINGHILL RD. Job No. 197834 Division No. 10 Notes Red. Plotted Profile

Survey by LANIGAN Notes RIKE Date Date No.

Indexed C. Johnson Date Notes Chkd. Checked X-Sec.

Date Date No.

76L298 S & E #307 9-54

PLEASE RETURN TO
LOS ANGELES COUNTY SURVEYOR
726 LOS ANGELES COUNTY ENGINEERING BLDG.

NOTE: ANY ADDITIONS OR CHANGES ON THIS SHEET MUST BE MADE OR CIRCLED IN RED INK, WITH DATE AND NAME OF PERSON MAKING CHANGE.

Do not extend notes this side of this line.

STATION	B. S.	H. I.	F. S.	ELEV.	CANYON CREST	RD. (CONT.)
					LT. PRO. ℄	RT.
2+00				1341 8	6.5' CTR. PVT	
" "				1342 1	17' EDGE PVT	
" "				1341 9	20' P/L	
" "				1342 0	22' TOP BANK	
2+32				1343 [illegible]	PRO. ℄	5.5' EDGE PVT.
				[illegible]		10' P/L
				[illegible]		
				[illegible]	[illegible]	
				[illegible]	[illegible]	
				[illegible]	[illegible]	
				[illegible]	[illegible]	
				[illegible]	PRO. ℄	
3+00				1344 8		1' EDGE PVT.
" "				1344 9		10' P/L
" "				1346 6		
" "				1345 2	10' CTR. PVT.	
" "				[illegible]	18' EDGE PVT.	
" "				[illegible]	20' P/L	
				[illegible]	[illegible]	
T. P.				1345 58	T. P.	5' FLOW LINE 22" CORR. I.P. DRAIN
[illegible] 24				1343 5		

Profile Notes Red. ____ Plotted ____ Job No. 1978.34 Division No. 10 F. B. 2151 Pg. 235
No. ____ Date ____ Date ____ Survey of RISINGHILL RD.
X-Sec. Notes Chkd. ____ Checked ____ Survey by LAWSON Notes RIKE Date 6-25-57
No. ____ Date ____ Date ____ Map No. ____ Indexed Johnson Date ____

76L298 S & E #307 9-54

PLEASE RETURN TO
LOS ANGELES COUNTY SURVEYOR
726 LOS ANGELES COUNTY ENGINEERING BLDG.

NOTE: ANY ADDITIONS OR CHANGES ON THIS SHEET MUST BE MADE OR CIRCLED IN RED INK, WITH DATE AND NAME OF PERSON MAKING CHANGE.

Do not extend notes this side of this line.

STATION	B. S.	H. I.	F. S.	ELEV.	CANYON CREST RD. (CONT)
3+58.5					PRO.
3+44				1343 2	548' S.W. COR. HO.# 3589
4+00				1342 8	70'
" "				1347 5	PRO.
" "				1347 2	
" "				1347 7	7' EDGE PVT.
" "				1347 6	10' P/L
" "				1347 3	3' CTR. PVT.
" "				1348 8	14' EDGE PVT.
T. P.				1350 23	20' P/L
4+08				1343 3	T.P.
4+55				1337 6	77'
5+00				1350 2	53.5 [illegible] @ DRAIN
" "				1350 0	PRO.
" "				1351 6	3.5' EDGE PVT.
" "				1350 3	[illegible] P/L
" "				1350 4	5' CTR. PVT.
" "				1350 8	15' EDGE PVT.
5+11.4				1342 6	20' P/L
5+53.9				1337 [illegible]	93' S.W. COR. HO.# [illegible]
6+00				1353 0	93' [illegible]
					PRO.

F. B. 2151 Pg. 236

Survey of RISING HILL RD. Job No. 1978-34 Division No. 10 Notes Red. Plotted Profile

Survey by LAVIGAN Notes RIKE Date Date No.

Indexed A. C. Johnson Date Notes Chkd. Checked X-Sec.

Date Date No.

76L298 S & E #307 9-54

PLEASE RETURN TO
LOS ANGELES COUNTY SURVEYOR
726 LOS ANGELES COUNTY ENGINEERING BLDG.

NOTE: ANY ADDITIONS OR CHANGES ON THIS SHEET MUST BE MADE OR CIRCLED IN RED IN INK, WITH DATE AND NAME OF PERSON MAKING CHANGE.

Do not extend notes this side of this line.

STATION	B. S.	H. I.	F. S.	ELEV.	CANYON CREST RD. (CONT) LT. PRO. ℄	RT.
6+00				1352.9		4.5' EDGE PVT.
" "				1354.2		
" "				1352.2	6' CTR. PVT.	
" "				1353.3	14' EDGE PVT.	
" "				1353.6	20' P/L	
T.P.				1354.82	T.P.	
6+38.3				1340.0	64' (3' N. LP HIGHER)	
7+00				1357.3	PRO. ℄	
" "				1357.2		5' EDGE PVT.
" "				1358.2		10' P/L
" "				1357.6	5' CTR. PVT.	
" "				1357.8	4' EDGE PVT.	
" "				1358.1	23' P/L	
7+28.3				1357.1	HO. #3637 39.8' GR. OVER PIPE	
" "				1356.4	39.8' TOP 4" C.I.P. HO. #3637	
7+02.2				1355.8	HO. #3637 70.3' GR. OVER PIPE	
7+02.2				1355.6	70.3' TOP 4" C.I.P. HO. #3637	
7+61.0				1348.3	HO. #3637 88' 3.0' SWIMMING POOL @ DRAIN	
7+76				1353.6	134'	
8+00				1362.3		PRO. ℄

Profile No. ____ Date ____ X-Sec. No. ____ Date ____

Notes Red ____ Notes Chkd. ____ Date ____

Plotted ____ Checked ____ Date ____

Job No. 1716.34 Survey of RISING HILLS Survey by ____ Map No. ____

Division No. 10 Notes AIRS Date 1-26-57 Indexed Johnson Date ____

F. B. 215 Pg. 237

76L298 S & E #307 9-54

PLEASE RETURN TO
LOS ANGELES COUNTY SURVEYOR
726 LOS ANGELES COUNTY ENGINEERING BLDG.

NOTE: ANY ADDITIONS OR CHANGES ON THIS SHEET MUST BE MADE OR CIRCLED IN RED INK, WITH DATE AND NAME OF PERSON MAKING CHANGE.

Do not extend notes this side of this line.

STATION	B. S.	H. I.	F. S.	ELEV.	CANYON CREST	RD. (CONT.)
					LT. PRO. ℄	RT.
8+00				1362 2		4.5' EDGE PVT.
" "				1362 3		9'
" "				1362 5	5' CTR. PVT.	
" "				1362 6	15' EDGE PVT.	
" "				1362 8	21'	
T. P.				1362 43	T. P.	
9+00				1367 9	PRO. ℄	
" "				1367 9		2' EDGE PVT.
" "				1369 8		10'
" "				1368 4	6.5' CTR. PVT.	
" "				1368 6	14.5' EDGE PVT.	
" "				1369 2	18.5	
9+23.65				1369 6	PRO. ℄	
" "				1369 4		3.5' EDGE PVT.
" "				1370 6		8'
" "				1369 8	4.5' CTR. PVT.	
" "				1369 8	14' EDGE PVT.	
" "				1370 2	18'	
T. P.				1363 27	T. P.	

F. B. 2151 Pg. 238

Job No. 1978.34 Division No. 10 Notes Red. Plotted Profile

Survey of RISING HILL RD. Date Date No.

Survey by LANIGAN RIKE Notes Notes Chkd. Checked X-Sec.

Indexed R. C. Johnson Date Date Date No.

F. B. 2151 Pg. 239

Profile No.	Notes Red.	Plotted	Job No. 1918.34	Division No. 10	
	Date	Date	Survey of RISINGHILL RD.		
X-Sec. No.	Notes Chkd.	Checked	Survey by LANIGAN	Notes KIKE	Date 6-25-57.
	Date	Date	Map No.	Indexed A. C. Johnson	Date

NOTE: ANY ADDITIONS OR CHANGES ON THIS SHEET MUST BE MADE OR CIRCLED IN RED INK, WITH DATE AND NAME OF PERSON MAKING CHANGE.

PLEASE RETURN TO
LOS ANGELES COUNTY SURVEYOR
726 LOS ANGELES COUNTY ENGINEERING BLDG.

Do not extend notes this side of this line.

STATION	B. S.	H. I.	F. S.	ELEV.	CANYON CREST RD. (CONT.)
					ELV.=1356.6 44 F.B. 1930-101
BM 42 691				1356.65	BM 42 691 CANYON CREST RD. (W. SIDE)
					800' [illegible] ℄ OF FLORECITA DR, BT. SCR. [illegible]
					[illegible]

76L298 S & E #307 9-54

F. B. 2151 Pg. 240

Job No. 1978.34 Division No. 10 Notes Red. _____ Plotted _____ Profile

Survey of RISING HILL RD. Date _____ Date _____ No. _____

Survey by LANIGAN Notes RIKE Notes Chkd. _____ Checked _____ X-Sec.

Indexed _____ Date _____ Date _____ Date _____ No. _____

STATION	B. S.	H. I.	F. S.	ELEV.	
					CANYON CREST RD. (CONT.)

Do not extend notes this side of this line.

PLEASE RETURN TO

LOS ANGELES COUNTY SURVEYOR

726 LOS ANGELES COUNTY ENGINEERING BLDG.

NOTE: ANY ADDITIONS OR CHANGES ON THIS SHEET MUST BE MADE OR CIRCLED IN RED INK, WITH DATE AND NAME OF PERSON MAKING CHANGE.

76L298 S & E #307 9-54

Notes Ck'd by	Survey of RISINGHILL RD
Map No.	JN 1978.34 Tape Std °F
Office Work	Surveyed by J.J. LANIGAN
Checked	Notes J.J.L. Date 6-26-57
Date	Indexed E. O. Johnson

F. B. 2151 PG. 241

JUN 29 '57

C.I 1978.34

RISINGHILL RD

CANYON CREST RD.

FROM

FLORECITA DR. TO A POINT 525'± S'LY.

LOCATION OF IMPROVEMENTS.

NOTE: OFFSETS TO POLES AND TREES TAKEN TO CENTERS

LANIGAN
RITE
YASUI
DOWELL

Note: Any Additions or Changes on this Sheet Must be Made or Circled in Red Ink With Date and Name of Person Making Change.

Do not extend this side of this line.

PLEASE RETURN TO
LOS ANGELES COUNTY ENGINEER
700 LOS ANGELES COUNTY ENGINEERING BLDG.

76F309S SAE #247 1-56

F. B. 2151 PG. 242

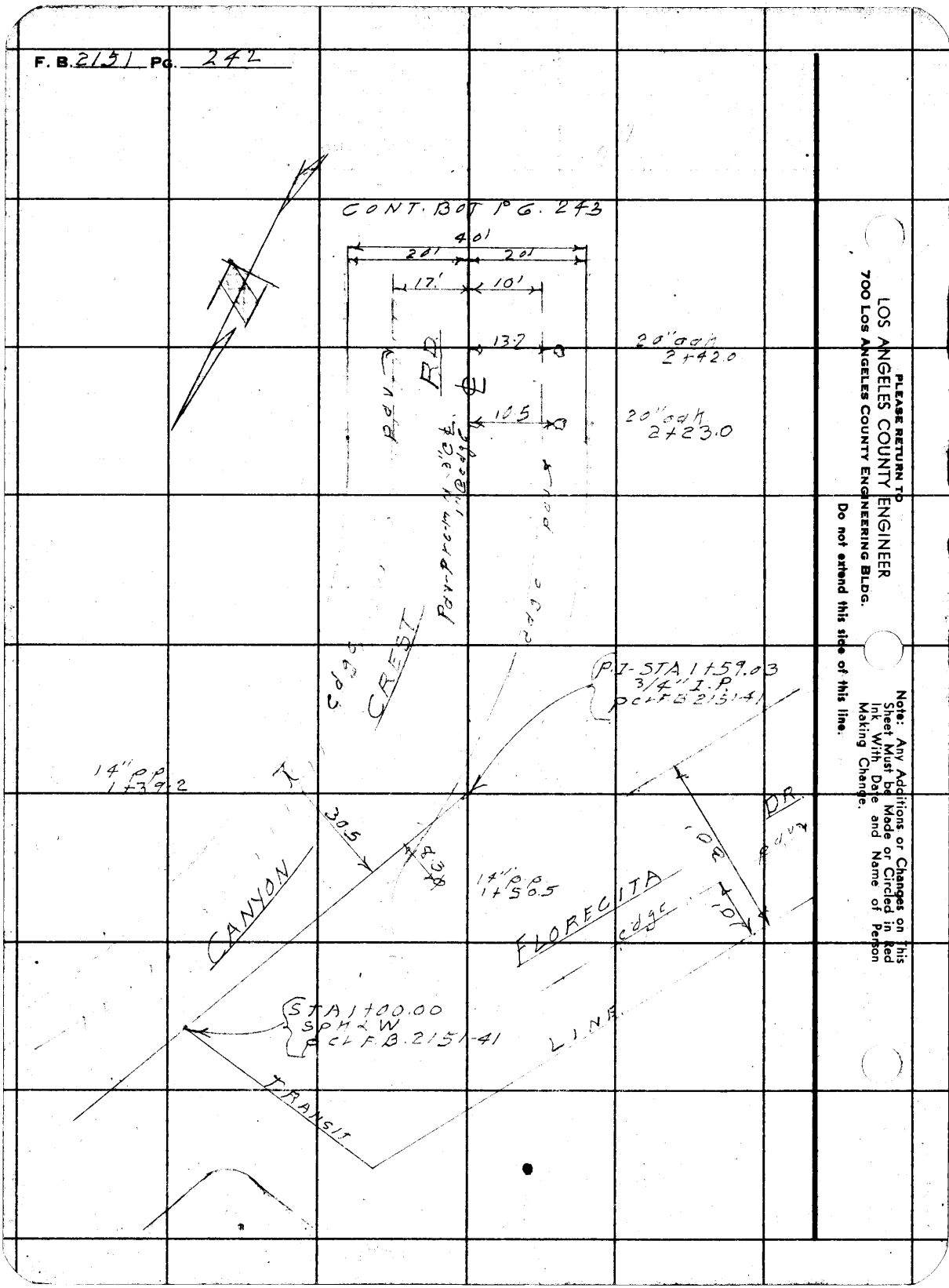

LOS ANGELES COUNTY ENGINEER
700 Los Angeles County Engineering Bldg.

PLEASE RETURN TO

Do not extend this side of this line.

Note: Any Additions or Changes on this Sheet Must be Made or Circled in Red Ink With Date and Name of Person Making Change.

Notes Ck'd by	Survey of RISINGHILL RD	F. B. 2151 Pg. 243
Map No.	JN 1978.34 Tape Std °F	
Office Work	Surveyed by J.J. LANIGAN	
Checked	Notes J.J.L Date 6-26-57	
Date	Indexed A. C. Johnson	

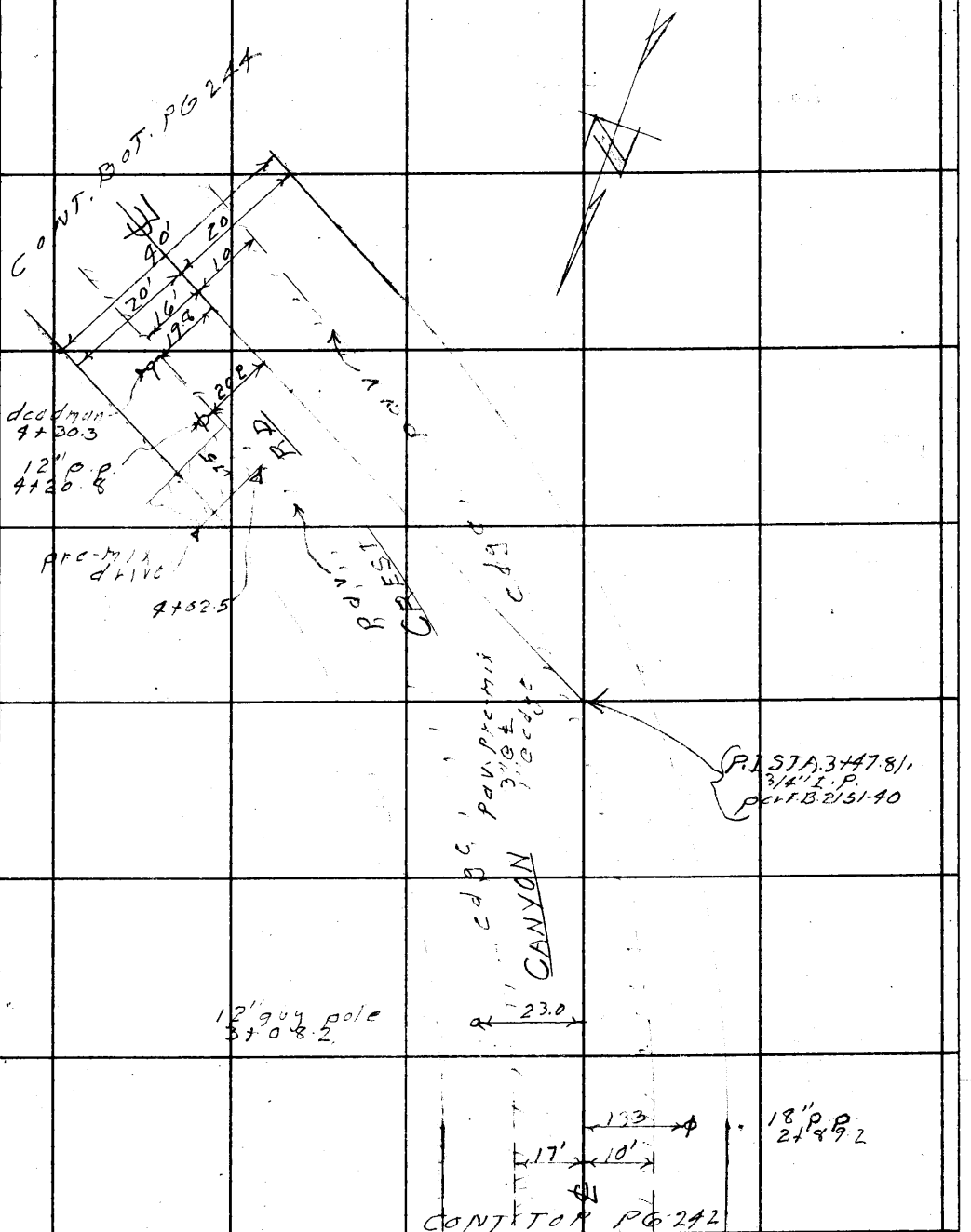

Note: Any Additions or Changes on This Sheet Must be Made or Circled in Red Ink With Date and Name of Person Making Change.

PLEASE RETURN TO
LOS ANGELES COUNTY ENGINEER
700 LOS ANGELES COUNTY ENGINEERING BLDG.
Do not extend this side of this line.

76F3098 S&E #247 1-56

F. B. 2151 Pg. 244

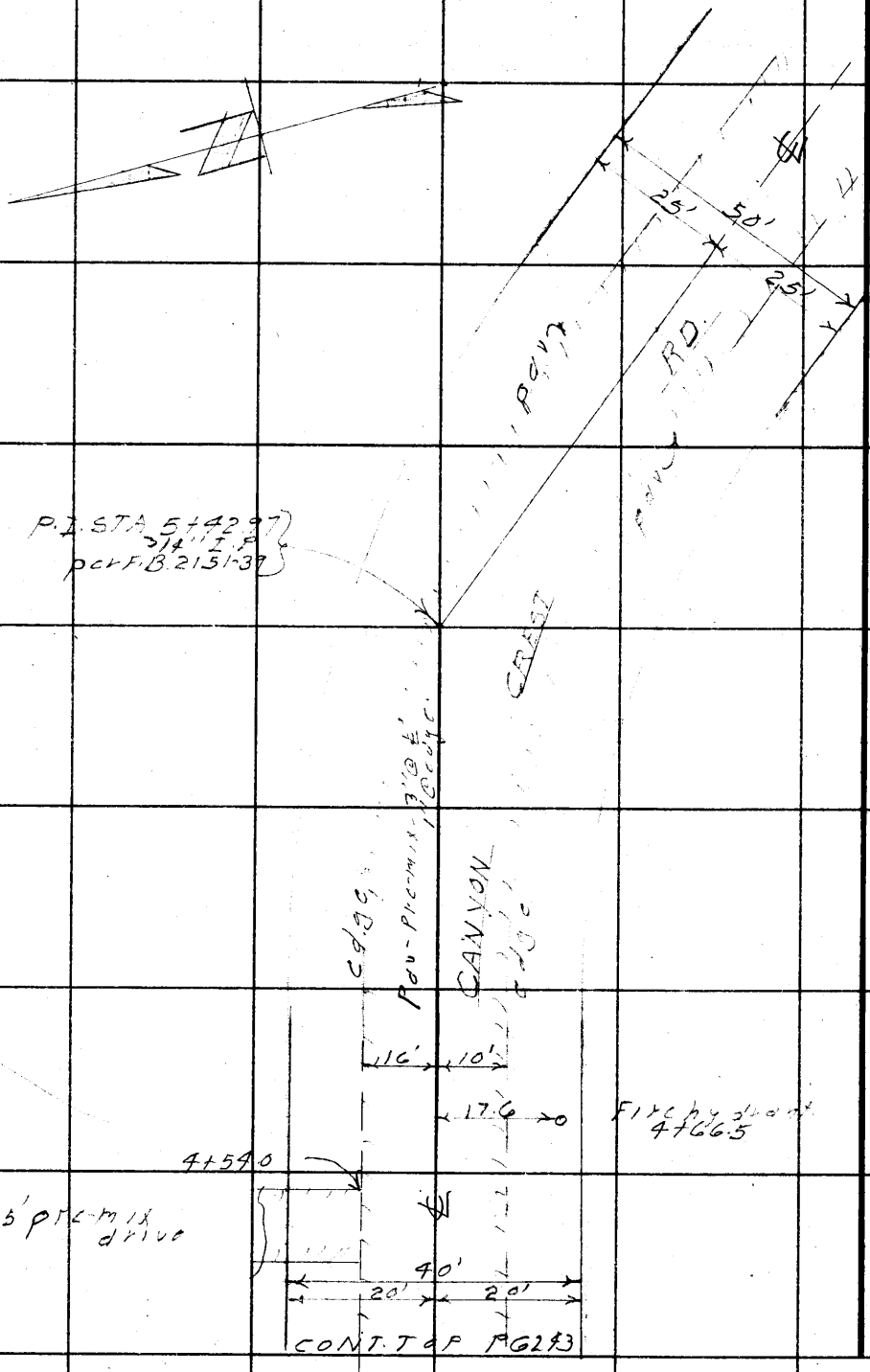

PLEASE RETURN TO
LOS ANGELES COUNTY ENGINEER
700 LOS ANGELES COUNTY ENGINEERING BLDG.

Do not extend this side of this line.

Note: Any Additions or Changes on This Sheet Must be Made or Circled in Red Ink With Date and Name of Person Making Change.

F. B. 2151 Pg. 245

Profile No.	Notes Red.	Plotted	Job No. 197834 Division No. 10
	Date	Date	Survey of RISINGHILL RD
X-Sec. No.	Notes Chkd.	Checked	Survey by LANIGAN Notes RIKE Date 6-26-57
	Date	Date	Map No. A. C. Johnson Date JUN 29 '57

C.I. 1978.34
RISINGHILL RD.

CANYON CREST RD.
FROM
FLORECITA DR. TO A POINT 525'± S'LY

PROFILE AND CROSS SECTION

STATION	B. S.	H. I.	F. S.	ELEV.

LANIGAN
RIKE
YASUI
DOWELL

NOTE: ANY ADDITIONS OR CHANGES ON THIS SHEET MUST BE MADE OR CIRCLED IN RED INK, WITH DATE AND NAME OF PERSON MAKING CHANGE.

PLEASE RETURN TO
LOS ANGELES COUNTY SURVEYOR
726 LOS ANGELES COUNTY ENGINEERING BLDG.

Do not extend notes this side of this line.

76L298 S & E #307 9-54

76L298 S & E #307 9-54

PLEASE RETURN TO
LOS ANGELES COUNTY SURVEYOR
726 LOS ANGELES COUNTY ENGINEERING BLDG.

NOTE: ANY ADDITIONS OR CHANGES ON THIS SHEET MUST BE MADE OR CIRCLED IN RED INK, WITH DATE AND NAME OF PERSON MAKING CHANGE.

Do not extend notes this side of this line.

STATION	B. S.	H. I.	F. S.	ELEV.	CANYON CREST	RD
B.M.AE 689				1334 33	B.M.AE 689 FLORECITA. DR. (S.SIDE) 35± W. OF ℄ OF CANYON CREST RD., BT. SPK. IN BASE OF STONE PILLAR. Elv. = 1334.331 F.B. 1930-101	
					LT. S. T.	RT.
1+00	INTER. T.L. ON Florecita Dr.			1337 3	INTER. T.L. ON Florecita Dr.	
				1337 5	12' W'LY. ON FLORECITA DR.	
				1336 [illegible]	28' " " "	" EDGE PVT.
				1335 9	10' S'LY. TO CTR. PAVT. OFF W'LY LINE.	
				1335 8	22' " " EDGE PVT.	" "
1+00				1337 3	10'	
" "				1341 7	19'	
1 [illegible]49				1337 2		S.T. + EDGE PVT.
" "				1338 9		20' P/L
" "				1338 4		25.5' TOP BANK
" "				1339 5	14' CTR. PVT.	
" "				1339 5	29' EDGE PVT.	
" "				1342 4	34' P/L	
T. P.				1341 07	T.P.	
2+00				1342 4		S.T.
" "				1342 6		6' EDGE PVT.

F. B. 2151 Pg. 246

Job No. 1778.34 Division No. 10 Notes Red. Plotted Profile

Survey of RISINGHILL RD. Date Date No.

Survey by LANIGAN Notes RIKE Notes Chkd. Checked X-Sec.

Indexed A. C. Johnson Date Date Date No.

76L298 S & E #307 9-54

13544

PLEASE RETURN TO
LOS ANGELES COUNTY SURVEYOR
726 LOS ANGELES COUNTY ENGINEERING BLDG.

NOTE: ANY ADDITIONS OR CHANGES ON THIS SHEET MUST BE MADE OR CIRCLED IN RED INK, WITH DATE AND NAME OF PERSON MAKING CHANGE.

Do not extend notes this side of this line.

STATION	B. S.	H. I.	F. S.	ELEV.	CANYON CREST LT.	RD. (CONT.) RT.
					S. T.	
2+00				1343 2		20' P/L
" "				1341 8	9' CTR. PVT.	
" "				1340 8	23' EDGE PVT. + BOT. BANK	
3+00				1349 0	S. T.	
" "				1349 0		8' EDGE PVT.
" "				1349 0		20' P/L
" "				1348 8		24' TOP BANK.
" "				1348 9	5.5' CTR. PVT.	
" "				1348 4	21' EDGE PVT.	
" "				1351 7	26' P/L	
T. P.				1349 69	T. P.	
4+00				1350	S. T.	
" "				1350 1		9.5' EDGE PVT
" "				1349 8		20' P/L
" "				1350 0		95' TOP BANK.
" "				1350 1	2.5' CTR. PVT.	
" "				1349 5	18' EDGE PVT	
" "				1352 3	20' P/L	
" "				1357 9	45'	
5+00				1349 7		℄

Profile Notes Red. ____ Plotted ____ Job No. 1978.34 Division No. 10 F. B. 2151 Pg. 247
No. ____ Date ____ Date ____ Survey of RISINGHILL RD.
X-Sec. Notes Chkd. ____ Checked ____ Survey by LANIGAN Notes RIKE Date 6-26-57
No. ____ Date ____ Date ____ Map No. ____ Indexed Johnson Date ____

76L298 S & E #307 9-54

PLEASE RETURN TO
LOS ANGELES COUNTY SURVEYOR
726 LOS ANGELES COUNTY ENGINEERING BLDG.

NOTE: ANY ADDITIONS OR CHANGES ON THIS SHEET MUST BE MADE OR CIRCLED IN RED INK, WITH DATE AND NAME OF PERSON MAKING CHANGE.

Do not extend notes this side of this line.

STATION	B. S.	H. I.	F. S.	ELEV.	CANYON CREST	RD. (CONT.)
					LT.	RT.
					S. T.	
5+00				1349 3		11' GUTTER
" "				1349 5		13' EDGE PVT.
" "				1349 6		19'
" "				1348 9		20' P/L
" "				1349 8	10' EDGE PVT.	
" "				1351 8	20' P/L	
T. P.				1349 10	T. P.	
5+98				1346 7		℄
" "				1346 4		10' EDGE PVT.
" "				1347 1		25' P/L
" "				1346 4	10' EDGE PVT.	
" "				1349 3	25' P/L	
B.M. AE 687				1351 43	ELV: 1351.431 F.B. 1930-101 B.M. AE 687 CANYON CREST RD. (S.W. SIDE) 350'± S. OF ℄ OF FLORECITA DR., CHIS. X 1X FIRE HYDRANT, OPP. HO. # 3500.	

F. B. 2151 Pg. 248

Job No. 197834 Division No. 10 Notes Red. Plotted Profile

Survey of RISINGHILL RD. Date Date No.

Survey by LANIGAN Notes RIKE Notes Chkd. Checked X-Sec.

Indexed K. C. Johnson Date Date Date No.

Notes Ck'd by	Survey of RISINGHILL RD.
Map No.	JN 197834 Tape Std °F
Office Work	Surveyed by J.J. LANIGAN.
Checked	Notes J.J.L. Date 6-26-57
Date	Indexed K. C. Johnson

F. B. 2151 Pg. 249

JUN 29 '57

C.I 197834
RISINGHILL RD.
FLORECITA DR.
FROM
A POINT 240'± N'LY OF CRESTFORD DR.
TO
CANYON CREST RD

LOCATION OF IMPROVEMENTS.
NOTE: OFFSETS TO TREES TAKEN TO CENTERS

LANIGAN
RIMEI
YASUI
DEWELL

Note: Any Additions or Changes on This Sheet Must be Made or Circled in Red Ink With Date and Name of Person Making Change.

Do not extend this side of this line.

PLEASE RETURN TO
LOS ANGELES COUNTY ENGINEER
700 LOS ANGELES COUNTY ENGINEERING BLDG.

76F3098 S&E #247 1-56

F. B. 2151 Pg. 250

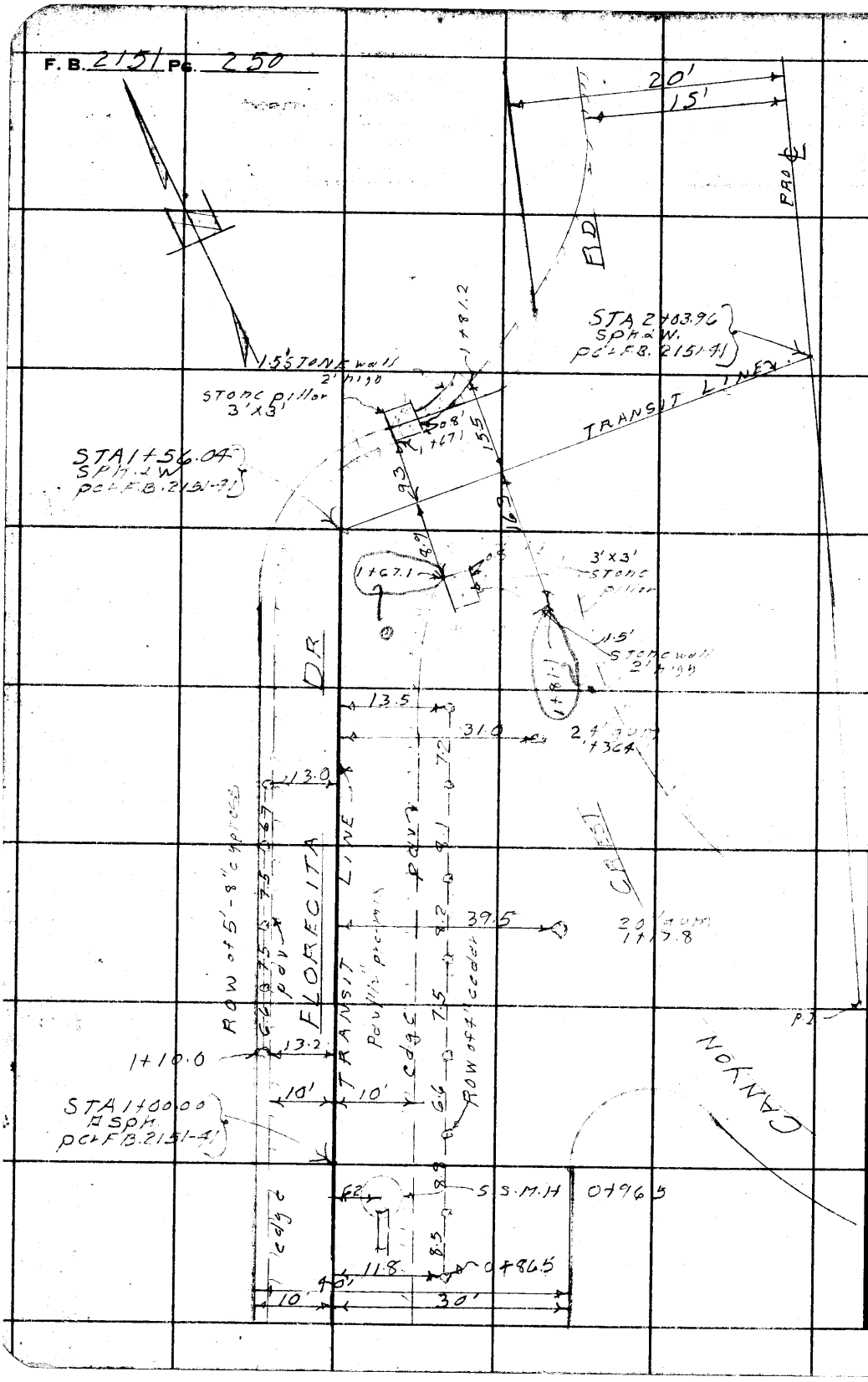

PLEASE RETURN TO
LOS ANGELES COUNTY ENGINEER
700 Los Angeles County Engineering Bldg.

Do not extend this side of this line.

Note: Any Additions or Changes on This Sheet Must be Made or Circled in Red Ink With Date and Name of Person Making Change.

F. B. 2157

Profile No. | Notes Red. | Date | Plotted | Date | Job No. 1978.34 | Division No. 10 | Survey of RISINGHILL RD. | Survey by LANIGAN | Notes RIKE | Date 6-26-57 | Map No. | Indexed | Date JUN 29 '57

X-Sec. No. | Notes Chkd. | Date | Checked | Date

C.I. 1978.34
RISINGHILL RD.

FLORECITA DR.

FROM
A POINT 240'± N'LY. OF CRESTFORD DR.
TO
CANYON CREST RD.

STATION	B.S.	H.I.	F.S.	ELEV.
				PROFILE AND CROSS SECTION

LANIGAN
RIKE
VASQUEZ
[illegible]

NOTE: ANY ADDITIONS OR CHANGES ON THIS SHEET MUST BE MADE OR CIRCLED IN RED INK, WITH DATE AND NAME OF PERSON MAKING CHANGE.

PLEASE RETURN TO
LOS ANGELES COUNTY SURVEYOR
726 LOS ANGELES COUNTY ENGINEERING BLDG.

Do not extend notes this side of this line.

76L298 S & E #307 9-54

76L298 S & E #307 9-54

PLEASE RETURN TO
LOS ANGELES COUNTY SURVEYOR
726 LOS ANGELES COUNTY ENGINEERING BLDG.

NOTE: ANY ADDITIONS OR CHANGES ON THIS SHEET MUST BE MADE OR CIRCLED IN RED INK, WITH DATE AND NAME OF PERSON MAKING CHANGE.

Do not extend notes this side of this line.

STATION	B. S.	H. I.	F. S.	ELEV.	T.L. ON FLORECITA DR.
B.M.AE 689				1334 33	ELV. = 1334.331 F.B. 1930-101 B.M.AE 689 FLORECITA DR. (S. SIDE) 35' ± S. OF ℄ CANYON CREST RD., BT. SPK. IN BASE OF STONE PILLAR.
0+84					LT. RT.
" "				1329 0	T. L.
" "				1329 0	T. L.
" "				1331 1	10' EDGE PVT.
0+96.5				1329 3	10' EDGE PVT. + P/L. 30' P/L
8" OUTLET S				1320 86	6.2' S.S.M.H. 8" OUTLET S. RIM 9.86 DIAM. 0.67 9.19 DEPTH 8.33 ELV. 0.86
6" INLET E.				1321 05	6" INLET E. RIM 1329.89 DEPTH 8.34 1321.55 DIAM. 0.50 ELV. 1321.05
4" INLET W.				1321 72	4" INLET W. RIM 1329.85 DIAM. 0.33 1329.52 DEPTH 7.80 1321.72
8" INLET N.				1321 53	8" INLET N. RIM 1329.87 DEPTH 8.17 1321.70 DIAM. 0.67 ELV. 1321.03
1+00				1329 9	

Survey of RISINGHILL RD. Job No. 197834 Division No. 70 Notes Red. Plotted Profile
Survey by LANIGAN RD. Date Date No.
Indexed K. C. Johnson Notes RIKE Notes Chkd. Checked X-Sec.
Date Date Date No.

Pg. 252

76L298 S & E #307 9-54

PLEASE RETURN TO
LOS ANGELES COUNTY SURVEYOR
726 LOS ANGELES COUNTY ENGINEERING BLDG.

NOTE: ANY ADDITIONS OR CHANGES ON THIS SHEET MUST BE MADE OR CIRCLED IN RED INK, WITH DATE AND NAME OF PERSON MAKING CHANGE.

Do not extend notes this side of this line.

STATION	B. S.	H. I.	F. S.	ELEV.	T. L. ON FLORECITA DR. (CONT.) LT.	RT.
					T. L.	
1+00				1330 0		10' EDGE PVT.
" "				1332 6		30' P/L
" "				1330 1	10' EDGE PVT. & P/L	
1+35				1332 1	T. L.	
" "				1332 3		10' EDGE PVT.
" "				1335 0		28'
" "				1332 4	10' EDGE PVT. & P/L	
1+69.5				1334 6	T. L.	
				1334 5		15' EDGE PVT.
				1335 1	8' EDGE PVT.	
1+97				1337 5	T. L.	
	INTER. S.T. ON CANYON CREST RD.			1337 3	INTER. S.T. ON CANYON CREST RD.	
				1337 8	20' S'LY. ON S.T. CANYON CREST RD.	
				1337 1	11' N'LY. " " " " "	
				1337 8	25' " " " " " "	
B.M. AE 689				1334 33	B.M. AE 689 ELV. = 1334.331 F.S. 1930-101 FLORECITA DR. (S. SIDE) 35' ± S. OF ℄ OF CANYON CREST RD., BT. SPK IN BASE OF STONE PILLAR.	

Profile Notes Red. ____ Plotted ____ Job No. 17834 Division No. 10 F. B. 2151 Pg. 253
No. ____ Date ____ Date ____ Survey of PORTAGHILL RD.
X-Sec. Notes Chkd. ____ Checked ____ Survey by JAN CAN Notes PIKE Date 6-26-57
No. ____ Date ____ Date ____ Map No. ____ Indexed Johnson Date ____

B. 2151 Pg. 254

Job No. 197834 Division No. 10 Notes Red. _____ Plotted _____ Profile

Survey of RISINGHILL RD. Date _____ Date _____ No. _____

Survey by LANIGAN Notes RIKE Notes Chkd. _____ Checked _____ X-Sec.

Indexed _____ Date _____ Date _____ Date _____ No. _____

STATION	B. S.	H. I.	F. S.	ELEV.	
					T.L. ON FLORECITA DR. (CONT.)

Do not extend notes this side of this line.

PLEASE RETURN TO
LOS ANGELES COUNTY SURVEYOR
726 LOS ANGELES COUNTY ENGINEERING BLDG.

NOTE: ANY ADDITIONS OR CHANGES ON THIS SHEET MUST BE MADE OR CIRCLED IN RED INK, WITH DATE AND NAME OF PERSON MAKING CHANGE.

76L298 S & E #307 9-54

Notes Ck'd by	Survey of Sanitation Invest.	F. B. 2151 Pg. 255
Map No.	JN 0432.00 Tape Std °F	
Office Work	Surveyed by Snyder	
Checked	Notes PRS Date 3-24-60	
Date	Indexed A. C. Johnson 3-25-60	

J.N. 0432.00
SANITATION INVESTIGATION

Plumbing outlets Location

on

GRAVELIA ST S. Side
West of Arelia Rd.

Snyder
Carrasco
Rangel
Moya

Note: Any Additions or Changes on This Sheet Must be Made or Circled in Red Ink With Date and Name of Person Making Change.

Do not extend notes this side of this line.

RETURN TO
LOS ANGELES COUNTY ENGINEER
100 LOS ANGELES COUNTY ENGINEERING BLDG.

763098 CE #247—7-53

F.B. 2151 PG. 256

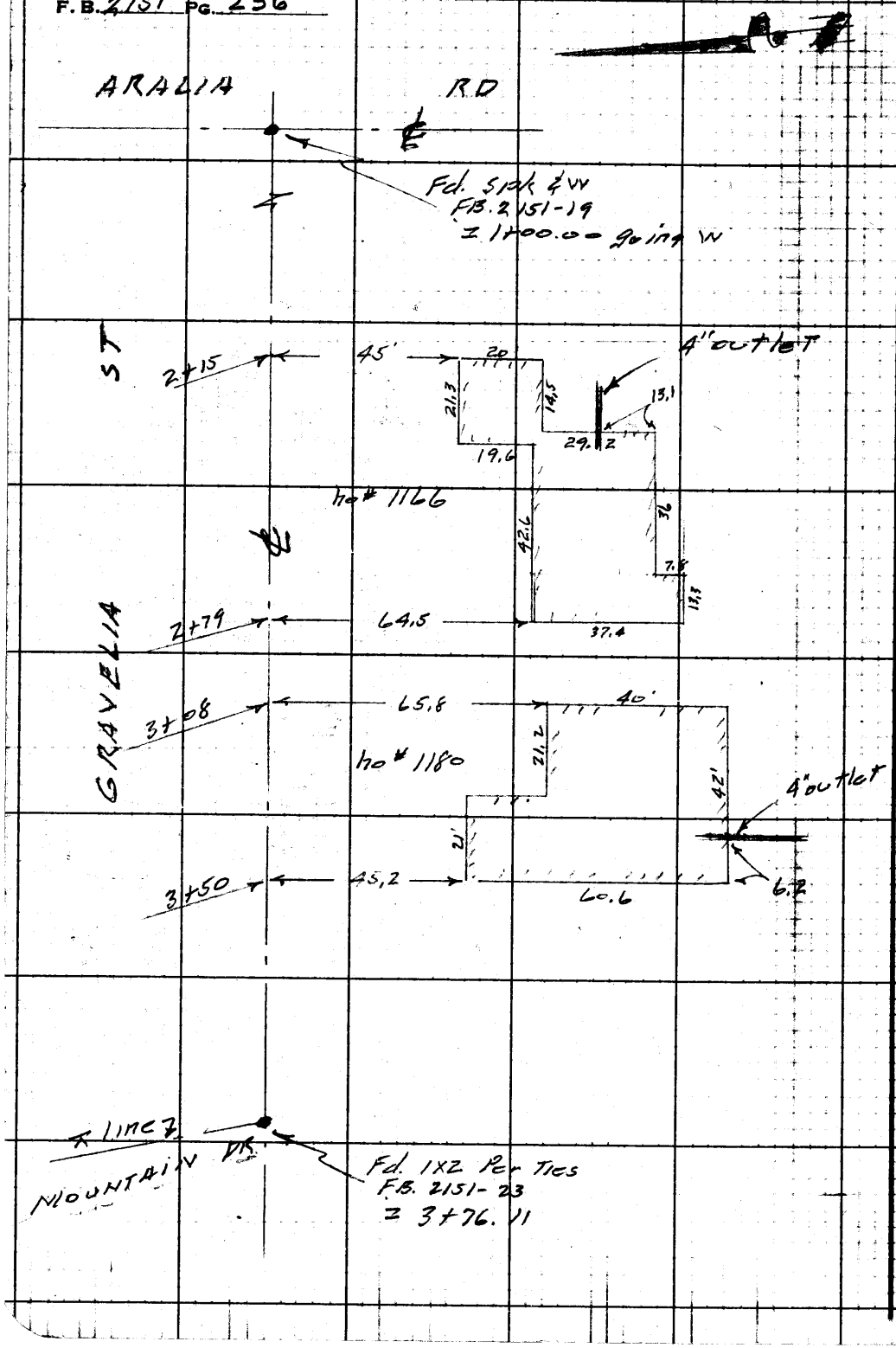

RETURN TO —
LOS ANGELES COUNTY ENGINEER
700 LOS ANGELES COUNTY ENGINEERING BLDG.

Do not extend notes this side of this line.

Note: Any Additions or Changes on This Sheet Must be Made or Credited in Red Ink With Date and Name of Person Making Change.

Profile No.	Notes Red.	Plotted	Job No. 0432.00	Division No. 10	F. B. 2151	Pg. 257
	Date	Date	Survey of Sanitation Invest.			
X-Sec. No.	Notes Chkd.	Checked	Survey by Snyder	Notes P135	Date 3-24-60	
	Date	Date	Map No.	Indexed C. Johnson	Date	

J.N. 0432.00

SANITATION INVESTIGATION

ELEV. of Plumbing Outlets

on

GRAVELIA ST S. Side

From- Arelia Rd.

To W. end of ST.

See Pg 256 for location

Snyder
Carrasco-
Rangel
Moya

STATION	B. S.	H. I.	F. S.	ELEV.

NOTE! ANY ADDITIONS OR CHANGES ON THIS SHEET MUST BE MADE OR CIRCLED IN RED INK, WITH DATE AND NAME OF PERSON MAKING CHANGE.

Do not extend notes this side of this line.

PLEASE RETURN TO
LOS ANGELES COUNTY ENGINEER
700 LOS ANGELES COUNTY ENGINEERING BLDG.

761-298 S & E #307—1-56

F. B. 2151 Pg. 258 Job No. E 432.00 Division No. 10 Notes Red. Plotted

Survey of Sanitation Invest. Date Date

Survey by Snyder Notes BRS Notes Chkd. Checked

Indexed C. Johnson Date 3-24-60 Date Date

					[illegible] OR.
					Bt. spk. in cb 4' W. of [illegible] C.R
2+00				14895	Grevelin ST ℄
ho# 1166	2+15			14837	Ground over 4" outlet E. side ho 1166
" "				14819	Top of 4" outlet E. side ho 1166 Pg 136
T.P.				149092	T.P.
3+00				14922	Grevelin ST ℄
T.P.				148588	T.P.
ho# 1180	3+08			148301	Top of 4" outlet S. side ho# 1180 Pg. 136
" "	"			14841	Ground over outlet " " "
T.P.				148682	T.P.
T.P.				149408	T.P.
BM A.E 710				149888	A.E. 710 El. 1498.896 F.B. 1930-121 Grevelin ST N. side 250'± W. of ℄ Arelin Rd - chis "X" in shoulder of Fire Hydrant in front ho# 1181