2152

INDEX C.B.

DATE	J.N.	DESCRIPTION	NOTES	PAGES
		HOLTON STREET, C.I. 1980.34		
4-57	1980.34	WALNUT STREET, from Doublegrove Street to West Covina City Bndry.	Topog	5-9
"	"	" " "	X-sects	11-20
"	"	FELLOWSHIP STREET, from Walnut St. to E'ly Line Tract #1859	Topog	21-26
"	"	" " "	X-sects	27-35
"	"	DUBESOR STREET, from Walnut St. so Doublegrove St.	Topog	37-43
"	"	" " "	X-sects	45-54
"	"	FRANCISQUITO AVE., from Walnut St. to Lark Ellen Ave.	Topog	55-75
"	"	" " "	X-sects	77-103
"	"	INDIAN SUMMER AVE., from Francisquito Ave. to a point 219'± S'ly of Alwood St.	Topog	105-108
"	"	" " " "	X-sects	109-114
"	"	ALWOOD STREET, from Indian Summer Ave. to Valinda Ave.	Topog	115-120
"	"	" " "	X-sects	121-128
"	"	VALINDA AVE., from Doublegrove St. to Tract Line, 660'± N. of Francisquito Ave.	Topog	129-137
"	"	" " " "	X-sects	139-151
"	"	HOLTON STREET, from Valinda Ave. to Lark Ellen Ave.	Topog	153-163
"	"	" " "	X-sects	165-180
"	"	ALWOOD STREET, from Valinda Ave. to Lark Ellen Ave.	Topog	181-191
"	"	" " "	X-sects	193-208

Photostated Aug 88

Notes Ck'd by
Map No.
Office Work
Checked
Date

Survey of HOLTON ST. S.S.
JN 1980.34 Tape Std °F.
Surveyed by J. S. COATES
Notes J. S. C. Date 4-1-57
Indexed C. Johnson 4-2-57

F. B. 2152 Pg. 5

C.I. 1980.34
HOLTON ST. S.S. DIST

TOPOGRAPHY
ON
WALNUT ST.

From: Doublegrove ST. 1+00
To: West Covina Bdy 12+58.36

OFFSETS TAKEN TO CENTERS OF Poles & Trees

COATES
OCHSNER
GLIDDEN
ALWIN
ARTURI

Note: Any Additions or Changes on this Sheet Must be Made or Circled in Red Ink With Date and Name of Person Making Change.

PLEASE RETURN TO
LOS ANGELES COUNTY ENGINEER
700 Los Angeles County Engineering Bldg.
Do not extend this side of this film.

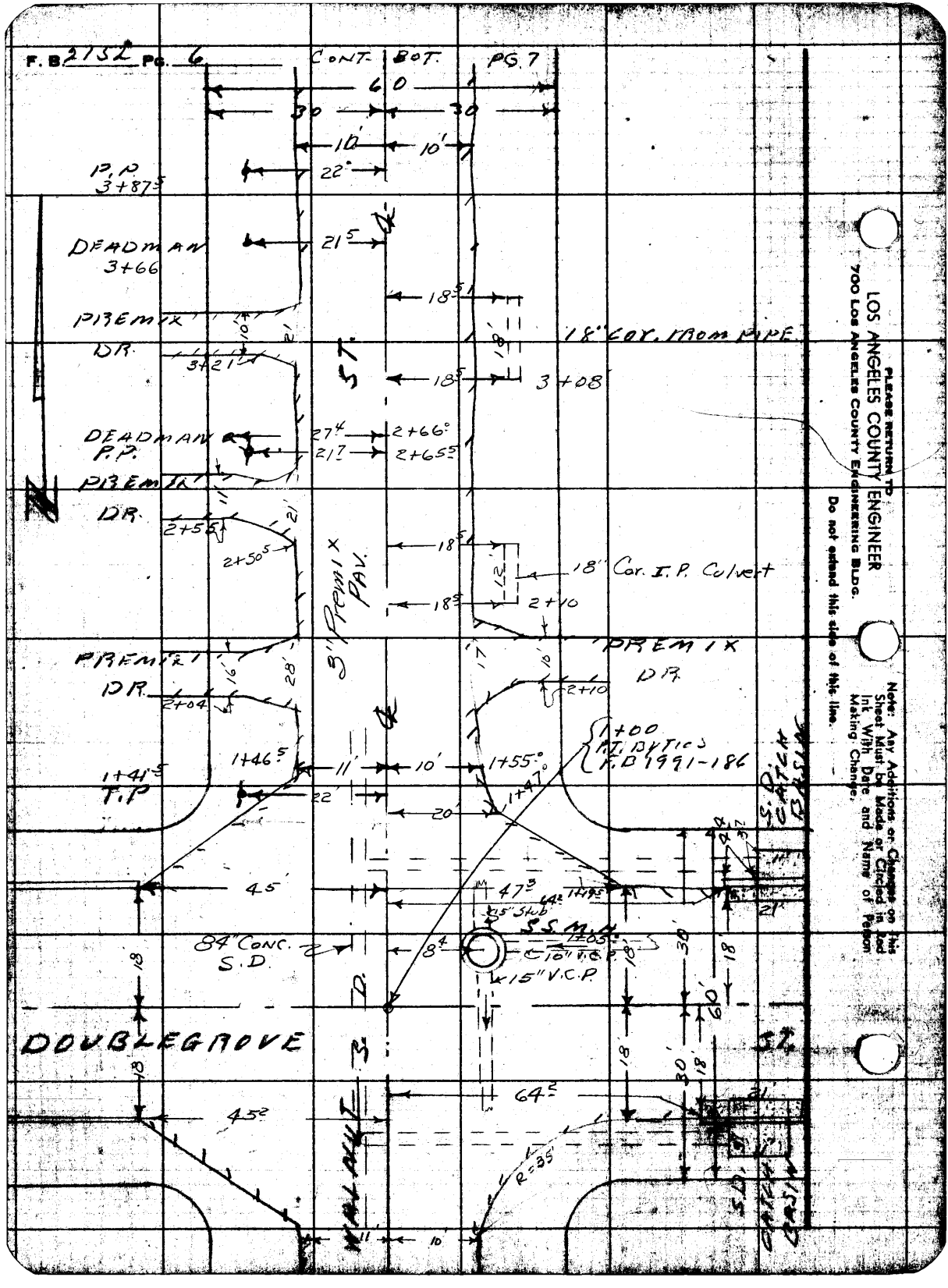

PLEASE RETURN TO
LOS ANGELES COUNTY ENGINEER
700 Los Angeles County Engineering Bldg.
Do not extend this side of this line.

Note: Any Additions or Changes on this Sheet Must be Made or Circled in Red Ink With Date and Name of Person Making Change.

Notes Ck'd by	Survey of HOLTON ST. SS
Map No.	JN 1980 Tape Std °F
Office Work	Surveyed by J.S.C.
Checked	Notes J.D. Date 4-1-57
Date	Indexed E. C. Johnson

F. B. 2152 PG. 7

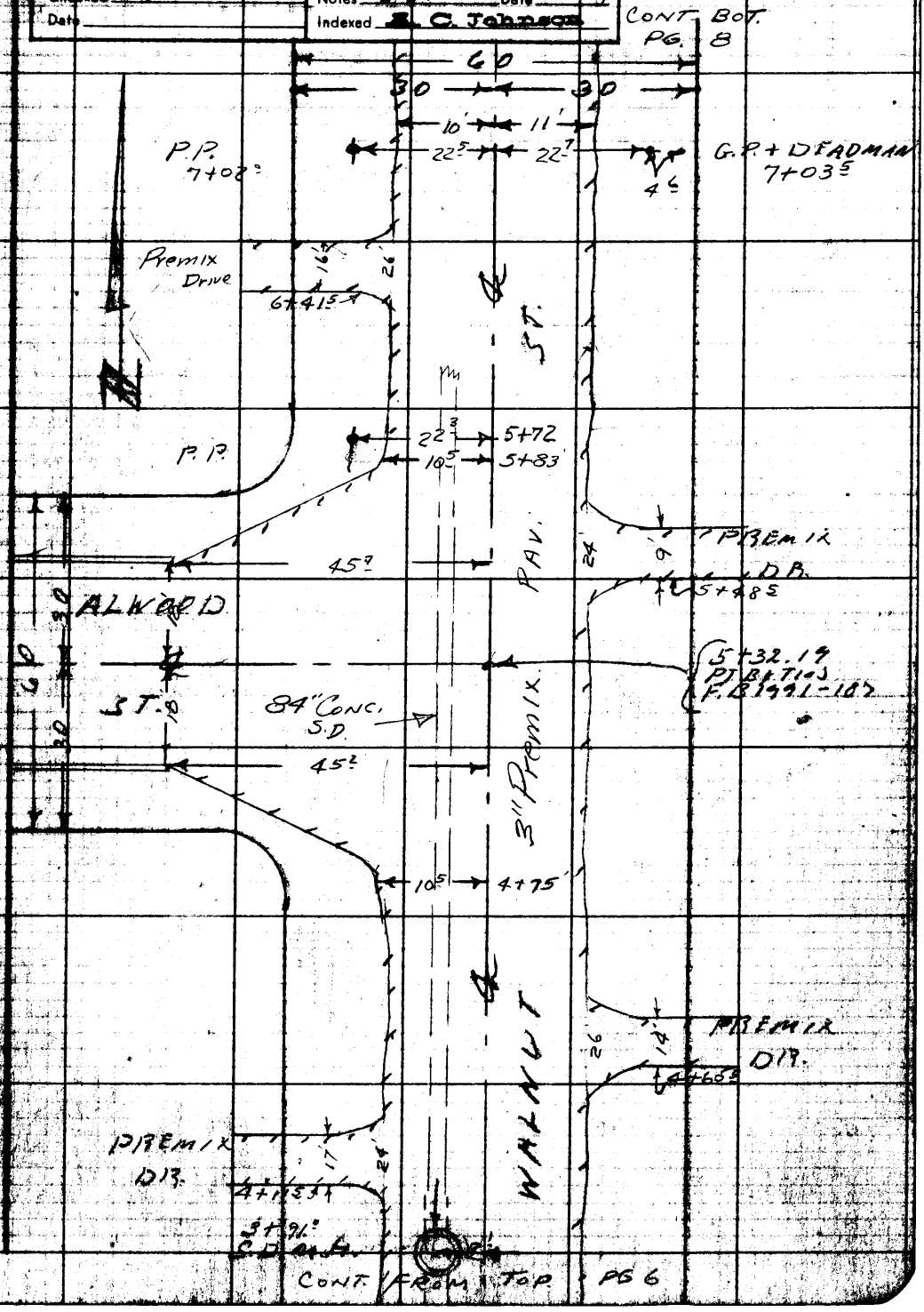

Note: Any Additions or Changes on this Sheet Must be Made or Circled in Red Ink With Date and Name of Person Making Change.

Do not extend this side of this line.

LOS ANGELES COUNTY ENGINEER
700 Los Angeles County Engineering Bldg.

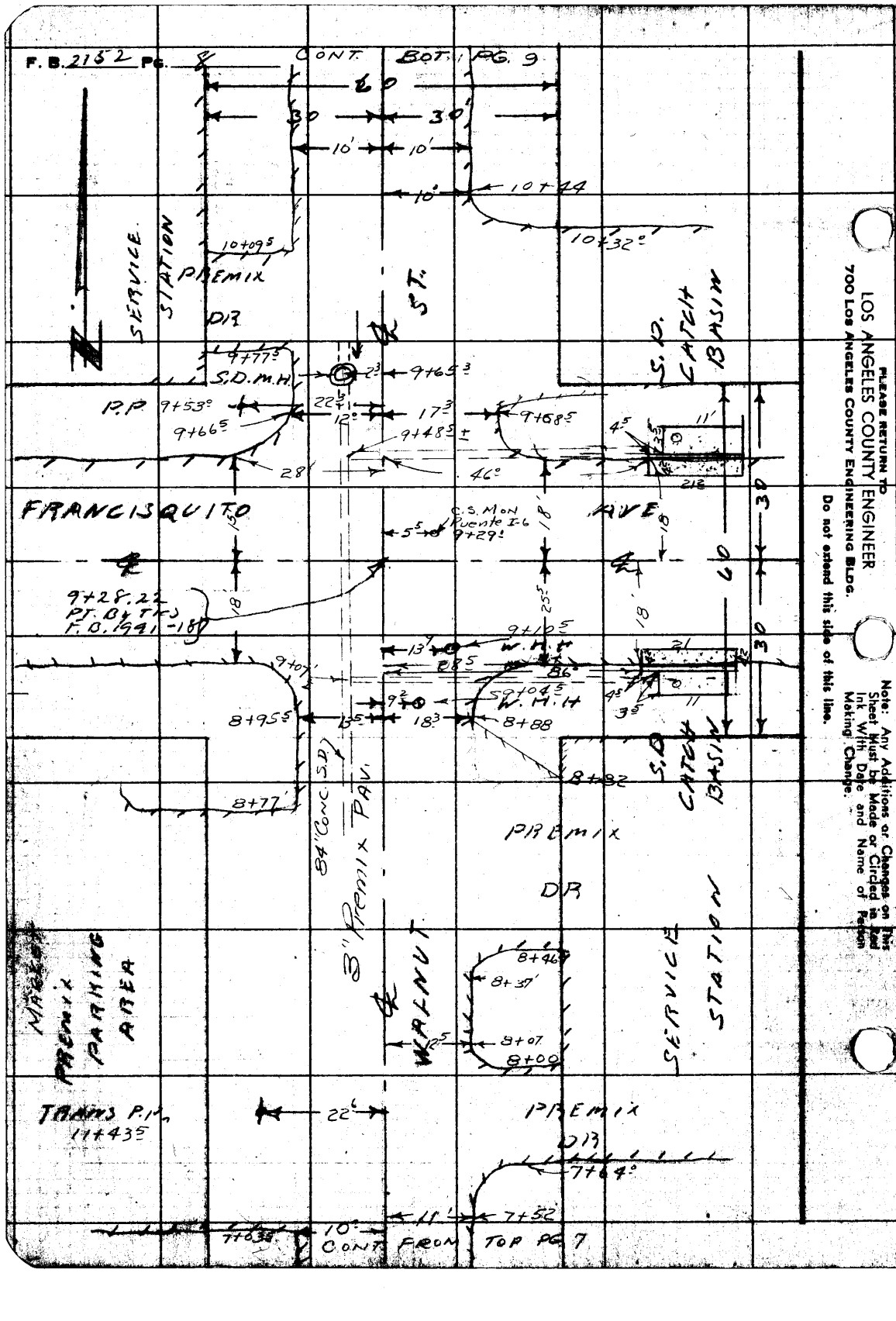
F. B. 2152 PG. 8
CONT. BOT. PG. 9
60
30
30
10'
10'
10+44
10+32
10+09
SERVICE STATION
PREMIX DR
ST.
S.D. CATCH BASIN
9+77
S.D.M.H.
9+65
P.P. 9+53
9+66
9+48
9+68
28
46
FRANCISQUITO AVE
C.S. Mon Puente I-6 9+29
9+28.22 PT. BY TKS F.B. 1941-18
9+10
W.H.H.
9+07
8+95
9+04
W.H.H.
8+88
8+82
8+77
84" CONC. S.D.
3" Premix PAV.
PREMIX DR
WALNUT
8+46
8+37
8+07
8+00
SERVICE STATION
MAGNET PREMIX PARKING AREA
TRANS P.M. 11+43
22
PREMIX DR
7+64
7+52
7+03
10
CONT. FROM TOP PG. 7
PLEASE RETURN TO
LOS ANGELES COUNTY ENGINEER
700 LOS ANGELES COUNTY ENGINEERING BLDG.
Do not extend this side of this line.
Note: Any Additions or Changes on This Sheet Must be Made or Circled in Red Ink With Date and Name of Person Making Change.

Notes Ck'd by
Map No.
Office Work
Checked
Date

Survey of HOLTON ST. S.S.
JN 1980.34 Tape Std °F
Surveyed by J.S.C.
Notes Date 4-1-57
Indexed C. Johnson

F. B. 2152 PG. 9

Note: Any Additions or Changes on This Sheet Must be Made or Circled in Red Ink With Date and Name of Person Making Change.

Do not extend this line of this line.

PLEASE RETURN TO
LOS ANGELES COUNTY ENGINEER
700 Los Angeles County Engineering Bldg.

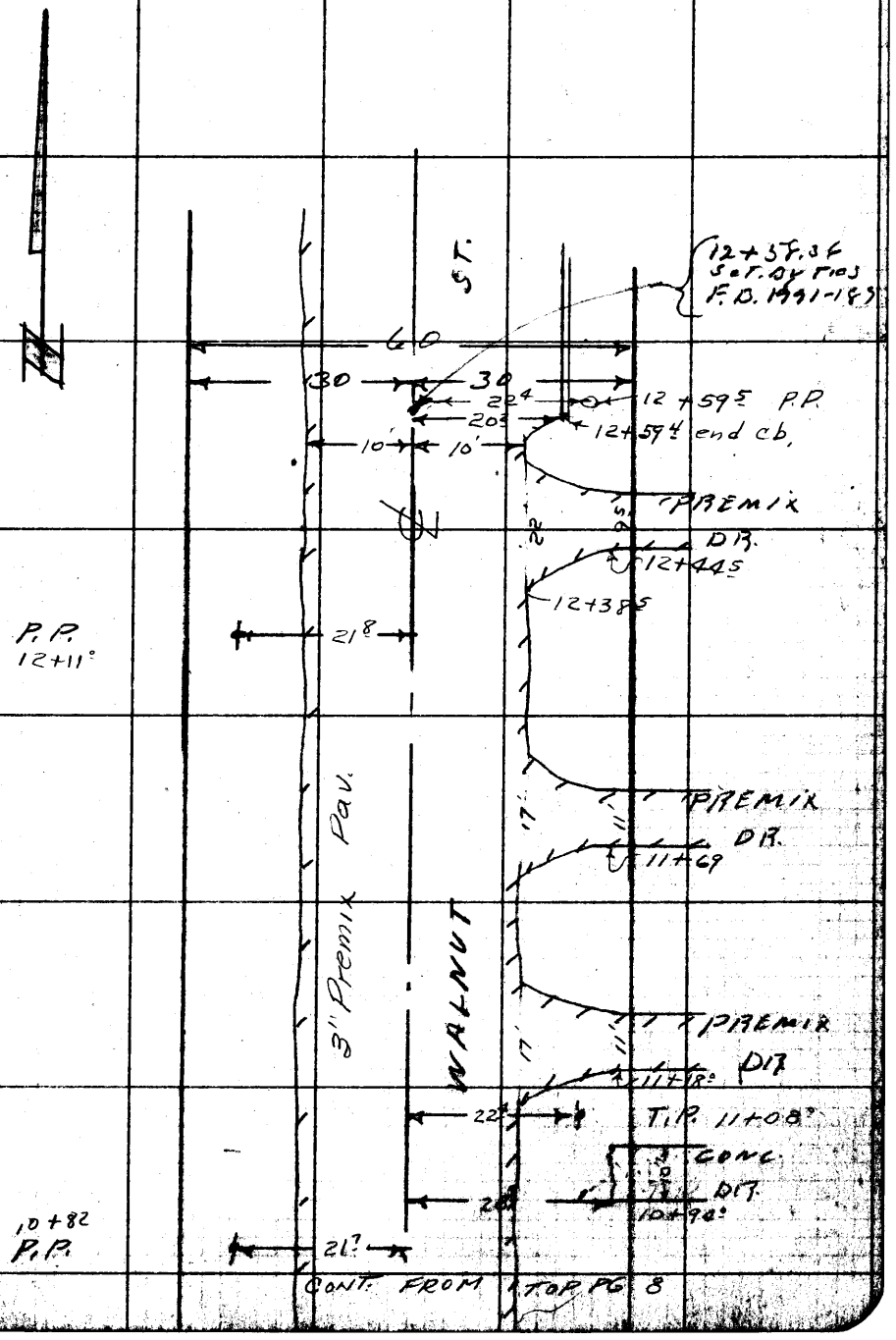

PLEASE RETURN TO
LOS ANGELES COUNTY ENGINEER
700 LOS ANGELES COUNTY ENGINEERING BLDG.

Note: Any Additions or Changes on This Sheet Must be Made or Circled in Red Ink With Date and Name of Person Making Change.

Do not extend this side of this line.

F. B. 2152 Pg. 10

Profile No. ____ X-Sec. No. ____

Notes Red ____ Date ____
Notes Chkd. ____ Date ____

Plotted ____ Date ____
Checked ____ Date ____

Job No. 1980.34 Division No. ____
Survey of HOLTON ST. S.S.
Survey by J.S.C. Notes J.S.C. Date 4-2-37
Map No. ~~J. Johnson~~ Date MAY 2 37

F. B. 2152 Pg. 17

C.I. 1980.34

HOLTON ST S.S DIST

CROSS-SECTION
ON
WALNUT AVE

CONTES
OCHSNER
GLIDDEN
ALWIN
ARTURI

STATION	B. S.	H. I.	F. S.	ELEV.

NOTE: ANY ADDITIONS OR CHANGES ON THIS SHEET MUST BE MADE OR CIRCLED IN RED INK, WITH DATE AND NAME OF PERSON MAKING CHANGE.

PLEASE RETURN TO
LOS ANGELES COUNTY ENGINEER
700 Los Angeles County Engineering Bldg.

Do not extend notes this side of this line.

76298 S & E #307—7-55

76298 S & E #307—7-55

PLEASE RETURN TO
LOS ANGELES COUNTY ENGINEER
700 LOS ANGELES COUNTY ENGINEERING BLDG.

NOTE: ANY ADDITIONS OR CHANGES ON THIS SHEET MUST BE MADE OR CIRCLED IN RED INK, WITH DATE AND NAME OF PERSON MAKING CHANGE.

Do not extend notes this side of this line.

F.B. 2152 Pg. 12 | Job No. 19803 | Division No. | Notes Red. | Plotted | No. | Profile
Survey of Holton St. S.S. | Date | Date | X-Sec.
Survey by USC | Notes J.S.C. | Notes Chkd. | Checked | No.
Indexed C. Johnson | Date | Date | Date

STATION	B. S.	H. I.	F. S.	ELEV.		
						WALNUT ST.
BMAZ 200					BMAZ 200 Elev. 370.000 FB. 1926-160	
					Walnut St & Doublegrove St. S.E. Cor.	
					Bt. Spk. in cb. 5' E. of W. end	
					LT & RT.	
1+00		& INT Doublegrove ST.		370.2		& INT. Doublegrove ST.
"				369.9		20'
"				369.3		45' flow Line
"				369.7	20'	
"				368.7	45'	
1+05				370.10		8± S. rim M.H
"				370.06		" E " "
"				370.13		" N " "
"				359.42	15" outlet S.	370.10 − 10.68 = 359.42 (S) Meas 9.43, Diam 1.25, 10.68
"				359.91	10" inlet E	370.06 − 10.15 = 359.91 (E) Meas 9.32, Diam 0.83, 10.15
"				359.52	15 inlet N	370.13 − 10.61 = 359.52 (N) Meas 9.36, Diam 1.25, 10.61
"				369.36		64' outh @ W. end cb. N.E. Cor
"				370.01		" " " "
"				364.96		68.6 flow Line 20" Conc S.D. pipe
				368.23		45' outh @ E. end cb. N.W. Cor
				368.67		" " " "
1+46.5				370.4		&
"				369.9	Pav. return	11'

76298 S & E #307—7-55

PLEASE RETURN TO
LOS ANGELES COUNTY ENGINEER
700 LOS ANGELES COUNTY ENGINEERING BLDG.

NOTE: ANY ADDITIONS OR CHANGES ON THIS SHEET MUST BE MADE OR CIRCLED IN RED INK, WITH DATE AND NAME OF PERSON MAKING CHANGE.

Do not extend notes this side of this line.

STATION	B. S.	H. I.	F. S.	ELEV.		Walnut ST
					LT	℄ RT
1+46.5				3688	flow Line 18'	
"				3691	P/L 30'	
1+55				3704		10' pav. return
"				3702		18'
"				3702		30' P/L
"				3702		330'
2+00				3707		℄
"				3706		10' edge pav.
"				3703		18'
"				3706		30'
"				3701	edge pav. 10'	
"				3689	flow Line 18'	
"				3693	P/L 30'	
T.P.				3708.2		
				3701.5		S. end 18.5 Top 18" Cor. I.P.
2+10				3704.3		N end " " "
3+00				3707		℄
"				3708		10' edge pav
"				3705		18'
"				3710		30' P/L
"				3702	edge pav 10'	

Profile Notes Red. ____ Plotted ____ Job No. 1980.34 Division No. ____ F. B. 2152 Pg. 73
No. ____ Date ____ Date ____ Survey of HOLTON ST. S.S.
X-Sec. Notes Chkd. ____ Checked ____ Survey by JSC Notes JSC Date 4-2-57
No. ____ Date ____ Date ____ Map No. ____ Date ____

76298 S & E #307—7-55

PLEASE RETURN TO
LOS ANGELES COUNTY ENGINEER
700 LOS ANGELES COUNTY ENGINEERING BLDG.

NOTE: ANY ADDITIONS OR CHANGES ON THIS SHEET MUST BE MADE OR CIRCLED IN RED INK, WITH DATE AND NAME OF PERSON MAKING CHANGE.

Do not extend notes this side of this line.

STATION	B. S.	H. I.	F. S.	ELEV.		Walnut ST.
					LT ℄	RT
3+00				3693	flow Line 18'	
"				3696	P/L 30'	
3+08				37060		18⁵ Top 18" Cor. I.P.
3+26				37069		" " " "
3+91 S.D.M.H.				37065	2'	rim S.D.M.H.
"				35725	"	flow Line 84" Conc. S.D.
4+00				3707		℄
"				3706		10' edge pav.
"				3705		18
"				3706		30' P/L
"				3737		330' B.L.L.
"				3704	edge pav. 10'	
"				3692	18'	
"				3698	P/L 30'	
4+75				3709		℄
"				3705	edge pav 10⁵	
"				3698	18'	
"				3700	P/L 30'	
5+00				3710		℄
"				3710		10' edge pav.

F. B. 2152 Pg. 14 Job No. 1980.34 Division No. Notes Red. Plotted Profile
Survey of HOLTON ST. S.S. Date Date No. X-Sec.
Survey by JSC Notes JSC Notes Chkd. Checked
Indexed K. C. Johnson Date Date Date No.

76298 S & E #307—7-55

PLEASE RETURN TO
LOS ANGELES COUNTY ENGINEER
700 LOS ANGELES COUNTY ENGINEERING BLDG.

NOTE: ANY ADDITIONS OR CHANGES ON THIS SHEET MUST BE MADE OR CIRCLED IN RED INK, WITH DATE AND NAME OF PERSON MAKING CHANGE.

Do not extend notes this side of this line.

STATION	B. S.	H. I.	F. S.	ELEV.		WALNUT ST
					LT ℄	RT
5+00				3709		18'
"				3710		30' P/L
				36915	gutt. @ W. end cb. S.W. Cor. 45²	
				36967	W. end cb. S.W. Cor "	
5+32.19	℄ INT ALWOOD ST			3711	℄	INT ALWOOD ST.
"				3704	20'	
"				3697	45'	
				36915	gutt. @ W. end cb. N.W. Cor 45²	
				36965	" " "	
5+83				3712	℄	
"				3708	pav. return 10⁵	
"				3701	18'	
"				3705	P/L 30'	
6+00				3712	℄	
"				3713		11' edge pav
"				3712		18'
"				3712		30' P/L
"				3708	edge pav 10'	
"				3701	flow line 18'	
"				3705	P/L 30'	

Profile Notes Red. ____ Plotted ____ Job No. 198034 Division No. ____ F. B. 2152 Pg. 15
No. ____ Date ____ Date ____ Survey of HOLTON ST. S.S.
X-Sec. Notes Chkd. ____ Checked ____ Survey by JSC Notes JSC Date 4-2-57
No. ____ Date ____ Date ____ Map No. ____ Indexed Johnson Date ____

76298 S & E #307—7-55

PLEASE RETURN TO
LOS ANGELES COUNTY ENGINEER
700 LOS ANGELES COUNTY ENGINEERING BLDG.

NOTE: ANY ADDITIONS OR CHANGES ON THIS SHEET MUST BE MADE OR CIRCLED IN RED INK, WITH DATE AND NAME OF PERSON MAKING CHANGE.

Do not extend notes this side of this line.

F. B. 2152 Pg. 16 | Job No. 1980.34 | Division No. | Notes Red. | Plotted | No. | Profile
Survey of HOLTON ST. S.S. | Date | Date | No. | X-Sec.
Survey by J.S.C. Notes J.S.C. | Notes Chkd. | Checked
Indexed L. C. Johnson Date | Date | Date

STATION	B. S.	H. I.	F. S.	ELEV.		Walnut ST.
					LT ℄ RT	
TP				37133		
7+00				3715	℄	
"				3714		11' edge pav
"				3713		18'
"				3721		30' P/L
"				3723		255' B.L.L.
"				3712	edge pav 10'	
"				3705	18'	
"				3706	P/L 30'	
8+00				3716	℄	
"				3717		12'
"				3714		18' flow line
"				3719		30' P/L
"				3713	10'	
"				3710	flow line 16'	
"				3714	P/L 30'	
8+88				3711	℄	
"				3710		11'
"				3710		18' pav. return
"				3720		30' P/L

76298 S & E #307—7-55

PLEASE RETURN TO
LOS ANGELES COUNTY ENGINEER
700 LOS ANGELES COUNTY ENGINEERING BLDG.

NOTE: ANY ADDITIONS OR CHANGES ON THIS SHEET MUST BE MADE OR CIRCLED IN RED INK, WITH DATE AND NAME OF PERSON MAKING CHANGE.

Do not extend notes this side of this line.

STATION	B. S.	H. I.	F. S.	ELEV.		Walnut ST.
					LT. ℄	RT
8+88				3728		255' B.L.L.
8+95.5				3708	pav. return 13.5	
"				3707	flow line 18'	
				3716	P/L 30'	
9+00				3709	℄	
"				3711		21' edge pav
"				3720		30' P/L
"				3708	18'	
"				3716	P/L 30'	
9+03				3709	℄	
"				3711		28.5 pav. return
9+10				3707	w. end pav. return	S.W. Cor.
S.E. Cor				37150		86' gutt. w. end cb.
"				37229		" " "
"				36794		flow line 20" Conc S.D. pipe
9+28.22	℄ INT Francisquito Ave			3714		℄ INT Francisquito Ave
"				3716		30'
"				3711	30'	
N.E. Cor				37133		46' gutt. w. end cb.
"				37201		" " "

Profile Notes Red. ____ Plotted ____ Job No. 198034 Division No. ____ F. B. 2152 Pg. 17
No. ____ Date ____ Date ____ Survey of HOLTON ST. SS.
X-Sec. Notes Chkd. ____ Checked ____ Survey by JSC Notes JSC Date 4-2-57
No. ____ Date ____ Date ____ Map No. ____ Indexed Johnson Date ____

76298 S & E #307—7-55

PLEASE RETURN TO
LOS ANGELES COUNTY ENGINEER
700 LOS ANGELES COUNTY ENGINEERING BLDG.

NOTE: ANY ADDITIONS OR CHANGES ON THIS SHEET MUST BE MADE OR CIRCLED IN RED INK, WITH DATE AND NAME OF PERSON MAKING CHANGE.

Do not extend notes this side of this line.

STATION	B. S.	H. I.	F. S.	ELEV.		Walnut ST.
					LT ℄	RT
BMAZ 202'				37202	BMAZ202 Elev. 372.015	FB. 1926-161
N.E. Cor.				36796		46° flow Line 20" Conc. S.D. pipe
N.W. Cor				3708	pav. return 28'	
9+68.5				3714	℄	
"				3716		17'
"				3714		20' flow Line
				3719		30' P/L
"				3732		220' B.LL
9+66.5				3711	edge pav. 12'	
"				3711	16'	
"				3715	P/L 30'	
9+65.3				3714.2	rim S.D.M.H. 2.3	
"				3595	flow Line 84" S.D. "	
10+00				3720	℄	
"				3720'		11'
"				3715		20
"				3720		30' P/L
"				3718	10'	
"				3717	16'	
"				3721	P/L 30'	

F. B. 2152 Pg. 18 Job No. 198034 Division No. Notes Red. Plotted Profile
Survey of HOLTON ST. S.S. Date Date No. X-Sec.
Survey by JSC Notes JSC Notes Chkd. Checked
Indexed C. Johnson Date Date Date No.

76298 S & E #307—7-55

PLEASE RETURN TO
LOS ANGELES COUNTY ENGINEER
700 LOS ANGELES COUNTY ENGINEERING BLDG.

NOTE: ANY ADDITIONS OR CHANGES ON THIS SHEET MUST BE MADE OR CIRCLED IN RED INK, WITH DATE AND NAME OF PERSON MAKING CHANGE.

Do not extend notes this side of this line.

Profile Notes Rod. Plotted Job No. 7280 34 Division No. F. B. 2152 Pg. 19
No. Date Date Survey of Walnut ST. S.S.
X-Sec. Notes Chkd. Checked Survey by J.S.C. Notes J.S.C. Date 4-2-57
No. Date Date Map No. Traced Johnson Date

STATION	B. S.	H. I.	F. S.	ELEV.		Walnut ST.
					Lt ℄ Rt	
11+00				3730	℄	
"				3729		10' edge pav.
"				3724		18'
"				3729		30' P/L
"				3727	edge pav. 10'	
"				3723	16'	
"				3720	P/L 30'	
TP				37320		
12+00				3736	℄	
"				3733		10' edge pav
"				3730		18'
"				3734		30' P/L
"				3733	edge pav., 10'	
"				3730	18'	
"				3726	P/L 30'	
12+59.4				3738	℄	
"				3731		20' out
"				37380		" Send C6
"				3735		30' P/L
"				3750		220' B.L.L.

76298 S & E #307—7-55

PLEASE RETURN TO
LOS ANGELES COUNTY ENGINEER
700 LOS ANGELES COUNTY ENGINEERING BLDG.

NOTE: ANY ADDITIONS OR CHANGES ON THIS SHEET MUST BE MADE OR CIRCLED IN RED INK, WITH DATE AND NAME OF PERSON MAKING CHANGE.

Do not extend notes this side of this line.

F. B. 2152 Pg. 20 | Job No. 1980,34 | Division No. | Profile No. | X-Sec. No.

Survey of JSC HOLTON ST. S.S.

Survey by C. Johnson Notes JSC Plotted Date

Indexed Date Notes Chkd. Checked Date Notes Red. Date

STATION	B. S.	H. I.	F. S.	ELEV.		WALNUT ST
					LT & RT	
12+59.4				3735	10'	
"				3732	18'	
"				3730	P/C 30'	
BMAZ203				37381	BMAZ203 Elev. 373.8	FB. 1926-161
					Walnut ST. (E. Side) 330'± N. of Francisquito Ave	
					Bt. Spk. in cb. 5' N. of S. end	

Notes Ck'd by	Survey of HOLTON ST. S.S.
Map No.	JN 1980.34 Tape Std °F
Office Work	Surveyed by J.S. COATES
Checked	Notes J.E.O. Date 4-3-57
Date	Indexed C. Johnson

MAY 2 '57

F. B. 2152 PG. 21

C.I. 1980.34

HOLTON ST. S.S. DIST.

TOPOGRAPHY
ON
FELLOWSHIP ST.

From: Walnut ST. 1+00
To: E. Line TR # 1859 14+21.58

Offset taken to center of Poles & Trees

COATES
OCHSNER
GLIDDEN
ALWIN

Note: Any Additions or Changes on This Sheet Must be Made or Circled in Red Ink With Date and Name of Person Making Change.

PLEASE RETURN TO
LOS ANGELES COUNTY ENGINEER
700 LOS ANGELES COUNTY ENGINEERING BLDG.

Do not extend this side of this line.

FORM 247 1-56



PLEASE RETURN TO
LOS ANGELES COUNTY ENGINEER
700 Los Angeles County Engineering Bldg.

Do not extend this side of this line.

Note: Any Additions or Changes on This Sheet Must be Made or Circled in Red Ink With Date and Name of Person Making Change.

Notes Ck'd by	Survey of HOLTON ST. SS
Map No.	JN 1980.34 Tape Std °F
Office Work	Surveyed by J.S.C
Checked	Notes J.O Date 4-3-57
Date	Indexed [illegible] C. Johnson

F. B. 2152 PG. 23

CONT. BOT PG 24

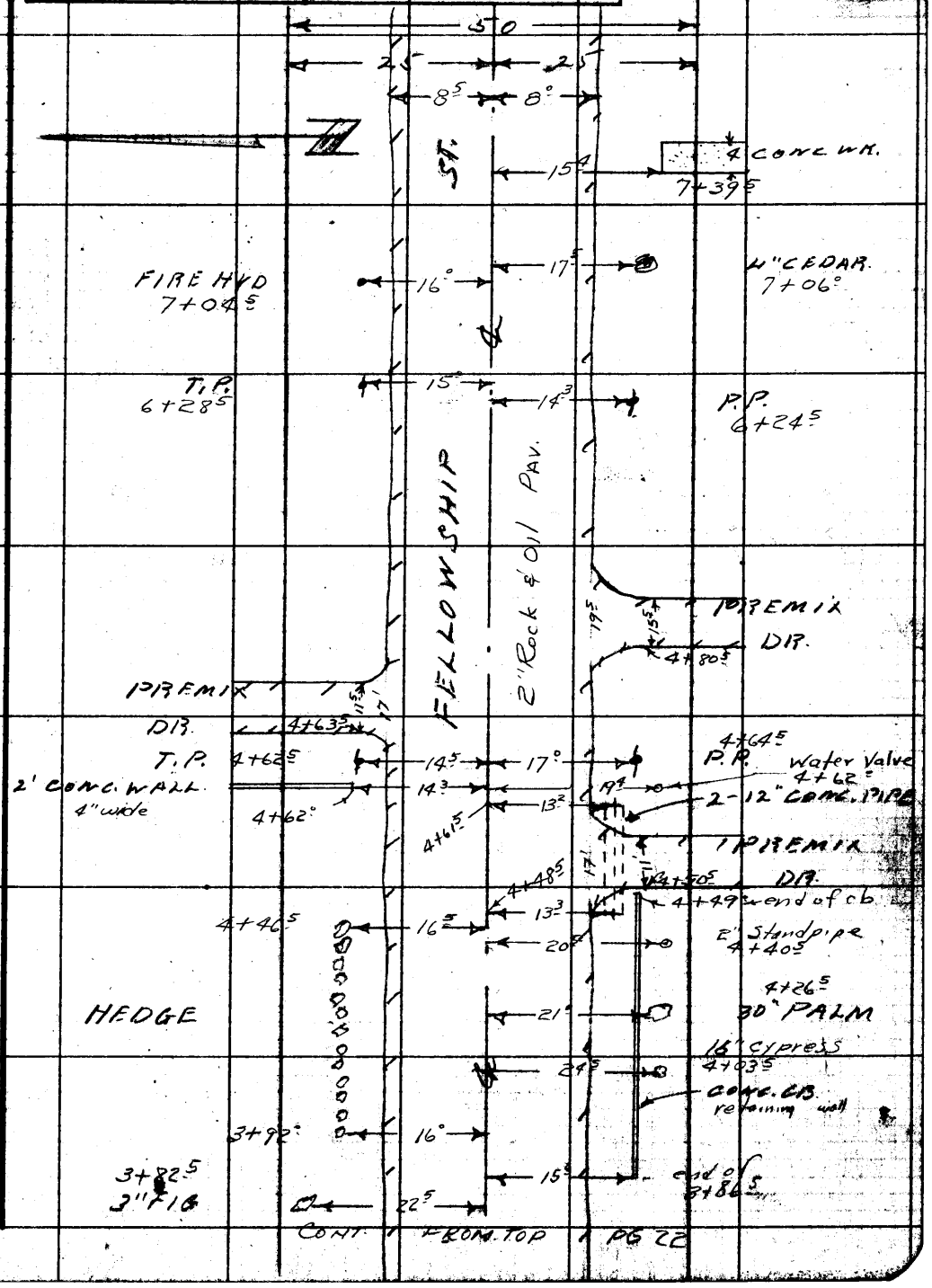

Note: Any Additions or Changes on This Sheet Must be Made or Circled in Red Ink With Date and Name of Person Making Change.

Do not extend this side of this line.

PLEASE RETURN TO
LOS ANGELES COUNTY ENGINEER
700 LOS ANGELES COUNTY ENGINEERING BLDG.

76F3098 S&E #247 1-56

F.B. 2152 Pg. 24 CONT. BOT. PG 25

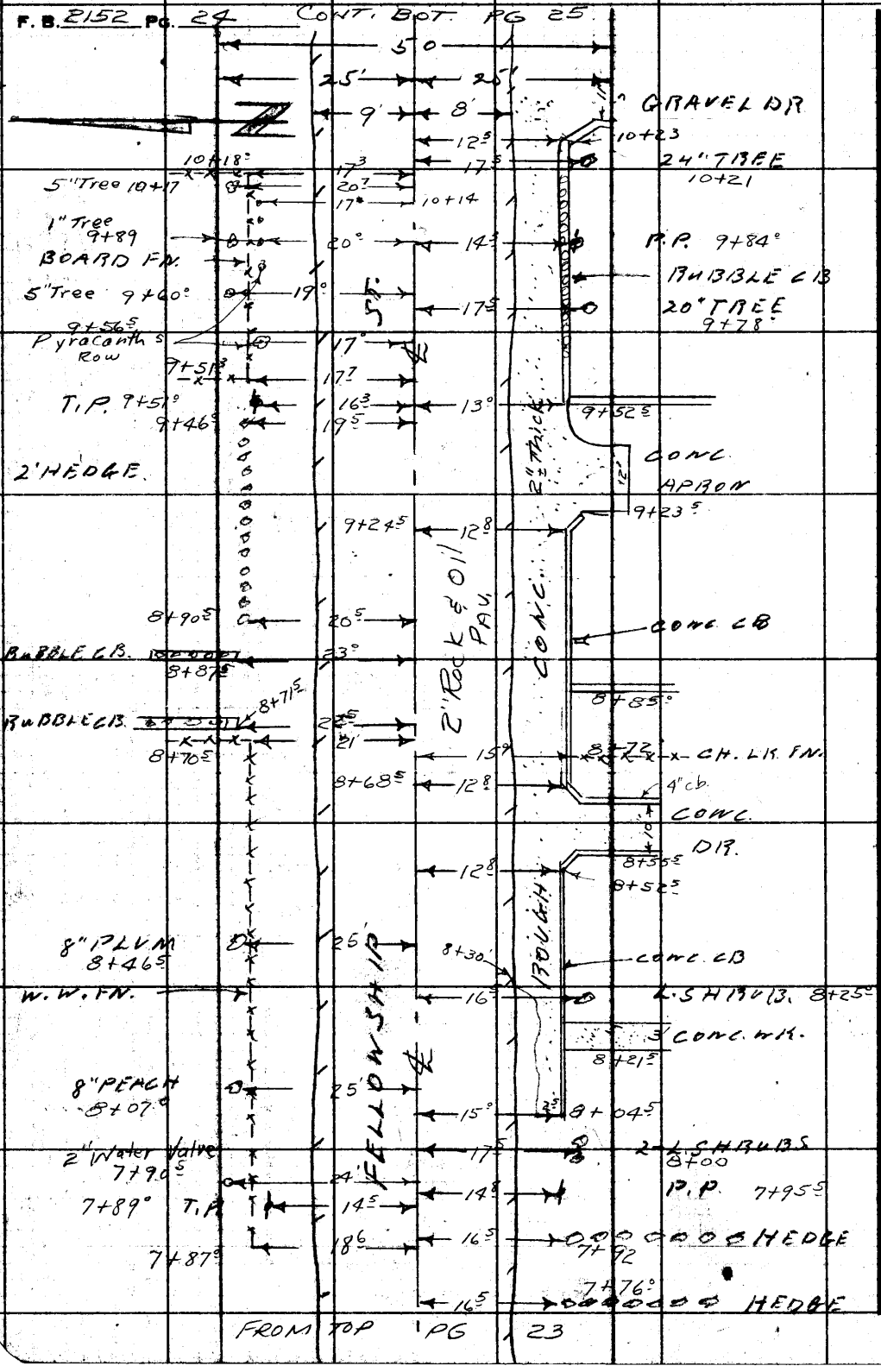

PLEASE RETURN TO
LOS ANGELES COUNTY ENGINEER
700 Los Angeles County Engineering Bldg.
Do not extend this side of this line.

Note: Any Additions or Changes on This Sheet Must be Made or Circled in Red Ink With Date and Name of Person Making Change.

Notes Ck'd by	Survey of HOLTON ST. SS	F. B. 2152 PG. 25
Map No.	JN 1980.34 Tape Std °F	
Office Work	Surveyed by J.S.C.	
Checked	Notes J.O. Date 4-3-57	CONT. BOT PG 26
Date	Indexed C. Johnson	

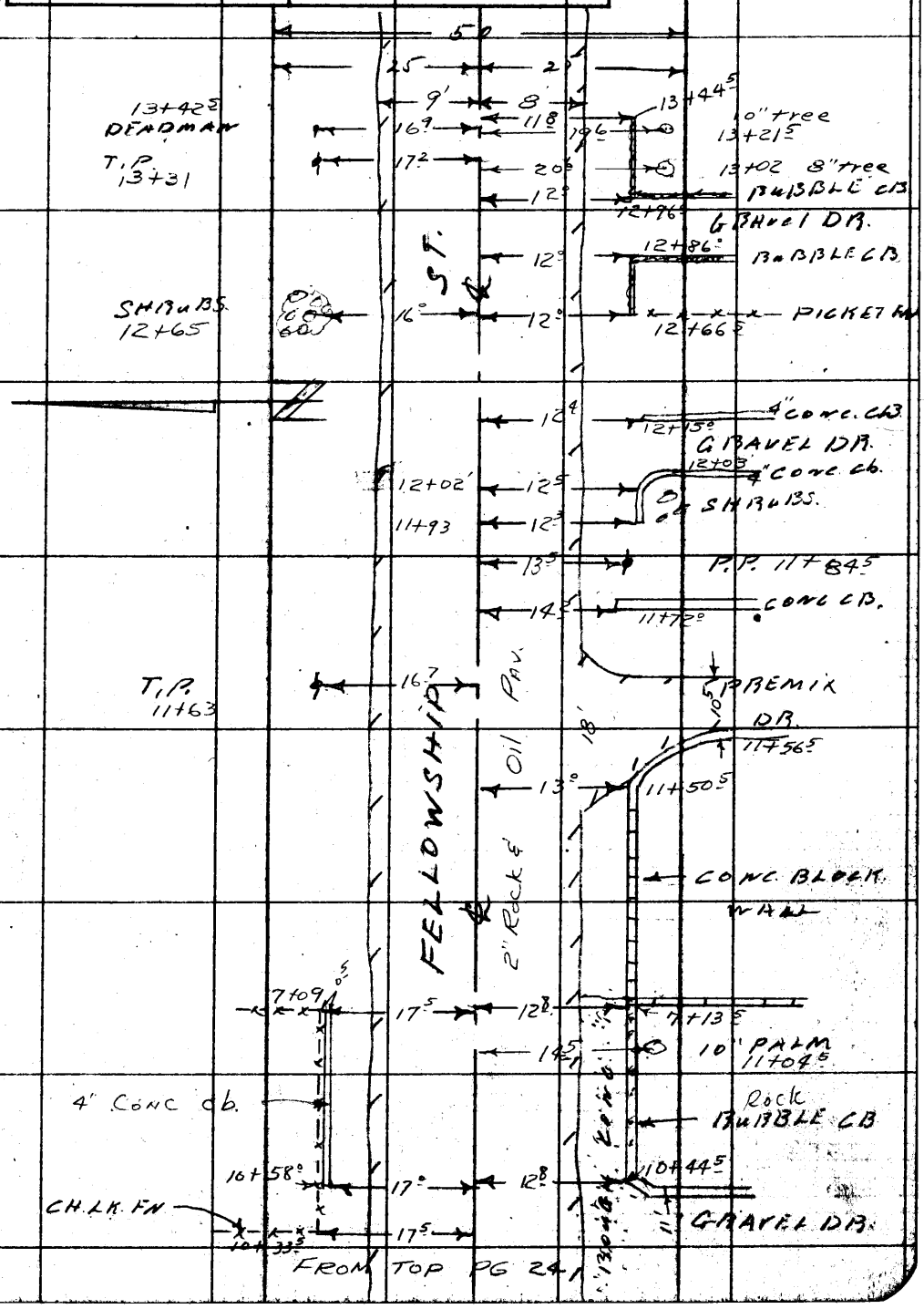

Note: Any Additions or Changes on This Sheet Must be Made or Circled in Red Ink With Date and Name of Person Making Change.

PLEASE RETURN TO
LOS ANGELES COUNTY ENGINEER
700 LOS ANGELES COUNTY ENGINEERING BLDG.
Do not extend this side of this line.

76F309S S&E #247 1-56

F. B. 2152 Pg. 26

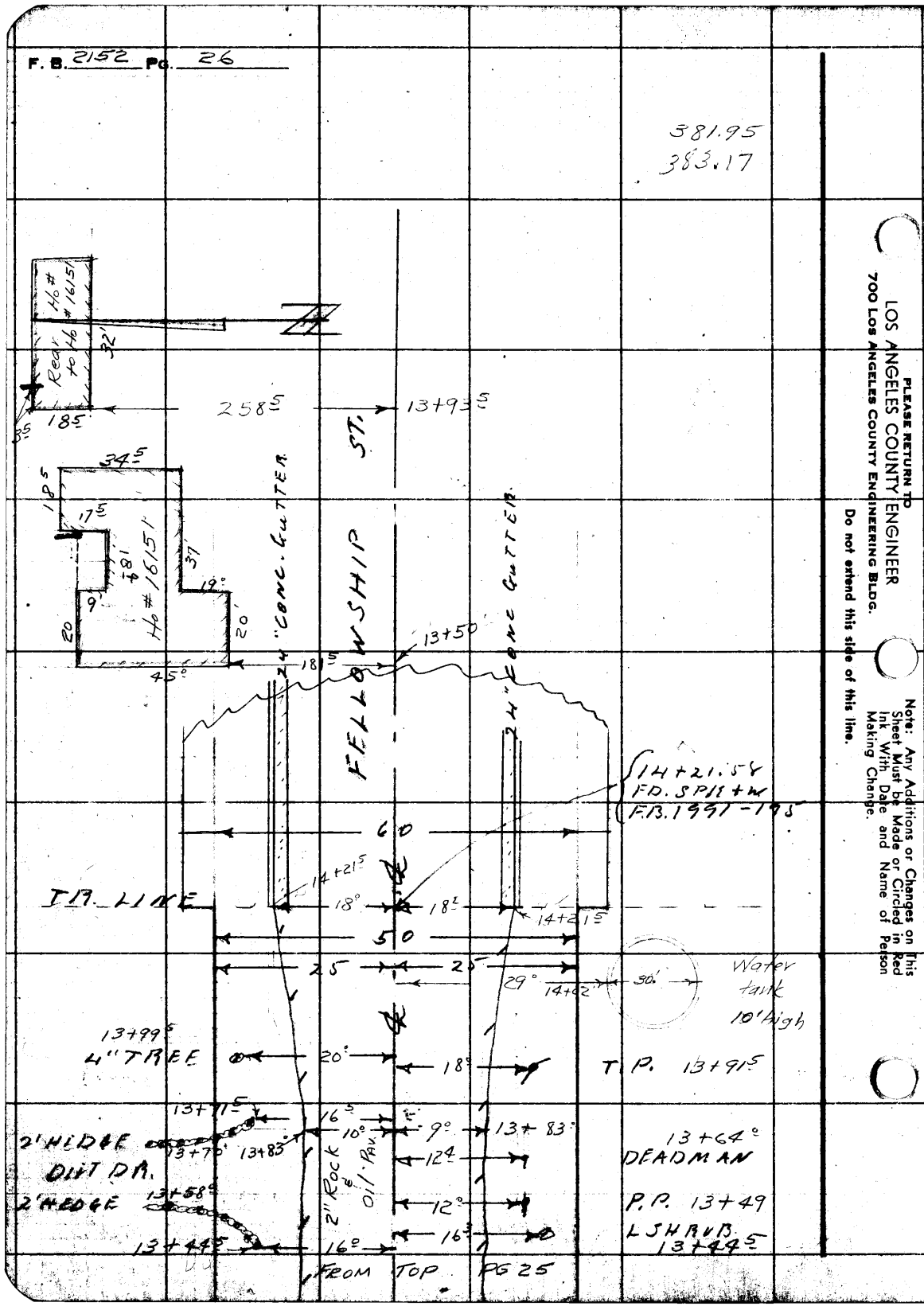

PLEASE RETURN TO
LOS ANGELES COUNTY ENGINEER
700 Los Angeles County Engineering Bldg.

Do not extend this side of this line.

Note: Any Additions or Changes on This Sheet Must be Made or Circled in Red Ink With Date and Name of Person Making Change.

Profile No.	Notes Red.	Plotted	Job No. 1980.34	Division No.	F. B. 2152 Pg. 27
	Date	Date	Survey of HOLTON ST S.S. DIST.		
X-Sec. No.	Notes Chkd.	Checked	Survey by JSC	Notes JSC	Date 4-3-57
	Date	Date	Map No.	Checked Johnson	Date MAY 2 '57

C.I. 1980.34

HOLTON. ST. S.S. DIST.

CROSS-SECTION

ON

FELLOWSHIP ST.

From: Walnut ST 1+00

To: E. Line TR #1849 14+21.58

COATES
OCHSNER
GLIDDEN
ALWIN
ARTURI

STATION	B. B.	H. I.	F. B.	ELEV.

NOTE: ANY ADDITIONS OR CHANGES ON THIS SHEET MUST BE MADE OR CIRCLED IN RED INK, WITH DATE AND NAME OF PERSON MAKING CHANGE.

PLEASE RETURN TO
LOS ANGELES COUNTY ENGINEER
700 Los Angeles County Engineering Bldg.

Do not extend notes this side of this line.

76298 S & E #307—7-55

76298 S & E #307—7-55

PLEASE RETURN TO
LOS ANGELES COUNTY ENGINEER
700 LOS ANGELES COUNTY ENGINEERING BLDG.

NOTE: ANY ADDITIONS OR CHANGES ON THIS SHEET MUST BE MADE OR CIRCLED IN RED INK, WITH DATE AND NAME OF PERSON MAKING CHANGE.

Do not extend notes this side of this line.

F. B. 2152 Pg. 28 | Job No. 1950.34 | Division No. | Notes Red. | Plotted | No. | Profile
Survey of HOLTON ST. S.S. | Date | Date | No. | X-Sec.
Survey by J.S.C. | Notes J.S.C. | Notes Chkd. | Checked
Indexed by C. Johnson | Date | Date | Date | No.

STATION	B. S.	H. I.	F. S.	ELEV.	
					Fellowship ST.
BMAZ 224					BMAZ198 Elev. 365.912 F.B. 1926-160 Walnut ST. & Fellowship ST. S.E. Cor. L&N in Conc cb. under fn. 18'E. & 17'S. & INT.
1+00 & INT	Walnut	ST.		3654	LT. & INT. Walnut RT. ST.
"				3649	17'
"				3653	45'
"				3650	15'
"				3657	40'
1+08				3653.7	S. rim M.H. 5'
"				3653.5	E " "
"				3653.6	N " "
"				3558.5	12" outlet S. Meas. 8.56 Diam. 1.00 9.52 (S) 365.37 9.52 355.85
"				3565.9	8" inlet E Meas. 8.09 Diam. 0.67 (E) 365.35 8.76 356.59
"				3558.7	12" inlet N Meas. 8.49 Diam. 1.00 9.49 (N) 365.36 9.49 355.87
1+10				3651	N. end pav. return
1+11				3649	S. end pav. return
1+15				3646	Top 18" Cor. I.P. 13[2]
1+16				3645	16[5] Top 18" Cor. I.P.
1+27[5]				3655	&
"				3654	edge pav. 7'
"				3650	flow line 12'
"				3660	P/L 25

76298 S & E #307—7-55

PLEASE RETURN TO
LOS ANGELES COUNTY ENGINEER
700 LOS ANGELES COUNTY ENGINEERING BLDG.

NOTE: ANY ADDITIONS OR CHANGES ON THIS SHEET MUST BE MADE OR CIRCLED IN RED INK, WITH DATE AND NAME OF PERSON MAKING CHANGE.

Do not extend notes this side of this line.

Profile No. ____ Notes Red. ____ Plotted ____ Job No. 1980.34 Division No. ____
X-Sec. No. ____ Date ____ Date ____ Survey at FULTON ST. S.S.
Notes Chkd. ____ Date ____ Checked ____ Survey by J.S.C. Notes J.S.C. Date 4-3-57
Map No. ____ Date ____ Indexed J. Johnson Date ____
F. B. 2152 Pg. 29

STATION	B. S.	H. I.	F. S.	ELEV.		FELLOWSHIP ST.
					LT ℄	RT
1+27 ℄				3675	B.L.L. 380'	
1+31				3651		10' pav. return
"				3644		14' flow line
"				3559		16. Top cb.
"				3652		25' P/L
"				3641		206' B.L.L.
2+00				3660	℄	
"				3656		10' edge pav.
"				3648		14' flow line
"				3657		25' P/L
"				3659	edge pav 7'	
"				3656	flow line 12'	
"				3659	P/L 25'	
3+00				3667	℄	
"				3662		10' edge pav
"				3655		14' flow line
"				3659		25' P/L
"				3665	edge pav 7'	
"				3663	flow line 12'	
"				3667	P/L 25'	

76298 S & E #307—7-55

PLEASE RETURN TO
LOS ANGELES COUNTY ENGINEER
700 LOS ANGELES COUNTY ENGINEERING BLDG.

NOTE: ANY ADDITIONS OR CHANGES ON THIS SHEET MUST BE MADE OR CIRCLED IN RED INK, WITH DATE AND NAME OF PERSON MAKING CHANGE.

Do not extend notes this side of this line.

STATION	B. S.	H. I.	F. S.	ELEV.		FELLOWSHIP ST.
					LT	℄ RT
TP				36687		
4+00				3675		℄
"				3670		10' edge pav.
"				3662		14' flow line
"				3669		25' P/L
"				3660		206' B.L.L.
"				3674	edge pav. 8'	
"				3671	flow line 12'	
"				3674	P/L 25'	
"				3704	B.L.L. 395'	
5+00				3687		℄
"				3683		9' edge pav.
"				3680		12' flow line
"				3683		25' P/L
"				3685	edge pav. 8.5	
"				3680	12'	
"				3685	P/L 25'	
6+00				3700		℄
"				3696		8' edge pav.
"				3690		12' flow line

F. B. 2152 PG. 30 Job No. 1980.34 Division No. Notes Red. Plotted Profile
Survey of HOLTON ST. SS Date Date No. X-Sec.
Survey by JSC Notes JSC Notes Chkd. Checked
Indexed A. C. Johnson Date Date Date No.

76298 S & E #307—7-55

PLEASE RETURN TO
LOS ANGELES COUNTY ENGINEER
700 LOS ANGELES COUNTY ENGINEERING BLDG.

NOTE: ANY ADDITIONS OR CHANGES ON THIS SHEET MUST BE MADE OR CIRCLED IN RED INK, WITH DATE AND NAME OF PERSON MAKING CHANGE.

Do not extend notes this side of this line.

STATION	B. S.	H. I.	F. S.	ELEV.		FELLOWSHIP ST.
					LT. ℄ RT	
6+00				3694		16' P/C
"				3692		25' P.L.
"				3699	edge pav 8⅝	
"				3692	flow Line 12'	
"				3699	P/C 25'	
T.P.				37014		
7+00				3708		℄
"				3705		8' edge pav
"				3698		12' flow Line
"				3704		25' P/C
"				3693		206' B.C.C.
"				3705	edge pav. 8⅝	
"				3701	flow Line 12'	
"				3707	P/C 25'	
"				3718	B.C.C. 405'	
8+00				3717		℄
"				3714		8" edge pav
"				3714		12'
"				3718		25' P/C
"				3715	edge pav 9'	

Profile Notes Red. Plotted Job No. 1980.34 Division No.
No. Date Date Survey of HOLTON ST. S.S. F. B. 2152 Pg. 31
X-Sec. Notes Chkd. Checked Survey by JSC Notes JSC Date 4-3-57
No. Date Date Map No. Traced Johnson Date

76298 S & E #307—7-55

PLEASE RETURN TO
LOS ANGELES COUNTY ENGINEER
700 LOS ANGELES COUNTY ENGINEERING BLDG.

NOTE: ANY ADDITIONS OR CHANGES ON THIS SHEET MUST BE MADE OR CIRCLED IN RED INK, WITH DATE AND NAME OF PERSON MAKING CHANGE.

Do not extend notes this side of this line.

STATION	B. S.	H. I.	F. S.	ELEV.		FELLOWSHIP ST.
					LT ℄	RT
8+00				3713	flow Line 12'	
"				3715	P/L 25'	
9+00				3731	℄	
"				3726		8' edge pav.
"				3725		12' flow Line
"				3727		25' P/L
"				3728	edge pav. 9'	
"				3726	flow Line 13'	
"				3728	P/L 25'	
BMAZ223				37229	BMAZ223 Elev. 372.287	F.B. 1926-171
10+00				3759	℄	
"				3753		8' edge pav
"				3750		12' flow Line
"				3757		25' P/L
"				3767		206' B.L.L.
"				3755	edge pav 9'	
"				3750	flow Line 12'	
"				3759	P/L 25'	
"				3755	B.L.L. 415'	

F. B. 2152 Pg. 32 Job No. 198034 Division No. Notes Red. Plotted Profile
Survey of HOLTON ST. Date Date No. X-Sec.
Survey by JSC Notes JSC Notes Chkd. Checked
Indexed K. C. Johnson Date Date Date No.

76298 S & E #307—7-55

PLEASE RETURN TO
LOS ANGELES COUNTY ENGINEER
700 LOS ANGELES COUNTY ENGINEERING BLDG.

NOTE: ANY ADDITIONS OR CHANGES ON THIS SHEET MUST BE MADE OR CIRCLED IN RED INK, WITH DATE AND NAME OF PERSON MAKING CHANGE.

Do not extend notes this side of this line.

Profile No.____ Notes Red.____ Date____ Plotted____ Date____ Job No. 1980.34 Survey of HOLTON ST. S.S. Division No. F. B. 2152 Pg. 33
X-Sec. No.____ Notes Chkd.____ Date____ Checked____ Date____ Survey by JSC Notes JSC Date 4-3-57
Map No.____ Indexed____ Date____

STATION	B. S.	H. I.	F. S.	ELEV.		FELLOWSHIP ST.
					LT ℄	RT
11+00				3790	℄	
"				3786		8' edge pav
"				3779		12' flow Line
"				3785		25' P/L
"				3786	edge pav. 9'	
"				3778	flow Line 12'	
"				3784	P/L 25'	
T.P.				38059		
12+00				3823	℄	
"				3822		8' edge pav.
"				3817		12' flow Line
"				3827		25' P/L
"				3820	edge pav. 9'	
"				3818	flow Line 12'	
"				3819	P/L 25'.	
12+50				3841	℄	
13+00				3853	℄	
"				3850		8' edge pav
"				3846		11' flow Line
"				3852		25' P.L.

76298 S & E #307—7-55

PLEASE RETURN TO
LOS ANGELES COUNTY ENGINEER
700 LOS ANGELES COUNTY ENGINEERING BLDG.

NOTE: ANY ADDITIONS OR CHANGES ON THIS SHEET MUST BE MADE OR CIRCLED IN RED INK, WITH DATE AND NAME OF PERSON MAKING CHANGE.

Do not extend notes this side of this line.

STATION	B. S.	H. I.	F. S.	ELEV.		FELLOWSHIP ST
					LT ℄	RT
13+00				383.8		206' BLL
"				384.8	edge pav 9'	
"				384.1	flow line 12'	
"				384.3	P/L 25'	
"				379.4	B.L.L. 425'	
13+88.4				383.17	Top 4" Plumbing outlet to Ho# 16151 226.5	
13+97				381.95	Top 4" Plumbing outlet to rear Ho. to Ho# 16151 277	
13+80				386.9	℄	
14+00				386.9	℄	
"				386.8		13' edge pav
"				386.1		18' flow line
"				387.2		25' P/L
"				386.5	edge pav 12'	
"				386.2	flow line 16'	
"				386.9	P/L 25'	
14+21.5				386.9	℄	
"				386.45		18' gutt
"				387.11		" W. end cb.
"				387.2		25 P/L
"				385.5		206' B.L.L.

F. B. 2152 Pg. 34 Job No. 1980.34 Division No. Notes Red. Plotted Profile
Survey of HOLTON ST. SS Date Date No.
Survey by J.S.C. Notes J.S.C. Notes Chkd. Checked X-Sec.
Indexed K. C. Johnson Date Date Date No.

76298 S & E #307—7-55

PLEASE RETURN TO
LOS ANGELES COUNTY ENGINEER
700 LOS ANGELES COUNTY ENGINEERING BLDG.

NOTE: ANY ADDITIONS OR CHANGES ON THIS SHEET MUST BE MADE OR CIRCLED IN RED INK, WITH DATE AND NAME OF PERSON MAKING CHANGE.

Do not extend notes this side of this line.

STATION	B. S.	H. I.	F. S.	ELEV.		FELLOWSHIP ST
					LT &	RT
14+21 S				38635	90 ft 18'	
"				38702	W. end cb "	
"				38771	P/C 25'	
"				3826	B.C.L. 425'	
BMAZ224				38711	BMAZ 224 Elev. 387.105 F.B. 1926-172	
					Fellowship St. (N. Side) 1325' E. & Walnut St.	
					Bl. Spk. in cb. 5' E. of W. end	

Profile Notes Red. Plotted Job No. 19803 Division No.
No. Date Date Survey of HELTON ST. S.S. F.B. 2152 Pg. 35
X-Sec. Notes Chkd. Checked Survey by JSC Notes JSC Date 4-3-57
No. Date Date Map No. Date

F. B. 2152 Pg. 36 | Job No. 1980.34 | Division No. | Notes Red. | Plotted | Profile

Survey of HOLTON ST. S.S. | Date | Date | No.

Survey by JSC Notes JSC | Notes Chkd. | Checked | X-Sec.

Indexed | Date | Date | Date | No.

STATION	B. S.	H. I.	F. S.	ELEV.

76298 S & E #307—7-55

PLEASE RETURN TO

LOS ANGELES COUNTY ENGINEER

700 Los Angeles County Engineering Bldg.

Do not extend notes this side of this line.

NOTE: ANY ADDITIONS OR CHANGES ON THIS SHEET MUST BE MADE OR CIRCLED IN RED INK, WITH DATE AND NAME OF PERSON MAKING CHANGE.

Notes Ck'd by	Survey of HOLTON ST. S.S.
Map No.	JN 198034 Tape Std °F
Office Work	Surveyed by JS COATES
Checked	Notes J.S.C. Date 4-4-57
Date	Indexed C. Johnson

MAY 2 '57

F. B. 2152 PG. 37

C.I. 1980.34

HOLTON ST. S.S. DIST.

TOPOGRAPHY

ON

DUBESOR ST.

From: Walnut ST. 1+00

To: Doublegrove ST 15+85 81

offsets taken to Center of Poles & Trees

COATES
OCHSNER
GLIDDEN
ALWIN

Note: Any Additions or Changes on this Sheet Must be Made or Circled in Red Ink With Date and Name of Person Making Change.

Do not extend this side of this line.

PLEASE RETURN TO
LOS ANGELES COUNTY ENGINEER
700 Los Angeles County Engineering Bldg.

75F3098 SSE #247 1-56

CONT. BOT. Pg. 39

F. B. 2152 PG. 38

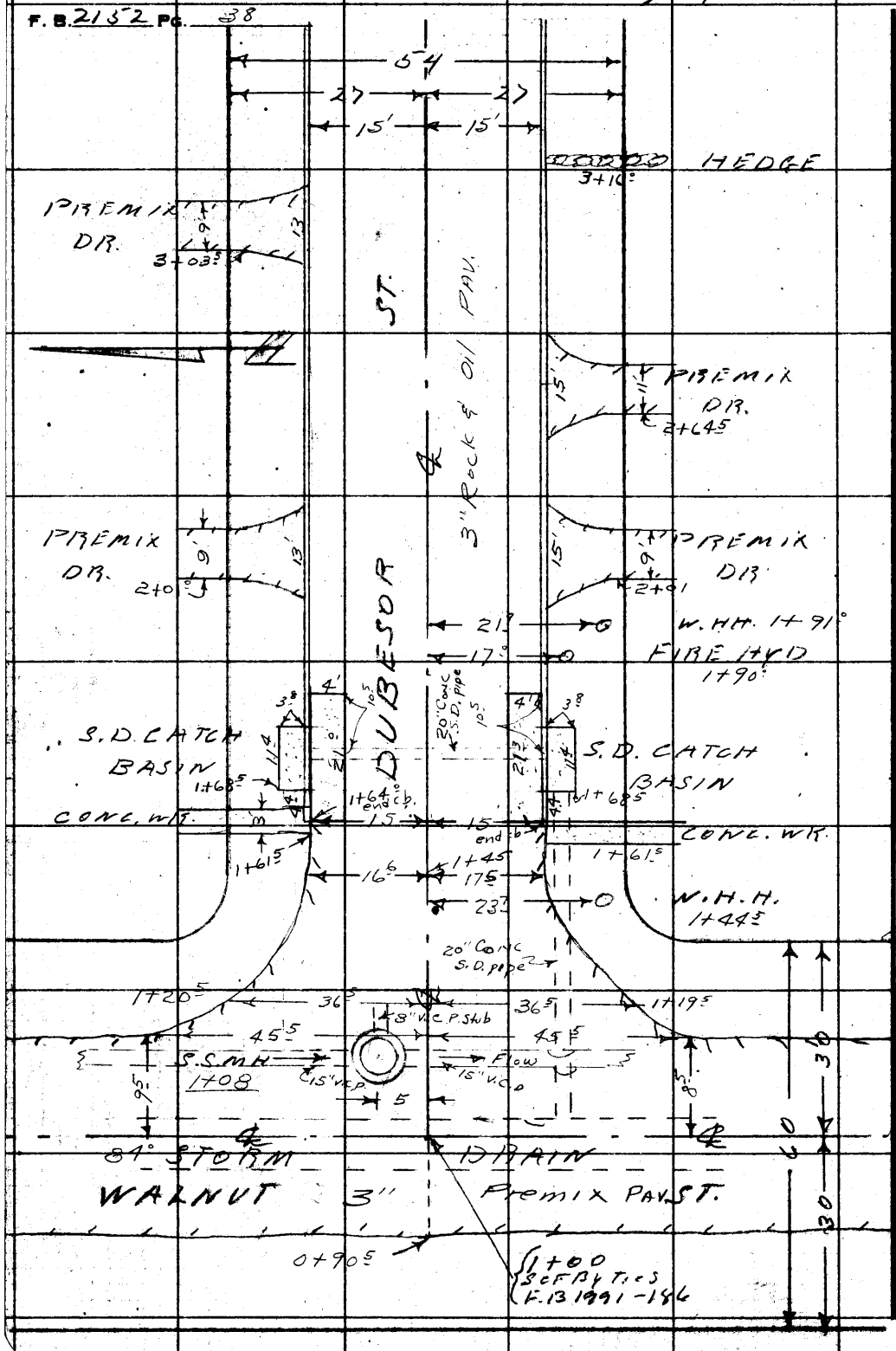

PLEASE RETURN TO
LOS ANGELES COUNTY ENGINEER
700 Los Angeles County Engineering Bldg.
Do not extend this side of this line.

Note: Any Additions or Changes on This Sheet Must be Made or Circled in Red Ink With Date and Name of Person Making Change.

Notes Ck'd by	Survey of HOLTON ST. S.S.	F. B 2152 PG. 39
Map No.	JN 1980.34 Tape Std °F	
Office Work	Surveyed by J.S.C.	
Checked	Notes J.D. Date 4-4-57	CONT. BOT. Pg 40
Date	Indexed C. Johnson	

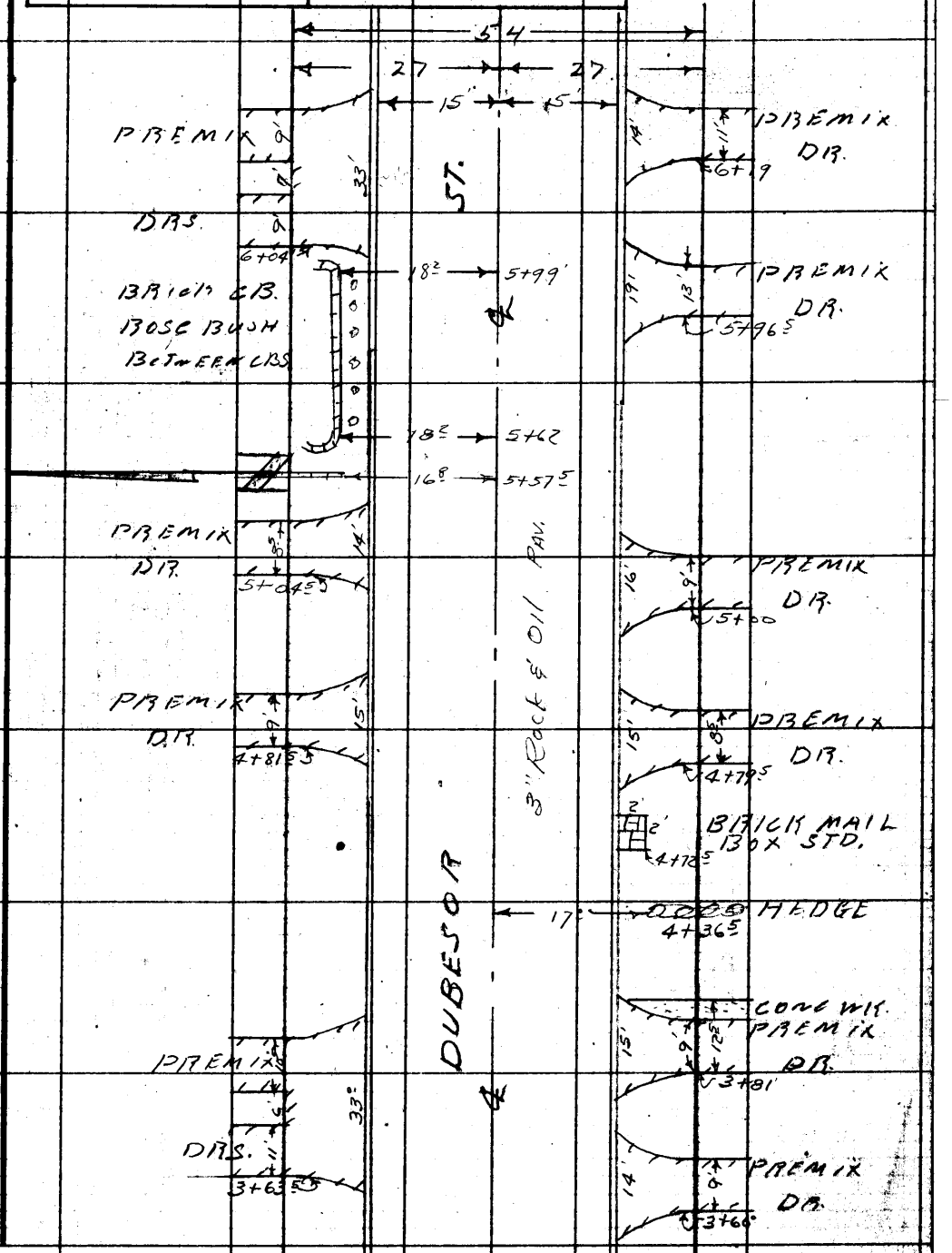

CONT. TOP Pg. 38

Note: Any Additions or Changes on This Sheet Must be Made or Circled in Red Ink With Date and Name of Person Making Change.

PLEASE RETURN TO
LOS ANGELES COUNTY ENGINEER
700 LOS ANGELES COUNTY ENGINEERING BLDG.

Do not extend this side of this line.

76F3095 S&E #247 1-56

CONT. BOT. Pg. 41

F. B. 2152 Pg. 40

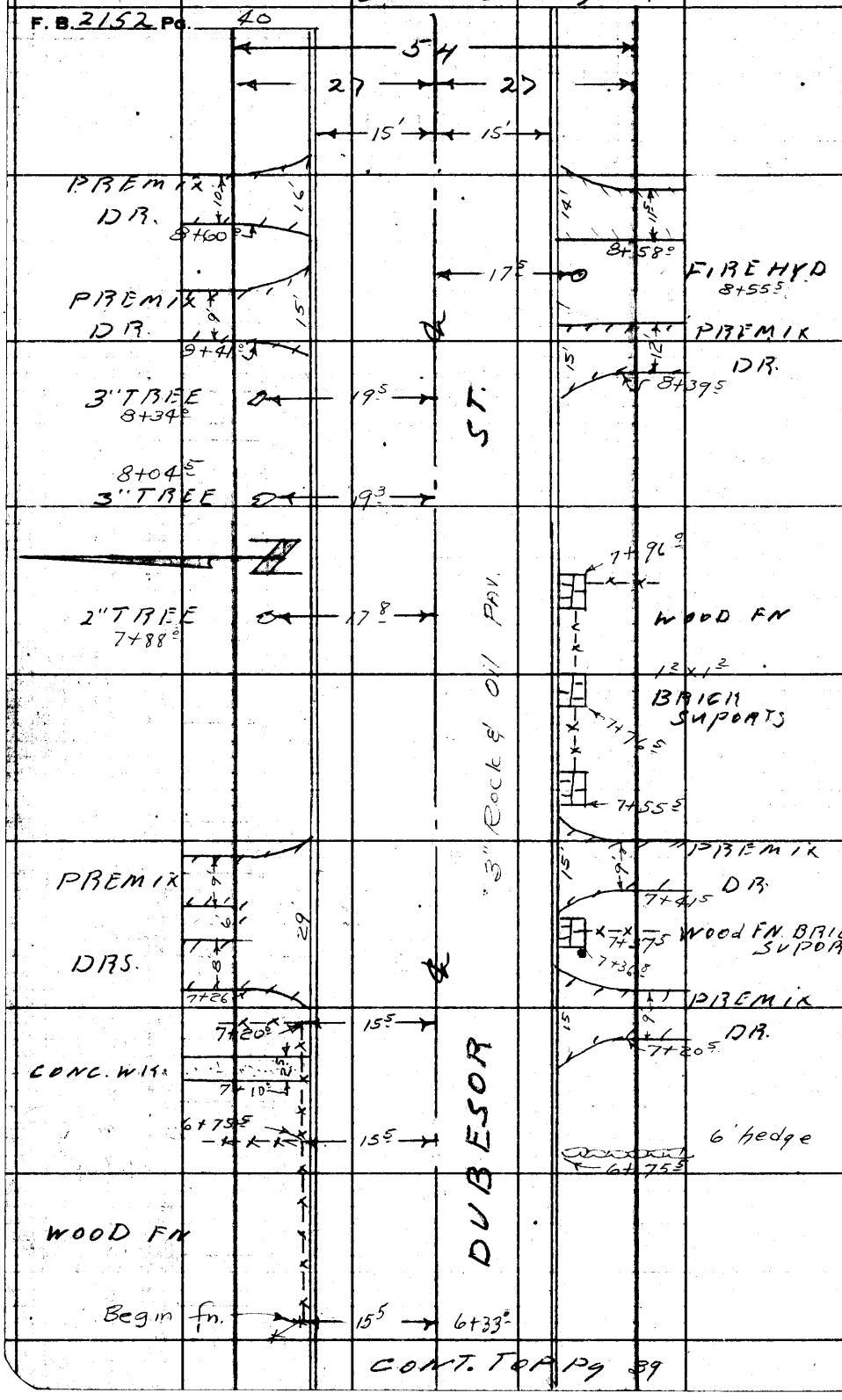

CONT. TOP Pg 39

PLEASE RETURN TO
LOS ANGELES COUNTY ENGINEER
700 Los Angeles County Engineering Bldg.
Do not extend this side of this line.

Note: Any Additions or Changes on This Sheet Must be Made or Circled in Red Ink With Date and Name of Person Making Change.

Notes Ck'd by	Survey of HOLTON ST SS
Map No.	JN 1980 34 Tape Std °F
Office Work	Surveyed by J.S.C.
Checked	Notes J.O. Date 4-4-57
Date	Indexed C. Johnson

F. B. 2152 PG. 41

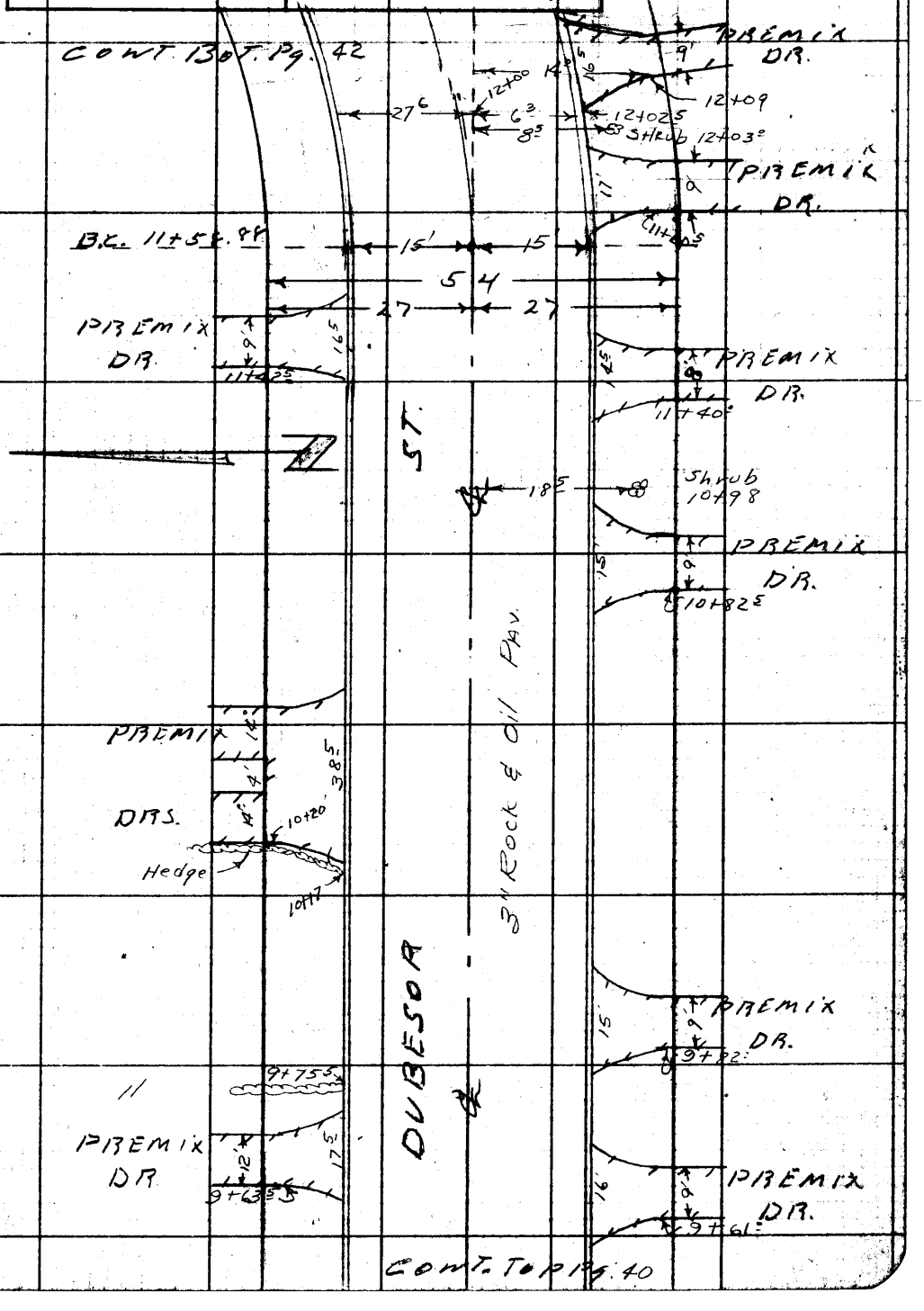

Note: Any Additions or Changes on This Sheet Must be Made or Circled in Red Ink With Date and Name of Person Making Change.

Do not extend this side of this line.

PLEASE RETURN TO
LOS ANGELES COUNTY ENGINEER
700 LOS ANGELES COUNTY ENGINEERING BLDG.

75F3098 S&E #247 1-56

CONT. FROM Pg. 43

F. B. 2152 Pg. 42

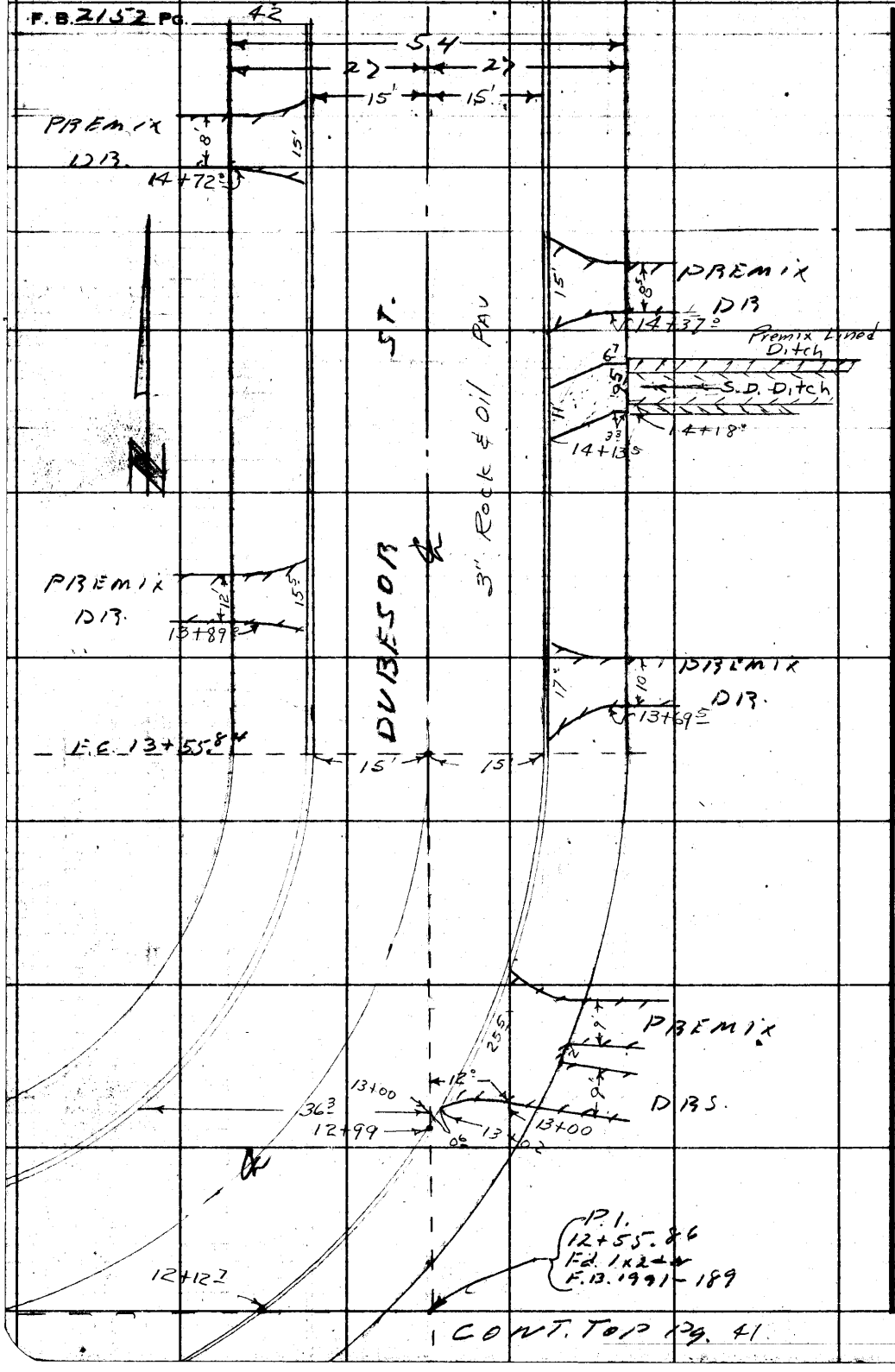

CONT. TO Pg. 41

LOS ANGELES COUNTY ENGINEER
700 Los Angeles County Engineering Bldg.

PLEASE RETURN TO

Do not extend this side of this line.

Note: Any Additions or Changes on This Sheet Must be Made or Circled in Red Ink With Date and Name of Person Making Change.

Notes Ck'd by	Survey of HOLTON ST SS	F. B 2152 PG. 43
Map No.	JN 1980.34 Tape Std °F	
Office Work	Surveyed by J.S.C.	
Checked	Notes J.O. Date 4-4-57	
Date	Indexed C. Johnson	

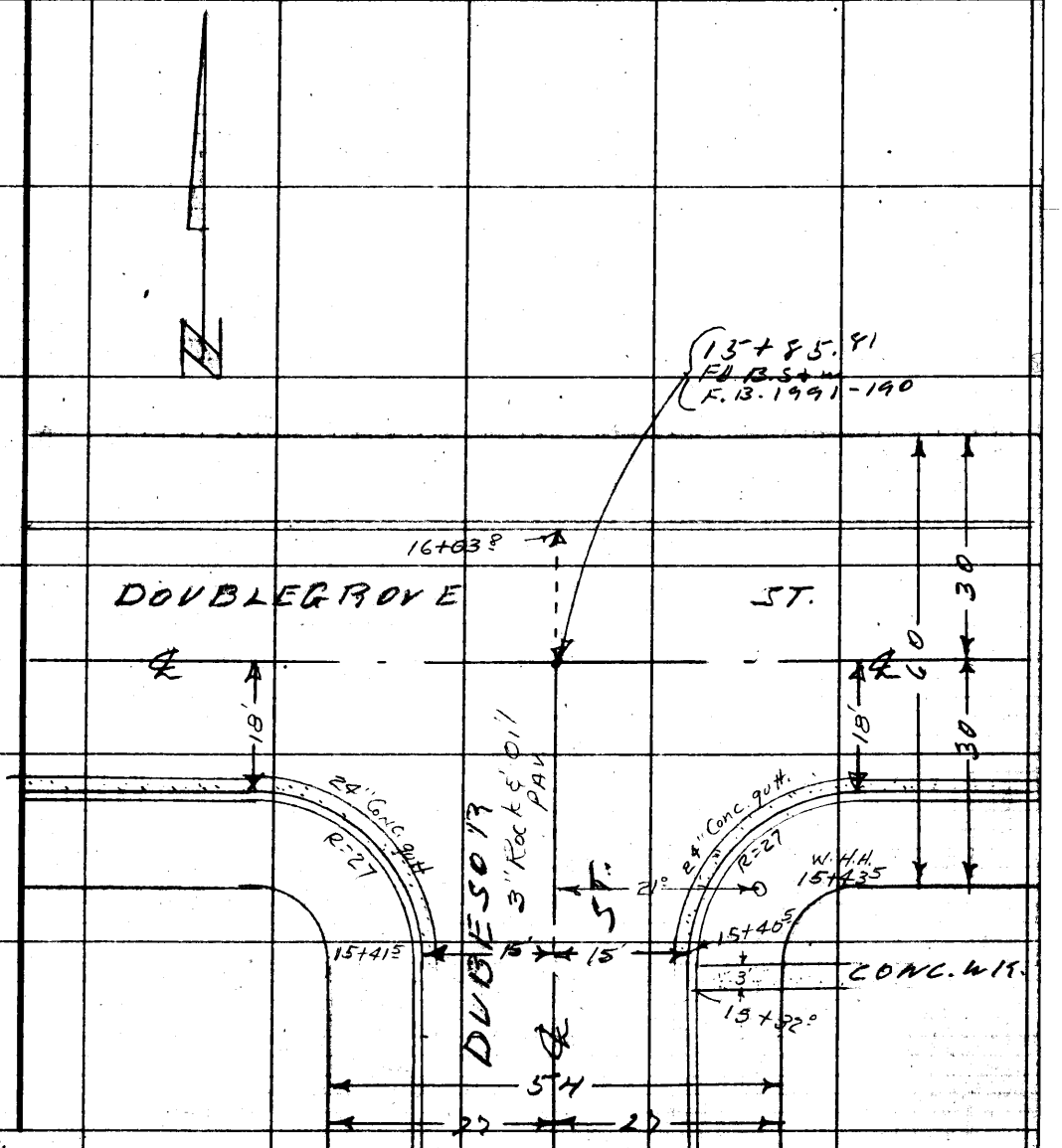

CONT TOP Pg. 43

Note: Any Additions or Changes on This Sheet Must be Made or Circled in Red Ink With Date and Name of Person Making Change.

PLEASE RETURN TO
LOS ANGELES COUNTY ENGINEER
700 LOS ANGELES COUNTY ENGINEERING BLDG.

Do not extend this side of this line.

76F309S S&E #247 1-56

PLEASE RETURN TO
LOS ANGELES COUNTY ENGINEER
700 LOS ANGELES COUNTY ENGINEERING BLDG.

Note: Any Additions or Changes on This Sheet Must be Made or Circled in Red Ink With Date and Name of Person Making Change.

Do not extend this ~~side of this~~ line.

F. B. 2152 PG. 41

Profile No.	Notes Red.	Plotted	Job No. 1980.34	Division No.	F. B. 2152 Pg. 45
	Date	Date	Survey of HOLTON ST. SS		
X-Sec. No.	Notes Chkd.	Checked	Survey by JSC	Notes JSC	Date 4-4-57
	Date	Date	Map No.	~~Checked~~ Johnson	Date MAY 2 57

C.I. 1980.34
HOLTON ST. S.S. DIST.

CROSS-SECTION
ON
DUBESOR ST.

From: Walnut ST. 1+00

TO Doublegrove ST. 15+85.81

COATES
OCHSNER
GLIDDEN
ALWIN
ARTURI

STATION	B. S.	H. I.	F. S.	ELEV.

NOTE: ANY ADDITIONS OR CHANGES ON THIS SHEET MUST BE MADE OR CIRCLED IN RED INK, WITH DATE AND NAME OF PERSON MAKING CHANGE.

PLEASE RETURN TO
LOS ANGELES COUNTY ENGINEER
700 LOS ANGELES COUNTY ENGINEERING BLDG.

Do not extend notes this side of this line.

76298 S & E #307—7-55

76298 S & E #307—7-55

PLEASE RETURN TO
LOS ANGELES COUNTY ENGINEER
700 LOS ANGELES COUNTY ENGINEERING BLDG.

NOTE: ANY ADDITIONS OR CHANGES ON THIS SHEET MUST BE MADE OR CIRCLED IN RED INK, WITH DATE AND NAME OF PERSON MAKING CHANGE.

Do not extend notes this side of this line.

STATION	B. S.	H. I.	F. S.	ELEV.		DUBESOR ST.
BMAZ 199				368 97	BM AZ 199 Elev. 368.974 F.B. 1926-160 Walnut ST. & Dubesor ST. N.E. Cor. Bt. Spk. in cb. 30' E. of W. end	
0+90.5				3684		℄ w. edge pav.
1+00				3685		℄
"				3684		27'
"				3687	27'	
1+08				368 50	S. rim M. H. 5'	
"				368 48	E " "	
"				368 52	N " "	
"				358 52	15" outlet S. Meas 8.73 Diam 1.25 9.98	(S) 368.50 9.98 358.52
"				359 03	8" inlet E.	Meas 8.78 Diam 0.67 9.45 368.48 9.45 359.03
"				358 52	15" inlet N. Meas 8.75 Diam 1.25 10.00	368.52 10.00 358.52
1+08.5				3680		45.5 S. end pav. return
1+09.5				3685	N. end pav. return 45.5	
1+20				3683		℄
"				3671		36.5 edge pav
"				3678	edge pav. 36.5	
1+45'				3677		℄
"				3675		16.5 gutt
"				3684		17.5
"				3686		27' P/C

F. B. 2152 Pg. 46 Job No. 198034 Division No. Notes Red. Plotted Profile
Survey of Holton St. S.S. Date Date No. X-Sec.
Survey by J.S.C. Notes J.S.C. Notes Chkd. Checked
Indexed A. C. Johnson Date Date Date No.

76298 S & E #307—7-55

PLEASE RETURN TO
LOS ANGELES COUNTY ENGINEER
700 LOS ANGELES COUNTY ENGINEERING BLDG.

NOTE: ANY ADDITIONS OR CHANGES ON THIS SHEET MUST BE MADE OR CIRCLED IN RED INK, WITH DATE AND NAME OF PERSON MAKING CHANGE.

Do not extend notes this side of this line.

STATION	B. S.	H. I.	F. S.	ELEV.		DUBESOR ST.
						℄
1+45				3674		162' B.L.L
"				3677	gutt 15.5'	
"				3689	16.5'	
"				3690	P/L 27	
"				3701	B.L.L. 165'	
1+64				3685		℄
"				36792		15' gutt
"				36862		" W. end cb
"				3687		27' P/L
"				36797	gutt 15'	
"				36866	W. end cb. "	
"				3687	P/L 27'	
1+68.5				36340		17' flow line 20" Conc S.D.
1+74.5				36430		15' " " " " "
"				36500	flow line 20" Conc. S.D. 15'	
2+00				3690		℄
"				36852		15' gutt
"				36911		" cb
"				3695		27' P/L
"				36847	gutt 15'	

Profile Notes Red. ____ Plotted ____ Job No. 19803 Division No. ____ F. B. 2152 Pg. 47
No. ____ Date ____ Date ____ Survey of HOLTON ST S.S. DIST
X-Sec. Notes Chkd. ____ Checked ____ Survey by JSC Notes JSC Date 4-4-57
No. ____ Date ____ Date ____ Map No. ____ Indexed Johnson Date ____

76298 S & E #307—7-55

PLEASE RETURN TO
LOS ANGELES COUNTY ENGINEER
700 LOS ANGELES COUNTY ENGINEERING BLDG.

NOTE: ANY ADDITIONS OR CHANGES ON THIS SHEET MUST BE MADE OR CIRCLED IN RED INK, WITH DATE AND NAME OF PERSON MAKING CHANGE.

Do not extend notes this side of this line.

STATION	B. S.	H. I.	F. S.	ELEV.		Dubesor ST.
					LT ℄	RT
2+00				36915	cb 15'	
"				3693	P/L 27'	
3+00				3699	℄	
"				36929		15' gutt
"				36993		" cb
"				3704		27' P/L
"				36925	gutt 15'	
"				36990	cb "	
"				3700	P/L 27'	
T.P.				36952		
4+00				37007	℄	
"				37015		15' gutt
"				37078		" cb
"				3710		27' P/L
"				3704		162' B.L.L.
"				37011	gutt 15'	
"				37076	cb "	
"				3712	P/L 27'	
"				3722	B.L.L. 165'	

F. B. 2152 Pg. 48 Job No. 1980.34 Division No. Notes Red. Plotted Profile
Survey of HOLTON ST SS Date Date No. X-Sec.
Survey by JSC Notes JSC Notes Chkd. Checked
Indexed A. C. Johnson Date Date Date No.

76298 S & E #307—7-55

PLEASE RETURN TO
LOS ANGELES COUNTY ENGINEER
700 LOS ANGELES COUNTY ENGINEERING BLDG.

NOTE: ANY ADDITIONS OR CHANGES ON THIS SHEET MUST BE MADE OR CIRCLED IN RED INK, WITH DATE AND NAME OF PERSON MAKING CHANGE.

Do not extend notes this side of this line.

STATION	B. S.	H. I.	F. S.	ELEV.		DUBESOR ST.
					LT ℄	RT
5+00				3715	℄	
"				37099		15' gutt
"				37162		" cb
"				3718		27' P/L
"				37098	gutt 15'	
"				37165	cb "	
"				3719	P/L 27'	
6+00				3723	℄	
"				37189		15' gutt
"				37235		" cb
"				3725		27' P/L
"				37182	gutt 15'	
"				37246	cb "	
"				3728	P/L 27	
T.P.				37213		
7+00				3732	℄	
"				37270		15' gutt.
"				37325		" cb
"				3735		27' P/L
"				3723		162' B.L.L.

Profile Notes Red. ____ Plotted ____ Job No. 1980.34 Division No. ____ F. B. 2152 Pg. 49
No. ____ Date ____ Date ____ Survey of HOLTON ST. S.S.
X-Sec. Notes Chkd. ____ Checked ____ Survey by JSC Notes JSC Date 4-4-57
No. ____ Date ____ Date ____ Map No. ____ Indexed Johnson Date ____

76298 S & E #307—7-55

PLEASE RETURN TO
LOS ANGELES COUNTY ENGINEER
700 LOS ANGELES COUNTY ENGINEERING BLDG.

NOTE: ANY ADDITIONS OR CHANGES ON THIS SHEET MUST BE MADE OR CIRCLED IN RED INK, WITH DATE AND NAME OF PERSON MAKING CHANGE.

Do not extend notes this side of this line.

F. B. 2152 Pg. 50 | Job No. 1980.34 Division No. | Notes Red. | Plotted | No. | Profile
Survey of Holton St. S.S. | Date | Date | X-Sec.
Survey by J.S.C. Notes JSC | Notes Chkd. | Checked | No.
Indexed C. Johnson Date | Date | Date

STATION	B. S.	H. I.	F. S.	ELEV.		DUBESOR ST.
					LT ℄ RT	
7+00				37265	gutt. 15	
"				37328	cb. "	
"				3735	P/L 27'	
"				3743	B.L.L. 165'	
8+00				3741	℄	
"				37358		15' gutt
"				37417		" cb
"				3747		27' P/L
"				37350	gutt 15'	
"				37415	cb "	
"				3744	P/L 27'	
9+00				3749	℄	
"				37439		15' gutt
"				37500		" cb
"				3754		27' P/L
"				37438	gutt 15'	
"				37502	cb. "	
"				3754	P/L 27	
T.P.				37477		

76298 S & E #307—7-55

PLEASE RETURN TO
LOS ANGELES COUNTY ENGINEER
700 LOS ANGELES COUNTY ENGINEERING BLDG.

NOTE: ANY ADDITIONS OR CHANGES ON THIS SHEET MUST BE MADE OR CIRCLED IN RED INK, WITH DATE AND NAME OF PERSON MAKING CHANGE.

Do not extend notes this side of this line.

Profile No. _____ Notes Red. _____ Plotted _____ Job No. 1980 34 Division No. _____ F. B. 2152 Pg. 51
X-Sec. No. _____ Notes Chkd. _____ Checked _____ Survey of HOLTON ST. S.S. Date 4-4-57
Date _____ Date _____ Survey by J.S.C. Notes J.S.C. Date _____
Date _____ Map No. _____ ~~Plotted~~ ~~Checked~~ ~~Johnson~~ Date _____

STATION	B. S.	H. I.	F. S.	ELEV.		DUBESOR ST
					LT	℄ RT
10+00				3757		℄
"				37524		15' gutt
"				37587		" cb.
"				3763		27' P/L
"				3755		162' B.L.L.
"				37526	gutt. 15'	
"				37590	cb "	
"				3763	P/L 27'	
"				3774	B.L.L. 165	
11+00				3766		℄
"				37608		15' gutt
"				37667		" cb
"				3769		27' P/L
"				37614	gutt 15'	
"				37673	cb "	
"				3775	P/L 27'	
11+58 88	℄ = B. C.			3770		℄ = B.C.
" 5				37653		15' gutt
"				37713		" cb
"				37665	gutt 15'	

76298 S & E #307—7-55

PLEASE RETURN TO
LOS ANGELES COUNTY ENGINEER
700 LOS ANGELES COUNTY ENGINEERING BLDG.

NOTE: ANY ADDITIONS OR CHANGES ON THIS SHEET MUST BE MADE OR CIRCLED IN RED INK, WITH DATE AND NAME OF PERSON MAKING CHANGE.

Do not extend notes this side of this line.

STATION	B. S.	H. I.	F. S.	ELEV.		DUBESOR ST
					LT.	℄ RT
1.1+58 88 = B.C.				37723	cb. 15'	
12+00				3773		℄
"				37687		6³ gutt
"				37759		" cb
"				3778		18³ P/L
"				3775	Crown 11	
"				37703	gutt 27⁶	
"				37758	cb. "	
"				3780	P/L 39⁶	
T.P.				37717		
S.E. Cor Lot 5 TR# 14837				3810		
12+12 7				37708		℄ prod - gutt
"				37767		℄ " cb.
12+99				37801		℄ " cb
"				37748		℄ " gutt
13+00				3785		13' P/L
"				3779	Crown 19'	
"				37727	gutt 36³	
"				37785	cb "	
"				3783	P/L 50'	

F. B. 2152 Pg. 52 Job No. 1980.34 Division No. Notes Red. Plotted Profile
Survey of HOLTON ST. S.S. Date Date No. X-Sec.
Survey by J.S.C. Notes J.S.C. Notes Chkd. Checked
Indexed A. C. Johnson Date Date Date No.

76298 S & E #307—7-55

PLEASE RETURN TO
LOS ANGELES COUNTY ENGINEER
700 LOS ANGELES COUNTY ENGINEERING BLDG.

NOTE: ANY ADDITIONS OR CHANGES ON THIS SHEET MUST BE MADE OR CIRCLED IN RED INK, WITH DATE AND NAME OF PERSON MAKING CHANGE.

Do not extend notes this side of this line.

STATION	B. S.	H. I.	F. S.	ELEV.		DUBESOR ST.
13+55.84	= E.C.			3782		℄ = E.C.
"				37764		15' 90th
"				37834		" cb
"				37773	90th 15'	
"				37837	cb "	
14+00				3784		℄
"				37773		15' 90th
"				37859		" cb
"				3792		27' P/L
"				37775	90th 15'	
"				37858	cb "	
"				3787	P/L 27	
14+135				37766		15' flow Line S.D.
"				37864		" Top cb.
"				37781		27' flow line S.D.
"				37894		" Top conc.
15+00				3790		℄
"				37839		15' 90th.
"				37905		" cb
"				3796		27' P/L

Profile Notes Red. Plotted Job No. 1980.34 Division No. F. B. 2152 Pg. 53
No. Date Survey of HOLTON ST. 33
X-Sec. Notes Chkd. Checked Survey by JSC Notes JSC Date 4-4-57
No. Date Date Map No. Indexed Johnson Date

76298 S & E #307—7-55

PLEASE RETURN TO
LOS ANGELES COUNTY ENGINEER
700 LOS ANGELES COUNTY ENGINEERING BLDG.

NOTE: ANY ADDITIONS OR CHANGES ON THIS SHEET MUST BE MADE OR CIRCLED IN RED INK, WITH DATE AND NAME OF PERSON MAKING CHANGE.

Do not extend notes this side of this line.

F. B. 2152 Pg. 54 | Job No. 1980.34 | Division No. | Notes Red. | Plotted | Profile
Survey of Holton ST. SS | Date | Date | No.
Survey by JSC Notes JSC | Notes Chkd. | Checked | X-Sec.
Indexed A. C. Johnson Date | Date | Date | No.

STATION	B. S.	H. I.	F. S.	ELEV.		DUBESOR ST.
					LT	& RT
15+00				3818		B.L.L.
"				37843	9 uth. 15'	
"				37908	cb "	
"				3792	P/L 27'	
15+40.5				3792		&
"				37867		15' 9uth
"				37931		" S. end C.R. S.E. Cor.
"				3796		27' P/L
15+41.5				37865	9uth. 15'	
"				37931	S. end C.R. S.W. Cor "	
"				3795	P/L 27'	
				37923		9uth @ E. end C.R. S.E. Cor
				37987		cb " " "
				37853	9uth @ W. end C.R. S.W. Cor.	
				37913	cb " "	
15+85.81	& INT.	Doublegrove ST.		3794		& INT. Doublegrove ST.
16+03.8				37885		& prod 9uth.
"				37954		& " cb.
BMAZ 222				37838	BMAZ 222 Elev. 378.371 Dubesor ST. (W. Side) 225' ± S. of & Doublegrove ST. Bt. Spk. in cb. 5' N. of E.C.	FB 1926-171

Notes Ck'd by
Map No.
Office Work
Checked
Date

Survey of HOLTON ST. S.S.
JN 1980.34 Tape Std °F
Surveyed by J.S. COATES
Notes J.F.O. Date 4-5-57
Indexed C. Johnson

MAY 2 57

F. B. 2152 Pg. 55

C.I 1980.34

HOLTON ST. S.S. DIST

TOPOGRAPHY

ON

FRANCISQUITO AVE

From: Walnut 1700

To: Lark Ellen AVE 53+81.95

COATES
OCHSNER
GLIDDEN
ALWIN
ARTURI

Offsets taken to Center of Trees & Poles

Note: Any Additions or Changes on this Sheet Must be Made or Circled in Red Ink With Date and Name of Person Making Change.

PLEASE RETURN TO
LOS ANGELES COUNTY ENGINEER
700 Los Angeles County Engineering Bldg.
Do not extend ink beyond this line.

76F3005 SAE #247 1-56

CONT. 130T. Pg. 57

F. B. 2152 Pg. 56

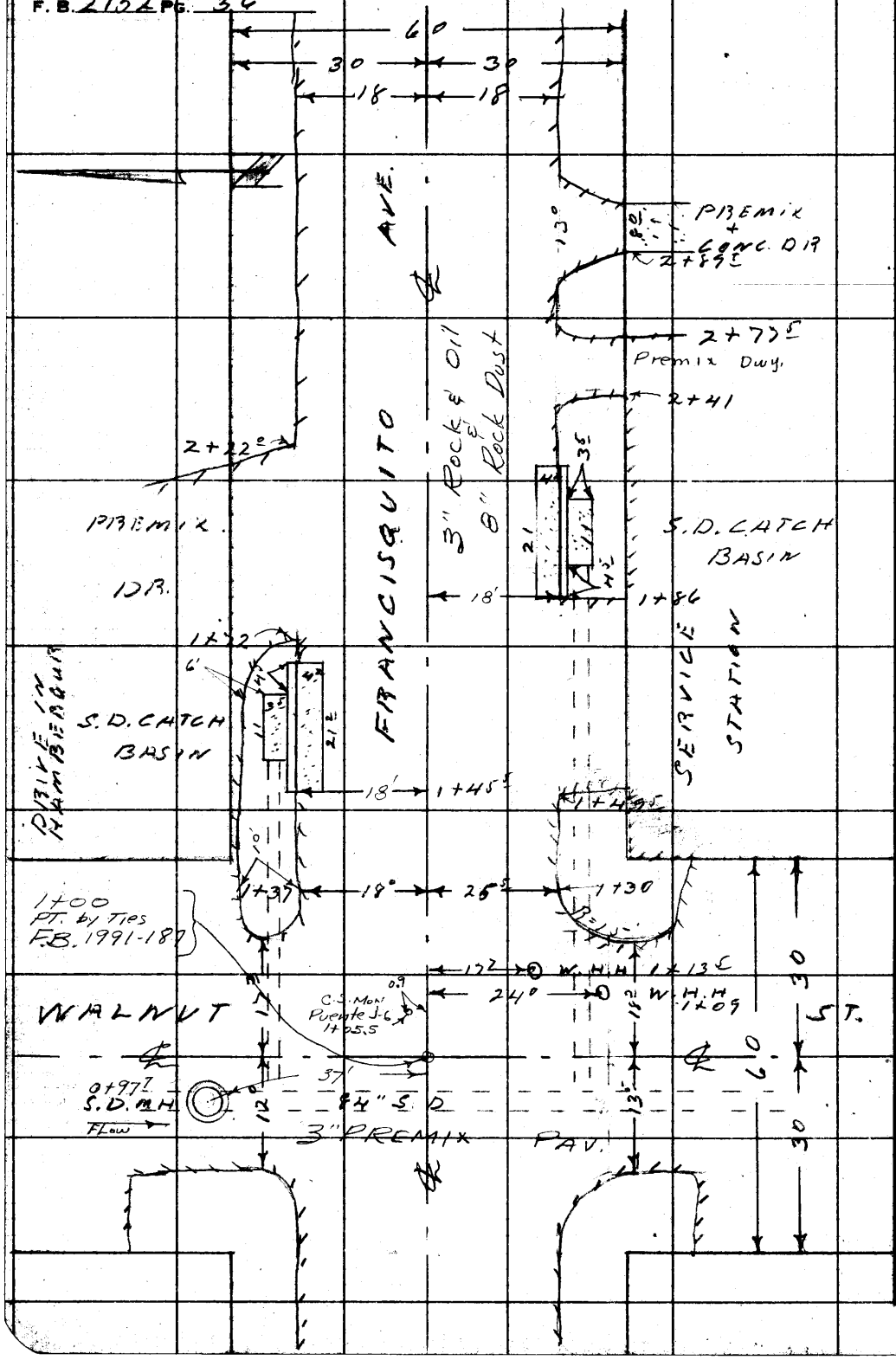

PLEASE RETURN TO
LOS ANGELES COUNTY ENGINEER
700 LOS ANGELES COUNTY ENGINEERING BLDG.

Note: Any Additions or Changes on This Sheet Must be Made or Circled in Red Ink With Date and Name of Person Making Change.

Do not extend this side of this line.

Notes Ck'd by	Survey of HOLTON ST SS
Map No.	JN 1980.24 Tape Std °F
Office Work	Surveyed by J.S.E.
Checked	Notes J.O. Date 4-5-57
Date	Indexed C. Johnson

F. B. 2152 Pg. 52

CONT. BOT. Pg 58

60

30 30

18' 18'

CONC DIR.

15°

6+73

AVE.

CONC. DIR.

5+24

60' P.P.

23

5+19

PIREMIX DIR.

10°

15°

4+22

3" Rock & Oil

8" Rock Dust

FRANCISQUITO

14°

PIREMIX + CONC. DIR

4+13

2" PINE 3+82

26

2" PINE 3+44

26

PIREMIX DIR.

3+24

60' P.P.

23

3+19

CONT. TOP Pg 56

Note: Any Additions or Changes on This Sheet Must be Made or Circled in Red Ink With Date and Name of Person Making Change.

Do not extend this side of this line.

PLEASE RETURN TO
LOS ANGELES COUNTY ENGINEER
700 LOS ANGELES COUNTY ENGINEERING BLDG.

76F3008 SEE #247 1-56

F. B. 2152 Pg. 58

CONT. TOP Pg 59

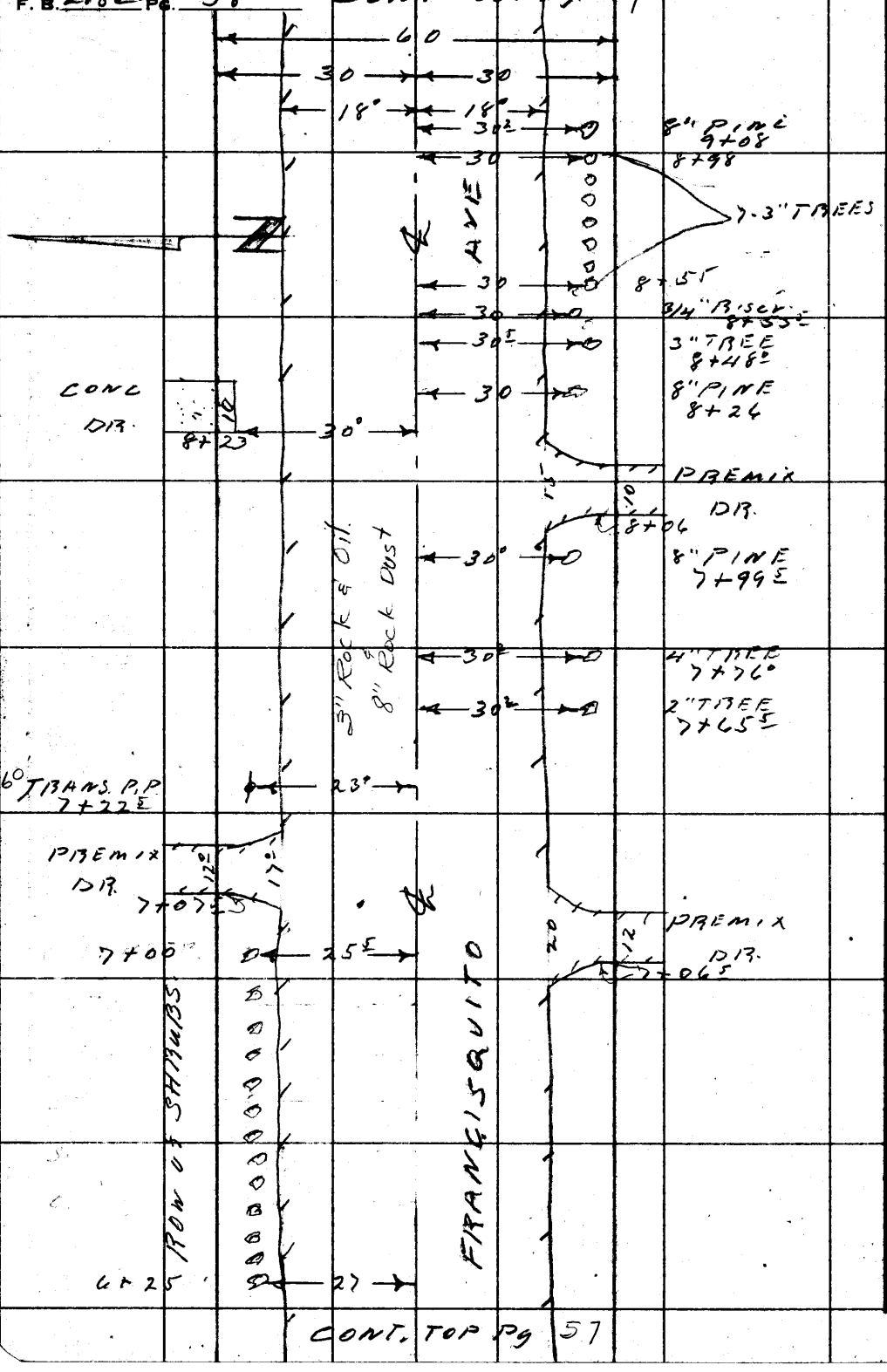

CONT. TOP Pg 57

PLEASE RETURN TO
LOS ANGELES COUNTY ENGINEER
700 LOS ANGELES COUNTY ENGINEERING BLDG.

Do not extend this side of this line.

Note: Any Additions or Changes on This Sheet Must Be Made or Circled in Red Ink With Date and Name of Person Making Change.

Notes Ck'd by	Survey of HOLTON ST. SS
Map No.	JN 1960.34 Tape Std °F
Office Work	Surveyed by J.S.C
Checked	Notes J.O. Date 4-5-57
Date	Indexed C. Johnson

F. B. 2152 PG. 59

CONT. BOT Pg. 60

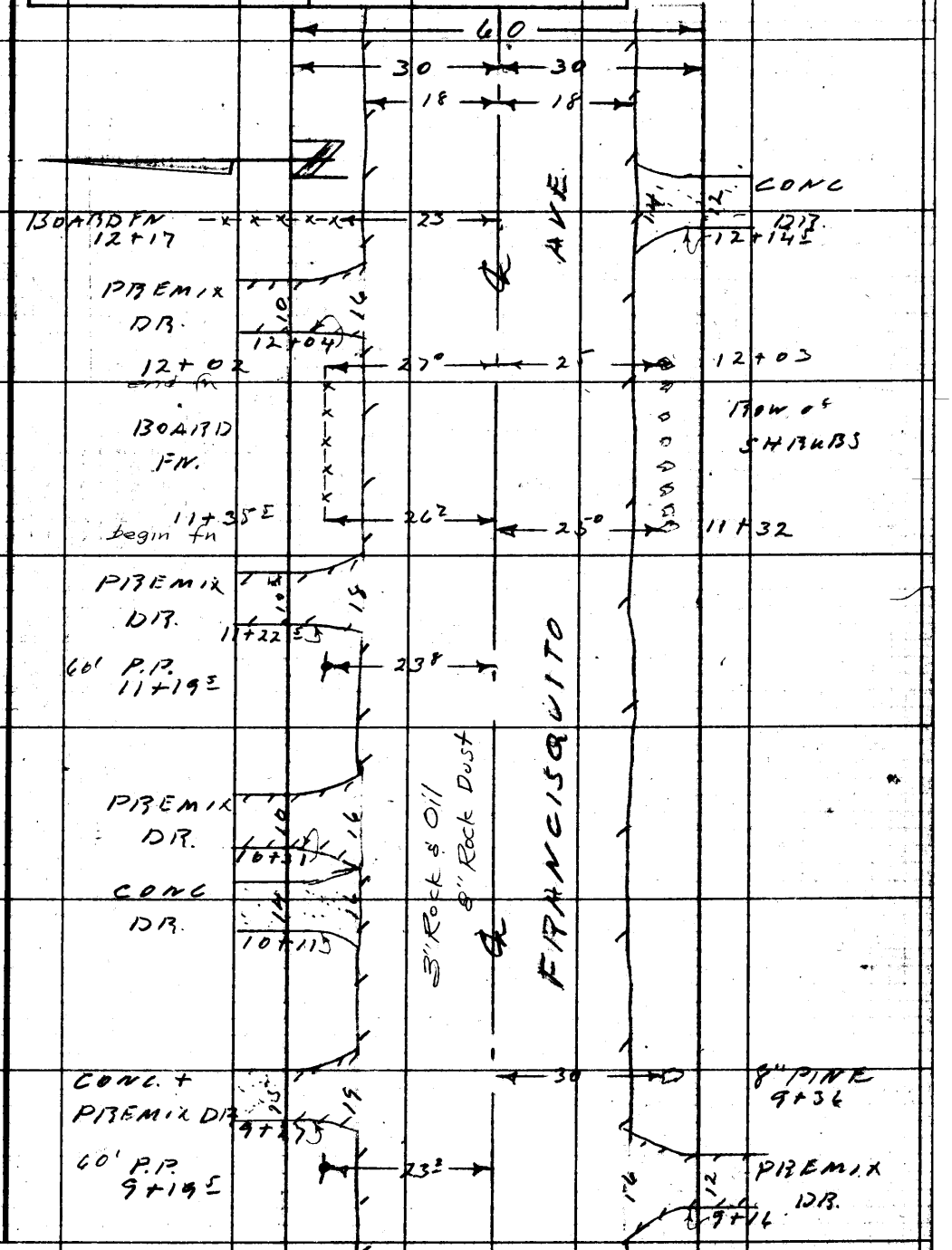

CONT. TOP Pg. 58

Note: Any Additions or Changes on This Sheet Must be Made or Circled in Red Ink With Date and Name of Person Making Change.

PLEASE RETURN TO
LOS ANGELES COUNTY ENGINEER
700 LOS ANGELES COUNTY ENGINEERING BLDG.

Do not extend this side of this line.

76F309S S&E #247 1-56

F. B. 2152 Pg. 60

CONT. BOT Pg 61

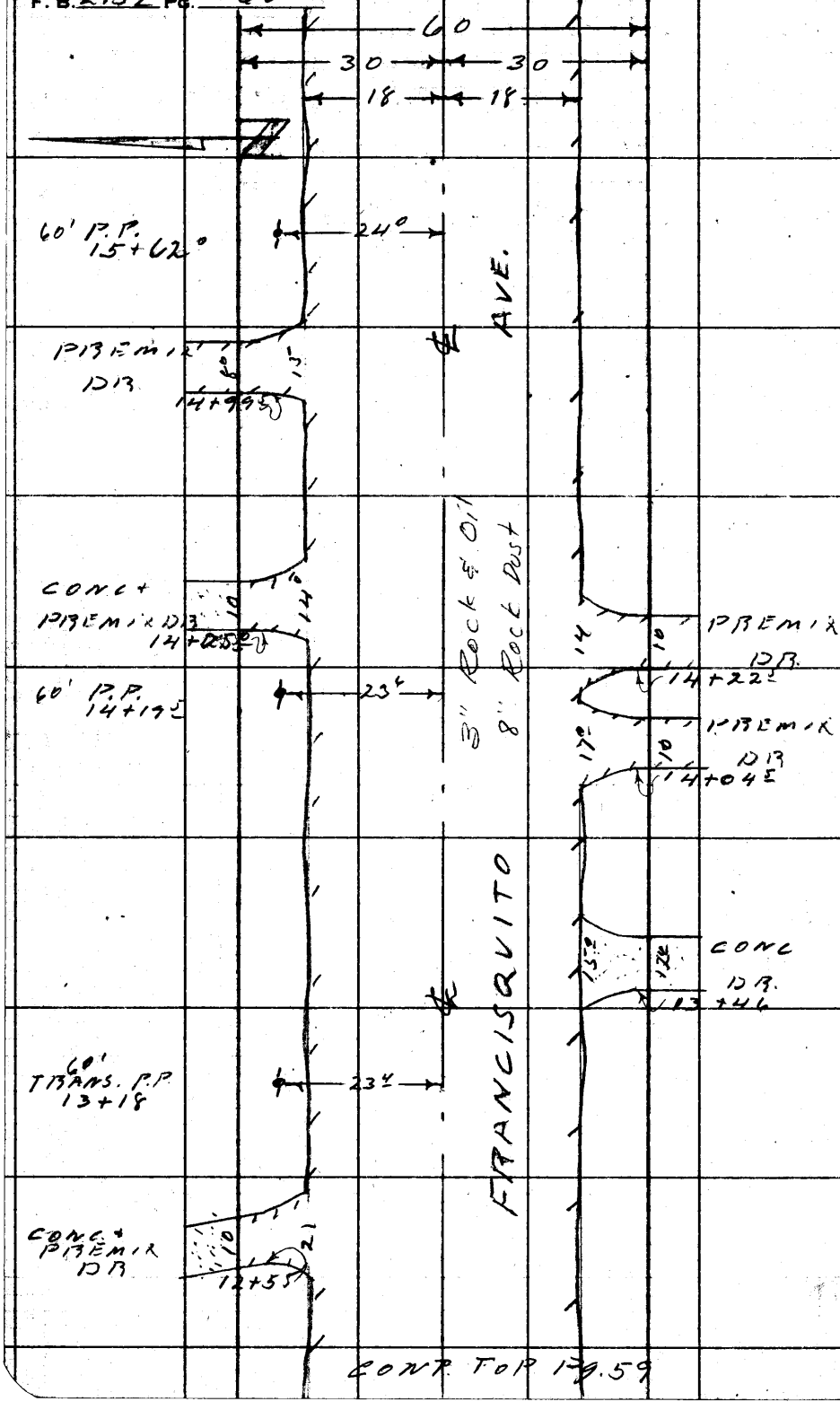

CONT. TOP Pg. 59

PLEASE RETURN TO
LOS ANGELES COUNTY ENGINEER
700 LOS ANGELES COUNTY ENGINEERING BLDG.
Do not extend this side of this line.
Note: Any Additions or Changes on This Sheet Must be Made or Circled in Red Ink With Date and Name of Person Making Change.

Notes Ck'd by	Survey of HOLTON ST. S.S.	F. B. 2152 PG. 61
Map No.	JN 1980 34 Tape Std °F	
Office Work	Surveyed by J.S.C.	
Checked	Notes J.O. Date 4-5-57	
Date	Indexed E. C. Johnson	

CONT. BOT. Pg. 62

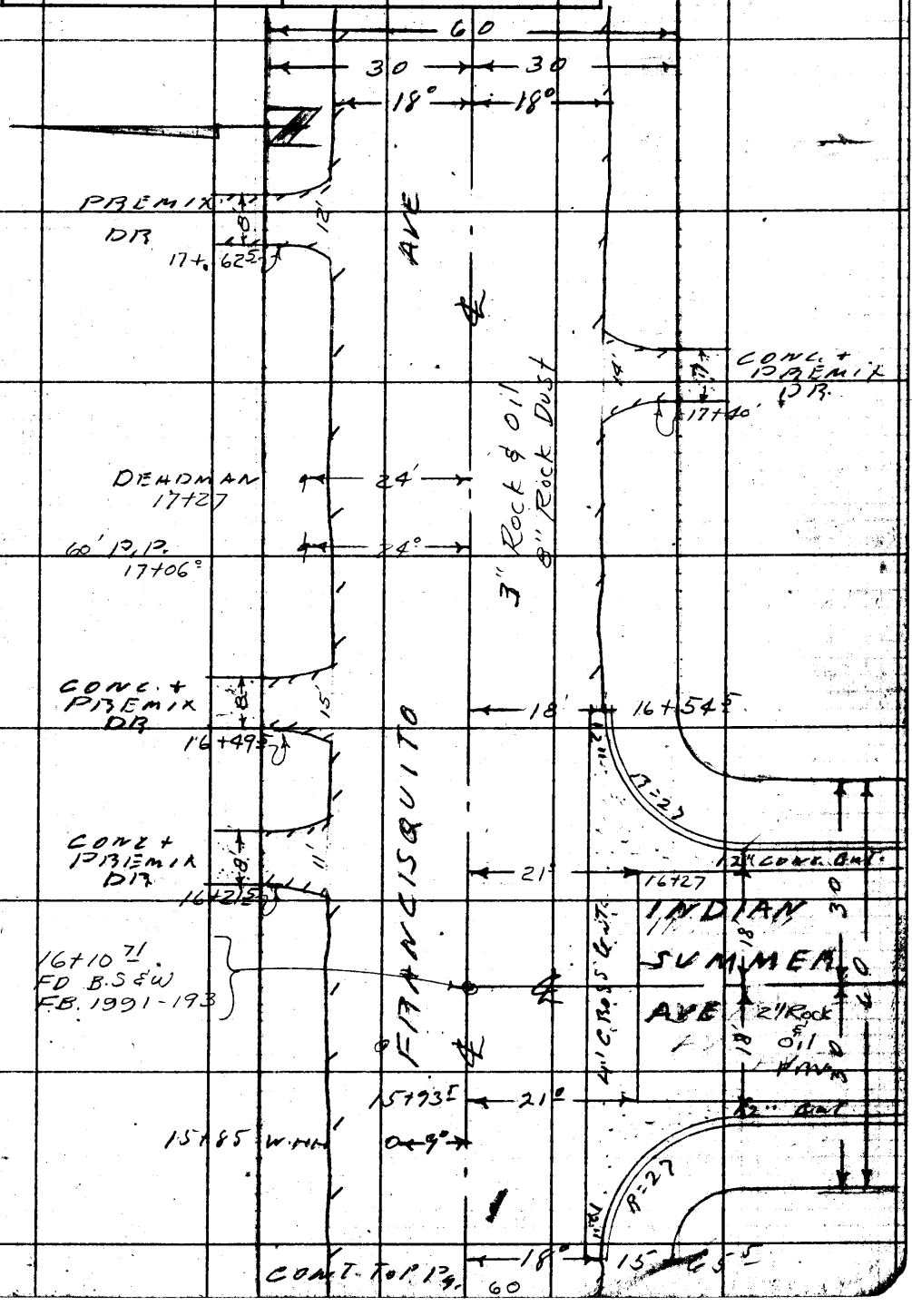

Note: Any Additions or Changes on This Sheet Must be Made or Circled in Red Ink With Date and Name of Person Making Change.

Do not extend this side of this line.

PLEASE RETURN TO
LOS ANGELES COUNTY ENGINEER
700 LOS ANGELES COUNTY ENGINEERING BLDG.

76F3095 S&E #247 1-56

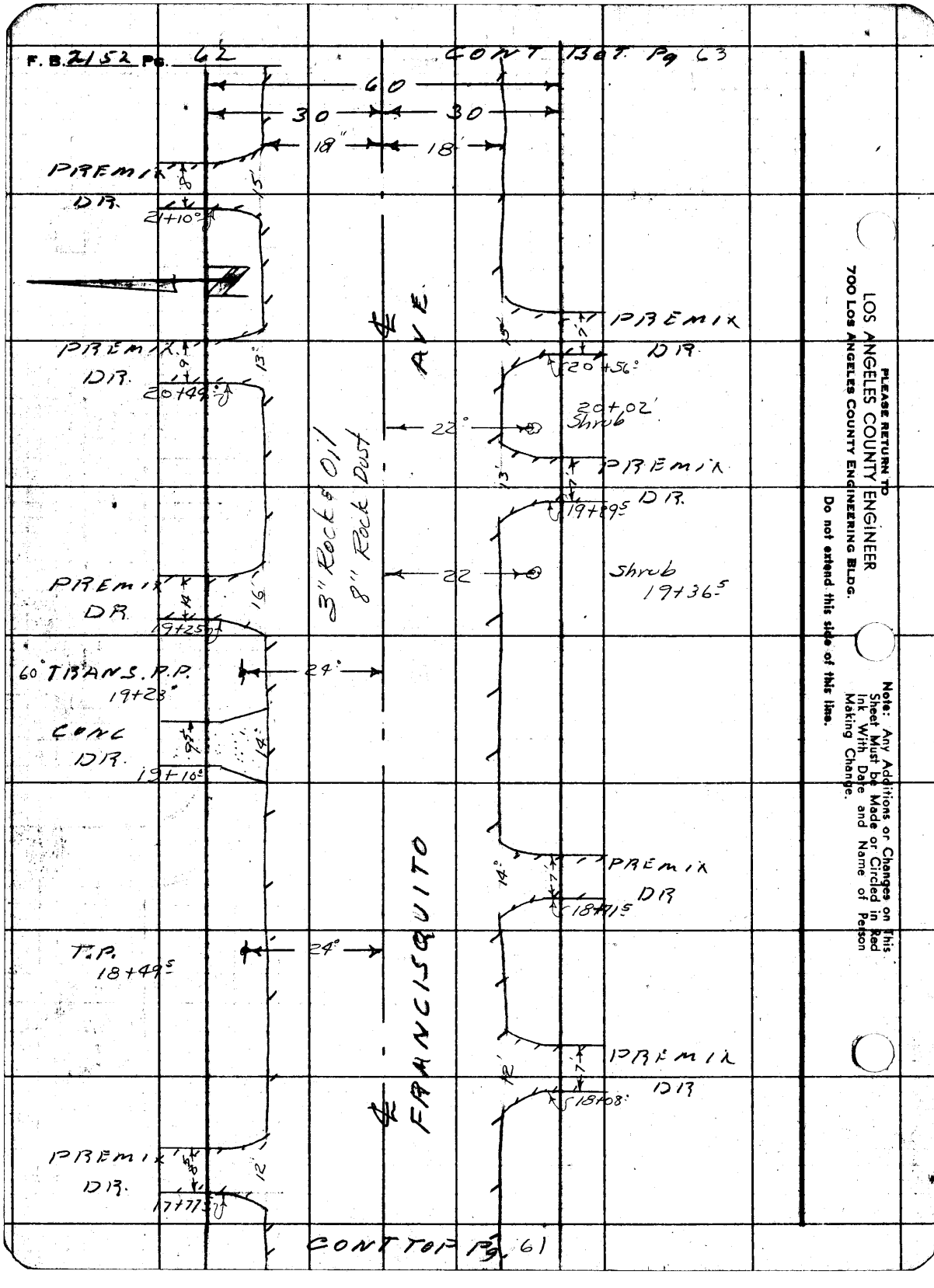

PLEASE RETURN TO
LOS ANGELES COUNTY ENGINEER
700 LOS ANGELES COUNTY ENGINEERING BLDG.

Do not extend this side of this line.

Note: Any Additions or Changes on This Sheet Must be Made or Circled in Red Ink With Date and Name of Person Making Change.

Notes Ck'd by
Map No.
Office Work
Checked
Date

Survey of HOLTON ST SS
JN 9580.37 Tape Std °F
Surveyed by J.S.C.
Notes J.O Date 4-5-57
Indexed K. C. Johnson

F. B. 2152 PG. 63

CONT. BOT PG 64

Note: Any Additions or Changes on This Sheet Must be Made or Circled in Red Ink With Date and Name of Person Making Change.

Do not extend this side of this line.

PLEASE RETURN TO
LOS ANGELES COUNTY ENGINEER
700 Los Angeles County Engineering Bldg.

75F3038 SSE #247 1-56

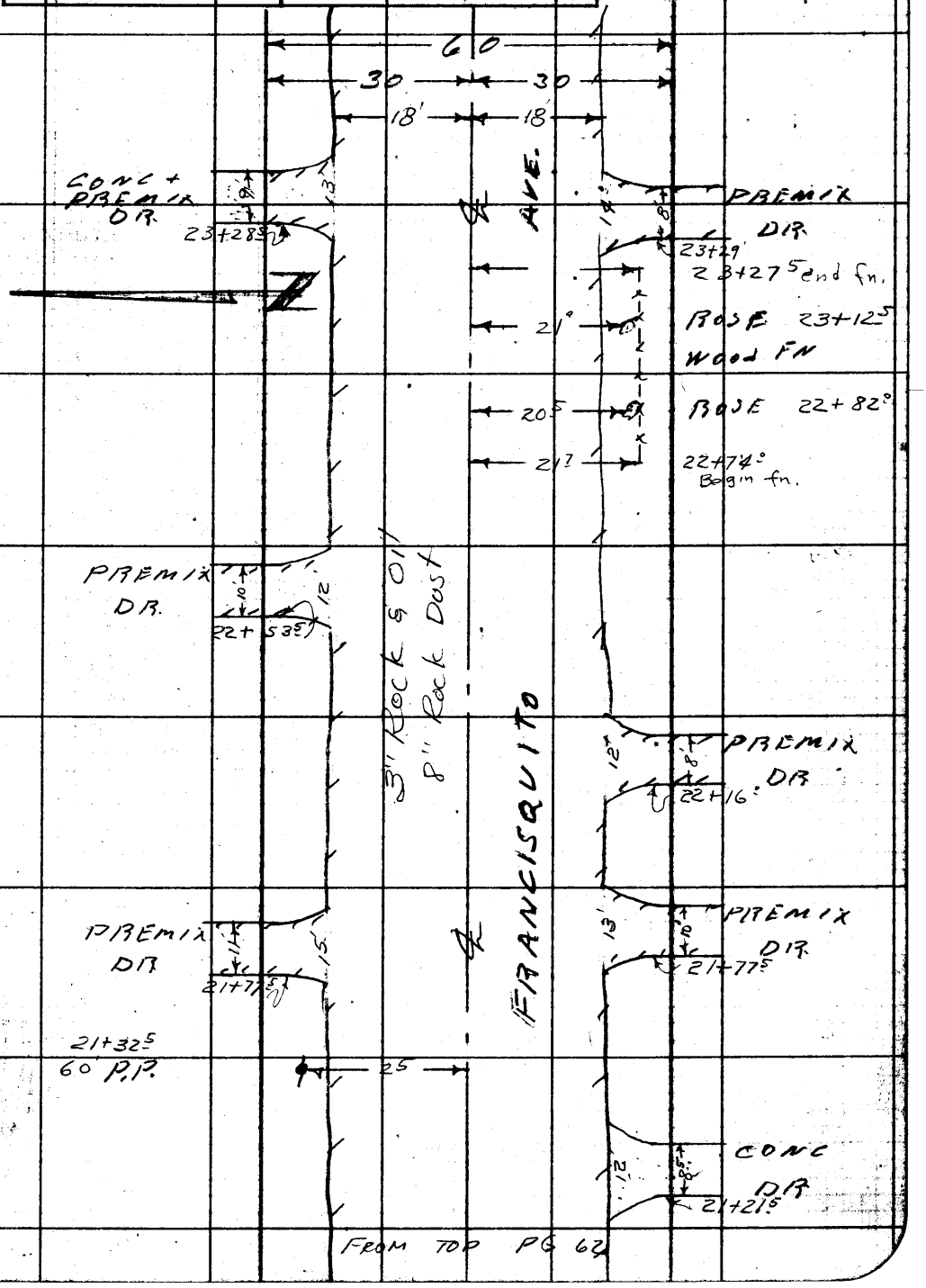

FROM TOP PG 62

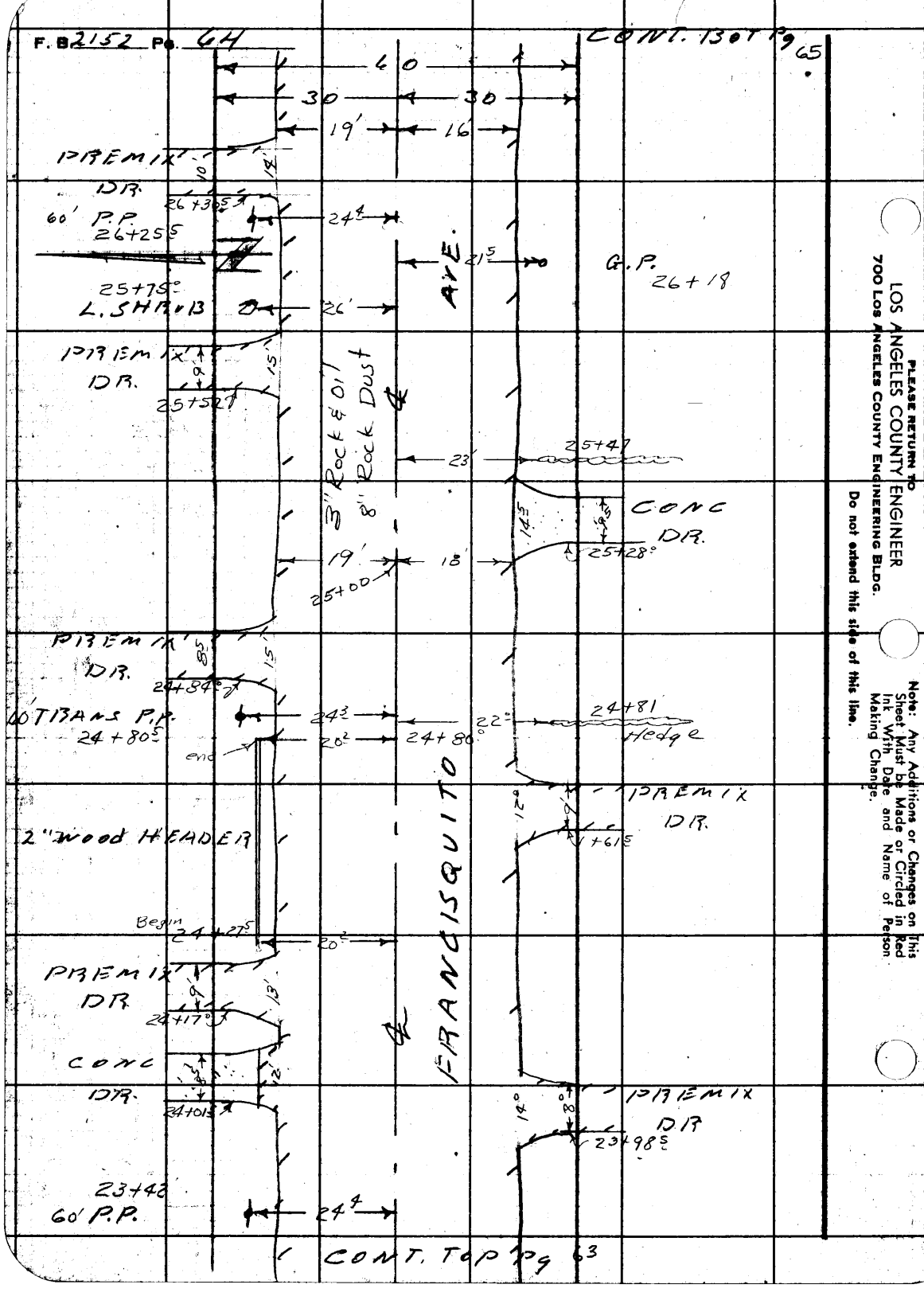

PLEASE RETURN TO
LOS ANGELES COUNTY ENGINEER
700 Los Angeles County Engineering Bldg.

Do not extend this side of this line.

Note: Any Additions or Changes on This Sheet Must be Made or Circled in Red Ink With Date and Name of Person Making Change.

Notes Ck'd by	Survey of HOLTON ST. SS.
Map No.	JN 1980.34 Tape Std °F
Office Work	Surveyed by J.S.C
Checked	Notes J.O Date 4-8-57
Date	Indexed C. Johnson

F. B. 2152 Pg. 65

CONT BOT. Pg. 66

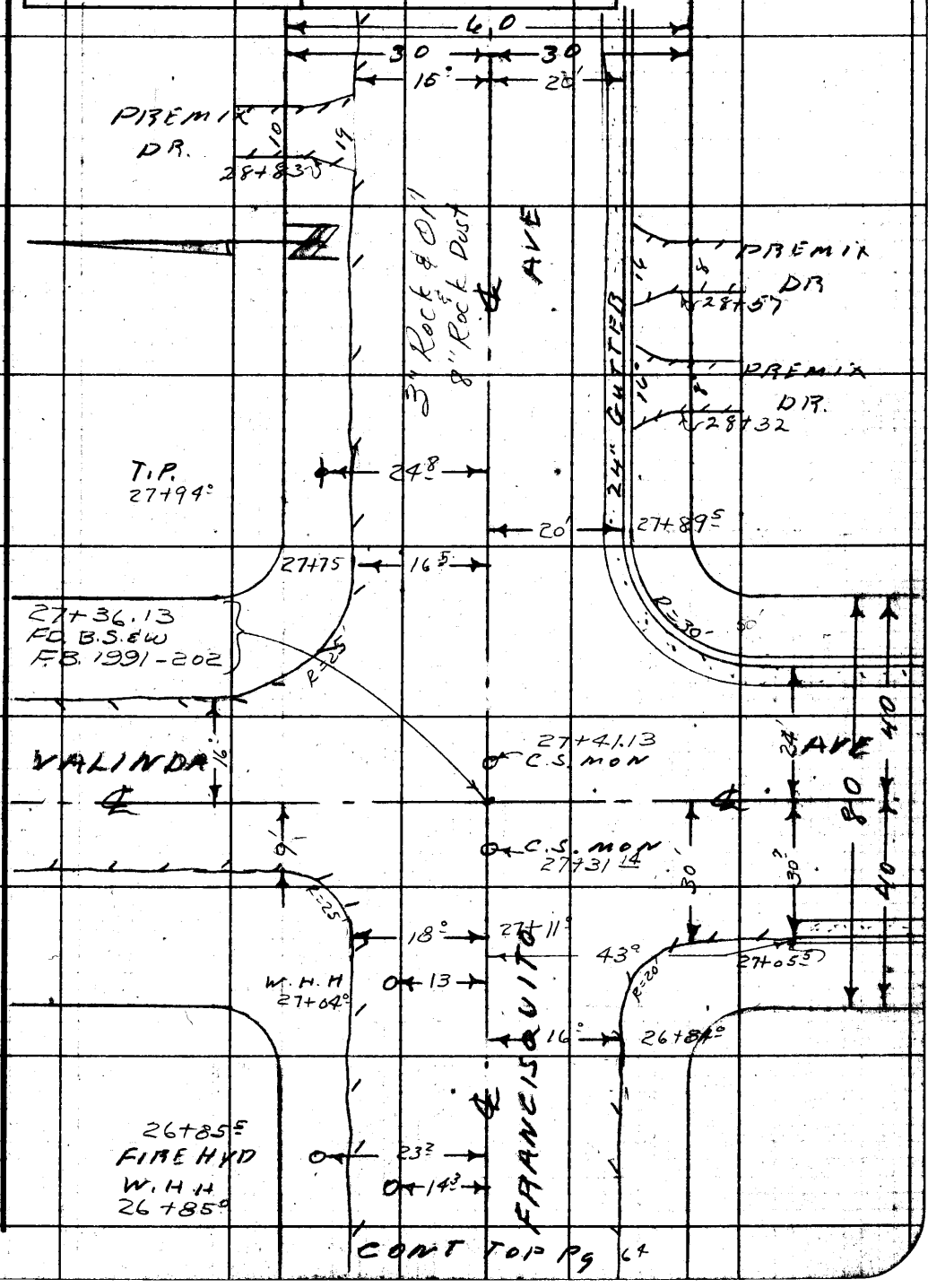

CONT TOP Pg 64

Note: Any Additions or Changes on This Sheet Must be Made or Circled in Red Ink With Date and Name of Person Making Change.

Do not extend this side of this line.

PLEASE RETURN TO
LOS ANGELES COUNTY ENGINEER
700 LOS ANGELES COUNTY ENGINEERING BLDG.

76F309S S&E #247 1-56

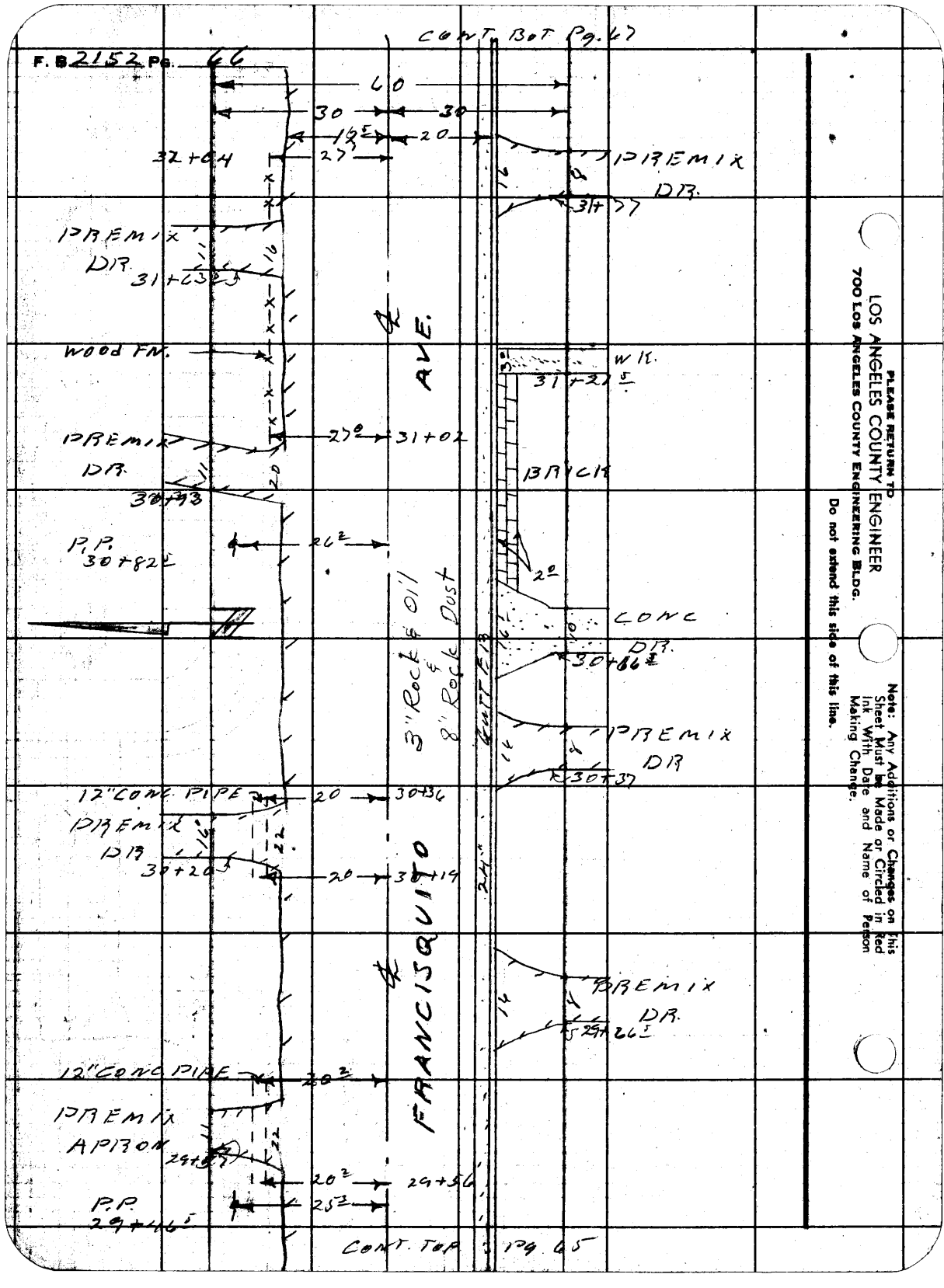

PLEASE RETURN TO
LOS ANGELES COUNTY ENGINEER
700 LOS ANGELES COUNTY ENGINEERING BLDG.

Do not extend this side of this line.

Note: Any Additions or Changes on this Sheet Must be Made or Circled in Red Ink With Date and Name of Person Making Change.

Notes Ck'd by	Survey of MOLTON ST. SS	F. B. 2152 PG. 67
Map No.	JN 198034 Tape Std °F	
Office Work	Surveyed by J. S. C.	
Checked	Notes ✓ O Date 4-8-57	CONT. BOT. Pg 68
Date	Indexed A. C. Johnson	

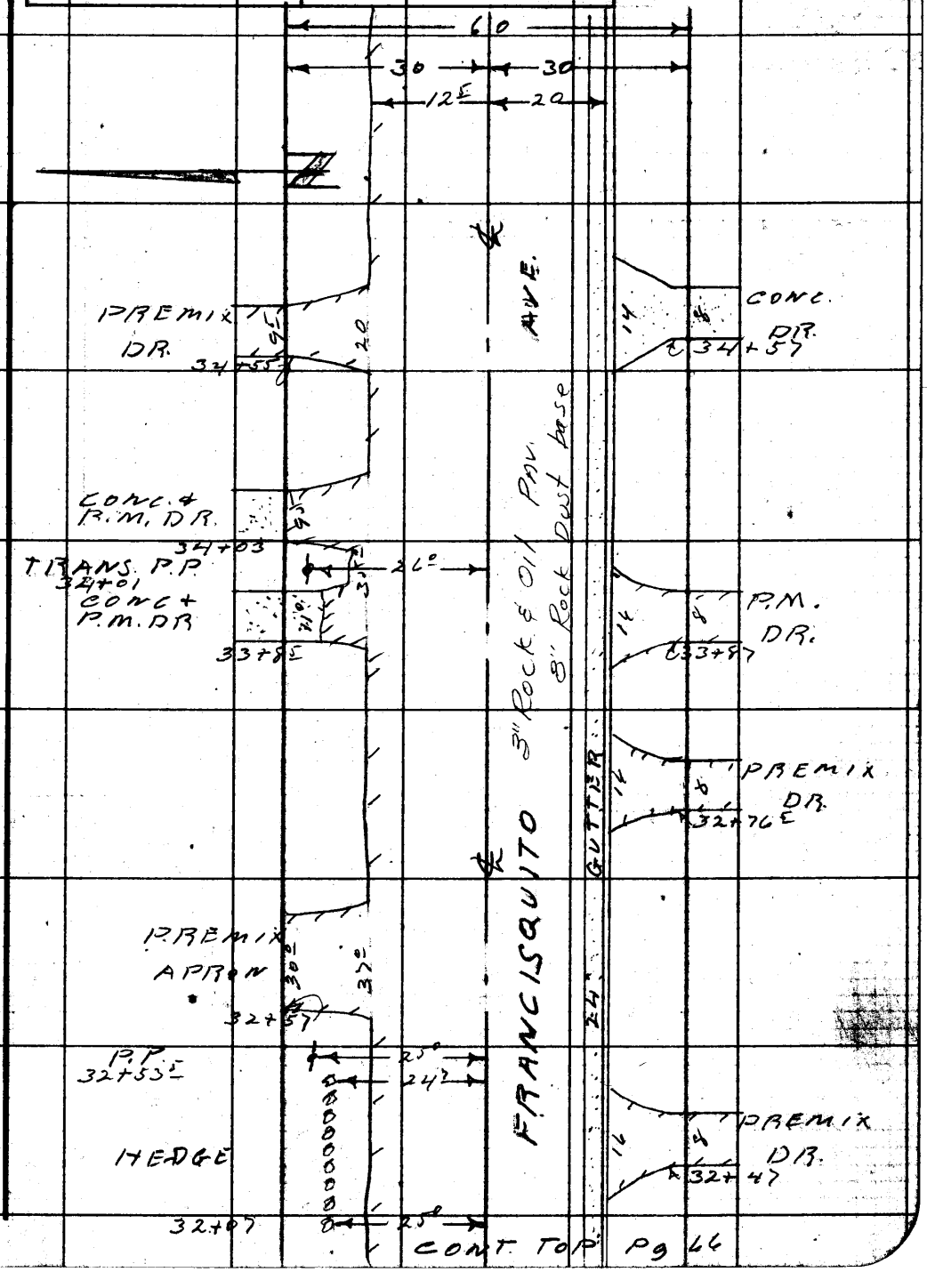

Note: Any Additions or Changes on This Sheet Must be Made or Circled in Red Ink With Date and Name of Person Making Change.

Do not extend this side of this line.

PLEASE RETURN TO
LOS ANGELES COUNTY ENGINEER
700 LOS ANGELES COUNTY ENGINEERING BLDG.

76F309S S&E #247 1-56

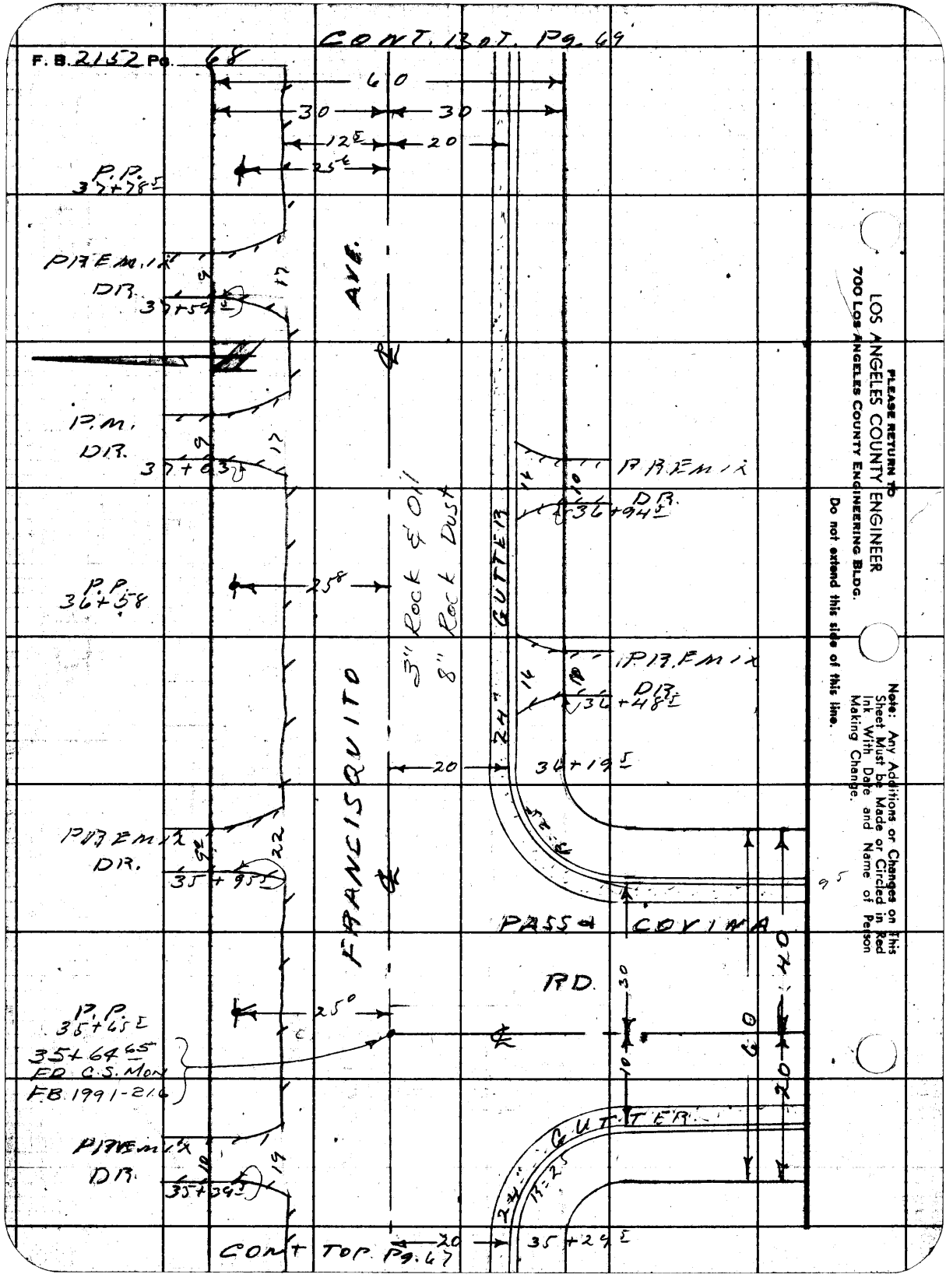
CONT. BOT. Pg. 69
F. B. 2152 Pg. 68
60
30
30
12
20
25
P.P. 37+78
PREMIX DR. 37+59
P.M. DR. 37+03
P.P. 36+58
25
3" Rock & Oil
8" Rock Dust
GUTTER
24"
PREMIX DR. 36+94
PREMIX DR. 36+48
36+19
20
FRANCISQUITO AVE.
PREMIX DR. 35+95
PASS & COVINA RD.
P.P. 35+65
35+64.65
FD C.S. Mon
F.B. 1991-216
25
PREMIX DR. 35+39
GUTTER
R=25
20
35+29
CONT TOP Pg. 67
PLEASE RETURN TO
LOS ANGELES COUNTY ENGINEER
700 LOS ANGELES COUNTY ENGINEERING BLDG.
Do not extend this side of this line.
Note: Any Additions or Changes on This Sheet Must be Made or Circled in Red Ink With Date and Name of Person Making Change.

Notes Ck'd by	Survey of HOLTON ST. SS
Map No.	JN 1980.34 Tape Std °F
Office Work	Surveyed by JSC
Checked	Notes J.O. Date 4-8-57
Date	Indexed A. C. Johnson

F. B. 2152 PG. 69

CONT. BOT. Pg 70

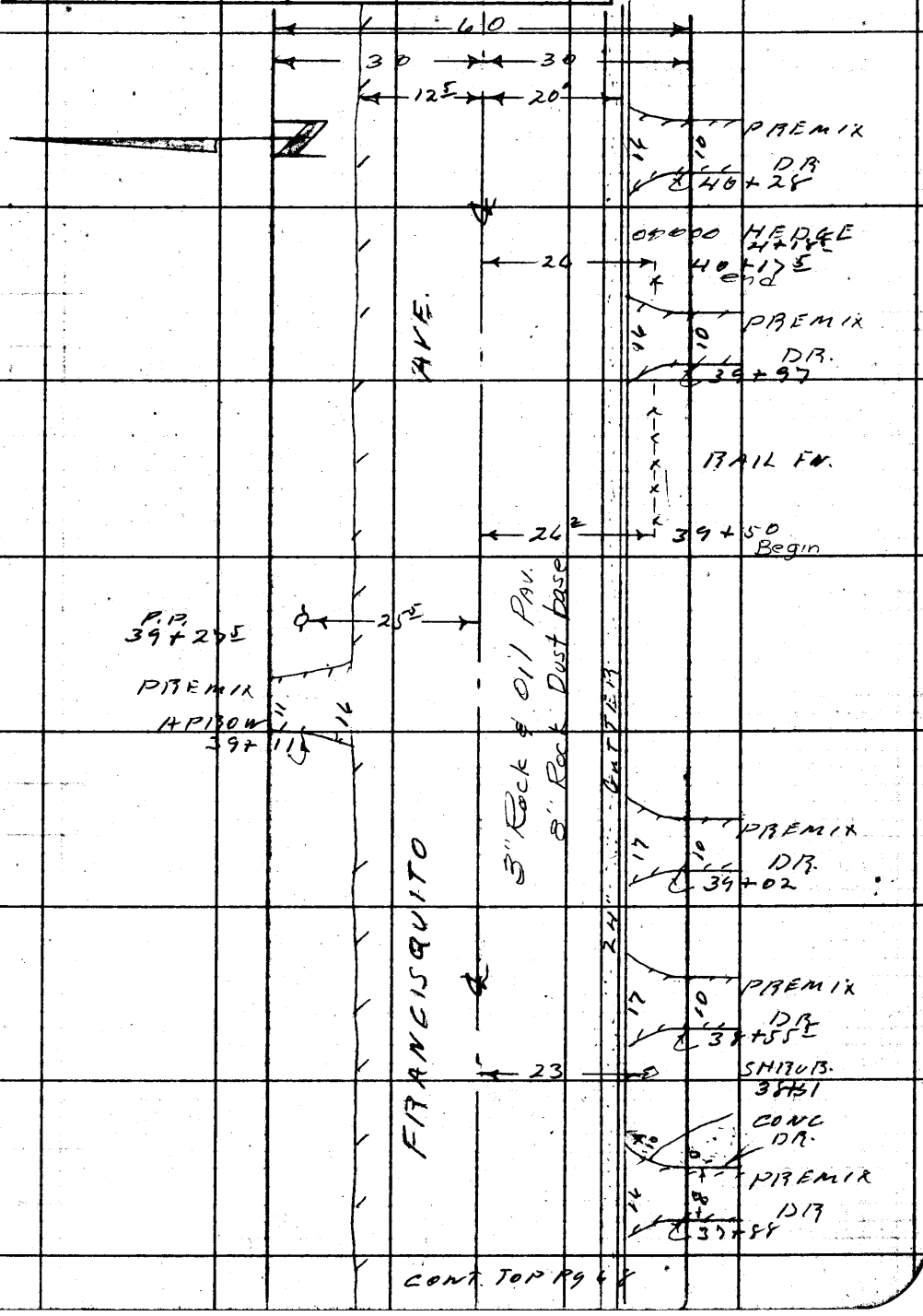

CONT. TOP Pg 68

Note: Any Additions or Changes on This Sheet Must be Made or Circled in Red Ink With Date and Name of Person Making Change.

PLEASE RETURN TO
LOS ANGELES COUNTY ENGINEER
700 LOS ANGELES COUNTY ENGINEERING BLDG.

Do not extend this side of this line.

76F309S S&E #247 1-56



PLEASE RETURN TO
LOS ANGELES COUNTY ENGINEER
700 LOS ANGELES COUNTY ENGINEERING BLDG.

Do not extend this side of this line.

Note: Any Additions or Changes on This Sheet Must be Made or Circled in Red Ink With Date and Name of Person Making Change.

Notes Ck'd by	Survey of HOLTON ST. SS.	F. B. 2152 PG. 71
Map No.	JN 1980 34 Tape Std °F	CONT. BOT PG 70
Office Work	Surveyed by J.S.C.	
Checked	Notes J.O. Date 4-8-57	
Date	Indexed A. C. Johnson	

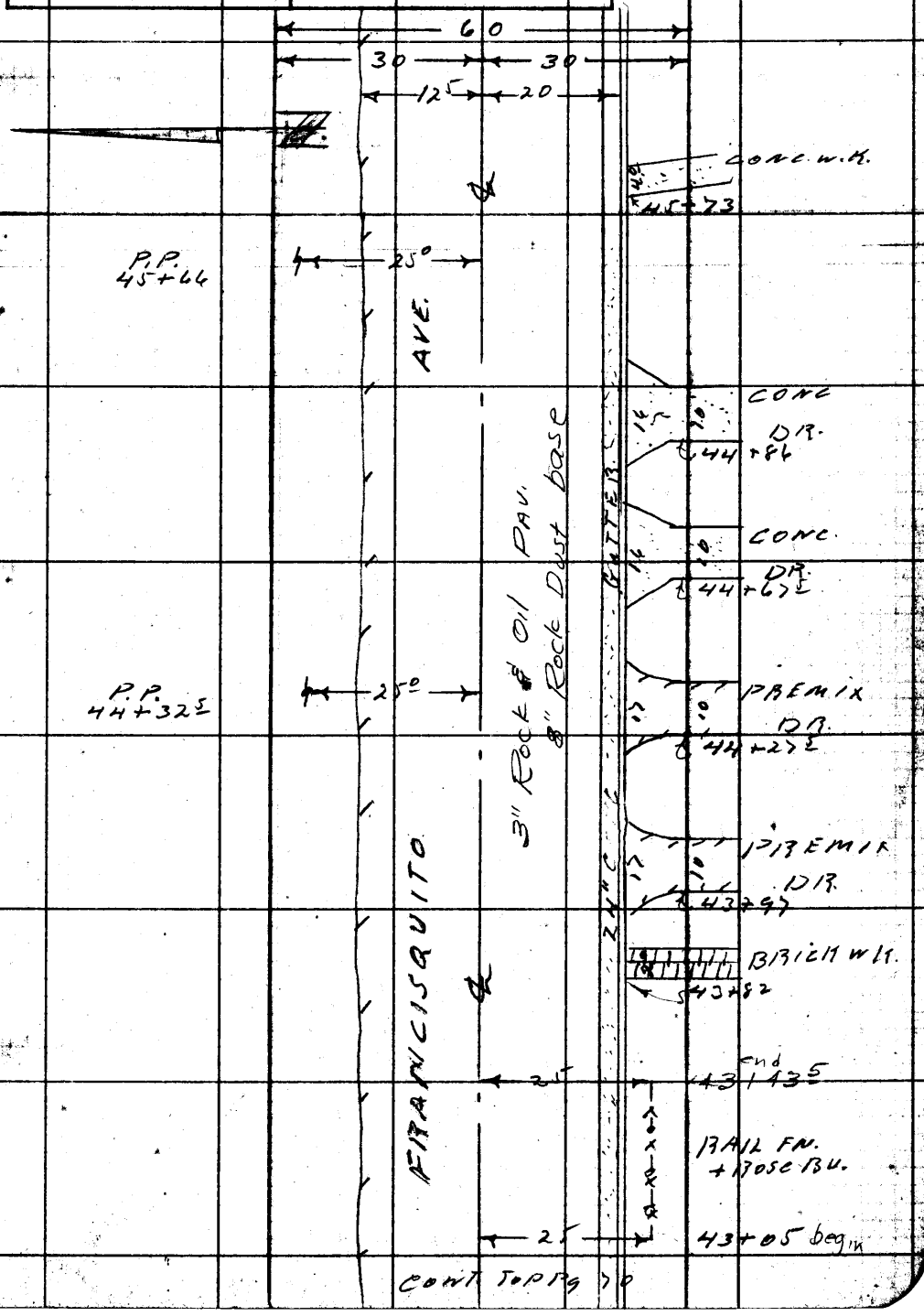

CONT. TOP PG 70

Note: Any Additions or Changes on This Sheet Must be Made or Circled in Red Ink With Date and Name of Person Making Change.

PLEASE RETURN TO
LOS ANGELES COUNTY ENGINEER
700 LOS ANGELES COUNTY ENGINEERING BLDG.
Do not extend this side of this line.

76F309S S&E #247 1-56

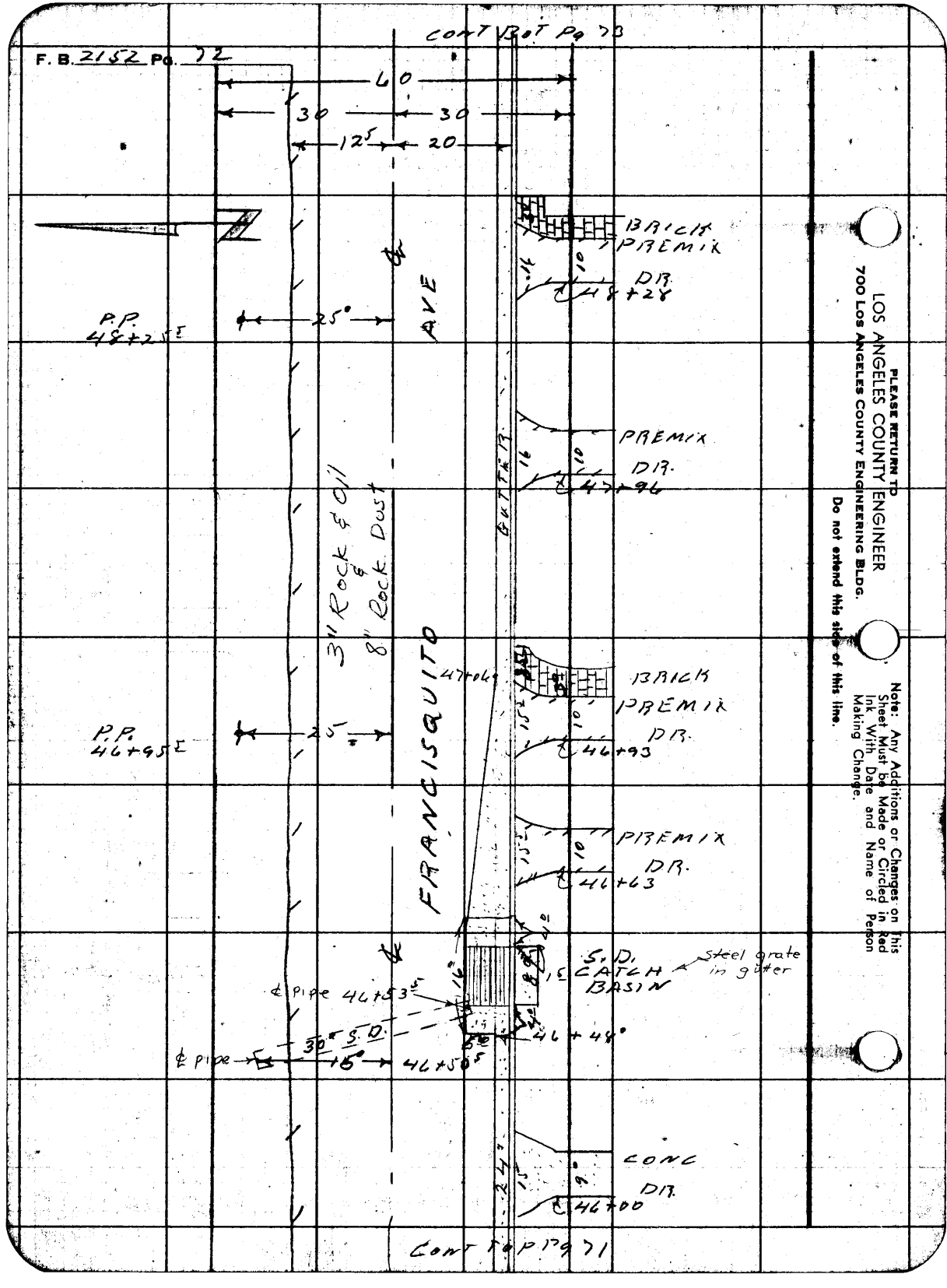
CONT FROM Pg 73
F. B. 2152 Pg. 72
60
30
30
12.5
20
BRICK
PREMIX
DR.
48+28
P.P.
48+25 E
25'
AVE
PREMIX
DR.
47+96
3" Rock & Oil
& 8" Rock Dust
BUTTE
47+64
BRICK
PREMIX
DR.
46+93
P.P.
46+95 E
25'
FRANCISQUITO
PREMIX
DR.
46+63
S. D.
CATCH
BASIN
Steel grate
in gutter
℄ Pipe 46+53
30" S.D.
℄ Pipe
15'
46+50
46+48
CONC
DR.
46+00
CONT TO Pg 71
PLEASE RETURN TO
LOS ANGELES COUNTY ENGINEER
700 Los Angeles County Engineering Bldg.
Do not extend this side of this line.
Note: Any Additions or Changes on This Sheet Must be Made or Circled in Red Ink With Date and Name of Person Making Change.

Notes Ck'd by	Survey of HOLTON ST. SS
Map No.	JN 1980.04 Tape Std °F
Office Work	Surveyed by J.S.C
Checked	Notes JO Date 4-8-57
Date	Indexed C. Johnson

F. B. 2152 PG. 73

CONT BOT. Pg 72

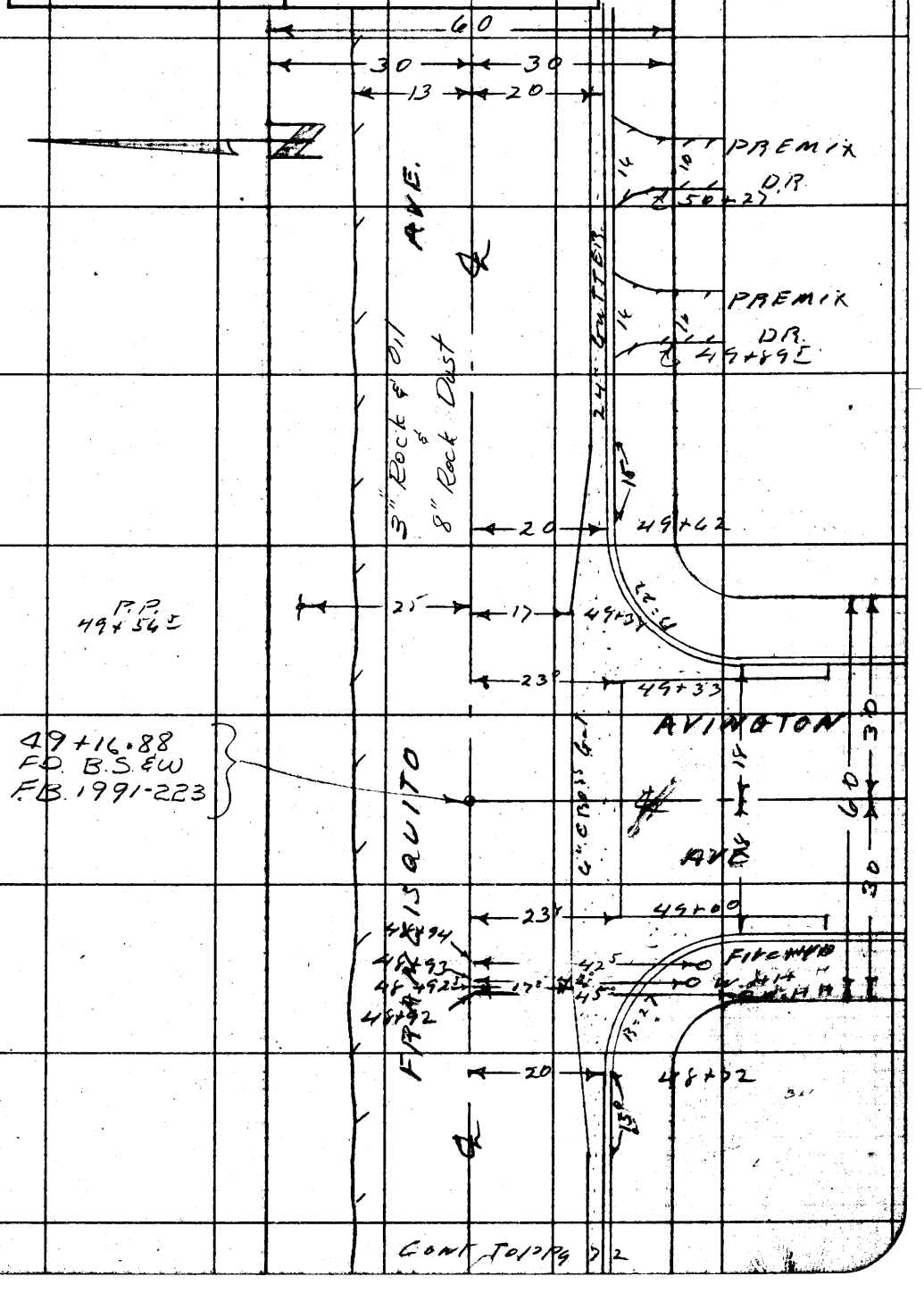

CONT TO Pg 72

Note: Any Additions or Changes on This Sheet Must be Made or Circled in Red Ink With Date and Name of Person Making Change.

Do not extend this side of this line.

PLEASE RETURN TO
LOS ANGELES COUNTY ENGINEER
700 LOS ANGELES COUNTY ENGINEERING BLDG.

76F309S S&E #247 1-56

CONT BOT PG 74

F. B. 2152 PG. 74

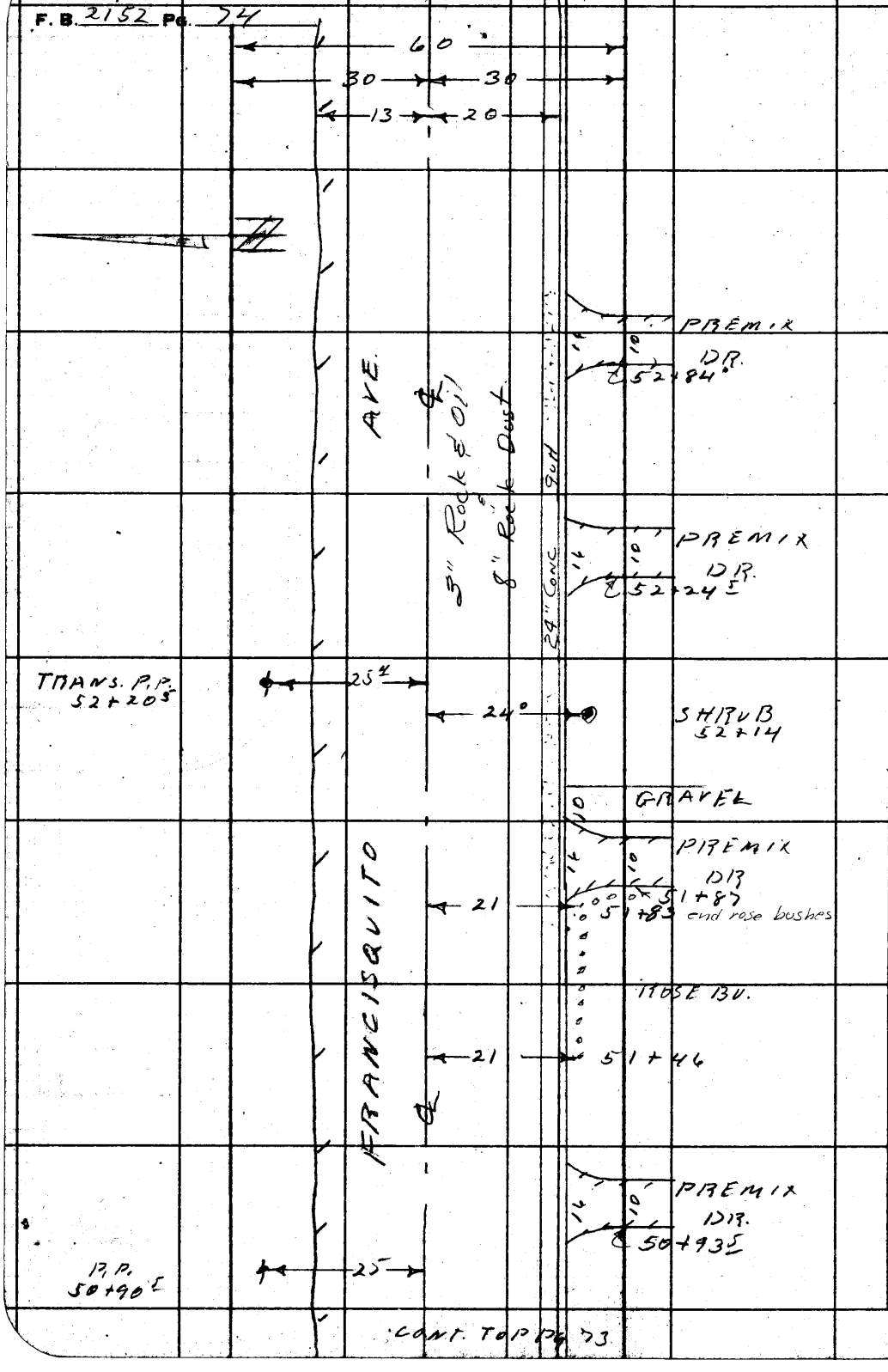

CONT. TOP PG 73

PLEASE RETURN TO
LOS ANGELES COUNTY ENGINEER
700 LOS ANGELES COUNTY ENGINEERING BLDG.
Do not extend this side of this line.
Note: Any Additions or Changes on This Sheet Must be Made or Circled in Red Ink With Date and Name of Person Making Change.

Notes Ck'd by	Survey of HOLTON ST. SS.
Map No.	JN 1980.34 Tape Std °F
Office Work	Surveyed by J.S.C.
Checked	Notes J.O. Date 4-9-57
Date	Indexed C. Johnson

F. B. 2152 PG. 35

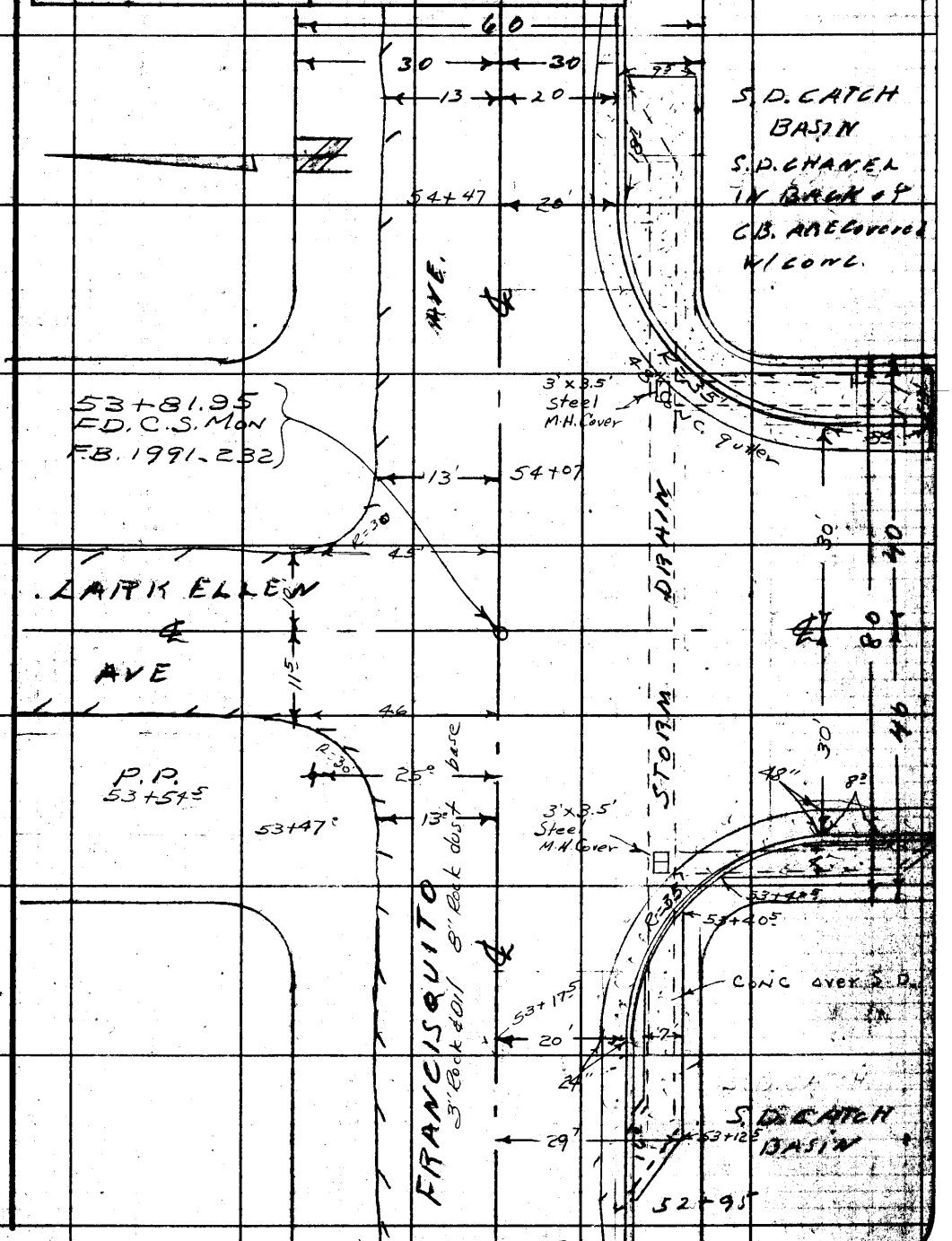

CONT. FROM TOP PG 74

Note: Any Additions or Changes on This Sheet Must be Made or Circled in Red Ink With Date and Name of Person Making Change.

Do not extend this side of this line.

PLEASE RETURN TO
LOS ANGELES COUNTY ENGINEER
700 LOS ANGELES COUNTY ENGINEERING BLDG.

76F3098 S&E #247 1-56

PLEASE RETURN TO
LOS ANGELES COUNTY ENGINEER
700 LOS ANGELES COUNTY ENGINEERING BLDG.

Note: Any Additions or Changes on This Sheet Must be Made or Circled in Red Ink With Date and Name of Person Making Change.

Do not extend this side of this line.

F.B. ____ P. 26

Profile No.	Notes Red. Date	Plotted Date	Job No. 1980.34	Division No.	F. B. 2152 Pg. 77
			Survey of HOLTON ST S.S.		
X-Sec. No.	Notes Chkd. Date	Checked Date	Survey by JSC Notes JSC Date 4-9-57		
			Map No. C Johnson Checked Date MAY 2 57		

C.I. 1980.34
HOLTON ST S.S. DIST.

CROSS - SECTION
ON
FRANCISQUITO AVE.

From: Walnut Ave 17+00

To: Lark Ellen Ave 537+81.95

COATES
OCHSNER
GLIDDEN
ALWIN
ARTURI

STATION	B. B.	H. I.	F. S.	ELEV.

NOTE: ANY ADDITIONS OR CHANGES ON THIS SHEET MUST BE MADE OR CIRCLED IN RED INK, WITH DATE AND NAME OF PERSON MAKING CHANGE.

Do not extend notes this side of this line.

PLEASE RETURN TO
LOS ANGELES COUNTY ENGINEER
700 Los Angeles County Engineering Bldg.

76298 S & E #907—7-55

76298 S & E #307—7-55

PLEASE RETURN TO
LOS ANGELES COUNTY ENGINEER
700 LOS ANGELES COUNTY ENGINEERING BLDG.

NOTE: ANY ADDITIONS OR CHANGES ON THIS SHEET MUST BE MADE OR CIRCLED IN RED INK, WITH DATE AND NAME OF PERSON MAKING CHANGE.

32 N

Do not extend notes this side of this line.

F. B. 2152 Pg. 78 | Job No. 1980.34 | Division No. | Notes Red. | Plotted | No. | Profile
Survey of Walnut St. S.S. | Date | Date | No. | X-Sec.
Survey by J.S.C. | Notes J.S.C. | Notes Chkd. | Checked
Indexed A. C. Johnson | Date | Date | Date | No.

STATION	B. S.	H. I.	F. S.	ELEV.		Francis Quito Ave
BMAZ 202					BMAZ 202 Elev. 372.017 F.B. 1926-161 Walnut St & Francis Quito Ave N.E. Cor. Bt. Spt in Cb 3' E. of W. end on catch basin 50' E. & Walnut St.	
					LT & RT	
0+97?				371.42	rim S.D. M.H 37'	
"				359.5	Flow Line 84" S.D. "	
1+00	& INT. Walnut St.			371.4		& INT. Walnut St.
"				371.2		15'
"				370.9		25'
"				371.1		40'
"				371.1	20'	
"				371.5	40'	
1+17.3				371.6	pav. return 40	
1+18.3				371.0		30' pav. return
1+30'				371.7		&
"				371.2		255' pav. return
"				372.1		30' P/L
"				371.5		230' B.L.L.
1+37				371.3	edge pav. 18'	
"				371.6	P/L 30'	
"				373.5	B.L.L. 330'	

76298 S & E #307—7-55

PLEASE RETURN TO
LOS ANGELES COUNTY ENGINEER
700 LOS ANGELES COUNTY ENGINEERING BLDG.

NOTE: ANY ADDITIONS OR CHANGES ON THIS SHEET MUST BE MADE OR CIRCLED IN RED INK, WITH DATE AND NAME OF PERSON MAKING CHANGE.

Do not extend notes this side of this line.

Profile Notes Red. Plotted Job No. 1980.34 Division No.
No. Date Date Survey of HOLTON
X-Sec. Notes Chkd. Checked Survey by JSC Notes JSC Date 4-9-57
No. Date Date Map No. Checked Johnson Date

F. B. 2152 Pg. 79

STATION	B. S.	H. I.	F. S.	ELEV.		Frazis Gulch Ave
					LT	℄ RT
1+45.5				371.34	gutt 18'	
"				372.00	W. end cb. "	
"				367.96	flow line 20" S.D.	
1+66.7				371.52	gutt 18'	
"				372.14	E. end cb	
1+86				371.50		18' gutt
"				372.29		" W. end cb.
"				367.94		" flow line 20" Conc. S.D.
2+00				372.1		℄
"				371.44		18' gutt
"				372.39		" cb
"				372.4		30' P/L
"				371.8	edge pav 18'	
"				371.6	flow line 22	
"				372.0	P/L 30'	
2+07				371.63		18' gutt
"				372.46		" E. end cb.
"				372.5		℄
"				372.0		18' edge pav
"				373.3		30' P/L

76298 S & E #307—7-55

PLEASE RETURN TO
LOS ANGELES COUNTY ENGINEER
700 LOS ANGELES COUNTY ENGINEERING BLDG.

NOTE: ANY ADDITIONS OR CHANGES ON THIS SHEET MUST BE MADE OR CIRCLED IN RED INK, WITH DATE AND NAME OF PERSON MAKING CHANGE.

Do not extend notes this side of this line.

STATION	B. S.	H. I.	F. S.	ELEV.		Francisquito Ave
					LT ℄	RT
3+00				372.0	edge pav 18'	
"				372.6	P/L 30'	
TP				372.14		
4+00				373.1	℄	
"				372.6		18' edge pav
"				373.8		30' P/L
"				373.7		180' B.L.L.
"				372.7	edge pav 18'	
"				373.4	P/L 30'	
"				375.0	B.L.L. 330'	
5+00				373.6	℄	
"				373.3		18' edge pav
"				374.9		30' P/L
"				373.3	edge pav. 18'	
"				373.9	P/L 30'	
6+00				374.4	℄	
"				374.2		18' edge pav
"				375.5		30' P/L
"				374.1	edge pav. 18'	
"				375.4	P/L 30'	

F. B. 2152 PG. 80 Job No. 198034 Division No. Notes Red. Plotted Profile
Survey of HOLTON ST. S.S. Date Date No. X-Sec.
Survey by JSC Notes JSC Notes Chkd. Checked
Indexed A. C. Johnson Date Date Date No.

76298 S & E #307—7-55

PLEASE RETURN TO
LOS ANGELES COUNTY ENGINEER
700 LOS ANGELES COUNTY ENGINEERING BLDG.

NOTE: ANY ADDITIONS OR CHANGES ON THIS SHEET MUST BE MADE OR CIRCLED IN RED INK, WITH DATE AND NAME OF PERSON MAKING CHANGE.

Do not extend notes this side of this line.

Profile No. ____ Notes Red. ____ Plotted ____ Job No. 1980.34 Division No. ____ F. B. 2152 Pg. 81
X-Sec. No. ____ Date ____ Date ____ Survey of Holton St. S.S.
Notes Chkd. ____ Checked ____ Survey by JSC Notes JSC Date 4-9-57
Date ____ Date ____ Map No. ____ Drafted by Johnson Date ____

STATION	B. S.	H. I.	F. S.	ELEV.		Francisquito Ave.
TP				374.40	LT ℄ RT	
7+00				375.2	℄	
"				374.9		18' edge pav
"				376.2		30' P/L
"				375.7		230' B.L.L.
"				374.9	edge pav 18'	
"				375.8	P/L 30'	
"				377.8	B.L.L. 330'	
8+00				376.0	℄	
"				375.6		18' edge pav
"				376.7		30' P/L
"				375.6	edge pav. 18'	
"				376.3	P/L	
9+00				376.8	℄	
"				376.4		18' edge pav.
"				377.4		30' P/L
"				376.5	edge pav 18'	
"				377.3	P/L 30'	
T.P.				377.01		
10+00				377.7	℄	
"				377.4		18' edge pav

76298 S & E #307—7-55

PLEASE RETURN TO
LOS ANGELES COUNTY ENGINEER
700 LOS ANGELES COUNTY ENGINEERING BLDG.

NOTE: ANY ADDITIONS OR CHANGES ON THIS SHEET MUST BE MADE OR CIRCLED IN RED INK, WITH DATE AND NAME OF PERSON MAKING CHANGE.

Do not extend notes this side of this line.

STATION	B. S.	H. I.	F. S.	ELEV.		Francisquito Ave
					LT	℄ RT
10+00				378.2		30' P/L
"				378.3		230' B.L.L.
"				377.3	edge pav. 18'	
"				378.0	P/L 30'	
"				379.8	B.L.L. 330'	
TP.				378.09		
11+00				378.4		℄
"				378.0		18' edge pav
"				378.9		30' P/L
"				378.0	edge pav 18'	
"				378.5	P/L 30'	
12+00				379.2		℄
"				378.7		18' edge pav
"				379.6		30' P/L
"				378.6	edge pav 18'	
"				379.2	P/L 30'	
13+00				379.8		℄
"				379.6		18' edge pav
"				380.4		30' P/L
"				380.6		230' B.L.L.

F. B. 2152 Pg. 82 Job No. 1980.34 Division No. Notes Red. Plotted Profile
Survey of HOLTON ST. S.S. Date No. X-Sec.
Survey by JSC Notes JSC Notes Chkd. Checked
Indexed C. Johnson Date Date No.

76298 S & E #307—7-55

PLEASE RETURN TO
LOS ANGELES COUNTY ENGINEER
700 LOS ANGELES COUNTY ENGINEERING BLDG.

NOTE: ANY ADDITIONS OR CHANGES ON THIS SHEET MUST BE MADE OR CIRCLED IN RED INK, WITH DATE AND NAME OF PERSON MAKING CHANGE.

Do not extend notes this side of this line.

Profile Notes Red. Plotted Job No. 1980.34 Division No. F. B. 2152 Pg. 83
No. Date Date Survey of Alotton ST. S.S. DIST
X-Sec. Notes Chkd. Checked Survey by J.S.C. Notes J.S.C. Date 4-9-57
No. Date Date Map No. Checked Notes: Date

STATION	B. S.	H. I.	F. S.	ELEV.		FRANCISQUITO AVE
					LT	℄ RT
13+00				379.4	edge pav 18'	
"				379.9	P/L 30'	
"				380.4	B.L.L. 330'	
14+00				380.6		℄
"				380.4		18' edge pav.
"				381.4		30' P/L
"				380.3	edge pav. 18'	
"				381.0	P/L 30	
15+00				381.4		℄
"				381.0		18' edge pav
"				382.9		30' P/L
"				381.2	edge pav 18'	
"				382.3	P/L 30'	
T.P.				381.31		
15+65.5				382.0		℄
"				381.54		18' 90th.
"				382.24		" W. end C.R. S.W. Cor.
"				383.1		30' P/L
"				382.9		170' B.L.L.
"				381.75		90th. @ S. end C.R. S.W. Cor

76298 S & E #307—7-55

PLEASE RETURN TO
LOS ANGELES COUNTY ENGINEER
700 LOS ANGELES COUNTY ENGINEERING BLDG.

NOTE: ANY ADDITIONS OR CHANGES ON THIS SHEET MUST BE MADE OR CIRCLED IN RED INK, WITH DATE AND NAME OF PERSON MAKING CHANGE.

Do not extend notes this side of this line.

STATION	B. S.	H. I.	F. S.	ELEV.		FRANCISQUITO AVE
					LT	℄ RT
				382.42		S. end C.R. S.W. Cor.
16+00				382.2		℄
"				381.9	edge pav. 18'	
"				383.2	P/L 30'	
"				382.9	B.L.L. 220'	
				382.03		gutt @ S. end C.R. S.E. Cor.
				382.68		" " "
16+54.5				382.7		℄
"				382.11		18' gutt
"				382.79		E. end C.R. S.E. Cor.
"				383.0		30' P/L
"				383.3		185' B.L.L.
17+00				383.0		℄
"				382.5		18' edge pav
"				383.8		30' P/L
"				382.7	gutt 18'	
"				384.0	P/L 30'	
18+00				383.8		℄
"				383.4		18' edge pav
"				384.8		30' P/L

F. B. 2152 Pg. 84 Job No. 1980 34 Division No. Notes Red. Plotted Profile
Survey of HOLTON ST. S.S. Date Date No. X-Sec.
Survey by JSC Notes JSC Notes Chkd. Checked
Indexed A. C. Johnson Date Date Date No.

76298 S & E #307—7-55

PLEASE RETURN TO
LOS ANGELES COUNTY ENGINEER
700 LOS ANGELES COUNTY ENGINEERING BLDG.

NOTE: ANY ADDITIONS OR CHANGES ON THIS SHEET MUST BE MADE OR CIRCLED IN RED INK, WITH DATE AND NAME OF PERSON MAKING CHANGE.

Do not extend notes this side of this line.

STATION	B. S.	H. I.	F. S.	ELEV.		FRANCISQUITO AVE
					LT	℄ RT
18+00				383.3	edge pav 18'	
"				384.2	P/L 30'	
T.P.				383.46		
19+00				384.47		℄
"				384.0		18' edge pav
"				385.4		30' P/L
"				386.5		222' B.L.L.
"				384.1	edge pav, 18'	
"				384.9	P/L 30'	
"				385.1	B.L.L. 220'	
20+00				385.2		℄
"				384.7		18' edge pav
"				386.1		30' P/L
"				384.7	edge pav 18'	
"				385.6	P/L 30'	
21+00				385.9		℄
"				385.4		18' edge pav
"				386.6		30' P/L
"				385.5	edge pav 18'	
"				386.2	P/L 30'	

Profile Notes Red. ____ Plotted ____ Job No. 1980.34 Division No. ____ F. B. 2152 Pg. 85
No. ____ Date ____ Date ____ Survey of HOLTON ST. S.S.
X-Sec. Notes Chkd. ____ Checked ____ Survey by JSC Notes JSC Date 4-9-57
No. ____ Date ____ Date ____ Map No. ____ Indexed C. Johnson Date ____

76298 S & E #307—7-55

PLEASE RETURN TO
LOS ANGELES COUNTY ENGINEER
700 LOS ANGELES COUNTY ENGINEERING BLDG.

NOTE: ANY ADDITIONS OR CHANGES ON THIS SHEET MUST BE MADE OR CIRCLED IN RED INK, WITH DATE AND NAME OF PERSON MAKING CHANGE.

Do not extend notes this side of this line.

STATION	B. S.	H. I.	F. S.	ELEV.		FRANCISQUITO AVE
					LT. ℄	RT.
TP				385.58		
22+00				386.8	℄	
"				386.2		18' edge pav
"				387.4		30' P/L
"				388.3		222 B.L.L.
"				386.4	edge pav 18'	
"				386.9	P/L 30'	
"				387.6	B.L.L. 220'	
23+00				387.5	℄	
"				387.2		18' edge pav.
"				388.1		30 P/L
"				387.1	edge pav 18'	
"				387.7	P/L 30'	
24+00				388.3	℄	
"				388.0		18' edge pav
"				388.9		30 P/L
"				387.9	edge pav 18'	
"				388.1	P/L 30'	
TP				387.96		

F. B. 2152 Pg. 86 Job No. 1980.34 Division No. Notes Red. Plotted Profile
Survey of HOLTON ST. S.S. Date Date No. X-Sec.
Survey by JSC Notes JSC Notes Chkd. Checked
Indexed K. C. Johnson Date Date Date No.

76298 S & E #307—7-55

PLEASE RETURN TO
LOS ANGELES COUNTY ENGINEER
700 LOS ANGELES COUNTY ENGINEERING BLDG.

NOTE: ANY ADDITIONS OR CHANGES ON THIS SHEET MUST BE MADE OR CIRCLED IN RED INK, WITH DATE AND NAME OF PERSON MAKING CHANGE.

Do not extend notes this side of this line.

STATION	B. S.	H. I.	F. S.	ELEV.		FRANCISQUITO AVE
					LT	℄ RT
25+00				389.1		℄
"				388.7		18' edge pav
"				389.7		30' P/L
"				391.8		222 B.L.L.
"				388.5	edge pav. 19'	
"				389.0	P/L 30'	
"				389.4	B.L.L. 220	
26+00				389.8		℄
"				389.6		16' edge pav
"				390.5		30' P/L
"				389.2	edge pav 19'	
"				390.1	P/L 30	
TP				390.23		
26+84°				390.4		℄
"				390.4		16' w. end pav. return
"				391.3		30' P/L
"				392.1		222' B.L.L.
27+00				390.7		℄
"				391.2	edge pav. 19'	
"				390.6	P/L 30'	

Profile Notes Red. ____ Plotted ____ Job No. 1980 Division No. ____ F. B. 2152 Pg. 87
No. ____ Date ____ Date ____ Survey of Holton St. S.S.
X-Sec. Notes Chkd. ____ Checked ____ Survey by J.S.C. Notes D.L.A. Date 4-9-57
No. ____ Date ____ Date ____ Map No. ____ Index Johnson Date ____

76298 S & E #307—7-55

PLEASE RETURN TO
LOS ANGELES COUNTY ENGINEER
700 LOS ANGELES COUNTY ENGINEERING BLDG.

NOTE: ANY ADDITIONS OR CHANGES ON THIS SHEET MUST BE MADE OR CIRCLED IN RED INK, WITH DATE AND NAME OF PERSON MAKING CHANGE.

2161

Do not extend notes this side of this line.

STATION	B. S.	H. I.	F. S.	ELEV.		FRANCISQUITO AVE
					LT	℄ RT
				390.3	BLL. 220'	
27+05.5				391.90		43' gutt.
"				392.50		" N. end cb.
27+11				390.4	pav. return 18'	
27+29.6				390.8	N. end pav. return	N.W. Cor
27+36.13	℄ INT.	VALINDA AVE.		391.3		℄ INT. VALINDA AVE
"				391.4		20'
"				392.1		45'
"				390.8	20'	
"				391.0	40'	
27+52.1				391.1	N. end Pav. return	N. W. Cor.
				391.98		gutt. @ S. end C.R.S.E. Cor.
				392.59		" " "
27+75				392.2		℄
"				392.0	pav. return 16.5	
"				392.0	P/L 30'	
"				391.7	190	
BMAZ207				392.~~61~~ 55	BMAZ 207 Elev. 392.552	F.B: 1926-163
27+89.5				392.3		℄
"				392.08		20' gutt

F. B. 2152 Pg. 88 Job No. 1980.34 Division No. Notes Red. Plotted Profile
Survey of HOLTON ST. S.S. Date Date No.
Survey by JSC Notes J.S.C. Notes Chkd. Checked X-Sec.
Indexed C. Johnson Date Date Date No.

76298 S & E #307—7-55

PLEASE RETURN TO
LOS ANGELES COUNTY ENGINEER
700 Los Angeles County Engineering Bldg.

NOTE: ANY ADDITIONS OR CHANGES ON THIS SHEET MUST BE MADE OR CIRCLED IN RED INK, WITH DATE AND NAME OF PERSON MAKING CHANGE.

Do not extend notes this side of this line.

Profile No. Notes Red. Date Plotted Date Job No. 1980.34 Division No. HOLTON ST. S.S.
X-Sec. No. Notes Chkd. Date Checked Date Survey of JSC Survey by JSC Notes JSC Date 4-9-57
Map No. Date

F.B. 2152 Pg. 89

STATION	B. S.	H. I.	F. S.	ELEV.		FRANCISQUITO AVE
					LT	RT
27+89.5				39267		20' E. end C & E Cor
"				3932		30' P/L
"				3934		139' B.C.L.
28+00				3925		
"				39228		20' G-T
"				39289		20' Cb.
"				3936		30' P.L.
"				3924	Edge of Pav. 14	
"				39191	21'	
"				3923	P.L. 30	
29+00				3954		
"				39506		20' G-T
"				39570		20' Cb.
"				3962		30' P.L.
"				3952	Edge of Pav. 15	
"				3944	21'	
"				3957	P.L. 30	
T.P.				39535		

76298 S & E #307—7-55

PLEASE RETURN TO
LOS ANGELES COUNTY ENGINEER
700 LOS ANGELES COUNTY ENGINEERING BLDG.

395

NOTE: ANY ADDITIONS OR CHANGES ON THIS SHEET MUST BE MADE OR CIRCLED IN RED INK, WITH DATE AND NAME OF PERSON MAKING CHANGE.

Do not extend notes this side of this line.

STATION	B. S.	H. I.	F. S.	ELEV.		FRANCISQUITO AVE
					LT ℄	RT
30+00				3982	℄	
"				39795		20' GuT.
"				39858		20' Cb.
"				3989		30' P.L.
"				3981	Edge of Pav 14	
"				3972	21'	
"				3990	P.L. 30	
31+00				4001	℄	
"				39963		20' GuT.
"				40025		20' Cb.
"				4008		30' P.L.
"				4002		139' BLL.
"				3999	Edge of Pav 13	
"				3996	21'	
"				4004	P.L. 30	
"				4002	115	
				3943	BLL 221	
32+00				4015	℄	
"				40098		20' GuT.
"				40158		20' Cb.
"				40200		30' PL.

F. B. 2152 PG. 90 Job No. 1980.34 Division No. Notes Red. Plotted Profile
Survey of HOLTON ST. SS Date Date No. X-Sec.
Survey by JSC Notes JO Notes Chkd. Checked
Indexed A. C. Johnson Date Date Date No.

76298 S & E #307—7-55

PLEASE RETURN TO
LOS ANGELES COUNTY ENGINEER
700 LOS ANGELES COUNTY ENGINEERING BLDG.

NOTE: ANY ADDITIONS OR CHANGES ON THIS SHEET MUST BE MADE OR CIRCLED IN RED INK, WITH DATE AND NAME OF PERSON MAKING CHANGE.

Do not extend notes this side of this line.

STATION	B. S.	H. I.	F. S.	ELEV.		FRANCISQUITO AVE
					LT. ℄	RT.
32+00				401 2	Edge of Par 12.5	
"				400 8	21	
"				402 0	P.L 30	
33+00				402 6	℄	
				402 26		20' Gut
"				402 87		20' Cb.
"				403 0		30' P.L.
"				402 6	Edge of Par 12.5	
"				402 2	21'	
"				402 8	P.L. 30	
T.P.				402 45	S. Side of 33+00	
34+00				404 0	℄	
"				403 57		20' Gut
"				404 19		20' Cb.
"				404 3		30' P.L.
"				405 3		139' BLL
"				403 8	Edge of Par 12.5	
"				403 2	21'	
"				403 7	P.L. 30	
"				401 8	140	

Profile Notes Red. ____ Plotted ____ Job No. 198034 Division No. ____ F. B. 2152 Pg. 91
No. ____ Date ____ Date ____ Survey of HOLTON ST. S.S.
X-Sec. Notes Chkd. ____ Checked ____ Survey by J.S.C. Notes J.O. Date 4-9-57
No. ____ Date ____ Date ____ Map No. ____ Date ____

76298 S & E #307—7-55

PLEASE RETURN TO
LOS ANGELES COUNTY ENGINEER
700 LOS ANGELES COUNTY ENGINEERING BLDG.

NOTE: ANY ADDITIONS OR CHANGES ON THIS SHEET MUST BE MADE OR CIRCLED IN RED INK, WITH DATE AND NAME OF PERSON MAKING CHANGE.

Do not extend notes this side of this line.

STATION	B. S.	H. I.	F. S.	ELEV.		FRANCISQUITO AVE
					LT	℄ RT.
34+00				399 6	BLL 221	
35+00				405 3		℄
"				404 87		20' Gut.
"				405 47		20' Cb.
"				405 9		30' PL.
"				405 1	Edge of Pav. 12.5	
"				404 5	21	
"				405 2	PL. 30	
T. P.				405 46		
35+29.5				405 7		℄
"				405 27		20' Gut. W. end S.W. Cor CB.
"				405 88		20' Cb. " " "
"				406 1		30' PL.
"				406 7		109' BLL
				405 83		Gut. S. end S.W. Cor. CB
				406 47		Cb. " " "
35+65.5				406 1		℄ int Pass + Corina Bd.
"				406 2		30'
"				406 1	Edge of Pav. 12.5	
"				406 4	PL. 30	

F. B. 2152 PG. 92
Job No. 1980.34 Division No. ____ Notes Red. ____ Plotted ____ Profile
Survey of HOLTON ST. S.S. Date ____ Date ____ No. ____
Survey by JSC Notes JO Notes Chkd. ____ Checked ____ X-Sec.
Indexed A. C. Johnson Date ____ Date ____ Date ____ No. ____

76298 S & E #307—7-55

PLEASE RETURN TO
LOS ANGELES COUNTY ENGINEER
700 LOS ANGELES COUNTY ENGINEERING BLDG.

NOTE: ANY ADDITIONS OR CHANGES ON THIS SHEET MUST BE MADE OR CIRCLED IN RED INK, WITH DATE AND NAME OF PERSON MAKING CHANGE.

Do not extend notes this side of this line.

STATION	B. S.	H. I.	F. S.	ELEV.		FRANCISQUITO Arc.
					L.T	℄ RT.
				406 19		Gut. S. end S. E Cor. C. R.
				406 85		Cb. " " "
36+00				406 6		℄
"				406 5	Edge of Par 12.5	
"				406 3	21	
"				406 6	PL. 30	
"				405 4	120'	
"				402 1	BLL. 221	
36+198.5				406 9		℄
"				406 36		20' Gut. E. end S. E Cor. C. R.
"				407 01		20' Cb. " " "
"				407 5		30' PL
"				407 3		139' BLL.
37+00				407 9		℄
"				407 47		20' Gut.
"				408 15		20' Cb.
"				408 4		30' P.L.
"				407 7	Edge of Par. 12.5	
"				407 0	21'	
"				408 1	PL. 30	

Profile No. ____ Notes Red. ____ Plotted ____ Job No. 1980 34 Division No. ____ F. B. 2152 Pg. 93
Date ____ Date ____ Survey of HOLTON ST. SS.
X-Sec. No. ____ Notes Chkd. ____ Checked ____ Survey by J.S.C. Notes J.O. Date 4-12-57
Date ____ Date ____ Map No. ____ Date ____

76298 S & E #307—7-55

PLEASE RETURN TO
LOS ANGELES COUNTY ENGINEER
700 LOS ANGELES COUNTY ENGINEERING BLDG.

NOTE: ANY ADDITIONS OR CHANGES ON THIS SHEET MUST BE MADE OR CIRCLED IN RED INK, WITH DATE AND NAME OF PERSON MAKING CHANGE.

Do not extend notes this side of this line.

STATION	B. S.	H. I.	F. S.	ELEV.		FRANCISQUITO AVE
					LT.	℄ RT.
38+00				409 3		℄
"				408 71		20' Gut.
"				409 34		20' Cb.
"				409 4		30' PL.
"				409 1	Edge of Pav. 12±	
"				408 6	21	
"				409 2	PL. 30	
T. P.				409 08		
39+00				410 4		℄
"				410 01		20' Gut.
"				410 61		20' Cb.
"				410 8		30' PL.
"				411 6		143' BLL
"				410 0	Edge of Pav. 12±	
"				409 3	21'	
"				410 3	PL. 30'	
"				408 2	BLL. 180'	
40+00				411 8		℄
"				411 31		20' Gut.
"				411 80		20' Cb.

F. B. 2152 PG. 94 Job No. 1980 34 Division No. Notes Red. Plotted Profile
Survey of Holton St. SS Date Date No. X-Sec.
Survey by JSL Notes JO. Notes Chkd. Checked
Indexed E. C. Johnson Date Date Date No.

76298 S & E #307—7-55

PLEASE RETURN TO
LOS ANGELES COUNTY ENGINEER
700 LOS ANGELES COUNTY ENGINEERING BLDG.

NOTE: ANY ADDITIONS OR CHANGES ON THIS SHEET MUST BE MADE OR CIRCLED IN RED INK, WITH DATE AND NAME OF PERSON MAKING CHANGE.

Do not extend notes this side of this line.

STATION	B. S.	H. I.	F. S.	ELEV.		FRANCISQUITO AVE
					LT. ℄	RT.
40+00				4121		30' PL.
"				4115	Edge of Pav. 12.5	
"				4107	21'	
"				4116	PL. 30	
41+00				4130	℄	
"				41262		20' GuT.
"				41323		20' Cb.
"				4132		30' P.L.
"				4127	Edge of Pav. 12.5	
"				4120	21'	
"				4130	PL 30	
T.P.				41293		
42+00				4143	℄	
"				41385		20' GuT.
"				41451		20' Cb.
"				4149		30' PL.
"				4160		143' BLL
"				4140	Edge of Pav 12.5	
"				4131	21'	
"				4140	PL 30	

Profile Notes Red. ____ Plotted ____ Job No. 1980 04 Division No. ____ F. B. 2125 Pg. 95
No. ____ Date ____ Date ____ Survey of HOLTON ST. S.S.
X-Sec. Notes Chkd. ____ Checked ____ Survey by JSC. Notes JC. Date 4-12-57
No. ____ Date ____ Date ____ Map No. ____ Indexed Johnson Date ____

76298 S & E #307—7-55

PLEASE RETURN TO
LOS ANGELES COUNTY ENGINEER
700 LOS ANGELES COUNTY ENGINEERING BLDG.

NOTE: ANY ADDITIONS OR CHANGES ON THIS SHEET MUST BE MADE OR CIRCLED IN RED INK, WITH DATE AND NAME OF PERSON MAKING CHANGE.

Do not extend notes this side of this line.

STATION	B. S.	H. I.	F. S.	ELEV.		FRANCISQUITO AVE
					LT. ℄	RT.
42+00				4125	BLL. 180	
BMAZ176				41553	BMAZ176 ELEV. = 415.520 F.B.1926-48	
43+00				4156	℄	
"				41517		20' GuT.
"				41589		20' Cb.
"				4159		30' P.L.
"				4153	Edge of Pav 12.5	
"				4140	21	
"				4159	PL. 30	
44+00				4168	℄	
"				41651		20' GuT.
"				41705		20' Cb.
"				4172		30' PL.
"				4166	Edge of Pav 12.5	
"				4145	21	
"				4164	PL 30'	
T.P.				41686		
45+00				4181	℄	
"				41781		20' GuT.
"				41844		20' Cb.

F. B. 2152 Pg. 96 Job No. 1980.34 Division No. ____ Notes Red. ____ Plotted ____ Profile
Survey of HOLTON ST. SS Date ____ Date ____ No. ____
Survey by J.S.C. Notes V.O. Notes Chkd. ____ Checked ____ X-Sec.
Indexed C. Johnson Date ____ Date ____ Date ____ No. ____

76298 S & E #307—7-55

PLEASE RETURN TO
LOS ANGELES COUNTY ENGINEER
700 LOS ANGELES COUNTY ENGINEERING BLDG.

NOTE: ANY ADDITIONS OR CHANGES ON THIS SHEET MUST BE MADE OR CIRCLED IN RED INK, WITH DATE AND NAME OF PERSON MAKING CHANGE.

Do not extend notes this side of this line.

STATION	B. S.	H. I.	F. S.	ELEV.		FRANCISQUITO AV
					LT. ℄	RT.
45+00				4186		30' PL.
"				4194		139' BLL.
"				4179	Edge of Par 12.5	
"				4161	21'	
"				4183	PL. 30	
"				4172	BLL 180	
46 +00				4194	℄	
"				419 03		20' Gut.
"				419 68		20' Cb.
"				4198		30' P.L.
"				4192	Edge of Par	
"				4173	21'	
"				4197	PL. 30	
46+50.5				415 32	Flow line of 30" S.D. 15'	
46+53.5				415 50		20' Flow line 30" SD
47+00				4208	℄	
"				420 38		20' Gut
"				421 04		20' Cb.
"				4211		30' PL.
"				4205	Edge of Par 12.5	

Profile Notes Red. ____ Plotted ____ Job No. 1980 3/4 Division No. ____ F. B. 2152 Pg. 97
No. ____ Date ____ Date ____ Survey of HOLTON ST. SS.
X-Sec. Notes Chkd. ____ Checked ____ Survey by J.S.C. Notes JO. Date 4-12-57
No. ____ Date ____ Date ____ Map No. ____ Date ____

76298 S & E #307—7-55

PLEASE RETURN TO
LOS ANGELES COUNTY ENGINEER
700 LOS ANGELES COUNTY ENGINEERING BLDG.

NOTE: ANY ADDITIONS OR CHANGES ON THIS SHEET MUST BE MADE OR CIRCLED IN RED INK, WITH DATE AND NAME OF PERSON MAKING CHANGE.

Do not extend notes this side of this line.

STATION	B. S.	H. I.	F. S.	ELEV.		FRANCISQUITO AVE
					LT. ℄	RT.
47+00				420.0	21'	
"				421 8	PL 30	
T. P.				420 74		
48+00				4221	℄	
"				42152		20' gutt
"				42220		" cb
"				4223		30' P/L
"				4219	edge pav 13'	
"				4210	flow Line 21	
"				4220	26'	
"				4210	P/L 30'	
48+72				4230	℄	
"				42251		20' gutt
"				42317		" W. end C.R. S.W. Cor
"				4233		30' P/L
"				4241		.144' B.L.L.
				42304		gutt @ S. end C.R. S.W. Cor
				42366		
49+00				4233	℄	
"				4231	edge pav. 13'	

F. B. 2152 Pg. 98 Job No. 1980 Division No. Notes Red. Plotted Profile
Survey of HOLTON ST. SS. Date Date No. X-Sec.
Survey by J.S.C. Notes J.S.C. Notes Chkd. Checked
Indexed A. C. Johnson Date Date Date No.

76L298 S & E #307 9-54

PLEASE RETURN TO
LOS ANGELES COUNTY SURVEYOR
726 LOS ANGELES COUNTY ENGINEERING BLDG.

NOTE: ANY ADDITIONS OR CHANGES ON THIS SHEET MUST BE MADE OR CIRCLED IN RED INK, WITH DATE AND NAME OF PERSON MAKING CHANGE.

Do not extend notes this side of this line.

STATION	B. S.	H. I.	F. S.	ELEV.		FRANCISQUITO AVE
						℄ RT
49+00				4224	flow line 21'	
"				4232	26'	
"				4225	P/C 30'	
"				4213	B.L.L. 180'	
49+16.88		℄ INT. AVINGTON AVE.		4235		℄ INT AVINGTON AVE
"				4231		20' flow line
"				4238		45'
				42385		9uth @ S. end C.R. S.E. Cor.
				42451		" " "
49+62				4242		℄
"				42380		20' 9uth
"				42448		" E. end C.R. S.E. Cor
"				4246		30' P/C
"				4253		144' B.L.L.
50+00				4247		℄
"				42439		20' 9uth
"				42500		" cb
"				4253		30' P/C
"				4244	edge pav 13'	
"				4237	flow line 21'	

Profile Notes Red. Plotted Job No. 1980.34
No. Date Date Division No. 1
X-Sec. Notes Chkd. Checked Survey by JSC Notes JSC Date 4-12-57
No. Date Date Map No. Date

F. B. 2152 Pg. 79

76L298 S & E #307 9-54

PLEASE RETURN TO
LOS ANGELES COUNTY SURVEYOR
726 LOS ANGELES COUNTY ENGINEERING BLDG.

NOTE: ANY ADDITIONS OR CHANGES ON THIS SHEET MUST BE MADE OR CIRCLED IN RED INK, WITH DATE AND NAME OF PERSON MAKING CHANGE.

Do not extend notes this side of this line.

STATION	B. S.	H. I.	F. S.	ELEV.		FRANCISQUITO Ave
					LT	℄ RT
50+00				4245	26'	
"				4235	30' P/L	
51+00				4261		℄
"				42571		20' gutt
"				42638		" cb.
"				4265		30' P/L
"				4257	edge pav 13'	
"				4252	flow line 21'	
"				4260	26'	
"				4248	P/L 30'	
T.P.				42656		
52+00				4276		℄
"				42718		20' gutt
"				42782		" cb.
"				4281		30' P/L
"				4305		144' B.L.L.
"				4273	edge pav 13'	
"				4264	flow line 21'	
"				4280	26'	
"				4268	P/L 30'	

F. B. 2152 Pg. 100 Job No. 1980.34 Division No. Notes Red. Plotted Profile
Survey of HOLTON ST. S.S. Date Date No.
Survey by JSC Notes JSC Notes Chkd. Checked X-Sec.
Indexed C. Johnson Date Date Date No.

76L298 S & E #307 9-54

PLEASE RETURN TO
LOS ANGELES COUNTY SURVEYOR
726 LOS ANGELES COUNTY ENGINEERING BLDG.

NOTE: ANY ADDITIONS OR CHANGES ON THIS SHEET MUST BE MADE OR CIRCLED IN RED INK, WITH DATE AND NAME OF PERSON MAKING CHANGE.

Do not extend notes this side of this line.

STATION	B. S.	H. I.	F. S.	ELEV.		FRANCISQUITO AVE
					LT.	℄ RT.
52+00				4269	B.LL 1.80'	
53+00				4293		℄
"				42858		20' gutt. = flow. S.D.
"				42951		" cb.
"				4297		30' P/L
"				4291	edge pav. 13'	
"				4282	flow line 21'	
"				4290	26'	
"				4286	P/L 30'	
T.P.				42926		
53+17.5				4297		℄
"				42929		20' gutt
"				42995		" W. end C.R. S.W. Cor.
"				43000		30' P/L
"				4319		144' B.L.L.
				43001	gutt. @	S. end C.R. S.W. Cor.
				43061	cb.	" " "
53+52.5				42966		63.3 flow line S.D.
53[illegible]+47°				4303		℄
				4296	pav. return 13'	

Profile Notes Red. ____ Plotted ____ Job No. 198034 Division No. ____ F. B. 2152 Pg. 101
No. ____ Date ____ Date ____ Survey of HOLTON ST. SS.
X-Sec. Notes Chkd. ____ Checked ____ Survey by JSC Notes JSC Date 4-12-57
No. ____ Date ____ Date ____ Map No. ____ Date ____

76L298 S & E #307 9-54

PLEASE RETURN TO
LOS ANGELES COUNTY SURVEYOR
726 LOS ANGELES COUNTY ENGINEERING BLDG.

NOTE: ANY ADDITIONS OR CHANGES ON THIS SHEET MUST BE MADE OR CIRCLED IN RED INK, WITH DATE AND NAME OF PERSON MAKING CHANGE.

Do not extend notes this side of this line.

STATION	B. S.	H. I.	F. S.	ELEV.		FRANCISQUITO AVE.
					LT	℄ RT
53+47				4292	flow line 21'	
"				4300	26	
"				4295	P/L 30	
"				4301	B.L.L. 180'	
53+70.5				4301	par. return 46'	
53+81.95				4307		℄ INT
"				4313		22' Brk
"				4311		55'
"				4301	flow line 20'	
"				4307	44'	
54+00				4309		
54+07				4310		℄
"				4304	par. return 13'	
"				4301	flow line 21	
"				4313	P/L 30'	
"				4315	B.L.L. 180'	
				43074		gutt @ S. end C.R. S.E. Cor
				43153		" " "
54+47				4317		℄
"				43129		20' gutt.

F. B. 2152 Pg. 102 Job No. 198034 Division No. Notes Red. Plotted Profile
Survey of HOLTON ST. S.S. Date Date No.
Survey by J.S.C. Notes J.S.C. Notes Chkd. Checked X-Sec.
Indexed K. C. Johnson Date Date Date No.

76L298 S & E #307 9-54

PLEASE RETURN TO
LOS ANGELES COUNTY SURVEYOR
726 LOS ANGELES COUNTY ENGINEERING BLDG.

NOTE: ANY ADDITIONS OR CHANGES ON THIS SHEET MUST BE MADE OR CIRCLED IN RED INK, WITH DATE AND NAME OF PERSON MAKING CHANGE.

Do not extend notes this side of this line.

STATION	B. S.	H. I.	F. S.	ELEV.		FRANCISQUITO AVE
						LT. & RT
54+47				43194		20' E. end C.R. S.E. Cor.
"				4323		30' P/L
54+62				43114		20' flow line S.D.
BM 45-2				42954	BM. 45-2 Elev. 429.532 FE. 1367-8 Lark Ellen Ave. and Francisquito Ave. & INT. a Std C.S. Mon. in H.H. Stamped "Puente K-6"	

Profile Notes Red Plotted Job No. 19803A Division No. F. B. 2152 Pg. 103
No. X-Sec. Date Date Survey of HOLTON ST. S.S.
No. Notes Chkd. Checked Survey by JSC Notes JSC Date 4-12-57
No. Date Date Map No. [redacted] Date

F. B. 2152 Pg. 104 | Job No. 1980.34 | Division No. | Notes Red. | Plotted | Profile

Survey of HOLTON ST. S.S. | Date | Date | No.

Survey by JSC | Notes JSC | Notes Chkd. | Checked | X-Sec.

Indexed | Date | Date | Date | No.

STATION	B. S.	H. I.	F. S.	ELEV.

Do not extend notes this side of this line.

NOTE: ANY ADDITIONS OR CHANGES ON THIS SHEET MUST BE MADE OR CIRCLED IN RED INK, WITH DATE AND NAME OF PERSON MAKING CHANGE.

PLEASE RETURN TO

LOS ANGELES COUNTY SURVEYOR

726 Los Angeles County Engineering Bldg.

76L298 S & E #307 9-54

Notes Ck'd by	Survey of HOLTON ST. S.S.
Map No.	JN 198034 Tape Std °F
Office Work	Surveyed by J.S. COATES
Checked	Notes J.S.C. Date 4-12-57
Date	Indexed C. Johnson

MAY 2 '57

F. B. 2158 PG. 105

C.I. 198034

HOLTON ST. S.S. DIST

TOPOGRAPHY

ON

INDIAN SUMMER AVE.

From: Francisquito Ave 1400

To: 219' S. of ALWOOD ST 7+60.01

Offsets taken to Center of Poles & Trees

COATES
OCHSNER
GLIDDEN
ALWIN
ARTURI

Note: Any Additions or Changes on This Sheet Must be Made or Circled in Red Ink With Date and Name of Person Making Change.

PLEASE RETURN TO
LOS ANGELES COUNTY ENGINEER
700 Los Angeles County Engineering Bldg.
Do not extend this side of this line.

PERSONS SEE #247 1-56

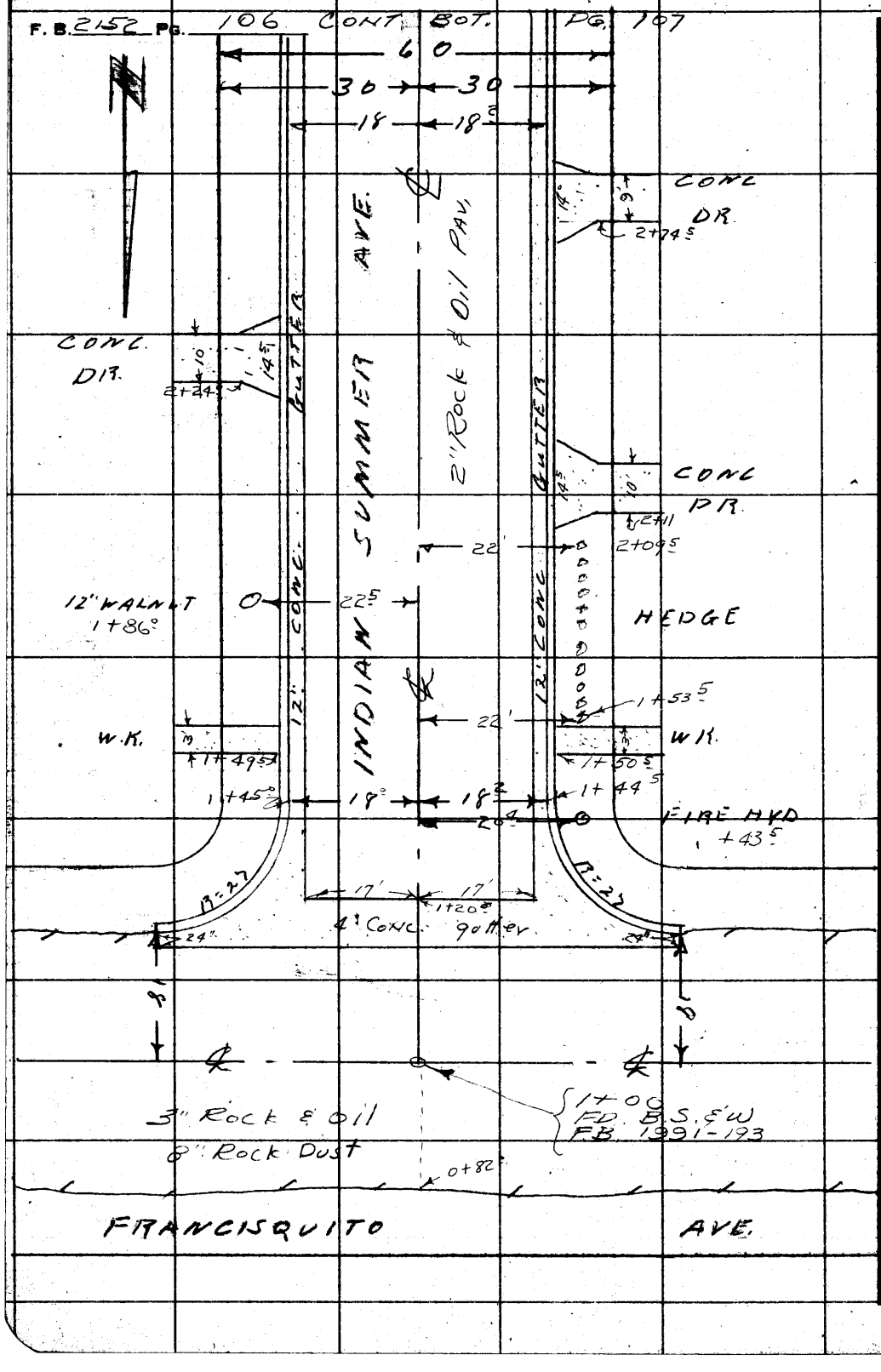

PLEASE RETURN TO
LOS ANGELES COUNTY ENGINEER
700 Los Angeles County Engineering Bldg.

Do not extend this side of this line.

Note: Any Additions or Changes on This Sheet Must be Made or Circled in Red Ink With Date and Name of Person Making Change.

Notes Ck'd by	Survey of HOLTON ST. SS	F. B. 2152 PG. 107
Map No.	JN 198034 Tape Std °F	CONT. BOT PG 108
Office Work	Surveyed by J.S.C	
Checked	Notes J.F.O. Date 4.12.57	
Date	Indexed C. Johnson	

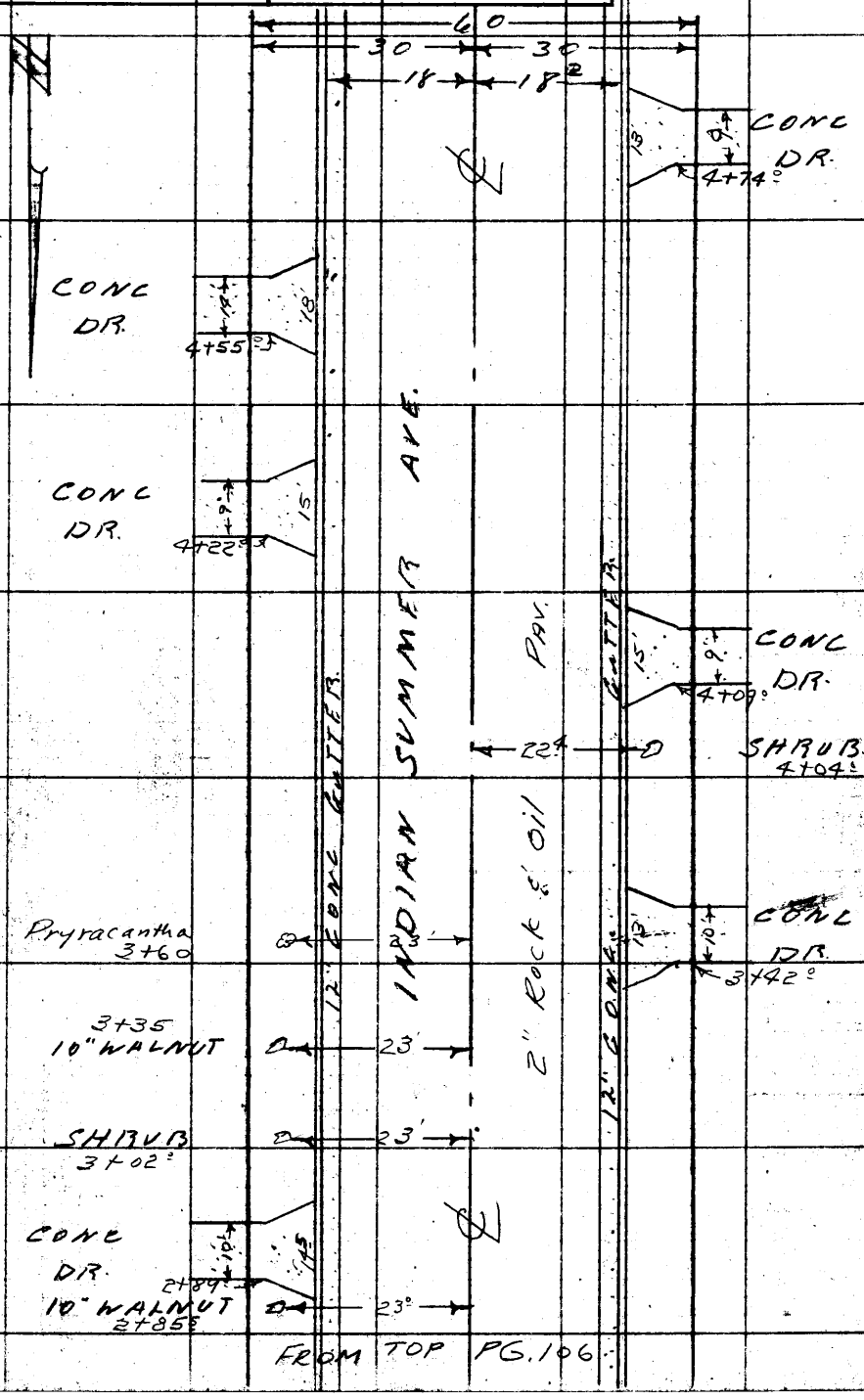

Note: Any Additions or Changes on This Sheet Must be Made or Circled in Red Ink With Date and Name of Person Making Change.

PLEASE RETURN TO
LOS ANGELES COUNTY ENGINEER
700 LOS ANGELES COUNTY ENGINEERING BLDG.
Do not extend this side of this line.

76F3095 S&E #247 1-56

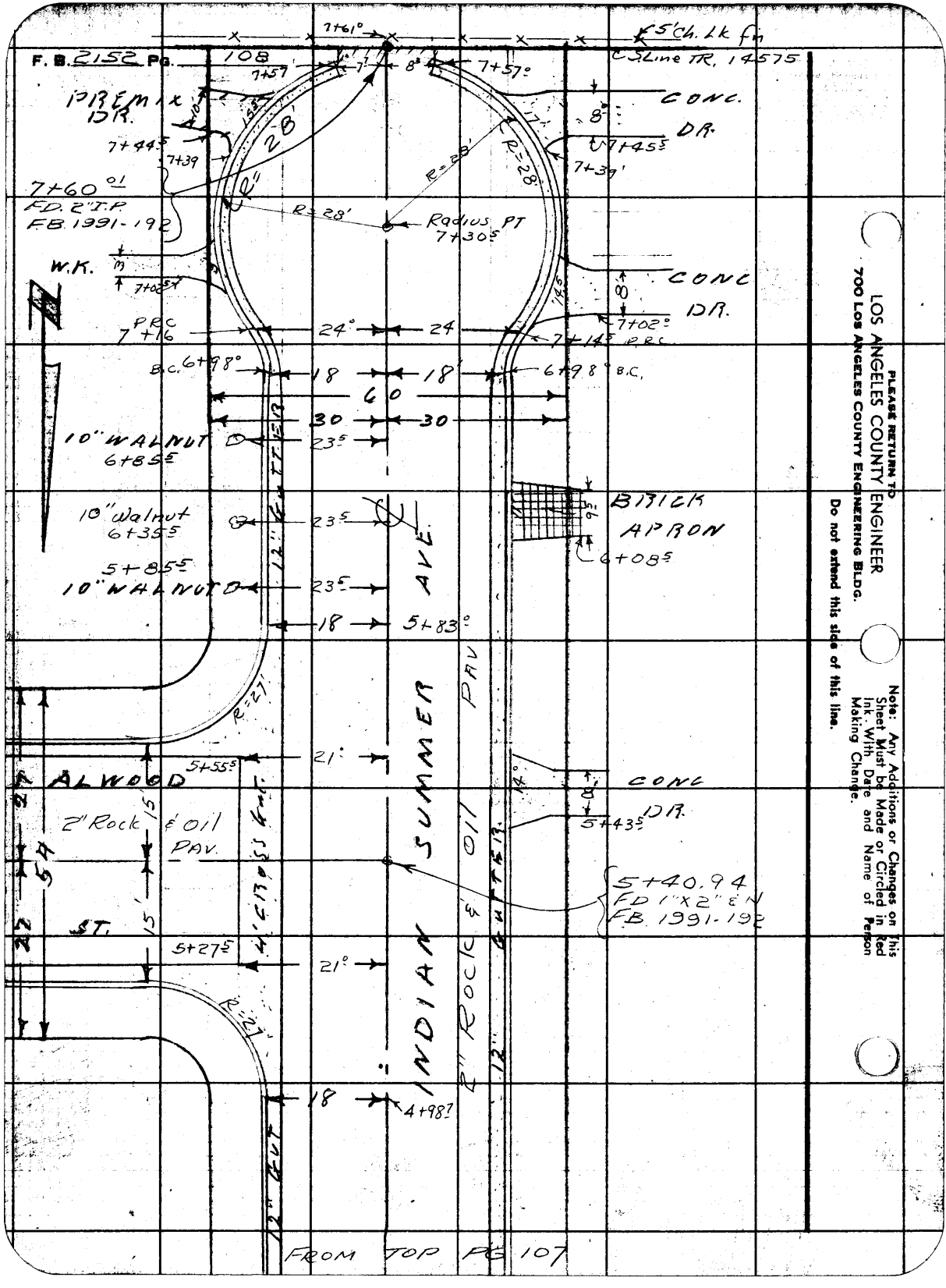

PLEASE RETURN TO
LOS ANGELES COUNTY ENGINEER
700 LOS ANGELES COUNTY ENGINEERING BLDG.

Do not extend this side of this line.

Note: Any Additions or Changes on this Sheet Must be Made or Circled in Red Ink With Date and Name of Person Making Change.

Profile No.	Notes Red.	Plotted	Job No. 1980 34	Division No. HOLTON ST. S.S.	F. B. 2152 Pg. 109
	Date	Date	Survey of		
X-Sec. No.	Notes Chkd.	Checked	Survey by JSC	Notes JSC Date 4-15-57	
	Date	Date	Map No. [redacted] Johnson	Date MAY 2 '57	

C.I. 1980.34

HOLTON ST. S.S. DIST.

CROSS-SECTION ON INDIAN SUMMER AVE.

From: Franciscquito Ave 1+00

To: 219' S. of Alwood St. 1+60.01

COATES
OCHSNER
MATTHIESEN
GLIDDEN
ARTURI

STATION	B. S.	H. I.	F. S.	ELEV.

NOTE: ANY ADDITIONS OR CHANGES ON THIS SHEET MUST BE MADE OR CIRCLED IN RED INK, WITH DATE AND NAME OF PERSON MAKING CHANGE.

Do not extend notes this side of this line.

PLEASE RETURN TO
LOS ANGELES COUNTY SURVEYOR
726 Los Angeles County Engineering Bldg.

761.298 S & E #307 9-54

76L298 S & E #307 9-54

PLEASE RETURN TO
LOS ANGELES COUNTY SURVEYOR
726 LOS ANGELES COUNTY ENGINEERING BLDG.

NOTE: ANY ADDITIONS OR CHANGES ON THIS SHEET MUST BE MADE OR CIRCLED IN RED INK, WITH DATE AND NAME OF PERSON MAKING CHANGE.

Do not extend notes this side of this line.

STATION	B. S.	H. I.	F. S.	ELEV.	Indian Summer Ave	
BMAZ205				38267	BMAZ205 Elev. 382.675 FB. 1926-162 Francisquito Ave. & Indian Summer Ave. S.E. Cor. L&T in Cb. 3' S. of S. end C.R.	
0+82				3819	LT	℄ RT ℄ prod N. edge pav
1+00	℄ INT	Francisquito Ave		3823		℄ INT Francisquito Ave
"				3821		30'
"				3825	30'	
1+18				38182		℄ flow line
"				38148		gutt. @ W. end C.R. S.W. Cor.
"				38219		" " "
"				38206	gutt. @ E. end C.R. S.W. Cor.	
"				38276	" " "	
1+44.5				3823		℄
"				38171		18' gutt.
"				38236		" S. end C.R. S.W. Cor.
"				3828		30' P/L
"				3822		190' B.L.L.
1+45.0				38198	gutt 18'	
"				38[illegible]	S. end C.R. S.E. Cor. "	
"				3836	P/L 30'	
"				3847	B.L.L. 190'	

F. B. 2152 Pg. 110

Job No. 198034 Division No. ____ Notes Red. ____ Plotted ____ Profile

Survey of Holton St. S.S. Date ____ Date ____ No. ____

Survey by JSC Notes O.L.A. Notes Chkd. ____ Checked ____ X-Sec.

Indexed K. C. Johnson Date ____ Date ____ Date ____ No. ____

76L298 S & E #307 9-54

PLEASE RETURN TO
LOS ANGELES COUNTY SURVEYOR
726 LOS ANGELES COUNTY ENGINEERING BLDG.

NOTE: ANY ADDITIONS OR CHANGES ON THIS SHEET MUST BE MADE OR CIRCLED IN RED INK, WITH DATE AND NAME OF PERSON MAKING CHANGE.

Do not extend notes this side of this line.

STATION	B. S.	H. I.	F. S.	ELEV.	Indian Summer Ave LT	Indian Summer Ave RT
2+00				3824		℄
"				38178		18' gutt
"				3824[illegible]		" cb.
"				38[illegible]		30' p/l
"				38199	18' gutt	
"				38264	" cb.	
"				3831	30' p/l	
3+00				3825		℄
				38196		18' gutt
				38253		" cb
				3827		30' p/l
				38221	18' gutt	
				38287	" cb	
				3832	30' p/l	
				3849	190' bl	
T. P.				38242		
4+00				3827		℄
"				38220	18' gutt	
				38283	" cb	
				3830	30' p/l	

Profile Notes Red. ____ Plotted ____ Job No. [illegible] Division No. ____ F. B. 2152 Pg. [illegible]
No. ____ Date ____ Date ____ Survey of [illegible]
X-Sec. Notes Chkd. ____ Checked ____ Survey by J.S.C. Notes [illegible] Date [illegible]
No. ____ Date ____ Date ____ Map No. ____ Index Job No. ____ Date ____

76L298 S & E #307 9-54

PLEASE RETURN TO
LOS ANGELES COUNTY SURVEYOR
726 LOS ANGELES COUNTY ENGINEERING BLDG.

NOTE: ANY ADDITIONS OR CHANGES ON THIS SHEET MUST BE MADE OR CIRCLED IN RED INK, WITH DATE AND NAME OF PERSON MAKING CHANGE.

Do not extend notes this side of this line.

STATION	B. S.	H. I.	F. S.	ELEV.	Indian Summer Ave	
					LT	RT
4+00				3815		190' B.L.L.
"				[illegible]	18' gutt.	
"				38305	" cb	
"				[illegible]	30' [illegible]	
4+98.7				3830		℄
"				38263	gutt @ N. end C.R. N.E. Cor 18'	
"				38328	" " "	
"				3834	P/L 30'	
"				3852	B.L.L. 190'	
5+00				3830		℄
"				38236		18' gutt
"				38301		" cb
"				3829		30' P/L
				38284	gutt. E. end C.R. N.E. Cor	
				38349	" " "	
5+40.94	℄ INT.	ALWOOD	ST.	3830		℄ INT. ALWOOD ST.
"				38273	gutt 18'	
"				3833	45'	
				38291	gutt. @ E. end C.R. S.E. Cor	
				38357	" "	

F. B. 2152 Pg. 112 Job No. 1980.34 Division No. Notes Red. Plotted Profile
Survey of HOLTON ST. - SS. Date Date No.
Survey by JSC Notes D.L.A. Notes Chkd. Checked X-Sec.
Indexed A. C. Johnson Date Date Date No.

76L298 S & E #307 9-54

PLEASE RETURN TO
LOS ANGELES COUNTY SURVEYOR
726 LOS ANGELES COUNTY ENGINEERING BLDG.

NOTE: ANY ADDITIONS OR CHANGES ON THIS SHEET MUST BE MADE OR CIRCLED IN RED INK, WITH DATE AND NAME OF PERSON MAKING CHANGE.

Do not extend notes this side of this line.

STATION	B. S.	H. I.	F. S.	ELEV.		Indian Summer Ave
					LT ℄	RT
5+83				3832	℄	
"				38280	gutt. @ S. end C.R. S.E. Cor 18'	
				38349	" " "	
"				3839	P/L 30'	
"				3850	B.L.L. 190'	
6+00				3832	℄	
"				38264		18' gutt
"				38326		" Cb.
"				3833		30' P/L
"				38286	gutt 18'	
"				38348	Cb. "	
"				3840	P/L 30'	
T.P.				38312		
6+98				3835	℄	
"				38287		18' gutt. @ N. end C.R.
"				38347		" N. end. C.R.
"				3836		30' P/L
"				38305	gutt. @ N. end C.R. 18'	
"				38371	N. end C.R. "	
"				3842	P/L 30'	

Profile Notes Red. ____ Plotted ____ Job No. 1980 34 Division No. ____ F. B. 2152 Pg. 113
No. ____ Date ____ Date ____ Survey of HOLTON ST. S.S.
X-Sec. Notes Chkd. ____ Checked ____ Survey by JSC Notes JSC Date 4-15-57
No. ____ Date ____ Date ____ Map No. ____ Indexed ____ Date ____

76L298 S & E #307 9-54

PLEASE RETURN TO
LOS ANGELES COUNTY SURVEYOR
726 LOS ANGELES COUNTY ENGINEERING BLDG.

NOTE: ANY ADDITIONS OR CHANGES ON THIS SHEET MUST BE MADE OR CIRCLED IN RED INK, WITH DATE AND NAME OF PERSON MAKING CHANGE.

Do not extend notes this side of this line.

STATION	B. S.	H. I.	F. S.	ELEV.	Indian Summer Ave. LT	℄ RT.
7+14.5				38309		24' gutt.
"				38375		" cb. @ P.R.C.
7+16				38315	gutt. 24'	
"				38385	cb. @ P.R.C.	
7+30.5				38363		℄ = radiau pt.
7+57				3835		℄
"				38345		8.3 gutt. @ end cb
"				38407		" end cb
"				38324	gutt. @ w. end cb. 7?	
"				38394	end cb "	
7+61				3837		℄
"				3841		30'
"				3818		190
"				3844	30'	
"				3856	190	
BM AZ 217				38313	BMAZ 217 Elev. 383.131 FB. 1926-168	
					Indian Summer Ave (w. Side) @ Alwood St.	
					Bt. Spk. in cb. 15' S. of ℄ prod Alwood St.	

F. B. 2152 Pg. 114 Job No. 1980.34 Division No. Notes Red. Plotted Profile
Survey of HOLTON ST. S.S. Date Date No.
Survey by JSC Notes JSC Notes Chkd. Checked X-Sec.
Indexed A. C. Johnson Date Date Date No.

Notes Ck'd by	Survey of HOLTON ST. S.S.
Map No.	JN 198034 Tape Std °F
Office Work	Surveyed by J.S.C.
Checked	Notes J.F.O. Date 4-15-57
Date	Indexed C. Johnson

F. B. 2152 PG. 115

MAY 2 '57

C.I. 198034

HOLTON ST. S.S. DIST.

TOPOGRAPHY

ON

ALWOOD ST.

From: Indian Summer Ave 1+00

To Valinda Ave 12+20.57

Offsets taken to Centers of Poles & Trees

COATES
OCHSNER
GLIDDEN
ALWIN
ARTURI

Note: Any Additions or Changes on This Sheet Must be Made or Circled in Red Ink With Date and Name of Person Making Change.

Do not extend this side of this line.

PLEASE RETURN TO
LOS ANGELES COUNTY ENGINEER
700 Los Angeles County Engineering Bldg.

76F3095 S&E #247 1-56

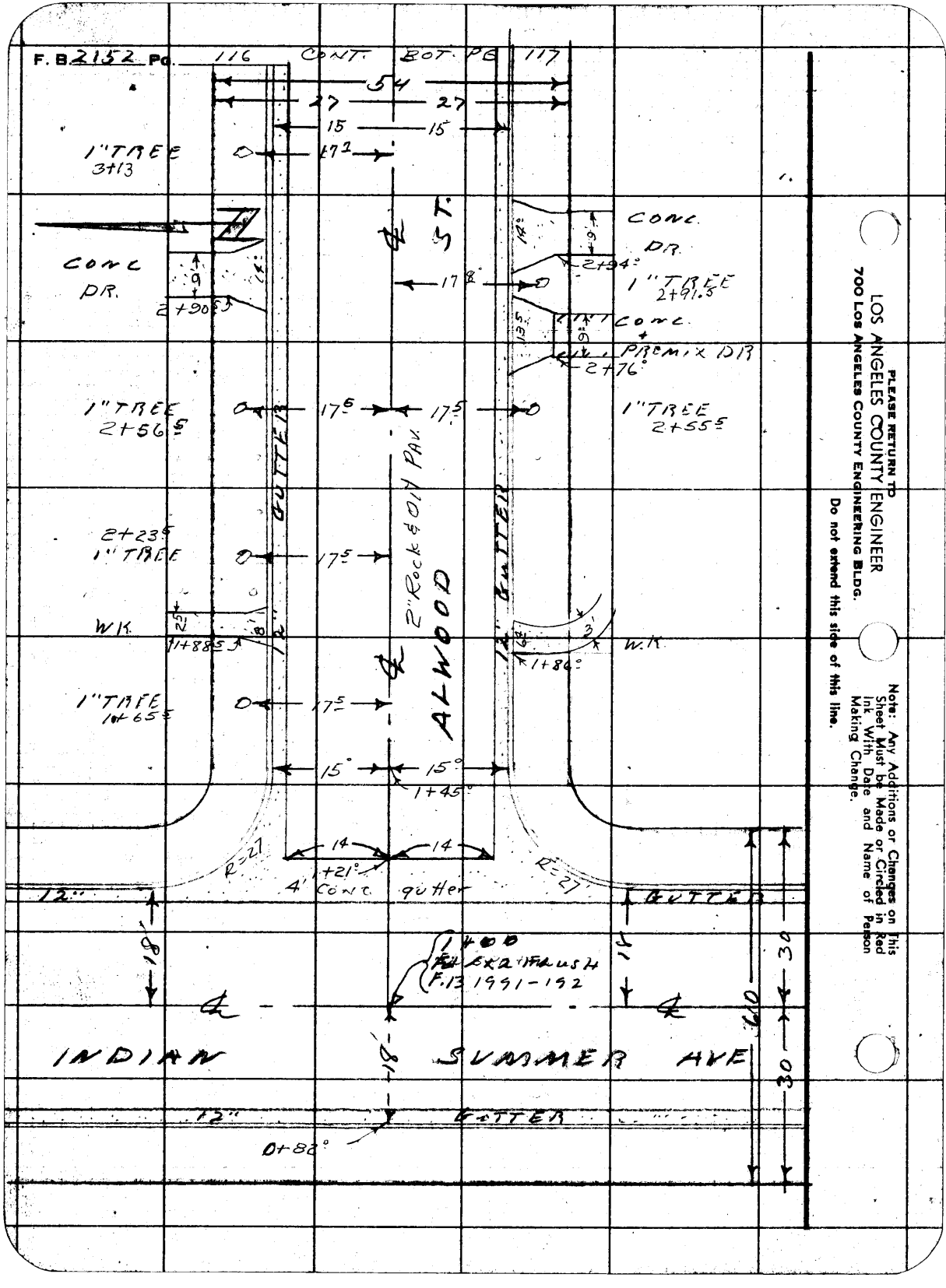

PLEASE RETURN TO
LOS ANGELES COUNTY ENGINEER
700 LOS ANGELES COUNTY ENGINEERING BLDG.

Do not extend this side of this line.

Note: Any Additions or Changes on This Sheet Must be Made or Circled in Red Ink With Date and Name of Person Making Change.

Notes Ck'd by	Survey of HOLTON ST SS
Map No.	JN 980.34 Tape Std °F
Office Work	Surveyed by J.S.C
Checked	Notes JO Date 4-15-57
Date	Indexed C. Johnson

F. B. 2152 PG. 117

CONT BOT. PG. 118

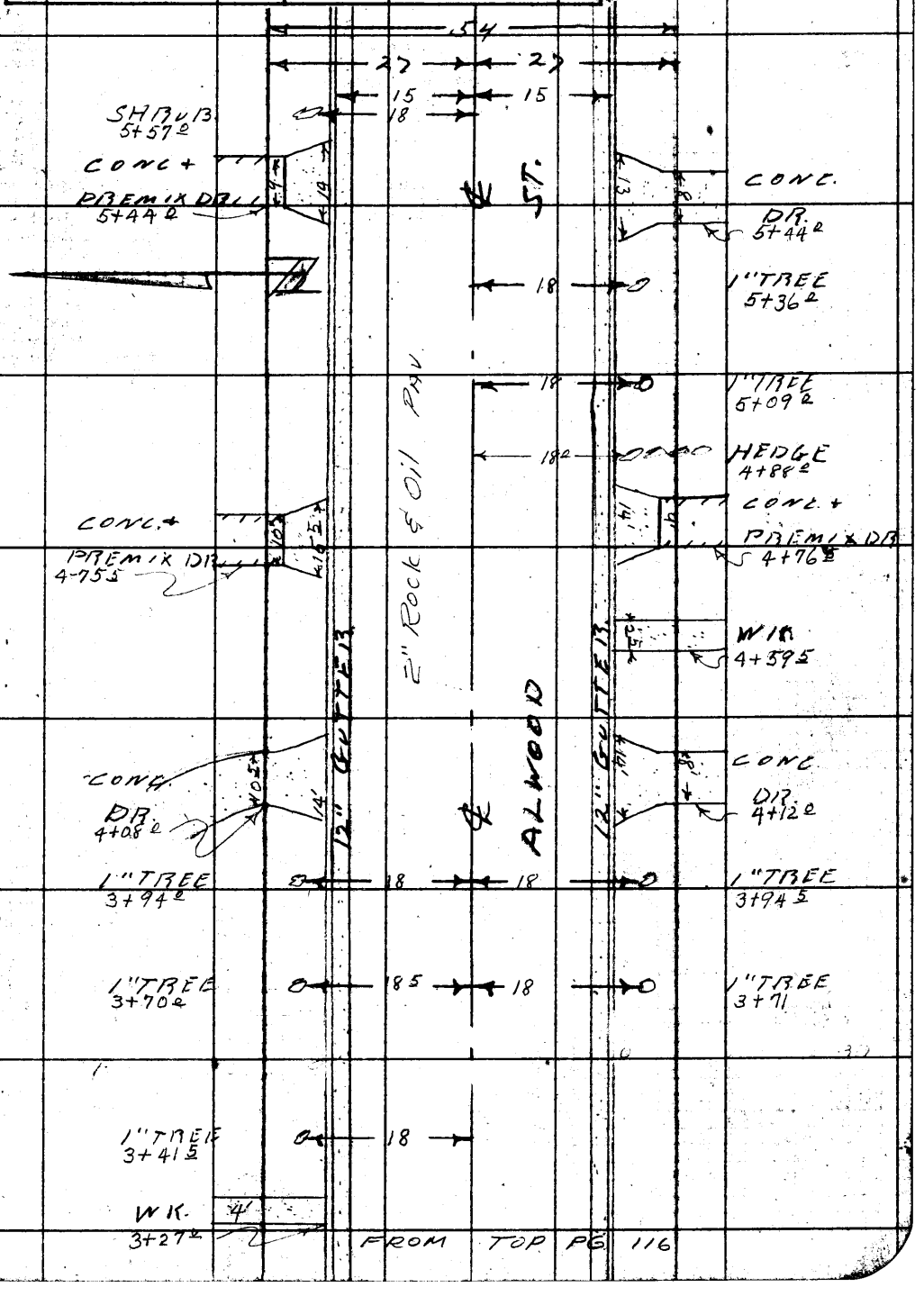

Note: Any Additions or Changes on this Sheet Must be Made or Circled in Red Ink With Date and Name of Person Making Change.

Do not extend this side of this line.

PLEASE RETURN TO
LOS ANGELES COUNTY ENGINEER
700 LOS ANGELES COUNTY ENGINEERING BLDG.

76F309S S&E #247 1-56

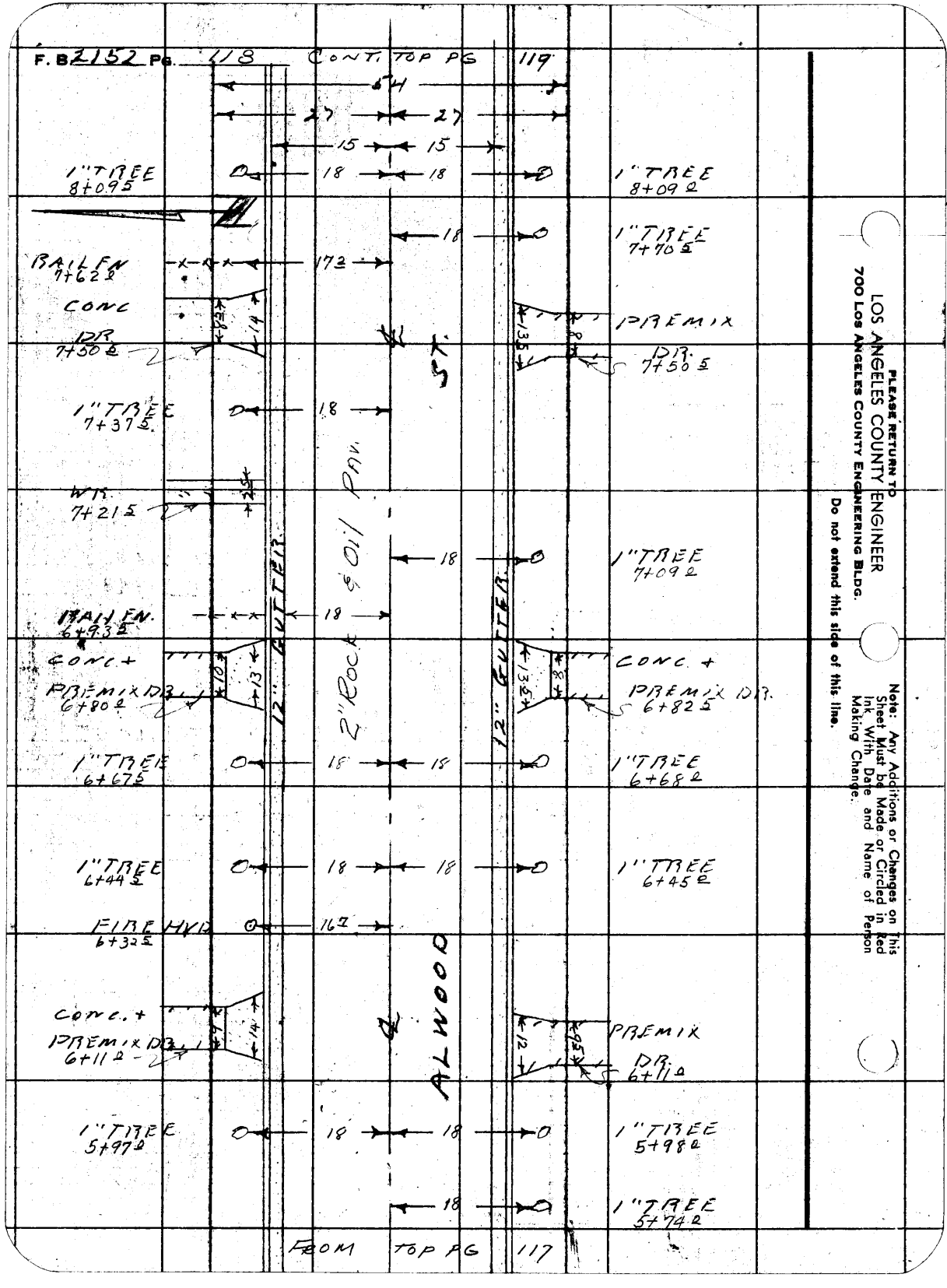

PLEASE RETURN TO
LOS ANGELES COUNTY ENGINEER
700 LOS ANGELES COUNTY ENGINEERING BLDG.

Do not extend this side of this line.

Note: Any Additions or Changes on This Sheet Must be Made or Circled in Red Ink With Date and Name of Person Making Change.

Notes Ck'd by	Survey of HOLTON ST. SS	F. B 2152 PG. 119
Map No.	JN 1980.34 Tape Std °F	CONT. BOT
Office Work	Surveyed by J.S.C	Pg. 120
Checked	Notes J.O. Date 4-15-57	
Date	Indexed A. C. Johnson	

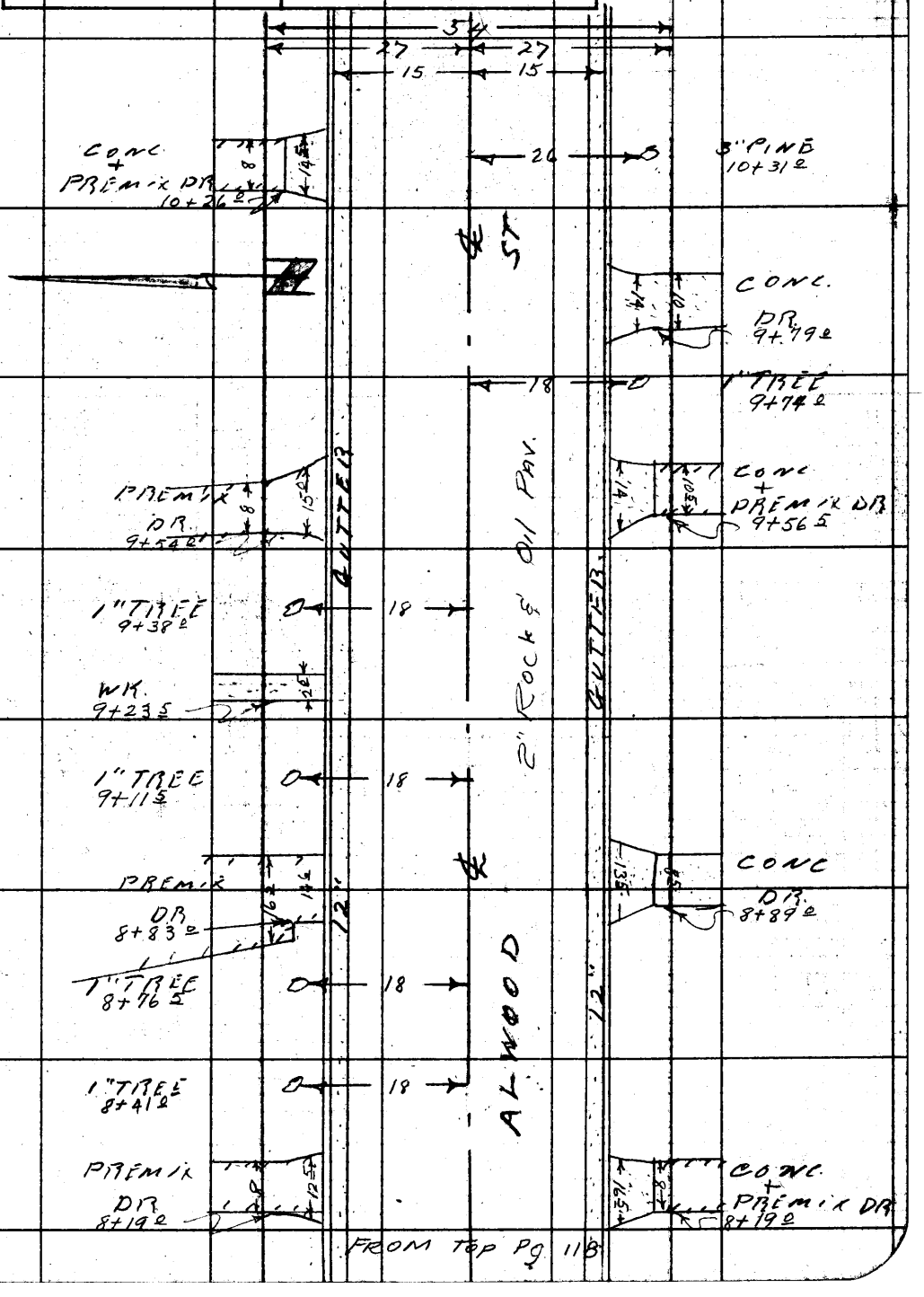

Note: Any Additions or Changes on This Sheet Must be Made or Circled in Red Ink With Date and Name of Person Making Change.

PLEASE RETURN TO
LOS ANGELES COUNTY ENGINEER
700 LOS ANGELES COUNTY ENGINEERING BLDG.

Do not extend this side of this line.

76F309S S&E #247 1-56

F. B. 2132 Pg. 120

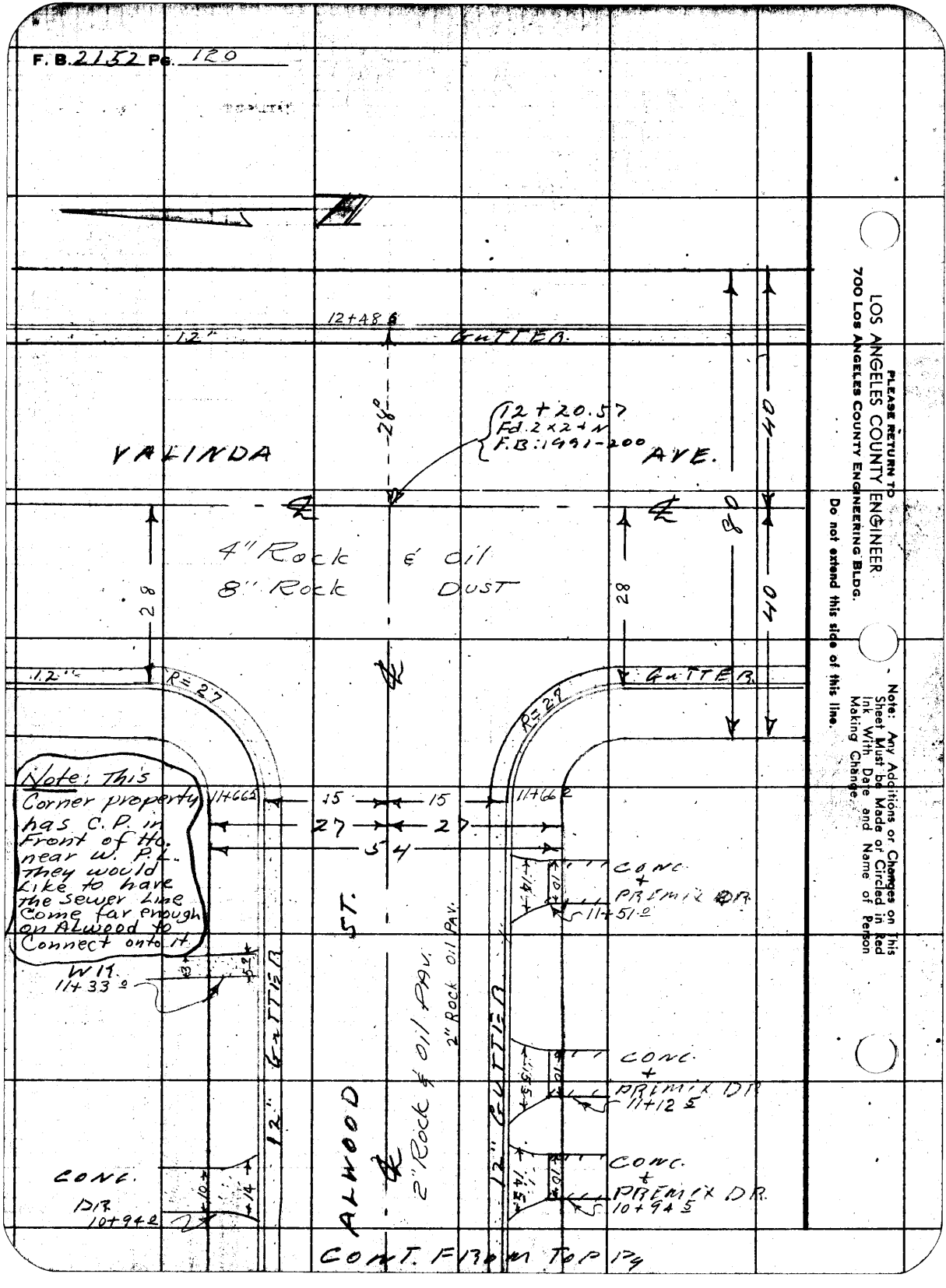

LOS ANGELES COUNTY ENGINEER
700 Los Angeles County Engineering Bldg.

PLEASE RETURN TO

Note: Any Additions or Changes on This Sheet Must be Made or Circled in Red Ink With Date and Name of Person Making Change.

Do not extend this side of this line.

Profile No.	Notes Red.	Plotted	Job No. 1980.34	Division No.	F. B. 2152 Pg. 121
	Date	Date	Survey of HOLTON ST. S.S.		
X-Sec. No.	Notes Chkd.	Checked	Survey by JSC	Notes JSC	Date 4-15-57
	Date	Date	Map No. [illegible] Johnson		Date MAY 2 '57

C.I. 1980.34

HOLTON ST. S.S. DIST.

CROSS-SECTION

ON

ALWOOD ST.

From: Indian Summer Ave 1+00

To: Valinda Ave 12+20.51

COATES
OCHSNER
MATHIESEN
GLIDDEN
ARTURI

STATION	B. B.	H. I.	F. B.	ELEV.

NOTE: ANY ADDITIONS OR CHANGES ON THIS SHEET MUST BE MADE OR CIRCLED IN RED INK, WITH DATE AND NAME OF PERSON MAKING CHANGE.

Do not extend notes this side of this line.

PLEASE RETURN TO
LOS ANGELES COUNTY SURVEYOR
726 Los Angeles County Engineering Bldg.

761298 S & E #307 9-54

76L298 S & E #307 9-54

PLEASE RETURN TO
LOS ANGELES COUNTY SURVEYOR
726 LOS ANGELES COUNTY ENGINEERING BLDG.

NOTE: ANY ADDITIONS OR CHANGES ON THIS SHEET MUST BE MADE OR CIRCLED IN RED INK, WITH DATE AND NAME OF PERSON MAKING CHANGE.

Do not extend notes this side of this line.

F. B. 2152 Pg. 122 Job No. 198034 Division No. ST. S.S.
Survey of HOLTON Notes Red. Plotted
Survey by JSC. Notes JSC Date Checked
Indexed by C. Johnson Date Notes Chkd. Date
Profile No. X-Sec. No.

STATION	B. S.	H. I.	F. S.	ELEV.		ALWOOD ST.
BM AZ 217				388 13	BM AZ 217 Elev. 383.13 FB. 1926-168 Indian Summer Ave (W. Side) @ Alwood St. Bt. Spk. in cb. 14'S. of ℄ prod of Alwood St	
					LT.	℄ RT.
0+82				382 47		℄ prod goH
"				383 09		℄ " cb.
1+00	℄ INT. Indian Summer			3831		℄ INT. Indian Summer Ave
"				3831		27'
"				3830	29'	
1+18				382 75		℄ - flow Line
1+18				382 80		goth @ S. end C.R. S.E. Cor
"				383 49		cb " "
"				38263	goth @ N. end C.R. N.E. Cor	
"				383 28	cb " "	
1+45				3833		℄
"				382 95		15' goth @ E. end C.R. S.E. Cor
"				383 59		" cb " "
"				3840		27' P/L
"				3844		219 B. L. L.
"				38288	goth @ E. end C.R. N.E. Cor 15'	
"				38352	cb. " " "	
"				3836	P/L 27'	
"				3832	B. L. L. 219'	

76L298 S & E #307 9-54

PLEASE RETURN TO
LOS ANGELES COUNTY SURVEYOR
726 LOS ANGELES COUNTY ENGINEERING BLDG.

NOTE: ANY ADDITIONS OR CHANGES ON THIS SHEET MUST BE MADE OR CIRCLED IN RED INK, WITH DATE AND NAME OF PERSON MAKING CHANGE.

Do not extend notes this side of this line.

STATION	B. S.	H. I.	F. S.	ELEV.		ALWOOD ST
					LT ℄	RT
2+00				38359	℄	
"				38321		15' gutt
"				38384		" cb
"				3842		27' P/L
"				38315	gutt 15'	
"				38378	cb "	
3+00				3843	P/L 27	
"				3842	℄	
"				38394		15' gutt
"				38456		" cb
"				3850		27' P/L
"				38382	gutt 15'	
"				38445	cb. "	
"				3852	P/L 27	
4+00				3849	℄	
"				38444		15' gutt
"				38507		" cb
"				3860		27' P/L
"				3872		219' B.LL.
"				38444	gutt	

Profile Notes Red. ____ Plotted ____ Job No. 1980.34 Division No. ____ F. B. 2152 Pg. 123
No. ____ Date ____ Date ____ Survey of HOLTON ST SS.
X-Sec. Notes Chkd. ____ Checked ____ Survey by JSC Notes JSC Date 4-15-57
No. ____ Date ____ Date ____ Map No. ____ Indexed C Johnson Date ____

76L298 S & E #307 9-54

PLEASE RETURN TO
LOS ANGELES COUNTY SURVEYOR
726 LOS ANGELES COUNTY ENGINEERING BLDG.

NOTE: ANY ADDITIONS OR CHANGES ON THIS SHEET MUST BE MADE OR CIRCLED IN RED INK, WITH DATE AND NAME OF PERSON MAKING CHANGE.

Do not extend notes this side of this line.

STATION	B. S.	H. I.	F. S.	ELEV.		ALWOOD ST.
					L.T. ℄	RT
4+00				385 08	15' C.b.	
"				38 56	27' P/L	
"				38 57	219 B.LL.	
5+00				38 58	℄	
"				38 539		15' gutt
"				38 605		" C.b.
"				38 72		27' PL
"				38 534	15' gutt	
"				38 599	" Cb	
"				38 64	27' B.LL.	
6+00				38 69	℄	
"				38 649		15' gutt
"				38 712		" C.b.
"				38 79		27' PL
"				38 644	15' gutt	
"				38 709	" Cb	
"				38 77	27' B.LL.	
T.P.				38 700		
7+00				38 80	℄	
"				38 751		15' gutt

F. B. 2152 Pg. 124

Job No. 1980.34 Division No. ____ Notes Red. ____ Plotted ____ Profile

Survey of HOLTON ST. SS. Date ____ Date ____ No. ____

Survey by J.S.C. Notes R.D.G. Notes Chkd. ____ Checked ____ X-Sec.

Indexed C. Johnson Date ____ Date ____ Date ____ No. ____

76L298 S & E #307 9-54

PLEASE RETURN TO
LOS ANGELES COUNTY SURVEYOR
726 LOS ANGELES COUNTY ENGINEERING BLDG.

NOTE: ANY ADDITIONS OR CHANGES ON THIS SHEET MUST BE MADE OR CIRCLED IN RED INK, WITH DATE AND NAME OF PERSON MAKING CHANGE.

Do not extend notes this side of this line.

STATION	B. S.	H. I.	F. S.	ELEV.		ALWOOD ST.
					LT. ℄	RT.
7+00				38816		15' cb
"				3890		27' PL
"				3892		219 B.LL.
"				38753	15' gutt	
"				38818	" cb	
"				3889	27' PL	
				3885	219' B.LL.	
8+00				3891	℄	
"				38862		15' gutt
"				38928		" cb
"				39[illegible]		27' P/L
"				388[illegible]	15' gutt	
"				38924	" cb	
"				3898	27' P/L	
9+00				3901	℄	
				38967		15' gutt
				39032		" cb
				3909		27 P/L
				38965	15' gutt	
				39029	" cb	

Profile Notes Red. ____ Plotted ____ Job No. 1980.34 Division No. ____ F. B. 2152 Pg. 125
No. ____ Date ____ Date ____ Survey of Holton St. SS.
X-Sec. Notes Chkd. ____ Checked ____ Survey by JSC Notes RDG Date 4-15-57
No. ____ Date ____ Date ____ Map No. ____ Indexed Johnson Date ____

76L298 S & E #307 9-54

PLEASE RETURN TO
LOS ANGELES COUNTY SURVEYOR
726 LOS ANGELES COUNTY ENGINEERING BLDG.

NOTE: ANY ADDITIONS OR CHANGES ON THIS SHEET MUST BE MADE OR CIRCLED IN RED INK, WITH DATE AND NAME OF PERSON MAKING CHANGE.

Do not extend notes this side of this line.

STATION	B. S.	H. I.	F. S.	ELEV.		ALWOOD ST
					LT. ℄	RT.
9+00				39 09	27' P/L	
T.P.				39010		
10+00				3912	℄	
"				39071		15' gutt
"				391 35		" cb.
"				3920		27' P/L
"				3925		219' B.LL.
"				39066	15' gutt	
				39132	" cb.	
				3920	27' P/L	
"				3911	219' B.LL.	
11+00				3926	℄	
"				39207		15' gutt
"				3927		" cb
"				3924		27 P/L
"				[illegible]	15' gutt	
				39061	" cb	
				39291	27' P/L	
T.P.				39257		

F. B. 2152 PG. 126

Job No. 1980.3A Division No. ____ Notes Red. ____ Plotted ____ Profile

Survey of HOLTON ST. SS. Date ____ Date ____ No. ____

Survey by V.S.C. Notes R.D.G. Notes Chkd. ____ Checked ____ X-Sec.

Indexed K. C. Johnson Date ____ Date ____ Date ____ No. ____

76L298 S & E #307 9-54

PLEASE RETURN TO
LOS ANGELES COUNTY SURVEYOR
726 LOS ANGELES COUNTY ENGINEERING BLDG.

NOTE: ANY ADDITIONS OR CHANGES ON THIS SHEET MUST BE MADE OR CIRCLED IN RED INK, WITH DATE AND NAME OF PERSON MAKING CHANGE.

Do not extend notes this side of this line.

STATION	B. S.	H. I.	F. S.	ELEV.		ALWOOD ST.
					LT.	RT.
11+66 2				39 3 5		℄
"				39 3 11		15' gutt W. END SW. COR. CR.
"				39 3 76		15' cb. " " "
"				39 4 1		27' P/L
"				39 5 2		219' B.L.L.
"				39 3 11	15' gutt W. END NW. COR. CR.	
				39 3 78	15' cb. " " "	
				39 3 8	27' P/L " "	
"				39 3 7	219' B.L.L.	
11+92				39 3 7		℄
				39 3 69		gutt S END SW. COR. CR.
				39 4 30		cb. " "
				39 3 32	gutt N END N.W. COR. CR	
				39 3 75	cb " " "	
12+00				39 3 8		℄
12+20 57				39 4 1		℄ INT. VALINDA AVE.
"				39 4 3		27'
"				39 4 1	27'	
12+48 5				39 3 57		℄ gutt prod
				39 4 14		℄ cb. "

Profile Notes Red. ____ Plotted ____ Job No. 1980.34 Division No. ____
No. ____ Date ____ Date ____ Survey of HOLTON ST. SS.
X-Sec. Notes Chkd. ____ Checked ____ Survey by JSC. Notes RDG. Date 4-15-57
No. ____ Date ____ Date ____ Map No. ____ Indexed Johnson Date ____

F. B. 2152 Pg. 127

F. B. 2152 Pg. 128

Job No 1980.34 Division No. _____ Notes Red. _____ Plotted _____ Profile

Survey of HOLTON ST. S.S. Date _____ Date _____ No. _____

Survey by JSC Notes R.D.G. Notes Chkd. _____ Checked _____ X-Sec.

Indexed A. C. Johnson Date _____ Date _____ Date _____ No. _____

76L298 S & E #307 9-54

PLEASE RETURN TO

LOS ANGELES COUNTY SURVEYOR

726 LOS ANGELES COUNTY ENGINEERING BLDG.

NOTE: ANY ADDITIONS OR CHANGES ON THIS SHEET MUST BE MADE OR CIRCLED IN RED INK, WITH DATE AND NAME OF PERSON MAKING CHANGE.

Do not extend notes this side of this line.

STATION	B.S.	H.I.	F.S.	ELEV.		
B.M. AZ 212				394.66	B.M. AZ 212 Elv. 394.66 F.B. 1926-166 VALINDA AVE & ALWOOD ST. S.E. Cor. B.T. Spike in 26. 5' S of SEAD C.R.	

Notes Ck'd by	Survey of HOLTON ST. S.S.
Map No.	JN 1980.34 Tape Std °F
Office Work	Surveyed by J.S. COATES
Checked	Notes J.F.O. Date 4-16-57
Date	Indexed C. Johnson

F. B. 2152 PG. 129

MAY 2 '57

C.I. 1980.34

HOLTON ST. S.S. DIST.

TOPOGRAPHY

ON

VALINDA AVE.

From: Doublegrove St. 1+00

To: TR Line 660' N. of Franciscquito Ave 15+92.78

Offsets taken to Centers of Poles & Trees

COATES
OCHSNER
MATTHIESEN
GLIDDEN
ARTURI

Note: Any Additions or Changes on This Sheet Must be Made or Circled in Red Ink With Date and Name of Person Making Change.

PLEASE RETURN TO
LOS ANGELES COUNTY ENGINEER
700 LOS ANGELES COUNTY ENGINEERING BLDG.

Do not extend this side of this line.

75P3095 S&E #247 1-56

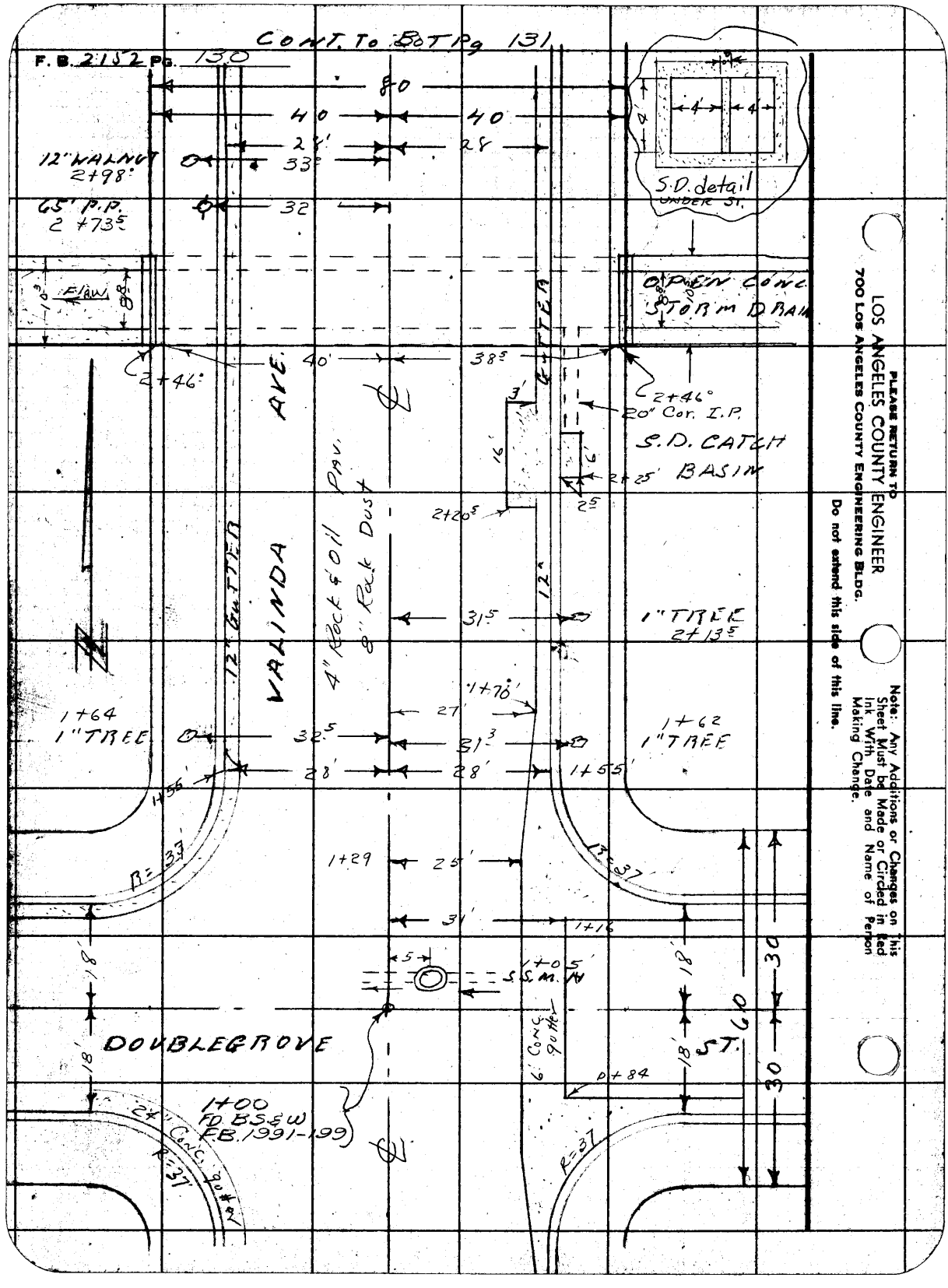

PLEASE RETURN TO
LOS ANGELES COUNTY ENGINEER
700 Los Angeles County Engineering Bldg.

Do not extend this side of this line.

Note: Any Additions or Changes on this Sheet Must be Made or Circled in Red Ink With Date and Name of Person Making Change.

Notes Ck'd by	Survey of HOLTON ST SS
Map No.	JN 1980 34 Tape Std °F
Office Work	Surveyed by J.S.C.
Checked	Notes J.D. Date 4-16-57
Date	Indexed A. C. Johnson

F. B 2152 PG. 131

CONT. TO BOT. Pg 132

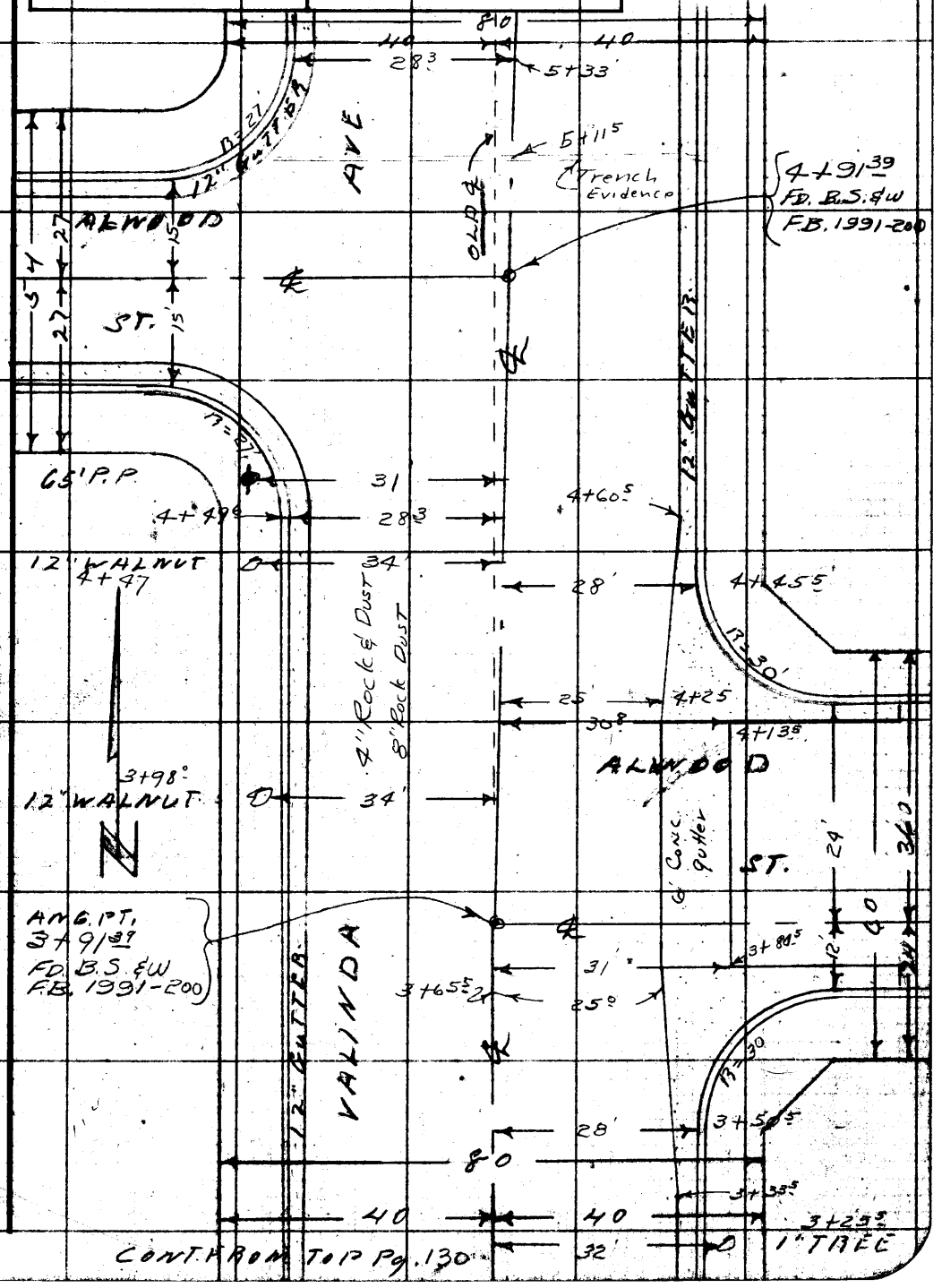

Note: Any Additions or Changes on this Sheet Must be Made or Circled in Red Ink With Date and Name of Person Making Change.

Do not extend this side of this line.

PLEASE RETURN TO
LOS ANGELES COUNTY ENGINEER
700 LOS ANGELES COUNTY ENGINEERING BLDG.

76F309S S&E 1247 1-56

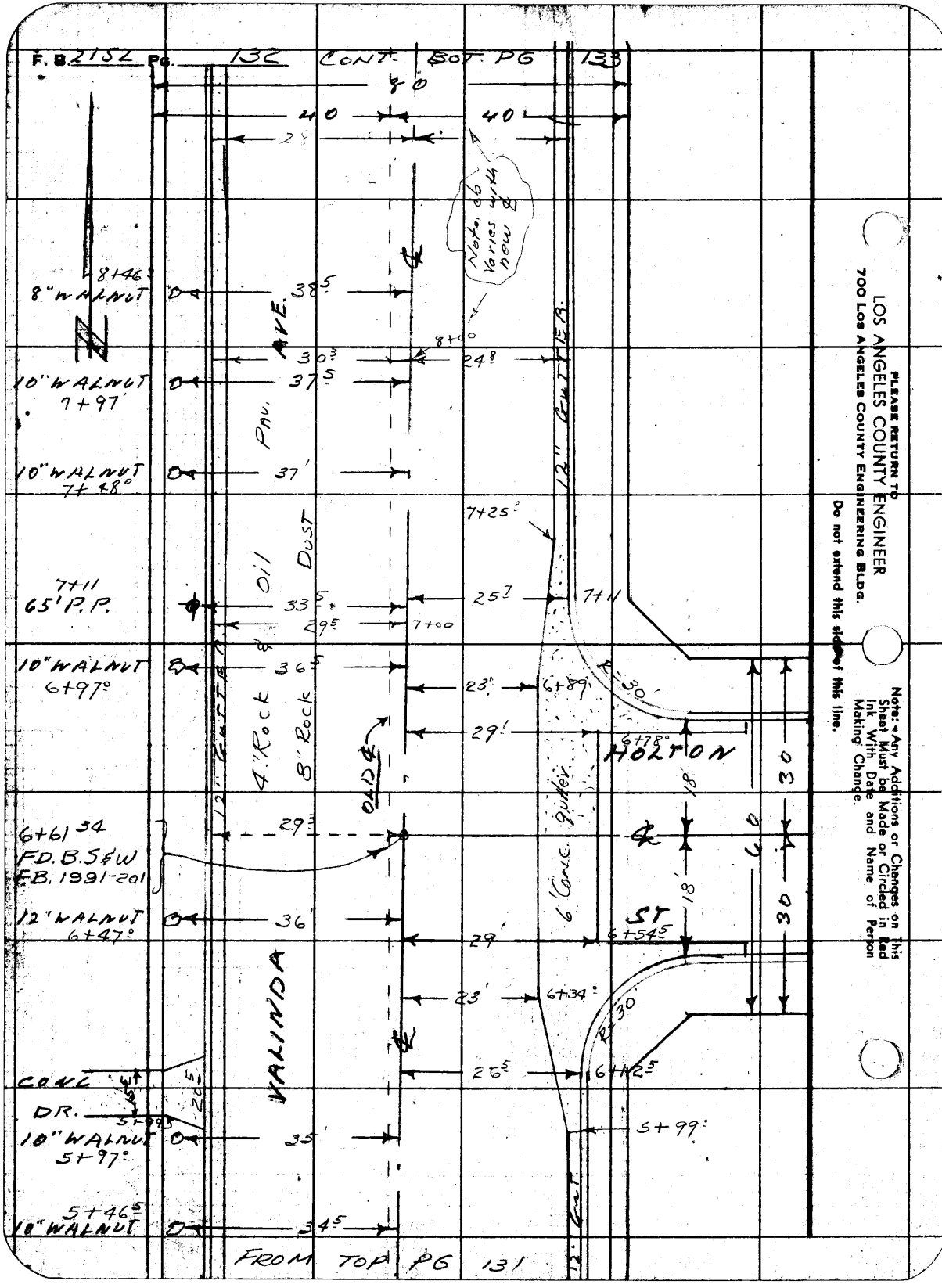

PLEASE RETURN TO
LOS ANGELES COUNTY ENGINEER
700 LOS ANGELES COUNTY ENGINEERING BLDG.

Do not extend this side of this line.

Note: Any Additions or Changes on This Sheet Must be Made or Circled in Red Ink With Date and Name of Person Making Change.

Notes Ck'd by	Survey of HOLTON ST. SS.
Map No.	JN 1680 34 Tape Std °F
Office Work	Surveyed by J S C
Checked	Notes J. P. Date 4-16-57
Date	Indexed C. Johnson

F. B. 2152 PG. 133

CONT. TO BOT PG. 134

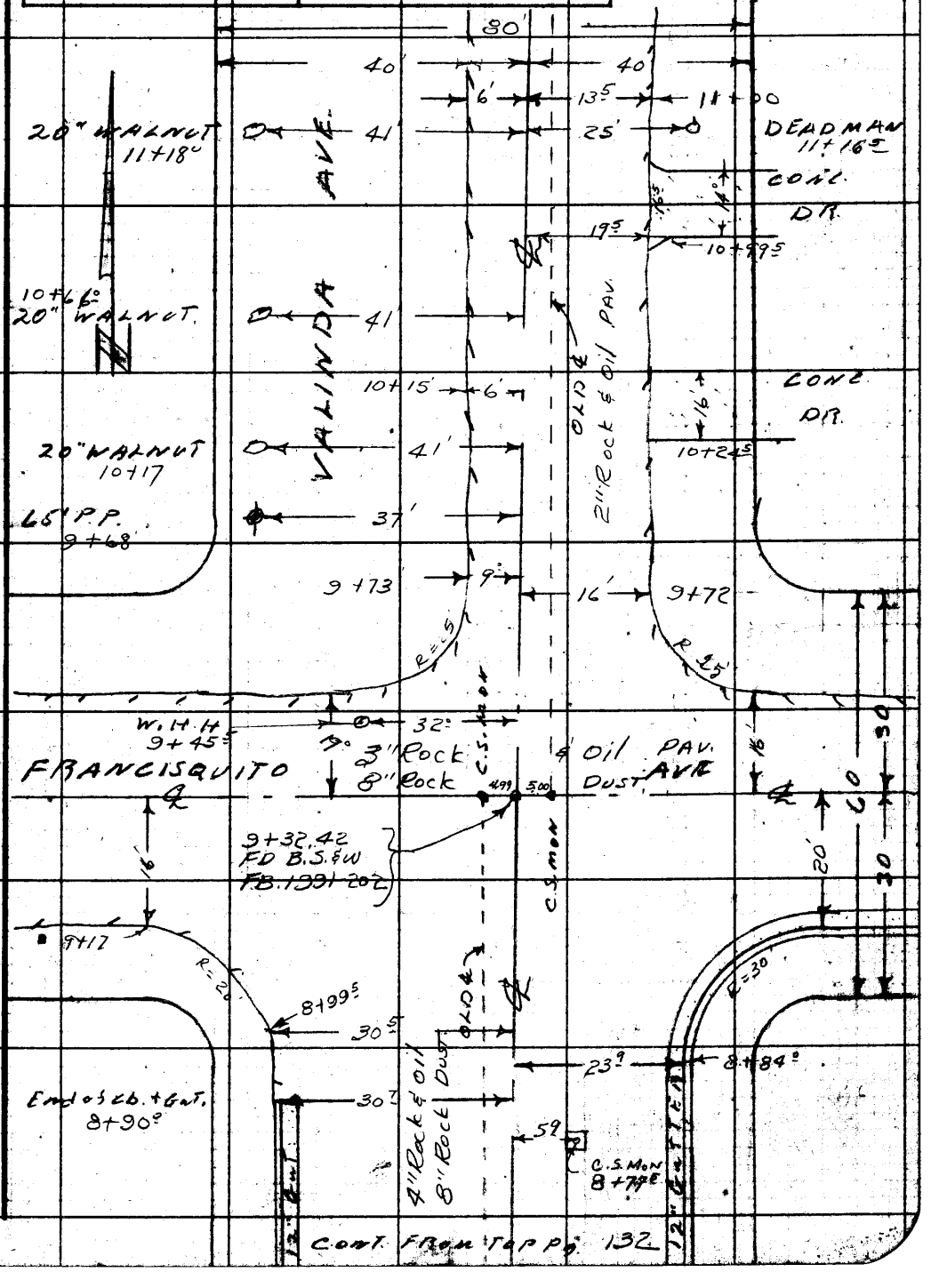

CONT. FROM TOP PG. 132

Note: Any Additions or Changes on This Sheet Must be Made or Circled in Red Ink With Date and Name of Person Making Change.

Do not extend this side of this line.

LOS ANGELES COUNTY ENGINEER
700 LOS ANGELES COUNTY ENGINEERING BLDG.

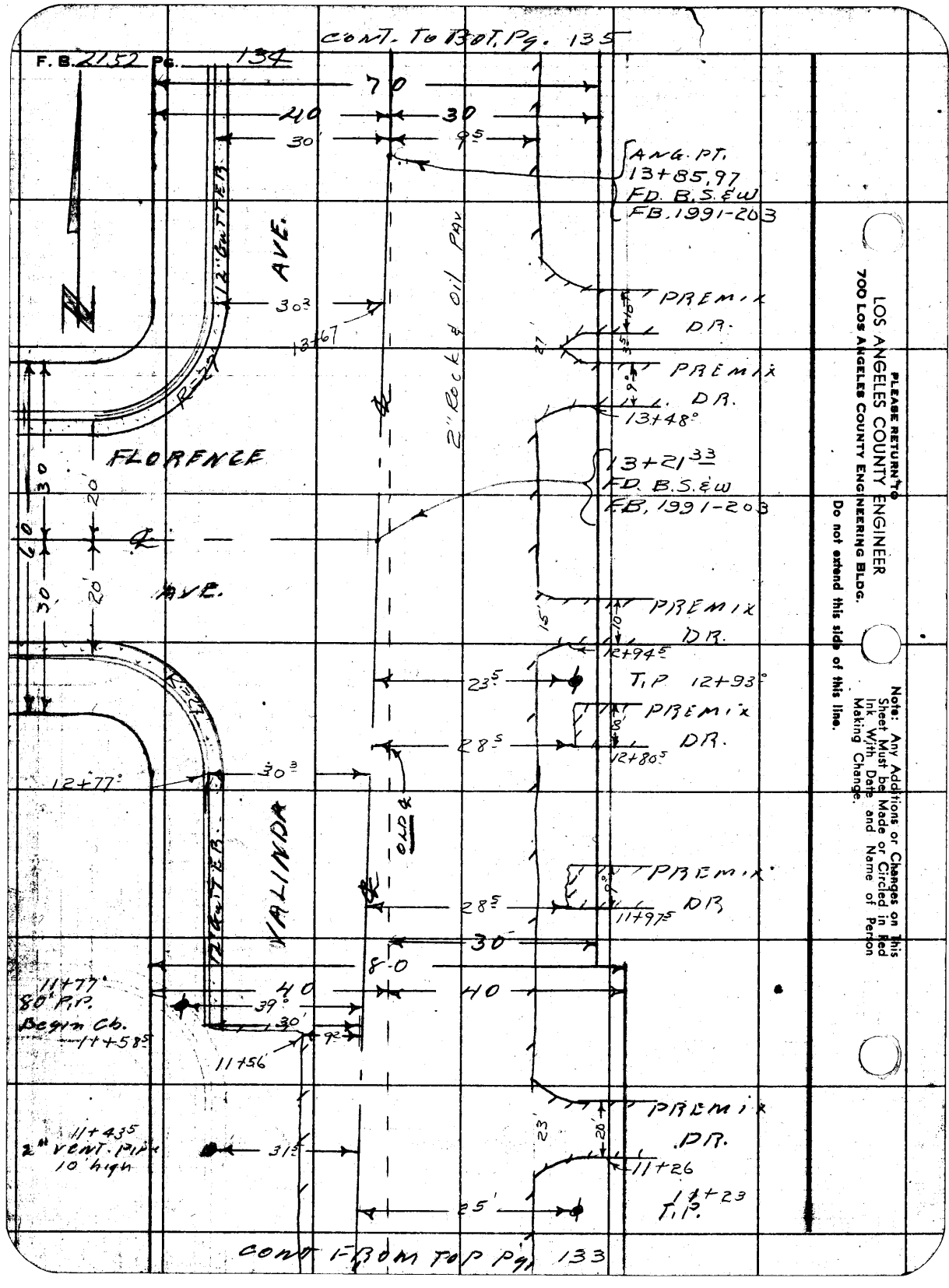
CONT. TO BOT. Pg. 135
F. B. 2152 Pg. 134
70
40
30
30'
9.5
ANG. PT.
13+85.97
FD. B.S.&W
FB. 1991-203
12" GUTTER
AVE.
30.3
13+67
2" Rock & Oil PAV
PREMIX
DR.
PREMIX
DR.
13+48.0
FLORENCE
13+21.33
FD. B.S.&W
FB. 1991-203
60
30
20
30
20
AVE.
PREMIX
DR.
12+94.5
23.5
T.P. 12+93.0
PREMIX
DR.
28.5
12+80.5
12+77.0
30.3
OLD ℄
VALINDA
12" GUTTER
PREMIX
DR
28.5
11+97.5
30
8.0
40
40
11+77
80' P.P.
Begin Cb.
11+58.5
39.0
30'
9.2
11+56
PREMIX
DR.
11+43.5
2" VENT. PIPE
10' high
31.5
23
20
11+26
11+23
T.P.
25'
CONT FROM TOP Pg. 133
PLEASE RETURN TO
LOS ANGELES COUNTY ENGINEER
700 LOS ANGELES COUNTY ENGINEERING BLDG.
Do not extend this side of this line.
Note: Any Additions or Changes on This Sheet Must be Made or Circled in Red Ink With Date and Name of Person Making Change.

Notes Ck'd by	Survey of HOLTON ST. SS
Map No.	JN 19803 4 Tape Std °F
Office Work	Surveyed by J. S. C.
Checked	Notes ✓ O. Date 4-16-57
Date	Indexed C. Johnson

F. B 2152 PG. 135

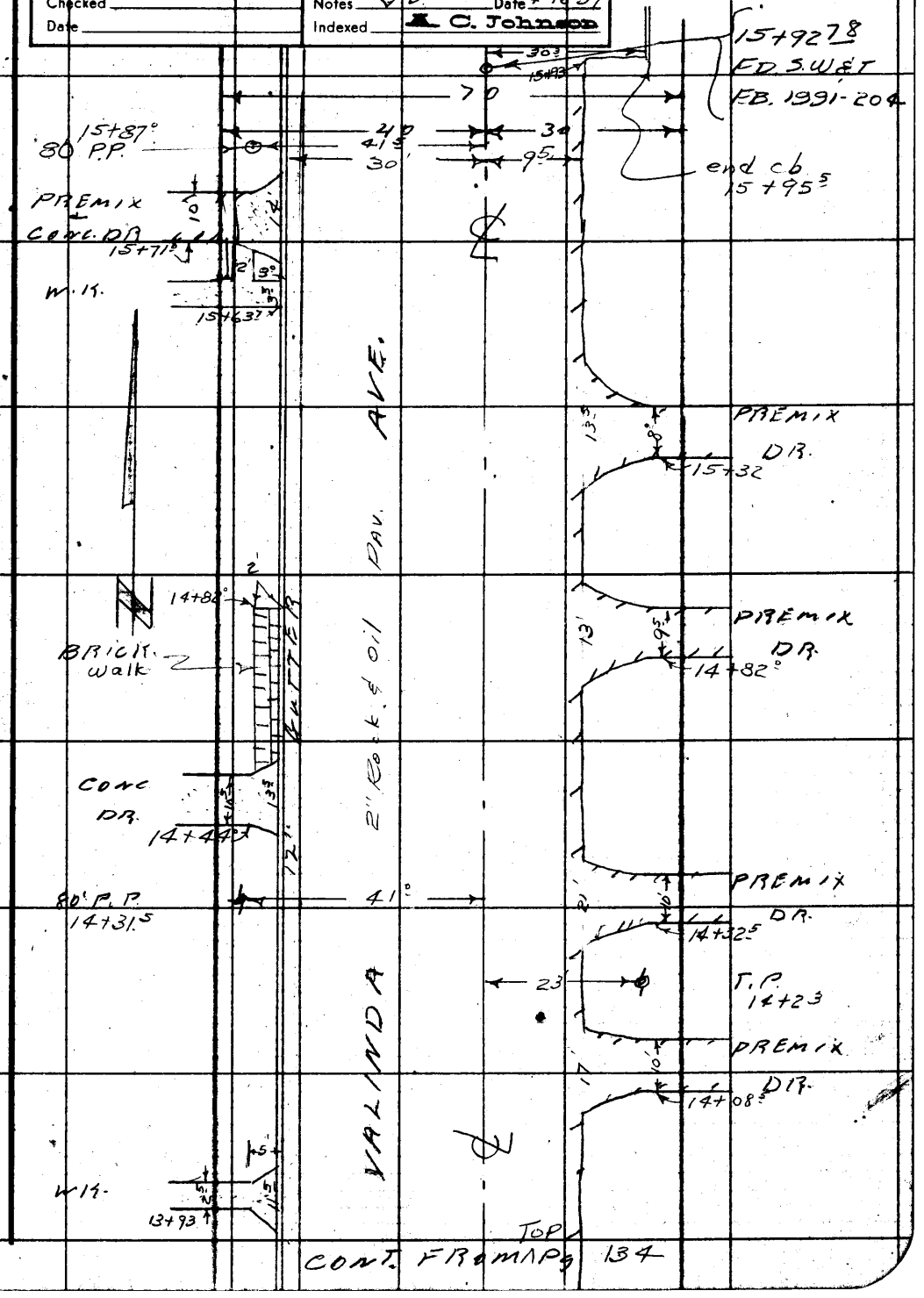

CONT. FROM Pg 134

Note: Any Additions or Changes on This Sheet Must be Made or Circled in Red Ink With Date and Name of Person Making Change.

Do not extend this side of this line.

PLEASE RETURN TO
LOS ANGELES COUNTY ENGINEER
700 LOS ANGELES COUNTY ENGINEERING BLDG.

76F3098 S&E #247 1-56

PLEASE RETURN TO
LOS ANGELES COUNTY ENGINEER
700 LOS ANGELES COUNTY ENGINEERING BLDG.

Note: Any Additions or Changes on This Sheet Must be Made or Circled in Red Ink With Date and Name of Person Making Change.

Do not extend this side of this line.

F.B. 2182 Pg. 136

Profile No.	Notes Red.	Plotted	Job No. 1980.34	Division No.	F. B. 2152 Pg. 137
	Date	Date	Survey of HOLTON ST. S.S.		
X-Sec. No.	Notes Chkd.	Checked	Survey by J.S.C. Notes J.S.C. Date 4-16-57		
	Date	Date	Map No. Indexed Johnson Date MAY 2 '57		

C.I. 1980.34

HOLTON ST. S.S. DIST.

CROSS-SECTION

ON

VALINDA AVE.

From: Doublegrove St.

To: TR. Line 660' N. of Franciquito Ave 15+92.78

COATES
OCHSNER
MATTHIESEN
GLIDDEN
ARTURI

STATION	B. S.	H. I.	F. S.	ELEV.

NOTE: ANY ADDITIONS OR CHANGES ON THIS SHEET MUST BE MADE OR CIRCLED IN RED INK, WITH DATE AND NAME OF PERSON MAKING CHANGE.

Do not extend notes this side of this line.

PLEASE RETURN TO

LOS ANGELES COUNTY SURVEYOR

726 Los Angeles County Engineering Bldg.

761.293 S & E #307 9-54

76L298 S & E #307 9-54

PLEASE RETURN TO
LOS ANGELES COUNTY SURVEYOR
726 LOS ANGELES COUNTY ENGINEERING BLDG.

NOTE: ANY ADDITIONS OR CHANGES ON THIS SHEET MUST BE MADE OR CIRCLED IN RED INK, WITH DATE AND NAME OF PERSON MAKING CHANGE.

Do not extend notes this side of this line.

F. B. 2152 Pg. 138 Job No. 1980.34 Division No. Notes Red. Plotted
Survey of Holton St. S.S. Date No.
Survey by JSC Notes JSC Date Checked X-Sec.
Indexed K. C. Johnson Date Notes Chkd. Date No.
Profile

STATION	B. S.	H. I.	F. S.	ELEV.	
BMAZ 194					BMAZ 194 Elev. 395.374 F.B. 1926-155 Doublegrove St. & Valinda Ave. N.W. Cor. Bt. Spk. in cb. 5' N. of N. end C.R.
					VALINDA AVE
					LT & RT
1+00		& INT. Doublegrove		3958	& INT. Doublegrove St.
"				3958	14'
"				39531	28' flow line
"				3954	40'
"				3958	14'
"				3957	28'
"				3957	40'
1+05'				39583	5' W. rim M.H.
"				39582	" S " "
"				39579	" E " "
"				39580	" N " "
"				38740	10" outlet W. (7.60 / .83 / 8.43 — W — 395.83 / 8.43 / 387.40)
"				38749	8" inlet S. (7.66 / 8.67 / 8.33 — S — 395.82 / 8.33 / 387.49)
"				38752	10" inlet E. (7.44 / .83 / 8.27 — E — 395.79 / 8.27 / 387.52)
"				38758	8" inlet N. (7.55 / .67 / 8.22 — N — 395.80 / 8.22 / 387.58)
				39516	9" W.M. @ E. end C.R. N.E. Cor
				39584	" " "
				39490	9" W.M. @ W. end C.R. N.W. Cor

76L298 S & E #307 9-54

PLEASE RETURN TO
LOS ANGELES COUNTY SURVEYOR
726 LOS ANGELES COUNTY ENGINEERING BLDG.

NOTE: ANY ADDITIONS OR CHANGES ON THIS SHEET MUST BE MADE OR CIRCLED IN RED INK, WITH DATE AND NAME OF PERSON MAKING CHANGE.

Do not extend notes this side of this line.

STATION	B. S.	H. I.	F. S.	ELEV.		VAIINDA AVE
					LT	℄ RT
				39559	W. end C.R. N.W. Cor.	
1+55				3955		℄
"				3954		14
"				39486		28' gutt
"				39353		" W. end C.R. NE. Cor
"				3963		40' P/L
"				3965		114' B.L.L.
"				3954	14'	
"				39479	gutt 28'	
"				39540	W. end C.R. N.W. Cor "	
"				3957	P/L 40'	
"				3959	B.L.L. 106	
2+00				3954		℄
"				3952		14' "
"				39450		28' gutt
				39515		" c.b.
				3959		40' P/L
				3953	14'	
				39463	28' gutt	
				39526	" c.b.	

Profile Notes Red. Plotted Job No. 198034 Division No. F. B. 2152 Pg. 139
No. Date Date Survey of HOLTON ST. S.S.
X-Sec. Notes Chkd. Checked Survey by JSC Notes JSC Date 4-16-57
No. Date Date Map No. Checked Date

76L298 S & E #307 9-54

PLEASE RETURN TO
LOS ANGELES COUNTY SURVEYOR
726 LOS ANGELES COUNTY ENGINEERING BLDG.

NOTE: ANY ADDITIONS OR CHANGES ON THIS SHEET MUST BE MADE OR CIRCLED IN RED INK, WITH DATE AND NAME OF PERSON MAKING CHANGE.

Do not extend notes this side of this line.

STATION	B. S.	H. I.	F. S.	ELEV.		VALINDA AVE.
					LT.	℄ RT.
2+00				3956	40' P/L	
2+31				39080		29.5' To Flow Line cor Pipe
2+46				39543		38.5' Conc. Head Wall
"				38960		" Flow Line Storm Drain
"				39515	40' Conc. Head Wall	
"				3870	" Flow Line Storm Drain	
3+00				3940		℄
"				3948		14'
				39418		28 gutt
"				39484		" cb
				3954		40' PL
				3948	14'	
				39408	28' gutt	
				39465	" cb	
				3944	40' PL	
B.M. AZ 212				39465	B.M. AZ 212 Leve. 394660	FB 1920 Pg 166
3+50.5				3947		℄
"				3945		14'
"				39396		28 gutt
				39466		SEND CR. S.E. COR.

F. B. 2152 Pg. 140 Job No. 198034 Division No. Notes Red. Plotted Profile
Survey of Holton St. S.S. Date Date No.
Survey by J.S.C. Notes R.D.G. Notes Chkd. Checked X-Sec.
Indexed R. C. Johnson Date Date Date No.

76L298 S & E #307 9-54

PLEASE RETURN TO
LOS ANGELES COUNTY SURVEYOR
726 LOS ANGELES COUNTY ENGINEERING BLDG.

NOTE: ANY ADDITIONS OR CHANGES ON THIS SHEET MUST BE MADE OR CIRCLED IN RED INK, WITH DATE AND NAME OF PERSON MAKING CHANGE.

Do not extend notes this side of this line.

STATION	B. S.	H. I.	F. S.	ELEV.		YAVINGA AVE.
					LT. ℄	RT.
3+50 S				3953		40' P/L
"				3961		114' B.LL.
3+91 30	Alwood St. (E.)			3946	℄	INT. Alwood St (E.)
"				3943		14'
"				3986		28'
"				3948		55'
4+00				3945	℄	
"				3944		14'
"				393.83		28' gutt
"				39445		" cb.
"				3942		40' P/L
				39444		gutt @ E. END CR. SE. COR.
				39509		cb.
				394.35	gutt @ E. END CR. N.E. COR.	
				39496	cb. " " "	
4+45 S				394.3	℄	
"				3941		14'
"				393.68		28' gutt
"				394.32		" Cb. N. END CR. N.E. COR.
"				3952		40' P/L

Profile Notes Red. ____ Plotted ____ Job No. 1980 34 Division No. ____ F. B. 2152 Pg. 141
No. ____ Date ____ Date ____ Survey of HOLTON ST. S.S.
X-Sec. Notes Chkd. ____ Checked ____ Survey by JSC Notes RDG. Date 4-16-57
No. ____ Date ____ Date ____ Map No. ____ Indexed Johnson Date ____

76L298 S & E #307 9-54

PLEASE RETURN TO
LOS ANGELES COUNTY SURVEYOR
726 LOS ANGELES COUNTY ENGINEERING BLDG.

NOTE: ANY ADDITIONS OR CHANGES ON THIS SHEET MUST BE MADE OR CIRCLED IN RED INK, WITH DATE AND NAME OF PERSON MAKING CHANGE.

Do not extend notes this side of this line.

STATION	B. S.	H. I.	F. S.	ELEV.		VALINDA AVE.
					LT. ℄	RT.
4+45.5				39 5 9		114' B.LL.
4+49.6				39 4 3	℄	
"				39 4 2	14'	
"				39 3 67	28.3 gutt	
"				39 4 29	" S.END CR. SW. COR	
"				39 4 3	40' P/L	
"				39 3 5	113' B.LL.	
"				39 3 10	gutt W.END CR. SW. COR.	
"				39 3 74	Cb. " " "	
4+91.39	℄ INT. ALWOOD (W)			39 4 2	℄	INT. ALWOOD (W.)
"				39 3 8	20'	
				39 3 6	40'	
5+00				39 4 2	℄	
"				39 4 1		14'
"				39 3 47		28' gutt
"				39 4 07		" Cb.
"				39 4 9		40'
"				39 3 10	gutt W.END CR. N.W. COR.	
"				39 3 76	Cb. " " " "	
5+33				39 4 0	℄	
"				39 3 8	14'	

F. B. 2152 Pg. 142 Job No. 198034 Division No. Notes Red. Plotted Profile
Survey of HOLTON ST. S.S. Date Date No.
Survey by J.S.C. Notes R.D.G. Notes Chkd. Checked X-Sec.
Indexed C. Johnson Date Date Date No.

76L298 S & E #307 9-54

PLEASE RETURN TO
LOS ANGELES COUNTY SURVEYOR
726 LOS ANGELES COUNTY ENGINEERING BLDG.

NOTE: ANY ADDITIONS OR CHANGES ON THIS SHEET MUST BE MADE OR CIRCLED IN RED INK, WITH DATE AND NAME OF PERSON MAKING CHANGE.

Do not extend notes this side of this line.

STATION	B. S.	H. I.	F. S.	ELEV.		VALINDA AVE.
					LT. ℄	RT.
5+33				393 29	28' gutt N. END CR. N.W. COR.	
"				393 94	" cb. " " "	
"				39 38	40' P/L	
"				3931	113' B.LL.	
6+00				3938	℄	
				3936		14'
"				392 98		28' gutt
"				393 64		" cb.
"				3947		40' P/L
"				393 7	14'	
"				393 11	28' gutt	
				393 74	" cb	
				393 9	40' P/L	
T.P.				393 08		
6+125				3937	℄	
"				393 5		14'
"				392 94		27' gutt S.END CR. S.E. COR
"				393 56		" cb " " "
"				39 46		40' P/L
"				39 64		116 B.LL.

Profile Notes Red. Plotted Job No. 198034 Division No. F. B. 2152 Pg. 143
No. Date Date Survey of HOLTON ST. SS.
X-Sec. Notes Chkd. Checked Survey by JSC Notes R.D.G. Date 4-16-57
No. Date Date Map No. Indexed Date

76L298 S & E #307 9-54

PLEASE RETURN TO
LOS ANGELES COUNTY SURVEYOR
726 LOS ANGELES COUNTY ENGINEERING BLDG.

NOTE: ANY ADDITIONS OR CHANGES ON THIS SHEET MUST BE MADE OR CIRCLED IN RED INK, WITH DATE AND NAME OF PERSON MAKING CHANGE.

Do not extend notes this side of this line.

STATION	B. S.	H. I.	F. S.	ELEV.		VALINDA AVE.
					LT.	℄ RT.
				39340		gutt @ E. end c.R. S.E. cor.
				39405		cb. " " "
6+61 34	HOLTON ST.			3935		℄ INT. HOLTON ST
"				3933		14'
"				39275		27' gutt.
"				3938		55'
"				39339		gutt E. end c.R. N.E. cor.
"				39402		cb. " " "
7+00				3933		℄
"				3932	14'	
"				39258	29.5 gutt	
"				39322	" cb	
"				3932	40' P/L	
7+11				3932		℄
"				3931		14'
"				39251		28' gutt N. end c.R. N.E. cor.
"				39313		" cb. " " "
"				3942		40' P/L
"				3959		118' B.LL.

F. B. 2152 PG. 144 Job No. 1980-34 Division No. Notes Red. Plotted Profile
Survey of HOLTON ST. S.S. Date Date No.
Survey by JSC Notes RDG. Notes Chkd. Checked X-Sec.
Indexed C. Johnson Date Date No.

76L298 S & E #307 9-54

PLEASE RETURN TO
LOS ANGELES COUNTY SURVEYOR
726 LOS ANGELES COUNTY ENGINEERING BLDG.

NOTE: ANY ADDITIONS OR CHANGES ON THIS SHEET MUST BE MADE OR CIRCLED IN RED INK, WITH DATE AND NAME OF PERSON MAKING CHANGE.

Do not extend notes this side of this line.

STATION	B. S.	H. I.	F. S.	ELEV.		VALINDA AVE.
					LT. ℄	RT.
8+00				3929	℄	
"				3927		14'
"				39217		24$^{\underline{8}}$ gutt
"				39278		" cb.
"				3937		40' P/L
"				3928	14'	
"				39215	3 1/2 gutt	
"				39277	" cb.	
"				3926	40' P/L	
B.M. AZ. 207				392 ~~50~~ 55	B.M. AZ 207 LeV. 392.52	F.B. 1926 Pg. 163
8+84				3922	℄	
"				3921		14'
"				39[illegible]91		23$^{\underline{8}}$ gutt S. end of S.E. cor.
				39251		" cb. " " "
"				3933		40' P/L
"				3949		109' B.L.L.
8+90				39[illegible]85	gutt @ N. end of cb.	
"				39243	cb. " " "	

Profile Notes Red. ____ Plotted ____ Job No. 198034 Division No. ____ F. B. 2152 Pg. 145
No. ____ Date ____ Date ____ Survey of HOLTON ST. S.S.
X-Sec. Notes Chkd. ____ Checked ____ Survey by JSC Notes RDG Date 4-16-57
No. ____ Date ____ Date ____ Map No. ____ Date ____
Indexed Johnson

76L298 S & E #307 9-54

PLEASE RETURN TO
LOS ANGELES COUNTY SURVEYOR
726 LOS ANGELES COUNTY ENGINEERING BLDG.

NOTE: ANY ADDITIONS OR CHANGES ON THIS SHEET MUST BE MADE OR CIRCLED IN RED INK, WITH DATE AND NAME OF PERSON MAKING CHANGE.

Do not extend notes this side of this line.

STATION	B. S.	H. I.	F. S.	ELEV.		VALINDA AVE.
					LT.	RT.
9+00				3917		℄
"				3915	15'	
"				3913	30'5 S. end PAV. Return S.W. cor.	
"				3924	40' P/L	
"				3909	108 B.LL.	
				39209		gull @ E. end of CR S.E. cor.
				39269		Co. " " "
9+19				3913		℄
"				3903	W. end PAV. Return S.W. cor	
9+32 42	℄ INT.	Francisquito Ave		3912		℄ INT. Francisquito Ave
"				3921		40'
"				3905	40'	
9+45				3908		℄
"				3918		E. end pav. return N.E. Cor
9+51 5				3903	W. end pav return N.W. Cor	
9+72				3909		℄
"				3910		16' pav. return
"				3921		40' P/L
"				3938		200' B.LL.
9+73				3907	pav. return 9'	

F. B. 2152 Pg. 146 Job No. 1980.34 Division No. Notes Red. Plotted Profile
Survey of HOLTON ST. Date Date No.
Survey by Notes Notes Chkd. Checked X-Sec.
Indexed A. C. Johnson Date Date Date No.

76L298 S & E #307 9-54

PLEASE RETURN TO
LOS ANGELES COUNTY SURVEYOR
726 LOS ANGELES COUNTY ENGINEERING BLDG.

NOTE: ANY ADDITIONS OR CHANGES ON THIS SHEET MUST BE MADE OR CIRCLED IN RED INK, WITH DATE AND NAME OF PERSON MAKING CHANGE.

Do not extend notes this side of this line.

STATION	B. S.	H. I.	F. S.	ELEV.		VALIND AVE.
					LT ℄	RT
9+73				3911	20'	
"				3905	P/L 40'	
"				3900	B.C.L. 112'	
10+00				3912	℄	
"				3912		16' edge pav
"				3912		21' flow line
"				3920		40' P/L
"				3909	edge pav. 6'	
"				3906	20'	
"				3903	P/L 40'	
11+00				3913	℄	
"				3912		13.5 edge pav
"				3908		21' flow line
"				3919		40' P/L
"				3910	edge pav 6'	
"				3906	20'	
"				3903	P/L 40'	
11+58.6				3916	℄	
"				3911	10'	
"				39031	gutt. @ S. end cb 30'	

Profile No. ____ Notes Red. ____ Plotted ____ Job No. 1980.34 Division No. ____ F. B. 2152 Pg. 147
Date ____ Date ____ Survey of HOLTON ST S.S.
X-Sec. No. ____ Notes Chkd. ____ Checked ____ Survey by J.S.C. Notes J.S.C. Date 4-16-57
Date ____ Date ____ Map No. ____ Indexed Johnson Date ____

76L298 S & E #307 9-54

PLEASE RETURN TO
LOS ANGELES COUNTY SURVEYOR
726 LOS ANGELES COUNTY ENGINEERING BLDG.

NOTE: ANY ADDITIONS OR CHANGES ON THIS SHEET MUST BE MADE OR CIRCLED IN RED INK, WITH DATE AND NAME OF PERSON MAKING CHANGE.

Do not extend notes this side of this line.

F. B. 2152 Pg. 148 | Job No. 1980.34 | Division No. | Notes Red. | Plotted | Profile No.
Survey of HOLTON ST. S.S. | Date | Date | X-Sec. No.
Survey by JSC Notes JSC | Notes Chkd. | Checked
Indexed C. Johnson Date | Date | Date

STATION	B. S.	H. I.	F. S.	ELEV.		VALINDA AVE
					LT	℄ RT
11+58.5				3909.4	S. end cb. 30'	
12+00				3915		℄
"				3914		
"				3913		12 edge pav
"				3914		20'
"				3909		40' P/L
"				3902.1	15' gutt. 30'	
"				3908.5	cb. "	
"				3907	P/L 40'	
12+77				3916		℄
"				3908		
"				3900.2	15' Gutt. @ S. end C.P. S.W. Cor. 30'	
"				3906.3	cb. " " "	
"				3906	P/L 40'	
"				3903	B.L.L. 105'	
				3892.6	gutt. @ W. end C.L. S.W. Cor.	
				3899.2	cb " "	
13+00				3916		℄
"				3914		
"				3912		11' edge pav
						18'

76L298 S & E #307 9-54

PLEASE RETURN TO
LOS ANGELES COUNTY SURVEYOR
726 LOS ANGELES COUNTY ENGINEERING BLDG.

NOTE: ANY ADDITIONS OR CHANGES ON THIS SHEET MUST BE MADE OR CIRCLED IN RED INK, WITH DATE AND NAME OF PERSON MAKING CHANGE.

Do not extend notes this side of this line.

STATION	B. S.	H. I.	F. S.	ELEV.		VALINDA AVE.
					LT ℄	RT
13+00				3916		40' P/L
"				3924		215'
13+21 33	℄ INT	Florence	Ave	3916		℄ INT. Florence Ave
"				3907	15'	
"				3902	30'	
"				3898	50'	
—				38922	gutt. @ W. end C.R. N.W. Cor.	
				38987	cb " " "	
13+67				3916		℄
"				3909	15'	
"				38990	gutt. @ W. end C.R. N.W. Cor. 30'	
"				39055	cb " " "	
"				3905	P/L 40'	
"				3896	B.LL 150'	
14+00				3916		℄
"				3915		10' edge pav
"				3914		18'
"				3917		40' P/L
"				3909	15'	
"				38996	gutt. 30'	

Profile Notes Red. ____ Plotted ____ Job No. 1980.34 Division No. ____ F. B. 2152 Pg. 149
No. ____ Date ____ Date ____ Survey of HOLTON ST. S.S.
X-Sec. Notes Chkd. ____ Checked ____ Survey by JSC Notes JSC Date 4-16-57
No. ____ Date ____ Date ____ Map No. ____ Date ____

76L298 S & E #307 9-54

PLEASE RETURN TO
LOS ANGELES COUNTY SURVEYOR
726 LOS ANGELES COUNTY ENGINEERING BLDG.

NOTE: ANY ADDITIONS OR CHANGES ON THIS SHEET MUST BE MADE OR CIRCLED IN RED INK, WITH DATE AND NAME OF PERSON MAKING CHANGE.

Do not extend notes this side of this line.

STATION	B. S.	H. I.	F. S.	ELEV.		VALIND AVE.
					LT	℄ RT
14+00				39061	cb 30'	
"				3907	P/L 40'	
T.P.				39150		
15+00				3917		℄
"				3915		9.5 edge pav.
"				3914		18'
"				3918		40' P/L
"				3909	15'	
"				39011	gutt. 30'	
"				39076	cb "	
"				3907	P/L 40'	
15+92.78				3920		℄ INT TR Line
"				3918		10'
15+95.5				39128		30' gutt. @ S. end cb.
"				39189		" S. end cb.
"				3920		40' P/L
15+92.78				3932		200'
"				3914	15'	
"				39043	gutt. 30	
"				39109	cb. "	

F. B. 2152 Pg. 150 Job No. 1980.34 Division No. Notes Red. Plotted Profile
Survey of HOLTON ST. S.S. Date Date No.
Survey by JSC Notes JSC Notes Chkd. Checked X-Sec.
Indexed A. C. Johnson Date Date Date No.

7&L298 S & E #307 9-54

PLEASE RETURN TO
LOS ANGELES COUNTY SURVEYOR
726 LOS ANGELES COUNTY ENGINEERING BLDG.

NOTE: ANY ADDITIONS OR CHANGES ON THIS SHEET MUST BE MADE OR CIRCLED IN RED INK, WITH DATE AND NAME OF PERSON MAKING CHANGE.

Do not extend notes this side of this line.

STATION	B. S.	H. I.	F. S.	ELEV.		VALINDA AVE.
					LT & RT	
15+92.78				12	P/L 40'	
"				05	B.L.L. 155'	
BMAZ215					BMAZ215 Elev. 391.082 F.B. 1926-167	
					Valinda Ave. (N.W. Side) 280'N. of Florence Ave	
					Bt. 2pk. in cb. 5' N. of S.P.L. Ho # 1249	

Profile Notes Red. Plotted Job No. 1780.34 Division No. F. B. 2152 Pg. 151
No. Date Date Survey of HOLTON ST. SS.
X-Sec. Notes Chkd. Checked Survey by JSC Notes JSC Date 4-16-57
No. Date Date Map No. Checked Date

F. B. 2152 Pg. 152

Job No. 2152 Division No. Notes Red Plotted Profile

Survey of HOLTON ST. S.S. DIST. Date Date No.

Survey by JSC Notes JSC Notes Chkd. Checked X-Sec.

Indexed Date Date Date No.

761.298 S & E #307 9-54

PLEASE RETURN TO

LOS ANGELES COUNTY SURVEYOR

726 Los Angeles County Engineering Bldg.

NOTE: ANY ADDITIONS OR CHANGES ON THIS SHEET MUST BE MADE OR CIRCLED IN RED INK, WITH DATE AND NAME OF PERSON MAKING CHANGE.

Do not extend notes this side of this line.

STATION	B. S.	H. I.	F. S.	ELEV.	

Notes Ck'd by	Survey of HOLTON ST. S.S.
Map No.	JN 1980.34 Tape Std °F
Office Work	Surveyed by JSC
Checked	Notes J.F.O. Date 4-17-57
Date	Indexed A. C. Johnson

F. B. 2152 Pg. 153

MAY 2 '57

C.I. 1980.34

HOLTON ST. S.S. DIST.

TOPOGRAPHY ON HOLTON ST.

From: Valinda Ave 1+00

To: Cul de Sac @ Lark Elken Ave 26+54.39

Offsets taken to centers of Poles & Trees

COATES
OCHSNER
MATTHIESEN
GLIDDEN
ARTURI

Note: Any Additions or Changes on This Sheet Must be Made or Circled in Red Ink With Date and Name of Person Making Change.

PLEASE RETURN TO
LOS ANGELES COUNTY ENGINEER
700 LOS ANGELES COUNTY ENGINEERING BLDG.

Do not extend this side of this line.

76FS088 SAE #247 1-56

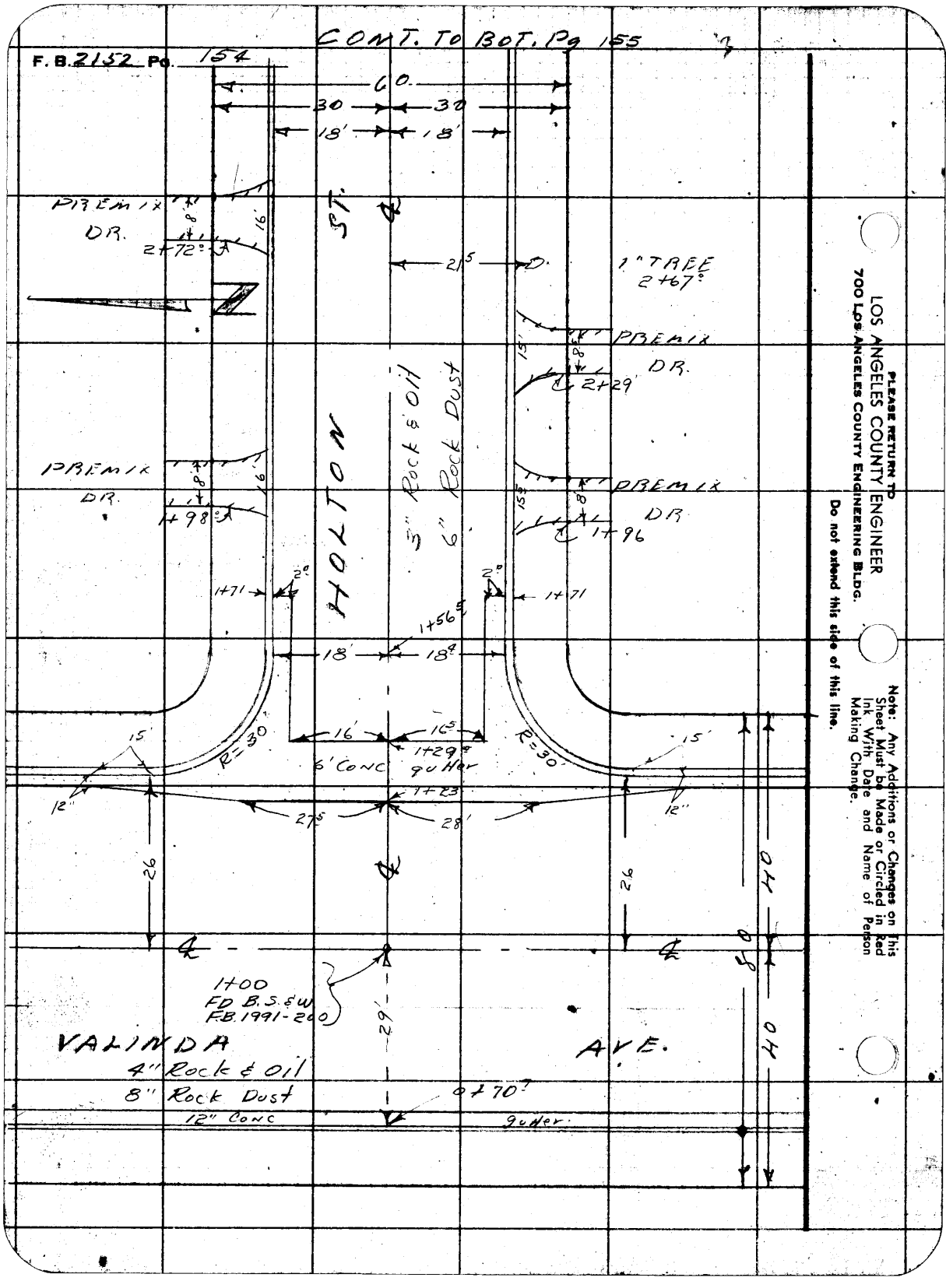

PLEASE RETURN TO
LOS ANGELES COUNTY ENGINEER
700 LOS ANGELES COUNTY ENGINEERING BLDG.

Do not extend this side of this line.

Note: Any Additions or Changes on This Sheet Must be Made or Circled in Red Ink With Date and Name of Person Making Change.

Notes Ck'd by	Survey of HOLTON ST. SD
Map No.	JN 198034 Tape Std °F
Office Work	Surveyed by J. S. C.
Checked	Notes J. O. Date 4-17-57
Date	Indexed C. Johnson

F. B. 2152 PG. 155

CONT. TO BOT. Pg 156

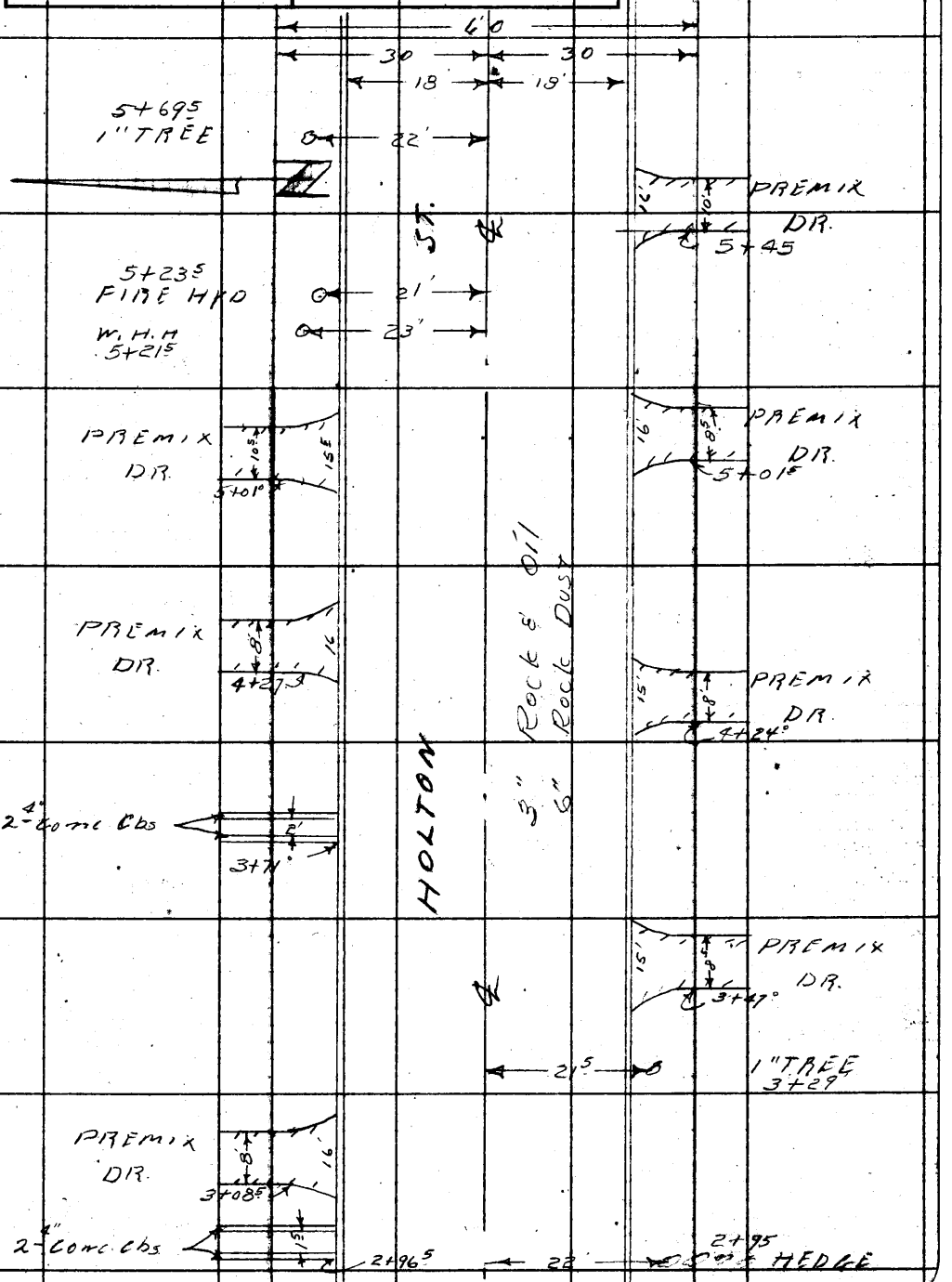

CONT. FROM TOP Pg. 154

Note: Any Additions or Changes on This Sheet Must be Made or Circled in Red Ink With Date and Name of Person Making Change.

Do not extend this side of this line.

PLEASE RETURN TO
LOS ANGELES COUNTY ENGINEER
700 LOS ANGELES COUNTY ENGINEERING BLDG.

76F309S S&E #247 1-56

CONT. TO BOT. PG. 157

F.B. 2152 PG. 156

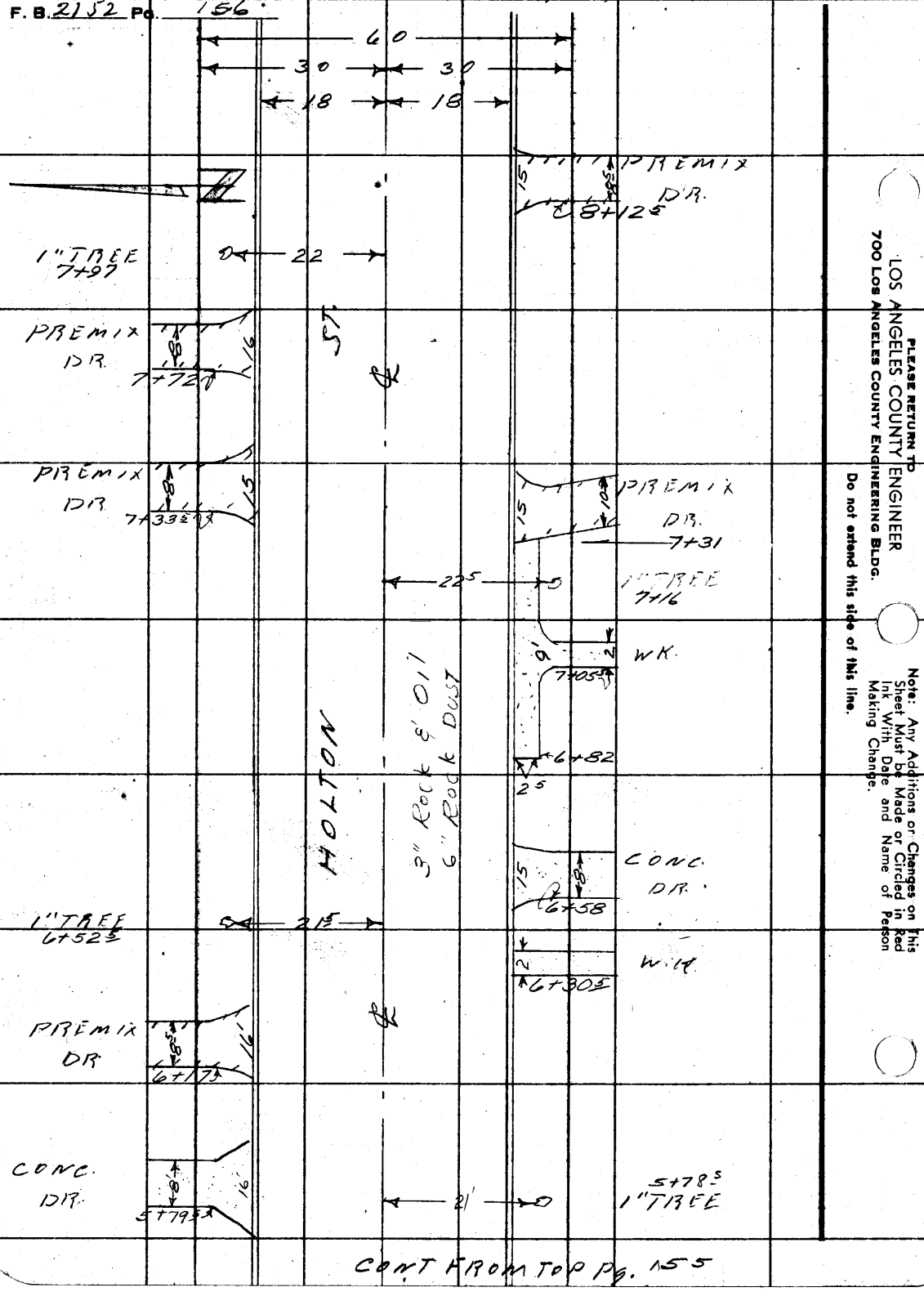

CONT FROM TOP PG. 155

PLEASE RETURN TO
LOS ANGELES COUNTY ENGINEER
700 Los Angeles County Engineering Bldg.
Do not extend this side of this line.

Note: Any Additions or Changes on This Sheet Must be Made or Circled in Red Ink With Date and Name of Person Making Change.

Notes Ck'd by	Survey of HOLTON ST SS	F. B 2152 PG. 157
Map No.	JN 1980.34 Tape Std °F	CONT. TO BOT. Pg. 158
Office Work	Surveyed by J.S.C.	
Checked	Notes J.O. Date 4-17-57	
Date	Indexed C. Johnson	

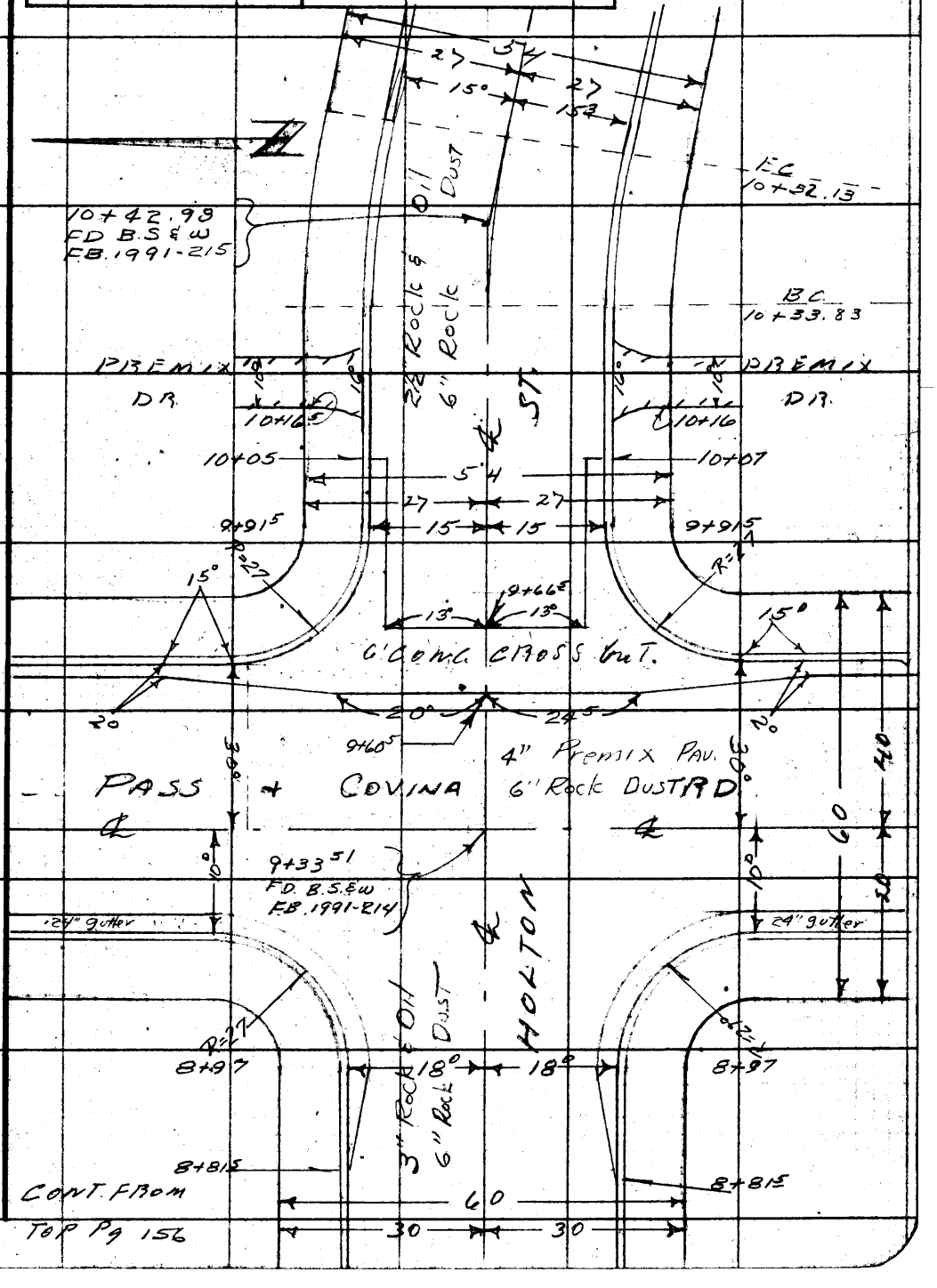

CONT. FROM TOP Pg 156

Note: Any Additions or Changes on this Sheet Must be Made or Circled in Red Ink With Date and Name of Person Making Change.

Do not extend this side of this line.

PLEASE RETURN TO
LOS ANGELES COUNTY ENGINEER
700 LOS ANGELES COUNTY ENGINEERING BLDG.

76F309S S&E #247 1-56

F. B. 2152 Pg. 158

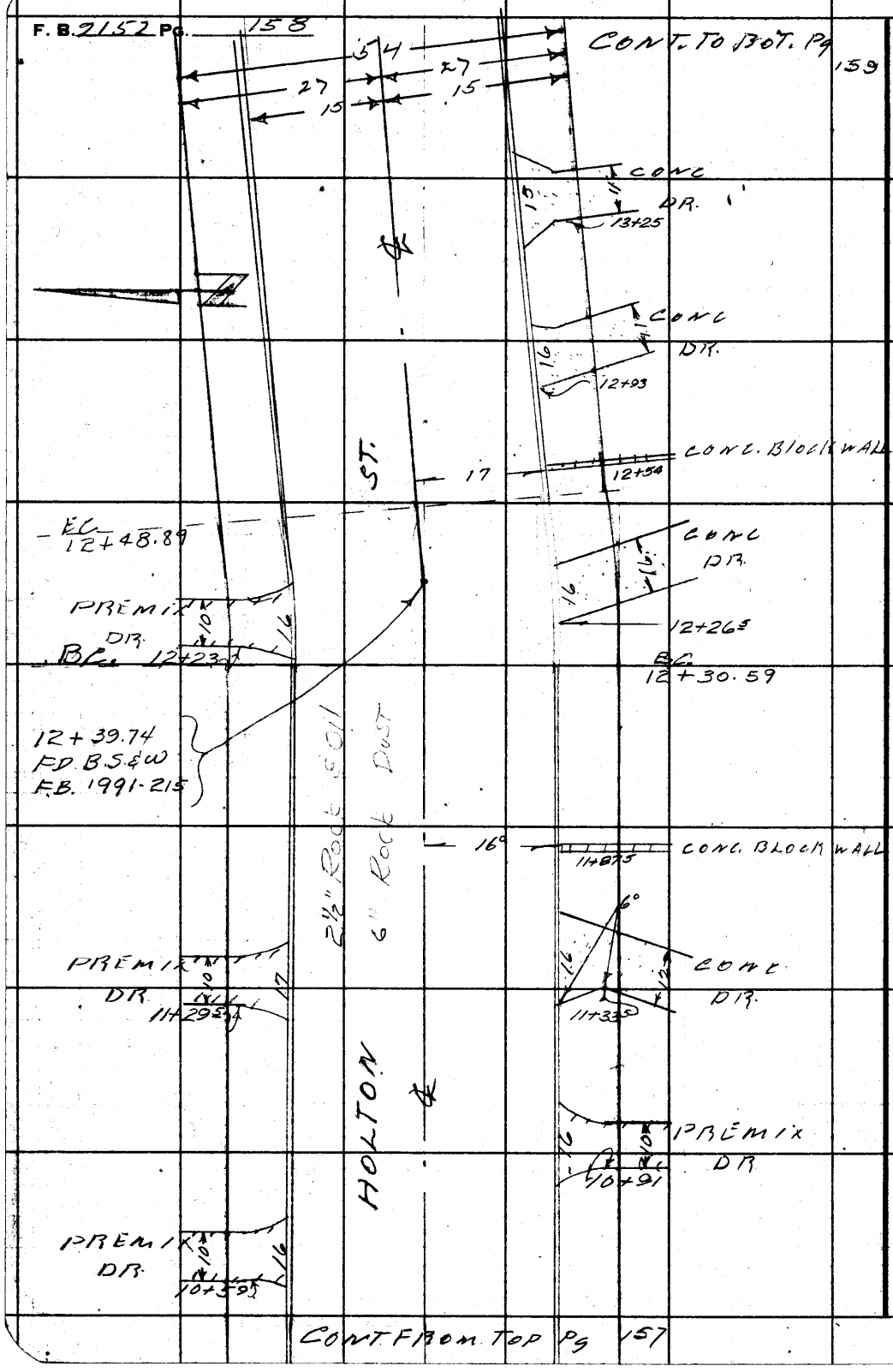

PLEASE RETURN TO
LOS ANGELES COUNTY ENGINEER
700 Los Angeles County Engineering Bldg.

Do not extend this side of this line.

Note: Any Additions or Changes on This Sheet Must be Made or Circled in Red Ink With Date and Name of Person Making Change.

Notes Ck'd by	Survey of HOLTON ST SS.	F. B. 2152 PG. 159
Map No.	JN 1980 34 Tape Std °F	CONT. TO BOT. Pg 160
Office Work	Surveyed by J.S.C.	
Checked	Notes J.O. Date 4-17-57	
Date	Indexed C. Johnson	



CONT. FROM TOP Pg. 158

Note: Any Additions or Changes on this Sheet Must be Made or Circled in Red Ink With Date and Name of Person Making Change.

Do not extend this side of this line.

PLEASE RETURN TO
LOS ANGELES COUNTY ENGINEER
700 LOS ANGELES COUNTY ENGINEERING BLDG.

76F309S S&E #247 1-56

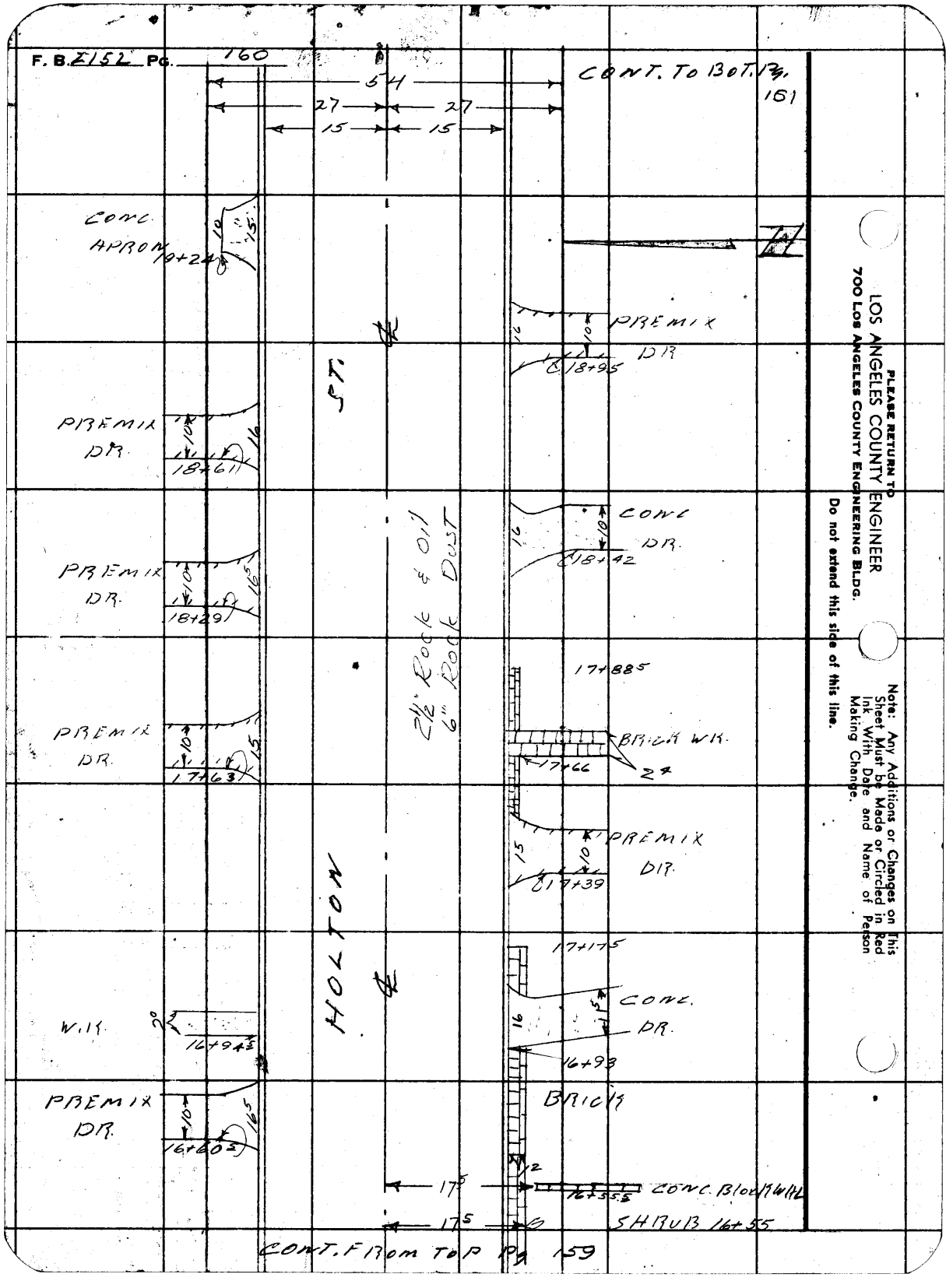
F. B. 2152 Pg. 160
CONT. TO BOT. Pg. 161
54
27
27
15
15
CONC. APRON 19+24
PREMIX DR.
18+95
PREMIX DR.
18+61
CONC DR.
18+42
PREMIX DR.
18+29
2½" Rock & Oil
6" Rock Dust
17+88⁵
BRICK WK.
17+66
PREMIX DR.
17+63
PREMIX DR.
17+39
HOLTON
17+17⁵
CONC. DR.
16+93
W.K.
16+94⁵
PREMIX DR.
16+60⁵
BRICK
17⁵
16+55⁵
CONC. BLOCK WALL
17⁵
SHRUB 16+55
CONT. FROM TOP Pg 159
PLEASE RETURN TO
LOS ANGELES COUNTY ENGINEER
700 LOS ANGELES COUNTY ENGINEERING BLDG.
Do not extend this side of this line.
Note: Any Additions or Changes on This Sheet Must be Made or Circled in Red Ink With Date and Name of Person Making Change.

Notes Ck'd by	Survey of HOLTON ST. SS
Map No.	JN 1960 Tape Std °F
Office Work	Surveyed by J.S.C
Checked	Notes ✓ 0 Date 4-17-57
Date	Indexed C. Johnson

F. B. 2152 PG. 161

CONT. TO BOT. PG 162

Note: Any Additions or Changes on This Sheet Must be Made or Circled in Red Ink With Date and Name of Person Making Change.

Do not extend this side of this line.

PLEASE RETURN TO
LOS ANGELES COUNTY ENGINEER
700 Los Angeles County Engineering Bldg.

76F3095 SEE #247 1-56

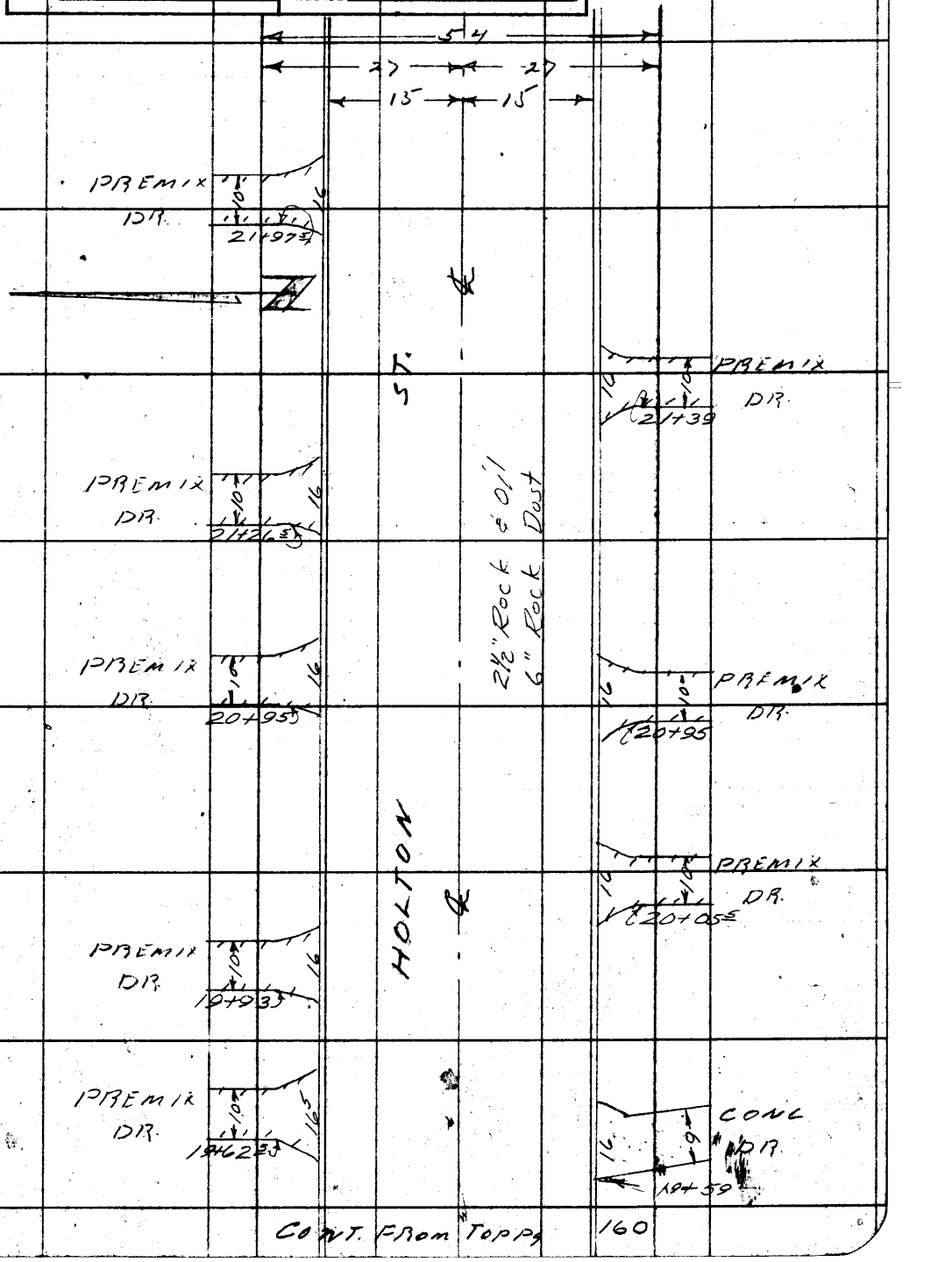

CONT. FROM TOP PG 160

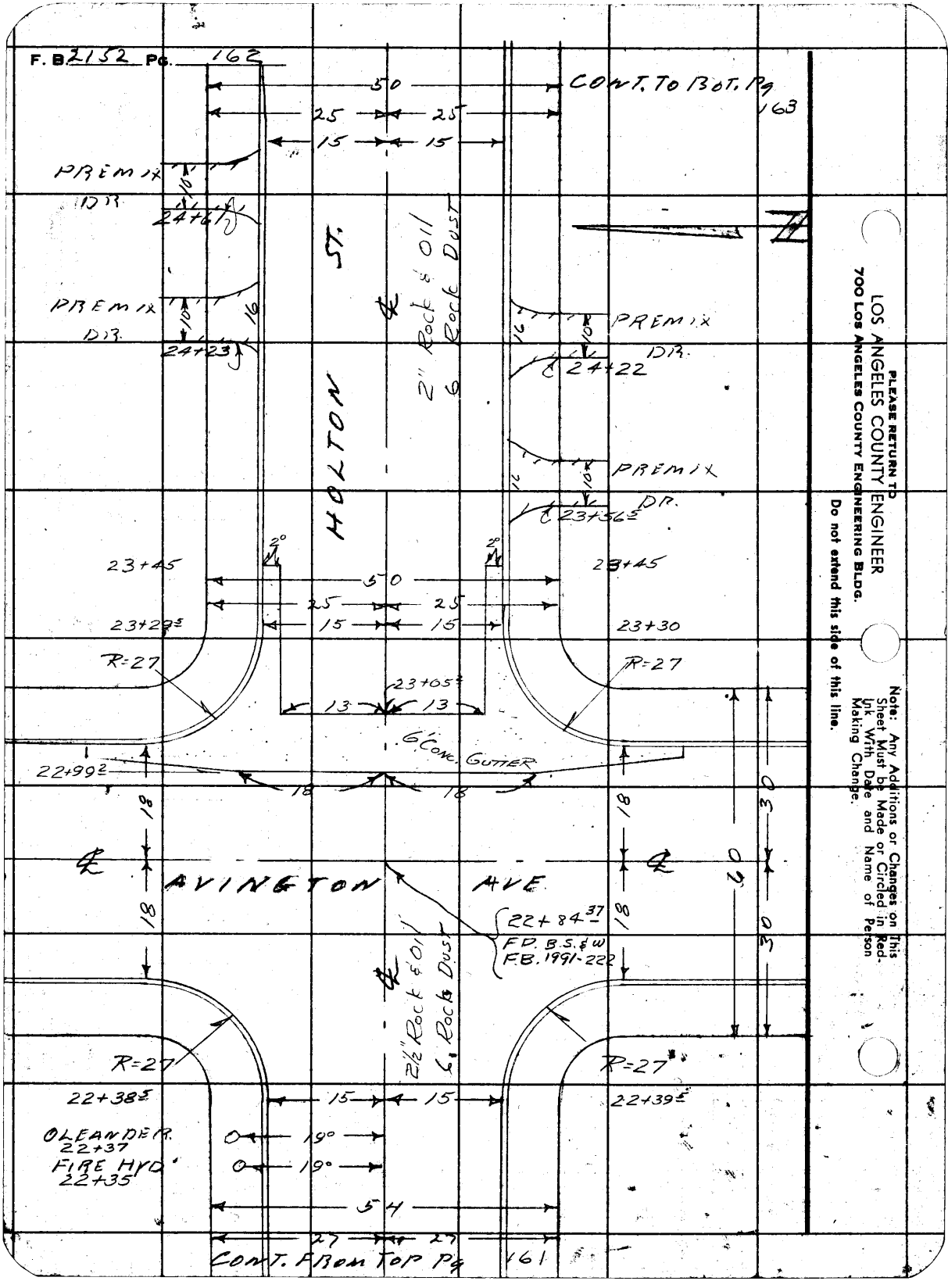

PLEASE RETURN TO
LOS ANGELES COUNTY ENGINEER
700 LOS ANGELES COUNTY ENGINEERING BLDG.

Do not extend this side of this line.

Note: Any Additions or Changes on This Sheet Must be Made or Circled in Red-Ink With Date and Name of Person Making Change.

Notes Ck'd by	Survey of HOLTON ST SS
Map No.	JN 980 34 Tape Std °F
Office Work	Surveyed by J.S.C.
Checked	Notes ✓ P. Date 4-17-57
Date	Indexed K. C. Johnson

F. B. 2152 PG. 163

LARK ELLEN AVE.

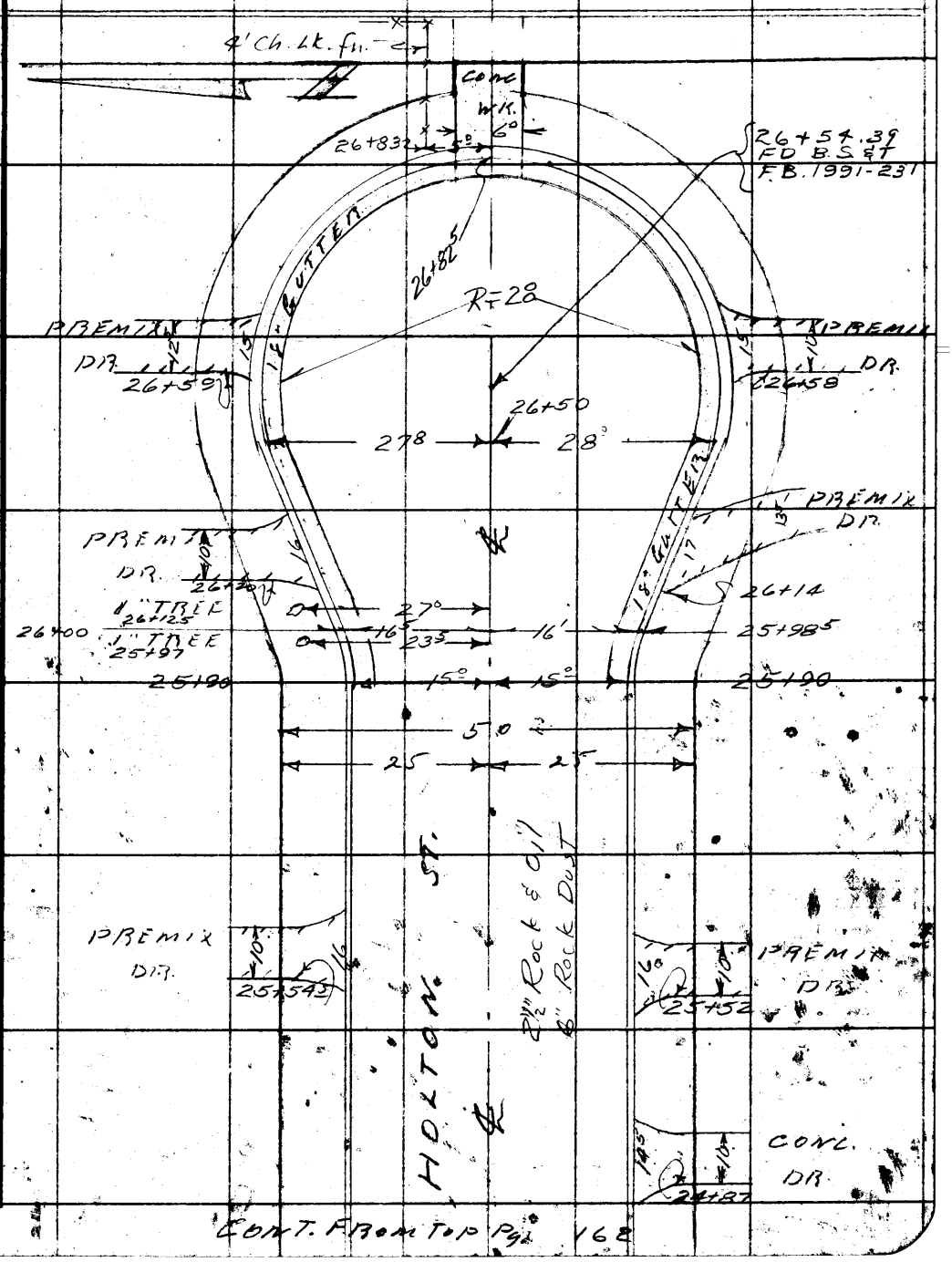

CONT. FROM TOP Pg. 162

Note: Any Additions or Changes on This Sheet Must be Made or Circled in Red Ink With Date and Name of Person Making Change.

Do not extend this side of this line.

PLEASE RETURN TO
LOS ANGELES COUNTY ENGINEER
700 Los Angeles County Engineering Bldg.

76F3088 SAE #247 1-56

PLEASE RETURN TO
LOS ANGELES COUNTY ENGINEER
700 LOS ANGELES COUNTY ENGINEERING BLDG.

Do not extend this side of this line.

Note: Any Additions or Changes on This Sheet Must be Made or Circled in Red Ink With Date and Name of Person Making Change.

F. B. 2152 PG. 164

Profile No. | Notes Red. | Plotted | Job No. 1980.34 | Division No. | F. B. 2152 Pg. 165

Date | Date | Survey of HOLTON ST. S.S.

X-Sec. No. | Notes Chkd. | Checked | Survey by JSC | Notes JSC Date 4-17-57

Date | Date | Map No. | Indexed Johnson Date MAY 2 '57

C.I. 1980.34
HOLTON ST. S.S. DIST.

CROSS-SECTION
ON
HOLTON ST.

From: Valinda Ave 1+00

To: Cul-de-Sac @ Lark Ellen Ave 26+54.39

COATES
OCHSNER
MATTHIESEN
GLIDDEN
ARTURI

STATION	B. S.	H. I.	F. S.	ELEV.

NOTE: ANY ADDITIONS OR CHANGES ON THIS SHEET MUST BE MADE OR CIRCLED IN RED INK, WITH DATE AND NAME OF PERSON MAKING CHANGE.

Do not extend notes this side of this line.

PLEASE RETURN TO
LOS ANGELES COUNTY SURVEYOR
726 Los Angeles County Engineering Bldg.

76L298 S & E #307 9-54

76L298 S & E #307 9-54

PLEASE RETURN TO
LOS ANGELES COUNTY SURVEYOR
726 LOS ANGELES COUNTY ENGINEERING BLDG.

NOTE: ANY ADDITIONS OR CHANGES ON THIS SHEET MUST BE MADE OR CIRCLED IN RED INK, WITH DATE AND NAME OF PERSON MAKING CHANGE.

Do not extend notes this side of this line.

STATION	B. S.	H. I.	F. S.	ELEV.		HOLTON ST.
BMAZ213				39408	BMAZ213 Elev. 394.085 F.B. 1926-166 Valinda Ave & Holton ST. S.E. Cor Bt. Spk. in cb 5' E. of E. end C.R.	
					LT	℄ RT
0+70.7				39338		℄ prod cb
"				39281		℄ " gutt
1+00 ℄ INT. VALINDA AVE				3935		℄ INT VALINDA AVE.
"				3937		30'
"				3934	30'	
1+14				3933		℄
"				3934		30'
"				3931	30'	
1+26				39277		℄ cross-gutt.
"				39295		gutt @ S. end C.R. S.E. Cor.
"				39358		cb " " "
"				39253	gutt. @ N. end C.R. N.E. Cor	
"				39317	cb " " "	
1+56.5				3938		℄
"				39345		18.4 gutt.
"				39405		" E end C.R. S.E. Cor.
"				3949		30' P/L
"				3951		132' B.L.L.

F. B. 2152 Pg. 166 Job No. 1980.34 Division No. Notes Red. Plotted Profile
Survey of HOLTON ST. S.S. Date Date No.
Survey by JSC Notes JSC Notes Chkd. Checked X-Sec.
Indexed K. C. Johnson Date Date Date No.

76L298 S & E #307 9-54

PLEASE RETURN TO
LOS ANGELES COUNTY SURVEYOR
726 LOS ANGELES COUNTY ENGINEERING BLDG.

NOTE: ANY ADDITIONS OR CHANGES ON THIS SHEET MUST BE MADE OR CIRCLED IN RED INK, WITH DATE AND NAME OF PERSON MAKING CHANGE.

Do not extend notes this side of this line.

STATION	B. S.	H. I.	F. S.	ELEV.		HOLTON ST
					LT ℄	RT
1+56.5				39343	gutt 18'	
"				39403	E. end G.R. N.E. Cor. "	
"				3948	P/L 30'	
"				3941	B.L.L. 132'	
2+00				3946	℄	
"				39398		18' gutt
"				39453		" cb
"				3954		30' P/L
"				39390	gutt 18'	
"				39445	cb "	
"				3953	P/L 30'	
3+00				3960	℄	
"				3954		18' gutt
"				39600		" cb
"				3968		30' P/L
"				3954	gutt 18'	
"				39592	cb "	
"				3964	P/L. 30'	
T.P.				39574		
4+00				3975	℄	

Profile Notes Red. ____ Plotted ____ Job No. 198034 Division No. ____ F. B. 2152 Pg. 167
No. ____ Date ____ Date ____ Survey of HOLTON ST. S.S.
X-Sec. Notes Chkd. ____ Checked ____ Survey by JSC Notes JSC Date 4-17-57
No. ____ Date ____ Date ____ Map No. ____ Date ____

76L298 S & E #307 9-54

PLEASE RETURN TO
LOS ANGELES COUNTY SURVEYOR
726 LOS ANGELES COUNTY ENGINEERING BLDG.

NOTE: ANY ADDITIONS OR CHANGES ON THIS SHEET MUST BE MADE OR CIRCLED IN RED INK, WITH DATE AND NAME OF PERSON MAKING CHANGE.

Do not extend notes this side of this line.

F. B. 2152 Pg. 168 Job No. 1990.34 Division No. 10 Notes Red. Plotted Profile No.
Survey of Holton St SS Date Date X-Sec. No.
Survey by JSC Notes GLM Notes Chkd. Checked
Indexed K. C. Johnson Date Date Date

STATION	B. S.	H. I.	F. S.	ELEV.		Holton St
					Lt.	℄ Rt
4+00				3969		18' Gutt
"				3975.6		" Cb
"				3983		30' P/L
"				3986		132' BLL
"				3969	Gutt 18'	
"				3974.5	Cb "	
"				3981	P/L 30'	
"				3989	BLL 132'	
5+00				3988		℄
"				3984		18' Gutt
"				3989.1		" Cb
"				3995		30' P/L
"				3982	Gutt 18'	
"				3989.0	Cb "	
"				3995	P/L 30'	
6+00				4003		℄
"				3998		18' Gutt
"				4003.3		" Cb
"				4011		30' P/L
"				3998	Gutt 18'	

76L298 S & E #307 9-54

PLEASE RETURN TO
LOS ANGELES COUNTY SURVEYOR
726 LOS ANGELES COUNTY ENGINEERING BLDG.

NOTE: ANY ADDITIONS OR CHANGES ON THIS SHEET MUST BE MADE OR CIRCLED IN RED INK, WITH DATE AND NAME OF PERSON MAKING CHANGE.

Do not extend notes this side of this line.

STATION	B. S.	H. I.	F. S.	ELEV.		Holton St
					Lt ℄	Rt
6+00				40038	Cb 18'	
"				4009	P/L 30'	
T.P.				40006		
7+00				4018	℄	
"				4013		18' Gutt
"				40186		" Cb
"				4026		30' P/L
"				4029		132' BLL
"				4013	Gutt 18'	
"				40186	Cb "	
"				4023	P/L 30'	
"				4023	BLL 132'	
8+00				4036	℄	
"				4031		18' Gutt
"				40370		" Cb
"				4039		30' P/L
"				4032	Gutt 18'	
"				40379	Cb "	
"				4042	P/L 30'	
TP				40393		

Profile Notes Red. ____ Plotted ____ Job No. 1980.34 Division No. 10 F. B. 2152 Pg. 169
No. ____ Date ____ Date ____ Survey of Holton St SS
X-Sec. Notes Chkd. ____ Checked ____ Survey by JSC Notes GLM Date 4-17-57
No. ____ Date ____ Date ____ Map No. ____ Indexed Johnson Date ____

76L298 S & E #307 9-54

PLEASE RETURN TO
LOS ANGELES COUNTY SURVEYOR
726 Los Angeles County Engineering Bldg.

NOTE: ANY ADDITIONS OR CHANGES ON THIS SHEET MUST BE MADE OR CIRCLED IN RED INK, WITH DATE AND NAME OF PERSON MAKING CHANGE.

Do not extend notes this side of this line.

F. B. 2152 Pg. 170 Job No. 1980.34 Division No. 10 Notes Red. Plotted
Survey of Holton St SS Date No.
Survey by TSC Notes GLM Date Notes Chkd. Checked X-Sec.
Indexed K. C. Johnson Date Date Date No.
Profile

STATION	B. S.	H. I.	F. S.	ELEV.		Holton St
					Lt &	Rt
8+97				405.17		18' Gutt
"				405.85		" W. end CR SW Cor
"				405.8		30' P/L
"				405.7		132' BLL
"				405.28	Gutt 18'	
"				405.94	W. end CR NW Cor "	
"				406.2	P/L 30'	
"				406.6	BLL 132'	
9+00				405.8	&	
9+23.5				405.31		Gutt @ So end CR SW Cor
				405.96		cb " "
"				405.87	Gutt @ No end CR NW Cor	
"				406.54	cb " "	
BM AZ 170				405.92 ~~405.97~~	BM AZ 170-El = 405.918 FB 1926-144	
9+33.51	Pass & Covina Rd			406.4	Pass & Covina Rd	& Int - 9+33.51
"				406.2		30'
"				406.5	30'	
Crown 9+48				406.3		&
"				406.3		30'
"				406.4	30'	

76L298 S & E #307 9-54

PLEASE RETURN TO
LOS ANGELES COUNTY SURVEYOR
726 LOS ANGELES COUNTY ENGINEERING BLDG.

NOTE: ANY ADDITIONS OR CHANGES ON THIS SHEET MUST BE MADE OR CIRCLED IN RED IN, WITH DATE AND NAME OF PERSON MAKING CHANGE.

Do not extend notes this side of this line.

STATION	B. S.	H. I.	F. S.	ELEV.		Holton St
					Lt	& Rt
9+63 S				40575		& F/L
"				40563		gutt So end CR SE Cor
"				40627		cb " "
"				40591	gutt No end CR NE Cor	
"				40661	cb " "	
9+91 S				4063		&
"				40582		15' Gutt
"				40651		" E end CR
"				4068		" SE Cor
"				4067		27' P/L
"				40593	15'	134' BLL
"				40653	E end CR	
"				4070	NE Cor "	
"				4073	P/L 27'	
10+00				4064	BLL 134'	&
"				40589		15' Gutt
"				40658		" Cb
"				71		27' P/L
"				602	Gutt 15'	
"				667	Cb "	

Profile Notes Red. Plotted Job No. 12880.34 Division No. 10
No. Date Date Survey of Holton St SS
X-Sec. Notes Chkd. Checked Survey by JSC Notes GLM Date 4-12-57
No. Date Date Map No. Indexed by Johnson Date
F. B. 2152 Pg. 171

76L298 S & E #307 9-54

PLEASE RETURN TO
LOS ANGELES COUNTY SURVEYOR
726 LOS ANGELES COUNTY ENGINEERING BLDG.

NOTE: ANY ADDITIONS OR CHANGES ON THIS SHEET MUST BE MADE OR CIRCLED IN RED INK, WITH DATE AND NAME OF PERSON MAKING CHANGE.

Do not extend notes this side of this line.

F. B. 2152 Pg. 172 Job No. 1980.34 Division No. 10 Notes Red. Date Plotted Date Profile No.
Survey of Holton St SS Notes Chkd. Date Checked Date X-Sec. No.
Survey by TSC Notes GLM
Indexed A. C. Johnson Date

STATION	B. S.	H. I.	F. S.	ELEV.			Holton St
					L+	℄	R+
10+00				4070	P/L 27'		
11+00				4070		℄	
"				40671			15' Gutt
"				40737			" Cb
"				4076			27' P/L
"				40665	Gutt 15'		
"				40731	Cb "		
"				4078	P/L 27'		
12+00				4080		℄	
"				4076			15' Gutt
"				40818			" Cb
"				4088			27' P/L
"				4076	Gutt 15'		
"				40822	Cb "		
"				4087	P/L 27'		
TP				40770			
13+00				4094		℄	
"				4090			15' Gutt
"				40977			" Cb
"				4096			27' P/L

76L298 S & E #307 9-54

PLEASE RETURN TO
LOS ANGELES COUNTY SURVEYOR
726 Los Angeles County Engineering Bldg.

NOTE: ANY ADDITIONS OR CHANGES ON THIS SHEET MUST BE MADE OR CIRCLED IN RED INK, WITH DATE AND NAME OF PERSON MAKING CHANGE.

Do not extend notes this side of this line.

Profile Notes Red. Plotted Job No. 1980.34 Division No. 40
No. Date Date Survey of Holton St SS
X-Sec. Notes Chkd. Checked Survey by JSC Notes GLM Date 4-17-57
No. Date Date Map No. Checked Johnson Date
F. B. 2152 Pg. 173

STATION	B. S.	H. I.	F. S.	ELEV.		Holton St
					Lt &	Rt
13+00				4110		142' BLL
"				4090	Gutt 15'	
"				40962	Cb "	
"				4099	P/L 27'	
"				4118	BLL 142'	
14+00				4109	&	
"				4104		15' Gutt
"				41118		" Cb
"				4114		27' P/L
"				4105	Gutt 15'	
"				41102	Cb "	
"				4113	P/L 27'	
15+00				4124	&	
"				4121		15' Gutt
"				41262		" Cb
"				4128		27' P/L
				4119	Gutt 15'	
				41247	Cb "	
"				4124	P/L 27'	
TP				4123		

76L298 S & E #307 9-54

PLEASE RETURN TO
LOS ANGELES COUNTY SURVEYOR
726 LOS ANGELES COUNTY ENGINEERING BLDG.

NOTE: ANY ADDITIONS OR CHANGES ON THIS SHEET MUST BE MADE OR CIRCLED IN RED INK, WITH DATE AND NAME OF PERSON MAKING CHANGE.

Do not extend notes this side of this line.

F. B. 2152 Pg. 174 | Job No. 1280.34 | Division No. 10 | Notes Red. | Plotted | No. | Profile
Survey of Holton St SS | Date | Date | No. | X-Sec.
Survey by TSC | Notes GLM | Notes Chkd. | Checked
Indexed [illegible] | Date | Date | Date | No.

STATION	B. S.	H. I.	F. S.	ELEV.	Lt	℄	Holton St Rt
16+00				4139		℄	
"				4135			15' Gutt
"				41417			" Cb
"				4142			27' P/L
"				4147			142' BLL
"				4135	Gutt 15'		
"				41413	Cb "		
"				4145	P/L 27'		
"				4157	BLL 142'		
17+00				4155		℄	
"				4151			15' Gutt
"				41575			" Cb
"				4159			27' P/L
"				4151	Gutt 15'		
"				41578	Cb "		
"				4158	P/L 27'		
18+00				4171		℄	
"				4166			15' Gutt
"				41722			" Cb
"				4177			27' P/L

76L298 S & E #307 9-54

PLEASE RETURN TO
LOS ANGELES COUNTY SURVEYOR
726 LOS ANGELES COUNTY ENGINEERING BLDG.

NOTE: ANY ADDITIONS OR CHANGES ON THIS SHEET MUST BE MADE OR CIRCLED IN RED INK, WITH DATE AND NAME OF PERSON MAKING CHANGE.

Do not extend notes this side of this line.

Profile Notes Red____ Plotted____ Job No. 1980.34 Division No. 10 F. B. 2152 Pg. 175
No.____ Date____ Date____ Survey of Holton St SS
X-Sec. Notes Chkd.____ Checked____ Survey by JSC Notes GL/BL Date 4-17-57
No.____ Date____ Date____ Map No.____ Checked Johnson Date____

STATION	B. S.	H. I.	F. S.	ELEV.		Holton St
18+00				4167	Gutt 15'	
"				41731	Cb "	
"				4175	P/L 27'	
TP				41726		
19+00				4186		℄
"				4181		15' Gutt
"				41876		" Cb
"				4190		27' P/L
"				4198		142' BL
"				4181	Gutt 15'	
"				41880	Cb "	
"				4190	P/L 27'	
"				4196	BL 142'	
20+00				4202		℄
"				4197		15' Gutt
"				42031		" Cb
"				4208		27' P/L
"				4197	Gutt 15'	
"				42036	Cb "	
"				4207	P/L 27'	

76L298 S & E #307 9-54

PLEASE RETURN TO
LOS ANGELES COUNTY SURVEYOR
726 LOS ANGELES COUNTY ENGINEERING BLDG.

NOTE: ANY ADDITIONS OR CHANGES ON THIS SHEET MUST BE MADE OR CIRCLED IN RED INK, WITH DATE AND NAME OF PERSON MAKING CHANGE.

Do not extend notes this side of this line.

F. B. 2152 Pg. 176 Job No. 1980.34 Division No. 10 Notes Red. Plotted Profile No.
Survey of Holton St JSC Date Date X-Sec. No.
Survey by E. C. Johnson Notes GLM Notes Chkd. Checked
Indexed Date Date Date

STATION	B. S.	H. I.	F. S.	ELEV.		Holton St
					Lt	Rt
21+00				4217		Rt
"				4212	-	15' Gutt
"				42189		" Cb
"				4220		27' P/L
"				4213	Gutt 15'	
"				42195	Cb "	
"				4221	P/L 27'	
TP				42168		
22+00				4225		
"				4227		15' Gutt
"				42340		" Cb
"				4237		27' P/L
"						142' BLL
"				42284	Gutt 15'	
"				42349	Cb "	
"				4237	P/L 27'	
					BLL 142'	
22+39.5				4239		
"				4234		15' Gutt
"				42404		" W. end of S.W. Cor

76L298 S & E #307 9-54

PLEASE RETURN TO
LOS ANGELES COUNTY SURVEYOR
726 LOS ANGELES COUNTY ENGINEERING BLDG.

NOTE: ANY ADDITIONS OR CHANGES ON THIS SHEET MUST BE MADE OR CIRCLED IN RED INK, WITH DATE AND NAME OF PERSON MAKING CHANGE.

Do not extend notes this side of this line.

STATION	B. S.	H. I.	F. S.	ELEV.		HOLTON ST.
					LT ℄	RT
22+39.5				4246		27' P/L
"				4257		142' B.L.L.
"				4233	gutt. 15'	
"				42399	W. end C.R. N.W. Cor. "	
"				4241	P/L 27'	
"				4240	B.L.L. 142	
—				4240	gutt. @ S. end C.R. S.W. Cor.	
				42469	Cb " " "	
				4236		gutt. @ N. end C.R. N.W. Cor.
				42433		cb. "
22+84.37	℄ INT	Alvington	Ave	4248		℄ INT. Avington Ave
"				4249		27
"				4247	27'	
23+02.5				42452		℄
"				42468		gutt. @ S. end C.R. S.E. Cor.
"				42531		Cb " " "
"				42451	gutt. @ N. end C.R. N.E. Cor.	
"				42521	Cb. " " "	
23+45				4254		℄
"				42492		15' gutt.

Profile Notes Red. ____ Plotted ____ Job No. 1980.34 Division No. 10 F. B. 2152 PG. 177
No. ____ Date ____ Date ____ Survey of Holton St SS
X-Sec. Notes Chkd. ____ Checked ____ Survey by JSC Notes GLM Date 4-17-57
No. ____ Date ____ Date ____ Map No. ____ Indexed Johnson Date ____

76L298 S & E #307 9-54

PLEASE RETURN TO
LOS ANGELES COUNTY SURVEYOR
726 LOS ANGELES COUNTY ENGINEERING BLDG.

NOTE: ANY ADDITIONS OR CHANGES ON THIS SHEET MUST BE MADE OR CIRCLED IN RED INK, WITH DATE AND NAME OF PERSON MAKING CHANGE.

Do not extend notes this side of this line.

F. B. 2152 Pg. 178 | Job No. 1980.34 | Division No. 10 | Notes Red. | Plotted | No. | Profile
Survey of Holton St. | Date | Date | No. | X-Sec.
Survey by JSC | Notes GLM | Notes Chkd. | Checked | No.
Indexed A. C. Johnson | Date | Date | Date | No.

STATION	B. S.	H. I.	F. S.	ELEV.		HOLTON ST.
					LT	RT
23+45				42561		15' E. end C.R. S.E. Cor
"				4262		25' P/L
"				4269		140' B.L.L.
"				42489	9uH 15'	
"				42557	E. end C.R. N.E. Cor "	
"				4259	P/L 25'	
"				4267	B.L.L. 140'	
24+00				4269		
"				4263		15' 9uH
"				42693		" cb
"				4275		25' P/L
"				4264	9uH 15'	
"				42709	cb "	
"				4276	P/L 25'	
25+00				4287		
"				4282		15' 9uH
				42883		" cb
				4291		25' P/L
				4283	9uH 15'	
				42893	cb "	

76L298 S & E #307 9-54

PLEASE RETURN TO
LOS ANGELES COUNTY SURVEYOR
726 Los Angeles County Engineering Bldg.

NOTE: ANY ADDITIONS OR CHANGES ON THIS SHEET MUST BE MADE OR CIRCLED IN RED INK, WITH DATE AND NAME OF PERSON MAKING CHANGE.

Do not extend notes this side of this line.

Profile Notes Red. Plotted Job No. 198034 Division No. HOLTON ST. F. B. 2152 Pg. 179
No. Date Date Survey of HOLTON ST. S.S.
X-Sec. Notes Chkd. Checked Survey by JSC Notes JSC Date 4-17-57
No. Date Date Map No. ~~Entered~~ Checked ~~Johnson~~ Date

STATION	B. S.	H. I.	F. S.	ELEV.		HOLTON ST.
					LT ℄ RT	
25+00				4293	P/C 25'	
T.P.				42861		
25+90				4303		℄
"				42981		15 gutt
"				43041		" cb @ B.C.
"				4306		25 P/C
"				42976	gutt 15'	
"				43040	E.C. cb "	
"				4305	P/C 25'	
26+00				4306		℄
"				43053		16' cb @ E.C.
"				43053	@ E.C. cb. 16'	
26+54.39				4317		℄ @ Cul-de-Sac
"				43102		28' gutt
"				43150		" cb
"				4318		40' P/C
"				4327		140' B.L.L.
"				43097	gutt 28'	
"				43151	cb "	
"				4318	P/C 40'	

F. B. 2152 Pg. 180 | Job No. 1980.34 | Division No. | Notes Red. | Plotted | No. | Profile
Survey of Holton St. S.S. | Date | Date | No. | X-Sec.
Survey by J.S.C. | Notes J.S.C. | Notes Chkd. | Checked | No.
Indexed K. C. Johnson | Date | Date | Date

76L298 S & E #307 9-54

PLEASE RETURN TO
LOS ANGELES COUNTY SURVEYOR
726 Los Angeles County Engineering Bldg.

NOTE: ANY ADDITIONS OR CHANGES ON THIS SHEET MUST BE MADE OR CIRCLED IN RED INK, WITH DATE AND NAME OF PERSON MAKING CHANGE.

Do not extend notes this side of this line.

STATION	B. S.	H. I.	F. S.	ELEV.		HOLTON ST.
						LT ℄ RT
26+54.39				4319	BLL. 140'	
26+82.5				43130		℄ 90th
"				43180		℄ cb.
BM AZ 178				43230	BM AZ 178 Elev. 43.360 F.B. 1926-149 Lark Ellen Ave (W. Side) @ Holton St. Bl. Spk. in cb. 5' S of ℄ prod of Holton St	

Notes Ck'd by	Survey of HOLTON ST. S.S.
Map No.	JN 1980.34 Tape Std °F
Office Work	Surveyed by JSC
Checked	Notes JFO Date 4-18-57
Date	Indexed C. Johnson

F. B. 2152 PG. 181

MAY 2 '57

C.I. 1980.34

HOLTON ST. S.S. DIST.

TOPOGRAPHY ON ALWOOD ST.

From: Yolanda Ave 1+00

TO: Cul-de-Sac @ Lark Ellen Ave 26+58.35

COATES
OCHSNER
MATTHIESEN
GLIDDEN
ARTURI

Note: Any Additions or Changes on This Sheet Must be Made or Circled in Red Ink With Date and Name of Person Making Change.

Do not extend this side of this line.

PLEASE RETURN TO
LOS ANGELES COUNTY ENGINEER
700 LOS ANGELES COUNTY ENGINEERING BLDG.

76F3098 SAE #247 1-56

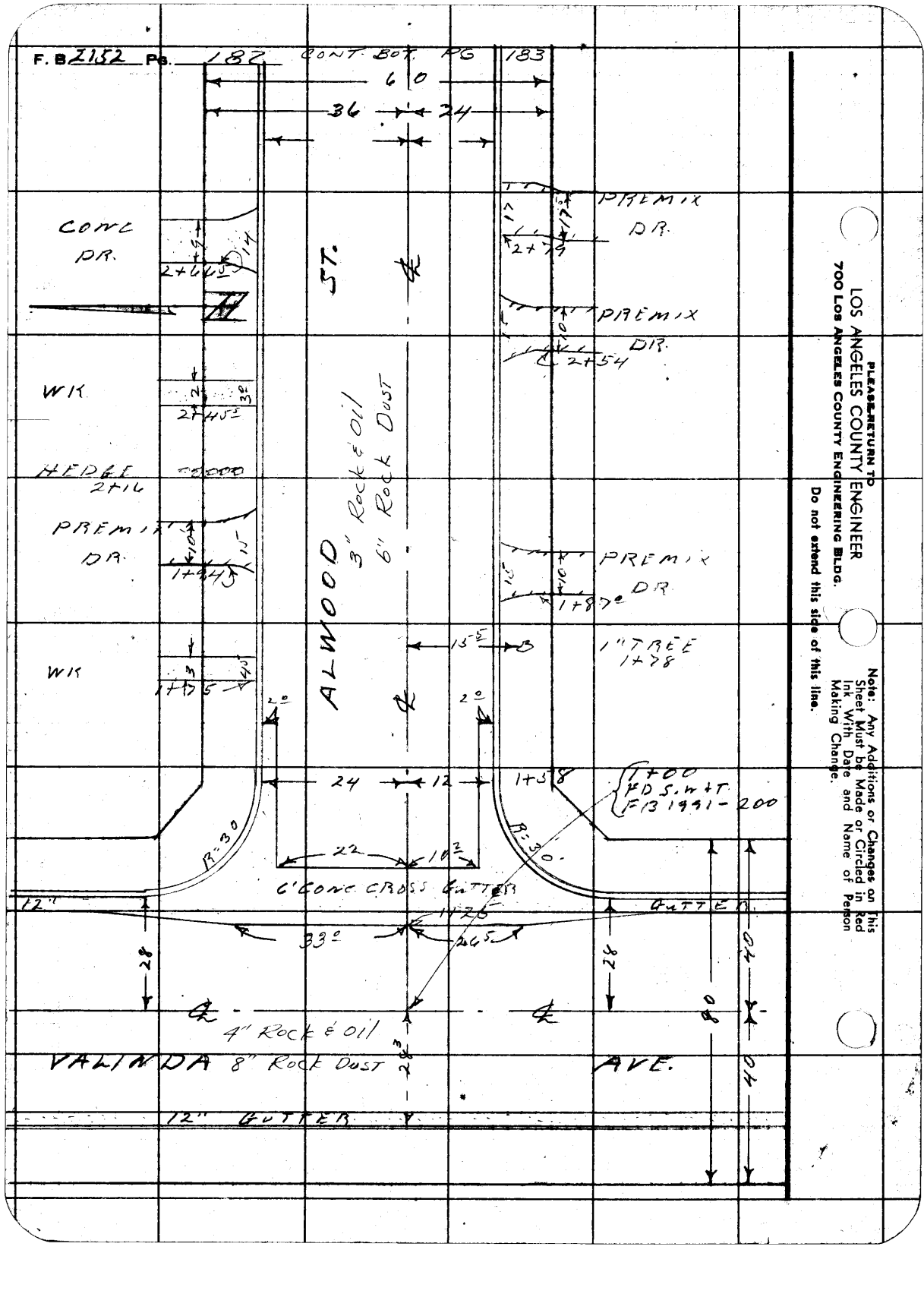

PLEASE RETURN TO
LOS ANGELES COUNTY ENGINEER
700 Los Angeles County Engineering Bldg.

Do not extend this side of this line.

Note: Any Additions or Changes on This Sheet Must be Made or Circled in Red Ink With Date and Name of Person Making Change.

Notes Ck'd by	Survey of HOLTON ST SS
Map No.	JN 198034 Tape Std °F
Office Work	Surveyed by J.S.C.
Checked	Notes J.O. Date 4-18-57
Date	Indexed A. C. Johnson

F. B. 2152 PG. 183

CONT BOT. PG 184

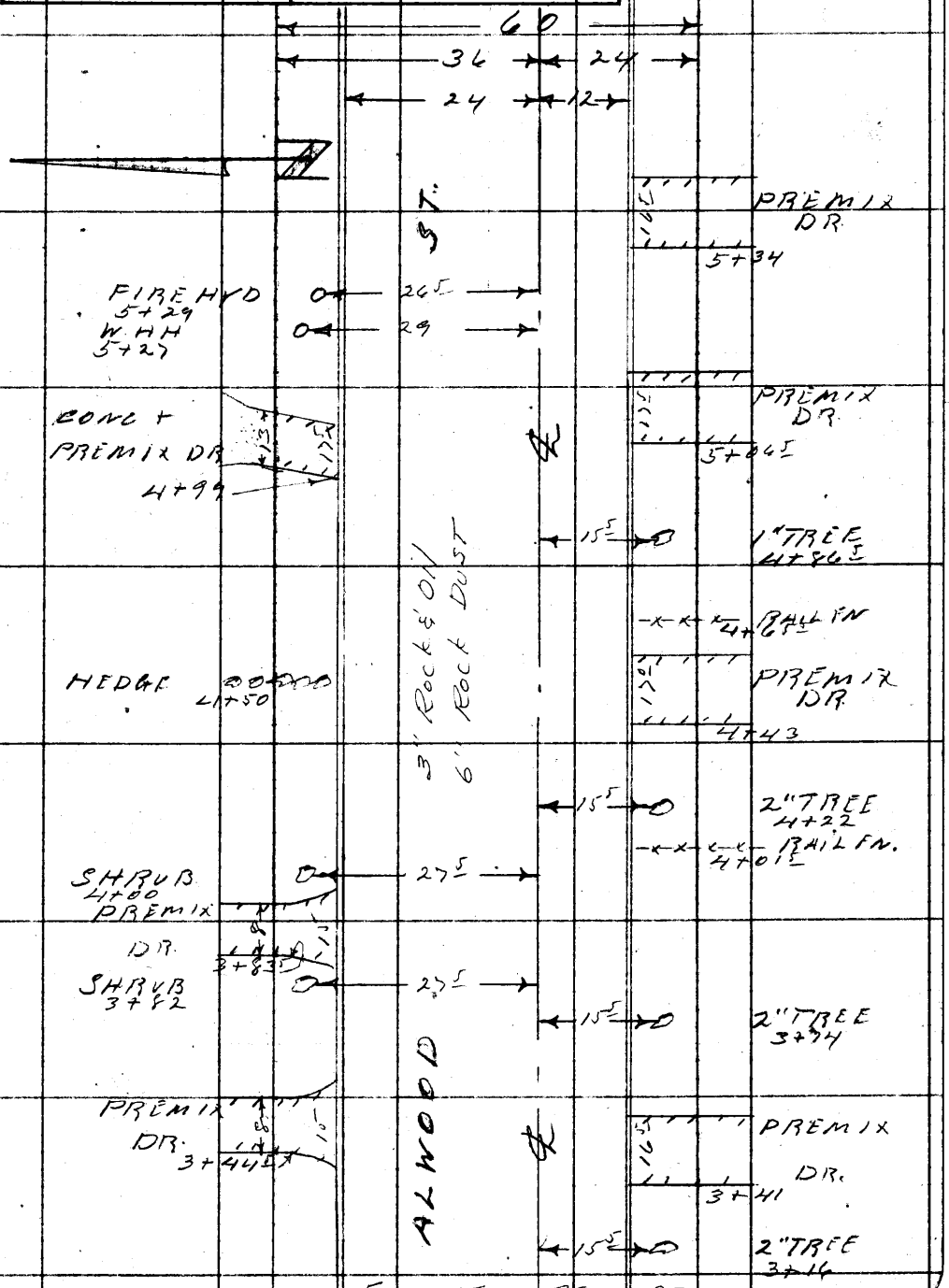

FROM TOP PG 182

Note: Any Additions or Changes on This Sheet Must be Made or Circled in Red Ink With Date and Name of Person Making Change.

Do not extend this side of this line.

PLEASE RETURN TO
LOS ANGELES COUNTY ENGINEER
700 LOS ANGELES COUNTY ENGINEERING BLDG.

76F309S S&E #247 1-56

F. B. 2152 PG. 184

CONT. BOT. PG 185

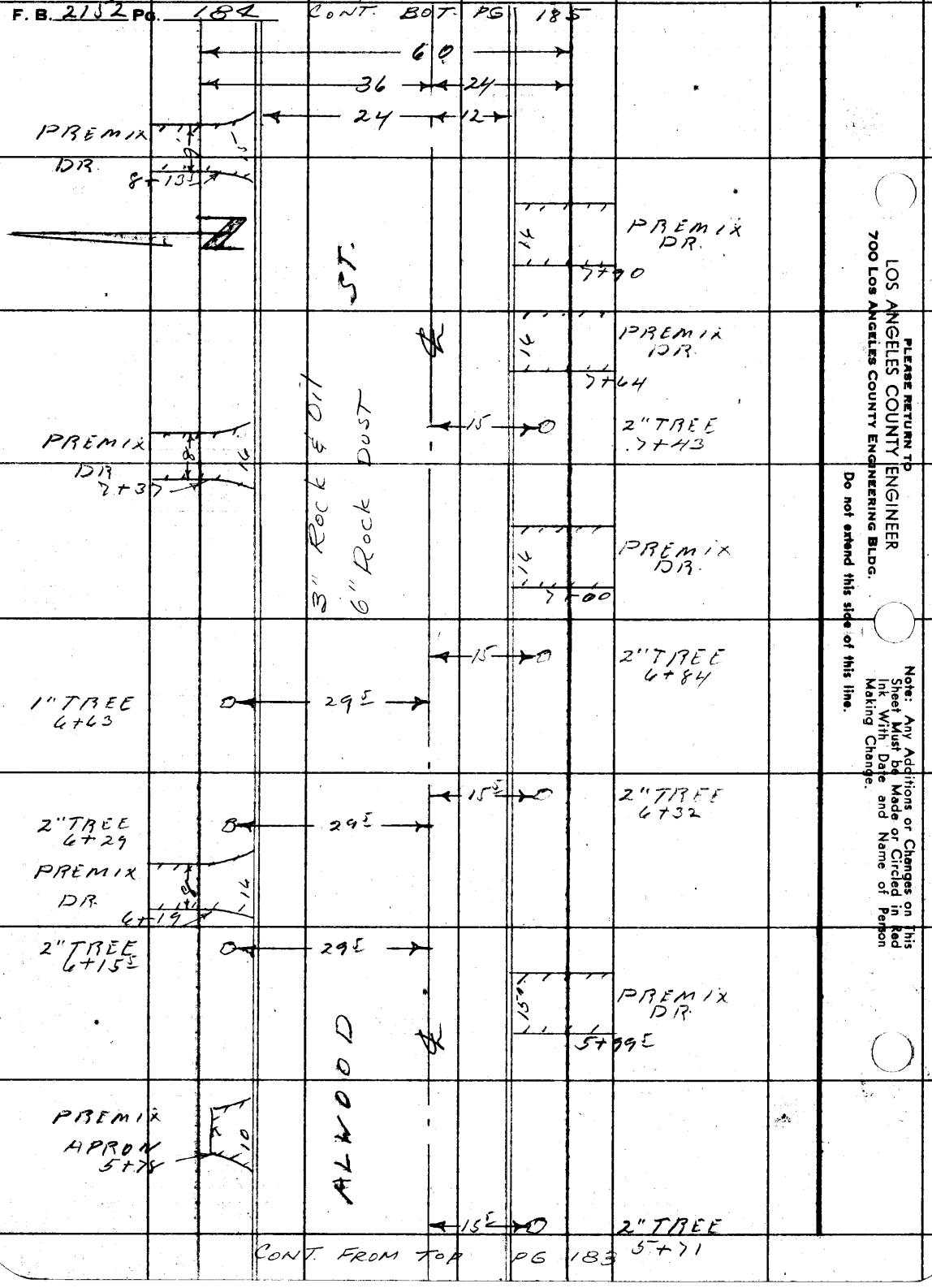

CONT. FROM TOP PG 183

PLEASE RETURN TO
LOS ANGELES COUNTY ENGINEER
700 Los Angeles County Engineering Bldg.

Do not extend this side of this line.

Note: Any Additions or Changes on This Sheet Must be Made or Circled in Red Ink With Date and Name of Person Making Change.

Notes Ck'd by	Survey of HOLTON ST. SS
Map No.	JN 1980 34 Tape Std °F
Office Work	Surveyed by JSC
Checked	Notes J.O. Date 4-18-57
Date	Indexed A. C. Johnson

F. B. 2152 PG. 185

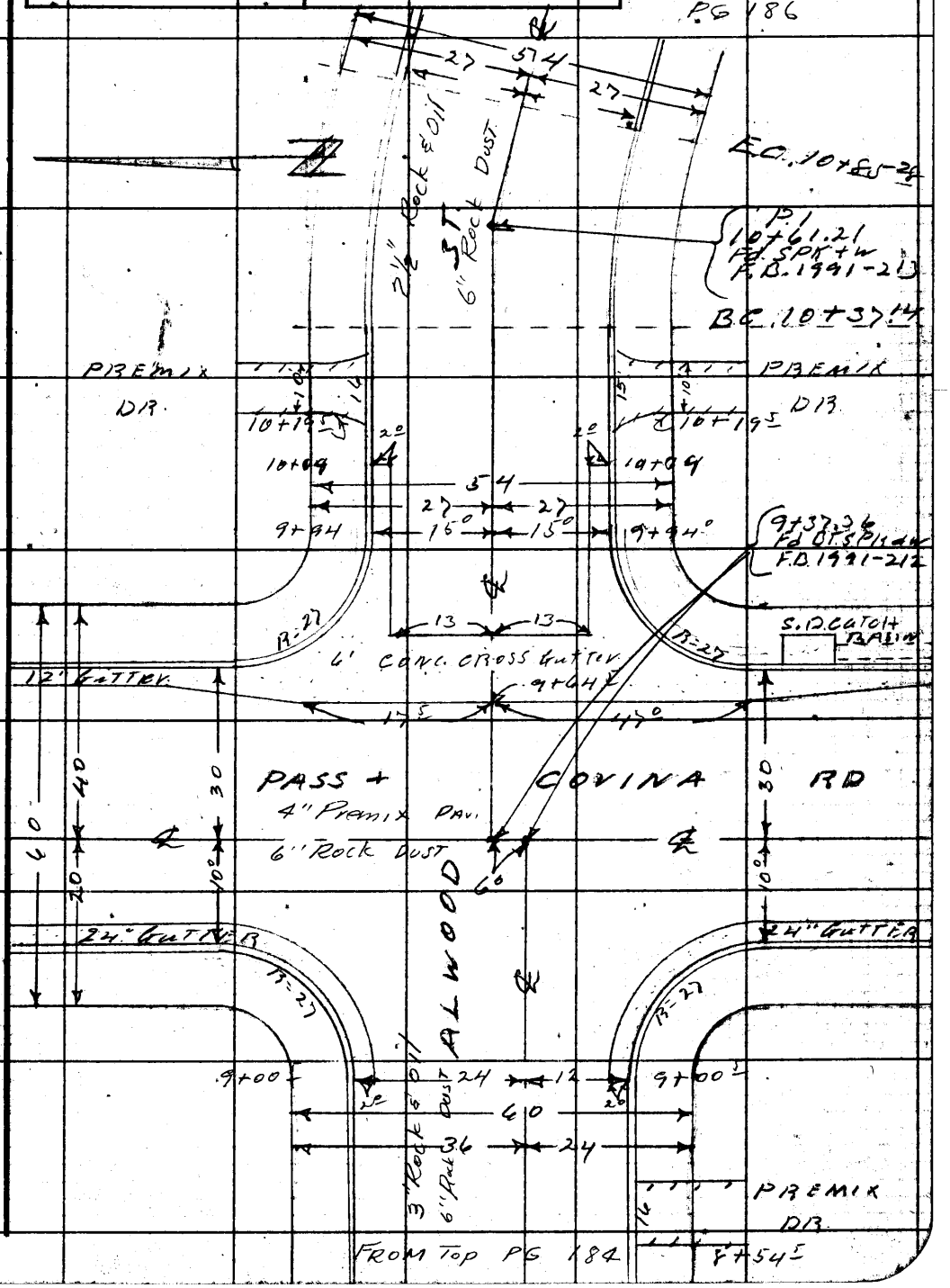

Note: Any Additions or Changes on This Sheet Must be Made or Circled in Red Ink With Date and Name of Person Making Change.

Do not extend this side of this line.

PLEASE RETURN TO
LOS ANGELES COUNTY ENGINEER
700 LOS ANGELES COUNTY ENGINEERING BLDG.

76F309S S&E #247 1-56

F. B. 2152 PG. 186 CONT. BOT PG 187

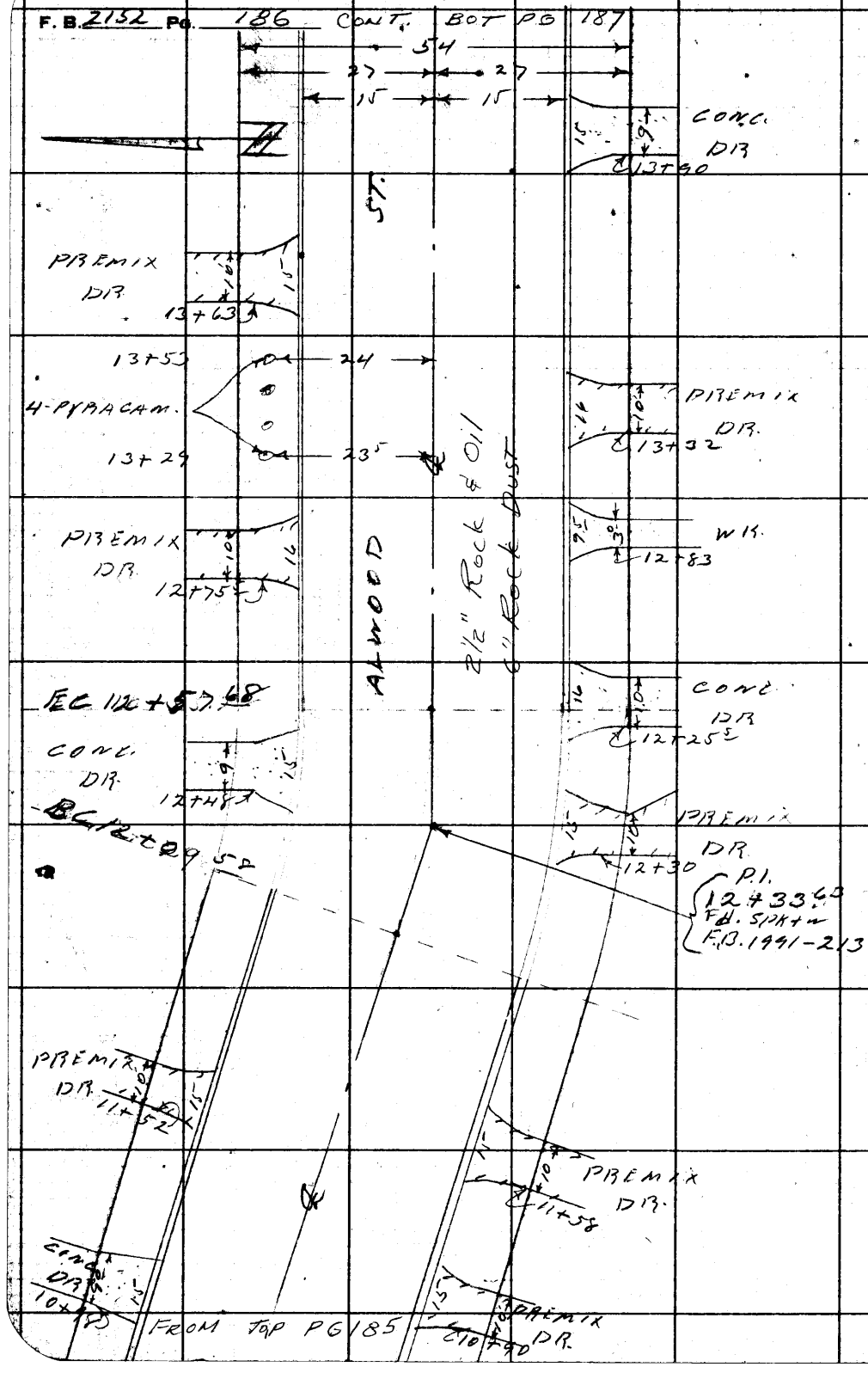

PLEASE RETURN TO
LOS ANGELES COUNTY ENGINEER
700 Los Angeles County Engineering Bldg.

Do not extend this side of this line.

Note: Any Additions or Changes on this Sheet Must be Made or Circled in Red Ink With Date and Name of Person Making Change.

Notes Ck'd by
Map No.
Office Work
Checked
Date

Survey of HOLTON ST. SS
JN 1960 Tape Std °F
Surveyed by J.S.C.
Notes J.O. Date 4-18-57
Indexed K. C. Johnson

F. B. 2152 Pg. 187

CONT. BOT PG 188

Note: Any Additions or Changes on This Sheet Must be Made, or Circled in Red Ink With Date and Name of Person Making Change.

Do not extend this side of this line.

PLEASE RETURN TO
LOS ANGELES COUNTY ENGINEER
700 Los Angeles County Engineering Bldg.

76F3098 SAE #247 1-56

54
27 27
16+30 end fn
RAIL FN
ST.
PREMIX DR. 16+00
15+93 Begin fn
21°
20'
15+84'
PREMIX DR. 15+64
BIRCH WIL. 15+54'
PYRACANTHA HEDGE
PREMIX DR. 15+43
20'
15+33'
CONC. DR. 15+22
ALWOOD
2½" Rock & Oil
6" Rock Dust
PREMIX DR. 14+75'
PREMIX DR. 14+67
FIRE HYD 14+60
19°
PREMIX
DR. 14+32
PREMIX DR. 14+10
WIL. 14+09

FROM TOA PG 186

F. B. 2152 Pg. 188 CONT. FROM PG 189

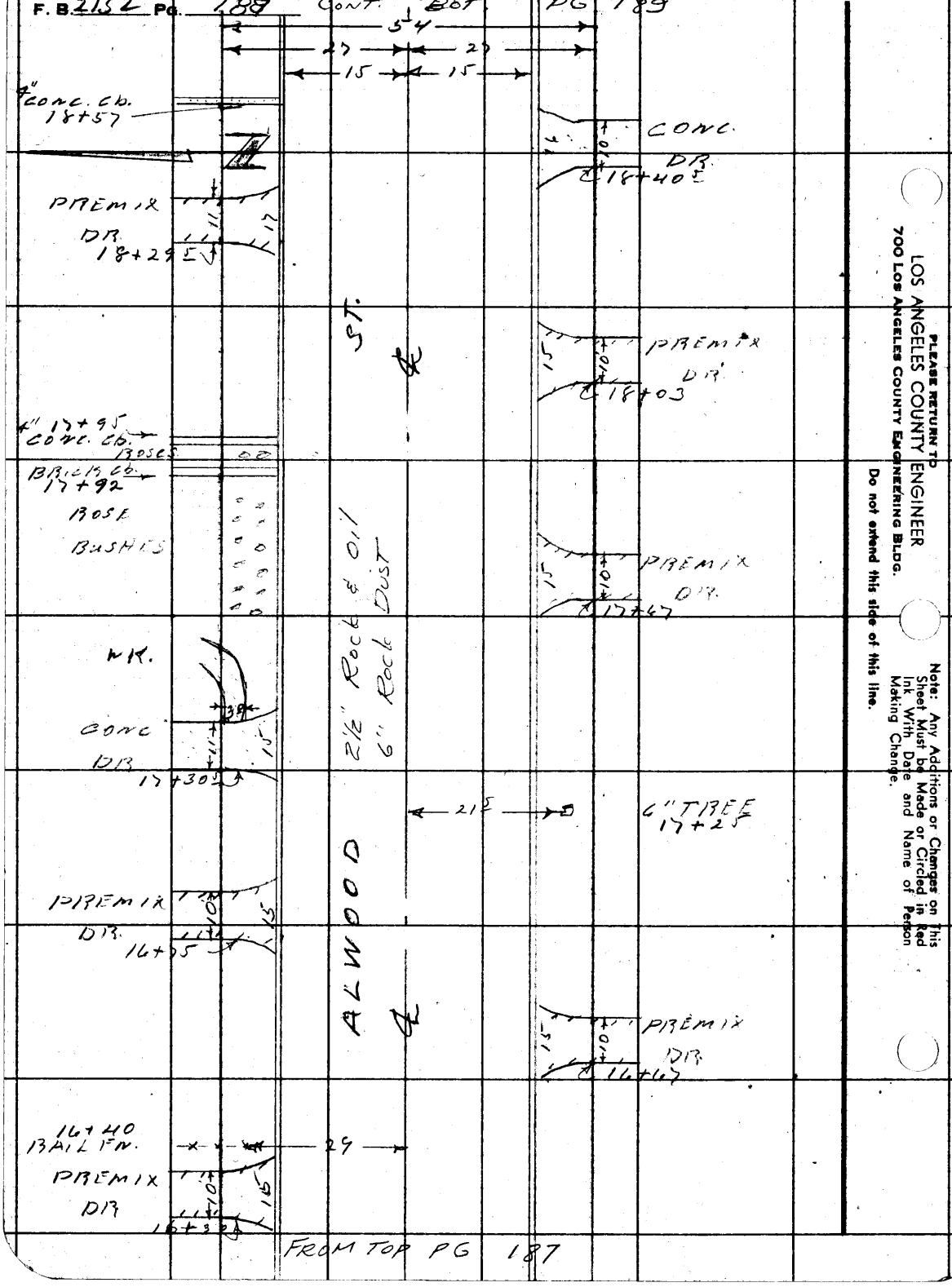

FROM TOP PG 187

PLEASE RETURN TO
LOS ANGELES COUNTY ENGINEER
700 Los Angeles County Engineering Bldg.

Do not extend this side of this line.

Note: Any Additions or Changes on This Sheet Must be Made or Circled in Red Ink With Date and Name of Person Making Change.

Notes Ck'd by	Survey of HOLTON ST SS
Map No.	JN 980 34 Tape Std °F
Office Work	Surveyed by J.S.C.
Checked	Notes J.O. Date 4-17-57
Date	Indexed

F. B. 2152 PG. 189

CONT. TO BOT. PG 190

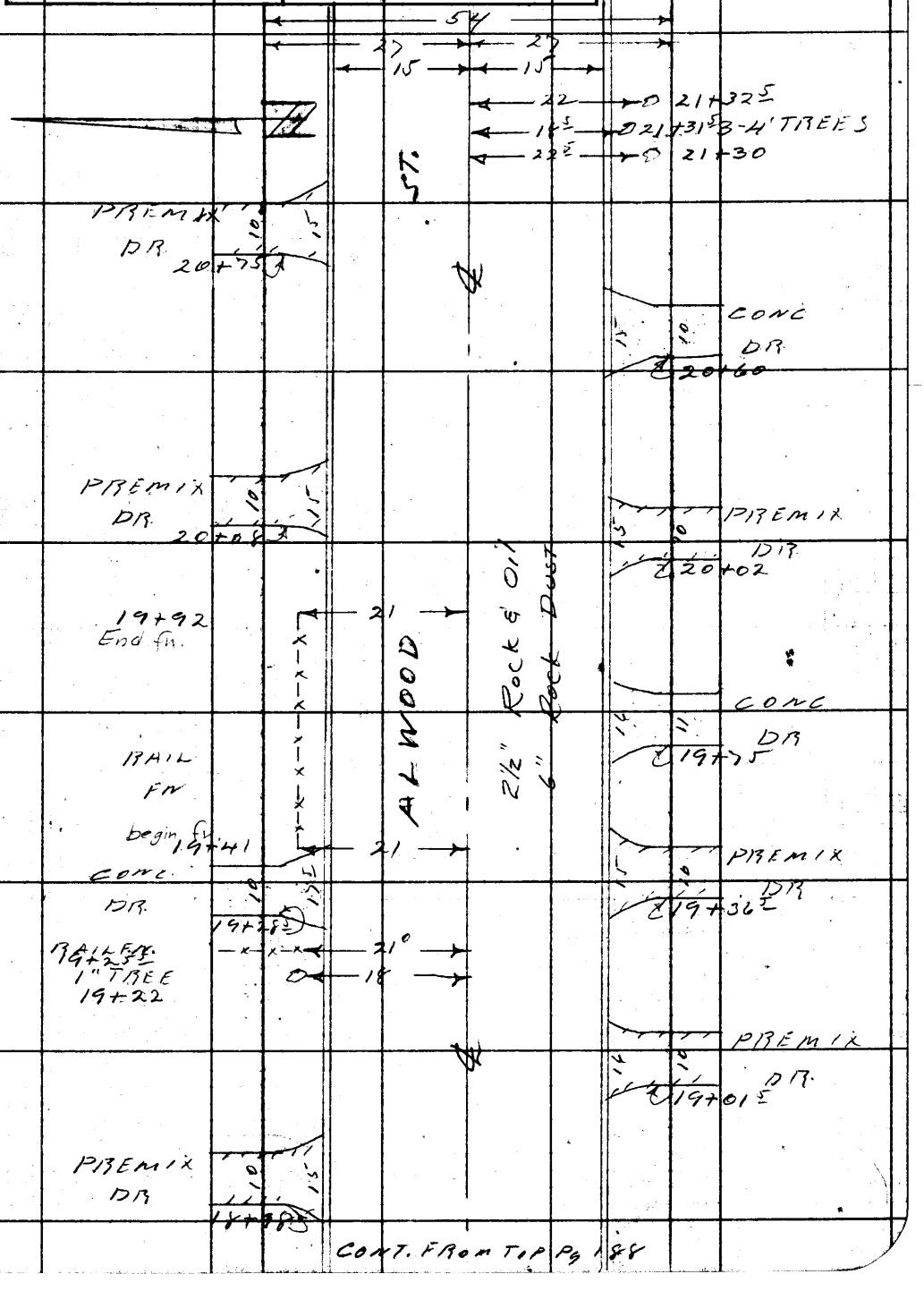

CONT. FROM TOP PG 188

Note: Any Additions or Changes on This Sheet Must be Made or Circled in Red Ink With Date and Name of Person Making Change.

PLEASE RETURN TO
LOS ANGELES COUNTY ENGINEER
700 LOS ANGELES COUNTY ENGINEERING BLDG.

Do not extend this side of this line.

76F309S S&E #247 1-56

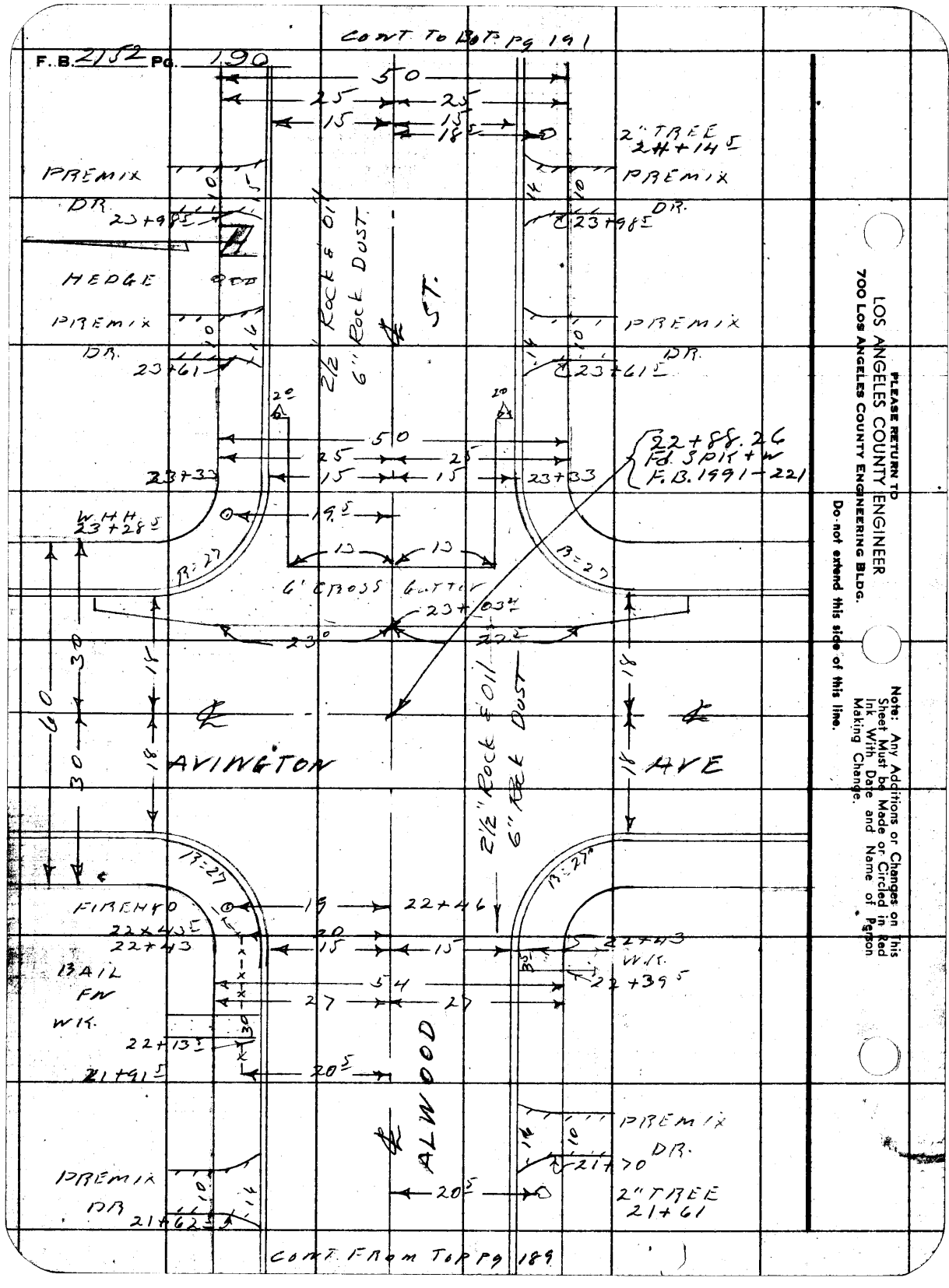

PLEASE RETURN TO
LOS ANGELES COUNTY ENGINEER
700 LOS ANGELES COUNTY ENGINEERING BLDG.

Do not extend this side of this line.

Note: Any Additions or Changes on This Sheet Must be Made or Circled in Red Ink With Date and Name of Person Making Change.

Notes Ck'd by	Survey of HOLTON ST. SS
Map No.	JN 1980 Tape Std °F
Office Work	Surveyed by JSE
Checked	Notes JO Date 4-18-57
Date	Indexed K. C. Johnson

F. B. 2152 PG. 191

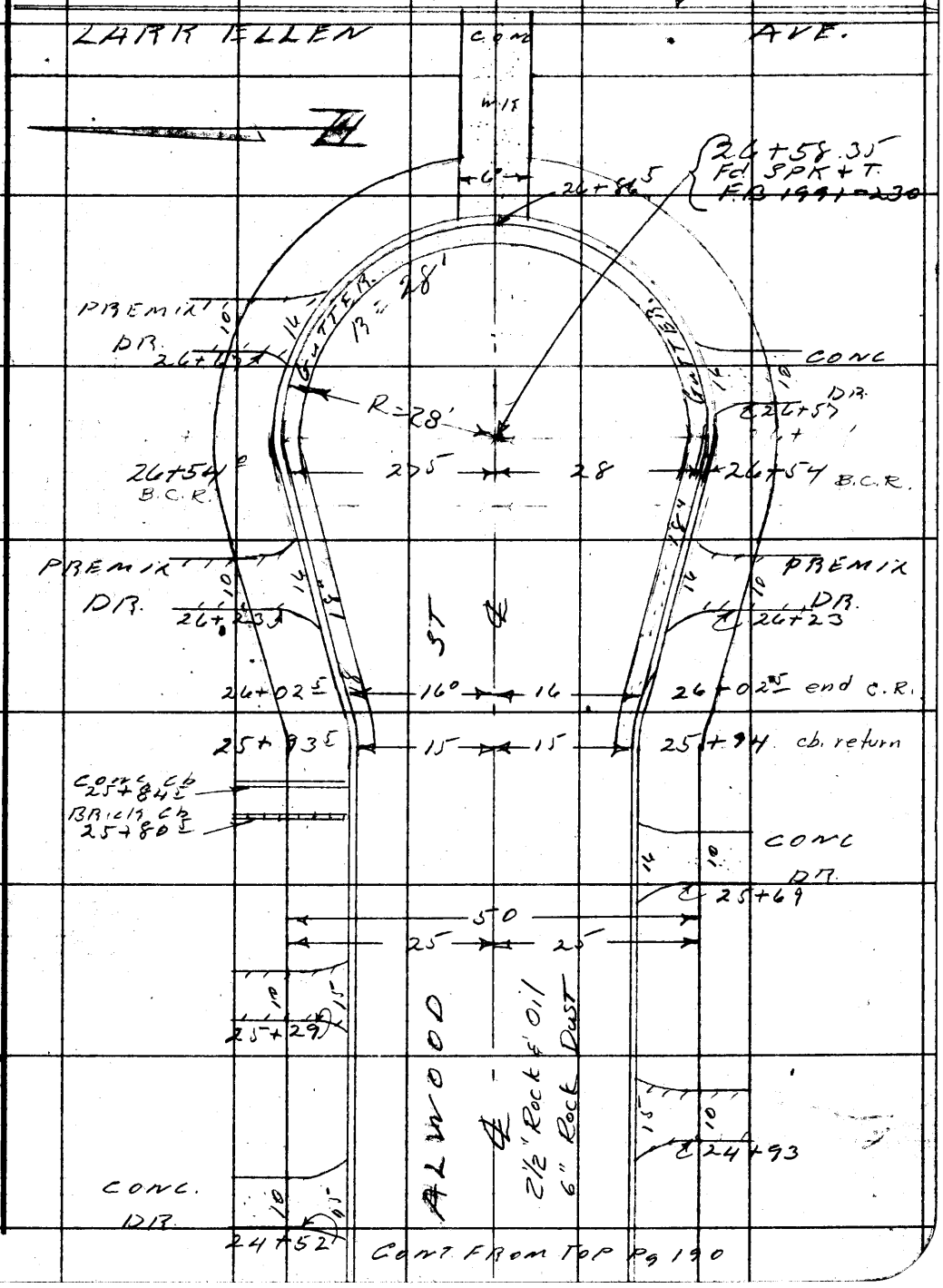

Note: Any Additions or Changes on This Sheet Must be Made or Circled in Red Ink With Date and Name of Person Making Change.

PLEASE RETURN TO
LOS ANGELES COUNTY ENGINEER
700 LOS ANGELES COUNTY ENGINEERING BLDG.

Do not extend this side of this line.

76F309S S&E #247 1-56

PLEASE RETURN TO
LOS ANGELES COUNTY ENGINEER
700 LOS ANGELES COUNTY ENGINEERING BLDG.

Do not extend this side of this line.

Note: Any Additions or Changes on This Sheet Must be Made or Circled in Red Ink With Date and Name of Person Making Change.

F. B. 2152 PG. 192

F. B. 2152 Pg. 193

Profile No. | Notes Red. | Plotted | Job No. 1980.34 | Division No.
Date | Date | Survey of HOLTON ST. S.S.
X-Sec. No. | Notes Chkd. | Checked | Survey by J.S.C. | Notes J.S.C. | Date 4-18-57
Date | Date | Map No. | Indexed R. C. Johnson | Date MAY 2 '57

C.I. 1980.34

HOLTON ST. S.S. DIST.

CROSS-SECTION

ON

ALWOOD ST.

From: Valinda ST. 1+00

To: Cul-de-Sac @ Lark Ellen Ave 26+58.35

COATES
OCHSNER
MATTHIESEN
ARTURI
GLIDDEN

STATION	B. B.	H. I.	F. B.	ELEV.

NOTE: ANY ADDITIONS OR CHANGES ON THIS SHEET MUST BE MADE OR CIRCLED IN RED INK, WITH DATE AND NAME OF PERSON MAKING CHANGE.

Do not extend notes this side of this line.

PLEASE RETURN TO
LOS ANGELES COUNTY SURVEYOR
726 Los Angeles County Engineering Bldg.

76L298 S & E #307 9-54

76L298 S & E #307 9-54

PLEASE RETURN TO
LOS ANGELES COUNTY SURVEYOR
726 LOS ANGELES COUNTY ENGINEERING BLDG.

NOTE: ANY ADDITIONS OR CHANGES ON THIS SHEET MUST BE MADE OR CIRCLED IN RED INK, WITH DATE AND NAME OF PERSON MAKING CHANGE.

Do not extend notes this side of this line.

STATION	B. S.	H. I.	F. S.	ELEV.		ALWOOD ST.
BMAZ212					BMAZ212 Elev. 394.660 F.B. 1926-166 Valinda Ave. & Alwood ST. S.E. Cor. Bt Spk. in cb. 5' S. of S. end C.R.	
					LT ℄ RT	
0+71				393 90		℄ gutt
"				394 50		℄ cb.
1+00				394 6		℄
"				394 7		24'
"				394 3	36'	
1+28				393 88		℄ = flow Line
				393 97		gutt. @ S. end C.R. S.E. Cor.
				394 [illegible]		cb. " " "
				393 70	gutt. @ N. end C.R. N.E. Cor.	
				394 34	cb " " "	
1+58				394 8		℄
"				394 42		12' gutt
"				395 06		" E. end C.R. S.E. Cor
"				395 6		24' P/L
"				395 9		125' B.L.L.
"				394 8	Crown 6'	
"				394 35	gutt 24'	
"				394 95	E. end C.R. N.E. Cor "	

F. B. 2152 Pg. 194 Job No. 1980-34 Division No. Notes Red. Plotted Profile
Survey of HOLTON ST. S.S. Date Date No.
Survey by JSC Notes JSC Notes Chkd. Checked X-Sec.
Indexed R. C. Johnson Date Date Date No.

76L298 S & E #307 9-54

PLEASE RETURN TO
LOS ANGELES COUNTY SURVEYOR
726 LOS ANGELES COUNTY ENGINEERING BLDG.

NOTE: ANY ADDITIONS OR CHANGES ON THIS SHEET MUST BE MADE OR CIRCLED IN RED INK, WITH DATE AND NAME OF PERSON MAKING CHANGE.

Do not extend notes this side of this line.

STATION	B. S.	H. I.	F. S.	ELEV.		ALWOOD ST.
					LT. ℄	RT.
1+58				3957	P/L 36'	
"				3955	B.L.L. 138'	
2+00				3955	℄	
				39599		12' gutt
				39564		" cb.
"				3960		24' P/L
				3955	crown 6'	
				39488	gutt 24'	
				39548	cb. "	
				3959	P/L 36'	
3+00				3967	℄	
				39622		12' gutt
				39659		" cb
				3970		24' P/L
				3968	crown 6'	
				39625	gutt 24'	
				39693	cb. "	
				3971	P/L 36'	
T.P.				39654		

Profile Notes Red. ____ Plotted ____ Job No. 1980.34 Division No. ____ F. B. 2152 Pg. 195
No. ____ Date ____ Date ____ Survey of HOLTON ST. SS.
X-Sec. Notes Chkd. ____ Checked ____ Survey by JSC Notes JSC Date 4-18-57
No. ____ Date ____ Date ____ Map No. ____ Indexed ____ Date ____

76L298 S & E #307 9-54

PLEASE RETURN TO
LOS ANGELES COUNTY SURVEYOR
726 LOS ANGELES COUNTY ENGINEERING BLDG.

NOTE: ANY ADDITIONS OR CHANGES ON THIS SHEET MUST BE MADE OR CIRCLED IN RED INK, WITH DATE AND NAME OF PERSON MAKING CHANGE.

Do not extend notes this side of this line.

F. B. 2132 Pg. 196 Job No. 1980.34 Division No. Notes Red. Plotted Profile No.
Survey of HOLTON ST. SS. Date Date No.
Survey by VSC Notes VSC Notes Chkd. Checked X-Sec.
Indexed K. C. Johnson Date Date Date No.

STATION	B. S.	H. I.	F. S.	ELEV.	LT.	ALWOOD ST.	RT.
4+00				3979		℄	
"				3977.50			12' gutt
"				3981.0			" cb.
"				3951			24' P/L
"				3982			125' B.L.L.
"				3979.			
"				3976.2	Crown 6'		
				3981.5	gutt 24'		
				3985	cb "		
				3989	P/L 36'		
				3990	B.L.L. 138'		
5+00				3987		℄	
"				3983.			12' gutt
"				3979.			" cb.
"				3977			24' P/L
"				3982	Crown 6'		
"				3987	gutt 24'		
"				3995.5	cb. "		
"				3997	P/L. 36'		
6+00				4002		℄	
"				3993			12' gut

76L298 S & E #307 9-54

PLEASE RETURN TO
LOS ANGELES COUNTY SURVEYOR
726 LOS ANGELES COUNTY ENGINEERING BLDG.

NOTE: ANY ADDITIONS OR CHANGES ON THIS SHEET MUST BE MADE OR CIRCLED IN RED INK, WITH DATE AND NAME OF PERSON MAKING CHANGE.

Do not extend notes this side of this line.

STATION	B. S.	H. I.	F. S.	ELEV.		ALWOOD ST.
					LT. ℄	RT.
6+00				400 50		12' cb.
"				401 2		24' P/L
				400 3	crown 6'	
				399 9	gutt 24'	
				400 54	cb "	
				401 1	P/L 36'	
T.P.				400 31		
7+00				401 5	℄	
"				401 1		12' gutt
"				401 67		" cb
"				402 0		24' P/L
"				401 6		125' B.LL.
"				401 7	crown 6'	
"				401 3	gutt 24'	
"				401 85	cb. "	
"				402 6	P/L 36'	
"				402 8	BLL. 36'	
8+00				403 1	℄	
				402 46		12' gutt
"				403 06		" cb
"				403 4		24 P/L

Profile Notes Red. ____ Plotted ____ Job No. 1980.34 Division No. ____ F. B. 2152 Pg. 197
No. ____ Date ____ Date ____ Survey of HOLTON ST. S.S.
X-Sec. Notes Chkd. ____ Checked ____ Survey by J.S.C. Notes ____ Date 4-18-57
No. ____ Date ____ Date ____ Map No. ____ Indexed Johnson Date ____

76L298 S & E #307 9-54

PLEASE RETURN TO
LOS ANGELES COUNTY SURVEYOR
726 LOS ANGELES COUNTY ENGINEERING BLDG.

NOTE: ANY ADDITIONS OR CHANGES ON THIS SHEET MUST BE MADE OR CIRCLED IN RED INK, WITH DATE AND NAME OF PERSON MAKING CHANGE.

Do not extend notes this side of this line.

STATION	B. S.	H. I.	F. S.	ELEV.		ALWOOD ST.
					LT	℄ RT.
8+00				403 2	Crown 6'	
"				402 81	gutt 24'	
"				403 41	cb "	
"				403 9	P/L 36'	
T.P.				403 55		
9+00 5				405 3		℄
"				404 92		12' gutt
"				405 5[illegible]		" W. end C.R. S.W. COR.
"				40[illegible]		24' P/L
"				405 5		125' B.L.L.
"				405 5	Crown 6'	
"				404 92	gutt 24'	
"				405 38	W. end C.R. N.W. COR. "	
"				40[illegible]	P/L 36'	
"				406 6	B.L.L. 138'	
				405 18		gutt @ S. end C.R. S.W. COR.
				405 84		cb. " " "
				405 61	gutt @ N. end C.R. N.W. COR.	
				406 24	cb. " " "	

F. B. 2152 Pg. 198 Job No. 1980.34 Division No. Notes Red. Plotted Profile
Survey of HOLTON ST. SS Date Date No.
Survey by JSC Notes JSC Notes Chkd. Checked X-Sec.
Indexed K. C. Johnson Date Date Date No.

76L298 S & E #307 9-54

PLEASE RETURN TO
LOS ANGELES COUNTY SURVEYOR
726 LOS ANGELES COUNTY ENGINEERING BLDG.

NOTE: ANY ADDITIONS OR CHANGES ON THIS SHEET MUST BE MADE OR CIRCLED IN RED INK, WITH DATE AND NAME OF PERSON MAKING CHANGE.

Do not extend notes this side of this line.

STATION	B. S.	H. I.	F. S.	ELEV.		ALWOOD ST.
					LT. ℄	RT.
9+37 36	PASS	COVINA		4064	℄	INT. PASS COVINA
"				4062		24'
"				4064	36'	
9+47				4064	℄	
"				4063		27'
"				4064	27'	
9+67				40518	℄	gutt
"				40509		gutt send CR. SE. cor
"				40578		cb " "
"				40540	gutt N. end CR. N.E. cor	
"				40608	cb. " "	
B.M. AZ. 171				4055	B.M. AZ. 171 Elev. 405.553 F.B. 1926-144	
9+94				4056	℄	
"				40628		15' gutt
"				40593		" E end CR. SE. cor
"				4067		27' P/L
"				4070		137' B.L.L.
"				40536	15' gutt	
"				40603	" E. end CR. NE. cor	
"				4068	27' P/L	

Profile Notes Red. ____ Plotted ____ Job No. 1980-34 Division No. ____ F. B. 2153 Pg. 199
No. ____ Date ____ Date ____ Survey of HOLTON ST SS.
X-Sec. Notes Chkd. ____ Checked ____ Survey by JSC Notes JSC Date 4-18-57
No. ____ Date ____ Date ____ Map No. ____ Indexed Johnson Date ____

76L298 S & E #307 9-54

PLEASE RETURN TO
LOS ANGELES COUNTY SURVEYOR
726 LOS ANGELES COUNTY ENGINEERING BLDG.

NOTE: ANY ADDITIONS OR CHANGES ON THIS SHEET MUST BE MADE OR CIRCLED IN RED INK, WITH DATE AND NAME OF PERSON MAKING CHANGE.

Do not extend notes this side of this line.

STATION	B. S.	H. I.	F. S.	ELEV.			ALWOOD ST.
					LT.	℄	RT.
9+94				4073	B.L.L. 132'		
10+00				4057		℄	
"				40535			15' gutt
"				40600			" cb.
"				4068			37' P/L
"				40537	gutt 15'		
"				40603	cb "		
"				4066	P/L 37'		
11+00				4069		℄	
"				4065			15' gutt
				4071			" cb.
"				4075			37' P/L
"				4066	gutt 15'		
"				4072	cb. "		
"				4079	P/L 37'		
12+00				4078		℄	
"				4074			15' gutt
"				40808			" cb
"				4088			37' P/L
"				4074	gutt 15'		

F. B. 2133 PG. 200 Job No. 1980.34 Division No. Notes Red. Plotted Profile
Survey of Holton St. SS Date Date No.
Survey by JSC Notes JSC Notes Chkd. Checked X-Sec.
Indexed A. C. Johnson Date Date Date No.

76L298 S & E #307 9-54

PLEASE RETURN TO
LOS ANGELES COUNTY SURVEYOR
726 LOS ANGELES COUNTY ENGINEERING BLDG.

NOTE: ANY ADDITIONS OR CHANGES ON THIS SHEET MUST BE MADE OR CIRCLED IN RED INK, WITH DATE AND NAME OF PERSON MAKING CHANGE.

Do not extend notes this side of this line.

STATION	B. S.	H. I.	F. S.	ELEV.		ALWOOD ST.
					LT. ℄	RT.
12+00				408 05	cb. 15'	
"				405 6	P/L 27'	
T.P.				407 60		
13+00				408 8	℄	
"				408 5		15' gut
"				409 4		" cb.
"				409 4		27' P/L
"				410 5		129' B.LL.
"				408 4	gutt 15'	
"				409 10	cb "	
"				409 8	P/L 27'	
"				411 2	B.LL. 139'	
14+00				409 [illegible]	℄	
"				409 48		15' gut
"				410 40		" cb
"				410 5[illegible]		27' P/L
"				409 5	gutt 15'	
"				410 04	cb "	
"				411 0	P/L 27'	

Profile Notes Red. ____ Plotted ____ Job No. 1980.34 Division No. ____ F. B. 3150 Pg. 201
No. ____ Date ____ Date ____ Survey of Halton St. SS.
X-Sec. Notes Chkd. ____ Checked ____ Survey by USC Notes USC Date 4-18-57
No. ____ Date ____ Date ____ Map No. ____ Indexed ____ Date ____

C. Johnson

76L298 S & E #307 9-54

PLEASE RETURN TO
LOS ANGELES COUNTY SURVEYOR
726 LOS ANGELES COUNTY ENGINEERING BLDG.

NOTE: ANY ADDITIONS OR CHANGES ON THIS SHEET MUST BE MADE OR CIRCLED IN RED INK, WITH DATE AND NAME OF PERSON MAKING CHANGE.

Do not extend notes this side of this line.

STATION	B. S.	H. I.	F. S.	ELEV.		ALWOOD ST.
					LT	℄ RT.
15+00				410 9		℄
"				410 4		15' gutt
"				411 04		" cb
"				411 4		37' PL
"				410 3	gutt 15'	
"				410 99	cb "	
"				411 7	PL 37	
T.P.				410 55		
16+00				412 5		℄
"				412 [illegible]		15' Gu[illegible]
"				412 60		15' Cb.
"				413 0		27' PL
"				414 0		129' BLL.
"				412 0	Gut 15	
"				412 65	Cb 15	
"				412 9	PL 27	
"				415 0	BLL, 139	
17+00				414 [illegible]		℄
"				414 0		15' Gut.
"				414 60		15' Cb

F. B. 2152 PG. 202
Job No. 1910 Division No. Notes Red. Plotted
Survey of HOLTON ST SS Date Date No.
Survey by JSC Notes Notes Chkd. Checked X-Sec.
Indexed [illegible] Johnson Date Date Date No.
Profile

76L298 S & E #307 9-54

PLEASE RETURN TO
LOS ANGELES COUNTY SURVEYOR
726 LOS ANGELES COUNTY ENGINEERING BLDG.

NOTE: ANY ADDITIONS OR CHANGES ON THIS SHEET MUST BE MADE OR CIRCLED IN RED INK, WITH DATE AND NAME OF PERSON MAKING CHANGE.

Do not extend notes this side of this line.

STATION	B. S.	H. I.	F. S.	ELEV.		ALWOOD ST
					LT. ℄	RT
17+00				4145		27' PL.
"				4140	Gut. 15	
"				4146	Cb. 15	
"				4151	PL. 27	
18+00				4165	℄	
"				4160		15' Gut.
"				4156		15' Cb
"				4168		27' PL.
"				4161	Gut. 15	
"				4170	Cb. 15	
"				4173	PL. 27	
19+00				4184	℄	
"				4181		15' Gut
"				4170		15' Cb
"				4189		27' PL.
"				4203		124' BLL
"				4181	Gut. 15	
"				4170	Cb. 15	
"				4189	PL. 27	
"				4197	BLL. 139	

Profile Notes Red. ____ Plotted ____ Job No. 1980 [illegible] Division No. ____ F. B. 2157 Pg. 203
No. ____ Date ____ Date ____ Survey of HOLTON ST. SS
X-Sec. Notes Chkd. ____ Checked ____ Survey by JSC Notes J.C. Date 4-19-57
No. ____ Date ____ Date ____ Map No. ____ Date ____

76L298 S & E #307 9-54

PLEASE RETURN TO
LOS ANGELES COUNTY SURVEYOR
726 LOS ANGELES COUNTY ENGINEERING BLDG.

NOTE: ANY ADDITIONS OR CHANGES ON THIS SHEET MUST BE MADE OR CIRCLED IN RED INK, WITH DATE AND NAME OF PERSON MAKING CHANGE.

Do not extend notes this side of this line.

STATION	B. S.	H. I.	F. S.	ELEV.		ALWOOD ST.
					LT.	℄ BT.
20+00				4203		℄
"				4201		15' Gut.
"				42065		15' Cb
"				4210		27' PL.
"				4200	Gut 15	
"				42064	Cb 15	
"				4208	PL. 27	
21+00				4225		℄
"				4221		15' Gut
"				42264		15' Cb
"				4229		27' P.L.
"				4221	Gut 15	
"				42269	Cb 15	
"				4228	PL. 27	
T.P.				42255		
22+00				4244		℄
"				4240		15' Gut
"				42464		15' Cb
"				4254		27' PL.

F. B. 2152 Pg. 204 Job No. 1980 34 Division No. Notes Red. Plotted Profile
Survey of HOLTON ST. SS. Date Date No.
Survey by LSC Notes Checked X-Sec.
Indexed K. C. Johnson Date Date No.

761,298 S & E #307 9-54

PLEASE RETURN TO
LOS ANGELES COUNTY SURVEYOR
726 LOS ANGELES COUNTY ENGINEERING BLDG.

NOTE: ANY ADDITIONS OR CHANGES ON THIS SHEET MUST BE MADE OR CIRCLED IN RED INK, WITH DATE AND NAME OF PERSON MAKING CHANGE.

Do not extend notes this side of this line.

STATION	B. S.	H. I.	F. S.	ELEV.		ALWOOD ST.
					LT. ℄	RT.
22+00				4240	Gut. 15	
				42467	Cb 15	
				4248	PL. 27	
22+43				4252	℄	
"				4249		15' Gut. W. end S.W. CR.
"				42549		15' Cb. " "
"				4259		27' PL.
"				4277		129' BLL.
"				4249	Gut. W. end N.W. CR. 15.	
"				42557	Cb " " 15	
"				4256	PL 27	
"				4257	BLL 139'	
				4256		Gut. S. end S.W. Cor CR.
				42619		Cb " "
				4249	Gut N end N.W. Cor CR.	
				42563	Cb " " "	
22+[illegible]				4263		℄ int AVINGTON AV
				4266		27
				4260	27	

Profile Notes Red. ____ Plotted ____ Job No. 1980 Division No. ____ F. B. 2152 Pg. 205
No. ____ Date ____ Date ____ Survey of HOLTON ST. SS
X-Sec. Notes Chkd. ____ Checked ____ Survey by JSC Notes JO Date 4-19-57
No. ____ Date ____ Date ____ Map No. ____ Indexed Johnson Date ____

76L298 S & E #307 9-54

PLEASE RETURN TO
LOS ANGELES COUNTY SURVEYOR
726 LOS ANGELES COUNTY ENGINEERING BLDG.

NOTE: ANY ADDITIONS OR CHANGES ON THIS SHEET MUST BE MADE OR CIRCLED IN RED INK, WITH DATE AND NAME OF PERSON MAKING CHANGE.

Do not extend notes this side of this line.

STATION	B. S.	H. I.	F. S.	ELEV.		ALWOOD ST.
23+06				426 04	LT	℄ RT
				426 56		℄ Gut. Send S.E. Cor CB
				427 20		Cb " " "
				425 70	N. end N.E. Cor CB. Gut	
				426 35	Cb	
23+33				426 67		℄
"				426 45		15' Gut E end N.E. CB
"				427 11		15' Cb " "
"				427 7		25' PL.
"				429 7		129' BLL.
"				425 95	Gut. E end N.E. Cor CB. 15	
"				426 64	Cb " " " " 15	
"				427 1	PL. 25	
"				426 9	BLL. 139'	
24+00				428 2		℄
"				428 0		15' Gut.
"				428 60		15' Cb
"				428 8		25' PL.
"				427 60	Gut. 15'	
"				428 21	Cb 15'	
"				428 3	PL. 25'	

F. B. 2152 PG. 706 Job No. 1916 Division No. Notes Red. Plotted Profile
Survey of Holiday St. 55 Date Date No.
Survey by J.S.L. Notes J.O. Notes Chkd. Checked X-Sec.
Indexed K. C. Johnson Date Date Date No.

76L298 S & E #307 9-54

PLEASE RETURN TO
LOS ANGELES COUNTY SURVEYOR
726 LOS ANGELES COUNTY ENGINEERING BLDG.

NOTE: ANY ADDITIONS OR CHANGES ON THIS SHEET MUST BE MADE OR CIRCLED IN RED INK, WITH DATE AND NAME OF PERSON MAKING CHANGE.

Do not extend notes this side of this line.

STATION	B. S.	H. I.	F. S.	ELEV.	9.61	ALWOOD ST
					LT	℄ BT
25+00				430 5		℄
				430 29		15' Gut
				431 2		15' Cb
				429 7		25 Pl.
				430 35	Gut. 15	
				430 95	Cb 15	
				430 7	Pl. 25	
25+94				432 7		℄
"				432 52		15' Gut
"				433 12		15' Cb
"				433 5		25' Pl
"				431 99	Gut 15	
"				432 62	Cb 15	
"				432 9	Pl. 25	
				432 9		℄
26+00				434 26		℄
26+58.25				433 64		28' Gut.
"				434 24		28' Cb
"				434 8		38' Pl.
				434 8		120 Bll.

Profile Notes Red. ____ Plotted ____ Job No. 1980 34 Division No. ____
No. ____ Date ____ Date ____ Survey of HOLTON ST SS Date 4-19-57
X-Sec. Notes Chkd. ____ Checked ____ Survey by JSC Notes JC Date ____
No. ____ Date ____ Date ____ Map No. ____ Indexed Johnson Date ____

F. B. 2152 Pg. 207

F. B. 2152 Pg. 208

Survey of Holton St. SS Job No. 1960 [illegible] Division No. ____ Notes Red. ____ Plotted ____

Survey by JSL Notes JO Date ____ Date ____

Indexed A. C. Johnson Date ____ Notes Chkd. ____ Checked ____

Date ____ Date ____

STATION	B.S.	H.I.	F.S.	ELEV.			
							ALWOOD
					LT.	℄	RT.
26+58.25							
				433.09	Gu. 28		
				433.68	Cb 28		
				434.2	Pl. 38		
				433.2	Bll. 139		
26+86.5							
"				434.62			
				434.54		℄ Gu.	
						℄ Cb	
BM AZ 179							
				435.41	BM AZ 179 ELEV. = 435.4[illegible] F.B. 19[illegible] 149		
					LARK ELLEN AVE. (W side) @ ALWOOD [illegible]		
					BESPA in Cb. 7' S. of ℄ PROD. ALWOOD [illegible]		