INDEX TO F.B. 2154

DATE	J.N.	DESCRIPTION	NOTES	PAGES
		CALMOSA AVE. C.I.1988.14		
5-57	0303.00	Center Line Survey	C/L	5-40
6-57	1988.14	Calmada Ave. from Christine Dr. to 2nd St.	Topog.	47-51
"	"	" " "	X-secs.	53-59
"	"	Janine Dr. from Calmada Ave. to Ocean View Ave.	Topog.	61-65
"	"	" " "	X-secs.	67-72
"	"	Calmosa Ave. from Janine Dr. to 2nd St.	Topog.	73-76
"	"	" " "	X-secs.	77-81
"	"	Christine Dr. from P.I. 240'± E. of California Ave. to Ocean View Ave.	Topog.	83-86
"	"	" " " "	X-secs.	87-90
"	"	2nd St. from Calmada Ave. to California Ave.	Topog.	91-93
"	"	" " "	X-secs.	95-99
"	"	California Ave. from 2nd St. to Mar Vista St.	Topog.	101-112
7-57	"	" " "	X-secs.	113-128
"	"	4th St. from California Ave. to Strub Ave.	Topog.	129-133
"	"	" " "	X-secs.	135-141
"	"	" " to Calmada Ave.	Topog.	143-145
"	"	" " "	X-secs.	147-151
"	"	Calmada Ave. from 4th St. to Mar Vista Ave.	Topog.	153-161
"	"	" " "	X-secs.	163-170
"	"	Edmaru Ave. from " "	Topog.	171-176
"	"	" " "	X-secs.	177-184
10-57	"	Plumbing outlets on Christine Dr.	Loc.	185-186
"	"	" "	Elevs.	187-190
		California Ave. C.I.2106.14		
6-59	2106.14	Whittier Blvd from A Point 200' W.of & to a Point 180' E.of California Ave.	Topog.	195-196
"	"	" " " "	X-secs.	197-200
"	"	California Ave. from Whittier Blvd. to 2nd St.	Topog.	201-202
"	"	" " "	X-secs.	203-210

PWTB 0928 616

Notes Ck'd by BRENNER	Survey of Calmosa Ave
Map No.	JN 0303.00 Tape 0132 Std 68 °F
Office Work	Surveyed by Snyder
Checked	Notes PRS Date 5-57
Date	Indexed A. C. Johnson 8-5-57

F. B. 2154 PG 5

J.N. 0303.00

CENTER LINE SURVEY

For

C.I. 1988.14

CALMOSA AVE S.S. DIST.

Snyder
Le Gault
Harrington
Bankson
Smith

Note: Any Additions or Changes on This Sheet Must be Made or Circled in Red Ink With Date and Name of Person Making Change.

PLEASE RETURN TO
LOS ANGELES COUNTY ENGINEER
700 Los Angeles County Engineering Bldg.
Do not extend this side of this line.

78F3098 S&E #247 1-58

PWFB 0928

[redacted] 617

F. B. 2154 Pg. 6

INDEX

C1. 1988.14 CALMOSA AVE

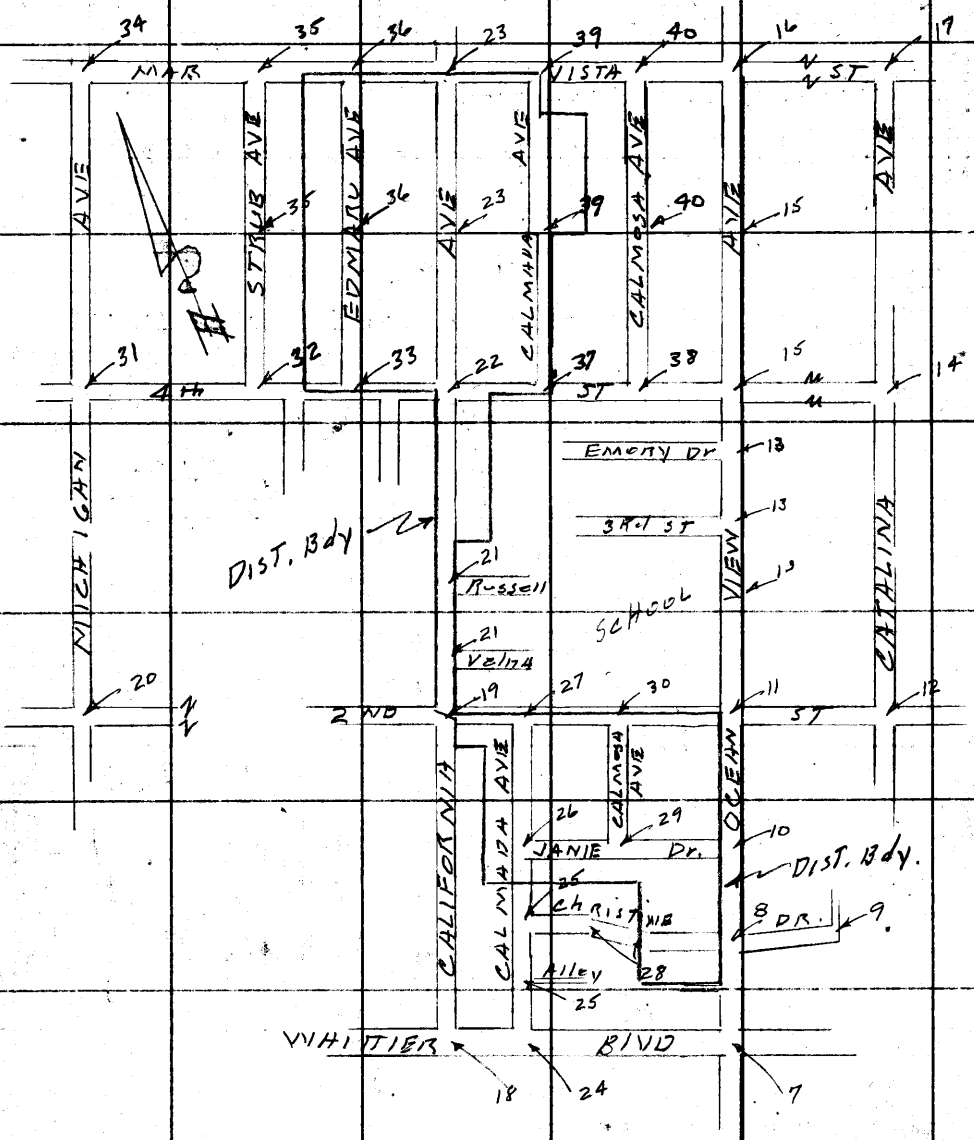

PLEASE RETURN TO
LOS ANGELES COUNTY ENGINEER
700 LOS ANGELES COUNTY ENGINEERING BLDG.

Do not extend this side of this line.

Note: Any Additions or Changes on This Sheet Must be Made or Circled in Red Ink With Date and Name of Person Making Change.

PWFB 0928 618

Notes Ck'd by BRENNER	Survey of ℄ Colimosa Ave
Map No.	JN 0303.00 Tape Std 68 °F
Office Work	Surveyed by Snyder
Checked	Notes PRS Date 5-57
Date	Indexed C. Johnson

F. B. 3184 Pg. 4

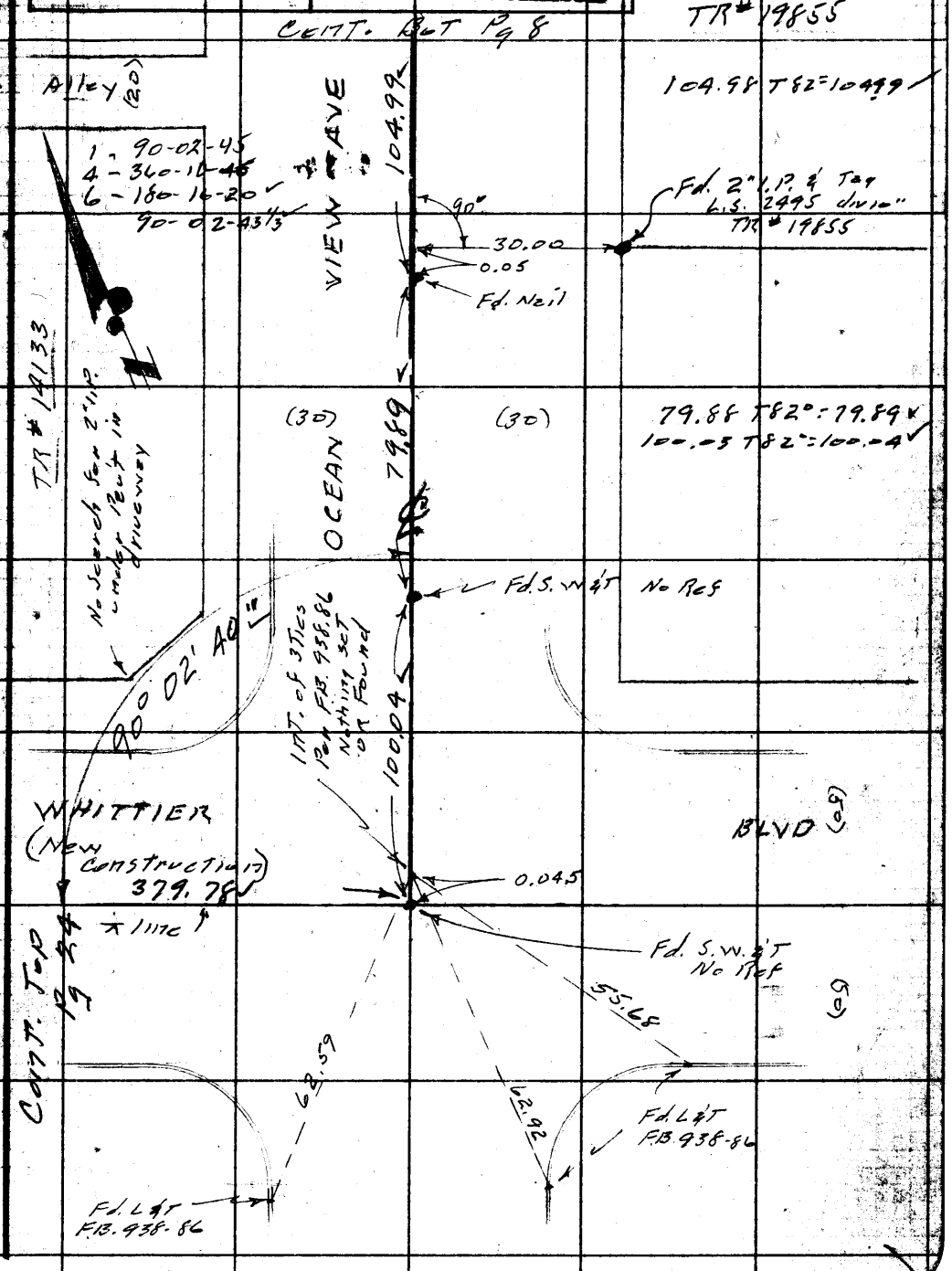

Note: Any Additions or Changes on This Sheet Must be Made or Circled in Red Ink With Date and Name of Person Making Change.

Do not extend this side of this line.

PLEASE RETURN TO
LOS ANGELES COUNTY ENGINEER
700 LOS ANGELES COUNTY ENGINEERING BLDG.

76F3095 S&E #247 1-56

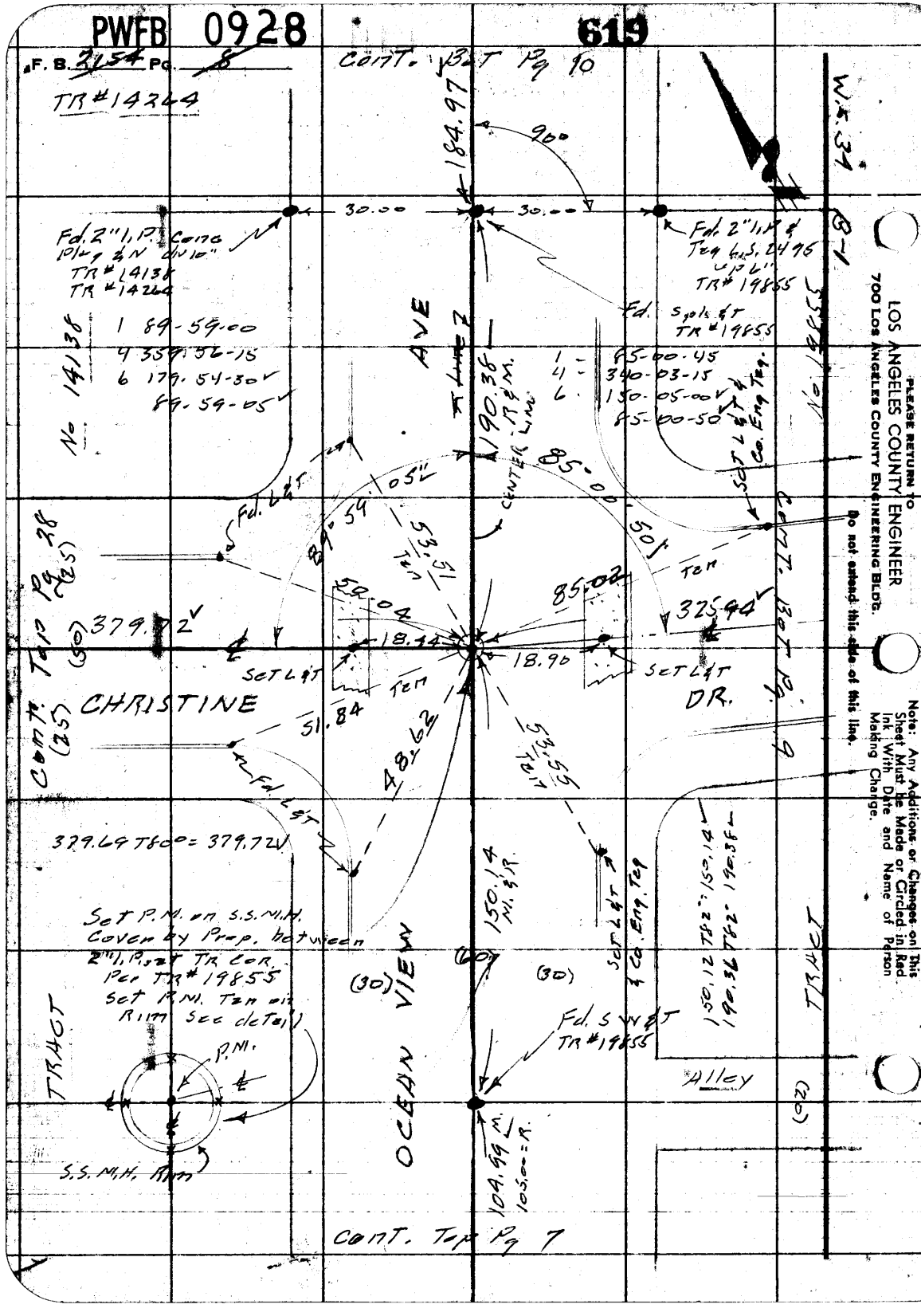
PWFB 0928
619
F. B. 2154 Pg. 8
TR#14264
CONT. BOT Pg 10
184.97
90°
30.00
30.00
Fd. 2" I.P. Conc Plug & N div 10" TR#14138 TR#14264
Fd. 2" I.P. & Tag L.S. 2496 up 6" TR#19855
Fd. Spk & T TR#19855
No 14138
1 89-59-00
4 359-56-15
6 179-54-30
89-59-05
1 - 85-00-45
4 - 340-03-15
6 - 150-05-00
85-00-50
AVE
190.38 R&M.
CENTER LINE
85-00-50
Set L&T & Co. Eng Tag.
No 19855
W.S. 34
B-1
Fd. L&T
89°59'05"
53.51 Tan
50.04
85.02
325.94
379.72
18.44
18.90
Set L&T
Set L&T
CHRISTINE
DR.
51.84
48.62
53.55 Tan
Fd. L&T
379.69 T80° = 379.72
150.14 M.&R.
Set L&T & Co. Eng. Tag
150.12 T82° = 150.14
190.36 T82° 190.38
Set P.M. on S.S.M.H. Cover by Prop. between 2" I.P. set TR Cor. Per TR#19855 Set P.M. Tan on Rim See detail
(30)
(60)
(30)
OCEAN VIEW
TRACT
TRACT
P.M.
S.S.M.H. Rim
Fd. S W&T TR#19855
Alley
(20)
104.99 M. 105.00 = R.
CONT. TOP Pg 7
CONT. TOP Pg 28 (25)
(50)
CONT. BOT Pg 9
PLEASE RETURN TO
LOS ANGELES COUNTY ENGINEER
700 LOS ANGELES COUNTY ENGINEERING BLDG.
Do not extend this side of this line.
Note: Any Additions or Changes on This Sheet Must be Made or Circled in Red Ink With Date and Name of Person Making Change.

PWFB 0928 620

Notes Ck'd by BRENNER	Survey of Calmosa Ave
Map No.	JN 0303.00 Tape 0132 Std LF °F
Office Work	Surveyed by Snyder
Checked	Notes PRS Date 5-16-57
Date	Indexed A. C. Johnson

F. B. 3184 PG. 9

C-1

W.S. 34

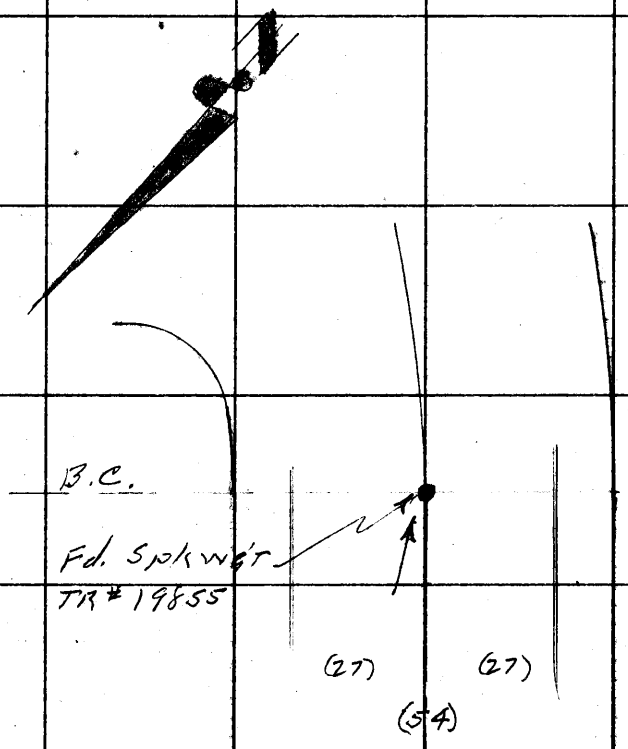

CHRISTINE DR

325.94

325.91 T80°=
325.94

Cont. Right Pg. 8

Note: Any Additions or Changes on This Sheet Must be Made or Circled in Red Ink With Date and Name of Person Making Change.

Do not extend this side of this line.

PLEASE RETURN TO
LOS ANGELES COUNTY ENGINEER
700 LOS ANGELES COUNTY ENGINEERING BLDG.

76F309S S&E #247 1-56

PWFB 0928

F. B. 2154 Pg. 10

621

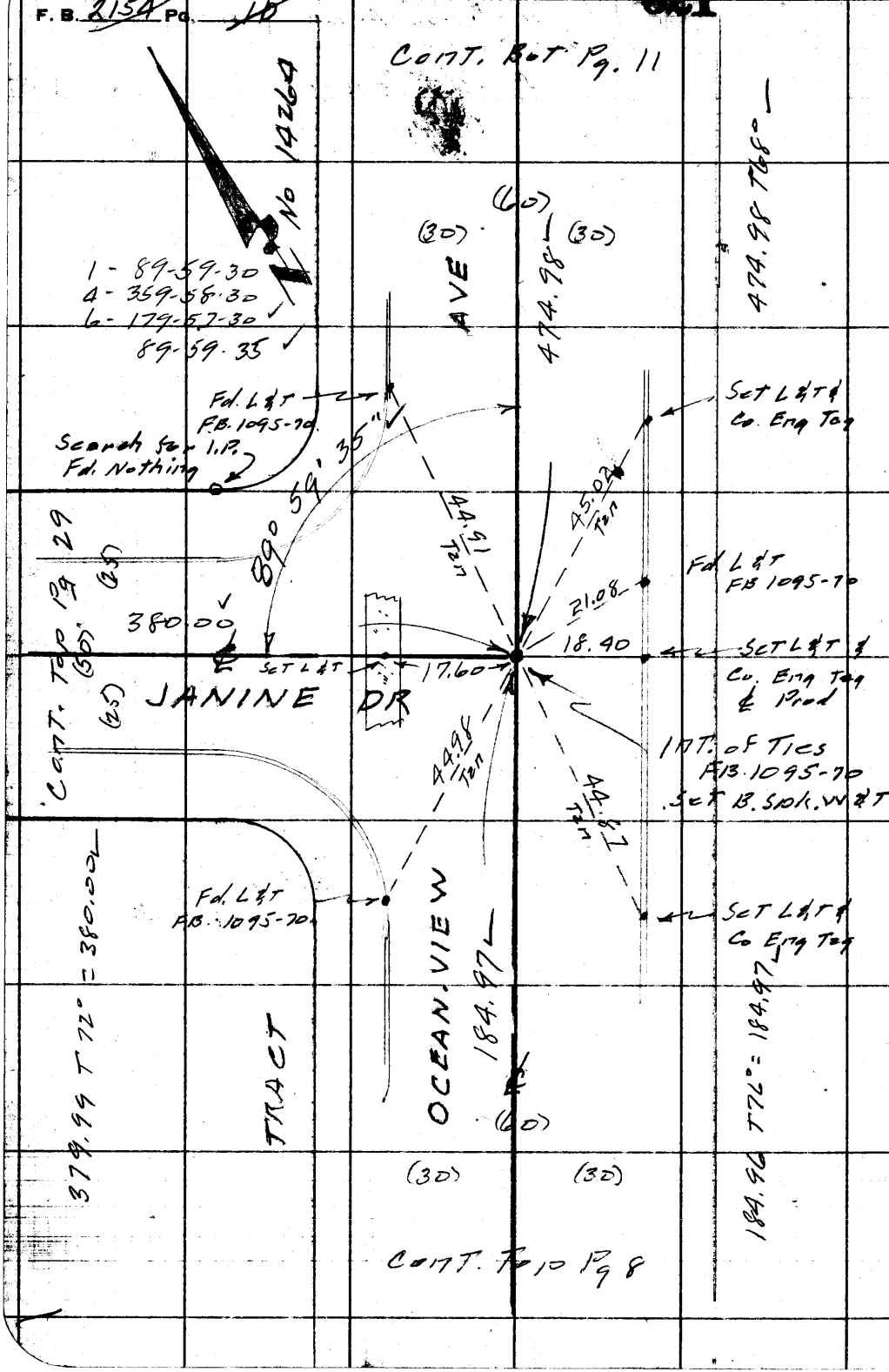

W.S. 34 C-1

PLEASE RETURN TO
LOS ANGELES COUNTY ENGINEER
700 LOS ANGELES COUNTY ENGINEERING BLDG.

Do not extend this side of this line.

Note: Any Additions or Changes on This Sheet Must Be Made or Circled in Red Ink With Date and Name of Person Making Change.

PWFB 0928

Notes Ck'd by BRENNER	Survey of ℄ Calmosa Ave
Map No.	JN 0303.09 Tape 0132 Std 68 °F
Office Work	Surveyed by Snyder
Checked	Notes PRS Date 5-31-57
Date	Indexed C. Johnson

F. B. 2154 PG. 11

TRACT No 16632

CONT. BOT Pg 13

Fd. 2" I.P. & Tag L.S. 1102 dn10" TR# 16632

29.93

W.S. 34 C-1

OCEAN VIEW SCHOOL

1 - 89-59-45
4 - 359-59-00
6 - 179-58-30
89-59-45

AVE (30) 660.2 (60) (30)

40" ADJ. 45"

89°59'

174.98

Fd. L&T

Fd. L&T

45.01 Tem

L5.04 Tem

380.03

739.92

(30) (60) (30)

CONT. Right Pg 30

2ND. ST

48.78 Tem

48.89 Tem

CONT. BOT Pg 12

Fd. L&T

Fd. L&T

INT of 4. P.M. on S.S. M.H. Rim FQ 614-11

Scratched for 2" I.P. Fd. Nothing

TRACT No 14264

OCEAN VIEW

474.98

Rim

CONT. Top Pg 10

Note: Any Additions or Changes on This Sheet Must be Made or Circled in Red Ink With Date and Name of Person Making Change.

Do not extend this side of this line.

PLEASE RETURN TO LOS ANGELES COUNTY ENGINEER 700 LOS ANGELES COUNTY ENGINEERING BLDG.

76F3095 S&E #247 1-56

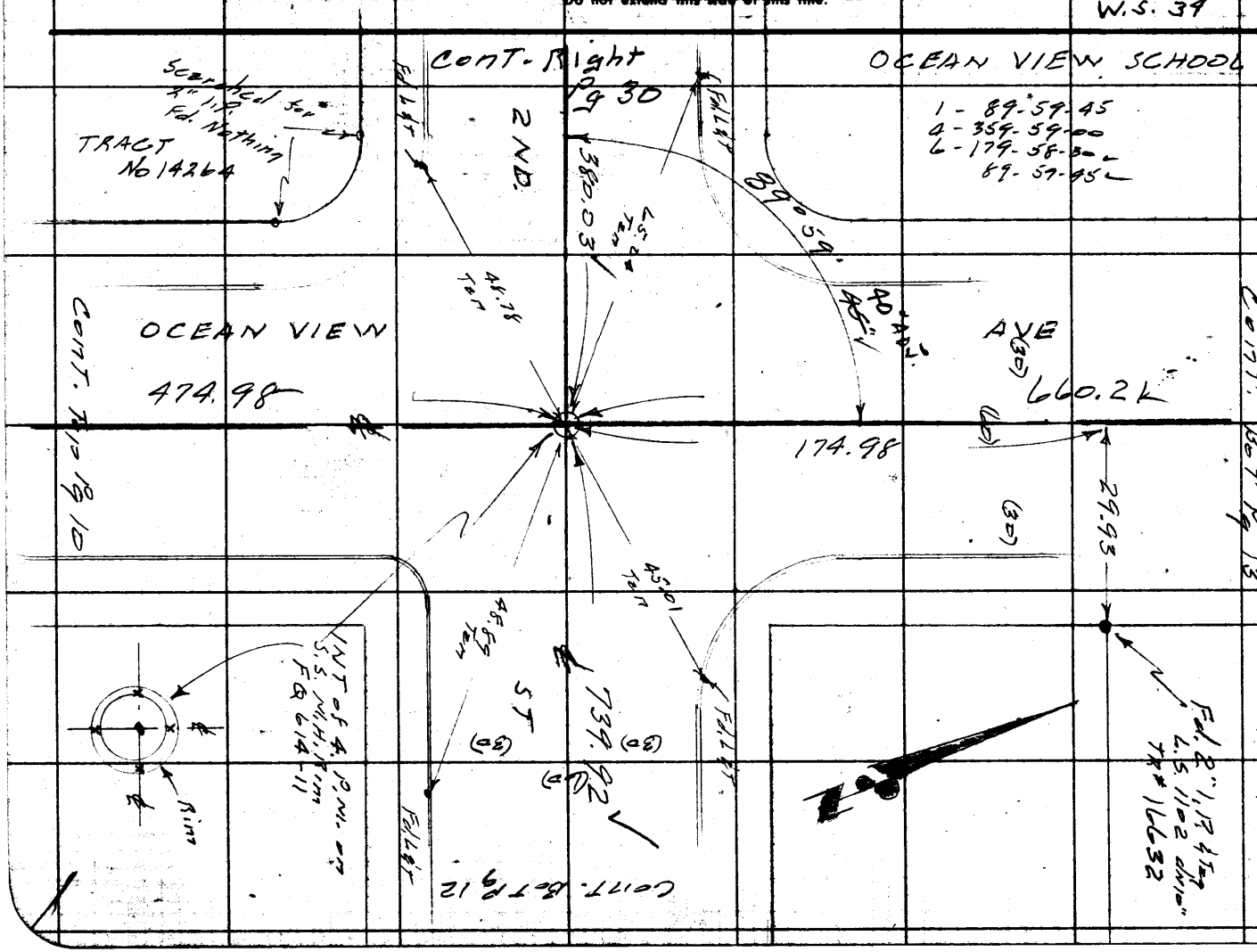

PWFB 0928

623

F. B. 2154 Pg. 12

W.S. 39 C-1

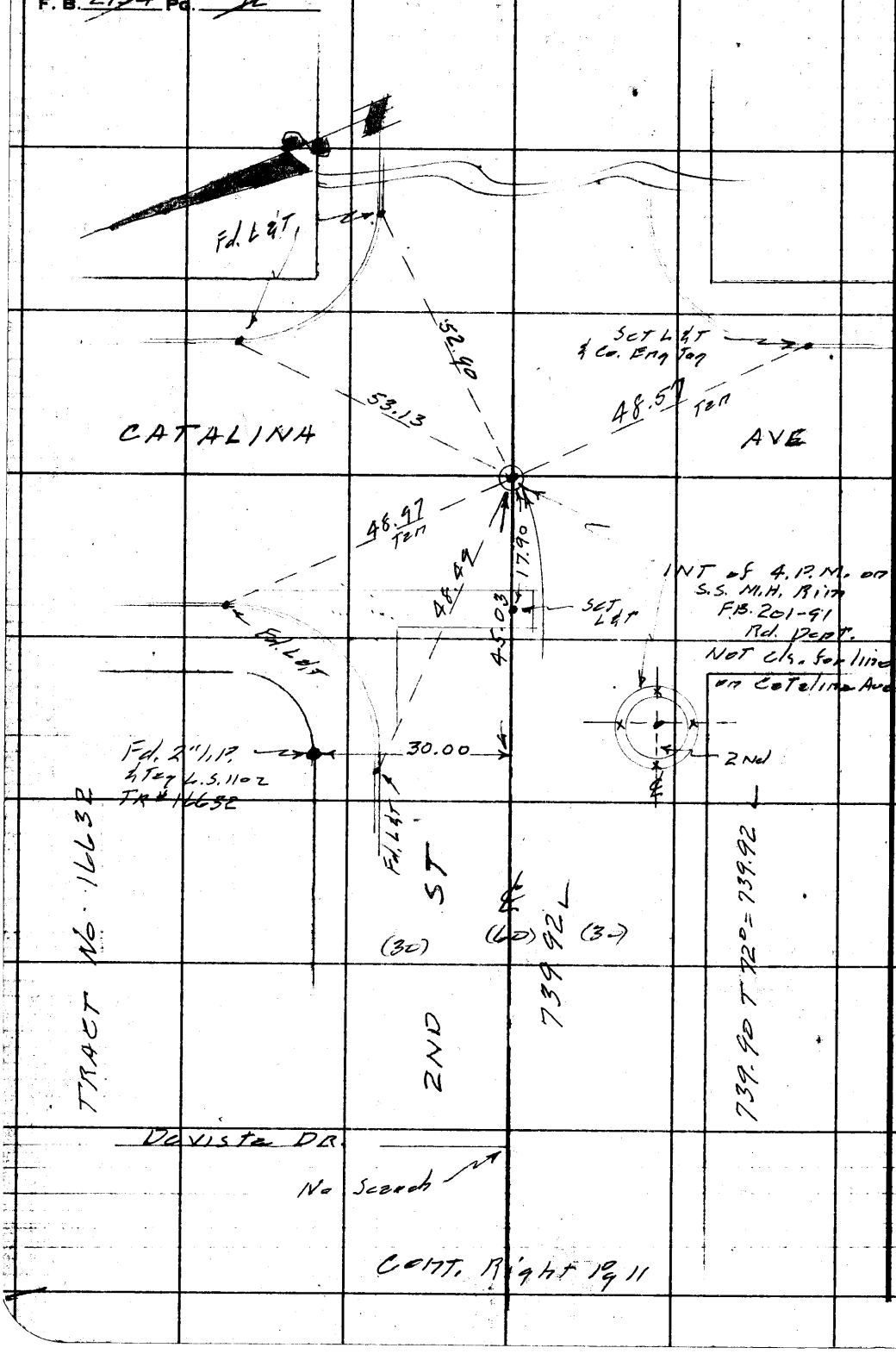

PLEASE RETURN TO
LOS ANGELES COUNTY ENGINEER
700 Los Angeles County Engineering Bldg.

Do not extend this side of this line.

Note: Any Additions or Changes on This Sheet Must Be Made or Circled in Red Ink With Date and Name of Person Making Change.

PWFB 0928 624

Notes Ck'd by BRENNER	Survey of ℄ Calmose Ave
Map No.	JN 0303.09 Tape 0132 Std °F
Office Work	Surveyed by Snyder
Checked	Notes PRS Date 5-31-57
Date	Indexed C. Johnson

F. B. ~~2154~~ PG. ~~13~~

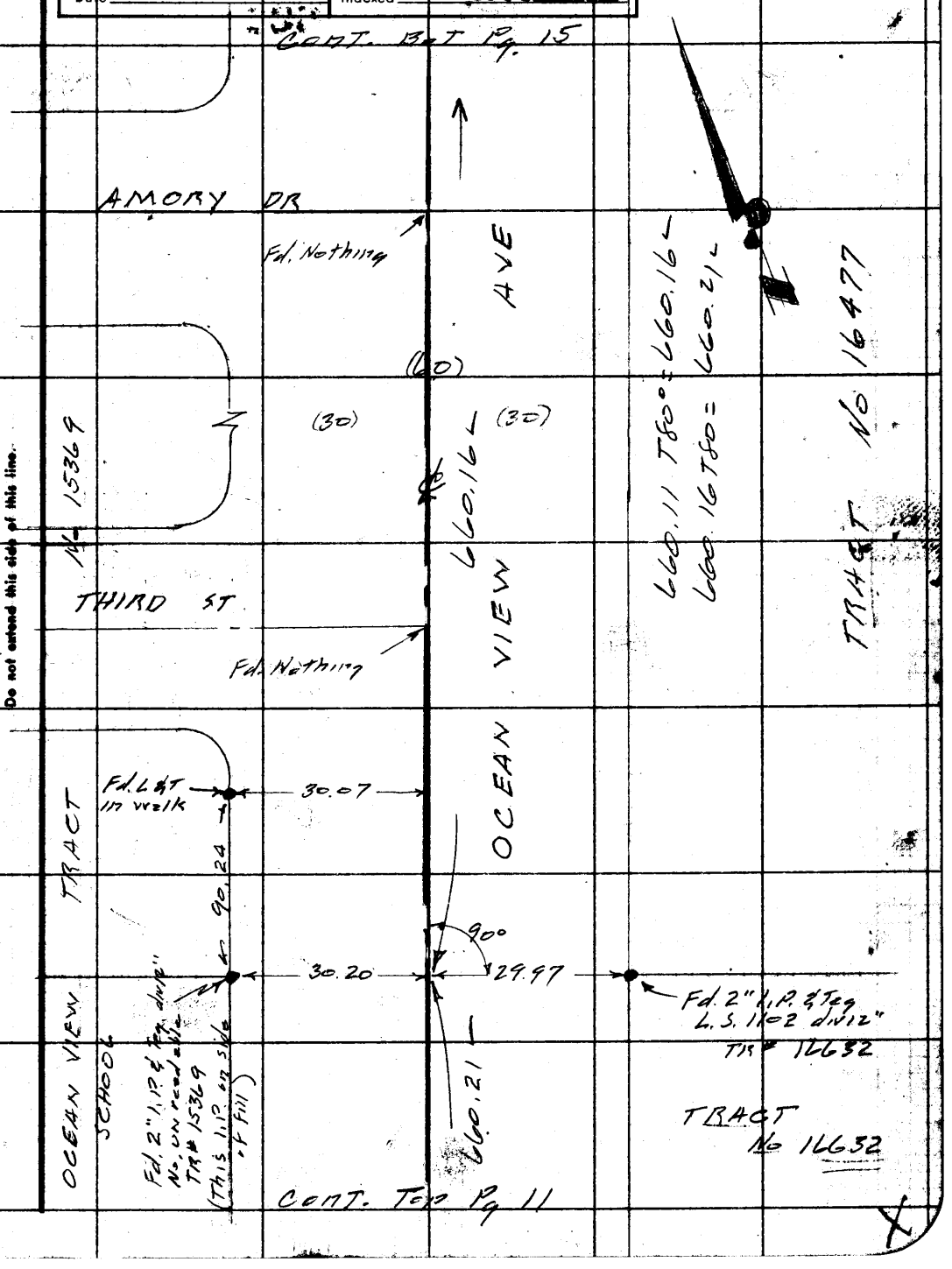

Note: Any Additions or Changes on This Sheet Must be Made or Circled in Red Ink With Date and Name of Person Making Change.

PLEASE RETURN TO
LOS ANGELES COUNTY ENGINEER
700 LOS ANGELES COUNTY ENGINEERING BLDG.
Do not extend this side of this line.

76F2098 S&E #247 1-56

PWFB 0928

625

F. B. 2154 Pg. 14

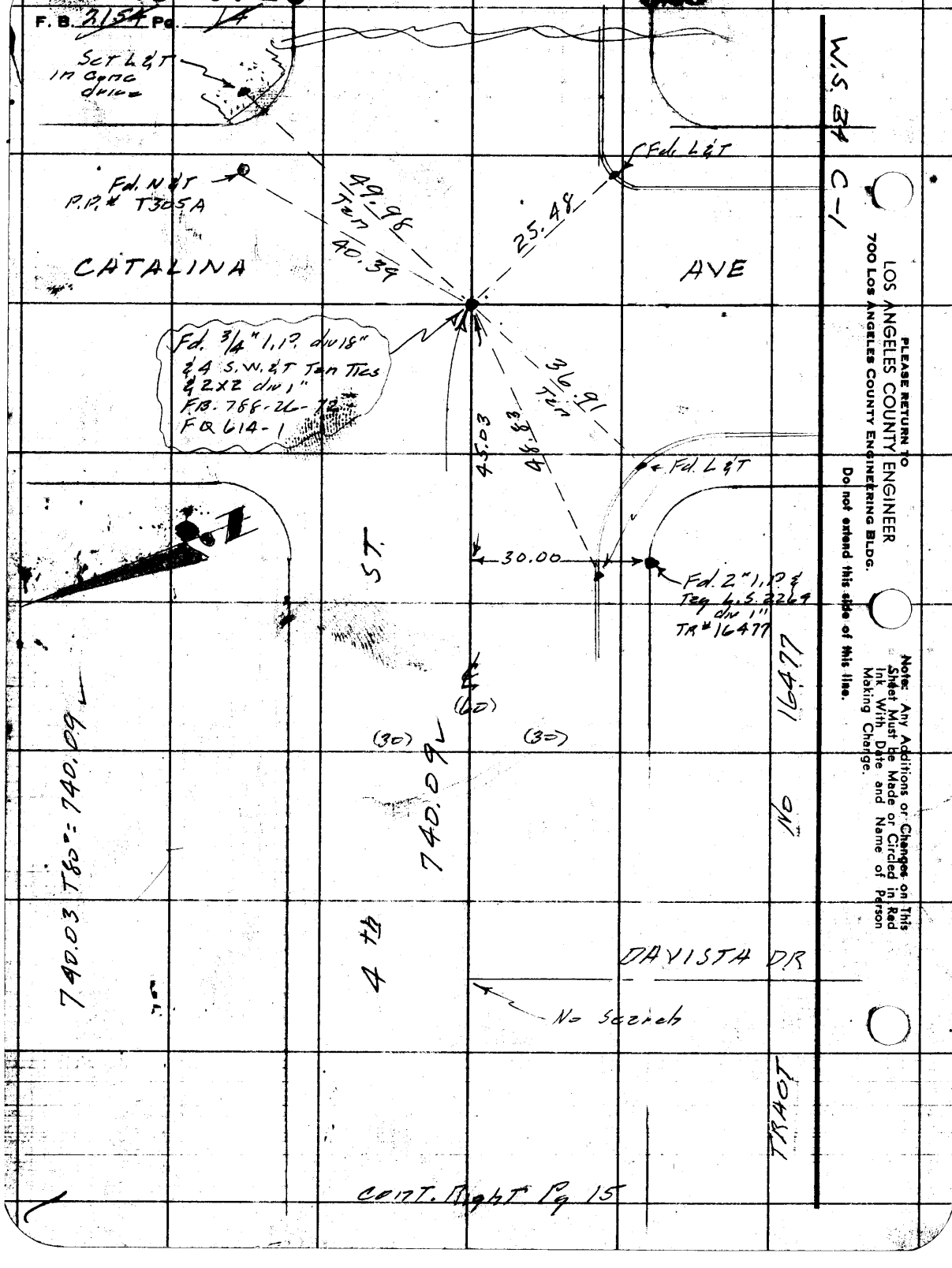

PLEASE RETURN TO
LOS ANGELES COUNTY ENGINEER
700 LOS ANGELES COUNTY ENGINEERING BLDG.

Do not extend this side of this line.

Note: Any Additions or Changes on This Sheet Must be Made or Circled in Red Ink With Date and Name of Person Making Change.

CONT. Right Pg 15

PWFB 0928 626, 627

Notes Ck'd by BRENNER	Survey of ℄ Calimosa Ave
Map No.	JN 0303.09 Tape 0132 Std. 68 °F
Office Work	Surveyed by Snyder
Checked	Notes PRS Date 5-31-57
Date	Indexed J. C. Johnson

F. B. 2184 PG. 16

NOTE This must be different I.P. Then shown in F.B. 788-72 FX 400-30

C-1

W.S. 37

Cont. Bot Pg 16

Fd. 1½ I.P. & Tag. L.S. 2495 dn 12 F.B. 788-72 FX 400-30 Rd. Dept. Held for ℄ ST.

AVE 659.76

90°

30.00 30.00 0.03

90°

Fd. 4" I.P. conc. ctr & Tsk FX 400-30 Rd. Dept Held for ℄ ST

Fd. S.W. & T No Ref.

660.67 T 80° = 660.72

1 - 90-00-15
4 - 360-01-00
6 - 180-01-30
90-00-15

OCEAN VIEW

(30) (60) (30)

660.72

Set L & T & Co Eng Tag

Fd. 3/4" I.P. & Tag L.S. 2408 dn 10"

29.96

Fd L & T

48.56 Tan

50.29 Tan

29.95

4th 379.89

ST 740.09

Cont. Bot Pg 14

(30) (60) (30)

17.06

Set L & T

0.025

50.36

Fd S.W. & T Removed FX 400-30 F.B. 788-72

90° 00' 15"

48.60 0.06

45.83 Tan

Set L & T & Co Eng Tag

Cont. Top Pg. 38

Fd. L & T

48.47 Tan

660.16

Fd. Nothing TR# 16477

TR# 15369

Set L & T & Co Eng Tag

Cont. Top Pg 13

Note: Any Additions or Changes on this Sheet Must be Made or Circled in Red Ink With Date and Name of Person Making Change.

Do not extend this side of this line.

PLEASE RETURN TO LOS ANGELES COUNTY ENGINEER 700 Los Angeles County Engineering Bldg.

76F3098 S&E #247 1-56

PWFB 0928

Pg. 16

628

W.S. 34
W.S. 37
C-1
C-6

PLEASE RETURN TO
LOS ANGELES COUNTY ENGINEER
700 LOS ANGELES COUNTY ENGINEERING BLDG.
Do not extend this side of this line.

Note: Any Additions or Changes on This Sheet Must be Made or Circled in Red Ink With Date and Name of Person Making Change.

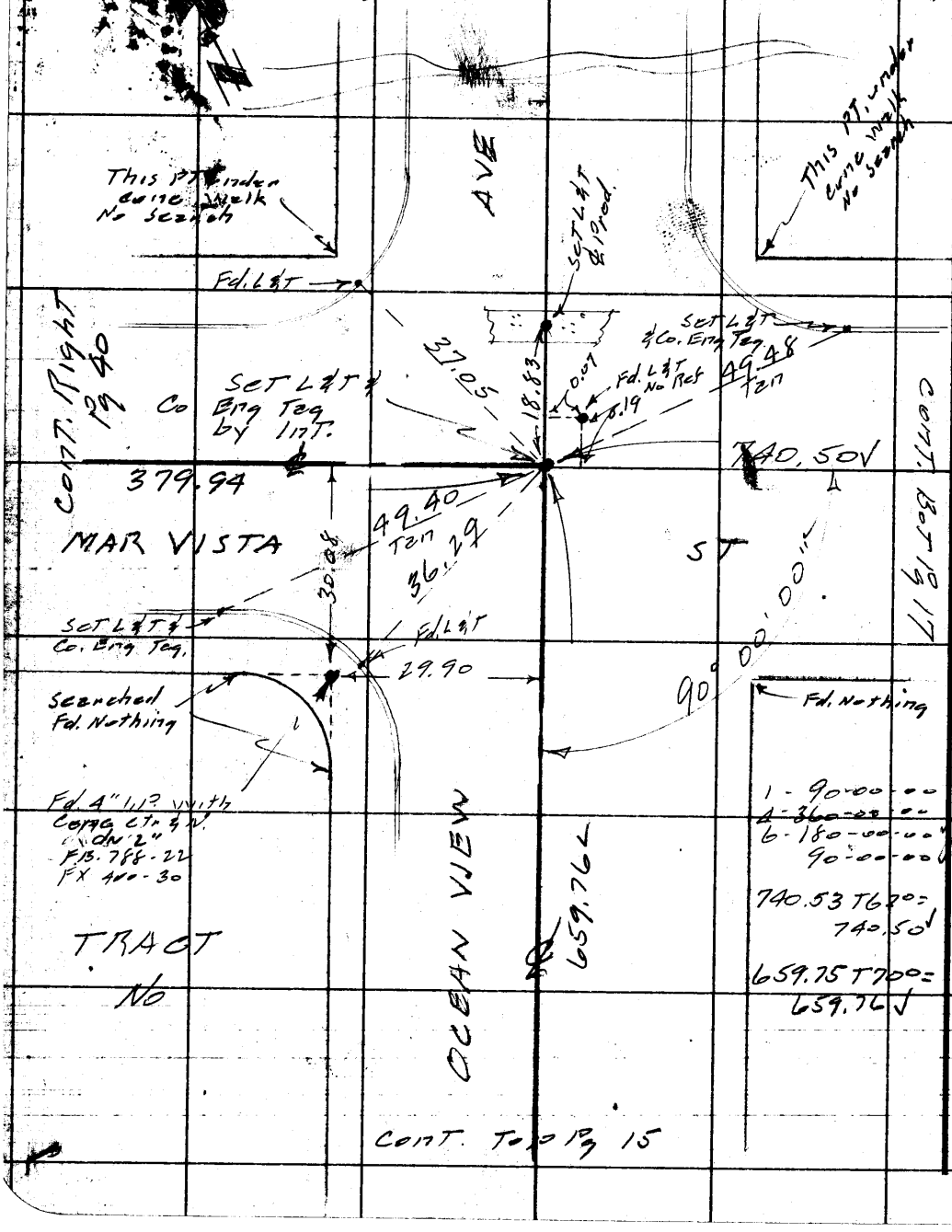

PWFB 0928 629

Notes Ck'd by BRENNER	Survey of ℄ Calimose
Map No.	JN 0803.00 Tape 0132 Std 68 °F
Office Work	Surveyed by Snyder
Checked	Notes PBS Date 6-10-57
Date	Indexed C. Johnson

F. B. 215 PG. 17

C-1
C-6

W.S. 34
W.S. 37

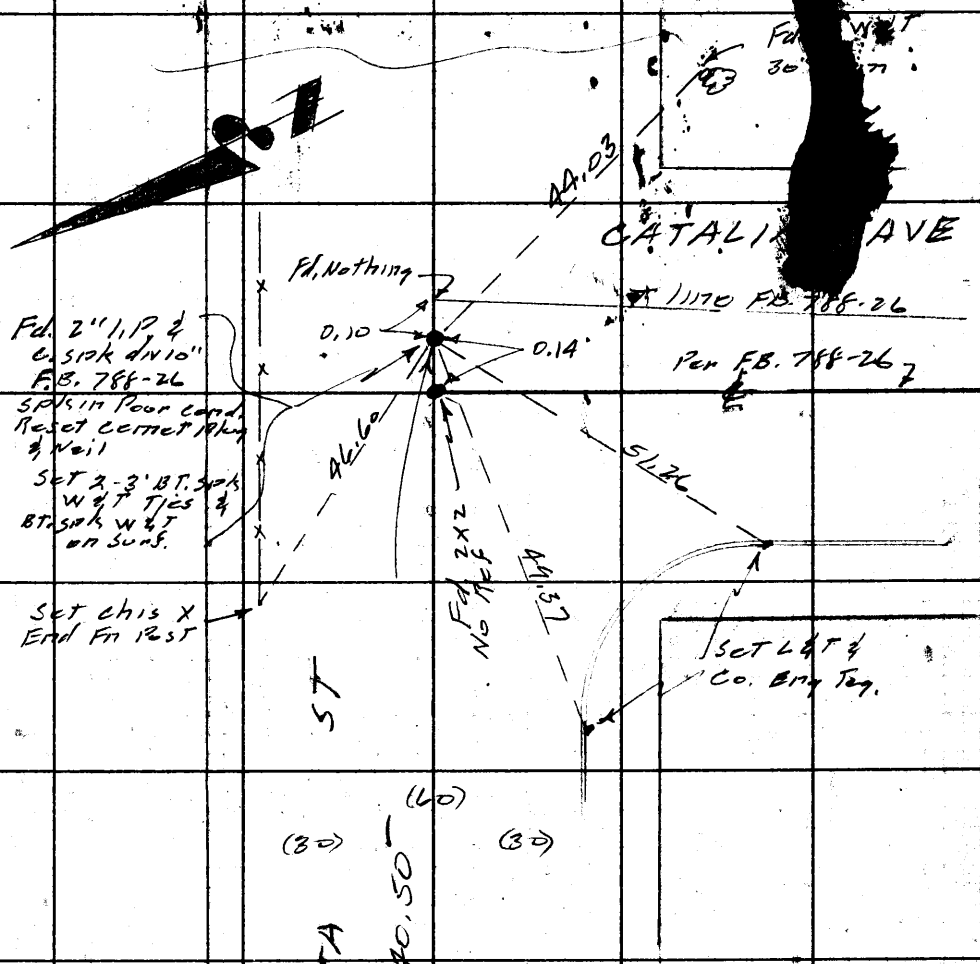

Cont Right Pg 16

Note: Any Additions or Changes on This Sheet Must be Made or Circled in Red Ink With Date and Name of Person Making Change.

Do not extend this side of this line.

PLEASE RETURN TO
LOS ANGELES COUNTY ENGINEER
700 LOS ANGELES COUNTY ENGINEERING BLDG.

76F309S S&E #247 1-56

PWFB 0928

630

F. B. 2154 Pg. 18

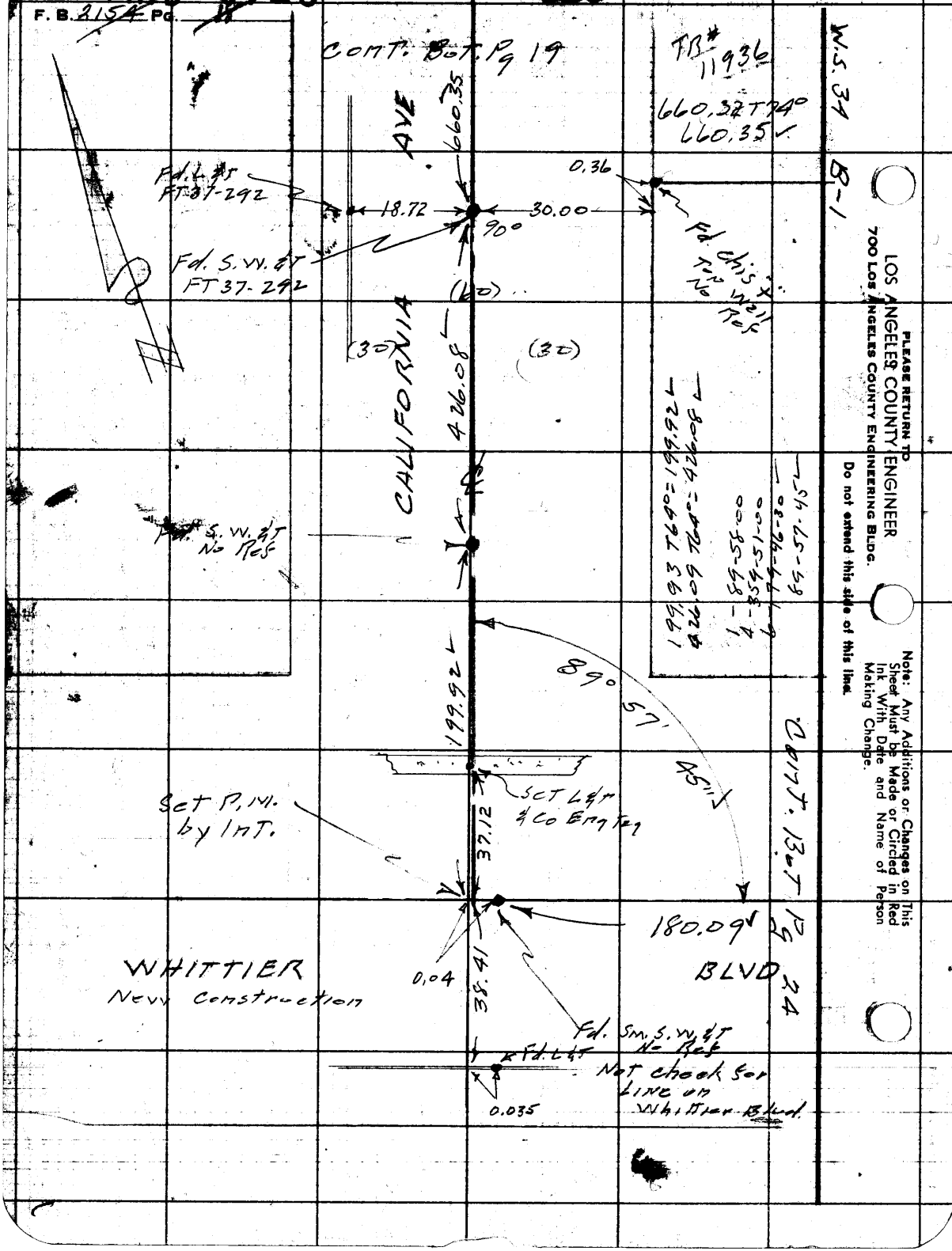

PLEASE RETURN TO
LOS ANGELES COUNTY ENGINEER
700 LOS ANGELES COUNTY ENGINEERING BLDG.

Do not extend this side of this line.

Note: Any Additions or Changes on This Sheet Must be Made or Circled in Red Ink With Date and Name of Person Making Change.

PWFB 0928 631

Notes Ck'd by BRENNER	Survey of ℄ Calmosa Ave
Map No.	JN 0303.00 Tape 0132 Std 68 °F
Office Work	Surveyed by Snyder
Checked	Notes PRS Date 6-11-57
Date	Indexed C. Johnson

F. B. 2154 PG. 19

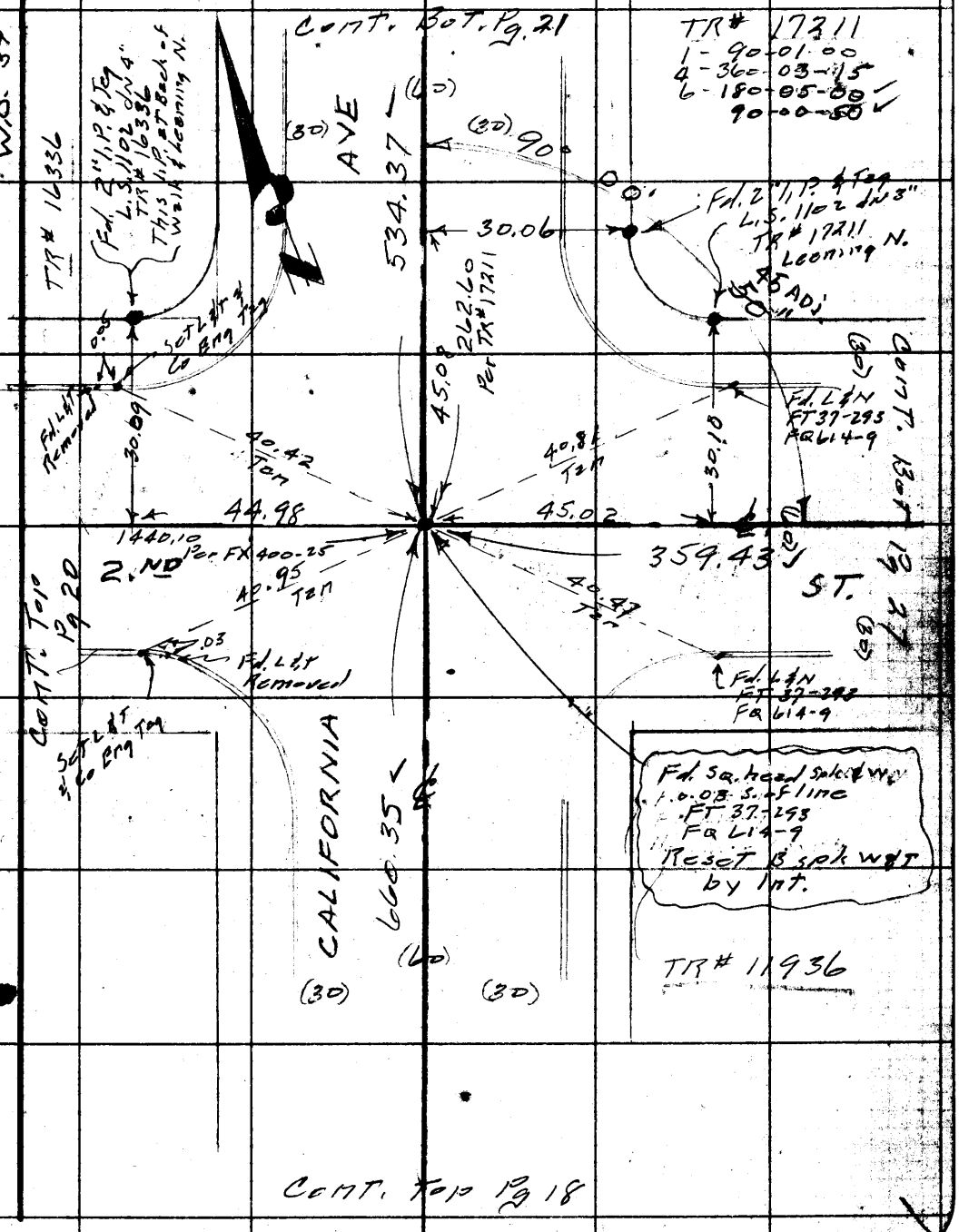

Note: Any Additions or Changes on This Sheet Must be Made or Circled in Red Ink With Date and Name of Person Making Change.

Do not extend this side of this line.

PLEASE RETURN TO
LOS ANGELES COUNTY ENGINEER
700 LOS ANGELES COUNTY ENGINEERING BLDG.

76F309S S&E #247 1-56

PWFB 0928

632

F. B. 2154 Pg. 20

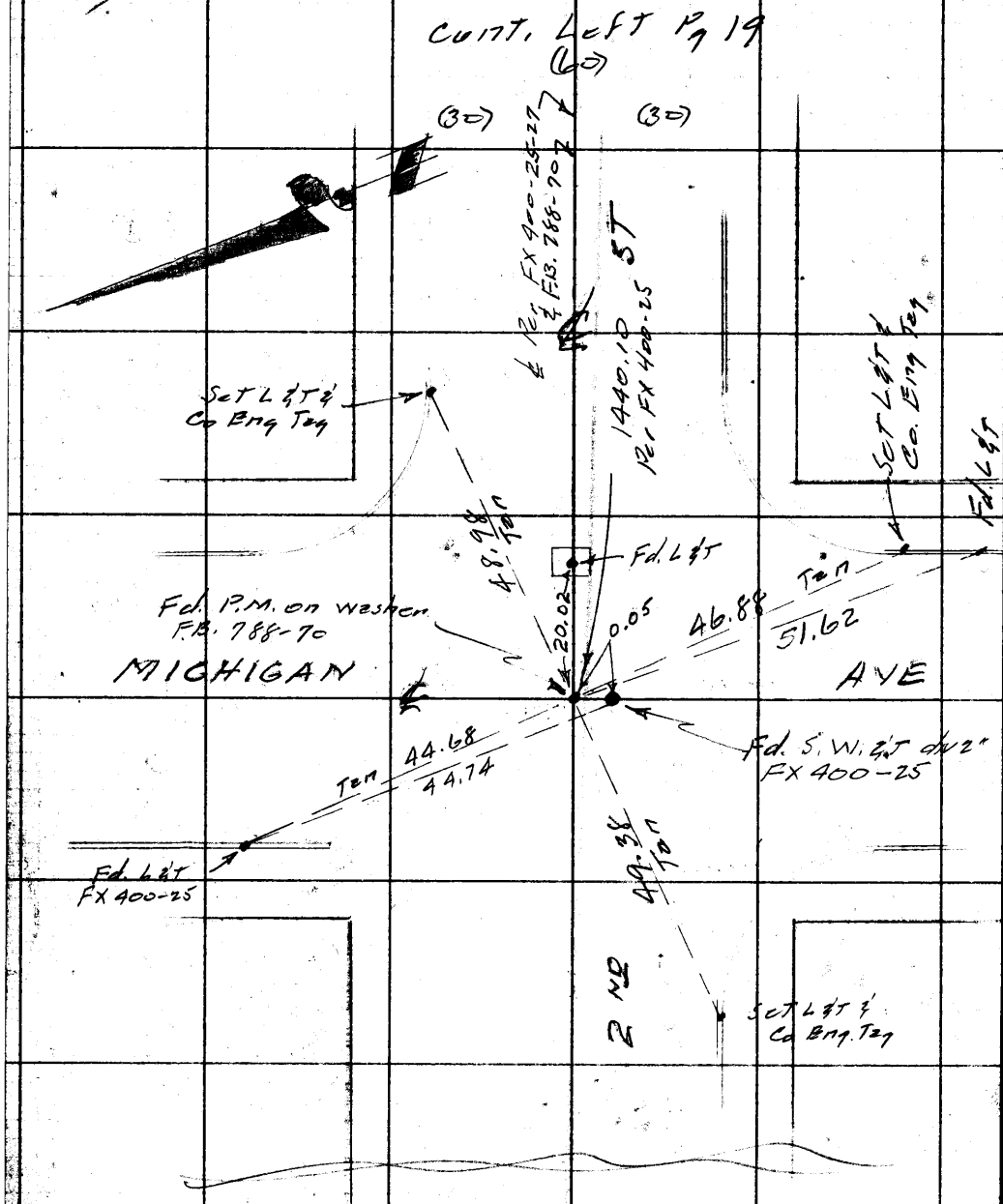

W.S. 34
W.S. 37
B-1
C-6

PLEASE RETURN TO
LOS ANGELES COUNTY ENGINEER
700 LOS ANGELES COUNTY ENGINEERING BLDG.

Do not extend this side of this line.

Note: Any Additions or Changes on This Sheet Must be Made or Circled in Red Ink With Date and Name of Person Making Change.

PWFR 0928 633, 634

Notes Ck'd by BRENNER	Survey of ℄ Calimosa Ave
Map No.	JN 0303.00 Tape 0132 Std 68 °F
Office Work	Surveyed by Snyder
Checked	Notes PRS Date 6-11-57
Date	Indexed C. Johnson

F. B. 2154 PG. 21

TR# 13481

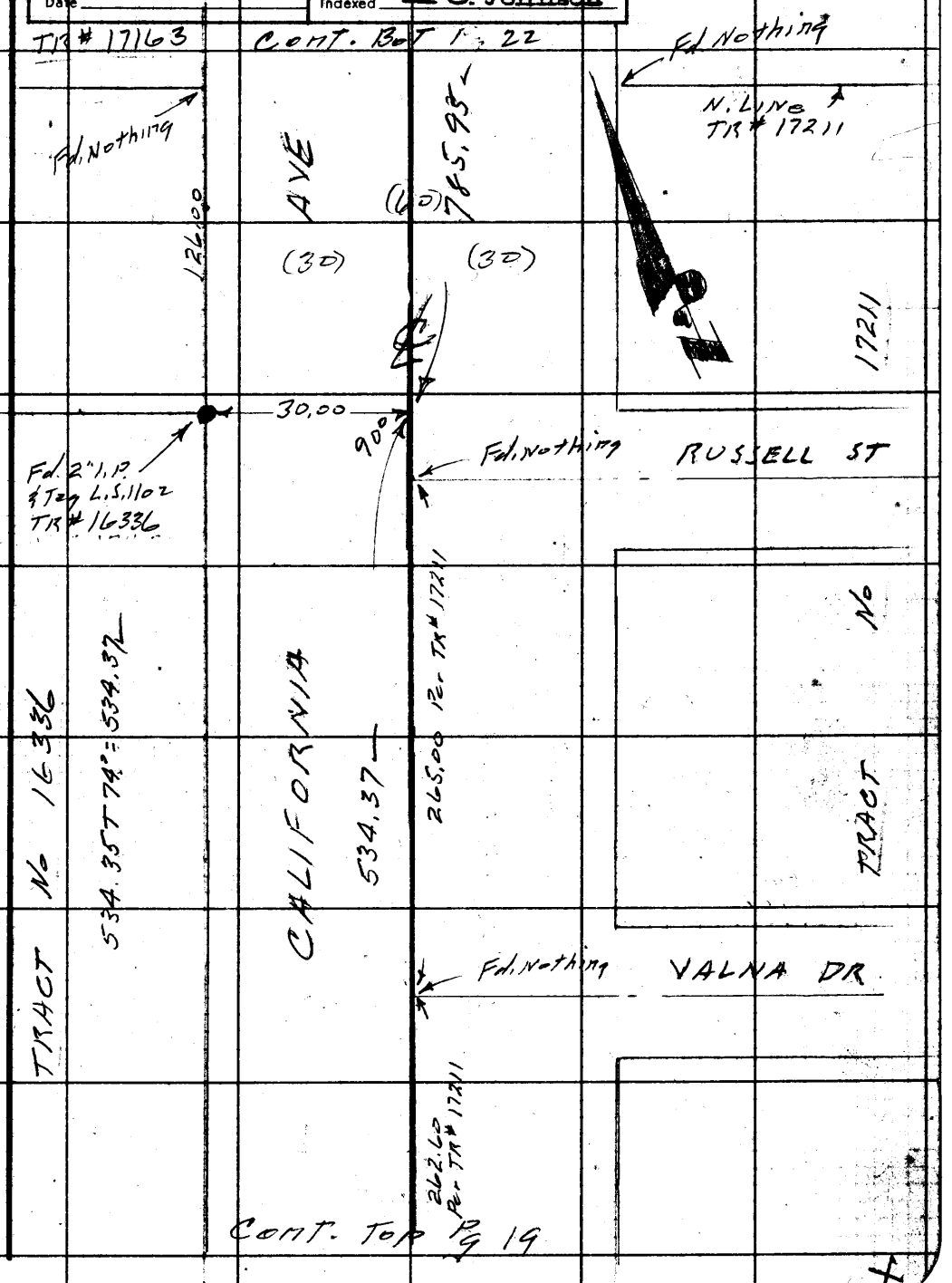

Note: Any Additions or Changes on This Sheet Must be Made or Circled in Red Ink With Date and Name of Person Making Change.

PLEASE RETURN TO
LOS ANGELES COUNTY ENGINEER
700 LOS ANGELES COUNTY ENGINEERING BLDG.

Do not extend this side of this line.

76F309S S&E #247 1-56

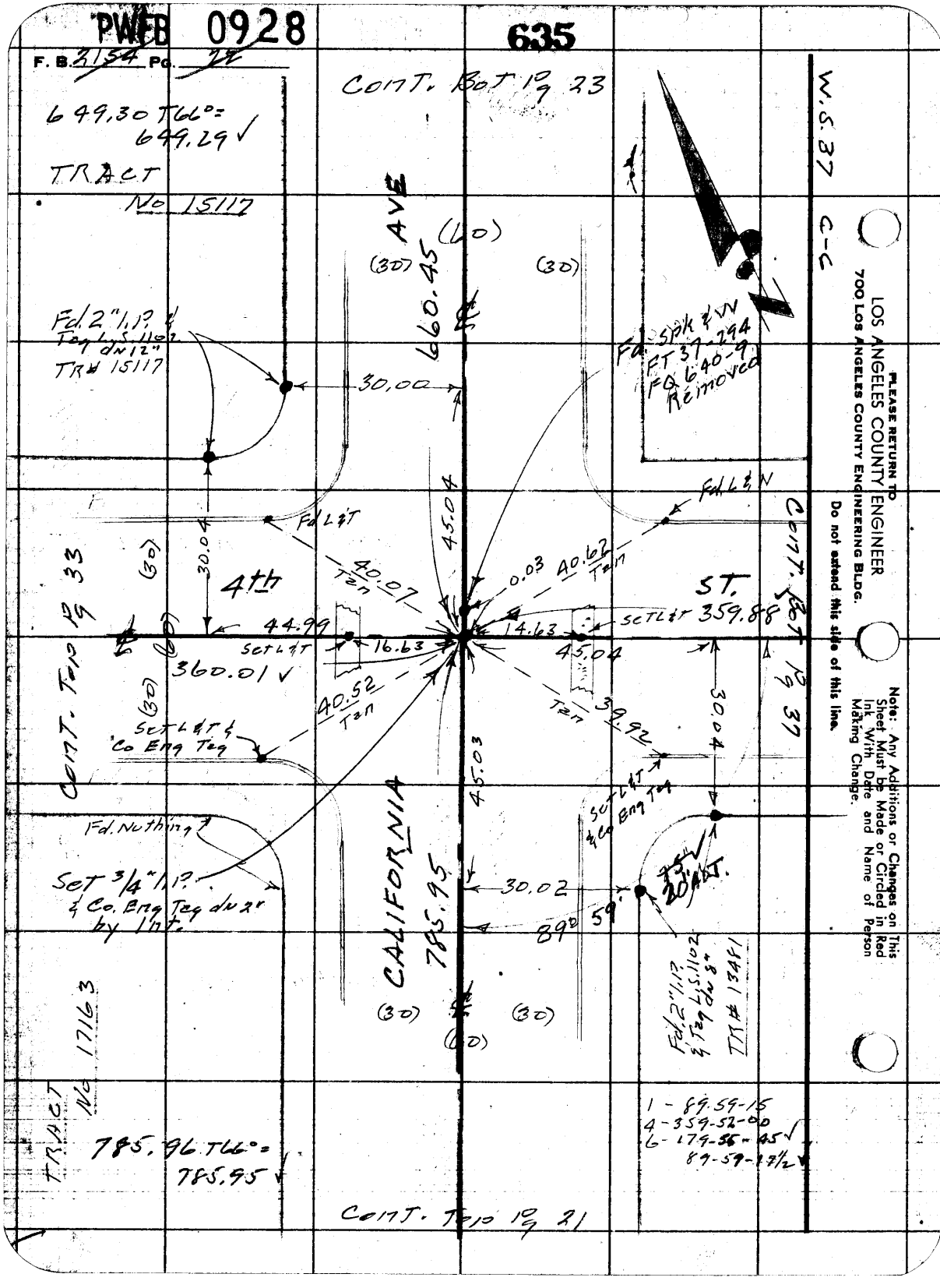
PWFB 0928
635
F. B. 2154 Pg. 22
CONT. BOT Pg 23
649.30 T66° = 649.29 ✓
TRACT No 15117
W.S. 37 C-6
AVE
(60)
(30)
(30)
660.45
Fd. 2" I.P. & Tag L.S. 1102 dn 12" TR# 15117
30.00
Fd. Spk & W FT 37-294 FQ 640-9 Removed
Fd. L & N
Fd. L & T
45.04
30.04
(30)
4th
40.07 Tan
0.03
40.62 Tan
ST.
359.88
Set L & T
44.99
16.63
14.63
45.04
360.01 ✓
40.52 Tan
Tan
39.92
30.04
Set L & T & Co Eng Tag
45.03
Fd. Nothing
Set 3/4" I.P. & Co. Eng Tag dn 2" by Int.
CALIFORNIA
785.95
30.02
89° 59'
20' ALT.
Fd. 2" I.P. & Tag L.S. 1102 dn 8" TR# 13481
(30)
(30)
(60)
CONT. TOP Pg 33
CONT. BOT Pg 37
TRACT No 17163
785.96 T66° = 785.95 ✓
1 - 89-59-15
4 - 359-52-00
6 - 179-55-45 ✓
89-59-17½ ✓
CONT. TOP Pg 21
PLEASE RETURN TO
LOS ANGELES COUNTY ENGINEER
700 LOS ANGELES COUNTY ENGINEERING BLDG.
Do not extend this side of this line.
Note: Any Additions or Changes on This Sheet Must be Made or Circled in Red Ink With Date and Name of Person Making Change.

PWFB 1028 305

Notes Ck'd by BRENNER
Map No.
Office Work
Checked
Date

Survey of ℄ - Colmos Ave
JN 0303.00 Tape 0132 Std 68 °F
Surveyed by Snyder
Notes PRS Date 6-12-57
Indexed A. C. Johnson

F. B. 2184 PG. 23

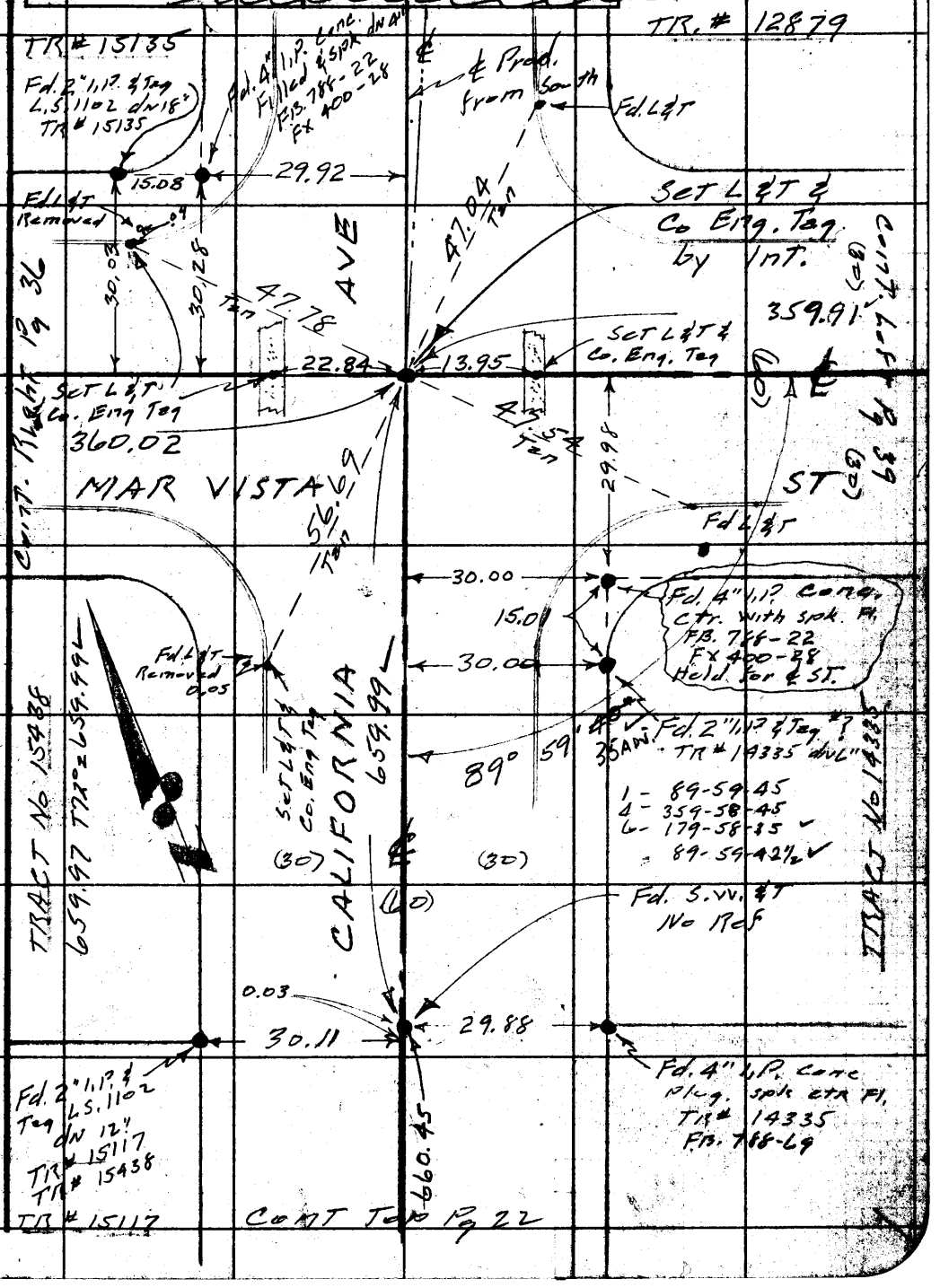

Note: Any Additions or Changes on This Sheet Must be Made or Circled in Red Ink With Date and Name of Person Making Change.

Do not extend this side of this line.

PLEASE RETURN TO
LOS ANGELES COUNTY ENGINEER
700 LOS ANGELES COUNTY ENGINEERING BLDG.

76F309S S&E #247 1-56

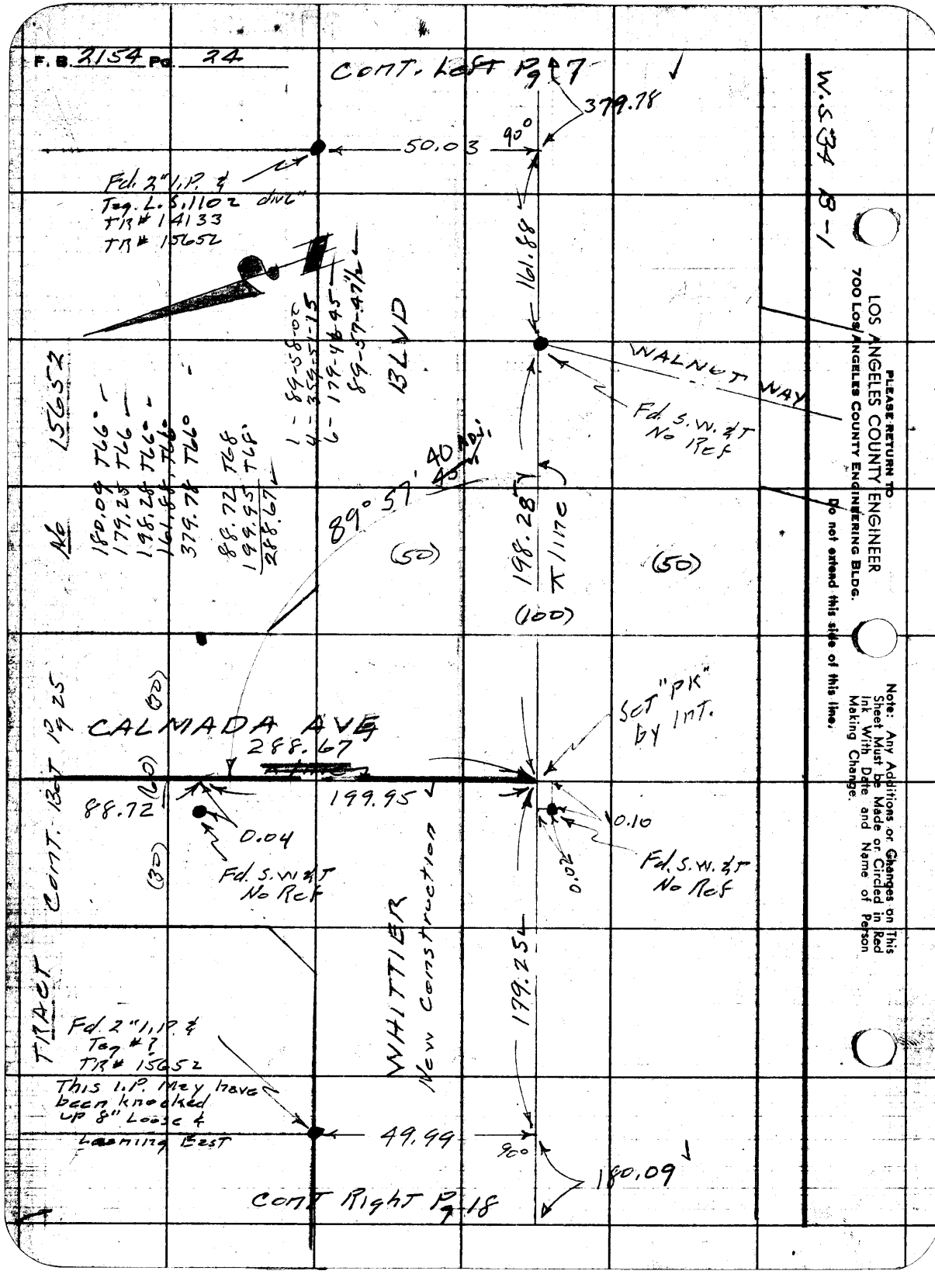
F.B. 2154 Pg. 24
CONT. Left Pg 7
379.78
90°
50.03
Fd. 2" I.P. &
Tag. L.S. 1102 dive"
TR# 14133
TR# 15652
161.88
WALNUT WAY
Fd. S.W. & T
No Ref
BLVD
1 - 89-58-05
4 - 359-51-15
6 - 179-46-45
89-57-47½
No 15652
180.09 T66°
179.25 T66
198.28 T66°
161.88 T66°
379.78 T66°
88.72 T68
199.95 T68
288.67
89° 57' 40 Adj.
45
198.28
K line
(50)
(50)
(100)
CALMADA AVE
288.67
Set "PK" by Int.
(30)
(60)
(30)
88.72
199.95
0.04
0.10
0.02
Fd. S.W. & T
No Ref
Fd. S.W. & T
No Ref
CONT. Bot Pg 25
TRACT
WHITTIER
New Construction
179.25
Fd. 2" I.P. &
Tag #?
TR# 15652
This I.P. May have been knocked up 8" Loose & Leaning East
49.99
90°
180.09
CONT Right Pg 18
W.S. 34 B-1
PLEASE RETURN TO
LOS ANGELES COUNTY ENGINEER
700 LOS ANGELES COUNTY ENGINEERING BLDG.
Do not extend this side of this line.
Note: Any Additions or Changes on This Sheet Must be Made or Circled in Red Ink With Date and Name of Person Making Change.

PWFB 0928

637

Notes Ck'd by BRENNER	Survey of ℄ Cal 1770 S.A. Ave
Map No.	JN 0303.00 Tape 0132 Std 68 °F
Office Work	Surveyed by Snyder
Checked	Notes PRS Date 6-13-57
Date	Indexed C. Johnson

F. B. 2154 Pg. 28

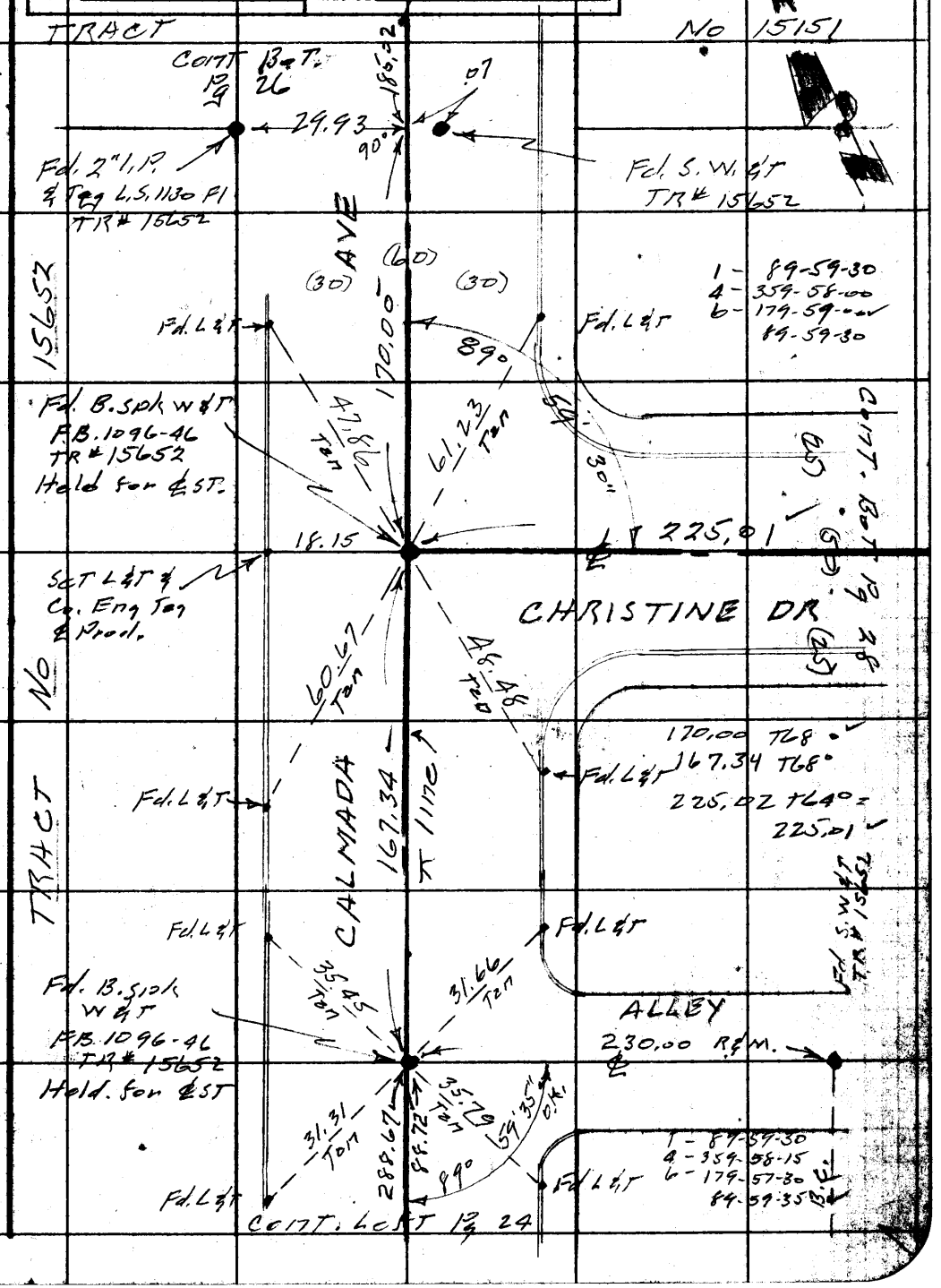

Note: Any Additions or Changes on This Sheet Must be Made or Circled in Red Ink With Date and Name of Person Making Change.

Do not extend this side of this line.

PLEASE RETURN TO
LOS ANGELES COUNTY ENGINEER
700 LOS ANGELES COUNTY ENGINEERING BLDG.

76F3098 S&E #247 1-56

PWFB 0928

638

F. B. 2154 Pg. 26

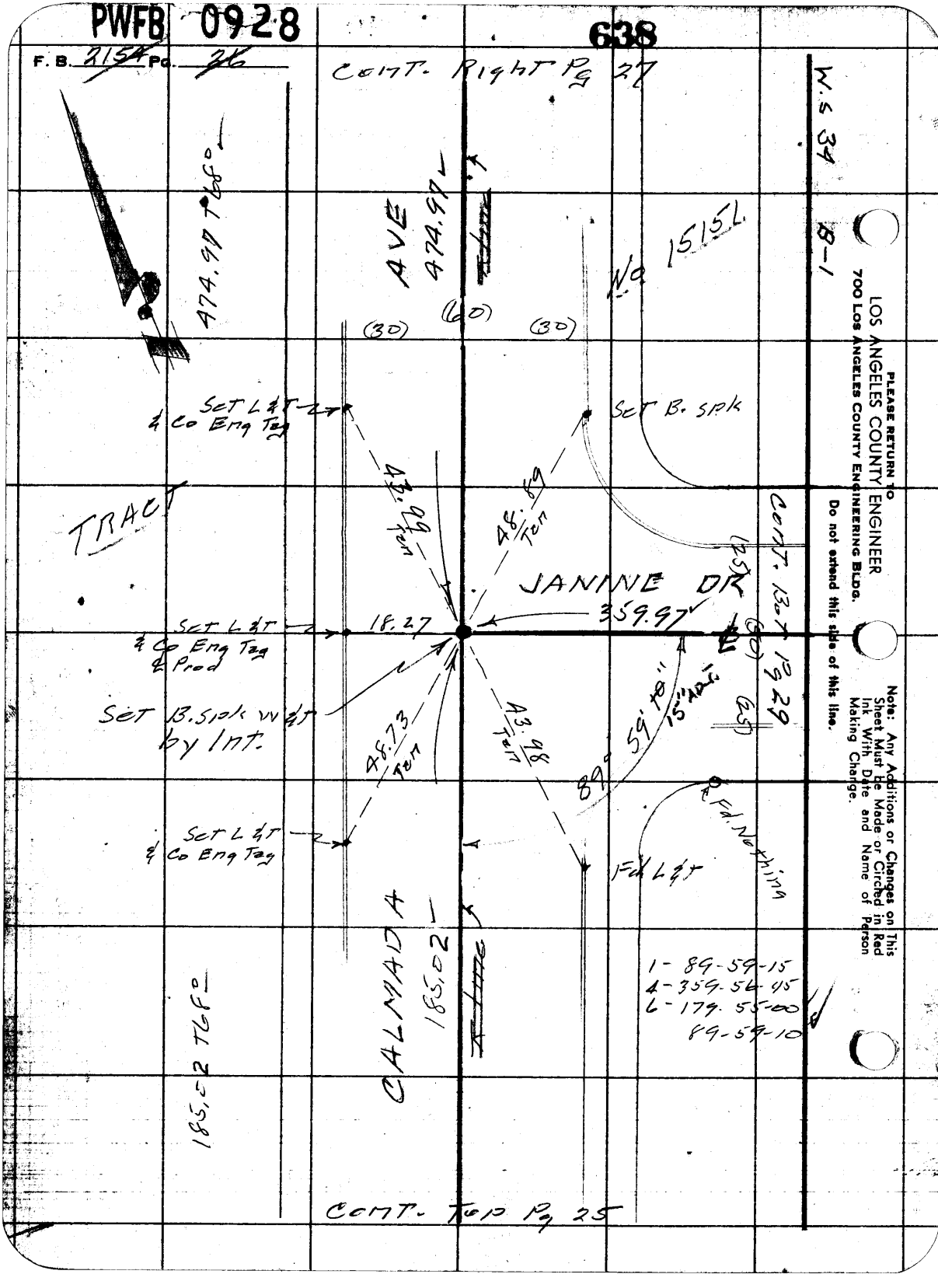

PLEASE RETURN TO
LOS ANGELES COUNTY ENGINEER
700 Los Angeles County Engineering Bldg.

Do not extend this side of this line.

Note: Any Additions or Changes on This Sheet Must Be Made or Circled in Red Ink With Date and Name of Person Making Change.

PWFB 0928 639

Notes Ck'd by BRENNER	Survey of ℄ - Calmosa Ave
Map No. -	JN 0303.00 Tape 0132 Std 68 °F
Office Work	Surveyed by Snyder
Checked	Notes PRS Date 6-13-57
Date	Indexed K. C. Johnson

F. B. ~~2154~~ PG. ~~27~~

TR # 14264

B-1

W.S. 34

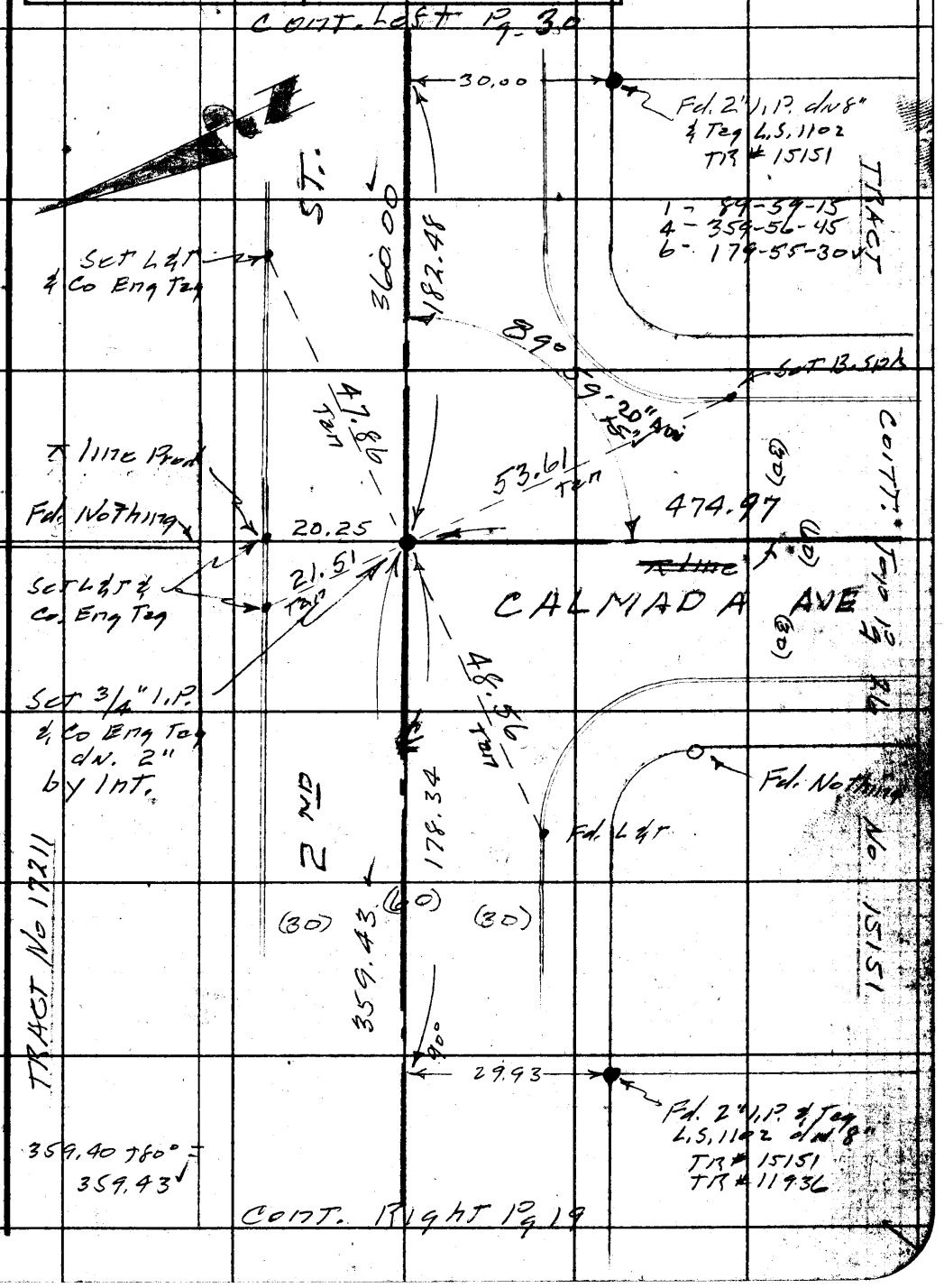

Note: Any Additions or Changes on This Sheet Must be Made or Circled in Red Ink With Date and Name of Person Making Change.

Do not extend this side of this line.

PLEASE RETURN TO
LOS ANGELES COUNTY ENGINEER
700 LOS ANGELES COUNTY ENGINEERING BLDG.

76F3095 S&E #247 1-56

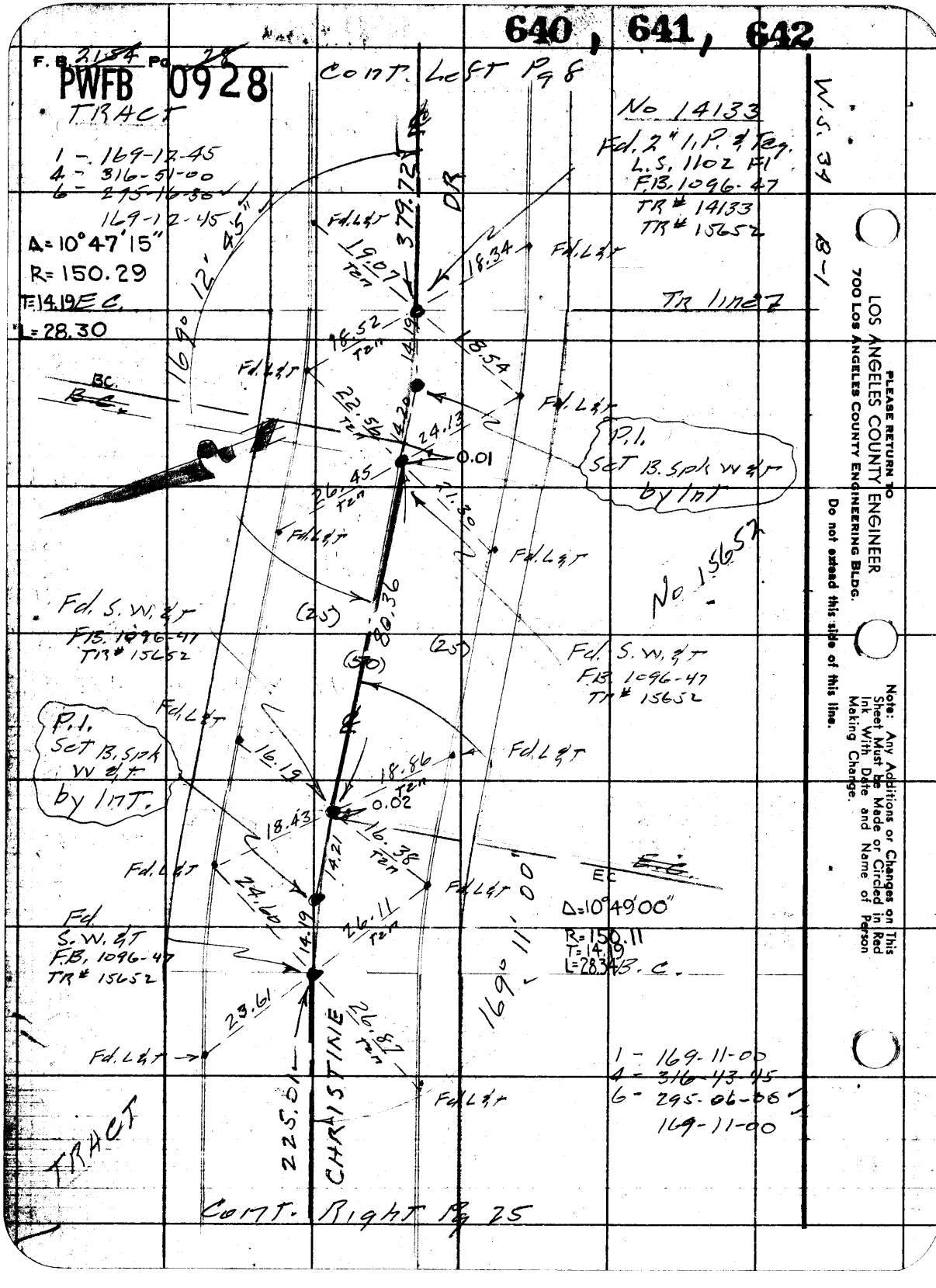
640, 641, 642
F.B. 2154 Pg. 28
PWFB 0928
TRACT
1 - 169-12-45
4 - 316-51-00
6 - 295-16-30
169-12-45
Δ=10°47'15"
R=150.29
T=14.19 E.C.
L=28.30
Cont. Left Pg 8
No 14133
Fd. 2" I.P. & Tag.
L.S. 1102 Fl
F.B. 1096-47
TR# 14133
TR# 15652
W.S. 34
B-1
Tr line 7
169° 12' 45"
379.72
DR
Fd. L&T
19.07 Tan
18.34
18.52 Tan
14.19
18.54
22.56 Tan
14.20
24.13
0.01
P.I. Set B. Spk W&T by Int
26.45 Tan
21.30
No 15652
Fd. S.W. & T
F.B. 1096-47
TR# 15652
(25)
80.36
(50)
(25)
Fd. S.W. & T
F.B. 1096-47
TR# 15652
P.I. Set B. Spk W&T by Int.
16.19
18.86 Tan
0.02
18.43
16.38 Tan
14.21
24.60
26.11 Tan
14.19
Fd. S.W. & T
F.B. 1096-47
TR# 15652
23.61
26.87 Tan
225.01
CHRISTINE
169° 11' 00"
EC
Δ=10°49'00"
R=150.11
T=14.19
L=28.34 B.C.
1 - 169-11-00
4 - 316-43-45
6 - 295-06-00
169-11-00
TRACT
Cont. Right Pg 25
PLEASE RETURN TO
LOS ANGELES COUNTY ENGINEER
700 LOS ANGELES COUNTY ENGINEERING BLDG.
Do not extend this side of this line.
Note: Any Additions or Changes on This Sheet Must be Made or Circled in Red Ink With Date and Name of Person Making Change.

PWFB 0928 643

Notes Ck'd by BRENNER	Survey of ℄ Calmosa Ave F. B. 2154 PG. 29
Map No.	JN 0303.09 Tape 0132 Std 68 °F
Office Work	Surveyed by Snyder
Checked	Notes PRS Date 6-14-57
Date	Indexed C. Johnson

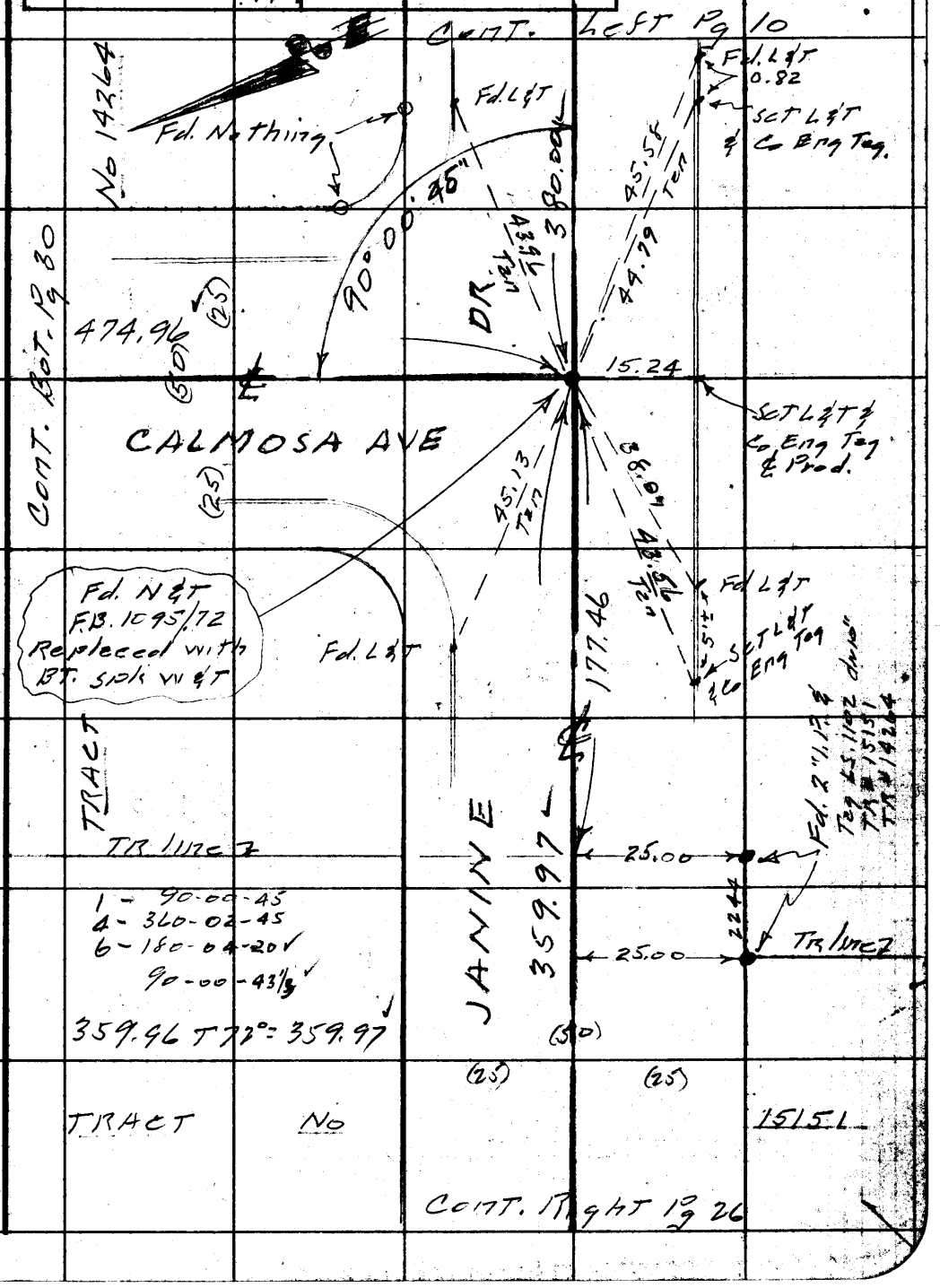

Note: Any Additions or Changes on This Sheet Must be Made or Circled in Red Ink With Date and Name of Person Making Change.

Do not extend this side of this line.

PLEASE RETURN TO LOS ANGELES COUNTY ENGINEER 700 LOS ANGELES COUNTY ENGINEERING BLDG.

76F309S S&E #247 1-56

PWFB 0928 644

F. B. 2154 Pg. 30

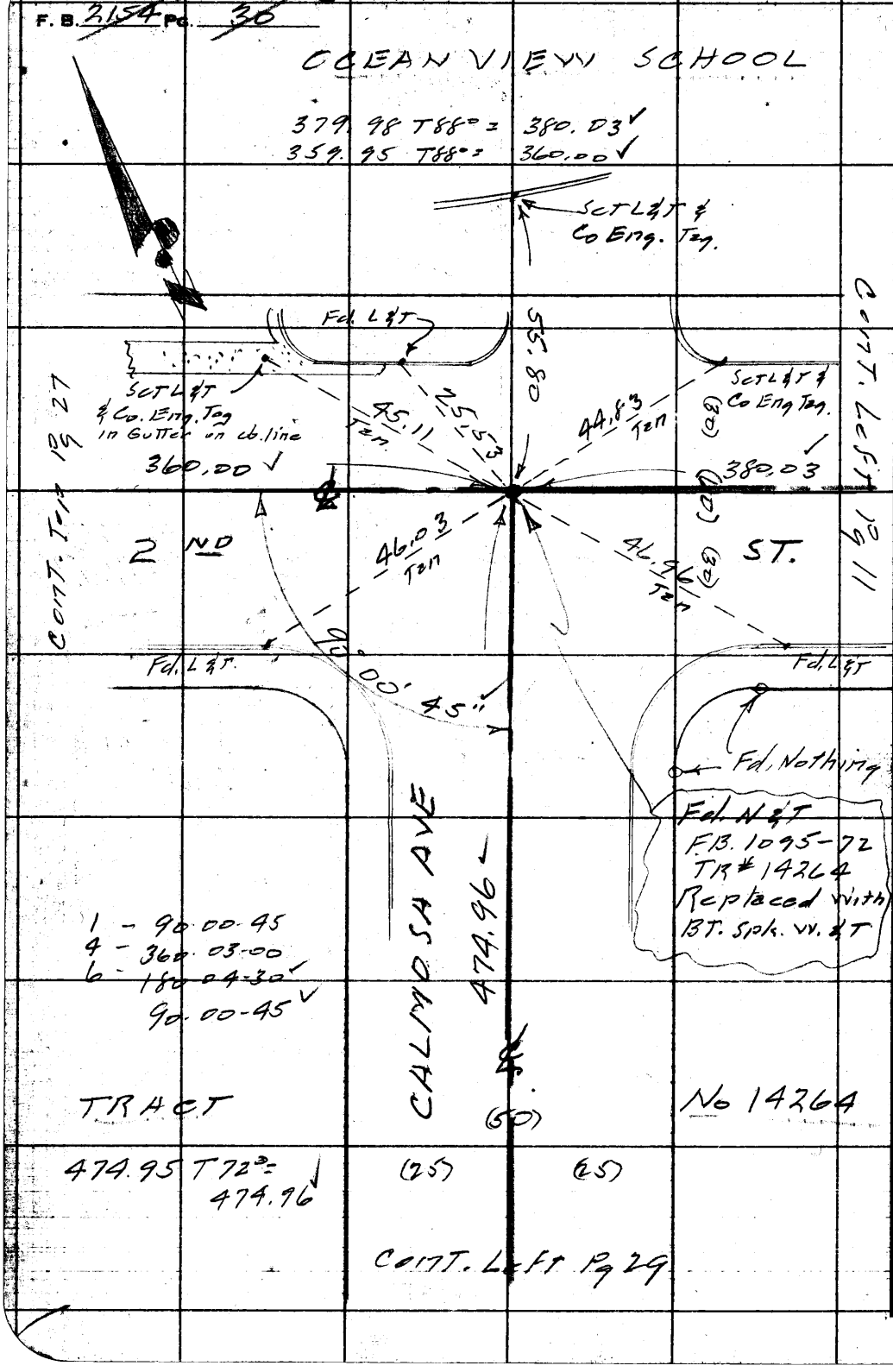

PLEASE RETURN TO
LOS ANGELES COUNTY ENGINEER
700 LOS ANGELES COUNTY ENGINEERING BLDG.
Do not extend this side of this line.

Note: Any Additions or Changes on This Sheet Must be Made or Circled in Red Ink With Date and Name of Person Making Change.

PWFB 0928 645

Notes Ck'd by BRENNER	Survey of ℄ Calimosa Ave
Map No.	JN 0303.00 Tape 0132 Std 68 °F
Office Work	Surveyed by Snyder
Checked	Notes PRS Date 6-17-57
Date	Indexed C. Johnson

F. B. 2154 Pg. 31

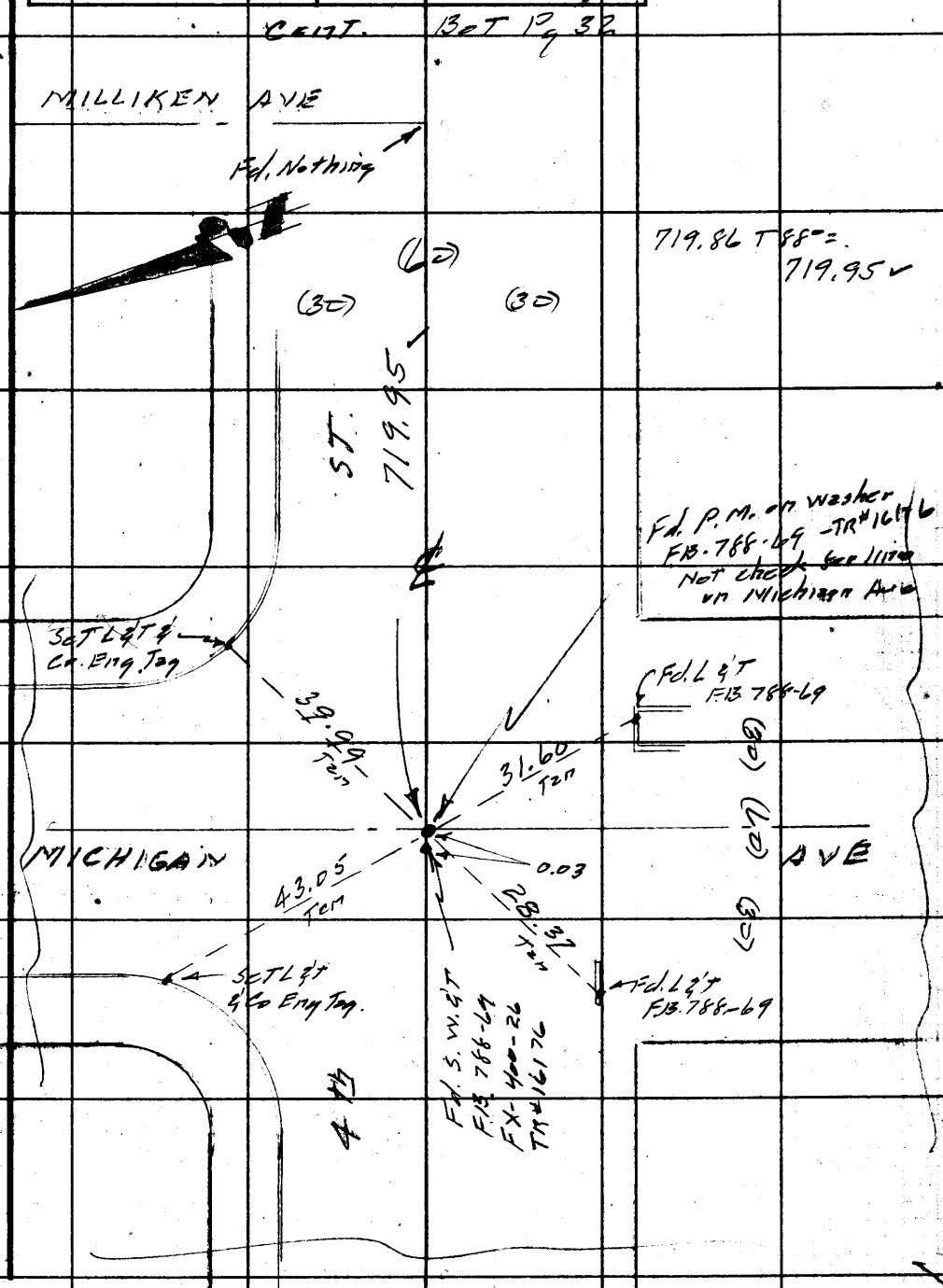

Note: Any Additions or Changes on This Sheet Must be Made or Circled in Red Ink With Date and Name of Person Making Change.

Do not extend this side of this line.

PLEASE RETURN TO
LOS ANGELES COUNTY ENGINEER
700 LOS ANGELES COUNTY ENGINEERING BLDG.

76F309S S&E #247 1-56

F. B. 2154 Pg. 32

PWFB 0928

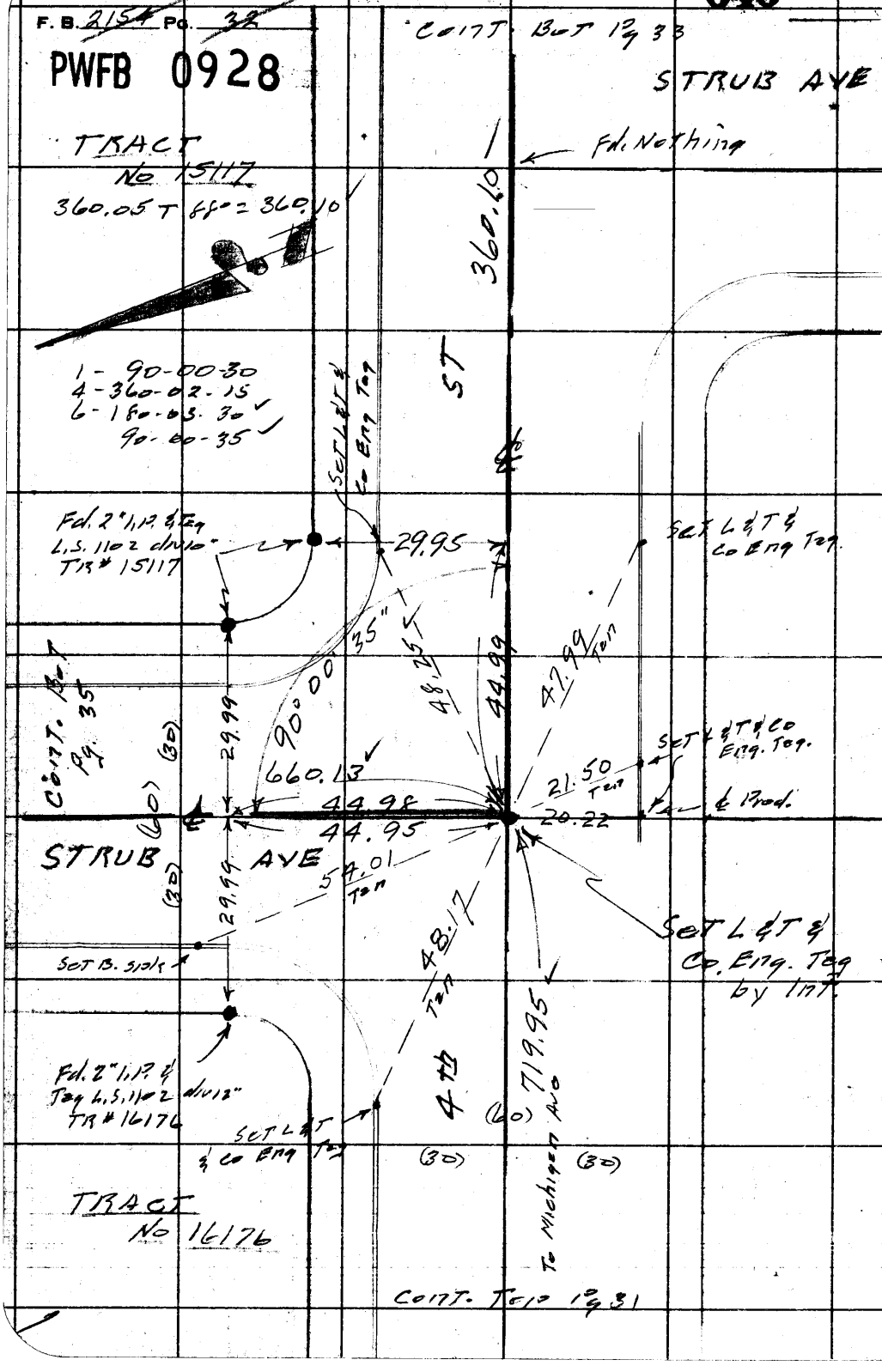

PLEASE RETURN TO
LOS ANGELES COUNTY ENGINEER
700 LOS ANGELES COUNTY ENGINEERING BLDG.
Do not extend this side of this line.
Note: Any Additions or Changes on This Sheet Must be Made or Circled in Red Ink With Date and Name of Person Making Change.

PWFB 0928 647

Notes Ck'd by BRENNER	Survey of ℄ Colimosa Ave
Map No.	JN 0303.00 Tape 0132 Std LF °F
Office Work	Surveyed by Snyder
Checked	Notes PRS Date 6-17-57
Date	Indexed A. C. Johnson

F. B. 2154 PG. 35

C-6

W.S. 37

15117

CONT. Left Pg. 22

EDMARU AVE

0.04

Fd. Neil No Ref

ST. 360.01

No

Fd. 2" 1,17 & Teg L.S. 1102 dn 12" TR# 15117 Held for ℄ ST.

Set L&T & Co. Eng. Teg

℄ 70.04

359.96 T88° = 360.01

48.03 Ten

Set L&T & Co Eng Teg

21.99 Ten

20.20

℄ Prod.

Fd. Neil Replaced With B. Spk. W.&T.

48.11 Ten

Set L&T & Co Eng. Teg.

Bot. Pg. 36

(30) 30.00

90° 660.25

44.99

~~Fl Inlet~~

ED MARU AVE

(60)

(30)

47.31 Ten

4TH.

CONT.

Set L&T & Co. Eng Teg

89° 59 .20 Adj. ~~15"~~ Meas

89-59-05 = Rec TR# 15117

(30) (60) (30)

360.10

TRACT

1-89-59-15
4-359-57-00
6-179-55-30
89-59-15

CONT To Pg 32

Note: Any Additions or Changes on This Sheet Must be Made or Circled in Red Ink With Date and Name of Person Making Change.

Do not extend this side of this line.

PLEASE RETURN TO
LOS ANGELES COUNTY ENGINEER
700 LOS ANGELES COUNTY ENGINEERING BLDG.

76F309S S&E #247 1-56

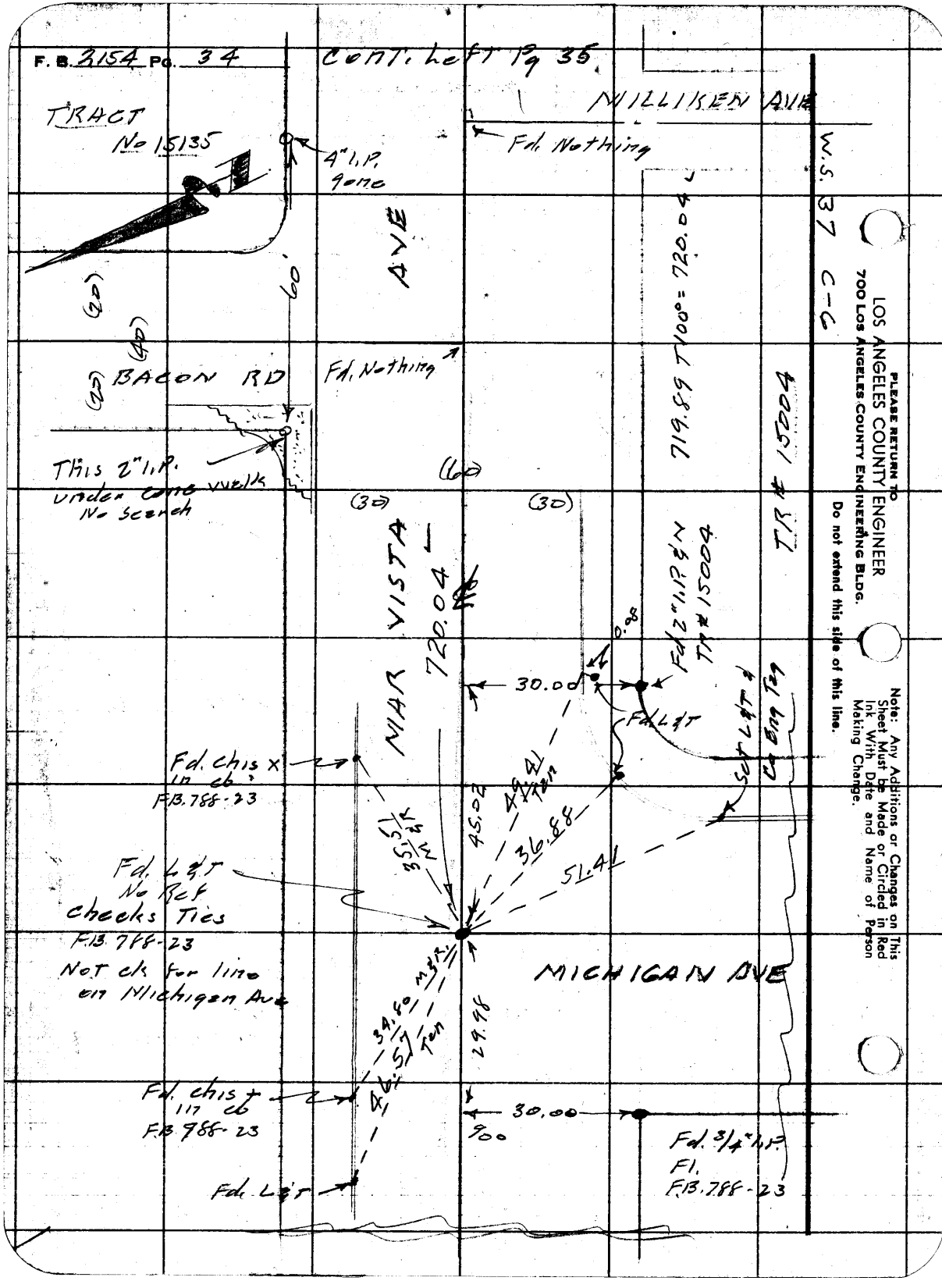

PLEASE RETURN TO
LOS ANGELES COUNTY ENGINEER
700 LOS ANGELES COUNTY ENGINEERING BLDG.

Do not extend this side of this line.

Note: Any Additions or Changes on This Sheet Must be Made or Circled in Red Ink With Date and Name of Person Making Change.

PWFB 1028 309

Notes Ck'd by BRENNER	Survey of ℄ Celimosa Ave
Map No.	JN #303 Tape #132 Std 68 °F
Office Work	Surveyed by Snyder
Checked	Notes PRS Date 6-18-57
Date	Indexed C. Johnson

F. B. 3154 Pg. 35

C-6

W.S. 37

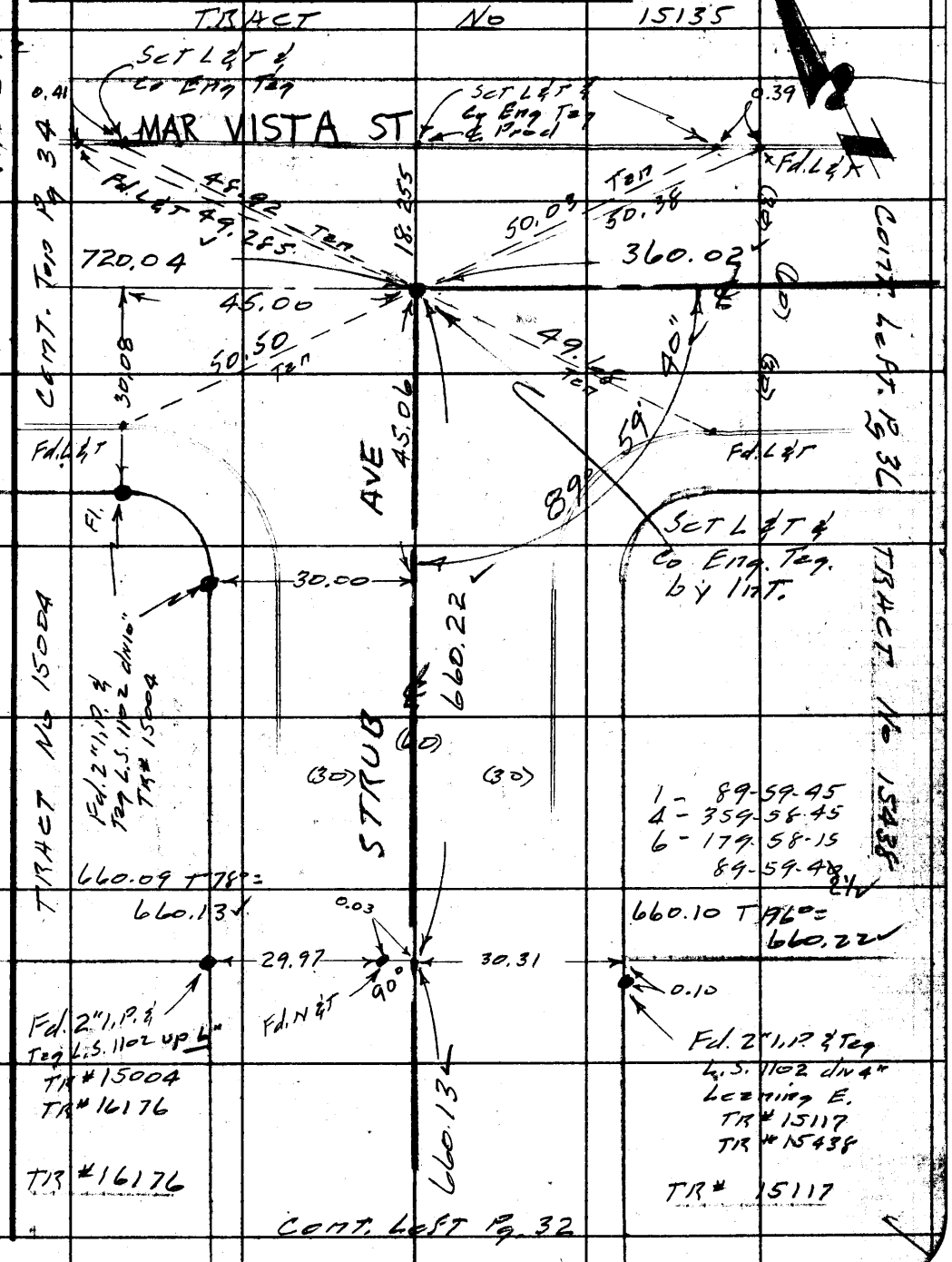

Note: Any Additions or Changes on This Sheet Must be Made or Circled in Red Ink With Date and Name of Person Making Change.

Do not extend this side of this line.

PLEASE RETURN TO
LOS ANGELES COUNTY ENGINEER
700 Los Angeles County Engineering Bldg.

76F309S S&E #247 1-56

PWFB 1028 310, 311

F.B. 2184 Pg. 36

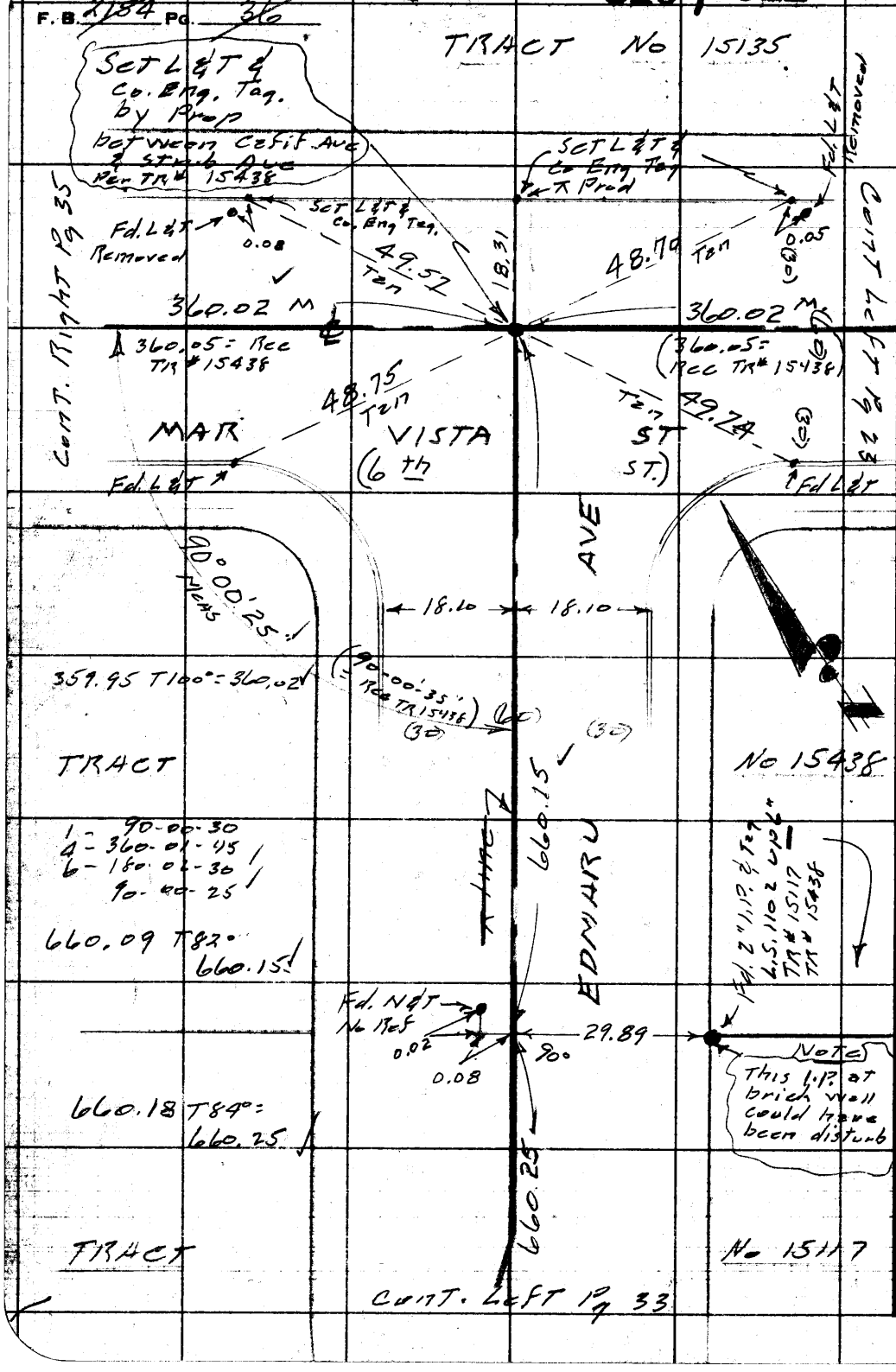

PLEASE RETURN TO
LOS ANGELES COUNTY ENGINEER
700 LOS ANGELES COUNTY ENGINEERING BLDG.

Do not extend this side of this line.

Note: Any Additions or Changes on This Sheet Must be Made or Circled in Red Ink With Date and Name of Person Making Change.

PWFB 0928 648, 649

Notes Ck'd by BRENNER	Survey of ℄ - Celimosa Ave
Map No.	JN 0303.00 Tape 0132 Std 68 °F
Office Work	Surveyed by Snyder
Checked	Notes PRS Date
Date	Indexed C. Johnson

F. B. 2154 PG. 37

TR# 15369

C-1

W.S. 34

No 16758

Cont. Bot Pg 38

63.67

30.00

Fd. L&T & Teg L.S. 2600 in Walk TR# 15369

1 - 90-00-30
4 - 360-02-30
6 - 180-03-45
90-00-37 1/2

ST.

359.78

104.80

29.99

90°

(60)

(30) (30)

TRACT

TRACT No 15369

Cont. Bot Pg. 39

191.31

Set B. Spk

90° 00' 40"

Fd. L&T

Set B. Spk W&T by Int

48.31 Ten

Cont. (30)

CALMADA AVE

654.61

56.30 Ten

℄ Prod.

20.155

Set L&T & Co Eng Teg

29.98

21.37 Ten

Fd. 2" I.P. & Teg L.S. 2495 Fl. TR# 16758

48.72 Ten

59.64

Fd. L&T

4TH

359.88

29.92

900

359.88 T68°

Fd. L&T & Teg L.S. 2600 in Walk TR# 15369

Cont. Right Pg 22

Note: Any Additions or Changes on This Sheet Must be Made or Circled in Red Ink With Date and Name of Person Making Change.

Do not extend this side of this line.

PLEASE RETURN TO LOS ANGELES COUNTY ENGINEER 700 LOS ANGELES COUNTY ENGINEERING BLDG.

76F3095 S&E #247 1-56

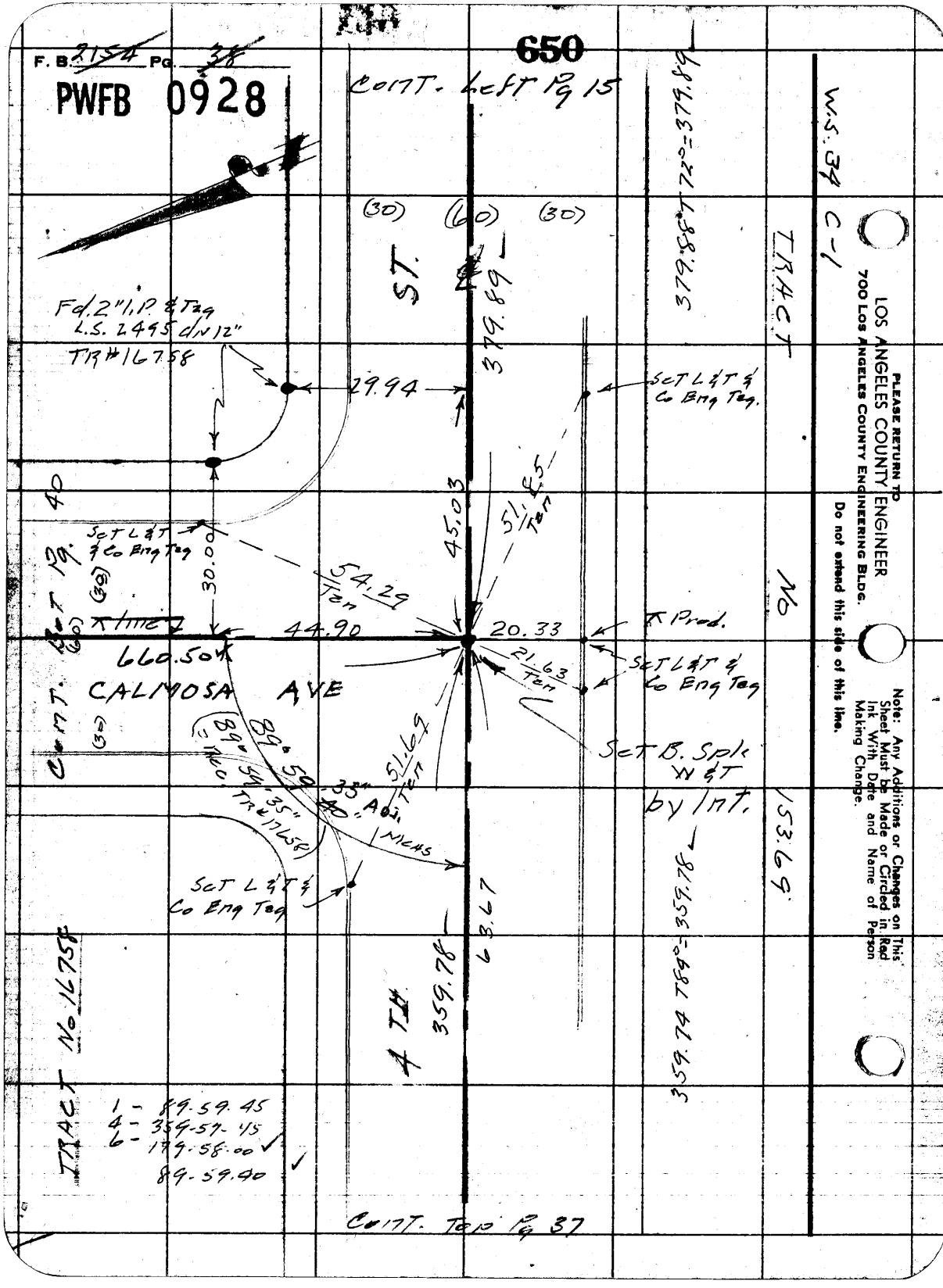
F. B. 2154 Pg. 38
PWFB 0928
650
Cont. Left Pg 15
W.S. 34 C-1
TRACT No 153.69
379.88 T 72° = 379.89
(30) (60) (30)
ST.
379.89
Fd. 2" I.P. & Tag
L.S. 2495 dn 12"
TR# 16758
29.94
Set L & T & Co Eng Tag.
45.03
51.85 Ten
Set L & T & Co Eng Tag
30.00
54.29 Ten
44.90
20.33
Prod.
660.50
CALMOSA AVE
21.63 Ten
Set L & T & Co Eng Tag
Set B. Spk W & T by Int.
51.69 Ten
89° 59' 35" Adj.
89° 59' 35" = Rec. TR# 17658
Nichs
Set L & T & Co Eng Tag
63.67
359.78
359.74 T 89° = 359.78
4 TH
Cont. Bot Pg 40
TRACT No 16758
1 - 89-59-45
4 - 359-59-45
6 - 179-58-00
89-59-40
Cont. Top Pg 37
PLEASE RETURN TO
LOS ANGELES COUNTY ENGINEER
700 LOS ANGELES COUNTY ENGINEERING BLDG.
Do not extend this side of this line.
Note: Any Additions or Changes on This Sheet Must be Made or Circled in Red Ink With Date and Name of Person Making Change.

PWFB 0928 651

Notes Ck'd by BRENNER	Survey of ℄ Calimosa Ave
Map No.	JN 0303.09 Tape 0132 Std 68 °F
Office Work	Surveyed by Snyder
Checked	Notes PRS Date 6-21-57
Date	Indexed A. C. Johnson

F. B. 2154 Pg. 24

C-6

W.S. 37

359.86 T 88° = 359.91

Cont. Right Pg 23

Set L&T & Co Eng Tag & Prod

Set L&T & Co. Eng Tag

Fd. L&T

Fd. L&T

Set L&T & Co. Eng. Tag by Int.

1.00±

50.22 Tan

49.165

18.29

19.39 Tan

24.03

359.91

MAR VISTA ST

179.92

37.00

53.71 Tan

50.22 Tan

44.77

89° 59' 35"

Fd L&N

Fd L&T

Fd. 2" I.P. dn 6" & Tag LS. 1102 TR# 14335 Held for ℄ St.

Set B. spk

30.00

TRACT

No 14335

1 - 89-59-30

4 - 359-58-15

6 - 179-57-30

89-59-35

665.74. T 84° = 665.81

654.54 T 84° = 654.61

(60)

(30)

(30)

665.81

CALMADA AVE

Fd. 3/4" I.P. & Tag L.S. 2648 up 6" This I.P. driven into Top of 2" I.P.

0.10

30.00

29.90

5.84

5.93

Fd. 2" I.P. No Neil dn 6" TR# 14335 TR# 16758

Set Neil

Fd. 2" I.P. & Tag L.S. 2495 dn 18" TR# 16758

(30)

654.61

CALMADA AVE

TR. # 16758

Cont. Left Pg 37

Cont. Left Pg 40

Note: Any Additions or Changes on this Sheet Must be Made or Circled in Red Ink With Date and Name of Person Making Change.

Do not extend this side of this line.

PLEASE RETURN TO LOS ANGELES COUNTY ENGINEER 700 LOS ANGELES COUNTY ENGINEERING BLDG.

76F3098 S&E #247 1-56

PWFB 0928 652

F.B. 2154 Pg. 40

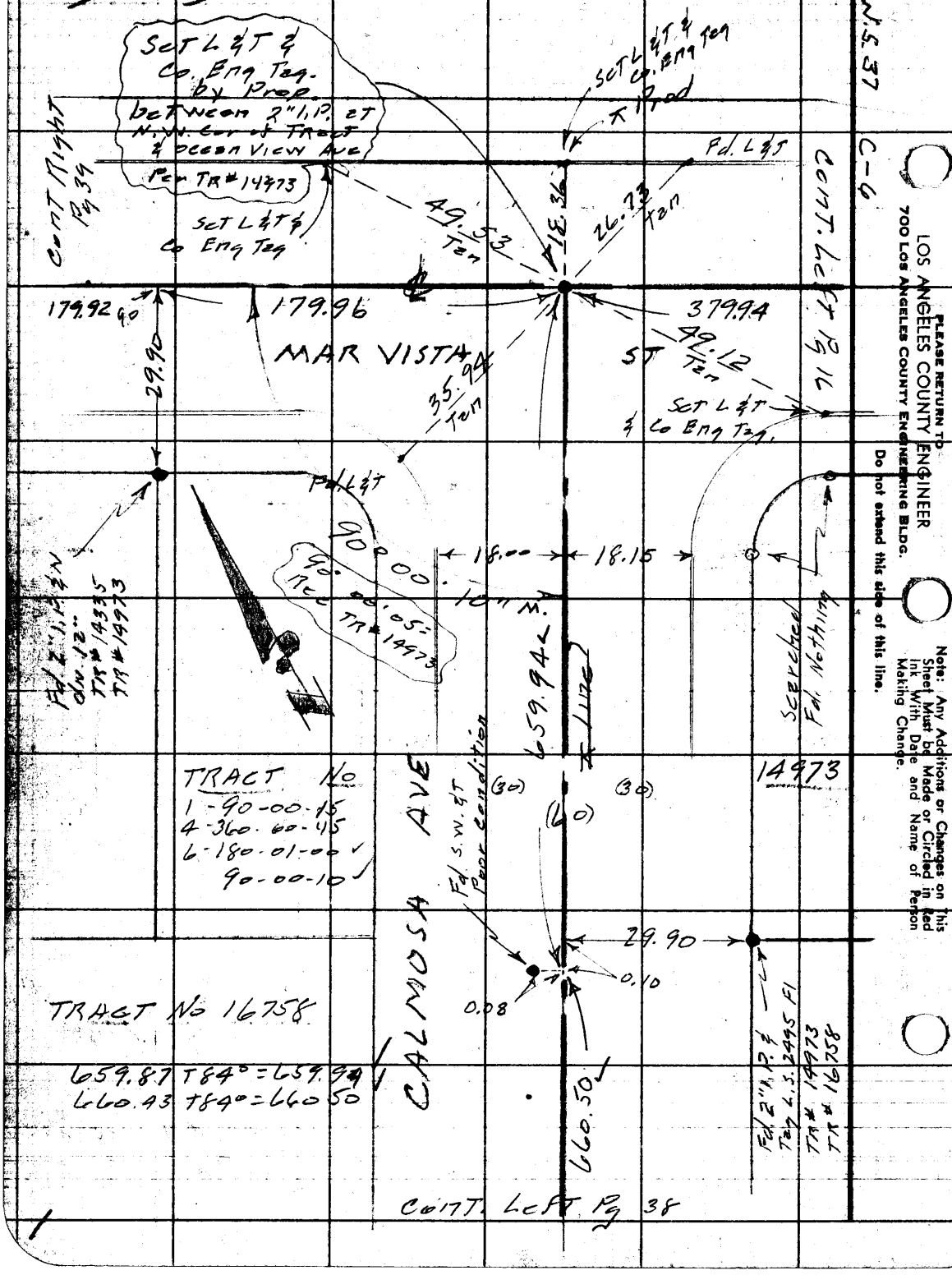

PLEASE RETURN TO
LOS ANGELES COUNTY ENGINEER
700 LOS ANGELES COUNTY ENGINEERING BLDG.
Do not extend this side of this line.

Note: Any Additions or Changes on This Sheet Must be Made or Circled in Red Ink With Date and Name of Person Making Change.

Notes Ck'd by	Survey of Calmosa Ave.
Map No.	JN 1988.14 Tape 0132 Std °F
Office Work	Surveyed by Snyder
Checked	Notes PRS Date 6-19-57
Date	Indexed J. C. Johnson 8-5-57

F. B. 2154 PG. 47

C. I. 1988.14
CALMOSA AVE S.S. DIST.
Location of Improvements
on
CALMADA AVE

From - Christine Dr.
to - 2nd ST.

Snyder
LeGault
Harrington
Bankson

Note: Any Additions or Changes on this Sheet Must be Made or Circled in Red Ink With Date and Name of Person Making Change.

Do not extend this side of this line.

PLEASE RETURN TO
LOS ANGELES COUNTY ENGINEER
700 LOS ANGELES COUNTY ENGINEERING BLDG.

76F3098 S&E #247 1-56

F. B. 2154 PG. 48

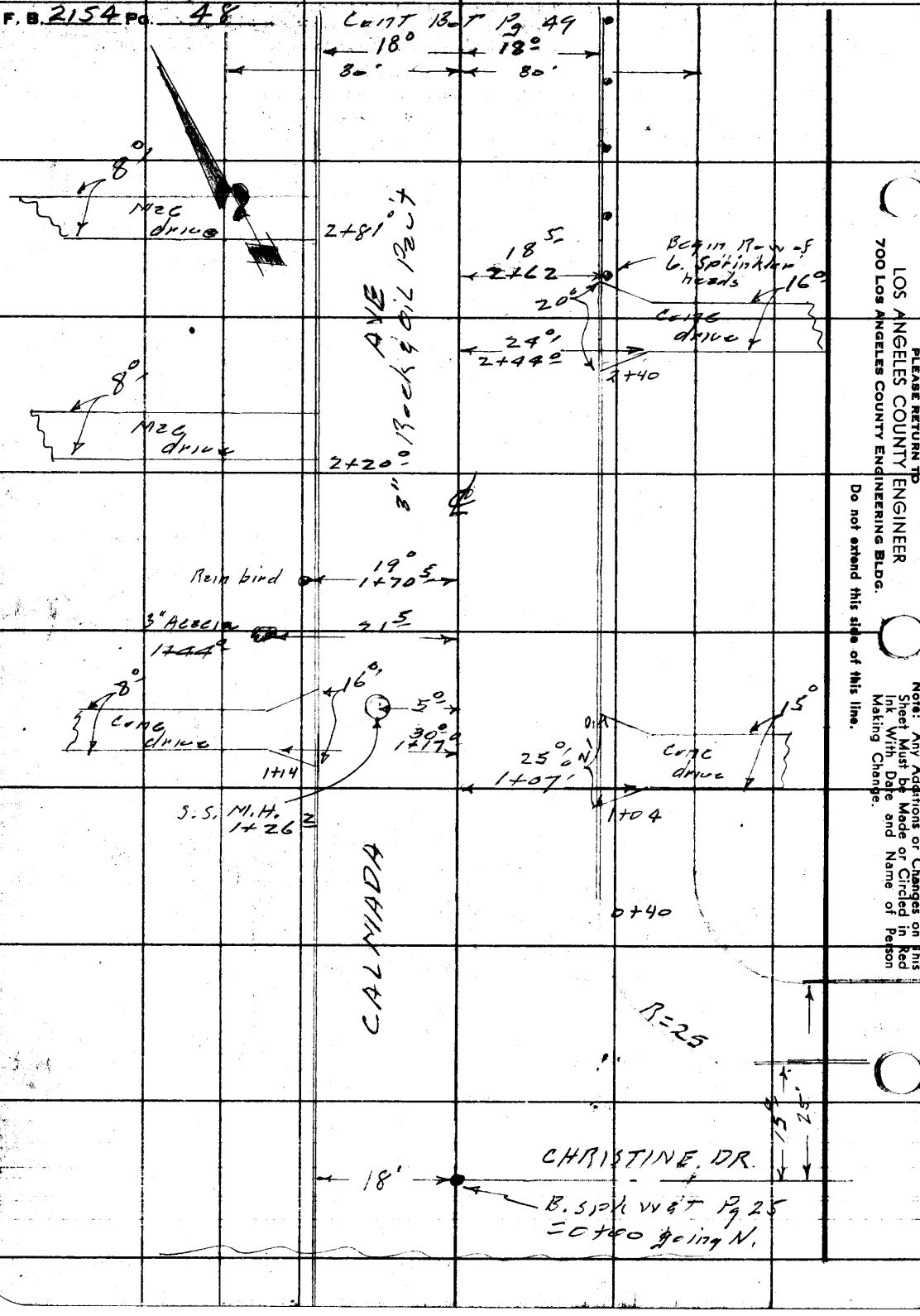

LOS ANGELES COUNTY ENGINEER
700 Los Angeles County Engineering Bldg.
PLEASE RETURN TO
Do not extend this side of this line.
Note: Any Additions or Changes on This Sheet Must be Made or Circled in Red Ink With Date and Name of Person Making Change.

Notes Ck'd by	Survey of Calmesh Ave
Map No.	W. O. 1988.14 Tape No. St'd. °F
Office Work	Surveyed by Snyder
Checked	Notes PRS Date 6-19-57
Date	Indexed A. C. Johnson

F. B. 2154 PG. 49

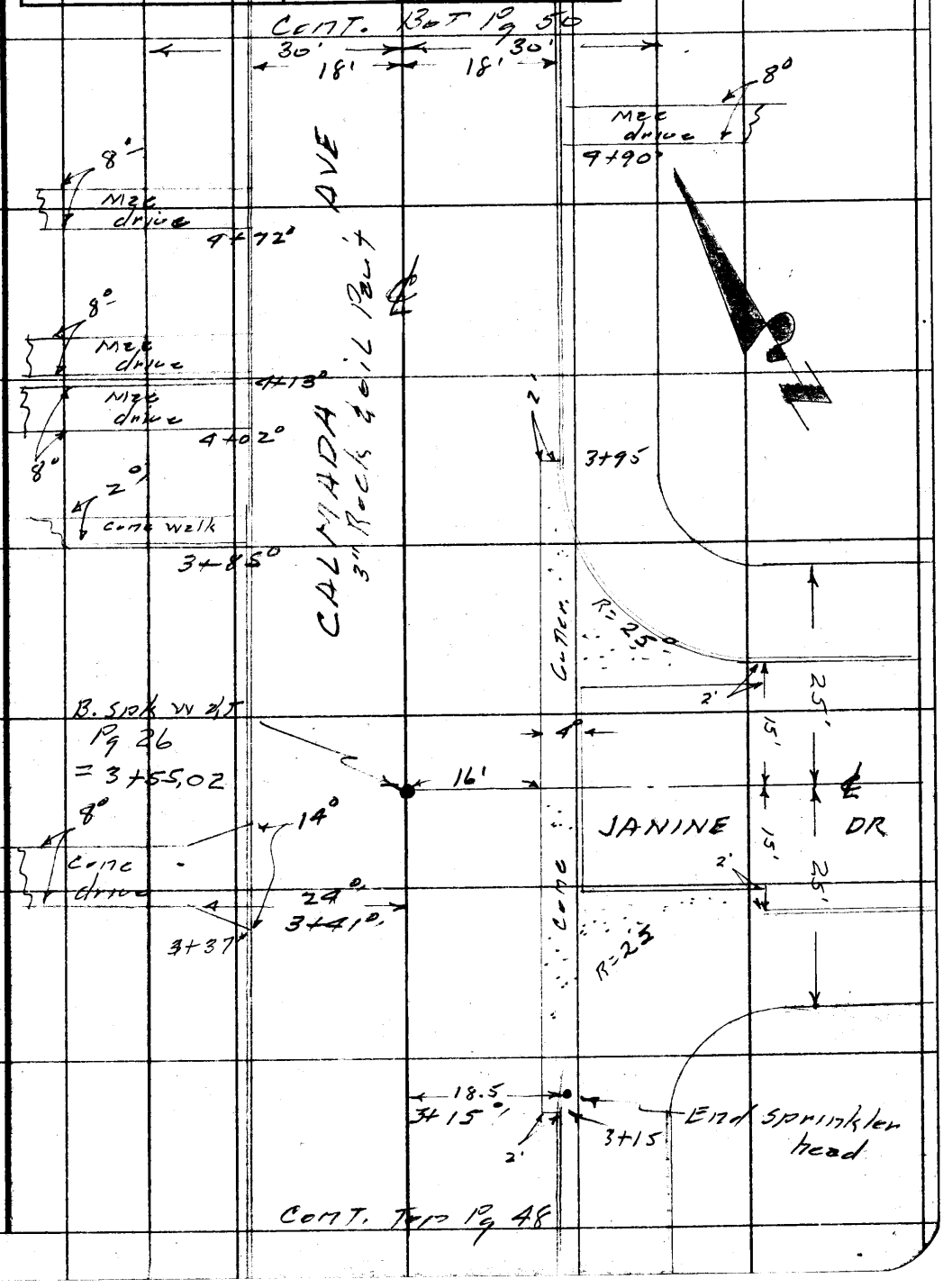

Note: Any Additions or Changes on This Sheet Must be Made or Circled in Red Ink With Date and Name of Person Making Change.

Do not extend notes this side of this line.

RETURN TO
LOS ANGELES COUNTY SURVEYOR
726 LOS ANGELES COUNTY
ENGINEERING BLDG.

76F309S S&E #247. 8-54

F. B. 2154 Pg. 50

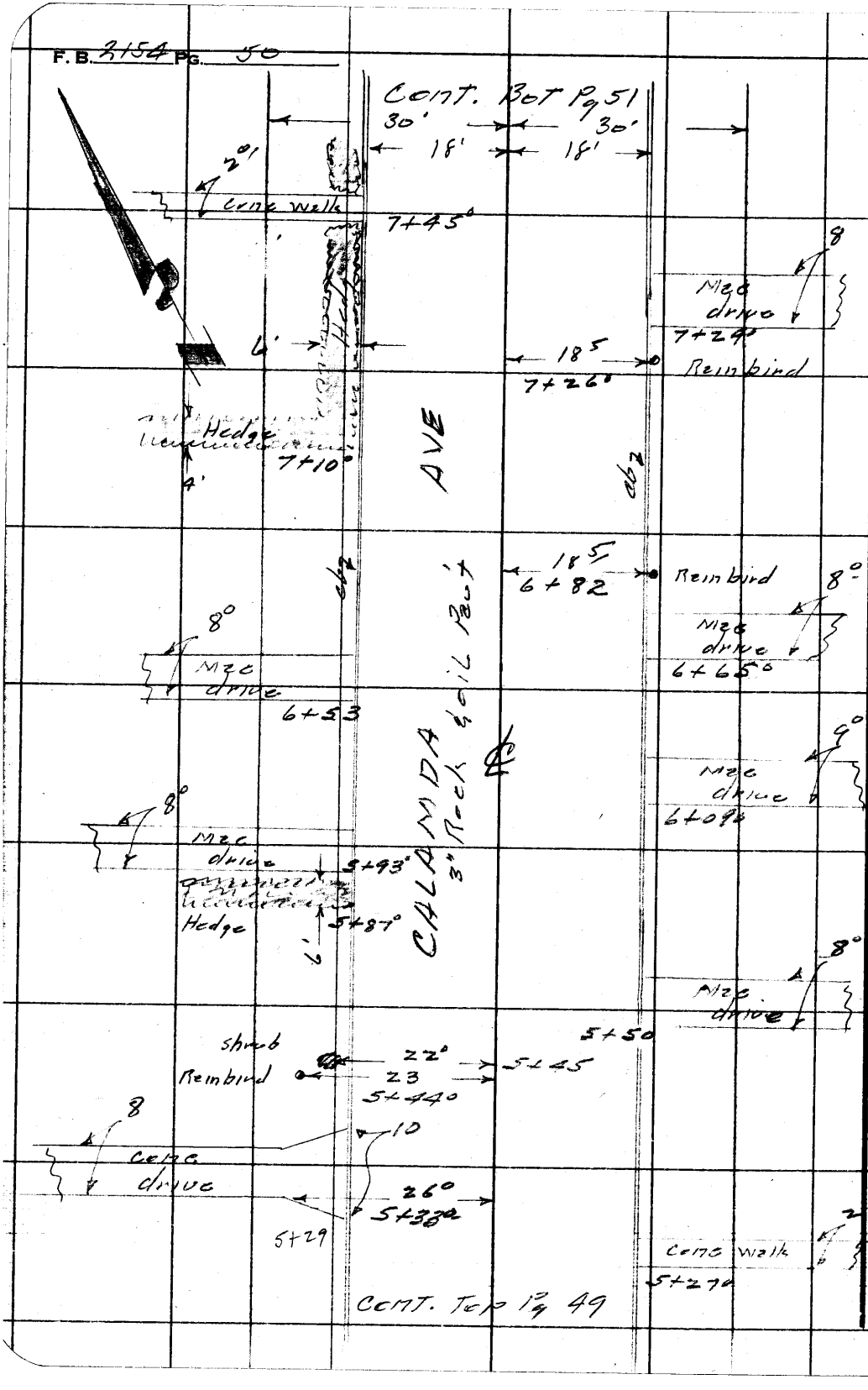

RETURN TO
LOS ANGELES COUNTY SURVEYOR
726 LOS ANGELES COUNTY
ENGINEERING BLDG.
Do not extend notes this side of this line.

Note: Any Additions or Changes on This Sheet Must be Made or Circled in Red Ink With Date and Name of Person Making Change.

Notes Ck'd by	Survey of Calimosa Ave
Map No.	W. O. 1988 Tape No. St'd. °F
Office Work	Surveyed by Snyder
Checked	Notes 12/85 Date 6-19-57
Date	Indexed C. Johnson

F. B. 2154 Pg. 51

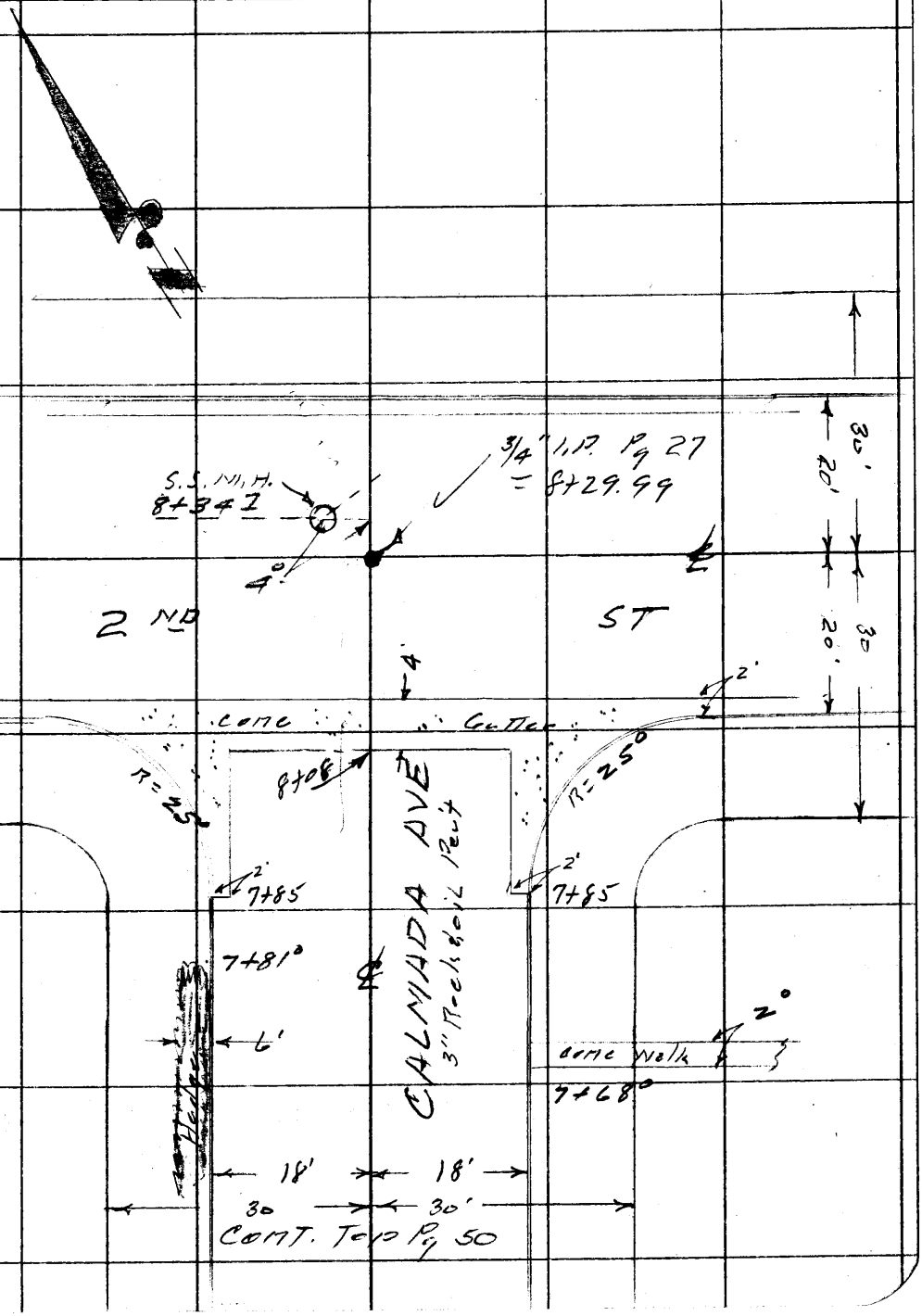

Note: Any Additions or Changes on This Sheet Must be Made or Circled in Red Ink With Date and Name of Person Making Change.

Do not extend notes this side of this line.

RETURN TO
LOS ANGELES COUNTY SURVEYOR
726 LOS ANGELES COUNTY
ENGINEERING BLDG.

76F3095 S&E #247. 8-54

F.B. 2154 PG. 52

RETURN TO
LOS ANGELES COUNTY SURVEYOR
726 LOS ANGELES COUNTY
ENGINEERING BLDG.

Do not extend notes this side of this line.

Note: Any Additions or Changes on This Sheet Must be Made or Circled in Red Ink With Date and Name of Person Making Change.

Profile No.	Notes Red. / Date	Plotted / Date	Job No. 1988.14	Division No. 10	F. B. 213
X-Sec. No.	Notes Chkd. / Date	Checked / Date	Survey of Calmada Ave		
			Survey by Snyder	Notes PBS	Date 6-17
			Map No.	Indexed Johnson	Date AUG 85

C.I. 1988.14
CALMOSA AVE S.S. DIST.

X SECTIONS
ON
CALMADA AVE
From - Christine Dr.
To - 2nd ST.

Snyder
LeGault
Harrington
Banksen

STATION	B. S.	H. I.	F. S.	ELEV.

NOTE: ANY ADDITIONS OR CHANGES ON THIS SHEET MUST BE MADE OR CIRCLED IN RED INK, WITH DATE AND NAME OF PERSON MAKING CHANGE.

PLEASE RETURN TO
LOS ANGELES COUNTY SURVEYOR
726 LOS ANGELES COUNTY ENGINEERING BLDG.

Do not extend notes this side of this line.

7AL298 S & E #307 9-54

76L298 S & E #307 9-54

PLEASE RETURN TO
LOS ANGELES COUNTY SURVEYOR
726 LOS ANGELES COUNTY ENGINEERING BLDG.

NOTE: ANY ADDITIONS OR CHANGES ON THIS SHEET MUST BE MADE OR CIRCLED IN RED INK, WITH DATE AND NAME OF PERSON MAKING CHANGE.

Do not extend notes this side of this line.

STATION	B. S.	H. I.	F. S.	ELEV.	Calmada Ave	
B.M. W 2345				25945	B.M. W.2 345 EL 259,451 FB 1971-182 Calmada Ave & Christine Dr N.E. cor. BT. spls in cb 5' E. of E. end C.R.	
					Left & W	℄ Right & E
0+00	℄ int			2579	℄ int. Calmada Ave & Christian Dr.	
				25872	✓ N.E. cor E. end C.R. Gutter	
				25937	— — —	— — Top cb
				25872	— — — N.	— — Gutter
				25939	— — — N.	— — Top cb
				2604	— — —	Prop cor
				2588		45' R.
				2569	Gutter 18	
				25744	Top cb 18'	
				2379	P/L 30'	
1+00				2606		℄
				2605		18' R Gutter
				26109		18' R Top cb
				2614		30' R P/L
				2594	Gutter 18'	
				26004	Top cb 18'	
				2599	P/L 30'	

Survey of Calmosa Ave Job No. 1988.14 Division No. 10 Notes Red. Plotted No. Profile
Survey by Snyder Notes PRS Date Date X-Sec.
Indexed A. C. Johnson Date Notes Chkd. Checked Date No.

76L298 S & E #307 9-54

PLEASE RETURN TO
LOS ANGELES COUNTY SURVEYOR
726 LOS ANGELES COUNTY ENGINEERING BLDG.

NOTE: ANY ADDITIONS OR CHANGES ON THIS SHEET MUST BE MADE OR CIRCLED IN RED INK, WITH DATE AND NAME OF PERSON MAKING CHANGE.

Do not extend notes this side of this line.

STATION	B. S.	H. I.	F. S.	ELEV.	Calmada Ave	
					Left & W	℄ Right & E
1+26 2	M.H			26109	S. RIM of S.S. M.H	
				26117	N. " of S.S. M.H.	
8" stub N.	261.17 / 862 / 25255			25255	MEAS 795 / DIA 67 / 862	
8" outlet S.		261.09 / 865 / 25244		25244	MEAS. 798 / DIA 67 / 865	
2+00	①			26332		℄
				2633		18 Gutter
				26397		" top Cb
				2645		30 P/L
				2623	Gutter 18	
				26292	top Cb "	
				2631	P/L. 30	
				2609	BLL. 180	
3+00				2652		℄
				2651		18 Gutter
				26581		" top Cb
				2664		30 P/L
				2642	Gutter 18	
				26482	top Cb "	
				2647	P/L 30	

Profile Notes Red. ____ Plotted ____ Job No. 1988.14 Division No. 10 F.B. 2154 Pg. 55
No. ____ Date ____ Date ____ Survey of Calmosa Ave
X-Sec. Notes Chkd. ____ Checked ____ Survey by Snyder Notes Ed Gaulle Date 6-19-57
No. ____ Date ____ Date ____ Map No. ____ Ended Johnson Date ____

76L298 S & E #307 9-54

PLEASE RETURN TO
LOS ANGELES COUNTY SURVEYOR
726 LOS ANGELES COUNTY ENGINEERING BLDG.

NOTE: ANY ADDITIONS OR CHANGES ON THIS SHEET MUST BE MADE OR CIRCLED IN RED INK, WITH DATE AND NAME OF PERSON MAKING CHANGE.

Do not extend notes this side of this line.

STATION	B. S.	H. I.	F. S.	ELEV.	CALMADA	AVE
					Left & W	℄ Right & E
3+35 02				2658	℄ Int Calmada	Ave & Janine Dr
				2659		18 + Gutter
				2667		45
				2653	SE Cor S end	CR Gutter
				26601	" " " "	" top Cb
				26588	" " E "	" Gutter
				26651	" " " "	" top Cb
				2667	" " " "	Prop
				26691	N.E. Cor E end	CR Gutter
				26749	" " "	" top Cb
				2665	" " N "	" Gutter
				26715	" " " "	" top Cb
				2679	" " Prop.	
4+00				2665		℄
				2666		18 Gutter
				26719		" top Cb
				2677		30 P/L
				2656	Gutter 18	
				26622	top Cb "	
				2664	P.L. 30	

Profile
Plotted ____ No. ____
Date ____ X-Sec. ____
Checked ____ No. ____
Date ____
Notes Red. ____
Date ____
Notes Chkd. ____
Date ____
Division No. 10
Job No. 19 [illegible]
Survey of Calmada Ave
Survey by Snyder Notes Lc 6217
Indexed K. C. Johnson Date ____

76L298 S & E #307 9-54

PLEASE RETURN TO
LOS ANGELES COUNTY SURVEYOR
726 LOS ANGELES COUNTY ENGINEERING BLDG.

NOTE: ANY ADDITIONS OR CHANGES ON THIS SHEET MUST BE MADE OR CIRCLED IN RED INK, WITH DATE AND NAME OF PERSON MAKING CHANGE.

Do not extend notes this side of this line.

STATION	B. S.	H. I.	F. S.	ELEV.	CALMADA	AVC
					Left & W	℄ Right & E
5+00	①			26804		℄
				2680		18 Gutter
				26866		" top Cb
				2690		30 P/L
				2705		180 BLL
				2671	Gutter 18	
				26763	top Cb "	
				2679	P/L 30	
				2687	BLL 180	
6+00				2703		℄
				2704		18 Gutter
				27104		" top Cb
				2715		30 P/L
				2693	Gutter 18	
				26999	top CB "	
				2701	P/L 30	
7+00	①			27309		℄
				2731		18 Gutter
				27375		" top Cb
				2739		30 P/L

Profile Notes Red. ____ Plotted ____ Job No. 1988.11 Division No. 10 [illegible] 57
No. ____ Date ____ Date ____ Survey of Calmada Ave
X-Sec. Notes Chkd. ____ Checked ____ Survey by Snyder Notes [illegible] 6-19-57
No. ____ Date ____ Date ____ Map No. ____ Kindred Johnson Date ____

76L298 S & E #307 9-54

PLEASE RETURN TO
LOS ANGELES COUNTY SURVEYOR
726 LOS ANGELES COUNTY ENGINEERING BLDG.

NOTE: ANY ADDITIONS OR CHANGES ON THIS SHEET MUST BE MADE OR CIRCLED IN RED INK, WITH DATE AND NAME OF PERSON MAKING CHANGE.

Do not extend notes this side of this line.

STATION	B. S.	H. I.	F. S.	ELEV.	CALMADA	AVE
					Left & W	℄ Right & E
7+00				2720	Gutter 18	
				27266	top Cb "	
				2727	P/L 30	
8+00				2751		℄
8+10				27501		℄ + Gutter
8+29	99			2756	℄ Int Calmada Ave & Second St.	
				2765		45 R
				2751	L 45	
				2750	S E Cor S end CR	Gutter
				27563	" " " " "	top Cb
				2760	" " Prop.	
				2755	" " E end CR	Gutter
				27624	" " " " "	top Cb.
				2744	S. W. Cor S end CR	Gutter
				27500	" " " " " "	top Cb.
				2754	" " " Prop	
				2746	" " " W end CR	Gutter
				27523	" " " " " "	top Cb.
				2785		180' R on ℄ 2nd St
				2776		18' S to Gutter

F. B. 2154 Pg. 58 Job No. 1988.14 Division No. 10 Notes Red. Plotted Profile
Survey of Calmosa Ave Date Date No.
Survey by Snyder Notes Le Gault Notes Chkd. Checked X-Sec.
Indexed E. C. Johnson Date Date No.

Profile	Notes Red.	Plotted	Job No. 1988.14	Division No. 10	F. B. 2154 Pg. 59
No.	Date	Date	Survey of Calmosa Ave		
X-Sec.	Notes Chkd.	Checked	Survey by Snyder Notes Le Gault	Date 6-19-57	
No.	Date	Date	Map No. ~~Indexed~~ C. Johnson	Date	

NOTE: ANY ADDITIONS OR CHANGES ON THIS SHEET MUST BE MADE OR CIRCLED IN RED INK, WITH DATE AND NAME OF PERSON MAKING CHANGE.

PLEASE RETURN TO
LOS ANGELES COUNTY SURVEYOR
726 LOS ANGELES COUNTY ENGINEERING BLDG.

Do not extend notes this side of this line.

STATION	B. S.	H. I.	F. S.	ELEV.	CALMADA	AVE
					Left & W	℄ Right & E
842999				27819		18'5 to top Cb
				27844		30'11 to P/L
WZ-347				27555	BM WZ 347 ELEV 275579 FB 1971-183	
					Calmada Ave & Second St S.E. Cor	
					Bt Spk in Cb 5'5 of S Cal CR.	

F. B. 2154 Pg. 60 Job No. Division No. Notes Red. Plotted Profile

Survey of Date Date No.

Survey by Notes Notes Chkd. Checked X-Sec.

Indexed Date Date Date No.

STATION	B. S.	H. I.	F. S.	ELEV.

76L298 S & E #307 9-54

PLEASE RETURN TO

LOS ANGELES COUNTY SURVEYOR

726 LOS ANGELES COUNTY ENGINEERING BLDG.

Do not extend notes this side of this line.

NOTE: ANY ADDITIONS OR CHANGES ON THIS SHEET MUST BE MADE OR CIRCLED IN RED INK, WITH DATE AND NAME OF PERSON MAKING CHANGE.

Notes Ck'd by	Survey of Calmosa Ave
Map No.	W. O. 1988.14 Tape No. St'd. °F
Office Work	Surveyed by Snyder
Checked	Notes P135 Date
Date	Indexed C. Johnson

F. B. 2154 Pg. 61

AUG 8 '57

C.I. 1988.14

CALMOSA AVE S.S. DIST.

Location of Improvements

on.

JANINE DR.

From - Calmada Ave

To - Ocean View Ave

Snyder
Le Gault
Harrington
Benkson

Note: Any Additions or Changes on This Sheet Must be Made or Circled in Red Ink With Date and Name of Person Making Change.

Do not extend notes this side of this line.

RETURN TO
LOS ANGELES COUNTY SURVEYOR
726 LOS ANGELES COUNTY
ENGINEERING BLDG.

76F309S S&E #247. 8-54

F.B. 2154 PG. 62

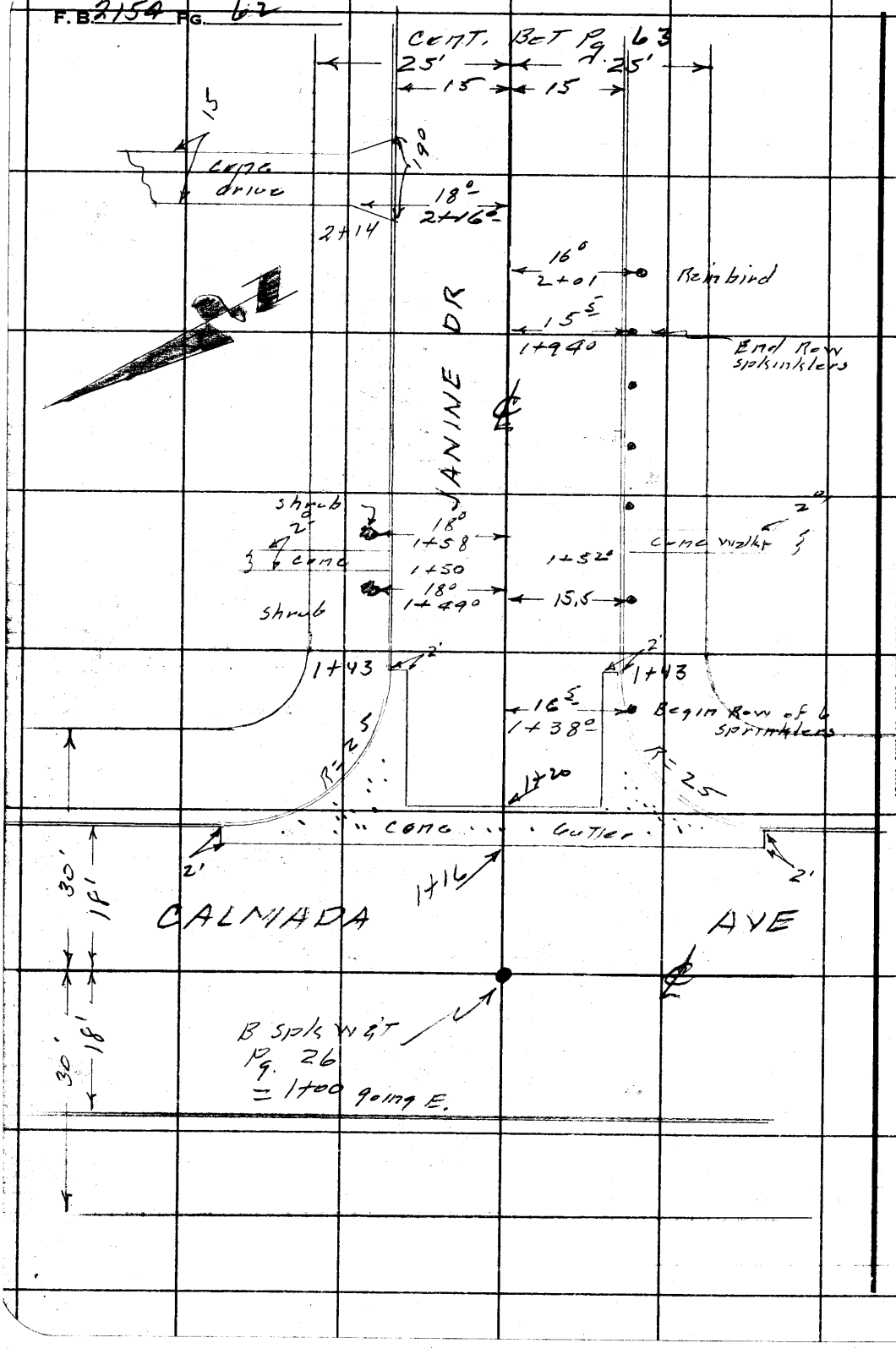

RETURN TO
LOS ANGELES COUNTY SURVEYOR
726 LOS ANGELES COUNTY
ENGINEERING BLDG.
Do not extend notes this side of this line.

Note: Any Additions or Changes on This Sheet Must be Made or Circled in Red Ink With Date and Name of Person Making Change.

Notes Ck'd by	Survey of Calmosa Ave
Map No.	JN 1988.17 Tape Std °F
Office Work	Surveyed by Snyder
Checked	Notes RPS Date 6-19-57
Date	Indexed A. C. Johnson

F. B. 2154 PG. 63

CONT. BET. PG. 64

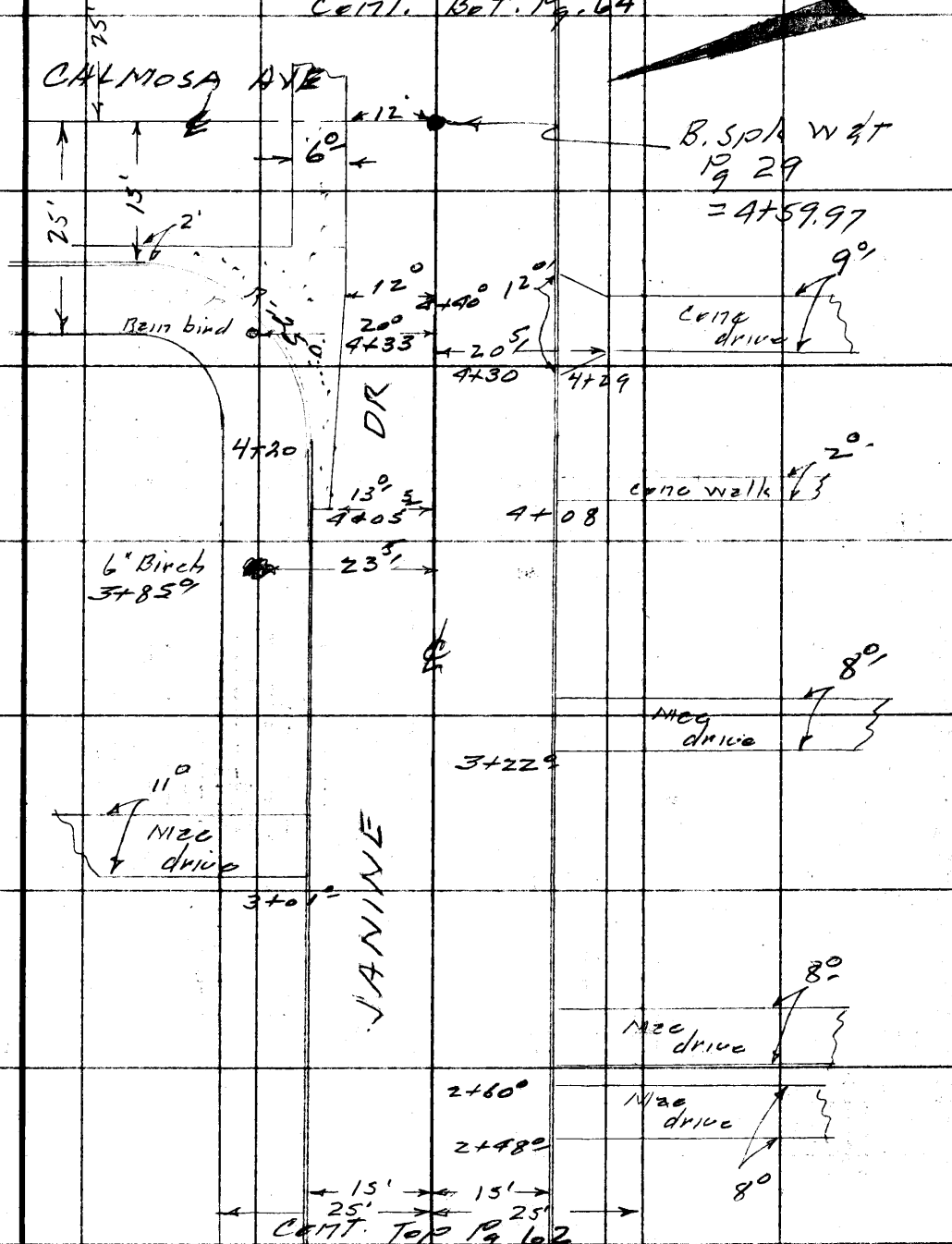

Note: Any Additions or Changes on This Sheet Must be Made or Circled in Red Ink With Date and Name of Person Making Change.

Do not extend this side of this line.

PLEASE RETURN TO
LOS ANGELES COUNTY ENGINEER
700 LOS ANGELES COUNTY ENGINEERING BLDG.

76F3098 SBE #247 1-56

F. B. 2154 Pg. 64

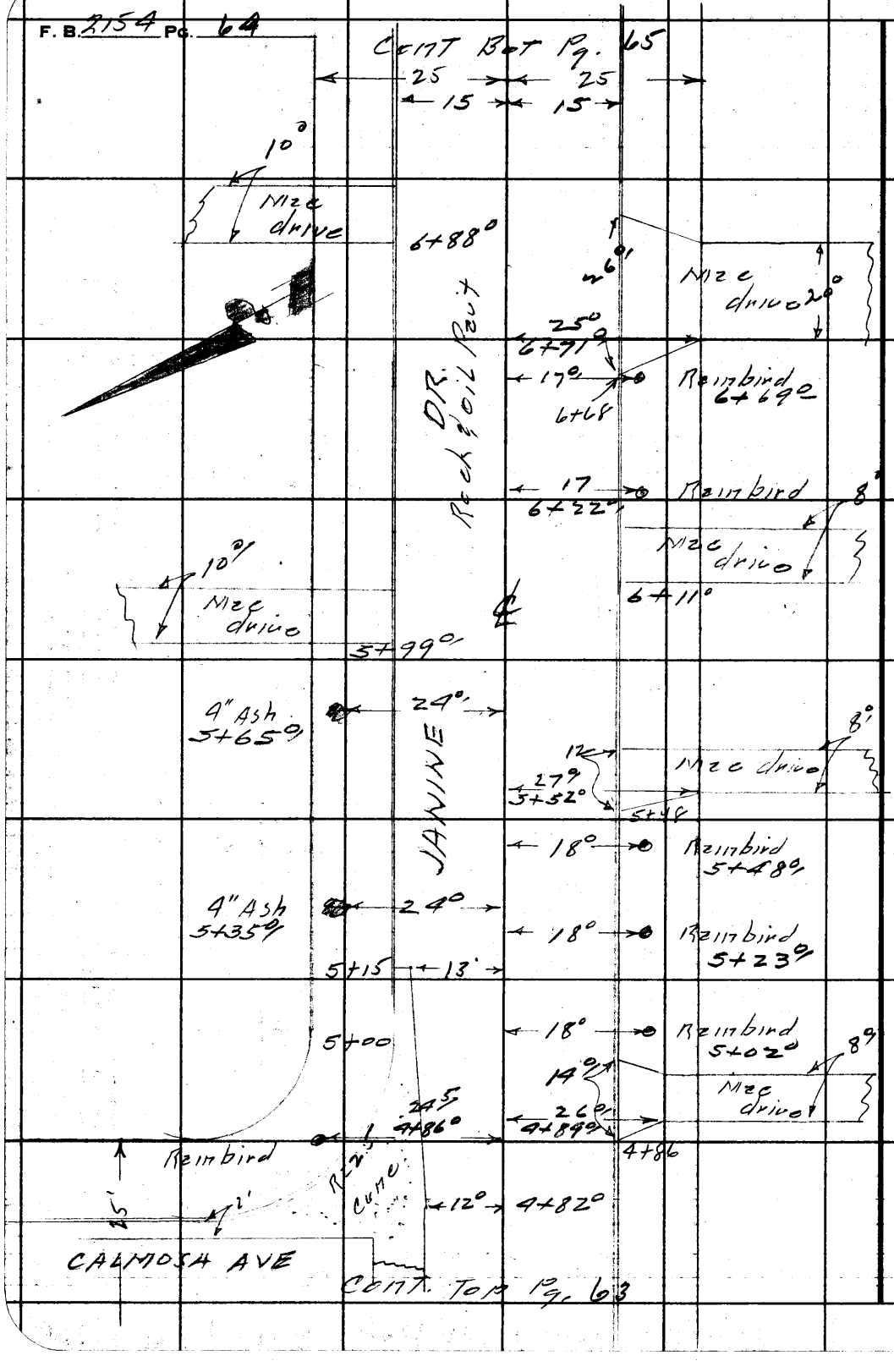

PLEASE RETURN TO
LOS ANGELES COUNTY ENGINEER
700 Los Angeles County Engineering Bldg.
Do not extend this side of this line.

Note: Any Additions or Changes on This Sheet Must be Made or Circled in Red Ink With Date and Name of Person Making Change.

Notes Ck'd by	Survey of Calmosa Ave
Map No.	JN 1988.14 Tape Std °F
Office Work	Surveyed by Snyder
Checked	Notes RRS Date 6-19-57
Date	Indexed J. C. Johnson

F. B. 2154 PG. 65

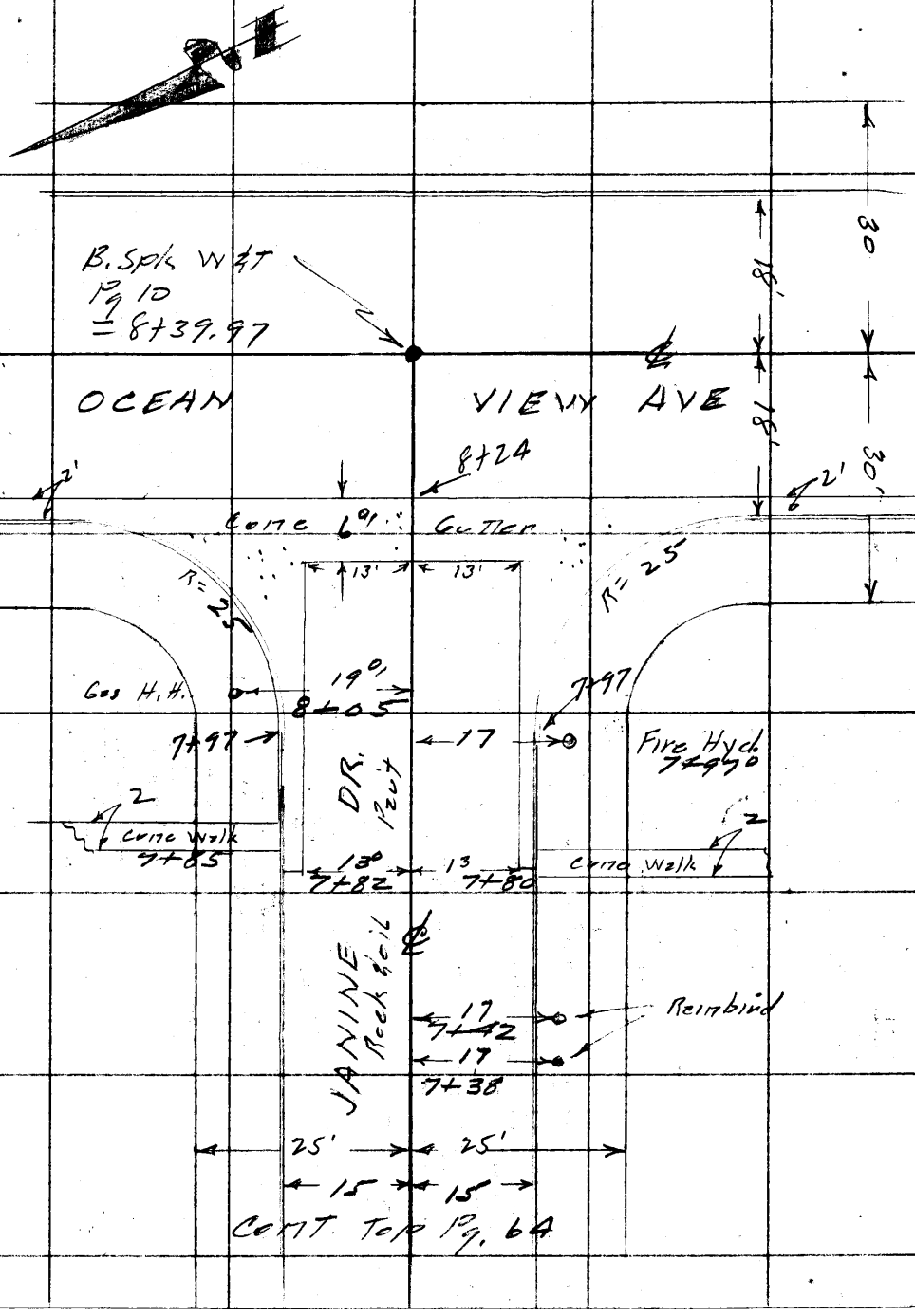

Note: Any Additions or Changes on This Sheet Must be Made or Circled in Red Ink With Date and Name of Person Making Change.

Do not extend this side of this line.

PLEASE RETURN TO
LOS ANGELES COUNTY ENGINEER
700 LOS ANGELES COUNTY ENGINEERING BLDG.

76F309S S&E #247 1-56

F. B. 2154 PG. 66

PLEASE RETURN TO
LOS ANGELES COUNTY ENGINEER
700 LOS ANGELES COUNTY ENGINEERING BLDG.

Do not extend this side of this line.

Note: Any Additions or Changes on This Sheet Must bd Made or Circled in Red Ink With Date and Name of Person Making Change.

Profile	Notes Red.	Plotted	Job No. 1988.14	Division No. 1	F. B. 2154 Pg. 67
No.	Date	Date	Survey of Calmosa Ave		
X-Sec.	Notes Chkd.	Checked	Survey by Snyder	Notes LeGault	Date 6-24-57
No.	Date	Date	Map No.	Indexed Johnson	Date AUG 8 57

C.I. 1988.14
CALMOSA AVE S.S. DIST.

X SECTIONS
ON
JANINE DR.
From - Calmosa Ave
To - Ocean View Ave

Snyder
LeGault
Harrington
Bankson

STATION	B. S.	H. I.	F. S.	ELEV.

Do not extend notes this side of this line.

NOTE: ANY ADDITIONS OR CHANGES ON THIS SHEET MUST BE MADE OR CIRCLED IN RED INK, WITH DATE AND NAME OF PERSON MAKING CHANGE.

PLEASE RETURN TO
LOS ANGELES COUNTY SURVEYOR
726 LOS ANGELES COUNTY ENGINEERING BLDG.

78L298 S & E #307 9-54

76L298 S & E #307 9-54

PLEASE RETURN TO
LOS ANGELES COUNTY SURVEYOR
726 LOS ANGELES COUNTY ENGINEERING BLDG.

NOTE: ANY ADDITIONS OR CHANGES ON THIS SHEET MUST BE MADE OR CIRCLED IN RED INK, WITH DATE AND NAME OF PERSON MAKING CHANGE.

Do not extend notes this side of this line.

STATION	B. S.	H. I.	F. S.	ELEV.	JANINE	DR.
B.M. W.Z. 346				267 21	B.M. W.Z. 346 EL. 267.210 FB. 1971-182 Calmada Ave & Janine Dr. N.E. cor BT. spk in cb S'N of N. end C.R.	
					Left & N	℄ Right & S.
1+00	℄ int			265 8	℄ int. Janine Dr & Calmada Ave	
				265 3	" S.E. cor. S. end C.R.	Gutter
				266 01	" " "	Top cb
				265 88	" " " E.	" " Gutter
				266 51	" " " "	Top cb
				266 7	" "	Prop cor.
				266 5	" N.E. cor N. end C.R.	Gutter
				267 15	" " "	" " Top cb
				266 91	" " " E.	" " Gutter
				267 49	" " " "	" Top cb
				267 9	" " "	Prop cor.
				265 3		45' R.
				266 5	45' L	
1+18				265 9		℄ X Gutter
1+45				266 7		℄
2+00				267 9		℄
				266 9		15 Gutter
				267 61		" top cb

F. B. 2154 Pg. 68 Job No. 1988.14 Division No. 10 Notes Red. Plotted Profile
Survey of Calmesa Ave Date Date No.
Survey by Snyder Notes Le Gault Notes Chkd. Checked X-Sec.
Indexed C. Johnson Date Date Date No.

76L298 S & E #307 9-54

PLEASE RETURN TO
LOS ANGELES COUNTY SURVEYOR
726 LOS ANGELES COUNTY ENGINEERING BLDG.

NOTE: ANY ADDITIONS OR CHANGES ON THIS SHEET MUST BE MADE OR CIRCLED IN RED INK, WITH DATE AND NAME OF PERSON MAKING CHANGE.

Do not extend notes this side of this line.

STATION	B. S.	H. I.	F. S.	ELEV.	JANINE	DR.
					Left & N ℄	Right & S
2+00				2680		25 P/L
				2680	Gutter 15	
				26863	top CB "	
				2689	P/L 25	
3+00	⊙			26996	℄	
				2688		15 Gutter
				26942		" top CB
				2696		25 P/L
				2680		185 BLL
				2699	Gutter 15	
				27040	top CB "	
				2708	P/L 25	
4+00	⊙			27158	℄	
				2705		15 Gutter
				27112		" top CB
				2714		25 P/L
				2715	Gutter 15	
				27216	top CB "	
				2723	P/L 25	

Profile Notes Red. ____ Plotted ____ Job No. 1988 14 Division No. 10 F. B. 2154 Pg. 69
No. ____ Date ____ Date ____ Survey of CALMUSA AVE
X-Sec. Notes Chkd. ____ Checked ____ Survey by Snyder Notes DL Date 10-21-57
No. ____ Date ____ Date ____ Map No. ____ Indexed Johnson Date ____

76L298 S & E #307 9-54

PLEASE RETURN TO
LOS ANGELES COUNTY SURVEYOR
726 LOS ANGELES COUNTY ENGINEERING BLDG.

NOTE: ANY ADDITIONS OR CHANGES ON THIS SHEET MUST BE MADE OR CIRCLED IN RED INK, WITH DATE AND NAME OF PERSON MAKING CHANGE.

Do not extend notes this side of this line.

STATION	B. S.	H. I.	F. S.	ELEV.	JANINE	DR
					Left & N.	℄ Right & S.
4+59 97				2726	℄ Int JANINE DR & CALMOSA AVE	
				2716		15 Gutter
				27222		" top cb
				2725		25 P/L
				2705		185' BLL
				2739	R. 50'	
				2718	NW COR W end CR	Gutter
				27248	" " " "	" top cb
				2734	" " Plop	
				2727	" " N end CR	Gutter
				27338	" " " "	" top cb
				2737	NE " N "	" Gutter
				27440	" " " "	" top cb
				2733	" " E "	" Gutter
				27392	" " " "	" top cb
				2752	" " Plop	
5+00				2733		℄
				2723		15 Gutter
				27293		" top cb
				2729		25 P/L

F. B. 2154 Pg. 70 Job No. 1988 14 Division No. 10 Notes Red. Plotted Profile
Survey of Calmosa Ave Date Date No.
Survey by Snyder Notes Lc Gault Notes Chkd. Checked X-Sec.
Indexed C. Johnson Date Date No.

76L298 S & E #307 9-54

PLEASE RETURN TO
LOS ANGELES COUNTY SURVEYOR
726 LOS ANGELES COUNTY ENGINEERING BLDG.

NOTE: ANY ADDITIONS OR CHANGES ON THIS SHEET MUST BE MADE OR CIRCLED IN RED INK, WITH DATE AND NAME OF PERSON MAKING CHANGE.

Do not extend notes this side of this line.

STATION	B. S.	H. I.	F. S.	ELEV.	JANINE	DR
					Left & N	℄ Right S
5+00				2733	Gutter 15	
				27397	top cb "	
				2732	P/L 25	
6+00	①			27504		℄
				2739		15 Gutter
				27463		" top cb
				2746		25 P/L
				2749	Gutter 15	
				27552	top cb "	
				2761	P/L 25	
7+00				2767		℄
				2756		15 Gutter
				27632		" top cb
				2763		25 P/L
				2737		185 BLL
				2766	Gutter 15	
				27731	top cb	
				2780	P/L 25	
8+00	①			27838		℄

Profile Notes Red. ____ Plotted ____ Job No. 1988 14 Division No. 10 F. B. 2154 Pg. 71
No. ____ Date ____ Date ____ Survey of Calmosa Ave
X-Sec. Notes Chkd. ____ Checked ____ Survey by Sayler Notes 06 Date 6-21-57
No. ____ Date ____ Date ____ Map No. ____ Date ____
Inspector Johnson

76L298 S & E #307 9-54

PLEASE RETURN TO
LOS ANGELES COUNTY SURVEYOR
726 LOS ANGELES COUNTY ENGINEERING BLDG.

NOTE: ANY ADDITIONS OR CHANGES ON THIS SHEET MUST BE MADE OR CIRCLED IN RED INK, WITH DATE AND NAME OF PERSON MAKING CHANGE.

Do not extend notes this side of this line.

STATION	B. S.	H. I.	F. S.	ELEV.	JANINE	DR
					Left & N ℄	Right & S
8421				2787		℄ + Gutter
8+39.97				27831	℄ Int JANINE	DR & OCEAN VIEW AVE
				2738		185' R on ℄
				27388		" 30' W Gutter
				27453		" " " top Cb
				2751		" " " PLOP
				27836	NW COR W end	CR Gutter
				27899	" " " "	" top Cb.
				27936	" " N. "	" Gutter
				28005	" " " "	" top Cb.
				2798	" " PLOP	
				27732	SW " W end	" Gutter
				27798	" " " "	" top Cb
				27716	" " S "	" Gutter
				27786	" " " "	" top Cb
				2782	" " PLOP	
				2801	L 50'	
BM WZ 364				27771	BM WZ 364 ELEV	277.763 FB-1971-189
					OCEAN VIEW AVE & JANINE DR SW COR	
					Bt spk in Cb 5' S of S end CR.	

F. B. 2154 Pg. 72 Job No. 1988 14 Division No. 10 Notes Red. Plotted Profile
Survey of CALMOSA AVE Date Date No.
Survey by Snyder Notes LE GAULT Notes Chkd. Checked X-Sec.
Indexed C. Johnson Date Date Date No.

Notes Ck'd by	Survey of Calmosa Ave
Map No.	JN 1988.14 Tape Std °F
Office Work	Surveyed by Snyder
Checked	Notes 1935 Date 6-19-57
Date	Indexed E. C. Johnson

F. B. 3154 PG. 73

AUG 8 '57

C.I. 1988.14

CALMOSA AVE S.S. DIST.

Location of Improvements

on

CALMOSA AVE

From - Jamina Dr.

To - 2nd St.

Snyder
Le Court
Hannington
Bankson

Note: Any Additions or Changes on This Sheet Must be Made or Circled in Red Ink With Date and Name of Person Making Change.

Do not extend this side of this line.

PLEASE RETURN TO
LOS ANGELES COUNTY ENGINEER
700 LOS ANGELES COUNTY ENGINEERING BLDG.

76F309S S&E #247 1-56

F. B. 2154 Pg. 74

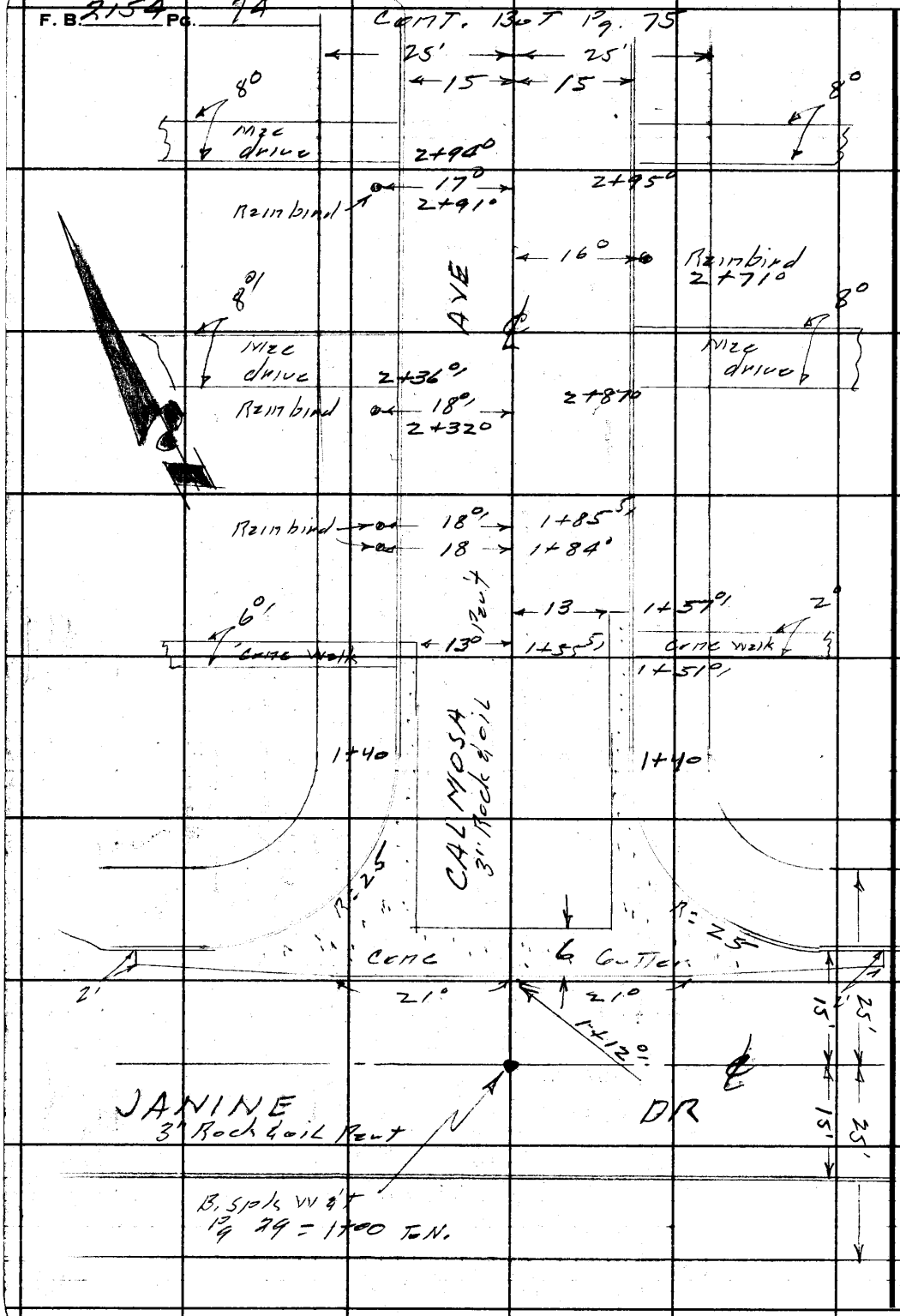

PLEASE RETURN TO
LOS ANGELES COUNTY ENGINEER
700 LOS ANGELES COUNTY ENGINEERING BLDG.

Do not extend this side of this line.

Note: Any Additions or Changes on This Sheet Must be Made or Circled in Red Ink With Date and Name of Person Making Change.

Notes Ck'd by	Survey of Calmosa Ave
Map No.	JN 1988.14 Tape Std °F
Office Work	Surveyed by Snyder
Checked	Notes PBS Date 6-19-57
Date	Indexed C. Johnson

F. B. 2154 PG. 75

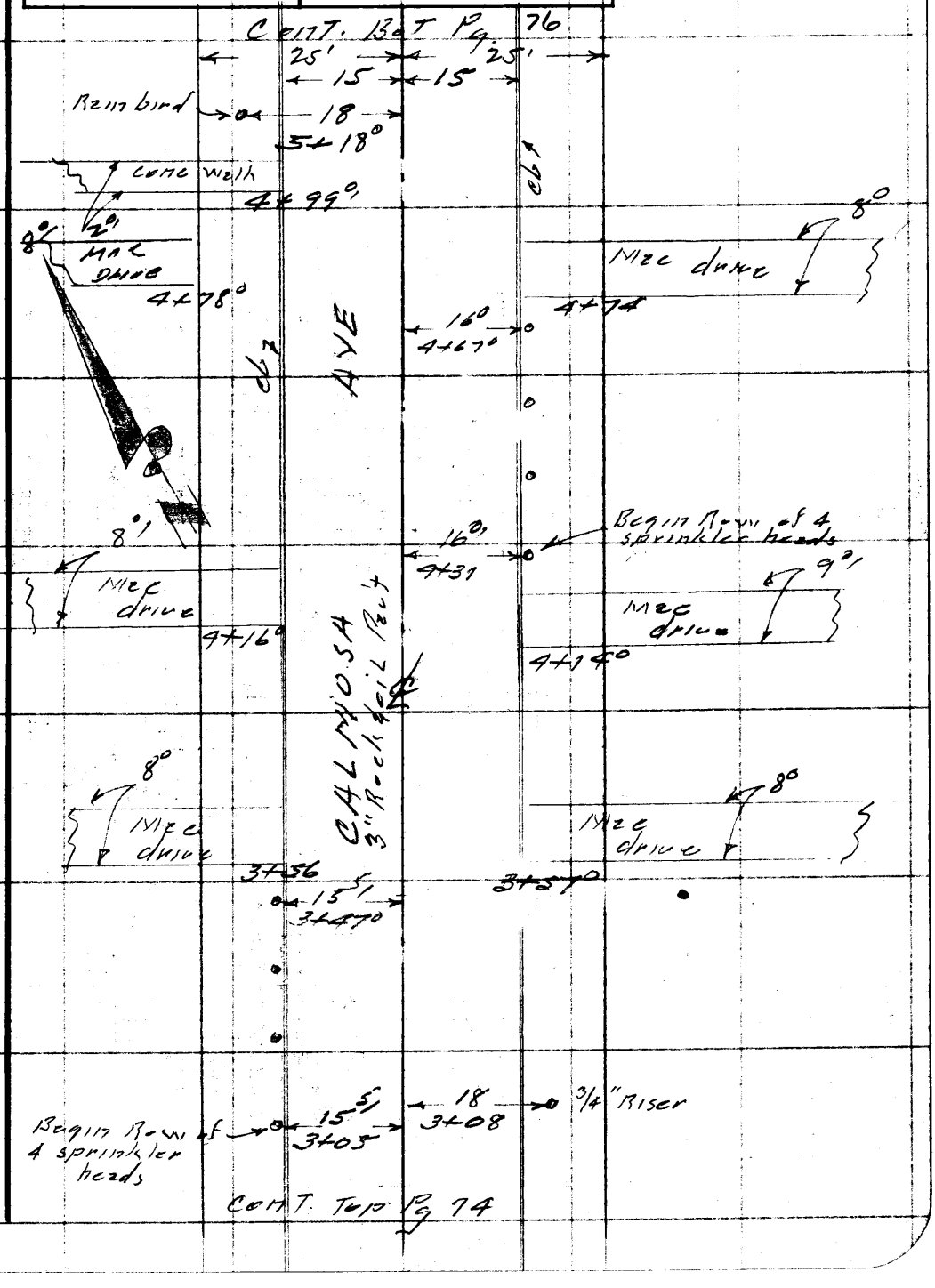

Note: Any Additions or Changes on This Sheet Must be Made or Circled in Red Ink With Date and Name of Person Making Change.

PLEASE RETURN TO
LOS ANGELES COUNTY ENGINEER
700 LOS ANGELES COUNTY ENGINEERING BLDG.

Do not extend this side of this line.

76F309S S&E #247 1-56

F. B. 2154 PG. 76

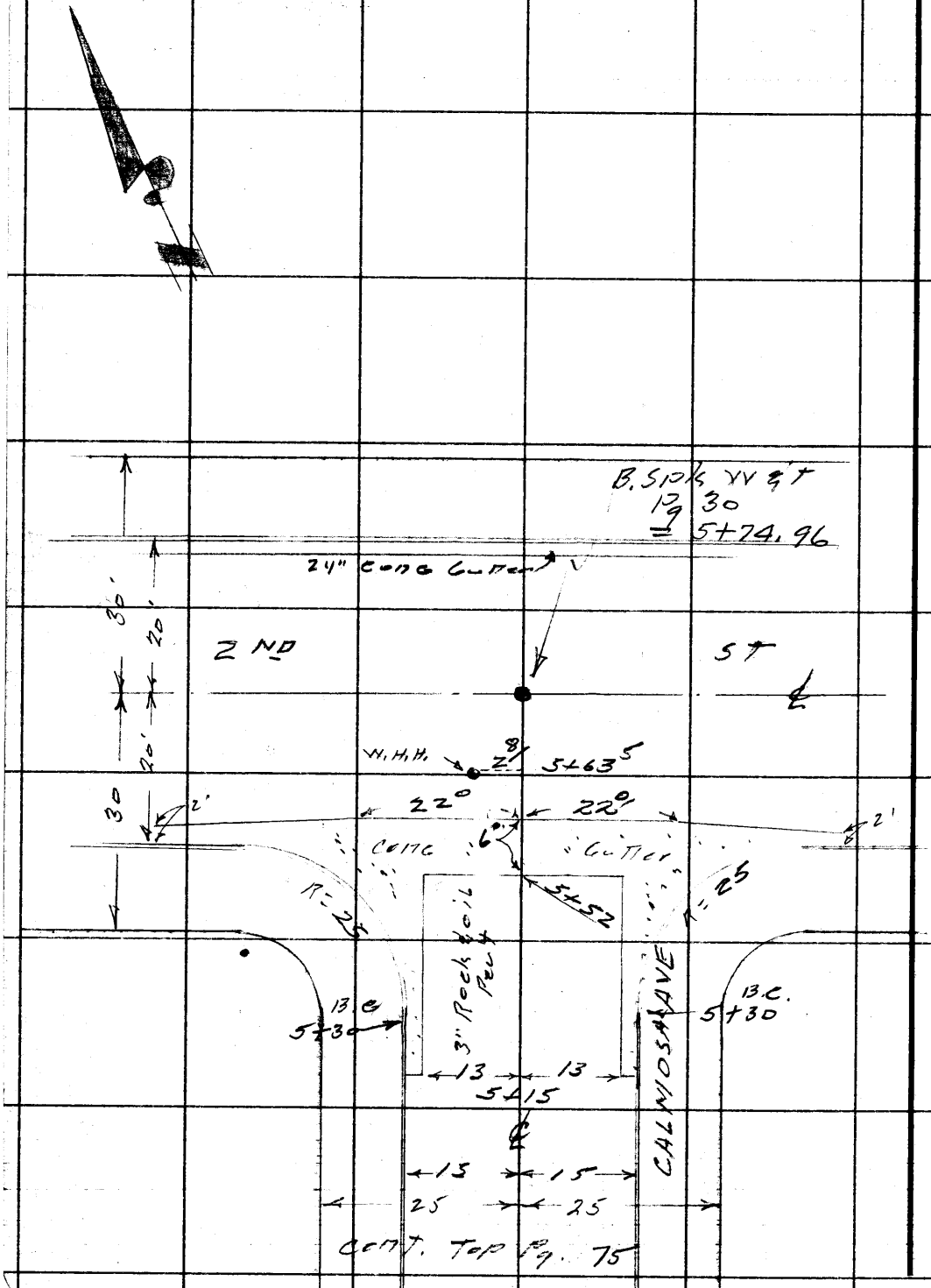

PLEASE RETURN TO
LOS ANGELES COUNTY ENGINEER
700 LOS ANGELES COUNTY ENGINEERING BLDG.

Do not extend this side of this line.

Note: Any Additions or Changes on This Sheet Must be Made or Circled in Red Ink With Date and Name of Person Making Change.

Profile No.	Notes Red.	Plotted	Job No. 1988.14	Division No. 10	F. B. 2154 Pg. 77
	Date	Date	Survey of Calmosa Ave		
X-Sec. No.	Notes Chkd.	Checked	Survey by Snyder	Notes	Date 6-24-57
	Date	Date	Map No.	Endorsed G Johnson	Date AUG 8 '57

C.I. 1988.14
CALMOSA AVE S.S. DIST.

X SECTIONS
ON
CALMOSA AVE
From - Jamine Dr.
To - 2nd ST.

Snyder
Le Gault
Harrington
Bankson

STATION	B. S.	H. I.	F. S.	ELEV.

Do not extend notes this side of this line.

NOTE: ANY ADDITIONS OR CHANGES ON THIS SHEET MUST BE MADE OR CIRCLED IN RED INK, WITH DATE AND NAME OF PERSON MAKING CHANGE.

PLEASE RETURN TO
LOS ANGELES COUNTY SURVEYOR
726 LOS ANGELES COUNTY ENGINEERING BLDG.

7EL298 S & E #307 9-54

76L298 S & E #307 9-54

PLEASE RETURN TO
LOS ANGELES COUNTY SURVEYOR
726 LOS ANGELES COUNTY ENGINEERING BLDG.

NOTE: ANY ADDITIONS OR CHANGES ON THIS SHEET MUST BE MADE OR CIRCLED IN RED INK, WITH DATE AND NAME OF PERSON MAKING CHANGE.

Do not extend notes this side of this line.

STATION	B. S.	H. I.	F. S.	ELEV.	Calmosa Ave	
B.M W2363				273 49	B.M. W.2363 EL. 273.491 FB. 1971-189- Calmosa Ave & Jenine Dr. N.W. COR. BT. spkin cb 5' N. of N. end C.R.	
					Left & W	℄ Right & E
1+00				2727	℄ int. Calmosa Ave & Jenine Dr.	
				27188	N.W. CR W end	Gutter
				27259	" " " " "	top cb
				2734	" " " Plop.	
				27273	" " " N. end	Gutter
				27340	" " " " "	top cb.
				27333	N.E. " E end	Gutter
				27402	" " " " "	top cb.
				2752	" " " Plop.	
				27377	" " " N. end	Gutter
				27444	" " " " "	top cb.
0+15				27263		℄ x Gutter.
2+00				2751		℄
				2750		15 Gutter
				27563		" top cb
				2763		25 P/L
				2741	Gutter 15	
				27469	top cb "	

F. B. 2154 Pg. 78 Job No. 1988.19 Division No. 10 Notes Red. Plotted Profile
Survey of Calmosa Ave Date Date No.
Survey by Snyder Notes Le Gault Notes Chkd. Checked X-Sec.
Indexed R. C. Johnson Date Date Date No.

76L298 S & E #307 9-54

PLEASE RETURN TO
LOS ANGELES COUNTY SURVEYOR
726 LOS ANGELES COUNTY ENGINEERING BLDG.

NOTE: ANY ADDITIONS OR CHANGES ON THIS SHEET MUST BE MADE OR CIRCLED IN RED INK, WITH DATE AND NAME OF PERSON MAKING CHANGE.

Do not extend notes this side of this line.

STATION	B. S.	H. I.	F. S.	ELEV.	CALMOSA	AVE
					Left ℄ W	℄ Right ℄ E
2+00				2733	P/L 25	
3+00	①			27705		℄
				2769		15 Gutter
				27774		" top cb
				2784		25 P/L
				2813		195 BLL
				2761	Gutter 15	
				27674	top cb "	
				2773	P/L 25	
				2736	BLL 175	
4+00				2790		℄
				2789		15 Gutter
				27956		" top cb
				2804		25 P/L
				2781	Gutter 15	
				27866	top cb "	
				2791	P/L 25	
5+00	①			28089		℄
				2810		15 Gutter
				28165		" top cb

Profile Notes Red. ____ Plotted ____ Job No. 1988 Division No. 10 F. B. 2154 Pg. 79
No. ____ Date ____ Date ____ Survey of CALMOSA AVE
X-Sec. Notes Chkd. ____ Checked ____ Survey by SNYDER Notes DL Date 6-24-57
No. ____ Date ____ Date ____ Map No. ____ Indexed ____ Date ____

76L298 S & E #307 9-54

PLEASE RETURN TO
LOS ANGELES COUNTY SURVEYOR
726 LOS ANGELES COUNTY ENGINEERING BLDG.

NOTE: ANY ADDITIONS OR CHANGES ON THIS SHEET MUST BE MADE OR CIRCLED IN RED INK, WITH DATE AND NAME OF PERSON MAKING CHANGE.

Do not extend notes this side of this line.

STATION	B. S.	H. I.	F. S.	ELEV.	CALMOSA	AVE
					Left & W	℄ Right & E
5+00				2823		25 P/L
				2845		195 B.L.L.
				2801	Gutter 15	
				28068	top Cb "	
				2811	P/L 25	
				2788	B.L.L. 175	
5+40				28106		℄ X Gutter
5+74 96	①			28197	℄ Int Calmosa Ave	& 2nd St.
				2831		50 R on ℄
				2862		195 R " "
				28520		" " 30'S Gutter
				28584		" " " " top Cb
				2863		" " " Prop.
				2808	50 L	
				2785	on ℄ 175 L	
				27758	30'S Gutter " "	
				27822	" " top Cb " "	
				2788	" " Prop " "	
				28041	5 W Cor S end	Cr Gutter
				28102	" " " " "	" top Cb

F. B. 2154 Pg. 80 Job No. 1988 14 Division No. 10 Notes Red. Plotted Profile
Survey of Calmosa Ave Date Date No.
Survey by Snyder Notes Le Gault Notes Chkd. Checked X-Sec.
Indexed A. Johnson Date Date Date No.

76L298 S & E #307 9-54

PLEASE RETURN TO
LOS ANGELES COUNTY SURVEYOR
726 LOS ANGELES COUNTY ENGINEERING BLDG.

NOTE: ANY ADDITIONS OR CHANGES ON THIS SHEET MUST BE MADE OR CIRCLED IN RED INK, WITH DATE AND NAME OF PERSON MAKING CHANGE.

Do not extend notes this side of this line.

STATION	B. S.	H. I.	F. S.	ELEV.	CALMOSA	AVE
					Left & W	& Right & E
3+74 96				2814	SW COR Prop	
				28019	" " " W end	Gutter
				28084	" " " " "	top Cb
				28153	SE " S "	Gutter
				28220	" " " " "	top Cb
				2827	" " " Prop	
				28195	" " " E "	Gutter
				28259	" " " " "	top Cb
WZ-362				28098	WZ362 ELEV. 280.957 FB-1971-189	
					CALMOSA AVE & SECOND ST. SW COR	
					Bt SPK 1ft Cb 5' S. of S. end CR.	

Profile Notes Red. ____ Plotted ____ Job No. 1988 Division No. 10 F. B. 2154 Pg. 81
No. ____ Date ____ Date ____ Survey of CALMOSA AVE
X-Sec. Notes Chkd. ____ Checked ____ Survey by SNYDER Notes D. L. Date 10-24-57
No. ____ Date ____ Date ____ Map No. ____ Indexed Johnson Date ____

F. B. 2154 Pg. 82 Job No. 198814 Division No. 10 Notes Red. _____ Plotted _____ Profile

Survey of CALMOSA AVE Date _____ Date _____ No. _____

Survey by SNYDER Notes LEGAULT Notes Chkd. _____ Checked _____ X-Sec.

Indexed _____ Date _____ Date _____ Date _____ No. _____

STATION	B. S.	H. I.	F. S.	ELEV.

Do not extend notes this side of this line.

PLEASE RETURN TO

LOS ANGELES COUNTY SURVEYOR

726 LOS ANGELES COUNTY ENGINEERING BLDG.

NOTE: ANY ADDITIONS OR CHANGES ON THIS SHEET MUST BE MADE OR CIRCLED IN RED INK, WITH DATE AND NAME OF PERSON MAKING CHANGE.

76L298 S & E #307 9-54

Notes Ck'd by	Survey of Calmosa Ave
Map No.	JN 1988.14 Tape Std °F
Office Work	Surveyed by Snyder
Checked	Notes PRS Date 6-24-57
Date	Indexed L. C. Johnson

F. B. 2154 PG. 83

AUG 8 '57

C.I. 1988.14
CALMOSA AVE S.S. DIST.

Location of Improvements

417
CHRISTINE DR.

From - P.I. 240'± E. of California Ave
To - Ocean View Ave

Snyder
LeCault
Harrington
Bankson

Note: Any Additions or Changes on This Sheet Must be Made or Circled in Red Ink With Date and Name of Person Making Change.

PLEASE RETURN TO
LOS ANGELES COUNTY ENGINEER
700 LOS ANGELES COUNTY ENGINEERING BLDG.

Do not extend this side of this line.

76F309S S&E #247 1-56

F. B. 2154 Pg. 84

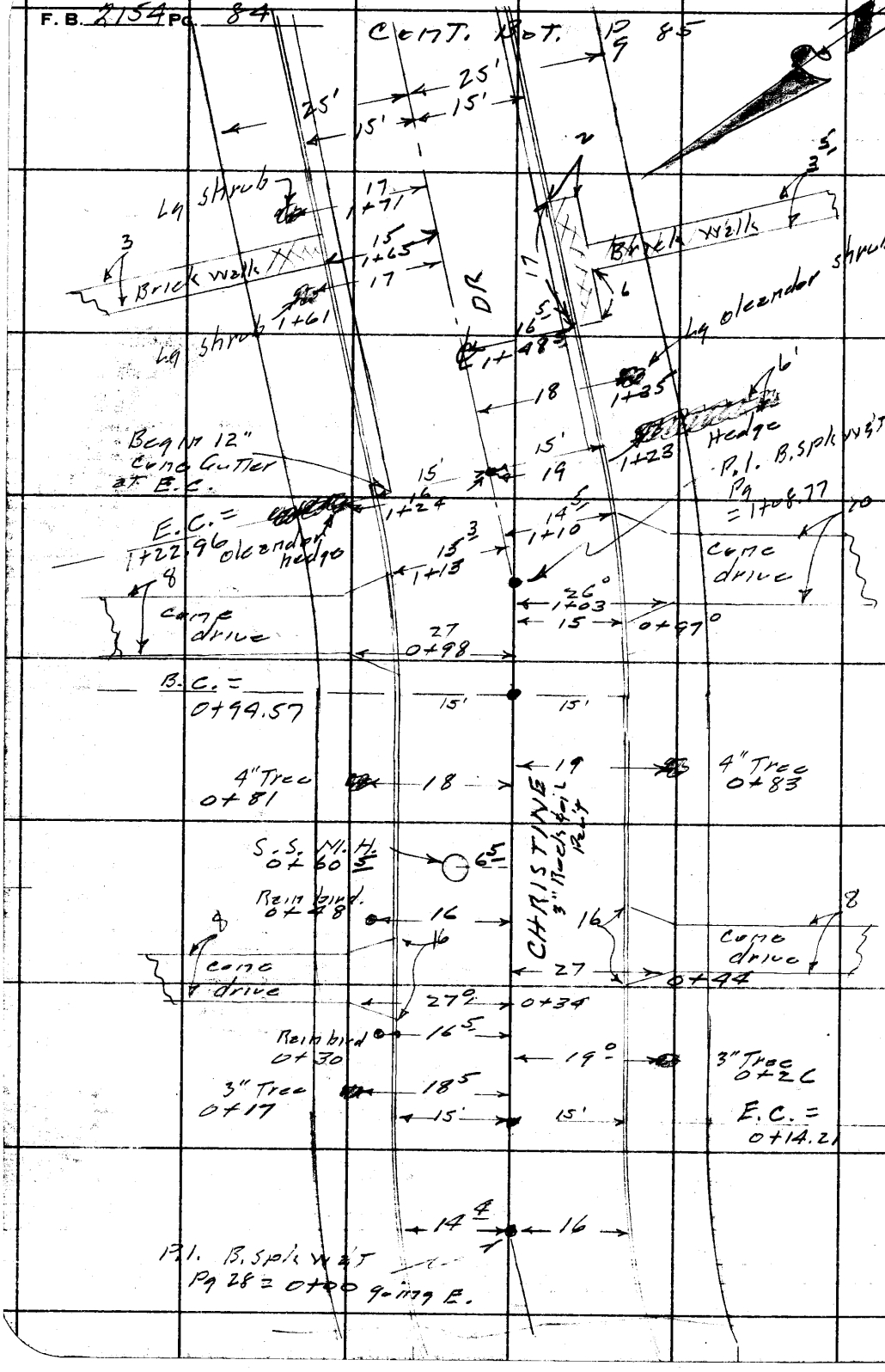

PLEASE RETURN TO
LOS ANGELES COUNTY ENGINEER
700 LOS ANGELES COUNTY ENGINEERING BLDG.
Do not extend this side of this line.

Note: Any Additions or Changes on This Sheet Must be Made or Circled in Red Ink With Date and Name of Person Making Change.

Notes Ck'd by	Survey of Calmosa Ave
Map No.	JN 1988.14 Tape Std °F
Office Work	Surveyed by Snyder
Checked	Notes PRS Date 6-24-57
Date	Indexed C. Johnson

F. B. 2154 PG. 85

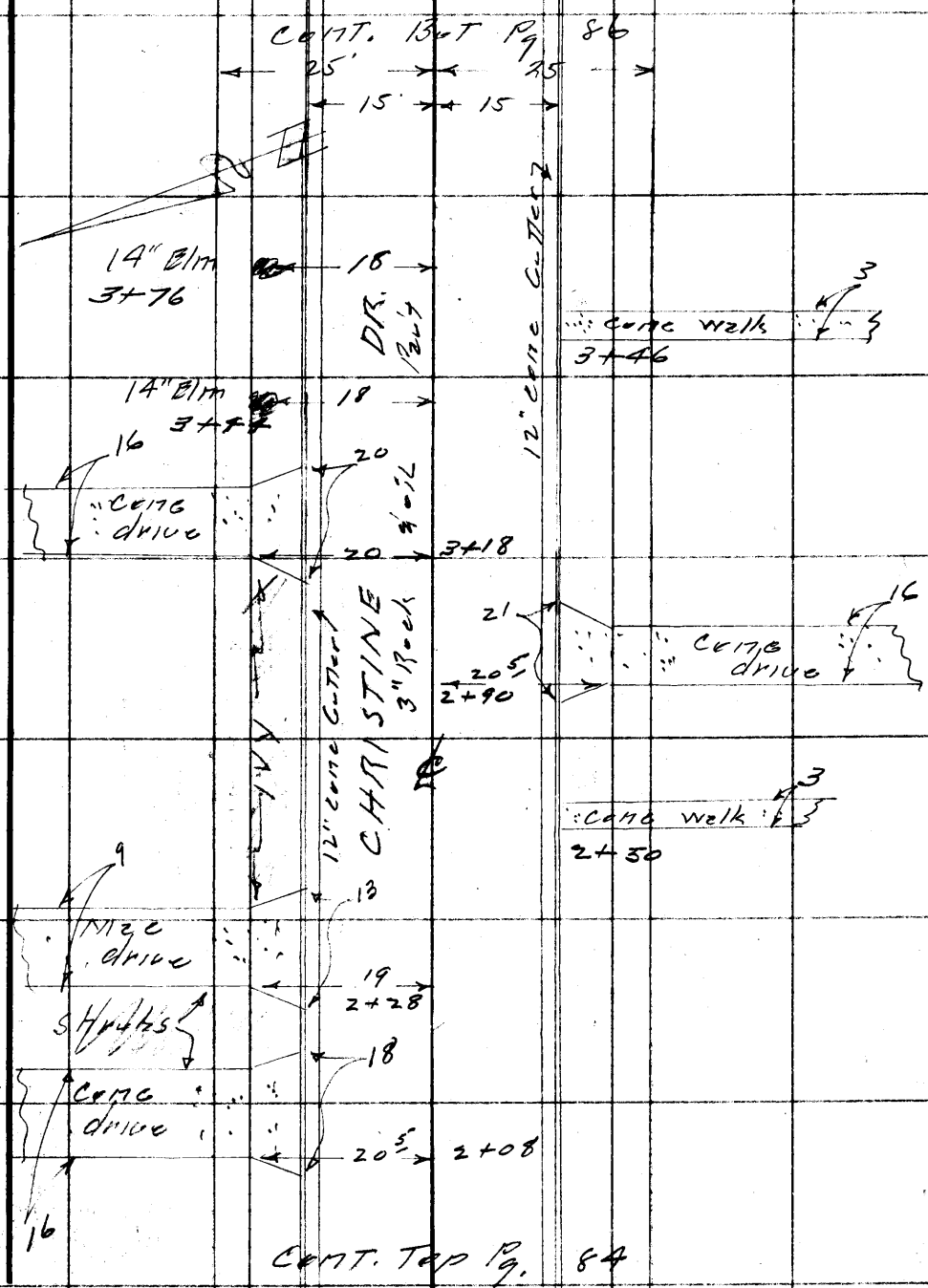

Note: Any Additions or Changes on This Sheet Must be Made or Circled in Red Ink With Date and Name of Person Making Change.

PLEASE RETURN TO
LOS ANGELES COUNTY ENGINEER
700 LOS ANGELES COUNTY ENGINEERING BLDG.

Do not extend this side of this line.

76F3095 S&E #247 1-56

F. B. 2154 Pg. 86

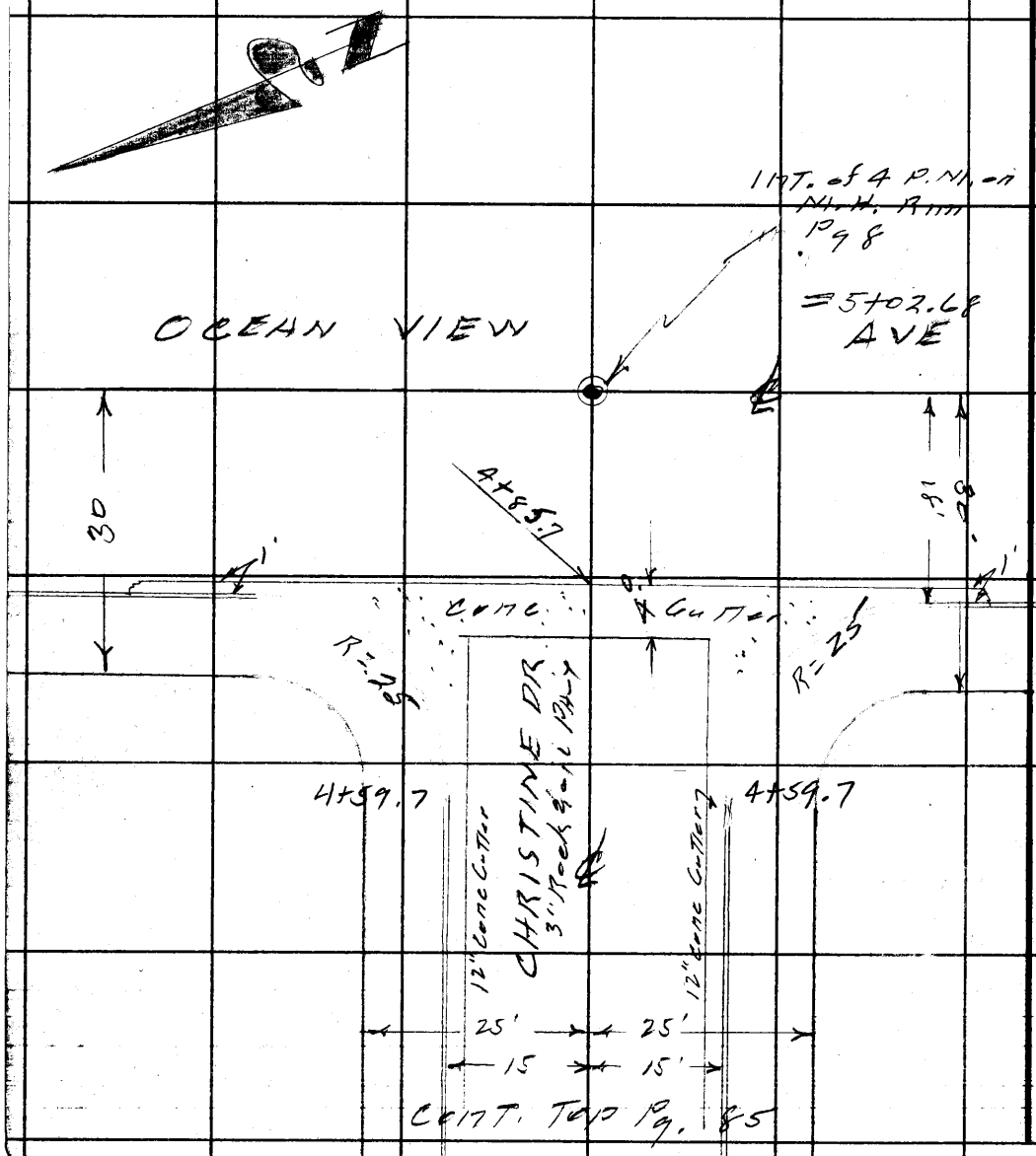

PLEASE RETURN TO
LOS ANGELES COUNTY ENGINEER
700 LOS ANGELES COUNTY ENGINEERING BLDG.

Do not extend this side of this line.

Note: Any Additions or Changes on This Sheet Must be Made or Circled in Red Ink With Date and Name of Person Making Change.

Profile	Notes Red.	Plotted	Job No. 1988.14	Division No. 10	F. B. 2154 Pg. 87
No.	Date	Date	Survey of Calmosa Ave		
X-Sec.	Notes Chkd.	Checked	Survey by Snyder	Notes Le Cault	Date 6-24-57
No.	Date	Date	Map No.	Indexed G. Johnson	Date AUG 8 '57

C.I. 1988.14
CALMOSA AVE

X SECTIONS
on
CHRISTINE DR.
From - 1st P.I. E. of Calmada Ave
to - Ocean View Ave

Snyder
Le Cault
Harrington
Banksen

STATION	B.S.	H.I.	F.S.	ELEV.

NOTE: ANY ADDITIONS OR CHANGES ON THIS SHEET MUST BE MADE OR CIRCLED IN RED INK, WITH DATE AND NAME OF PERSON MAKING CHANGE.

PLEASE RETURN TO
LOS ANGELES COUNTY SURVEYOR
726 LOS ANGELES COUNTY ENGINEERING BLDG.

Do not extend notes this side of this line.

76L298 S & E #307 9-54

76L298 S & E #307 9-54

PLEASE RETURN TO
LOS ANGELES COUNTY SURVEYOR
726 LOS ANGELES COUNTY ENGINEERING BLDG.

NOTE: ANY ADDITIONS OR CHANGES ON THIS SHEET MUST BE MADE OR CIRCLED IN RED INK, WITH DATE AND NAME OF PERSON MAKING CHANGE.

Do not extend notes this side of this line.

STATION	B. S.	H. I.	F. S.	ELEV.	Christine Dr. & Field Elev	
B.M. W. 2.345		(Field	Elev)	25944	B.M. W. 2.345 Elev. 259.443 F.B. 1971-182 Calimada Ave & Christine Dr. N.E. Cor. Bt. Splsin cb 5 E. of E. end C.R.	
0+00	①			26278		P.L.
				2621		16 Gutter
				26262		" top cb
				2627		25 P/L
				2626	Gutter 14 ℄	
				26324	top cb "	
				2639	P/L 25	
0+60 5	M.H.			26413	EAST RIM M.H. 6.5 Left	
8" inlet E	264.13 / 793	264.13 / 817		25620	MEAS. 7.26 / DIA 67 / 793	MEAS. 750 / D.IA. 67 / 817
8" outlet W	25620	25596		25596		
1+00				2648		℄
				2642		15 Gutter
				26470		" top cb
				2649		25 P/L
				2605		175 B.L.L.
				2647	Gutter 15	
				26513	top cb "	

F. B. 2154 Pg. 88 Job No. 1988.14 Division No. 10 Notes Red. Plotted
Survey of Calimosa Ave Date Date No.
Survey by Snyder Notes Lo Gault Notes Chkd. Checked X-Sec.
Indexed K. C. Johnson Date Date Date No.
Profile

76L298 S & E #307 9-54

PLEASE RETURN TO
LOS ANGELES COUNTY SURVEYOR
726 LOS ANGELES COUNTY ENGINEERING BLDG.

NOTE: ANY ADDITIONS OR CHANGES ON THIS SHEET MUST BE MADE OR CIRCLED IN RED INK, WITH DATE AND NAME OF PERSON MAKING CHANGE.

Do not extend notes this side of this line.

STATION	B. S.	H. I.	F. S.	ELEV.	CHRISTINE	DR.
					Left & H ℄	Right & S.
1+00				2655	P/L 25	
"				2669	B.LL. 190	
2+00				2660	℄	
				26532		15 Gutter
				26597		" top cb
				2659		25 P/L
				26577	Gutter 15	
				26642	top cb "	
				2667	P/L. 25	
3+00	⊙			26726	℄	
				26657		15 Gutter
				26730		" top cb
				2673		25 P/L
				26713	Gutter 15	
				26772	top cb "	
				2680	P/L. 25	
4+00				2684	℄	
				26775		15 Gutter
				26839		" top cb
				2682		25 P/L

Profile Notes Red. ____ Plotted ____ Job No. 1988 14 Division No. 11 F. B. 2154 Pg. 89
No. ____ Date ____ Date ____ Survey of CALMOSA AVE
X-Sec. Notes Chkd. ____ Checked ____ Survey by Snyder Notes DL Date ____
No. ____ Date ____ Date ____ Map No. ____ Indexed Johnson Date ____

76L298 S & E #307 9-54

PLEASE RETURN TO
LOS ANGELES COUNTY SURVEYOR
726 LOS ANGELES COUNTY ENGINEERING BLDG.

NOTE: ANY ADDITIONS OR CHANGES ON THIS SHEET MUST BE MADE OR CIRCLED IN RED INK, WITH DATE AND NAME OF PERSON MAKING CHANGE.

Do not extend notes this side of this line.

STATION	B. S.	H. I.	F. S.	ELEV.	CHRISTINE	DR
					Left & N ℄	Right & S
4+00				2649		175' B.L.L.
				26839	Gutter 15	
				26890	top cb r	
				2693	P/L 25	
				2717	B.L.L. 1 195	
4+84 7				26840		℄ X Gutter
5+02 68				2690	℄ Int CHRISTINE DR & OCEAN VIEW	
				2681		50 R
				2703	50 L	
				26837	SW COR W end CR Gutter	
				26900	" " " " " " top cb	
				2686	" " " Prop	
				26749	SW COR S end CR Gutter	
				26817	" " " " " " top cb	
				26897	N.W. COR W. end CR Gutter	
				26960	" " " " " " top cb	
				2697	" " " Prop	
				26948	N.W. COR N. end Gutter	
				27008	" " " " " top cb	
WZ-365				27020	BM WZ 365 ELEV 270.249 FB-1971-190 OCEAN VIEW AVE & CHRISTINE DR N.W. COR BT SPK IN CB S'N of N end CR	

Note
W.Z 365 Field EL.: 270.19

F. B. 2154 Pg. 90 Job No. 1988 14 Division No. 10 Notes Red. Plotted Profile
Survey of CALMOSA AVE Date Date No.
Survey by Snyder Notes Le Gault Notes Chkd. Checked X-Sec.
Indexed C. Johnson Date Date Date No.

Notes Ck'd by	Survey of Calmosa Ave
Map No.	JN 1988.14 Taps Std °F
Office Work	Surveyed by Snyder
Checked	Notes P123 Date 6-24-57
Date	Indexed E. C. Johnson

F. B. 2154 PG. 91

AUG 8 '57

C.I. 1988.14
CALMOSA AVE S.S. DIST.
Location of Improvements
on
2ND ST.
From - Calmosa Ave
to - California Ave

Snyder
LeCourt
Harrington
Bankson

Note: Any Additions or Changes on This Sheet Must be Made or Circled in Red Ink With Date and Name of Person Making Change.

Do not extend this side of this line.

PLEASE RETURN TO
LOS ANGELES COUNTY ENGINEER
700 LOS ANGELES COUNTY ENGINEERING BLDG.

76F309S S&E #247 1-56

F. B 2154 PG. 92

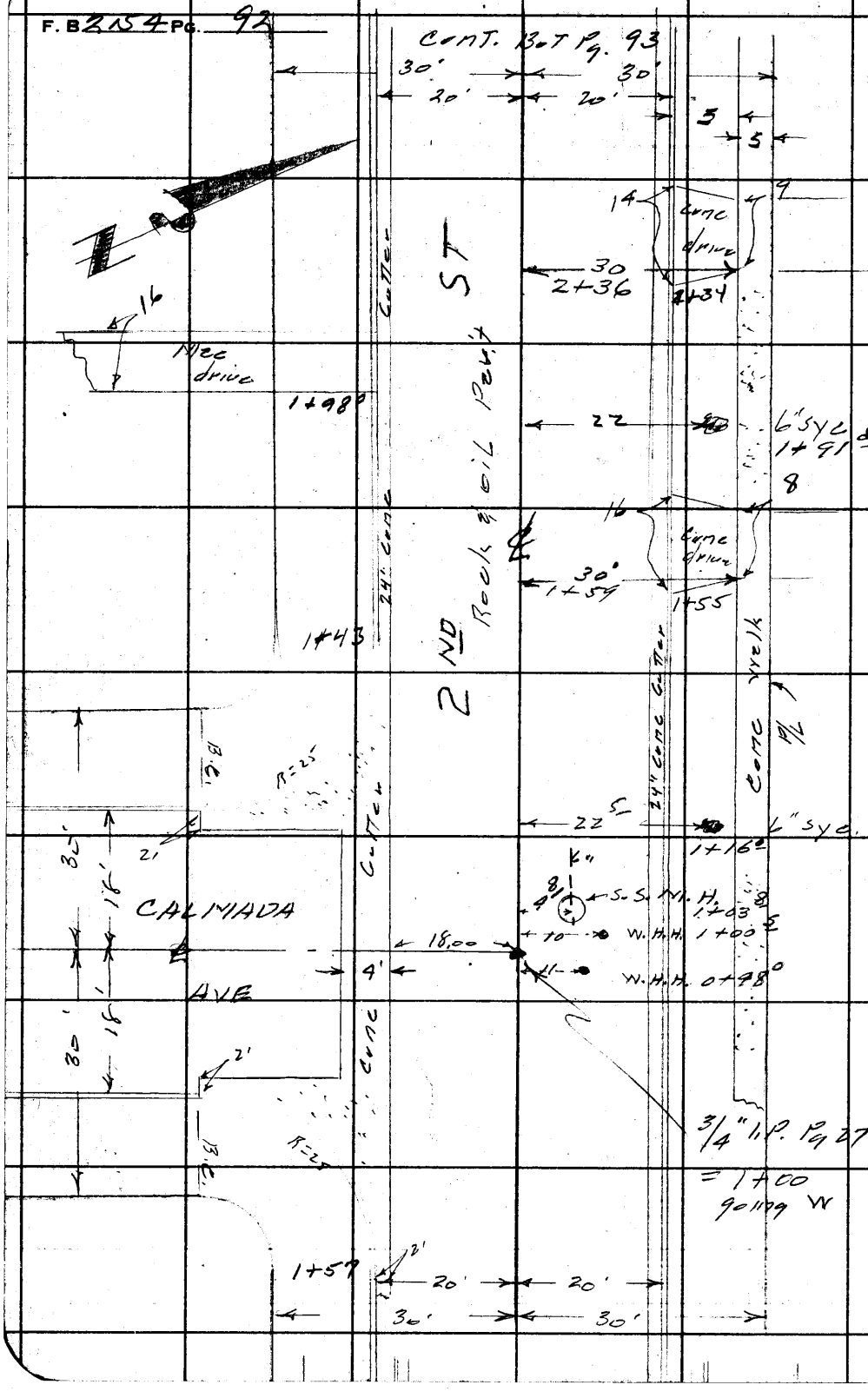

PLEASE RETURN TO
LOS ANGELES COUNTY ENGINEER
700 LOS ANGELES COUNTY ENGINEERING BLDG.
Do not extend this side of this line.

Note: Any Additions or Changes on This Sheet Must be Made or Circled in Red Ink With Date and Name of Person Making Change.

Notes Ck'd by	Survey of Calimosa Ave	F. B. 2154 PG. 93
Map No.	JN 1988.14 Tape Std °F	
Office Work	Surveyed by Snyder	
Checked	Notes PRS Date 6-24-57	
Date	Indexed A. C. Johnson	

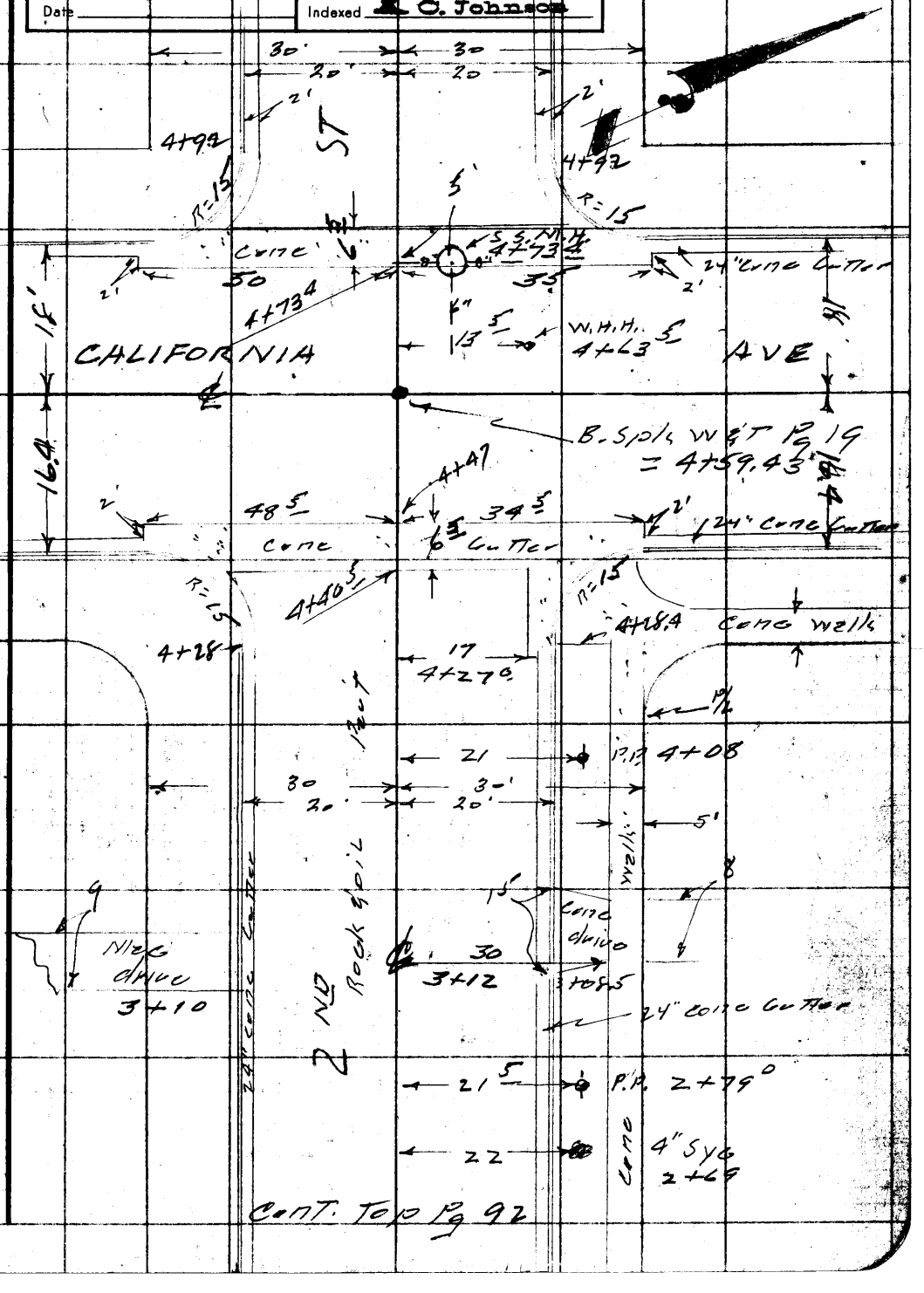

Note: Any Additions or Changes on This Sheet Must be Made or Circled in Red Ink With Date and Name of Person Making Change.

Do not extend this side of this line.

PLEASE RETURN TO
LOS ANGELES COUNTY ENGINEER
700 LOS ANGELES COUNTY ENGINEERING BLDG.

76F309S S&E #247 1-56

F. B. 2154 Pg. 94

PLEASE RETURN TO
LOS ANGELES COUNTY ENGINEER
700 LOS ANGELES COUNTY ENGINEERING BLDG.

Do not extend this side of this line.

Note: Any Additions or Changes on This Sheet Must be Made or Circled in Red Ink With Date and Name of Person Making Change.

Profile	Notes Red.	Plotted	Job No. 1988.14	Division No. 10	F. B. 2154 Pg. 95
No.	Date	Date	Survey of Calmosa Ave		
X-Sec.	Notes Chkd.	Checked	Survey by Snyder Notes LeGault	Date 6-24-57	
No.	Date	Date	Map No. Indexed Johnson	Date AUG 8 '57	

C.I. 1988.14
CALMOSA AVE

X SECTIONS
OF
2ND ST.
From - Calmeda Ave
To - California Ave

Snyder
LeGault
Hennington
Bennison

STATION	B. S.	H. I.	F. S.	ELEV.

Do not extend notes this side of this line.

NOTE: ANY ADDITIONS OR CHANGES ON THIS SHEET MUST BE MADE OR CIRCLED IN RED INK, WITH DATE AND NAME OF PERSON MAKING CHANGE.

PLEASE RETURN TO
LOS ANGELES COUNTY SURVEYOR
726 LOS ANGELES COUNTY ENGINEERING BLDG.

78L298 S & E #307 9-54

76L298 S & E #307 9-54

PLEASE RETURN TO
LOS ANGELES COUNTY SURVEYOR
726 LOS ANGELES COUNTY ENGINEERING BLDG.

NOTE: ANY ADDITIONS OR CHANGES ON THIS SHEET MUST BE MADE OR CIRCLED IN RED INK, WITH DATE AND NAME OF PERSON MAKING CHANGE.

Do not extend notes this side of this line.

STATION	B. S.	H. I.	F. S.	ELEV.	2nd ST	
B.M. W. Z. 347				275 57	B.M. W. Z. 347 EL. 275.567 Field El. F.B. 1971-183 Calmada Ave & 2nd ST S.E. cor - BT. SPK in cb 5' S. of S. end C.R.	
					Left & S.	& Right & N
1+00				2756	℄ int 2nd & Calmada Ave	
				27581		20' R Gutter
				27648		20' R Top cb
				2767		30' P/L
				27505	20' L X Gutter	
				2751	45' L	
				27440	" " S.W. cor. S. end C.R.	Gutter
				27502	" " " "	Top cb
				27461	" " " W " "	Gutter
				27525	" " " "	Top cb
				2753	" " Prop cor.	
1+03 &				27380	Rim of S.S. M.H.	4.8 R.
6" inlet E		275.80 6.46 26934		26934	MEAS 596 DIA 50 6.46	
6" outlet W		275.80 651 26929		26929	MEAS 601 DIA 50 651	

F. B. 2154 Pg. 96 Job No. 1988.14 Division No. 10 Notes Red. Plotted Profile
Survey of Calmada Ave Date Date No.
Survey by Snyder Notes Le Gault Notes Chkd. Checked X-Sec.
Indexed E. C. Johnson Date Date Date No.

76L298 S & E #307 9-54

PLEASE RETURN TO
LOS ANGELES COUNTY SURVEYOR
726 LOS ANGELES COUNTY ENGINEERING BLDG.

NOTE: ANY ADDITIONS OR CHANGES ON THIS SHEET MUST BE MADE OR CIRCLED IN RED INK, WITH DATE AND NAME OF PERSON MAKING CHANGE.

Do not extend notes this side of this line.

STATION	B. S.	H. I.	F. S.	ELEV.	2ND	St
					Left ℄ S	℄ Right ℄ N.
2+00				2743		℄
				27442		20 Gutter
				27508		" top cb
				2733		30 P/L
				27364	Gutter 20	
				27440	top cb "	
				2742	P/L 30	
3+00				2729		℄
				27302		20 Gutter
				27368		" top cb
				2741		30 P/L
				27201	Gutter 20	
				27265	top cb "	
				2726	P/L 30	
4+00	①			27140		℄
				27142		20 Gutter
				27208		" top cb
				2723		30 P/L
				27044	Gutter 20	
				27107	top cb "	

Profile Notes Red. ____ Plotted ____ Job No. 19FF.14 Division No. 10 F. B. 2154 Pg. 97
No. ____ Date ____ Date ____ Survey of Cal/1770SA Ave
X-Sec. Notes Chkd. ____ Checked ____ Survey by Snyder Notes PRS Date 6-24-57
No. ____ Date ____ Date ____ Map No. ____ Indexed Johnson Date ____

76L298 S & E #307 9-54

PLEASE RETURN TO
LOS ANGELES COUNTY SURVEYOR
726 LOS ANGELES COUNTY ENGINEERING BLDG.

NOTE: ANY ADDITIONS OR CHANGES ON THIS SHEET MUST BE MADE OR CIRCLED IN RED INK, WITH DATE AND NAME OF PERSON MAKING CHANGE.

Do not extend notes this side of this line.

STATION	B. S.	H. I.	F. S.	ELEV.	2nd St	
					Left ℄ S	℄ Right ℄ N.
4+00				2713	PIL 30	
4+43				27006		℄ X Gutter
4+59.43	℄ Int.			2704	℄ Int. 2nd St & California Ave	
				26998	✓ S. E. Cor. E. end C.R. Gutter	
				27070	✓ ✓ ✓ ✓ ✓ Top cb	
				26913	✓ ✓ ✓ S. ✓ ✓ Gutter	
				26995	✓ ✓ ✓ ✓ ✓ Top cb	
				2706	✓ ✓ Prop Cor.	
				26917	✓ S. W. Cor. S. end C.R. Gutter	
				27000	✓ ✓ ✓ ✓ ✓ ✓ Top cb	
				26991	✓ ✓ ✓ W. ✓ ✓ Gutter	
				27072	✓ ✓ ✓ ✓ ✓ ✓ Top cb	
				2697	✓ ✓ ✓ Prop Cor.	
				27098	✓ N. W. Cor. W. end C.R. Gutter	
				27162	✓ ✓ ✓ ✓ ✓ ✓ Top cb	
				27090	✓ ✓ ✓ N. ✓ ✓ Gutter	
				27171	✓ ✓ ✓ ✓ ✓ ✓ Top cb	
				2719	✓ ✓ ✓ Prop Cor.	

F. B. 2154 Pg. 98 Job No. 1988.14 Division No. 10 Notes Red. Plotted Profile
Survey of Calimosa Ave Date Date No.
Survey by Snyder Notes Le Gault Notes Chkd. Checked X-Sec.
Indexed C. Johnson Date Date Date No.

76L298 S & E #307 9-54

PLEASE RETURN TO
LOS ANGELES COUNTY SURVEYOR
726 LOS ANGELES COUNTY ENGINEERING BLDG.

NOTE: ANY ADDITIONS OR CHANGES ON THIS SHEET MUST BE MADE OR CIRCLED IN RED INK, WITH DATE AND NAME OF PERSON MAKING CHANGE.

Do not extend notes this side of this line.

STATION	B. S.	H. I.	F. S.	ELEV.	2nd ST	
					Left & S	℄ Right & N
4+59.43	℄ INT.			27094	N.E. COR. N. end C.R.	Gutter
				27173	" " " "	Top cb
				27106	" " E. " "	Gutter
				27168	" " " "	Top cb
				2722	" " Prop	COR.
				2712		35' R
				2695	35' L	
4+73.4		270.40 / 5.92 / 264.48		27046	Rim of S.S. M.H.	5' R.
6" inlet E.			270.40 / 6.10 / 264.30	26448	MEAS 5.42 / DIA .50 / 5.92	MEAS. 5.60 / DIA. .50 / 6.10
6" inlet N.		270.40 / 6.36 / 264.04		26430		MEAS. 5.69 / DIA .67 / 6.36
8" outlet S.				26404		
4+77				27008		℄ X Gutter
4+92				2706		℄
B.M. W.Z. 248				27172	B.M. W.Z. 248 Field EL = 271.710 (Adj. EL = 271.724 ?)	
					F.B. 1971-183 - California Ave & 2nd ST.	
					N.E. COR - L. & N in cb 4' E. of E. end C.R.	

Profile Notes Red. ____ Plotted ____ Job No. 1988.14 Division No. 10 F.B. 2154 Pg. 99
No. ____ Date ____ Date ____ Survey of Calimosa Ave
X-Sec. Notes Chkd. ____ Checked ____ Survey by Snyder Notes Gault Date 6-24-57
No. ____ Date ____ Date ____ Map No. ____ Indexed Johnson Date ____

F. B. 2154 Pg. 100

Job No. Division No. Notes Red. Plotted

Profile

Survey of Date Date No.

Survey by Notes Notes Chkd. Checked

X-Sec.

Indexed Date Date Date No.

76L298 S & E #307 9-54

PLEASE RETURN TO

LOS ANGELES COUNTY SURVEYOR

726 LOS ANGELES COUNTY ENGINEERING BLDG.

NOTE: ANY ADDITIONS OR CHANGES ON THIS SHEET MUST BE MADE OR CIRCLED IN RED INK, WITH DATE AND NAME OF PERSON MAKING CHANGE.

Do not extend notes this side of this line.

STATION	B. S.	H. I.	F. S.	ELEV.

Notes Ck'd by	Survey of Calmosa Ave
Map No.	JN 1988.14 Tape Std °F.
Office Work	Surveyed by Snyder
Checked	Notes PRS Date 5-57
Date	Indexed A. C. Johnson

F. B. 2154 PG. 101

AUG 8 '57

C.I. 1988.14
CALMOSA AVE
Location of Improvements
on
CALIFORNIA AVE
From - Second ST.
to - Mar Vista ST.

Snyder
Le Gault
Harrington
Bankson
Smith

Note: Any Additions or Changes on This Sheet Must be Made or Circled in Red Ink With Date and Name of Person Making Change.

PLEASE RETURN TO
LOS ANGELES COUNTY ENGINEER
700 LOS ANGELES COUNTY ENGINEERING BLDG.
Do not extend this side of this line.

76F309S S&E #247 1-56

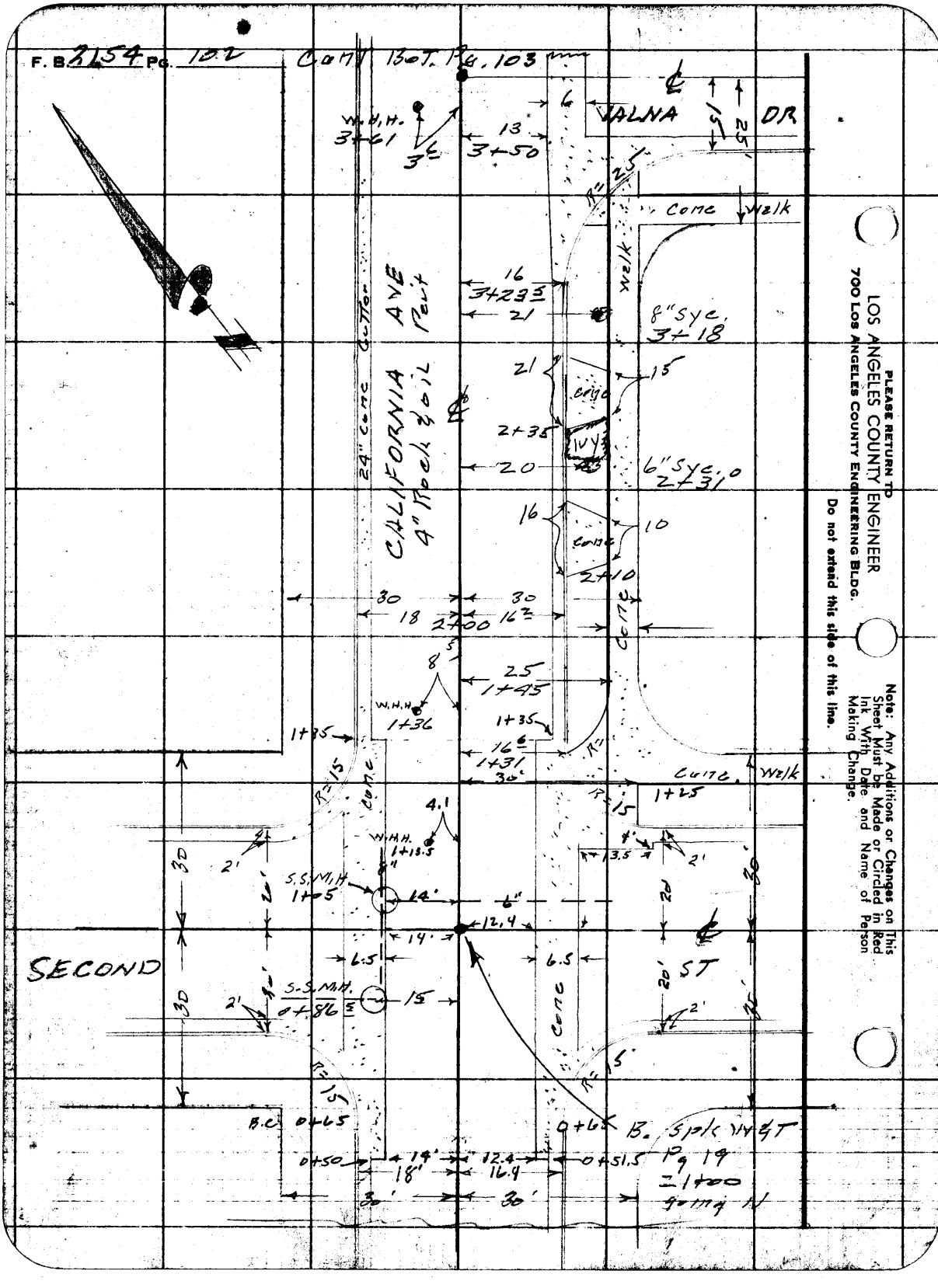

PLEASE RETURN TO
LOS ANGELES COUNTY ENGINEER
700 Los Angeles County Engineering Bldg.

Do not extend this side of this line.

Note: Any Additions or Changes on This Sheet Must be Made or Circled in Red Ink With Date and Name of Person Making Change.

Notes Ck'd by	Survey of Celmose Ave	F. B. 2154 PG. 103
Map No.	JN 1988.14 Tape Std °F	
Office Work	Surveyed by Snyder	
Checked	Notes PRS Date 5-57	
Date	Indexed C. Johnson	

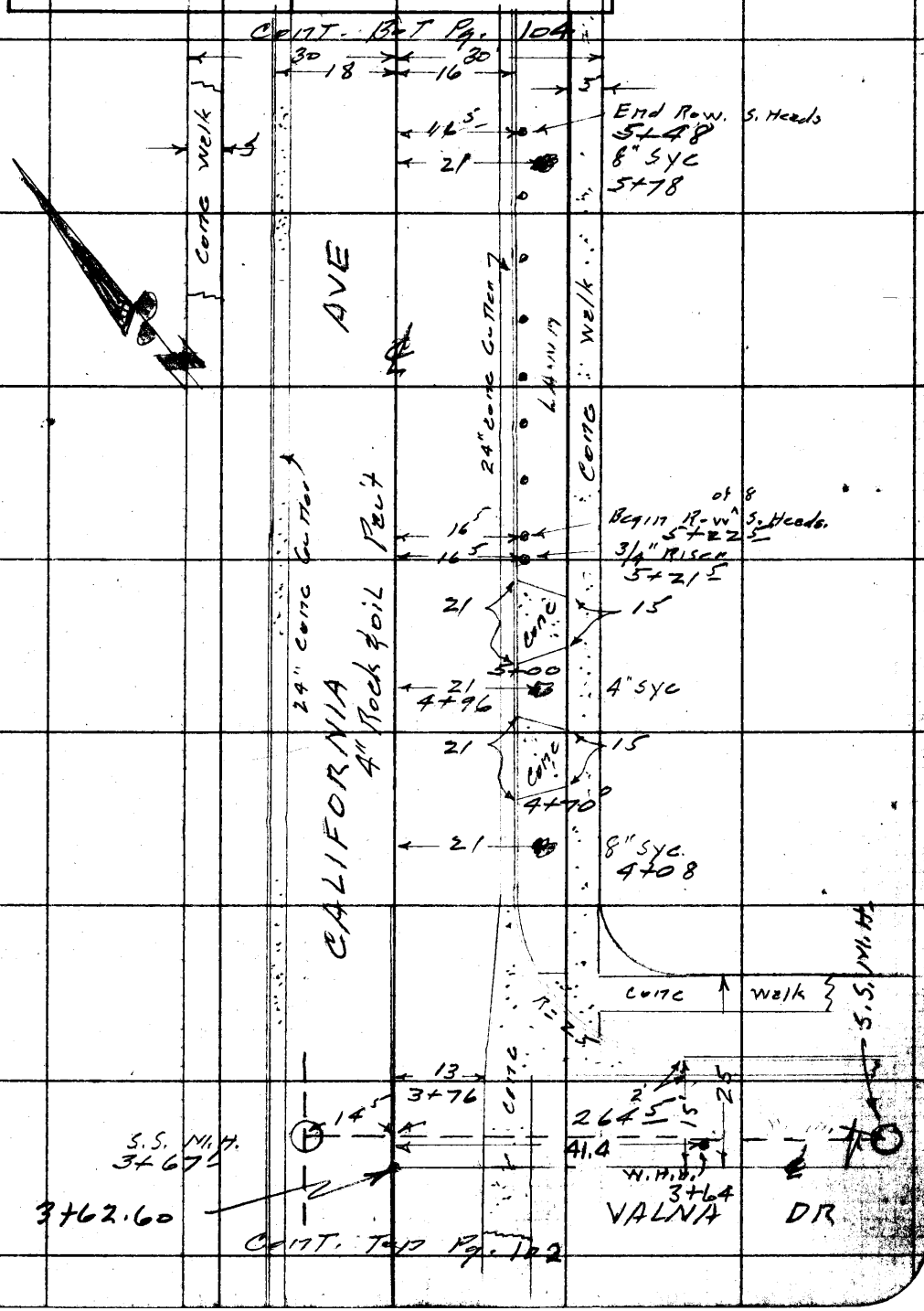

Note: Any Additions or Changes on This Sheet Must be Made or Circled in Red Ink With Date and Name of Person Making Change.

Do not extend this side of this line.

PLEASE RETURN TO
LOS ANGELES COUNTY ENGINEER
700 LOS ANGELES COUNTY ENGINEERING BLDG.

76F3098 S&E #247 1-56

F. B. 2154 Pg. 104.

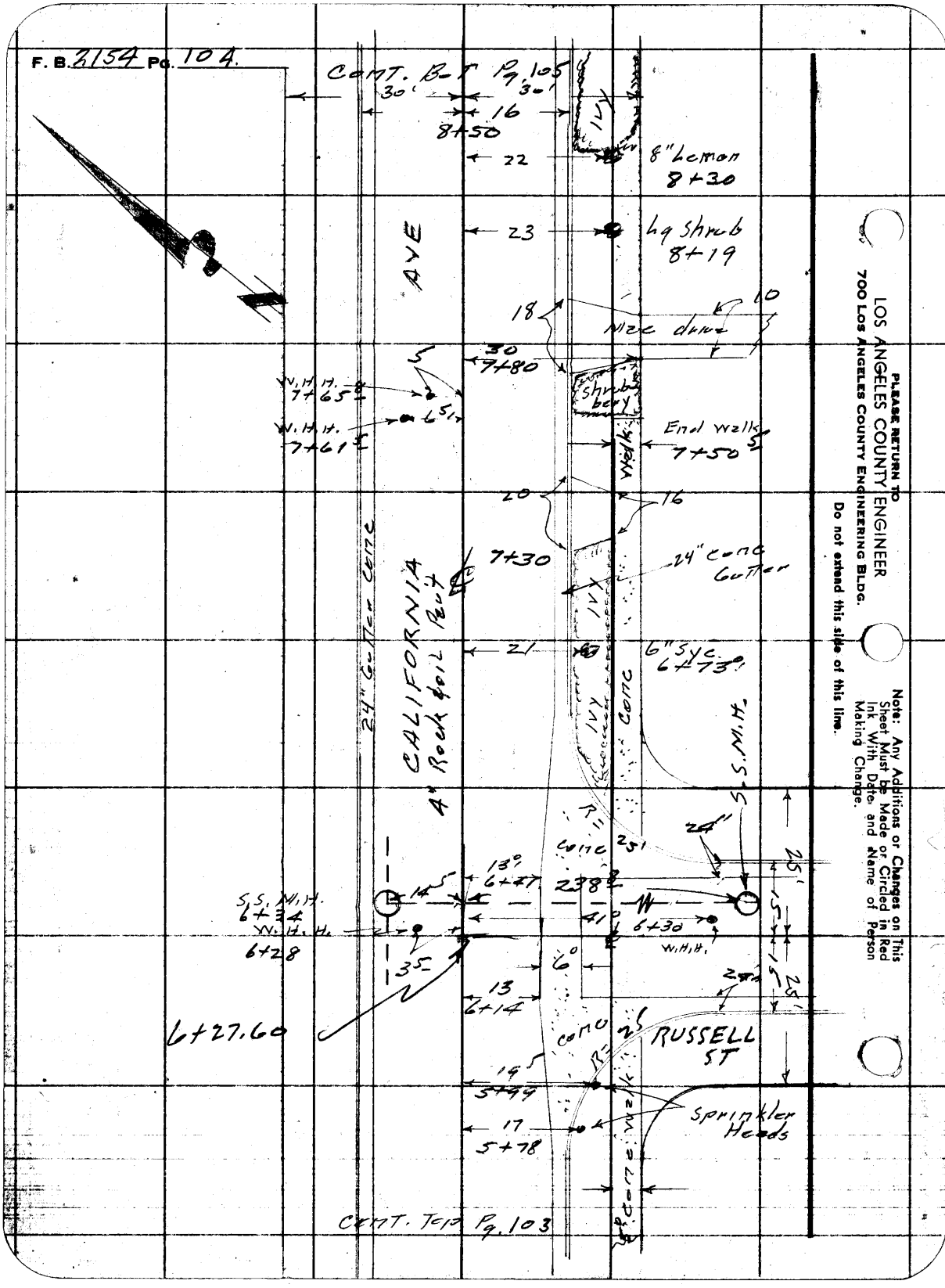

PLEASE RETURN TO
LOS ANGELES COUNTY ENGINEER
700 LOS ANGELES COUNTY ENGINEERING BLDG.

Do not extend this side of this line.

Note: Any Additions or Changes on This Sheet Must be Made or Circled in Red Ink With Date and Name of Person Making Change.

Notes Ck'd by	Survey of Calmose Ave
Map No.	JN 1988.14 Tape Std °F
Office Work	Surveyed by Snyder
Checked	Notes PRS Date 5-57
Date	Indexed K. C. Johnson

F. B. 2154 PG. 105



Note: Any Additions or Changes on This Sheet Must be Made or Circled in Red Ink With Date and Name of Person Making Change.

Do not extend this side of this line.

PLEASE RETURN TO
LOS ANGELES COUNTY ENGINEER
700 LOS ANGELES COUNTY ENGINEERING BLDG.

76F3098 S&E #247 1-56

F. B. 2154 Pg. 106

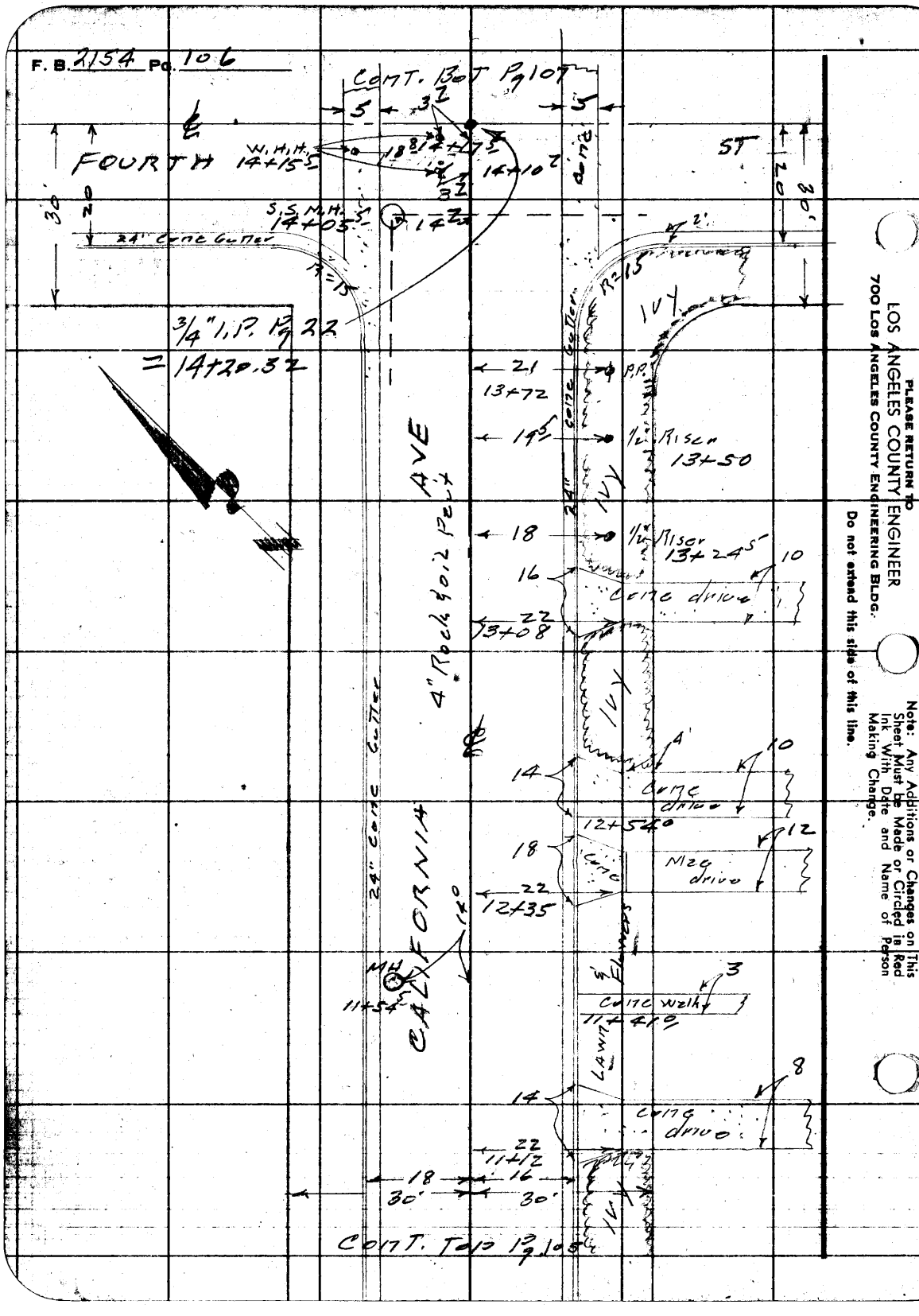

PLEASE RETURN TO
LOS ANGELES COUNTY ENGINEER
700 Los Angeles County Engineering Bldg.

Do not extend this side of this line.

Note: Any Additions or Changes on This Sheet Must Be Made or Circled in Red Ink With Date and Name of Person Making Change.

Notes Ck'd by	Survey of Calmose Ave	F. B. 2154 Pg. 107
Map No.	JN 1988.14 Tape Std °F	
Office Work	Surveyed by Snyder	
Checked	Notes PRS Date 5-57	
Date	Indexed C. Johnson	

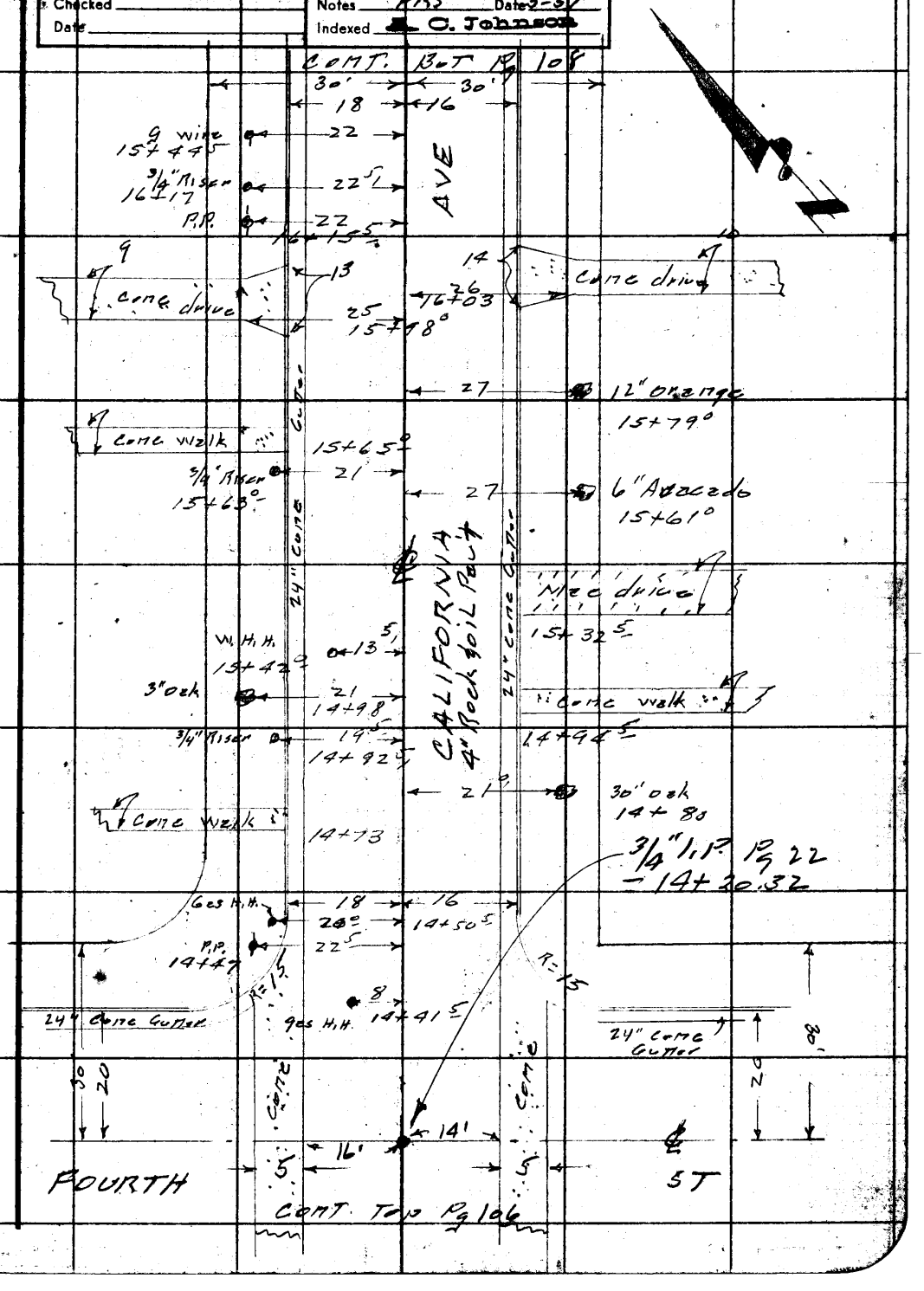

Note: Any Additions or Changes on This Sheet Must be Made or Circled in Red Ink With Date and Name of Person Making Change.

PLEASE RETURN TO
LOS ANGELES COUNTY ENGINEER
700 LOS ANGELES COUNTY ENGINEERING BLDG.

Do not extend this side of this line.

76F3098 S&E #247 1-56

F. B. 2154 PG. 108

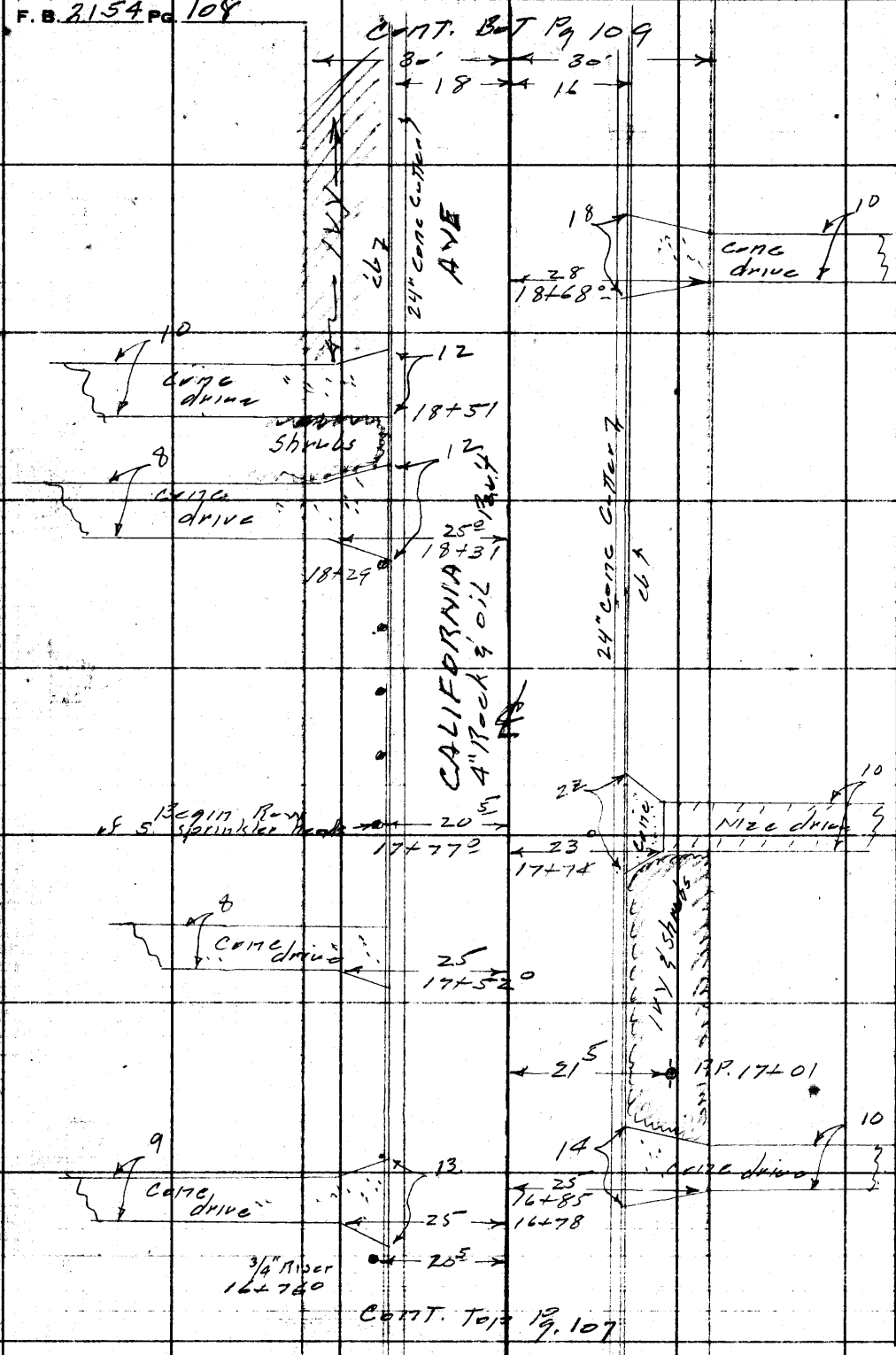

PLEASE RETURN TO
LOS ANGELES COUNTY ENGINEER
700 LOS ANGELES COUNTY ENGINEERING BLDG.
Do not extend this side of this line.
Note: Any Additions or Changes on This Sheet Must Be Made or Circled in Red Ink With Date and Name of Person Making Change.

Notes Ck'd by	Survey of Calmosa Ave
Map No.	JN 1988.14 Tape Std °F
Office Work	Surveyed by Snyder
Checked	Notes 1993 Date 6-24-51
Date	Indexed L. C. Johnson

F. B. 2154 PG. 109



Note: Any Additions or Changes on this Sheet Must be Made or Circled in Red Ink With Date and Name of Person Making Change.

Do not extend this side of this line.

PLEASE RETURN TO
LOS ANGELES COUNTY ENGINEER
700 LOS ANGELES COUNTY ENGINEERING BLDG.

76F3098 SBE #247 1-56

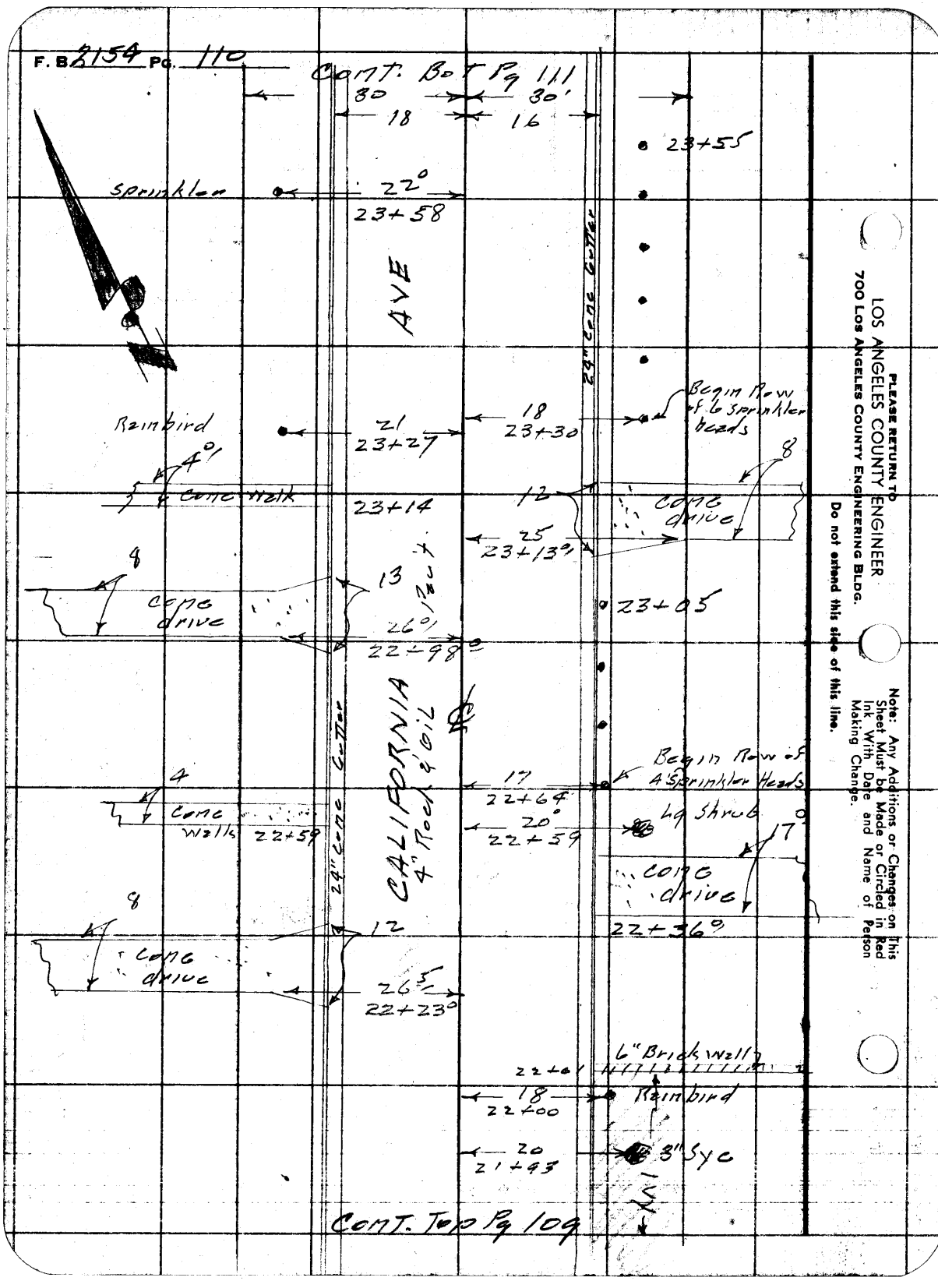

PLEASE RETURN TO
LOS ANGELES COUNTY ENGINEER
700 LOS ANGELES COUNTY ENGINEERING BLDG.

Do not extend this side of this line.

Note: Any Additions or Changes on This Sheet Must be Made or Circled in Red Ink With Date and Name of Person Making Change.

Notes Ck'd by	Survey of Calimosa Ave
Map No.	JN 1988.14 Tape Std °F
Office Work	Surveyed by Snyder
Checked	Notes PRS Date 6-24-57
Date	Indexed C. Johnson

F. B. 2154 PG. 111



Note: Any Additions or Changes on this Sheet Must be Made or Circled in Red Ink With Date and Name of Person Making Change.

Do not extend this side of this line.

PLEASE RETURN TO
LOS ANGELES COUNTY ENGINEER
700 Los Angeles County Engineering Bldg.

76F309S SBE #247 1-56

F. B. 2154 PG. 112

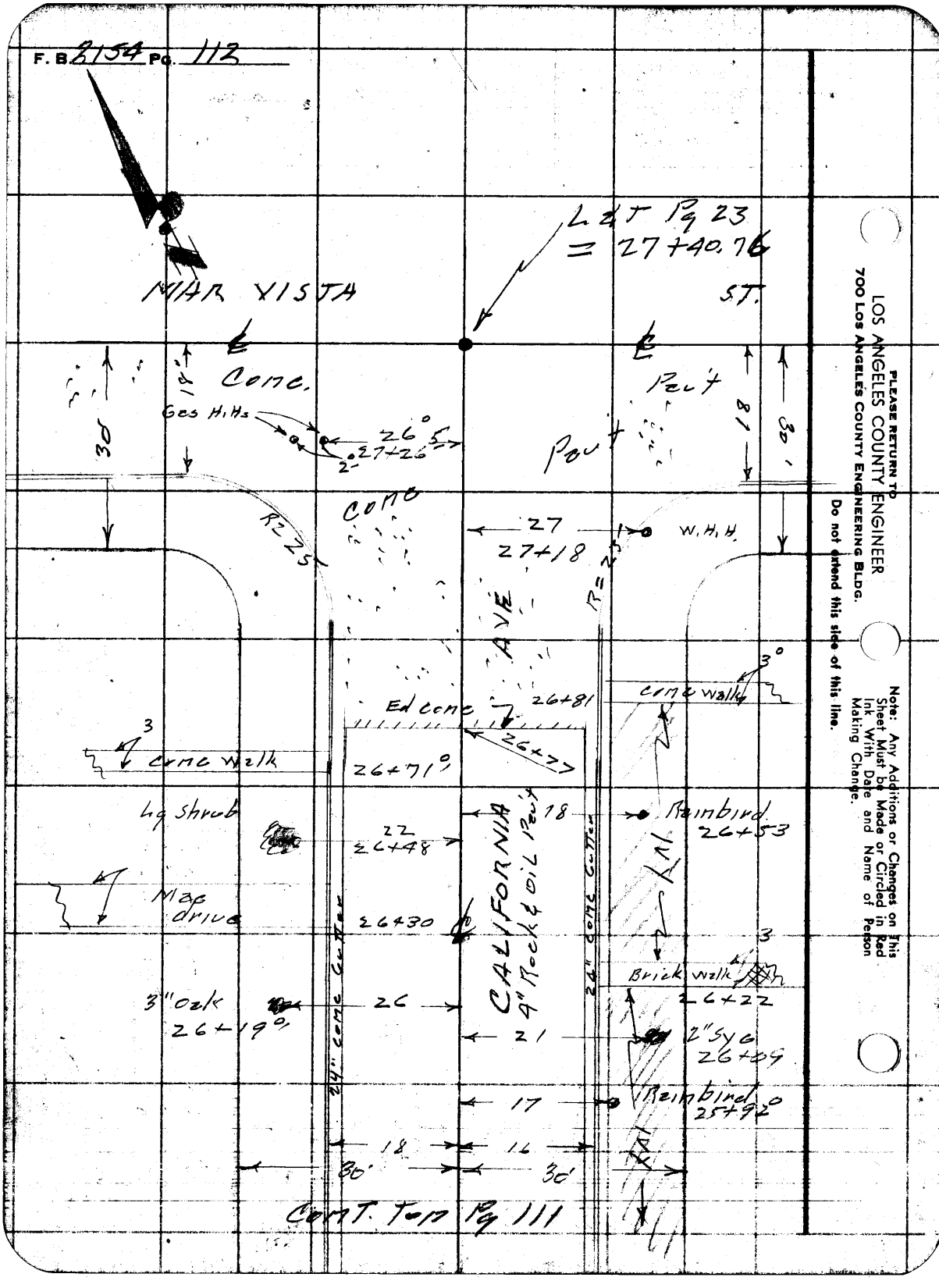

PLEASE RETURN TO
LOS ANGELES COUNTY ENGINEER
700 LOS ANGELES COUNTY ENGINEERING BLDG.
Do not extend this side of this line.

Note: Any Additions or Changes on This Sheet Must Be Made or Circled in Red Ink With Date and Name of Person Making Change.

Profile	Notes Red.	Plotted	Job No. 1988.14	Division No. 10	F. B. 2154 Pg. 113
No.	Date	Date	Survey of Calmosa Ave		
X-Sec.	Notes Chkd.	Checked	Survey by Snyder Notes LeGault	Date 7-5-57	
No.	Date	Date	Map No. Indexed C. Johnson	Date AUG 8 '57	

C.I. 1988.14
CALMOSA AVE

X SECTIONS
on
CALIFORNIA AVE
From - 2nd ST
To - Mar Vista ST

Snyder
LeGault
Harrington
Bankson

STATION	B. B.	H. I.	F. B.	ELEV.

NOTE: ANY ADDITIONS OR CHANGES ON THIS SHEET MUST BE MADE OR CIRCLED IN RED INK, WITH DATE AND NAME OF PERSON MAKING CHANGE.

PLEASE RETURN TO
LOS ANGELES COUNTY SURVEYOR
726 LOS ANGELES COUNTY ENGINEERING BLDG.

Do not extend notes this side of this line.

761298 S & E #307 9-54

76L298 S & E #307 9-54

PLEASE RETURN TO
LOS ANGELES COUNTY SURVEYOR
726 LOS ANGELES COUNTY ENGINEERING BLDG.

NOTE: ANY ADDITIONS OR CHANGES ON THIS SHEET MUST BE MADE OR CIRCLED IN RED INK, WITH DATE AND NAME OF PERSON MAKING CHANGE.

Do not extend notes this side of this line.

STATION	B. S.	H. I.	F. S.	ELEV.	California Ave	
BM WZ 348				27171	B.M. W.Z. 348 EL 271.710 Field EL. FB 1971/183 California Ave & 2nd ST N.E. COR. L&N in cb. 4' E of E end C.R.	
					Left & W	℄ Right & E
0+00				2675		℄
				26705		16' R Gutter
				26766		16' R Top cb
				2681		30' R P/L
				26692	Gutter 18' L	
				26766	Top cb 18' L	
				2691	P/L 30'	
0+50				2691		℄
1+00	℄ INT			2704	℄ INT California Ave & 2nd ST.	
				26913	— S.E. COR. S. end C.R. Gutter	
				26995	— — S — — Top cb	
				26998	— — E. — — Gutter	
				27070	— — E — — Top cb	
				2706	— — Prop COR.	
				27106	N.E. COR E end C.R. Gutter	
				27168	— — — — Top cb	
				27094	— — N — — Gutter	
				27173	— — — — Top cb	

F. B. 2154 Pg. 114 Job No. 1988.14 Division No. 10 Notes Red. Plotted Profile
Survey of Calmosa Ave Date Date No.
Survey by Snyder Notes Le Gault Notes Chkd. Checked X-Sec.
Indexed C. Johnson Date Date Date No.

76L298 S & E #307 9-54

PLEASE RETURN TO
LOS ANGELES COUNTY SURVEYOR
726 LOS ANGELES COUNTY ENGINEERING BLDG.

NOTE: ANY ADDITIONS OR CHANGES ON THIS SHEET MUST BE MADE OR CIRCLED IN RED INK, WITH DATE AND NAME OF PERSON MAKING CHANGE.

Do not extend notes this side of this line.

STATION	B. S.	H. I.	F. S.	ELEV.	Left ℄ W	℄ Right ℄ E.
1+00	INT. CONT.			27222	℄ INT. N.E. COR	Prop COR
				27098	— N.W. ✓	W. end C.R. Gutter
				27162	✓ ✓ ✓	W. ✓ ✓ Top cb
				27090	✓ ✓ ✓	N. ✓ ✓ Gutter
				27171	✓ ✓ ✓ ✓	N ✓ ✓ Top cb
				26917	✓ S.W. COR	S. end C.R. Gutter
				27000	✓ ✓ ✓	✓ ✓ Top cb
				26991	✓ ✓ ✓	W. ✓ ✓ Gutter
				27072	✓ ✓ ✓	W ✓ ✓ Top cb
				27003		16' R Gutter
				2709		30' R.
				27007	Gutter 18' L	
				27006	35" L	
1+05	M.H.			27040	R 1177 S.S. M.H.	14' Left
6" Inlet	E	270.40 592 26448		26448	MEAS 542 DIA 50 592	
6" Inlet	N.	270.40 610 26430		26430	MEAS 560 DIA 50 610	
8" outlet	S	270.40 636 26404		26404	MEAS 569 DIA 67 636	

Profile Notes Red. ____ Plotted ____ Job No. 1966.14 Division No. 10 F. B. 2154 Pg. 115
No. ____ Date ____ Date ____ Survey of Caltrans Acc
X-Sec. Notes Chkd. ____ Checked ____ Survey by Snyder Notes PRS Date 7-5-57
No. ____ Date ____ Date ____ Map No. ____ Checked Jobinson Date ____

76L298 S & E #307 9-54

PLEASE RETURN TO
LOS ANGELES COUNTY SURVEYOR
726 LOS ANGELES COUNTY ENGINEERING BLDG.

NOTE: ANY ADDITIONS OR CHANGES ON THIS SHEET MUST BE MADE OR CIRCLED IN RED INK, WITH DATE AND NAME OF PERSON MAKING CHANGE.

Do not extend notes this side of this line.

STATION	B. S.	H. I.	F. S.	ELEV.	Left & W	℄ Right & E
1+35				2711		℄
2+00				2729		℄
				27245		16' R Gutter
				27324		16' R Top cb
				2736		30' P/L
				27245	Gutter 18' L	
				27335	Top cb 18' L	
				2735	P/L 30'	
3+00 ⊙				27520		℄
				27470		16' R Gutter
				27550		16' R Top cb
				2760		30' P/L
				27472	Gutter 18'	
				27548	Top cb 18'	
				2758	P/L 30'	
3+62.60				2767	INT Valna Dr. & California Ave	
				27450	" S.E. Cor Sidnd C.R. Gutter	
				27520	" " " " Top cb	
				27601	" " E. " " Gutter	
				27671	" " " " Top cb	
				2760	" " Prop Cor.	

F. B. 2154 Pg. 116 Job No. 1988.14 Division No. 10 Notes Red. Plotted Date Date No. Profile
Survey of Calimesa Ave Date Date No. X-Sec.
Survey by Snyder Notes PRS Notes Chkd. Checked Date Date No.
Indexed C. Johnson Date

76L298 S & E #307 9-54

PLEASE RETURN TO
LOS ANGELES COUNTY SURVEYOR
726 LOS ANGELES COUNTY ENGINEERING BLDG.

NOTE: ANY ADDITIONS OR CHANGES ON THIS SHEET MUST BE MADE OR CIRCLED IN RED INK, WITH DATE AND NAME OF PERSON MAKING CHANGE.

Do not extend notes this side of this line.

STATION	B. S.	H. I.	F. S.	ELEV.	Left ℄ W	℄ Right ℄ T
3+62.6				27700	℄ Int. N.E. Cor	E. end C.R. Gutter
				27768	" " "	" Top cb
				27717	" " "	N. " " Gutter
				27795	" " "	" Top cb
				2785	" " "	Prop cor.
				27610		16' R Gutter
				2769		40' R
3+67.1 S.S. M.H. ℄				27646	Rim of S.S. M.H.	14' Left
6" inlet E		276.46 / 586 / 27066	276.46 / 595 / 27051	27066	Meas 530 / Dia .50 / 580	Meas 545 / Dia 50 / 595
6" inlet N.				27051	276.46 / 610 / 27036	Meas 560 / Dia 50 / 610
6" outlet S.				27036		
Valna Dr. Rim of M.H.		265' E. of Calif. Ave		28008	Rim of S.S. M.H.	264.5' Right
6" outlet W			280.08 / 692 / 27316	27316	Meas 642 / Dia .50 / 692	
4+00				27767		℄
				27705	Gutter 18'	
				27788	Top cb 18	
				2782	30'	
5+00				28038		℄
				27973		16' R Gutter

Profile No. ____ Notes Red. ____ Plotted ____ Job No. 1988-14 Division No. 10 F. B. 2154 Pg. 117
X-Sec. No. ____ Date ____ Date ____ Survey of Calimosa Ave
Notes Chkd. ____ Checked ____ Survey by Snyder Notes 10RS Date 7-5-57
Date ____ Date ____ Map No. ____ Indexed C. Johnson Date ____

76L298 S & E #307 9-54

PLEASE RETURN TO
LOS ANGELES COUNTY SURVEYOR
726 LOS ANGELES COUNTY ENGINEERING BLDG.

NOTE: ANY ADDITIONS OR CHANGES ON THIS SHEET MUST BE MADE OR CIRCLED IN RED INK, WITH DATE AND NAME OF PERSON MAKING CHANGE.

Do not extend notes this side of this line.

STATION	B. S.	H. I.	F. S.	ELEV.	Left & W	℄ Right & E
5+00				28050		16' Top cb
				2809		30' P/L
				27978	Gutter 18'	
				28058	Top cb 18'	
				2808	P/L 30'	
6+00				2831		℄
—				28264	Gutter 18'	
—				28342	Top cb 18	
—				2837	P/L 30'	
6+27.60	IMT			2840	℄ IMT Russell St & California Ave	
				28226	— S.E.Cor S.end C.R. Gutter	
				28307	— — — — — Top cb	
				28319	— — — E. — — Gutter	
				28388	— — — E — — Top cb	
				2834	— — — Prop Cor.	
				28414	— N. E.Cor. E.end C.R. Gutter	
				28479	— — — — — Top cb	
				28451	— — — N. — — Gutter	
				28528	— — — — — Top cb	
				2852	— — — Prop Cor.	
				28333		16' R Gutter

F. B. 2154 Pg. 118 Job No. 1988.14 Division No. 10 Notes Red. Plotted Profile
Survey of Calimesa Ave Date Date No.
Survey by Snyder Notes 1985 Notes Chkd. Checked X-Sec.
Indexed C. Johnson Date Date Date No.

76L298 S & E #307 9-54

PLEASE RETURN TO
LOS ANGELES COUNTY SURVEYOR
726 LOS ANGELES COUNTY ENGINEERING BLDG.

NOTE: ANY ADDITIONS OR CHANGES ON THIS SHEET MUST BE MADE OR CIRCLED IN RED INK, WITH DATE AND NAME OF PERSON MAKING CHANGE.

Do not extend notes this side of this line.

STATION	B. S.	H. I.	F. S.	ELEV.	Left ℄ VV	℄ Right ℄ E
6+27.60				284.1		40' R.
6+34.0	Rim J.C.	283.73 562 2841.1		283.73	Rim of S.S. N.H.	14.5' Left
6" inlet E.			283.73 560	278.11	Meas 51.2 Dia .50 562	
6" inlet N.			277.93	277.93	Meas 53.6 Dia .50 580	Meas. 52.0 Dia .50 570 — 283.73 570 278.03
6" outlet S.				278.03		
7+17 Russell St Rim of N.H.		288.8 E. of Calif. Ave		286.33	Rim of S.S. N.H.	288.8' Right
6" outlet		VV		280.61	Meas 51.22 Dia. .50 572	286.33 572 280.61
7+000				285.97		℄
				285.47	Gutter 18'	
				286.24	Top cb 18'	
				286.6	P/L 30'	
8+00				289.2		℄
				288.67		16' R Gutter
				289.44		16' R Top cb
				290.1		30' P/L
				289.8		175' R B.L.L.
				288.65	Gutter 18'	
				289.45	Top cb 18'	
				289.8	P/L 30'	

Profile No. ____ Notes Red. ____ Plotted ____ Job No. 1966.14 Division No. 10 F. B. 7154 Pg. 119
X-Sec. No. ____ Date ____ Date ____ Survey of Calif Ave Sta 7+00 to 8+00
Notes Chkd. ____ Date ____ Checked ____ Survey by Hill Notes 1275 Date 7-6-57
Map No. ____ Date ____ Indexed Johnson Date ____

76L298 S & E #307 9-54

PLEASE RETURN TO
LOS ANGELES COUNTY SURVEYOR
726 LOS ANGELES COUNTY ENGINEERING BLDG.

NOTE: ANY ADDITIONS OR CHANGES ON THIS SHEET MUST BE MADE OR CIRCLED IN RED INK, WITH DATE AND NAME OF PERSON MAKING CHANGE.

Do not extend notes this side of this line.

STATION	B. S.	H. I.	F. S.	ELEV.	Left ℄ W	℄ Right ℄ E
9+00 ⊙				29246		℄
	-			29200		16' R Gutter
				29278		16' R Top cb
				2933		30' P/L
				29187	Gutter 18'	
				29268	Top cb 18	
				2930	P/L 30'	
10+00				2957		℄
				29526		16' Gutter
				29604		16' Top cb
				2966		30' P/L
				29525	Gutter 18'	
				29600	Top cb 18'	
				2964	P/L 30'	
11+00 ⊙				29911		℄
				29868		16' Gutter
				29942		16' Top cb
				3001		30' P/L
				3022		195' B.L.L.
				29860	Gutter 18'	
				29937	Top cb 18'	

F. B. 2154 Pg. 120 Job No. 1988.14 Division No. 10 Notes Red. Plotted Profile
Survey of Calmosa Ave Date Date No.
Survey by Snyder Notes PRS Notes Chkd. Checked X-Sec.
Indexed C. Johnson Date Date Date No.

76L298 S & E #307 9-54

PLEASE RETURN TO
LOS ANGELES COUNTY SURVEYOR
726 LOS ANGELES COUNTY ENGINEERING BLDG.

NOTE: ANY ADDITIONS OR CHANGES ON THIS SHEET MUST BE MADE OR CIRCLED IN RED INK, WITH DATE AND NAME OF PERSON MAKING CHANGE.

Do not extend notes this side of this line.

STATION	B. B.	H. I.	F. S.	ELEV.	Left & VY	℄	Right & E
11+00				2996	P/L 30'		
12+00 ⊙				30242		℄	
				30201			16' Gutter
				30277			16' Top cb
				3032			30 P/L
				30194	Gutter 18'		
				30274	Top cb 18		
				3031	P/L 30'		
13+00				3058		℄	
				30528			16' Gutter
				30606			16' Top cb
				3067			30' P/L
				30527	Gutter 18'		
				30611	Top cb 18'		
				3063	P/L 30'		
14+00 ⊙				30896		℄	
14+05.5 ℄ M.H.				30903	at 4th st Rim of S.S. M.H. 14.7 Left		
6" inlet E.		309.03 580 30323	309.03 586 30317	30323	NIEAS. 5.30 DIA 50 580	NIEAS 536 DIA 50 586	
6" inlet N.				30317			NIEAS 545 DIA 50 595
6" outlet S.		309.03 595 30308		30308			

Profile Notes Red. ____ Plotted ____ Job No. 1988.14 Division No. 10 F. B. 2154 Pg. 121
No. ____ Date ____ Date ____ Survey of Calimesa Ave.
X-Sec. Notes Chkd. ____ Checked ____ Survey by Snyder Notes PRS Date 7-5-57
No. ____ Date ____ Date ____ Map No. ____ Date ____

76L298 S & E #307 9-54

PLEASE RETURN TO
LOS ANGELES COUNTY SURVEYOR
726 LOS ANGELES COUNTY ENGINEERING BLDG.

NOTE: ANY ADDITIONS OR CHANGES ON THIS SHEET MUST BE MADE OR CIRCLED IN RED INK, WITH DATE AND NAME OF PERSON MAKING CHANGE.

Do not extend notes this side of this line.

STATION	B. S.	H. I.	F. S.	ELEV.	Left & W	℄ Right & E
14+20.32	℄ int			3096	℄ int 4th ST & California Ave	
				30812	" S. E. COR.	S. end C. R. Gutter
				30890	" " "	" " Top cb
				30923	" " "	E. end " Gutter
				30987	" " "	" " Top cb
				3092	" " "	Prop COR.
				31045	" N. E. COR.	E. end C. R. Gutter
				31108	" " "	" " Top cb
				31050	" " "	N. " " Gutter
				31130	" " "	N " " Top cb
				3124	" " "	Prop COR.
				31050	" N W. COR.	N. end C. R. Gutter
				31127	" " "	" " Top cb
				31017	" " "	W. " " Gutter
				31084	" " "	W. " " Top cb
				3116	" " "	Prop COR.
				30901	" S. W. COR.	W. end C. R. Gutter
				30967	" " "	" " Top cb
				30812	" " "	S. end C. R. Gutter
				30892	" " "	" " Top cb
				3094	" " "	Prop COR.

F. B. 2154 Pg. 122 Job No. 1988.14 Division No. 10 Notes Red. Plotted Profile
Survey of Celmose Ave Date No.
Survey by Snyder Notes 1935 Notes Chkd. Checked X-Sec.
Indexed K. C. Johnson Date Date No.

76L298 S & E #307 9-54

PLEASE RETURN TO
LOS ANGELES COUNTY SURVEYOR
726 LOS ANGELES COUNTY ENGINEERING BLDG.

NOTE: ANY ADDITIONS OR CHANGES ON THIS SHEET MUST BE MADE OR CIRCLED IN RED INK, WITH DATE AND NAME OF PERSON MAKING CHANGE.

Do not extend notes this side of this line.

STATION	B. S.	H. I.	F. S.	ELEV.	Left & W	℄	Right & E
14+20.32				30950			16' R X Gutter
				3099			30' R
				30940	18' X Gutter		
				30961	30'		
15+00				31210		℄	
				31198			16' R Gutter
				31275			16' R Top cb
				3136			30' P/L
				31190	Gutter 18'		
				31267	Top cb 18'		
				3133	P/L 30'		
16+00				3161		℄	
				31555			16' Gutter
				31618			16' Top cb
				3165			30' P/L
				31575	Gutter 18'		
				31607	Top cb 18'		
				3161	P/L 30'		
17+00				31944		℄	
				31881			16' Gutter
				31946			16' Top cb

Profile Notes Red. ____ Plotted ____ Job No. 1988.14 Division No. 10 F. B. 2154 Pg. 123
No. ____ Date ____ Date ____ Survey of Cal 177 - 5th Ave
X-Sec. Notes Chkd. ____ Checked ____ Survey by Snyder Notes PRS Date 7-5-57
No. ____ Date ____ Date ____ Map No. ____ Indexed Johnson Date ____

76L298 S & E #307 9-54

PLEASE RETURN TO
LOS ANGELES COUNTY SURVEYOR
726 LOS ANGELES COUNTY ENGINEERING BLDG.

NOTE: ANY ADDITIONS OR CHANGES ON THIS SHEET MUST BE MADE OR CIRCLED IN RED INK, WITH DATE AND NAME OF PERSON MAKING CHANGE.

6.50

Do not extend notes this side of this line.

STATION	B. S.	H. I.	F. S.	ELEV.	Left & W	℄ Right & E
17+00 ⊙				3197		30' P/L
				31907	Gutter 18'	
				31968	Top cb	
				3199	P/L 30'	
18+00				32293		℄
				32245		16' R Gutter
				32310		16' R Top cb
				3233		30' R P/L
				3234		180' B.L.L.
				32246	Gutter 18'	
				32310	Top cb 18'	
				3234	P/L 30'	
				3239	B.L.L. 180'	
19+00 ⊙				32693		℄
				32625		16' R Gutter
				32688		16' R Top cb
				3267		30' R P/L
				32620	Gutter 18'	
				32684	Top cb 18'	
				3269	P/L 30'	
20+00				3314		℄

F. B. 2154 Pg. 124 Job No. 1966.14 Division No. 10 Notes Red. Plotted Profile
Survey of Celmese Ave Date Date No.
Survey by Snyder Notes PRS Notes Chkd. Checked X-Sec.
Indexed E. C. Johnson Date Date No.

76L298 S & E #307 9-54

PLEASE RETURN TO
LOS ANGELES COUNTY SURVEYOR
726 LOS ANGELES COUNTY ENGINEERING BLDG.

NOTE: ANY ADDITIONS OR CHANGES ON THIS SHEET MUST BE MADE OR CIRCLED IN RED INK, WITH DATE AND NAME OF PERSON MAKING CHANGE.

Do not extend notes this side of this line.

STATION	B. S.	H. I.	F. S.	ELEV.	Left & W	℄	Right & E
20+00				33093			16' R Gutter
				33157			16' R Top cb
				3314			30' R P/L
				33093	Gutter 18'		
				33158	Top cb 18'		
				3320	P/L 30'		
				3340	B.L.L. 180'		
T.P.				33545	T.P.		
21+00				3364		℄	
				33608			16' R Gutter
				33681			16' R Top cb
				3382			30' P/L
				3378			180' R. B.L.L.
				33608	Gutter 18'		
				33672	Top cb 18'		
				3374	P/L 30'		
T.P.				34028	T.P.		
22+00				3416		℄	
				34125			16' R Gutter
				34188			16' R Top cb
				3428			30' P/L

Profile Notes Red. ____ Plotted ____ Job No. 1988 11 Division No. 10 F. B. 2154 Pg. 125
No. ____ Date ____ Date ____ Survey of Cz 1220 S A Ave
X-Sec. Notes Chkd. ____ Checked ____ Survey by Snyder Notes PRS Date 7-5-57
No. ____ Date ____ Date ____ Map No. ____ Checked Johnson Date ____

76L298 S & E #307 9-54

PLEASE RETURN TO
LOS ANGELES COUNTY SURVEYOR
726 LOS ANGELES COUNTY ENGINEERING BLDG.

NOTE: ANY ADDITIONS OR CHANGES ON THIS SHEET MUST BE MADE OR CIRCLED IN RED INK, WITH DATE AND NAME OF PERSON MAKING CHANGE.

Do not extend notes this side of this line.

STATION	B. S.	H. I.	F. S.	ELEV.	Left & W	℄ Right & E
22+00				34125	Gutter 18'	
✓				34186	Top cb 18	
✓				3421	P/L 30'	
23+00				34686		℄
				34642		16' R Gutter
				34705		16' R Top cb
				3478		30' R P/L
				34638	Gutter 18	
				34703	Top cb 18'	
				3473	P/L 30'	
				3486	B.L.L. 180'	
T.P.				34969	T.P.	
24+00				3521		℄
				35155		16' R Gutter
				35215		16' R Top cb
				3529		30' R P/L
				3529		180' B.L.L.
				35150	Gutter 18'	
				35212	Top cb 18'	
				3520	P/L 30'	
25+00 ①				35742		℄

F. B. 2154 Pg. 126 Job No. 1988.14 Division No. 10 Notes Red. Plotted Profile
Survey of Calimesa Ave Date Date No.
Survey by Snyder Notes P.R.S. Notes Chkd. Checked X-Sec.
Indexed R. C. Johnson Date Date Date No.

76L298 S & E #307 9-54

PLEASE RETURN TO
LOS ANGELES COUNTY SURVEYOR
726 LOS ANGELES COUNTY ENGINEERING BLDG.

NOTE: ANY ADDITIONS OR CHANGES ON THIS SHEET MUST BE MADE OR CIRCLED IN RED INK, WITH DATE AND NAME OF PERSON MAKING CHANGE.

Do not extend notes this side of this line.

STATION	B. S.	H. I.	F. S.	ELEV.	Left ℄ E	℄ Right ℄ E
25+00				35700		16' R Gutter
				35768		16' R Top cb
				3578		30' R P/L
				35695	Gutter 18'	
				35760	Top cb 18	
				3578	P/L 30'	
26+00				3629		℄
				36240		16' R Gutter
				36305		16' R Top cb
				3634		30' R P/L
				36245	Gutter 18'	
				36307	Top cb 18'	
				3636	P/L 30'	
T.P.				36648	T.P.	
27+00				36814		℄
27+40.76 ℄ int.				37010	℄ INT. Mar VISTA ST. & California Ave	
				36751	" S.E. COR.	S. end C.R. Gutter
				36815	" " "	" " Top cb
				36848	" " "	E. end C.R. Gutter
				36914	" " "	" " Top cb
				3686	" " "	Prop. COR.

Profile No. ____ Notes Red. ____ Plotted ____ Job No. 1988.14 Division No. 10 F. B. 2154 Pg. 127
Date ____ Date ____ Survey of Calmesa Ave
X-Sec. No. ____ Notes Chkd. ____ Checked ____ Survey by Snyder Notes PRS Date 7-5-57
Date ____ Date ____ Map No. ____ Indexed E. C. Johnson Date ____

76L298 S & E #307 9-54

PLEASE RETURN TO
LOS ANGELES COUNTY SURVEYOR
726 LOS ANGELES COUNTY ENGINEERING BLDG.

NOTE: ANY ADDITIONS OR CHANGES ON THIS SHEET MUST BE MADE OR CIRCLED IN RED INK, WITH DATE AND NAME OF PERSON MAKING CHANGE.

Do not extend notes this side of this line.

STATION	B. S.	H. I.	F. S.	ELEV.	Left & W	℄ Right & E
27+40.76	℄ int			36769	S.W. cor. S. end C.R.	Gutter
				36835	" " "	" Top cb
				37001	" " W. "	" Gutter
				37067	" " " "	Top cb
				3704	" " Prop	cor.
				36980		16' R Gutter
				37043		40' R
				36812		180' R ℄ ST
				36672		" Thence 18' S. Gutter
				36738		" " 18' S. Top cb
				3674		" " 30' S. P/L
				37043	X Gutter 18'	
				37102	℄ ST 40'	
				37243	180' ℄ ST	
				37138	" Thence 18' S. to Gutter	
				37202	" " 18' S To Top cb	
				3718	" " 30' S To P/L	
B.M. W.Z. 356				36784	B.M. W.Z. 356 EL. 367.784 (field) F.B. 1971-186 California Ave & Mar Vista ST S.E. cor BT. spk in cb 6' S. of S. end C.R.	

F. B. 2154 Pg. 128 Job No. 1988.14 Division No. 60 Notes Red. Plotted Profile
Survey of California Ave Date Date No.
Survey by Snyder Notes PRS Notes Chkd. Checked X-Sec.
Indexed E. C. Johnson Date Date Date No.

Notes Ck'd by	Survey of Calmosa Ave
Map No.	JN 1988.14 Tape Std °F
Office Work	Surveyed by Snyder
Checked	Notes PRS Date 7-3-57
Date	Indexed A. C. Johnson

F. B. 2154 PG. 129

AUG 8 '57

C.I. 1988.14
CALMOSA AVE
Location of Improvements
on
FOURTH ST.

From - California Ave
To - Strub Ave

Snyder
LeGault
Harrington
Bankson

Note: Any Additions or Changes on This Sheet Must be Made or Circled in Red Ink With Date and Name of Person Making Change.

PLEASE RETURN TO
LOS ANGELES COUNTY ENGINEER
700 LOS ANGELES COUNTY ENGINEERING BLDG.

Do not extend this side of this line.

76F309S S&E #247 1-56

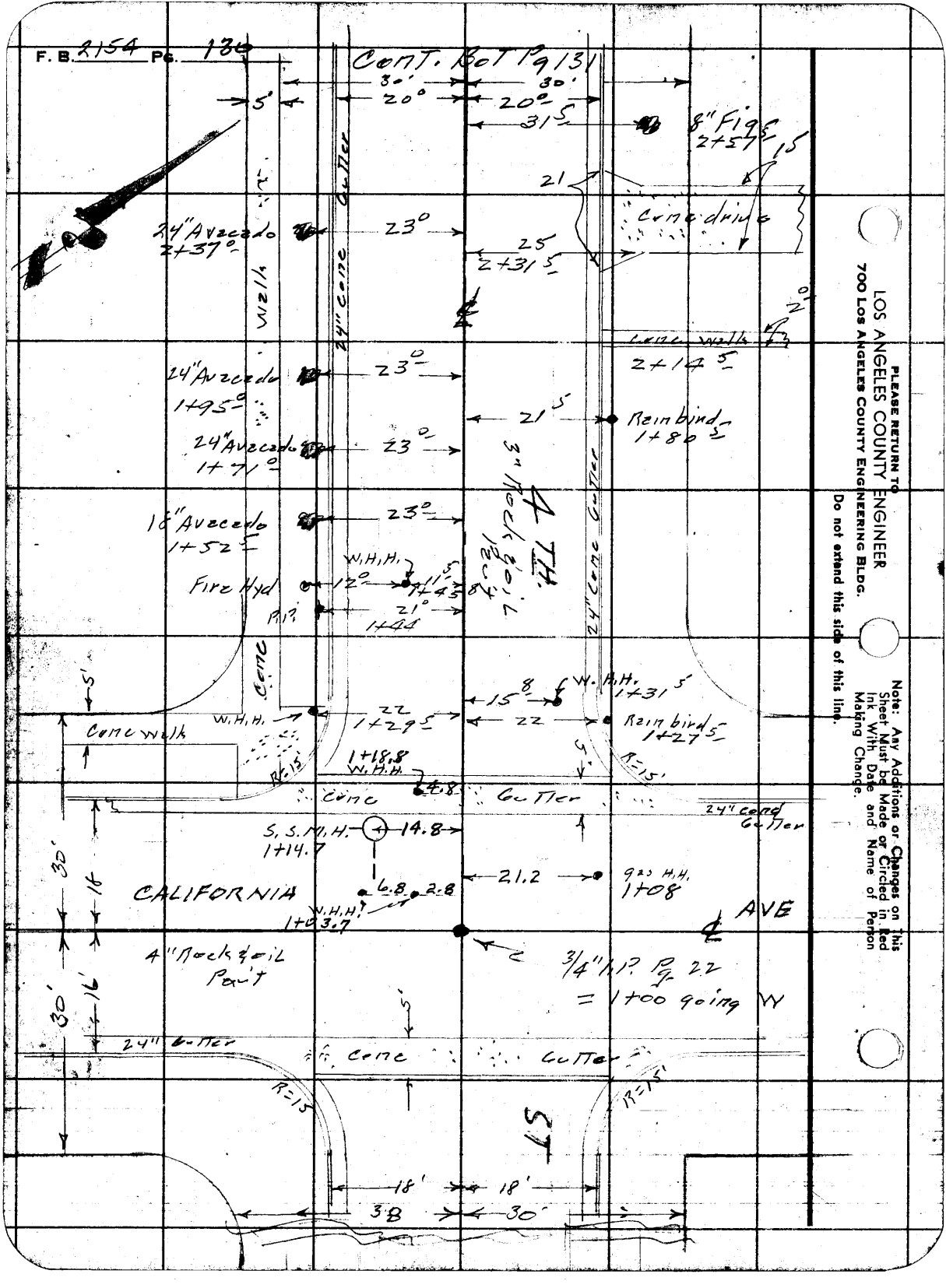

PLEASE RETURN TO
LOS ANGELES COUNTY ENGINEER
700 LOS ANGELES COUNTY ENGINEERING BLDG.

Do not extend this side of this line.

Note: Any Additions or Changes on This Sheet Must be Made or Circled in Red Ink With Date and Name of Person Making Change.

Notes Ck'd by	Survey of Calmosa Ave	F. B. 2154 Pg. 131
Map No.	JN 1988.14 Tape Std °F	
Office Work	Surveyed by Snyder	
Checked	Notes PRS Date 7-8-57	
Date	Indexed A. C. Johnson	

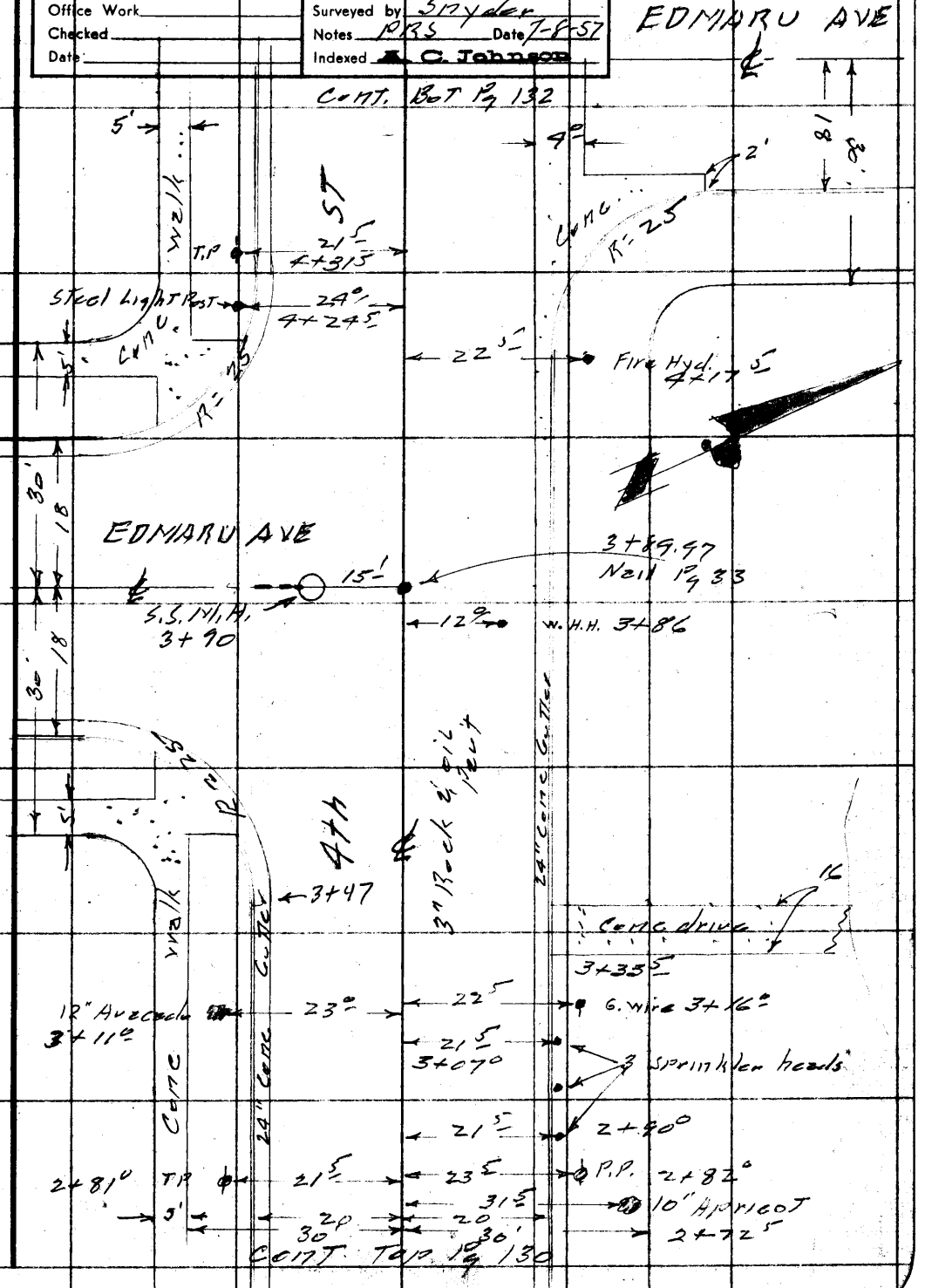

Note: Any Additions or Changes on This Sheet Must be Made or Circled in Red Ink With Date and Name of Person Making Change.

Do not extend this side of this line.

PLEASE RETURN TO
LOS ANGELES COUNTY ENGINEER
700 LOS ANGELES COUNTY ENGINEERING BLDG.

76F309S S&E #347 1-56

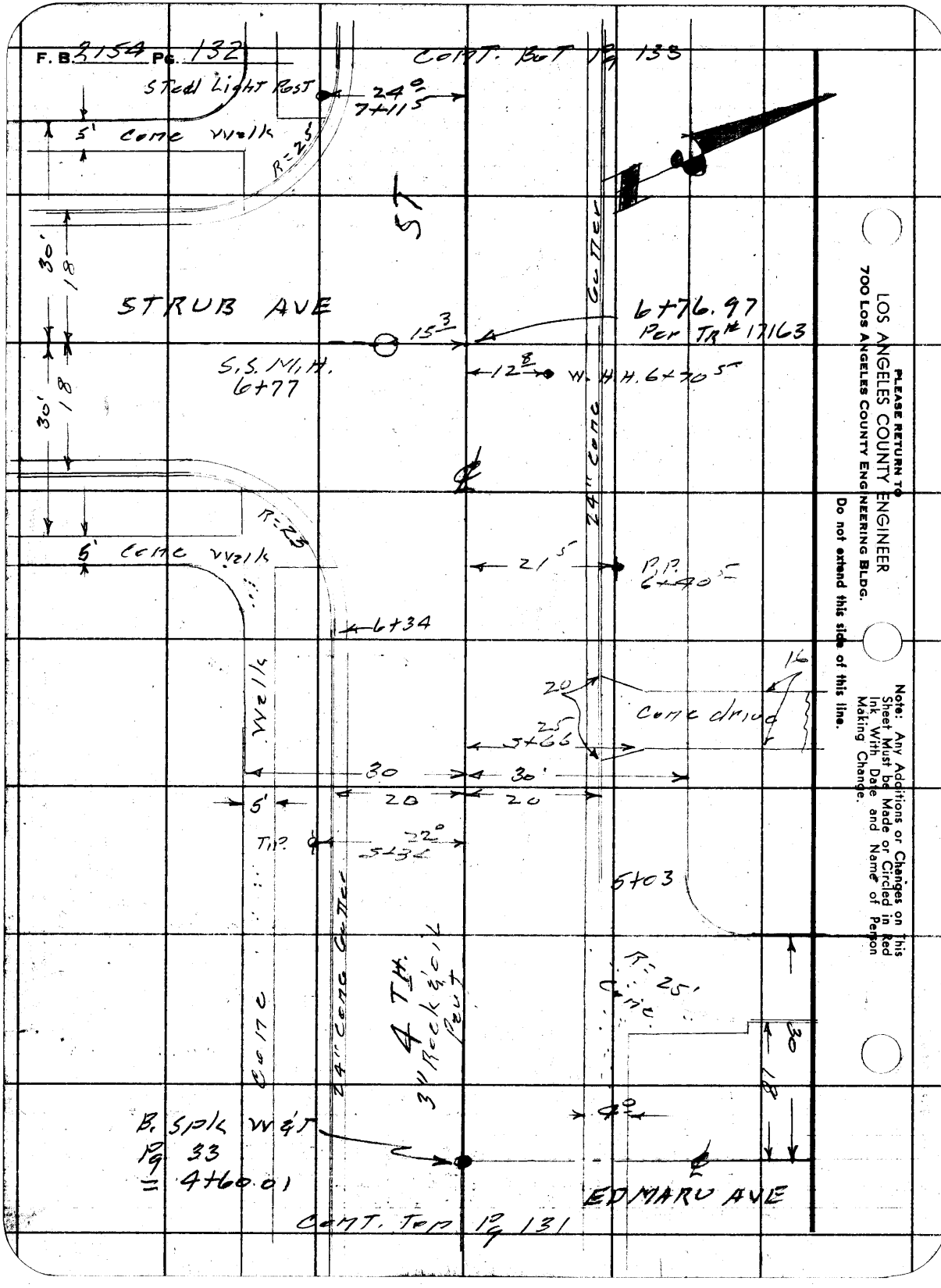

PLEASE RETURN TO
LOS ANGELES COUNTY ENGINEER
700 LOS ANGELES COUNTY ENGINEERING BLDG.
Do not extend this side of this line.

Note: Any Additions or Changes on This Sheet Must be Made or Circled in Red Ink With Date and Name of Person Making Change.

Notes Ck'd by	Survey of Cal Mosa Ave
Map No.	JN 1988.14 Tape Std °F
Office Work	Surveyed by Snyder
Checked	Notes 1985 Date 7-8-57
Date	Indexed C. Johnson

F. B. 2154 PG. 133

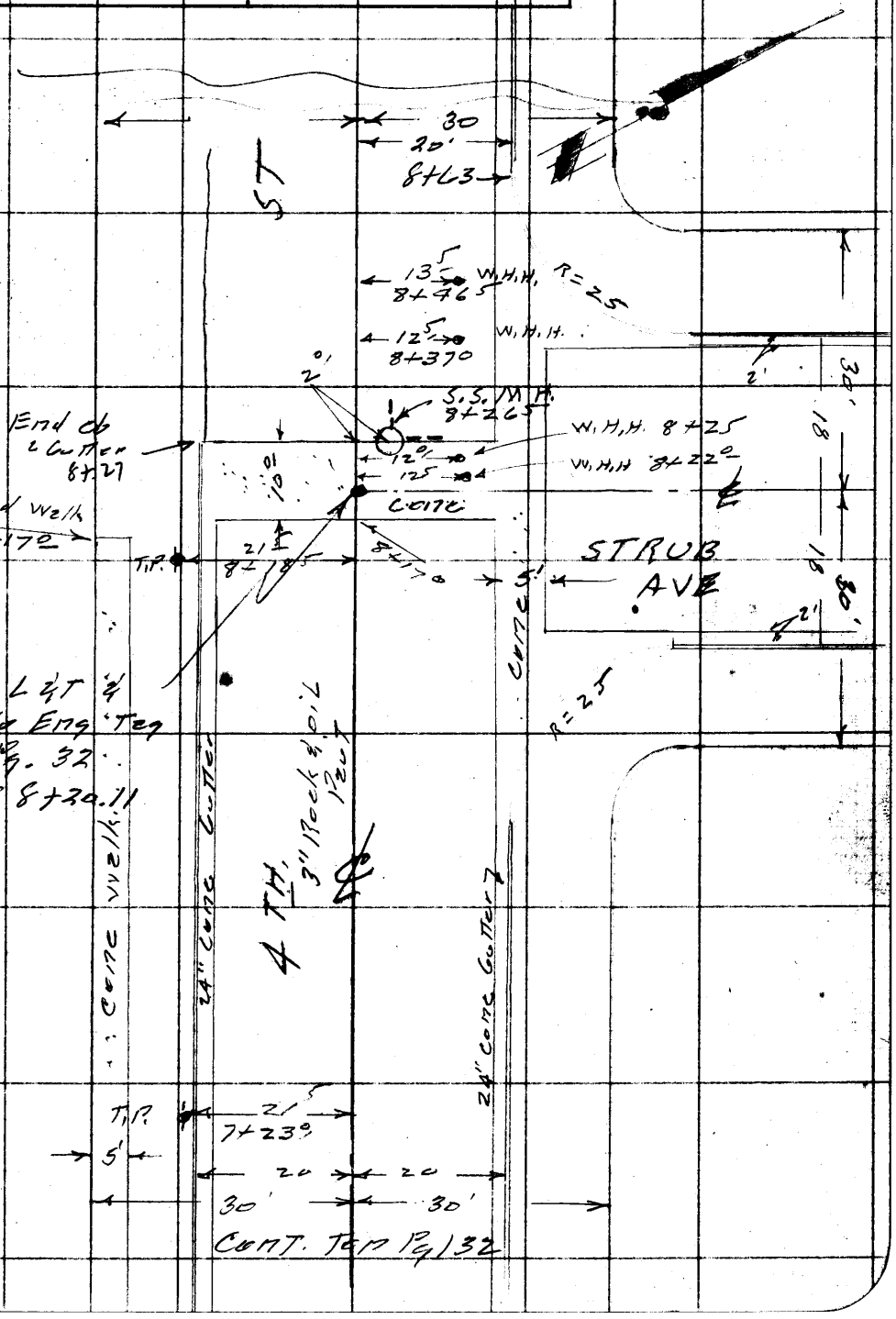

Note: Any Additions or Changes on this Sheet Must be Made or Circled in Red Ink With Date and Name of Person Making Change.

Do not extend this side of this line.

PLEASE RETURN TO
LOS ANGELES COUNTY ENGINEER
700 LOS ANGELES COUNTY ENGINEERING BLDG.

76F3095 S&E #247 1-36

F. B. 2154 PG. 134

PLEASE RETURN TO
LOS ANGELES COUNTY ENGINEER
700 LOS ANGELES COUNTY ENGINEERING BLDG.

Do not extend this side of this line.

Note: Any Additions or Changes on This Sheet Must be Made or Circled in Red Ink With Date and Name of Person Making Change.

Profile No.	Notes Red.	Plotted	Job No. 1988.14	Division No. 12	F. B. 2154 Pg. 135
	Date	Date	Survey of Calmosa Ave		
X-Sec. No.	Notes Chkd.	Checked	Survey by Snyder Notes 1933	Date 7-8-57	
	Date	Date	Map No.	Checked Johnson	Date AUG 8 57

C.I. 1988.14
CALMOSA AVE
X SECTIONS
ON
4TH. ST.
From- California Ave
to. Strub Ave

Snyder
McGault
Hennington
Bamkson

STATION	B. S.	H. I.	F. S.	ELEV.

Do not extend notes this side of this line.

NOTE: ANY ADDITIONS OR CHANGES ON THIS SHEET MUST BE MADE OR CIRCLED IN RED INK, WITH DATE AND NAME OF PERSON MAKING CHANGE.

PLEASE RETURN TO
LOS ANGELES COUNTY SURVEYOR
726 LOS ANGELES COUNTY ENGINEERING BLDG.

ZAL298 S & E #307 9-54

76L298 S & E #307 9-54

PLEASE RETURN TO
LOS ANGELES COUNTY SURVEYOR
726 LOS ANGELES COUNTY ENGINEERING BLDG.

NOTE: ANY ADDITIONS OR CHANGES ON THIS SHEET MUST BE MADE OR CIRCLED IN RED INK, WITH DATE AND NAME OF PERSON MAKING CHANGE.

Do not extend notes this side of this line.

STATION	B. S.	H. I.	F. S.	ELEV.	Left & So.	℄ Right & N
B.M. W.Z. 350			(Field)	31078	B.M. W.Z. 350 El. 310.784 Field F.B. 1971-184 4th St. & California Ave N.W. cor. Bt. spk in cb 5' W. of W. end C.R.	
1+00	℄ int			3096	℄ int 4th & Calif. Ave.	
				30812	" S.W. cor.	S end C.R. Gutter
				30892	" " "	" Top cb
				30901	" " "	W. " " Gutter
				30967	" " "	" Top cb
				3094	" " "	Prop cor
				31050	" N.W. cor	N. end C.R. Gutter
				31127	" " "	" Top cb
				31017	" " "	W. " " Gutter
				31084	" " "	" Top cb
				3116	" " "	Prop. cor
				3105		35' R ℄ ST
				3088	Left 35'	
1+18				30940		℄ X Gutter
1+30				30961		℄
2+00				3105		℄
				31016		20 Gutter
				31082		" Top cb
				3115		30 P/L

F. B. 2154 Pg. 136 Job No. 1988.14 Division No. 10 Notes Red. Plotted Profile
Survey of Calmas Ave Date Date No.
Survey by Snyder Notes PRS Notes Chkd. Checked X-Sec.
Indexed C. Johnson Date Date Date No.

76L298 S & E #307 9-54

PLEASE RETURN TO
LOS ANGELES COUNTY SURVEYOR
726 LOS ANGELES COUNTY ENGINEERING BLDG.

NOTE: ANY ADDITIONS OR CHANGES ON THIS SHEET MUST BE MADE OR CIRCLED IN RED INK, WITH DATE AND NAME OF PERSON MAKING CHANGE.

Do not extend notes this side of this line.

STATION	B. S.	H. I.	F. S.	ELEV.	FOURTH	ST
					Left ℄ S	℄ Right ℄ N.
2+00				30928	Gutter 20	
				30994	top Cb "	
				3099	P/L 30	
3+00	⊙			31124		℄
				31037		20' Gutter
				31103		" top Cb
				3114		30 P/L
				30978	Gutter 20	
				31042	top Cb "	
				3104	P/L 30	
3+89 97				3114	℄ Int Fourth St & Edmard Ave (5)	
				3096	L 50'	
				31010	SE Cor E. Cn & CR	Gutter
				31073	" " " " "	top Cb
				3109	" " P/L	
				30918	" " 5 Cn & "	Gutter
				30982	" " " " "	top Cb
				30923	S.W. " 5 " "	Gutter
				30985	" " " " " "	top Cb
				3101	" " " P/L.	

Profile Notes Red. ____ Plotted ____ Job No. 1988/14 Division No. 10 F. B. 2154 Pg. 137
No. ____ Date ____ Date ____ Survey of Colmosa Ave
X-Sec. Notes Chkd. ____ Checked ____ Survey by Snyder Notes DL Date 7-8-57
No. ____ Date ____ Date ____ Map No. ____ Indexed Johnson Date ____

76L298 S & E #307 9-54

PLEASE RETURN TO
LOS ANGELES COUNTY SURVEYOR
726 LOS ANGELES COUNTY ENGINEERING BLDG.

NOTE: ANY ADDITIONS OR CHANGES ON THIS SHEET MUST BE MADE OR CIRCLED IN RED INK, WITH DATE AND NAME OF PERSON MAKING CHANGE.

Do not extend notes this side of this line.

STATION	B. S.	H. I.	F. S.	ELEV.	FOURTH	ST
					Left ℄ 5	℄ Right ℄ N.
3+89.97				31026	S.W. COR W. end CR	Gutter
				31089	" " " " "	" top Cb.
4+00				3114		℄
				31060		20' Gutter
				31127		" top Cb.
				3116		30 P/L
4+60.01	①			31135	℄ INT. FOURTH ST ℄	ED MARU AVE NORTH
				31073		20 X Gutter
				3115		50 R
				31033	Gutter 20	
				31091	top Cb "	
				3110	P/L 30	
				31059	N.E COR E end CR	Gutter
				31130	" " " " "	" top Cb
				3117	" " " P/L	
				31093	" " " N end	" Gutter
				31164	" " " " "	" top Cb.
				31107	NW " N "	" Gutter
				31173	" " " " "	" top Cb
				3120	" " " P/L	

F. B. 2154 Pg. 138 Job No. 1988 14 Division No. 10 Notes Red. Plotted Profile
Survey of [illegible] Date Date No.
Survey by [illegible] Notes Le Gault Notes Chkd. Checked X-Sec.
Indexed E. C. Johnson Date Date Date No.

76L298 S & E #307 9-54

PLEASE RETURN TO
LOS ANGELES COUNTY SURVEYOR
726 LOS ANGELES COUNTY ENGINEERING BLDG.

NOTE: ANY ADDITIONS OR CHANGES ON THIS SHEET MUST BE MADE OR CIRCLED IN RED INK, WITH DATE AND NAME OF PERSON MAKING CHANGE.

Do not extend notes this side of this line.

STATION	B. S.	H. I.	F. S.	ELEV.	FOURTH	St
					Left & 5	& Right & 11
4+60	21			31081	N.W. COR W end	CR Gutter
				31150	" " " " "	" top Cb.
5+00				3113		℄
				31083		20 Gutter
				31152		" top Cb
				3118		30 P/L
				31037	Gutter 20	
				31095	top Cb "	
				3111	P/L 30	
6+00				3117		℄
				31098		20 Gutter
				31169		" top Cb
				3120		30 P/L
				31058	Gutter 20	
				31124	top Cb "	
				3114	P/L 30	
6+76	97			3123	℄ Int Fourth St & Strub Ave (S)	
				3100	L 50	
				31069	S.E. COR E end	CR Gutter
				31129	" " " " "	" top Cb

Profile Notes Red. ____ Plotted ____ Job No. 1988 14 Division No. 10 F. B. 2154 Pg. 139
No. ____ Date ____ Date ____ Survey of Colmosa Ave
X-Sec. Notes Chkd. ____ Checked ____ Survey by Snyder Notes [illegible] Date 7-8-57
No. ____ Date ____ Date ____ Map No. ____ Indexed Johnson Date ____

76L298 S & E #307 9-54

PLEASE RETURN TO
LOS ANGELES COUNTY SURVEYOR
726 LOS ANGELES COUNTY ENGINEERING BLDG.

NOTE: ANY ADDITIONS OR CHANGES ON THIS SHEET MUST BE MADE OR CIRCLED IN RED INK, WITH DATE AND NAME OF PERSON MAKING CHANGE.

Do not extend notes this side of this line.

STATION	B. S.	H. I.	F. S.	ELEV.	FOURTH	St
					Left ℄ S	Right ℄ N.
6+76 97				3115	S E Cor P/L	
				30967	" " " S end CR	Gutter
				31029	" " " " "	" top Cb.
				30960	S. W. Cor S end	" Gutter
				31023	" " " " "	" top Cb
				3106	" " " P/L	
				31081	" " " W	" " Gutter
				31146	" " " "	" " top Cb.
7+00				3125		℄
				31123		20 Gutter
				31188		" top Cb
				3123		30 P/L.
8+00	⊙			31162		℄
				31108	Gutter 20	
				31171	top Cb "	
				3120	P/L 30	
8+20 1/2				31127	℄ Int Fourth St ℄	Strub Ave (N)
				31141		20 × Gutter
				3126		30 R

F. B. 2154 Pg. 140 Job No. 1988 14 Division No. 10 Notes Red. Plotted Profile
Survey of Calmosa Ave Date Date No.
Survey by Snyder Notes Le Gault Notes Chkd. Checked X-Sec.
Indexed C. Johnson Date Date Date No.

76L298 S & E #307 9-54

PLEASE RETURN TO
LOS ANGELES COUNTY SURVEYOR
726 LOS ANGELES COUNTY ENGINEERING BLDG.

NOTE: ANY ADDITIONS OR CHANGES ON THIS SHEET MUST BE MADE OR CIRCLED IN RED INK, WITH DATE AND NAME OF PERSON MAKING CHANGE.

Do not extend notes this side of this line.

STATION	B. S.	H. I.	F. S.	ELEV.	FOURTH	ST.
					Left ℄ S.	℄ Right ℄ N.
8+20				31135	NE COR E end CB	Gutter
				31202	" " " " "	" top Cb
				3122	" " " P/L	
				31222	" " " N end "	Gutter
				31287	" " " " "	" top Cb.
				31226	N.W. " N "	" Gutter
				3129[illegible]	" " " " "	" top Cb
				3131	" " " P/L.	
				31169	" " " W "	" Gutter
				31238	" " " " "	" top Cb
8+27.00				3111[illegible]	W. end Cb Gutter 20	
				31171	top Cb "	
				3119	P/L 30	
9+00				3124		℄
BM-WZ-352				31312	BMWZ352 Elev 313132 FS-[illegible]185	
					Fourth St ℄ [illegible] NW COR	
					St Spr in Cb 5' N of N end CB.	

Profile Notes Red. ____ Plotted ____ Job No. 1988/4 Division No. 10 F. B. 2154 Pg. 141
No. ____ Date ____ Date ____ Survey of Calmers Ave
X-Sec. Notes Chkd. ____ Checked ____ Survey by Snyder Notes ____ Date 7-8-57
No. ____ Date ____ Date ____ Map No. ____ Edited Johnson Date ____

F. B. 2154 Pg. 142 Job No. 198814 Division No. 10 Notes Red. Plotted Profile

Survey of Calmosa Ave Date Date No.

Survey by Snyder Notes [illegible] Notes Chkd. Checked X-Sec.

Indexed Date Date Date No.

76L298 S & E #307 9-54

PLEASE RETURN TO

LOS ANGELES COUNTY SURVEYOR

726 Los Angeles County Engineering Bldg.

NOTE: ANY ADDITIONS OR CHANGES ON THIS SHEET MUST BE MADE OR CIRCLED IN RED INK, WITH DATE AND NAME OF PERSON MAKING CHANGE.

Do not extend notes this side of this line.

STATION	B. S.	H. I.	F. S.	ELEV.	

Notes Ck'd by	Survey of Calmosa Ave
Map No.	JN 1988.14 Tape Std °F
Office Work	Surveyed by Snyder
Checked	Notes PBS Date 7-8-57
Date	Indexed A. C. Johnson

F. B. 2154 PG. 143

AUG 8 '57

C.I. 1988.14

CALMOSA AVE

Location of Improvements

on

4TH ST.

From California Ave

to - Calmada Ave

Snyder
Le Gault
Harrington
Bankson

Note: Any Additions or Changes on This Sheet Must be Made or Circled in Red Ink With Date and Name of Person Making Change.

PLEASE RETURN TO
LOS ANGELES COUNTY ENGINEER
700 LOS ANGELES COUNTY ENGINEERING BLDG.

Do not extend this side of this line.

76F309S S&E #247 1-56

F. B. 8154 PG. 144

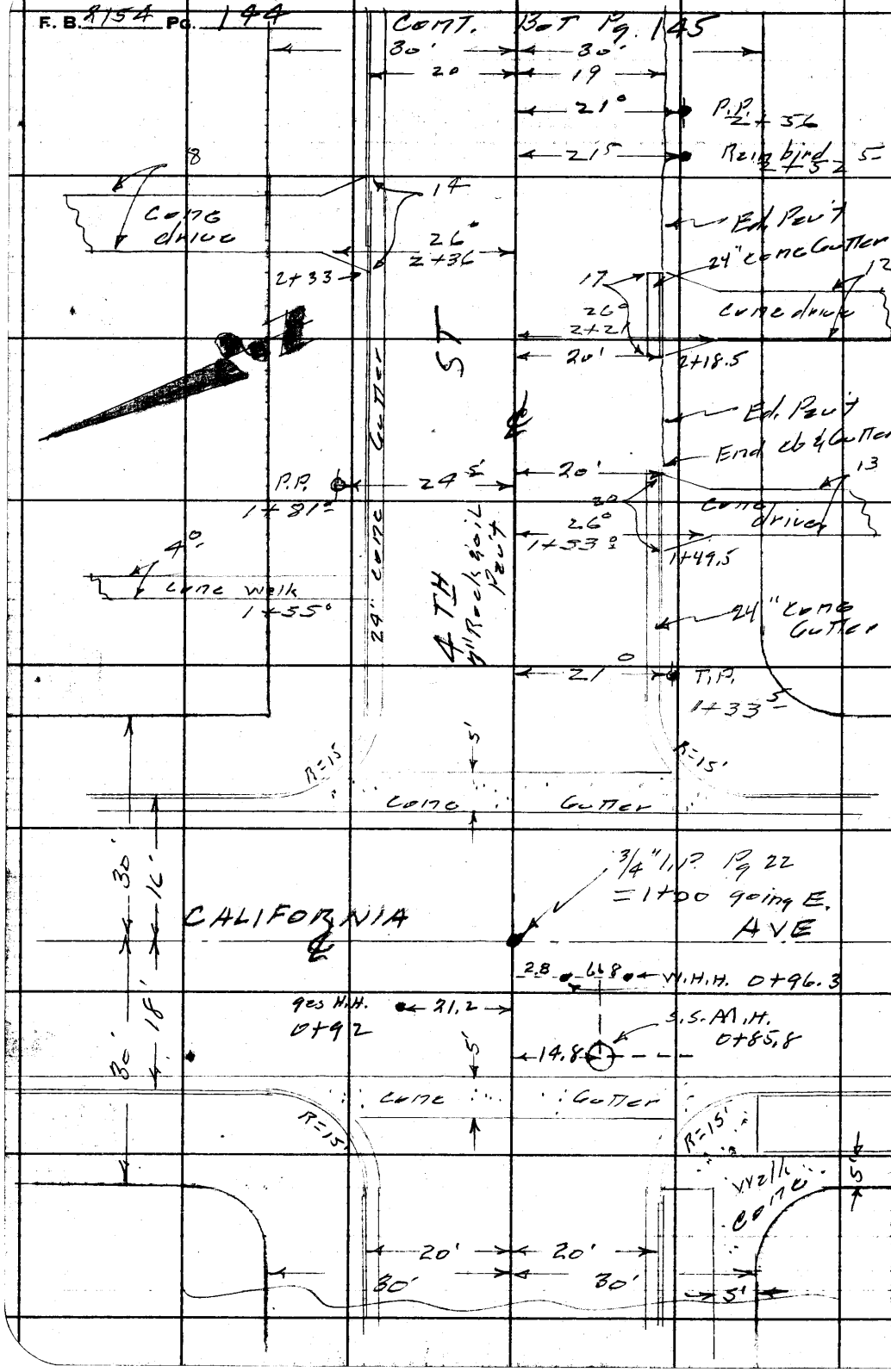

PLEASE RETURN TO
LOS ANGELES COUNTY ENGINEER
700 LOS ANGELES COUNTY ENGINEERING BLDG.

Do not extend this side of this line.

Note: Any Additions or Changes on This Sheet Must be Made or Circled in Red Ink. With Date and Name of Person Making Change.

Notes Ck'd by	Survey of Calmosa Ave
Map No.	JN 1988-14 Tape Std °F
Office Work	Surveyed by Snyder
Checked	Notes P135 Date 7-8-57
Date	Indexed K. C. Johnson

F. B. 2154 PG. 145

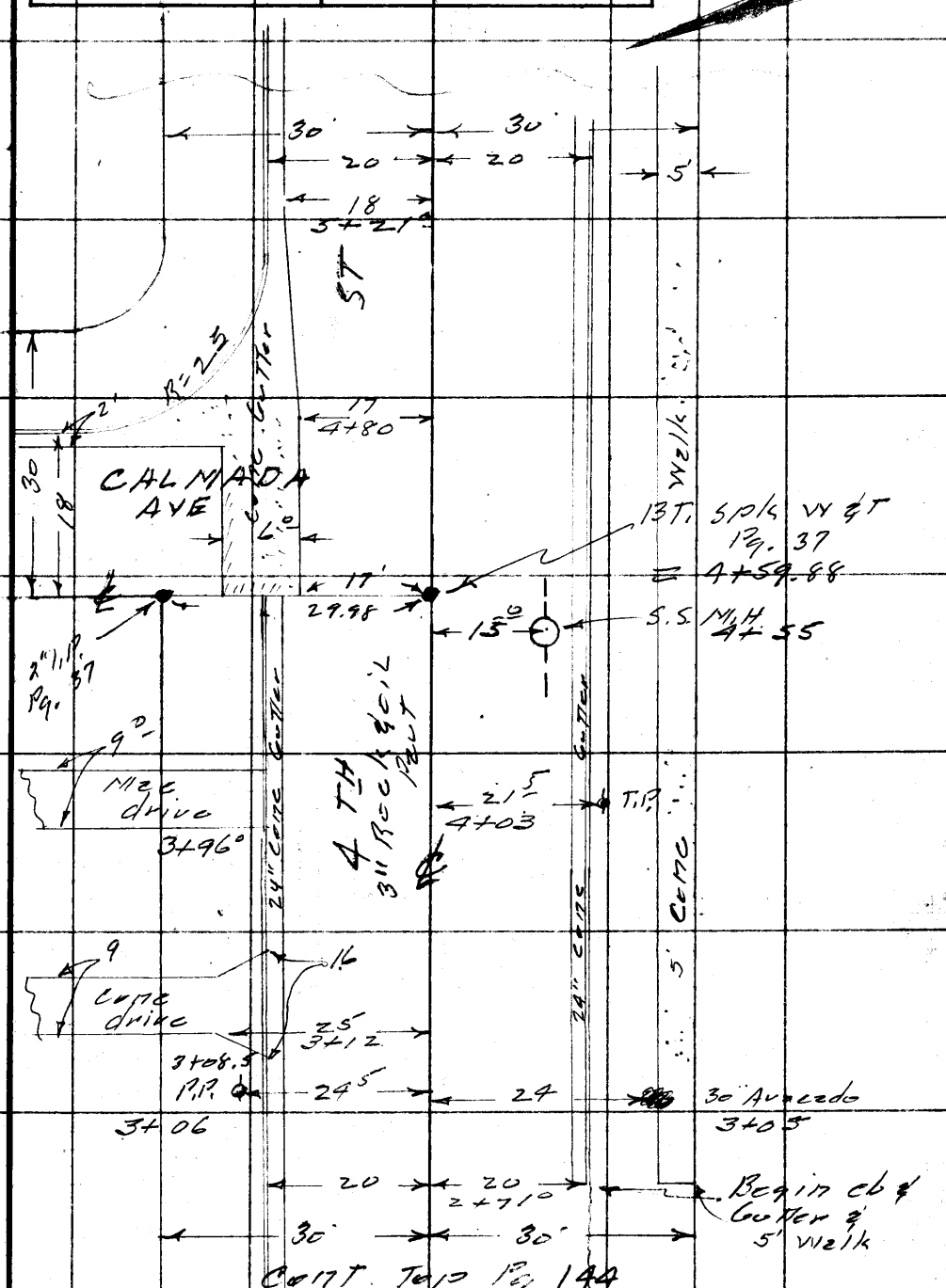

Note: Any Additions or Changes on This Sheet Must be Made or Circled in Red Ink With Date and Name of Person Making Change.

Do not extend this side of this line.

PLEASE RETURN TO
LOS ANGELES COUNTY ENGINEER
700 LOS ANGELES COUNTY ENGINEERING BLDG.

76F309S S&E #247 1-56

F. B. 2154 PG. 146

PLEASE RETURN TO
LOS ANGELES COUNTY ENGINEER
700 LOS ANGELES COUNTY ENGINEERING BLDG.

Do not extend this side of this line.

Note: Any Additions or Changes on This Sheet Must be Made or Circled in Red Ink With Date and Name of Person Making Change.

Profile	Notes Red	Plotted	Job No. 1988.14	Division No. 10	F. B. 2154 Pg. 147
No.	Date	Date	Survey of Calmosa Ave		
X-Sec.	Notes Chkd.	Checked	Survey by Snyder Notes NRS	Date 7-8-57	
No.	Date	Date	Map No.	Indexed C. Johnson	Date AUG 8 '57

C.I. 1988.14
CALMOSA AVE

X SECTIONS
ON
4TH ST.
From - California Ave
To - Calmada Ave

Snyder
Le Gault
Harrington
Bankson

STATION	B. B.	H. I.	F. S.	ELEV.

NOTE: ANY ADDITIONS OR CHANGES ON THIS SHEET MUST BE MADE OR CIRCLED IN RED INK, WITH DATE AND NAME OF PERSON MAKING CHANGE.

Do not extend notes this side of this line.

PLEASE RETURN TO
LOS ANGELES COUNTY SURVEYOR
726 LOS ANGELES COUNTY ENGINEERING BLDG.

761298 S & E #307 9-54

76L298 S & E #307 9-54

PLEASE RETURN TO
LOS ANGELES COUNTY SURVEYOR
726 LOS ANGELES COUNTY ENGINEERING BLDG.

NOTE: ANY ADDITIONS OR CHANGES ON THIS SHEET MUST BE MADE OR CIRCLED IN RED INK, WITH DATE AND NAME OF PERSON MAKING CHANGE.

Do not extend notes this side of this line.

STATION	B. S.	H. I.	F. S.	ELEV.	Left & N	℄ Right & S
B.M. W.Z. 350			(Field)	31078	B.M. W.Z. 350 El. 310.784 Field FB. 1971/184 4th ST. & California Ave N. W. COR. BT. SPK in cb 5' W. of W. end C.R.	
1+00	℄ INT			3096	℄ INT 4th ST & California Ave	
				31050	— N.E. COR.	N. end C.R. Gutter
				31130	— — — —	— — Top cb
				31045	— — —	E — — Gutter
				31108	— — —	— Top cb
				3124	— — —	Prop COR.
				30812	— S.E. COR	S. end C.R. Gutter
				30890	— — —	— — Top cb.
				30923	— —	E — Gutter
				30987	— —	— — Top cb
				3092	— —	— Prop COR. 35' R. ℄ ST
					℄ ST Left 35'	
1+16				30950		℄ X Gutter
1+30				3099		℄
1+50				3103		℄

F. B. 2154 Pg. 148 Job No. 1988.14 Division No. 10 Notes Red. Plotted Date No. Profile
Survey of Calmosa Ave Date No. X-Sec.
Survey by Snyder Notes Le Gault Notes Chkd. Checked Date No.
Indexed X C. Johnson Date

76L298 S & E #307 9-54

PLEASE RETURN TO
LOS ANGELES COUNTY SURVEYOR
726 LOS ANGELES COUNTY ENGINEERING BLDG.

NOTE: ANY ADDITIONS OR CHANGES ON THIS SHEET MUST BE MADE OR CIRCLED IN RED INK, WITH DATE AND NAME OF PERSON MAKING CHANGE.

Do not extend notes this side of this line.

STATION	B. S.	H. I.	F. S.	ELEV.	FOURTH	St
					Left ℄	℄ Right ℄
1+69.5				3109		℄
				30990		East end Gutter
				31043		" " top cb
				3107		30 P/L
2+00				3112		℄
				3103		19' Edge Pav't
				3107		30 P/L
				31083	Gutter 20	
				31143	top cb "	
				3129	P/L 30	
2+71				3118		℄
				31113		20' West end Gutter
				31172		20' " " top cb
3+00				3120		℄
				3114[illegible]		20' Gutter
				31206		" top cb
				3122		30 P/L
				31163	Gutter 20	
				31228	top cb "	
				3138	P/L 30	

Profile Notes Red. ____ Plotted ____ Job No. 1988 H Division No. 10 F. B. 2154 Pg. 149
No. ____ Date ____ Date ____ Survey of KOLMOSA AVE
X-Sec. Notes Chkd. ____ Checked ____ Survey by SNUMER Notes [illegible] Date 7-8-57
No. ____ Date ____ Date ____ Map No. ____ Indexed Johnson Date ____

76L298 S & E #307 9-54

PLEASE RETURN TO
LOS ANGELES COUNTY SURVEYOR
726 LOS ANGELES COUNTY ENGINEERING BLDG.

NOTE: ANY ADDITIONS OR CHANGES ON THIS SHEET MUST BE MADE OR CIRCLED IN RED INK, WITH DATE AND NAME OF PERSON MAKING CHANGE.

Do not extend notes this side of this line.

STATION	B. S.	H. I.	F. S.	ELEV.	FOURTH	St
					Left ℄ N	℄ Right ℄ 5
4+00				3130		℄
				31261		20' Gutter
				31226		" top cb
				3133		30 P/L
				31251	Gutter 20	
				31304	top cb "	
				3132	P/L 30	
4+55	℄ M.H.			31325	M.H. RIM 15' R.	
6" inlet	E	313.25 671 30654		30654	MEAS. 6.21 DIA 50 671	
6" outlet	W			30654		MEAS 6.21 DIA 50 671
4+59 8.8	℄ INT.			3135	℄ Int FOURTH St & Colmar Ave	
				31302	East end Gutter 20'	
				31364	" " top cb "	
				3134	P/L 30	
				31361	N.E. COR N. end CR Gutter	
				31420	" " " " "	" top cb
				31347	N E COR E. "	" Gutter

F. B. 2154 Pg. 150 Job No. 1988-14 Division No. Notes Red. Plotted Profile
Survey of Colmar Ave Date Date No.
Survey by Snyder Notes Le Gault Notes Chkd. Checked X-Sec.
Indexed C. Johnson Date Date Date No.

76298 S & E #307—7-55

PLEASE RETURN TO
LOS ANGELES COUNTY ENGINEER
700 LOS ANGELES COUNTY ENGINEERING BLDG.

NOTE: ANY ADDITIONS OR CHANGES ON THIS SHEET MUST BE MADE OR CIRCLED IN RED INK, WITH DATE AND NAME OF PERSON MAKING CHANGE.

Do not extend notes this side of this line.

STATION	B. S.	H. I.	F. S.	ELEV.	FOURTH	St
					Left ℄ N ℄	Right ℄ S
4+59.88				31412	N.E. COR E. end CR	top Cb
				3147	" " " Prop COR.	
5+00				3139		℄
				31331		20 Gutter
				31398		" top Cb
				3142		30 P/L
BM.WZ-360				31440	BM WZ-360 Elev 314395 FB-1971-187	
					Calmada Ave ℄ Fourth St N.E. Cor	
					Bt Spk in Cb 5' N. of N. end CR.	

Profile Notes Red. Plotted Job No. 1488.14 Division No. 10 F. B. 2154 Pg. 151
No. Date Date Survey of Calmada Ave
X-Sec. Notes Chkd. Checked Survey by Snyder Notes Date 7-8-57
No. Date Date Map No. Indexed C. Johnson Date

F. B. 2154 Pg. 152 Job No. 1988 14 Division No. 10 Notes Red. Plotted Profile

Survey of CALMOSA AVE Date Date No.

Survey by SNYDER Notes LC CAULT Notes Chkd. Checked X-Sec.

Indexed Date Date Date No.

STATION	B. S.	H. I.	F. S.	ELEV.

76298 S & E #307—7-55

PLEASE RETURN TO

LOS ANGELES COUNTY ENGINEER

700 LOS ANGELES COUNTY ENGINEERING BLDG.

Do not extend notes this side of this line.

NOTE: ANY ADDITIONS OR CHANGES ON THIS SHEET MUST BE MADE OR CIRCLED IN RED INK, WITH DATE AND NAME OF PERSON MAKING CHANGE.

Notes Ck'd by	Survey of Calmosa Ave
Map No.	JN 1988.14 Tape Std °F
Office Work	Surveyed by Snyder
Checked	Notes Date
Date	Indexed L. C. Johnson

F. B. 2154 PG. 153

AUG 8 '57

C.I. 1988.14
CALMOSA AVE
Location of Improvements
on
CALMADA AVE

From - 4th ST.
To - Mar Vista Ave

Snyder
Le Gault
Harrington
Benkson

Note: Any Additions or Changes on this Sheet Must be Made or Circled in Red Ink With Date and Name of Person Making Change.

PLEASE RETURN TO
LOS ANGELES COUNTY ENGINEER
700 LOS ANGELES COUNTY ENGINEERING BLDG.

Do not extend this side of this line.

76F3098 S&E #247 1-56

F.B. 2154 PG. 154 CONT. BUT PG. 155



PLEASE RETURN TO
LOS ANGELES COUNTY ENGINEER
700 LOS ANGELES COUNTY ENGINEERING BLDG.
Do not extend this side of this line.
Note: Any Additions or Changes on This Sheet Must be Made or Circled in Red Ink With Date and Name of Person Making Change.

Notes Ck'd by	Survey of Calmosa Ave
Map No.	JN 1988.1 Tape Std °F
Office Work	Surveyed by Snyder
Checked	Notes Harrington Date 7-8-57
Date	Indexed A. C. Johnson

F. B. 2154 PG. 155

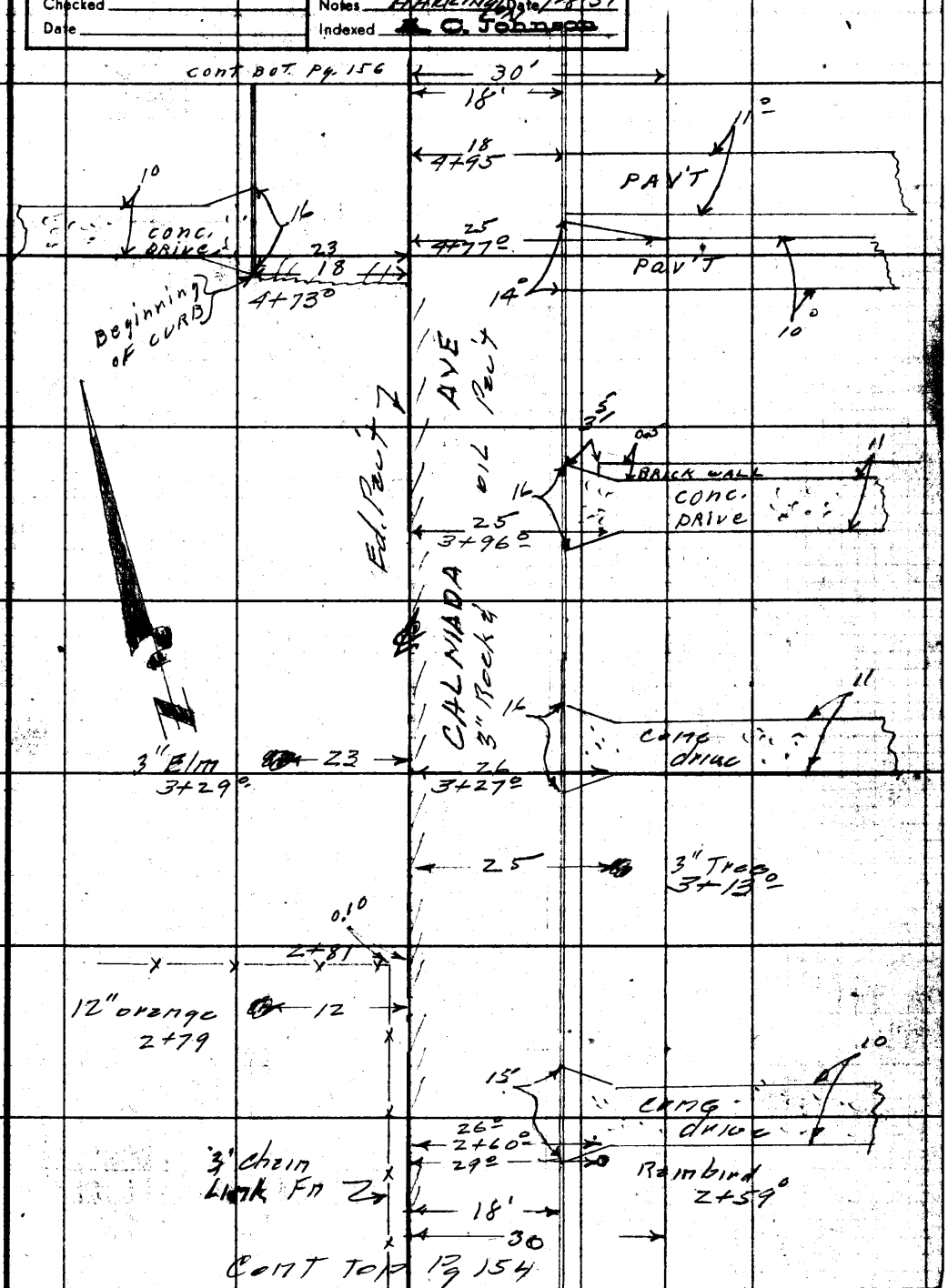

Note: Any Additions or Changes on this Sheet Must be Made or Circled in Red Ink With Date and Name of Person Making Change.

Do not extend this side of this line.

PLEASE RETURN TO
LOS ANGELES COUNTY ENGINEER
700 LOS ANGELES COUNTY ENGINEERING BLDG.

76F3095 S&E #247 1-56

F.B. 2134 Pg. 156

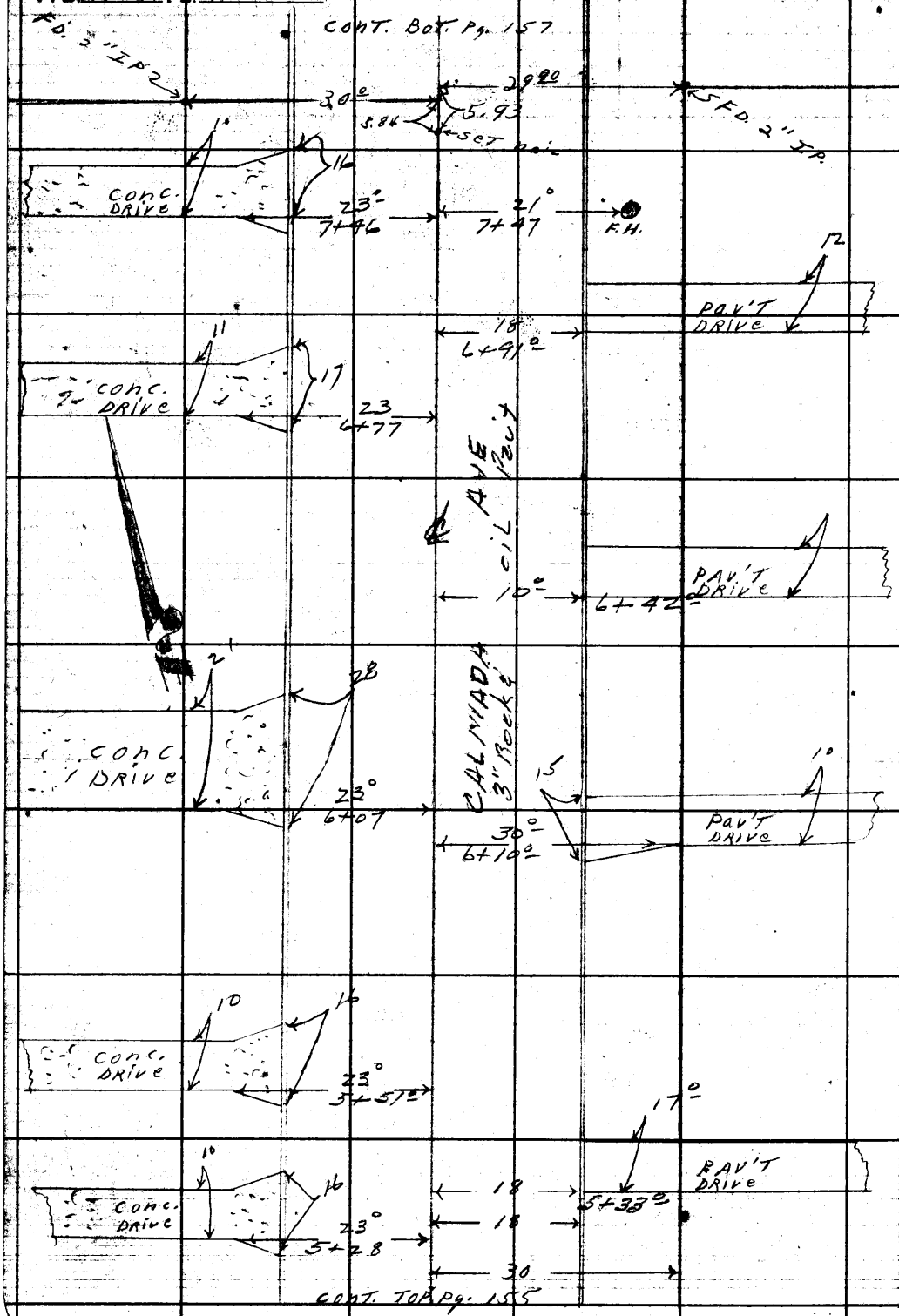

PLEASE RETURN TO
LOS ANGELES COUNTY ENGINEER
700 LOS ANGELES COUNTY ENGINEERING BLDG.

Do not extend this side of this line.

Note: Any Additions or Changes on this Sheet Must be Made or Circled in Red Ink With Date and Name of Person Making Change.

Notes Ck'd by	Survey of Calmosa Ave
Map No.	JN 0303.00 Tape 0132 Std 68 °F
Office Work	Surveyed by SNYDER
Checked	Notes PRS. Date
Date	Indexed R. C. Johnson

F. B. 2154 PG. 157



Note: Any Additions or Changes on This Sheet Must be Made or Circled in Red Ink With Date and Name of Person Making Change.

Do not extend this side of this line.

PLEASE RETURN TO
LOS ANGELES COUNTY ENGINEER
700 LOS ANGELES COUNTY ENGINEERING BLDG.

76F3098 SBE #247 1-56

CONT. BOT. Pg 159

F. B. 2154 Pg. 158

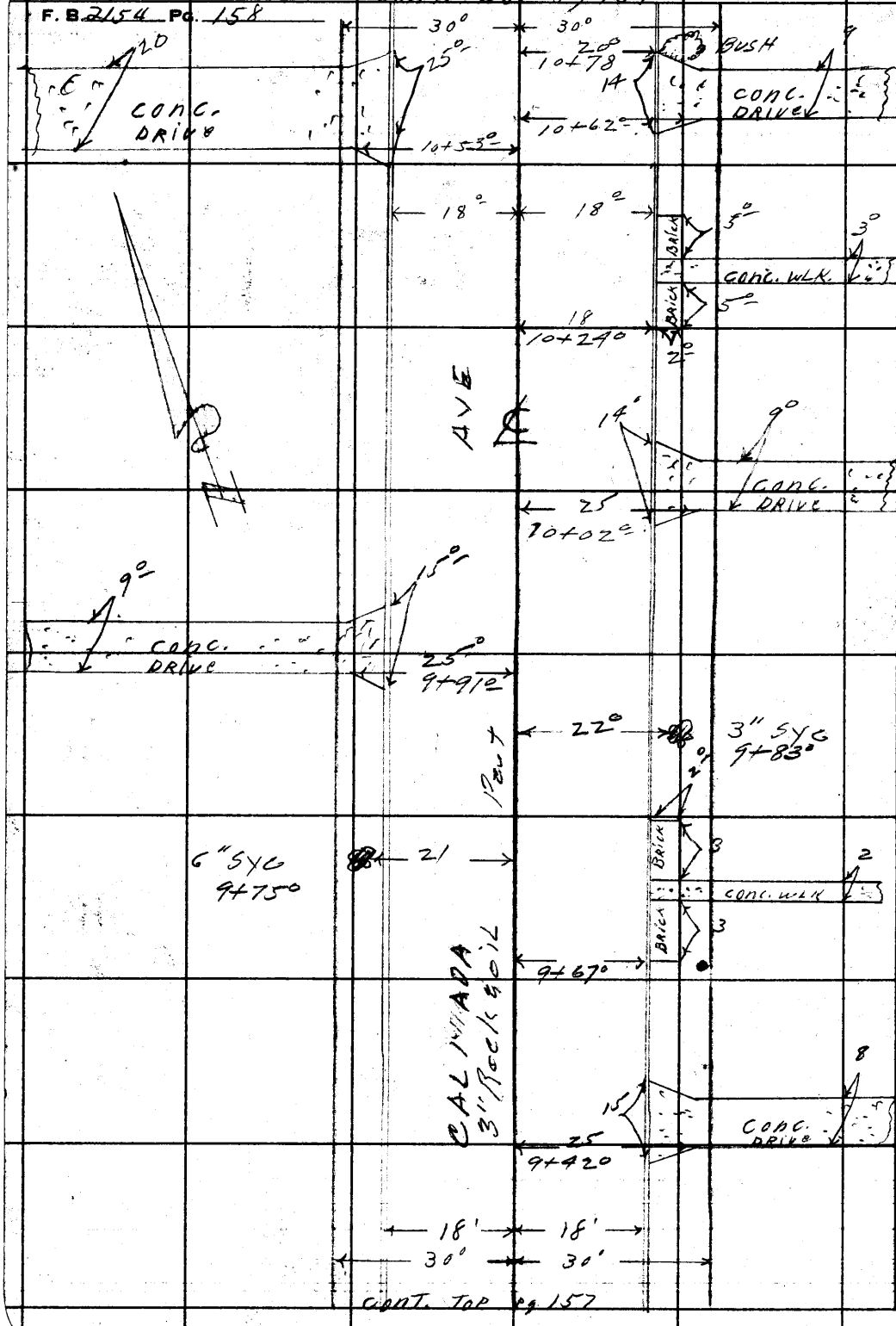

CONT. TOP Pg 157

PLEASE RETURN TO
LOS ANGELES COUNTY ENGINEER
700 Los Angeles County Engineering Bldg.
Do not extend this side of this line.

Note: Any Additions or Changes on This Sheet Must be Made or Circled in Red Ink With Date and Name of Person Making Change.

Notes Ck'd by	Survey of Cal 1770 SH Ave
Map No.	JN 1988.11 Tape Std °F
Office Work	Surveyed by Snyder
Checked	Notes Herrington Date 7-30-57
Date	Indexed A. C. Johnson

F. B. 2154 PG. 159

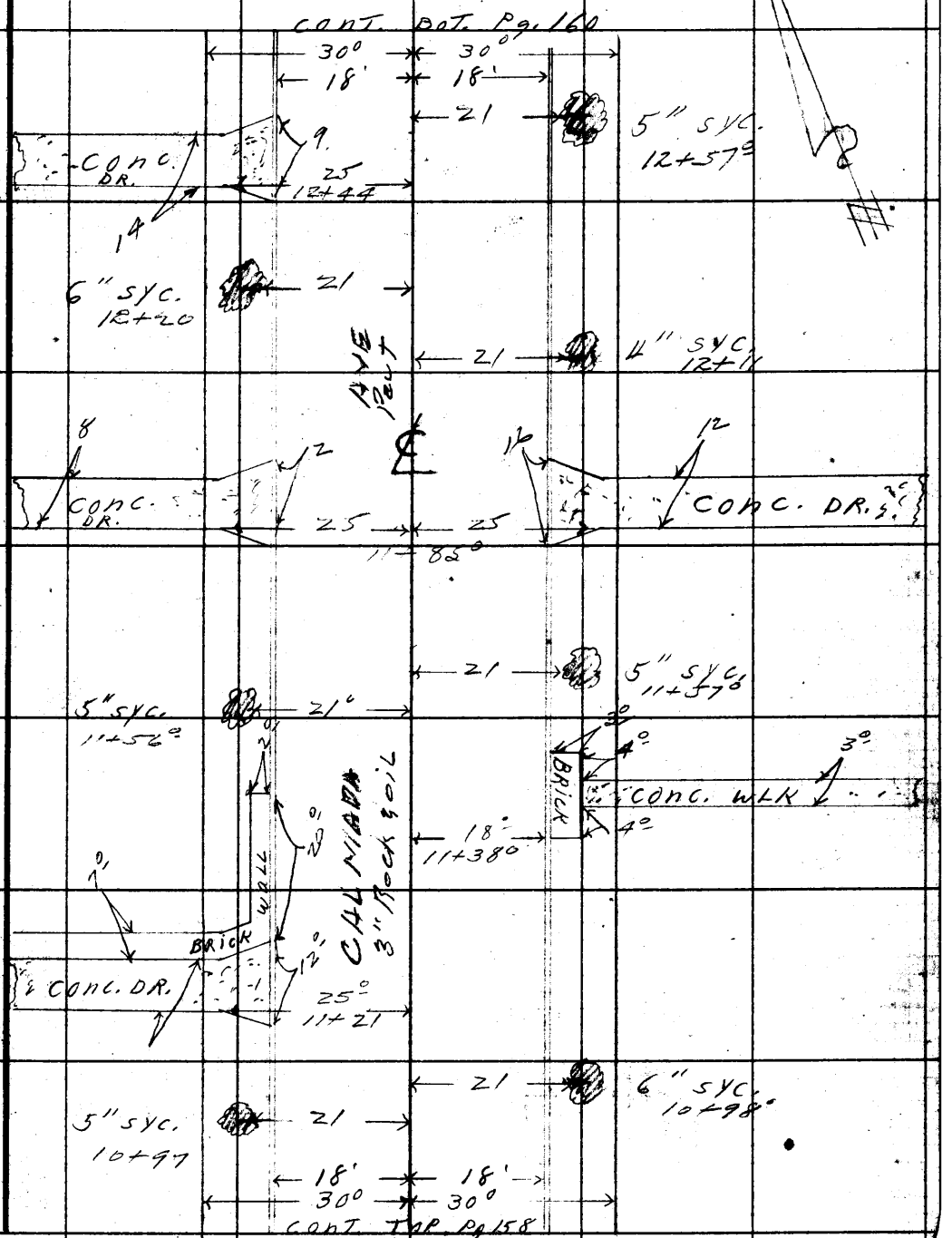

Note: Any Additions or Changes on This Sheet Must be Made or Circled in Red Ink With Date and Name of Person Making Change.

Do not extend this side of this line.

PLEASE RETURN TO
LOS ANGELES COUNTY ENGINEER
700 LOS ANGELES COUNTY ENGINEERING BLDG.

76F309S S&E #247 1-56

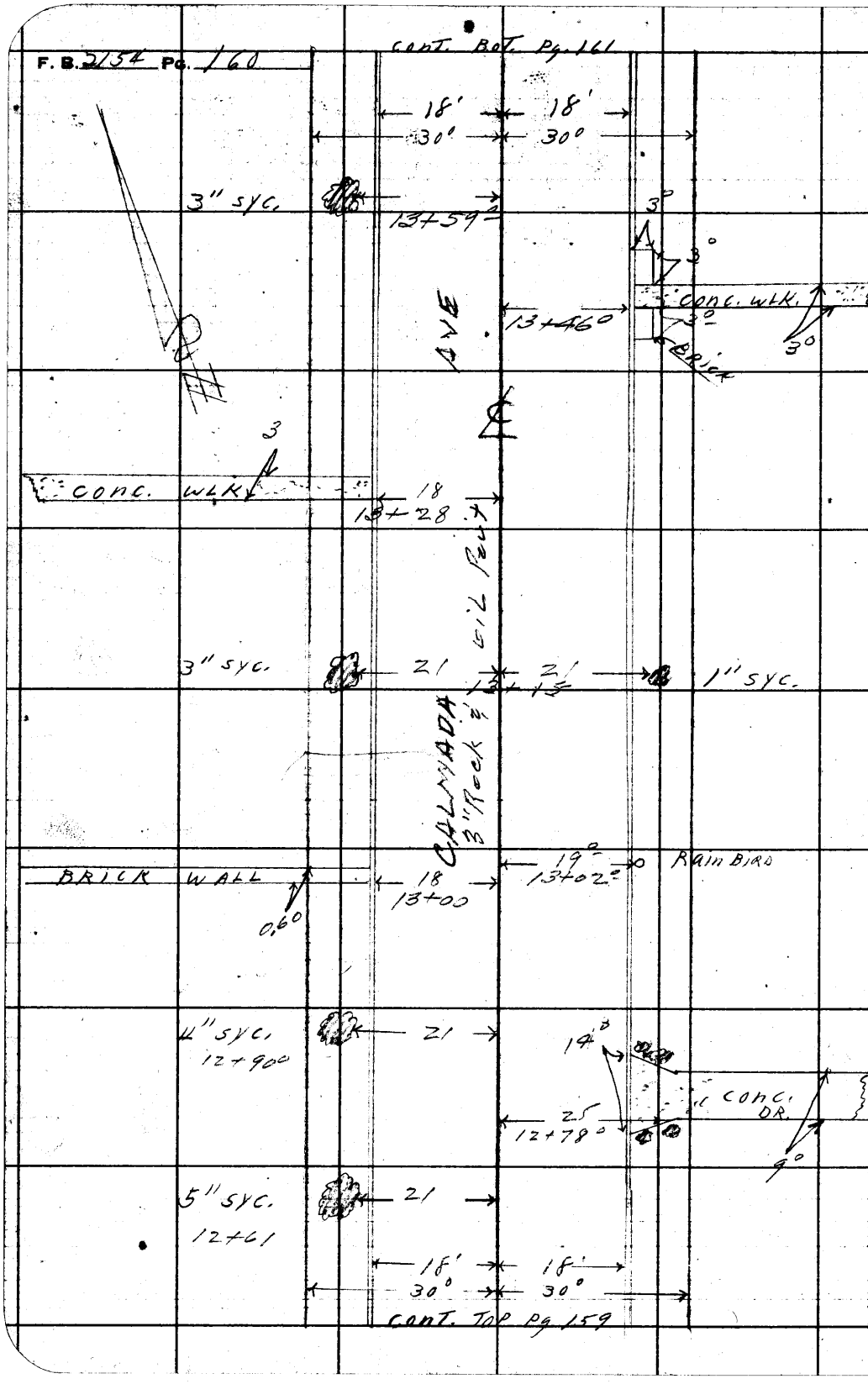

PLEASE RETURN TO
LOS ANGELES COUNTY ENGINEER
700 LOS ANGELES COUNTY ENGINEERING BLDG.

Do not extend this side of this line.

Note: Any Additions or Changes on This Sheet Must be Made or Circled in Red Ink With Date and Name of Person Making Change.

Notes Ck'd by	Survey of Calmosa Ave
Map No.	JN 1988.1 Tape Std °F
Office Work	Surveyed by Snyder
Checked	Notes Farrington Date 7-30-57
Date	Indexed E. C. Johnson

F. B. 2154 PG. 161

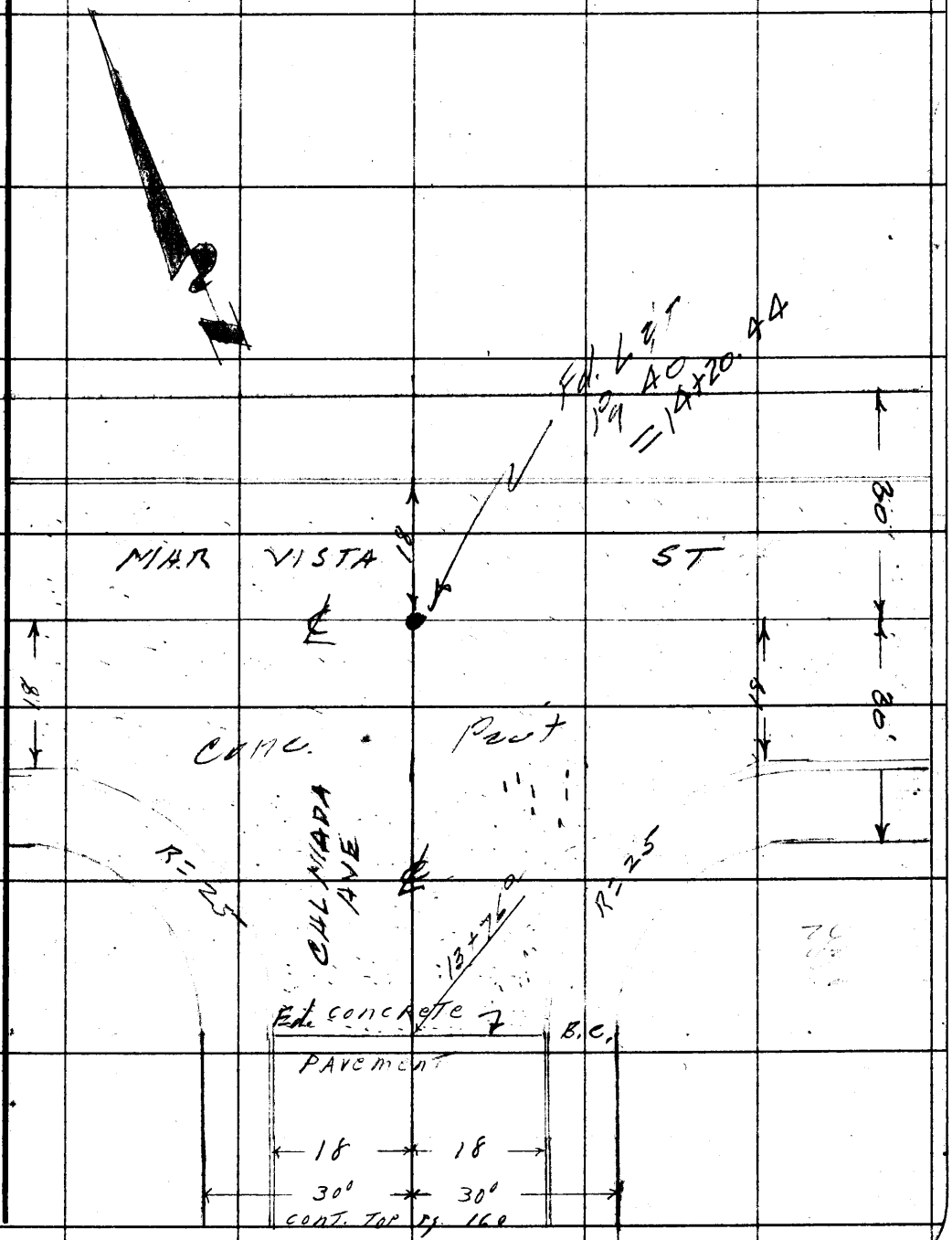

Note: Any Additions or Changes on This Sheet Must be Made or Circled in Red Ink With Date and Name of Person Making Change.

Do not extend this side of this line.

PLEASE RETURN TO
LOS ANGELES COUNTY ENGINEER
700 LOS ANGELES COUNTY ENGINEERING BLDG.

76F309S S&E #247 1-56

F. B. 2154 PG. 162

PLEASE RETURN TO
LOS ANGELES COUNTY ENGINEER
700 LOS ANGELES COUNTY ENGINEERING BLDG.

Do not extend this side of this line.

Note: Any Additions or Changes on This Sheet Must be Made or Circled in Red Ink With Date and Name of Person Making Change.

Profile	Notes Red.	Plotted	Job No. 1988.14	Division No. 10	F. B. 2154 Pg. 163
No.	Date	Date	Survey of Calmosa Ave		
X-Sec.	Notes Chkd.	Checked	Survey by Snyder	Notes Le Gault	Date 7-30-57
No.	Date	Date	Map No.	Indexed A. C. Johnson	Date AUG 8 '57

C.I. 1988.14

CALMOSA AVE S.S. DIST.

X SECTIONS

on

CALMADA AVE

From - 4th ST.

To - MARVISTA AVE

Snyder
Le Gault
Harrington
Bankson

STATION	B. S.	H. I.	F. S.	ELEV.

NOTE: ANY ADDITIONS OR CHANGES ON THIS SHEET MUST BE MADE OR CIRCLED IN RED INK, WITH DATE AND NAME OF PERSON MAKING CHANGE.

PLEASE RETURN TO
LOS ANGELES COUNTY ENGINEER
700 LOS ANGELES COUNTY ENGINEERING BLDG.

Do not extend notes this side of this line.

76298 S & E #307—7-55

76298 S & E #307—7-55

PLEASE RETURN TO
LOS ANGELES COUNTY ENGINEER
700 LOS ANGELES COUNTY ENGINEERING BLDG.

NOTE: ANY ADDITIONS OR CHANGES ON THIS SHEET MUST BE MADE OR CIRCLED IN RED INK, WITH DATE AND NAME OF PERSON MAKING CHANGE.

180

Do not extend notes this side of this line.

STATION	B. S.	H. I.	F. S.	ELEV.	Calmeda Ave	
B, M1 W, 2 360				314 41	B, M1, W, 2 360 EL 314.409 F.B. 1971-187 Calmeda Ave & Fourth ST N.E. COR. BT. SPK. in cb 5' N. of N. end C.R.	
					Left & W	Right & E
1+00	℄ INT			3135	℄ INT 4th ST & Calmeda Ave	
✓				3139		45' R ℄ ST
✓				3131	45' L ℄ ST.	
				31347	℄ INT N.E. COR. E end C.R. Gutter	
				31412	✓ ✓ ✓ ✓ ✓ Top cb	
				31361	✓ ✓ ✓ N. end C.R. Gutter	
				31420	✓ ✓ ✓ ✓ ✓ Top cb	
				3147	✓ ✓ ✓ Prop COR.	
1+20				31302		℄ Gutter
✓				31364		℄ Top cb E. end.
1+45				3140		℄
2+00				3154		℄
				3148		18' Gutter
				31545		" top cb
				3157		30 P/L
				3163	L. 30	
3+00	①			31848		℄
"				3180		18 Gutter

F. B. 2154 Pg. 164 Job No. 1988.14 Division No. 10 Notes Red. Plotted Profile
Survey of Calimosa Ave Date Date No. X-Sec.
Survey by Snyder Notes Le Gault Notes Chkd. Checked
Indexed C. Johnson Date Date Date No.

76298 S & E #307—7-55

PLEASE RETURN TO
LOS ANGELES COUNTY ENGINEER
700 LOS ANGELES COUNTY ENGINEERING BLDG.

NOTE: ANY ADDITIONS OR CHANGES ON THIS SHEET MUST BE MADE OR CIRCLED IN RED INK, WITH DATE AND NAME OF PERSON MAKING CHANGE.

Do not extend notes this side of this line.

STATION	B. S.	H. I.	F. S.	ELEV.	CALMADA	AVE
					Left ℄ W	℄ Right ℄ E
3+00				31860		18' top cb
				3189		30 P/L
				3191	L 30'	
				3182	B.L.L. 180	
4+00				3216		℄
				3212		18' Out
				32182		" top cb
				3218		30 P/L
				3221	L 30'	
5+00	①			32482		℄
				3245		18' Out
				32510		" top cb
				3262		30' P/L
				3244	Out 18	
				32496	top cb "	
				3262	P/L 30	
6+00				3281		℄
				3277		18' Out
				32824		" top cb
				3288		30 P/L

Profile Notes Red. ____ Plotted ____ Job No. 1988 Division No. 10 F. B. 2154 Pg. 165
No. ____ Date ____ Date ____ Survey of CALMADA AVE
X-Sec. Notes Chkd. ____ Checked ____ Survey by Snyder Notes D.L. Date 7-30-57
No. ____ Date ____ Date ____ Map No. ____ Indexed C. Johnson Date ____

76298 S & E #307—7-55

PLEASE RETURN TO
LOS ANGELES COUNTY ENGINEER
700 LOS ANGELES COUNTY ENGINEERING BLDG.

NOTE: ANY ADDITIONS OR CHANGES ON THIS SHEET MUST BE MADE OR CIRCLED IN RED INK, WITH DATE AND NAME OF PERSON MAKING CHANGE.

Do not extend notes this side of this line.

STATION	B. S.	H. I.	F. S.	ELEV.	COLMADA	AVE
					Left & W ℄	Right & E
6+00				3315		180' B.L.L.
				3276	Cut 18'	
				32[illegible]	top Cb "	
				3294	P/L 30'	
				3285	B.L.L. 180'	
7+00	①			33160		℄
				3312		18' Cut
				33183		" top Cb
				3324		30 P/L
				3312	Cut 18'	
				33183	top Cb "	
				3317	P/L 30'	
8+00	①			33590		℄
				3352		18' Cut
				3354		" top Cb
				3363		30 P/L
				3357	Cut 18	
				33627	top Cb "	
				3370	P/L 30	

F. B. 2154 Pg. 166 Job No. 1888 14 Division No. 10 Notes Red. Plotted No. Profile
Survey of Colmada Ave Date Date No. X-Sec.
Survey by Snyder Notes Le Gault Notes Chkd. Checked No.
Indexed C. Johnson Date Date Date

76298 S & E #307—7-55

PLEASE RETURN TO
LOS ANGELES COUNTY ENGINEER
700 LOS ANGELES COUNTY ENGINEERING BLDG.

NOTE: ANY ADDITIONS OR CHANGES ON THIS SHEET MUST BE MADE OR CIRCLED IN RED INK, WITH DATE AND NAME OF PERSON MAKING CHANGE.

Do not extend notes this side of this line.

STATION	B. S.	H. I.	F. S.	ELEV.	[illegible]	[illegible]
					Left [illegible]	[illegible]
9+00	①			34026		[illegible]
				3394		18' [illegible]
				3393		[illegible]
				3406		30' P/L
				3404		180 B.L.L.
				3404	Tex 18'	
				3405	top Cb "	
				3420	P/L 30'	
				3433	B.L.L. 180'	
10+00	⊙			3447		
				3439		18' [illegible]
				3444		" top Cb
				3447		30' P/L
				3449	Tex 18'	
				34546	top Cb "	
				3455	P/L 30	
11+00	⊙			34940		
				3485		18' [illegible]
				34905		" top Cb
				3497		30 P/L

Profile Notes Red. ____ Plotted ____ Job No. 1988 14 Division No. 10 F. B. 2154 Pg. 167
No. ____ Date ____ Date ____ Survey of [illegible] AVE.
X-Sec. Notes Chkd. ____ Checked ____ Survey by [illegible] Notes [illegible] Date 7-30-57
No. ____ Date ____ Date ____ Map No. ____ Indexed Job Date ____

76298 S & E #307—7-55

PLEASE RETURN TO
LOS ANGELES COUNTY ENGINEER
700 LOS ANGELES COUNTY ENGINEERING BLDG.

NOTE: ANY ADDITIONS OR CHANGES ON THIS SHEET MUST BE MADE OR CIRCLED IN RED INK, WITH DATE AND NAME OF PERSON MAKING CHANGE.

Do not extend notes this side of this line.

STATION	B. S.	H. I.	F. S.	ELEV.	COLORADO	AVE
					Left & W	Right & E
11+00				3495	Gut 18	
"				3500	top cb "	
"				3507	P/L 30	
12+00	⊙			3540		
				3530		18' Gut
				3536		" top cb
				3537		30' P/L
				3537		180' B.L.
				3540	Gut 18'	
				3548	top cb "	
				3558	P/L 30'	
				3572	B.L.L. 180'	
13+00	⊙			3577		
				3580		18' Gut
				3580		" top cb
				3588		30 P/L
				3590	Gut 18	
				3595	top cb "	
				3601	P/L 30'	

F. B. 2151 Pg. 168 Job No. [illegible] Division No. 10 Notes Red. Plotted Profile
Survey of Calmusa Ave Date Date No.
Survey by Snyder Notes Le Gault Notes Chkd. Checked X-Sec.
Indexed C. Johnson Date Date Date No.

76298 S & E #307—7-55

PLEASE RETURN TO
LOS ANGELES COUNTY ENGINEER
700 LOS ANGELES COUNTY ENGINEERING BLDG.

NOTE: ANY ADDITIONS OR CHANGES ON THIS SHEET MUST BE MADE OR CIRCLED IN RED INK, WITH DATE AND NAME OF PERSON MAKING CHANGE.

Do not extend notes this side of this line.

STATION	B. S.	H. I.	F. S.	ELEV.	CALMADA AVE	
					Left & W	℄ Right & E
13+76.00				36316		℄ Begining of Conc.
14+00				36413		℄
14+20.44				36520	℄ Int Calmada Ave & Mar Vista Ave	
				36441		30' R
				36[illegible]		180' R
				35986		" & 18(S) Cut
				36052		" " " " top Cb
				3606		" " 30' " D/L
				36588	L 30'	
				36822	L 180'	
				36679	Int (S) 18 & "	
				36745	top Cb " " " "	
				3675	D/L " 30' " "	
				36228	SE Cor CB R	(S) end Cut
				36292	" " " "	" " top Cb
				36[illegible]	" " D/L	
				36283	" " CB R	(S) " Cut
				36346	" " "	" " top Cb
				36316	SW Cor CB R	(S) end Cut
				36380	" " " "	" " top Cb

Profile Notes Red. ____ Plotted ____ Job No. 1988 14 Division No. 10 F. B. 2154 Pg. 169
No. ____ Date ____ Date ____ Survey of Calmada Ave
X-Sec. Notes Chkd. ____ Checked ____ Survey by Snyder Notes DL Date 7-30-57
No. ____ Date ____ Date ____ Map No. ____ Indexed Johnson Date ____

76298 S & E #307—7-55

PLEASE RETURN TO
LOS ANGELES COUNTY ENGINEER
700 LOS ANGELES COUNTY ENGINEERING BLDG.

NOTE: ANY ADDITIONS OR CHANGES ON THIS SHEET MUST BE MADE OR CIRCLED IN RED INK, WITH DATE AND NAME OF PERSON MAKING CHANGE.

Do not extend notes this side of this line.

STATION	B. S.	H. I.	F. S.	ELEV.	CALMADA	AVE
				3646	S. W. COR P/L	
				36472	S. W. COR CBR	(W) end Cut
				36537	" " " "	" " top Cb
BM WZ 358				36551	BM WZ 358 Elev 363.464 FB 1971 Pg 186	
					Mar. Vista & Calmada AVE SW COR	
					St. Spk in Cb 3' (S) of S end CR.	

F. B. 2154 Pg. 177 Job No. 1988 Division No. 10 Notes Red. Plotted Profile
Survey of Calmada Ave Date Date No.
Survey by Snyder Notes Le Gault Notes Chkd. Checked X-Sec.
Indexed C. Johnson Date Date Date No.

Notes Ck'd by	Survey of PALMOSA AVE
Map No.	JN 1988.14 Tape Std °F
Office Work	Surveyed by LeGault
Checked	Notes D.4 Date 7/22/57
Date	Indexed A. C. Johnson

F. B. 2154 PG. 171

AUG 8 '57

L. I. 1988.14
Location of Improvements

on
EDWARD AVE.
from — FOURTH ST.
to — MYR VISTA ST.

Snyder
LeGault
Herrington
Benkson

Note: Any Additions or Changes on This Sheet Must be Made or Circled in Red Ink With Date and Name of Person Making Change.

PLEASE RETURN TO
LOS ANGELES COUNTY ENGINEER
700 LOS ANGELES COUNTY ENGINEERING BLDG.

Do not extend this side of this line.

76F309S S&E #247 1-56

F. B. 2154 PG. 172

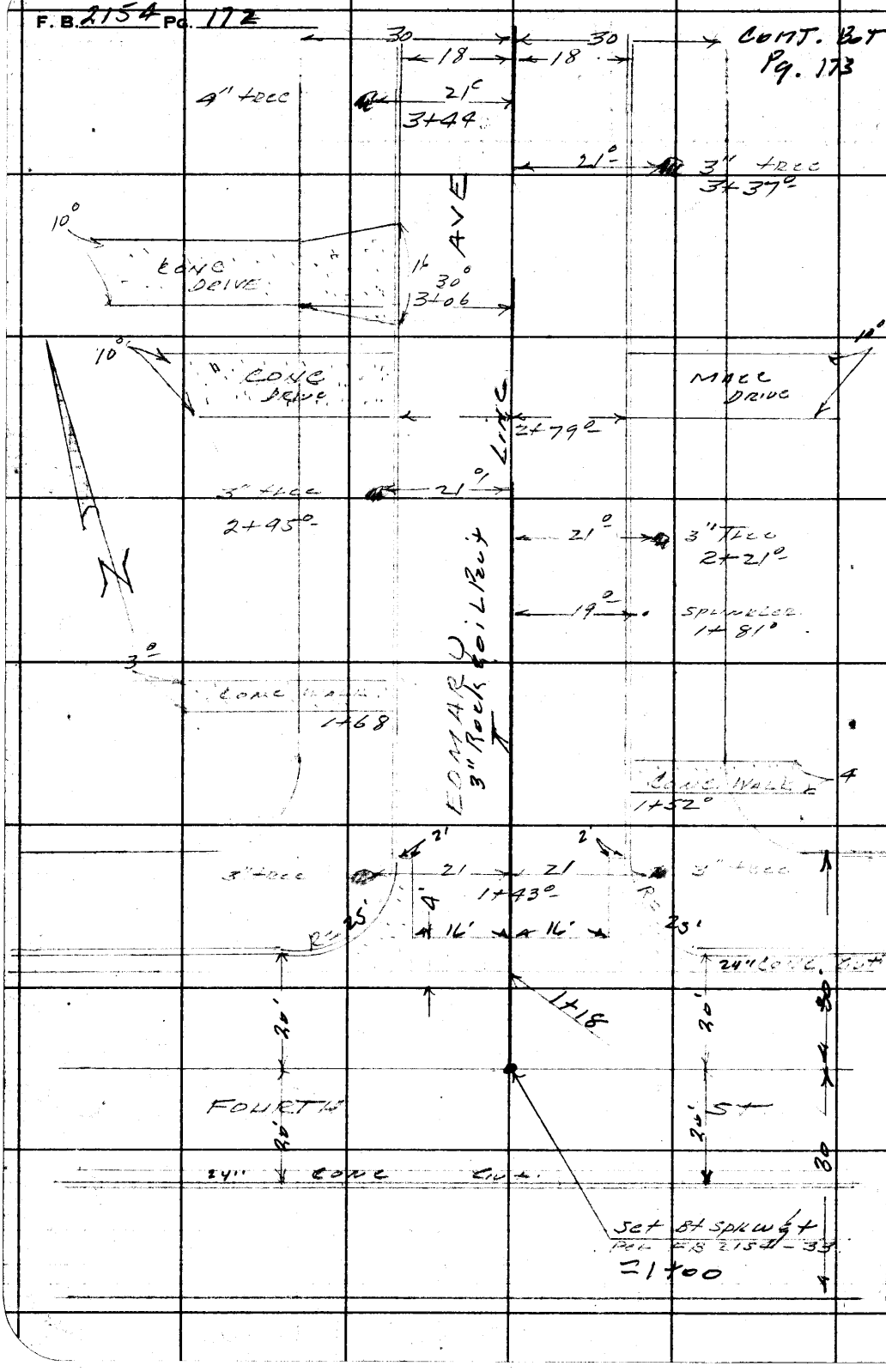

PLEASE RETURN TO
LOS ANGELES COUNTY ENGINEER
700 LOS ANGELES COUNTY ENGINEERING BLDG.

Do not extend this side of this line.

Note: Any Additions or Changes on This Sheet Must be Made or Circled in Red Ink With Date and Name of Person Making Change.

Notes Ck'd by	Survey of PALMOSA AVE
Map No.	JN 1488.14 Tape Std °F
Office Work	Surveyed by Snyder
Checked	Notes Le Gault Date 7/22/57
Date	Indexed C. Johnson

F. B. 2154 PG. 173

Cont. Bot Pg. 174

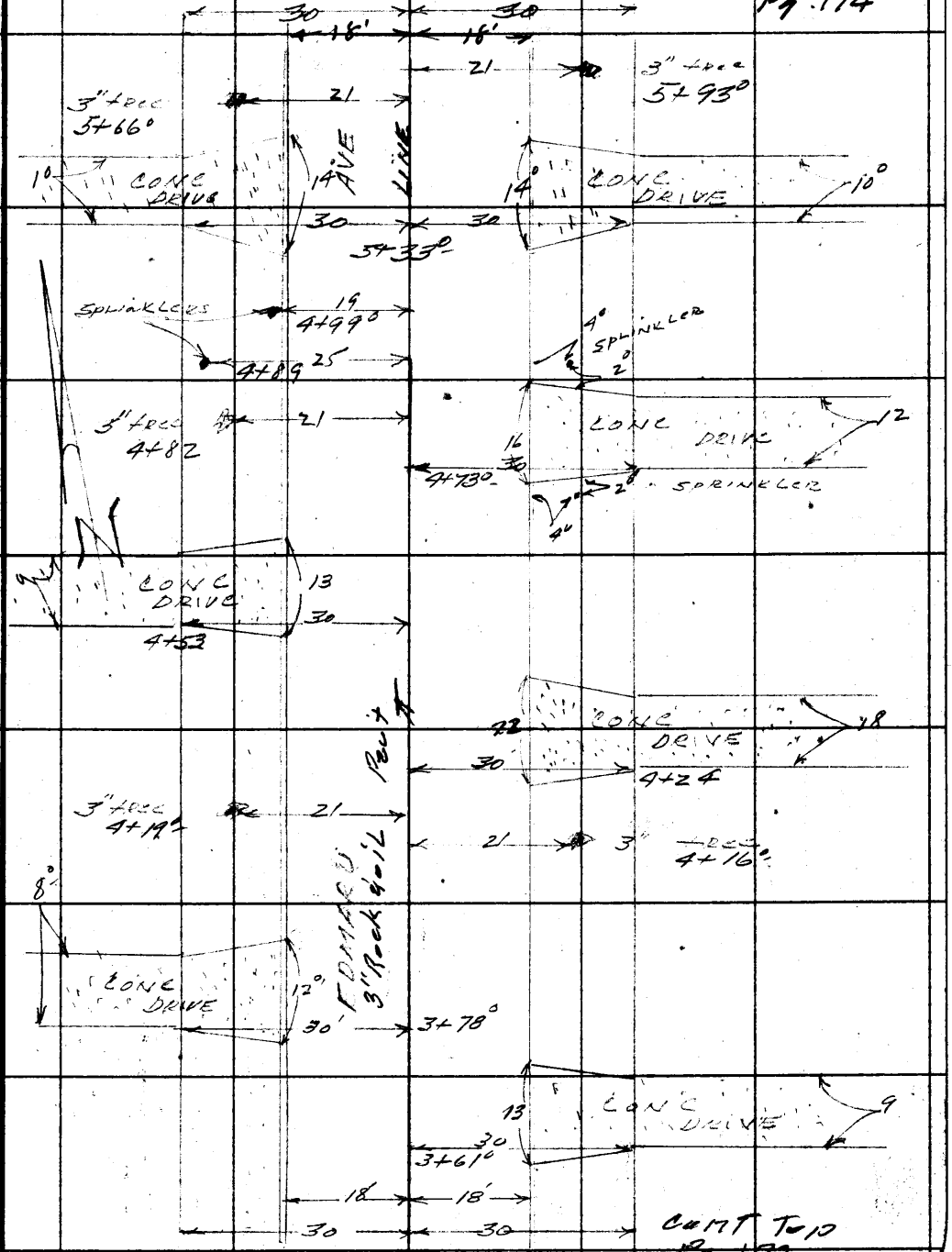

Cont Top Pg. 172

Note: Any Additions or Changes on This Sheet Must be Made or Circled in Red Ink With Date and Name of Person Making Change.

Do not extend this side of this line.

PLEASE RETURN TO
LOS ANGELES COUNTY ENGINEER
700 LOS ANGELES COUNTY ENGINEERING BLDG.

76F3098 S&E #247 1-56

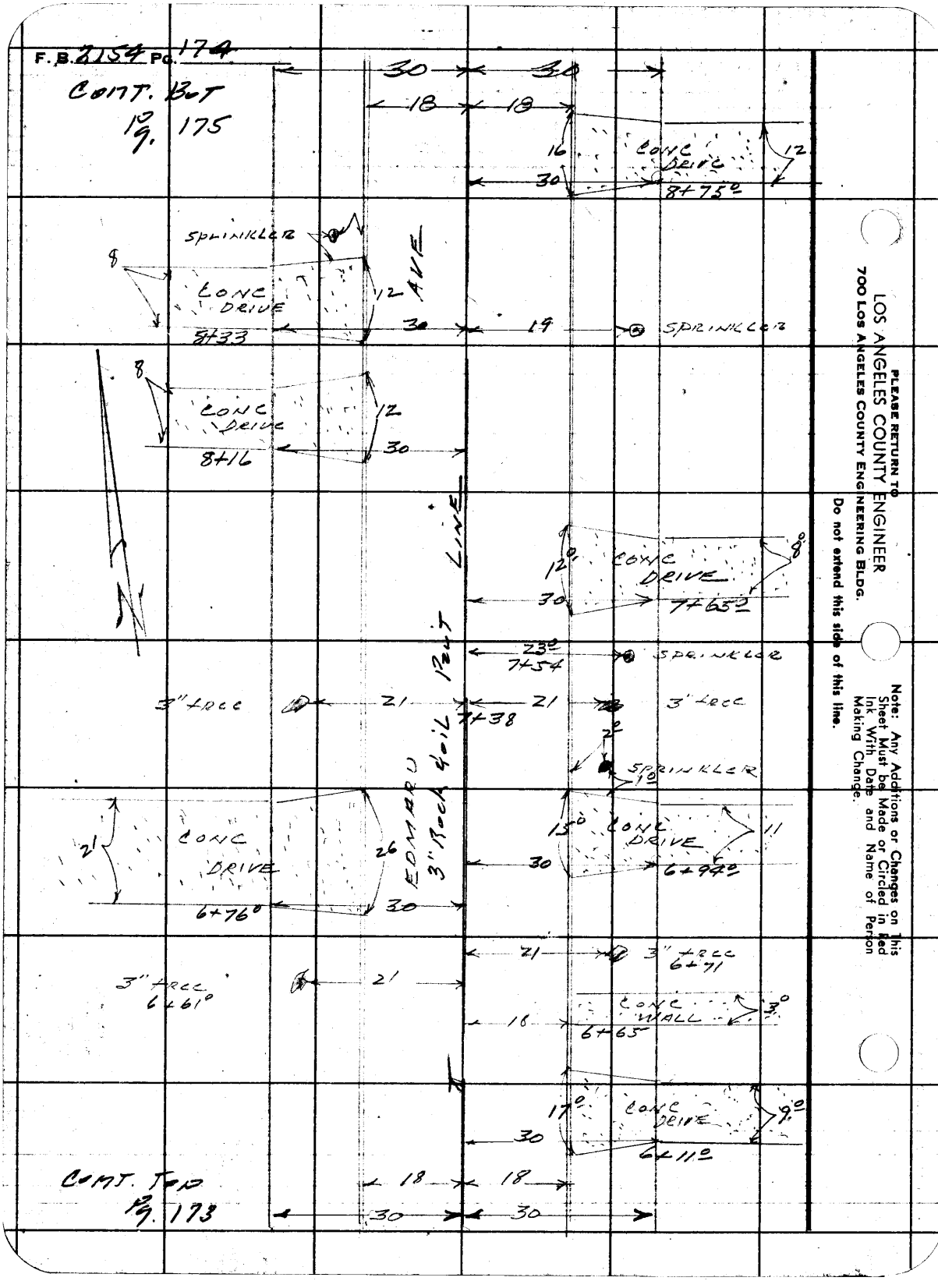

PLEASE RETURN TO
LOS ANGELES COUNTY ENGINEER
700 LOS ANGELES COUNTY ENGINEERING BLDG.

Do not extend this side of this line.

Note: Any Additions or Changes on This Sheet Must be Made or Circled in Red Ink With Date and Name of Person Making Change.

Notes Ck'd by	Survey of COLMESA AVE
Map No.	JN 1988.14 Tape Std °F
Office Work	Surveyed by SNYDER
Checked	Notes LX FAULT Date 7-22-57
Date	Indexed K. O. Johnson

F. B. 2154 PG. 175

CONT. BOT. Pg. 176

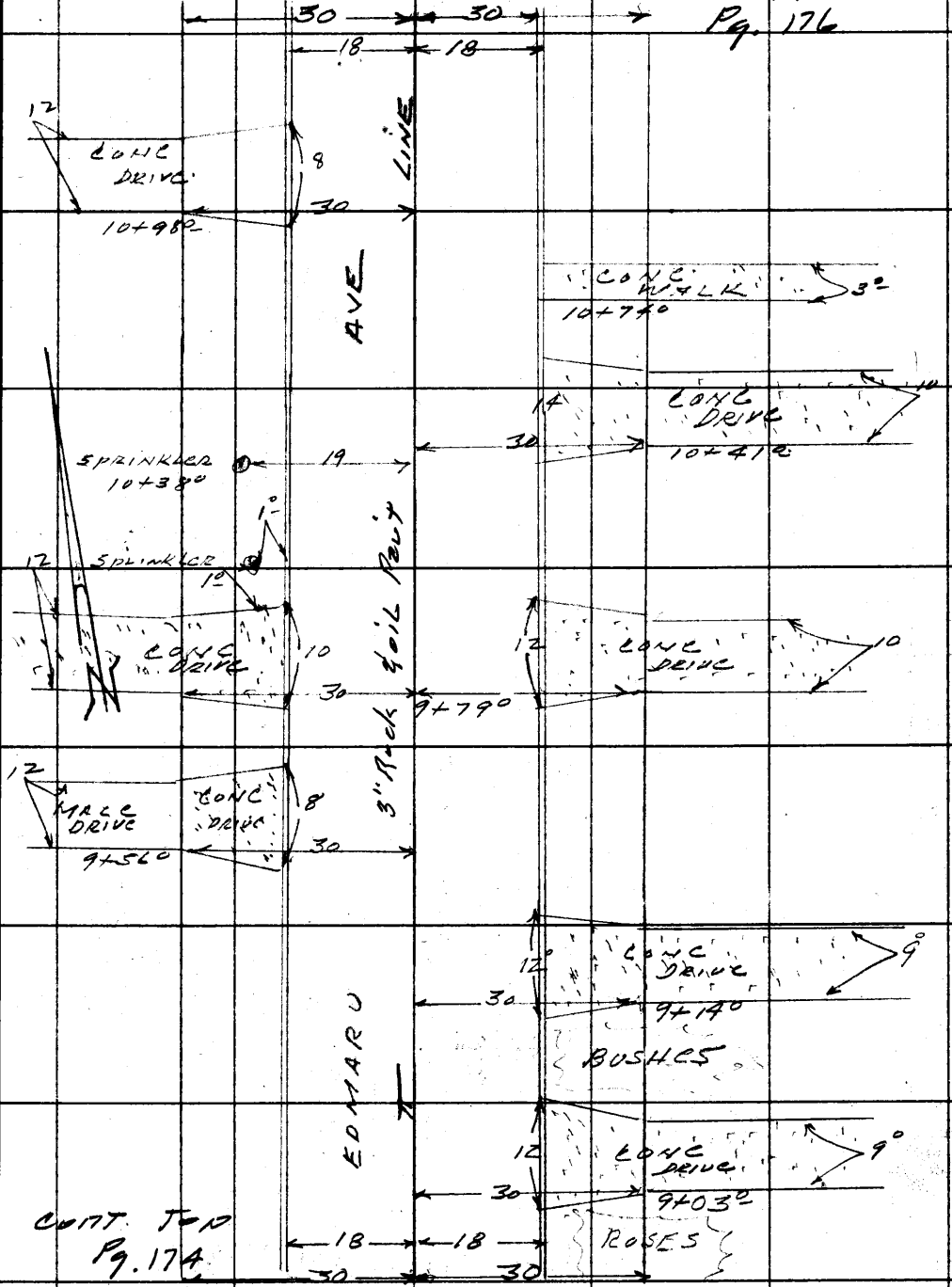

Note: Any Additions or Changes on This Sheet Must be Made or Circled in Red Ink With Date and Name of Person Making Change.

Do not extend this side of this line.

PLEASE RETURN TO
LOS ANGELES COUNTY ENGINEER
700 LOS ANGELES COUNTY ENGINEERING BLDG.

76F3088 S&E #247 1-56

F. B. 2154 PG. 176



PLEASE RETURN TO
LOS ANGELES COUNTY ENGINEER
700 Los Angeles County Engineering Bldg.
Do not extend this side of this line.

Note: Any Additions or Changes on This Sheet Must be Made or Circled in Red Ink With Date and Name of Person Making Change.

Profile	Notes Red.	Plotted	Job No. 1988.14	Division No. 10	F. B. 2154 Pg. 177
No.	Date	Date	Survey of Calmosa Ave		
X-Sec.	Notes Chkd.	Checked	Survey by Snyder	Notes LeGault	Date 7-31-57
No.	Date	Date	Map No.	Indexed C. Johnson	Date AUG 8 '57

C.I. 1988-14
CALMOSA AVE S.S. DIST.

X SECTIONS
on
EDMARU AVE

From - 4th ST.
To - Mar Vista ST.

Snyder
LeGault
Harrington
Bankson

STATION	B. S.	H. I.	F. S.	ELEV.

NOTE: ANY ADDITIONS OR CHANGES ON THIS SHEET MUST BE MADE OR CIRCLED IN RED INK, WITH DATE AND NAME OF PERSON MAKING CHANGE.

PLEASE RETURN TO
LOS ANGELES COUNTY ENGINEER
700 LOS ANGELES COUNTY ENGINEERING BLDG.

Do not extend notes this side of this line.

76298 S & E #307—7-55

76298 S & E #307—7-55

PLEASE RETURN TO
LOS ANGELES COUNTY ENGINEER
700 LOS ANGELES COUNTY ENGINEERING BLDG.

NOTE: ANY ADDITIONS OR CHANGES ON THIS SHEET MUST BE MADE OR CIRCLED IN RED INK, WITH DATE AND NAME OF PERSON MAKING CHANGE.

Do not extend notes this side of this line.

STATION	B. S.	H. I.	F. S.	ELEV.	Ed Mero Ave
B.M. W.Z. 351				311 56	B.M. W.Z. 351 EL 311.559 F.B. 1971-184 4th ST. & Ed mero N.W. COR. BT. spk. in cb. 5' W. of W. end C.R.
					Left & W. ℄ Right & E.
1+00	℄ INT.			311 35	℄ INT. Ed mero Ave & 4th ST.
				310 59	" N.E. COR. E. end C.R. Gutter
				311 30	" " " " " Top cb
				310 93	" " " N. " " Gutter
				311 64	" " " " " Top cb
				311 7	" " " Prop COR.
				310 81	" N.W. COR. W. end C.R. Gutter
				311 50	" " " " " Top cb
				311 07	" " " N. " " Gutter
				311 73	" " " " " Top cb
				3120	" " " Prop COR.
				311 4	45' R. ℄ ST
				311 3	45' L ℄ ST.
1+20				310 72	℄ X Gutter
1+50				311 5	℄
2+00				313 1	℄
				312 6	18' R Gutter
				313 26	18' R Top cb

F. B. 2154 Pg. 178 Job No. 1988.14 Division No. 10 Notes Red. Plotted Profile
Survey of Ed Mero Ave Date Date No.
Survey by Snyder Notes Le Gault Notes Chkd. Checked X-Sec.
Indexed C. Johnson Date Date Date No.

76298 S & E #307—7-55

PLEASE RETURN TO
LOS ANGELES COUNTY ENGINEER
700 LOS ANGELES COUNTY ENGINEERING BLDG.

NOTE: ANY ADDITIONS OR CHANGES ON THIS SHEET MUST BE MADE OR CIRCLED IN RED INK, WITH DATE AND NAME OF PERSON MAKING CHANGE.

Do not extend notes this side of this line.

STATION	B. S.	H. I.	F. S.	ELEV.	Edmeru Ave	
					Left & W ℄	Right & E
2+00				3133		30 P/L
				3126	Cut 18	
				31325	top cb "	
				3138	P/L 30	
3+00	⊙			31633	℄	
				3158		18 Cut
				31642		" top cb.
				3168		30 P/L
				3173		180 B.L.L.
				3158	Cut 18	
				31644	top cb "	
				3169	P/L 30	
				3189	B.LL. 180	
4+00	⊙			31972	℄	
				3192		18 Cut
				31981		" top cb
				3202		30 P/L
				3192	Cu X 18	
				31978	top cb "	
				3205	P/L 30	

Profile Notes Red. ____ Plotted ____ Job No. 1988.14 Division No. 10 F. B. 2154 Pg. 179
No. ____ Date ____ Date ____ Survey of Colmesa Ave
X-Sec. Notes Chkd. ____ Checked ____ Survey by Snyder Notes [illegible] Date 7-31-57
No. ____ Date ____ Date ____ Map No. ____ Indexed Johnson Date ____

76298 S & E #307—7-55

PLEASE RETURN TO
LOS ANGELES COUNTY ENGINEER
700 LOS ANGELES COUNTY ENGINEERING BLDG.

NOTE: ANY ADDITIONS OR CHANGES ON THIS SHEET MUST BE MADE OR CIRCLED IN RED INK, WITH DATE AND NAME OF PERSON MAKING CHANGE.

Do not extend notes this side of this line.

STATION	B. S.	H. I.	F. S.	ELEV.	Edmare Ave	
					Left & W	℄ Right & E
5+00	⊙			32419		℄
				3236		18' Cut
				32432		" top Cb
				3248		30' P/L
				3237	Cut 18'	
				32429	top Cb, "	
				3246	P/L 30'	
6+00	⊙			32897		℄
				3284		18' Cut
				32910		" top Cb
				3294		30' P/L
				3305		180' BLL.
				3285	Cut 18'	
				32905	top Cb, "	
				3294	P/L 30'	
				3303	BLL 180'	
7+00	⊙			33361		℄
				3332		18' Cut
				33382		" top Cb
				3345		30 P/L.

F. B. 2154 PG. 180 Job No. 1988.14 Division No. 10 Notes Red. Plotted Profile
Survey of Calmesa Ave Date Date No. X-Sec.
Survey by Snyder Notes Le Gault Notes Chkd. Checked
Indexed C. Johnson Date Date Date No.

76298 S & E #307—7-55

PLEASE RETURN TO
LOS ANGELES COUNTY ENGINEER
700 LOS ANGELES COUNTY ENGINEERING BLDG.

NOTE: ANY ADDITIONS OR CHANGES ON THIS SHEET MUST BE MADE OR CIRCLED IN RED INK, WITH DATE AND NAME OF PERSON MAKING CHANGE.

Do not extend notes this side of this line.

STATION	B. S.	H. I.	F. S.	ELEV.	Edmane Ave	
					Left & W	℄ Right & E
7+00				3332	Cut 18'	
				33375	top Cb "	
				3339	P/L 30'	
8+00	①			33825		℄
				3379		18' Cut
				33847		" top Cb
				3389		30' P/L
				3378	Cut 18	
				33842	top Cb "	
				3388	P/L 30'	
9+00				3418		℄
				3414		18' Cut
				34201		" top Cb
				3422		30' P/L
				3432		180' BLL
				3414	Cut 18	
				34201	top Cb "	
				3421	P/L 30	
				3418	B.LL 180	

Profile Notes Red. Plotted Job No. 1988.14 Division No. 10 F. B. 2154 Pg. 187
No. Date Date Survey of Cal 177 Ave
X-Sec. Notes Chkd. Checked Survey by Snyder Notes Date 7-31-57
No. Date Date Map No. Inspected Johnson Date

76298 S & E #307—7-55

PLEASE RETURN TO
LOS ANGELES COUNTY ENGINEER
700 LOS ANGELES COUNTY ENGINEERING BLDG.

NOTE: ANY ADDITIONS OR CHANGES ON THIS SHEET MUST BE MADE OR CIRCLED IN RED INK, WITH DATE AND NAME OF PERSON MAKING CHANGE.

Do not extend notes this side of this line.

STATION	B. S.	H. I.	F. S.	ELEV.	Edmare Ave	
					Left ℄ W	℄ Right ℄ E
10+00	⊙			34564		℄
				3451		18' Cut
				34572		" top cb
				3463		30' P/L
				3452	Cut 18	
				34572	top cb "	
				3461	P/L 30	
11+00	⊙			35008		℄
				3497		18 Cut
				35032		" top cb
				3508		30 P/L
				3497	Cut 18	
				35032	top cb "	
				3506	P/L 30	
12+00	⊙			35495		℄
				3546		18' Cut
				35514		" top cb
				3562		30 P/L
				3604		180 B.L.L
				3546	Cut 18	

F. B. 2154 Pg. 182 Job No. 1988.14 Division No. 10 Notes Red. Plotted Profile
Survey of Calmosa Ave Date Date No.
Survey by Snyder Notes LeGault Notes Chkd. Checked X-Sec.
Indexed C. Johnson Date Date Date No.

76298 S & E #307—7-55

PLEASE RETURN TO
LOS ANGELES COUNTY ENGINEER
700 LOS ANGELES COUNTY ENGINEERING BLDG.

NOTE: ANY ADDITIONS OR CHANGES ON THIS SHEET MUST BE MADE OR CIRCLED IN RED INK, WITH DATE AND NAME OF PERSON MAKING CHANGE.

Do not extend notes this side of this line.

STATION	B. S.	H. I.	F. S.	ELEV.	EDMARU	AVE
					Left & W ℄	Right & E
12+00				35513	top Cb 18	
				3556	P/L 30	
				3559	B.L.L. 180'	
13+00	⊙			36167		℄
				3611		18' Cut
				36172		" top Cb
				3627		30 P/L
				3613	Cut 18'	
				36192	top Cb "	
				3622	P/L. 30	
13+76 1				36747		℄ Begining of Conc
14+00				36843		℄
14+20.40	⊙			36884	℄ Int. Edmaru Ave & Mar Vista	
				36948		30' R
				37245		180' R
				37139		" " 18(5) Cut
				37203		" " " " top Cb
				3698		" " 30' " P/L
				36804	30' L	
				36322	180' L	

Profile Notes Red. ____ Plotted ____ Job No. 19881 Division No. 10 F.B. 215 & 183
No. ____ Date ____ Date ____ Survey of Calmosa Ave
X-Sec. Notes Chkd. ____ Checked ____ Survey by Snyder Notes PC Date ____
No. ____ Date ____ Date ____ Map No. ____ Indexed Johnson Date ____

76298 S & E #307—7-55

PLEASE RETURN TO
LOS ANGELES COUNTY ENGINEER
700 LOS ANGELES COUNTY ENGINEERING BLDG.

NOTE: ANY ADDITIONS OR CHANGES ON THIS SHEET MUST BE MADE OR CIRCLED IN RED INK, WITH DATE AND NAME OF PERSON MAKING CHANGE.

Do not extend notes this side of this line.

STATION	B. S.	H. I.	F. S.	ELEV.	Ed MARU	AVE
					Left ℄ W	℄ Right ℄ E
14+20 40				36391	Cut 18'(5)—180'L	
				36451	top cb " " "	
				3652	P/L 30' " "	
				36700	S.E. COR CR 5 end	Cut
				36759	" " " " " "	top cb
				3680	" " " P/L	
				36937	" " " CR E end	Cut
				36999	" " " " " "	top cb
				36693	S.W. COR CR 5 end	Cut
				36753	" " " " " "	top cb
				3673	" " " P/L	
				36694	" " " CR W end	Cut
				36764	" " " " " "	top cb
BMWZ354				36718	BMWZ354 Elev 367.159 FB 1971-186 Ed MARU AVE & MAR VISTA S.W. COR Bt SPK IN CB 5'S of S end CR.	

Profile
Plotted ____ No. ____
Date ____ X-Sec.
Checked ____ No. ____
Date ____

Notes Red. ____ Date ____
Notes Chkd. ____ Date ____

Job No. 1988-14 Division No. 10
Survey of Ed Mesa Ave
Survey by Snyder Notes Le Gault
Indexed C. Johnson Date ____

2154 Pg. 184

Notes Ck'd by	Survey of Calmosa Ave	F. B. 2154 PG. 185
Map No.	JN 1988.14 Tape Std °F	
Office Work	Surveyed by Snyder	
Checked	Notes PRS Date 10-57	
Date	Indexed A. C. Johnson 6-3-59	

C.I. 1988.14
CALMOSA AVE
Location of Plumbing Outlets
on
CHRISTINE DR.
S. Side Lots 5-6-7
TR# 14133

See Pg 188 for Elev.

Snyder
Le Gault
Hemmington
Benkson

Note: Any Additions or Changes on This Sheet Must be Made or Circled in Red Ink With Date and Name of Person Making Change.

Do not extend this side of this line.

PLEASE RETURN TO
LOS ANGELES COUNTY ENGINEER
700 LOS ANGELES COUNTY ENGINEERING BLDG.

76F309S S&E #247 1-56

F. B. 2154 Pg. 186

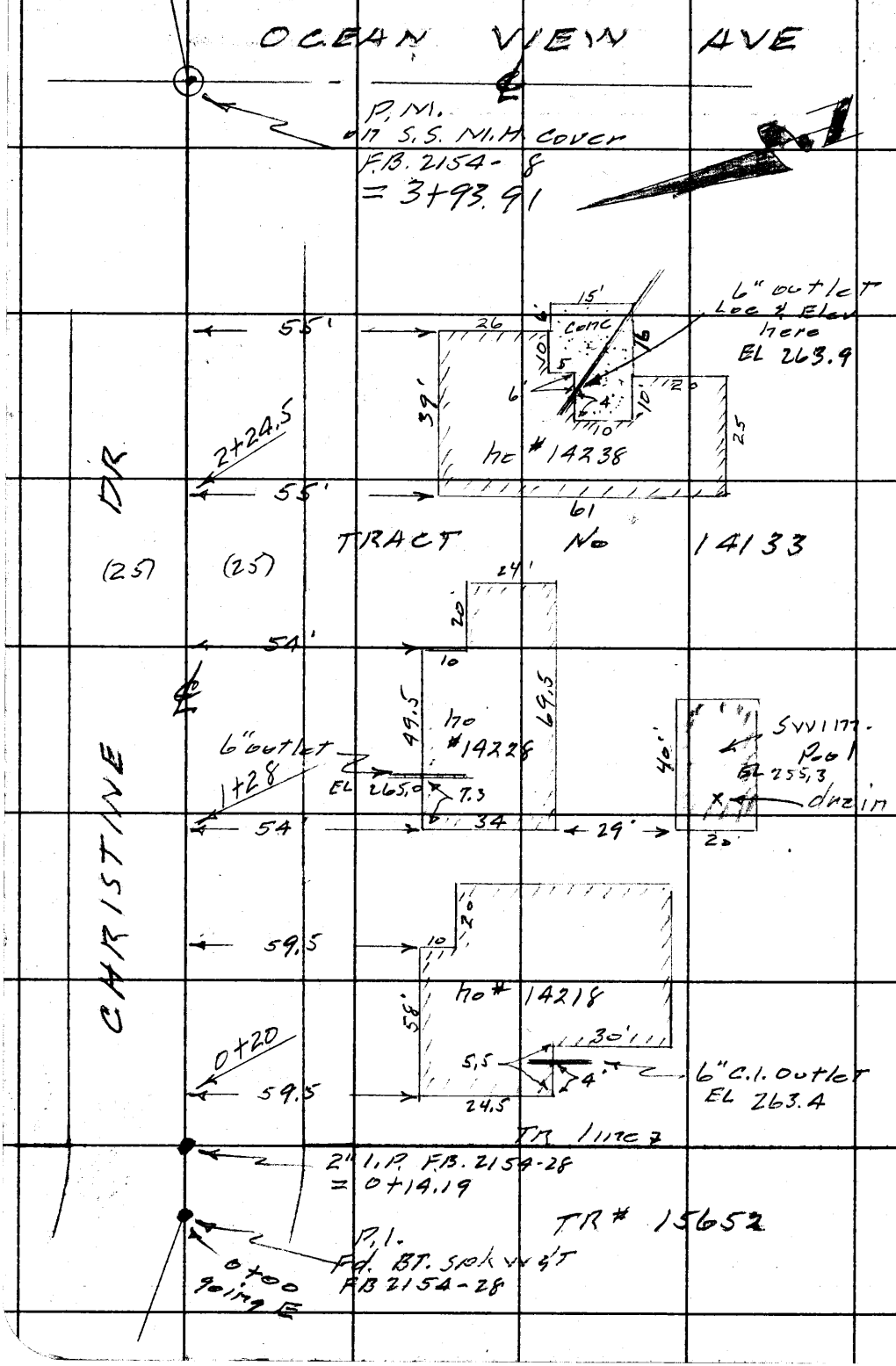

PLEASE RETURN TO
LOS ANGELES COUNTY ENGINEER
700 LOS ANGELES COUNTY ENGINEERING BLDG.

Do not extend this side of this line.

Note: Any Additions or Changes on This Sheet Must be Made or Circled in Red Ink With Date and Name of Person Making Change.

Profile No.	Notes Red.	Plotted	Job No. 1988.14	Division No. 10	F. B. 2154 Pg. 187
	Date	Date	Survey of Calmosa Ave		
X-Sec. No.	Notes Chkd.	Checked	Survey by Snyder	Notes PRS	Date 10-57
	Date	Date	Map No.	Index C. Johnson	

C.I. 1988.14
CALMOSA AVE
Elev. of Plumbing Outlets
on
CHRISTINE DR.
S. Side Lots 5-6-7
TR # 14133
See Pg. 186 for location

Snyder
Le Gault
Harrington
Benkson

STATION	B. S.	H. I.	F. S.	ELEV.

NOTE: ANY ADDITIONS OR CHANGES ON THIS SHEET MUST BE MADE OR CIRCLED IN RED INK, WITH DATE AND NAME OF PERSON MAKING CHANGE.

Do not extend notes this side of this line.

PLEASE RETURN TO
LOS ANGELES COUNTY ENGINEER
700 LOS ANGELES COUNTY ENGINEERING BLDG.

76298 S & E #307—7-55

76298 S & E #307—7-55

PLEASE RETURN TO
LOS ANGELES COUNTY ENGINEER
700 LOS ANGELES COUNTY ENGINEERING BLDG.

NOTE: ANY ADDITIONS OR CHANGES ON THIS SHEET MUST BE MADE OR CIRCLED IN RED INK, WITH DATE AND NAME OF PERSON MAKING CHANGE.

Do not extend notes this side of this line.

STATION	B. S.	H. I.	F. S.	ELEV.		
B.M. W.Z. 345				259 45	B.M. W.Z. 345 EL. 259.447 F.B. 1971-182 Calamada Ave & Christine Dr. N.E. cor. BT. spk in cb 5' E. of E. end C.R.	
T.P.				264 81		
0+20				263 4	Top of 6" outlet S. side ho# 14218 Pg 186	
1+28				265 0	" " 6" " N. " ho# 14228 Pg 186	
—				255 3	Bot. Swim. Pool rear ho# 14228 Pg 186	
T.P.				267 25		
2+24.5				263 9	Top of 6" outlet S. side ho# 14238 Pg 186	
B.M. W.Z. 365				270 20	B.M. W.Z. 365 EL. 270.202 F.B. 1971-190 Ocean View Ave & Christine Dr. N.W. cor. BT. spk in cb 5' N. of N. end C.R.	

F. B. 2154 Pg. 188 Job No. 1988.14 Division No. 10 Notes Red. Plotted Profile
Survey of Calimesa Ave Date Date No. X-Sec.
Survey by Sizyfoss Notes Chkd. Checked
Indexed Date Date No.

76L-298 S & E #307—1-56

PLEASE RETURN TO
LOS ANGELES COUNTY ENGINEER
700 LOS ANGELES COUNTY ENGINEERING BLDG.

NOTE: ANY ADDITIONS OR CHANGES ON THIS SHEET MUST BE MADE OR CIRCLED IN RED INK, WITH DATE AND NAME OF PERSON MAKING CHANGE.

Do not extend notes this side of this line.

STATION	B. S.	H. I.	F. S.	ELEV.		
		Elev. of Water lines C.I. 1988.14. Calmosa Ave				
B.M. W.Z. 360					W.Z. 360 EL.	F.B.
					Calmeda Ave & 4th ST N.E. COR.	
	403	318.43		314.395	BT. spk in cb 5' N. of N. end C.R.	F.B. 1971-187
℄ INT.			492	313.51	BT. spk. ℄ int 4th & Calmeda Ave	
—			1083	307.60	Top of 14" 4'S & 12' E. of ℄ INT.	
			798	310.45	" " 6" 10'S & 12' E " "	
B.M 360			403	314.40	W.Z. 360 EL.	
					F.B. 1971-187	
B.M W.Z. 350				310.784	W.Z. 350 EL.	
					California Ave & 4th ST N.W. COR.	
	325	314.03			BT. spk in cb 5' W. of W. end C.R.	
℄ INT			454	309.49	℄ INT. 4th & California Ave	
			471	309.32	Ground over 14" W. 5' W & 6'S. of ℄ int	
B.M W.Z. 350			325	310.78	B.M. W.Z. 350	

— Over —

Profile Notes Red. Plotted Job No. C.I. 1988.14 Division No. F.B. Pg. 189
No. Date Date Survey of Calmosa Ave
X-Sec. Notes Chkd. Checked Survey by Snyder Notes PRS Date 6-9-58
No. Date Date Map No. Index H. C. John Date

76L-298 S & E #307—1-56

PLEASE RETURN TO
LOS ANGELES COUNTY ENGINEER
700 LOS ANGELES COUNTY ENGINEERING BLDG.

NOTE: ANY ADDITIONS OR CHANGES ON THIS SHEET MUST BE MADE OR CIRCLED IN RED INK, WITH DATE AND NAME OF PERSON MAKING CHANGE.

3.47
4.97
844

Do not extend notes this side of this line.

STATION	B. S.	H. I.	F. S.	ELEV.		
					F.B. 1971-184	
B.M. W. Z 351				311.559	W. Z 351 EL. 4th ST & Ed Nieru Ave	F.B.
	480	316.40			BT. spk in cb 5 W. of W. end of C.R.	
℄ int			498	311.42	℄ int 4th & Ed Nieru Ave	
			844	307.96	Top 10" W. 15' N & 3' E. of ℄ int	
W. Z 351			480	311.60	W. Z 351 EL.	

F. B. 2154 Pg. 190 Job No. C.1.1988.14 Division No. 10 Notes Red. Plotted Profile
Survey of Calmosa Ave Date Date No. X-Sec.
Survey by Snyder Notes PBS Notes Chkd. Checked
Indexed K. O. Johnson Date Date Date No.

1114

Notes Ck'd by	Survey of California Ave
Map No.	JN 2106.14 Tape Std °F
Office Work	Surveyed by Snyder
Checked	Notes RTS Date 6-1-59
Date	Indexed A. C. Johnson 6-3-59

F. B. 2154 PG. 195

C.I. 2106.14
CALIFORNIA AVE

Location of Improvements
on
WHITTIER BLVD
From - A PT 200'± W. of California Ave
To - A PT 180'± E. of California Ave

Snyder
Cabrasco
Reingel

Note: Any Additions or Changes on This Sheet Must be Made or Circled in Red Ink. With Date and Name of Person Making Change.

Do not extend notes this side of this line.

RETURN TO
LOS ANGELES COUNTY ENGINEER
100 LOS ANGELES COUNTY ENGINEERING BLDG.

763098 CE #247—7-53

F. B. 2154 Pg. 146

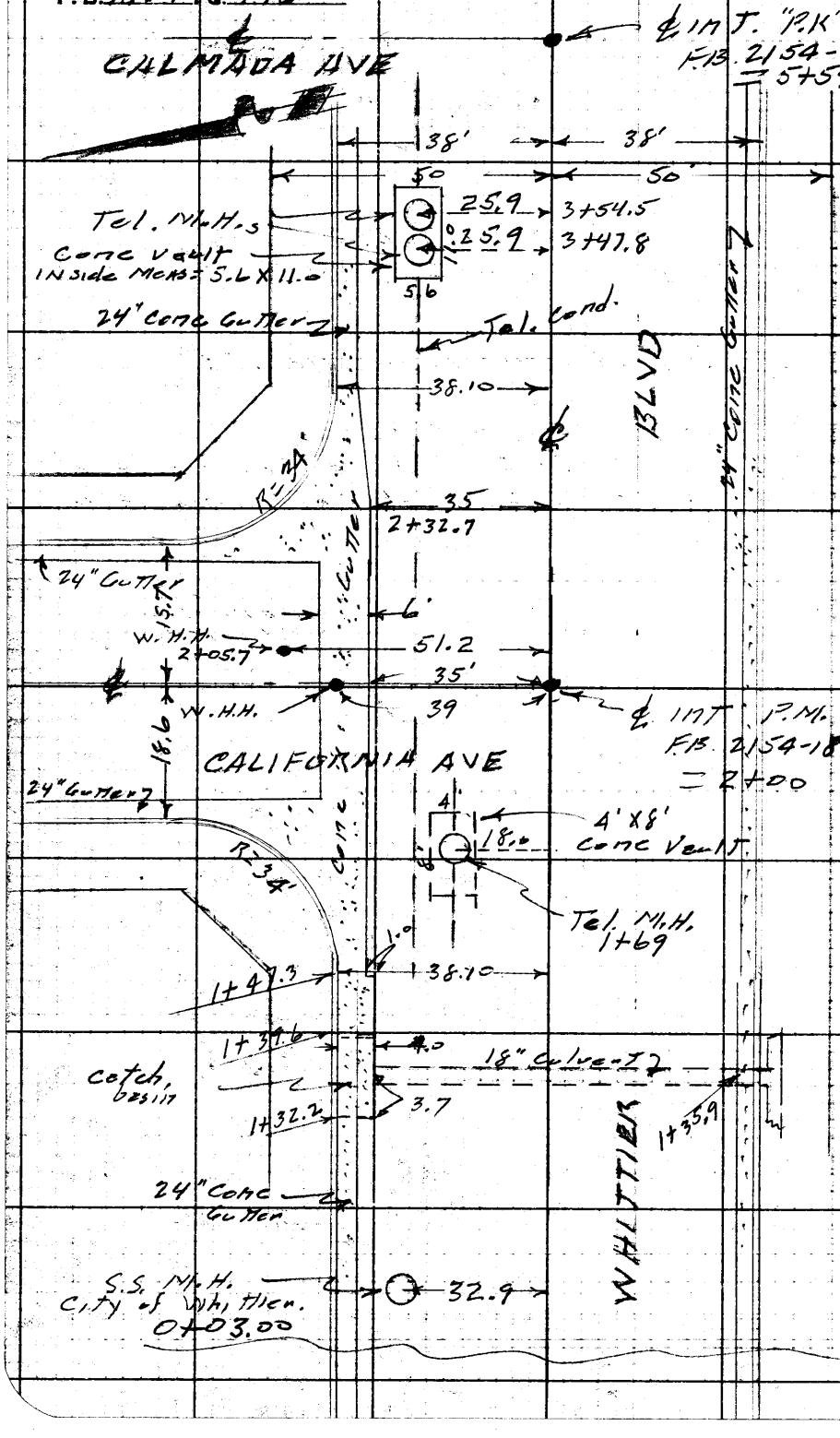

RETURN TO
LOS ANGELES COUNTY ENGINEER
700 Los Angeles County Engineering Bldg.

Do not extend notes this side of this line.

Note: Any Additions or Changes on This Sheet Must be Made or Circled in Red Ink With Date and Name of Person Making Change.

Profile	Notes Red.	Plotted	Job No. 2106.14	Division No. 10	F. B. 2154 Pg. 197
No.	Date	Date	Survey of California Ave		
X-Sec.	Notes Chkd.	Checked	Survey by Snyder	Notes 17135	Date 6-1-59
No.	Date	Date	Map No.	Indexed C. Johnson	

C.I. 2106.14
CALIFORNIA AVE

X SECTIONS
ON
WHITTIER BLVD
FROM - A PT 200' ± W. of Calif. Ave
TO - A PT 180' ± E. of Calif. Ave

Snyder
Carrasco
Rempel

STATION	B. S.	H. I.	F. S.	ELEV.

NOTE: ANY ADDITIONS OR CHANGES ON THIS SHEET MUST BE MADE OR CIRCLED IN RED INK, WITH DATE AND NAME OF PERSON MAKING CHANGE.

PLEASE RETURN TO
LOS ANGELES COUNTY ENGINEER
700 LOS ANGELES COUNTY ENGINEERING BLDG.

Do not extend notes this side of this line.

76298 S & E #307—7-55

76298 S & E #307—7-55

PLEASE RETURN TO
LOS ANGELES COUNTY ENGINEER
700 LOS ANGELES COUNTY ENGINEERING BLDG.

NOTE: ANY ADDITIONS OR CHANGES ON THIS SHEET MUST BE MADE OR CIRCLED IN RED INK, WITH DATE AND NAME OF PERSON MAKING CHANGE.

Do not extend notes this side of this line.

STATION	B. S.	H. I.	F. S.	ELEV.	Left	℄ Right
B.M.					W.Z. 345 B EL. 242.200 F.B. 1971 ? 246 Von	
W.Z. 345-B				242 20	Whittier Blvd & California Ave N. W. Cor. 2¼" B.C. at N.W. Cor. of C.B. -15' W. of W. end of C.R. Mkd. "State of Calif. Div. of Highways"	
0+00				2404		℄
				2401	20'	
				23968	Gutter 38'	
				24038	top cb 38'	
0+03 M.H.				23997	32.9' Left Rim of S.S. M.H.	
6" outlet	W	239.97 553 23444		23444	Meas 503 Dia 50 553	
6" channel	E.	239.97 542 23455		23455	Meas 5.42	
1+00				2419		℄
✓				2417	20' L	
✓				24112	38' L Gutter	
✓				24178	38' L Top cb	
1+35.9				24194		38' R. Top of curb
✓				23794		38' R Flow line 18" culvert
✓				23884	34' L Flow line 18" culvert	
2+00 ℄ Int				2433	Int Whittier Blvd & California Ave	
				24172	✓ N. W. Cor. W. end C.R. Gutter	
				24240	✓ " " " " " Top cb	
				24391	✓ " " " N. " " Gutter	

F. B. 2154 Pg. 198 Job No. 2106.14 Division No. 10 Notes Red. Plotted Date Date No. X-Sec.
Survey of California Ave Notes PRS Notes Chkd. Checked Date Date No.
Survey by Snyder Date
Indexed C. Jonnson

76298 S & E #307—7-55

PLEASE RETURN TO
LOS ANGELES COUNTY ENGINEER
700 LOS ANGELES COUNTY ENGINEERING BLDG.

NOTE: ANY ADDITIONS OR CHANGES ON THIS SHEET MUST BE MADE OR CIRCLED IN RED INK, WITH DATE AND NAME OF PERSON MAKING CHANGE.

Do not extend notes this side of this line.

STATION	B. S.	H. I.	F. S.	ELEV.	Left	℄ Right
2+00				24468	N. W. Cor. N. end C.R.	Top curb
				24401	N. E. Cor. N. end C.R.	Gutter
				24466	" " " "	Top cb
				24342	" " " E. " "	Gutter
				24404	" " " " "	Top cb
				2431	20' Left	
				24257	38' L Gutter	
3+00				2446		℄
				2444	20' L	
				24412	38' L Gutter	
				24476	38' L Top cb	
				2452	50' P/L	
T.P.				24463	T.P.	
4+00				2461		℄
				2460	20' L	
				24542	38' Gutter	
				24609	38' Top cb	
				2470	50' P/L	
5+00				2475		℄
				2474	20' L	
				24695	38' L Gutter	

Profile No. ____ Notes Red. ____ Plotted ____ Job No. 2106.19 Division No. 10 F. B. 2154 Pg. 199
Date ____ Date ____ Survey of California Ave
X-Sec. No. ____ Notes Chkd. ____ Checked ____ Survey by Snyder Notes PBS Date 6-2-59
Date ____ Date ____ Map No. ____ Indexed ____ Date ____
C. Johnson

76298 S & E #307—7-55

PLEASE RETURN TO
LOS ANGELES COUNTY ENGINEER
700 LOS ANGELES COUNTY ENGINEERING BLDG.

NOTE: ANY ADDITIONS OR CHANGES ON THIS SHEET MUST BE MADE OR CIRCLED IN RED INK, WITH DATE AND NAME OF PERSON MAKING CHANGE.

Do not extend notes this side of this line.

STATION	B. S.	H. I.	F. S.	ELEV.	Left	℄
5+00				2477	38' Top cb	
				2486	50' P/L	
B.M. W. Z 345A				24773	W. Z 345A EL. 247.737 FB. 1971 — ? Whittier Blvd & Colmada Ave N.W. COR - BT. spk in cb. 3' W. of W. end of C.R.	

F. B. 2154 PG. 200 Job No. 2106.14 Division No. 10 Notes Red. Plotted Profile
Survey of California Ave Date Date No.
Survey by Snyder Notes PRS Notes Chkd. Checked X-Sec.
Indexed [illegible] Date Date No.

Notes Ck'd by	Survey of California Ave
Map No.	JN 2106.14 Tape Std °F
Office Work	Surveyed by Snyder
Checked	Notes 12135 Date 6-59
Date	Indexed C. Johnson

F. B 2151 PG. 200

C.I. 2106.14

CALIFORNIA AVE

Location of Improvements

on

CALIFORNIA AVE

FROM - WHITTIER BLVD

TO - 2nd ST.

Snyder
Gutierrez
Rainey

Note: Any Additions or Changes on This Sheet Must Be Made or Circled in Red Ink With Date and Name of Person Making Change.

Do not extend notes this side of this line.

RETURN TO
LOS ANGELES COUNTY ENGINEER
900 LOS ANGELES COUNTY ENGINEERING BLDG.

76309S CE #247—7-53

F.B. 2154 PG. 20

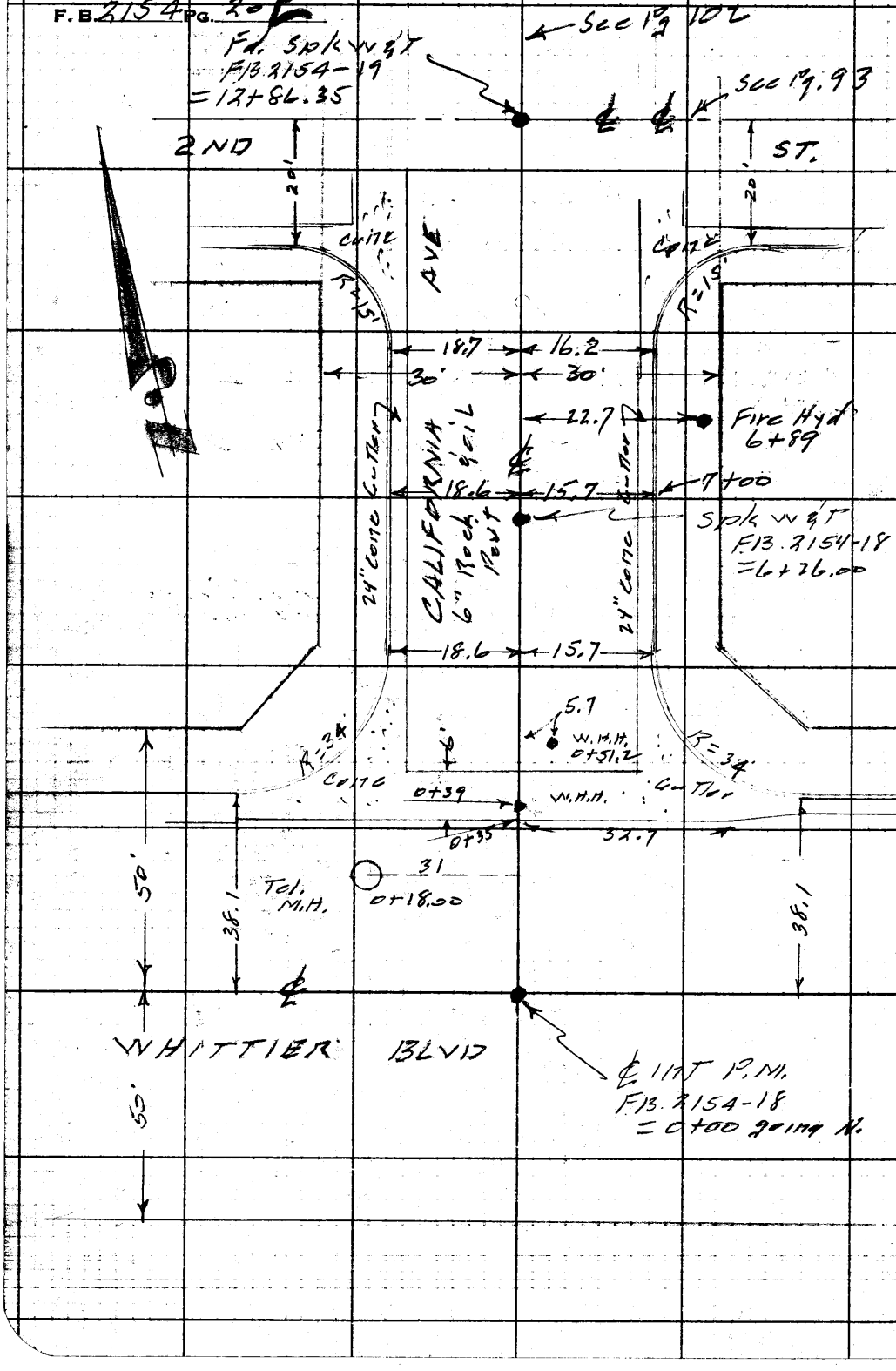

RETURN TO
LOS ANGELES COUNTY ENGINEER
700 LOS ANGELES COUNTY ENGINEERING BLDG.

Do not extend notes this side of this line.

Note: Any Additions or Changes on This Sheet Must be Made or Circled in Red Ink With Date and Name of Person Making Change.

Profile No.	Notes Red.	Plotted	Job No. 2106.14 Division No. 10	F. B. 2154 Pg. 203
	Date	Date	Survey of California Ave	
X-Sec. No.	Notes Chkd.	Checked	Survey by Snyder Notes PRS Date 6-2-59	
	Date	Date	Map No. Indexed C. Johnson Date	

C.I. 2106.14
CALIFORNIA AVE
X SECTIONS
on
CALIFORNIA AVE
From - Whittier Blvd.
To - 2nd. ST.

Snyder
Carrasco
Rengel
Moya

STATION	B. S.	H. I.	F. S.	ELEV.

NOTE: ANY ADDITIONS OR CHANGES ON THIS SHEET MUST BE MADE OR CIRCLED IN RED INK, WITH DATE AND NAME OF PERSON MAKING CHANGE.

PLEASE RETURN TO
LOS ANGELES COUNTY ENGINEER
700 LOS ANGELES COUNTY ENGINEERING BLDG.

Do not extend notes this side of this line.

76298 S & E #307—7-55

76298 S & E #307—7-55

PLEASE RETURN TO
LOS ANGELES COUNTY ENGINEER
700 LOS ANGELES COUNTY ENGINEERING BLDG.

NOTE: ANY ADDITIONS OR CHANGES ON THIS SHEET MUST BE MADE OR CIRCLED IN RED INK, WITH DATE AND NAME OF PERSON MAKING CHANGE.

Do not extend notes this side of this line.

STATION	B. S.	H. I.	F. S.	ELEV.	Left	℄ Right.
B.M. W.Z. 345B				242 20	B.M. W.Z. 345B EL. 242.200 PB 1971- Whittier Blvd & California Ave N.W. cor. 2¼" B.C. 15' W. of W. end C.R. Mkd "State of Calif. Div. of Hwy."	
0+00	℄ Int			2433	℄ Int California Ave & Whittier Blvd.	
				241 72	" N.W. cor.	W. end C.R. Gutter
				24240	" " "	" " Top cb
				24391	" " "	N. " " Gutter
				24468	" " "	" " Top cb
				24401	" N.E. "	N. " " Gutter
				24468	" " "	" Top cb
				24342	" " "	E. end C.R. Gutter
				24404	" " "	" " Top cb
0+20				2431		℄
0+38				242 57		℄ X Gutter
0+72				2445		℄
1+00				2451		℄
				24438		15.7 Gutter
				245 24		15.7 Top cb
				2461		30' P/L
				24429	18.6' Gutter	
				24510	18.6 Top cb	

F. B. 2154 Pg. 204 Job No. 2106.64 Division No. 10 Notes Red. Plotted No. Profile
Survey of California Ave Date Date X-Sec.
Survey by Snyder Notes Pics Notes Chkd. Checked No.
Indexed [illegible] C. Johnson Date Date Date

76L-298 S & E #307—1-56

PLEASE RETURN TO
LOS ANGELES COUNTY ENGINEER
700 LOS ANGELES COUNTY ENGINEERING BLDG.

NOTE: ANY ADDITIONS OR CHANGES ON THIS SHEET MUST BE MADE OR CIRCLED IN RED INK, WITH DATE AND NAME OF PERSON MAKING CHANGE.

Do not extend notes this side of this line.

STATION	B. S.	H. I.	F. S.	ELEV.	Left	℄ Right
1+00				245.2	30' L P/L	
2+00	⊙			247.06		℄
"				246.41		15' Gutter
"				247.31		" Top Cb
"				248.5		30° P.L.
"				246.37	18° Gutter	
"				247.15	" Top Cb.	
"				247.2	30° P.L.	
2+27				243.8	Floor of Basement	℄ 2+27
					No Plumbing	50 →
					No Service Needed	ho # 8642
3+00				249.2		℄
"				248.51		15' Gutter
"				249.37		" Top Cb
"				251.2		30' P.L.
"				253.5		180° P.L.
"				248.40	18° Gutter	
"				249.21	" Top Cb.	
"				249.6	30° P.L	
"				246.3	200° "	

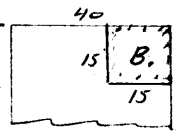

Profile Notes Red. Plotted Job No. 21 of 14 Division No. 10 F. B. 2754 Pg. 205
No. Date Date Survey of California Ave
X-Sec. Notes Chkd. Checked Survey by Snyder Notes C. Johnson Date 6-2-59
No. Date Date Map No. Indexed Date

76L-298 S & E #307—1-56

PLEASE RETURN TO
LOS ANGELES COUNTY ENGINEER
700 LOS ANGELES COUNTY ENGINEERING BLDG.

NOTE: ANY ADDITIONS OR CHANGES ON THIS SHEET MUST BE MADE OR CIRCLED IN RED INK, WITH DATE AND NAME OF PERSON MAKING CHANGE.

Do not extend notes this side of this line.

STATION	B. S.	H. I.	F. S.	ELEV.	Left	℄ Right
4+00				251.4		℄
"				250.61		15.7 gutter
"				251.47		-- Top Cb.
"				252.2		30.0 P.L.
"				250.53	18.6 gutter	
"				251.31	-- Top. Cb.	
"				251.5	30.0 P.L.	
5+00 ⊙				253.56		℄
"				252.78		15.7 gutter
"				253.63		-- Top Cb.
"				254.1		30.0 P.L
"				252.55	18.6 gutter	
"				253.36	-- Top Cb.	
"				253.1	30.0 P.L.	
5+70				248.4	Floor of basement ho # 8603	

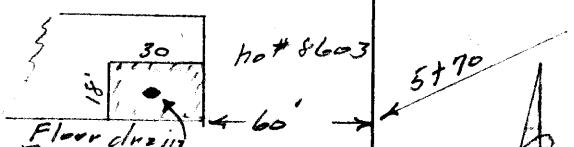

Floor drain
Basement with laundry trays outlet under floor
owner wishes service to basement

F. B. 2154 PG. 206 Job No. 2106.14 Division No. 10 Notes Red Plotted Profile
Survey of California Ave Date Date No.
Survey by Snyder Notes G.C. Notes Chkd. Checked X-Sec.
Indexed C. Johnson Date Date Date No.

76298 S & E #307—7-55

PLEASE RETURN TO
LOS ANGELES COUNTY ENGINEER
700 LOS ANGELES COUNTY ENGINEERING BLDG.

NOTE: ANY ADDITIONS OR CHANGES ON THIS SHEET MUST BE MADE OR CIRCLED IN RED INK, WITH DATE AND NAME OF PERSON MAKING CHANGE.

Do not extend notes this side of this line.

STATION	B. S.	H. I.	F. S.	ELEV.	Left.	℄ Right
6+00				255.2		℄
"				254.73		15.7 gutter
"				255.57		" Top Cb.
"				256.1		30° P.L.
"				258.7		180° "
"				254.34	18° gutter	
"				255.16	" Top Cb	
"				255.2	30.0 P.L.	
"				253.0	200.0 "	
7+00				256.8		℄
"				256.29		15.7 gutter
"				257.08		" Top.
"				257.9		30° P.L.
"				256.06	18° gutter	
"				256.86	" Top Cb.	
"				257.7	30° P.L.	

CONT. NEXT Pg.

Profile No. ____ Notes Red. ____ Plotted ____ Job No. 2106.14 Division No. 10 F. B. 2154 Pg. 207
X-Sec. No. ____ Date ____ Date ____ Survey of California Ave
Notes Chkd. ____ Checked ____ Survey by Snyder Notes A.C. Date 6-2-59
Date ____ Date ____ Map No. ____ Indexed C. Johnson

76298 S & E #307—7-55

PLEASE RETURN TO
LOS ANGELES COUNTY ENGINEER
700 LOS ANGELES COUNTY ENGINEERING BLDG.

NOTE: ANY ADDITIONS OR CHANGES ON THIS SHEET MUST BE MADE OR CIRCLED IN RED INK, WITH DATE AND NAME OF PERSON MAKING CHANGE.

Do not extend notes this side of this line.

dn 7'2

STATION	B. S.	H. I.	F. S.	ELEV.	Left	℄
7+26				251.4	Floor of basement ho# 8551	
					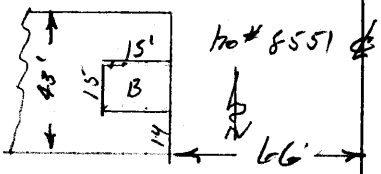	No Plumbing — Owner may install Laundry Trays at Later date Service Needed
8+00 ⊙				258.63		℄
"				257.98		15.7 gutter
"				258.73		" Top Cb
"				259.2		30° P.L.
"				257.88	18.6 gutter	
"				258.68	" Top.	
"				259.2	30.0 P.L.	
"				258.2	200° "	
8+46				257.7	Top of 2" outlet	N.W. cor. of Garage To ho# 8539
					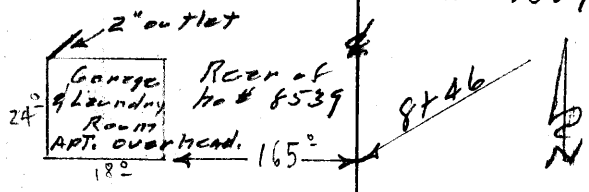	
9+00				260.5		℄
"				259.75		15.7 gutter

Profile
Plotted ____ No. ____
Date ____ X-Sec.
Checked ____ No. ____
Date ____

Notes Red. ____
Date ____
Notes Chkd. ____
Date ____

Job No. 2106.14 Division No. 10
Survey of California Ave
Survey by Snyder Notes A.C.
Indexed C. Jordan Date ____

F. B. 2154 PG. 208

76298 S & E #307—7-55

PLEASE RETURN TO
LOS ANGELES COUNTY ENGINEER
700 LOS ANGELES COUNTY ENGINEERING BLDG.

NOTE: ANY ADDITIONS OR CHANGES ON THIS SHEET MUST BE MADE OR CIRCLED IN RED INK, WITH DATE AND NAME OF PERSON MAKING CHANGE.

Do not extend notes this side of this line.

STATION	S. S.	H. I.	F. S.	ELEV.	Left.	℄ Right
8+00				260.55		15.7 Top Cb
"				261.6		30° P.L.
"				264.3		180° "
"				259.73	18.6 gutter	
"				260.55	" Top Cb.	
"				260.6	30° P.L	
10+00	⊙			263.05		℄
"				262.57		15.7 gutter
"				263.36		" Top
"				263.8		30° P.L.
"				262.39	18.6 gutter	
"				263.16	" Top.	
"				263.5	30.0 P.L.	
11+00				265.7		℄
"				265.04		15.7 gutter
"				265.84		" Top Cb
"				267.2		30° P.L.
"				269.0		180° "
"				265.04	18.6 gutter	
"				265.84	" Top Cb.	
"				266.2	30° P.L	

Profile No. ____ Notes Red. ____ Plotted ____ Job No. 2106.14 Division No. 10 F. B. 2194 Pg. 209
X-Sec. No. ____ Date ____ Date ____ Survey of California Ave
Notes Chkd. ____ Checked ____ Survey by Snyder Notes 1/13/55 Date 6-2-59
Date ____ Date ____ Map No. ____ Indexed C. Johnson Date ____

F. B. 2154 Pg. 210 Job No. 2106.14 Division No. 6a Notes Red. Plotted Profile

Survey of California Ave Date Date No.

Survey by Snyder Notes H.C. Notes Chkd. Checked

Indexed C. Johnson Date Date Date

LOS ANGE

				263.8	200 P.L.	
12+00				268.36		℄
"				267.71		15.7 gutter
"				268.54		" Top Cb.
"				269.5		30.0 P.L
"				267.75	18.6 gutter	
"				268.55	" Top Cb.	
"				269.4	30.0 P.L	
12+51.4				269.12		16.2 gutter B.C.R
"				269.94		" Top Cb. "
"				269.13	18.7 gutter B.C.R.	
"				269.98	" Top Cb. "	
"				269.7		℄
B.M. W.Z 348				271.71	B.M. W.Z. 348 EL. 271.716 FB. 1971-183 California Ave & 2nd ST. N.E. cor. L & N. in cb 4' E. of E. end C.R.	