INDEX TO F.B. 2155

DATE	J.N.	DESCRIPTION	NOTES	PAGES
		City of Downey Improvement #5-Verdura St.- J.N. 4205.30		
6-57	4205.30	District Bench Levels	B.M's	5-7
"	"	Center Line Survey	C/L	9-16
7-57	"	Verdura Ave from Glee St. to N.line of R.S. 56- 34	Topog.	17-20
"	"	" " "	X-secs.	21-28
		CITY OF DOWNEY IMPROVEMENT #6 J.N.4206.34		
8-57	4206.34	District Bench levels.	B.M's	33-39
"	"	Lakewood Blvd.from A Point 300' S.of Deming Ave. to Rosecrans Ave.	Topog.	41-44
"	"	" " "	X-secs.	45-50
9-57	"	Plumbing Outlets on Lakewood Blvd.	Loc.	51-53 A
"	"	" "	Elevs.	55-57 A
"	"	Back Lot Line.	"	59-61 A
"	"	Sewer M.H. at Rosecrans Ave & Gunderson Ave.	Elevs.	63-64 A
		CITY OF DOWNEY IMPROVEMENT #5M - VERDURA ST. & J.N.4205.34		
9-57	4205.34	District Bench Levels.	B.M's	51-54
"	"	Center Line Survey	C/L	55-59
"	"	Sewer R/W from Downey Ave. to Earnshaw Ave,	Topog.	61-62
"	"	" " "	X-secs,	63-65
"	"	Verdura Ave.from Prop. S.S.R/W to Acland Ave.	Topog.	67-70
"	"	" " "	X-secs.	71-74
"	"	Earnshaw Ave. " "	Topog.	75-78
"	"	" " "	X-secs.	79-82
		BELLFLOWER IMP. # 5 J.N. ~~####~~4305.34		
12-58	4305.34	PROP R/W IN LOT # 1 TR. 3904	PROP R/W	252
"	"	" " " " " "	topog	254-255
"	"	" " " " " "	X²SEC	258

CONTINUED NEXT PAGE

INDEX TO F.B. 2155(cont'd)

DATE	J.N.	DESCRIPTION	NOTES	PAGES
		BELLFLOWER IMPROVEMENT #5 J.N.4305.14		
6-58	4305.14	District Bench Levels	B.M's	83-91
6-58	"	Center Line Survey	C/L	93-108
7-58	"	Woodruff Ave. from Center St. to Ibbetson Ave.	Topog.	111-122
"	"	" " "	X-secs.	123-132
"	"	" Washington Ave. to Rosecrans Ave.	Topog.	133-139
"	"	" " "	X-secs.	141-147
"	"	" 1st.E.C. S.of Compton Blvd.to A Point 222' N.of Compton Blvd.	Topog.	149-151
"	"	" " "	X-secs.	153-157
"	"	Compton Blvd. from W.Line of Tr.#15886 to Woodruff Ave.	Topog.	159-160
"	"	" " "	X-secs.	161-164
"	"	Drive.in Bellflower High School Grounds	Topog.	165-166
"	"	" "	X-secs.	167-170
"	"	Mapledale St. from W.Line of Tr.#15886 to Woodruff Ave.	Topog.	171-173
"	"	" " "	X-secs.	175-179
10-58	"	Washington Ave. from Fleming Ave. to Woodruff Ave.	Topog.	181-188
"	"	" " "	X-secs.	189-198
"	"	S.S.R/W S.of Ernie Pyle School from Woodruff Ave to A Point 400' E'ly.	Topog.	199-200
"	"	" " "	X-secs.	201-205
11-58	"	Ibbetson Ave. from Woodruff Ave. to Washington St.	Topog.	205-218
"	"	" " "	X-secs.	219-228
"	"	S.S.R/W From Ibbetson Ave. to Woodruff Ave.	Topog.	229-230
"	"	" " "	X-secs.	231-233
"	"	Woodruff Ave. At 1st Curve N.of Center St.	"	235-237
"	"	Woodruff Ave. from Center St. to A point 100' N'erly	Topog	239-240
"	"	" " "	X-secs.	241-244
"	"	Back Lot Line W. of Woodruff Ave. from Washington St.to Rosecrans Ave.	Profile	245-246
12-58	"	S.S.M.H's at woodruff Ave. & Artesia Ave.	Elevs.	247-250

see pg ahead.

NOTES RED. JOB NO. 4205.30 SURVEY OF DOWNEY CITY IMPRO. #5 F.B. 2155 Ps. 5

DATE SURVEY BY J.J. LANIGAN

NOTES CHKD. NOTES BY J.J.L. DATE 6-27-57

DATE INDEXED E. C. Johnson DATE 7-8-57

NOTE: ANY ADDITIONS OR CHANGES ON THIS SHEET MUST BE MADE OR CIRCLED IN RED INK, WITH DATE AND NAME OF PERSON MAKING CHANGE.

Do not extend notes this side of this line

PLEASE RETURN TO
LOS ANGELES COUNTY SURVEYOR
725 LOS ANGELES COUNTY ENGINEERING BLDG.

76420 353 3-51

B.M.	1ST RUN	DIFF.	2ND RUN	3RD RUN	ADJ. ELEV.	DESCRIPTION
						J.N. 4205.30
						CITY OF DOWNEY IMPROVEMENT NO 5
						BENCH-LEVEL CIRCUIT
						THIS IS #5
						NOTE- NOT DOWN #3 4-18-63-224
						indexed 7-23-57
						LANGAN RAINE YASUI DONALL

768420-853 3-51

PLEASE RETURN TO
LOS ANGELES COUNTY SURVEYOR
725 LOS ANGELES COUNTY ENGINEERING BLDG.

NOTE: ANY ADDITIONS OR CHANGES ON THIS SHEET MUST BE MADE OR CIRCLED IN RED INK, WITH DATE AND NAME OF PERSON MAKING CHANGE.

Do not extend notes this side of this line

B.M.	1ST RUN	DIFF.	2ND RUN	3RD RUN	ADJ. ELEV.	DESCRIPTION
BM2657H	60.828					BM 2657H - Elev 60.828 - F.B. 1944
+	4.404		4.329			154 - Glee St & Downey Ave., N.E. cor.
⊼	65.232	-0.800	-0.798			BT. sph. in curb, 5' E. of E. end
-	5.204		5.127			
T.P	60.028					T.P.
+	4.965		4.809			
⊼	64.993	+0.122	+0.119			
-	4.843		4.690			
BM2657G	60.150					BM 2657G - Elev. 60.152 - F.B. 1944 - 154
+	4.781		4.643			GLEE ST (N. side) 475'± E. of Downey Ave.
⊼	64.931	+0.101	+0.102			BT. sph. in curb, in front of no. #8543
-	4.680		4.541			
set BMMV#1	60.251					BM V1 - Elev. F.B. 2155-6
+	5.272		5.184			Glee ST (S. side) 390'± E. of ℄ of
⊼	65.523	+0.664	+0.661			Downey Ave., BT. sph. in curb in
-	4.608		4.523			front of no. # 8532
T.P	60.915					T.P.
+	4.703		4.404			
⊼	65.618	+1.900	+1.899			
-	2.803		3.005			
set MV#2	62.815					BM MV2 - Elev F.B. 2155-6
+	4.642		4.465			Verdura Ave (Pro.) (E. side) 530'± N. of ℄
⊼	67.457	-0.519	-0.517			of Glee ST. BT. sph. in W. side of P.P. #
-	5.161		4.982			8584 86 E. - 15' E. of ℄ of Pro. Verdura Ave.
T.P	62.296					T.P
+	4.283		4.125			
⊼	66.579	-0.022	-0.023			
-	4.305		4.148			
MV 3	62.274					BM MV3 - Elev - F.B. 2155-6
						Verdura Ave (Pro.) (W. side) 300'± S. of ℄ of
						Flower Ave. BT. sph. in N.E. cor. conc. slab 60'± E. of ℄

NOTES RED. DATE
NOTES CHKD. DATE
JOB NO. 4205.30 SURVEY OF City of Downey IMPROV. #5
SURVEY BY J.J.L. ANIGAN
NOTES BY J.J.L. DATE 6-27-57
INDEXED K. C. Johnson DATE
F.B. 2155 PG. 6

76S420 353 3-51

PLEASE RETURN TO
LOS ANGELES COUNTY SURVEYOR
725 LOS ANGELES COUNTY ENGINEERING BLDG.

NOTE: ANY ADDITIONS OR CHANGES ON THIS SHEET MUST BE MADE OR CIRCLED IN RED INK, WITH DATE AND NAME OF PERSON MAKING CHANGE.

Do not extend notes this side of this line

B.M.	1ST RUN	DIFF.	2ND RUN	3RD RUN	ADJ. ELEV.	DESCRIPTION
MV 3	62.274					MV3 - ELEV F.B 2155-6
+	4.568		4.697			Pro. Verdura AVE. (W. side) 300'± S. of ℄
⊼	66.842	-0.580	-0.578			of Flower AVE, BT. spk. in N.E. cor.
−	5.148		5.275			conc. sidv. 60'± W. of ℄ of Verdura AVE
T.P	61.694					T.P
+	5.942		5.791			
⊼	67.636	+0.925	+0.927			
−	5.017		4.864			
MV #4	62.619					BM MV #4 - Elev. F.B 2155-7
+	5.017		4.895			Flower Ave. (N. side) 404'± E. of ℄ of
⊼	67.636	-0.824	-0.826			Downey Ave, BT. spk. in curb 6' W. of
−	5.841		5.721			℄ of Pro. Verdura Ave
T.P	61.795					T.P
+	4.937		4.744			
⊼	66.732	+0.246	+0.244			
−	4.691		4.500			
BM 2657E	62.041					BM 2657E - Elev. 62.059 - F.B 1944-153
+	4.075		3.909			Passage Ave. & Flower Ave, S.W. cor.
⊼	66.116	-1.771	-1.771			BT. spk. in curb 5'S. of S. end C.R.
−	5.846		5.680			
T.P	60.270					T.P
+	5.568		5.268	5.570		
⊼	65.838	-0.123	-0.135	-0.132		
−	5.691		5.403	5.702		
T.P	60.147					T.P
+	4.895		4.810			
⊼	65.042	-0.003	+0.001			
−	4.898		4.809			
2657E	60.144					2657E - Elev 60.144 - F.B 1944-153, Passage Ave. &
						S. Cal Edison Co. R/W, N.E. cor., Bt. spk. in curb @
						S.P/L To Ho # 17008

NOTES RED. _____ JOB NO. 4205.30 SURVEY OF City of Downey Improv. #5
DATE _____ SURVEY BY J.J. LANIGAN
NOTES CHKD. _____ NOTES BY J.J.L. DATE 6-27-57
DATE _____ INDEXED R. C. Johnson DATE _____

F.B. 2155 Pg. 7

F. B. 2155 PG. 8

JOB NO. 4205.30 SURVEY OF CITY OF DOWNEY IMPROV #5 NOTES RED. _____

SURVEY BY J.J. LANIGAN DATE _____

NOTES BY J.J.L. DATE 6-27-51 NOTES CHKD. _____

INDEXED _____ DATE _____ DATE _____

B.M.	1ST RUN	DIFF.	2ND RUN	3RD RUN	ADJ. ELEV.	DESCRIPTION

Do not extend notes this side of this line

765420 353 3-51

PLEASE RETURN TO

LOS ANGELES COUNTY SURVEYOR

725 LOS ANGELES COUNTY ENGINEERING BLDG.

NOTE: ANY ADDITIONS OR CHANGES ON THIS SHEET MUST BE MADE OR CIRCLED IN RED INK, WITH DATE AND NAME OF PERSON MAKING CHANGE.

PWER 0624 560

Notes Ck'd by Galli	Survey of City of Downey Imp. #5
Map No.	JN 0303.00 Tape 0170 Std 68 °F
Office Work	Surveyed by J. J. LANIGAN
Checked	Notes J. J. L. Date 6-28-57
Date	Indexed A. C. Johnson 7-8-57

F. B. 2155 PG. 9

J.N. 420530

CITY OF DOWNEY IMPROVEMENT #5
(VERDURA AVE)

CENTER-LINE SURVEY

NOTE - THIS IS NOT DOWNEY #5 - SEE F.B. 2155-51-82
9-18-63. J.J.L

LANIGAN
MIKE
YASUI
DOWELL

W.S.

Note: Any Additions or Changes on This Sheet Must be Made or Circled in Red Ink With Date and Name of Person Making Change.

Do not extend this side of this line.

PLEASE RETURN TO
LOS ANGELES COUNTY ENGINEER
700 LOS ANGELES COUNTY ENGINEERING BLDG.

76F3066 S&E #247 1-56

F. B. 2165 PG. 10

PWFB 0624

561, 562, 563, 564

AVE

(15) FLOWER (16)

AVE (16)

DOWNEY

(14)

AVE

PASSAGE AVE

R.S. 56

VERDURA

AVE

(11) GLEE (12)

ST (13) AVE

DOWNEY

PASSAGE

PLEASE RETURN TO
LOS ANGELES COUNTY ENGINEER
700 Los Angeles County Engineering Bldg.

Do not extend this side of this line.

Note: Any Additions or Changes on This Sheet Must be Made or Circled in Red Ink With Date and Name of Person Making Change.

PWFB 0624 565

Notes Ck'd by Galli	Survey of City of Downey Improv #5
Map No.	JN 0303.00 Tape 0170 Std 68 °F
Office Work	Surveyed by J.J. LANIGAN
Checked	Notes J.J.L Date 6-28-57
Date	Indexed A. C. Johnson

F. B. 2155 PG. 11

W.S. 32, D-5

CONT LEFT PG 12

(30) 30

310.02

ST.

310.02'/cvc/@70° 310.02'

Fd. L.L.T.

18.24 TAN.

18.21

.02'

Fd. L.L.T.

38.64

38.21

Fd Rd. DEPT MON. in H.H. pcl F.B. 1944-168

Fd. L.L.T.

Fd. L.L.T.

100.00

68.47

68.71

TIC pcl F.B. ~~1494~~-168 1944

90° 01' 15" F.B. ~~1494~~ 1944-168

(30) DOWNEY AVE.

43.60'

(30)

Fd "X" in 8" L.P.

Fd pt on M.H. Lid pcl F.B. ~~1494~~-168 1944

GLEE

Note: Any Additions or Changes on This Sheet Must be Made or Circled in Red Ink With Date and Name of Person Making Change.

Do not extend this side of this line.

PLEASE RETURN TO LOS ANGELES COUNTY ENGINEER 700 LOS ANGELES COUNTY ENGINEERING BLDG.

76F3098 S&E #247 1-56

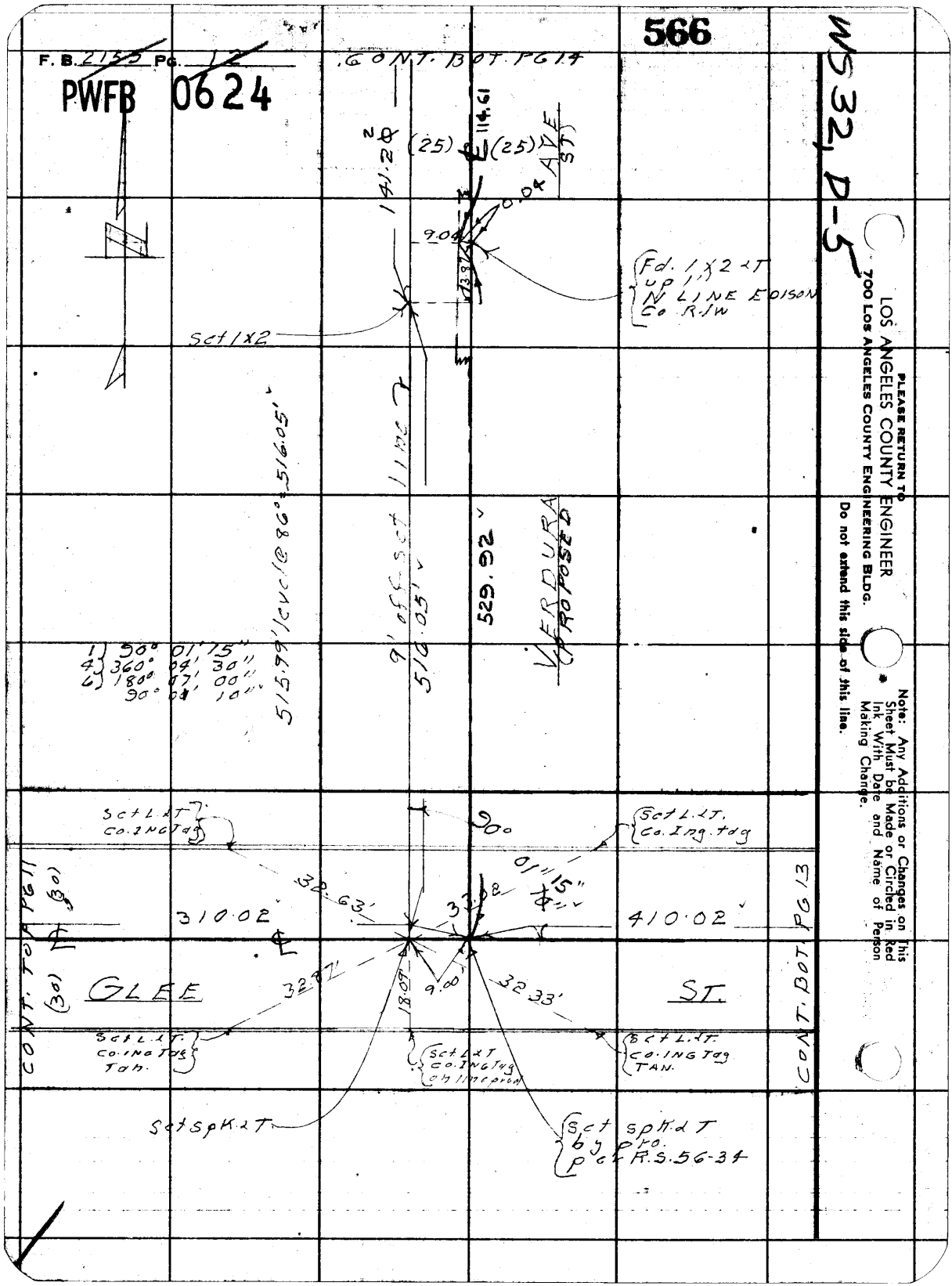
566
F. B. 2155 PG. 12
PWFB 0624
WS 32, D-5
CONT. BOT. PG 14
141.20
(25)
(25)
114.61
AVE
ST
0.04
9.04
Fd. 1 X 2 LT up 1' N LINE EDISON Co R/W
Set 1X2
515.99' level @ 86° = 516.05'
9' off set line
516.05'
529.92
VERDURA (PROPOSED)
1) 90° 01' 15"
4) 360° 04' 30"
6) 180° 07' 00"
90° 01' 10"
Set L.LT. Co. Ing Tag
Set L.LT. Co. Ing. tag
90°
01' 15"
32.63'
33.02
310.02
410.02
CONT. TOP PG 11
(30)
(30)
GLEE
ST.
CONT. BOT. PG 13
32.87'
18.09'
9.00
32.33'
Set L.LT. Co. Ing Tag Tan.
Set L.LT Co. Ing Tag on line prod
Set L.LT. Co. Ing Tag TAN.
Set spk. LT
Set spk. LT by pro. per R.S. 56-34
PLEASE RETURN TO
LOS ANGELES COUNTY ENGINEER
700 Los Angeles County Engineering Bldg.
Do not extend this side of this line.
Note: Any Additions or Changes on This Sheet Must be Made or Circled in Red Ink With Date and Name of Person Making Change.

PWFB 0624 567

Notes Ck'd by Galli	Survey of CITY of Downey Intrav. 3
Map No.	JN 030300 Tape 0170 Std 68 °F
Office Work	Surveyed by J.J. LANIGAN
Checked	Notes J.J.L Date 7-2-57
Date	Indexed A C Johnson

F. B. 2155 Pg. 13

WS 32, D-5

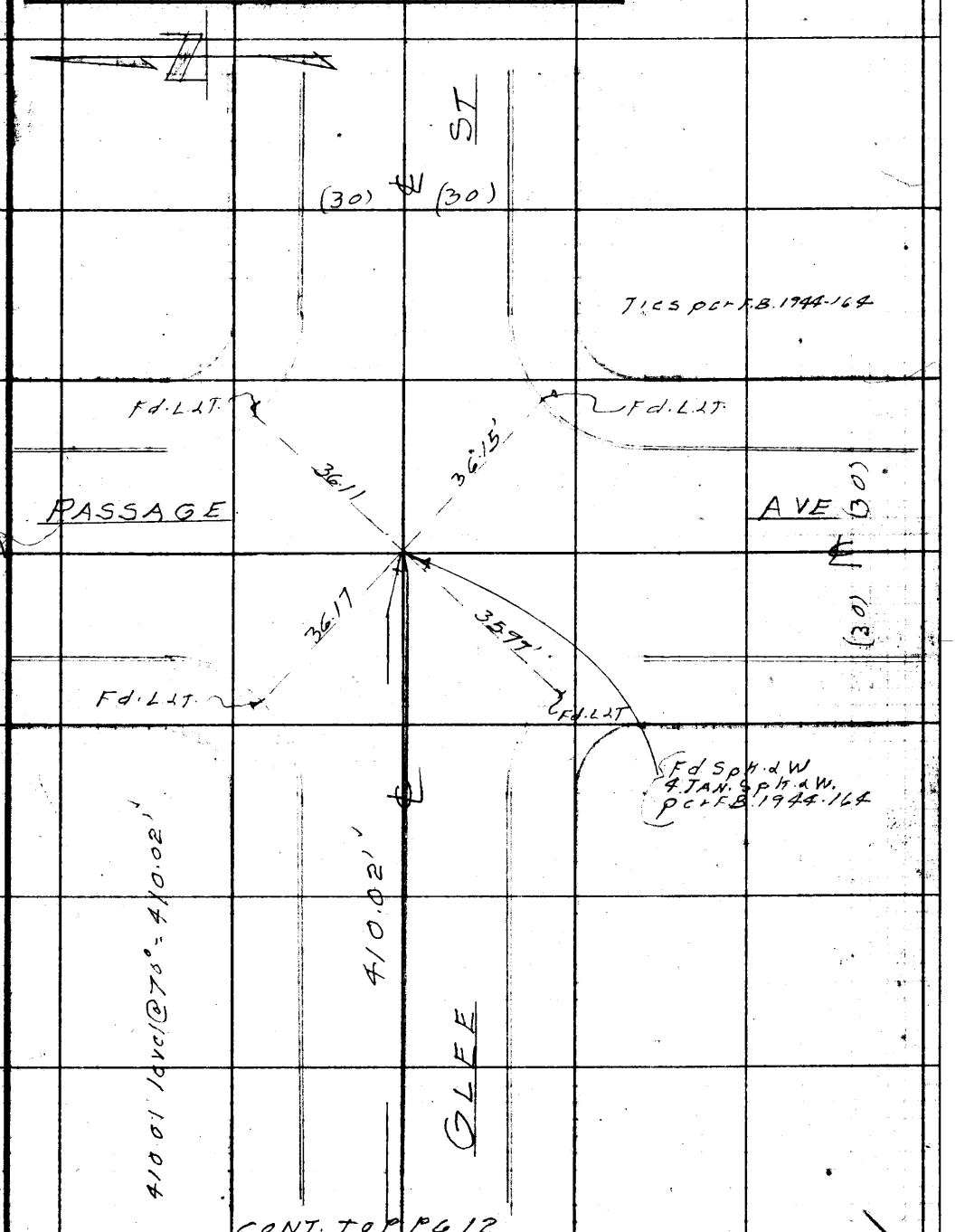

CONT. TO PG 12

Note: Any Additions or Changes on This Sheet Must be Made or Circled in Red Ink With Date and Name of Person Making Change.

Do not extend this side of this line.

PLEASE RETURN TO
LOS ANGELES COUNTY ENGINEER
700 LOS ANGELES COUNTY ENGINEERING BLDG.

PLEASE RETURN TO
LOS ANGELES COUNTY ENGINEER
700 LOS ANGELES COUNTY ENGINEERING BLDG.

Note: Any Additions or Changes on This Sheet Must be Made or Circled in Red Ink With Date and Name of Person Making Change.

Do not extend this side of this line.

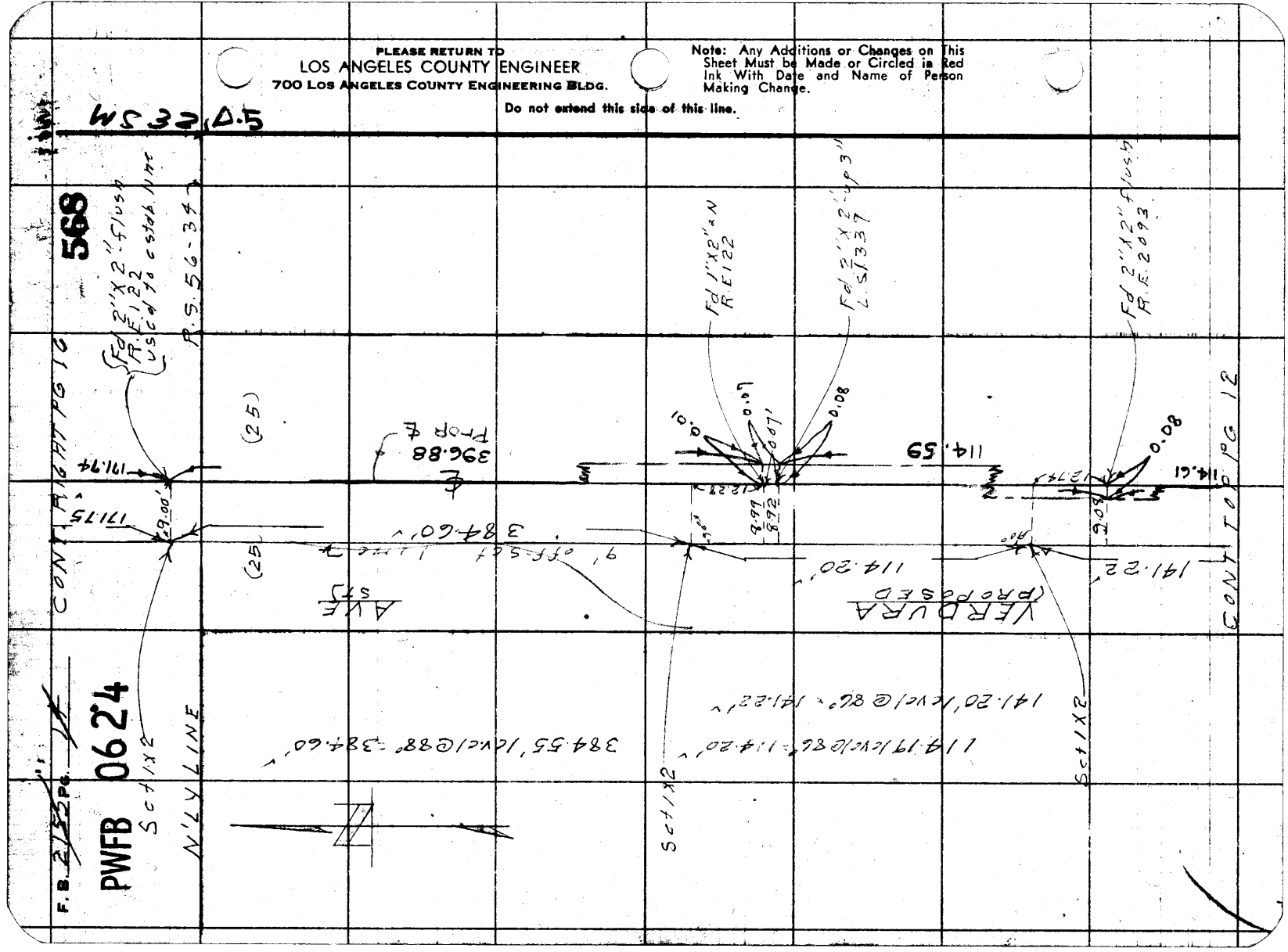

PWFB 0624

569

Notes Ck'd by Galli	Survey of CITY of Downey Improv #5
Map No.	JN 0303.00 Tape 0170 Std 68 °F
Office Work	Surveyed by J.J. LANIGAN
Checked	Notes J.J.L Date 7-2-57
Date	Indexed C. Johnson

F. B. 2155 Pg. 15

532, 17-5

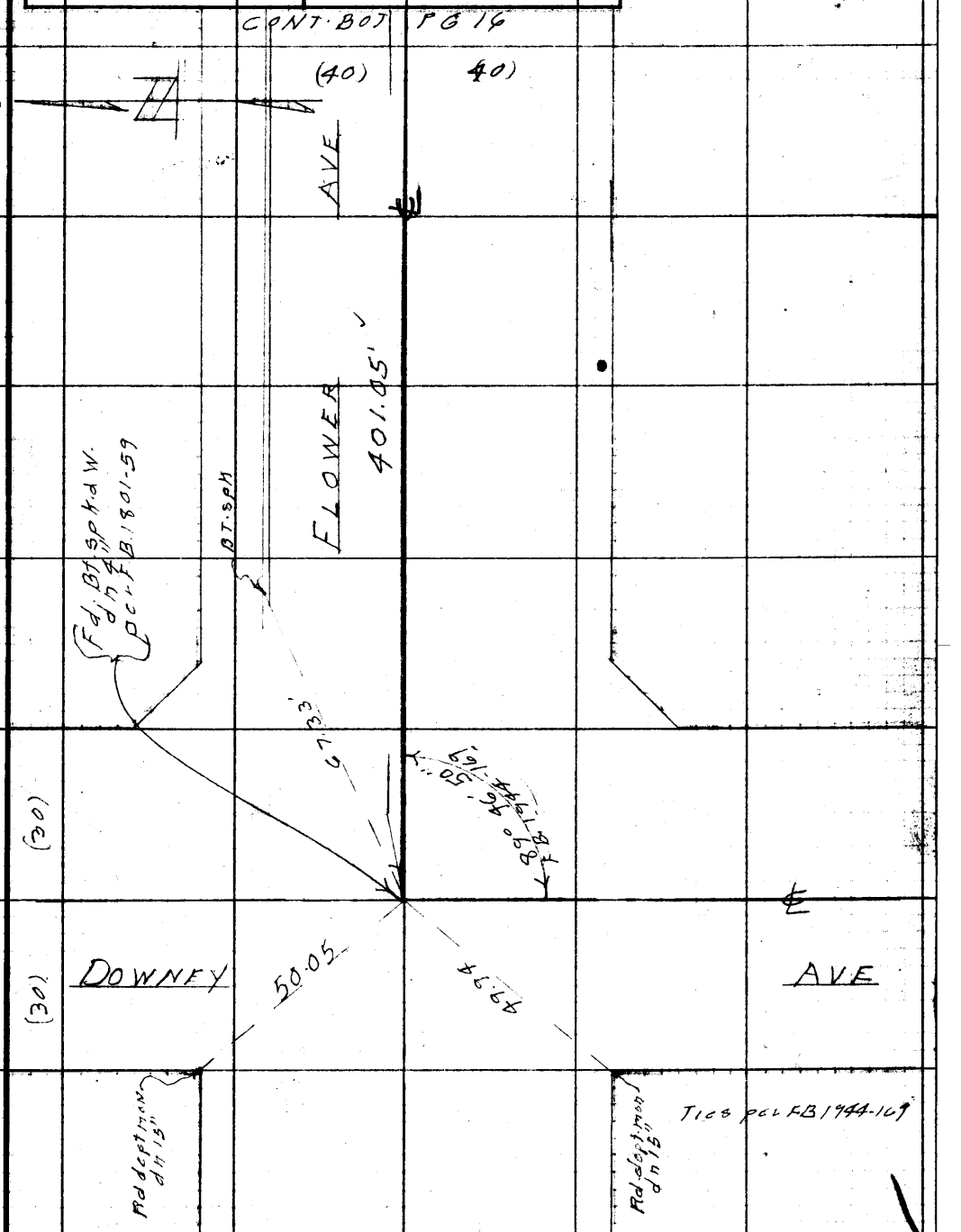

Note: Any Additions or Changes on This Sheet Must be Made or Circled in Red Ink With Date and Name of Person Making Change.

Do not extend this side of this line.

PLEASE RETURN TO
LOS ANGELES COUNTY ENGINEER
700 LOS ANGELES COUNTY ENGINEERING BLDG.

F. B. 2155 Pg. 16

PWFB 0624

570, 571

WS 32, D-5

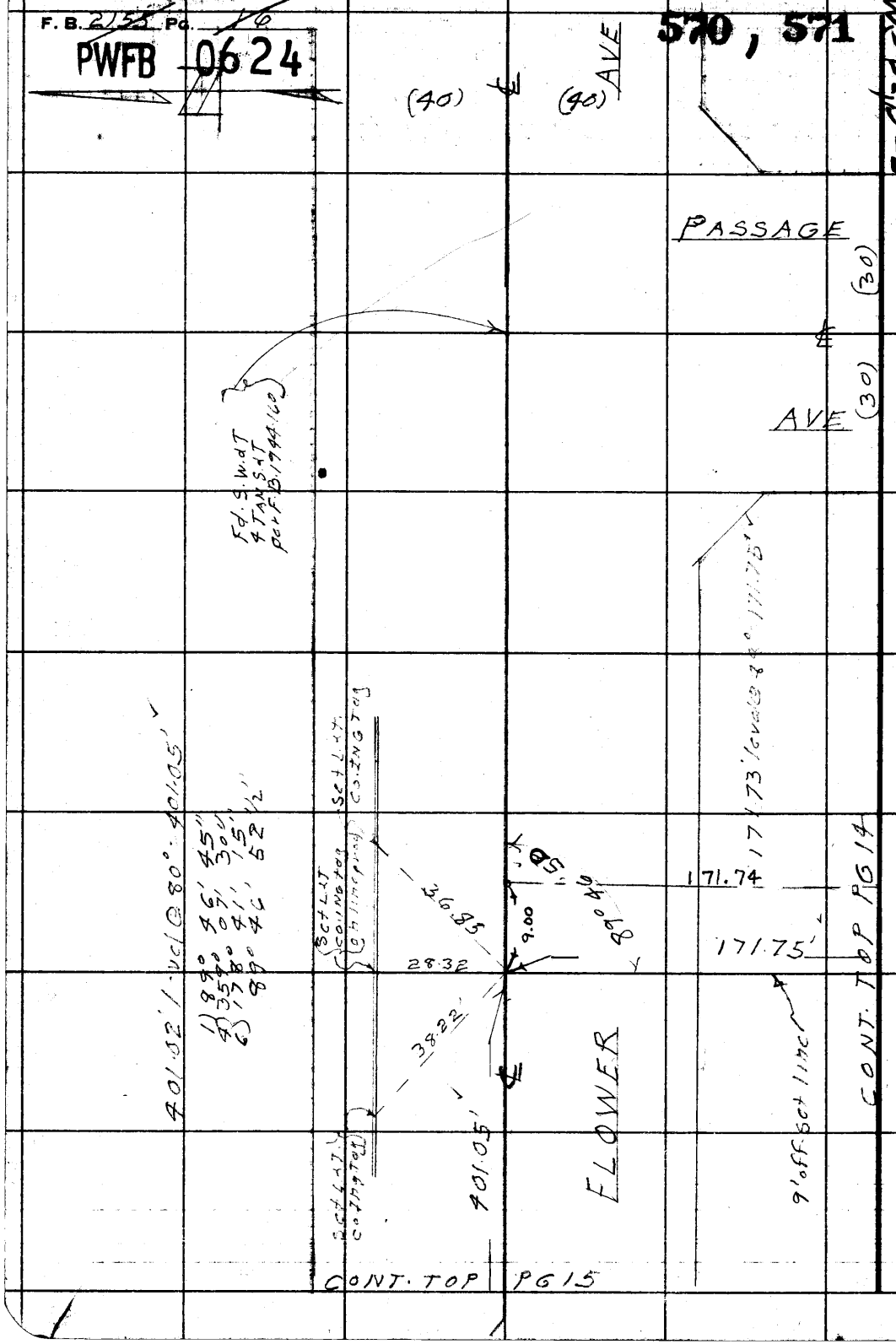

PLEASE RETURN TO
LOS ANGELES COUNTY ENGINEER
700 Los Angeles County Engineering Bldg.

Do not extend this side of this line.

Note: Any Additions or Changes on This Sheet Must be Made or Circled in Red Ink With Date and Name of Person Making Change.

Notes Ck'd by	Survey of City of Downey Improv. #5
Map No.	JN 420530 Tape Std °F
Office Work	Surveyed by J.J. LANIGAN
Checked	Notes J.J.L. Date 7-5-57
Date	Indexed A. C. Johnson

F. B. 2155 PG. 17

JN. 420530

CITY OF DOWNEY IMPROVEMENT No 5

VERDURA AVE.

FROM

GLEE ST TO N. LINE OF R.S. 56-34

LOCATION OF IMPROVEMENTS

NOTE OFFSETS TO POLES AND TREES TAKEN TO CENTERS

LANIGAN
RIKE
YASUI
DOWELL

Note: Any Additions or Changes on This Sheet Must be Made or Circled in Red Ink With Date and Name of Person Making Change.

Do not extend this side of this line.

PLEASE RETURN TO
LOS ANGELES COUNTY ENGINEER
700 LOS ANGELES COUNTY ENGINEERING BLDG.

76F3088 S&E #247 1-58

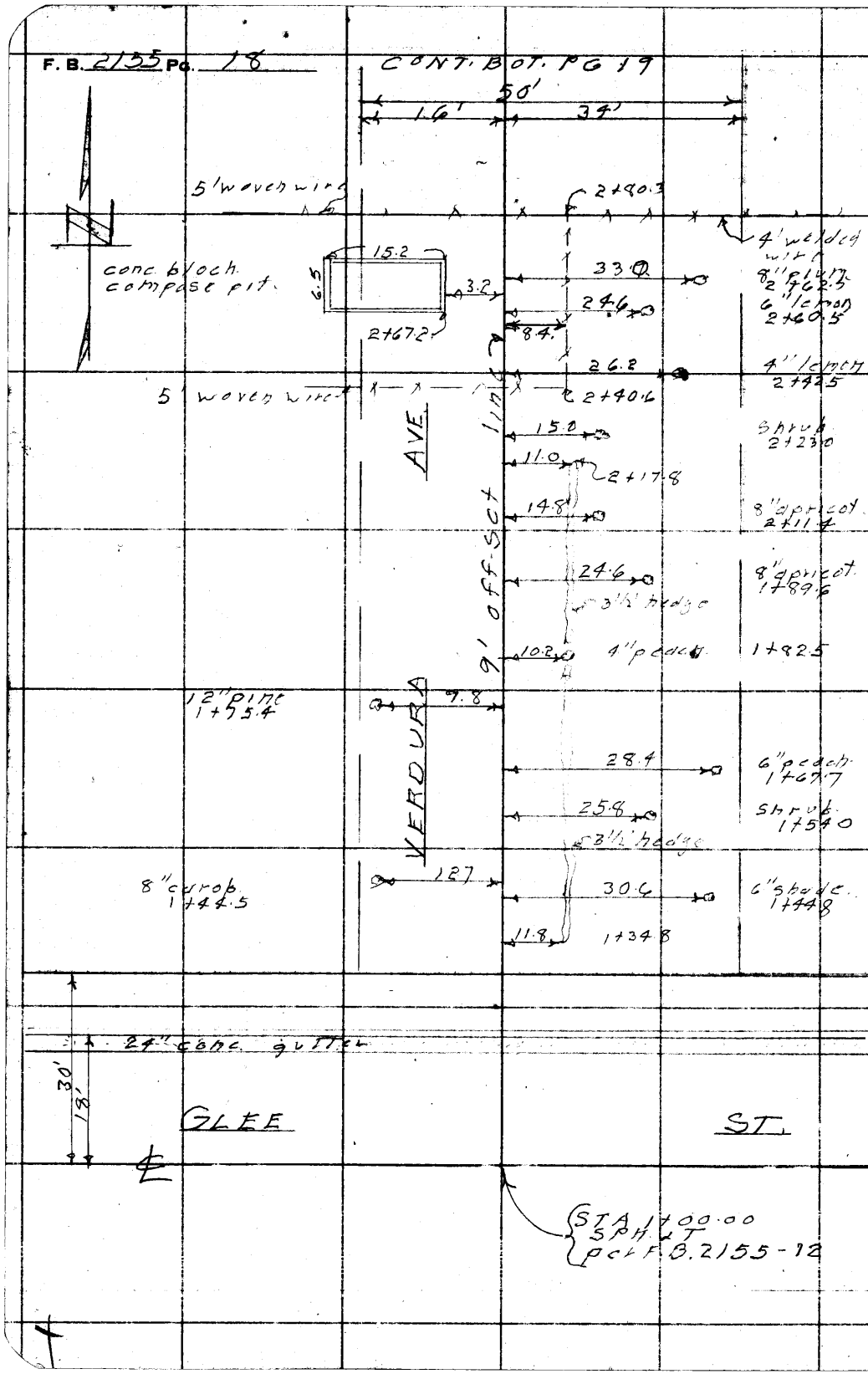

PLEASE RETURN TO
LOS ANGELES COUNTY ENGINEER
700 LOS ANGELES COUNTY ENGINEERING BLDG.

Do not extend this side of this line.

Note: Any Additions or Changes on This Sheet Must be Made or Circled in Red Ink With Date and Name of Person Making Change.

Notes Ck'd by	Survey of City of Downey Improv. #3
Map No.	JN 4205-30 Tape Std °F
Office Work	Surveyed by J.J. LANIGAN
Checked	Notes J.J.L. Date 7-5-57
Date	Indexed C. Johnson

F. B. 2155 PG. 19

CONT. BOT. PG 20

50'

16'

34'

3' chicken wire

9.2

9+74.2

9+73.9

9.3

3" x 4' I.P. fence posts with 1 1/2" I.P. rail set on top - 10' between posts

AVE

4' woven wire

20.3

5' woven wire

9.0

9+16.8

12" p.p. 9+16.4

bcg. 4' woven wire 8+59.4

7' board

9.3

3' rail with 2 1/2 chicken wire

bcg. 5' woven wire 8+02.1

10.0

5' woven wire

LINE

10.5

7+44.3

28.9

3' rail with 2 1/2 chicken wire on top

12" p.p. 7+44.0

9' off-set

28.0

12" p.p. 6+24.3

VERDURA

27.9

dead man 6+96

CONT. TOP PG 18

Note: Any Additions or Changes on This Sheet Must be Made or Circled in Red Ink With Date and Name of Person Making Change.

Do not extend this sheet of this line.

PLEASE RETURN TO
LOS ANGELES COUNTY ENGINEER
700 LOS ANGELES COUNTY ENGINEERING BLDG.

76F3088 SEE #247 1:36

F. B. 2155 PG. 20

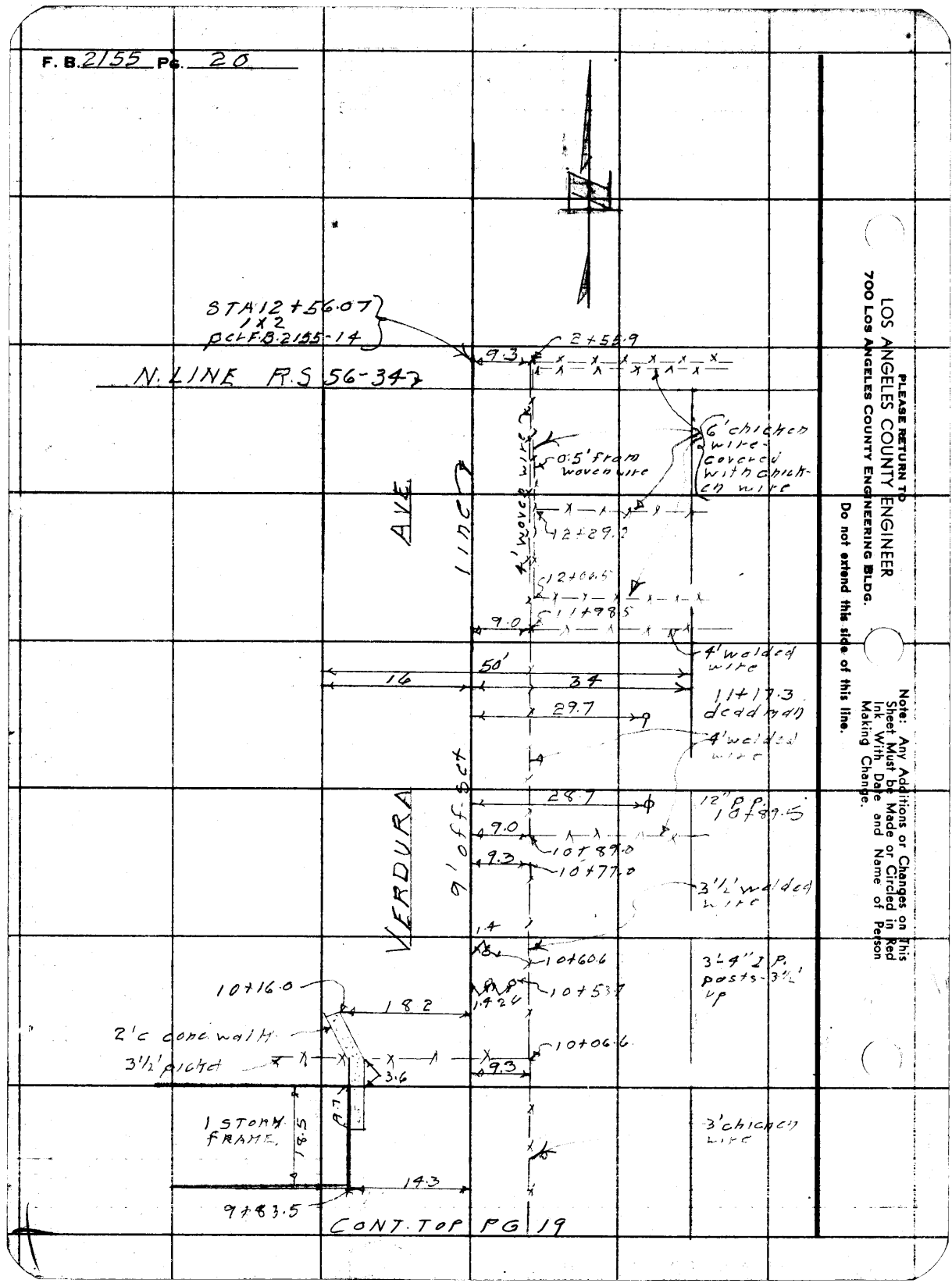

PLEASE RETURN TO
LOS ANGELES COUNTY ENGINEER
700 Los Angeles County Engineering Bldg.

Do not extend this side of this line.

Note: Any Additions or Changes on This Sheet Must be Made or Circled in Red Ink With Date and Name of Person Making Change.

Profile No. | Notes Red. | Plotted | Job No. 420530 | Division No. 10 | F. B. 2155 Pg. 21
X-Sec. No. | Notes Chkd. | Checked | Survey by HANNIGAN | Notes RIKE | Date 7-3-57
Date | Date | Map No. | Issued C. Johnson | Date 7-8-57

Survey of CITY OF DOWNEY IMPROVEMENT Nº 5

J.N. 420530

CITY OF DOWNEY IMPROVEMENT Nº 5

VERDURA AVE.

FROM

GLEE ST. TO N. LINE OF R.S. 56-34

PROFILE AND CROSS SECTION.

STATION	B. S.	H. I.	F. S.	ELEV.

YASUI
DOWELL

N

NOTE: ANY ADDITIONS OR CHANGES ON THIS SHEET MUST BE MADE OR CIRCLED IN RED INK, WITH DATE AND NAME OF PERSON MAKING CHANGE.

PLEASE RETURN TO
LOS ANGELES COUNTY ENGINEER
700 Los Angeles County Engineering Bldg.

Do not extend notes this side of this line.

76298 S & E #307—7-55

76298 S & E #307—7-55

PLEASE RETURN TO
LOS ANGELES COUNTY ENGINEER
700 LOS ANGELES COUNTY ENGINEERING BLDG.

NOTE: ANY ADDITIONS OR CHANGES ON THIS SHEET MUST BE MADE OR CIRCLED IN RED INK, WITH DATE AND NAME OF PERSON MAKING CHANGE.

Do not extend notes this side of this line.

F. B. 2155 Pg. 22 | Job No. 4205-30 Division No. 10 | Notes Red. | Plotted | Profile
Survey of CITY OF DOWNEY IMPROVEMENT NO 5. | Date | No. | X-Sec.
Survey by LANIGAN Notes RIKE | Notes Chkd. | Checked
Indexed E. C. Johnson Date | Date | Date | No.

STATION	B. S.	H. I.	F. S.	ELEV.	VERDURA	ST.
					STA. = (GROUND)	F.B. 2155-2 GLEE ST.
B.M. MV #1				60 25	B.M. MV #1 (S. SIDE) 390' E. OF ℄ OF DOWNEY AVE., 3T SPK. IN CURB, IN FRONT OF NO 8532	
					LT.	RT.
					℄	
1+00	INTER. ℄ GLEE ST.			60 1	INTER ℄ GLEE ST.	
				59 8	100' E. ON ℄ GLEE ST.	
				59 4	18' S. GUT.	
				60 03	" " CURB	
				59 4	" N. GUT.	
				60 03	" " CURB	
				60 2	100' W. ON ℄ GLEE ST.	
				59 8	18' N. GUT.	
				60 3½	" " CURB	
				59 7	" S. GUT.	
				60 3½	" " CURB	
1+18				59 6		℄ & GUT.
1+23				60 5		℄
" "				60 4		25' P/L
" "				60 4	25' P/L	
2+00				60 4		℄
				60 7		25' P/L

76298 S & E #307—7-55

PLEASE RETURN TO
LOS ANGELES COUNTY ENGINEER
700 LOS ANGELES COUNTY ENGINEERING BLDG.

NOTE: ANY ADDITIONS OR CHANGES ON THIS SHEET MUST BE MADE OR CIRCLED IN RED INK, WITH DATE AND NAME OF PERSON MAKING CHANGE.

Do not extend notes this side of this line.

STATION	B. S.	H. I.	F. S.	ELEV.	VERDURA LT.	AVE. (CONT.) RT.
						℄
2+00				60 5	25' P/L	
T. P.				61 45	T. P.	
2+81				60 5		℄
2+91				61 4		℄
" "				61 0		25' P/L
" "				61 3	25' P/L	
3+00				61 0		℄
" "				60 8		25' P/L
" "				61 2	25' P/L	
4+00				61 0		℄
" "				60 8		25' P/L
" "				60 7		175' BACK LOT LINE
" "				61 3	25' P/L	
" "				61 2	175' BACK LOT LINE	
5+00				61 0		℄
" "				61 2		25' P/L
"				61 1	25' P/L	
6+00				61 7		℄
" "				61 7		25' P/L
" "				62 1	25' P/L	

Profile Notes Red. Plotted Job No. 4205.30 Division No. 10 F. B. 2155 PG. 23
No. Date Date Survey of City of Downey Improvements
X-Sec. Notes Chkd. Checked Survey by LANIGAN Notes Date 1-3-56
No. Date Date Map No. Indexed Date
K. C. Johnson

76298 S & E #307—7-55

PLEASE RETURN TO
LOS ANGELES COUNTY ENGINEER
700 LOS ANGELES COUNTY ENGINEERING BLDG.

NOTE: ANY ADDITIONS OR CHANGES ON THIS SHEET MUST BE MADE OR CIRCLED IN RED INK, WITH DATE AND NAME OF PERSON MAKING CHANGE.

Do not extend notes this side of this line.

F. B. 2155 Pg. 24 | Job No. 4225.30 Division No. 10 Notes Red. Plotted
Survey of City of Downey Improv. # 5 Date Date No. X-Sec.
Survey by LANGAN Notes FIKE Notes Chkd. Checked
Indexed K. C. Johnson Date Date Date No.
Profile

STATION	B. S.	H. I.	F. S.	ELEV.	VERDURA AVE. (CONT.)	
					#4	℄ RT.
7+00				621		℄
" "				617		25' P/L
" "				611		175' BACK LOT LINE
" "				617	25' P/L	
" "				616	175' BACK LOT LINE	
T. P.				6279	T. P.	
8+00				620		℄
" "				619		25' P/L
" "				622	25' P/L	
9+00				624		℄
" "				621		25' P/L
" "				619	25' P/L	
9+74				619		℄
" "				617		25' P/L
" "				618		175' BACK LOT LINE
" "				620	25' P/L	
" "				624	175'	
T. P.				6330	T. P.	
10+50				621		℄
" "				617		25' P/L

76298 S & E #307—7-55

PLEASE RETURN TO
LOS ANGELES COUNTY ENGINEER
700 LOS ANGELES COUNTY ENGINEERING BLDG.

NOTE: ANY ADDITIONS OR CHANGES ON THIS SHEET MUST BE MADE OR CIRCLED IN RED INK, WITH DATE AND NAME OF PERSON MAKING CHANGE.

Do not extend notes this side of this line.

STATION	B. S.	H. I.	F. S.	ELEV.	VERDURA ST. (CONT.) Lt.	℄	Rt.
10+50				623	25' P/L		
11+00				618		℄	
" "				620			25' P/L
" "				619	25' P/L		
12+00				621		℄	
" "				618			25' P/L
" "				623	25' P/L		
12+56.07				621		℄	
" "				622			25' P/L
" "				615			175' BACK LOT LINE
" "				622	25' P/L		
" "				627	175' BACK LOT LINE		
13+56				615		℄ PROJ.	
B.M.M.V#3				6226	B.M.M.V#3 ELV. 62.274 (UNADJ.) F.B. 2155-6 VERDURA AVE. (PROJ.) (W. SIDE) 30'± S. OF ℄ OF FLOWER AVE., BT. SPK. IN N.E. COR. CONC. SLAB, 60' E. OF ℄.		

Profile Notes Red. Plotted Job No. 4205.30 Division No. 10 F. B. 2155 Pg. 25
No. Date Date Survey of CITY OF DOWNEY IMPROVEMENT NO. 51
X-Sec. Notes Chkd. Checked Survey by LANGAN Notes [illegible] Date 7-3-56
No. Date Date Map No. [illegible] C. Johnson Date

F. B. 2155 Pg. 26

Job No. 471530 Division No. 10 Notes Red. Plotted Profile

Survey of CITY OF DOWNEY IMPROVEMENT No 5 Date Date No.

Survey by LANIGAN Notes RIKE Notes Chkd. Checked X-Sec.

Indexed Date Date Date No.

STATION	B. S.	H. I.	F. S.	ELEV.	
					VERDURA
					ST. (CONT.)

PLEASE RETURN TO
LOS ANGELES COUNTY ENGINEER
700 Los Angeles County Engineering Bldg.

Do not extend notes this side of this line.

NOTE: ANY ADDITIONS OR CHANGES ON THIS SHEET MUST BE MADE OR CIRCLED IN RED INK, WITH DATE AND NAME OF PERSON MAKING CHANGE.

76298 S & E #307—7-55

Profile	Notes Red.	Plotted	Job No. 4205.30	Division No. 10	F. B. 2155 Pg. 27
No.	Date	Date	Survey of CITY OF DOWNEY IMPROVEMENT No. 5.		
X-Sec.	Notes Chkd.	Checked	Survey by LANIGAN	Notes RIKE	Date 1-5-56
No.	Date	Date	Map No.	Indexed C. Johnson	Date

JOB No. 4205.30

CITY OF DOWNEY IMPROVEMENT No. 5

INTERSECTION DOWNEY AVE. AND FLOWER ST.

INVERT ELEVATIONS IN SANITARY SEWER MAN HOLE.

STATION	B. S.	H. I.	F. S.	ELEV.

LANIGAN
RIKE
YASUI
DOWELL

NOTE: ANY ADDITIONS OR CHANGES ON THIS SHEET MUST BE MADE OR CIRCLED IN RED INK, WITH DATE AND NAME OF PERSON MAKING CHANGE.

PLEASE RETURN TO
LOS ANGELES COUNTY ENGINEER
700 LOS ANGELES COUNTY ENGINEERING BLDG.

Do not extend notes this side of this line.

76298 S & E #307—7-55

76298 S & E #307—7-55

PLEASE RETURN TO
LOS ANGELES COUNTY ENGINEER
700 LOS ANGELES COUNTY ENGINEERING BLDG.

NOTE: ANY ADDITIONS OR CHANGES ON THIS SHEET MUST BE MADE OR CIRCLED IN RED INK, WITH DATE AND NAME OF PERSON MAKING CHANGE.

Do not extend notes this side of this line.

STATION	B. S.	H. I.	F. S.	ELEV.	
B.M. SY2657J				62 69	ELV. = 62.690 F.B. 1944-155 FLOWER B.M. SY2657J. AVE. + DOWNEY AVE., N.E. COR., BT. SPK. IN CURB, 5' E. OF E. END C.R.
18" INLET N.				54 06	18" INLET N. RIM 62.55 DEPTH 6.99 55.56 DIAM. 1.50 ELV. 54.06
18" OUTLET S.				54 02	18" OUTLET N. RIM 62.55 DEPTH 7.03 55.52 DIAM 1.50 ELV. 54.02
B.M. SY2657J					ELV. = 62.690 B.M. SY2657J. (DESCRIP. SAME AS ABOVE)

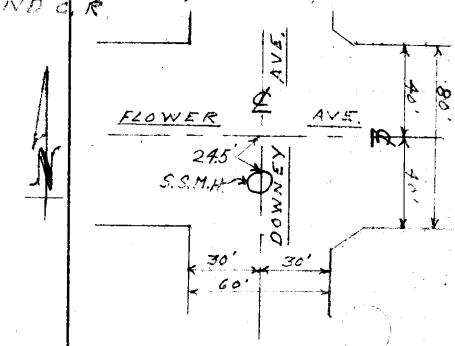

F. B. 2155 PG. 28 Job No. 4205.30 Division No. 10 Notes Red. Plotted Profile
Survey of CITY OF DOWNEY IMPROVEMENT No. 5 Date Date No.
Survey by LANIGAN Notes RIKE Notes Chkd. Checked X-Sec.
Indexed X C. Johnson Date Date Date No.

NOTES RED. _____ JOB NO. 4206.14 SURVEY OF DOWNEY #6

DATE _____ SURVEY BY J.J. LANIGAN

NOTES CHKD. _____ NOTES BY J.J.L. DATE 8-21-57

DATE _____ INDEXED A. C. Johnson DATE 8-29-57

F.B. 2155 PG. 33

J.N. 4206.134

DOWNEY #6

BENCH-LEVEL CIRCUIT

LANIGAN
RIKE
YASUI
ALWIN

DESCRIPTION	ADJ. ELEV.	3RD RUN	2ND RUN	DIFF.	1ST RUN	B.M.

Do not extend notes this side of this line

NOTE: ANY ADDITIONS OR CHANGES ON THIS SHEET MUST BE MADE OR CIRCLED IN RED INK, WITH DATE AND NAME OF PERSON MAKING CHANGE.

PLEASE RETURN TO
LOS ANGELES COUNTY SURVEYOR
725 LOS ANGELES COUNTY ENGINEERING BLDG.

765420 353 3-51

F.B. 2155 PG. 34

JOB NO. 4206.14 SURVEY OF DOWNEY #6 NOTES RED.
SURVEY BY J.J.L. ANIGAN DATE
NOTES BY J.J.L. DATE 8-21-57 NOTES CHKD.
INDEXED K. C. Johnson DATE DATE

763420 553 3-51

PLEASE RETURN TO
LOS ANGELES COUNTY SURVEYOR
725 LOS ANGELES COUNTY ENGINEERING BLDG.

NOTE: ANY ADDITIONS OR CHANGES ON THIS SHEET MUST BE MADE OR CIRCLED IN RED INK, WITH DATE AND NAME OF PERSON MAKING CHANGE.

Do not extend notes this side of this line

B.M.	1ST RUN	DIFF.	2ND RUN	3RD RUN	ADJ. ELEV.	DESCRIPTION
XA 88	73.243				73.243	BM XA 88 - ELEV. 73.243 - F.B. 2125-62
+	5.168					LAKEWOOD BLVD, (W. side) 565'± S. of ℄
⊼	78.411	+1.284				PASEO ST., BT. spk. in curb
−	3.884					
T.P	74.527					T.P
+	5.669					
⊼	80.196	+1.204				
−	4.465					
T.P	75.731					T.P
+	5.320					
⊼	81.051	+1.542				
−	3.778					
XA 90	77.273					BM XA 90 - ELEV 77.260 - F.B. 2125-62
+	5.105					LAKEWOOD BLVD (E. side) 5'± S. ℄ prod.
⊼	82.378	+0.737				PASEO ST., BT. spk. in curb
−	4.368					
T.P	78.010					T.P
+	5.697					
⊼	83.707	+1.216				
−	4.481					
T.P	79.226					T.P
+	5.643					
⊼	84.869	+1.561				
−	4.082					
T.P	80.787					T.P
+	5.053					
⊼	85.840	+0.364				
−	4.689					
T.P	81.151					T.P

76S420 353 3-51

PLEASE RETURN TO
LOS ANGELES COUNTY SURVEYOR
725 LOS ANGELES COUNTY ENGINEERING BLDG.

NOTE: ANY ADDITIONS OR CHANGES ON THIS SHEET MUST BE MADE OR CIRCLED IN RED INK, WITH DATE AND NAME OF PERSON MAKING CHANGE.

Do not extend notes this side of this line

B.M.	1ST RUN	DIFF.	2ND RUN	3RD RUN	ADJ. ELEV.	DESCRIPTION
T.P	81.151					T.P
+	5.505					
℄	86.656	+0.816				
−	4.689					
T.P	81.967					T.P.
+	5.457					
℄	87.424	+0.768				
−	4.689					
T.P	82.735					T.P
+	5.520					
℄	88.255	+0.891				
−	4.629					
T.P	83.626					T P
+	5.641					
℄	89.267	+0.886				
−	4.755					
T.P	84.512					T.P
+	5.664					
℄	90.176	+0.919				
−	4.745					
T.P	85.431					T.P
+	5.648					
℄	91.079	+0.859				
−	4.789					
T.P	86.290					T.P
+	5.342					
℄	91.632	+0.673				
−	4.669					
T.P	86.963					T.P

NOTES RED. _____ JOB NO. 4206.14 SURVEY OF DOWNEY #6
DATE _____ SURVEY BY J.J.L & ALVIGAR.
NOTES CHKD. _____ NOTES BY J.J.L DATE 8-21-47
DATE _____ INDEXED C. Johnson DATE _____

F.B. 2155 PG. 35

768420 353 3-51

PLEASE RETURN TO
LOS ANGELES COUNTY SURVEYOR
725 LOS ANGELES COUNTY ENGINEERING BLDG.

NOTE: ANY ADDITIONS OR CHANGES ON THIS SHEET MUST BE MADE OR CIRCLED IN RED INK, WITH DATE AND NAME OF PERSON MAKING CHANGE.

Do not extend notes this side of this line

JOB NO. 4206.14 SURVEY OF Downey #6 NOTES RED.
SURVEY BY J.J. LANIGAN DATE NOTES CHKD.
NOTES BY J.J.L. DATE 8-21-57
INDEXED K.C. Johnson DATE

F.B. 2155 Pg. 36

B.M.	1ST RUN	DIFF.	2ND RUN	3RD RUN	ADJ. ELEV.	DESCRIPTION
T.P	86.963					T.P
+	5.582					
⊼	92.545	+0.878				
−	4.704					
T.P	87.841					T.P
+	5.381					
⊼	93.222	+0.648				
−	4.733					
T.P	88.489					T.P
+	5.723					
⊼	94.212	+1.058				
−	4.665					
MV 11 (SET)	89.547				89.540	BM MV 11 - ELEV F.B. 2155:36
+	5.142					LAKEWOOD BLVD & ROSECRANS AVE.
⊼	94.689	+0.217				N.W. COR. BT. SPK. IN CULV. 42' N.
−	4.925					OF N. CHD. C.R.
T.P	89.764					T.P
+	5.023					
⊼	94.787	-0.398				
−	5.421					
T.P	89.366					T.P
+	4.830					
⊼	94.196	-0.559				
−	5.389					
T.P	88.807					T.P
+	4.882					
⊼	93.689	+0.087				
−	4.795					
MV 12 (SET)	88.894					BM MV 12 - ELEV F.B.
						LAKEWOOD BLVD (W. SIDE) 1125'± N. of
						ROSECRANS AVE, BT. SPK IN CULV. 1 ± FT. ± OF ℄

76S420 353 3-51

PLEASE RETURN TO
LOS ANGELES COUNTY SURVEYOR
725 LOS ANGELES COUNTY ENGINEERING BLDG.

NOTE: ANY ADDITIONS OR CHANGES ON THIS SHEET MUST BE MADE OR CIRCLED IN RED INK, WITH DATE AND NAME OF PERSON MAKING CHANGE.

Do not extend notes this side of this line

B.M. (SCH)	1ST RUN	DIFF.	2ND RUN	3RD RUN	ADJ. ELEV.	DESCRIPTION
MV12	88.894				88.886	MV12 - ELEV F.B.
+	4.615					LAKEWOOD BLVD (W. side) 11 25' N.
⊼	93.509	-0.094				of ROSECRANS AVE., BT. SPK. in
−	4.709					curb, in front of TRAILER PARK
T.P	88.800					T.P
+	5.290					
⊼	94.090	+0.548				
−	4.742					
T.P	89.348					T.P
+	5.340					
⊼	94.688	+0.415				
−	4.925					
T.P	89.763					T.P
+	5.015					
⊼	94.778	-0.599				
−	5.614					
T.P	89.164					T.P
+	4.502					
⊼	93.666	-1.066				
−	5.568					
T.P	88.098					T.P
+	4.626					
⊼	92.724	-1.016				
−	5.642					
T.P	87.082					T.P
+	4.869					
⊼	91.951	-0.664				
−	5.533					
T.P	86.418					T.P

NOTES RED. _____ JOB NO. 4206.14 SURVEY OF DOWNEY #6
DATE _____ SURVEY BY J.J. LANIGAN
NOTES CHKD. _____ NOTES BY J.J.L. DATE 8-21-57
DATE _____ INDEXED [illegible] C. Johnson DATE _____

F.B. 2155 PG. 37

769420 353 3-51

PLEASE RETURN TO
LOS ANGELES COUNTY SURVEYOR
725 LOS ANGELES COUNTY ENGINEERING BLDG.

NOTE: ANY ADDITIONS OR CHANGES ON THIS SHEET MUST BE MADE OR CIRCLED IN RED INK, WITH DATE AND NAME OF PERSON MAKING CHANGE.

JOB NO. 4206.14 SURVEY OF Downey #6 NOTES RED.
SURVEY BY J.J.L. & ANIGAN. DATE
NOTES BY J.J.L. DATE 8-21-57 NOTES CHKD.
INDEXED K. C. Johnson DATE DATE

F.B. 2155 PG. 38

Do not extend notes this side of this line

B.M.	1ST RUN	DIFF.	2ND RUN	3RD RUN	ADJ. ELEV.	DESCRIPTION
T.P	86.418					T.P
+	4.781					
℄	91.199	-0.880				
−	5.661					
T.P	85538					T.P
+	4.833					
℄	90.371	-0.895				
−	5.728					
T.P	84643					T.P
+	4.635					
℄	89.278	-0.906				
−	5.541					
T.P	83.737					T.P
+	4.753					
℄	88.490	-0.887				
−	5.640					
T.P	82.850					T.P
+	4.631					
℄	87.481	-0.829				
−	5.460					
T.P	82.021					T.P
+	4.568					
℄	86.589	-0.852				
−	5.421					
T.P	81168					T.P
+	4.802					
℄	85970	-0.659				
−	5.461					
T.P	80.509					T.P

76S420 353 3-51

PLEASE RETURN TO
LOS ANGELES COUNTY SURVEYOR
725 LOS ANGELES COUNTY ENGINEERING BLDG.

NOTE: ANY ADDITIONS OR CHANGES ON THIS SHEET MUST BE MADE OR CIRCLED IN RED INK, WITH DATE AND NAME OF PERSON MAKING CHANGE.

Do not extend notes this side of this line

B.M.	1ST RUN	DIFF.	2ND RUN	3RD RUN	ADJ. ELEV.	DESCRIPTION
T.P	80.509					T.P
+	4.621					
⊼	85.130	-1.052				
−	5.673					
T.P	79.457					T.P
+	4.364					
⊼	83.821	-1.383				
−	5.750					
T.P	78.071					T.P.
+	4.228					
⊼	82.299	-0.794				
−	5.022					
XA 90	77.277				77.260	BM XA 90 - ELEV. 77.260 - F.B. 2125-62 LAKEWOOD BLVD (E side) 5'± S. of ℄ prod. PASEO ST., BT. SPM. IN curb

NOTES RED. _____ JOB NO. 420614 SURVEY OF DOWNEY #6
DATE _____ SURVEY BY J.J. LANIGAN
NOTES CHKD. _____ NOTES BY J.J.L. DATE 8-21-57
DATE _____ INDEXED ~~X~~ C. Johnson DATE _____

F.B. 2155 PG. 39

F. B. 2155 PG. 40

JOB NO. 4206.14 SURVEY OF DOWNEY #6 NOTES RED.
SURVEY BY J. J. LANIGAN DATE
NOTES BY J. J. L. DATE 8-21-57 NOTES CHKD.
INDEXED K. C. Johnson DATE DATE

B.M.	1ST RUN	DIFF.	2ND RUN	3RD RUN	ADJ. ELEV.	DESCRIPTION

Do not extend notes this side of this line

PLEASE RETURN TO
LOS ANGELES COUNTY SURVEYOR
725 LOS ANGELES COUNTY ENGINEERING BLDG.

NOTE: ANY ADDITIONS OR CHANGES ON THIS SHEET MUST BE MADE OR CIRCLED IN RED INK, WITH DATE AND NAME OF PERSON MAKING CHANGE.

763420 353 9-51

Notes Ck'd by	Survey of DOWNEY #6
Map No.	JN 4206.14 Tape Std °F
Office Work	Surveyed by J. J. LANIGAN.
Checked	Notes J. J. L. Date 8-22-57
Date	Indexed C. Johnson 8-29-57

F. B. 2155 PG. 41

J.N 4206.14.

DOWNEY Nº 6

LAKEWOOD BLVD.

FROM

A POINT 300'± S. OF DEMING AVE.

TO

ROSECRANS AVE.

LOCATION OF IMPROVEMENTS

NOTE: OFFSETS TO POLES TAKEN TO CENTERS.

Note: Any Additions or Changes on this Sheet Must be Made or Circled in Red Ink With Date and Name of Person Making Change.

PLEASE RETURN TO
LOS ANGELES COUNTY ENGINEER
700 Los Angeles County Engineering Bldg.

Do not extend this side of this line.

76F3095 S&E #247 1-56

F. B. 2135 Pg. 42 CONT. BOT. PG. 43

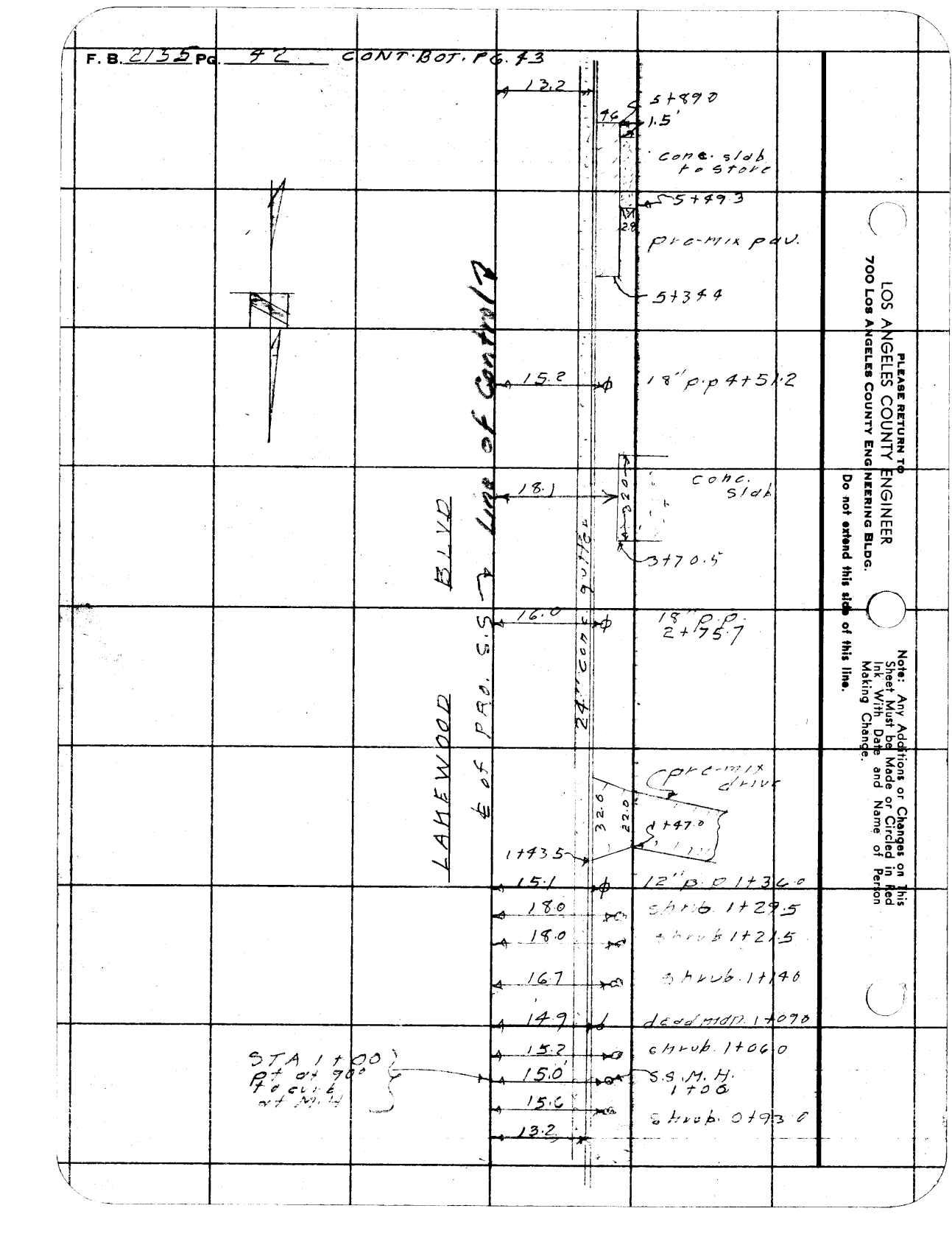

LOS ANGELES COUNTY ENGINEER
700 Los Angeles County Engineering Bldg.

PLEASE RETURN TO

Do not extend this side of this line.

Note: Any Additions or Changes on This Sheet Must be Made or Circled in Red Ink With Date and Name of Person Making Change.

Notes Ck'd by	Survey of DOWNEY #6	F. B. 2155 PG. 43
Map No.	JN 4206.14 Tape Std °F	
Office Work	Surveyed by J. J. LANIGAN	
Checked	Notes J. J. L. Date 8-22-57	
Date	Indexed A. C. Johnson	

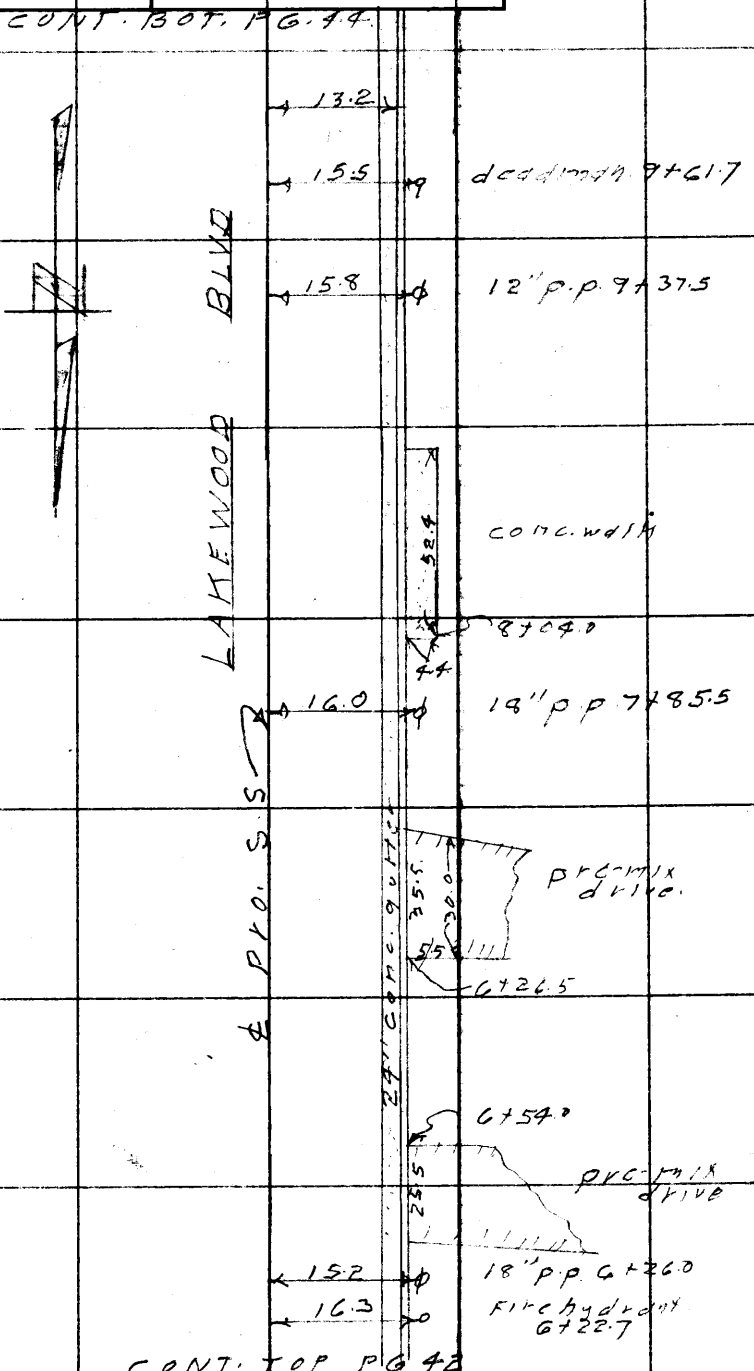

Note: Any Additions or Changes on This Sheet Must be Made or Circled in Red Ink With Date and Name of Person Making Change.

PLEASE RETURN TO
LOS ANGELES COUNTY ENGINEER
700 LOS ANGELES COUNTY ENGINEERING BLDG.

Do not extend this side of this line.

76F309S S&E #247 1-56

F. B. 2155 Pg. 44



CONT. TOP PG. 43

PLEASE RETURN TO
LOS ANGELES COUNTY ENGINEER
700 LOS ANGELES COUNTY ENGINEERING BLDG.
Do not extend this side of this line.
Note: Any Additions or Changes on This Sheet Must be Made or Circled in Red Ink With Date and Name of Person Making Change.

Profile No. | Notes Red. | Date | Plotted | Date | Job No. 4206.14 | Division No. 10 | F. B. 2155 Pg. 45
X-Sec. No. | Notes Chkd. | Date | Checked | Date | Survey of DOWNEY #6 | Survey by LANIGAN | Notes RIKE | Date 8-22-57 | Map No. | Indexed | Date

NOTE: ANY ADDITIONS OR CHANGES ON THIS SHEET MUST BE MADE OR CIRCLED IN RED INK, WITH DATE AND NAME OF PERSON MAKING CHANGE.

PLEASE RETURN TO
LOS ANGELES COUNTY ENGINEER
700 Los Angeles County Engineering Bldg.

Do not extend notes this side of this line.

J.N. 4206.14
DOWNEY NO. #6

LAKEWOOD BLVD.
FROM
A POINT 300'± S. OF DEMING AVE.
TO ROSECRANS AVE.

ELEV. PROFILE AND CROSS SECTION.

F. B.

H. I.

B. B. LANIGAN
RIKE
YASUI
ALWIN

STATION

76298 S & E #307—7-55

76298 S & E #307—7-55

PLEASE RETURN TO
LOS ANGELES COUNTY ENGINEER
700 LOS ANGELES COUNTY ENGINEERING BLDG.

NOTE: ANY ADDITIONS OR CHANGES ON THIS SHEET MUST BE MADE OR CIRCLED IN RED INK, WITH DATE AND NAME OF PERSON MAKING CHANGE.

Do not extend notes this side of this line.

STATION	B. S.	H. I.	F. S.	ELEV.	LAKEWOOD BLVD.		
					ELV. = 88.89 (UNADJ.) F.B.		
B.M. MV-12				88.89	B.M. MV-12 LAKEWOOD BLVD. (W. SIDE) 1125' N. OF ROSECRANS AVE., ST. SPK. IN CURB, IN FRONT OF TRAILER PARK.		
					LT.	℄ PROP. SEWER	RT.
1+00					S.S.M.H. 8" OUTLET N. RIM	88.79	S.S.M.H. 15'
					DEPTH	6.65	
						82.74	
					DIAM.	0.67	
8" OUTLET N.				81.47	ELV.	81.47	
1+00					S.S.M.H. 8" INLET W. RIM	88.79	S.S.M.H. 15'
					DEPTH	6.59	
						82.20	
					DIAM.	0.67	
8" INLET W.				81.53	ELV.	81.53	
1+00					S.S.M.H. 8" INLET S. RIM	88.79	S.S.M.H. 15'
					DEPTH	6.58	
						82.21	
					DIAM.	0.67	
8" INLET S.				81.54	ELV.	81.54	
1+00				88.3'		℄ PROP. SEWER	
" "				88.2		13.2' GUT.	
" "				88.78		13.2' CURB	
" "				88.6		18'	
" "				88.4	9'		
2+00				88.5		℄ PRO. SEWER	

F. B. 2155 Pg. 46 Job No. 4206.14 Division No. 10 Notes Red. Plotted Profile
Survey of DOWNEY #6 Date Date No. X-Sec.
Survey by LANIGAN Notes RIKE Notes Chkd. Checked
Indexed A. C. Johnson Date Date Date No.

76298 S & E #307—7-55

PLEASE RETURN TO
LOS ANGELES COUNTY ENGINEER
700 LOS ANGELES COUNTY ENGINEERING BLDG.

NOTE: ANY ADDITIONS OR CHANGES ON THIS SHEET MUST BE MADE OR CIRCLED IN RED INK, WITH DATE AND NAME OF PERSON MAKING CHANGE.

Do not extend notes this side of this line.

STATION	B. S.	H. I.	F. S.	ELEV.	LAKEWOOD BLVD. (CONT.)	
					L.	RT.
						℄ PRO. SEWER,
2+00				88 3		13.2' GUT.
" "				88 89		13.2' CURB.
" "				89 0		18'
" "				88 6	9'	
3+00				88 7		℄ PRO. SEWER
" "				88 4		13.2' GUT.
" "				88 79		13.2' CURB
" "				89 2		18'
" "				89 1		115'±
" "				88 6	9'	
T. P.				89 82	T. P.	
4+00				88 8		℄ PRO. SEWER
" "				88 5		13.2' GUT.
" "				89 12		13.2' CURB
" "				89 1		18'
" "				89 0	9'	
T. P.				88 90	T. P.	
5+00				89 0		℄ PRO. SEWER
" "				88 7		13.2' GUT.
" "				89 30		13.2' CURB

Profile
Notes Red. Plotted Job No. 4206.4 Division No. 10 F. B. 2155 Pg. 47
No. Date Date Survey of DOWNEY #6
X-Sec. Notes Chkd. Checked Survey by LANIGAN Notes RIKE Date 8-22-57
No. Date Date Map No. Revised Changes Date

76298 S & E #307—7-55

PLEASE RETURN TO
LOS ANGELES COUNTY ENGINEER
700 LOS ANGELES COUNTY ENGINEERING BLDG.

NOTE: ANY ADDITIONS OR CHANGES ON THIS SHEET MUST BE MADE OR CIRCLED IN RED INK, WITH DATE AND NAME OF PERSON MAKING CHANGE.

Do not extend notes this side of this line.

STATION	B. S.	H. I.	F. S.	ELEV.	LAKEWOOD LT.	BLVD. (CONT.) RT.
						℄ PRO. SEWER
5+00				89 3		18'
" "				90 8		190'±
" "				89 2	9'	
6+00				89 2		℄ PRO. SEWER
" "				88 9		13.2' GUT.
" "				89 51		13.2' CURB
" "				89 9		18'
" "				89 4	9'	
7+00				89 4		℄ PRO. SEWER
" "				89 1		13.2' GUT.
" "				89 67		13.2' CURB
" "				89 8		18'
" "				89 6	9'	
" "				[illegible] 48	T. P.	
8+00				89 6		℄ PRO. SEWER
" "				89 3		13.2' GUT.
" "				89 92		13.2' CURB
" "				89 9		18'
" "				91 1		240'±
" "				89 9	9'	

F. B. 2155 Pg. 48

Job No. 4206.14 Division No. 10 Notes Red. ____ Plotted ____ Profile ____

Survey of DOWNEY #6 Date ____ Date ____ No. ____

Survey by LANIGAN Notes RIKE Notes Chkd. ____ Checked ____ X-Sec. ____

Indexed C. Johnson Date ____ Date ____ Date ____ No. ____

76298 S & E #307—7-55

PLEASE RETURN TO
LOS ANGELES COUNTY ENGINEER
700 LOS ANGELES COUNTY ENGINEERING BLDG.

NOTE: ANY ADDITIONS OR CHANGES ON THIS SHEET MUST BE MADE OR CIRCLED IN RED INK, WITH DATE AND NAME OF PERSON MAKING CHANGE.

Do not extend notes this side of this line.

STATION	B. S.	H. I.	F. S.	ELEV.	LAKEWOOD LT.	BLVD. (CONT.) RT.
						℄ PRO. SEWER
9+00				897		℄ PRO. SEWER
" "				895		13.2' GUT.
" "				9008		13.2' CURB
" "				900		18'
" "				900	9'	
T. P.				9079	T.P.	
10 ± 00				898		℄ PRO. SEWER
" "				895		13.2' GUT.
" "				9013		13.2' CURB
" "				904		18'
" "				901	9'	
11+00				896		℄ PRO. SEWER
" "				892		13.2' GUT.
" "				8987		13.2' CURB
" "				903		18'
" "				900	9'	
11+00				882		200' ±
11+44				885		200' ±
12 ± 00				895		℄ PRO. SEWER
" "				890		13.2' GUT.

Profile Notes Red. ____ Plotted ____ Job No. 4206.14 Division No. 10 F. B. 2155 Pg. 49
No. ____ Date ____ Date ____ Survey of DOWNEY #6
X-Sec. Notes Chkd. ____ Checked ____ Survey by [illegible] Notes [illegible] Date 8-22-51
No. ____ Date ____ Date ____ Map No. ____ Indexed J. Johnson Date ____

76298 S & E #307—7-55

PLEASE RETURN TO
LOS ANGELES COUNTY ENGINEER
700 LOS ANGELES COUNTY ENGINEERING BLDG.

NOTE: ANY ADDITIONS OR CHANGES ON THIS SHEET MUST BE MADE OR CIRCLED IN RED INK, WITH DATE AND NAME OF PERSON MAKING CHANGE.

Do not extend notes this side of this line.

STATION	B. S.	H. I.	F. S.	ELEV.	LAKEWOOD	BLVD. (CONT)
					LT.	℄ RT.
						PRO. SEWER
12+00				89 50		13.2' CURB
" "				89 6		18'
" "				89 7	9'	
12+46.7				89 3		℄ PRO. SEWER
" "				88 [illegible]		13.2' GUT
" "				[illegible]		13.2' CURB
" "				89 [illegible]		18'
" "				89 6	9'	
B.M.MV-11				89 55	B.M.MV-11 LAKEWOOD BLVD + ROSECRANS AVE., N.W. COR, BT. SOK IN CURB, 40'± N. OF N. END C.R.	EIV = 89.547 (UNADJ.) F.B. 2155-36

F. B. 2155 PG. 50 Job No. 4206.14 Division No. 10 Notes Red. Plotted Profile
Survey of DOWNEY #6 Date Date No.
Survey by LANIGAN Notes RIKE Notes Chkd. Checked X-Sec.
Indexed C. Johnson Date Date Date No.

NOTES RED _____ JOB NO. 4205.34 SURVEY OF Downey #5M

DATE _____ SURVEY BY Snyder

NOTES CHKD _____ NOTES BY PIRS DATE 9-18-57

DATE _____ INDEXED A. C. Johnson DATE SEP 26 '57

F. B. 2155 Pg. 51

DESCRIPTION	ADJ. ELEV.	3RD RUN	2ND RUN	DIFF.	1ST RUN	B.M.
J.N. 4205.34						
DOWNEY #5M						
VERDURA AVE						
BENCH LEVELS.						
Snyder LaGault Hennington Bzinkson						

NOTE: ANY ADDITIONS OR CHANGES ON THIS SHEET MUST BE MADE OR CIRCLED IN RED INK, WITH DATE AND NAME OF PERSON MAKING CHANGE.

Do not extend notes this side of this line

PLEASE RETURN TO
LOS ANGELES COUNTY SURVEYOR
725 LOS ANGELES COUNTY ENGINEERING BLDG.

765420 S & E-353 4-54

Notes Ck'd by	Survey of DOWNEY #6
Map No.	JN 420634 Tape Std °F
Office Work	Surveyed by J. J. LANIGAN
Checked	Notes J J L Date 7-20-51
Date	Indexed

F. B. 2155 PG. 51A

C.I 420634
DOWNEY IMP. N° 6

LAKEWOOD BLVD

LOCATION OF BUILDINGS
AND PLUMBING OUTLETS

LANIGAN
DAGG
ALWIN

Note: Any Additions or Changes on this Sheet Must be Made or Circled in Red Ink With Date and Name of Person Making Change.

PLEASE RETURN TO
LOS ANGELES COUNTY ENGINEER
700 Los Angeles County Engineering Bldg.

Do not extend this side of this line.

76F3095 S&E #247 1-56

768420 S & E-353 4-54

PLEASE RETURN TO
LOS ANGELES COUNTY SURVEYOR
725 LOS ANGELES COUNTY ENGINEERING BLDG.

NOTE: ANY ADDITIONS OR CHANGES ON THIS SHEET MUST BE MADE OR CIRCLED IN RED INK, WITH DATE AND NAME OF PERSON MAKING CHANGE.

Do not extend notes this side of this line

JOB NO 42255.34 SURVEY OF Downey #5M NOTES RED. DATE
SURVEY BY Silvey NOTES CHKD. DATE
NOTES BY [illegible] C. Johnson DATE 9-16-57
INDEXED DATE

F.B. 2155 Pg. 52

B.M.	1ST RUN	DIFF.	2ND RUN	3RD RUN	ADJ. ELEV.	DESCRIPTION
XA 46	84.872				84.872	XA 46 EL 84.872 F.B. 1636-163
+	6611		6594			Acland ST. (S side) at Verdura ST
π	91.483	+0.963	0.965			BT. spk in conc step to Ro# 8640
−	5648		5629			
T.P. 1	85.835					
+	4299		4244			
π	90.134	-1.394	1.396			
−	5693		5640			
T.P. #2	84.441					
+	3758		3723			
π	88.199	-1.856	1.858			
−	5614		5581			
T.P. #3	82.585					
+	4611		4671			
π	87.196	+0.033	0.034			
−	4578		4637			
Set T.B.M. #1	82.618				82.624	T.B.M. #1 Verdura Ave & Florence ST S.E. cor.
+	4743		4720			BT. spk in conc drive To Ro# 4' E. of W. end
π	87.361	-0.269	0.266			
−	5012		4986			
T.P. #4	82.349					
+	4080		4062			
π	86.429	-0.560	0.562			
−	4640		4624			
Set T.B.M. #2	81.789				81.796	T.B.M. #2 Verdura Ave (W side)
+	4951		4918			100' N. of S. end of ST
π	86.740	+0.173	0.173			BT spk. in S.E. cor. conc drive
−	4778		4745			To Ro# 13649
T.P. #5	81.962					

PLEASE RETURN TO
LOS ANGELES COUNTY ENGINEER
700 LOS ANGELES COUNTY ENGINEERING BLDG.

Note: Any Additions or Changes on This Sheet Must be Made or Circled in Red Ink With Date and Name of Person Making Change.

Do not extend this side of this line.

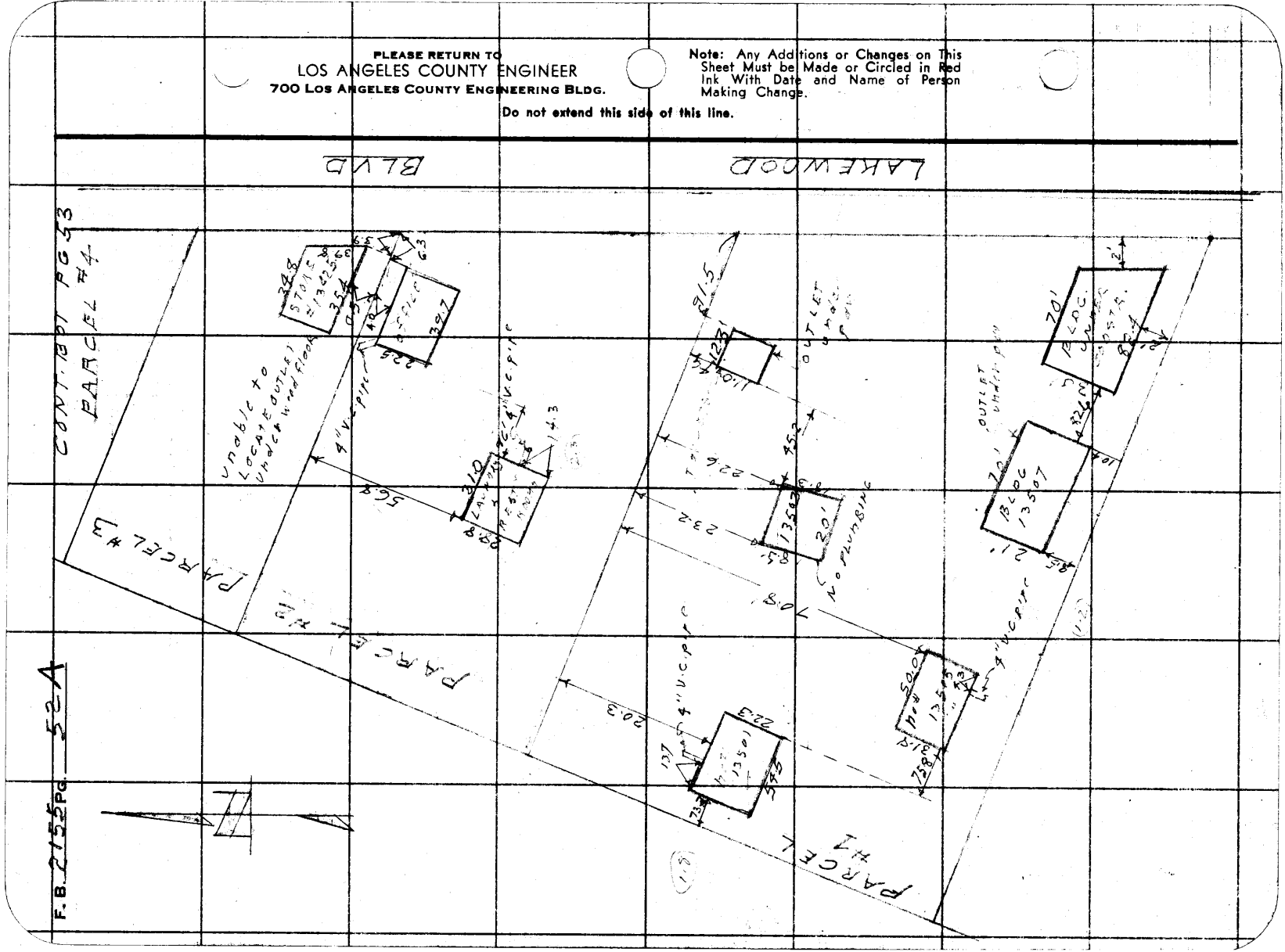

76S420 S & E-353 4-54

PLEASE RETURN TO
LOS ANGELES COUNTY SURVEYOR
725 LOS ANGELES COUNTY ENGINEERING BLDG.

NOTE: ANY ADDITIONS OR CHANGES ON THIS SHEET MUST BE MADE OR CIRCLED IN RED INK, WITH DATE AND NAME OF PERSON MAKING CHANGE.

Do not extend notes this side of this line

B.M.	1ST RUN	DIFF.	2ND RUN	3RD RUN	ADJ. ELEV.	DESCRIPTION
T.P. #5	81.962					Per Pg
+	4611		4590			
⊼	86.573	+0.515	0.517			
−	4096		4073			
Set T.B.M. #3	82.477				82.483	T.B.M. #3 Earnshaw Ave at
+	4472		4397			S. end of St. (W. side)
⊼	86.949	+0.417	0.420			BT. Spk. in Bot. step To ho# 13661
−	4055		3977			
T.P. #6	82.894					
+	5111		5168			
⊼	88.005	+0.726	0723			
−	4385		4445			
T.P. #7	83.620					
+	4972		4951			
⊼	88.592	+0.881	0.879			
−	4091		4072			
Set T.B.M. #4	84.501				82.511	T.B.M. #4 Earnshaw Ave
+	4678		4639			(E. side) 100 ± S. of Florence ST
⊼	89.179	+0.299	0.301			B.T. Spk in N. side conc drive
−	4379		4338			To ho# 13608
T.P. #8	84.800					
+	5541		5511			
⊼	90.341	+1.309	1.311			
−	4232		4200			
T.P. #9	86.109					
+	5490		5442			
⊼	91.599	+1.806	1804			
−	3684		3638			
T.P. #10	87.915					

NOTES RED ____ JOB NO. A205.34 SURVEY OF Downey #5M
DATE ____ SURVEY BY Snyder
NOTES CHKD. ____ NOTES BY PRS DATE 9-18-57
DATE ____ INDEXED C. Johnson DATE ____

F. B. 2155 PG. 53

Notes Ck'd by	Survey of DOWNEY #6
Map No.	JN 4206.34 Tape Std °F
Office Work	Surveyed by J.J.LANIGAN
Checked	Notes J.J.L. Date 9-20-57
Date	Indexed

F. B. 2155 PG. 53A

Note: Any Additions or Changes on this Sheet Must be Made or Circled in Red Ink With Date and Name of Person Making Change.

Do not extend this side of this line.

PLEASE RETURN TO
LOS ANGELES COUNTY ENGINEER
700 Los Angeles County Engineering Bldg.

76F3095 S&E #247 1-56

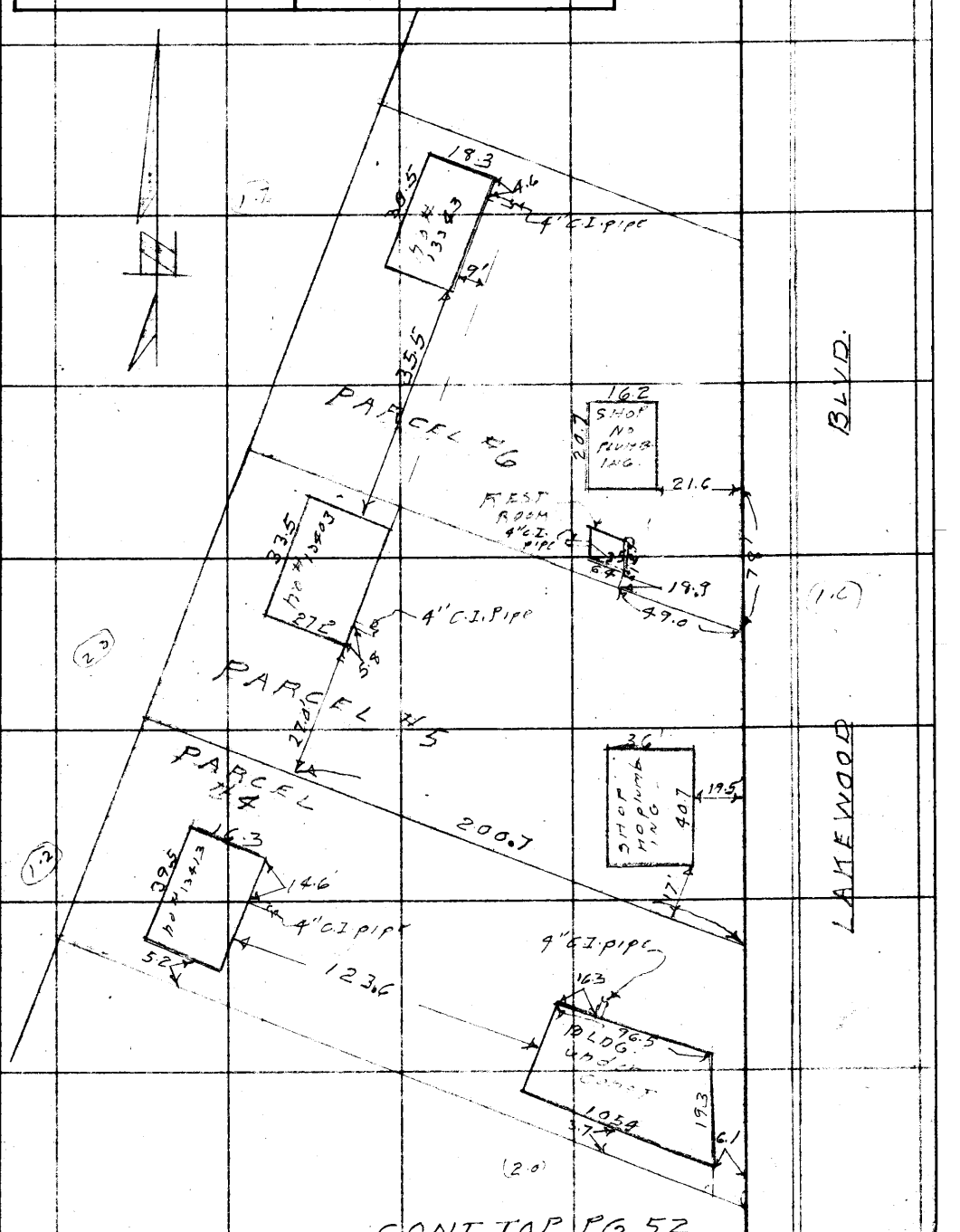

76S420 S & E-353 4-54

PLEASE RETURN TO
LOS ANGELES COUNTY SURVEYOR
725 LOS ANGELES COUNTY ENGINEERING BLDG.

NOTE: ANY ADDITIONS OR CHANGES ON THIS SHEET MUST BE MADE OR CIRCLED IN RED INK, WITH DATE AND NAME OF PERSON MAKING CHANGE.

Do not extend notes this side of this line

B.M.	1ST RUN	DIFF.	2ND RUN	3RD RUN	ADJ. ELEV.	DESCRIPTION
T.P. # 10	87.915					Pen Pg.
+	5358		5392			
⊼	93.273	+1.419	1.417			
Fd. −	3939		3975			
XA 47	89.334				89.347	XA 47 EL. 89.347 F.B. 1636-163 Berlin Ave & Acland St. N.E. Cor - Bt spk in Conc walk ho # 13258

JOB NO. 4205.34 SURVEY OF Downey #5M NOTES RED.
SURVEY BY Snyder DATE
NOTES BY PRS DATE 9-18-57 NOTES CHKD.
INDEXED E. C. Johnson DATE DATE

F.B. 2155 PG. 54

PLEASE RETURN TO
LOS ANGELES COUNTY ENGINEER
700 LOS ANGELES COUNTY ENGINEERING BLDG.

Note: Any Additions or Changes on This Sheet Must be Made or Circled in Red Ink With Date and Name of Person Making Change.

Do not extend this side of this line.

F. B. 2155 PG. 54A

PWFB .0724

1287

Notes Ck'd by	Survey of Downey #5M
Map No.	JN 4205.34 Tape 011C Std 62 °F
Office Work	Surveyed by Snyder
Checked	Notes PRS Date 9-18-57
Date	Indexed ~~A. C. Johnson~~ SEP 26 57

F. B. 2145 PG. 55

JN 4205.34

DOWNEY No 5M

VERDURA AVE.

Snyder
LC Gavit
Harrington
Bankson

INDEX

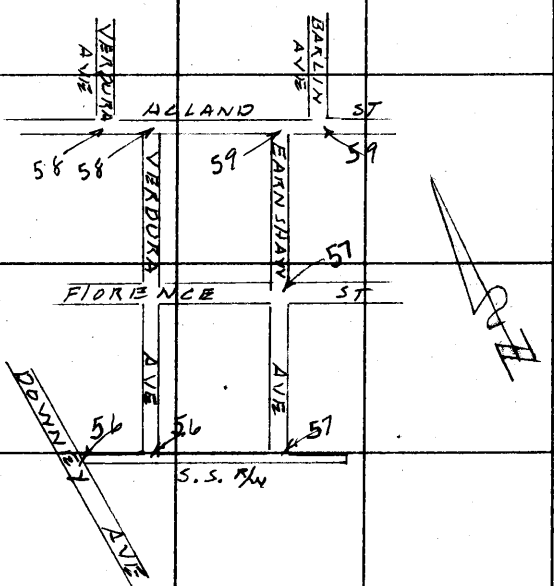

Note: Any Additions or Changes on This Sheet Must be Made or Circled in Red Ink With Date and Name of Person Making Change.

Do not extend this side of this line.

PLEASE RETURN TO
LOS ANGELES COUNTY ENGINEER
700 LOS ANGELES COUNTY ENGINEERING BLDG.

76F309S SAE #247 1-56

Profile No.	Notes Red.	Plotted	Job No. 4206.34	Division No. 10	F. B. 2155 Pg. 55A
	Date	Date	Survey of DOWNEY No. #6		
X-Sec. No.	Notes Chkd.	Checked	Survey by LANIGAN	Notes RIKE	Date 9-24-57
	Date	Date	Map No.	Indexed	Date

C.I. 4206.34
DOWNEY IMP. No. #6

LAKEWOOD BLVD.

ELEVATIONS OF PLUMBING OUTLETS

STATION	B. S.	H. I.	F. S.	ELEV.

LANIGAN
RIKE
YASUI
ALWIN.

NOTE: ANY ADDITIONS OR CHANGES ON THIS SHEET MUST BE MADE OR CIRCLED IN RED INK, WITH DATE AND NAME OF PERSON MAKING CHANGE.

PLEASE RETURN TO
LOS ANGELES COUNTY ENGINEER
700 LOS ANGELES COUNTY ENGINEERING BLDG.

Do not extend notes this side of this line.

76298 S & E #307—7-55

F. B. 2155 Pg. 56

PWFB 0724

1288

WS32, D-3

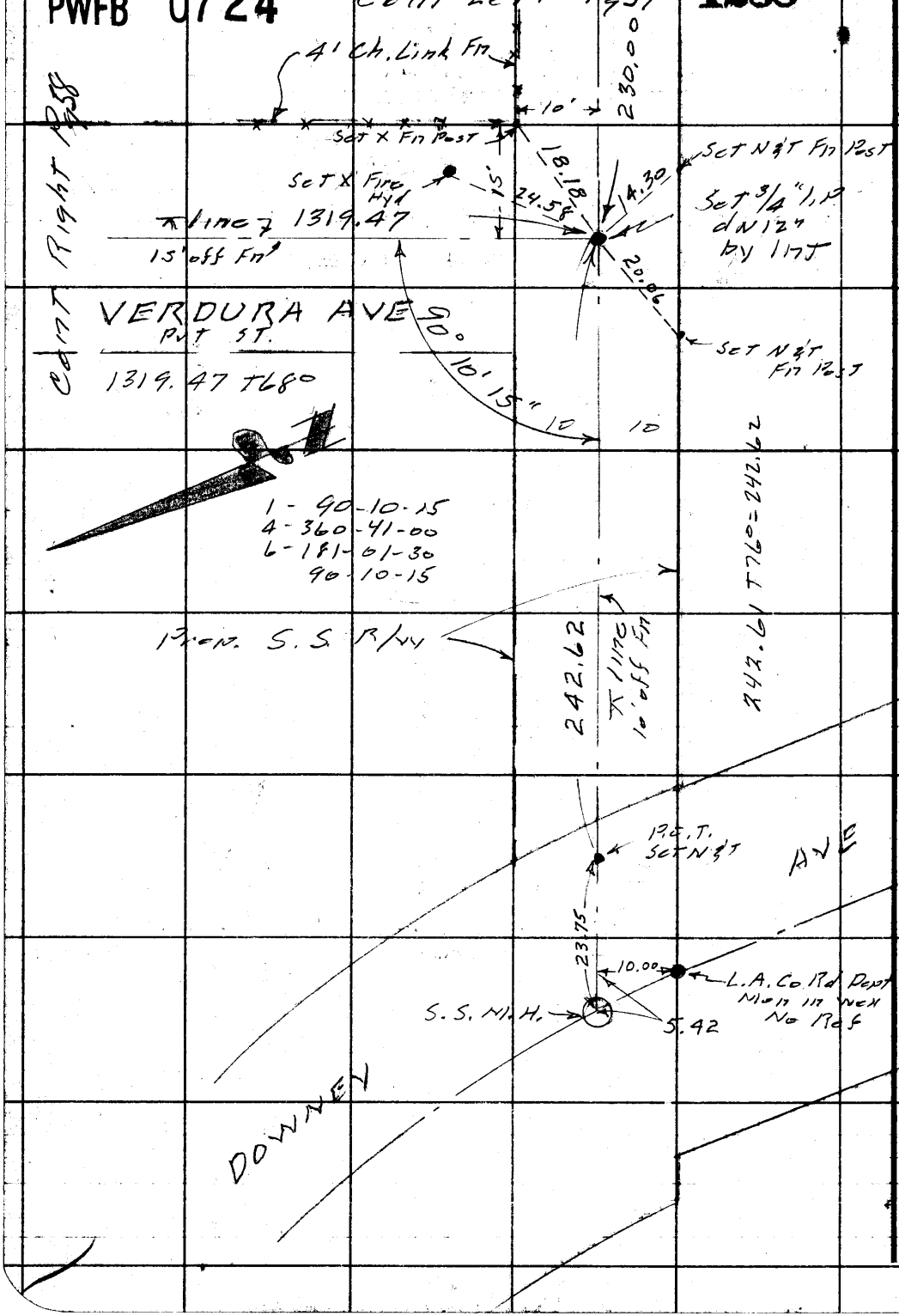

PLEASE RETURN TO
LOS ANGELES COUNTY ENGINEER
700 LOS ANGELES COUNTY ENGINEERING BLDG.

Do not extend this side of this line.

Note: Any Additions or Changes on This Sheet Must be Made or Circled in Red Ink With Date and Name of Person Making Change.

76298 S & E #307—7-55

PLEASE RETURN TO
LOS ANGELES COUNTY ENGINEER
700 LOS ANGELES COUNTY ENGINEERING BLDG.

NOTE: ANY ADDITIONS OR CHANGES ON THIS SHEET MUST BE MADE OR CIRCLED IN RED INK, WITH DATE AND NAME OF PERSON MAKING CHANGE.

Do not extend notes this side of this line.

F. B. 2155 Pg. 54 Job No. 42063 Division No. 10 Notes Red. Plotted
Survey of DOWNEY No. #2 Date Date No. Profile
Survey by LANGAN Notes RIKE Notes Chkd. Checked X-Sec.
Indexed Date Date Date No.

STATION	B. S.	H. I.	F. S.	ELEV.		
B.M. MV-11				89.35	B.M. MV-11, LAKEWOOD BLVD. & ROSECRANS AVE., N.W. C.A.R., BT. SPK. IN CURB, 40' ± N. OF N. END C.R.	ELEV. = 89.547 (UNADJ.) F.B. 2155-36
PARCEL #1				90.2	BLDG. UNDER CONSTR., (GROUND ELV. S.E. COR.),	PARCEL #1
T. P.				90.14	T.P.	
PARCEL #1				91.2	(GROUND ELV.) BLDG. #13507	(OUTLET UNDER PAVT.) PARCEL #1
" "				90.6	(GROUND ELV. N.E. COR.) TOILETS & SHOWER	
" "				91.2	(GROUND ELV. S.E. COR.) (OUTLET UNDER PAVT.)	PARCEL #1
" "				90.7	(GROUND ELV. N.E. COR.) BLDG. #13503 (NO PLUMBING)	PARCEL #1
" "				89.5	GR. OVER PIPE 4" V.C.P. HO. # 13505	" "
" "				91.2	4" V.C.P. HO # 13505 (TOP)	" "
" "				89.4	GR. OVER PIPE 4" V.C.P. HO. # 13501	" "
T. P.				91.01	4" V.C.P. HO. # 13501 (TOP)	" "
PARCEL #2				90.9	T.P.	
" "				88.6	GR. OVER 4" V.C.P. LAUNDRY & TOILETS	PARCEL #2
" "				90.4	4" V.C.P. (TOP)	" " " "
" "				90.3	GR. OVER 4" V.C.P. OFFICE	" "
PARCEL #3				89.8	4" V.C.P. (TOP)	" " " "
T. P.				91.70	STORE # 13425 GROUND ELV. N.W. COR.	PARCEL #3
PARCEL #4				89.6	T.P.	
" "				87.9	BLDG. UNDER CONST. GR. OVER 4" C.I.P.	PARCEL #4.
					4" C.I.P. (TOP) BLDG. UNDER CONST.	" "

PWFB 0724 1289

Notes Ck'd by	Survey of Downey #5M
Map No.	JN 4205,34 Tape 0116 Std 68 °F
Office Work	Surveyed by Snyder
Checked	Notes P135 Date 9-18-57
Date	Indexed A. C. Johnson

F. B. 2185 PG. 59

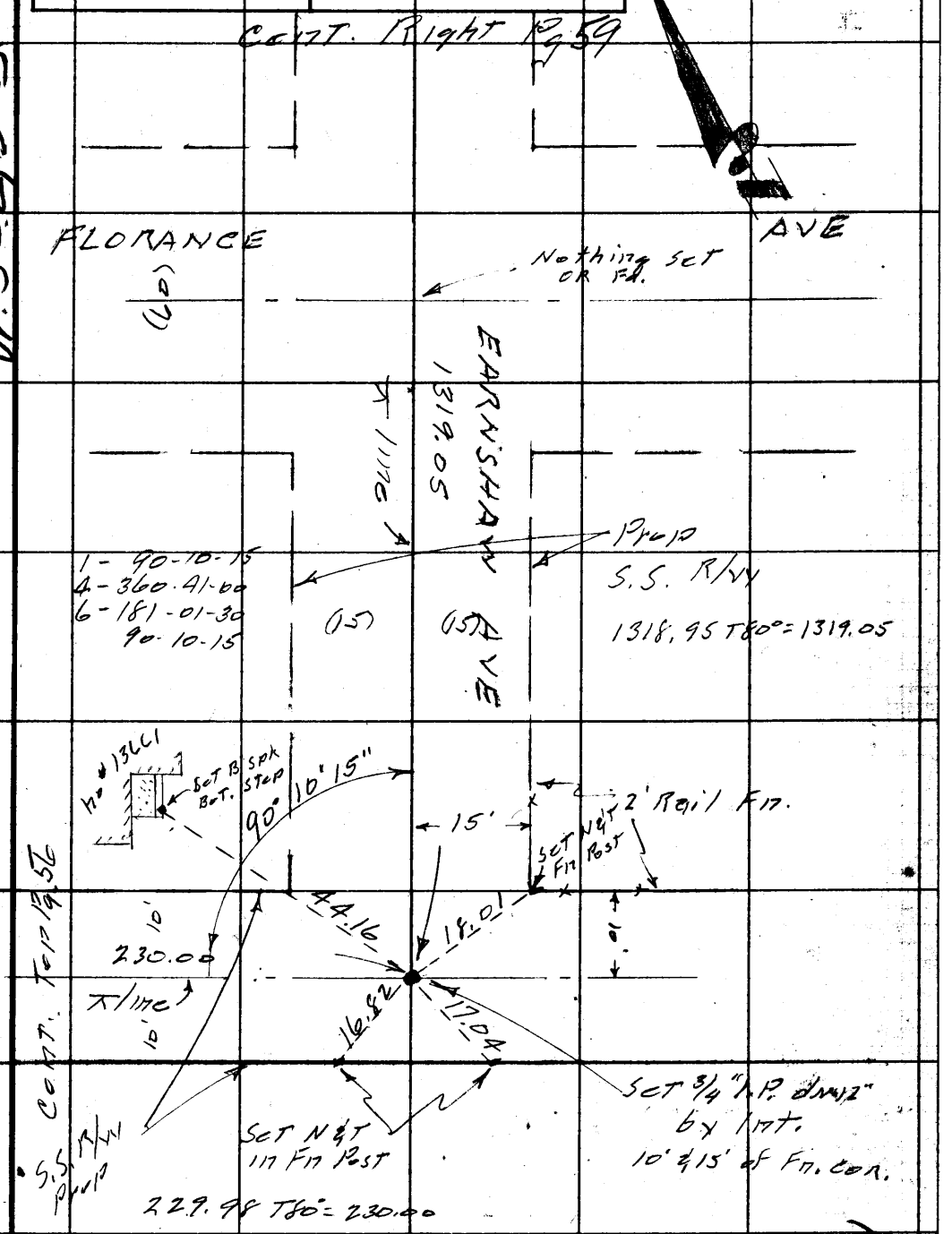

W.S 32, D-3

Note: Any Additions or Changes on This Sheet Must be Made or Circled in Red Ink With Date and Name of Person Making Change.

Do not extend this side of this line.

PLEASE RETURN TO
LOS ANGELES COUNTY ENGINEER
700 LOS ANGELES COUNTY ENGINEERING BLDG.

(9)

76F3095 S&E #247 1-56

76298 S & E #307—7-55

PLEASE RETURN TO
LOS ANGELES COUNTY ENGINEER
700 LOS ANGELES COUNTY ENGINEERING BLDG.

NOTE: ANY ADDITIONS OR CHANGES ON THIS SHEET MUST BE MADE OR CIRCLED IN RED INK, WITH DATE AND NAME OF PERSON MAKING CHANGE.

Do not extend notes this side of this line.

STATION	B. S.	H. I.	F. S.	ELEV.		
PARCEL #4				908	GR. OVER 4" C.I.P. HO # 13413	PARCEL #4.
" "				896	4" C.I.P. (TOP) HO # 13413	" "
T. P.				8968	T. P.	
PARCEL #5				896	GR. ELV. N.E. COR. SHOP (NO PLUMBING)	PARCEL #5
" "				904	GR. OVER 4" C.I.P. HO # 13403	" "
				881	4" C.I.P. (TAP) " "	" "
PARCEL #6				892	GR. OVER 4" C.I.P. REST ROOM	PARCEL #6
" "				876	4" C.I.P. (TOP) " "	" "
" "				901	GR. OVER 4" C.I.P. HO. # 13343	" "
" "				884	4" C.I.P. (TAP) " "	" "
" "				897	GR. ELV. S.W. COR. SHOP (NO PLUMBING)	" "
B.M. MV-12				8893	ELV. = 88.594 (UNADJ.) F.B. 2155-36 B.M. MV-12 LAKEWOOD BLVD. (W. SIDE) 1125' ± N. OF ROSECRANS AVE, BT. SPOT IN CURB, IN FRONT OF TRAILER PARK.	

Profile Notes Red. Plotted Job No 4206.34 Division No. 10
No. Date Date Survey of DOWNEY No. #6 F. B. 2155 Pg. 57
X-Sec. Notes Chkd. Checked Survey by LAN/GAN Notes RIKE Date 9-24-57
No. Date Date Map No. Indexed Date

1290, 1291

F. B. ~~2155~~ Pg. ~~58~~

PWFB 0724 Cont. Bot Pg 59.

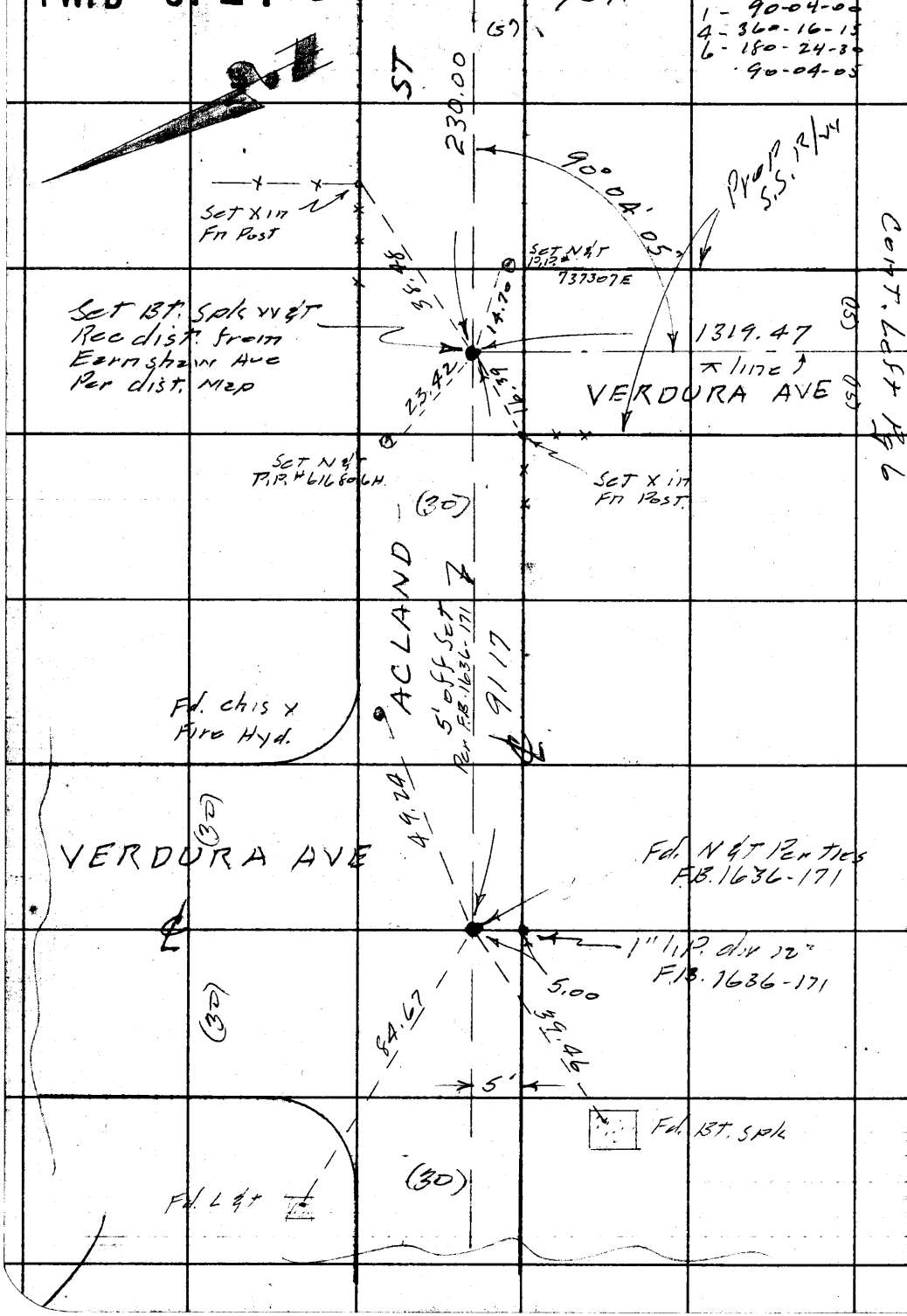

Cont. Left Pg 6

WS. 32, D-3

PLEASE RETURN TO
LOS ANGELES COUNTY ENGINEER
700 LOS ANGELES COUNTY ENGINEERING BLDG.

Do not extend this side of this line.

Note: Any Additions or Changes on This Sheet Must be Made or Circled in Red Ink With Date and Name of Person Making Change.

F. B. 2155 Pg. 58A

Job No. 4206.34 Division No. 10 Notes Red. Plotted Profile

Survey of DOWNEY No. #6 Date Date No.

Survey by LANIGAN Notes RIKE Notes Chkd. Checked X-Sec.

Indexed Date Date Date No.

STATION	B. S.	H. I.	F. S.	ELEV.	

Do not extend notes this side of this line.

PLEASE RETURN TO
LOS ANGELES COUNTY ENGINEER
700 Los Angeles County Engineering Bldg.

NOTE: ANY ADDITIONS OR CHANGES ON THIS SHEET MUST BE MADE OR CIRCLED IN RED INK, WITH DATE AND NAME OF PERSON MAKING CHANGE.

76298 S & E #307—7-55

PWFB 0724

1292

Notes Ck'd by	Survey of Downey #5M
Map No.	JN 42,05,34 Tape 0116 Std 68 °F
Office Work	Surveyed by Snyder
Checked	Notes PRS Date 9-18-57
Date	Indexed A. C. Johnson

F. B. ~~2155~~ Pg. ~~59~~

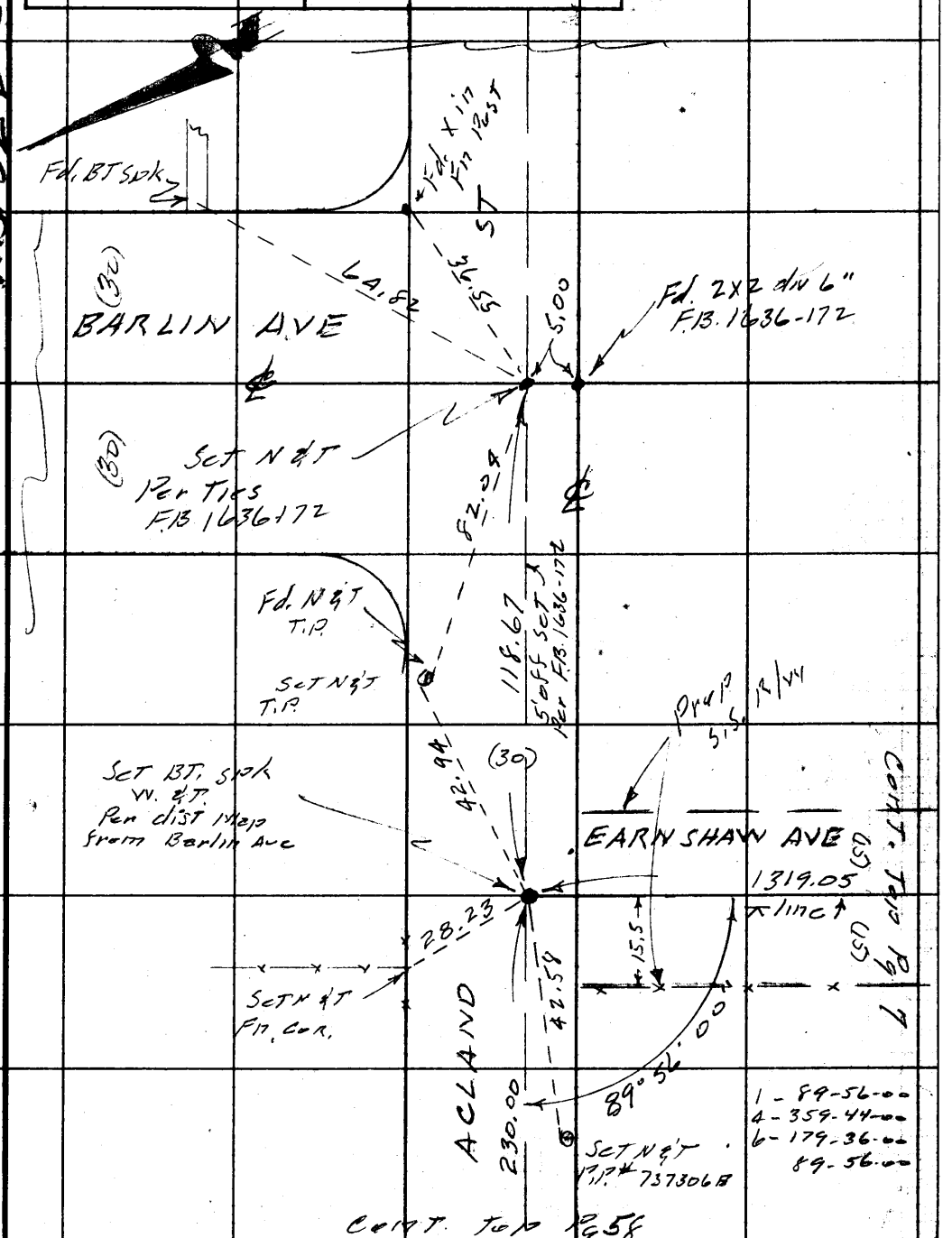

Note: Any Additions or Changes on This Sheet Must be Made or Circled in Red Ink With Date and Name of Person Making Change.

Do not extend this side of this line.

PLEASE RETURN TO
LOS ANGELES COUNTY ENGINEER
700 LOS ANGELES COUNTY ENGINEERING BLDG.

76F3095 S&E #247 1-56

Profile No. | Notes Red. | Plotted | Job No. 4206.34 | Division No. 10 | F. B. 2155 Pg. 59A

X-Sec. No. | Notes Chkd. | Checked | Survey of DOWNEY No. 6 | Survey by LANIGAN | Notes RIKE | Date 9-24-57

Map No. | Indexed | Date

C.I. 4206.34

DOWNEY IMP. No. 6

STATION	B. S.	H. I.	F. S.	ELEV.	
	LANIGAN RIKE YASUI ALWIN.				

NOTE: ANY ADDITIONS OR CHANGES ON THIS SHEET MUST BE MADE OR CIRCLED IN RED INK, WITH DATE AND NAME OF PERSON MAKING CHANGE.

Do not extend notes this side of this line.

PLEASE RETURN TO
LOS ANGELES COUNTY ENGINEER
700 Los Angeles County Engineering Bldg.

76298 S & E #307—7-55

PLEASE RETURN TO
LOS ANGELES COUNTY ENGINEER
700 LOS ANGELES COUNTY ENGINEERING BLDG.

Note: Any Additions or Changes on This Sheet Must be Made or Circled in Red Ink With Date and Name of Person Making Change.

Do not extend this side of this line.

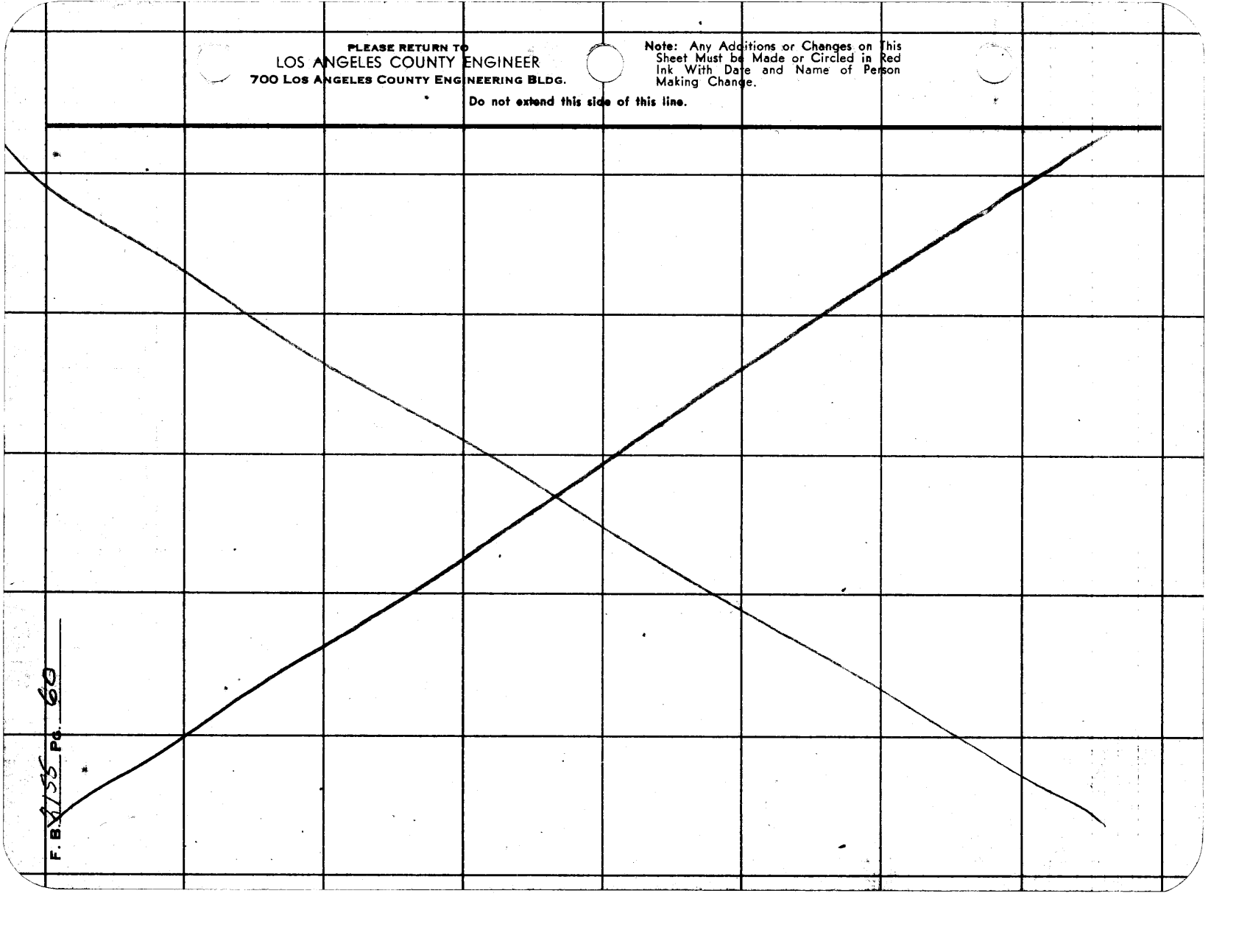

F. B. 1755 Pg. 60

76298 S & E #307—7-55

PLEASE RETURN TO
LOS ANGELES COUNTY ENGINEER
700 LOS ANGELES COUNTY ENGINEERING BLDG.

NOTE: ANY ADDITIONS OR CHANGES ON THIS SHEET MUST BE MADE OR CIRCLED IN RED INK, WITH DATE AND NAME OF PERSON MAKING CHANGE.

Do not extend notes this side of this line.

F. B. 2155 Pg. 60A
Job No. 420634 Division No. 10 Notes Red. Plotted
Survey of DOWNEY NO. 2 Date Date
Survey by LANGLEY Notes PIKE Notes Chkd. Checked
Indexed Date Date Date
Profile No. X-Sec. No.

STATION	B. S.	H. I.	F. S.	ELEV.	ELV. BACK LOT LINE FROM PARCEL #1 TO PARCEL #6 Inclus.
					ELV = 89.547 (U.S.G.S.) F.B. 2155-36
B.M.MV-11				89 55	B.M.MV-11 LAKEWOOD BLVD. & ROSECRANS AVE. N.W. COR., BT'S PK. IN CURB, 40'± N. OF N. END C.R.
T. P.				92 38	T.P
0+00				91 2	100' S'LY. FROM S.W. COR. PARCEL #1
1+00				91 2	S.W. COR. PARCEL #1
1+02				90 6	BACK LOT LINE.
T. P.				90 40	T.P
2+00				91 1	BACK LOT LINE.
2+23				91 3	" " "
T. P.				91 67	T.P
3+09				91 8	BACK LOT LINE
3+89				92 0	" " "
T. P.				91 96	T.P.
4+49.5				91 1	BACK LOT LINE
4+52.0				92 1	" " "
4+60				93 0	" " " (3' E'LY. 1.2' LOWER)
5+10.5				92 7	" " " (4' E'LY. 1.2' LOWER)
5+11.0				91 8	" " "
T. P.				91 31	T.P.
6+00				92 1	BACK LOT LINE
6+00				90 7	12' E'LY.

Notes Ck'd by	Survey of Downey #5M
Map No.	JN 4205.34 Tape Std °F
Office Work	Surveyed by Snyder
Checked	Notes PRS Date 9-19-57
Date	Indexed C. Johnson SEP 26 '57

F. B. 2155 PG. 61

J.N. 4205.34
DOWNEY #5M
VERDURA AVE

Location of Improvements
in
Prop S.S. R/W

From - Downey Ave
To - Earnshaw Ave

Snyder
Le Gault
Harrington
Bankson

Note: Any Additions or Changes on This Sheet Must be Made or Circled in Red Ink With Date and Name of Person Making Change.

PLEASE RETURN TO
LOS ANGELES COUNTY ENGINEER
700 LOS ANGELES COUNTY ENGINEERING BLDG.

Do not extend this side of this line.

76F309S S&E #247 1-56

76298 S & E #307—7-55

PLEASE RETURN TO
LOS ANGELES COUNTY ENGINEER
700 Los Angeles County Engineering Bldg.

NOTE: ANY ADDITIONS OR CHANGES ON THIS SHEET MUST BE MADE OR CIRCLED IN RED INK, WITH DATE AND NAME OF PERSON MAKING CHANGE.

Do not extend notes this side of this line.

STATION	B. S.	H. I.	F. S.	ELEV.		
6+65				90 7	BACK LOT LINE.	
T. P.				89 69	T.P.	
B.M.MV-12				88 90	B.M.MV-12 ELEV. = 88.894 (UNADJ.) F.B. 2155-36 LAKEWOOD BLVD. (W. SIDE) 1125'± N. OF ROSECRANS AVE., AT S.P.A. IN CURB, IN FRONT OF TRAILER PARK.	

Profile Notes Red. Plotted Job No. 4206.34 Division No. 10 F. B. 2155 Pg. 61A
No. Date Date Survey of DOWNEY No. 6
X-Sec. Notes Chkd. Checked Survey by LAVIGAN Notes PIKE Date 9-24-57
No. Date Date Map No. Indexed Date

F. B. 2155 PG. 62

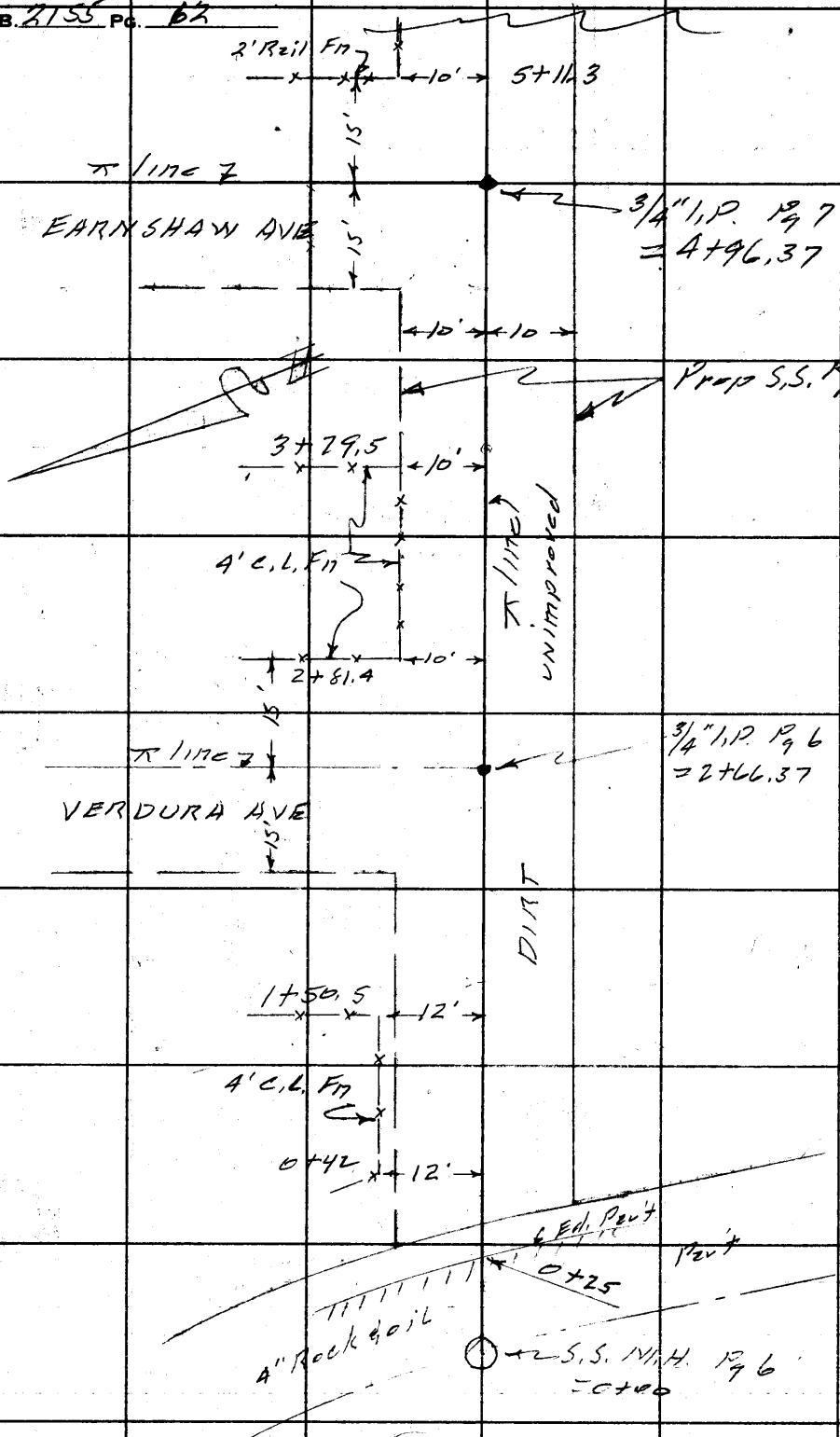

PLEASE RETURN TO
LOS ANGELES COUNTY ENGINEER
700 LOS ANGELES COUNTY ENGINEERING BLDG.
Do not extend this side of this line.

Note: Any Additions or Changes on This Sheet Must be Made or Circled in Red Ink With Date and Name of Person Making Change.

F. B. 2155 Pg. 62A Job No. 4206.34 Division No. 10 Notes Red. Plotted Profile

Survey of DOWNEY No 6 Date Date No.

Survey by LANIGAN Notes RIKE Notes Chkd. Checked X-Sec.

Indexed Date Date Date No.

STATION	B. S.	H. I.	F. S.	ELEV.	

Do not extend notes this side of this line.

PLEASE RETURN TO

LOS ANGELES COUNTY ENGINEER

700 Los Angeles County Engineering Bldg.

NOTE: ANY ADDITIONS OR CHANGES ON THIS SHEET MUST BE MADE OR CIRCLED IN RED INK, WITH DATE AND NAME OF PERSON MAKING CHANGE.

76298 S & E #307—7-55

Profile No. | Notes Red. | Plotted | Job No. 4205, 34 | Division No. 10 | F. B. 2155 Pg. 63
Date | Date | Survey of Downey #5M
X-Sec. No. | Notes Chkd. | Checked | Survey by Snyder | Notes P/TS | Date 9-19-57
Date | Date | Map No. | Checked Johnson | Date SEP 26 '57

J. N. 4205. 34
DOWNEY #5M
VERDURA AVE

X SECTIONS

117

Prop. S. S. R/W

From – Downey Ave
To – Earnshaw Ave

Snyder
LeCuit
Hannington
Branksen

STATION	B. B.	H. I.	F. B.	ELEV.

NOTE: ANY ADDITIONS OR CHANGES ON THIS SHEET MUST BE MADE OR CIRCLED IN RED INK, WITH DATE AND NAME OF PERSON MAKING CHANGE.

Do not extend notes this side of this line.

PLEASE RETURN TO
LOS ANGELES COUNTY ENGINEER
700 Los Angeles County Engineering Bldg.

76298 S & E #307—7-55

Profile No. | Notes Red. | Date | Plotted | Date | Job No. 4206.34 | Division No. 10 | F. B. 2155 Pg. 63

X-Sec. No. | Notes Chkd. | Date | Checked | Date | Survey of DOWNEY No. 6 | Survey by LANIGAN Notes RIKE Date 7-25-57 | Map No. | Indexed | Date

C.I. 4206.34
DOWNEY I.M.P. No. 6

ROSECRANS AVE. & GUNDERSON AVE.

INVERT ELEVATIONS OF S.S.M.H.

STATION	B.S.	H.I.	F.S.	ELEV.

LANIGAN
RIKE
YASUI
ALWIN.

NOTE: ANY ADDITIONS OR CHANGES ON THIS SHEET MUST BE MADE OR CIRCLED IN RED INK, WITH DATE AND NAME OF PERSON MAKING CHANGE.

PLEASE RETURN TO
LOS ANGELES COUNTY ENGINEER
700 Los Angeles County Engineering Bldg.

Do not extend notes this side of this line.

76298 S & E #307—7-55

76298 S & E #307—7-55

PLEASE RETURN TO
LOS ANGELES COUNTY ENGINEER
700 LOS ANGELES COUNTY ENGINEERING BLDG.

NOTE: ANY ADDITIONS OR CHANGES ON THIS SHEET MUST BE MADE OR CIRCLED IN RED INK, WITH DATE AND NAME OF PERSON MAKING CHANGE.

Do not extend notes this side of this line.

STATION	S. S.	H. I.	F. S.	ELEV.	S.S. R/W	
T.B.M. #2				8179	T.B.M. #2 Verdura Ave (W side) 100'± N of S. end of ST. — BT. spk in S.E. cor. Cone drive to ho # 13649 EL. 81.789 (Field) F.B. 2155	
					Left & N	Right & S.
0+00				8039	Rim of S.S.M.H. on R line	
10" inlet N.W.	80.39 / 10.90 / 69.49	80.39 / 10.84 / 69.55		6949	Meas 10.07 / DIA 83 / 10.90	
8" inlet W.				6955	Meas 10.17 / D. 67 / 10.84	Meas. 10.17 / DIA 125 / 11.42
15" inlet N.E		80.39 / 11.65 / 68.74	80.39 / 11.42 / 68.97	6897	Meas 10.15 / DIA 150 / 11.65	
18" outlet S.				6874		
0+00				804		10' R.
✓				805	10' L	
0+25				796		Gutter Ed. Pav't
✓				795		10' R
✓				797	10' L	
0+50				815		
✓				810		10' R
✓				816	10' L	
1+00				814		
✓				811		10' R
✓				804		140' R
✓				814	10' L	

F. B. 2155 PG. 64 Job No. 4205.39 Division No. 10 Notes Red. Plotted Profile
Survey of Downey #5M Date Date No. X-Sec.
Survey by Snyder Notes P.R.S. Notes Chkd. Checked
Indexed C. Johnson Date Date Date No.

76298 S & E #307—7-55

PLEASE RETURN TO
LOS ANGELES COUNTY ENGINEER
700 LOS ANGELES COUNTY ENGINEERING BLDG.

NOTE: ANY ADDITIONS OR CHANGES ON THIS SHEET MUST BE MADE OR CIRCLED IN RED INK, WITH DATE AND NAME OF PERSON MAKING CHANGE.

Do not extend notes this side of this line.

STATION	B. S.	H. I.	F. S.	ELEV.	
					ELV. = 89.547 (UNADJ.) F.B. 2155-36
B.M. MV-11				89 55	B.M. MV-11 LAKEWOOD BLVD. & ROSECRANS AVE. N.W. COR., BT. SPK. IN CURB, 40' ± N. OF N. END C.R.
T. P.				87 00	
T. P.				86 55	S.S.M.H. 8" OUTLET W. RIM 86.58 DEPTH 7.80 78.78 DIAM. 0.67 ELV. 78.11
8" OUTLET-W.				78 11	8" INLET N. RIM 86.56 DEPTH 7.58 78.98 DIAM. 0.67 ELV. 78.31
8" INLET-N.				78 31	8" INLET E. RIM 86.60 DEPTH 7.65 78.95 DIAM 0.67 ELV. 78.28
8" INLET-E.				78 28	
T. P.				86 69	T.P.
T. P.				87 28	T.P.
B.M. MV-11				89 54	B.M. MV-11 ROSECRANS AVE. ELV. = 89.547 (UNADJ.) (SEE ABOVE FOR DESCRIP.)

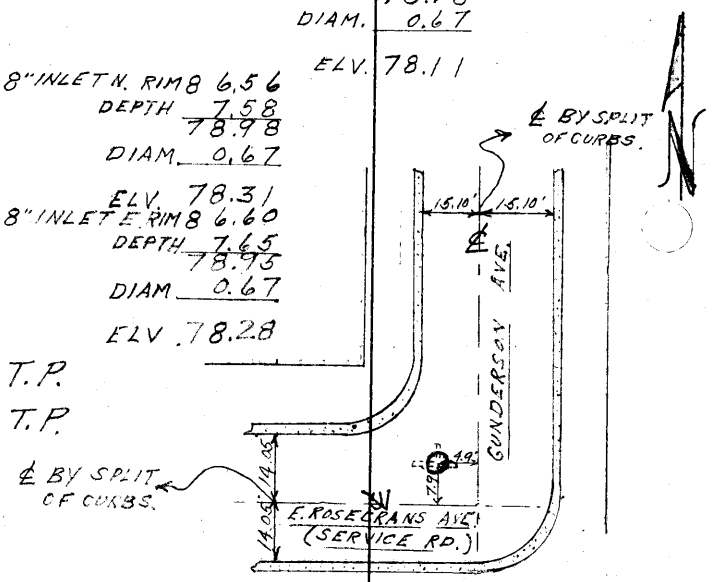

F. B. 2155 Pg. 64A Job No. 4206.34 Division No. 10 Notes Red. Plotted Profile
Survey of DOWNEY No. 6 Date Date No. X-Sec.
Survey by LANIGAN Notes RIKE Notes Chkd. Checked
Indexed Date Date No.

76298 S & E #307—7-55

PLEASE RETURN TO
LOS ANGELES COUNTY ENGINEER
700 LOS ANGELES COUNTY ENGINEERING BLDG.

NOTE: ANY ADDITIONS OR CHANGES ON THIS SHEET MUST BE MADE OR CIRCLED IN RED INK, WITH DATE AND NAME OF PERSON MAKING CHANGE.

Do not extend notes this side of this line.

STATION	B. S.	H. I.	F. S.	ELEV.	Left	⊼ Right
2+00				816		⊼
✓				814		10' R
✓				815	10' L	
2+66.37				818	117+ ⊼ S.S. R/W & Verdura Ave	
3+00 ⊙				8173		⊼
✓				818		10' R
✓				817	10' L	
4+00				818		⊼
✓				818		10' R
✓				815	10' L	
4+96.37				821	117+ ⊼ S.S. R/W & Earnshaw Ave	
5+00				821		⊼
✓				819		10' R
✓				814	10' L	
6+15.1				825		⊼ Prod
✓				822		10' R
✓				821		140' R
✓				827	10' L	
T.B.M. #3				8248	T.B.M. #3 EL. 82.477 (Field) F.B. 2155/ Earnshaw Ave at S. end of ST. (W. Side) Bt. Spk in Bot. step to ho # 13661	

Profile Notes Red. Plotted Job No. A205.31 Division No. 10 F.B. 2155 Pg. 65
No. Date Date Survey of Poyney #5M
X-Sec. Notes Chkd. Checked Survey by Snyder Notes PRS Date 9-19-57
No. Date Date Map No. Indexed Johnson Date

F. B. 2155 Pg. 66 | Job No. | Division No. | Notes Red. | Plotted | Profile

Survey of | Date | Date | No.

Survey by | Notes | Notes Chkd. | Checked | X-Sec.

Indexed | Date | Date | Date | No.

STATION	B. S.	H. I.	F. S.	ELEV.

Do not extend notes this side of this line.

NOTE: ANY ADDITIONS OR CHANGES ON THIS SHEET MUST BE MADE OR CIRCLED IN RED INK, WITH DATE AND NAME OF PERSON MAKING CHANGE.

PLEASE RETURN TO

LOS ANGELES COUNTY ENGINEER

700 Los Angeles County Engineering Bldg.

76298 S & E #307—7-55

Notes Ck'd by	Survey of Downey #5M	F. B. 2155 PG. 67
Map No.	JN 4205.34 Tape Std °F	
Office Work	Surveyed by Snyder	
Checked	Notes PRS Date 9-20-57	
Date	Indexed A. C. Johnson SEP 26 57	

J.N. 4205.34
DOWNEY #5M
VERDURA AVE

Location of Improvements
on
VERDURA AVE

From - Prop. S.S. R/W
To - Acland Ave

Snyder
Le Gault
Harrington
Bankson

Note: Any Additions or Changes on This Sheet Must be Made or Circled in Red Ink With Date and Name of Person Making Change.

PLEASE RETURN TO
LOS ANGELES COUNTY ENGINEER
700 LOS ANGELES COUNTY ENGINEERING BLDG.

Do not extend this side of this line.

76F309S S&E #247 1-56

F. B. 2155 PG. 68 ~~11~~

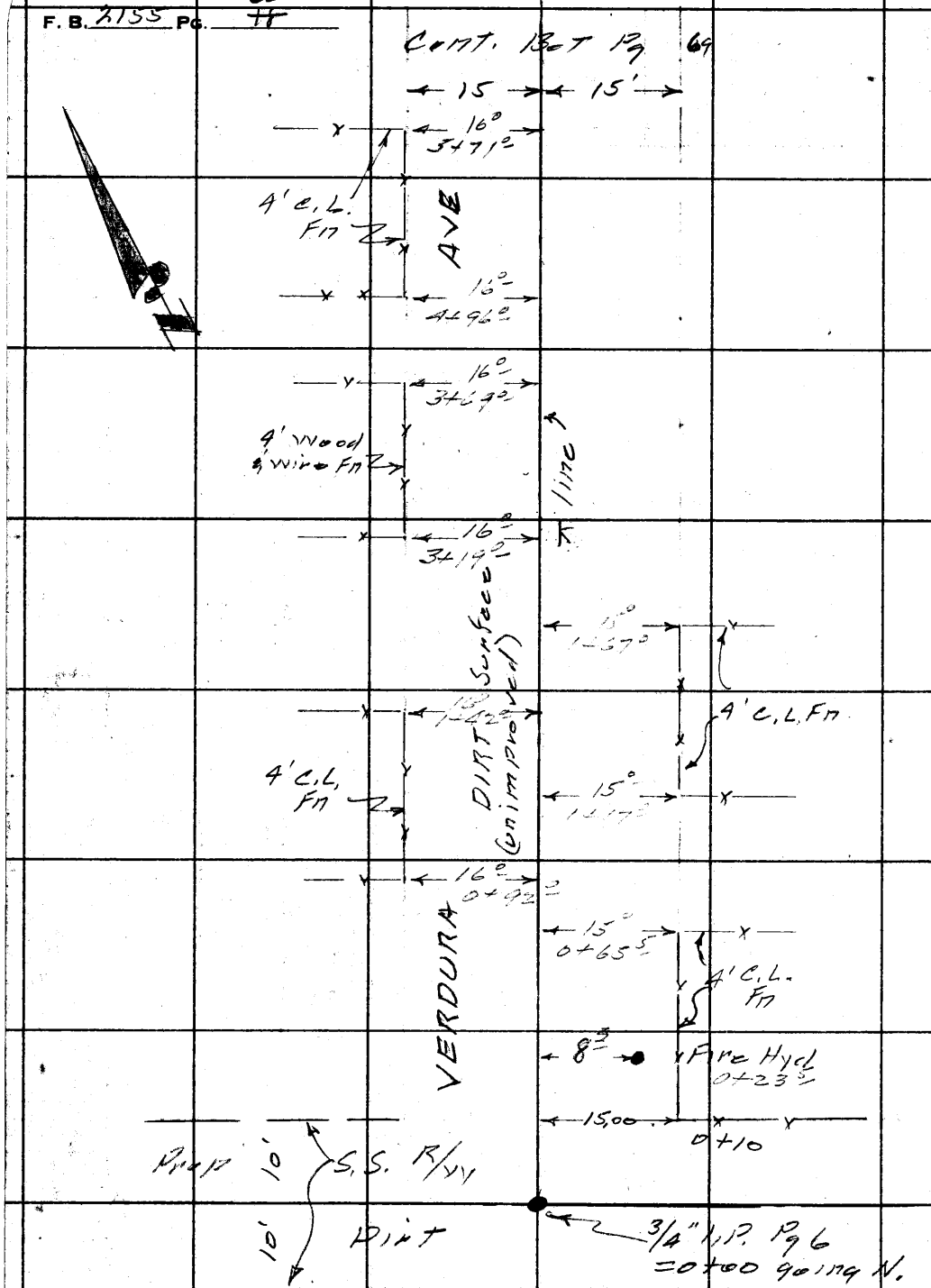

PLEASE RETURN TO
LOS ANGELES COUNTY ENGINEER
700 LOS ANGELES COUNTY ENGINEERING BLDG.

Do not extend this side of this line.

Note: Any Additions or Changes on This Sheet Must be Made or Circled in Red Ink With Date and Name of Person Making Change.

Notes Ck'd by		Survey of Downey #5M	F. B. 2155 Pg. 69
Map No.		JN 42055, 84 Tape Std °F	
Office Work		Surveyed by Snyder	
Checked		Notes IRS Date 9-	
Date		Indexed C. Johnson	

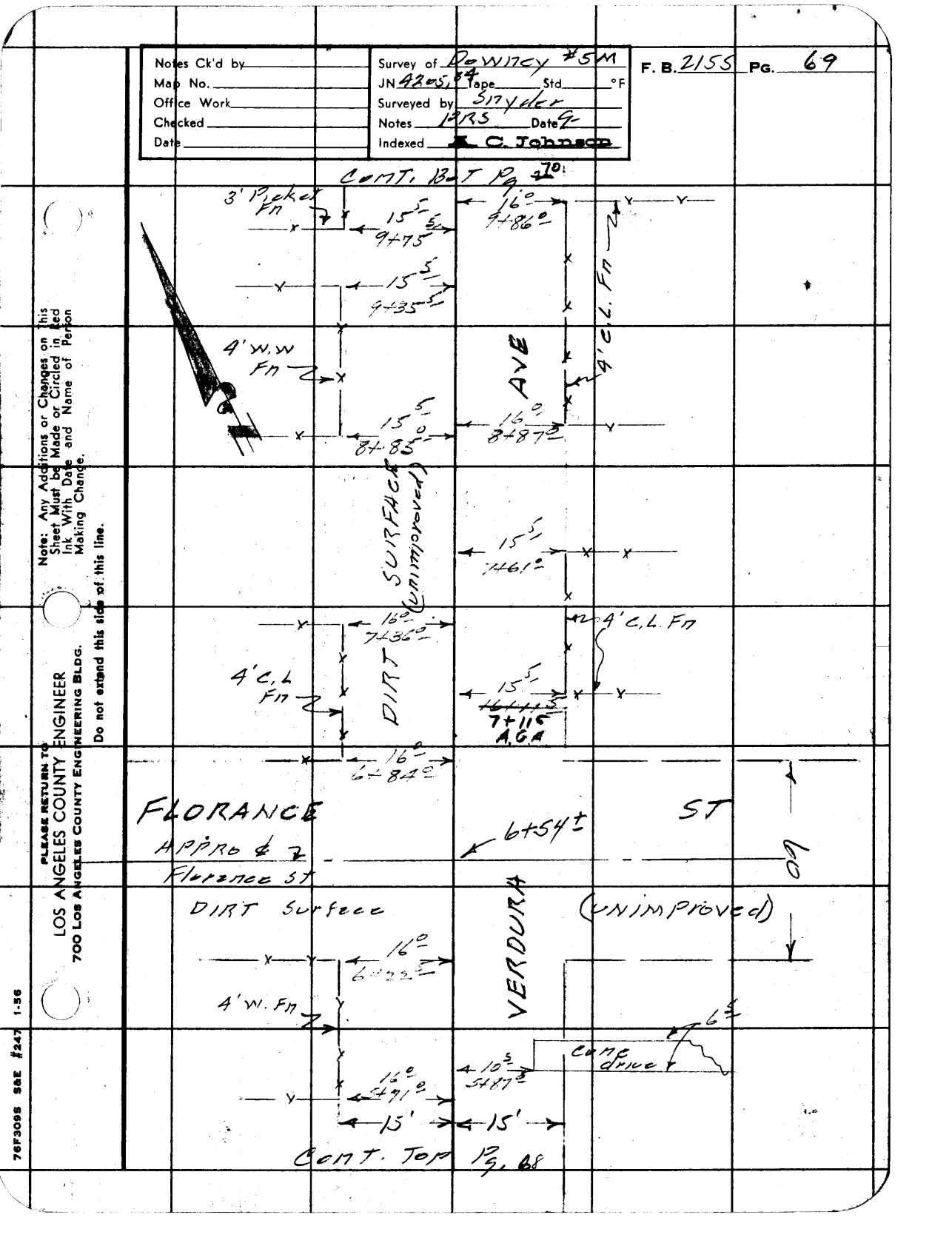

Note: Any Additions or Changes on this Sheet Must be Made or Circled in Red Ink With Date and Name of Person Making Change.

Do not extend this side of this line.

PLEASE RETURN TO
LOS ANGELES COUNTY ENGINEER
700 LOS ANGELES COUNTY ENGINEERING BLDG.

76F3095 S&E #247 1-56

F. B. 2155 Pg. 70



Cont. Top Pg 69

PLEASE RETURN TO
LOS ANGELES COUNTY ENGINEER
700 LOS ANGELES COUNTY ENGINEERING BLDG.

Do not extend this side of this line.

Note: Any Additions or Changes on This Sheet Must be Made or Circled in Red Ink With Date and Name of Person Making Change.

Profile	Notes Red.	Plotted	Job No. 4205.34	Division No. 10	F. B. 2155 Pg. 71
No.	Date	Date	Survey of Downey #5M		
X-Sec.	Notes Chkd.	Checked	Survey by Snyder	Notes PRS	Date 9-19-57
No.	Date	Date	Map No.	Indexed C. Johnson	Date SEP 26 '57

J.N. 4205.34
DOWNEY #5M.
VERDURA AVE
X SECTIONS
on
VERDURA AVE
From - Prop S.S. R/W
To - Acland Ave

Snyder
Le Gault
Herrington
Bankson

STATION	B. B.	H. I.	F. B.	ELEV.

NOTE: ANY ADDITIONS OR CHANGES ON THIS SHEET MUST BE MADE OR CIRCLED IN RED INK, WITH DATE AND NAME OF PERSON MAKING CHANGE.

PLEASE RETURN TO
LOS ANGELES COUNTY ENGINEER
700 LOS ANGELES COUNTY ENGINEERING BLDG.

Do not extend notes this side of this line.

76298 S & E #307—7-55

76298 S & E #307—7-55

PLEASE RETURN TO
LOS ANGELES COUNTY ENGINEER
700 LOS ANGELES COUNTY ENGINEERING BLDG.

NOTE: ANY ADDITIONS OR CHANGES ON THIS SHEET MUST BE MADE OR CIRCLED IN RED INK, WITH DATE AND NAME OF PERSON MAKING CHANGE.

Do not extend notes this side of this line.

STATION	B. S.	H. I.	F. S.	ELEV.	Verdura Ave	
T.B.M. #2				81 79	T.B.M. #2 EL. 81.789 (Field) F.B. 2155- Verdura Ave (W side) 100'± N. of S. end ST Bt. spk in S.E. Cor. Conc drive ho # 13649	
					Left & W.	⊼ Right & E
0+00				818	INT. ⊼ line Verdura Ave & S.S. R/W	
✓				817		15' R.
✓				817	15' L	
1+00				820		⊼
✓				819		15 R
✓				818	15' L	
2+00 ⊙				8200		⊼
✓				821		15' R
✓				819	15' L	
3+00				822		⊼
				820		15' R
				832		115' R
				820	15' L	
				820	115' L	
4+00				825		⊼
✓				825		15' R
✓				824	15' L	
5+00 ⊙				8248		⊼

F. B. 2155 Pg. 72 Job No. 4205.34 Division No. 10 Notes Red. Plotted Profile
Survey of Dawney #5M Date Date No. X-Sec.
Survey by Snyder Notes Notes Chkd. Checked
Indexed C. Johnson Date Date Date No.

76298 S & E #307—7-55

PLEASE RETURN TO
LOS ANGELES COUNTY ENGINEER
700 LOS ANGELES COUNTY ENGINEERING BLDG.

NOTE: ANY ADDITIONS OR CHANGES ON THIS SHEET MUST BE MADE OR CIRCLED IN RED INK, WITH DATE AND NAME OF PERSON MAKING CHANGE.

Do not extend notes this side of this line.

STATION	B. S.	H. I.	F. S.	ELEV.	Left & W	Right & E
5+00				827		15' R
✓				825	15' L	
6+00				818		
✓				825		15' R
✓				818	15' L	
6+54				818		Appro. int Florence ST
				819		15' R
				832		115' R
				815	15' L	
				819	115' L	
7+00				823		
✓				826		15' R
✓				823	15' L	
8+00				824		
✓				828		15' R.
✓				827	15' L	
9+00 ⊙				8269		
✓				833		15' R.
✓				828	15' L	
10+00				840.		
✓				848		15' R.

Profile Notes Red. ____ Plotted ____ Job No. 4205.34 Division No. 10 F. B. 2155 Pg. 73
No. ____ Date ____ Date ____ Survey of Downey #5M
X-Sec. Notes Chkd. ____ Checked ____ Survey by Snyder Notes PRS Date 9-20-57
No. ____ Date ____ Date ____ Map No. ____ Date ____

76298 S & E #307—7-55

PLEASE RETURN TO
LOS ANGELES COUNTY ENGINEER
700 LOS ANGELES COUNTY ENGINEERING BLDG.

NOTE: ANY ADDITIONS OR CHANGES ON THIS SHEET MUST BE MADE OR CIRCLED IN RED INK, WITH DATE AND NAME OF PERSON MAKING CHANGE.

Do not extend notes this side of this line.

STATION	B. S.	H. I.	F. S.	ELEV.	Verdura Ave	
					Left & W	⊼ Right & E
10+00				854		115' R
✓				839	15' L	
✓				830	115' L	
11+00				847		⊼
✓				852		15' R
✓				847	15' L	
12+00 ⊙				8565		⊼
✓				859		15' R
✓				856	15' L	
13+00				861		⊼
✓				865		15' R
✓				861	15' L	
13+19.47				858	INT. ⊼ line & 5' off set Acland Ave	
				860		15' R
				867		115' R
				857	15' L	
				849	115' L	
XA 46				8486	XA 46 EL. 84.872 FB 1636-163	
					Acland ST (S side) at Verdura ST	
					BT Spk in Conc step to # 8640	

F. B. 2155 Pg. 74 Job No. 4205.34 Division No. 10 Notes Red. Plotted Profile
Survey of Downey #5M Date Date No.
Survey by Snyder Notes PRS Notes Chkd. Checked X-Sec.
Indexed C. Johnson Date Date Date No.

Notes Ck'd by	Survey of Downey #5M	F. B. 2155 Pg. 75
Map No.	JN 4205.34 Tape Std °F	
Office Work	Surveyed by Snyder	
Checked	Notes PRS Date 9-19-57	
Date	Indexed A. C. Johnson SEP 26 '57	

J. N. 4205.34
DOWNEY #5M
VERDURA AVE

Location of Improvements
on
EARNSHAW AVE

From - Prop S.S. R/W
to - Acland Ave

Snyder
Le Gault
Harrington
Bankson

Note: Any Additions or Changes on This Sheet Must be Made or Circled in Red Ink With Date and Name of Person Making Change.

PLEASE RETURN TO
LOS ANGELES COUNTY ENGINEER
700 LOS ANGELES COUNTY ENGINEERING BLDG.

Do not extend this side of this line.

76F309S S&E #247 1-56

F. B. 2155 Pg. 76

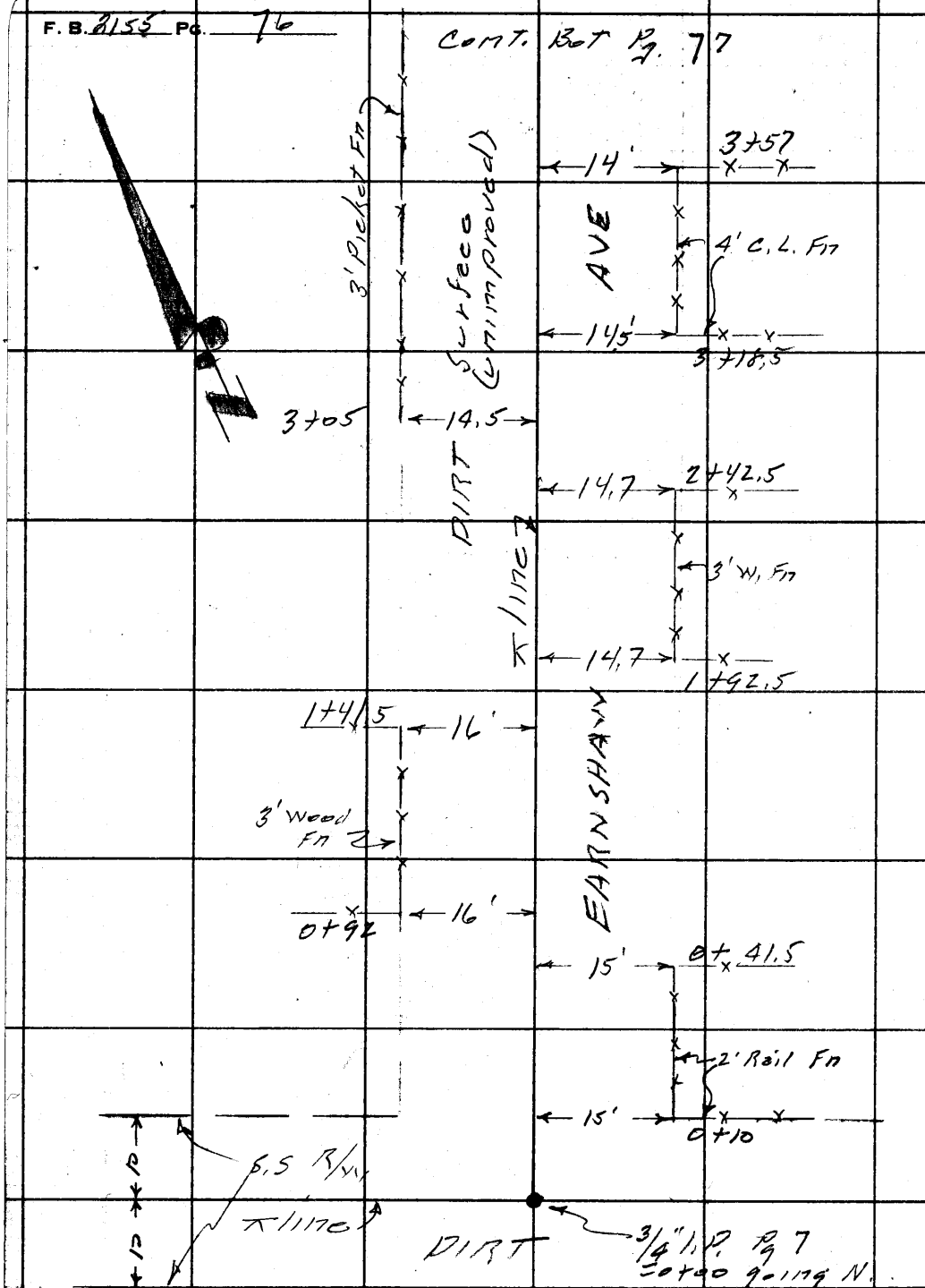

PLEASE RETURN TO
LOS ANGELES COUNTY ENGINEER
700 LOS ANGELES COUNTY ENGINEERING BLDG.

Do not extend this side of this line.

Note: Any Additions or Changes on This Sheet Must be Made or Circled in Red Ink With Date and Name of Person Making Change.

Notes Ck'd by	Survey of Downey #5M
Map No.	JN 43-5,3 / Tape Std °F
Office Work	Surveyed by Snyder
Checked	Notes 1935 Date 9-14-57
Date	Indexed C. Johnson

F. B. 2155 PG. 77



Note: Any Additions or Changes on this Sheet Must be Made or Circled in Red Ink With Date and Name of Person Making Change.

PLEASE RETURN TO
LOS ANGELES COUNTY ENGINEER
700 LOS ANGELES COUNTY ENGINEERING BLDG.

Do not extend this side of this line.

76F3DS SEE #247 1-56

F. B. 2155 Pg. 78



PLEASE RETURN TO
LOS ANGELES COUNTY ENGINEER
700 Los Angeles County Engineering Bldg.

Do not extend this side of this line.

Note: Any Additions or Changes on This Sheet Must be Made or Circled in Red Ink With Date and Name of Person Making Change.

Profile No.	Notes Red.	Plotted	Job No. 4205.34	Division No. 10	F. B. 2155 Pg. 79
	Date	Date	Survey of Downey #5M.		
X-Sec. No.	Notes Chkd.	Checked	Survey by Snyder	Notes PRS	Date 9-20-57
	Date	Date	Map No.	Indexed G. Johnson	Date SEP 26 '57

J.N. 4205.34
DOWNEY #5M
VERDURA AVE

X SECTIONS
on
EARNSHAW AVE

From - Prop S.S. R/W
to - Acland Ave

Snyder
Le Cault
Harrington
Bankson

STATION	B. B.	H. I.	F. B.	ELEV.

NOTE: ANY ADDITIONS OR CHANGES ON THIS SHEET MUST BE MADE OR CIRCLED IN RED INK, WITH DATE AND NAME OF PERSON MAKING CHANGE.

PLEASE RETURN TO
LOS ANGELES COUNTY ENGINEER
700 LOS ANGELES COUNTY ENGINEERING BLDG.

Do not extend notes this side of this line.

76298 S & E #307—7-55

76298 S & E #307—7-55

PLEASE RETURN TO
LOS ANGELES COUNTY ENGINEER
700 LOS ANGELES COUNTY ENGINEERING BLDG.

NOTE: ANY ADDITIONS OR CHANGES ON THIS SHEET MUST BE MADE OR CIRCLED IN RED INK, WITH DATE AND NAME OF PERSON MAKING CHANGE.

Do not extend notes this side of this line.

STATION	B. S.	H. I.	F. S.	ELEV.	Earnshaw Ave	
T.B.M. #3				82 48	TBM #3 EL 82.477 FB. 2155- Earnshaw Ave at S. end of ST. (W side) BT. spk in Bot. step to ho # 13661	
					Left & W	Right & E
0+00				821	INT ⊼ lines Earnshaw Ave & S.S. R/W	
✓				819		15' R
✓				819	15' L	
1+00				820		
✓				822		15' R
✓				820	15' L	
2+00				826		
✓				827		15' R
✓				827	15' L	
3+00 ⊙				8283		
✓				831		15' R
✓				832	15' L	
4+00				831		
				836		15' R
				848		115' R
				834	15' L	
				832	115' L	
5+00				835		

F. B. 2155 Pg. 80 Job No. 4205.34 Division No. 10 Notes Red. Plotted Profile
Survey of Downey #5M Date Date No.
Survey by Snyder Notes PRS Notes Chkd. Checked X-Sec.
Indexed C. Johnson Date Date Date No.

76298 S & E #307—7-55

PLEASE RETURN TO
LOS ANGELES COUNTY ENGINEER
700 LOS ANGELES COUNTY ENGINEERING BLDG.

NOTE: ANY ADDITIONS OR CHANGES ON THIS SHEET MUST BE MADE OR CIRCLED IN RED INK, WITH DATE AND NAME OF PERSON MAKING CHANGE.

Do not extend notes this side of this line.

STATION	B. S.	H. I.	F. S.	ELEV.	Earnshaw Ave	
					Left & W	Right & E
5+00				841		15' R
✓				839	15' L	
6+00 ⊙				8411		
✓				843		15' R
/				842	15' L	
6+55'±				843	Appro. Int ⊼ line & Florence St ℄	
				845		15' R
				855		115' R
				843	15' L	
				833	115' L	
7+00				844		
/				847		15' R
/				844	15' L	
8+00				848		
✓				851		15' R
/				846	15' L	
9+00 ⊙				8528		
				857		15' R
				870		115' R
				855	15' L	

Profile Notes Red. ____ Plotted ____ Job No. 4205.34 Division No. 10 F. B. 2155 Pg. 81
No. ____ Date ____ Date ____ Survey of Revvney #5M Verdura Ave
X-Sec. Notes Chkd. ____ Checked ____ Survey by Snyder Notes PRS Date 9-20-57
No. ____ Date ____ Date ____ Map No. ____ Date ____

76298 S & E #307—7-55

PLEASE RETURN TO
LOS ANGELES COUNTY ENGINEER
700 LOS ANGELES COUNTY ENGINEERING BLDG.

NOTE: ANY ADDITIONS OR CHANGES ON THIS SHEET MUST BE MADE OR CIRCLED IN RED INK, WITH DATE AND NAME OF PERSON MAKING CHANGE.

Do not extend notes this side of this line.

STATION	B. S.	H. I.	F. S.	ELEV.	Bernshaw Ave	
					Left & W	⊼ Right & E
9+00				851	115' L	
10+00				859		⊼
✓				862		15' R
✓				862	15' L	
11+00 ⊙				8588		⊼
✓				867		15' R
✓				865	15' L	
12+00				865		⊼
✓				873		15' R
✓				868	15' L	
13+00				875		⊼
✓				876		15' R
✓				881	15' L	
13+19.05				876	Int ⊼ line & 5' off set Acland ST	
				878		15' R
				885		115' R
				875	15' L	
				867	115' L	
XA 47				8936	XA 47 EL. 89.347 F.B. 1636-163 Berlin Ave & Acland ST N.E. COR. BT. Spk in cone walk no# 13258	

F. B. 2155 Pg. 82 Job No. 4205.34 Division No. 10 Notes Red. Plotted Date No. X-Sec.
Survey of Downey #5M Verdugo Ave Date Checked Date No.
Survey by Snyder Notes PRS Notes Chkd. Date
Indexed E. C. Johnson Date

NOTES RED. _____ JOB NO. 4305.14 SURVEY OF BELLFLOWER IMPR. #5 F.B. 2155 Pg. 3

DATE _____ SURVEY BY LANIGAN

NOTES CHKD. _____ NOTES BY LANIGAN DATE 6-18-58

DATE _____ INDEXED A. C. Johnson DATE 7-23-58

NOTE: ANY ADDITIONS OR CHANGES ON THIS SHEET MUST BE MADE OR CIRCLED IN RED INK, WITH DATE AND NAME OF PERSON MAKING CHANGE.

Do not record notes this side of this line

PLEASE RETURN TO
LOS ANGELES COUNTY SURVEYOR
725 LOS ANGELES COUNTY ENGINEERING BLDG.

DESCRIPTION	ADJ. ELEV.	3RD RUN	2ND RUN	DIFF.	1ST RUN	B.M.
J.N. 4305.14 BELLFLOWER IMPROVEMENT #5 BENCH LEVEL CIRCUIT #1 FOR BELLFLOWER IMPROVEMENT #5.	indexed 7-23-58				LANIGAN FIKE YASUI CIDEMON.	

76420 333 3-51

76S420 353 3-51

PLEASE RETURN TO
LOS ANGELES COUNTY SURVEYOR
725 LOS ANGELES COUNTY ENGINEERING BLDG.

NOTE: ANY ADDITIONS OR CHANGES ON THIS SHEET MUST BE MADE OR CIRCLED IN RED INK, WITH DATE AND NAME OF PERSON MAKING CHANGE.

Do not extend notes this side of this line

JOB NO. 4305.00 SURVEY OF BELLFLOWER IMPR. #5 NOTES RED.
SURVEY BY J. J. LANIGAN DATE
NOTES BY LANIGAN DATE 6-18-58 NOTES CHKD.
INDEXED A. C. Johnson DATE DATE

B.M.	1ST RUN	DIFF.	2ND RUN	3RD RUN	ADJ. ELEV.	DESCRIPTION
B.M. 6-4	84.081				84.081	B.M. 6-4 ELEV. = 84.081 F.B. 1207-9
+	4.012		4.143			ROSECRANS AVE + WOODRUFF AVE
⊼	88.093	-0.472	-0.476			S.E. COR., C.S. MON. IN H.H. 16.3'S. + 12.8'E.
−	-4.484		4.619			OF ℄ INTER.
T.P	83.609					T.P
+	4.253		4.101			
⊼	87.862	-0.852	-0.850			
−	5.105		4.951			
T.P	82.757					T.P
+	4.429		4.550			
⊼	87.186	-0.460	-0.461			
−	4.889		5.011			
(set) MV25	82.297				82.298	BMMV25 - ELEV. F.B 2155-84
+	4.485		4.312			WOODRUFF AVE. (E. side) 665'± S. of
⊼	86.782	-0.530	-0.533			ROSECRANS AVE., BT. sph. in curb, 60'±
−	5.015		4.845			N. of S. end
T.P	81.767					T.P.
+	4.418		4.798			
⊼	86.185	-0.640	-0.643			
−	5.058		5.441			
(set) MV26	81.127				81.128	BMMV26 - ELEV. F.B-2155-84
+	4.582		4.682			WOODRUFF AVE. & WASHINGTON ST., N.W. cor.
⊼	85.709	-0.187	-0.187			BT. sph. in curb, 8' N. of N. end CR.
−	4.769		4.869			(NOTE B.M. 6-5 is gone)
T.P	80.940					T.P
+	4.689		4.562			
⊼	85.629	-0.134	-0.136			
−	4.823		4.698			
SET BMMV34	80.806				80.808	B.M.M.V 34 - ELEV - F.B 2155-84
						MAPLEDALE ST. (S. side) 400'± E. of WOODRUFF
						AVE., BT. sph. in curb, in front of ho# 10308

76S420 353 3-51

PLEASE RETURN TO
LOS ANGELES COUNTY SURVEYOR
725 LOS ANGELES COUNTY ENGINEERING BLDG.

NOTE: ANY ADDITIONS OR CHANGES ON THIS SHEET MUST BE MADE OR CIRCLED IN RED INK, WITH DATE AND NAME OF PERSON MAKING CHANGE.

Do not extend notes this side of this line

B.M.	1ST RUN	DIFF.	2ND RUN	3RD RUN	ADJ. ELEV.	DESCRIPTION
BMMV34	80.806				80.808	BMMV34 - See pg. 84
+	4.902		4.756			
π	85.708	+0.148	+0.146			
−	4.754		4.610			
T.P	80.954					T.P
+	4.463		4.601			
π	85.417	-0.377	-0.378			
−	-4.840		4.979			
T.P	80.577					T.P
+	5.528		5.542			
π	86.105	+1.197	+1.193			
−	4.341		4.349			
Set MV 27	81.764				81.767	BMMV27 - El Cv - F.B. 2155-85
+	3.975		4.090			WASHINGTON ST. (N. side) at IBBETSON AVE,
π	85.739	-1.427	-1.425			BT. SPK. in S.W. cor. drive ho #10201
−	5.402		5.515			
T.P	80.337					T.P
+	5.029		4.821			
π	85.366	+0.294	+0.293			
−	4.735		4.528			
Set MV 28	80.631				80.634	BMMV28 - ELEV - F.B. 2155-85
+	4.222		4.072			IBBETSON AVE. AND FAYWOOD AVE., N.E.
π	84.853	-0.790	-0.789			COR. BT. SPK. in curb - 7' N. of N. end C.R.
−	5.012		4.861			
T.P	79.841					T.P.
+	4.997		4.849			
π	84.838	-0.518				
−	5.515		5.369			
Set MV 29	79.323				79.327	BMMV29 - El Cv. FB 2155-85 -
						IBBETSON AVE (E side) 350 ft S. of FAYWOOD AVE.,
						BT. SPK. in cond. side in front of ho #15124

NOTES RED. _____ JOB NO. 4305.14 SURVEY OF BELLFLOWER IMPR #5
DATE _____ SURVEY BY J.J. LANIGAN
NOTES CHKD. _____ NOTES BY J.J.L. DATE 6-18-58
DATE _____ INDEXED C. Johnson DATE _____

F.B. 2155 Pg. 85

JOB NO. 4303.00 SURVEY OF Bellflower Impr #5 NOTES RED. DATE
SURVEY BY J.J. LANIGAN
NOTES BY J.J.L. DATE 6-18-58 NOTES CHKD. DATE
INDEXED C. Johnson DATE

F.B. 2155 Pg. 86

76S420 353 3-51

PLEASE RETURN TO
LOS ANGELES COUNTY SURVEYOR
725 LOS ANGELES COUNTY ENGINEERING BLDG.

NOTE: ANY ADDITIONS OR CHANGES ON THIS SHEET MUST BE MADE OR CIRCLED IN RED INK, WITH DATE AND NAME OF PERSON MAKING CHANGE.

Do not extend notes this side of this line

B.M.	1ST RUN	DIFF.	2ND RUN	3RD RUN	ADJ. ELEV.	DESCRIPTION
MV 29	79.323				79.327	BMMV 29 - See pg. 85
+	4.864		4.705			
⊼	84.187	-0.176	-0.178			
−	5.040		4.883			
T.P	79.147					T.P.
+	4.221		4.025			
⊼	83.368	-0.474	-0.477			
−	4.695		4.502			
T.P	78.673					T.P.
+	4.853		5.068			
⊼	83.526	+0.666	+0.663			
−	4.187		4.405			
set MV 32	79.339				79.343	BMMV 32 - Elev - F.B. 2155-86 -
+	4.855		4.675	4.802		WOODRUFF AVE & COMPTON BLVD, N.E. COR.
⊼	84.174	+0.567	+0.560	+0.558		BT. spk. in curb, 6' N. of N. end C.R.
−	4.288		4.115	4.244		
set MV 33	79.906				79.911	MV 33 - Elev. F.B. 2155-86
+	4.188		4.401			COMPTON BLVD. (N. side) 400'± N. of
⊼	84.094	-0.953	-0.949			WOODRUFF AVE, BT. spk. in curb, 10' S. of
−	5.141		5.350			S. P/L of hd # 10303.
T.P	78.953					T.P.
+	4.662		4.549			
⊼	83.615	-0.259	-0.255			
−	4.921		4.804			
T.P	78.694					T.P
+	4.749		4.581			
⊼	83.443	+0.002	+0.006			
−	4.747		4.575			
set MV 30	78.696				78.701	BMMV 30 - Elev F.B. 2155-86 - WOOD-
						RUFF AVE (E. side) 310'± S. of COMPTON BLVD, BT. spk.
						in curb, -10' S. of N. end

769420 353 3-51

PLEASE RETURN TO
LOS ANGELES COUNTY SURVEYOR
725 LOS ANGELES COUNTY ENGINEERING BLDG.

NOTE: ANY ADDITIONS OR CHANGES ON THIS SHEET MUST BE MADE OR CIRCLED IN RED INK, WITH DATE AND NAME OF PERSON MAKING CHANGE.

Do not extend notes this side of this line

NOTES RED. JOB NO. 4305.00 SURVEY OF Bellflower-Imp. #5
DATE SURVEY BY J.J. LANIGAN.
NOTES CHKD. NOTES BY J.J.L. DATE 6-19-58
DATE INDEXED C. Johnson DATE

F.B. 2155 Pg. 87

B.M.	1ST RUN	DIFF.	2ND RUN	3RD RUN	ADJ. ELEV.	DESCRIPTION
M.V.30	78.696				78.701	BMMV30- See pg. 86
+	4.369		4.502			
⊼	83.065	-0.714	-0.712			
−	5.083		5.214			
T.P	77.982					T.P
+	5.196		5.102			
⊼	83.178	-0.035	-0.039			
−	5.231		5.141			
T.P	77.947					T.P
+	4.624		4.726			
⊼	82.571	-0.670	-0.673			
−	5.294		5.399			
T.P	77.277					T.P
+	4.645		4.803			
⊼	81.922	-0.338	-0.338			
−	4.983		5.141			
T.P	76.939					T.P
+	4.563		4.755			
⊼	81.502	-0.081	-0.084			
−	4.644		4.839			
MV31	76.858				76.854	BMMV31- Elev- F.B. 2155-87
+	4.741		4.489	4.800		Woodruff Ave. (E.S.H.C) 1100'± N of
⊼	81.597	-0.550	-0.556	-0.549		Center St, Benchmark in N.W.
−	5.291		5.045	5.349		cor. conc. drive hdl #15522.
T.P	76.308					T.P.
+	4.160		4.258			
⊼	80.468	-0.893	-0.892			
−	5.053		5.150			
T.P	75.415					

76S420 353 3-51

PLEASE RETURN TO
LOS ANGELES COUNTY SURVEYOR
725 LOS ANGELES COUNTY ENGINEERING BLDG.

NOTE: ANY ADDITIONS OR CHANGES ON THIS SHEET MUST BE MADE OR CIRCLED IN RED INK, WITH DATE AND NAME OF PERSON MAKING CHANGE.

Do not extend notes this side of this line

B.M.	1ST RUN	DIFF.	2ND RUN	3RD RUN	ADJ. ELEV.	DESCRIPTION
T.P	75.415					T.P
+	4.586		4.414	4.541		
⊼	80.001	-0.560	-0.555	-0.557		
—	5.146		4.969	5.098		
T.P	74.855					T.P.
+	4.062		4.249			
⊼	78.917	-0.976	-0.974			
—	5.038		5.223			
T.P	73.879					T.P.
+	4.509		4.757			
⊼	78.388	-1.348	-1.349			
—	5.857		6.106			
BM6-6	72.531				72.539	BM6-6 - Elev. 72.539 - F.B. 1207-11 CENTER ST. & WOODRUFF AVE., N.W. COL. C.E. MON. IN H.H. - 33.8' N. & 78.2' W. of ℄ INTER.

+.008

JOB NO. 4305.00 SURVEY OF BELLFLOWER IMP. #5 NOTES RED.
SURVEY BY J.J. LANIGAN DATE
NOTES BY J.J.L. DATE 6-19-58 NOTES CHKD.
INDEXED A. C. Johnson DATE DATE

F.B. 2155 PG. 88

NOTES RED. JOB NO. 4305.14 SURVEY OF BELLFLOWER IMP #5 F.B. 2155 PG. 89

DATE SURVEY BY J. J. LANIGAN.

NOTES CHKD. NOTES BY J.J.L. DATE 7-3-58

DATE INDEXED A. C. Johnson DATE

NOTE: ANY ADDITIONS OR CHANGES ON THIS SHEET MUST BE MADE OR CIRCLED IN RED INK, WITH DATE AND NAME OF PERSON MAKING CHANGE.

Do not extend notes this side of this line

DESCRIPTION	ADJ. ELEV.	3RD RUN	2ND RUN	DIFF.	1ST RUN	B.M.
J.N. 4305.14 BELLFLOWER IMPROV. #5. BENCH-LEVEL CIRCUIT #2 (ON WASHINGTON ST.)			LANIGAN. RINE. YASUI CLOCHON			

PLEASE RETURN TO
LOS ANGELES COUNTY SURVEYOR
725 LOS ANGELES COUNTY ENGINEERING BLDG.

765420 353 3-51

765420 353 3-51

PLEASE RETURN TO
LOS ANGELES COUNTY SURVEYOR
725 LOS ANGELES COUNTY ENGINEERING BLDG.

NOTE: ANY ADDITIONS OR CHANGES ON THIS SHEET MUST BE MADE OR CIRCLED IN RED INK, WITH DATE AND NAME OF PERSON MAKING CHANGE.

JOB NO. 4305.14 SURVEY OF BELLFLOWER HP #5 NOTES RED. DATE
SURVEY BY LANIGAN. NOTES CHKD. DATE
NOTES BY LANIGAN. DATE 7-3-58
INDEXED C. Johnson DATE
F.B. 2155 PG. 90

Do not extend notes this side of this line

B.M. (Set)	1ST RUN	DIFF.	2ND RUN	3RD RUN	ADJ. ELEV.	DESCRIPTION
MV26	81.127				81.128	BM MV 26 - ELEV. F.B. 2155-84
+	4.381		4.472			WOODRUFF AVE & WASHINGTON ST, N.W.
π	85.508	-0.251	-0.250			COL. BT. SPK IN CURB, 8' N. OF NCH OF C.R.
−	4.632		4.722			
T.P	80.876					T.P
+	5.143		5.315			
π	86.019	+0.641	+0.640			
−	4.502		4.675			
T.P	81.517					T.P
+	4.716		4.829			
π	86.233	+1.038	+1.040			
−	3.678		3.789			
T.P	82.555					T.P
+	3.919 ✓		3.763			
π	86.474	-0.605	-0.606			
−	4.524		4.369			
Set MV35	81.950				81.952	BM MV 35 ELEV. F.B. 2155-90
+	4.690		4.436			WASHINGTON ST. (N. SIDE) 550' W. OF
π	86.640	-0.262	-0.263			IBBETSON AVE, BENCH MARK IN S.L. CO.
−	4.952		4.699			DRIVE HD #16103
T.P	81.688					T.P.
+	4.768		4.501			
π	86.456	+0.705	+0.704			
−	4.063		3.797			
T.P	82.393					T.P
+	4.329		4.574			
π	86.722	-0.687	-0.689			
−	5.016		5.263			
Set MV36	81.706				81.709	BM MV36 - ELEV. F.B. 2155-90 - WASHINGTON ST. & FLEMING AVE, S.W. COL. BT. SPK IN CURB, 5' S. OF S.C. OF C.R.

76S420 353 3-51

PLEASE RETURN TO
LOS ANGELES COUNTY SURVEYOR
725 LOS ANGELES COUNTY ENGINEERING BLDG.

NOTE: ANY ADDITIONS OR CHANGES ON THIS SHEET MUST BE MADE OR CIRCLED IN RED INK, WITH DATE AND NAME OF PERSON MAKING CHANGE.

Do not extend notes this side of this line

B.M.	1ST RUN	DIFF.	2ND RUN	3RD RUN	ADJ. ELEV.	DESCRIPTION
MV 36 (1 sch)	81.706				81.709	MV36 - see pg. 90.
+	3.923		3.758			
⊼	85.629	-1.540	-1.542			
−	5.463		5.300			
T.P	80.166					T.P.
+	4.772		4.642			
⊼	84.938	-0.092	-0.093			
−	4.864		4.735			
T.P	80.074					T.P
+	5.077		4.905			
⊼	85.151	+0.216	+0.215			
−	4.861		4.690			
T.P	80.290					T.P
+	5.189		4.997			
⊼	85.479	+0409	+0.409			
−	4.780		4.588			
T.P	80.699					T.P
+	4.722		4.841			
⊼	85.421	-0.127	-0.124			
−	4.849		4.965			
T.P	80.572					T.P.
+	5.082		4.949			
⊼	85.654	+0.058	+0.055			
~~−~~ Fd	5024		4.894			
MV 28	80.630				80.634	BMMV28 - ELEV - F.B. 2155-85
						IBBETSON AVE & FAYWOOD AVE. N.W.
						COR. BT. SPH. IN CB, 7' N. of N. and C.R.

NOTES RED. _____ JOB NO. 4305.14 SURVEY OF BELLFLOWER IMPR. #5
DATE _____ SURVEY BY LANIGAN
NOTES CHKD. _____ NOTES BY LANIGAN DATE 7-3-58
DATE _____ INDEXED C. Johnson DATE _____

F.B. 2155 Pg. 91

F. B. 2155 Pg. 92

JOB NO. 4305.14 SURVEY OF BELLFLOWER JHP #5 NOTES RED. _____

SURVEY BY LANIGAN DATE _____

NOTES BY LANIGAN DATE 7-3-58 NOTES CHKD. _____

INDEXED _____ DATE _____ DATE _____

B.M.	1ST RUN	DIFF.	2ND RUN	3RD RUN	ADJ. ELEV.	DESCRIPTION

Do not extend notes this side of this line

PLEASE RETURN TO
LOS ANGELES COUNTY SURVEYOR
725 LOS ANGELES COUNTY ENGINEERING BLDG.

NOTE: ANY ADDITIONS OR CHANGES ON THIS SHEET MUST BE MADE OR CIRCLED IN RED INK, WITH DATE AND NAME OF PERSON MAKING CHANGE.

765420 353 3-51

PWTB 0725

Notes Ck'd by Miller	Survey of BELLFLOWER #5
Map No.	JN 4305.14 Tape 0172 Std 68 °F
Office Work	Surveyed by J.J.L ANIGAN
Checked	Notes J.J.L. Date 6-20-58
Date	Indexed C. Johnson 7-28-58

F. B. 2156 Pg. 98

J.N. 4305.14
BELLFLOWER IMPR. #5

CENTER-LINE SURVEY

LANIGAN
RIKE
LASL
ET OCTON

Note: Any Additions or Changes on This Sheet Must be Made or Circled in Red Ink With Date and Name of Person Making Change.

Do not extend notes this side of this line.

RETURN TO
LOS ANGELES COUNTY ENGINEER
7700 LOS ANGELES COUNTY ENGINEERING BLDG.

76FS005 CE #247—3-57

F. B. 2155 Pg. 94

PWFB 0725

974

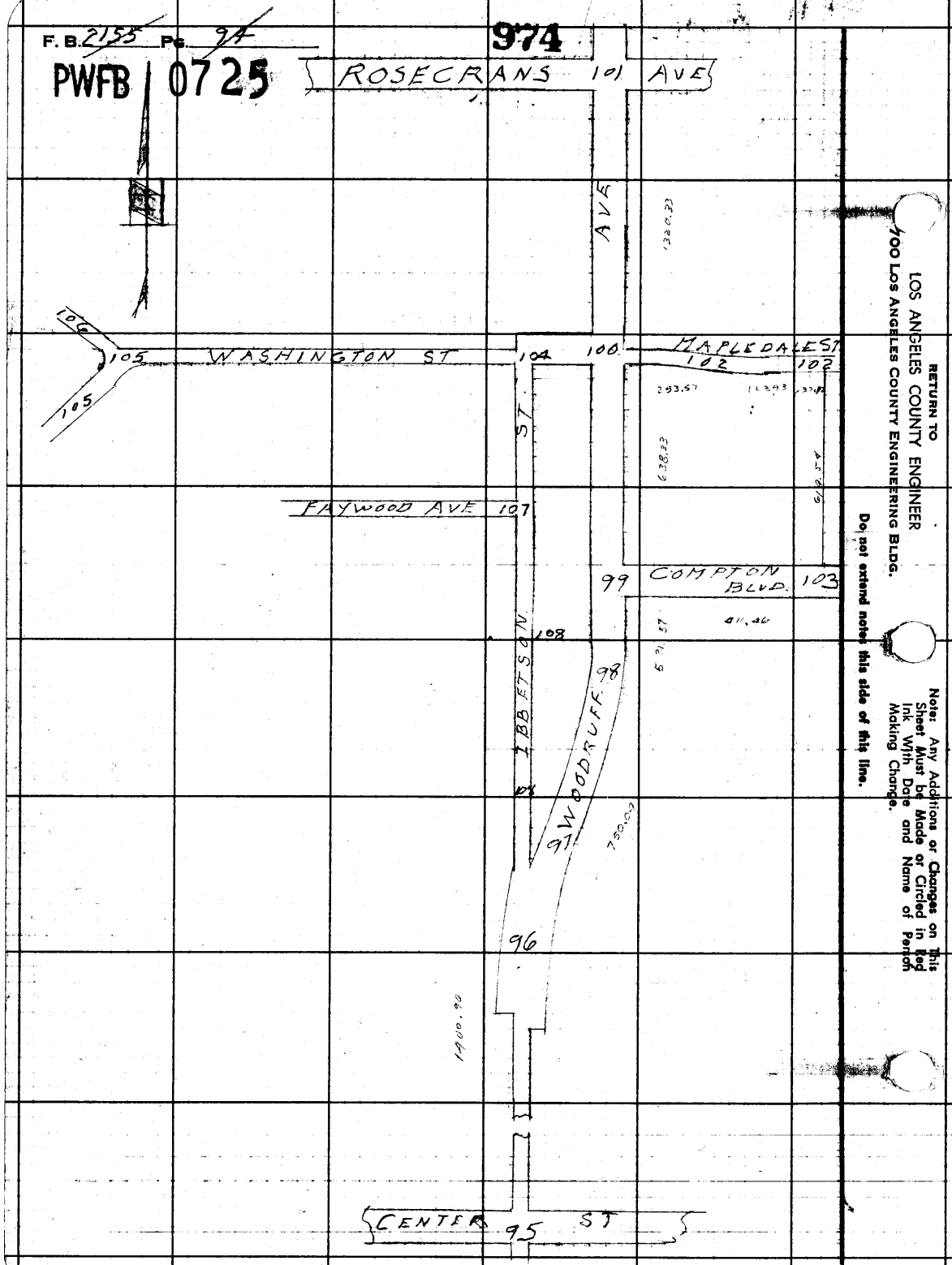

RETURN TO
LOS ANGELES COUNTY ENGINEER
700 Los Angeles County Engineering Bldg.

Do not extend notes this side of this line.

Note: Any Additions or Changes on This Sheet Must be Made or Circled in Red Ink With Date and Name of Person Making Change.

PWFB 0725

975

Notes Ck'd by Miller	Survey of BELLFLOWER IMPR #5
Map No.	JN 4305.14 Tape 0179 Std 68 °F
Office Work	Surveyed by J J LANIGAN
Checked	Notes J J L Date 6-20-58
Date	Indexed A C Johnson

F. B. 2155 PG. 95

W.S. 33 B-4

CONT. BOT. PG. 96

((30)) (30)

1130.89' level @ 80° = 1130.98

WOODRUFF AVE

1130.98

(40) CENTER ST. (50)

(40) (50)

Fd. L.&T.
4 Tan. L.&T.'s - (1.00')
per F.B. 1450-166
" " 1534-78

Note: Any Additions or Changes on This Sheet Must be Made or Circled in Red Ink With Date and Name of Person Making Change.

Do not extend notes this side of this line.

RETURN TO
LOS ANGELES COUNTY ENGINEER
1000 LOS ANGELES COUNTY ENGINEERING BLDG.

76F3095 CE #247—3-57

PWFB 0725 976

F.B. 2155 Pg. 96

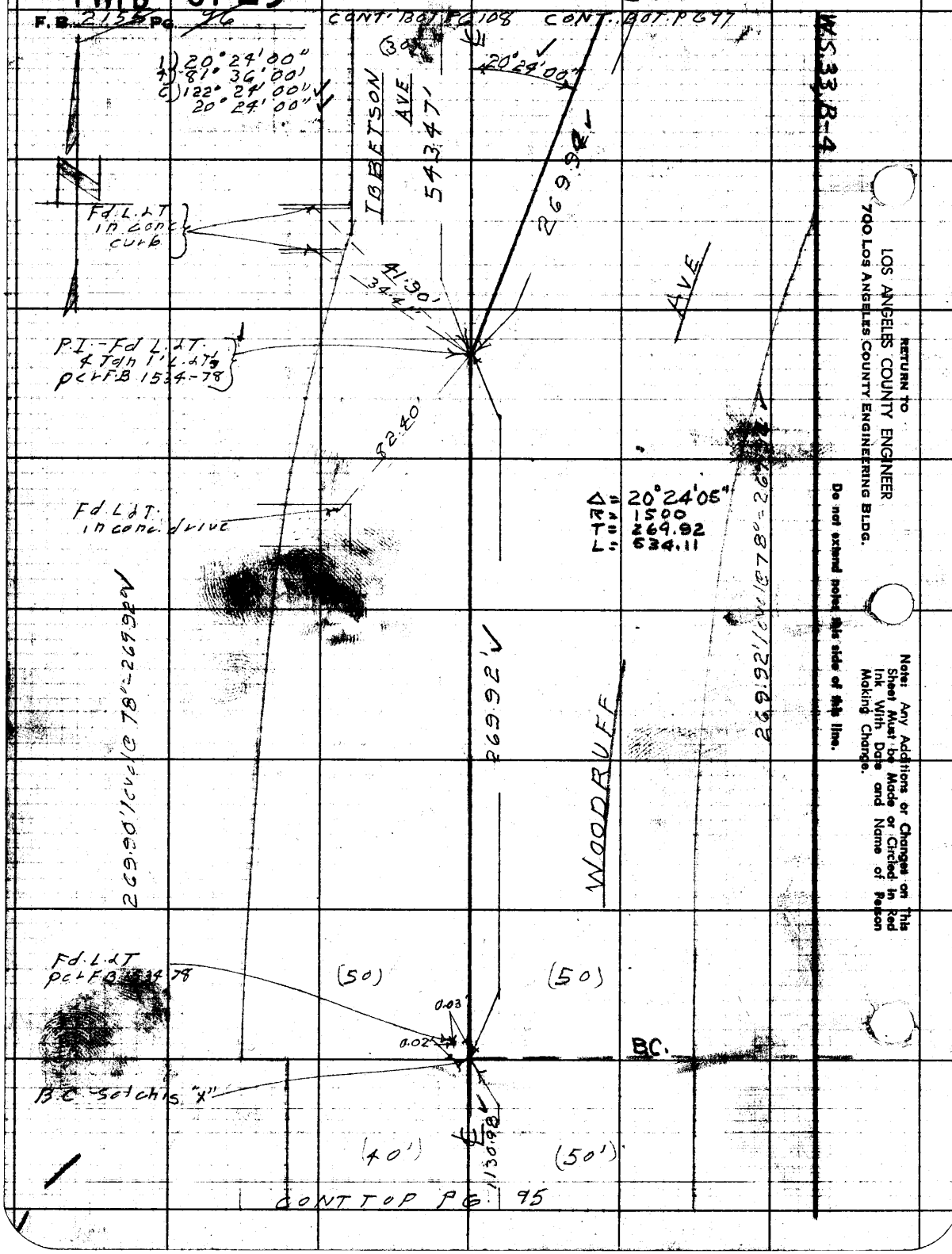

RETURN TO
LOS ANGELES COUNTY ENGINEER
700 LOS ANGELES COUNTY ENGINEERING BLDG.

Do not extend notes this side of this line.

Note: Any Additions or Changes on This Sheet Must be Made or Circled in Red Ink With Date and Name of Person Making Change.

PWFB 0725 977

Notes Ck'd by Miller	Survey of BELLFLOWER IMPR #5
Map No.	JN 4305.14 Tape 0179 Std. 68 °F
Office Work	Surveyed by J.J. LANIGAN
Checked	Notes J.J.L Date 6-20-58
Date	Indexed A. C. Johnson

F.B. 2155 PG. 97

W.S. 33 B-4

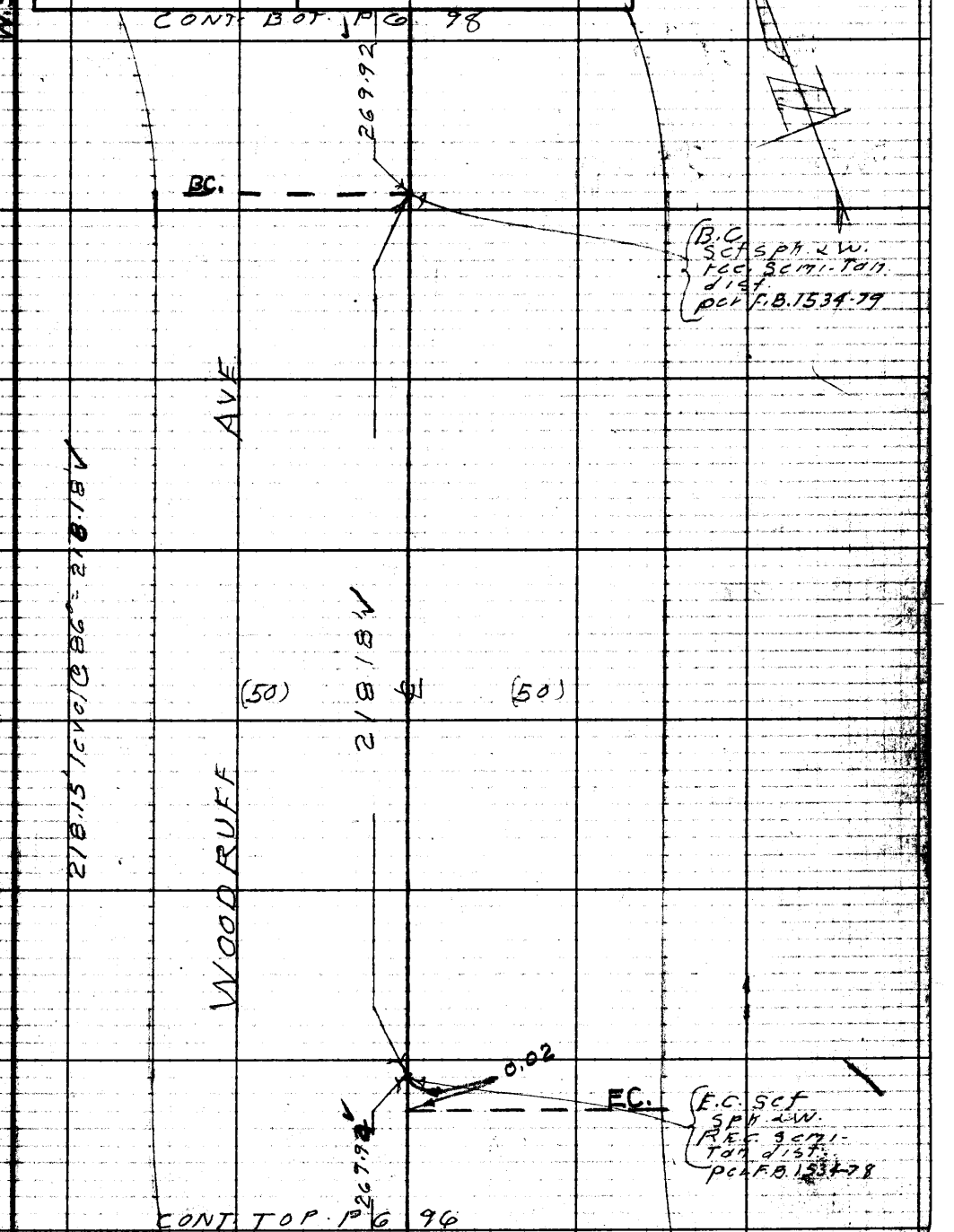

Note: Any Additions or Changes on This Sheet Must be Made or Circled in Red Ink With Date and Name of Person Making Change.

Do not extend notes this side of this line.

RETURN TO
LOS ANGELES COUNTY ENGINEER
900 LOS ANGELES COUNTY ENGINEERING BLDG.

76F309S CE #247—3-57

PWFB 0725

978

F. B. 2156 Pg. 96 CONT. FROM PG. 99

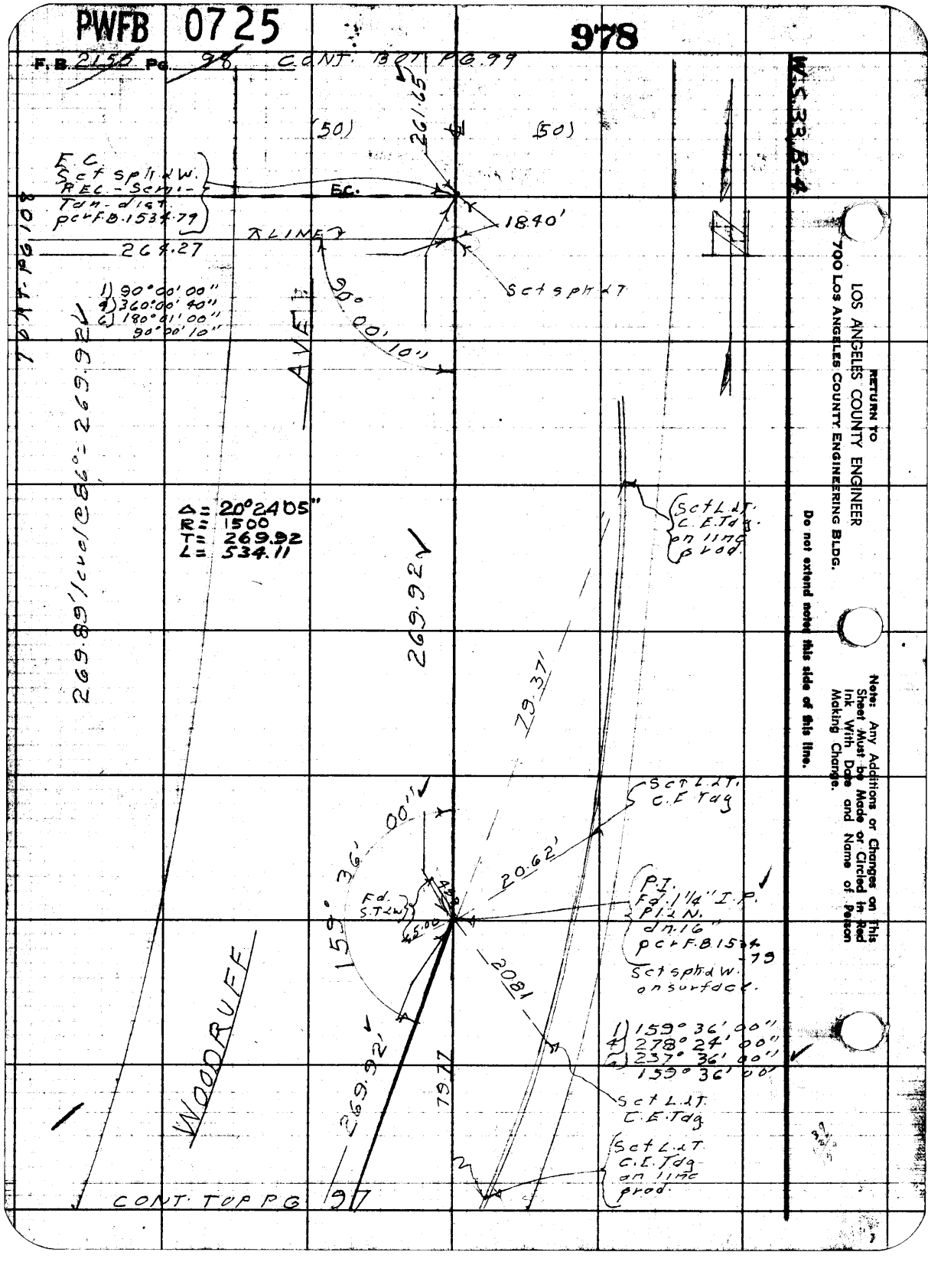

W.S. 33, B-4

RETURN TO
LOS ANGELES COUNTY ENGINEER
700 Los Angeles County Engineering Bldg.

Do not extend notes this side of this line.

Note: Any Additions or Changes on This Sheet Must be Made or Circled in Red Ink With Date and Name of Person Making Change.

PWFB 0725

979

Notes Ck'd by Miller	Survey of BELLFLOWER IMPR #5
Map No.	JN 4305.14 Tape 0179 Std 68 °F
Office Work	Surveyed by J.J. LANIGAN.
Checked	Notes J.J.L. Date 6-23-58
Date	Indexed A. C. Johnson

F.B. 2155 Pg. 71

W.S. 33 B-4

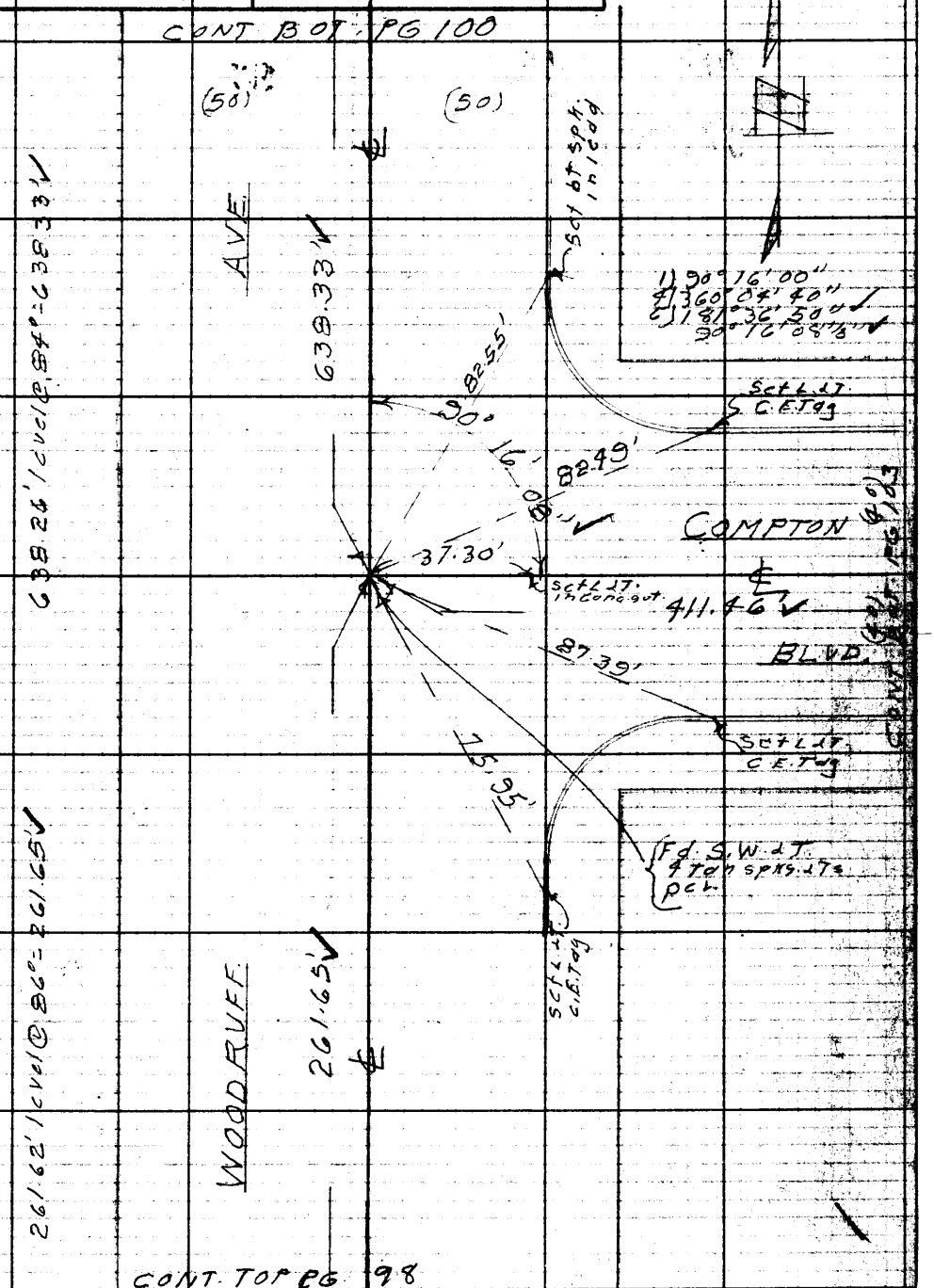

Note: Any Additions or Changes on This Sheet Must be Made or Circled in Red Ink With Date and Name of Person Making Change.

Do not extend notes this side of this line.

RETURN TO
LOS ANGELES COUNTY ENGINEER
900 LOS ANGELES COUNTY ENGINEERING BLDG.

76F3095 CE #247—2-57

PWFB 0725 980

F.B. 2155 Pg. 100

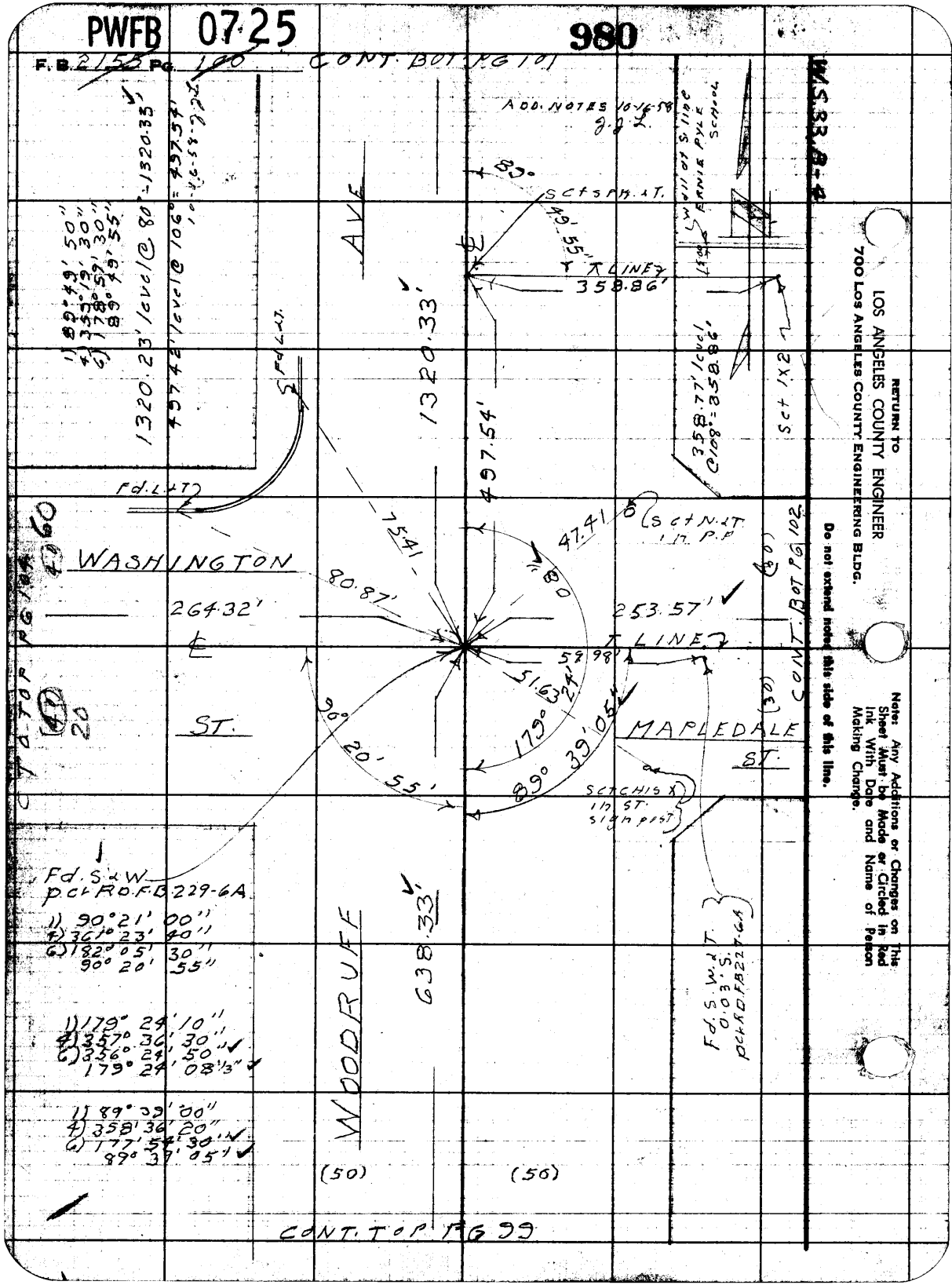

W.S. 33 B-4

RETURN TO
LOS ANGELES COUNTY ENGINEER
700 LOS ANGELES COUNTY ENGINEERING BLDG.

Do not extend notes this side of this line.

Note: Any Additions or Changes on This Sheet Must be Made or Circled in Red Ink With Date and Name of Person Making Change.

PWFB 0725

981

Notes Ck'd by Austin WJB	Survey of BELLFLOWER IMPR #5
Map No.	JN 4305.14 Tape 0179 Std. 68 °F
Office Work	Surveyed by J. J. LANIGAN
Checked	Notes J.J.L. Date 6-26-58
Date	Indexed K. C. Johnson

F.B. 2155 PG. 104

W.S. 33 B-4

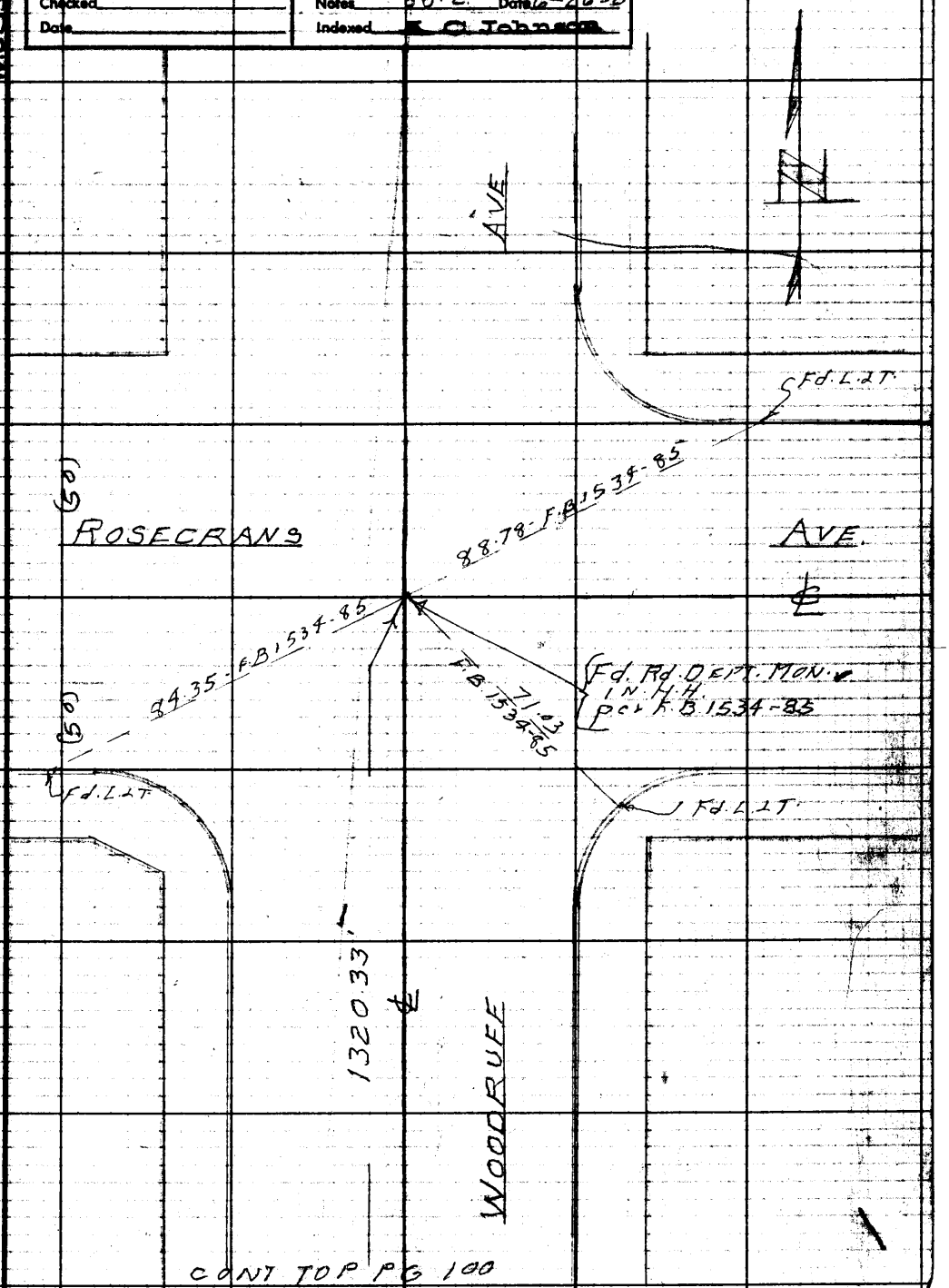

CONT TOP PG 100

Note: Any Additions or Changes on This Sheet Must be Made or Circled in Red Ink With Date and Name of Person Making Change.

Do not extend notes this side of this line.

RETURN TO
LOS ANGELES COUNTY ENGINEER
900 Los Angeles County Engineering Bldg.

76F309S CE #247—3-57

PWFB 0725 982, 983

F.B. 2155 Pg. 102

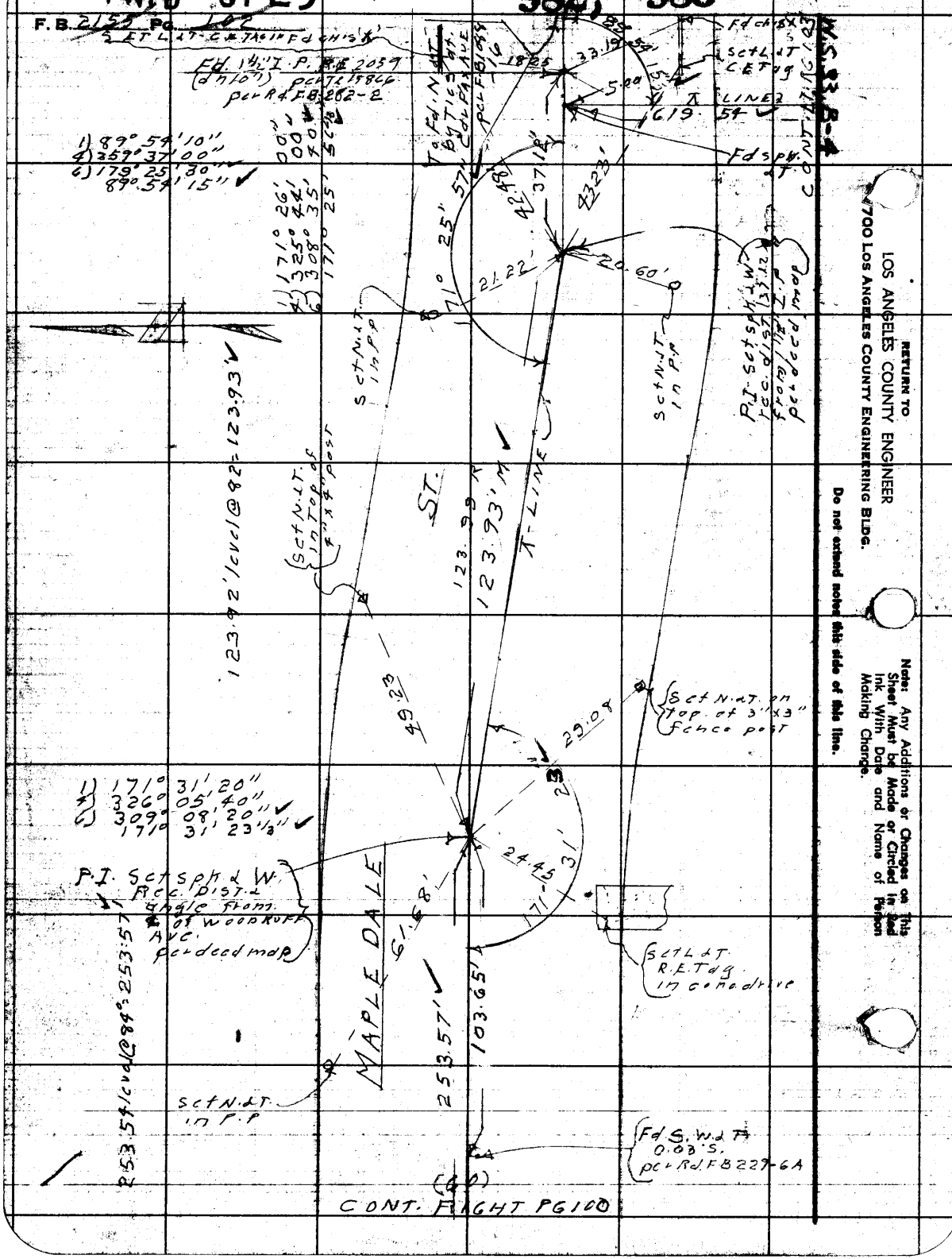

RETURN TO
LOS ANGELES COUNTY ENGINEER
1700 LOS ANGELES COUNTY ENGINEERING BLDG.

Do not extend notes this side of this line.

Note: Any Additions or Changes on This Sheet Must be Made or Circled in Red Ink With Date and Name of Person Making Change.

PWFB 0725

984

Notes Ck'd by Austin WJB	Survey of BELLFLOWER IMPR #5
Map No.	JN 4305.14 Tape 0179 Std 68 °F
Office Work	Surveyed by J.J. LANIGAN
Checked	Notes J.J.L. Date 6-30-58
Date	Indexed A. C. Johnson

F.B. 2155 Pg. 103

W.S. 33 R-4



Note: Any Additions or Changes on This Sheet Must be Made or Circled in Red Ink With Date and Name of Person Making Change.

Do not extend notes this side of this line.

RETURN TO
LOS ANGELES COUNTY ENGINEER
1100 LOS ANGELES COUNTY ENGINEERING BLDG.

76F3095 CE #247—3-57

PWFB 0725

985

F. B 215E Pg. 104

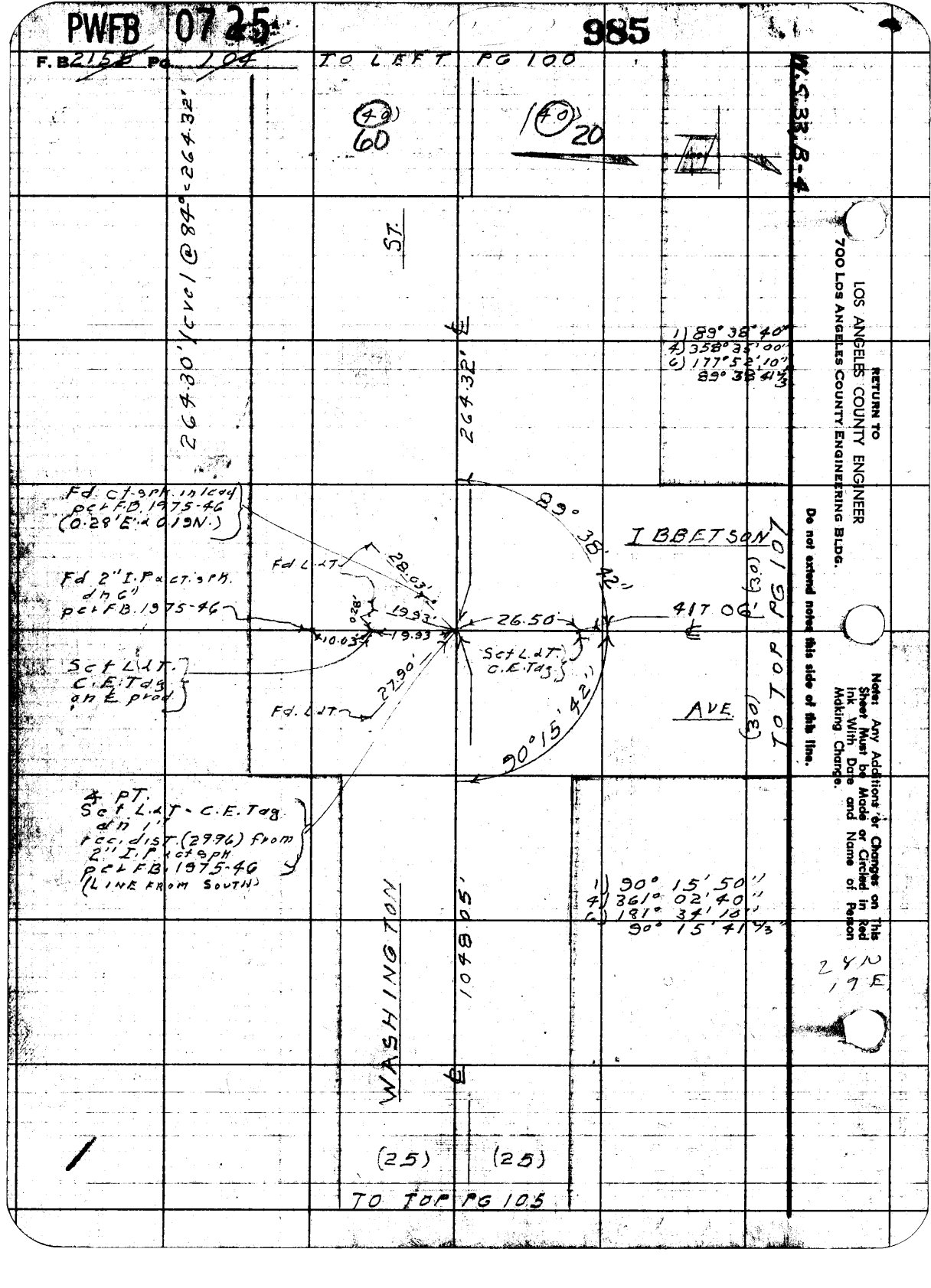

RETURN TO
LOS ANGELES COUNTY ENGINEER
700 Los Angeles County Engineering Bldg.

Do not extend notes this side of this line.

Note: Any Additions or Changes on This Sheet Must be Made or Circled in Red Ink With Date and Name of Person Making Change.

PWFB 0725

986

Notes Ck'd by	Survey of BELLFLOWER IMP. #5
Map No.	JN 4305.14 Tape Std °F
Office Work	Surveyed by J. J. LANIGAN
Checked	Notes J. J. L. Date 10-8-58
Date	Indexed C. Johnson

F. B. 2159 PG. 1[illegible]

W.S. 39 R-4

41.97

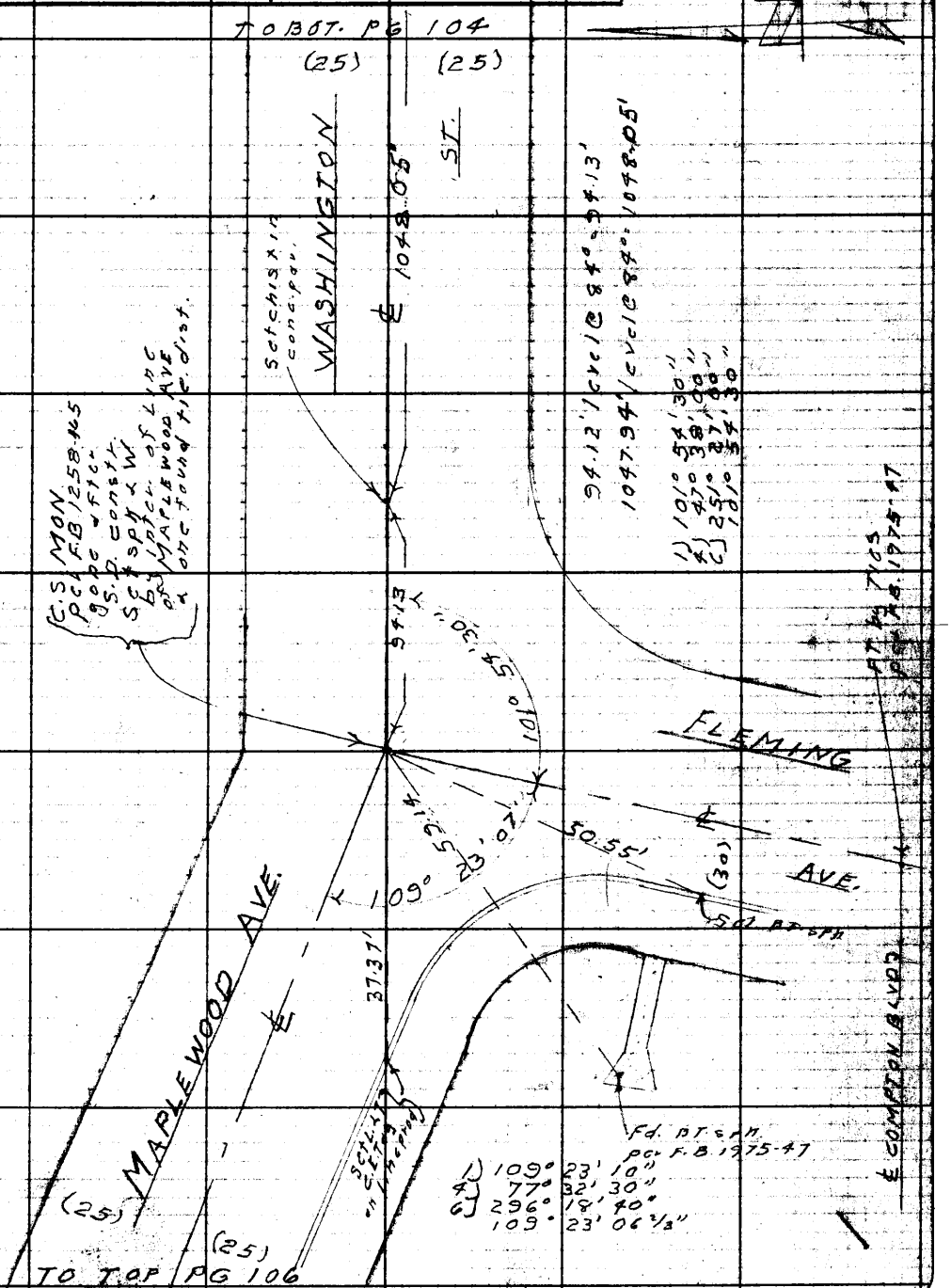

Note: Any Additions or Changes on This Sheet Must be Made or Circled in Red Ink With Date and Name of Person Making Change.

Do not extend notes this side of this line.

RETURN TO
LOS ANGELES COUNTY ENGINEER
700 LOS ANGELES COUNTY ENGINEERING BLDG.

76F309S CE #247—3-57

RETURN TO
LOS ANGELES COUNTY ENGINEER
700 LOS ANGELES COUNTY ENGINEERING BLDG.

Note: Any Additions or Changes on This Sheet Must be Made or Circled in Red Ink With Date and Name of Person Making Change.

Do not extend notes this side of this line.

W.S. 3B, B-4

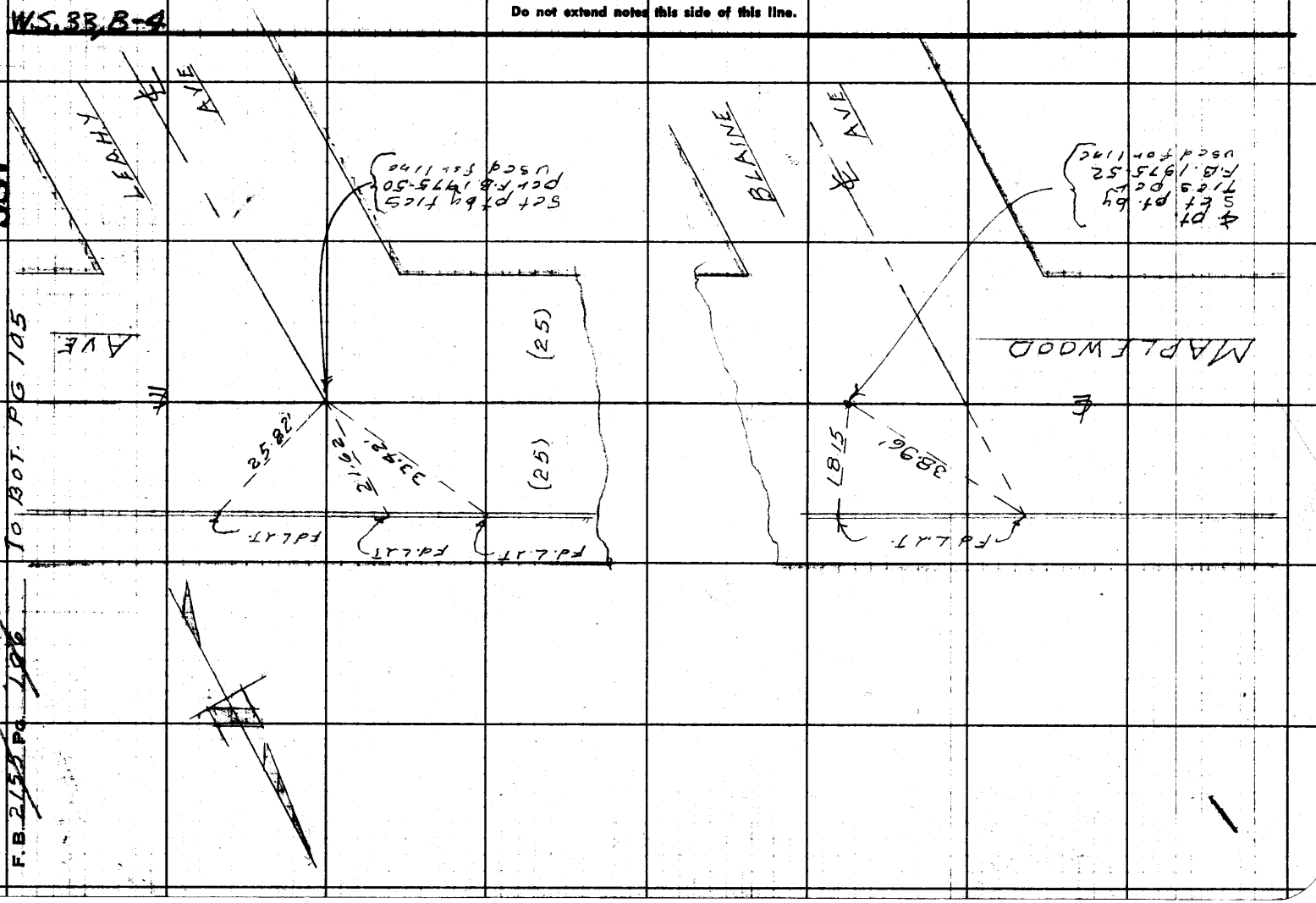

987

To BOT. PG 105

PWFB 0725

F.B. 2158 Pg. 106

PWFB 0725

988

W.S. 33 B-4

Notes Ck'd by	Survey of BELLFLOWER IMP #5
Map No.	JN 4305.14 Tape 0179 Std 68 °F
Office Work	Surveyed by J.J. LANIGAN
Checked	Notes J.J.L. Date 11-3-58
Date	Indexed C. Johnson

F. B. 2155 Pg. 107

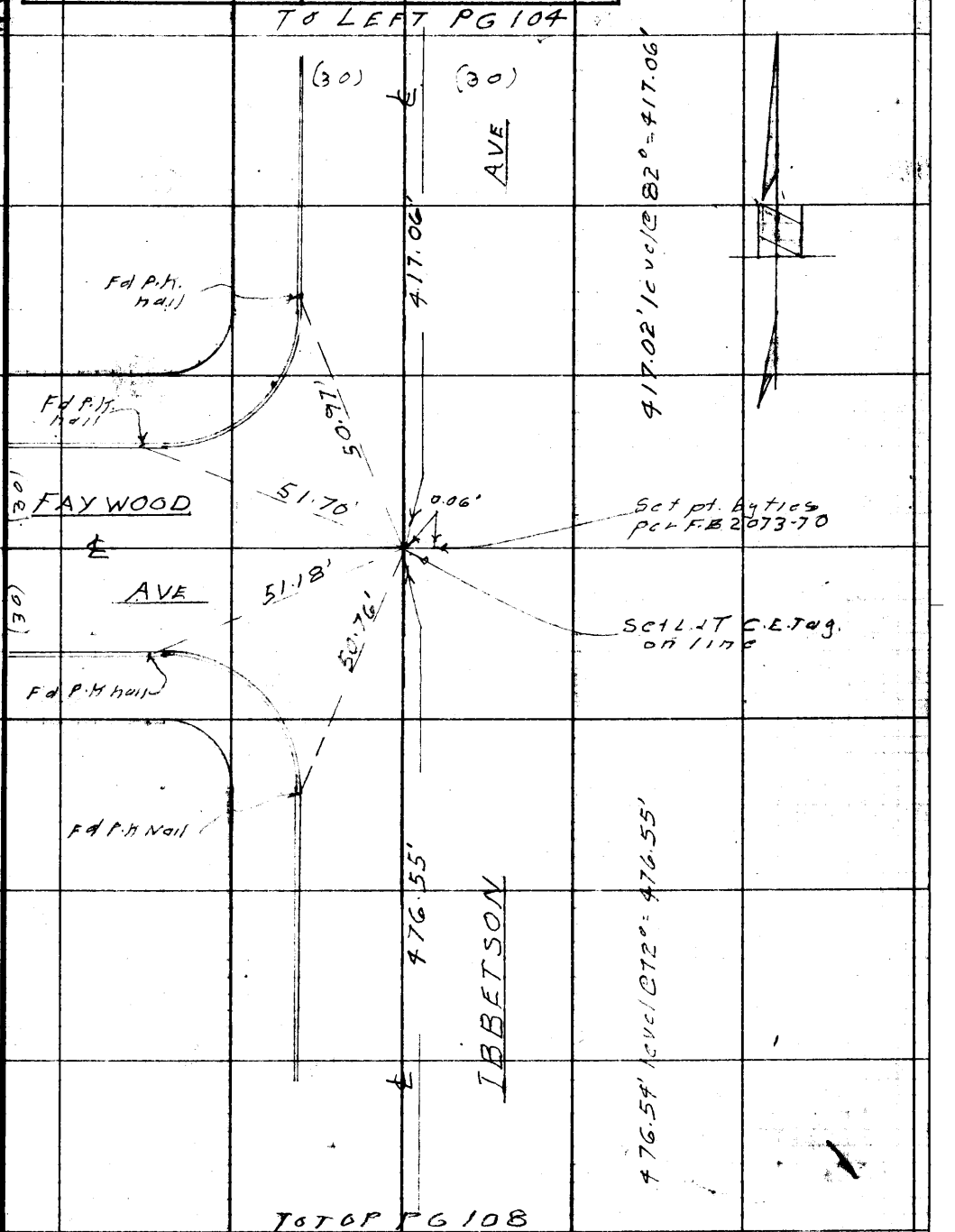

Note: Any Additions or Changes on This Sheet Must be Made or Circled in Red Ink With Date and Name of Person Making Change.

Do not extend this side of this line.

PLEASE RETURN TO
LOS ANGELES COUNTY ENGINEER
700 LOS ANGELES COUNTY ENGINEERING BLDG.

76F3098 S&E #247 1-56

PWFB 0725

F. B. 2155 PG. 108

989

W.S. 33 B-4

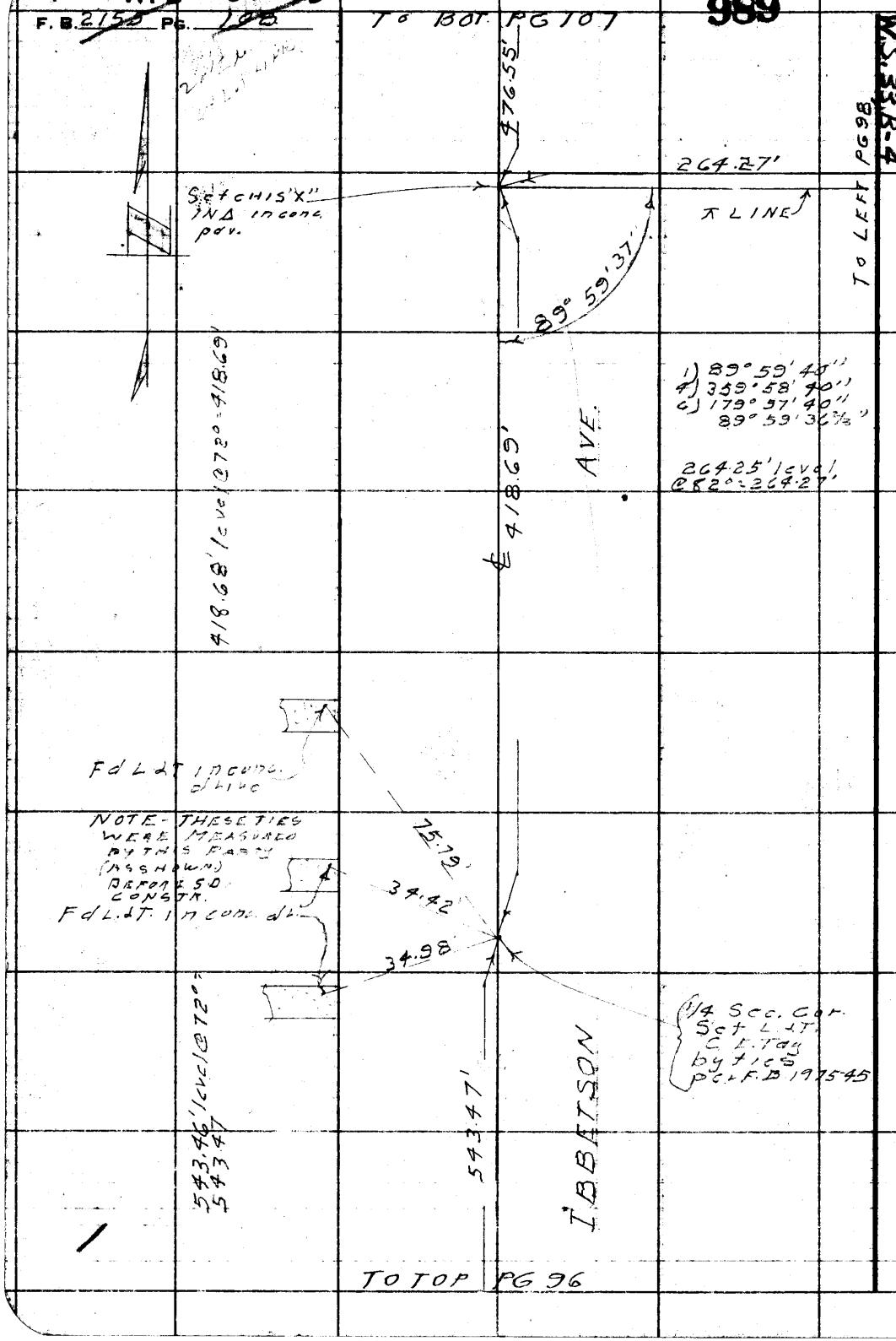

PLEASE RETURN TO
LOS ANGELES COUNTY ENGINEER
700 LOS ANGELES COUNTY ENGINEERING BLDG.

Do not extend this side of this line.

Note: Any Additions or Changes on This Sheet Must be Made or Circled in Red Ink With Date and Name of Person Making Change.

76F3098 S&E #247 1-56

PLEASE RETURN TO
LOS ANGELES COUNTY ENGINEER
700 LOS ANGELES COUNTY ENGINEERING BLDG.

Note: Any Additions or Changes on This Sheet Must be Made or Circled in Red Ink With Date and Name of Person Making Change.

Do not extend this side of this line.

Notes Ck'd by
Map No.
Office Work
Checked
Date

Survey of
JN Tape Std °F
Surveyed by
Notes Date
Indexed

F. B. 2153 PG. 107

PLEASE RETURN TO
LOS ANGELES COUNTY ENGINEER
700 LOS ANGELES COUNTY ENGINEERING BLDG.

Note: Any Additions or Changes on This Sheet Must be Made or Circled in Red Ink With Date and Name of Person Making Change.

Do not extend this side of this line.

F. B. 2135 PG. 110

Notes Ck'd by	Survey of Bellflower Impr #5
Map No.	JN 4305.14 Tape Std °F
Office Work	Surveyed by J. J. LANIGAN
Checked	Notes J. J. L. Date 7-17-58
Date	Indexed L. C. Johnson 2-23-59

F.B. 2155 Pg. 111

Note: Any Additions or Changes on This Sheet Must Be Made or Circled in Red Ink With Date and Name of Person Making Change.

RETURN TO LOS ANGELES COUNTY ENGINEER 900 Los Angeles County Engineering Bldg.

Do not record notes this side of this line.

J. N. 4305.14
BELLFLOWER IMPR #5.
WOODRUFF AVE. (W. SIDE) FROM CENTER ST. TO IBBETSON AVE
LOCATION OF IMPROVEMENTS

NOTE- OFFSETS TO POLES, TREES, ETC. TAKEN TO CENTERS

NOTE- IMPROVEMENTS IN STRIP FROM W PIL TO 50' W. ADDED 11-19-58

LANIGAN
RINE
DURAN
CLOCHON

76F3088 CE #847—3-57

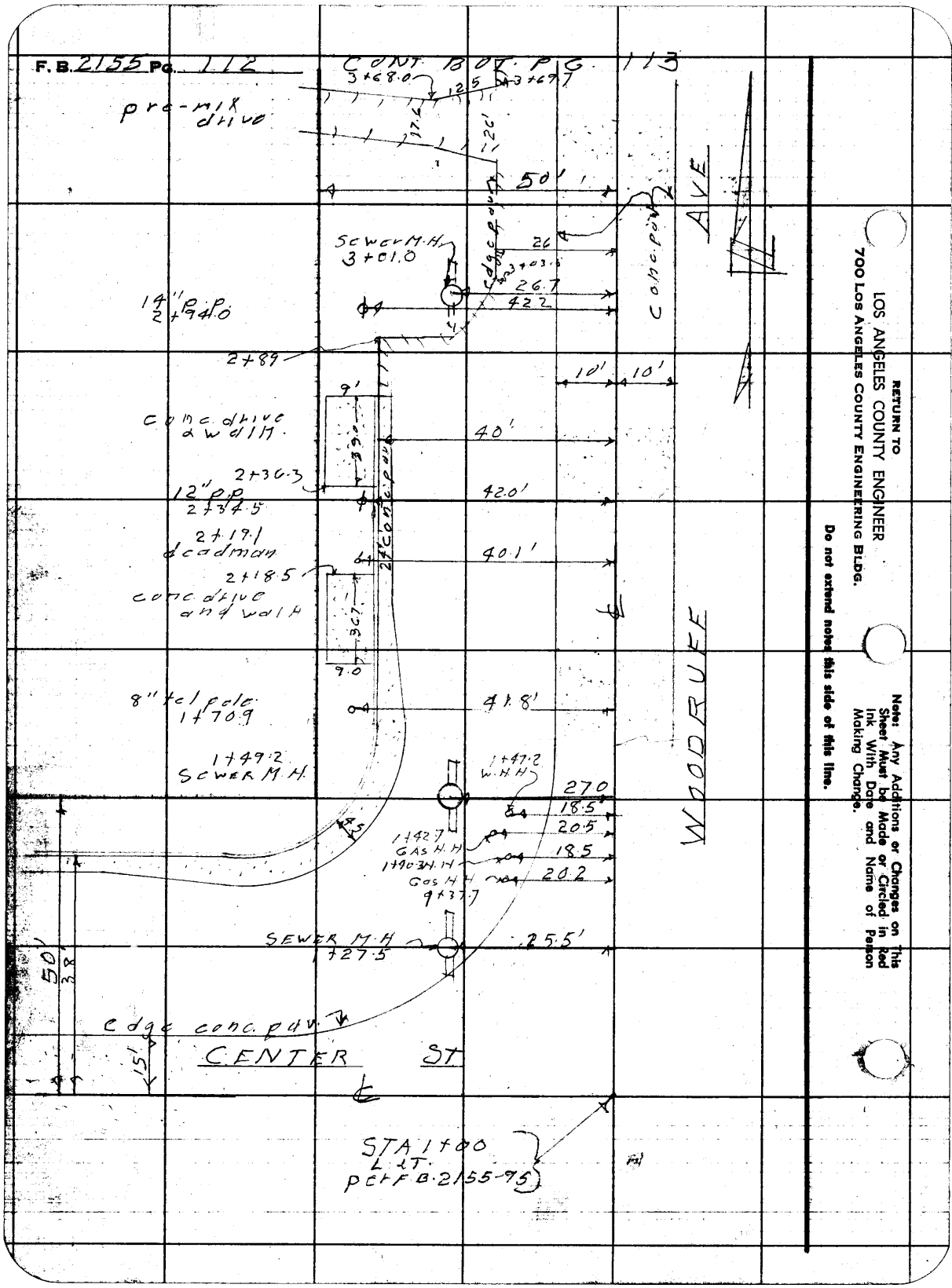

RETURN TO
LOS ANGELES COUNTY ENGINEER
700 LOS ANGELES COUNTY ENGINEERING BLDG.

Do not extend notes this side of this line.

Note: Any Additions or Changes on This Sheet Must be Made or Circled in Red Ink With Date and Name of Person Making Change.

Notes Ck'd by	Survey of BELLFLOWER #5
Map No.	JN 4305.14 Tape Std °F
Office Work	Surveyed by J.J. LANIGAN
Checked	Notes J.J.L Date 7-14-58
Date	Indexed A.C. Johnson

F.B. 2155 PG. 113

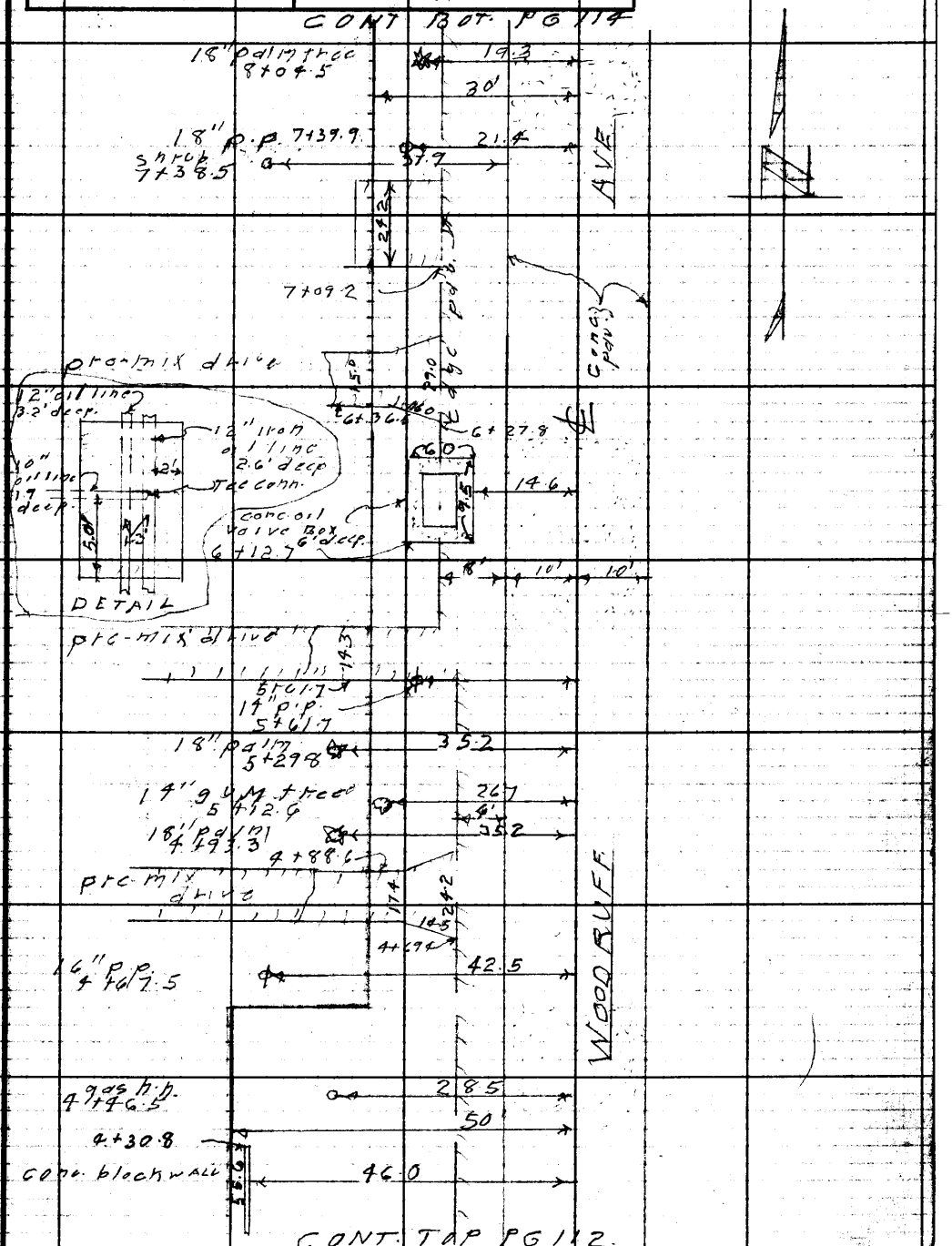

Note: Any Additions or Changes on This Sheet Must be Made or Circled in Red Ink With Date and Name of Person Making Change.

Do not extend notes this side of this line.

RETURN TO
LOS ANGELES COUNTY ENGINEER
700 LOS ANGELES COUNTY ENGINEERING BLDG.

76F3095 CE #847-[illegible]

F.B. 2155 Pg. 114

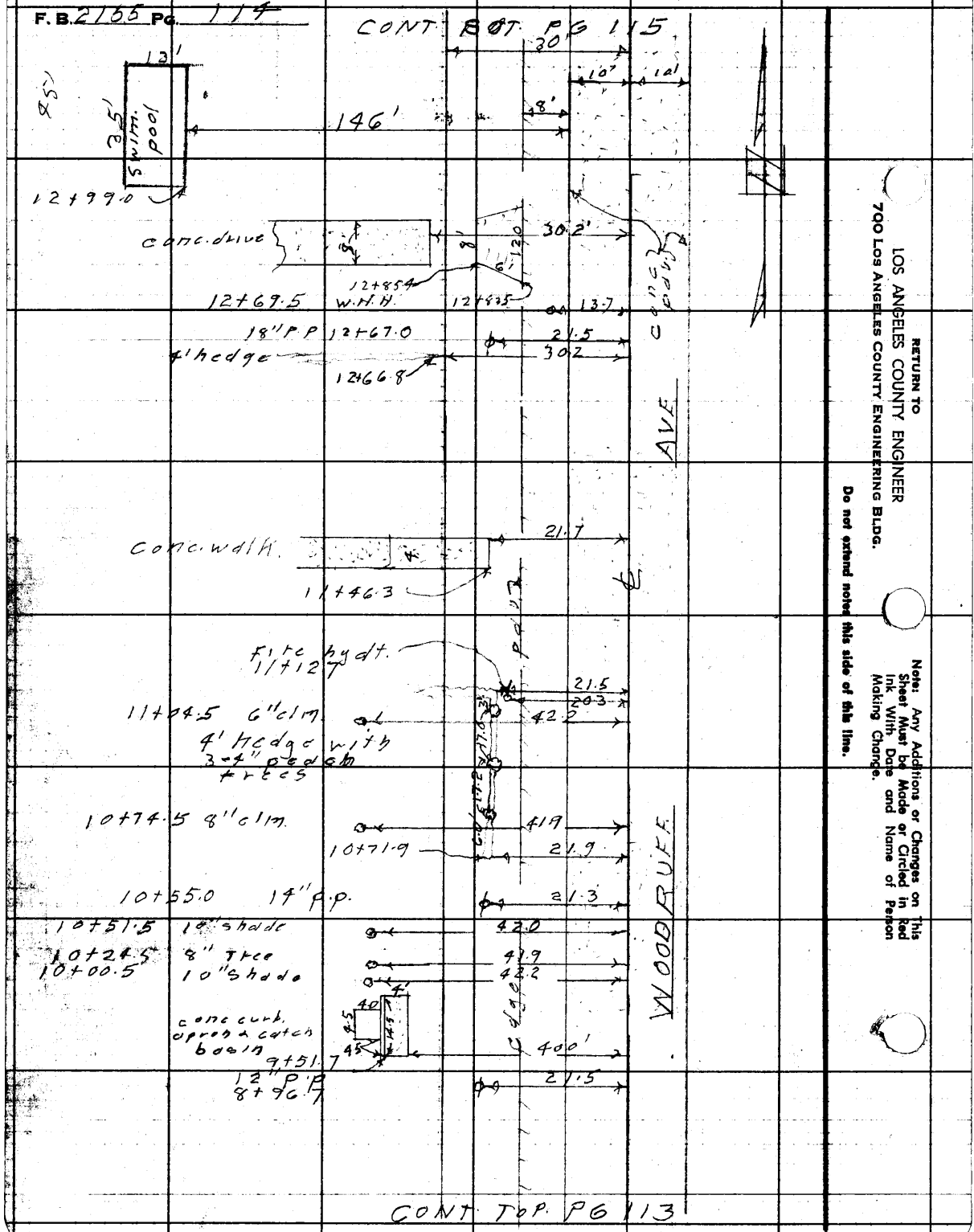

RETURN TO
LOS ANGELES COUNTY ENGINEER
700 LOS ANGELES COUNTY ENGINEERING BLDG.

Do not extend notes this side of this line.

Note: Any Additions or Changes on This Sheet Must be Made or Circled in Red Ink With Date and Name of Person Making Change.

Notes Ck'd by	Survey of Bellflower Imp #5
Map No.	JN 430514 Tape Std °F
Office Work	Surveyed by J. J. LANIGAN
Checked	Notes J.J.L. Date 7-14-58
Date	Indexed A. C. Johnson

F. B. 2155 Pg. 115

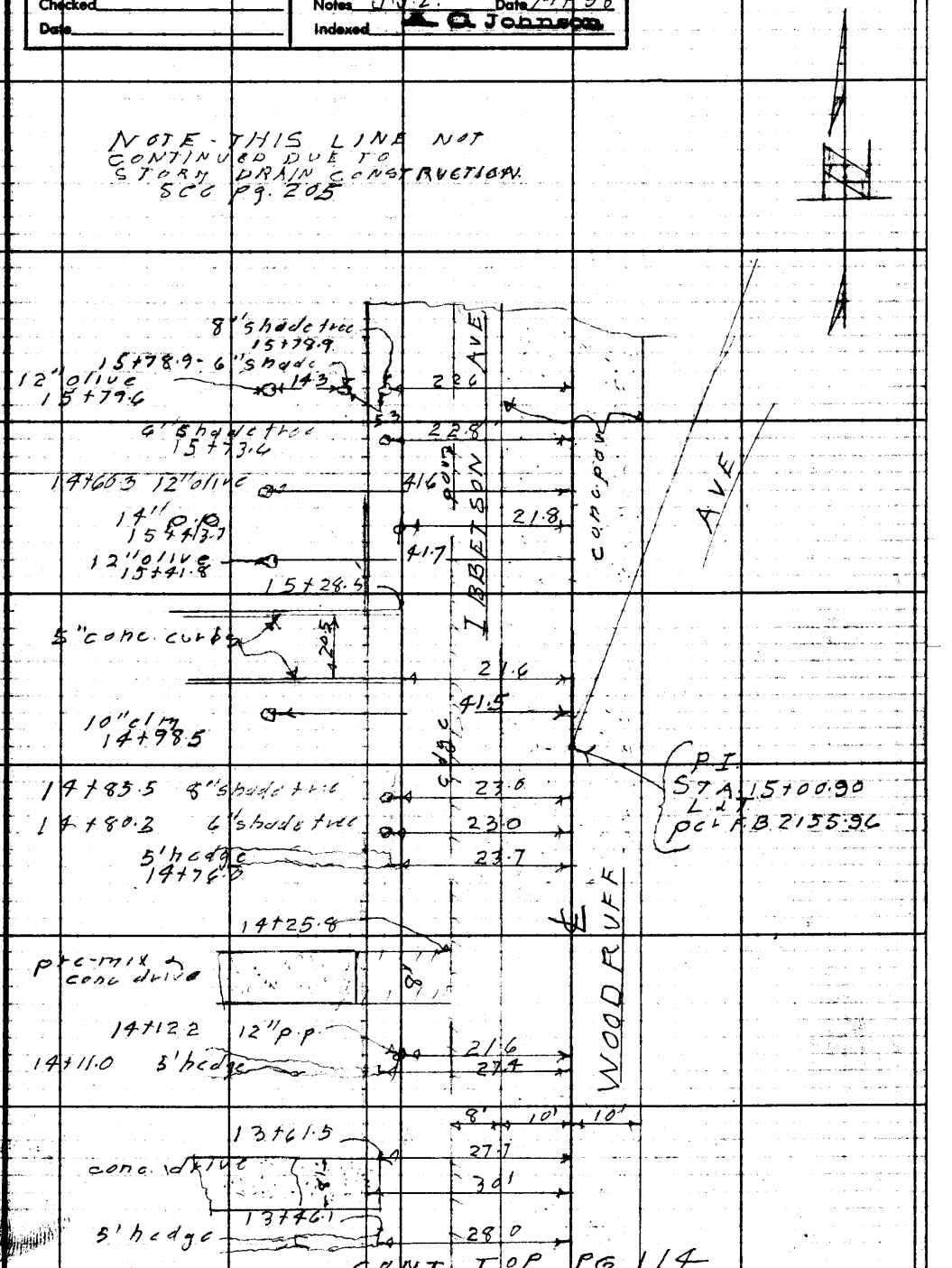

Note: Any Additions or Changes on This Sheet Must be Made or Circled in Red Ink With Date and Name of Person Making Change.

Do not extend notes this side of this line.

RETURN TO
LOS ANGELES COUNTY ENGINEER
900 LOS ANGELES COUNTY ENGINEERING BLDG.

76F309S CE #247—3-57

RETURN TO
LOS ANGELES COUNTY ENGINEER
700 LOS ANGELES COUNTY ENGINEERING BLDG.

Note: Any Additions or Changes on This Sheet Must be Made or Circled in Red Ink With Date and Name of Person Making Change.

Do not extend notes this side of this line.

F.B. 2155 Pg. 114

Notes Ck'd by	Survey of BELLFLOWER IMPR #5
Map No.	JN 4305.14 Tape Std °F
Office Work	Surveyed by LANIGAN
Checked	Notes RIKE Date 7-9-58
Date	Indexed A. C. Johnson

F. B. 2155 PG. 117

J.N. 4305.14

BELLFLOWER IMPROVEMENT #5.

WOODRUFF AVE. (E. SIDE)
FROM
CENTER ST. TO IBBETSON AVE.

LOCATION OF IMPROVEMENTS.

NOTE-(OFFSETS TO POLES, TREES ETC. TAKEN TO CENTERS)

NOTE- IMPROVEMENTS CONTINUED TO E.C. OF CURVE (PG. 122) -11-18-58

LANIGAN
RIKE
DURAN
CIOCHON.

Note: Any Additions or Changes on This Sheet Must be Made or Circled in Red Ink With Date and Name of Person Making Change.

Do not extend notes this side of this line.

RETURN TO
LOS ANGELES COUNTY ENGINEER
700 LOS ANGELES COUNTY ENGINEERING BLDG.

76F3095 CE #247—3-57

F.B. 2155 Pg. 118

CONT. BOT. PG 119

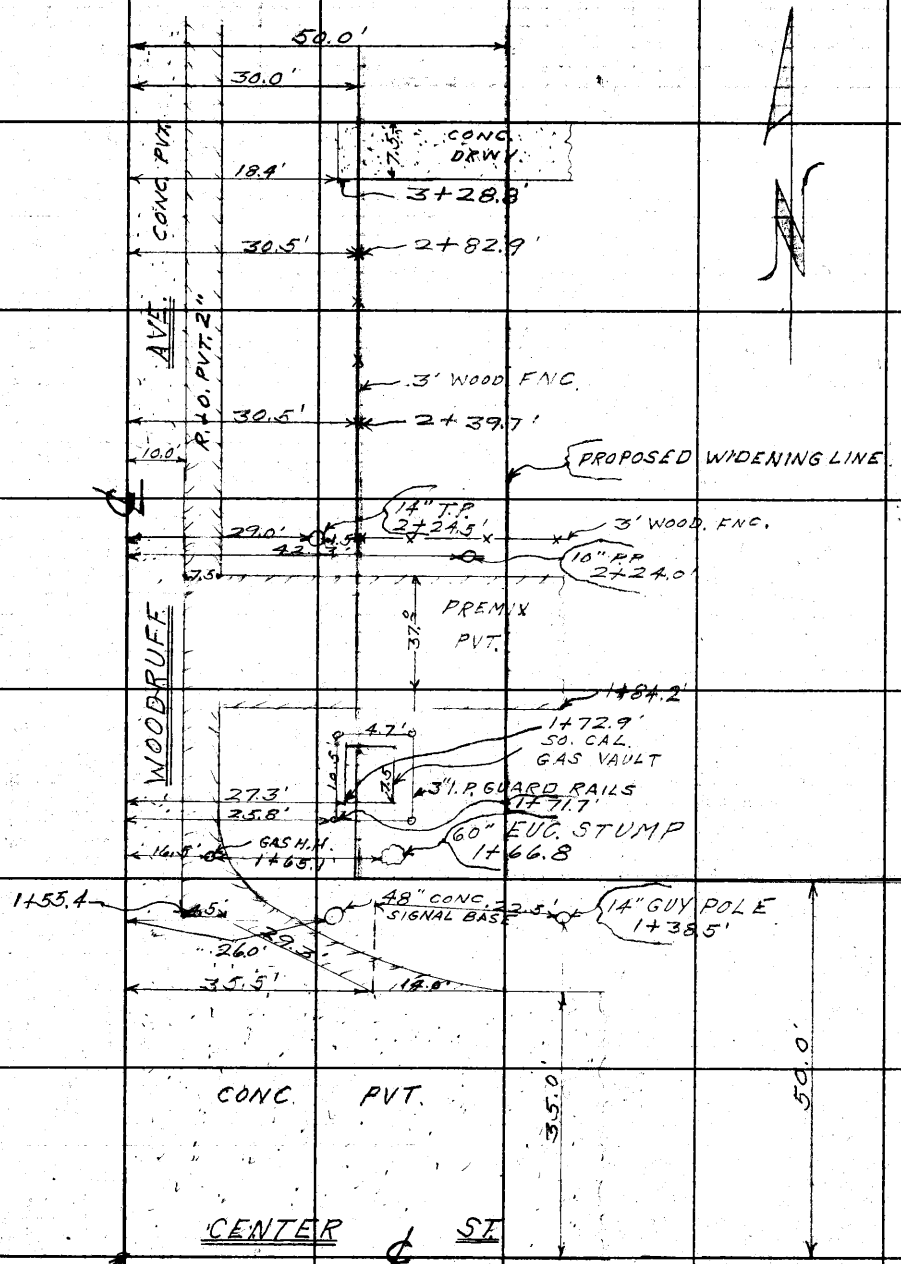

RETURN TO
LOS ANGELES COUNTY ENGINEER
700 LOS ANGELES COUNTY ENGINEERING BLDG.

Do not extend notes this side of this line.

Note: Any Additions or Changes on This Sheet Must be Made or Circled in Red Ink With Date and Name of Person Making Change.

Notes Ck'd by	Survey of BELLFLOWER IMPR. #5
Map No.	JN 4305.14 Tape Std °F
Office Work	Surveyed by LANIGAN
Checked	Notes AINE Date 7-9-58
Date	Indexed K. C. Johnson

F. B. 2155 PG. 119

CONT. BOT. PG 120



CONT. TOP PG 118

Note: Any Additions or Changes on This Sheet Must Be Made or Circled in Red Ink With Date and Name of Person Making Change.

Do not extend notes this side of this line.

RETURN TO
LOS ANGELES COUNTY ENGINEER
900 Los Angeles County Engineering Bldg.

76F3095 CE #247—3-57

F.B. 2155 Pg 120

CONT. BOT PG 121

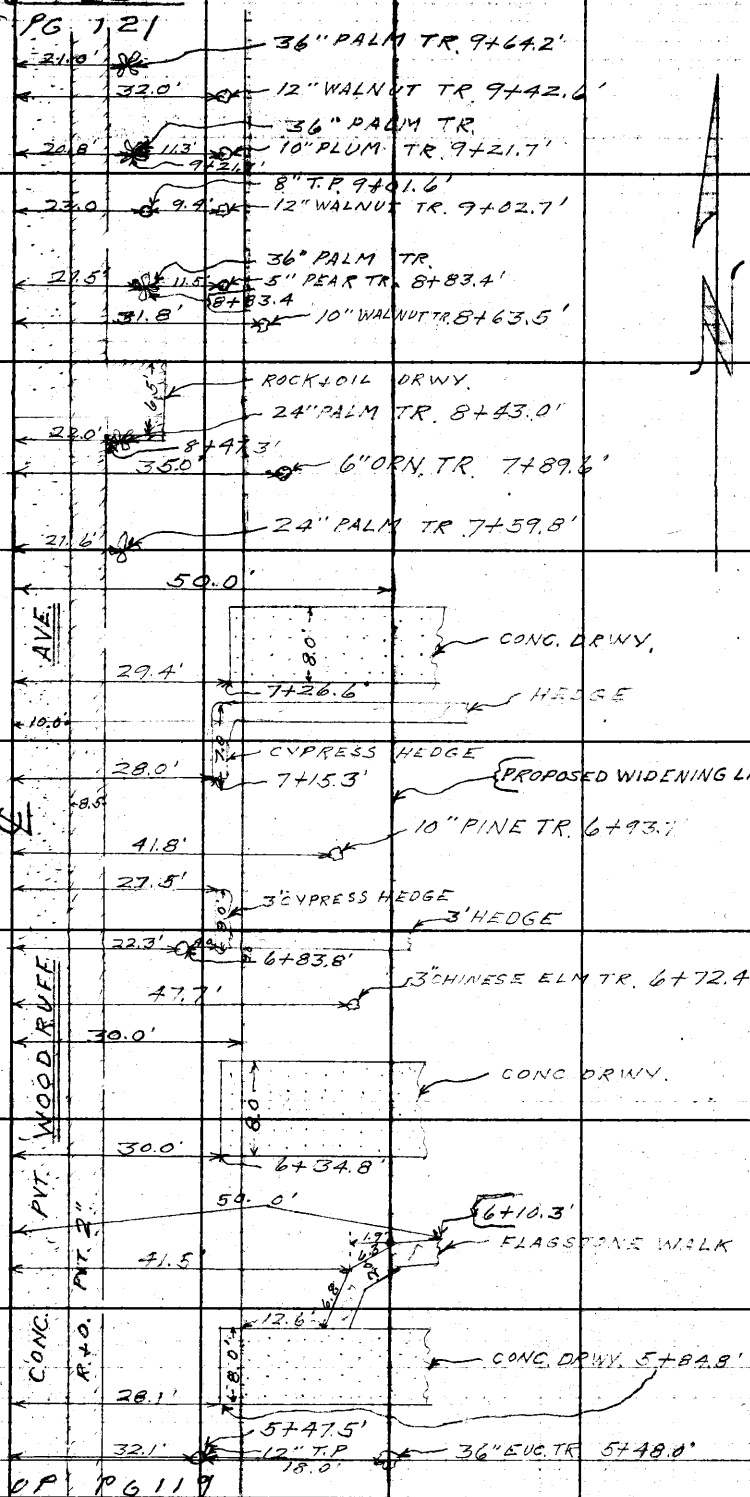

CONT. OF PG 119

CONT.

RETURN TO
LOS ANGELES COUNTY ENGINEER
700 LOS ANGELES COUNTY ENGINEERING BLDG.

Do not extend notes this side of this line.

Note: Any Additions or Changes on This Sheet Must be Made or Circled in Red Ink With Date and Name of Person Making Change.

Notes Ck'd by	Survey of BELLFLOWER IMPR. #5
Map No.	JN 4305.14 Tape Std. °F
Office Work	Surveyed by LANIGAN
Checked	Notes RIKE Date 7-14-58
Date	Indexed A. C. Johnson

F. B. 2155 PG. 121

CONT. BOT. PG. 122



CONT. TOP PG 120

Note: Any Additions or Changes on This Sheet Must be Made or Circled in Red Ink With Date and Name of Person Making Change.

Do not extend notes this side of this line.

RETURN TO
LOS ANGELES COUNTY ENGINEER
700 LOS ANGELES COUNTY ENGINEERING BLDG.

76F3095 CE #247—3-57

F.B. 2155 Pg. 122

SEE PG 235-237 FOR LEVELS

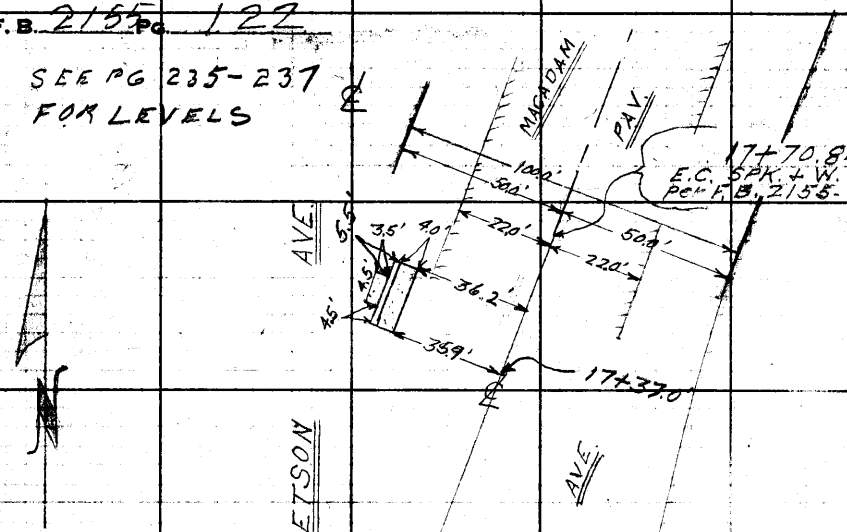

95.8' 12" GUY POLE 15+71.3

15+00.90
P.I. L + T.
Per F.B. 2155-96



99.8 12" GUY POLE 12+64.4

12+30.98
B.C. C.415 "X"
Per F.B. 2155-96

FROM TOP PG. 121

RETURN TO
LOS ANGELES COUNTY ENGINEER
700 LOS ANGELES COUNTY ENGINEERING BLDG.
Do not detach notice this side of this line.
Note: Any Additions or Changes on This Sheet Must be Made or Circled in Red Ink With Date and Name of Person Making Change.

1

Profile	Notes Red	Plotted	Job No. 4305.14 Division No. 10	F. B. 2155 Pg. 123
No.	Date	Date	Survey of BELLFLOWER IMPR. # 5	
X-Sec.	Notes Chkd.	Checked	Survey by LANIGAN Notes RIKE Date 7-9-58	
No.	Date	Date	Map No. Indexed A. C. Johnson Date	

J.N. 4305.14
BELLFLOWER IMPROVEMENT
No. 5

WOODRUFF AVE.
FROM
CENTER ST. TO IBBETSON AVE.

PROFILE AND CROSS SECTION

STATION	B. S.	H. I.	F. S.	ELEV.

LANIGAN
RIKE
DURAN
CIOCHON

NOTE: ANY ADDITIONS OR CHANGES ON THIS SHEET MUST BE MADE OR CIRCLED IN RED INK, WITH DATE AND NAME OF PERSON MAKING CHANGE.

PLEASE RETURN TO
LOS ANGELES COUNTY ENGINEER
700 LOS ANGELES COUNTY ENGINEERING BLDG.

Do not extend notes this side of this line.

76L-298 S & E #307—1-56

76L-298 S & E #307—1-56

PLEASE RETURN TO
LOS ANGELES COUNTY ENGINEER
700 LOS ANGELES COUNTY ENGINEERING BLDG.

NOTE: ANY ADDITIONS OR CHANGES ON THIS SHEET MUST BE MADE OR CIRCLED IN RED INK, WITH DATE AND NAME OF PERSON MAKING CHANGE.

Do not extend notes this side of this line.

STATION	B. S.	H. I.	F. S.	ELEV.	WOODRUFF	AVE.
B.M.#6-6				72 54	ELEV = 72.539 F.B 1207-11 CENTER ST. + B.M.#6-6 WOODRUFF AVE., N.W. COR., C.E. MON. IN H.H. 33.8' N. + 78.2' W. OF ℄ INTER.	
					LT.	℄ RT.
1+00	INTER. ℄ WOODRUFF AVE. + CENTER ST.			73 0	INTER. ℄ WOODRUFF AVE. + CENTER ST.	
				73 2	35' E. ON ℄ CENTER ST.	
				74 0	100' " " " "	"
				74 7	" " + 50' N. "	"
				73 3	W. END N.W.C.R. GUT	
				73 91	" " " " CURB	
				73 3	N. " " " GUT.	
				73 90	" " " " CURB	
1+50				74 8		30' P/L
" "				74 3		50'
2+00				74 1		℄
" "				74 1		10' EDGE CONC. PVT.
" "				73 7		19' " PREMIX ".
" "				74 5		30' P/L
" "				75 0		50'
" "				74 0	10' EDGE CONC. PVT.	

F.B. 2155 Pg. 124 Job No. 4305.14 Division No. 10 Notes Red. Plotted Profile
Survey of BELLFLOWER IMPR. #5 Date Date No.
Survey by LANIGAN Notes RIKE Notes Chkd. Checked X-Sec.
Indexed C. Johnson Date Date Date No.

76L-298 S & E #307—1-56

PLEASE RETURN TO
LOS ANGELES COUNTY ENGINEER
700 LOS ANGELES COUNTY ENGINEERING BLDG.

NOTE: ANY ADDITIONS OR CHANGES ON THIS SHEET MUST BE MADE OR CIRCLED IN RED INK, WITH DATE AND NAME OF PERSON MAKING CHANGE.

Do not extend notes this side of this line.

STATION	B. S.	H. I.	F. S.	ELEV.	WOODRUFF AVE. (CONT.)	
					I.	℄
2+00				73 8	30'	
" "				73 3	40' GUT. (NO CURB)	
2+75.3				73 5	45' END GUT.	
" "				74 2	40' " CURB	
3+00				74 4		℄
" "				74 4		5' EDGE CONC. PVT.
" "				74 4		17' " " "
" "				74 3		24' " " "
" "				74 5		53' " " "
" "				74 5		
" "				74 3	10' EDGE CONC. PVT.	
3+01				74 3	21' EDGE CONC. PVT.	
					1 S.S.M.H. 8" INLET N. RIM 73.35	
					DEPTH 9.95	
					63.40	
					DIAM. 0.67	
3+01				62 73	ELEV. 62.73	
					1 S.S.M.H. 8" OUTLET S. RIM 73.35	
					DEPTH 10.13	
					63 22	
					DIAM 0.67	
3+01				62 55	ELEV. 62.58	
" "				73 6	30' P/L	
T.P.				73.74	T.P.	
4+00				74 6		℄
" "				74 5		10' EDGE CONC

Profile Notes Red. Plotted Job No. Division No. 10
No. Date Date Survey of G.S.L.L.D. No. 2 WORK
X-Sec. Notes Chkd. Checked Survey by J. Johnson Notes Date
No. Date Date Map No. Date

F. B. 2155 Pg. 129

76L-298 S & E #307—1-56

PLEASE RETURN TO
LOS ANGELES COUNTY ENGINEER
700 LOS ANGELES COUNTY ENGINEERING BLDG.

NOTE: ANY ADDITIONS OR CHANGES ON THIS SHEET MUST BE MADE OR CIRCLED IN RED INK, WITH DATE AND NAME OF PERSON MAKING CHANGE.

Do not extend notes this side of this line.

F. B. 2155 Pg. 124 Job No 4305.14 Division No 10 Notes Red. Plotted Profile
Survey of BELLFLOWER - NPR. #5 Date Date No X-Sec.
Survey by LANIGAN Notes PIKE Notes Chkd. Checked
Indexed A. C. Johnson Date Date Date No

STATION	B. S.	H. I.	F. S.	ELEV.	WOOD RUFF AVE. (CONT.)	
					℄	RT.
4+00				737		19' EDGE PREMIX
" "				742		21' TOP BPK.
" "				743		30' P/L
" "				746		50'
" "				749	10' EDGE CONC.	
" "				3 0	17' EDGE PREMIX	
" "				742	19' TOP BPK.	
" "				742	30' P/L	
4+80				739		230' (HORSE NOT LOW)
" "				746	230'	
5+00				751	℄	
" "				750		10' EDGE CONC.
" "				743		19' " PREMIX
" "				751		25' TOP BPK.
" "				751		30' P/L
" "				750		50'
" "				750	10' EDGE CONC.	
" "				743	17' " PREMIX	
" "				747	19' TOP BPK.	
" "				748	30' P/L	

76L-298 S & E #307—1-56

PLEASE RETURN TO
LOS ANGELES COUNTY ENGINEER
700 LOS ANGELES COUNTY ENGINEERING BLDG.

NOTE: ANY ADDITIONS OR CHANGES ON THIS SHEET MUST BE MADE OR CIRCLED IN RED INK, WITH DATE AND NAME OF PERSON MAKING CHANGE.

Do not extend notes this side of this line.

STATION	B. S.	H. I.	F. S.	ELEV.	WOODRUFF AVE. (CONT.) LT.	℄	RT.
6+00				75 [illegible]		℄	
				75 [illegible]			[illegible]
				[illegible]			[illegible] PAVT.
				[illegible]			[illegible]
				75 3			30' P/L
				75 4			50'
				75 4	10' EDGE CONC.		
				74 [illegible]	8' " PAVT.		
				75 3	20' TOP BRK.		
" "				[illegible] 4	30' P/L		
7+00				75 7		℄	
" "				75 [illegible]			10' EDGE CONC.
" "				75 0			19' " PAVT.
" "				74 9			30' P/L
" "				74 7			50'
" "				75 6	[illegible]		
" "				74 9	18' " PAVT.		
" "				75 4	30' P/L		
T. P.				75 21	T.P.		
7+75				75 1			230'

Profile Notes Red. ____ Plotted ____ Job No. 2305.14 Division No. 10 F. B. 2155 PG. 127
No. ____ Date ____ Date ____ Survey of BELLFLOWER IMPR #5
X-Sec. Notes Chkd. ____ Checked ____ Survey by LANIGAN Notes PIKE Date 7-7-58
No. ____ Date ____ Date ____ Map No. ____ Indexed ____ Date ____

C. Johnson

76L-298 S & E #307—1-56

PLEASE RETURN TO
LOS ANGELES COUNTY ENGINEER
700 LOS ANGELES COUNTY ENGINEERING BLDG.

NOTE: ANY ADDITIONS OR CHANGES ON THIS SHEET MUST BE MADE OR CIRCLED IN RED INK, WITH DATE AND NAME OF PERSON MAKING CHANGE.

51
569
15

Do not extend notes this side of this line.

STATION	B. S.	H. I.	F. S.	ELEV.	WOODRUFF AVE. (CONT.) LT.	℄ RT.
7+75				76 0	230'	
8+00				76 0		℄
" "				76 0		10' EDGE CONC.
" "				75 4		16' " PAVT.
" "				75 4		30' P/L
" "				75 2		50'
" "				75 9	10' EDGE CONC.	
" "				75 6	16' " PAVT.	
" "				75 5	30' P/L	
T. P.				75 64	T.P.	
9+00				76 4		℄
" "				76 3		10' EDGE CONC.
" "				75 8		16' " PAVT.
" "				76 0		30' P/L
" "				76 2		50'
" "				76 1	10' EDGE CONC.	
" "				76 2	16' " PAVT.	
" "				75 3	30' P/L	
10+00				76 6		℄
" "				76 5		10' EDGE CONC.

F. B. 2155 Pg. 128
Job No. 4305.14 Division No. 10 6
Survey of BELLFLOWER IMPR. #5
Survey by LANIGAN Notes RIKE
Indexed J. C. Johnson Date
Notes Red. Date
Notes Chkd. Date
Plotted Date
Checked Date
Profile No.
X-Sec. No.

76L-298 S & E #307—1-56

76

PLEASE RETURN TO
LOS ANGELES COUNTY ENGINEER
700 LOS ANGELES COUNTY ENGINEERING BLDG.

NOTE: ANY ADDITIONS OR CHANGES ON THIS SHEET MUST BE MADE OR CIRCLED IN RED INK, WITH DATE AND NAME OF PERSON MAKING CHANGE.

Do not extend notes this side of this line.

STATION	B. S.	H. I.	F. S.	ELEV.	WOODRUFF AT.	AVE. (CONT.) RT.
					℄	
10+00				76 0		16' EDGE PAVT.
" "				76 3		30' P/L
" "				76 [illegible]		50'
" "				75 6		230'
" "				76 5	10' EDGE CONC	
" "				75 8	17' " PAVT.	
" "				75 9	30' P/L	
" "				76 3	90'	
T. P.				76 50	T. P.	
11+00				[illegible] 8		℄
" "				76 7		10' EDGE CONC.
" "				76 1		17' "
" "				76 4		30' P/L
" "				76 2		50'
" "				76 7	10' EDGE CONC	
" "				76 1	16' " PVT.	
" "				76 3	30' P/L	
12+00				77 0		℄
" "				77 0		[illegible] EDGE CONC.
" "				[illegible] 5		[illegible] PVT.

Profile Notes Red. ____ Plotted ____ Job No. 4305.13 Division No. [illegible]
No. ____ Date ____ Date ____ Survey of [illegible] #5
X-Sec. Notes Chkd. ____ Checked ____ Survey by [illegible] Notes [illegible] Date [illegible]
No. ____ Date ____ Date ____ Map No. ____ Indexed C. Johnson

F. B. 2155 PG. 129

76L-298 S & E #307—1-56

PLEASE RETURN TO
LOS ANGELES COUNTY ENGINEER
700 LOS ANGELES COUNTY ENGINEERING BLDG.

NOTE: ANY ADDITIONS OR CHANGES ON THIS SHEET MUST BE MADE OR CIRCLED IN RED INK, WITH DATE AND NAME OF PERSON MAKING CHANGE.

Do not extend notes this side of this line.

STATION	B. S.	H. I.	F. S.	ELEV.	WOODRUFF AVE. (CONT.) LT.	℄ RT.
12+00				76 3		30'
" "				76 6		50'
" "				76 9	10' EDGE CONC.	
" "				76 3	17' " PVT.	
" "				[illegible]	30'	
12+66				[illegible] 1		℄
" "				77 1		10' EDGE CONC.
" "				[illegible] 7		25' " PVT.
" "				[illegible]		34'
" "				[illegible]		43'
" "				[illegible]		50'
" "				76 3		230'
13+00				77 2		℄
" "				[illegible] 2		10' EDGE CONC.
" "				77 2	10' EDGE CONC.	
" "				76 5	17' " PVT.	
" "				[illegible]	[illegible] BRK.	
" "				77 1	50' P/L	
13+31				69 1	152.5' BOT. AT DRAIN OF SWIMMING POOL	
T. P.				77 07	T. P.	

F. B. 2155 Pg. 130

Job No. 4305.14 Division No. 10 Notes Red. 8 Plotted Profile
Survey of BELLFLOWER IMPR. #5 Date Date No. X-Sec.
Survey by LANIGAN RIKE Notes Chkd. Checked
Indexed A. Johnson Date Date Date No.

76L-298 S & E #307—1-56

PLEASE RETURN TO
LOS ANGELES COUNTY ENGINEER
700 LOS ANGELES COUNTY ENGINEERING BLDG.

NOTE: ANY ADDITIONS OR CHANGES ON THIS SHEET MUST BE MADE OR CIRCLED IN RED INK, WITH DATE AND NAME OF PERSON MAKING CHANGE.

Do not extend notes this side of this line.

STATION	B. S.	H. I.	F. S.	ELEV.	WOODRUFF LT.	AVE. (CONT.) RT.
						℄
14+00				77 4		℄
" "				77 3		10' EDGE CONC.
" "				77 3	10' EDGE CONC.	
" "				76 6	17' " PVT.	
" "				76 7	10' TOP BRK.	
" "				77 2	30'	
" "				[illegible]	50'	
15+00				77 2		℄
" "				77 2		10' EDGE CONC.
" "				77 3	10' EDGE CONC.	
" "				76 8	18' EDGE PVT.	
" "				77 3	22' TOP BRK	
" "				77 3	30' P/L	
15+83				77 7		℄
" "				77 6		10' EDGE CONC.
" "				77 6	10' EDGE CONC.	
" "				77 1	15' " PVT.	
" "				77 3	22' TOP BRK.	
" "				77 6	30' P/L	
" "				77 4	330'	

Profile No. ____ Notes Red. ____ Plotted ____ Job No. 4305.14 Division No. 10 F. B. 2155 Pg. 131
X-Sec. No. ____ Date ____ Date ____ Survey of BELLFLOWER IMPR. #5
Notes Chkd. ____ Checked ____ Survey by [illegible] Notes RIKE Date [illegible]
Date ____ Date ____ Map No. ____ Index [illegible] C. Johnson

76L-298 S & E #307—1-56

PLEASE RETURN TO
LOS ANGELES COUNTY ENGINEER
700 LOS ANGELES COUNTY ENGINEERING BLDG.

NOTE: ANY ADDITIONS OR CHANGES ON THIS SHEET MUST BE MADE OR CIRCLED IN RED INK, WITH DATE AND NAME OF PERSON MAKING CHANGE.

Do not extend notes this side of this line.

STATION	B. S.	H. I.	F. S.	ELEV.	WOODRUFF AVE. (CONT.) LT. ℄ RT.
LEVELS NOT CONTINUED DUE TO STORM DRAIN CONSTRUCTION.					
B.M. MV-31				76 83	ELEV. = 76.858 (UNADJ.) F.B. 2155-87 B.M. MV-31 WOODRUFF AVE. (E. SIDE) 1100'± N. OF CENTER ST., BENCH VAIL IN N.W. COR. DR. [illegible]

F. S. 2155 Pg. 132 Job No. 4305.14 Division No. 10 Notes Red. 10 Plotted ____ Profile ____
Survey of BELLFLOWER IMPR #5 Date ____ No. ____
Survey by LANIGAN Notes RIKE Notes Chkd. ____ Checked ____ X-Sec. ____
Indexed A. Johnson Date ____ Date ____ No. ____

Notes Ck'd by	Survey of BELLFLOWER IMPR #5
Map No.	JN 4305.14 Tape Std °F
Office Work	Surveyed by J. J. LANIGAN.
Checked	Notes J J L Date 7-8-58
Date	Indexed C. Johnson 7-29-58

F. B. 2155 PG. 133

J.N 4305.14

BELLFLOWER IMPP #5

WOODRUFF AVE (W. SIDE)

FROM

WASHINGTON ST. TO ROSECRANS AVE.

LOCATION OF IMPROVEMENTS

NOTE: OFF-SETS TO POLES etc TAKEN TO CENTERS.

LANIGAN.
RIHE.
DURAN.
CIOCHON.

Note: Any Additions or Changes on This Sheet Must Be Made or Circled in Red Ink With Date and Name of Person Making Change.

Do not extend notes this side of this line.

RETURN TO
LOS ANGELES COUNTY ENGINEER
700 LOS ANGELES COUNTY ENGINEERING BLDG.

76FSOOS CE #247—3-57

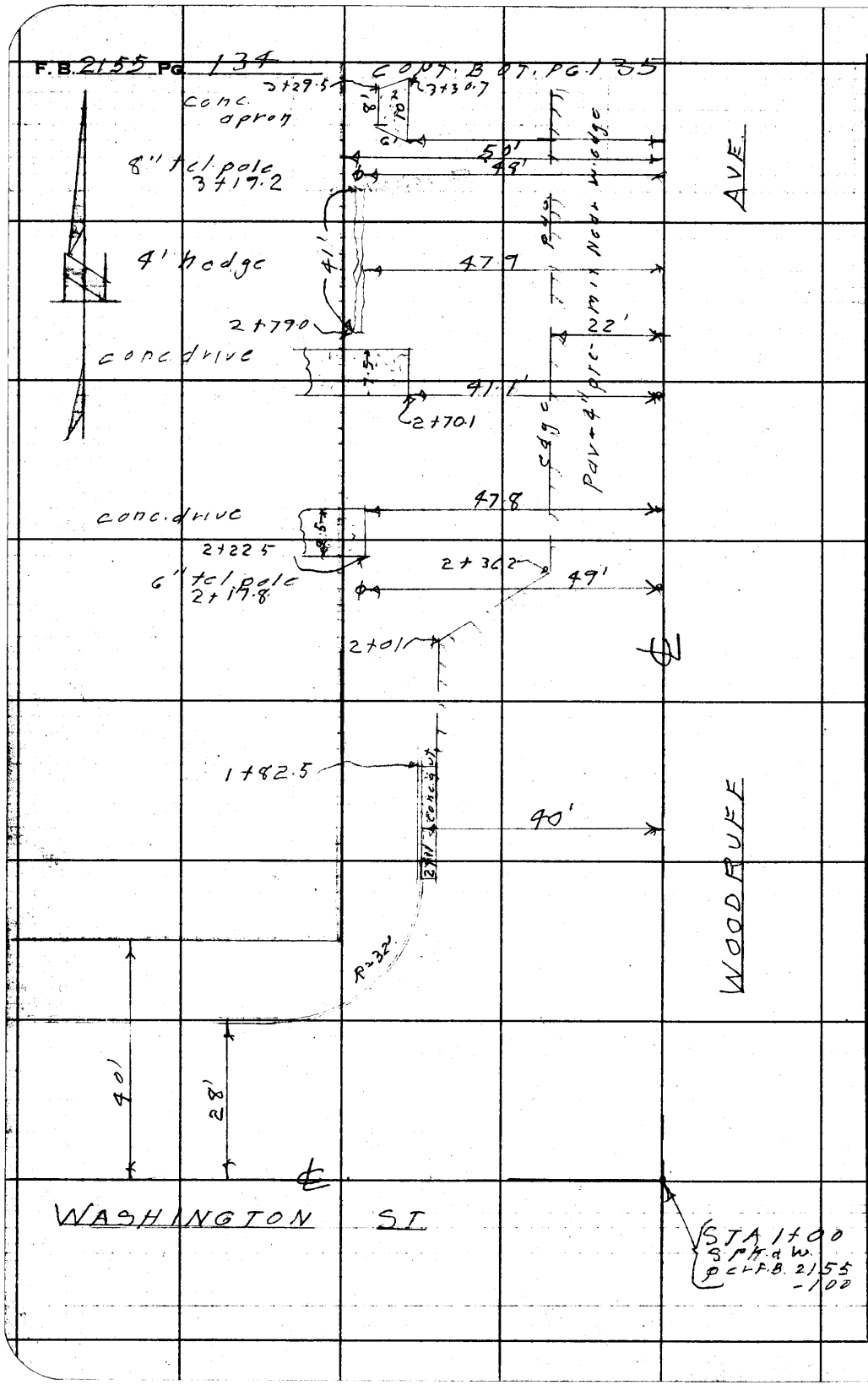

RETURN TO
LOS ANGELES COUNTY ENGINEER
700 LOS ANGELES COUNTY ENGINEERING BLDG.

Note: Any Additions or Changes on This Sheet Must be Made or Circled in Red Ink With Date and Name of Person Making Change.

Do not extend notes this side of this line.

Notes Ck'd by	Survey of BELLFLOWER #5
Map No.	JN 4305.14 Tape Std °F
Office Work	Surveyed by J. J. LANIGAN
Checked	Notes J. J. L. Date 7-8-58
Date	Indexed [redacted] C. Johnson

F. B. 2155 PG. 135



Note: Any Additions or Changes on This Sheet Must be Made or Circled in Red Ink With Date and Name of Person Making Change.

Do not extend notes this side of this line.

RETURN TO
LOS ANGELES COUNTY ENGINEER
700 LOS ANGELES COUNTY ENGINEERING BLDG.

76F309S CE #247—3-57

F.B. 2155 Pg. 136

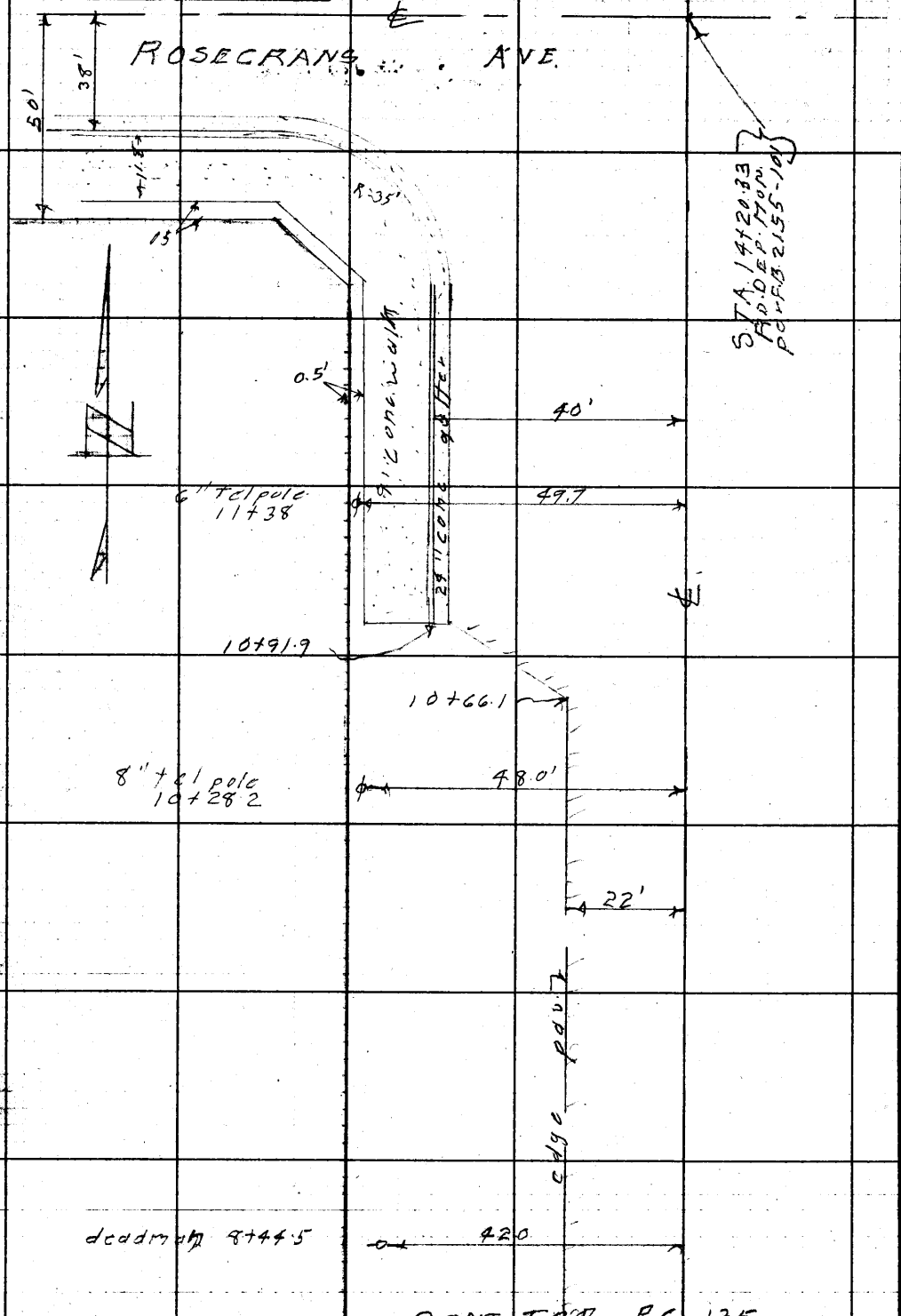

CONT. TOP PG 135

RETURN TO
LOS ANGELES COUNTY ENGINEER
700 Los Angeles County Engineering Bldg.

Note: Any Additions or Changes on This Sheet Must be Made or Circled in Red Ink With Date and Name of Person Making Change.

Do not extend notes this side of this line.

Notes Ck'd by	Survey of BELLFLOWER IMPR #5
Map No.	JN 4305.14 Tape Std °F
Office Work	Surveyed by LANIGAN
Checked	Notes RIKE Date 7-6-58
Date	Indexed

F. B. 2155 Pg. 137

J.N. 4305.14
BELLFLOWER IMPROVEMENT #5.

WOODRUFF AVE. (E. SIDE)
FROM
MAPLEDALE ST. TO ROSECRANS AVE.

LOCATION OF IMPROVEMENTS

NOTE - (OFFSETS TO POLES, TREES, ETC. TAKEN TO CENTERS.)

LANIGAN
RIKE
DURAN
CIOCHON.

Note: Any Additions or Changes on This Sheet Must Be Made or Circled in Red Ink With Date and Name of Person Making Change.

Do not extend notes this side of this line.

RETURN TO
LOS ANGELES COUNTY ENGINEER
700 Los Angeles County Engineering Bldg.

76F3095 CE #247—3-57

F.B. 2155 Pg. 138

CONT. B.O.T. PG 139

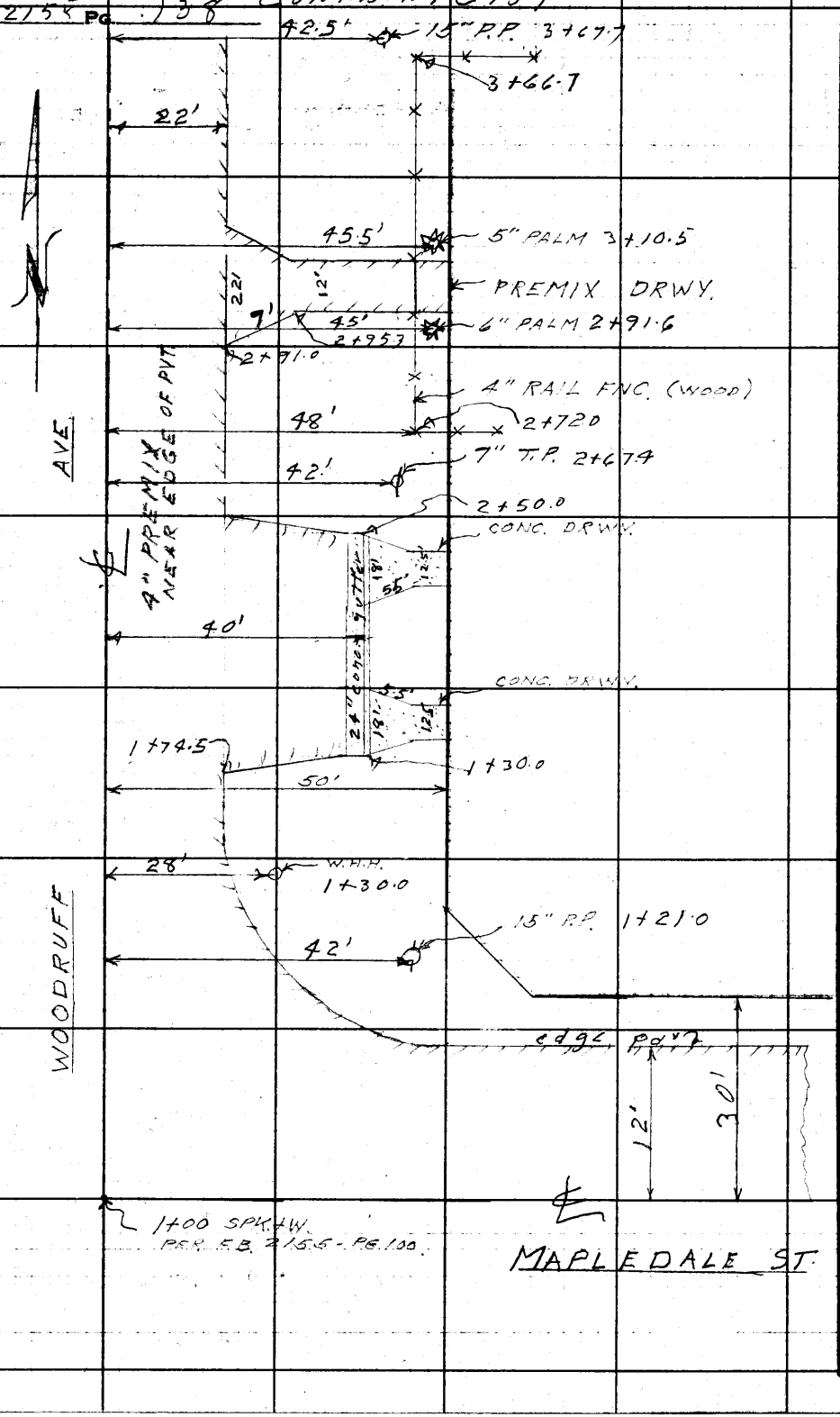

RETURN TO
LOS ANGELES COUNTY ENGINEER
700 Los Angeles County Engineering Bldg.

Do not extend notes this side of this line.

Note: Any Additions or Changes on This Sheet Must be Made or Circled in Red Ink With Date and Name of Person Making Change.

Notes Ck'd by	Survey of BELLFLOWER IMPR. #5
Map No.	IN 4305.14 Tape Std °F
Office Work	Surveyed by LANIGAN
Checked	Notes RIKE Date 7-8-58
Date	Indexed A. C. Johnson

F. B. 2155 Pg. 139



CONT. TOP PG 138

Note: Any Additions or Changes on This Sheet Must be Made or Circled in Red Ink With Date and Name of Person Making Change.

Do not extend notes this side of this line.

RETURN TO
LOS ANGELES COUNTY ENGINEER
700 LOS ANGELES COUNTY ENGINEERING BLDG.

76F309S CE #247—3-57

RETURN TO
LOS ANGELES COUNTY ENGINEER
700 LOS ANGELES COUNTY ENGINEERING BLDG.

Note: Any Additions or Changes on This Sheet Must be Made or Circled in Red Ink With Date and Name of Person Making Change.

Do not extend notes this side of this line.

F.B. 2155 Pg. 140

Profile No. ____ X-Sec. No. ____

Notes Red. ____ Date ____ Plotted ____ Date ____ Job No. 4305.14 Division No. 10 F. B. 2155 Pg 14

Notes Chkd. ____ Date ____ Checked ____ Date ____ Survey of BELLFLOWER IMPR. #5

Survey by LANIGAN Notes RIKE Date 7-9-58

Map No. ____ Indexed C. Johnson Date ____

J.N. 4305.14
BELLFLOWER IMPROVEMENT
NUMBER-"5".

WOODRUFF AVE.
FROM
WASHINGTON ST. TO
ROSECRANS AVE.

PROFILE AND CROSS SECTION

LANIGAN
RIKE
DURAN
CIOCHON

STATION | B. S. | H. I. | F. S. | ELEV.

NOTE: ANY ADDITIONS OR CHANGES ON THIS SHEET MUST BE MADE OR CIRCLED IN RED INK, WITH DATE AND NAME OF PERSON MAKING CHANGE.

Do not extend notes this side of this line.

PLEASE RETURN TO
LOS ANGELES COUNTY ENGINEER
700 LOS ANGELES COUNTY ENGINEERING BLDG.

76L-298 8 6 E #907—1-56

76L-298 S & E #307—1-56

PLEASE RETURN TO
LOS ANGELES COUNTY ENGINEER
700 LOS ANGELES COUNTY ENGINEERING BLDG.

NOTE: ANY ADDITIONS OR CHANGES ON THIS SHEET MUST BE MADE OR CIRCLED IN RED INK, WITH DATE AND NAME OF PERSON MAKING CHANGE.

Do not extend notes this side of this line.

STATION	B. S.	H. I.	F. S.	ELEV.	WOODRUFF	AVE.
					ELEV. = 81.127 (UNADJ.) F.B. 2155-84	
B.M. MV-26				81 13	B.M. MV-26 WOODRUFF AVE. + WASHINGTON ST., N.W. COR., ST. SPK. IN CURB, 8' N. OF N. END, C.R.	
					LT.	RT.
1+00	INTER. ℄ WOODRUFF AVE. + WASHINGTON ST.			81 2	INTER. ℄ WOODRUFF AVE ℄ + WASHINGTON ST.	
				80 4	40' E. ON ℄ MAPLEDALE ST. (GUT.)	
				81 4	55' " " " "	" TOP BRK.
				81 1	100' " " " "	"
				80 4	41' W. ON ℄ WASHINGTON ST.	
				80 9	100' " " " "	"
				80 6	W. END. N.W. CR. GUT.	
				81 9	" " " " CURB	
				80 5	N. " " " GUT.	
				81 10	" " " " CURB	
1+30				81 7		50' P/L
1+30				81 3	50' P/L	
1+30				80 7		48' BEGIN. GUT.
" "				81 26		" CURB
1+82.5				80 5	40' END GUT.	

F. B. 2155 Pg. 142 Job No. 4305.14 Division No. 10 Notes Red. Plotted Profile
Survey of BELLFLOWER IMPR. #5 Date Date No. X-Sec.
Survey by LANIGAN Notes RIKE Notes Chkd. Checked
Indexed C. Johnson Date Date No.

76L-298 S & E #307—1-56

PLEASE RETURN TO
LOS ANGELES COUNTY ENGINEER
700 LOS ANGELES COUNTY ENGINEERING BLDG.

NOTE: ANY ADDITIONS OR CHANGES ON THIS SHEET MUST BE MADE OR CIRCLED IN RED INK, WITH DATE AND NAME OF PERSON MAKING CHANGE.

Do not extend notes this side of this line.

STATION	B. S.	H. I.	F. S.	ELEV.	WOODRUFF LT.	AVE. (CONT.) RT.
					℄	
1+82.5				81 14	40' END CURB	
2+00				81 5	℄	
" "				81 1	22' EDGE PVT.	
" "				81 1	39' GUT.	
" "				81 2	40' TOP BRK.	
" "				81 5	50' P/L	
2+50				81 0		40' END GUT.
" "				81 44		40' " CURB
" "				81 7		50' P/L
T. P.				81 97	T. P.	
3+00				82 0	℄	
" "				81 5		22' EDGE PVT.
" "				81 0		39' GUT.
" "				81 6		40' TOP BRK
" "				81 7		50' P/L
" "				81 4	22' EDGE PVT.	
" "				80 9	39' GUT.	
" "				81 5	40' TOP BRK.	
" "				81 9	50' P/L	
3+71				81 1		220'

Profile Notes Red. Plotted Job No. 4305.14 Division No. 10 F. B. [illegible] Pg. 143
No. Date Date Survey of BELLFLOWER IMPR. #5
X-Sec. Notes Chkd. Checked Survey by LANIGAN Notes RIKE Date 7-9-58
No. Date Date Map No. Index [illegible] C. John [illegible]

76L-298 S & E #307—1-56

PLEASE RETURN TO
LOS ANGELES COUNTY ENGINEER
700 LOS ANGELES COUNTY ENGINEERING BLDG.

NOTE: ANY ADDITIONS OR CHANGES ON THIS SHEET MUST BE MADE OR CIRCLED IN RED INK, WITH DATE AND NAME OF PERSON MAKING CHANGE.

Do not extend notes this side of this line.

STATION	B. S.	H. I.	F. S.	ELEV.	WOODRUFF LT.	AVE. (CONT.) RT.
						℄
3+71				82 2	190'	
4+00				82 2		℄
" "				81 6		22' EDGE PVT.
" "				81 4		39' GUT.
" "				82 0		40' TOP BRK.
" "				82 1		50' P/L
" "				81 7	22' EDGE PVT.	
" "				81 [illegible]	39' GUT.	
" "				81 6	40' TOP BRK.	
" "				81 8	50' P/L	
5+00				82 4		℄
" "				81 9		22' EDGE PVT.
" "				81 5		39' GUT.
" "				82 1		40' TOP BRK
" "				82 0		50' P/L
" "				81 8	22' EDGE PVT.	
" "				81 [illegible]	39' GUT.	
" "				82 0	40' TOP BRK	
" "				82 1	50' P/L	
T. P.				81 96	T.P.	

F. B. 2155 Pg. 144

Job No. 435.4 Division No. 10 Notes Red. 4 Plotted ____ Profile ____

Survey of BELLFLOWER IMPR. #5 Date ____ No. ____

Survey by LANIGAN Notes PIKE Notes Chkd. ____ Checked ____ X-Sec. ____

Indexed A. C. Johnson Date ____ Date ____ No. ____

76L-298 S & E #307—1-56

PLEASE RETURN TO
LOS ANGELES COUNTY ENGINEER
700 LOS ANGELES COUNTY ENGINEERING BLDG.

NOTE: ANY ADDITIONS OR CHANGES ON THIS SHEET MUST BE MADE OR CIRCLED IN RED INK, WITH DATE AND NAME OF PERSON MAKING CHANGE.

Do not extend notes this side of this line.

STATION	B. S.	H. I.	F. S.	ELEV.	WOODRUFF LT.	AVE. (CONT.) RT.
						℄
6+00				82 5		℄
" "				82 1		22' EDGE PVT.
" "				81 5		39' GUT.
" "				81 9		40' TOP BRK.
" "				82 1		50' P/L
" "				81 6		220'
" "				82 1	22' EDGE PVT.	
" "				81 7	39' GUT.	
" "				82 6	40' TOP BRK.	
" "				82 5	50' P/L	
" "				82 3	175'	
7+00				82 8		℄
" "				82 3	22' EDGE PVT.	
" "				81 5	39' GUT.	
" "				82 5	40' TOP BRK.	
" "				82 4	50' P/L	
T. P.				82 25	T. P.	
8+00				82 9		℄
" "				82 5	22' EDGE PVT.	
" "				82 1	39' GUT.	

Profile Notes Red. ____ Plotted ____ Job No. 4305.14 Division No. 10 F. B. 2155 Pg. 145
No. ____ Date ____ Date ____ Survey of BELL FLOWER IMPR. #5
X-Sec. Notes Chkd. ____ Checked ____ Survey by LAN GAN Notes RIKE Date 1-7-58
No. ____ Date ____ Date ____ Map No. ____ Indexed C. Johnson Date ____

76L-298 S & E #307—1-56

PLEASE RETURN TO
LOS ANGELES COUNTY ENGINEER
700 LOS ANGELES COUNTY ENGINEERING BLDG.

NOTE: ANY ADDITIONS OR CHANGES ON THIS SHEET MUST BE MADE OR CIRCLED IN RED INK, WITH DATE AND NAME OF PERSON MAKING CHANGE.

Do not extend notes this side of this line.

STATION	B. S.	H. I.	F. S.	ELEV.	WOODRUFF LT.	AVE. (CONT.) RT.
					℄	
8+00				831	40' TOP BRK.	
" "				829	50' P/L	
8+60				828	285'	
9+00				832	℄	
" "				827	22' EDGE PVT.	
" "				821	39' GUT.	
" "				827	40' TOP BRK.	
" "				830	50' P/L	
T. P.				8285	T. P.	
10+00				833	℄	
" "				829	22' EDGE PVT.	
" "				823	39' GUT.	
" "				827	40' TOP BRK.	
" "				832	50' P/L	
10+92				835	℄	
" "				825	40' BEGIN. GUT.	
" "				8317	40' " CURB	
" "				835	50' P/L	
" "				836	285'	
12+00				838	℄	

F. B. 2155 Pg. 146 Job No. 4305.14 Division No. 10 Notes Red. Plotted Profile
Survey of BELLFLOWER IMPR. #5 Date Date No.
Survey by LANIGAN RIKE Notes Chkd. Checked X-Sec.
Indexed A. C. Johnson Date Date No.

76L-298 S & E #307—1-56

PLEASE RETURN TO
LOS ANGELES COUNTY ENGINEER
700 LOS ANGELES COUNTY ENGINEERING BLDG.

NOTE: ANY ADDITIONS OR CHANGES ON THIS SHEET MUST BE MADE OR CIRCLED IN RED INK, WITH DATE AND NAME OF PERSON MAKING CHANGE.

Do not extend notes this side of this line.

STATION	B. S.	H. I.	F. S.	ELEV.	WOODRUFF	AVE. (CONT.)
					LT.	RT.
					℄	
12+00				82 8	40' GUT.	
" "				83 47	40' CURB	
" "				83 7	50' P/L	
13+00				84 2	℄	
" "				83 2	40' GUT.	
" "				84 18	40' CURB	
" "				84 6	50' P/L	
14+20.03	INTER. ℄ ROSECRANS + WOODRUFF AVE.			85 2	INTER. ℄ ROSECRANS + WOODRUFF AVE.	
				84 6	S. END S.W. C.R. GUT.	
				85 01	" " " " CURB	
				83 7	W. " " " GUT.	
				84 62	" " " " CURB	
B.M. #6-4				84 07	B.M. #6-4 ELEV. = 84.081 F.B. 1207-9 ROSECRANS AVE + WOODRUFF AVE. 16.3' S. OF ℄ OF ROSECRANS AVE. + 12.8' E. OF ℄ OF WOODRUFF AVE. C.S. MON. IN H.H.	

Profile No. ____ Notes Red. ____ Plotted ____ Job No. 4305.14 Division No. 10 F. B. 2155 Pg. 147
X-Sec. No. ____ Date ____ Date ____ Survey of BELLFLOWER INDR #5
Notes Chkd. ____ Checked ____ Survey by LANGAN Notes RIKE Date 7-9-58
No. ____ Date ____ Date ____ Map No. ____ Indexed C. Johnson Date ____

F. B. 2455 Pg. 148

8.

Job No. 4335.14 Division No. 10 Notes Red Plotted Profile

Survey of BELLFLOWER IMPR. #5 Date Date No.

Survey by LANGAN Notes RIKE Notes Chkd Checked X-Sec.

Indexed Date Date Date No.

76L-298 S & E #307—1-56

PLEASE RETURN TO

LOS ANGELES COUNTY ENGINEER

700 Los Angeles County Engineering Bldg.

NOTE: ANY ADDITIONS OR CHANGES ON THIS SHEET MUST BE MADE OR CIRCLED IN RED INK, WITH DATE AND NAME OF PERSON MAKING CHANGE.

Do not extend notes this side of this line.

STATION	B. S.	H. I.	F. S.	ELEV.

Notes Ck'd by	Survey of BELLFLOWER IMPR #5
Map No.	JN 4305.14 Tape Std °F
Office Work	Surveyed by J.J. LANIGAN
Checked	Notes J.J.L. Date 7-17-58
Date	Indexed C. Johnson 7-23-58

F. B. 2155 PG. 149

J.N. 4305.14

BELLFLOWER IMPR #5

WOODRUFF AVE.

FROM.

1ST E.C.S. OF COMPTON BLVD TO A POINT

222'± N. OF COMPTON BLVD.

LOCATION OF IMPROVEMENTS

LANIGAN.
RIKE
DURAN.
CIOCHON

Note: Any Additions or Changes on This Sheet Must be Made or Circled in Red Ink With Date and Name of Person Making Change.

Do not extend notes this side of this line.

RETURN TO
LOS ANGELES COUNTY ENGINEER
700 LOS ANGELES COUNTY ENGINEERING BLDG.

76F3098 CE #247—3-57

F.B. 2155 Pg. 150 CONT. BOT. PG. 151

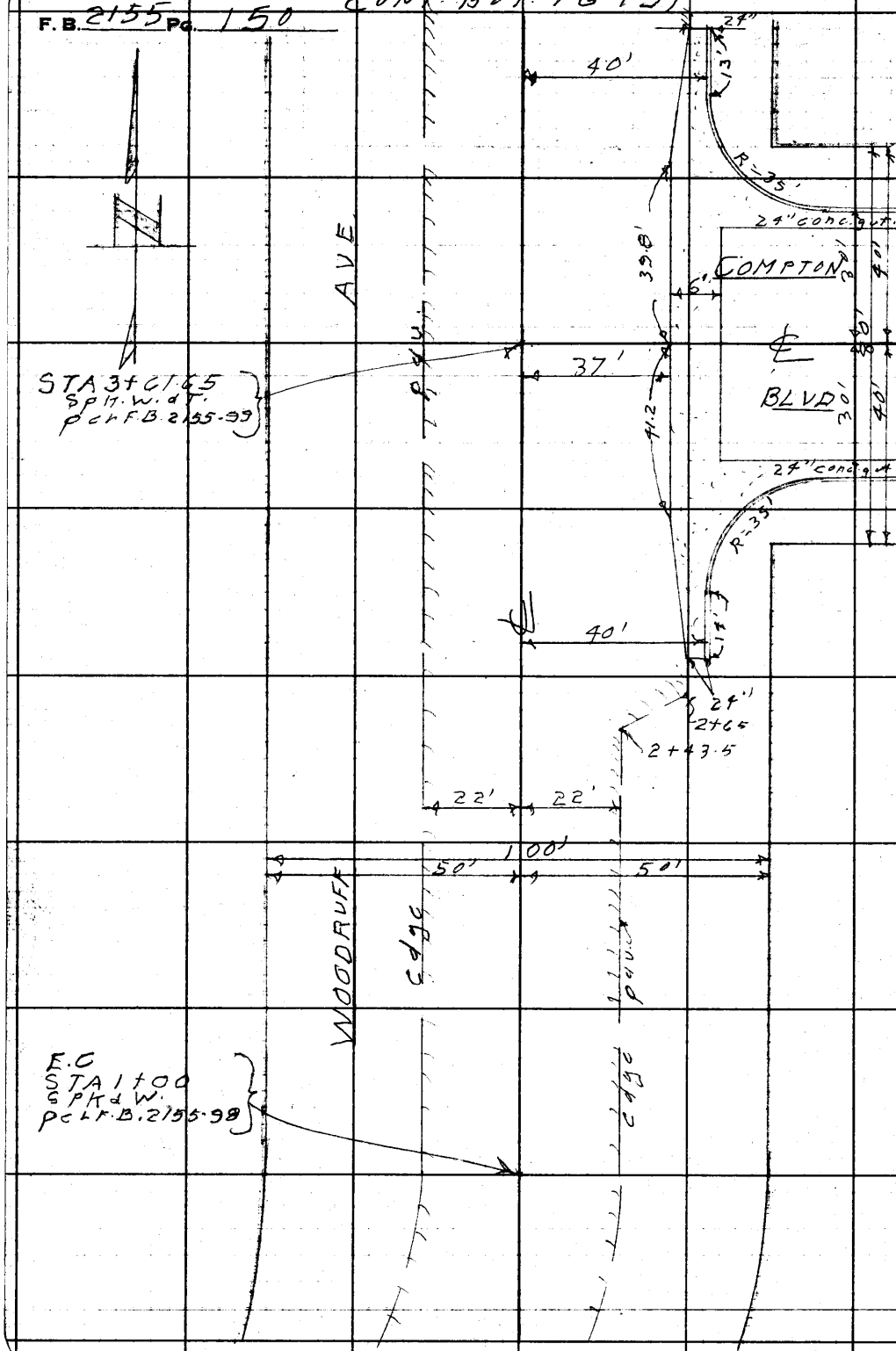

RETURN TO
LOS ANGELES COUNTY ENGINEER
700 LOS ANGELES COUNTY ENGINEERING BLDG.

Do not extend notes this side of this line.

Note: Any Additions or Changes on This Sheet Must be Made or Circled in Red Ink With Date and Name of Person Making Change.

Notes Ck'd by	Survey of BELLFLOWER #5
Map No.	JN 4305.14 Tape Std °F
Office Work	Surveyed by J.J. LANIGAN
Checked	Notes J.J.L. Date 7-17-58
Date	Indexed A. C. Johnson

F. B. 2155 PG. 151

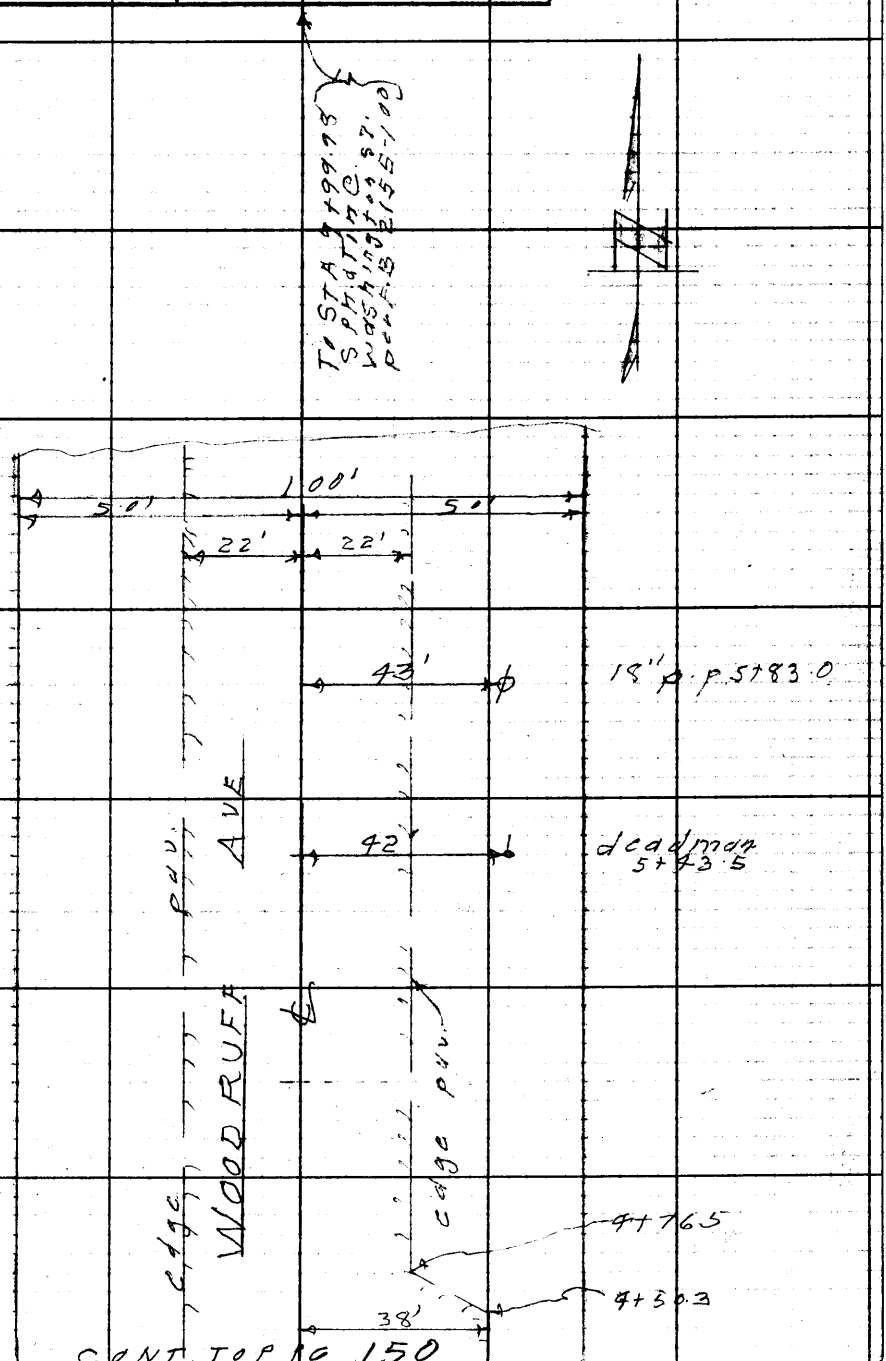

Note: Any Additions or Changes on This Sheet Must be Made or Circled in Red Ink With Date and Name of Person Making Change.

Do not extend notes this side of this line.

RETURN TO
LOS ANGELES COUNTY ENGINEER
700 LOS ANGELES COUNTY ENGINEERING BLDG.

76F309S CE #247—3-57

RETURN TO
LOS ANGELES COUNTY ENGINEER
700 LOS ANGELES COUNTY ENGINEERING BLDG.

Note: Any Additions or Changes on This Sheet Must be Made or Circled in Red Ink With Date and Name of Person Making Change.

Do not extend notes this side of this line.

F.B. 2195 Pg. 152

Profile	Notes Red.	Plotted	Job No. 4305.14 Division No. 10	F. B. 2155 Pg. 153
No.	Date	Date	Survey of BELLFLOWER IMPR. #5	
X-Sec.	Notes Chkd.	Checked	Survey by LANIGAN Notes RIKE Date 7-17-58	
No.	Date	Date	Map No. Indexed C. Johnson Date	

J.N. 4305.14

BELLFLOWER IMPROVEMENT #5

WOODRUFF AVE.

FROM

FIRST E.C. SOUTH OF COMPTON BLVD. TO A POINT 222'± NORTH OF COMPTON BLVD.

PROFILE AND CROSS SECTION

STATION	B. S.	H. I.	F. S.	ELEV.

LANIGAN
RIKE
DURAN
CIOCHON.

NOTE: ANY ADDITIONS OR CHANGES ON THIS SHEET MUST BE MADE OR CIRCLED IN RED INK, WITH DATE AND NAME OF PERSON MAKING CHANGE.

PLEASE RETURN TO
LOS ANGELES COUNTY ENGINEER
700 LOS ANGELES COUNTY ENGINEERING BLDG.

Do not extend notes this side of this line.

76L-298 S & E #307—1-56

76L-298 S & E #307—1-56

PLEASE RETURN TO
LOS ANGELES COUNTY ENGINEER
700 LOS ANGELES COUNTY ENGINEERING BLDG.

NOTE: ANY ADDITIONS OR CHANGES ON THIS SHEET MUST BE MADE OR CIRCLED IN RED INK, WITH DATE AND NAME OF PERSON MAKING CHANGE.

Do not extend notes this side of this line.

STATION	B. S.	H. I.	F. S.	ELEV.	WOODRUFF	AVE.
					ELEV = 78.696 (UNADJ.) F.B. 2155-86	
B.M. MV-30				78 70	B.M. MV - WOODRUFF AVE. (E. SIDE) 310' ± S. OF COMPTON BLVD, 37' SPK. IN CURB, 10' S. OF N. END.	
					LT. ℄	RT.
0 + 56				78 9	S. T.	
" "				78 5		22' EDGE PVT.
" "				78 2		40' BOT. BRK.
" "				79 3		46' TOP "
" "				79 4		50' P/L
" "				77 6		250'
" "				78 5	22' EDGE PVT.	
" "				78 3	40' BOT. BRK.	
" "				79 5	44' TOP "	
" "				79 8	50' P/L	
" "				80 1	150'	
1 + 00 E.C.				79 0	℄	
"				78 6		22' EDGE PVT.
"				78 0		40' BOT. BRK.
"				79 6		46' TOP "
"				79 3		50' P/L
" "				78 5	22' EDGE PVT.	
" "				78 6	40' BOT. BRK.	

F. B. 2155 PG. 154

Job No. 4305.14 Division No. 10 Notes Red Plotted Profile

Survey of BELLFLOWER IMPR. #5 Date Date No. X-Sec.

Survey by LANIGAN Notes RIKE Notes Chkd. Checked No.

Indexed K. C. Johnson Date Date Date

76L-298 S & E #307—1-56

PLEASE RETURN TO
LOS ANGELES COUNTY ENGINEER
700 LOS ANGELES COUNTY ENGINEERING BLDG.

NOTE: ANY ADDITIONS OR CHANGES ON THIS SHEET MUST BE MADE OR CIRCLED IN RED INK, WITH DATE AND NAME OF PERSON MAKING CHANGE.

Do not extend notes this side of this line.

STATION	B. S.	H. I.	F. S.	ELEV.	WOODRUFF	AVE. (CONT.)
					LT.	℄ RT.
1+00				79 9	42' TOP BRK	
" "				79 8	50' P/L.	
T. P.				78 69	T. P.	
2+00				79 1		℄
" "				78 7		22' EDGE PVT.
" "				78 2		40' BOT. BRK.
" "				79 0		42' TOP "
" "				78 6		50' P/L
" "				79 1		250'
" "				78 6	22' EDGE PVT.	
2+83				78 4		40' BEGIN. GUT.
" "				78 98		40' " CURB
3+00				79 2		℄
" "				78 7	22' EDGE PVT.	
3+22				79 4		50' P/L
3+61.65	INTER. ℄ WOODRUFF AVE. & COMPTON BLVD.			79 2	INTER. ℄ WOODRUFF AVE & COMPTON BLVD.	
				78 3	S. END S.E. C.R. GUT.	
				79 04	" " " " CURB	
				78 6	E. " " " GUT.	
				79 28	" " " " CURB	

Profile Notes Red. ____ Plotted ____ Job No. 4305.14 Division No. 10 F. B. 2155 Pg. 155
No. ____ Date ____ Date ____ Survey of BELLFLOWER IMPR. #5
X-Sec. Notes Chkd. ____ Checked ____ Survey by LANIGAN Notes KIKE Date 7-17-58
No. ____ Date ____ Date ____ Map No. ____ Indexed C. Johnson Date ____

76L-298 S & E #307—1-56

PLEASE RETURN TO
LOS ANGELES COUNTY ENGINEER
700 LOS ANGELES COUNTY ENGINEERING BLDG.

NOTE: ANY ADDITIONS OR CHANGES ON THIS SHEET MUST BE MADE OR CIRCLED IN RED INK, WITH DATE AND NAME OF PERSON MAKING CHANGE.

Do not extend notes this side of this line.

STATION	B. S.	H. I.	F. S.	ELEV.	WOODRUFF	AVE. (CONT.)
					℄	RT.
				78 6	E. END N.E. C.R. GUT.	
				79 32	" " " " CURB	
				78 6	N. " " " GUT.	
				79 [illegible]	" " " " CURB	
				78 1	40' E. ON ℄ COMPTON BLVD. CROSS GUT.	
				79 3	130' " " " "	"
				78 7	30' S. GUT.	
				79 39	" " CURB	
				78 1	" N. GUT.	
				79 [illegible]	" " CURB	
4+02				79 1		50' P/L
4+02				78 9	22' EDGE PVT.	
4+40				78 8		40' END OF GUT.
" "				79 35		40' " " CURB
5+00				79 6	℄	
" "				79 2	22' EDGE PVT.	
" "				79 2		22' EDGE PVT.
" "				78 7		40' GUT.

F. B. 2155 PG. 156

Job No. 4305.14 Division No. 10 Notes Red. Plotted Profile

Survey of BELLFLOWER IMPR. #5 Date Date No. X-Sec.

Survey by LANIGAN Notes RIKE Notes Chkd. Checked

Indexed C. Johnson Date Date Date No.

76L-298 S & E #307—1-56

PLEASE RETURN TO
LOS ANGELES COUNTY ENGINEER
700 LOS ANGELES COUNTY ENGINEERING BLDG.

NOTE: ANY ADDITIONS OR CHANGES ON THIS SHEET MUST BE MADE OR CIRCLED IN RED INK, WITH DATE AND NAME OF PERSON MAKING CHANGE.

Do not extend notes this side of this line.

STATION	B. S.	H. I.	F. S.	ELEV.	WOODRUFF AVE. (CONT.) LT.	℄	RT.
5+00				79 8			50' P/L
5+84				79 9		℄	
" "				79 4	22' EDGE PVT.		
" "				79 4			22' EDGE PVT.
" "				79 0			40' GUT.
" "				79 3			50' P/L
" "				80 2			250'
B.M. MV-32				79 34	ELEV. = 79.339 (UNADJ.) F.B. 2155-86 B.M. MV-32 WOODRUFF AVE. & COMPTON BLVD., N.E. COR., BT. SPK. IN CURB, 6' N. OF N. END C.R.		

Profile Notes Red. ____ Plotted ____ Job No. 4305.14 Division No. 10 F. B. 2155 Pg. 157
No. ____ Date ____ Date ____ Survey of BELLFLOWER IMPR. # 5
X-Sec. Notes Chkd. ____ Checked ____ Survey by LANIGAN Notes RIKE Date 7-17-58
No. ____ Date ____ Date ____ Map No. ____ Indexed C. Johnson Date ____

F. B. 2155 Pg. 158

Job No. 4305A Division No. 10 Notes Red Plotted Profile

Survey of BELLFLOWER IMPR. # 5 Date Date No.

Survey by LANIGAN Notes RIKE Notes Chkd. Checked X-Sec.

Indexed Date Date Date No.

STATION	B. S.	H. I.	F. S.	ELEV.

76L-298 S & E #307—1-56

PLEASE RETURN TO

LOS ANGELES COUNTY ENGINEER

700 Los Angeles County Engineering Bldg.

NOTE: ANY ADDITIONS OR CHANGES ON THIS SHEET MUST BE MADE OR CIRCLED IN RED INK, WITH DATE AND NAME OF PERSON MAKING CHANGE.

Do not extend notes this side of this line.

Notes Ck'd by	Survey of BELLFLOWER #5
Map No.	JN 4305.14 Tape Std °F
Office Work	Surveyed by J. J. LANIGAN.
Checked	Notes T.J.L. Date 7-17-58
Date	Indexed C. Johnson 7-23-58

F. B. 2155 Pg. 159

J.N. 4305.14

BELLFLOWER IMPR. #5

COMPTON BLVD.

FROM

A POINT 24.90'E. OF W. LINE TR #15886 TO WOODRUFF AVE.

LOCATION OF IMPROVEMENTS

LANGAN
RIFE
DURAN
CIOCHON

Note: Any Additions or Changes on This Sheet Must be Made or Circled in Red Ink With Date and Name of Person Making Change.

Do not extend notes this side of this line.

RETURN TO
LOS ANGELES COUNTY ENGINEER
7700 LOS ANGELES COUNTY ENGINEERING BLDG.

76F9095 CE #247—3-57

F. B. 2155 Pg. 160

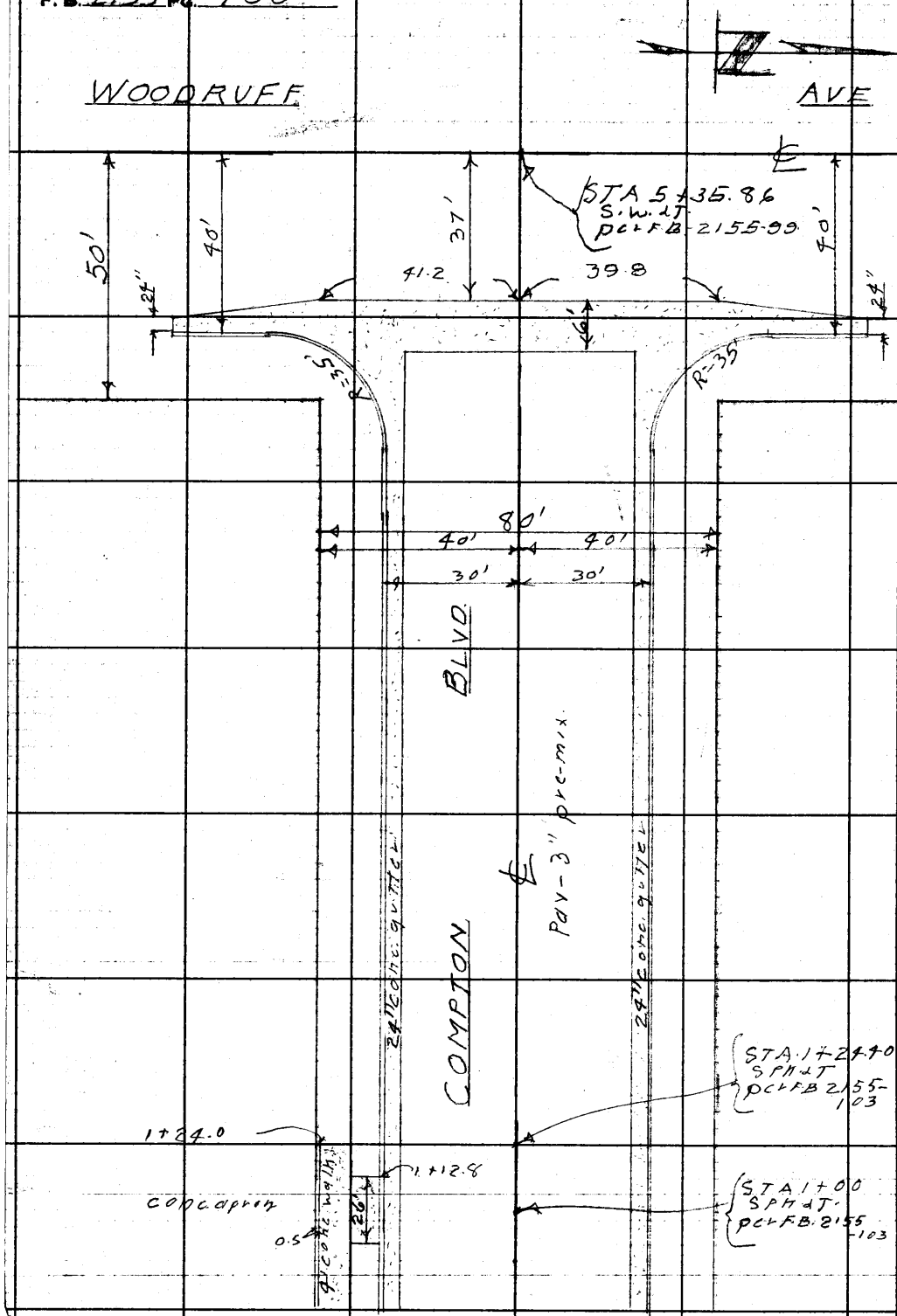

RETURN TO
LOS ANGELES COUNTY ENGINEER
700 LOS ANGELES COUNTY ENGINEERING BLDG.

Do not extend notes this side of this line.

Note: Any Additions or Changes on This Sheet Must be Made or Circled in Red Ink With Date and Name of Person Making Change.

11

F. B. 2155 Pg. 161

Profile No. ____ Notes Red. ____ Plotted ____ Job No. 4305.00 Division No. 10
Date ____ Date ____ Survey of BELLFLOWER IMPR. #5
X-Sec. No. ____ Notes Chkd. ____ Checked ____ Survey by LANIGAN Notes C. Johnson Date 6-9-56
Date ____ Date ____ Map No. ____ Indexed ____ Date ____

T.M. 4305.00

BELLFLOWER IMPROVEMENT #5

COMPTON BLVD.

FROM

A POINT 450'± E. OF WOODRUFF AVE. TO ℄ WOODRUFF AVE.

PROFILE AND CROSS SECTION

LANIGAN
RIKE
YASUI
CIOCHON

STATION | B. S. | H. I. | F. S. | ELEV.

NOTE: ANY ADDITIONS OR CHANGES ON THIS SHEET MUST BE MADE OR CIRCLED IN RED INK, WITH DATE AND NAME OF PERSON MAKING CHANGE.

Do not extend notes this side of this line.

PLEASE RETURN TO
LOS ANGELES COUNTY ENGINEER
700 Los Angeles County Engineering Bldg.

761-298 S & E #307—1-56

76L-298 S & E #307—1-56

PLEASE RETURN TO
LOS ANGELES COUNTY ENGINEER
700 LOS ANGELES COUNTY ENGINEERING BLDG.

NOTE: ANY ADDITIONS OR CHANGES ON THIS SHEET MUST BE MADE OR CIRCLED IN RED INK, WITH DATE AND NAME OF PERSON MAKING CHANGE.

Do not extend notes this side of this line.

STATION	B. S.	H. I.	F. S.	ELEV.	COMPTON	BLVD.
B.M.MV-33				79 9[illegible]	ELEV.=79.906 (UNADJ.) F.B. -8[illegible] B.M.MV-33 COMPTON BLVD (N.SIDE) 400'± E. OF WOODRUFF AVE., BT. CPK. IN CURB 10'± S. OF S.P.L. HO.#10303	
					LT.	RT.
0+85				80 00		℄
1+00				80 00		℄
" "				79 3		30' GUT.
" "				79 88		30' CURB
" "				80 1		40' P/L
" "				79 9		100'
" "				79 3	30' GUT.	
" "				79 87	30' CURB	
" "				79 6	40' P/L	
" "				79 4	[illegible]	
1+85				79 5		℄
" "				79 2		30' GUT.
" "				79 85		30' CURB
" "				79 2		40' P/L
" "				79 2	30' GUT.	
" "				79 87	30' CURB	
" "				79 7	40' P/L	

F. B. 2155 PG. 162

Job No. 4306.00 Division No. 10 Notes Red. Plotted Profile

Survey of BELLFLOWER IMPR. #5 Date Date No. X-Sec.

Survey by LANIGAN Notes RIKE Notes Chkd. Checked No.

Indexed A. C. Johnson Date Date Date No.

76L-298 S & E #307—1-56

PLEASE RETURN TO
LOS ANGELES COUNTY ENGINEER
700 LOS ANGELES COUNTY ENGINEERING BLDG.

NOTE: ANY ADDITIONS OR CHANGES ON THIS SHEET MUST BE MADE OR CIRCLED IN RED INK, WITH DATE AND NAME OF PERSON MAKING CHANGE.

Do not extend notes this side of this line.

STATION	B. S.	H. I.	F. S.	ELEV.	COMPTON	BLVD. (CONT.)
					[illegible]	℄ [illegible]
2+85				79 6		℄
" "				[illegible]		30' GUT.
" "				79 61		30' [illegible]
" "				79 5		40' P/L
" "				[illegible]	30' GUT.	
" "				[illegible]	[illegible]	
" "				[illegible]	[illegible]	
3[illegible]+85				79 [illegible]		℄
				78 7		30' GUT.
				[illegible]		30' [illegible]
				[illegible]		[illegible]
				78 3	30' GUT.	
				[illegible]	30' [illegible]	
				[illegible]	[illegible]	
4+35				79 2		℄
" "				78 7		30' GUT.
" "				79 35		30' CURB
" "				79 1		40' P/L
" "				78 7	30' GUT.	
" "				79 34	30' CURB	

Profile Notes Red. ____ Plotted ____ Job No. 43050 Division No. 10 F. B. 2155 Pg. 163
No. ____ Date ____ Date ____ Survey of BELLFLOWER IMPR. #5
X-Sec. Notes Chkd. ____ Checked ____ Survey by LANIGAN Notes PINE Date 6-19-58
No. ____ Date ____ Date ____ Map No. ____ Indexed C. Johnson Date ____

76L-298 S & E #307—1-56

PLEASE RETURN TO
LOS ANGELES COUNTY ENGINEER
700 LOS ANGELES COUNTY ENGINEERING BLDG.

NOTE: ANY ADDITIONS OR CHANGES ON THIS SHEET MUST BE MADE OR CIRCLED IN RED INK, WITH DATE AND NAME OF PERSON MAKING CHANGE.

Do not extend notes this side of this line.

STATION	B. S.	H. I.	F. S.	ELEV.	COMPTON	BLVD. (CONT.)
					LT.	℄ RT.
4+35				79 2	40' P/L	
4+85				78 8		℄
" "				79 2		40' P/L
" "				[illegible]	40' P/L	
5+11				[illegible]		℄ & CROSS GUTTER
5+35.86	[illegible]			[illegible]	INTER ℄ WOODRUFF AVE & COMPTON BLVD.	
				78 4	S. END S.E.C.R. GUT.	
				[illegible]	" " " " CURB	
				[illegible]	E. " " " GUT.	
				[illegible]	" " " " CURB.	
				78 7	E. " N.E. " GUT.	
				79 32	" " " " CURB	
				78 6	N. " " " GUT.	
				79 30	" " " " CURB	
				79 1	100' S. ON ℄ WOODRUFF AVE.	
				79 5	100' N. " " " "	
B.M.MV-32				79 35	ELEV. = 79.339 (UNADJ.) F.B. -86 B.M.MV-32 WOODRUFF AVE. & COMPTON BLVD., N.E. COR., BT. SPK. IN CURB, 6' N. OF N. END C.R.	

F. B. 2155 PG. 164

Job No. 4305.00 Division No. 10 Notes Red. Plotted Profile

Survey of BELLFLOWER IMPR. #5 Date No. X-Sec.

Survey by LANIGAN Notes Checked

Indexed C. Johnson Date No.

Notes Ck'd by	Survey of BELLFLOWER #5
Map No.	JN 4305.14 Tape Std °F
Office Work	Surveyed by J.V. LANIGAN.
Checked	Notes J.J.L Date 7-18-58
Date	Indexed A. C. Johnson 7-23-58

F. B. 2155 Pg. 165

J.N. 4305.14

BELLFLOWER IMPR. #5

DRIVE IN BELLFLOWER HIGH SCHOOL FROM A POINT 400' ± S. OF COMPTON BLVD TO COMPTON BLVD

LOCATION OF IMPROVEMENTS

LANIGAN
RINE
DURAN.
CIOCHON.

Note: Any Additions or Changes on This Sheet Must be Made or Circled in Red Ink With Date and Name of Person Making Change.

Do not extend notes this side of this line.

RETURN TO
LOS ANGELES COUNTY ENGINEER
7700 LOS ANGELES COUNTY ENGINEERING BLDG.

76F3095 CE #247—3-57

F. B. 2155 Pg. 166

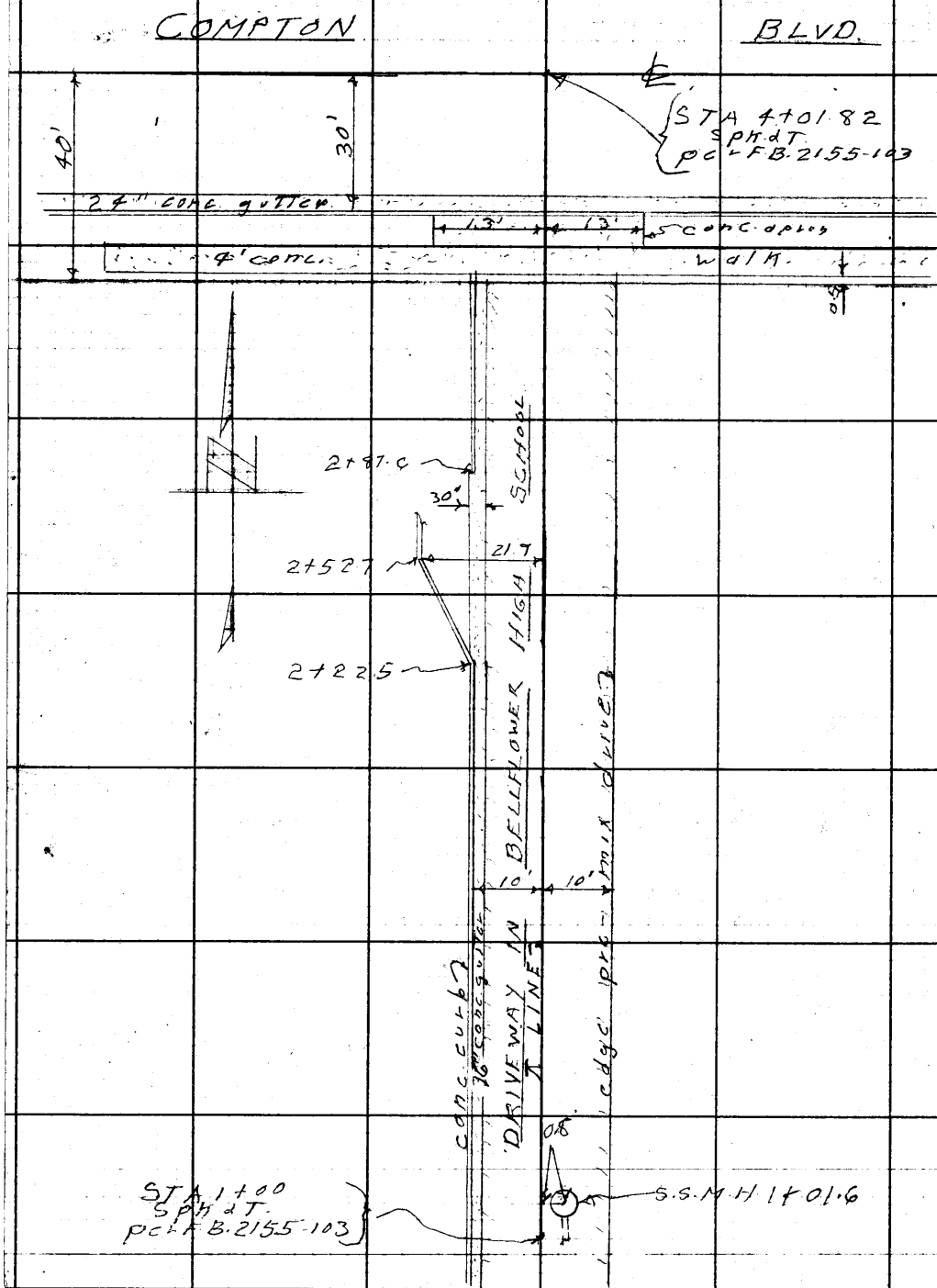

RETURN TO
LOS ANGELES COUNTY ENGINEER
700 LOS ANGELES COUNTY ENGINEERING BLDG.

Do not extend notes this side of this line.

Note: Any Additions or Changes on This Sheet Must be Made or Circled in Red Ink With Date and Name of Person Making Change.

Profile No. ____ X-Sec. No. ____

Notes Red. ____ Date ____ Plotted ____ Date ____ Job No. 4305.14 Division No. 10

Notes Chkd. ____ Date ____ Checked ____ Date ____ Map No. ____

F. B. 2155 Pg. 167

Survey of BELLFLOWER IMPR. #5

Survey by LANIGAN Notes RIKE Date 7-17-58

Indexed C. Johnson

J.N. 4305.14

BELLFLOWER IMPROVEMENT #5

DRIVE IN BELLFLOWER HIGH SCHOOL FROM

A POINT 400± S. OF COMPTON BLVD. TO COMPTON BLVD.

PROFILE AND CROSS SECTION.

STATION	B. S.	H. I.	F. S.	ELEV.

LANIGAN
RIKE
DURAN
OIDEHON

NOTE: ANY ADDITIONS OR CHANGES ON THIS SHEET MUST BE MADE OR CIRCLED IN RED INK, WITH DATE AND NAME OF PERSON MAKING CHANGE.

Do not extend notes this side of this line.

PLEASE RETURN TO
LOS ANGELES COUNTY ENGINEER
700 Los Angeles County Engineering Bldg.

76L-298 S & E #307—1-56

76L-298 S & E #307—1-56

PLEASE RETURN TO
LOS ANGELES COUNTY ENGINEER
700 LOS ANGELES COUNTY ENGINEERING BLDG.

NOTE: ANY ADDITIONS OR CHANGES ON THIS SHEET MUST BE MADE OR CIRCLED IN RED INK, WITH DATE AND NAME OF PERSON MAKING CHANGE.

Do not extend notes this side of this line.

F. B. 2155 Pg. 168
Job No. 4325.1 Division No. 10 Notes Red. Plotted Profile
Survey of Date Date No. X-Sec.
Survey by Notes Notes Chkd. Checked
Indexed A. C. Johnson Date Date Date No.

STATION	B. S.	H. I.	F. S.	ELEV.	TRANSIT	LINE
					ELEV. = 19.99 (ASSUMED) FB 2155-36	
B.M. MV-33				79 9	B.M. MV-33 SOUTHERN BLVD. ON SIDEWALK 100' E. OF LORAINE AVE., 8' S OF P.I. STA. 19+63 CT. & P.L. MARK IN CONC.	
						T. L. ANG.
1+00					T.	L.
" "						10' EDGE PVT.
" "				78 7	10' GUT.	
" "				79 5	10' CURB	
1+01.6					S.S. M.H. 8" INLET N. RIM	7900 OFFSET 0.8'
					DEPTH	667
						7233
					DIAM.	067
8" INLET-N.				71 66	8" INLET-N. ELEV.	7166 " "
					8" INLET E. RIM	7904
					DEPTH	653
						7251
					DIAM.	067
8" INLET-E.				71 84	8" INLET-E. ELEV.	7184 " "
					8" OUTLET S. RIM	7901
					DEPTH	669
						7232
					DIAM.	067
8" OUTLET-S.				71 65	8" OUTLET-S. ELEV.	7165 " "
2+00				79 2	T.	L.
" "				79 3		10' EDGE PVT.
" "				78 9	10' GUT.	
" "				79 36	10' CURB	

76L-298 S & E #307—1-56

PLEASE RETURN TO
LOS ANGELES COUNTY ENGINEER
700 LOS ANGELES COUNTY ENGINEERING BLDG.

NOTE: ANY ADDITIONS OR CHANGES ON THIS SHEET MUST BE MADE OR CIRCLED IN RED INK, WITH DATE AND NAME OF PERSON MAKING CHANGE.

Do not extend notes this side of this line.

STATION	B. S.	H. I.	F. S.	ELEV.	TRANSIT LT.	LINE (CONT.) RT.
					T.	L.
2+22.5				79 3	T.	L.
" "				79 4		10' EDGE PVT.
" "				78 9	10' GUT.	
" "				79 [illegible]	10' CURB	
2+87.6				79 4	T.	L.
" "				79 6		10' EDGE PVT.
" "				79 2	10' GUT.	
" "				79 71	10' BEG. CURB	
3+00				79 4	T.	L.
" "				79 6		10' EDGE PVT.
" "				79 3	10' GUT.	
" "				79 74	10' CURB	
3+45				79 5	T.	L.
" "				79 8		10' EDGE PVT.
" "				79 3	10' GUT.	
" "				79 80	10' CURB	
3+62				80 1	T.	L.
" "				80 1		10' EDGE PVT.
" "				80 00	10' CURB (NO GUTTER)	
3+66				80 1	T.	L. + N. EDGE WALK

Profile Notes Red. ____ Plotted ____ Job No. 4305.4 Division No. 10 F. B. 2155 Pg. 169
No. ____ Date ____ Date ____ Survey of BELLFLOWER IMPR. #5
X-Sec. Notes Chkd. ____ Checked ____ Survey by LANIGAN Notes RIKA Date 7-17-58
No. ____ Date ____ Date ____ Map No. ____ Indexed C. Johnson Date ____

76L-298 S & E #307—1-56

PLEASE RETURN TO
LOS ANGELES COUNTY ENGINEER
700 LOS ANGELES COUNTY ENGINEERING BLDG.

NOTE: ANY ADDITIONS OR CHANGES ON THIS SHEET MUST BE MADE OR CIRCLED IN RED INK, WITH DATE AND NAME OF PERSON MAKING CHANGE.

Do not extend notes this side of this line.

Profile No. ____ X-Sec. No. ____
Plotted ____ Date ____ Checked ____ Date ____
Notes Red ____ Date ____ Notes Chkd ____ Date ____
Division No. ____
Job No. ____ Date ____

F. B. 2155 Pg. 170
Survey of ____ Notes ____
Survey by L. C. Johnson
Indexed ____

STATION	B. S.	H. I.	F. S.	ELEV.	TRANSIT LINE (CONT.) Lt.	Rt.
					T. L.	
3+72				79.2	T. L. & GUT.	
" "				79.2		13' GUT.
" "				79.24		13' CURB
" "				79.3	5' GUT.	
" "				79.34	5' CURB	
4+01.82	INTER T.L. & COMPTON BLVD.			80.0	INTER T.L. & COMPTON BLVD.	
				79.8	75' W. ON ℄ COMPTON BLVD.	
				79.2	30' S. GUT.	
				79.85	30' S. CURB	
B.M. MV-33				79.90	ELEV. = 79.906 (UNADJ.) F.B. 2155-86. B.M. MV-33 (SEE PAGE-168 FOR DESCRIP.)	

Notes Ck'd by		Survey of BELLFLOWER #5	F. B. 2155 Pg. 171
Map No.		JN 4305.14 Tape Std °F	
Office Work		Surveyed by J.J. LANIGAN	
Checked		Notes J.J.L Date 7-18-58	
Date		Indexed S. Johnson 7-23-58	

J.N. 4305.14

BELLFLOWER IMPR. #5

MAPLEDALE ST.

FROM

W LINE TR #15886 TO WOODRUFF AVE.

LOCATION OF IMPROVEMENTS

NOTE- OFF-SETS TO POLES-TREES TAKEN TO CENTERS

LANIGAN
RIKE
DURAN
CIOCHON

Note: Any Additions or Changes on This Sheet Must be Made or Circled in Red Ink With Date and Name of Person Making Change.

Do not extend notes this side of this line.

RETURN TO
LOS ANGELES COUNTY ENGINEER
700 LOS ANGELES COUNTY ENGINEERING BLDG.

76F3095 CE #247—3-57

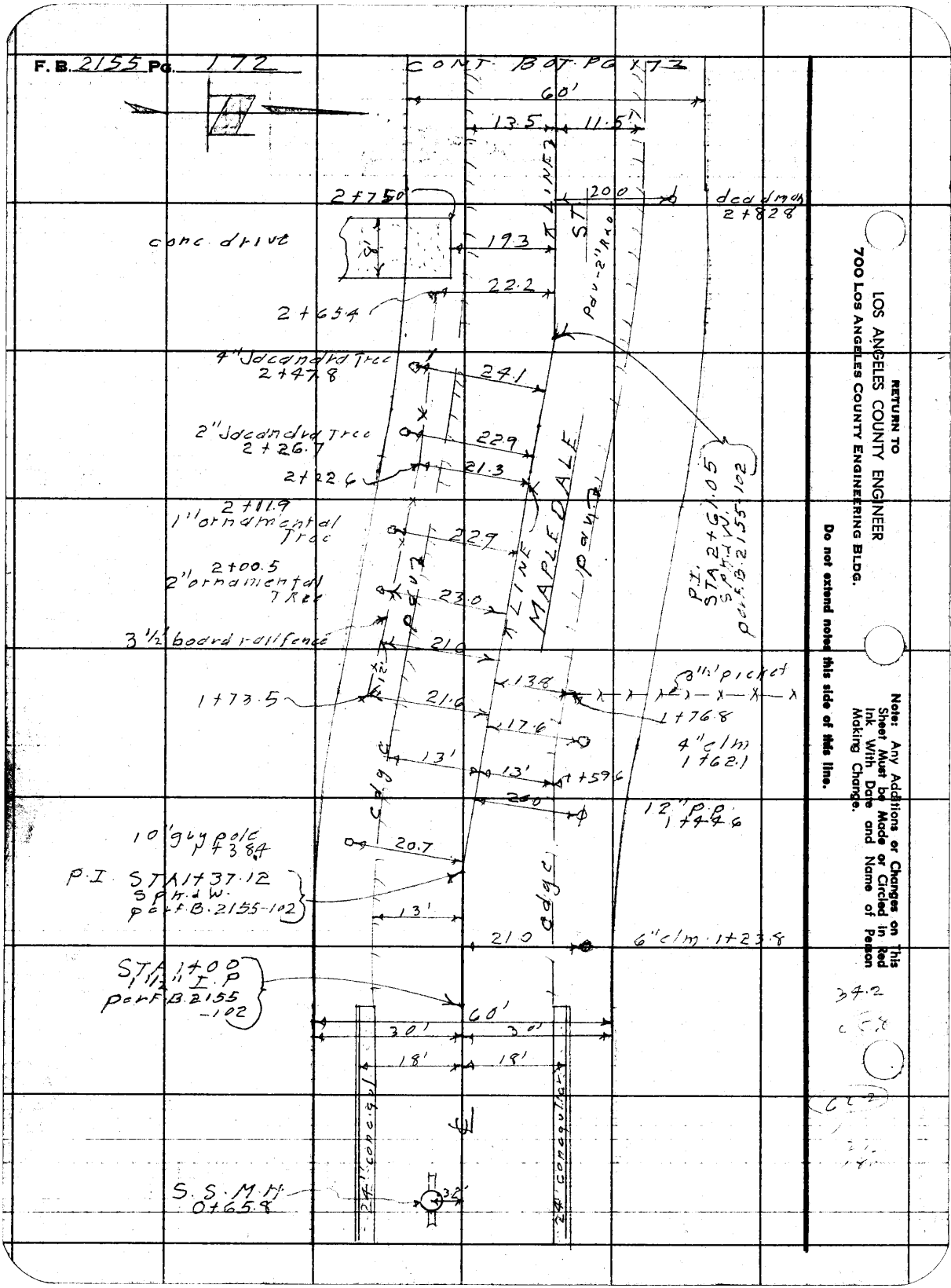

RETURN TO
LOS ANGELES COUNTY ENGINEER
700 Los Angeles County Engineering Bldg.

Do not extend notes this side of this line.

Note: Any Additions or Changes on This Sheet Must be Made or Circled in Red Ink With Date and Name of Person Making Change.

Notes Ck'd by	Survey of BELLFLOWER #5	F. B. 2155 Pg. 173
Map No.	JN 4305.14 Tape Std °F	
Office Work	Surveyed by J. J. LANIGAN	
Checked	Notes J. J. L. Date 7-18-58	
Date	Indexed A. C. Johnson	

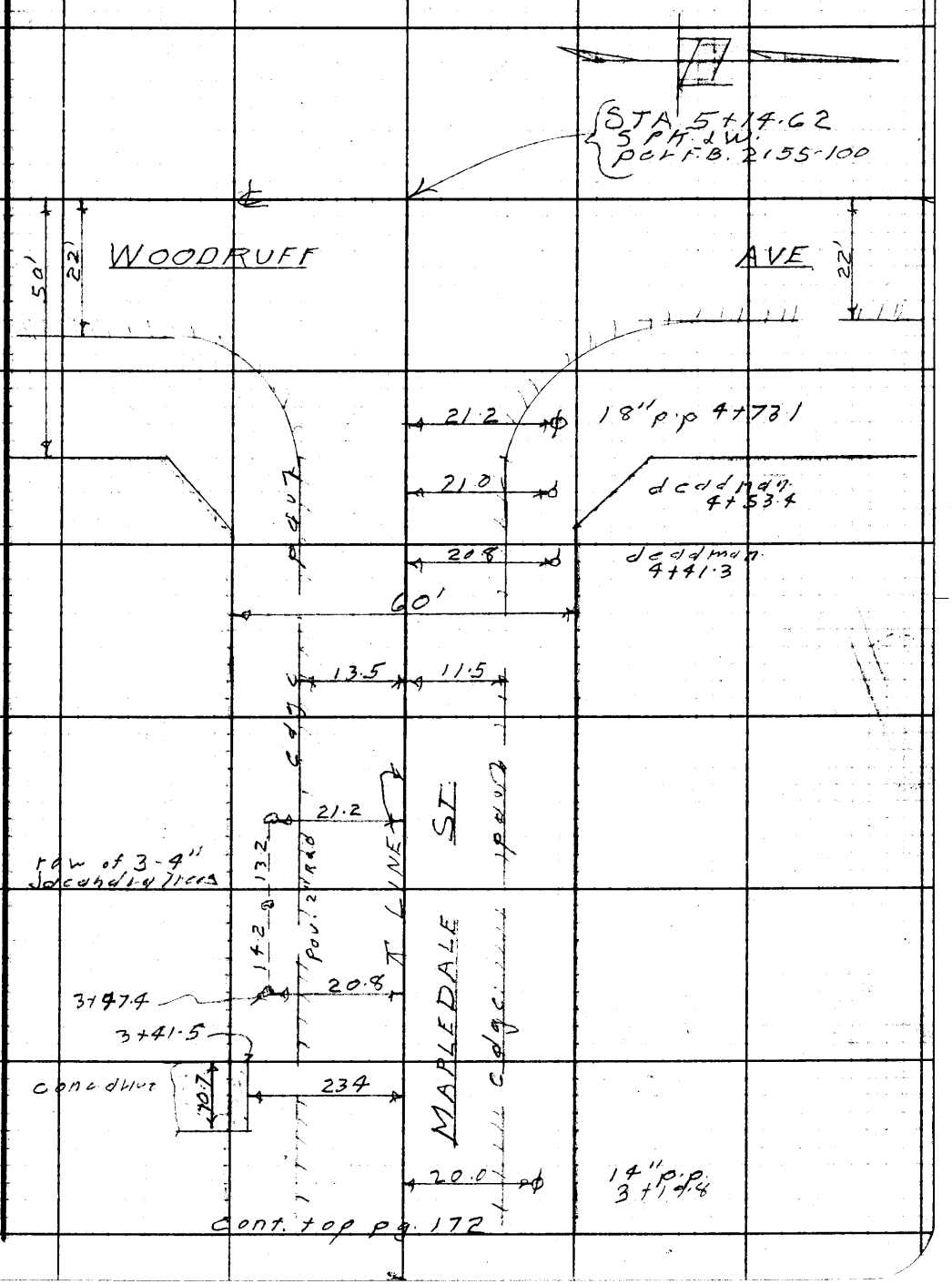

Note: Any Additions or Changes on This Sheet Must be Made or Circled in Red Ink With Date and Name of Person Making Change.

Do not extend notes this side of this line.

RETURN TO
LOS ANGELES COUNTY ENGINEER
700 LOS ANGELES COUNTY ENGINEERING BLDG.

76F3095 CE #247—3-57

RETURN TO
LOS ANGELES COUNTY ENGINEER
700 LOS ANGELES COUNTY ENGINEERING BLDG.

Note: Any Additions or Changes on This Sheet Must be Made or Circled in Red Ink With Date and Name of Person Making Change.

Do not extend notes this side of this line.

F.B. 2155 Pg. 174

F. B. 2155 Pg. 175

Profile No. ____ Notes Red. ____ Date ____ Plotted ____ Date ____ Job No. 4305.14 Division No. 10

X-Sec. No. ____ Notes Chkd. ____ Date ____ Checked ____ Date ____ Survey of BELLFLOWER IMPR. #5

Survey by LANGAN Notes RIKE Date 7-18-58

Map No. ____ Indexed C. Johnson Date ____

J.N. 4305.14

BELLFLOWER IMPROVEMENT #5

MAPLEDALE ST.

FROM

W. LINE TR. #15886 TO WOODRUFF AVE.

PROFILE AND CROSS SECTION

STATION	B. S.	H. I.	F. S.	ELEV.

LANGAN
RIKE
DURAN
C. JOHNSON

NOTE: ANY ADDITIONS OR CHANGES ON THIS SHEET MUST BE MADE OR CIRCLED IN RED INK, WITH DATE AND NAME OF PERSON MAKING CHANGE.

Do not extend notes this side of this line.

PLEASE RETURN TO
LOS ANGELES COUNTY ENGINEER
700 Los Angeles County Engineering Bldg.

76L-295 S & E #907—1-56

76L-298 S & E #307—1-56

PLEASE RETURN TO
LOS ANGELES COUNTY ENGINEER
700 LOS ANGELES COUNTY ENGINEERING BLDG.

NOTE: ANY ADDITIONS OR CHANGES ON THIS SHEET MUST BE MADE OR CIRCLED IN RED INK, WITH DATE AND NAME OF PERSON MAKING CHANGE.

Do not extend notes this side of this line.

STATION	B. S.	H. I.	F. S.	ELEV.	MAPLEDALE	ST.
					ELEV. = 80.806 (UNADJ.) F.B. 2155-84	
B.M. MV-34				80 81	B.M. MV-34 MAPLEDALE ST., (S. SIDE), 400'± E. OF WOOD RUFF AVE., BT. SPK. 1" CURB, IN FRONT OF HO# 10308	
					T.	L. RT.
0+65.8					S.S.M.H. 8" OUTLET E. RIM	8071
					OFFSET - 3.2' DEPTH	672
						7399
					DIAM.	067
8" OUTLET-E.				73 32	8" OUTLET-E. ELEV.	7332
					8" INLET W. RIM	8072
					OFFSET - 3.2' DEPTH	657
						7415
					DIAM.	067
8" INLET-W.				73 48	8" INLET-W. ELEV.	7348
1+00				80 7	T.	L.
" "				80 3		18' END GUT.
" "				80 92		18' " CURB
" "				80 9		30' P/L
" "				80 2	18' END GUT.	
" "				80 82	18' " CURB	
"				80 8	30' P/L	
1+54				80 5	135' S.	T.
1+85				81 2	S.	T. 200'
2+00				80 8	S.	T.
" "				80 5		12' EDGE PVT.
" "				80 4		13' BOT. BRK.

F. B. 2155 Pg. 176
Job No. 4305.14 Division No. 10 Notes Red. Plotted Profile
Survey of BELLFLOWER IMPR. #5 Date Date No. X-Sec.
Survey by LANIGAN Notes RIKE Notes Chkd. Checked No.
Indexed A. C. Johnson Date Date Date

76L-298 S & E #307—1-56

PLEASE RETURN TO
LOS ANGELES COUNTY ENGINEER
700 LOS ANGELES COUNTY ENGINEERING BLDG.

NOTE: ANY ADDITIONS OR CHANGES ON THIS SHEET MUST BE MADE OR CIRCLED IN RED INK, WITH DATE AND NAME OF PERSON MAKING CHANGE.

Do not extend notes this side of this line.

STATION	B. S.	H. I.	F. S.	ELEV.	MAPLEDALE LT.	ST. (CONT.) RT.
					℄	
2+00				81 0		15' TOP BRK.
" "				81 2		30' P/L
" "				80 5	12' EDGE PVT.	
" "				81 0	18' TOP BRK.	
" "				80 8	30' P/L	
T. P.				80 50	T. P.	
2+61.05				80 9	P. I.	
" "				80 4		9' EDGE PVT.
" "				81 2		16' TOP BRK.
" "				80 9		30' P/L
" "				80 7	15' EDGE PVT.	
" "				81 1	16' TOP BRK.	
" "				81 6	30' P/L	
3+00				81 0	T. L.	
" "				80 5		12' EDGE PVT.
" "				81 5		16' TOP BRK.
" "				81 0		30' P/L
" "				80 8	12' EDGE PVT.	
" "				81 3	15' TOP BRK.	
" "				81 7	25' BOT. BRK.	

Profile Notes Red. ____ Plotted ____ Job No. 4305 Division No. 10 F. B. 2155 Pg. 177
No. ____ Date ____ Date ____ Survey of BELLFLOWER IMPR. #5
X-Sec. Notes Chkd. ____ Checked ____ Survey by LANIGAN Notes RIKE Date 7-18-58
No. ____ Date ____ Date ____ Map No. ____ Index G. Johnson

76L-298 S & E #307—1-56

PLEASE RETURN TO
LOS ANGELES COUNTY ENGINEER
700 LOS ANGELES COUNTY ENGINEERING BLDG.

NOTE: ANY ADDITIONS OR CHANGES ON THIS SHEET MUST BE MADE OR CIRCLED IN RED INK, WITH DATE AND NAME OF PERSON MAKING CHANGE.

Do not extend notes this side of this line.

F. B. 2155 Pg. 178 Job No. 43054 Division No. 10 Notes Red. Plotted Profile
Survey of BELLFLOWER IMPR. #5 Date Date No. X-Sec.
Survey by LANGAN Notes RIKE Notes Chkd. Checked No.
Indexed K. C. Johnson Date Date Date

STATION	B. S.	H. I.	F. S.	ELEV.	MAPLEDALE ST. (CONT.) Lt.	Rt.
					T.	L.
3+00				81 7	30' P/L	
T. P.				80 95	T. P.	
3+44				81 0		200'
3+79				81 0	150'	
4+00				81 1	T.	L.
" "				80 7		12' EDGE PVT.
" "				81 6		17' TOP BRK.
" "				81 6		30' P/L
" "				80 0	12' EDGE PVT.	
" "				81 4	18' TOP BRK.	
" "				81 5	30' P/L	
4+48.6				81 6	T.	L.
" "				80 9		12' EDGE PVT.
" "				81 5		16' TOP BRK.
" "				81 5		30' P/L
" "				81	12' EDGE PVT.	
" "				81 5	18' TOP BRK.	
" "				81 5	30' P/L	
4+74.6	INTER.	T.L. + ℄ WOODRUFF		80 4	T.	L. + CROSS GUTTER
5+14.62	AVE.			81 2	INTER. T.L. + ℄ WOODRUFF AVE.	

Profile	Notes Red.	Plotted	Job No. 4305.14	Division No. 10	F. B. 2155 Pg. 179
No.	Date	Date	Survey of BELLFLOWER IMPR #5		
X-Sec.	Notes Chkd.	Checked	Survey by LANIGAN	Notes RIKE	Date 7-17-58
No.	Date	Date	Map No.	Indexed C. Johnson	

NOTE: ANY ADDITIONS OR CHANGES ON THIS SHEET MUST BE MADE OR CIRCLED IN RED INK, WITH DATE AND NAME OF PERSON MAKING CHANGE.

PLEASE RETURN TO
LOS ANGELES COUNTY ENGINEER
700 LOS ANGELES COUNTY ENGINEERING BLDG.

Do not extend notes this side of this line.

76L-298 S & E #307—1-56

STATION	B. S.	H. I.	F. S.	ELEV.	MAPLEDALE	ST. (CONT.)
					~~[illegible]~~ T.	L. ~~RT.~~
				80 9	100' S. of ℄ WOODRUFF AVE.	
				81 4	90 N. " "	
					ELEV = 81.127 (UNADJ.) F.B. 2155-84	
5 M MV-26				81 12	B.M.MV-26 WOODRUFF AVE. + WASHINGTON ST,	
					N.W. COR., ET. SPK. IN CURB, 8' N. OF N. END C.R.	

F. B. 2155 Pg. 180

Job No. 43051 Division No. 10 Notes Red. Plotted Profile

Survey of BELLFLOWER IMPR. #5 Date Date No.

Survey by LANIGAN Notes RIKE Notes Chkd. Checked X-Sec.

Indexed Date Date Date No.

STATION	B. S.	H. I.	F. S.	ELEV.

Do not extend notes this side of this line.

NOTE: ANY ADDITIONS OR CHANGES ON THIS SHEET MUST BE MADE OR CIRCLED IN RED INK, WITH DATE AND NAME OF PERSON MAKING CHANGE.

PLEASE RETURN TO

LOS ANGELES COUNTY ENGINEER

700 Los Angeles County Engineering Bldg.

76L-298 S & E #307—1-56

Notes Ck'd by	Survey of BELLFLOWER #5
Map No.	JN 4305.14 Tape Std °F
Office Work	Surveyed by J.J. LANIGAN
Checked	Notes J.J.L. Date 10-14-58
Date	Indexed [illegible]

F. B. 2155 Pg. 181

J.N. 4305.14
BELLFLOWER IMPR. #5

WASHINGTON ST
FROM
FLEMING AVE TO WOODRUFF AVE

LOCATION OF IMPROVEMENTS
OFF-SETS TO POLES, TREES, ETC. TAKEN TO CENTERS

LANIGAN
RIHE
YASUI
CIOCHON

Note: Any Additions or Changes on This Sheet Must be Made or Circled in Red Ink With Date and Name of Person Making Change.

Do not extend this side of this line.

PLEASE RETURN TO
LOS ANGELES COUNTY ENGINEER
700 Los Angeles County Engineering Bldg.

76F3098 SEE #247 1-56

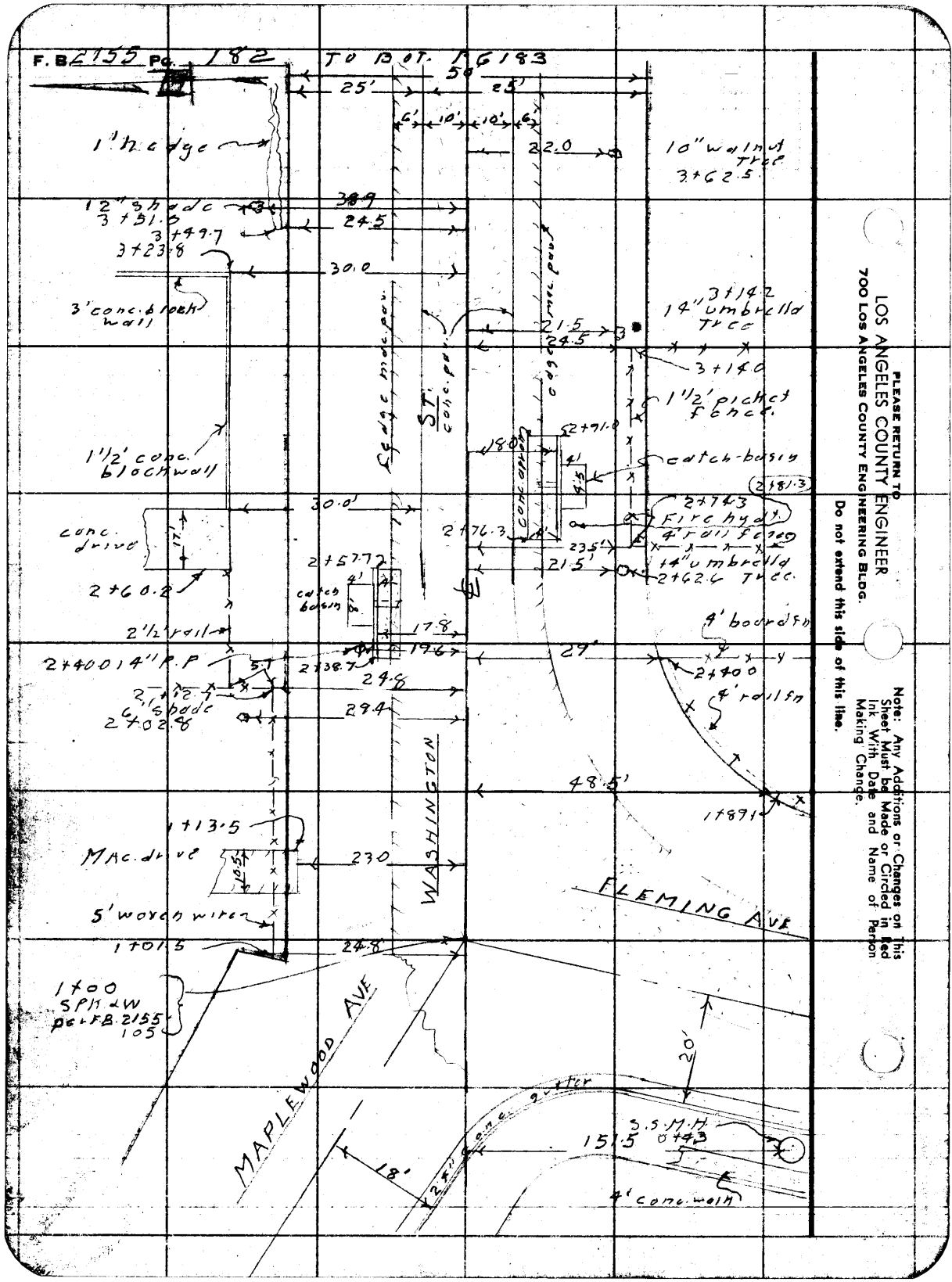

PLEASE RETURN TO
LOS ANGELES COUNTY ENGINEER
700 Los Angeles County Engineering Bldg.

Do not extend this side of this line.

Note: Any Additions or Changes on This Sheet Must be Made or Circled in Red Ink With Date and Name of Person Making Change.

Notes Ck'd by	Survey of BELLFLOWER IMP #5
Map No.	JN 4305.14 Tape Std °F
Office Work	Surveyed by J. J. LANIGAN
Checked	Notes J. J. L. Date 10-15-58
Date	Indexed C. Johnson

F. B. 2155 PG. 183



FROM TOP PG 182.

Note: Any Additions or Changes on This Sheet Must be Made or Circled in Red Ink With Date and Name of Person Making Change.

Do not extend this side of this line.

PLEASE RETURN TO
LOS ANGELES COUNTY ENGINEER
700 LOS ANGELES COUNTY ENGINEERING BLDG.

76F3095 S&E #247 1-56

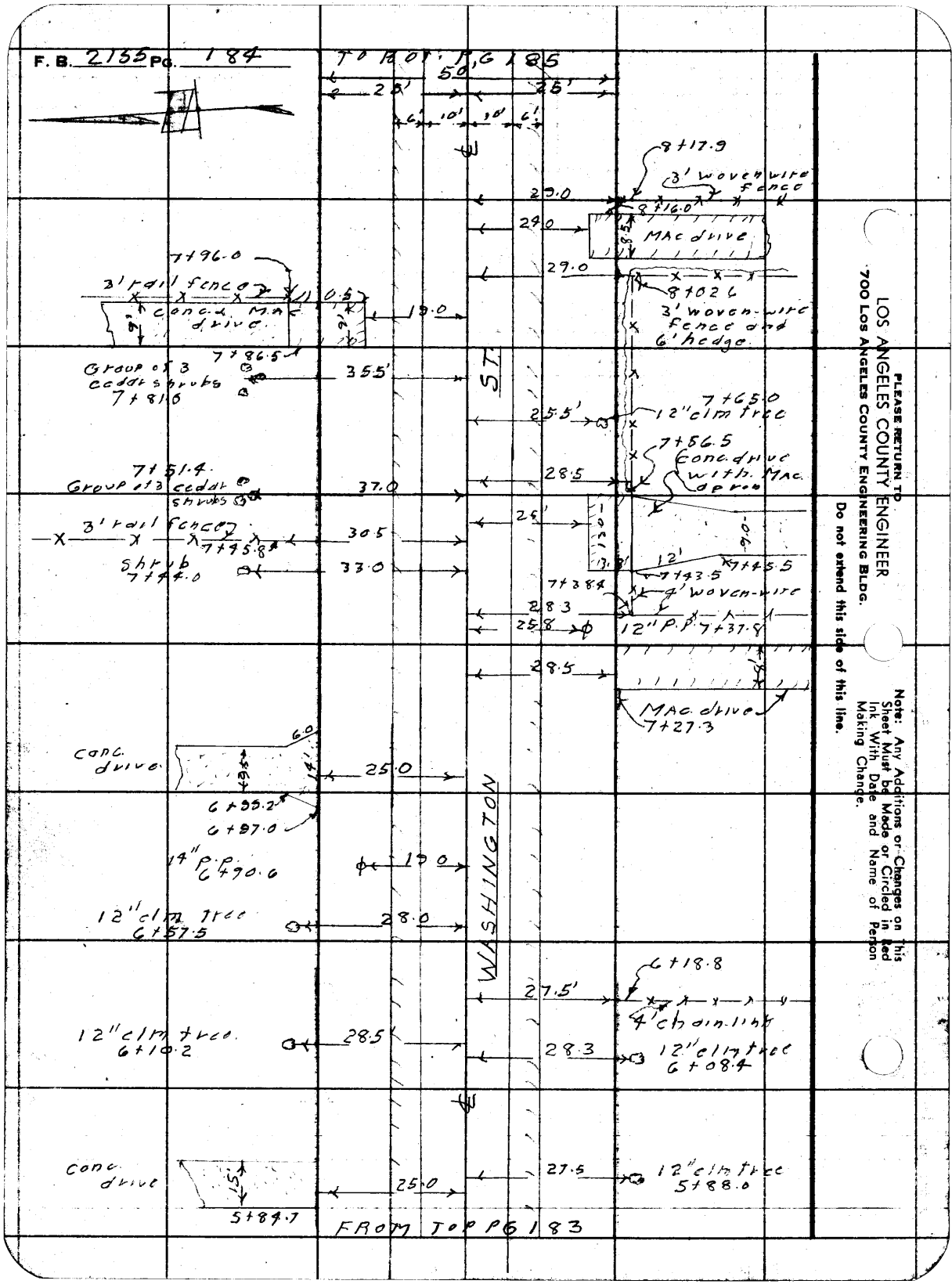

PLEASE RETURN TO
LOS ANGELES COUNTY ENGINEER
700 Los Angeles County Engineering Bldg.

Do not extend this side of this line.

Note: Any Additions or Changes on this Sheet Must be Made or Circled in Red Ink With Date and Name of Person Making Change.

Notes Ck'd by	Survey of BELLFLOWER IMP'S
Map No.	JN 7305.14 Tape Std °F
Office Work	Surveyed by J. J. LANIGAN
Checked	Notes J. J. L. Date 10-15-56
Date	Indexed C. Johnson

F. B. 2155 PG. 185

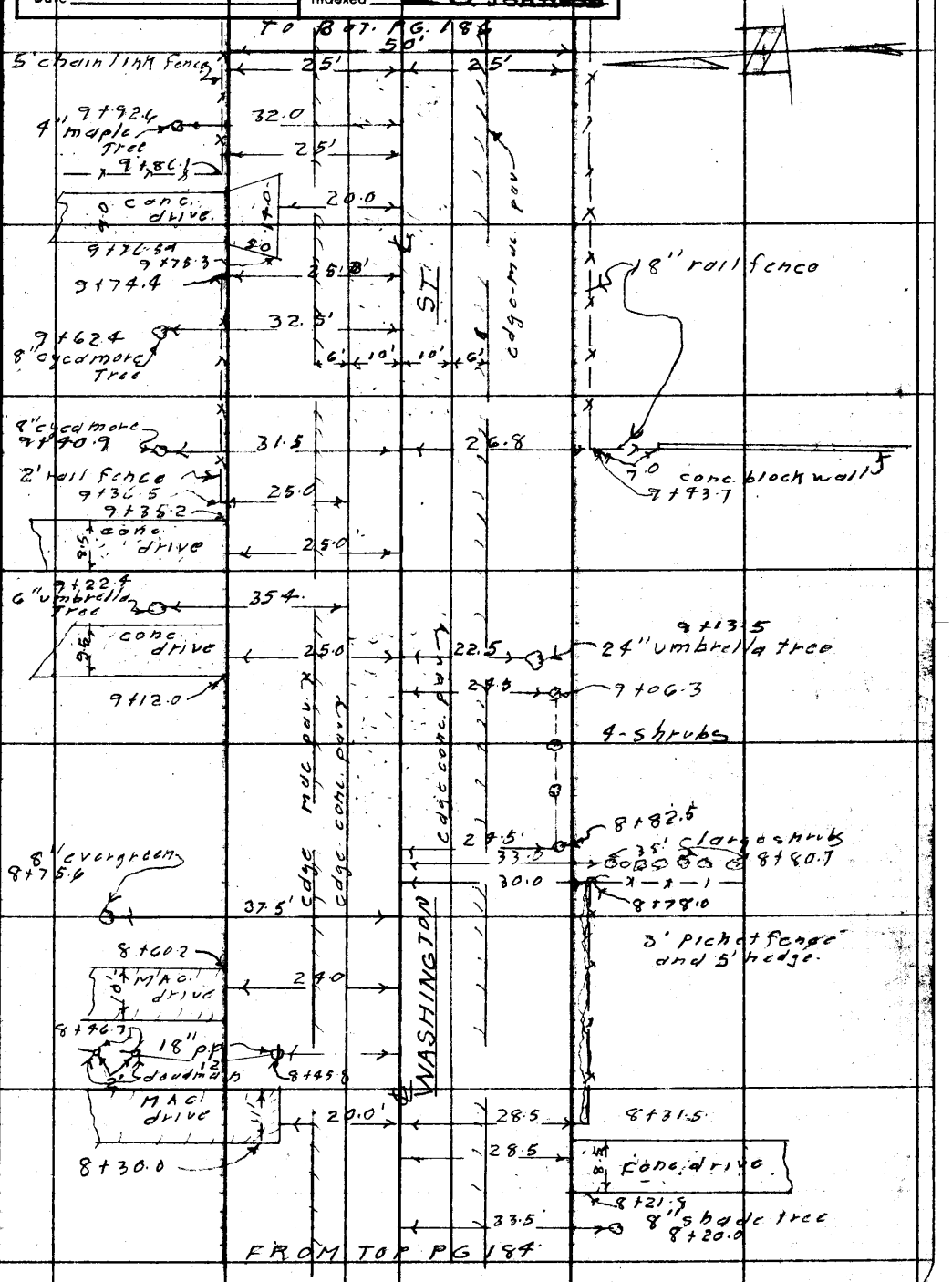

Note: Any Additions or Changes on this Sheet Must be Made or Circled in Red Ink With Date and Name of Person Making Change.

PLEASE RETURN TO
LOS ANGELES COUNTY ENGINEER
700 LOS ANGELES COUNTY ENGINEERING BLDG.

Do not extend this side of this line.

76F3095 SAE #247 1-56

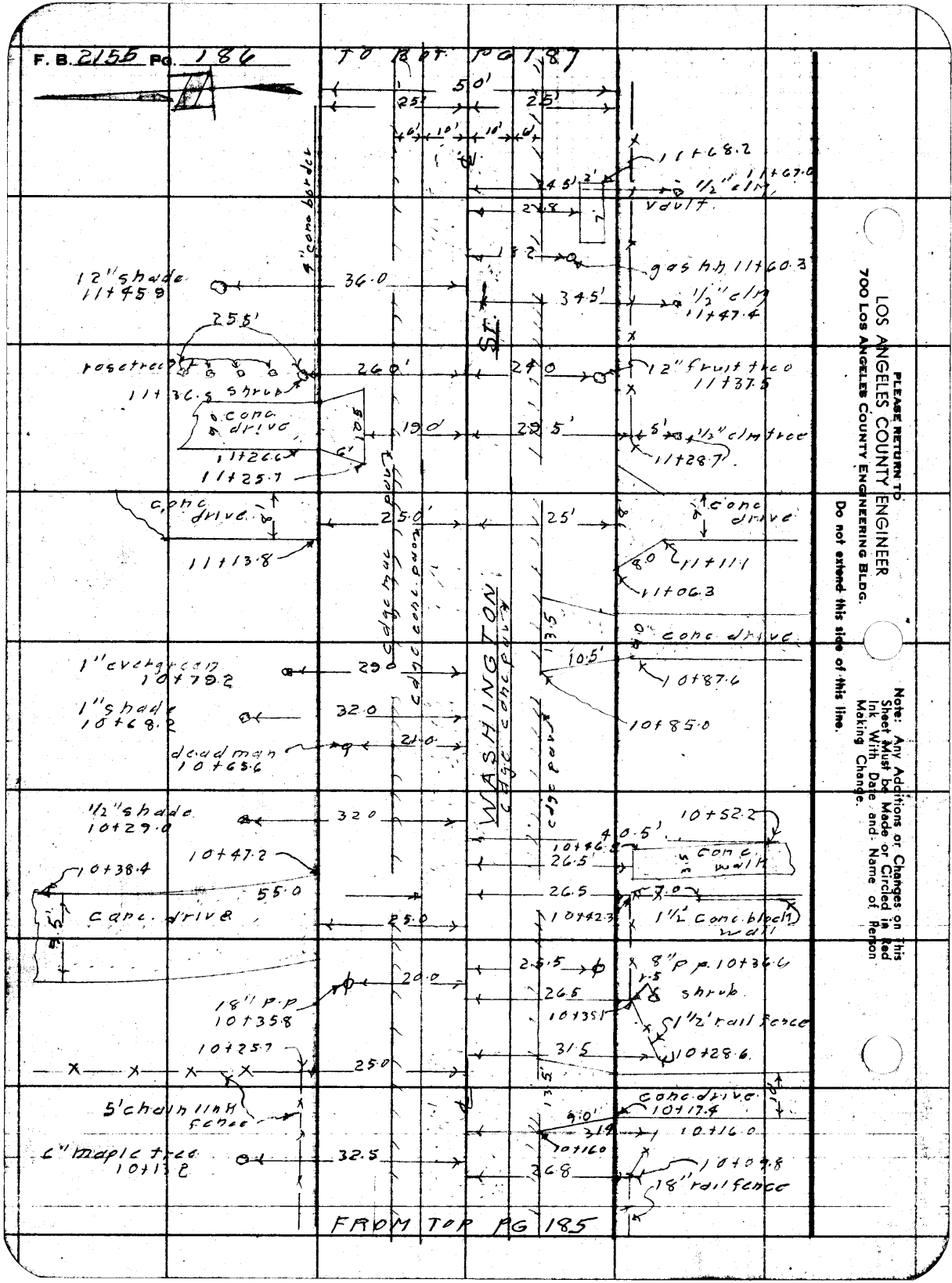

PLEASE RETURN TO
LOS ANGELES COUNTY ENGINEER
700 Los Angeles County Engineering Bldg.

Do not extend this side of this line.

Note: Any Additions or Changes on this Sheet Must be Made or Circled in Red Ink With Date and Name of Person Making Change.

Notes Ck'd by	Survey of BELLFLOWER #5	F. B. 2155 PG. 187
Map No.	JN 4305.14 Tape ___ Std ___ °F	
Office Work	Surveyed by J. J. LANIGAN.	
Checked	Notes J. J. L. Date 10-15-58	
Date	Indexed A. C. Johnson	

Note: Any Additions or Changes on This Sheet Must be Made or Circled in Red Ink With Date and Name of Person Making Change.

Do not extend this side of this line.

PLEASE RETURN TO
LOS ANGELES COUNTY ENGINEER
700 LOS ANGELES COUNTY ENGINEERING BLDG.

76F3098 S&E #247 1-56

F. B. 2155 Pg. 188

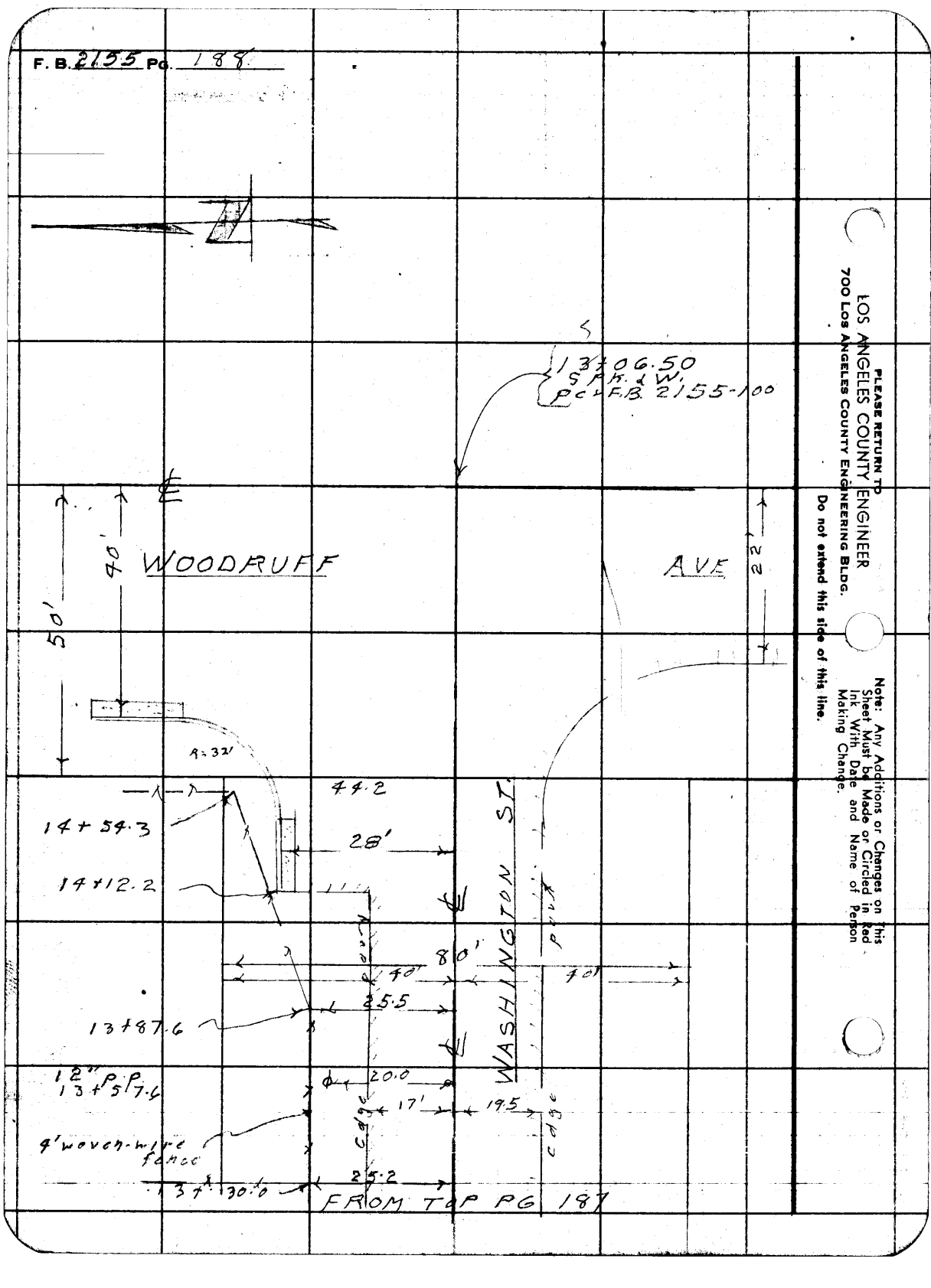

PLEASE RETURN TO
LOS ANGELES COUNTY ENGINEER
700 Los Angeles County Engineering Bldg.

Do not extend this side of this line.

Note: Any Additions or Changes on this Sheet Must be Made or Circled in Red Ink With Date and Name of Person Making Change.

F. B. 2155 Pg. 189

Profile No. ____ X-Sec. No. ____
Notes Red. ____ Date ____ Notes Chkd. ____ Date ____
Plotted ____ Date ____ Checked ____ Date ____
Job No. 4305.14 Division No. 10
Survey of BELLFLOWER IMPR. #5
Survey by LANIGAN Notes RIKE Date 10-14-58
Map No. ____ Indexed C. Johnson

J.N. 4305.14
BELLFLOWER IMPROVEMENT #5

WASHINGTON ST.
FROM
FLEMING AVE. TO WOODRUFF AVE.

PROFILE AND CROSS SECTION

STATION	B. S.	H. I.	F. S.	ELEV.

LANIGAN
RIKE
YASUI
CIOCHON

NOTE: ANY ADDITIONS OR CHANGES ON THIS SHEET MUST BE MADE OR CIRCLED IN RED INK, WITH DATE AND NAME OF PERSON MAKING CHANGE.

Do not extend notes this side of this line.

PLEASE RETURN TO
LOS ANGELES COUNTY ENGINEER
700 Los Angeles County Engineering Bldg.

761-298 S & E #307—1-56

76L-298 S & E #307—1-56

PLEASE RETURN TO
LOS ANGELES COUNTY ENGINEER
700 LOS ANGELES COUNTY ENGINEERING BLDG.

NOTE: ANY ADDITIONS OR CHANGES ON THIS SHEET MUST BE MADE OR CIRCLED IN RED INK, WITH DATE AND NAME OF PERSON MAKING CHANGE.

Do not extend notes this side of this line.

STATION	B. S.	H. I.	F. S.	ELEV.	WASHINGTON	ST.
B.M. MV-36				81 71	ELEV. = 81.709 F.B. 2155-90 B.M. MV-36 WASHINGTON ST. + FLEMING AVE., S.W. COR., BT. SPK. IN CURB, 5' S. OF S. END C.R.	
0+43					S.S.M.H. 12" OUTLET S. RIM DEPTH DIAM.	8114 1015 7099 1.00 OFFSET - 151.5' RIGHT
12" OUTLET-S.					12" OUTLET-S. ELEV. 12" INLET N. RIM DEPTH DIAM.	6999 8116 1017 7099 1.00 OFFSET - 151.5' RIGHT
12" INLET-N.					12" INLET-N. ELEV.	6999
					LT.	RT.
1+00	INTER. ℄ WASHINGTON ST. + FLEMING AVE			81 8	INTER. ℄ WASHINGTON ST. + FLEMING AVE.	
				81 21	W. END S. W'LY. C.R. GUT.	
				81 87	" " " " " CURB	
				81 10	S. " " " " GUT.	
				81 70	S. " " " " CURB	
				81 35	97.5' S. ON ℄ FLEMING AVE. W. EDGE CONC. PAVT.	
				80 77	161.4' " " " " " CONC. PVT. OPPOSITE M.H.	
				80 86	10' W. EDGE CONC. PVT.	" "
				80 24	20' " CONC. GUT.	" "
				80 87	20' " " CURB	" "

F. B. 2155 Pg. 190 Job No. 4305.14 Division No. 10 Notes Red Plotted Profile
Survey of BELLFLOWER IMPR. #5 Date Date No.
Survey by LANIGAN Notes RIKE. Notes Chkd. Checked X-Sec.
Indexed K. C. Johnson Date Date Date No.

76L-298 S & E #307—1-56

PLEASE RETURN TO
LOS ANGELES COUNTY ENGINEER
700 LOS ANGELES COUNTY ENGINEERING BLDG.

NOTE: ANY ADDITIONS OR CHANGES ON THIS SHEET MUST BE MADE OR CIRCLED IN RED INK, WITH DATE AND NAME OF PERSON MAKING CHANGE.

Do not extend notes this side of this line.

STATION	B. S.	H. I.	F. S.	ELEV.	WASHINGTON ST.	ST. (CONT.) RT.
1+00				81 3	19.8' EDGE PVT.	
" "				82 2	25' P/L	
" "				82 2	40'	
1+94.1				81 43		℄ + WLY. EDGE CONC. PVT.
2+00				80 81		26' EDGE CONC. PVT.
" "				80 5		32' " RAIL PVT.
" "				81 2		40' P/L
" "				81 3		55'
" "				81 36	2' EDGE CONC. PVT.	
" "				80 8	16' EDGE PVT.	
" "				80 3	19' BOT. BRK	
" "				81 2	20' TOP BRK	
" "				82 0	25' P/L	
" "				82 1	40'	
2+12±				82 3	180' ± BACK LOT LINE	
2+40±				81 6		202'± BACK LOT LINE.
3+00				80 62		10' EDGE CONC. PVT.
"				80 3		17' " PVT.
"				80 6		18' TOP BRK
"				81 1		25' P/L

Profile Notes Red. Plotted Job No. A305.14 Division No. 10 F. B. 2155 Pg. 191
No. Date Date Survey of BELLFLOWER IMPR. #5
X-Sec. Notes Chkd. Checked Survey by LANIGAN Notes RIKE Date 10-14-58
No. Date Date Map No. Indexed C. Johnson Date

76L-298 S & E #307—1-56

PLEASE RETURN TO
LOS ANGELES COUNTY ENGINEER
700 LOS ANGELES COUNTY ENGINEERING BLDG.

NOTE: ANY ADDITIONS OR CHANGES ON THIS SHEET MUST BE MADE OR CIRCLED IN RED INK, WITH DATE AND NAME OF PERSON MAKING CHANGE.

Do not extend notes this side of this line.

STATION	B. S.	H. I.	F. S.	ELEV.	WASHINGTON	ST. (CONT.)
					LT.	RT.
3+00				81 2		40'
" "				80 99	10' EDGE CONC. PVT.	
" "				80 8	16' EDGE PVT.	
" "				81 1	19' TOP BRK.	
" "				81 5	25' P/L	
" "				81 7	40'	
4+00				80 74		10' EDGE CONC. PVT
" "				80 5		16' " PVT.
" "				80 7		17' TOP BRK.
" "				81 2		25' P/L
" "				81 2		40'
" "				81 08	10' EDGE CONC. PVT.	
" "				80 8	16' " PVT.	
" "				81 4	20' TOP BRK.	
" "				81 7	25' P/L	
" "				81 6	40'	
T. P.				81 05	T. P.	
5+00				80 88		10' EDGE CONC. PVT.
" "				80 6		16' " PVT.
" "				80 9		TOP BRK.

F. B. 2155 Pg. 192
Job No. 4305.14 Division No. 10 Notes Red. Plotted Profile
Survey of BELLFLOWER IMPR. #5 Date Date No.
Survey by LANIGAN Notes RIKE Notes Chkd. Checked X-Sec.
Indexed A. C. Johnson Date Date Date No.

76L-298 S & E #307—1-56

PLEASE RETURN TO
LOS ANGELES COUNTY ENGINEER
700 LOS ANGELES COUNTY ENGINEERING BLDG.

NOTE: ANY ADDITIONS OR CHANGES ON THIS SHEET MUST BE MADE OR CIRCLED IN RED INK, WITH DATE AND NAME OF PERSON MAKING CHANGE.

Do not extend notes this side of this line.

STATION	B. S.	H. I.	F. S.	ELEV.	WASHINGTON ST. (CONT.) LT.	RT.
5+00				81 2		25' P/L
" "				81 0		40'
" "				81 0		202'± BACK LOT LINE
" "				81 19	10' EDGE CONC PVT	
" "				81 0	16' " PVT.	
" "				81 3	25' P/L	
" "				81 6	40'	
" "				82 0	177'± BACK LOT LINE.	
6+00				81 05		10' EDGE CONC PVT
"				80 8		16' " PVT
"				81 0		17' TOP BRK.
" "				81 4		25' P/L
" "				81 2		40'
" "				81 36	10' EDGE CONC. PVT	
" "				81 2	16' " PVT.	
" "				81 6	25' P/L	
" "				81 7	40'	
7+00				81 23		10' EDGE CONC. PVT.
" "				80 9		16' " PVT.
" "				81 1		17' TOP BRK.

Profile No. ____ Notes Red. ____ Plotted ____ Job No. 4305.1A Division No. 10 F. B. 2155 Pg. 193
Date ____ Date ____ Survey of BELLFLOWER IMPR. #5.
X-Sec. No. ____ Notes Chkd. ____ Checked ____ Survey by LANGLEY Notes RIKE Date 10-14-56
Date ____ Date ____ Map No. ____ Indexed C. Johnson Date ____

76L-298 S & E #307—1-56

PLEASE RETURN TO
LOS ANGELES COUNTY ENGINEER
700 LOS ANGELES COUNTY ENGINEERING BLDG.

NOTE: ANY ADDITIONS OR CHANGES ON THIS SHEET MUST BE MADE OR CIRCLED IN RED INK, WITH DATE AND NAME OF PERSON MAKING CHANGE.

Do not extend notes this side of this line.

STATION	B. S.	H. I.	F. S.	ELEV.	WASHINGTON ST.	ST. (CONT.) RT.
7+00				81 1		25' P/L
" "				81 2		40'
" "				81 50	10' EDGE CONC PVT.	
" "				81 2	16' " PVT.	
" "				81 9	25' P/L	
" "				81 8	40'	
T. P.				81 95	T. P.	
8+00				81 15		10' EDGE CONC. PVT.
" "				80 8		16' " PVT.
" "				80 2		25' P/L
" "				81 0		40'
8+16±				80 8		202'±
" "				80 4		302'± BACK LOT LINE
8+00				81 48	10' EDGE CONC. PVT.	
" "				81 2	16' " PVT.	
" "				81 6	21' TOP BRK.	
" "				81 7	25' P/L	
" "				81 7	40'	
7+90±				82 0	301'± BACK LOT LINE.	
9+00				81 08		10' EDGE CONC. PVT.

F. B. 2155 Pg. 194
Job No. 2354 Division No. 10 Notes Red Plotted Profile
Survey of BELL FLOWER MAP #5 Date Date No.
Survey by LANIGAN Notes RIKE Notes Chkd Checked X-Sec.
Indexed K. C. Johnson Date Date Date No.

76L-298 S & E #307—1-56

PLEASE RETURN TO
LOS ANGELES COUNTY ENGINEER
700 LOS ANGELES COUNTY ENGINEERING BLDG.

NOTE: ANY ADDITIONS OR CHANGES ON THIS SHEET MUST BE MADE OR CIRCLED IN RED INK, WITH DATE AND NAME OF PERSON MAKING CHANGE.

Do not extend notes this side of this line.

STATION	B. S.	H. I.	F. S.	ELEV.	WASHINGTON LT.	ST. (CONT.) RT.
9+00				80 8		16' EDGE PVT.
" "				81 3		TOP BRK.
" "				81 3		25' P/L
" "				81 2		40'
" "				81 38	10' EDGE CONC. PVT.	
" "				81 2	16' " PVT.	
" "				81 6	25' P/L	
" "				81 8	40'	
T. P.				81 30	T.P.	
10+00				80 95		10' EDGE CONC. PVT.
" "				80 6		16' " PVT.
" "				81 5		25' TOP BRK. + P/L
" "				81 7		40'
" "				81 [illegible]	10' EDGE CONC. PVT.	
				80 9	16' " PVT.	
				81 6	25' P/L	
" "				81 7	40'	
10+26				81 1		202'± BACK LOT LINE
" "				81 4	200'± BACK LOT LINE	
11+00				80 87		10' EDGE CONC. PVT.

Profile Notes Red. Plotted Job No. 4305.14 Division No. 10 F. B. 2155 Pg. 195
No. Date Date Survey of BELLFLOWER IMPR. #5
X-Sec. Notes Chkd. Checked Survey by LAVIGAN Notes RIKE Date 10-14-58
No. Date Date Map No. Indexed Date
C. Johnson

76L-298 S & E #307—1-56

PLEASE RETURN TO
LOS ANGELES COUNTY ENGINEER
700 LOS ANGELES COUNTY ENGINEERING BLDG.

NOTE: ANY ADDITIONS OR CHANGES ON THIS SHEET MUST BE MADE OR CIRCLED IN RED INK, WITH DATE AND NAME OF PERSON MAKING CHANGE.

Do not extend notes this side of this line.

STATION	B. S.	H. I.	F. S.	ELEV.	WASHINGTON ST. (CONT.) LT.	℄ RT.
11+00				80 6		16' EDGE PVT.
" "				81 5		25' TOP BRK. + P/L
" "				81 4		40'
" "				81 19	10' EDGE CONC. PVT.	
" "				81 0	16' " PVT.	
" "				81 5	25' P/L	
" "				81 5	40'	
T. P.				81 20	T.P.	
12+42.18	INTER. ℄ WASHINGTON ST. + IBBETSON AVE			81 20	INTER. ℄ WASHINGTON ST. + IBBETSON AVE	NOTE - (PAVT. BROKEN + TO BE REMOVED.)
12+00				80 89		10' EDGE CONC PVT
" "				80 5		16' " PVT.
" "				81 1		25' P/L
" "				81 8		30' TOP BRK.
" "				81 6		40'
" "				81 17	10' EDGE CONC. PVT.	
" "				81 0	16' " PVT.	
" "				81 6	21' TOP BRK	
" "				81 7	25' P/L	
" "				81 7	40'	
12+82.2				81 2		℄

F. B. 2155 Pg. 196 Job No. 4305.14 Division No. 10 Notes Red. Plotted Profile
Survey of BELLFLOWER IMPR. #5 Date Date No.
Survey by LANIGAN Notes RIKE Notes Chkd. Checked X-Sec.
Indexed R. C. Johnson Date Date Date No.

76L-298 S & E #307—1-56

PLEASE RETURN TO
LOS ANGELES COUNTY ENGINEER
700 LOS ANGELES COUNTY ENGINEERING BLDG.

NOTE: ANY ADDITIONS OR CHANGES ON THIS SHEET MUST BE MADE OR CIRCLED IN RED INK, WITH DATE AND NAME OF PERSON MAKING CHANGE.

Do not extend notes this side of this line.

STATION	B. S.	H. I.	F. S.	ELEV.	WASHINGTON LT.	ST. (CONT.) RT.
12+82.2				80 8		16' EDGE PVT.
" "				80 8		27' BOT. BRK.
" "				81 5		30' TOP BRK.
" "				80 9		40' P/L
12+82.2				80 9	16' EDGE PVT.	
" "				81 0	20' BOT. BRK.	
" "				82 1	25' TOP "	
" "				81 8	40' P/L	
" "				81 7	277'	
T.P.				82 30	T.P.	
13+83				81 0		℄
" "				81 7		16' EDGE PVT.
" "				81 5		20' TOP BRK.
" "				81 5		40' P/L
" "				80 6	16' EDGE PVT	
" "				81 8	20' TOP BRK.	
" "				81 8	40' P/L	
14+12.2				80 9		℄
" "				80 66	28' BEGIN CONC. GUT.	
" "				81 31	28' " " CURB	

Profile Notes Red. ____ Plotted ____ Job No. 430514 Division No. 10 F. B. 2166 Pg. 197
No. ____ Date ____ Date ____ Survey of BELLFLOWER IMPR. #5
X-Sec. Notes Chkd. ____ Checked ____ Survey by LANGLEY Notes R. [illegible] Date 10-15-58
No. ____ Date ____ Date ____ Map No. ____ Indexed C. Johnson

76L-298 S & E #307—1-56

PLEASE RETURN TO
LOS ANGELES COUNTY ENGINEER
700 LOS ANGELES COUNTY ENGINEERING BLDG.

NOTE: ANY ADDITIONS OR CHANGES ON THIS SHEET MUST BE MADE OR CIRCLED IN RED INK, WITH DATE AND NAME OF PERSON MAKING CHANGE.

Do not extend notes this side of this line.

STATION	B. S.	H. I.	F. S.	ELEV.	WASHINGTON ST. (CONT.) LT.	RT.
14+67				80 4		
15+06.50	INTER. ℄ WASHINGTON ST. + WOODRUFF AVE.			81 2	INTER. ℄ WASHINGTON ST. + WOODRUFF AVE.	
				80 7	W. END N.W. C.R. GUT.	
				81 23	" " " " CURB	
				80 6	N. " " " GUT.	
				81 15	" " " " CURB	
				80 8	150' S. ON ℄ WOODRUFF AVE.	
				81 7	125' N. " "	" "
				80 90	40' E. GUT.	
				81 47	" " CURB	
B.M. MV-26				81 15	B.M. MV-26 ELEV. = 81.128 F.B. 2155-84 WOODRUFF AVE. + WASHINGTON ST., N.W. COR., BT. SPK. IN CURB, 8' N. OF N. END C.R. (NOTE B.M.-6-S IS GONE)	

F. B. 2155 Pg. 198
Job No. 4305.14 Division No. 10 Notes Red. Plotted Profile
Survey of BELLFLOWER IMPR. #5 Date Date No.
Survey by LANIGAN Notes RIKE Notes Chkd. Checked X-Sec.
Indexed K. C. Johnson Date Date Date No.

Notes Ck'd by	Survey of BELLFLOWER IMP. #5
Map No.	JN 4305.14 Tape Std °F
Office Work	Surveyed by J.J. LANIGAN
Checked	Notes J.J.L. Date 10-16-58
Date	Indexed C. Johnson 11-24-58

F. B. 2155 PG. 199

J.N. 4305.14

BELLFLOWER IMPROVE. #5

PRIVATE DRIVE

S. OF S. LINE OF ERNIE PYLE SCHOOL

FROM

~~WOODRUFF AVE TO A POINT 400'± E'LY.~~

LOCATION OF IMPROVEMENTS

LANIGAN
RIKE
YASUI
CIOCHON

Note: Any Additions or Changes on This Sheet Must be Made or Circled in Red Ink With Date and Name of Person Making Change.

Do not extend this side of this line.

PLEASE RETURN TO
LOS ANGELES COUNTY ENGINEER
700 LOS ANGELES COUNTY ENGINEERING BLDG.

78F3098 SAE #247 1-56

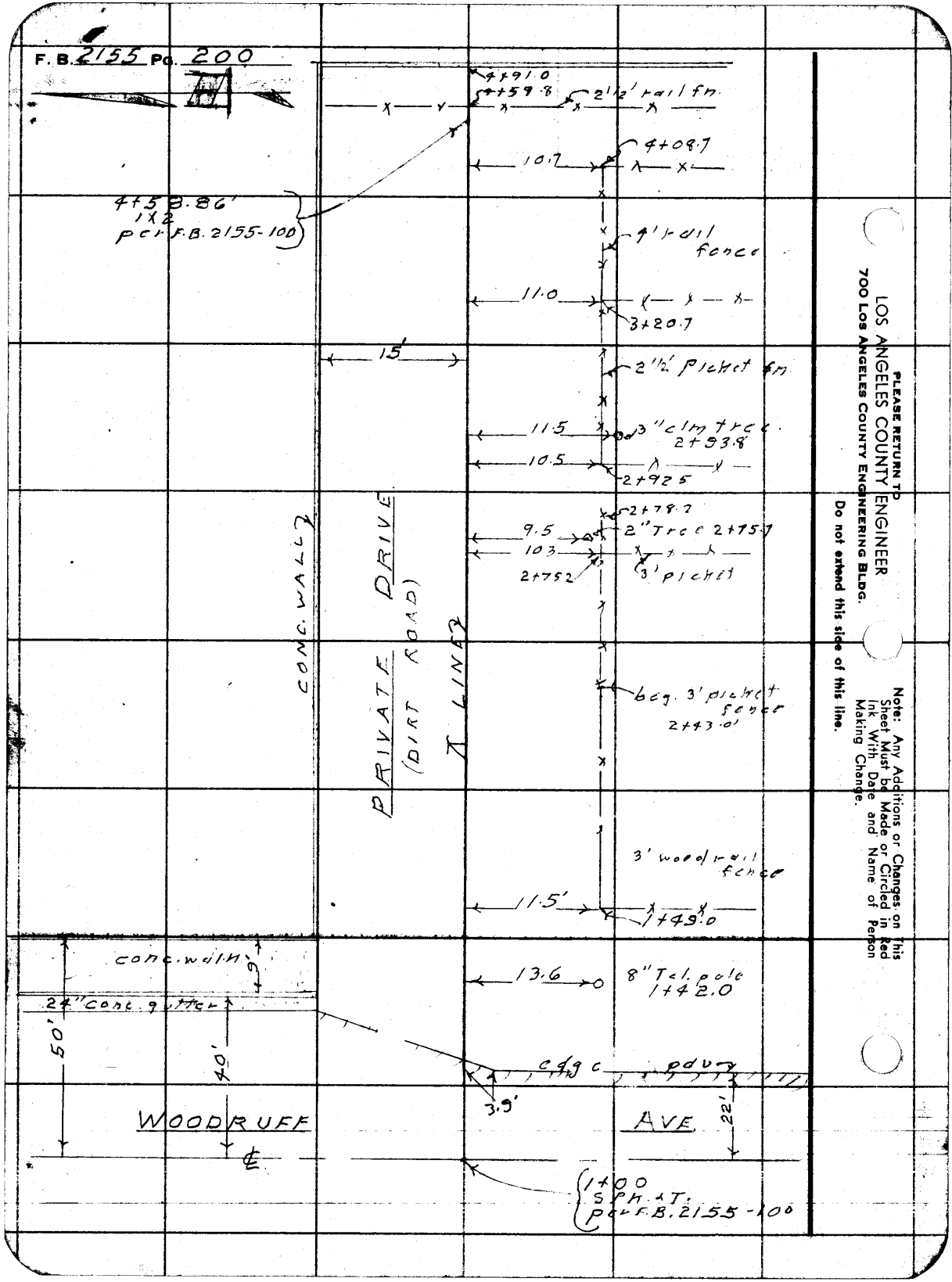

PLEASE RETURN TO
LOS ANGELES COUNTY ENGINEER
700 Los Angeles County Engineering Bldg.
Do not extend this side of this line.

Note: Any Additions or Changes on This Sheet Must be Made or Circled in Red Ink With Date and Name of Person Making Change.

Profile	Notes Red.	Plotted	Job No. 4305.14	Division No. 10	F. B. 2155 Pg. 201
No.	Date	Date	Survey of BELL FLOWER IMPR. #5		
X-Sec.	Notes Chkd.	Checked	Survey by LANIGAN	Notes RIKE	Date 10-16-58
No.	Date	Date	Map No.	Indexed C. Johnson	Date

J.N. 4305.14
BELLFLOWER IMPROVEMENT #5

PRIVATE DRIVEWAY S. OF
SLY. LINE OF ERNIE PYLE
SCHOOL
FROM
WOODRUFF AVE. TO A POINT
400'± EASTERLY.

STATION	B. B.	H. I.	F. B.	ELEV.
	LANIGAN RIKE YASUI JOCHON		PROFILE AND CROSS SECTION	

NOTE: ANY ADDITIONS OR CHANGES ON THIS SHEET MUST BE MADE OR CIRCLED IN RED INK, WITH DATE AND NAME OF PERSON MAKING CHANGE.

Do not extend notes this side of this line.

PLEASE RETURN TO
LOS ANGELES COUNTY ENGINEER
700 LOS ANGELES COUNTY ENGINEERING BLDG.

76L-298 S & E #307—1-56

76L-298 S & E #307—1-56

PLEASE RETURN TO
LOS ANGELES COUNTY ENGINEER
700 LOS ANGELES COUNTY ENGINEERING BLDG.

NOTE: ANY ADDITIONS OR CHANGES ON THIS SHEET MUST BE MADE OR CIRCLED IN RED INK, WITH DATE AND NAME OF PERSON MAKING CHANGE.

Do not extend notes this side of this line.

STATION	B. S.	H. I.	F. S.	ELEV.	TRANSIT	LINE
B.M.MV-25				82 30	ELEV. = 82.298 F.B. 2155-84 B.M. MV-25 WOODRUFF AVE. (E. SIDE) 665'± S. OF ROSECRANS AVE., BT. SPK. IN CURB, 60'± N. OF S. END	
					LT. T.	L. RT.
1+00	INTER. T.L. + ℄ WOODRUFF AVE.			82 5	INTER. T.L. + ℄ WOODRUFF AVE.	
				82 4	100' S. ON ℄ WOODRUFF AVE.	
				82 8	" N. " "	" "
1+25.7				81 9	T.	L. + EDGE PVT.
1+36.7				81 4	T.	L. + BOT. BRK.
1+40				81 49	15' END CONC. GUT.	
" "				82 15	15' " " CURB	
1+52				82 1	T.	L. + TOP BRK
2+00				82 0	T.	L.
" "				82 2		15'
" "				82 0	15'	
3+00				81 7	T.	L.
" "				81 8		15'
" "				81 6	15'	
4+00				81 7	T.	L.
" "				81 6		15'

F. B. 2155 Pg. 202
Job No. 4305.14 Division No. 10 Notes Red. Plotted Profile
Survey of BELLFLOWER IMPR. #5 Date Date No.
Survey by LANIGAN Notes RIKE Notes Chkd. Checked X-Sec.
Indexed C. Johnson Date Date Date No.

76L-298 S & E #307—1-56

PLEASE RETURN TO
LOS ANGELES COUNTY ENGINEER
700 LOS ANGELES COUNTY ENGINEERING BLDG.

NOTE: ANY ADDITIONS OR CHANGES ON THIS SHEET MUST BE MADE OR CIRCLED IN RED INK, WITH DATE AND NAME OF PERSON MAKING CHANGE.

Do not extend notes this side of this line.

STATION	B. S.	H. I.	F. S.	ELEV.	TRANSIT LINE (CONT.) LT.	RT.
					T.	L.
4+00				82 1	15'	
4+60				81 7	T.	L.
" "				81 6		15'
" "				81 9	15'	
4+91				81 9	T.	L.
" "				81 7		15'
" "				81 5		75'
" "				81 9	15'	
B.M. MV-25				82 30	ELEV. = 82.298 F.B. 2155-84 B.M. MV-25 WOODRUFF AVE. (E. SIDE) 665'± S. OF ROSECRANS AVE., BT. SPK. IN CURB, 60'± N. OF S. END.	

Profile Notes Red. ____ Plotted ____ Job No. 4305.10 Division No. 10 F. B. 2155 Pg. 203
No. ____ Date ____ Date ____ Survey of BELLFLOWER IMPR. #5
X-Sec. Notes Chkd. ____ Checked ____ Survey by LANIGAN Notes RIKE Date 10-16-58
No. ____ Date ____ Date ____ Map No. ____ Indexed ____ Date ____

C. Johnson

F. B. 2155 Pg. 204

Job No. 4305.14 Division No. 10 Notes Red Plotted Profile

Survey of BELLFLOWER IMPR #5 Date Date No.

Survey by LANIGAN Notes RIKE Notes Chkd. Checked X-Sec.

Indexed Date Date Date No.

STATION	B. S.	H. I.	F. S.	ELEV.	

Do not extend notes this side of this line.

NOTE: ANY ADDITIONS OR CHANGES ON THIS SHEET MUST BE MADE OR CIRCLED IN RED INK, WITH DATE AND NAME OF PERSON MAKING CHANGE.

PLEASE RETURN TO

LOS ANGELES COUNTY ENGINEER

700 Los Angeles County Engineering Bldg.

76L-298 S & E #307—1-56

Notes Ck'd by	Survey of BELLFLOWER #5
Map No.	JN 4305.14 Tape Std °F
Office Work	Surveyed by J. J. LANIGAN
Checked	Notes J. J. L. Date 11-6-58
Date	Indexed C. Johnson 11-24-58

F. B. 2155 PG. 205

J.N. 4305.14
BELLFLOWER IMPR. #5

IBBETSON AVE. (W. SIDE)
FROM
WOODRUFF AVE. TO WASHINGTON ST.

LOCATION OF IMPROVEMENTS

NOTE OFF-SETS TO TREES, POLES, ETC. TAKEN TO CENTERS.

LANIGAN.
RITE
YASUI
SWAIN

Note: Any Additions or Changes on this Sheet Must be Made or Circled in Red Ink With Date and Name of Person Making Change.

PLEASE RETURN TO
LOS ANGELES COUNTY ENGINEER
700 LOS ANGELES COUNTY ENGINEERING BLDG.
Do not extend this side of this line.

76F309S S&E #247 1-56

F. B. 2155 Pg. 206

TO BOT. PG 207

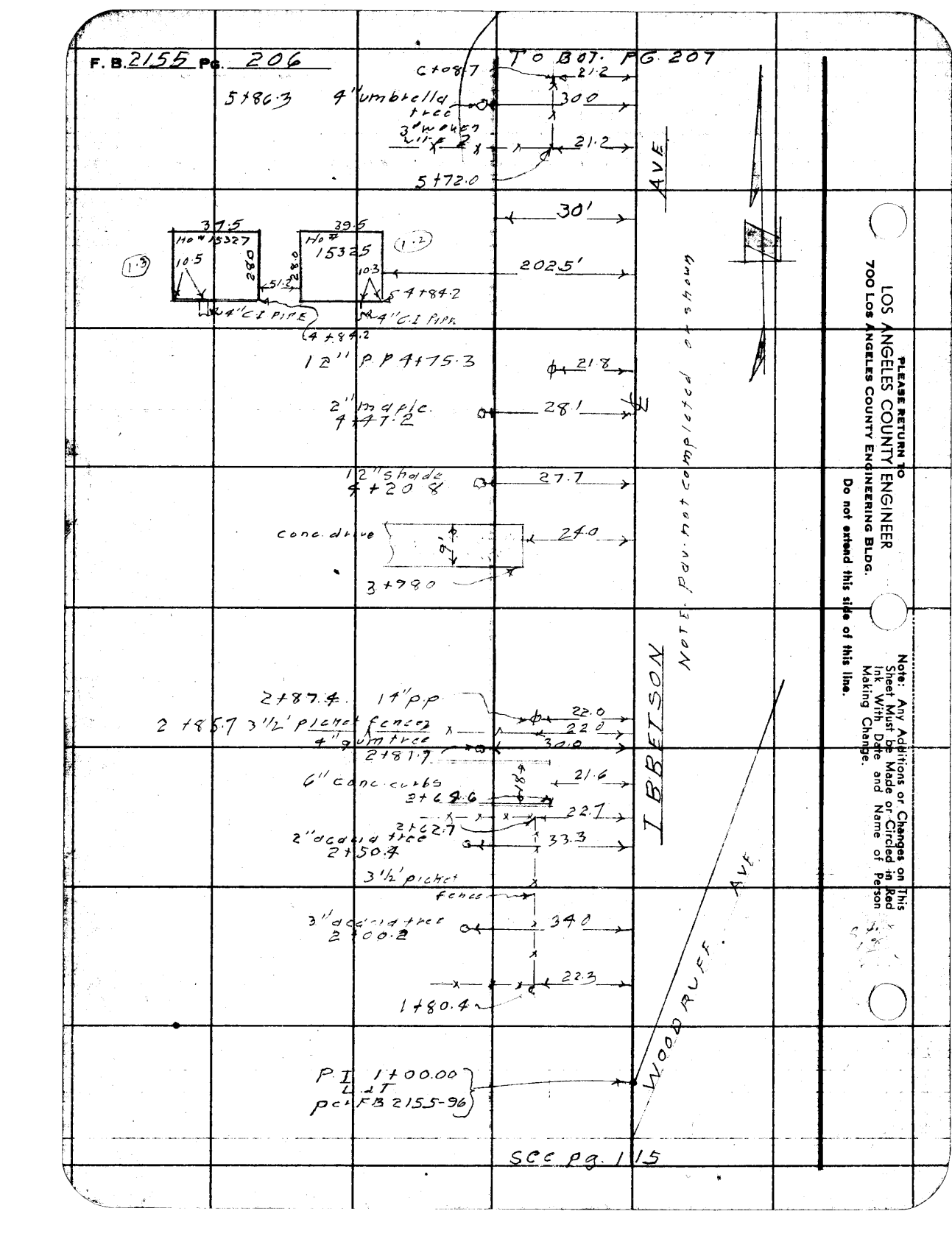

PLEASE RETURN TO
LOS ANGELES COUNTY ENGINEER
700 Los Angeles County Engineering Bldg.
Do not extend this side of this line.

Note: Any Additions or Changes on This Sheet Must be Made or Circled in Red Ink With Date and Name of Person Making Change.

Notes Ck'd by	Survey of BELLFLOWER #5
Map No.	JN 4305.14 Tape Std °F
Office Work	Surveyed by J.J. LANIGAN
Checked	Notes J.J.L. Date 11-6-58
Date	Indexed A. C. Johnson

F. B. 2155 PG. 207

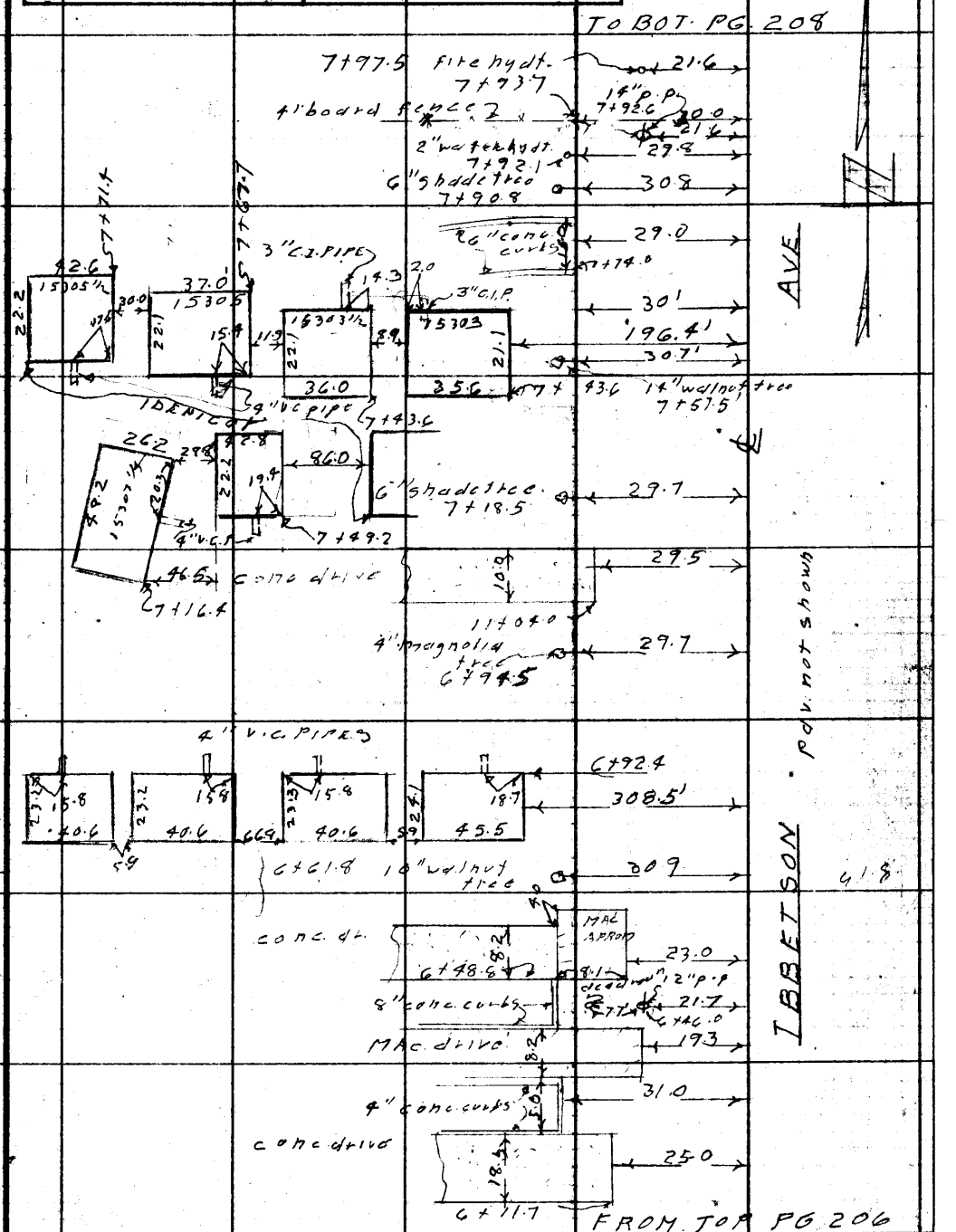

Note: Any Additions or Changes on This Sheet Must be Made or Circled in Red Ink With Date and Name of Person Making Change.

Do not extend this side of this line.

PLEASE RETURN TO
LOS ANGELES COUNTY ENGINEER
700 LOS ANGELES COUNTY ENGINEERING BLDG.

76F3098 S&E #247 1-56

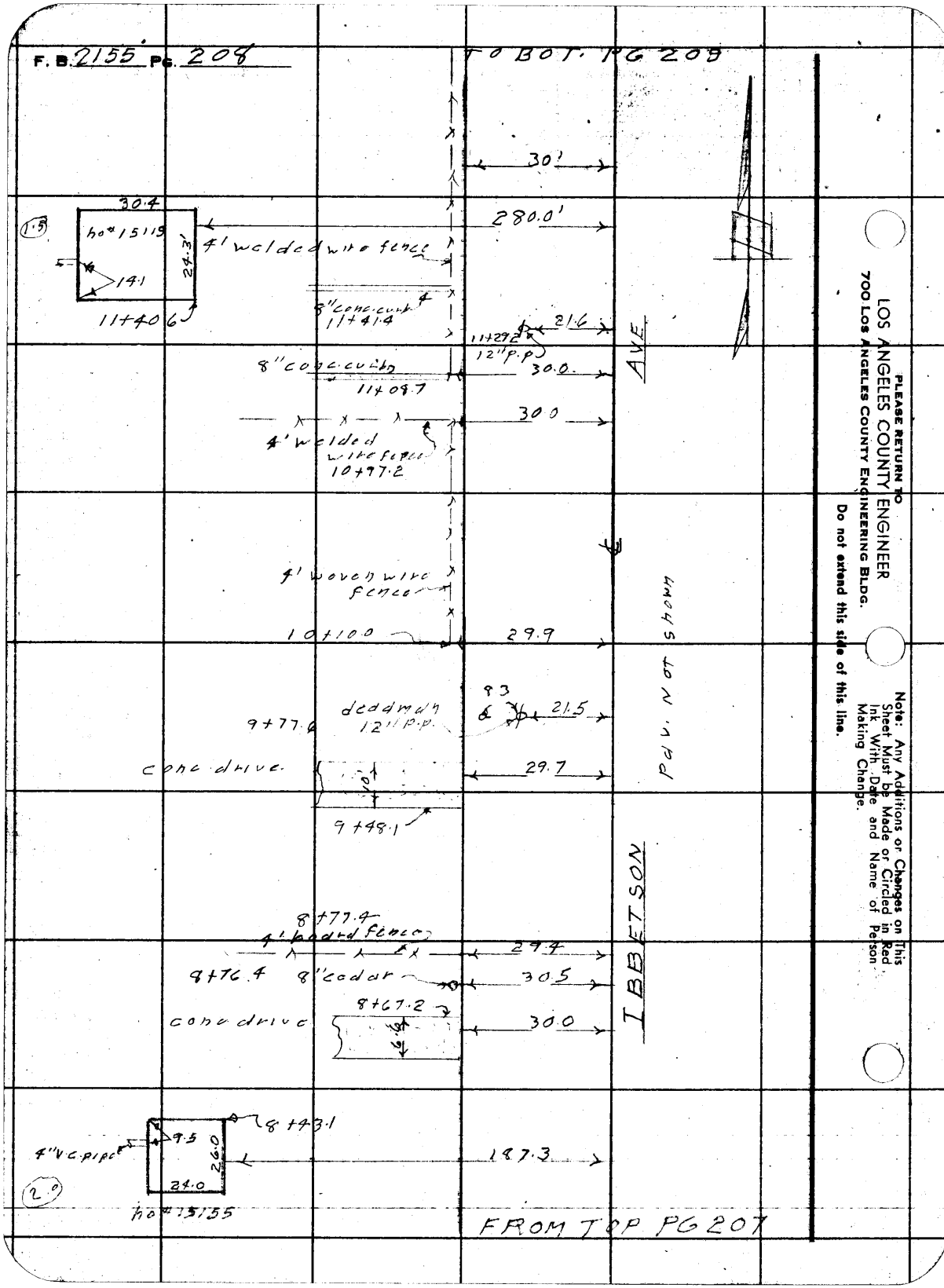

PLEASE RETURN TO
LOS ANGELES COUNTY ENGINEER
700 LOS ANGELES COUNTY ENGINEERING BLDG.

Do not extend this side of this line.

Note: Any Additions or Changes on This Sheet Must be Made or Circled in Red Ink With Date and Name of Person Making Change.

Notes Ck'd by	Survey of BELLFLOWER #5
Map No:	JN 4305.14 Tape Std °F
Office Work	Surveyed by J.J. LANIGAN
Checked	Notes J.J.L. Date 11-6-58
Date	Indexed K. C. Johnson

F. B. 2155 PG. 209

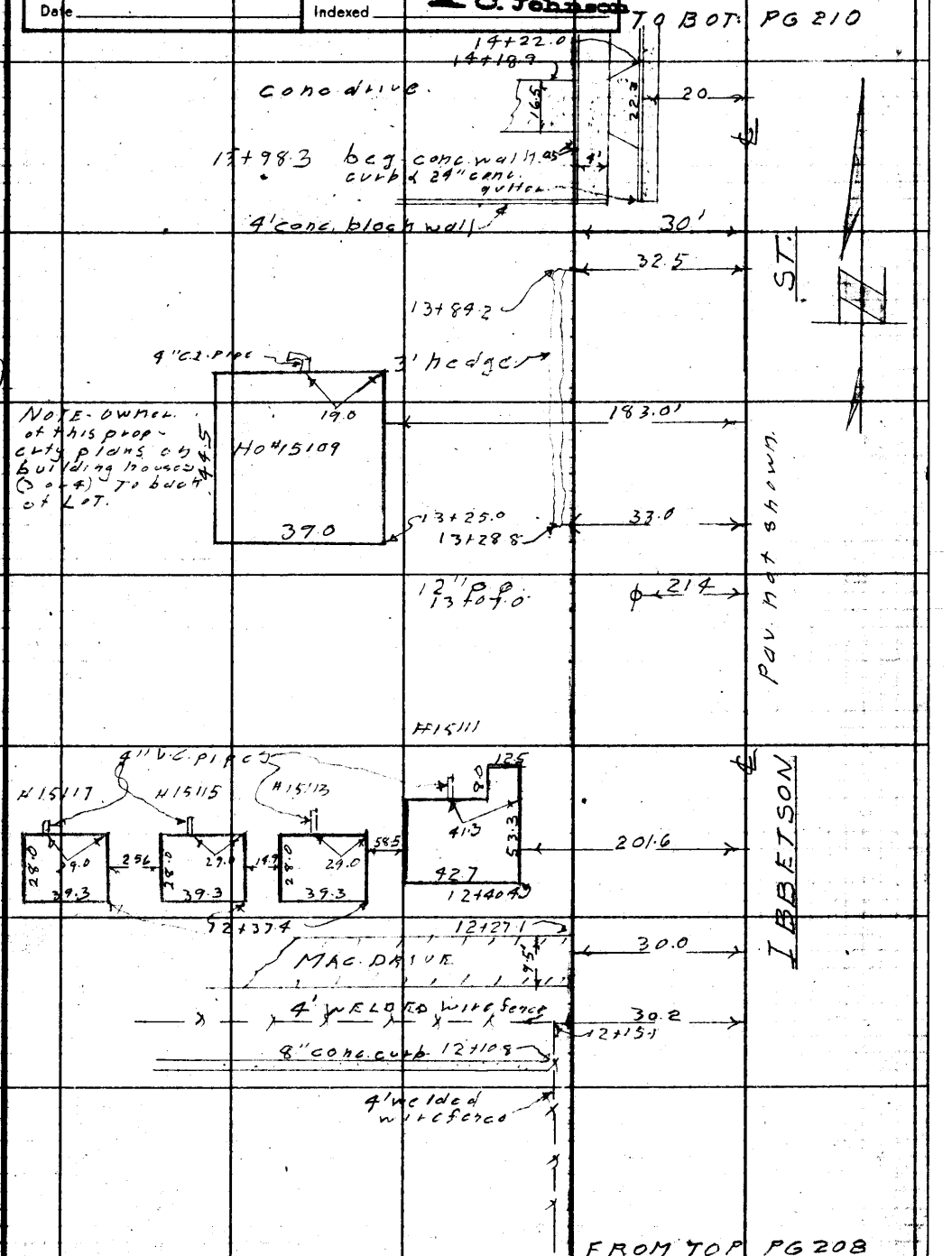

Note: Any Additions or Changes on this Sheet Must be Made or Circled in Red Ink With Date and Name of Person Making Change.

Do not extend this side of this line.

PLEASE RETURN TO
LOS ANGELES COUNTY ENGINEER
700 LOS ANGELES COUNTY ENGINEERING BLDG.

76F309S S&E #247 1-56

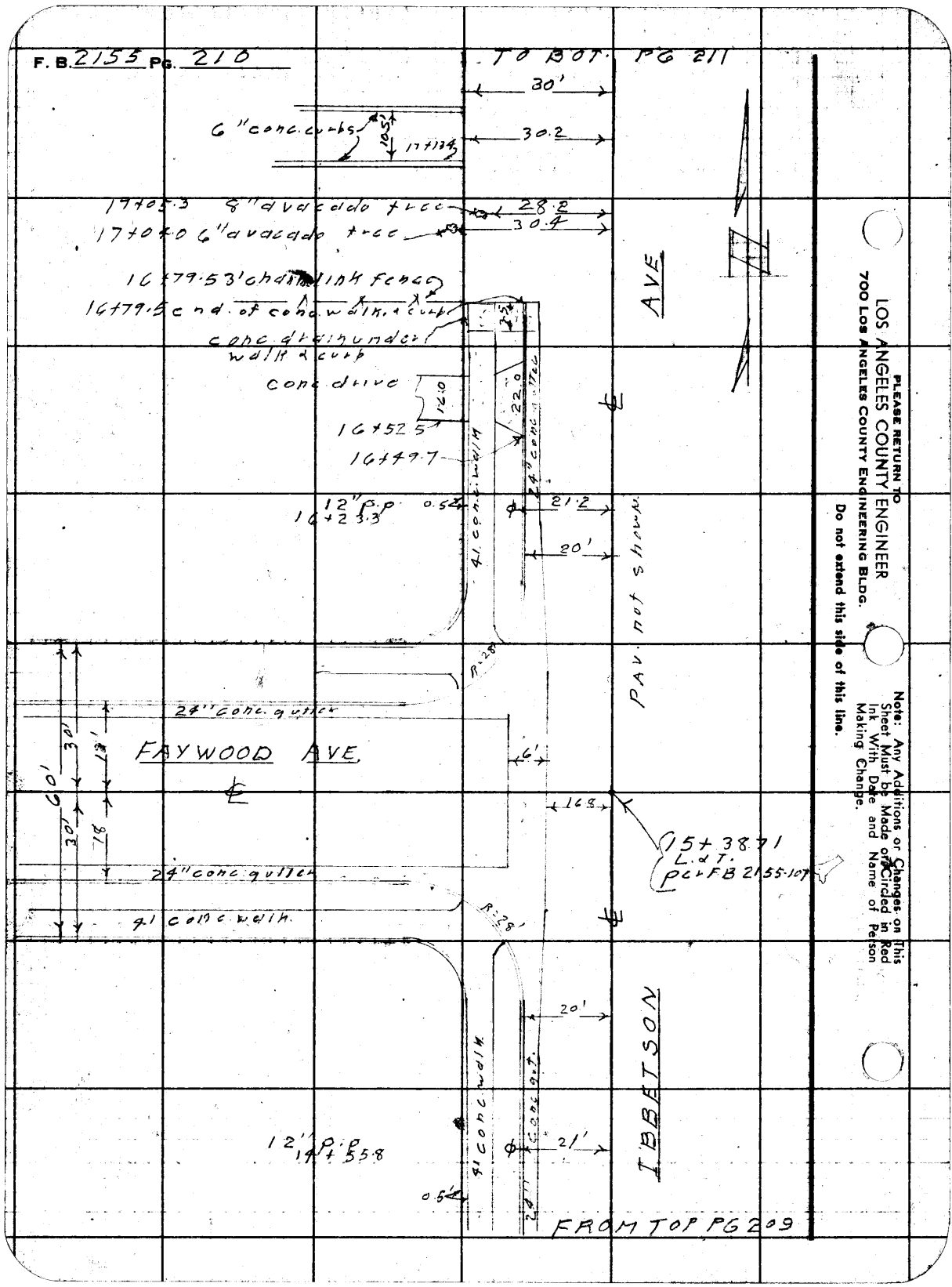

PLEASE RETURN TO
LOS ANGELES COUNTY ENGINEER
700 Los Angeles County Engineering Bldg.

Do not extend this side of this line.

Note: Any Additions or Changes on This Sheet Must be Made of Circled in Red Ink With Date and Name of Person Making Change.

Notes Ck'd by	Survey of BELLFLOWER #5
Map No.	JN 4305.14 Tape Std °F
Office Work	Surveyed by J.J. LANIGAN
Checked	Notes J.J.L. Date 11-7-58
Date	Indexed [redacted] C. Johnson

F. B. 2155 PG. 211



Note: Any Additions or Changes on This Sheet Must be Made or Circled in Red Ink With Date and Name of Person Making Change.

PLEASE RETURN TO
LOS ANGELES COUNTY ENGINEER
700 LOS ANGELES COUNTY ENGINEERING BLDG.
Do not extend this side of this line.

78F309S S&E #247 1-56

PLEASE RETURN TO
LOS ANGELES COUNTY ENGINEER
700 LOS ANGELES COUNTY ENGINEERING BLDG.

Note: Any Additions or Changes on This Sheet Must be Made or Circled in Red Ink With Date and Name of Person Making Change.

Do not extend this side of this line.

F. B. 2155 PG. 212

Notes Ck'd by	Survey of BELLFLOWER #5
Map No.	JN 4305.14 Tape Std °F
Office Work	Surveyed by J.J. LANIGAN
Checked	Notes J.J.L Date 11-7-58
Date	Indexed C. Johnson

F. B. 2155 PG. 213

J.N 4305.14
BELLFLOWER IMPR. #5

IBBETSON AVE (E SIDE)
FROM
WOODRUFF AVE TO WASHINGTON ST.

LOCATION OF IMPROVEMENTS
(STRIP BETWEEN P/L. AND 16' EAST OF P/L)

LANIGAN.
RITE
YASUI

Note: Any Additions or Changes on this Sheet Must be Made or Circled in Red Ink With Date and Name of Person Making Change.

Do not extend this side of this line.

PLEASE RETURN TO
LOS ANGELES COUNTY ENGINEER
700 Los Angeles County Engineering Bldg.

70F3048 SAE #247 1-36

F. B. 2155 PG. 214. TO B07. PG 215



PLEASE RETURN TO
LOS ANGELES COUNTY ENGINEER
700 LOS ANGELES COUNTY ENGINEERING BLDG.

Do not extend this side of this line.

Note: Any Additions or Changes on This Sheet Must be Made or Circled in Red Ink With Date and Name of Person Making Change.

Notes Ck'd by	Survey of BELLFLOWER #5
Map No.	JN 4305.14 Tape Std °F
Office Work	Surveyed by J. J. LANIGAN.
Checked	Notes J.J.L. Date 11-7-58
Date	Indexed C. Johnson

F. B. 2155 PG. 215

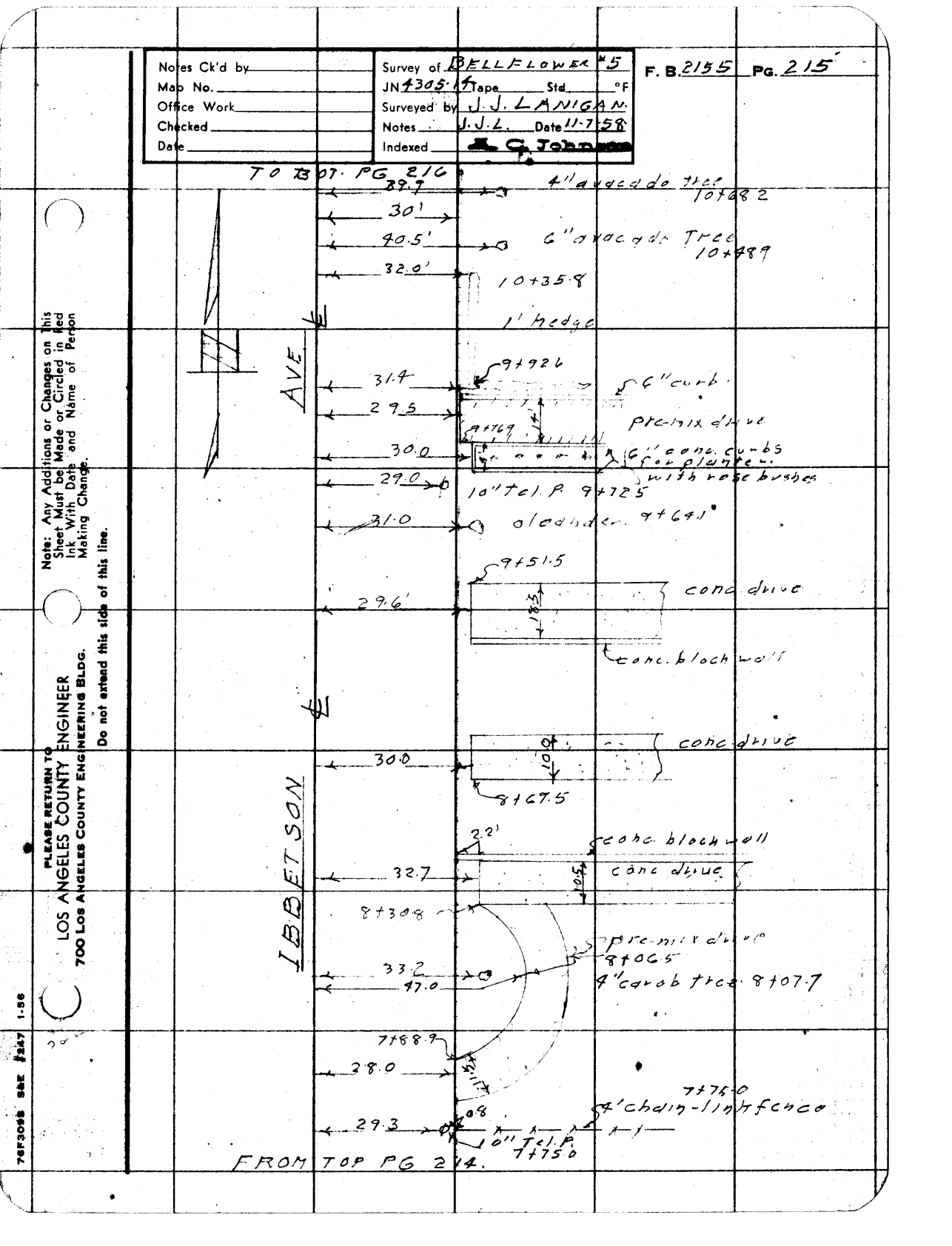

Note: Any Additions or Changes on This Sheet Must be Made or Circled in Red Ink With Date and Name of Person Making Change.

PLEASE RETURN TO
LOS ANGELES COUNTY ENGINEER
700 LOS ANGELES COUNTY ENGINEERING BLDG.

Do not extend this side of this line.

76F3058 SAE #247 1-56

F. B. 2155 Pg. 216

TO BOT PG 217

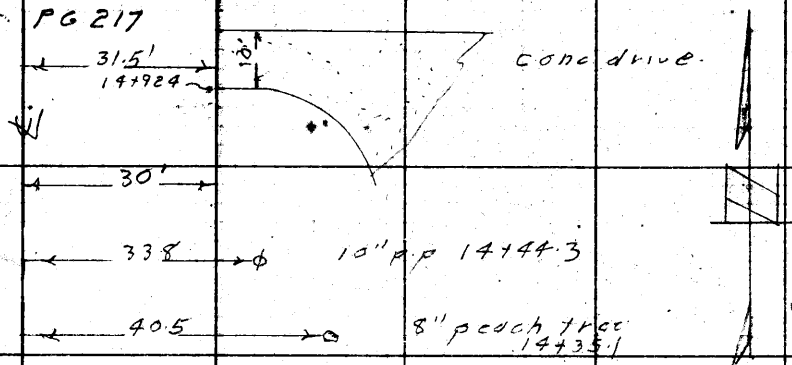

PLEASE RETURN TO
LOS ANGELES COUNTY ENGINEER
700 LOS ANGELES COUNTY ENGINEERING BLDG.

Do not extend this side of this line.

Note: Any Additions or Changes on this Sheet Must be Made or Circled in Red Ink With Date and Name of Person Making Change.

Notes Ck'd by	Survey of BELLFLOWER #5
Map No.	JN 4305.4 Tape Std °F
Office Work	Surveyed by J. J. LANIGAN
Checked	Notes J. J. L. Date 11-10-58
Date	Indexed C. Johnson

F. B. 2155 PG. 217



Note: Any Additions or Changes on this Sheet Must be Made or Circled in Red Ink With Date and Name of Person Making Change.

PLEASE RETURN TO
LOS ANGELES COUNTY ENGINEER
700 LOS ANGELES COUNTY ENGINEERING BLDG.
Do not extend this side of this line.

76F309S S&E #247 1-56

F. B. 2155 Pg. 218

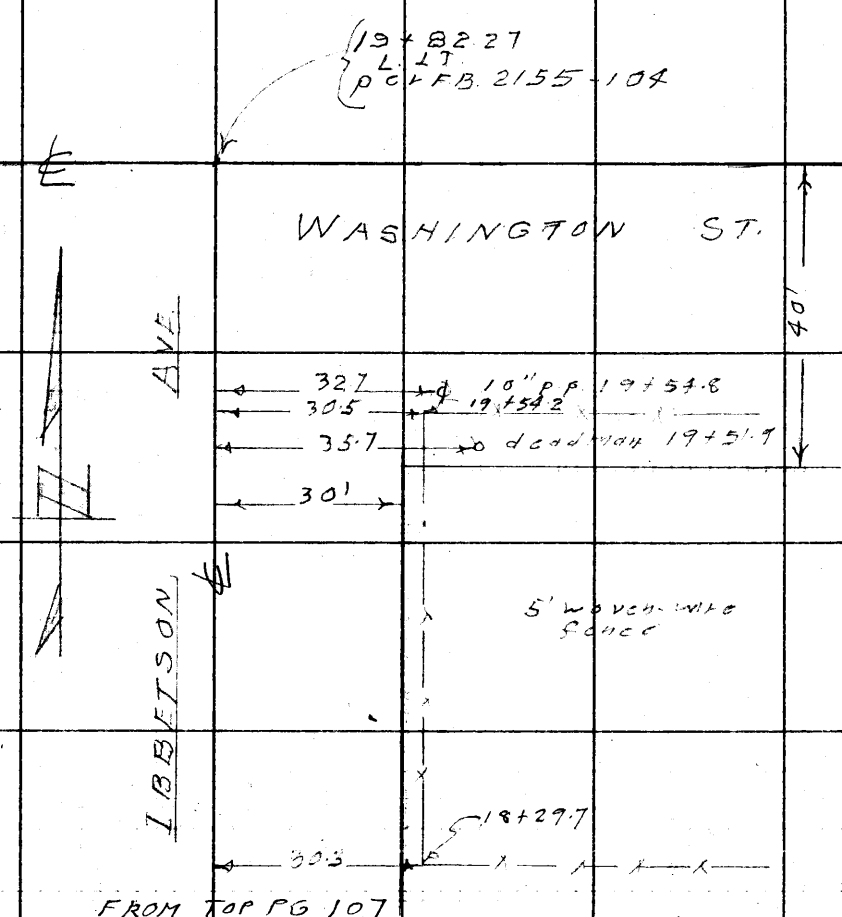

PLEASE RETURN TO
LOS ANGELES COUNTY ENGINEER
700 Los Angeles County Engineering Bldg.

Do not extend this side of this line.

Note: Any Additions or Changes on This Sheet Must be Made or Circled in Red Ink With Date and Name of Person Making Change.

Profile No.	Notes Red. Date	Plotted Date	Job No. 430514 Division No. 10	F. B. 2165 Pg. 219
X-Sec. No.	Notes Chkd. Date	Checked Date	Survey of BELLFLOWER IMPR. #5 Survey by [illegible] Notes [illegible] Date 11-10-30 C. Johnson	
			Map No. Indexed Date	

J.N. 430514
BELLFLOWER IMPROVEMENT #5

IBBETSON AVE.

IBBETSON AVE.
FROM
WOODRUFF AVE. TO WASHINGTON ST.

PROFILE AND CROSS SECTION

NOTE: ANY ADDITIONS OR CHANGES, ON THIS SHEET MUST BE MADE OR CIRCLED IN RED INK, WITH DATE AND NAME OF PERSON MAKING CHANGE.

Do not extend notes this side of this line.

ELEV. NOTE-(PAVEMENT NOT COMPLETED, ELEVATIONS NOT SHOWN)

F. B.

H. I.

B. S. LANIGAN
RIKE
YASUI
SWAIN

STATION

PLEASE RETURN TO
LOS ANGELES COUNTY ENGINEER
700 Los Angeles County Engineering Bldg.

76L-298 S & E #307—1-36

76L-298 S & E #307—1-56

PLEASE RETURN TO
LOS ANGELES COUNTY ENGINEER
700 LOS ANGELES COUNTY ENGINEERING BLDG.

NOTE: ANY ADDITIONS OR CHANGES ON THIS SHEET MUST BE MADE OR CIRCLED IN RED INK, WITH DATE AND NAME OF PERSON MAKING CHANGE.

Do not extend notes this side of this line.

STATION	B. S.	H. I.	F. S.	ELEV.	IBBETSON	AVE.
					ELEV. = 76.85 ± F.R. 2155-87 WOODRUFF AVE.	
B.M. MV-31				76 85	B.M. MV-31 (E. SIDE) 1100'± N. OF CENTER ST. BENCH NAIL IN N.W. COR. CONC. DRIVE HO. #15522	
					LT.	℄ RT.
1+00	P.I.			—	P.I.	
" "				77 2	20'	
" "				77 4	23'	
" "				77 4	35'	
2+00				77 4	19'	
" "				77 3	30' P/L	
" "				77 3	35'	
T. P.				77 65	T.P.	
2+87				78 4	435'± BACK LOT LINE,	
3+00				77 9	25'	
" "				77 8	35'	
3+50				77 94		℄
" "				77 9		30' P/L
" "				77 8		45'
4+00				78 14		℄
" "				77 6		30' P/L
" "				77 5		45'
" "				77 9	25'	

F. B. 2155 Pg. 220 Job No. 4305.14 Division No. 10 Notes Red ____ Plotted ____ Profile ____
Survey of BELLFLOWER IMPR. #5 Date ____ Date ____ No. ____
Survey by LANIGAN Notes RIKE Notes Chkd. ____ Checked ____ X-Sec. ____
Indexed ~~L. C. Johnson~~ Date ____ Date ____ No. ____

76298 S & E #307—7-55

PLEASE RETURN TO
LOS ANGELES COUNTY ENGINEER
700 LOS ANGELES COUNTY ENGINEERING BLDG.

NOTE: ANY ADDITIONS OR CHANGES ON THIS SHEET MUST BE MADE OR CIRCLED IN RED INK, WITH DATE AND NAME OF PERSON MAKING CHANGE.

Do not extend notes this side of this line.

STATION	B. S.	H. I.	F. S.	ELEV.	IBBETSON	AVE. (CONT.)
					L.T.	℄ R.T.
4+00				77 9	35'	
T. P.				78 13	T. P.	
4+82.2				78 0	212.8' GR. OVER 4" C.I.P. HO.# 15325	
" "				76 8	" TOP OF 4" C.I.P. HO.# 15325	
" "				78 3	322.2' GR. OVER 4" C.I.P. HO.# 15327	
" "				77 0	" TOP OF 4" C.I.P. HO.# 15327	
5 ± 00				78 34		℄
" "				77 6		30' P/L
" "				77 [illegible]		45'
" "				77 9	25'	
" "				78 1	30' P/L	
" "				78 1	35'	
6+00				78 51		℄
" "				77 8		30' P/L
" "				77 8		45'
" "				78 3	20'	
" "				78 3	30' P/L	
" "				78 3	35'	
T. P.				78 50	T. P.	
6+44.0				78 8	530'± BACK LOT LINE	

Profile Notes Red. ____ Plotted ____ Job No. 43051.4 Division No. 10 F. B. 2155 Pg. 221
No. ____ Date ____ Date ____ Survey of BELLFLOWER [illegible]
X-Sec. Notes Chkd. ____ Checked ____ Survey by [illegible] Notes [illegible] Date [illegible]
No. ____ Date ____ Date ____ Map No. ____ Indexed C. Johnson

76298 S & E #307—7-55

PLEASE RETURN TO
LOS ANGELES COUNTY ENGINEER
700 LOS ANGELES COUNTY ENGINEERING BLDG.

NOTE: ANY ADDITIONS OR CHANGES ON THIS SHEET MUST BE MADE OR CIRCLED IN RED INK, WITH DATE AND NAME OF PERSON MAKING CHANGE.

Do not extend notes this side of this line.

STATION	B. S.	H. I.	F. S.	ELEV.	IBBETSON AVE. (CONT.) LT.	℄ RT.
6+92.4				78 7	327.2' GR. OVER 4" V.C.P. HO.# 15309 1/2	
" "				77 1	" TOP 4" V.C.P. HO.# 15309 1/2	
" "				78 8	384.7' GR. OVER 4" C.I.P. HO.# 15309 1/4	
" "				77 3	" TOP 4" C.I.P. HO.# 15309 1/4	
" "				78 8	483.1' GR. OVER 4" V.C.P. HO.# 15309	
" "				77 1	" TOP 4" V.C.P. HO.# 15309	
" "				78 9	538.6' GR. OVER 4" V.C.P. HO.# 15307 1/2	
" "				77 5	" TOP 4" V.C.P. HO.# 15307 1/2	
~~7+79.2~~ ? 7+64.7				78 8	230.4' GR. OVER 3" C.I.P. HO.# 15303	
" "				77 0	" TOP 3" C.I.P. HO.# 15303	
" "				78 6	255.6' GR. OVER 3" C.I.P. HO.# 15303 1/2	
" "				77 0	" TOP 3" C.I.P. HO.# 15303 1/2	
7+45.6				78 7	304.6' GR. OVER 4" V.C.P. HO.# 15305	
" "				76 8	" TOP 4" V.C.P. HO.# 15305	
7+49.2				78 8	373.8' GR. OVER 4" V.C.P. HO.# 15305 1/2	
" "				77 2	" TOP 4" V.C.P. HO.# 15305 1/2	
" "				78 8	404.2' GR. OVER 4" V.C.P. HO.# 15307	
" "				76 9	" TOP 4" V.C.P. HO.# 15307	
7+44.5±				78 8	464'± GR. OVER 4" C.I.P. HO.# 15307 1/4	
" "				77 5	" TOP 4" C.I.P. HO.# 15307 1/4	

F. B. 2155 Pg. 222 Job No. 4305.14 Division No. 10 Notes Red. Plotted Profile
Survey of BELLFLOWER IMPR. #5 Date Date No.
Survey by LANIGAN Notes PIKE Notes Chkd. Checked X-Sec.
Indexed C. Johnson Date Date Date No.

76298 S & E #307—7-55

PLEASE RETURN TO
LOS ANGELES COUNTY ENGINEER
700 LOS ANGELES COUNTY ENGINEERING BLDG.

NOTE: ANY ADDITIONS OR CHANGES ON THIS SHEET MUST BE MADE OR CIRCLED IN RED INK, WITH DATE AND NAME OF PERSON MAKING CHANGE.

Do not extend notes this side of this line.

STATION	B. S.	H. I.	F. S.	ELEV.	IBBETSON LT.	AVE. (CONT.) RT.
						℄
7+00				78 69		℄
" "				78 6		30' P/L
" "				78 6		45'
" "				78 3	25'	
" "				78 5	30' P/L	
" "				78 [illegible]	35'	
7+-93				78 9	580'± BACK LOT LINE	
8 400				78 89		℄
" "				79 0		30' P/L
" "				79 [illegible]		45'
" "				79 [illegible]	25'	
" "				78 9	30' P/L	
" "				79 0	35'	
T. P.				79 17	T. P.	
8+33.6				79 2	211.3' GR. OVER 4" V.C.P. HO.# 15155	
" "				77 2	" TOP 4" V.C.P. HO.# 15155	
9+00				79 03		℄
" "				78 8		30' P/L
" "				78 9		45'
" "				78 8	25'	

Profile Notes Red. ____ Plotted ____ Job No. 2354 Division No. [illegible] F. B. 1155 Pg. [illegible]
No. ____ Date ____ Date ____ Survey of BELLFLOWER IMPR. #5
X-Sec. Notes Chkd. ____ Checked ____ Survey by LANIGAN Notes RIKE Date 11-10-58
No. ____ Date ____ Date ____ Map No. ____ Index [illegible] C. Johnson

76298 S & E #307—7-55

PLEASE RETURN TO
LOS ANGELES COUNTY ENGINEER
700 LOS ANGELES COUNTY ENGINEERING BLDG.

NOTE: ANY ADDITIONS OR CHANGES ON THIS SHEET MUST BE MADE OR CIRCLED IN RED INK, WITH DATE AND NAME OF PERSON MAKING CHANGE.

Do not extend notes this side of this line.

STATION	B. S.	H. I.	F. S.	ELEV.	IBBETSON	AVE. (CONT.)
					LT.	℄ RT.
9+00				79 0	30' P/L	
" "				79 0	35'	
10+00				79 25		℄
" "				79 1		30' P/L
" "				79 3		45'
" "				79 2	25'	
" "				79 6	30' P/L	
" "				79 6	35'	
T.P.				78 89	T.P.	
10+97				79 8	990'± BACK LOT LINE	
11+00				79 [illegible]		℄
" "				79 1		30' P/L
" "				79 2		45'
" "				79 2	25'	
" "				79 2	30' P/L	
" "				79 3	35'	
B.M.MV-29				79 33/34	ELEV. = 79.327 F.B. 2155-85 B.M.MV-29 IBBETSON AVE. (E. SIDE) 350'± S. OF FAYWOOD AVE., BT. SPK. IN CONC. SLAB, IN FRONT OF HO. # 15124.	
11+54.7				79 9	310.4' GROVER 4" V.C.P. HO. # 15119	
" "				78 4	" TOP 4" V.C.P. HO. # 15119	

F. B. 2155 Pg. 224

Job No. 4305.4 Division No. 10 Notes Red. Plotted Profile

Survey of BELLFLOWER IMPR. #5 Date No.

Survey by LANIGAN Notes RIKE Notes Chkd. Checked X-Sec.

Indexed C. Johnson Date Date No.

76298 S & E #307—7-55

PLEASE RETURN TO
LOS ANGELES COUNTY ENGINEER
700 LOS ANGELES COUNTY ENGINEERING BLDG.

NOTE: ANY ADDITIONS OR CHANGES ON THIS SHEET MUST BE MADE OR CIRCLED IN RED INK, WITH DATE AND NAME OF PERSON MAKING CHANGE.

Do not extend notes this side of this line.

STATION	B. S.	H. I.	F. S.	ELEV.	IBBETSON	AVE. (CONT.)
					LT.	RT.
						℄
12+00				79 59		℄
" "				79 0		30' P/L
" "				79 2		45'
" "				79 2	25'	
" "				79 5	30' P/L	
" "				79 7	55'	
T. - P.				79 99	T.P.	
12+85.7				79 8	242.9' G.R. OVER 4" V.C.P. HO. # 15111	
" "				79 1	" TOP 4" V.C.P. HO. # 15111	
12+65.4				79 8	331.8' G.R. OVER 4" V.C.P. HO. # 15113	
" "				78 4	" TOP 4" V.C.P. HO. # 15113	
" "				79 9	385.9' G.R. OVER 4" V.C.P. HO. # 15115	
" "				78 1	" TOP 4" V.C.P. HO. # 15115	
" "				80 1	450.8' G.R. OVER 4" V.C.P. HO. # 15117	
" "				78 5	" TOP 4" V.C.P. HO. # 15117	
T. P.				80 06	T.P.	
13+00				79 77		℄
" "				79 5		30' P/L
" "				79 7		45'
" "				79 8	25'	

Profile Notes Red. ____ Plotted ____ Job No. 4305.14 Division No. 10 F. B. 2155 Pg. 225
No. ____ Date ____ Date ____ Survey of BELLFLOWER IMPR. #5
X-Sec. Notes Chkd. ____ Checked ____ Survey by [illegible] Notes [illegible] Date 11-18-58
No. ____ Date ____ Date ____ Map No. ____ Indexed C. JOHNSON Date ____

76298 S & E #307—7-55

PLEASE RETURN TO
LOS ANGELES COUNTY ENGINEER
700 LOS ANGELES COUNTY ENGINEERING BLDG.

NOTE: ANY ADDITIONS OR CHANGES ON THIS SHEET MUST BE MADE OR CIRCLED IN RED INK, WITH DATE AND NAME OF PERSON MAKING CHANGE.

Do not extend notes this side of this line.

STATION	B. S.	H. I.	F. S.	ELEV.	IBBETSON LT	AVE. (CONT.) RT
					℄	
13+00				79 7	30' P/L	
" "				80 0	35'	
13+44.0				79 7	222.5' GR. OVER 4" C.I.P. HO. # 15109	
" "				77 7	" TOP 4" C.I.P. HO. # 15109	
13+98.3				79 94		℄
" "				79 8		30' P/L
" "				80 0		45'
" "				79 54	20' BEGIN. CONC. GUT	
" "				80 12	" " CONC. CURB	
" "				80 3	25'	
" "				80 3	30' P/L	
" "				80 4	35'	
" "				80 1	640'± BACK LOT LINE	
15+00				80 16		℄
" "				80 2		30' P/L
" "				80 3		45'
15+38.71	INTER. ℄ IBBETSON AVE. & FAYWOOD ST.				INTER ℄ IBBETSON AVE. & FAYWOOD ST.	
				79 75	S. END S.W. C.R. GUT.	
				80 38	" " " " CURB	
				79 92	W " " " GUT.	

F. B. 2155 Pg. 226 Job No. 4305.14 Division No. 10 Notes Red. Plotted Profile
Survey of BELLFLOWER IMPR. #5 Date Date No.
Survey by LANIGAN Notes RIKE Notes Chkd. Checked X-Sec.
Indexed A. C. Jordan Date Date Date No.

76298 S & E #307—7-55

PLEASE RETURN TO
LOS ANGELES COUNTY ENGINEER
700 LOS ANGELES COUNTY ENGINEERING BLDG.

NOTE: ANY ADDITIONS OR CHANGES ON THIS SHEET MUST BE MADE OR CIRCLED IN RED INK, WITH DATE AND NAME OF PERSON MAKING CHANGE.

Do not extend notes this side of this line.

STATION	B. S.	H. I.	F. S.	ELEV.	IBBETSON	AVE. (CONT.)
					LT. ℄	RT.
				80 44	W. END S.W. C.R. CURB	
				79 96	W. " N.W. " GUT.	
				80 44	" " " " CURB	
				79 96	N. " " " GUT.	
				80 60	" " " " CURB	
16+00				80 37	℄	
" "				80 6		30' P/L
" "				80 7		45'
16+79.53				80 07	20" END CONC. GUT	
" "				81 04	20" " " CURB	
T. P.				81 05	T.P.	
17+00				80 55	℄	
" "				80 7		30' P/L
" "				80 8		45'
" "				80 6	25'	
" "				80 6	30' P/L	
" "				80 6	35'	
18+00				80 74	℄	
" "				81 2		30' P/L
" "				81 1		45'

Profile Notes Red. Plotted Job No. 4305.14 Division No. 11 F. B. 2155 Pg. 227
No. Date Date Survey of BELLFLOWER IMPR. #5
X-Sec. Notes Chkd. Checked Survey by LANIGAN Notes RKE Date 11-18-58
No. Date Date Map No. Indexed C. Johnson

76298 S & E #307—7-55

PLEASE RETURN TO
LOS ANGELES COUNTY ENGINEER
700 LOS ANGELES COUNTY ENGINEERING BLDG.

NOTE: ANY ADDITIONS OR CHANGES ON THIS SHEET MUST BE MADE OR CIRCLED IN RED INK, WITH DATE AND NAME OF PERSON MAKING CHANGE.

Do not extend notes this side of this line.

STATION	B. S.	H. I.	F. S.	ELEV.	IBBETSON AVE. (CONT.) LT.	℄	RT.
18+00				81 1	25'		
" "				81 2	30' P/L		
" "				81 0	35'		
19+00				80 94		℄	
				80 9			30' P/L
				80 9			45'
				81 4	25'		
				81 3	30' P/L		
" "				81 4	35'		
19+82.27	INTER. ℄ IBBETSON AVE. + WASHINGTON ST.			81 3	INTER. ℄ IBBETSON AVE. + WASHINGTON ST.		
				81 07	150' W. ON ℄ WASHINGTON ST.		
				80 9	" E. " "	"	"
B.M. MV-27				81 76	ELEV. = 81.767 F.B. 2155-85 B.M. MV-27 WASHINGTON ST. (N. SIDE) AT IBBETSON AVE, BT. SPK. IN S.W. COR. DRIVE HO # 10201.		

F. B. 2155 Pg. 228 Job No. 4305.14 Division No. 10 Notes Red. Plotted Profile
Survey of BELLFLOWER IMPR #5 Date Date No.
Survey by LANIGAN Notes Notes Chkd. Checked X-Sec.
Indexed K. C. Johnson Date Date Date No.

Notes Ck'd by	Survey of BELLFLOWER #5
Map No.	JN 4305.14 Tape Std °F
Office Work	Surveyed by J. J. LANIGAN.
Checked	Notes J.J.L. Date 11-18-58
Date	Indexed C. Johnson 11-24-58

F. B. 2155 Pg. 229

J.N. 4305.14

BELLFLOWER IMPR. #5

PRO. S.S. R/W

FROM

IBBETSON AVE. TO WOODRUFF AVE.

LOCATION OF IMPROVEMENTS

LANIGAN
RITE
YASUI
CIOCHON

Note: Any Additions or Changes on this Sheet Must be Made or Circled in Red Ink With Date and Name of Person Making Change.

Do not extend this side of this line.

PLEASE RETURN TO
LOS ANGELES COUNTY ENGINEER
700 Los Angeles County Engineering Bldg.

76F3098 S&E #247 1-56

F. B. 2155 Pg. 230

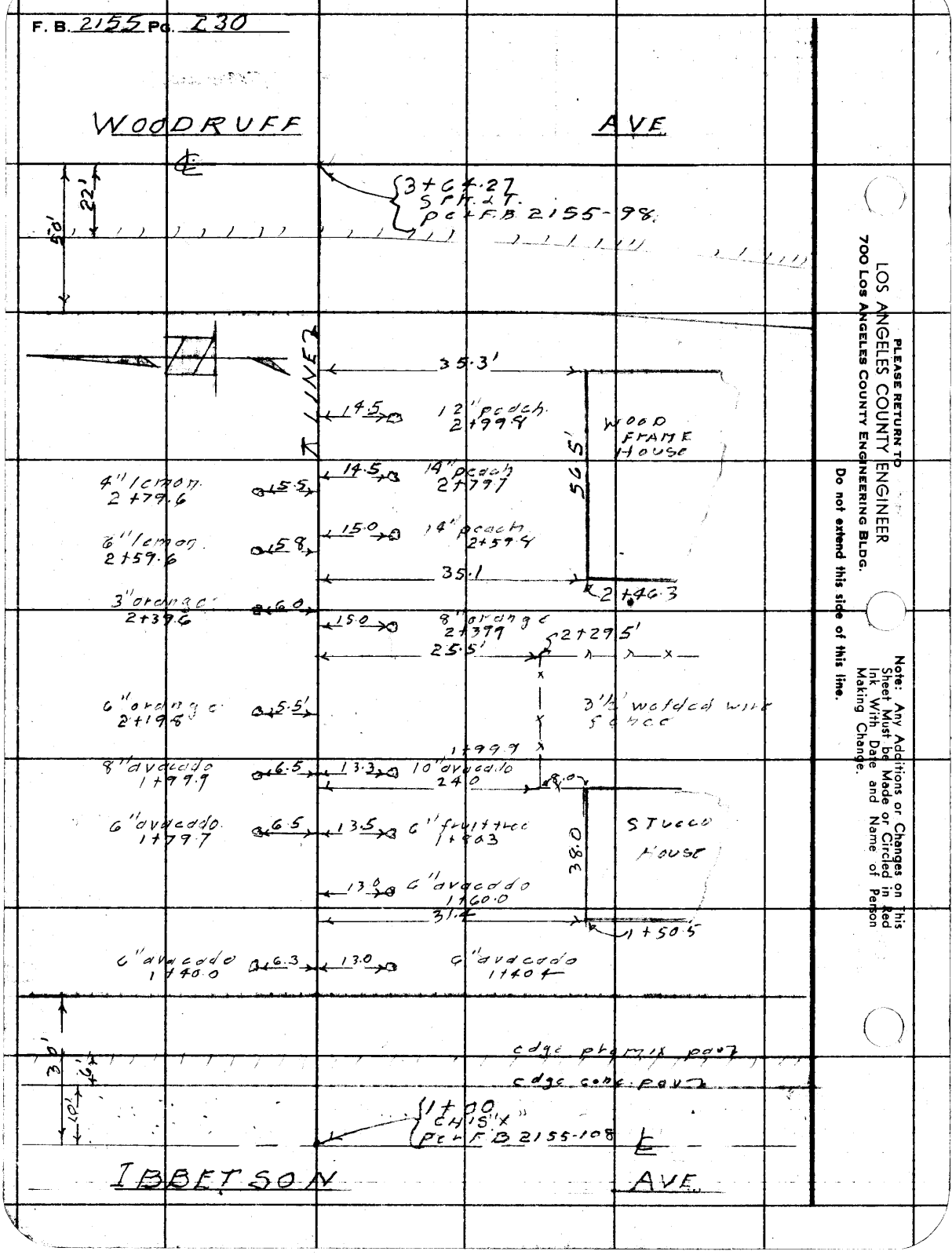

PLEASE RETURN TO
LOS ANGELES COUNTY ENGINEER
700 Los Angeles County Engineering Bldg.

Do not extend this side of this line.

Note: Any Additions or Changes on This Sheet Must be Made or Circled in Red Ink With Date and Name of Person Making Change.

Profile No.	Notes Red.	Plotted	Job No. 4305.14	Division No. 10
	Date	Date	Survey of BELLFLOWER IMPR. #5	
X-Sec. No.	Notes Chkd.	Checked	Survey by LANIGAN	Notes RIKE Date 11-18-58
	Date	Date	Map No.	Indexed C. John Date

F. B. 2155 Pg. 231

J.N. 4305.14

BELLFLOWER IMPROVEMENT #5

PROPOSED SANITARY SEWER R/W FROM

IBBETSON AVE. TO WOODRUFF AVE.

PROFILE AND CROSS SECTION

STATION	B. S.	H. I.	F. S.	ELEV.
		LANIGAN RIKE YASUI CHICHON		

NOTE: ANY ADDITIONS OR CHANGES ON THIS SHEET MUST BE MADE OR CIRCLED IN RED INK, WITH DATE AND NAME OF PERSON MAKING CHANGE.

PLEASE RETURN TO
LOS ANGELES COUNTY ENGINEER
700 LOS ANGELES COUNTY ENGINEERING BLDG.

Do not extend notes this side of this line.

76298 S & E #307—7-55

76298 S & E #307—7-55

PLEASE RETURN TO
LOS ANGELES COUNTY ENGINEER
700 LOS ANGELES COUNTY ENGINEERING BLDG.

NOTE: ANY ADDITIONS OR CHANGES ON THIS SHEET MUST BE MADE OR CIRCLED IN RED INK, WITH DATE AND NAME OF PERSON MAKING CHANGE.

Do not extend notes this side of this line.

STATION	B. S.	H. I.	F. S.	ELEV.	TRANSIT	LINE
					ELEV = 79.327 F.B. 2155-85 IBBETSON AVE.	
B.M. MV-29				79 33	B.M. MV-29 (E. SIDE), 350'± S. OF FAYWOOD AVE., 3T. SPK. IN CONC. SLAB IN FRONT OF HO. #15124	
					LT.	RT.
					T.	L.
1+31				79 1	T.	L.
" "				79 0		25'
" "				79 0		50'
" "				79 2	5'	
2+00				79 7	T.	L.
" "				79 7		25'
" "				79 9		50'
" "				79 7	5'	
2+50				79 8	T.	L.
" "				80 1		25'
" "				78 9		50'
" "				79 8	5'	
T. P.				79 82	T. P.	
3+21				79 5	T.	L.
" "				79 5		25'
" "				79 4		50'
" "				79 9	5'	
3+27				78 2	T.	L.

F. B. 2155 PG. 232
Job No. 4306.14 Division No. 10 Notes Red. Plotted
Survey of BELLFLOWER IMPR. #5 Date Date No.
Survey by LANIGAN Notes RIKE Notes Chkd. Checked X-Sec.
Indexed K. C. Johnson Date Date Date No.

76L-298 S & E #307—1-56

PLEASE RETURN TO
LOS ANGELES COUNTY ENGINEER
700 LOS ANGELES COUNTY ENGINEERING BLDG.

NOTE: ANY ADDITIONS OR CHANGES ON THIS SHEET MUST BE MADE OR CIRCLED IN RED INK, WITH DATE AND NAME OF PERSON MAKING CHANGE.

Do not extend notes this side of this line.

STATION	B. S.	H. I.	F. S.	ELEV.	TRANSIT	LINE (CONT)
					AL. T.	RT. L.
3+27				78 3		25'
" "				78 3		50'
" "				78 4	5'	
3+42				78 5	T.	L. + EDGE PVT.
" "				78 4		25'+ " "
" "				78 4		50'+ " "
" "				78 5	5'+ EDGE PVT.	
3+ 64				78 9	T.	L. + CTR. PAVT. ON WOODRUFF AVE.
B.M. MV-30				78 69	ELEV. = 78.701 F.B. 2155-86 B.M. MV-30 WOODRUFF AVE. (E. SIDE) 310'± S. OF COMPTON BLVD., BT. SPK. IN CURB, 10' S. OF N. END.	

Profile Notes Red. ____ Plotted ____ Job No. A305.14 Division No. 10 F. B. 2155 Pg. 233
No. ____ Date ____ Date ____ Survey of BELLFLOWER IMPR. #5
X-Sec. Notes Chkd. ____ Checked ____ Survey by LANGAN Notes [illegible] Date 11-18-58
No. ____ Date ____ Date ____ Map No. ____ Indexed ____ Date ____

C. Johnson

F. B. 2155 Pg. 234

Job No. 4305.14 Division No. 10 Notes Red Plotted Profile

Survey of BELLFLOWER IMPR. # 5 Date Date No.

Survey by LANIGAN Notes PIKE Notes Chkd. Checked X-Sec.

Indexed Date Date Date No.

STATION	B. S.	H. I.	F. S.	ELEV.	

Do not extend notes this side of this line.

PLEASE RETURN TO

LOS ANGELES COUNTY ENGINEER

700 Los Angeles County Engineering Bldg.

NOTE: ANY ADDITIONS OR CHANGES ON THIS SHEET MUST BE MADE OR CIRCLED IN RED INK, WITH DATE AND NAME OF PERSON MAKING CHANGE.

76L-298 5 & E #307—1-56

F. B. 2155 Pg. 235

Profile No. ____ Notes Red. ____ Date ____ Plotted ____ Date ____ Job No 4305.14 Division No 10.
Survey of BELLFLOWER IMPR. #5
X-Sec. No. ____ Notes Chkd. ____ Date ____ Checked ____ Date ____ Survey by LANIGAN [redacted] RIKE Date 11-3-58
Map No. ____ Indexed ____ Date ____

NOTE: ANY ADDITIONS OR CHANGES ON THIS SHEET MUST BE MADE OR CIRCLED IN RED INK, WITH DATE AND NAME OF PERSON MAKING CHANGE.

PLEASE RETURN TO
LOS ANGELES COUNTY ENGINEER
700 Los Angeles County Engineering Bldg.

Do not extend notes this side of this line.

STATION	B. S.	H. I.	F. S.	ELEV.	
					J.N 4305.14
					BELLFLOWER IMPROVEMENT #5
					WOODRUFF AVE.
					FIRST CURVE N. OF CENTER ST.
					PROFILE AND CROSS SECTION
					NOTE - (SEE PAGE-122 FOR IMPROVEMENTS.)
		LANIGAN			
		RIKE			
		YASUI			
		CIOCHON			

761-298 S & E #307—1-56

76L-298 S & E #307—1-56

PLEASE RETURN TO
LOS ANGELES COUNTY ENGINEER
700 LOS ANGELES COUNTY ENGINEERING BLDG.

NOTE: ANY ADDITIONS OR CHANGES ON THIS SHEET MUST BE MADE OR CIRCLED IN RED INK, WITH DATE AND NAME OF PERSON MAKING CHANGE.

Do not extend notes this side of this line.

STATION	B. S.	H. I.	F. S.	ELEV.	WOODRUFF	AVE.
B.M. MV-31				76 85	ELEV = 76.85.4 F.B. 2155-87 B.M. MV-31 WOODRUFF AVE. (E. SIDE), 1100'± N. OF CENTER ST., BENCH NAIL IN N.W. COR CONC DRIVE, HO. # 15522	
13+00				76 5	(ST. UNDER CONST.)	10' W. OF E. P/L
" "				77 0	" "	E. P/L
14+00				76 8	" "	10' W. OF E. P/L
" "				76 9	" "	E. P/L
14+68.8				76 45		59.5' BEGIN. GUT.
" "				77 10		" " " CURB
14+87.8				76 56		62.0' END GUT.
" "				77 18		" " " CURB
15+00				76 8	" "	10' W. OF E. P/L
" "				76 9	" "	E. P/L
16+00				76 9		50.5' R.
" "				77 0		60.5' P/L
17+00				77 4		43.0 R.
" "				77 3		53' P/L
17+37				77 22	39.9' L. BEGIN. GUT	
" "				77 83	" " " CURB	
" "				78 1	30' L. P/L	
17+40				78 1	S.	T.
" "				77 7		22' R. EDGE PVT.

F. B. 2155 PG. 236

Job No. 4305.14 Division No. 10 Notes Red. Plotted Profile

Survey of BELLFLOWER IMPR. #5 Date Date No.

Survey by LANIGAN Notes RIKE Notes Chkd. Checked X-Sec.

Indexed K. C. Johnson Date Date Date No.

76L-298 S & E #307—1-56

PLEASE RETURN TO
LOS ANGELES COUNTY ENGINEER
700 LOS ANGELES COUNTY ENGINEERING BLDG.

NOTE: ANY ADDITIONS OR CHANGES ON THIS SHEET MUST BE MADE OR CIRCLED IN RED INK, WITH DATE AND NAME OF PERSON MAKING CHANGE.

Do not extend notes this side of this line.

STATION	B. S.	H. I.	F. S.	ELEV.	WOODRUFF	AVE. (CONT.)
17+40				77 6		40' R.
" "				77 4		50' R. P/L
" "				77 7	22' L. EDGE PVT.	
17+51.5				77 21	40.2' L. END GUT.	
" "				77 85	" " CURB	
17+70.84 E.C.				78 2		℄
" " "				77 8		22' R. EDGE PVT.
				77 7		40' R.
				77 5		[illegible] P/L
				77 7	22' L. EDGE PVT.	
				77 8	[illegible]	
				77 8	65' L.	
B.M.MV.-31				76 85	B.M.MV.-31 ELEV. = 76.854 F.B. 2155-87 WOODRUFF AVE. (E. SIDE) 100' ± N. OF CENTER ST., BENCH NAIL IN N.W. COR. CONC. DRIVE, HO. # 15522	

Profile Notes Red. Plotted Job No. 4305/4 Division No. 10 F. B. 2155 Pg. 237
No. Date Date Survey of BELLFLOWER IMPR. #5
X-Sec. Notes Chkd. Checked Survey by LANIGAN Notes RIKE Date 11-18-58
No. Date Date Map No. Indexed C. Johnson Date

F. B. 2155 Pg. 238

Job No. 4305.14 Division No. 10 Notes Red Plotted Profile

Survey of BELLFLOWER IMPR. #5 Date Date No.

Survey by LANSAW Notes FILE Notes Chkd Checked X-Sec.

Indexed Date Date Date No.

STATION	B. S.	H. I.	F. S.	ELEV.

Do not extend notes this side of this line.

NOTE: ANY ADDITIONS OR CHANGES ON THIS SHEET MUST BE MADE OR CIRCLED IN RED INK, WITH DATE AND NAME OF PERSON MAKING CHANGE.

PLEASE RETURN TO

LOS ANGELES COUNTY ENGINEER

700 Los Angeles County Engineering Bldg.

79L-298 S & E #307—1-56

Notes Ck'd by	Survey of BELLFLOWER IMP. #5
Map No.	JN 4305.14 Tape Std °F
Office Work	Surveyed by J.J. LANIGAN
Checked	Notes RIKE Date 11-19-58
Date	Indexed 11-24-58

F. B. 2155 PG. 239

J.N. 4305.14

BELLFLOWER IMPROVEMENT #5

WOODRUFF AVE. (E. SIDE)

FROM

CENTER ST. TO A POINT 100' N'LY

(N.E. CORNER)

LOCATION OF IMPROVEMENTS.

NOTE - OFFSETS TO POLES, TREES, ETC. TAKEN TO CENTERS.

LANIGAN
RIKE
YASUI
CIOCHON.

Note: Any Additions or Changes on This Sheet Must be Made or Circled in Red Ink With Date and Name of Person Making Change.

Do not extend this side of this line.

PLEASE RETURN TO
LOS ANGELES COUNTY ENGINEER
700 LOS ANGELES COUNTY ENGINEERING BLDG.

76F3095 S&E #247 1-56

F. B. 2155 Pg. 240

PLEASE RETURN TO
LOS ANGELES COUNTY ENGINEER
700 LOS ANGELES COUNTY ENGINEERING BLDG.

Note: Any Additions or Changes on This Sheet Must be Made or Circled in Red Ink With Date and Name of Person Making Change.

Do not extend this side of this line.

8" S.S.M.H. 1+44.7
8" Inlet - 8" outlet
Offset 7.0 N

ST.

CONG. PAVT.

PAVT.

CONG. ISLAND
3 GAS PUMPS

PREMIX

15.8'

300.5'

50.0'

CENTER

61.2'

edge premix

78.9'

87.9'

93.9'

50.0'

0+70

0+50

1700
L. + T.
F.B. 2155-95

WOODRUFF

AVE.

F. B. 2155 Pg. 241

Profile No.	Notes Red.	Plotted	Job No. 4305.14 Division No. 10
	Date	Date	Survey of BELLFLOWER IMPR. # 5
X-Sec. No.	Notes Chkd.	Checked	Survey by LANIGAN Notes RIKE Date 11-19-58
	Date	Date	Map No. Indexed A. C. Johnson Date

J.N. 4305.14

BELLFLOWER IMPROVEMENT #5

WOODRUFF AVE. (E. SIDE)

FROM

CE[illegible] ST. TO A POINT 100' N'LY.

(N.E. CORNER)

ADDITIONAL ELEVATIONS

STATION	B. S.	H. I.	F. S.	ELEV.

LANIGAN
RIKE
YASUI
CIOCHON

NOTE: ANY ADDITIONS OR CHANGES ON THIS SHEET MUST BE MADE OR CIRCLED IN RED INK, WITH DATE AND NAME OF PERSON MAKING CHANGE.

PLEASE RETURN TO
LOS ANGELES COUNTY ENGINEER
700 LOS ANGELES COUNTY ENGINEERING BLDG.

Do not extend notes this side of this line.

76L-298 S & E #307—1-56

76L-298 S & E #307—1-56

PLEASE RETURN TO
LOS ANGELES COUNTY ENGINEER
700 LOS ANGELES COUNTY ENGINEERING BLDG.

NOTE: ANY ADDITIONS OR CHANGES ON THIS SHEET MUST BE MADE OR CIRCLED IN RED INK, WITH DATE AND NAME OF PERSON MAKING CHANGE.

Do not extend notes this side of this line.

STATION	B. S.	H. I.	F. S.	ELEV.	WOODRUFF	AVE.
B.M.MV-31				76 85	ELEV. = 76.854 F.B. 2155-87 WOODRUFF AVE. B.M.MV-31 (E. SIDE) 1100'± N. OF CENTER ST., BENCH NAIL IN N.W. COR., CONC. DRIVE, NO. # 15572	
					LT. ℄	RT.
T.P.				75 64	T.P.	
T.P.				74 43	T.P.	
T.B.M.				73 86	T.B.M. ELEV. = 73.86 F.B. 2155-242 WOODRUFF AVE., N.W. COR., CHIS. "X" IN CURB, 1'S. OF N. END C.R.	
1+44.7 S.S.M.H.					S.S.M.H. 8" INLET-E. RIM	7438 OFFSET 310.5' R.
					DEPTH	1041
						6397
					DIAM.	067
8" INLET-E.				63 30	8" INLET-E. ELEV.	6330
					8" OUTLET-W. RIM	7437
					DEPTH	1044
						6393
					DIAM.	067
8" OUTLET-W.				63 26	8" OUTLET-W. ELEV.	6326
1+49.2 S.S.M.H.					S.S.M.H. 8" INLET-N. RIM	7362
					OFFSET-27'L. DEPTH	1083
						6279
					DIAM.	067
8" INLET-N.				62 12	8" INLET-N. ELEV.	6212
					8" INLET-E. RIM	7364
					DEPTH	1083
						6281
					DIAM.	067
8" INLET-E.				62 14	8" INLET-E. ELEV.	6214

F. B. 2155 Pg. 242
Job No. 4305.14 Division No. 10 Notes Red Plotted Profile
Survey of BELLFLOWER IMPR. #5 Date Date No.
Survey by LA VIGAN Notes RIKE Notes Chkd Checked X-Sec.
Indexed C. Johnson Date Date Date No.

76L-298 S & E #307—1-56

PLEASE RETURN TO
LOS ANGELES COUNTY ENGINEER
700 LOS ANGELES COUNTY ENGINEERING BLDG.

NOTE: ANY ADDITIONS OR CHANGES ON THIS SHEET MUST BE MADE OR CIRCLED IN RED INK, WITH DATE AND NAME OF PERSON MAKING CHANGE.

Do not extend notes this side of this line.

STATION	B. S.	H. I.	F. S.	ELEV.	WOODRUFF LT.	AVE. (CONT.) RT.
						℄
1+49.2 S.S.M.H.					S.S.M.H. 8" OUTLET-S. RIM	7360
					OFFSET-27' L. DEPTH	1078
						6282
					DIAM.	067
8" OUTLET S. NOTE-(THIS IS AN 8" SEWER PIPE.)				62 15	8" OUTLET-S. ELEV.	6215
1+50				72 96		50' CONC. PAVT.
" "				74 6		90'
2 ± 00				75 0		50'
" "				75 2		90'
2+24.5				74 2		370'± BACK LOT LINE.
T. P.				74 78	T.P	
4+00				74 7	50'	
4+84				73 7		310'± BACK LOT LINE.
5+00				74 9	50'	
6+00				75 3	50'	
T. P.				78 16	T.P	
7+00				75 6	50'	
7+36				75 2		200'± BACK LOT LINE
7+36				75 4		455'± BACK LOT LINE.
8 ± 00				75 7	50'	
T. P.				76 20	T.P	

Profile Notes Red. Plotted Job No. 4305.14 Division No. 10 F. B. 2155 Pg. 243
No. Date Date Survey of BELLFLOWER IMPR. #5.
X-Sec. Notes Chkd. Checked Survey by LAMBERT Notes RIKE Date 11-19-58
No. Date Date Map No. Indexed C. Johnson Date

76L-298 S & E #307—1-56

PLEASE RETURN TO
LOS ANGELES COUNTY ENGINEER
700 LOS ANGELES COUNTY ENGINEERING BLDG.

NOTE: ANY ADDITIONS OR CHANGES ON THIS SHEET MUST BE MADE OR CIRCLED IN RED INK, WITH DATE AND NAME OF PERSON MAKING CHANGE.

Do not extend notes this side of this line.

STATION	B. S.	H. I.	F. S.	ELEV.	WOODRUFF LT.	AVE. (CONT.) RT.
					℄	
9+00				76 1	50'	
10+00				76 4	50'	
10+01				75 1	380'± BACK LOT LINE.	
11+00				76 7	50'	
T. P.				76 56	T.P.	
12+00				76 9	50'	
12+67				76 2		390'± BACK LOT LINE.
12+67				77 2	380'± BACK LOT LINE.	
13+00				77 3	50'	
14+00				77 4	50'	
15+00				77 5	50'	
B.M. MV-31				76 85	B.M. MV-31 ELEV. = 76.854 - F.B. 2155-87 WOODRUFF AVE., (E. SIDE), 1100'± N. OF CENTER ST., BENCH NAIL IN N.W. COR., CONC. DRIVE, HO. # 15522.	

F. B. 2155 Pg. 244
Job No. 4305.14 Division No. 10 Notes Red. Plotted Profile
Survey of BELLFLOWER IMPR. #5 Date Date No.
Survey by LANIGAN & RIKE Notes Chkd. Checked X-Sec.
Indexed K. C. Johnson Date Date No.

Profile No. _____ X-Sec. No. _____

Notes Red. _____ Date _____ Notes Chkd. _____ Date _____

Plotted _____ Date _____ Checked _____ Date _____

Job No 4305.14 Division No. 10 F. B. 2155 Pg. 2-5

Survey of BELLFLOWER IMPR. # 5

Survey by LAWSON Notes RIKE Date 1-29-36

Map No. _____ Indexed C. Johnston

J.N. 4305.14

BELLFLOWER IMPROVEMENT #5

WOODRUFF AVE. (W. SIDE)

FROM

WASHINGTON ST. TO ROSECRANS AVE.

PROFILE OF BACK LOT LINE.

LANIGAN
RIKE
YASUI
CHOCHON.

STATION	B. S.	H. I.	F. B.	ELEV.

NOTE: ANY ADDITIONS OR CHANGES ON THIS SHEET MUST BE MADE OR CIRCLED IN RED INK, WITH DATE AND NAME OF PERSON MAKING CHANGE.

Do not extend notes this side of this line.

PLEASE RETURN TO
LOS ANGELES COUNTY ENGINEER
700 Los Angeles County Engineering Bldg.

761-298 S & E #307—1-36

76L-298 S & E #307—1-56

PLEASE RETURN TO
LOS ANGELES COUNTY ENGINEER
700 LOS ANGELES COUNTY ENGINEERING BLDG.

NOTE: ANY ADDITIONS OR CHANGES ON THIS SHEET MUST BE MADE OR CIRCLED IN RED INK, WITH DATE AND NAME OF PERSON MAKING CHANGE.

Do not extend notes this side of this line.

STATION	B. S.	H. I.	F. S.	ELEV.	WOODRUFF	AVE.
					ELEV = 81.128 - F.B. 2155-84	
B.M. MV-26				81 3	B.M. MV-26 WOODRUFF AVE. + WASHINGTON ST., [illegible] (NOTE - B.M. 6-5 IS GONE)	
					LT.	℄ RT.
4+95				82 5		335'± BACK LOT LINE
T. P.				82 00	T.P.	
5+67				82 4		335'± BACK LOT LINE.
5+67				82 5		336'± BACK LOT LINE.
T. P.				82 02	T.P.	
8+65				82 8		290'± BACK LOT LINE.
8+65				82 9		365'± BACK LOT LINE.
T. P.				82 70	T.P.	
10+91				84 7		290'± BACK LOT LINE
12+18				85 2		290'±
					ELEV = 82.298 - F.B. 2155-84	
B.M. MV-25				82 32	B.M. MV-25 WOODRUFF AVE. (E. SIDE) 665'± S. OF ROSECRANS AVE., BT. SPK. IN CURB, 60'± N. OF S. END.	

F. B. 2155 PG. 246

Job No. 4305.14 Division No. 10 Notes Red. Plotted Profile

Survey of BELLFLOWER IMPR. #5 Date Date No. X-Sec.

Survey by LANIGAN Notes RIKE Notes Chkd. Checked No.

Indexed L. C. Johnson Date Date Date

Profile No.	Notes Red	Plotted	Job No. 4306.10	Division No. 10	F. B. 2155 Pg 247
	Date	Date	Survey of BELLFLOWER IMPR. #6		
X-Sec. No.	Notes Chkd.	Checked	Survey by LANIGAN	Notes RIKE	Date 12-10-58
	Date	Date	Map No.	Index C. Johnson	12-11-58

NOTE: ANY ADDITIONS OR CHANGES ON THIS SHEET MUST BE MADE OR CIRCLED IN RED INK, WITH DATE AND NAME OF PERSON MAKING CHANGE.

PLEASE RETURN TO
LOS ANGELES COUNTY ENGINEER
700 Los Angeles County Engineering Bldg.

Do not extend notes this side of this line.

STATION	B. S.	H. I.	F. S.	ELEV.
		LANIGAN RIKE YASUI SWAIN.		

J.N. 4306.10

BELLFLOWER IMPROVEMENT # 6

LOCATION AND INVERT ELEVATIONS OF M.H.'S. AT INTER. WOODRUFF AVE. AND ARTESIA AVE.

76L-298 S & E #307—1-56

76L-298 S & E #307—1-56

PLEASE RETURN TO
LOS ANGELES COUNTY ENGINEER
700 LOS ANGELES COUNTY ENGINEERING BLDG.

NOTE: ANY ADDITIONS OR CHANGES ON THIS SHEET MUST BE MADE OR CIRCLED IN RED INK, WITH DATE AND NAME OF PERSON MAKING CHANGE.

Do not extend notes this side of this line.

STATION	B. S.	H. I.	F. S.	ELEV.		
(ROAD DEPT.) B.M. #117				63 27	(ROAD DEPT.) ELEV. = 63.27 B.M. #117 SET L. & B. Nail, So. ch., ARTESIA AVE. W.E. B.C.R. @ S.E. COR. WOODRUFF AVE. & ARTESIA AVE.	
					S.S.M.H. 18" INLET E. RIM	6269 W'LY. M.H.
					DEPTH	756
						5513
					DIAM.	150
18" INLET-E.-W'LY. M.H.				53 63	W'LY. M.H. 18" INLET-E. ELEV.	5363
					18" OUTLET W. RIM	6271
					DEPTH	758
						5513
					DIAM.	150
18" OUTLET-W.-W'LY. M.H.				53 63	W'LY. 18" OUTLET-W. ELEV.	5363
					S.S.M.H. 8" INLET N. RIM	6275
					DEPTH	761
						5514
					DIAM.	067
8" INLET-N.-E'LY. M.H.				54 47	E'LY. M.H. 8" INLET-N. ELEV.	5447
					18" INLET E. RIM	6280
					DEPTH	747
						5533
					DIAM.	150
18" INLET-E.-E'LY. M.H.				53 83	E'LY. M.H. 18" INLET-E. ELEV.	5383
					18" OUTLET W. RIM	6279
					DEPTH	746
						5533
					DIAM.	150
18" OUTLET-W.-E'LY. M.H				53 83	E'LY. M.H. 18" OUTLET-W. ELEV.	5383

F. B. 2155 Pg. 248

Job No. 4306.10 Division No. 10 Notes Red. Plotted Profile

Survey of BELLFLOWER IMPR. #6 Date Date No. X-Sec.

Survey by LANIGAN Notes RIKE Notes Chkd. Checked Date No.

Indexed L. C. Johnson Date

76L-298 S & E #307—1-56

PLEASE RETURN TO
LOS ANGELES COUNTY ENGINEER
700 LOS ANGELES COUNTY ENGINEERING BLDG.

NOTE: ANY ADDITIONS OR CHANGES ON THIS SHEET MUST BE MADE OR CIRCLED IN RED INK, WITH DATE AND NAME OF PERSON MAKING CHANGE.

Do not extend notes this side of this line.

STATION	B. S.	H. I.	F. S.	ELEV.	WOODRUFF AVE. LT.	RT.
INTER. ℄ WOODRUFF AVE. & ARTESIA AVE.				62 9	INTER. ℄ WOODRUFF AVE. & ARTESIA AVE. ℄	
				62 7		18'
				62 4	S. END S.E. C.R. GUT.	
				63 08	" " " " CURB	
				62 6	E. " " " GUT.	
				63 27	" " " " CURB	
				62 67	" " N.E. " GUT.	
				63 31	" " " " CURB	
				62 72	N. " " " GUT.	
				63 32	" " " " CURB	
B.M. #117 (ROAD DEPT.)				63 27	B.M. #117 (ROAD DEPT) - ELEV. = 63.27 SET L.&B. Nail, So. cb., ARTESIA AVE., 3'E. B.C.R. @ S.E. COR., WOODRUFF AVE. & ARTESIA AVE	

FOR LOC. OF M.H'S SEE PG. 250

Profile Notes Red. Plotted Job No. 4306.10 Division No. 10 F. B. 2155 PG. 249
No. Date Date Survey of BELLFLOWER IMPR. #6
X-Sec. Notes Chkd. Checked Survey by LANIGAN Notes RIKE Date 12-10-58
No. Date Date Map No. Indexed C. Johnson Date

F. B. 2155 Pg. 250

Job No. 4306.10 Division No. 10 Notes Red. Plotted Profile

Survey of BELLFLOWER IMPR. #6 Date Date No.

Survey by LANIGAN Notes RIKE Notes Chkd. Checked X-Sec.

Indexed K. C. Johnson Date Date Date No.

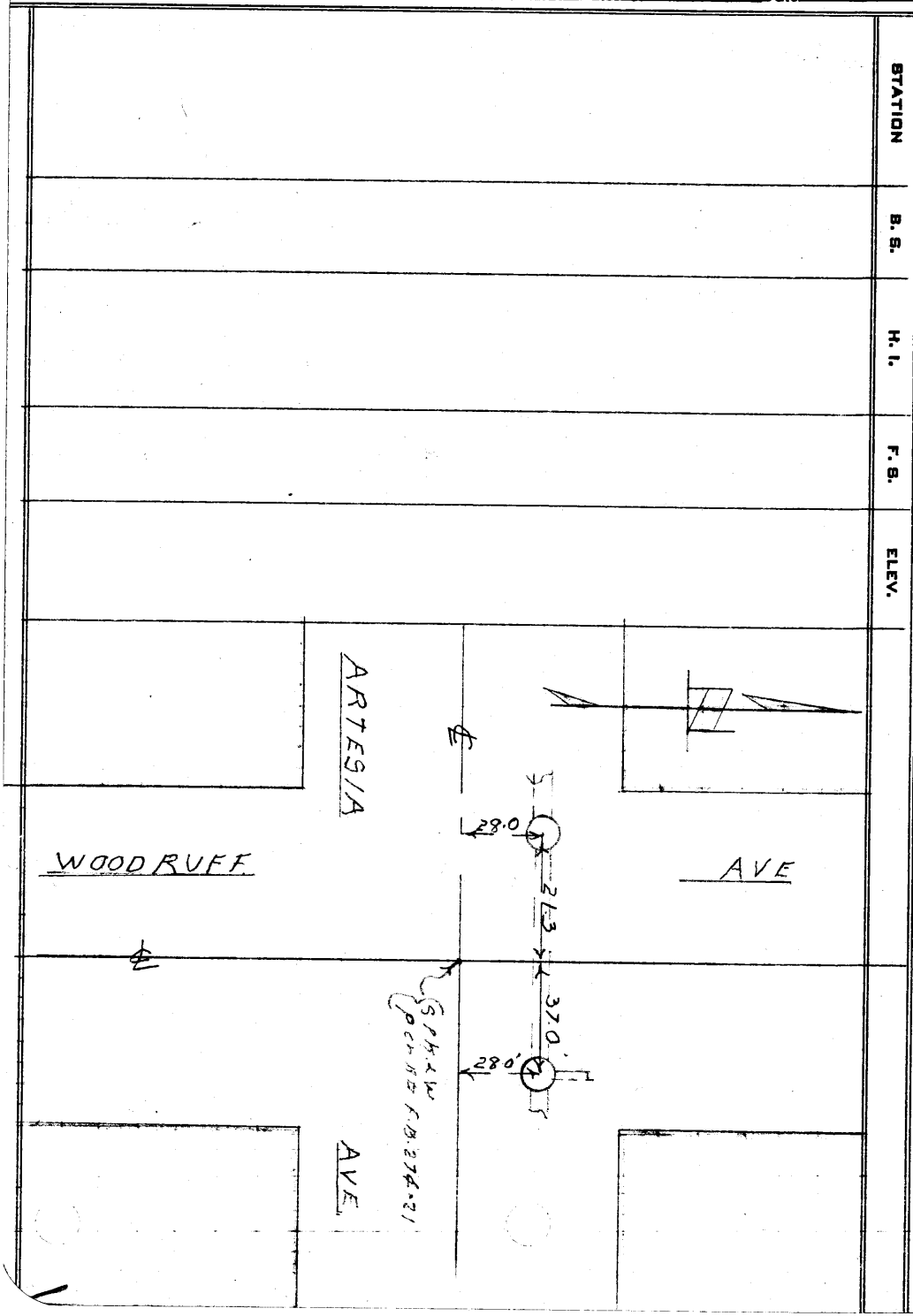

STATION	B. S.	H. I.	F. S.	ELEV.

76L-298 S & E #307—1-56

PLEASE RETURN TO

LOS ANGELES COUNTY ENGINEER

700 Los Angeles County Engineering Bldg.

NOTE: ANY ADDITIONS OR CHANGES ON THIS SHEET MUST BE MADE OR CIRCLED IN RED INK, WITH DATE AND NAME OF PERSON MAKING CHANGE.

Do not extend notes this side of this line.

Notes Ck'd by	Survey of BELLFLOWER #5
Map No.	JN 430534 Tape 0198 Std 68 °F
Office Work	Surveyed by J.J. LANIGAN.
Checked	Notes LANIGAN Date 12-11-58
Date	Indexed C. Johnson 12-12-58

F. B. 2155 Pg. 251

C.I. 430534
BELLFLOWER IMPR. #5
SURVEY OF PRO. R/W IN
LOT #1 TR. # 3904

LANIGAN.
RITE
YASUI
SWAIN

Note: Any Additions or Changes on This Sheet Must Be Made or Circled in Red Ink With Date and Name of Person Making Change.

Do not extend notes this side of this line.

RETURN TO
LOS ANGELES COUNTY ENGINEER
700 Los Angeles County Engineering Bldg.

76F3095 CE #247—3-57

RETURN TO
LOS ANGELES COUNTY ENGINEER
700 LOS ANGELES COUNTY ENGINEERING BLDG.

Note: Any Additions or Changes on This Sheet Must be Made or Circled in Red Ink With Date and Name of Person Making Change.

Do not extend notes this side of this line.

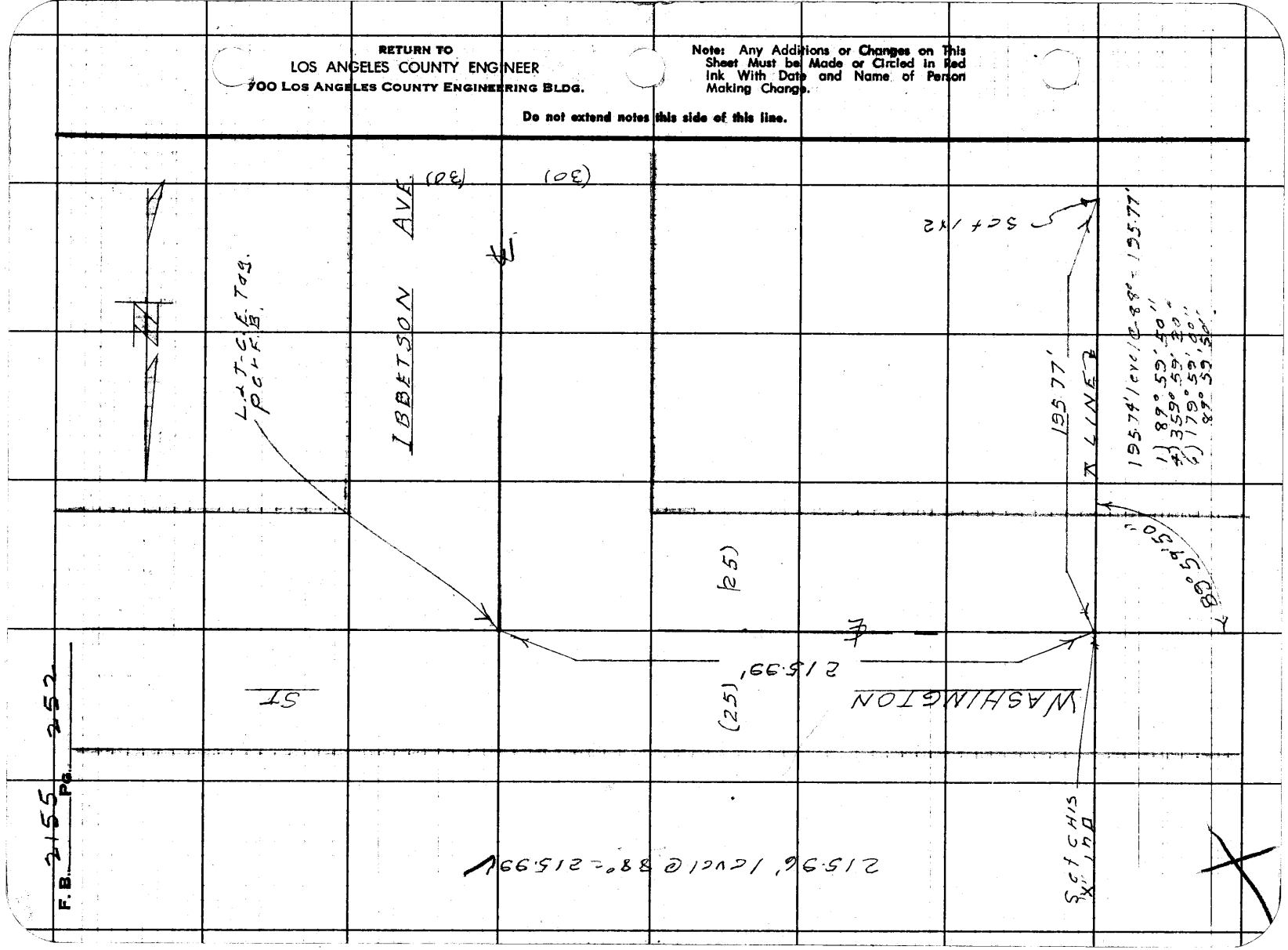

Notes Ck'd by	Survey of BELLFLOWER #5
Map No.	JN 4305.34 Tape Std °F
Office Work	Surveyed by J. J. LANIGAN.
Checked	Notes J.J.L. Date 12-10-58
Date	Indexed C. Johnson

F. B. 2155 Pg. 253

C.I. 4305.34

BELLFLOWER IMPR #5

PRO. RIW IN LOT #1 - TR # 3904

LOCATION OF IMPROVEMENTS

LANIGAN
RIVE
YASUI

Note: Any Additions or Changes on This Sheet Must be Made or Circled in Red Ink With Date and Name of Person Making Change.

Do not extend notes this side of this line.

RETURN TO
LOS ANGELES COUNTY ENGINEER
700 Los Angeles County Engineering Bldg.

76F309S CE #247—3-57

F. B. 2155 PG. 254

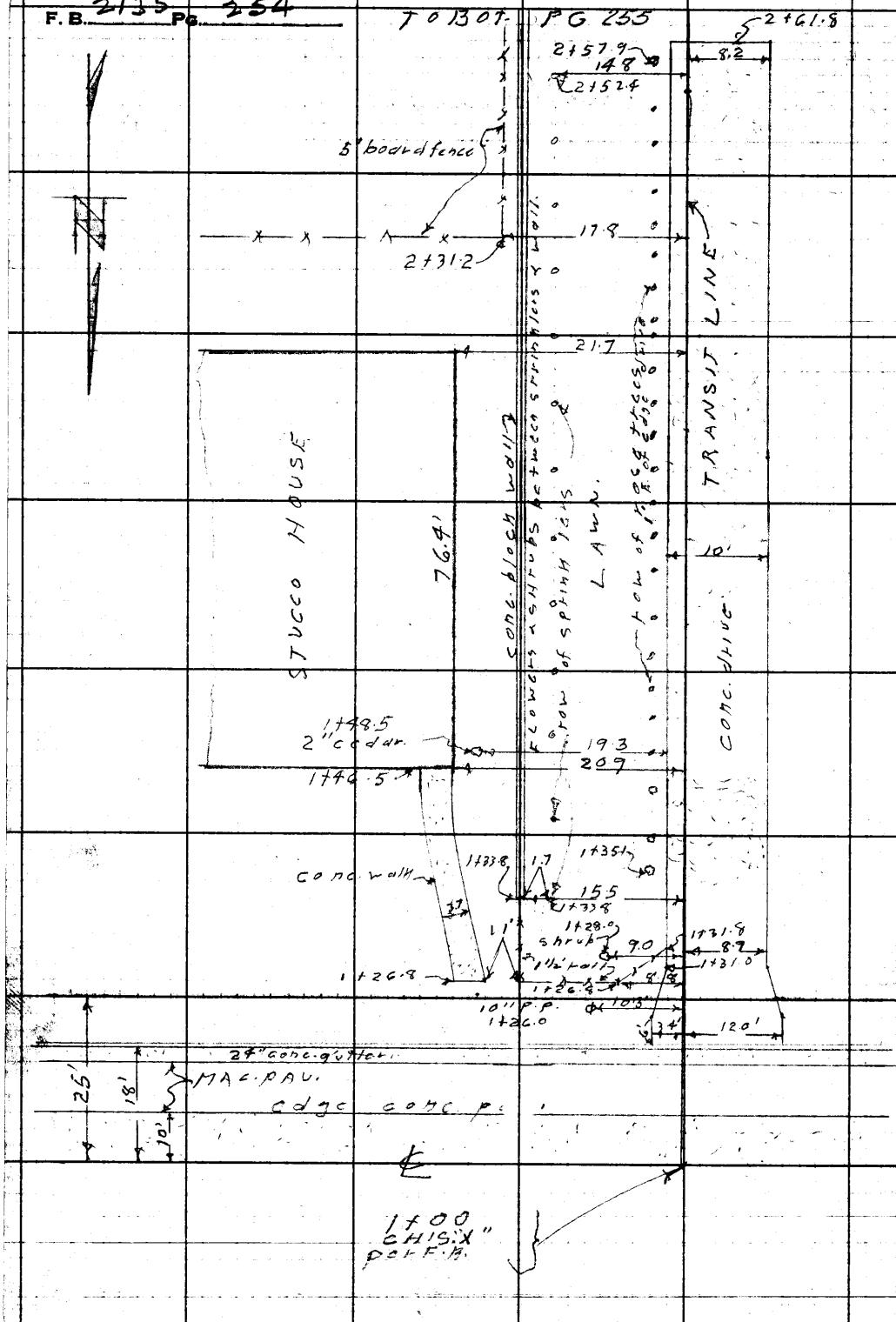

RETURN TO
LOS ANGELES COUNTY ENGINEER
700 LOS ANGELES COUNTY ENGINEERING BLDG.

Do not extend notes this side of this line.

Note: Any Additions or Changes on This Sheet Must be Made or Circled in Red Ink With Date and Name of Person Making Change.

Notes Ck'd by	Survey of BELLFLOWER #5
Map No.	JN 4305.34 Tape Std °F
Office Work	Surveyed by J.J. LANIGAN
Checked	Notes J.J.L. Date 12-10-58
Date	Indexed K. C. Johnson

F. B. 2155 PG. 255

Note: Any Additions or Changes on This Sheet Must Be Made or Circled in Red Ink With Date and Name of Person Making Change.

Do not extend notes this side of this line.

RETURN TO
LOS ANGELES COUNTY ENGINEER
700 LOS ANGELES COUNTY ENGINEERING BLDG.

76F309S CE #247 — 3-57

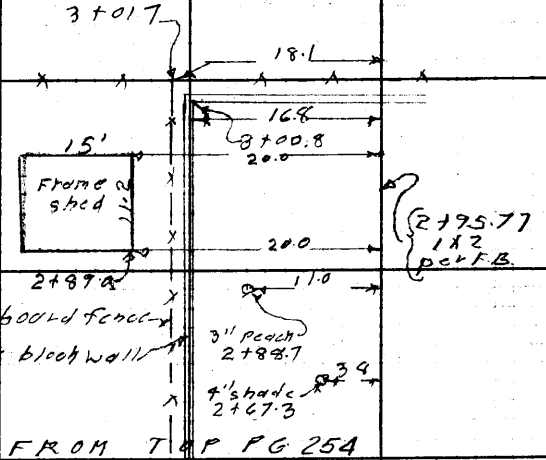

RETURN TO
LOS ANGELES COUNTY ENGINEER
700 LOS ANGELES COUNTY ENGINEERING BLDG.

Note: Any Additions or Changes on This Sheet Must be Made or Circled In Red Ink With Date and Name of Person Making Change.

Do not extend notes this side of this line.

F.B. 2155 Pg. 256

Profile	Notes Red.	Plotted	Job No. 4305.34	Division No.	F. B. 2155 Pg. 257
No.	Date	Date	Survey of BELLFLOWER IMPR. # 5		
X-Sec.	Notes Chkd.	Checked	Survey by [illegible]	Notes [illegible]	Date 12-[illegible]
No.	Date	Date	Map No.	Indexed [illegible] C. John	Date

J.N. 4305.34

BELLFLOWER IMPROVEMENT # 5

PROP. R/W BETWEEN WASHINGTON ST. AND FAYWOOD ST.

FROM

A POINT 198'± W'LY. FROM INTER. WASH. ST. + IBBETSON ST. TO A POINT 213'± S'LY.

PROFILE AND CROSS SECTION

STATION	B. S.	H. I.	F. S.	ELEV.

LANIGAN
RIKE
YASUI

PLEASE RETURN TO
LOS ANGELES COUNTY ENGINEER
700 LOS ANGELES COUNTY ENGINEERING BLDG.
NOTE: ANY [illegible] ON THIS [illegible] CIRCLED IN RED INK, [illegible] NAME OF PERSON MAKING CHANGE.
Do not extend notes this side of this line.
761-298 B & E #307—1-56

F.B. 2155 Pg. 258 Job No. 4305.34 Division No. 10 Notes Red. Plotted
Survey of BELL FLOWER IMPR. #5 Date Date
Survey by LANIGAN Notes RIKE Notes Chkd. Checked
Indexed K. C. Johnson Date Date Date

					[illegible]		
					HG # 10201		
					L.T.	T. L.	RT.
1+00	INTER. ℄ WASHINGTON ST. + TRANSIT LINE.			81 12	INTER. ℄ WASHINGTON ST. + TRANSIT LINE		
1+00				81 10	17'		
1+10				80 90	17' EDGE P 7		
1+18				80 47	[illegible]		
" "				81 [illegible]	[illegible]		
1+23				81 3	2'		
" "				81 4	17'		
" "				81 [illegible]	32'		
2+23				81 3	2'		
" "				81 3	17'		
" "				81 4	32'		
3+00				81 0	3'		
" "				81 0	18'		
" "				80 8	33'		
3+13				80 7	3'		
" "				80 7	18'		
" "				81 0	33'		
B.M. MV-27				81 76	ELEV. = 81.764 (UNADJ.) F.B. 2155-[illegible] B.M. MV-27 (SEE ABOVE FOR DESCRIP.)		