SO. CALIF. BLUE PRINT CO. 4297

F.B. 2157

INDEX TO F.B.1957

DATE	J.N.	DESCRIPTION	NOTES	PAGES.
		POTRERO AVE. C.I.1997.14		
8/57	1997.14	POTRERO AVE.FROM FAWCETT AVE.TO RUSH ST.	TOPOG	5-14
"	"	" " "	X*SECS.	15-33
9/57	"	REMER ST.FROM POTRERO AVE.TO E.END OF ST.	TOPOG.	35-38
"	"	" " "	X*SECS.	39-41
"	"	ALPACA ST.FROM POTRERO AVE.TO E.END OF ST.	TOPOG.	43-44
"	"	" " "	X-SECS.	45-47
10/57	"	M.H. INVERTS. ON PORTRERO AVE.315' N'LY FROM FAWCETT ACE.	ELEVS.	49-50
		EL MONTE IMPROVEMENT #1 ALPACA ST. J.N.4451.10		
10/59	4451.10	EASEMENT BETWEEN POTRERO AVE.& CHICO AVE.	TOPOG	51-55
"	"	" " "	X-SECS.	57-64
"	"	CHICO AVE.FROM 1000' S.OF REMER ST.TO RUSH ST.	TOPOG.	65-72.
"	"	" " " "	X-SECS	73-89
"	"	REMER ST.FROM CHICO AVE.TO A POINT 660' EAST	TOPOG.	91-92
"	"	" " "	X-SECS.	93-97
"	"	ALPACA ST.FROM CHICO AVE.TO A POINT 660' EAST	TOPOG	99-100
"	"	" " "	X-SECS.	101-105.
"	"	E L ROCHE ST.FROM CHICO AVE. TO A POINT 660' EAST.	TOPOG.	107-108
"	"	" " "	X-SECS.	109-113

Microfilmed July '86

SURVEY OF

SURVEY BY

DATE

TR. No.

F. B.

PG.

INDEX TO F.B.1957(CONT'D)

F. B._____ PG._____

TR. No._____

SURVEY OF_____

SURVEY BY_____

DATE_____

DATE	J.N.	DESCRIPTION	NOTES	PAGES
		LA CUARTA ST. C.I.2165.14		
10/60	2165.14	BISTRICT BENCH LEVELS.	B.M'S	121-130
11/60	0303.00	CENTER LINE SURVEY	C.L.	131-158
"	2165.14	LOS LOTES AVE. FROM EL SONETO DR. TO LA ENTRADA AVE.	TOPOG.	169-173
"	"	" " "	X-SECS.	175-183.
"	"	LA CUARTA ST. FROM VIA SANTA CRUZ TO A POINT 447' W'LY OF LA ENTRADA AVE.	TOPOG.	185-192
"	"	" " " "	X-SECS.	193-205
"	"	LA ENTRADA AVE. FROM LA CUARTA ST. TO W. END OF ST.	TOPOG.	207-214.
"	"	" " "	X-SECS.	215-224

2157 5

Notes Ck'd by	Survey of Potrero Ave
Map No.	JN 1997.14 Tape Std °F
Office Work	Surveyed by Snyder
Checked	Notes PRS Date 8-30-57
Date	Indexed C. Johnson

F. B. ~~1946~~ PG. ~~119~~

C.I. 1997.14
POTRERO AVE
Location of Improvements
on
POTRERO AVE
From - Fawcett Ave
to - Rush ST.

Snyder
Le Gault
Harrington
Bankson

Note: Any Additions or Changes on This Sheet Must be Made or Circled in Red Ink With Date and Name of Person Making Change.

Do not extend this side of this line.

PLEASE RETURN TO
LOS ANGELES COUNTY ENGINEER
700 LOS ANGELES COUNTY ENGINEERING BLDG.

76F3098 S&E #247 1-56

2157 6

F: B. 1746 PG. 180



PLEASE RETURN TO
LOS ANGELES COUNTY ENGINEER
700 Los Angeles County Engineering Bldg.

Do not extend this side of this line.

Note: Any Additions or Changes on this Sheet Must be Made or Circled in Red Ink With Date and Name of Person Making Change.

2157 7

Notes Ck'd by	Survey of Potrero Ave
Map No.	JN 1997.14 Tape Std °F
Office Work	Surveyed by Snyder
Checked	Notes PBS Dated 8-30-57
Date	Indexed C. Johnson

F. B. ~~1946~~ PG. 121



Note: Any Additions or Changes on This Sheet Must be Made or Circled in Red Ink With Date and Name of Person Making Change.

Do not extend this side of this line.

PLEASE RETURN TO
LOS ANGELES COUNTY ENGINEER
700 LOS ANGELES COUNTY ENGINEERING BLDG.

76F3098 S&E #247 1-56

2157 8

F. B. ~~1746~~ Pg. ~~122~~

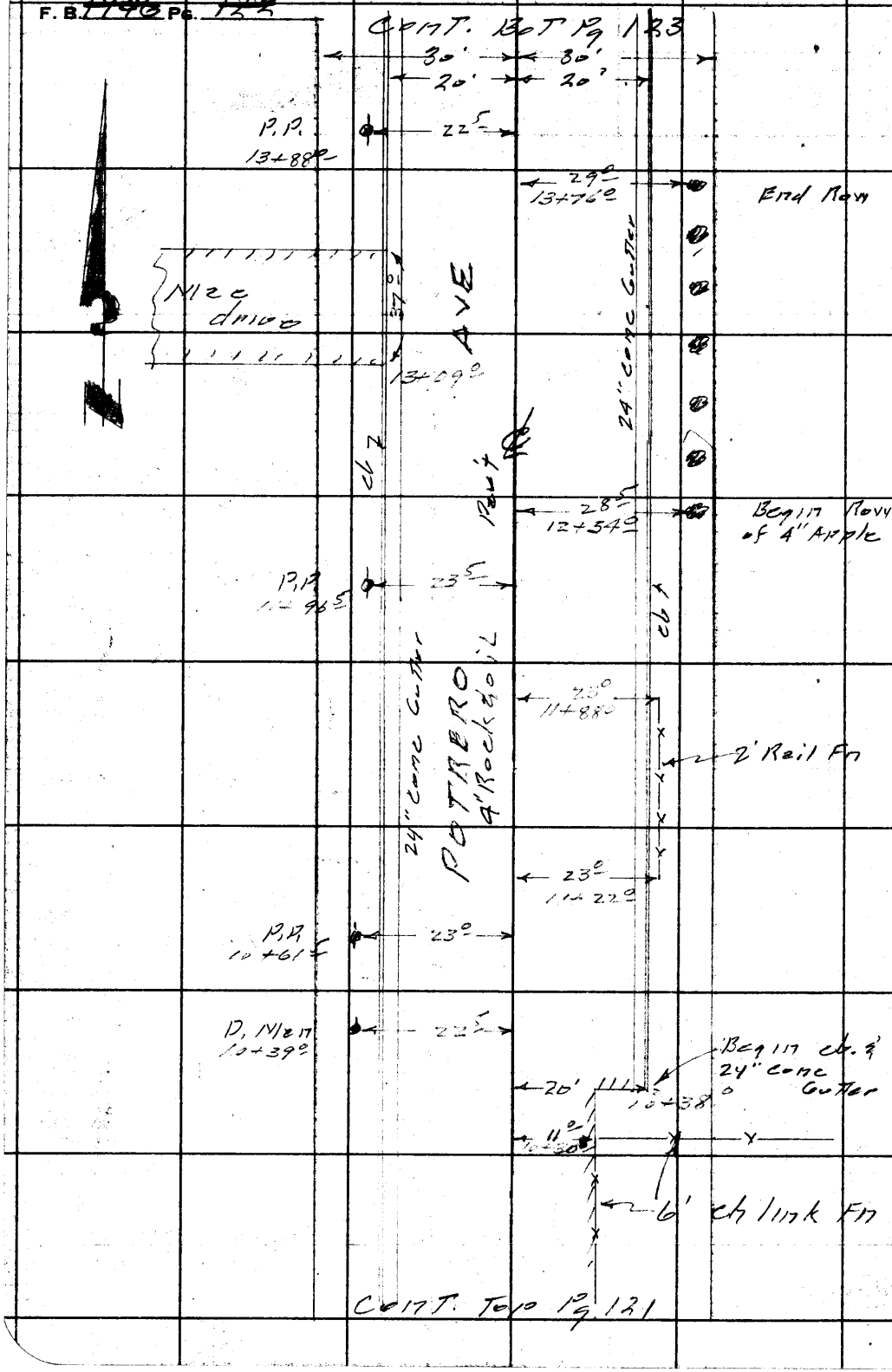

PLEASE RETURN TO
LOS ANGELES COUNTY ENGINEER
700 Los Angeles County Engineering Bldg.

Do not extend this side of this line.

Note: Any Additions or Changes on This Sheet Must be Made or Circled in Red Ink With Date and Name of Person Making Change.

2157 9

Notes Ck'd by	Survey of Potrero Ave
Map No.	JN 1997.14 Tape Std °F
Office Work	Surveyed by Snyder
Checked	Notes 1913S Date 6-3-57
Date	Indexed A. C. Johnson

F. B. ~~1746~~ Pg. ~~123~~

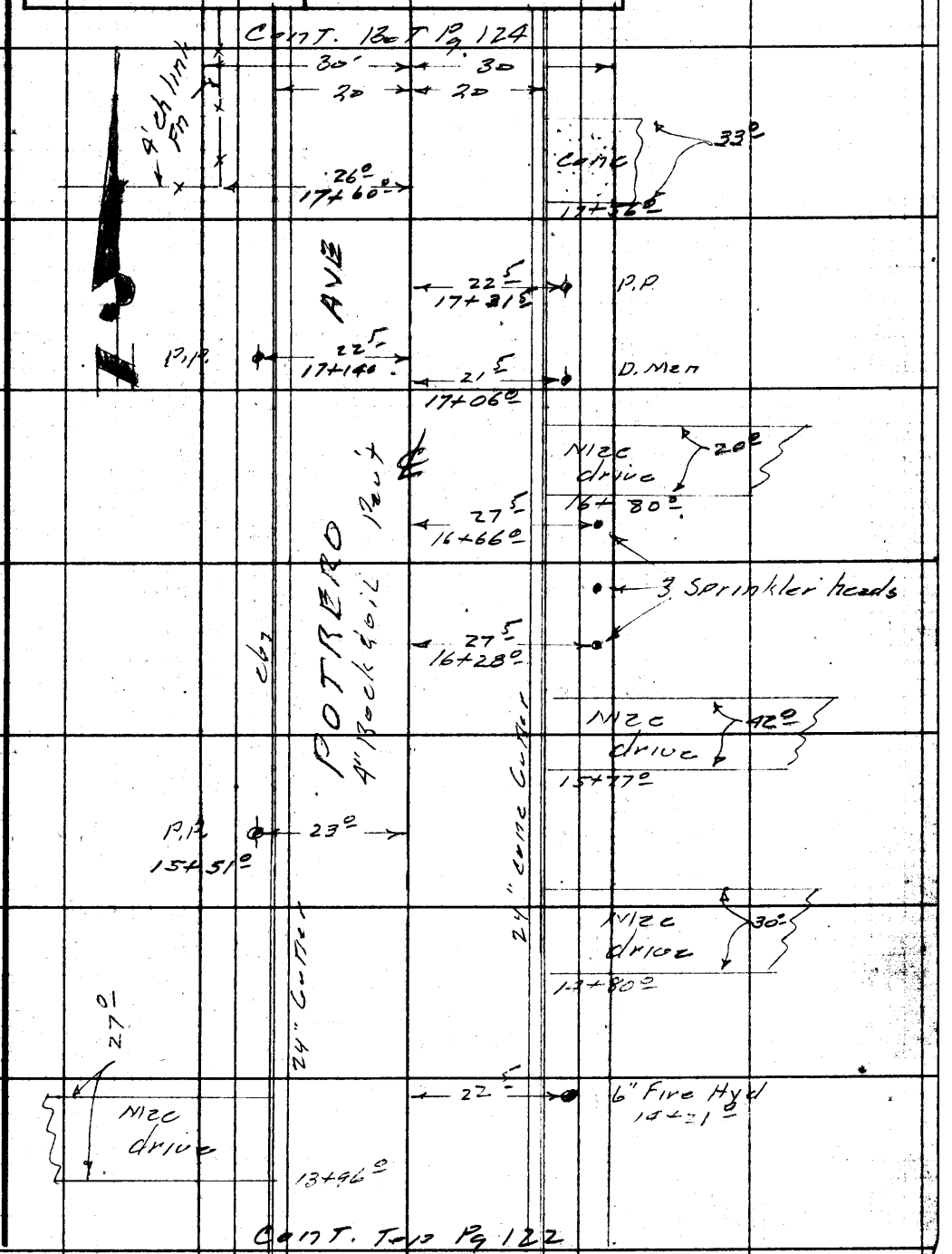

Note: Any Additions or Changes on This Sheet Must be Made or Circled in Red Ink With Date and Name of Person Making Change.

Do not extend this side of this line.

PLEASE RETURN TO
LOS ANGELES COUNTY ENGINEER
700 LOS ANGELES COUNTY ENGINEERING BLDG.

76F3098 S&E 1247 1-56

2157 10

F.B. 1246 Pg. 124

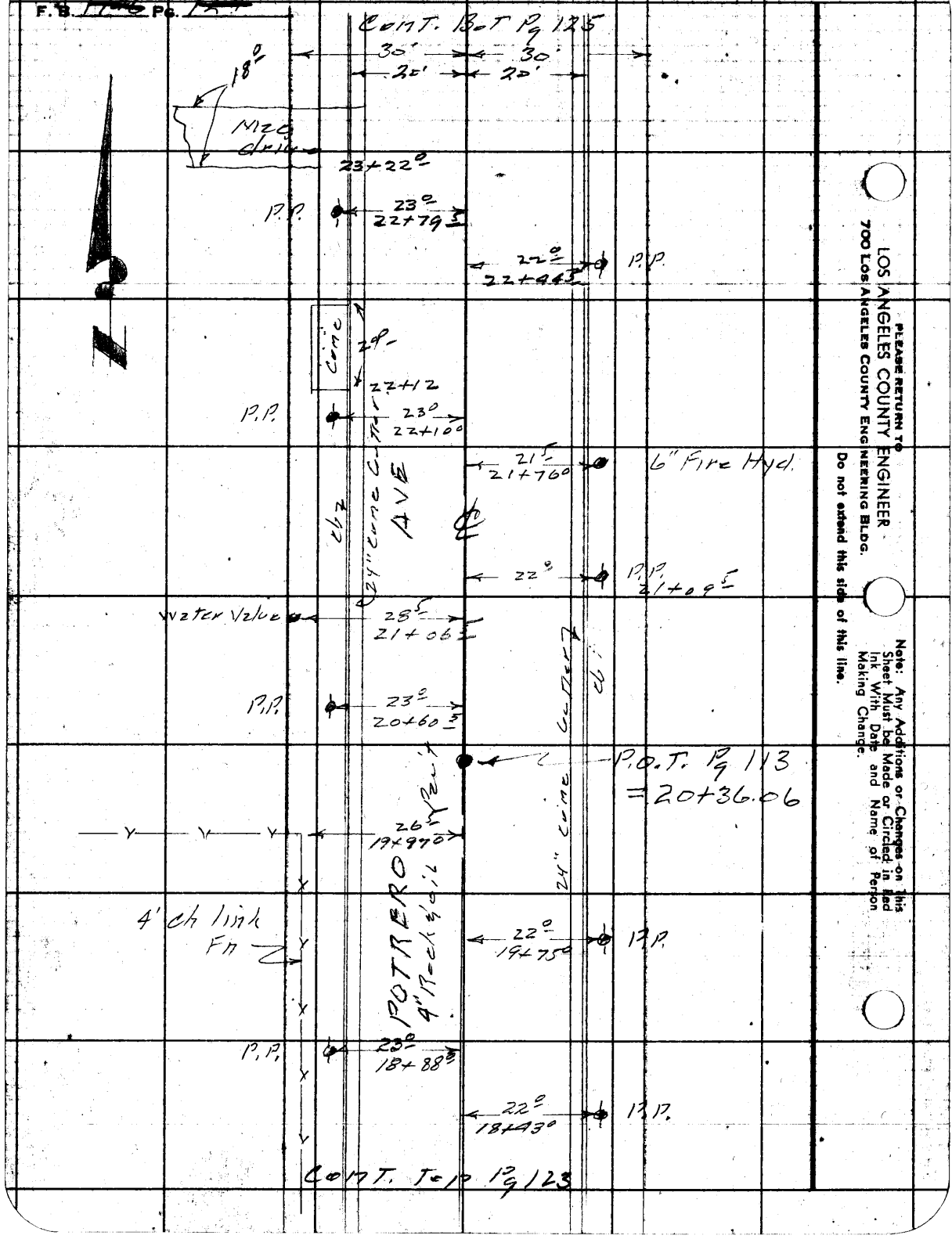

PLEASE RETURN TO
LOS ANGELES COUNTY ENGINEER
700 Los Angeles County Engineering Bldg.

Do not extend this side of this line.

Note: Any Additions or Changes on this Sheet Must be Made or Circled in Red Ink With Date and Name of Person Making Change.

2157 11

Notes Ck'd by	Survey of Potrero Ave
Map No.	JN 1997.14 Tape Std °F
Office Work	Surveyed by Snyder
Checked	Notes PRS Date 8-30-57
Date	Indexed C. Johnson

F. B. ~~1746~~ Pg. ~~125~~

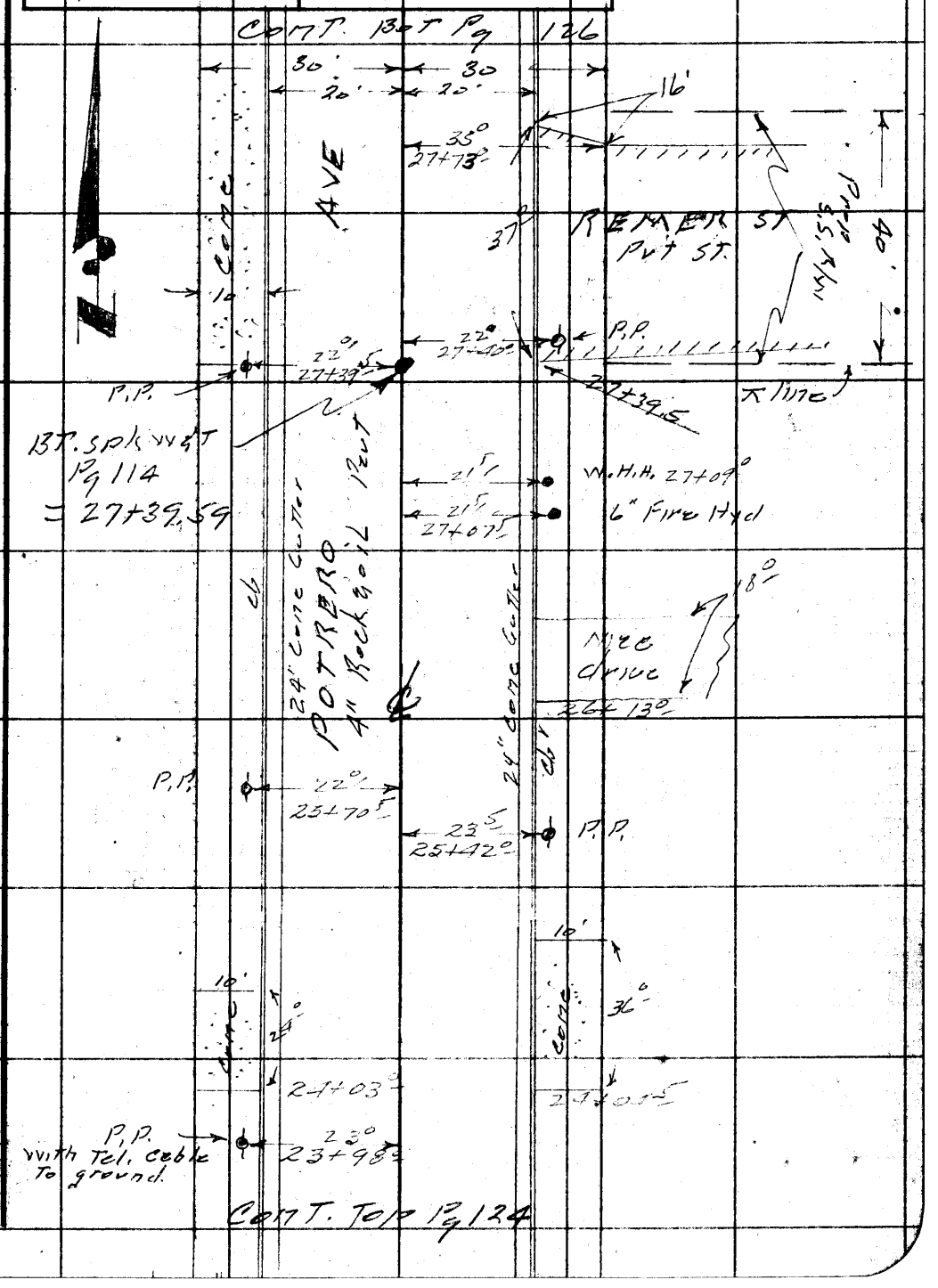

Note: Any Additions or Changes on This Sheet Must be Made or Circled in Red Ink With Date and Name of Person Making Change.

Do not extend this side of this line.

PLEASE RETURN TO
LOS ANGELES COUNTY ENGINEER
700 LOS ANGELES COUNTY ENGINEERING BLDG.

76F3095 GBE #247 1-58

2157 12

F. B. ~~1746~~ Pg. ~~126~~

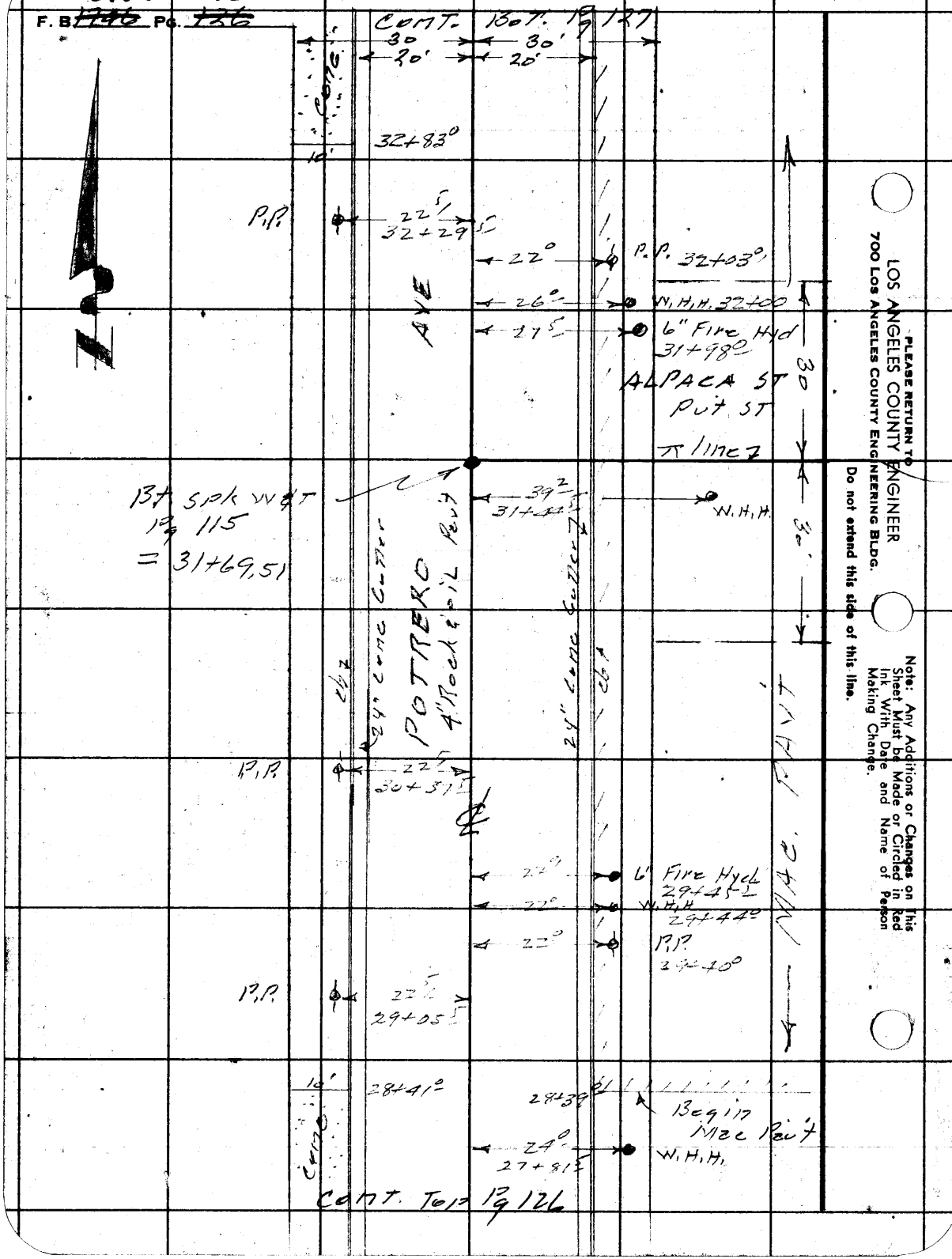

PLEASE RETURN TO
LOS ANGELES COUNTY ENGINEER
700 LOS ANGELES COUNTY ENGINEERING BLDG.

Do not extend this side of this line.

Note: Any Additions or Changes on This Sheet Must be Made or Circled in Red Ink With Date and Name of Person Making Change.

2157 13

F. B. ~~1746~~ PG. ~~127~~

Notes Ck'd by	Survey of POTRERO AVE
Map No.	JN 1997.14 Tape Std °F
Office Work	Surveyed by Snyder
Checked	Notes PRS Date 8-30-57
Date	Indexed A. C. Johnson



Note: Any Additions or Changes on this Sheet Must be Made or Circled in Red Ink With Date and Name of Person Making Change.

PLEASE RETURN TO
LOS ANGELES COUNTY ENGINEER
700 LOS ANGELES COUNTY ENGINEERING BLDG.

Do not extend this side of this line.

76F309S S&E #247 1-56

2157 14
F. B. ~~1746~~ Pg. ~~128~~

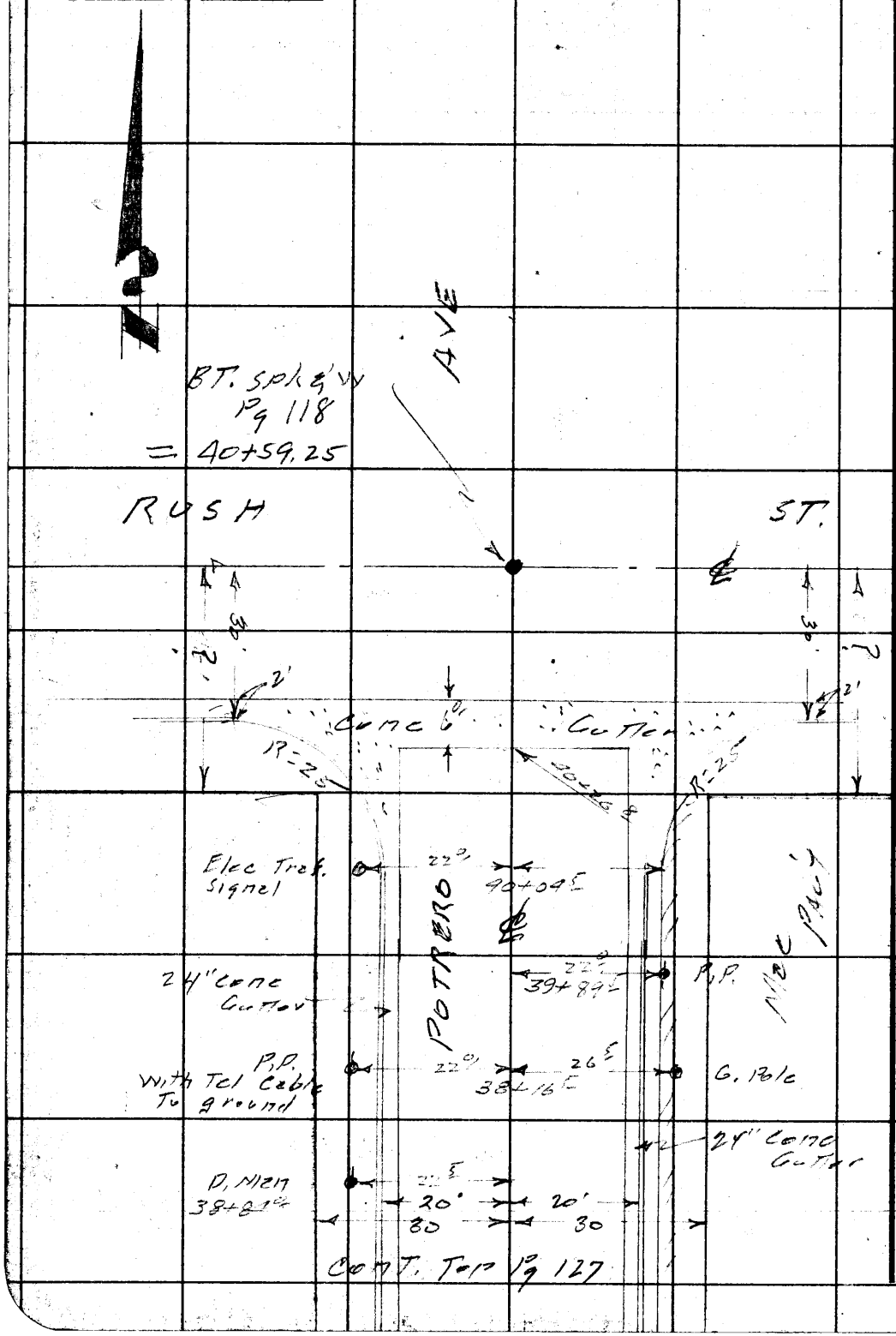

PLEASE RETURN TO
LOS ANGELES COUNTY ENGINEER
700 Los Angeles County Engineering Bldg.
Do not extend this side of this line.
Note: Any Additions or Changes on This Sheet Must be Made or Circled in Red Ink With Date and Name of Person Making Change.

Profile	Notes Red.	Plotted	Job No. 1997.14	Division No. 10	F. B. 2157	Pg. 15
No.	Date	Date	Survey of Potrero Ave			
X-Sec.	Notes Chkd.	Checked	Survey by Snyder	Notes PRS	Date 9-3-57	
No.	Date	Date	Map No.	Indexed C. Johnson	Date	

C.I. 1997.14
POTRERO AVE
S.S. Dist.

X SECTIONS
on
POTRERO AVE
From - Fawcett Ave
To - Rush ST.

Snyder
Harrington

STATION	B. S.	H. I.	F. S.	ELEV.

NOTE: ANY ADDITIONS OR CHANGES ON THIS SHEET MUST BE MADE OR CIRCLED IN RED INK, WITH DATE AND NAME OF PERSON MAKING CHANGE.

PLEASE RETURN TO
LOS ANGELES COUNTY ENGINEER
700 LOS ANGELES COUNTY ENGINEERING BLDG.

Do not extend notes this side of this line.

76298 S & E #307—7-55

76298 S & E #307—7-55

PLEASE RETURN TO
LOS ANGELES COUNTY ENGINEER
700 LOS ANGELES COUNTY ENGINEERING BLDG.

NOTE: ANY ADDITIONS OR CHANGES ON THIS SHEET MUST BE MADE OR CIRCLED IN RED INK, WITH DATE AND NAME OF PERSON MAKING CHANGE.

Do not extend notes this side of this line.

F. B. 1937 Pgs. 16 Job No. 1927.14 Division No. 10 Notes Red. Plotted
Survey of Potrero Ave Date No.
Survey by C. Johnson Notes PRS Notes Chkd. Checked X-Sec.
Indexed Date Date Date No.
Profile

STATION	B. S.	H. I.	F. S.	ELEV.	Potrero Ave	
B.M. N1,E 551				226.41	B.M. N1, E 551 EL 226.407 (Field) F.B. 1927/137 Potrero Ave & Fayette Ave P.M. on E. Rim of S.S. M.H. 17.59 So. & 11FT.	
					Left & Right	
0+79.					Gutter 25'L	
0+81.5				226.41	Rim of S.S. M.H.	&
33" Inlet E & outlet W		226.41 + 9.28 = 217.13		217.13	MCAS DIA. 6.53 + 2.75 = 9.28	Elev. Taken in ctr. of M.H.
8" Inlet N. (To Army)		226.41 − 8.17 = 218.24		218.24	MCAS 750 DIA .67 = 8.17	N-To-8" Inlet is below Water surface
0+81.5				226.41		&
				2260		20' R
				2128		25' R Fl. Cul
				2261	L 70'	
				2128	Fl. Cul 25'	
1+00				2269	11FT. Fayette Ave & Potrero Ave	
				2270		30' R
				2268	30' L	SL 25
1+20				2267		&
				2261		20' R To 17
				2231		25' Fl. Cul
				2261	20' L	

76298 S & E #307—7-55

PLEASE RETURN TO
LOS ANGELES COUNTY ENGINEER
700 LOS ANGELES COUNTY ENGINEERING BLDG.

NOTE: ANY ADDITIONS OR CHANGES ON THIS SHEET MUST BE MADE OR CIRCLED IN RED INK, WITH DATE AND NAME OF PERSON MAKING CHANGE.

53
25
5

Do not extend notes this side of this line.

STATION	B. S.	H. I.	F. S.	ELEV.	Left 20	℄ Right 18
1+20				2228	F.L. Cul 25' L	
2+00				2266		℄
				2262		8' R Ed. Pav't
				2257		14' R Top
				2237		18' Gutter
				2255		22' Top
				2255		30' P/L
				2261	Ed. Pav't 10'	
				2255	Top 16'	
				2241	Gutter 20'	
				2250	Top 24	
				2252	30'	
3+00				2268		℄
				2265		8' R Ed. Pav.
				2259		14 Top
				2237		18' Gutter
				2259		22' Top
				2260		30' P/L
				2264	Ed Pav 10	
				2256	Top 16	
				2245	Gutter 20	

Profile Notes Red. ____ Plotted ____ Job No. 1997 Division No. 10 F. B. 2157 Pg. 17
No. ____ Date ____ Date ____ Survey of Potrero Ave
X-Sec. Notes Chkd. ____ Checked ____ Survey by Snyder Notes Nos Date 8-30-57
No. ____ Date ____ Date ____ Map No. ____ Indexed Johnson Date ____

76298 S & E #307—7-55

PLEASE RETURN TO
LOS ANGELES COUNTY ENGINEER
700 LOS ANGELES COUNTY ENGINEERING BLDG.

NOTE: ANY ADDITIONS OR CHANGES ON THIS SHEET MUST BE MADE OR CIRCLED IN RED INK, WITH DATE AND NAME OF PERSON MAKING CHANGE.

Do not extend notes this side of this line.

STATION	B. S.	H. I.	F. S.	ELEV.	Left	℄ Right
3+00				2253	Top 24	
/				2255	P/L 30'	
4+00 ⊙				22723		℄
				2270		8' R Ed. PAV
				2258		14 Top
				2240		18' Gutter
				2262		22' Top
				2263		30 P/L
				2267	PAV 10	
				2260	Top 16	
				2250	Gutter 20'	
				2254	Top 24	
				2254	P/L 30'	
5+00				2277		℄
				2273		8' R Ed. PAV.
				2265		14' Top
				2248		18' Gutter
				2267		22' Top
				2267		30 P/L
				2273	PAV 10'	
				2266	Top 16'	

F. B. 2157 Pg. 18 Job No. 1997 Division No. 10 Notes Red. Plotted Profile
Survey of Potrero Ave Date Date No.
Survey by Snyder Notes Notes Chkd. Checked X-Sec.
Indexed K. C. Johnson Date Date Date No.

76298 S & E #307—7-55

PLEASE RETURN TO
LOS ANGELES COUNTY ENGINEER
700 LOS ANGELES COUNTY ENGINEERING BLDG.

NOTE: ANY ADDITIONS OR CHANGES ON THIS SHEET MUST BE MADE OR CIRCLED IN RED INK, WITH DATE AND NAME OF PERSON MAKING CHANGE.

Do not extend notes this side of this line.

STATION	B. S.	H. I.	F. S.	ELEV.	Left	℄ Right
5+00				2255	Gutter 20'	
✓				2259	Top 24'	
✓				2260	P/L 30'	
6+00				2287		℄
				2282		8' PAV.
				2276		14' Top
				2257		18' Gutter
				2274		22' Top
				2275		30' P/L
				2285	PAV 10	
				2280	Top 16	
				2266	Gutter 20	
				2276	Top 24	
				2275	P/L 30	
7+00				2290		℄
				2286		8' PAV.
				2279		14' Top
				2261		18' Gutter
				2280		22 Top
				2281		30 P/L
				2287	PAV 10'	

Profile Notes Red. ____ Plotted ____ Job No. 1997.14 Division No. 10 F. B. 2157 ~~1746~~ Pg. 19 ~~13~~
No. ____ Date ____ Date ____ Survey of Petrero Ave
X-Sec. Notes Chkd. ____ Checked ____ Survey by Snyder Notes PBS Date 8-30-57
No. ____ Date ____ Date ____ Map No. ____ Indexed Johnson Date ____

76298 S & E #307—7-55

PLEASE RETURN TO
LOS ANGELES COUNTY ENGINEER
700 LOS ANGELES COUNTY ENGINEERING BLDG.

NOTE: ANY ADDITIONS OR CHANGES ON THIS SHEET MUST BE MADE OR CIRCLED IN RED INK, WITH DATE AND NAME OF PERSON MAKING CHANGE.

Do not extend notes this side of this line.

F. B. 2157 Pg. 20
Job No 1997.18 Division No. 6 Notes Red. Plotted
Survey of Potrero Ave Date Date No.
Survey by Snyder Notes 1215 Notes Chkd Checked X-Sec.
Indexed A. C. Johnson Date Date Date No.
Profile

STATION	B. S.	H. I.	F. S.	ELEV.	Left	℄	Right
7+00				2281	Top 15		
				2266	Gutter 20'		
				2279	Top 24		
				2280	12' L 30'		
8+00 ⊙				22915		℄	
				2288			8' PAV.
				2278			14' Top
				2264			18' Gutter
				2278			22' Top
				2276			30' R/L
				2287	PAV. 10		
				2281	Top 16		
				2259	Gutter 20		
				2282	Top 22		
				2282	12' L 30		
9+00				2296		℄	
				2293			30' R
				2293	L 30'		
9+29.82				2298		℄	
				22851	Gutter 20		
				22914	End T.C. 20		

76298 S & E #307—7-55

PLEASE RETURN TO
LOS ANGELES COUNTY ENGINEER
700 LOS ANGELES COUNTY ENGINEERING BLDG.

NOTE: ANY ADDITIONS OR CHANGES ON THIS SHEET MUST BE MADE OR CIRCLED IN RED INK, WITH DATE AND NAME OF PERSON MAKING CHANGE.

Do not extend notes this side of this line.

STATION	B. S.	H. I.	F. S.	ELEV.	Left	℄ Right
9+29.82				2286	P/L 30	
✓				2292	150	
✓				2291	300'	
10+00				2304		℄
				2301		11' R Bd. Pav.
				2282		20' R Gutter
				2291		30' P/L
				22875	Gutter 20'	
				22941	Top cb 20'	
				2293	P/L 30'	
B.M. M.E 549				22927	B.M. M.E 549 EL. 229.277 (Field) F.B. 1927-135 Potrero Ave W side at S. end of ST BT. spk in cb 30' N. of S. end	
10+38				2302		℄
				22891		20' R Gutter
				22959		20' R Top cb
				2301		30' P/L
				2290		150'
				2289		300'
11+00				2295		℄
✓				22917		20' R Gutter
✓				22982		20' R Top cb

Profile Notes Red. ____ Plotted ____ Job No. 1997.14 Division No. 10 F. B. 2157 Pg. 21
No. ____ Date ____ Date ____ Survey of Potrero Ave
X-Sec. Notes Chkd. ____ Checked ____ Survey by Snyder Notes PRS Date 8-30-57
No. ____ Date ____ Date ____ Map No. ____ Date ____

76298 S & E #307—7-55

PLEASE RETURN TO
LOS ANGELES COUNTY ENGINEER
700 LOS ANGELES COUNTY ENGINEERING BLDG.

NOTE: ANY ADDITIONS OR CHANGES ON THIS SHEET MUST BE MADE OR CIRCLED IN RED INK, WITH DATE AND NAME OF PERSON MAKING CHANGE.

Do not extend notes this side of this line.

STATION	B. S.	H. I.	F. S.	ELEV.	Left ℄ W	℄ Right ℄ E
11+00				2298		30' P/L
—				22904	Gutter 20'	
—				22973	Top cb 20	
—				2307	P/L 30'	
12+00 ①				22995		℄
				22952		20' Gutter
				23017		20' Top cb
				2305		30' P/L
				22938	Gutter 20	
				23004	Top cb 20	
				2306	P/L 30'	
13+00				2302		℄
				22979		20' R Gutter
				23042		20' Top cb
				2303		30' P/L
				2299		150
				2297		300'
				22970	Gutter 20	
				23036	Top cb 20	
				2307	P/L 30	
				2306	150' Mec. Pent	

F. B. 2457 Pg. 22 Job No. 1997/A Division No. 10 Notes Red. Plotted Profile
Survey of Petrera Ave Date Date No.
Survey by Snyder Notes PRS Notes Chkd. Checked X-Sec.
Indexed R. Johnson Date 9-3-57 Date Date No.

76298 S & E #307—7-55

PLEASE RETURN TO
LOS ANGELES COUNTY ENGINEER
700 LOS ANGELES COUNTY ENGINEERING BLDG.

NOTE: ANY ADDITIONS OR CHANGES ON THIS SHEET MUST BE MADE OR CIRCLED IN RED INK, WITH DATE AND NAME OF PERSON MAKING CHANGE.

Do not extend notes this side of this line.

STATION	B. S.	H. I.	F. S.	ELEV.	Left & W	℄ Right & E
13+00				2292	800' Mac. Paint	
"				2295	250' S.E. cor Bldg. at Mac. Paint	
14+00 ⊙				23099		℄
				23013		20' [illegible] Gutter
				23077		20' Top [illegible]
				2311		30' [illegible]
				22997	Gutter 20	
				23062	Top [illegible] 20	
				2311	Pl. 30	
15+00				2308		℄
				23027		20' Gutter
				23113		20' Top [illegible]
				2315		30' Pl.
				23032	Gutter 20'	
				23097	Top [illegible] 20	
				2314	Pl. 30'	
16+00				2311		℄
				23081		20' Gutter
				23145		20' Top Cb
				2321		30' Pl.
				23061	Gutter 20'	

Profile Notes Red. ____ Plotted ____ Job No. 1997.19 Division No. 10 F. B. 2157 Pg. 23
No. ____ Date ____ Date ____ Survey of Petrere Ave
X-Sec. Notes Chkd. ____ Checked ____ Survey by Snyder Notes PRS Date 9-3-57
No. ____ Date ____ Date ____ Map No. ____ Date ____

76298 S & E #307—7-55

PLEASE RETURN TO
LOS ANGELES COUNTY ENGINEER
700 LOS ANGELES COUNTY ENGINEERING BLDG.

NOTE: ANY ADDITIONS OR CHANGES ON THIS SHEET MUST BE MADE OR CIRCLED IN RED INK, WITH DATE AND NAME OF PERSON MAKING CHANGE.

Do not extend notes this side of this line.

STATION	B. S.	H. I.	F. S.	ELEV.	Left ℄ W	℄ Right ℄ E
16+00				23124	Top cb 20'	
✓				2321	P/L 30'	
17+00				2315		℄
				23105		20' Gutter
				23171		20' Top cb
				2325		30' P/L
				2327		150'
				2316		300'
				23091	Gutter 20'	
				23152	Top cb 20	
				2315	P/L 30	
				2311	150'	
				2307	300'	
18+00				2318		℄
				23138		20' Gutter
				23206		20' Top cb
				2331		30' P/L
				23125	Gutter 20'	
				23186	Top cb 20'	
				2319	P/L 30'	
19+00 ⊙				23206		℄

F. B. 2157 Pg. 24 Job No. 1997.14 Division No. 10 Notes Red. Plotted Profile
Survey of Potrero Ave Date Date No.
Survey by Snyder Notes PRS Notes Chkd. Checked X-Sec.
Indexed C. Johnson Date Date Date No.

76298 S & E #307—7-55

PLEASE RETURN TO
LOS ANGELES COUNTY ENGINEER
700 LOS ANGELES COUNTY ENGINEERING BLDG.

NOTE: ANY ADDITIONS OR CHANGES ON THIS SHEET MUST BE MADE OR CIRCLED IN RED INK, WITH DATE AND NAME OF PERSON MAKING CHANGE.

Do not extend notes this side of this line.

STATION	B. S.	H. I.	F. S.	ELEV.	Left ℄ W	℄ Right E.
19+00				23167		20' Gutter
				23236		20' Top cb
				2326		30' P/L
				23155	Gutter 20'	
				23216	Top cb 20'	
				2324	P/L 30'	
20+00				2324		℄
				23199		20' Gutter
				23266		20' Top cb
				2327		30' P/L
				23187	Gutter 20'	
				23246	Top cb 20'	
				2325	P/L 30'	
21+00				2326		℄
				23230		20' Gutter
				23298		20' Top cb
				2330		30' P/L
				2338		150
				2339		300'
				23209	Gutter 20	
				23274	Top cb 20'	

Profile Notes Red. ____ Plotted ____ Job No. 1997-1A Division No. 10 F. B. 2457 1741 Pg. 25 139
No. ____ Date ____ Date ____ Survey of Potrero Ave
X-Sec. Notes Chkd. ____ Checked ____ Survey by Snyder Notes PRS Date 9-3-57
No. ____ Date ____ Date ____ Map No. ____ Date ____

76298 S & E #307—7-55

PLEASE RETURN TO
LOS ANGELES COUNTY ENGINEER
700 LOS ANGELES COUNTY ENGINEERING BLDG.

NOTE: ANY ADDITIONS OR CHANGES ON THIS SHEET MUST BE MADE OR CIRCLED IN RED INK, WITH DATE AND NAME OF PERSON MAKING CHANGE.

Do not extend notes this side of this line.

STATION	B. S.	H. I.	F. S.	ELEV.	Left & W	℄ Right & E
21+00				2328	P/L 30	
✓				2321	150'	
✓				2318	300'	
22+00				2330		℄
				23265		20' Gutter
				23330		20' Top cb
				2334		30' P/L
				23241	Gutter 20'	
				23309	Top cb 20'	
				2330	P/L 30'	
23+00				23344		℄
				23304		20' Gutter
				23372		20' Top cb
				2338		30' P/L
				23271	Gutter 20'	
				23336	Top cb 20'	
				2337	P/L 30'	
24+00 ⊙				23390		℄
				23363		20' Gutter
				23431		20' Top cb
				2345		30' P/L

F. B. 2157 Pg. 26 Job No. 1997.14 Division No. 16 Notes Red. Plotted Profile
Survey of Potrero Ave Date Date No.
Survey by Snyder Notes PBS Notes Chkd. Checked X-Sec.
Indexed K. C. Johnson Date Date Date No.

76298 S & E #307—7-55

PLEASE RETURN TO
LOS ANGELES COUNTY ENGINEER
700 LOS ANGELES COUNTY ENGINEERING BLDG.

NOTE: ANY ADDITIONS OR CHANGES ON THIS SHEET MUST BE MADE OR CIRCLED IN RED INK, WITH DATE AND NAME OF PERSON MAKING CHANGE.

Do not extend notes this side of this line.

STATION	B. S.	H. I.	F. S.	ELEV.	Left ℄ W	℄ Right ℄ E
24+00				23325	Gutter 20'	
				23397	Top cb 20'	
				2340	P/L 30'	
25+00				2344		℄
				23407		20' Gutter
				23473		20' Top cb
				2351		30' P/L
				2358		150'
				2359		300'
				23364	Gutter 20'	
				23429	Top cb 20'	
				2343	P/L 30'	
				2336	150'	
				2332	300'	
26+00				2349		℄
				23462		20' Gutter
				23528		20' Top cb
				2354		30' P/L
				23411	Gutter 20'	
				23476	Top cb 20'	
				2349	P/L 30'	

Profile No. ____ Notes Red. ____ Plotted ____ Job No. 1997 Division No. 10 F. B. 2157 Pg. 27
X-Sec. No. ____ Date ____ Date ____ Survey of Potrero Ave
Notes Chkd. ____ Checked ____ Survey by [illegible] Notes PBS Date 9-3-57
No. ____ Date ____ Date ____ Map No. ____ Date ____

76298 S & E #307—7-55

PLEASE RETURN TO
LOS ANGELES COUNTY ENGINEER
700 LOS ANGELES COUNTY ENGINEERING BLDG.

NOTE: ANY ADDITIONS OR CHANGES ON THIS SHEET MUST BE MADE OR CIRCLED IN RED INK, WITH DATE AND NAME OF PERSON MAKING CHANGE.

Do not extend notes this side of this line.

STATION	B. S.	H. I.	F. S.	ELEV.	Left & W	℄ Right & E
27+00				23537		℄
				23510		20' Gutter
				23576		20' Top cb
				2362		30' P/L
				23446	Gutter 20'	
				23514	Top cb 20'	
				2357	P/L 30	
B.M. M.E 546				23531	B.M. M.E 546 EL 235,327 (Field) F.B. 1927/134 Potrero Ave (W. side) at Remer St BT. SPK in cb 10'ts of ℄ Prod Remer ST	
27+39.59	℄ INT.			23545	INT. Potrero Ave & ⊼ line at Remer ST.	
28+00				2356		℄
				23542		20' R Gutter
				23607		20' R Top cb
				2373		30' P/L
				23481	Gutter 20'	
				23546	Top cb 20	
				2357	P/L 30'	
29+00				2359		℄
				23574		20' Gutter
				23640		20' Top cb

F. B. 2457 Pg. 28 Job No. 1997/4 Division No. 10 Notes Red. Plotted Profile
Survey of Potrero Ave Date Date No.
Survey by Snyder Notes PBS Notes Chkd. Checked X-Sec.
Indexed C. Johnson Date Date Date No.

76298 S & E #307—7-55

PLEASE RETURN TO
LOS ANGELES COUNTY ENGINEER
700 LOS ANGELES COUNTY ENGINEERING BLDG.

NOTE: ANY ADDITIONS OR CHANGES ON THIS SHEET MUST BE MADE OR CIRCLED IN RED INK, WITH DATE AND NAME OF PERSON MAKING CHANGE.

Do not extend notes this side of this line.

STATION	B. S.	H. I.	F. S.	ELEV.	Left ℄ W	℄ Right ℄ E
29+00				2377		30' P/L
				2384	Nice Paint	150
				2390	✓	✓ 300'
				23510	Gutter 20'	
				23578	Top cb 20'	
				2363	P/L 30'	
				2371	150 dirt	
				2361	300' ✓	
30+00				2363		℄
				23609		20' Gutter
				23676		20' Top cb
				2380		30' P/L
				23552	Gutter 20'	
				23618	Top cb 20'	
				2371	P/L 30'	
31+00				2366		℄
				23638		20' Gutter
				23707		20' Top cb
				2380		30' P/L
				23575	Gutter 20'	
				23640	Top cb 20'	

Profile Notes Red. ____ Plotted ____ Job No. 1997.14 Division No. 10 F. B. 2157 Pg. 29
No. ____ Date ____ Date ____ Survey of Potrero Ave
X-Sec. Notes Chkd. ____ Checked ____ Survey by Snyder Notes PRS Date 9-3-57
No. ____ Date ____ Date ____ Map No. ____ Date ____

76298 S & E #307—7-55

PLEASE RETURN TO
LOS ANGELES COUNTY ENGINEER
700 LOS ANGELES COUNTY ENGINEERING BLDG.

NOTE: ANY ADDITIONS OR CHANGES ON THIS SHEET MUST BE MADE OR CIRCLED IN RED INK, WITH DATE AND NAME OF PERSON MAKING CHANGE.

Do not extend notes this side of this line.

STATION	B. S.	H. I.	F. S.	ELEV.	Left & W	℄ Right & E
31+00				2368	P/L 30'	
31+69.51	⊙ ℄ INT.			23685	℄ INT Potrero Ave & Alpaca ST.	
32+00				2369		℄
				23662		20' R Gutter
				23730		20' Top cb
				2380		30' P/L
				23608	Gutter 20'	
				23672	Top cb 20'	
				2366	P/L 30'	
33+00				2372		℄
				23699		20' Gutter
				23765		20' Top cb
				2384		30' P/L
				23632	Gutter 20'	
				23696	Top cb 20'	
				2372	P/L 30'	
				2369	150' Mec Paint	
				2362	300' "	"
34+00				2376		℄
"				23726		20' Gutter
"				23794		20' Top cb

F. B. 2457 Pg. 30 Job No. 1997.14 Division No. 10 Notes Red. Plotted Profile
Survey of Potrero Ave Date Date No.
Survey by Snyder Notes PRS Notes Chkd. Checked X-Sec.
Indexed R. C. Johnson Date Date Date No.

76298 S & E #307—7-55

PLEASE RETURN TO
LOS ANGELES COUNTY ENGINEER
700 LOS ANGELES COUNTY ENGINEERING BLDG.

NOTE: ANY ADDITIONS OR CHANGES ON THIS SHEET MUST BE MADE OR CIRCLED IN RED INK, WITH DATE AND NAME OF PERSON MAKING CHANGE.

Do not extend notes this side of this line.

STATION	B. S.	H. I.	F. S.	ELEV.	Left & W	℄ Right & E
34+00				2390		30' P/L
				23671	Gutter 20'	
				23737	Top cb 20'	
				2375	P/L 30'	
35+00				23802		℄
				23763		20' Gutter
				23830		20' Top cb
				2391		30' P/L
				23706	Gutter 20'	
				23769	Top cb 20'	
				2377	P/L 30'	
36+00				2383		℄
				23795		20' Gutter
				23863		20' Top cb
				2390		30' P/L
				23735	Gutter 20'	
				23802	Top cb 20'	
				2377	P/L 30'	
37+00				2385		℄
				23829		20' Gutter
				23897		20' Top cb

Profile Notes Red. _____ Plotted _____ Job No. 1997.16 Division No. 10 F. B. 2157 ~~1746~~ Pg. 3/45
No. _____ Date _____ Date _____ Survey of Potrero Ave.
X-Sec. Notes Chkd. _____ Checked _____ Survey by Snyder Notes PRS Date 9-3-57
No. _____ Date _____ Date _____ Map No. _____ Indexed Johnson Date _____

76298 S & E #307—7-55

PLEASE RETURN TO
LOS ANGELES COUNTY ENGINEER
700 LOS ANGELES COUNTY ENGINEERING BLDG.

NOTE: ANY ADDITIONS OR CHANGES ON THIS SHEET MUST BE MADE OR CIRCLED IN RED INK, WITH DATE AND NAME OF PERSON MAKING CHANGE.

Do not extend notes this side of this line.

STATION	B. S.	H. I.	F. S.	ELEV.	Left ℄ W	℄ Right ℄ E
37+00				2393		30' P/L
				2406		150
				2407		300'
				23765	Gutter 20'	
				23827	Top cb 20'	
				2381	P/L 30'	
				2369	150'	
				2358	300'	
38+00 ⊙				23880		℄
				23855		20' Gutter
				23923		20' Top cb
				2401		30' P/L
				23796	Gutter 20'	
				23862	Top cb 20'	
				2387	P/L 30'	
39+00				2392		℄
				23889		20' Gutter
				23957		20' Top cb
				2409		30' P/L
				23843	Gutter 20'	
				23908	Top cb 20'	

F. B. 2157 Pg. 32 Job No. 1997.14 Division No. 10 Notes Red. Plotted Profile
Survey of Potrero Ave Date Date No.
Survey by Snyder Notes PRS Notes Chkd. Checked X-Sec.
Indexed E. C. Johnson Date Date Date No.

76298 S & E #307—7-55

PLEASE RETURN TO
LOS ANGELES COUNTY ENGINEER
700 LOS ANGELES COUNTY ENGINEERING BLDG.

NOTE: ANY ADDITIONS OR CHANGES ON THIS SHEET MUST BE MADE OR CIRCLED IN RED INK, WITH DATE AND NAME OF PERSON MAKING CHANGE.

Do not extend notes this side of this line.

STATION	B. S.	H. I.	F. S.	ELEV.	Left & W	℄ Right & E
39+00				2393	P/L 30	
40+00				2393		℄
				23918		20' R Gutter
				23986		20' Top cb
				2407		30' P/L
				23859	Gutter 20'	
				23925	Top cb 20'	
				2396	P/L 30'	
40+30				23900		℄ X Gutter
40+59.25 ℄ INT.				23996	℄ INT Potrero Ave & Rush ST.	
B.M. M.E 543				23984	B.M. M.E 543 EL. 239.858 (Field) F.B. 1927/132 Potrero Ave & Rush St. S.E. cor. BT. spk. in cb 10' S. of S. end of C.R.	

Profile Notes Red. ____ Plotted ____ Job No. 1997.18 Division No. 10 F. B. 2457 Pg. 33
No. ____ Date ____ Date ____ Survey of Potrero Ave
X-Sec. Notes Chkd. ____ Checked ____ Survey by Snyder Notes JDRS Date 9-3-57
No. ____ Date ____ Date ____ Map No. ____ Indexed ____ Date ____

F. B. 2157 Pg. 34

Job No. Division No. Notes Red. Plotted Profile

Survey of Date Date No.

Survey by Notes Notes Chkd. Checked X-Sec.

Indexed Date Date Date No.

STATION	B. S.	H. I.	F. S.	ELEV.	

76298 S & E #307—7-55

PLEASE RETURN TO

LOS ANGELES COUNTY ENGINEER

700 Los Angeles County Engineering Bldg.

NOTE: ANY ADDITIONS OR CHANGES ON THIS SHEET MUST BE MADE OR CIRCLED IN RED INK, WITH DATE AND NAME OF PERSON MAKING CHANGE.

Do not extend notes this side of this line.

Notes Ck'd by	Survey of POTRERO AVE
Map No.	JN 1997.14 Tape Std °F
Office Work	Surveyed by Snyder
Checked	Notes PRS Date 9-3-57
Date	Indexed A. C. Johnson

F. B. ~~1746~~ 2157 PG. ~~149~~ 35

C.I. 1997.14

POTRERO AVE S.S. DIST.

Location of Improvements

on

REMER ST Pvt ST.

From - Potrero Ave

To - E. end of ST.

Snyder

Harrington

Martinez

Note: Any Additions or Changes on This Sheet Must be Made or Circled in Red Ink With Date and Name of Person Making Change.

PLEASE RETURN TO

LOS ANGELES COUNTY ENGINEER

700 LOS ANGELES COUNTY ENGINEERING BLDG.

Do not extend this side of this line.

76F309S S&E #247 1-56

2157 36

F. B. [illegible] PG. [illegible]

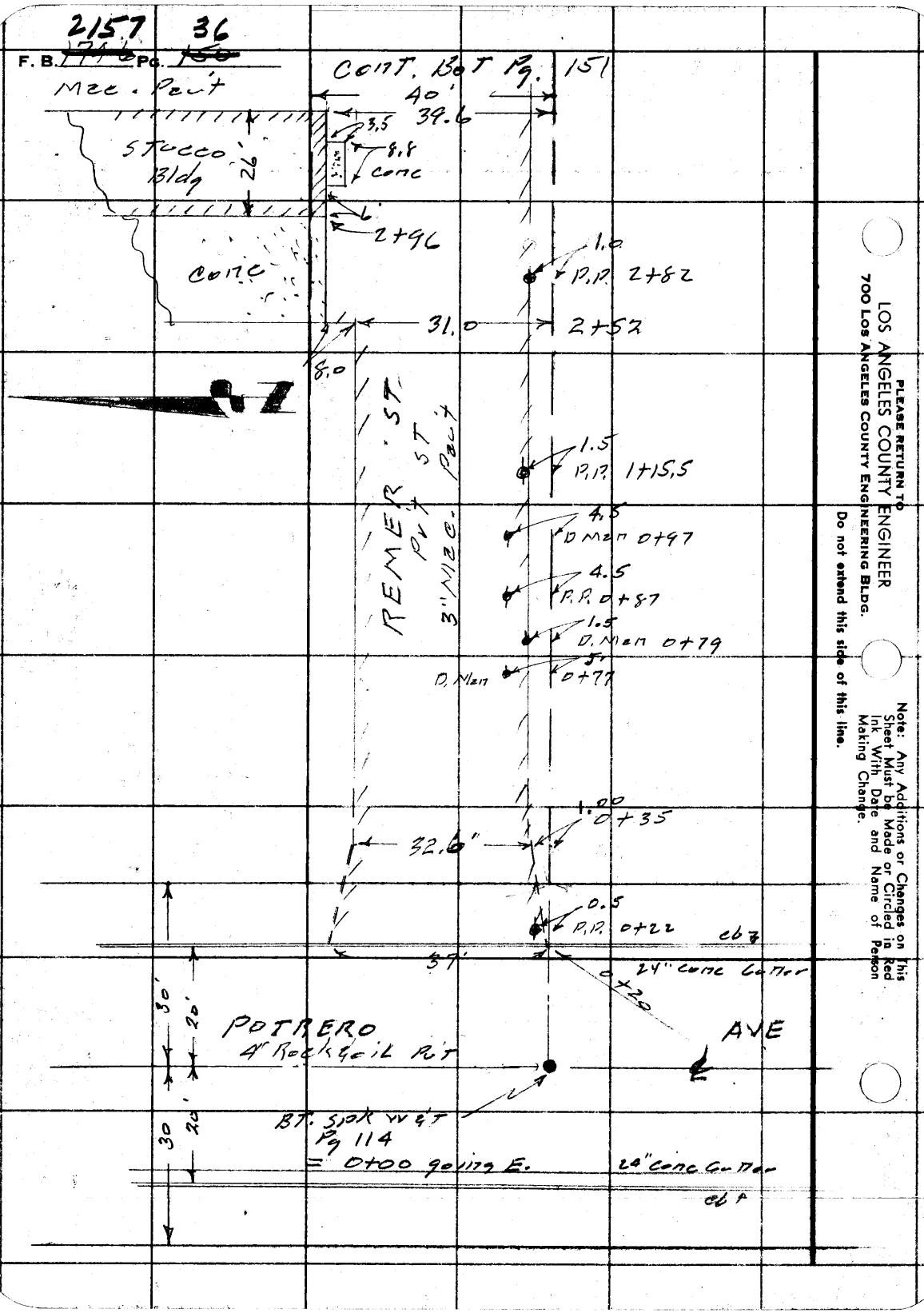

PLEASE RETURN TO
LOS ANGELES COUNTY ENGINEER
700 Los Angeles County Engineering Bldg.

Do not extend this side of this line.

Note: Any Additions or Changes on This Sheet Must be Made or Circled in Red Ink With Date and Name of Person Making Change.

Notes Ck'd by	Survey of Potrero Ave
Map No.	JN 1997.14 Tape Std °F
Office Work	Surveyed by Snyder
Checked	Notes PRS Date 9-3-57
Date	Indexed A. C. Johnson

F. B. ~~1741~~ 2157 PG. ~~151~~ 37



Note: Any Additions or Changes on This Sheet Must be Made or Circled in Red Ink With Date and Name of Person Making Change.

Do not extend this side of this line.

PLEASE RETURN TO
LOS ANGELES COUNTY ENGINEER
700 LOS ANGELES COUNTY ENGINEERING BLDG.

76F309S S&E #247 1-56

F. B. ~~1746~~ 2157 Pg. ~~152~~ 38

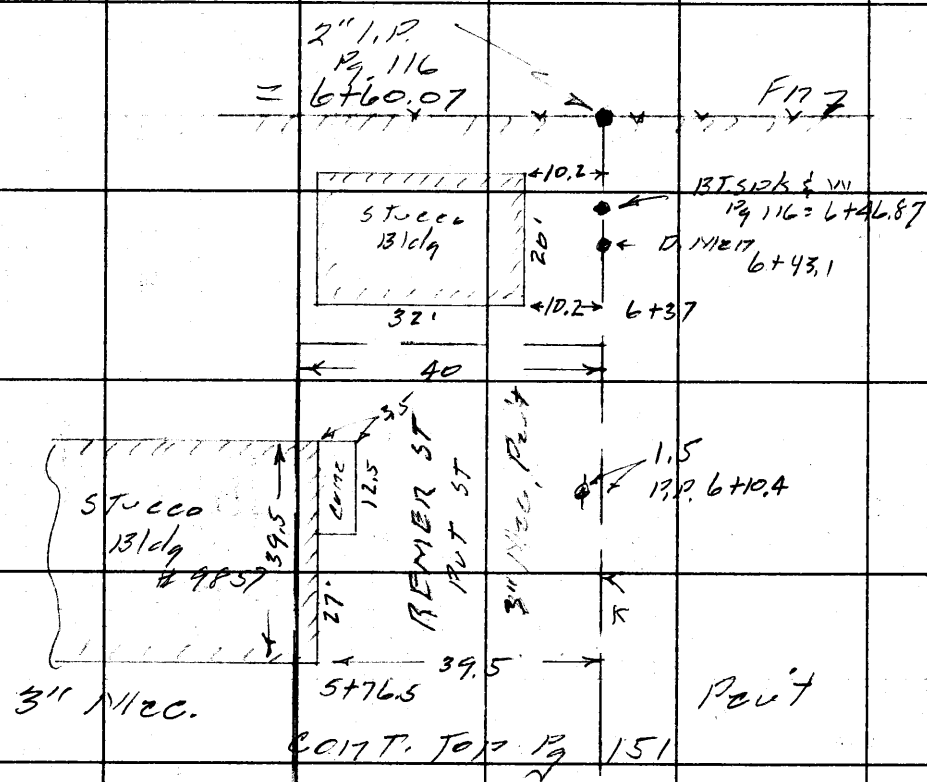

PLEASE RETURN TO
LOS ANGELES COUNTY ENGINEER
700 LOS ANGELES COUNTY ENGINEERING BLDG.

Do not extend this side of this line.

Note: Any Additions or Changes on This Sheet Must be Made or Circled in Red Ink With Date and Name of Person Making Change.

Profile No. | Notes Red. | Date | Plotted | Date | Job No. 1997.14 | Division No. 10 | F. B. 2457 Pg. 39

X-Sec. No. | Notes Chkd. | Date | Checked | Date | Survey of Potrero Ave | Survey by Snyder Notes JRS Date 9-3-57 | C. Johnson | Map No. | Indexed | Date

C.I. 1997.14
POTRERO AVE

X SECTIONS
of
REMER ST Mt. St.
From: Potrero Ave
To - End of St.

Snyder
Harrington
Martinez

STATION	B. S.	H. I.	F. S.	ELEV.

NOTE: ANY ADDITIONS OR CHANGES ON THIS SHEET MUST BE MADE OR CIRCLED IN RED INK, WITH DATE AND NAME OF PERSON MAKING CHANGE.

PLEASE RETURN TO
LOS ANGELES COUNTY ENGINEER
700 Los Angeles County Engineering Bldg.

Do not extend notes this side of this line.

76298 S & E #307—7-55

76298 S & E #307—7-55

PLEASE RETURN TO
LOS ANGELES COUNTY ENGINEER
700 LOS ANGELES COUNTY ENGINEERING BLDG.

NOTE: ANY ADDITIONS OR CHANGES ON THIS SHEET MUST BE MADE OR CIRCLED IN RED INK, WITH DATE AND NAME OF PERSON MAKING CHANGE.

Do not extend notes this side of this line.

STATION	B. S.	H. I.	F. S.	ELEV.	Remer St	
					Left & N	℄ Right & S
B.M. ME. 546				23533	B.M. ME. 546 EL. 235.327 (Field) FB 1927/134 Potrero Ave W side at Remer St BT. SPK in cb 10' ± S. of ℄ Prod Remer St.	
0+00	℄ Int.			2355	℄ Int. Potrero Ave & ⊼ line Remer St.	
✓				2356	40'	
0+20				23523		⊼ Gutter
✓				23588		⊼ Top cb
✓				23537	Gutter 40'	
✓				23601	Top cb 40'	
0+35				2368		⊼ Ed. Pav't
✓				2372	Ed. Pav 33.6	
✓				2371	40'	
1+00				2370		⊼ Ed. Pav't
✓				2374	℄ Pav't 16	
✓				2375	Ed. Pav't 32	
✓				2375	40	
2+00				2378		⊼ Ed. Pav't
				2378	℄ Pav't 16	
				2378	Ed. Pav't 32	
				2378	40'	
3+00 ①				23797		⊼ Ed. Pav't

F. B. ~~1746~~ 3457 Pg. ~~152~~ 40
Survey of Potrero Ave Job No. 1997.14 Division No. 10 Notes Red. Date Plotted Date No. Profile
Survey by Snyder Notes P.T.S. Date Notes Chkd. Date Checked Date X-Sec. No.
Indexed C. Johnson Date

76298 S & E #307—7-55

PLEASE RETURN TO
LOS ANGELES COUNTY ENGINEER
700 LOS ANGELES COUNTY ENGINEERING BLDG.

NOTE: ANY ADDITIONS OR CHANGES ON THIS SHEET MUST BE MADE OR CIRCLED IN RED INK, WITH DATE AND NAME OF PERSON MAKING CHANGE.

Do not extend notes this side of this line.

STATION	B. S.	H. I.	F. S.	ELEV.	Left & N	Right & S
3+00				2376		108' R
				2383	R/W ℄ Pau't 16	
				2383	Ed. Pau't 32	
				2383	40'	
				2388	100'	
4+00				2387		
				2389	R/W ℄ Pau't 20'	
				2389	40'	
5+00				2389		
				2392	R/W ℄ Pau't 20'	
				2395	40'	
6+00				2395		
				2394	R/W ℄ Pau't 20'	
				2396	40	
6+60				2397		at P/L
				2384		108' R
				2397	10 at Bldg.	
				2396	40'	
				2401	100'	
B.M. M.E. 547				24010	B.M. M.E. 547 EL. 240.120 (Field) F.B. 1927/134 Remer St. (N. side) at E. End of St. BT. Spk in walk to Bldg 9857	

Profile Notes Red. ____ Plotted ____ Job No. 1997.14 Division No. 10 F. B. 2457 Pg. 41
No. ____ Date ____ Date ____ Survey of Potrero Ave
X-Sec. Notes Chkd. ____ Checked ____ Survey by Snyder Notes PRS Date 9-3-57
No. ____ Date ____ Date ____ Map No. ____ Indexed C. Johnson Date ____

F. B. 2157 ~~1746~~ Pg. 42 ~~154~~ Job No. Division No. Notes Red. Plotted Profile

Survey of Date Date No.

Survey by Notes Notes Chkd. Checked X-Sec.

Indexed Date Date Date No.

76298 S & E #307—7-55

PLEASE RETURN TO

LOS ANGELES COUNTY ENGINEER

700 LOS ANGELES COUNTY ENGINEERING BLDG.

NOTE: ANY ADDITIONS OR CHANGES ON THIS SHEET MUST BE MADE OR CIRCLED IN RED INK, WITH DATE AND NAME OF PERSON MAKING CHANGE.

Do not extend notes this side of this line.

STATION	B. S.	H. I.	F. S.	ELEV.	

2157 42

Notes Ck'd by	Survey of Potrero Ave
Map No.	JN 1997.14 Tape Std °F
Office Work	Surveyed by Snyder
Checked	Notes PRS Date 9-3-57
Date	Indexed C. Johnson

F. B. ~~1946~~ Pg. ~~156~~

C.I. 1997.14

POTRERO AVE S.S. DIST.

Location of Improvements

on

ALPACA ST Put ST.

From - Potrero Ave

To - E. end of ST.

Snyder
Harrington
Mentzer

Note: Any Additions or Changes on This Sheet Must be Made or Circled in Red Ink With Date and Name of Person Making Change.

Do not extend this side of this line.

PLEASE RETURN TO
LOS ANGELES COUNTY ENGINEER
700 Los Angeles County Engineering Bldg.

76F309S S&E #247 1-56

F. B. ~~1746~~ 2157 Pg. ~~156~~ 44

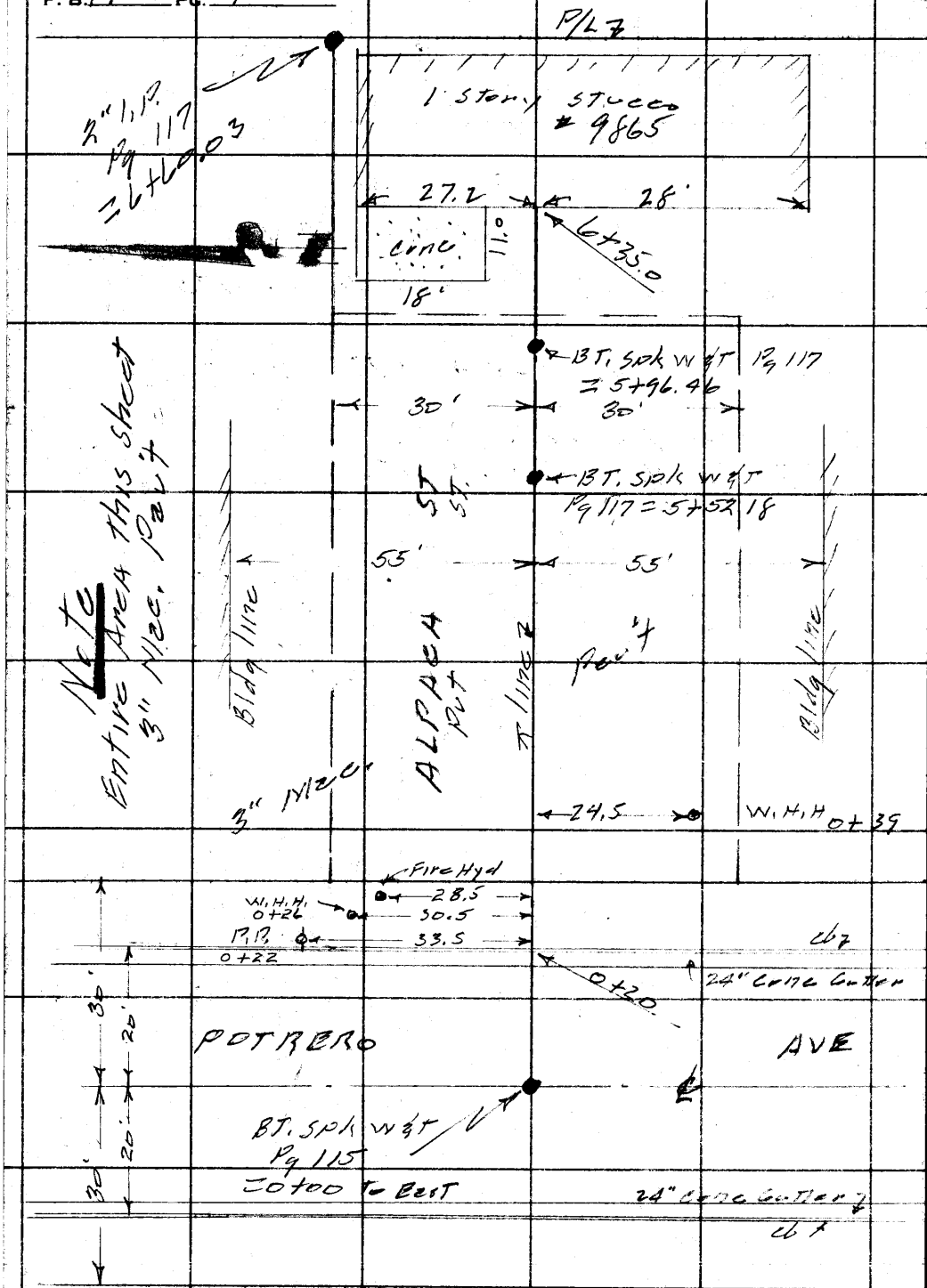

PLEASE RETURN TO
LOS ANGELES COUNTY ENGINEER
700 Los Angeles County Engineering Bldg.

Do not extend this side of this line.

Note: Any Additions or Changes on This Sheet Must be Made or Circled in Red Ink With Date and Name of Person Making Change.

Profile No. | Notes Red. | Date | Plotted | Date | Job No. 1997.14 | Division No. 10 | F. B. 3457 Pg. 45/57

X-Sec. No. | Notes Chkd. | Date | Checked | Date | Survey of Potrero Ave | Survey by Snyder Notes PRS Date 9-3-57 | Map No. ~~Indexed~~ Johnson Date

C.I. 1997.14
POTRERO AVE

X SECTIONS
ON
ALPACA ST (Put ST.)
From - Potrero Ave
to - E. End of ST

Snyder
Harrington
Merrifield

STATION	B. S.	H. I.	F. S.	ELEV.

NOTE: ANY ADDITIONS OR CHANGES ON THIS SHEET MUST BE MADE OR CIRCLED IN RED INK, WITH DATE AND NAME OF PERSON MAKING CHANGE.

PLEASE RETURN TO
LOS ANGELES COUNTY ENGINEER
700 Los Angeles County Engineering Bldg.

Do not extend notes this side of this line.

7629B S & E #307—7-55

76298 S & E #307—7-55

PLEASE RETURN TO
LOS ANGELES COUNTY ENGINEER
700 LOS ANGELES COUNTY ENGINEERING BLDG.

NOTE: ANY ADDITIONS OR CHANGES ON THIS SHEET MUST BE MADE OR CIRCLED IN RED INK, WITH DATE AND NAME OF PERSON MAKING CHANGE.

Do not extend notes this side of this line.

STATION	B. S.	H. I.	F. S.	ELEV.	Alpaca ST	Put. ST
					Left & N	Right & S
B.M. M.E. 544				23664	BM M.E. 544 EL 236.641 (Field) F.B. 1927/133 Potrero Ave (N side) at Alpaca ST BT. Spk in cb 10' ± S. of ℄ Prod Alpaca ST.	
0+00	℄ int			2368	℄ int Potrero Ave & Alpaca ST.	
✓				2367		30' R
✓				2369	L. 30'	
0+20				23655		℄ X Gutter driveway
				23645		30' R Gutter
				23712		30' R Top cb
				23661	Gutter 30'	
				23729	Top cb 30'	
0+35				2380		℄
✓				2382		30'
✓				2381	30	
1+00				2382		℄
✓				2387		30'
✓				2386	30'	
2+00				2386		℄
✓				2389		30'
✓				2389	30'	
3+00 ⊙				23914		℄

F. B. 2157 ~~1746~~ Pg. 46 ~~156~~ Job No. 1997.14 Division No. 16 Notes Red. Plotted Date Date No. Profile
Survey of Potrero Ave Notes Chkd. Checked Date X-Sec.
Survey by Snyder Notes PRS Date No.
Indexed C. Johnson Date

76298 S & E #307—7-55

PLEASE RETURN TO
LOS ANGELES COUNTY ENGINEER
700 LOS ANGELES COUNTY ENGINEERING BLDG.

NOTE: ANY ADDITIONS OR CHANGES ON THIS SHEET MUST BE MADE OR CIRCLED IN RED INK, WITH DATE AND NAME OF PERSON MAKING CHANGE.

Do not extend notes this side of this line.

STATION	B. S.	H. I.	F. S.	ELEV.	Left & N	℄ Right & S
3+00				2394		30'
				2388		230'
				2393	30	
				2400 8	230'	
4+00				2395		℄
✓				2400		30
✓				2399	30'	
5+00 ⊙				23998		℄
✓				2404		30'
✓				2404	30'	
6+00				2404		℄
✓				2409		30'
✓				2407		230'
✓				2408	30	
✓				2419	230	
6+35				2416		℄ Prod at Bldg.
✓				2416		30'
✓				2413	30'	
B.M. M.E. 545				241.39	B.M. M.E. 545 EL. 241.405 (Field) FB. 1927/133 E. Alpaca ST. (at E. end of ST.) BT. spk. in S.W. COR. conc. walk in front Bldg. # 9865	

Profile Notes Red. ____ Plotted ____ Job No. 1997/14 Division No. 10 F. B. 2457 Pg. 47
No. ____ Date ____ Date ____ Survey of Potrero Ave
X-Sec. Notes Chkd. ____ Checked ____ Survey by Snyder Notes PRS Date 9-3-57
No. ____ Date ____ Date ____ Map No. ____ Made by Johnson Date ____

F. B. 3457 H-46 Pg. 48 Job No. Division No. Notes Red. Plotted Profile

Survey of Date Date No.

Survey by Notes Notes Chkd. Checked X-Sec.

Indexed Date Date Date No.

STATION	B. S.	H. I.	F. S.	ELEV.	

7629S S & E #307—7-55

PLEASE RETURN TO

LOS ANGELES COUNTY ENGINEER

700 Los Angeles County Engineering Bldg.

NOTE: ANY ADDITIONS OR CHANGES ON THIS SHEET MUST BE MADE OR CIRCLED IN RED INK, WITH DATE AND NAME OF PERSON MAKING CHANGE

Do not extend notes this side of this line.

F. B. 2157 Pg. 49

Profile No. | Notes Red. | Plotted | Job No 1997.14 | Division No. 10
Date | Date | Survey of PORTRERO AVE.
X-Sec. No. | Notes Chkd. | Checked | Survey by LANIGAN Notes RIKE Date 10-17-57
Date | Date | Map No. | Indexed | Date

NOTE: ANY ADDITIONS OR CHANGES ON THIS SHEET MUST BE MADE OR CIRCLED IN RED INK, WITH DATE AND NAME OF PERSON MAKING CHANGE.

PLEASE RETURN TO
LOS ANGELES COUNTY SURVEYOR
726 Los Angeles County Engineering Bldg.

Do not extend notes this side of this line.

C.I. 1997.14
PORTRERO AVE.

INVERT ELEVATION OF S.S.M.H.
ON
PORTRERO AVE. 315'± N'LY.
FROM
FAWCETT AVE.

STATION	B. S.	H. I.	F. S.	ELEV.

LANIGAN
RIKE
YASUI
ALWIN

761.290 S & E 7-307 9-54

76L298 S & E #307 9-54

PLEASE RETURN TO
LOS ANGELES COUNTY SURVEYOR
726 LOS ANGELES COUNTY ENGINEERING BLDG.

NOTE: ANY ADDITIONS OR CHANGES ON THIS SHEET MUST BE MADE OR CIRCLED IN RED INK, WITH DATE AND NAME OF PERSON MAKING CHANGE.

Do not extend notes this side of this line.

STATION	B. S.	H. I.	F. S.	ELEV.	
B.M. ME-551				226 41	ELV. = 226.407 F.B. 1927-137 B.M. ME-551 PORTRERO AVE. + FAWCETT AVE., P.M. ONE, RIM S.S.M.H., 17.59 S. ℄ INT.
	4 18	230 59	10 31	220 28	CTR. OF CHANNEL S.S.M.H. (NOTE- APPARATUS AT S. END OF CHANNEL, LINE IS CLOGGED UP AND M.H. COVER HAS BEEN HIT, CONCRETE AROUND EDGES BROKEN AND M.H. IS PARTIALLY SUNKEN, THEREFORE UNABLE TO GET INVERT ELEVATION
B.M. ME-551				226 41	ELV. = 226.407 B.M. ME-551 (SEE ABOVE FOR DESCRIP.)

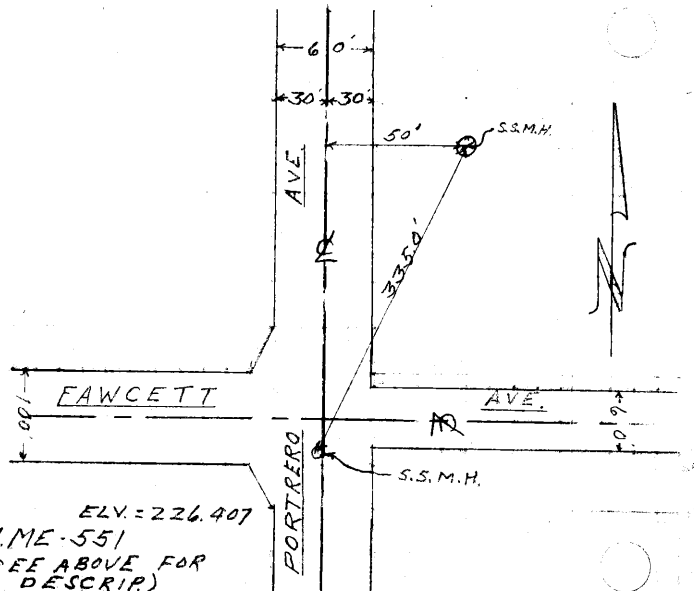

F. B. 2157 PG. 50
Job No. 1997.14 Division No. 10
Survey of PORTRERO AVE.
Survey by LANIGAN Notes RIKE
Indexed Date
Notes Red. Date
Notes Chkd. Date
Plotted Date
Checked Date
Profile No.
X-Sec. No.

Notes Ck'd by	Survey of El Monte Imp # 1
Map No.	JN 4451.10 Tape Std °F
Office Work	Surveyed by Dougherty
Checked	Notes Date 10-8-59
Date	Indexed 10-21-59

F. B. 2157 Pg. 51

J.N. 4451.10

El Monte Improvement #1

Alpaca St. S.S. Dist.

Location of Improvements in easement between Potrero Ave. & Chico Ave.

10-8-59

Dougherty
Sandoval
Adams
Moore.

Note: Any Additions or Changes on This Sheet Must be Made or Circled in Red Ink With Date and Name of Person Making Change.

Do not extend notes this side of this line.

RETURN TO
LOS ANGELES COUNTY ENGINEER
700 LOS ANGELES COUNTY ENGINEERING BLDG.

76F309S CE #247—3-57

F. B. 2157 Pg. 52

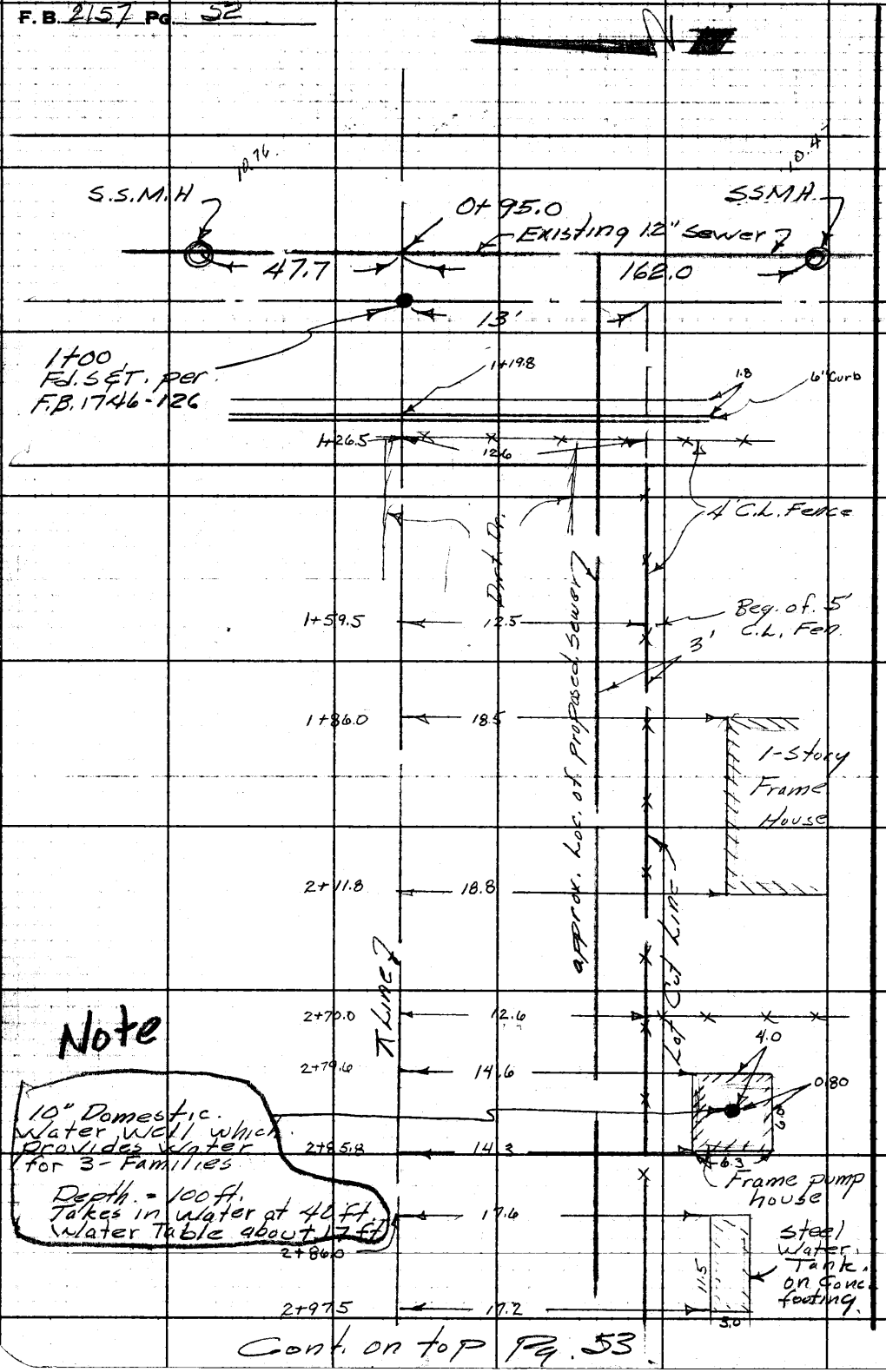

Cont. on top Pg. 53

RETURN TO
LOS ANGELES COUNTY ENGINEER
700 LOS ANGELES COUNTY ENGINEERING BLDG.

Do not extend notes this side of this line.

Note: Any Additions or Changes on This Sheet Must be Made or Circled in Red Ink With Date and Name of Person Making Change.

Notes Ck'd by	Survey of El Monte Imp #1
Map No.	JN 4451.10 Tape Std oF
Office Work	Surveyed by Dougherty
Checked	Notes Date 10-8-59
Date	Indexed L. C. Johnson

F. B. 2157 Pg. 53

Cont. from Bot Pg. 52



Cont. on Top Pg. 54

Note: Any Additions or Changes on This Sheet Must be Made or Circled in Red Ink With Date and Name of Person Making Change.

Do not extend notes this side of this line.

RETURN TO
LOS ANGELES COUNTY ENGINEER
700 LOS ANGELES COUNTY ENGINEERING BLDG.

76F309S CE #247—3-57

F.B. 2157 Pg. 54

Cont. from Bot Pg 53.

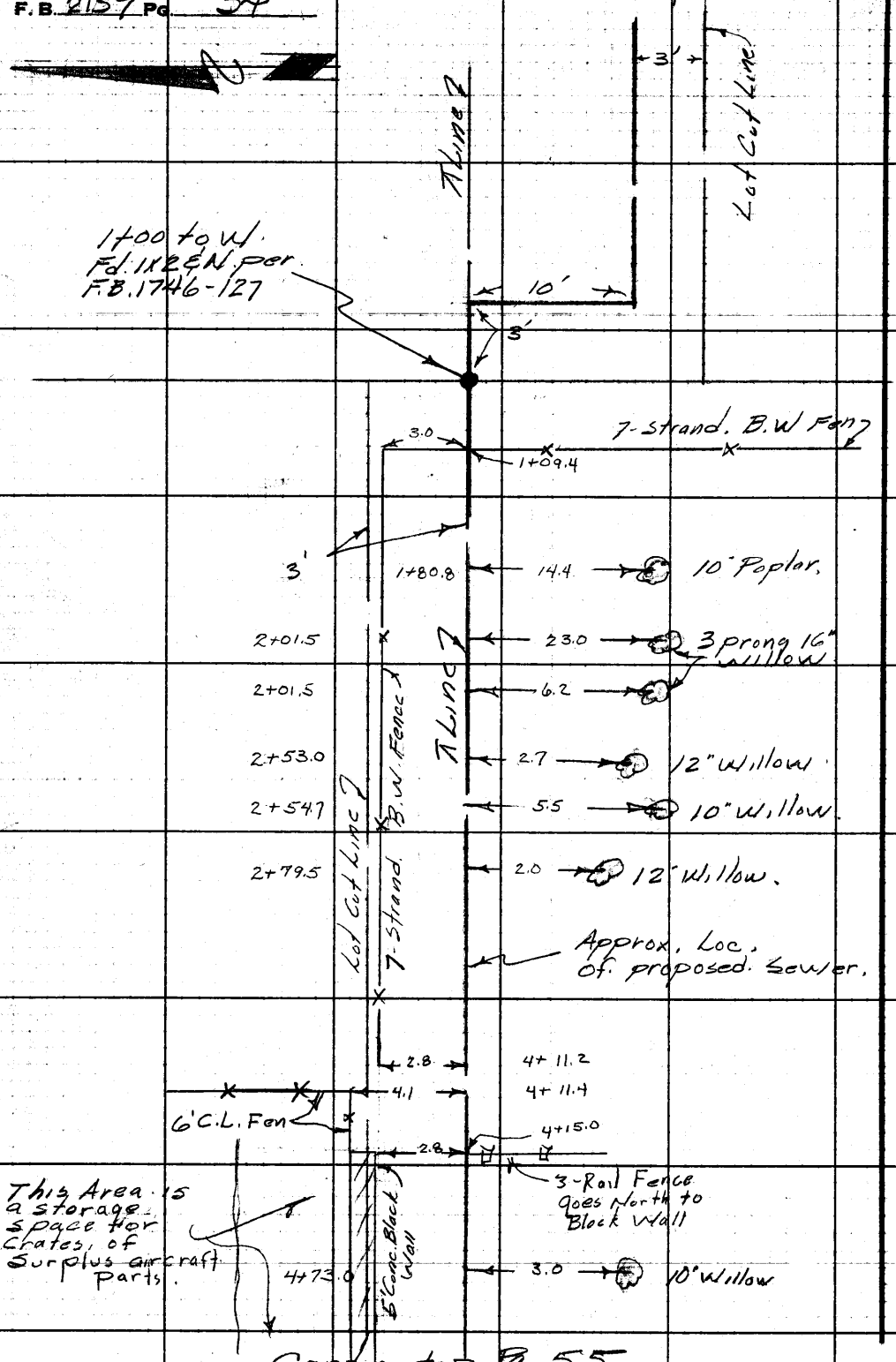

Cont. on top Pg. 55

RETURN TO
LOS ANGELES COUNTY ENGINEER
700 LOS ANGELES COUNTY ENGINEERING BLDG.

Do not extend notes this side of this line.

Note: Any Additions or Changes on This Sheet Must be Made or Circled in Red Ink With Date and Name of Person Making Change.

Notes Ck'd by	Survey of El Monte Imp #1
Map No.	JN 445 Tape — Std — °F
Office Work	Surveyed by Dougherty
Checked	Notes — Date 10-8-59
Date	Indexed E. C. Johnson

F. B. 2157 Pg. 55

Cont. from Bot. Pg. 54

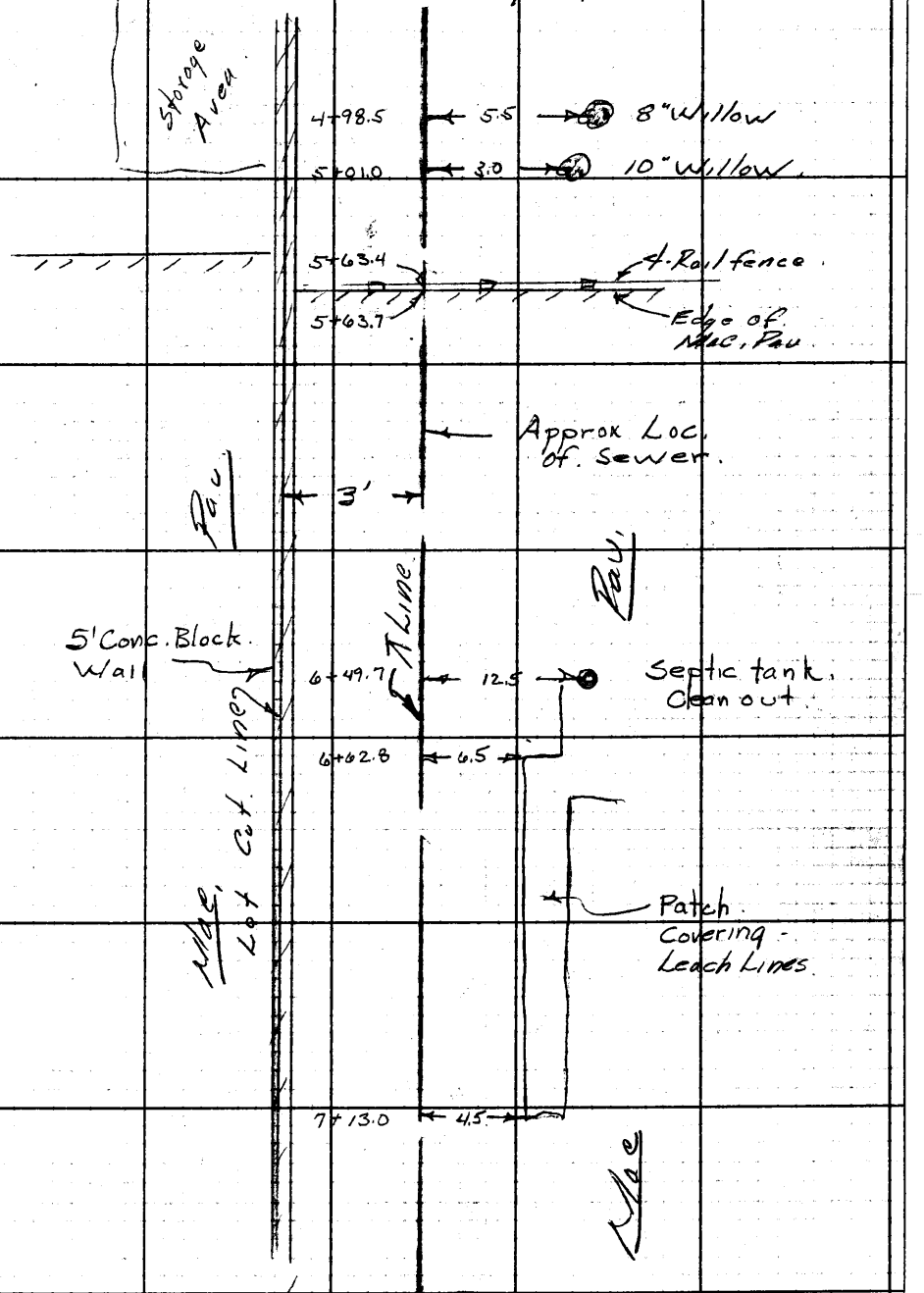

Cont. on Rt. Pg. 66.

Note: Any Additions or Changes on This Sheet Must be Made or Circled in Red Ink With Date and Name of Person Making Change.

Do not extend notes this side of this line.

RETURN TO
LOS ANGELES COUNTY ENGINEER
700 LOS ANGELES COUNTY ENGINEERING BLDG.

76F3095 CE #247—3-57

RETURN TO
LOS ANGELES COUNTY ENGINEER
700 LOS ANGELES COUNTY ENGINEERING BLDG.

Note: Any Additions or Changes on This Sheet Must be Made or Circled in Red Ink With Date and Name of Person Making Change.

Do not extend notes this side of this line.

F.B. 2157 Pg. 56

Profile No. | Notes Red. | Plotted | Job No. 445.10 | Division No. 10 | F.B. 2157 PG. 57
Date | Date | Survey of El Monte Imp #1
X-Sec. No. | Notes Chkd. | Checked | Survey by JND | Notes | Date 10-14-59
Date | Date | Map No. | Indexed C. Johnson Date

J.N. 445.10

El Monte Improvement #1

Alpaca St. S.S. Dist.

Cross Sec. over proposed R/W from Protero st west to Chico Ave

10-14-59

STATION	B.S.	H.I.	F.S.	ELEV.

NOTE: ANY ADDITIONS OR CHANGES ON THIS SHEET MUST BE MADE OR CIRCLED IN RED INK. WITH DATE AND NAME OF PERSON MAKING CHANGE.

Do not extend notes this side of this line.

PLEASE RETURN TO
LOS ANGELES COUNTY SURVEYOR
726 Los Angeles County Engineering Bldg.

76L288 307 5-49

76L298 307 5-49

PLEASE RETURN TO
LOS ANGELES COUNTY SURVEYOR
726 LOS ANGELES COUNTY ENGINEERING BLDG.

NOTE: ANY ADDITIONS OR CHANGES ON THIS SHEET MUST BE MADE OR CIRCLED IN RED INK, WITH DATE AND NAME OF PERSON MAKING CHANGE.

Do not extend notes this side of this line.

STATION	B. S.	H. I.	F. S.	ELEV.		℄
F.D. B.M. ME 548				231 84	BM. ME. 548	F.B. 1927-146 Spk in Cb.
	497	236 81				
SS MH 0+95.0			549	231 32	Lt. 162 N. Rim SSMH.	Rod. 5.49 Dn. 9.47 Pipe 1.00 15.96
			1596	220 85	F.L. inlet. 12" Pipe	
SS. M.H.			481	232 00		Rod 4.81 Dn. 9.76 Pipe 1.00 15.57 Rt. 47.7 S. Rim.
			1557	221 24	F.L. outlet 12" Pipe	
1+00			501	231 80		℄ Intrs. S&T.
1+19.8			555	231 26		℄ Gut.
			550	231 31		Rt. 20 Gut.
			485	231 96		" " T.C.
			562	231 19	Lt. 20 Gut.	
			498	231 83	" " T.C.	
1+30			49	231 9		℄
			49	231 9		Rt. 20
			49.	231 9	Lt. 20	
2+00			47	232 1		℄
			49	231 9		Rt. 20
			51	231 7	Lt. 20.	
2+50			50	231 8		℄
			51	231 7		Rt. 20
			53.	231 5	Lt. 20	

F.B. 2157 PG. 58
Job No. 4451.10 Division No. 10 Notes Red. Plotted Date No. Profile
Survey of El Monte Imp #1 Date X-Sec.
Survey by Dougherty Notes Notes Chkd. Checked Date No.
Indexed R. C. Johnson Date

76L298 307 5-49

PLEASE RETURN TO
LOS ANGELES COUNTY SURVEYOR
726 LOS ANGELES COUNTY ENGINEERING BLDG.

NOTE: ANY ADDITIONS OR CHANGES ON THIS SHEET MUST BE MADE OR CIRCLED IN RED INK, WITH DATE AND NAME OF PERSON MAKING CHANGE.

Do not extend notes this side of this line.

STATION	B. S.	H. I.	F. S.	ELEV.		
3+00		236 81	53	231 5		℄
			54	231 4		Rt. 20
			53	231 5	Lt. 20	
T.P.			527	231 54		
	399.	235 53				
3+30			405	231 48	Lt. 12.2 Mac. Parking Area (Cor.)	
			37	231 8	Lt 58	
			39.	231 6		Rt. 75
4+00			47	230 8		℄
			46	230 9		Rt. 20
			44	231 1	Lt. 20	
			46.	230 9	Lt. 150	
4+50			47	230 8		℄
			47	230 8		Rt 20
			46	230 9	Lt. 20.	
5+00			49	230 6		℄
			50	230 5		Rt. 20
			49.	230 6	Lt. 20	
5+50			51	230 4		℄
			51	230 4		Rt 20
			51	230 4	Lt. 20	

Profile Notes Red. ____ Plotted ____ Job No. 44/5/10 Division No. 10 F.B. 2157 PG. 59
No. ____ Date ____ Date ____ Survey of E/Monte Imp #1
X-Sec. Notes Chkd. ____ Checked ____ Survey by JND Notes — Date 10-14-59
No. ____ Date ____ Date ____ Map No. ____ Index ____ C. John ____ Date ____

76L298 307 5-49

PLEASE RETURN TO
LOS ANGELES COUNTY SURVEYOR
726 LOS ANGELES COUNTY ENGINEERING BLDG.

NOTE: ANY ADDITIONS OR CHANGES ON THIS SHEET MUST BE MADE OR CIRCLED IN RED INK, WITH DATE AND NAME OF PERSON MAKING CHANGE.

Do not extend notes this side of this line.

STATION	B. S.	H. I.	F. S.	ELEV.	
		235 53			
6+00			51	230 4	℄
			51	230 4	Rt. 20
			50	230 5	Lt. 20
6+50			55	230 0	℄
			55	230 0	Rt. 20
			55	230 0	Lt. 20
7+00			57	229 8	℄
			58	229 7	Rt. 20
			58	229 7	Lt. 20
7+60.			57	229 8	℄ Intrs NZ.
			57	229 8	Rt. 20
			56	229 9	Lt. 20
Fd. BM MV 21			495	230 58	BM MV 21 Elev = 230.59 F.B. 1927-146.
				230 59	Spk in Fence post.
	413	234 72			
1+10.			41	230 6	℄.
			42	230 5	Rt. 20
			40	230 7	Lt. 20.
1+50			56	229 1	℄
			56	229 1	Rt. 20
			56.	229 1	Lt. 20

F.B. 2157 PG. 60
Job No. 4451.10 Division No. 10 Notes Red. Plotted Date Checked Date No. Profile
Survey of El Monte Imp #1 Date Notes Chkd. Date No. X-Sec.
Survey by Dougherty Notes
Indexed C. Johnson Date

76L-298 S & E #307—1-56

PLEASE RETURN TO
LOS ANGELES COUNTY ENGINEER
700 LOS ANGELES COUNTY ENGINEERING BLDG.

NOTE: ANY ADDITIONS OR CHANGES ON THIS SHEET MUST BE MADE OR CIRCLED IN RED INK, WITH DATE AND NAME OF PERSON MAKING CHANGE.

Do not extend notes this side of this line.

Profile Notes Red. Plotted Job No. 445.10 Division No. 10 F. B. 2157 Pg. 61
No. X-Sec. Date Date Survey of El Monte Imp #1
Notes Chkd. Checked Survey by V.N.D. Notes T. C. Johnson Date 10-14-59
No. Date Date Map No. Index

STATION	B. S.	H. I.	F. S.	ELEV.		
		2347.2 ✓				
1+00			4.6	230 ✓		Rt. 150
			4.6	230 ✓	Lt. 150	
2+00			6.0	228 7 ✓		℄
			5.8	228 9 ✓		Rt. 20
			6.0	228 7 ✓	Lt. 20	
2+50			6.9	227 8 ✓		℄
			6.7	228 0 ✓		Rt. 20
			6.7	228 0 ✓	Lt. 20	
3+00			6.1	228 6 ✓		℄
			6.1	228 6 ✓		Rt. 20
			6.2	228 5 ✓	Lt. 20	
3+50			6.2	228 5 ✓		℄
			6.1	228 6 ✓		Rt. 20
			6.0	228 7 ✓	Lt 20	
4+00			6.0	228 7 ✓		℄
			5.7	229 0 ✓		Rt. 20
			6.2	228 5 ✓		Rt. 150
			6.2	228 5 ✓	Lt. 20	
			5.9	228 8 ✓	Lt. 150	
T. P.			5.94	228 78 ✓		

76L-298 S & E #307—1-56

PLEASE RETURN TO
LOS ANGELES COUNTY ENGINEER
700 LOS ANGELES COUNTY ENGINEERING BLDG.

NOTE: ANY ADDITIONS OR CHANGES ON THIS SHEET MUST BE MADE OR CIRCLED IN RED INK, WITH DATE AND NAME OF PERSON MAKING CHANGE.

Do not extend notes this side of this line.

STATION	B. S.	H. I.	F. S.	ELEV.		
T.P.				228 78 ✓		
	385	232 63 ✓				
4+50			38	228 8 ✓		℄
			38	228 8 ✓		Rt. 3'
			36	229 0 ✓	Lt. 20	
5+00			40	228 6 ✓		℄
			40	228 6 ✓		Rt. 3'
			39	228 7 ✓	Lt. 20	
5+63			30	229 6 ✓		℄
			30	229 6 ✓		Rt. 3
			30	229 6 ✓	Lt. 20	
			33	229 3 ✓	Lt. 137	
			40	228 6 ✓		Rt 4' Back Wall
6+00			31	229 5 ✓		℄
			31	229 5 ✓		Rt. 3'
			36	229 0 ✓		Rt 4' " "
			31	229 5 ✓	Lt. 20	
T.P.			309	229 54 ✓		
	438	233 92 ✓				

F. B. 2157 Pg. 62 Job No. 4451.10 Division No. 10 Notes Red Plotted Profile
Survey of El Monte Imp #1 Date Date No. X-Sec.
Survey by Dougherty Notes Notes Chkd Checked
Indexed C. Johnson Date Date Date No.

76L298 307 4-50

PLEASE RETURN TO
LOS ANGELES COUNTY SURVEYOR
726 LOS ANGELES COUNTY ENGINEERING BLDG.

NOTE: ANY ADDITIONS OR CHANGES ON THIS SHEET MUST BE MADE OR CIRCLED IN RED INK, WITH DATE AND NAME OF PERSON MAKING CHANGE.

Do not extend notes this side of this line.

STATION	B. S.	H. I.	F. S.	ELEV.		
6+50		233.92 ✓	49	229.0 ✓		℄
			49	229.0 ✓		Rt. 3'
			49	229.0 ✓	Lt. 20	
7+00			52	228.7 ✓		℄
			52	228.7 ✓		Rt. 3'
			52	228.7 ✓	Lt. 20	
7+30			54	228.5 ✓		℄
			54	228.5 ✓		Rt. 3'
			54	228.5 ✓	Lt. 20	
			54	228.5 ✓	Lt. 137	
Fd. BM. MV. 20			530	228.62	BM MV. 20 - Elev. 228.61 F.B. 1927-145	
					Spk in Conc. H.W.	

Profile Notes Red ____ Plotted ____ Job No. 4451/10 Division No. 10 P.B. 2/37 - 63
No. ____ Date ____ Date ____ Survey of El Monte Imp #1
X-Sec. Notes Chkd ____ Checked ____ Survey by JND Notes ____ Date 10-14-59
No. ____ Date ____ Date ____ Map No. ____ Ind. Sd. C. Johnson Date ____

F. B. 2157 Pg. 64

Job No. _____ Division No. _____ Notes Red _____ Plotted _____ Profile

Survey of _____ Date _____ Date _____ No. _____

Survey by _____ Notes _____ Notes Chkd. _____ Checked _____ X-Sec.

Indexed _____ Date _____ Date _____ Date _____ No. _____

76L298 307 4-50

PLEASE RETURN TO

LOS ANGELES COUNTY SURVEYOR

726 LOS ANGELES COUNTY ENGINEERING BLDG.

NOTE: ANY ADDITIONS OR CHANGES ON THIS SHEET MUST BE MADE OR CIRCLED IN RED INK, WITH DATE AND NAME OF PERSON MAKING CHANGE.

Do not extend notes this side of this line.

STATION	B. S.	H. I.	F. S.	ELEV.	

Notes Ck'd by	Survey of El Monte Imp #1
Map No.	JN 445.10 Tape — Std — °F
Office Work	Surveyed by Dougherty
Checked	Notes Date 10-8-59
Date	Indexed A. C. Johnson 10-21-59

F. B. 2157 Pg. 65

J.N. 445.10

El Monte Improvement #1
Alpaca St. S.S. Dist.
Location of improvements
on Chico Ave from 1000' So.
of Remer St. North to Rush St.

10-8-59

Dougherty
Sandoval
Adams
Moore.

Note:
Green Line denotes
approximate Line
of Sewer.

Note: Any Additions or Changes on This Sheet Must be Made or Circled in Red Ink With Date and Name of Person Making Change.

Do not extend notes this side of this line.

RETURN TO
LOS ANGELES COUNTY ENGINEER
700 LOS ANGELES COUNTY ENGINEERING BLDG.

76FS095 CE #247—3-57

F.B. 2157 Pg. 66

Cont. on Bot. Pg. 76

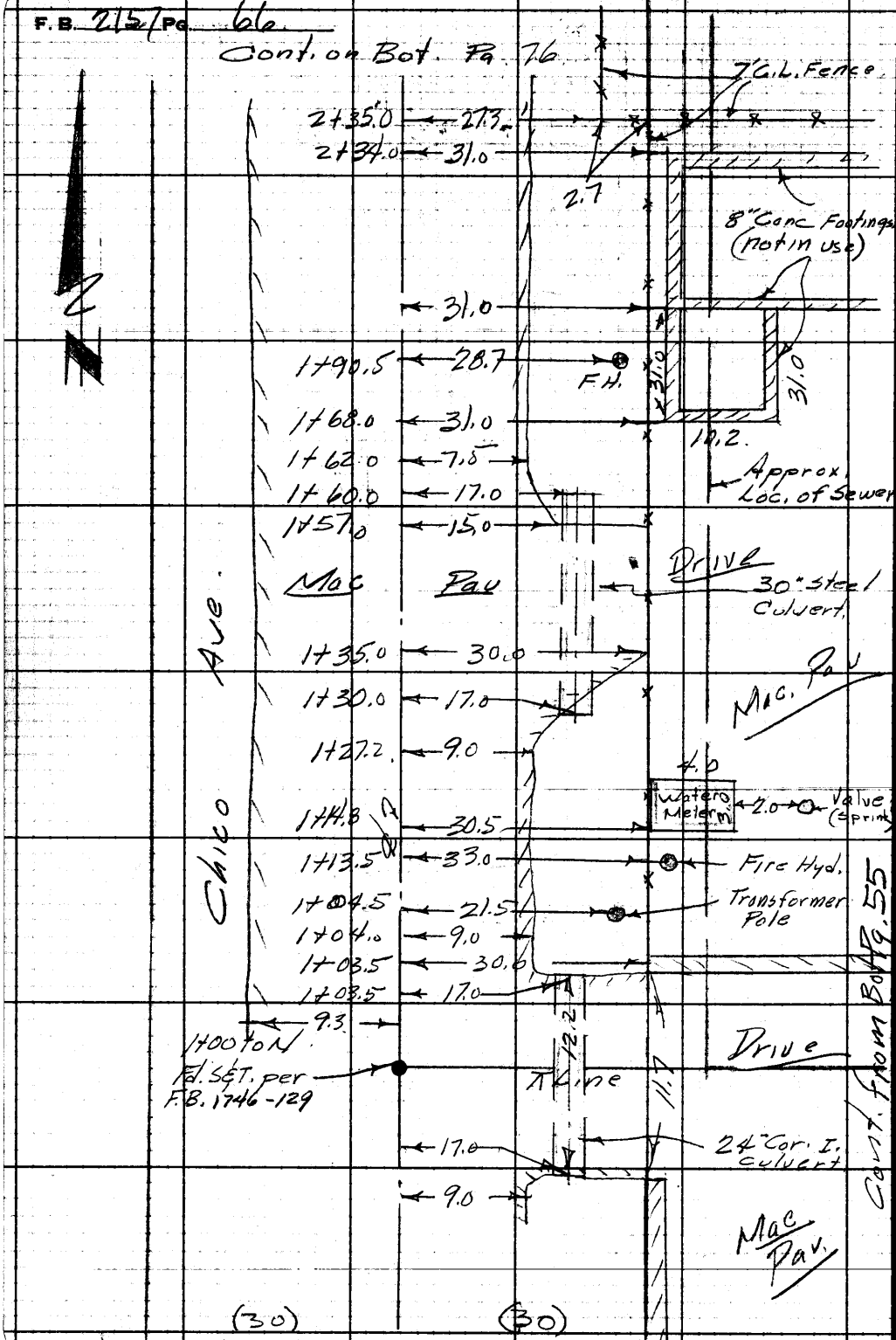

RETURN TO
LOS ANGELES COUNTY ENGINEER
700 LOS ANGELES COUNTY ENGINEERING BLDG.

Do not extend notes this side of this line.

Note: Any Additions or Changes on This Sheet Must be Made or Circled in Red Ink With Date and Name of Person Making Change.

Notes Ck'd by	Survey of El Monte Imp #1	F. B. 2157 PG. 67
Map No.	JN 4451.10 Tape — Std — °F	
Office Work	Surveyed by Dougherty	
Checked	Notes — Date 10-8-59	
Date	Indexed [illegible] C Johnson	

Cont. on Bot. Pg. 68

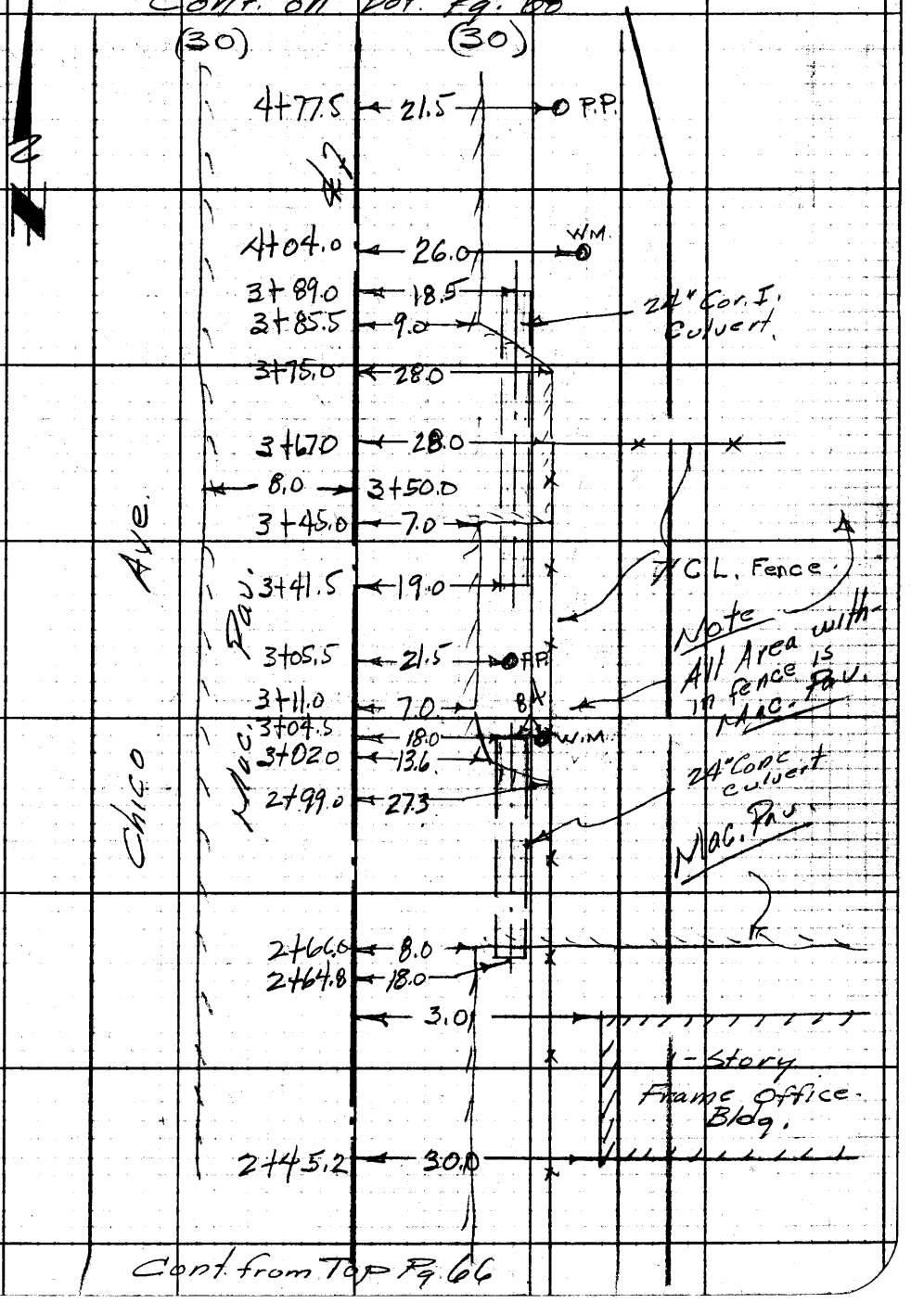

Cont. from Top Pg. 66

Note: Any Additions or Changes on This Sheet Must be Made or Circled in Red Ink With Date and Name of Person Making Change.

Do not extend notes this side of this line.

RETURN TO
LOS ANGELES COUNTY ENGINEER
700 LOS ANGELES COUNTY ENGINEERING BLDG.

76F309S CE #247—3-57

Cont. on Bot. Pg. 69

F. B. 2157 Pg. 68

(30) (30)

7+27.0 ← 8.0 →

7+24.5 ← 19.0 →

7.0 → 7+05

Mac, Dr.

20" Cor. I. Culvert.

7+00.5 ← 19.0

6+98.5 ← 9.0 →

Pal Ave.

6+37.0 ← 9.0 →

2.5

6+31.6 ← 19.0 → P.P.

Mac, Drive.

24" Cor. I. Culvert.

6+01.0 ← 18.0

6+00 ← 9.7

Chico Ave.

5.0

5+67 ← 21.0

5+66.5 ← 25.5 → W.M.

5+63.0 ← 28.4 → F.H.

Mac. Parking Area

5+12.5 ← 27.0

5+08.5 ← 18.0

5+05.0 ← 17.5

Drive

24" Cor. I. Culvert.

8.5 → 5+00

4+97.5 ← 27.5

4+91.5 ← 17.5

4+86.3 ← 18.5

Cont. from Top Pg 67

RETURN TO
LOS ANGELES COUNTY ENGINEER
700 Los Angeles County Engineering Bldg.

Do not extend notes this side of this line.

Note: Any Additions or Changes on This Sheet Must be Made or Circled in Red Ink With Date and Name of Person Making Change.

Notes Ck'd by	Survey of El Monte Imp #1	F. B. 2157 Pg. 69
Map No.	JN 4451.10 Tape — Std — °F	
Office Work	Surveyed by Dougherty	
Checked	Notes — Date 10-13-59	
Date	Indexed A. C. Johnson	

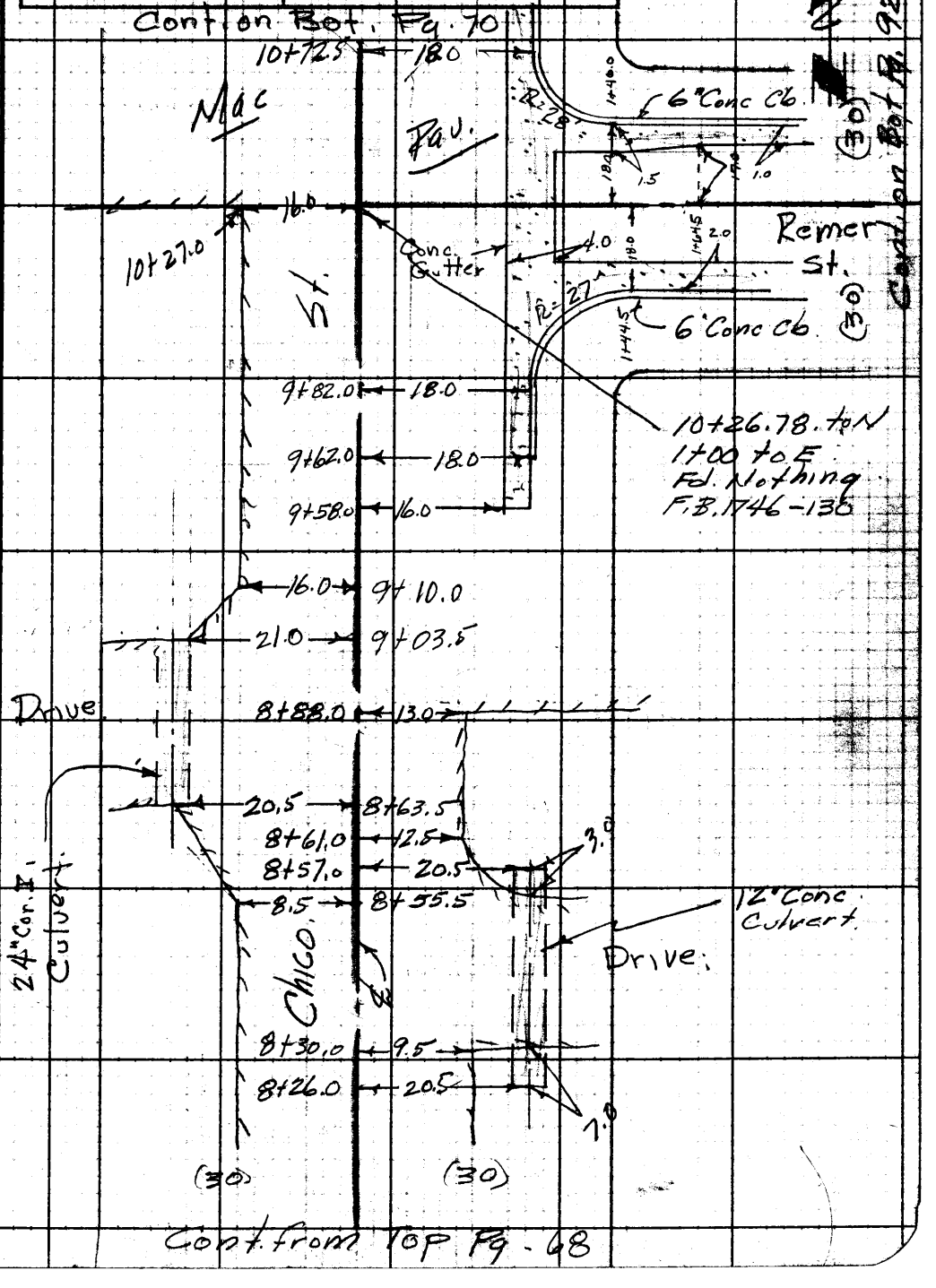

Note: Any Additions or Changes on This Sheet Must be Made or Circled in Red Ink With Date and Name of Person Making Change.

Do not extend notes this side of this line.

RETURN TO
LOS ANGELES COUNTY ENGINEER
700 LOS ANGELES COUNTY ENGINEERING BLDG.

763098 CE #247—7-58

F.B. 2157 PG. 70

Cont. on Bot Pg. 71

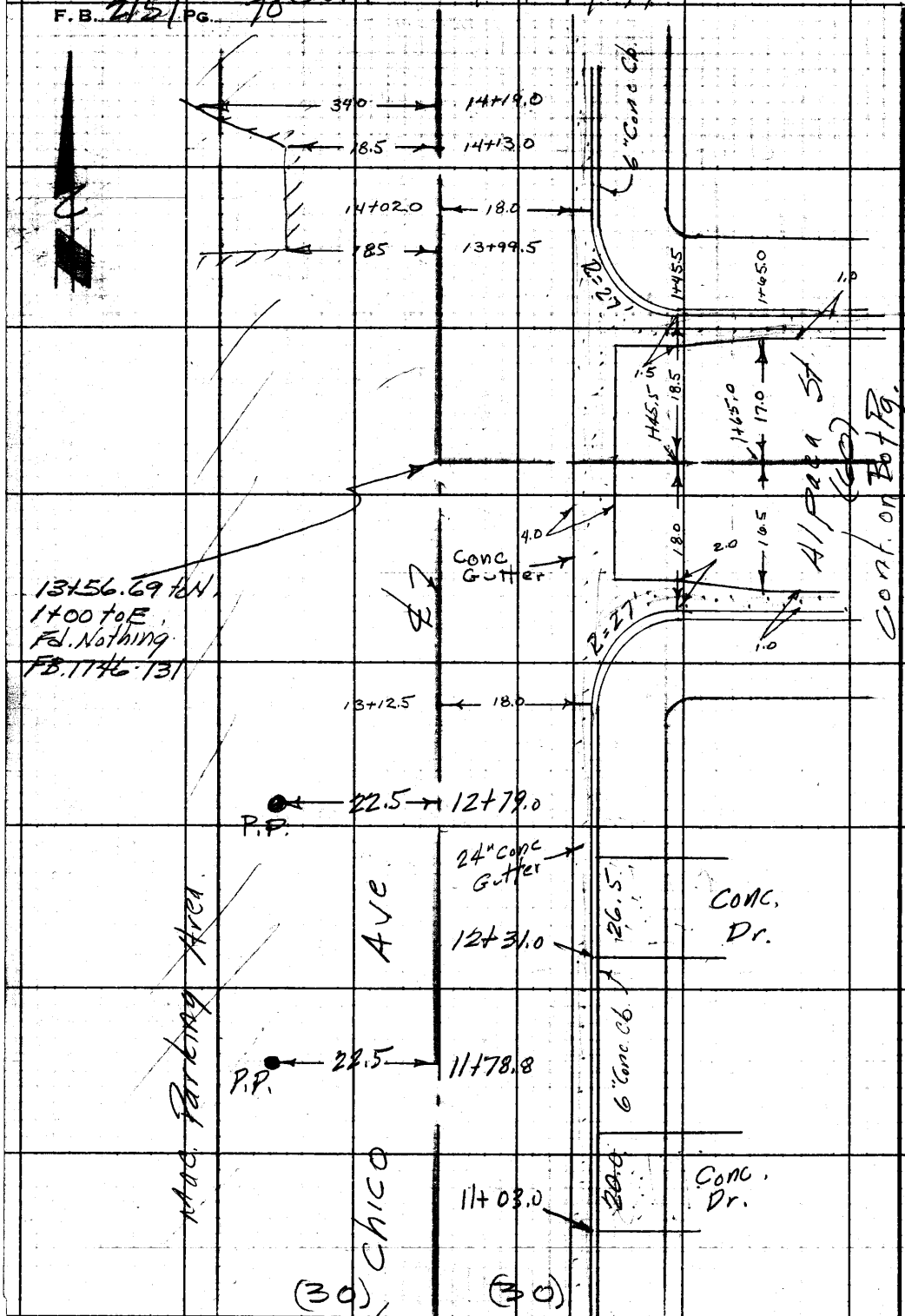

Cont. from Top Pg. 69

RETURN TO
LOS ANGELES COUNTY ENGINEER
100 LOS ANGELES COUNTY ENGINEERING BLDG.

Do not extend notes this side of this line.

Note: Any Additions or Changes on This Sheet Must be Made or Circled in Red Ink With Date and Name of Person Making Change.

Notes Ck'd by	Survey of El Monte Imp #1
Map No.	JN 4451.10 Tape — Std — °F
Office Work	Surveyed by Dougherty
Checked	Notes Date 10-24-59
Date	Indexed J. C. Johnson

F. B. 2157 Pg. 71

Cont. on Rt. Pg 72

Mac. Parking Area

P.P.

22.5 → 16+27.5

Chico Ave

Mac. Pav.

Conc. Dr.

27.5

15+93.5

18.5 → 15+61

17.5 → 15+01.0

33.5 → 14+95.0

24" Conc. C.M.P.

Mac. Dr.

P.P.

21.5 → 14+78.0

33.5 → 14+77.0

18.5 → 14+71.0

6" Conc. C.B.

Conc. Dr.

29.0

18.5 → 14+43.0

34.0 → 14+37.0

14+29.0

Mac. Dr.

(30)

(30)

Cont. from Top Pg. 70

Note: Any Additions or Changes on This Sheet Must Be Made or Circled in Red Ink With Date and Name of Person Making Change.

Be not extend notes this side of this line.

REVISION TO
LOS ANGELES COUNTY ENGINEER
700 Los Angeles County Engineering Bldg.

763098 CE #247—7-59

F. B. 2157 PG. 72

End of District

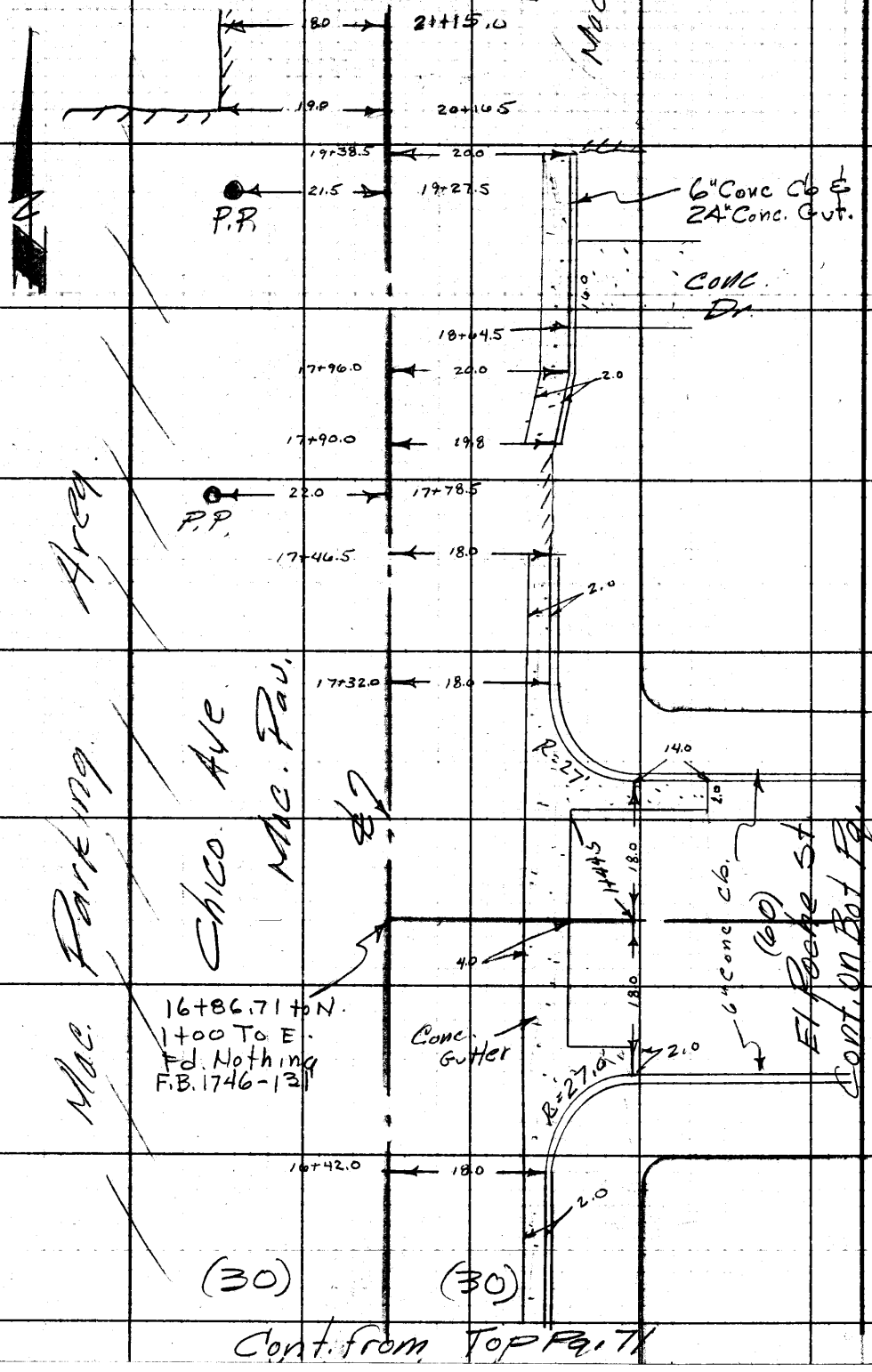

RETURN TO
LOS ANGELES COUNTY ENGINEER
700 Los Angeles County Engineering Bldg.

Do not extend notes this side of this line.

Note: Any Additions or Changes on This Sheet Must be Made or Circled in Red Ink With Date and Name of Person Making Change.

Profile No. | Notes Red | Plotted | Job No. 4451.10 | Division No. 10 | F. B. 2157 Pg. 73
X-Sec. No. | Notes Chkd. | Checked | Survey of El Monte Imp #1
Date | Date | Survey by JND | Notes — | Date 10-15-59
Date | Date | Map No. | Index M. C. Tolhurst

J. N. 4451.10

El Monte Improvement #1

Profile & Cross-Sec. on Chico Ave from 1000 ft. So of. Remer St. North to Rush.

10-15-59.

STATION	B. S.	H. I.	F. B.	ELEV.

NOTE: ANY ADDITIONS OR CHANGES ON THIS SHEET MUST BE MADE OR CIRCLED IN RED INK, WITH DATE AND NAME OF PERSON MAKING CHANGE.

Do not extend notes this side of this line.

PLEASE RETURN TO
LOS ANGELES COUNTY SURVEYOR
726 Los Angeles County Engineering Bldg.

761-298 307 4-50

76L298 307 4-50

PLEASE RETURN TO
LOS ANGELES COUNTY SURVEYOR
726 LOS ANGELES COUNTY ENGINEERING BLDG.

NOTE: ANY ADDITIONS OR CHANGES ON THIS SHEET MUST BE MADE OR CIRCLED IN RED INK, WITH DATE AND NAME OF PERSON MAKING CHANGE.

Do not extend notes this side of this line.

STATION	B. S.	H. I.	F. S.	ELEV.		
Fd. B.M. M.V. 20.				22861	BM. M.V. 20. Spk in H.W. F.B. 1927-145	
	541	234.02				
0+91			57	2283		Rt. 17 top 24" Cul.
1+03			489	22913		℄
			58	282		Rt. 17 " " "
			57	283		Rt. 40.
			51	289	Lt. 9.0 Ed. Pav.	
			56	284	" 14	
			72	268	" 18.5	
			59	281	" 22	
			62	278	" 30	
1+30			57	283		Rt. 17 Top Culv.
1+50			476	2926		℄.
			55	285		Rt. 20
			55	285		" 40.
			49	291	Lt. 9.0 E.P.	
			51	289	" 13.5	
			72	268	" 19.5	
			58	282	" 23	
			60	280	" 30	

F. B. 2157 Pg. 74 Job No. 4451.10 Division No. 10 Notes Red. Plotted Profile
Survey of El Monte Imp #1 Date Date No.
Survey by Daugherty Notes Notes Chkd. Checked X-Sec.
Indexed C. [illegible] Date Date Date No.

76L298 307 4-50

PLEASE RETURN TO
LOS ANGELES COUNTY SURVEYOR
726 LOS ANGELES COUNTY ENGINEERING BLDG.

NOTE: ANY ADDITIONS OR CHANGES ON THIS SHEET MUST BE MADE OR CIRCLED IN RED INK, WITH DATE AND NAME OF PERSON MAKING CHANGE.

Do not extend notes this side of this line.

STATION	B. S.	H. I.	F. S.	ELEV.		
2+00		234 02.	444	22958 ✓		℄.
			45	295 ✓		Rt. 8.5 E.P.
			50	290 ✓		" 12
			73	267 ✓		" 16.5
			73	267 ✓		" 18.5
			56	284 ✓		" 22.0
			54	286 ✓		" 30
			54	286 ✓		" 40
			46	294 ✓	Lt. 9 E.P.	
			52	288 ✓	" 14	
			71	269 ✓	" 17.5	
			57	283 ✓	" 23.5	
			57	283 ✓	" 30	
			54	286 ✓		Rt. 330
T.P.			436	22966 ✓		
	483	234 49 ✓				
2+50			468	22981 ✓		℄.
			48	297 ✓		Rt 8 E.P.
			50	295 ✓		" 13
			75	270 ✓		" 18
			59	286 ✓		" 21

Profile Notes Red. ____ Plotted ____ Job No. [illegible] Division No. 10 F.B. 2157 Pg. 75
No. ____ Date ____ Date ____ Survey of El Monte Imp. #1
X-Sec. Notes Chkd. ____ Checked ____ Survey by JND. Notes ____ Date 10-15-59
No. ____ Date ____ Date ____ Map No. ____ Indexed C. Johnson

76L298 307 4-50

PLEASE RETURN TO
LOS ANGELES COUNTY SURVEYOR
726 Los Angeles County Engineering Bldg.

NOTE: ANY ADDITIONS OR CHANGES ON THIS SHEET MUST BE MADE OR CIRCLED IN RED INK, WITH DATE AND NAME OF PERSON MAKING CHANGE.

Do not extend notes this side of this line.

F. B. 2157 Pg. 76 Job No. 445.10 Division No. 10 Profile
Survey of El Monte Emp #1 Plotted ____ No. ____
Survey by Dougherty Notes ____ Date ____ X-Sec. ____
Indexed C. Jones Date ____ Notes Chkd ____ Checked ____ No. ____
Notes Red. ____ Date ____ Date ____

STATION	B. S.	H. I.	F. S.	ELEV.		
		234 49 ✓				
2+50.			61	2284 ✓		Rt. 40
			48	297 ✓	Lt 8.5 E.P.	
			52.	293 ✓	" 13.5	
			70	275 ✓	" 19.5	
			57	288 ✓	" 24	
			58	287 ✓	" 30	
2+64.5			55	290 ✓		Rt. 18 Top Culv.
3+04.5			59.	286 ✓		" 18. " "
3+00			456	2993 ✓		℄
			55	290 ✓		Rt. 20
			60.	285 ✓		" 40
			47	298 ✓	Lt. 8.0 E.P.	
			53	292 ✓	" 15.	
			69.	276 ✓	" 19.	
			57	288 ✓	" 23.	
			59	286 ✓	" 30	
3+41.5			56.	289 ✓		Rt. 19 Top Culv.
3+89.0			51	294 ✓		" " " "
3+50			440	3009 ✓		℄
			49	296 ✓		Rt. 20
			61	284 ✓		" 46

76L298 307 4-50

PLEASE RETURN TO
LOS ANGELES COUNTY SURVEYOR
726 LOS ANGELES COUNTY ENGINEERING BLDG.

NOTE: ANY ADDITIONS OR CHANGES ON THIS SHEET MUST BE MADE OR CIRCLED IN RED INK, WITH DATE AND NAME OF PERSON MAKING CHANGE.

Do not extend notes this side of this line.

STATION	B. S.	H. I.	F. S.	ELEV.		
3+50		234 49 ✓	45	2300 ✓	Lt. 8 E.P.	
			48	297 ✓	" 14	
			69	276 ✓	" 19	
			53	292 ✓	" 26	
			56	289 ✓	" 30	
4+00			430	3019 ✓		℄
			45	300 ✓		Rt. 8 E.P.
			68	277 ✓		" 18
			58	287 ✓		" 22
			58	287 ✓		" 40
			44	301 ✓	Lt. 8 E.P.	
			46	299 ✓	" 13	
			66	279 ✓	" 19	
			54	291 ✓	" 22.5	
			54	291 ✓	" 30	
T.P.			430	23019 ✓		
	491	235 10 ✓				
4+50			461	3049 ✓		℄
			48	303 ✓		Rt. 8 E.P.
			55	296 ✓		" 13
			72	279 ✓		" 18

Profile No. ____ Notes Red. ____ Date ____ Plotted ____ Date ____ Job No. 44 51 Division No. 10 F. B. 2157 Pg. 77
X-Sec. No. ____ Notes Chkd. ____ Date ____ Checked ____ Date ____ Survey of Fl. Monte Imp #1 Date 10-15-59
Survey by JND Notes ____ Date ____ Map No. ____ Indexed ____ Date ____

76L298 307 4-50

PLEASE RETURN TO
LOS ANGELES COUNTY SURVEYOR
726 LOS ANGELES COUNTY ENGINEERING BLDG.

NOTE: ANY ADDITIONS OR CHANGES ON THIS SHEET MUST BE MADE OR CIRCLED IN RED INK, WITH DATE AND NAME OF PERSON MAKING CHANGE.

Do not extend notes this side of this line.

STATION	B. S.	H. I.	F. S.	ELEV.		
4+50		235 10 ✓	62.	289 ✓		Rt. 21
			71	280 ✓		" 40
			47	304 ✓	Lt. 7.0 E.P.	
			54	297 ✓	" 13	
			71	280 ✓	" 19	
			57	294 ✓	" 23	
			59	292 ✓	" 30	
4+86.3			51	300 ✓		Rt 18.5 Top Culv
5+08.5			52	299 ✓		" 18. " "
5+00			455	3055 ✓		℄
			49.	302 ✓		Rt. 20
			62.	289 ✓		Rt. 40
			58.	293 ✓		" 330
			46.	305 ✓	Lt. 8. E.P.	
			56.	295 ✓	" 30	
			67	284 ✓	" 200	
			81	270 ✓	" 330	
5+50			431	3079 ✓		℄
			45	306 ✓		Rt. 9.0 E.P.
			49	302 ✓		" 13.5
			65	286 ✓		" 18

F. B. 2157 Pg. 78
Job No. 445/10 Division No. 10 Notes Red. Flotted Profile
Survey of El Monte Imp #1 Date Date No.
Survey by Dougherty Notes Notes Chkd. Checked X-Sec.
Indexed G. Johnson Date Date No.

76L298 307 4-50

PLEASE RETURN TO
LOS ANGELES COUNTY SURVEYOR
726 LOS ANGELES COUNTY ENGINEERING BLDG.

NOTE: ANY ADDITIONS OR CHANGES ON THIS SHEET MUST BE MADE OR CIRCLED IN RED INK, WITH DATE AND NAME OF PERSON MAKING CHANGE.

Do not extend notes this side of this line.

STATION	B. S.	H. I.	F. S.	ELEV.		
5+50		23510	50	301 ✓		Rt. 21.5
			57	294 ✓		" 30
			57	294 ✓		" 40
			44	307 ✓	Lt. 8 EP.	
			45	306 ✓	" 13.5	
			62	289 ✓	" 20	
			44	307 ✓	" 22	
			43	308 ✓	" 30	
6+00			409	3101 ✓		℄
			43	308 ✓		Rt. 9.5 E.P.
			45	306 ✓		" 14.5
			61	290 ✓		" 18.5
			47	304 ✓		" 22.0
			47	304 ✓		" 30
			45	306 ✓	Lt. 15.5	
			62	289 ✓	" 20	
			47	304 ✓	" 30	
6+01			49	302 ✓		Rt. 19 Top Culv.
6+31.6			49	302 ✓		" " " "
6+50			396	3114 ✓		℄
			42	309 ✓		Rt. 10 E.P.

Profile Notes Red ____ Plotted ____ Job No. 44 Division No. 10 F.B. 2157 Pg. 79
No. ____ Date ____ Date ____ Survey of El Monte Imp #1
X-Sec. Notes Chkd. ____ Checked ____ Survey by JND Notes ____ Date 10-15-59
No. ____ Date ____ Date ____ Map No. ____ Indexed C. Johnson Date ____

76L298 307 4-50

PLEASE RETURN TO
LOS ANGELES COUNTY SURVEYOR
726 LOS ANGELES COUNTY ENGINEERING BLDG.

NOTE: ANY ADDITIONS OR CHANGES ON THIS SHEET MUST BE MADE OR CIRCLED IN RED INK, WITH DATE AND NAME OF PERSON MAKING CHANGE.

Do not extend notes this side of this line.

STATION	B. S.	H. I.	F. S.	ELEV.		
6+50		235 10	45	2306		Rt. 13.5
			66	285		" 17
			66	285		" 19
			49	302		" 22.5
			52	299		" 30
			46	305	Lt. 15	
			59	292	" 19	
			59	292	" 22	
			51	300	" 25	
			48	303	" 30	
7+00			386	3124		℄
			44	307		Rt. 15
			50	301		" 19. Top Culv.
			47	304		" 30
			45	306	Lt. 15	
			63	288	" 20.5	
			52	299	" 23	
			52	299	" 30	
7+24.5 T.P.			50	301		Rt. 19 Top Culv.
			400	231 10		
	491	236 01				

F. B. 2057 Pg. 80
Job No. 4451 Division No. 10 Notes Red. Plotted Profile
Survey of El Monte Imp #1 Date Date No.
Survey by Dougherty Notes Notes Chkd. Checked X-Sec.
Indexed C. Johnson Date Date Date No.

76L298 307 4-50

PLEASE RETURN TO
LOS ANGELES COUNTY SURVEYOR
726 LOS ANGELES COUNTY ENGINEERING BLDG.

NOTE: ANY ADDITIONS OR CHANGES ON THIS SHEET MUST BE MADE OR CIRCLED IN RED INK, WITH DATE AND NAME OF PERSON MAKING CHANGE.

Do not extend notes this side of this line.

STATION	B. S.	H. I.	F. S.	ELEV.		
7+50		236 01	4 86	231 15		℄
			50	231 0		Rt. 8.5 E.P.
			54	230 6		" 13
			68	229 2		" 18
			55	230 5		" 21
			55	230 5		" 30
			55	230 5	Lt. 15	
			73	228 7	" 21	
			60	230 0	" 24	
			62	229 8	" 30	
8+00			4 73	231 28		℄
			49	231 1		Rt. 8 E.P.
			55	230 5		" 13
			67	229 3		" 18
			59	230 1		" 22.5
			56	230 4		" 30
			54	230 6	Lt. 14	
			73	228 7	" 20.5	
			60	230 0	" 24	
			60	230 0	" 30	
8+26			65	229 5		Rt. 20.5 Top Culv.

Profile No. ____ Notes Red. ____ Plotted ____ Job No. 44-10 Division No. 10 F.S. 2157 Pg. 81
X-Sec. No. ____ Date ____ Date ____ Survey of 51 Monte Imp. 81
Notes Chkd. ____ Checked ____ Survey by JND Notes — Date 10-15-59
Date ____ Date ____ Map No. ____ Indexed C. Johnson Date ____

76L298 307 4-50

PLEASE RETURN TO
LOS ANGELES COUNTY SURVEYOR
726 LOS ANGELES COUNTY ENGINEERING BLDG.

NOTE: ANY ADDITIONS OR CHANGES ON THIS SHEET MUST BE MADE OR CIRCLED IN RED INK, WITH DATE AND NAME OF PERSON MAKING CHANGE.

Do not extend notes this side of this line.

STATION	B. S.	H. I.	F. S.	ELEV.		
8+57.		236 01	63	229 7		Rt. 20.5 Top Culv.
8+50			470	231 31		℄.
			51	230 9		Rt. 20
			52	230 8		" 30
			52	230 8		" 330
			54	230 6	Lt. 14	
			68	229 2	" 20.5	
			54	230 6	" 24.5	
			54	230 6	" 30	
			51	230 9	" 330	
8+63.5			57	230 3		Rt. 20.5 Top Culv.
9+03.5			56	230 4		" 21 " "
9+00			500	231 01		℄.
			53	230 7		Rt. 13
			65	229 5		Rt. 21
			58	230 2		Rt. 30
			53	230 7	Lt. 30	
9+58			543	230 58		℄.
			62	229 8		Rt. 16. } Gut
			64	229 6		" 18 } So. end
			59	230 1	Lt. 15	

F.S. 2157 Pg. 82 Job No. 445110 Division No. 10 Notes Red. Plotted Profile
Survey of El Monte Imp #1 Date Date No.
Survey by Cavenerty Notes Notes Chkd. Checked X-Sec.
Indexed C. Johnson Date Date Date No.

76L298 307 10-51

PLEASE RETURN TO
LOS ANGELES COUNTY SURVEYOR
726 LOS ANGELES COUNTY
ENGINEERING BLDG.

NOTE: ANY ADDITIONS OR CHANGES ON THIS SHEET MUST BE MADE OR CIRCLED IN RED INK, WITH DATE AND NAME OF PERSON MAKING CHANGE.

Do not extend notes this side of this line.

STATION	B. S.	H. I.	F. S.	ELEV.		
T.P.		236 01	581	230.20	T.P. ½" I.P. & Intis.	Remer & Chico
	552	235.72				
			594	229.78	SE Cor. Chico & Remer St.	S.C.R. Gut.
			525	230.47	" " " " " "	T.C.
			553	230.19	" " " "	ECR Gut.
			491	230.81	" " " " " "	T.C.
			562	230.10	NE " " " " "	Gut.
			497	230.75	" " " " " "	T.C.
			574	229.98	" " " " "	NCR. Gut.
			511	230.61	" " " " " "	T.C.
10+27			594	229.78		℄
			60	229.7	Lt. 16.	
			57	230.0	" 30	
11+00			533	230.39		℄
			575	229.97		Rt. 18 G.t
			511	230.61		" " T.C.
			41	231.61		Rt. 200
			57	230.0	Lt. 18.5	
			54	230.31	" 30	
FD BM MV-17			492	230.84	MV. 17 Spk in Cb. Elev. = 230.84 F.B. 1927-144	

Profile
No. Notes Red Plotted Job No. 445.10 Division No. 10 F.B. 2157 Pg. 83
Date Date Survey of El Monte Imp. #1
X-Sec. Notes Chkd. Checked Survey by J.N.D. Notes C. Johnson Date 10-15-59
No. Date Date Map No. Index

76L298 307 10-51

PLEASE RETURN TO

LOS ANGELES COUNTY SURVEYOR
726 LOS ANGELES COUNTY
ENGINEERING BLDG.

NOTE: ANY ADDITIONS OR CHANGES ON THIS SHEET MUST BE MADE OR CIRCLED IN RED INK, WITH DATE AND NAME OF PERSON MAKING CHANGE.

Do not extend notes this side of this line.

F.B. 2157 Pg. 84 | Job No. 4457.10 | Division No. 10 | Notes Red. | Plotted | Profile No. | X-Sec. No.
Survey of El Monte Tmp #1 | Date | Date | Date
Survey by Dougherty | Notes Chkd. | Checked | Date
Indexed C. Johnson | Notes | Date | Date

STATION	B. S.	H. I.	F. S.	ELEV.		
M.U.-17				230 84	See Last Pg.	
	448	235 32				
11+50			478	230 54		℄
			525	230 07		Rt. 18 Gut
			458	230 74		" " T.C.
			54	229 9	Lt. 20	
			49	230 4	" 30	
			59	229 4	" 330	
12+00			470	230 62		℄
			515	230 17		Rt 18 Gut.
			450	230 82		" " T.C.
			52	230 1	Lt. 20	
			45	230 8	" 30	
12+55			460	230 72		℄
			510	230 22		Rt 18 Gut.
			446	230 86		" " T.C.
			52	230 1	Lt. 20	
			47	230 6	" 30	
13+00			451	230 81		℄
			53	230 0	Lt. 20	
			49	230 4	" 30	

76L298 307 10-51

PLEASE RETURN TO
LOS ANGELES COUNTY SURVEYOR
726 LOS ANGELES COUNTY
ENGINEERING BLDG.

NOTE: ANY ADDITIONS OR CHANGES ON THIS SHEET MUST BE MADE OR CIRCLED IN RED INK, WITH DATE AND NAME OF PERSON MAKING CHANGE.

Do not extend notes this side of this line.

STATION	B. S.	H. I.	F. S.	ELEV.		45
T.P.		23532	443	23089	℄ Intrs. Chico & Alpaca. 1/2" IP.	
	534	23623				
13+00			45	2317		Rt. 200
			591	23032	SE Cor. Chico Ave & Alpaca St. S.C.R. Gut.	
			523	23100	" " " " " " " T.C.	
			561	23062	" " " " " " " ECR Gut.	
			495	23128	" " " " " " " " T.C.	
			560	23063	NE " " " " " " " Gut.	
			495	23128	" " " " " " " " T.C.	
			581	23042	" " " " " " " NCR. Gut.	
			518	23105	" " " " " " " " T.C.	
14+00			45	2317		Rt. 200
			530	23093		℄.
			59	2303	Lt. 20	
			56.	2306	" 30	
14+55			528	23095		℄.
			575	23048		Rt. 18 Gut
			507	23116		" " T.C.
			59.	2303	Lt. 20	
			56.	2306	Lt. 30	
T.P.			575	23048		

Profile No. ____ Notes Red. ____ Plotted ____ Job No. 4451/16 Division No. 10 F.B. 2157 Pg. 85
X-Sec. No. ____ Date ____ Date ____ Survey of El Monte Imp #1
Notes Chkd. ____ Checked ____ Survey by JND Notes ____ Date 10-15-49
No. ____ Date ____ Date ____ Map No. ____ Indexed ____ Date ____ C. Johnson

76L298 307 10-51

PLEASE RETURN TO

LOS ANGELES COUNTY SURVEYOR
726 LOS ANGELES COUNTY
ENGINEERING BLDG.

NOTE: ANY ADDITIONS OR CHANGES ON THIS SHEET MUST BE MADE OR CIRCLED IN RED INK, WITH DATE AND NAME OF PERSON MAKING CHANGE.

Do not extend notes this side of this line.

STATION	B. S.	H. I.	F. S.	ELEV.		
T.P.				230 48 ✓		
	585	236 33 ✓				
15+00			529	231 04 ✓		℄
			583	230 50 ✓		Rt 18 Gut
			520	231 13 ✓		" " T.C.
			58	230 5 ✓	Lt. 20	
			57	230 6 ✓	" 30	
			75	228 8 ✓	" 330	
15+50			522	231 11 ✓		℄
			582	230 51 ✓		Rt. 18 Gut.
			516	231 17 ✓		" " T.C.
			58	230 5 ✓	Lt. 20	
			57	230 6 ✓	" 30	
16+00			512	231 21 ✓		℄
			575	230 58 ✓		Rt. 18 Gut } 6'50.
			510	231 23 ✓		" " T.C. }
			58	230 5 ✓	Lt. 20	
			58	230 5 ✓	Lt 30	
T.P.			506	231 27 ✓		
	518	236 45 ✓				
Fd. BM Na.U. 13			488	231 57 ✓	MV. 13 Spk in Cb. El = 231.60 F.B. 1927-142	

F.B. 2157 PG. 86 Job No. 4451.10 Division No. 10 Notes Red. Plotted Profile
Survey of El Monte Imp #1 Date Date No.
Survey by Dougherty Notes Notes Chkd. Checked X-Sec.
Indexed C. Johnson Date Date Date No.

761.298 307 4-50

PLEASE RETURN TO
LOS ANGELES COUNTY SURVEYOR
726 LOS ANGELES COUNTY ENGINEERING BLDG.

NOTE: ANY ADDITIONS OR CHANGES ON THIS SHEET MUST BE MADE OR CIRCLED IN RED INK, WITH DATE AND NAME OF PERSON MAKING CHANGE.

Do not extend notes this side of this line.

STATION	B. S.	H. I.	F. S.	ELEV.		
MV-13				23160	See last pg.	
	505	23665				
16+58			44	23123		Rt 200
			592	23073	SE Cor. Chico Ave & El Pocho St. SCR Gut.	
			526	23139	" " " " " " " " T.C.	
			573	23092	" " " " " " " ECR Gut.	
			511	23154	" " " " " " " " T.C.	
			558	23107	NE " " " " " " Gut.	
			495	23170	" " " " " " " T.C.	
			560	23105	" " " " " " NCR Gut.	
			500	23165	" " " " " " " T.C.	
16+86.7			531	23134		℄ Int. 1/2" IP.
			59	2308	Lt. 20	
			59	2308	Lt. 30	
17+46.5			528	23137		℄.
			557	23108		Rt. 18 Gut. } No end
			500	23165		" " T.C. } cb.
			58	2309	Lt. 19	
			58	2309	" 30	
			41	2326		Rt. 200
17+90			518	23147		℄

Profile Notes Red. Plotted Job No. 4451 Division No. 10 P.S. 2157 No. 83
Date Date Survey of El Monte Imp. #1
X-Sec. Notes Chkd. Checked Survey by INR Notes Date 10-15-5
No. Date Date Map No. Indexed C. Johnson Date

PLEASE RETURN TO
LOS ANGELES COUNTY SURVEYOR
726 LOS ANGELES COUNTY ENGINEERING BLDG.

NOTE: ANY ADDITIONS OR CHANGES ON THIS SHEET MUST BE MADE OR CIRCLED IN RED INK, WITH DATE AND NAME OF PERSON MAKING CHANGE.

Do not extend notes this side of this line.

STATION	B. S.	H. I.	F. S.	ELEV.		
17+90		236.65 ✓	556	231.09 ✓		Rt. 20. Gut } So
			497	231.68 ✓		" " T.C } End
			58	230.9	Lt. 20	Cb
			57	231.0	" 30	
T.P.			580	230.85 ✓		
	543	236.28 ✓				
18+50			471	231.57 ✓		℄
			509	231.19 ✓		Rt 20 Gut.
			450	231.78 ✓		" " T.C.
			54	230.9 ✓	Lt. 19.	
			55	230.8 ✓	" 30	
19+00			469	231.59 ✓		℄
			505	231.23 ✓		Rt. 20 Gut.
			447	231.8 ✓		" " T.C.
			54	230.9 ✓	Lt. 19.	
			54	230.9 ✓	" 30	
			70	229.3 ✓	" 330	
19+38.5			455	231.73 ✓		℄
			496	231.32 ✓		Rt. 20 Gut } No end
			439	231.89 ✓		" 20' T.C } Cb
			53	231.0 ✓	Lt. 19	

Survey of El Monte Emp #1 Job No. 4471 Revision No. 10 Notes Red. Date
Survey by Dunkerly Notes Checked Date
Indexed C. Jobbers Date

76L-298 S & E #307—1-56

PLEASE RETURN TO
LOS ANGELES COUNTY ENGINEER
700 LOS ANGELES COUNTY ENGINEERING BLDG.

NOTE: ANY ADDITIONS OR CHANGES ON THIS SHEET MUST BE MADE OR CIRCLED IN RED INK, WITH DATE AND NAME OF PERSON MAKING CHANGE.

Do not extend notes this side of this line.

Profile Notes Red. Plotted. Job No. 245-49 Division No. 10
No. X-Sec. Date Date Survey of E. Monte Imp. #1
Notes Chkd. Checked Survey by W. D. [illegible]
No. Date Date Map No. Indexed Date
F. B. 2157 Pg. 89

STATION	B. S.	H. I.	F. S.	ELEV.		
19+385		236.28	53.	231.0	Lt. 30	
T.P.			4.52	231.76		
	5.29	236.96				
20+00			5.17	231.79		℄
			5.6	231.4		Rt. 19' Gut
			4.9	232.1		Rt. 31
			5.7	231.3	Lt. 19 Gut.	
			5.6	231.4	Lt. 30	
20+50			4.98	231.98		℄
			5.6	231.4		Rt. 19 Gut.
			4.9	232.1		Rt. 31
			5.7	231.3	Lt. 17 Gut.	
			5.5	231.5	Lt. 30	
21+00			4.67	232.29		℄
			5.4	231.6		Rt. 18 Gut.
			4.7	232.3		Rt. 31
			5.5	231.5	Lt. 18 Gut.	
			5.1	231.9	Lt. 30	
			6.1	230.9	Lt. 330	
			3.0	234.0		Rt. 330
Fd. BM. ME. 339			2.26	234.70	ME. 339 Spk in Cb. Elev: 234.69 FB 1927-42	

F. B. 2157 Pg. 90 | Job No. 445.10 Division No. 10 | Notes Red | Plotted | Profile

Survey of El Monte Emp #1 | Date | Date | No.

Survey by VND Notes — | Notes Chkd. | Checked | X-Sec.

Indexed | Date | Date | Date | No.

STATION	B. S.	H. I.	F. S.	ELEV.	

PLEASE RETURN TO
LOS ANGELES COUNTY ENGINEER
700 Los Angeles County Engineering Bldg.

NOTE: ANY ADDITIONS OR CHANGES ON THIS SHEET MUST BE MADE OR CIRCLED IN RED INK, WITH DATE AND NAME OF PERSON MAKING CHANGE.

Do not extend notes this side of this line.

761-298 S & E #307—1-56

Notes Ck'd by	Survey of El Monte Imp #1	F. B. 2157 Pg. 91
Map No.	JN 4451.10 Tape Std °F	
Office Work	Surveyed by Daugherty	
Checked	Notes Date 10-14-59	
Date	Indexed A. C. Johnson 10-21-59	

J.N 4451.10.

El Monte Improvement #1

Alpaca St. S.S. Dist

Location of Improvements

on Remer St. from Chico.

Ave east. 660 ft.

10-14-59

Note: Any Additions or Changes on This Sheet Must be Made or Circled in Red. Ink With Date and Name of Person Making Change.

Do not extend notes this side of this line.

RETURN TO
LOS ANGELES COUNTY ENGINEER
700 Los Angeles County Engineering Bldg.

763098 CE #247—7-53

F. B. 2157 PG. 92

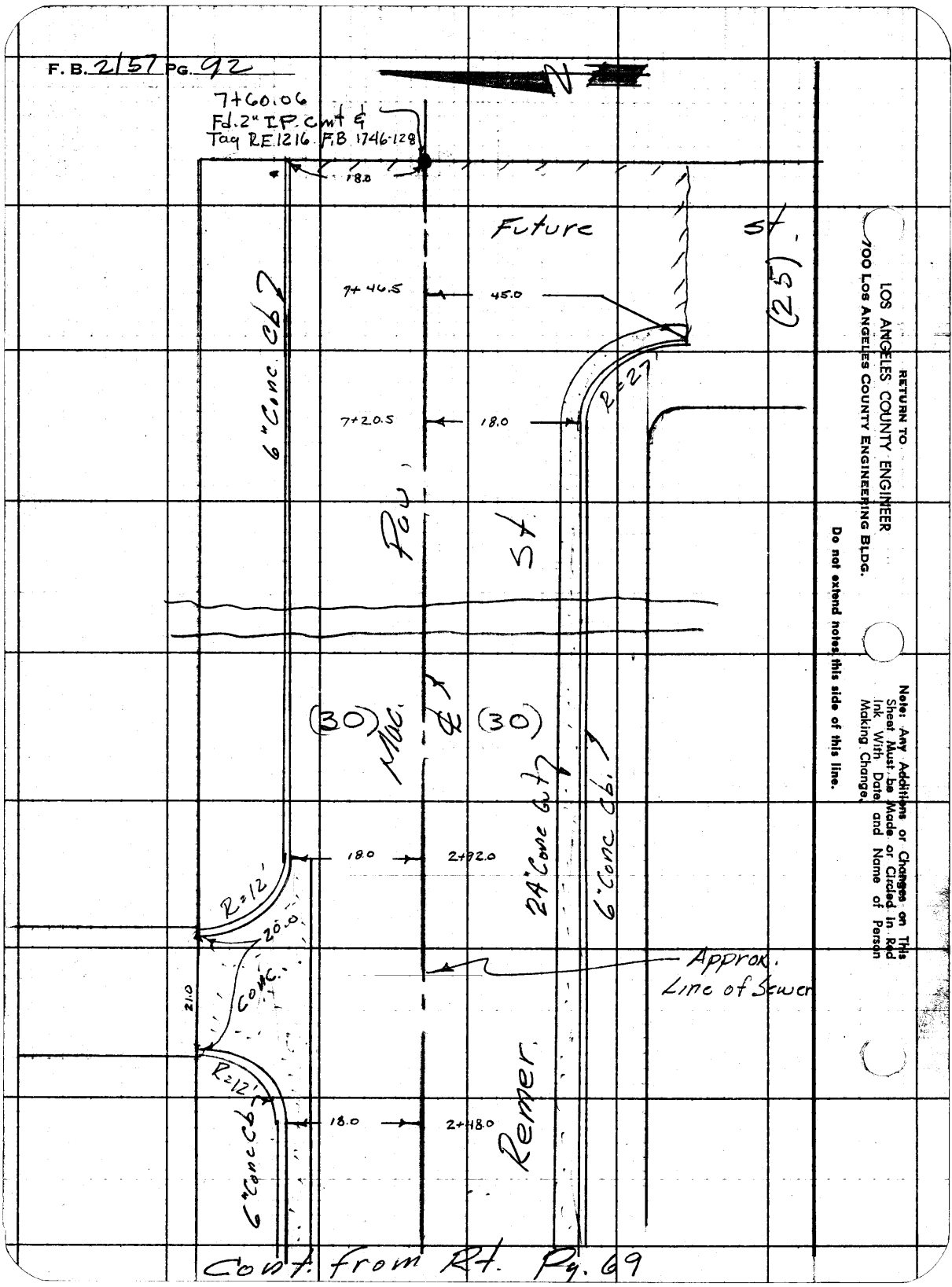

Cont. from Rt. Pg. 69

RETURN TO
LOS ANGELES COUNTY ENGINEER
700 LOS ANGELES COUNTY ENGINEERING BLDG.

Do not extend notes this side of this line.

Note: Any Additions or Changes on This Sheet Must be Made or Circled in Red Ink With Date and Name of Person Making Change.

Profile	Notes Red	Plotted	Job No. 4451.10	Division No. 10	F. B. 2157 Pg. 93
No.	Date	Date	Survey of El Monte Imp #1		
X-Sec.	Notes Chkd.	Checked	Survey by JND	Notes —	Date 10-16-59
No.	Date	Date	Map No.	Indexed C. Johnson	Date

J.N. 4451.10

El Monte Improvement #1

Alpaca St. S.S. Dist.

Cross Sec. on Remer St.

from Chico Ave east 660'

10-16-59

STATION	B. S.	H. I.	F. S.	ELEV.

NOTE: ANY ADDITIONS OR CHANGES ON THIS SHEET MUST BE MADE OR CIRCLED IN RED INK, WITH DATE AND NAME OF PERSON MAKING CHANGE.

PLEASE RETURN TO
LOS ANGELES COUNTY SURVEYOR
726 LOS ANGELES COUNTY ENGINEERING BLDG.

Do not extend notes this side of this line.

761.298 307 4-50

76L298 307 4-50

PLEASE RETURN TO
LOS ANGELES COUNTY SURVEYOR
726 LOS ANGELES COUNTY ENGINEERING BLDG.

NOTE: ANY ADDITIONS OR CHANGES ON THIS SHEET MUST BE MADE OR CIRCLED IN RED INK, WITH DATE AND NAME OF PERSON MAKING CHANGE.

Do not extend notes this side of this line.

STATION	B. S.	H. I.	F. S.	ELEV.		
Fd. B.M. MV-17				230 84	MV. 17 Spk in Cb. F.B. 1927-144	
	477	235 61				
1+00			538	230 23		℄ Intrs 1/2" I.P.
1+18.0			571	229 90		℄ F.L. Cross Gut.
			579	229 82	SE Cor. Remer St & Chico Ave. SCR. Gut-	
			510	230 51	" " " " " " "	T.C.
			540	230 21	" " " " " " E.C.R. Gut	
			476	230 85	" " " " " " "	T.C.
			547	230 14	NE " " " " " "	Gut
			483	230 78	" " " " " " "	T.C.
			559	230 02	" " " " " " NCR Gut.	
			496	230 65	" " " " " " "	T.C.
1+30			49.	230 7		Rt. 160
			43	231 3	Lt. 160	
1+45.5			504	230 57		℄
2+00			473	230 88		℄
			519	230 42		Rt. 18 Gut
			457	231 04		" " T.C.
			539	230 22	Lt. 18 Gut } 7' West	
			477	230 84	" " T.C. }	
T.P.			473	230 88		

F. B. 2157 Pd. 94 Job No. 44810 Division No. 10 Notes Red. Plotted Profile
Survey of El Monte Imp #1 Date Date No.
Survey by Dougherty Notes Chkd. Checked X-Sec.
Indexed C. Date Date No.

76L298 307 4-50

PLEASE RETURN TO
LOS ANGELES COUNTY SURVEYOR
726 LOS ANGELES COUNTY ENGINEERING BLDG.

NOTE: ANY ADDITIONS OR CHANGES ON THIS SHEET MUST BE MADE OR CIRCLED IN RED INK, WITH DATE AND NAME OF PERSON MAKING CHANGE.

Do not extend notes this side of this line.

STATION	B. S.	H. I.	F. S.	ELEV.		
				230 88 ✓		
	5 48	236.36 ✓				
			601	230 35 ✓	NW Cor. Remer St & Alley.	WCR Gut
			536	231 00 ✓	" " "	" " T.C.
			511	231 25 ✓	" " "	" NCR. Gut.
			506	231 30 ✓	" " "	" " T.C.
			515	231 21 ✓	NE " "	" " Gut.
			508	231 28 ✓	" " "	" " T.C.
			588	230 48 ✓	" " "	" ECR. Gut.
			524	231 12 ✓	" " "	" ECR T.C.
2+80			541	230 95 ✓		℄
			570	230 66 ✓		Rt. 18 Gut.
			506	231 30 ✓		" " T.C.
			39	232 5	Lt. 160	
3+50			526	231 10 ✓		℄
			546	230 90 ✓		Rt 18 Gut.
			484	231 52 ✓		" " T.C.
			50	231 4 ✓		Rt. 160
			505	231 31 ✓	Lt. 18 T.C.	
4+00.			493	231 43 ✓		℄
			529	231 07 ✓		Rt. 18 Gut.
			464	231 72 ✓		" " T.C.

Profile Notes Red ____ Plotted ____ Job No. 44K/10 Division No. 10 F.B. 2157 Pg. 95
No. ____ Date ____ Date ____ Survey of El Monte Imp #1
X-Sec. Notes Chkd. ____ Checked ____ Survey by JND Notes ____ Date 10-16-59
No. ____ Date ____ Date ____ Map No. ____ Indexed ____ Date ____

76L298 307 4-50

PLEASE RETURN TO
LOS ANGELES COUNTY SURVEYOR
726 LOS ANGELES COUNTY ENGINEERING BLDG.

NOTE: ANY ADDITIONS OR CHANGES ON THIS SHEET MUST BE MADE OR CIRCLED IN RED INK, WITH DATE AND NAME OF PERSON MAKING CHANGE.

Do not extend notes this side of this line.

STATION	B. S.	H. I.	F. S.	ELEV.		
4+00		236 36	484	231 52	Lt. 18 T.C.	
4+50			456	231 80		℄
			512	231 24		Rt. 18 Gut. } 1' E.
			445	231 91		" " T.C. }
			465	231 71	Lt. 18 T.C. 4' W.	
T.P.			473	231 63		
	514	236 77				
5+00			493	231 84		℄
			535	231 42		Rt 18 Gut.
			473	232 04		" " T.C.
			44	232 4		" 160
			486	231 91	Lt. 18 T.C.	
			31	233 7	" 160	
5+50			473	232 04		℄
			522	231 55		Rt. 18 Gut.
			458	232 19		" " T.C.
			468	232 09	Lt. 18 T.C.	
6+00.			454	232 23		℄
			505	231 72		Rt. 18 Gut } 2' E.
			441	232 36		" " T.C. }
			443	232 34	Lt. 18 T.C.	

F. S. 2157 Pg. 96
Job No. 4451.10 Division No. 10 Notes Red. Plotted Profile
Survey of El Monte Imp #1 Date Date No.
Survey by Dougherty Notes Checked X-Sec.
Index C. Johnson Date Date No.

76L298 307 4-50

PLEASE RETURN TO
LOS ANGELES COUNTY SURVEYOR
726 LOS ANGELES COUNTY ENGINEERING BLDG.

NOTE: ANY ADDITIONS OR CHANGES ON THIS SHEET MUST BE MADE OR CIRCLED IN RED INK, WITH DATE AND NAME OF PERSON MAKING CHANGE.

Do not extend notes this side of this line.

STATION	B. S.	H. I.	F. S.	ELEV.		
6+50		236 77	425	232 52	✓	℄
			495	231 82	✓	Rt. 18 Gut
			430	232 47	✓	" " T.C.
			423	232 54	✓ Lt. 18 T.C.	
T.P.			469	232 08	✓	
	581	237 89	✓			
7+00			520	232 69	✓	℄
			518	232 71	✓ Lt. 18 T.C.	
			595	231 94	✓ SW Cor. Remer St & Future St. W.C.R. Gut	
			528	232 61	✓ " " " " " " " T.C.	
			596	231 93	✓ " " " " " " S.C.R. Gut.	
			535	232 54	✓ " " " " " " " T.C.	
7+45			522	232 67	✓	℄
			510	232 79	✓ Lt. 18 T.C.	
			38	234 1	✓ Lt. 160	
7+60			59	232 0	✓	℄
			58	232 1	✓	Rt. 30
			54	232 5	✓	Rt. 160
Fd. BM Mu. 18			526	232 63	✓ MU 18 Spk in Cb. Elev: 232.63 FB 1927-144	

Profile Notes Red ____ Plotted ____ Job No. 44-1/10 Division No. 10 F. S. 2157 Pg. 97
No. ____ Date ____ Date ____ Survey of El Monte Imp #1
X-Sec. Notes Chkd ____ Checked ____ Survey by JND Notes — Date 10-16-59
No. ____ Date ____ Date ____ Map No. ____ Indexed C. Johnson Date ____

F. B. 2157 Pg. 98 | Job No. | Division No. | Notes Red. | Plotted | Profile

Survey of | Date | Date | No.

Survey by | Notes | Notes Chkd. | Checked | X-Sec.

Indexed | Date | Date | Date | No.

STATION	B. S.	H. I.	F. S.	ELEV.	

Do not extend notes this side of this line.

NOTE: ANY ADDITIONS OR CHANGES ON THIS SHEET MUST BE MADE OR CIRCLED IN RED INK, WITH DATE AND NAME OF PERSON MAKING CHANGE.

PLEASE RETURN TO

LOS ANGELES COUNTY SURVEYOR

726 Los Angeles County Engineering Bldg.

764.298 307 4-56

Notes Ck'd by	Survey of El Monte Imp #1
Map No.	JN 4451.10 Tape — Std — °F
Office Work	Surveyed by Dougherty
Checked	Notes — Date 10-14-59
Date	Indexed K. C. Johnson 10-21-59

F. B. 2157 Pg. 99

J.N. 4451.10.

El Monte Improvement #1

Alpaca St. S.S. Dist.

Location of improvements on Alpaca St. from Chico Ave. east 660 ft.

10-14-59

Note: Any Additions or Changes on This Sheet Must Be Made or Circled in Red Ink With Date and Name of Person Making Change.

Do not extend notes this side of this line.

RETURN TO LOS ANGELES COUNTY ENGINEER 700 LOS ANGELES COUNTY ENGINEERING BLDG.

763098 CE #247—7-53

F. B. 2157 PG. 100

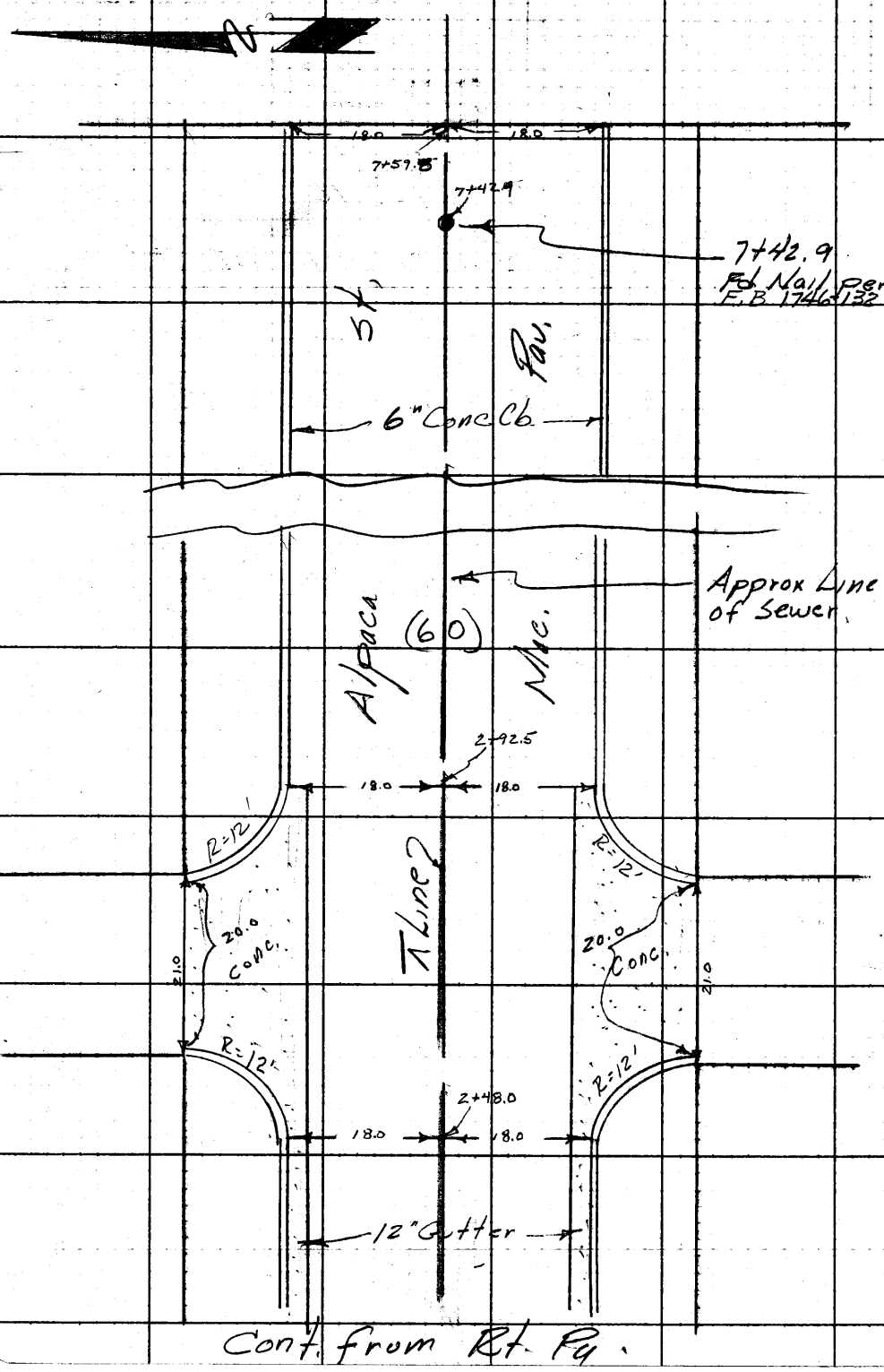

Cont. from Rt. Pg.

RETURN TO
LOS ANGELES COUNTY ENGINEER
700 LOS ANGELES COUNTY ENGINEERING BLDG.

Do not extend notes this side of this line.

Note: Any Additions or Changes on This Sheet Must be Made or Circled in Red Ink With Date and Name of Person Making Change.

F. B. 2157 Pg. 101

Profile No. | Notes Red. Date | Plotted Date | Job No. 4451.10 Division No. 10
X-Sec. No. | Notes Chkd. Date | Checked Date | Survey of El Monte Imp #1
Survey by JMD Notes C. Tolpaca Date 10-16-59
Map No. Indexed Date

J.N. 4451.10

El Monte Improvement #1
Alpaca St. S.S. Dist.
Cross-sections on Alpaca St.
from Chico Ave east 660 ft

10-16-59.

STATION	B. S.	H. I.	F. S.	ELEV.

NOTE: ANY ADDITIONS OR CHANGES ON THIS SHEET MUST BE MADE OR CIRCLED IN RED INK, WITH DATE AND NAME OF PERSON MAKING CHANGE.

Do not extend notes this side of this line.

PLEASE RETURN TO
LOS ANGELES COUNTY ENGINEER
700 Los Angeles County Engineering Bldg.

76L-298 S & E #307—1-56

76L-298 S & E #307—1-56

PLEASE RETURN TO
LOS ANGELES COUNTY ENGINEER
700 LOS ANGELES COUNTY ENGINEERING BLDG.

NOTE: ANY ADDITIONS OR CHANGES ON THIS SHEET MUST BE MADE OR CIRCLED IN RED INK, WITH DATE AND NAME OF PERSON MAKING CHANGE.

Do not extend notes this side of this line.

STATION	B. S.	H. I.	F. S.	ELEV.		
Fd. BM M.V. 16				23130	✓ M.V. 16 Spk in Cb.	F.B. 1927-144
	492	23622 ✓				
1+00			531	3094 ✓		℄ Intrs. 1/2" IP.
1+18			578	3044 ✓		℄ F.L. Cross Gut.
			588	3034 ✓	SE Cor. Chico Av. & Alpaca St.	S.C.R. Gut.
			521	3101 ✓	" " "	" " T.C.
			560	3062 ✓	" " "	" E.C.R. Gut.
			493	3129 ✓	" " "	" " T.C.
			558	3064 ✓	NE " "	" " Gut.
			493	3129 ✓	" " "	" " T.C.
			577	3045 ✓	" " "	" N.C.R. Gut.
			511	3111 ✓	" " "	" " T.C.
1+30			46.	31 6 ✓		Rt. 165
			50	312 ✓	Lt. 165	
1+45.5			520	3102 ✓		℄.
2+00			496.	3126 ✓		℄.
			549	3073 ✓		Rt. 18 Gut
			485	3137 ✓		" " T.C.
			550	3072 ✓	Lt. 18 Gut.	
			483	3139 ✓	" " T.C.	
T.P.			532	23090 ✓		

F. B. 2/57 Pg. 102 Job No. 4451 Division No. 10 Notes Red ___ Plotted ___ Profile ___
Survey of El Monte Imp #1 Date ___ Date ___ No. ___
Survey by V.N.D. Notes ___ Notes Chkd. ___ Checked ___ X-Sec. ___
Indexed C. Johnson Date ___ Date ___ No. ___

76L-298 S & E #307—1-56

PLEASE RETURN TO
LOS ANGELES COUNTY ENGINEER
700 LOS ANGELES COUNTY ENGINEERING BLDG.

NOTE: ANY ADDITIONS OR CHANGES ON THIS SHEET MUST BE MADE OR CIRCLED IN RED INK, WITH DATE AND NAME OF PERSON MAKING CHANGE.

Do not extend notes this side of this line.

STATION	B. S.	H. I.	F. S.	ELEV.	
				230 90 ✓	
	514	236 04 ✓			
2+70.5			467	3137 ✓	℄ approx. ℄ Alley.
			519	3085 ✓	SW Cor. Alpaca St ℄ Alley. W.C.R. Gut.
			451	3153 ✓	" " " " " " T.C.
			436	3168 ✓	" " " " S.C.R. Gut.
			427	3177 ✓	" " " " " T.C.
			438	3166 ✓	SE Cor. " " " Gut.
			431	3173 ✓	" " " " " T.C.
			506	3098 ✓	" " " " E.C.R. Gut.
			447	3157 ✓	" " " " " T.C.
			516	3088 ✓	W " " " W.C.R. Gut.
			451	3153 ✓	" " " " " T.C.
			436	3168 ✓	" " " " N.C.R. Gut.
			427	3177 ✓	" " " " " T.C.
			435	3169 ✓	N.E. " " " " Gut.
			427	3177 ✓	" " " " " T.C.
			509	3095 ✓	" " " " E.C.R. Gut.
			445	3159 ✓	" " " " " T.C.
2+80			43	317 ✓	Ref. 165
			38	322 ✓	Ref. 165
T. P.			449	2315 ✓	

Profile Notes Red. Plotted Job No. 445.10 Division No. 10 F. B. 2157 Pg. 103
No. X-Sec. Date Date Survey of El Monte Imp #1
No. Date Notes Chkd. Date Checked Survey by Daugherty Notes C. Johnson Date 10-16-51
Date Map No. Indexed Date

76L-298 S & E #307—1-56

PLEASE RETURN TO
LOS ANGELES COUNTY ENGINEER
700 Los Angeles County Engineering Bldg.

NOTE: ANY ADDITIONS OR CHANGES ON THIS SHEET MUST BE MADE OR CIRCLED IN RED INK, WITH DATE AND NAME OF PERSON MAKING CHANGE.

Do not extend notes this side of this line.

F. B. 2157 Pg. 104 | Job No 4451.10 Division No. 10 Notes Red. Plotted Profile
Survey of El Monte Imp #1 Date Date No. X-Sec.
Survey by LMD. Notes Notes Chkd. Checked No.
Indexed C. Johnson Date Date Date

STATION	B. S.	H. I.	F. S.	ELEV.		
				231 55 ✓		
	552	237 07 ✓				
3+50			545	3162 ✓	℄.	
			529	3178 ✓	Rt. 18 T.C.	
			529	3178 ✓	Lt. 18 T.C.	
4+00			518	3189 ✓	℄	
			500	3207 ✓	Rt. 18 T.C.	
			506	3201 ✓	Lt. 18 T.C.	
4+50			503	3204 ✓	℄	
			483	3224 ✓	Rt. 18 T.C. 4' w.	
			490	3217 ✓	Lt. 18 T.C. 4' w.	
5+00			482	3325 ✓	℄,	
			460	3247 ✓	Rt. 18 T.C.	
			31	340 ✓	" 165	
			464	3243 ✓	Lt. 18 T.C.,	
			36	335 ✓	" 165	
5+50			464	3243 ✓	℄.	
			442	3265 ✓	Rt. 18 T.C.	
			443	3264 ✓	Lt. 18 T.C.	
T.P.			477	23230 ✓		
	554	23784 ✓				

76L-298 S & E #307—1-56

PLEASE RETURN TO
LOS ANGELES COUNTY ENGINEER
700 LOS ANGELES COUNTY ENGINEERING BLDG.

NOTE: ANY ADDITIONS OR CHANGES ON THIS SHEET MUST BE MADE OR CIRCLED IN RED INK, WITH DATE AND NAME OF PERSON MAKING CHANGE.

Do not extend notes this side of this line.

Profile Notes Red. Plotted Job No. 445.10 Division No. 10 F. B. 2157 Pg. 105
No. X-Sec. Date Date Survey of El Monte Imp #1
Notes Chkd. Checked Survey by Dougherty Noted Date 10-16-59
No. Date Date Map No. Index C. Johnson Date

STATION	B. S.	H. I.	F. S.	ELEV.		
6+00		237.84 ✓	5.15	326.9 ✓		℄
			4.96	328.8 ✓		Rt. 18 T.C.
			4.96	328.8 ✓	Lt. 18 T.C.	
6+50			4.99	328.5 ✓		℄
			4.80	330.4 ✓		Rt. 18. T.C.
			4.79	330.5 ✓	Lt. 18 T.C.	
7+00			4.73	331.1 ✓		℄.
			4.55	332.9 ✓		Rt. 18 T.C.
			4.60	332.4 ✓	Lt. 18 T.C.	
7+60			4.49	333.5 ✓		℄.
			4.31	335.3 ✓		Rt. 18' TC 14' W.
			3.6	342 ✓		Rt. 16.5
			4.11	337.3 ✓	Lt. 18' T.C.	
			2.2	356 ✓	Lt. 16.5	
Fd. B.M. M.V. 15			4.37	233.47 ✓	MV 16. spk in cb. Elev = 233.47 F.B. 1927-143	

F. B. 2157 Pg. 106 Job No. Division No. Notes Red Plotted Profile

Survey of Date Date No.

Survey by Notes Notes Chkd. Checked X-Sec.

Indexed Date Date Date No.

STATION	B. S.	H. I.	F. S.	ELEV.	

PLEASE RETURN TO

LOS ANGELES COUNTY ENGINEER

700 Los Angeles County Engineering Bldg.

NOTE: ANY ADDITIONS OR CHANGES ON THIS SHEET MUST BE MADE OR CIRCLED IN RED INK, WITH DATE AND NAME OF PERSON MAKING CHANGE.

Do not extend notes this side of this line.

76L-298 S & E #307—1-56

Notes Ck'd by	Survey of El Monte Imp #1
Map No.	JN 4451.10 Tape — Std — °F
Office Work	Surveyed by Dougherty
Checked	Notes Date 10-14-59
Date	Indexed A. C. Johnson 10-21-59

F. B. 2157 PG. 107

J.N. 4451.10

El Monte Improvement #1

Alpaca St. S.S. Dist.

Location of Improvements

on El Poche St. from

Chico Ave east 660 ft.

10-14-59.

Note: Any Additions or Changes on This Sheet Must be Made or Circled in Red Ink With Date and Name of Person Making Change.

Do not extend notes this side of this line.

RETURN TO
LOS ANGELES COUNTY ENGINEER
700 LOS ANGELES COUNTY ENGINEERING BLDG.

763098 CE #247—7-53

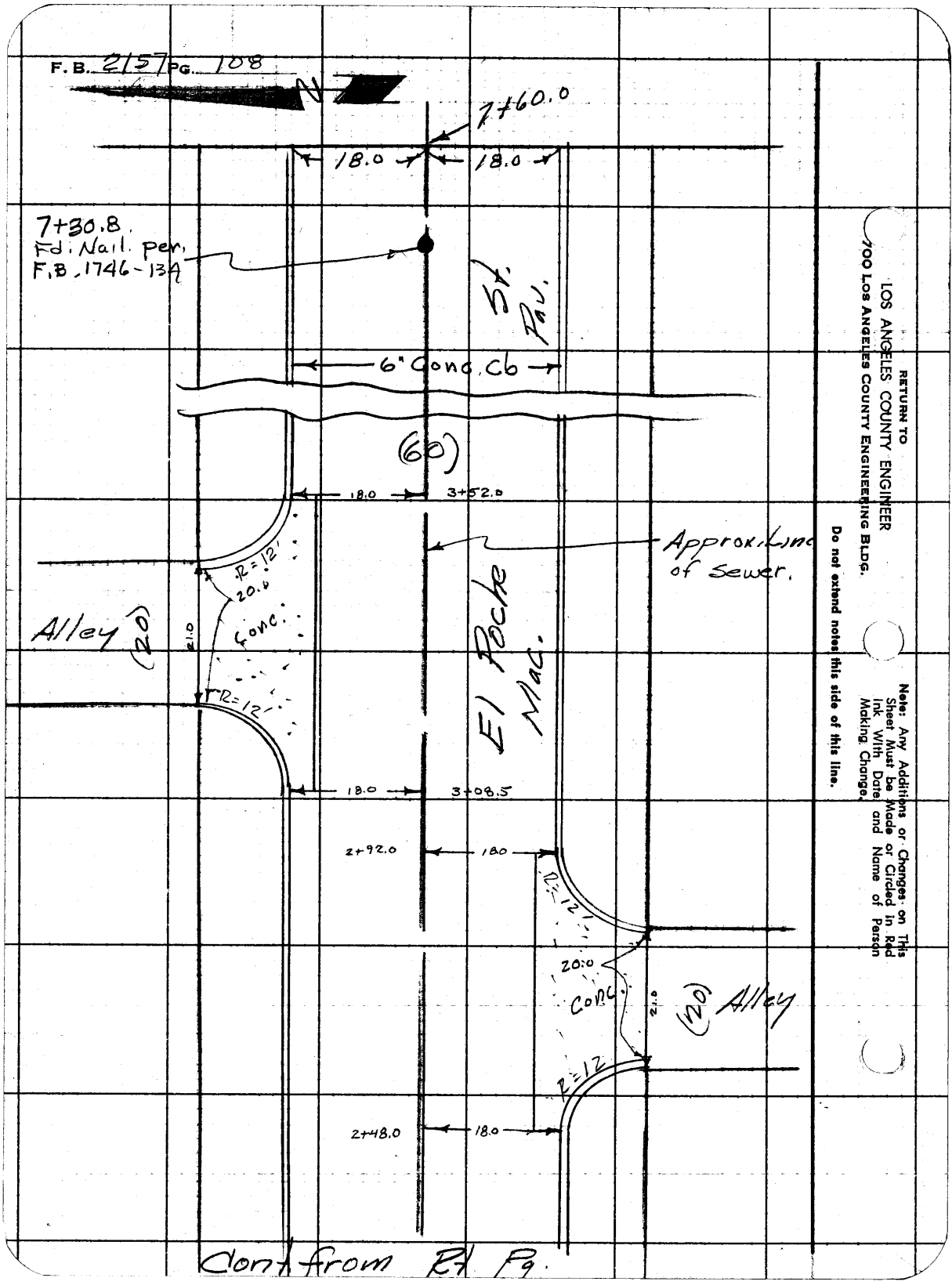
F. B. 2157 PG. 108
N
7+60.0
18.0
18.0
7+30.8
Fd. Nail. per
F.B. 1746-13A
St.
Pav.
6" Conc. Cb
(60)
18.0
3+52.0
Approx. Line
of Sewer.
R=12'
20.0
Conc.
Alley
(20)
21.0
R=12'
El Roche
Mad.
18.0
3+08.5
2+92.0
18.0
R=12'
20.0
Conc.
21.0
(20) Alley
R=12'
2+48.0
18.0
RETURN TO
LOS ANGELES COUNTY ENGINEER
700 Los Angeles County Engineering Bldg.
Do not extend notes this side of this line.
Note: Any Additions or Changes on This Sheet Must be Made or Circled in Red Ink With Date and Name of Person Making Change.

Cont from Pg.

Profile No. | Notes Red. | Plotted | Job No. 445.10 | Division No. 10 | F. B. 2157 Pg. 109.
Date | Date | Survey of El Monte Imp #1
X-Sec. No. | Notes Chkd. | Checked | Survey by Daugherty Notes T. C. Johnson Date 10-16-59.
Date | Date | Map No. | Indexed | Date

J.N. 445.10

El Monte Improvement #1

Alpaca St. S.S. Dist.

Cross-Sections on El Poche St.

from Chico Ave east 660 ft.

10-16-59.

STATION	B. S.	H. I.	F. S.	ELEV.	

NOTE: ANY ADDITIONS OR CHANGES ON THIS SHEET MUST BE MADE OR CIRCLED IN RED INK, WITH DATE AND NAME OF PERSON MAKING CHANGE.

Do not extend notes this side of this line.

PLEASE RETURN TO
LOS ANGELES COUNTY ENGINEER
700 Los Angeles County Engineering Bldg.

76L-298 S & E #307—1-56

76L-298 S & E #307—1-56

PLEASE RETURN TO
LOS ANGELES COUNTY ENGINEER
700 LOS ANGELES COUNTY ENGINEERING BLDG.

NOTE: ANY ADDITIONS OR CHANGES ON THIS SHEET MUST BE MADE OR CIRCLED IN RED INK, WITH DATE AND NAME OF PERSON MAKING CHANGE.

Do not extend notes this side of this line.

F. B. 2157 Pg. 110 | Job No 4425.10 Division No. 10 | Profile
Survey of El Monte Imp #1 | Notes Red | Date | No. | X-Sec.
Survey by V.N.D. Notes | Notes Chkd | Checked | Date | No.
Indexed L. C. Johnson Date | Date | Date | No.

STATION	B. S.	H. I.	F. S.	ELEV.		
Fd. B.M. M.V.13				231 60	M.V. 13 Spk in Cb. F. B. 1927.-142.	
	533	236 93				
1+00			560	23133		℄ Intrs 1/2 "I.P.
1+18			596	30 97		℄ FL Cross Gut.
			620	30 73	E. Cor. El Rochester & Chico Ave.	S.C.R. Gut.
			556	31 37	" " "	" " T.C.
			605	30 88	" " "	" E.C.R. Gut.
			536	3157	" " "	" " T.C.
			587	3106	N E " "	" " Gut.
			524	3169	" " "	" " T.C.
			586	3107	" " "	" N.C.R. Gut.
			524	3169	" " "	" " T.C.
1+30			52	317		Rt. 165
			52.	317	Lt. 200	
1+45.5			560	3133		℄
2+00			520	3173		℄
			511	3182		Rt. 18 T.C.
			510	3183	Lt. 18 T.C.	
T.P.			552	23141		
	517	23658				

76L-298 S & E #307—1-56

PLEASE RETURN TO
LOS ANGELES COUNTY ENGINEER
700 LOS ANGELES COUNTY ENGINEERING BLDG.

NOTE: ANY ADDITIONS OR CHANGES ON THIS SHEET MUST BE MADE OR CIRCLED IN RED INK, WITH DATE AND NAME OF PERSON MAKING CHANGE.

Do not extend notes this side of this line.

Profile Notes Red. Date Plotted Date Job No. 4451.10 Division No. 10
No. X-Sec. Notes Chkd. Date Checked Date Survey of El Monte Time #1
No. Survey by Dauphertys Notes C. Tenney Date 10-26-59
Map No. Index Date

F. B. 2157 Pg. 111

STATION	B. S.	H. I.	F. S.	ELEV.		
		236 58 ✓				
2+50			465	231 93 ✓		℄
			463	31 95 ✓	Lt. 18 T.C.	
			518	3140 ✓	S.W. Cor. El Poche St & Alley to So.	W.C.R. Gut.
			456	3202 ✓	" " " " "	" T.C.
			440	3218 ✓	" " " " "	" S.C.R. Gut.
			433	3225 ✓	" " " " "	" T.C.
			430	3228 ✓	S.E. " " " "	" Gut.
			423	3235 ✓	" " " " "	" T.C.
			498	3160 ✓	" " " " "	E.C.R. Gut
			437	3221 ✓	" " " " "	" T.C.
2+80			48	318 ✓		Rt. 165
3+00			449	3209 ✓		℄
T.P.			497	231 61 ✓		
	528	236 89 ✓				
			532	3157 ✓	S.W. Cor. El Poche St & Alley to N.	W.C.R. Gut.
			470	3219 ✓	" " " " "	" T.C.
			448	3241 ✓	" " " " "	N.C.R. Gut
			437	3252 ✓	" " " " "	" T.C.
			440	3249 ✓	N.E. " " " "	" Gut.
			429	3260 ✓	" " " " "	" T.C.
			518	3171 ✓	" " " " "	E.C.R. Gut

76L-298 S & E #307—1-56

PLEASE RETURN TO
LOS ANGELES COUNTY ENGINEER
700 Los Angeles County Engineering Bldg.

NOTE: ANY ADDITIONS OR CHANGES ON THIS SHEET MUST BE MADE OR CIRCLED IN RED INK, WITH DATE AND NAME OF PERSON MAKING CHANGE.

Do not extend notes this side of this line.

F. B. 2157 Pg. 112 | Job No. 445 | Division No. 10 | Notes Red. | Plotted | Profile
Survey of El Monte Imp #1 | Date | Date | No.
Survey by VND | Notes | Notes Chkd | Checked | X-Sec.
Indexed C. Johnson Date | Date | Date | No.

STATION	B. S.	H. I.	F. S.	ELEV.		
		236 89	4 54	232 35	W. E Cor. El Rochest & Alley to W. ECR. T.C.	
3+40			41	328	Lt. 230	
3+50			463	3226		℄
			453	3236		Rt 18 T.C.
4+00			431	3258		℄
			426	3263		Rt. 18' T.C
			424	3265	Lt. 18 T.C. 21 Ft E	
T.P.			428	23261		
	561	238 22				
4+50			555	3267		℄
			542	3280		Rt. 18 T.C, 5' W.
			542	3280	Lt. 18 T.C.	
5+00			522	3300		℄
			517	3305		Rt. 18 T.C.
			48	334		Rt. 165
			524	3298	Lt. 18' T.C.	
			45	337	Lt. 230	
5+50			488	3334		℄
			500	3322		Rt. 18 T.C.
			502	3320	Lt. 18 T.C.	

76L-298 S & E #307—1-56

PLEASE RETURN TO
LOS ANGELES COUNTY ENGINEER
700 LOS ANGELES COUNTY ENGINEERING BLDG.

NOTE: ANY ADDITIONS OR CHANGES ON THIS SHEET MUST BE MADE OR CIRCLED IN RED INK, WITH DATE AND NAME OF PERSON MAKING CHANGE.

Do not extend notes this side of this line.

STATION	B. S.	H. I.	F. S.	ELEV.		
6+00		23822 ✓	483	23339 ✓		℄
			475	23347 ✓		Rt. 18 T.C.
			483	23339 ✓	Lt. 18 T.C. 16' E.	
T.P.			481	23341 ✓		
	502	23843 ✓				
6+50			487	23356 ✓		℄
			474	23369 ✓		Rt. 18 T.C.
			486	23357 ✓	Lt. 18 T.C.	
7+00			475	23368 ✓		℄
			455	23388 ✓		Rt. 18 T.C.
			41	2343 ✓		" 165
			470	23373 ✓	Lt. 18 T.C.	
			38	2346 ✓	Lt. 230	
7+60			456	23387 ✓		℄
			432	23411 ✓		Rt. 18 T.C.
			440	23403 ✓	Lt. 18 T.C.	
Fd. BM MV 14			440	23403 ✓	MV 14 Spk in Cb. Elev = 234.04 F.B. 1927-143	

Profile Notes Red. ____ Plotted ____ Job No. 44/5/10 Division No. 10 F. B. 2157 Pg. 113
No. ____ Date ____ Date ____ Survey of El Monte Imp #1
X-Sec. Notes Chkd. ____ Checked ____ Survey by Daugherty Notes ____ Date 10-16-59
No. ____ Date ____ Date ____ Map No. ____ Index [illegible] C. Johnson

F. B. 2157 Pg. 114

Job No. Division No. Notes Red Plotted Profile

Survey of Date Date No.

Survey by Notes Notes Chkd. Checked X-Sec.

Indexed Date Date Date No.

STATION	B. S.	H. I.	F. S.	ELEV.	

Do not extend notes this side of this line.

PLEASE RETURN TO

LOS ANGELES COUNTY ENGINEER

700 Los Angeles County Engineering Bldg.

NOTE: ANY ADDITIONS OR CHANGES ON THIS SHEET MUST BE MADE OR CIRCLED IN RED INK, WITH DATE AND NAME OF PERSON MAKING CHANGE.

76L-298 S & E #307—1-56

Notes Ck'd by		Survey of	F. B. Pg.
Map No.		JN Tape Std °F	
Office Work		Surveyed by	
Checked		Notes Date	
Date		Indexed	

Note: Any Additions or Changes on This Sheet Must Be Made or Circled in Red Ink With Date and Name of Person Making Change.

Do not extend notes this side of this line.

PG 5.

159 TO 168

OPEN

RETURN TO
LOS ANGELES COUNTY ENGINEER
700 LOS ANGELES COUNTY ENGINEERING BLDG.

763095 CE #247—7-55

RETURN TO
LOS ANGELES COUNTY ENGINEER
700 LOS ANGELES COUNTY ENGINEERING BLDG.

Note: Any Additions or Changes on This Sheet Must be Made or Circled in Red Ink With Date and Name of Person Making Change.

Do not extend notes this side of this line.

F. B. _____ PG. _____

NOTES RED _____ JOB NO. 2165.14 SURVEY OF La Cuarta St.-S.S.D. F. B. 2157 PG. 121

DATE _____ SURVEY BY D. Sappell

NOTES CHKD. Miller NOTES BY D.S. DATE 10-26-60

DATE July 1961 INDEXED H. E. OH DATE NOV 1 '60

NOTE: ANY ADDITIONS OR CHANGES ON THIS SHEET MUST BE MADE OR CIRCLED IN RED INK, WITH DATE AND NAME OF PERSON MAKING CHANGE.

Do not extend notes this side of this line

PLEASE RETURN TO
LOS ANGELES COUNTY SURVEYOR
725 LOS ANGELES COUNTY ENGINEERING BLDG.

B.M.	1ST RUN	DIFF.	2ND RUN	3RD RUN	ADJ. ELEV.	DESCRIPTION
						C.I 2165.14
						LA CUARTA ST. - S.S.D
						BENCH LEVELS
						circuit 1.89 miles
					indexed 11-7-60	
						Sappell Landa Lieber Clifford

765420 S & E-383 4-54

768420 S & E-353 4-54

PLEASE RETURN TO
LOS ANGELES COUNTY SURVEYOR
725 LOS ANGELES COUNTY ENGINEERING BLDG.

NOTE: ANY ADDITIONS OR CHANGES ON THIS SHEET MUST BE MADE OR CIRCLED IN RED INK, WITH DATE AND NAME OF PERSON MAKING CHANGE.

Do not extend notes this side of this line

JOB NO. 2165.14 SURVEY OF La Cuarta St. - 500 NOTES RED. DATE
SURVEY BY D. Sapell NOTES CHKD. DATE 10-26-60
NOTES BY D.S. DATE 11-3-60
INDEXED DATE

F.B. 2157 PG. 122

B.M.	1ST RUN	DIFF.	2ND RUN	3RD RUN	ADJ. ELEV.	DESCRIPTION
(Fd) BM WZ 320	278.207					BM WZ 320 El. 278.207 F.B. 1971-159 La Cuarta St. (W. side) Bt. spk in S.E. cor. conc. walk at N. side of Ho # 15070 (# La Tremolina Lane) T.P.
+	6.644		6.729			
π	284.851	+2.507	+2.509			
−	4137		4220			
T.P.	280.714					
+	6.032		5.964			
π	286.746	+2.152	+2.153			
−	3.880		3.811			
(Fd) BM WZ 317	282.866				282.874	BM WZ 317 El. 282.874 F.B. 1971-157 La Cuarta St. & Via Santa Cruz N.W. Cor., So. C.R. to conc. S.D. Bt spk in cb. T.P.
+	6.572		6.715			
π	289.438	+3.070	+3.070	+3.070		
−	3.502		3.645			
T.P.	285.936					
+	7.903		7.736			
π	293.839	+6.834	+6.838	+6.836		
−	1.069		0.898			
T.P.	292.770					T.P.
+	6.485		6.616			
π	299.255	+2.664	+2.665	+2.664		
− (set)	3.821		3.951			
BM WZ 475	295.434				295.444	BM WZ 475 La Cuarta St. (E. side) 409' N'ly of Via Santa Cruz, Bt spk in So. cb. of Drive to Ho # 14975. 35' from end cb.
+	7659		7559			
π	303.093	+5.589	+5.590	+5.589		
−	2070		1969			
T.P.	301.023					T.P.
+	7672		7545			
π	308.695	+6.420	+6.421	+6.421		
−	1.252		1124			
T.P.	307.443					T.P.

76S420 S & E-353 4-54

PLEASE RETURN TO
LOS ANGELES COUNTY SURVEYOR
725 LOS ANGELES COUNTY ENGINEERING BLDG.

NOTE: ANY ADDITIONS OR CHANGES ON THIS SHEET MUST BE MADE OR CIRCLED IN RED INK, WITH DATE AND NAME OF PERSON MAKING CHANGE.

Do not extend notes this side of this line

B.M.	1ST RUN	DIFF.	2ND RUN	3RD RUN	ADJ. ELEV.	DESCRIPTION
T.P.	307.443				30[illegible].454	TP
+	8.252		8.138			
⊼	315.695	+4.971	+4.974	+4.972		
−	3.281		3.164			
(Fd) BM WZ 380	312.414				312.426	BM WZ 380 El. 312.426 F.B. 1971-199
						La Cuarta St (E side) 275'± E.
+	7.694		7.895			of La Entrada Ave - Bt Spk in
⊼	320.108	+7.041	+7.041	+7.041		Pet Wall 2' E of S. end ~~W~~ side
−	0.653		0.854			of Drive to Ho #14925 N.
T.P.	319.455					T.P.
+	8.990		9.261			
⊼	328.445	+7.782	7.732	+7.782		
−	1.208		1.479			
T.P.	327.237					T.P.
+	7.251		7.127			
⊼	334.488	+4.191	+4.194	+4.192		
−	3.060		2.933			
(Set) BM WZ 476	331.428				331.441	BM WZ 476
						La Cuarta St & La Entrada Ave
+	2.187		2.317			S.W'ly cor. 32'± S'ly of ℄ La Cuarta
⊼	333.615	-2.506	-2.506	-2.506		St. - Bt. Spk. in conc Drive to Ho
−	4.693		4.823			#8607 at S'ly edge of drive.
T.P.	328.922					T.P.
+	6.494		6.611			
⊼	335.416	+5.930	+5.930	+5.930		
−	0.564		0.681			
TP	334.852					T.P.
+	11.301		11.404			
⊼	346.153	+10.924	+10.928	+10.926		
−	0.377		0.476			
TP	345.776					T.P.

NOTES RED. JOB NO. 2165.14 SURVEY OF La Cuarta St-SSD
DATE SURVEY BY D. Sappell
NOTES CHKD Miller NOTES BY D.S. DATE 10-26-60
DATE July 1961 INDEXED H.E. ON DATE

F.B. 2157 PG. 123

765420 S & E-353 4-54

PLEASE RETURN TO
LOS ANGELES COUNTY SURVEYOR
725 LOS ANGELES COUNTY ENGINEERING BLDG.

NOTE: ANY ADDITIONS OR CHANGES ON THIS SHEET MUST BE MADE OR CIRCLED IN RED INK, WITH DATE AND NAME OF PERSON MAKING CHANGE.

Do not extend notes this side of this line

JOB NO. 2165.14 SURVEY OF La Cuarta St - U.C. NOTES RED. DATE
SURVEY BY D.S. Sappell
NOTES BY DATE 10-26-60 NOTES CHKD
INDEXED DATE

F.B. 2157 PG. 124

B.M.	1ST RUN	DIFF.	2ND RUN	3RD RUN	ADJ. ELEV.	DESCRIPTION
T.P.	345.776					T.P.
+	11.202		11.355			
⋔	356.978	+7.893	+7.894	+7.890		
−	3.309		3.461			
(Set) BM WZ 477	353.669				353.685	BM WZ 477 La Entrada (Pvt St) 430'± N'ly of La Cuarta St, 9' W. of W. edge pv. opp. Drive to Ho. # 8548. A Std. C.E. Brass cap B.M. mon. up 3" mkd "BM WZ 477 RE 5869"
+	11.679		11.792			
⋔	365.348	+11.333	+11.332	+11.333		
−	0.346		0.460			
T.P.	365.002					T.P.
+	11.470		11.589			
⋔	376.472	+11.121	+11.122	+11.122		
−	0.349		0.467			
T.P.	376.123					T.P.
+	7.836		7.684			
⋔	383.959	+4.686	+4.685	+4.686		
−	3.150		2.999			
(Set) BM WZ 478	380.809				380.826	BM WZ 478 La Entrada (Pvt St) (W'ly side) 800'± N'ly of La Cuarta St - Bt. Spk in conc. Slab at S.W'ly cor. of Garage of Ho # 8527
+	11.952		11.910			
⋔	392.761	+11.481	+11.481	+11.481		
−	0.471		0.429			
T.P.	392.290					T.P.
+	8.035		7.923			
⋔	400.325	+6.436	+6.436	+6.436		
−	1.599		1.490			
T.P.	398.726					T.P.

76S420 S & E-353 4-54

PLEASE RETURN TO
LOS ANGELES COUNTY SURVEYOR
725 LOS ANGELES COUNTY ENGINEERING BLDG.

NOTE: ANY ADDITIONS OR CHANGES ON THIS SHEET MUST BE MADE OR CIRCLED IN RED INK, WITH DATE AND NAME OF PERSON MAKING CHANGE.

Do not extend notes this side of this line

NOTES RED. JOB NO. 2165.14 SURVEY OF La Cuarta St. -SSD
DATE SURVEY BY D. Sappell
NOTES CHKD. Miller NOTES BY D.S. DATE 10-26-60
DATE July 1961 INDEXED H. E. Ott DATE

F. B. 2157 PG. 125

B.M.	1ST RUN	DIFF.	2ND RUN	3RD RUN	ADJ. ELEV.	DESCRIPTION
T.P.	398.726					T.P.
+	7.276		7.184			
⊼	406.002	+4.914	+4.916	+4.916		
− (set)	2.362		2.268			
BM WZ 479	403.640				403.659	BM WZ 479
						La Entrada (Pvt. St.) (End St.)
+	0.868		0.938			N'ly side Bt. spk in walk to
⊼	404.508	-6.296	-6.296	-6.296		conc. patio of Ho # 1° W'ly
−	7.164		7.234			of W'ly edge driveway
T.P.	397.344					T.P.
+	1.159		1.077			
⊼	398.503	-6.859	-6.859	-6.859		
−	8.018		7.936			
T.P.	390.485					T.P.
+	0.355		0.477			
⊼	390.840	-10.827	-10.828	-10.827		
−	11.182		11.305			
T.P.	379.658					T.P.
+	1.851		1.740	1.797		
⊼	381.509	-9.410	9.399	9.409		
−	11.261		11.139	11.206		
T.P.	370.248					T.P.
+	0.220		0.350			
⊼	370.468	-11.118	-11.118	-11.118		
−	11.338		11.468			
T.P.	359.130					T.P.
+	0.640		0.411			
⊼	359.770	-10.800	-10.800	-10.800		
−	11.440		11.211			
T.P.	348.330					T.P.

765420 S & E-353 4-54

PLEASE RETURN TO
LOS ANGELES COUNTY SURVEYOR
725 LOS ANGELES COUNTY ENGINEERING BLDG.

NOTE: ANY ADDITIONS OR CHANGES ON THIS SHEET MUST BE MADE OR CIRCLED IN RED INK, WITH DATE AND NAME OF PERSON MAKING CHANGE.

Do not extend notes this side of this line

JOB NO. 2165.14 SURVEY OF La Cuarta St. U.S.D.
SURVEY BY J. Sapien II DATE
NOTES BY D.S.E.O. DATE 10-27-60 NOTES CHKD. DATE
INDEXED DATE NOTES RED. DATE

F.B. 2157 Pg. 126

B.M.	1ST RUN	DIFF.	2ND RUN	3RD RUN	ADJ. ELEV.	DESCRIPTION
T.P.	348.330					T.P.
+	0651		0.510			
↗	348.981	-11.260	-11.261	-11.260		
−	11 911		11.771			
T.P.	337.070					T.P.
+	1.085		0.716			
↗	338.155	-6.990	-6.992	-6.990		
−	8075		7708			
T.P.	330.080					T.P.
+	2.932		2.949			
↗	332.912	-1.270	-1.270	-1.270		
−	4.102		4.219			
T.P.	328.810					T.P.
+	10355		10.356			
↗	339.165	+8.221	+8.222	+8.224		
−	2.134		2034			
T.P.	337.031					T.P.
+	5189		5.351			
↗	342.220	+0.234	0.234	+.232		
−	4.955		5.117			
(Set) BM WZ 480	337.265				337.286	BM WZ 480 -La Cuarta St. (S'ly Side) 325'± W'ly of La Entrada Ave., Bt. spk in S'ly cor conc. walk to H/O #14824
+	3695		3.760			T.P.
↗	340.960	-6.886	-6.896	-6.886		
−	10.581		10.646			
T.P.	330.379					
+	2.031		1.859			
↗	332.410	-2.439	-2.435	-2.437		
(Fd) BM WZ 381	4.470		4.294			
	327.940				327.968	BM WZ 381. El. 328.042 F.B. 1971-199 Entrada Ave @ La Cuarta Ave, NW cor. Bt. spk in ca. 3' E. of E. end catch basin

76S420 S & E-353 4-54

PLEASE RETURN TO
LOS ANGELES COUNTY SURVEYOR
725 LOS ANGELES COUNTY ENGINEERING BLDG.

NOTE: ANY ADDITIONS OR CHANGES ON THIS SHEET MUST BE MADE OR CIRCLED IN RED INK, WITH DATE AND NAME OF PERSON MAKING CHANGE.

Do not extend notes this side of this line

B.M.	1ST RUN	DIFF.	2ND RUN	3RD RUN	ADJ. ELEV.	DESCRIPTION
(Fd) BMWZ 381	327.940					BMWZ 381 El. 328.042
+	6.118		6.035			Description pg 126
⊼	334.058	+4.914	+4.911	+4.914		
−	1.204		1.124			
T.P.	332.854					T.P.
+	9.447		9.385			
⊼	342.301	+3.861	+3.860	+3.861		
−	5.586		5.525			
T.P.	336.715					T.P.
+	1.820		1.758	1.701		
⊼	338.535	-8.445	-8.440	-8.441		
−	10.265		10.198	10.142		
T.P.	328.270					T.P.
+	1.968		1.907			
⊼	330.238	-5.827	-5.826	-5.826		
−	7.795		7.733			
T.P.	322.443					T.P.
+	1.753		1.771			
⊼	324.196	-7.692	-7.689	-7.690		
−	9.445		9.460			
T.P.	314.751					T.P.
+	3.420		3.402			
⊼	318.171	-4.777	-4.774	-4.774		
−	8.197		8.176			
(Fd) BMWZ 379	309.974				310.010	BMWZ 379 El. 310.010 F.B. 1971-198 Los Lotes Ave (N. side) 165'± E. of La Entrada Ave - Bt. spk. in S.E. Cor. Conc. Drive to Ho # 14909

NOTES RED ____ JOB NO. 2165.14 SURVEY OF La Cuarta St. S.S.D.
DATE ____ SURVEY BY D. Sappell
NOTES CHKD. Miller NOTES BY D.S. DATE 10-27-60
DATE July 1961 INDEXED H. E. OD DATE ____

F. B. 2157 Pg. 127

76S420 S & E-353 4-54

PLEASE RETURN TO
LOS ANGELES COUNTY SURVEYOR
725 LOS ANGELES COUNTY ENGINEERING BLDG.

NOTE: ANY ADDITIONS OR CHANGES ON THIS SHEET MUST BE MADE OR CIRCLED IN RED INK, WITH DATE AND NAME OF PERSON MAKING CHANGE.

Do not extend notes this side of this line

B.M.	1ST RUN	DIFF.	2ND RUN	3RD RUN	ADJ. ELEV.	DESCRIPTION
(Fd) BMWZ379	309.974				310.010	BMWZ 379 El. 310.010
+	3.163		3.248			Description pg 127
⊼	313.137	-5.563	-5.561			
−	8.726		8.809			
T.P.	304.411					T.P.
+	1.262		1.330			
⊼	305.673	-7.697	7.701			
−	8.959		9.031			
T.P.	296.714					T.P.
+	0.799		0.866			
⊼	297.513	-8.145	-8.142			
−	8.944		9.008			
T.P.	288.569					T.P.
+	1.260		1.185	1.268		
⊼	289.829	-7.498	-7.493	-7.492		
−	8.758		8.678	8.760		
T.P.	281.071					T.P.
+	2.158		2.232			
⊼	283.229	-5.091	-5.091			
−	7.249		7.323			
(Fd) BMWZ 378	275.980				276.014	BMWZ 378 El. 276.014 F.B. 1971-197
+	5.296		5.327			La Entrada Ave & El Soneto Dr.
⊼	281.276	+2.545	+2.545	+2.545		S.E. Cor. Bt. spk in cb. 4'S. of S.
−	2.751		2.782			end. C.R.
T.P.	278.525					T.P.
+	8352		8.271			
⊼	286.877	+6.424	+6.426	+6.426		
−	1.928		1.845			
T.P.	284.949					T.P.

JOB NO. 2165.14 SURVEY OF La Cuarta St. S.S.D. NOTES RED. DATE
SURVEY BY D. Sappell DATE 10-27-60 NOTES CHKD. DATE
NOTES BY D.S. DATE
INDEXED H. E. OTT DATE

F.B. 2157 PG. 128

76S420 S & E-353 4-54

PLEASE RETURN TO
LOS ANGELES COUNTY SURVEYOR
725 LOS ANGELES COUNTY ENGINEERING BLDG.

NOTE: ANY ADDITIONS OR CHANGES ON THIS SHEET MUST BE MADE OR CIRCLED IN RED INK, WITH DATE AND NAME OF PERSON MAKING CHANGE.

Do not extend notes this side of this line

B.M.	1ST RUN	DIFF.	2ND RUN	3RD RUN	ADJ. ELEV.	DESCRIPTION
T.P.	284.949					T.P.
+	7.592		7.655			
⊼	292.541	-1.508	-1.504	-1.506		
−	9.100		9.159			
T.P.	283.441					T.P.
+	1.399		1.320			
⊼	284.840	-8.300	-8.299	-8.300		
−	9.699		9.621			
T.P.	275.141					T.P.
+	3.240		3.304			
⊼	278.381	-3.024	-3.025	-3.025		
−	6.264		6.329			
(set) BM WZ 481	272.117				272.153	BM WZ 481
+	7.062		7.234			El Soneto Dr. (S. side) 32'± E'ly
⊼	279.179	+5.970	+5.969	+5.970		of ℄ prod Los Lotes Ave. Bt.
−	1.092		1.265			Spk in Curb.
T.P.	278.087					T.P.
+	9.939		10.130			
⊼	288.026	+9.636	+9.638	+9.637		
−	0.303		0.492			
T.P.	287.723					T.P.
+	7.319		7.448			
⊼	295.042	+5.204	+5.203	+5.203		
−	2.115		2.245			
(set) BM WZ 482	292.927				292.963	BM WZ 482
						Los Lotes Ave (W'ly side) 617'±
+	1.851		2.021			N'ly of El Soneto Dr. 29' W'ly
⊼	294.778	-7.287	-7.287	-7.287		of ℄ Los Lotes Ave. Bt. Spk
−	9.139		9.308			in ctr. of conc. Drive to Ho #15006
T.P.	285.640					T.P.

NOTES RED ____ JOB NO. 2165.14 SURVEY OF La Cuarta St.-SSD
DATE ____ SURVEY BY D. Sappell
NOTES CHKD Miller NOTES BY D.S. DATE 10-28-60
DATE July 1961 INDEXED M. E. Ott DATE ____

F. B. 2157 PG. 129

768420 S & E-353 4-54

PLEASE RETURN TO
LOS ANGELES COUNTY SURVEYOR
725 LOS ANGELES COUNTY ENGINEERING BLDG.

NOTE: ANY ADDITIONS OR CHANGES ON THIS SHEET MUST BE MADE OR CIRCLED IN RED INK, WITH DATE AND NAME OF PERSON MAKING CHANGE.

Do not extend notes this side of this line

B.M.	1ST RUN	DIFF.	2ND RUN	3RD RUN	ADJ. ELEV.	DESCRIPTION
T.P.	285.640					T.P.
+	1.410		1.233			
⊼	287.050	-7.140	-7.140	-7.140		
−	8.550		8.373			
T.P.	278.500					T.P.
+	1.240		1.071			
⊼	279.740	-7.480	-7.479	-7.480		
−	8.720		8.550			
T.P.	271.020					T.P.
+	1.421		1.171			
⊼	272.441	-6.698	-6.699	-6.698		
−	8.119		7.870			
T.P.	264.322					T.P.
+	2.983		3.070			
⊼	267.305	-1.238	-1.235	-1.238		
−	4.221		4.305			
(Fd) BM WZ 325	263.084				263.120	BM WZ 325 El. 263.120 F.B. 1971-162 El Soneto DR & La Puebla Ave N.E. Cor. 21' E. of E. end C.R. Bt. Spk in cb.

JOB NO. 2165.14 SURVEY OF La Cuarta St. SSD NOTES RED.
SURVEY BY D. Sappell DATE
NOTES BY D.S. DATE 10-28-60 NOTES CHKD.
INDEXED d. E. Ott DATE DATE

F. B. 2157 PG. 130

PWFB 0928 653

Notes Ck'd by	Survey of ℄ Survey La Curarta St.
Map No.	JN 0303.00 Tape 094 Std 68 °F
Office Work	Surveyed by D. Sappell
Checked	Notes D.S. Date 11-3-60
Date	Indexed DEC 6 '60 H. E. OTT

F. B. ~~2151~~ PG. ~~131~~

J.N. 0303.00

CI. 2165.14 LA CUARTA ST - S.S.D

CENTER LINE SURVEY

See Index pg 132

Sappell
Landa
Lieber
Clifford

Note: Any Additions or Changes on This Sheet Must be Made or Graded in Red Ink With Date and Name of Person Making Change.

Do not extend notes this side of this line.

RETURN TO
LOS ANGELES COUNTY ENGINEER
1000 LOS ANGELES COUNTY ENGINEERING BLDG.

763098 CE #247—7-55

PWFB 0928

654

F. B. 215 PG. 102

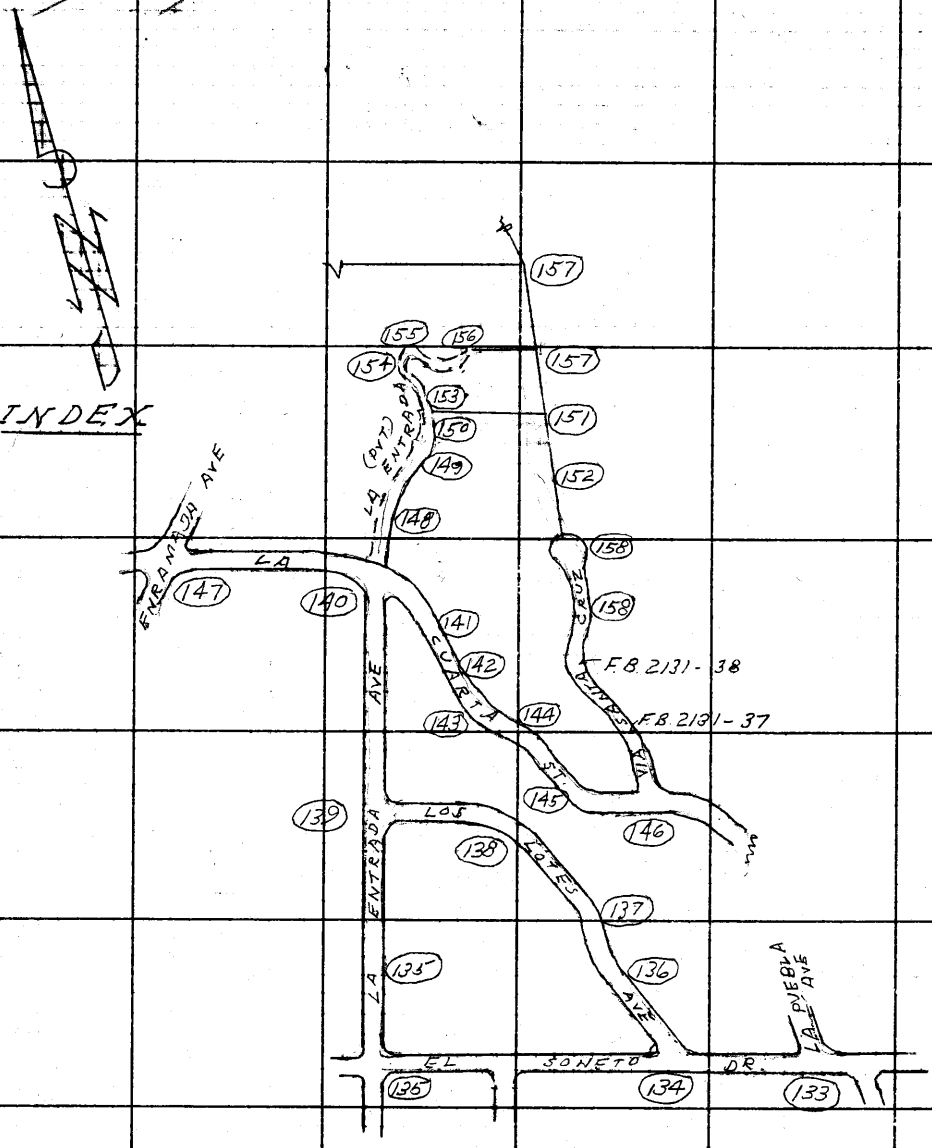

RETURN TO
LOS ANGELES COUNTY ENGINEER
900 Los Angeles County Engineering Bldg.

Note: Any Additions or Changes on This Sheet Must be Made or Circled in Red Ink With Date and Name of Person Making Change.

Do not extend notes this side of this line.

W.S.34-C-1

Notes Ck'd by JCM 12-60	Survey of La Cuarta St. ESD
Office Work PWFB 0928	JN 0303.00 Tape 094 Std 68 °F
Checked	Surveyed by D. Sappell
Date	Notes D.S. Date 10-4-60
	Indexed M.E. OTT

℄ survey

F.B. 2157 Pg. 138

655

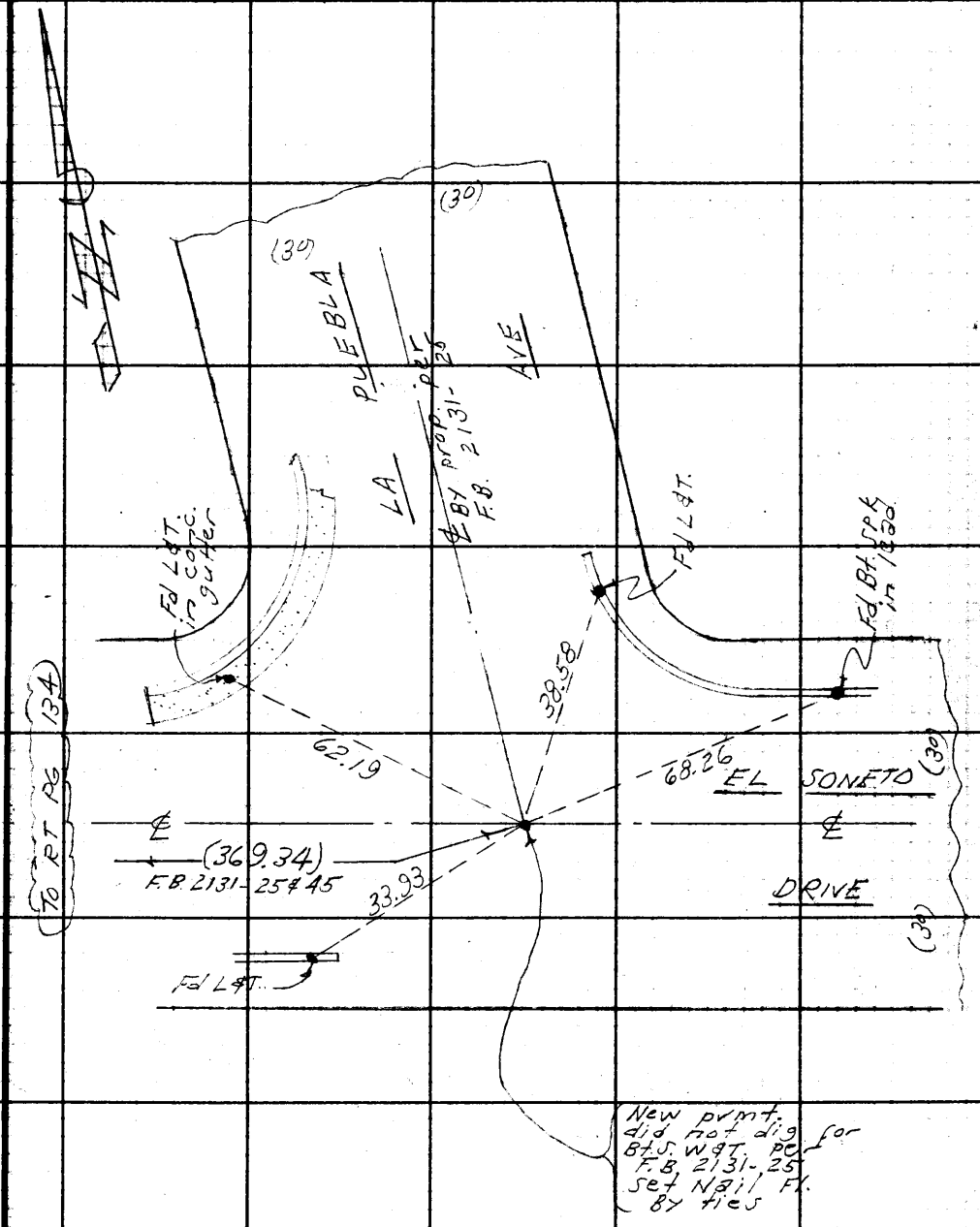

Note: Any Additions or Changes on This Sheet Must be Made or Circled in Red Ink With Date and Name of Person Making Change.

Do not extend this side of this line.

PLEASE RETURN TO
LOS ANGELES COUNTY ENGINEER
700 LOS ANGELES COUNTY ENGINEERING BLDG.

76F309S S&E #247 11-58

F. B. 2131 Pg. 134

PWFB 0928

TO BOTT PG 136

656

W.S.34-C-1

TRACT 12931

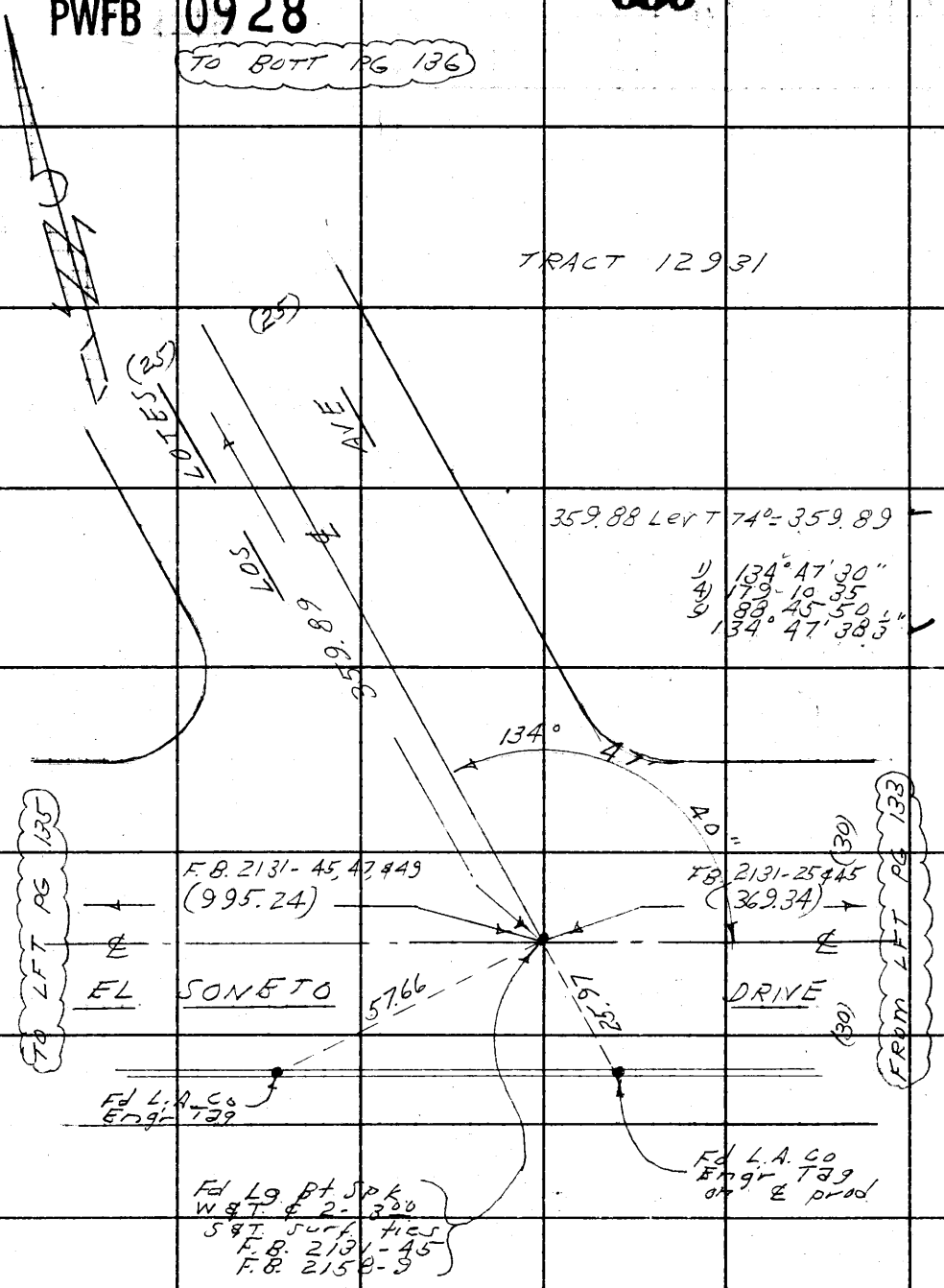

PLEASE RETURN TO
LOS ANGELES COUNTY ENGINEER
700 Los Angeles County Engineering Bldg.

Do not extend this tide of this line.

Note: Any Additions or Changes on This Sheet Must be Made or Circled in Red Ink With Date and Name of Person Making Change.

PWFB 0928 ℄ Survey 657

Notes Ck'd by JCM 12-60	Survey of La Cuarta St. S.S.D.
Map No.	JN 0303.00 Tape 094 Std 68 °F
Office Work	Surveyed by D. Sappell
Checked	Notes D.S. Date 10-4-60
Date	Indexed H. E. OTT

F. B. 2157 Pg. 135

W.S. 34 C-1

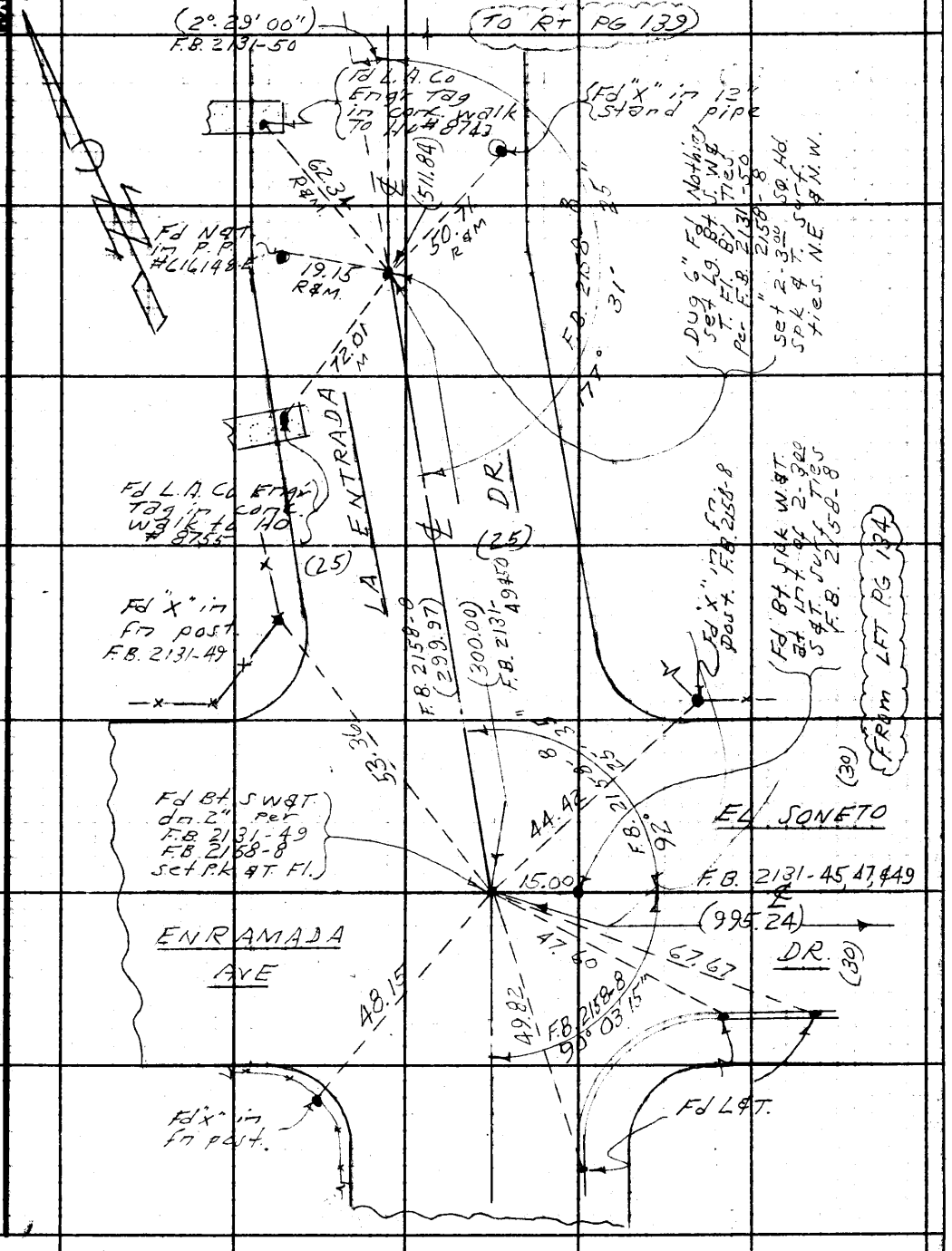

Note: Any Additions or Changes on This Sheet Must be Made or Circled in Red Ink With Date and Name of Person Making Change.

Do not extend this side of this line.

PLEASE RETURN TO
LOS ANGELES COUNTY ENGINEER
700 LOS ANGELES COUNTY ENGINEERING BLDG.

76F309S S&E #247 11-58

PWFB 0928

658

F. B. 2157 PG. 136

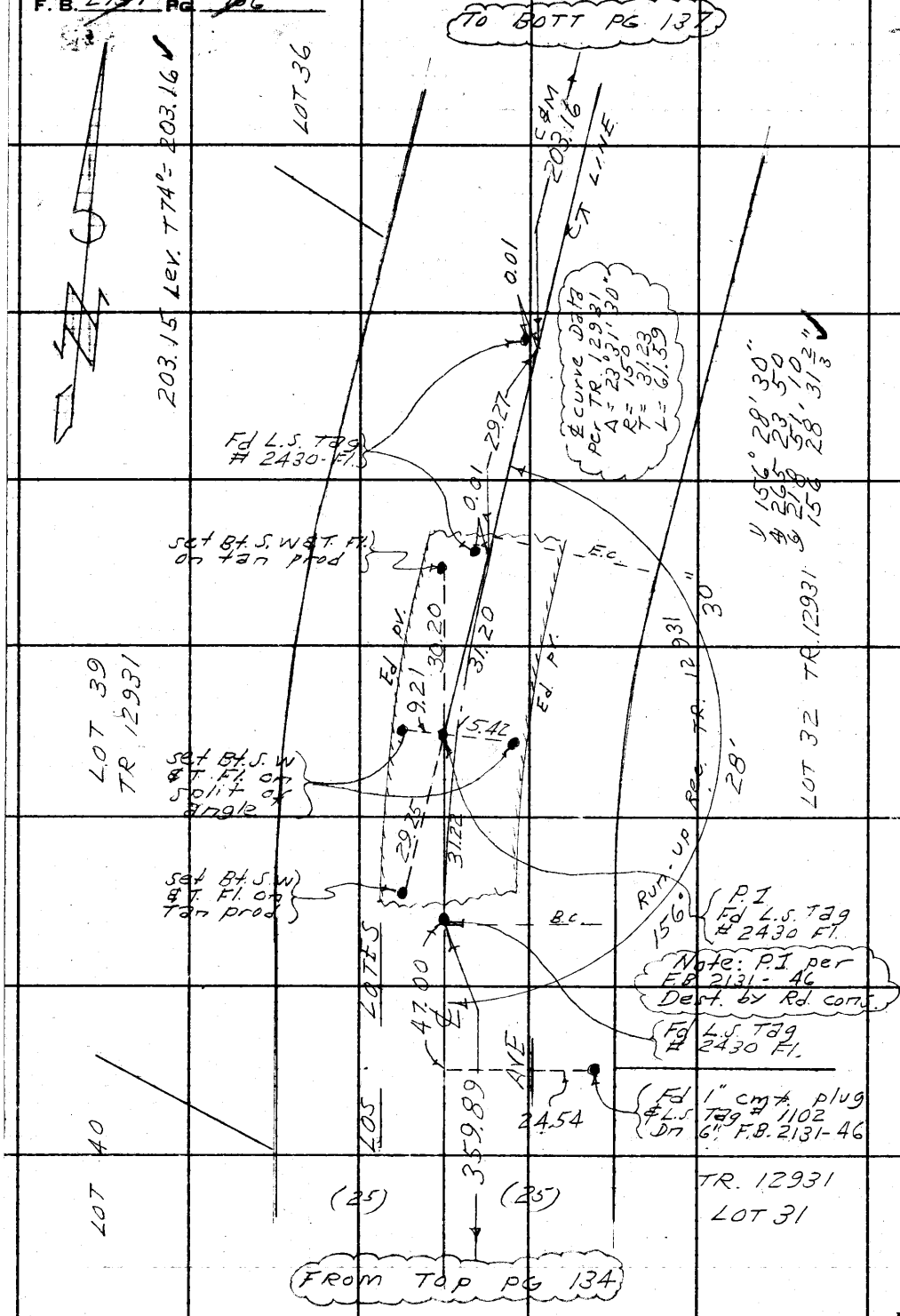

W.S. 34, C-1

PLEASE RETURN TO
LOS ANGELES COUNTY ENGINEER
700 LOS ANGELES COUNTY ENGINEERING BLDG.

Do not extend this side of this line.

Note: Any Additions or Changes on This Sheet Must be Made or Circled in Red Ink With Date and Name of Person Making Change.

Notes Ck'd by JCM 12-60	Survey of La Cuarta St. SSD
PWFB 0928	JN 0303.00 Tape 094 Std 68 °F
Office Work	Surveyed by D. Sappell
Checked	Notes D.S. Date 11-7-60
Date	Indexed

F. B. 2157 PG. 137

659, 660

H. E. Oil

B.S. 34, C-1

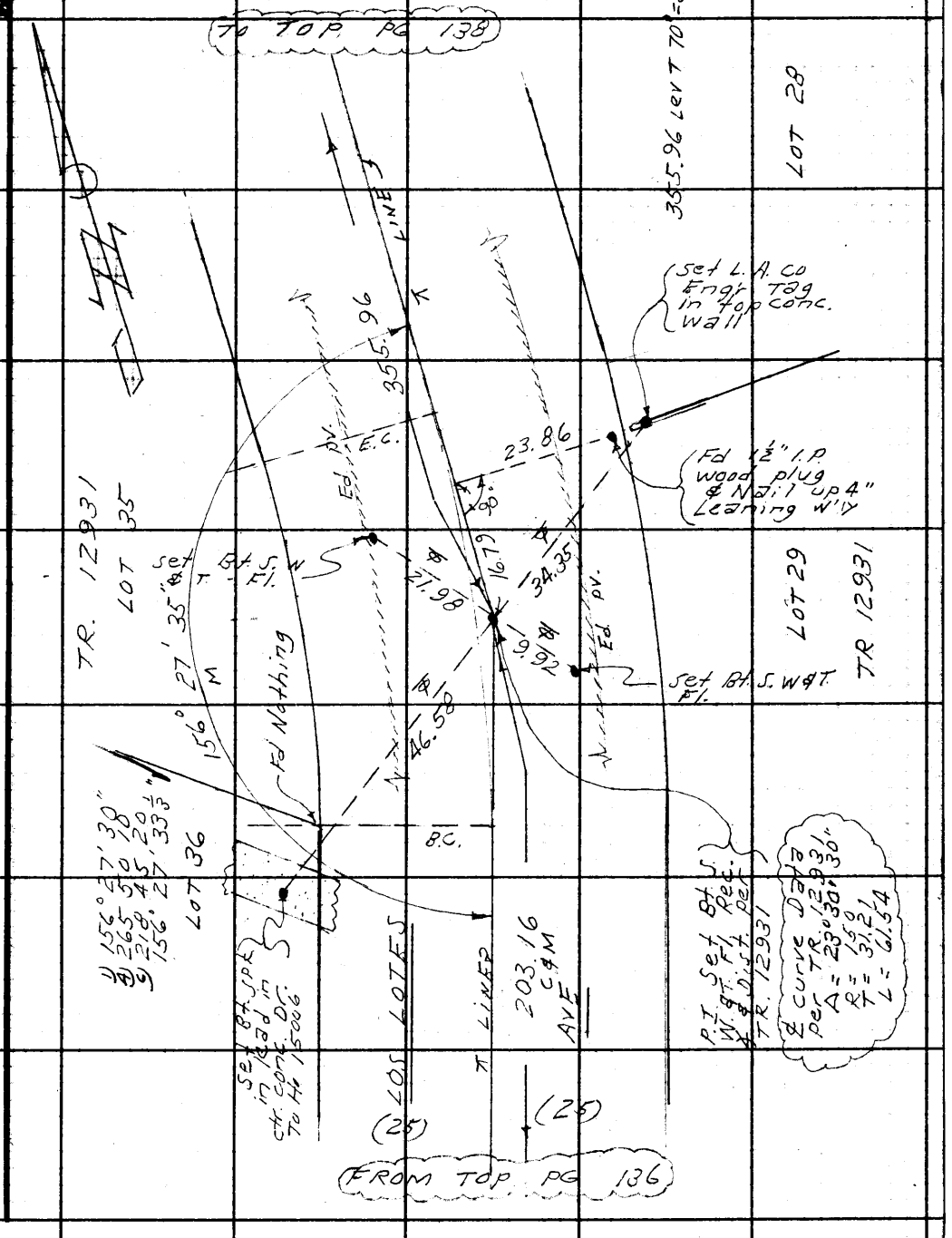

Note: Any Additions or Changes on This Sheet Must be Made or Circled in Red Ink. With Date and Name of Person Making Change.

Do not extend this side of this line.

PLEASE RETURN TO
LOS ANGELES COUNTY ENGINEER
700 Los Angeles County Engineering Bldg.

76F309S S&E #247 11-58

F.B. 2157 PG 138

PWFB 0928

661

FROM TOP PG 137

W.S.34, C-1

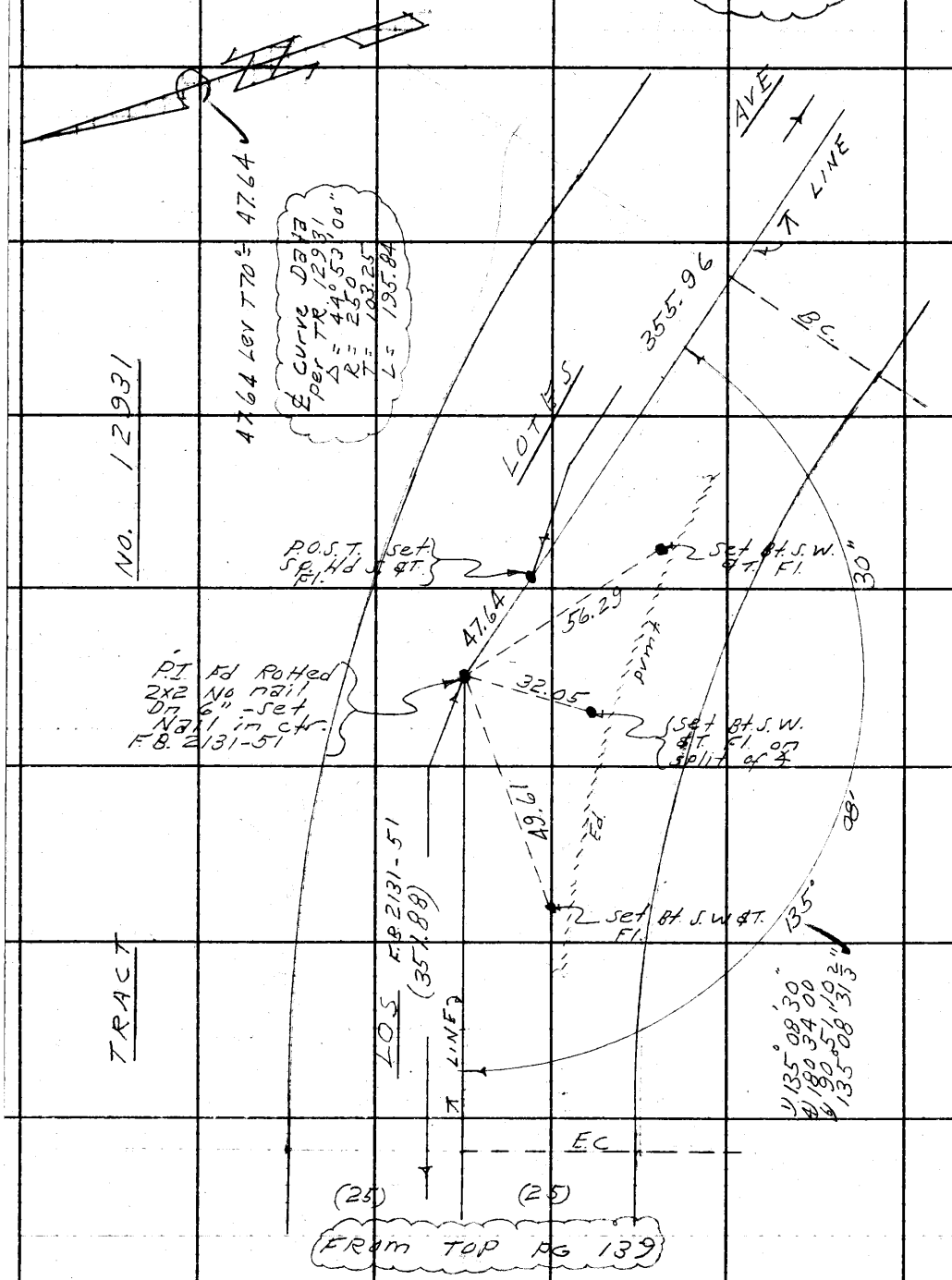

PLEASE RETURN TO
LOS ANGELES COUNTY ENGINEER
700 LOS ANGELES COUNTY ENGINEERING BLDG.

Do not extend this side of this line.

Note: Any Additions or Changes on This Sheet Must be Made or Circled in Red Ink With Date and Name of Person Making Change.

1

℄ Survey

Notes Ck'd by VCM 12-60	Survey of La Cuarta St. - SSD
Map No.	JN 0303.00 Tape 094 Std 68 °F
Work 0928	Surveyed by D. Sappell
Checked	Notes D.S. Date 11-7-60
Date	Indexed H. E. OTY

F. B. 2157 PG. 139

662

W.S.34C-1

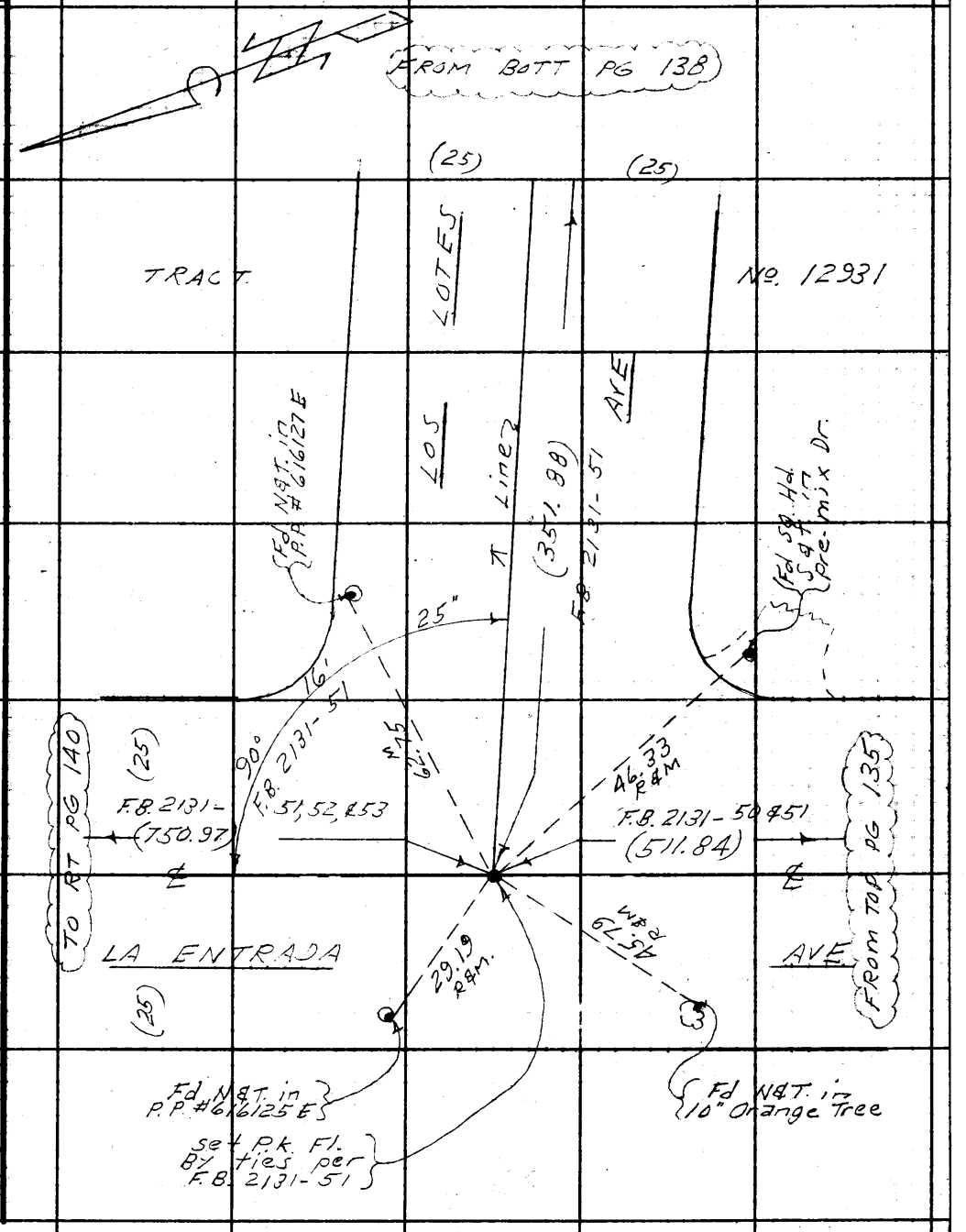

Note: Any Additions or Changes on This Sheet Must be Made or Circled in Red Ink With Date and Name of Person Making Change.

Do not extend this side of this line.

PLEASE RETURN TO
LOS ANGELES COUNTY ENGINEER
700 LOS ANGELES COUNTY ENGINEERING BLDG.

76F309S S&E #247 11-58

F. B. 2157 PG. 140

PWFB 0928

TO TOP PG 141

663

D 134° 03' 30"
4 176 14 00
9 84 20 50
134° 03' 28 1/3"

W.S. 34 C-1

PLEASE RETURN TO
LOS ANGELES COUNTY ENGINEER
700 LOS ANGELES COUNTY ENGINEERING BLDG.

Do not extend this side of this line.

Note: Any Additions or Changes on This Sheet Must be Made or Circled in Red Ink With Date and Name of Person Making Change.

1

PWFB 0928

℄ survey

664, 665

Notes Ck'd by JCM 12-60
Map No.
Office Work
Checked
Date

Survey of 42 Cuarta St.
JN 0303.00 Tape 094 Std. 66 °F
Surveyed by L. Sappell
Notes D.S. Date 11-9-60
Indexed H. E. Ott

F. B. 2157 PG. 147

W.S. 34, C-1

Note: Any Additions or Changes on This Sheet Must Be Made or Circled in Red Ink With Date and Name of Person Making Change.

Do not extend notes this side of this line.

RETURN TO
LOS ANGELES COUNTY ENGINEER
900 LOS ANGELES COUNTY ENGINEERING BLDG.

765098 CE #247—7-59

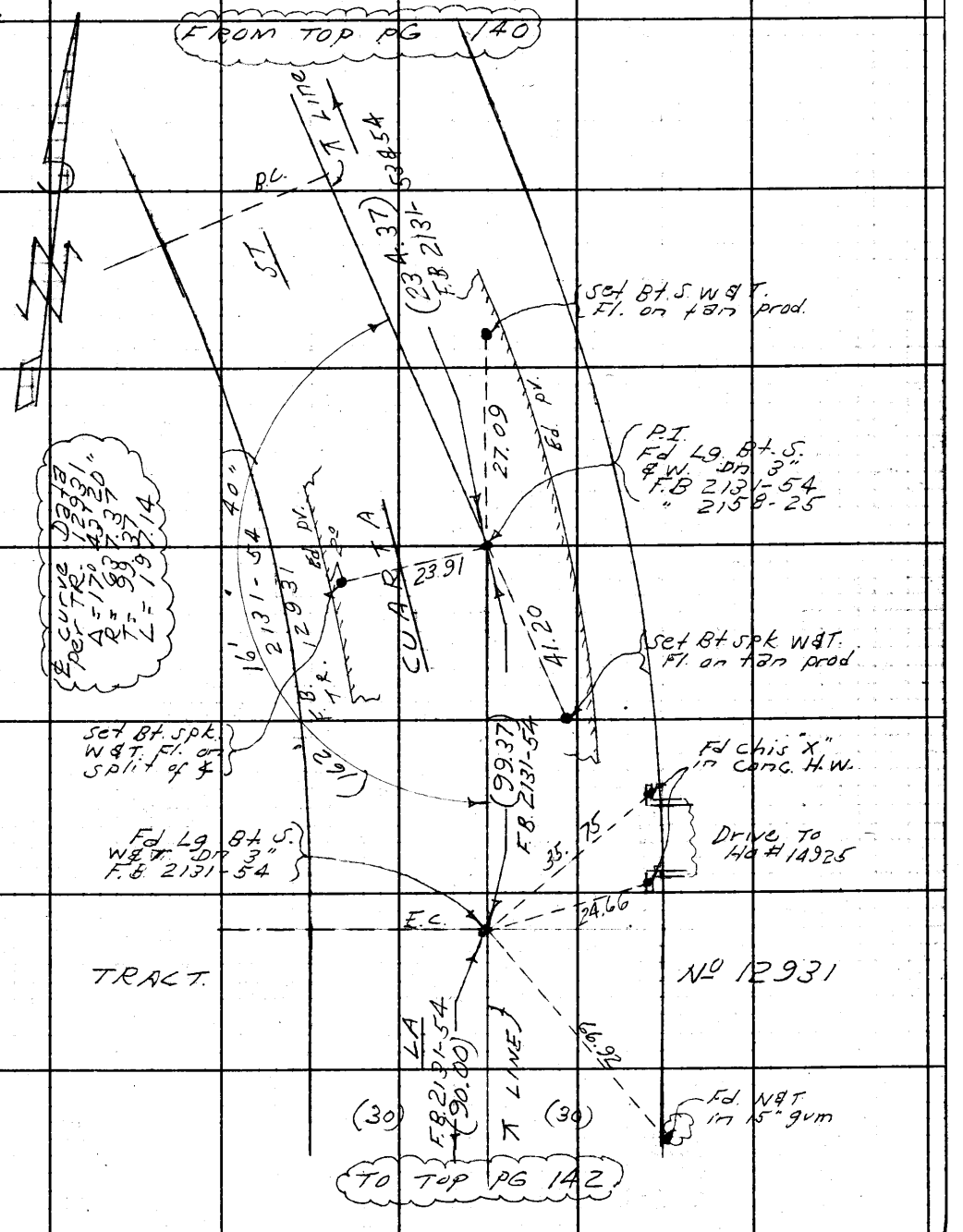

PWFB 0928

666

F.B. 2157 PG. 142

FROM BOTT PG 141

W.S.34, C-1

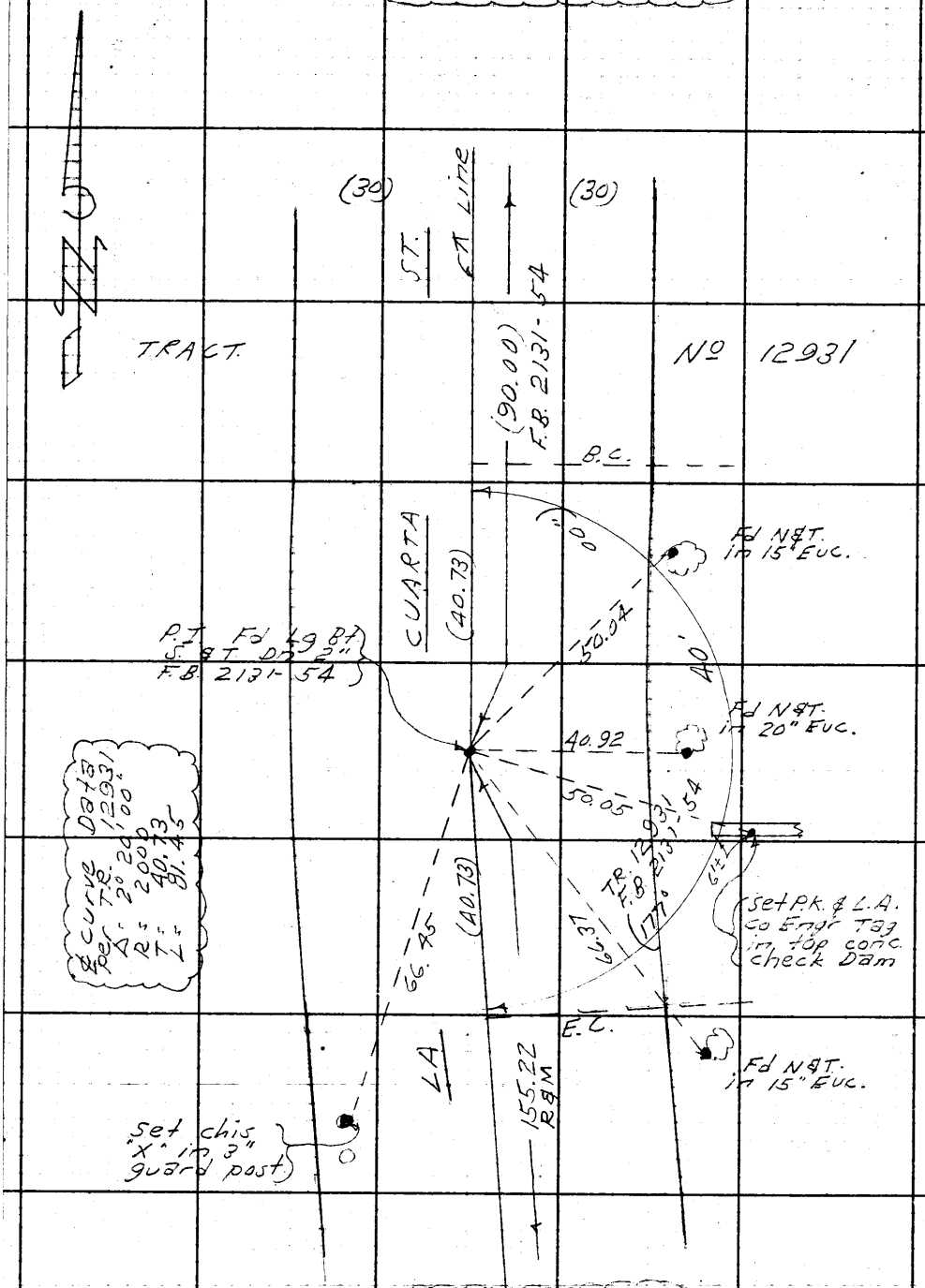

To TOP PG 143

RETURN TO
LOS ANGELES COUNTY ENGINEER
1100 LOS ANGELES COUNTY ENGINEERING BLDG.

Do not extend notes this side of this line.

Note: Any Additions or Changes on This Sheet Must be Made or Circled in Red Ink With Date and Name of Person Making Change.

PWFB 0928

667

W.S. 34, C-1

Notes Ck'd by JCM 12-60	Survey of ℄ Survey La Cuarta St.	F. B. 2157 Pg. 143
Map No.	JN 0303.00 Tape 094 Std 68 °F	
Office Work	Surveyed by D. Sappell	
Checked	Notes D.S. Date 11-9-60	
Date	Indexed H. E. OTT	

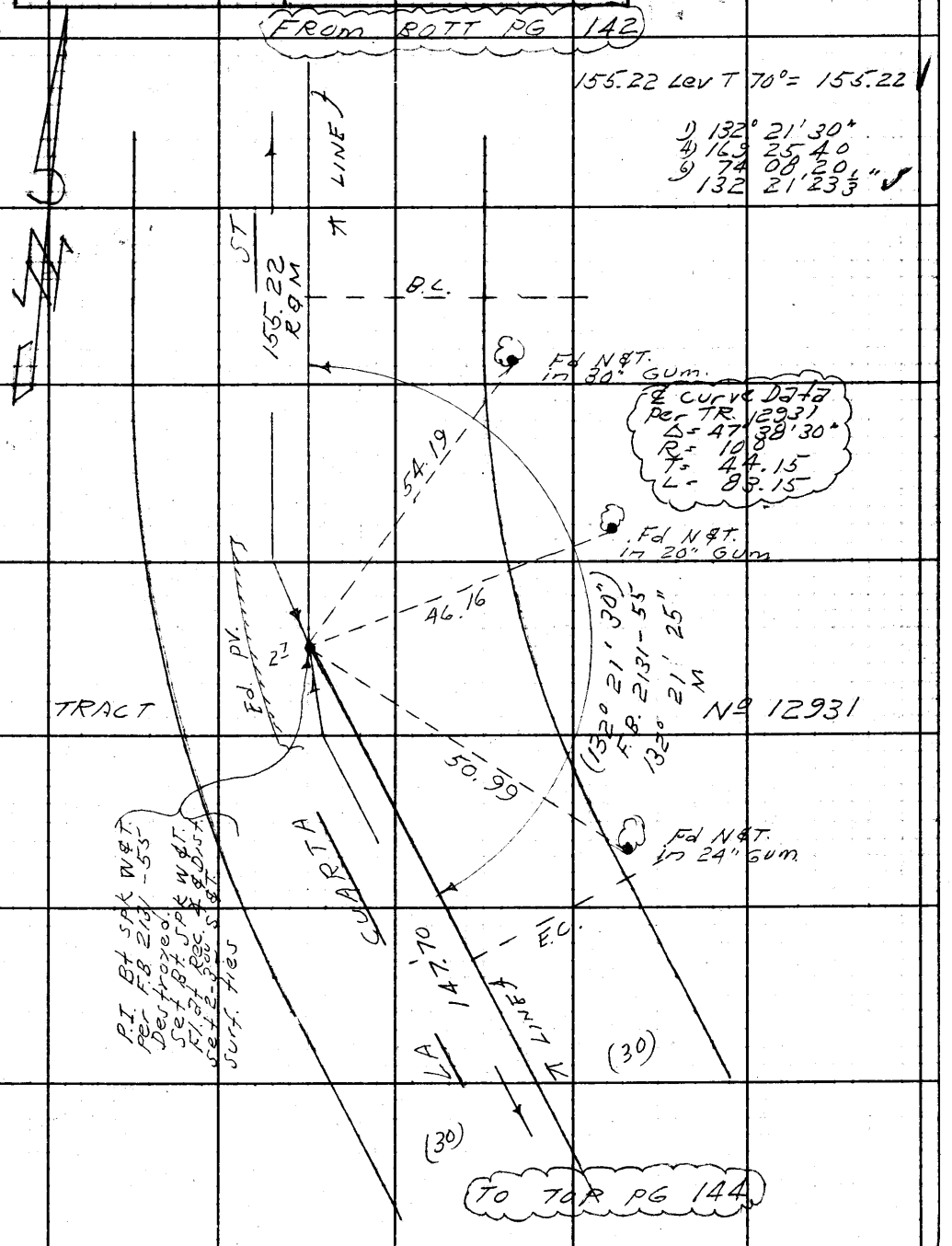

Note: Any Additions or Changes on This Sheet Must be Made or Circled in Red Ink With Date and Name of Person Making Change.

Do not extend notes this side of this line.

RETURN TO
LOS ANGELES COUNTY ENGINEER
700 LOS ANGELES COUNTY ENGINEERING BLDG.

763098 CE #247—7-53

PWFB 0928

668

F.B. 2137 PG. 144

FROM BOTT PG 143

W.S. 34, C-1

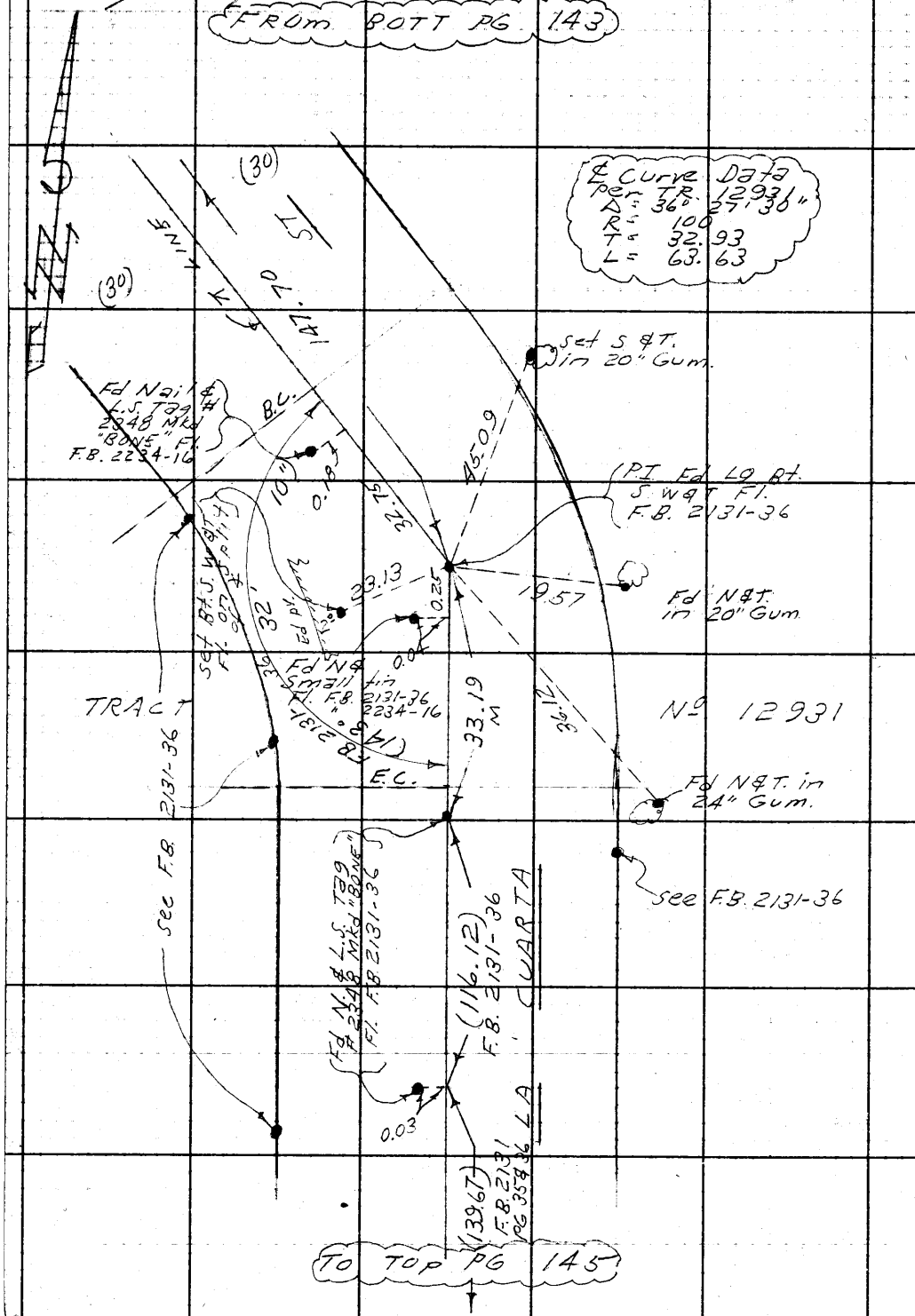

TO TOP PG 145

RETURN TO
LOS ANGELES COUNTY ENGINEER
700 LOS ANGELES COUNTY ENGINEERING BLDG.

Do not extend notes this side of this line.

Note: Any Additions or Changes on This Sheet Must be Made or Circled in Red Ink With Date and Name of Person Making Change.

PWFB 0928

669

W.S. 34, C-1

Notes Ck'd by JCM 12-60	Survey of ℄ survey La Cuarta St.	F. B. 2151 Pg. 145
Map No.	JN 0303.00 Tape 094 Std 68 °F	
Office Work	Surveyed by D. Sappell	
Checked	Notes D.S. Date 11-9-60	
Date	Indexed H. E. OTT	

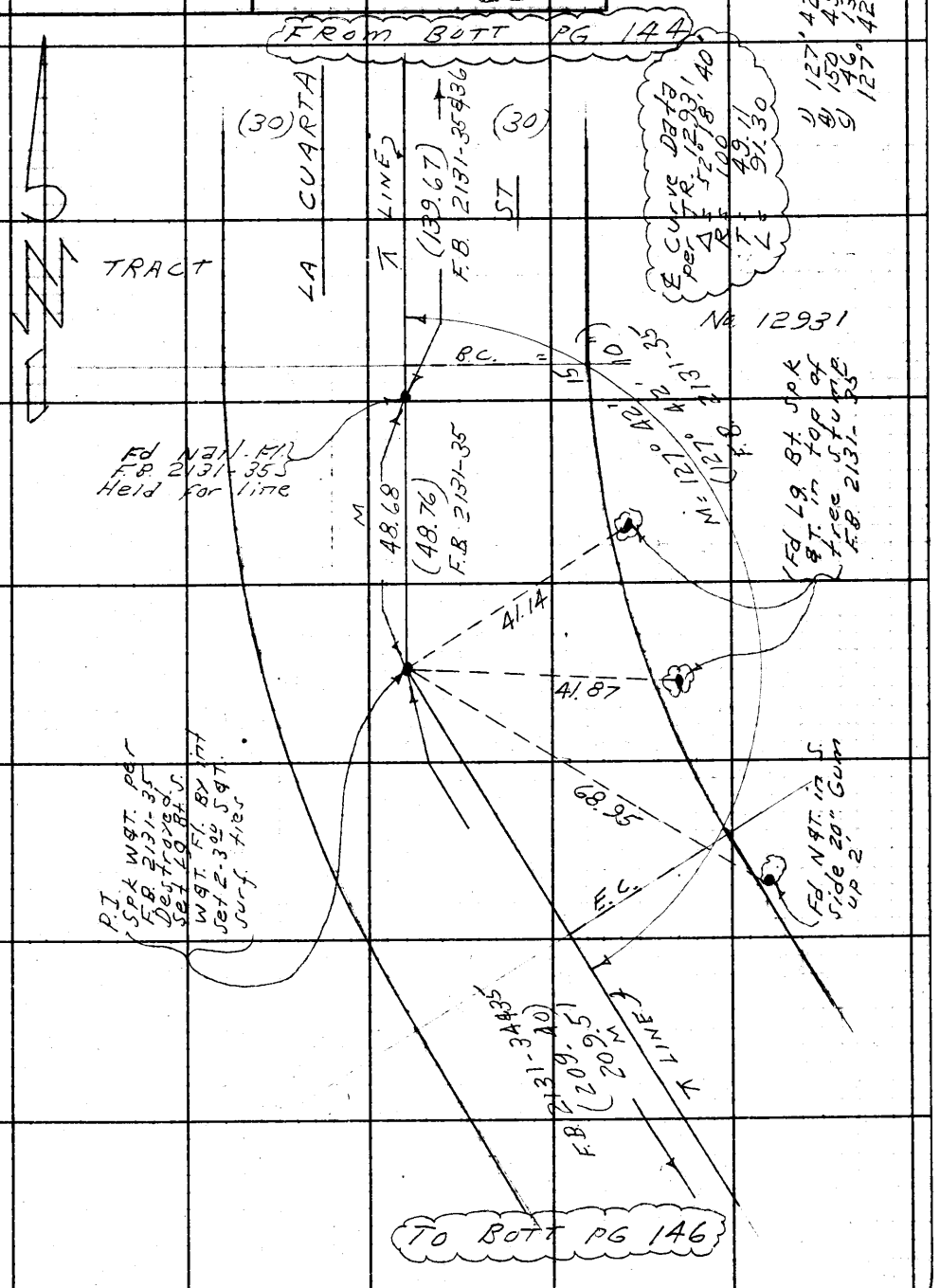

Note: Any Additions or Changes on This Sheet Must be Made or Circled in Red Ink With Date and Name of Person Making Change.

Do not extend notes this side of this line.

RETURN TO
LOS ANGELES COUNTY ENGINEER
700 LOS ANGELES COUNTY ENGINEERING BLDG.

76309S CE #247—7-53

RETURN TO
LOS ANGELES COUNTY ENGINEER
700 LOS ANGELES COUNTY ENGINEERING BLDG.

Note: Any Additions or Changes on This Sheet Must be Made or Circled in Red Ink With Date and Name of Person Making Change.

Do not extend notes this side of this line.

W.S. 34, C-1

670

PWFB 0928

F.B. 2154 PG. 146

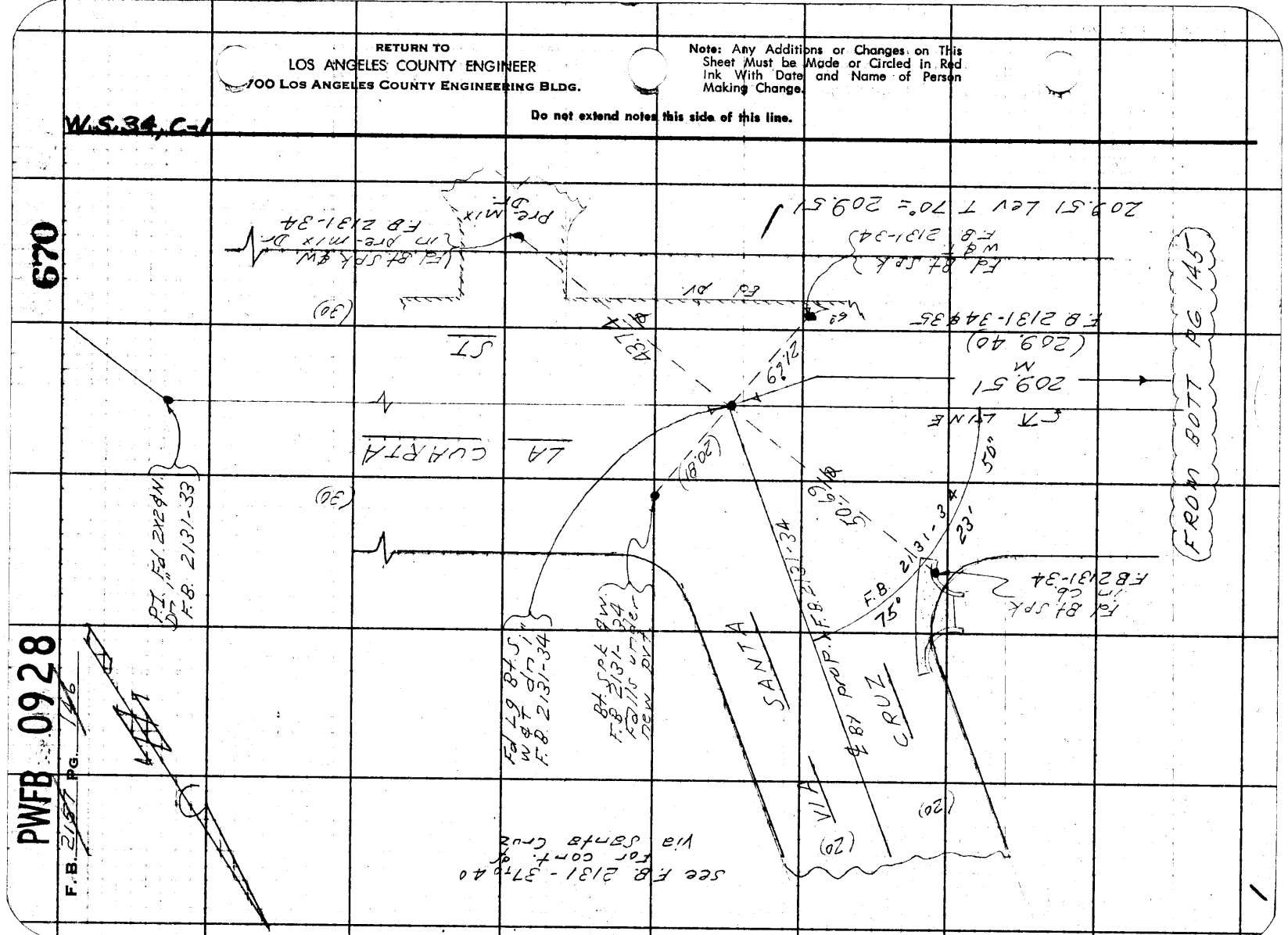

PWFB 0928 671

W.S. 34 C-1

Notes Ck'd by JCM 12-60	Survey of La Cuarta St. ℄ survey	F. B. 2157 Pg. 147
Map No.	JN 0303.00 Tape 094 Std 68 °F	
Office Work	Surveyed by D. Sappell	
Checked	Notes D.S. Date 11-10-60	
Date	Indexed H. E. OTT	

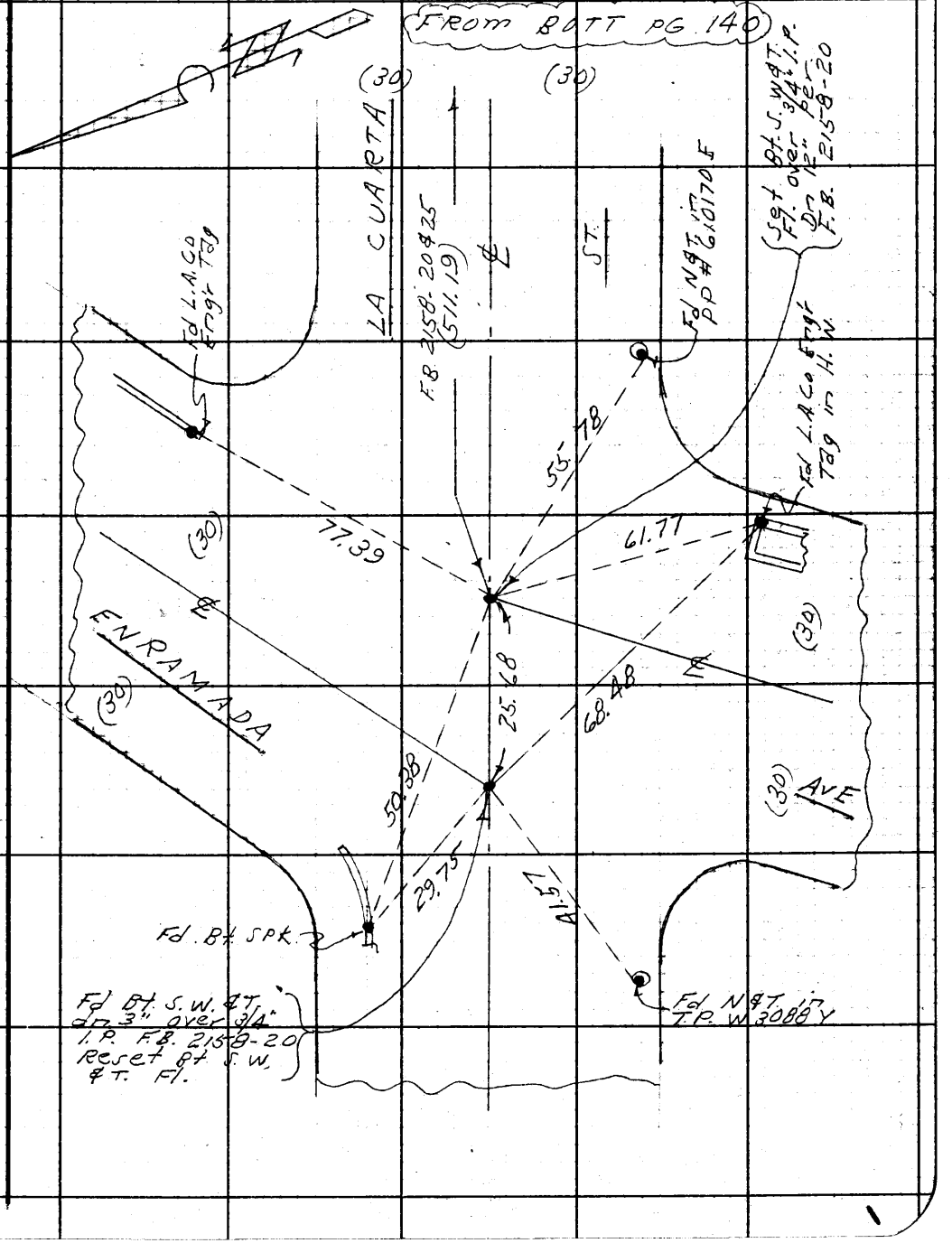

Note: Any Additions or Changes on This Sheet Must be Made or Circled in Red Ink With Date and Name of Person Making Change.

Do not extend notes this side of this line.

RETURN TO
LOS ANGELES COUNTY ENGINEER
700 LOS ANGELES COUNTY ENGINEERING BLDG.

763095 CE #247—7-53

PWFB 0928

672

F. B. 2157 PG. 148

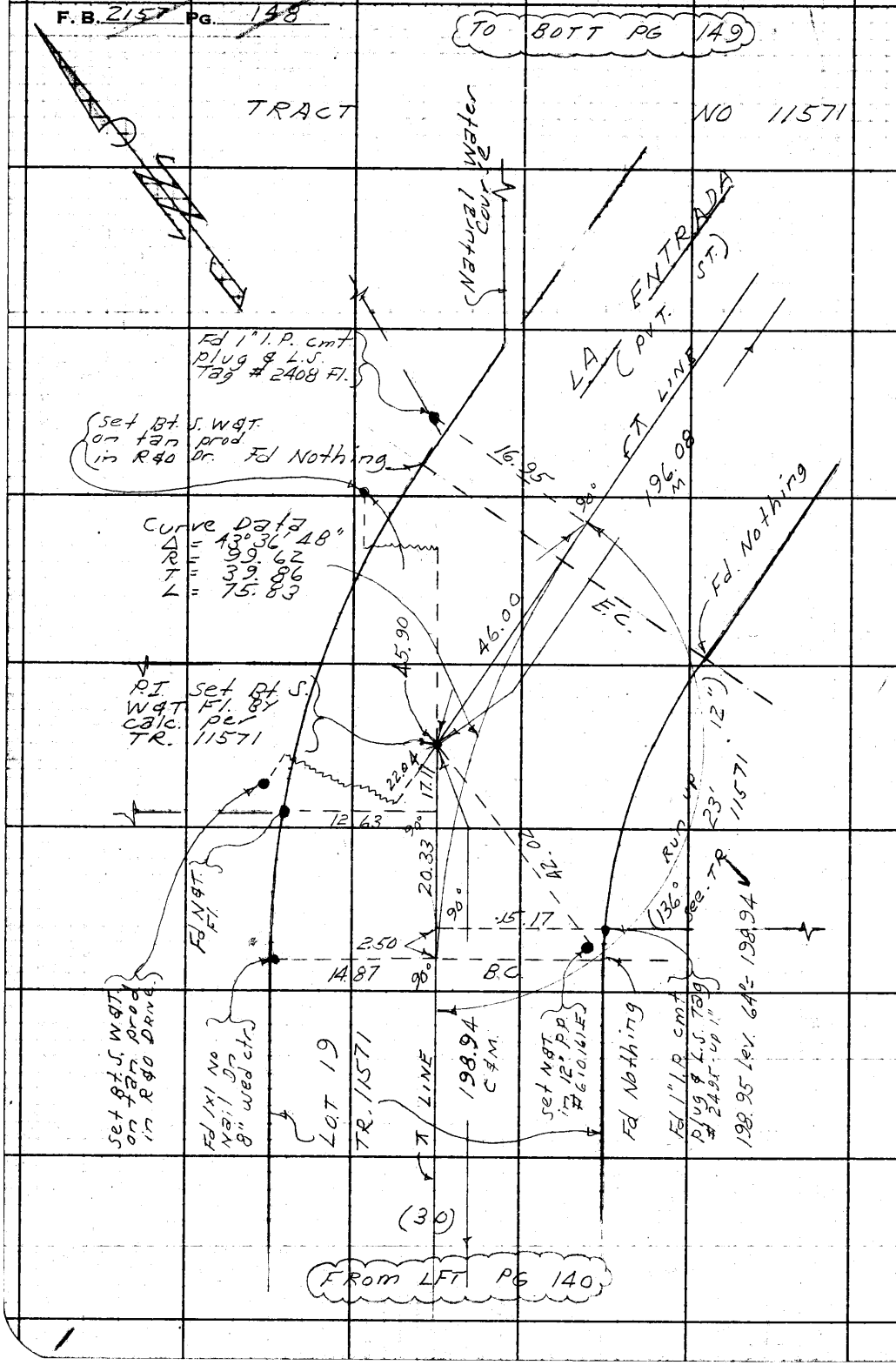

W.S. 34, C-1

RETURN TO
LOS ANGELES COUNTY ENGINEER
100 LOS ANGELES COUNTY ENGINEERING BLDG.

Do not extend notes this side of this line.

Note: Any Additions or Changes on This Sheet Must be Made or Circled in Red Ink With Date and Name of Person Making Change.

PWFB 0928

673

W.S. 34, C-1

Notes Ck'd by JCM 12-60	Survey of La Cuarta St ℄ Survey
Map No.	JN 0303.00 Tape 094 Std 68 °F
Office Work	Surveyed by D. Sappell
Checked	Notes DS Date 11-14-60
Date	Indexed

F. B. 215 PG. 149

H. E. OTT

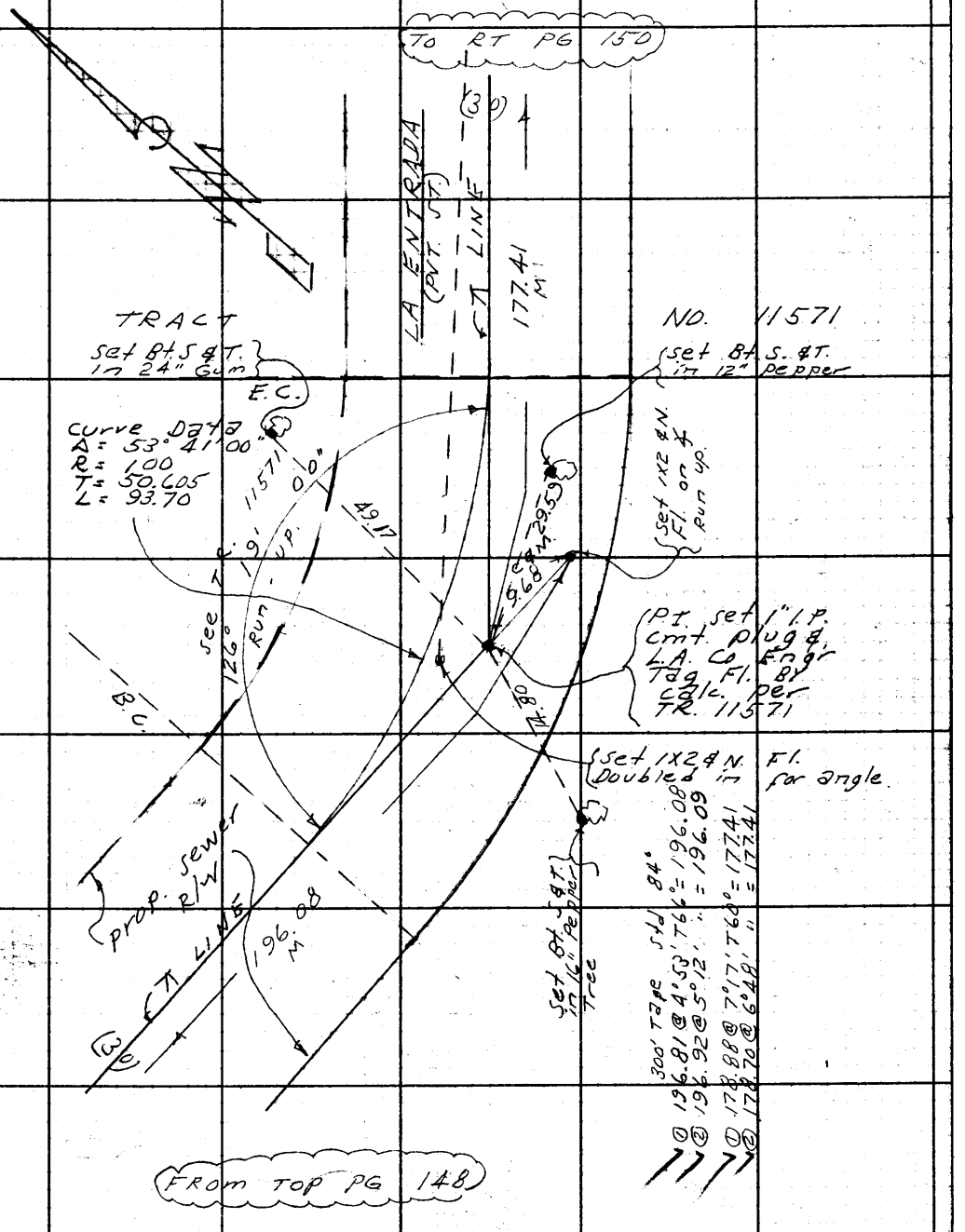

Note: Any Additions or Changes on This Sheet Must be Made or Circled in Red Ink With Date and Name of Person Making Change.

Do not extend notes this side of this line.

RETURN TO
LOS ANGELES COUNTY ENGINEER
700 LOS ANGELES COUNTY ENGINEERING BLDG.

763098 CE #247—7-53

RETURN TO
LOS ANGELES COUNTY ENGINEER
700 LOS ANGELES COUNTY ENGINEERING BLDG.

Note: Any Additions or Changes on This Sheet Must be Made or Circled in Red Ink With Date and Name of Person Making Change.

Do not extend notes this side of this line.

W.S. 34, C-1

674

PMFB 09928

F. B. 2157 PG. 150

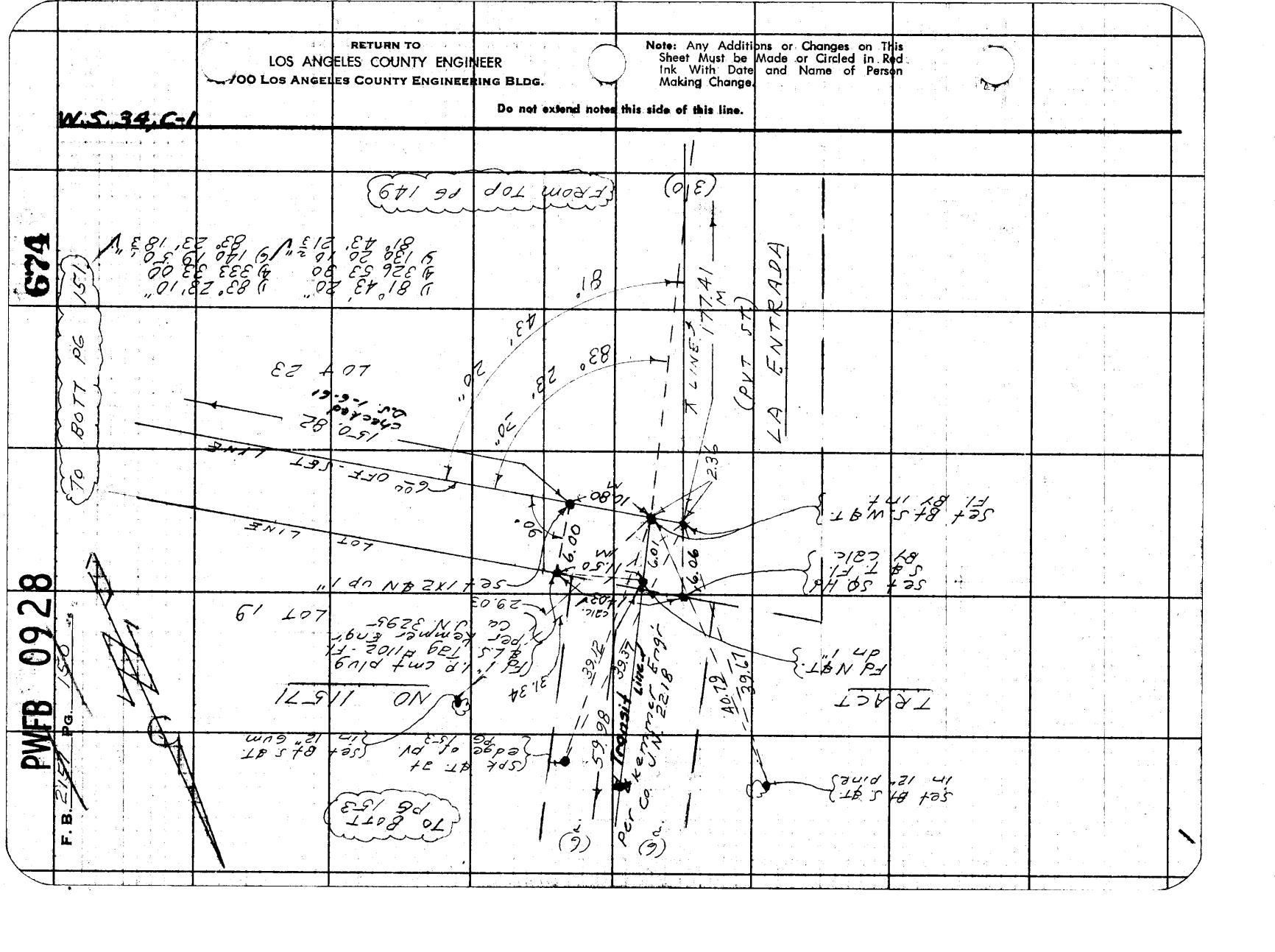

PWFB 0928

675

W.S. 34, C-1

Notes Ck'd by JCM 12-60	Survey of La Cuarta St	F. B. 2157 Pg. 157
Map No.	JN 0303.00 Tape 094 Std 68 °F	
Office Work	Surveyed by D. Sappell	
Checked	Notes D.S. Date 11-14-60	
Date	Indexed H. E. OTT	

300' Tape Std 84°
① 26.09 @ 39°02' T 70° = 20.27
② 25.29 @ 36°47' " = 20.25
AV. = 20.26

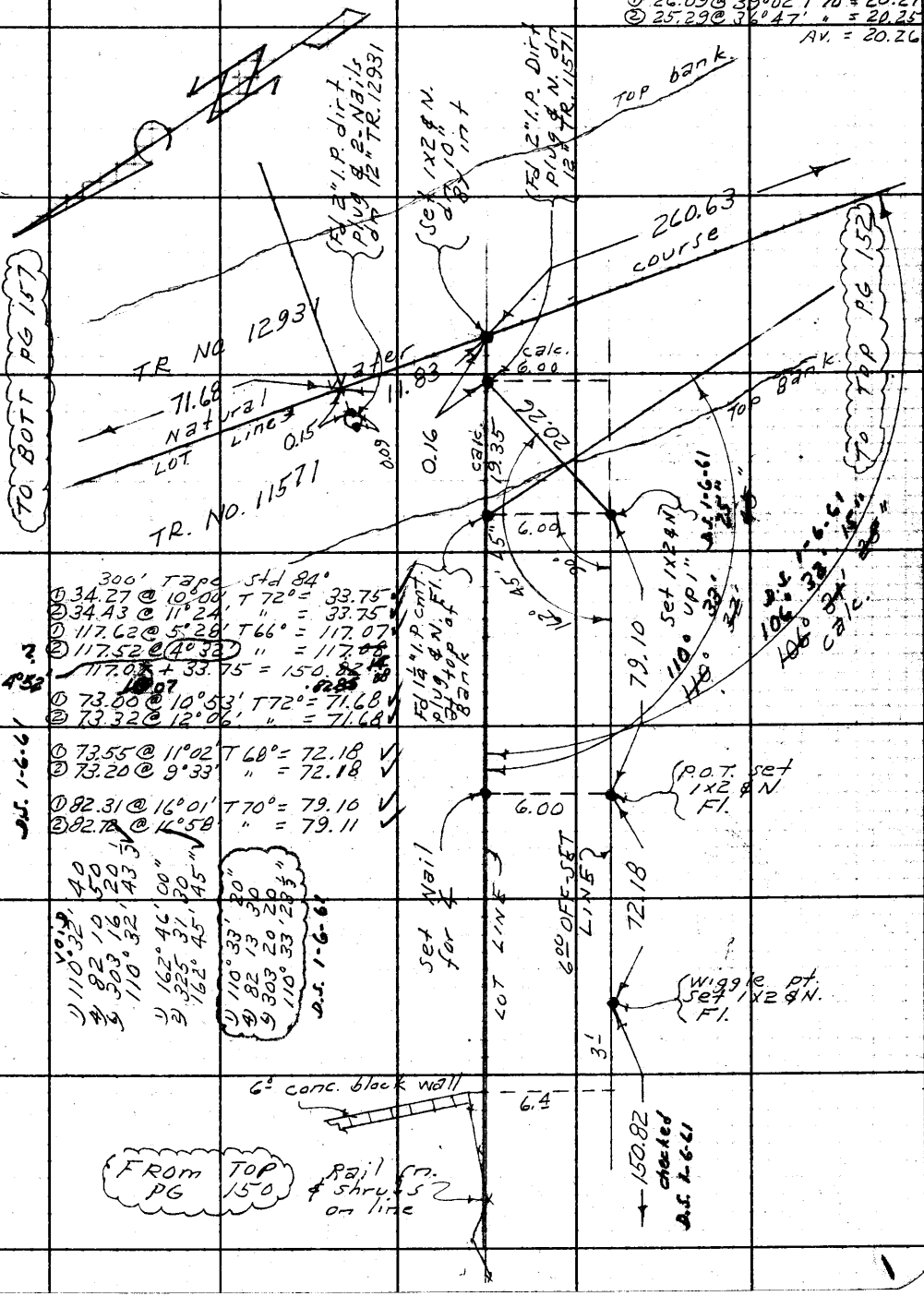

300' Tape Std 84°
① 34.27 @ 10°00' T 72° = 33.75
② 34.43 @ 11°24' " = 33.75
① 117.62 @ 5°28' T 66° = 117.07
② 117.52 @ 4°32' " = 117.08
117.07 + 33.75 = 150.82
① 73.00 @ 10°53' T 72° = 71.68
② 73.32 @ 12°06' " = 71.68
① 73.55 @ 11°02' T 68° = 72.18
② 73.20 @ 9°33' " = 72.18
① 82.31 @ 16°01' T 70° = 79.10
② 82.72 @ 16°58' " = 79.11

D.S. 1-6-61

Void
1) 110° 32' 40
4) 82 10 50
5) 303 16 20
110° 32' 43 1/3"
1) 162° 46' 00"
2) 325 31 30
162° 45' 45"
1) 110° 33' 20"
4) 82 13 30
5) 303 20 20
110° 33' 23 1/3"
D.S. 1-6-61

Note: Any Additions or Changes on This Sheet Must be Made or Circled in Red Ink With Date and Name of Person Making Change.

Do not extend notes this side of this line.

RETURN TO
LOS ANGELES COUNTY ENGINEER
700 LOS ANGELES COUNTY ENGINEERING BLDG.

763095 CE #247—7-53

RETURN TO
LOS ANGELES COUNTY ENGINEER
700 LOS ANGELES COUNTY ENGINEERING BLDG.

Note: Any Additions or Changes on This Sheet Must be Made or Circled in Red Ink With Date and Name of Person Making Change.

Do not extend notes this side of this line.

W.S. 34, C-1

676

PWFB 09.28

F.B. 2157 Pg. 52

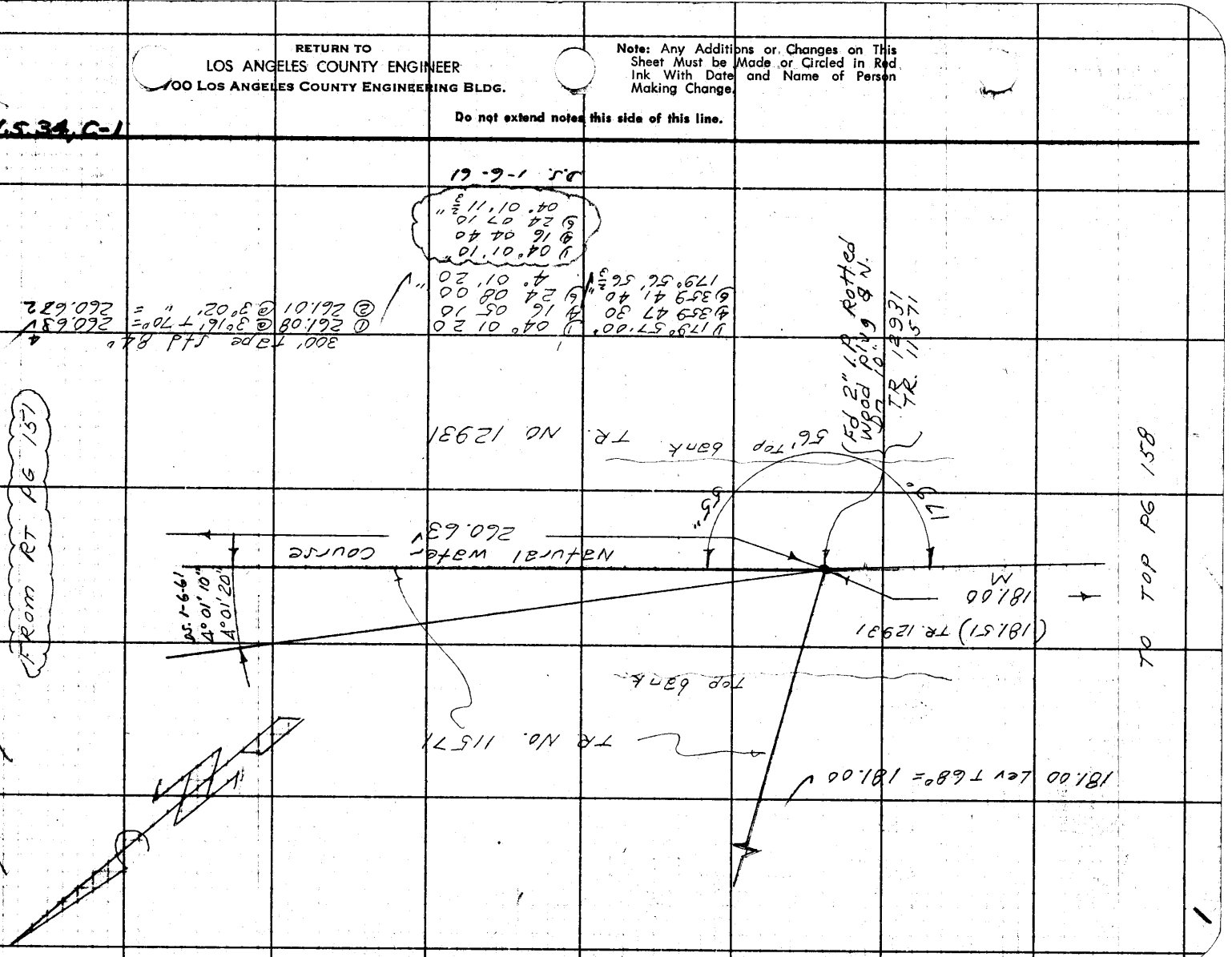

PWFB 0928

677

Notes Ck'd by JCM 12-60	Survey of La Cuarta St.
Map No.	JN 0303.00 Tape 094 Std 68 °F
Office Work	Surveyed by D. Sappell
Checked	Notes D.S. Date 11-15-60
Date	Indexed H. E. OTT

F. B. ~~2151~~ PG. ~~153~~

W.S. 34, C-1

7+77.5
7+68.9
2.6

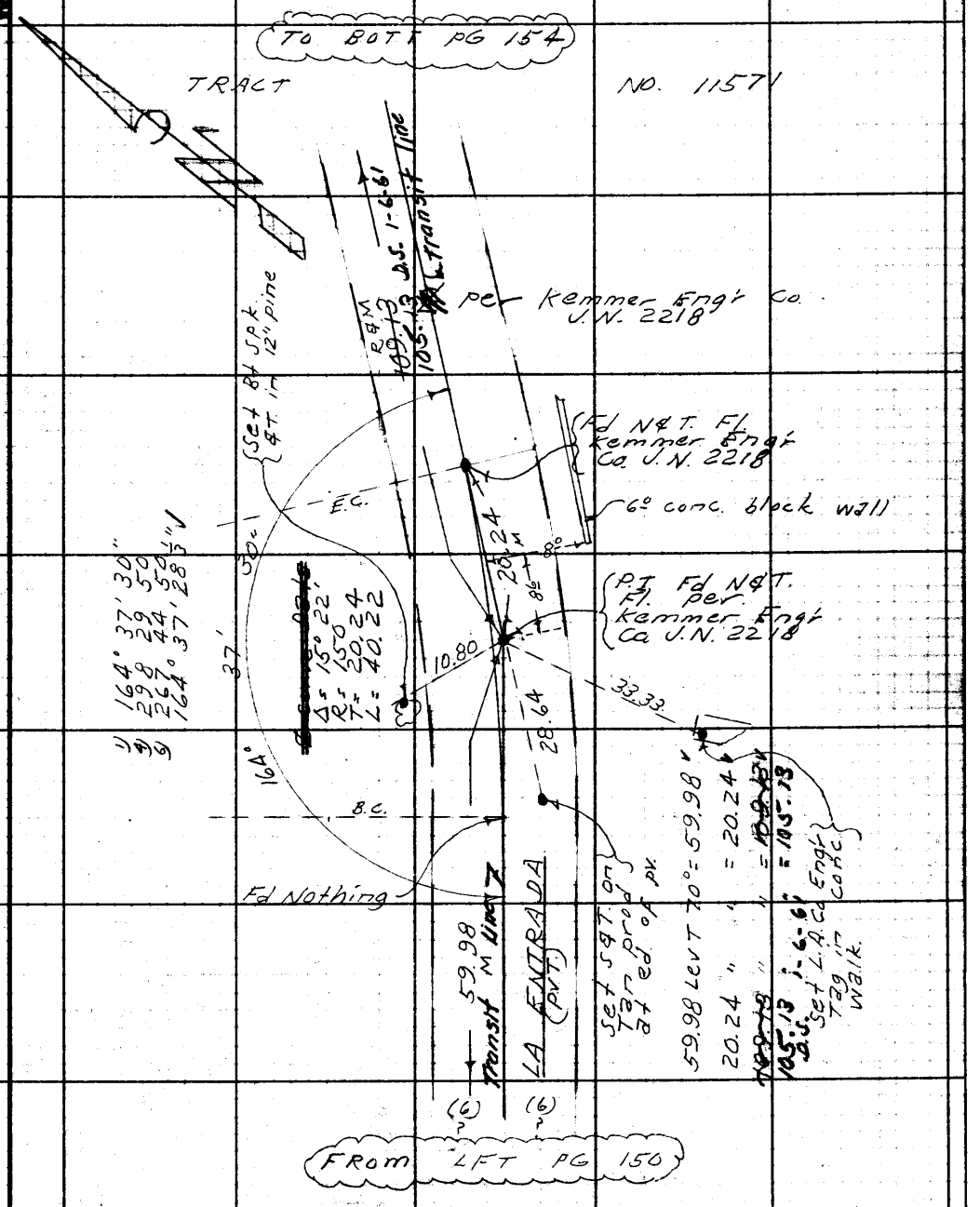

Note: Any Additions or Changes on This Sheet Must be Made or Circled in Red Ink With Date and Name of Person Making Change.

Do not extend notes this side of this line.

RETURN TO
LOS ANGELES COUNTY ENGINEER
700 LOS ANGELES COUNTY ENGINEERING BLDG.

763098 CE #247—7-53

PWFB 0928

F. B. 2157 PG. 154

678

W.S. 34 C-1

RETURN TO
LOS ANGELES COUNTY ENGINEER
100 LOS ANGELES COUNTY ENGINEERING BLDG.

Do not extend notes this side of this line.

Note: Any Additions or Changes on This Sheet Must be Made or Circled In Red Ink With Date and Name of Person Making Change.

PWFB 0928

679

℄ Survey

Notes Ck'd by JCM 12-60	Survey of La Cuarta St.	F. B. ~~2151~~ PG. ~~155~~
Map No.	JN 0303.00 Tape 094 Std 68 °F	
Office Work	Surveyed by D. Sappell	
Checked	Notes D.S. Date 11-15-60	
Date	Indexed H. E. OTT	

W.S. 34 C-1

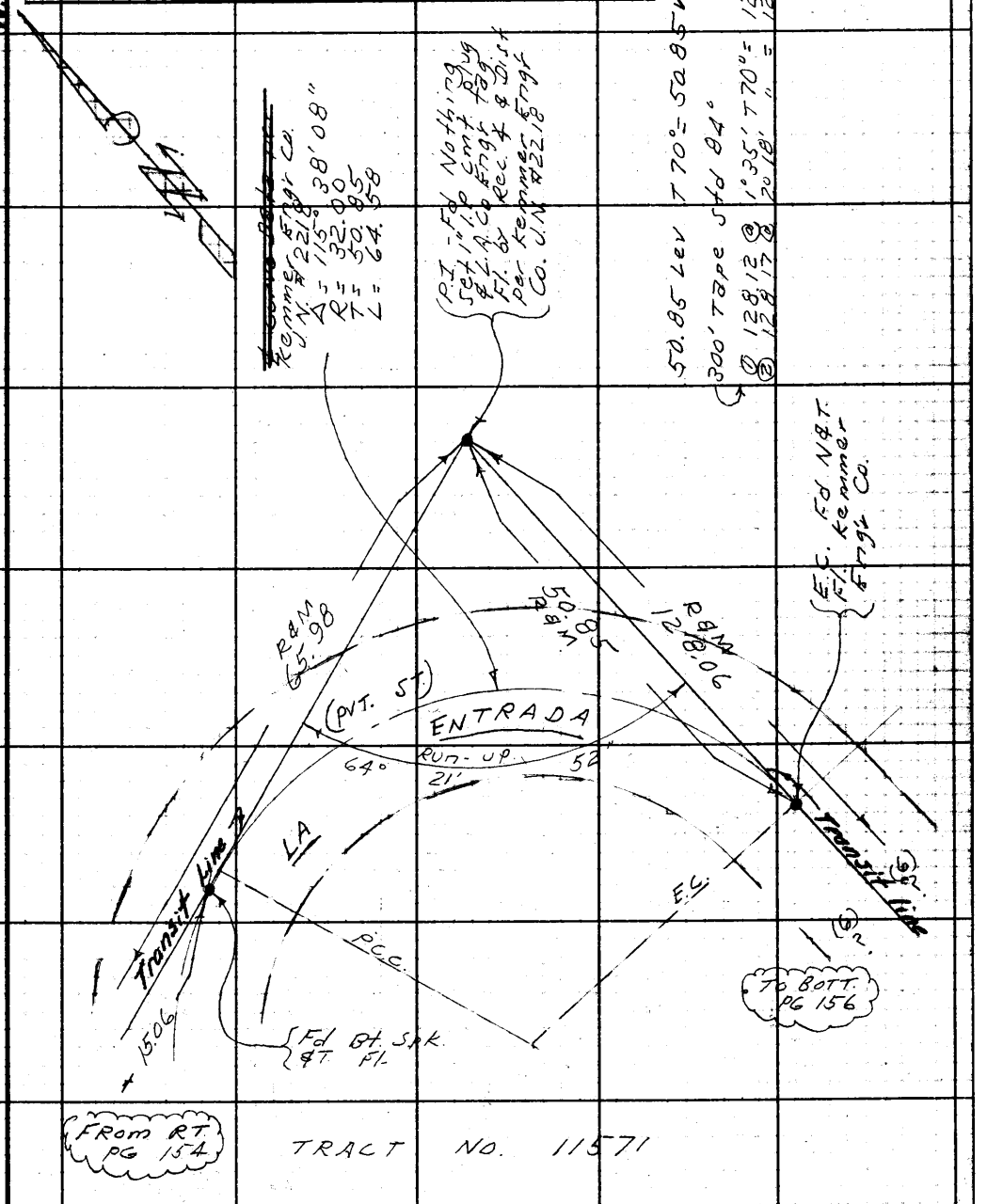

Note: Any Additions or Changes on This Sheet Must be Made or Circled in Red Ink With Date and Name of Person Making Change.

Do not extend notes this side of this line.

RETURN TO
LOS ANGELES COUNTY ENGINEER
700 LOS ANGELES COUNTY ENGINEERING BLDG.

763095 CE #247—7-53

PWFB 0928

F. B. 2157 Pg. 156

To LFT Pg 157

680

W.S. 34, C-1

RETURN TO
LOS ANGELES COUNTY ENGINEER
900 Los Angeles County Engineering Bldg.

Do not extend notes this side of this line.

Note: Any Additions or Changes on This Sheet Must be Made or Circled in Red Ink With Date and Name of Person Making Change

62° 30' 30" ✓
92.94 M
120' OFF ℄ LINE
58° 21' 15"
Set mail & tag run up.
58° 21' 10" ✓
233 24 50 ✓
350 07 20 ✓
58° 21' 13" ✓
62° 30' 30" ✓
250 03 00 ✓
350 03 30 ✓
62° 30' 30" ✓
Set pencil mark on Hd. doubled in
Set 8t S. & T. in 18" gum up 3'
E.C. set 8t S. W&T Fl. Rec. per Kemmer Engr Co. J.N. 2218
40.36
120'
Set L.A Co Engr Tag
Set Sq. Hd. Spk El. 61 int
0.52
1.00
18.96
set 8t. spk in conc walk
set Sq Hd spk
Fd 2x2 #3 Nails Fl.
0.34
0.07
0.03
0.04
0.01
N&T
Fd N&T Kemmer Engr Co. J.N. 2218
E.C.
E curve Data per Kemmer Engr Co. J.N. 2218
Δ = 116° 49' 24"
R = 30.00
T = 48.79
L = 61.17
Fd 1/2 I.P. in Hole
Transit line
Conc. Block Wall see Pg 214 For Loc.
B.C. Set 8t spk. W&T Fl. at Rec. ℄ Dist per Kemmer Engr Co J.N. #2218
51.11 ✓ Lev ∆ 70°= 51.11 ✓
22.89 " " = 22.89 ✓
51.11 C&M
LONG ℄ CHORD
18"
121'
35' Run up
B.C.
(PVT.)
ENTRADA
LA
per Kemmer Engr Co. J.N. 2218
128.06 R&M
(6)
(6)
FROM BOTT RT PG 155

PWFB 0928

℄ Survey

681

Notes Ck'd by JCM 12-60	Survey of La Cuarta St	F. B. 2157 PG. 157
Map No.	JN 030200 Tape 094 Std 68 °F	
Office Work	Surveyed by D. Sappell	
Checked	Notes D.S. Date 11-15-60	
Date	Indexed H. E. OTT	

W.S.B4C-1

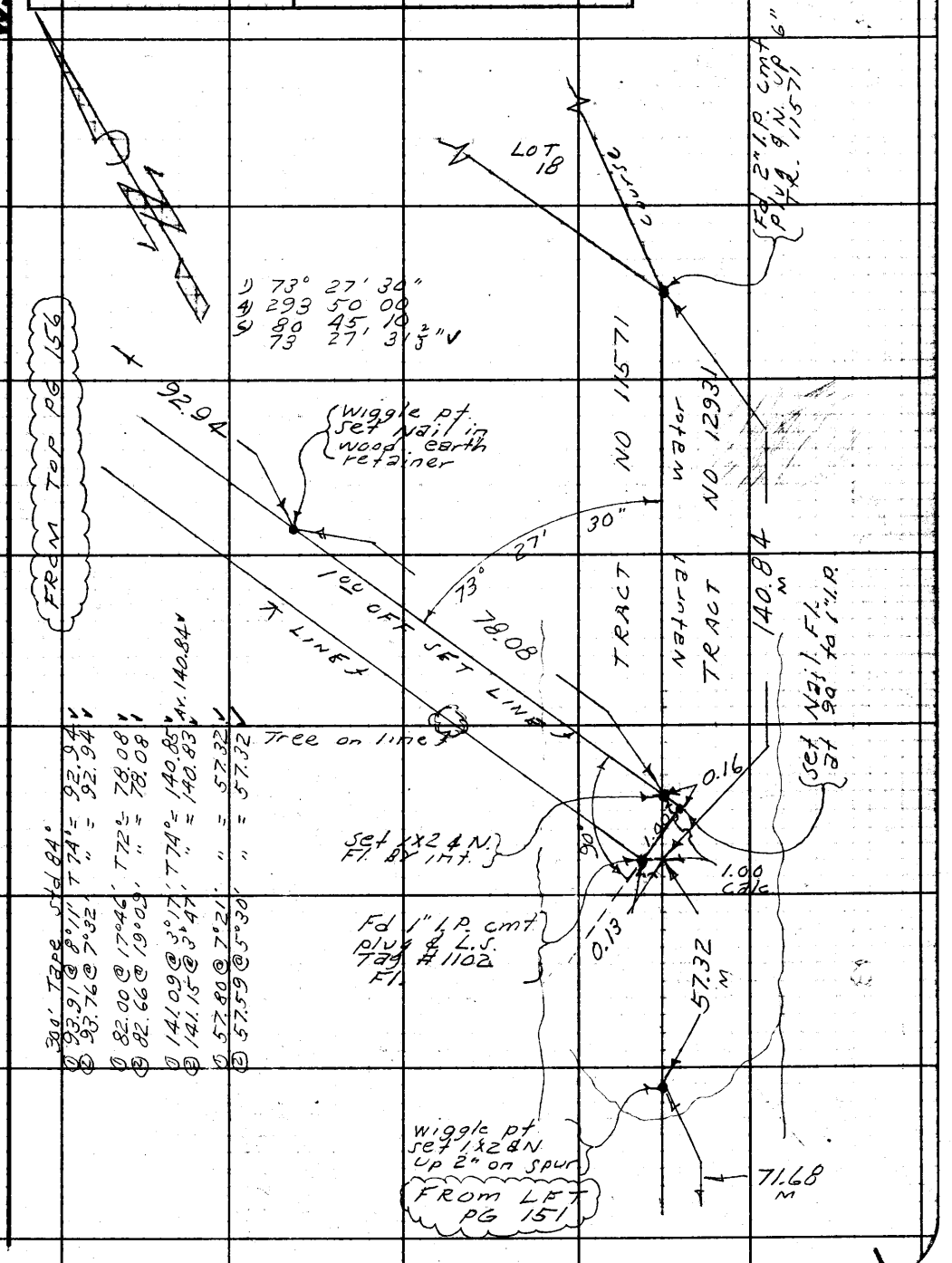

300' Tape Std 84°
① 93.91 @ 8°11' T74° = 92.94 V
② 93.76 @ 7°32' " = 92.94 V
① 82.00 @ 17°46' T72° = 78.08 V
② 82.66 @ 19°09' " = 78.08 V
① 141.09 @ 3°17' T74° = 140.85 V Av. 140.84 V
② 141.15 @ 3°47' " = 140.83 V
① 57.80 @ 7°21' " = 57.32 V
② 57.59 @ 5°30' " = 57.32 V

Note: Any Additions or Changes on This Sheet Must be Made or Circled in Red Ink With Date and Name of Person Making Change.

Do not extend notes this side of this line.

RETURN TO
LOS ANGELES COUNTY ENGINEER
700 LOS ANGELES COUNTY ENGINEERING BLDG.

763098 CE #247—7-59

PWFB 0928 FROM BOTT PG 152 682

F.B. 2157 PG. 158

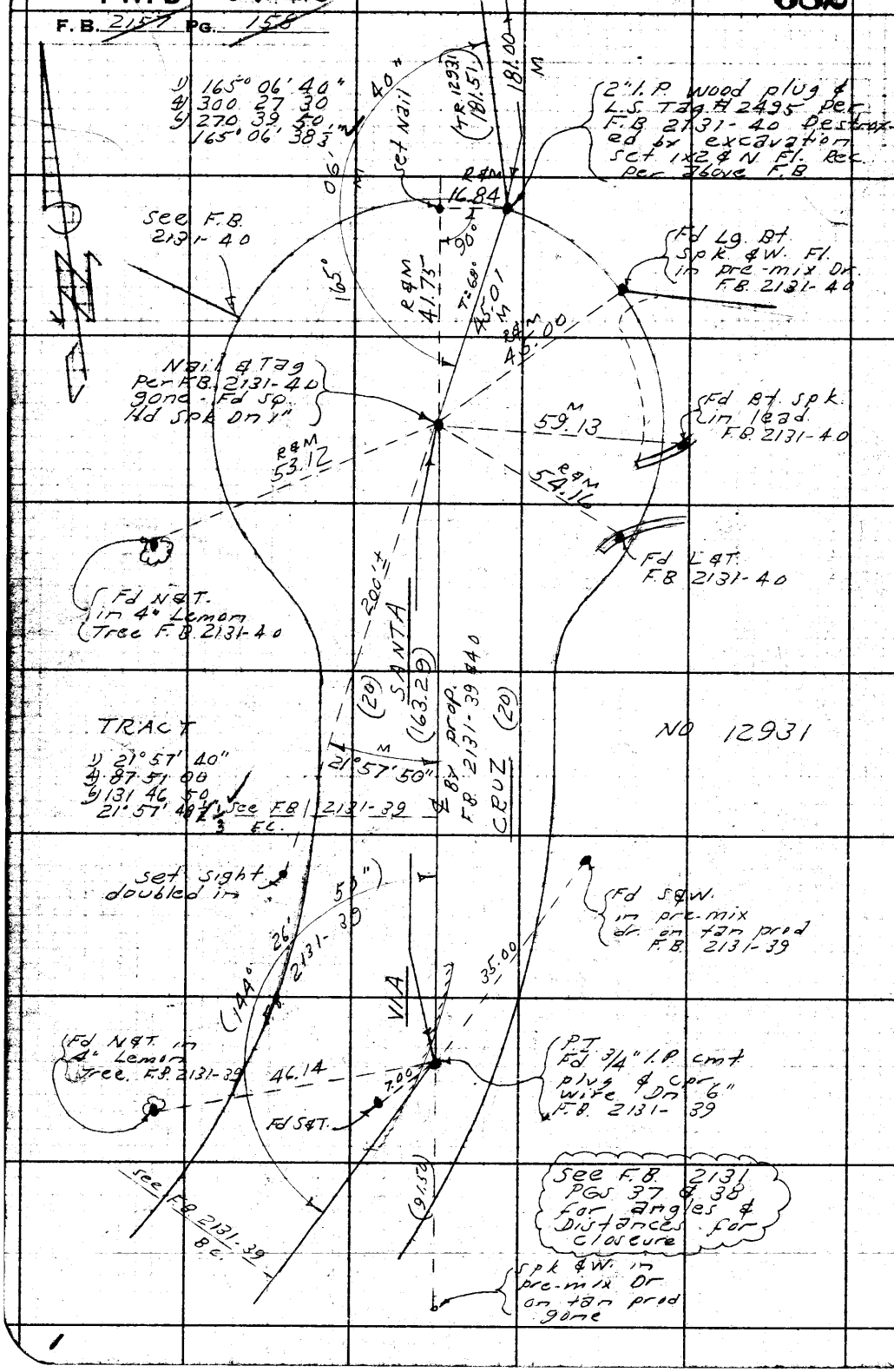

W.S.38 C-1

RETURN TO
LOS ANGELES COUNTY ENGINEER
00 Los Angeles County Engineering Bldg.

Do not extend notes this side of this line.

Note: Any Additions or Changes on This Sheet Must be Made or Circled in Red Ink With Date and Name of Person Making Change.

Notes Ck'd by	Survey of La Cuarta SS SD
Map No.	JN 2165.14 Tape Std °F
Office Work	Surveyed by D. Sappell
Checked	Notes D.S Date 11-28-60
Date	Indexed H. E. OTT DEC 2 '60

F. B. 2157 PG. 169

C.I. 2165.14

LA CUARTA ST. - S.S.D.

LOC. OF IMP.

OF

LOS LOTES AVE

FROM

EL SONETO DR TO LA ENTRADA AVE

Notes: Any Additions or Changes on This Sheet Must be Made or Circled in Red Ink With Date and Name of Person Making Change.

Do not extend notes this side of this line.

RETURN TO
LOS ANGELES COUNTY ENGINEER
900 LOS ANGELES COUNTY ENGINEERING BLDG.

765098 CE #247—7-53

Sappell
Landa
Lieber
Clifford

F. B. 2157 PG. 170

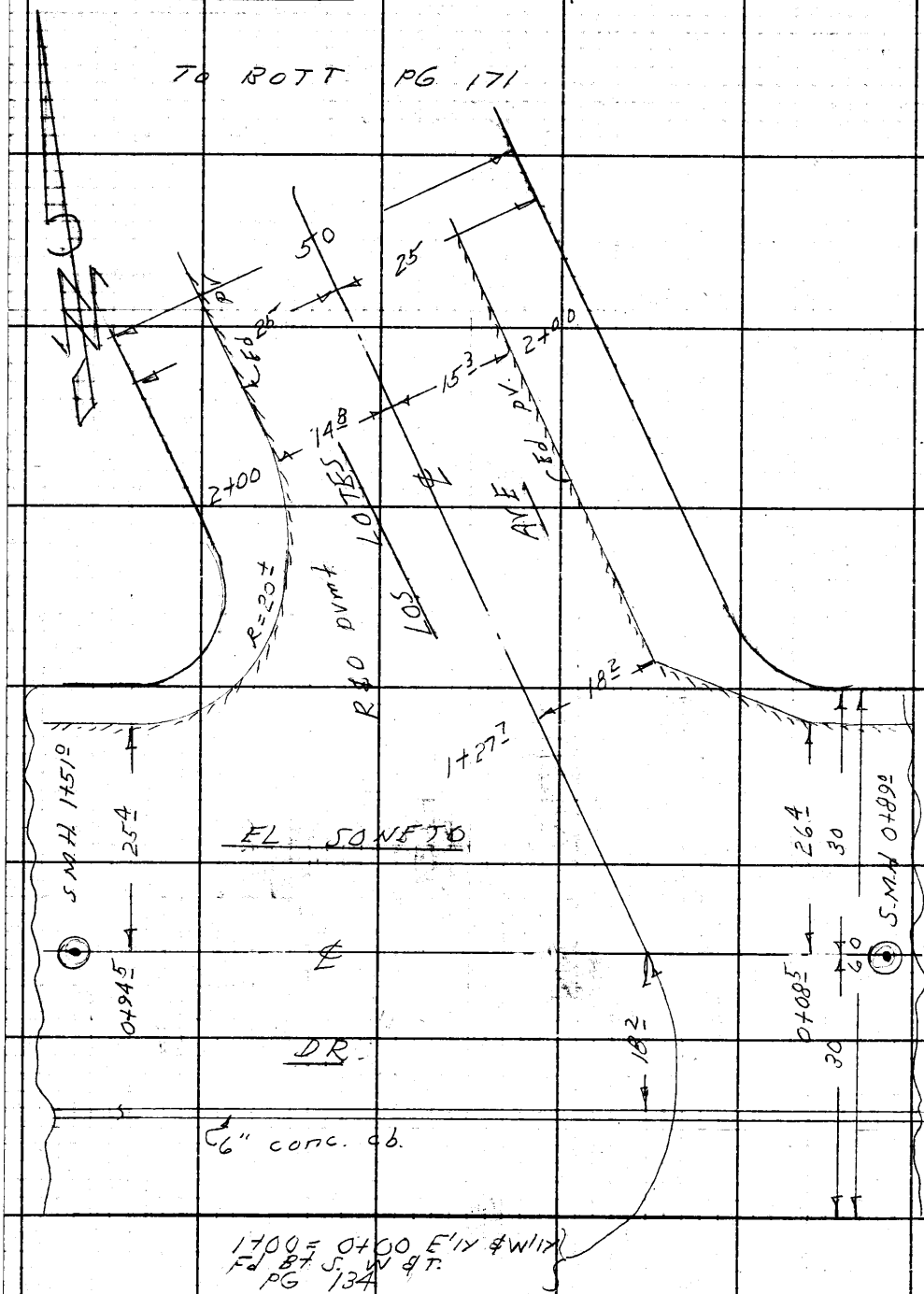

RETURN TO
LOS ANGELES COUNTY ENGINEER
700 LOS ANGELES COUNTY ENGINEERING BLDG.

Do not extend notes this side of this line.

Note: Any Additions or Changes on This Sheet Must be Made or Circled in Red Ink With Date and Name of Person Making Change.

Notes Ck'd by	Survey of LA Cuarta St. - SSD
Map No.	JN 2165.14 Tape Std °F
Office Work	Surveyed by D. Sappell
Checked	Notes DS Date 11-28-60
Date	Indexed H. E. OTT

F. B. 2157 PG. 171

TO BOTT PG 172

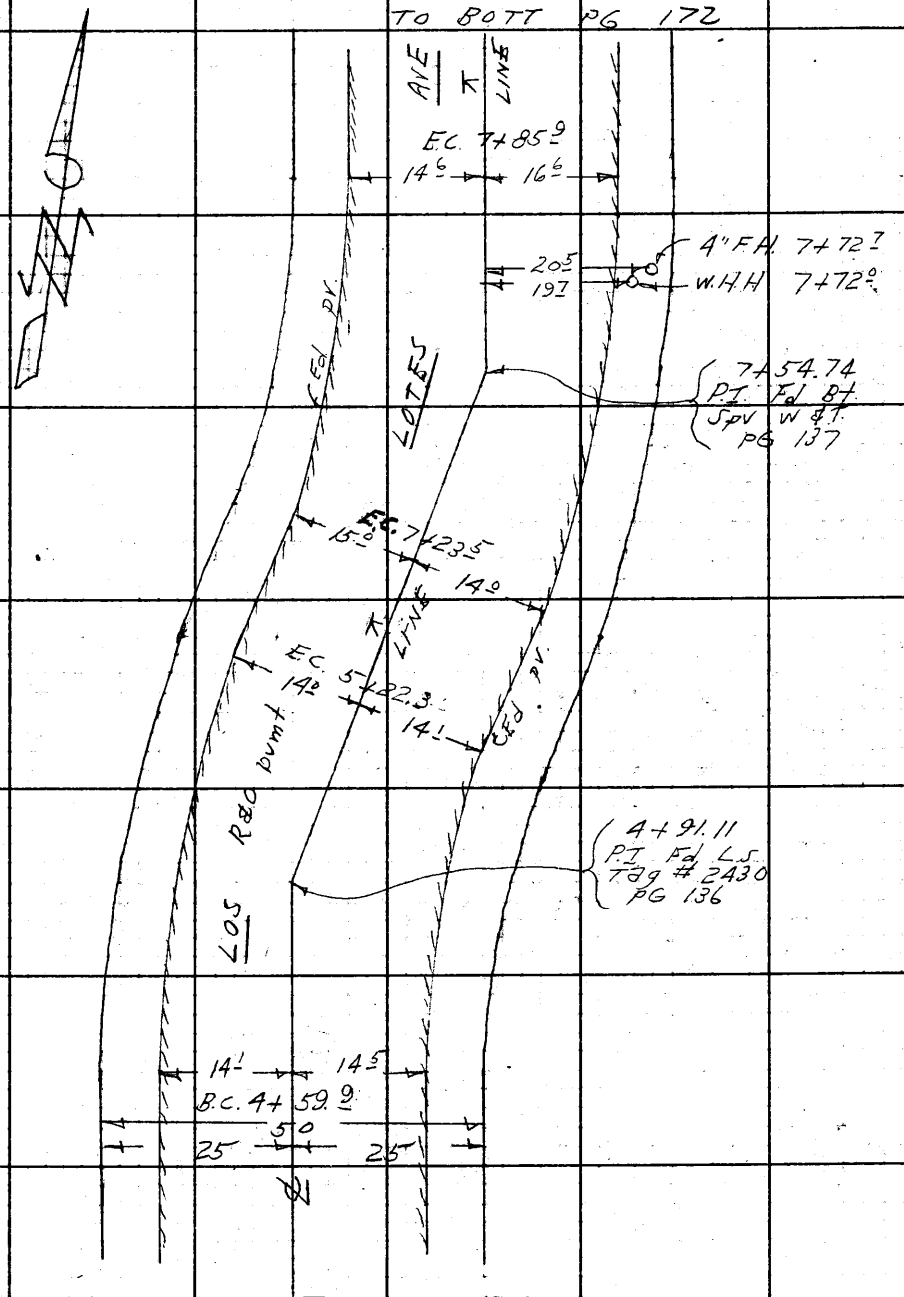

Note: Any Additions or Changes on This Sheet Must be Made or Ordered in Red Ink With Date and Name of Person Making Change.

Do not extend notes this side of this line.

RETURN TO
LOS ANGELES COUNTY ENGINEER
100 LOS ANGELES COUNTY ENGINEERING BLDG.

763095 CE #247—7-53

RETURN TO
LOS ANGELES COUNTY ENGINEER
700 LOS ANGELES COUNTY ENGINEERING BLDG.

Note: Any Additions or Changes on This Sheet Must be Made or Circled in Red Ink With Date and Name of Person Making Change.

Do not extend notes this side of this line.

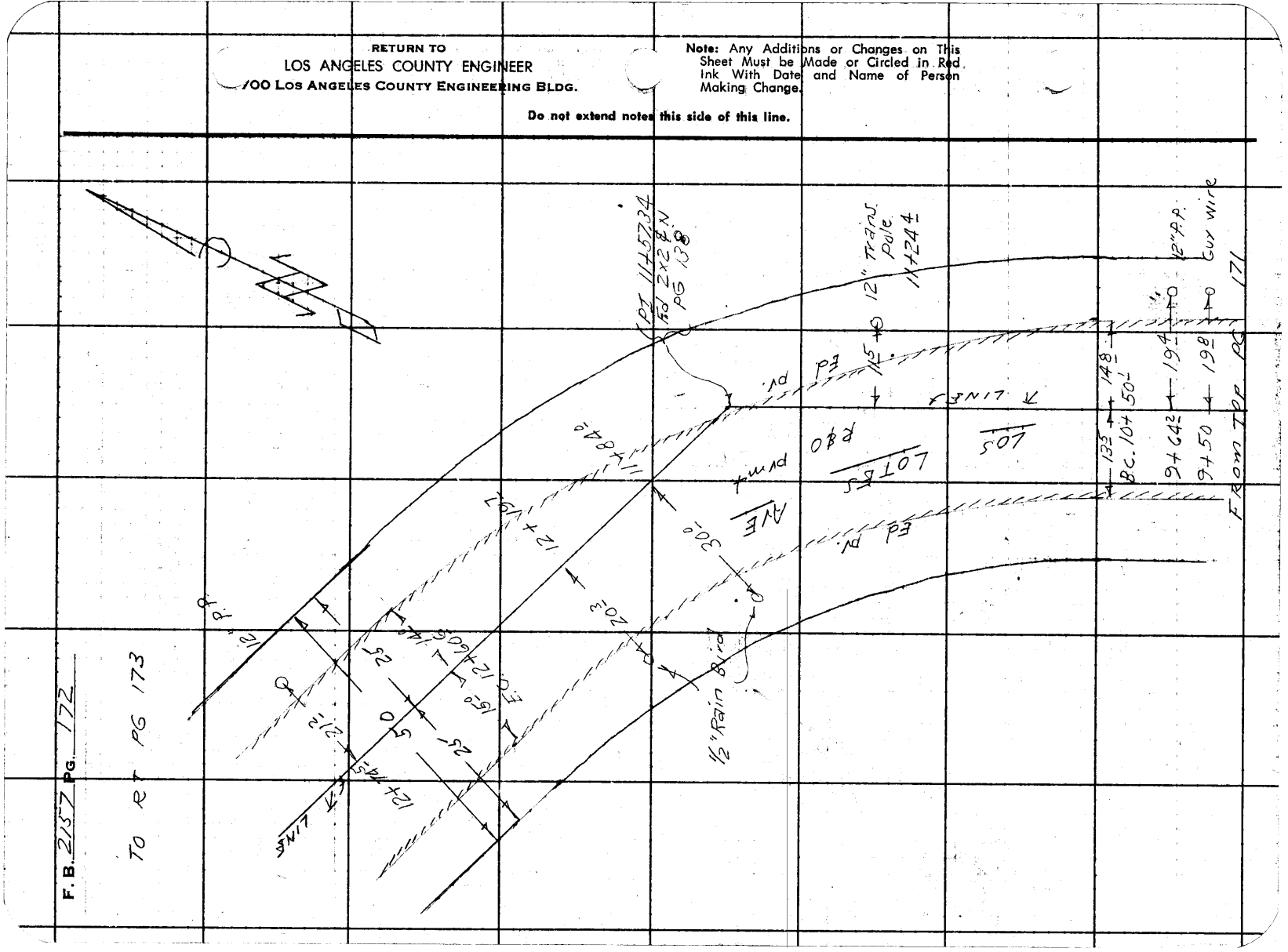

F.B. 2157 PG. 172

To RT PG 173

Notes Ck'd by	Survey of La Cuarta St. - S.S.D.	F. B. 2157 PG. 173
Map No.	JN 2165.14 Tape Std °F	
Office Work	Surveyed by D. Sappell	
Checked	Notes D.S. Date 11-28-60	
Date	Indexed H. E. OTT	

15+09.6
14+90.5
19

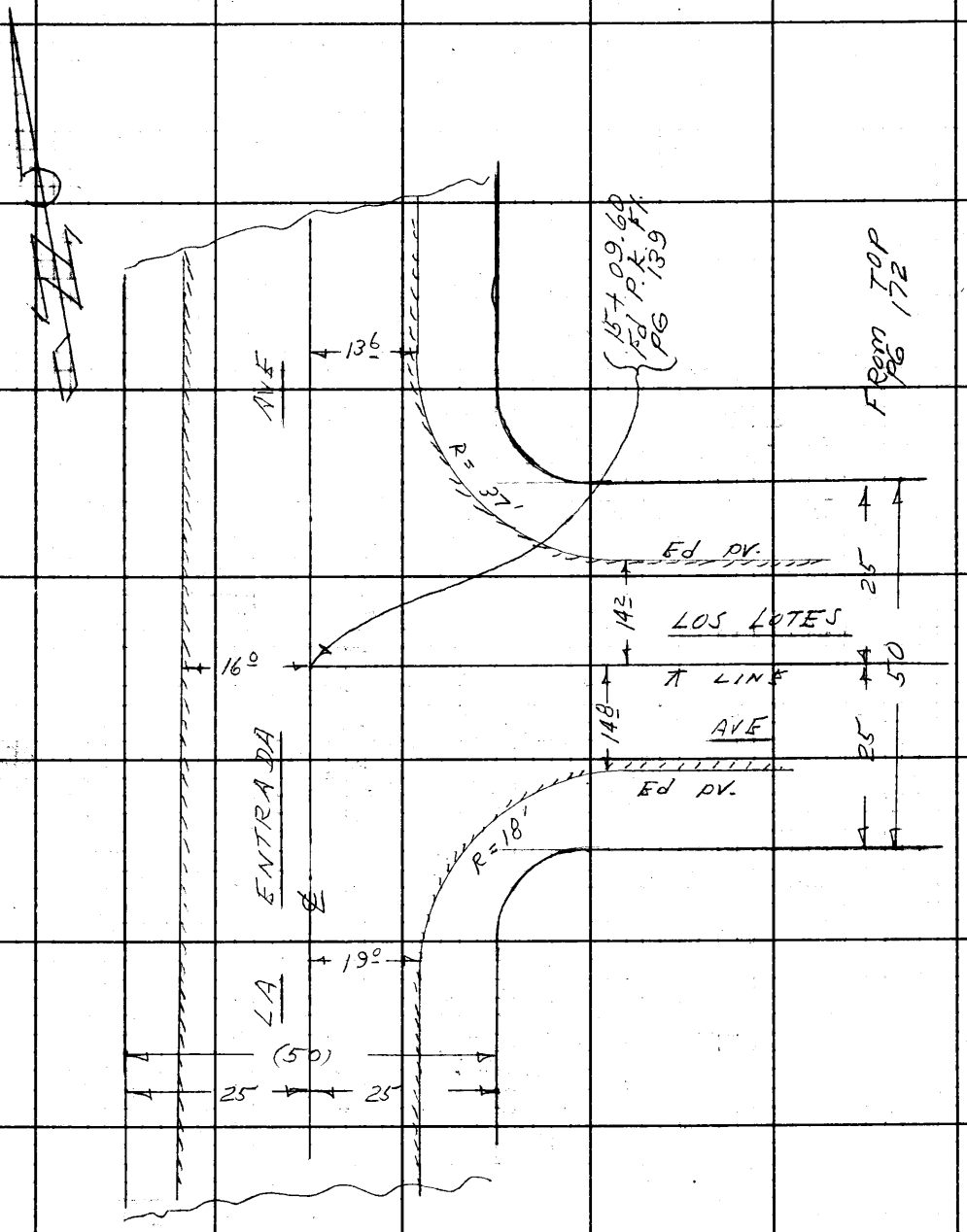

Note: Any Additions or Changes on This Sheet Must be Made or Circled in Red Ink With Date and Name of Person Making Change.

Do not extend notes this side of this line.

RETURN TO
LOS ANGELES COUNTY ENGINEER
700 LOS ANGELES COUNTY ENGINEERING BLDG.

763098 CE #247—7-53

RETURN TO
LOS ANGELES COUNTY ENGINEER
700 LOS ANGELES COUNTY ENGINEERING BLDG.

Note: Any Additions or Changes on This Sheet Must be Made or Circled in Red Ink With Date and Name of Person Making Change.

Do not extend notes this side of this line.

F. B. 2157 PG. 174

F.B. 2157 Pg. 175

Profile No. ____ Notes Red ____ Plotted ____ Job No. 2165.14 Division No. 11
Date ____ Date ____ Survey of La Cuarta St - S.S.D.
X-Sec. No. ____ Notes Chkd. ____ Checked ____ Survey by Sappell Notes D.S. Date 12-25-60
Date ____ Date ____ Map No. ____ Indexed H. E. OTT Date 1/12/61

C.I. 2165.14

LA CUARTA ST. - S.S.D.

CROSS-SECTIONS

ON

LOS LOTES AVE

FROM

EL SONETO DR TO LA ENTRADA AVE

STATION	B.S.	H.I.	F.S.	ELEV.
		Sappell Clifford Workman		

NOTE: ANY ADDITIONS OR CHANGES ON THIS SHEET MUST BE MADE OR CIRCLED IN RED INK, WITH DATE AND NAME OF PERSON MAKING CHANGE.

Do not extend notes this side of this line.

PLEASE RETURN TO
LOS ANGELES COUNTY ENGINEER
700 Los Angeles County Engineering Bldg

76L-298 CE 307 11-58

76L-298 CE 307 11-58

PLEASE RETURN TO
LOS ANGELES COUNTY ENGINEER
700 LOS ANGELES COUNTY ENGINEERING BLDG.

NOTE: ANY ADDITIONS OR CHANGES ON THIS SHEET MUST BE MADE OR CIRCLED IN RED INK, WITH DATE AND NAME OF PERSON MAKING CHANGE.

Do not extend notes this side of this line.

STATION	B.S.	H.I.	F.S.	ELEV.		
BMWZ 481			(Not adj.)	272 12	BMWZ 481 El. 272.117 Not ADJ.	F.B. 2157-129
					El Soneto Dr. (S. Side) 32'± E'ly of ℄	
					prod Los Lotes Ave - Bt. spk in cb.	
1+00				271 68	PG134 #170	℄ int. El Soneto & Los Lotes.
0+00	going Westerly			along ℄ El Soneto from ℄ int " "		
				271 04	18² Lt. or S'ly - gutt.	
				271 59	18² " " - Top cb.	
1+00	W'ly		Lenker Rod	276 85		℄ El Soneto
				276 30		20' RT or N'ly F/L
				276 45		25⁴ " Ed pv.
				276 2		30 " P/L
				276 27	18² LT. gutt.	
				276 89	18² " Top cb.	
1+51°	W'ly	S.M.H.		280 39	W'ly Rim.	℄ El Soneto & S.M.H.
	280.39 - 8.85 =			271 54	8" inlet W'ly	8.18 Rod 8.38
	280.36 - 9.05 =			271 31	8" outlet E'ly	0.67 Diam 0.67
						8.85 9.05
0+00	going E'ly	along ℄ of El Soneto from ℄ Los Lotes.				
0+89	E'ly	S.M.H.		269 04	W'ly Rim	℄ El Soneto & ℄ S.M.H.
	269.04 - 6.22 =			262.82	8" inlet W'ly	5.55 Rod 5.72
	269.10 - 6.39 =			262.71	8" outlet E'ly	0.67 Diam 0.67
						6.22 6.39

F.B. 2157 PG. 176 Job No. 2165.14 Division No. 11 Notes Red Plotted Profile
Survey of La Cuarta St. - S.S.D. Date Date No.
Survey by Sappell Notes D.S. Notes Chkd. Checked X-Sec.
Indexed H. E. OTT Date Date Date No.

76L-298 CE 307 11-58

PLEASE RETURN TO
LOS ANGELES COUNTY ENGINEER
700 LOS ANGELES COUNTY ENGINEERING BLDG

NOTE: ANY ADDITIONS OR CHANGES ON THIS SHEET MUST BE MADE OR CIRCLED IN RED INK, WITH DATE AND NAME OF PERSON MAKING CHANGE.

Do not extend notes this side of this line.

STATION	B.S.	H.I.	F.S.	ELEV.		
1+00	E'ly			268 04		℄ El Soneto
				268 20		18² RT. or So. gutt
				268 75		18² " Top cb.
				268 27	19⁵ LT. or No.	
				268 44	25⁵ " " Ed pv. & Toe slope	
			Lenker Rod	276 4	35⁵ " Top bank	
					LT. & W'ly Los ℄ Lotes	RT. & E'ly
1+27⁵				271 94		℄
				271 60		14' RT. F/L
				271 83		18² " ⊻ PT Ed pv.
				271 7		25 " gnd
2+00				274 35		℄
				274 01		10 RT F/L
				274 12		15 " Ed pv.
				274 0		25 " P/L
				274 08	10³ LT. F/L	
				274 30	14⁸ " Ed pv.	
				274 6	25 " P/L	
T.P.				275 77	T.P.	
3+00				277 84		℄
				277 58		10⁶ RT. F/L

Profile Notes Red ____ Plotted ____ Job No. 2165.14 Division No. 11 F.B. 2157 Pg. 177
No. ____ Date ____ Date ____ Survey of La Cuarta St. S.S.D.
X-Sec. Notes Chkd. ____ Checked ____ Survey by Sappell Notes D.S. Date 11-25-60
No. ____ Date ____ Date ____ Map No. ____ Indexed H. E. Ott Date ____

76L-298 CE 307 11-58

PLEASE RETURN TO
LOS ANGELES COUNTY ENGINEER
700 LOS ANGELES COUNTY ENGINEERING BLDG.

NOTE: ANY ADDITIONS OR CHANGES ON THIS SHEET MUST BE MADE OR CIRCLED IN RED INK, WITH DATE AND NAME OF PERSON MAKING CHANGE.

Do not extend notes this side of this line.

STATION	B. S.	H. I.	F. S.	ELEV.	LT.	Los Lotes ℄	RT.
3+00				27788			15° RT Ed pv.
				2778			25 " P/L
				27762	11° LT F/L		
				27778	14.5 " Ed pv.		
				2772	25 " P/L		
4+00				28132		℄	
			Lenker Rod	28091			10.5 RT F/L
				28123			14.3 " Ed pv.
				2811			25 " P/L
				28110	11 LT. F/L		
				28123	14.5 " Ed pv.		
				2813	25 " P/L		
4+59.9				28344	PG 171	℄ Los Lotes B.C.	
				28314			12 RT F/L
				28330			14.5 " Ed pv.
				2831			25 " P/L
				2882			110' gnd.-Front HO #15029
				28308	10 LT. F/L		
				28324	14 " Ed pv.		
				2835	25 " P/L		
				2873	100 " gnd.		

F. B. 2157 PG. 178 Job No. 2165.14 Division No. 11 Notes Red Plotted Profile
Survey of La Cuarta St. S.S.D. Date Date No. X-Sec.
Survey by Sappell Notes D.S. Notes Chkd. Checked
Indexed H. E. OH Date Date Date No.

76L-298 CE 307 11-58

PLEASE RETURN TO
LOS ANGELES COUNTY ENGINEER
700 LOS ANGELES COUNTY ENGINEERING BLDG.

NOTE: ANY ADDITIONS OR CHANGES ON THIS SHEET MUST BE MADE OR CIRCLED IN RED INK, WITH DATE AND NAME OF PERSON MAKING CHANGE.

Do not extend notes this side of this line.

2843

STATION	B.S.	H.I.	F.S.	ELEV.	LT.	℄ Los Lotes	RT
T.P.				283 11	T.P.		
5+22 3				285 52	PG 171	℄ Los Lotes	E.C.
				285 19		11 5 RT	F/L
				285 40		14 1 "	Ed pv.
				285 4		25 "	P/L
			Lenter	285 27	10 5 LT. F/L		
				285 50	14 " Ed pv.		
				285 9	25 " P/L		
6+ 00				288 35		℄ Los Lotes	
				287 82		11 0 RT	F/L
			Rod	288 27		15 0 "	Ed. pv.
				2888		25 "	P/L
				287 97	11 0 LT. F/L		
				288 10	14 2 " Ed pv.		
				2877	25 " P/L		
T.P.				290.90	T.P.		
7+00				291 85		℄ Los Lotes	
				291 57		10 5 RT.	F/L
				291 78		14 2 "	Ed pv.
				2912		25 "	P/L
				291 47	11 0 LT. F/L		

Profile Notes Red ____ Plotted ____ Job No. 2165.14 Division No. 11 F.B. 2157 Pg. 179
No. ____ Date ____ Date ____ Survey of La Cuarta St. - S.S.D.
X-Sec. Notes Chkd. ____ Checked ____ Survey by Sappell Notes D.S. Date 11-25-60
No. ____ Date ____ Date ____ Map No. ____ Indexed H. E. OTT Date ____

76L-298 CE 307 11-58

PLEASE RETURN TO
LOS ANGELES COUNTY ENGINEER
700 Los Angeles County Engineering Bldg.

NOTE: ANY ADDITIONS OR CHANGES ON THIS SHEET MUST BE MADE OR CIRCLED IN RED INK, WITH DATE AND NAME OF PERSON MAKING CHANGE.

Do not extend notes this side of this line.

F.B. 2157 Pg. 180 | Job No. 2165-14 | Division No. 11 | Notes Red | Plotted | Profile
Survey of La Cuarta St. S.S.D. | Date | Date | No.
Survey by Powell Notes D.S. | Notes Chkd. | Checked | X-Sec.
Indexed G.E.O. | Date | Date | Date | No.

STATION	B.S.	H.I.	F.S.	ELEV	LT.	Los Lotes Ave	RT.
7+00				29165	14.7 LT. Ed pv.		
				2921	25' " P/L		
7+23.5				29275	PG 171 B.C. & Los Lotes		
				29245	"	10 RT F/L	
				29276		14' " Ed pv.	
				29242	11 LT F/L		
				29260	15 " Ed pv.		
					Not Adj.		
BM WZ 482				29293	BM WZ 482 El. 292.927 F.B. 2157-129		
					Los Lotes Ave (w'ly side) 617'± N'ly of		
					El Soneto Dr. 29' W'ly of & Los Lotes Ave.		
					Bt. spk in ctr. of conc. Dr. to Ho #15006		
7+85.2			Lenker Rod	29506	PG 171 E.C. & Los Lotes		
				29474		9.5 RT F/L	
				29505		16.6 " Ed pv.	
				2963		25 " P/L	
				29480	11.9 LT F/L		
				29504	14.6 " Ed pv.		
				2956	25 " P/L		
8+00				2949		&	
				3002		Note: grnd drops E'ly 165 RT. grnd	
				2966	100 LT. grnd (Note: grnd rises gradually to West)		

76L-298 CE 307 11-58

PLEASE RETURN TO
LOS ANGELES COUNTY ENGINEER
700 LOS ANGELES COUNTY ENGINEERING BLDG

NOTE: ANY ADDITIONS OR CHANGES ON THIS SHEET MUST BE MADE OR CIRCLED IN RED INK, WITH DATE AND NAME OF PERSON MAKING CHANGE.

Do not extend notes this side of this line.

STATION	B.S.	H.I.	F.S.	ELEV.	LT.	LOS ℄ LOTES	RT.
TP				296 82	T.P.		
9+00				298 97		℄ Los Lotes.	
				298 73		10^{5} RT. F/L	
				298 97		14^{1} " Ed pv.	
				299 6		25 " P/L	
			Lenker	298 67	11^{0} LT. F/L		
				298 87	14^{0} " Ed pv.		
				298 9	25 " P/L		
10+00				302 54		℄	
				302 36		10^{7} RT F/L	
				302 56		13^{5} " Ed pv.	
			Rod	302 3		25 " P/L	
				302 06	10^{3} LT. F/L		
				302 25	14 " Ed pv.		
				302 5	25 " P/L		
10+50'				304 39	PG 172 B.C.	℄ Los Lotes.	
				304 22		10^{8} RT. F/L	
				304 46		14^{8} " Ed pv.	
				303 99	13 LT. F/L		
				304 16	13^{6} " Ed pv.		
T.P.				304 40	T.P.		

Profile Notes Red ____ Plotted ____ Job No. 2165.14 Division No. 11 F.B. 2157 PG. 181
No. ____ Date ____ Date ____ Survey of La Cuarta St - S.S.D.
X-Sec. Notes Chkd. ____ Checked ____ Survey by Sappell Notes D.S. Date 11-25-60
No. ____ Date ____ Date ____ Map No. ____ Indexed H. E. OTT Date ____

76L-298 CE 307 11-58

PLEASE RETURN TO
LOS ANGELES COUNTY ENGINEER
700 LOS ANGELES COUNTY ENGINEERING BLDG.

NOTE: ANY ADDITIONS OR CHANGES ON THIS SHEET MUST BE MADE OR CIRCLED IN RED INK, WITH DATE AND NAME OF PERSON MAKING CHANGE.

Do not extend notes this side of this line.

STATION	B.S.	H.I.	F.S.	ELEV.	LT.	Los ℄ Lotes	RT
11+00				305 78		semi-tan. 7 RT.	F/L
				306 19			11^{7} RT Ed pv.
				306 13	5^{0} LT crown.		
				305 75	15^{5} " F/L		
				305 95	18^{7} " Ed pv.		
12+00				307 81		Semi-Tan. 4 RT.	F/L
				308 30			8^{2} " Ed pv.
			Lenker Rod	308 10	7^{3} LT crown.		
				307 79	19^{4} " F/L		
				307 95	24^{5} " Ed pv.		
$12+60^{5}$				308 95	PG 172 E.C.	℄ Los Lotes.	
				308 70			10^{5} RT. F/L
				308 97			14 " Ed
				309 9			25 " P/L
				308 63	12^{2} LT. F/L		
				308 77	15 " Ed pv.		
				308 9	25 " P/L		
12+75				313 0			170' RT. hand level.
				303 3	330 LT. (hand level)		
13+00				309 40		℄	
				308 09			10^{5} RT. F/L

F.B. 2157 Pg. 182
Job No. 2165-14 Division No. 11 Notes Red Plotted Profile
Survey of La Cuarta St. - S.S.D. Date Date No. X-Sec.
Survey by Sappell Notes D.S. Notes Chkd. Checked
Indexed H.E. Ott Date Date Date No.

76L-298 CE 307 11-58

PLEASE RETURN TO
LOS ANGELES COUNTY ENGINEER
700 LOS ANGELES COUNTY ENGINEERING BLDG

NOTE: ANY ADDITIONS OR CHANGES ON THIS SHEET MUST BE MADE OR CIRCLED IN RED INK, WITH DATE AND NAME OF PERSON MAKING CHANGE.

Do not extend notes this side of this line.

STATION	B.S.	H.I.	F.S.	ELEV.	LT.	Los ℄ Lotes	RT.
13+00				30930			14^{6} RT Ed pv.
				3103			25 " P/L
				30898	10^{3} LT. F/L		
				30919	14^{8} " Ed pv.		
				3092	25' " P/L		
14+00			Lenker Rod	30930			℄ Los Lotes
				30907			10^{7} RT. F/L
				30942			14^{5} " Ed pv.
				3111			25 " P/L
				30879	11^{3} LT. F/L		
				30895	14^{2} " Ed. pv.		
				3087	25' " P/L		
BM WZ 379				30997	BM WZ El. 310.010 F.B. 2157-127 F.B. 1971-198 Los Lotes Ave (N. Side) 165'± E of La Entrada Ave Bt. spk in S.E. Cor conc. Drive to Ho# 14909		

Profile No. ____ Notes Red ____ Plotted ____ Job No. 2165-74 Division No. 11 F.B. 2157 Pg. 183
X-Sec. No. ____ Date ____ Date ____ Survey of La Cuarta St. - S.S.D.
Notes Chkd. ____ Checked ____ Survey by Sappell Notes D.S. Date 11-25-60
Date ____ Date ____ Map No. ____ Indexed H. E. OTT Date ____

F.B. 2157 Pg. 184

Job No. Division No. Notes Red Plotted Profile

Survey of Date Date No.

Survey by Notes Notes Chkd. Checked X-Sec.

Indexed Date Date Date No.

STATION	B.S.	H.I.	F.S.	ELEV.

76L-298 CE 307 11-58

PLEASE RETURN TO

LOS ANGELES COUNTY ENGINEER

700 Los Angeles County Engineering Bldg.

Do not extend notes this side of this line.

NOTE: ANY ADDITIONS OR CHANGES ON THIS SHEET MUST BE MADE OR CIRCLED IN RED INK, WITH DATE AND NAME OF PERSON MAKING CHANGE.

Notes Ck'd by
Map No.
Office Work
Checked
Date

Survey of La Cuarta St -1.1
JN 2165.14 Tape Std °F
Surveyed by D. Sappell
Notes DS Date 11-2860
Indexed H. E. OTT DEC 6 60

F. B. 215-7 PG. 185

CI 2165.14

LA CUARTA ST. - S.S.D.

LOC. OF IMP.

OF

LA CUARTA ST.

FROM

VIA SANTA CRUZ TO STA 18700
447'± W'LY OF ℄ LA ENTRADA TO SO.

sappell
Landa
Lieber
Clifford

Note: Any Additions or Changes on This Sheet Must Be Made or Circled In Red Ink With Date and Name of Person Making Change.

Do not extend notes this side of this line.

RETURN TO
LOS ANGELES COUNTY ENGINEER
7700 LOS ANGELES COUNTY ENGINEERING BLDG.

763098 CE #247—7-53

RETURN TO
LOS ANGELES COUNTY ENGINEER
700 LOS ANGELES COUNTY ENGINEERING BLDG.

Note: Any Additions or Changes on This Sheet Must be Made or Circled in Red Ink With Date and Name of Person Making Change.

Do not extend notes this side of this line.

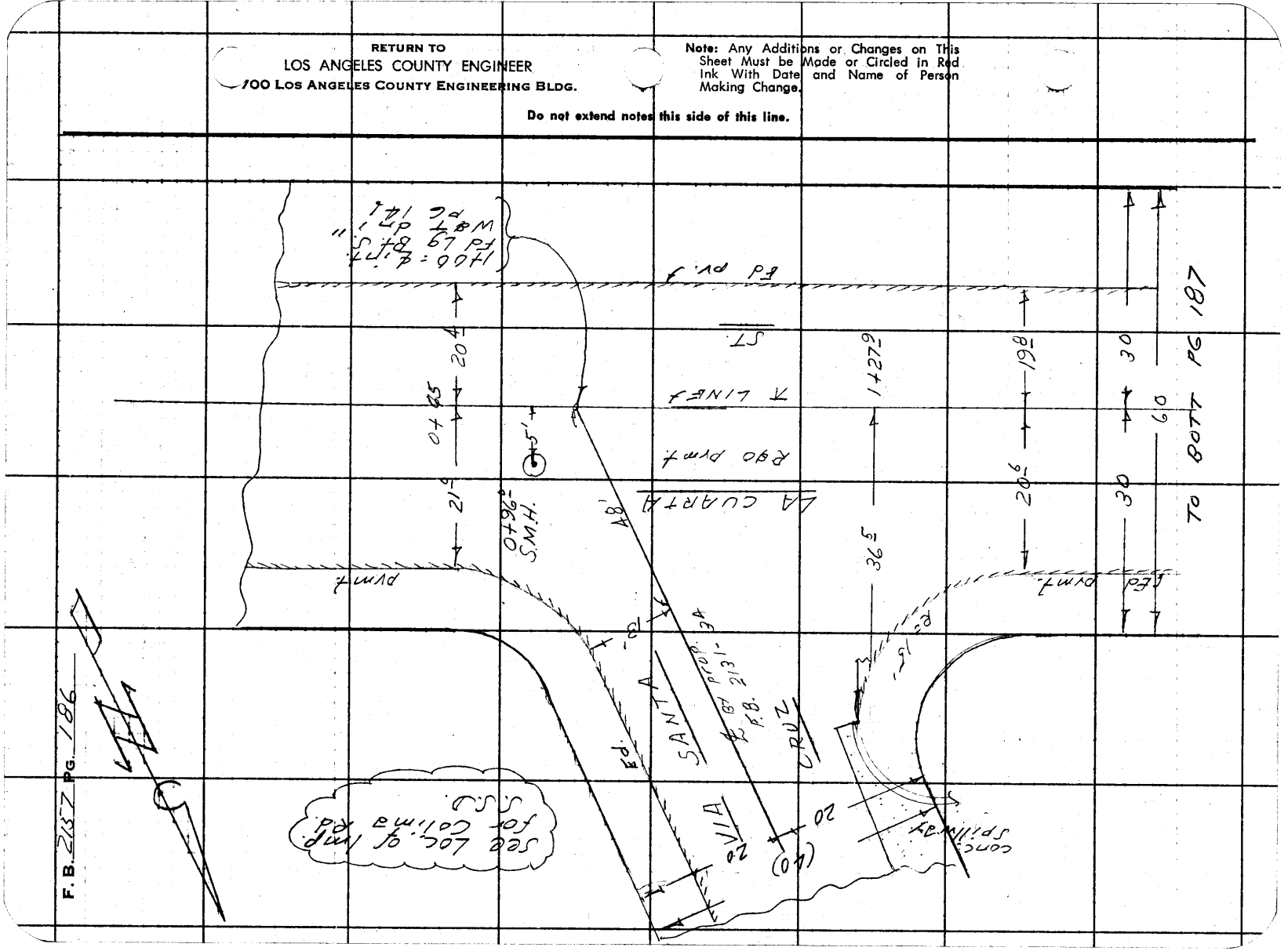

Notes Ck'd by	Survey of La Cuarta St. S.S.D.
Map No.	JN 2165.14 Tape Std °F
Office Work	Surveyed by D. Sappell
Checked	Notes DS Date 11-28-66
Date	Indexed

F. B. 2157 PG. 187

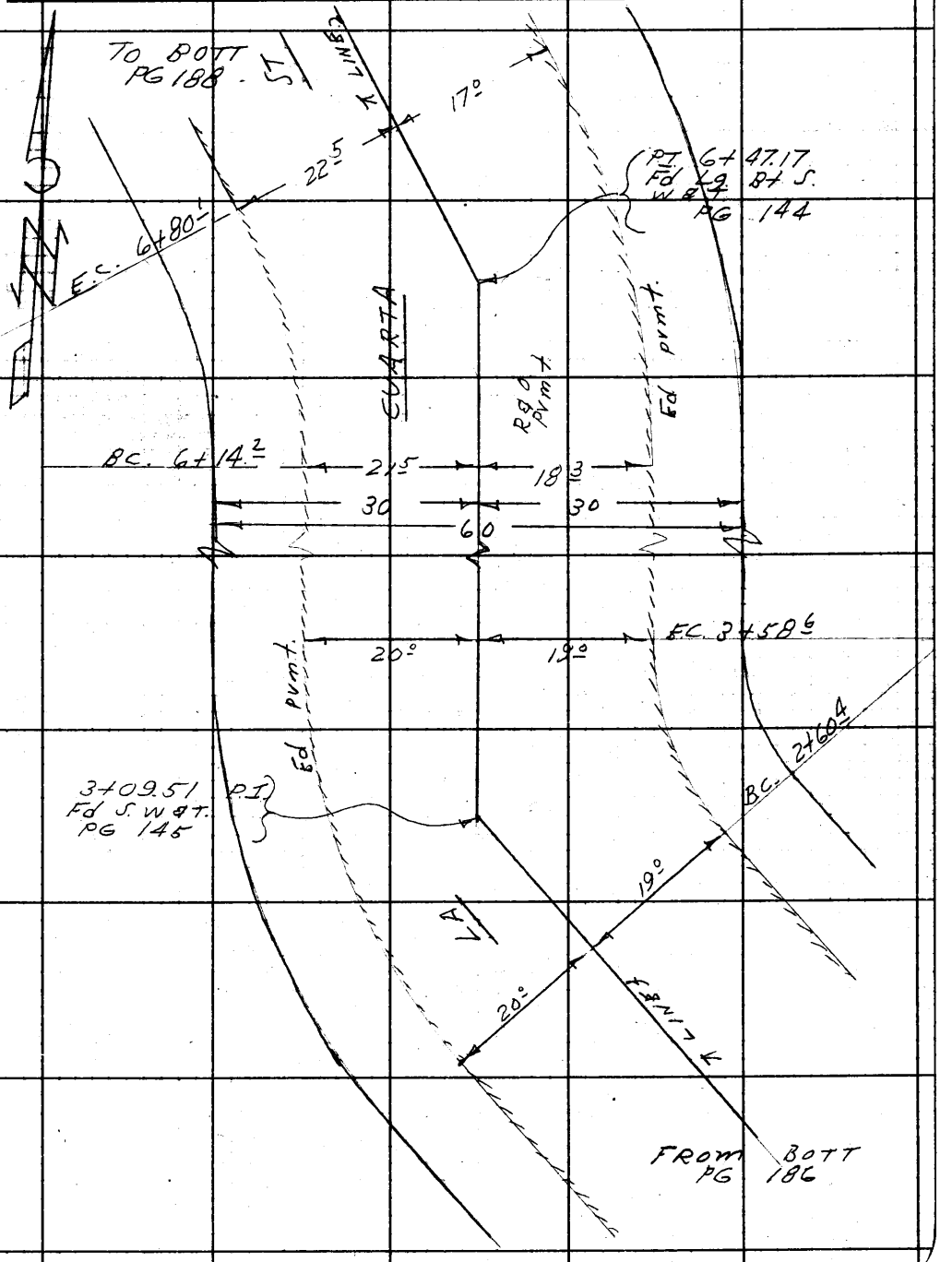

Note: Any Additions or Changes on This Sheet Must be Made or Circled in Red Ink With Date and Name of Person Making Change.

Do not extend notes this side of this line.

RETURN TO
LOS ANGELES COUNTY ENGINEER
700 LOS ANGELES COUNTY ENGINEERING BLDG.

76509S CE #247—7-59

RETURN TO
LOS ANGELES COUNTY ENGINEER
700 LOS ANGELES COUNTY ENGINEERING BLDG.

Note: Any Additions or Changes on This Sheet Must be Made or Circled in Red Ink With Date and Name of Person Making Change.

Do not extend notes this side of this line.

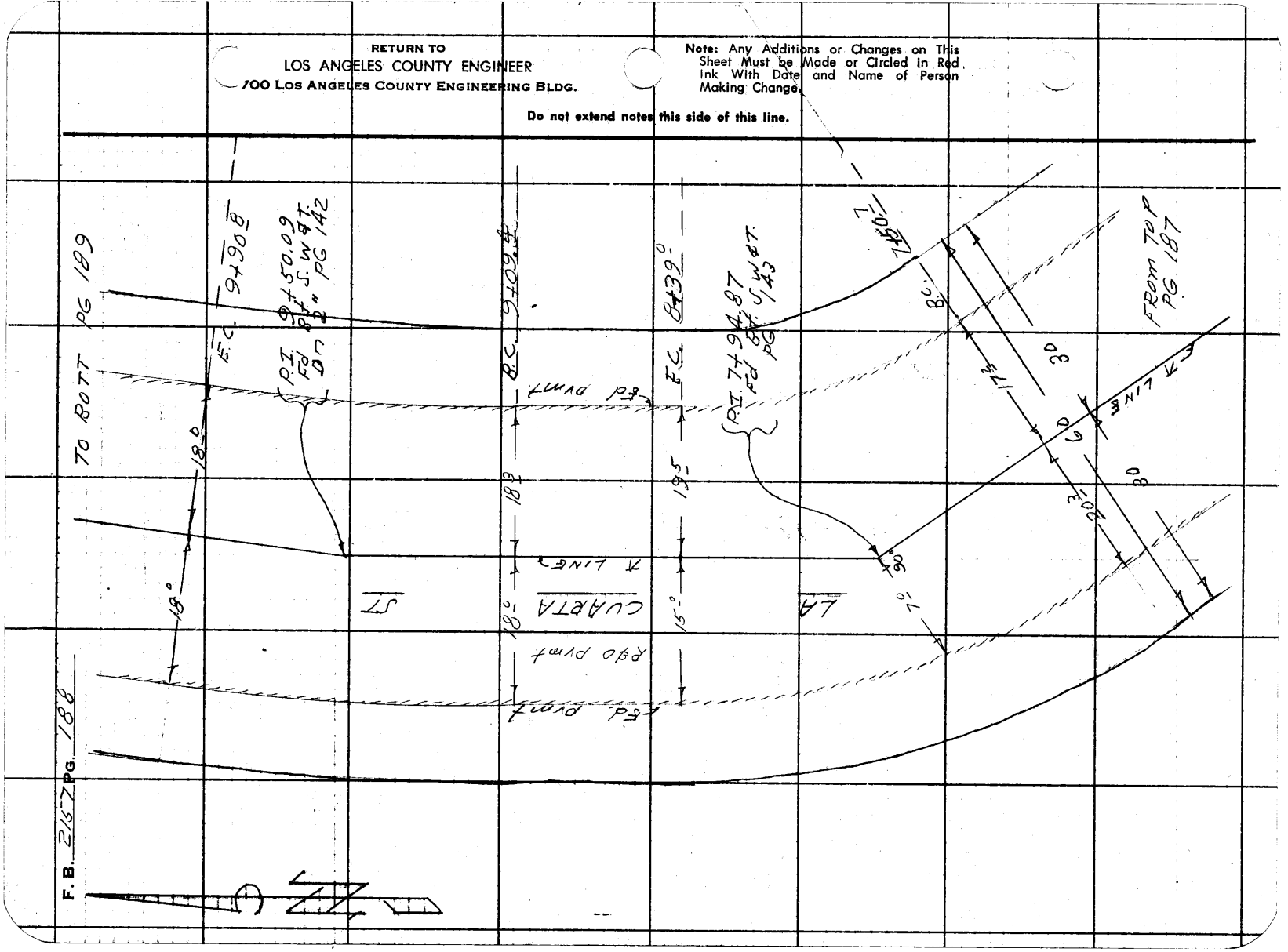

Notes Ck'd by	Survey of La Cuarta St. S.S.D.	F. B. 2157 PG. 189
Map No.	JN 2165.14 Tape Std °F	
Office Work	Surveyed by D. Sappell	
Checked	Notes D.S. Date 11-28-60	
Date	Indexed B. E. Ott	

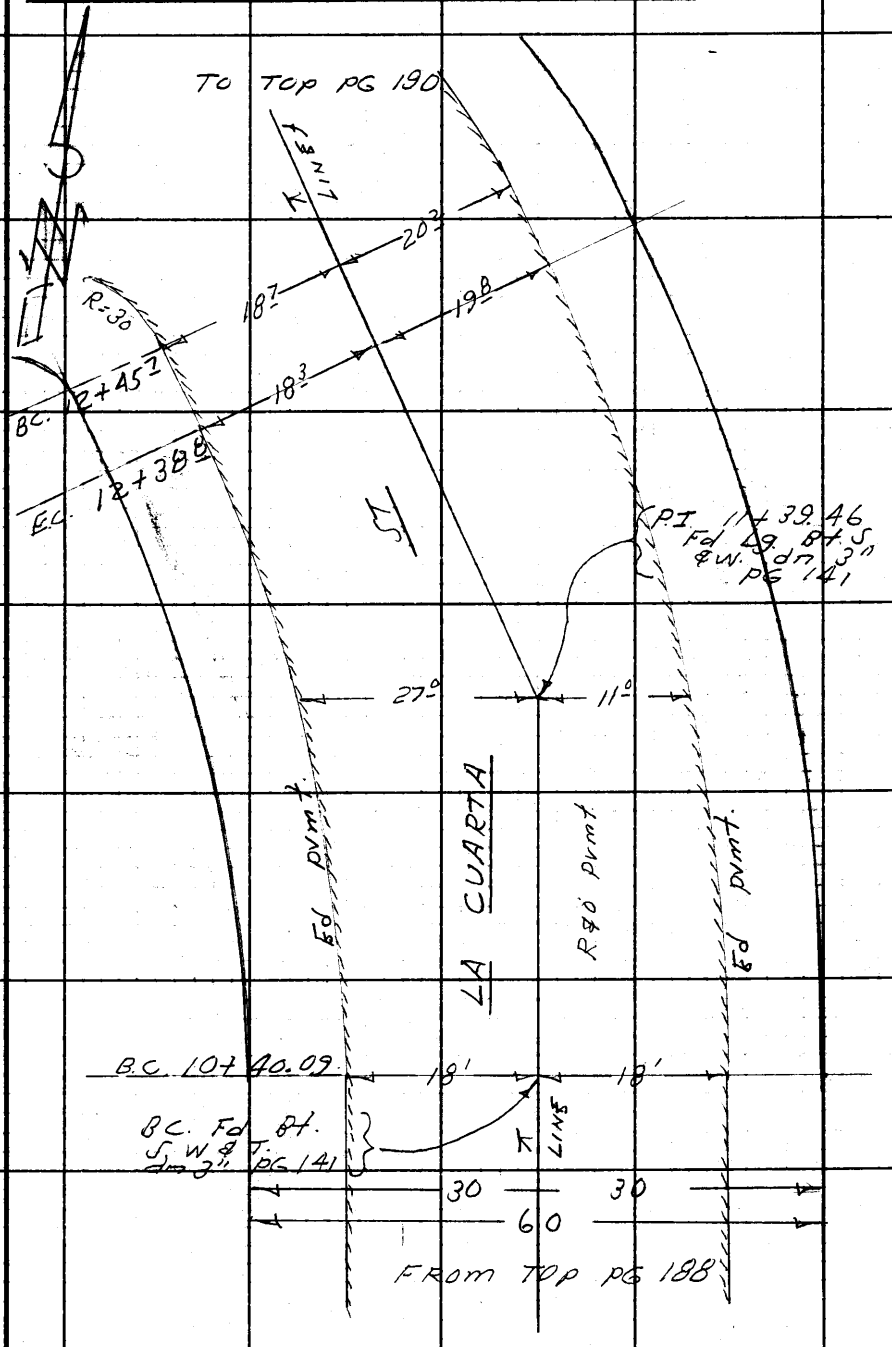

Note: Any Additions or Changes on This Sheet Must be Made or Circled in Red Ink With Date and Name of Person Making Change.

Do not extend notes this side of this line.

RETURN TO
LOS ANGELES COUNTY ENGINEER
700 LOS ANGELES COUNTY ENGINEERING BLDG.

763095 CE #247—7-53

RETURN TO
LOS ANGELES COUNTY ENGINEER
700 LOS ANGELES COUNTY ENGINEERING BLDG.

Note: Any Additions or Changes on This Sheet Must be Made or Circled in Red Ink With Date and Name of Person Making Change.

Do not extend notes this side of this line.

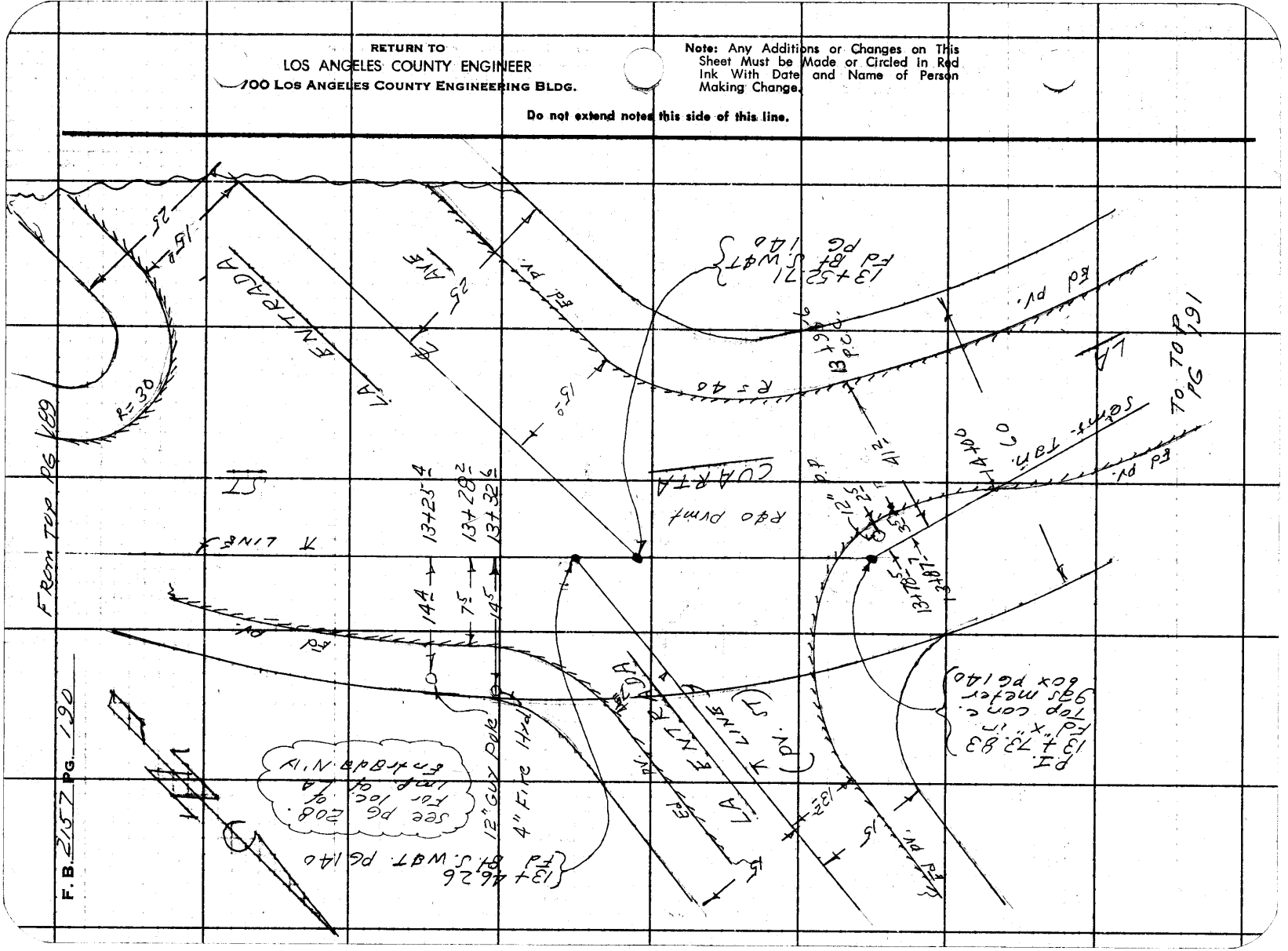

Notes Ck'd by
Map No.
Office Work
Checked
Date

Survey of La Cuarta St. S.S.D.
JN 2165.14 Tape Std °F
Surveyed by D. Sappell
Notes D.S Date 11-28-60
Indexed

F. B. 2157 PG. 191

FROM BOTT PG 190

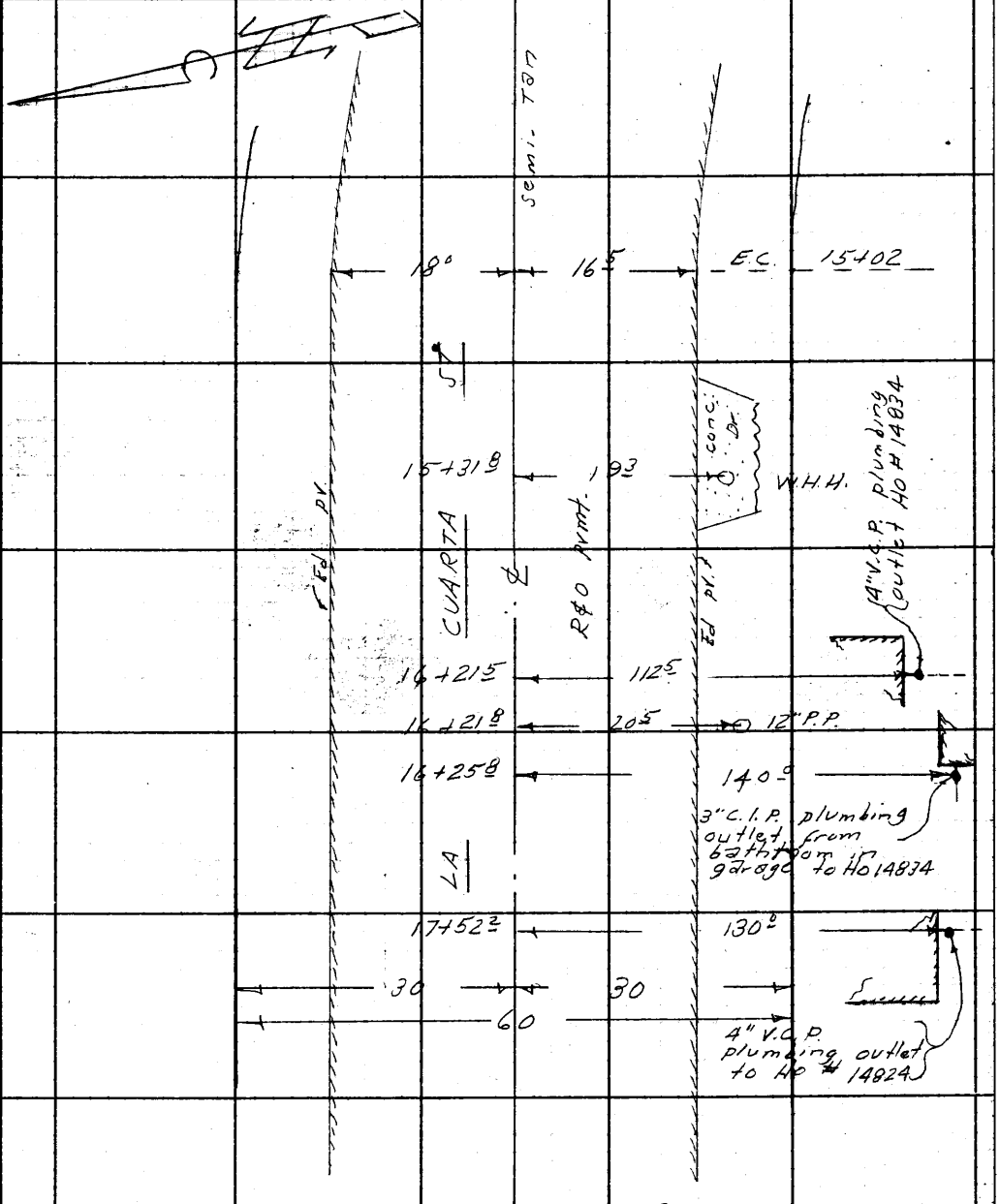

TO TOP PG 192

Note: Any Additions or Changes on This Sheet Must be Made or Circled in Red Ink With Date and Name of Person Making Change.

Do not extend notes this side of this line.

RETURN TO
LOS ANGELES COUNTY ENGINEER
700 Los Angeles County Engineering Bldg.

76S09S CE #247—7-53

RETURN TO
LOS ANGELES COUNTY ENGINEER
700 LOS ANGELES COUNTY ENGINEERING BLDG.

Note: Any Additions or Changes on This Sheet Must be Made or Circled In Red Ink With Date and Name of Person Making Change.

Do not extend notes this side of this line.

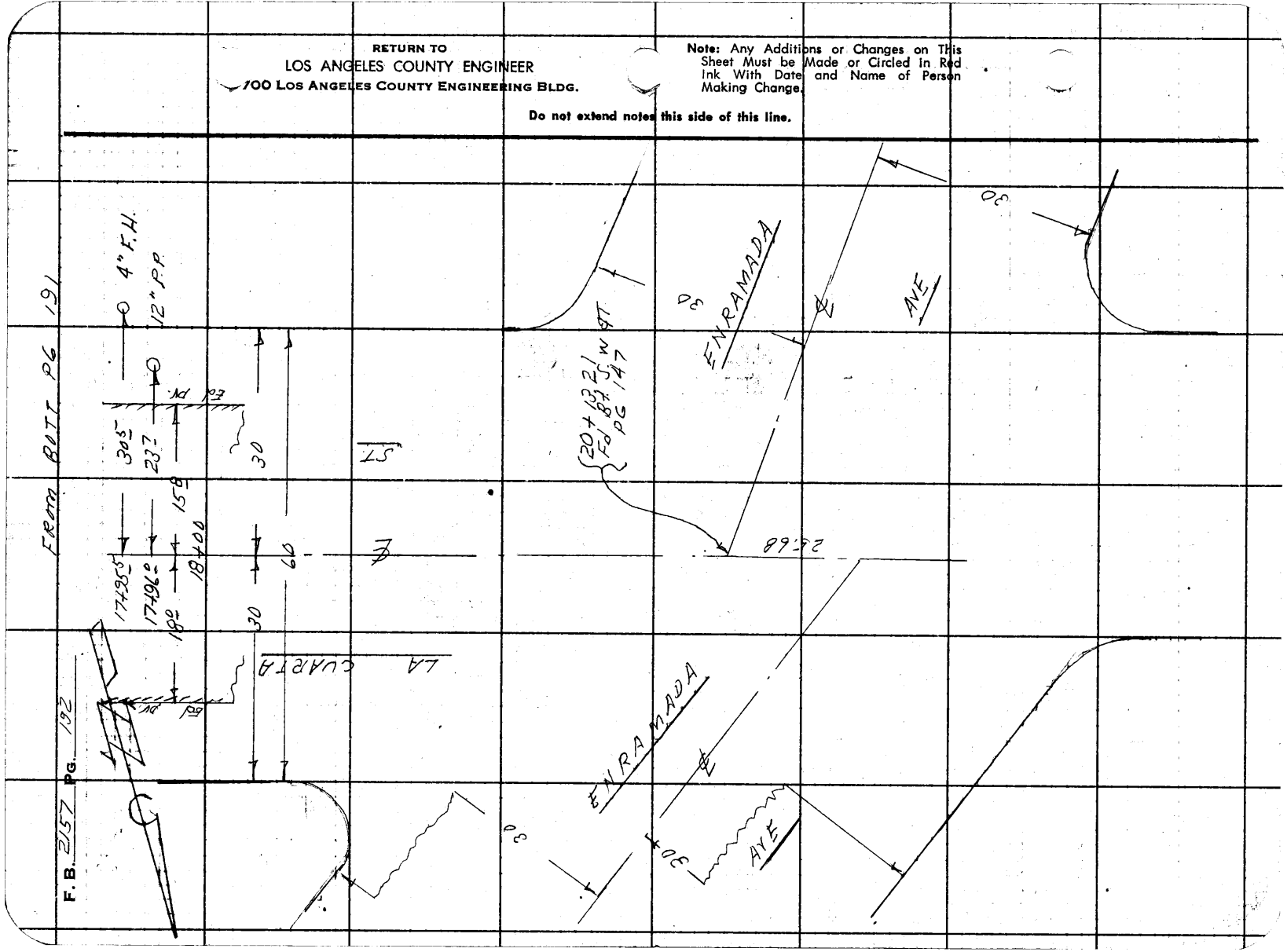

Profile No. | Notes Red | Plotted | Job No. 2165.14 | Division No. 11 | F.B. 2157 Pg. 193
Date | Date | Survey of La Cuarta St - S.S.D.
X-Sec. No. | Notes Chkd. | Checked | Survey by Sappell Notes by E. Ott | Date 11-28-60
Date | Date | Map No. | Indexed | Date

C.I. 2165.14

LA CUARTA ST. - S.S.D.

CROSS - SECTIONS

OF

LA CUARTA ST

FROM

VIA SANTA CRUZ TO STA 18+00, 447'± W'ly of ℄ LA ENTRADA TO So.

STATION	B.S.	H.I.	F.S.	ELEV.

Sappell
Landa
Lieber
Clifford

NOTE: ANY ADDITIONS OR CHANGES ON THIS SHEET MUST BE MADE OR CIRCLED IN RED INK, WITH DATE AND NAME OF PERSON MAKING CHANGE.

PLEASE RETURN TO
LOS ANGELES COUNTY ENGINEER
700 Los Angeles County Engineering Bldg

Do not extend notes this side of this line.

78L-288 CE 307 11-58

76L-298 CE 307 11-58

PLEASE RETURN TO
LOS ANGELES COUNTY ENGINEER
700 LOS ANGELES COUNTY ENGINEERING BLDG.

NOTE: ANY ADDITIONS OR CHANGES ON THIS SHEET MUST BE MADE OR CIRCLED IN RED INK, WITH DATE AND NAME OF PERSON MAKING CHANGE.

Do not extend notes this side of this line.

STATION	B.S.	H.I.	F.S.	ELEV.	LT. & S'LY	La ℄ Cuarta	RT & N'LY
BMWZ 317				282.87	BMWZ 317 El. 282.874		F.B. 2157-122 F.B. 1971-157
					La Cuarta St. & Via	Santa Cruz - N.W. cor,	
					So. C.R. to conc. S.D. - Bt spk in cb.		
0+65				282 47		℄ La Cuarta	
				281 86		16' RT. F/L	
				282 22		21 " Ed pv.	
				282 16	16' LT. F/L		
				282 48	20⁴ Ed pv.		
0+96⁰		S.M.H.		282 97	W'ly Rim	5' RT. S.M.H.	
		282.94 -	8.32 =	274.62	8" Inlet N'ly 7.65	Rod 7.65	7.83
		282.97 -	8.32 =	274.65	8" stub W'ly 0.67	meas. 0.67	0.67
		282.94 -	8.50 =	274.44	8" outlet E'ly 8.32	8.32	8.50
1+00				28305	Note: For add.	℄ int La Cuarta & Via Santa Cruz	
1+27⁹			Lenker Rod	28267	el. of int & conc.	27⁵ RT. F/L	
				28248	spillway see	36⁵ " gutt	(End cb. of conc spillway)
				28288	colima Rd. - S.S.D.	36⁵ " Top cb.	
1+41²				28358		℄ La Cuarta	
				28286		15⁵ RT F/L	
				28303		20⁶ " Ed pv.	
				2832		30 " P/L	

F.B. 2157 Pg. 194 Job No. 2165.14 Division No. 11 Notes Red Plotted Profile
Survey of La Cuarta St. S.S.D. Date Date No. X-Sec.
Survey by Sagrell Notes D.S. Notes Chkd. Checked
Indexed Date Date No.

76L-298 CE 307 11-58

PLEASE RETURN TO
LOS ANGELES COUNTY ENGINEER
700 LOS ANGELES COUNTY ENGINEERING BLDG

NOTE: ANY ADDITIONS OR CHANGES ON THIS SHEET MUST BE MADE OR CIRCLED IN RED INK, WITH DATE AND NAME OF PERSON MAKING CHANGE.

Do not extend notes this side of this line.

STATION	B.S.	H.I.	F.S.	ELEV.	LT.	La ℄ Cuarta	RT
1+41.2				2830			40 RT Top brk. to Ditch
				28316	14.0 LT. F/L		
				28345	19.8 " Ed pv.		
				2837	23.5 " bott bank		
			Lenker Rod	2887	30° " Top bank		& P/L
2+00				28453		℄ La Cuarta	
				28384		14.1 RT. F/L	
				28400		18.5 " Ed pv.	
				2838		24.5 " Top bank	
				2800		33.5 " bott ditch	
				2836		47.0 " Top bank.	
						Note: Gnd rises N'ly.	
				28422	15.7 LT F/L		
				28465	21 " Ed pv.		
				2848	22.7 " bott bank		
				2931	39.0 " Top "		
2+60.4				28573	PG 187	B.C. ℄ La Cuarta	
				28524		14.2 RT F/L	
				28559		19 " Ed pv.	
				2854		23 " Top bank	
				2805		35.5 " bott ditch	

Profile Notes Red ____ Plotted ____ Job No. 2165.14 Division No. 11 F.B. 2157 PG. 195
No. ____ Date ____ Date ____ Survey of La Cuarta St. S.S.D.
X-Sec. Notes Chkd. ____ Checked ____ Survey by Sappell Notes D.S. Date 11-28-60
No. ____ Date ____ Date ____ Map No. ____ Indexed ____ Date ____

76L-298 CE 307 11-58

PLEASE RETURN TO
LOS ANGELES COUNTY ENGINEER
700 LOS ANGELES COUNTY ENGINEERING BLDG.

NOTE: ANY ADDITIONS OR CHANGES ON THIS SHEET MUST BE MADE OR CIRCLED IN RED INK, WITH DATE AND NAME OF PERSON MAKING CHANGE.

Do not extend notes this side of this line.

STATION	B.S.	H.I.	F.S.	ELEV.	LT. La Cuarta ℄	RT.
2+60 4				2871		51.0 RT Top bank.
				28543	14.5 LT F/L	
				28594	20 " Ed pv. &	bott bank.
				2953	32 " Top bank (hand level)	
3+58 6				28838	PG 187 FC.	℄ La Cuarta.
				28779		14.5 RT. F/L
				28800		19 " Ed pv.
				2878		29 " Top bank.
				2838		40.5 " bott ditch
				2838		50 " " "
				2918		69 " Top bank.
			Lenker Rod	28809	13.6 LT. F/L	
				28871	20 " Ed pv.	
				2895	22 " bott bank	
				2975	33 " Top "	hand level
4+00				28968		℄ La Cuarta
				28912		13.7 RT. F/L
				28962		18.2 " Ed pv.
				2896		31.0 " Top bank.
				2861		41.2 " bott ditch
				2854		54 " " "

F.B. 2157 PG. 196 Job No. 2165.14 Division No. 11 Notes Red Plotted Profile
Survey of La Cuarta St - S.S.D. Date Date No. X-Sec.
Survey by Sappell Notes DS Notes Chkd. Checked
Indexed H.E. ON Date Date Date No.

76L-298 CE 307 11-58

PLEASE RETURN TO
LOS ANGELES COUNTY ENGINEER
700 LOS ANGELES COUNTY ENGINEERING BLDG

NOTE: ANY ADDITIONS OR CHANGES ON THIS SHEET MUST BE MADE OR CIRCLED IN RED INK. WITH DATE AND NAME OF PERSON MAKING CHANGE.

Do not extend notes this side of this line.

STATION	B.S.	H.I.	F.S.	ELEV.	LT. La ℄ Cuarta RT.
4+00				2920	(hand level) 66' RT Top bank.
				28952	13.8 LT F/L
				29012	20 " Ed pv.
				2906	24.2 " bott bank
				2974	31.5 " Top " hand level
T.P.				28960	T.P.
5+00			Lenker Rod	29341	℄
				29278	Note: ℄ Driveway E'ly 5+84. 14.0 RT F/L
				29285	18 " Ed pv.
				2923	21.3 " Top bank
				2853	34.8 " bott ditch
				2953	(hand level) 56.5 " Top bank
				29294	15 LT. F/L
				29330	20 " Ed pv.
				2939	24.3 " bott bank
				3003	36.5 " Top " (hand level)
6+14.2				29702	PG 187 B.C. ℄ La Cuarta
				29611	14.5 RT F/L
				29650	18.3 " Ed pv.
				2962	21.8 " Top bank
				2914	30.8 " bott ditch

Profile No. ____ Notes Red ____ Plotted ____ Job No. 2165.14 Division No. 11 F.B. 2157 Pg. 197
X-Sec. No. ____ Date ____ Date ____ Survey of La Cuarta St. SSD
Notes Chkd. ____ Checked ____ Survey by Sappell Notes DS Date 11-28-60
Date ____ Date ____ Map No. ____ Indexed ____ H. E. OTT Date ____

76L-298 CE 307 11-58

PLEASE RETURN TO
LOS ANGELES COUNTY ENGINEER
700 LOS ANGELES COUNTY ENGINEERING BLDG.

NOTE: ANY ADDITIONS OR CHANGES ON THIS SHEET MUST BE MADE OR CIRCLED IN RED INK, WITH DATE AND NAME OF PERSON MAKING CHANGE.

Do not extend notes this side of this line.

STATION	B. S.	H. I.	F. S.	ELEV.	LT. & W'ly La ℄ Cuarta	RT. & E'ly
6+14.2				2913		40.5 RT bott ditch
				2975		55 " Top bank
				29661	14.6 LT F/L	
				29694	21.5 " Ed pv.	
				2979	23.9 " bott bank.	
				3044	31.0 " Top "	
BM WZ 475				29545 (295.43)	BMWZ 475 El. 295.434 Not adj. FB 2157-122 La Cuarta St. (E. side) 409'± N'ly of Santa Cruz, Bt. spk in So. cb. of Drive to Ho # 14975, -3.5 from end cb.	Via
6+80.1				29894	PG 187 E.C. ℄ La Cuarta	
			Lenkor Rod	29859		12.9 RT F/L
				29870		17.9 " Ed pv.
				29850		22.0 " Top bank
				2935		33 " bott ditch
				2931		45 " " "
				2990		55 " Top "
				29822	16' LT. F/L	(gnd cont. to Rise)
				29868	22.5 " Ed pv.	
				2997	24 " bott bank	
				3059	32 " Top "	

F.B. 2157 PG. 198 Job No. 2165.14 Division No. 11 Notes Red Plotted Profile
Survey of La Cuarta St. S.S.D Date Date No. X-Sec.
Survey by Sappell Notes D.S Notes Chkd. Checked No.
Indexed H.E. ON Date Date Date

76L-298 CE 307 11-58

PLEASE RETURN TO
LOS ANGELES COUNTY ENGINEER
700 LOS ANGELES COUNTY ENGINEERING BLDG

NOTE: ANY ADDITIONS OR CHANGES ON THIS SHEET MUST BE MADE OR CIRCLED IN RED INK, WITH DATE AND NAME OF PERSON MAKING CHANGE.

Do not extend notes this side of this line.

STATION	B. S.	H. I.	F. S.	ELEV.	LT.	La Cuarta	RT.
7+50.7				300.60	PG 188 B.C. ℄ La Cuarta		
				300.15		12' RT F/L	
				300.21		17.2 " Ed pv.	
				299.5		23.5 " Top bank	
				296.1		31.5 " both ditch	
				296.0		42.5 " " "	
			Center Rod	300.5		47.0 " Top "	
				300.23	15.5 LT F/L		
				300.70	20.3 " Ed pv. ℄	both bank	
				300.77	31.3 " Top bank		
8+39.0				302.80	PG 188 E.C. ℄ La Cuarta		
				302.09	(Note: ℄ Driveway	15.0 RT F/L	
				302.19	F'LY 8+25)	19.5 " Ed pv.	
				301.8		31.9 " Top bank	
				298.2		42.0 " both "	
				298.2		56.9 " " "	
				302.6		63.0 " Top "	
				302.67	11.5 LT F/L		
				302.69	15.0 " Ed		
				303.5	18.0 " both bank		
				309.8	29.0 " Top "		

Profile Notes Red Plotted Job No. 2165.14 Division No. 11 F.B. 2157 Pg. 199
No. X-Sec. Date Date Survey of La Cuarta St. - SSD
No. Notes Chkd. Checked Survey by Lopez // Notes R.E. OTT Date 11-29-60
Date Date Map No. Indexed Date

76L-298 CE 307 11-58

PLEASE RETURN TO
LOS ANGELES COUNTY ENGINEER
700 LOS ANGELES COUNTY ENGINEERING BLDG.

NOTE: ANY ADDITIONS OR CHANGES ON THIS SHEET MUST BE MADE OR CIRCLED IN RED INK, WITH DATE AND NAME OF PERSON MAKING CHANGE.

Do not extend notes this side of this line.

STATION	B.S.	H.I.	F.S.	ELEV.	LT.	La ℄ Cuarta	RT.
T.P.				30333	T.P.		
9+09.4				30472	PG 188	B.C. ℄ La Cuarta	
				30420	(Note: ℄ Driveway	13.4' RT.	F/L
				30444	E'ly 8+75)	18.3 "	Ed pv.
				3042		38.0 "	Top bank
				300.7		47.0 "	bott ditch
				3012		61.0 "	" "
				3102		75.0 "	Top bank.
				30447	12.8 LT. F/L		
				30463	18.9 " Ed pv. ℄	bott bank	
				3102	30.0 " Top bank.		
9+90.8			Lenker Rod	30819	PG 188	E.C. ℄ La Cuarta	
				30766		13.0 RT.	F/L
				30782		18 "	Ed pv.
				3077		33 "	Top bank
				3032		44 "	bott ditch
				3033		53 "	" "
				3096		65 "	Top bank
				30804	14.0 LT. F/L		
				30814	18.9 " Ed pv.		
				310.8	30 " P/L		

F.B. 2157 PG. 200 Job No. 2165.14 Division No. 11 Notes Red ____ Plotted ____ Profile ____
Survey of La Cuarta St. S.S.D. Date ____ Date ____ No. ____
Survey by Sappe 11 Notes D.S. Notes Chkd. ____ Checked ____ X-Sec. ____
Indexed D.E. OH Date ____ Date ____ Date ____ No. ____

76L-298 CE 307 11-58

PLEASE RETURN TO
LOS ANGELES COUNTY ENGINEER
700 LOS ANGELES COUNTY ENGINEERING BLDG

NOTE: ANY ADDITIONS OR CHANGES ON THIS SHEET MUST BE MADE OR CIRCLED IN RED INK, WITH DATE AND NAME OF PERSON MAKING CHANGE.

Do not extend notes this side of this line.

STATION	B.S.	H.I.	F.S.	ELEV.	LT. La ℄ Cuarta RT.
10+40.09				31117	PG 189 B.C. ℄ La Cuarta
				31084	13' RT F/L
			Lenker Rod	31108	Note: ℄ Driveway to RT. at 10+57 — 18' " Ed pv.
				3107	28° " Top bank
				3048	38° " bott ditch
				3048	58° " " "
				3113	72° " Top "
				31104	15° LT F/L
				31135	18° " Ed pv.
				3120	30 " P/L
BMWZ 380				31242	BMWZ 380 El. 312.426 F.B. 2157-123 F.B. 1971-199 La Cuarta St (E. side) 275'± E. of La Entrada Ave. Bt. spk in Ret. wall 2' E. of S. end N. side of drive to 140 # 14925
11+39.46					PG 189 P.I. - La Cuarta
sec. taken at 90° to Back line				31694	7° RT F/L
				31720	10° " Ed pv.
				3169	17° " Top bank
				3084	34 " bott ditch
				3080	66 " Top bank
				31759	10° LT crown

Profile No. ____ Notes Red ____ Plotted ____ Job No. 2165.14 Division No. 11 F.B. 2157 PG. 201
X-Sec. No. ____ Date ____ Date ____ Survey of La Cuarta St. S.S.D.
Notes Chkd. ____ Checked ____ Survey by Sappell Notes D.S. Date 11-29-60
No. ____ Date ____ Date ____ Map No. ____ Indexed H.E. OD Date ____

76L-298 CE 307 11-58

PLEASE RETURN TO
LOS ANGELES COUNTY ENGINEER
700 LOS ANGELES COUNTY ENGINEERING BLDG.

NOTE: ANY ADDITIONS OR CHANGES ON THIS SHEET MUST BE MADE OR CIRCLED IN RED INK, WITH DATE AND NAME OF PERSON MAKING CHANGE.

Do not extend notes this side of this line.

STATION	B.S.	H.I.	F.S.	ELEV.	LT.	La ℄ Cuarta	RT
11+39.46				31740	23^{8} LT. F/L		
				31765	26^{3} " Ed pv.		
				3193	40 " gnd.		
T.P.			Lenker Rod	32137	T.P.		
12+38.8				32360	PG 189	E.C. ℄ La Cuarta	
				32302			15^{2} RT. F/L
				32303			19^{8} " Ed pv.
				3232			24^{0} " Top bank
				3137	(hand level)		48^{2} " bott ditch
					(Note: gnd rises gradually E'ly)		
For add elev. of La Entrada N'ly see PG 216				32333	15' LT F/L		
				32352	18^{3} " Ed pv.		
				3247	30 " P/L		
13+46.26				32839	int. semi-Tan ℄ La Entrada N'ly		
13+52.71	= 1+00 S'ly			32882	int. semi-Tan ℄ prod La Entrada to S.		
1+00 going S'ly along the ℄ of La Entrada from int semi-Tan.							
1+05				32838		℄ La Entrada	
1+27				32840		℄ " "	
1+47.6				32817		℄ " "	
2+05				32712		℄ " "	
				32694			10^{4} RT F/L

F.B. 2157 PG. 202 Job No. 2165.14 Division No. 11 Notes Red Plotted Profile
Survey of La Cuarta St. S.S.D. Date Date No. X-Sec.
Survey by Sappell Notes D.S. Notes Chkd. Checked
Indexed H.E. Ott Date Date No.

76L-298 CE 307 11-58

PLEASE RETURN TO
LOS ANGELES COUNTY ENGINEER
700 LOS ANGELES COUNTY ENGINEERING BLDG

NOTE: ANY ADDITIONS OR CHANGES ON THIS SHEET MUST BE MADE OR CIRCLED IN RED INK, WITH DATE AND NAME OF PERSON MAKING CHANGE.

Do not extend notes this side of this line.

STATION	B.S.	H.I.	F.S.	ELEV.	LT & E'ly	℄ La Entrada	RT & W'ly
2+05	S'ly			32725			15' RT Ed pv.
				3295			25 " P/L
				32649	12.7 LT. F/L		
				32658	15.0 " Ed pv.		
				3269	25 " P/L		
T.P.				32980	T.P.		
					LT. & S'ly	℄ La Cuarta	RT. & N'ly
13+87.7				3314		semi-Tan La Cuarta & Top bank	
				33020	3.7 LT. Ed pv.		
				33002	6.0 " F/L		
13+95.6			Lenker Rod	33037	21.4 LT crown		
				32968	41.2 " Ed pv. - P.C.C.		
				3313	52.4 " Gnd.		
15+02				33452	PG 191 EC	℄ La Cuarta	
				33427			14.3 RT. F/L
				33459			18.0 " Ed pv. & bott bank
				3370			21.3 " Top bank
				3370	16.5		30 " P/L
				33421	16.5 LT Ed pv. & F/L		
				3358	30 " P/L		
16+00				33672		℄ La Cuarta	

Profile Notes Red ____ Plotted ____ Job No. 2165.14 Division No. 11 F.B. 2157 PG. 203
No. ____ Date ____ Date ____ Survey of La Cuarta St - SSD
X-Sec. Notes Chkd. ____ Checked ____ Survey by Sappell Notes D.S. Date 11-29-60
No. ____ Date ____ Date ____ Map No. ____ Indexed ____ H. E. OTT Date ____

76L-298 CE 307 11-58

PLEASE RETURN TO
LOS ANGELES COUNTY ENGINEER
700 Los Angeles County Engineering Bldg.

NOTE: ANY ADDITIONS OR CHANGES ON THIS SHEET MUST BE MADE OR CIRCLED IN RED INK, WITH DATE AND NAME OF PERSON MAKING CHANGE.

Do not extend notes this side of this line.

F.B. 2157 Pg. 204 Job No. 2165.14 Division No. 11 Notes Red Plotted Profile
Survey of La Cuarta St. - S.S.D. Date No. X-Sec.
Survey by Topo. Notes D.S. Date Notes Chkd. Checked Date No.
Indexed H. E. Ott Date Date Date

STATION	B.S.	H.I.	F.S.	ELEV.	LT. & S'LY.	℄ La Cuarta	RT & N'LY
16+00				33650		14' RT	F/L & Ed pv.
				3378		21.5' "	Top bank
				3385		30' "	P/L
			Lenker Rod	33627	16.5' LT.	F/L & Ed pv.	
				3366	30 "	P/L	
				3296	267± "	back lot line	
T.P.				336.71	T.P.		
16+21.5				33250	112.5' L	Top 4" V.C.P.	plumbing outlet to Ho 14834
				3342	112.5' "	gnd.	
16+25.8				332 42	140.5' "	Top 3" C.I.P.	plumbing outlet from bathroom in garage to Ho 14834
				333.3	140.5' "	gnd.	
17+00				33787		℄ La Cuarta	
				33754		14' RT.	F/L
				33770		18 "	Ed pv. & both bank
				3405		21 "	Top bank.
				3405		30 "	P/L
				33752	16.3' LT.	F/L & Ed pv.	
				3381	30' "	P/L	
17+32.2				3338	130' LT.	gnd.	
				332 90	130' "	Top 4" V.C.P.	plumbing outlet to Ho #14824

76L-298 S & E #307—1-56

PLEASE RETURN TO
LOS ANGELES COUNTY ENGINEER
700 LOS ANGELES COUNTY ENGINEERING BLDG.

NOTE: ANY ADDITIONS OR CHANGES ON THIS SHEET MUST BE MADE OR CIRCLED IN RED INK, WITH DATE AND NAME OF PERSON MAKING CHANGE.

Do not extend notes this side of this line.

Profile Notes Red. Plotted Job No. 2165.14 Division No. 11 F. B. 21577 Pg. 205
No. X-Sec. Date Date Survey of La Cuarta St. SSD
No. Notes Chkd. Checked Survey by Lapp II Notes DJ Date 11-29-64
Date Date Map No. Indexed (N. E. OT) Date

STATION	B. S.	H. I.	F. S.	ELEV.	LT	℄ La Cuarta	RT
18+00				33662		℄ La Cuarta	
			Center Rod	33623		14 RT F/L	
				33645		18 " Ed pv. & 60H bank	
				3404		23 " Top bank.	
				3405		30 " P/L	
				33628	15 ± LT Ed pv. & F/L		
				3386	21 " Top bank		
				3389	30 " P/L		
				3293	267 ± " back lot line		
		Note:	grade	drops	W'ly to La Entrada		
BM WZ 480				33726	BM WZ 480 El. 337.263 La Cuarta St. (S'ly side) 325 ± W'ly of La Entrada Ave, at spk in S'ly cor. conc. walk to Ho #14824		

F. B. 2157 Pg. 206 | Job No. 2165.14 Division No. 11 Notes Red Plotted Profile

Survey of La Cuarta St. SSD Date Date No.

Survey by Spec 11 Notes J.S. Notes Chkd. Checked X-Sec.

Indexed Date Date Date No.

STATION	B. S.	H. I.	F. S.	ELEV.	

Do not extend notes this side of this line.

PLEASE RETURN TO
LOS ANGELES COUNTY ENGINEER
700 Los Angeles County Engineering Bldg.

NOTE: ANY ADDITIONS OR CHANGES ON THIS SHEET MUST BE MADE OR CIRCLED IN RED INK, WITH DATE AND NAME OF PERSON MAKING CHANGE.

76L-298 S & E #307—1-56

Notes Ck'd by	Survey of La Cuarta - S.S.D.	F. B. 2157 PG. 207
Map No.	JN 2165.14 Tape Std °F	
Office Work	Surveyed by D. Sappell	
Checked	Notes D.S. & E. Landa Date 11- -60	
Date	Indexed DEC 6 '60 H. E. OTT	

C.I. 2165.14

LA CUARTA ST - S.S.D.

LOC. OF IMP.

OF

(prop. sewer R/W)

LA ENTRADA (PVT. ST.)

N'LY FROM LA CUARTA ST. TO END LA ENTRADA

Sappell
Landa
Lieber
Clifford

Note: Any Additions or Changes on This Sheet Must be Made or Circled in Red Ink With Date and Name of Person Making Change.

Do not extend notes this side of this line.

RETURN TO
LOS ANGELES COUNTY ENGINEER
700 LOS ANGELES COUNTY ENGINEERING BLDG.

763098 CE #247—7-53

RETURN TO
LOS ANGELES COUNTY ENGINEER
700 LOS ANGELES COUNTY ENGINEERING BLDG.

Note: Any Additions or Changes on This Sheet Must be Made or Circled in Red Ink With Date and Name of Person Making Change.

Do not extend notes this side of this line.

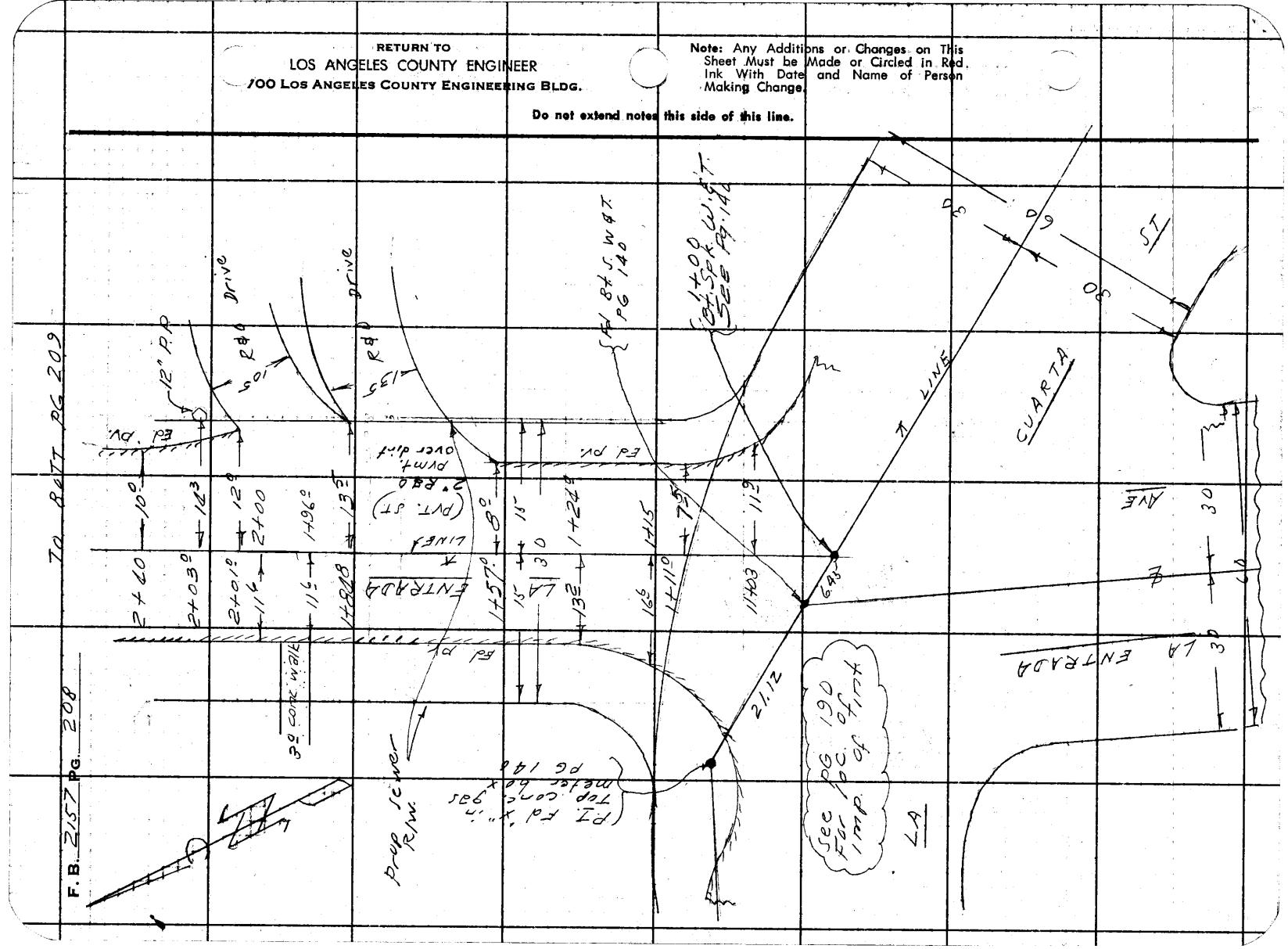

Notes Ck'd by	Survey of La Cuarta St SSD	F. B. 2157 Pg. 209
Map No.	JN 2165.14 Tape Std °F	
Office Work	Surveyed by D. Sappell	
Checked	Notes D.S. & Landa Date 11-30-60	
Date	Indexed H. E. OTT	

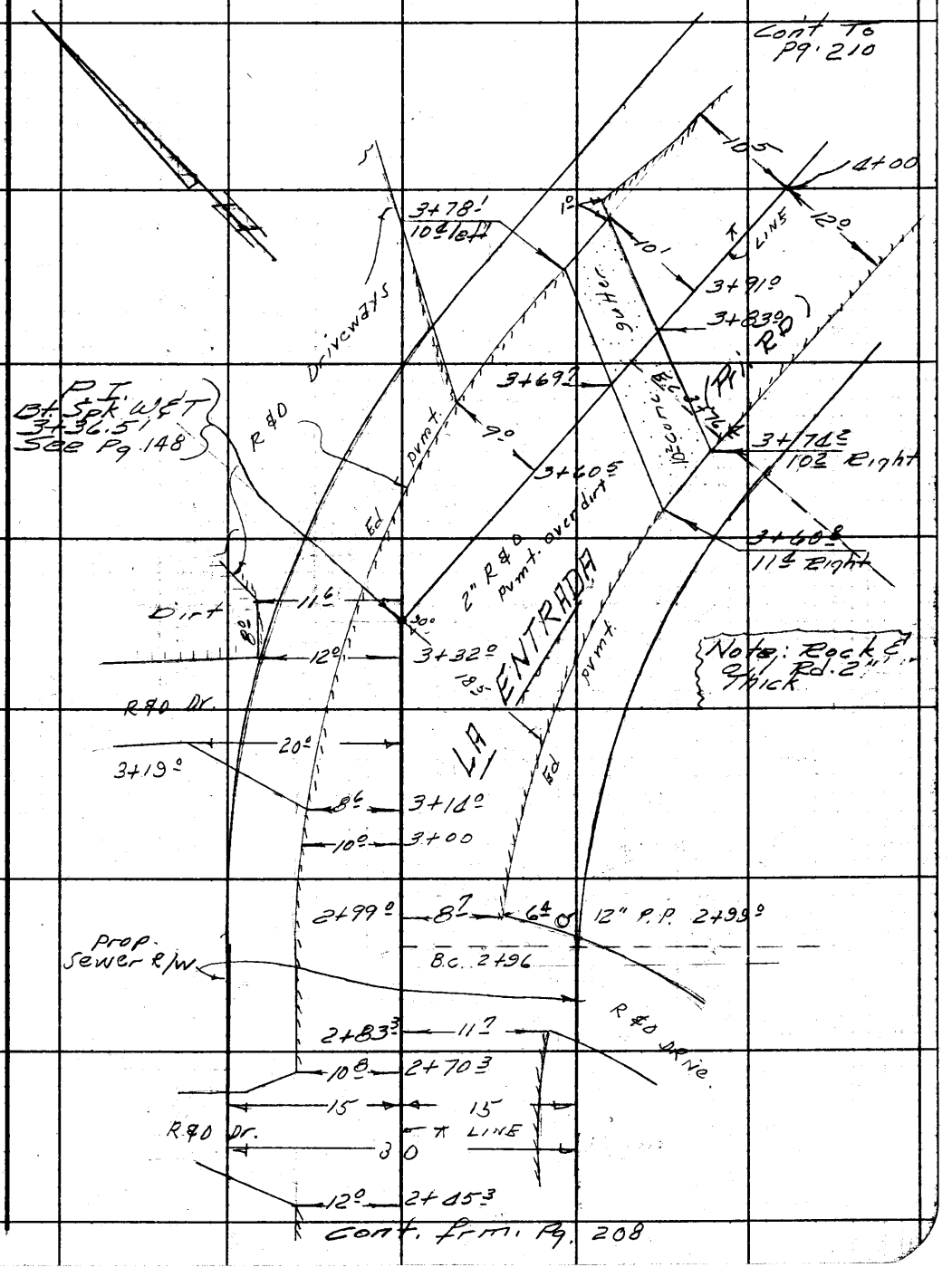

Note: Any Additions or Changes on This Sheet Must be Made or Circled in Red Ink With Date and Name of Person Making Change.

Do not extend notes this side of this line.

RETURN TO
LOS ANGELES COUNTY ENGINEER
700 LOS ANGELES COUNTY ENGINEERING BLDG.

763098 CE #247—7-53

F. B. 2157 PG. 210

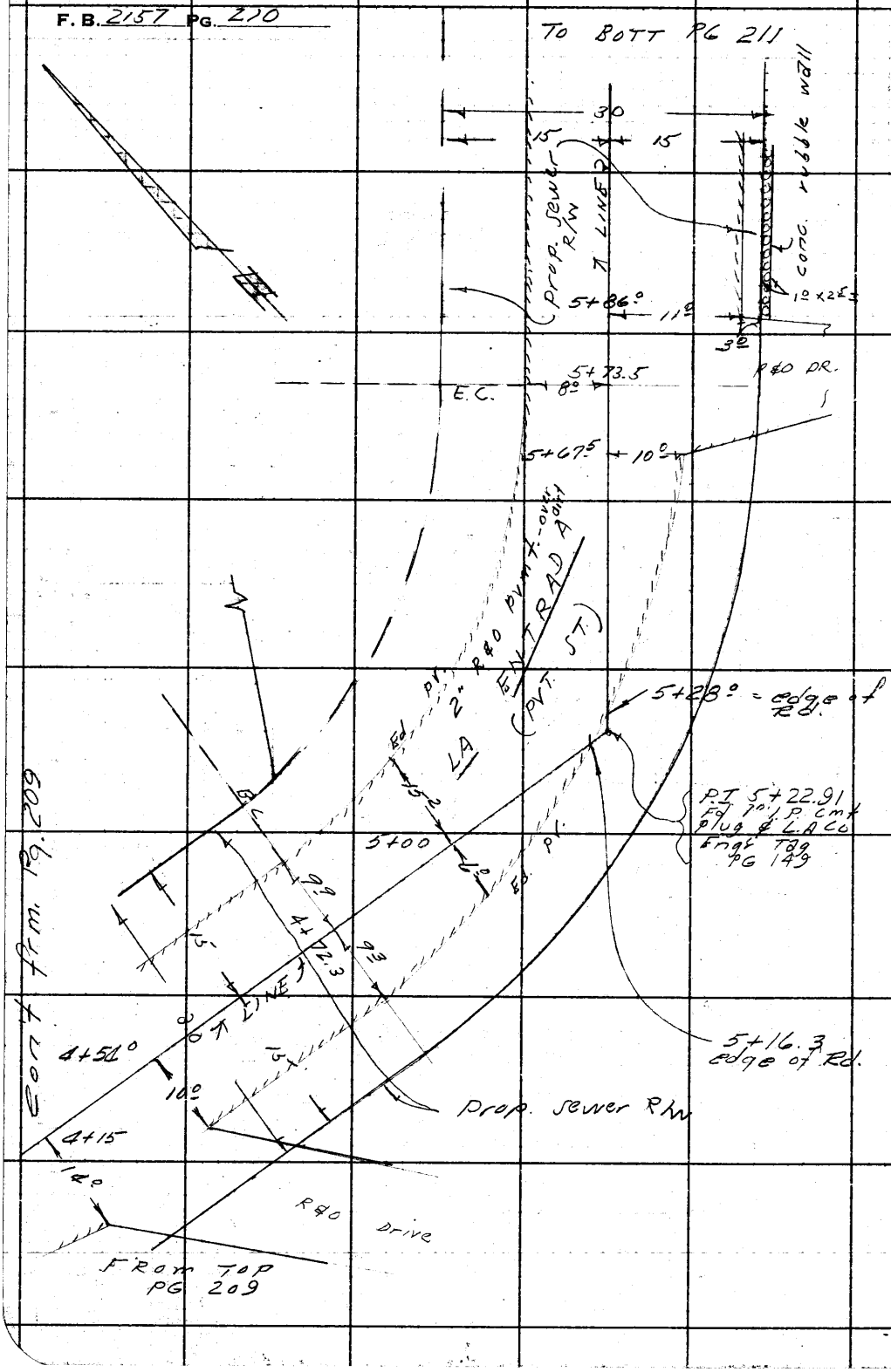

RETURN TO
LOS ANGELES COUNTY ENGINEER
100 LOS ANGELES COUNTY ENGINEERING BLDG.

Do not extend notes this side of this line.

Note: Any Additions or Changes on This Sheet Must be Made or Circled in Red Ink With Date and Name of Person Making Change.

Notes Ck'd by	Survey of La Cuarta St - SSD
Map No.	JN 2165.14 Tape Std °F
Office Work	Surveyed by D. Sappell
Checked	Notes DS & Landa Date 11-30-60
Date	Indexed H. E. OTT

F. B. 2157 PG. 211

TO BOTT PG 212

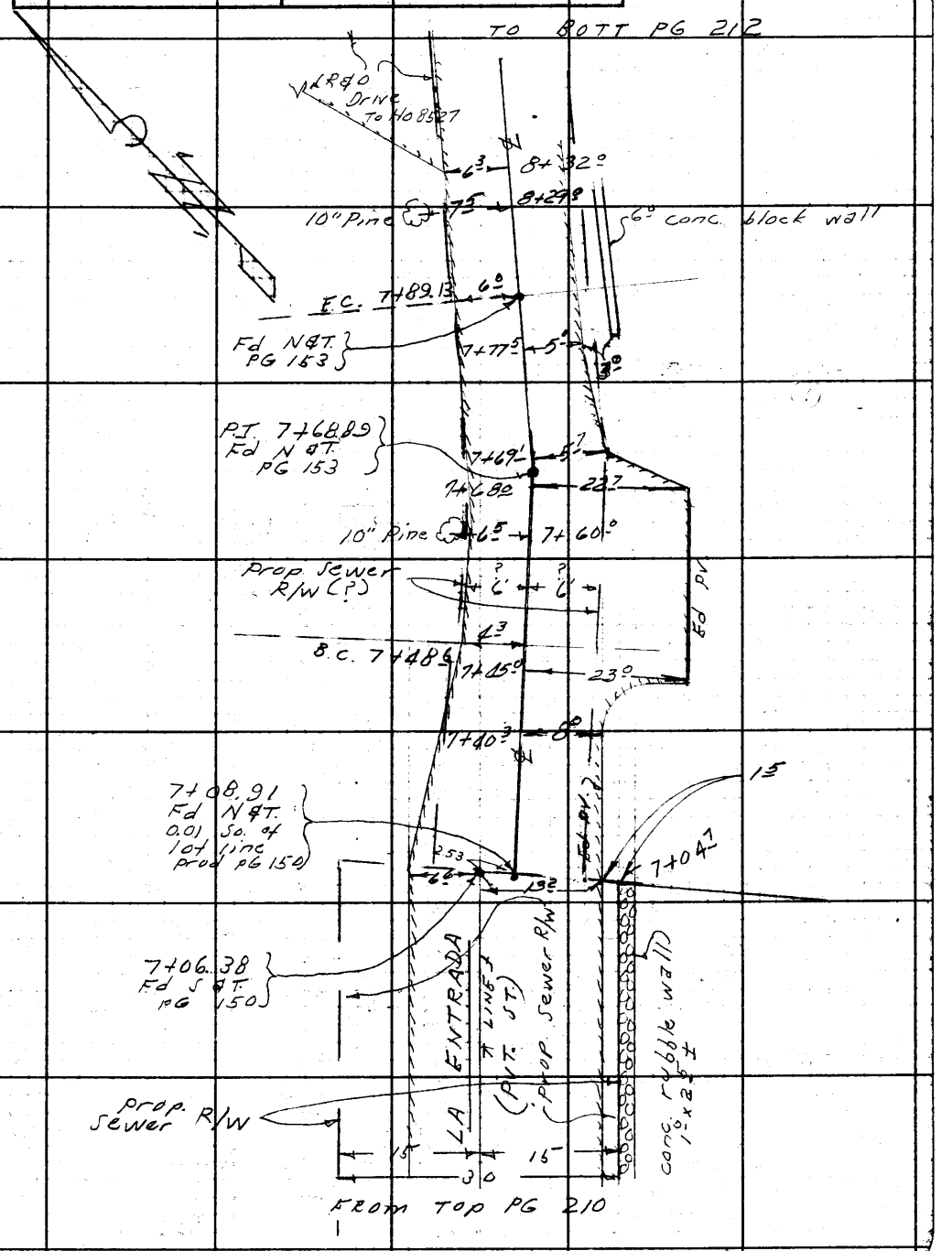

RETURN TO
LOS ANGELES COUNTY ENGINEER
700 LOS ANGELES COUNTY ENGINEERING BLDG.

Note: Any Additions or Changes on This Sheet Must Be Made or Ciided in Red Ink With Date and Name of Person Making Change.

Do not extend notes this side of this line.

763098 CE #247—7-53

F. B. 2157 Pg. 212

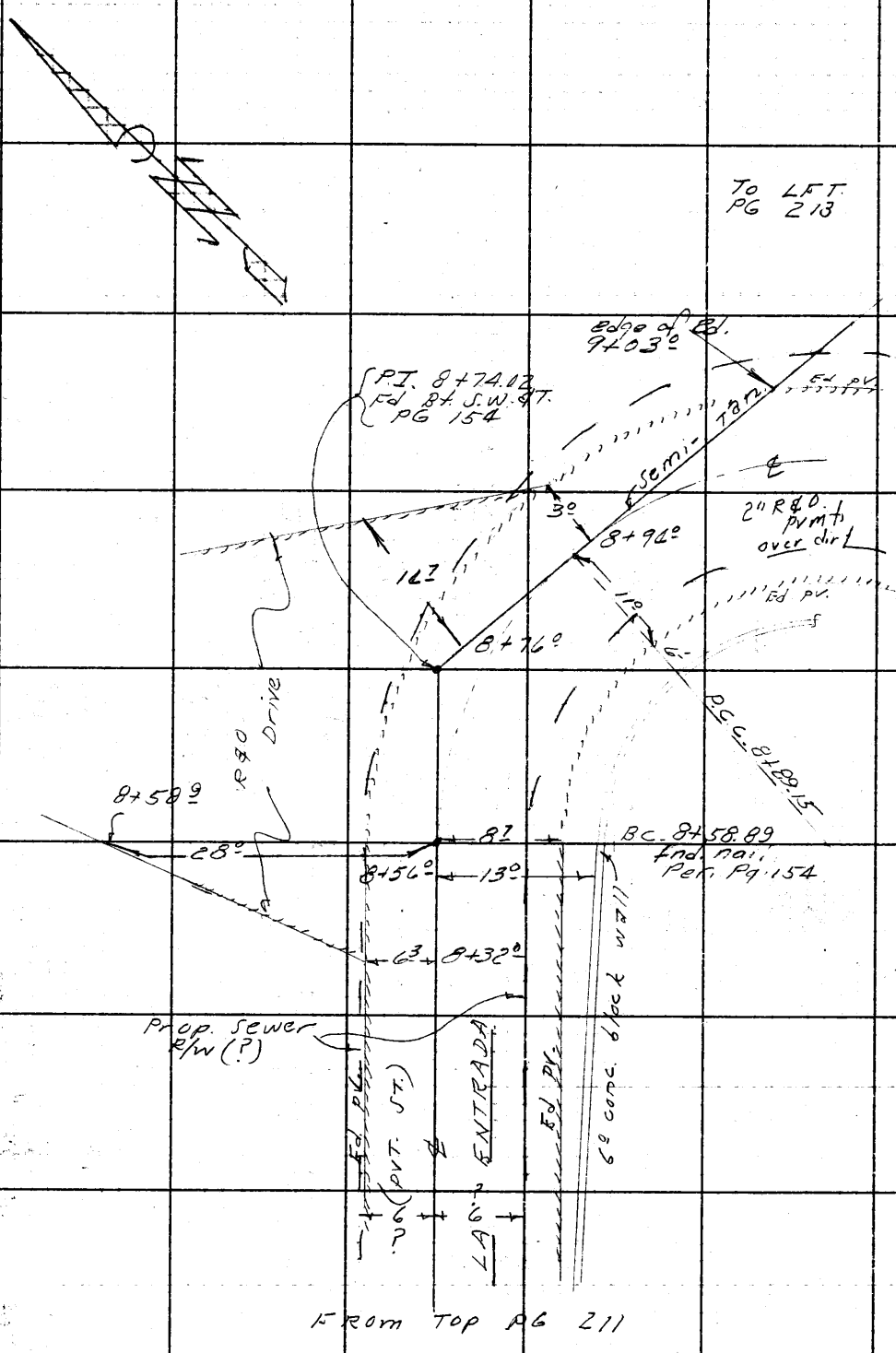

RETURN TO
LOS ANGELES COUNTY ENGINEER
700 Los Angeles County Engineering Bldg.

Note: Any Additions or Changes on This Sheet Must be Made or Circled in Red Ink With Date and Name of Person Making Change.

Do not extend notes this side of this line.

Notes Ck'd by	Survey of La Cuarta - S.S.D.
Map No.	JN 2165.14 Tape Std °F
Office Work	Surveyed by D. Sappell
Checked	Notes DS & Landa Date 11-60
Date	Indexed H. E. OTT

F. B. 2157 PG. 213

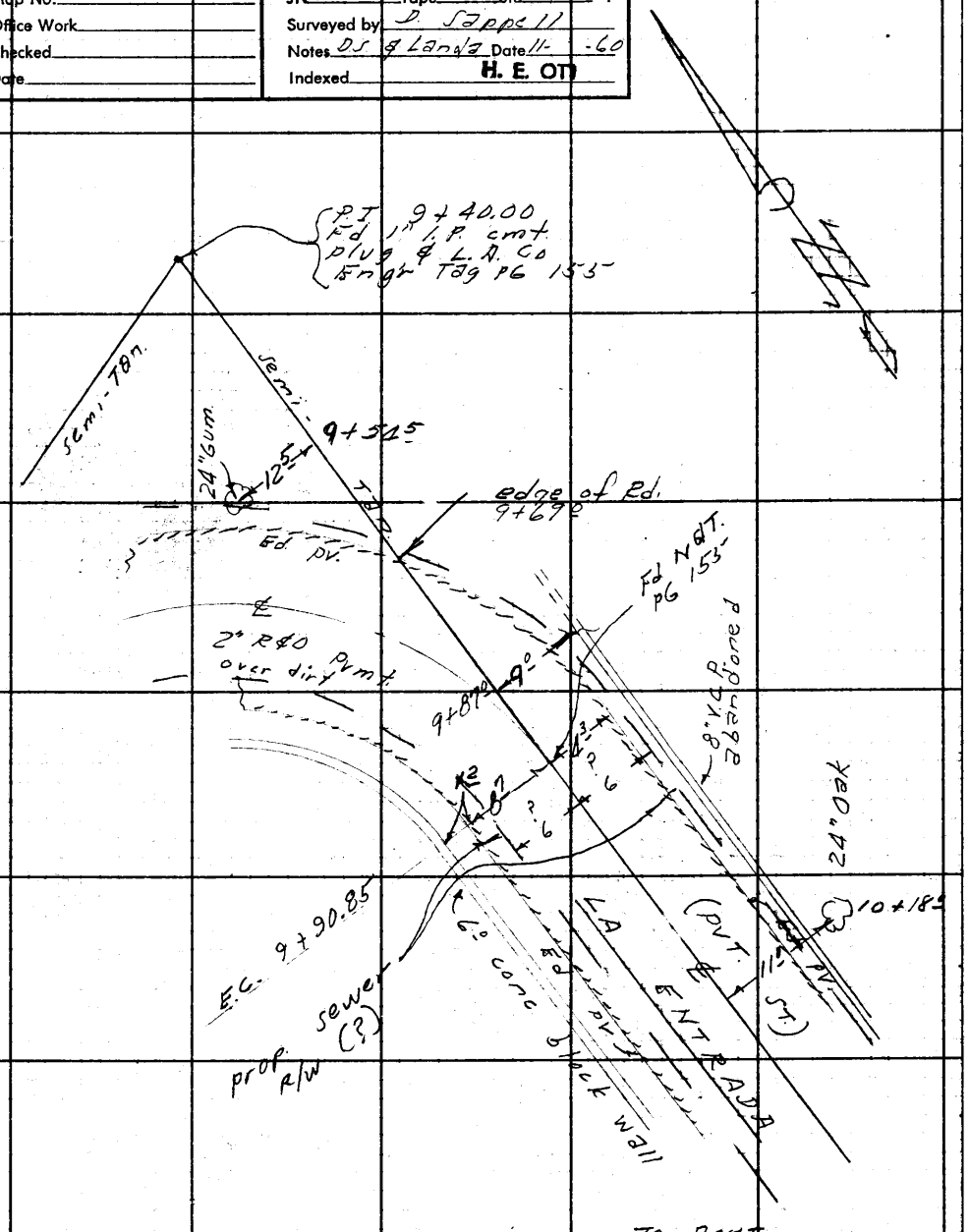

From RT PG 212

Notes: Any Additions or Changes on This Sheet Must Be Made or Ordered In Ink With Date and Name of Person Making Change.

Do not extend notes this side of this line.

RETURN TO
LOS ANGELES COUNTY ENGINEER
700 Los Angeles County Engineering Bldg.

76S09S CE #247—7-55

F. B. 2157 Pg. 214

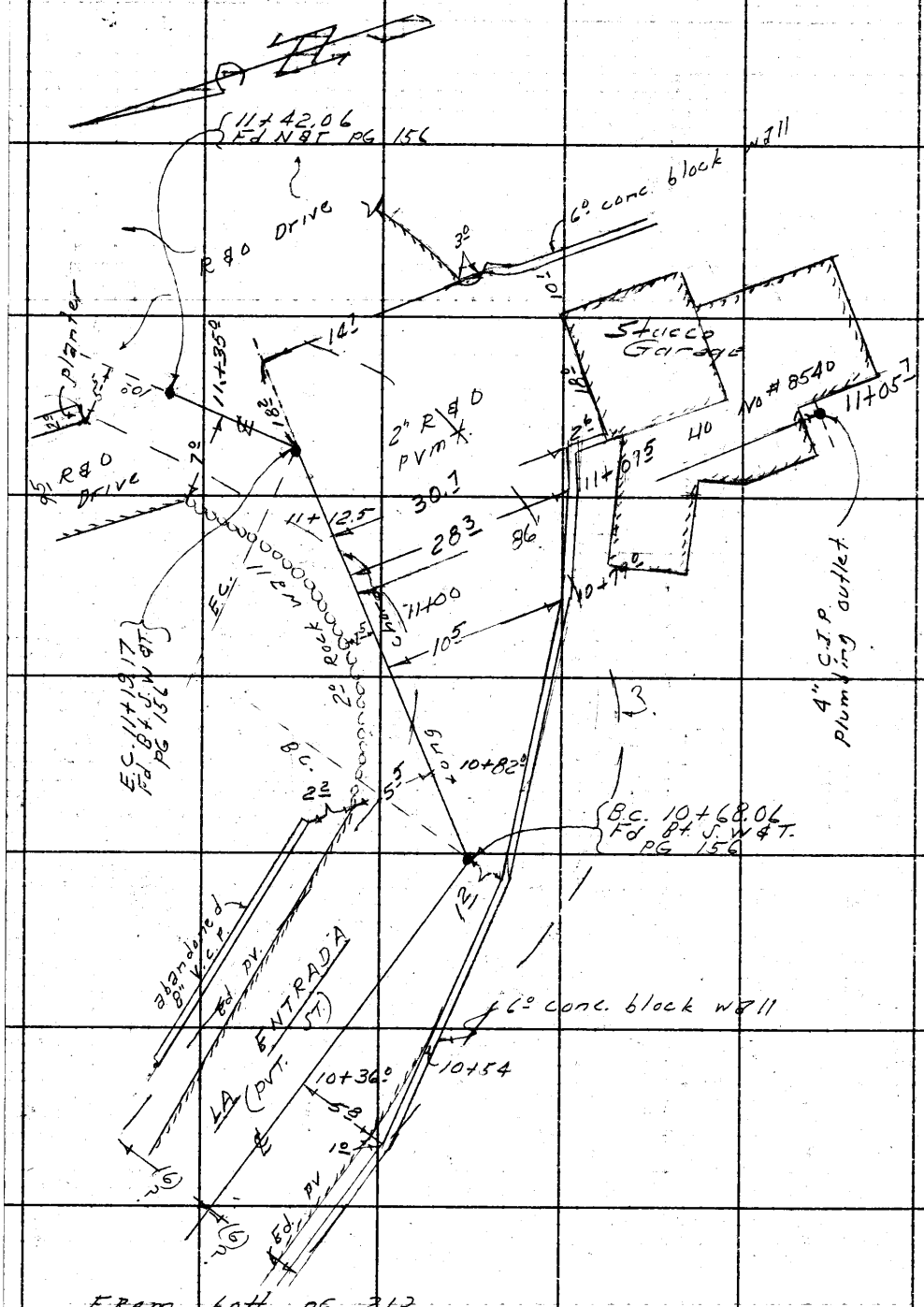

RETURN TO:
LOS ANGELES COUNTY ENGINEER
700 Los Angeles County Engineering Bldg.

Do not extend notes this side of this line.

Note: Any Additions or Changes on This Sheet Must be Made or Circled in Red Ink With Date and Name of Person Making Change.

Profile No. | Notes Red. | Plotted | Job No. 2165.14 | Division No. 11 | F. B. 2157 Pg. 215
Date | Date | Survey of La Cuarta St. - S.S.D.
X-Sec. No. | Notes Chkd. | Checked | Survey by Sappell Notes D.S. Date 12-1-60
Date | Date | Map No. | Indexed H. E. ON Date DEC 6

C.S. 2165.14

LA CUARTA ST - S.S.D.

CROSS - SECTIONS

ON

(Prop. Sewer R/W) LA ENTRADA (PVT. ST.)

N'LY FROM LA CUARTA ST TO END LA ENTRADA

STATION	B. S.	H. I.	F. S.	ELEV.

Sappell
Landa
Lieber
Clifford

NOTE: ANY ADDITIONS OR CHANGES ON THIS SHEET MUST BE MADE OR CIRCLED IN RED INK, WITH DATE AND NAME OF PERSON MAKING CHANGE.

Do not extend notes this side of this line.

PLEASE RETURN TO
LOS ANGELES COUNTY ENGINEER
700 LOS ANGELES COUNTY ENGINEERING BLDG.

76L-298 S & E #307—1-56

76L-298 S & E #307—1-56

PLEASE RETURN TO
LOS ANGELES COUNTY ENGINEER
700 LOS ANGELES COUNTY ENGINEERING BLDG.

NOTE: ANY ADDITIONS OR CHANGES ON THIS SHEET MUST BE MADE OR CIRCLED IN RED INK, WITH DATE AND NAME OF PERSON MAKING CHANGE.

Do not extend notes this side of this line.

STATION	B. S.	H. I.	F. S.	ELEV.	LT. & W'ly Sewer ℄ R/W	RT. & E'ly
BMWZ 476				331.43	BMWZ 476 El. 331.428 Not Adj	F.B. 2157-123
For add 'X' sec. of int see pG 202					La Cuarta St & La Entrada Ave, S. W'ly cor.	
					32'± S'ly of ℄ La Cuarta St. Bt spk in	
					conc. Drive to Ho # 8607 at S'ly edge of drive.	
1+00		PG 208		328 39	int. ⊼ Line La Entrada & Semi-Tan La Cuarta	
				328 46		6' RT brk.
				327 93		13 " Ed pv
				327 2		22 " Top bank
				319 3	(hand level)	43 " bott ditch
					note: gnd rises N-E'ly from bott ditch	
1+11.0			Lenker Rod	328 58		7.5 RT Ed pv. E.C.
1+24.0				329 06		℄ R/W.
				328 80		8.0 RT. Ed pv.
				326 4		23 " Top bank.
				320 4		34 " bott ditch
				322 4		134 " gnd.
				324 5		169 " Gnd front Ho # 14869
				328 80	13.2 LT. Ed pv. E.C.	℄ F/L
				330 8	18.2 LT Top bank.	
1+84.8				328 60		4.5 RT. brk.
				327 50		13.5 " int Ed driveways

F. B. 2157 Pg. 216 Job No. 2165.14 Division No. 11 Notes Red. Plotted Profile
Survey of La Cuarta St. S.S.D. Date Date No. X-Sec.
Survey by Sappell Notes D.S. Notes Chkd. Checked
Indexed H. E. OH Date Date Date No.

76L-298 S & E #307—1-56

PLEASE RETURN TO
LOS ANGELES COUNTY ENGINEER
700 LOS ANGELES COUNTY ENGINEERING BLDG.

NOTE: ANY ADDITIONS OR CHANGES ON THIS SHEET MUST BE MADE OR CIRCLED IN RED INK, WITH DATE AND NAME OF PERSON MAKING CHANGE.

Do not extend notes this side of this line.

STATION	B. S.	H. I.	F. S.	ELEV.	LT.	Sewer ℄ R/W	RT
1+84.8				3252			33.7 RT. Driveway & End ditch
1+90.8				3252			33.7 " bott bank.
1+98.3				3289			33.7 " Top bank & Ed Drive
2+00				32854			℄ R/W.
				32851			4.5 RT. brk.
				32793			10 " F/L
				32812			15 " P/L (drive)
—			Lenker	32844	11.6 LT. Ed pv. & F/L		
				3302	15 " P/L & Top bank.		
2+96				32892	PG 209 B.C. ℄ R/W.		
				32883			7 RT. F/L
			Rod	32907			10.2 " brk. (driveway)
				32894			15 " P/L
				341.5	hand level		207 " gnd at fence.
				32889	10' LT. Ed pv. & F/L.		
				3303	15 " P/L & Top bank.		
T.P.				33035	T.P.		
2+96				3455	270 " gnd (hand level)		
3+60.8				32990			11.4 RT. cor. conc. gutt.
3+60.8				33138	9' LT. brk.		
3+69.7	+O.K.			33048		Semi-Tan. R/W	Ed " "
3+67.5				32970			10.8 RT. F/L Ed. " "

Profile Notes Red. ____ Plotted ____ Job No. 2165.14 Division No. 11 F. B. 2157 Pg. 217
No. ____ Date ____ Date ____ Survey of La Cuarta St. S.S.D.
X-Sec. Notes Chkd. ____ Checked ____ Survey by Sappell Notes D.S. Date 12-1-60
No. ____ Date ____ Date ____ Map No. ____ Indexed E. OTT Date ____

76L-298 S & E #307—1-56

PLEASE RETURN TO
LOS ANGELES COUNTY ENGINEER
700 Los Angeles County Engineering Bldg.

NOTE: ANY ADDITIONS OR CHANGES ON THIS SHEET MUST BE MADE OR CIRCLED IN RED INK, WITH DATE AND NAME OF PERSON MAKING CHANGE.

Do not extend notes this side of this line.

F. B. 2157 Pg. 218 | Job No. 2165.14 | Division No. 11 | Notes Red | Plotted | Profile
Survey of L.A. County Flood Control Dist. | Date | No. | X-Sec.
Survey by Lopez, Notes D.S. | Notes Chkd. | Checked
Indexed H. E. Ott | Date | Date | No.

STATION	B. S.	H. I.	F. S.	ELEV.	LT.	℄ sewer	RT.
3+74.2				33031			10.2 RT. cor. conc. gutt.
3+76.4				33030	PG 209	E.C. ℄ R/W,	℄ F/L " "
				3318			14' RT Top bank.
				3324	15' LT. gnd.		
3+78.1				33107	10.4 " cor. conc.		gutt.
3+84.6				33087	10.3 " F/L Fd. "		"
3+83.0	+o.k.			33083			℄ R/W Fd gut.
3+91.0			Lenker Rod	33134	10.1 " cor. conc.		gut.
T.P.				33921	T.P.		
4+72.3				34225	PG 210	B.C. ℄ R/W,	
				34187			9.3 RT. Fd pv.
				3419			15 " P/L
				34238	8' LT. F/L		
				34253	9.3 " Fd pv.		
				3417	15 " gnd.		
				3429	30 " Top bank.		
T.P.				34794	T.P.		
5+22.91	sec.	Taken	90° to	back	line	P.I.	R/W. PG 210
				34944	15 LT. Fd pv.		
				35044	15 " crown.		90° to back line
				35063	24 " F/L		

76L-298 S & E #307—1-56

PLEASE RETURN TO
LOS ANGELES COUNTY ENGINEER
700 LOS ANGELES COUNTY ENGINEERING BLDG.

NOTE: ANY ADDITIONS OR CHANGES ON THIS SHEET MUST BE MADE OR CIRCLED IN RED INK, WITH DATE AND NAME OF PERSON MAKING CHANGE.

Do not extend notes this side of this line.

Profile Notes Red. ____ Plotted ____ Job No. 2165-14 Division No. 11 F. B. 2157 Pg. 219
No. X-Sec. Date ____ Date ____ Survey of La Cuarta St. - S.S.D.
No. ____ Date ____ Notes Chkd. ____ Checked ____ Survey by Sappell Notes D.S. Date 12-1-60
Date ____ Map No. ____ Indexed H. E. OTT Date ____

STATION	B. S.	H. I.	F. S.	ELEV.	LT.	Sewer & R/W	RT.
5+22.91				350 82	26.5 LT. Ed pv		
5+73.5				355 16	pg 210 E.C.		R/W.
				355 05			6 RT F/L
				356 54			15 P/L Driveway
				354 87	7.5 LT. F/L		
			Center Road	354 99	8.0 " Ed pv.		
				352 7	16 " brk		
				350 2	38 " Top Ed bank		
				337 9	55 " both ravine		
				336 8	70 " " "		
				341 5	90 " brk		
				344 0	122 " "		
				348 4	141 " Top bank		(6'± E'ly of R&S Drive)
BM WZ 477				353 69	BM WZ 477 El. 353.669 Not Adj.		FB 2157-124 La Entrada
		1	corr	353.67	(Pvt. st.) 490'± N'ly of La Cuarta St. 9'W. of W.		
					edge pv. opp Dr. to HO #8548 - A std. CE.		
					Brass cap B.M. mon up 3" MLd "BM WZ 477 RE 5863"		
5+86.0				356 37			11' RT Ed pv.
				356 6			14 " gnd at rubbk wall
				357 4			14 " gnd & Top " "
6+00				357 77			& R/W

76L-298 S & E #307—1-56

PLEASE RETURN TO
LOS ANGELES COUNTY ENGINEER
700 LOS ANGELES COUNTY ENGINEERING BLDG.

NOTE: ANY ADDITIONS OR CHANGES ON THIS SHEET MUST BE MADE OR CIRCLED IN RED INK, WITH DATE AND NAME OF PERSON MAKING CHANGE.

Do not extend notes this side of this line.

F. B. 2157 Pg. 22 0 Job No. 2165.14 Division No. 11 Notes Red. Plotted Profile
Survey of La Cuesta St. - S.F.D. Date Date No. X-Sec.
Survey by Sorrell Notes D.S. Notes Chkd. Checked
Indexed H. E. Ott Date Date Date No.

STATION	B. S.	H. I.	F. S.	ELEV.	LT.	& sewer R/W	RT
6+00				35782			7⁰ RT brk.
				35752			12 " Ed pv.
				3577			13² " gnd at wall
				3587			13² " " & Top "
6+01				3602			13² " Top wall & gnd
				35722	6³ LT Ed pv.		
			Lenker Rod	3550	15 " gnd.		
				3533	33 " Top ed bank		
T.P.				36272	T.P.		
7+04⁷				36898			9⁷ RT brk in pv.
				36887			13² " Ed pv.
				3688			14⁷ " gnd at wall Rubble
				3708 3878			15 " Top End wall & gnd 160 " gnd.
7+06.38		PG 211		36877	int & R/W S'ly &		Lot Line prd E'ly
(2.5³ in Jog)				36820	6⁶ RT Ed pv.		
				3665	15 " brk		
				3632	39 " Top bank to ravine		
7+08⁹¹		PG 211		36890	int Lot line prd & & R/W N'ly		
T.P.				37101	T.P.		
7+48⁶				37345	PG 211 B.C &		R/W
				37335			7⁶ RT F/L

76L-298 S & E #307—1-56

PLEASE RETURN TO
LOS ANGELES COUNTY ENGINEER
700 LOS ANGELES COUNTY ENGINEERING BLDG.

NOTE: ANY ADDITIONS OR CHANGES ON THIS SHEET MUST BE MADE OR CIRCLED IN RED INK, WITH DATE AND NAME OF PERSON MAKING CHANGE.

Do not extend notes this side of this line.

STATION	B. S.	H. I.	F. S.	ELEV.	LT.	℄ Sewer R/W	RT.
7+48.6				37349	4.3 LT. Ed pv.		
				3684	44 " Top bank to Ravine		
7+89.13				37628	PG 211	EC ℄ R/W	
				37609			5' RT Ed pv. & F/L
				3781			6' " Top bank
				3786			8' " gnd at block wall
			Lenker Rod	37613	6' LT. Ed pv.		
				3738	12 " brk.		
				3690	46 " Top bank to ravine		
				3456	90 " bott ravine (hand level)		
				3456	95 " " " " "		
				3716	150 " Top bank & Ed driveway		
T.P.				37911	T.P.		
8+32.0				37819	6.3 LT. Ed pv. & Top brk.		
				3724	20.7 " bott bank.		
				3724	45.8 " Top " to ravine		
8+58.89				37970	PG 212	B.C. ℄ R/W.	
				37961			8.7 RT Ed pv. & F/L
				3819			12.7 " gnd at wall
				3798	26.0 LT Ed Drive to Ho 8527		
				3752	43 " Top bank to Ravine		

Profile No. X-Sec. No. Notes Red. Date Notes Chkd. Date Plotted Date Checked Date Job No. 2165.14 Division No. 11 Survey of La Cuarta St. SSD Survey by Sappell Notes DS Date 12-1-60 Map No. Indexed H. E. OTT Date

F. B. 2157 PG. 221

76L-298 S & E #307—1-56

PLEASE RETURN TO
LOS ANGELES COUNTY ENGINEER
700 LOS ANGELES COUNTY ENGINEERING BLDG.

NOTE: ANY ADDITIONS OR CHANGES ON THIS SHEET MUST BE MADE OR CIRCLED IN RED INK, WITH DATE AND NAME OF PERSON MAKING CHANGE.

Do not extend notes this side of this line.

STATION	B. S.	H. I.	F. S.	ELEV.	LT.	Sewer ℄ R/W	RT.
				38261	Floor Elev. Ho # 8527		
8+89.15				38210	PG 212 P.C.C. ℄ R/W.		
			Lenker Rod	38185			8.5 RT F/L
				38210			11.0 " Ed pv.
				3829			17 " gnd at wall
8+94.0				38283	3.0 LT. Ed pv.		
				3826	10 " gnd		
9+69.0				38890		semi-Tan Ed pv.	
semi-Tan ahead				38658			21' RT Ed pv.
BMWZ 478					BMWZ 478, El. 380.809 Not Adj. F.B. 2157-124		
					La Entrada (pvt St) W'ly side 800'± N'ly		
					of La Cuarta St. Bt spk in conc.		
					slab at S'W'ly cor of garage of Ho 8527		
T.P.				38646	T.P.		
9+90.85				39055	PG 213 E.C. ℄ R/W		
				39090			8.7 RT. Ed pv.
				3907			9.9 " gnd at wall
				39040	4.3 LT. Ed pv. & bott bank.		
				3940	9.0 " Top bank.		
T.P.				39507	T.P.		

F. B. 2157 Pg. 222 Job No. 2165.14 Division No. 11 Notes Red. Plotted Profile
Survey of La Cuarta St. S.S.D. Date No. X-Sec.
Survey by Sappell Notes D.S. Notes Chkd. Checked No.
Indexed H.E. Ott Date Date Date

76L-298 S & E #307—1-56

PLEASE RETURN TO
LOS ANGELES COUNTY ENGINEER
700 LOS ANGELES COUNTY ENGINEERING BLDG.

NOTE: ANY ADDITIONS OR CHANGES ON THIS SHEET MUST BE MADE OR CIRCLED IN RED INK, WITH DATE AND NAME OF PERSON MAKING CHANGE.

Do not extend notes this side of this line.

STATION	B. S.	H. I.	F. S.	ELEV.	LT.	℄ Sewer R/W	RT.
10+68.06				39695	PG 214	B.C. ℄ R/W.	
				39692			1^{2} RT. pv. at wall
				3932			10 " gnd
				39635	10^{4} LT.	Ed pv. &	bott bank
				3998	16 "	Top bank.	
10+82						Long ch.	
				39735	5^{5} LT.	Ed pv. at	rock wall
				3988	"	Top	" "
11 +05.7				3934			86^{0} RT. gnd.
				39120	Ho. 8540 plumbing outlet		86^{0} " Top 4" C.I.P.
T.P.				400.02	T.P.		
11+00						Long-Chord	
				39880			5' RT brk.
				39854			6 " F/L
				39880			16^{2} " brk.
				39845			23^{7} " pv. at wall
				39864	1^{5} LT.	pv. at rock	wall
				400.7	2^{0} "	Top "	"
11+19.17				40000		PG 214 E.C. ℄ R/W.	
		Sec taken 90°		40016			7 RT brk
		To Tan ahead.		39848			23^{7} " pvt. at wall

Profile Notes Red. Plotted Job No. 2165.14 Division No. 11 F. B. 2157 PG. 223
No. Date Date Survey of La Cuarta St. S.S.D.
X-Sec. Notes Chkd. Checked Survey by Sappell Notes D.S. Date 12-1-60
No. Date Date Map No. Indexed H. E. OTT Date

F. B. 2157 Pg. 224 Job No. 2165.14 Division No. 11 Notes Red. Plotted Profile

Survey of La Cuarta St. - S.S.D. Date Date

Survey by Sappell Notes D.S. Notes Chkd. Checked

Indexed E. OTT Date Date Date

RT.

				39983	5 " Top brk.
				39972	8.4 " pr at rock wall
				4016	9.8 " Top " "
11+35 ℄ R/W				40100	6.0 LT. F/L
				40115	7.0 " Ed pr. & Top end wall
				4026	10.2 " Top bank
11+42.06				401.92	PG 214 ℄ R/W End
				400.95	23.3 RT. Top brk. from E.
11+42.06 = 0+00 going N'ly along the E'ly line of LOT (14) shown on Sanitary Sewer District map also - Bdry of dist.					
0+40				404.55	(Bdry of Dist) Lot line - R&O Dr.
1+29.5				405.2	" " brk. - End dr.
1+39.8				409.7	" " Top bank
BMWZ 479				403.63	BMWZ 479 El. 403.640 (Not Adj.) F.B. 2157-125
					La Entrada (Pvt. St) (End St) N'ly side - Bt. spk in walk to conc. patio of Ho#? 1.0 W'ly of W'ly edge driveway.