INDEX TO F.B. 2158

DATE	J.N.	DESCRIPTION	NOTES	PAGES
		ENRAMADA AVE., C.I. 2002.14		
9-57	0303.00	DISTRICT CENTERLINE	℄ & Ties	5-48
10-57	2002.14	VIA LINDA, from Enramada Ave. to lots 100-101	Topog	49-52
"	"	" " "	X-sects	53-56
11-57	"	LA ENTRADA AVE., from a point 200'± S'ly of Enramada Ave. to Enramada Ave & Enramada Ave., from La Entrada Ave. to Mar Vista St.	Topog	57-76
"	"	" " " "	X-sects	77-105
"	"	MONTEVIDO DRIVE, from Enramada Ave. to W'ly end of street	Topog	107-110
"	"	" " "	X-sects	111-114
"	"	LA VELA AVE., from Montevido Ave. to S'ly end of street	Topog	115-117
"	"	" " "	X-sects	119-122
"	"6	LA CUARTA AVE. & 4TH STREET, from Enramada Ave. to Catalina Ave.,	Topog	123-128
"	"	" " " "	X-sects	129-136
"	"	LA BAJADA AVE., from La Quarta St.(4th St.) to Mar Vista Ave.	Topog	137-142
"	"	" " "	X-sects	143-150
"	"	MAR VISTA STREET, from La Bajada Ave. to Enramada Ave.,	Topog	151-154
"	"	" " "	X-sects	155-161
1-58	"	Additional Bench Levels.	B.M's	163-164
"	"	Catalina Ave.from Millou St.to Mar Vista St.& Mar Vista St. from Catalina Ave.to La Bajada Ave.	Profile	165-168

Incorporated July 28

INDEX TO F.B. 2158(cont'd)

DATE	J.N.	DESCRIPTION	NOTES	PAGES
1-58	2002.14	Sewer R/W in Lot 12 Tr.#11571 from Enramada Ave. to East Line Lot 12	Topog	169-171
"	"	" " " "	X-secs.	173-175
"	"	La Bajada Ave, from La Cuarta St. to Mar Vista St.	Topog.	177-180
"	"	" " "	X-secs.	181-184
"	"	Plumbing Outlets on Enramada Ave. from La Entrada Ave. to Montevideo Dr.	Location	185-186
"	"	" " at W.end of St.	"	187-188
"	"	Sewer R/W in Lot 12 Tr.#16671 from La Vela Ave. to Enramada Ave.	topog.	189-192
"	"	" " " "	X-secs.	193-197
"	"	Sewer R/W between Lots 5 & 6 Tr.#18937 from Christine Dr. to N. Tract Line.	Topog.	199-200
"	"	" " " "	X-secs.	201-203
"	"	South From Via Linda St.	Add.Topog	205
"	"	" "	Add.X-secs.	207-208
"	"	Sewer R/W between Lots 3&4 Tr.#12931 from Enramada Ave. to W. Tract Line.	Topog	209-211
2-58	"	" " " "	X-secs.	213-216
4-58	"	La Entrada Ave. from El Soneto Dr. to LaCuarta St.	Topog.	217-223
"	"	" " " --Plumbing Outlets.	Loc.	225-228
"	"	" " "	X-secs.	229-237
"	"	El Soneto to La Entrada Ave.to A Point 600'± East Thereof	Topog.	239-242
"	"	" " "	X-secs.	243-247
5-59	"	Sewer R/W in Lot #4 Tr.#12931 from Enramada Ave. to La Vela Ave.	Survey	249-252
"	"	" Along N.LineTr.316617 & E. Line Tr.#23862 from Enramada Ave to the most N'erly Corner Lot 4 Tr.# 12931	Topog.	253-256
"	"	" " " "	X-secs	257-261

928

Notes Ck'd by C. J. GALLI
Job No.
Work

Survey of ENRAMADA AVE
JN 0303.00 Tape #175 Std 68 °F
Surveyed by Snyder
Notes PRS Date 10-57
Indexed A. C. Johnson

F. B. 2158 Pg. 8

DEC 2 '57

J. N. 0303.00

CENTER LINE SURVEY
for

C.I. 2002.14
ENRAMADA AVE
S.S. Dist.

Snyder
Le Gault
Herrington
Benkson

F. B. 2158 Pg. 16

PWFB 0928

684

C.I. 2002.14

ENRAMADA AVE INDEX

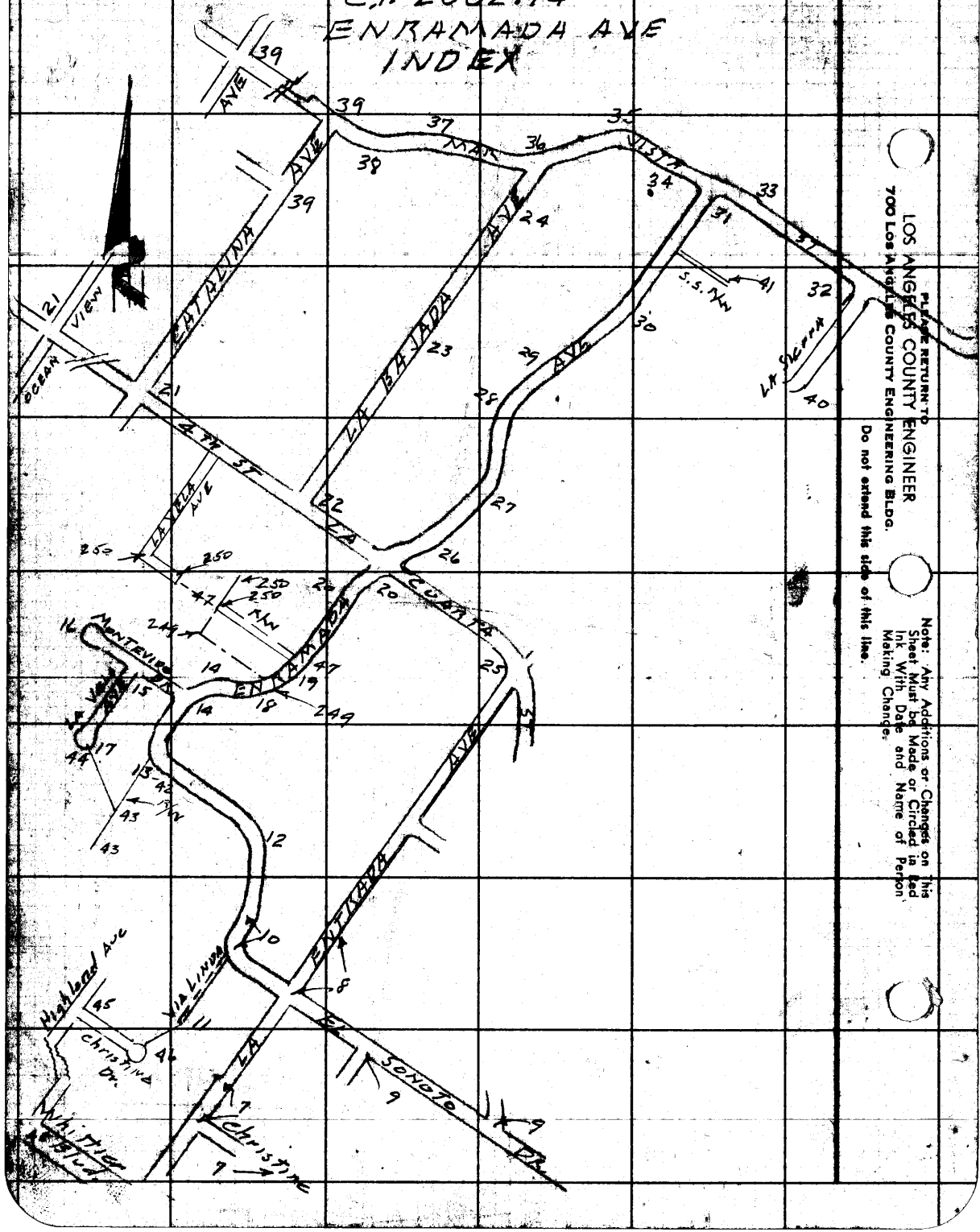

LOS ANGELES COUNTY ENGINEER
700 Los Angeles County Engineering Bldg.

PLEASE RETURN TO

Do not extend this side of this line.

Note: Any Additions or Changes on this Sheet Must be Made or Circled in Red Ink With Date and Name of Person Making Change.

PWFB D928 685

Notes Ck'd by C. J. GALLI	Survey of ℄ Enramada Ave
Map No.	JN 0303 Tape 0116 Std 68 °F
Office Work	Surveyed by Snyder
Checked	Notes PRS Date 9-17-57
Date	Indexed A. C. Johnson

F. B. 2158 Pg. 4

W.S.34.C-1

CONT. BOT Pg 8

429.68 T78° = 429.71

TR. # 12931

Fd. Spk & T in cone (See insert)

(25) (50) (25)

AVE

429.71

This l.p. under cb. No search

Spk & T in cone

3" Iron Fn Post Leaning S & W

25.12

0.40

0.30

0.03

25.12

15'

35.17

3.26

Fd. Nail

Fd. 2" l.p. dn 8" TR # 17192

(60)

TRACT No 17192

1 - 89-58-00
4 - 359-52-00
6 - 179-48-00
89-58-00

(35) (25)

200.23

LA ENTRADA

440.53 T74° = 440.55
200.22 T74 = 200.23

BEN HUR

89° 58' (89° 57' = TR # 17192)

Fd. L & T FB. 1069-32

Fd. L & T FB. 1069-31 TR # 17192

(27)

℄ Prod

24.82 Ten

23.26

24.62 Ten

45.33 Ten

℄ 440.55 M & R.

Fd. 2X2 Fl

CHRISTINE DR.

44.10 Ten

(27)

Fd. L & T FB. 1069/32

Int Ten Ties on S.S.M.H.

Fd. L & T FB 1069-32 TR # 17192

Fd L & T FB. 1069-31 TR # 17192

Note: Any Additions or Changes on This Sheet Must be Made or Circled in Red Ink With Date and Name of Person Making Change.

Do not extend this side of this line.

PLEASE RETURN TO LOS ANGELES COUNTY ENGINEER 700 Los Angeles County Engineering Bldg.

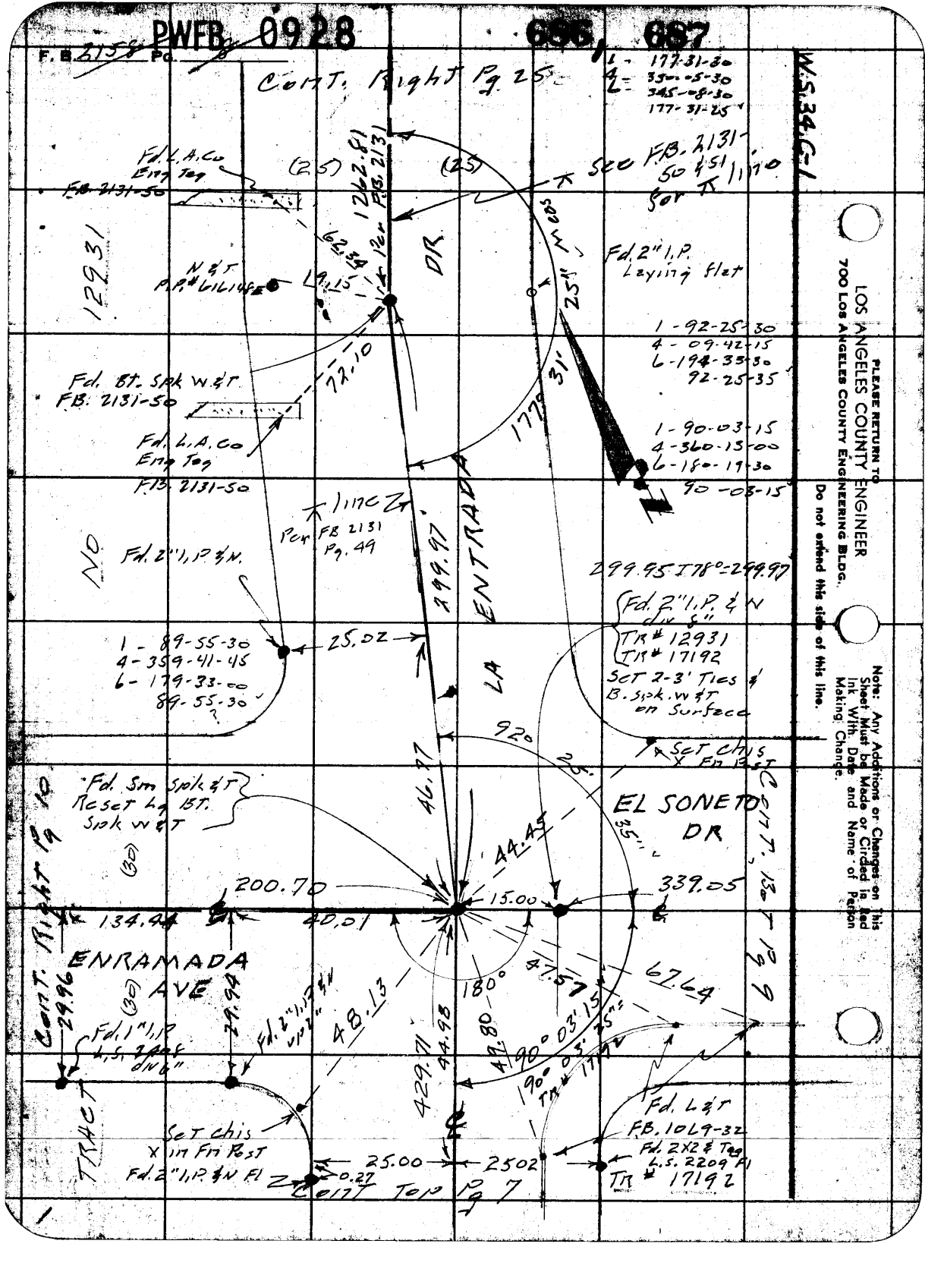
PWFB 0928
686, 687
F.B. 2158 Pg.
Cont. Right Pg 25
1 - 177-31-30
4 - 350-05-30
6 - 345-08-30
177-31-25
W.S. 34 C-1
Fd. L.A. Co Eng Tag
F.B. 2131-50
(25)
1262.81
Per F.B. 2131
(25)
See F.B. 2131-50 & 51 for line
Fd. 2" I.P. Laying flat
12931
N & T P.P. # 61614E
19.15
62.34
DR
25" Meas
1 - 92-25-30
4 - 09-42-15
6 - 194-33-30
92-25-35
Fd. Bt. Spk W & T
F.B. 2131-50
72.10
177° 31'
Fd. L.A. Co Eng Tag
F.B. 2131-50
1 - 90-03-15
4 - 360-13-00
6 - 180-19-30
90-03-15
line Z
Per FB 2131 Pg. 49
NO
Fd. 2" I.P. & N.
299.97
ENTRADA
299.95 I 78° = 299.97
Fd. 2" I.P. & N div 8"
TR # 12931
TR # 17192
Set 2-3' Ties & B. Spk. W & T on Surface
1 - 89-55-30
4 - 359-41-45
6 - 179-33-00
89-55-30
25.02
LA
92°
25'
Set Chis X Fn Post
Fd. Sm Spk & T Reset Lg Bt. Spk W & T
46.77
EL SONETO DR
35"
44.45
Cont. Right Pg 10
(30)
200.70
15.00
339.05
134.44
40.01
ENRAMADA AVE
180°
47.57
67.64
Cont. Bot Pg 9
29.96
(30)
29.94
Fd. 1" I.P. L.S. 2408 div 6"
Fd. 2" I.P. & N div 2"
48.13
429.71
44.98
49.80
90° 03' 15"
90° 03' 25"
TR # 17192
TRACT
Set Chis X in Fn Post
Fd. 2" I.P. & N Fl
25.00
25.02
0.27
Fd. L & T
F.B. 10L9-32
Fd. 2X2 & Tag L.S. 2209 Fl
TR # 17192
Cont Top Pg 7
PLEASE RETURN TO
LOS ANGELES COUNTY ENGINEER
700 LOS ANGELES COUNTY ENGINEERING BLDG.
Do not extend this side of this line.
Note: Any Additions or Changes on This Sheet Must be Made or Circled in Red Ink With Date and Name of Person Making Change.

PWFR 0928 688

W.S.34.C-1

Notes Ck'd by C. J. GALLI	Survey of ℄ Enramada Ave
Map No.	JN 0303.00 Tape 0116 Std 68 °F
Office Work	Surveyed by Snyder
Checked	Notes PRS Date 7-23-57
Date	Indexed C. Johnson

F. B. 2158 Pg. 9

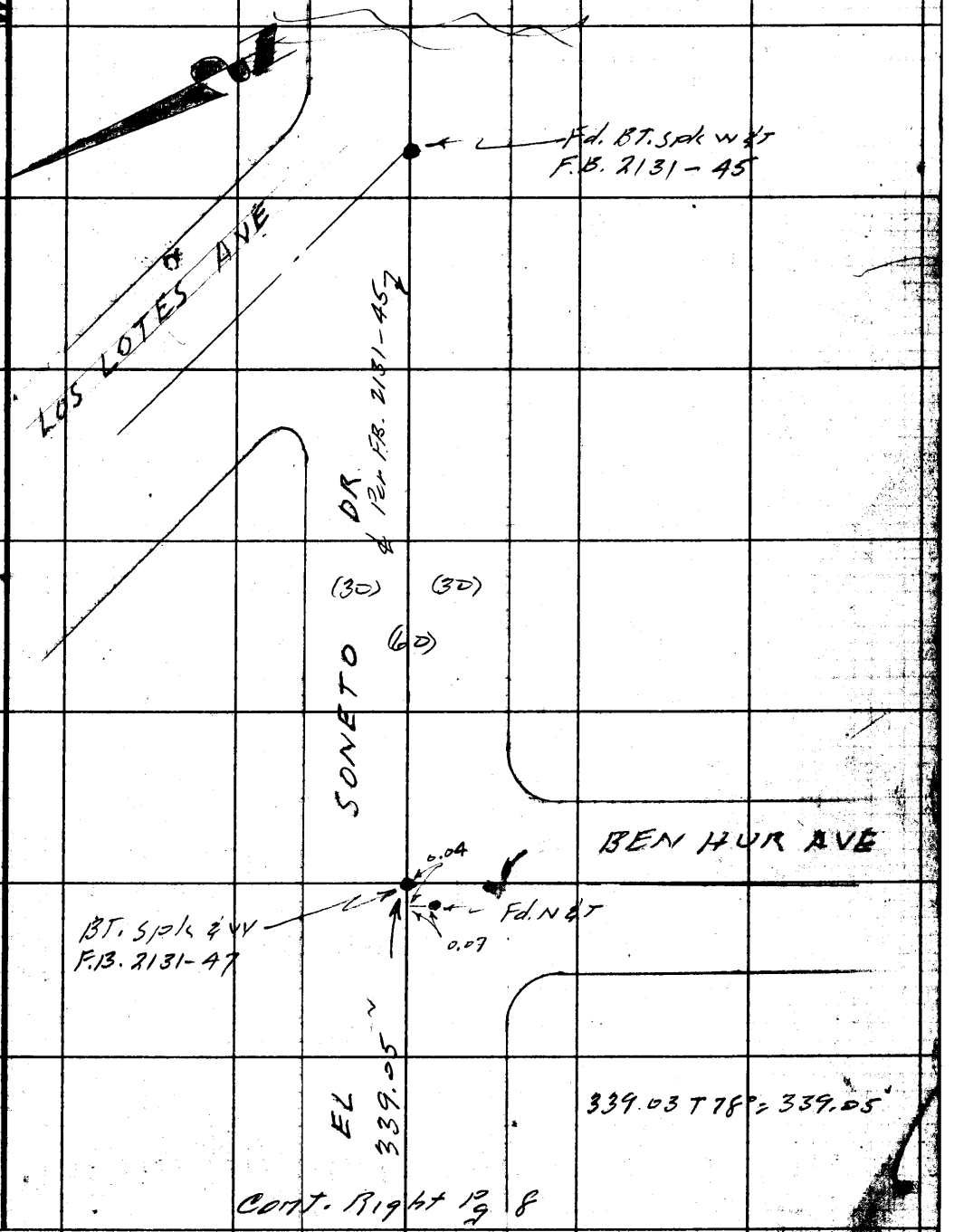

Cont. Right Pg 8

Note: Any Additions or Changes on This Sheet Must be Made or Circled in Red Ink With Date and Name of Person Making Change.

Do not extend this side of this line.

PLEASE RETURN TO
LOS ANGELES COUNTY ENGINEER
700 LOS ANGELES COUNTY ENGINEERING BLDG.

76F3098 S&E #247 1-58

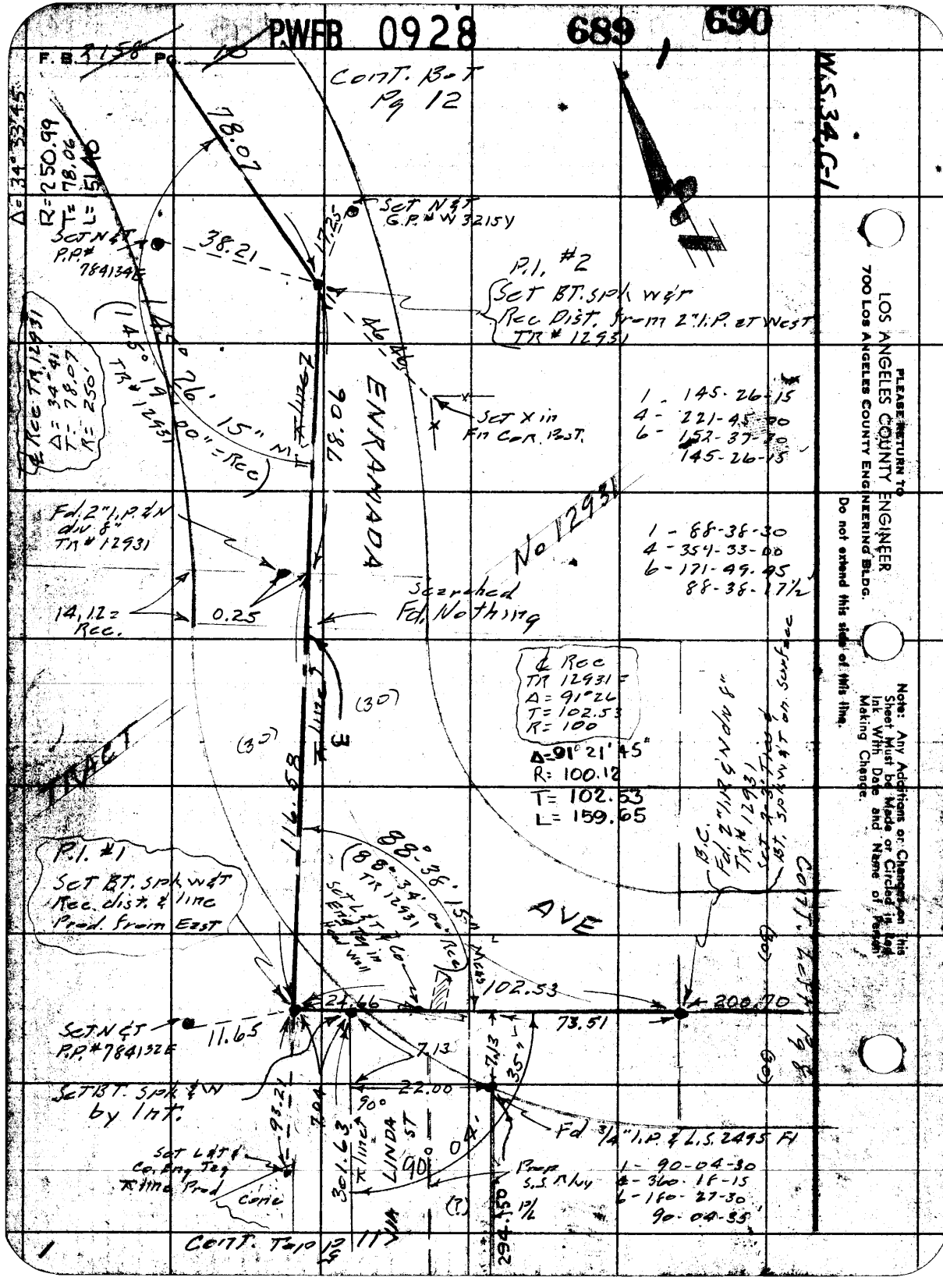

LOS ANGELES COUNTY ENGINEER
700 Los Angeles County Engineering Bldg.

PLEASE RETURN TO

Do not extend this side of this line.

Note: Any Additions or Changes on this Sheet Must be Made or Circled in Red Ink With Date and Name of Person Making Change.

PWFB 0928 691

W.S. 34, C-1

Notes Ck'd by C. J. GALLI	Survey of ℄ Enramada Ave
Map No.	JN 0303.00 Tape 0116 Std 68 °F
Office Work	Surveyed by Snyder
Checked	Notes PRS Date 9-24-57
Date	Indexed A. C. Johnson

F. B. 2158 PG. 11

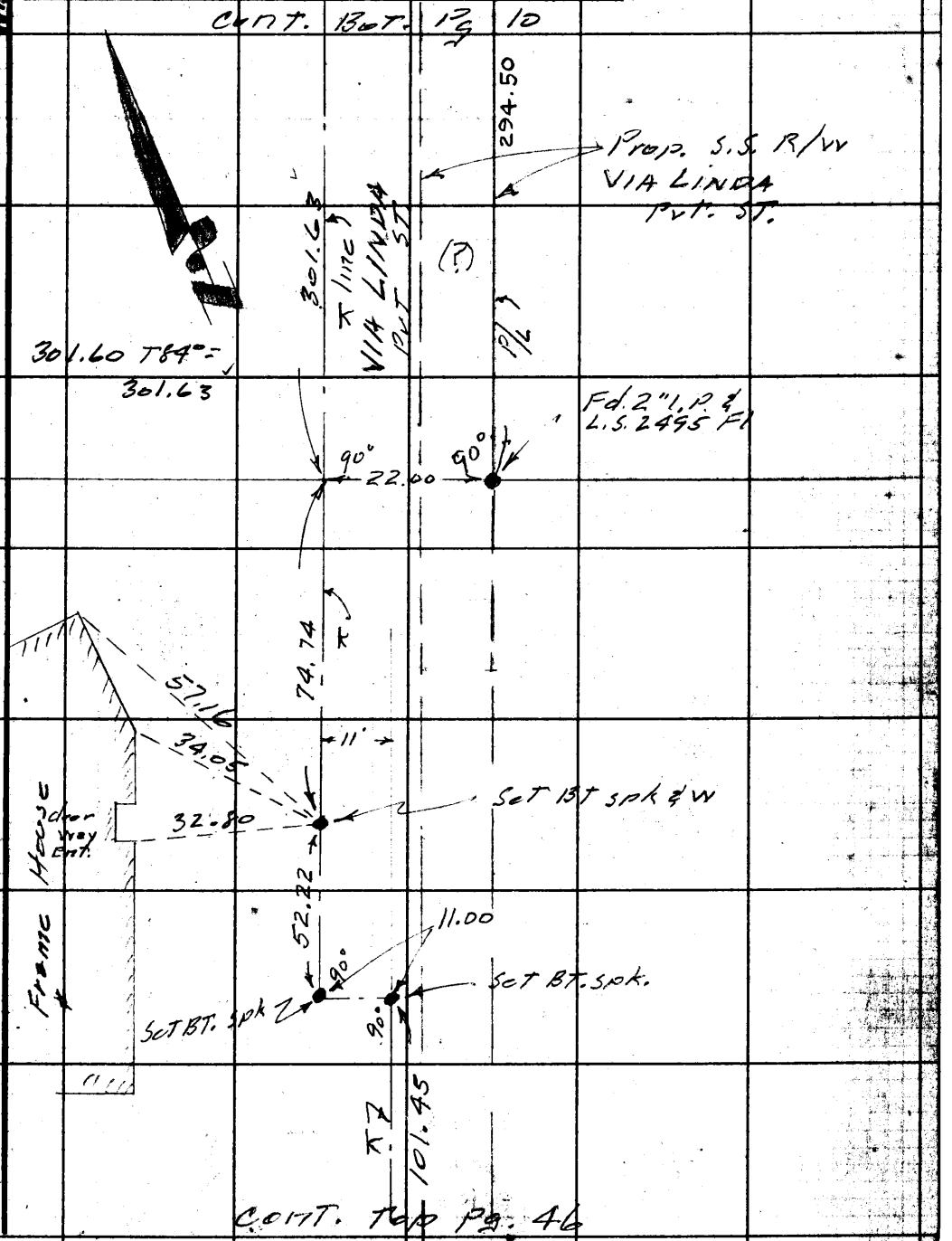

Note: Any Additions or Changes on This Sheet Must be Made or Circled in Red Ink With Date and Name of Person Making Change.

Do not extend this side of this line.

PLEASE RETURN TO
LOS ANGELES COUNTY ENGINEER
700 LOS ANGELES COUNTY ENGINEERING BLDG.

76F309S S&E #247 1-56

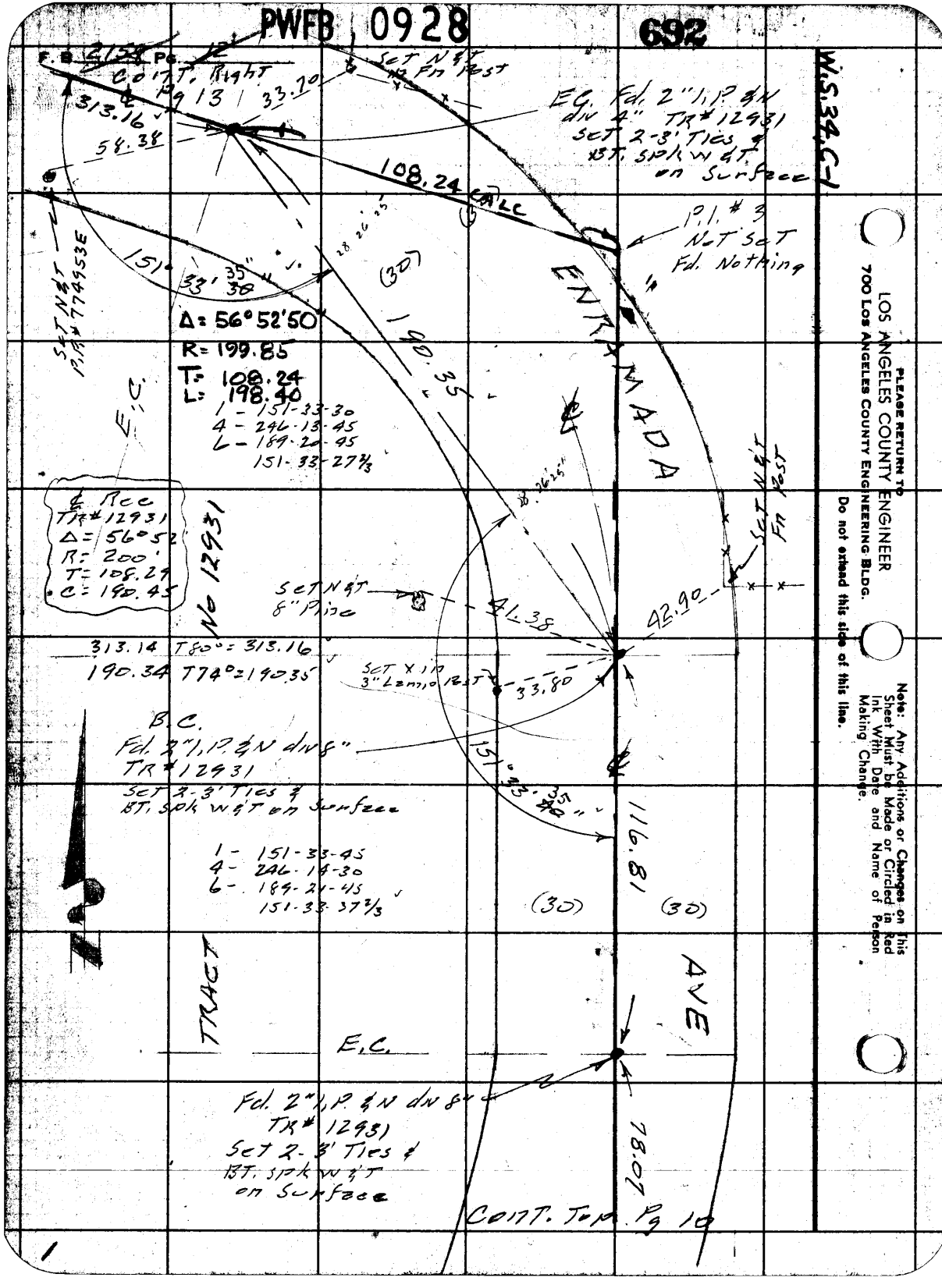

PLEASE RETURN TO
LOS ANGELES COUNTY ENGINEER
700 LOS ANGELES COUNTY ENGINEERING BLDG.
Do not extend this side of this line.

Note: Any Additions or Changes on This Sheet Must be Made or Circled in Red Ink With Date and Name of Person Making Change.

PWFB 0928

693

Notes Ck'd by C. J. GALLI
Map No.
Office Work
Checked
Date

Survey of Entr # 177 2 dr Ave
JN 0303,00 Tape 0116 Std Lft °F
Surveyed by Snyder
Notes PB3 Date 9-24-57
Indexed C. Johnson

F. B. 2156 Pg. 13

W.S.34,C-1

Cor T. 130 T.

Pg. 14

TRACT No 12931
1 - 155-36-30 1 - 114-23-15
4 - 262-26-00 4 - 97-33-00
L - 213-39-00 L - 326-19-30
155-36-30 114-23-15

101.75 + 76 = 101.76

16617

(30') (30')

E.C.

Set BT. Sok
VV & T

N 101.96

30.00 Tan

23.58

12.58 Tan

17.04

S 72° 05' E

Set L&T & Cap Stamped

Δ = 90°00'15"
R = 100.02
T = 100.03
L = 157.12

℄ Rec
Tr # 12931
Δ = 90°
R = 100'
T = 100'

E.C. Fd. 2" I.P. & L.S. 1102 dN 4' Tan 4.5. 110L dN 4' Tr # 16617 Held for ℄ ST.

NO ENRAMADA

100.03 CALC 100' Rec

109.83

114° 23' 15"

B.C.

Fd. 2" I.P. & L.S. 1102 dN 5" Tr # 12931 Set 2-8" Tacks & ℄ 30' on ℄ face

Set L&T & Cap Stamped R.E.

Set L&T & Cap Stamped R.E.

Set N ℄ P.I. # 7799516

45.36 CALC

18.35

38.83

54.56

53.13

313.16

P.I. # 4 Not Fd. or Set Soil in gulley

7.67

18.42

15.36

12.90 Tan

21.33

15.28

90°

0.11

AVE

29.87 Tan

36.65

96.62

TRACT

109.83 T72°=109.83

Fd. 2" I.P. & L.S. 1102 dN 30" See Pg 42

22.59

Line See Pg 42

Fd. 2" I.P. & L.S. 1102 Tr # 16617 P.O.S.T. Set BT. Sok VV & T

Fd. 3/4" I.P. & T-9 L.S. 2495 Fl.

Note: Any Additions or Changes on this Sheet Must be Made or Circled in Red Ink With Date and Name of Person Making Change.

Do not extend this side of this line.

LOS ANGELES COUNTY ENGINEER
700 Los Angeles County Engineering BLDG.

70F3088 SOC Rev. 1-58

F.B. 2158 Pg. 14

PWFB 0928

694 , 695

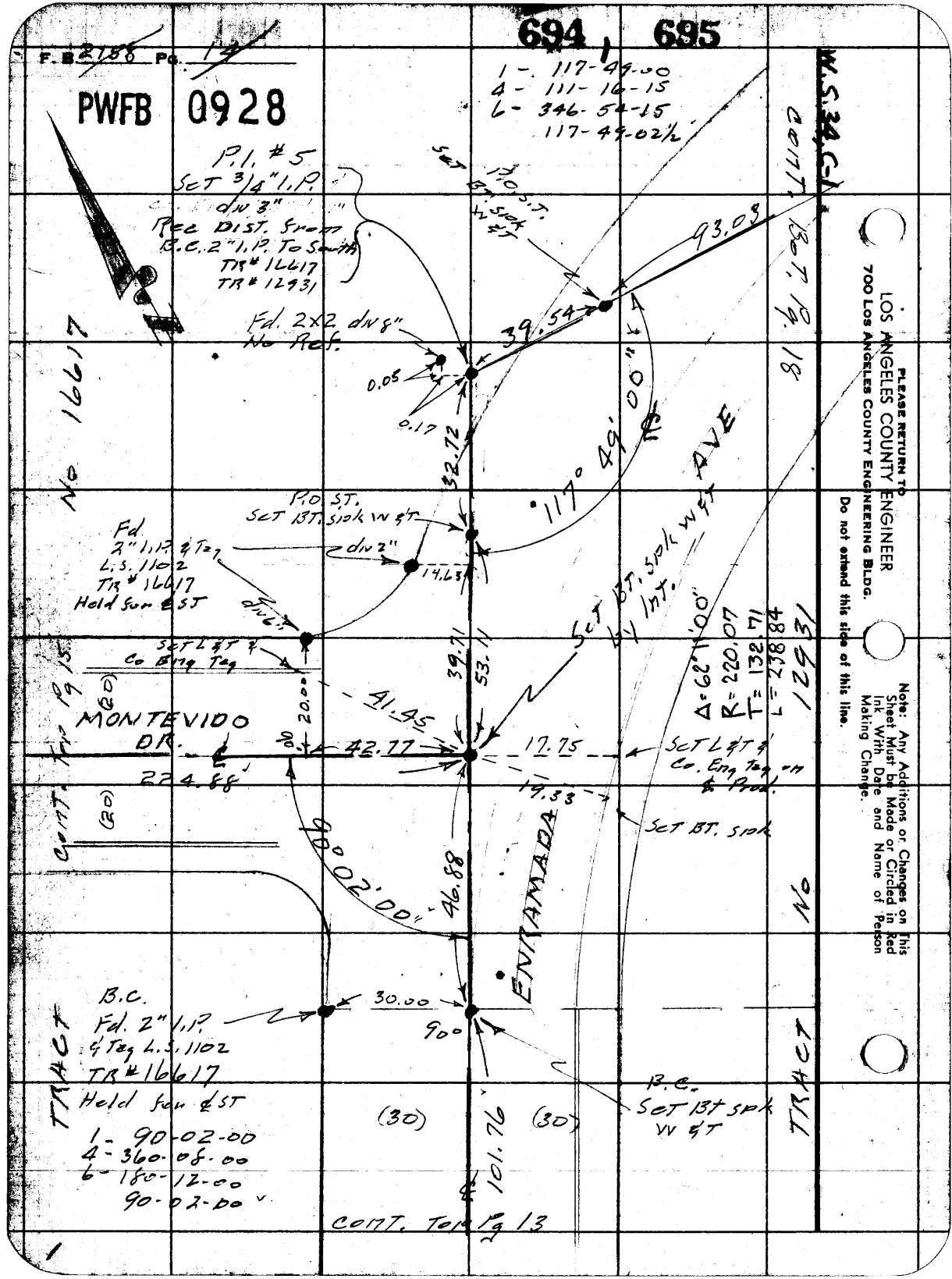

PLEASE RETURN TO
LOS ANGELES COUNTY ENGINEER
700 Los Angeles County Engineering Bldg.

Do not extend this side of this line.

Note: Any Additions or Changes on This Sheet Must be Made or Circled in Red Ink With Date and Name of Person Making Change.

PWFB 0928 696

W.S. 34, C-1

Notes Ck'd by C. J. GALLY	Survey of ℄ - Enramada Ave
Map No.	JN 0303.00 Tape 0116 Std 68 °F
Office Work	Surveyed by Snyder
Checked	Notes PRS Date 9-25-57
Date	Indexed C. Johnson

F. B. 2158 Pg. 15

Cont. Left Pg 14

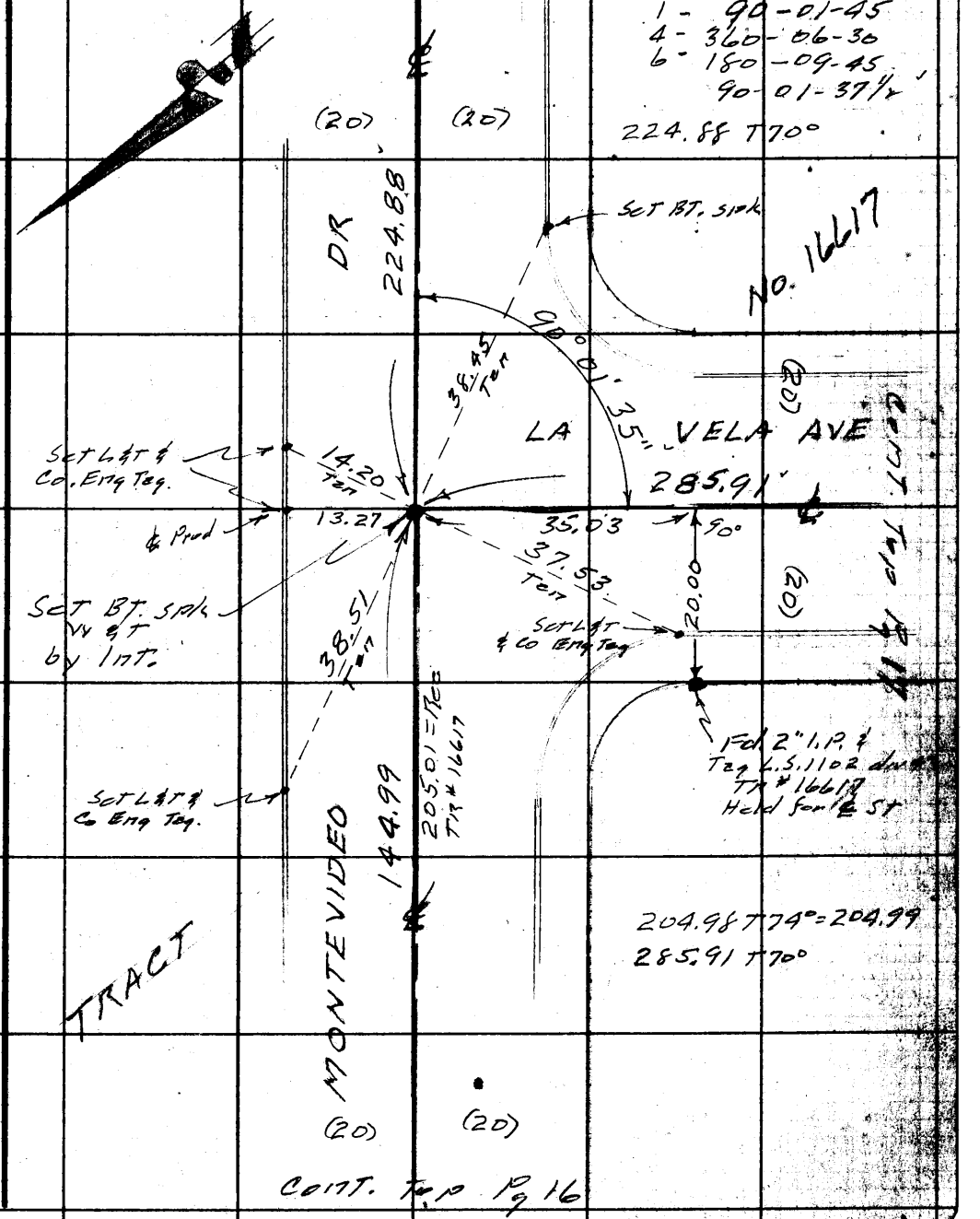

Cont. Top Pg 16

Note: Any Additions or Changes on This Sheet Must be Made or Circled in Red Ink With Date and Name of Person Making Change.

Do not extend this side of this line.

PLEASE RETURN TO
LOS ANGELES COUNTY ENGINEER
700 LOS ANGELES COUNTY ENGINEERING BLDG.

76F309S S&E #247 1-58

697 698

F.B. ~~8158~~ Pg. ~~16~~

PWFB 0928

W.S. 34 C-1

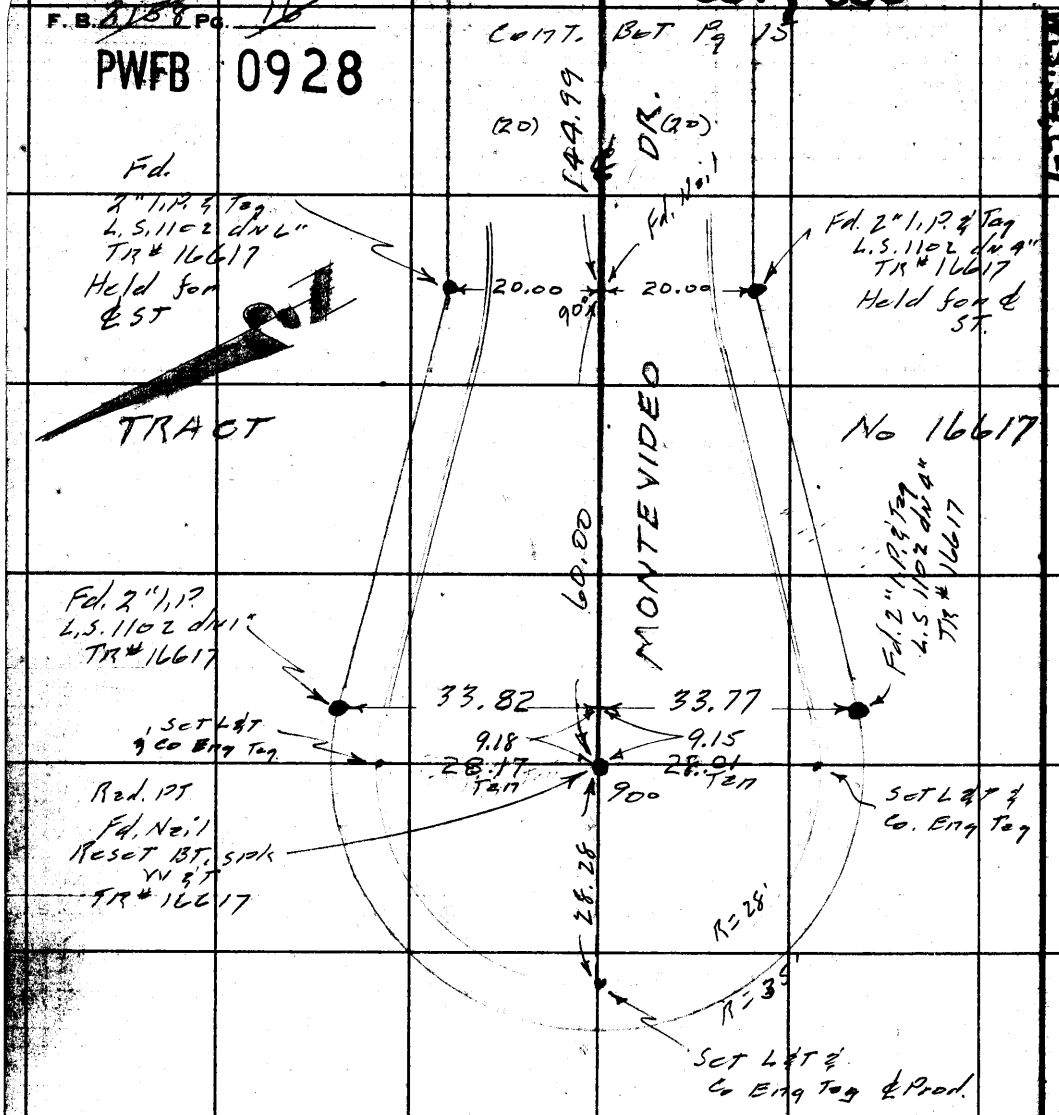

PLEASE RETURN TO
LOS ANGELES COUNTY ENGINEER
700 LOS ANGELES COUNTY ENGINEERING BLDG.

Do not extend this side of this line.

Note: Any Additions or Changes on This Sheet Must be Made or Circled in Red Ink With Date and Name of Person Making Change.

PWFB 0928

699, 700

W.S.34.C-1

Notes Ck'd by C. J. GALLI
Map No.
Office Work
Checked
Date

Survey of Enramada A-1 F. B. 3158 Pg. 17
JN 0303 Tape 0116 Std 4F °F
Surveyed by Snyder
Notes MRS Date 10-57
Indexed C. Johnson

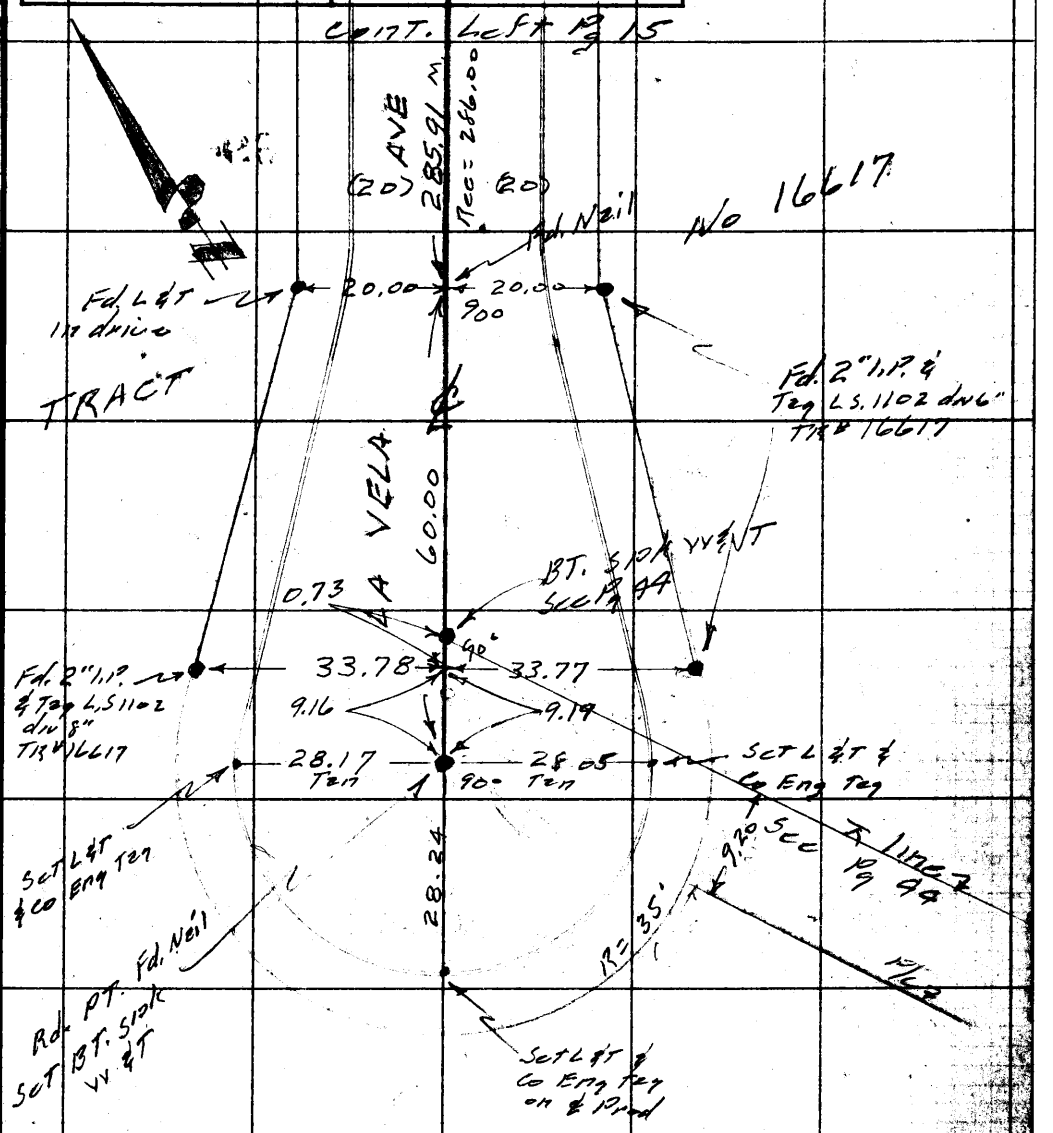

Note: Any Additions or Changes on this Sheet Must be Made or Circled in Red Ink With Date and Name of Person Making Change.

Do not extend this side of this line.

PLEASE RETURN TO
LOS ANGELES COUNTY ENGINEER
700 LOS ANGELES COUNTY ENGINEERING BLDG.

78F3095 SAE #247 1-58

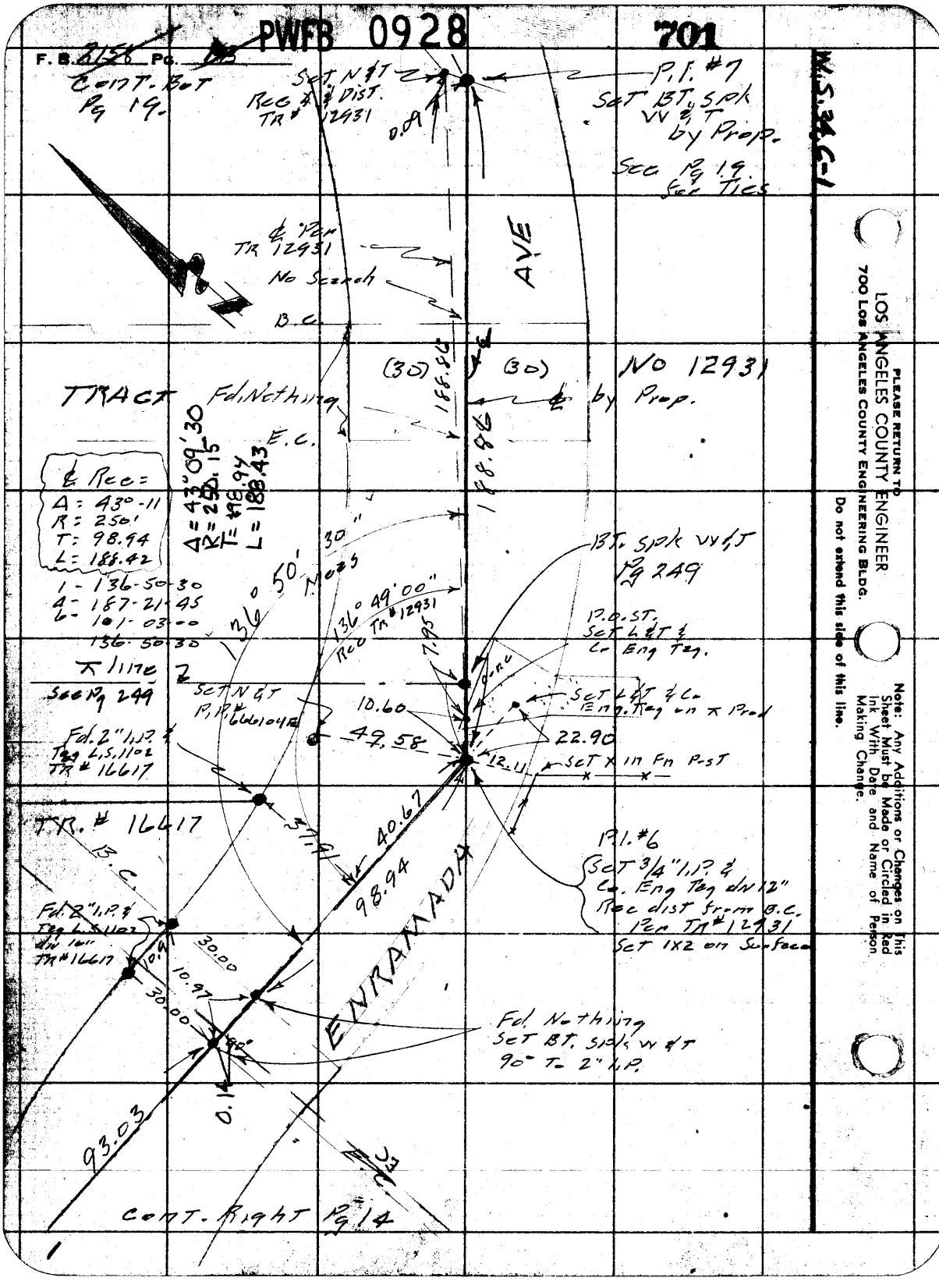
PWFB 0928
701
F.B. 2156 Pg.
Cont. Bot Pg 19.
Set N & T Rec ∡ & Dist. TR # 12931
0.09
P.I. #7 Set BT. Spk W & T by Prop.
See Pg 19 for Ties
W.S. 34 C-1
℄ Per TR 12931
No Search
B.C.
AVE
(30)
(30)
NO 12931
TRACT
Fd. Nothing
℄ by Prop.
E.C.
188.86
188.86
℄ Rec =
Δ = 43°-11
R = 250'
T = 98.94
L = 188.42
Δ = 43°09'30
R = 250.15
T = 98.94
L = 188.43
1 - 136-50-30
4 - 187-21-45
6 - 101-03-00
136-50-30
136° 50' 30" Meas
136° 49' 00" Rec TR # 12931
BT. Spk W & T Pg 249
P.O.ST. Set L & T & Co Eng Tag.
7.95
π line 2
See Pg 249
Set N & T P.I. # 666104E
10.60
Set L & T & Co Eng. Tag on π Prod
49.58
22.90
12.11
Set X in Fn Post
Fd. 2" I.P. & Tag L.S. 1102 TR # 16617
TR. # 16617
B.C.
37.91
40.67
98.94
P.I. #6
Set 3/4" I.P. & Co. Eng Tag dn 12" Rec dist from B.C. Per TR # 12931
Set 1x2 on Surface
Fd. 2" I.P. & Tag L.S. 1102 dn 16" TR # 16617
10.97
30.00
10.97
30.00
90°
ENRAMADA
Fd. Nothing Set BT. Spk W & T 90° To 2" I.P.
0.14
93.03
Cont. Right Pg 14
PLEASE RETURN TO
LOS ANGELES COUNTY ENGINEER
700 LOS ANGELES COUNTY ENGINEERING BLDG.
Do not extend this side of this line.
Note: Any Additions or Changes on This Sheet Must be Made or Circled in Red Ink With Date and Name of Person Making Change.

PWFB 0928 702

W.S.34.C-1

Notes Ck'd by C. J. GALLI	Survey of ℄ Enramada Ave
Map No.	JN 0303.00 Tape 0116 Std 68 °F
Office Work	Surveyed by Snyder
Checked	Notes PRS Date
Date	Indexed A. C. Johnson

F. B. 2158 Pg. 14

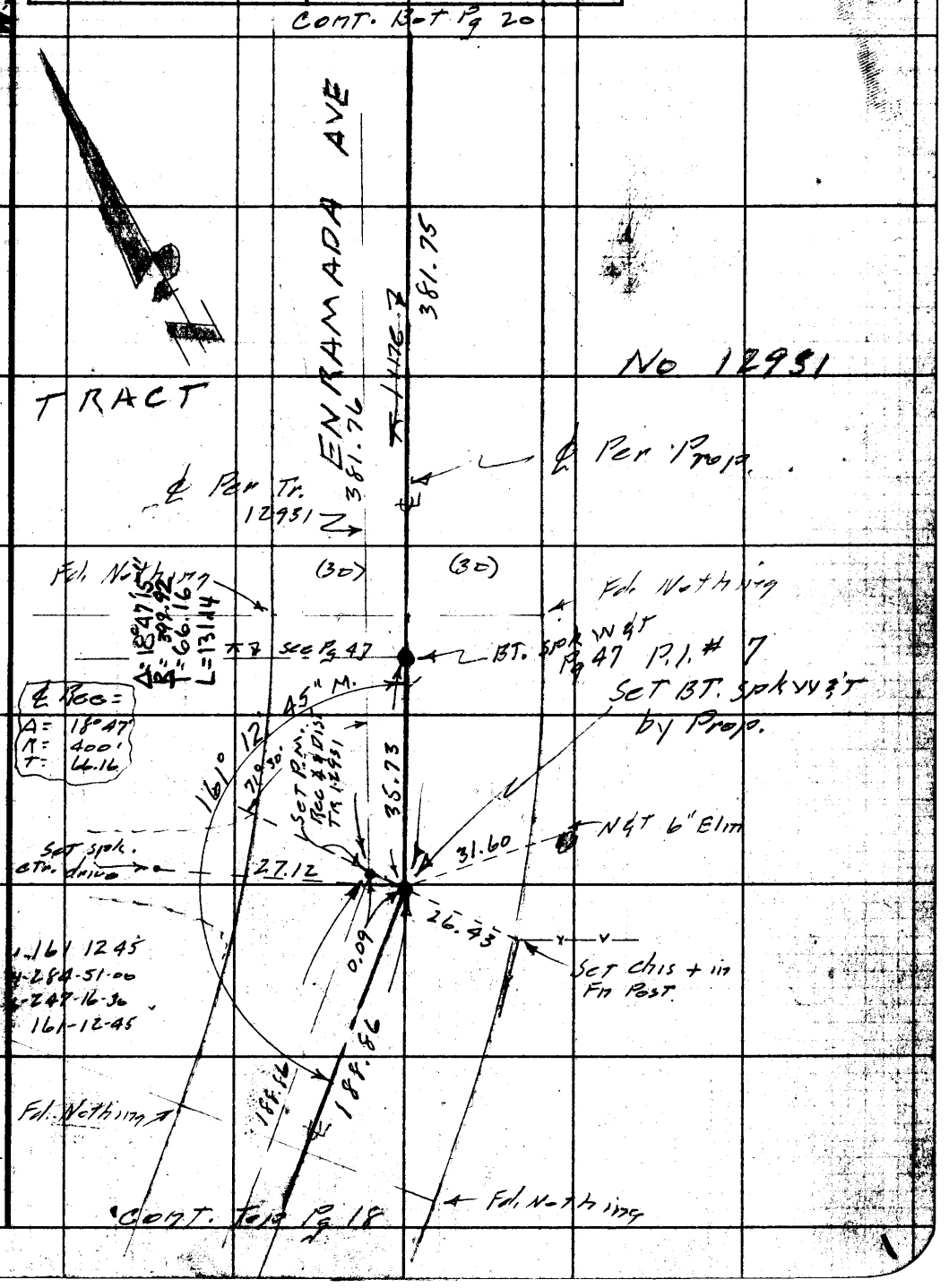

Note: Any Additions or Changes on This Sheet Must be Made or Circled in Red Ink With Date and Name of Person Making Change.

Do not extend this side of this line.

PLEASE RETURN TO LOS ANGELES COUNTY ENGINEER 700 LOS ANGELES COUNTY ENGINEERING BLDG.

76F3098 S&E #242 1-58

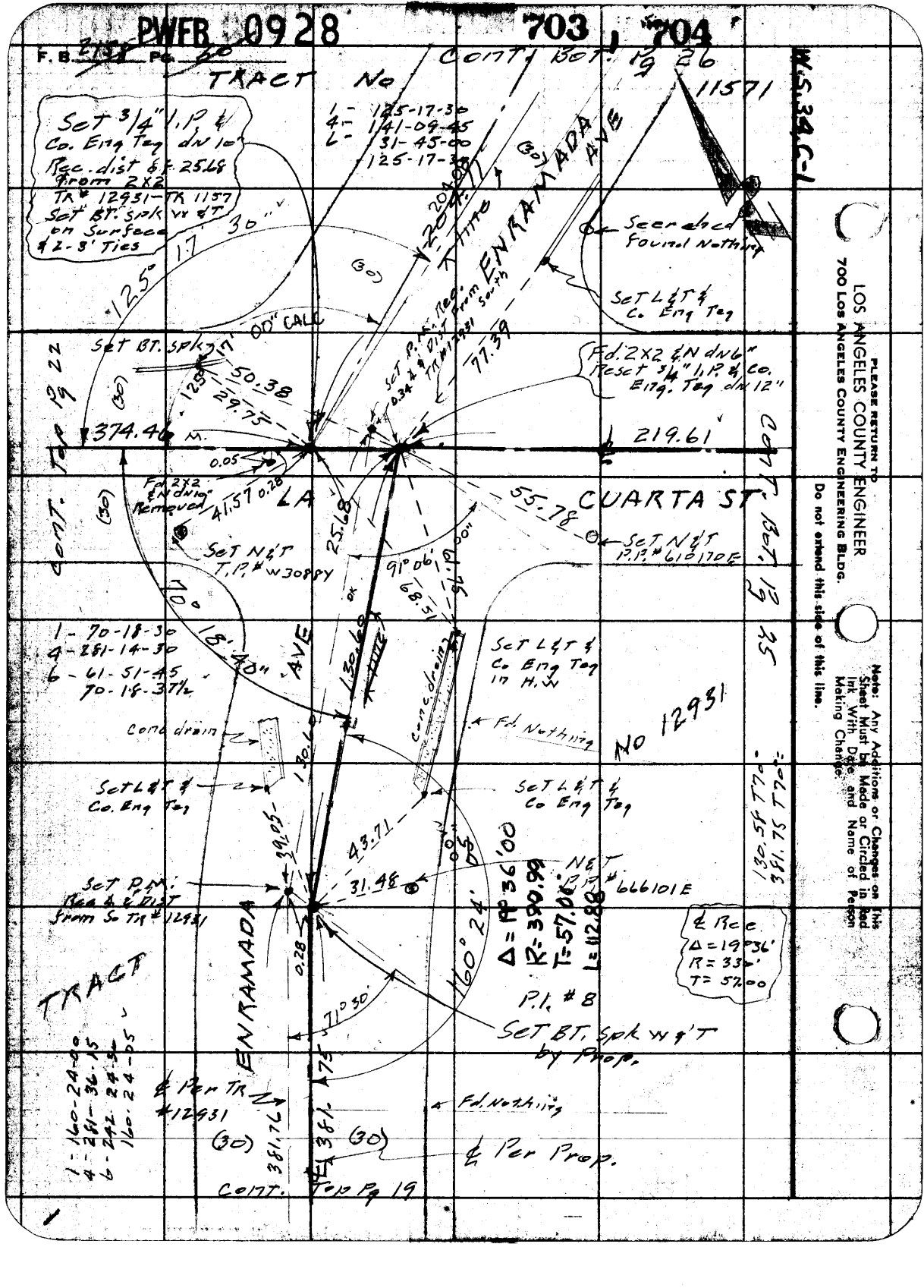
PWFB 0928
703, 704
F.B. 2158 Pg. 60
TRACT No
CONT. BOT. Pg 26
11571
W.S. 34 C-1
Set 3/4" I.P. & Co. Eng Tag dn 10"
Rec. dist 6 & 25.68 from 2X2
TR# 12931-TR 1157
Set BT. Spk W & T on Surface & 2-3' Ties
1 - 125-17-30
4 - 141-09-45
6 - 31-45-00
125-17-30
ENRAMADA AVE
Seerched Found Nothing
Set L&T & Co Eng Tag
Set BT. Spk
Fd. 2X2 & N dn 6"
Reset 3/4" I.P. & Co. Eng. Tag dn 12"
374.46
219.61
LA CUARTA ST
Fd 2X2 & N dn 10" Removed
Set N&T T.P.# W3088Y
Set N&T P.P.# 610170E
CONT. TOP Pg 22
CONT. BOT. Pg 25
1 - 70-18-30
4 - 281-14-30
6 - 61-51-45
70-18-37½
Set L&T & Co Eng Tag in H.W
Conc drain
Fd. Nothing
No 12931
Set L&T & Co. Eng Tag
Set L&T & Co Eng Tag
Set P.M. Rec & & Dist from So TR# 12931
N&T P.P.# 666101E
Δ = 19°36'00
R = 390.99
T = 57.06
L = 112.88
℄ Rec
Δ = 19°36'
R = 330'
T = 57.00
P.I. # 8
Set BT. Spk W & T by Prop.
TRACT
ENRAMADA AVE
℄ Per TR #12931
Fd. Nothing
℄ Per Prop.
CONT. TOP Pg 19
PLEASE RETURN TO
LOS ANGELES COUNTY ENGINEER
700 LOS ANGELES COUNTY ENGINEERING BLDG.
Do not extend this side of this line.
Note: Any Additions or Changes on This Sheet Must be Made or Circled in Red Ink With Date and Name of Person Making Change.

PWFB 0928 705, 706

Notes Ck'd by C. J. GALLI	Survey of 2-Enramada Ave
Map No.	JN 0303.00 Tape 0116 Std 68 °F
Office Work	Surveyed by Snyder
Checked	Notes 1915 Date 10-57
Date	Indexed R. C. Johnson

F. B. 2158 Pg 21

W.S.34, C-1

1 - 90-00-00
4 - 360-00-00
6 - 180-00-15
90-00-02½

CONT. BOT Pg 22

Scarched Fd. Nothing Per F.B. 788-72

30'

(30) (30)

181.03'

Fd. L&T & Co Eng Tag

90°00'00"

90.02

Fd. N&T P.P.

49.98 Tan

25.48

Fd. L&T

CONT. BOT Pg 39

40.39

Per F.B. 788-26

660.60

CATALINA AVE

36.91 Tan

48.83

90°00'15"

Fd. L&T

Fd. 3/4" I.P. div 18" & 4 Spk W&T Tan Ties
F.B. 2154-14
F.B. 788-26-72
TR# 11571
TR# 12931
Set S.W.&T. on surf.

(30) (30)

4 TH. ST

1 - 90-00-15
4 - 360-01-00
6 - 180-01-30
90-00-15

Fd. BT. Spk W&T F.B. 2154-15

740.09

Per F.B. 2154 Pg. 14-15

Fd. L&T & Co Eng Tag

45.83 Tan

48.47 Tan

OCEAN VIEW AVE

48.56 Tan

48.60

50.29 Tan

50.36

Fd. L&T & Co Eng Tag

Fd. L&T

Fd. L&T

Note: Any Additions or Changes on This Sheet Must be Made or Circled in Red Ink With Date and Name of Person Making Change.

Do not extend this side of this line.

PLEASE RETURN TO LOS ANGELES COUNTY ENGINEER 700 LOS ANGELES COUNTY ENGINEERING BLDG.

76F309S S&E #247 1-56

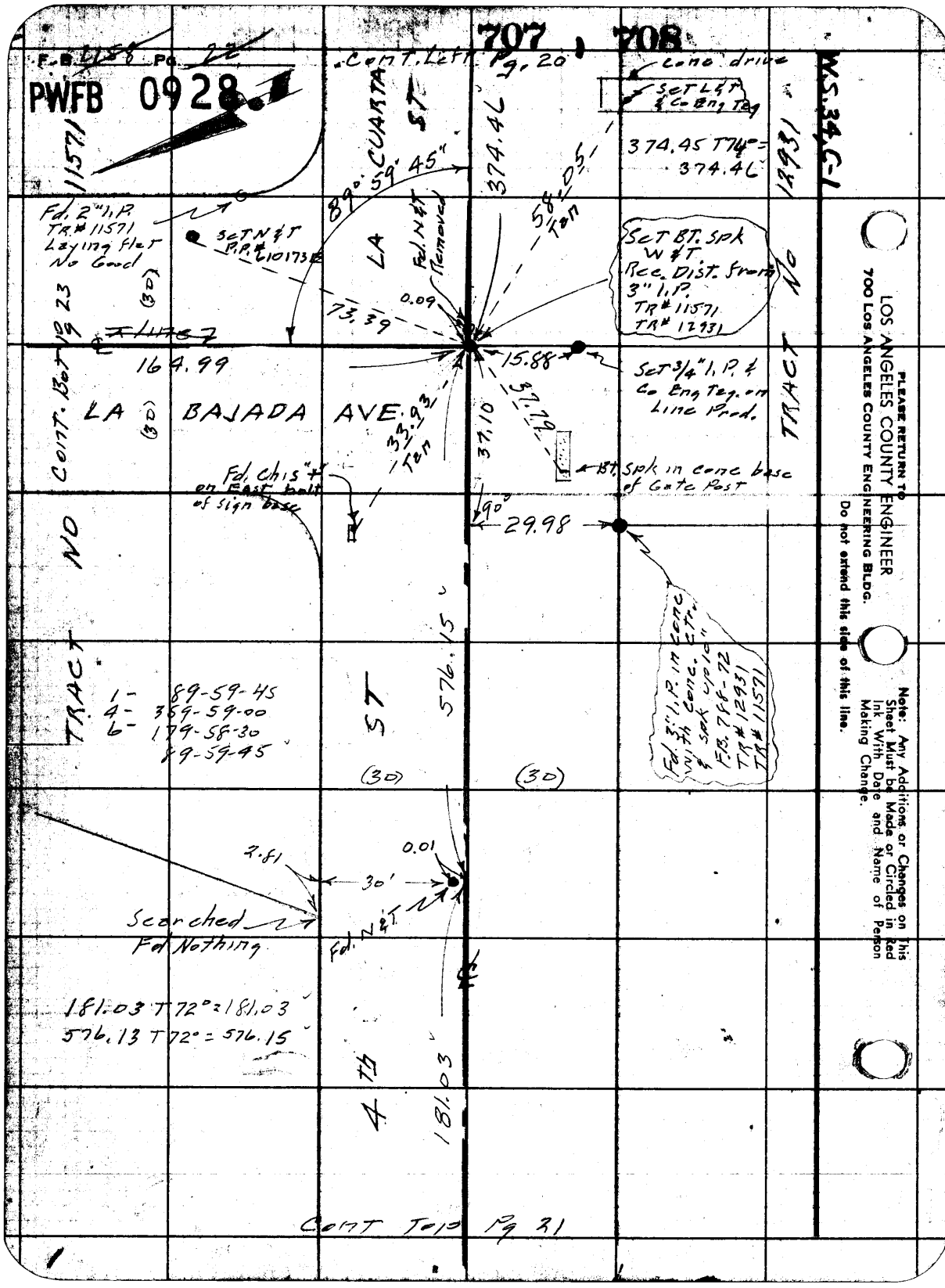

PLEASE RETURN TO
LOS ANGELES COUNTY ENGINEER
700 LOS ANGELES COUNTY ENGINEERING BLDG.
Do not extend this side of this line.

Note: Any Additions or Changes on This Sheet Must be Made or Circled in Red Ink With Date and Name of Person Making Change.

PWFB 0928 709, 710, 711

W.S.34.C-1

Notes Ck'd by C. J. GALLI	Survey of ℄ - Enramada Ave
Map No.	JN 0303.00 Tape 0175 Std 68 °F
Office Work	Surveyed by Snyder
Checked	Notes PRS Date 10-57
Date	Indexed C. John

F. B. 2258 Pg 23

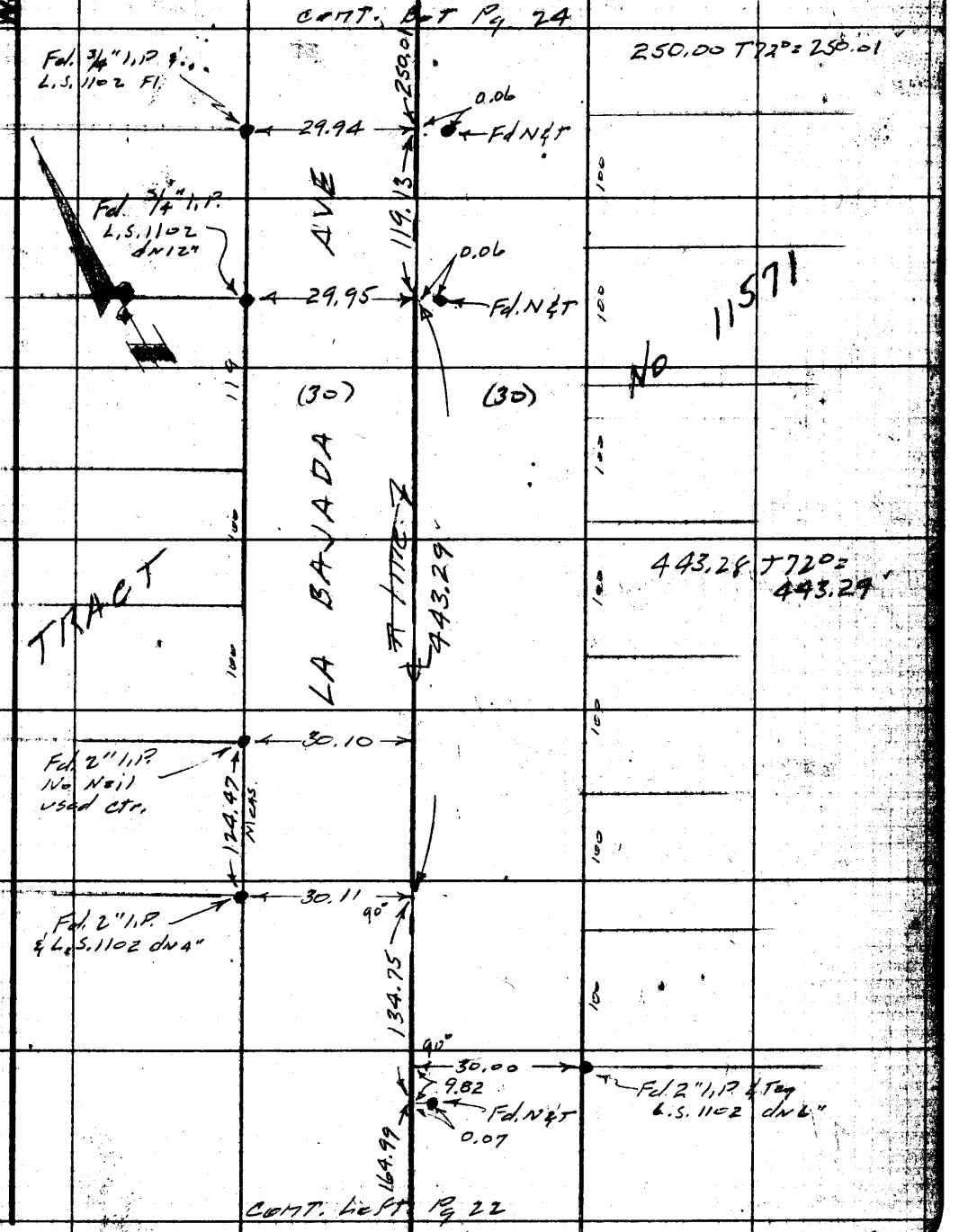

Note: Any Additions or Changes on this Sheet Must be Made or Circled in Red Ink With Date and Name of Person Making Change.

Do not extend this side of this line.

PLEASE RETURN TO
LOS ANGELES COUNTY ENGINEER
700 LOS ANGELES COUNTY ENGINEERING BLDG.

76F3098 S&E #247 1-56

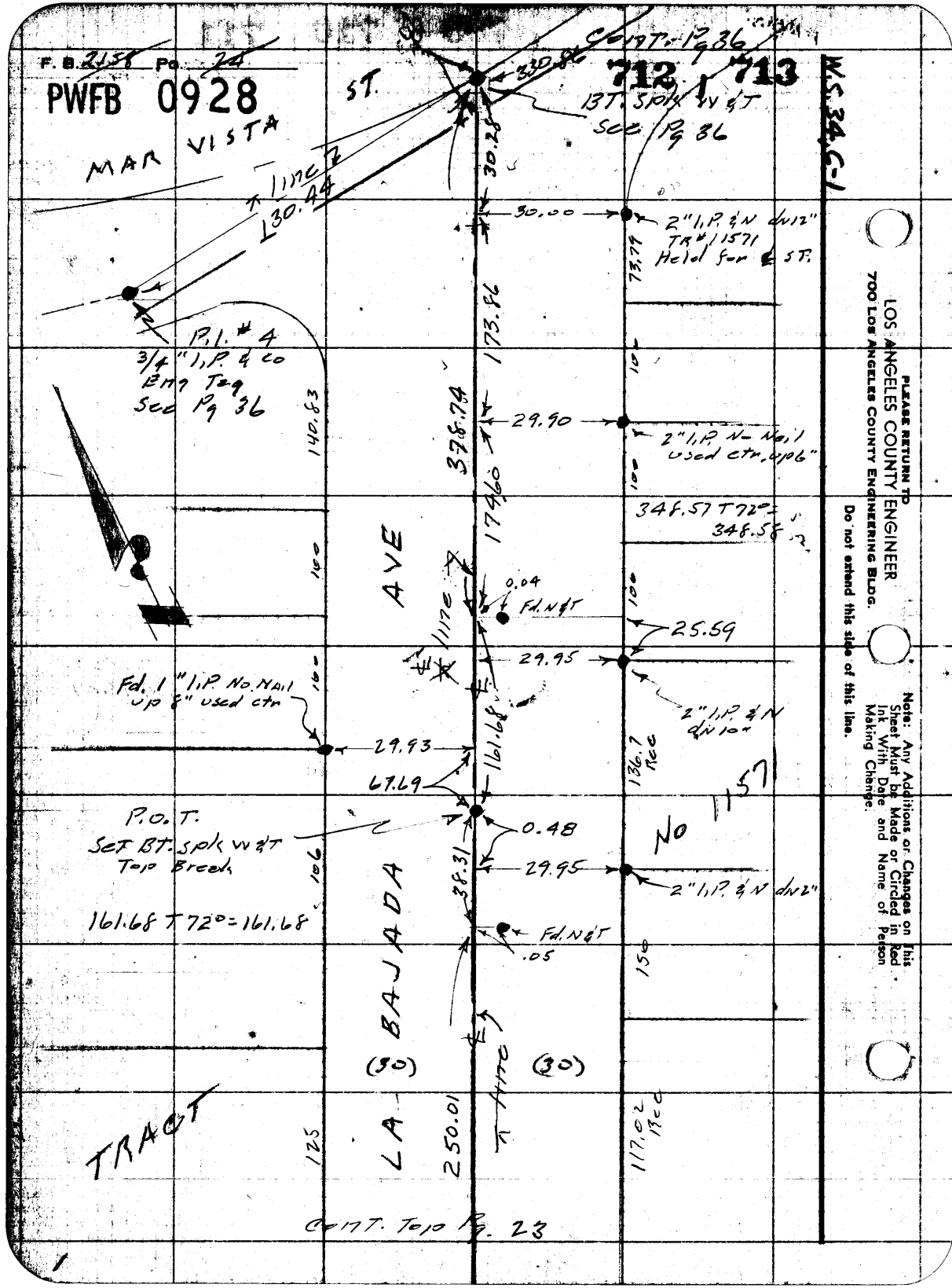
F. B. 2158 Pg. 24
PWFB 0928
712 / 713
W.S. 34 C-1
MAR VISTA ST.
Cont. Pg 36
330.86
BT. Spk W & T
See Pg 36
30.28
line
130.44
30.00
2" I.P. & N dn 12"
TR# 11571
Held for ℄ ST.
73.79
P.I. # 4
3/4" I.P. & Co
Eng Tag
See Pg 36
173.86
140.83
378.74
29.90
2" I.P. No Nail
used ctr. up 6"
174.60
348.57 T 72° = 348.58
AVE
0.04
Fd. N & T
25.59
29.95
Fd. 1" I.P. No Nail
up 8" used ctr
2" I.P. & N
dn 10"
29.93
161.68
136.7 Rec
67.69
P.O.T.
Set BT. Spk W & T
Top Break
0.48
No 11571
29.95
2" I.P. & N dn 2"
38.31
161.68 T 72° = 161.68
Fd. N & T
.05
BAJADA
(30)
(30)
line
TRACT
250.01
117.02 Rec
Cont. Top Pg. 23
PLEASE RETURN TO
LOS ANGELES COUNTY ENGINEER
700 LOS ANGELES COUNTY ENGINEERING BLDG.
Do not extend this side of this line.
Note: Any Additions or Changes on This Sheet Must be Made or Circled in Red Ink With Date and Name of Person Making Change.

PWFB 0928 714

W.S. 34 C-1

Notes Ck'd by C. J. GALLI	Survey of ℄ Enramada Ave
Map No.	JN 0303-40 Tape 0175 Std 68 °F
Office Work	Surveyed by Snyder
Checked	Notes PRS Date 10-57
Date	Indexed A. C. Johnson

F. B. 2158 Pg 25

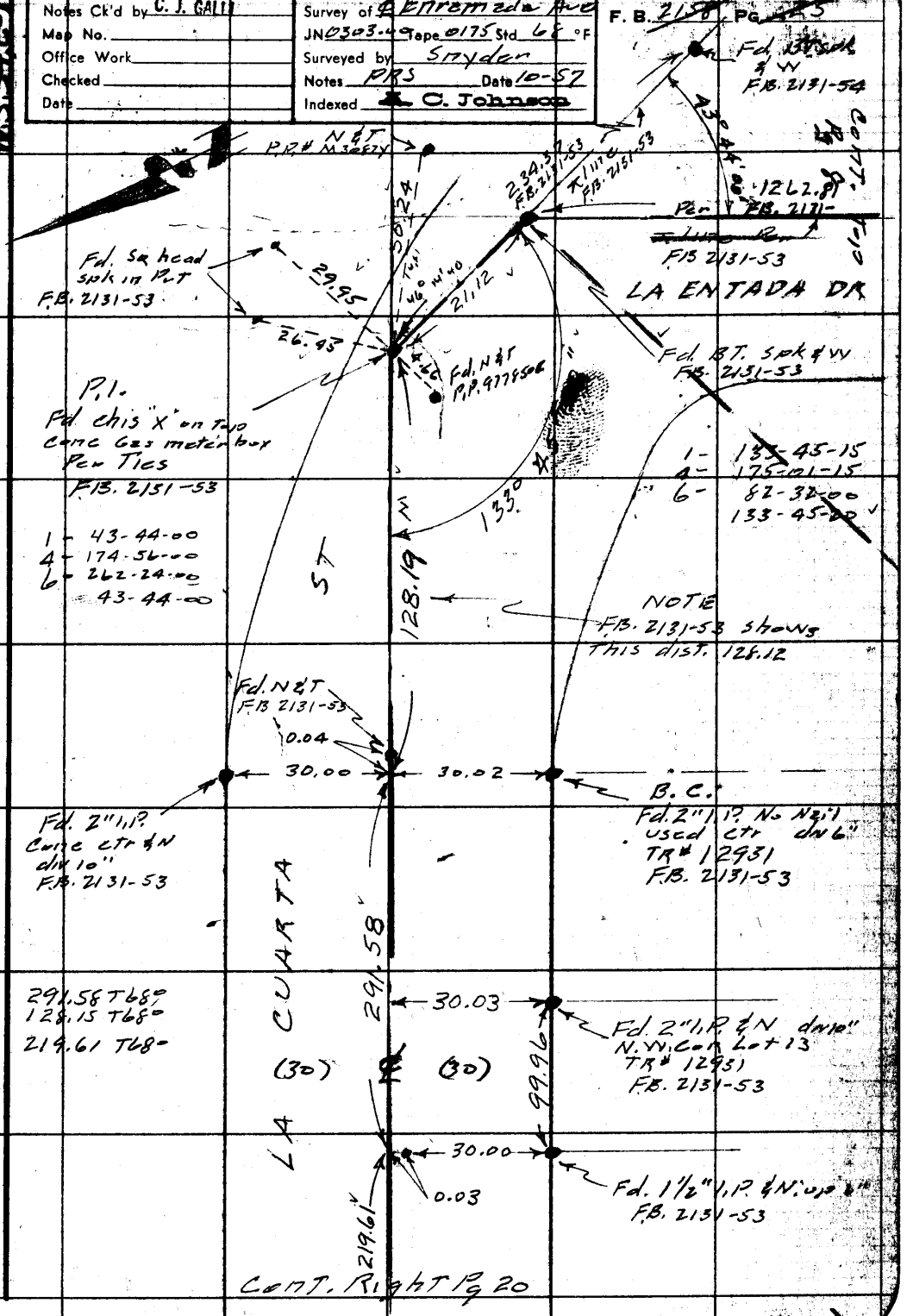

Cont. Right Pg 20

PLEASE RETURN TO
LOS ANGELES COUNTY ENGINEER
700 LOS ANGELES COUNTY ENGINEERING BLDG.
Do not extend this side of this line.

Any Additions or Changes on This Sheet Must be Made or Circled in Red Ink With Date and Name of Person Making Change.

76F309S S&E #247 1-56

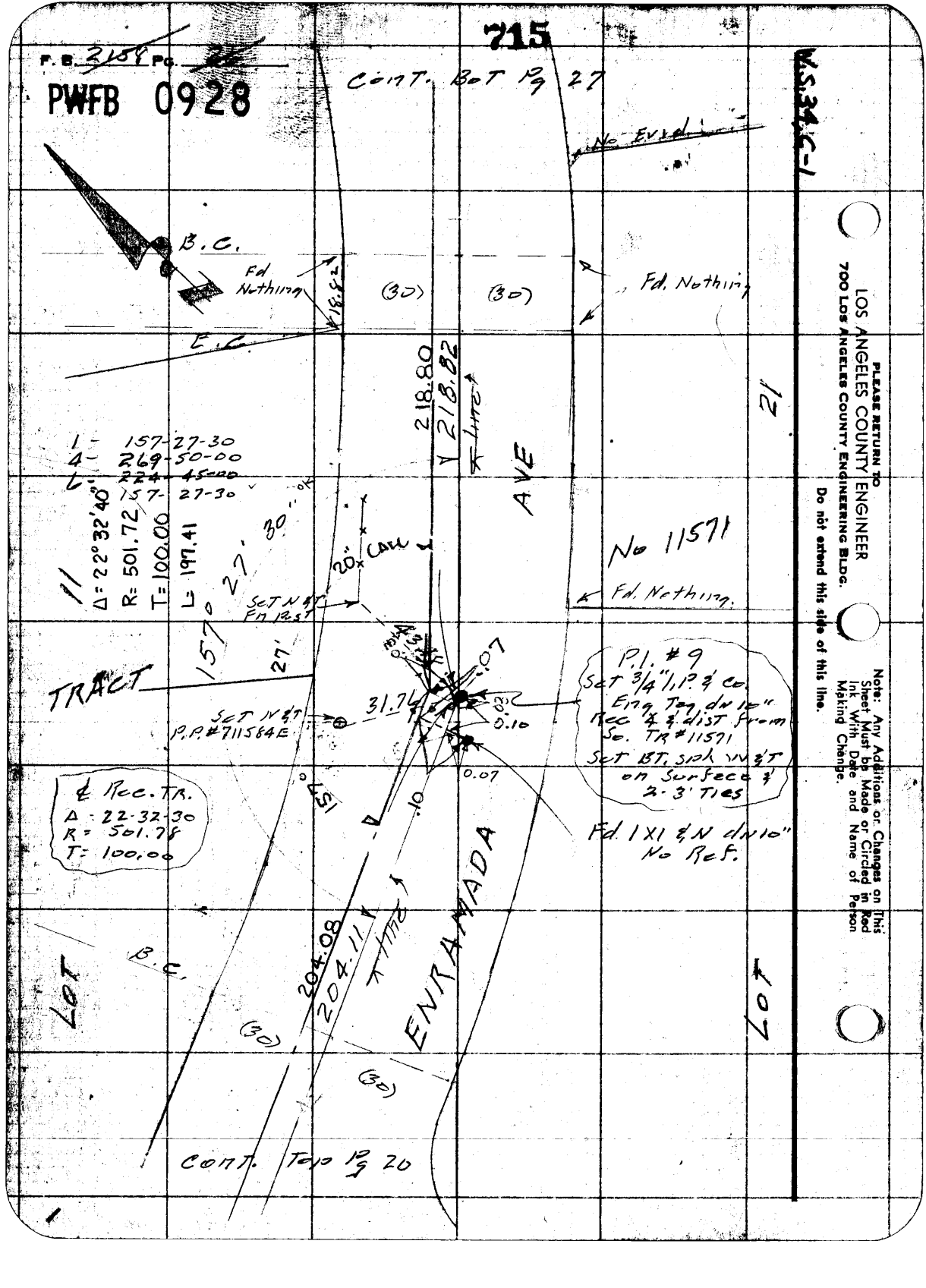

PLEASE RETURN TO
LOS ANGELES COUNTY ENGINEER
700 LOS ANGELES COUNTY ENGINEERING BLDG.
Do not extend this side of this line.

Note: Any Additions or Changes on This Sheet Must be Made or Circled in Red Ink With Date and Name of Person Making Change.

PWFB 0928 716, 717

W.S. 34, C-1

Notes Ck'd by C. J. GALLI	Survey of ℄ Enramada Ave
Map No.	JN 0303.00 Tape 0175 Std 68 °F
Office Work	Surveyed by Snyder
Checked	Notes PRS Date 10-57
Date	Indexed C. Johnson

F. B. 2158 Pg. 29

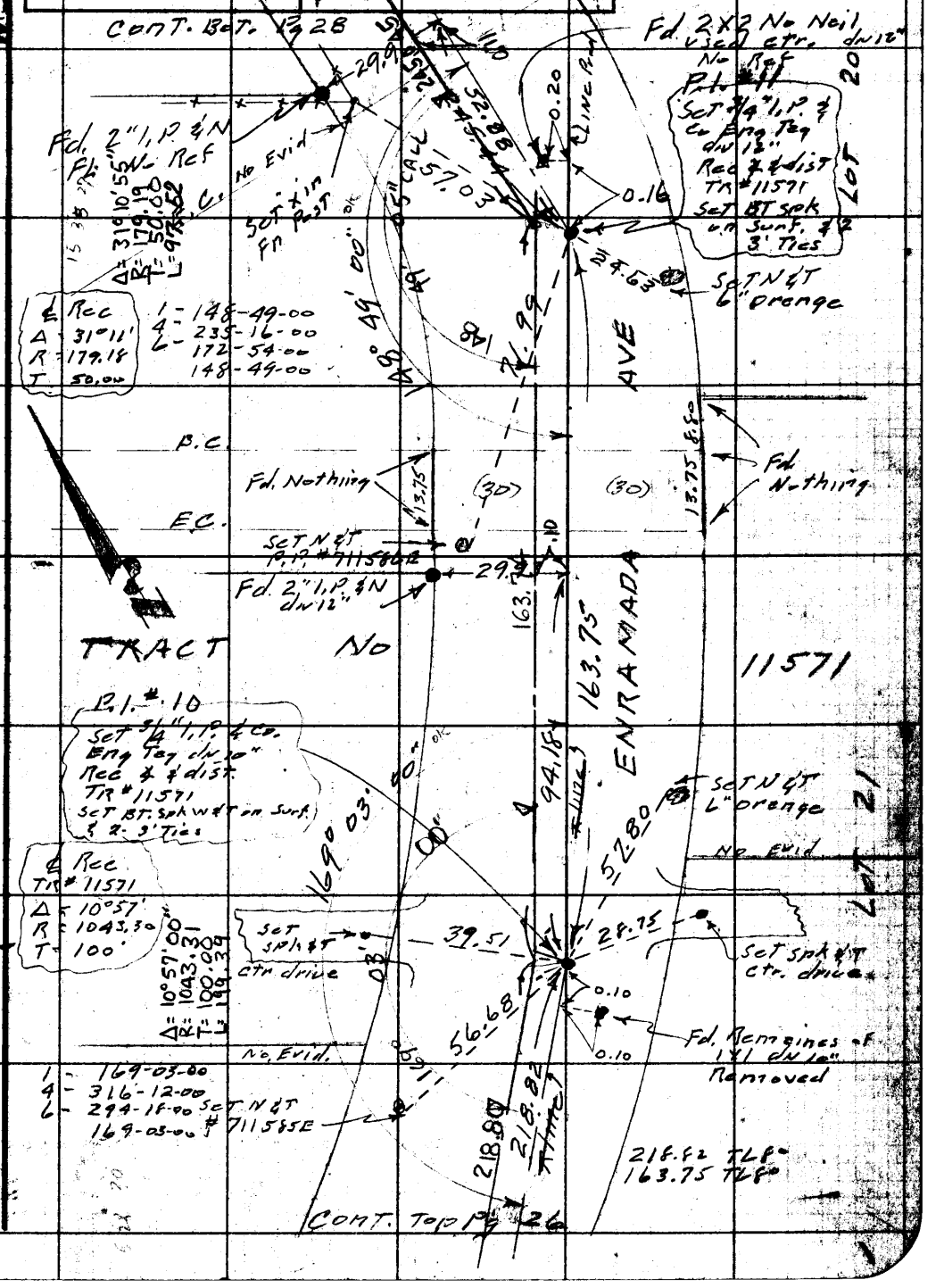

Note: Any Additions or Changes on This Sheet Must be Made or Circled in Red Ink With Date and Name of Person Making Change.

Do not extend this side of this line.

PLEASE RETURN TO
LOS ANGELES COUNTY ENGINEER
700 LOS ANGELES COUNTY ENGINEERING BLDG.

76P3058 S&E 1247 1-56

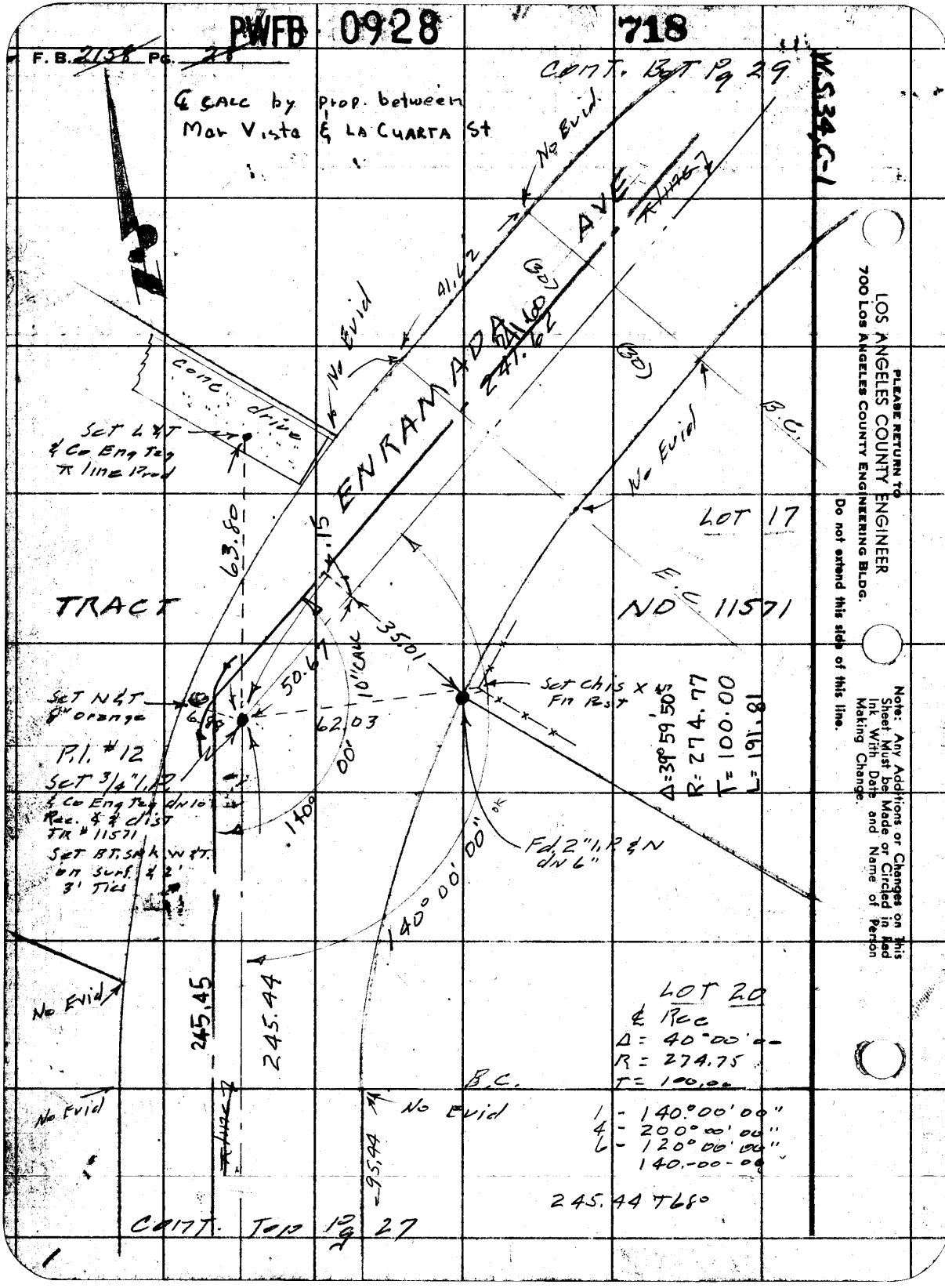
PWFB 0928
718
F. B. 2158 Pg. 28
W.S.34.C-1
CONT. BOT Pg 29
℄ CALC by prop. between
Mar Vista & LA CUARTA St
No Evid.
ENRAMADA AVE
41.62
241.62
No Evid
Conc drive
SET L&T
& Co Eng Tag
π line Prod
63.80
.15
TRACT
35.01
50.67
10" CALC
62.03
SET N&T
8" orange
P.I. #12
SET 3/4" I.P.
& Co Eng Tag dn 10"
Rec. & & dist
TR #11571
SET BT. SMK W&T.
on surf. & 2'
3' Ties
140° 00'
Set chis X
Fn Post
Fd 2" I.P. & N
dn 6"
140° 00' 00"
Δ=39°59'50"
R=274.77
T=100.00
L=191.81
B.C.
No Evid
LOT 17
E.C.
NO 11571
245.45
245.44
LOT 20
℄ Rec
Δ = 40°00'00"
R = 274.75
T = 100.00
1 - 140°00'00"
4 - 200°00'00"
6 - 120°00'00"
140.-00-00
245.44 T 68°
95.44
CONT. TOP Pg 27
PLEASE RETURN TO
LOS ANGELES COUNTY ENGINEER
700 LOS ANGELES COUNTY ENGINEERING BLDG.
Do not extend this side of this line.
Note: Any Additions or Changes on This Sheet Must be Made or Circled in Red Ink With Date and Name of Person Making Change.

PWFB 0928 719

W.S.34.C-1

Notes Ck'd by C. J. GALLI	Survey of ℄ ENRAMADA AVE
Map No.	JN 0303.00 Tape 0175 Std 68 °F
Office Work	Surveyed by Snyder
Checked	Notes PRS Date 10-57
Date	Indexed A. C. Johnson

F. B. 2158 PG. 79

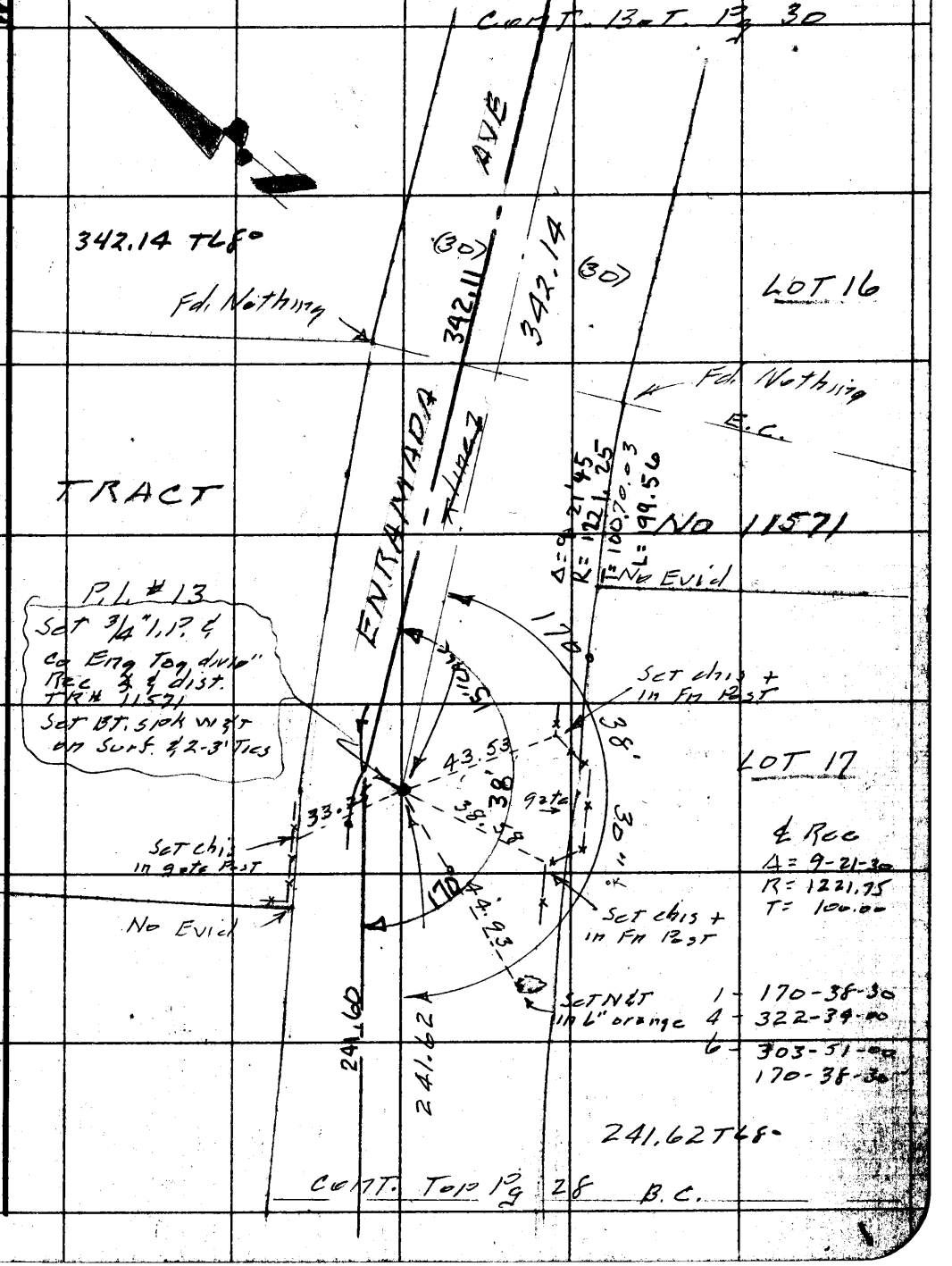

Note: Any Additions or Changes on This Sheet Must be Made or Circled in Red Ink With Date and Name of Person Making Change.

Do not extend this side of this line.

PLEASE RETURN TO
LOS ANGELES COUNTY ENGINEER
700 LOS ANGELES COUNTY ENGINEERING BLDG.

78F309S S&E #247 1-56

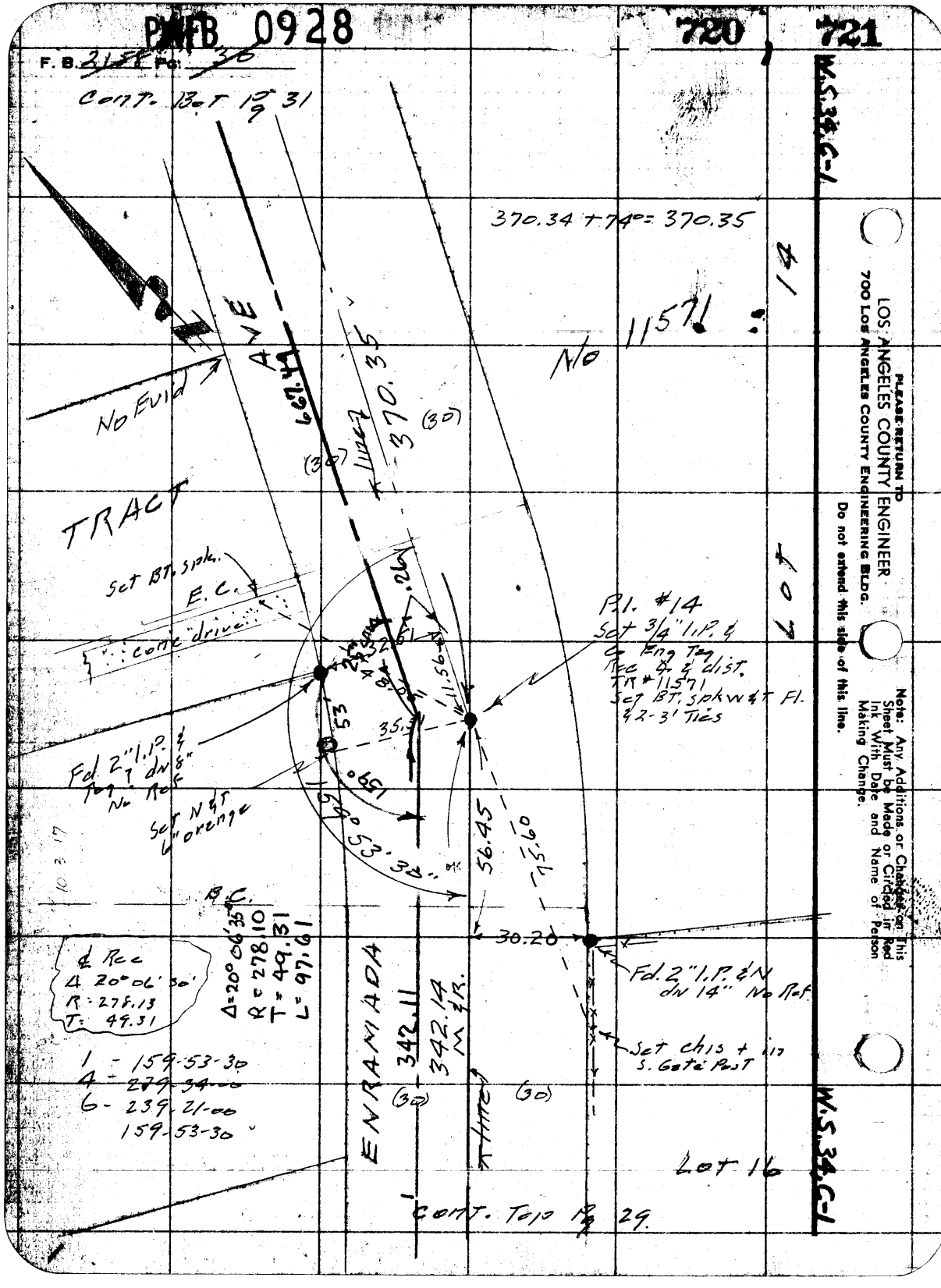
PWFB 0928
720
721
F. B. 2158 Pg. 36
Cont. Bot Pg 31
370.34 + 74° = 370.35
No 11571
No Evid
AVE
667.49
370.35
(30)
TRACT
Set BT. spk.
E.C.
conc drive
P.I. #14
Set 3/4" I.P. & Co Eng Tag
Rec ∡ & dist.
TR # 11571
Set BT. spk w & T Fl.
& 2-3' Ties
Fd 2" I.P. & Tag ? dn 8" No Ref
Set N & T 6" orange
159° 53' 30"
56.45
75.60
B.C.
30.20
Fd. 2" I.P. & N dn 14" No Ref
Set chis + in S. Gate Post
Δ = 20° 06' 35"
R = 278.10
T = 49.31
L = 97.61
℄ Rec
Δ 20° 06' 30"
R = 278.13
T = 49.31
1 - 159-53-30
4 - 279-34-00
6 - 239-21-00
159-53-30
ENRAMADA
342.11
342.14
M & R.
(30)
Lot 16
Cont. Top Pg 29.
W.S. 34 G-1
Lot 14
Lot 7
PLEASE RETURN TO
LOS ANGELES COUNTY ENGINEER
700 LOS ANGELES COUNTY ENGINEERING BLDG.
Do not extend this side of this line.
Note: Any Additions or Changes on This Sheet Must be Made or Circled in Red Ink With Date and Name of Person Making Change.

PWFB 0928

Notes Ck'd by C. I. GAIN	Survey of ℄ ENRAMADA AVE
Map No.	JN 0303.00 Tape 0175 Std LF
Office Work	Surveyed by Snyder
Checked	Notes PRS Date 10-87
Date	Indexed C. Johnson

F. B. 2-1 Pg. 31

W.S. 34 C-1

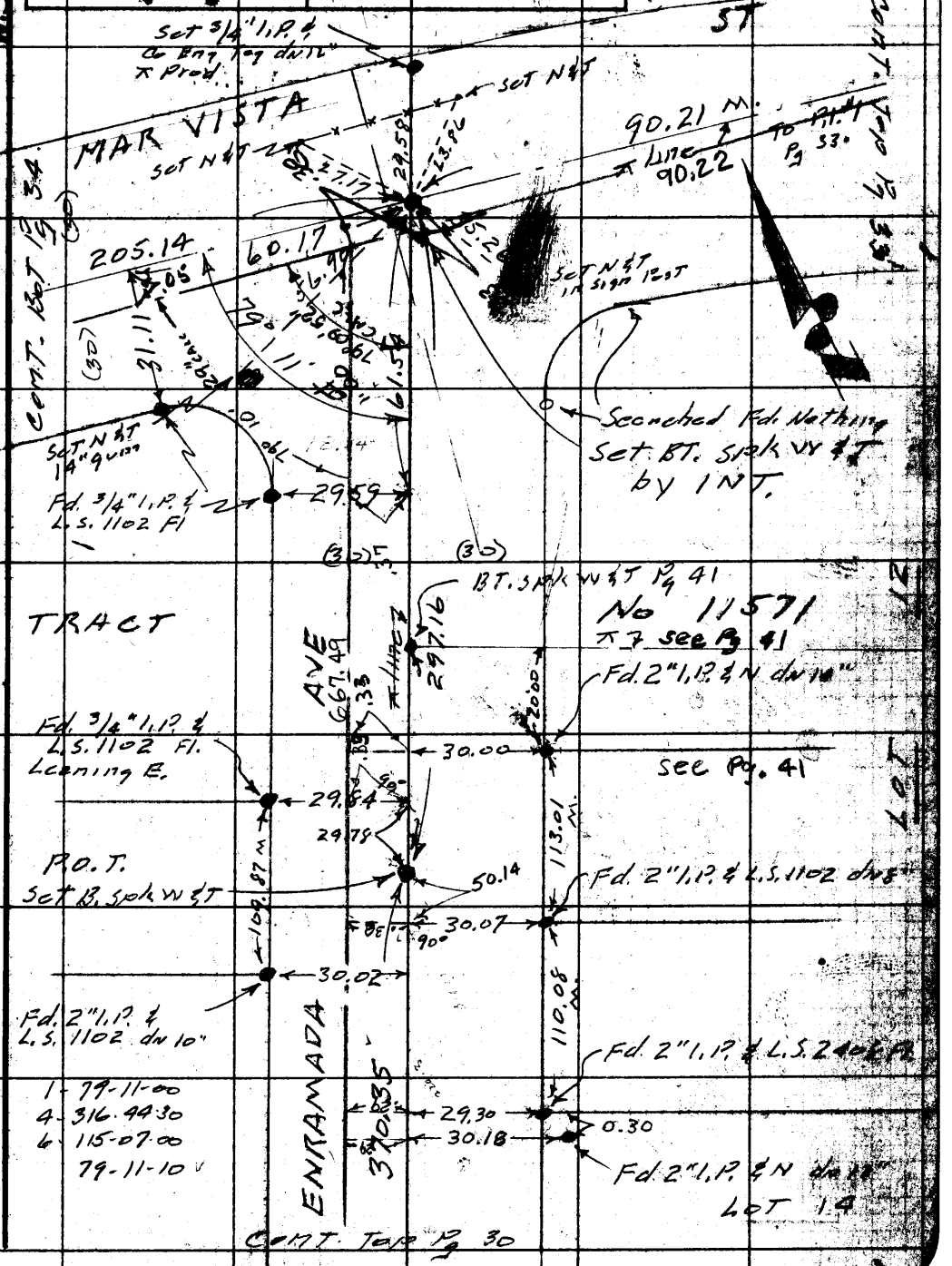

1 - 79-11-00
4 - 316.44.30
6 - 115-07-00
79-11-10

Note: Any Additions or Changes on This Sheet Must be Made or Circled in Red Ink With Date and Name of Person Making Change.

Do not extend this side of this line.

PLEASE RETURN TO
LOS ANGELES COUNTY ENGINEER
700 LOS ANGELES COUNTY ENGINEERING BLDG.

76F3088 S&E 2247 1-86

PWFB 0928 724 725

F.B. 2131 Pg. 22

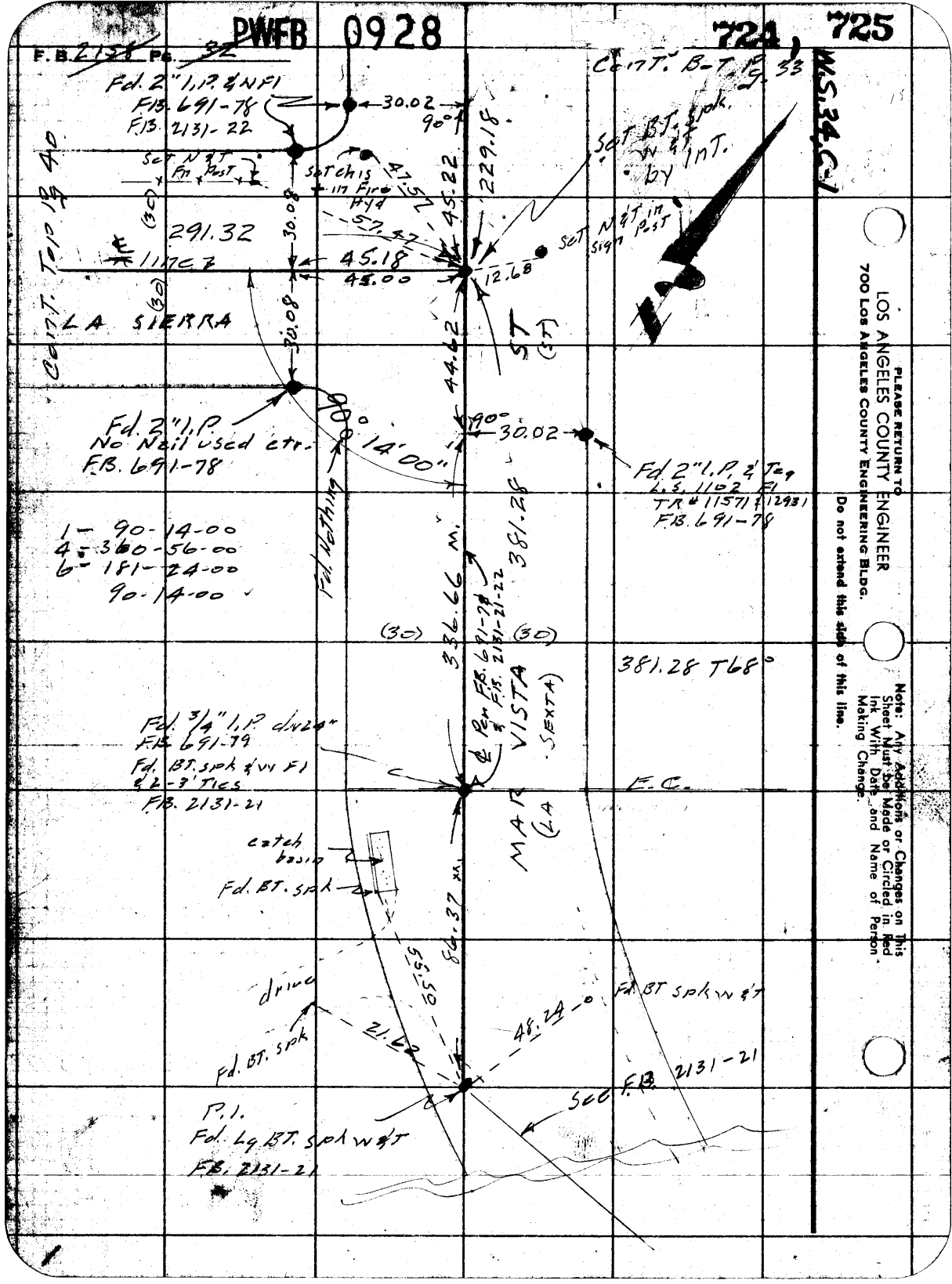

PLEASE RETURN TO
LOS ANGELES COUNTY ENGINEER
700 Los Angeles County Engineering Bldg.

Do not extend this side of this line.

Note: Any Additions or Changes on This Sheet Must Be Made or Circled in Red Ink With Date and Name of Person Making Change.

PWFB 0928

726

W.S. 34 C-1

Notes Ck'd by C. J. GALL	Survey of ℄ ENRAMADA AVE
Map No.	JN 0303.00 Tape 0175 Std 68 °F
Office Work	Surveyed by Snyder
Checked	Notes PRS Date 10-57
Date	Indexed C. Johnson

F. B. 2188 PG. 23

Cont. Right Pg 31

Prod

℄ Rec.
Δ = 10-46-40
R = 961.09
T = 90.66

90.22

90.22

00°01'08"

10° 46' 40" R.&M.
P.I. #1

Set BT. spk W & T
Rec. dist. from N.W.
Cor Lot 13 TR# 11571

1 - 10-46-45
4 - 43-06-45
6 - 64-40-00
10-46-40

No 11571

ST

B.C.
Fd. Nothing

Fd. Nothing

221.50 M.&R.

VISTA
(SEXTA)

395.19

℄ Per F.B. 691-78
& F.B. 2131-22

130.84 R

29.95

90°

Fd. 2" I.P. & N
div 4"
F.B. 691-78
N.W. Cor Lot 13
TR# 11571
99.95 T 72°

13

MAR
(LA)

99.95

29.98

90°

Fd. 2" I.P. &
L.S. 1102 div 4"
F.B. 691-78
F.B. 2131-22

73.74

LOT

P.C.T.
Set BT. spk W & T
Top Hill

TRACT

229.18

229.18 T 68°

Cont. Top Pg 32

Note: Any Additions or Changes on This Sheet Must be Made or Circled in Red Ink With Date and Name of Person Making Change.

Do not extend this side of this line.

PLEASE RETURN TO
LOS ANGELES COUNTY ENGINEER
700 LOS ANGELES COUNTY ENGINEERING BLDG.

76F3095 S&E #247 1-56

PWFB 0928 727, 728

F. B. 2158 Pg. 34

W.S. 34 C-1

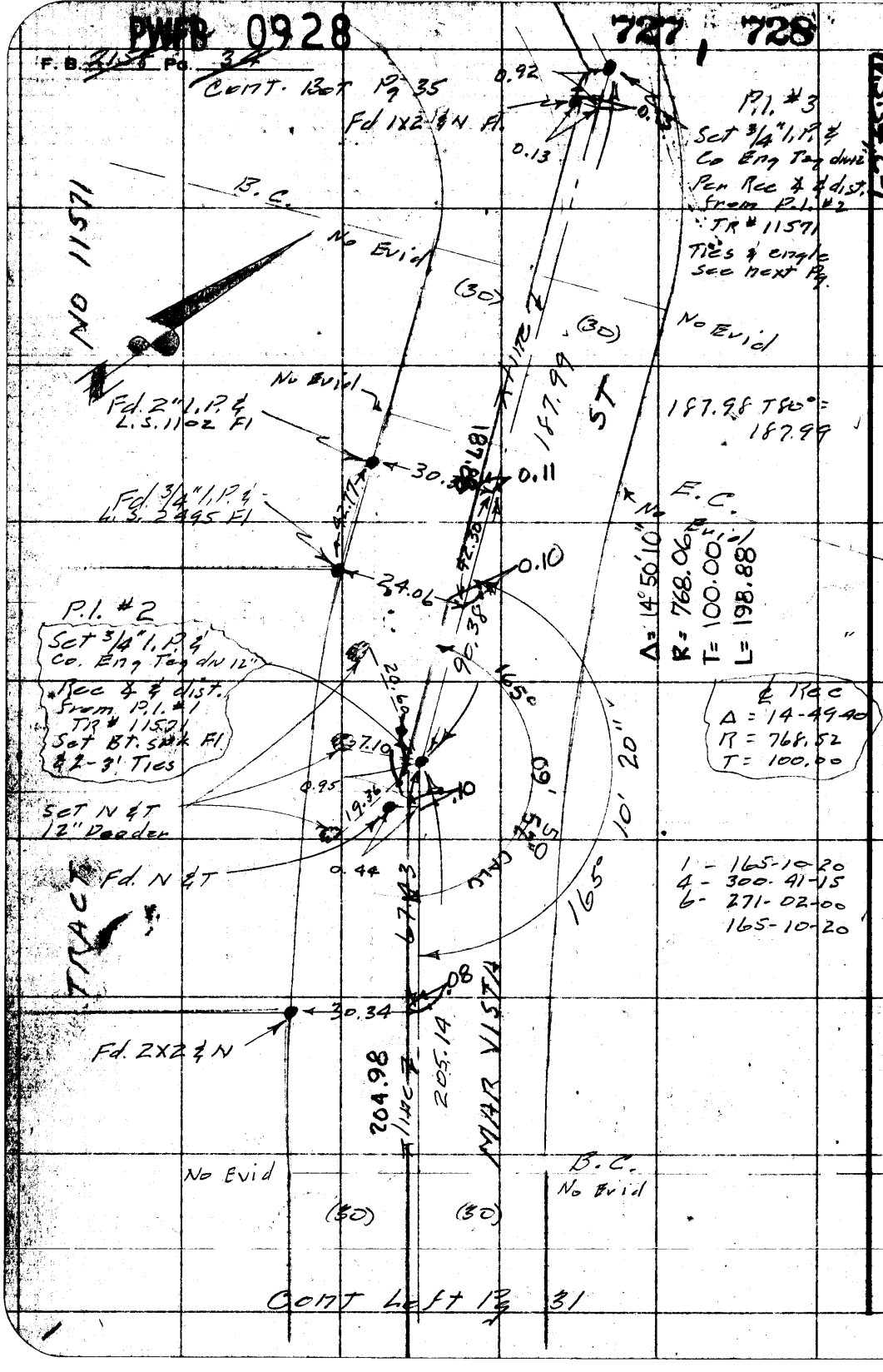

PLEASE RETURN TO
LOS ANGELES COUNTY ENGINEER
700 LOS ANGELES COUNTY ENGINEERING BLDG.

Do not extend this side of this line.

Note: Any Additions or Changes on This Sheet Must be Made or Circled in Red Ink With Date and Name of Person Making Change.

PWFB 0928 729, 730

Notes Ck'd by C. J. GALLI	Survey of ℄-ENRAMADA AVE
Map No.	JN 0303.00 Tape 0175 Std 68 °F
Office Work	Surveyed by Snyder
Checked	Notes PRS Date 10-57
Date	Indexed C. Johnson

F. B. 2158 Pg. 38

W.S. 34, C-1

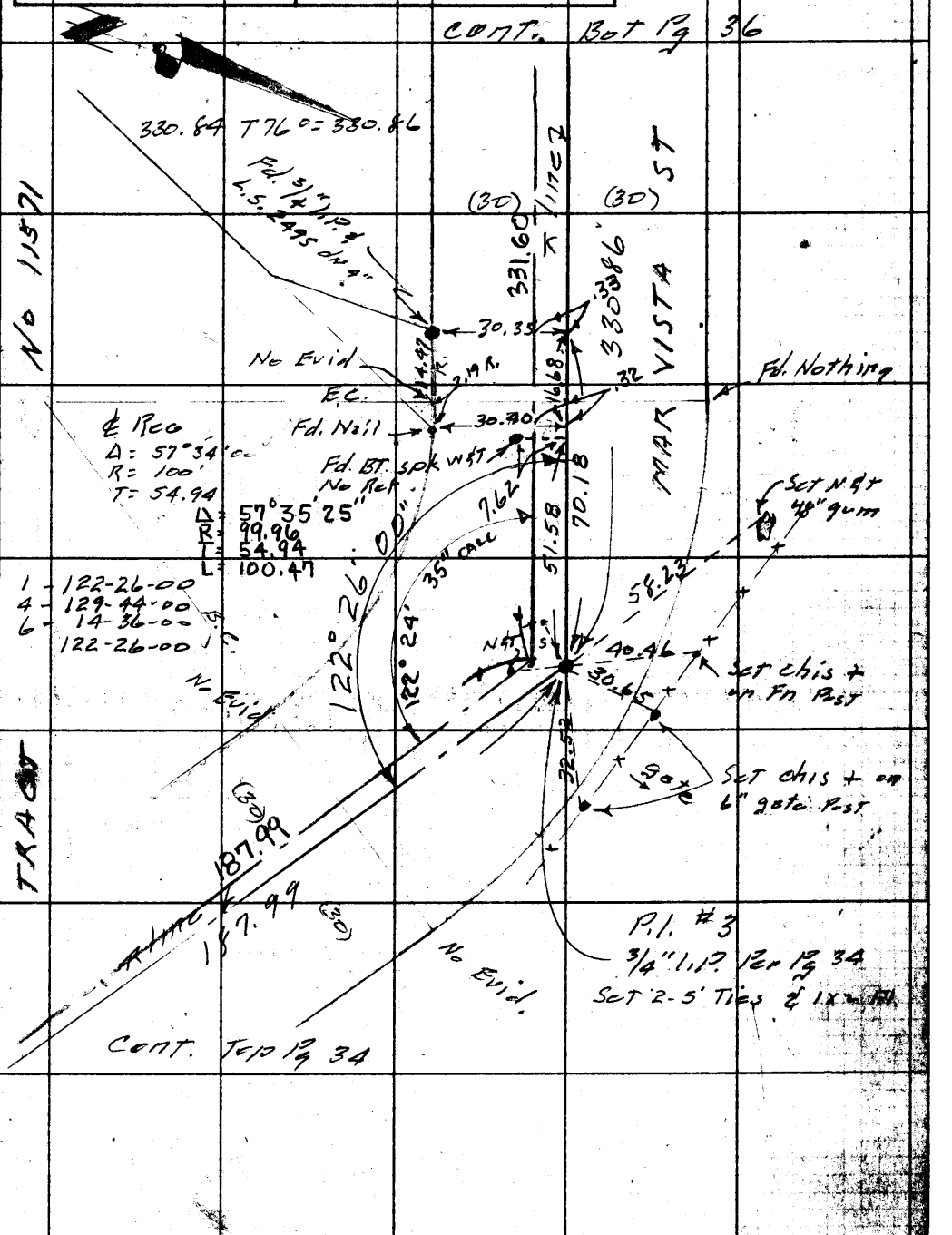

Note: Any Additions or Changes on This Sheet Must be Made or Circled in Red Ink With Date and Name of Person Making Change.

Do not extend this side of this line.

PLEASE RETURN TO
LOS ANGELES COUNTY ENGINEER
700 LOS ANGELES COUNTY ENGINEERING BLDG.

76F3095 S&E #247 1-56

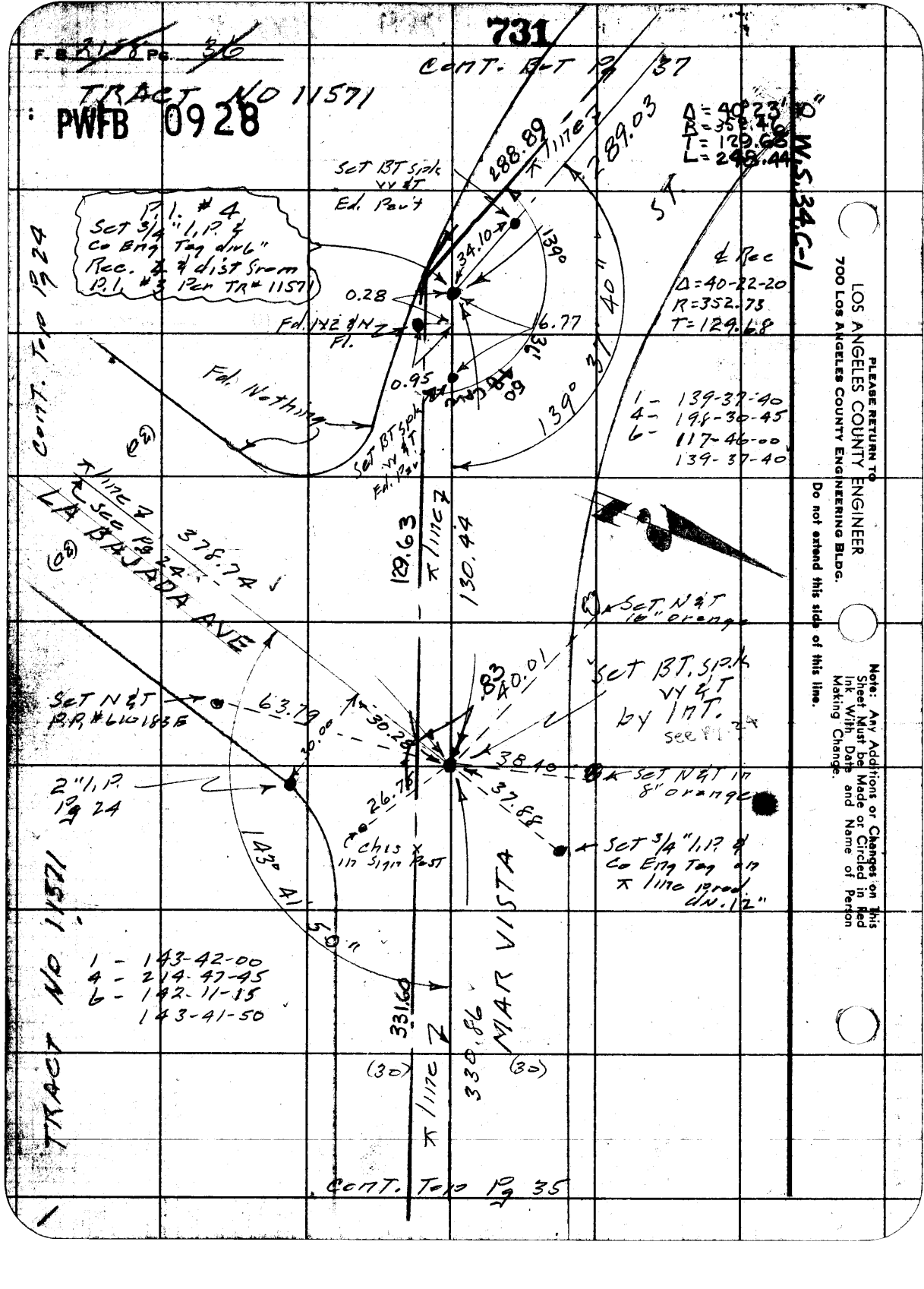

731
F.B. 2158 Pg. 36
TRACT NO 11571
PWFB 0928
CONT. BOT Pg 37
Δ = 40°23'10"
R = 352.46
T = 129.68
L = 248.44
W.S. 34.C-1
288.89
289.03
Set BT Spk VY & T Ed. Pav't
P.I. #4 Set 3/4" I.P. & Co Eng Tag dir 6" Rec. 4 & dist from P.I. #3 Per TR# 11571
34.10
139°
0.28
Fd. 1x2 & N Fl.
16.77
0.95
Fd. Nothing
Set BT Spk VY & T Ed. Pav't
139° 37' 40"
℄ Rec
Δ = 40-22-20
R = 352.73
T = 129.68
1 - 139-37-40
4 - 198-30-45
6 - 117-46-00
139-37-40
CONT. Top Pg 24
LA BAJADA AVE
378.74
129.63
130.44
Set N & T 16" orange
Set BT. Spk VY & T by Int. see Pg 24
Set N & T P.P. #610183E
63.79
30.00
30.28
40.01
38.40
Set N & T in 8" orange
2" I.P. Pg 24
26.78
37.88
Chis X in Sign Post
Set 3/4" I.P. & Co Eng Tag on ⊼ line prod. dn. 12"
143° 41' 50"
1 - 143-42-00
4 - 214-47-45
6 - 142-11-15
143-41-50
331.60
330.86
MAR VISTA
(30)
(30)
TRACT NO 11571
CONT. Top Pg 35
PLEASE RETURN TO
LOS ANGELES COUNTY ENGINEER
700 LOS ANGELES COUNTY ENGINEERING BLDG.
Do not extend this side of this line.
Note: Any Additions or Changes on This Sheet Must be Made or Circled in Red Ink With Date and Name of Person Making Change.

PWFB 0928

732

W.S. 34, C-1

Notes Ck'd by C. J. GALLI	Survey of ℄ ENRAMADA AVE
Map No.	JN 030300 Tape 0175 Std 68 °F
Office Work	Surveyed by Snyder
Checked	Notes PRS Date 10-57
Date	Indexed C. Johnson

F. B. 2158 Pg. 37

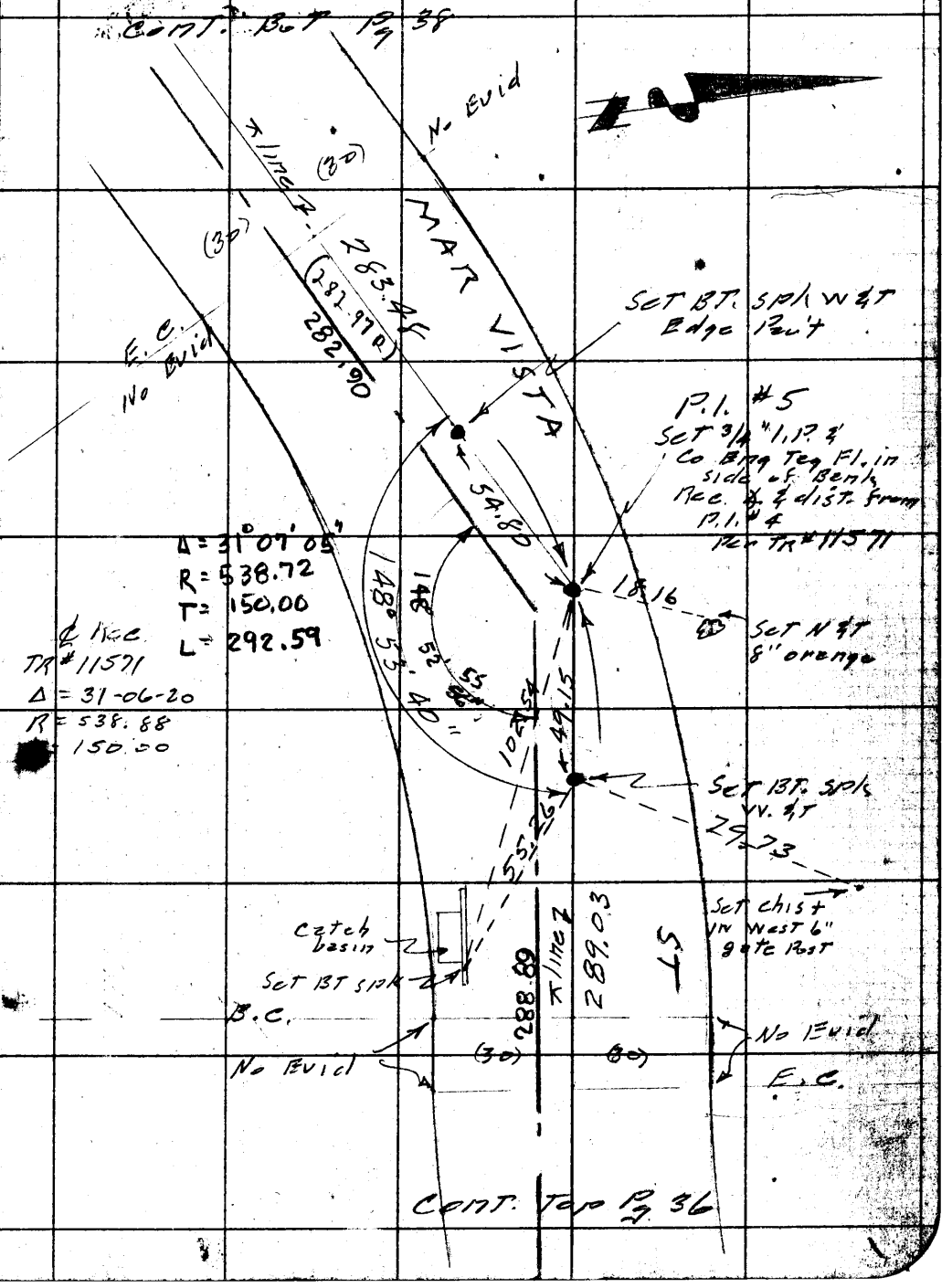

Note: Any Additions or Changes on This Sheet Must be Made or Circled in Red Ink With Date and Name of Person Making Change.

Do not extend this side of this line.

PLEASE RETURN TO
LOS ANGELES COUNTY ENGINEER
700 LOS ANGELES COUNTY ENGINEERING BLDG.

78F3098 S&E 1247 1-56

PWEB- 0928

733

F. B. 2456 Pg. 38

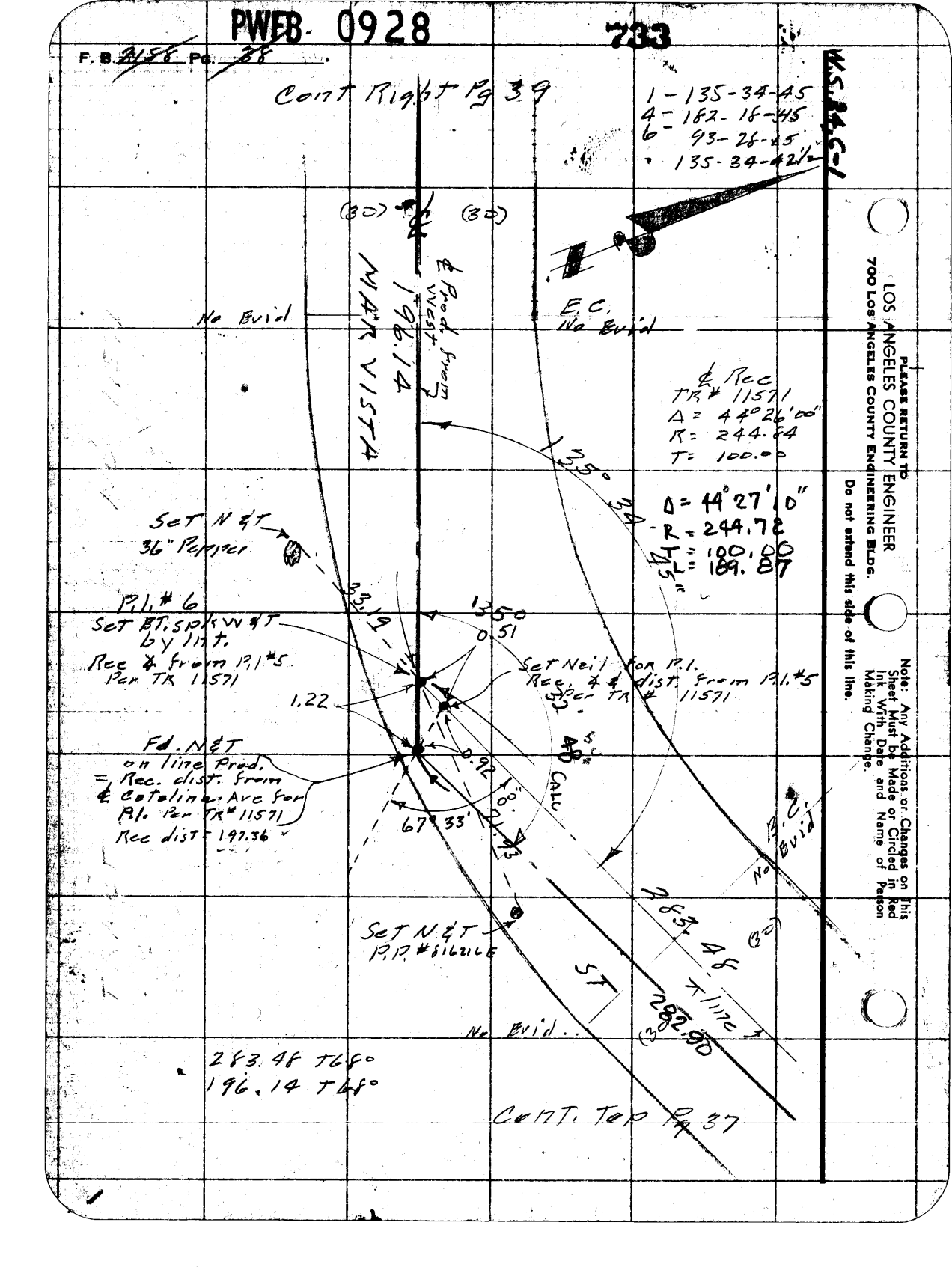

PLEASE RETURN TO
LOS ANGELES COUNTY ENGINEER
700 Los Angeles County Engineering Bldg.
Do not extend this side of this line.

Note: Any Additions or Changes on This Sheet Must be Made or Circled in Red Ink With Date and Name of Person Making Change.

PWFB 0928 734, 735

W.S. 34, C-1

Notes Ck'd by C. J. GALLI	Survey of ℄ ENRAMADA AVE
Map No.	JN 0303.00 Tape D175 Std 68 °F
Office Work	Surveyed by Snyder
Checked	Notes PRS Date 10-57
Date	Indexed C. Johnson

F. B. ~~2158~~ Pg. ~~39~~

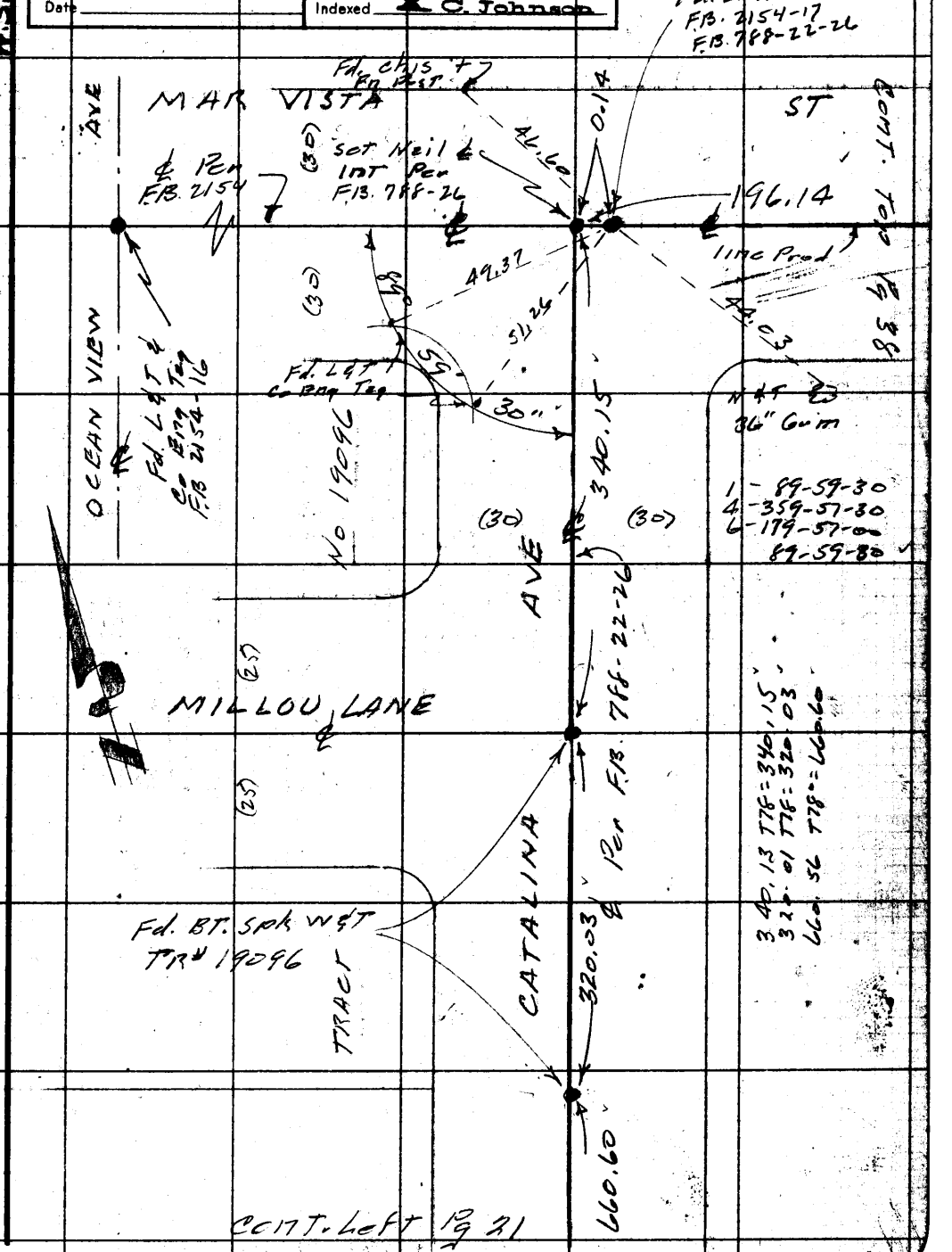

Note: Any Additions or Changes on This Sheet Must be Made or Circled in Red Ink With Date and Name of Person Making Change.

Do not extend this side of this line.

PLEASE RETURN TO
LOS ANGELES COUNTY ENGINEER
700 LOS ANGELES COUNTY ENGINEERING BLDG.

76F309S S&E #247 1-56

PWFB 0928 736

F. B. 2158 Pg. 40

Cont. Left P 32

W.S. 34 C-1

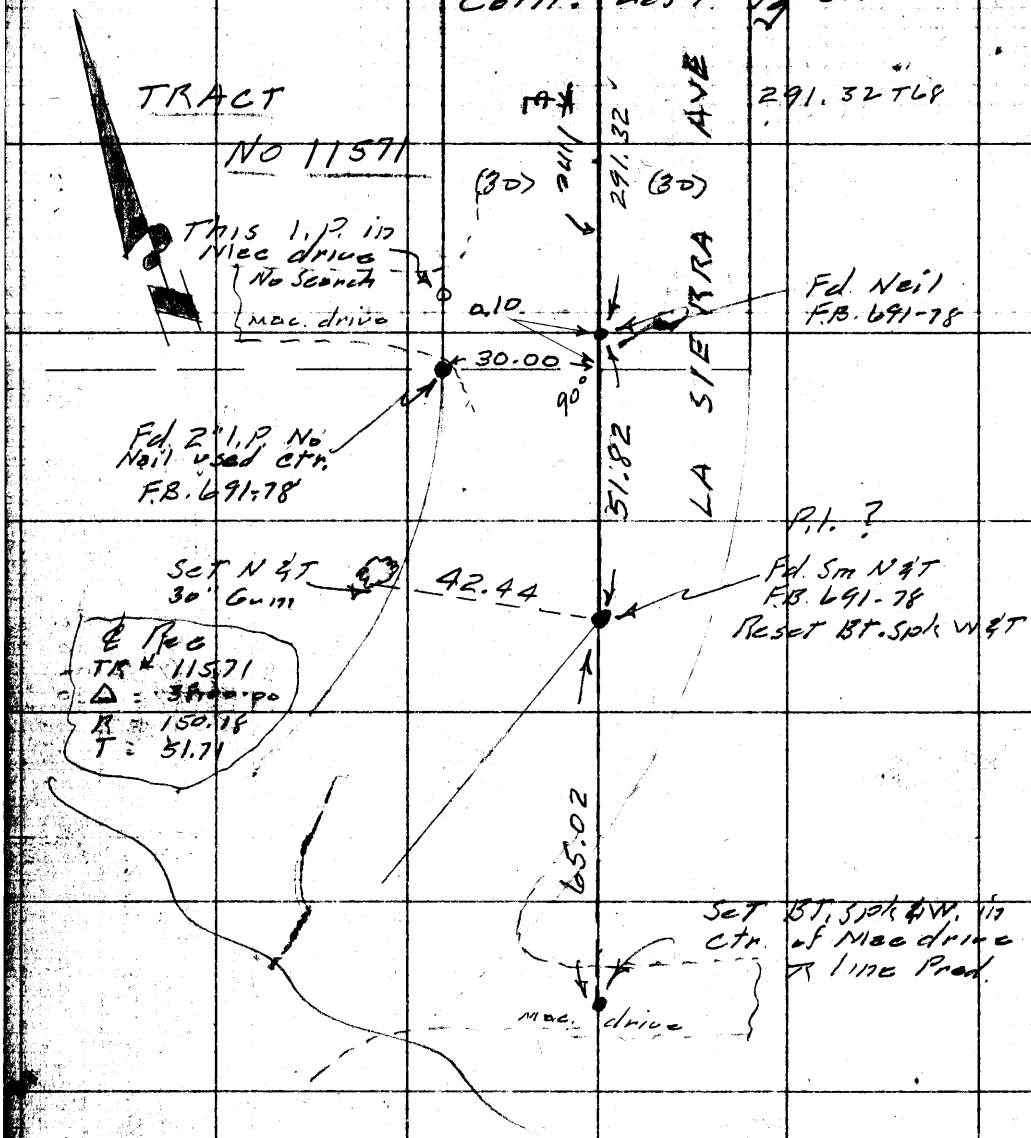

PLEASE RETURN TO
LOS ANGELES COUNTY ENGINEER
700 LOS ANGELES COUNTY ENGINEERING BLDG.

Do not extend this side of this line.

Note: Any Additions or Changes on This Sheet Must be Made or Circled in Red Ink With Date and Name of Person Making Change.

PWFB 0928 737

W.S. 34, C-1

Notes Ck'd by Galli	Survey of Enramada Ave
Map No.	JN 200214 Tape 094 Std 68 °F
Office Work	Surveyed by Snyder
Checked	Notes RRS Date 1-16-58
Date	Indexed C. Johnson

F. B. 2158 PG. 41

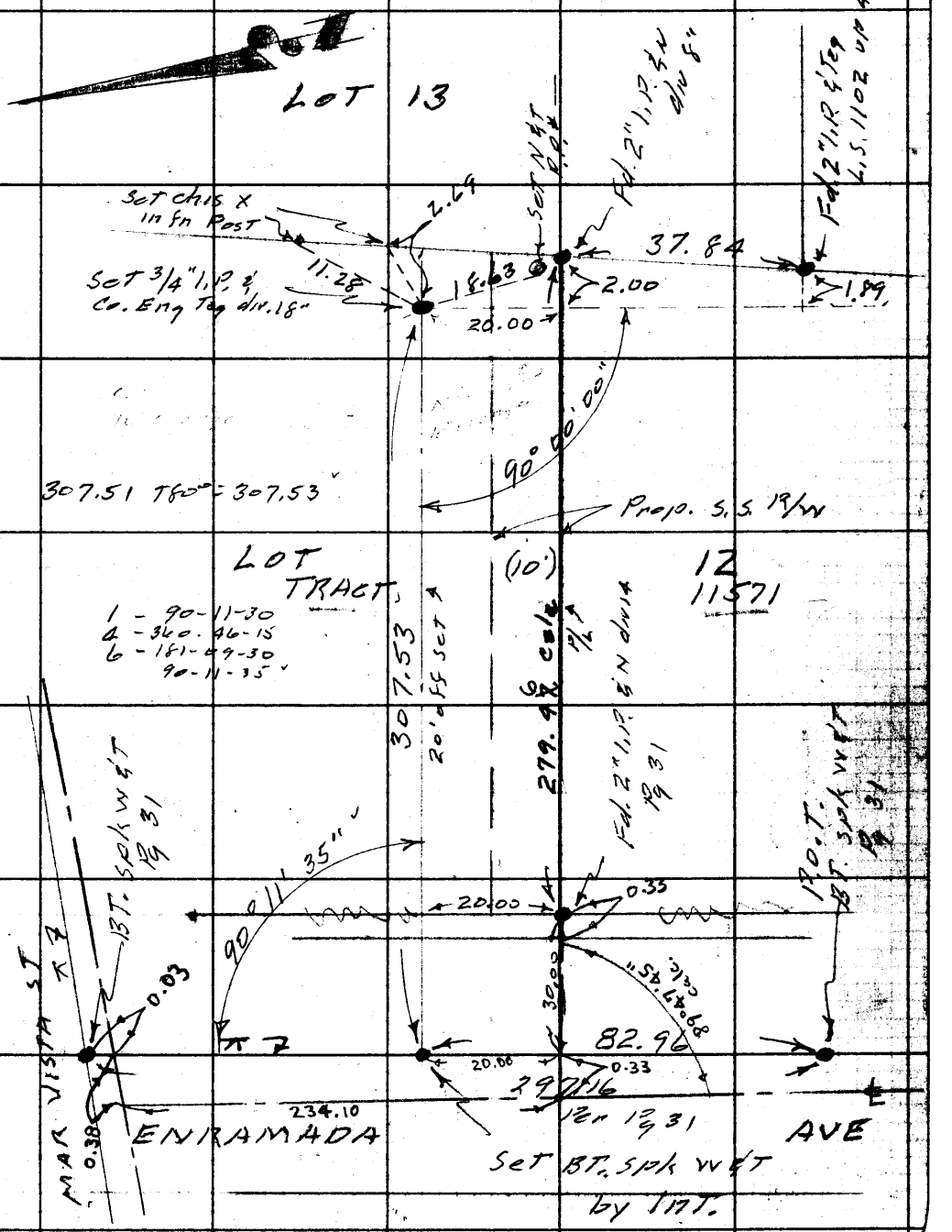

Note: Any Additions or Changes on This Sheet Must be Made or Circled in Red Ink With Date and Name of Person Making Change.

Do not extend this side of this line.

PLEASE RETURN TO
LOS ANGELES COUNTY ENGINEER
700 Los Angeles County Engineering Bldg.

76F3098 S&E #247 1-56

WFB 0928 738

F. B. 2158 P.G. 42

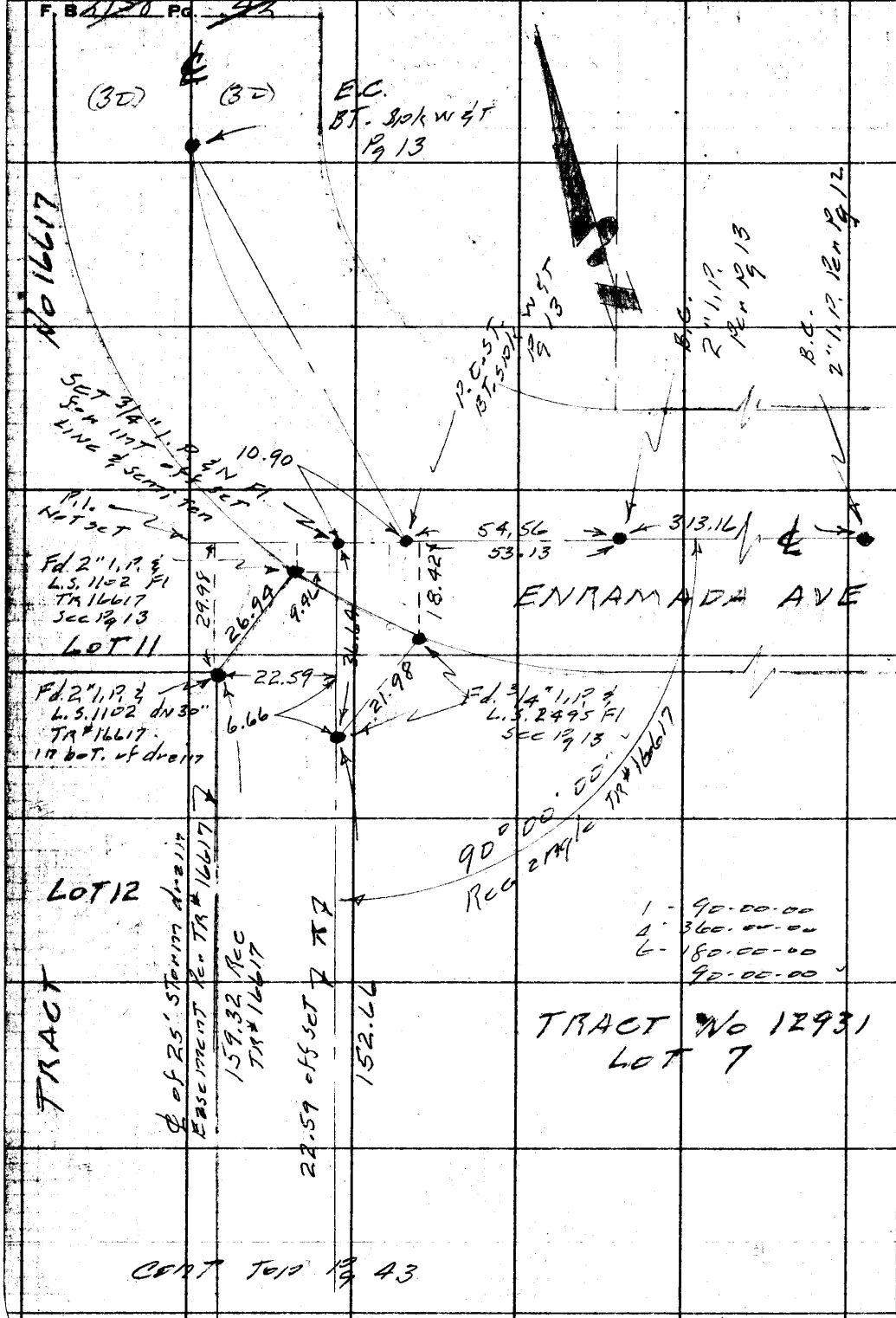

CONT TOP Pg 43

W.S.34.C-1

PLEASE RETURN TO
LOS ANGELES COUNTY ENGINEER
700 LOS ANGELES COUNTY ENGINEERING BLDG.

Do not extend this side of this line.

Note: Any Additions or Changes on This Sheet Must be Made or Circled in Red Ink With Date and Name of Person Making Change.

PWER 0928 739

W.S. 34, C-1

Notes Ck'd by Galli	Survey of Enramada Ave
Map No.	JN 2002.14 Tape 094 Std 68 °F
Office Work	Surveyed by Snyder
Checked	Notes PRS Date 1-20-58
Date	Indexed A. C. Johnson

F. B. 2158 PG. 43

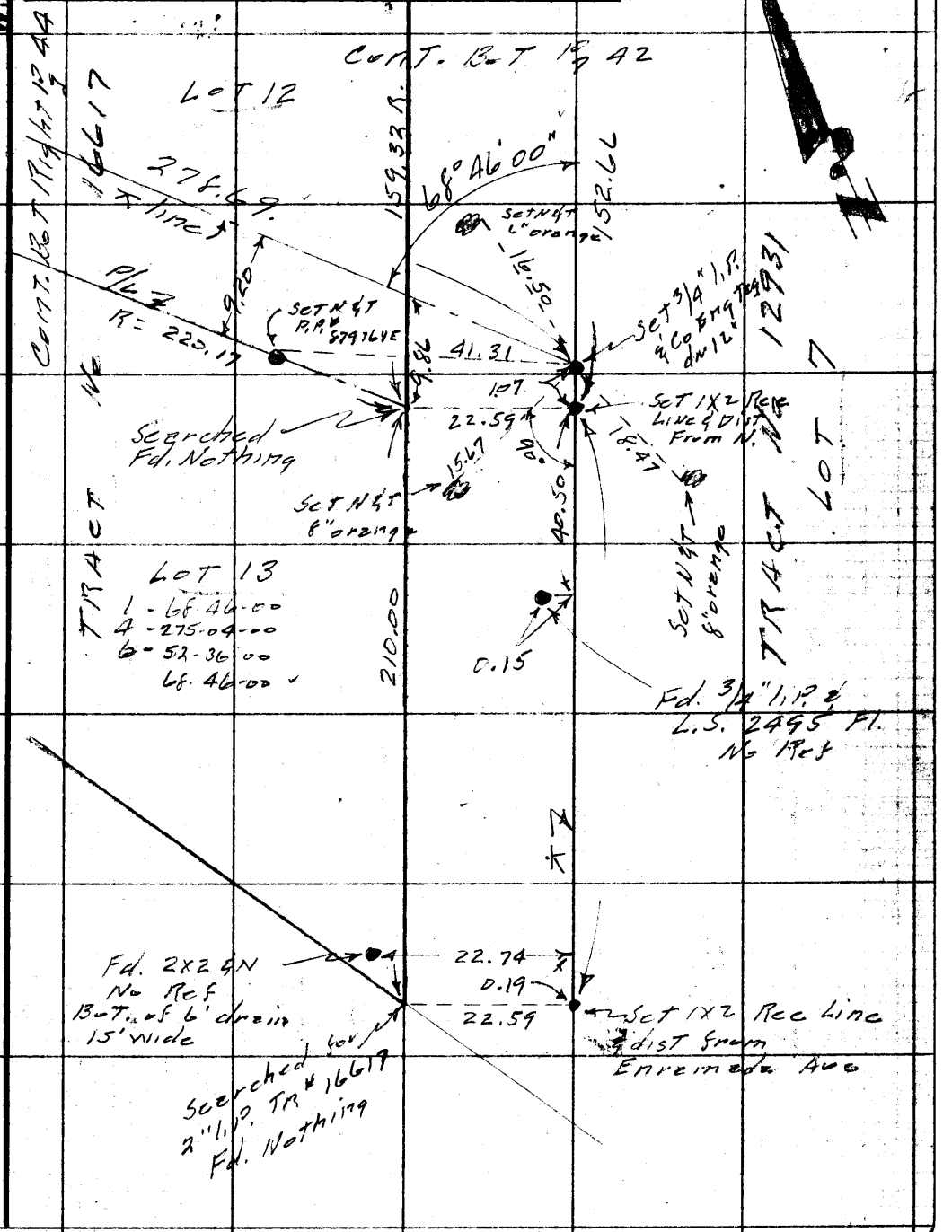

Note: Any Additions or Changes on This Sheet Must be Made or Circled in Red Ink With Date and Name of Person Making Change.

Do not extend this side of this line.

PLEASE RETURN TO
LOS ANGELES COUNTY ENGINEER
700 LOS ANGELES COUNTY ENGINEERING BLDG.

76F3098 S&E #247 1-56

F. B. ~~2158~~ Pg. ~~44~~

PWFB 0928

740

W.S. 34 C-1

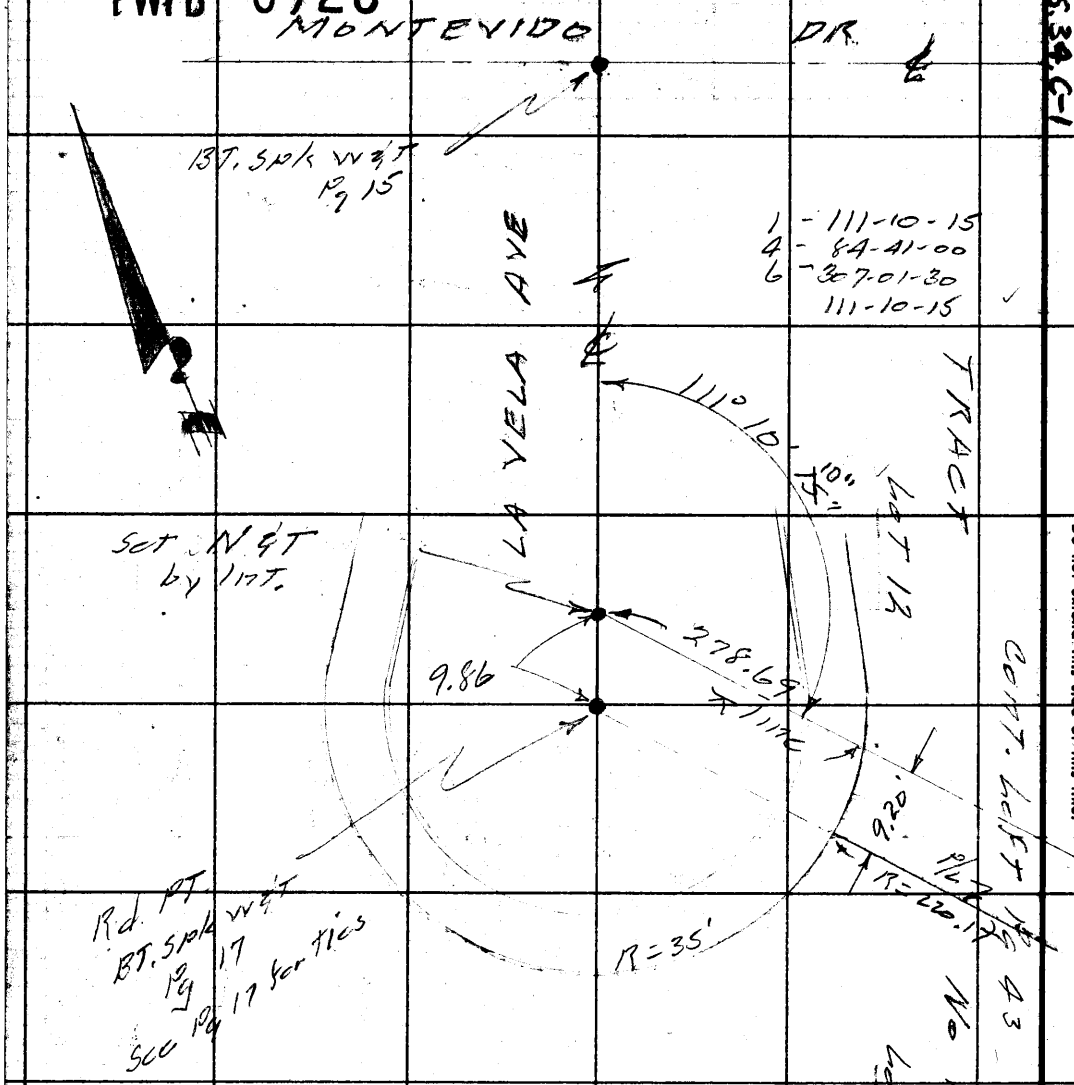

PLEASE RETURN TO
LOS ANGELES COUNTY ENGINEER
700 LOS ANGELES COUNTY ENGINEERING BLDG.

Do not extend this side of this line.

Note: Any Additions or Changes on This Sheet Must be Made or Circled in Red Ink With Date and Name of Person Making Change.

PWFB 0928 741

W.S. 34-1

Notes Ck'd by Gall	Survey of Enramada Ave
Map No.	JN 2002.14 Tape 0175 Std 68 °F
Office Work	Surveyed by Snyder
Checked	Notes PRS Date 1-31-58
Date	Indexed A. C. Johnson

F. B. 2158 Pg. 45

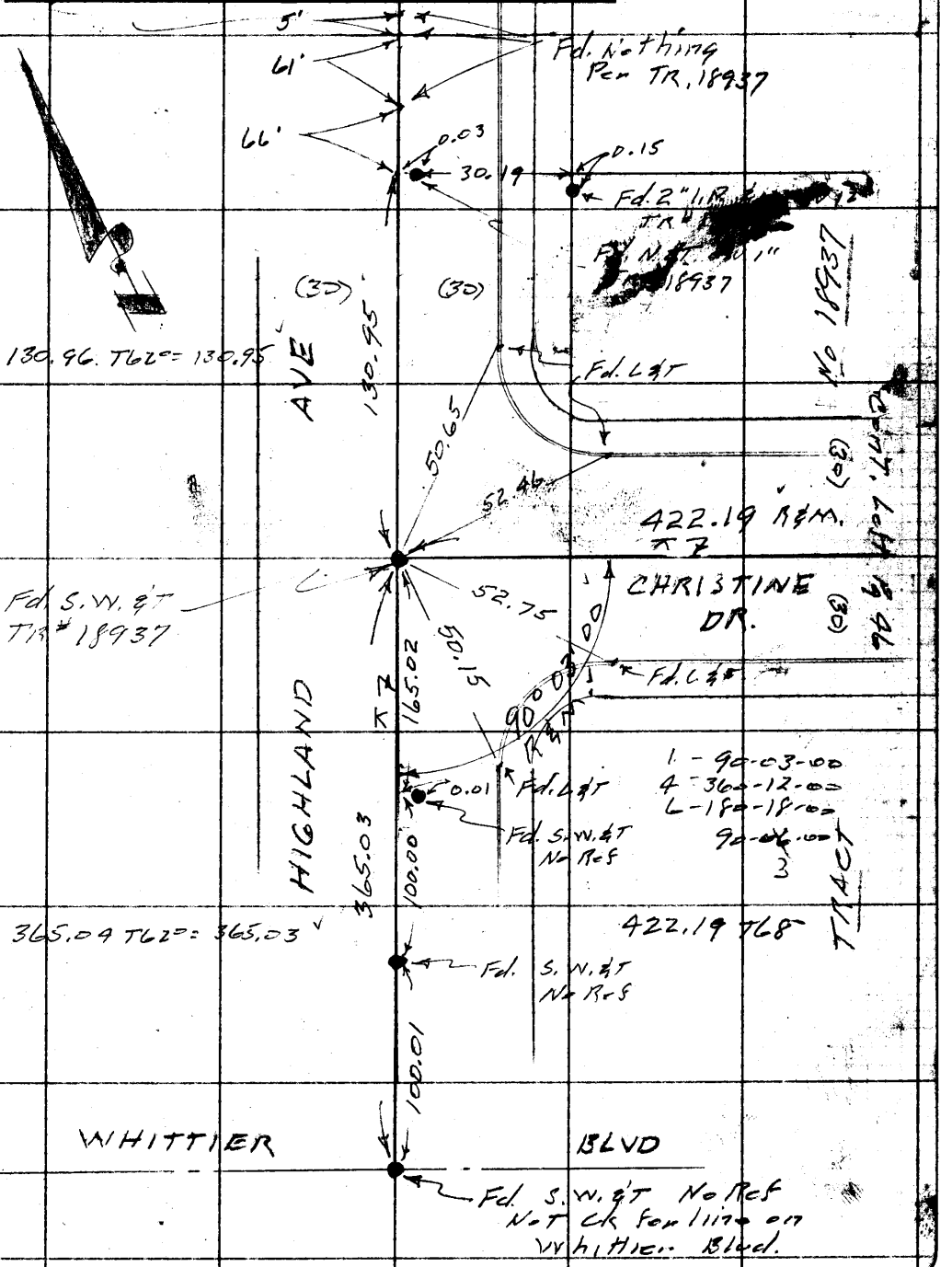

Note: Any Additions or Changes on This Sheet Must be Made or Circled in Red Ink With Date and Name of Person Making Change.

Do not extend this side of this line.

PLEASE RETURN TO
LOS ANGELES COUNTY ENGINEER
700 LOS ANGELES COUNTY ENGINEERING BLDG.

76F309S S&E #247 1-56

PWFB 0928 742

F. B. ~~2158~~ Pg. ~~46~~

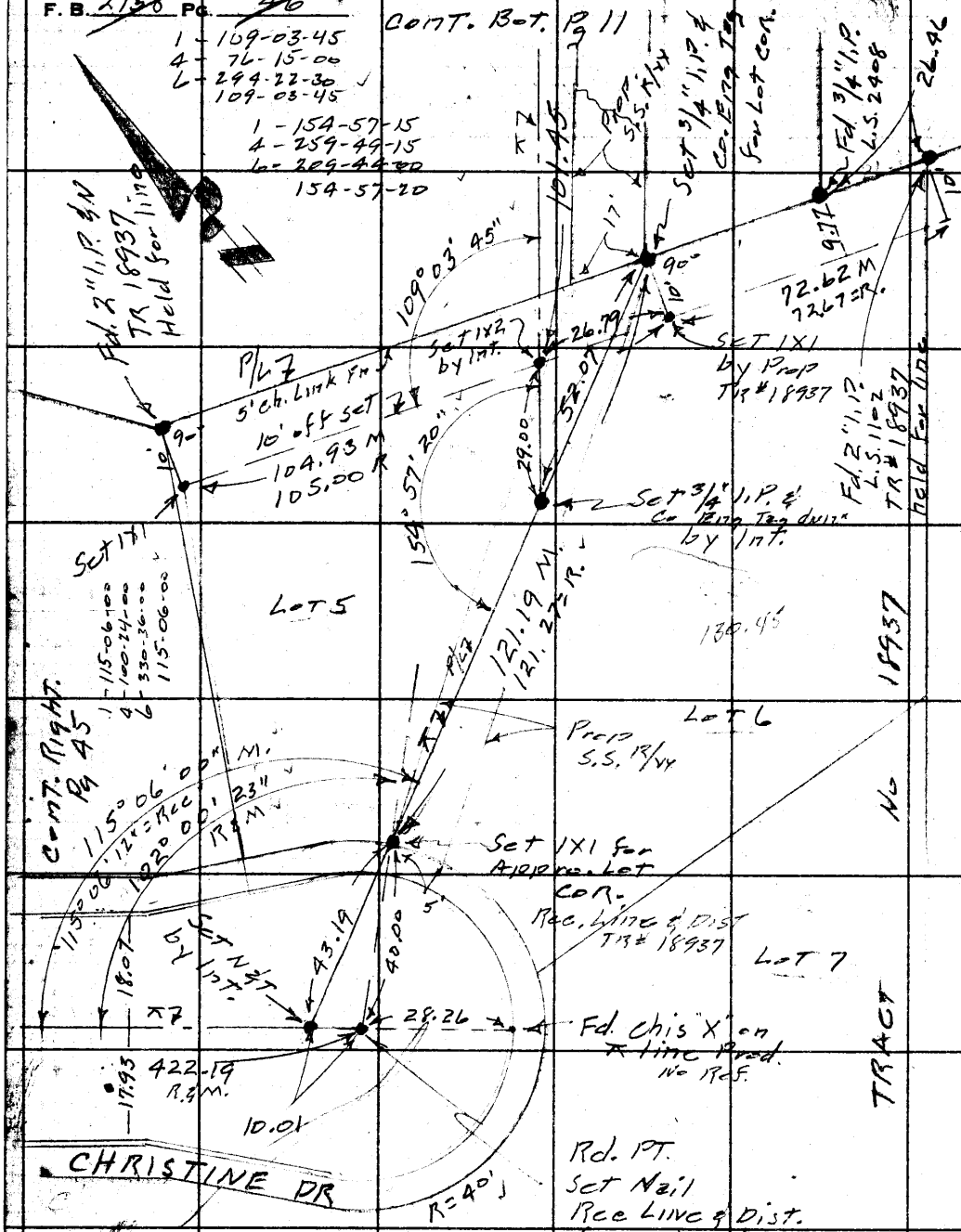

NOTE
Christian Dr. is a New St. and has Not been Monumented as To This date by Kemmerer Engr. Co.
1-21-58 Snyder

PLEASE RETURN TO
LOS ANGELES COUNTY ENGINEER
700 LOS ANGELES COUNTY ENGINEERING BLDG.

Do not extend this side of this line.

Note: Any Additions or Changes on This Sheet Must be Made or Circled in Red Ink With Date and Name of Person Making Change.

PWFB 0928

743

W.S. 34.C-1

Notes Ck'd by Galli	Survey of Enramada Ave
Map No.	JN 2002.14 Tape 094 Std 068 °F
Office Work	Surveyed by Snyder
Checked	Notes PRS Date 1-31-58
Date	Indexed [redacted]

F. B. 2158 Pg. 47

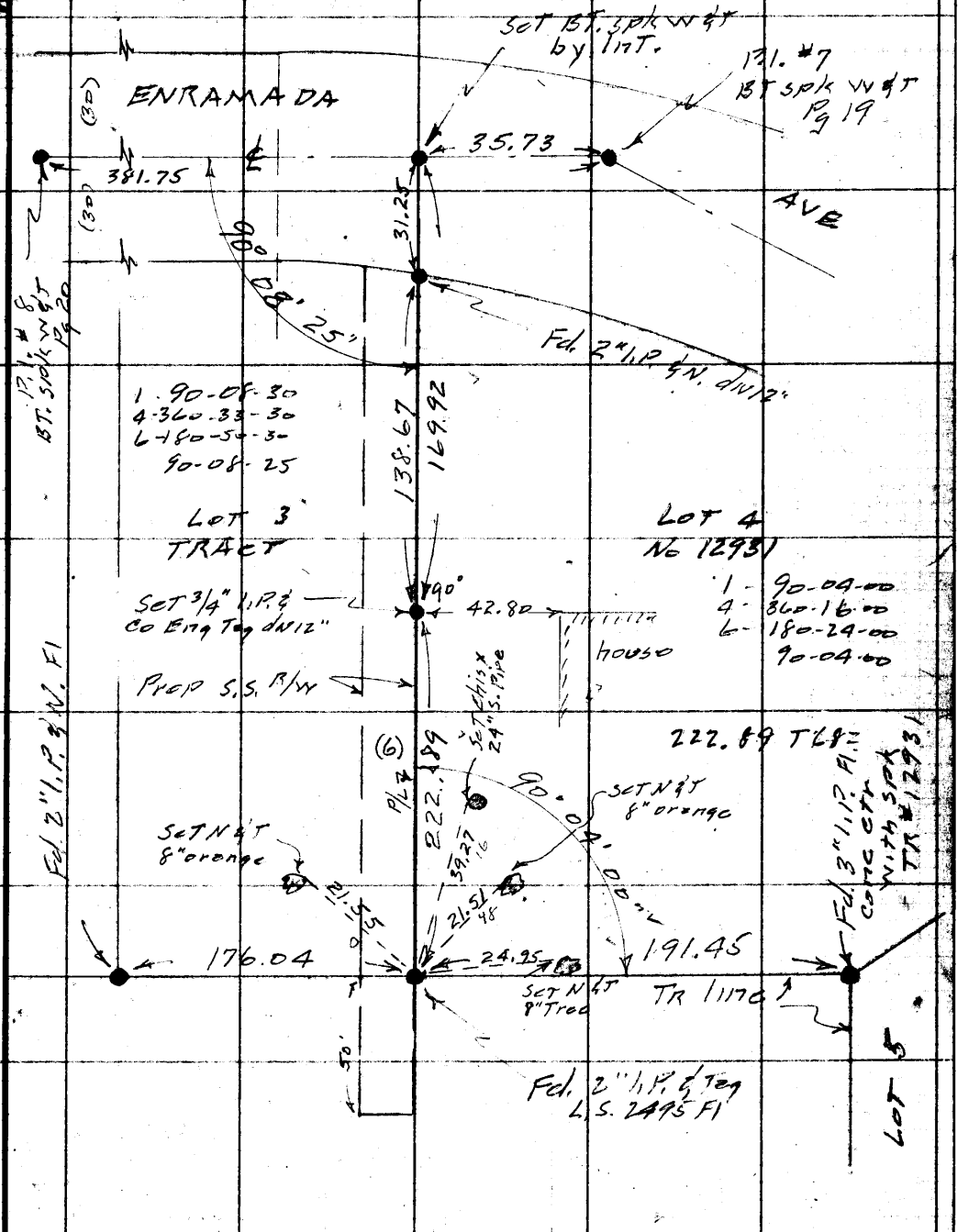

Note: Any Additions or Changes on This Sheet Must be Made or Circled in Red Ink With Date and Name of Person Making Change.

Do not extend this side of this line.

PLEASE RETURN TO
LOS ANGELES COUNTY ENGINEER
700 LOS ANGELES COUNTY ENGINEERING BLDG.

76F2095 S&E #247 1-56

F. B. 2158 Pg. 18

PWFB 0928

744

Note
For Additional & Notes of
Proposed R/W
Along N. Line TR# 16617 &
E Line TR# 23862
See Pg ~~249~~ 251-252

LOS ANGELES COUNTY ENGINEER
PLEASE RETURN TO
700 LOS ANGELES COUNTY ENGINEERING BLDG.
Do not extend this side of this line.

Note: Any Additions or Changes on This Sheet Must be Made or Circled in Red Ink With Date and Name of Person Making Change.

Notes Ck'd by	Survey of Enramada Ave F. B. 2158 PG. 49
Map No.	JN 2002.14 Tape Std °F
Office Work	Surveyed by Snyder
Checked	Notes 1955 Date 10-57
Date	Indexed K. C. Johnson DEC 2 '57

C.I. 2002.14
ENRAMADA AVE
Location of Improvements
on
VIA LINDA Pvt. St.
Prop S.S. R/W

From- ENRAMADA AVE
South To Lots 100 & 101

Snyder
LeCault
Harrington
Banksen

Note: Any Additions or Changes on This Sheet Must be Made or Circled in Red Ink With Date and Name of Person Making Change.

PLEASE RETURN TO
LOS ANGELES COUNTY ENGINEER
700 Los Angeles County Engineering Bldg.
Do not extend this side of this line.

76F3065 BSK #247 1-56

F. B. 2158 Pg. 50

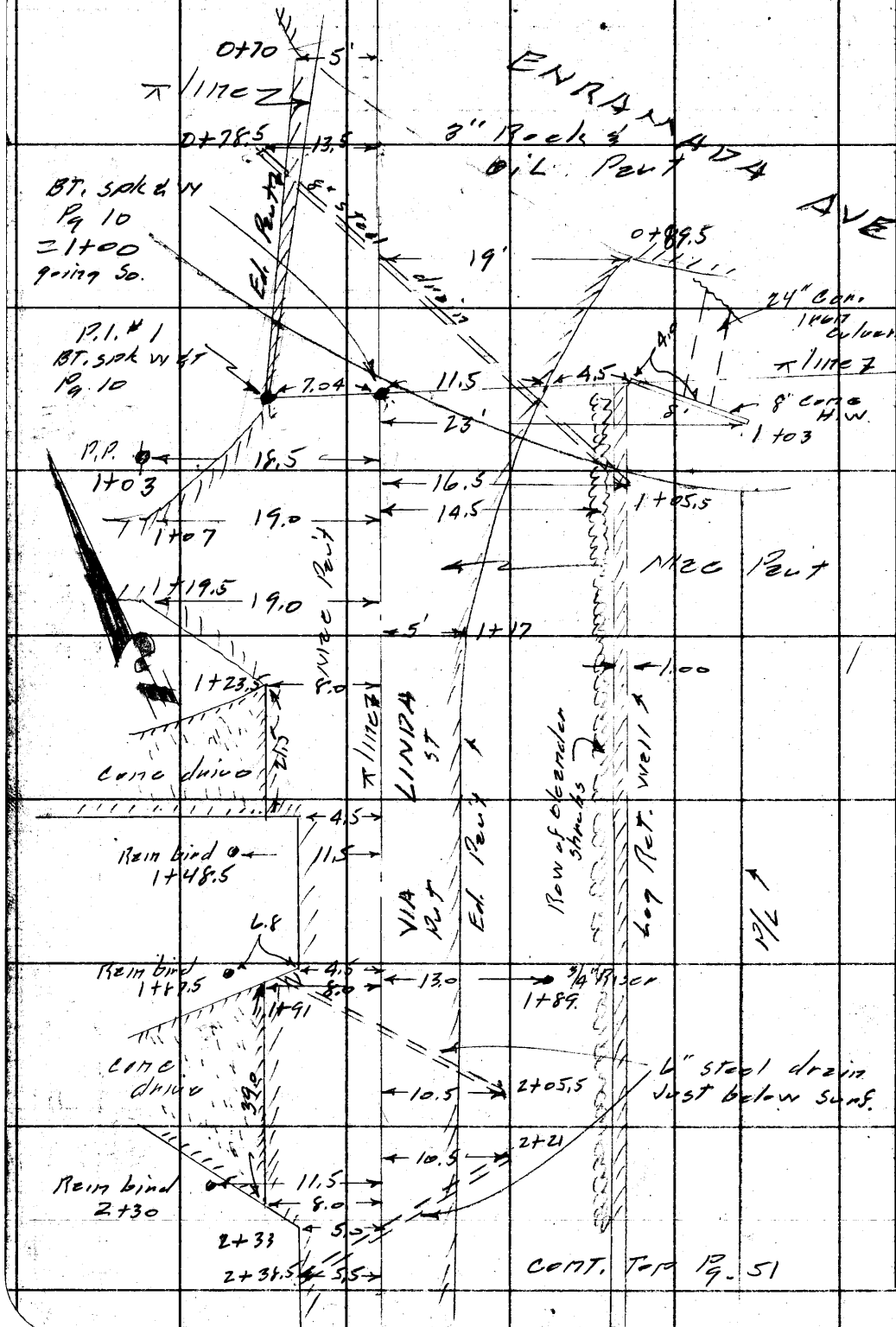

PLEASE RETURN TO
LOS ANGELES COUNTY ENGINEER
700 LOS ANGELES COUNTY ENGINEERING BLDG.

Do not extend this side of this line.

Note: Any Additions or Changes on This Sheet Must be Made or Circled in Red Ink With Date and Name of Person Making Change.

Notes Ck'd by	Survey of Emmeline Ave
Map No.	JN 2002.14 Tape Std °F
Office Work	Surveyed by Snyder
Checked	Notes PRS Date 10-57
Date	Indexed C. Johnson

F. B. 2758 PG. 51

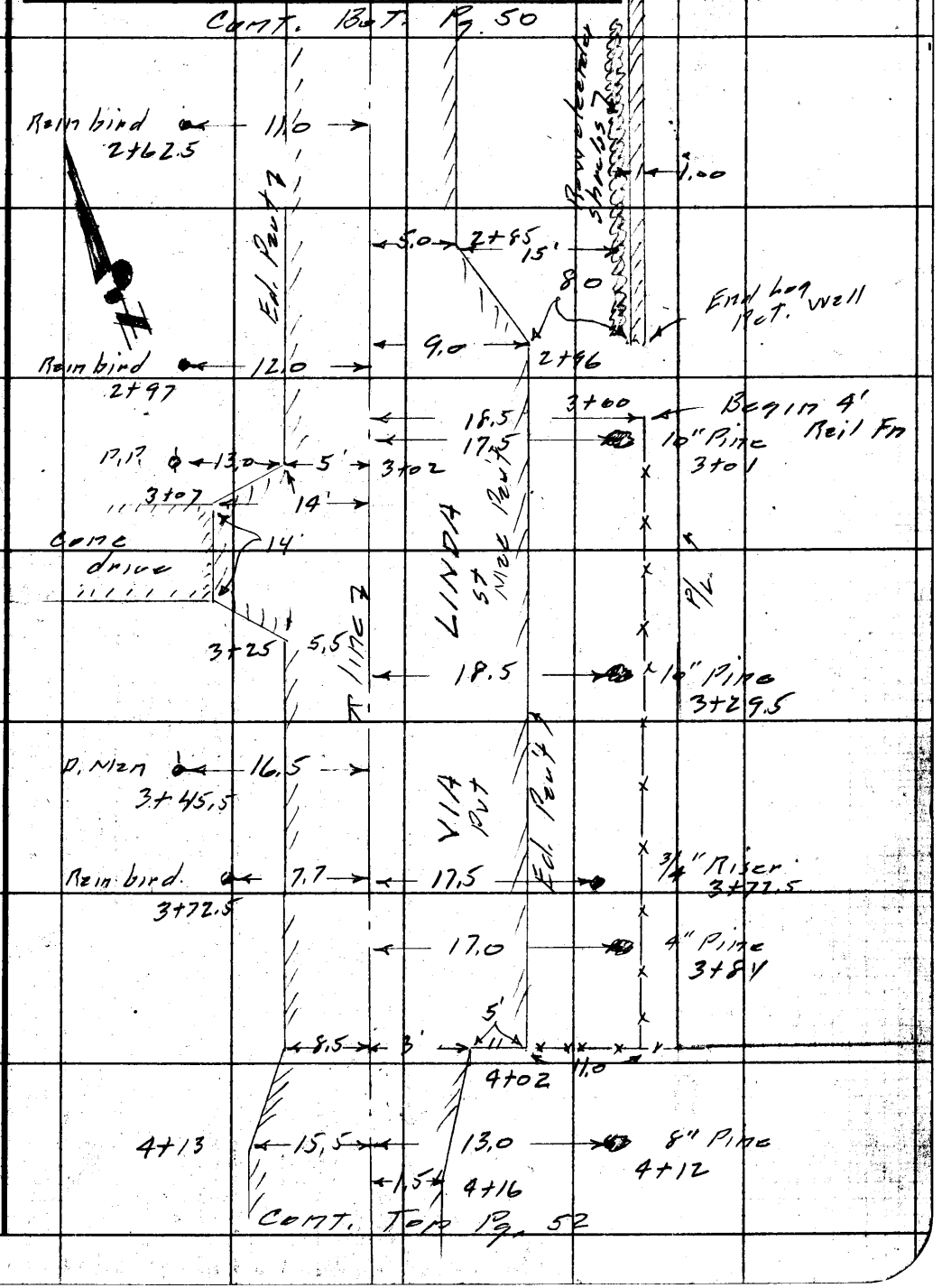

Note: Any Additions or Changes on This Sheet Must be Made or Circled in Red Ink With Date and Name of Person Making Change.

Do not extend this side of this line.

PLEASE RETURN TO
LOS ANGELES COUNTY ENGINEER
700 LOS ANGELES COUNTY ENGINEERING BLDG.

78F309S S&E #247 1-56

F. B. 2158 Pg. 52

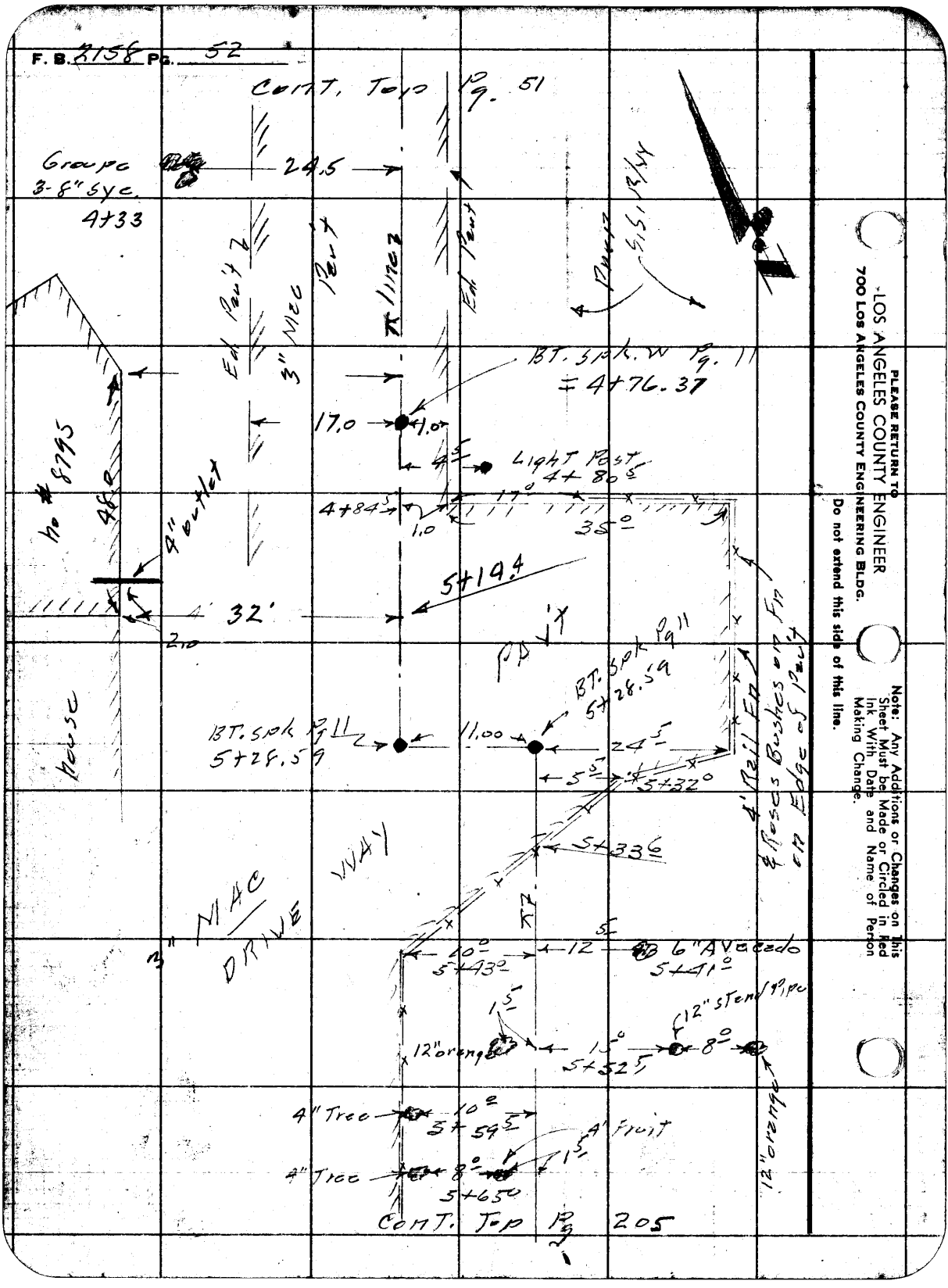

PLEASE RETURN TO
LOS ANGELES COUNTY ENGINEER
700 Los Angeles County Engineering Bldg.

Do not extend this side of this line.

Note: Any Additions or Changes on This Sheet Must be Made or Circled in Red Ink With Date and Name of Person Making Change.

Profile	Notes Red	Plotted	Job No. 2002.14	Division No. 10	F.B. 2158 Pg. 53
No.	Date	Date	Survey of Enramada Ave		
X-Sec.	Notes Chkd	Checked	Survey by Snyder	Notes PRS	Date 10-57
No.	Date	Date	Map No.	Indexed Johnson	Date DEC 2 '57

C.I. 2002.14
ENRAMADA AVE
X SECTIONS
on
VIA LINDA Pvt ST.
S.S. R/W
From Enramada Ave
South to Lots #100-101

Snyder
Le Gault
Harrington
Bankson

STATION	B.B.	H.I.	F.B.	ELEV.

NOTE: ANY ADDITIONS OR CHANGES ON THIS SHEET MUST BE MADE OR CIRCLED IN RED INK, WITH DATE AND NAME OF PERSON MAKING CHANGE.

PLEASE RETURN TO
LOS ANGELES COUNTY ENGINEER
700 LOS ANGELES COUNTY ENGINEERING BLDG.

Do not extend notes this side of this line.

76298 S & E #307—7-55

76298 S & E #307—7-55

PLEASE RETURN TO
LOS ANGELES COUNTY ENGINEER
700 LOS ANGELES COUNTY ENGINEERING BLDG.

NOTE: ANY ADDITIONS OR CHANGES ON THIS SHEET MUST BE MADE OR CIRCLED IN RED INK, WITH DATE AND NAME OF PERSON MAKING CHANGE.

Do not extend notes this side of this line.

STATION	S. S.	H. I.	F. S.	ELEV.		
B.M. W.2.385				274.66	B.M. W.2.385 EL 274.656 F.B. 1971-203 Enremada Ave (N.E. side) 266' ± W. of La Entrada Ave - Bt. spk in conc H.W. to Culvert.	
					Left ℄ E	Right ℄ W
0+70				275.8		5' R Ed. Pav.
✓				275.3		10' R
0+78.5				272.5		13.5' R W end Dr.
0+89.5				275.6	Ed. Pav 19. L	
1+00				274.8		Int
✓				274.6		7.' R Ed. Pav.
✓				272.8		18.5 R.
✓				274.6	Ed. Pav. 11.5 L	
✓				274.4	Top Bk 16. L	
✓				267.9	20' L	Flow line 24" culvert S. end
✓				272.7	30' L	
✓				282.5		125' R.
✓				283.4		250' R N. side ho
1+05.5				267.7	Fl. line drain 16.5 L	
2+00				271.7		
✓				271.8		8' R Ed. Pav.
✓				275.5		40'
✓				271.6	Ed. Pav. 5' L	

F.B. 2158 Pg. 54 Job No. 2002.14 Division No. 10 Notes Red. Plotted Date No. Profile
Survey at Enremada Ave Date Notes Chkd. Checked Date No. X-Sec.
Survey by Snyder Notes PRS Date
Indexed C. Johnson Date

76298 S & E #307—7-55

PLEASE RETURN TO
LOS ANGELES COUNTY ENGINEER
700 LOS ANGELES COUNTY ENGINEERING BLDG.

NOTE: ANY ADDITIONS OR CHANGES ON THIS SHEET MUST BE MADE OR CIRCLED IN RED INK, WITH DATE AND NAME OF PERSON MAKING CHANGE.

12
8.7

Do not extend notes this side of this line.

STATION	B. S.	H. I.	F. S.	ELEV.	Left & E	⊼ Right & W
2+00				269.9	Top Ret Wall 16' L	
✓				264.4	Bot Wall 17' L	
✓				265.0	30' L	
3+00				271.6		⊼
✓				271.6		5' R Ed. Pav.
✓				271.7		10' R
✓				274.6		40' R
—				271.4	Ed. Pav. 8' L	
—				270.4	Top Bk 11' L	
—				267.1	Bot " 12' L	
—				266.0	30' L	
T.P.				271.33	T.P.	
4+00				271.1		⊼
✓				271.2		8.5 R Ed. Pav.
✓				273.5		30' R
✓				271.5	Ed. Pav. 8' L	
✓				270.7	22' L	
✓				267.5	50' L	
4+76.37				269.9		⊼
✓				270.0		17' R Ed. Pav.
✓				269.9	Ed. Pav. 1' L	

Profile Notes Red. ____ Plotted ____ Job No. 2002.14 Division No. 10 F. B. 2158 Pg. 55
No. ____ Date ____ Date ____ Survey of Entrance Ave
X-Sec. Notes Chkd. ____ Checked ____ Survey by Snyder Notes JPRS Date 10-57
No. ____ Date ____ Date ____ Map No. ____ Indexed Johnson Date ____

76298 S & E #307—7-55

PLEASE RETURN TO
LOS ANGELES COUNTY ENGINEER
700 LOS ANGELES COUNTY ENGINEERING BLDG.

NOTE: ANY ADDITIONS OR CHANGES ON THIS SHEET MUST BE MADE OR CIRCLED IN RED INK, WITH DATE AND NAME OF PERSON MAKING CHANGE.

Do not extend notes this side of this line.

STATION	B. S.	H. I.	F. S.	ELEV.		
4+76.37				268.9	30' L	
5+14				269.3	Top of 4" outlet E. side No. # 8795 Pg.	
6+00				269.5		⊼ Pred
B.M. W.2386				272.39	B.M. W.2.386. EL 272.392 FB. 1971/203 Via Linda (Put St) W. side 250'± S. of Enramada Ave. BT. spk in N.E. cor. of cone drive	

FOR ADDITIONAL X SECTIONS SEE Pg 207

F. B. 2158 Pg. 56 Job No. 7002.14 Division No. 10 Notes Red. Plotted Profile
Survey of Enramada Ave Date Date No.
Survey by Snyder Notes PRS Notes Chkd. Checked X-Sec.
Indexed A. C. Johnson Date Date Date No.

Notes Ck'd by	Survey of ENRAMADA Ave
Map No.	JN 2002.14 Tape Std °F
Office Work	Surveyed by Snyder
Checked	Notes 19135 Date 11-57
Date	Indexed E. C. Johnson

F. B. 2158 Pg. 57

DEC 2 '57

C.I. 2002.14

ENRAMADA AVE S.S. DIST.

Location of Improvements

on

LA ENTRADA AVE,

From - A Point 200' So. of Enramada Ave

To - Enramada Ave

AND

ENRAMADA AVE

From - La Entrada Ave

To - Mar Vista St

Snyder
Le Gault
Harrington
Benkson

Note: Any Additions or Changes on This Sheet Must be Made or Circled in Red Ink With Date and Name of Person Making Change.

Do not extend this side of this line.

PLEASE RETURN TO
LOS ANGELES COUNTY ENGINEER
700 Los Angeles County Engineering Bldg.

76F3098 SAE #247 1-56

F. B. 2158 Pg. 58

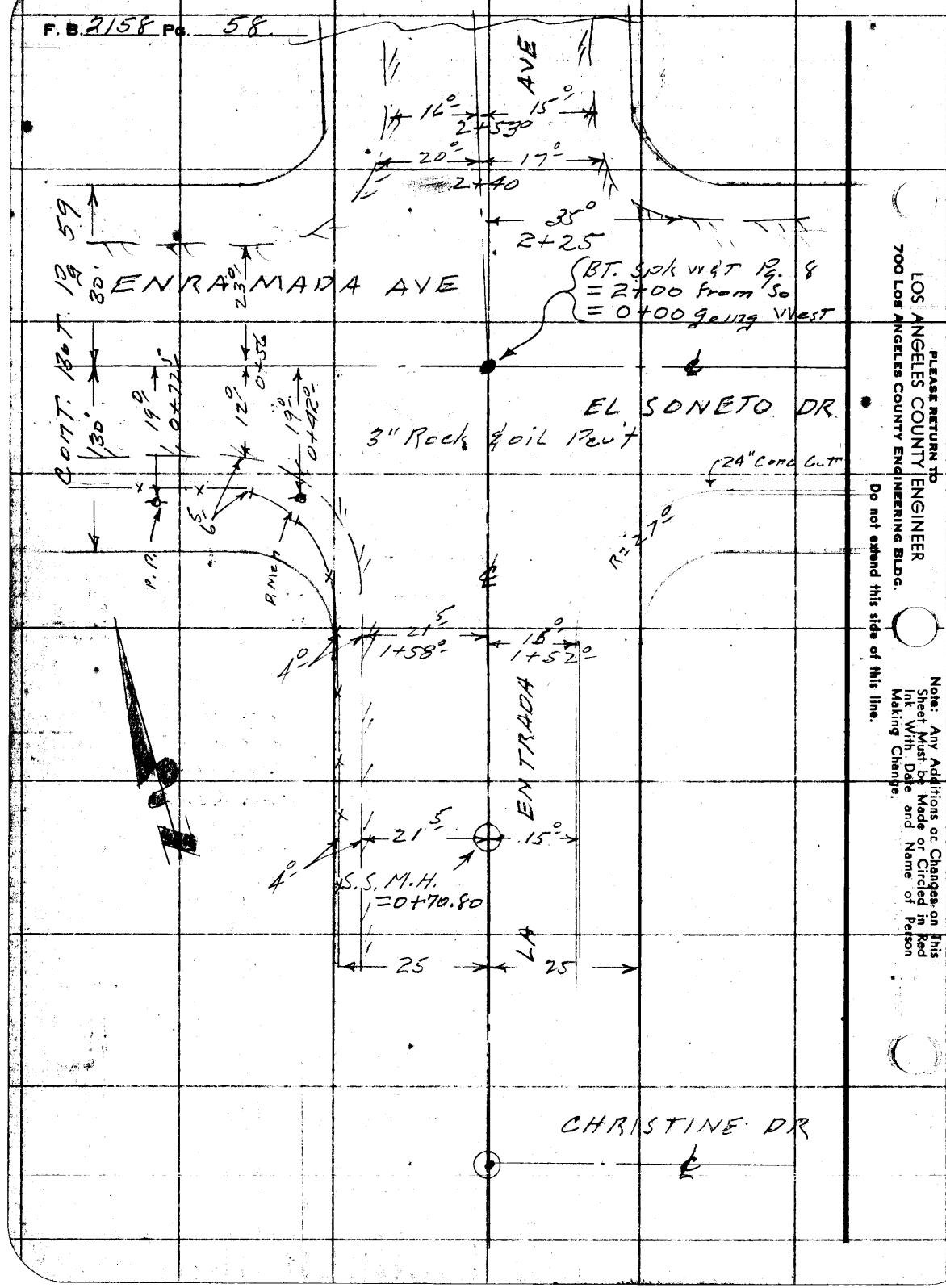

PLEASE RETURN TO
LOS ANGELES COUNTY ENGINEER
700 LOS ANGELES COUNTY ENGINEERING BLDG.

Do not extend this side of this line.

Note: Any Additions or Changes on this Sheet Must be Made or Circled in Red Ink With Date and Name of Person Making Change.

Notes Ck'd by	Survey of EN RAMADA AVE
Map No.	JN 2002.14 Tape Std °F
Office Work	Surveyed by Snyder
Checked	Notes PRS Date 11-57
Date	Indexed A. C. Johnson

F. B. 2158 PG. 59



Note: Any Additions or Changes on This Sheet Must be Made or Circled in Red Ink With Date and Name of Person Making Change.

Do not extend this side of this line.

PLEASE RETURN TO
LOS ANGELES COUNTY ENGINEER
700 LOS ANGELES COUNTY ENGINEERING BLDG.

76F3098 S&E #247 1-56

F. B. 2158 Pg. 60

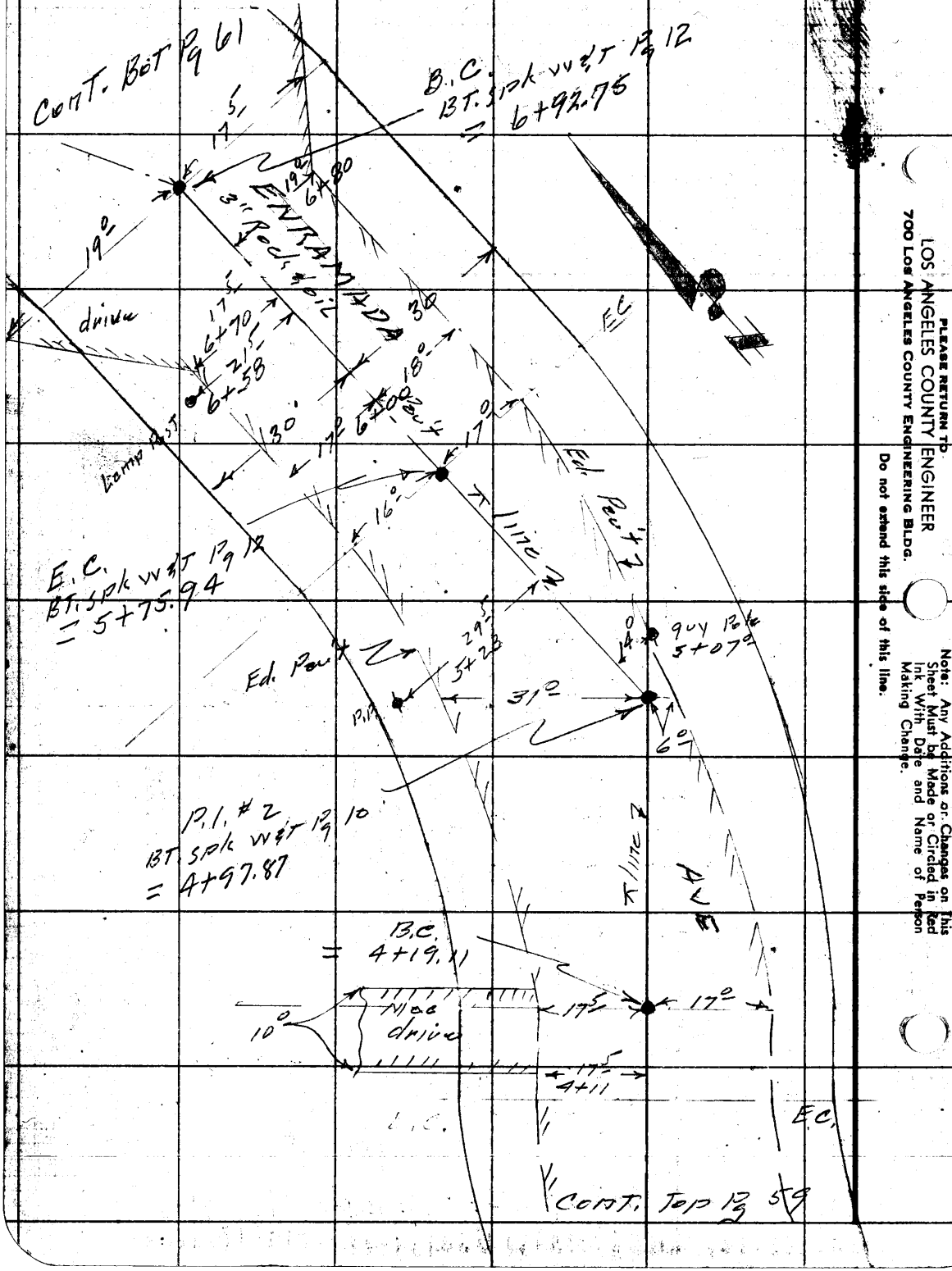

PLEASE RETURN TO
LOS ANGELES COUNTY ENGINEER
700 Los Angeles County Engineering Bldg.
Do not extend this side of this line.

Note: Any Additions or Changes on This Sheet Must be Made or Circled in Red Ink With Date and Name of Person Making Change.

Notes Ck'd by	Survey of ENRAMADA AVE
Map No.	JN 20024 Tape Std °F
Office Work	Surveyed by Snyder
Checked	Notes 1935 Date 11-57
Date	Indexed K. C. Johnson

F. B. 2158 PG. 61

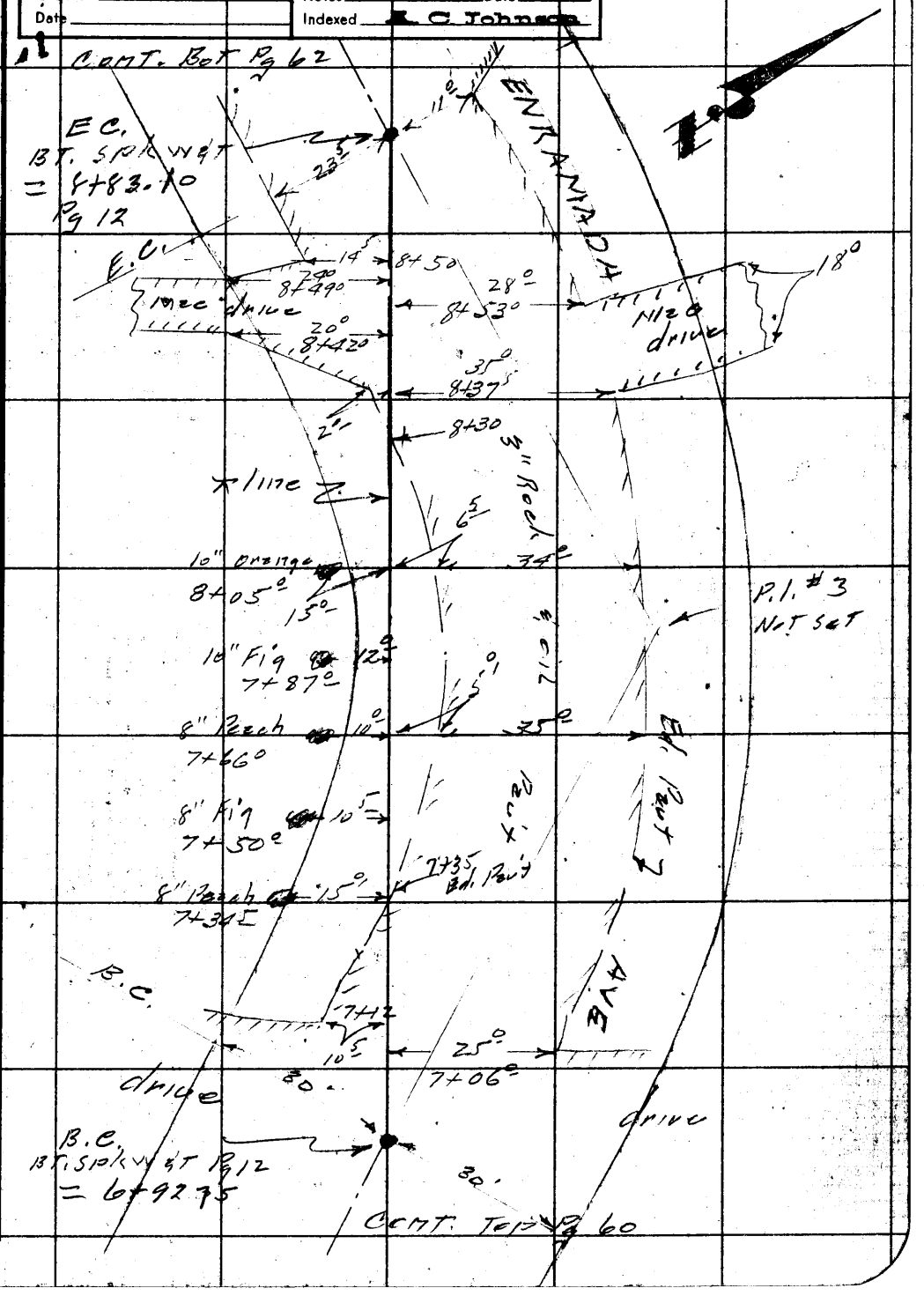

Note: Any Additions or Changes on this Sheet Must be Made or Circled in Red Ink With Date and Name of Person Making Change.

Do not extend this side of this line.

PLEASE RETURN TO
LOS ANGELES COUNTY ENGINEER
700 Los Angeles County Engineering Bldg.

76F3088 SEE #247 1-56

F. B. 2158 Pg. 62



PLEASE RETURN TO
LOS ANGELES COUNTY ENGINEER
700 LOS ANGELES COUNTY ENGINEERING BLDG.

Do not extend this side of this line.

Note: Any Additions or Changes on This Sheet Must be Made or Circled in Red Ink With Date and Name of Person Making Change.

Notes Ck'd by	Survey of ENRAMADA AVE
Map No.	JN 2092.14 Tape Std °F
Office Work	Surveyed by Snyder
Checked	Notes 1933 Date 11-57
Date	Indexed C. Johnson

F. B. 2158 PG. 63

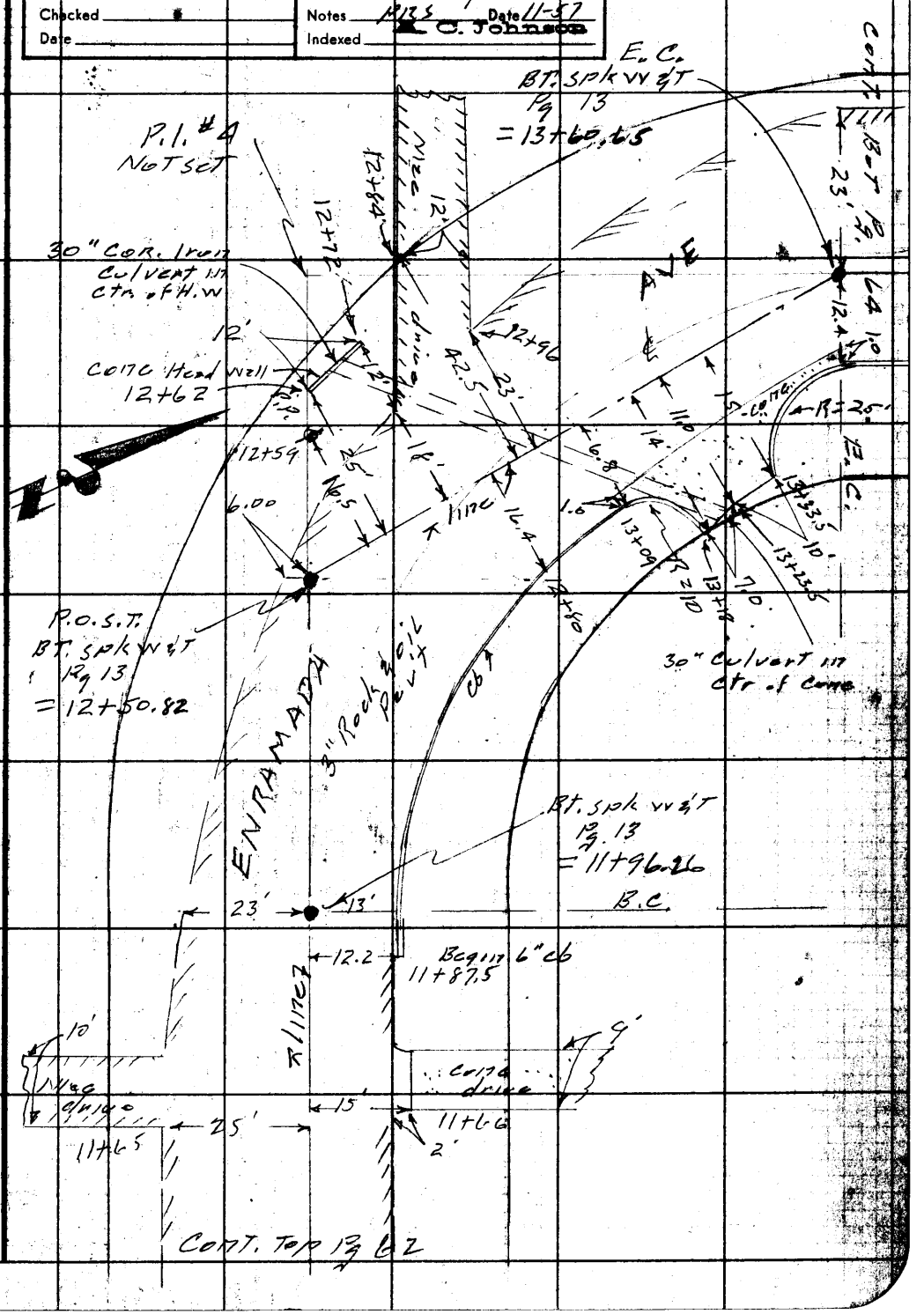

Note: Any Additions or Changes on this Sheet Must be Made or Circled in Red Ink With Date and Name of Person Making Change.

Do not extend this side of this line.

PLEASE RETURN TO
LOS ANGELES COUNTY ENGINEER
700 Los Angeles County Engineering Bldg.

70F3068 SEE #247 1-56

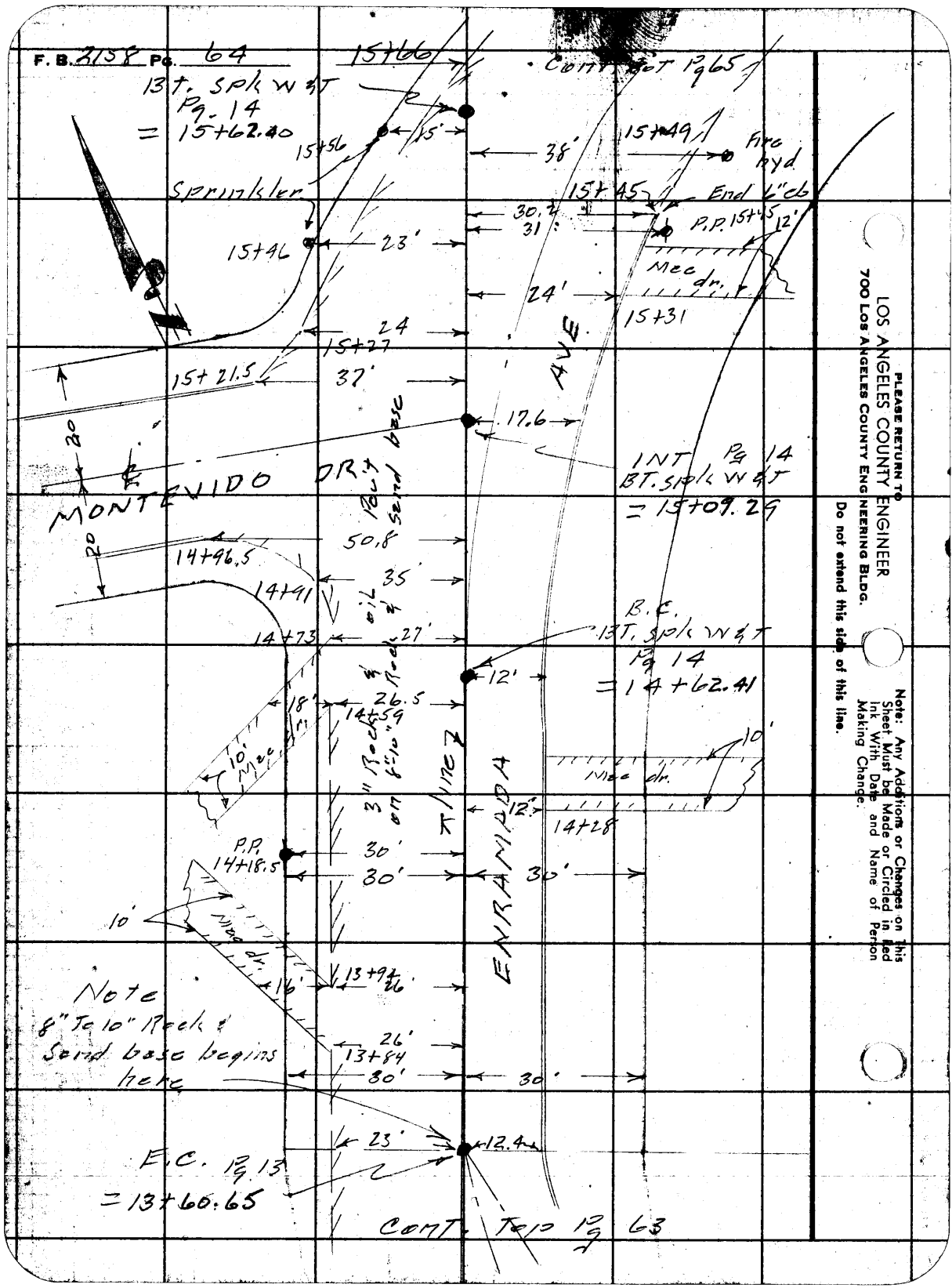

PLEASE RETURN TO
LOS ANGELES COUNTY ENGINEER
700 Los Angeles County Engineering Bldg.
Do not extend this side of this line.

Note: Any Additions or Changes on This Sheet Must be Made or Circled in Red Ink With Date and Name of Person Making Change.

Notes Ck'd by	Survey of Enramada Ave
Map No.	JN 2002.14 Tape Std °F
Office Work	Surveyed by Snyder
Checked	Notes PBS Date 11-57
Date	Indexed C. Johnson

F. B. 2158 PG. 65

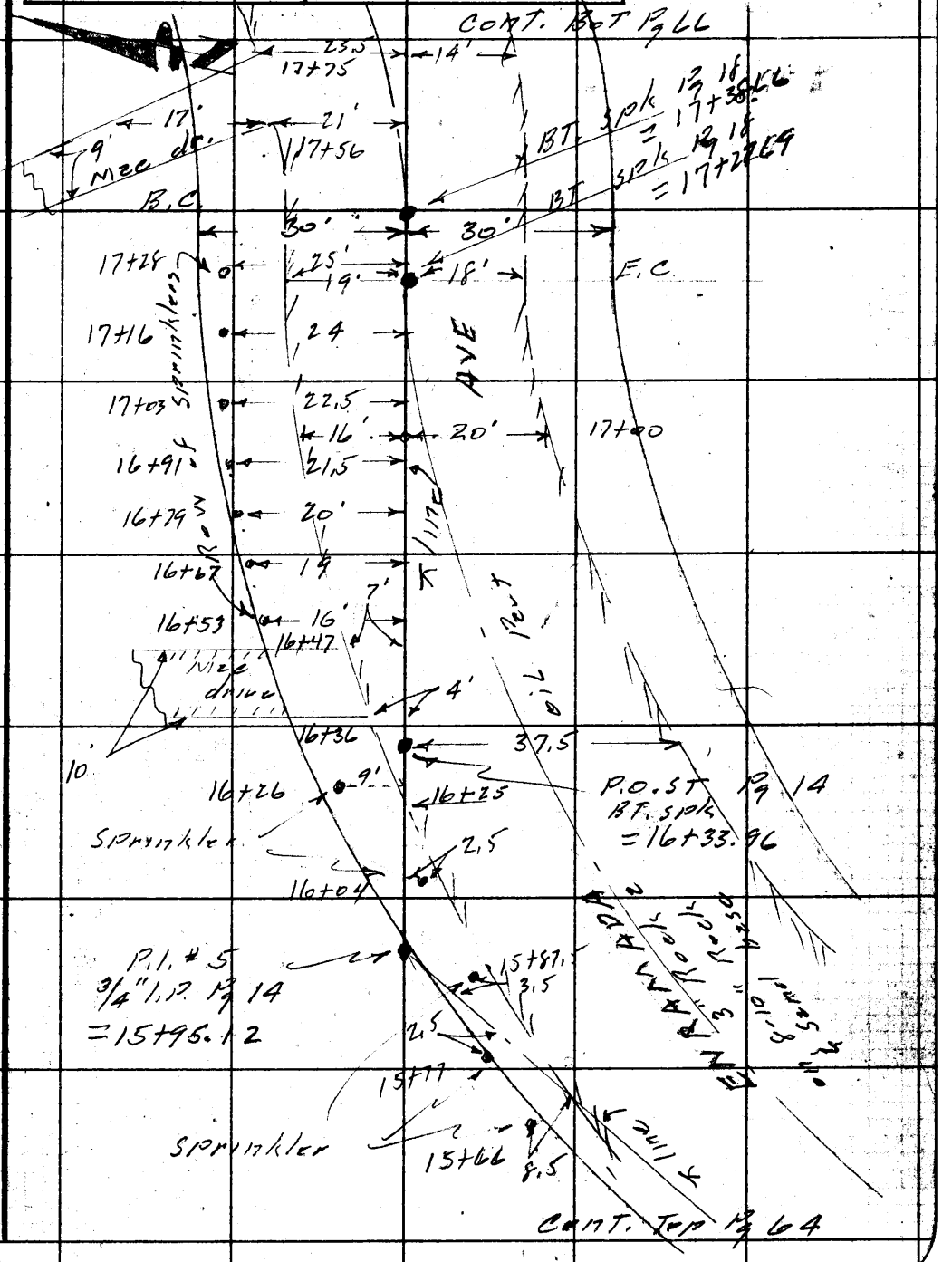

Note: Any Additions or Changes on This Sheet Must be Made or Circled in Red Ink With Date and Name of Person Making Change.

Do not extend this side of this line.

PLEASE RETURN TO
LOS ANGELES COUNTY ENGINEER
700 LOS ANGELES COUNTY ENGINEERING BLDG.

76F3098 S&E #247 1-56

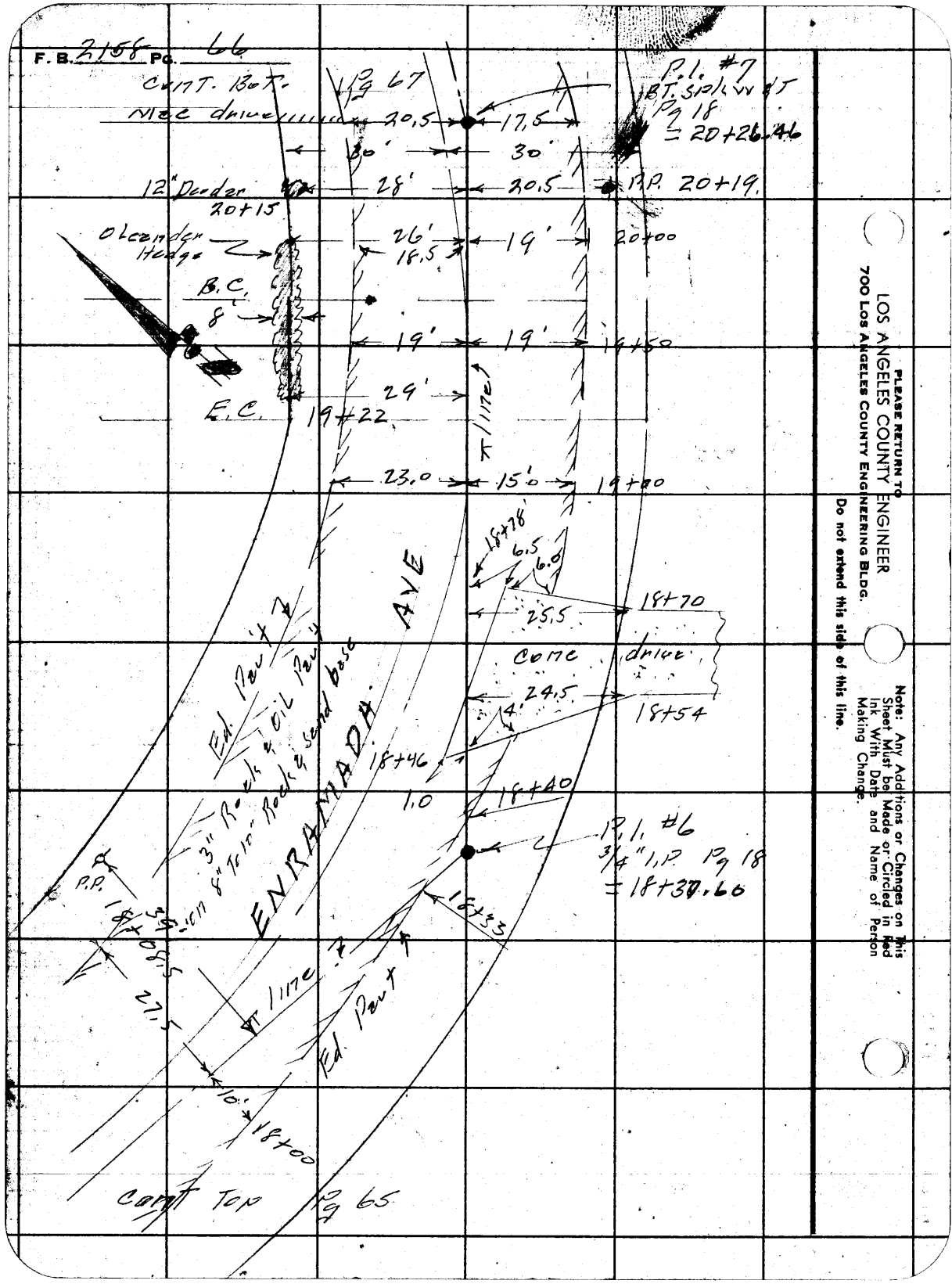

PLEASE RETURN TO
LOS ANGELES COUNTY ENGINEER
700 Los Angeles County Engineering Bldg.
Do not extend this side of this line.

Note: Any Additions or Changes on This Sheet Must be Made or Circled in Red Ink With Date and Name of Person Making Change.

Notes Ck'd by	Survey of ENRAMADA AVE
Map No.	JN 2002.14 Tape Std °F
Office Work	Surveyed by Snyder
Checked	Notes PRS Date 11-57
Date	Indexed A. C. Johnson

F. B. 2158 Pg. 67

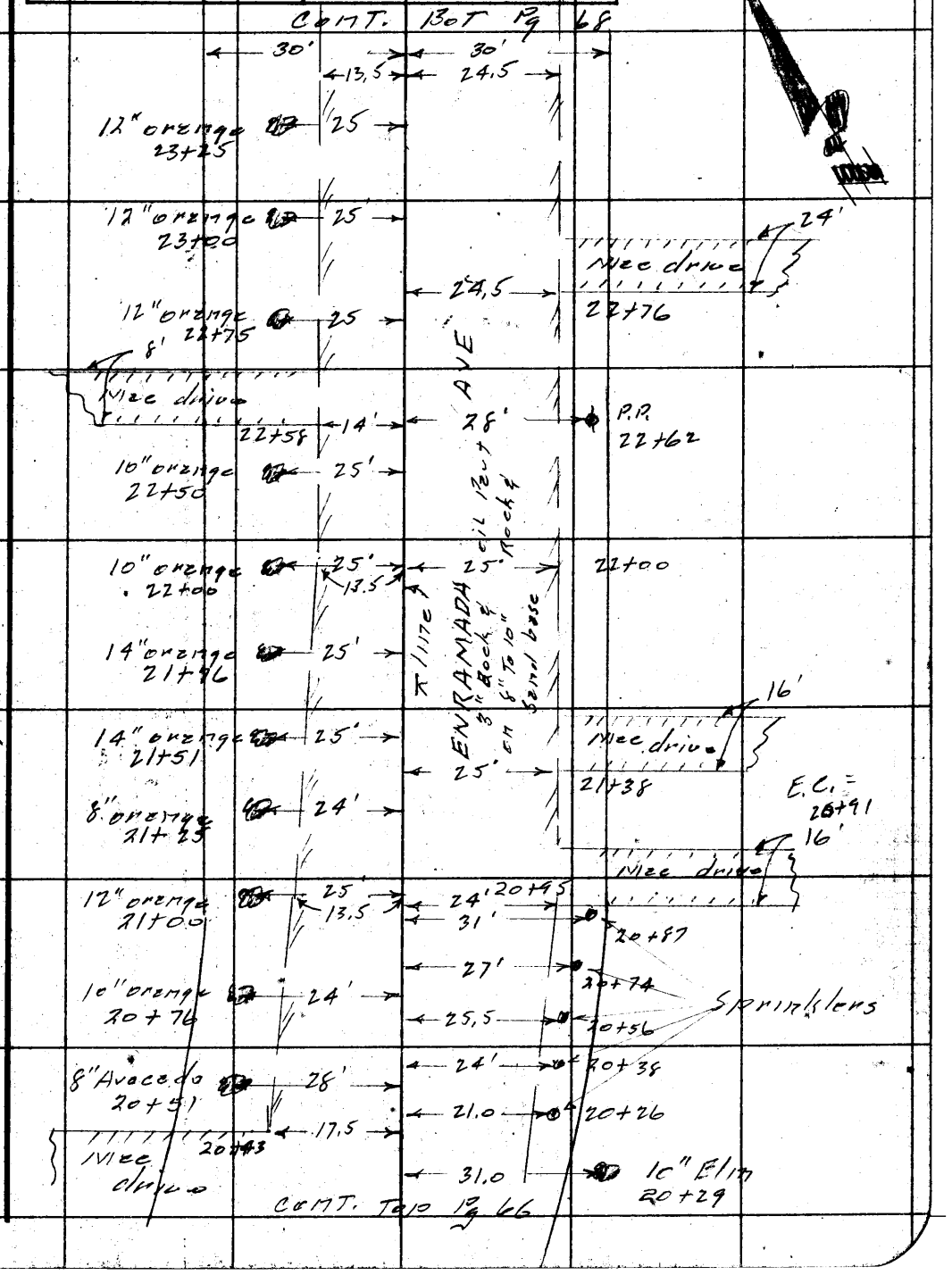

Note: Any Additions or Changes on this Sheet Must be Made or Circled in Red Ink With Date and Name of Person Making Change.

Do not extend this side of this line.

PLEASE RETURN TO
LOS ANGELES COUNTY ENGINEER
700 LOS ANGELES COUNTY ENGINEERING BLDG.

76F3098 S&E 1-56

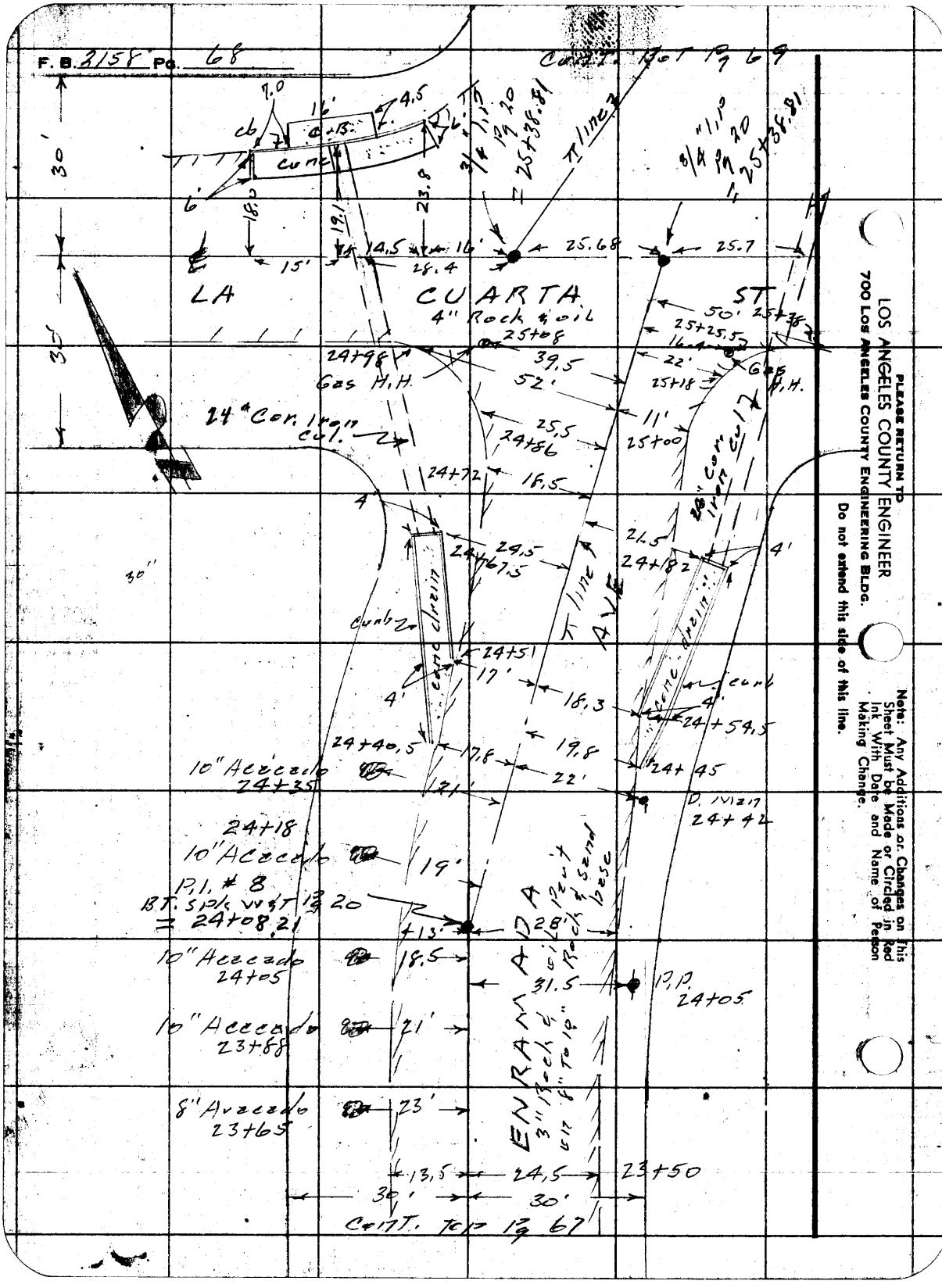
F. B. 2158 Pg. 68
Cont. Bot Pg 69
LA CUARTA ST
4" Rock & oil
25+08
24+98
Gas H.H.
24" Cor. Iron Cul.
24+86
24+72
24+67.5
24+51
24+40.5
24+35
24+18
10" Acacado
P.I. # 8
BT. Spk W&T Pg 20
= 24+08.21
10" Acacado
24+05
10" Acacado
23+88
8" Avacado
23+65
ENRAMADA
3" Rock & oil Pent on 8" to 10" Rock & sand base
T line
AVE
Curb
Conc drain
24+54.5
24+45
D. Man
24+42
P.P.
24+05
23+50
Cont. Top Pg 67
PLEASE RETURN TO
LOS ANGELES COUNTY ENGINEER
700 LOS ANGELES COUNTY ENGINEERING BLDG.
Do not extend this side of this line.
Note: Any Additions or Changes on This Sheet Must be Made or Circled in Red Ink With Date and Name of Person Making Change.

Notes Ck'd by	Survey of ENRAMADA AVE
Map No.	JN 7002.14 Tape Std °F
Office Work	Surveyed by Snyder
Checked	Notes 1975 Date 11-57
Date	Indexed C. Johnson

F. B. 2158 Pg. 69

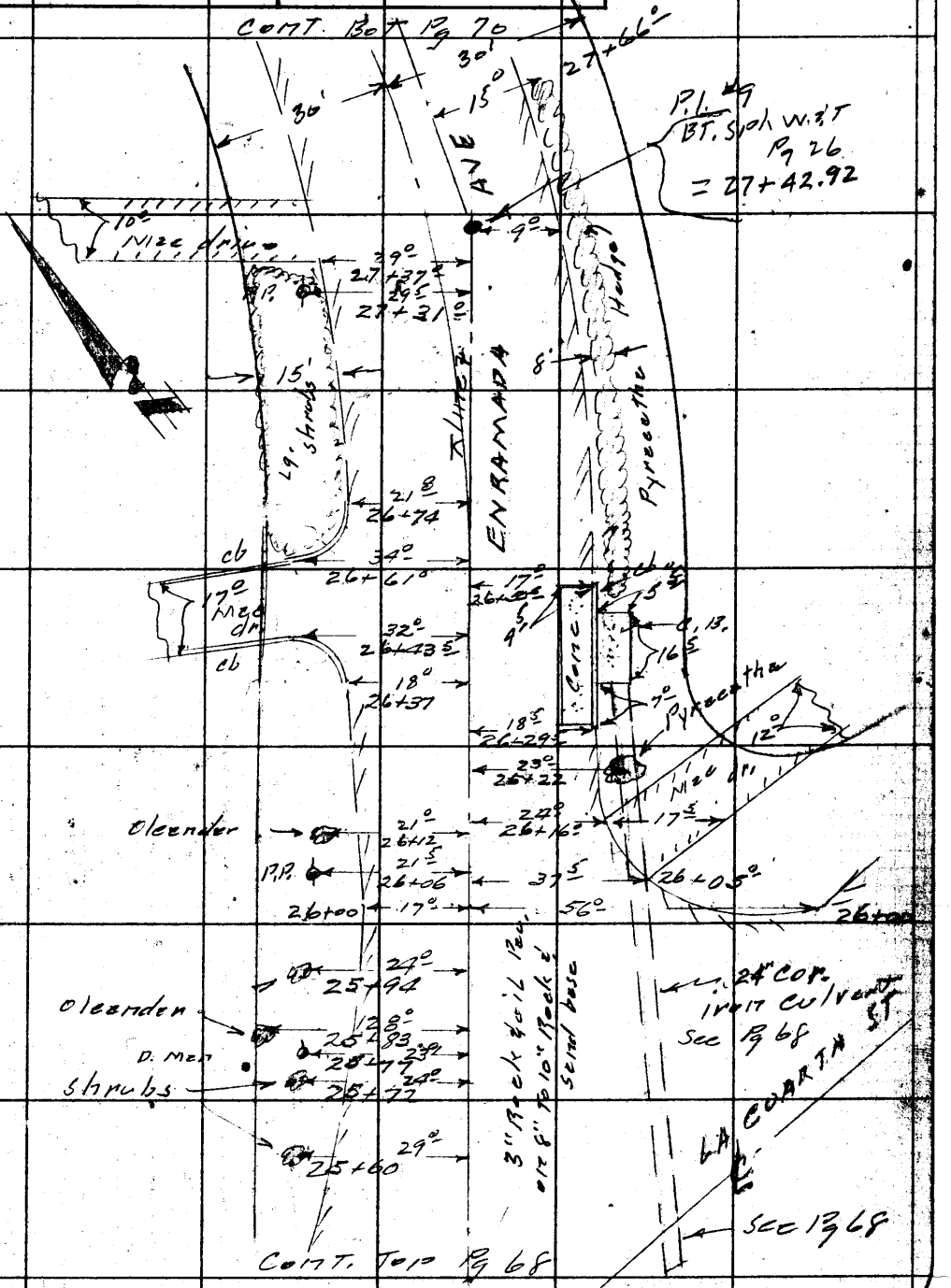

Note: Any Additions or Changes on this Sheet Must be Made or Circled in Red Ink With Date and Name of Person Making Change.

Do not extend this side of this line.

PLEASE RETURN TO
LOS ANGELES COUNTY ENGINEER
700 Los Angeles County Engineering Bldg.

F. B. 2158 Pg. 70

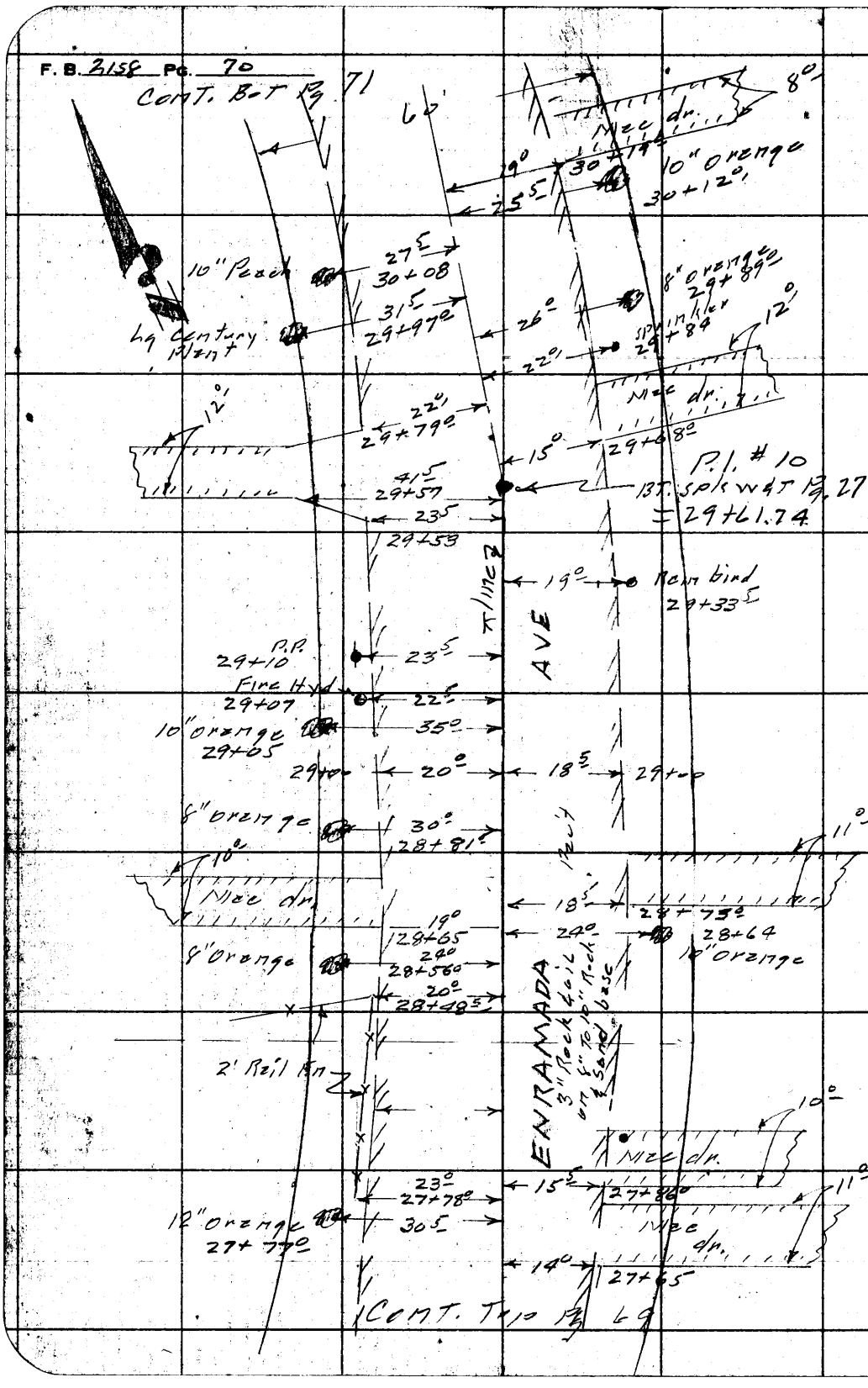

PLEASE RETURN TO
LOS ANGELES COUNTY ENGINEER
700 LOS ANGELES COUNTY ENGINEERING BLDG.

Do not extend this side of this line.

Note: Any Additions or Changes on This Sheet Must be Made or Circled in Red Ink With Date and Name of Person Making Change.

Notes Ck'd by	Survey of ENRAMADA AVE
Map No.	JN 2002-H Tape Std °F
Office Work	Surveyed by Snyder
Checked	Notes PRS Date 11-57
Date	Indexed: C. Johnson

F. B. 2158 Pg. 91

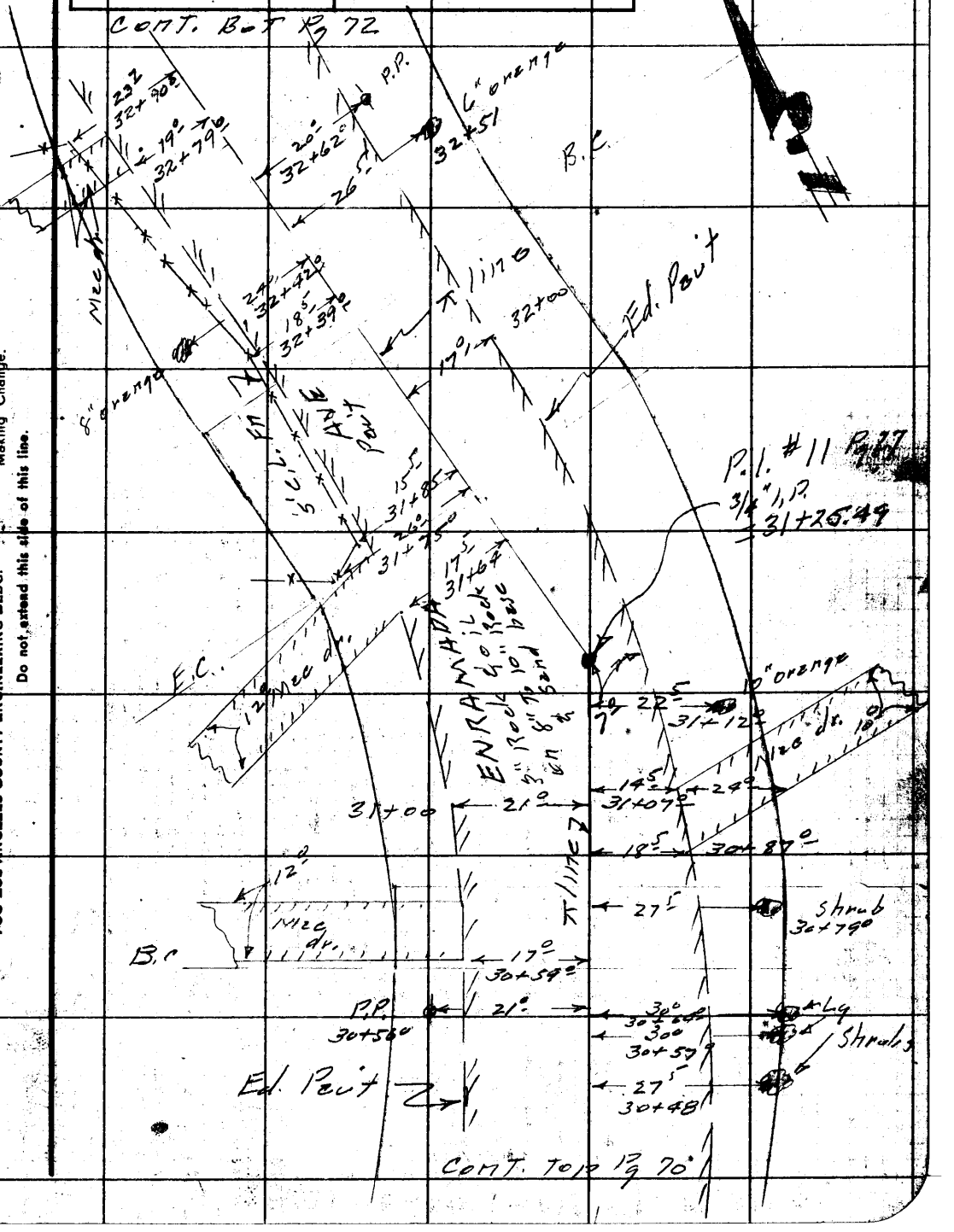

Note: Any Additions or Changes on This Sheet Must be Made or Circled in Red Ink With Date and Name of Person Making Change.

Do not extend this side of this line.

PLEASE RETURN TO
LOS ANGELES COUNTY ENGINEER
700 LOS ANGELES COUNTY ENGINEERING BLDG.

78F3088 S&E #247 1-56

F. B. 2158 Pg. 72

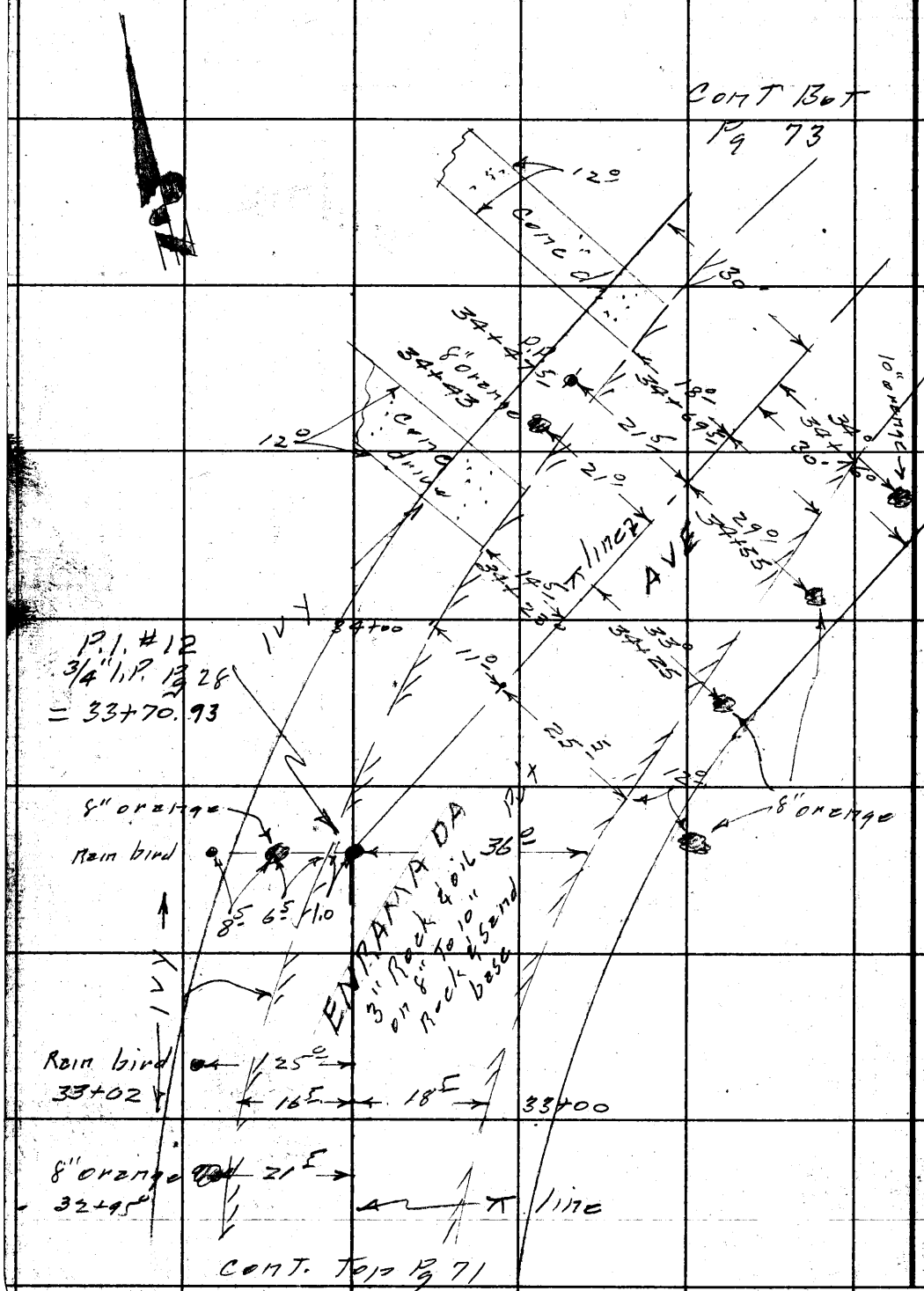

PLEASE RETURN TO
LOS ANGELES COUNTY ENGINEER
700 LOS ANGELES COUNTY ENGINEERING BLDG.

Do not extend this side of this line.

Note: Any Additions or Changes on This Sheet Must be Made or Circled in Red Ink With Date and Name of Person Making Change.

Notes Ck'd by	Survey of ENRAMADA AVE
Map No.	JN 2002.14 Tape Std °F
Office Work	Surveyed by Snyder
Checked	Notes PRS Date 11-57
Date	Indexed C. Johnson

F.B. 2158 PG. 73



Note: Any Additions or Changes on this Sheet Must be Made or Circled in Red Ink With Date and Name of Person Making Change.

Do not extend this side of this line.

PLEASE RETURN TO
LOS ANGELES COUNTY ENGINEER
700 LOS ANGELES COUNTY ENGINEERING BLDG.

78F3098 S&E #247 1-56

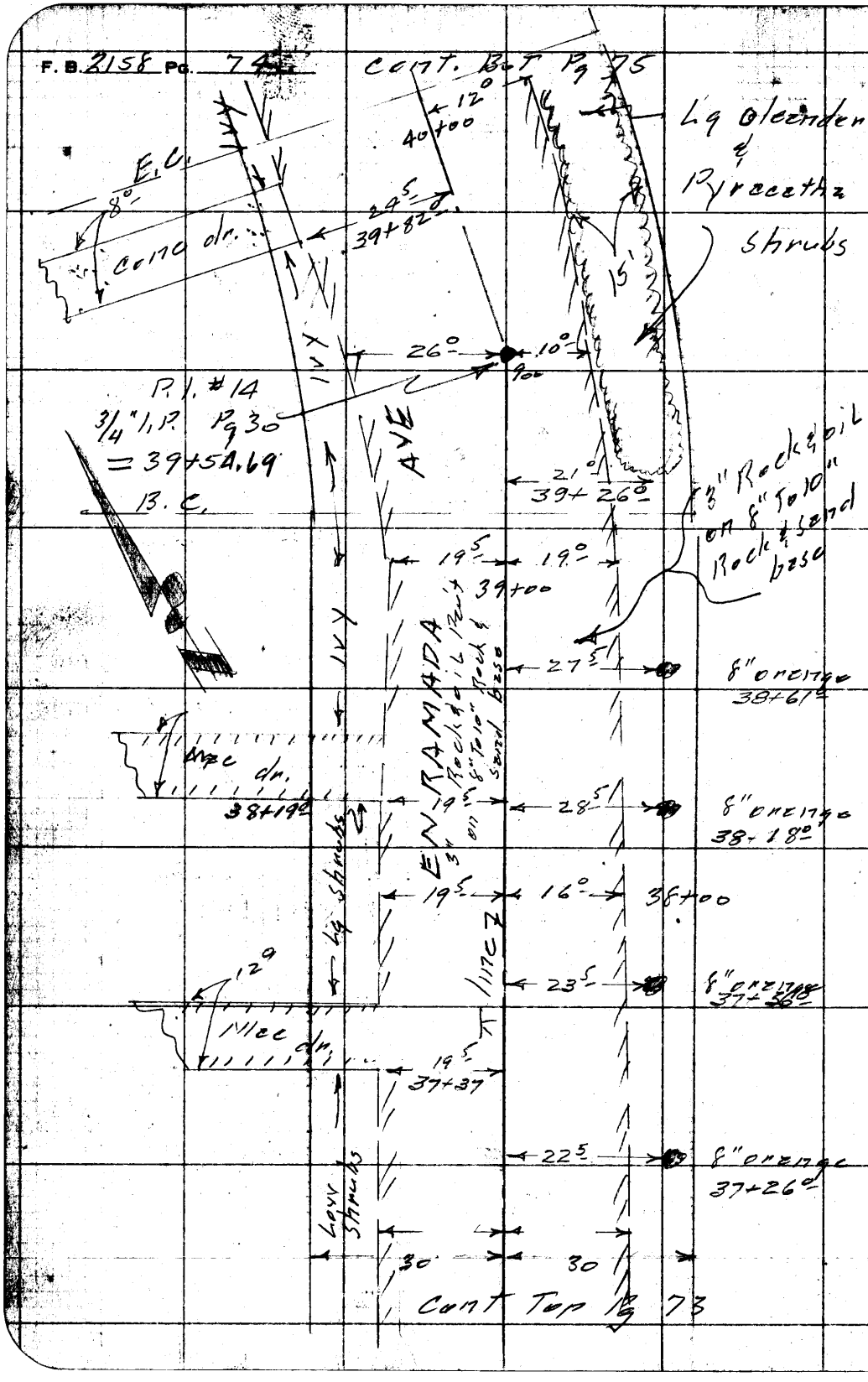

PLEASE RETURN TO
LOS ANGELES COUNTY ENGINEER
700 LOS ANGELES COUNTY ENGINEERING BLDG.

Do not extend this side of this line.

Note: Any Additions or Changes on This Sheet Must be Made or Circled in Red Ink With Date and Name of Person Making Change.

Notes Ck'd by	Survey of Enramada Ave	F. B. 2158 PG. 75
Map No.	JN 2002.14 Tape Std °F	
Office Work	Surveyed by Snyder	
Checked	Notes PRS Date 11-57	
Date	Indexed K. C. Johnson	



Note: Any Additions or Changes on this Sheet Must be Made or Circled in Red Ink With Date and Name of Person Making Change.

PLEASE RETURN TO
LOS ANGELES COUNTY ENGINEER
700 LOS ANGELES COUNTY ENGINEERING BLDG.
Do not extend this side of this line.

76F3095 S&E #247 1-56

F. B. 2128 Pg. 76

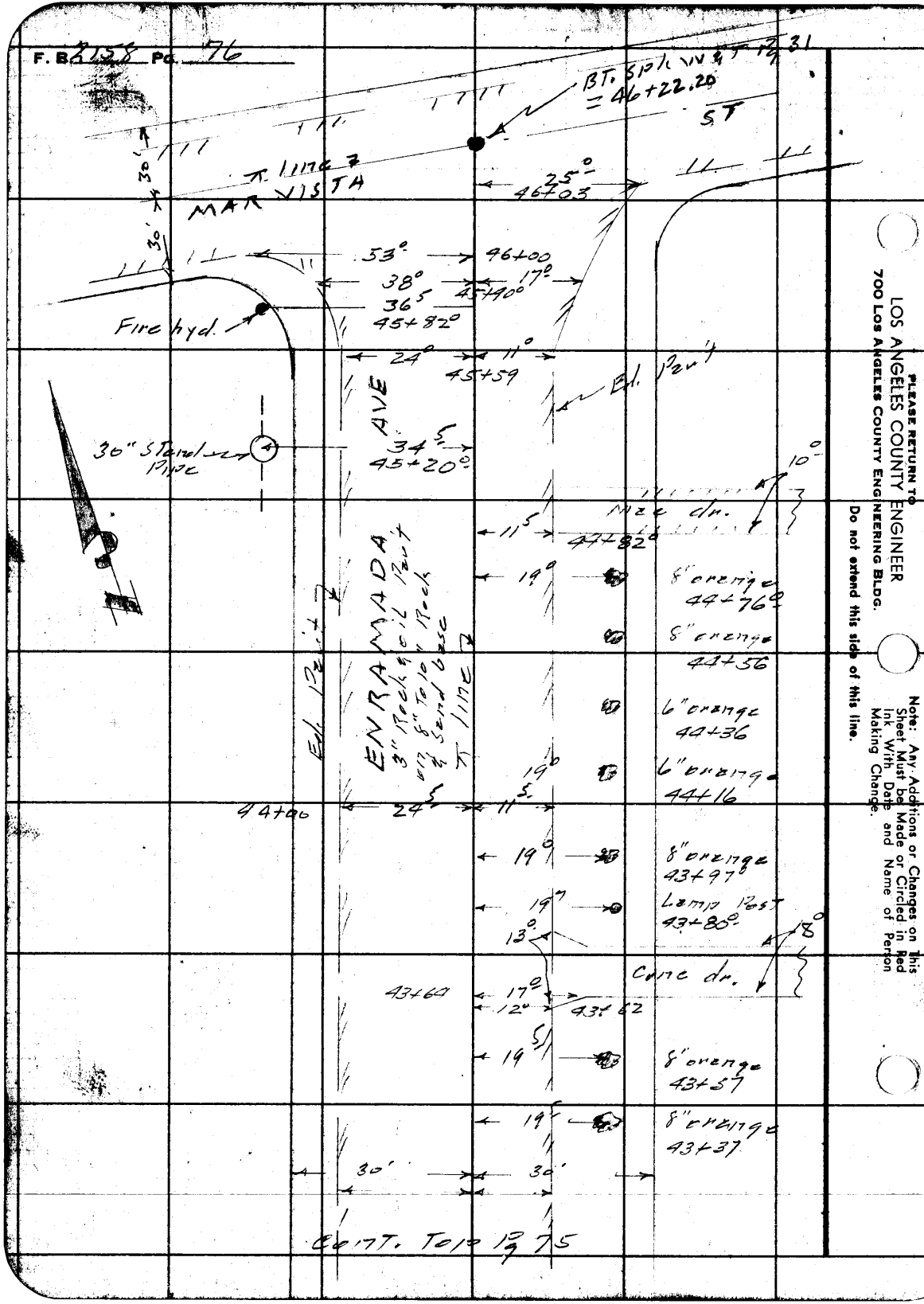

PLEASE RETURN TO
LOS ANGELES COUNTY ENGINEER
700 Los Angeles County Engineering Bldg.

Do not extend this side of this line.

Note: Any Additions or Changes on This Sheet Must be Made or Circled in Red Ink With Date and Name of Person Making Change.

Profile	Notes Red.	Plotted	Job No. 2002.14	Division No. 10	F. B. 2158 Pg. 77
No.	Date	Date	Survey of Enramada Ave		
X-Sec.	Notes Chkd.	Checked	Survey by Snyder	Notes Lo G.	Date 11-57
No.	Date	Date	Map No.	Indexed Johnson	Date DEC 2 57

C. 1. 2002.14

ENRAMADA AVE SS. Dist.

X SECTIONS

on

LA ENTRADA AVE

From - A point 200± So. of Enramada Ave

To - Enramada Ave

AND

ENRAMADA AVE

From - La Entrada Ave

to - Mar Vista St

Snyder
Le Gault
Harrington
Bankson

STATION	B. B.	H. I.	F. B.	ELEV.

NOTE: ANY ADDITIONS OR CHANGES ON THIS SHEET MUST BE MADE OR CIRCLED IN RED INK, WITH DATE AND NAME OF PERSON MAKING CHANGE.

PLEASE RETURN TO
LOS ANGELES COUNTY ENGINEER
700 Los Angeles County Engineering Bldg.

Do not extend notes this side of this line.

76298 S & E #307—7-55

76298 S & E #307—7-55

PLEASE RETURN TO
LOS ANGELES COUNTY ENGINEER
700 LOS ANGELES COUNTY ENGINEERING BLDG.

NOTE: ANY ADDITIONS OR CHANGES ON THIS SHEET MUST BE MADE OR CIRCLED IN RED INK, WITH DATE AND NAME OF PERSON MAKING CHANGE.

Do not extend notes this side of this line.

STATION	B. S.	H. I.	F. S.	ELEV.	La Entrada Ave	
B. M. W. Z. 378				27601	B. M. W. Z. 378 EL. 276.014 F.B. 1971-197 La Entrada Ave & El Sereto Dr. S.E. Cor. BT. spk in cb 4' S. of S. end C.R.	
					Left & W	℄ Right & E
0+70.80				27300		℄
				2726		15' R Gutter
				2732		15' R T. cb
				2725		25' R P/L
				2729	Ed. Pav't 21.5	
				2730	P/L 25'	
0+70.80				27300	Rim of S.S. M.H. on ℄	
	273.00 710 265.90					693 17 710
8" inlet N.		273.00 737 265.63		26590	Meas 6.43 D. .67 7.10	Meas 6.70 D. .67 7.37
8" outlet S.				26563		
1+00				2740		℄
				2737		10' R Cx.
				27430		" " tcs
				2743		25 P/L
				2743	21.5	
				2744	P/L 25'	
2+00 ⊙ = 0+00 going West				2778	℄ Int La Entrada Ave & Enramada Ave	

F. B. 2158 Pg. 78 Job No. 2002.14 Division No. 10 Notes Red. Plotted Profile
Survey of Enramada Ave Date Date No.
Survey by Snyder Notes La Gault Notes Chkd. Checked X-Sec.
Indexed C. Johnson Date Date Date No.

76298 S & E #307—7-55

PLEASE RETURN TO
LOS ANGELES COUNTY ENGINEER
700 LOS ANGELES COUNTY ENGINEERING BLDG.

NOTE: ANY ADDITIONS OR CHANGES ON THIS SHEET MUST BE MADE OR CIRCLED IN RED INK, WITH DATE AND NAME OF PERSON MAKING CHANGE.

27114.

Do not extend notes this side of this line.

STATION	B. S.	H. I.	F. S.	ELEV.	LA ENTRADA	AVE
2+00					Left & S. ℄	Right & E
"				27554	S.E. Cor S end	CR Gutter
"				27613	" " "	" t. Cb.
"				27620	" " E. "	" Cut
"				27677	" " " "	" t. Cb.
"				2764	" " P/L.	
				2772		50' R
3+00				2722	℄	
				2720		15' Edge Pavt
				2719		25 P/L
				2722	18' Edge Pavt	
				2723	25 P/L.	
4+00				2761	℄	
				2759		15' Edge Pavt
				2764		25 P/L
				2761	18' Edge Pavt	
				2773	25 P/L.	

See Next Page for Enramada Ave

Profile Notes Red. ____ Plotted ____ Job No. 2002.14 Division No. 10 F. B. 2158 Pg. 79
No. ____ Date ____ Date ____ Survey of ENRAMADA AVE
X-Sec. Notes Chkd. ____ Checked ____ Survey by SNYDER Notes ____ Date 11-57
No. ____ Date ____ Date ____ Map No. ____ Indexed Johnson Date ____

76298 S & E #307—7-55

PLEASE RETURN TO
LOS ANGELES COUNTY ENGINEER
700 LOS ANGELES COUNTY ENGINEERING BLDG.

NOTE: ANY ADDITIONS OR CHANGES ON THIS SHEET MUST BE MADE OR CIRCLED IN RED INK, WITH DATE AND NAME OF PERSON MAKING CHANGE.

Do not extend notes this side of this line.

STATION	B. S.	H. I.	F. S.	ELEV.	ENRAMADA	AVE
					Left & S	Right & N
0+00	℄ INT. = 2+00 from South			2778	℄ INT. Enramada Ave & La Entrada Ave	
"				2796		40' R
0+16				2777		Gutter
0+35				2779		
				2786		30' Edge Pavt & Cut
				2813		30' P/L
				2774	Edge Pavt 12'	
				2781	P/L 30	
1+00				2768		
				2767		17' Cut
				2774		23.5 Edg Pavt
				2790		30'
				2766	Cut 7'	
				2771	Edge Pavt 12'	
				2777	P/L 30	
2+00				2759		
				2755		20' Cut
				2760		24' Edg Pavt
				2764		30' P/L
				2763	Edge Pavt 12	

F. B. 2158 PG. 80
Job No. 2002.A Division No. 10 Notes Red. Plotted Profile
Survey of Enramada Ave Date Date No.
Survey by Snyder Notes La Gault Notes Chkd. Checked X-Sec.
Indexed C. Johnson Date Date Date No.

76298 S & E #307—7-55

PLEASE RETURN TO
LOS ANGELES COUNTY ENGINEER
700 LOS ANGELES COUNTY ENGINEERING BLDG.

NOTE: ANY ADDITIONS OR CHANGES ON THIS SHEET MUST BE MADE OR CIRCLED IN RED INK, WITH DATE AND NAME OF PERSON MAKING CHANGE.

Do not extend notes this side of this line.

STATION	B. S.	H. I.	F. S.	ELEV.	ENRAMADA	AVE
					Left	Right
2+00				2765	P/L 30	
2+52				2759		Edge Pav't
				2756		18' ℄ of Pav't
				2747		40 Cut
				2751		44 Edge Pav't
				2743		60' R
				2755	top BK. 5	
				2694	Bot 25	
2+59				27135		35' R N end 24" Culvert
2+77				2679	S end 24" Culvert 2'	
3+03 23				2747		P.I. #1
3+37				2759		
				2755		25' R ℄ Pav't
				2755	top BK. 5	
				2738	L 20	
4+00				2761		
				2758		20' Edge Pav't
				2758		22 top BK
				2738		30 Bot "
				2740		37' R

Profile Notes Red. ____ Plotted ____ Job No. 2002 Division No. 10 F. B. 2158 Pg. 81
No. ____ Date ____ Date ____ Survey of ENRAMADA AVE
X-Sec. Notes Chkd. ____ Checked ____ Survey by Snyder Notes DC Date 11-57
No. ____ Date ____ Date ____ Map No. ____ Date ____

76298 S & E #307—7-55

PLEASE RETURN TO
LOS ANGELES COUNTY ENGINEER
700 LOS ANGELES COUNTY ENGINEERING BLDG.

NOTE: ANY ADDITIONS OR CHANGES ON THIS SHEET MUST BE MADE OR CIRCLED IN RED INK, WITH DATE AND NAME OF PERSON MAKING CHANGE.

Do not extend notes this side of this line.

F. B. 2158 Pg. 82 | Job No. 2002.14 Division No. 12 Notes Red. Plotted
Survey of Enbankment Ave Date Date No.
Survey by Snyder Notes Le Count Notes Chkd. Checked X-Sec.
Indexed C. Johnson Date Date Date No.
Profile

STATION	B. S.	H. I.	F. S.	ELEV.	EMBANKMENT	AVE
					Left	Right
4+00				2764	Edge Rock 18'	
				2765	Top Bk 24'	
				2751	Bot Bk 32'	
				2803	L 60	
4+97.87	①			2775		P.I. #2
5+00				2779		
				2782		7 Edge Pvt
				2771		23' Lawn
				2804		60 L
				2781	℄ Pvt 10'	
				2778	Edge Rock 29'	
				2770	Bot Bk 39'	
				2788	L 50	
6+00				2830		
				2828		18 Gutter
				2833		17 Edge Pvt
				2826		30 DL
				2823	Gutter 13'	
				2826	Edge Rock 16'	
				2911	DL 30	

76298 S & E #307—7-55

PLEASE RETURN TO
LOS ANGELES COUNTY ENGINEER
700 LOS ANGELES COUNTY ENGINEERING BLDG.

NOTE: ANY ADDITIONS OR CHANGES ON THIS SHEET MUST BE MADE OR CIRCLED IN RED INK, WITH DATE AND NAME OF PERSON MAKING CHANGE.

Do not extend notes this side of this line.

STATION	B. S.	H. I.	F. S.	ELEV.	ENRAMADA	AVE
					Left	Right
T.P.				28589		
6+92.75				2886	(90° To line Bk) BC	
				2885	✓	15 Gutter
				2906	✓	30 P/L
				2881	Gutter 15	(90° To line Bk)
				2888	P/L 30	✓
7+35				2904		Edg Pavt
				2902		4 R Gutter
				2912		16' ℄ of Pavt
				2918		31 Gutter
				2922		40 Edge Pavt
				2944		50 top
				2904	L 20	
8+00				2945		
				2945		6' Edge Pavt
				2938		10 Gutter
				2943		22' ℄ Pavt
				2943		36' Gutter
				2951		42' Edge Pavt
				2971		50 top

Profile No. ____ Notes Red. ____ Plotted ____ Job No. 2002 14 Division No. 10 F. B. 2158 Pg. 83
Date ____ Date ____ Survey of ENRAMADA AVE
X-Sec. No. ____ Notes Chkd. ____ Checked ____ Survey by S. Snyder Notes D.L. Date 11-57
Date ____ Date ____ Map No. ____ Indexed Johnson Date ____

76298 S & E #307—7-55

PLEASE RETURN TO
LOS ANGELES COUNTY ENGINEER
700 LOS ANGELES COUNTY ENGINEERING BLDG.

NOTE: ANY ADDITIONS OR CHANGES ON THIS SHEET MUST BE MADE OR CIRCLED IN RED INK, WITH DATE AND NAME OF PERSON MAKING CHANGE.

Do not extend notes this side of this line.

STATION	B. S.	H. I.	F. S.	ELEV.	ENRAMADA	AVE
					Left	⊼ Line Right
8+00				2952	L 15	
8+83.10				2966		⊼ B.C.
8+83 LC ①				2964	(90° To line Ahd)	7' Gutter
				2969		11 Ed. Pav't
				3011		30' P/L
				3115		300' B.L.L.
				2961	Gutter 19	(90° To line Ahd)
				2967	Edge Pav't 23	
				2976	P/L 30	
10+00				2978		⊼ Line
				2977		7' Gutter
				2983		11 Edge Pav't
				3012		30 P/L
				2978	Gutter 19	
				2982	Edge Pav't 23	
				2987	P/L 30	
11+00 ①				29760		⊼
				2974		7 Gutter
				2978		11 Edge Pav't
				3004		30 P/L

F. B. 2156 Pg. 84 Job No. 2002 14 Division No. 10 Notes Red. Plotted Profile
Survey of ENRAMADA AVE Date Date No.
Survey by SNYDER Notes LC GAULT Notes Chkd. Checked X-Sec.
Indexed C. Johnson Date Date Date No.

76298 S & E 7007—7-55

PLEASE RETURN TO
LOS ANGELES COUNTY ENGINEER
700 LOS ANGELES COUNTY ENGINEERING BLDG.

NOTE: ANY ADDITIONS OR CHANGES ON THIS SHEET MUST BE MADE OR CIRCLED IN RED INK, WITH DATE AND NAME OF PERSON MAKING CHANGE.

Do not extend notes this side of this line.

STATION	B. S.	H. I.	F. S.	ELEV.	ENRAMADA AVE
					Left ⊼ Line Right
11+00				2980	Gutter 19
				2984	Edge Pav 23.5
				2987	P/L 30
11+50				2973	⊼ Line
				2977	Gutter 18
				2981	Edge Pav 22
				2982	P/L 30
				2943	100
				2906	200
				2878	300
				2854	400
				2839	500 Bk hot line
11+72.00				2931	ground E. side ho# 8645 2T Appro. loc. of outlet.

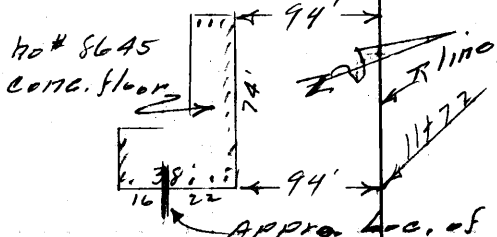

Note
New owner & he has No information on outlet loc.

Elev. of ground here

Profile Notes Red. Plotted Job No. 2002 Division No. 10 F. B. 2158 Pg. 85
No. Date Date Survey of ENRAMADA AVE
X-Sec. Notes Chkd. Checked Survey by Snyder Notes DC Date 11-4-57
No. Date Date Map No. Indexed Johnson Date

76298 S & E #307—7-55

PLEASE RETURN TO
LOS ANGELES COUNTY ENGINEER
700 LOS ANGELES COUNTY ENGINEERING BLDG.

NOTE: ANY ADDITIONS OR CHANGES ON THIS SHEET MUST BE MADE OR CIRCLED IN RED INK, WITH DATE AND NAME OF PERSON MAKING CHANGE.

Do not extend notes this side of this line.

STATION	B. S.	H. I.	F. S.	ELEV.	ENRAMADA	AVE
					Left.	⊼ Line Right.
11+87 50				2968		12 ± Gutter
"				29729		" top Cb.
11+96 26				2972		⊼ Line BC
				2967		13' Gutter
				29723		" top Cb.
				2982		30 P/L
				2977	Gutter 19	
				2982	Edge Pav 20	
				2978	P/L 30	
12+50 82	①			29767	(90° To line Bk)	⊼ P.O.S.T.
				2964	—	36 Gutter
				29695	—	" top Cb
				2947	—	50 Bot. BK.
				2978	Edge Pav't 6	(90° To line Bk)
				2971	top BK 18	— —
				2929	Bot 35	— —
12+67 00				2973	top Head wall 27'	ctr.
				2906	Flow Line 30" Culvert (5) end "	
13+00				2967		⊼ Line
				2962		95 Gutter

F. B. 2158 Pg. 86 Job No. 2002 14 Division No. 10 Notes Red. Plotted Profile
Survey of Enramada Ave Date Date No. X-Sec.
Survey by Snyder Notes Le Gault Notes Chkd. Checked
Indexed C. Johnson Date Date Date No.

76298 S & E #307—7-55

PLEASE RETURN TO
LOS ANGELES COUNTY ENGINEER
700 LOS ANGELES COUNTY ENGINEERING BLDG.

NOTE: ANY ADDITIONS OR CHANGES ON THIS SHEET MUST BE MADE OR CIRCLED IN RED INK, WITH DATE AND NAME OF PERSON MAKING CHANGE.

Do not extend notes this side of this line.

STATION	B. S.	H. I.	F. S.	ELEV.	ENRAMADA	AVE
					LEFT	⊼ LINE RIGHT
13+00				29682		8⁵ top Cb.
				2978	Edge Pav X 23	
				2970	L 35	
13+20				2964		⊼ LINE
				2951		12 top Headwall
				2916		11 Flow Line H. end of 30" Culvert.
13+60 6.5				2972	(90° To line Ahd)	⊼ LINE BC.
				2965	—	12⁴ Gutter
				29730	—	11 top Cb
				2950	—	30 R.
				2981	Edge Pav X 23	(90° To line Ahd)
				2985	L 30	—
14+00				2974		⊼ LINE
				2966		12 Gutter
				29747		11 top Cb
				2960		30 P/L
				2986	Edge Pav X 25	
				2991	P/L 30	
14+62 41				29797		⊼ LINE BC

Profile Notes Red. ____ Plotted ____ Job No. 2002 16 Division No. 10 F. B. 2158 Pg. 87
No. ____ Date ____ Date ____ Survey of ENRAMADA AVE
X-Sec. Notes Chkd. ____ Checked ____ Survey by Snyder Notes ____ Date 11-4-57
No. ____ Date ____ Date ____ Map No. ____ Indexed G. Johnson Date ____

76298 S & E #307—7-55

PLEASE RETURN TO
LOS ANGELES COUNTY ENGINEER
700 LOS ANGELES COUNTY ENGINEERING BLDG.

NOTE: ANY ADDITIONS OR CHANGES ON THIS SHEET MUST BE MADE OR CIRCLED IN RED INK, WITH DATE AND NAME OF PERSON MAKING CHANGE.

Do not extend notes this side of this line.

STATION	B. S.	H. I.	F. S.	ELEV.	ENRAMADA	AVE
					Left	⊼ Line Right
15+09	29			2987	⊼ Line Int Enramada Ave	Montevideo Dr
				2977		17 6 Gutter
				2984		" top Cb
				2985		30 P/L
				3002	L 37'	
15+45	00			2996		⊼ Line
				2990		15 ℄ Pavt
				2980		30 2 Gutter
				29886		" top Cb
				2990		30 P/L
				3000	Edge Pavt L 15	
15+66				3001		⊼ Line Edge Pavt
15+95	12			3012		⊼ P.I. #5
16+25				3003		⊼ Line Edge Pavt
				2996		17 ℄ of Pavt.
				2986		33 Gutter
				2994		35 top Cb
				2996		50 R
17+00				3002		⊼ Line
				2998		15 Gutter

F. B. 2158 Pg. 88 Job No. 2002 14 Division No. 10 Notes Red. Plotted Date No. Profile
Survey of Enramada Ave Date Date X-Sec.
Survey by Snyder Notes Le Gault Notes Chkd. Checked Date No.
Indexed A. C. Johnson Date Date

76298 S & E #307—7-55

PLEASE RETURN TO
LOS ANGELES COUNTY ENGINEER
700 LOS ANGELES COUNTY ENGINEERING BLDG.

NOTE: ANY ADDITIONS OR CHANGES ON THIS SHEET MUST BE MADE OR CIRCLED IN RED INK, WITH DATE AND NAME OF PERSON MAKING CHANGE.

Do not extend notes this side of this line.

STATION	B. S.	H. I.	F. S.	ELEV.	ENRAMADA AVE.	
					Left	⊼ Line Right
17+00	①			3002.1		21 Edge Pav't
				3008		30 P/L
				3009	Edge Pav't 16	
				3008	P/L 30	
18+00				3025		⊼
				3022		6 Gutter
				3026		10 Edge Pav't
				3032		25 R.
				3027	℄ of Pav't 8	
				3024	Gut 23.5	
				3029	Edge Pav't 27.5	
				3031	L. 50	
18+37.60				3034		⊼ PI #6
19+00				3050		⊼ Line
				3046		11 Gutter
				3049		15 Edge Pav't
				3057		30 P/L
				3048	℄ of Pav't 6	
				3043	Gut 19	
				3045	Edg Pav't 23	

Profile No. ____ Notes Red. ____ Plotted ____ Job No. 2002 14 Division No. 10 F. B. 2158 Pg. 89
X-Sec. No. ____ Date ____ Date ____ Survey of Enramada Ave
Notes Chkd. ____ Checked ____ Survey by Snyder Notes DG Date 11-5-57
Date ____ Date ____ Map No. ____ Indexed C. Johnson Date ____

76298 S & E #307—7-55

PLEASE RETURN TO
LOS ANGELES COUNTY ENGINEER
700 LOS ANGELES COUNTY ENGINEERING BLDG.

NOTE: ANY ADDITIONS OR CHANGES ON THIS SHEET MUST BE MADE OR CIRCLED IN RED INK, WITH DATE AND NAME OF PERSON MAKING CHANGE.

Do not extend notes this side of this line.

STATION	B. S.	H. I.	F. S.	ELEV.	ENRAMADA	AVE
					Left	⊼ Line Right
19+00				3047	L-45	
20+00	⊙			30760		⊼ Line
				3073		15 Gutter
				3076		19 Edge Pavt
				3080		30 R
				3069	Gut 15	
				3070	Edge Pavt 19	
				3073	L 30	
21+00				3103		⊼ Line
				3104		6' ℄ Pavt
				3099		20 Gut
				3101		24 Edge Pavt
				3106		30 R
				3240	(hand level)	170 R At House
				3100	Gut 8	
				3105	Edge Pavt 12	
				3120	L 30	
				3240	L 170 At House	(hand level)
22+00	⊙			31363		⊼ Line
				3137		6 ℄ Pavt

F. B. 2158 Pg. 90 Job No. 2002 14 Division No. 10 Notes Red. Plotted Profile
Survey of Enramada Ave Date Date No. X-Sec.
Survey by Snyder Notes Le Gault Notes Chkd. Checked
Indexed A. O. Johnson Date Date Date No.

76298 S & E #307—7-55

PLEASE RETURN TO
LOS ANGELES COUNTY ENGINEER
700 LOS ANGELES COUNTY ENGINEERING BLDG.

NOTE: ANY ADDITIONS OR CHANGES ON THIS SHEET MUST BE MADE OR CIRCLED IN RED INK, WITH DATE AND NAME OF PERSON MAKING CHANGE.

Do not extend notes this side of this line.

STATION	B. S.	H. I.	F. S.	ELEV.	ENGINEER	LINE
					L = +	℄ Line Right
22+00				3133		28' Cut
				3137		25' Edge Rot
				3131		30 R
				3133	Cut 9	
				3137	Edge Rot 13	
				3153	L 30	
23+00				3173		℄ Line
				3173		6' ℄ Rot
				3168		21' Cut
				3173		25' Edge Rot
				3184		30 R
				3170	Cut 9	
				3175	Edge Rot 13	
				3162	L 30	
24+00	⊙			32118		℄ Line
				3213		8' ℄ Rot
				3207		25' Cut
				3214		29 Edge Rot
				3235		40 R
				3209	Cut 8	

Profile Notes Red. Plotted Job No. 2002 Division No. 10 F. B. 2158 Pg. 91
No. Date Date Survey of ENRAMADA AVE.
X-Sec. Notes Chkd. Checked Survey by Snyder Notes by C. Johnson Date 11-5-57
No. Date Date Map No. Checked Date

76298 S & E #307—7-55

PLEASE RETURN TO
LOS ANGELES COUNTY ENGINEER
700 LOS ANGELES COUNTY ENGINEERING BLDG.

NOTE: ANY ADDITIONS OR CHANGES ON THIS SHEET MUST BE MADE OR CIRCLED IN RED INK, WITH DATE AND NAME OF PERSON MAKING CHANGE.

Do not extend notes this side of this line.

STATION	B. S.	H. I.	F. S.	ELEV.	ENRAMADA	AVE
					Left	⊼ Line Right
24+00				3212	Edge Pavt 12	
"				3223	L 25	
24+08 21				3215		⊼ Line PI #8
24+40 5				3230		⊼ Line
"				32276	Flow Line of drain 17 8	
24+45				32266		19 8 Flow Line of drain
24+69 5				3240		⊼ Line
				3240	Cut 10	
				3242	Edge Pavt 14	
				3255	top Head Wall 26	
				32315	Flow Line 24" Culvert " S. end	
24+82				3244		10 Cut
				3249		14 Edge Pavt
				32543		top 22 Head Wall
				32287	S. end	Flow Line " 24" Culvert
25+00				3257		⊼ Line
25+38 81	℄ Int			3274	⊼ Line & Int {Enramada Ave / La Curata St	South
	①			33044		80 R ℄ St
				3342		150 R ✓
				3373		250 R ✓

F. B. 2158 Pg. 92 Job No. 2002 14 Division No. 10 Notes Red. Plotted Profile
Survey of Enramada Ave Date Date No.
Survey by Snyder Notes La Circulet Notes Chkd. Checked X-Sec.
Indexed A. C. Johnson Date Date Date No.

76298 S & E #307—7-55

PLEASE RETURN TO
LOS ANGELES COUNTY ENGINEER
700 LOS ANGELES COUNTY ENGINEERING BLDG.

NOTE: ANY ADDITIONS OR CHANGES ON THIS SHEET MUST BE MADE OR CIRCLED IN RED INK, WITH DATE AND NAME OF PERSON MAKING CHANGE.

Do not extend notes this side of this line.

STATION	B. S.	H. I.	F. S.	ELEV.	ENRAMADA	AVE
					Left	⊼ Line Right
25+38.81				3370		250R Thence 15' S. Gutter
"				3384		" Thence 30' S P/L
"				3369		" Thence 15' N. Gutter
"				3409		" Thence 30' N P/L
B.M. W.Z. 381				32804	B.M. W.Z. 381 EL. 328.042 FB 1971-199 Enramada Ave & La Cuenta Ave N.W. Cor. BT. Spk in cb 3' E. of E. end of Catch Basin	
25+38.81	⊼ line INT.			3272	INT. La Cuenta Ave & Enramada Ave	To North
				3275	30' Left EST	
				32697	30' Left Thence	19.1 North To Gutter
				32794	" " "	19.1 " " Top cb
				32434	" " "	19.1 " Flow line N. end Culvert
26+00				3288		⊼ LINE
				3289		25 R
				3290		50R
				3284	Cut 13	
				3289	Edge Pavt 17	
				3294	L 30	

Profile Notes Red. ____ Plotted ____ Job No. 2002 14 Division No. 10 F. B. 2158 Pg. 93
No. ____ Date ____ Date ____ Survey of ENRAMADA AVE
X-Sec. Notes Chkd. ____ Checked ____ Survey by Snyder Notes DL Date 11-5-57
No. ____ Date ____ Date ____ Map No. ____ Indexed ____ Date ____
C. Johnson

76298 S & E #307—7-55

PLEASE RETURN TO
LOS ANGELES COUNTY ENGINEER
700 LOS ANGELES COUNTY ENGINEERING BLDG.

NOTE: ANY ADDITIONS OR CHANGES ON THIS SHEET MUST BE MADE OR CIRCLED IN RED INK, WITH DATE AND NAME OF PERSON MAKING CHANGE.

Do not extend notes this side of this line.

STATION	B. S.	H. I.	F. S.	ELEV.	ENRAMADA	AVE
					LEFT	⊼ LINE RIGHT
26+36				3293		⊼ LINE
				32831		18 Cut
				32914		" top CB
				3259		20 1 Flow Line of Culvert
				3309		30 R
27+00				3303		⊼ LINE
				3296		10 Cut
				3299		14 Edge Pavt
				3319		30 R
				3304	℄ Pavt 5	
				3298	Cut 17	
				3304	Edge Pavt 21	
				3326	L 35	
27+42	92	⊙		33077		⊼ LINE PI #9
28+00				3323		⊼ LINE
				3314		12 Cut
				3320		16 Edge Pavt
				3333		30 R
				3314	Cut 16	
				3317	Edge Pavt 20	

F. B. 2158 Pg. 94 Job No. 2002 14 Division No. 10 Notes Red. Plotted No. X-Sec.
Survey of ENRAMADA AVE Date Date
Survey by Snyder Notes Le Gault Notes Chkd. Checked No.
Indexed E. Johnson Date Date Date

76298 S & E #307—7-55

PLEASE RETURN TO
LOS ANGELES COUNTY ENGINEER
700 LOS ANGELES COUNTY ENGINEERING BLDG.

NOTE: ANY ADDITIONS OR CHANGES ON THIS SHEET MUST BE MADE OR CIRCLED IN RED INK, WITH DATE AND NAME OF PERSON MAKING CHANGE.

Do not extend notes this side of this line.

STATION	B. S.	H. I.	F. S.	ELEV.	ENRAMADA	AVE
					Left	⊼ Line Right
28+00				3320	L 30'	
29+00				3349		⊼ Line
				3341		15 Cut
				3348		19 Edge Pavt
				3371		30 R
				3338	Cut 16	
				3340	Edge Pavt 20	
				3339	L 30'	
29+61	74			3369		⊼ Line P.I. #10
30+00	①			33820		⊼ Line
				3378		12 Cut
				3383		16 Edge Pavt
				3393		30
				3580		(hand level) 250 R
				3374	Cut 12	
				3378	Edge Pavt 16'	
				3381	L 30'	
				3500	L 200' (hand level)	
31+00				3420		⊼ Line
				3414		10 Cut

Profile Notes Red. ____ Plotted ____ Job No. 2008.11 Division No. 10 F. B. 2158 Pg. 95
No. ____ Date ____ Date ____ Survey of ENRAMADA AVE
X-Sec. Notes Chkd. ____ Checked ____ Survey by Sizyder Notes D.L. Date 11-5-57
No. ____ Date ____ Date ____ Map No. ____ Indexed Johnson Date ____

76298 S & E #307—7-55

PLEASE RETURN TO
LOS ANGELES COUNTY ENGINEER
700 LOS ANGELES COUNTY ENGINEERING BLDG.

NOTE: ANY ADDITIONS OR CHANGES ON THIS SHEET MUST BE MADE OR CIRCLED IN RED INK, WITH DATE AND NAME OF PERSON MAKING CHANGE.

Do not extend notes this side of this line.

STATION	B. S.	H. I.	F. S.	ELEV.	ENRAMADA	AVE
					Left	⊼ Line Right
31+00				3418		14' Edge Pavt
				3424		30 R.
				3421	℄ Pavt 2'	
				3419	Cut 16	
				3422	Edge Pavt 20	
				3447	L. 30'	
31+25 49	①			34273		⊼ Line PI #11
32+00				3438		⊼ Line
				3453		13 Cut
				3456		17 Edge Pavt
				3468		30 R
				3452	Cut 13	
				3458	Edge Pavt 17	
				3478	L 30	
33+00	①			34987		⊼ Line
				3494		14 Cut
				3496		18 Edge Pavt
				3522		35 R
				3493	Cut 12	
				3496	Edge Pavt 16	

F. B. 2158 Pg. 96 Job No. 2002.14 Division No. 10 Notes Red. Plotted Profile
Survey of Enramada Ave Date Date No.
Survey by Snyder Notes Le Gault Notes Chkd. Checked X-Sec.
Indexed C. Johnson Date Date Date No.

76298 S & E #307—7-55

PLEASE RETURN TO
LOS ANGELES COUNTY ENGINEER
700 LOS ANGELES COUNTY ENGINEERING BLDG.

NOTE: ANY ADDITIONS OR CHANGES ON THIS SHEET MUST BE MADE OR CIRCLED IN RED INK, WITH DATE AND NAME OF PERSON MAKING CHANGE.

Do not extend notes this side of this line.

STATION	B. S.	H. I.	F. S.	ELEV.	ENRAMADA	AVE
					Left	⊼ Line Right
33+00				3501	L 30'	
33+70 13				3522		⊼ Line P.I. #12
34+00				3533		⊼ Line
				3533		8 ℄ Pavt
				3525		23 Cut
				3530		27
				3573		40 R
				3720	(hand level)	150 R Grade cont. up.
				3530	Cut 5	
				3535	Edge Pavt 9'	
				3544	L 20'	
				3630	L 100'	
35+00	①			35740		⊼ Line
				3569		12 Cut
				3571		16 Edge Pavt
				3598		30 R
				3570	Cut 14	
				3574	Edge Pavt 18	
				3597	L 30'	

Profile No. ____ Notes Red. ____ Plotted ____ Job No. 2002 14 Division No. 10 F. B. 2158 Pg. 97
X-Sec. No. ____ Date ____ Date ____ Survey of Enramada Ave
Notes Chkd. ____ Checked ____ Survey by Snyder Notes R. L. Date 11-5-52
Date ____ Date ____ Map No. ____ Index G. Johnson Date ____

76298 S & E #307—7-55

PLEASE RETURN TO
LOS ANGELES COUNTY ENGINEER
700 LOS ANGELES COUNTY ENGINEERING BLDG.

NOTE: ANY ADDITIONS OR CHANGES ON THIS SHEET MUST BE MADE OR CIRCLED IN RED INK, WITH DATE AND NAME OF PERSON MAKING CHANGE.

Do not extend notes this side of this line.

STATION	B. S.	H. I.	F. S.	ELEV.	ENRAMADA	AVE
					Left	℄ Line Right
36+00				3617		℄ Line
				3611		13 Cut
				3613		22 Edge Pavt
				3638		35 R
				3613	Cut 10	
				3616	Edge Pavt 14	
				3653	L 25	
36+12 35				3622		℄ Line PI #13
37+00	①			36602		℄ Line
				3655		13 Cut
				3656		17 Edge Pavt
				3692		30 R
				3655	Cut 14	
				3659	Edge Pavt 18	
				3698	L 30	
38+00				3705		℄ Line
				3700		12 Cut
				3704		16 Edge Pavt
				3739		30 R
				3700	Cut 15	

F. B. 2158 Pg. 98 Job No. 2002.14 Division No. 10 Notes Red. Plotted Profile
Survey of Enramada Ave Date Date No. X-Sec.
Survey by Snyder Notes Le Gault Notes Chkd. Checked
Indexed C. Johnson Date Date Date No.

76298 S & E #307—7-55

PLEASE RETURN TO
LOS ANGELES COUNTY ENGINEER
700 LOS ANGELES COUNTY ENGINEERING BLDG.

NOTE: ANY ADDITIONS OR CHANGES ON THIS SHEET MUST BE MADE OR CIRCLED IN RED INK, WITH DATE AND NAME OF PERSON MAKING CHANGE.

Do not extend notes this side of this line.

STATION	B. S.	H. I.	F. S.	ELEV.	EHRAMADA AVE	
					Left	⊼ Line Right
38+00				3703	Edge Pavt 19	
"				3742	L 30'	
39+00	(1)			37545		⊼ Line
				3747		15 Cut
				3752		19 Edge Pavt
				3757		30' R P/L
				3857		200' R (GR. Cont. up)
				3751	Cut 15	
				3754	Edge Pavt 19	
				3799	30' L	
				3900	200' L (Grade Cont. up)	
39+54.69				3786		⊼ Line PI #14
40+00				3820		⊼ Line
				3816		8 Cut
				3820		12 Edge
				3850		30 R
				3821	℄ Pavt 6	
				3817	Cut 20	
				3820	Edge Pavt 24	
				3860	L 30'	
T.P.				38161	T.P.	

Profile No. ____ Notes Red. ____ Plotted ____ Job No. 2002.14 Division No. 10 F.B. 2158 Pg. 99
Date ____ Date ____ Survey of Ehrenberg Ave
X-Sec. No. ____ Notes Chkd. ____ Checked ____ Survey by Snyder Notes D.L. Date 11-5-57
Date ____ Date ____ Map No. ____ Indexed C. Johnson Date ____

76298 S & E #307—7-55

PLEASE RETURN TO
LOS ANGELES COUNTY ENGINEER
700 LOS ANGELES COUNTY ENGINEERING BLDG.

NOTE: ANY ADDITIONS OR CHANGES ON THIS SHEET MUST BE MADE OR CIRCLED IN RED INK, WITH DATE AND NAME OF PERSON MAKING CHANGE.

Do not extend notes this side of this line.

STATION	B. S.	H. I.	F. S.	ELEV.	ENCAMADA	AVE
					Left	⊼ Line Right
41+00	①			39081		⊼ Line
				3904		8 Cut
				3906		12 Edge Pavt
				3920		30 R
				3909	℄ Pavt 6	
				3904	Cut 20	
				3907	Edge Pavt 24	
				3948	L 30'	
42+00				4001		⊼ Line
	①			39975		8 Cut
				4003		12 Edge Pavt
				4016		30 R
				4002	℄ Pavt 6	
				3997	Cut 20	
				3999	Edge Pavt 24	
				4038	L 30'	
43+00	①			40890		⊼ Line
				4084		8 Cut
				4089		12 Edge Pavt
				4102		30 R

F. B. 2158 Pg. 100 Job No. 2002.14 Division No. 10 Notes Red. Plotted Profile
Survey of Encamada Ave Date Date No. X-Sec.
Survey by Snyder Notes Le Gault Notes Chkd. Checked
Indexed E. C. Johnson Date Date Date No.

76298 S & E #307—7-55

PLEASE RETURN TO
LOS ANGELES COUNTY ENGINEER
700 LOS ANGELES COUNTY ENGINEERING BLDG.

NOTE: ANY ADDITIONS OR CHANGES ON THIS SHEET MUST BE MADE OR CIRCLED IN RED INK, WITH DATE AND NAME OF PERSON MAKING CHANGE.

Do not extend notes this side of this line.

STATION	B. S.	H. I.	F. S.	ELEV.	ENRAMADA	AVE
					Left	✱ Line Right
43+00				4230	(hand level)	300 ± R
				4090	℄ Pavt 6	
				4085	Gut 20	
				4088	Edge Pavt 24	
				4087	L 30'	
				4076	L 100' at House	
43+63				4136		✱ Line
✓				4045	L 250'	
44+00 ⊙				4155		✱ Line
				4154		8 Gut
				4157		12 Edge Pavt
				4168		30 R
				4157	℄ Pavt 6	
				4154	Gut 20	
				4156	Edge Pavt 24	
				4146	L 30'	
45+00				4198		✱ Line
				4197		8 Gut
				4200		12 Edge Pavt
				4211		30 R. P/L

Profile No. ____ Notes Red. ____ Plotted ____ Job No. 7008 14 Division No. 10 F. B. 2158 Pg. 101
X-Sec. No. ____ Date ____ Date ____ Survey at Ferrara Ave
Notes Chkd. ____ Checked ____ Survey by Snyder Notes R. L. Date 11-5-57
Date ____ Date ____ Map No. ____ Mexed Johnson Date ____

76298 S & E #307—7-55

PLEASE RETURN TO
LOS ANGELES COUNTY ENGINEER
700 LOS ANGELES COUNTY ENGINEERING BLDG.

NOTE: ANY ADDITIONS OR CHANGES ON THIS SHEET MUST BE MADE OR CIRCLED IN RED INK, WITH DATE AND NAME OF PERSON MAKING CHANGE.

Do not extend notes this side of this line.

STATION	B. S.	H. I.	F. S.	ELEV.	ENRAMADA	AVE
					Left	⊼ Line Right
45+00				4196	℄ Pvt 6	
				4190	Gutter 20	
				4193	Ed. Pav. 24	
				4188	P/L 30'	
				4150	40'	
45+00				4127	104' L Top of 4" outlet N. side ho# 14864	
45+60				4220		⊼ Line
				4223		8 Cut
				4225		12 Bdg Pavt
				4231		30 P/L
				4218	℄ Pavt 6	
				4203	Cut 20	

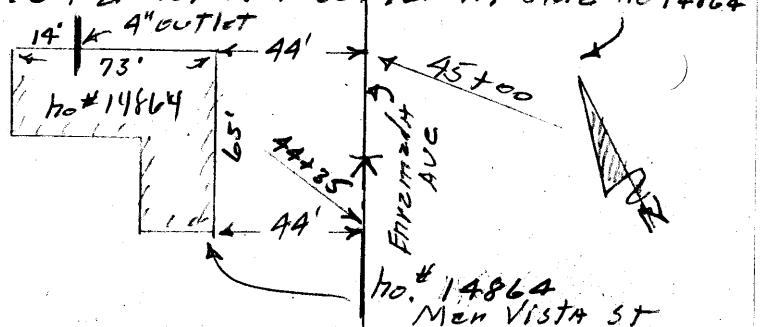

F. B. 2158 Pg. 102 Job No. 2002.14 Division No. 10 Notes Red. Plotted Profile
Survey of Enramada Ave Date Date No. X-Sec.
Survey by Snyder Notes Le Gault Notes Chkd. Checked
Indexed C. Johnson Date Date Date No.

76298 S & E #307—7-55

PLEASE RETURN TO
LOS ANGELES COUNTY ENGINEER
700 LOS ANGELES COUNTY ENGINEERING BLDG.

NOTE: ANY ADDITIONS OR CHANGES ON THIS SHEET MUST BE MADE OR CIRCLED IN RED INK, WITH DATE AND NAME OF PERSON MAKING CHANGE.

Do not extend notes this side of this line.

STATION	B. S.	H. I.	F. S.	ELEV.	EDMARADA	AVE
					Left	⊼ Line Right
45+60				4204	Edge Pavt 24	
"				4178	P/L 30	
"				4157	L 50'	
46+00				4235		⊼ Line
46+22 20 ⊙				42382	⊼ Line & ℄ Int ENRAMADA AVE & MAR VISTA ST.	
B.M. W. 2.384				41893	B.M. W. 2.384 EL. 418.949 F.B. 1971-201 Enramada Ave (W. side) 110'± S. of Mar. VISTA ST. BT. spk in top step no #14864	
			EAST on		MAR VISTA ST	
					Left & N	⊼ Right & S.
0+00				4238	⊼ line int. Mar Vista St & ENRAMADA AVE	
				4239	Cut 18	
				4244	Edg Pavt 22'	
				4243	P/L 30	
0+90 21 ⊙				43173		⊼ Line FI
				4318		10 ℄ Pavt
				4322		25 Edge Pavt
				4352		30 P/L
				4320	Edge Pavt 10'	
				4400	P/L 30	

Profile No. ____ Notes Red. ____ Date ____ Plotted ____ Date ____ Job No. 20-214 Division No. 10 Survey of Enramada Ave Survey by Snyder Notes R.L. Date 11-6-57 Map No. ____ Date ____ Date ____ F.B. 2158 Pg. 103

X-Sec. No. ____ Notes Chkd. ____ Date ____ Checked ____ Date ____

76298 S & E #307—7-55

PLEASE RETURN TO
LOS ANGELES COUNTY ENGINEER
700 LOS ANGELES COUNTY ENGINEERING BLDG.

NOTE: ANY ADDITIONS OR CHANGES ON THIS SHEET MUST BE MADE OR CIRCLED IN RED INK, WITH DATE AND NAME OF PERSON MAKING CHANGE.

Do not extend notes this side of this line.

STATION	B. S.	H. I.	F. S.	ELEV.	MAR VISTA	St
					Left & North	⊼ Line Right & South
T. P.				44052		
2+00				4417		⊼ Line
				4418		20 Edge Pavt
				4488		30 P/L.
				4417	Edge Pavt 12	
				4560	P/L L 30'	
T. P.				44919		
3+00				4509		⊼ Line
				4507		22 Edge Pavt
				4506		30 P/L Neil
				4414	N. side	house, 100' R.
				4514	Edge Pavt 12	
				4665	P/L 30	
T. P.				46433	T. P.	
4+00				45801		⊼ Line
				4594		22 Edge Pavt
				4605		30 P/L
				4445	N. side	house 100' R
				4598	12 Edge Pavt	
				4748	P/L 30	

F. B. 2158 Pg. 104 Job No. 2002.14 Division No. 10 Notes Red. Plotted Profile
Survey of Fitzgerald Ave Date Date No.
Survey by Snyder Notes Le Gault Notes Chkd. Checked X-Sec.
Indexed R. C. Johnson Date Date Date No.

76298 S & E #307—7-55

PLEASE RETURN TO
LOS ANGELES COUNTY ENGINEER
700 LOS ANGELES COUNTY ENGINEERING BLDG.

NOTE: ANY ADDITIONS OR CHANGES ON THIS SHEET MUST BE MADE OR CIRCLED IN RED INK, WITH DATE AND NAME OF PERSON MAKING CHANGE.

Do not extend notes this side of this line.

STATION	B. S.	H. I.	F. S.	ELEV.	Mar Vista St	
					Left & N	⊼ Right & S.
5+00				4640		⊼ Top hill
↓				4637		22 Ed. Pav.
				4630		30' P/L
T.P.				45571	T.P.	
B.M. W. 2.314				45435	B.M. W. 2.314 F.B. 1971-202 EL. 454.357 La Sexta St (S side) 200'± W. of ℄ of Colima Rd. - BT. spk in cb 3' E. of E. end C.B.	

Profile No. ____ Notes Red. ____ Plotted ____ Job No. 2002.14 Division No. 10 F. B. 2158 Pg. 105
X-Sec. No. ____ Date ____ Date ____ Survey of Firpo 177 ade Ave
Notes Chkd. ____ Checked ____ Survey by Snyder Notes R.L. Date 11-6-57
Date ____ Date ____ Map No. ____ Date ____

F. B. 2158 Pg. 106 Job No. Division No. Notes Red. Plotted Profile

Survey of Date Date No.

Survey by Notes Notes Chkd. Checked X-Sec.

Indexed Date Date Date No.

76298 S & E #307—7-55

PLEASE RETURN TO

LOS ANGELES COUNTY ENGINEER

700 Los Angeles County Engineering Bldg.

NOTE: ANY ADDITIONS OR CHANGES ON THIS SHEET MUST BE MADE OR CIRCLED IN RED INK, WITH DATE AND NAME OF PERSON MAKING CHANGE.

Do not extend notes this side of this line.

STATION	B. S.	H. I.	F. S.	ELEV.	

Notes Ck'd by	Survey of Enramada Ave F. B. 2158 Pg. 107
Map No.	JN 2002.14 Tape Std °F
Office Work	Surveyed by Snyder
Checked	Notes PRS Date 11-57
Date	Indexed C. Johnson

DEC 2 '57

C.I. 2002.14

ENRAMADA AVE

Location of Improvements on

MONTEVIDO DR.

From – Enramada Ave

to – W. end of ST

Snyder
Le Gault
Harrington
Banksen

Note: Any Additions or Changes on This Sheet Must be Made or Circled in Red Ink With Date and Name of Person Making Change.

Do not extend this side of this line.

PLEASE RETURN TO
LOS ANGELES COUNTY ENGINEER
700 Los Angeles County Engineering Bldg.

76F3095 SSE #247 1-56

F. B. 2158 Pg. 108

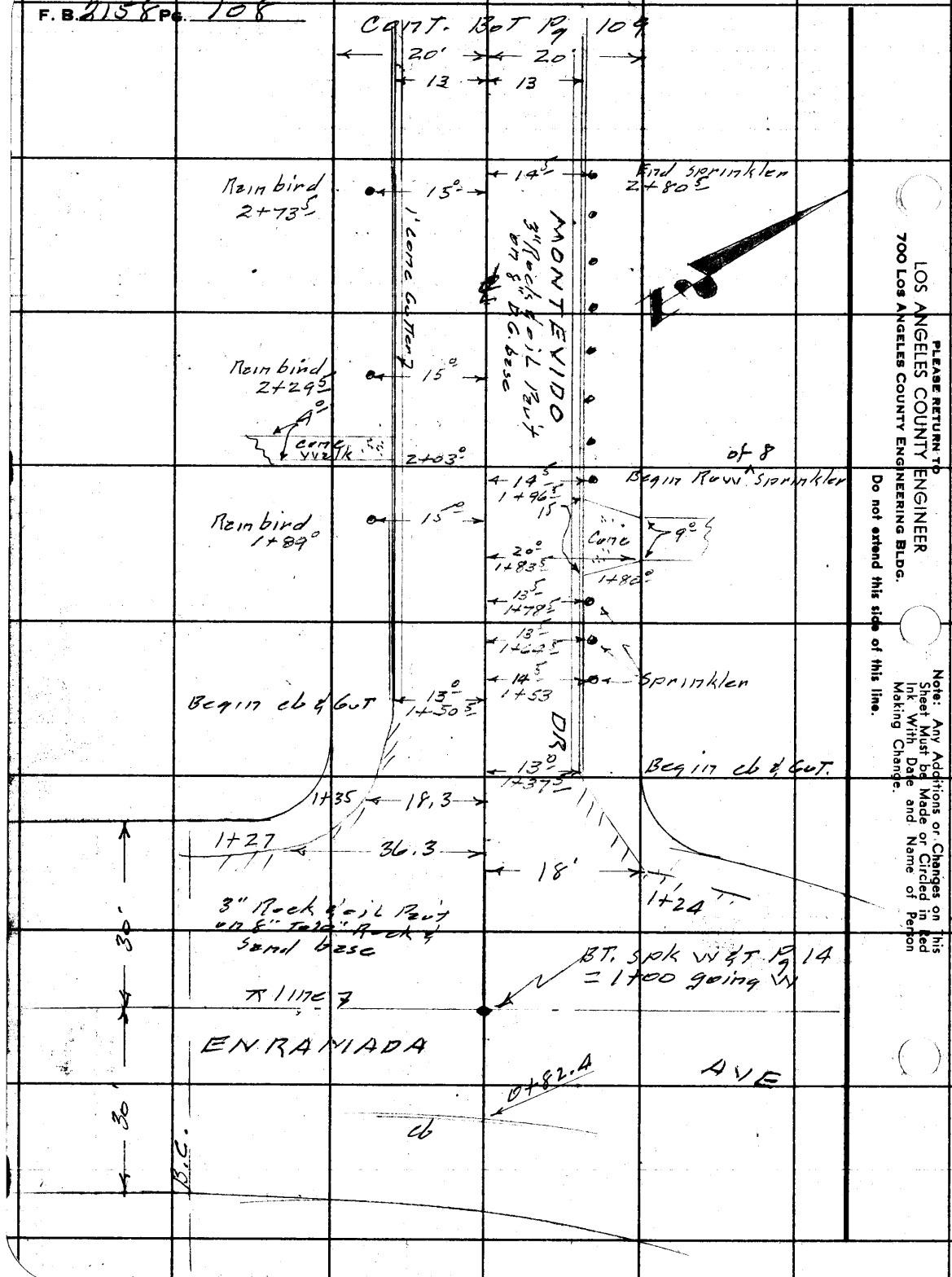

PLEASE RETURN TO
LOS ANGELES COUNTY ENGINEER
700 Los Angeles County Engineering Bldg.

Do not extend this side of this line.

Note: Any Additions or Changes on This Sheet Must be Made or Circled in Red Ink With Date and Name of Person Making Change.

Notes Ck'd by	Survey of Enramada Ave
Map No.	JN 2002.14 Tape Std °F
Office Work	Surveyed by Snyder
Checked	Notes PRS Date 11-57
Date	Indexed A. C. Johnson

F. B. 2158 PG. 109

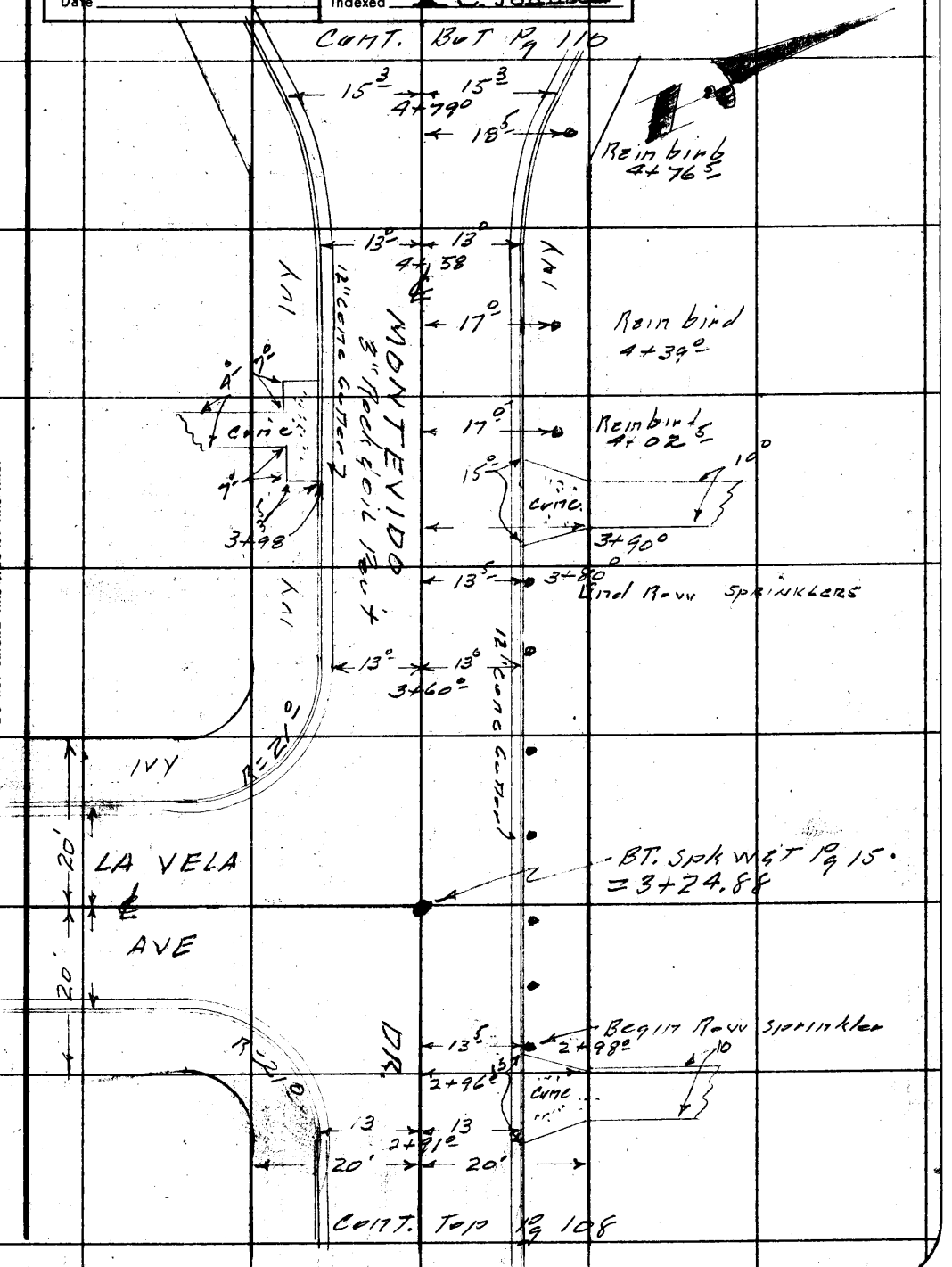

Note: Any Additions or Changes on This Sheet Must be Made or Circled in Red Ink With Date and Name of Person Making Change.

Do not extend this side of this line.

PLEASE RETURN TO
LOS ANGELES COUNTY ENGINEER
700 LOS ANGELES COUNTY ENGINEERING BLDG.

76K3095 S&E #247 1-56

F. B. 110 Pg. 2158

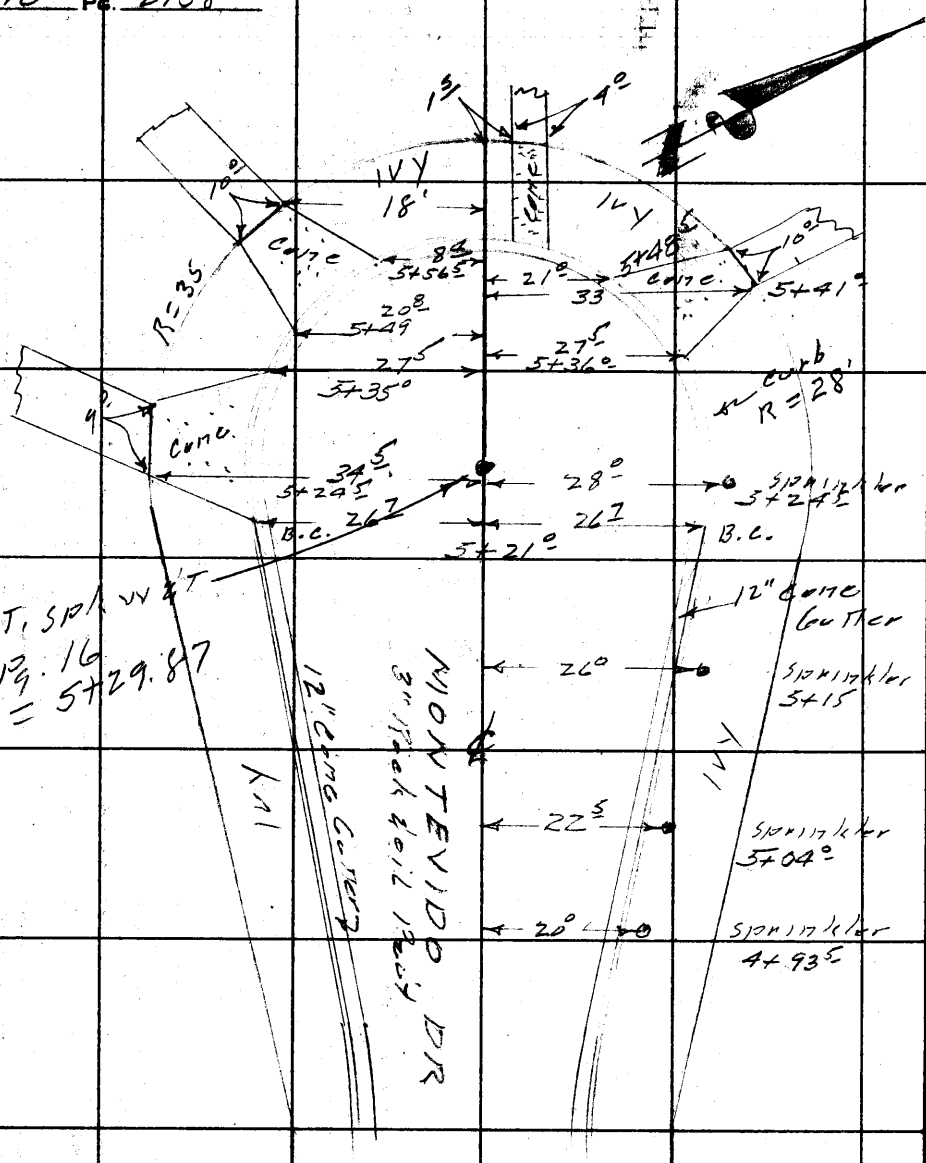

PLEASE RETURN TO
LOS ANGELES COUNTY ENGINEER
700 Los Angeles County Engineering Bldg.

Note: Any Additions or Changes on This Sheet Must be Made or Circled in Red Ink With Date and Name of Person Making Change.

Do not extend this side of this line.

Profile No.	Notes Red.	Plotted	Job No. 2002.14	Division No. 10
	Date	Date	Survey of Enramada Ave	
X-Sec. No.	Notes Chkd.	Checked	Survey by Snyder	Notes PRS Date 11-57
	Date	Date	Map No.	Indexed Johnson Date DEC 2 '57

F. B. 2158 Pg. 111

C.I. 2002.14
ENRAMADA AVE
X SECTIONS
on
MONTEVIDO DR.
From - ENRAMADO DR.
To - E. end of St.

Snyder
Le Gault
Harrington
Bankson

STATION	B. S.	H. I.	F. S.	ELEV.

NOTE: ANY ADDITIONS OR CHANGES ON THIS SHEET MUST BE MADE OR CIRCLED IN RED INK, WITH DATE AND NAME OF PERSON MAKING CHANGE.

PLEASE RETURN TO
LOS ANGELES COUNTY ENGINEER
700 Los Angeles County Engineering Bldg.

Do not extend notes this side of this line.

6298 S & E #307—7-55

76298 S & E #307—7-55

PLEASE RETURN TO
LOS ANGELES COUNTY ENGINEER
700 LOS ANGELES COUNTY ENGINEERING BLDG.

NOTE: ANY ADDITIONS OR CHANGES ON THIS SHEET MUST BE MADE OR CIRCLED IN RED INK, WITH DATE AND NAME OF PERSON MAKING CHANGE.

Do not extend notes this side of this line.

STATION	B. S.	H. I.	F. S.	ELEV.	Montevido Dr.	
B.M. W.2.388				29832	B.M. W.2.388 EL.298.324 FB.1971-204 Enramada Ave (E side) at Montevido Dr. Bt. sphin cb 10' S. .8 ℄ Prod Montevido Dr.	
					Left ℄ S.	℄ Right ℄ N
0+82.4				29841		℄ Prod Top cb
				2977		℄ " Gutter
1+00				2987	Int. ⊼ line Enramada & ℄ Montevido Dr.	
				2992		50 R
				2982	L50	
1+37.5				3002		℄
				3008		13 Cut
				30057		" top cb
				3007		20 P/L
1+50.5				3005		℄
				39975	Cut 13	
				30027	top cb "	
				3004	P/L 20	
2+00				3013		℄
				30108		13 Cut
				30157		" top cb
				3023		20 P/L
				30060	Cut 13	

F. B. 2158 Pg. 112 Job No. 2002.14 Division No. 10 Notes Red. Plotted Profile
Survey of Enramada Ave Date Date No.
Survey by Snyder Notes Le Gault Notes Chkd. Checked X-Sec.
Indexed E. C. Johnson Date Date Date No.

76298 S & E #307—7-55

PLEASE RETURN TO
LOS ANGELES COUNTY ENGINEER
700 LOS ANGELES COUNTY ENGINEERING BLDG.

NOTE: ANY ADDITIONS OR CHANGES ON THIS SHEET MUST BE MADE OR CIRCLED IN RED INK, WITH DATE AND NAME OF PERSON MAKING CHANGE.

Do not extend notes this side of this line.

STATION	B. S.	H. I.	F. S.	ELEV.	Montevido DR	
					Left & 5 ℄	Right & N
2+00				30111	top cb 13	
"				3014	P/L 20	
3+00	⊙			30293	℄	
"				30274		13 Cut
"				30318		" top cb
				3040		20 P/L
"				3145		220 R
3+24 88				3034	℄ Int Montevido DR & LA VeLA AVE.	
				30202	S.E. COR (E) end CR	Cut
				30254	" " " " "	top cb
				30177		Cut
				30225	" " (5) " "	top cb
				3027	" " P/L	
				30317	S. W. COR (W) end CR	Cut
				30368	" " " " " "	top cb
				30227	" " " (5) " "	Cut
				30277	" " " " " "	top cb
				3032	" " " P/L	
4+00				3045	℄	
				30438		13 Cut
				30487		" top cb
				3052		20 P/L

Profile No. ____ Notes Red. ____ Plotted ____ Job No. 2002 Division No. 14 10 F. S. 2158 Pg. 113
Date ____ Date ____ Survey of ENRAMADA AVE
X-Sec. No. ____ Notes Chkd. ____ Checked ____ Survey by LeCault Notes PL Date 11-6-57
Date ____ Date ____ Map No. ____ Date ____

76298 S & E #307—7-55

PLEASE RETURN TO
LOS ANGELES COUNTY ENGINEER
700 LOS ANGELES COUNTY ENGINEERING BLDG.

NOTE: ANY ADDITIONS OR CHANGES ON THIS SHEET MUST BE MADE OR CIRCLED IN RED INK, WITH DATE AND NAME OF PERSON MAKING CHANGE.

Do not extend notes this side of this line.

STATION	B. S.	H. I.	F. S.	ELEV.	Montevido	DR
					Left ℄ 5	℄ Right ℄ N
4+00				30389	Cut 13	
"				30436	top Cb "	
"				3047	P/L 20	
5+00				3062		℄
5+29 87 ⊙				30668		℄
				30639		28 Cut
				30687		" top Cb
				3077		35 P/L
				30589	Cut 28	
				30648	top Cb "	
				3064	P/L 35	
5+57 89				30648		℄ Prod Cut
				30698		" top Cb
5+64 87				3076		℄ Prod P/L
Lot #6				3126	Most Northly Cor	of Lot #6
"				3075	" Southly "	" " "
BMWZ390				30694	BMWZ390 ELEV 306953 FB-1971-204	
					Montevido Dr E. end St. Bt. Spr	
					in Cb 5's of ℄ Prod of Street.	

F. B. 2158 Pg. 114 Job No. 2002 14 Division No. 10 Notes Red. Plotted Profile
Survey of Enramada Ave Date Date No.
Survey by Snyder Notes Le Gault Notes Chkd. Checked X-Sec.
Indexed E. C. Johnson Date Date Date No.

Notes Ck'd by	Survey of ENRAMADA AVE
Map No.	JN 2002.14 Tape Std °F
Office Work	Surveyed by Snyder
Checked	Notes PRS Date 11-57
Date	Indexed A. C. Johnson

F. B. 2158 PG. 115

DEC 2 '57

C.I. 2002.14

ENRAMADA AVE

Location of Improvements

on

LA VELA AVE

From - Montevido Ave
To - S. end of St.

Snyder
Le Gault
Harrington
Bankson

Note: Any Additions or Changes on This Sheet Must be Made or Circled in Red Ink With Date and Name of Person Making Change.

PLEASE RETURN TO
LOS ANGELES COUNTY ENGINEER
700 LOS ANGELES COUNTY ENGINEERING BLDG.

Do not extend this side of this line.

76F309S S&E #247 1-56

F. B. 2158 PG. 116

Cont. Bot Pg. 117

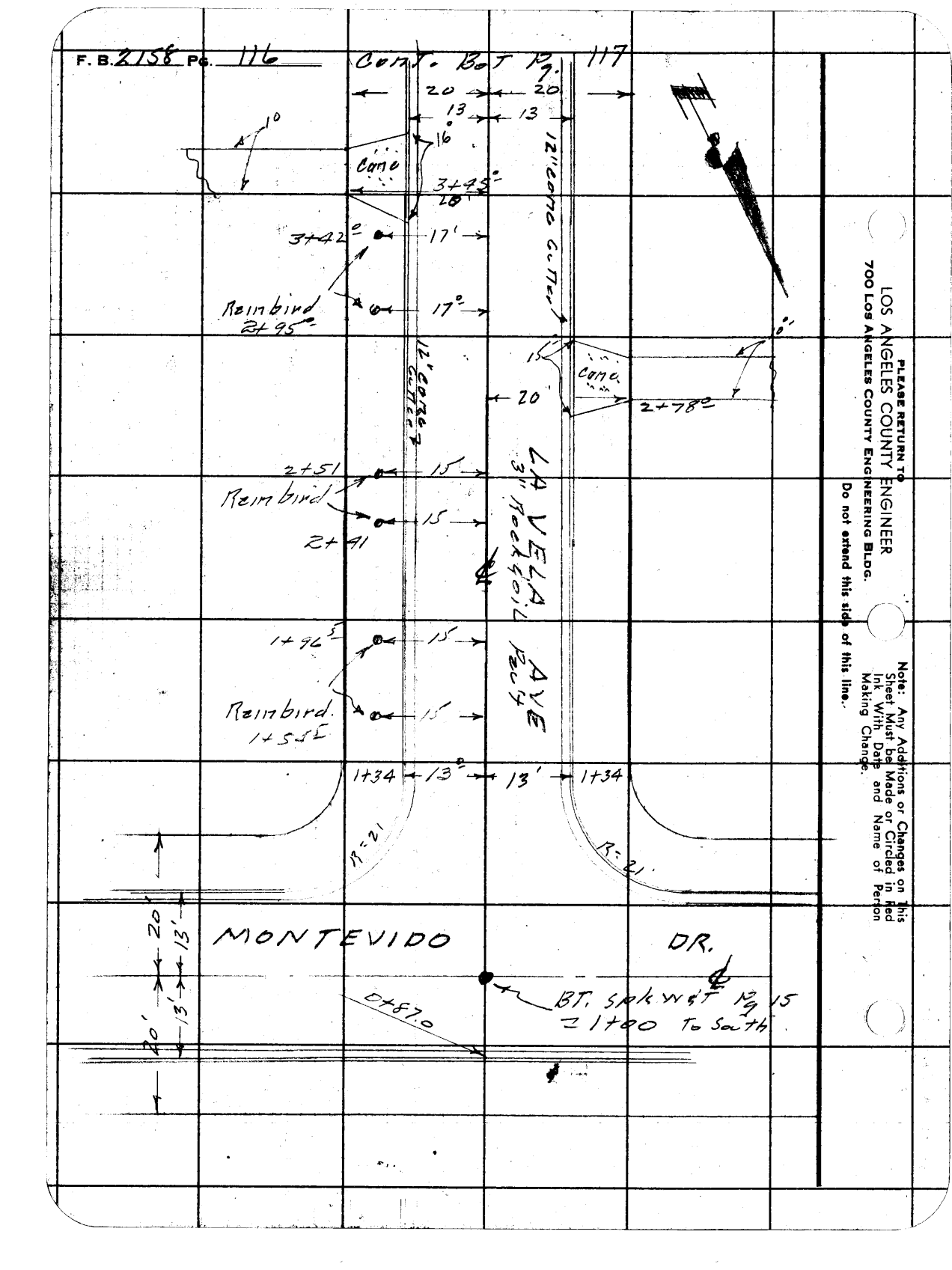

PLEASE RETURN TO
LOS ANGELES COUNTY ENGINEER
700 Los Angeles County Engineering Bldg.

Do not extend this side of this line.

Note: Any Additions or Changes on this Sheet Must be Made or Circled in Red Ink With Date and Name of Person Making Change.

Notes Ck'd by	Survey of ENRAMADA AVE F. B. 2158 PG. 117
Map No.	N 2002.14 Tape ' Std °F
Office Work	Surveyed by Snyder
Checked	Notes PRS Date 11-57
Date	Indexed C. Johnson

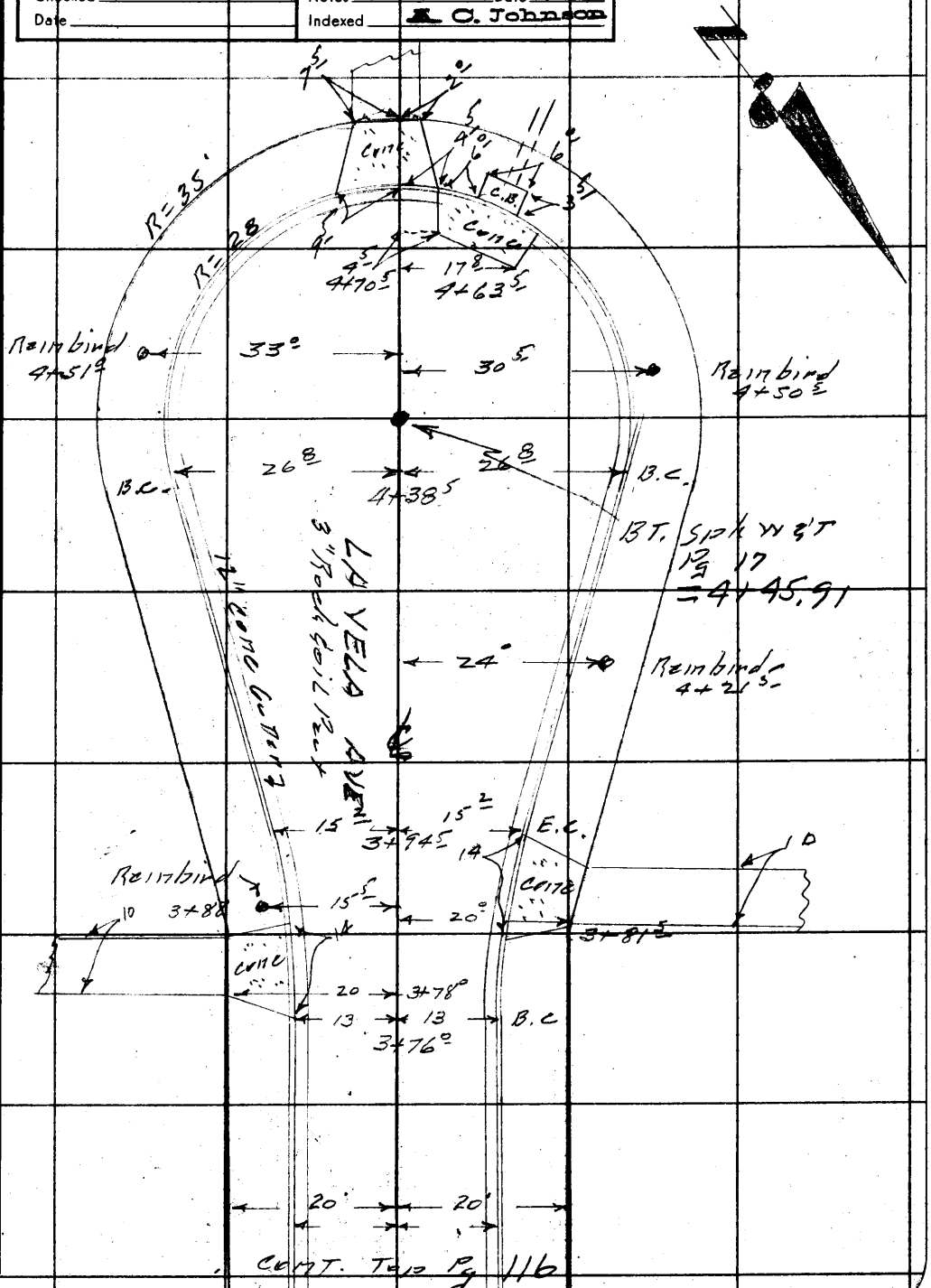

Note: Any Additions or Changes on This Sheet Must be Made or Circled in Red Ink With Date and Name of Person Making Change.

Do not extend this side of this line.

PLEASE RETURN TO
LOS ANGELES COUNTY ENGINEER
700 LOS ANGELES COUNTY ENGINEERING BLDG.

76F309S SAE #247 1-56

PLEASE RETURN TO
LOS ANGELES COUNTY ENGINEER
700 LOS ANGELES COUNTY ENGINEERING BLDG.

Note: Any Additions or Changes on This Sheet Must be Made or Circled in Red Ink With Date and Name of Person Making Change.

Do not extend this side of this line.

F.B. 2158 PG. 118

Profile No.	Notes Red.	Plotted	Job No. 2002.14	Division No. 16
	Date	Date	Survey of Enramada Ave	
X-Sec. No.	Notes Chkd.	Checked	Survey by Snyder	Notes DL Date 11-57
	Date	Date	Map No.	Indexed Johnson Date DEC 2 '57

F. B. 2158 Pg. 119

C.I. 2002.14
ENRAMADA AVE

X SECTIONS
on
LA VELA AVE
From - Montevido Dr.
To - S. end of ST

Snyder
Le Gault
Harrington
Banksen

STATION	B. S.	H. I.	F. S.	ELEV.

NOTE: ANY ADDITIONS OR CHANGES ON THIS SHEET MUST BE MADE OR CIRCLED IN RED INK, WITH DATE AND NAME OF PERSON MAKING CHANGE.

PLEASE RETURN TO
LOS ANGELES COUNTY ENGINEER
700 Los Angeles County Engineering Bldg.

Do not extend notes this side of this line.

76298 S & E #307—7-55

76298 S & E #307—7-55

PLEASE RETURN TO
LOS ANGELES COUNTY ENGINEER
700 LOS ANGELES COUNTY ENGINEERING BLDG.

NOTE: ANY ADDITIONS OR CHANGES ON THIS SHEET MUST BE MADE OR CIRCLED IN RED INK, WITH DATE AND NAME OF PERSON MAKING CHANGE.

Do not extend notes this side of this line.

STATION	B. S.	H. I.	F. S.	ELEV.	LA VELA AVE	
B.M. W.Z. 389				30254	B.M. W.Z. 389 EL. 302.538 FB. 1971-204 Montevideo Dr. & La Vela Ave. S.E. COR. Bt. spk in cb at E. end of C.R.	
					Left & E	℄ Right & W
1+00				3034	℄ Int Montevideo Ave & La Vela Ave	
				3041		40 R
				3028	L 40	
				30204	S.E. COR (E) cn ℄ CR	Cut
				30255	" " " " "	" top Cb
				30178	" " " (S) "	" Cut
				30226	" " " " "	" top Cb
				3023	" " P/L	
				30317	S.W. COR. (W) " "	" Cut
				30368	" " " " "	" top Cb
				30229	" " " (S) "	" Cut
				30279	" " " " "	" top Cb
				3031	" " " P/L	
2+00				3007	℄	
				30055		13 Cut
				30101		" top Cb
				3013		20 P/L
				30006	Cut 13	

F. B. 2158 Pg. 120 Job No. 7002.14 Division No. 10 Notes Red. Plotted No. Profile
Survey of Ferrimada Ave Date Date X-Sec.
Survey by Snyder Notes Le Gaulet Notes Chkd. Checked No.
Indexed E. C. Johnson Date Date

76298 S & E #307—7-55

PLEASE RETURN TO
LOS ANGELES COUNTY ENGINEER
700 LOS ANGELES COUNTY ENGINEERING BLDG.

NOTE: ANY ADDITIONS OR CHANGES ON THIS SHEET MUST BE MADE OR CIRCLED IN RED INK, WITH DATE AND NAME OF PERSON MAKING CHANGE.

Do not extend notes this side of this line.

STATION	B. S.	H. I.	F. S.	ELEV.	LA VeLA	AUTE
					Left & E ℄	Right & W
2+00				30053	top Cb 13	
"				3007	P/L 20	
3+00	①			29811	℄	
				29794		13 Cut
				29844		" top Cb
				2991		20 P/L
				29745	Cut 13	
				29792	top Cb "	
				2982	P/L 20	
4+00				2957	℄	
				29541		16.6 Cut
				29588		" top Cb
				2961		23.6 P/L
				29485	Cut 16.6	
				29534	top Cb "	
				2955	P/L 23.6	
4+45.91				2948	℄	
				29429		28 Cut
				29483		" top Cb
				2951		35 P/L

Profile Notes Red. ____ Plotted ____ Job No. 2002 Division No. 10 F. B. 2158 Pg. 121
No. ____ Date ____ Date ____ Survey of ENRAMADA AVE
X-Sec. Notes Chkd. ____ Checked ____ Survey by Snyder Notes ____ Date 11-6-57
No. ____ Date ____ Date ____ Map No. ____ Indexed ____ Date ____

76298 S & E #307—7-55

PLEASE RETURN TO
LOS ANGELES COUNTY ENGINEER
700 LOS ANGELES COUNTY ENGINEERING BLDG.

NOTE: ANY ADDITIONS OR CHANGES ON THIS SHEET MUST BE MADE OR CIRCLED IN RED INK, WITH DATE AND NAME OF PERSON MAKING CHANGE.

Do not extend notes this side of this line.

STATION	B. S.	H. I.	F. S.	ELEV.	LA VELA AVE.
					Left & E ℄ Right & W
4+45 91				29402	Cut 28
				29456	top Cb "
				2947	P/L 35
4+73 91				29372	℄ Prod Cut
				29429	" top Cb
4+80 91				2944	℄ " P/L
Lot #13				2947	Most Westerly Cor Lot #13
"				2904	150' N. along (W) Lot Line from the Most Southerly Cor of Lot #13 Owner to build in this area
				2845	Most Southerly Cor of Lot #13
BMWZ391				29429	BMWZ391 ELEV. 294296 FB 1971—205 LA VELA AVE at (S) end of street Bt. Spr in Cb 1' E. of E. edge catch basin

F. B. 2158 Pg. 122 Job No. 2002 14 Division No. 10 Notes Red. Date Plotted Date No. Profile
Survey of Enramada Ave Notes Chkd. Date Checked Date No. X-Sec.
Survey by Snyder Notes Le Mult Date
Indexed E. O. Johnson Date

Notes Ck'd by	Survey of Enramada Ave
Map No.	J.N. 2002.14 Tape Std °F
Office Work	Surveyed by Snyder
Checked	Notes RMS Date 11-57
Date	Indexed C. Johnson

DEC 2 57

F. B. 3158 PG. 123

C.I. 2002.14
ENRAMADA AVE
Location of Improvements
on
LA CUARTA AVE & 4th ST

From - ENRAMADA AVE
To - CATALINA AVE

Snyder
Le Gault
Harrington
Bankson

Note: Any Additions or Changes on This Sheet Must be Made or Circled in Red Ink With Date and Name of Person Making Change.

Do not extend this side of this line.

PLEASE RETURN TO
LOS ANGELES COUNTY ENGINEER
700 LOS ANGELES COUNTY ENGINEERING BLDG.

76F3098 SAE #247 1-56

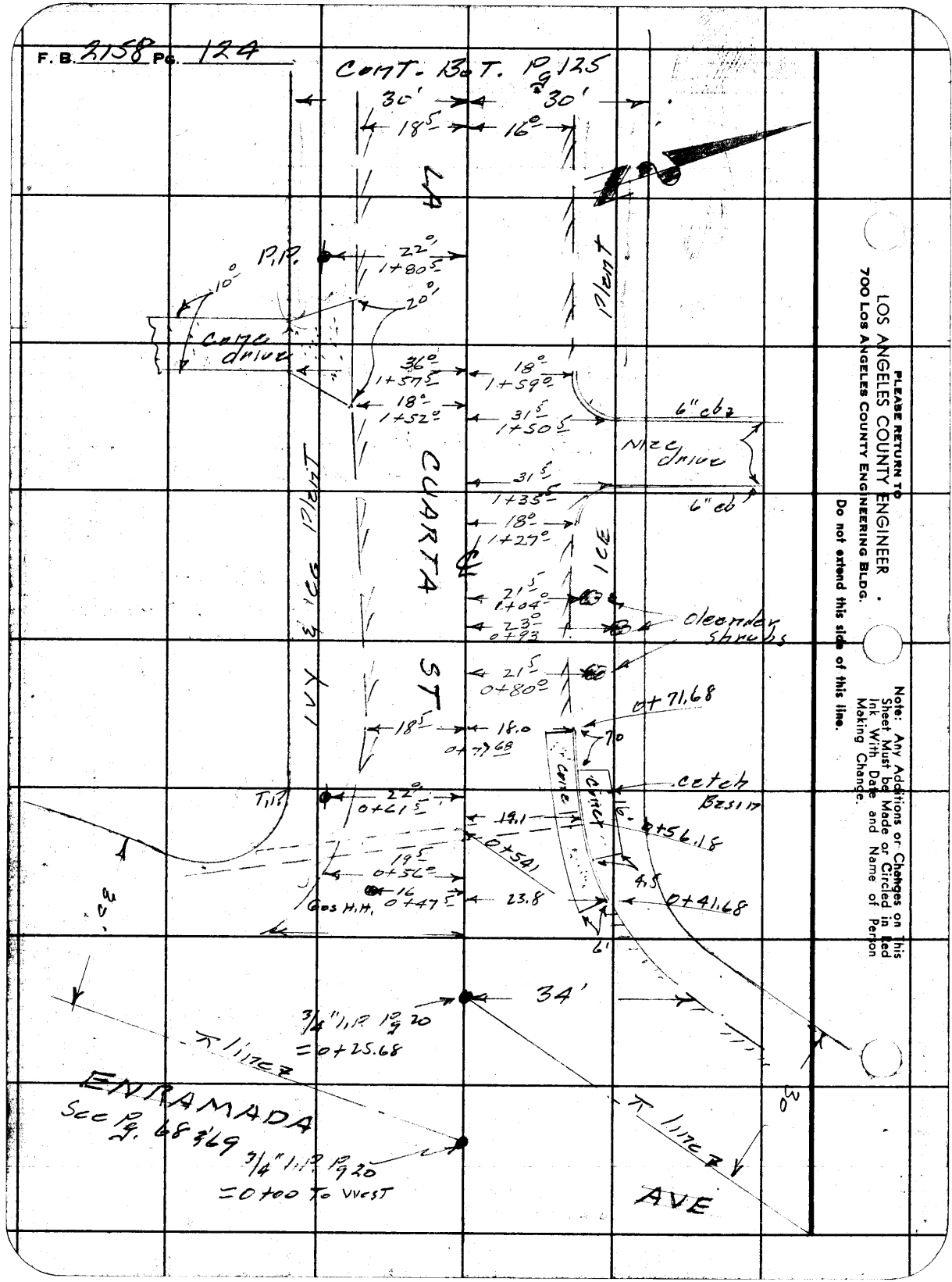

PLEASE RETURN TO
LOS ANGELES COUNTY ENGINEER
700 LOS ANGELES COUNTY ENGINEERING BLDG.

Do not extend this side of this line.

Note: Any Additions or Changes on this Sheet Must be Made or Circled in Ink With Date and Name of Person Making Change.

Notes Ck'd by	Survey of ENRAMADA AVE
Map No.	JN 2002.14 Tape Std °F
Office Work	Surveyed by Snyder
Checked	Notes PRS Date 11-8-57
Date	Indexed A. C. Johnson

F. B. 2158 PG. 125

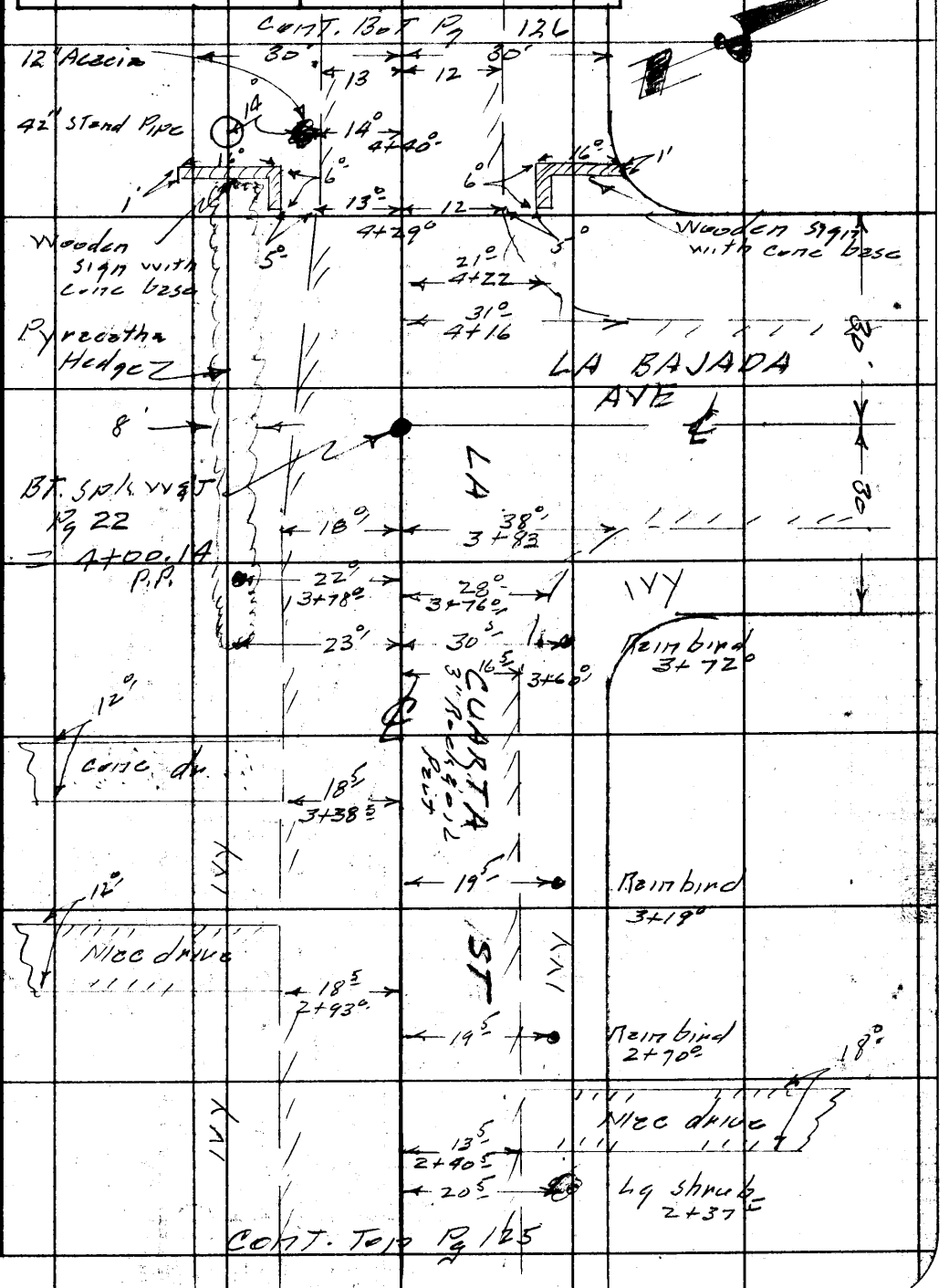

Note: Any Additions or Changes on This Sheet Must be Made or Circled in Red Ink With Date and Name of Person Making Change.

Do not extend this side of this line.

PLEASE RETURN TO
LOS ANGELES COUNTY ENGINEER
700 LOS ANGELES COUNTY ENGINEERING BLDG.

76F3098 S&E #247 1-56

F. B. 2158 Pg. 126



PLEASE RETURN TO
LOS ANGELES COUNTY ENGINEER
700 LOS ANGELES COUNTY ENGINEERING BLDG.

Do not extend this side of this line.

Note: Any Additions or Changes on This Sheet Must be Made or Circled in Red Ink With Date and Name of Person Making Change.

Notes Ck'd by	Survey of Enramada Ave
Map No.	JN 2002.14 Tape Std °F
Office Work	Surveyed by Snyder
Checked	Notes PRS Date 11-8-57
Date	Indexed A. C. Johnson

F. B. 2158 PG. 127



Note: Any Additions or Changes on This Sheet Must be Made or Circled in Red Ink With Date and Name of Person Making Change.

PLEASE RETURN TO
LOS ANGELES COUNTY ENGINEER
700 LOS ANGELES COUNTY ENGINEERING BLDG.
Do not extend this side of this line.

76F309S S&E #247 1-56

F. B 2158 Pg. 128

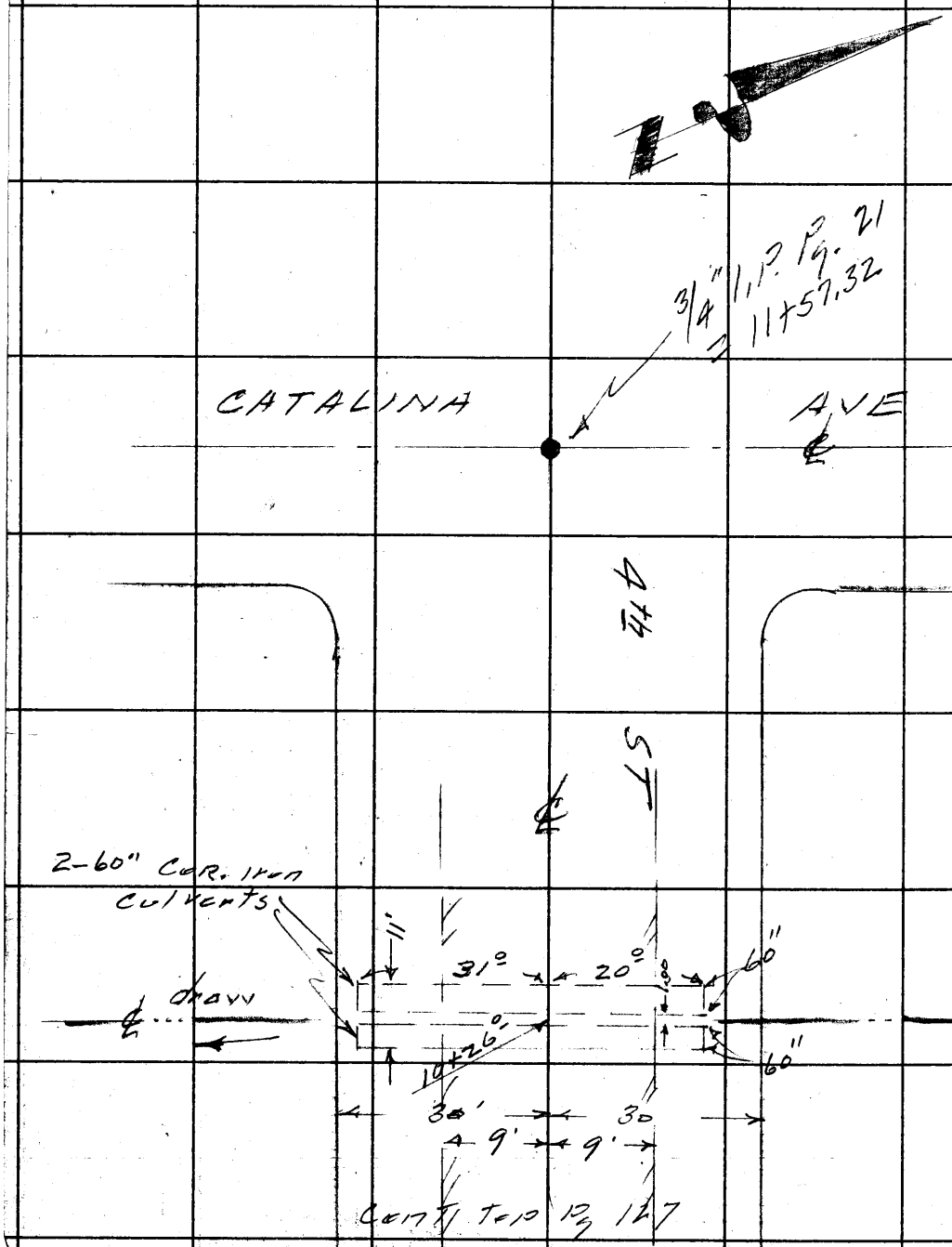

PLEASE RETURN TO
LOS ANGELES COUNTY ENGINEER
700 LOS ANGELES COUNTY ENGINEERING BLDG.

Do not extend this side of this line.

Note: Any Additions or Changes on This Sheet Must be Made or Circled in Red Ink With Date and Name of Person Making Change.

Profile No. | Notes Red. | Date | Plotted | Date | Job No 2002.14 | Division No. 10 | F. B. 7158 Pg. 129
X-Sec. No. | Notes Chkd. | Date | Checked | Date | Survey of Enramada Ave | Survey by Snyder Notes D.L. Date 11-12-57 | Map No. | Indexed C. Johnson Date DEC 2 '57

C.I. 2002.14
ENRAMADA AVE

X SECTIONS
ON
LA CUARTA ST & 4th ST
From - Enramada Ave
To - Catalina Ave

Snyder
McGuire
Hennington
Bankson

STATION	B. S.	H. I.	F. S.	ELEV.

NOTE: ANY ADDITIONS OR CHANGES ON THIS SHEET MUST BE MADE OR CIRCLED IN RED INK, WITH DATE AND NAME OF PERSON MAKING CHANGE.

PLEASE RETURN TO
LOS ANGELES COUNTY ENGINEER
700 Los Angeles County Engineering Bldg.

Do not extend notes this side of this line.

76298 S & E #307—7-55

76298 S & E #307—7-55

PLEASE RETURN TO
LOS ANGELES COUNTY ENGINEER
700 LOS ANGELES COUNTY ENGINEERING BLDG.

NOTE: ANY ADDITIONS OR CHANGES ON THIS SHEET MUST BE MADE OR CIRCLED IN RED INK, WITH DATE AND NAME OF PERSON MAKING CHANGE.

Do not extend notes this side of this line.

STATION	B. S.	H. I.	F. S.	ELEV.	La Cuarta ST	
B.M. W.Z. 381				32804	B.M. W.Z. 381 EL. 328.042 FB. 1971/199 Enramada Ave & La Cuarta ST. N.W. Cor. — BT. spkin cb 3' E. of E. end of catch basin	
					Left & S.	℄ Right & N
0+00				3276	Int La Cuarta ST & Enramada Ave to S	
0+25 68				3272	" " " " " " to N.	
0+41 68				3273		℄
				32737		23 8 Cut
				32806		" top Cb
				3284		30 P/L
0+56 18				3275		℄
				32696		19 1 Cut
				32434		19 1 Flow Line Culvert
0+71 68				3279		℄
				32746		18 Cut
				32813		" top Cb
				3269	Cut 15	
				3272	Edge Pav't 18	
				3258	P/L 30	
1+00				3292		℄
				3290		18 Edge Pav't
				3294		30 P/L.

F. B. 2158 Pg. 130 Job No. 2002.14 Division No. 10 Notes Red. Plotted No. Profile
Survey of Enramada Ave Date Date X-Sec.
Survey by Snyder Notes La Gault Notes Chkd. Checked No.
Indexed C. Johnson Date Date Date

76298 S & E #307—7-55

PLEASE RETURN TO
LOS ANGELES COUNTY ENGINEER
700 LOS ANGELES COUNTY ENGINEERING BLDG.

NOTE: ANY ADDITIONS OR CHANGES ON THIS SHEET MUST BE MADE OR CIRCLED IN RED INK, WITH DATE AND NAME OF PERSON MAKING CHANGE.

Do not extend notes this side of this line.

STATION	B. S.	H. I.	F. S.	ELEV.	LA CUARTA	St
					Left & S ℄	Right & N
1+00				3287	Edge Pavt 18	
"				3289	30 P/L	
t. P.				33350		
2+00				3352	℄	
				3348		15 Edge Pavt
				3388		22 top B/l
				3399		30 P/L
				3349	Edge Pavt 15	
				3360	P/L 30	
3+00	①			34083	℄	
				3403		15 Edge Pavt
				3419		30 P/L
				3404	Edge Pavt 15	
				3396	P/L 30	
3+08				3349	Top of 4" outlet S. side ho # 14708	

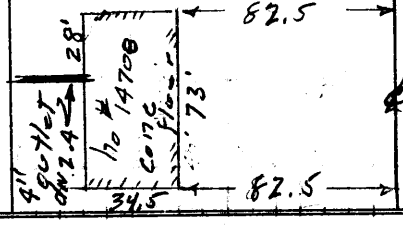

Profile Notes Red. Plotted Job No. 2002.14 Division No. 10 F. B. 2158 Pg. 131
No. Date Date Survey of Entrz 177 2 Ave Ave
X-Sec. Notes Chkd. Checked Survey by Snyder Notes R.L. Date 11-12-57
No. Date Date Map No. Mexico Date

76298 S & E #307—7-55

PLEASE RETURN TO
LOS ANGELES COUNTY ENGINEER
700 LOS ANGELES COUNTY ENGINEERING BLDG.

NOTE: ANY ADDITIONS OR CHANGES ON THIS SHEET MUST BE MADE OR CIRCLED IN RED INK, WITH DATE AND NAME OF PERSON MAKING CHANGE.

Do not extend notes this side of this line.

STATION	B. S.	H. I.	F. S.	ELEV.	La Cuanta St
					Left & S ℄ Right & N
3+49				336.7	Top of 4" outlet N. side ho # 14700
					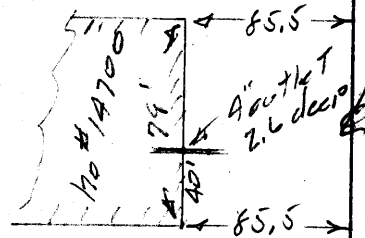
3+70				3432	℄
				3429	18 Cut
				3438	30 P/L
4+00 14				3436	℄ Int La Cuanta St & La Bajada Ave
				3435	18 + Cut
				3440	50 R
				3431	Edge Pnct 15
				3433	P/L 30
4+30				3435	℄
				3433	10 Edge Pnct
				3432	1 Cut
				3443	30 P/L

F. B. 2158 Pg. 132 Job No. 3002.14 Division No. 10 Notes Red. Plotted Profile
Survey of Enrajmada Ave Date Date No.
Survey by Snyder Notes La Gault Notes Chkd. Checked X-Sec.
Indexed K. C. Johnson Date Date Date No.

76298 S & E #307—7-55

PLEASE RETURN TO
LOS ANGELES COUNTY ENGINEER
700 LOS ANGELES COUNTY ENGINEERING BLDG.

NOTE: ANY ADDITIONS OR CHANGES ON THIS SHEET MUST BE MADE OR CIRCLED IN RED INK, WITH DATE AND NAME OF PERSON MAKING CHANGE.

Do not extend notes this side of this line.

STATION	B. S.	H. I.	F. S.	ELEV.	LA CUARTA ST.	
					Left ℄ S ℄	Right ℄ N
5+00	⊙			34236	℄	
				3425		12 Edge Pout
				3415		18' Cut
				3435		30' P/L
				3420	Edge Pout 12	
				3411	P/L 30' L	
	⊙			33812	100' L	
				3345	200' L	
	⊙			32982	300' L	
				3260	400' L	
	⊙			32258	500' L	
				3192	600' L	
				3179	668' L top, Retaining Wall	
				3144	670' L Bot. " " "	
5+14				3370	Top of 4" outlet S. side No# 14658	

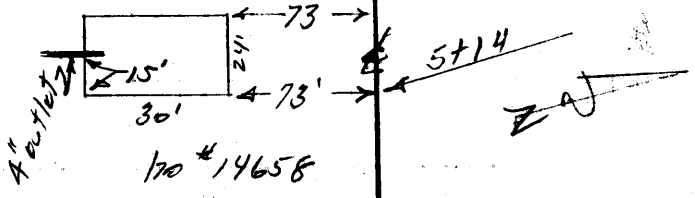

Profile Notes Red. ____ Plotted ____ Job No. 2402 14 Division No. 14 F. B. 2158 Pg. 133
No. ____ Date ____ Date ____ Survey of Enlarmada Ave
X-Sec. Notes Chkd. ____ Checked ____ Survey by Snyder Notes AL Date 11-12-57
No. ____ Date ____ Date ____ Map No. ____ Indexed Johnson Date ____

76298 S & E #307—7-55

PLEASE RETURN TO
LOS ANGELES COUNTY ENGINEER
700 LOS ANGELES COUNTY ENGINEERING BLDG.

NOTE: ANY ADDITIONS OR CHANGES ON THIS SHEET MUST BE MADE OR CIRCLED IN RED INK, WITH DATE AND NAME OF PERSON MAKING CHANGE.

Do not extend notes this side of this line.

STATION	B. S.	H. I.	F. S.	ELEV.	LA CUARTA	ST.
					Left ℄s	℄ North ℄ R.
6+00				3396		℄
				3394		9 Edge Pavt
				3389		18 Cut
				3399		30 P/L
				3391	Edge Pavt 9	
				3372	P/L 30	
7+00				3379		℄
				3380		9 Edge Pavt
				3370		18 Cut
				3382		30 P/L
				3373	Edge Pavt 9	
				3360	P/L 30	
8+00	⊙			33720		℄
				3373		9 Edge Pavt
				3360		18 Cut
				3375		30 P/L
				3367	Edge Pavt 9	
				3352	P/L 30	
9+00				3360		℄
				3360		9 Edge Pavt

F. B. 2158 Pg. 134 Job No. 2002 1K Division No. 10 Notes Red. Plotted
Survey of Enamada Ave Date Date No.
Survey by Snyder Notes Le Gault Notes Chkd. Checked X-Sec.
Indexed R. O'Johnson Date Date Date No.
Profile

76298 S & E #307—7-55

PLEASE RETURN TO
LOS ANGELES COUNTY ENGINEER
700 LOS ANGELES COUNTY ENGINEERING BLDG.

NOTE: ANY ADDITIONS OR CHANGES ON THIS SHEET MUST BE MADE OR CIRCLED IN RED INK, WITH DATE AND NAME OF PERSON MAKING CHANGE.

Do not extend notes this side of this line.

STATION	B. S.	H. I.	F. S.	ELEV.	LA CUARTA ST.	
					Left ℄ 5	℄ Right ℄ N
9+00				3343		18 Cut
				3375		30 P/L
				3391	(Grade cont. up)	150 R
						300 R
				3358	Edge Pavt 9	
				3350	P/L 30	
	①			33290	100'L	
				3288	200'L	
	①			32630	300'L	
				3234	400'L	
				3201	500'L	
				3189	560'L	
9+50				3347		℄
				3348		9 Edge Pavt
				3345		18 Cut
				3352		30 P/L
				3344	Edge Pavt 9	
				3331	P/L 30	
10+26				3313		℄ of Draw
"				3312		20'R

Profile Notes Red. Plotted Job No. 2002 14 Division No. 10 F. B. 2158 Pg. 135
No. Date Date Survey of Emblemaoa Ave
X-Sec. Notes Chkd. Checked Survey by Snyder Notes DL Date 11-12-57
No. Date Date Map No. Date

76298 S & E #307—7-55

PLEASE RETURN TO
LOS ANGELES COUNTY ENGINEER
700 LOS ANGELES COUNTY ENGINEERING BLDG.

NOTE: ANY ADDITIONS OR CHANGES ON THIS SHEET MUST BE MADE OR CIRCLED IN RED INK, WITH DATE AND NAME OF PERSON MAKING CHANGE.

Do not extend notes this side of this line.

STATION	B. S.	H. I.	F. S.	ELEV.	LA GUARTA ST.	
					LEFT & S	& RIGHT & N
10+26				3146		20'R FLOW LINE CULVERT
"				3306	L 20'	
"				3236	top headwall L 31'	
				3186	FLOW LINE 60" CULVERT } L 31'	
11+00				3351		&
11+57 32				3362	℄ INT 4TH ST OR LA GUARTA ST & CATALINA AVE.	
BM W.Z.	394			33572	BM WZ394 ELEV 335.729 FB-1971-207 4TH ST & CATALINA AVE S.W. COR BT SPK IN CB 5' W of W end CR	

F. B. 2158 Pg. 136 Job No. 2002 14 Division No. 10 Notes Red. Plotted Date No. Profile
Survey of ENTRAMADA AVE Date Date X-Sec.
Survey by SNYDER Notes LE GAULT Notes Chkd. Checked Date No.
Indexed R. C. Johnson Date

Notes Ck'd by	Survey of ENRAMADA AVE F. B. 1528 PG. 137
Map No.	JN 2002.14 Tape Std °F
Office Work	Surveyed by Snyder
Checked	Notes P. A. Date 11-57
Date	Indexed C. Johnson
	DEC 2 '57

C. I. 2002.14
ENRAMADA AVE S. S. DIST.

Location of Improvements
on

LA BAJADA AVE

From - La Cuarta ST (4th ST)
To - Mar Vista Ave

Snyder
Le Gault
Hannington
Benkson

Note: Any Additions or Changes on this Sheet Must be Made or Circled in Red Ink With Date and Name of Person Making Change.

Do not extend this side of this line.

PLEASE RETURN TO
LOS ANGELES COUNTY ENGINEER
700 LOS ANGELES COUNTY ENGINEERING BLDG.

76F3098 SAE #247 1-56

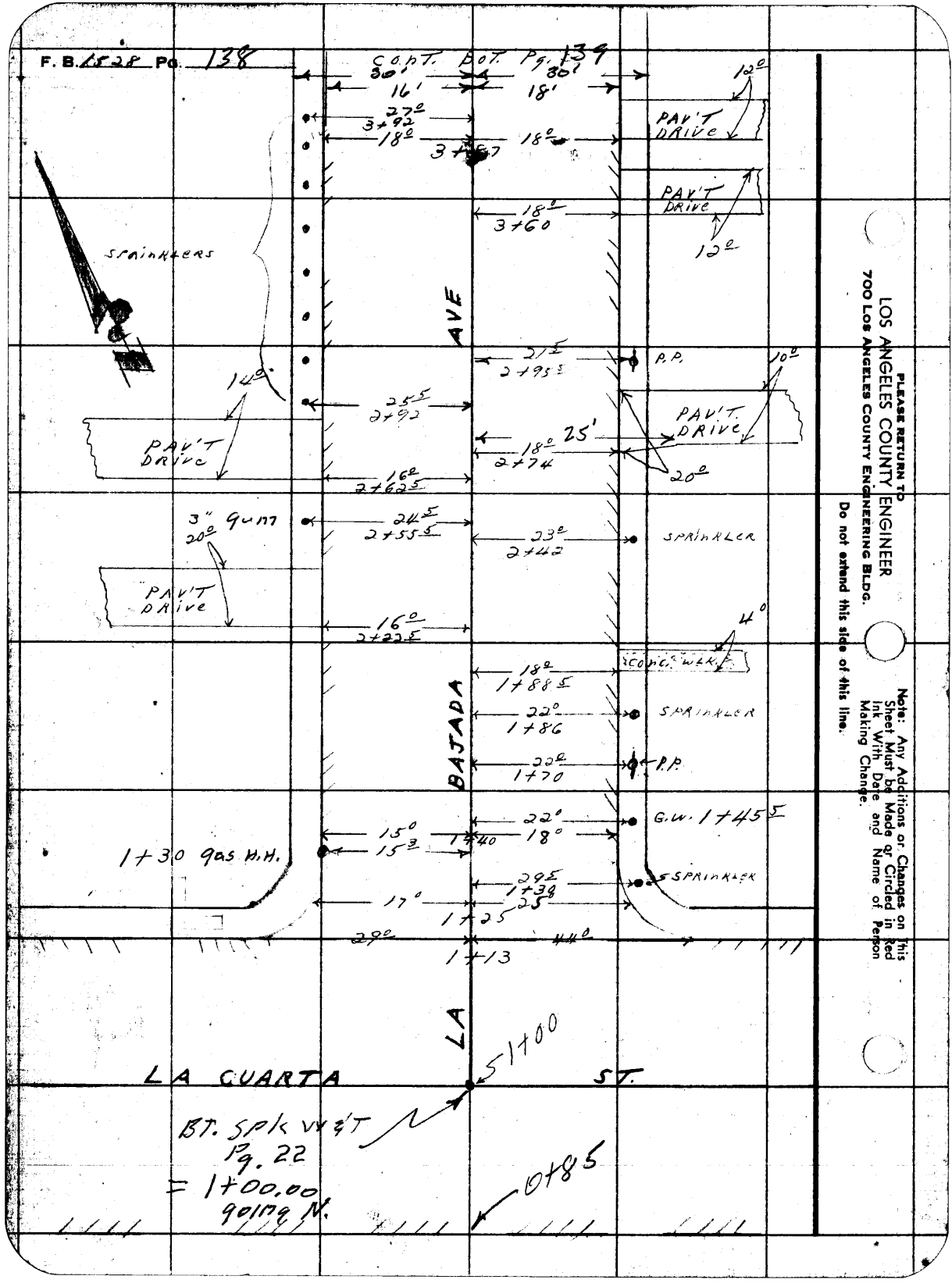

PLEASE RETURN TO
LOS ANGELES COUNTY ENGINEER
700 LOS ANGELES COUNTY ENGINEERING BLDG.

Do not extend this side of this line.

Note: Any Additions or Changes on This Sheet Must be Made or Circled in Red Ink With Date and Name of Person Making Change.

Notes Ck'd by	Survey of ENRAMADA AVE
Map No.	JN 2002.14 Tape Std °F
Office Work	Surveyed by SNYDER
Checked	Notes Harrington Date 11-57
Date	Indexed C. Johnson

F. B. 1528 PG. 139

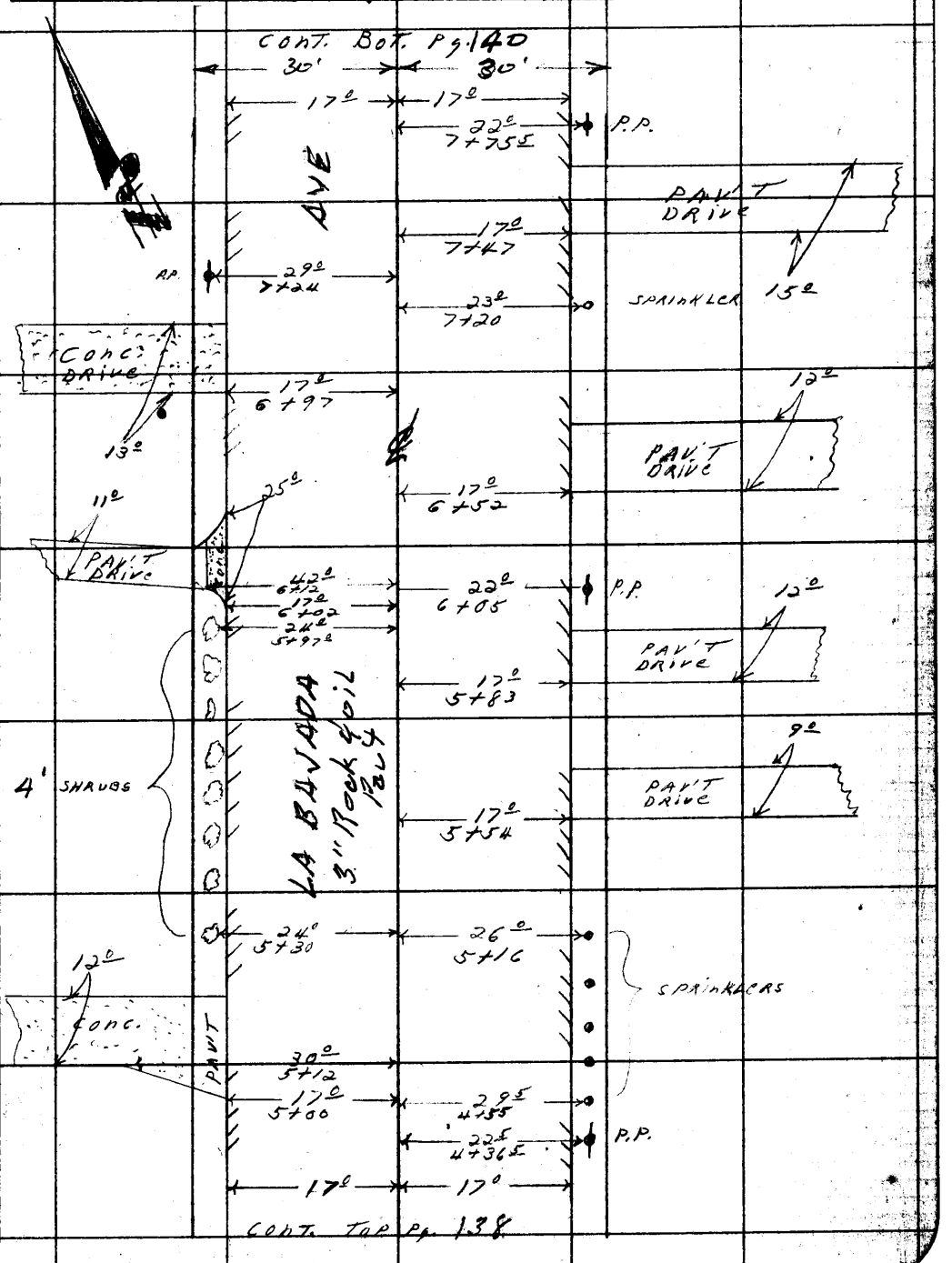

Note: Any Additions or Changes on This Sheet Must be Made or Circled in Red Ink With Date and Name of Person Making Change.

Do not extend this side of this line.

PLEASE RETURN TO
LOS ANGELES COUNTY ENGINEER
700 LOS ANGELES COUNTY ENGINEERING BLDG.

76F3095 S&E #247 1-56

F. B. 1528 Pg. 140

CONT. BOT. Pg. 5

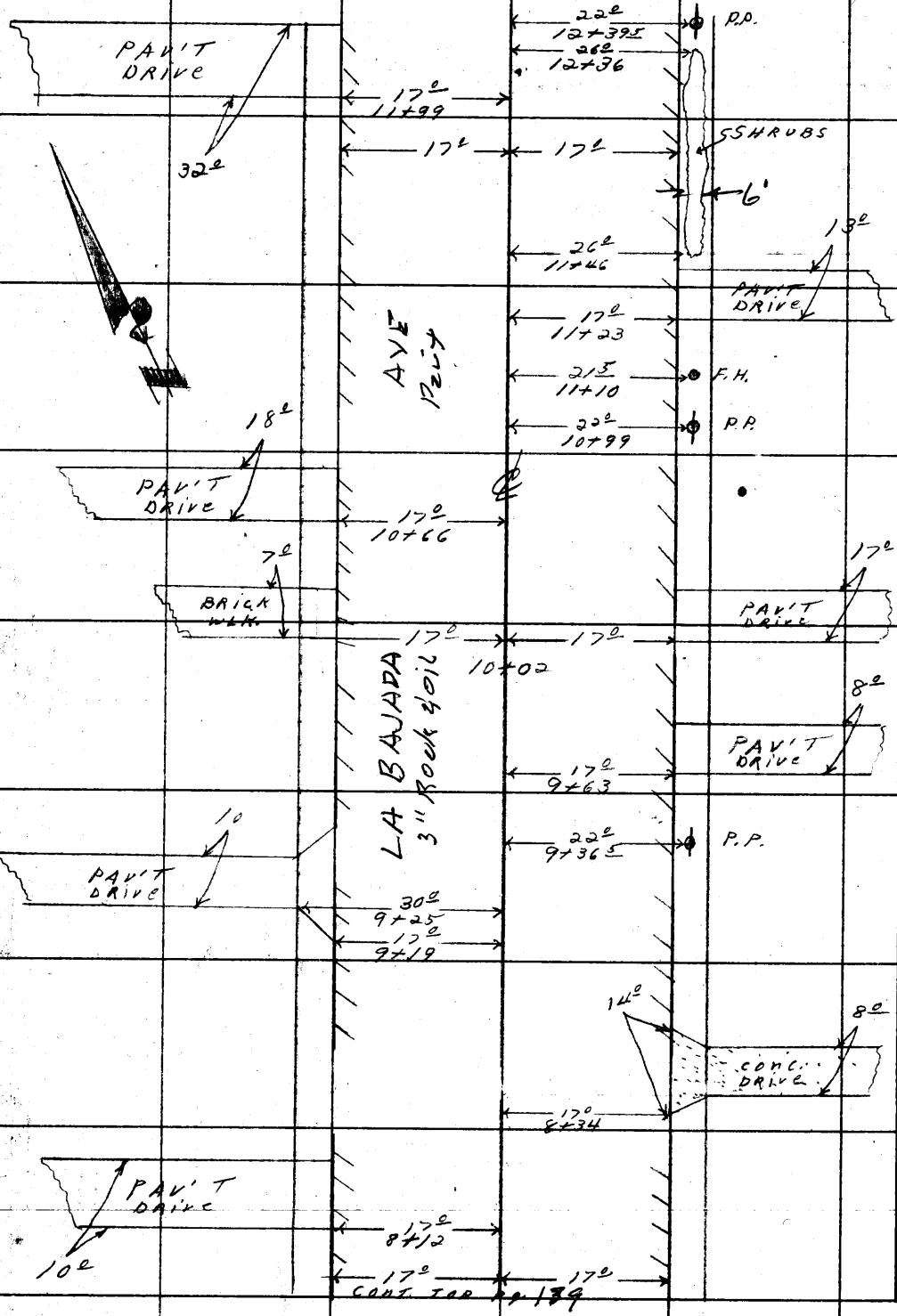

PLEASE RETURN TO
LOS ANGELES COUNTY ENGINEER
700 Los Angeles County Engineering Bldg.

Do not extend this side of this line.

Note: Any Additions or Changes on This Sheet Must be Made or Circled in Red Ink With Date and Name of Person Making Change.

Notes Ck'd by	Survey of ENRAMADA AVE
Map No.	JN 2002.14 Tape Std °F
Office Work	Surveyed by SNYDER
Checked	Notes Harrington Date 11-57
Date	Indexed A. C. Johnson

F. B. 1528 PG. 141

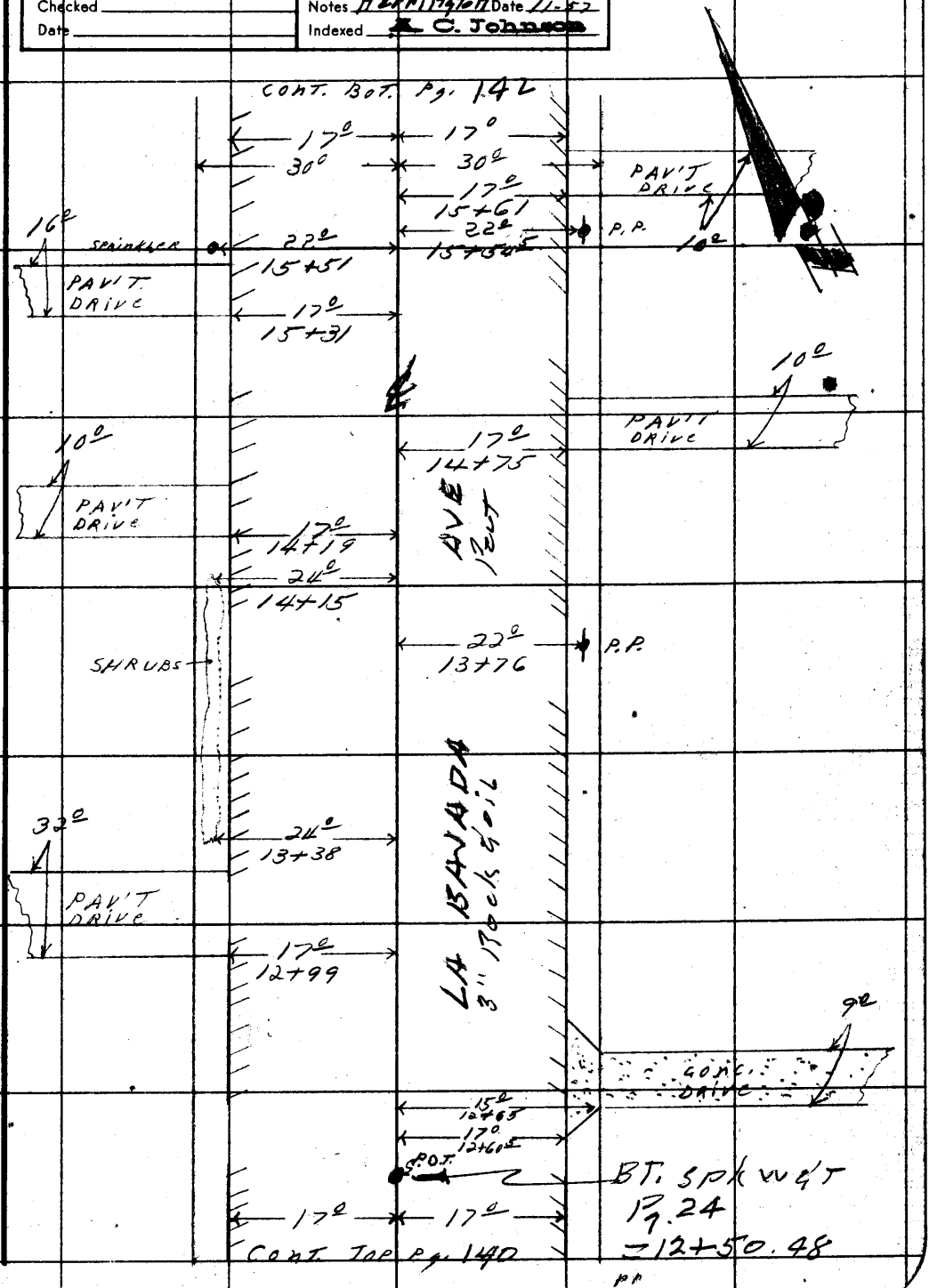

Note: Any Additions or Changes on This Sheet Must be Made or Circled in Red Ink With Date and Name of Person Making Change.

Do not extend this side of this line.

PLEASE RETURN TO
LOS ANGELES COUNTY ENGINEER
700 LOS ANGELES COUNTY ENGINEERING BLDG.

76F3098 S&E #247 1-58

F.B. 1528 Pg. 147

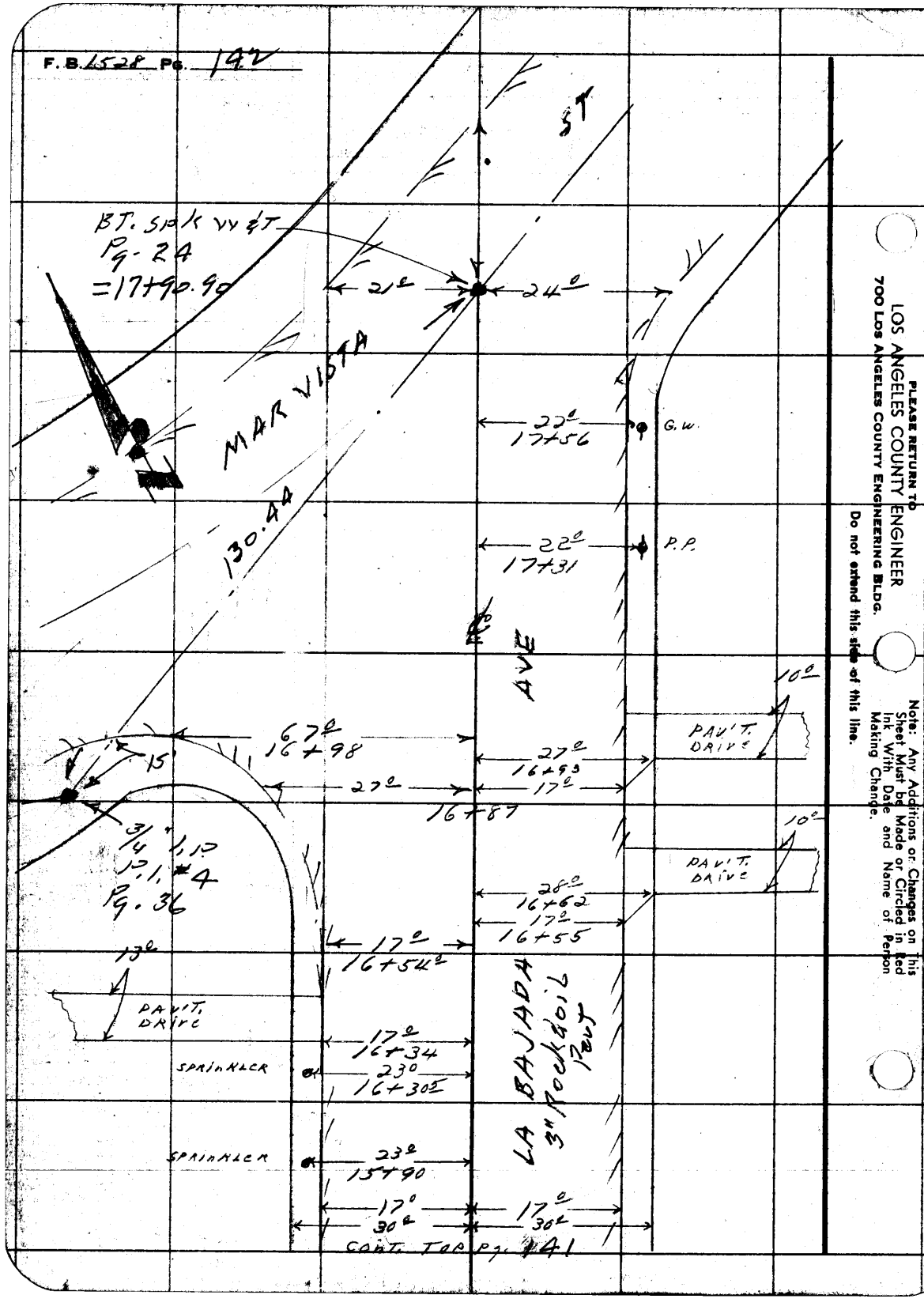

PLEASE RETURN TO
LOS ANGELES COUNTY ENGINEER
700 LOS ANGELES COUNTY ENGINEERING BLDG.

Do not extend this side of this line.

Note: Any Additions or Changes on This Sheet Must be Made or Circled in Red Ink With Date and Name of Person Making Change.

Profile	Notes Red.	Plotted	Job No. 2002.14	Division No. 10	F. B. 2158	Pg. 143
No.	Date	Date	Survey of ENDAMADA AVE			
X-Sec.	Notes Chkd.	Checked	Survey by LeGault	Notes P.H.	Date 11-57	
No.	Date	Date	Map No.	~~Indexed~~ C. Johnson	Date DEC 2 '57	

C. I. 2002.14

X SECTIONS

LA BAJADA AVE

FROM - LA CUARTA ST (4TH ST)

to - MAR VISTA AVE

LeGault
Hallington
Bankson
Cook

STATION	B. S.	H. I.	F. S.	ELEV.

NOTE: ANY ADDITIONS OR CHANGES ON THIS SHEET MUST BE MADE OR CIRCLED IN RED INK, WITH DATE AND NAME OF PERSON MAKING CHANGE.

PLEASE RETURN TO
LOS ANGELES COUNTY ENGINEER
700 LOS ANGELES COUNTY ENGINEERING BLDG.

Do not extend notes this side of this line.

76L-298 S & E #307—1-56

76L-298 S & E #307—1-56

PLEASE RETURN TO
LOS ANGELES COUNTY ENGINEER
700 LOS ANGELES COUNTY ENGINEERING BLDG.

NOTE: ANY ADDITIONS OR CHANGES ON THIS SHEET MUST BE MADE OR CIRCLED IN RED INK, WITH DATE AND NAME OF PERSON MAKING CHANGE.

Do not extend notes this side of this line.

STATION	B. S.	H. I.	F. S.	ELEV.	LA BAJADA AVE	
					Left & W	℄ Right & E
WZ-393				34294	BM WZ-393 ELEV-342.939 FB-1971-206 LA CUARTA ST (S side) at LA BAJADA AVE Bt. Spk in Conc Base of Friendly Hills Gate #2 35' W & 15' S of ℄ Int	
1+00				343 6	℄ Int. La Bajada Ave & La Cuarta St.	
"				343 1		30' R
"				343 4	L. 30'	
1+13				343 5		℄ + Cut.
1+40				344 1		℄
				343 7		17' Edge Pavt
				343 9		30' P/L
				344 0	Edge Pavt 15'	
				344 7	P/L 30	
2+00				346 02		℄
				345 3		17' Edge Pavt
				346 0		30 P/L
				345 5	Edge Pavt 16	
				346 4	P/L 30	
3+00				349 2		℄
"				348 7		18 Edge Pavt

F. B. 2158 PG. 144 Job No. 2002 Division No. 14 Notes Red. Plotted Profile
Survey of ENRAMADA AVE Date Date No.
Survey by LeGault Notes Washington Notes Chkd. Checked X-Sec.
Indexed R. C. Johnson Date Date No.

76L-298 S & E #307—1-56

PLEASE RETURN TO
LOS ANGELES COUNTY ENGINEER
700 LOS ANGELES COUNTY ENGINEERING BLDG.

NOTE: ANY ADDITIONS OR CHANGES ON THIS SHEET MUST BE MADE OR CIRCLED IN RED INK, WITH DATE AND NAME OF PERSON MAKING CHANGE.

Do not extend notes this side of this line.

STATION	B. S.	H. I.	F. S.	ELEV.	LA BAJADA	AVE
					Left & W ℄	Right & E
3+00				349 2		30' P/L
				348 9		240 B.L.L.
				348 7	Edge Pav't 17'	
				349 9	P/L 30	
				347 2	L 100	
				344 2	L 300'	
				343 1	L 500'	
4+00				352 39	℄	
				351 8		17' Edge PAV'T
				352 7		30' P/L
				351 8	Edge PAV'T 17'	
				352 9	P/L 30'	
5+00				355 4	℄	
				354 8		17' Edge PAV'T
				356 8		30' P/L
				354 9	Edge PAV'T 17'	
				355 3	P/L 30'	
6+00				358 53	℄	
				358 1		17' Edge PAV'T

Profile Notes Red. ____ Plotted ____ Job No. 2002.14 Division No. 10 F. B. 2158 Pg. 145
No. ____ Date ____ Date ____ Survey of ENRAMADA AVE
X-Sec. Notes Chkd. ____ Checked ____ Survey by LeCault Notes P.H. Date 11-57
No. ____ Date ____ Date ____ Map No. ____ Indexed C. Johnson Date ____

76L-298 S & E #307—1-56

PLEASE RETURN TO
LOS ANGELES COUNTY ENGINEER
700 LOS ANGELES COUNTY ENGINEERING BLDG.

NOTE: ANY ADDITIONS OR CHANGES ON THIS SHEET MUST BE MADE OR CIRCLED IN RED INK, WITH DATE AND NAME OF PERSON MAKING CHANGE.

Do not extend notes this side of this line.

STATION	B. S.	H. I.	F. S.	ELEV.	LA JADA	AVE
					Left & W	℄ Right & E
6+00				3592		30' P/L
				3577		246 B.LL
				3581	Edge Pav't 17	
				3586	P/L 30'	
				3594	100	
				3588	500	
				3467	BLL. 500	
7+00				36172		℄
				3611		17' Edge Pav't
				3617		30 P/L
				3613	Edge Pav't 17'	
				3618	P/L 30'	
8+00				364[illegible]		℄
				3644		17' EDGE PAV'T
				3646		30' P/L
				3644	EDGE PAV'T. 17'	
				3650	P/L 30'	
9+00				36807		℄
				3675		17' EDGE PAV'T
				3688		30' P/L

F. B. 2158 PG. 146 Job No. 2002.14 Division No. 10 Notes Red. Plotted Profile
Survey of Enrrizzda Ave Date Date No. X-Sec.
Survey by Snyder Notes Herrington Notes Chkd. Checked
Indexed C. Johnson Date Date Date No.

76298 S & E #307—7-55

PLEASE RETURN TO
LOS ANGELES COUNTY ENGINEER
700 LOS ANGELES COUNTY ENGINEERING BLDG.

NOTE: ANY ADDITIONS OR CHANGES ON THIS SHEET MUST BE MADE OR CIRCLED IN RED INK, WITH DATE AND NAME OF PERSON MAKING CHANGE.

Do not extend notes this side of this line.

STATION	B. S.	H. I.	F. S.	ELEV.	LA BAJADA	AVE
					LEFT & W.	℄ RIGHT & E
9+00				367 5		230' B.L.L.
				367 7	EDGE PAV'T 17'	
				369 5	P/L 30'	
				369 7	100'	
				361 8	300'	
				355 5	B.L.L. 490'	
10+00				371 17		℄
				370 6		17' EDGE PAV'T.
				371 1		30' P/L
				370 9	EDGE PAV'T 17'	
				372 2	P/L 30'	
11+00				374 1		℄
				373 6		17' EDGE PAV'T
				374 5		30' P/L
				373 6	EDGE PAV'T. 17'	
				374 7	P/L 30'	
12+00				376 73		℄
				376 3		17' EDGE PAV'T
				377 0		30' P/L
				378 4		240' B.L.L.

Profile Notes Red. ____ Plotted ____ Job No. 2002 14 Division No. 10 F. B. 2158 Pg. 147
No. ____ Date ____ Date ____ Survey of ENRAMADA AVE.
X-Sec. Notes Chkd. ____ Checked ____ Survey by LeGAULT Notes P.H. Date 11-52
No. ____ Date ____ Date ____ Map No. ____ Date ____
Indexed Johnson

76298 S & E #307—7-55

PLEASE RETURN TO
LOS ANGELES COUNTY ENGINEER
700 LOS ANGELES COUNTY ENGINEERING BLDG.

NOTE: ANY ADDITIONS OR CHANGES ON THIS SHEET MUST BE MADE OR CIRCLED IN RED INK, WITH DATE AND NAME OF PERSON MAKING CHANGE.

Do not extend notes this side of this line.

STATION	B. S.	H. I.	F. S.	ELEV.	LA BAJADA	AVE.
					LEFT & W.	℄ RIGHT & E.
12+00				376 3	EDGE. PAV'T. 17'	
				377 1	30'	
				377 0	100'	
				367 4	300'	
				363 9	B.L.L. 475' Tr 17 Bk	
13+00				378 1	℄	
				377 8		17' EDGE PAV'T
				381 2		30' P/L
				377 7	EDGE PAV'T 17'	
				378 2	P/L 30'	
					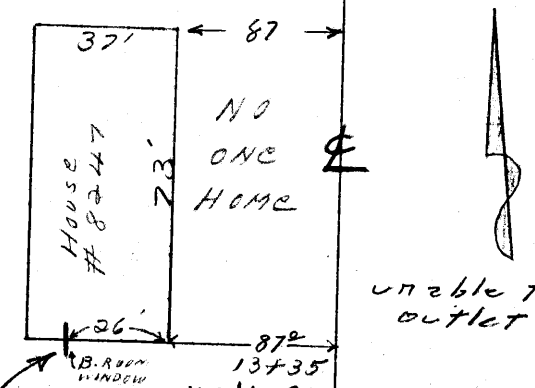	
						unable to loc. outlet
13+35				374 5	GRD. SHOT AT BATHROOM WINDOW	

F. B. 2158 Pg. 48 Job No. 2002 14 Division No. 10 Notes Red. Plotted Profile
Survey of ENRAMADA AVE. Date 11-57 Date No.
Survey by LC GAULT Notes P.H. Notes Chkd. Checked X-Sec.
Indexed C. Johnson Date Date Date No.

76L-298 S & E #307—1-56

PLEASE RETURN TO
LOS ANGELES COUNTY ENGINEER
700 LOS ANGELES COUNTY ENGINEERING BLDG.

NOTE: ANY ADDITIONS OR CHANGES ON THIS SHEET MUST BE MADE OR CIRCLED IN RED INK, WITH DATE AND NAME OF PERSON MAKING CHANGE.

Do not extend notes this side of this line.

STATION	B. S.	H. I.	F. S.	ELEV.	LA BAJADA	AVE.
					LEFT + W.	℄ RIGHT + E.
14+00 0				378 71		℄
				378 5		17' EDGE PAV'T
				379 6		30' P/L
				378 1	EDGE PAV'T 17'	
				378 4	P/L 30'	
15+00				379 3		℄
				379 0		17' EDGE PAV'T
				379 6		30' P/L
				380 3		100'
				386 8		290 B.L.L.
				378 7	EDGE PAV'T 17'	
				379 1	P/L 30'	
				377 4	100'	
				363 4	B.L.L. 190'	
16+00				379 88		℄
				379 5		17' EDGE PAV'T
				380 0		30' P/L
				379 1	EDGE PAV'T 17'	
				379 5	P/L 30'	
16+ 50				380 0		℄
				379 9		17' EDGE PAV'T

Profile Notes Red. Plotted Job No. 2002 14 Division No. 10 F. B. 2158 Pg. 149
No. Date Date Survey of ENRAMADA AVE
X-Sec. Notes Chkd. Checked Survey by LeGAULT Notes R.H. Date 11-57
No. Date Date Map No. Indexed. Date

76L-298 S & E #307—1-56

PLEASE RETURN TO
LOS ANGELES COUNTY ENGINEER
700 LOS ANGELES COUNTY ENGINEERING BLDG.

NOTE: ANY ADDITIONS OR CHANGES ON THIS SHEET MUST BE MADE OR CIRCLED IN RED INK, WITH DATE AND NAME OF PERSON MAKING CHANGE.

Do not extend notes this side of this line.

STATION	B. S.	H. I.	F. S.	ELEV.	LA BAJADA	AVE
					LEFT & W.	℄ RIGHT & E.
16+50				380 7		30' P/L
				379 4	EDGE PAV'T 17'	
				380 1	P/L 30'	
17+00				380 6		℄
				380 7		17' EDGE PAV'T
				382 1		30' P/L
				378 2	EDGE PAV'T. 67'	
17+90.90				382 2	℄ INT. LA BAJADA AVE & MAR VISTA ST	
				383 3		24' R.
				380 1	ALONG ℄ OF PAV'T. MAR VISTA ST 50' Left	
				377 3	" " 100' ✓	
				369 6	" " 200' ✓	
				363 8	" " 300' ✓	
B.M. WZ. 396				382 51	B.M. W.Z. 396 F.B. 1971-208 La Bajada Ave & Mar Vista St. S.E. COR - BT. SPKIN P.P. 610183 E	

F. B. 2158 Pg. 150

Job No. 2002.14 Division No. 10 Notes Red. Plotted Profile

Survey of Entrance da Ave Date Date No.

Survey by Snyder Notes P.H. Notes Chkd. Checked X-Sec.

Indexed C. Johnson Date Date No.

Notes Ck'd by	Survey of Enramada Ave
Map No.	JN 2002.14 Tape Std °F
Office Work	Surveyed by Snyder
Checked	Notes PIRS Date 11-27
Date	Indexed C. Johnson

F. B. 2158 PG. 151

DEC 2 '57

C.I. 2002.14
ENRAMADA AVE
Location of Improvements
on
MAR VISTA ST

From - La Bajada Ave
To - Enramada Ave

Snyder
LeGault
Harrington
Bankson
Cook

Note: Any Additions or Changes on This Sheet Must be Made or Circled in Red Ink With Date and Name of Person Making Change.

Do not extend this side of this line.

PLEASE RETURN TO
LOS ANGELES COUNTY ENGINEER
700 LOS ANGELES COUNTY ENGINEERING BLDG.

76F3098 S&E 1242 1-56

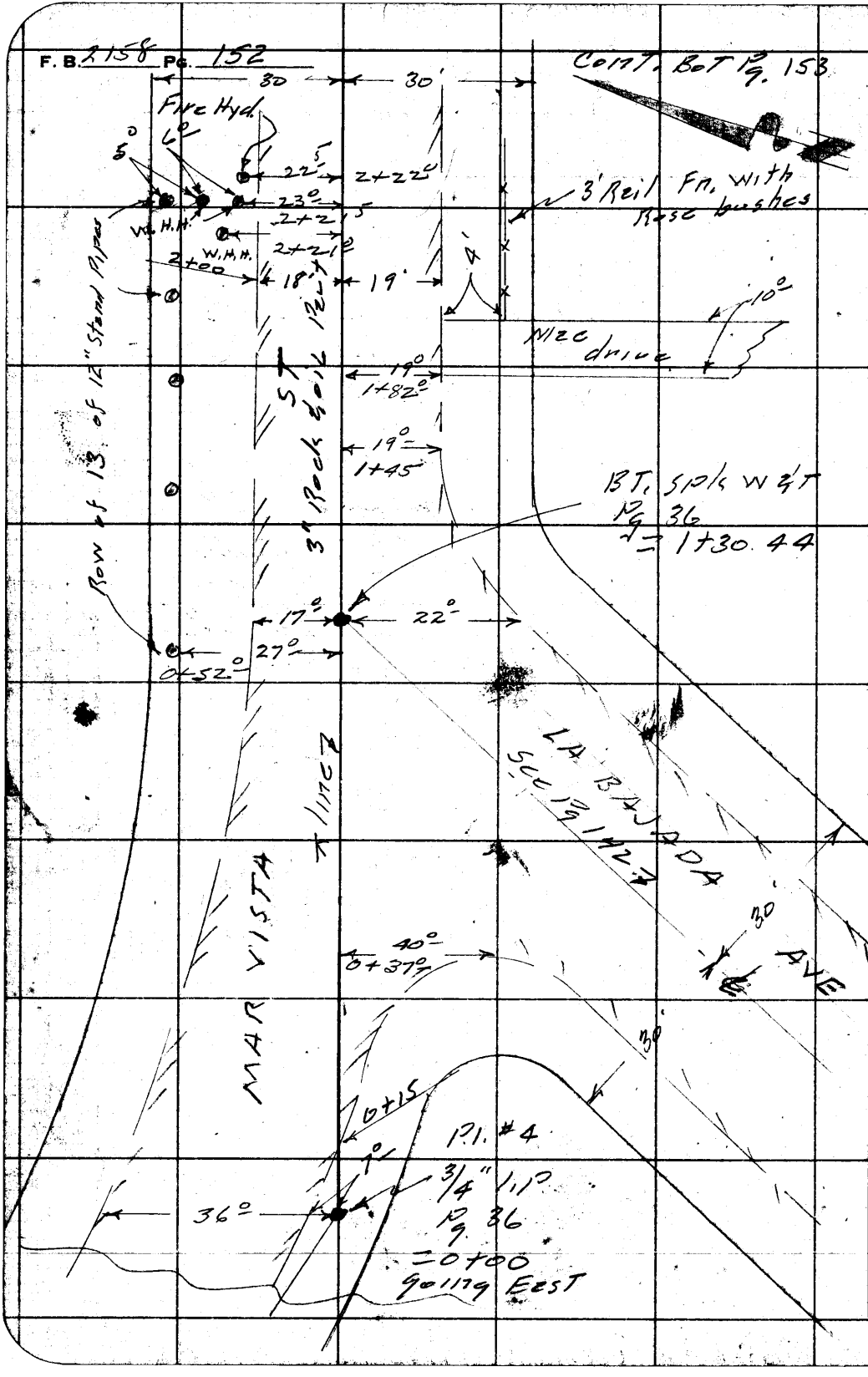

PLEASE RETURN TO
LOS ANGELES COUNTY ENGINEER
700 LOS ANGELES COUNTY ENGINEERING BLDG.
Do not extend this side of this line.

Note: Any Additions or Changes on this Sheet Must be Made or Circled in Red Ink With Date and Name of Person Making Change.

Notes Ck'd by	Survey of Esmeralda Ave
Map No.	JN 2002.14 Tape Std °F
Office Work	Surveyed by Snyder
Checked	Notes N 35 Date 11-52
Date	Indexed K. C. Johnson

F. B. 2158 PG. 153

Note: Any Additions or Changes on this Sheet Must be Made or Circled in Red Ink With Date and Name of Person Making Change.

Do not extend this side of this line.

PLEASE RETURN TO
LOS ANGELES COUNTY ENGINEER
700 Los Angeles County Engineering Bldg.

76F3095 SSE #247 1-56

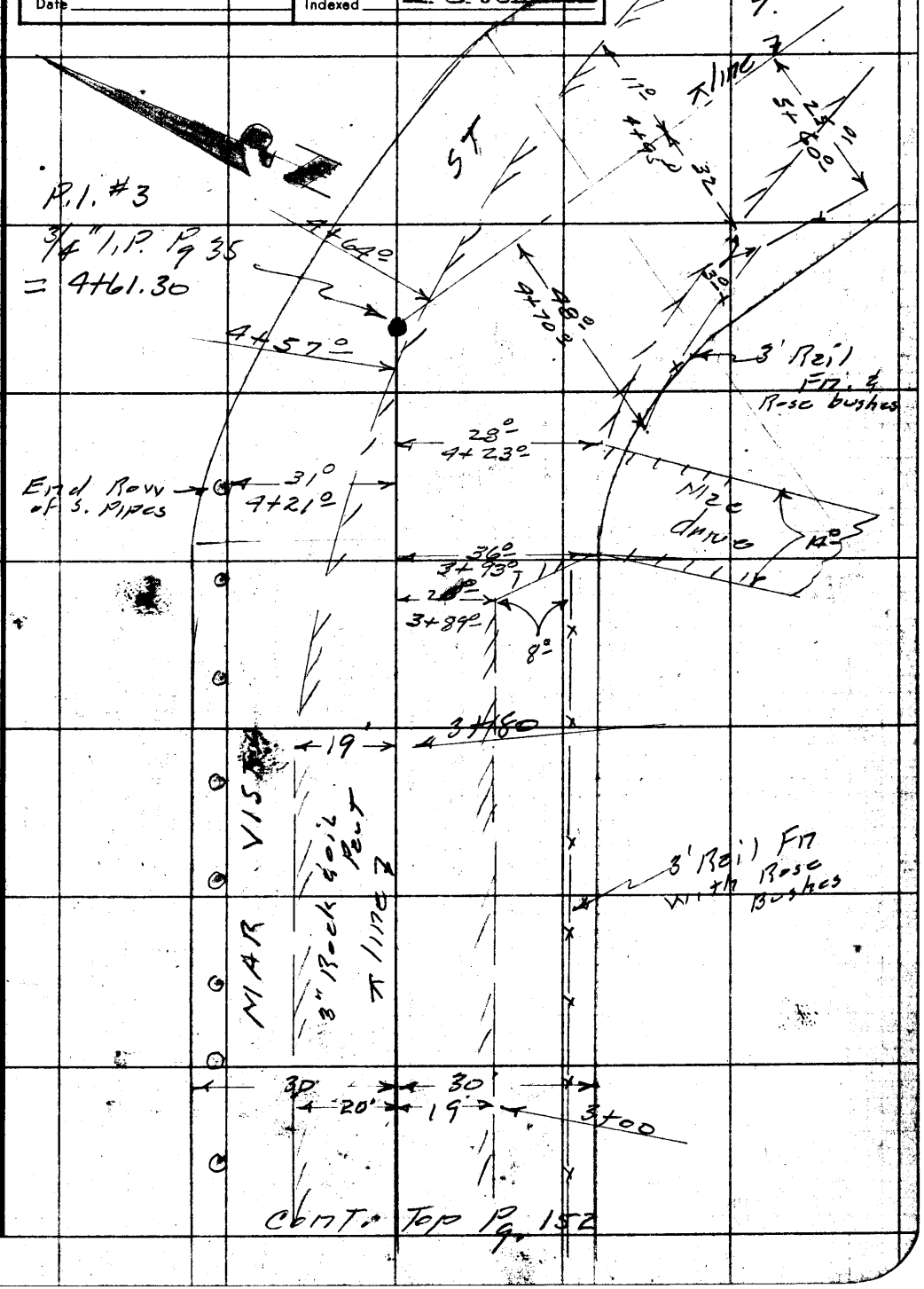

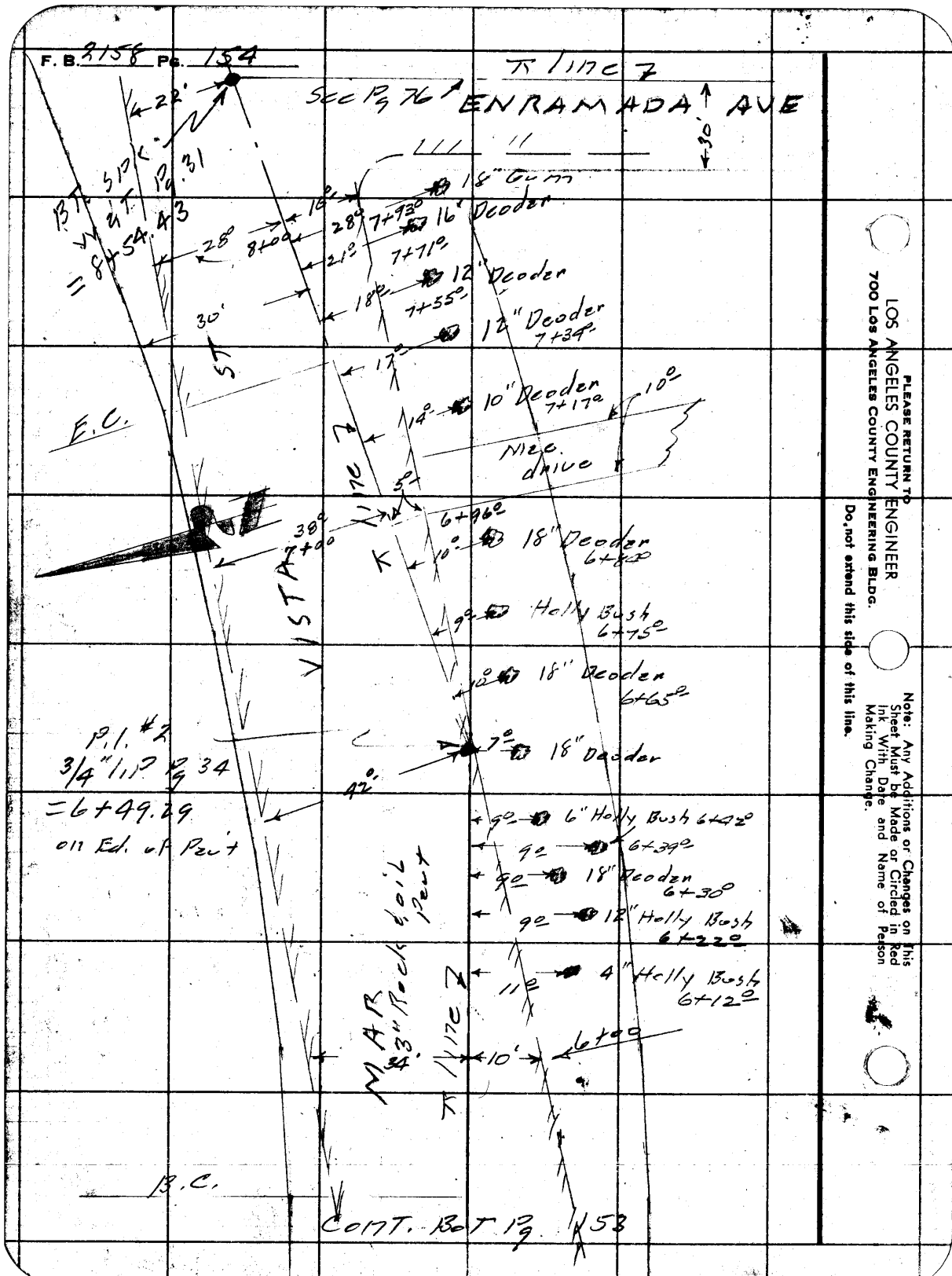

PLEASE RETURN TO
LOS ANGELES COUNTY ENGINEER
700 Los Angeles County Engineering Bldg.

Do not extend this side of this line.

Note: Any Additions or Changes on this Sheet Must be Made or Circled in Red Ink With Date and Name of Person Making Change.

Profile	Notes Red.	Plotted	Job No. 2002.14	Division No. 10	F. B. 2158 Pg. 155
No.	Date	Date	Survey of ENRAMADA AVE		
X-Sec.	Notes Chkd.	Checked	Survey by Snyder	Notes	Date 11-57
No.	Date	Date	Map No.	Indexed	Date DEC 2 '57

C. I. 2002.14
ENRAMADA AVE

X SECTIONS
on
MARVISTA ST
From - La Bajada Ave
To - Enramada Ave

Snyder
Le Gault
Harrington
Bankson
Cook

STATION	B. B.	H. I.	F. B.	ELEV.

NOTE: ANY ADDITIONS OR CHANGES ON THIS SHEET MUST BE MADE OR CIRCLED IN RED INK, WITH DATE AND NAME OF PERSON MAKING CHANGE.

PLEASE RETURN TO
LOS ANGELES COUNTY ENGINEER
700 LOS ANGELES COUNTY ENGINEERING BLDG.

Do not extend notes this side of this line.

76298 S & E #307—7-55

76298 S & E #307—7-55

PLEASE RETURN TO
LOS ANGELES COUNTY ENGINEER
700 LOS ANGELES COUNTY ENGINEERING BLDG.

NOTE: ANY ADDITIONS OR CHANGES ON THIS SHEET MUST BE MADE OR CIRCLED IN RED INK, WITH DATE AND NAME OF PERSON MAKING CHANGE.

Do not extend notes this side of this line.

STATION	B. S.	H. I.	F. S.	ELEV.	Mar Vista ST	
B.M. W.Z. 396				382 53	B.M. W.Z. 396 EL 382.529, F.B. 1971-208 La Bajada Ave & Mar Vista ST S.E. COR. BT. SPK in P.P. # 610183E	
					Left & N	⊼ Right & S.
0+00				378 6		⊼ 3/4" ID Pg 36
"				376 5	Edge Pav't 7'	
"				375 3	Edge Pav't 36'	
1+00				381 1		⊼
				380 5	Gut 13'	
				381 2	Edge Pav't 18'	
				383 1	P/L 30'	
				383 3	100'	
				376 3	B.L.L. 180'	
1+30.44				382 2	⊼ INT. OF MAR VISTA + ℄ BAJADA AVE.	
2+00				384 13		⊼
				384 2		14' GUT.
				384 8		19' EDge PAV'T.
				385 2		30' P/L.
				383 9	GUT. 13'	
				384 8	EDge PAV'T. 18'	
				385 7	P/L. 30'	

F. B. 2158 Pg. 156 Job No. 2002.14 Division No. 10 Notes Red. Plotted
Survey of Enramada Ave Date Date No.
Survey by Snyder Notes Notes Chkd. Checked X-Sec.
Indexed C. Johnson Date Date Date No.

76298 S & E #307—7-55

PLEASE RETURN TO
LOS ANGELES COUNTY ENGINEER
700 LOS ANGELES COUNTY ENGINEERING BLDG.

NOTE: ANY ADDITIONS OR CHANGES ON THIS SHEET MUST BE MADE OR CIRCLED IN RED INK, WITH DATE AND NAME OF PERSON MAKING CHANGE.

Do not extend notes this side of this line.

STATION	B. S.	H. I.	F. S.	ELEV.	MAR VISTA	ST.
					LEFT & N.	RIGHT & S.
3+00				386 7		
				386 3		14' GUT.
				387 1		19' EDGE PAV'T
				387 6		30' P/L.
				386 9	GUT. 15	
				387 9	EDGE PAV'T 30	
				388 0	P/L 30'	
				387 7	101	
				375 6	B.L.L. 180	
4+00 0				389 41		
				388 9		15' GUT.
				389 3		21' EDGE PAV'T
				390 2		30' P/L
				389 5	GUT. 13'	
				390 1	EDGE PAV'T 19'	
				390 1	P/L 30'	
4+57				392 2		EDGE PAV'T
4+61.30				392 1		P.I. Pg. 35
4+ 64				392 6		EDGE PAV'T

Profile Notes Red ____ Plotted ____ Job No. 2002.14 Division No. 10 F. B. 2158 Pg. 157
No. ____ Date ____ Date ____ Survey of Entrerriana Ave
X-Sec. Notes Chkd. ____ Checked ____ Survey by Snyder Notes P.H. Date 11-57
No. ____ Date ____ Date ____ Map No. ____ Indexed ____ Date ____

76298 S & E #307—7-55

PLEASE RETURN TO
LOS ANGELES COUNTY ENGINEER
700 LOS ANGELES COUNTY ENGINEERING BLDG.

NOTE: ANY ADDITIONS OR CHANGES ON THIS SHEET MUST BE MADE OR CIRCLED IN RED INK, WITH DATE AND NAME OF PERSON MAKING CHANGE.

Do not extend notes this side of this line.

STATION	B. S.	H. I.	F. S.	ELEV.	MAR VISTA	ST.
					LEFT & N.	RIGHT & S.
5+00				393.7		
				392.0		26' GUT.
				392.5		32' EDGE PAV'T
				392.4		40'
				393.9	GUT. 11'	
				394.7	EDGE PAV'T. 17'	
				394.7	P/L 30'	
5+30 ⊙				395.69		℄ PAV'T.
6+00 ⊙				400.94		
				400.6		5' GUT.
				400.9		10' EDGE PAV'T
				403.5		30' P/L
				406.5		100'
				402.5		200'
				400.5		350' B.L.L.
				401.5	℄ PAV'T. 13'	
				401.9	GUT. 28'	
				402.5	EDGE PAV'T 34'	
				402.1	TOP BANK 62'	
				394.4	BOT. BANK 75'	

F. B. 2158 Pg. 158 Job No. 2002.14 Division No. 1 Notes Red. Plotted Profile
Survey of Ferrarizzo Ave Date Date No. X-Sec.
Survey by Snyder Notes P.H. Notes Chkd. Checked
Indexed C. Johnson Date Date Date No.

76298 S & E #307—7-55

PLEASE RETURN TO
LOS ANGELES COUNTY ENGINEER
700 LOS ANGELES COUNTY ENGINEERING BLDG.

NOTE: ANY ADDITIONS OR CHANGES ON THIS SHEET MUST BE MADE OR CIRCLED IN RED INK, WITH DATE AND NAME OF PERSON MAKING CHANGE.

Do not extend notes this side of this line.

STATION	B. S.	H. I.	F. S.	ELEV.	MAR VISTA	ST.
					LEFT & N.	RIGHT & S.
6+00				394 2	B.L.L. 150'	
6+49.29				405 5		⊼ P.I. Pg. 34
				405 1	GUT. 4'	
⊙				405 74	℄ PAVIT. 20'	
				405 9	GUT. 36'	
				406 3	EDGE PAVT 42'	
				405 6	TOP BANK 70'	
				394 6	BOT. BANK 83'	
7+00				409 8		⊼ & GUT.
				410 3		5' EDGE PAVT
				410 6		30' P/L
				410 0	℄ PAVIT. 16'	
				410 0	GUT. 32'	
				410 5	EDGE PAVT. 30'	
				409 1	50'	
8+00	TP 415.00			418 9		⊼
				418 5		10' GUT
				418 9		16' EDGE PAVT.
				418 7		30' P/L
				419 0	℄ PAVIT 6'	

Profile Notes Red. ____ Plotted ____ Job No. 2002.14 Division No. 10 F. B. 2158 Pg. 159
No. ____ Date ____ Date ____ Survey of ENRAMADA AVE.
X-Sec. Notes Chkd. ____ Checked ____ Survey by SNYDER Notes P.H. Date 11-57
No. ____ Date ____ Date ____ Map No. ____ Indexed Johnson Date ____

76298 S & E #307—7-55

PLEASE RETURN TO
LOS ANGELES COUNTY ENGINEER
700 LOS ANGELES COUNTY ENGINEERING BLDG.

NOTE: ANY ADDITIONS OR CHANGES ON THIS SHEET MUST BE MADE OR CIRCLED IN RED INK, WITH DATE AND NAME OF PERSON MAKING CHANGE.

Do not extend notes this side of this line.

STATION	B. S.	H. I.	F. S.	ELEV.	MAR VISTA	ST.
					LEFT & N.	RIGHT & S.
8+00				419 2	GUT. 23'	
				419 6	EDGE PAVT 29'	
				418 8	TOP BANK 56'	
				396 8	BOT. BANK 66'	
8+54.43	0			423 83	⊼ LINE INT. OF MAR VISTA + ⊼ INT. ENRAMADA	
WZ 384				418 93	W.Z. 384 ELEV. 418.949 F.B. 1971-201 ENRAMADA AVE (W Side) 110'± S. of Mar Vista St - BT. spls in top step to ho # 14864 - 20'± W. of ℄ of Enramada Ave	

F. B. 2158 Pg. 160 Job No. 2002.14 Division No. 10 Notes Red. Plotted Profile
Survey of ENRAMADA AVE Date No.
Survey by SNYDER Notes P.H. Notes Chkd. Checked X-Sec.
Indexed C. Johnson Date Date No.

76L-298 S & E #307—1-56

PLEASE RETURN TO
LOS ANGELES COUNTY ENGINEER
700 LOS ANGELES COUNTY ENGINEERING BLDG.

NOTE: ANY ADDITIONS OR CHANGES ON THIS SHEET MUST BE MADE OR CIRCLED IN RED INK, WITH DATE AND NAME OF PERSON MAKING CHANGE.

Do not extend notes this side of this line.

STATION	B. S.	H. I.	F. S.	ELEV.		
	Additional Section on La Bajada Ave as owner wishes sell Bldg site off of rear of Lot					
					Left & W	℄
10+00				37117	10+00 ℄ Elev 371.17 Per Pg 147	
10+75				3734		℄
✓				3729	P/L Left 30'	
✓				3735	L 130'	at N. side of house owner wishes to sell A Bldg site in this Area
				3661	L. 250	
				3643	L 350	
				3597	L 450 Top Bank	
				3397±	L 470 Bot. drain	
11+00				3741	11+00 ℄ Pg 147 EL. 374.1	

Note
Worker in yard says ho # 8421 LA Bajada Ave has basement - No one home unable to check.

Profile Notes Red. ____ Plotted ____ Job No. 2002.14 Division No. 10 F. B. 2158 Pg. 161
No. ____ Date ____ Date ____ Survey of Enramada Ave
X-Sec. Notes Chkd. ____ Checked ____ Survey by Snyder Notes 1735 Date 11-27-57
No. ____ Date ____ Date ____ Map No. ____ Checked Johnson Date ____

F. B. 2158 Pg. 162

Job No. Division No. Notes Red. Plotted Profile

Survey of Date Date No.

Survey by Notes Notes Chkd. Checked X-Sec.

Indexed Date Date Date No.

STATION	B. S.	H. I.	F. S.	ELEV.

Do not extend notes this side of this line.

PLEASE RETURN TO

LOS ANGELES COUNTY ENGINEER

700 Los Angeles County Engineering Bldg.

NOTE: ANY ADDITIONS OR CHANGES ON THIS SHEET MUST BE MADE OR CIRCLED IN RED INK, WITH DATE AND NAME OF PERSON MAKING CHANGE.

76L-298 S & E #307—1-56

F. B 2158 PG. 163

NOTES RED. JOB NO. 2002.14 SURVEY OF Enramada Ave
DATE SURVEY BY Snyder
NOTES CHKD. NOTES BY PBS DATE 1-15-58
DATE INDEXED A. C. Johnson DATE

DESCRIPTION	ADJ. ELEV.	3RD RUN	2ND RUN	DIFF.	1ST RUN	B.M.
C.I. 2002.14 ENRAMADA AVE BENCH LEVELS Additional Tie between L.A. Co. Rd Dept. B.M. & L.A. Co Engineer B.M. at 4th St. & Catalina Ave		Snyder Le Gault Banksen Harrington				

NOTE: ANY ADDITIONS OR CHANGES ON THIS SHEET MUST BE MADE OR CIRCLED IN RED INK, WITH DATE AND NAME OF PERSON MAKING CHANGE.

Do not extend notes this side of this line

PLEASE RETURN TO
LOS ANGELES COUNTY SURVEYOR
725 LOS ANGELES COUNTY ENGINEERING BLDG.

76S420 S & E-353 4-54

76S420 S & E-353 4-54

PLEASE RETURN TO
LOS ANGELES COUNTY SURVEYOR
725 LOS ANGELES COUNTY ENGINEERING BLDG.

NOTE: ANY ADDITIONS OR CHANGES ON THIS SHEET MUST BE MADE OR CIRCLED IN RED INK, WITH DATE AND NAME OF PERSON MAKING CHANGE.

Do not extend notes this side of this line

B.M.	1ST RUN	DIFF.	2ND RUN	3RD RUN	ADJ. ELEV.	DESCRIPTION
W.Z.394	335.729					B.M.: W.Z 394 EL 335.729 FB 1971/207
+	3.986		3938			Fourth ST & Catalina Ave
⊼	339.715	-0.248	0.246			S.W. COR. BT. spkin cb 5' W. of
Fd. −	4234		4184			W. end C.R.
B.M. #5	335.481					B.M. #5 EL 366.604 ?
+	4135		4131			Catalina Ave & Fourth ST
⊼	339.616	+0.246	0.246			S.E. COR - L&T in M.C.R.
−	3889		3885			
W.Z 394	335.727					B.M. W.Z. 394 disc. above

JOB NO. 2002.14 SURVEY OF Ennemade Ave NOTES RED.
SURVEY BY Snyder DATE
NOTES BY [illegible] DATE 1-15-58 NOTES CHKD.
INDEXED [illegible] DATE DATE

F.B. 2158 PG. 164

Profile	Notes Red.	Plotted	Job No. 2002.14	Division No. 10	F. B. 2158 Pg. 165
No.	Date	Date	Survey of Enramada Ave		
X-Sec.	Notes Chkd.	Checked	Survey by Snyder	Notes PRS	Date 1-15-58
No.	Date	Date	Map No.	Index C. Johnson	Date

C.I. 2002.14
ENRAMADA AVE

Location & Elev. of S.S. M.H. at Millou St. & Catalina Ave

Profile of Catalina Ave
Millou ST To Mar Vista ST

Profile of Mar Vista ST.
Catalina Ave To La Bajada Ave

Note
Profile on Mar Vista ST.
Run on ⊼ line

Snyder
Le Gault
Harrington
Bankson

STATION	B. S.	H. I.	F. S.	ELEV.

NOTE: ANY ADDITIONS OR CHANGES ON THIS SHEET MUST BE MADE OR CIRCLED IN RED INK, WITH DATE AND NAME OF PERSON MAKING CHANGE.

PLEASE RETURN TO
LOS ANGELES COUNTY ENGINEER
700 Los Angeles County Engineering Bldg.

Do not extend notes this side of this line.

76298 S & E #307—7-55

76298 S & E #307—7-55

PLEASE RETURN TO
LOS ANGELES COUNTY ENGINEER
700 LOS ANGELES COUNTY ENGINEERING BLDG.

NOTE: ANY ADDITIONS OR CHANGES ON THIS SHEET MUST BE MADE OR CIRCLED IN RED INK, WITH DATE AND NAME OF PERSON MAKING CHANGE.

Do not extend notes this side of this line.

STATION	B. S.	H. I.	F. S.	ELEV.	℄
B. M. W. Z 394				335 73	B. M. W. Z. 394 EL. 335.729 F.B. 1971-207 Catalina Ave & Fourth St S. W. cor. BT. Spk in ch 5' W. of W. end CR.
	648	342 21			
T.P.	865	349 88	098	341 23	T.P.
T.P.	1038	359 69	057	349 31	T.P.
T.P.	811	367 42	038	359 31	T.P.
0+00	℄ int		430	363 12	℄ int Catalina Ave & Willow Lane
0+15.50			397	363 45	Rim of S.S. M.H. 4' R of ℄ ST.
8" inlet N.	363.45 / 10 27 / 353 18			353 18	Meas 9 60 / Dia .67 / 10.27
		363.45 / 10 39 / 353 06			
8" outlet S.				353 06	Meas 9 72 / Dia .67 / 10.39
1+00 ⊙	737	372 76	203	365 39	T.P. ℄ Catalina Ave
2+00			52	367 6	℄ " "
3+00			31	369 7	℄ " "
3+40.15	℄ int.		213	370 63	℄ int. Catalina Ave & Mar Vista St.
Flow line N. end 6.5 cul.			24 16	348 60	
Flow line S. end of 6.5 cul.			28 11	344 65	
T.P.	596	376 59	213	370 63	T.P.

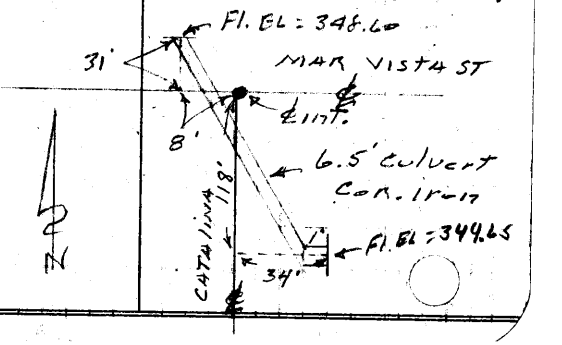

F. B. 2158 Pg. 166 Job No. 2002.14 Division No. 10 Notes Red. Plotted Profile
Survey of Enramada Ave Date No.
Survey by Snyder Notes PRS Notes Chkd. Checked X-Sec.
Indexed C. Johnson Date Date No.

76298 S & E #307—7-55

PLEASE RETURN TO
LOS ANGELES COUNTY ENGINEER
700 LOS ANGELES COUNTY ENGINEERING BLDG.

NOTE: ANY ADDITIONS OR CHANGES ON THIS SHEET MUST BE MADE OR CIRCLED IN RED INK, WITH DATE AND NAME OF PERSON MAKING CHANGE.

Do not extend notes this side of this line.

STATION	B. S.	H. I.	F. S.	ELEV.	
		376 59			
4+00			45	372 1	℄ Pu't line Mer Vista ST.
5+00			46	372 0	✓ ✓ ✓ ✓
✓			44	372 2	10' L ℄ Pu't
5+36.29			51	371 5	P.I. #6
6+00			59	370 7	
✓			60	370 6	4' L ℄ Pu't
7+00			91	367 5	
✓			90	367 6	4' R ℄ Pu't
T.P.	302	368 69	10 92	365 67	T.P.
8+00			35	365 2	
✓			37	365 0	18' R ℄ Pu't
8+19.77			28	365 9	P.I. #5
9+00			46	364 1	
✓			46	364 1	3' R ℄ Pu't
9+05 Flow line of Cul's			21 5	347 2	82' R Flow line S. end of culverts
9+44			184	350 3	33' L Flow line N. end of culverts

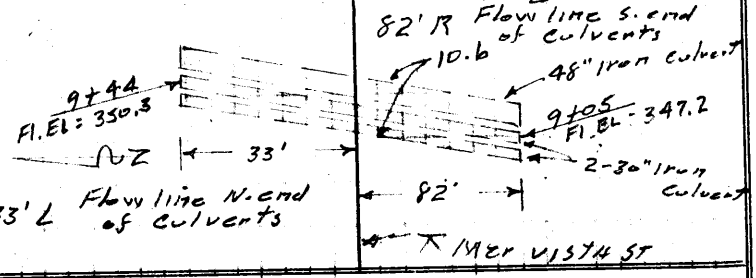

Profile Notes Red. Plotted Job No. 2002 14 Division No. 10 F. B. 2158 Pg. 167
No. Date Date Survey of Enrenada Ave
X-Sec. Notes Chkd. Checked Survey by Snyder Notes PRS Date 1-16-58
No. Date Date Map No. Indexed C. Johnson

76298 S & E #307—7-55

PLEASE RETURN TO
LOS ANGELES COUNTY ENGINEER
700 LOS ANGELES COUNTY ENGINEERING BLDG.

NOTE: ANY ADDITIONS OR CHANGES ON THIS SHEET MUST BE MADE OR CIRCLED IN RED INK, WITH DATE AND NAME OF PERSON MAKING CHANGE.

Do not extend notes this side of this line.

STATION	B. S.	H. I.	F. S.	ELEV.	Mer Vista ST ⊼
		368 69			
9+25			44	364 3	⊼ = ℄ Put
10+00	961	377 66	064	368 05	T.P. ⊼
✓			96	368 1	Left 5' ℄ Put
11+00			02	377 5	⊼
✓			22	375 5	20' L ℄ Put
11+08.80			+10	378 7	P.I. # 4
T.P.	965	386 77	054	377 12	T.P.
12+00			60	380 8	⊼ = ℄ Put
12+39.24			46	382 2	Int ℄ La Bajada Ave & ⊼ Mer Vista ST
B.M. W.Z. 396			424	382 53	B.M. W.Z. 396 EL. 382.529 F.B. 1971-208 La Bajada Ave & Mer Vista St. S.E. Cor. - BT. spk in P.P. # L10183E

F. B. 2158 Pg. 168 Job No. 2002.14 Division No. 10 Notes Red. Plotted Profile
Survey of Enrajada Ave Date Date No.
Survey by [illegible] Notes PRS Notes Chkd. Checked X-Sec.
Indexed Date Date No.

Notes Ck'd by	Survey of Enramada Ave
Map No.	JN 2002.14 Tape Std °F
Office Work	Surveyed by Snyder
Checked	Notes PRS Date 1-16-58
Date	Indexed A. C. Johnson

F. B. 2158 PG. 169

C.I. 2002.14

ENRAMADA AVE

Location of Improvements

in

Prop S.S. R/W in Lot 12 TR# 11571

From - Enramada Ave
To - East Line Lot 12

Snyder
Le Gault
Harrington
Banksen

Note: Any Additions or Changes on This Sheet Must be Made or Circled in Red Ink With Date and Name of Person Making Change.

PLEASE RETURN TO
LOS ANGELES COUNTY ENGINEER
700 LOS ANGELES COUNTY ENGINEERING BLDG.
Do not extend this side of this line.

76F309S S&E #247 1-56

F. B. 2158 Pg. 170

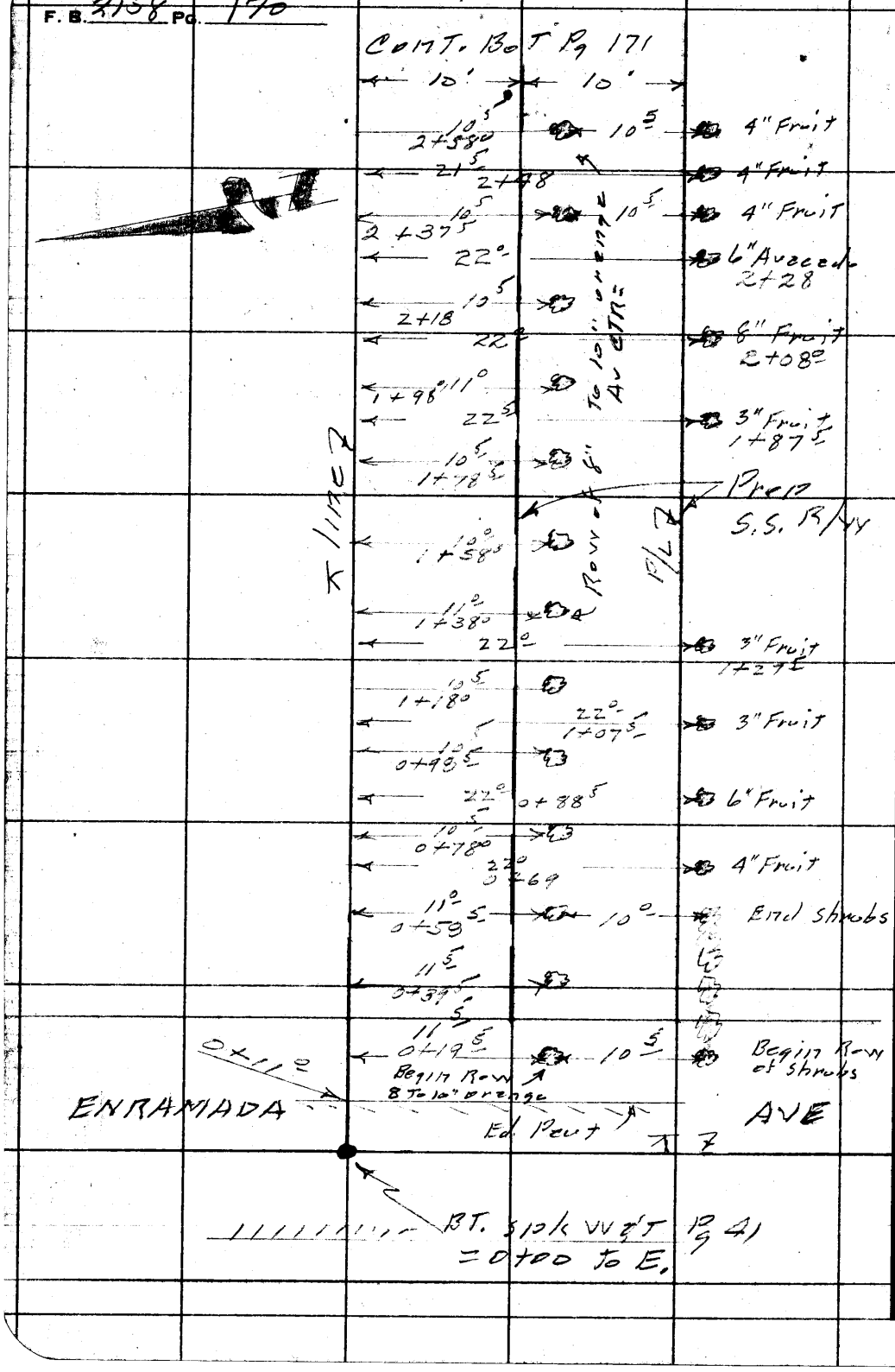

PLEASE RETURN TO
LOS ANGELES COUNTY ENGINEER
700 LOS ANGELES COUNTY ENGINEERING BLDG.

Do not extend this side of this line.

Note: Any Additions or Changes on This Sheet Must be Made or Circled in Red Ink With Date and Name of Person Making Change.

Notes Ck'd by	Survey of Enramada Ave
Map No.	JN 200214 Tape Std °F
Office Work	Surveyed by Snyder
Checked	Notes PRS Date 1-16-58
Date	Indexed [redacted] C. Johnson

F. B. 2158 PG. 171

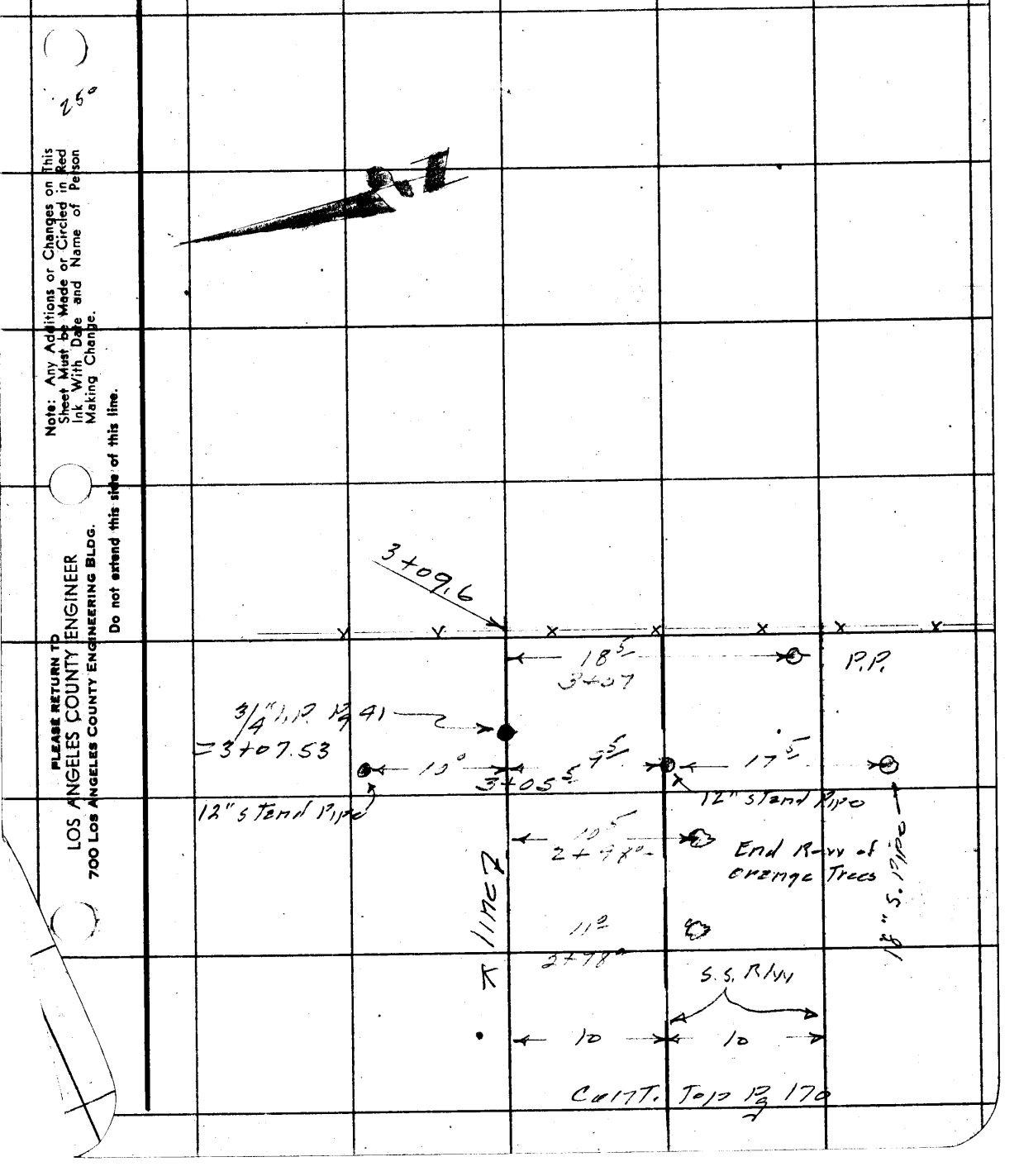

Note: Any Additions or Changes on This Sheet Must be Made or Circled in Red Ink With Date and Name of Person Making Change.

PLEASE RETURN TO
LOS ANGELES COUNTY ENGINEER
700 LOS ANGELES COUNTY ENGINEERING BLDG.
Do not extend this side of this line.

F. B. 2158 Pg. 172

PLEASE RETURN TO
LOS ANGELES COUNTY ENGINEER
700 LOS ANGELES COUNTY ENGINEERING BLDG.

Note: Any Additions or Changes on this Sheet Must be Made or Circled in Red Ink With Date and Name of Person Making Change.

Do not extend this side of this line.

Profile No. | Notes Red. Date | Plotted Date | Job No 2002.14 Division No. 10 | F. B. 2158 Pg. 173
X-Sec. No. | Notes Chkd. Date | Checked Date | Survey of Enramada Ave
Survey by Snyder Notes 1013 Date 1-16-58
Map No. Indexed C. Johnson Date

C.I. 2002.14
ENRAMADA AVE

X SECTIONS

1177

Prop. S.S. R/W in Lot 12 TR# 11571
From - Enramada Ave
to - East line Lot 12

Snyder
McCourt
Harrington
Bankson

STATION	B. S.	H. I.	F. B.	ELEV.

NOTE: ANY ADDITIONS OR CHANGES ON THIS SHEET MUST BE MADE OR CIRCLED IN RED INK, WITH DATE AND NAME OF PERSON MAKING CHANGE.

PLEASE RETURN TO
LOS ANGELES COUNTY ENGINEER
700 Los Angeles County Engineering Bldg.

Do not extend notes this side of this line.

76298 S & E #307—7-55

76298 S & E #307—7-55

PLEASE RETURN TO
LOS ANGELES COUNTY ENGINEER
700 LOS ANGELES COUNTY ENGINEERING BLDG.

NOTE: ANY ADDITIONS OR CHANGES ON THIS SHEET MUST BE MADE OR CIRCLED IN RED INK, WITH DATE AND NAME OF PERSON MAKING CHANGE.

Do not extend notes this side of this line.

STATION	B. S.	H. I.	F. S.	ELEV.	S. S. R/W
B. M. W. 2. 384				41895	B.M. W.2 384 EL 418.949 FB 1971-201 Enramada Ave (W. side) 110' S. of ℄ of Mar Vista St. - BT SPK in Top Step To No. 14864
					⊼ Right & So.
0+00	1MT			4160	1MT ⊼ Enramada Ave & 20' off set
✓				4154	10' Right
✓				4147	20' R.
0+11				4161	⊼ Ed. Pav't
✓				4156	10' R
✓				4150	20' R.
0+30				4169	⊼ P/L
✓				4166	10' R
✓				4161	20' R Prop. COR.
1+00 ⊙				41978	⊼
✓				4193	10' R
✓				4186	20' R.
2+00 ⊙				42460	⊼
✓				4236	10' R
✓				4229	20' R
✓				4205	50' R.
3+00				4293	⊼
3+09.6				4295	⊼ at P/L

F. B. 2158 Pg. 174 Job No. 7002.14 Division No. 10 Notes Red. Plotted No. Profile
Survey of Enramada Ave Date Date X-Sec.
Survey by Snyder Notes PRS Notes Chkd. Checked No.
Indexed C. Johnson Date Date

76298 S & E #307—7-55

PLEASE RETURN TO
LOS ANGELES COUNTY ENGINEER
700 LOS ANGELES COUNTY ENGINEERING BLDG.

NOTE: ANY ADDITIONS OR CHANGES ON THIS SHEET MUST BE MADE OR CIRCLED IN RED INK, WITH DATE AND NAME OF PERSON MAKING CHANGE.

Do not extend notes this side of this line.

STATION	B. S.	H. I.	F. S.	ELEV.	S.S. R/vy	
					⊼ Right ℄ S.	
3+09.6				428 3	10' R	
✓				428 1		20' R
✓				425 2		50' R
3+75				430 5	⊼ Prod.	
✓				429 9	10' R	
—				429 3		20' R
4+00				432 8	⊼ Prod.	
✓				432 5	10' R	
✓				432 0		20' R
T.P.				425 15	T.P.	
T.P.				416 91	T.P.	
B.M. W. 2, 384				418 95	B.M. W. 2 384 EL. 418.95 F.B. 1971-201	

Profile Notes Red. ____ Plotted ____ Job No. 2002-14 Division No. 10 F. B. 2158 Pg. 175
No. ____ Date ____ Date ____ Survey of Entrance Ave
X-Sec. Notes Chkd. ____ Checked ____ Survey by Snyder Notes Pits Date 1-16-58
No. ____ Date ____ Date ____ Map No. ____ Indexed C. Johnson Date

F. B. 2158 Pg. 176 Job No. Division No. Notes Red. Plotted Profile

Survey of Date Date No.

Survey by Notes Notes Chkd. Checked X-Sec.

Indexed C. Johnson Date Date Date No.

STATION	B. S.	H. I.	F. S.	ELEV.

76298 S & E #307—7-55

PLEASE RETURN TO

LOS ANGELES COUNTY ENGINEER

700 Los Angeles County Engineering Bldg.

NOTE: ANY ADDITIONS OR CHANGES ON THIS SHEET MUST BE MADE OR CIRCLED IN RED INK, WITH DATE AND NAME OF PERSON MAKING CHANGE.

Do not extend notes this side of this line.

Notes Ck'd by	Survey of Enramada Ave
Map No.	JN 2002.14 Tape Std °F
Office Work	Surveyed by Snyder
Checked	Notes 1 PRS Date 1-17-58
Date	Indexed [redacted]

F. B. 2158 PG. 177

C.I. 2002.14
ENRAMADA AVE
Location of Plumbing Outlets
on
LA BAJADA AVE (W. Side)
From - La Cuerta ST
To - Mar Vista ST.
4th ST at LA BAJADA AVE
S Side

Snyder
Le Gault
Harrington
Benkson

Note: Any Additions or Changes on This Sheet Must be Made or Circled in Red Ink With Date and Name of Person Making Change.

PLEASE RETURN TO
LOS ANGELES COUNTY ENGINEER
700 LOS ANGELES COUNTY ENGINEERING BLDG.

Do not extend this side of this line.

76F3095 S&E #247 1-56

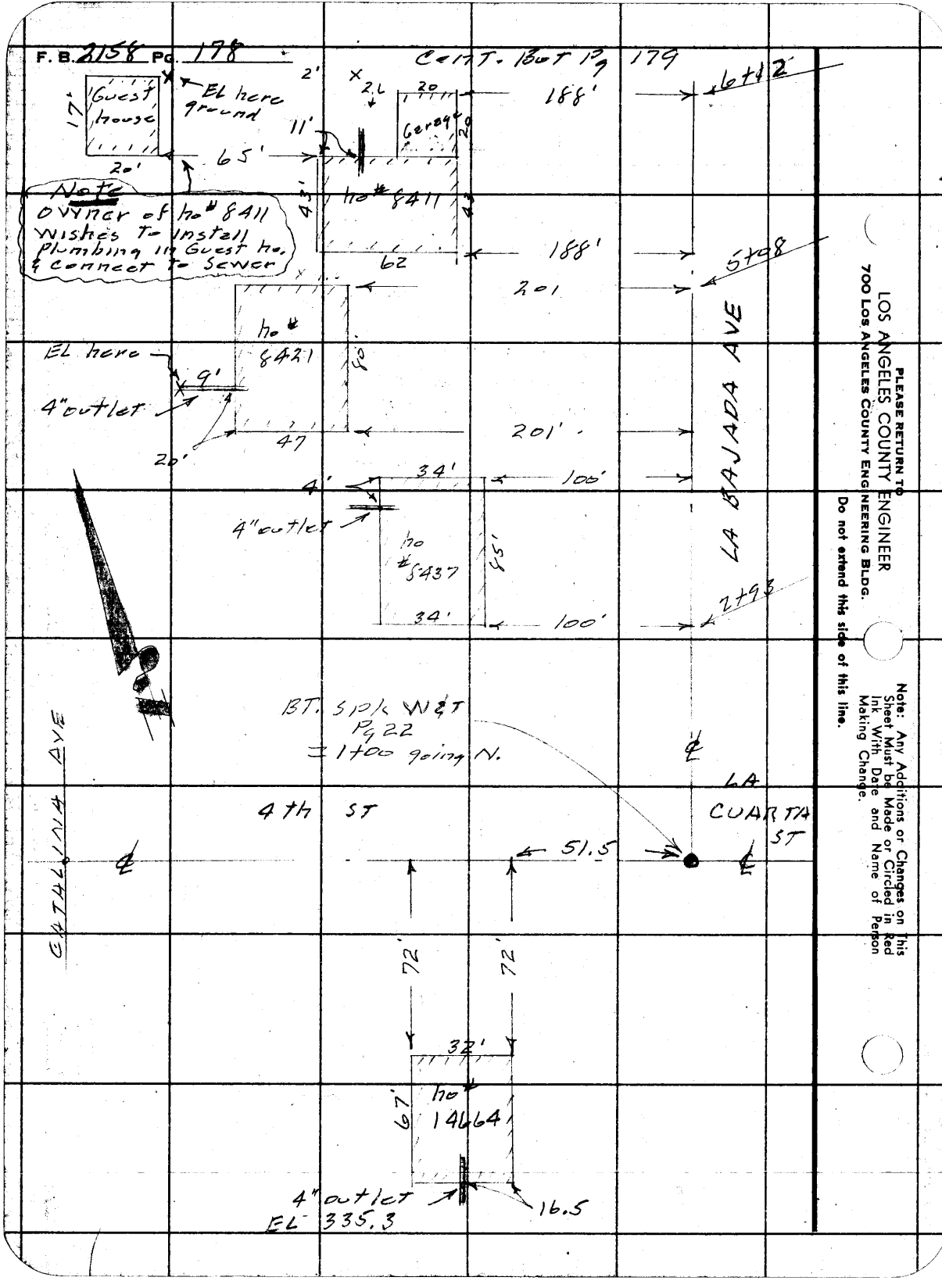

PLEASE RETURN TO
LOS ANGELES COUNTY ENGINEER
700 LOS ANGELES COUNTY ENGINEERING BLDG.

Do not extend this side of this line.

Note: Any Additions or Changes on This Sheet Must be Made or Circled in Red Ink With Date and Name of Person Making Change.

Notes Ck'd by	Survey of Enramada Ave
Map No.	JN 2002.14 Tape Std °F
Office Work	Surveyed by Snyder
Checked	Notes PBS Date 1-17-58
Date	Indexed A. G. Johnson

F. B. 2158 PG. 179

Cont. But Pg 180

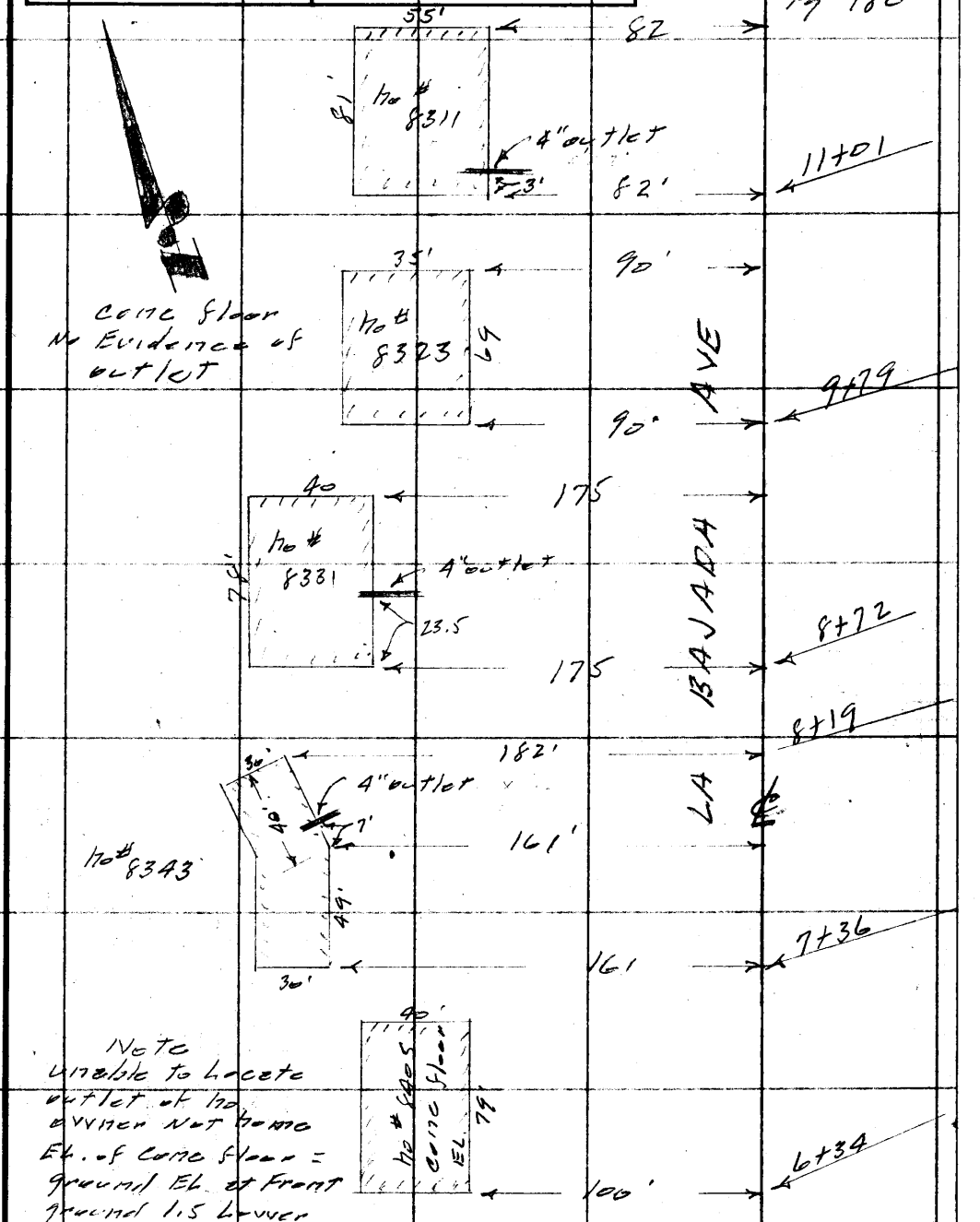

Cont. Top Pg 178

Note: Any Additions or Changes on This Sheet Must Be Made or Circled in Red Ink With Date and Name of Person Making Change.

Do not extend this side of this line.

PLEASE RETURN TO
LOS ANGELES COUNTY ENGINEER
700 LOS ANGELES COUNTY ENGINEERING BLDG.

76F309S S&E #247 1-56

F. B. 2158 Pg. 180

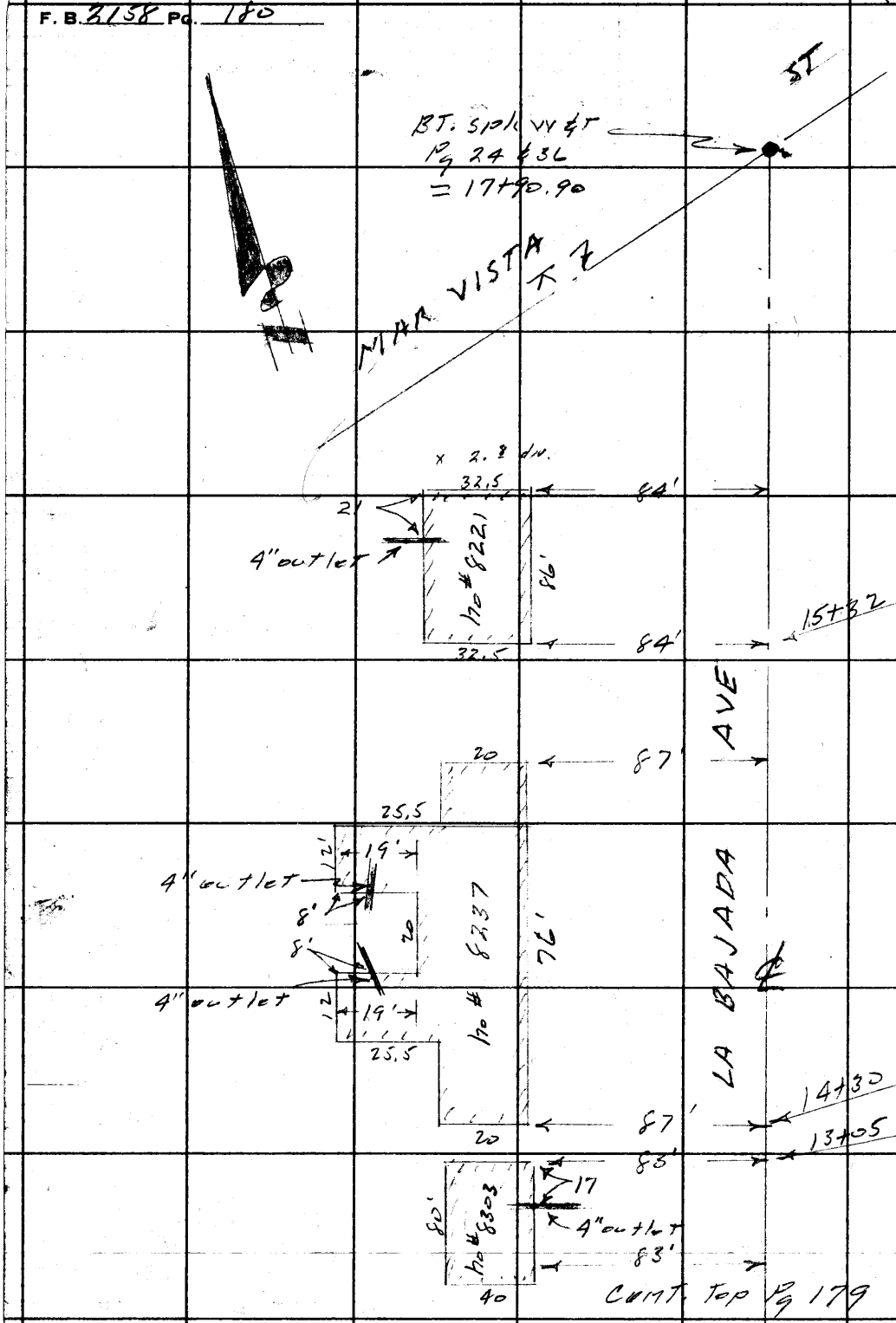

PLEASE RETURN TO
LOS ANGELES COUNTY ENGINEER
700 LOS ANGELES COUNTY ENGINEERING BLDG.

Do not extend this side of this line.

Note: Any Additions or Changes on This Sheet Must be Made or Circled in Red Ink With Date and Name of Person Making Change.

Profile No. | Notes Red. | Plotted | Job No. 2002.14 | Division No. 10 | F. B. 2158 Pg. 181
X-Sec. No. | Notes Chkd. | Checked | Survey of Enramada Ave
Date | Date | Survey by Snyder Notes 12135 Date 1-17-58
Date | Date | Map No. | Index C. Johnson Date

C.I. 2002.14

ENRAMADA AVE

Elev. of Plumbing Outlets

on

LA BAJADA AVE

From - La Cuesta ST. (4th ST)

To - Mar Vista ST

4TH ST & LA BAJADA AVE

Snyder
LeGault
Hannington
Bankson

STATION	B. S.	H. I.	F. S.	ELEV.

NOTE: ANY ADDITIONS OR CHANGES ON THIS SHEET MUST BE MADE OR CIRCLED IN RED INK, WITH DATE AND NAME OF PERSON MAKING CHANGE.

PLEASE RETURN TO
LOS ANGELES COUNTY ENGINEER
700 Los Angeles County Engineering Bldg.

Do not extend notes this side of this line.

76298 S & E #307—7-55

76298 S & E #307—7-55

PLEASE RETURN TO
LOS ANGELES COUNTY ENGINEER
700 LOS ANGELES COUNTY ENGINEERING BLDG.

NOTE: ANY ADDITIONS OR CHANGES ON THIS SHEET MUST BE MADE OR CIRCLED IN RED INK, WITH DATE AND NAME OF PERSON MAKING CHANGE.

Do not extend notes this side of this line.

F. B. 3156 Pg. 182 Job No. 3202.14 Division No. 10 Notes Red. Date Plotted
Survey of Lynwood Area Date No.
Survey by Sawyer Notes 12/55 Notes Chkd. Checked
Indexed C. Johnson Date Date
Profile X-Sec.

STATION	B. S.	H. I.	F. S.	ELEV.	
B, NI. VVI, Z. 393				342 94	B, NI, VVI, Z 393 EL 342.939 FB. 1971-206 La Cuanta ST. (S side) at La Reina Ave BT. stamp in conc. base of Friendly Hills Cafe #2 35' VV & 15' S. of ℄ 117 T
	3.88	346 82			
			115	3353	T-in 4" outlet S. side ho # 14664 4th ST. Pg 178
T, P	9 88	352 82	388	342 94	T, P
			75	345 3	Top 4" outlet W. side ho # 8437 Pg 178
T, P	8 24	360 66	040	352 42	T, P
			92	351 5	Top 4" outlet VV. side ho # 8421 Pg 178
T, P	7 05	364 11	360	357 06	T, P
			62	357 9	Top 4" outlet N. side ho # 8411 Pg 178
			56	358 5	ground N. E. cor. Guest ho. Pg 178
			258	361 53	floor of ho # 8405 Pg 179
T, P	6 92	370 67	036	363 75	T, P
			50	365 7	Top 4" outlet E. side ho # 8343 Pg 179
T, P	6 31	374 40	258	368 09	9+00 ℄
			76	366 8	Top 4" outlet E. side ho # 8331 Pg 179
T, P	6 89	378 09	320	371 20	10+00 ℄
9+79			47	373 9	floor of ho # 8323 Pg 179
			40	374 1	Top 4" outlet E. side ho # 8311
T, P	6 57	383 33	133	376 76	12+00 ℄
			81	375 2	Top 4" outlet E. side ho # 8303 Pg 180
			93	374 0	Top 4" outlets VV ho # 8237 Pg 180

76298 S & E #307—7-55

PLEASE RETURN TO
LOS ANGELES COUNTY ENGINEER
700 LOS ANGELES COUNTY ENGINEERING BLDG.

NOTE: ANY ADDITIONS OR CHANGES ON THIS SHEET MUST BE MADE OR CIRCLED IN RED INK, WITH DATE AND NAME OF PERSON MAKING CHANGE.

Do not extend notes this side of this line.

STATION	B. S.	H. I.	F. S.	ELEV.		
		383 33				
T.P.	569	385 00	402	379 31	15700	℄
			87	376 3	Top of 4" outlet W. side ho # 8221 Pg 180	
B M W.Z. 396			244	382 52	B.M. W.Z. 396 EL. 382 529 F.B. 1971-208	
					La Bajada Ave & Mar Vista ST S.E. COR.	
					BT. spk in P.P. # 610183 E	

Profile Notes Red. ____ Plotted ____ Job No. 2002.14 Division No. 10 F. B. 2158 Pg. 183
No. ____ Date ____ Date ____ Survey of Engineering Ave
X-Sec. Notes Chkd. ____ Checked ____ Survey by Snyder Notes PRS Date 1-17-56
No. ____ Date ____ Date ____ Map No. ____ Index ____ Date ____

76298 S & E #307—7-55

PLEASE RETURN TO
LOS ANGELES COUNTY ENGINEER
700 LOS ANGELES COUNTY ENGINEERING BLDG.

NOTE: ANY ADDITIONS OR CHANGES ON THIS SHEET MUST BE MADE OR CIRCLED IN RED INK, WITH DATE AND NAME OF PERSON MAKING CHANGE.

Do not extend notes this side of this line.

STATION	B. S.	H. I.	F. S.	ELEV.		
Elev. of Plumbing outlets on Enramada Ave - Shown on Pg. 186						
B.M. W. 2.387				297 21	B.M. W. 2.387 EL. 297.212 FB 1971-204 Enramada Ave (N. side) 1000'± W. of Via Linda at B.C. of curve - BT. spk in cb 5' W. of E. end.	
	650	303 71				
			83	295 4	Top of cesspool ho# 8681 Pg. 186	
			92	294 5	" of 4" outlet W. side ho# 8671 Pg 186	
			94	294 3	" - 4" " N " ho# 8657 Pg 186	
3+13.16			653	297 18	℄ B.C.	
			650	297 21	B.M. W. 2.387 EL 297.212 FB 1971-204	
B.M. W. 2.390				306 95	W. 2.390 EL. 306.953 FB 1971-204 Montevideo Dr. E. end of ST. BT. spk in cb 5' S. of ℄ Prod of ST.	
	420	311 15				
			46	306 5	Floor of ho# 146.08 Pg 188	
			50	306 1	ground at front of ho# 14608	
B.M. W. 2390			420		B.M. 390 EL. 306.95 FB 1971-204	

F. B. 2158 Pg. 184 Job No. 2002.14 Division No. 10 Notes Red. Plotted Profile
Survey of Enramada Ave Date Date No. X-Sec.
Survey by Snyder Notes 1935 Notes Chkd. Checked
Indexed C. Johnson Date Date Date No.

Notes Ck'd by	Survey of Enramada Ave
Map No.	JN 2002.14 Tape Std °F
Office Work	Surveyed by Snyder
Checked	Notes IRS Date 1-17-58
Date	Indexed J. C. Johnson

F. B. 2158 PG. 185

C.I. 2002.14

ENRAMADA AVE

Location of Plumbing Outlets

on

ENRAMADA AVE

between La Entrada Ave & Montevideo Dr.

See Pg 184 for Elev.

Note: Any Additions or Changes on This Sheet Must be Made or Circled in Red Ink With Date and Name of Person Making Change.

Do not extend this side of this line.

PLEASE RETURN TO
LOS ANGELES COUNTY ENGINEER
700 Los Angeles County Engineering Bldg.

76F3095 S&E #247 1-56

F. B. 2158 Pg. 186

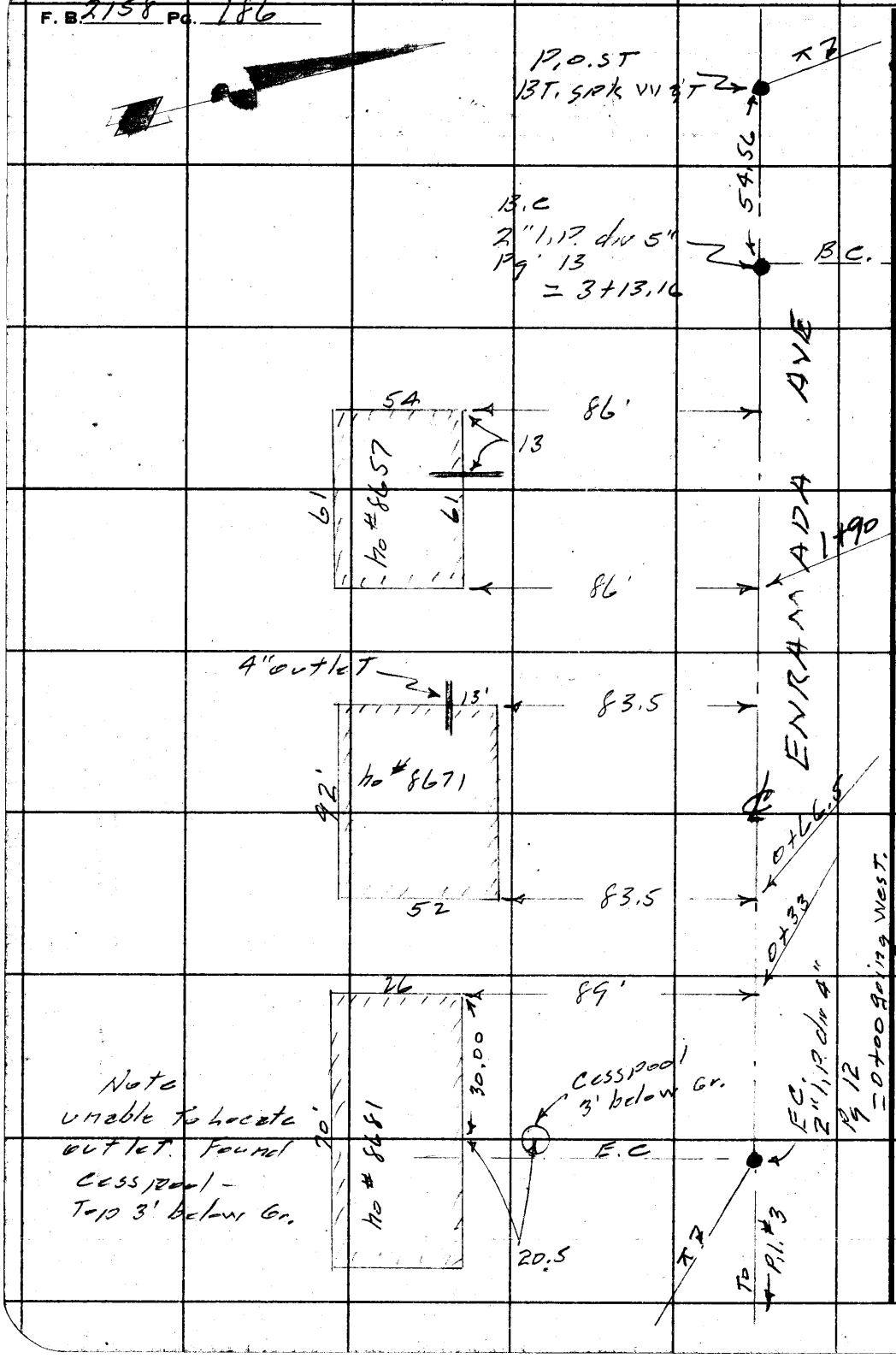

Note
unable to locate
outlet. Found
Cesspool -
Top 3' below Gr.

PLEASE RETURN TO
LOS ANGELES COUNTY ENGINEER
700 LOS ANGELES COUNTY ENGINEERING BLDG.

Do not extend this side of this line.

Note: Any Additions or Changes on This Sheet Must be Made or Circled in Red Ink With Date and Name of Person Making Change.

Notes Ck'd by	Survey of Enramada Ave
Map No.	JN 2002.14 Tape Std °F
Office Work	Surveyed by Sizyden
Checked	Notes 1735 Date 1-17-58
Date	Indexed A. A. Johnson

F. B. 2158 PG. 187

C.I. 2002.14

ENRAMADA AVE

Location of Plumbing Outlet

on

MONTEVIDEO DR.

at W'ly end of ST

See Pg 184 for Elev.

Note: Any Additions or Changes on This Sheet Must be Made or Circled in Red Ink With Date and Name of Person Making Change.

Do not extend this side of this line.

PLEASE RETURN TO
LOS ANGELES COUNTY ENGINEER
700 Los Angeles County Engineering Bldg.

76F309S S&E #247 1-56

F. B. 2158 Pg. 188



See Pg 184 for Elev.

PLEASE RETURN TO
LOS ANGELES COUNTY ENGINEER
700 LOS ANGELES COUNTY ENGINEERING BLDG.

Do not extend this side of this line.

Note: Any Additions or Changes on This Sheet Must be Made or Circled in Red Ink With Date and Name of Person Making Change.

Notes Ck'd by	Survey of Enramada Ave
Map No.	JN 2002.14 Tape Std °F
Office Work	Surveyed by Snyder
Checked	Notes 13135 Date 1-21-58
Date	Indexed O. Johnson

F. B. 2158 PG. 189

C. I. 2002.14

ENRAMADA AVE

Location of Improvements

In

Prop. S. S. R/W

In

LOT 12 TR # 16671

From - La Vela Ave

To - Enramada Ave

Snyder
Le Count
Harrington
Barksdale

Note: Any Additions or Changes on This Sheet Must be Made or Circled in Red Ink With Date and Name of Person Making Change.

PLEASE RETURN TO
LOS ANGELES COUNTY ENGINEER
700 Los Angeles County Engineering Bldg.

Do not extend this side of this line.

76F309S S&E #242 1-56

F. B. 2158 PG. 190

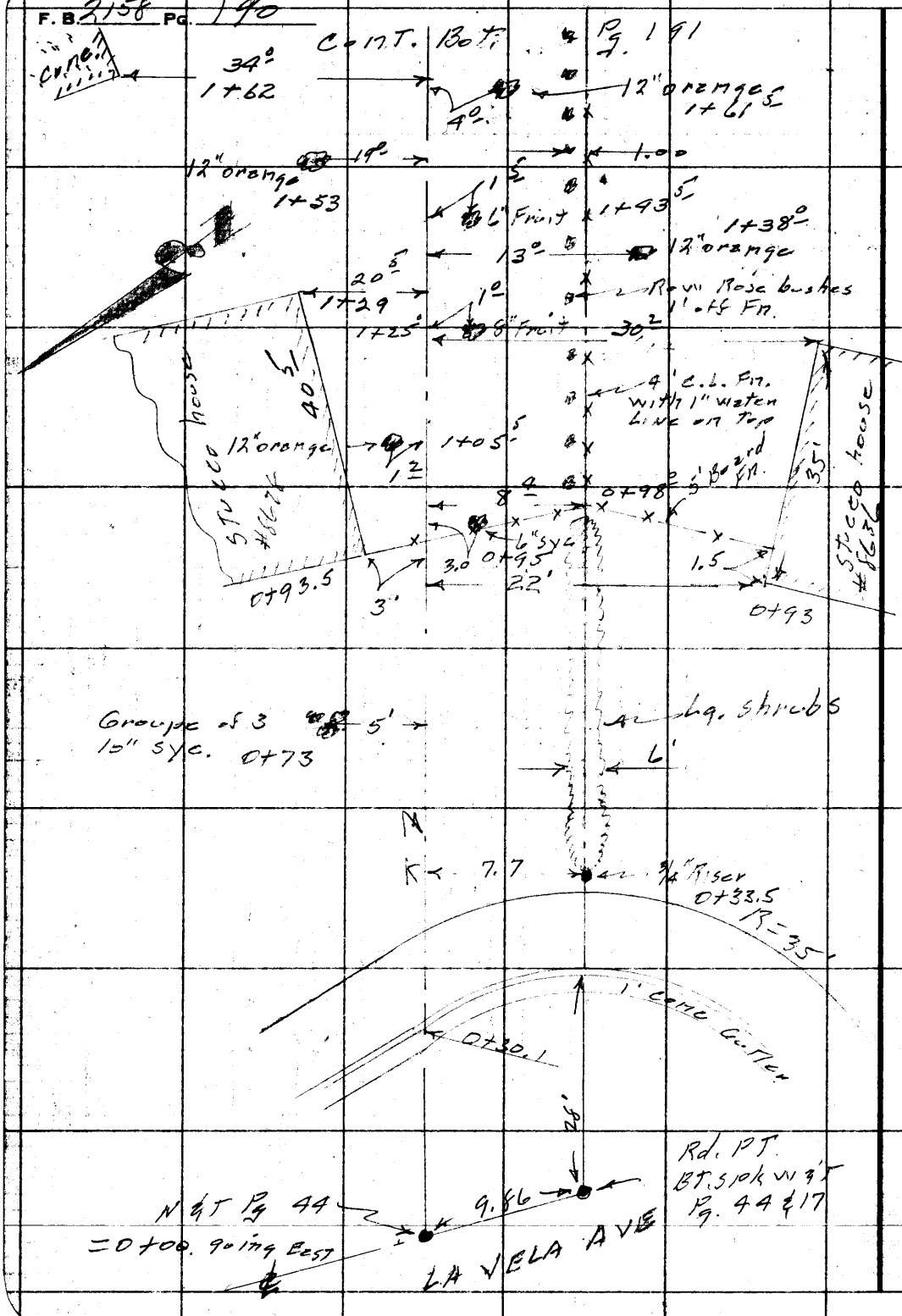

PLEASE RETURN TO
LOS ANGELES COUNTY ENGINEER
700 Los Angeles County Engineering Bldg.

Do not extend this side of this line.

Note: Any Additions or Changes on This Sheet Must be Made or Circled in Red Ink With Date and Name of Person Making Change.

Notes Ck'd by	Survey of Emerald Ave F. B. 3158 Pg. 191
Map No.	JN 2002.11 Tape Std °F
Office Work	Surveyed by Snyder
Checked	Notes 1"=5' Date 1-21-58
Date	Indexed K. C. Johnson

Note: Any Additions or Changes on this Sheet Must be Made or Circled in Red Ink With Date and Name of Person Making Change.

PLEASE RETURN TO
LOS ANGELES COUNTY ENGINEER
700 Los Angeles County Engineering Bldg.
Do not extend this side of this line.

76F3095 S&E #247 1-56



F. B. 2158 Pg. 192

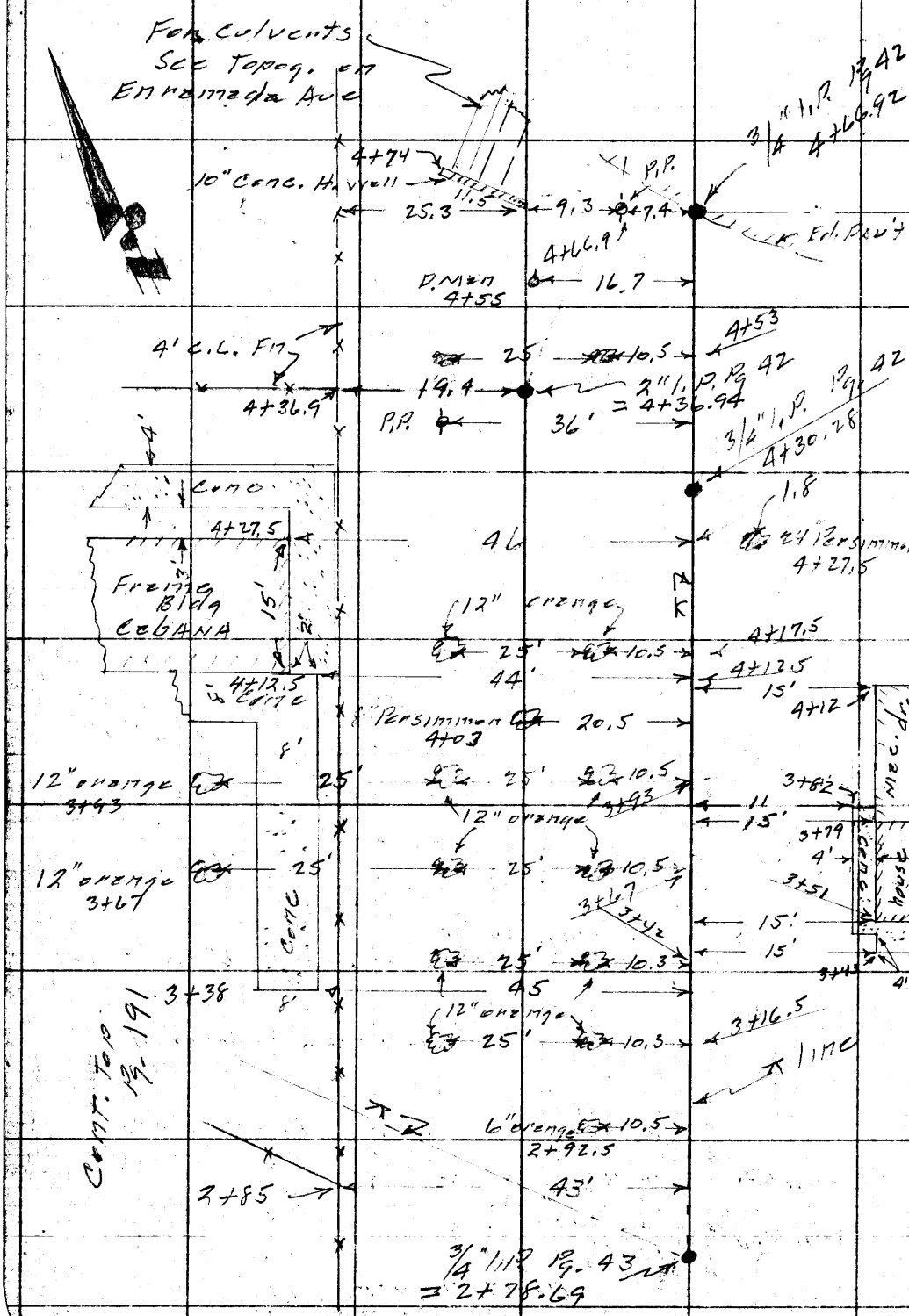

PLEASE RETURN TO
LOS ANGELES COUNTY ENGINEER
700 LOS ANGELES COUNTY ENGINEERING BLDG.

Do not extend this side of this line.

Note: Any Additions or Changes on This Sheet Must be Made or Circled in Red Ink With Date and Name of Person Making Change.

Profile	Notes Red.	Plotted	Job No. 2002.14	Division No. 10	F. B. 2158 Pg. 193
No.	Date	Date	Survey of Enramada Ave		
X-Sec.	Notes Chkd.	Checked	Survey by Snyder	Notes PRS	Date 1-21-58
No.	Date	Date	Map No.	Indexed	Date

C.I. 2002.14
ENRAMADA AVE
X SECTIONS
in
Prop. S.S. R/W in
Lot 12 TR # 16671
From - La Vela Ave
To - Enramada Ave

Snyder
Le Gault
Harrington
Banksen

STATION	B.S.	H.I.	F.S.	ELEV.

NOTE: ANY ADDITIONS OR CHANGES ON THIS SHEET MUST BE MADE OR CIRCLED IN RED INK, WITH DATE AND NAME OF PERSON MAKING CHANGE.

PLEASE RETURN TO
LOS ANGELES COUNTY ENGINEER
700 LOS ANGELES COUNTY ENGINEERING BLDG.

Do not extend notes this side of this line.

76298 S & E #307—7-55

76298 S & E #307—7-55

PLEASE RETURN TO
LOS ANGELES COUNTY ENGINEER
700 LOS ANGELES COUNTY ENGINEERING BLDG.

NOTE: ANY ADDITIONS OR CHANGES ON THIS SHEET MUST BE MADE OR CIRCLED IN RED INK, WITH DATE AND NAME OF PERSON MAKING CHANGE.

Do not extend notes this side of this line.

STATION	B. S.	H. I.	F. S.	ELEV.		
B.M. W.2, 391				29430	B.M. W.2, 391 El. 294.296 F.B. 1971-205 La Vela Ave at S. end of ST. — BT. spk in cb 1' E of E. edge of Catch basin	
0+00				29502	1st ℄ La Vela Ave & ⊼ line	
✓				2945		20' R on ℄ ST
✓				2955	20' L on ℄ ST	
0+30.1				29405		⊼ Gutter
				29458		⊼ Top cb
				29385		20' R Gutter
				29438		20' ⊼ along Top cb
				29437	20' L Gutter	
				29486	20' L Top cb	
0+40				2948		⊼ P/L
✓				2945		20' R.
✓				2952	20' L	
				2942	ground over outlet ho# 8636	



F. B. 2158 Pg. 194 Job No. 2002.14 Division No. 10 Notes Red. Plotted Profile
Survey of Ernzen Ave Date Date No. X-Sec.
Survey by Snyder Notes PRS Notes Chkd. Checked
Indexed C. Johnson Date Date Date No.

76298 S & E #307—7-55

PLEASE RETURN TO
LOS ANGELES COUNTY ENGINEER
700 LOS ANGELES COUNTY ENGINEERING BLDG.

NOTE: ANY ADDITIONS OR CHANGES ON THIS SHEET MUST BE MADE OR CIRCLED IN RED INK, WITH DATE AND NAME OF PERSON MAKING CHANGE.

Do not extend notes this side of this line.

STATION	B. S.	H. I.	F. S.	ELEV.		
				2952	ground over outlet	ho # 8628
0+90				2949		
				2950		20' R
				2940	20' L	
1+00				2943		
T.P.				2948.5	T.P.	
1+50				2922		
				2922		10' R
				2925		20' R
				2928	30' L	
2+00				2907		
				2907		10' R
				2906		20' R
				2913	30' L	



Profile Notes Red. ____ Plotted ____ Job No. 2002.14 Division No. 10 F. B. 2158 Pg. 195
No. ____ Date ____ Date ____ Survey of Ehrenrede Ave
X-Sec. Notes Chkd. ____ Checked ____ Survey by Snyder Notes PRS Date 1-21-58
No. ____ Date ____ Date ____ Map No. ____ Indexed C. Johnson Date ____

76298 S & E #307—7-55

PLEASE RETURN TO
LOS ANGELES COUNTY ENGINEER
700 LOS ANGELES COUNTY ENGINEERING BLDG.

NOTE: ANY ADDITIONS OR CHANGES ON THIS SHEET MUST BE MADE OR CIRCLED IN RED INK, WITH DATE AND NAME OF PERSON MAKING CHANGE.

Do not extend notes this side of this line.

STATION	B. B.	H. I.	F. S.	ELEV.		
T.P.				2910.7	T.P.	
2+32.5				2906		at Fn
✓				2899		20' R along Fn
✓				2905	30' L along Fn	
2+50				2893		Top Bk
✓				2885		20' R.
2+53				2880		Bot drain
✓				2852		20' " "
2+60				2893		Top Bk
✓				2891		20' R Top
2+78.69				2895		℄ PT
3+00				2901		
				2904		20' R
				2895	15' L Top Bk	
				2884	20' L Bot "	
				2895	25' L Top Bk	
				2905	43' L Fn.	
T.P.				2910.3	T.P.	
3+50				2917		
				2925		15' R at house
				2908	20' L ℄ drain	

F. B. 2158 PG. 196 Job No. 2002.14 Division No. 10 Notes Red. Plotted Profile
Survey of Ensenada Ave Date Date No.
Survey by Snyder Notes PRS Notes Chkd. Checked X-Sec.
Indexed K. C. Johnson Date Date Date No.

76298 S & E #307—7-55

PLEASE RETURN TO
LOS ANGELES COUNTY ENGINEER
700 LOS ANGELES COUNTY ENGINEERING BLDG.

NOTE: ANY ADDITIONS OR CHANGES ON THIS SHEET MUST BE MADE OR CIRCLED IN RED INK, WITH DATE AND NAME OF PERSON MAKING CHANGE.

Do not extend notes this side of this line.

STATION	B. S.	H. I.	F. S.	ELEV.		
3+50				2920	42' L Fn	
✓				2923	50' L	
T.P.				29312	T.P.	
4+00				2918		
✓				2930		20' R.
				2969	20' L & drain	
				2923	42' L Fn.	
				2913	50' L	
4+12.5				2913	46' L ground S.E. Cor Cabana	
4+30				2930		15' R Bot Fill
4+40				2926		Bot Fill
				2923	20' L & drain	
				2937	42' L Fn	
				2939	60' L	
T.P.				29574	T.P.	
4+45				2976		15' R Top Fill
4+66.92				2978		3/4 L R Top Fill Ed. Road.
✓				29562	16.7' L Top head Well	
✓				2903	" FL of Culverts S. end	
B.M. W.Z. 387				29725	B.M. W.Z. 387 EL. 297.212 FB. 1971-204 Enrenada Ave (N. side) 100'± W. of Via Linda at B.C. of Curve - BT. Spk 1/2 cb 5' W. of E end	

Profile Notes Red. ____ Plotted ____ Job No. 2002.14 Division No. 10 F. B. 2158 Pg. 197
No. ____ Date ____ Date ____ Survey of Enrenada Ave
X-Sec. Notes Chkd. ____ Checked ____ Survey by Snyder Notes 1935 Date 1-21-58
No. ____ Date ____ Date ____ Map No. ____ Indexed C. Johnson Date ____

F. B. 2158 Pg. 198 | Job No. | Division No. | Notes Red. | Plotted | Profile

Survey of | Date | Date | No. | X-Sec.

Survey by | Notes | Notes Chkd. | Checked

Indexed A. C. Johnson | Date | Date | Date | No.

STATION	B. S.	H. I.	F. S.	ELEV.

Do not extend notes this side of this line.

NOTE: ANY ADDITIONS OR CHANGES ON THIS SHEET MUST BE MADE OR CIRCLED IN RED INK, WITH DATE AND NAME OF PERSON MAKING CHANGE.

PLEASE RETURN TO

LOS ANGELES COUNTY ENGINEER

700 Los Angeles County Engineering Bldg.

76298 S & E #307—7-55

Notes Ck'd by	Survey of Enramada Ave
Map No.	JN 2002.14 Tape Std °F
Office Work	Surveyed by Snyder
Checked	Notes PRS Date 1-30-58
Date	Indexed L. C. Johnson

F. B. 2158 PG. 199

C.I. 2002.14
ENRAMADA AVE
Location of Improvements
in
Prop. S.S. R/W
between Lots 5 & 6 TR# 18937
From - Christine Dr.
To - N. TRACT Line

Snyder
Le Gault
Herrington
Banksen

Note: Any Additions or Changes on This Sheet Must be Made or Circled in Red Ink With Date and Name of Person Making Change.

PLEASE RETURN TO
LOS ANGELES COUNTY ENGINEER
700 LOS ANGELES COUNTY ENGINEERING BLDG.

Do not extend this side of this line.

76F309S S&E #247 1-56

F. B. 2158 Pg. 200

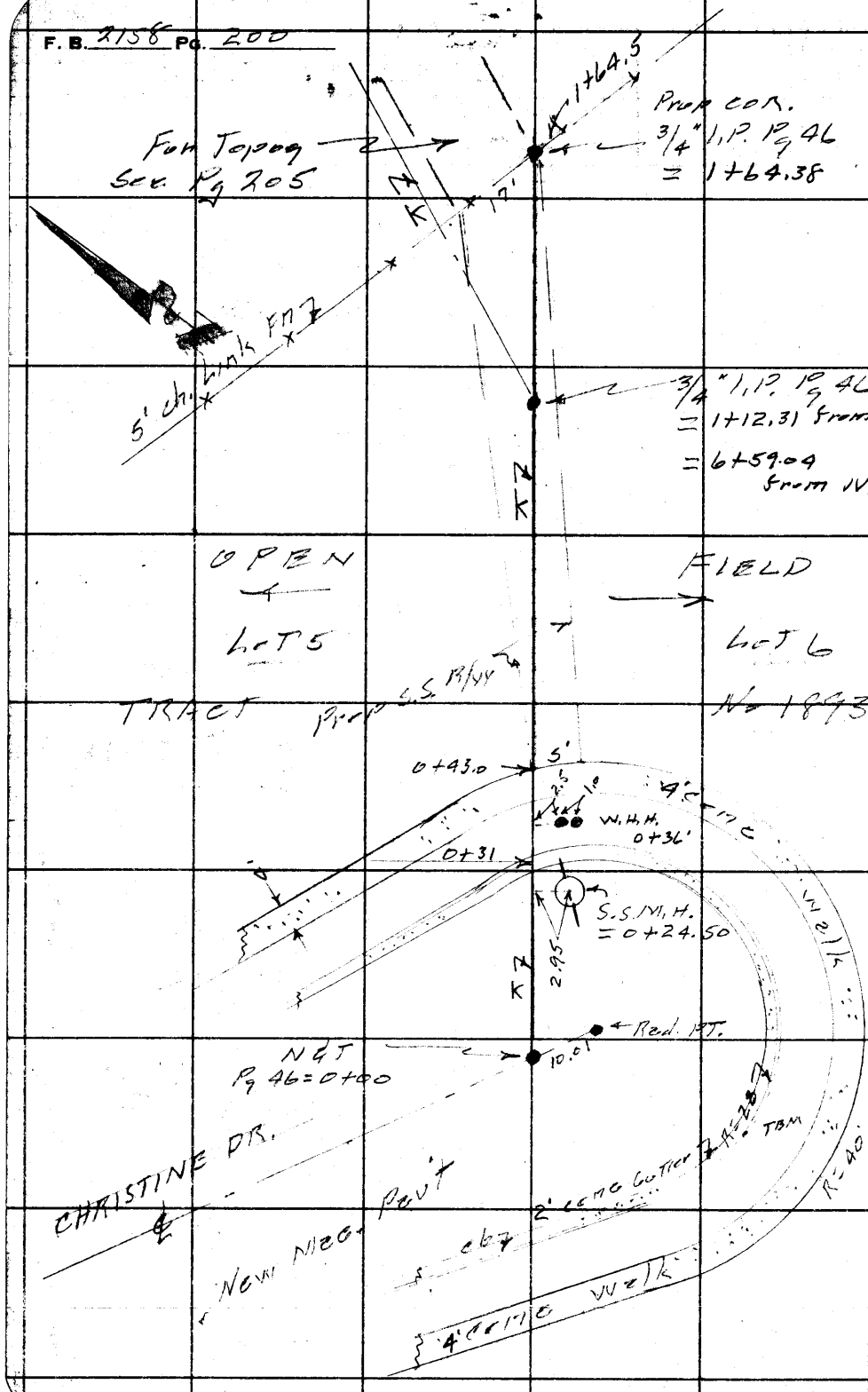

PLEASE RETURN TO
LOS ANGELES COUNTY ENGINEER
700 Los Angeles County Engineering Bldg.
Do not extend this side of this line.

Note: Any Additions or Changes on This Sheet Must be Made or Circled in Red Ink With Date and Name of Person Making Change.

Profile	Notes Red.	Plotted	Job No. 2002.14	Division No. 10	F. B. 2158 Pg. 201
No.	Date	Date	Survey of Enramada Ave.		
X-Sec.	Notes Chkd.	Checked	Survey by Snyder	Notes PRS	Date 1-31-58
No.	Date	Date	Map No.	Indexed C. Johnson	Date

C.I. 2002.14
ENRAMADA AVE
X SECTIONS
on
Prop. S.S. R/W
between Lots 5 & 6 TR# 18937
From - Christine Dr.
To - N. Tr. Line.

Snyder
Le Gault
Herrington
Bankson

STATION	B. S.	H. I.	F. S.	ELEV.

NOTE: ANY ADDITIONS OR CHANGES ON THIS SHEET MUST BE MADE OR CIRCLED IN RED INK, WITH DATE AND NAME OF PERSON MAKING CHANGE.

PLEASE RETURN TO
LOS ANGELES COUNTY ENGINEER
700 LOS ANGELES COUNTY ENGINEERING BLDG.

Do not extend notes this side of this line.

76L-298 S & E #307—1-56

76L-298 S & E #307—1-56

PLEASE RETURN TO
LOS ANGELES COUNTY ENGINEER
700 LOS ANGELES COUNTY ENGINEERING BLDG.

NOTE: ANY ADDITIONS OR CHANGES ON THIS SHEET MUST BE MADE OR CIRCLED IN RED INK, WITH DATE AND NAME OF PERSON MAKING CHANGE.

Do not extend notes this side of this line.

STATION	B. S.	H. I.	F. S.	ELEV.	Left	Right
B.M. W. 2378				27601	B.M. W. 2.378 F.B. 1971-197 El. 276.014 La Entrada Ave & El Sonato Dr. S.E. Cor. Bt. spk in cb 4' S. of S. end C.R.	
	154	277 55				
T.P.	035	268 38	952	26803	T.P.	
T.P.	057	258 50	1045	25793	T.P.	
T.P.	882	259 50	782	25068	T.P.	
T.P.	663	264 30	183	25767	T.P.	
T.B.M.			330	26100	T.B.M. Christine Dr. (S. side) at E. end of St. Nail in cb 15' E & 23' S. of Rad. PT. of cb. & P/L	
0+00				26120	Int Lot line Prod. & ℄ Christine Dr.	
				2611	on ℄ Prod St.	10' R Rad PT
				26048	"	38' R Gutter
				261[illegible]3	"	38' R Top cb
				26125	"	50' R P/L
				26135	20' L on ℄ St.	
0+24.50				26114	Rim of S.S.M.H.	2.95 R.
8" inlet N.		261.14 759 25355		25355	Meas. 692 Dia 67 759	
8" outlet S.			261.14 764 25350	25350		Meas 6.97 Dia 67 7.64

F. B. 2158 Pg. 202 Job No. 2002.14 Division No. 10 Notes Red. Plotted Profile
Survey of Entrada Ave Date Date No. X-Sec.
Survey by Snyder Notes 1135 Notes Chkd. Checked
Indexed C. Johnson Date Date No.

76L-298 S & E #307—1-56

PLEASE RETURN TO
LOS ANGELES COUNTY ENGINEER
700 LOS ANGELES COUNTY ENGINEERING BLDG.

NOTE: ANY ADDITIONS OR CHANGES ON THIS SHEET MUST BE MADE OR CIRCLED IN RED INK, WITH DATE AND NAME OF PERSON MAKING CHANGE.

Do not extend notes this side of this line.

STATION	B. S.	H. I.	F. S.	ELEV.	Left	Right
0+31				26087		Gutter
				26132		Top cb
				26064		15' R along Gutter
				26131		15' R " Top cb
				26112	15' L along Gutter	
				26175	15' L " Top cb	
0+43				26168		P/L Back walk
				26153		15' R along P/L
				26185	15' L along P/L	
1+00				2636		
				2630		15' R
				2638	15' L	
1+12.31 =				2637	int ⊼s lines	
1+64.38				26476	T.P.	at Fn & P/L
				2634		20' along P/L
				2652	20' L along P/L	
T.P.				26706	T.P.	
B.N. W.2.386				27240	B.N. W.2.386 EL. 272.392 F.B. 1971-203 Via Linda (Put St) W. side 250' ± S. of Enramada Ave - Bt. spk in N.E. cor. of drive to no # 8759.	

Profile No. ____ Notes Red. ____ Plotted ____ Job No. 2002.14 Division No. 10 F.B. 2158 Pg. 203
Date ____ Date ____ Survey of Enramada Ave
X-Sec. No. ____ Notes Chkd. ____ Checked ____ Survey by Snyder Notes PRS Date 1-31-58
Date ____ Date ____ Map No. ____ Indexed ____ Date ____

F. B. 2158 Pg. 204 Job No. Division No. Notes Red. Plotted Profile

Survey of. Date Date No.

Survey by Notes Notes Chkd. Checked X-Sec.

Indexed C. Johnson Date Date Date No.

STATION	B. S.	H. I.	F. S.	ELEV.	

PLEASE RETURN TO

LOS ANGELES COUNTY ENGINEER

700 LOS ANGELES COUNTY ENGINEERING BLDG.

NOTE: ANY ADDITIONS OR CHANGES ON THIS SHEET MUST BE MADE OR CIRCLED IN RED INK, WITH DATE AND NAME OF PERSON MAKING CHANGE.

Do not extend notes this side of this line.

76L-298 S & E #307—1-56

Notes Ck'd by	Survey of Enramada Ave
Map No.	JN 2002.14 Tape Std °F
Office Work	Surveyed by Snyder
Checked	Notes PRS Date 1-31-58
Date	Indexed A. C. Johnson

F. B. 2158 PG. 205

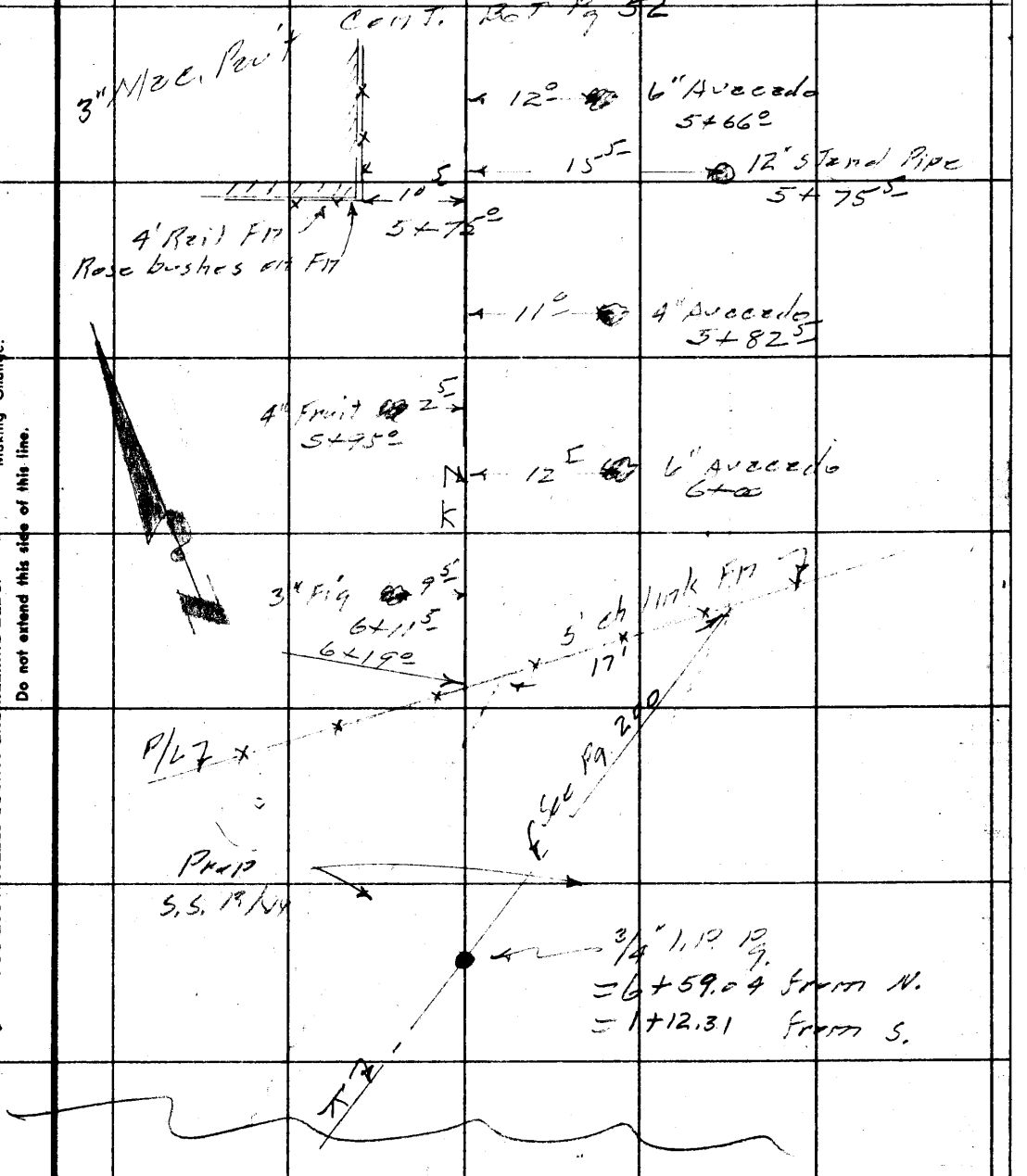

Note: Any Additions or Changes on This Sheet Must be Made or Circled in Red Ink With Date and Name of Person Making Change.

Do not extend this side of this line.

PLEASE RETURN TO
LOS ANGELES COUNTY ENGINEER
700 LOS ANGELES COUNTY ENGINEERING BLDG.

76F3095 S&E #247 1-56

PLEASE RETURN TO
LOS ANGELES COUNTY ENGINEER
700 LOS ANGELES COUNTY ENGINEERING BLDG.

Note: Any Additions or Changes on This Sheet Must be Made or Circled in Red Ink With Date and Name of Person Making Change.

Do not extend this side of this line.

F. B. 2158 Pg. 206

76L-298 S & E #307—1-56

PLEASE RETURN TO
LOS ANGELES COUNTY ENGINEER
700 LOS ANGELES COUNTY ENGINEERING BLDG.

NOTE: ANY ADDITIONS OR CHANGES ON THIS SHEET MUST BE MADE OR CIRCLED IN RED INK, WITH DATE AND NAME OF PERSON MAKING CHANGE.

699

Do not extend notes this side of this line.

STATION	B. S.	H. I.	F. S.	ELEV.		
		ADDITIONAL X SECTIONS as requested So. from VIA LINDA Pu't ST.				
BM W. 2386				27239	BM. W. 2. 386 El. 272.392	F.B. 1971-203
4+76.37				2699		spk Pg. 55
5+00				2699		
✓				2699		20' R Pu't Ed.
✓				2690	36' L Ed. Pau't	
5+28.59				2697		spk & W ∡ PT
✓				2700		20' R. Pau't
✓				2694	11' L spk & W	∡ PT
✓				2688	24.5 L Ed. Pau't	
✓				2664	35' L	
5+75				2667		
✓				2694		10.5 R S.E. COR PAUT
✓				2696		20' R Pau't
✓				2651	30' L	
T.P.				26705		
6+00				2659		
✓				2682		20' R
✓				2646	30' L	

Profile No. ____ Notes Red. ____ Plotted ____ Job No. 2002.14 Division No. 10 F.B. 2158 Pg. 207
Date ____ Date ____ Survey of Empire Tract Ave
X-Sec. No. ____ Notes Chkd. ____ Checked ____ Survey by Snyder Notes P135 Date 1-31-58
Date ____ Date ____ Map No. ____ Indexed ____ Date ____

C. Johnson

76L-298 S & E #307—1-56

PLEASE RETURN TO
LOS ANGELES COUNTY ENGINEER
700 LOS ANGELES COUNTY ENGINEERING BLDG.

NOTE: ANY ADDITIONS OR CHANGES ON THIS SHEET MUST BE MADE OR CIRCLED IN RED INK, WITH DATE AND NAME OF PERSON MAKING CHANGE.

Do not extend notes this side of this line.

STATION	B. S.	H. I.	F. S.	ELEV.	Left	⊼ Right
6+19				2655		⊼ at Fn
✓				2666		20' R along Fn
✓				2650	30' L along Fn	
T.P. ⊙				26475	T.P.	
T.B.M.				26099	T.B.M. EL. 261.00 Pg 202	
					Christine Dr. (S. side) at E. end	
					of ST. Neil in cb 15' E & 23' S. of Rad. PT.	

F. B. 2158 Pg. 208 Job No. 2002.14 Division No. 10 Notes Red. Plotted Profile
Survey of Ernemede Ave Date Date No.
Survey by Snyder Notes N135 Notes Chkd. Checked X-Sec.
Indexed C. Johnson Date Date Date No.

Notes Ck'd by	Survey of Enramada Ave
Map No.	JN 2002.14 Tape Std °F
Office Work	Surveyed by Snyder
Checked	Notes PRS Date 1-31-58
Date	Indexed [illegible] C. Johnson

F. B. 2158 PG. 209

C.I. 2002.14
ENRAMADA AVE
Location of Improvements
in
Prop S.S. R/W.

between Lots 3 & 4 TR# 12931

From - Enramada Ave
To - W. TR. line

Snyder
Le Gault
Harrington
Banksen

Note: Any Additions or Changes on This Sheet Must be Made or Circled in Red Ink With Date and Name of Person Making Change.

PLEASE RETURN TO
LOS ANGELES COUNTY ENGINEER
700 LOS ANGELES COUNTY ENGINEERING BLDG.

Do not extend this side of this line.

76F309S S&E #247 1-56.

F. B. 2158 Pg. 210

Cont. Bot Pg 211

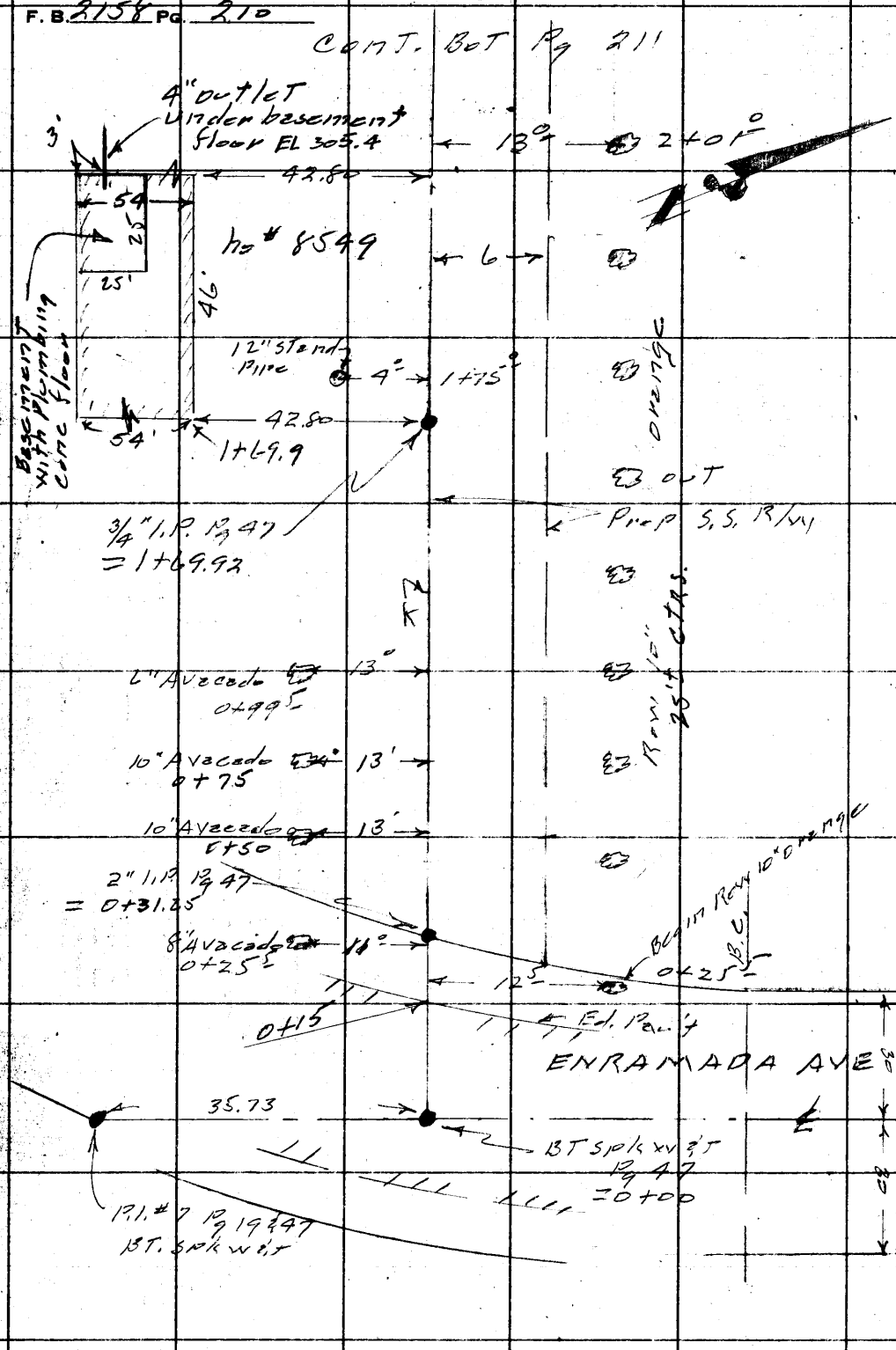

PLEASE RETURN TO
LOS ANGELES COUNTY ENGINEER
700 Los Angeles County Engineering Bldg.
Do not extend this side of this line.

Note: Any Additions or Changes on This Sheet Must be Made or Circled in Red Ink With Date and Name of Person Making Change.

Notes Ck'd by	Survey of Enramada Ave
Map No.	JN 2002.14 Tape Std °F
Office Work	Surveyed by Snyder
Checked	Notes PRS Date 1-31-58
Date	Indexed A. C. Johnson

F. B. 2158 PG. 211



Cont. Top Pg 210

Note: Any Additions or Changes on This Sheet Must be Made or Circled in Red Ink - With Date and Name of Person Making Change.

Do not extend this side of this line.

PLEASE RETURN TO
LOS ANGELES COUNTY ENGINEER
700 LOS ANGELES COUNTY ENGINEERING BLDG.

76F309S S&E #247 1-58

PLEASE RETURN TO
LOS ANGELES COUNTY ENGINEER
700 LOS ANGELES COUNTY ENGINEERING BLDG.

Note: Any Additions or Changes on This Sheet Must be Made or Circled in Red Ink With Date and Name of Person Making Change.

Do not extend this side of this line.

F. B. 2458 PG. 2/42

Profile No. | Notes Red. | Date | Plotted | Date | Job No 2002.14 | Division No. 10 | F. B. 2158 Pg. 213
X-Sec. No. | Notes Chkd. | Date | Checked | Date | Survey of Enramada Ave | Survey by Snyder Notes 1913 Date 2-3-58 | Map No. | Indexed C. Johnson

C.I. 2002.14
ENRAMADA AVE
X SECTIONS
IN
Prop. S.S. R/W
between Lots 3 & 4 TR# 12931
From: Enramada Ave
To - W. Tract Line

Snyder
Lg Gault
Harrington
Barkson

STATION	B.S.	H.I.	F.S.	ELEV.

NOTE: ANY ADDITIONS OR CHANGES ON THIS SHEET MUST BE MADE OR CIRCLED IN RED INK, WITH DATE AND NAME OF PERSON MAKING CHANGE.

PLEASE RETURN TO
LOS ANGELES COUNTY ENGINEER
700 Los Angeles County Engineering Bldg.

Do not extend notes this side of this line.

76298 S & E #307—7-55

76298 S & E #307—7-55

PLEASE RETURN TO
LOS ANGELES COUNTY ENGINEER
700 LOS ANGELES COUNTY ENGINEERING BLDG.

NOTE: ANY ADDITIONS OR CHANGES ON THIS SHEET MUST BE MADE OR CIRCLED IN RED INK, WITH DATE AND NAME OF PERSON MAKING CHANGE.

Do not extend notes this side of this line.

STATION	B. S.	H. I.	F. S.	ELEV.	Left	P/L	Right
B.M. W.Z. 392				30524	B.M. W.Z. 392 EL. 305.243 F.B. 1971-205 Enramada Ave (E. side) 600' ± S. of La Cuarta ST. - BT. spks. in N. side of conc. dr. 10' E. of W. end. ho# 8568		
P.I. #7				3083	P.I. #7 35.73 So. of Int.		
0+00				3092	Int. Semi. Tan & Lot Line prod.		
✓				3101			25' R
✓				3085	25' L		
0+15				3092			Ed. Pav't
✓				3100			25' R Along Ed. Pav't
✓				3088	25' L Along Pav't edge		
0+31.25				3088		P/L	
				3091			6' R
				3103			20' R.
				3088	10' L		
T.P.				31362	T.P.		
1+00				3146		P/L	
				3149			6' R
				3174			20' R.
				3141	10' L		
1+69.92				3196		P/L	
				3201			6' R
				3212			20' R.

F. B. 2158 Pg. 214 Job No. 2002.19 Division No. 10 Notes Red. Plotted Profile
Survey of Enramada Ave Date Date No. X-Sec.
Survey by Snyder Notes 10/25 Notes Chkd. Checked
Indexed C. Johnson Date Date Date No.

76298 S & E #307—7-55

PLEASE RETURN TO
LOS ANGELES COUNTY ENGINEER
700 LOS ANGELES COUNTY ENGINEERING BLDG.

NOTE: ANY ADDITIONS OR CHANGES ON THIS SHEET MUST BE MADE OR CIRCLED IN RED INK, WITH DATE AND NAME OF PERSON MAKING CHANGE.

Do not extend notes this side of this line.

STATION	B. S.	H. I.	F. S.	ELEV.	Left	P/L	Right
1+69.92				3190	10' L		
✓				3149	42.80 L N.E. COR house		
2+00				31906		P/L	
				3191			6' R
				3209			20' R.
				3182	10' L		
Basement				3081	Conc floor of Basement ho# 8549 Pg. 210		
ground				3070	S.W. COR of ho# 8549 Pg 210		
outlet				3054	Top of 4" outlet at S.W. COR ho# 8549		
3+00				3107		P/L	Bot. Swale
				3114			6' R
				3129			20' R.
				3100	10' L		
T.P.				31364			
3+40				3127		P/L	
				3127			6' R.
				3132			20' R
				3119	10' L.		
3+87.8				3185		P/L	Bot Bk.
				3189			6' R. Bot Bk
				3191			20' R ✓ ✓

Profile No. ____ Notes Red. ____ Plotted ____ Job No. 2002.14 Division No. 10 F. S. 2158 Pg. 215
Date ____ Date ____ Survey of Ferrazzi Ave
X-Sec. No. ____ Notes Chkd. ____ Checked ____ Survey by Snyder Notes Date 2-3-58
Date ____ Date ____ Map No. ____ Indexed ____ Date ____

C. Johnson

76298 S & E #307—7-55

PLEASE RETURN TO
LOS ANGELES COUNTY ENGINEER
700 LOS ANGELES COUNTY ENGINEERING BLDG.

NOTE: ANY ADDITIONS OR CHANGES ON THIS SHEET MUST BE MADE OR CIRCLED IN RED INK, WITH DATE AND NAME OF PERSON MAKING CHANGE.

Do not extend notes this side of this line.

STATION	B. S.	H. I.	F. S.	ELEV.	Left	P/L	Right
3+87.8				3184	10' L Bot. Bk.		
3+92.8				3213		P/L	Int. Top Bk.
				3215			6' R Top Bk
				3220			20' R " "
				3213	10' L Top Bk.		
				3171	191' L Prop cor.		
4+00				32172	T.P.	P/L	Prod.
4+50				3230		P/L	Prod.
				3233			6' R.
				3240			20' R
				3226	10' L		
5+50				3229		P/L	Prod.
T.P.				32537	T.P.		
T.P.				33384	T.P.		
T.P.				34198	T.P.		
B.M. W.Z. 393				34293	B.M. W.Z. 393 EL. 342.939 F.B. 1971-206 La Cuarta St. (S side) at La Bajada Ave - BT. spk in conc. base of Friendly Hills Gate #2 35' W & 15' S. of ℄ Int.		

F. B. 2158 Pg. 216 Job No. 2002.14 Division No. 10 Notes Red. Plotted Profile
Survey of Enramada Ave Date Date No.
Survey by Snyder Notes PRS Notes Chkd. Checked X-Sec.
Indexed C. Johnson Date Date Date No.

Notes Ck'd by	Survey of Enramada Ave
Map No.	JN 2002.14 Tape Std. °F
Office Work	Surveyed by Snyder
Checked	Notes PRS Date 4-58
Date	Indexed A. C. Johnson 5-20-58

F. B. 2158 PG. 217

C. I. 2002.14
ENRAMADA AVE

Location of Improvements
on
LA ENTRADA AVE

From - El Soneto Dr.
To - La Cuarta ST

Snyder
Le Gault
Harrington
Bankson

Note: Any Additions or Changes on This Sheet Must be Made or Circled in Red Ink With Date and Name of Person Making Change.

Do not extend notes this side of this line.

RETURN TO
LOS ANGELES COUNTY ENGINEER
700 LOS ANGELES COUNTY ENGINEERING BLDG.

76F309S CE #247—3-57

F.B. 2158 Pg. 218

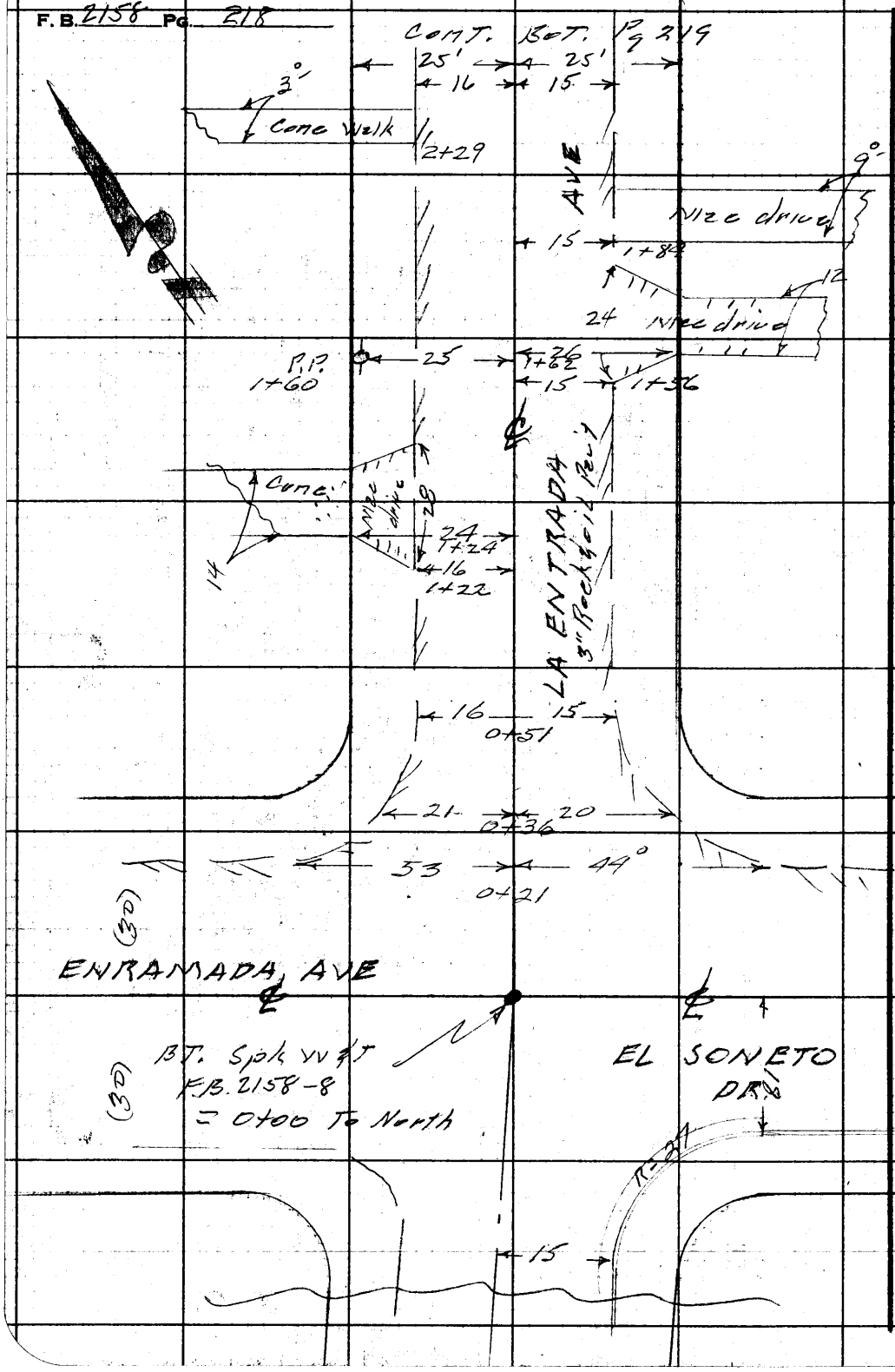

Pg 219

RETURN TO
LOS ANGELES COUNTY ENGINEER
700 Los Angeles County Engineering Bldg.

Do not extend notes this side of this line.

Note: Any Additions or Changes on This Sheet Must be Made or Circled in Red Ink With Date and Name of Person Making Change.

Notes Ck'd by	Survey of Entrada Ave
Map No.	JN 2002.14 Tape Std °F
Office Work	Surveyed by Snyder
Checked	Notes PRS Date 4-58
Date	Indexed A. C. Johnson

F. B. 2158 PG. 219



Note: Any Additions or Changes on This Sheet Must be Made or Circled in Red Ink With Date and Name of Person Making Change.

Do not extend notes this side of this line.

RETURN TO
LOS ANGELES COUNTY ENGINEER
700 LOS ANGELES COUNTY ENGINEERING BLDG.

76F309S CE #247—3-57

F.B. 2158 Pg. 220



RETURN TO
LOS ANGELES COUNTY ENGINEER
700 LOS ANGELES COUNTY ENGINEERING BLDG.

Do not extend notes this side of this line.

Note: Any Additions or Changes on This Sheet Must be Made or Circled in Red Ink With Date and Name of Person Making Change.

Notes Ck'd by	Survey of Enremeda Ave
Map No.	JN 200214 Tape Std °F
Office Work	Surveyed by Snyder
Checked	Notes PRS Date 4-58
Date	Indexed C. Johnson

F. B. 2158 PG. 221

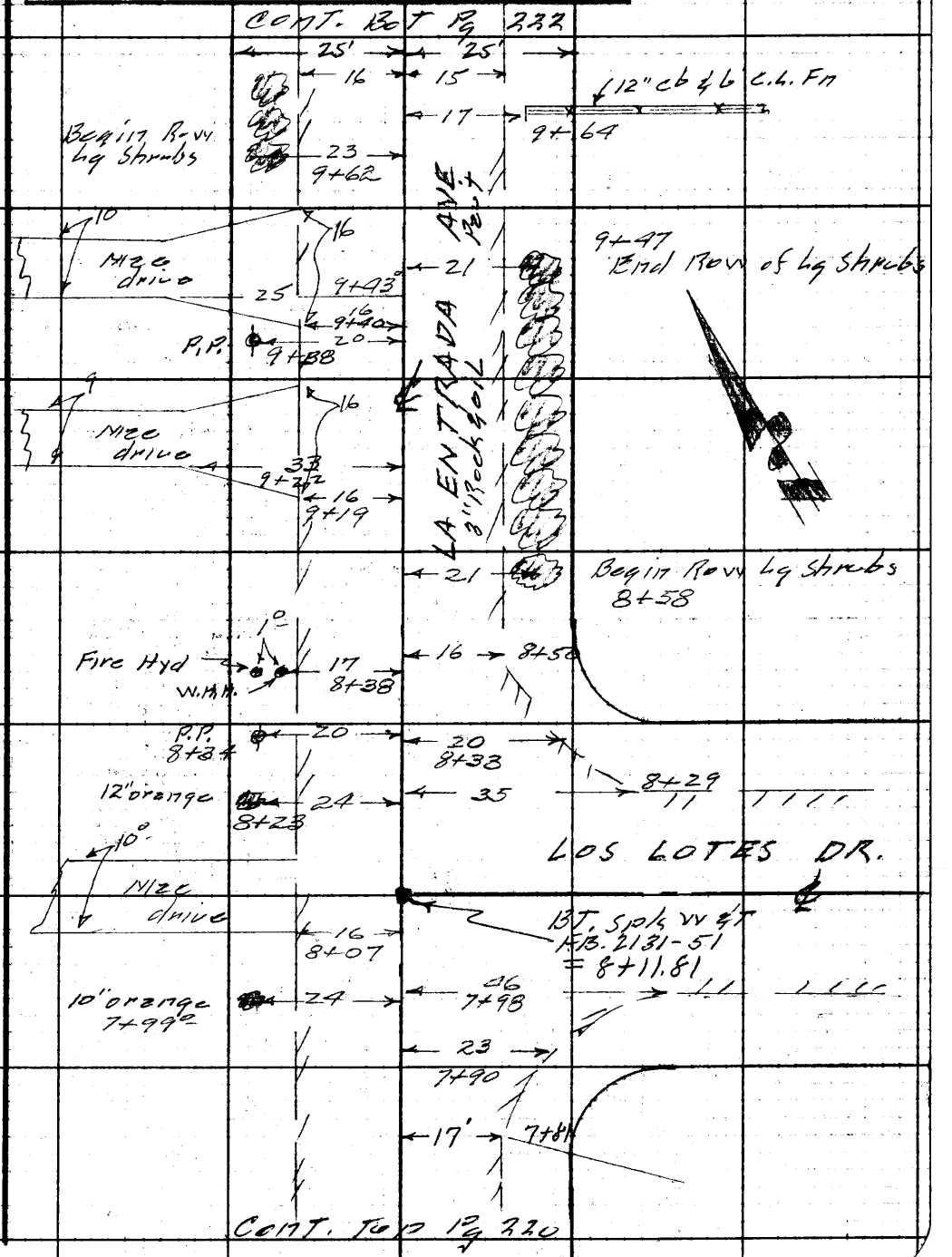

Note: Any Additions or Changes on This Sheet Must be Made or Circled in Red Ink With Date and Name of Person Making Change.

Do not extend notes this side of this line.

RETURN TO
LOS ANGELES COUNTY ENGINEER
700 LOS ANGELES COUNTY ENGINEERING BLDG.

76F309S CE #247—3-57

2131
51

F.B. 2158 Pg. 222



RETURN TO
LOS ANGELES COUNTY ENGINEER
700 LOS ANGELES COUNTY ENGINEERING BLDG.

Do not extend notes this side of this line.

Note: Any Additions or Changes on This Sheet Must be Made or Circled in Red Ink With Date and Name of Person Making Change.

Notes Ck'd by	Survey of Encinada Ave
Map No.	JN 3002.14 Tape Std °F
Office Work	Surveyed by Snyder
Checked	Notes Date 4-58
Date	Indexed C. Johnson

F. B. 2158 Pg. 223

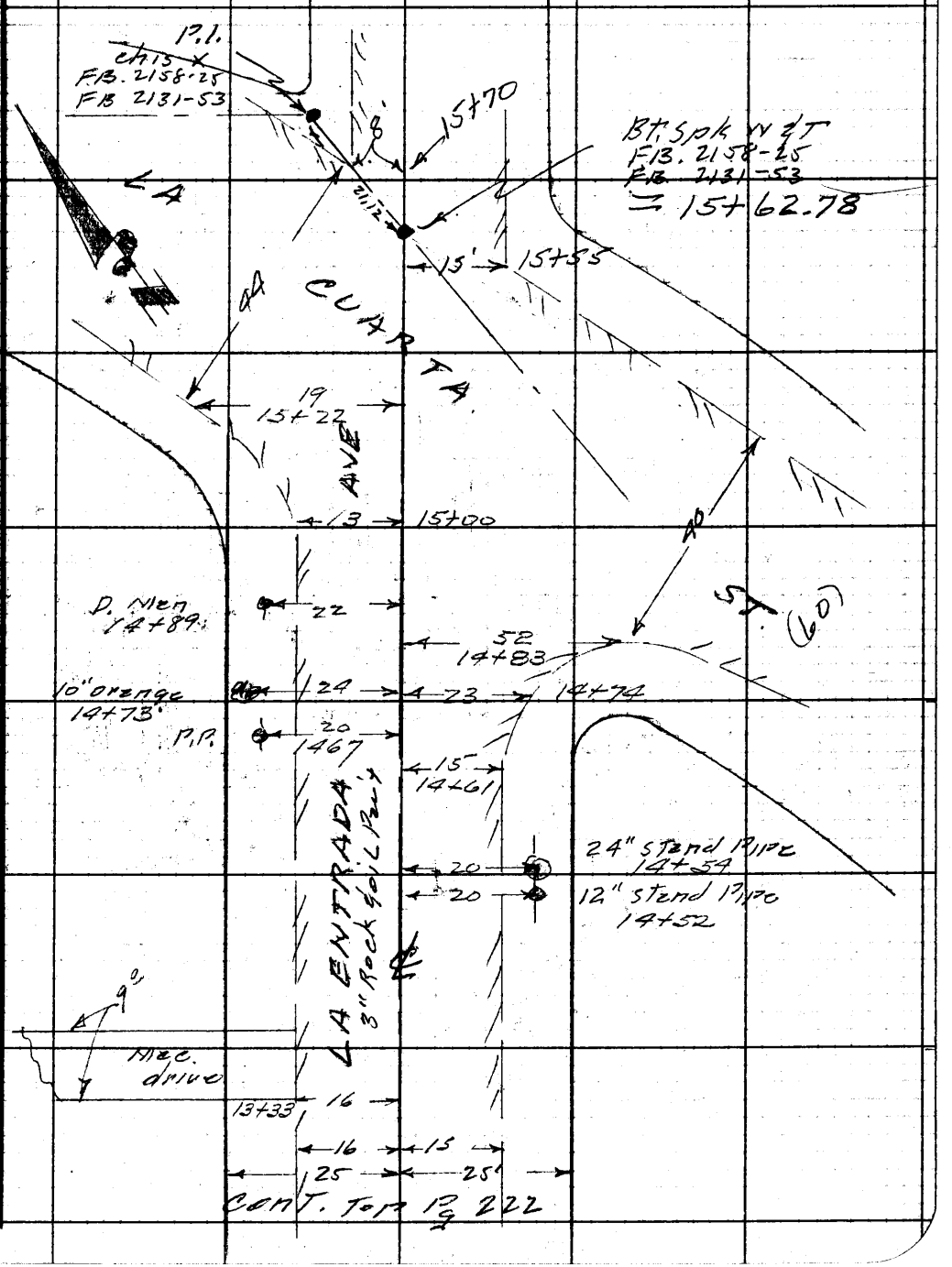

Note: Any Additions or Changes on This Sheet Must be Made or Circled in Red Ink With Date and Name of Person Making Change.

Do not extend notes this side of this line.

RETURN TO
LOS ANGELES COUNTY ENGINEER
700 Los Angeles County Engineering Bldg.

78F9098 CE #247—3-57

F.B. 2158 Pg. 224

Location of House & Plumbing outlet at Enramada Ave & VIA LINDA ST.

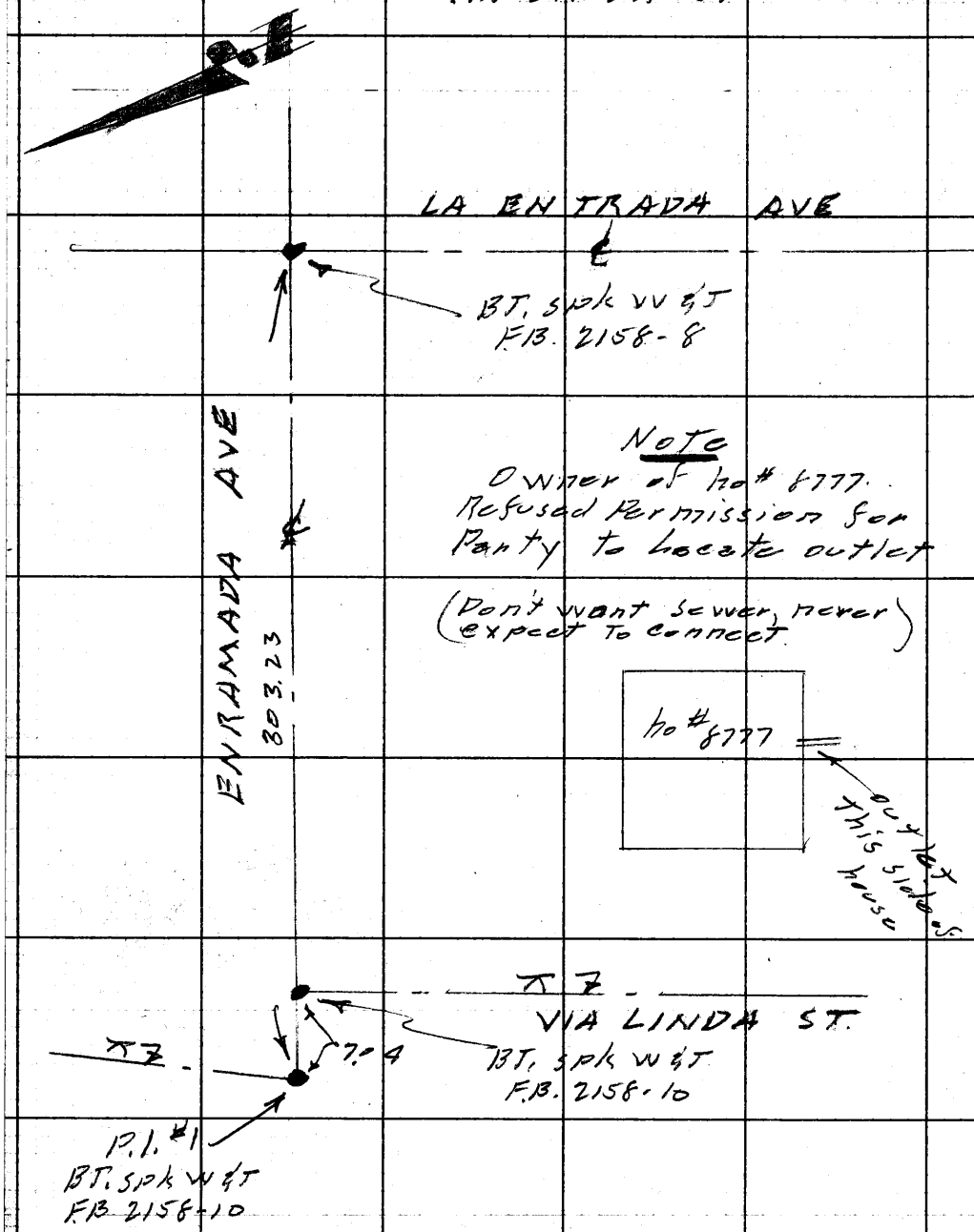

RETURN TO
LOS ANGELES COUNTY ENGINEER
700 LOS ANGELES COUNTY ENGINEERING BLDG.

Do not extend notes this side of this line.

Note: Any Additions or Changes on This Sheet Must be Made or Circled in Red Ink With Date and Name of Person Making Change.

Notes Ck'd by	Survey of Enramada Ave
Map No.	JN 2002.14 Tape Std °F
Office Work	Surveyed by Snyder
Checked	Notes 10/28/5 Date 4-58
Date	Indexed C. Johnson

F. B 2158 Pg. 225

C.I. 2002.14
ENRAMADA AVE

Location of Plumbing Outlets
on
LA ENTRADA AVE (E side)

From - El. Someto Dr.
To - La Cuenta ST.

Snyder
Le Count
Farrington
Bamkson

Note: Any Additions or Changes on This Sheet Must be Made or Circled in Red Ink With Date and Name of Person Making Change.

Do not extend notes this side of this line.

RETURN TO
LOS ANGELES COUNTY ENGINEER
700 LOS ANGELES COUNTY ENGINEERING BLDG.

76F3095 CE #247—9-57

F.B. 2158 Pg. 226

Cont. Bot Pg 227

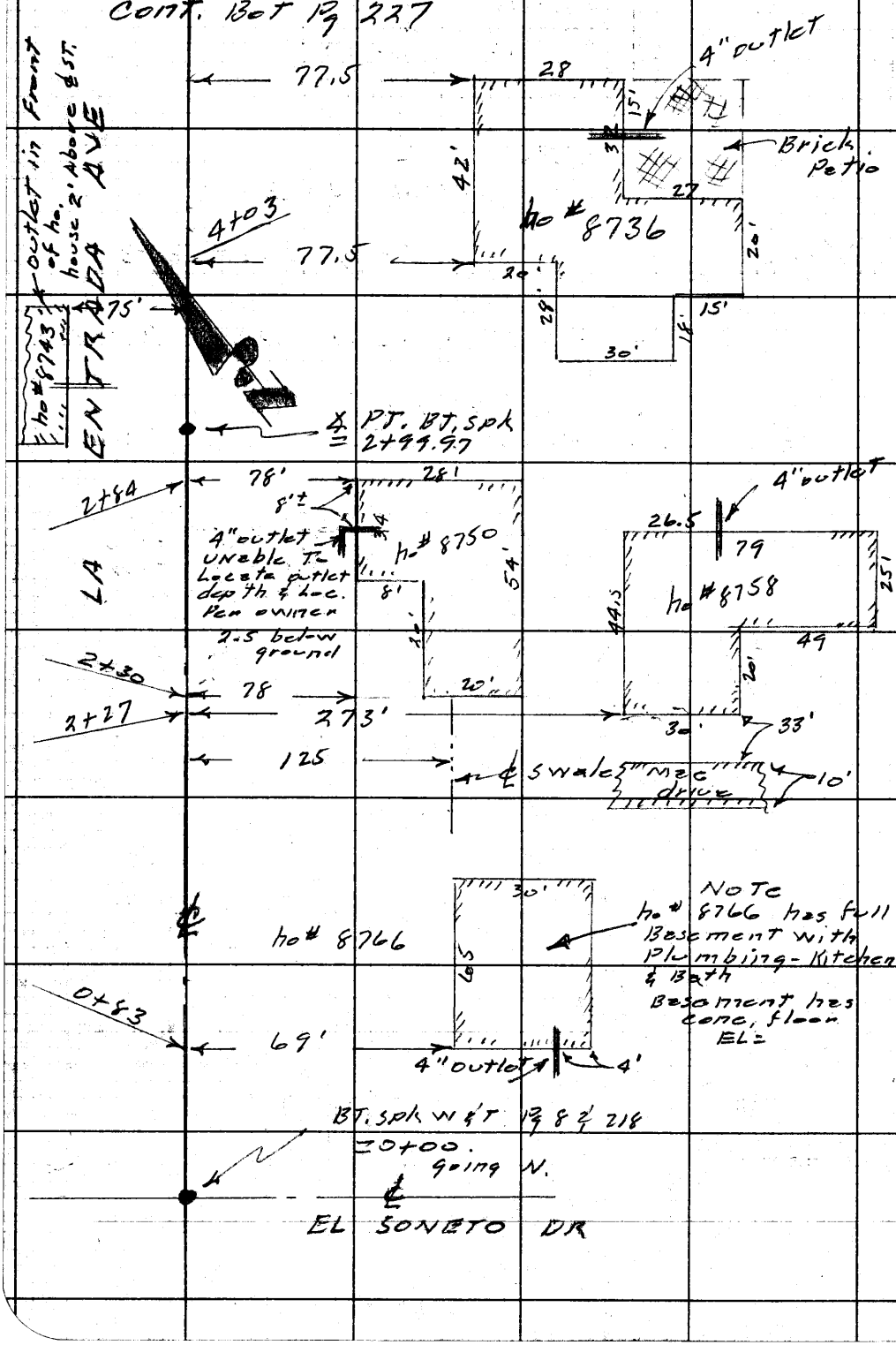

RETURN TO
LOS ANGELES COUNTY ENGINEER
700 LOS ANGELES COUNTY ENGINEERING BLDG.

Do not extend notes this side of this line.

Note: Any Additions or Changes on This Sheet Must be Made or Circled in Red Ink With Date and Name of Person Making Change.

Notes Ck'd by	Survey of Enramada Ave
Map No.	JN 2002.14 Tape Std °F
Office Work	Surveyed by Snyder
Checked	Notes PRS Date 4-58
Date	Indexed C. Johnson

F. B. 2158 PG. 227

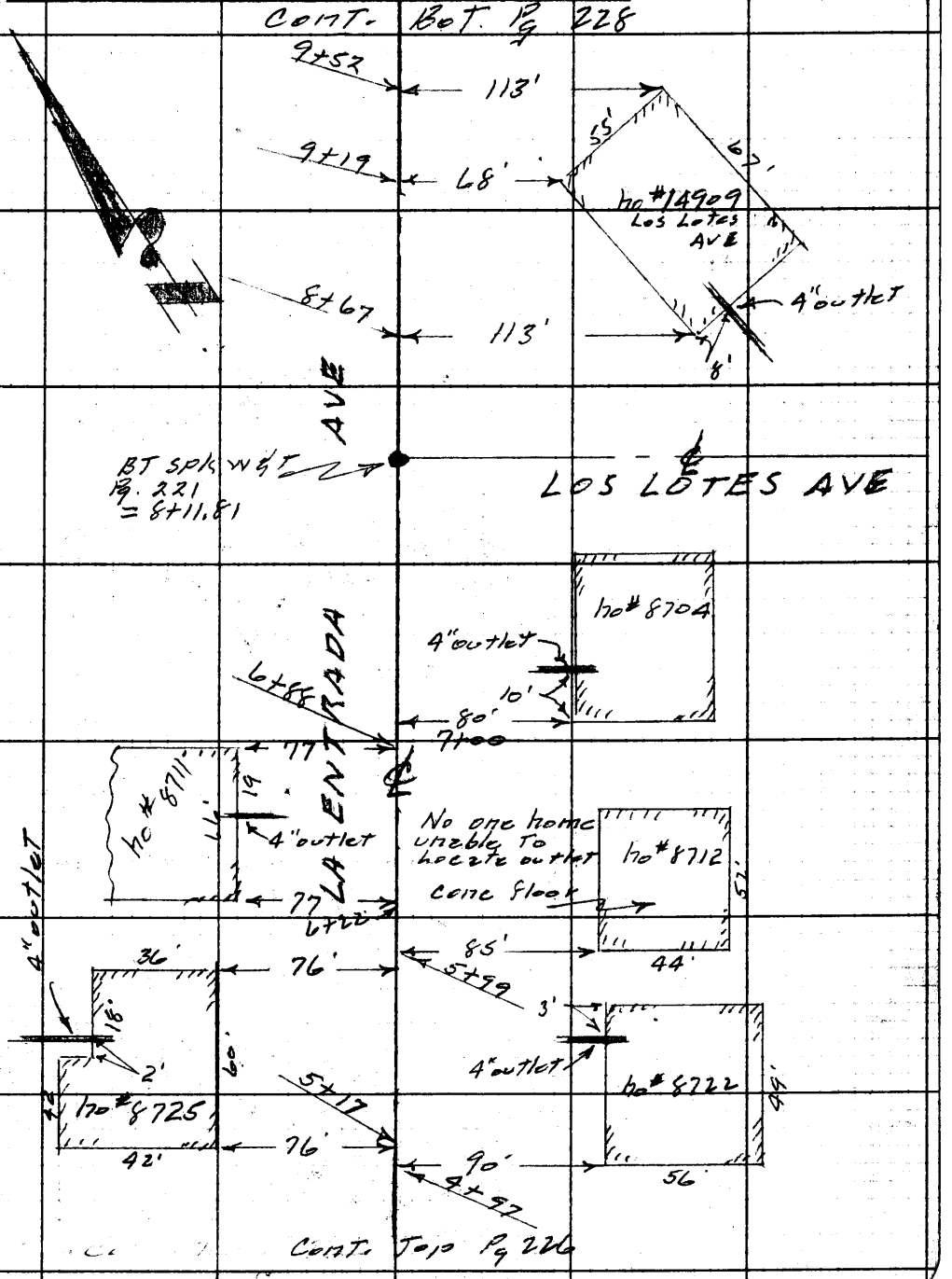

Note: Any Additions or Changes on This Sheet Must be Made or Circled in Red Ink With Date and Name of Person Making Change.

Do not extend notes this side of this line.

RETURN TO
LOS ANGELES COUNTY ENGINEER
700 LOS ANGELES COUNTY ENGINEERING BLDG.

76F309S CE #247—3-57

F. B. 2158 Pg. 228

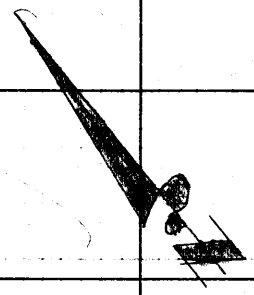

LA CUARTA

21.12

BT. Sta 14 VV & T
F.B. 2158-25-223
F.B. 2131-53
= 157 62.78

ST

LA ENTRADA AVE

11+82

83'

36

43'

ho # 14932
Fronts
on La Cuarta
ST.

11+53

100'

36'

4" outlet

Cont. Top Pg 227

RETURN TO
LOS ANGELES COUNTY ENGINEER
700 Los Angeles County Engineering Bldg.

Do not extend notes this side of this line.

Note: Any Additions or Changes on This Sheet Must be Made or Circled in Red Ink With Date and Name of Person Making Change.

Profile	Notes Red.	Plotted	Job No. 2002.14	Division No. 10	F. B. 2158 Pg. 229
No.	Date	Date	Survey of Enramada Ave		
X-Sec.	Notes Chkd.	Checked	Survey by Snyder	Notes PRS	Date 4-58
No.	Date	Date	Map No.	Indexed C. Johnson	Date

C.I. 2002.14
ENRAMADA AVE

X SECTIONS &
Elev. of Plumbing Outlets
on
LA ENTRADA AVE

From - El Soneto Dr.
To - La Cuenta ST.

Snyder
Le Gault
Harrington
Bankson

STATION	B. S.	H. I.	F. S.	ELEV.

NOTE: ANY ADDITIONS OR CHANGES ON THIS SHEET MUST BE MADE OR CIRCLED IN RED INK, WITH DATE AND NAME OF PERSON MAKING CHANGE.

PLEASE RETURN TO
LOS ANGELES COUNTY ENGINEER
700 LOS ANGELES COUNTY ENGINEERING BLDG.

Do not extend notes this side of this line.

76298 S & E #307—7-55

76298 S & E #307—7-55

PLEASE RETURN TO
LOS ANGELES COUNTY ENGINEER
700 LOS ANGELES COUNTY ENGINEERING BLDG.

NOTE: ANY ADDITIONS OR CHANGES ON THIS SHEET MUST BE MADE OR CIRCLED IN RED INK, WITH DATE AND NAME OF PERSON MAKING CHANGE.

Do not extend notes this side of this line.

STATION	B. S.	H. I.	F. S.	ELEV.		
					La Entrada Ave	
B M W. Z. 378				276 01	W. Z. 378 EL. 276.014 La Entrada Ave & El Soneto Dr. S. E. COR. BT. spk in cb 4' S of S. end C.R.	FB 1971-197
					Left & W	℄ Right & E
0+00	℄ int.			2778	℄ int La Entrada Ave & El Soneto Dr.	
✓				2774		30' R.
✓				2780	30' L	
0+40				2796		℄
				2790		15 Gutter
				2794		18' Ed. Pavt
				2792		25' P/L
				2794	Gutter 15	
				2795	Ed. 18	
				2799	P/L 25	
0+83 ho# 8766				2743	Basement of ho# 8766 Pg. 226	
✓				2733	Top 4" outlet S. Side ho# 8766	
1+00 ⊙				28175		℄
				2814		12' Gutter
				2816		15 Ed. Pavt
				2816		25' P/L
				2816	Gutter 12'	
				2818	Ed. 16	

F. B. 2158 Pg. 230 Job No. 2002.14 Division No. 10 Notes Red. Plotted Profile
Survey of Entrada Ave Date Date No.
Survey by Snyder Notes Notes Chkd. Checked X-Sec.
Indexed C. Johnson Date Date Date No.

76298 S & E #307—7-55

PLEASE RETURN TO
LOS ANGELES COUNTY ENGINEER
700 LOS ANGELES COUNTY ENGINEERING BLDG.

NOTE: ANY ADDITIONS OR CHANGES ON THIS SHEET MUST BE MADE OR CIRCLED IN RED INK, WITH DATE AND NAME OF PERSON MAKING CHANGE.

Do not extend notes this side of this line.

STATION	B. S.	H. I.	F. S.	ELEV.	Left & W	℄ Right & E
1+00				2819	P/L 25	
2+00				2855		℄
				2851		12' Gutter
				2855		15' Ed
				2854		25' P/L
				2810		125 ℄ Swale
				2910		275
				2930		395 B.L.L.
				2852	Gutter 12"	
				2855	Ed. 16	
				2871	P/L 25	
2+27 ho# 8758 (RCAR)				2942	Top 4" outlet N. Side ho# 8758 Pg 226	
2+30 ho# 8750 Front				2818	Top 4" outlet W " - 8750 Pg 226	
3+00 ⊙				28921		℄
				2889		12' Gutter
				2890		15' Ed.
				2893		25' P/L
				2889	Gutter 12	
				2892	Ed. 16	
				2895	P/L 25	
4+00				2928		℄

Profile Notes Red. ____ Plotted ____ Job No. 2002.14 Division No. 10 F. B. 2158 Pg. 231
No. ____ Date ____ Date ____ Survey of Ellrez Trzeda Ave
X-Sec. Notes Chkd. ____ Checked ____ Survey by Snyder Notes 1938 Date 4-58
No. ____ Date ____ Date ____ Map No. ____ Indexed ____ Date ____

76298 S & E #307—7-55

PLEASE RETURN TO
LOS ANGELES COUNTY ENGINEER
700 LOS ANGELES COUNTY ENGINEERING BLDG.

NOTE: ANY ADDITIONS OR CHANGES ON THIS SHEET MUST BE MADE OR CIRCLED IN RED INK, WITH DATE AND NAME OF PERSON MAKING CHANGE.

Do not extend notes this side of this line.

STATION	B. B.	H. I.	F. B.	ELEV.	Left & W	℄ Right & E
4+00				2926		12' Gutter
				2927		15' Ed
				2929		25 P/L
				2926	Gutter 12	
				2928	Ed. 16'	
				2943	P/L 25	
4+03	ho# 8736			2915	Top 4" outlet E. side ho# 8736 Pg 226	
4+50				2961	P/L 25	
–				2951	100'	
–				2890	200'	
4+97	ho# 8722			2975	Top 4" outlet W. side ho# 8722 Pg 227	
5+00 ⊙				2966 8		℄
				2964		12' Gutter
				2966		15' Ed
				2966		25 P/L
				2985		150
				3012		285' B.L.L.
				2963	Gutter 12'	
				2967	Ed. 16'	
				2969	P/L 25	
5+17	ho# 8725			2995	N. W. COR ho# 8725	
–	–			2954	Top 4" outlet W. side ho# 8725 Pg 227	
6+00				3005		℄

F. B. 2158 Pg. 232 Job No. 2002.14 Division No. 10 Notes Red. Plotted Profile
Survey of Enramada Ave Date Date No.
Survey by Snyder Notes 1935 Notes Chkd. Checked X-Sec.
Indexed C. Johnson Date Date Date No.

76298 S & E #307—7-55

PLEASE RETURN TO
LOS ANGELES COUNTY ENGINEER
700 LOS ANGELES COUNTY ENGINEERING BLDG.

NOTE: ANY ADDITIONS OR CHANGES ON THIS SHEET MUST BE MADE OR CIRCLED IN RED INK, WITH DATE AND NAME OF PERSON MAKING CHANGE.

Do not extend notes this side of this line.

STATION	B. S.	H. I.	F. S.	ELEV.	Left & W	℄ Right & E
6+00				3000		12' Gutter
				3003		15' Ed
				3005		25' P/L
				3023		85' at house
				3001	Gutter 12	
				3003	Ed. 16'	
				3013	P/L 25	
				2995	100'	
				2987	210'	
6+22	ho# 8711			2991	Top 4" outlet E. side ho# 8711 Pg 227	
7+00				3041 2		℄
				3039		12' Gutter
				3042		15' Ed.
				3050		25' P/L
7+00	ho# 8704			3035	Top 4" outlet W. side ho# 8704	
7+00				3040	Gutter 12	
				3041	Ed. 16	
				3044	P/L 25	
				3021	75' at house # 8711	

Profile No. ____ Notes Red. ____ Plotted ____ Job No. 2002.14 Division No. 10 F. B. 2158 Pg. 233
X-Sec. No. ____ Date ____ Date ____ Survey of Enr#1 Mad Ave
Notes Chkd. ____ Checked ____ Survey by Snyder Notes PRS Date 4-58
Date ____ Date ____ Map No. ____ Indexed C. Johnson Date ____

76298 S & E #307—7-55

PLEASE RETURN TO
LOS ANGELES COUNTY ENGINEER
700 LOS ANGELES COUNTY ENGINEERING BLDG.

NOTE: ANY ADDITIONS OR CHANGES ON THIS SHEET MUST BE MADE OR CIRCLED IN RED INK, WITH DATE AND NAME OF PERSON MAKING CHANGE.

Do not extend notes this side of this line.

STATION	B. S.	H. I.	F. S.	ELEV.	Left & W	℄ Right & E
7+00				3045	L 210 ground cont up	
8+00 ⊙				30799		℄
8+11.81	℄ INT			3084	℄ INT. LA ENTRADA Ave & Los Lotes Ave	
				3082		12' R Gutter
				3085		25'
				3094		100'
				3092		230'
				3092	230' R	Thence 25' S To P/L
				3092	✓	✓ 25' N ✓ ✓
				3081	Gutter 12	
				3083	Ed. 16	
				3086	P/L 25'	
8+67 ho# 14909				3110	Top 4" outlet S. Side ho# 14909 Pg 227	
9+00 ⊙				31163		℄
				3112		12' R Gutter
				3116		15' R
				3124		25' P/L.
				3113	Gutter 12'	
				3116	Ed 16	
				3118	P/L 25'	
9+50				3135	P/L 25	

F. B. 2158 Pg. 234 Job No. 2002.14 Division No. 10 Notes Red. Plotted Date No. X-Sec.
Survey of Entrada Ave Date Date
Survey by Snyder Notes PRS Notes Chkd. Checked Date No.
Indexed C. Johnson Date Date

76298 S & E #307—7-55

PLEASE RETURN TO
LOS ANGELES COUNTY ENGINEER
700 LOS ANGELES COUNTY ENGINEERING BLDG.

NOTE: ANY ADDITIONS OR CHANGES ON THIS SHEET MUST BE MADE OR CIRCLED IN RED INK, WITH DATE AND NAME OF PERSON MAKING CHANGE.

Do not extend notes this side of this line.

STATION	B. S.	H. I.	F. S.	ELEV.	Left & W	℄ Right & E
9+50				3141	100' along drive	
				3152	200'	
				3160	265' at S.E. cor house	
				3170	365'	
10+00 ⊙				31541		℄
				3150		12' Gutter
				3156		15' Ed.
				3163		25' P/L
				3150	Gutter 12	
				3151	Ed. 16'	
				3156	P/L 25'	
11+00				3187		℄
				3182		12' Gutter
				3183		15' Ed.
				3195		25' P/L
				3185		100'
				3147		175'
				3182	Gutter 12	
				3184	Ed. 16'	
				3200	P/L 25'	
11+53 ho # 14932				3167	Top 4" outlet S. side ho # 14932 Pg. 228	

Profile No. ____ Notes Red. ____ Plotted ____ Job No. 2002.14 Division No. 16 F.B. 2158 Pg. 235
X-Sec. No. ____ Date ____ Date ____ Survey of Entrerrianda Ave
Notes Chkd. ____ Checked ____ Survey by Snyder Notes P/3 Date 4-30-58
Date ____ Date ____ Map No. ____ Indexed C. Johnson

76298 S & E #307—7-55

PLEASE RETURN TO
LOS ANGELES COUNTY ENGINEER
700 LOS ANGELES COUNTY ENGINEERING BLDG.

NOTE: ANY ADDITIONS OR CHANGES ON THIS SHEET MUST BE MADE OR CIRCLED IN RED INK, WITH DATE AND NAME OF PERSON MAKING CHANGE.

Do not extend notes this side of this line.

STATION	B. S.	H. I.	F. S.	ELEV.	Left & W	℄ Right & E
12+00 ⊙				32125		℄
				3209		12' R Ed & Gutter
				3223		25' P/L
				3209	Gutter & Ed 13	
				3229	P/L 25	
13+00				3238		℄
				3233		12' Ed & Gutter
				3245		25' P/L
				3196		125
				3232	Ed & Gutter 12'	
				3260	P/L 25'	
				3270	100'	
				3281	235' B.L.L	
14+00 ⊙				32597		℄
				3260		12' Ed & Gutter
				3270		25' P/L
				3256	Ed & Gutter 12'	
				3270	P/L 25	
15+00				3279		℄
✓				3281	Ed & Gutter 12'	
✓				3315	P/L 25	

F. B. 2158 Pg. 236 Job No. 2002.14 Division No. 10 Notes Red. Plotted Profile
Survey of Birrenada Ave Date Date No.
Survey by Snyder Notes 10/35 Notes Chkd. Checked X-Sec.
Indexed K. C. Johnson Date Date Date No.

76298 S & E #307—7-55

PLEASE RETURN TO
LOS ANGELES COUNTY ENGINEER
700 LOS ANGELES COUNTY ENGINEERING BLDG.

NOTE: ANY ADDITIONS OR CHANGES ON THIS SHEET MUST BE MADE OR CIRCLED IN RED INK, WITH DATE AND NAME OF PERSON MAKING CHANGE.

Do not extend notes this side of this line.

STATION	B. S.	H. I.	F. S.	ELEV.	Left & W	℄ Right & E
15+35				3283		℄ ℄ Pav't La Cuerta ST.
✓				3243		100' R along ℄ Pav't
✓				3167		200' R — — —
✓				3329	100' L along ℄	Pav't grade con't up.
15+57				3283		℄ Gutter
15+62.78	INT.			3288	℄ int. & Semi Ten	La Cuerta ST.
T.P.				32553	T.P.	
T.P.				31762	T.P.	
B.M. W. 2380				31245	B.M. W. 2380 EL 312.426 F.B. 1971-199 La Cuerta ST. N. side 275'± E. of La ENTRADA Ave - BT. spk in Ret. Wall 2' N. of S. end W. side drive To ho# 14925	

Profile Notes Red. ____ Plotted ____ Job No. 2002.14 Division No. 10 F.B. 2158 Pg. 237
No. ____ Date ____ Date ____ Survey of Entrada Ave
X-Sec. Notes Chkd. ____ Checked ____ Survey by Snyder Notes PRS Date 4-58
No. ____ Date ____ Date ____ Map No. ____ Indexed C. Johnson

F. B. 2158 Pg. 238 | Job No. 2002.14 | Division No. 10 | Notes Red. | Plotted | Profile

Survey of Eucalyptus Ave | Date | Date | No.

Survey by | Notes | Notes Chkd. | Checked | X-Sec.

Indexed | Date | Date | Date | No.

STATION	B. S.	H. I.	F. S.	ELEV.

PLEASE RETURN TO
LOS ANGELES COUNTY ENGINEER
700 Los Angeles County Engineering Bldg.

Do not extend notes this side of this line.

NOTE: ANY ADDITIONS OR CHANGES ON THIS SHEET MUST BE MADE OR CIRCLED IN RED INK, WITH DATE AND NAME OF PERSON MAKING CHANGE.

76298 S & E #307—7-55

Notes Ck'd by	Survey of Enramada Ave
Map No.	JN 2002.14 Tape Std °F
Office Work	Surveyed by Snyder
Checked	Notes PRS Date 4-58
Date	Indexed A. C. Johnson 5-20-58

F. B. 2158 PG. 239

C.I. 2002.14
ENRAMADA AVE
Location of Improvements
on
EL SONETO DR.

From - LA ENTRADA AVE
To - A PT 600'± E There of

Snyder
Le Gault
Harrington
Banksen

Note: Any Additions or Changes on This Sheet Must be Made or Circled in Red Ink With Date and Name of Person Making Change.

Do not extend notes this side of this line.

RETURN TO
LOS ANGELES COUNTY ENGINEER
700 LOS ANGELES COUNTY ENGINEERING BLDG.

76F3095 CE #247—3-57

F.B. 2158 Pg. 240

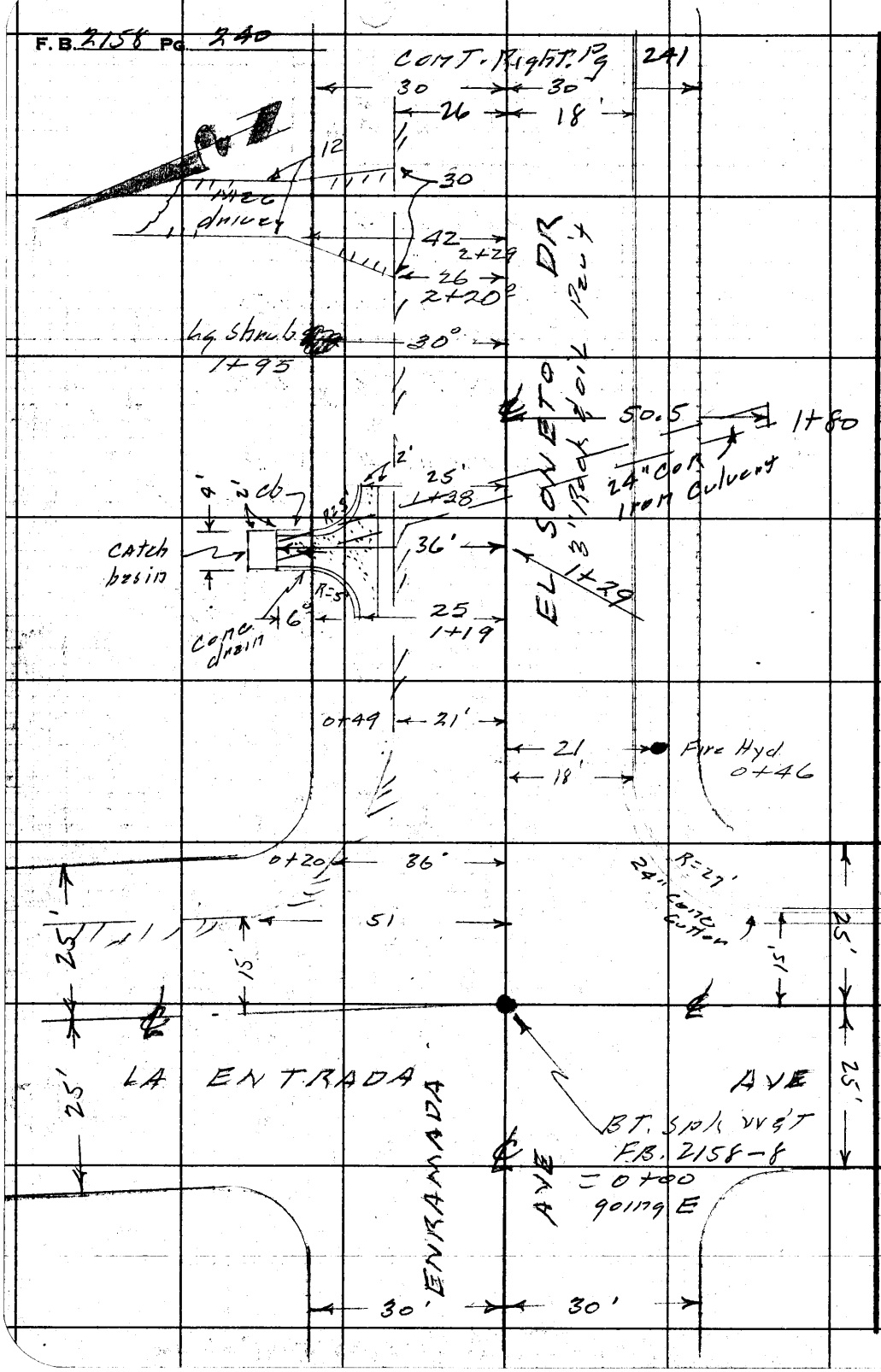

RETURN TO
LOS ANGELES COUNTY ENGINEER
700 Los Angeles County Engineering Bldg.

Do not extend notes this side of this line.

Note: Any Additions or Changes on This Sheet Must be Made or Circled in Red Ink With Date and Name of Person Making Change.

Notes Ck'd by	Survey of Enramada Ave
Map No.	JN 200214 Tape Std °F
Office Work	Surveyed by Snyder
Checked	Notes PRS Date 4-58
Date	Indexed A. C. Johnson

F. B. 2158 Pg. 241

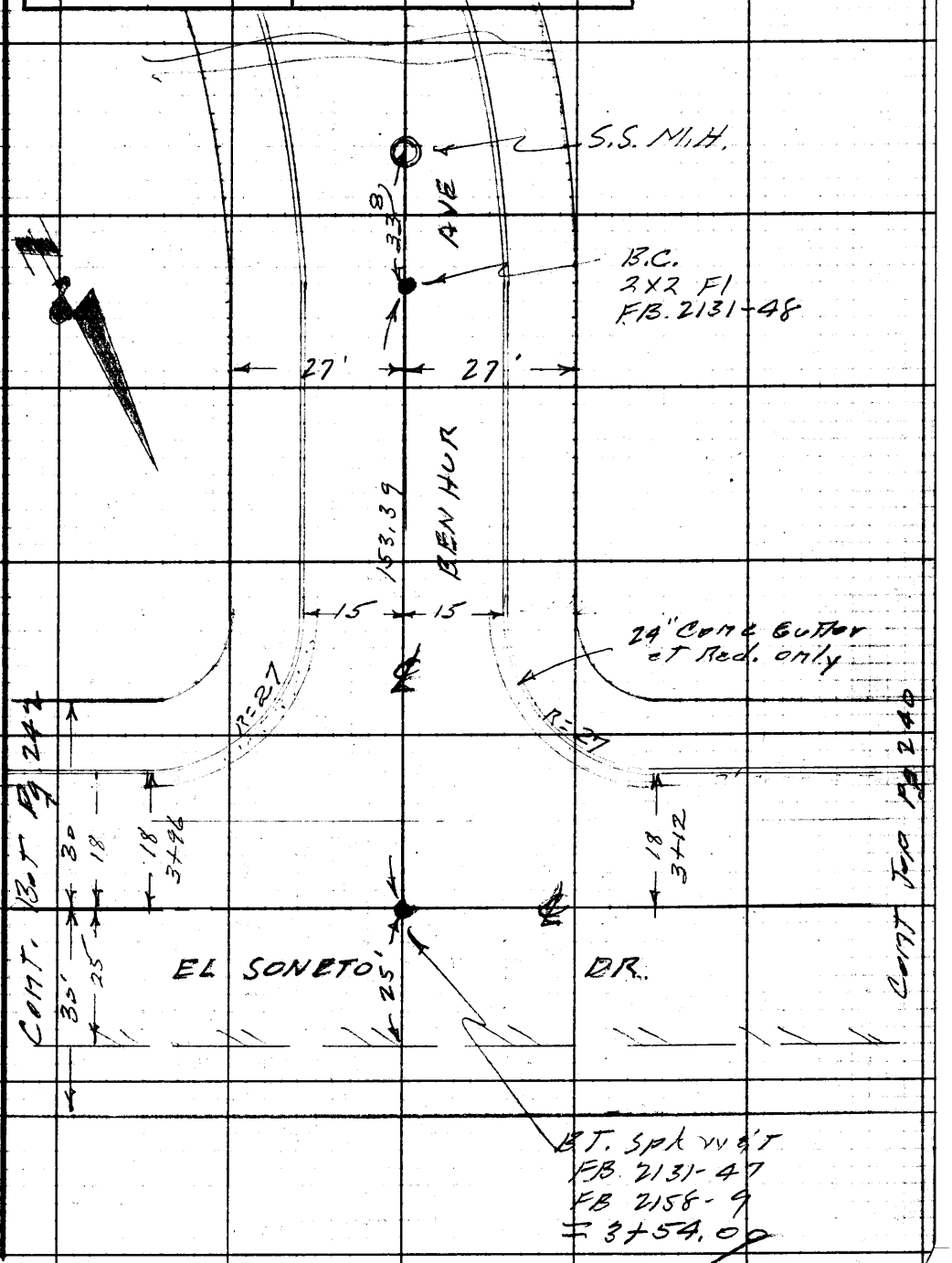

Note: Any Additions or Changes on This Sheet Must be Made or Circled in Red Ink With Date and Name of Person Making Change.

Do not extend notes this side of this line.

RETURN TO
LOS ANGELES COUNTY ENGINEER
700 LOS ANGELES COUNTY ENGINEERING BLDG.

76F3095 CE #247—3-57

F. B. 2158 Pg. 242

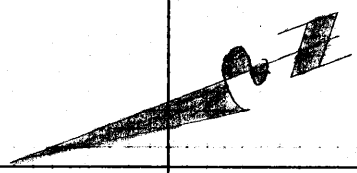



Cont. Left Pg. 241

RETURN TO
LOS ANGELES COUNTY ENGINEER
700 LOS ANGELES COUNTY ENGINEERING BLDG.

Do not extend notes this side of this line.

Note: Any Additions or Changes on This Sheet Must be Made or Circled in Red Ink With Date and Name of Person Making Change.

Profile	Notes Red.	Plotted	Job No. 2002.14	Division No. 10	F. B. 2158 Pg. 243
No.	Date	Date	Survey of Enramada Ave		
X-Sec.	Notes Chkd.	Checked	Survey by Snyder	Notes PRS	Date 4-30-58
No.	Date	Date	Map No.	Indexed C. Johnson	

C.I. 2002.14
ENRAMADA AVE
X SECTIONS
on
EL SONETO DR.
From - La Entrada Ave
to - Apt 600'± E. There of

Snyder
Le Gault
Harrington
Bankson

STATION	B. S.	H. I.	F. S.	ELEV.

NOTE: ANY ADDITIONS OR CHANGES ON THIS SHEET MUST BE MADE OR CIRCLED IN RED INK, WITH DATE AND NAME OF PERSON MAKING CHANGE.

PLEASE RETURN TO
LOS ANGELES COUNTY ENGINEER
700 LOS ANGELES COUNTY ENGINEERING BLDG.

Do not extend notes this side of this line.

76298 S & E #307—7-55

76298 S & E #307—7-55

PLEASE RETURN TO
LOS ANGELES COUNTY ENGINEER
700 LOS ANGELES COUNTY ENGINEERING BLDG.

NOTE: ANY ADDITIONS OR CHANGES ON THIS SHEET MUST BE MADE OR CIRCLED IN RED INK, WITH DATE AND NAME OF PERSON MAKING CHANGE.

Do not extend notes this side of this line.

STATION	B. S.	H. I.	F. S.	ELEV.	Left & N	℄ Right & S.
B.M.					W.Z. 378 EL. 276.014	FB. 1971-197
W.Z. 378				27601	La Entrada Ave & El Soneto Dr. S.E. cor. BT. spk in cb 4' S. of S. end C.R.	
0+00	℄ int			2778	℄ int La Entrada Ave & El Soneto Dr.	
				27552	— S.E. cor. S. end C.R. Gutter	
				27614	— — — — Top cb	
				27616	— — E. — — Gutter	
				27677	— — E — — Top cb	
0+42				2772		℄
—				2771	Gutter, Ed PAV. 21	
—				2778	P/L 30'	
1+00				2766		℄
				27634		18' R Gutter
				27692		18' Top cb
				2759	Gutter & PAV. 21'	
				2761	P/L 30'	
1+29				2767		℄
—				27495	℄ drain 30'	
—				27575	Top cb at P/L 30'	
—				2730	ground 36' L at catch basin	
—				27220	Fl. of C.B. 36' L — N. end 24" culvert	

F. B. 2158 Pg. 244 Job No. 2092.14 Division No. 10 Notes Red. Plotted Date Date No. Profile
Survey of Entrada Ave Notes Chkd. Checked Date Date No. X-Sec.
Survey by Snyder Notes PRS
Indexed C. Johnson Date

76298 S & E #307—7-55

PLEASE RETURN TO
LOS ANGELES COUNTY ENGINEER
700 LOS ANGELES COUNTY ENGINEERING BLDG.

NOTE: ANY ADDITIONS OR CHANGES ON THIS SHEET MUST BE MADE OR CIRCLED IN RED INK, WITH DATE AND NAME OF PERSON MAKING CHANGE.

Do not extend notes this side of this line.

STATION	B. S.	H. I.	F. S.	ELEV.	Left ℄ N	℄ Right ℄ S
1+80				26876		50.5 R Flow line 24" Culvert S. end
2+00				2777		℄
				27730		18' R Gutter
				27793		18' R Top cb
				2772	Gutter-Ed. 21'	
				2772	P/L 30'	
3+00 ⊙				28050		℄
				27995		18' Gutter
				28055		18' Top cb
				2803	Gutter ℄ Ed. Plan 25'	
				2820	P/L 30	
3+54.00 ℄ Int.				2819	℄ Int El Sonata Dr. ℄ Ben Hur Ave	
				28022	⌐ S. W. Cor.	W. end C.R. Gutter
				28080	⌐ ⌐ ⌐	⌐ ⌐ Top cb
				27966	⌐ ⌐ ⌐ S. end	⌐ Gutter
				27972	⌐ ⌐ ⌐	⌐ ⌐ Top cb
				27990	⌐ S.E. ⌐ S. end	⌐ Gutter
				28051	⌐ ⌐ ⌐	⌐ ⌐ Top cb
				28233	⌐ ⌐ ⌐ E.	⌐ ⌐ Gutter
				28300	⌐ ⌐ ⌐ E.	⌐ ⌐ Top cb
				2799		45' R ℄ Ben Hur Ave

Profile Notes Red. ____ Plotted ____ Job No. 2007.14 Division No. 12
No. ____ Date ____ Date ____ Survey of Elmyra Zone Ave
X-Sec. Notes Chkd. ____ Checked ____ Survey by Smyder & Nolte Date 4-30-55
No. ____ Date ____ Date ____ Map No. ____ Indexed ____ Date ____

F. B. 2158 Pg. 245

76298 S & E #307—7-55

PLEASE RETURN TO
LOS ANGELES COUNTY ENGINEER
700 LOS ANGELES COUNTY ENGINEERING BLDG.

NOTE: ANY ADDITIONS OR CHANGES ON THIS SHEET MUST BE MADE OR CIRCLED IN RED INK, WITH DATE AND NAME OF PERSON MAKING CHANGE.

Do not extend notes this side of this line.

STATION	B. S.	H. I.	F. S.	ELEV.	Left ℄ N.	℄ Right ℄ S
3+54.00				2762		100' R on ℄ Ben Hur
				2732		153.39 R on ℄ Ben Hur Ave at B.C.
	M.H.		Ben Hur Ave	27173	Rim of S.S M.H.	33.8 So. of B.C. on ℄ Ben Hur Ave See Pg. 241
8" outlet	S.	271.73 807 26366		26366	Meas 7.40 Dia .67 8.07	
8" channel	N.	271.73 796 27377		~~27377~~	Meas 7.96 263.77 ac	Channel only to N
				27083		15' W. of M.H. to Gutter
				27139		15' W Top cb
				27163	15' E. of M.H. to Gutter	
				27221	15' W. Top cb	
T.P.				27814	T.P.	
4+00				2832		℄
				2830	Gutter 20'	
				2834	Ed. PAV. 25' Bot Bank	
				2868	35' Top	
5+00				28599		℄
				28543		18' R Gutter
				28603		18' R Top cb
				2857	Gutter 21	
				2862	Ed. PAV. 30'	

F. B. 2158 Pg. 24L Job No. 2002.14 Division No. 10 Notes Red. Plotted Profile
Survey of Enrameda Ave Date Date No.
Survey by Snyder Notes PRS Notes Chkd. Checked X-Sec.
Indexed K. C. Johnson Date Date No.

76298 S & E #307—7-55

PLEASE RETURN TO
LOS ANGELES COUNTY ENGINEER
700 LOS ANGELES COUNTY ENGINEERING BLDG.

NOTE: ANY ADDITIONS OR CHANGES ON THIS SHEET MUST BE MADE OR CIRCLED IN RED INK, WITH DATE AND NAME OF PERSON MAKING CHANGE.

Do not extend notes this side of this line.

STATION	B. S.	H. I.	F. S.	ELEV.	Left & N	℄ Right & S
5+00				2884	35' Top Bank	
6+00				2878		℄
				28723		18' R Gutter
				28777		18' R Top cb
				2875	Gutter 21	
				2879	Ed. 25' Bot Bk	
				2920	35' Top	
6+10.10 S.S. M.H.				28788	Rim of S.S. M.H. on ℄ ST.	
8" outlet E		287.88 7.91 279.97		27997	MEAS 7.24 DIA .67 7.91	
8" channel W.		287.88 7.78 280.10		280 10	MEAS. 7.78	channel only to W.
T.P.				28318	T.P.	
T.P.				27471	T.P.	
T.P.				26644	T.P.	
B.M. W.Z. 325				26312	B.M. W.Z. 325 EL. 263.120 F.B. 1971-162	
					El Soneto Dr. & La Puebla Ave N.E. cor.	
					Bt. spk in cb. 21' E. of E. end C.R.	

Profile Notes Red. ____ Plotted ____ Job No. 2002.14 Division No. 10 F.B. 2158 Pg. 247
No. ____ Date ____ Date ____ Survey of Enramada Ave
X-Sec. Notes Chkd. ____ Checked ____ Survey by Snyder Notes PBS Date 4-30-58
No. ____ Date ____ Date ____ Map No. ____ Indexed C. Johnson

F. B. 2158 Pg. 248 Job No. 2002.14 Division No. 10 Notes Red. Plotted Profile

Survey of Barrazmada Ave Date Date No.

Survey by Snyder Notes PBS Notes Chkd. Checked X-Sec.

Indexed Date Date Date No.

76298 S & E #307—7-55

PLEASE RETURN TO

LOS ANGELES COUNTY ENGINEER

700 LOS ANGELES COUNTY ENGINEERING BLDG.

NOTE: ANY ADDITIONS OR CHANGES ON THIS SHEET MUST BE MADE OR CIRCLED IN RED INK, WITH DATE AND NAME OF PERSON MAKING CHANGE.

Do not extend notes this side of this line.

STATION	B. S.	H. I.	F. S.	ELEV.	

PWFB 0928

745

Notes Ck'd by Galli	Survey of ENRAMADA AV
Map No.	JN 2002.14 Tape Std °F
Office Work	Surveyed by SNYDER
Checked	Notes Date 5-29-59
Date	Indexed C. Johnson 6-2-59

F. B. ~~248~~ 247 PG. 247

J.N. 2002.14
ENRAMADA AVE S. S.
C.I. 2002
PROP SEWER R/W
IN LOT #4 TR 12931

FROM
ENRAMADA AVE to LA VELA AVE.

SNYDER
Carvasco
Rangel
Moya

Note: Any Additions or Changes on This Sheet Must be Made or Circled in Red Ink With Date and Name of Person Making Change.

Do not extend notes this side of this line.

RETURN TO
LOS ANGELES COUNTY ENGINEER
700 Los Angeles County Engineering Bldg.

78F309S CE #247—3-57

RETURN TO
LOS ANGELES COUNTY ENGINEER
700 LOS ANGELES COUNTY ENGINEERING BLDG.

Note: Any Additions or Changes on This Sheet Must be Made or Circled in Red Ink With Date and Name of Person Making Change.

Do not extend notes this side of this line.

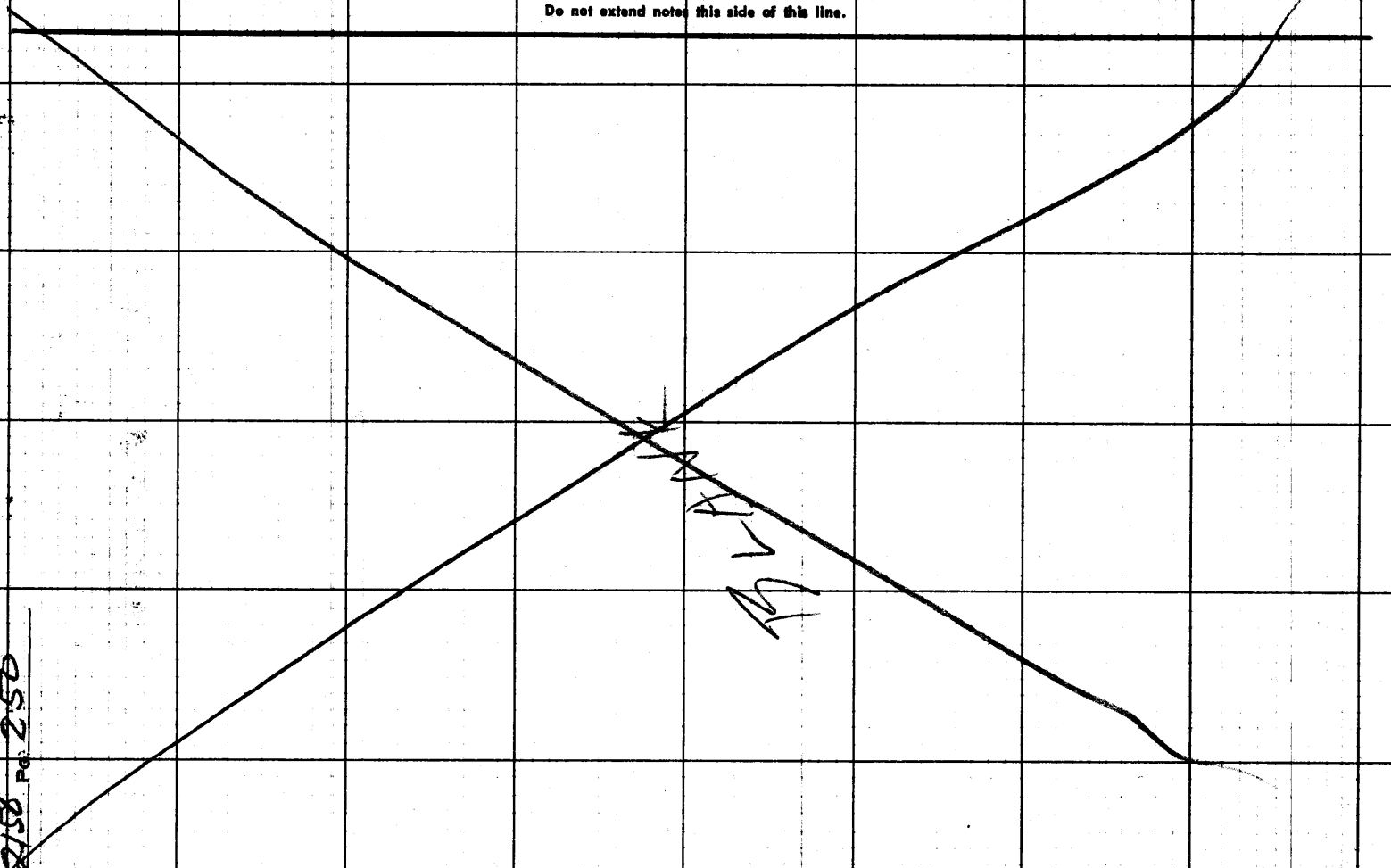

F. B. 258 Pg. 250

PWFB 0928 746

Notes Ck'd by Galli
Map No.
Office Work
Checked
Date

Survey of ℄ - ENRAMADA AVE
JN 2002-14 Tape 0175 Std 68 °F
Surveyed by Snyder
Notes PRS Date 5-59
Indexed [redacted] C. Johnson

F. B. ~~2158~~ Pg. ~~249~~ ~~251~~

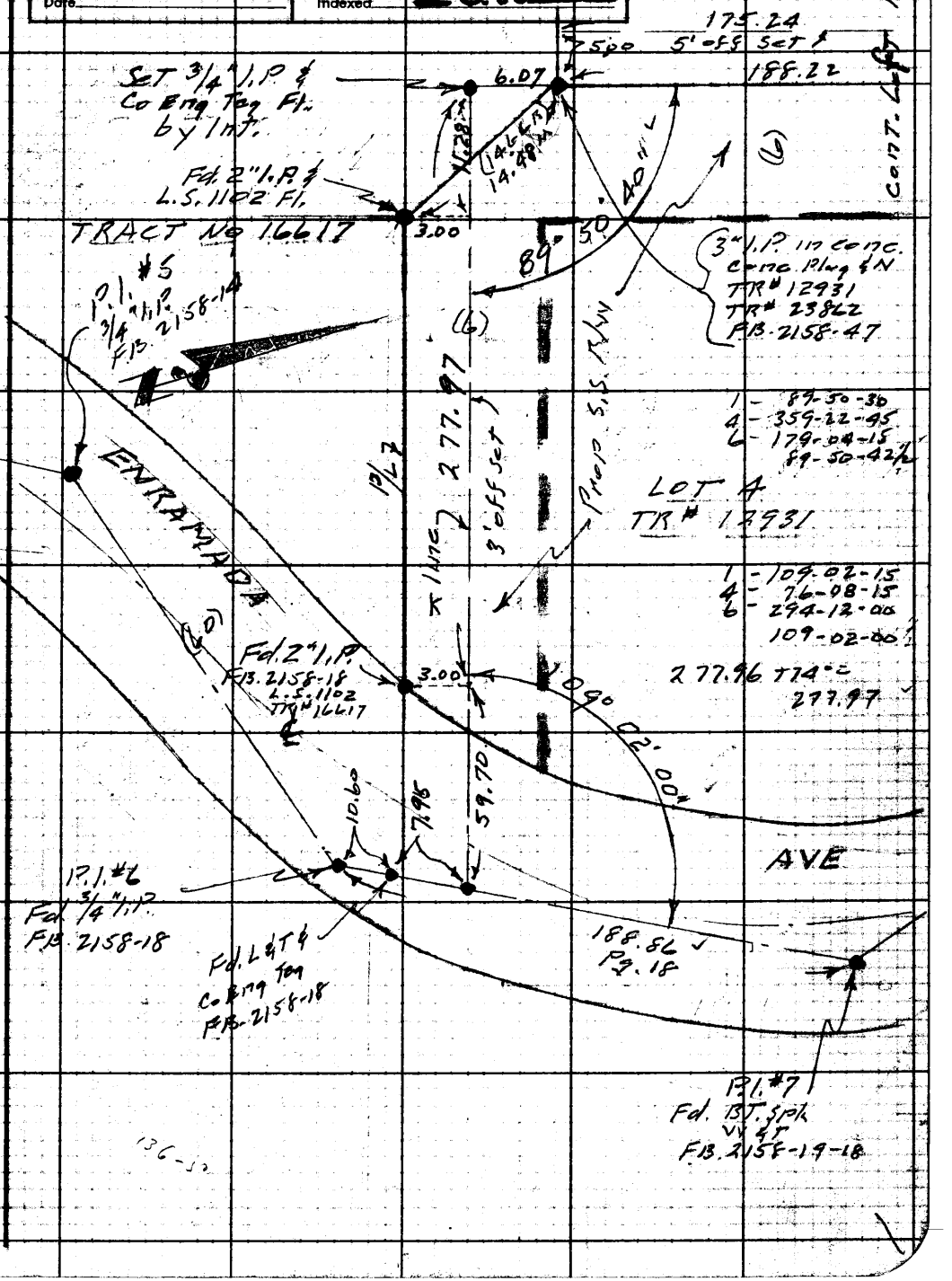

Note: Any Additions or Changes on This Sheet Must be Made or Circled in Red Ink With Date and Name of Person Making Change.

Do not extend notes this side of this line.

RETURN TO
LOS ANGELES COUNTY ENGINEER
100 LOS ANGELES COUNTY ENGINEERING BLDG.

763098 CE #247—7-53

F.B. 2158 PG. 252

PWFB 0928

W.S. 34 C-1

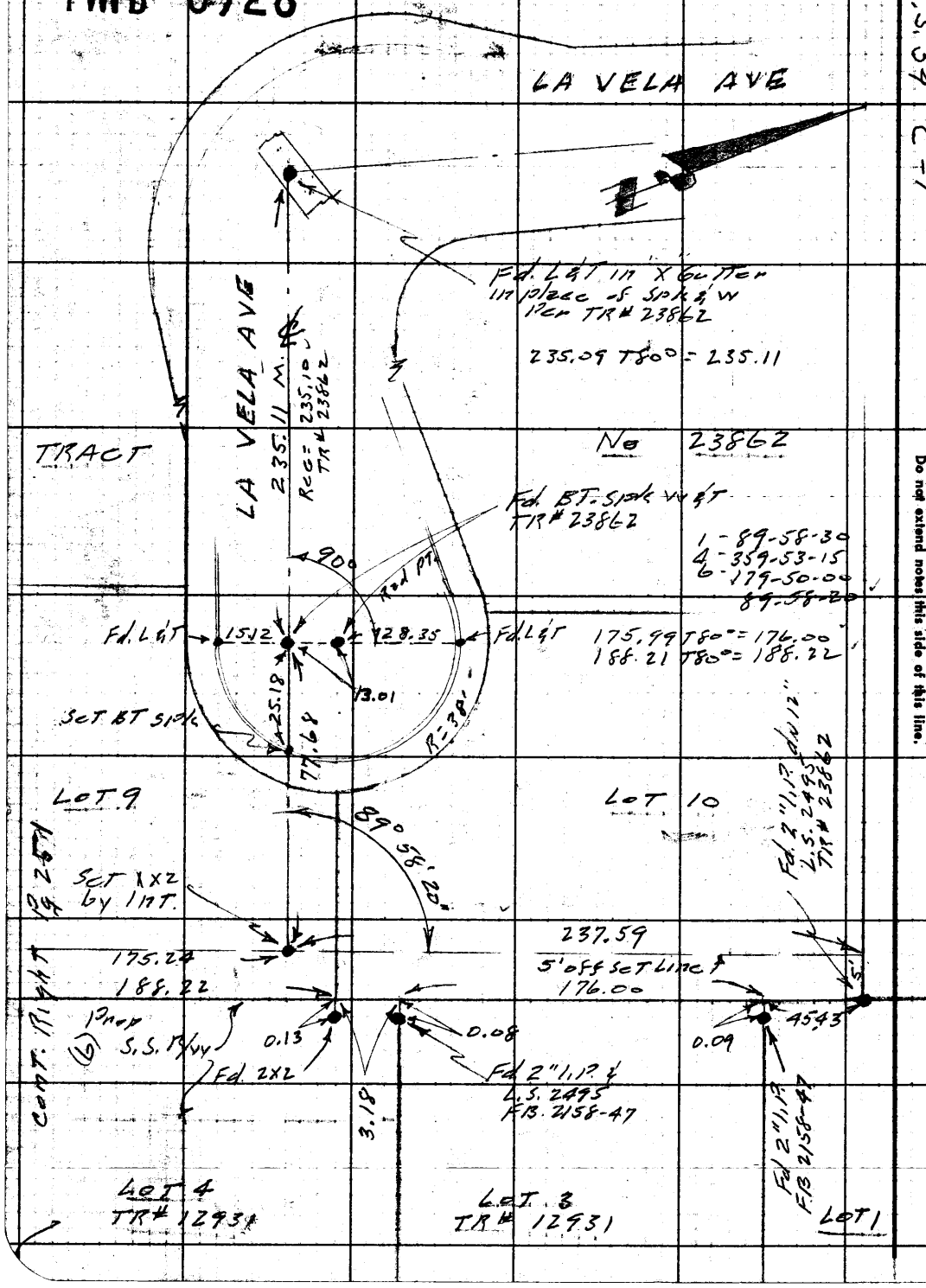

RETURN TO
LOS ANGELES COUNTY ENGINEER
700 LOS ANGELES COUNTY ENGINEERING BLDG.

Do not extend notes this side of this line.

Note: Any Additions or Changes on This Sheet Must be Made or Circled in Red Ink With Date and Name of Person Making Change.

Notes Ck'd by	Survey of Enramada Ave
Map No.	JN 2002.14 Tape Std °F
Office Work	Surveyed by Snyder
Checked	Notes PRS Date 5-59
Date	Indexed C. Johnson

F. B 2158 PG. 253

C.I. 2002.14
ENRAMADA AVE
Location of Improvements
in

Prop. S.S. R/W. along.
N. Line of TR# 16617 &
E. Side of TR# 238.62

From - Enramada Ave
To - The Most N'ly Cor. Lot 4 TR# 12931

Snyder
Carrasco
Rangel
Moya

Note: Any Additions or Changes on This Sheet Must be Made or Circled in Red Ink With Date and Name of Person Making Change.

Do not extend notes this side of this line.

RETURN TO
LOS ANGELES COUNTY ENGINEER
900 LOS ANGELES COUNTY ENGINEERING BLDG.

763098 CE #247—7-53

F.B. 2158 PG. 254

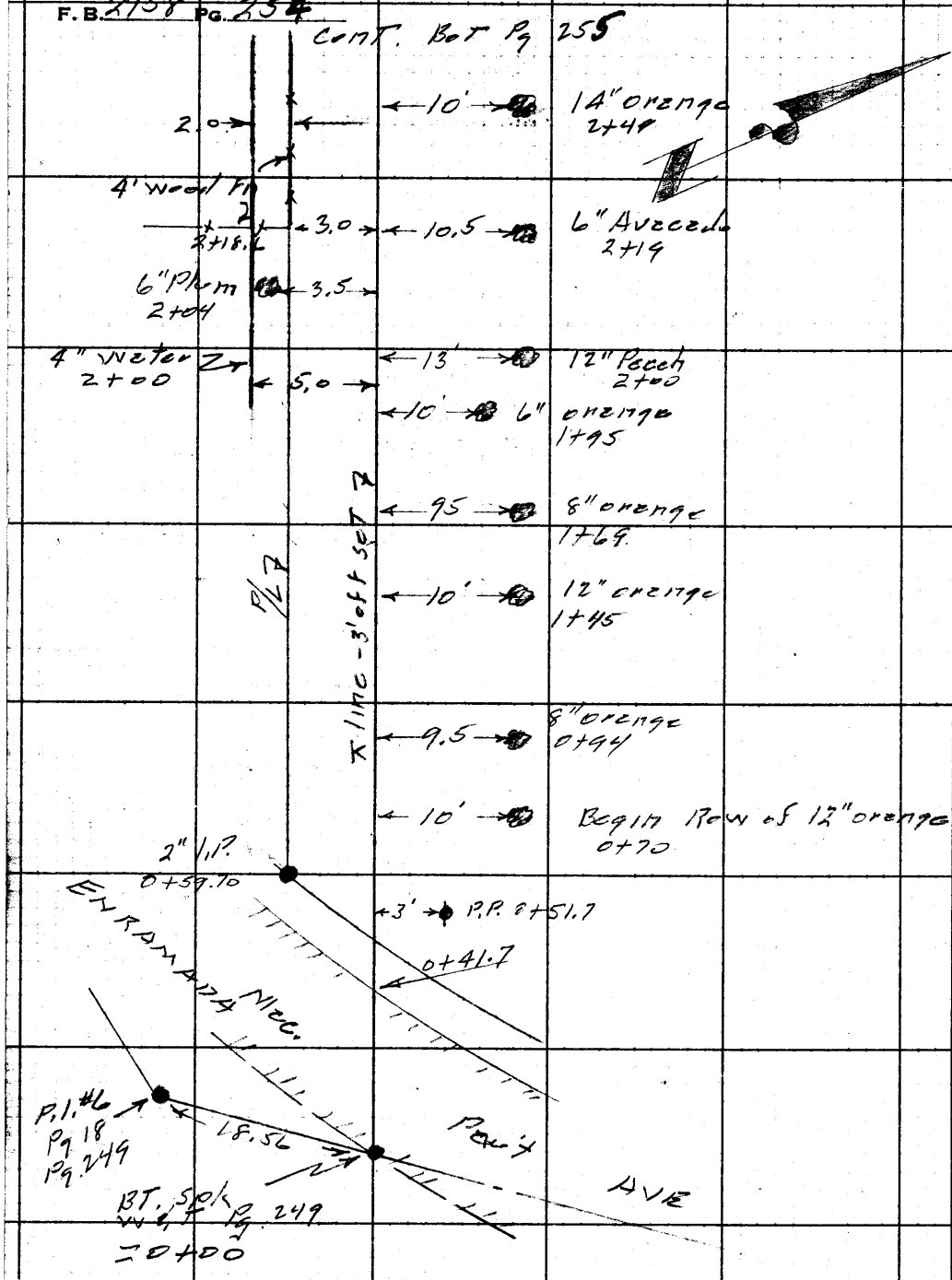

RETURN TO
LOS ANGELES COUNTY ENGINEER
700 LOS ANGELES COUNTY ENGINEERING BLDG.

Do not extend notes this side of this line.

Note: Any Additions or Changes on This Sheet Must be Made or Circled in Red Ink With Date and Name of Person Making Change.

Notes Ck'd by	Survey of Enramada Ave
Map No.	JN 2002.14 Tape Std °F
Office Work	Surveyed by Snyder
Checked	Notes PRS Date 5-29
Date	Indexed [redacted] C. Johnson

F. B 2158 Pg. 255

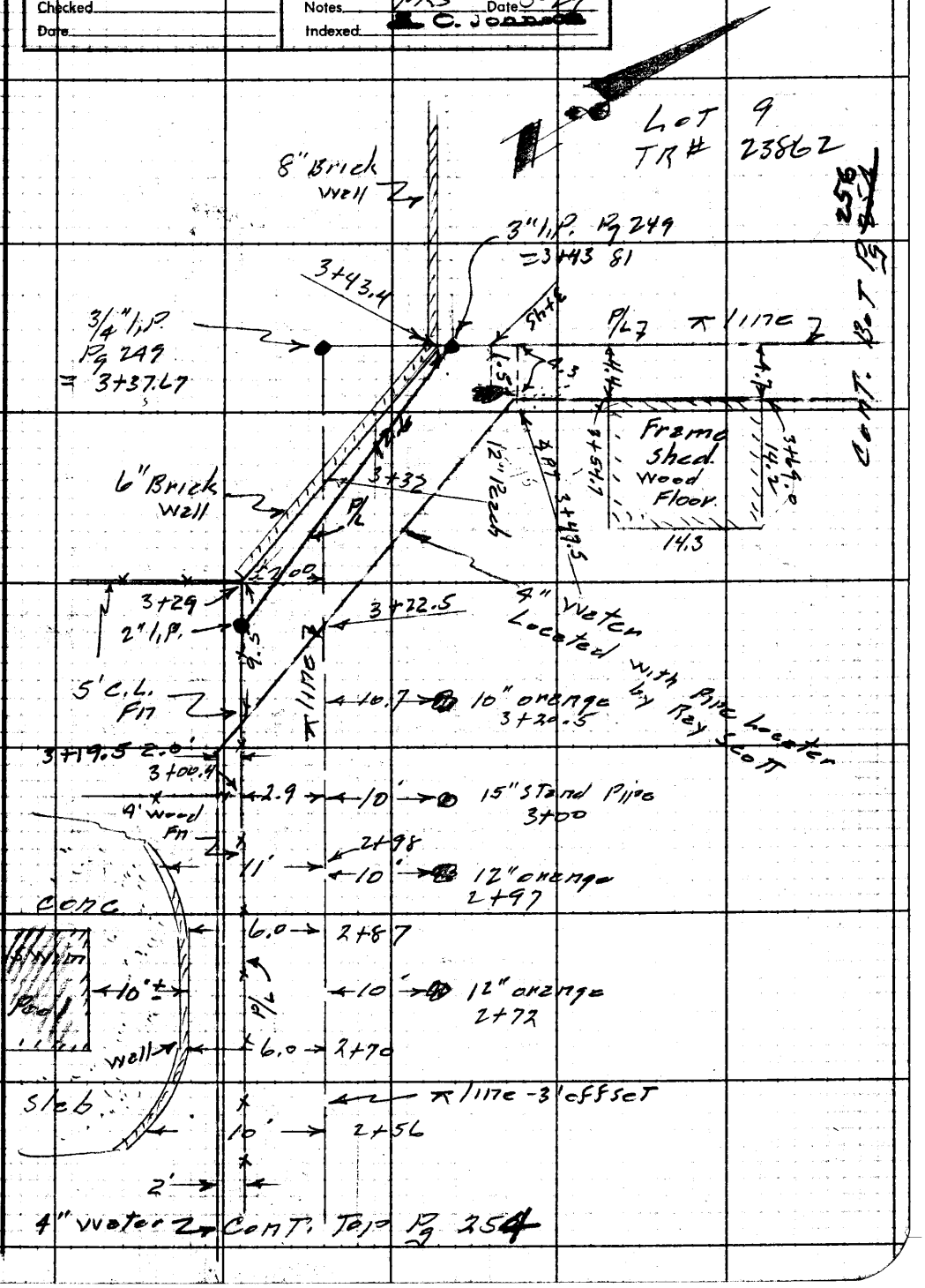

Note: Any Additions or Changes on This Sheet Must be Made or Circled in Red Ink With Date and Name of Person Making Change.

Do not extend notes this side of this line.

RETURN TO
LOS ANGELES COUNTY ENGINEER
900 LOS ANGELES COUNTY ENGINEERING BLDG.

763096 CE #247—7-53

F. B. 2158 PG. ~~254~~ 256

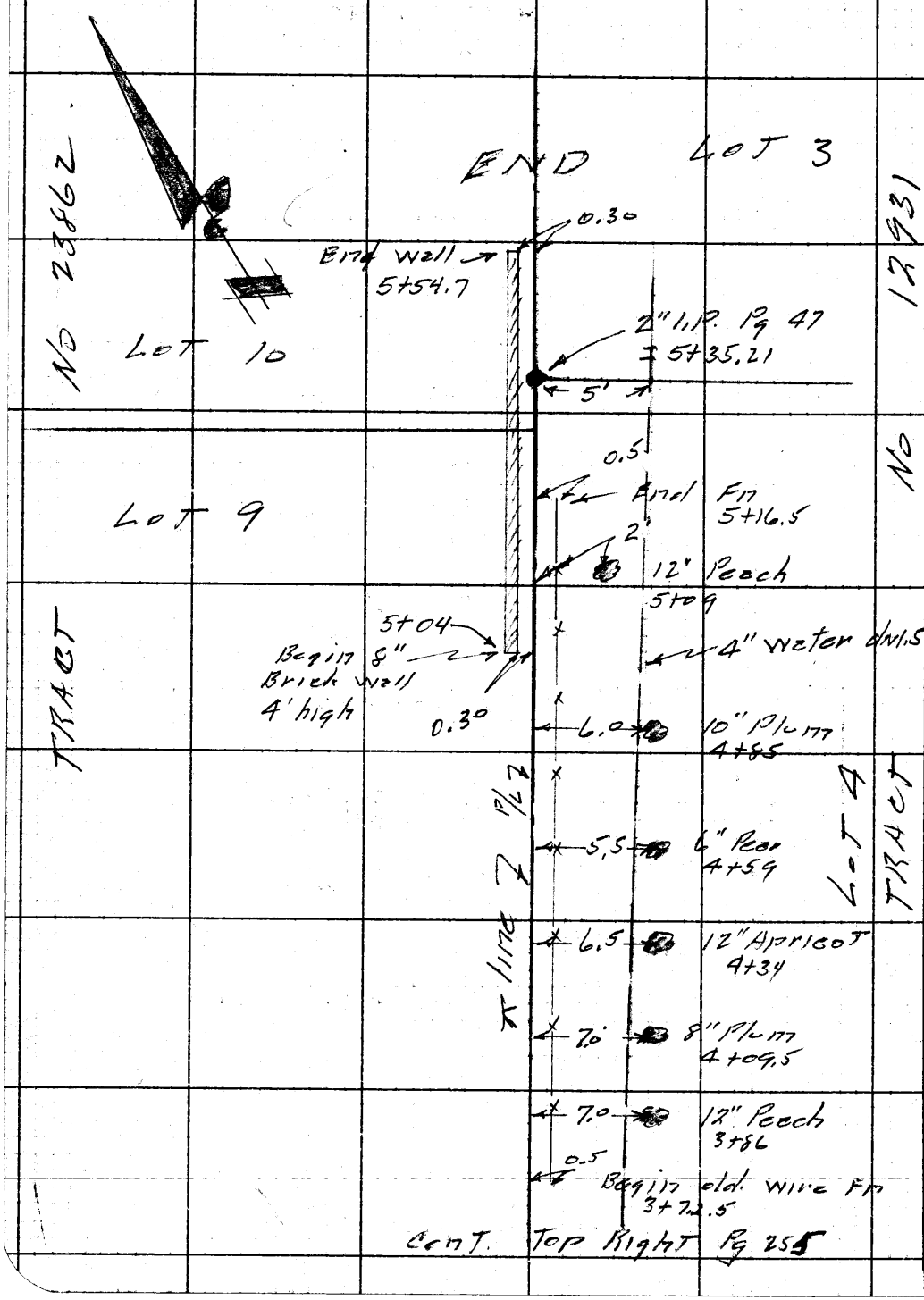

RETURN TO
LOS ANGELES COUNTY ENGINEER
700 LOS ANGELES COUNTY ENGINEERING BLDG.

Do not extend notes this side of this line.

Note: Any Additions or Changes on This Sheet Must be Made or Circled in Red Ink With Date and Name of Person Making Change.

Profile	Notes Red.	Plotted	Job No. 2002.14	Division No. 10	F. B. 2158 Pg. 257
No.	Date	Date	Survey of Enramada Ave		
X-Sec.	Notes Chkd.	Checked	Survey by Snyder	Notes PRS	Date 5-59
No.	Date	Date	Map No.	Indexed [redacted] C. Johnson	

C.I. 2002.14
ENRAMADA AVE

X SECTIONS
117
Prop S.S. R/W

N. Line of TR # 16617 &
E. Line of TR # 23862

From Enramada Ave
To: Most N'ly Cor. Lot 4 TR # 12931

Snyder
Carrasco
Rangel
Moya

STATION	B. S.	H. I.	F. S.	ELEV.

NOTE: ANY ADDITIONS OR CHANGES ON THIS SHEET MUST BE MADE OR CIRCLED IN RED INK, WITH DATE AND NAME OF PERSON MAKING CHANGE.

PLEASE RETURN TO
LOS ANGELES COUNTY ENGINEER
700 Los Angeles County Engineering Bldg.

Do not extend notes this side of this line.

76L-298 S & E #307—1-56

76L-298 S & E #307—1-56

PLEASE RETURN TO
LOS ANGELES COUNTY ENGINEER
700 LOS ANGELES COUNTY ENGINEERING BLDG.

NOTE: ANY ADDITIONS OR CHANGES ON THIS SHEET MUST BE MADE OR CIRCLED IN RED INK, WITH DATE AND NAME OF PERSON MAKING CHANGE.

322.427

Do not extend notes this side of this line.

STATION	B. S.	H. I.	F. S.	ELEV.	Left	Right
W. 2. 392				305 24	W. 2. 392 EL 305.24 FB 1971-205 Enremeda Ave E. side 600' ± S. of La Cuarta St. BT. spk in N. side Cone drive hole 8568	
0+00				3036		Ed. Pavt
~				3048		10' R Along Edge Pavt
				3033	10' L. Along Ed Pavt	
0+16				3037		℄ Pavt
✓				3040		10' R along ℄ Pavt
✓				3034	10' L Along ℄ Pavt	
0+30				3030		
✓				3034		10' R Ed Pavt
0+41.7				3030		Ed. Pavt
0+50				3028	10' L Ed. Pavt	
0+59.7				3031		
✓				3031		10' R.
✓				3028	10' L	
1+00				3022		
✓				3024		10' R.
✓				3020	10' L	
1+50				3020		
✓				3022		10' R.

F. B. 2158 Pg. 758 Job No. 7002.14 Division No. 10 Notes Red. Plotted Profile
Survey of Enremeda Ave Date Date No.
Survey by Snyder Notes PRS Notes Chkd. Checked X-Sec.
Indexed C. Johnson Date Date Date No.

76298 S & E #307—7-55

PLEASE RETURN TO
LOS ANGELES COUNTY ENGINEER
700 LOS ANGELES COUNTY ENGINEERING BLDG.

NOTE: ANY ADDITIONS OR CHANGES ON THIS SHEET MUST BE MADE OR CIRCLED IN RED INK, WITH DATE AND NAME OF PERSON MAKING CHANGE.

Do not extend notes this side of this line.

STATION	B. S.	H. I.	F. S.	ELEV.	Left	Right
1+50				3617	10' L	
2+00 ⊙				30260		
✓				3027		10' R
✓				3025	10' L	
2+50				3075		
✓				3075		10' R.
✓				3075	10' L	
2 ±75				3096		
✓				3098		10' R
✓				3095	6' L Top well	
✓				3075	6' L Bot well on Conc slab	
T.P.				31106	T.P.	
3+00				3125		
✓				3136		10' R.
✓				3127	10' L	
3+32				3148		Bot well
3+37.67				3141		℄ Point
				3136	10' South	
3+43.8				3162		N. side of well
✓				3180	10' Left (West)	
T.P.				31729	T.P.	

Profile Notes Red. ____ Plotted ____ Job No. 2002.14 Division No. 10 F. B. 2158 Pg. 259
No. ____ Date ____ Date ____ Survey of Entrance Ave
X-Sec. Notes Chkd. ____ Checked ____ Survey by Snyder Notes PRS Date 5-29-59
No. ____ Date ____ Date ____ Map No. ____ Indexed [redacted] C. Johnson

76298 S & E #307—7-55

PLEASE RETURN TO
LOS ANGELES COUNTY ENGINEER
700 LOS ANGELES COUNTY ENGINEERING BLDG.

NOTE: ANY ADDITIONS OR CHANGES ON THIS SHEET MUST BE MADE OR CIRCLED IN RED INK, WITH DATE AND NAME OF PERSON MAKING CHANGE.

Do not extend notes this side of this line.

STATION	B. S.	H. I.	F. S.	ELEV.	Left	Right
3+70				3176		Top of Bank
				3155		4' R Bot. Bank
				3145		10' R.
				3174	10' Left	
4+00				3185		Top Bank
				3163		4' R. Bot Bank
				3160		10' R.
				3180	10' L	
4+50				3190		Top Bank
				3168		4' R Bot Bank
				3160		10' R.
				3192	10' L	
5+00 ①				32026		Top Bank
				3182		4' R Bot Bank
				3174		10' R.
				3201	10' L	
5+35.21				3209		Top Bank
				3187		4' R Bot Bank
				3180		10' R.
				3213	10' L	
6+00				3237		Top Bank

F. B. 2158 Pg. 260 Job No. 2002.14 Division No. 10 Notes Red. Plotted Profile
Survey of Ennemoda Ave Date Date No.
Survey by Snyder Notes PRS Notes Chkd. Checked X-Sec.
Indexed [redacted] C. Johnson Date Date Date No.

76298 S & E #307—7-55

PLEASE RETURN TO
LOS ANGELES COUNTY ENGINEER
700 LOS ANGELES COUNTY ENGINEERING BLDG.

NOTE: ANY ADDITIONS OR CHANGES ON THIS SHEET MUST BE MADE OR CIRCLED IN RED INK, WITH DATE AND NAME OF PERSON MAKING CHANGE.

Do not extend notes this side of this line.

STATION	B. S.	H. I.	F. S.	ELEV.	Left	Right
6+00				3209		4' R Bot Bank
✓				3200		10' R
✓				3237	10' L	
W.Z. 392B				32241	BM. W.Z. 392B EL. 322.427 F.B. 1971 / La Vola ST. E. end of ST. BT. spk in cb on ℄ Prod. of ST.	

Profile Notes Red. ____ Plotted ____ Job No. 2002.14 Division No. 10 F. B. 2158 Pg. 261
No. ____ Date ____ Date ____ Survey of Fitzgerald Ave
X-Sec. Notes Chkd. ____ Checked ____ Survey by Snyder Notes LRS Date 6-29-59
No. ____ Date ____ Date ____ Map No. ____ Indexed C. Job

F. B. 2158 Pg. 202 Job No. Division No. Notes Red. Plotted Profile

Survey of Date Date

Survey by Notes Notes Chkd. Checked

Indexed Date Date Date