2164 INDEX TO F.B. 2162

DATE	J.N.	DESCRIPTION	NOTES	PAGES
		ROOSEVELT AVE., C.I. 2014.14		
12-57	0303.00	DISTRICT CENTER LINE SURVEYS	℄ & Ties	5-26
"	2014.14	S.S.R/W in Lots 166-171 incl., Tract # 7584	Topog	29-32
"	"	" " "	X-sects	33-36
"	"	CRAIG AVE., from Glen Canyon Road to Midwick Drive	Topog	37-41
"	"	" " "	X-sects	43-50
"	"	GRAND OAKS AVE., from Glen Canyon Rd. to Midwick Drive	Topog	51-56
"	"	" " "	X-sects	57-64
"	"	ROOSEVELT AVE., from Glen Canyon Road to Midwick Drive	Topog	65-70
"	"	" " "	X-sects	71-80
3-58	"	Plumbing Outlets on Roosevelt Ave. from Glen Canyon Rd. to Midwick Dr.	Loc.	81-84
"	"	" " " "	Elevs.	85-87
"	"	Plumbing Outlets on Grand Oaks Ave.	Loc.	89-90
"	"	" "	Elevs.	91-92
"	"	" Craig Ave.	Loc.	93-94
"	"	" "	Elrvs.	95-96

Microfilmed Aug 86

RETURN TO
LOS ANGELES COUNTY ENGINEER
700 LOS ANGELES COUNTY ENGINEERING BLDG.

2162

Note: Any Additions or Changes on This Sheet Must be Made or Circled in Red Ink With Date and Name of Person Making Change.

Do not extend notes this side of this line.

INDEX TO F.B.2162(CONTINUED)

DATE	J.N.	DESCRIPTION		NOTES	PAGES
		LOMA ALTA DR.	C.I.2241.14		
6-63	~~2241.14~~	~~--Lots 3,5,6 from Caywood Dr. to Winro-~~			
663	2241.14	House # 1640 Altadena Dr.	Location of plumbing outlet	Loc.	97-98
6-63	"	" "	Elevation " "	Elev.	99-100
"	"	Prop.sewer Alignment from Page Dr.to Altadena Dr.	Cross sections	X-secs.	101-105
"	"	Easement center line survey		C/L	107-117
"	"	Lots 3,5,6 from Caywood Dr.to Winrock Ave.	Location of improvements	Topog	121-123
"	"	Winrock Ave.from S.end to Loma Alta Dr.	" "	"	124 -125
"	"	Loma Alta Dr.from Windfall Ave.to Stonehill Dr.	" "	"	126-128
"	"	See the last three lines above	Cross sections	X-secs.	131-149
8-63	"	Additional bench levels		B.Ms.	151-155
"	"	Stonehill Dr.from Loma Alta Dr.to North end.	Location of improvement	Topog.	157-160
"	"	Alley from Stonehill Dr. to Loma Alta Dr.	" "	"	161-166
"	"	Stonehill Dr.from Loma Alta Dr.to north end	Cross sections	X-secs.	167-175
"	"	Alley from Stonehill Dr. to Loma Alta Dr.	" "	"	177-185
"	"	Location of F.C.channel on Porter Ave.		Loc.	197-198
"	"	Elevations in " "		Elevs.	199-200
"	"	Loma Alta Dr.from Stonehill Dr.to Sunny Oaks	Circle Loc.of Houses	Loc	201-205
"	"	" "	" Elevs.of outlets	Elevs.	207-208
3-64	"	R/W in lot #35 Tr.# 14900	Center line survey	C/L	211-215
"	"	" "	Location of improvements	Topog.	217-219
"	"	" "	Cross sections	X-secs.	221-224

Notes Ck'd by_____
Map No._____
Office Work_____
Checked_____
Date_____

Survey of
JN_____ Tape_____ Std_____ °F
Surveyed by_____
Notes_____ Date_____
Indexed_____

F. B._____ PG._____

PWEB 1725 834

Notes Ck'd by Miller	Survey of ℄ Roosevelt Ave
Map No.	JN 0303.00 Tape 0175 Std 68 °F
Office Work	Surveyed by Snyder
Checked	Notes 1175 Date 12-57
Date	Indexed X. C. Johnson 12-26-57

F. B. 2162 PG. 5

JN 0303.00

CENTER LINE SURVEY

for

C.I. 2014.14

ROOSEVELT AVE S.S. DIST.

Snyder
Le Gault
Harrington
Bankson
Cook

Note: Any Additions or Changes on this Sheet Must be Made or Circled in Red Ink With Date and Name of Person Making Change.

Do not extend this side of this line.

PLEASE RETURN TO
LOS ANGELES COUNTY ENGINEER
700 LOS ANGELES COUNTY ENGINEERING BLDG.

76F309S S&E #247 1-56

F. B. 2162 Pg. 6

PWFB 1725

835

INDEX

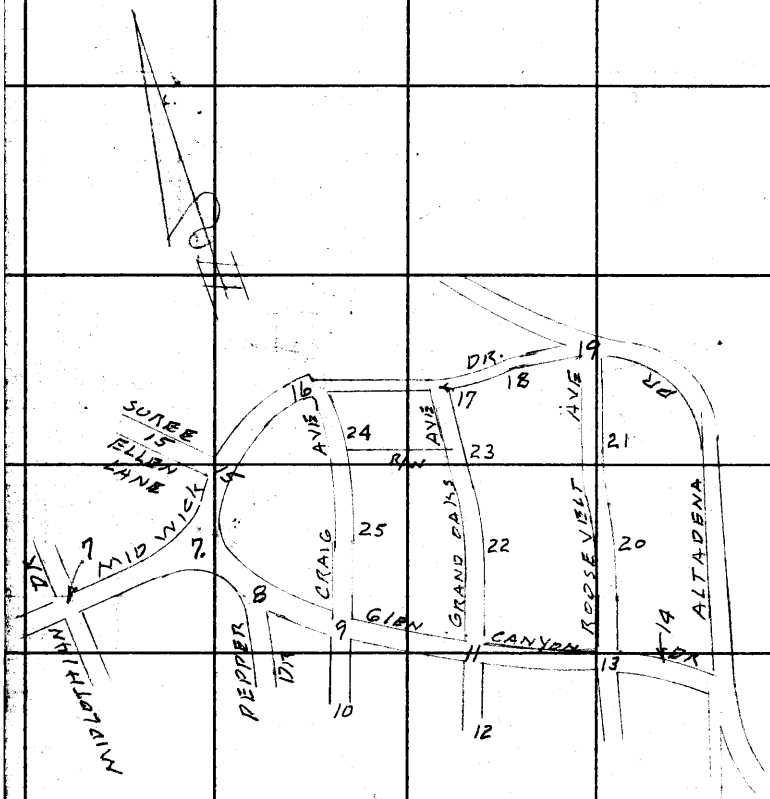

PLEASE RETURN TO
LOS ANGELES COUNTY ENGINEER
700 LOS ANGELES COUNTY ENGINEERING BLDG.

Do not extend this side of this line.

Note: Any Additions or Changes on This Sheet Must be Made or Circled in Red Ink With Date and Name of Person Making Change.

PWFB 1725 836, 837

Notes Ck'd by [illegible]	Survey of ℄ Roosevelt Ave
Map No.	JN 0303.00 Tape 0175 Std 68 °F
Office Work	Surveyed by Snyder
Checked	Notes 1213 Date 12-57
Date	Indexed C. Johnson

F. B. 2162 Pg. 7

1 104-36-45
4 58-27-00
6 267-40-30
104-36-45 ✓

D-6

W.S. 88

Cont. Bot Pg 15

TRACT No 7584

Cont. Bot Pg 8

Fd. chis + in Well

Fd. L&T in chis x Line Prod

0.015

Fd. Sq. Hd. Spk & W No Ref

30.80

25.80

Fd. L&T

0.01

104° 36' ✓

45"

GLEN CANYON DR.

230.81

242.26 M To 4" I.P.

DR

55.03

29.54

131° 55'

Fd. Spk & T F.B. 1556-19

2.27

2.63

Fd. C.S. Mon 1/2 Well dw 12" F.B. 1556-19 ✓

35"

2.02

43.38

54.39

Fd. Spk & T F.B. 1556-19

Set L&T & Co. Eng Tag Line Prod

Fd. L&T in chis "+" F.B. 1556-19 Line Prod

123° 27' 45" ✓

1 - 131-55-30
4 - 167-42-15
6 - 71-33-30 ✓
131-55-35 ✓

421.12 T64° = 421.11 ✓

MIDWICK

421.11 M ✓

1 - 123-27-45
4 - 133-51-00
6 - 20-46-30 ✓
123-27-45 ✓

Fd. Spk & T dw 4" F.B. 1556-20-21

Fd. C.S. Mon 1/2 Well F.B. 1556-20-21

2.71 M

MIDLOTHIAN DR

Note: Any Additions or Changes on this Sheet Must be Made or Circled in Red Ink With Date and Name of Person Making Change.

Do not extend this side of this line.

PLEASE RETURN TO LOS ANGELES COUNTY ENGINEER 700 LOS ANGELES COUNTY ENGINEERING BLDG.

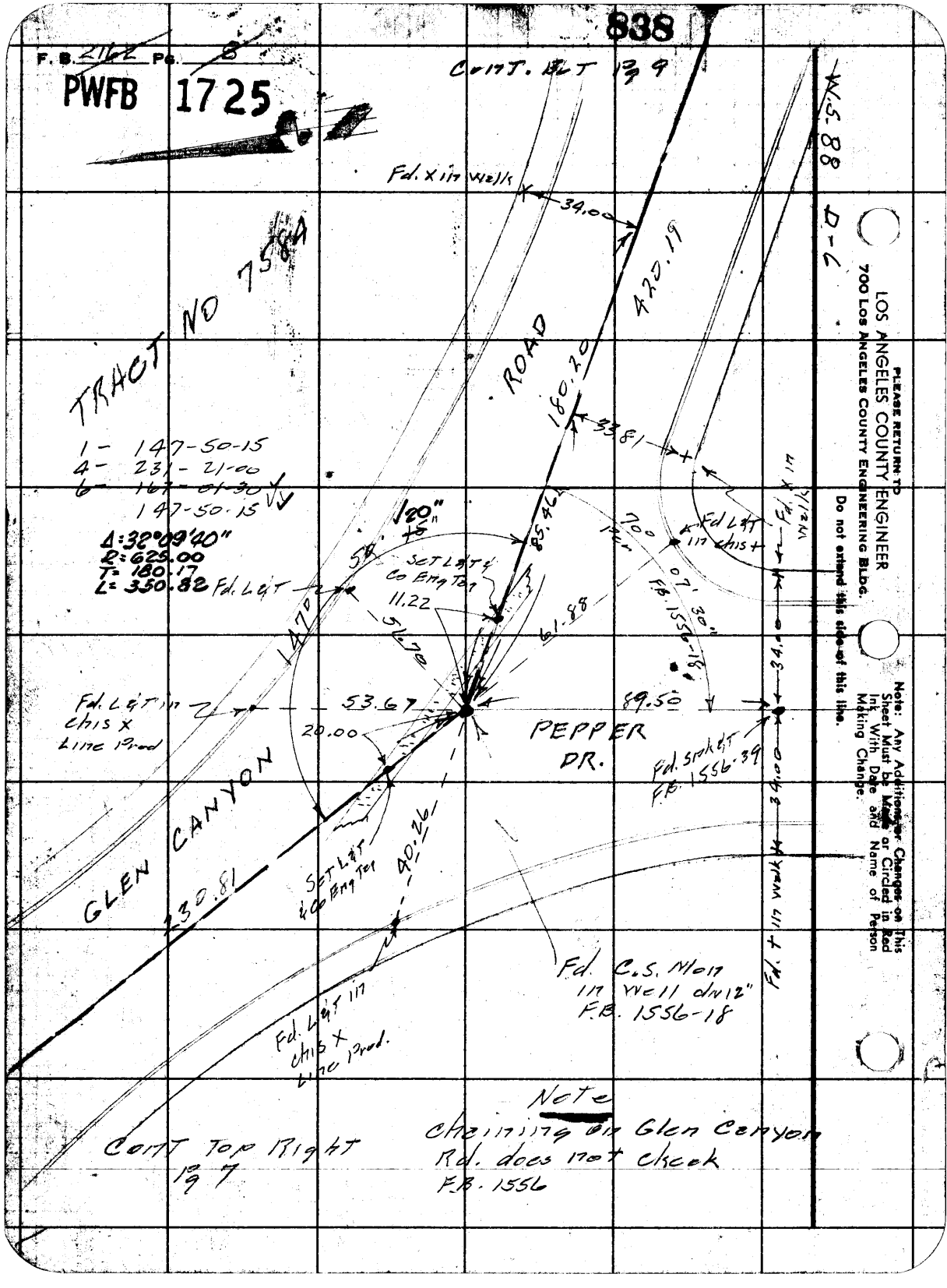

PLEASE RETURN TO
LOS ANGELES COUNTY ENGINEER
700 LOS ANGELES COUNTY ENGINEERING BLDG.
Do not extend this side of this line.
Note: Any Additions or Changes on This Sheet Must be Made or Circled in Red Ink With Date and Name of Person Making Change.

PWFB 1725 839

Notes Ck'd by Miller	Survey of ℄ Roosevelt Ave
Map No.	JN 0303.00 Tape Std 68 °F
Office Work	Surveyed by Snyder
Checked	Notes PRS Date 12-57
Date	Indexed A. C. Johnson

F. B. 2162 Pg. 9

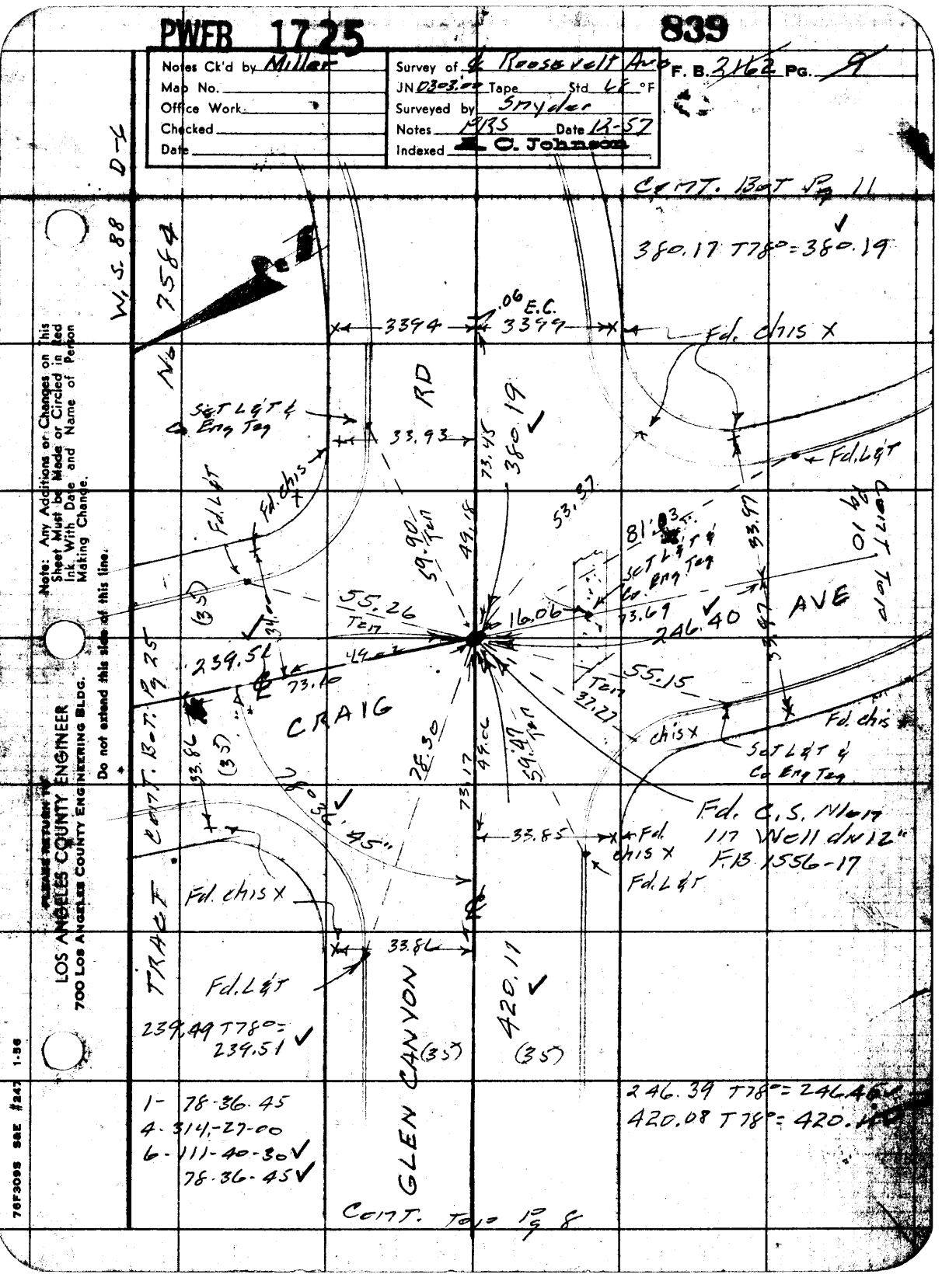

Note: Any Additions or Changes on this Sheet Must be Made or Circled in Red Ink With Date and Name of Person Making Change.

Do not extend this side of this line.

PLEASE RETURN TO LOS ANGELES COUNTY ENGINEER 700 LOS ANGELES COUNTY ENGINEERING BLDG.

76F309S S&E #247 1-56

840, 841

F. B. ~~2162~~ Pg. ~~10~~

PWFB 1725

Cont. Right Pg 9.

(35) (35)

W.S. 88 D-6

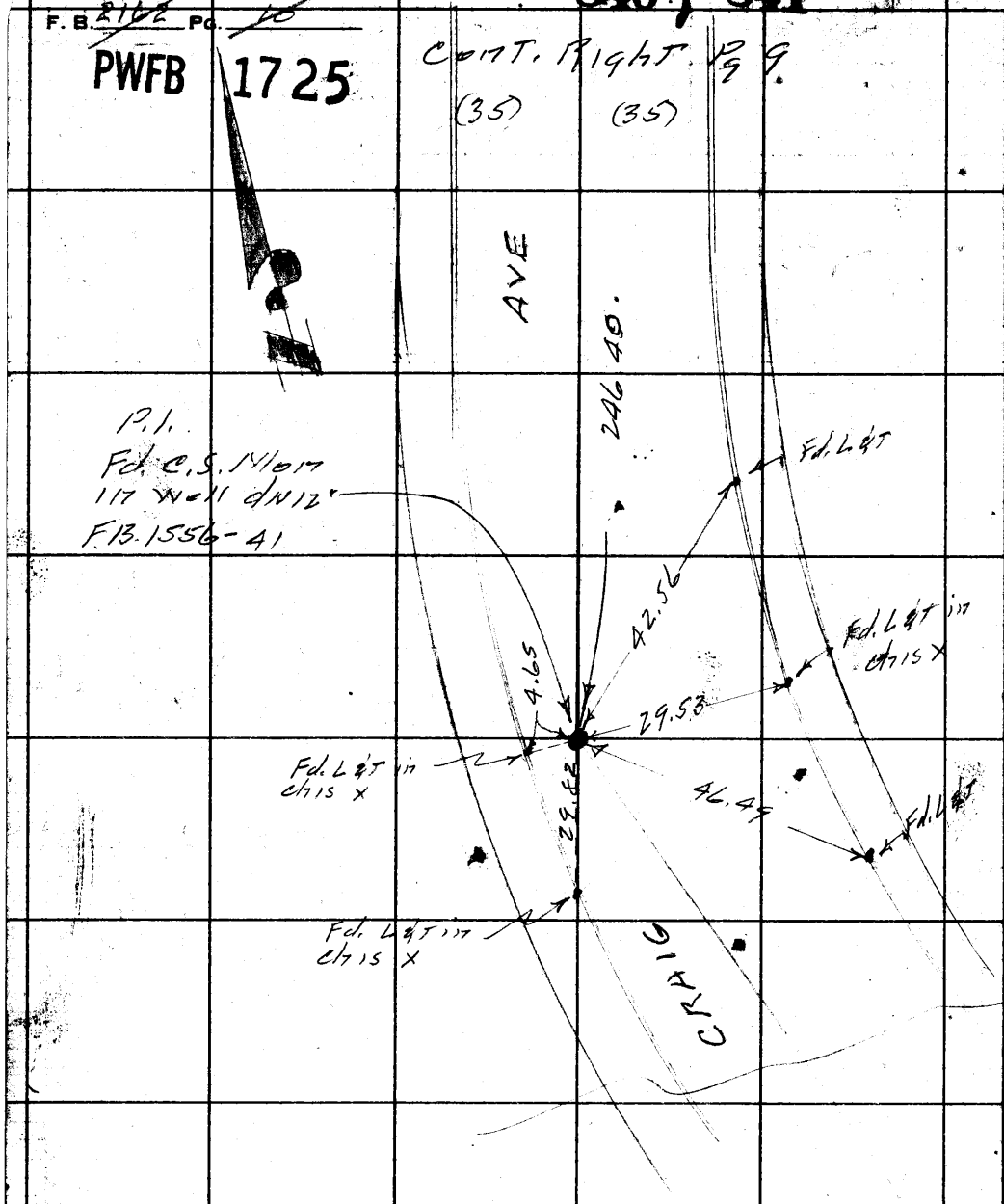

PLEASE RETURN TO
LOS ANGELES COUNTY ENGINEER
700 LOS ANGELES COUNTY ENGINEERING BLDG.

Do not extend this side of this line.

Note: Any Additions or Changes on This Sheet Must be Made or Circled in Red Ink With Date and Name of Person Making Change.

PWFB 1725 842

Notes Ck'd by Miller	Survey of ℄ Roosevelt Ave
Map No.	JN 0303.00 Tape Std °F
Office Work	Surveyed by Snyder
Checked	Notes PRS Date 12-57
Date	Indexed A. C. Johnson

F. B. 2162 Pg. 11

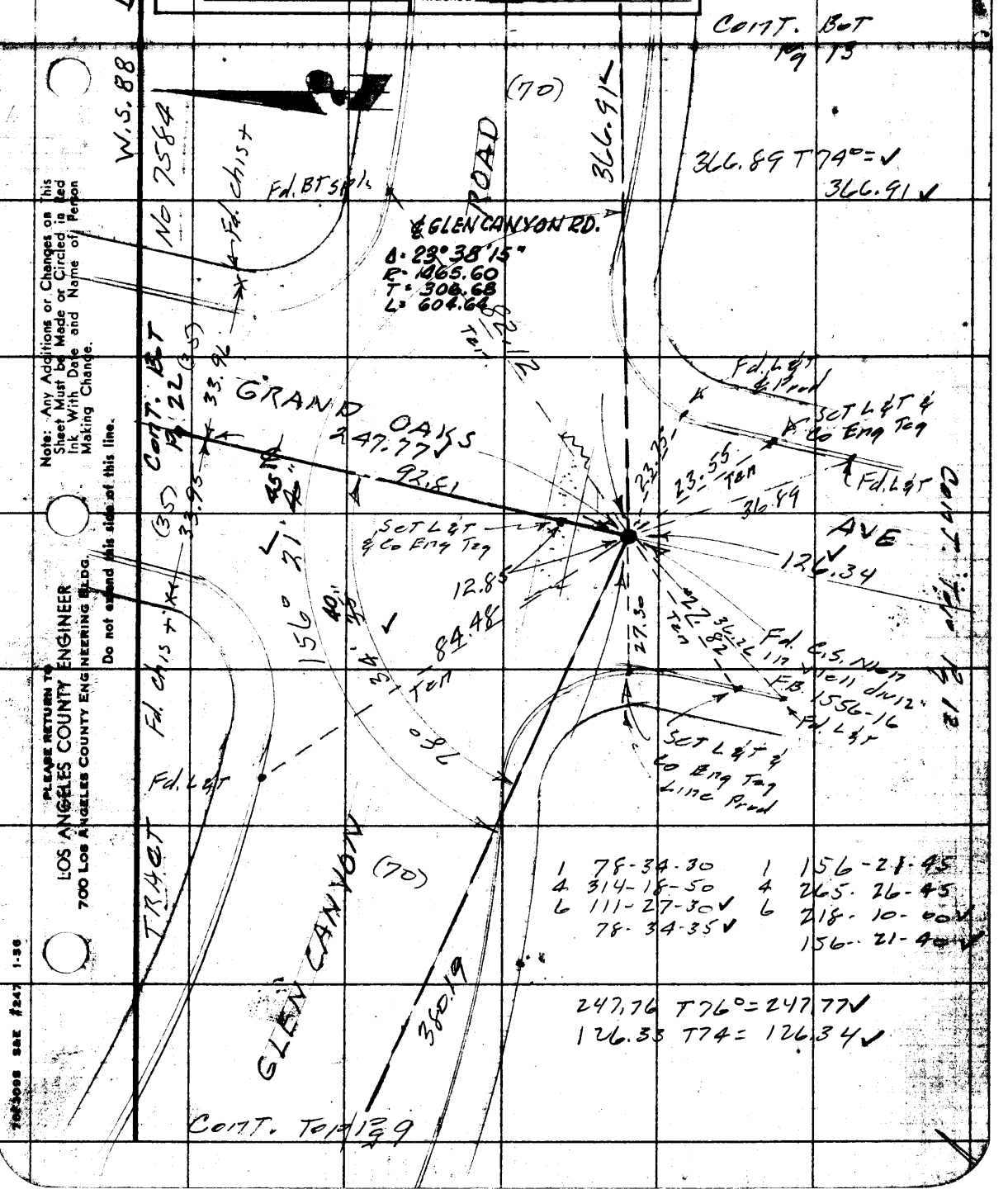

1 78-34-30
4 314-18-50
6 111-27-30 ✓
78-34-35 ✓

1 156-21-45
4 265-26-45
6 218-10-00 ✓
156-21-40 ✓

247.76 T76° = 247.77 ✓
126.33 T74 = 126.34 ✓

Note: Any Additions or Changes on This Sheet Must be Made or Circled in Red Ink With Date and Name of Person Making Change.

Do not extend this side of this line.

PLEASE RETURN TO
LOS ANGELES COUNTY ENGINEER
700 LOS ANGELES COUNTY ENGINEERING BLDG.

76F3098 S&E #247 1-56

843

F. B. 2162 PG. 12

PWFB 1725

Cont. Right Pg 11

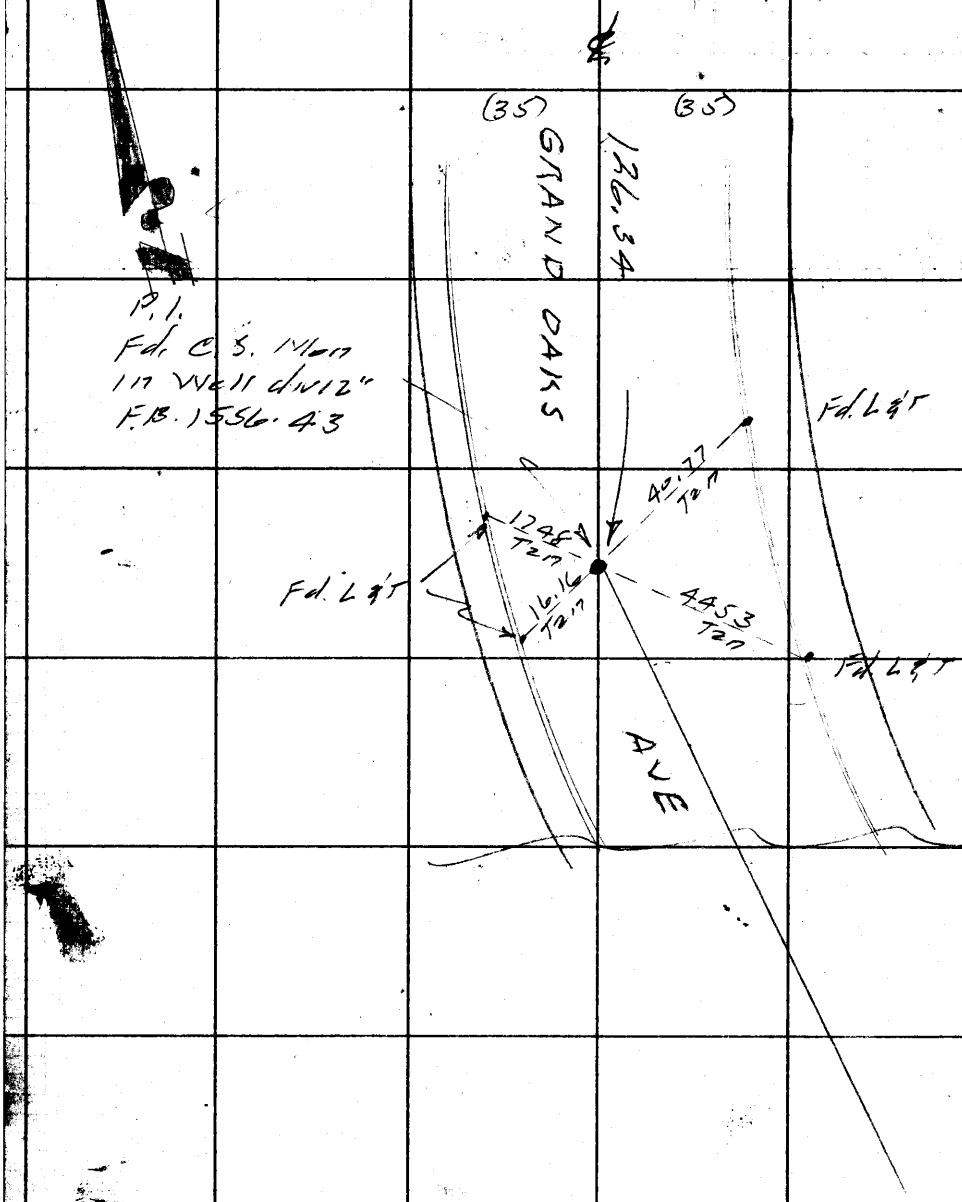

W.S.88

D-6

PLEASE RETURN TO
LOS ANGELES COUNTY ENGINEER
700 LOS ANGELES COUNTY ENGINEERING BLDG.

Do not extend this side of this line.

Note: Any Additions or Changes on This Sheet Must be Made or Circled in Red Ink With Date and Name of Person Making Change.

PWFB 1725 844

Notes Ck'd by Miller	Survey of ℄ Roosevelt Ave
Map No.	JN 0303.00 Tape 6175 Std 68 °F
Office Work	Surveyed by Snyder
Checked	Notes PRS Date 12-57
Date	Indexed E. C. Johnson

F. B. 2166 PG. 13

CONT. BOT Pg 14

238.70 T 74° = 238.71 ✓

257.40 + 74° = 257.41 ✓

Fd. C.S. NION in Well div 12" F.B. 1556-15

W.S. 88 D-6

No 7584

Fd. BT. sign

Fd. chis +

ROAD

238.71 m (70)

ROOSEVELT AVE

Fd. chis +

Fd. L&T

(35)

33.82

257.41

60.56

59.99

34.00

68.26

10.47

44.06

67.45

Per F.B. 1556

16.08

68.61

Set L&T & Co Eng Tag & Prod

43.85

37.65

Fd. chis +

Fd. X

106° 46' 30"

60.23

89° 58' 40"

F.B. 1556-15

Fd. L&T

Fd. L&T

CONT. BOT. Pg 20

B.C. Curve

TRACT

106-46-30

67-06-00

280-39-00

106-46-30

1

4

6

℄ GLEN CANYON RD.

Δ = 23° 38' 15"

R = 1465.60

T = 306.68

L = 604.64

GLEN CANYON

366.91

(70)

CONT. TOP Pg 11

Note: Any Additions or Changes on This Sheet Must be Made or Circled in Red Ink With Date and Name of Person Making Change.

Do not extend this side of this line.

PLEASE RETURN TO LOS ANGELES COUNTY ENGINEERING BLDG. 700 LOS ANGELES COUNTY ENGINEERING BLDG.

76F309S S&E #247 1-56

F. B. 2162 Pg. 14

PWFB 1725

845

W.S. 88 D-6

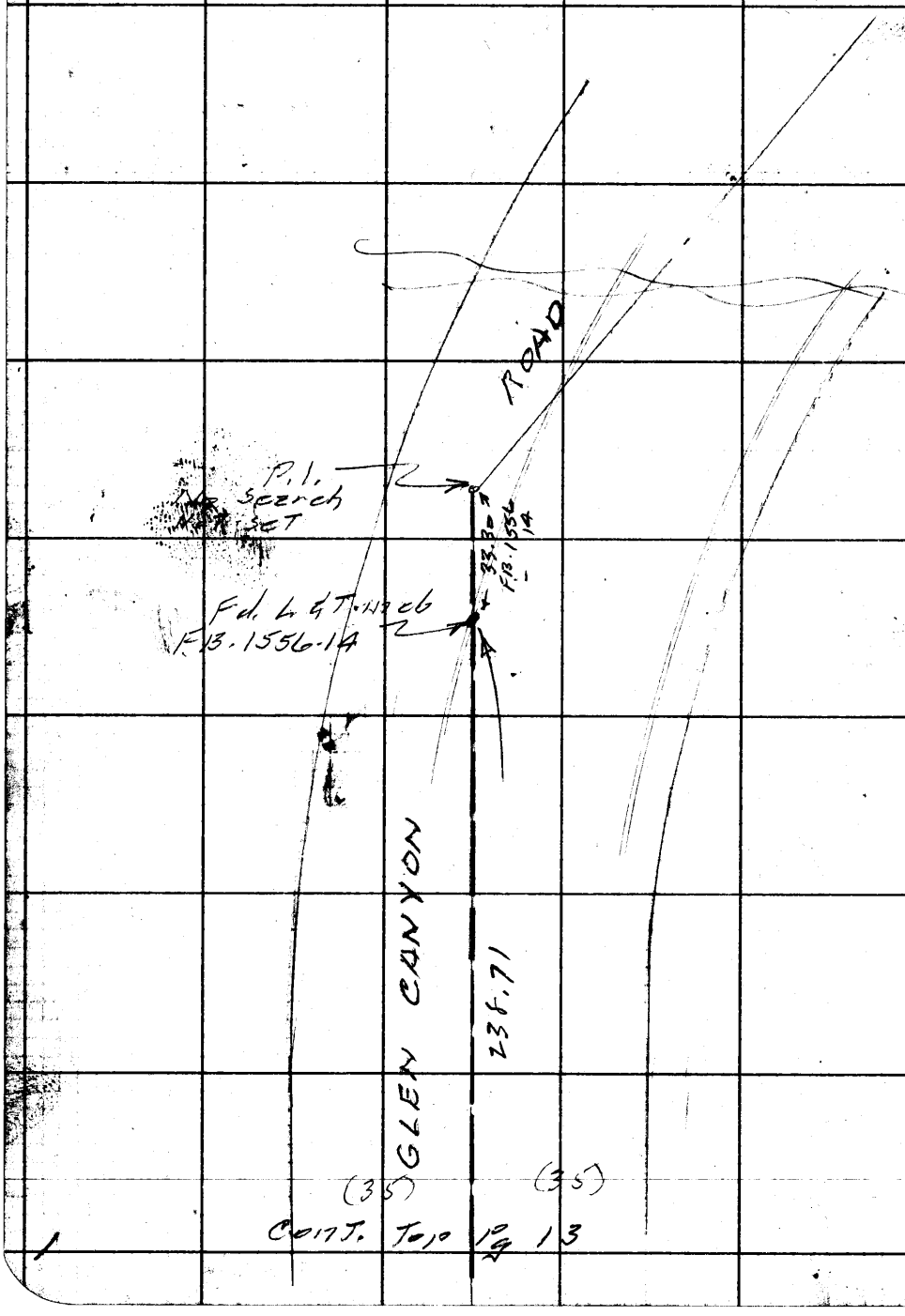

Cont. Top Pg 13

PLEASE RETURN TO
LOS ANGELES COUNTY ENGINEER
700 LOS ANGELES COUNTY ENGINEERING BLDG.

Do not extend this side of this line.

Note: Any Additions or Changes on This Sheet Must be Made or Circled in Red Ink With Date and Name of Person Making Change.

PWFB 1725 846, 847

Notes Ck'd by Miller
Map No.
Office Work
Checked
Date

Survey of Ex Roosevelt Ave
JN 1383.01 Tape 0175 Std 62 °F
Surveyed by Snyder
Notes PRS Date 12-57
Indexed A. C. Johnson

F. B. 1172 Pg. 16

D-6

W.S. 88

No 18960

CONT. BOT. Pg 16

SCT L&T & Prod

Transit line

157.28

157.28

0.1 SCT BT. spk. N.&T. by Prop. between 2" I.P.'s at B.C. & P.C.C. Rep. TR.# 18960

.03

30.38 Tan

SCT L&T & Prod Co. Bdry

Δ: 3°11'20"
R: 382.32'
T: 157.38'
L: 311.97'

SCT L&T Line Prod

(60)

161° 48' 10" N

Fd. L&T

B.C. Fd. Lg. Sq. head spk & W TR # 18960

Fd. L&T

Fd. N&T Scratched Fd. Nothing Re set N&T

Fd. L&T

Fd. L&T

132.28

0.355

18.74 Tan

Fd. L&T & Prod.

16.89 Tan

16.66 Tan

(20)

SUREE ELLEN LANE

18.14

15.27

16.38 Tan

16.62 Tan

104.68

34.01 Tan

19.26 Tan

Fd. L&T

Fd. L&T

110° 27'

SCT BT. Spk N&T Ex Int.

25.00

29.77

1 - 91-27-36
4 - 365-50-00
L - 188-45-00
91-27-30

B.C. Fd. 2" I.P. & Tag L.S. 2311 dn L" TR # 18960

(30)

(30)

TRACT

SCT 2-3' Ties & BT spk Fl

MIDWICK

Old B.C. Fd. 2" I.P. conc ctr & N dn L" F.B. 1556-19 TR # 7584 TR # 18960

29.77

86.87

Fd. Chis "X" in wall F.B. 1558-19

0.08

SCT 2-3' Ties & BT. spk Fl.

New P.C.C.

242.11 T64° = 242.26

242.26

1 - 141-48-00
4 - 267-12-48
L - 250-49-00
141-48-10

Curve Top Left 12

Note: Any Additions or Changes on This Sheet Must be Made or Circled in Red Ink With Date and Name of Person Making Change.

Do not extend this side of this line.

PLEASE RETURN TO LOS ANGELES COUNTY ENGINEER 700 Los Angeles County Engineering Bldg.

76F3095 SSE 7847 1-58

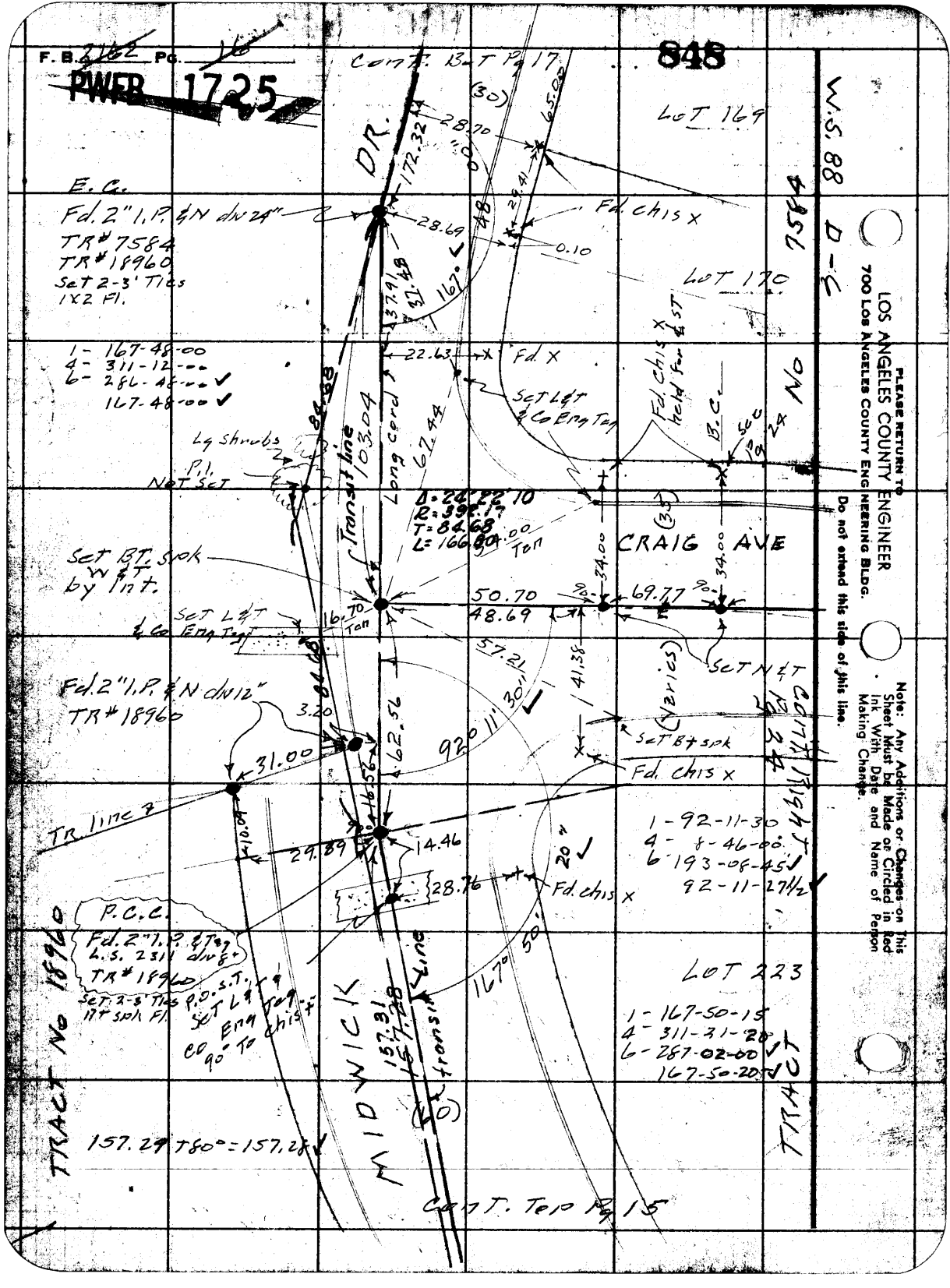

PLEASE RETURN TO
LOS ANGELES COUNTY ENGINEER
700 LOS ANGELES COUNTY ENGINEERING BLDG.

Do not extend this side of this line.

Note: Any Additions or Changes on This Sheet Must be Made or Circled in Red Ink With Date and Name of Person Making Change.

PWFB 1725 849

Notes Ck'd by Miller	Survey of ℄ Roosevelt Ave
Map No.	JN 0303.00 Tape 0175 Std 68 °F
Office Work	Surveyed by Snyder
Checked	Notes PRS Date 12-57
Date	Indexed R. C. Johnson

F. B. 2162 Pg. 17

1 - 105-24-15
4 - 61-37-00
6 - 272-25-30
105-24-15

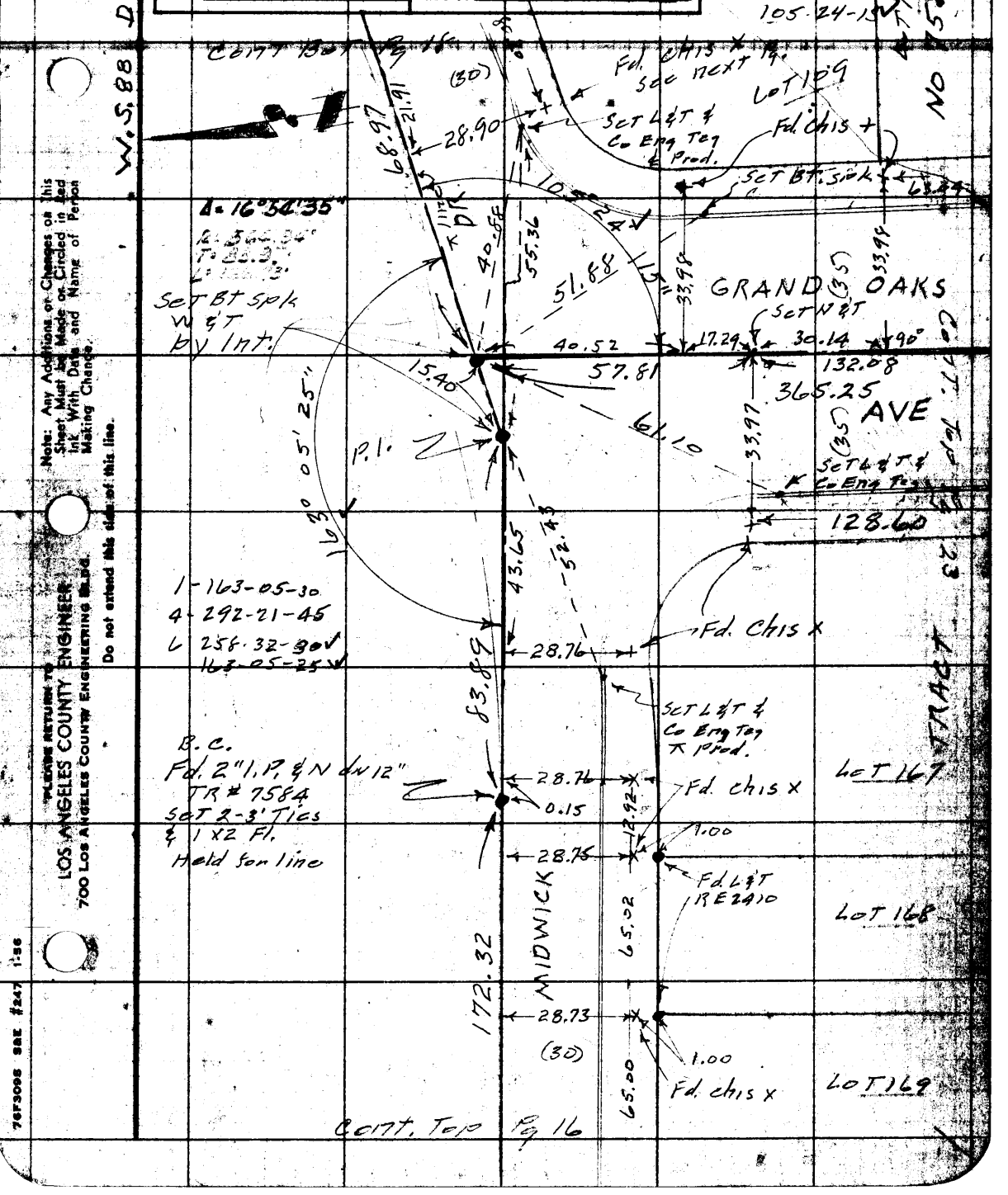

Note: Any Additions or Changes on This Sheet Must be Made or Circled in Red Ink With Date and Name of Person Making Change.

Do not extend this side of this line.

PLEASE RETURN TO LOS ANGELES COUNTY ENGINEER 700 LOS ANGELES COUNTY ENGINEERING BLDG.

76F3098 S&E #247 1-56

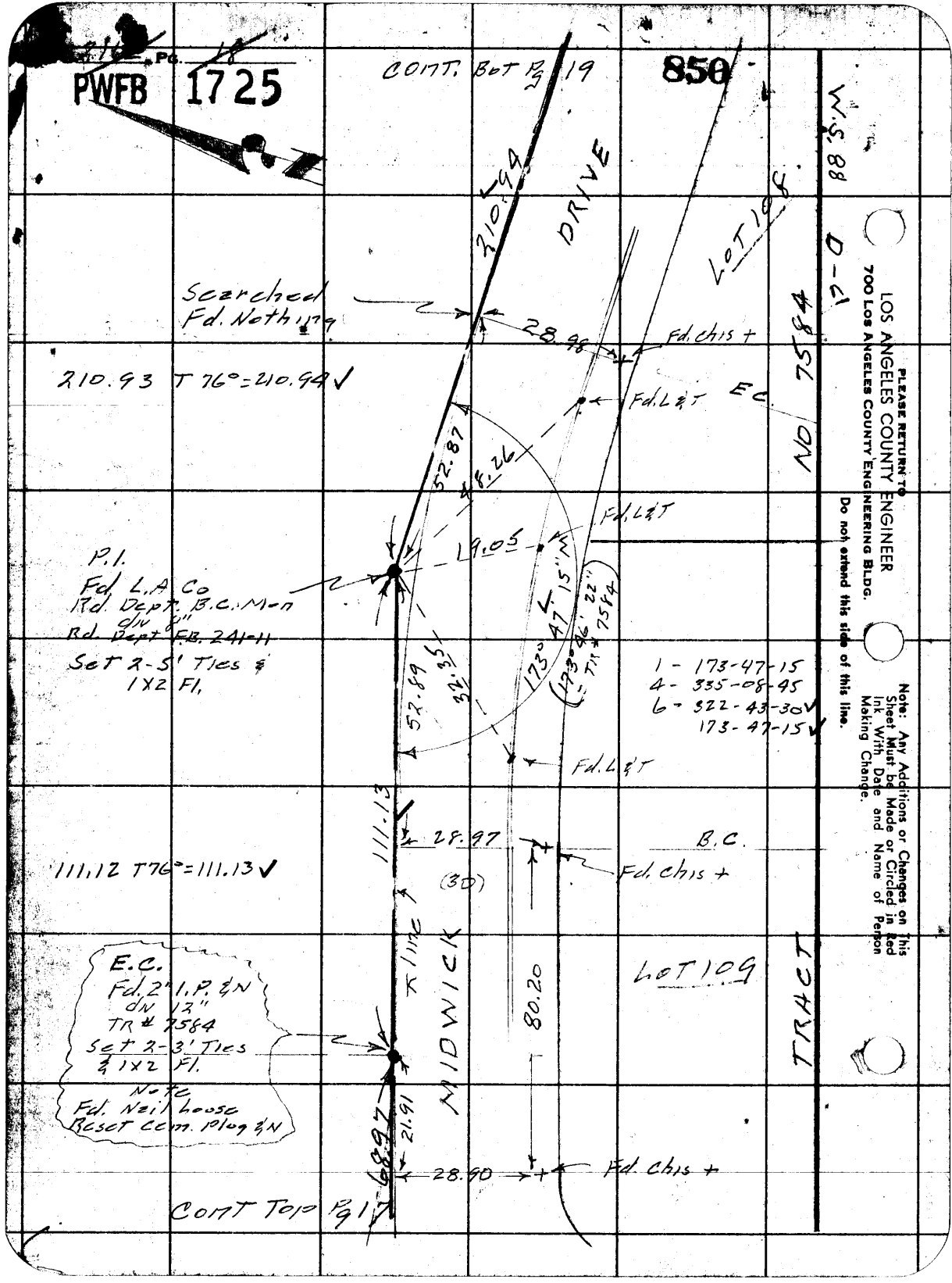

PLEASE RETURN TO
LOS ANGELES COUNTY ENGINEER
700 LOS ANGELES COUNTY ENGINEERING BLDG.

Do not extend this side of this line.

Note: Any Additions or Changes on This Sheet Must be Made or Circled in Red Ink With Date and Name of Person Making Change.

PWFB 1725 851, 852

Notes Ck'd by Miller	Survey of ℄ Roosevelt Ave
Map No.	JN 0303.00 Tape 0175 Std 68 °F
Office Work	Surveyed by Snyder
Checked	Notes PRS Date 12-57
Date	Indexed A. C. Johnson

F. B. 2116 Pg. 19

W.S. 88 D-6

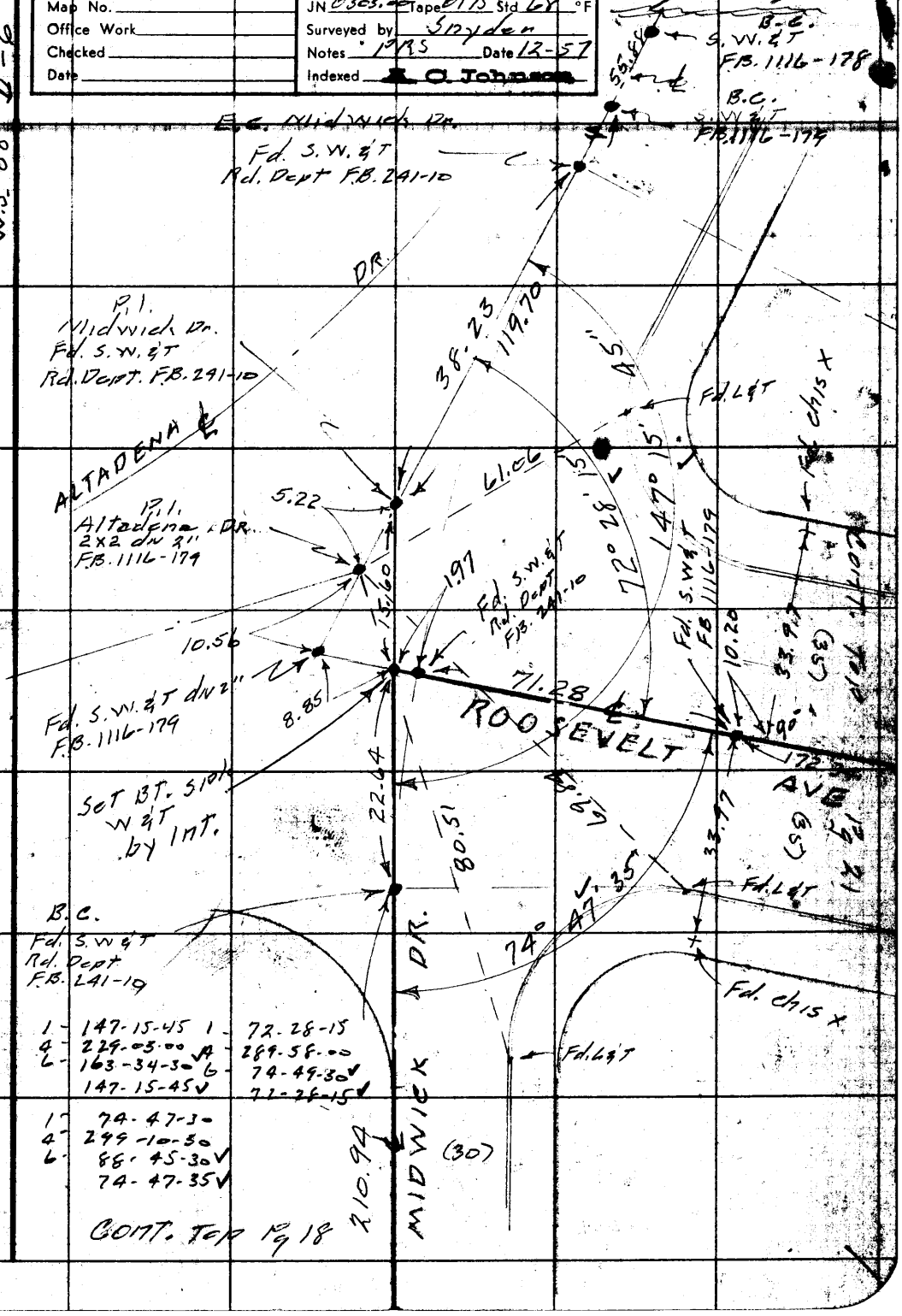

1 - 147-15-45 1 - 72-28-15
4 - 229-03-00 A - 289-58-00
6 - 163-34-30 6 - 74-49-30
147-15-45 72-28-15

1 - 74-47-30
4 - 299-10-30
6 - 88-45-30
74-47-35

CONT. Top Pg 18

Note: Any Additions or Changes on This Sheet Must be Made or Circled in Red Ink With Date and Name of Person Making Change.

Do not extend this side of this line.

PLEASE RETURN TO LOS ANGELES COUNTY ENGINEER 700 LOS ANGELES COUNTY ENGINEERING BLDG.

76F3095 S&E #247 1-56

PWFB 1725 853, 854

Pg. 20

W.S. 88 D-6

LOS ANGELES COUNTY ENGINEER
700 LOS ANGELES COUNTY ENGINEERING BLDG.

PLEASE RETURN TO

Do not extend this side of this line.

Note: Any Additions or Changes on This Sheet Must be Made or Circled in Red Ink With Date and Name of Person Making Change.

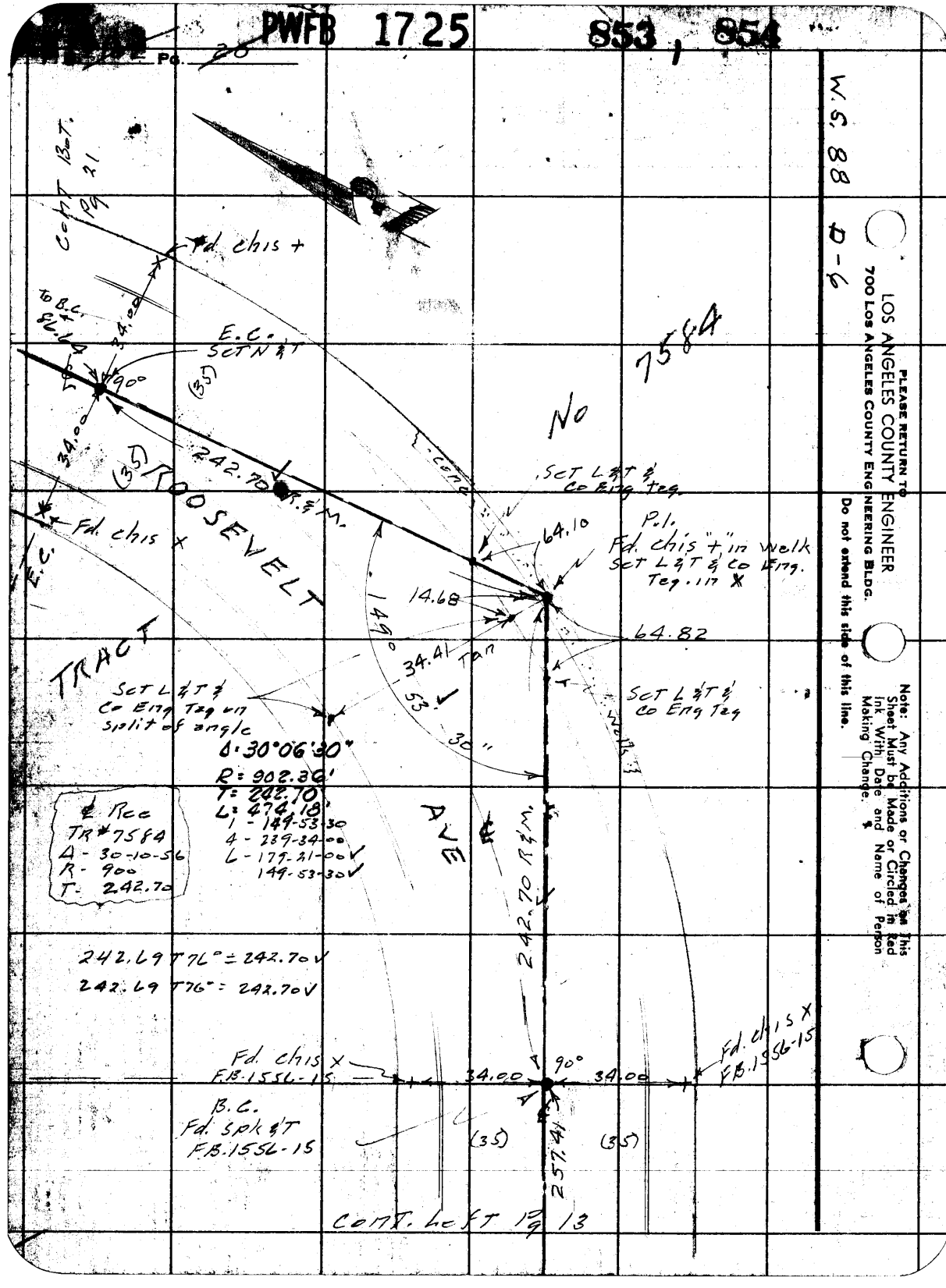

PWFB 1725 855, 856

Notes Ck'd by Miller	Survey of ℄ - Roosevelt Ave F. B. 2162 Pg. 21
Map No.	JN 0303.00 Tape 0175 Std 68 °F
Office Work	Surveyed by Snyder
Checked	Notes PRS Date 12-57
Date	Indexed R. C. Johnson

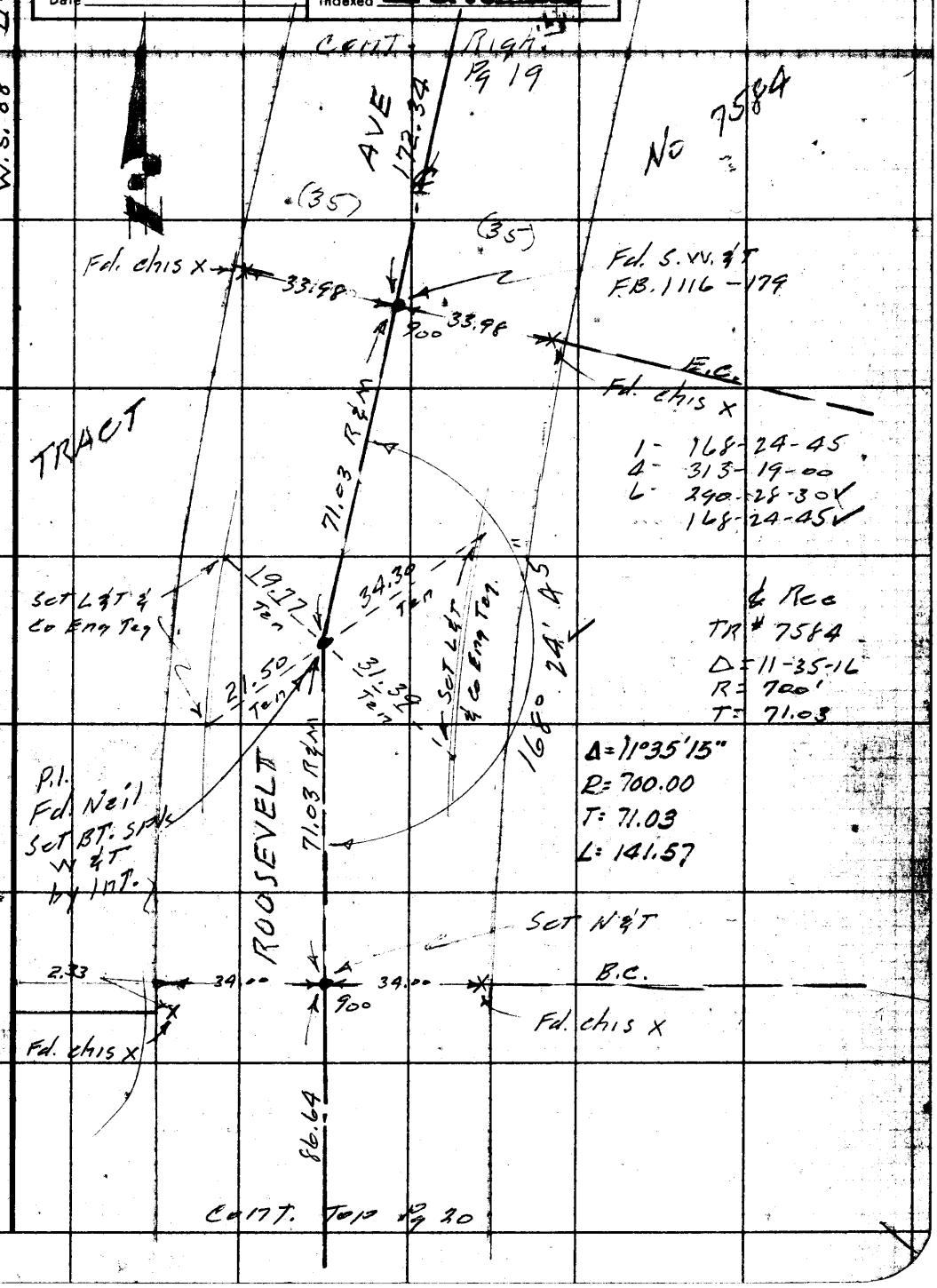

Note: Any Additions or Changes on This Sheet Must be Made or Circled in Red Ink With Date and Name of Person Making Change.

Do not extend this side of this line.

PLEASE RETURN TO
LOS ANGELES COUNTY ENGINEER
700 LOS ANGELES COUNTY ENGINEERING BLDG.

76F3095 S&E #247 1-56

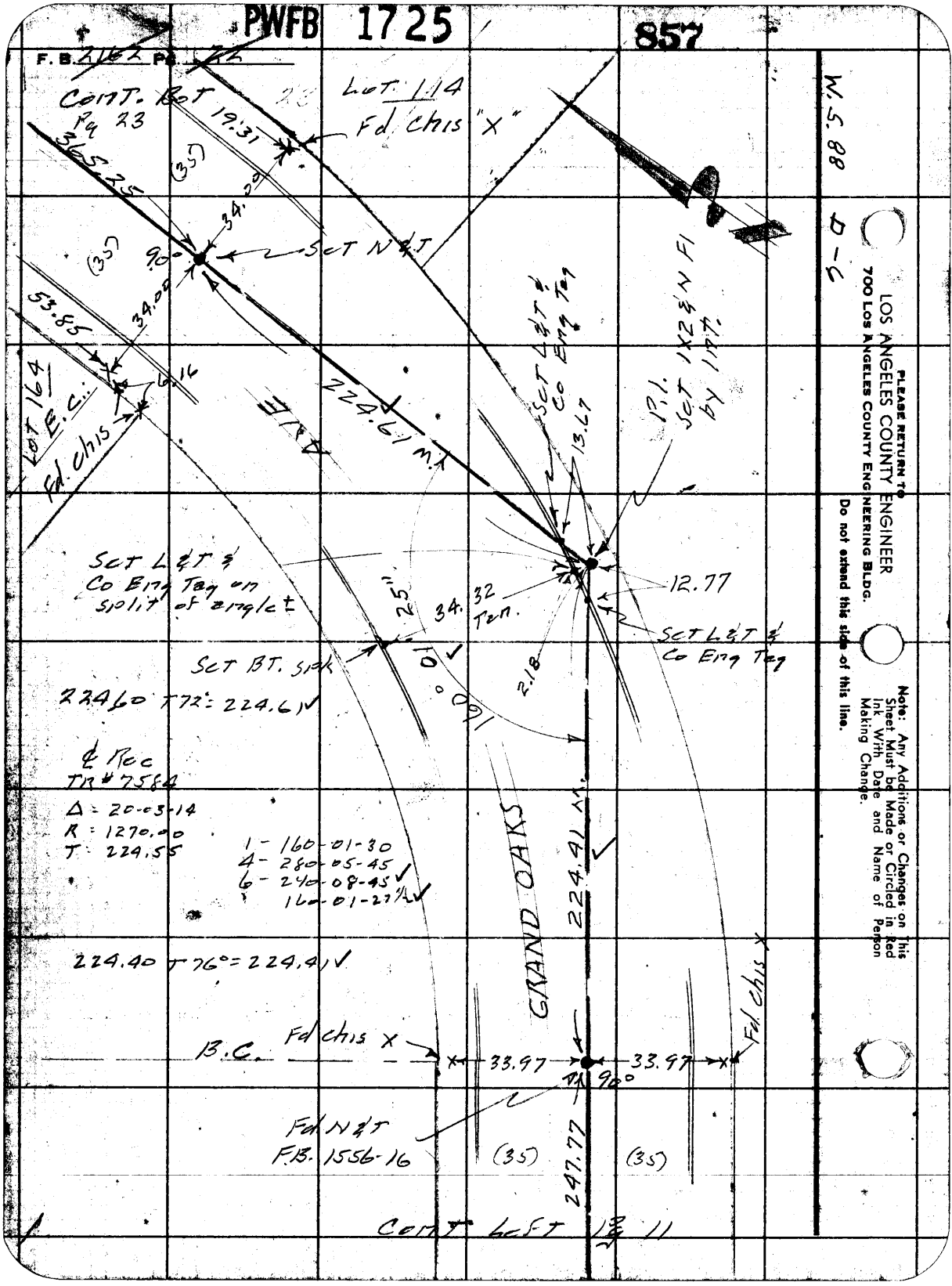
PWFB 1725
857
F.B. 2162 Pg. 22
Cont. Bot Pg 23
Lot 114
Fd Chis "X"
19.31
365.25
(35)
34.00
90°
Set N&T
53.85
34.00
6.16
Lot 164
E.C.
Fd chis
224.61 W.
Set L&T & Co Eng Tag
13.67
P.I.
Set 1X2&N Fl by 1ft.
Set L&T & Co Eng Tag on split of angle ±
25"
34.32 Tan.
12.77
Set L&T & Co Eng Tag
Set BT. spk
2.18
160°
224.60 T72° = 224.61
℄ Rec
TR # 7584
Δ = 20-03-14
R = 1270.00
T = 224.55
1 - 160-01-30
4 - 280-05-45
6 - 240-08-45
160-01-27½
224.41 W.
GRAND OAKS
224.40 T76° = 224.41
B.C.
Fd chis X
33.97
33.97
90°
Fd chis X
Fd N&T
F.B. 1556-16
(35)
(35)
247.77
Cont Left Pg 11
W.S. 88
D-6
PLEASE RETURN TO
LOS ANGELES COUNTY ENGINEER
700 LOS ANGELES COUNTY ENGINEERING BLDG.
Do not extend this side of this line.
Note: Any Additions or Changes on This Sheet Must be Made or Circled in Red Ink With Date and Name of Person Making Change.

PWFB 1725 858

Notes Ck'd by Miller	Survey of 4 Roosevelt Ave
Map No.	JN 0303.00 Tape 0175 Std 68 °F
Office Work	Surveyed by Snyder
Checked	Notes 1735 Date 12-57
Date	Indexed R. C. Johnson

F. B. 2162 PG. 23

D-6

Cont. Right Pg 17

W.S. 88

365.24 T72° = 365.25 ✓

132.07 T72° = 132.08 ✓

(35) (35)

AVE

128.60

OAKS

132.08

365.25 ✓

63.04

LOT 167

1 - 90-14-00
4 - 360-56-00
6 - 181-24-00 ✓
90-14-00 ✓

LOT 110

0.89 Fd. 2" I.P. & RB 1216 Ft

14.00"

90°

Fd. chis X

34.00

Fd. chis X

Prop S.S. R/W

Cont. Lot Pg 24

(20)

34.02

363

line 7

158.65

34.02

Set BT. Spk W&T

65.02

7584

No

LOT 111

LOT 166

65.00

Fd. chis X

34.00

64.99

34.00

Fd. chis X

LOT 112

Fd. chis X

34.00

Fd. chis X

60.00

LOT 165

(35) (35)

34.00

64.95

LOT 113

Fd. chis X

TRACT

GRAND

Fd. chis X

34.00

LOT 164

53.85

To E.C.

LOT 114

19.31

To E.C.

Cont. Top Pg 22

Note: Any Additions or Changes on This Sheet Must be Made or Circled in Red Ink With Date and Name of Person Making Change.

Do not extend this side of this line.

PLEASE RETURN TO LOS ANGELES COUNTY ENGINEER 700 LOS ANGELES COUNTY ENGINEERING BLDG.

76F3088 SHE 1242 1-56

PLEASE RETURN TO
LOS ANGELES COUNTY ENGINEER
700 LOS ANGELES COUNTY ENGINEERING BLDG.

Do not extend this side of this line.

Note: Any Additions or Changes on this Sheet Must be Made or Circled in Red Ink With Date and Name of Person Making Change.

PWFB 1725

860

Notes Ck'd by Miller	Survey of ℄ Roosevelt Ave
Map No.	JN 0303.00 Tape C175 Std 68 °F
Office Work	Surveyed by Snyder
Checked	Notes PRS Date 12-57
Date	Indexed A. C. Johnson

F. B. 2162 PG. 25

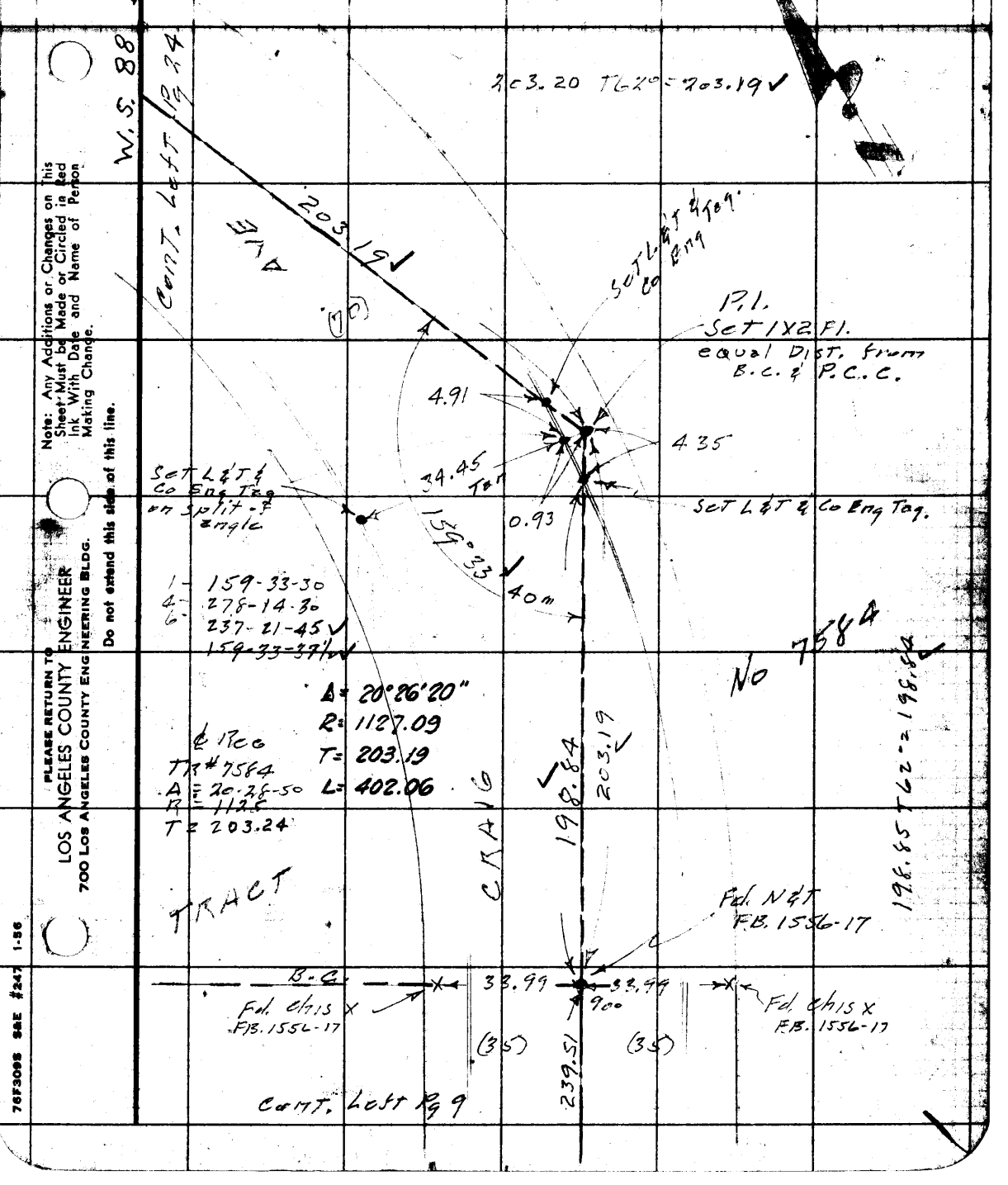

Note: Any Additions or Changes on This Sheet Must be Made or Circled in Red Ink With Date and Name of Person Making Change.

Do not extend this side of this line.

PLEASE RETURN TO
LOS ANGELES COUNTY ENGINEER
700 LOS ANGELES COUNTY ENGINEERING BLDG.

76F3098 S&E #247 1-56

F. B. 2162 Pg. 26

PAGES
26 TO 30
BLANK

PLEASE RETURN TO
LOS ANGELES COUNTY ENGINEER
700 LOS ANGELES COUNTY ENGINEERING BLDG.

Note: Any Additions or Changes on This Sheet Must be Made or Circled in Red Ink With Date and Name of Person Making Change.

Do not extend this side of this line.

Notes Ck'd by	Survey of Roosevelt Ave
Map No.	JN 2014.14 Tape Std °F
Office Work	Surveyed by Snyder
Checked	Notes PRS Date 12-57
Date	Indexed L. C. Johnson 12-26-57

F. B. 2162 PG. 29

C.I. 2014.14
ROOSEVELT AVE

Location of Improvements
in
Prop. S.S. R/W
in Lots # 166-167-168-169-170-171 TR#7584

From - Grand Oaks Ave
to - Craig Ave

Snyder
Le Gault
Herrington
Bankson
Cook

Note: Any Additions or Changes on This Sheet Must be Made or Circled in Red Ink With Date and Name of Person Making Change.

PLEASE RETURN TO
LOS ANGELES COUNTY ENGINEER
700 LOS ANGELES COUNTY ENGINEERING BLDG.

Do not extend this side of this line.

76F309S S&E #247 1-56

F. B. 5162 Pg. 30

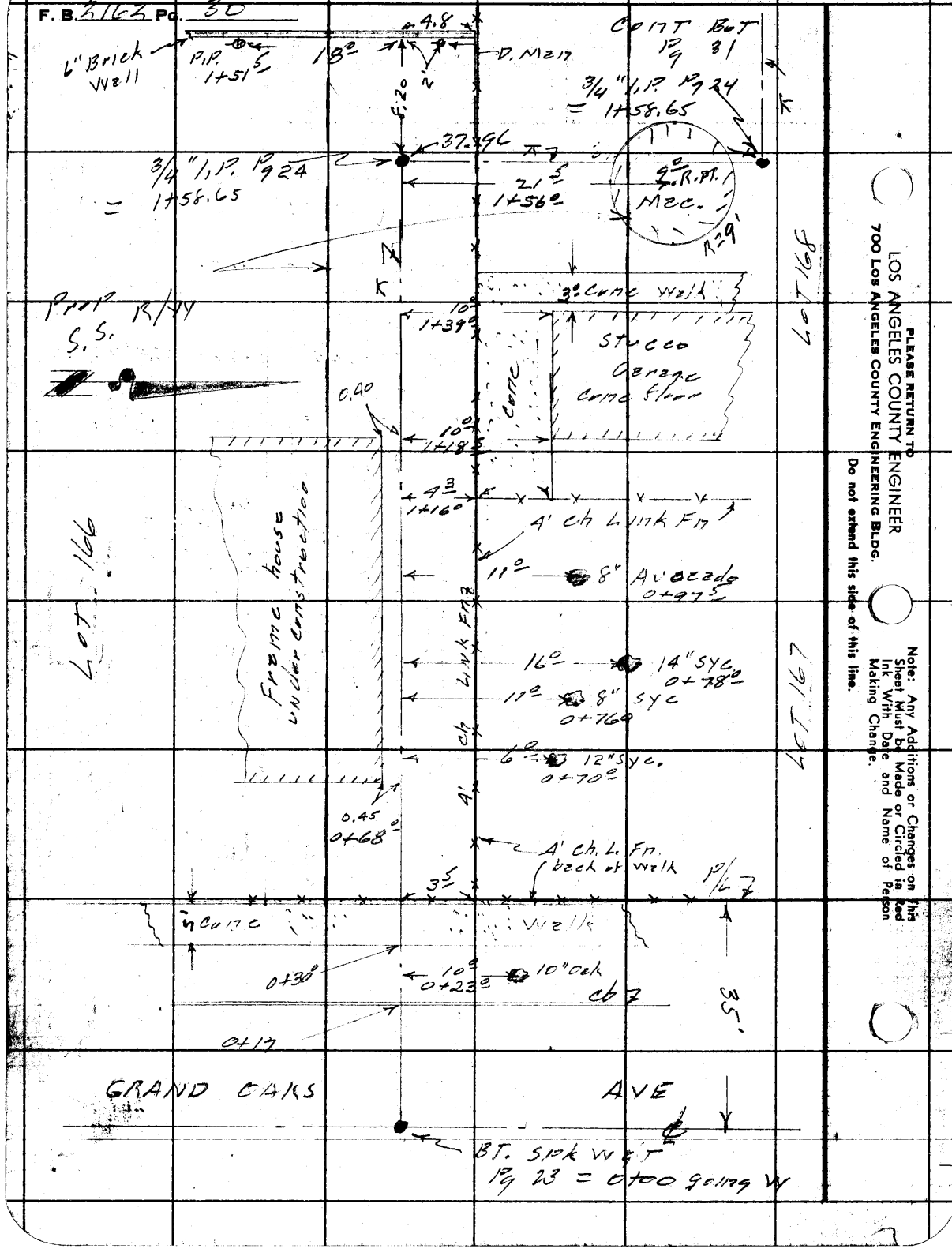

PLEASE RETURN TO
LOS ANGELES COUNTY ENGINEER
700 Los Angeles County Engineering Bldg.
Do not extend this side of this line.

Note: Any Additions or Changes on This Sheet Must be Made or Circled in Red Ink With Date and Name of Person Making Change.

Notes Ck'd by	Survey of Roosevelt Ave	F. B. 2162 PG. 31
Map No.	JN 2014.11 Tape Std °F	
Office Work	Surveyed by Snyder	
Checked	Notes PRS Date 12-57	
Date	Indexed A. C. Johnson	



Note: Any Additions or Changes on This Sheet Must be Made or Circled in Red Ink With Date and Name of Person Making Change.

Do not extend this side of this line.

PLEASE RETURN TO
LOS ANGELES COUNTY ENGINEER
700 LOS ANGELES COUNTY ENGINEERING BLDG.

76F3098 S&E #247 1-55

F. B. 2162 Pg. 32

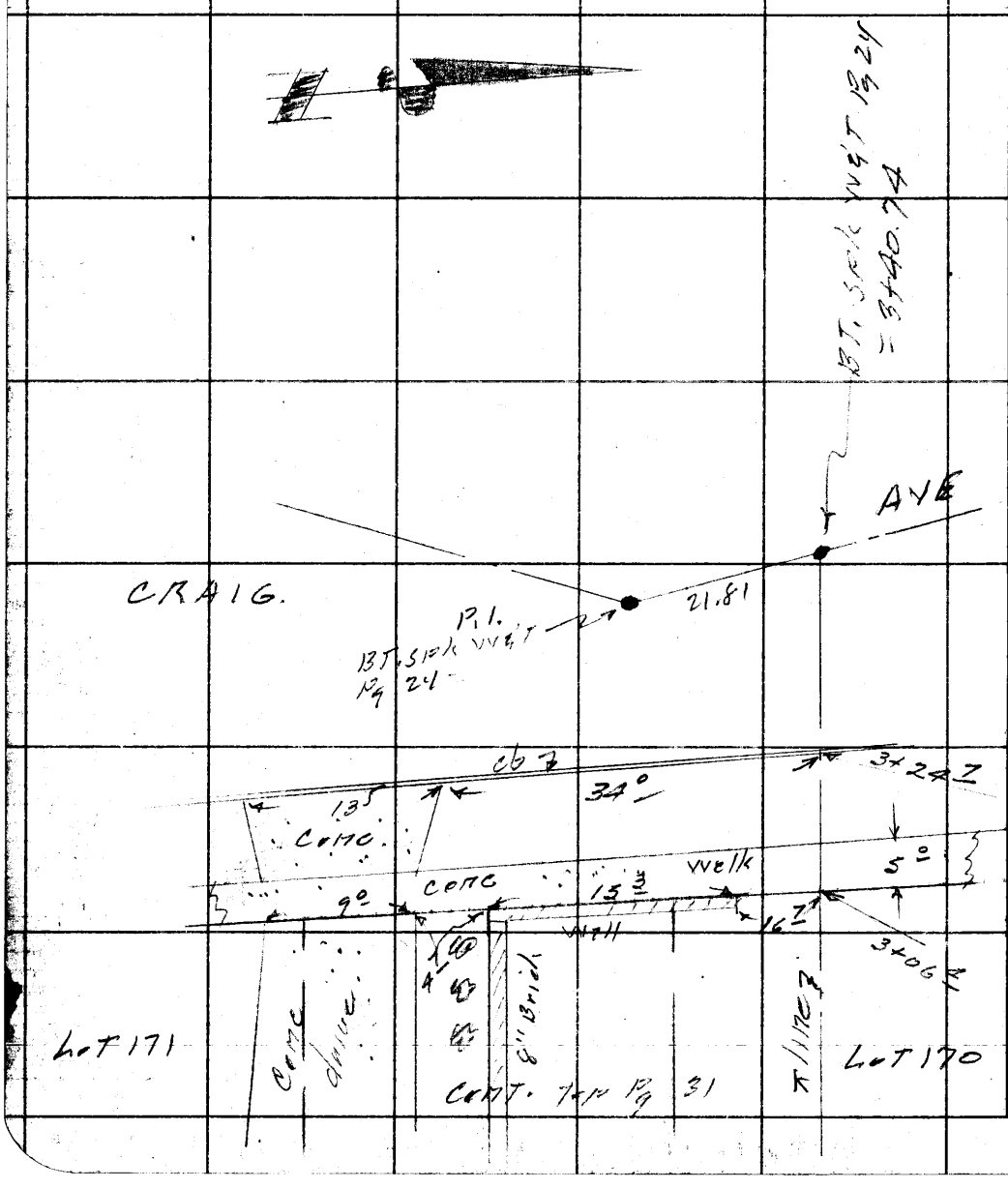

PLEASE RETURN TO
LOS ANGELES COUNTY ENGINEER
700 LOS ANGELES COUNTY ENGINEERING BLDG.

Do not extend this side of this line.

Note: Any Additions or Changes on This Sheet Must be Made or Circled in Red Ink With Date and Name of Person Making Change.

Profile No. | Notes Red. | Plotted | Job No. 2014.14 | Division No. 10 | F. B. 2162 Pg. 33
Date | Date | Survey of Roosevelt Ave
X-Sec. No. | Notes Chkd. | Checked | Survey by Snyder | Notes PRS | Date 12-57
Date | Date | Map No. | Index C. Johnson

C.I. 2014.14
ROOSEVELT AVE

X SECTIONS in
Prop S.S. R/W 12' 23 & 24

From - Grand Oak Ave
To - Craig Ave

Snyder
Le Gault
Hennington
Berkson
Cook

STATION	B. B.	H. I.	F. S.	ELEV.

NOTE: ANY ADDITIONS OR CHANGES ON THIS SHEET MUST BE MADE OR CIRCLED IN RED INK, WITH DATE AND NAME OF PERSON MAKING CHANGE.

PLEASE RETURN TO
LOS ANGELES COUNTY ENGINEER
700 Los Angeles County Engineering Bldg.

Do not extend notes this side of this line.

76298 S & E #307—7-55

76298 S & E #307—7-55

PLEASE RETURN TO
LOS ANGELES COUNTY ENGINEER
700 LOS ANGELES COUNTY ENGINEERING BLDG.

NOTE: ANY ADDITIONS OR CHANGES ON THIS SHEET MUST BE MADE OR CIRCLED IN RED INK, WITH DATE AND NAME OF PERSON MAKING CHANGE.

Do not extend notes this side of this line.

STATION	B. S.	H. I.	F. S.	ELEV.		
B.M. AE 720				115187	BM. AE 720 EL 1151.866 FB 1930-129 Midwick Dr. & Grand Oaks Ave S.E. Cor. BT. spk in cb 8' S. of S. end C.R.	
					Left & S.	⊼ Right & N.
0+00	Int			11442	Int. ⊼ line & ℄ Grand Oaks Ave	
✓				11452		15' Right
✓				11435	Left 10'	
0+17				11433		⊼ Gutter
				114393		⊼ Top cb
				11445		15' Right Gutter
				114515		15' " Top cb
				11426	Gutter Left 10'	
				114325	Top cb " 10"	
0+35				114420		⊼ Back Walk at P/L
✓				114510		15' R.
✓				114352	Left 10'	
T.P.				114382	T.P.	
1+00				11440		⊼
✓				11453		15' R
1+58.65				11442	3/4" I.P. (ground) to East.	
✓				11457		5' R

F. B. 2162 Pg. 34 Job No. 2014.14 Division No. 10 Notes Red. Plotted Profile
Survey of Roosevelt Ave Date Date No.
Survey by Snyder Notes PRS Notes Chkd. Checked X-Sec.
Indexed C. Johnson Date Date Date No.

76298 S & E #307—7-55

PLEASE RETURN TO
LOS ANGELES COUNTY ENGINEER
700 LOS ANGELES COUNTY ENGINEERING BLDG.

NOTE: ANY ADDITIONS OR CHANGES ON THIS SHEET MUST BE MADE OR CIRCLED IN RED INK, WITH DATE AND NAME OF PERSON MAKING CHANGE.

Do not extend notes this side of this line.

STATION	B. S.	H. I.	F. S.	ELEV.	Left & S	Right & N.
1+58.65	To East			11461		15' R
1+58.65	✓			11440	Left 10'	
✓				11478	26.5' R of 3/4" I.P. to West ground S. side of house # 2338 Pg. 31	
✓				11451	Basement of ho # 2338 Pg 31	
1+79.6				11468		line Fn.
				11461	20' L.	
				11456	33' L at Top Well	
				11436	35' L Bot Well	
				11430	45' L	
T.P.				114667	T.P.	
2+00				11468		
				11464	Left 15'	
				11460	Top Well ✓ 30'	
				11422	Bot ✓ 31'	
				11415	Left 40'	
2+04				11489		54' R ground at ho # 2330 Pg 31
2+04				11469		Floor of Basement ho # 2330 Pg 31
2+50				11468		
✓				11462	L 15'	

Profile Notes Red. ____ Plotted ____ Job No. 2014.14 Division No. 10 F. B. 2162 Pg. 35
No. ____ Date ____ Date ____ Survey of Roosevelt Ave
X-Sec. Notes Chkd. ____ Checked ____ Survey by Snyder Notes PRS Date 12-57
No. ____ Date ____ Date ____ Map No. ____ Indexed C. Johnson

76298 S & E #307—7-55

PLEASE RETURN TO
LOS ANGELES COUNTY ENGINEER
700 LOS ANGELES COUNTY ENGINEERING BLDG.

NOTE: ANY ADDITIONS OR CHANGES ON THIS SHEET MUST BE MADE OR CIRCLED IN RED INK, WITH DATE AND NAME OF PERSON MAKING CHANGE.

Do not extend notes this side of this line.

F. B. 2162 Pg. 36 | Job No. 2044.14 Division No. 10 | Notes Red. | Plotted | Profile
Survey of Brewster Ave | Date | Date | No.
Survey by Snyder | Notes Chkd. | Checked | X-Sec.
Indexed C. Johnson | Date | Date | No.

STATION	B. S.	H. I.	F. S.	ELEV.	Left ℄ S	⊼	Right ℄ N
2+50				11451	Left 29' Top Well		
″				11417	″ 30' Bot ″		
″				11417	″ 34'		
3+00 ⊙				114544		⊼	
3+06.4				114482		⊼	Back Walk P/L
⎜				11434	Left 16'		
⎜				11433	″ 32' Top Well		
⎜				11416	″ 32' Bot ″		Back Walk
⎜				11407	″ 45'		
3+24.7				114422		⊼	Gutter
″				11447		⊼	Top ab
″				11411	Left 30' Gutter		
″				11470	″ 30' Top ab		
″				113978	″ 45' Gutter		
″				11408	″ 45' Top ab		
3+40.74				114519	11FT. ⊼ line ℄ Craig Ave		
″				11421	Left 30'		
″				11406	″ 45'		
T.P.				11496	T.P.		
B.M. AE 719				11527.5	B.M. AE 719 El 1152.74 FB. 1980-129 Craig Ave ℄ N/C/Wick Dr. S.W. Cor. Et. Stpk in ab 6'S. of S. end C.R.		

Notes Ck'd by	Survey of Roosevelt Ave
Map No.	JN 2014.14 Tape Std °F
Office Work	Surveyed by Snyder
Checked	Notes PRS Date 12-57
Date	Indexed A. C. Johnson 12-26-57

F. B. 2162 PG. 37

C.I. 2014.14
ROOSEVELT AVE
Location of Improvements
on
CRAIG AVE

From- Glen Canyon Rd
to Nidwick Dr.

Snyder
Le Gault
Harrington
Bankson
Cook

Note: Any Additions or Changes on This Sheet Must be Made or Circled in Red Ink With Date and Name of Person Making Change.

PLEASE RETURN TO
LOS ANGELES COUNTY ENGINEER
700 LOS ANGELES COUNTY ENGINEERING BLDG.

Do not extend this side of this line.

76F309S S&E #247 1-56

F. B. 4162 PG. 38

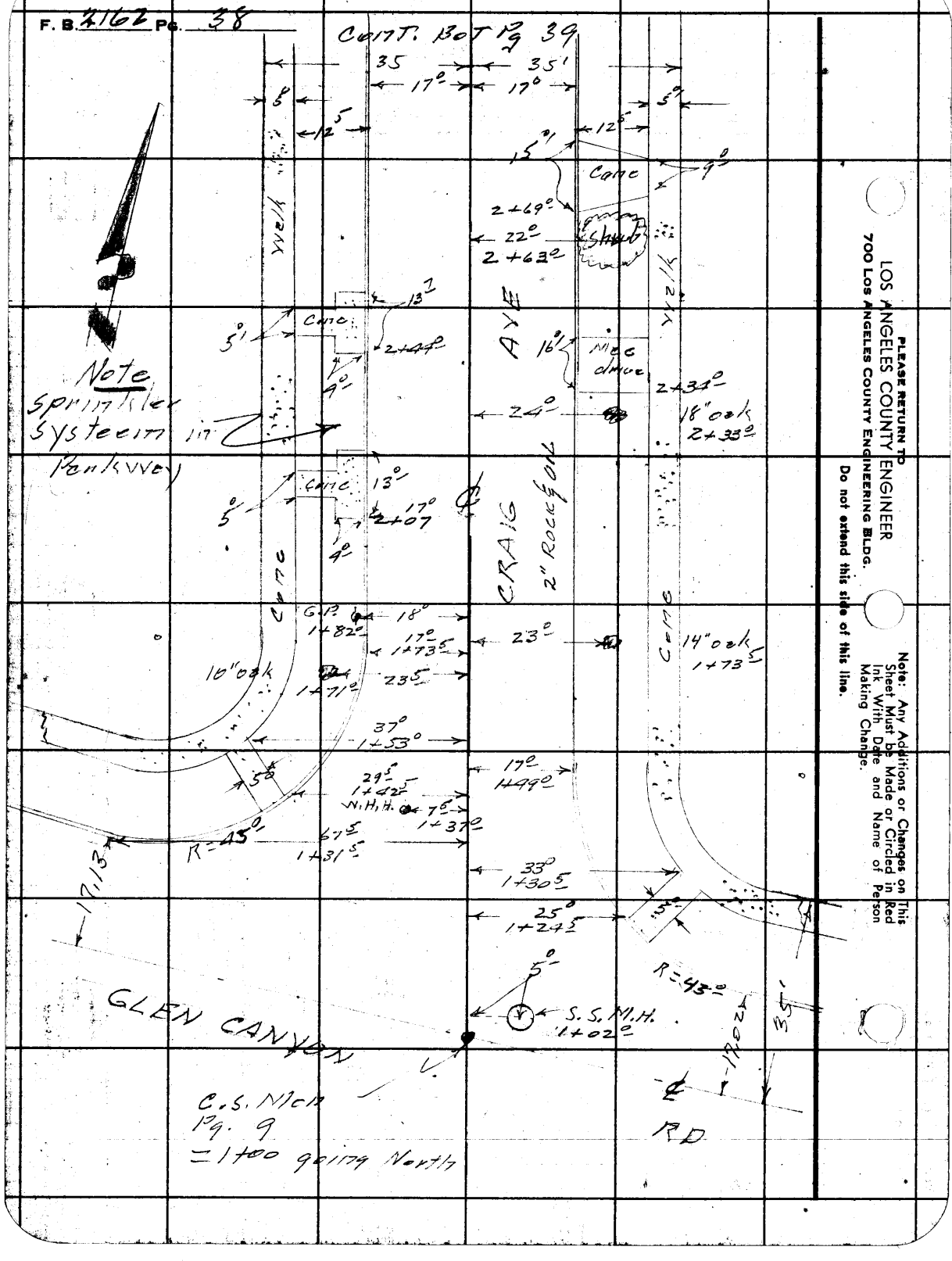

PLEASE RETURN TO
LOS ANGELES COUNTY ENGINEER
700 LOS ANGELES COUNTY ENGINEERING BLDG.

Do not extend this side of this line.

Note: Any Additions or Changes on This Sheet Must be Made or Circled in Red Ink With Date and Name of Person Making Change.

Notes Ck'd by	Survey of Roosevelt Ave	F. B. 2162 PG. 39
Map No.	JN 2014.14 Tape 0175 Std °F	Note
Office Work	Surveyed by Snyder	Sprinkler system in Parkway
Checked	Notes PRS Date 12-57	
Date	Indexed A. C. Johnson	

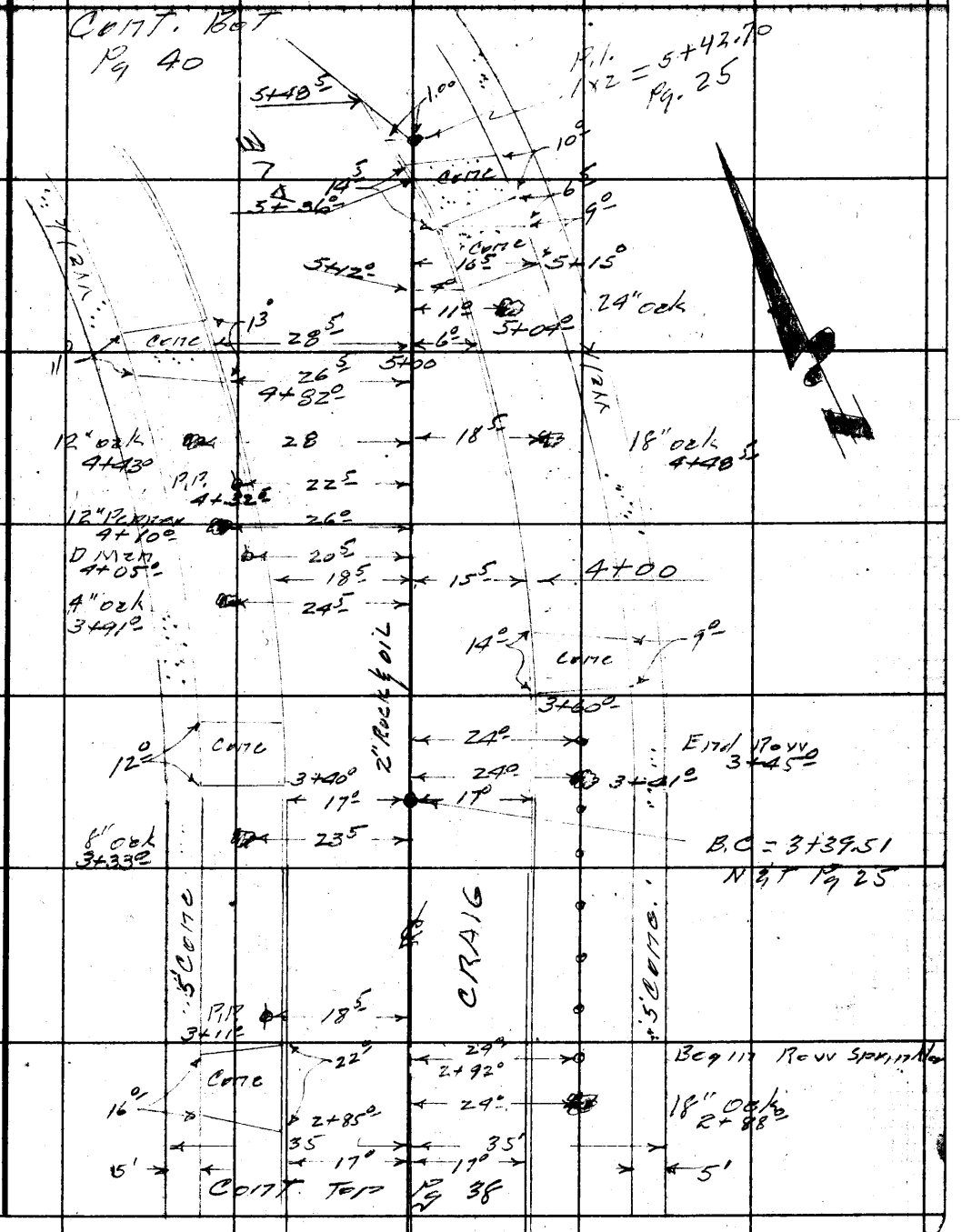

Note: Any Additions or Changes on This Sheet Must be Made or Circled in Red Ink With Date and Name of Person Making Change.

Do not extend this side of this line.

PLEASE RETURN TO
LOS ANGELES COUNTY ENGINEER
700 LOS ANGELES COUNTY ENGINEERING BLDG.

76F3098 S&E #247 1-56

F. B. 2162 Pg. 40

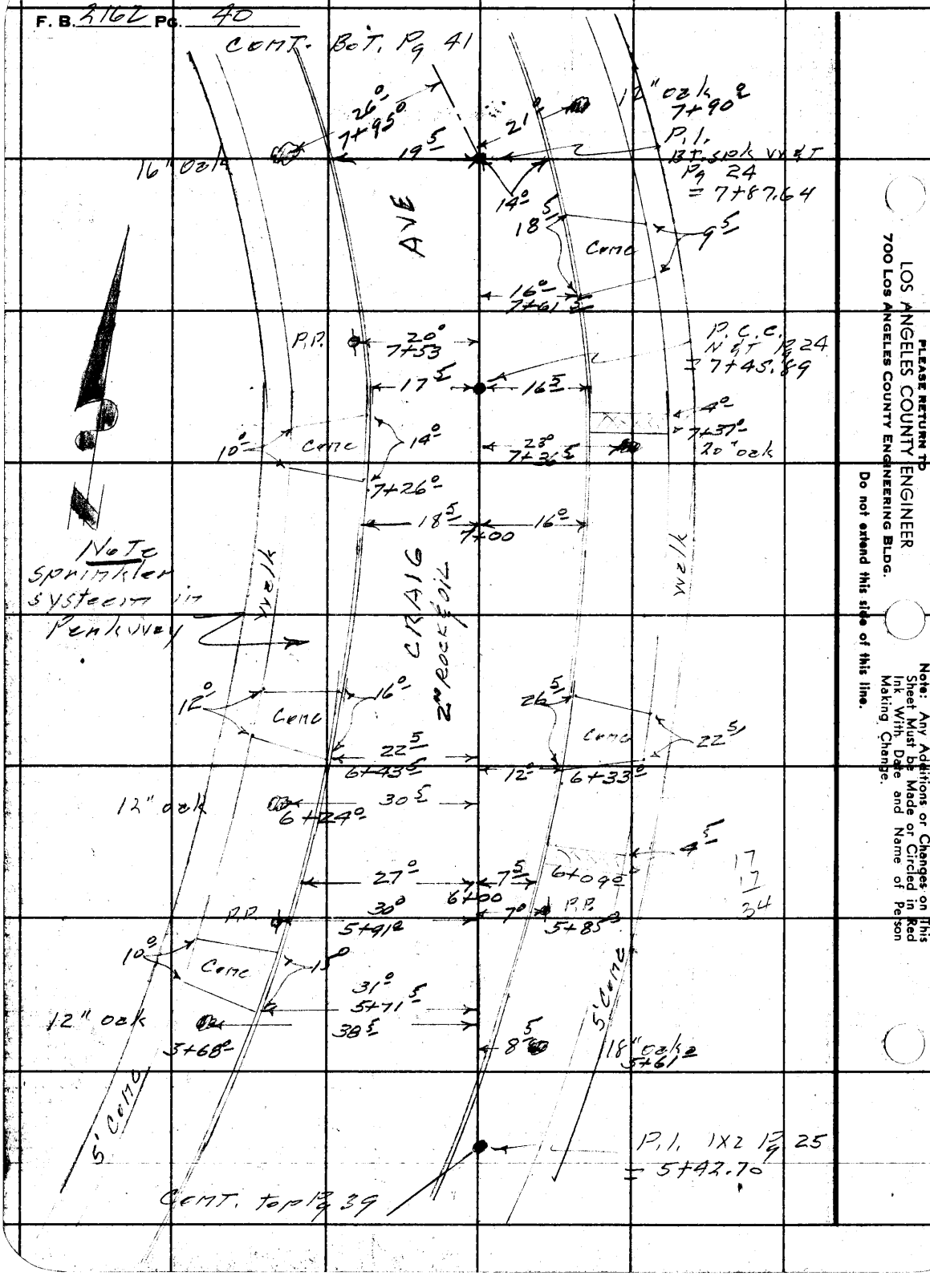

PLEASE RETURN TO
LOS ANGELES COUNTY ENGINEER
700 LOS ANGELES COUNTY ENGINEERING BLDG.

Do not extend this side of this line.

Note: Any Additions or Changes on This Sheet Must Be Made or Circled in Red Ink With Date and Name of Person Making Change.

Notes Ck'd by	Survey of Roosevelt Ave
Map No.	JN 7014.14 Tape Std °F
Office Work	Surveyed by Snyder
Checked	Notes PRS Date 12-57
Date	Indexed CL Johnson

F. B. 2162 PG. 41

Note: Any Additions or Changes on this Sheet Must be Made or Circled in Red Ink With Date and Name of Person Making Change.

PLEASE RETURN TO
LOS ANGELES COUNTY ENGINEER
700 LOS ANGELES COUNTY ENGINEERING BLDG.
Do not extend this side of this line.

76F3095 SAE #242 1-56

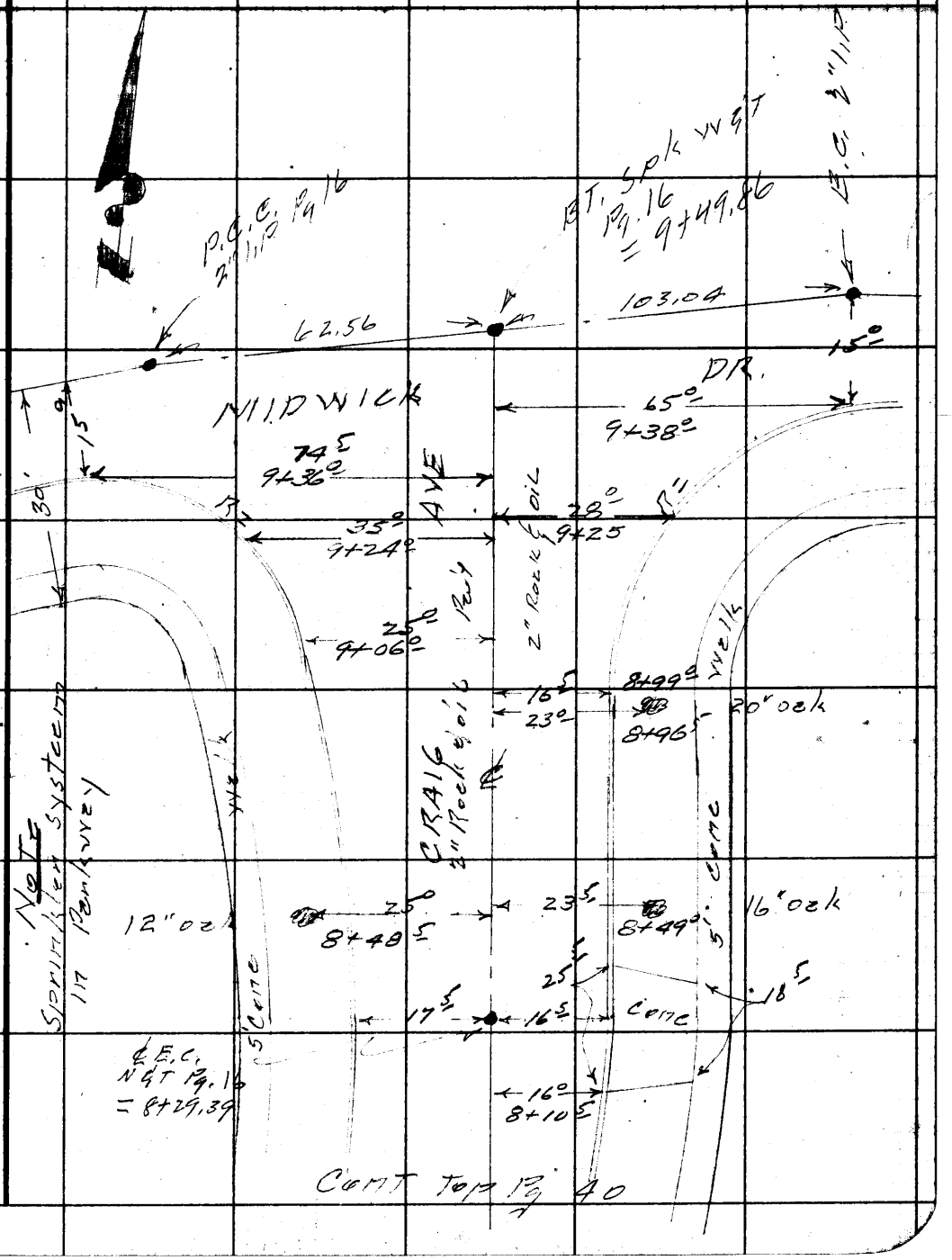

PLEASE RETURN TO
LOS ANGELES COUNTY ENGINEER
700 LOS ANGELES COUNTY ENGINEERING BLDG.

Note: Any Additions or Changes on This Sheet Must be Made or Circled in Red Ink With Date and Name of Person Making Change.

Do not extend this side of this line.

F. B. 2164 Pg. 42

Profile No. | Notes Red. | Plotted | Job No. 2014.14 | Division No. 10 | F. B. 2162 | Pg. 43
Date | Date | Survey of Roosevelt Ave
X-Sec. No. | Notes Chkd. | Checked | Survey by Snyder | Notes D.L. | Date 12-57
Date | Date | Map No. | Index C. Johnson 12-26-57

C.I. 2014.14

ROOSEVELT AVE

X SECTIONS

ON

CRAIG AVE

From - Glen Canyon Rd

To - Midwick Dr.

Snyder
Le Gault
Hennington
Bennison
Cook

STATION	B. B.	H. I.	F. B.	ELEV.

NOTE: ANY ADDITIONS OR CHANGES ON THIS SHEET MUST BE MADE OR CIRCLED IN RED INK, WITH DATE AND NAME OF PERSON MAKING CHANGE.

Do not extend notes this side of this line.

PLEASE RETURN TO
LOS ANGELES COUNTY ENGINEER
700 Los Angeles County Engineering Bldg.

76298 S & E #307—7-55

76298 S & E #307—7-55

PLEASE RETURN TO
LOS ANGELES COUNTY ENGINEER
700 LOS ANGELES COUNTY ENGINEERING BLDG.

NOTE: ANY ADDITIONS OR CHANGES ON THIS SHEET MUST BE MADE OR CIRCLED IN RED INK, WITH DATE AND NAME OF PERSON MAKING CHANGE.

Do not extend notes this side of this line.

STATION	B. S.	H. I.	F. S.	ELEV.	Craig Ave	
B.M. AE 63				111233	B.M. AE 63 EL. 1112.333 FB. 1447-42 Glen Canyon Rd & Craig Ave N.E. Cor. BT. Spk. in cb 5' E. of E. end of C.R.	
					Left & W	℄ Right & E
1+00.	℄ Int.			11148	Int. Glen Canyon Rd & Craig Ave	
				11120	" N.E. Cor E. end C.R.	Gutter
				111267	" " " "	" Top cb
				11149	" " " N. "	" Gutter
				111549	" " " N "	" Top cb
				11180	" N.W. Cor W. end C.R.	Gutter
				111866	" " " " "	" Top cb
				11159	" " " N. "	" Gutter
				111639	" " " "	" Top cb
				11129		50' R.
				11168	Left 50'	
1+02.00	M.H.			111474	Rim of S.S. M.H.	5' R
8" stub N	1114.74 / 9.45 / 1105.29			110529	MeAS 8.78 / DIA 67 / 9.45	
8" inlet W	1114.74 / 9.61 / 1105.13			110513	MeAS - 8.94 / DIA 67 / 9.61	
8" outlet E		1114.74 / 9.70 / 1105.04		110504		MeAS 9.03 / DIA 67 / 9.70

F. B. 2162 Pg. 44 Job No. 2014.14 Division No. 10 Notes Red. Plotted Date No. X-Sec.
Survey of Roosevelt Ave Date Notes Chkd. Checked Date No.
Survey by Snyder Notes Le Gault Date
Indexed R. C. Johnson Date

76L-298 S & E #307—1-56

PLEASE RETURN TO
LOS ANGELES COUNTY ENGINEER
700 LOS ANGELES COUNTY ENGINEERING BLDG.

NOTE: ANY ADDITIONS OR CHANGES ON THIS SHEET MUST BE MADE OR CIRCLED IN RED INK, WITH DATE AND NAME OF PERSON MAKING CHANGE.

Do not extend notes this side of this line.

STATION	B. S.	H. I.	F. S.	ELEV.	Craig Ave	
					Left ℄ W	℄ Right ℄ E
1+17				11152		℄ + Cut
2+00				11167		℄
				11160		17 Cut
				111653		" top cb
				11166		35 P/L
				11166	Cut 17	
				111702	top cb "	
				11171	P/L 35	
3+00	①			111934		℄
				11182		17 Cut
				111883		" top cb
				11189		35 P/L
				11190	Cut 17	
				111966	top cb "	
				11197	P/L 35	
3+50				11203		℄
				11194		17 Cut
				111990		" top cb
				11200		35 P/L
				11158		190 B.L.L.

Profile Notes Red. Plotted Job No. 2014.14 Division No. 10 F. B. 3162 Pg. 45
No. Date Date Survey of Roosevelt Ave
X-Sec. Notes Chkd. Checked Survey by Snyder Notes B.L. Date 12-57
No. Date Date Map No. Indexed C. Johnson Date

76L-298 S & E #307—1-56

PLEASE RETURN TO
LOS ANGELES COUNTY ENGINEER
700 LOS ANGELES COUNTY ENGINEERING BLDG.

NOTE: ANY ADDITIONS OR CHANGES ON THIS SHEET MUST BE MADE OR CIRCLED IN RED INK, WITH DATE AND NAME OF PERSON MAKING CHANGE.

Do not extend notes this side of this line.

STATION	B. S.	H. I.	F. S.	ELEV.	Crai Ct	Ave
					Left & W	℄ Right & E.
3+50				11200	Cu X 17	
				112066	top cb "	
				11211	P/L 35	
				11260	L 40	
				11305	L. 100'	
4+00				11216		℄
				11207		15.5 Cu X
				112119		" top cb
				11216		34' P/L
				11214	Cu X 18.5'	
				112183	top cb "	
				11218	P/L 36	
				11278	40	
5+00				11236		℄
				11231		6' Cu X
				112353		" top cb
				11237		24' P/L
				11243	℄ Pav't 12'	
				11242	Cu X 28.5	
				112460	top cb "	

F. B. 2962 PG. 46 Job No. 2014 Division No. 14 Notes Red. Plotted Date Plotted Date No. X-Sec.
Survey of Roosevelt Ave Notes Chkd. Checked Date No.
Survey by Snyder Notes Le Gault Date
Indexed R. C. Johnson Date

76298 S & E #307—7-55

PLEASE RETURN TO
LOS ANGELES COUNTY ENGINEER
700 LOS ANGELES COUNTY ENGINEERING BLDG.

NOTE: ANY ADDITIONS OR CHANGES ON THIS SHEET MUST BE MADE OR CIRCLED IN RED INK, WITH DATE AND NAME OF PERSON MAKING CHANGE.

Do not extend notes this side of this line.

STATION	B. S.	H. I.	F. S.	ELEV.	CRAIG	RAE
					Left ℄ W ℄	Right ℄ E
5+00				11250	P/L 46
				11310	L. 50'
5+42.70				11251	℄
6+00				11279	℄
				11272	7.5 Gox
				11276.7	11 Top C6
				11279	25.5 P/L
				11316	28'
				11340	185' B.L.L.
				11287	Gox 27'
				11286	Top C6 11"
				11291.1	℄ Rox 9'
				11292	P/L 45'
				11295	L. 50
7+00	⊙			11353.2	℄
				11342	13 Gox
				11347.6	11 Top C6
				11349	34 P/L
				11370	36
				11352	Gox 18.5

Profile Notes Red. Plotted Job No 2014.14 Division No. 10 F. B. 2162 Pg. 47
No. Date Date Survey of [illegible] Date
X-Sec. Notes Chkd. Checked Survey by [illegible] Notes CC Date 12-18-57
No. Date Date Map No. Index C. Johnson Date

76298 S & E #307—7-55

PLEASE RETURN TO
LOS ANGELES COUNTY ENGINEER
700 LOS ANGELES COUNTY ENGINEERING BLDG.

NOTE: ANY ADDITIONS OR CHANGES ON THIS SHEET MUST BE MADE OR CIRCLED IN RED INK, WITH DATE AND NAME OF PERSON MAKING CHANGE.

Do not extend notes this side of this line.

STATION	B. S.	H. I.	F. S.	ELEV.	CRAIG	AVE
					Left ℄ W	℄ Right ℄ E.
7+00				113573	top cb 18.5	
				11362	P/L 36.5	
				11500	L 50	
7+45.89				11392		℄ P.C.C.
				11384		16.5 Gx
				113888		" top cb
				11391		34.5 P/L
				11410		36
				11415		B.C.C.
				11389	Gx 17.5	
				113952	top cb 1'	
				11397	P/L 35.5	
				11605	50'	
7+87.64	①			114313		℄ PI, 90° Base line
				11422		14' Gx
				114273		" top cb
				11426		32' P.L
				11432	℄ Pav 4'	
				11428	Gx 19.5	
				114338	top cb "	

F. B. 2162 Pg. 48 Job No. 2014 14 Division No. 10 Notes Red. Plotted Profile
Survey of Roosevelt Ave Date Date No. X-Sec.
Survey by Snyder Notes Le Grand Notes Chkd. Checked
Index C. Johnson Date Date Date No.

76298 S & E #307—7-55

PLEASE RETURN TO
LOS ANGELES COUNTY ENGINEER
700 LOS ANGELES COUNTY ENGINEERING BLDG.

NOTE: ANY ADDITIONS OR CHANGES ON THIS SHEET MUST BE MADE OR CIRCLED IN RED INK, WITH DATE AND NAME OF PERSON MAKING CHANGE.

Do not extend notes this side of this line.

STATION	B. S.	H. I.	F. S.	ELEV.	GRAIG	℄ AVE
					Left ℄ W	℄ Right ℄ E
7+87.64				11440	P/L 37.5	
"				11640	L 50'	
8+00				11443		℄
				11437		16 GuX
				11425		" top cb
				11443		24 P/L
				11439	GuX 18	
				11444	top cb "	
				11447	P/L. 36	
8+99				11526		℄
				11518		16.5 GuX
	⊙			11523		" top cb
				11527		34.5 P/L
9+06				11533		℄
				11527	GuX 25	
				115324	top cb "	
				11535	P/L 43'	
9+36				11554	GuX 74.5	
				115547	top cb "	

Profile Notes Red. ____ Plotted ____ Job No. 201414 Division No. 10 F. B. 2162 Pg. 49
No. ____ Date ____ Date ____ Survey of Roosevelt Ave
X-Sec. Notes Chkd. ____ Checked ____ Survey by Snyder Notes DL Date 12-19-57
No. ____ Date ____ Date ____ Map No. ____ Indexed C. Johnson Date

76298 S & E #307—7-55

PLEASE RETURN TO
LOS ANGELES COUNTY ENGINEER
700 LOS ANGELES COUNTY ENGINEERING BLDG.

NOTE: ANY ADDITIONS OR CHANGES ON THIS SHEET MUST BE MADE OR CIRCLED IN RED INK, WITH DATE AND NAME OF PERSON MAKING CHANGE.

Do not extend notes this side of this line.

F. B. 2162 Pg. 50 | Job No. 2014.1C Division No. 12 Notes Red. Plotted
Survey of Roosevelt Ave Date Date No.
Survey by Snyder Notes Chkd. Checked X-Sec.
Indexed K. C. Johnson Date Date Date No.
Profile

STATION	B. S.	H. I.	F. S.	ELEV.	CRAIG	AVE.
					Lt of ℄ W ℄	
9+38				115.41		65' Cut
"				115.471		" top CB
9+49.86				115.55	℄ INT CRAIG AVE ℄ MIDWICK DR	
				115.47		50 R.
				115.44		150' R.
				115.35		" " 15(S) Cut
				115.412		" " " " top CB
				115.44		" " 30' " P/L
				115.62	50' L	
				115.69	150' L	
				115.63	Cut (S) 15' " "	
				115.76	top CB " " " "	
				115.73	P/L " 30' " "	
AE-719				115.272	B.M. AE-719 Elev-1152.746 FB 1930-129	
					CRAIG AVE ℄ MIDWICK DR S.W. COR.	
					Bt Spk in CB 6' S of S. end CR.	

Notes Ck'd by	Survey of Roosevelt Ave
Map No.	JN 2014.14 Tape Std °F
Office Work	Surveyed by Snyder
Checked	Notes PRS Date 12-57
Date	Indexed A. O. Johnson 12-26-57

F. B. 2162 PG. 51

C.I. 2014.14
ROOSEVELT AVE
Location of Improvements
on
GRAND OAKS AVE

From Glen Canyon Rd.
to Midwick Dr.

Snyder
Le Gault
Harrington
Bankson
Cook

Note: Any Additions or Changes on This Sheet Must be Made or Circled in Red Ink With Date and Name of Person Making Change.

PLEASE RETURN TO
LOS ANGELES COUNTY ENGINEER
700 LOS ANGELES COUNTY ENGINEERING BLDG.

Do not extend this side of this line.

76F309S S&E #247 1-56

F. B. 2162 PG. 52

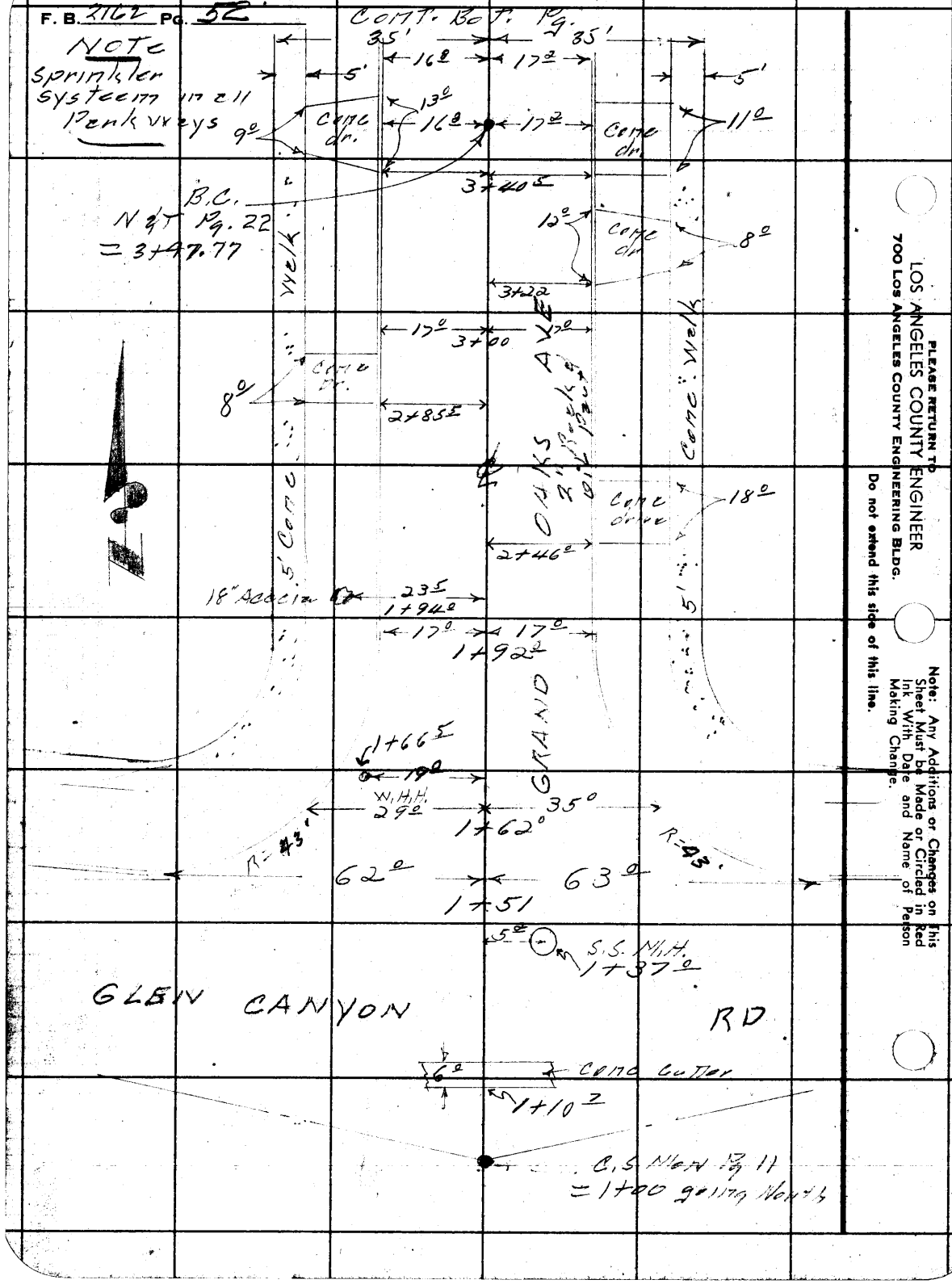

PLEASE RETURN TO
LOS ANGELES COUNTY ENGINEER
700 Los Angeles County Engineering Bldg.

Do not extend this side of this line.

Note: Any Additions or Changes on This Sheet Must be Made or Circled in Red Ink With Date and Name of Person Making Change.

Notes Ck'd by	Survey of Roosevelt Ave
Map No.	JN 2014.14 Tape Std °F
Office Work	Surveyed by Snyder
Checked	Notes PRS Date 12-57
Date	Indexed K. C. Johnson

F. B. 2162 PG. 53

Note
Sprinkling
Systems in all
Parkways

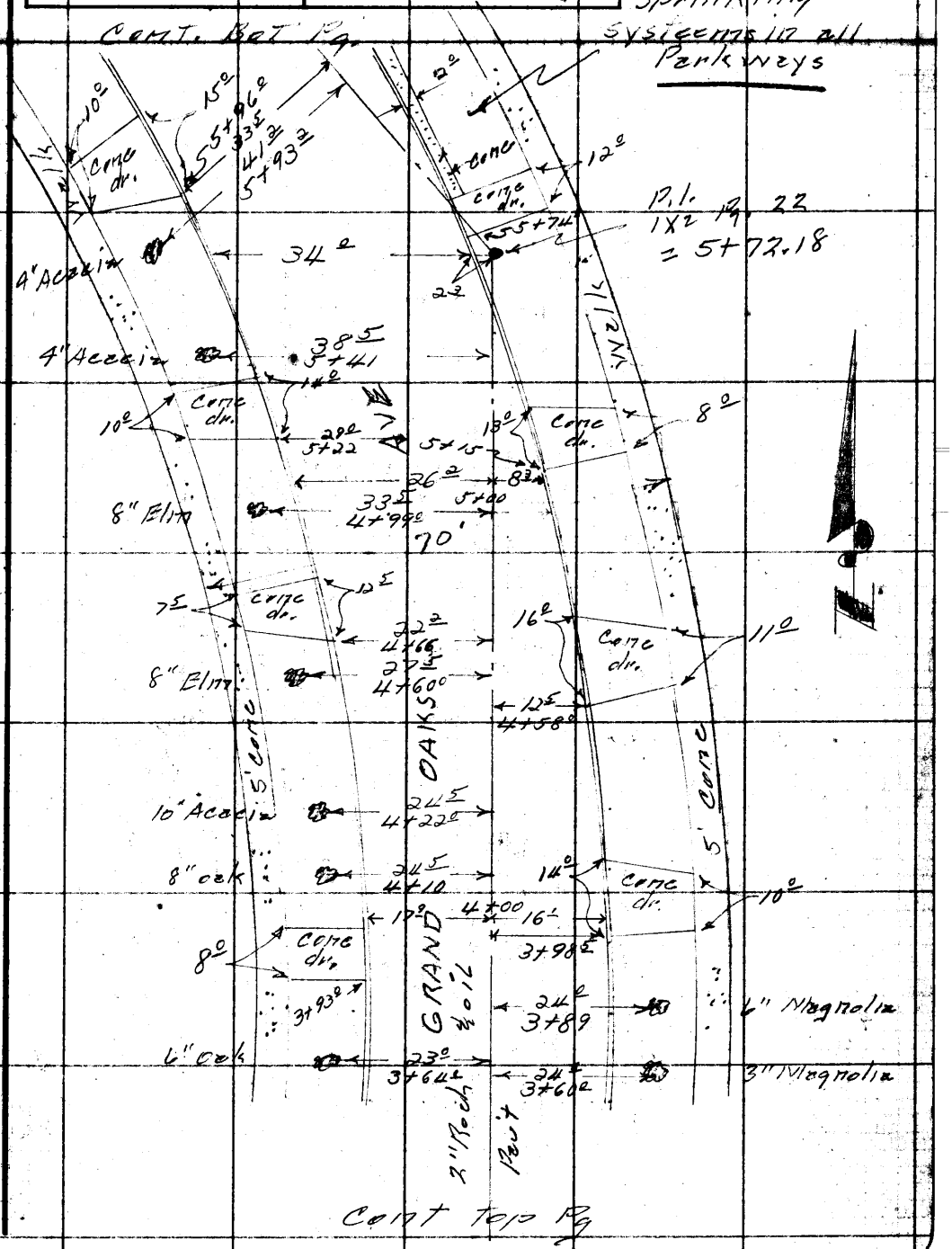

Note: Any Additions or Changes on This Sheet Must be Made or Circled in Red Ink With Date and Name of Person Making Change.

PLEASE RETURN TO
LOS ANGELES COUNTY ENGINEER
700 LOS ANGELES COUNTY ENGINEERING BLDG.

Do not extend this side of this line.

76F3098 SSE #247 1-58

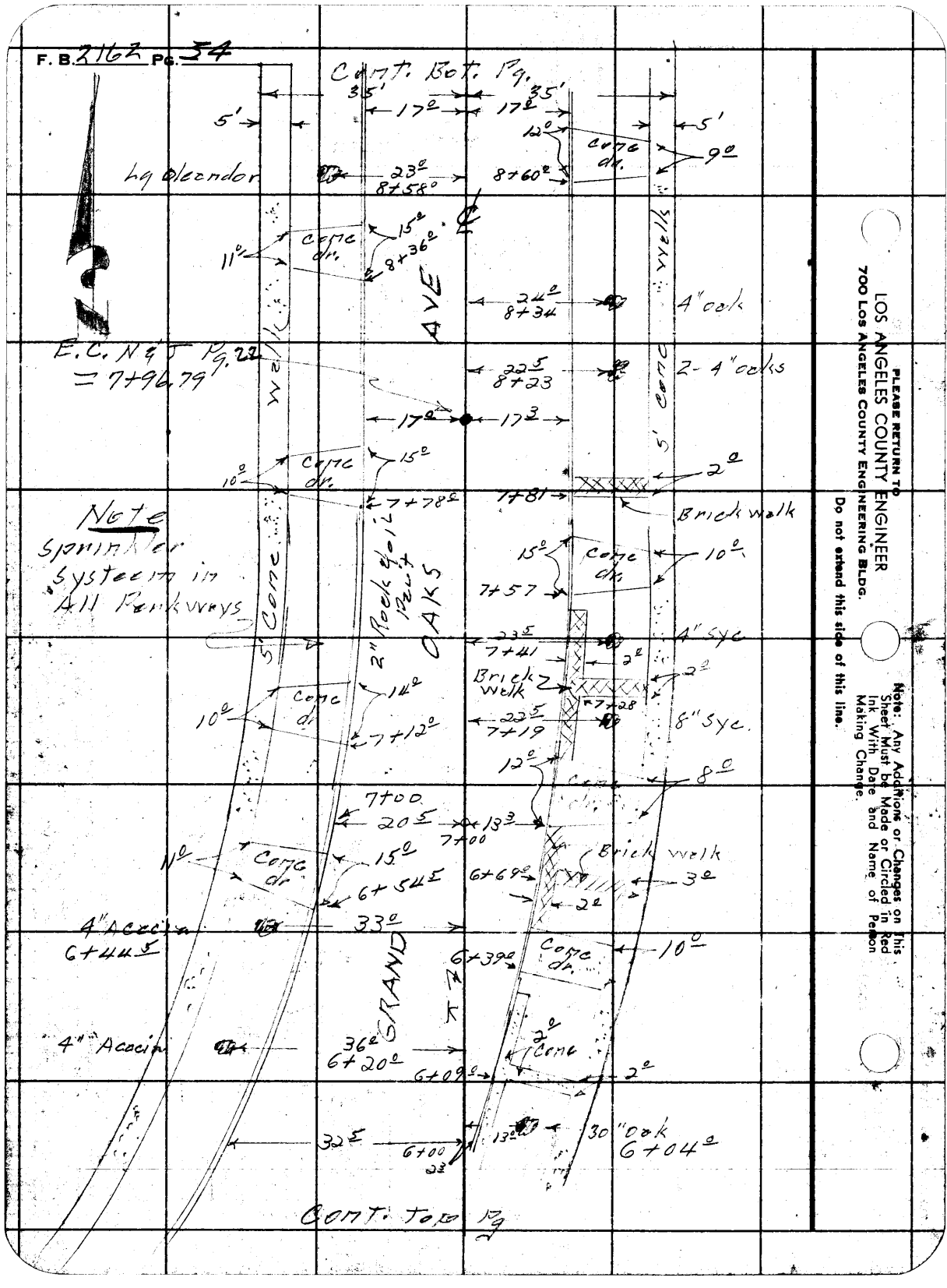

PLEASE RETURN TO
LOS ANGELES COUNTY ENGINEER
700 LOS ANGELES COUNTY ENGINEERING BLDG.
Do not extend this side of this line.

Note: Any Additions or Changes on This Sheet Must be Made or Circled in Red Ink With Date and Name of Person Making Change.

Notes Ck'd by	Survey of Roosevelt Ave
Map No.	JN 2014,14 Tape Std °F
Office Work	Surveyed by Snyder
Checked	Notes PRS Date 12-57
Date	Indexed A. C. Johnson

F. B. 2162 PG. 55

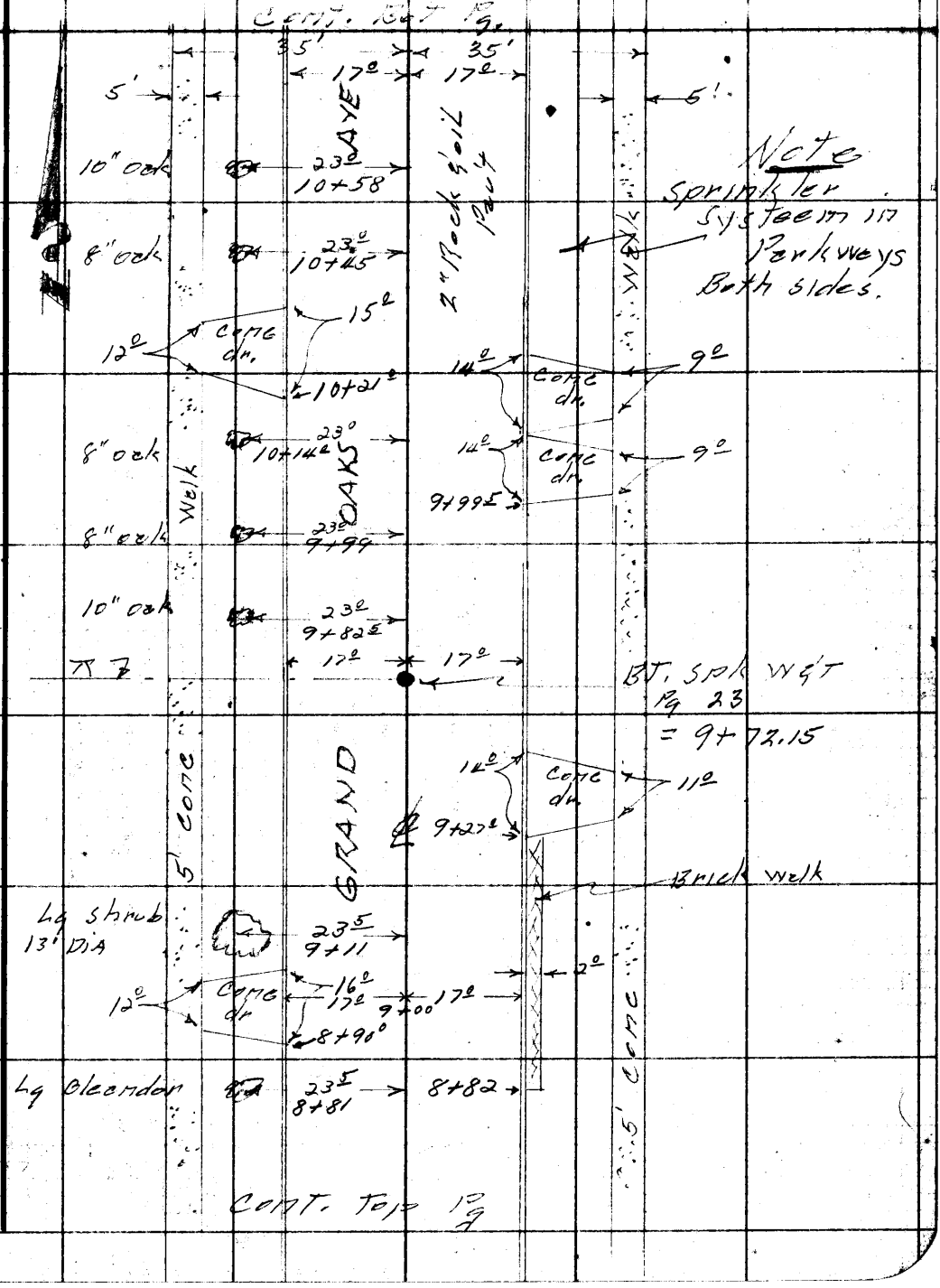

Note: Any Additions or Changes on This Sheet Must be Made or Circled in Red Ink With Date and Name of Person Making Change.

Do not extend this side of this line.

PLEASE RETURN TO
LOS ANGELES COUNTY ENGINEER
700 LOS ANGELES COUNTY ENGINEERING BLDG.

76F309S S&E #247 1-56

F. B. 2162 Pg. 56

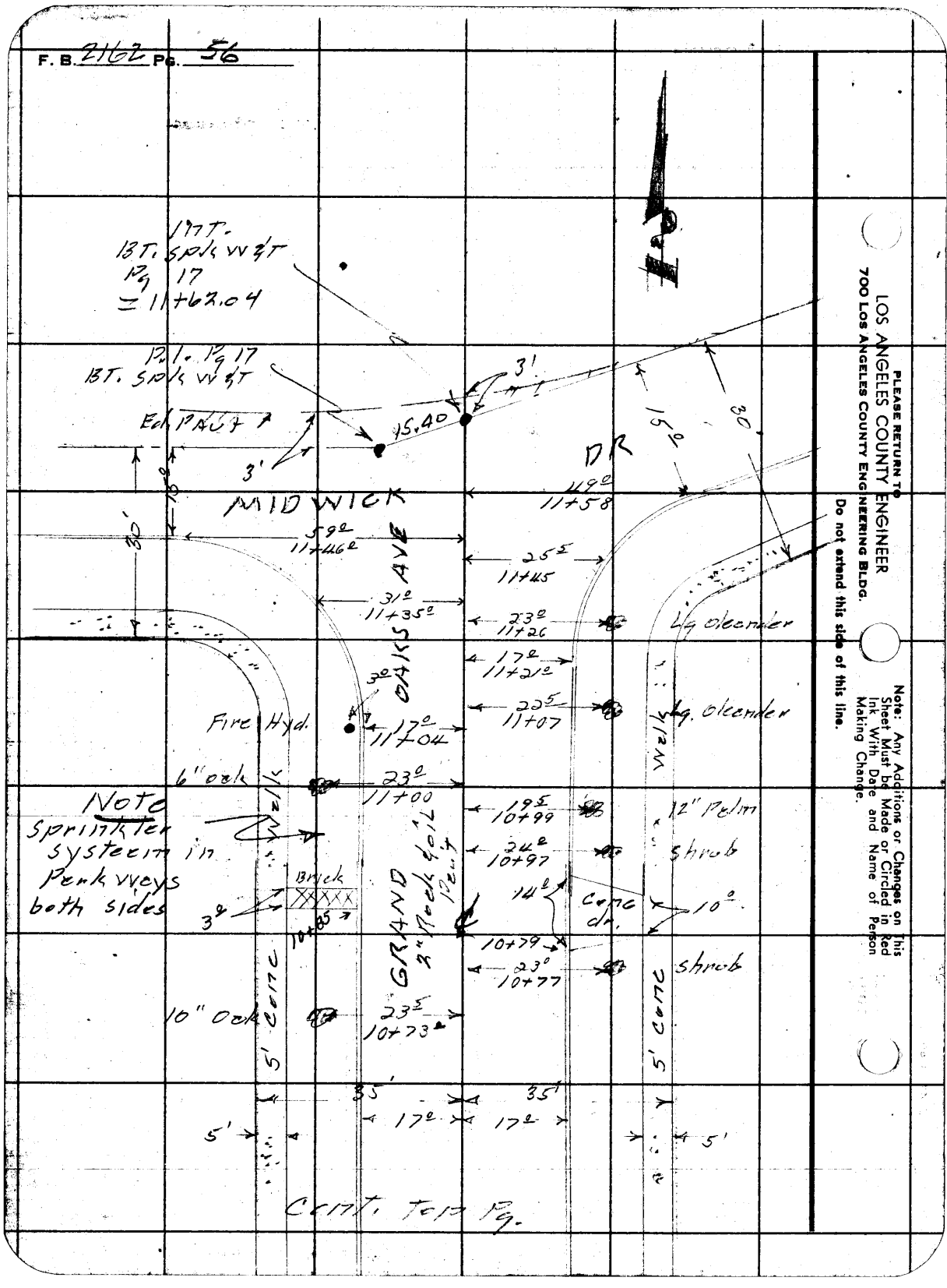

LOS ANGELES COUNTY ENGINEER
700 Los Angeles County Engineering Bldg.

PLEASE RETURN TO

Note: Any Additions or Changes on This Sheet Must be Made or Circled in Red Ink With Date and Name of Person Making Change.

Do not extend this side of this line.

Profile No. _____ Notes Red. _____ Date _____ Plotted _____ Date _____ Job No. 2014.12 Division No. 10 Survey of ROOSEVELT AVE

F. B. 2162 Pg. 57

X-Sec. No. _____ Notes Chkd. _____ Date _____ Checked _____ Date _____ Survey by SNYDER Notes DL Date 12-19-57

Map No. _____ Indexed C. Johnson Date 12-26-57

NOTE: ANY ADDITIONS OR CHANGES ON THIS SHEET MUST BE MADE OR CIRCLED IN RED INK, WITH DATE AND NAME OF PERSON MAKING CHANGE.

PLEASE RETURN TO
LOS ANGELES COUNTY ENGINEER
700 LOS ANGELES COUNTY ENGINEERING BLDG.

Do not extend notes this side of this line.

STATION	B. S.	H. I.	F. S.	ELEV.	
					E.L. 2014.12 ROOSEVELT AVE X SECTIONS ON GRAND OAKS AVE
					FROM — GLEN CANYON RD TO — MIDWICK DR SNYDER LE GAULT HARRINGTON BANKSON COOK

761-298 S & E #307—1-56

76L-298 S & E #307—1-56

PLEASE RETURN TO
LOS ANGELES COUNTY ENGINEER
700 LOS ANGELES COUNTY ENGINEERING BLDG.

NOTE: ANY ADDITIONS OR CHANGES ON THIS SHEET MUST BE MADE OR CIRCLED IN RED INK, WITH DATE AND NAME OF PERSON MAKING CHANGE.

Do not extend notes this side of this line.

STATION	B. S.	H. I.	F. S.	ELEV.	GRAND OAKS AVE
AE-64				1094.89	BM AE 64 ELEV 1094.893 FB-1447-Pg 42 Glen Canyon RD & Grand Oaks Ave NE Cor Bt Spk in Cb 2' E of E end CR.
1+00				1094.5	℄ Int Grand Oaks Ave & Glen Canyon RD
1+30				1095.4	℄ Pav'x of GLEN CANYON RD.
1+37	M.H.			1095.36	Rim of S.S. M.H 5² R
8" Stub N	1095.36 / 9.42 / 1085.94	1095.36 / 9.59 / 1085.77		1085.94	Meas 8.75 / Dia 67 / 9.42
8" inlet W				1085.77	Meas 8.92 / Dia 67 / 9.59
8" outlet E	1095.36 / 9.69 / 1085.67			1085.67	Meas 9.02 / Dia 67 / 96.9
1+51				1095.0	℄
				1094.2	63 Cut
				1094.87	" top Cb
				1095.9	Cut 62
				1096.53	top Cb "
1+92				1096.9	℄
				1095.8	17 Cut
				1096.48	" top Cb
				1096.7	35 P/L
				1096.5	Cut 17
				1097.18	top Cb "
				1097.6	P/L 35

F. B. 2162 Pg. 58 Job No. 2014 Division No. 10 Notes Red. Plotted Profile
Survey of Roosevelt Ave Date Date No. X-Sec.
Survey by Snyder Notes Harrington Notes Chkd. Checked
Indexed R. C. Johnson Date Date Date No.

76L-298 S & E #307—1-56

PLEASE RETURN TO
LOS ANGELES COUNTY ENGINEER
700 LOS ANGELES COUNTY ENGINEERING BLDG.

NOTE: ANY ADDITIONS OR CHANGES ON THIS SHEET MUST BE MADE OR CIRCLED IN RED INK, WITH DATE AND NAME OF PERSON MAKING CHANGE.

Do not extend notes this side of this line.

STATION	B. S.	H. I.	F. S.	ELEV.	GRAND OAKS	AVE
					Left & W ℄	Right & E
2+00				1097 3	℄	
				1096 2		17 Gut
				1096 82		" top Cb
				1097 1		35 P/L
				1097 0	Gut 17	
				1097 57	top Cb "	
				1097 9	P/L 35	
3+00				1101 70	℄	
				1100 9		17' Gut
				1101 50		" top Cb
				1101 8		35 P/L
				1102 8		185 B.L.L.
				1101 2	Gut 17	
				1101 87	top Cb "	
				1102 1	P/L 35	
				1105 7	B.L.L. 185	
4+00				1106 34	℄	
				1105 7		16' GUT.
				1106 26		" TOP CB.

Profile Notes Red. Plotted Job No. 2014.14 Division No. 10 F. B. 2162 Pg. 59
No. Date Date Survey of ROOSEVELT
X-Sec. Notes Chkd. Checked Survey by SNYDER Notes P.H. Date 12-19-57
No. Date Date Map No. Index [redacted] C. Johnson Date

76L-298 S & E #307—1-56

PLEASE RETURN TO
LOS ANGELES COUNTY ENGINEER
700 LOS ANGELES COUNTY ENGINEERING BLDG.

NOTE: ANY ADDITIONS OR CHANGES ON THIS SHEET MUST BE MADE OR CIRCLED IN RED INK, WITH DATE AND NAME OF PERSON MAKING CHANGE.

Do not extend notes this side of this line.

F. B. 2162 Pg. 60 Job No 2014 Division No. 10 Notes Red. Plotted
Survey of Roosevelt Hwy Date Date
Survey by Snyder Notes Harrington Notes Chkd. Checked
Index L. C. Johnson Date Date
Profile No. X-Sec. No.

STATION	B. S.	H. I.	F. S.	ELEV.	GRAND OAKS AVE	
					LEFT ℄ W.	℄ RIGHT ℄ E.
47+00				1106.3		34.1 P/L
				1105.9	GUT. 17.9	
				1106.54	TOP CB. "	
				1106.5	P/L 35.9	
57+00				1111.7		℄
				1111.2		8.3 GUT.
				1111.85		TOP CB.
				1112.1		26.3 P/L
				1111.8	℄ PAVT 9.0	
				1111.0	GUT. 26.2	
				1111.61	TOP CB. "	
				1112.1	P/L 44.2	
57+72.18				1116.7		℄ P.I. 90° TO B.K. LINE
				1116.8		15.2 P/L
				1115.9	GUT. 2.3	
				1116.57	TOP CB. "	
				1116.4	℄ PAVT 19.3	
				1115.4	GUT. 36.3	
				1116.10	TOP CB. "	
				1115.7	P/L 52.0	

76L-298 S & E #307—1-56

PLEASE RETURN TO
LOS ANGELES COUNTY ENGINEER
700 LOS ANGELES COUNTY ENGINEERING BLDG.

NOTE: ANY ADDITIONS OR CHANGES ON THIS SHEET MUST BE MADE OR CIRCLED IN RED INK, WITH DATE AND NAME OF PERSON MAKING CHANGE.

Do not extend notes this side of this line.

STATION	B. S.	H. I.	F. S.	ELEV.	GRAND OAKS	AVE
					LEFT & W.	℄ RIGHT & E.
6+00				1117 9		℄
				1117 9		2 3 GUT.
				1118 50		" TOP CB
				1119 3		20 3 P/L
				1121 5		170 0 B.L.L.
				1117 8	℄ PAV'T 16 0	
				1116 4	GUT. 32 5	
				1117 02	TOP CB. "	
				1117 1	P/L. 50 5	
				1117 9	B.L.L. 200 0	
7+00				1125 2		℄
				1124 9		13 3 GUT.
				1125 42		" TOP CB.
				1125 7		31 3 P/L
				1125 1	℄ PAV'T 3 0	
				1124 0	GUT. 20 5	
				1124 55	TOP CB. "	
				1124 8	P/L 38 5	
8 00				1132 4		℄
				1132 3		17 0 GUT.

Profile Notes Red. ____ Plotted ____ Job No. 2014 R Division No. 10 F. B. 2162 Pg. 61
No. ____ Date ____ Date ____ Survey of ROOSEVELT AVE
X-Sec. Notes Chkd. ____ Checked ____ Survey by SNYDER Notes P.H. Date 12-19-57
No. ____ Date ____ Date ____ Map No. ____ Indexed C. Johnson Date ____

76L-298 S & E #307—1-56

PLEASE RETURN TO
LOS ANGELES COUNTY ENGINEER
700 LOS ANGELES COUNTY ENGINEERING BLDG.

NOTE: ANY ADDITIONS OR CHANGES ON THIS SHEET MUST BE MADE OR CIRCLED IN RED INK, WITH DATE AND NAME OF PERSON MAKING CHANGE.

Do not extend notes this side of this line.

F. B. 2762 Pg. 62 Job No 2014 Division No 40 Notes Red. Plotted Profile
Survey of ROOSEVELT AVE. Date Date No.
Survey by SNYDER Notes HARRINGTON Notes Chkd. Checked X-Sec.
Indexed K. C. Johnson Date Date Date No.

STATION	B. S.	H. I.	F. S.	ELEV.	GRAND OAKS	AVE.
					LEFT ℄ W.	℄ RIGHT ℄ E.
8+00				1132.90		17° TOP C.B.
				1133.1		35° P/L
				1131.1	GUT. 17°	
				1131.67	TOP C.B. "	
				1132.0	P/L 35°	
9+00				1139.5		℄
				1139.3		17° GUT.
				1139.84		" TOP C.B.
				1140.2		35° P/L.
				1139.4		185° B.L.L.
				1138.5	GUT. 17°	
				1139.09	TOP C.B. "	
				1139.4	P/L 35°	
				1139.6	B.L.L. 185°	
10+00				1145.8		℄
				1145.3		17° GUT.
				1145.87		" TOP C.B.
				1146.3		35° P/L
				1145.1	GUT. 17°	
				1145.69	TOP C.B. "	

76L-298 S & E #307—1-56

PLEASE RETURN TO
LOS ANGELES COUNTY ENGINEER
700 LOS ANGELES COUNTY ENGINEERING BLDG.

NOTE: ANY ADDITIONS OR CHANGES ON THIS SHEET MUST BE MADE OR CIRCLED IN RED INK, WITH DATE AND NAME OF PERSON MAKING CHANGE.

Do not extend notes this side of this line.

STATION	B. S.	H. I.	F. S.	ELEV.	GRAND OAKS	AVE.
					LEFT & W. ℄	RIGHT & E.
10+00				1145 7	P/L 35°	
11+00	0			1151 40	℄	
				1150 7		17° GUT.
				1151 24		" TOP CB
				1151 7		35° P/L
				1151 0	GUT. 17°	
				1151 77	TOP CB. "	
				1152 2	P/L 35°	
11+04				1151 6	℄	
				1151 2	GUT. 17°	
				1151 85	TOP CB	
11+21°				1152 3	℄	
				1151 6		17° GUT.
				1152 19		" TOP CB.
11+46°				1153 1	℄	
				1152 4	GUT. 59°	
				1152 82	TOP CB. "	
11 58				1153 1	℄	
				1152 8		49° GUT.

Profile Notes Red. ____ Plotted ____ Job No. 2014 Division No. 10 F. B. 2162 Pg. 63
No. ____ Date ____ Date ____ Survey of ROOSEVELT AVE.
X-Sec. Notes Chkd. ____ Checked ____ Survey by SNYDER Notes P.H. Date 12-19-57
No. ____ Date ____ Date ____ Map No. ____ Index [illegible] C. Johnson

76L-298 S & E #307—1-56

PLEASE RETURN TO
LOS ANGELES COUNTY ENGINEER
700 Los Angeles County Engineering Bldg.

NOTE: ANY ADDITIONS OR CHANGES ON THIS SHEET MUST BE MADE OR CIRCLED IN RED INK, WITH DATE AND NAME OF PERSON MAKING CHANGE.

Do not extend notes this side of this line.

F. B. 2162 Pg. 64 Job No. 2444 Division No. 10 Notes Red. Plotted Profile
Survey of RADSEVELT AVE. Date Date No. X-Sec.
Survey by SNYDER Notes HARRINGTON Notes Chkd. Checked
Indexed L. C. Johnson Date Date Date No.

STATION	B. S.	H. I.	F. S.	ELEV.	GRAND OAKS	AVE.
					LEFT & W.	& RIGHT & E.
11+58				1153 31		49° TOP CB.
11+62.04				1153 8	& INT. GRAND OAKS & MIDWICK DR.	
				1153 9		50° RIGHT INT.
				1153 7		185° " "
				1152 9		" " 15° SO. TO GUT.
				1153 45		" " TOP CB.
				1154 5		" "30° P/L
				1153 5	LEFT OF INT. 50°	
				1154 0	" " 185°	
				1153 2	SO. TO GUT. 15° "	
				1153 81	TOP CB " "	
				1153 9	P/L 30° "	
AE 720				1151 84	BM. AE 720 EL. 1151.86C FB. 1930-129	
					MIDWICK DR & GRAND OAKS AVE. SE. COR.	
					BT. SPK. IN CB. 8' SO. OF SO. END C. R.	

Notes Ck'd by	Survey of Roosevelt Rd
Map No.	JN 2014.14 Tape Std °F
Office Work	Surveyed by SNYDER
Checked	Notes LC Vault Date
Date	Indexed

F. B. 2162 PG. 65

C.I. 2014.14

ROOSEVELT AVE

LOCATION of IMPROVEMENTS

ON

ROOSEVELT AVE

FROM — GLEN CANYON RD

TO — MIDWICK DR

SNYDER
LC VAULT
HERRINGTON
BANKSON
COOK

Note: Any Additions or Changes on this Sheet Must be Made or Circled in Red Ink With Date and Name of Person Making Change.

Do not extend this side of this line.

PLEASE RETURN TO
LOS ANGELES COUNTY ENGINEER
700 Los Angeles County Engineering Bldg.

76F3095 SAE #247 1-56

F. B. 2162 PG. 66

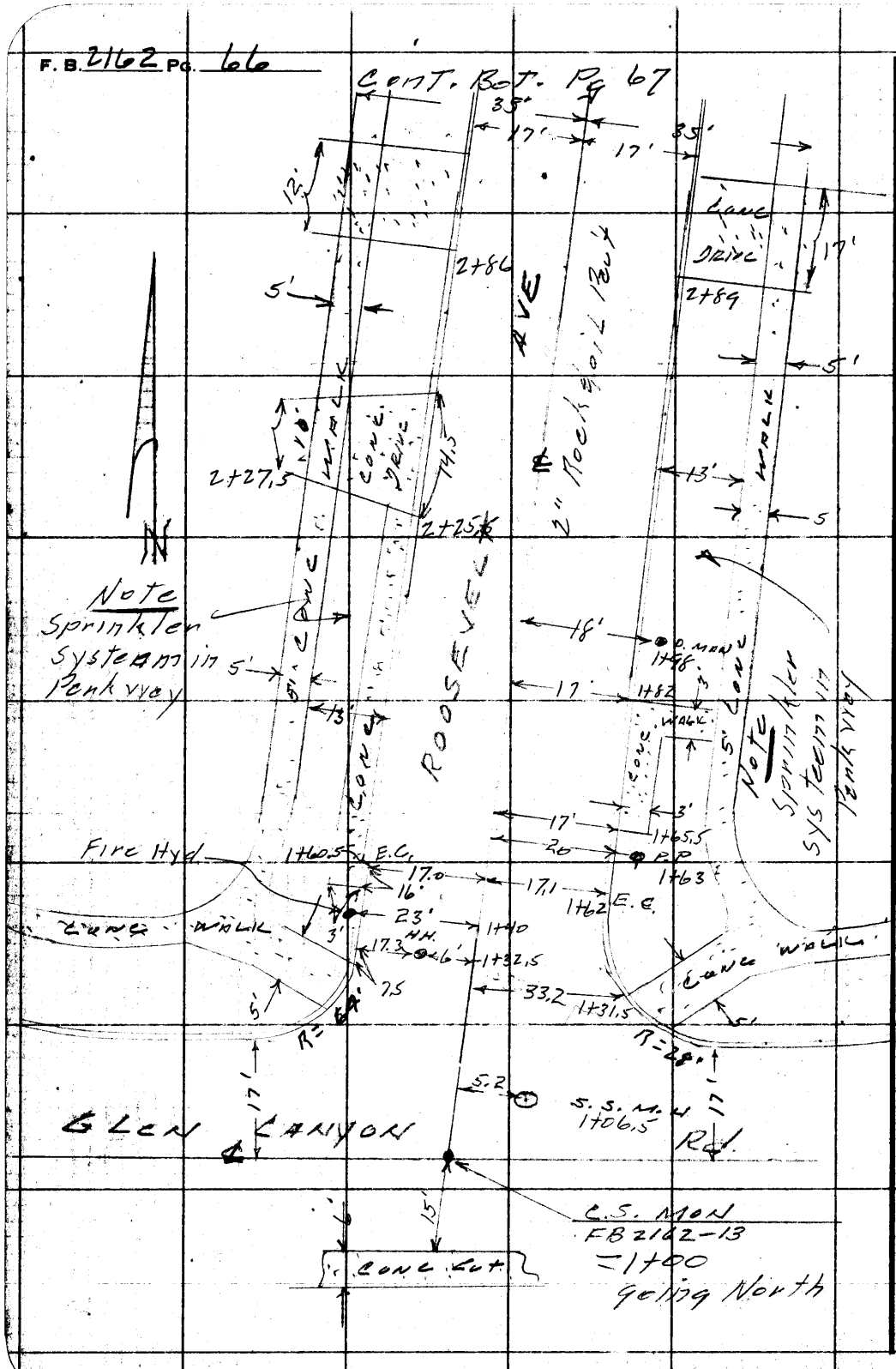

PLEASE RETURN TO
LOS ANGELES COUNTY ENGINEER
700 LOS ANGELES COUNTY ENGINEERING BLDG.

Do not extend this side of this line.

Note: Any Additions or Changes on This Sheet Must be Made or Circled in Red Ink With Date and Name of Person Making Change.

Notes Ck'd by	Survey of Roosevelt Ave
Map No.	JN 2049.14 Tape Std °F
Office Work	Surveyed by Snyder
Checked	Notes Lic Cent Date 12-57
Date	Indexed C. Johnson

F. B. 2162 PG. 67

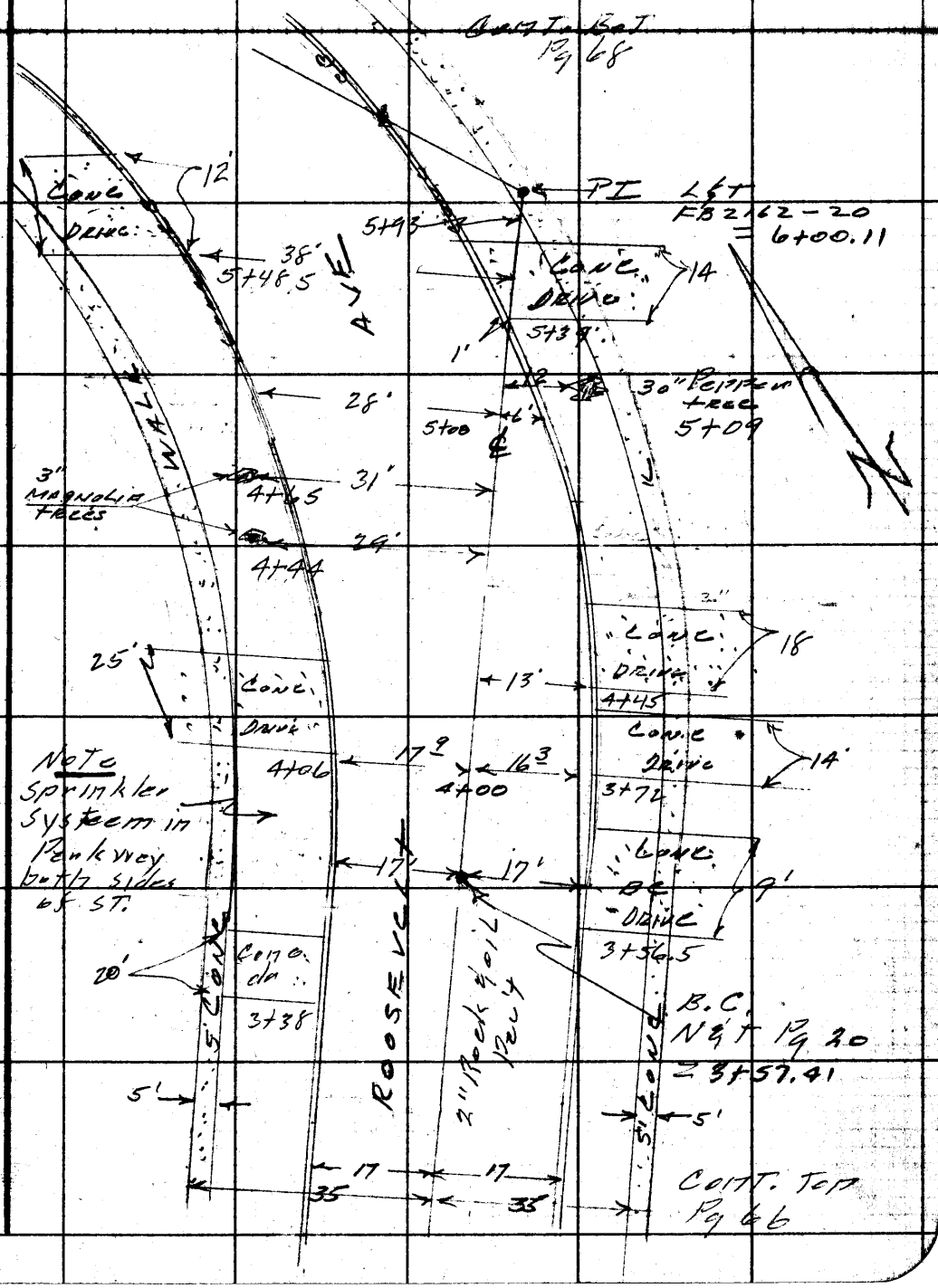

Note: Any Additions or Changes on this Sheet Must be Made or Circled in Red Ink With Date and Name of Person Making Change.

Do not extend this side of this line.

PLEASE RETURN TO
LOS ANGELES COUNTY ENGINEER
700 Los Angeles County Engineering Bldg.

76F3095 SAE 1247 1-58

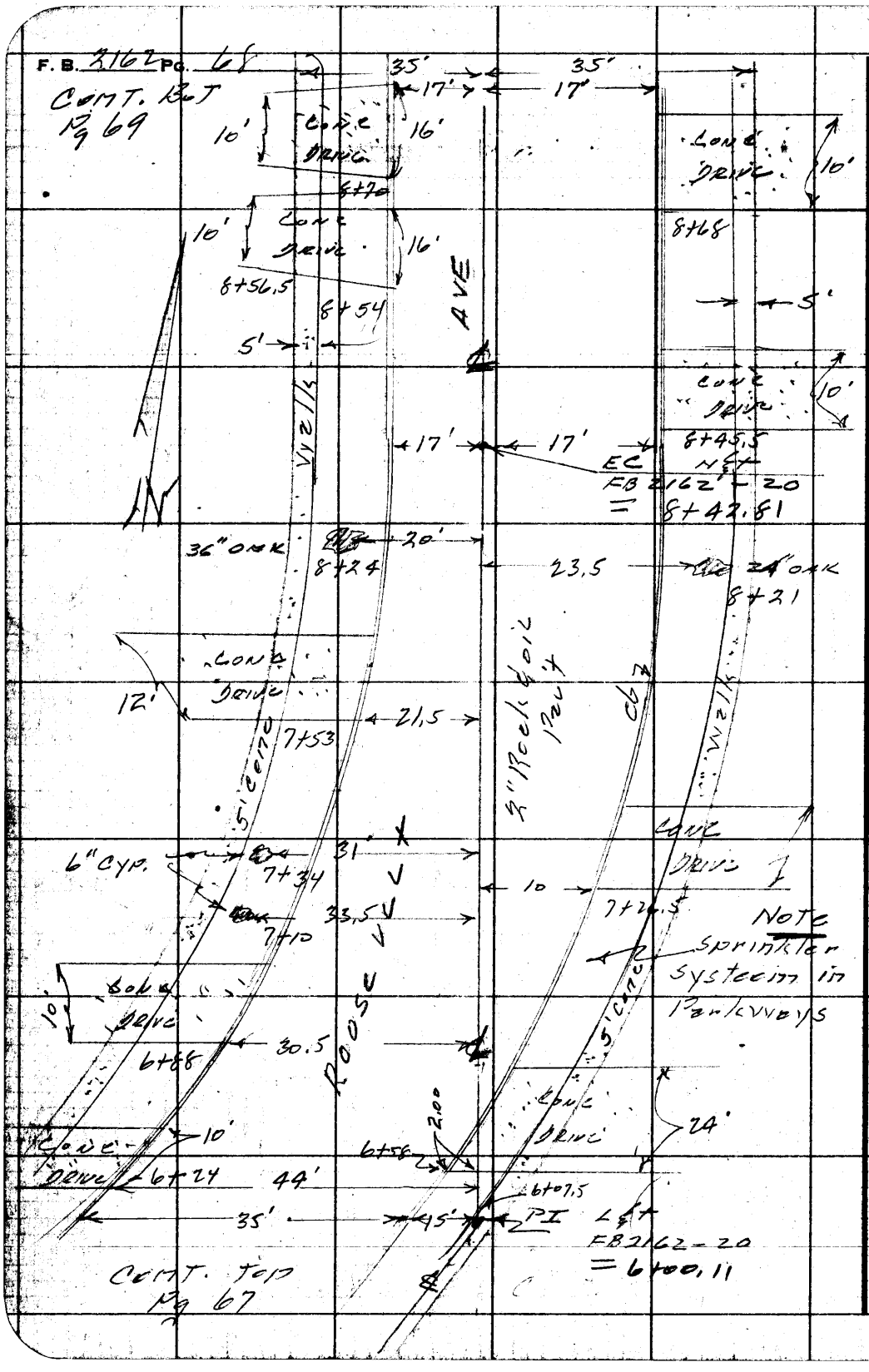

PLEASE RETURN TO
LOS ANGELES COUNTY ENGINEER
700 LOS ANGELES COUNTY ENGINEERING BLDG.

Do not extend this side of this line.

Note: Any Additions or Changes on This Sheet Must be Made or Circled in Red Ink With Date and Name of Person Making Change.

Notes Ck'd by	Survey of Roosevelt Ave
Map No.	JN 2014.14 Tape Std °F
Office Work	Surveyed by Snyder
Checked	Notes Le Gault Date 12-57
Date	Indexed C. Johnson

F. B. 2162 PG. 69

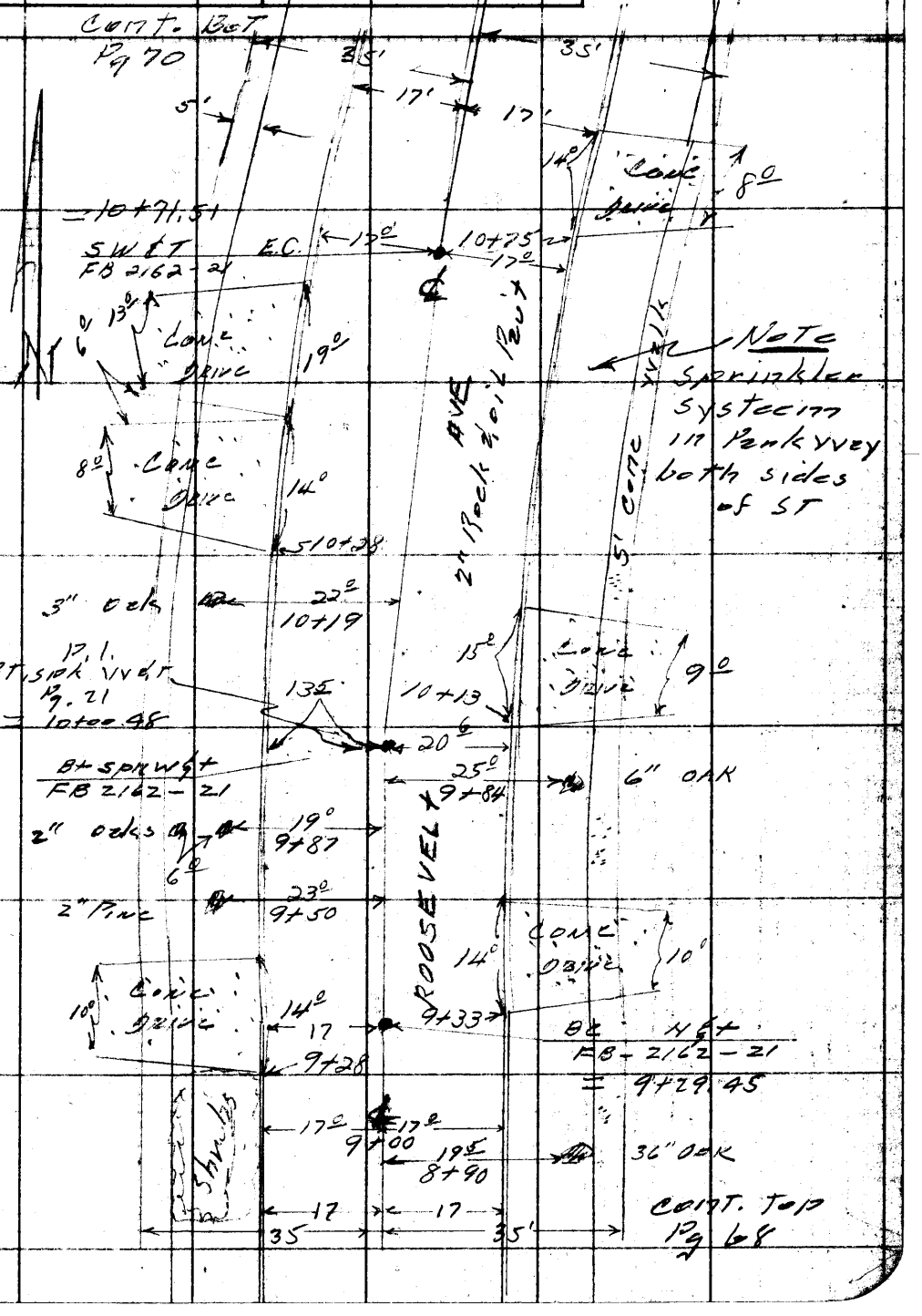

Note: Any Additions or Changes on This Sheet Must be Made or Circled in Red Ink With Date and Name of Person Making Change.

Do not extend this side of this line.

PLEASE RETURN TO
LOS ANGELES COUNTY ENGINEER
700 LOS ANGELES COUNTY ENGINEERING BLDG.

76F309S S&E #247 1-56

F. B. 2162 Pg. 70

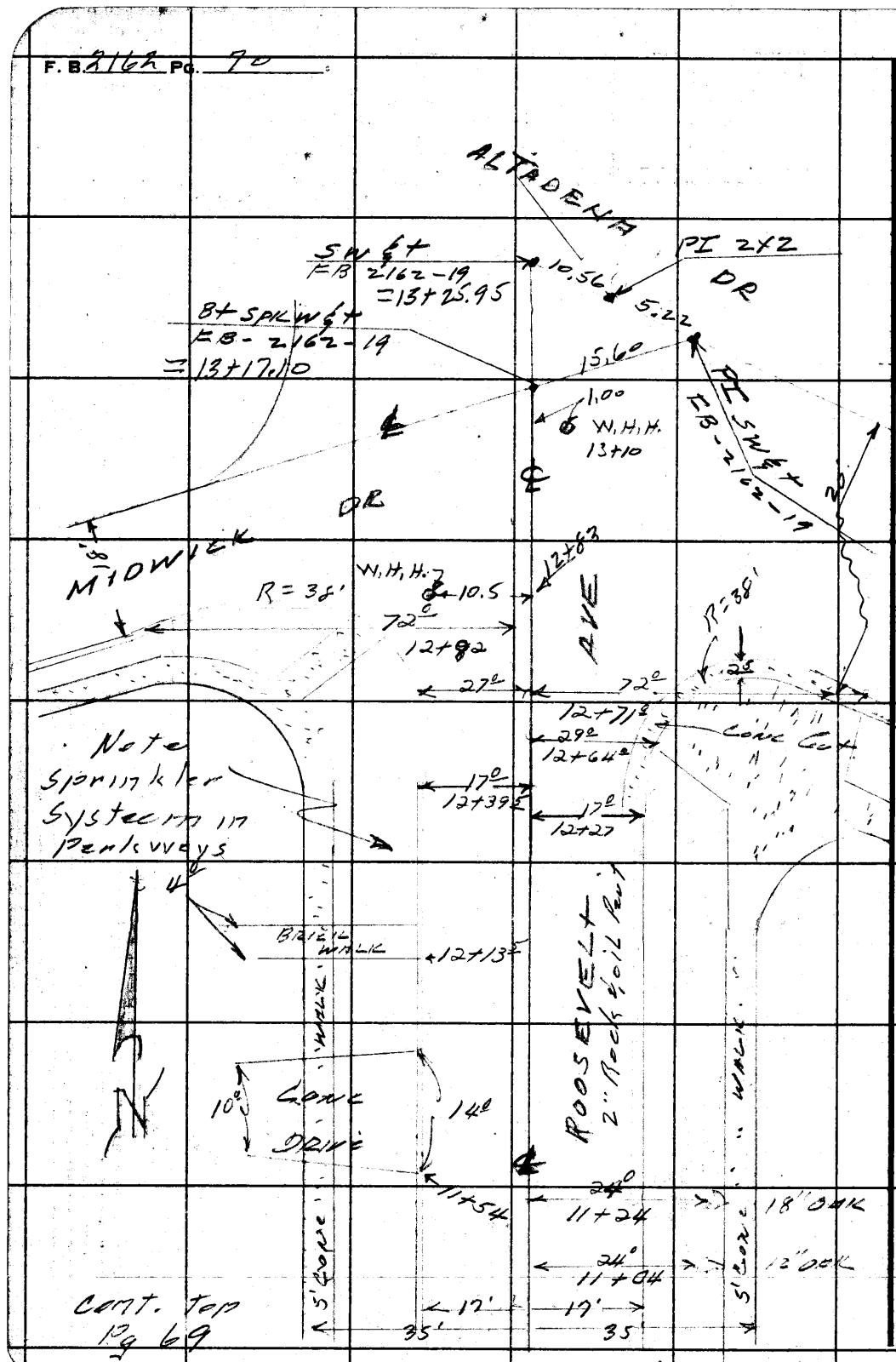

PLEASE RETURN TO
LOS ANGELES COUNTY ENGINEER
700 Los Angeles County Engineering Bldg.
Do not extend this side of this line.

Note: Any Additions or Changes on this Sheet Must be Made or Circled in Red Ink With Date and Name of Person Making Change.

Profile	Notes Red.	Plotted	Job No. 2014.14	Division No. 10	F. B. 2162 Pg. 71
No.	Date	Date	Survey of Roosevelt Ave		
X-Sec.	Notes Chkd.	Checked	Survey by Snyder	Notes D.L.	Date 12-20-57
No.	Date	Date	Map No.	Index [redacted] C. John	Date 12-26-57

C.I. 2014.14

ROOSEVELT AVE

X SECTIONS

on

ROOSEVELT AVE

From Glen Canyon Rd

to Midwick Dr.

Snyder
Le Gault
Harrington
Banksen
Cook

STATION	B. S.	H. I.	F. S.	ELEV.

NOTE: ANY ADDITIONS OR CHANGES ON THIS SHEET MUST BE MADE OR CIRCLED IN RED INK, WITH DATE AND NAME OF PERSON MAKING CHANGE.

PLEASE RETURN TO
LOS ANGELES COUNTY ENGINEER
700 LOS ANGELES COUNTY ENGINEERING BLDG.

Do not extend notes this side of this line.

76L-298 S & E #307—1-56

76L-298 S & E #307—1-56

PLEASE RETURN TO
LOS ANGELES COUNTY ENGINEER
700 LOS ANGELES COUNTY ENGINEERING BLDG.

NOTE: ANY ADDITIONS OR CHANGES ON THIS SHEET MUST BE MADE OR CIRCLED IN RED INK, WITH DATE AND NAME OF PERSON MAKING CHANGE.

8 98
17
9 15

Do not extend notes this side of this line.

STATION	B. S.	H. I.	F. S.	ELEV.	Roosevelt Ave
B.M. AE.65				108899	B.M. AE 65 EL 1088.993 FB 1447-42 Glen Canyon Rd & Roosevelt Ave N.E. Cor.-Bt. Spk in cb 10' E. of E. end C.R.
					Left & W ℄ Right & E
1+00.00	℄ Int.			10900	℄ Int Roosevelt Ave & Glen Canyon Rd.
				10905	" N.W. Cor W. end C.R. Gutter
				109102	" " " " top cb
				10925	" " " N. " " Gutter
				109305	" " " N " " Top cb
				10885	" N.E. Cor E end C.R. Gutter
				108924	" " " " " top cb
				10912	" " " " N " " Gutter
				109175	" " " " N " " Top cb
1+06.50	N.H.			108999	Rim of S.S. N.H. 5.2 Right.
8" stub N.		1089.99 9.07 1080.92		108092	Meas 8.40 DIA .67 9.07
Inlet W.		1089.99 9.17 1080.82		108082	Meas 8.50 DIA .67 9.17
Outlet E		1089.99 9.25 1080.74		108074	Meas 8.58 DIA .67 9.25

F. B. 3162 Pg. 72 Job No. 2014.14 Division No. 10 Notes Red. Plotted Profile
Survey of Roosevelt Ave Date Date No. X-Sec.
Survey by Snyder Notes Le Gault Notes Chkd. Checked
Indexed C. Johnson Date Date Date No.

76L-298 S & E #307—1-56

PLEASE RETURN TO
LOS ANGELES COUNTY ENGINEER
700 LOS ANGELES COUNTY ENGINEERING BLDG.

NOTE: ANY ADDITIONS OR CHANGES ON THIS SHEET MUST BE MADE OR CIRCLED IN RED INK, WITH DATE AND NAME OF PERSON MAKING CHANGE.

Do not extend notes this side of this line.

STATION	B. S.	H. I.	F. S.	ELEV.	Roosevelt Ave Left & W.	℄ Right & E
1+17.				10898		℄ X Gutter
1+60.5				10901		℄
—				10893		35' R P/L
—				10904	P/L 35' L	
2+00	①			109510		℄
				10940		17' R Gutter
				109451		17' R Top cb
				10949		35' P/L
				10951	Gutter 17'	
				109567	Top cb 17'	
				10959	P/L 35'	
3+00	①			110186		℄
				11009		17 Cut
				110156		" top cb
				11018		35 P/L
				11017	Cut 17	
				110234	top cb "	
				11025	P/L 35	
				11044	B.L.L. 185	

Profile Notes Red. ____ Plotted ____ Job No. 2014.1/6 Division No. 10 F. B. 2162 Pg. 73
No. ____ Date ____ Date ____ Survey of Roosevelt Ave
X-Sec. Notes Chkd. ____ Checked ____ Survey by Snyder Notes R.L. Date 12-20-57
No. ____ Date ____ Date ____ Map No. ____ Index [illegible] C. John [illegible] Date

76L-298 S & E #307—1-56

PLEASE RETURN TO
LOS ANGELES COUNTY ENGINEER
700 LOS ANGELES COUNTY ENGINEERING BLDG.

NOTE: ANY ADDITIONS OR CHANGES ON THIS SHEET MUST BE MADE OR CIRCLED IN RED INK, WITH DATE AND NAME OF PERSON MAKING CHANGE.

Do not extend notes this side of this line.

STATION	B. S.	H. I.	F. S.	ELEV.	Roosevelt	Ave
					Left ℄ W	℄ Right ℄ E
						No# 2062
3+40				1097.2	Floor of basement	
3+57 41				11056		℄ BC
				11043		100 R Side of House
				10965		280 B.L.L.
4+00	①			110794		⊼
				11070		16 3 Cut
				110770		" top cb
				11081		34 3 P/L
				11077	17 9 Cut	
				110834	" top cb	
				11086	35 2 P/L	

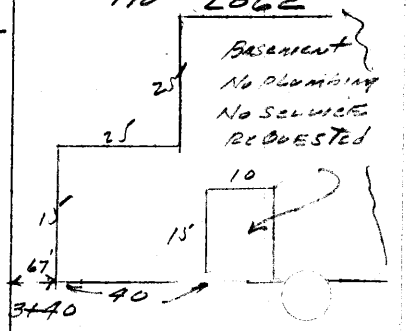

F. B. 2162 Pg. 74 Job No. 2014.14 Division No. 10 Notes Red. Plotted Profile
Survey of Roosevelt Ave Date Date No. X-Sec.
Survey by Snyder Notes Le Gault Notes Chkd. Checked
Indexed R. C. Johnson Date Date Date No.

76L-298 S & E #307—1-56

PLEASE RETURN TO
LOS ANGELES COUNTY ENGINEER
700 LOS ANGELES COUNTY ENGINEERING BLDG.

NOTE: ANY ADDITIONS OR CHANGES ON THIS SHEET MUST BE MADE OR CIRCLED IN RED INK, WITH DATE AND NAME OF PERSON MAKING CHANGE.

Do not extend notes this side of this line.

STATION	B. S.	H. I.	F. S.	ELEV.	Roosevelt	Ave
					Left & W	Right & E.
5+00	①			111231		
				11117		6' Cut
				111239		" top cb
				11125		24 PIL
				11127	Cut 28	
				111340	top cb "	
				11136	PIL 46	
5+39						Cut
						" top cb.
				1110 5	Top of 4" outlet W. side of Rear ho # 2098 117 Lot # 57	
5+50				1110 5		150' R± B.L.L.

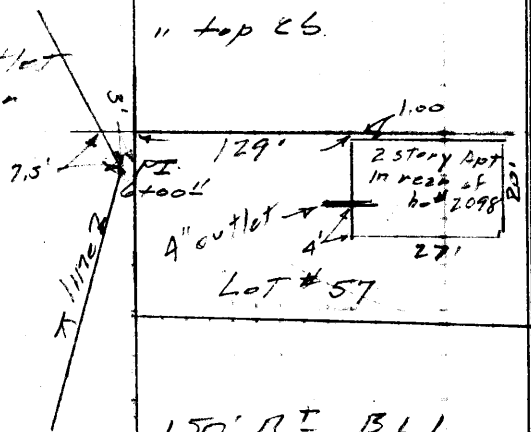

Profile Notes Red. ____ Plotted ____ Job No. 2014 Division No. 10 F. B. 2162 Pg. 75
No. ____ Date ____ Date ____ Survey of Roosevelt Ave
X-Sec. Notes Chkd. ____ Checked ____ Survey by Snyder Notes PL Date 12-20-57
No. ____ Date ____ Date ____ Map No. ____ Indexed ____ C. Johnson

76L-298 S & E #307—1-56

PLEASE RETURN TO
LOS ANGELES COUNTY ENGINEER
700 LOS ANGELES COUNTY ENGINEERING BLDG.

NOTE: ANY ADDITIONS OR CHANGES ON THIS SHEET MUST BE MADE OR CIRCLED IN RED INK, WITH DATE AND NAME OF PERSON MAKING CHANGE.

Do not extend notes this side of this line.

STATION	B. S.	H. I.	F. S.	ELEV.	Roosevelt	Ave
					Left ℄ W	℄ Right ℄ E
5+39				11134		⊼ Cut
				11140		" top cb.
6+00				11174.5		C&T PI
				11175		3' R P/L
				11169.7	top cb 15	
				11165	Cut "	
				11172	℄ Pav't 32	
				11167	Cut 50	90° To Line Abd.
				11172.2	top cb "	
				11173	P/L 68	
				11184	L120	
T.P. 11192.8				11177	BLL 240	
7+00				11217		⊼
				11212		6' Cut
				11218.5		top cb
				11223		P/L
				11221	℄ Pav't "	
				11216	Cut 28.3	
				11222.8	top cb "	

F. B. 2162 Pg. 76 Job No. 2014 14 Division No. 10 Notes Red. Plotted Profile
Survey of Roosevelt Ave Date Date No.
Survey by Snyder Notes Le Cault Notes Chkd. Checked X-Sec.
Indexed R. C. Johnson Date Date Date No.

76L-298 S & E #307—1-56

PLEASE RETURN TO
LOS ANGELES COUNTY ENGINEER
700 LOS ANGELES COUNTY ENGINEERING BLDG.

NOTE: ANY ADDITIONS OR CHANGES ON THIS SHEET MUST BE MADE OR CIRCLED IN RED INK, WITH DATE AND NAME OF PERSON MAKING CHANGE.

Do not extend notes this side of this line.

STATION	B. S.	H. I.	F. S.	ELEV.	Roosevelt	Ave
					Left ℄ W	Right ℄ E
7+00				11224	P/L. 46³	
ho# 2125				11190	Floor of basement	ho# 2125
					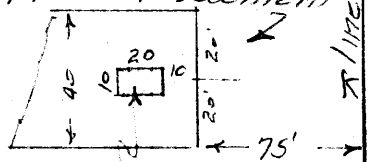	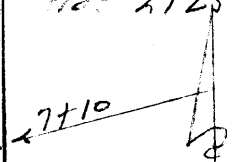
					Basement No Plumbing No Connect requested	
8+00				1126.91		
				11262		16³ Cut
				112679		" top Cb
				11271		34³ P/L
				11265	Cut 18	
				112711	top Cb 11	
				11273	P/L 36'	
ho# 2152				11250	← Floor of Basement ho# 2152	
					Basement has plumbing, outlet below floor.- owners wish to connect to ℄ sewer	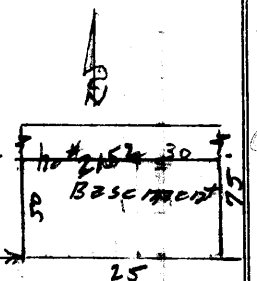
8+65				112925	← ground S.E Cor. of house	

Profile Notes Red. Plotted Job No. 2014 14 Division No. 10 F. B. 2162 Pg. 77
No. Date Date Survey of Roosevelt Ave
X-Sec. Notes Chkd. Checked Survey by Snyder Notes DG Date 12-20-57
No. Date Date Map No. Indexed C. Johnson Date

76L-298 S & E #307—1-56

PLEASE RETURN TO
LOS ANGELES COUNTY ENGINEER
700 LOS ANGELES COUNTY ENGINEERING BLDG.

NOTE: ANY ADDITIONS OR CHANGES ON THIS SHEET MUST BE MADE OR CIRCLED IN RED INK, WITH DATE AND NAME OF PERSON MAKING CHANGE.

Do not extend notes this side of this line.

STATION	B. S.	H. I.	F. S.	ELEV.	Roosevelt	AVE
					Left & W ℄	Right & E
8+65				11287		185 B.L.L
"				1130.6	B.L.L. 185	
9+00	①			113185	℄	
				11311		17 Cut
				113173		" top cb.
				11323		35 P/L
				11315	Cut 17	
				113210	top cb "	
				11324	P/L 35	
10+00	①			113666	℄	
				11358		17 Cut
				113638		" top cb
				11369		35 P/L
				11363	Cut 17	
				113695	top cb "	
				11369	P/L 35	

F. B. 2162 Pg. 78
Job No. 2014 Division No. 10 Notes Red. Plotted Profile
Survey of Roosevelt Ave Date Date No.
Survey by Snyder Notes Le Gault Notes Chkd. Checked X-Sec.
Indexed R. O. Johnson Date Date Date No.

76L-298 S & E #307—1-56

PLEASE RETURN TO
LOS ANGELES COUNTY ENGINEER
700 LOS ANGELES COUNTY ENGINEERING BLDG.

NOTE: ANY ADDITIONS OR CHANGES ON THIS SHEET MUST BE MADE OR CIRCLED IN RED INK, WITH DATE AND NAME OF PERSON MAKING CHANGE.

Do not extend notes this side of this line.

Profile Notes Red. ____ Plotted ____ Job No 2014.14 Division No. 10 F. B. 2162 Pg. 74
No. X-Sec. Notes Chkd. ____ Checked ____ Survey of Roosevelt Ave
No. ____ Date ____ Date ____ Survey by Snyder Notes by C. Johnson Date 12-22-52
Date ____ Date ____ Map No. ____ Indexed ____

STATION	B. S.	H. I.	F. S.	ELEV.	Roosevelt	Ave
					Left ℄ W	℄ Right ℄ E
Basement ho # 2176				113.00	Floor of Basement to ho # 2176	
					Basement has No. Plumbing. No Service requested	
						80' ← 10+20
11+00	①			114.11		℄
				114.03		17 Cut
				114.087		11 top cb
				114.12		35 P/L
				113.70		150 B.L.L.
				114.09	Cut 17	
				114.152	top cb 11	
				114.17	PL 35	
				114.97	L 100	
12+00				114.54		℄
13+90				114.80		℄

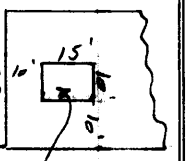

76L-298 S & E #307—1-56

PLEASE RETURN TO
LOS ANGELES COUNTY ENGINEER
700 LOS ANGELES COUNTY ENGINEERING BLDG.

NOTE: ANY ADDITIONS OR CHANGES ON THIS SHEET MUST BE MADE OR CIRCLED IN RED INK, WITH DATE AND NAME OF PERSON MAKING CHANGE.

Do not extend notes this side of this line.

STATION	B. S.	H. I.	F. S.	ELEV.	ROOSEVELT	AVE
					LEFT	℄
13+17 10	①			114860	℄ INT ROOSEVELT Rd & MIDWICK DR	
				11450	SE COR S end CR	Cut
				114583	" " " " "	top cb R
				11435	" " E " "	Cut
				114430	" " " " "	top cb
				11469	SW COR (S) " "	Cut
				114762	" " " " "	top cb
				11504	" " W " "	Cut
				115095	" " " " "	top cb L
				11532	L 100	
				11536	L 200	
				11528	Cut (S) 18' "	
				115331	top cb " " "	
				11535	P/L " 30' "	
AE 687				114367	BM AE 687 ELEV 1143.650 FB 1930-97 AT 1 ADENA DR & ROOSEVELT AVE SE COR Bt Spk in cb 5' E of E end CR	

F. B. 2162 PG. 80 Job No. 2014 Division No. 10 Notes Red. Plotted Profile
Survey of Roosevelt Ave Date Date No. X-Sec.
Survey by Snyder Notes Le Gault Notes Chkd. Checked
Indexed [illegible] Date Date No.

Notes Ck'd by	Survey of Roosevelt Ave	F. B. 2162 PG. 81
Map No.	JN 2014.14 Tape Std °F	
Office Work	Surveyed by Snyder	
Checked	Notes PRS Date 3-10-58	
Date	Indexed A. C. Johnson 3-20-58	

C.I. 2014.14

ROOSEVELT AVE

Location of Plumbing outlets

on

ROOSEVELT AVE

Snyder
LeGault
Herrington
Benkson

Note: Any Additions or Changes on This Sheet Must be Made or Circled in Red Ink With Date and Name of Person Making Change.

PLEASE RETURN TO
LOS ANGELES COUNTY ENGINEER
700 LOS ANGELES COUNTY ENGINEERING BLDG.

Do not extend this side of this line.

76F309S S&E #247 1-56

F. B. 2162 Pg. 82

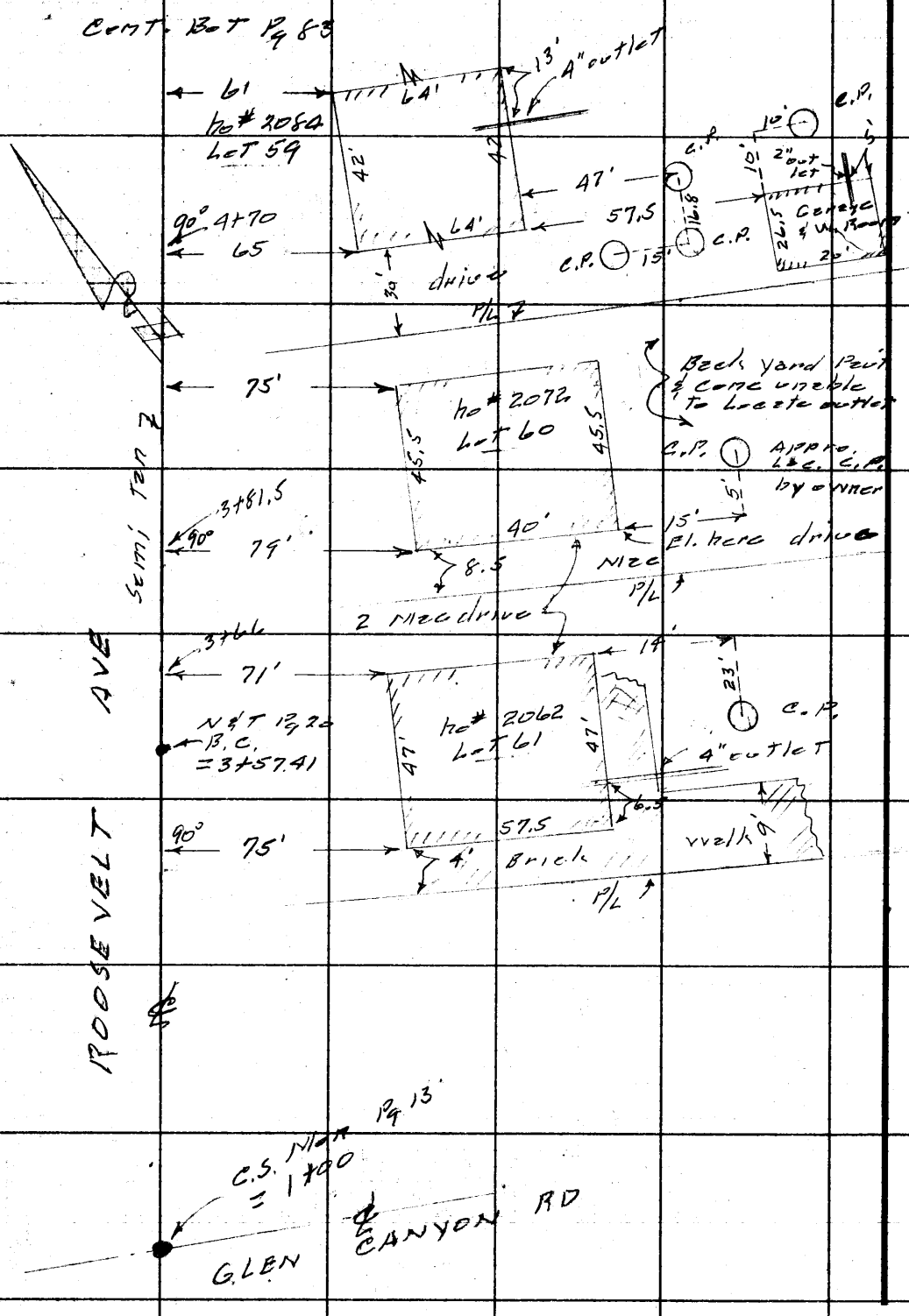

LOS ANGELES COUNTY ENGINEER
700 Los Angeles County Engineering Bldg.

PLEASE RETURN TO

Do not extend this side of this line.

Note: Any Additions or Changes on This Sheet Must be Made or Circled in Red Ink With Date and Name of Person Making Change.

Notes Ck'd by	Survey of Roosevelt Ave
Map No.	JN 2014,14 Tape Std °F
Office Work	Surveyed by Snyder
Checked	Notes 1913.5 Date 3-10-58
Date	Indexed C. Johnson

F. B. 2162 PG. 63

Cont Bet Pg 84

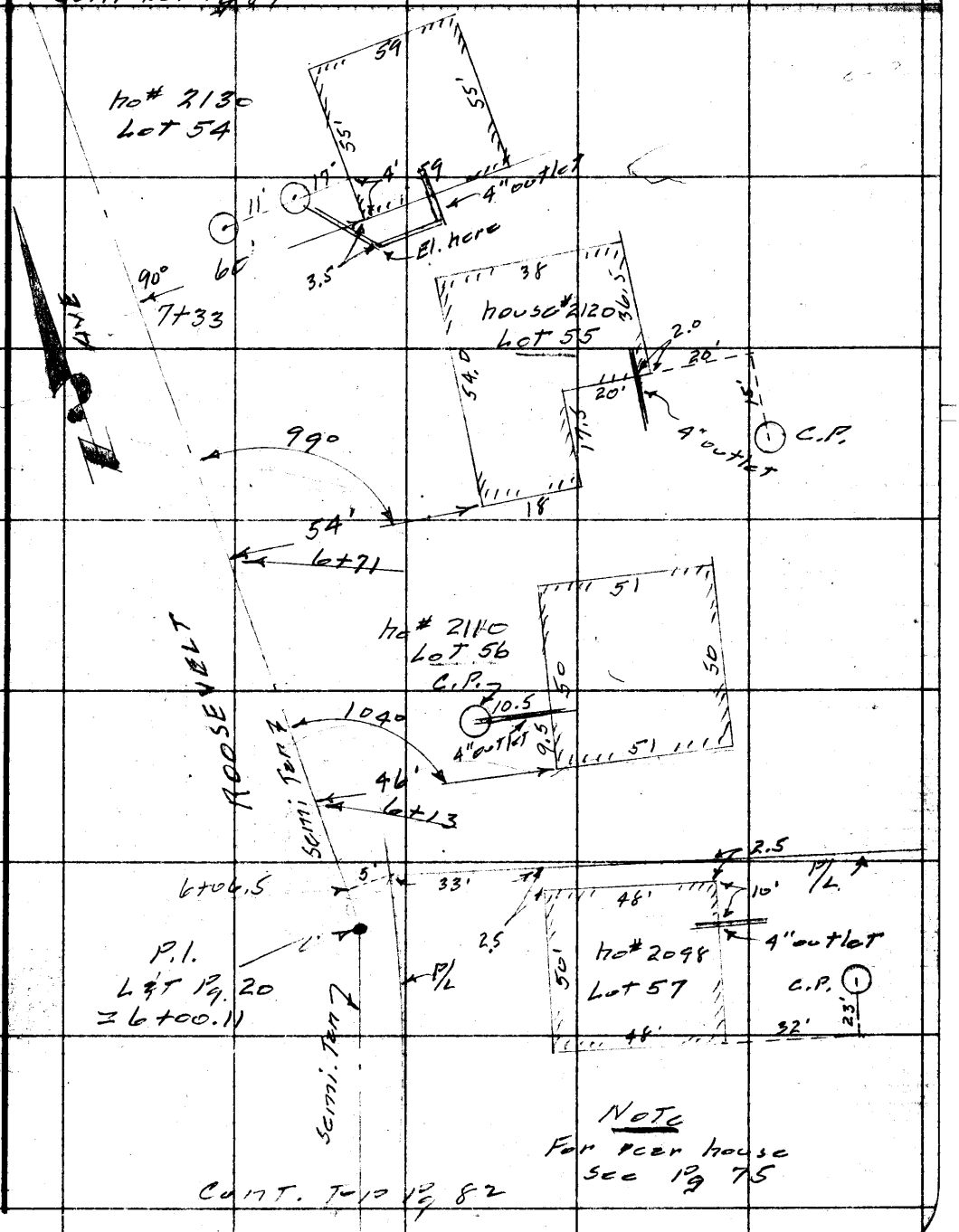

Note: Any Additions or Changes on This Sheet Must be Made or Circled in Red Ink With Date and Name of Person Making Change.

Do not extend this side of this line.

PLEASE RETURN TO
LOS ANGELES COUNTY ENGINEER
700 Los Angeles County Engineering Bldg.

76F3098 S&E #247 1-56

F. B. 2162 Pg. 84

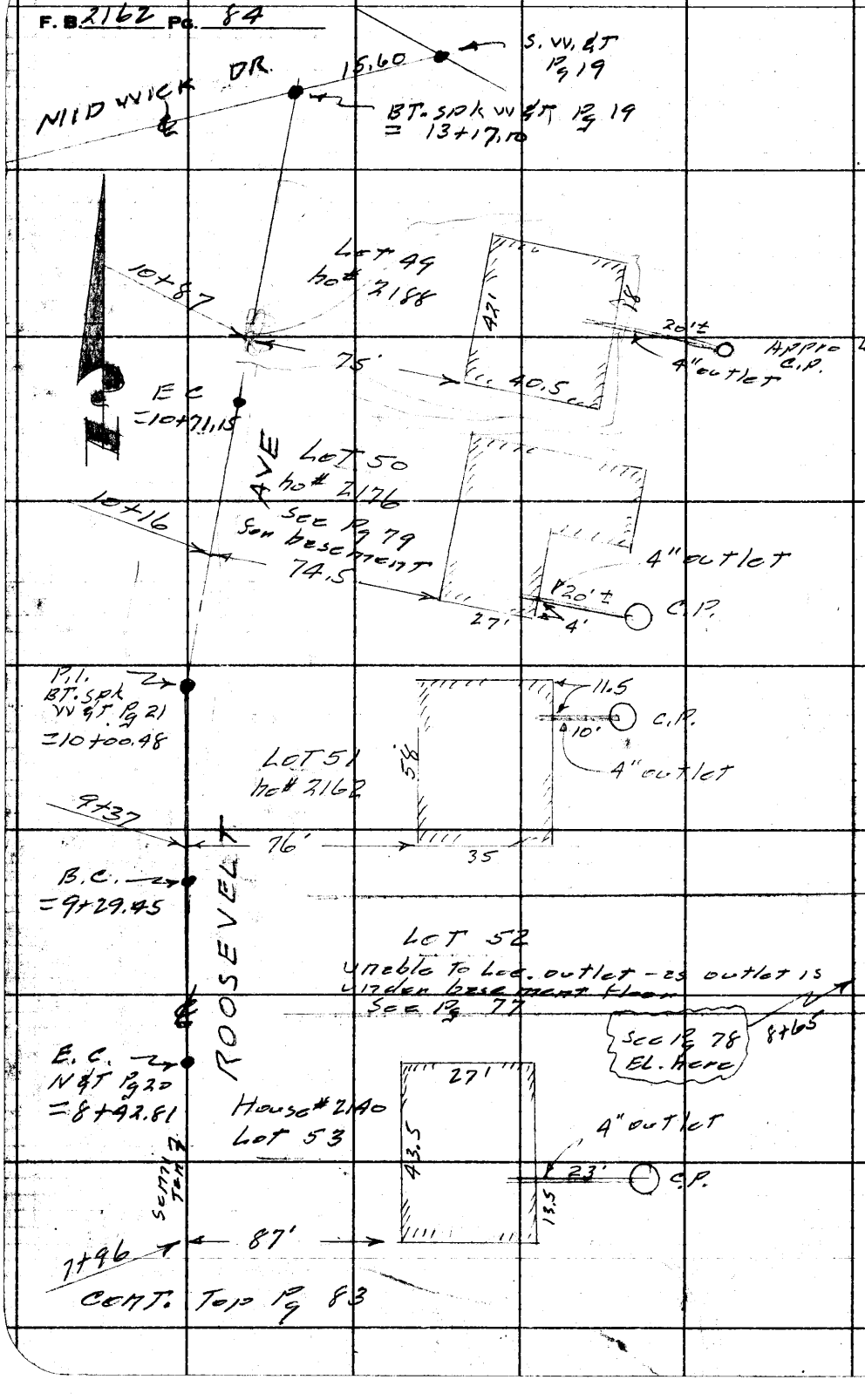

PLEASE RETURN TO
LOS ANGELES COUNTY ENGINEER
700 Los Angeles County Engineering Bldg.

Do not extend this side of this line.

Note: Any Additions or Changes on This Sheet Must be Made or Circled in Red Ink With Date and Name of Person Making Change.

Profile	Notes Red.	Plotted	Job No. 2014.14	Division No. 10	F. B. 2162 Pg. 85
No.	Date	Date	Survey of Roosevelt Ave		
X-Sec.	Notes Chkd.	Checked	Survey by Snyder	Notes PRS	Date 3-10-58
No.	Date	Date	Map No.	Indexed	Date

C.1. 2014.14

ROOSEVELT AVE

ELEV. of PLUMBING OUTLETS.

on

ROOSEVELT AVE (E side)

From - Glen Canyon Rd.

To - Midwick Dr.

Snyder
LeGault
Harrington
Benkson

STATION	B. S.	H. I.	F. S.	ELEV.

NOTE: ANY ADDITIONS OR CHANGES ON THIS SHEET MUST BE MADE OR CIRCLED IN RED INK, WITH DATE AND NAME OF PERSON MAKING CHANGE.

PLEASE RETURN TO
LOS ANGELES COUNTY ENGINEER
700 LOS ANGELES COUNTY ENGINEERING BLDG.

Do not extend notes this side of this line.

76L-298 S & E #307—1-56

76L-298 S & E #307—1-56

PLEASE RETURN TO
LOS ANGELES COUNTY ENGINEER
700 LOS ANGELES COUNTY ENGINEERING BLDG.

NOTE: ANY ADDITIONS OR CHANGES ON THIS SHEET MUST BE MADE OR CIRCLED IN RED INK, WITH DATE AND NAME OF PERSON MAKING CHANGE.

11 20 3

Do not extend notes this side of this line.

F. B. 2162 Pg. 86 Job No 2019.14 Division No 10 Notes Red Plotted Profile
Survey of Roosevelt Ave Date Date No X-Sec.
Survey by Snyder Notes 1935 Notes Chkd Checked
Indexed E. C. Johnson Date Date Date No.

STATION	B. S.	H. I.	F. S.	ELEV.	Plumbing outlets / Roosevelt Ave
13 M 4 E 65				108899	A E 65 EL. 1086.993 FB. 1447-42
					Glen Canyon Rd & Roosevelt Ave N.E. cor.
					B.T. spk in cb 10' E. of E. end C.R.
T.P.	(set)			109756	
				11022	Top of 4" outlet E. side ho # 2062 12 & 82
				1096.2	S.E. cor Lot 61
				1098.7	N.E. " " 61
				11044	S.E. cor ho # 2072 on Rear Lot 60
				1098.7	B.L.L. Lot 60
T.P.	(set)			1107.06	T.P.
				11092	Top of 4" outlet E. side 12 & 82 ho # 2084
				1105.6	" 2" " N. side Garage ho # 2084
				1105.9	B.L.L. Lot 59
T.P.	(set)			111324	T.P.
				11134	Top of 4" outlet E. side ho # 2098
				11136	ground over C.P. ho # 2098
				11105	B.L.L. Lot 57
T.P.	(set)			111879	T.P.
				11106.4	top of 4" outlet Front ho # 2110
				11084	ground over C.P.
				11147	B.L.L. Lot # 56.

76L-298 S & E #307—1-56

PLEASE RETURN TO
LOS ANGELES COUNTY ENGINEER
700 LOS ANGELES COUNTY ENGINEERING BLDG.

NOTE: ANY ADDITIONS OR CHANGES ON THIS SHEET MUST BE MADE OR CIRCLED IN RED INK, WITH DATE AND NAME OF PERSON MAKING CHANGE.

Do not extend notes this side of this line.

STATION	B. S.	H. I.	F. S.	ELEV.	Plumbing outlets Roosevelt Ave
				11167	Top 4" outlet East side ho # 2120
				11170	BLL Lot #55
				11206	Top of 4" outlet W. side ho # 2130 Lot 54
				11201	B.L.L. Lot 54
T.P.		(set)		112688	T.P. 8+00 (EL = 1126.91 Pg 77)
				11258	Top of 4" outlet E. side ho # 2140 Pg. 84
				11252	ground over c.p ho # 2140 Pg 84
				11237	S.E. COR Lot 53
T.P.		(Set)		113316	N & T B.C = 9+29.45
				11338	Top 4" outlet E. side ho # 2162 Pg 84
				11316	B.L.L. Lot 51 ctr. of Lot
				11358	Top 4" outlet E. side ho # 2176 Pg 84
				11332	B.L.L. Lot 50 CTR. of Lot.
T.P.		(Set)		113852	T.P.
				11356	Top 4" outlet E side ho # 2188 Pg 84
				11340	S.E. COR. Lot 49
T.P.		(Set)		113528	T.P.
BM AE687				114369	B.M. 687 EL. 1143.692 F.B. 1930-129. Roosevelt Ave & Altadena Dr. S.E. COR BT. spkin cb 5' E. of E. end C.R.

Profile No. X-Sec. No. Notes Red. Date Notes Chkd. Date Plotted Date Checked Date Job No. 2014.14 Division No. 10 Survey of Roosevelt Ave Survey by Snyder Notes PRS Date 3-10-58 Map No. Indexed K. C. Johnson

F. B. 2162 Pg. 87

F. B. 2162 Pg. 88 Job No. 7014.14 Division No. 10 Notes Red Plotted Profile

Survey of Roosevelt Hwy Date Date No.

Survey by Snyder Notes P135 Notes Chkd Checked X-Sec.

Indexed K. O. Johnson Date Date Date No.

STATION	B. S.	H. I.	F. S.	ELEV.

Do not extend notes this side of this line.

NOTE: ANY ADDITIONS OR CHANGES ON THIS SHEET MUST BE MADE OR CIRCLED IN RED INK, WITH DATE AND NAME OF PERSON MAKING CHANGE.

PLEASE RETURN TO

LOS ANGELES COUNTY ENGINEER

700 Los Angeles County Engineering Bldg.

76L-298 S.E.E. #307—1-56

Notes Ck'd by	Survey of Roosevelt Ave
Map No.	JN 2014.14 Tape Std °F
Office Work	Surveyed by Snyder
Checked	Notes 17135 Date 8-18-58
Date	Indexed C. Johnson

F. B. 3162 PG. 89

C. I. 2014.14

ROOSEVELT AVE

Location of Plumbing Outlets

on

GRAND OAKS AVE

Snyder
LeGault
Harrington
Banksom

Note: Any Additions or Changes on this Sheet Must be Made or Circled in Red Ink With Date and Name of Person Making Change.

Do not extend this side of this line.

PLEASE RETURN TO
LOS ANGELES COUNTY ENGINEER
700 LOS ANGELES COUNTY ENGINEERING BLDG.

76F3098 SAE #247 1-56

F. B. 2162 Pg. 90

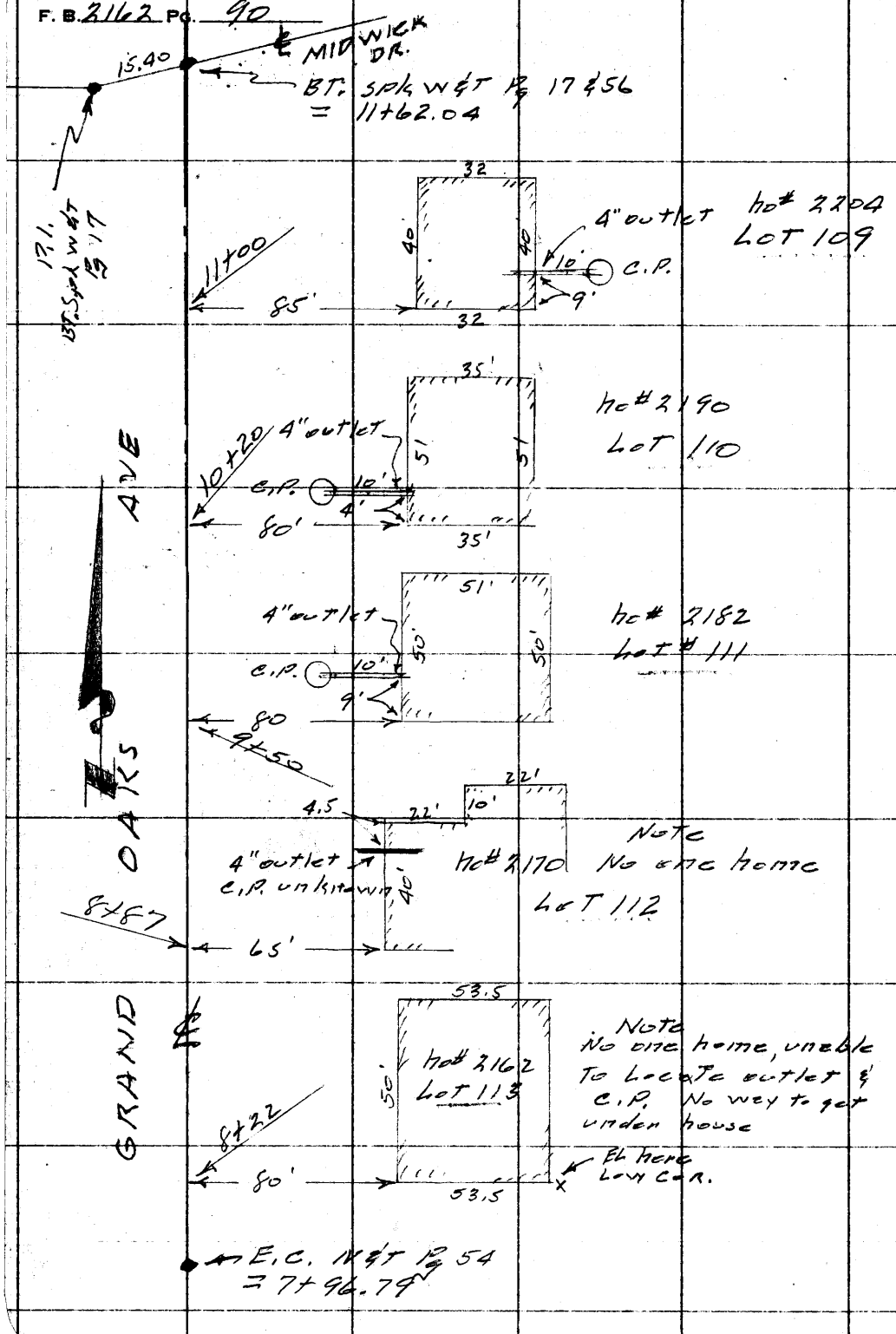

PLEASE RETURN TO
LOS ANGELES COUNTY ENGINEER
700 Los Angeles County Engineering Bldg.

Do not extend this side of this line.

Note: Any Additions or Changes on This Sheet Must be Made or Circled in Red Ink With Date and Name of Person Making Change.

Profile No. | Notes Red. | Date | Plotted | Date | Job No. 2014.14 | Division No. 10 | F. B. 2162 Pg. 91
X-Sec. No. | Notes Chkd. | Date | Checked | Date | Survey of Roosevelt Ave | Survey by Snyder Notes 1215 Date 3-18-58 | Map No. | Index C. Job Date

C. I. 2014.14

ROOSEVELT AVE

Elev. of Plumbing Outlets

on

GRAND OAKS AVE

Snyder
Le Gault
Hennington
Erickson

STATION	B. S.	H. I.	F. S.	ELEV.

Do not extend notes this side of this line.

NOTE: ANY ADDITIONS OR CHANGES ON THIS SHEET MUST BE MADE OR CIRCLED IN RED INK, WITH DATE AND NAME OF PERSON MAKING CHANGE.

PLEASE RETURN TO
LOS ANGELES COUNTY ENGINEER
700 Los Angeles County Engineering Bldg.

76L-298 S & E #307—1-56

76L-298 S & E #307—1-56

PLEASE RETURN TO
LOS ANGELES COUNTY ENGINEER
700 LOS ANGELES COUNTY ENGINEERING BLDG.

NOTE: ANY ADDITIONS OR CHANGES ON THIS SHEET MUST BE MADE OR CIRCLED IN RED INK, WITH DATE AND NAME OF PERSON MAKING CHANGE.

Do not extend notes this side of this line.

STATION	B. S.	H. I.	F. S.	ELEV.	Plumbing outlets	Grand Oak Ave
8+00				1132.4	N&T ℄ EL. 1132.4	Per Pg. 61
8+22				11350	S.E COR. ho# 2162	(ground) Pg 90
				11350	S.E. COR LOT 113.	
T.P.				114024	T.P.	
8+87				11413	Top 4" outlet W. side ho# 2170	Pg 90
				11388	B.L.L. Ctr of Lot #112	
9+50				11417	Top 4" outlet W. side ho# 2182	
				11419	S.E. COR LOT 111	
10+20				11456	Top 4" outlet W. side ho# 2190	Pg 90
				11430	S.E. COR LOT 110	
T.P.				114757	T.P.	
11+00				11484	Top of 4' outlet E. side ho# 2204	Pg 90
				11509	CTR. of B.L.L. LOT 109	
B.M. A.E. 720				115184	B.M. AE 720 EL. 1151.864 F.B. 1930-129 Midwick Dr. & Grand Oaks Ave S.E. COR - BT. spk in cb 8' S. of S. end of C.R.	

F. B. 2162 Pg. 92 Job No. 2014.14 Division No. 10 Notes Red. Plotted Profile
Survey of Roosevelt Ave Date Date No. X-Sec.
Survey by Snyder Notes PRS Notes Chkd. Checked
Indexed K. O. Johnson Date Date No.

Notes Ck'd by	Survey of Roosevelt Ave
Map No.	JN 2014.14 Tape Std °F
Office Work	Surveyed by Snyder
Checked	Notes PRS Date 3-18-58
Date	Indexed C. Johnson

F. B. 2162 PG. 93

C.I. 2014.14
ROOSEVELT AVE
Location of Plumbing Outlets
on
CRAIG AVE

Snyder
LeGault
Harrington
Bankson

Note: Any Additions or Changes on This Sheet Must be Made or Circled in Red Ink With Date and Name of Person Making Change.

PLEASE RETURN TO
LOS ANGELES COUNTY ENGINEER
700 LOS ANGELES COUNTY ENGINEERING BLDG.

Do not extend this side of this line.

76F309S S&E #247 1-56

F. B. 2162 Pg. 94

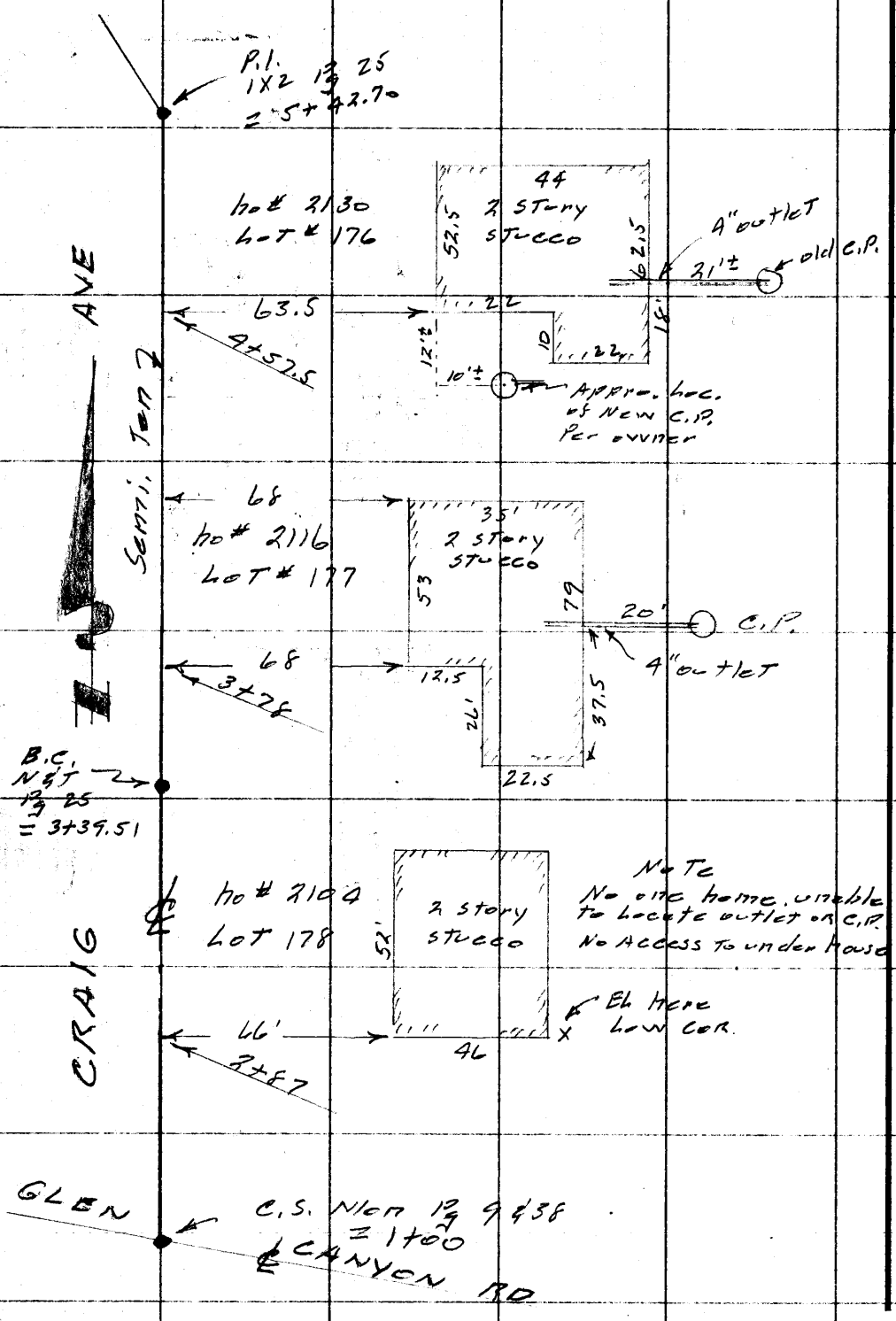

PLEASE RETURN TO
LOS ANGELES COUNTY ENGINEER
700 Los Angeles County Engineering Bldg.

Do not extend this side of this line.

Note: Any Additions or Changes on This Sheet Must be Made or Circled in Red Ink With Date and Name of Person Making Change.

Profile No. ____ X-Sec. No. ____

Notes Red. ____ Date ____ Plotted ____ Date ____ Job No. 2014.14 Division No. 10 F. B. 2162 Pg. 95

Notes Chkd. ____ Date ____ Checked ____ Date ____ Survey of Roosevelt Ave Survey by Snyder Notes PRS Date 3-18-58 Map No. ____ Indexed C. Jonnson Date ____

C.I. 2014.14
ROOSEVELT AVE
Elev. of Plumbing Outlets
on
CRAIG AVE

Snyder
LeCuit
Herrington
Bankson

STATION	B. S.	H. I.	F. B.	ELEV.

NOTE: ANY ADDITIONS OR CHANGES ON THIS SHEET MUST BE MADE OR CIRCLED IN RED INK, WITH DATE AND NAME OF PERSON MAKING CHANGE.

Do not extend notes this side of this line.

PLEASE RETURN TO
LOS ANGELES COUNTY ENGINEER
700 Los Angeles County Engineering Bldg.

761-288 S & E #307—1-56

76L-298 S & E #307—1-56

PLEASE RETURN TO
LOS ANGELES COUNTY ENGINEER
700 LOS ANGELES COUNTY ENGINEERING BLDG.

NOTE: ANY ADDITIONS OR CHANGES ON THIS SHEET MUST BE MADE OR CIRCLED IN RED INK, WITH DATE AND NAME OF PERSON MAKING CHANGE.

Do not extend notes this side of this line.

STATION	B. S.	H. I.	F. S.	ELEV.		
3+00				111934	N&T 3+00 ℄ EL. 1119.34 Pg 45	
2+87				11160	S.E. COR ho# 2104	Pg. 94
✓				11105	S.E. COR LOT 178	
T.P.				112061	T.P.	
3+78				11166	Top 4" outlet E side ho# 2116	Pg 94
				11136	S.E. COR LOT 177	
				11200	Top of 4" outlet E side # 2130	Pg 94
				11206	ground over outlet E. side ho# 2130	
				11220	✓ at Appro loc of New. C.P.	
				11170	S.E. COR. LOT 176	
AE 718 B.M.				112511	AE. 718 EL. 1125.134 F.B. 1930-128 Craig Ave E side 450'± N. of ℄ of Glen Canyon Dr. - BT. spk in front of ho# 2144	

F. B. 2162 Pg. 96 Job No. 2014.14 Division No. 10 Notes Red. Plotted Profile
Survey of Roosevelt Ave Date Date No. X-Sec.
Survey by Snyder Notes PRS Notes Chkd. Checked
Indexed C. Johnson Date Date No.

Notes Ck'd by	Survey of LOMA ALTA DR.	F. B. 2162 Pg. 97
Map No.	JN 2241.14 Tape Std °F	
Office Work	Surveyed by L.L.B.	
Checked	Notes P.H. Date 6-6-63	
Date	Indexed E. J. GALLI JUN 25 63	

LOMA ALTA DR
C.I. 2241.14

PICK-UP LOCATION OF HC.#1640
ALTADENA DR. & SEWER OUTLET
PER REQUEST

PARTY

HARRINGTON, P.
SANABRIA, M.
MASSEY, R.
McCOY, T.

Note: Any Additions or Changes on This Sheet Must be Made or Circled in Red Ink With Date and Name of Person Making Change.

Do not extend this side of this line.

PLEASE RETURN TO
LOS ANGELES COUNTY ENGINEER
403 LOS ANGELES COUNTY ENGINEERING BLDG.

76F3095 CE # 310 8-61

F. B. 2162 PG. 98

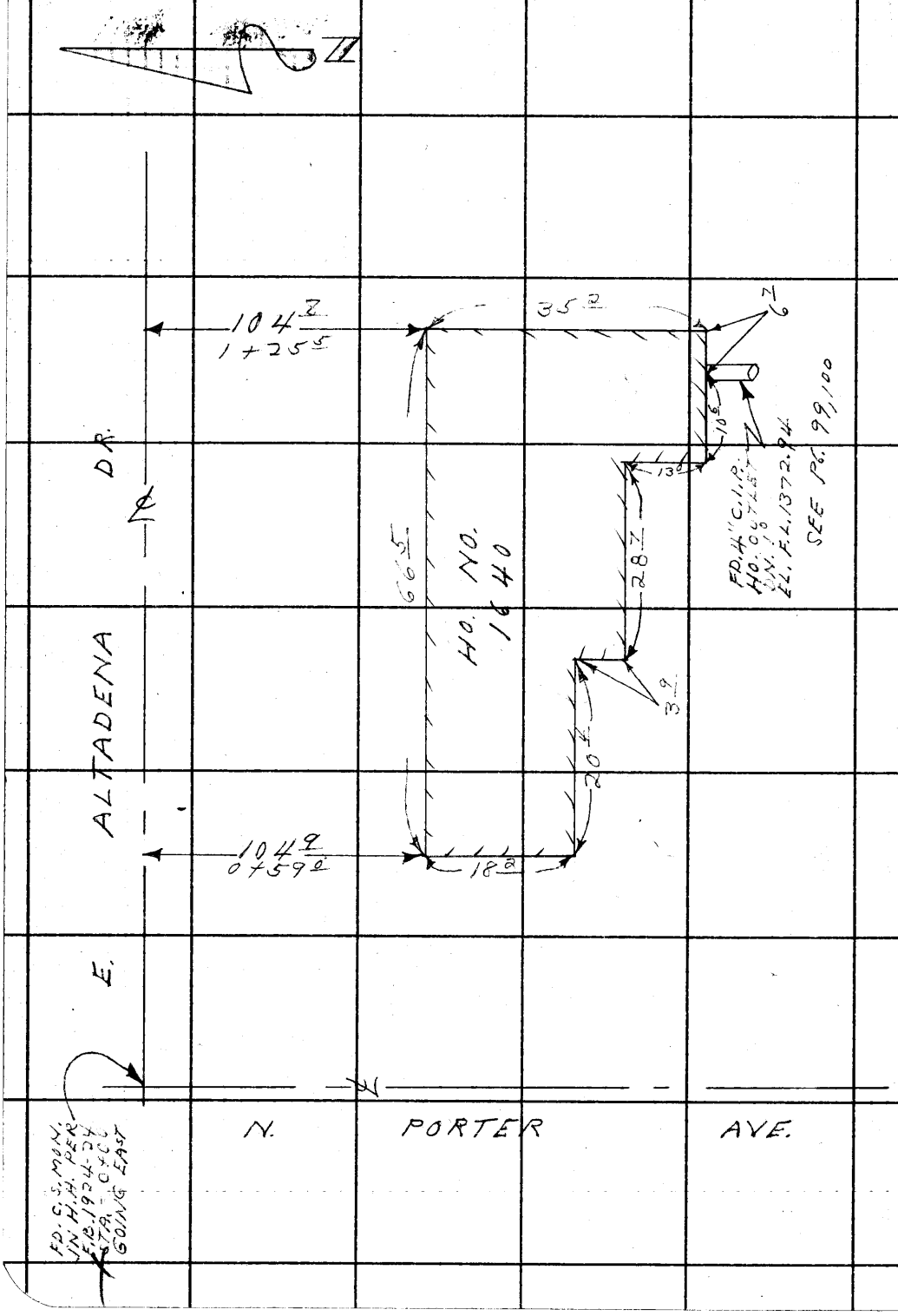

PLEASE RETURN TO
LOS ANGELES COUNTY ENGINEER
403 LOS ANGELES COUNTY ENGINEERING BLDG.

Do not extend this side of this line.

Note: Any Additions or Changes on This Sheet Must be Made or Circled in Red Ink With Date and Name of Person Making Change.

Profile No. ____ Notes Red ____ Plotted ____ Job No. ____ Division No. ____ F.B. 2762 Pg. ____
Date ____ Date ____ Survey of LOMA ALTA DR.
X-Sec. No. ____ Notes Chkd ____ Checked ____ Survey by L. L. A. Notes P.H. Date 6-6-63
Date ____ Date ____ Map No. ____ Indexed R. J. GAHN Date ____

LOMA ALTA DR.
C.I. 2241.14

PICK-UP OF SEWER OUTLET
ELEV. TO HO. #1640 ALTADENA
DR. PER REQUEST

PARTY
HARRINGTON, P.
MASSEY, R.
SANDOVAL, M.
McCOY, J.

STATION	B.S.	H.I.	F.S.	ELEV.

NOTE: ANY ADDITIONS OR CHANGES ON THIS SHEET MUST BE MADE OR CIRCLED IN RED INK, WITH DATE AND NAME OF PERSON MAKING CHANGE.

PLEASE RETURN TO
LOS ANGELES COUNTY ENGINEER
700 LOS ANGELES COUNTY ENGINEERING BLDG.

Do not extend notes this side of this line.

76L-298 CE 307 11-58

76L-298 CE 307 11-58

PLEASE RETURN TO
LOS ANGELES COUNTY ENGINEER
700 LOS ANGELES COUNTY ENGINEERING BLDG.

NOTE: ANY ADDITIONS OR CHANGES ON THIS SHEET MUST BE MADE OR CIRCLED IN RED INK, WITH DATE AND NAME OF PERSON MAKING CHANGE.

Do not extend notes this side of this line.

STATION	B.S.	H.I.	F.S.	ELEV.		
FD. B.M.-AE 795	0.26	1407 05		1406 79	B.M.-AE-795 ELEV. 1406.787 F.B. 2725-20	
T.P.	0.86	1396 59	11 32	1395 73	N. PORTER & E. CREST DR. - E. SIDE -	
T.P.	3.43	1388 08	11 94	1384 65	40' ± N. OF ℄ PROD. AT E. CREST DR.	
T.P.	1.47	1379 24	10 31	1377 77	P.K. IN CONC. CB.	
TOP 4" C.I. PIPE	4.64	1377 91	5 97	1373 27	TOP 4" C.I.P. HOUSE OUTLET	1373.27
F.L. " " " "	OUTLET			1372 94	F.L. " " " "	- 0.33
GRD. AT OUTLET				1374 3	GRD. AT OUTLET	1372.94
T.P.	10.48	1383 05	5 34	1372 57		1373.27 +1.00 1374.27
T.P.	6.73	1387 83	1 95	1381 10		
FD. B.M. 24-29			3 95	1383 88	B.M. 24-29 ELEV. 1383.874 F.B. 2725-20	
					E. ALTADENA DR. (FOOTHILL BLVD) &	
					PORTER AVE. - ℄ INT. - C.S. MON. IN	
					WELL WITH COVER.	

F.B. 2162 Pg. 100

Job No. 2241 14 Division No. ____ Notes Red ____ Plotted ____ Profile ____

Survey of LAMA ALTA DR (PICK-UP) Date ____ Date ____ No. ____

Survey by [illegible] Notes P.H. Notes Chkd. ____ Checked ____ X-Sec. ____

Indexed [illegible] Date ____ Date ____ Date ____ No. ____

F.B. 2162 PG. 101

Profile No.	Notes Red	Plotted	Job No. 2241.14	Division No.
	Date	Date	Survey of LOMA ALTA DR. (PICK-UP)	
X-Sec. No.	Notes Chkd.	Checked	Survey by L.L.B.	Notes P.H. Date 6-6-62
	Date	Date	Map No.	Indexed R. J. GALLI Date

LOMA ALTA DR.
C.I. 2241.14

PICK-UP—CROSS-SECT. OF PROP.
SEWER ALIGNMENT FROM
PAGE DR. TO ALTADENA DR.
PER REQUEST-SHEET #3.

LENKER ROD USED

PARTY

BROWN, L.
HARRINGTON, P.
SANDOVAL, M.
MASSEY, R.
McCOY, J.

STATION	B.S.	H.I.	F.S.	ELEV.

NOTE: ANY ADDITIONS OR CHANGES ON THIS SHEET MUST BE MADE OR CIRCLED IN RED INK, WITH DATE AND NAME OF PERSON MAKING CHANGE.

PLEASE RETURN TO
LOS ANGELES COUNTY ENGINEER
700 LOS ANGELES COUNTY ENGINEERING BLDG.

Do not extend notes this side of this line.

76L-298 CE 307 11-58

76L-298 CE 307 11-58

PLEASE RETURN TO
LOS ANGELES COUNTY ENGINEER
700 LOS ANGELES COUNTY ENGINEERING BLDG.

NOTE: ANY ADDITIONS OR CHANGES ON THIS SHEET MUST BE MADE OR CIRCLED IN RED INK, WITH DATE AND NAME OF PERSON MAKING CHANGE.

Do not extend notes this side of this line.

STATION	B.S.	H.I.	F.S.	ELEV.		
B.M. A.E. 779				1356 88	B.M. A.E. 779 ELEV. 1356.880 F.B. 2725-6 E. ALTADENA DR. & E. GREST DR., N.W. COR. BT. SPK. IN CONC. CB. 10' W. OF W. C.R.	
BEGIN X-SECTS. AT PROPOSED S.S.M.H. ON PAGE DR. N. E'LY. TO PROPOSED S.S.M.H. AT INT. OF ALTADENA DR. & CREST DR. PER INSTRUCTIONS ON SHEET #3.						
					LT. & W'LY	RT. & E'LY.
0+00				1351 84	PROP. S.S.M.H. ON PAGE DR.	
				1351 03		10' PUM'T.
				1352 64	10' PUM'T.	
0+10				1352 49		⊼ ℄ PUM'T.
				1351 70		10' PUM'T.
				1353 22	10' PUM'T.	
0+23				1351 53		10' BOT. ROLLED MAC. CB.
0+24°				1352 40		⊼ BOT. ROLLED MAC. CB.
0+24³				1353 29	10' BOT. ROLLED MAC. CB.	

F.B. 2162 Pg. 102

Job No. 2241 14 Division No. ____ Notes Red ____ Plotted ____ Profile ____

Survey of LOMA ALTA DR. (PICK-UP) Date ____ Date ____ No. ____ X-Sec. ____

Survey by L.L.B. Notes P.H. Notes Chkd. ____ Checked ____ No. ____

Indexed R. I. GAIN Date ____ Date ____ Date ____

76L-298 CE 307 11-58

PLEASE RETURN TO
LOS ANGELES COUNTY ENGINEER
700 LOS ANGELES COUNTY ENGINEERING BLDG.

NOTE: ANY ADDITIONS OR CHANGES ON THIS SHEET MUST BE MADE OR CIRCLED IN RED INK, WITH DATE AND NAME OF PERSON MAKING CHANGE.

Do not extend notes this side of this line.

Profile Notes Red. Plotted. Job No. 2344 Division No.
No. Date Date Survey of SANTA ANITA DR (PICK-UP)
X-Sec. Notes Chkd. Checked Survey by L.L.D. Notes by KK Date 6-6-63
No. Date Date Map No. Indexed Date

F.B. 2/C2 Pg. 103

STATION	B.S.	H.I.	F.S.	ELEV.		
					LT. & W'LY.	RT. & E'LY.
0+24.5				135211		10' T. ROLLED MAC. CB.
0+25.3				135291		T. ROLLED MAC. CB.
0+25.7				135379	10' T. ROLLED MAC. CB.	
0+39.9				13528		GRD.
				13516		10' GRD.
				13545	10' GRD.	
0+52.1				134832	1348.32 - 6.00 DN. = 1342.32	10' TOP CHAN. WALL
				13423 2		" BOT. " "
0+54.3				134885	1348.85 - 5.90 DN. = 1342.95	TOP CHAN. WALL
				134295		BOT. " "
0+55.5				134912	4.8 TOP CHAN. WALL	
0+56.0				134354	10' BOT. " "	135219 - 8.65 DN. = 134354

76L-298 CE 307 11-58

PLEASE RETURN TO
LOS ANGELES COUNTY ENGINEER
700 Los Angeles County Engineering Bldg.

NOTE: ANY ADDITIONS OR CHANGES ON THIS SHEET MUST BE MADE OR CIRCLED IN RED INK, WITH DATE AND NAME OF PERSON MAKING CHANGE.

Do not extend notes this side of this line.

F.B. 2162 Pg. 104 | Job No. 2241-14 Division No. | Notes Red | Plotted | Profile
Survey of LOMA ALTA DR. (SICK-UP) | Date | Date | No.
Survey by L.L.B. Notes | Notes Chkd. | Checked | X-Sec.
Indexed [redacted] Date | Date | Date | No.

STATION	B.S.	H.I.	F.S.	ELEV.	LT & W'LY	RT & E'LY
					LT & W'LY	RT & E'LY
0+60.5				134200	1348.50 − 6.30 DN. = 1342.00	10' F.L. CONC. BOT
0+62.1				134250	1348.50 − 6.00 DN. = 1342.50	F.L. CONC. BOT.
0+63.7				134310	10' F.L. CONC. BOT.	1349.10 − 6.00 DN. = 1343.10
0+68.5				134253	1348.49 − 5.96 DN. = 1342.53	10' BOT. CHAN. WALL
				134849		" TOP " "
0+69.1				134706	1348.91 − 1.85 DN. = 1347.06	3° F.L. 18" CONC. S.D. PIPE
0+70.5				134912		1/2 T. CHAN. WALL
0+70.7				134326	1349.81 − 6.55 ON. = 1343.26	BOT. CHAN. WALL
				134981		TOP " "
0+72.4				134438	10' BOT. CHAN. WALL	1357.03 − 12.65 DN. = 1344.38
				135703	TOP " "	
0+75	B.C.			135263		GRD.

76L-298 CE 307 11-58

PLEASE RETURN TO
LOS ANGELES COUNTY ENGINEER
700 LOS ANGELES COUNTY ENGINEERING BLDG.

NOTE: ANY ADDITIONS OR CHANGES ON THIS SHEET MUST BE MADE OR CIRCLED IN RED INK, WITH DATE AND NAME OF PERSON MAKING CHANGE.

Do not extend notes this side of this line.

STATION	B.S.	H.I.	F.S.	ELEV.	LT. & W'LY	RT. & E'LY
0+84.0				1355 6		
				1354 7		10' GRD.
				1356 4	9° GRD. BRK.	
				1356 11	13.2 EDGE OF PUM'T.	
1+00.27	P.I.	90° TO LINE	AH'D.	1356 3		
				1356 0		10' GRD.
				1356 23	5' PUM'T. EDGE	
				1356 28	"	
1+25.54				1356 46	PROP. S.S.M.H. ON ALTADENA AT CREST	
				1356 57		10' PUM'T.
				1356 39	10' PUM'T.	
T.P.				1348 81	SPK.	
B.M.AE 780				1342 00	B.M.A.E. 780 ELEV. 1342.002 F.B. 2725-6 N. PAGE DR. - W. SIDE - 200'± S. INT. ALTADENA DR. & N. PAGE DR. - BT. SPK. IN CONC. CB.	

Profile No. ____ Notes Red ____ Plotted ____ Job No. 2241 14 Division No. ____
X-Sec. No. ____ Date ____ Date ____ Survey of LOMA ALTA DR.
Notes Chkd. ____ Checked ____ Survey by L.L.B. Notes P.H. Date 6-7-63
Date ____ Date ____ Map No. ____ Indexed [illegible] Date ____

F.B. 2162 Pg. 105

F.B. 2162 Pg. 106

Job No 2241 14 Division No. Notes Red Plotted Profile

Survey of LOMA ALTA DR. (PICK-UP) Date Date No.

Survey by L.G.B. Notes P.H. Notes Chkd. Checked X-Sec.

Indexed R. J. GALT Date Date Date No.

STATION	B.S.	H.I.	F.S.	ELEV.

76L-266 CE 307 11-58

PLEASE RETURN TO
LOS ANGELES COUNTY ENGINEER
700 Los Angeles County Engineering Bldg.

Do not extend notes this side of this line.

NOTE: ANY ADDITIONS OR CHANGES ON THIS SHEET MUST BE MADE OR CIRCLED IN RED INK, WITH DATE AND NAME OF PERSON MAKING CHANGE.

PWFB 1825

552

Notes Ck'd by C. RUBENACKER	Survey of LOMA ALTA DR.	F. B. 2162 PG. 107
Map No.	JN 2241.14 Tape 157 Std 84 °F	
Office Work	Surveyed by L. L. BROWN	
Checked	Notes L. L. BROWN Date 6-11-63	
Date	Indexed C. J. GAIN JUN 25 '63	

LOMA ALTA DR.
ALTADENA AREA

C.I. 2241.14

EASEMENT SURVEY

PARTY

BROWN, L. L.
HARRINGTON, P.
SANDOVAL, M.
MASSEY, R.
MC COY, J.

Note: Any Additions or Changes on This Sheet Must be Made or Circled in Red Ink With Date and Name of Person Making Change.

Do not extend this side of this line.

PLEASE RETURN TO
LOS ANGELES COUNTY ENGINEER
403 LOS ANGELES COUNTY ENGINEERING BLDG.

76F309S CE #310 6-62

PWFB 1825

553, 554, 555, 556

F. B. 2162 Pg. 108

INDEX MAP

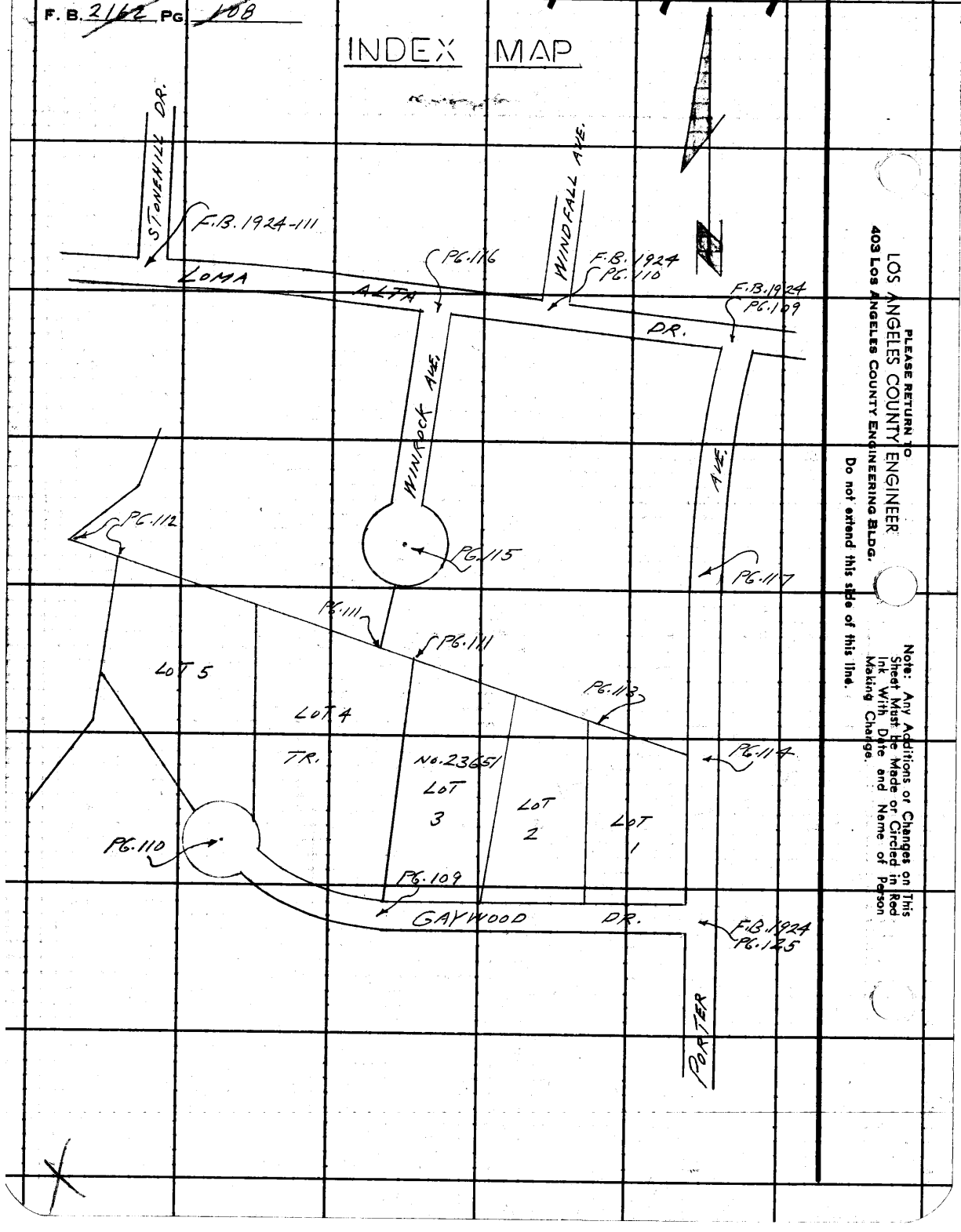

PLEASE RETURN TO
LOS ANGELES COUNTY ENGINEER
403 Los Angeles County Engineering Bldg.
Do not extend this side of this line.

Note: Any Additions or Changes on This Sheet Must be Made or Circled in Red Ink With Date and Name of Person Making Change.

PWFB 1825

557 , 558

Notes Ck'd by C. RUBENACKER
Map No.
Office Work
Checked
Date

Survey of LOMA ALTA DR.
JN 224.14 Tape 157 Std 84 °F
Surveyed by L.L. BROWN
Notes L.L. BROWN Date 6-11-63
Indexed J. GALLI

F. B. 2162 PG. 109

Note: Any Additions or Changes on This Sheet Must be Made or Circled in Red Ink With Date and Name of Person Making Change.

Do not extend this side of this fine.

PLEASE RETURN TO
LOS ANGELES COUNTY ENGINEER
403 Los Angeles County Engineering Bldg.

76F3095 CE #310 6-62

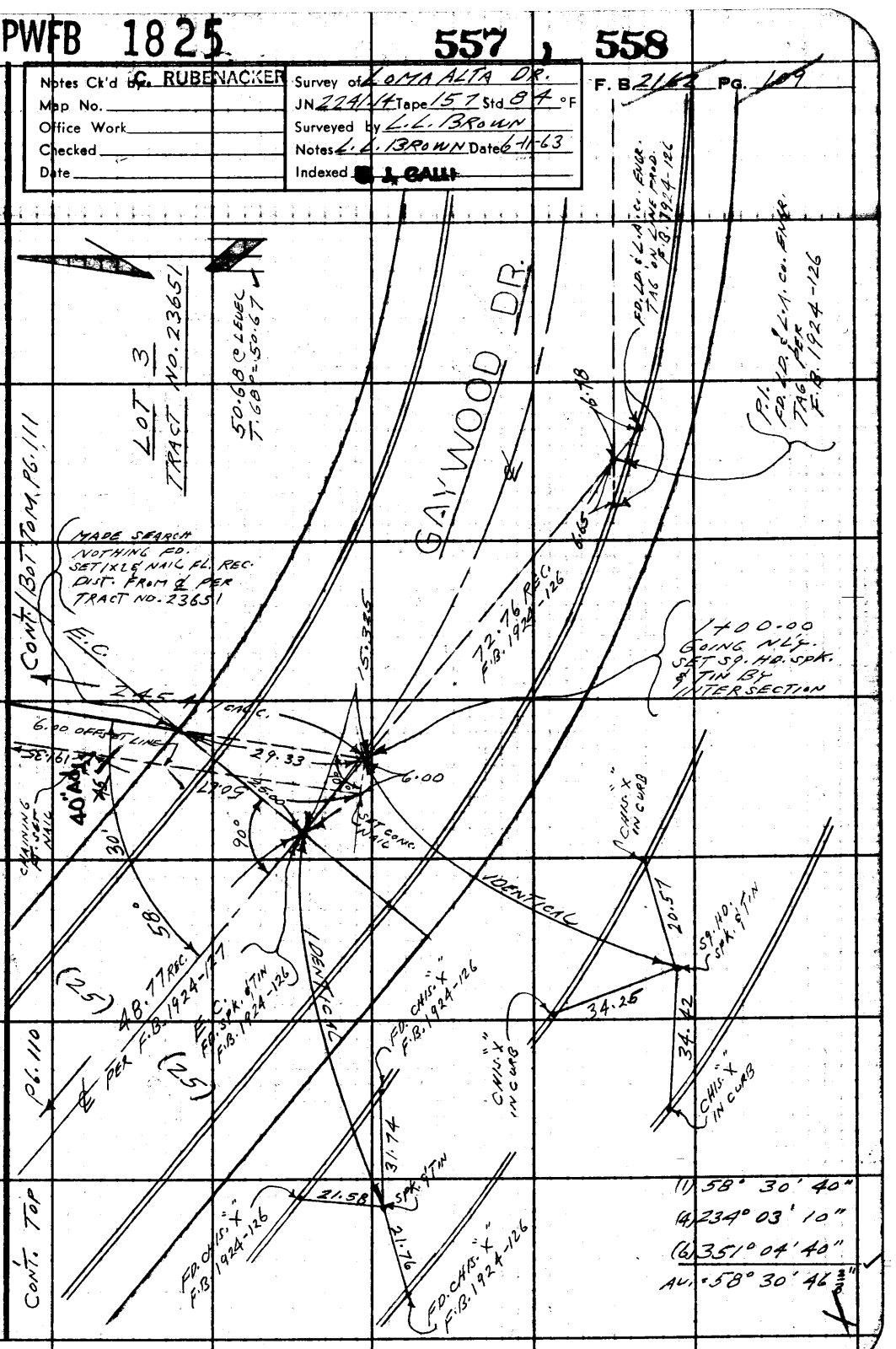

(1) 58° 30' 40"
(4) 234° 03' 10"
(6) 351° 04' 40"
AV. = 58° 30' 46"

PWFB 1825

559

F. B. 2162 PG 110

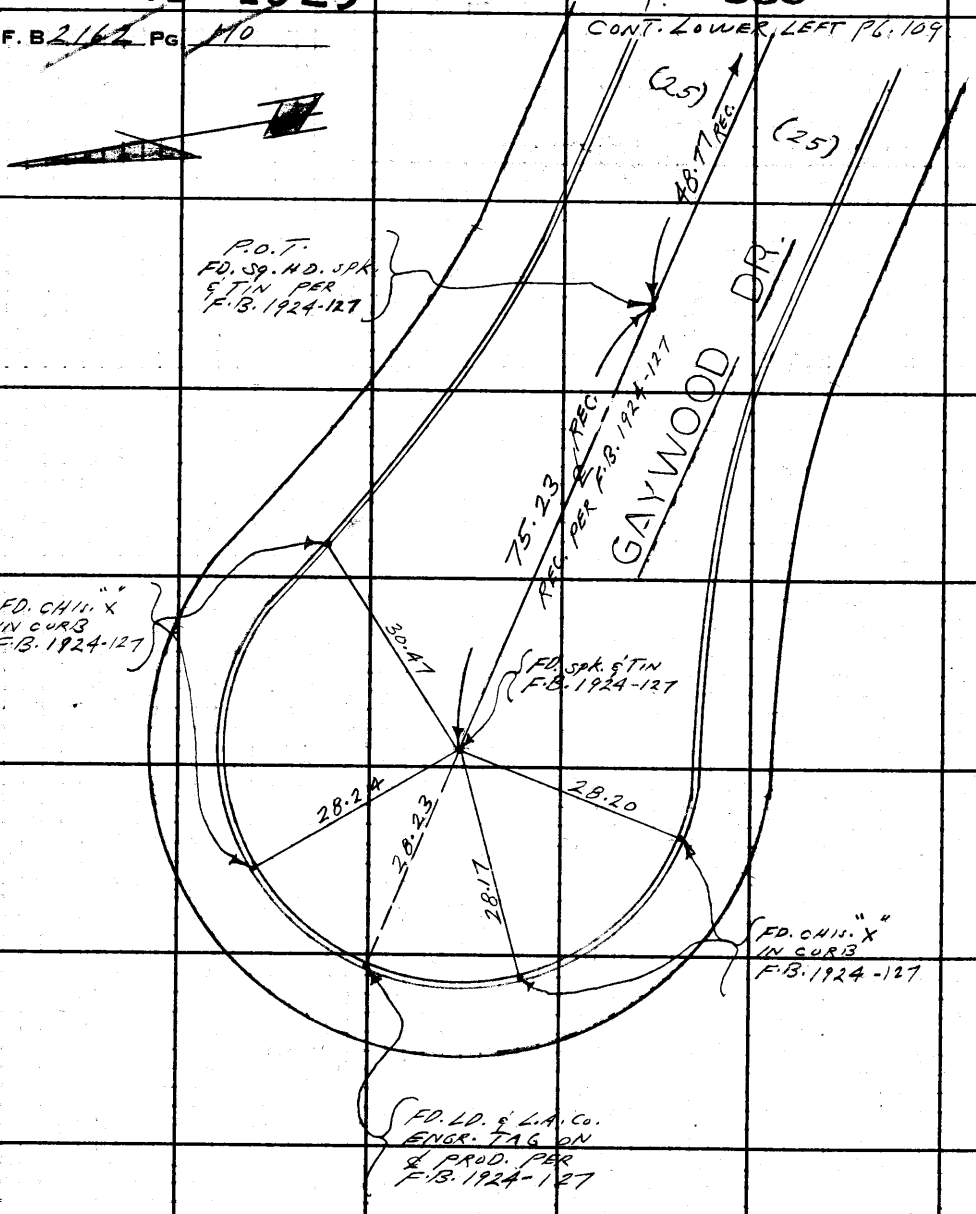

W.S. 88, C-6

PLEASE RETURN TO
LOS ANGELES COUNTY ENGINEER
403 Los Angeles County Engineering Bldg.

Do not extend this side of this line.

Note: Any Additions or Changes on This Sheet Must be Made or Circled in Red Ink With Date and Name of Person Making Change.

PWFB 1825 560

Notes Ck'd by C. RUBENACKER
Map No.
Office Work
Checked
Date

Survey of LOMA ALTA DR.
JN 2241.14 Tape 157 Std 84 °F
Surveyed by L.L. BROWN
Notes L.L. BROWN Date 6-12-63
Indexed C. J. GAIN

F. B. 2102 Pg. 147

CONT. BOTTOM P6. 115

TRACT NO. 13912

LOT 5

3+72.43
MADE SEARCH NOTHING FD. SET 1" I.P. CEM. PLUG & L.A. CO. ENGR. TAG DN. 6" BY PROPORTIONAL DIST. BETWEEN FD. SECTION COR. AT S.E.LY. COR. of TRACT NO. 13912 & 2" I.P. AT S.W.LY. COR. of TRACT NO. 13912

SET N.&TIN IN P.P.#805803E

SET PK & CHIS. "X" IN STEEL EN. POST

3+45.47
MADE SEARCH NOTHING FD. SET 1X2 6" NAIL FLUSH BY PROPORTIONAL DIST. BETWEEN FD. 2½" I.P. AT N.W.LY. COR. of TRACT NO. 23651 & FD. 2" I.P. AT ℄ OF PORTER AVE. & N.LY. TRACT LINE PROD.

1.13
27.39
1" I.P.
1.89
2" TIES.

SET BT. SPK. & TIN IN TOP OF 38" DIA. TREE STUMP

IDENTICAL

19.14

P6. 112

83.66

90°
1.23
5.00
5.04

SET 1X2 6" N. FLUSH

SET NAIL 0.59

SET 1X2 6" N. FLUSH INTER. BY

26.96
NOTHING SET
3.45
6.00
1.52
5.00
90°

26.67

CONT. RIGHT

LOT 6

0.46
1X2 6" N.
IDENTICAL TIES
43.76
6.88
SET BT. SPK. & TIN IN TOP OF 38" DIA. TREE STUMP
SET PK & CHIS. IN TOP OF 12" DIA. PINE TREE

P6. 113

5.00
OFFSET LINE
126.26

SET 1X2 6" N. FLUSH

SET NAIL

83° 13' 35"

20" Adj.

CONT. LEFT P6.

(1) 83° 13' 30"
(4) 332° 54' 20"
(6) 139° 21' 30"
Av.: 83° 13' 35"

LOT 4

TRACT NO. 23651

191.35

6.00 OFFSET LINE

245.47 calc.

LOT 3
TR. NO. 23651

192.41 @ S 5° 05' 57" E
192.27 @ S 5° 03' 31" E
T 60° = 191.35
T 60° = 191.36
Av.: 191.35

(1) 73° 47' 10"
(4) 295° 09' 00"
(6) 82° 43' 40"
Av. = 73° 47' 16⅔"

SET NAIL ON LINE PROD.

26.67 @ LEVEL
T. 60° = 26.67

26.96 @ LEVEL
T. 60° = 26.96

CONT. LEFT P6. 109

Note: Any Additions or Changes on This Sheet Must be Made or Circled in Red Ink With Date and Name of Person Making Change.

Do not extend this side of this line.

PLEASE RETURN TO
LOS ANGELES COUNTY ENGINEER
403 LOS ANGELES COUNTY ENGINEERING BLDG.

76F3095 CE # 310 2-61

PWFB 1825

561

F. B 2162 PG. 142

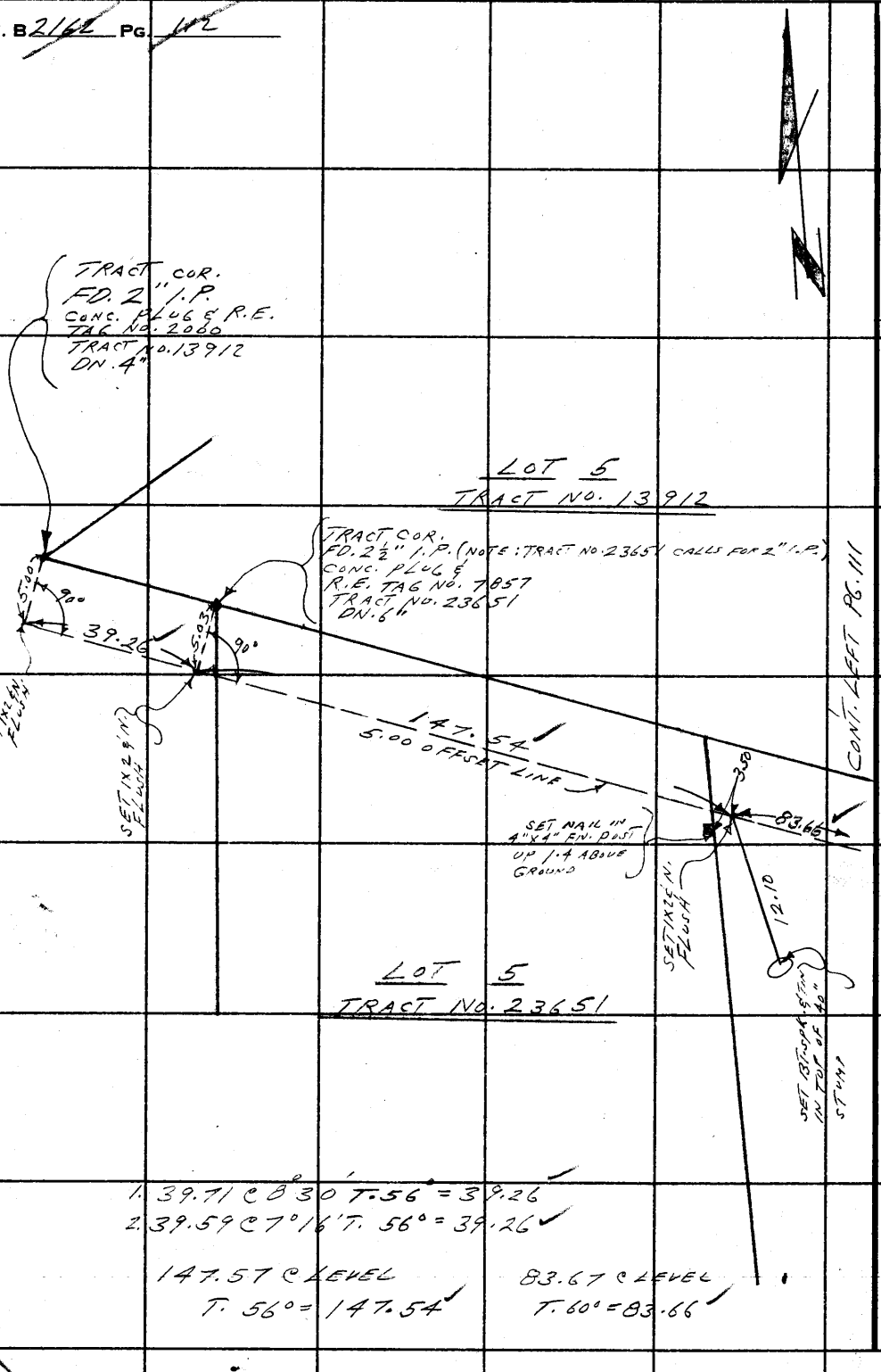

1. 39.71 @ 8° 30' T. 56° = 39.26 ✓
2. 39.59 @ 7° 16' T. 56° = 39.26 ✓

147.57 @ LEVEL
T. 56° = 147.54 ✓

83.67 @ LEVEL
T. 60° = 83.66 ✓

K

PLEASE RETURN TO
LOS ANGELES COUNTY ENGINEER
403 Los Angeles County Engineering Bldg.

Do not extend this side of this line.

Note: Any Additions or Changes on This Sheet Must Be Made or Circled in Red Ink With Date and Name of Person Making Change.

PWFB 1825

562

Notes Ck'd by C. RUBENACKER	Survey of LOMA ALTA DR.
Map No.	JN 2241.14 Tape 157 Std 84 °F
Office Work	Surveyed by L.L. BROWN
Checked	Notes L.L. BROWN Date 6-12-63
Date	Indexed C. J. GALE

F. B. 2162 PG. 13

W.S. 88, C-6

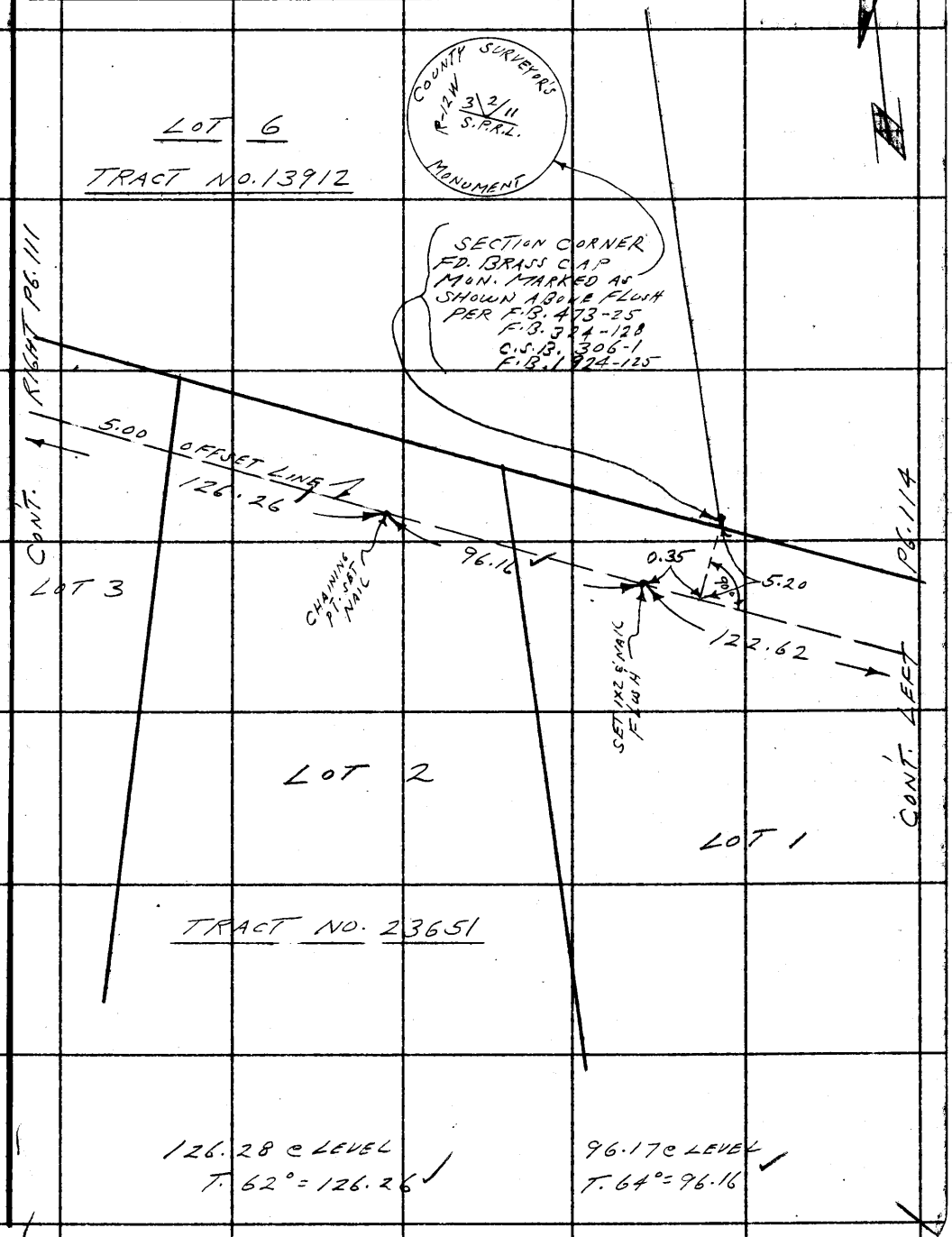

Note: Any Additions or Changes on This Sheet Must be Made or Circled in Red Ink With Date and Name of Person Making Change.

Do not extend this side of this line.

PLEASE RETURN TO
LOS ANGELES COUNTY ENGINEER
403 LOS ANGELES COUNTY ENGINEERING BLDG.

76F3095 CE # 310 3-61

PWFB 1825 563

F. B. 2162 PG. 114

CONT. BOTTOM PG. 117

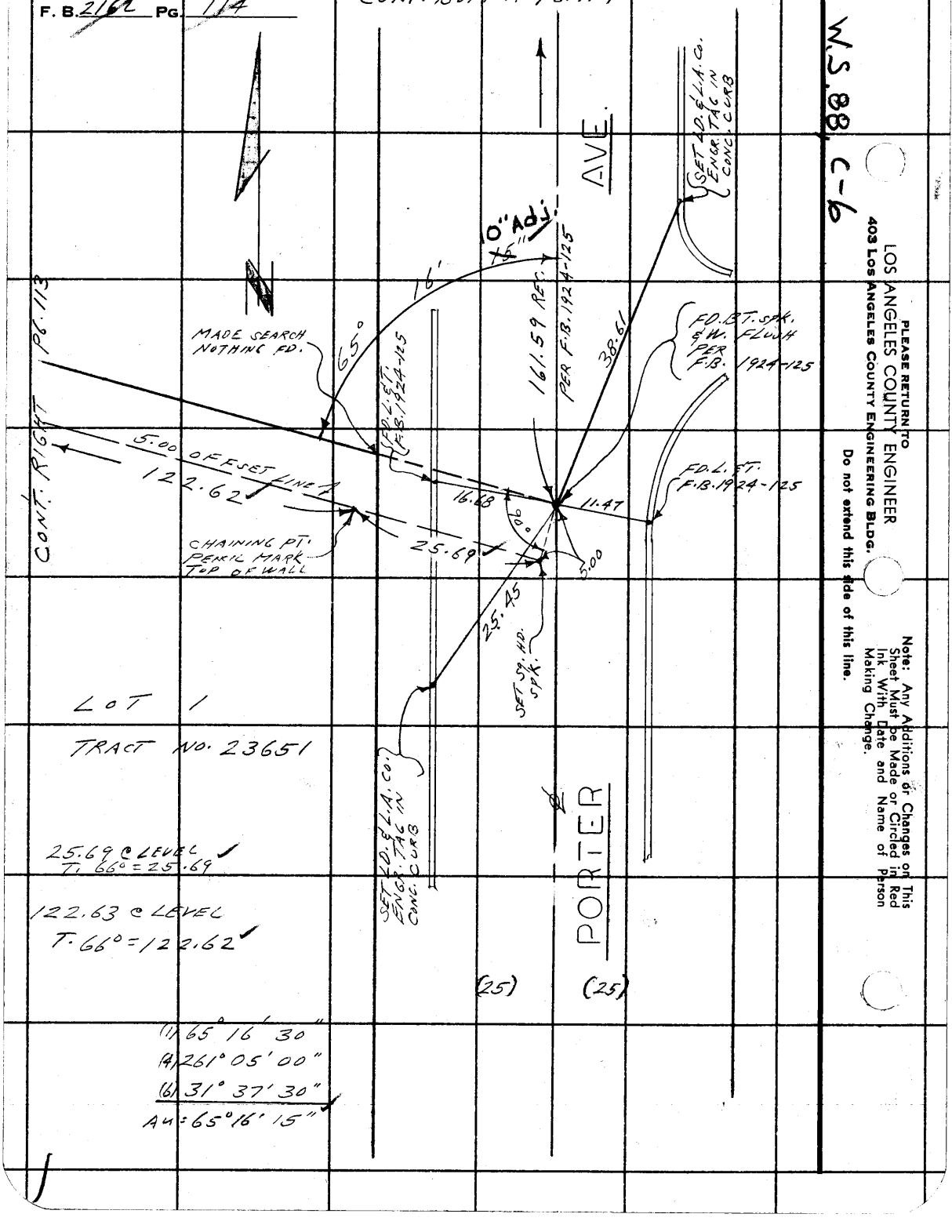

25.69 @ LEVEL
T. 66° = 25.69 ✓

122.63 @ LEVEL
T. 66° = 122.62 ✓

(1) 65° 16' 30"
(A) 261° 05' 00"
(6) 31° 37' 30"
Au = 65° 16' 15" ✓

LOS ANGELES COUNTY ENGINEER
403 Los Angeles County Engineering Bldg.
PLEASE RETURN TO

Do not extend this side of this line.

Note: Any Additions or Changes on This Sheet Must be Made or Circled in Red Ink With Date and Name of Person Making Change.

PWFB 1825

564

Notes Ck'd by C. RUBENACKER	Survey of LOMA ALTA DR.	F. B. 2162 PG. 116
Map No.	JN 2241.14 Tape 157 Std 84 °F	
Office Work	Surveyed by L. L. BROWN	
Checked	Notes L. L. BROWN Date 6-13-63	
Date	Indexed C. J. GALLI	

WS.88, C-6

CONT. BOTTOM PG. 116

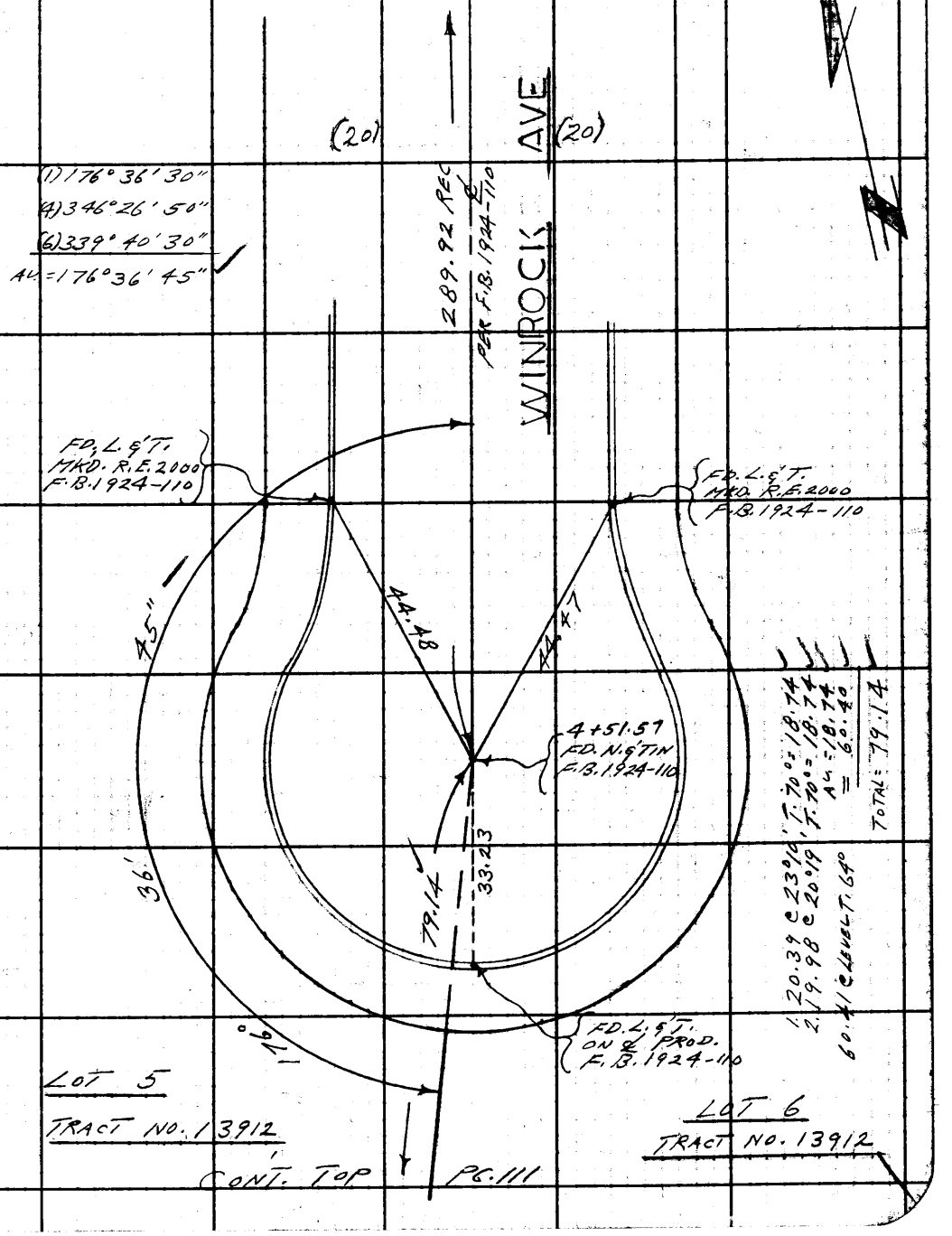

CONT. TOP PG. 111

Note: Any Additions or Changes on This Sheet Must be Made or Circled in Red Ink With Date and Name of Person Making Change.

Do not extend this side of this line.

PLEASE RETURN TO
LOS ANGELES COUNTY ENGINEER
403 LOS ANGELES COUNTY ENGINEERING BLDG.

76F309S CE #310 6-62

PWFB 1825

F. B. 2162 PG 116

565

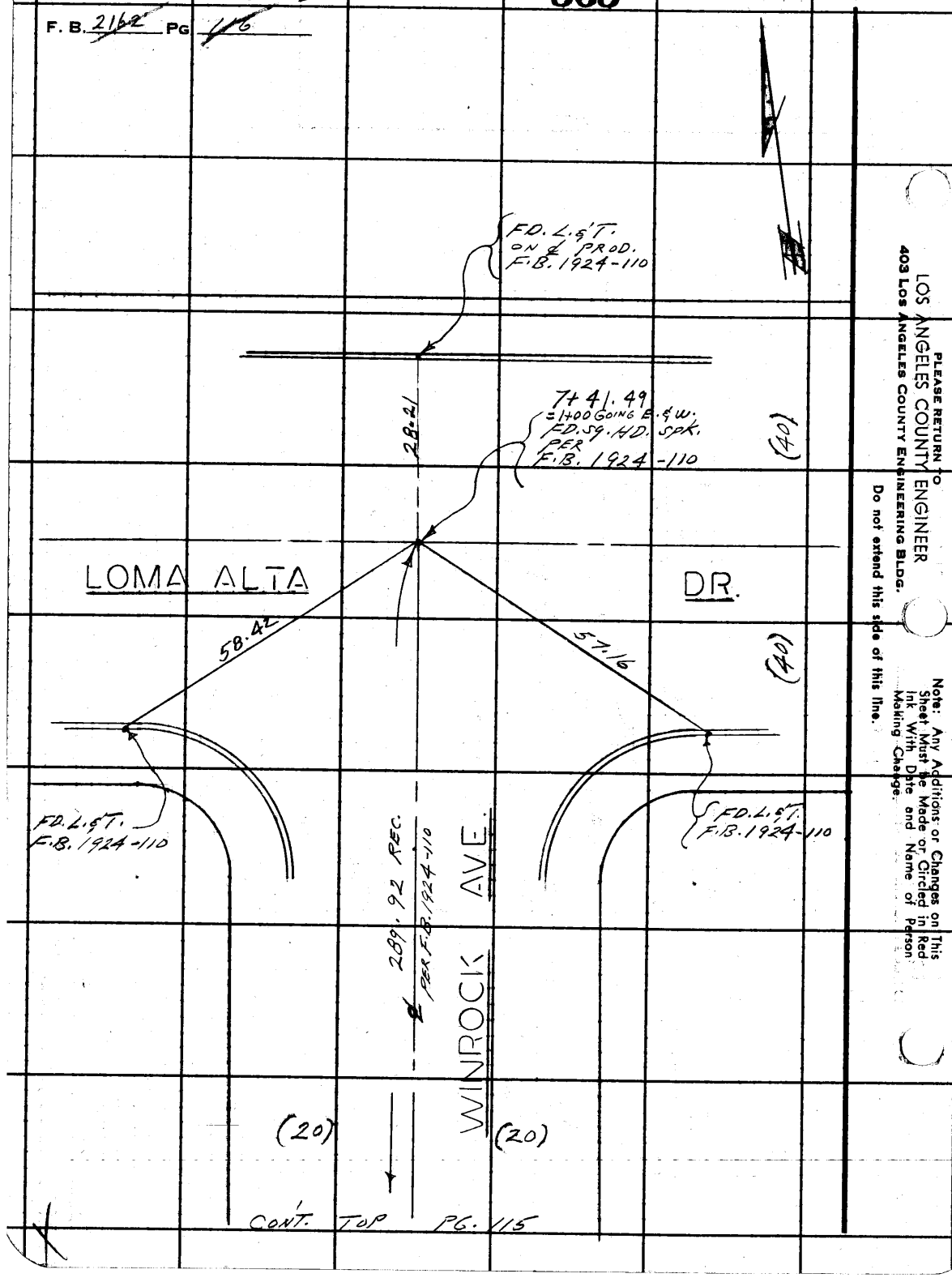

PLEASE RETURN TO
LOS ANGELES COUNTY ENGINEER
403 Los Angeles County Engineering Bldg.

Do not extend this side of this line.

Note: Any Additions or Changes on This Sheet Must Be Made or Circled in Red Ink With Date and Name of Person Making Change.

PWFB 1825

566

Notes Ck'd by C. RUBENACKER	Survey of LOMA ALTA DR.
Map No.	JN 2241.14 Tape 157 Std 84 °F
Office Work	Surveyed by L. L. BROWN
Checked	Notes L. L. BROWN Date 6-13-63
Date	Indexed E. J. GALL

F. B. 2162 PG. 117

W.S. 88, C-6

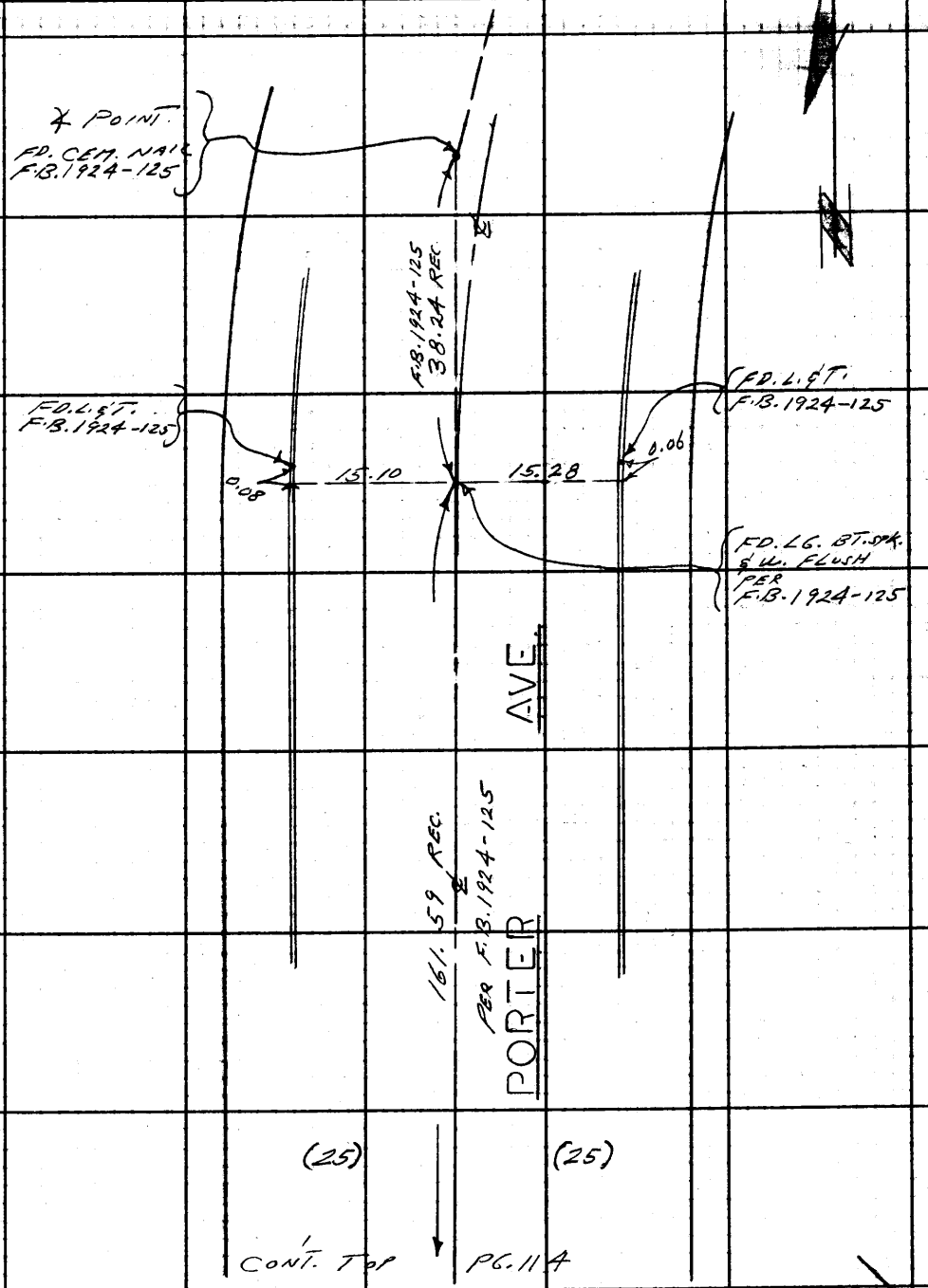

Note: Any Additions or Changes on This Sheet Must be Made or Circled in Red Ink With Date and Name of Person Making Change.

Do not extend this side of this line.

PLEASE RETURN TO
LOS ANGELES COUNTY ENGINEER
403 LOS ANGELES COUNTY ENGINEERING BLDG.

76F309S CE #310 6-62

PLEASE RETURN TO
LOS ANGELES COUNTY ENGINEER
403 LOS ANGELES COUNTY ENGINEERING BLDG.

Note: Any Additions or Changes on This Sheet Must be Made or Circled in Red Ink With Date and Name of Person Making Change.

Do not extend this side of this line.

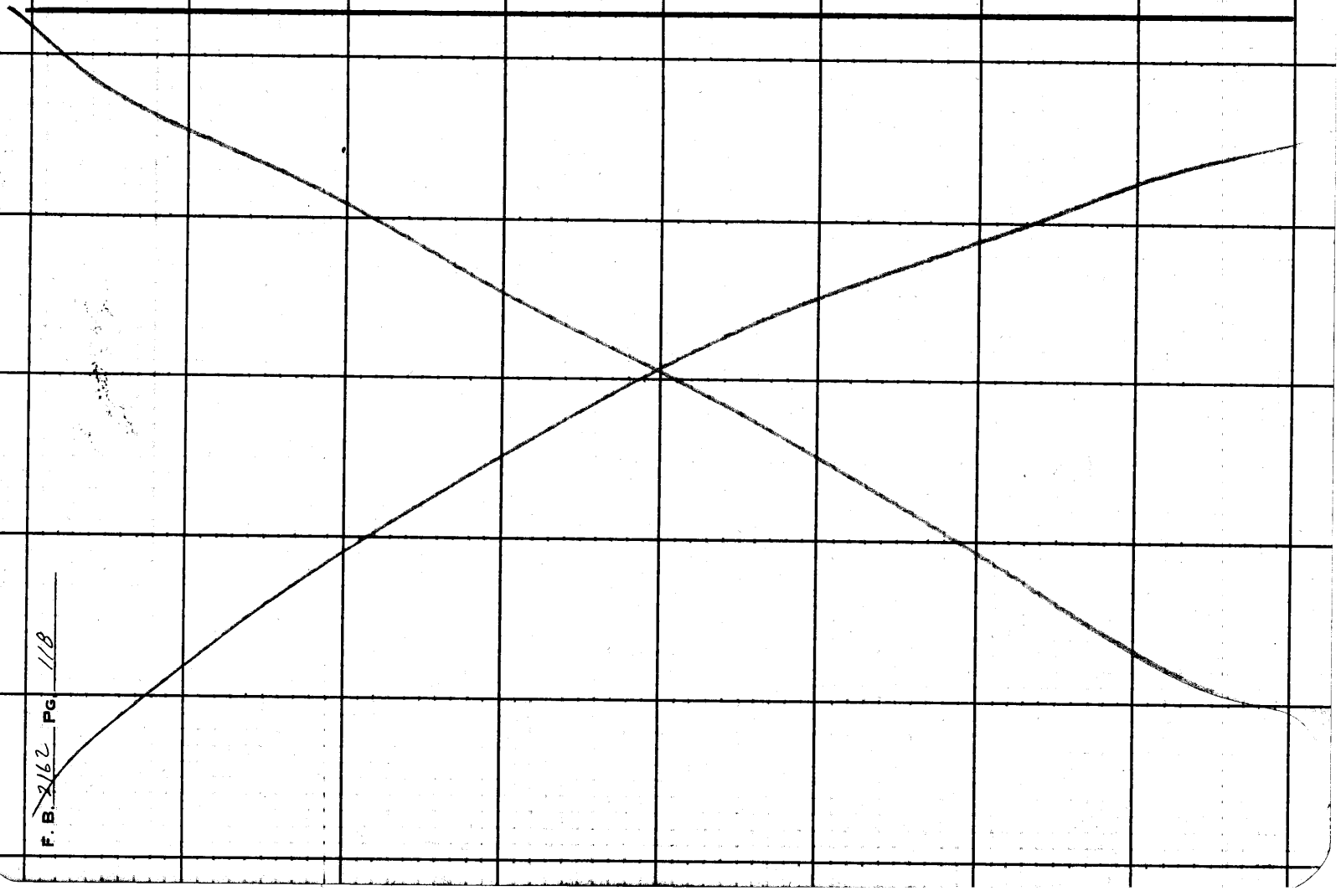

F. B. 2162 PG. 118

Notes Ck'd by	Survey of LOMA ALTA DR.	F. B. 2162 PG. 119
Map No.	JN 2241.14 Tape Std °F	
Office Work	Surveyed by L.L.B.	
Checked	Notes P.H. Date 6-14-63	
Date	Indexed [redacted] J. GAIN JUN 25 '63	

LOMA ALTA DR.
C.I. 2241.14

TOPOGRAPHY

PICK-UP - TOPOGRAPHY FROM GAYWOOD DR. NORTH ON EASEMENT TO WINROCK AVE. THEN NORTH TO LOMA ALTA DR. THEN EAST & WEST ON LOMA ALTA DR. PER REQUEST ON SHEET #1 & 2.

PARTY

BROWN, L.L.
HARRINGTON, P.
SANDOVAL, M.
MASSEY, R.
McCOY, J.

Note: Any Additions or Changes on This Sheet Must be Made or Circled in Red Ink With Date and Name of Person Making Change.

PLEASE RETURN TO
LOS ANGELES COUNTY ENGINEER
403 LOS ANGELES COUNTY ENGINEERING BLDG.
Do not extend this side of this line.

76F309S CE # 310 3-61

F. B. 2162 PG 120
CONT. BOT. PG. 121

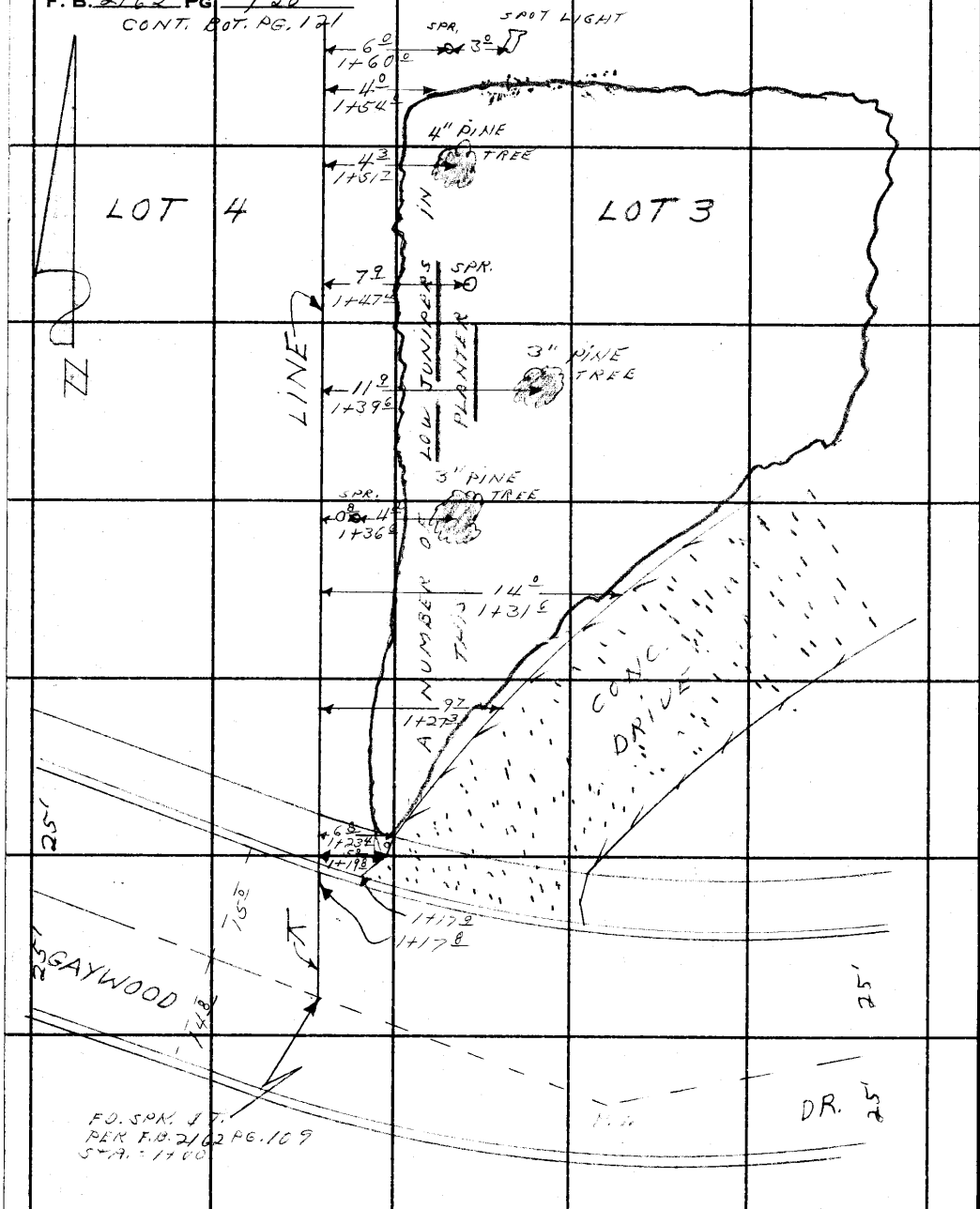

PLEASE RETURN TO
LOS ANGELES COUNTY ENGINEER
403 LOS ANGELES COUNTY ENGINEERING BLDG.

Do not extend this side of this line.

Note: Any Additions or Changes on This Sheet Must be Made or Circled in Red Ink With Date and Name of Person Making Change.

Notes Ck'd by	Survey of LOMA ALTA DR.	F. B. 2162 PG. 121
Map No.	JN 2244.14 Tape Std °F	
Office Work	Surveyed by L.L.B.	
Checked	Notes P.H. Date 6-14-63	
Date	Indexed [redacted]	

CONT. TO BOT. PG. 122

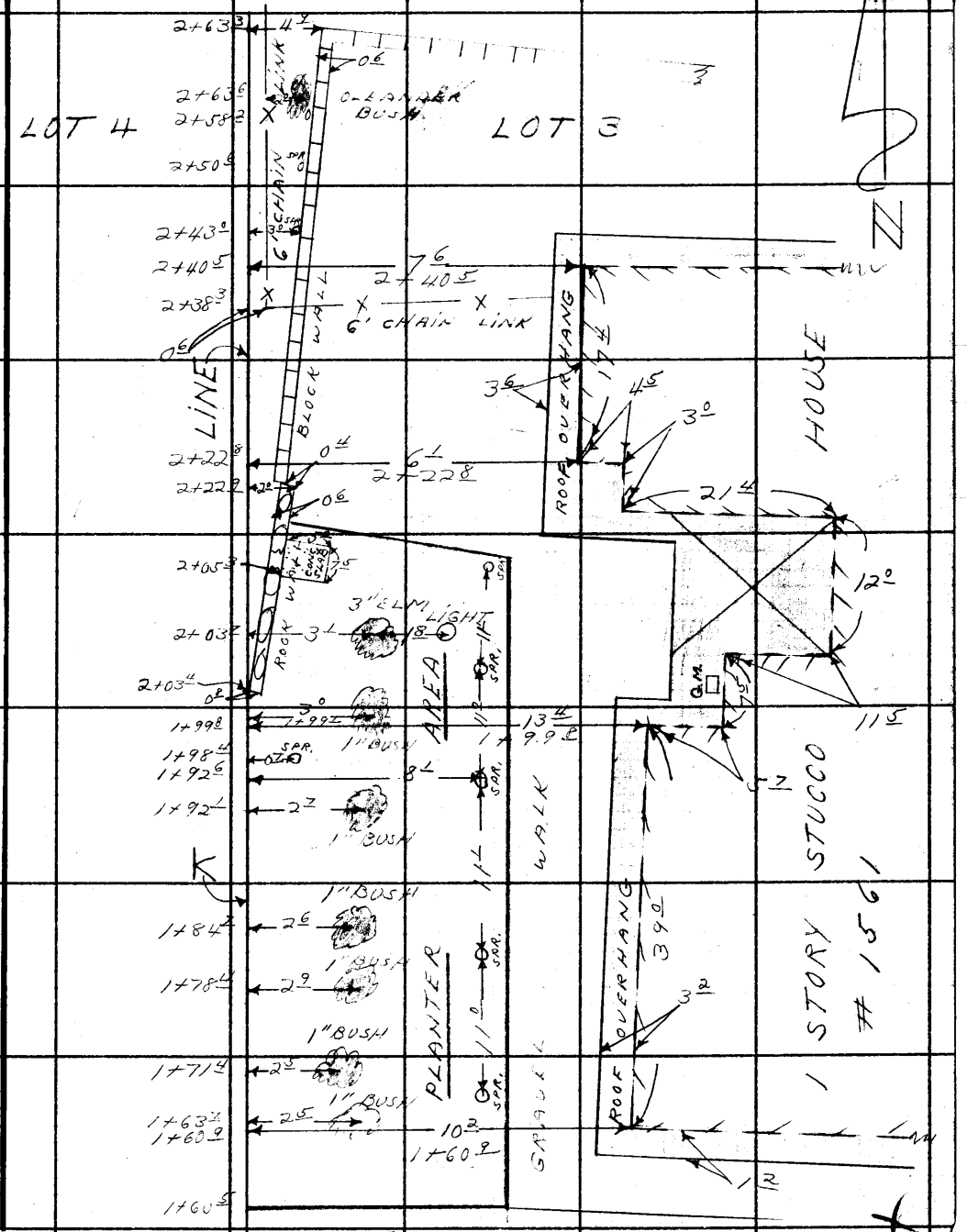

CONT. FROM TOP PG. 120

Note: Any Additions or Changes on This Sheet Must be Made or Circled in Red Ink With Date and Name of Person Making Change.

PLEASE RETURN TO
LOS ANGELES COUNTY ENGINEER
403 LOS ANGELES COUNTY ENGINEERING BLDG.
Do not extend this side of this line.

76F309S CE # 310 3-61

F. B. 2162 PG. 122
CONT. TO BOT. PG. 123

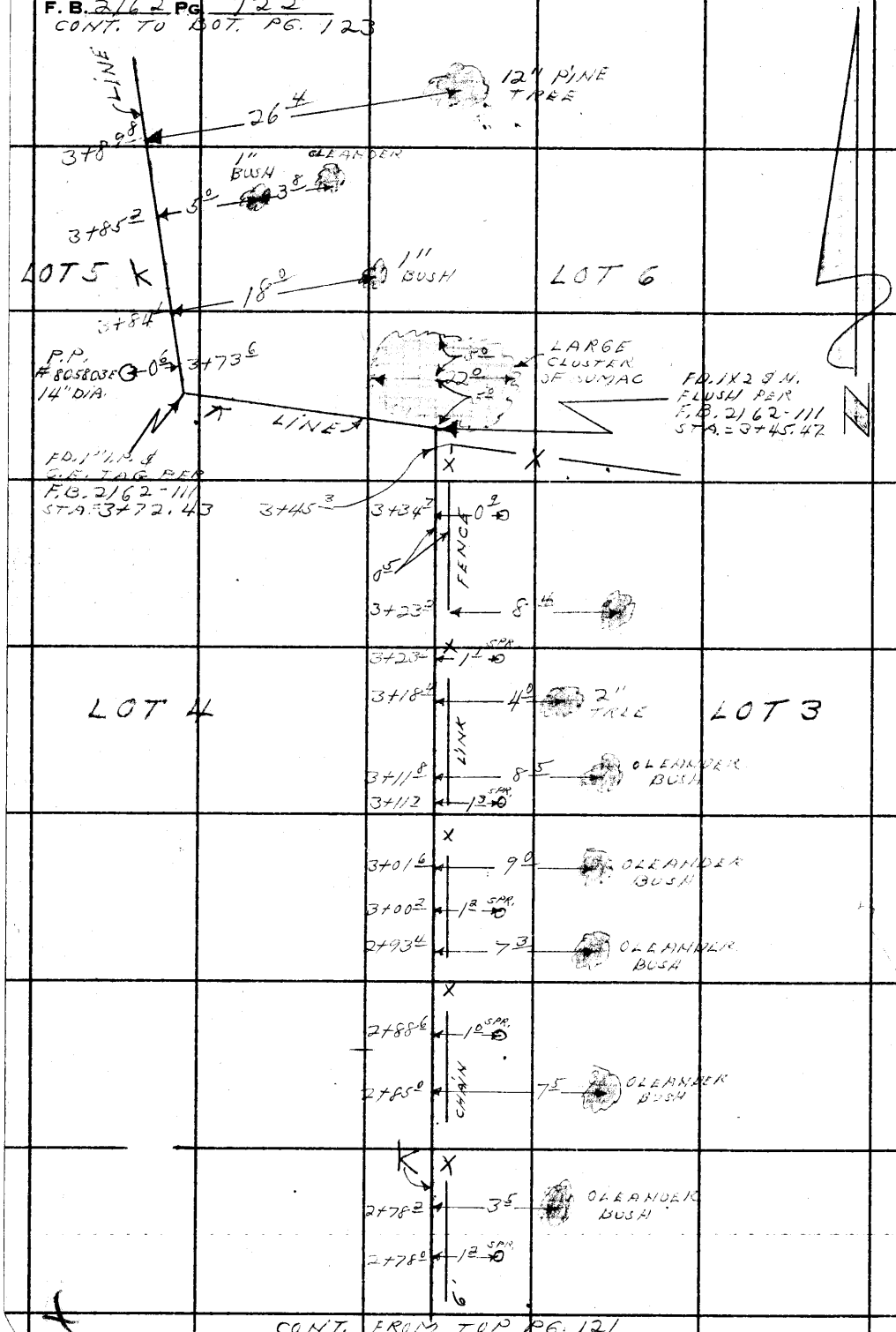

CONT. FROM TOP PG. 121

PLEASE RETURN TO
LOS ANGELES COUNTY ENGINEER
403 Los Angeles County Engineering Bldg.

Do not extend this side of this line.

Note: Any Additions or Changes on This Sheet Must be Made or Circled in Red Ink With Date and Name of Person Making Change.

Notes Ck'd by
Map No.
Office Work
Checked
Date

Survey of LOMA ALTA DR.
JN 2241/4 Tape Std °F
Surveyed by L.L.B.
Notes P.M. Date 6-14-63
Indexed R. J. GALLI

F. B. 216 2 PG. 123

CONT. TO BOT. PG. 124.

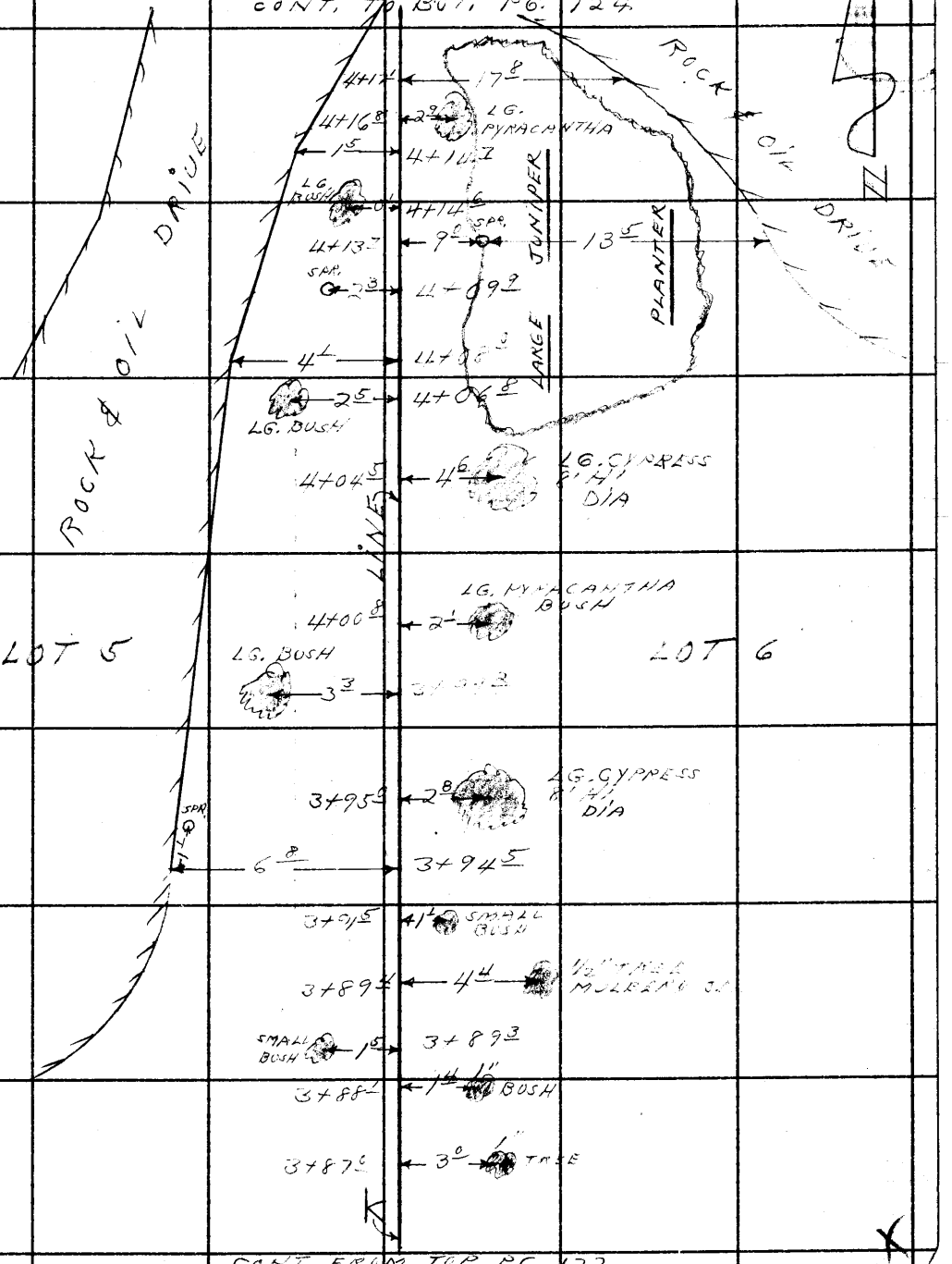

CONT. FROM TOP PG. 122

PLEASE RETURN TO
LOS ANGELES COUNTY ENGINEER
403 Los Angeles County Engineering Bldg.

Note: Any Additions or Changes on this Sheet Must be Made or Circled in Red Ink With Date and Name of Person Making Change.

Do not extend this side of this line.

78F3095 CE # 310 8-61

F. B. 2162 PG. 124

CONT. TO R.T. PG. 125

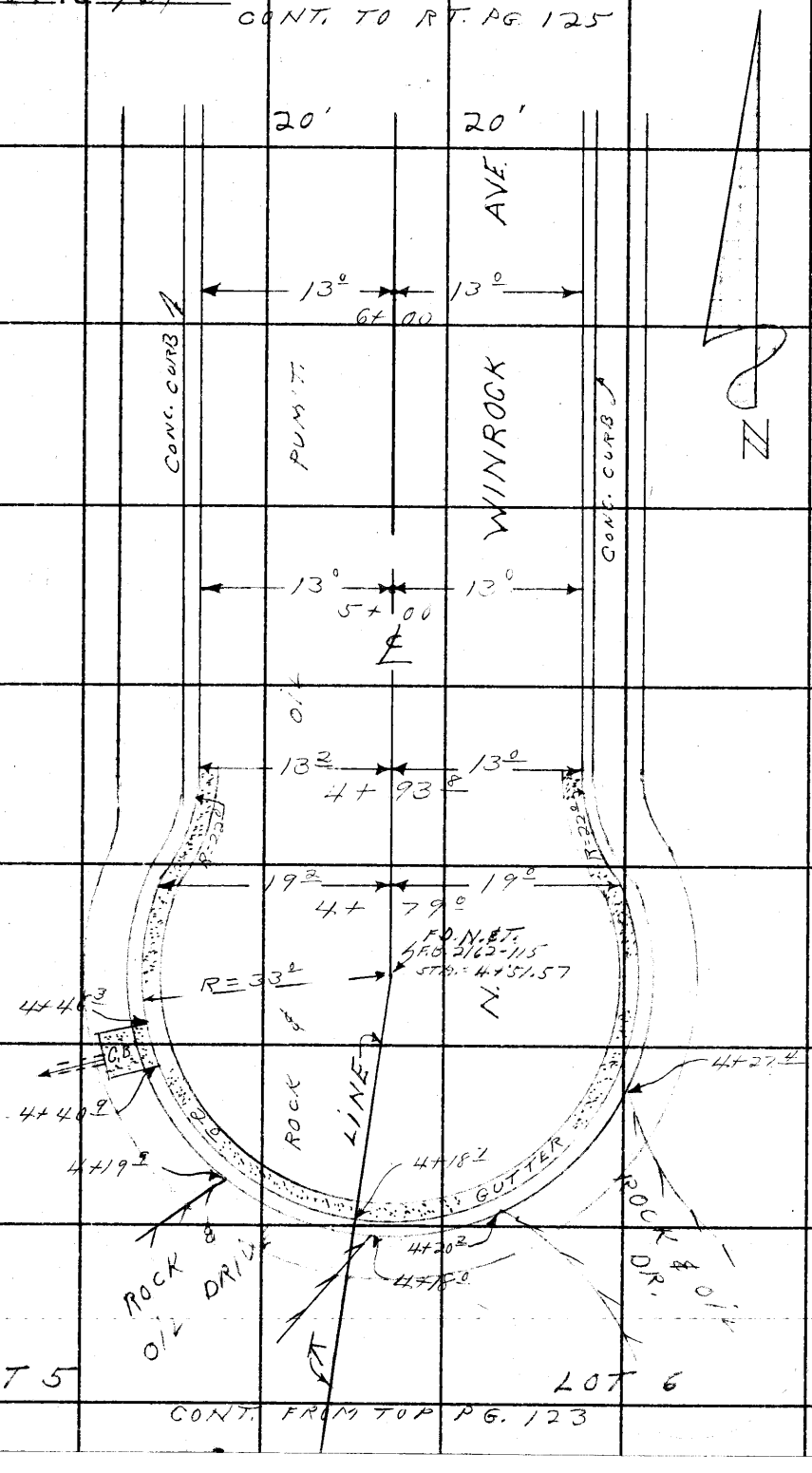

PLEASE RETURN TO
LOS ANGELES COUNTY ENGINEER
403 Los Angeles County Engineering Bldg.

Do not extend this side of this line.

Note: Any Additions or Changes on This Sheet Must be Made or Circled in Red Ink With Date and Name of Person Making Change.

Notes Ck'd by	Survey of LOMA ALTA DR.	F. B. 2162 PG. 125
Map No.	JN 2241 Tape Std °F	
Office Work	Surveyed by L. L. B.	
Checked	Notes M.S. Date 6-18-63	
Date	Indexed R. J. GALLI	

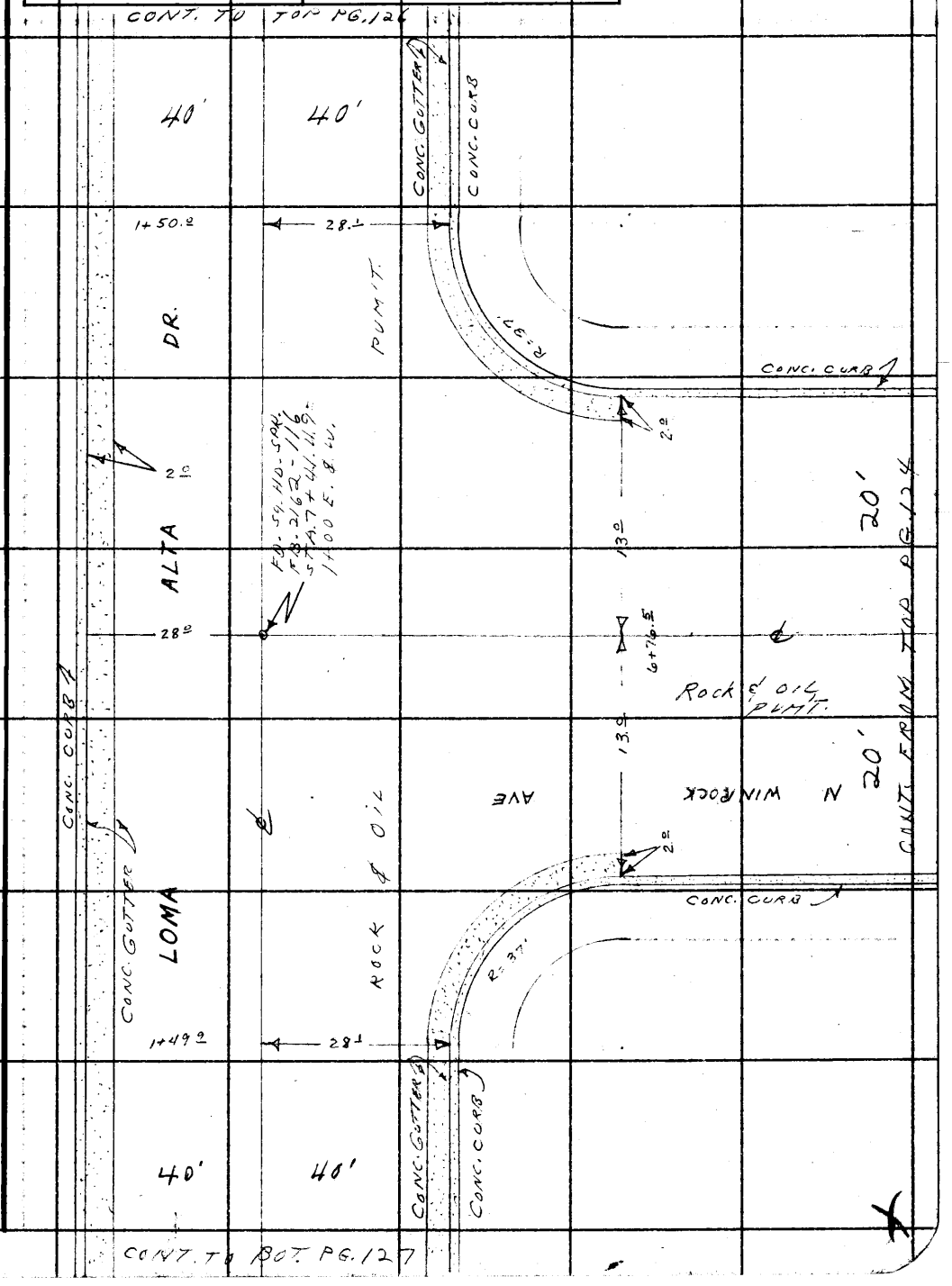

Note: Any Additions or Changes on This Sheet Must be Made or Circled in Red Ink With Date and Name of Person Making Change.

PLEASE RETURN TO
LOS ANGELES COUNTY ENGINEER
403 LOS ANGELES COUNTY ENGINEERING BLDG.

Do not extend this side of this line.

76F309S CE # 310 3-61

PLEASE RETURN TO
LOS ANGELES COUNTY ENGINEER
403 LOS ANGELES COUNTY ENGINEERING BLDG.

Note: Any Additions or Changes on This Sheet Must be Made or Circled in Red Ink With Date and Name of Person Making Change.

Do not extend this side of this line.

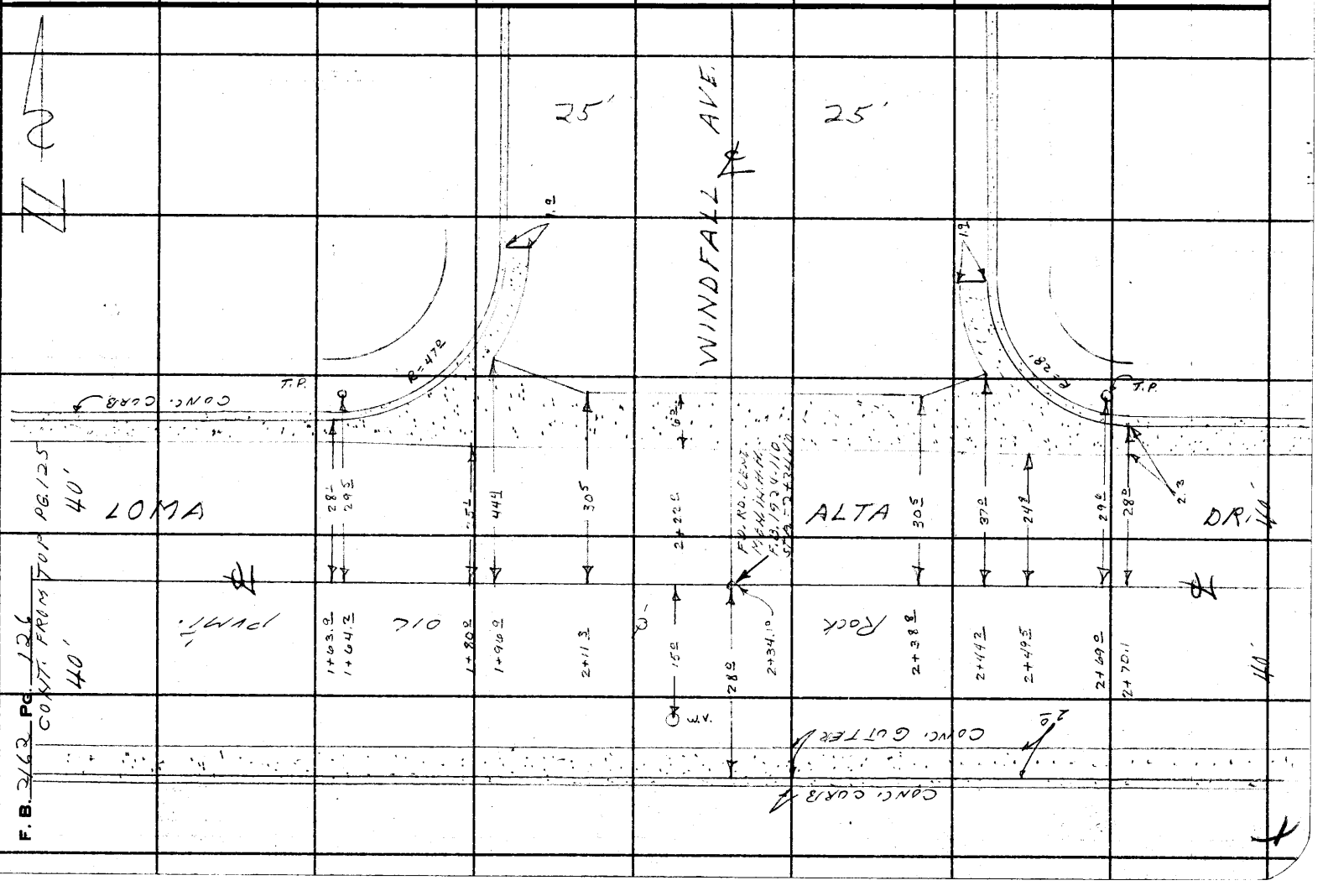

Notes Ck'd by	Survey of LOMA ALTA DR.
Map No.	JN 22414 Tape Std °F
Office Work	Surveyed by L.L.B.
Checked	Notes M.S. Date 6-17-63
Date	Indexed C. J. GALLI

F. B. 2162 PG. 127

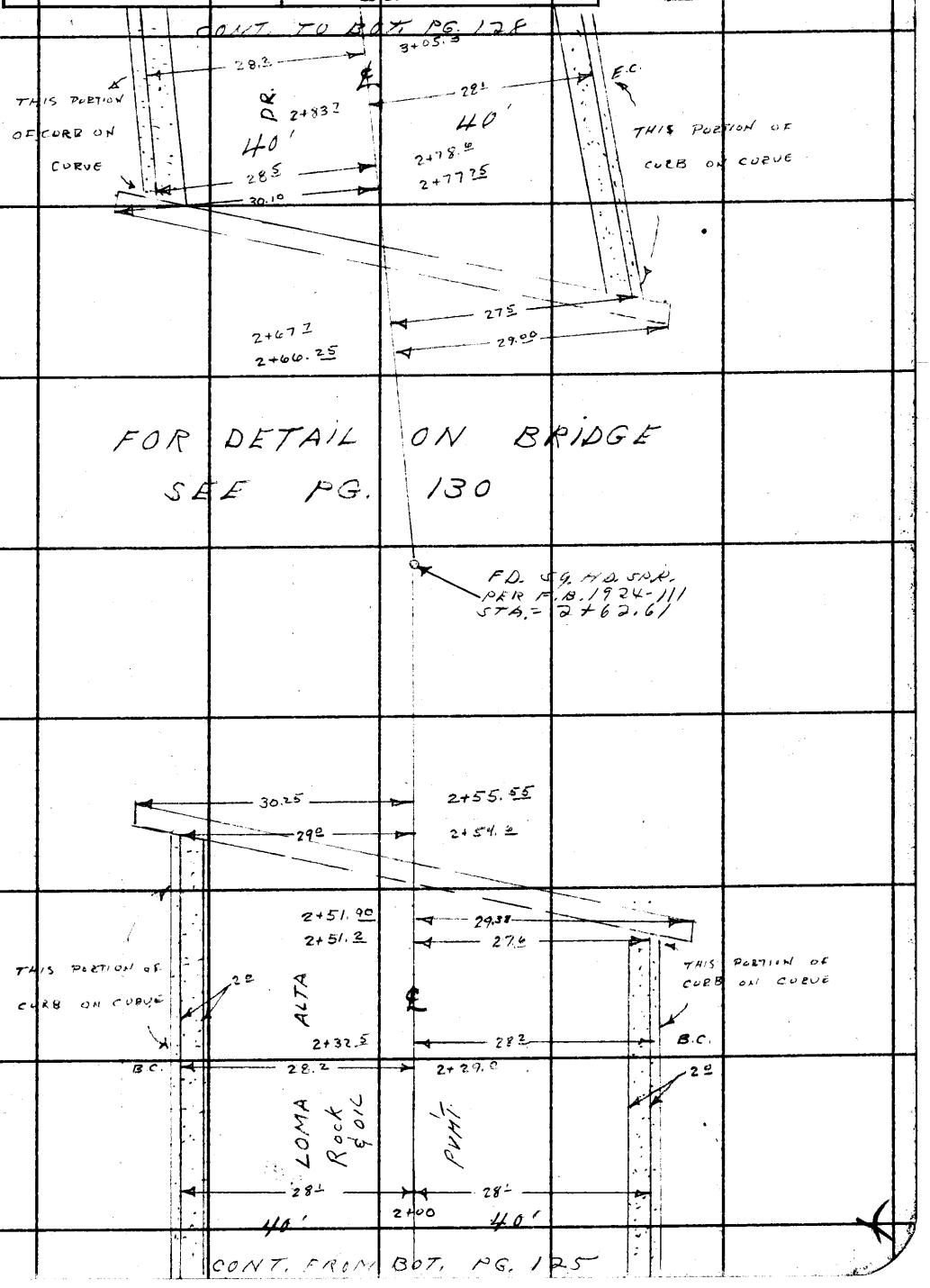

Note: Any Additions or Changes on This Sheet Must be Made or Circled in Red Ink With Date and Name of Person Making Change.

PLEASE RETURN TO
LOS ANGELES COUNTY ENGINEER
403 LOS ANGELES COUNTY ENGINEERING BLDG.

Do not extend this side of this line.

76F309S CE # 310 3-61

PLEASE RETURN TO
LOS ANGELES COUNTY ENGINEER
403 LOS ANGELES COUNTY ENGINEERING BLDG.

Note: Any Additions or Changes on This Sheet Must be Made or Circled in Red Ink With Date and Name of Person Making Change.

Do not extend this side of this line.

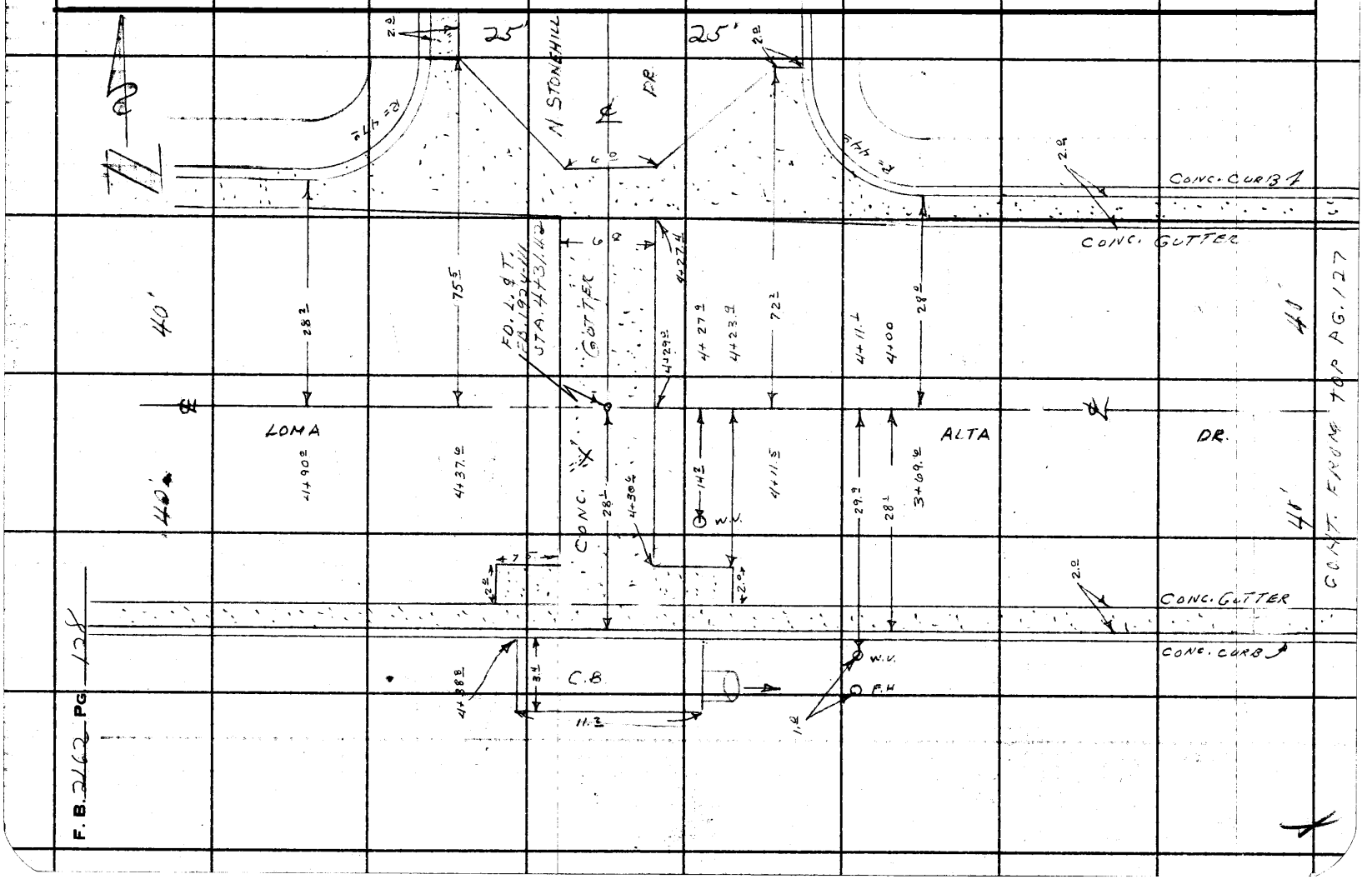

Notes Ck'd by	Survey of LOMA ALTA DR.
Map No.	JN 2241.14 Tape Std °F
Office Work	Surveyed by L.L. BROWN
Checked	Notes L.L. BROWN Date 6-14-62
Date	Indexed C. J. GALLI 2563

F. B. 2162 PG. 129

LOMA ALTA DRIVE

C.I. 2241.14

LOCATION OF PILES IN BRIDGE ON LOMA ALTA DR. BETWEEN STONEHILL DR. AND WINROCK AVE. PER ITEM NO. 4 ON OFFICE REQUEST.

PARTY

BROWN, L. L.
HARRINGTON, P.
SANDOVAL, M.
MASSEY, R.
MCCOY, V.

Note: Any Additions or Changes on this Sheet Must be Made or Circled in Red Ink With Date and Name of Person Making Change.

Do not extend this side of this line.

PLEASE RETURN TO
LOS ANGELES COUNTY ENGINEER
403 LOS ANGELES COUNTY ENGINEERING BLDG.

76F3095 CE # 310 3-61

PLEASE RETURN TO
LOS ANGELES COUNTY ENGINEER
403 LOS ANGELES COUNTY ENGINEERING BLDG.

Note: Any Additions or Changes on This Sheet Must be Made or Circled in Red Ink With Date and Name of Person Making Change.

Do not extend this side of this line.

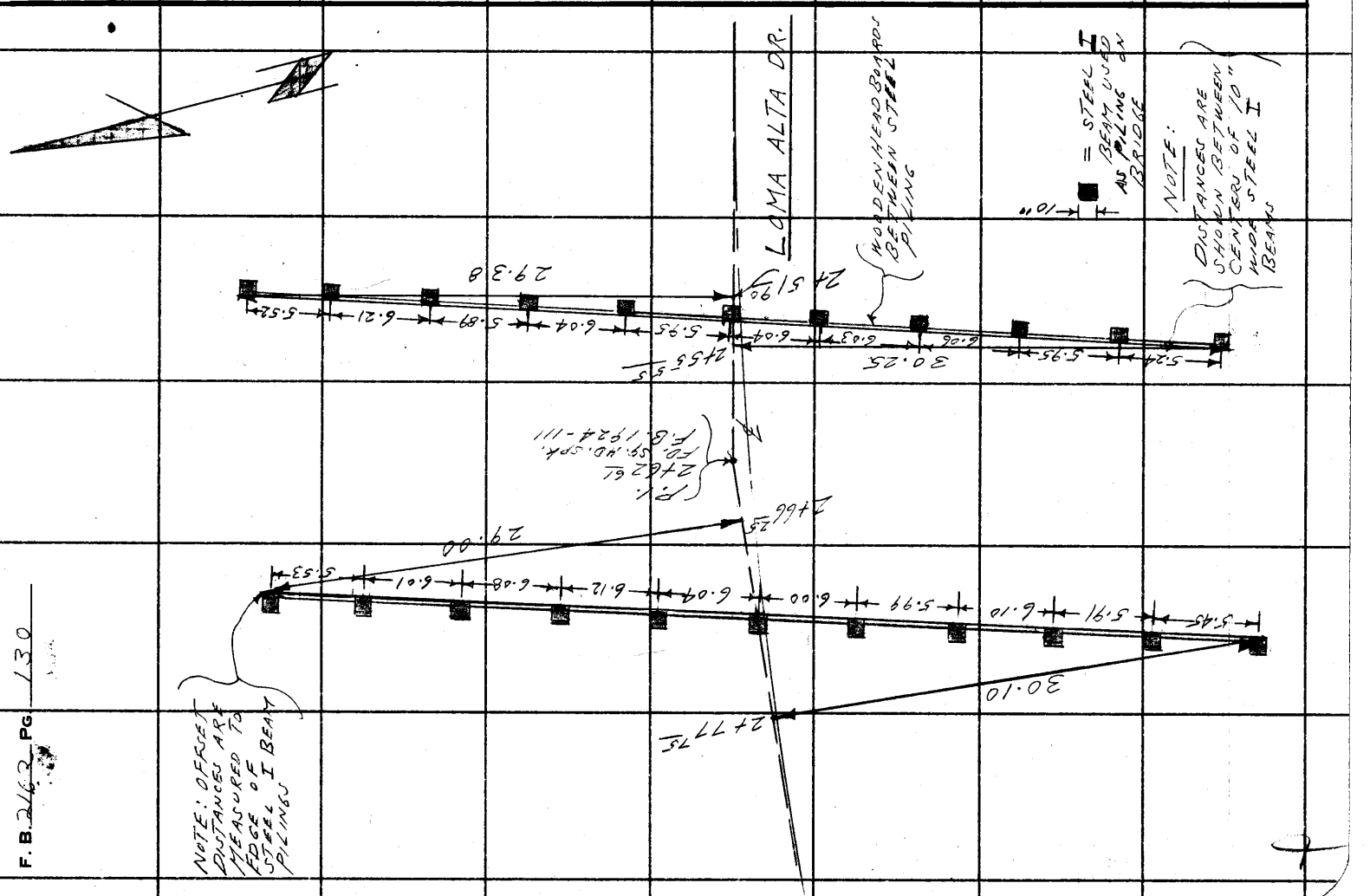

F.B. 2162 PG. 130

F.B. 2162 Pg. 131

Profile No. ____ Notes Red ____ Plotted ____ Job No. 2241 14 Division No. 11
Date ____ Date ____ Survey of LOMA ALTA DR.
X-Sec. No. ____ Notes Chkd. ____ Checked ____ Survey by L.L.B. Notes P.H. Date 6-[illegible]63
Date ____ Date ____ Map No. ____ Indexed C. J. GALLI Date [illegible]

NOTE: ANY ADDITIONS OR CHANGES ON THIS SHEET MUST BE MADE OR CIRCLED IN RED INK, WITH DATE AND NAME OF PERSON MAKING CHANGE.

PLEASE RETURN TO
LOS ANGELES COUNTY ENGINEER
700 Los Angeles County Engineering Bldg.

Do not extend notes this side of this line.

STATION	B.S.	H.I.	F.S.	ELEV.	
					LOMA ALTA DR. O.I. 2241.14 CROSS-SECTIONS - PICK-UP- X-SECTS. FROM GAYWOOD DR. NORTH ON EASEMENT TO WINROCK AVE, THEN NORTH TO LOMA ALTA, THEN EAST & WEST ON LOMA ALTA DR. PER REQUEST ON SHEET #1 & 2. LENKER ROD USED PARTY BROWN, L. HARRINGTON, P. SANDOVAL, M. MASSEY, R. McCOY, J.

761-298 CE 307 11-58

76L-298 CE 307 11-58

PLEASE RETURN TO
LOS ANGELES COUNTY ENGINEER
700 LOS ANGELES COUNTY ENGINEERING BLDG.

NOTE: ANY ADDITIONS OR CHANGES ON THIS SHEET MUST BE MADE OR CIRCLED IN RED INK, WITH DATE AND NAME OF PERSON MAKING CHANGE.

Do not extend notes this side of this line.

STATION	B.S.	H.I.	F.S.	ELEV.		
FD. B.M. A.E. 793				1444 93	B.M. A.E. 793 ELEV. 1444.932 F.B. 2725-19 GAYWOOD DR. - W. END - S. SIDE 6' E. OF W. RET. P.K. IN CONC Cb. IN FRONT OF HO. # 1540	
					LEFT & WEST	RIGHT & EAST
1+00				1437 74	INT. ⊼ LINE & SEMI-TAN ON GAYWOOD	
				1437 31		10' PUM'T.
				1438 14	10' PUM'T.	
1+18				1437 54		⊼ GUT.
				1438 26		⊼ T. Cb.
1+30	GRD.	BRK.		1439 0		⊼
				1438 81		(BOT. BK.) 11' GRD. & DRIVE EDGE
1+39	GRD.	BRK.		1440 6	10' GRD. BOT. BK.	
1+49°	GRD.	BRK.		1445 9		10' TOP BK.
1+51°	GRD.	BRK.		1445 8		⊼ TOP BK.

F.B. 2162 Pg. 132

Job No. 2241-14 Division No. 11 Notes Red Plotted Profile
Survey of LOMA ALTA DR. Date Date No.
Survey by L.C.B. Notes P.H. Notes Chkd. Checked X-Sec.
Indexed C. J. GAIN Date Date Date No.

761-298 CE 307 11-58

PLEASE RETURN TO
LOS ANGELES COUNTY ENGINEER
700 LOS ANGELES COUNTY ENGINEERING BLDG.

NOTE: ANY ADDITIONS OR CHANGES ON THIS SHEET MUST BE MADE OR CIRCLED IN RED INK, WITH DATE AND NAME OF PERSON MAKING CHANGE.

Do not extend notes this side of this line.

STATION	B.S.	H.I.	F.S.	ELEV.	LEFT & WEST	RIGHT & EAST
1+54.7	GRD.	BRK.		1445.8	10' TOP BK.	
T.P.				1445.56	STR.	
2+00				1447.9		℄ GRD.
				1447.1		1.5 BOT. BK.
				1447.1		10' GRD.
				1448.7	2' TOP BK.	
				1449.0	10' GRD.	
2+03.4				1449.6		0.8 TOP ROCK WALL
				1447.5		" BOT. " "
2+05.3				1447.93		1.5 TOP CONC. SLAB
2+06	GRD.	BRK.		1448.8		℄ GRD. BRK.
				1449.3	10' GRD.	
2+22.9				1449.6		TOP ROCK WALL
				1450.8		" BLOCK WALL
				1447.5		GRD.

Profile Notes Red ____ Plotted ____ Job No. 2244.14 Division No. 11
No. ____ Date ____ Date ____ Survey of LAMA ALTA DR.
X-Sec. Notes Ckd. ____ Checked ____ Survey by L.K.E. Notes RK Date 6-18-63
No. ____ Date ____ Date ____ Map No. ____ Indexed ____ Date ____

F.B. 2162 P. 33

76L-298 CE 307 11-58

PLEASE RETURN TO
LOS ANGELES COUNTY ENGINEER
700 LOS ANGELES COUNTY ENGINEERING BLDG.

NOTE: ANY ADDITIONS OR CHANGES ON THIS SHEET MUST BE MADE OR CIRCLED IN RED INK, WITH DATE AND NAME OF PERSON MAKING CHANGE.

Do not extend notes this side of this line.

STATION	B.S.	H.I.	F.S.	ELEV.	LEFT & WEST	RIGHT & EAST
2+22.9				1447 5		6' GRD. AT HOUSE
2+50				1450 6		⊼ GRD.
				1450 8		4' TOP BLOCK WALL
				1447 6		4' BOT. " "
				1447 6		10' GRD.
				1451 1	10' GRD.	
2+62.5				1450 9		5' TOP BLOCK WALL (SIDE)
				1452 2		" " " " (BACK)
				1447 7		" GRD. BOT. WALL
2+72.0	GRD.	BRK.		1452 1		⊼ BOT. BK.
				1451 9		10' GRD.
				1452 5	10' BOT. BK.	
T.P.				1454 76	STK.	
2+85	GRD.	BRK.		1455 5		⊼ TOP BK.
				1452 1		10' BOT. "
				1458 3	10' TOP BK.	

F.B. 2162 Pg. 134

Job No. 2241 Division No. 11 Notes Red Plotted Profile
Survey of LOMA ALTA DR. Date Date No.
Survey by L.L.B. Notes P.H. Notes Chkd. Checked X-Sec.
Indexed C. J. GALLI Date Date Date No.

76L-298 CE 307 11-58

PLEASE RETURN TO
LOS ANGELES COUNTY ENGINEER
700 LOS ANGELES COUNTY ENGINEERING BLDG.

NOTE: ANY ADDITIONS OR CHANGES ON THIS SHEET MUST BE MADE OR CIRCLED IN RED INK, WITH DATE AND NAME OF PERSON MAKING CHANGE.

Do not extend notes this side of this line.

STATION	B.S.	H.I.	F.S.	ELEV.		
					LEFT & WEST	RIGHT & EAST
3+00				1456 7		⊼
				1453 6		10' GRD.
				1458 6	10' GRD.	
3+32 5	GRD.	BRK.		1459 7		⊼ BOT. BK.
				1458 0		10' " "
				1460 9	10' GRD.	
T.P. 47	90° TO BACK LINE			1462 10	STK.	
3+45	GRD.	BRK.		1463 7	INT. OF ⊼ LINES - GRD.	
				1464 0		10' GRD. BRK.
					LEFT & SOUTH	RIGHT & NORTH
3+46				1463 8		⊼
				1470 3		13'. TOP BK.
3+62 5	GRD.	BRK.		1465 5		⊼ GRD. BRK.
3+71 0				1463 4	10' GRD.	
					LEFT & WEST	RIGHT & EAST
3+ 72 45	90° TO LINE AHD. GRD.	BRK.		1465 1	INT. OF ⊼ LINES - BOT. BK.	
⊼				1465 0	10' BOT. BK.	

Profile No. ____ Notes Red ____ Plotted ____ Job No. 2244 Division No. 11 F.B. 2162 Pg. 135
X-Sec. No. ____ Date ____ Date ____ Survey of LOMA ALTA DR.
Notes Chkd. ____ Checked ____ Survey by L.L.B. Notes P.K. Date 6-18-63
Date ____ Date ____ Map No. ____ Indexed [illegible] J. GALLI Date [illegible]

76L-298 CE 307 11-58

PLEASE RETURN TO
LOS ANGELES COUNTY ENGINEER
700 LOS ANGELES COUNTY ENGINEERING BLDG.

NOTE: ANY ADDITIONS OR CHANGES ON THIS SHEET MUST BE MADE OR CIRCLED IN RED INK, WITH DATE AND NAME OF PERSON MAKING CHANGE.

Do not extend notes this side of this line.

F.B. 2162 Pg. 136

Job No. 2241 Division No. 11 Notes Red Plotted Profile
Survey of LOMA ALTA DR. Date Date No.
Survey by L.L.B. Notes P.H. Notes Chkd. Checked X-Sec.
Indexed C. J. GALL Date Date Date No.

STATION	B. S.	H. I.	F. S.	ELEV.		
					LEFT ℄ WEST	RIGHT ℄ EAST
T.P.				146685		
3+84				14736	10' TOP BK.	
3+86				14724		10' TOP BK.
3+88	GRD	BRK.		14733	↑	TOP BK.
T.P.				14729.5		
4+00				14733	↑	
				14729		10' GRD.
				14722		20' "
				14734	10' ROCK ℄ OIL DRIVE	
B.L.L.				14615	S.E. COR. LOT 6 TR.	# 13912

76L-298 CE 307 11-58

PLEASE RETURN TO
LOS ANGELES COUNTY ENGINEER
700 LOS ANGELES COUNTY ENGINEERING BLDG.

NOTE: ANY ADDITIONS OR CHANGES ON THIS SHEET MUST BE MADE OR CIRCLED IN RED INK, WITH DATE AND NAME OF PERSON MAKING CHANGE.

Do not extend notes this side of this line.

STATION	B.S.	H.I.	F.S.	ELEV.	LEFT & WEST	RIGHT & EAST
4+ —					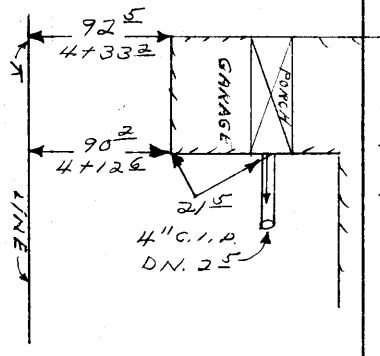	1 STORY STUCCO HO. # 2750 1466.90 -2.50 DN. 1464.40
				1466 90	GRD. AT OUTLET	
	OUTLET			1464 4	TOP 4" C.I.P. HOUSE	OUTLET TO HO. #2750
T.P.				1473 27		
4+18				1473 30		T. Cb.
				1472 65		GUT.

Profile No. ____ Notes Red ____ Plotted ____ Job No. 2241 Division No. 11
X-Sec. No. ____ Date ____ Date ____ Survey of LOMA ALTA DR.
Notes Chkd. ____ Checked ____ Survey by L.L.B. Notes P.H. Date 6-18-63
Date ____ Date ____ Map No. ____ Indexed C. J. GALLI Date ____

F.B. 2162 Pg. 137

76L-298 CE 307 11-58

PLEASE RETURN TO
LOS ANGELES COUNTY ENGINEER
700 LOS ANGELES COUNTY ENGINEERING BLDG.

NOTE: ANY ADDITIONS OR CHANGES ON THIS SHEET MUST BE MADE OR CIRCLED IN RED INK, WITH DATE AND NAME OF PERSON MAKING CHANGE.

Do not extend notes this side of this line.

F.B. 2162 Pg. 138
Job No. 2244 Division No. 11 Notes Red Plotted Profile
Survey of LOMA ALTA DR. Date Date No. X-Sec.
Survey by [illegible] Notes Chkd. Checked No.
Indexed [illegible] Date Date Date

STATION	B. S.	H. I.	F. S.	ELEV.	
					LEFT ℄ WEST / RIGHT ℄ EAST
4+1					
				1473.7	DECRING AT OUTLET
	OUTLET			1470.7	ASSUMED TOP 4" C.I.P. HOUSE OUTLET TO HO. #2760
4+93.8	GRD. BRK.			1474.54	℄
				1474.27	13' GUT.
				1474.93	" T. CB.
				1475.5	20' P/L. GRD.
				1473.87	13' GUT.
				1474.54	" T. CB.
				1476.0	20' P/L. GRD. (CONT. UP)

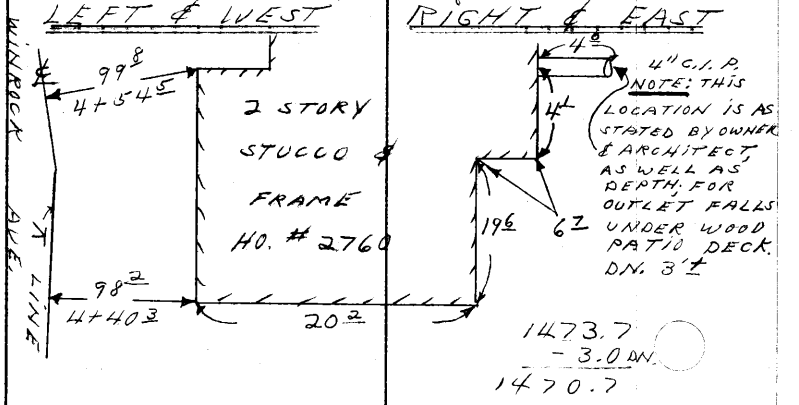

76L-298 CE 307 11-58

PLEASE RETURN TO
LOS ANGELES COUNTY ENGINEER
700 LOS ANGELES COUNTY ENGINEERING BLDG.

NOTE: ANY ADDITIONS OR CHANGES ON THIS SHEET MUST BE MADE OR CIRCLED IN RED INK, WITH DATE AND NAME OF PERSON MAKING CHANGE.

Do not extend notes this side of this line.

STATION	B.S.	H.I.	F.S.	ELEV.	LEFT & WEST	RIGHT & EAST
5+00 ⊙				1475 04		℄
				1474 84		13' GUT.
				1475 40		" T. Cb.
				1476 2		20' P/L.
				1474 55	13' GUT.	
				1475 13	" T. Cb.	
				1476 8	20' P/L. GRD. (CONT. UP)	
5+ —						
				14824	GRD. AT OUTLET	
	OUTLET			1480 5	TOP 4" C.I.P. HOUSE OUTLET TO HO. # 2770	

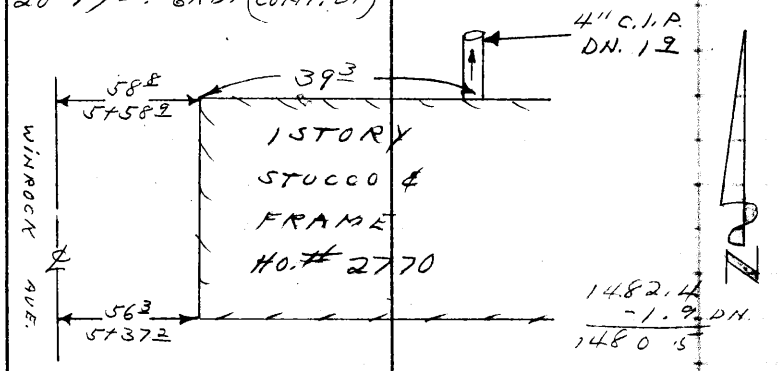

Profile No. ____ Notes Red ____ Plotted ____ Job No. 2244 Division No. 14 11
X-Sec. No. ____ Date ____ Date ____ Survey of LOMA ALTA DR.
Notes Chkd. ____ Checked ____ Survey by L.L.B. Notes P.H. Date 6-19-63
Date ____ Date ____ Map No. ____ Indexed C. J. [illegible] Date [illegible]

F.B. 2162 Pg. 139

76L-298 CE 307 11-58

PLEASE RETURN TO
LOS ANGELES COUNTY ENGINEER
700 LOS ANGELES COUNTY ENGINEERING BLDG.

NOTE: ANY ADDITIONS OR CHANGES ON THIS SHEET MUST BE MADE OR CIRCLED IN RED INK, WITH DATE AND NAME OF PERSON MAKING CHANGE.

Do not extend notes this side of this line.

STATION	B.S.	H.I.	F.S.	ELEV.		
					LEFT & WEST	RIGHT & EAST
5+50				148143		℄
				148109		13' GUT.
				148172		" T. Cb
				14823		20' P/L. GRD.
				148097	13' GUT.	
				148164	" T. Cb.	
				14826	20' P/L. GRD. (CONT. UP)	
T.P.				148358		
6+00				148861		℄
				148823		13' GUT.
				148881		" T. Cb
				14892		20' P/L. GRD.
				148830	13' GUT.	
				148885	" T. Cb.	
				14899	20' P/L. GRD. (CONT. UP)	
T.P.				149138		
6+50				149550		℄
				149521		13' GUT.
				149582		" T. Cb.
				14959		20' P/L. GRD.

F.B. 2162 Pg. 140

Job No. 2241 14 Division No. 11 Notes Red ____ Plotted ____ Profile ____

Survey of LOMA ALTA DR. Date ____ Date ____ No. ____

Survey by L.L.B. Notes P.H. Notes Chkd. ____ Checked ____ X-Sec. ____

Indexed C. J. GALLI Date ____ Date ____ Date ____ No. ____

76L-298 CE 307 11-58

PLEASE RETURN TO
LOS ANGELES COUNTY ENGINEER
700 LOS ANGELES COUNTY ENGINEERING BLDG.

NOTE: ANY ADDITIONS OR CHANGES ON THIS SHEET MUST BE MADE OR CIRCLED IN RED INK. WITH DATE AND NAME OF PERSON MAKING CHANGE.

Do not extend notes this side of this line.

STATION	B.S.	H.I.	F.S.	ELEV.	LEFT & WEST	RIGHT & EAST
6+50				1495 25	13' GUT.	
				1495 88	" T. Cb.	
				1496 1	20' P/L. GRD.	
6+—						
				1497 6	GRD. AT OUTLET	
	OUTLET			1495 9	TOP 4" C.I.P. HOUSE OUTLET TO HO. #1530	
6+—						
				1496 7	GRD. AT OUTLET	
	OUTLET			1495 8	TOP 4" C.I.P. HOUSE OUTLET TO HO. #1560	

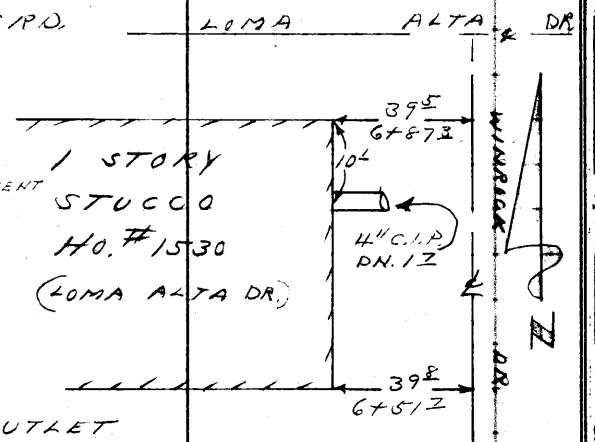



Profile No. ____ Notes Red ____ Plotted ____ Job No. 2244 14 Division No. 11
X-Sec. No. ____ Date ____ Date ____ Survey of LOMA ALTA DR.
Notes Chkd. ____ Checked ____ Survey by L.L.B. Notes P.H. Date 6-19-63
Date ____ Date ____ Map No. ____ Indexed R. J. GALLI Date ____

F.B. 2162 PG. 141

76L-298 CE 307 11-58

PLEASE RETURN TO
LOS ANGELES COUNTY ENGINEER
700 LOS ANGELES COUNTY ENGINEERING BLDG.

NOTE: ANY ADDITIONS OR CHANGES ON THIS SHEET MUST BE MADE OR CIRCLED IN RED INK, WITH DATE AND NAME OF PERSON MAKING CHANGE.

Do not extend notes this side of this line.

F.B. 2162 PG. 142 Job No 2244 Division No. 11 Notes Red Plotted Profile
Survey of LOMA ALTA DR. Date Date No.
Survey by C. J. GALLI Notes Chkd. Checked X-Sec.
Indexed Date Date No.

STATION	B.S.	H.I.	F.S.	ELEV.		
					LEFT & WEST	RIGHT & EAST
T.P.				149960		
6+76 5	GRD. BRK.			149827		℄
				149786		13' GUT.
				149850		" T. Cb.
				149817		20' P/L. GRD.
				149791	13' GUT.	
				149853	" T. Cb.	
				149853	20' P/L. GRD.	
7+00 ⊙				149960		℄
7+13	GRD. BRK.			150027		℄
7+41 49 =	1+00 GOING EAST			150096	INT. LOMA ALTA & WINROCK AVE.	
					LEFT & NORTH	RIGHT & SOUTH
1+50				150091		℄
				150019		28' GUT.
				150082		" T. Cb.
				149918		40' P/L. GRD.

76L-298 CE 307 11-58

PLEASE RETURN TO
LOS ANGELES COUNTY ENGINEER
700 LOS ANGELES COUNTY ENGINEERING BLDG.

NOTE: ANY ADDITIONS OR CHANGES ON THIS SHEET MUST BE MADE OR CIRCLED IN RED INK, WITH DATE AND NAME OF PERSON MAKING CHANGE.

Do not extend notes this side of this line.

STATION	B.S.	H.I.	F.S.	ELEV.	LEFT & NORTH	RIGHT & SOUTH
1+63.9				1500 83		℄
				1500 18	28' GUT.	
				1500 85	" T. Cb	
				1501 9	41' P/L. GRD. (CONT. UP)	
1+70.0	GRD. BRK. IN Cb.			1500 15		28' GUT.
				1500 80		" T. Cb.
2+00				1500 41		℄
				1499 80		28' GUT.
				1500 45		" T. Cb.
				1499 7		40' P/L. GRD
				1503 68	60' GUT. GRD. BRK.	
				1504 34	" T. Cb. " "	
T.P.				1503 12		
2+00.3				1504 69	74' GUT. AT. Cb. RET.	
				1505 34	" T. Cb. " " "	
2+[illegible]34.4				1499 59	INT. LOMA ALTA & WINDFALL AVE.	

Profile Notes Red ____ Plotted ____ Job No. 2244 Division No. 11 F.B. 2162 Pg. 143
No. ____ Date ____ Date ____ Survey of LOMA ALTA DR.
X-Sec. Notes Chkd. ____ Checked ____ Survey by L.L.B. Notes P.H. Date 6-20-63
No. ____ Date ____ Date ____ Map No. ____ Indexed [illegible] Date ____

76L-298 CE 307 11-58

PLEASE RETURN TO
LOS ANGELES COUNTY ENGINEER
700 LOS ANGELES COUNTY ENGINEERING BLDG.

NOTE: ANY ADDITIONS OR CHANGES ON THIS SHEET MUST BE MADE OR CIRCLED IN RED INK, WITH DATE AND NAME OF PERSON MAKING CHANGE.

Do not extend notes this side of this line.

STATION	B.S.	H.I.	F.S.	ELEV.		
					LEFT & NORTH	RIGHT & SOUTH
2+35.6				1501 55	56' GUT. AT Cb. RET.	
				1502 15	T. Cb. " " "	
2+41.9	GRD. BRK. IN Cb. & X-GUT.			1498 51		28' GUT.
				1499 16		" T. Cb.
				1499 38	28' F.L. X-GUT.	
2+ —				1498 6	N.E. COR. LOT 10 TR. #13912	
2+70.1				1497 94	28' GUT.	
				1498 60	" T. Cb.	
3+00				1496 21		℄
END X-SECTS. GOING EAST						
7+41.49 = 1+00 GOING WEST				1500 96	INT. LOMA ALTA & WINROCK AVE.	
					LEFT & SOUTH	RIGHT & NORTH

F.B. 2162 PG. 144

Job No. 2241 14 Division No. 11 Notes Red Plotted Profile

Survey of LOMA ALTA DR. Date Date No. X-Sec.

Survey by L.L.B. Notes P.H. Notes Chkd. Checked

Indexed E. J. GALLI Date Date Date No.

76L-298 CE 307 11-58

PLEASE RETURN TO
LOS ANGELES COUNTY ENGINEER
700 LOS ANGELES COUNTY ENGINEERING BLDG.

NOTE: ANY ADDITIONS OR CHANGES ON THIS SHEET MUST BE MADE OR CIRCLED IN RED INK, WITH DATE AND NAME OF PERSON MAKING CHANGE.

Do not extend notes this side of this line.

STATION	B.S.	H.I.	F.S.	ELEV.		
					LEFT & SOUTH	RIGHT & NORTH
1+49 9				150119		℄
				150031		28' GUT.
				150099		" T. Cb.
				15026		40' P/L. GRD. (CONT. UP)
				149950	28' GUT.	
				150008	" T. Cb.	
				14992	40' P/L. GRD.	
2+00				150189		℄
				150119		28' GUT.
				150184		" T. Cb.
				15047		40' P/L. GRD. (CONT. UP)
				150055	28' GUT.	
				150122	" T. Cb.	
				14998	40' P/L. GRD.	
2+51 2	END. Cb. & GUT.			150357		28' GUT.
				150362		" T. Cb.
2+ 53 2	BEG.	BRIDGE		150315		℄

Profile No. ____ Notes Red ____ Plotted ____ Job No. 2241 Division No. 14 11
X-Sec. No. ____ Date ____ Date ____ Survey of LAMA ALTA DR.
Notes Chkd. ____ Checked ____ Survey by L.L.B. Notes P.M. Date 6-20-63
Date ____ Date ____ Map No. ____ Indexed J. GAIN Date ____

F.B. 2162 Pg. 145

76L-298 CE 307 11-58

PLEASE RETURN TO
LOS ANGELES COUNTY ENGINEER
700 LOS ANGELES COUNTY ENGINEERING BLDG.

NOTE: ANY ADDITIONS OR CHANGES ON THIS SHEET MUST BE MADE OR CIRCLED IN RED INK, WITH DATE AND NAME OF PERSON MAKING CHANGE.

Do not extend notes this side of this line.

STATION	B.S.	H.I.	F.S.	ELEV.		
					LEFT & SOUTH	RIGHT & NORTH
2+54 6	END	GUT. & Cb.		150238	29' GUT.	
				150244	" T. Cb.	
2+61 1				1502.6 -10 1492.6	-10.0 DN.	28' EDGE OF BRIDGE " F.L. DIRT CHAN.
2+68 6				1502 6	28' EDGE OF BRIDGE	1502.6
				1488 6	" F.L. DIRT CHAN.	-14.0 DN. 1488.6
2+67 2	BEG.	GUT. & Cb.		150384		27 5 GUT.
				150385		" T. Cb.
2+72 6	END	BRIDGE		150338		℄
2+78 6	BEG.	GUT. & Cb.		150263	28 5 GUT.	
				150269	" T. Cb.	
3+00				150331		℄
				150318		28' GUT.
				150381		" T. Cb.
				15051		40' P/L. GRD. (CONT. UP)

F.B. 2162 PG. 146

Job No. 224 14 Division No. 11 Notes Red Plotted Profile
Survey of LOMA ALTA DR. Date Date No.
Survey by L.L.B. Notes P.H. Notes Chkd. Checked X-Sec.
Indexed [illegible] Date Date Date No.

76L-298 CE 307 11-58

PLEASE RETURN TO
LOS ANGELES COUNTY ENGINEER
700 LOS ANGELES COUNTY ENGINEERING BLDG.

NOTE: ANY ADDITIONS OR CHANGES ON THIS SHEET MUST BE MADE OR CIRCLED IN RED INK, WITH DATE AND NAME OF PERSON MAKING CHANGE.

Do not extend notes this side of this line.

STATION	B.S.	H.I.	F.S.	ELEV.		
					LEFT & SOUTH.	RIGHT & NORTH
3+00				150201	28' GUT.	
				150251	" T. Cb.	
				15030	40' P/L. GRD.	
3+69.6				150297		28' GUT.
				150361		" T. Cb.
				15045		40' P/L. GRD (CONT. UP)
4+00				150265		℄
				150154	28' GUT.	
				150215	" T. Cb.	
				15038	40' P/L. GRD.	
4+09.5				150554		72' GUT.
				150617		" T. Cb.
4+30.6				150271		F.L. X-GUT. INT.
4+31.42				150225	INT. LOMA ALTA	& STONEHILL

Profile No. ____ Notes Red ____ Plotted ____ Job No. 224 L4 Division No. 11
Date ____ Date ____ Survey of LOMA ALTA DR.
X-Sec. No. ____ Notes Chkd. ____ Checked ____ Survey by L.L.B. Notes P.K. Date 6-19-63
Date ____ Date ____ Map No. ____ Indexed [redacted] J. GARNER Date ____

F.B. 2162 Pg. 147

76L-298 CE 307 11-58

PLEASE RETURN TO
LOS ANGELES COUNTY ENGINEER
700 LOS ANGELES COUNTY ENGINEERING BLDG.

NOTE: ANY ADDITIONS OR CHANGES ON THIS SHEET MUST BE MADE OR CIRCLED IN RED INK, WITH DATE AND NAME OF PERSON MAKING CHANGE.

Do not extend notes this side of this line.

STATION	B.S.	H.I.	F.S.	ELEV.	LEFT & SOUTH	RIGHT & NORTH
4+31.9				150223		℄ F.L. X-GUT.
4+33.2				150184	24' F.L. X-GUT.	
				150123	28' GUT. AT C.B.	
				150220	" T. Cb. " "	
4+39.6				150560		75.5 GUT. AT Cb. RET.
				150627		" T. Cb. " " "
4+90.0				150404		28' GUT.
				150470		" T. Cb.
				15076		40' P/L. GRD. (CONT. UP)
5+00				150432		℄
				150435		28' GUT.
				150498		" T. Cb.
				15095		40' P/L. GRD. (CONT. UP)
				150268	28' GUT.	
				150329	" T. Cb.	
				15039	40' P/L. GRD.	

F.B. 2162 PG. 148

Job No. 224/14 Division No. 11 Notes Red Plotted Profile
Survey of LOMA PLATA DR. Date Date No.
Survey by L.L.B. Notes P.H. Notes Chkd. Checked X-Sec.
Indexed [illegible] Date Date Date No.

76-298 CE 307 11-58

PLEASE RETURN TO
LOS ANGELES COUNTY ENGINEER
700 LOS ANGELES COUNTY ENGINEERING BLDG.

NOTE: ANY ADDITIONS OR CHANGES ON THIS SHEET MUST BE MADE OR CIRCLED IN RED INK, WITH DATE AND NAME OF PERSON MAKING CHANGE.

Do not extend notes this side of this line.

STATION	B.S.	H.I.	F.S.	ELEV.		
FD. B.M. AE. 788				1502 08	B.M. A.E. 788 EL. 1502.082 F.B. 2725-12 LOMA ALTA DR. & N. STONEHILL DR. (P.K. IN CONC.) T. Cb.	
END X-SECTS GOING WEST						

Profile No. ____ Notes Red ____ Plotted ____ Job No. 2244 Division No. 11 F.B. 2-162 Pg. 149
Date ____ Date ____ Survey of LOMA ALTA DR.
X-Sec. No. ____ Notes Chkd. ____ Checked ____ Survey by L.L.B. Notes P.H. Date 6-20-63
Date ____ Date ____ Map No. ____ Indexed [redacted] J. GARY Date ____

F.B. 2162 PG. 150.

Job No. 2241 14 Division No. 11 Notes Red _____ Plotted _____ Profile

Survey of LOMA ALTA DR. Date _____ Date _____ No. _____

Survey by L.L.B. Notes P.H. Notes Chkd. _____ Checked _____ X-Sec.

Indexed [redacted] Date _____ Date _____ Date _____ No. _____

STATION	B.S.	H.I.	F.S.	ELEV.	

76L-298 CE 307 11-58

PLEASE RETURN TO

LOS ANGELES COUNTY ENGINEER

700 LOS ANGELES COUNTY ENGINEERING BLDG.

NOTE: ANY ADDITIONS OR CHANGES ON THIS SHEET MUST BE MADE OR CIRCLED IN RED INK, WITH DATE AND NAME OF PERSON MAKING CHANGE.

Do not extend notes this side of this line.

NOTES RED. JOB NO. 2241.14 SURVEY OF LOMA ALTA DR F. B. 2162 Pg. 151

DATE SURVEY BY HOLMES

NOTES CHKD. NOTES BY WALSH DATE 8-1-63

DATE INDEXED E. J. GALLI DATE AUG 12 1963

C.I 2241.14

(Add Work) LOMA ALTA DR

BENCH LEVELS.

Holmes
Walsh
Dean
Massey

B.M.	1ST RUN	DIFF.	2ND RUN	3RD RUN	ADJ. ELEV.	DESCRIPTION

NOTE: ANY ADDITIONS OR CHANGES ON THIS SHEET MUST BE MADE OR CIRCLED IN RED INK, WITH DATE AND NAME OF PERSON MAKING CHANGE.

Do not extend notes this side of this line

PLEASE RETURN TO
LOS ANGELES COUNTY ENGINEER
900 LOS ANGELES COUNTY ENGINEERING BLDG.

766420 S & E-333 9-55

766420 S & E-353 9-55

PLEASE RETURN TO
LOS ANGELES COUNTY ENGINEER
700 LOS ANGELES COUNTY ENGINEERING BLDG.

NOTE: ANY ADDITIONS OR CHANGES ON THIS SHEET MUST BE MADE OR CIRCLED IN RED INK, WITH DATE AND NAME OF PERSON MAKING CHANGE.

Do not extend notes this side of this line

JOB NO. 2241.14 SURVEY OF Loma Alta Dr.
SURVEY BY Holmes DATE 8-1-63 NOTES RED.
NOTES BY W.A.S.M. DATE NOTES CHKD.
INDEXED C. J. GALLI DATE

F. B2162 PG. 152

B.M.	1ST RUN	DIFF.	2ND RUN	3RD RUN	ADJ. ELEV.	DESCRIPTION
AE 788	1502.082					BM AE 788 - Elev 1502.082 - FB 2725-12
	+ 5.828		5.669			Loma Alta Dr. & N. Stonehill Dr. - S. Side
⊼	1507.910	+ 4.523	+4.525			6° W. of prod of Stonehill Dr.
	- 1.305		1.144			(P.K. in conc.) Tp. cb.
TP	1506.605					
	+ 10.926		11.013	11.080		
⊼	1517.531	~~+10.476~~	+10.465	+10.466		
	- 0.450		0.548	0.614		
Set BM AE 798	1517.081				1517.081	BM AE 798 - Elev - FB 2162-152
	+ 11.640		11.754			N. Stonehill Dr. & Alley - E. Side
⊼	1528.721	+11.069	+11.066			5° So. of prod of Alley - Bt. Spk in cb
	- 0571		~~0.688~~			
TP	1528.150					
	+ 10.842		10.815			
⊼	1538.992	+10.374	+10.371			
	- 0.468		0.444			
TP	1538.524					
	+ 11.326		11.431			
⊼	1549.850	+10.545	+10.543			
	- 0.781		0.888			
TP	1549.069					
	+ 11.165		11.140			
⊼	1560.234	+ 9.916	+9.918			
	- 1.249		1.222			
Set BM AE 799	1558.985				1558.985	BM AE 799 - Elev - FB 2162-152
	+ 10.982		10.912			N. Stonehill Dr. - E. Side
⊼	1569.967	+10.549	+10.548			600'± N. of Loma Alta Dr. Bt. Spk
	- 0.433		0.364			in cb in front Ho # 2870
TP	1569.534					

765420 S & E-353 9-55

PLEASE RETURN TO
LOS ANGELES COUNTY ENGINEER
900 LOS ANGELES COUNTY ENGINEERING BLDG.

NOTE: ANY ADDITIONS OR CHANGES ON THIS SHEET MUST BE MADE OR CIRCLED IN RED INK, WITH DATE AND NAME OF PERSON MAKING CHANGE.

Do not extend notes this side of this line

NOTES RED _____ JOB NO. _____ SURVEY OF Loma Alta Dr.
DATE _____ SURVEY BY Holmes
NOTES CHKD _____ NOTES BY Wasson DATE 8-2-63
DATE _____ INDEXED ☒ J. Gatti DATE _____

F. B. 1162 Pg. 153

B.M.	1ST RUN	DIFF.	2ND RUN	3RD RUN	ADJ. ELEV.	DESCRIPTION
TP	1569.534					
	+ 11.535		11.647			
⊼	1581.069	+11.271	+11.271			
	- 0.264		0.376			
TP	1580805					
	+ 10.921		10.933			
⊼	1591.726	+10.543	+10.542			
	- 0378		0.391			
TP	1591348					
	+ 11.567		11.521			
⊼	1602915	+11.219	+11.219			
	- 0.348		0.302			
T.P.	1602567					
	+ 6.976		6.952			
⊼	1609543	+2.912	+2.911			
	- 4064		4.041			
Set BM AE800	1605479				1605.479	BM AE 800 Elev - FB 1162-153 Stonehill Dr - W. side at N. end of BT Spkin cb
	+ 0322		0.370			
	1605.801	-10.823	-10.823			
	-11.145		11.193			
TP	1594.656					
	+ 0.334		0.287			
⊼	1594.990	-11.416	-11.418			
	- 11 750		11.705			
TP	1583.240					
	+ 0572		0585			
⊼	1583.812	-10.797	-10.797			
	- 11.369		11.382			
TP	1572443					

76S420 S & E-353 9-55

PLEASE RETURN TO
LOS ANGELES COUNTY ENGINEER
700 LOS ANGELES COUNTY ENGINEERING BLDG.

NOTE: ANY ADDITIONS OR CHANGES ON THIS SHEET MUST BE MADE OR CIRCLED IN RED INK, WITH DATE AND NAME OF PERSON MAKING CHANGE.

Do not extend notes this side of this line

JOB NO. 2241.14 SURVEY OF Loma Alta Dr NOTES RED.
SURVEY BY Holmes DATE
NOTES BY Walsh DATE 8-2-63 NOTES CHKD.
INDEXED J. GALLI DATE DATE

F.B. 2162 PG. 154

B.M.	1ST RUN	DIFF.	2ND RUN	3RD RUN	ADJ. ELEV.	DESCRIPTION
TP	1572.443					
	+ 0.790		0.728			
⊼	1573.233	-10.585	-10.586			
	- 11.375		11.314			
TP	1561.858					
	+ 3.078		3.040			
⊼	1564.936	-2.863	-2.861			
	- 5.941		5.901			
BMAE799	1558.995				1558.995	BM AE 799 - Elev -FB2162-152
	+ 0.382		0.335			N. Stonehill Dr - E. side
⊼	1559.377	-9.922	-9.924			600'± N. of Loma Alta Dr. - Bt. Spk.
	- 10.304		10.259			in ob in front Ho # 2870
TP	1549.073					
	+ 1.100		1.120			
⊼	1550.173	-10.541	-10.540			
	- 11.641		11.660			
TP	1538.532					
	+ 0.250		0.293	0.350		
⊼	1538.782	~~-10.384~~	-10.372	-10.374		
	- 10.634		10.665	10.724		
TP	1528.148					
	+ 0.439		0.409			
⊼	1528.587	-11.066	-11.067			
	- 11.505		11.476			
BMAE798	1517.082				1517.082	BM AE 798 - Elev FB2162-152
	+ 1.775		1.642			N. Stonehill Dr. & Alley - E. Side
⊼	1518.857	-10.074	-10.076			5° So. ℄ prod of Alley
	- 11.849		11.718			
TP	1507.008					

76S420 S & E-353 9-55

PLEASE RETURN TO
LOS ANGELES COUNTY ENGINEER
700 LOS ANGELES COUNTY ENGINEERING BLDG.

NOTE: ANY ADDITIONS OR CHANGES ON THIS SHEET MUST BE MADE OR CIRCLED IN RED INK, WITH DATE AND NAME OF PERSON MAKING CHANGE.

Do not extend notes this side of this line

B.M.	1ST RUN	DIFF.	2ND RUN	3RD RUN	ADJ. ELEV.	DESCRIPTION
T.P.	1507.008					
	+ 1.128		1.082	1.058		
	1508.136	~~-4.913~~	~~-4.918~~	-4.913		
	- 6.041		6.000	5.971		
BMAE788	1502.095				1502.095	BMAE 788 - Elev 1502.082 - FB 2725-12 Loma Alta Dr & N Stonehill Dr - S side 6" W. ℄ Prod of Stonehill Dr (P.K. in conc) Tp Cb
	+ 8.651		8.633			
π	1510.746	+6.881	+6.882			
	- 1.770		1.751			
TP	1508.976					
	+ 8.916		8.984			
π	1517.892	+6.797	+6.796			
	- 2.119		2.188			
TP	1515.773					
	+ 6.301		6.218			
π	1522.074	+2.523	+2.525			
	- 3.778		3.693			
Set BMAE 801	1518.296				1518.296	BMAE 801 - Elev - FB 2162-164 Loma Alta Dr - N. Side - 600' ± W Loma Alta Dr & N Stonehill Dr @ N.W. Cor of Alley - Bt. Spl in cb
	+ 7.971		7.839			
π	1526.267	+3.889	+3.890			
	- 4.082		3.949			
TP	1522.185					
	+ 7.881		7.816			
π	1530.066	- 0.741	-0.740			
	- 8.622		8.556			
BMAE 789	1521.444				1521.444	BMAE 789 - Elev 1521.439 - FB 2725-1 E. Loma Alta Dr & E. Sunny Oaks Circle N.W. Cor - 30 S.W. of S.E. Cb. Ret PK in conc - Tp cb.

NOTES RED ____ JOB NO. 2241.14 SURVEY OF Loma Alta Dr.
DATE ____ SURVEY BY Holmes
NOTES CHKD. ____ NOTES BY Walsh DATE 8-2-63
DATE ____ INDEXED J. GALLI DATE ____

F.B. 2162 PG. 135

F. B. PG. 156

JOB NO. ______ SURVEY OF ______ NOTES RED. ______

SURVEY BY ______ DATE ______

NOTES BY ______ DATE ______ NOTES CHKD. ______

INDEXED ______ DATE ______ DATE ______

B.M.	1ST RUN	DIFF.	2ND RUN	3RD RUN	ADJ. ELEV.	DESCRIPTION

Do not extend notes this side of this line

PLEASE RETURN TO
LOS ANGELES COUNTY ENGINEER
700 LOS ANGELES COUNTY ENGINEERING BLDG.

NOTE: ANY ADDITIONS OR CHANGES ON THIS SHEET MUST BE MADE OR CIRCLED IN RED INK, WITH DATE AND NAME OF PERSON MAKING CHANGE.

768420 S & E-353 9-55

Notes Ck'd by
Map No.
Office Work
Checked
Date

Survey of Loma Alta Dr. SS. Dist
F. B. 2162 Pg. 157
GI 2241.14 Tape Std °F
Surveyed by D.E. Holmes
Notes Holmes Date 8-9-63
Indexed [redacted]

G.I. 2241.14
LOMA ALTA DR. S.S. DIST.
LOCATION OF IMPROVEMENTS ON
STONEHILL DR. FROM
LOMA ALTA DR. North To (Cul. De Sac.) End.

Holmes
Walsh
Dean
Massey

Note: Any Additions or Changes on This Sheet Must be Made or Circled in Red Ink With Date and Name of Person Making Change.

PLEASE RETURN TO
LOS ANGELES COUNTY ENGINEER
403 Los Angeles County Engineering Bldg.
Do not extend this side of this line.

76F309S CE #310 6-62

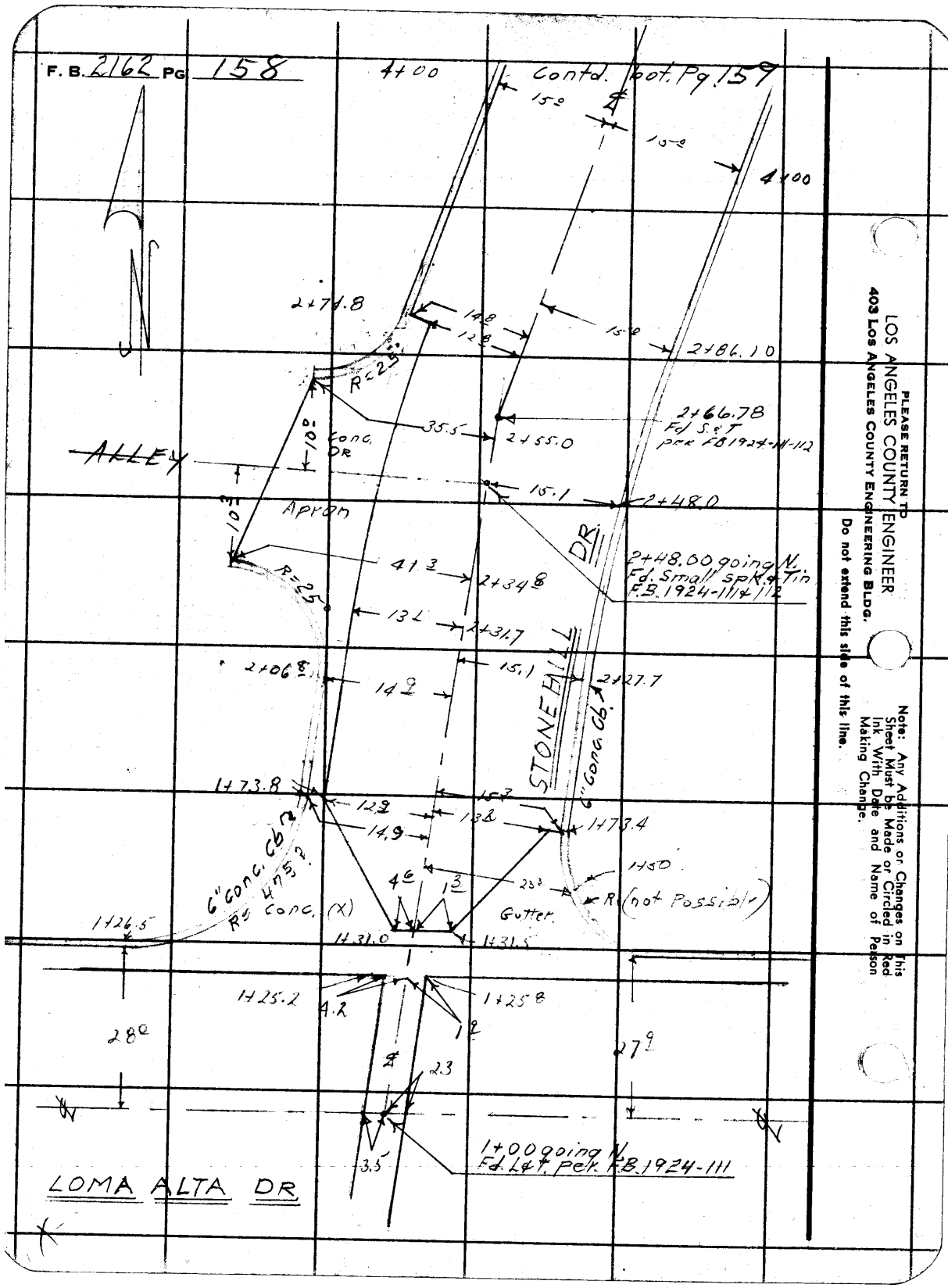

PLEASE RETURN TO
LOS ANGELES COUNTY ENGINEER
403 Los Angeles County Engineering Bldg.

Do not extend this side of this line.

Note: Any Additions or Changes on This Sheet Must be Made or Circled in Red Ink With Date and Name of Person Making Change.

Notes Ck'd by
Map No.
Office Work
Checked
Date

Survey of Lomalita DR.
JN 22464 Tape Std °F
Surveyed by DEHolmes
Notes D.E.H Date 8-2-63
Indexed J. GALLI

F. B 2162 Pg. 159

Cont'd from Pg. 160

8+06.52

P.I. 7+84.51
Fd. S.S.T.
F.B. 1924-113

15.4
14.4
15.8
14.4
7+84.51

15.6
14.4
7+62.49

B.C. = 7+62.49
SPK & Tin PCH
F.B. 1924-113

STONEHILL DR.

14.8
15.2
4+82.65

P.I. = 4+65.60
SPK & Tin PCH
F.B. 1924-113

15.6
14.5
4+65.0

14.8
15.2
4+48.55

6" Conc. Cbs

6" Conc. Cbs

From Top Pg. 158

Note: Any Additions or Changes on This Sheet Must be Made or Circled in Red Ink With Date and Name of Person Making Change.

Do not extend this side of this line.

PLEASE RETURN TO
LOS ANGELES COUNTY ENGINEER
403 Los Angeles County Engineering Bldg.

76F3095 CE #310 6-62

F. B. 2162 PG 160

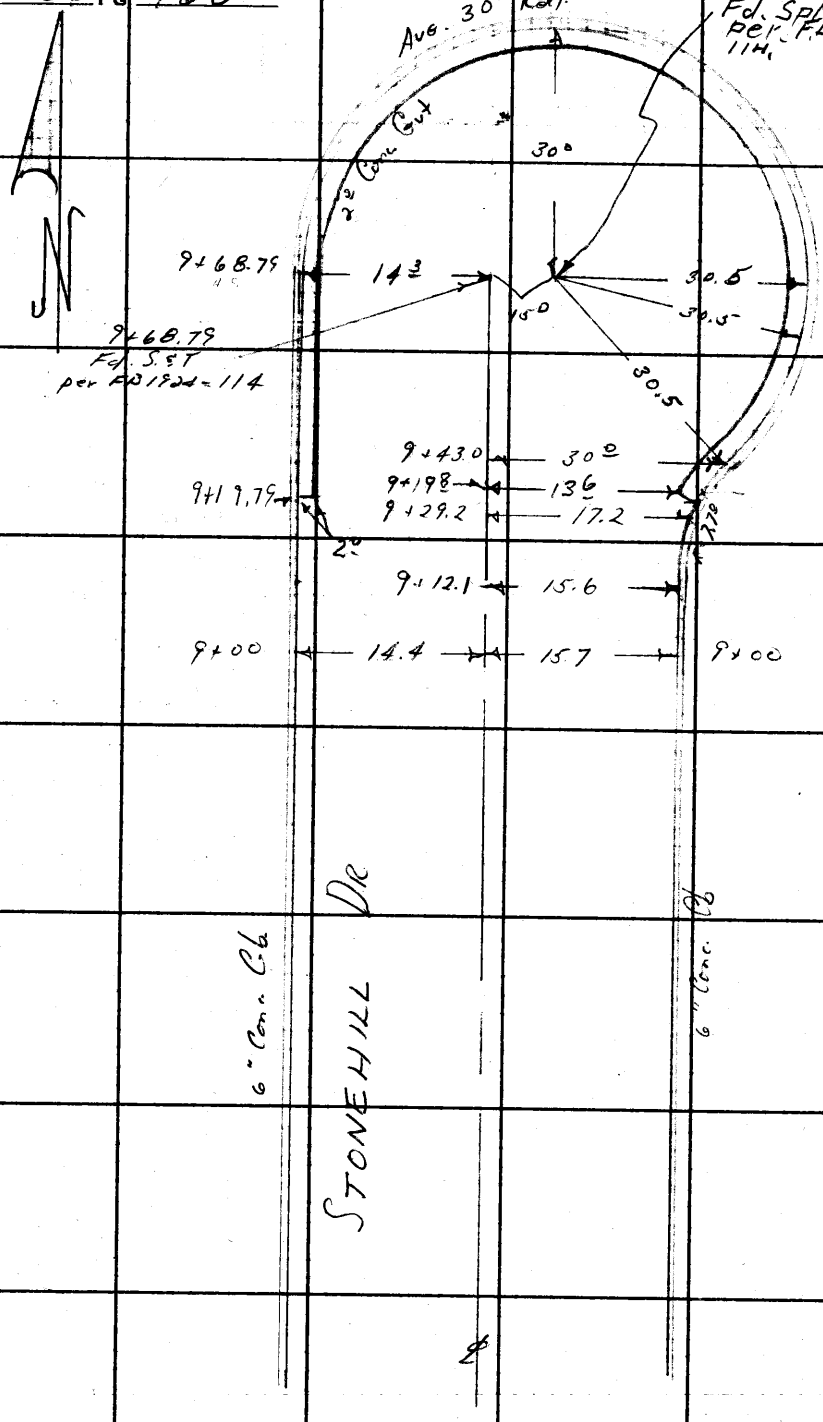

PLEASE RETURN TO
LOS ANGELES COUNTY ENGINEER
403 Los Angeles County Engineering Bldg.

Do not extend this side of this line.

Note: Any Additions or Changes on This Sheet Must Be Made or Circled in Red Ink With Date and Name of Person Making Change.

Notes Ck'd by
Map No.
Office Work
Checked
Date

Survey of Loma Alta Dr. S.S. Dist. of
JN 2241.14 Tape Std °F
Surveyed by D.E. Holmes
Notes Holmes Date 8-2-63
Indexed J. GALLI

F. B. 2162 Pg. 161

C.I.. 2241.14
LOMA ALTA DR. S.S. DIST.
LOCATION of IMPROVEMENTS
ON ALLEY NORTH of &
PARALELL TO LOMA ALTA DR.
WEST TO P.I. (495'±)

Holmes
Walsh
Dean
Massey

Note: Any Additions or Changes on This Sheet Must be Made or Circled in Red Ink With Date and Name of Person Making Change.

Do not extend this side of this line.

PLEASE RETURN TO
LOS ANGELES COUNTY ENGINEER
403 LOS ANGELES COUNTY ENGINEERING BLDG.

76F3095 CE #310 6-62

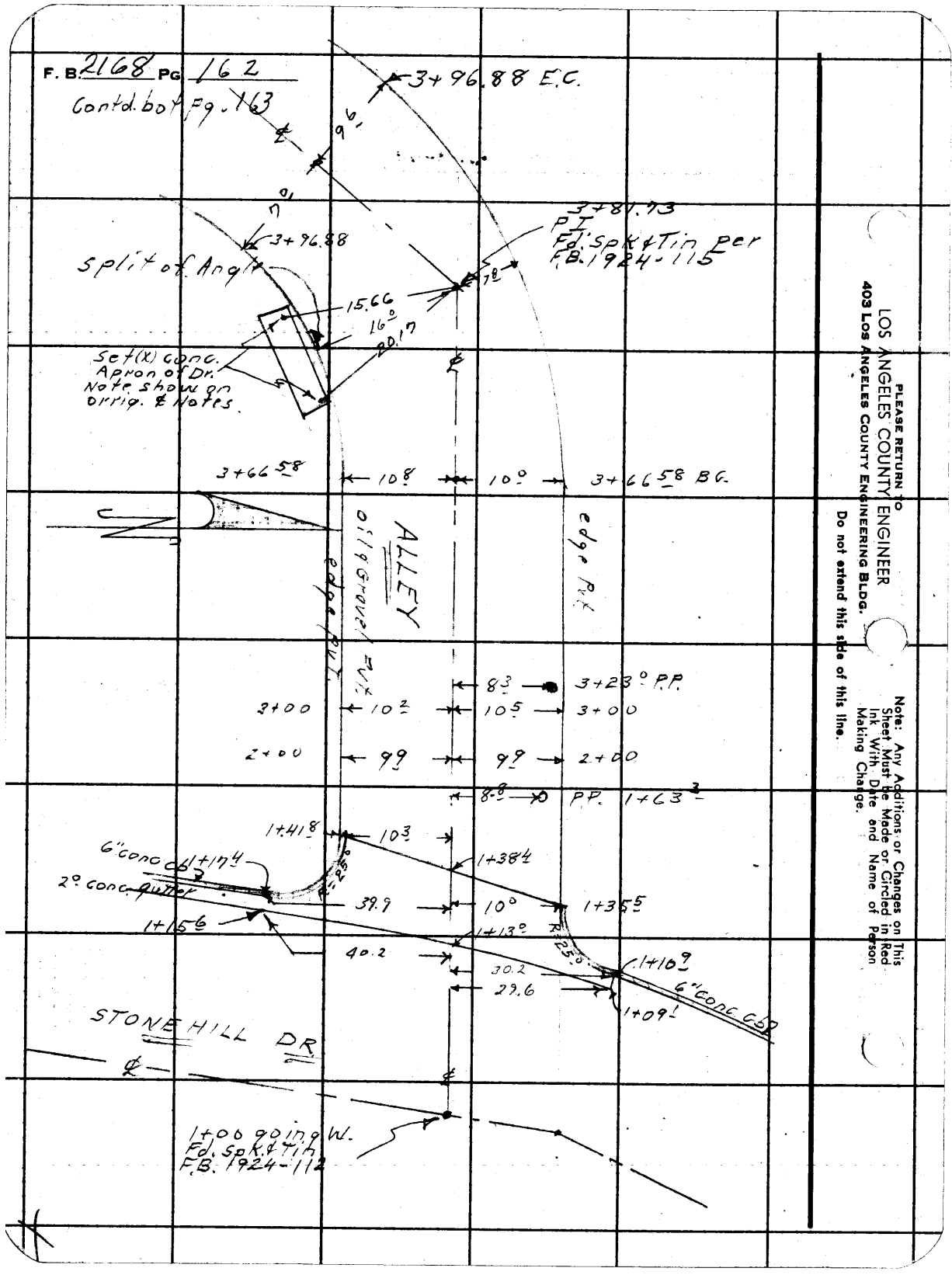

PLEASE RETURN TO
LOS ANGELES COUNTY ENGINEER
403 Los Angeles County Engineering Bldg.

Do not extend this side of this line.

Note: Any Additions or Changes on This Sheet Must be Made or Circled in Red Ink With Date and Name of Person Making Change.

Notes Ck'd by	Survey of Loma Alta Dr. SS. dist. F. B. 2162 Pg. 163
Map No.	JN 2241.14 Tape Std °F
Office Work	Surveyed by D.E. Holmes
Checked	Notes Holmes Date 8-2-63
Date	Indexed J. GALLI

Note: Any Additions or Changes on This Sheet Must be Made or Circled in Red Ink With Date and Name of Person Making Change.

Do not extend this side of this line.

PLEASE RETURN TO
LOS ANGELES COUNTY ENGINEER
403 Los Angeles County Engineering Bldg.

76F3095 CE #310 6-62

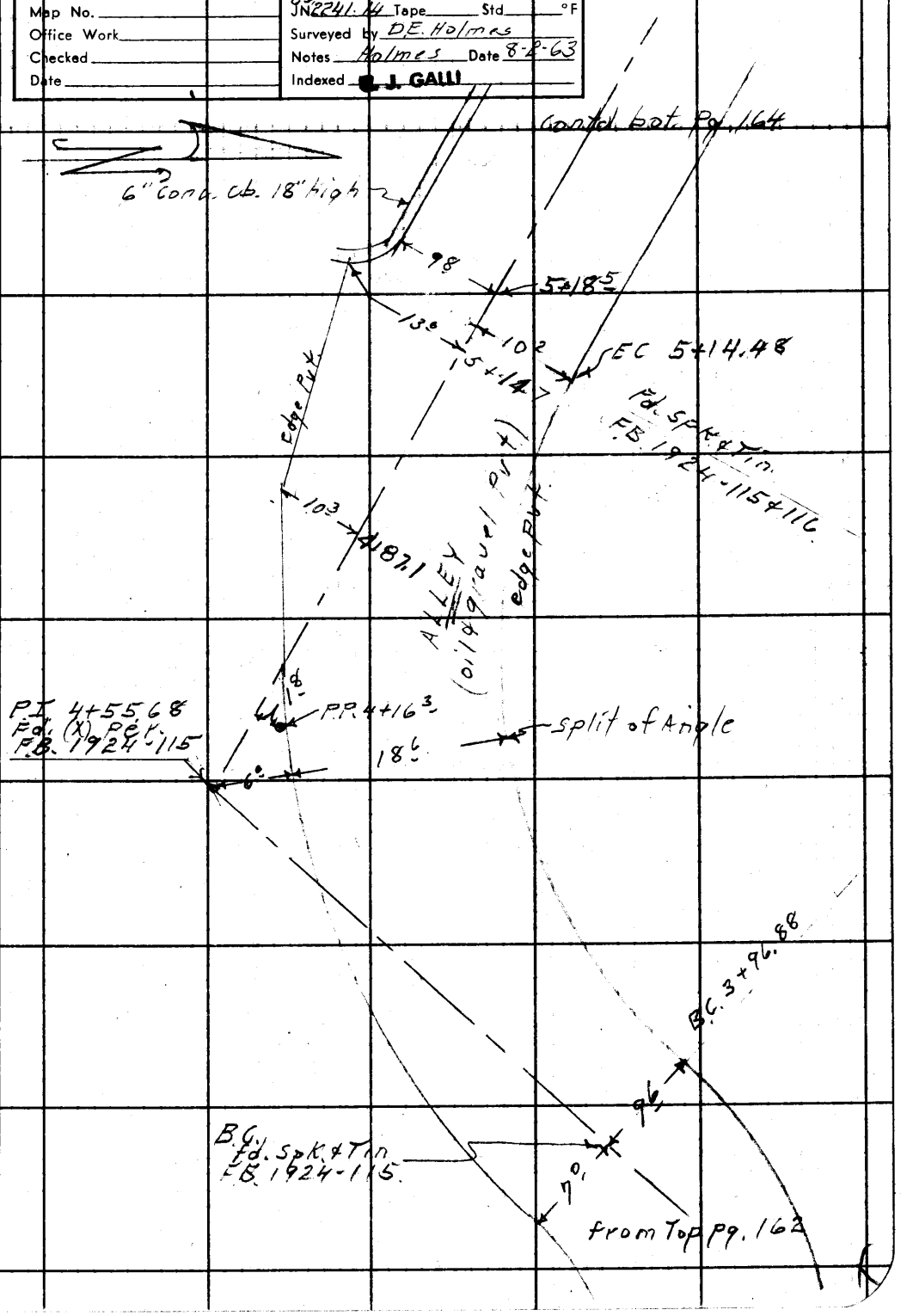

F. B. 2162 PG 164

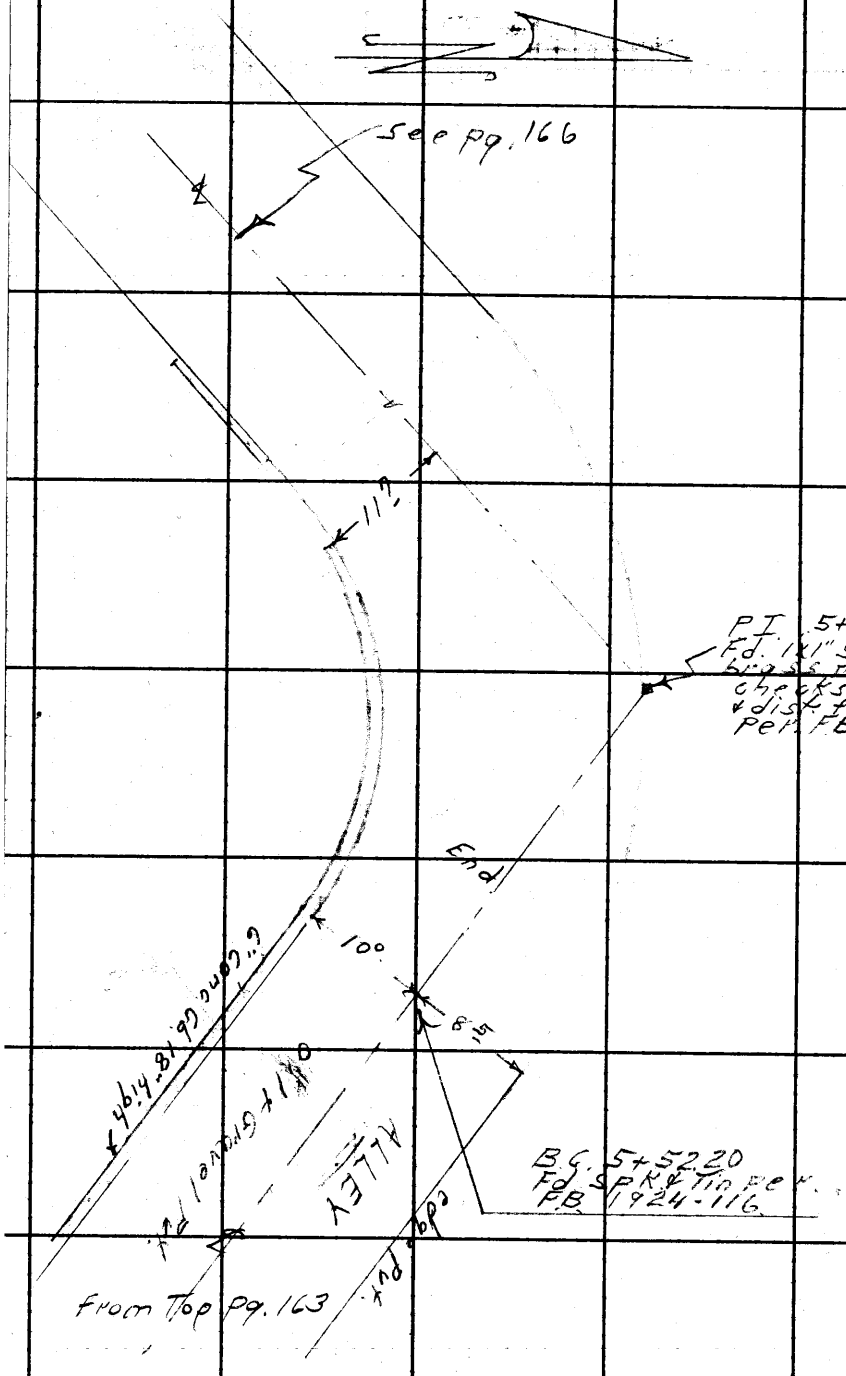

PLEASE RETURN TO
LOS ANGELES COUNTY ENGINEER
403 LOS ANGELES COUNTY ENGINEERING BLDG.

Do not extend this side of this line.

Note: Any Additions or Changes on This Sheet Must be Made or Circled in Red Ink With Date and Name of Person Making Change.

Notes Ck'd by	Survey of Loma Alta Dr. SS Dist.
Map No.	C.I. JN 2241.14 Tape Std °F
Office Work	Surveyed by D.E. Holmes
Checked	Notes Holmes Date 8-1-63
Date	Indexed J. GALLI AUG 6 '63

F. B. 2162 PG. 165

C.I. 2241.14

LOMA ALTA DR. S.S. Dist.

(ALTADENA AREA)

LOCATION of IMPROVEMENTS

ON

ALLEY

from

LOMA ALTA DR N. To P.I.

Note

for & See F.B. 1924 Pgs 116 & 117

Holmes
Walsh
Dean
Massey

Note: Any Additions or Changes on This Sheet Must be Made or Circled in Red Ink With Date and Name of Person Making Change.

Do not extend this side of this line.

PLEASE RETURN TO
LOS ANGELES COUNTY ENGINEER
403 Los Angeles County Engineering Bldg.

76F309S CE #310 6-62

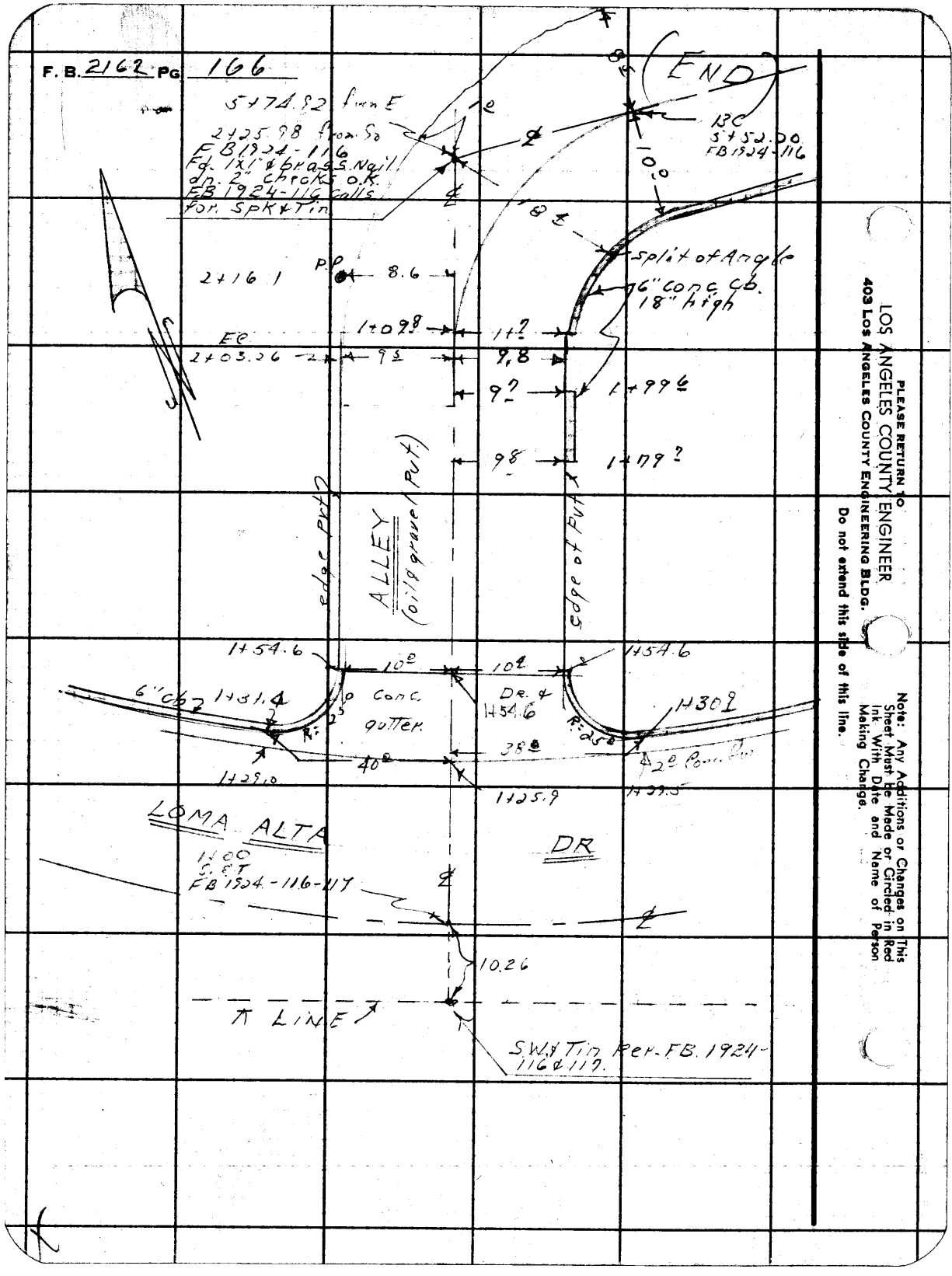

PLEASE RETURN TO
LOS ANGELES COUNTY ENGINEER
403 Los Angeles County Engineering Bldg.
Do not extend this side of this line.

Note: Any Additions or Changes on This Sheet Must be Made or Circled in Red Ink With Date and Name of Person Making Change.

Profile No. _____ X-Sec. No. _____

Notes Red _____ Date _____ Notes Chkd. _____ Date _____

Plotted _____ Date _____ Checked _____ Date _____

Job No. 22414 Division No. 11

Survey of Holmes

Survey by Walsh Notes Walsh Date 9-2-67

Map No. _____ Indexed G. J. GAHL Date AUG 6 '68

F. B. 2162 Pg. 167

C.I. 22414

LOMA ALTA DR. (ADD WORK)

CROSS SECTIONS ON N. STONEHILL DR from LOMA ALTA DR. N. to end

Holmes
WALSH
DEAN
MASSEY

STATION	B. S.	H. I.	F. S.	ELEV.

NOTE: ANY ADDITIONS OR CHANGES ON THIS SHEET MUST BE MADE OR CIRCLED IN RED INK. WITH DATE AND NAME OF PERSON MAKING CHANGE.

PLEASE RETURN TO
LOS ANGELES COUNTY ENGINEER
403 Los Angeles County Engineering Bldg.

Do not extend notes this side of this line.

76-196 CE 307 3-61

76-L298 CE 307 3-61

PLEASE RETURN TO
LOS ANGELES COUNTY ENGINEER
403 Los Angeles County Engineering Bldg.

NOTE: ANY ADDITIONS OR CHANGES ON THIS SHEET MUST BE MADE OR CIRCLED IN RED INK, WITH DATE AND NAME OF PERSON MAKING CHANGE

Do not extend notes this side of this line.

F.B. 2162 Pg. 108 Job No. 2241.14 Division No. 11 Notes Red Plotted Profile
Survey of Loma Alta Dr. Date Date No.
Survey by Holmes Notes WA 454 Notes Chkd. Checked X-Sec.
Indexed C. J. GATH Date Date Date No.

STATION	B.S.	H.I.	F.S.	ELEV.	Lt	℄	Rt
BM AE 788				1502 08	BM AE 788 - El 1502.082 - FB 2725-12, FB 2162-152		
1+00				1502 25		℄	
				1502 30			2.4 edge gut
				1502 63			30.0 pvmt
				1502 30	3.5 edge gut		
				1503 10	30° pvmt		
1+20.9				1504 12	59.3 edge gut		
1+22.8				1504 03	59.3 bot cb		
				1504 39	" Tp 1		
1+25.2				1502 79	4.2 edge gut		
1+25.8				1502 75			1.9 edge gut
1+28.5				1502 71		℄	etc & gut
1+31				1502 84		℄	
				1503 09			55.2 edge gut
				1502 93	4.6 edge gut		
1+31.5				1502 87			
1+33.2				1502 98			55.2 bot cb
				1503 62			Tp 11
1+73.4				1506 13		℄	
				1506 12			5° Rt
				1505 67			12° edge gut

76-L298 CE 307 3-61

PLEASE RETURN TO
LOS ANGELES COUNTY ENGINEER
403 LOS ANGELES COUNTY ENGINEERING BLDG.

NOTE: ANY ADDITIONS OR CHANGES ON THIS SHEET MUST BE MADE OR CIRCLED IN RED INK, WITH DATE AND NAME OF PERSON MAKING CHANGE.

Do not extend notes this side of this line.

STATION	B. S.	H. I.	F. S.	ELEV.		℄
1+73.4				1505.54		15.3 bot cb
				1506.16		15.3 Tp "
1+73.8				1505.82	12.3 edge gut	
				1505.60	14.9 bot cb	
				1506.26	14.9 Tp "	
2+00				1509.75		℄
				1509.76		5.0 pum
				1509.38		15.3 bot cb
				1509.91		15.3 Tp "
				1509.29	12.9 edge gut	
				1509.15	14.9 bot cb	
				1509.82	14.9 Tp "	
2+06.8				1510.75		℄
				1510.44	12.9 edge gut	
				1510.32	14.9 bot cb	
				1510.99	14.9 Tp "	
				1513.70		15' bot cb
2+27.7				1514.27		15' Tp "
2+31.7				1514.44	13' edge gut	

Profile Notes Red ____ Plotted ____ Job No. 241.14 Division No. 11 F.B. 2162 Pg. 169
No. ____ Date ____ Date ____ Survey of Loma Alta Dr
X-Sec. Notes Chkd. ____ Checked ____ Survey by Holmes Notes Walsh Date 8-2-63
No. ____ Date ____ Date ____ Map No. ____ Indexed R. J. GAHH Date ____

76-L298 CE 307 3-61

PLEASE RETURN TO
LOS ANGELES COUNTY ENGINEER
403 LOS ANGELES COUNTY ENGINEERING BLDG.

NOTE: ANY ADDITIONS OR CHANGES ON THIS SHEET MUST BE MADE OR CIRCLED IN RED INK, WITH DATE AND NAME OF PERSON MAKING CHANGE

Do not extend notes this side of this line.

STATION	B. S.	H. I.	F. S.	ELEV.	Lt	℄	Rt
2+34.8				1517 25	41³ Tp cb		
				1517 19	41³ bot "		
2+48.0				1517 44		℄	
				1517 38	5° pvmt		
				1516 96	15' bot cb		
				1517 59	Tp "		
				1517 33			13° edge gut
				1517 21			15° flow line
2+55.0				1519 27	35⁵ bot cb		
				1519 34	" Tp "		
2+66.78				1520 33		℄	
2+74.8				1521 48		℄	
				1521 33	12⁸ edge gut		
				1521 27	14⁸ bot cb		
				1521 84	14⁸ Tp cb		
2+86.10				1523 07		℄	
3+00				1524 83		℄	
				1524 79			5°
				1524 43			15° bot cb
				1524 98			15° Tp "
				1524 46	15° bot cb		
				1525 08	15° Tp "		

F. B. 2162 PG. 170
Job No. 2241.14 Division No. 11 Notes Red ____ Plotted ____ Profile ____
Survey of Loma Alta Dr Date ____ Date ____ No. ____
Survey by Holmes Notes Chkd. ____ Checked ____ X-Sec. ____
Indexed J. GALLI Date ____ Date ____ No. ____

76-L298 CE 307 3-61

PLEASE RETURN TO
LOS ANGELES COUNTY ENGINEER
403 LOS ANGELES COUNTY ENGINEERING BLDG.

NOTE: ANY ADDITIONS OR CHANGES ON THIS SHEET MUST BE MADE OR CIRCLED IN RED INK, WITH DATE AND NAME OF PERSON MAKING CHANGE.

Do not extend notes this side of this line.

STATION	B. S.	H. I.	F. S.	ELEV.	Lt	℄	Rt
4+00				1536 46		℄	
				1536 41			5° pvmt
				1535 92			15° bot cb
				1536 44			15° Tp "
				1536 13	15° bot cb		
				1536 71	15° Tp "		
4+48.55				1541 91		℄	
				1541 85			5° pvmt
				1541 45			15° bot cb
				1542 05			15° Tp "
				1541 57	15° bot cb		
				1542 12	15° Tp "		
4+65.60				1543 80		℄	
4+82.65				1545 68		℄	
				1545 69			5° pvmt
				1545 34			15° bot. cb
				1545 94			15° Tp "
				1545 32	15° bot cb		
				1545 91	15° Tp "		

Profile Notes Red ____ Plotted ____ Job No. 2241.16 Division No. 11 F.B. 2162 Pg. 171
No. ____ Date ____ Date ____ Survey of Loma Alta Dr
X-Sec. Notes Chkd. ____ Checked ____ Survey by [illegible] Notes [illegible] Date 8-2-63
No. ____ Date ____ Date ____ Map No. ____ Indexed [redacted] Date ____

76-L298 CE 307 3-61

PLEASE RETURN TO
LOS ANGELES COUNTY ENGINEER
403 LOS ANGELES COUNTY ENGINEERING BLDG.

NOTE: ANY ADDITIONS OR CHANGES ON THIS SHEET MUST BE MADE OR CIRCLED IN RED INK, WITH DATE AND NAME OF PERSON MAKING CHANGE

Do not extend notes this side of this line.

STATION	B. S.	H. I.	F. S.	ELEV.	Lt	℄	Rt
5+00				1547 67		℄	
				1547 65			5° Punt
				1547 31			15° bot cb
				1547 95			15° tp "
				1547 28	15° bot cb		
				1547 90	15° tp "		
6+00				1558 93		℄	
				1558 93			5° punt
				1558 56			15° bot cb
				1559 16			15° Tp "
				1558 53	15° bot cb		
				1559 10	15° tp "		
7+00				1570 40		℄	
				1570 40			5° punt
				1569 92			15° bot cb
				1570 61			15° Tp "
				1569 89	15° bot cb		
				1570 51	15° tp "		

F. B. 2162 PG. 172 Job No. 2241.14 Division No. " Notes Red ____ Plotted ____ Profile ____
Survey of Loma Alta Dr. Date ____ Date ____ No. ____
Survey by Holmes Notes Walsh Notes Chkd. ____ Checked ____ X-Sec. ____
Indexed C. J. Galli Date ____ Date ____ No. ____

76-L298 CE 307 3-61

PLEASE RETURN TO
LOS ANGELES COUNTY ENGINEER
403 LOS ANGELES COUNTY ENGINEERING BLDG.

NOTE: ANY ADDITIONS OR CHANGES ON THIS SHEET MUST BE MADE OR CIRCLED IN RED INK, WITH DATE AND NAME OF PERSON MAKING CHANGE.

Do not extend notes this side of this line.

STATION	B. S.	H. I.	F. S.	ELEV.	Lt	℄	Rt
7+62.4				1578 12		℄	
				1578 10			5° pvmt
				1577 67			15° bot cb
				1578 32			15° tp "
				1577 71	15° bot cb		
				1578 37	15° tp "		
7+84.51				1580 93		℄	
8+06.52				1583 76		℄	
				1583 79			5° pvmt
				1583 46			15° bot cb
				1584 15			15° tp "
				1583 34	15° bot cb		
				1583 92	15° tp "		
9+00				1595 94		℄	
				1595 92			5° pvmt
				1595 76			15° bot cb
				1596 33			15° Tp cb
				1595 58	15° bot cb		
				1596 20	15° tp "		

Profile Notes Red ____ Plotted ____ Job No. 224114 Division No. 11 F.B. 2162 Pg. 173
No. ____ Date ____ Date ____ Survey of Loma Alta Dr
X-Sec. Notes Chkd. ____ Checked ____ Survey by Holmes Notes Walsh Date 8-2-63
No. ____ Date ____ Date ____ Map No. ____ Indexed R. J. GALLI Date ____

76-L298 CE 307 3-61

PLEASE RETURN TO
LOS ANGELES COUNTY ENGINEER
403 LOS ANGELES COUNTY ENGINEERING BLDG.

NOTE: ANY ADDITIONS OR CHANGES ON THIS SHEET MUST BE MADE OR CIRCLED IN RED INK, WITH DATE AND NAME OF PERSON MAKING CHANGE

Do not extend notes this side of this line.

STATION	B.S.	H.I.	F.S.	ELEV.	Lt	℄	Rt
9+12.1				159768		℄	
				159765			5°
				159735			15°
				159789			15°
9+19.8				159838			13⁶ edge gut
				159835	12³ edge gut		
9+43°				160189		℄	
				160192			5°
				160126			26⁷ edge gut
				160126			30° bot cb
				160191			30° Tp "
9+68.79				160509		℄	
				160533			15° pvmt
				160528			30° "
				160489			43⁵ edge gut
				160471			45⁵ bot cb
				160536			45⁵ " "
				160472	12³ edge gut		
				160459	14³ bot cb		
				160525	14³ Tp "		

F.B. 2162 PG. 174 Job No. 2241.14 Division No. 11 Notes Red ____ Plotted ____ Profile ____
Survey of Loma Alta Dr. Date ____ Date ____ No. ____
Survey by Holmes Notes Walsh Notes Chkd. ____ Checked ____ X-Sec. ____
Indexed C. I. GALLI Date ____ Date ____ No. ____

76-L298 CE 307 3-61

PLEASE RETURN TO
LOS ANGELES COUNTY ENGINEER
403 LOS ANGELES COUNTY ENGINEERING BLDG.

NOTE: ANY ADDITIONS OR CHANGES ON THIS SHEET MUST BE MADE OR CIRCLED IN RED INK, WITH DATE AND NAME OF PERSON MAKING CHANGE.

Do not extend notes this side of this line.

STATION	B. S.	H. I.	F. S.	ELEV.	Lt	℄	Rt
9+80.29				160620		℄	prod punt
9+91.78				160690		℄	" edge got
9+93.78				160682		℄	" bot cb
9+93.78				160688		℄	" tp "
BMAE 800				160548	BMAE 800 - Elev		- FB 2162-153
					STONEHILL DR. - W. side @ N. end St.		
					Bt. Spk in cb		

Profile Notes Red ____ Plotted ____ Job No. 224114 Division No. 11 F.B. 2162 Pg. 175
No. ____ Date ____ Date ____ Survey of Loma Alta Dr
X-Sec. Notes Chkd. ____ Checked ____ Survey by Holmes Notes Walsh Date @ 2-63
No. ____ Date ____ Date ____ Map No. ____ Indexed ____ Date ____

F.B. 2162 Pg. 176

Job No. Division No. Notes Red Plotted Profile

Survey of Date Date No.

Survey by Notes Notes Chkd. Checked X-Sec.

Indexed Date Date Date No.

STATION	B.S.	H.I.	F.S.	ELEV.

76-L298 CE 307 3-61

PLEASE RETURN TO

LOS ANGELES COUNTY ENGINEER

403 LOS ANGELES COUNTY ENGINEERING BLDG.

Do not extend notes this side of this line.

NOTE: ANY ADDITIONS OR CHANGES ON THIS SHEET MUST BE MADE OR CIRCLED IN RED INK, WITH DATE AND NAME OF PERSON MAKING CHANGE

F. B. 2162 Pg. 177

Profile No. ____ Notes Red ____ Plotted ____ Job No 224.14 Division No. 11
Date ____ Date ____ Survey of Loma Alta Dr
X-Sec. No. ____ Notes Chkd. ____ Checked ____ Survey by Holmes Notes Walsh Date 8-2-63
Date ____ Date ____ Map No. ____ Indexed R. J. Gall Date AUG 6 '63

C.I 224/14

Loma Alta Dr. (Add. Work)
Cross-Sections on Alley
No. of Loma Alta & Paralell to
Loma Alta Dr. - from N. Stonehill Dr
W. to

Holmes
Walsh
Dean
Massey

NOTE: ANY ADDITIONS OR CHANGES ON THIS SHEET MUST BE MADE OR CIRCLED IN RED INK, WITH DATE AND NAME OF PERSON MAKING CHANGE.

PLEASE RETURN TO
LOS ANGELES COUNTY ENGINEER
403 Los Angeles County Engineering Bldg.

Do not extend notes this side of this line.

STATION	B.S.	H.I.	F.S.	ELEV.

76-1-296 CE 307 3-61

76-L298 CE 307 3-61

PLEASE RETURN TO
LOS ANGELES COUNTY ENGINEER
403 LOS ANGELES COUNTY ENGINEERING BLDG.

NOTE: ANY ADDITIONS OR CHANGES ON THIS SHEET MUST BE MADE OR CIRCLED IN RED INK, WITH DATE AND NAME OF PERSON MAKING CHANGE

Do not extend notes this side of this line.

STATION	B.S.	H.I.	F.S.	ELEV.	Lt	℄	Rt
BM AE 798				1517 08	BM AE 798 - Elev		- FB 2162.152
					N. Stonehill Dr & Alley - E. side		
					5° So. ℄ prod of Alley - Bt Spk in cb		
1+00				1517 45		℄	
				1521 49			30°
				1514 18	20° pvmt		
				1510 96	40° "		
1+09.1				1521 33			29.9 edge gut
1+10.9				1521 27			30.2 bot cb
				1521 85			" Tp "
1+13.0				1517 11		℄	edge gut
1+15.0				1516 96		℄	F.L. "
1+15.6				1510 18	40.2 edge gut		
1+17.4				1510 31	39.9 bot cb		
				1510 99	" Tp "		
1+27.7				1517 31		℄	
				1515 60	8.0 F.L. gut		
				1515 56	14.9 bot cb		
				1515 70	" Tp "		

F.B. 2162 PG. 178 Job No. 2241.14 Division No. 11 Notes Red ____ Plotted ____ Profile ____
Survey of Loma Alta Dr Date ____ Date ____ No. ____
Survey by Holmes Notes Walsh Notes Chkd. ____ Checked ____ X-Sec. ____
Indexed C. J. GALLI Date ____ Date ____ Date ____ No. ____

76-L298 CE 307 3-61

PLEASE RETURN TO
LOS ANGELES COUNTY ENGINEER
403 LOS ANGELES COUNTY ENGINEERING BLDG.

NOTE: ANY ADDITIONS OR CHANGES ON THIS SHEET MUST BE MADE OR CIRCLED IN RED INK, WITH DATE AND NAME OF PERSON MAKING CHANGE.

Do not extend notes this side of this line.

STATION	B. S.	H. I.	F. S.	ELEV.	Lt	℄	Rt
1+35.5				1517 72		℄	
				1519 26			10° bot cb
				1519 35			" Tp
1+38.4				1517 87		℄	edge gut
1+40.0				1517 14	6° F.L. gut		
1+41.8				1518 18		℄	
				1517 23	10³ bot cb		
				1517 27	10³ Tp "		
1+69°				1520 78			9° brk edge punt
1+73.3				1520 59		℄	brk
1+78.2				1520 78	9° brk edge punt		
2+00				1521 54		℄	
				1521 64			10° edge punt
				1521 88	9⁷ edge punt		
3+00				1523 89		℄	
				1524 05			10⁶ edge punt
				1524 08	10' edge punt		
BC 3+66.58				1524 41		℄	
				1524 55			10° edge punt
				1524 54	10⁸ edge punt		

Profile Notes Red ____ Plotted ____ Job No. 2241/4 Division No. 11 F.B. 2162 Pg. 179
No. ____ Date ____ Date ____ Survey of Loma Alta Dr
X-Sec. Notes Chkd. ____ Checked ____ Survey by Holmes Notes Walsh Date 8-5-63
No. ____ Date ____ Date ____ Map No. ____ Indexed C. J. GANN Date ____

76-L298 CE 307 3-61

PLEASE RETURN TO
LOS ANGELES COUNTY ENGINEER
403 Los Angeles County Engineering Bldg.

NOTE: ANY ADDITIONS OR CHANGES ON THIS SHEET MUST BE MADE OR CIRCLED IN RED INK, WITH DATE AND NAME OF PERSON MAKING CHANGE

Do not extend notes this side of this line.

F. B. 2162 Pg. 80 Job No. 2241.4 Division No. 11 Notes Red ____ Plotted ____ Profile
Survey of Loma Alta Dr. Date ____ Date ____ No. ____ X-Sec.
Survey by Holmes Notes WALSH Notes Chkd. ____ Checked ____ No. ____
Indexed C. J. CAHILL Date ____ Date ____

STATION	B. S.	H. I.	F. S.	ELEV.	Lt	℄	Rt
PT							
3+81.73				1524.57		℄	
				1524.66			
				1524.52	8² FL punt split		7⁸ edge punt split of ℄
EC & BC				1524.68	16² edge punt split of ℄		
3+96.88				1524.64		℄	
				1524.53			8⁶ edge punt
				1524.30	3⁹ edge punt		
PT							
4+55.68				1525.07		℄	
				1524.84			6² edge punt
				1524.69			16² edge punt
				1524.83			24⁹ edge punt
4+87.7				1524.82	10³ edge punt		
5+14.48				1524.07		℄	
				1524.30			10² edge punt
5+14.7				1524.49	13⁶ edge punt		
5+16.5				1524.02		℄	
				1524.19	9⁸ edge punt		
5+41.0				1523.57		℄	
				1523.72			9² edge punt
				1523.70	10⁸ edge punt		

76-L298 CE 307 3-61

PLEASE RETURN TO
LOS ANGELES COUNTY ENGINEER
403 LOS ANGELES COUNTY ENGINEERING BLDG.

NOTE: ANY ADDITIONS OR CHANGES ON THIS SHEET MUST BE MADE OR CIRCLED IN RED INK, WITH DATE AND NAME OF PERSON MAKING CHANGE.

Do not extend notes this side of this line.

STATION	B. S.	H. I.	F. S.	ELEV.	Lt.	℄	Rt
BC 5452.20				1523 12		℄	
				1523 33			8⁵ edge punt
				1523 26	10⁰ edge punt		
PI 5474.92				1522 14		℄	
BMAE 801				1518 30	BMAE 801 - Elev 1518.296 - FB-162-B5 Loma Alta Dr. - N. side - 600'± W. of Loma Alta Dr & N. Stonehill Dr @ N.W. Cor. of Alley - Bt. Spl in cb.		

X

Profile Notes Red ____ Plotted ____ Job No. 2241.14 Division No. 11 F.B. 2162 Pg. 181
No. ____ Date ____ Date ____ Survey of Loma Alta Dr
X-Sec. Notes Chkd. ____ Checked ____ Survey by Holmes Notes Walsh Date 8-5-63
No. ____ Date ____ Date ____ Map No. ____ Indexed C. J. GALLI Date ____

F.B. 2162 Pg. 182 Job No. Division No. Notes Red Plotted Profile

Survey of Date Date No.

Survey by Notes Notes Chkd. Checked X-Sec.

Indexed Date Date Date No.

STATION	B.S.	H.I.	F.S.	ELEV.	

76-L.296 CE 307 3-61

PLEASE RETURN TO

LOS ANGELES COUNTY ENGINEER

403 Los Angeles County Engineering Bldg.

NOTE: ANY ADDITIONS OR CHANGES ON THIS SHEET MUST BE MADE OR CIRCLED IN RED INK, WITH DATE AND NAME OF PERSON MAKING CHANGE

Do not extend notes this side of this line.

F. B. 2162 Pg. 183

Profile No. ____ Notes Red ____ Plotted ____ Job No. 2241.14 Division No. 11
Date ____ Date ____ Survey of Loma Alta Dr
X-Sec. No. ____ Notes Chkd. ____ Checked ____ Survey by Holmes Notes Walsh Date 8-5-63
Date ____ Date ____ Map No. ____ Indexed R. J. GALLI Date AUG 6 '63

C.I 2241.14
Loma Alta Dr (Add Work)
Cross-Sections on Alley
Entrance 600'± W of
Int. Loma Alta Dr & N. Stonehill Dr

Holmes
Walsh
Dean
Massey

STATION	B.S.	H.I.	F.S.	ELEV.	

NOTE: ANY ADDITIONS OR CHANGES ON THIS SHEET MUST BE MADE OR CIRCLED IN RED INK, WITH DATE AND NAME OF PERSON MAKING CHANGE.

Do not extend notes this side of this line.

PLEASE RETURN TO
LOS ANGELES COUNTY ENGINEER
403 Los Angeles County Engineering Bldg.

76-L-298 CE 307 2-63

76-L-298 CE 307 2-63

PLEASE RETURN TO
LOS ANGELES COUNTY ENGINEER
403 Los Angeles County Engineering Bldg.

NOTE: ANY ADDITIONS OR CHANGES ON THIS SHEET MUST BE MADE OR CIRCLED IN RED INK, WITH DATE AND NAME OF PERSON MAKING CHANGE

Do not extend notes this side of this line.

F.B. 2162 Pg. 184 Job No. 2241 Division No. 11 Notes Red Plotted Profile
Survey of Loma Alta Dr. Date Date No. X-Sec.
Survey by Holmes Notes Kovasy Notes Chkd. Checked
Indexed E. J. GALLI Date Date Date No.

STATION	B. S.	H. I.	F. S.	ELEV.	Lt	℄	Rt
BM AE 801				1518.296	BM AE 801 - Elev 1518.296 - FB 2162 - 184 Loma Alta Dr. - N. Side - 600'± W of Loma Alta Dr & N. Stonehill Dr @ N.W. Cor. of Alley		
1+00				1517.20		℄	
1+03				1516.15		℄	38° pvmt
1+03				1518.15	℄ 40° pvmt		
1+25.9				1516.49		℄	edge gut
1+27.9				1516.38		℄	FL "
1+29.0				1517.68	40° edge gut		
1+29.5				1515.44			38° edge gut
1+30.9				1515.32			38° bot cb
				1515.97			" Tp "
1+31.4				1517.55	10° bot cb		
				1518.17	" Tp "		
1+54.6				1518.05		℄	
				1518.30			10° bot cb
				1518.36			10° Tp "
				1518.30	10° bot cb		
				1518.37	" Tp "		

76-L-298 CE 307 2-63

PLEASE RETURN TO
LOS ANGELES COUNTY ENGINEER
403 LOS ANGELES COUNTY ENGINEERING BLDG.

NOTE: ANY ADDITIONS OR CHANGES ON THIS SHEET MUST BE MADE OR CIRCLED IN RED INK, WITH DATE AND NAME OF PERSON MAKING CHANGE.

Do not extend notes this side of this line.

STATION	B. S.	H. I.	F. S.	ELEV.	Lt	℄	Rt
EC 2403.26				1520.68		℄	
				1520.90			9.8 edge pvmt
				1520.80	9.5 edge pvmt		
PI 2425.98				1502.14			
BM AE 801					BM AE 801 - Elev 1513.296 - FB 2162-155 Loma Alta Dr - N side - 600'± W. of Loma Alta Dr & N. Stonehill Dr @ NW. Cor. of alley		

Profile Notes Red ____ Plotted ____ Job No. 2241.14 Division No. 11 F.B. 2162 Pg. 185
No. ____ Date ____ Date ____ Survey of Loma Alta Dr
X-Sec. Notes Chkd. ____ Checked ____ Survey by [illegible] Notes [illegible] Date 8.5.63
No. ____ Date ____ Date ____ Map No. ____ Indexed C. J. GALLI Date ____

F. B. 2162 Pg. 180 Job No. Division No. Notes Red Plotted Profile

Survey of Date Date No.

Survey by Notes Notes Chkd. Checked X-Sec.

Indexed Date Date Date No.

STATION	B.S.	H.I.	F.S.	ELEV.

PLEASE RETURN TO
LOS ANGELES COUNTY ENGINEER
403 Los Angeles County Engineering Bldg.

Do not extend notes this side of this line.

NOTE: ANY ADDITIONS OR CHANGES ON THIS SHEET MUST BE MADE OR CIRCLED IN RED INK, WITH DATE AND NAME OF PERSON MAKING CHANGE

76-L-298 CE 307 2-63

Notes Ck'd by	Survey of Loma Alta S.S. Dist F. B. 2162 Pg. 197
Map No.	CF JN 2241.14 Tape Std °F
Office Work	Surveyed by D.E. Holmes
Checked	Notes Holmes Date 8-15-16
Date	Indexed C. J. GALLI AUG 8 '66

CI. 2241.14

LOMA ALTA S.S. Dist

Location of F.C. channel on PORTER AVE

(ADDITIONAL WORK)

Holmes
Walsh
Dean
Massey

Note: Any Additions or Changes on This Sheet Must be Made or Circled in Red Ink With Date and Name of Person Making Change.

PLEASE RETURN TO
LOS ANGELES COUNTY ENGINEER
403 Los Angeles County Engineering Bldg.

Do not extend this side of this line.

76F3095 CE #310 6-62

F. B. 2162 PG 198

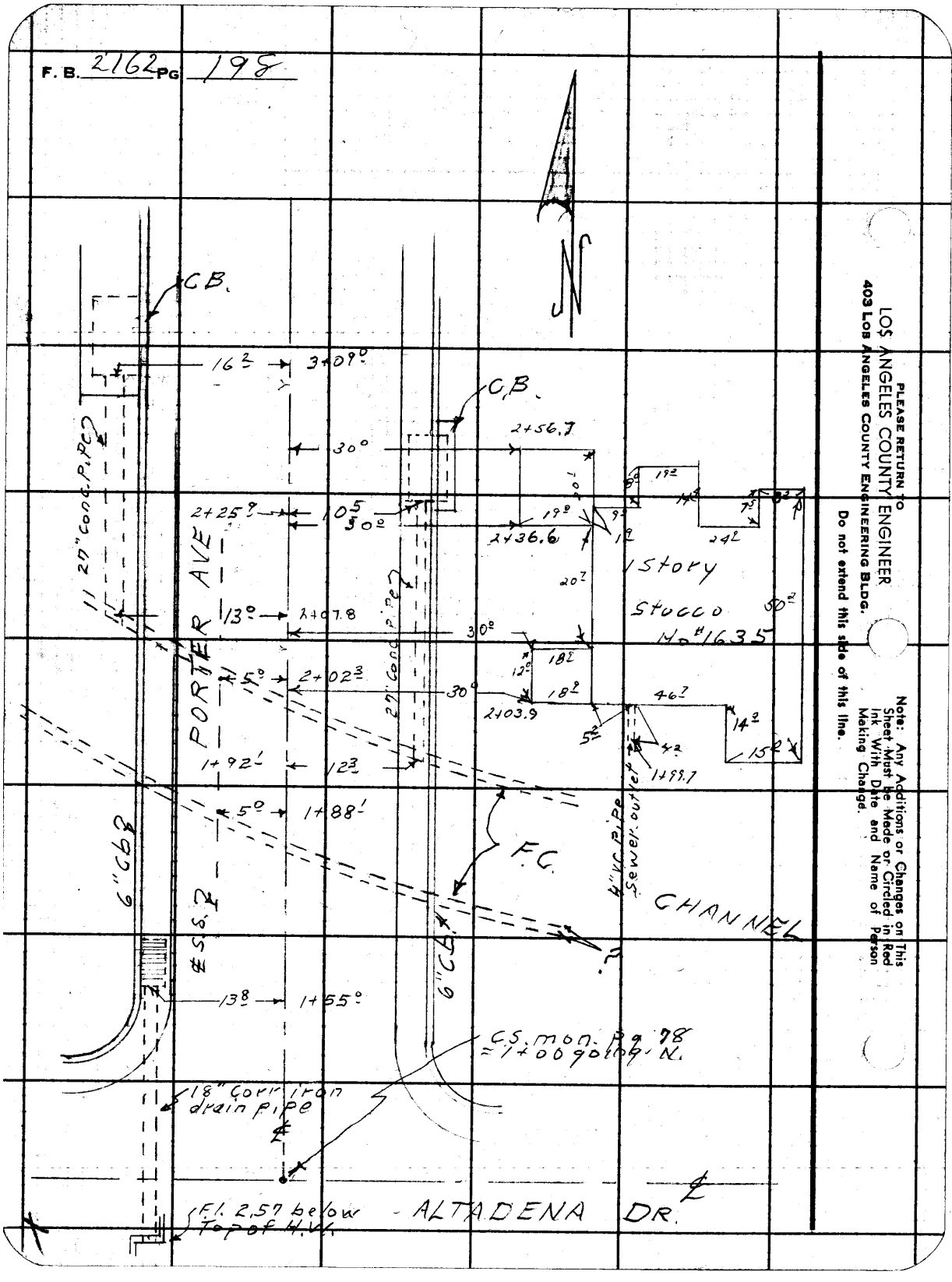

PLEASE RETURN TO
LOS ANGELES COUNTY ENGINEER
403 LOS ANGELES COUNTY ENGINEERING BLDG.

Do not extend this side of this line.

Note: Any Additions or Changes on This Sheet Must be Made or Circled in Red Ink With Date and Name of Person Making Change.

Profile	Notes Red	Plotted	Job No. 22411	Division No. 11	F.B. 2162 Pg. 199
No.	Date	Date	Survey of Loma Alta Dr		
X-Sec.	Notes Chkd.	Checked	Survey by Holmes	Notes Walsh	Date 8-15-63
No.	Date	Date	Map No.	Indexed E. J. Gaill	Date AUG 19 '63

C.I. 22411

Loma Alta Dr (Add Work)

Storm Drain Location

Holmes
Walsh
Dean
Massey

STATION	B.S.	H.I.	F.S.	ELEV.

NOTE: ANY ADDITIONS OR CHANGES ON THIS SHEET MUST BE MADE OR CIRCLED IN RED INK, WITH DATE AND NAME OF PERSON MAKING CHANGE.

PLEASE RETURN TO
LOS ANGELES COUNTY ENGINEER
403 Los Angeles County Engineering Bldg.

Do not extend notes this side of this line.

76-1-298 CE 307 3-61

76-L298 CE 307 3-61

PLEASE RETURN TO
LOS ANGELES COUNTY ENGINEER
403 LOS ANGELES COUNTY ENGINEERING BLDG.

NOTE: ANY ADDITIONS OR CHANGES ON THIS SHEET MUST BE MADE OR CIRCLED IN RED INK, WITH DATE AND NAME OF PERSON MAKING CHANGE

Do not extend notes this side of this line.

STATION	B.S.	H.I.	F.S.	ELEV.	Lt	℄	Rt
BM 24-29				1383 87	BM 24-29 - Elev 1383.874 - FB 1387-33		
					E. ALTADENA DR (Foothill Blvd) & Porter Av		
					- ℄ inter - C.S. Mon in well w/cover		
1+55.0				1383 70	13.8 FL " "		
1+88.1				1373 46	5.0 Bot. Conc. Box Cul.		
1+88.1				1385 49	5.0 Inside tp " " "		
1+92.1				1374 57			12.3 FL. 27" pipe
1+99.7				1392 28			54.1 FL. 4" Sewer Outlet
2+02.3				1372 51	5.0 Bot Conc. Box Cul		
2+02.3				1384 59	5.0 Inside Tp " " "		
2+07.8				1375 63	13.0 FL. 27" pipe.		
2+25.9				1386 72			10.5 FL. 27" Conc. pipe
3+09.0				1395 70	16.3 FL 27" Conc. pipe		
T.P.				1390 60			
BM 24-29				1383 87	BM 24-29 see above		

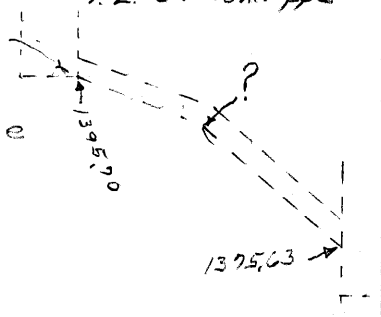

F.B. 2162 PG. 200 Job No. 2241.14 Division No. 11 Notes Red Plotted Profile
Survey of Loma Alta Dr Date Date No.
Survey by Holmes Notes Walsh Notes Chkd. Checked X-Sec.
Indexed J. GALLI Date Date Date No.

Notes Ck'd by
Map No.
Office Work
Checked
Date

Survey of Loma Alta Dr. SS Dist
JN 22414 Tape Std °F
Surveyed by D E Holmes
Notes Holmes Date 8-1963
Indexed B. J. GALLI

F. B. 2162 PG. 201

C.I. 22414 (ADD. WORK)
LOMA ALTA DR S.S. DIST.
LOCATION of HOUSES on So Side
LOMA ALTA DR Between
STONEHILL DR & SUNNY OAKS CIRCLE DR.
For EIV's See Pg. 208

Note: Any Additions or Changes on This Sheet Must be Made or Circled in Red Ink With Date and Name of Person Making Change.

Do not extend this side of this line.

PLEASE RETURN TO
LOS ANGELES COUNTY ENGINEER
403 Los Angeles County Engineering Bldg.

76F309S CE #310 A2

PLEASE RETURN TO
LOS ANGELES COUNTY ENGINEER
403 LOS ANGELES COUNTY ENGINEERING BLDG.

Note: Any Additions or Changes on This Sheet Must be Made or Circled in Red Ink With Date and Name of Person Making Change.

Do not extend this side of this line.

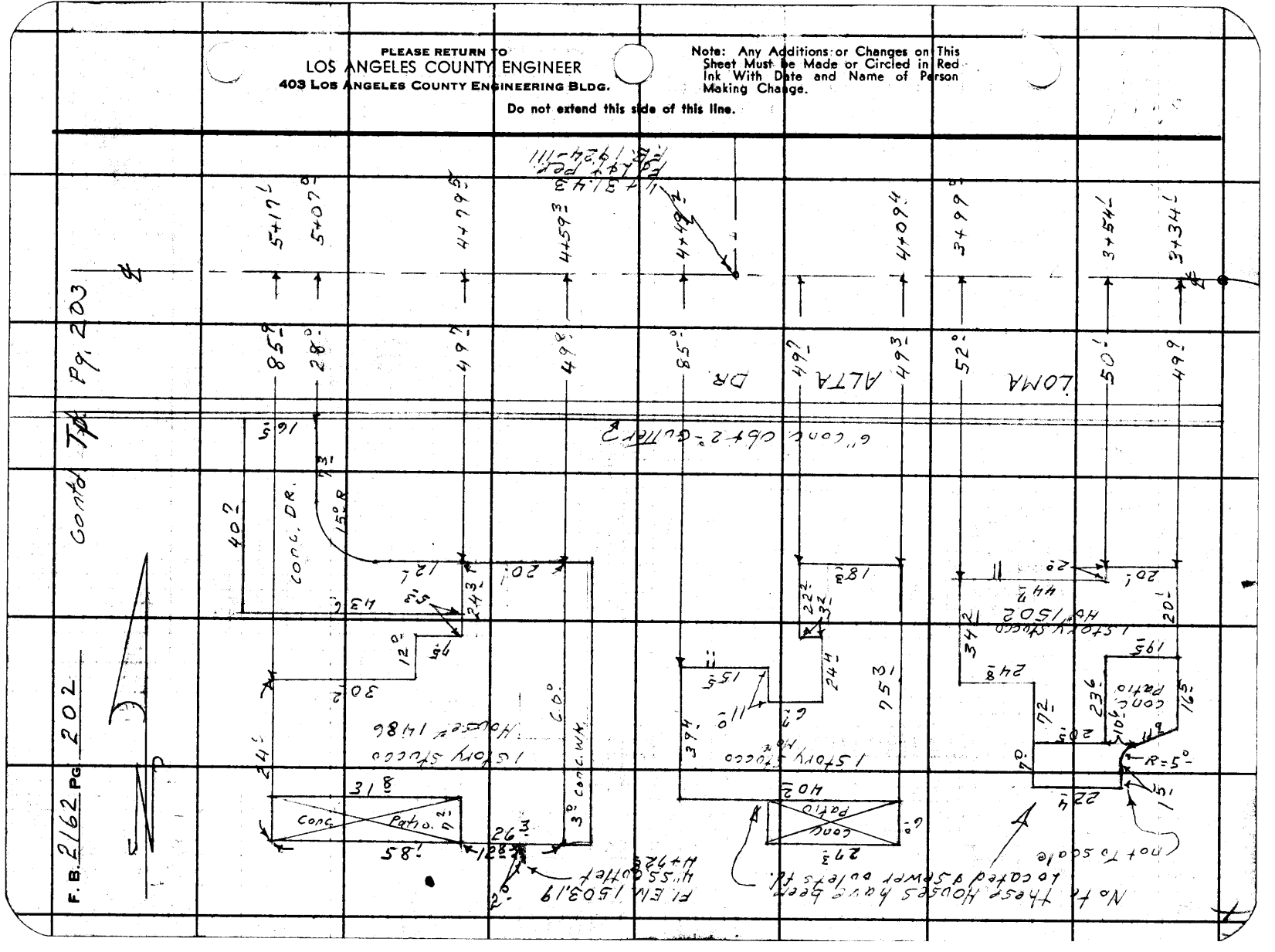

Notes Ck'd by	Survey of Loma Alta S.S. Dist	F. B. 2162 Pg. 203
Map No.	JN 2241.14 Tape Std °F	
Office Work	Surveyed by DE Holmes	
Checked	Notes Walsh dr. Date 8-19-63	
Date	Indexed R. J. GALLI	

Contd. Tp Pg 202

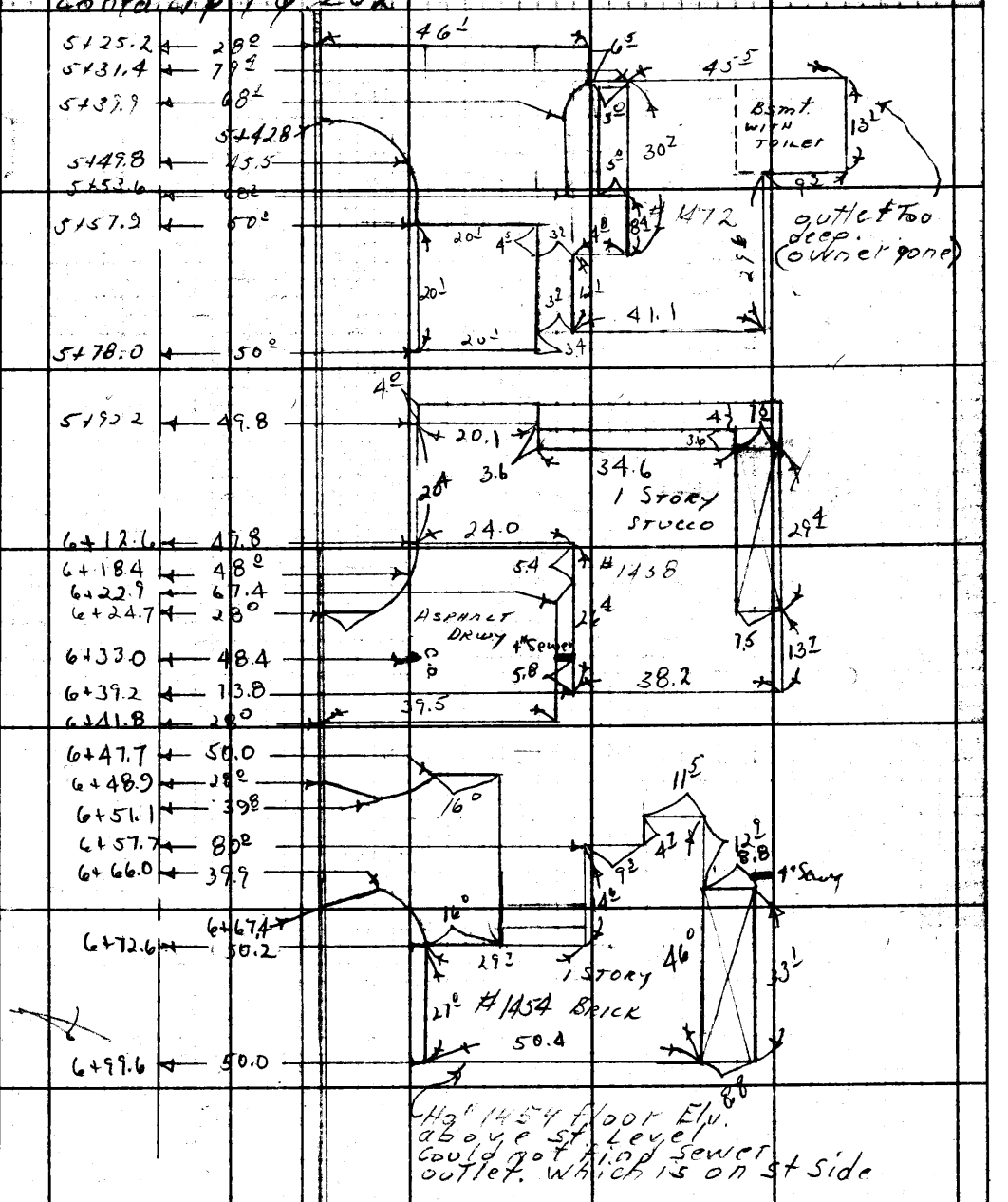

Cont Tp Pg 204

Note: Any Additions or Changes on This Sheet Must be Made or Circled in Red Ink With Date and Name of Person Making Change.

Do not extend this side of this line.

PLEASE RETURN TO
LOS ANGELES COUNTY ENGINEER
403 LOS ANGELES COUNTY ENGINEERING BLDG.

76F309S CE #310 6-62

F. B. 2162 PG 204

Contd. bot. Pg. 203

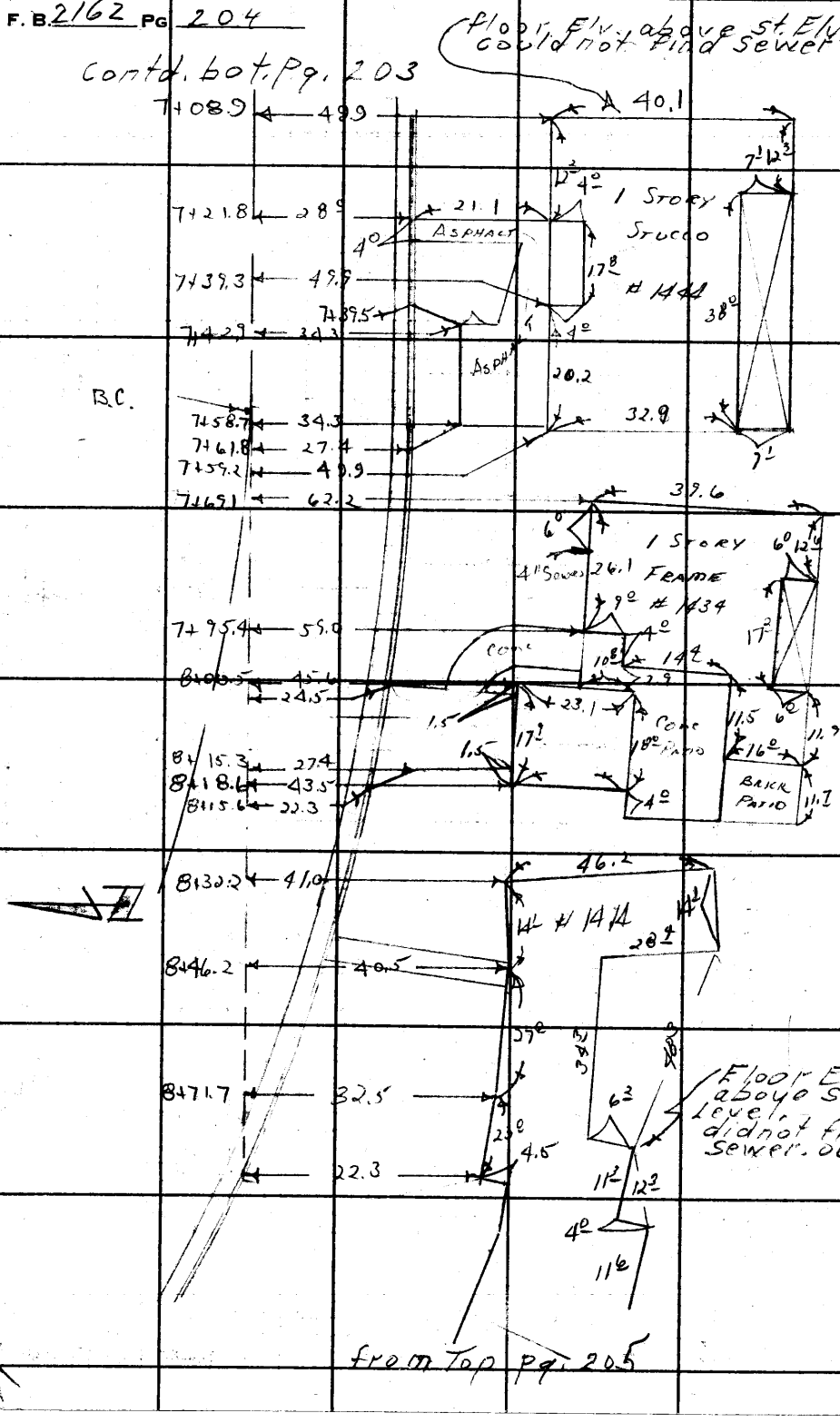

LOS ANGELES COUNTY ENGINEER
403 Los Angeles County Engineering Bldg.

PLEASE RETURN TO

Do not extend this side of this line.

Note: Any Additions or Changes on This Sheet Must be Made or Circled in Red Ink With Date and Name of Person Making Change.

Notes Ck'd by	Survey of Loma Alta	F. B. 2162 PG. 205
Map No.	JN 2241.14 Tape Std °F	
Office Work	Surveyed by Holmes	
Checked	Notes Walsh Date 8-19-63	
Date	Indexed C. J. GALLI	

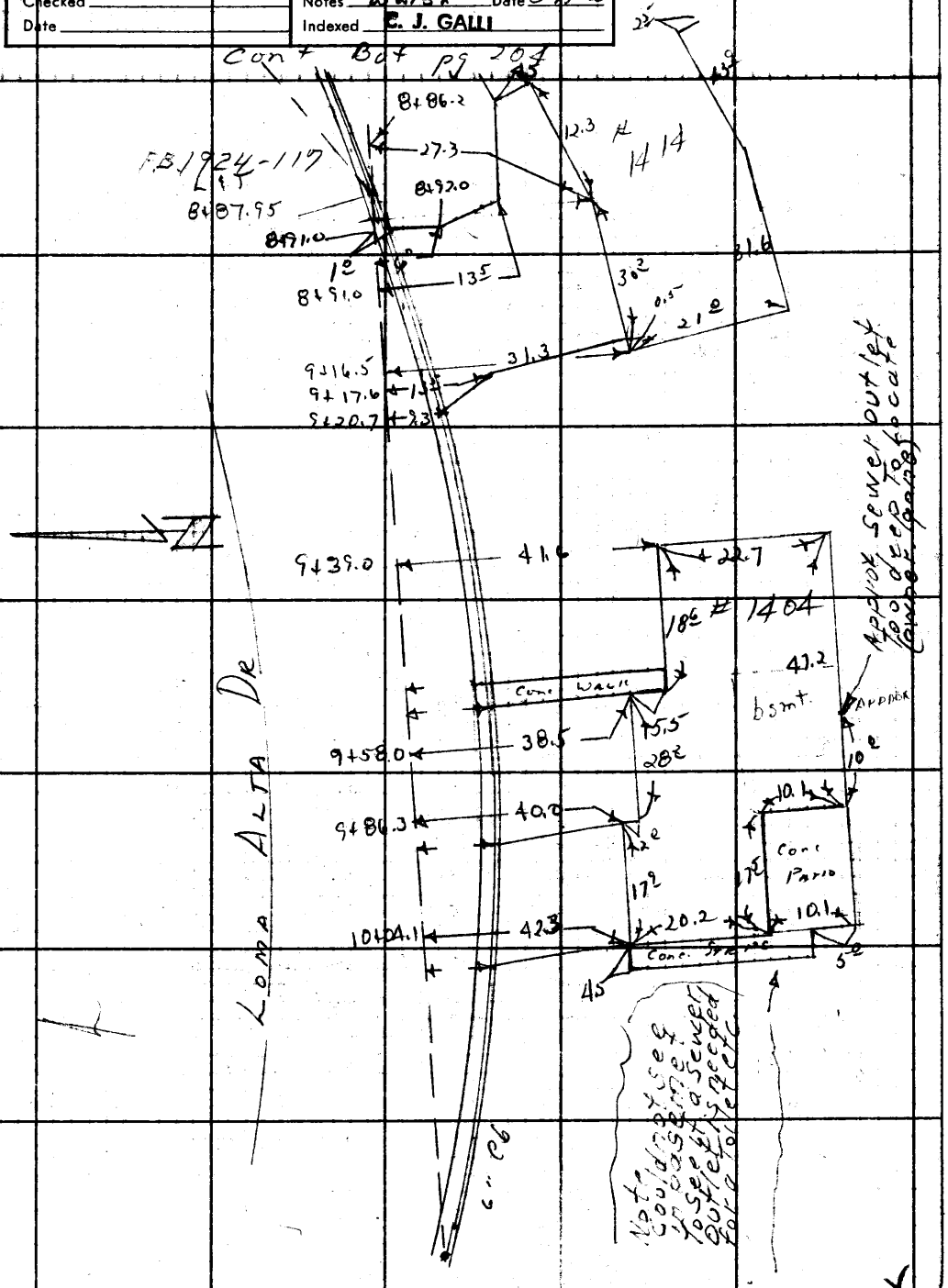

Note: Any Additions or Changes on This Sheet Must be Made or Circled in Red Ink With Date and Name of Person Making Change.

PLEASE RETURN TO
LOS ANGELES COUNTY ENGINEER
403 LOS ANGELES COUNTY ENGINEERING BLDG.
Do not extend this side of this line.

76F309S CE #310 6-62

PLEASE RETURN TO
LOS ANGELES COUNTY ENGINEER
403 LOS ANGELES COUNTY ENGINEERING BLDG.

Note: Any Additions or Changes on This Sheet Must be Made or Circled in Red Ink With Date and Name of Person Making Change.

Do not extend this side of this line.

F. B. 2162 PG 206

Profile	Notes Red	Plotted	Job No. 2241.14	Division No. 11	F.B. 2162	Pg. 207
No.	Date	Date	Survey of Loma Alta Dr.			
X-Sec.	Notes Chkd.	Checked	Survey by Holmes	Notes Walsh	Date 8-18-63	
No.	Date	Date	Map No.	Indexed C. J. GALLI	Date	

C.I. 2241.14

Loma Alta Dr. (Add. work)

Holmes
Walsh
Dean
Massey

STATION	B.S.	H.I.	F.S.	ELEV.

NOTE: ANY ADDITIONS OR CHANGES ON THIS SHEET MUST BE MADE OR CIRCLED IN RED INK, WITH DATE AND NAME OF PERSON MAKING CHANGE.

PLEASE RETURN TO
LOS ANGELES COUNTY ENGINEER
403 Los Angeles County Engineering Bldg.

Do not extend notes this side of this line.

76-1-298 CE 307 3-61

76-L298 CE 307 3-61

PLEASE RETURN TO
LOS ANGELES COUNTY ENGINEER
403 LOS ANGELES COUNTY ENGINEERING BLDG.

NOTE: ANY ADDITIONS OR CHANGES ON THIS SHEET MUST BE MADE OR CIRCLED IN RED INK, WITH DATE AND NAME OF PERSON MAKING CHANGE

Do not extend notes this side of this line.

STATION	B.S.	H.I.	F.S.	ELEV.	Lt ℄ R
BM 788				1502 10	BM 788 - Elev 1502.095 - FB 2162-155.
					Loma Alta Dr & N. Stonehill Dr - S. Side
TP				1505 40	6° W. ℄ Prod of Stonehill Dr - PK in cb
4+72.8				1503 19	111.8 F.L. 4" Sewer Outlet
T.P.				1502 58	
5+41.2				1500 93	124.9 Basement floor elev
T.P.				1503 58	
6+33.4				1505 74	73.8 F.L. 4" Sewer
TP				1509 69	
6+65.0				1508 24	111.1 F.L. 4" Sewer
T.P.				1511 65	
7+40.4	?			1508 72	89.9 F.L. 4" Sewer
BM AE 801				1518 30	BM AE 801 - Elev 1518.296 - FB 2162-164
TP				1509 76	Loma Alta Dr - N. Side - 600' W Loma Alta
					& N. Stonehill Dr @ N.W. Cor of Alley
					Bt Spk in cb
9+76.0				1508 83	Basement floor
TP				1509 76	
BM AE 801				1518 30	BM AE 801 - see 7 lines up

F.B. 2162 Pg. 208
Job No. 2241.14 Division No. 11 Notes Red Plotted Profile
Survey of Loma Alta Dr Date Date No. X-Sec.
Survey by Holmes Notes Wacsh Notes Chkd. Checked
Indexed C. J. CALLY Date Date Date No.

PWFB 1825

567

Notes Ck'd by W.D.W.	Survey of LOMA ALTA DRIVE
Map No.	JN 2241.14 Tape 0216 Std 68 °F
Office Work	Surveyed by L.L. BROWN
Checked	Notes L.L. BROWN Date 3-4-64
Date	Indexed J. J. GALLI MAR 10 '64

F. B. 2162 Pg. 21

LOMA ALTA DRIVE
ADDITIONAL WORK

JN. 2241.14

SURVEY OF SANITARY SEWER
(PROPOSED RIGHT OF WAY)

PARTY

BROWN, L. L.
SANDOVAL, M.
GOSHORN, E.
MC COY, J.

Note: Any Additions or Changes on This Sheet Must be Made or Circled in Red Ink With Date and Name of Person Making Change.

Do not extend this side of this line.

PLEASE RETURN TO
LOS ANGELES COUNTY ENGINEER
403 Los Angeles County Engineering Bldg.

76F3095 C.E. #310 6-62

PWFB 1825

568, 569, 570

F. B. 2/62 PG 212

INDEX MAP

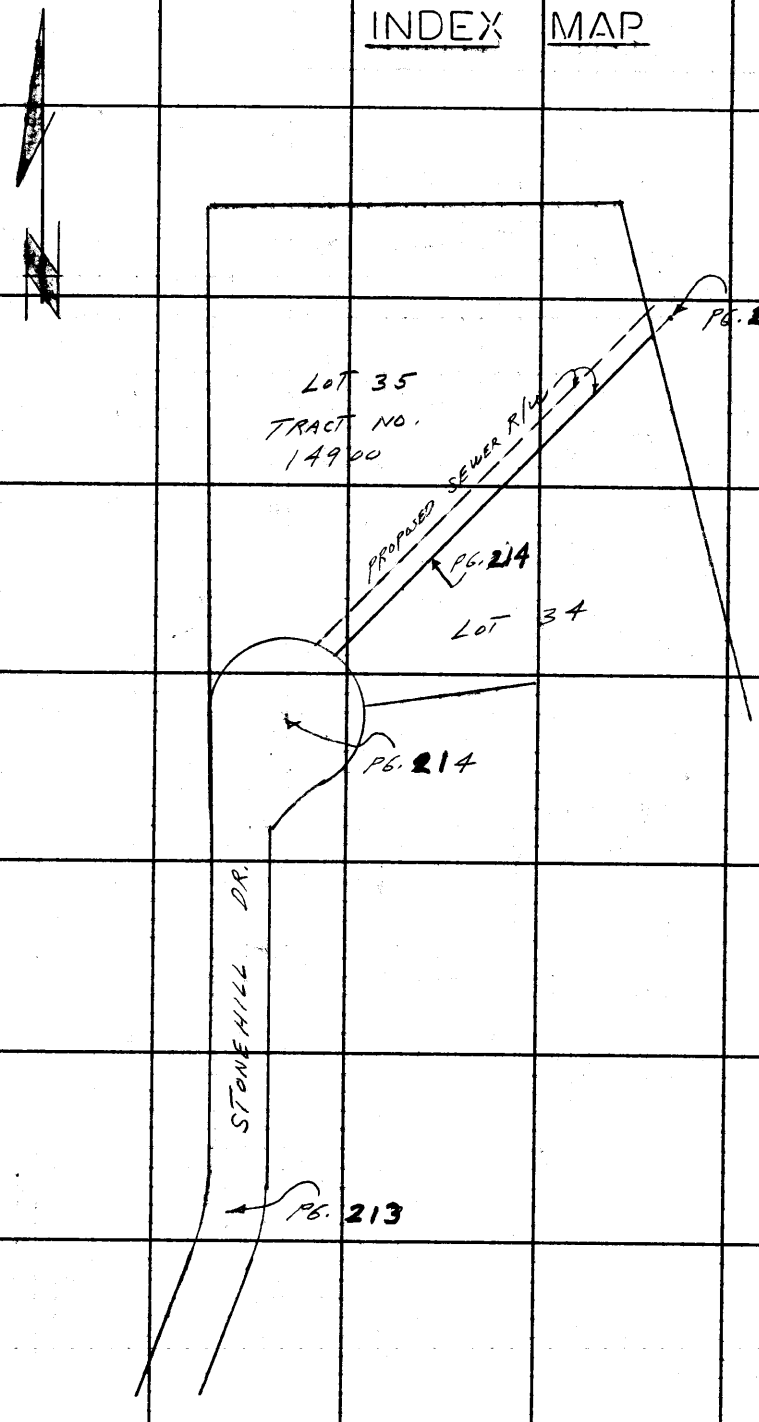

PLEASE RETURN TO
LOS ANGELES COUNTY ENGINEER
403 Los Angeles County Engineering Bldg.

Do not extend this side of this line.

Note: Any Additions or Changes on This Sheet Must be Made or Circled in Red Ink With Date and Name of Person Making Change.

PWFB 1825 571

Notes Ck'd by W.D.W.	Survey of LOMA ALTA DRIVE.
Map No.	JN 2241.14 Tape 0216 Std 68 °F
Office Work	Surveyed by L.L. BROWN
Checked	Notes L.L. BROWN Date 3-4-64
Date	Indexed J. GALLI

F.B. 2162 PG. 213

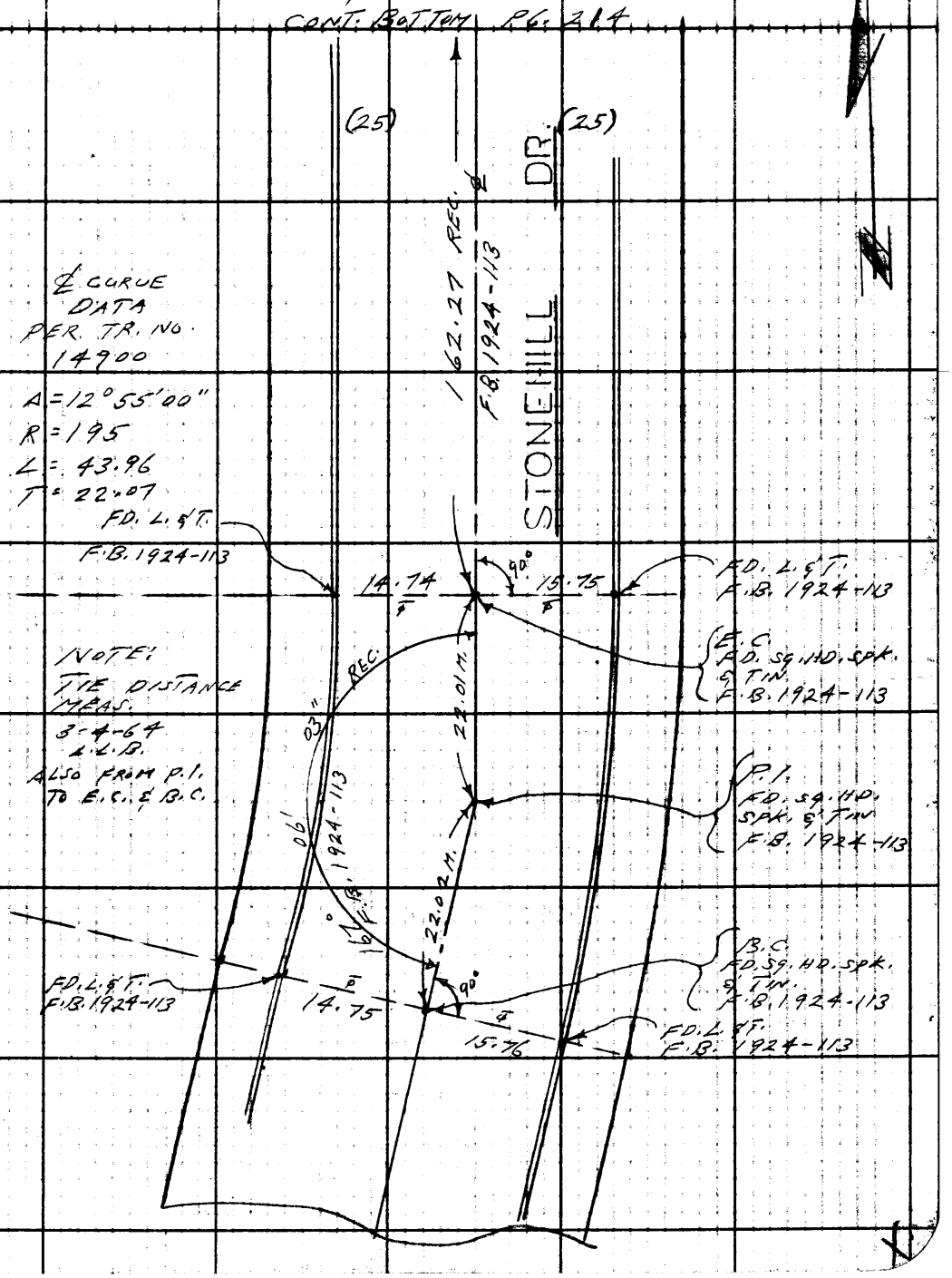

Note: Any Additions or Changes on This Sheet Must be Made or Circled in Red Ink With Date and Name of Person Making Change.

Do not extend this side of this line.

PLEASE RETURN TO
LOS ANGELES COUNTY ENGINEER
403 LOS ANGELES COUNTY ENGINEERING BLDG.

76F309S CE #310 6-62

PWFB 1825

572 573

F. B. 2162 PG 214



PLEASE RETURN TO
LOS ANGELES COUNTY ENGINEER
403 Los Angeles County Engineering Bldg.

Do not extend this side of this line.

Note: Any Additions or Changes on This Sheet Must be Made or Circled in Red Ink With Date and Name of Person Making Change.

PWFB 1825 574

Notes Ck'd by W.D.W.	Survey of LOMA ALTA DR.
Map No.	JN 2241.14 Tape 0216 Std 68 °F
Office Work	Surveyed by L.L. BROWN
Checked	Notes L.L. BROWN Date 3-4-64
Date	Indexed C. J. GALLI

F. B. 2162 PG. 215

POR. S.E. 1/4 SEC. 3

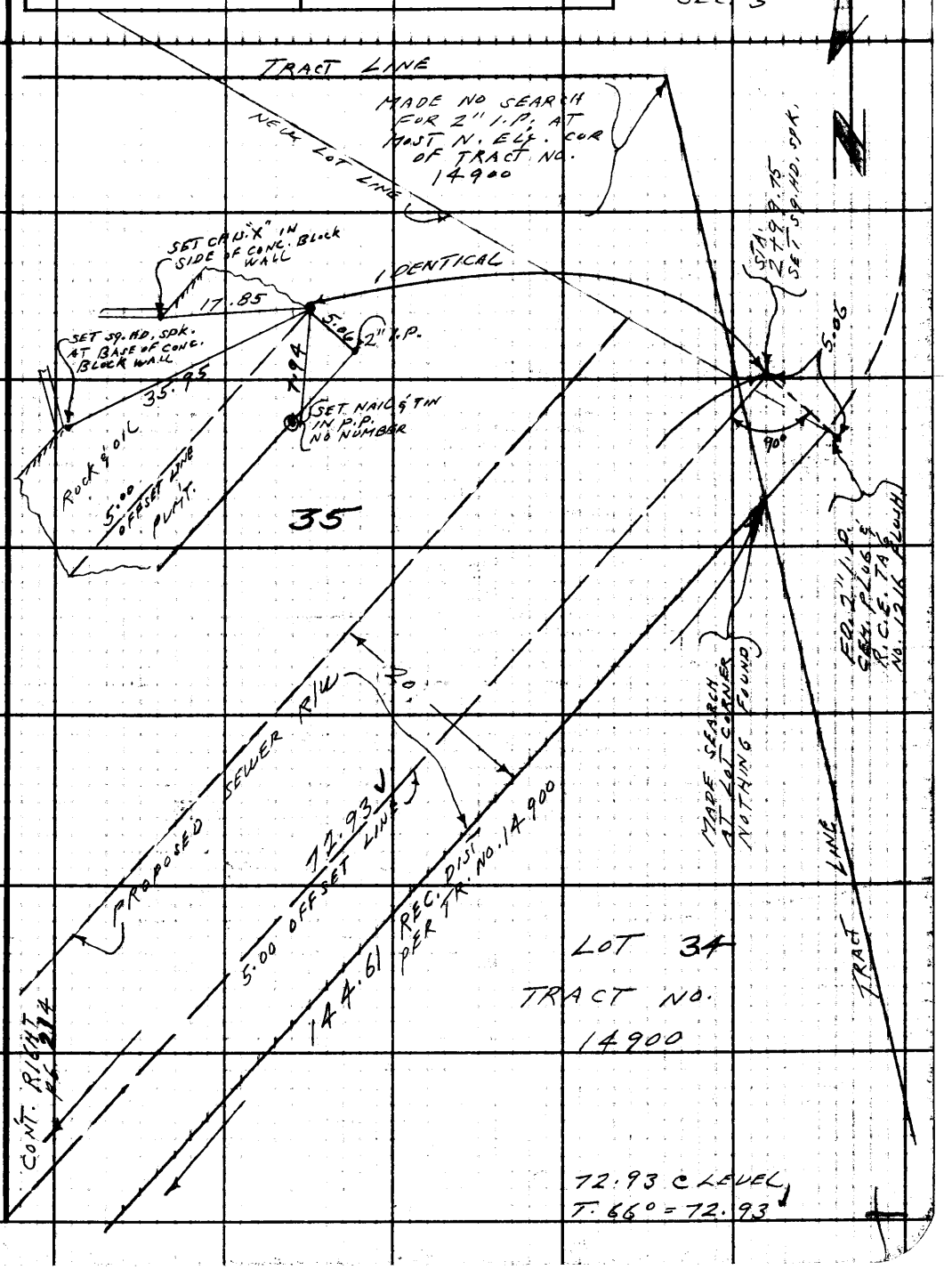

Note: Any Additions or Changes on this Sheet Must be Made or Circled in Red Ink With Date and Name of Person Making Change.

Do not extend this side of this line.

PLEASE RETURN TO
LOS ANGELES COUNTY ENGINEER
403 Los Angeles County Engineering Bldg.

76F309S CE #310 6-62

PLEASE RETURN TO
LOS ANGELES COUNTY ENGINEER
403 LOS ANGELES COUNTY ENGINEERING BLDG.

Note: Any Additions or Changes on This Sheet Must be Made or Circled in Red Ink With Date and Name of Person Making Change.

Do not extend this side of this line.

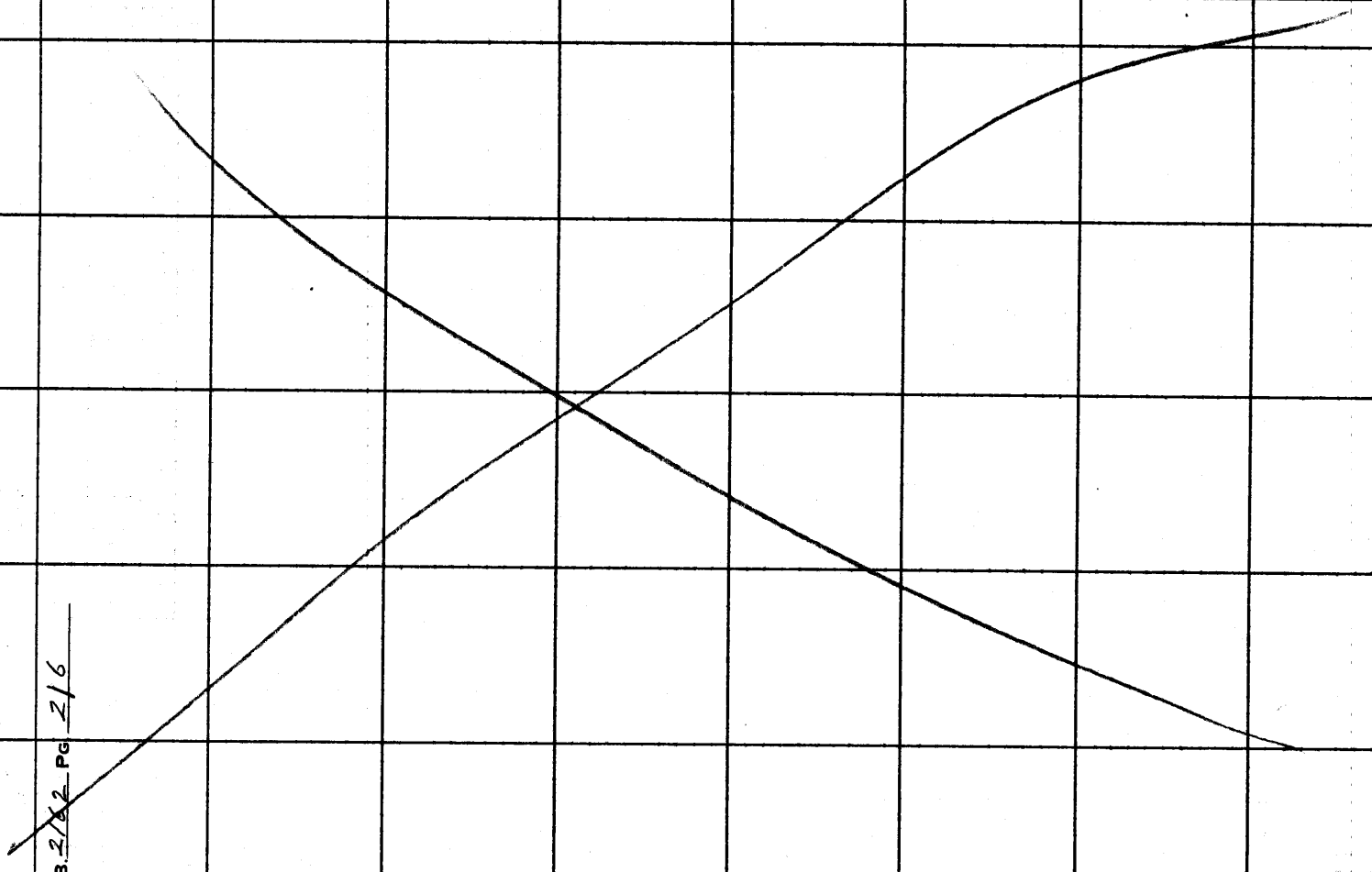

F. B. 2/62 PG 2/6

Notes Ck'd by	Survey of LOMA ALTA DR.
Map No.	JN 2241.14 Tape Std °F
Office Work	Surveyed by L.L. BROWN
Checked	Notes L.L. BROWN Date 3-4-64
Date	Indexed C. J. GALLI

F. B. 2162 PG. 217

LOMA ALTA DRIVE
ADDITIONAL WORK

J.N. 2241.14

TOPOGRAPHY

PARTY
BROWN, L.L.
SANDOVAL, M.
GOSHORN, E.
MC COY, J.

Note: Any Additions or Changes on This Sheet Must be Made or Circled in Red Ink With Date and Name of Person Making Change.

Do not extend this side of this line.

PLEASE RETURN TO
LOS ANGELES COUNTY ENGINEER
403 Los Angeles County Engineering Bldg.

76F309S C.E. #310 6-62

F. B. 2162 PG. 218

PLEASE RETURN TO
LOS ANGELES COUNTY ENGINEER
403 LOS ANGELES COUNTY ENGINEERING BLDG.

Do not extend this side of this line.

Note: Any Additions or Changes on This Sheet Must be Made or Circled in Red Ink With Date and Name of Person Making Change.

Notes Ck'd by
Map No.
Office Work
Checked
Date

Survey of LOMA ALTA DRIVE
JN 2241.14 Tape Std °F
Surveyed by L.L. BROWN
Notes L.L. BROWN Date 3-9-64
Indexed E. J. GALLI

F. B. 2162 PG. 219

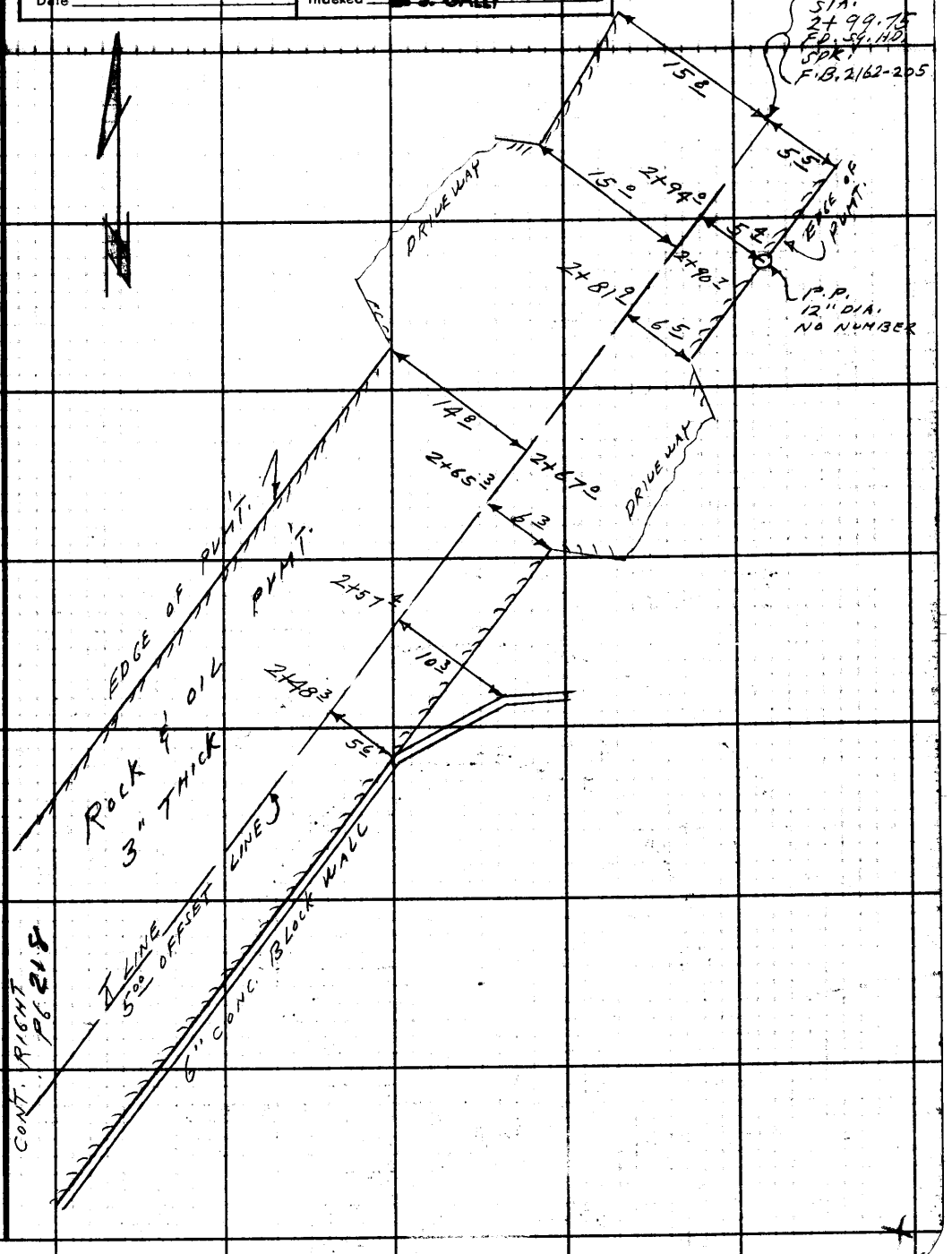

Note: Any Additions or Changes on This Sheet Must be Made or Circled in Red Ink With Date and Name of Person Making Change.

Do not extend this side of this line.

PLEASE RETURN TO
LOS ANGELES COUNTY ENGINEER
403 Los Angeles County Engineering Bldg.

76F3095 CE #310 6-62

PLEASE RETURN TO
LOS ANGELES COUNTY ENGINEER
403 LOS ANGELES COUNTY ENGINEERING BLDG.

Note: Any Additions or Changes on This Sheet Must be Made or Circled in Red Ink With Date and Name of Person Making Change.

Do not extend this side of this line.

F. B. 2162 PG. 220

F.B. 2162 Pg. 221

Profile No. | Notes Red | Date | Plotted | Date | Job No. 2241.14 | Division No.
X-Sec. No. | Notes Chkd. | Date | Checked | Date | Survey of LOMA ALTA DR.
Survey by L.L.B. Notes P.H. Date 3-5-64
Map No. | Indexed E. J. GALLI Date MAR 10 '64

NOTE: ANY ADDITIONS OR CHANGES ON THIS SHEET MUST BE MADE OR CIRCLED IN RED INK, WITH DATE AND NAME OF PERSON MAKING CHANGE.

PLEASE RETURN TO
LOS ANGELES COUNTY ENGINEER
403 Los Angeles County Engineering Bldg.

Do not extend notes this side of this line.

LOMA ALTA DRIVE
(ADDITIONAL WORK)
C.I. 2241.14
CROSS-SECTIONS

PARTY

BROWN L.
HARRINGTON P.
SANDOVAL M.
GOSHORN E.
McCOY J.

STATION	B.S.	H.I.	F.S.	ELEV.

75-1-298 CE 307 2-63

76-L-298 CE 307 2-63

PLEASE RETURN TO
LOS ANGELES COUNTY ENGINEER
403 LOS ANGELES COUNTY ENGINEERING BLDG.

NOTE: ANY ADDITIONS OR CHANGES ON THIS SHEET MUST BE MADE OR CIRCLED IN RED INK, WITH DATE AND NAME OF PERSON MAKING CHANGE

Do not extend notes this side of this line.

STATION	B.S.	H.I.	F.S.	ELEV.	LEFT & W'LY	RIGHT & E'LY
FD. B.M.A.E. 800				1605 48	B.M.A.E. 800 ELEV 1605.479 F.B. 2162-153 STONEHILL DR. - W. SIDE AT N. END OF ST., BT. SPK. IN Cb.	
1+00				1605 10		
				1605 34		15' PUM'T.
				1604 74	12⁴ GUT. OUT	
				1604 61	14⁴ " IN	
				1605 25	" T. Cb.	
				1604 8	24⁴ P/L. GRD.	
1+16⁵	GRD.	BRK. IN	PUM'T.	1606 56		
				1606 75		15' PUM'T.
1+28⁵				1607 10		GUT. OUT
1+32⁰				1607 00		GUT. IN
				1607 07		T. Cb.
1+40⁸				1607 65		8² T. Cb.
				1607 02		" GUT. IN

F.B. 2162 Pg. 222

Job No. 2241 14 Division No. ____ Notes Red ____ Plotted ____ Profile ____

Survey of LOMA ALTA DR. Date ____ Date ____ No. ____

Survey by L.L.B. Notes P.H. Notes Chkd. ____ Checked ____ X-Sec. ____

Indexed C. J. GALL Date ____ Date ____ Date ____ No. ____

76-L-298 CE 307 2-63

PLEASE RETURN TO
LOS ANGELES COUNTY ENGINEER
403 LOS ANGELES COUNTY ENGINEERING BLDG.

NOTE: ANY ADDITIONS OR CHANGES ON THIS SHEET MUST BE MADE OR CIRCLED IN RED INK, WITH DATE AND NAME OF PERSON MAKING CHANGE.

Do not extend notes this side of this line.

STATION	B. S.	H. I.	F. S.	ELEV.	LEFT & W'LY.	RIGHT & E'LY.
1+40.8				1607.14		12' GUT. OUT
				1608.05	5.8 EDGE CONC.	
				1608.73	15.0 " PUM'T.	
1+42.0	GRD. BRK. IN CONC.			1607.97		↑
1+45.4	GRD. BRK. IN CONC.			1607.95		6.0 EDGE CONC.
1+46.4				1608.10		↑ EDGE CONC.
1+49.7				1608.26		4.8 EDGE CONC.
T.P.				1610.50	SPK.	
2+00				1612.65		↑
				1612.87		5.2 EDGE PUM'T.
				1612.35	5.5 PUM'T. BRK.	
				1612.78	15' " EDGE.	
2+50				1616.20		↑
X				1616.25		3.5 BRK - PUM'T.

Profile Notes Red ____ Plotted ____ Job No. 2241 Division No. 14 F.B. 2162 Pg. 223
No. ____ Date ____ Date ____ Survey of LOMA ALTA DR.
X-Sec. Notes Chkd. ____ Checked ____ Survey by L.L.B. Notes P.H. Date 3-5-64
No. ____ Date ____ Date ____ Map No. ____ Indexed E. J. GALLI Date ____

F.B. 2162 Pg. 221

Job No. 2244-'14 Division No. Notes Red Plotted Profile

Survey of LOMA ALTA DR. Date Date

Survey by L.L.S. Notes P.H. Notes Chkd. Checked

Indexed C. J. GALLI Date Date Date

			1616.49		5' BRK. PUM'T.
2+50			1616.12	6' PUM'T. BRK.	
			1616.69	5' " EDGE	
	T.P.		1617.86	SPK.	
2+99	75		1620.56		
			1620.77		4' PUM'T. BRK.
			1621.15		5' " "
			1620.28	4' PUM'T. BRK.	
			1620.84	15⅝ " EDGE	
	T.P.		1614.35	SPK.	
	T.P.		1606.73	SPK.	
	T.P.		1597.63	SPK.	
	T.P.		1588.91	SPK.	
	T.P.		1579.56	SPK.	
	T.P.		1571.06	SPK.	
	T.P.		1562.28	SPK.	
FD B.M. A.E. 799			1558.96	B.M. A.E. 799 ELEV. 1558.985 F.B. 2162-152 N. STONEHILL DR., E. SIDE, 600'± N. OF LOMA ALTA DR., BT. SPK. IN C.B. IN FRONT OF HO.# 2870	