2163

INDEX TO F.B. 2163

DATE	J.N.	DESCRIPTION	NOTES	PAGES
		COGSWELL RD. C.I.1962.14		
10-57	1962.14	Bryant Rd.from La Madera Ave.to Cogswell Rd.	Topog.	5-10
"	"	" " "	X-secs.	11-19
"	"	Cogswell Rd.from Bryant Rd.to Killian St.	Topog.	21-30
"	"	" " "	X-secs.	31-47
11-57	"	Whistler Ave.from Bryant Rd.toN.end of St.	Topog.	49-51
"	"	" " "	X-secs.	53-56
"	"	" " to S.end of St.	Topog.	57-59
"	"	" " "	X-secs.	61-64
		STAR ST. C.I.2015.14		
1-58	2015.14	Kerrwood St.from Cogswell Rd.to a Point 250' E.of Maxson Rd.	Topog.	73-79
"	"	" " "	X-secs.	81-89
"	"	Instar Pl.from Kerrwood St.to S.end of St.	Topog.	91-93
"	"	" " "	X-secs.	95-98
"	"	Penn Bar Ave.from Kerrwood St.to Lambert Ave.	Topog.	99-103
"	"	" " "	X-secs.	105-111
"	"	Lambert Rd.from Cogswell Rd.to Bannister Ave.	Topog.	113-125
"	"	" " "	X-secs.	127-136
"	"	McGirk St.from Cogswell Rd.to Maxson Rd.	Topog.	147-154
"	"	" " "	X-secs.	155-162
"	"	Star St.from Maxson Rd.to E.end of St.	Topog.	165-168
"	"	" " "	X-secs.	169-174
"	"	Killian St.from Cogswell Rd.to Maxson Rd.	Topog.	175-179
"	"	" " "	X-secs.	181-188
"	"	Maxson Rd.from Consolidated Rock Co.R/W to Star St.	Topog	189-198
"	"	" " "	X-secs.	199-214
"	"	Durfee Ave.from Lambert Ave.to N.end of St.	Topog.	215-218
"	"	" " "	X-secs.	219-226

Microfilmed Aug. 86

INDEX TO F.B. 2163(cont'd)

DATE	J.N.	DESCRIPTION	NOTES	PAGES
1-58	2015.14	Sewer R/W from N.end of Durfee Ave.to Bannister Ave.	Topog.	227-230
"	"	" " "	X-secs.	231-233
8-58	"	Sewer R/W from Kerrwood St.to A Point 400' E. of Maxson Rd.	Location	235-237
"	"	" " "	Topog.	239-243
"	"	" " "	X-secs.	245-249
2-59	"	Sewer J.C. at Lambert Ave.& Cogswell Rd.	Loc.& Elevs.	251-252

2163

Notes Ck'd by	Survey of Cogswell Rd. S.S.
Map No.	JN 1962.14 Tape Std °F
Office Work	Surveyed by J.S. COATES
Checked	Notes I.F.O. Date 10-30-57
Date	Indexed C. Johnson 11-6-57

F.B. 1962 Pg. 5

C.I. 1962.14

COGSWELL RD S.S. DIST

TOPOGRAPHY ON BRYANT RD.

From: La Madera Ave 1+00
To Cogswell Rd. 11+88.76

NOTE: OFFSETS TAKEN TO CENTER POLES & TREES

COATES
OCHSNER
GLIDDEN
SMITH

Note: Any Additions or Changes on This Sheet Must be Made or Circled in Red Ink With Date and Name of Person Making Change.

PLEASE RETURN TO
LOS ANGELES COUNTY ENGINEER
700 LOS ANGELES COUNTY ENGINEERING BLDG.

Do not extend this side of this line.

78F5066 SAE #247 1-58

2163

F. B. 1962 Pg. 6

CONT. BOT. PG. 7

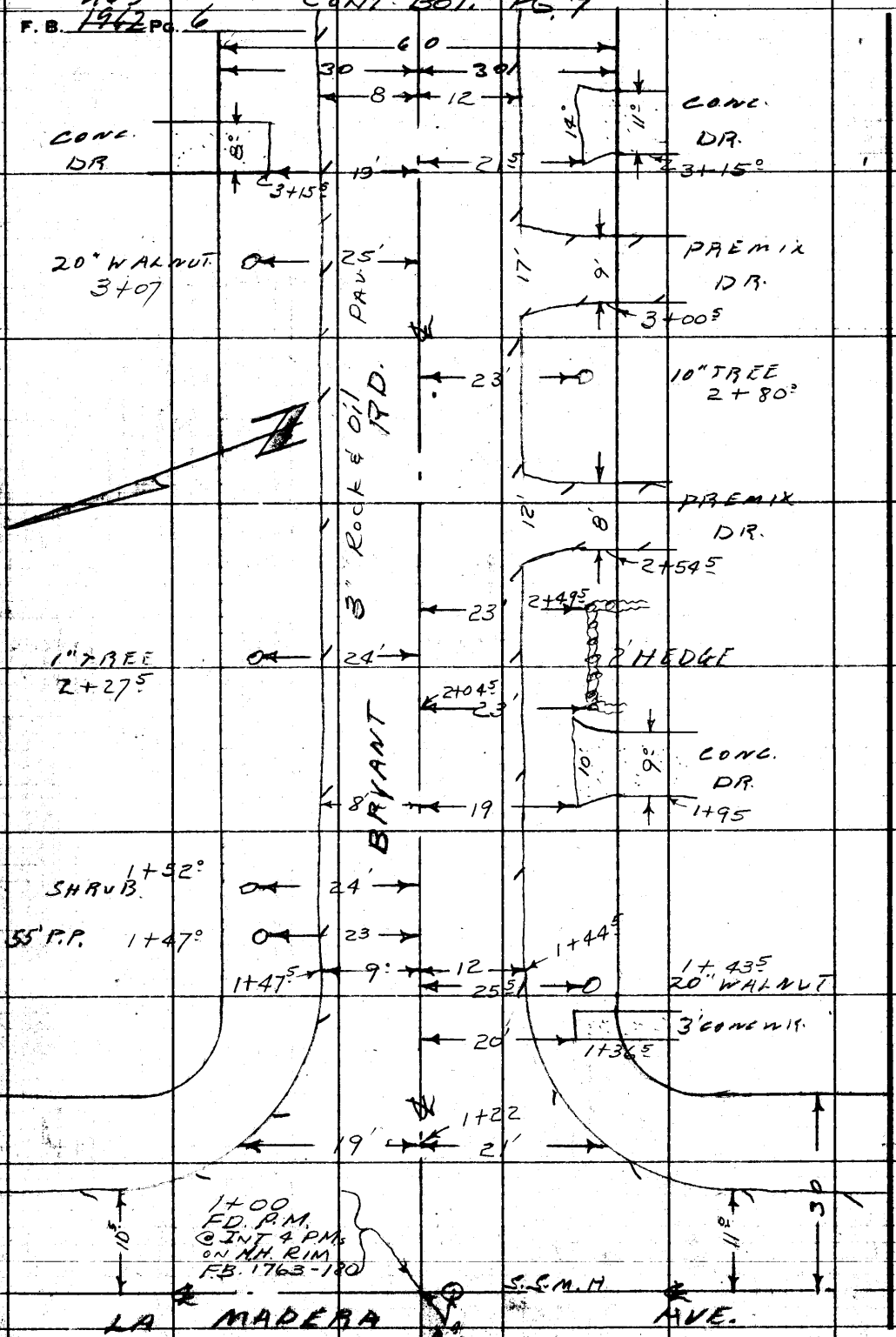

PLEASE RETURN TO
LOS ANGELES COUNTY ENGINEER
700 Los Angeles County Engineering Bldg.
Do not extend this side of this line.

Note: Any Additions or Changes on This Sheet Must be Made or Circled in Red Ink With Date and Name of Person Making Change.

Notes Ck'd by	Survey of Godswell RD SS
Map No.	JN 1962.14 Tape Std °F
Office Work	Surveyed by J.S.C.
Checked	Notes J.O. Date 10-57
Date	Indexed A. C. Johnson

F. B. ~~1962~~ 2163 Pg. 7

CONT. BOT. PG. 8

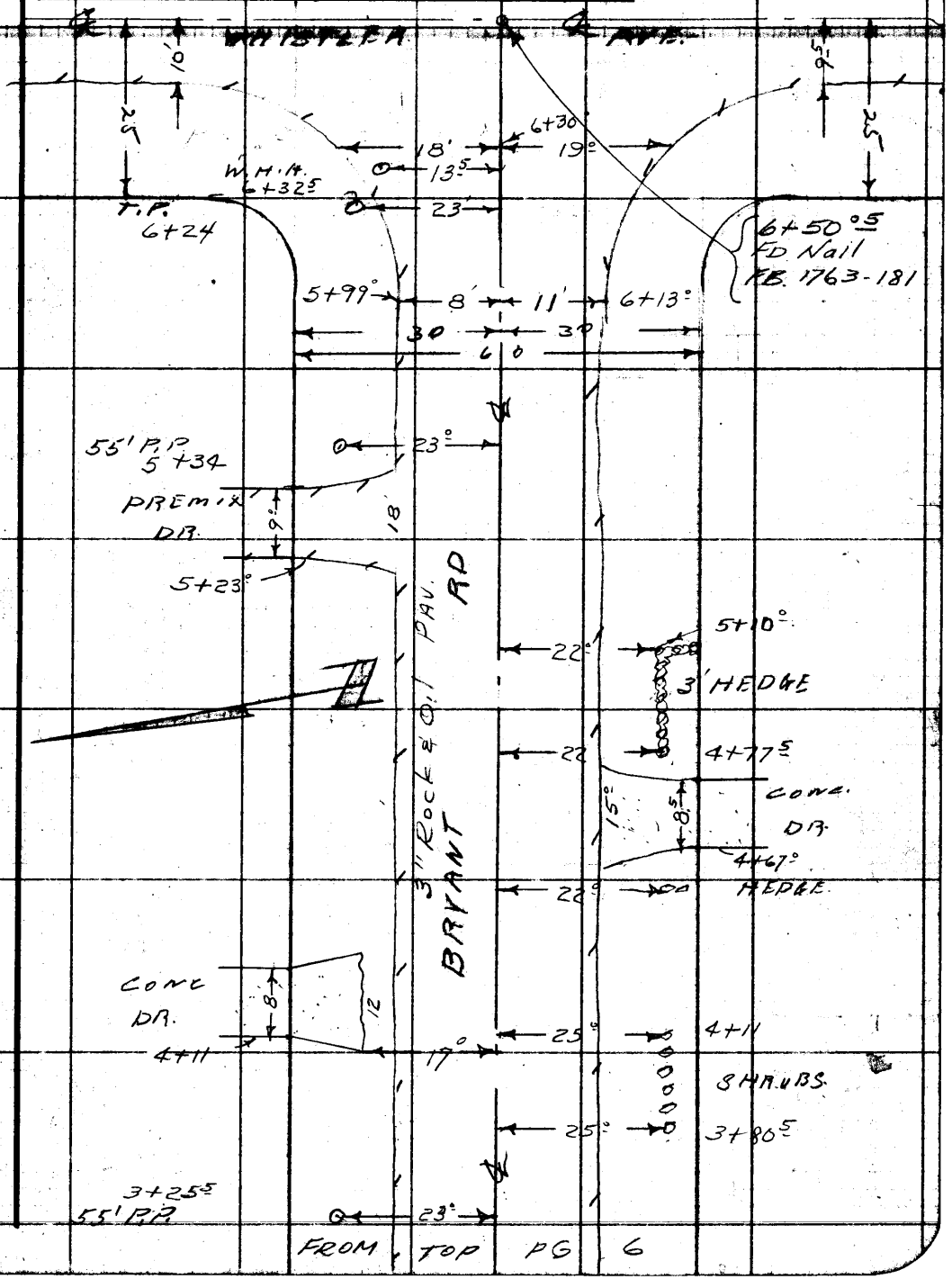

Note: Any Additions or Changes on This Sheet Must be Made or Circled in Red Ink With Date and Name of Person Making Change.

PLEASE RETURN TO
LOS ANGELES COUNTY ENGINEER
700 LOS ANGELES COUNTY ENGINEERING BLDG.
Do not extend this side of this line.

76F3098 S&E #247 1-56

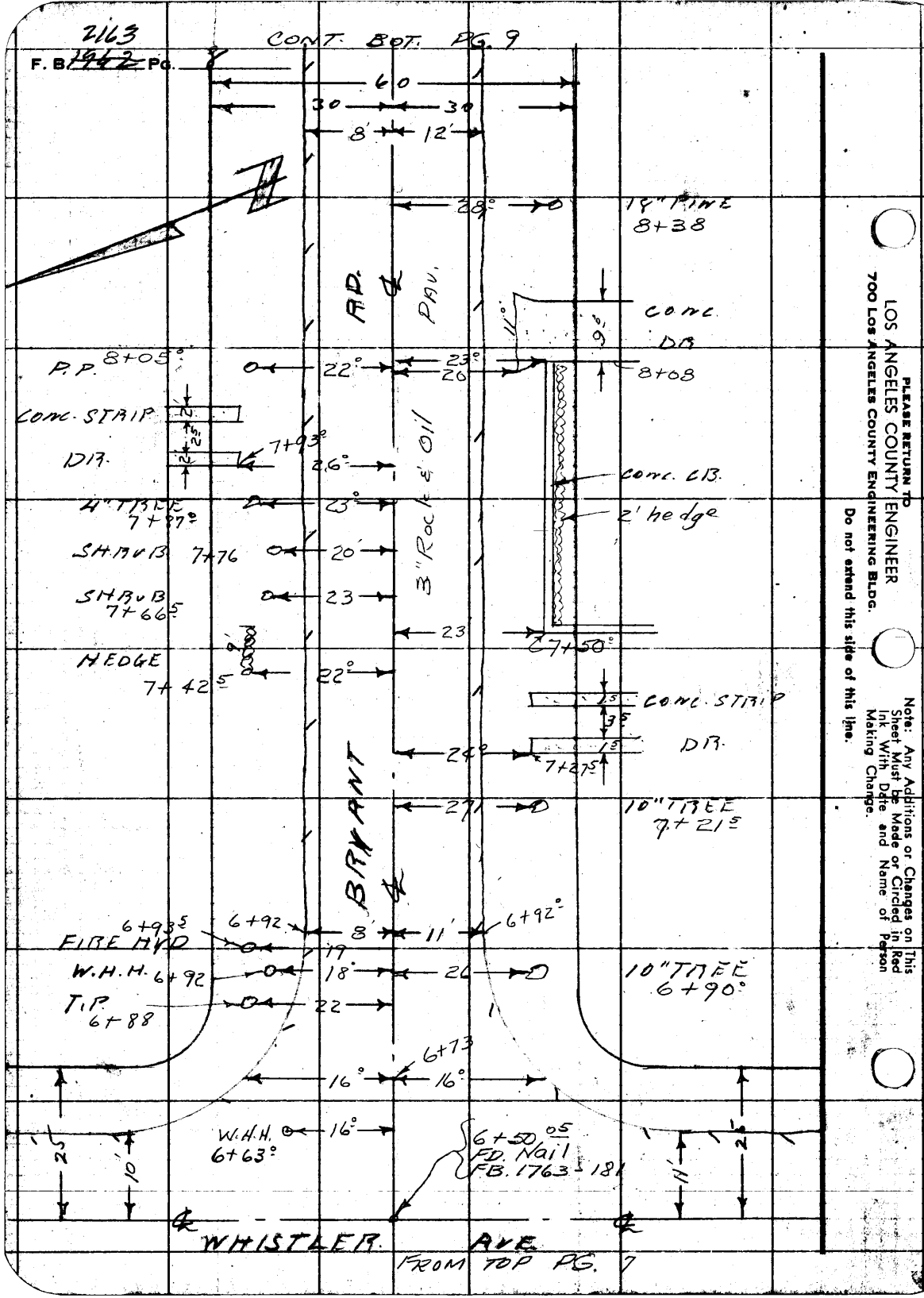
2163
F. B. 1942 Pg.
CONT. BOT. PG. 9
60
30
30
8'
12'
28°
14" PINE
8+38
AD.
PAV.
11°
9°
CONC.
DR
P.P. 8+05°
22°
23°
20
8+08
CONC. STRIP
2'
2.5'
2'
DR.
7+93°
26°
3" ROCK & OIL
CONC. CB.
2' HEDGE
4" TREE
7+87°
23°
SHRUB 7+76
20°
SHRUB
7+66.5
23
23
27+50°
HEDGE
7+42.5
22°
CONC. STRIP
3'
3.5'
DR.
24°
7+27.5
27°
10" TREE
7+21.5
BRYANT
6+93.5
6+92
8'
11'
6+92°
FIRE HYD
19
W.H.H. 6+92
18°
20
10" TREE
6+90°
T.P.
6+88
22
6+73
16°
16°
W.H.H.
6+63°
16°
6+50.05
FD. Nail
FB. 1763-181
2'
10'
11'
2'
WHISTLER AVE.
FROM TOP PG. 7
PLEASE RETURN TO
LOS ANGELES COUNTY ENGINEER
700 Los Angeles County Engineering Bldg.
Do not extend this side of this line.
Note: Any Additions or Changes on This Sheet Must be Made or Circled in Red Ink With Date and Name of Person Making Change.

Notes Ck'd by	Survey of COGSWELL RD SS
Map No.	JN 1962.14 Tape Std °F
Office Work	Surveyed by JSC
Checked	Notes JO Date 10-57
Date	Indexed C. Johnson

F. B. ~~1962~~ 2163 PG. 9

CONT. BOT PG 10

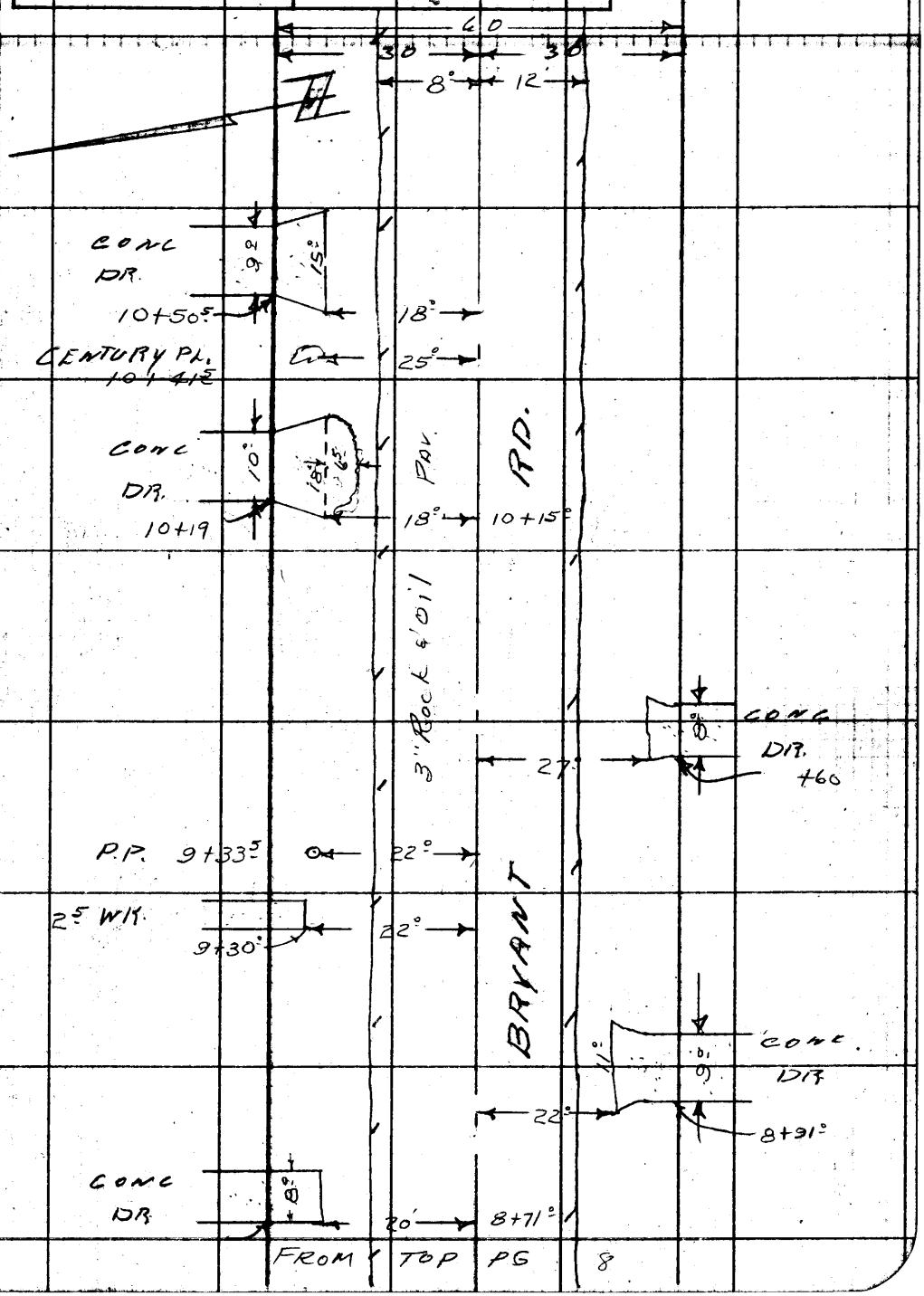

Note: Any Additions or Changes on This Sheet Must be Made or Circled in Red Ink With Date and Name of Person Making Change.

Do not extend this side of this line.

PLEASE RETURN TO
LOS ANGELES COUNTY ENGINEER
700 LOS ANGELES COUNTY ENGINEERING BLDG.

76F309S S&E #247 1-56

2163
F. B 1962 PG. 10

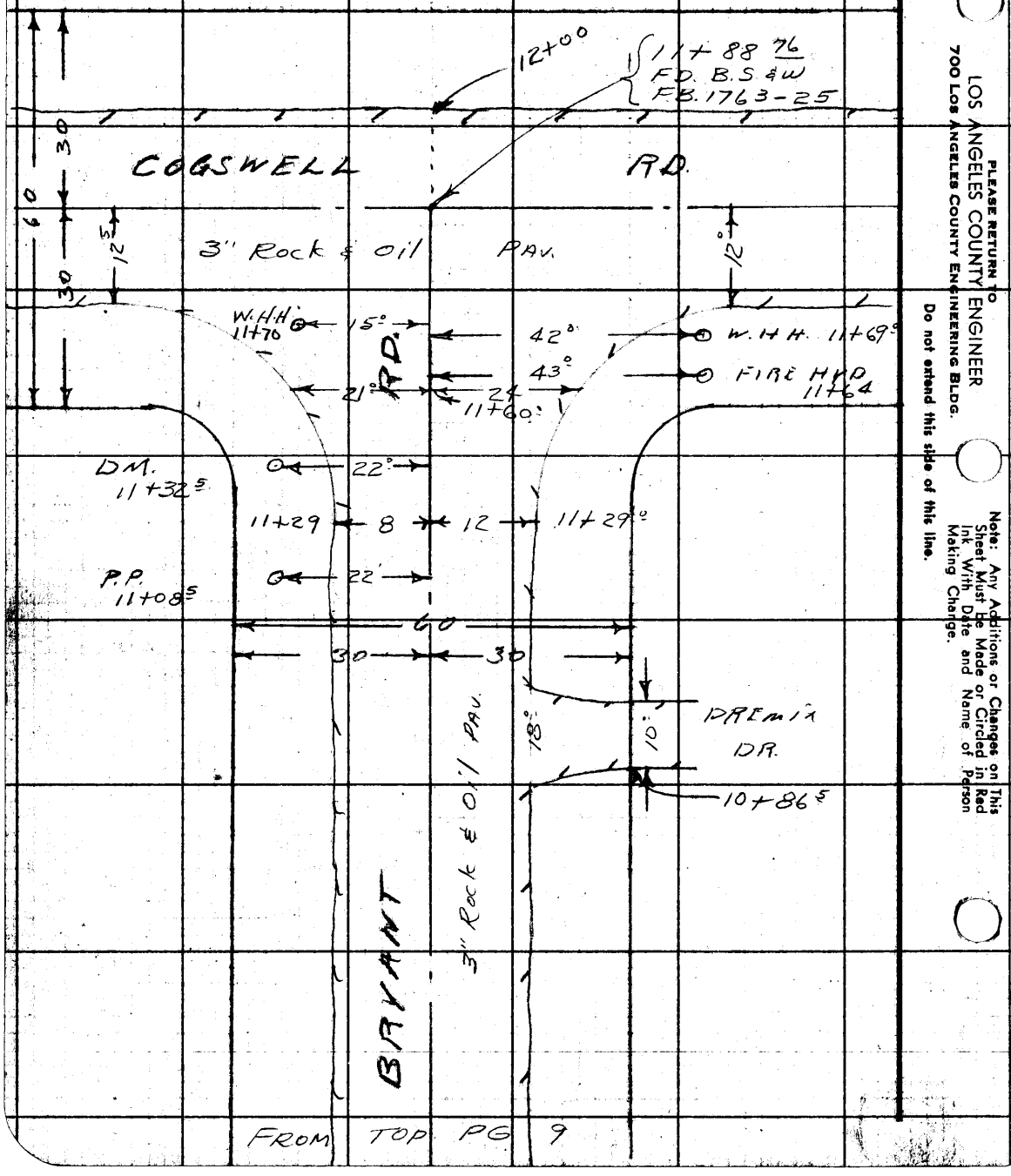

PLEASE RETURN TO
LOS ANGELES COUNTY ENGINEER
700 Los Angeles County Engineering Bldg.

Do not extend this side of this line.

Note: Any Additions or Changes on This Sheet Must be Made or Circled in Red Ink With Date and Name of Person Making Change.

F. B. 263 Pg. 11

Profile No. | Notes Red. Date | Plotted Date | Job No. 1962.14 | Division No.
X-Sec. No. | Notes Chkd. Date | Checked Date | Survey of COGSWELL RD. S.S. | Survey by J.S. COATES Notes JSC Date 10-30-57 | Map No. | Indexed Johnson Date

C.I. 1962.14

COGSWELL RD. S.S. DIST.

CROSS-SECTION

ON

BRYANT RD.

From: La Madera Ave 1+00

To: Cogswell Rd. 11+88.76

COATES
OCHSNER
SLIDDEN
SMITH

STATION	B. S.	H. I.	F. S.	ELEV.

NOTE: ANY ADDITIONS OR CHANGES ON THIS SHEET MUST BE MADE OR CIRCLED IN RED INK, WITH DATE AND NAME OF PERSON MAKING CHANGE.

Do not extend notes this side of this line.

PLEASE RETURN TO
LOS ANGELES COUNTY SURVEYOR
726 LOS ANGELES COUNTY ENGINEERING BLDG.

76L298 S & E #307 9-54

76L298 S & E #307 9-54

PLEASE RETURN TO
LOS ANGELES COUNTY SURVEYOR
726 LOS ANGELES COUNTY ENGINEERING BLDG.

NOTE: ANY ADDITIONS OR CHANGES ON THIS SHEET MUST BE MADE OR CIRCLED IN RED INK, WITH DATE AND NAME OF PERSON MAKING CHANGE.

Do not extend notes this side of this line.

STATION	B. S.	H. I.	F. S.	ELEV.		BRYANT RD
BMTF 176					BMTF176 Elev. 306.257 FB. 1734-131 LA MADERA AVE. & BRYANT RD. S.E. Cor. Bt. Spk. in Conc. walk to Ho #11800 35'E. & 22'S. ℄ INT. LT	RT
1+00	℄ INT. LA MADERA AVE.			306 05		04 W. rim J.C.
"				306 05		N " "
"				306 03		E " "
"				306 03		S " "
"				286 26	15" inlet W	18.54 Rod 1.25 Diam 19.79 / 306.05 19.79 286.26
"				286 66	10" " N	306.05 19.39 286.66 / 18.56 Rod 0.83 Diam 19.39
"				286 63	12" " E.	18.40 Diam 1.00 Rod 19.40 / 306.03 19.40 286.63
"				286 22	15" outlet S.	306.03 19.81 286.22 / 18.56 1.25 19.81
"				3059		30'
"				3062	30'	
1+22				3057		℄
"				3055		21' edge pav
"				3056	edge pav. 19'	
1+44.5				3065		℄
"				3062		12' E. end pav. return
"				3060		18'
"				3062		30' P/L
"				3058		180' B.C.L.
"						

F. B. 2163 1962 Pg. 12
Job No. 1962.14 Division No. Notes Red. Plotted Profile
Survey of COGSWELL RD. S.S. Date Date No.
Survey by J.S. COATES Notes JSC Notes Chkd. Checked X-Sec.
Indexed R. C. Johnson Date Date Date No.

76L298 S & E #307 9-54

PLEASE RETURN TO
LOS ANGELES COUNTY SURVEYOR
726 LOS ANGELES COUNTY ENGINEERING BLDG.

NOTE: ANY ADDITIONS OR CHANGES ON THIS SHEET MUST BE MADE OR CIRCLED IN RED INK, WITH DATE AND NAME OF PERSON MAKING CHANGE.

Do not extend notes this side of this line.

STATION	B. S.	H. I.	F. S.	ELEV.		Bryant Rd
					LT ℄	RT
1+47.5				3064	E. end pav. return N.E. Cor 9°	
"				3061	18'	
"				3066	P/L 30'	
"				3075	B.L.L. 200±	
2+00				3067	℄	
"				3065		12' edge pav
"				3063		18'
"				3065		30' P/L
"				3068	edge pav 8'	
"				3065	18'	
"				3068	P/L 30'	
3+00				3071	℄	
"				3068		12' edge pav
"				3065		18'
"				3070		30' P/L
"				3071	edge pav 8'	
"				3068	18'	
"				3071	P/L 30'	
TP				30700		

Profile Notes Red. ____ Plotted ____ Job No. 1962.14 Division No. ____ F. B. 2163 ~~1962~~ Pg. 13
No. ____ Date ____ Date ____ Survey of Cogswell Rd. S.S.
X-Sec. Notes Chkd. ____ Checked ____ Survey by J.S. COATES Notes JSC Date 10-30-57
No. ____ Date ____ Date ____ Map No. ____ Entered Johnson Date ____

76L298 S & E #307 9-54

PLEASE RETURN TO
LOS ANGELES COUNTY SURVEYOR
726 LOS ANGELES COUNTY ENGINEERING BLDG.

NOTE: ANY ADDITIONS OR CHANGES ON THIS SHEET MUST BE MADE OR CIRCLED IN RED INK, WITH DATE AND NAME OF PERSON MAKING CHANGE.

Do not extend notes this side of this line.

F. B. 1963 Pg. 14 Job No. 1962.14 Division No. S.S.
Survey of COGSWELL RD
Survey by J.S. COATES Notes J.S.C.
Indexed A. C. Johnson Date
Profile No. Plotted
Notes Red. Date
Notes Chkd. Date
X-Sec. No. Checked Date

STATION	B. S.	H. I.	F. S.	ELEV.		Bryant Rd
					LT	℄ RT
4+00				3071		℄
"				3069		12' edge pav
"				3066		18'
"				3072		30' P/L
"				3064		180'± B.C.L.
"				3070	edge pav 8'	
"				3067	18'	
"				3073	P/L 30'	
"				3076	B.C.L. 200'	
5+00				3068		℄
"				3065		12' edge pav
"				3063		18'
"				3069		30' P/L
"				3067	edge pav. 8'	
"				3064	18'	
"				3069	P/L 30'	
TP				30633		
6+00				3062		℄
"				3061	N.W. Cor. W'end. pav. return 8'	
"				3058	18'	

76L298 S & E #307 9-54

PLEASE RETURN TO
LOS ANGELES COUNTY SURVEYOR
726 LOS ANGELES COUNTY ENGINEERING BLDG.

NOTE: ANY ADDITIONS OR CHANGES ON THIS SHEET MUST BE MADE OR CIRCLED IN RED INK, WITH DATE AND NAME OF PERSON MAKING CHANGE.

Do not extend notes this side of this line.

STATION	B. S.	H. I.	F. S.	ELEV.		Bryant Rd.
					LT ℄	RT
6+00				307.0	P/L 30'	
"				307.6	B.L.L. 200	
6+13				306.0	℄	
"				305.8		S.W. Cor 11' W end pav. return
"				305.6		16'
"				306.5		30' P/L
"				305.8		180' B.L.L.
—				305.6		S. end pav. return S.W. Cor
—				305.9	N. end pav. return N.W. Cor	
6+50.05	℄ INT. Whistler Ave			305.7		℄ INT. Whistler Ave
"				305.7		30'
"				305.9	30'	
—				305.4		S. end pav. return S.E. Cor.
—				306.0	N. end pav. return N.E. Cor.	
6+92				306.2	℄	
"				306.1		S.E. Cor 11" E. end pav. return
"				305.7		18'
"				306.6		30' P/L
"				306.0		180' B.L.L.
"				306.1	E. end pav. return N.E. Cor 8'	

Profile Notes Red. ____ Plotted ____ Job No. 1962.14 Division No. ____ F. B. 2163 ~~1962~~ Pg. 15
No. ____ Date ____ Date ____ Survey of Cogswell Rd. S.S.
X-Sec. Notes Chkd. ____ Checked ____ Survey by J.S. Coates Notes JSC Date 10-30-57
No. ____ Date ____ Date ____ Map No. ____ Indexed ____ Date ____

76L298 S & E #307 9-54

PLEASE RETURN TO
LOS ANGELES COUNTY SURVEYOR
726 LOS ANGELES COUNTY ENGINEERING BLDG.

NOTE: ANY ADDITIONS OR CHANGES ON THIS SHEET MUST BE MADE OR CIRCLED IN RED INK, WITH DATE AND NAME OF PERSON MAKING CHANGE.

Do not extend notes this side of this line.

STATION	B. S.	H. I.	F. S.	ELEV.		Bryant Rd.
					LT ℄	RT.
6+92				3054	18'	
"				3071	P/L 30'	
"				3080	B.L.L. 230'	
7+00				3063	℄	
"				3061		12' edge pav.
"				3067		18'
"				3066		30' P/L
"				3062	edge pav 8'	
"				3054	18'	
"				3071	P/L 30'	
BM TF218A				30669	BMTF218A Elev, 306.699 FB. 1734.167	
8+00				3067	℄	
"				3064		11' edge pav
"				3063		18'
"				3068		30' P/L
"				3064	edge pav 8'	
"				3061	18'	
"				3070	P/L 30'	
T.P.				30680		

F. B. 2763 Pg. 16 Job No. 1962.14 Division No. Notes Red. Plotted Profile
Survey of COGSWELL RD. S.S. Date Date No.
Survey by J.S. COATES Notes J.S.C. Notes Chkd. Checked X-Sec.
Indexed K. C. Johnson Date Date No.

76L298 S & E #307 9-54

PLEASE RETURN TO
LOS ANGELES COUNTY SURVEYOR
726 LOS ANGELES COUNTY ENGINEERING BLDG.

NOTE: ANY ADDITIONS OR CHANGES ON THIS SHEET MUST BE MADE OR CIRCLED IN RED INK, WITH DATE AND NAME OF PERSON MAKING CHANGE.

Do not extend notes this side of this line.

STATION	B. S.	H. I.	F. S.	ELEV.		BRYANT RD
					LT ℄	RT
9+00				3068	℄	
"				3065		12' edge pav
"				3064		18'
"				3072		30' P/L
"				3067		175' B.L.L.
"				3067	edge pav 8'	
"				3062	18'	
"				3073	P/L 30'	
"				3077	B.L.L. 230'	
10+00				3071	℄	
"				3068		12' edge pav
"				3065		18'
"				3071		30' P/L
"				3069	edge pav 8'	
"				3069	18'	
"				3076	P/L 30'	
T.P.				30699		
11+00				3072	℄	
"				3070		12' edge pav
"				3066		18'

Profile Notes Red. ____ Plotted ____ Job No. 1962.9 Division No. ____ F. B. 2163 ~~1692~~ Pg. 17
No. ____ Date ____ Date ____ Survey of Coosmo LL RD. S.S.
X-Sec. Notes Chkd. ____ Checked ____ Survey by J.S. Copp Notes JSC Date 10-31-57
No. ____ Date ____ Date ____ Map No. ____ Indexed ____ Date ____

76L298 S & E #307 9-54

PLEASE RETURN TO
LOS ANGELES COUNTY SURVEYOR
726 Los Angeles County Engineering Bldg.

NOTE: ANY ADDITIONS OR CHANGES ON THIS SHEET MUST BE MADE OR CIRCLED IN RED INK, WITH DATE AND NAME OF PERSON MAKING CHANGE.

Do not extend notes this side of this line.

F. B. 2463 Pg. 18
Job No. 1962.14 Division No. 5.5
Survey of Cogswell Rd
Survey by J.S. Coates Notes JSC
Indexed K. C. Johnson Date
Profile No. X-Sec. No.
Plotted Date
Notes Red. Date
Notes Chkd. Date
Checked Date

STATION	B. S.	H. I.	F. S.	ELEV.		Bryant Rd.
					Lt ℄	PT
11+00				3072		30' P/L
"				3071	edge pav 8'	
"				3066	18	
"				3075	P/L 30'	
11+29				3072	℄	
"				3070		S.W. Cor. 12' W end pav return
"				3066		18'
"				3072		30' P/L
"				3075		105 B.L.L.
"				3071	N.W. Cor. W end pav return 8'	
"				3068	18	
"				3072	P/L 30'	
"				3080	B.L.L. 230'	
11+65				3072	℄	
"				3068		26' edge pav
"				3071	edge pav 23'	
—				3073		S. end pav. return S.W. Cor.
—				3078	N. end pav. return N.W. Cor.	
11+88.76	℄ INT.	Cogswell	Rd	3082		℄ INT Cogswell Rd
"				3082		30'

76L298 S & E #307 9-54

PLEASE RETURN TO
LOS ANGELES COUNTY SURVEYOR
726 LOS ANGELES COUNTY ENGINEERING BLDG.

NOTE: ANY ADDITIONS OR CHANGES ON THIS SHEET MUST BE MADE OR CIRCLED IN RED INK, WITH DATE AND NAME OF PERSON MAKING CHANGE.

Do not extend notes this side of this line.

STATION	B. S.	H. I.	F. S.	ELEV.		BRYANT RD.
					LT	℄ RT
11+88.76				3084	30'	
12+00				3078		℄ prod E. edge pav.
BMTF 168				30760	BMTF 168 Elev. 307.583 F.B. 1734-136 Cogswell Rd. (W. side) 100'± N of ℄ of Bryant Rd. Bt. Spk. in conc. drive to [illegible] 30' W. of ℄ of St.	

Profile Notes Red. ____ Plotted ____ Job No. 1962.14 Division No. ____ F. B. 2463 1962 Pg. 19
No. ____ Date ____ Date ____ Survey of COGSWELL RD. SS.
X-Sec. Notes Chkd. ____ Checked ____ Survey by J.S. COATES Notes JSC Date 10-31-57
No. ____ Date ____ Date ____ Map No. ____ Indexed Johnson Date ____

F. B. 2163 1962 Pg. 20 Job No. 1962.18 Division No. Notes Red. Plotted Profile

Survey of COGSWELL RD. S.S. Date Date No.

Survey by J.S. COATS Notes JSC Notes Chkd. Checked X-Sec.

Indexed Date Date Date No.

761.298 S & E #307 9-54

PLEASE RETURN TO

LOS ANGELES COUNTY SURVEYOR

726 Los Angeles County Engineering Bldg.

NOTE: ANY ADDITIONS OR CHANGES ON THIS SHEET MUST BE MADE OR CIRCLED IN RED INK, WITH DATE AND NAME OF PERSON MAKING CHANGE.

Do not extend notes this side of this line.

STATION	B. S.	H. I.	F. S.	ELEV.	

Notes Ck'd by	Survey of COGSWELL RD S.S.
Map No.	JN 1962.14 Tape Std °F
Office Work	Surveyed by J.S. COATES
Checked	Notes J.S.C. Date 10-31-57
Date	Indexed K. C. Johnson 11-6-57

2163 1962 F. B. Pg. 21

C.I. 1962.14

COGSWELL RD. S.S. DIST

TOPOGRAPHY ON COGSWELL RD.

From: Bryant Rd 1+00
To: Killian ST 28+23.75

OFFSETS TAKEN TO CENTER POLES & ~~TREES~~

COATES
OCHSNER
GLIDDEN
SMITH

Note: Any Additions or Changes on this Sheet Must be Made or Circled in Red Ink With Date and Name of Person Making Change.

PLEASE RETURN TO
LOS ANGELES COUNTY ENGINEER
700 Los Angeles County Engineering Bldg.
Do not extend this side of this time.

76F3098 SKE #247 1-58

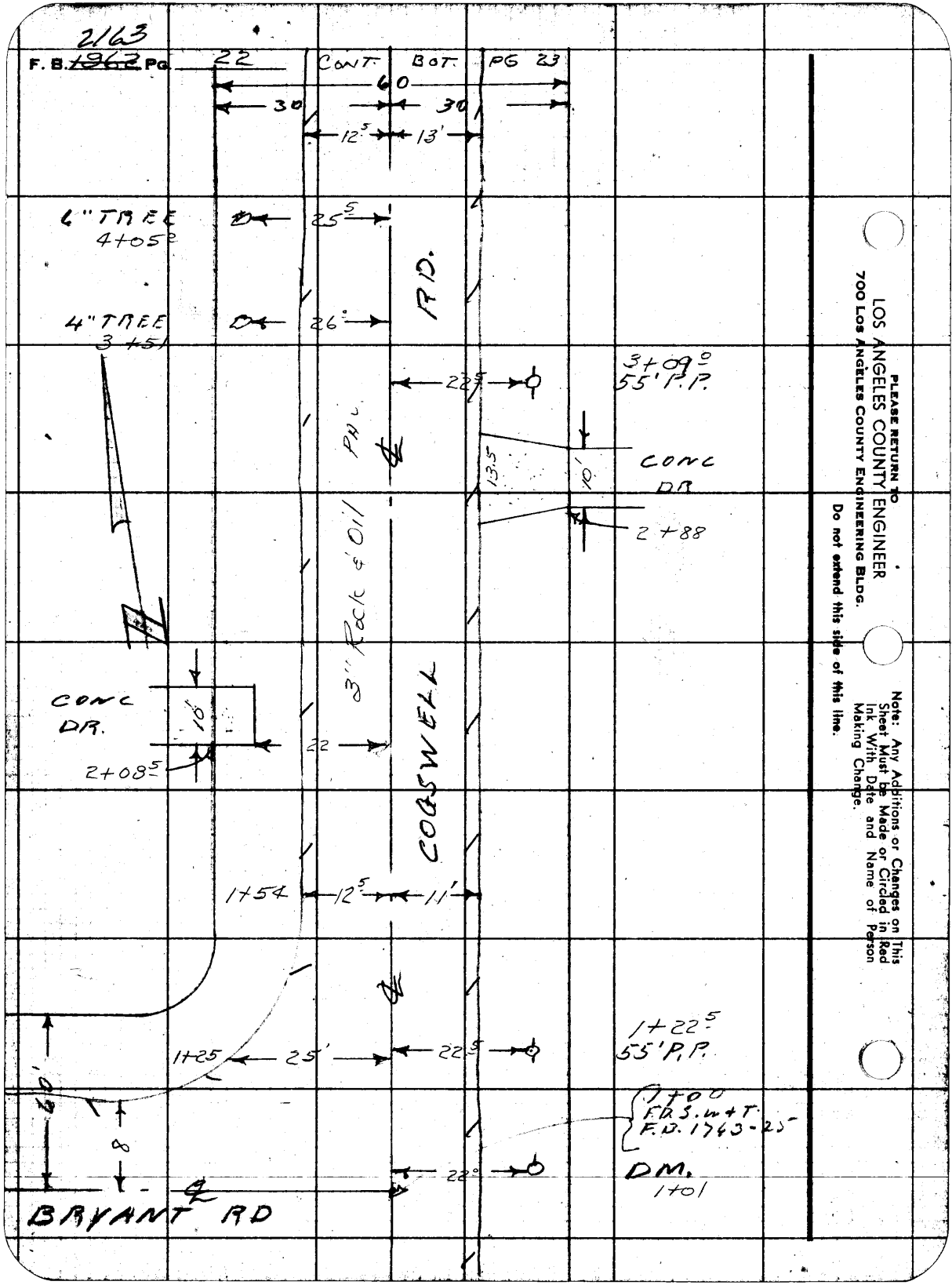

PLEASE RETURN TO
LOS ANGELES COUNTY ENGINEER
700 Los Angeles County Engineering Bldg.

Do not extend this side of this line.

Note: Any Additions or Changes on This Sheet Must be Made or Circled in Red Ink With Date and Name of Person Making Change.

2163

Notes Ck'd by	Survey of COGSWELL RD. S.S.
Map No.	JN 1962.14 Tape Std °F
Office Work	Surveyed by J.S.C.
Checked	Notes J.O. Date 10-57
Date	Indexed C. Johnson

F.B. 1962 Pg. 23

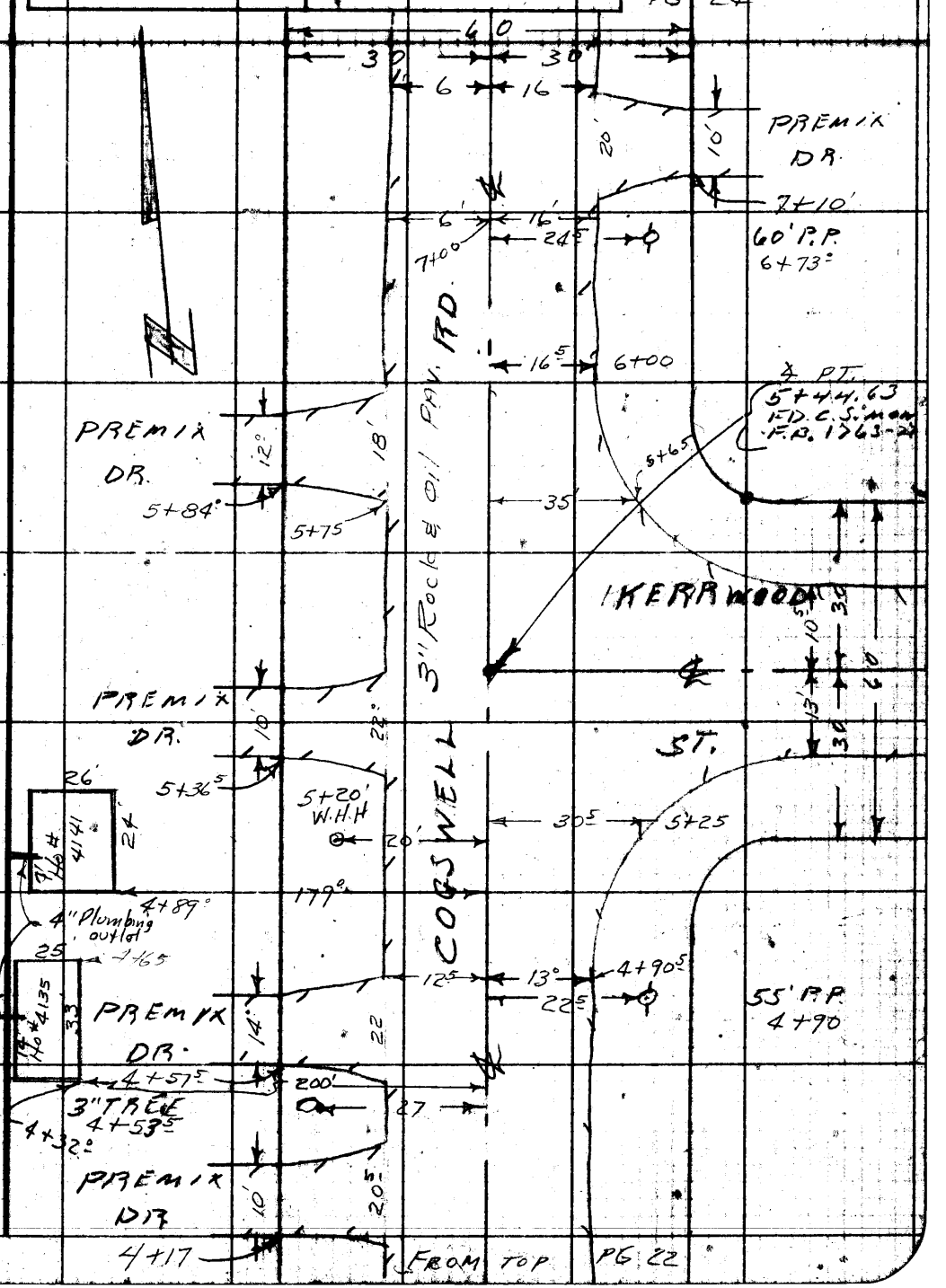

Note: Any Additions or Changes on this Sheet Must be Made or Circled in Red Ink With Date and Name of Person Making Change.

Do not extend this side of this line.

PLEASE RETURN TO
LOS ANGELES COUNTY ENGINEER
700 LOS ANGELES COUNTY ENGINEERING BLDG.

76F3098 S&E #247 1-58

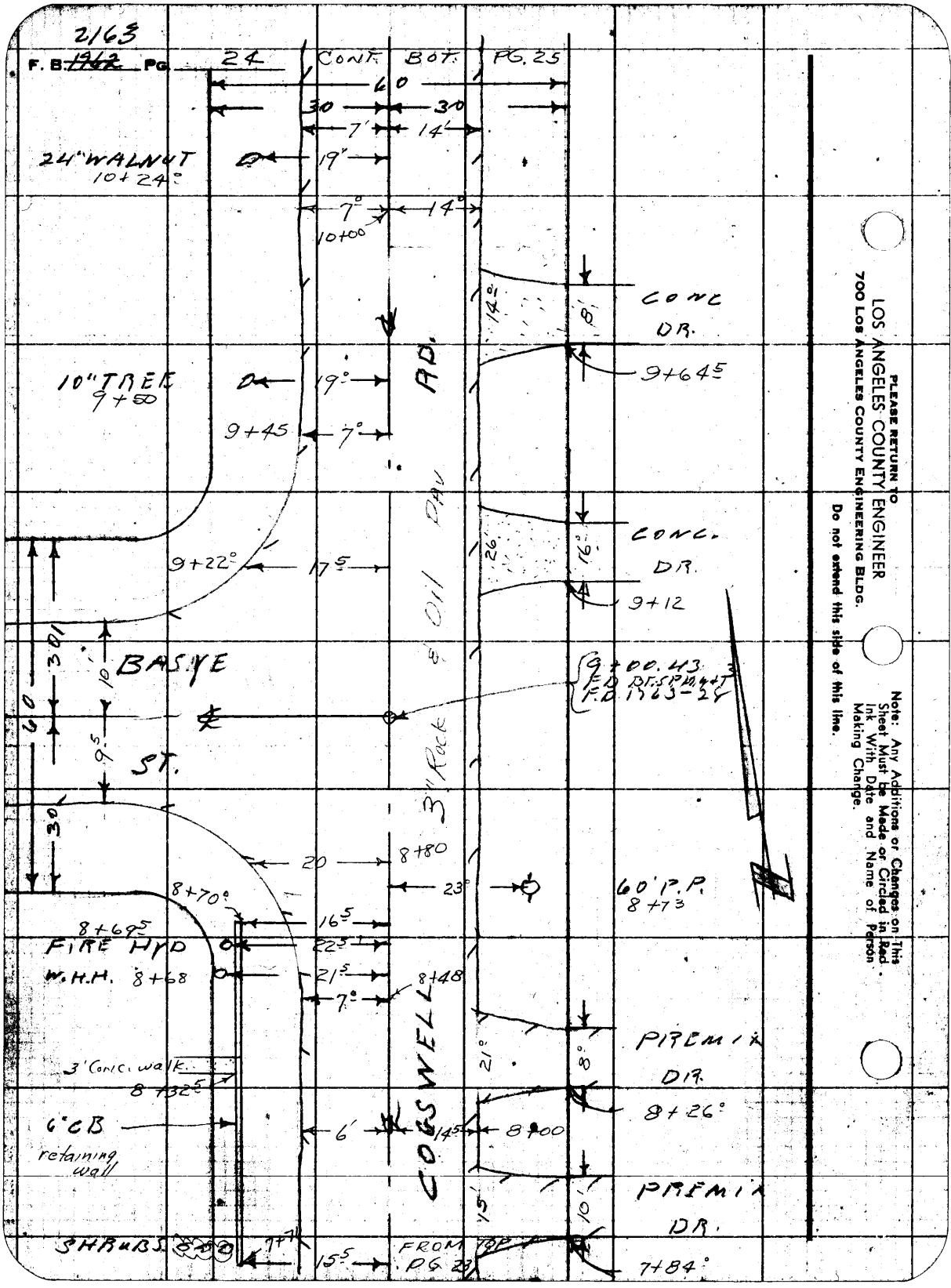

PLEASE RETURN TO
LOS ANGELES COUNTY ENGINEER
700 Los Angeles County Engineering Bldg.

Do not extend this side of this line.

Note: Any Additions or Changes on This Sheet Must be Made or Circled in Red Ink With Date and Name of Person Making Change.

Notes Ck'd by	Survey of COGSWELL RD SS
Map No.	JN 1962.14 Tape Std °F
Office Work	Surveyed by JSE
Checked	Notes J.O. Date 10-57
Date	Indexed A. C. Johnson

F. 2163 PG. 25

CONT BOT PG 26

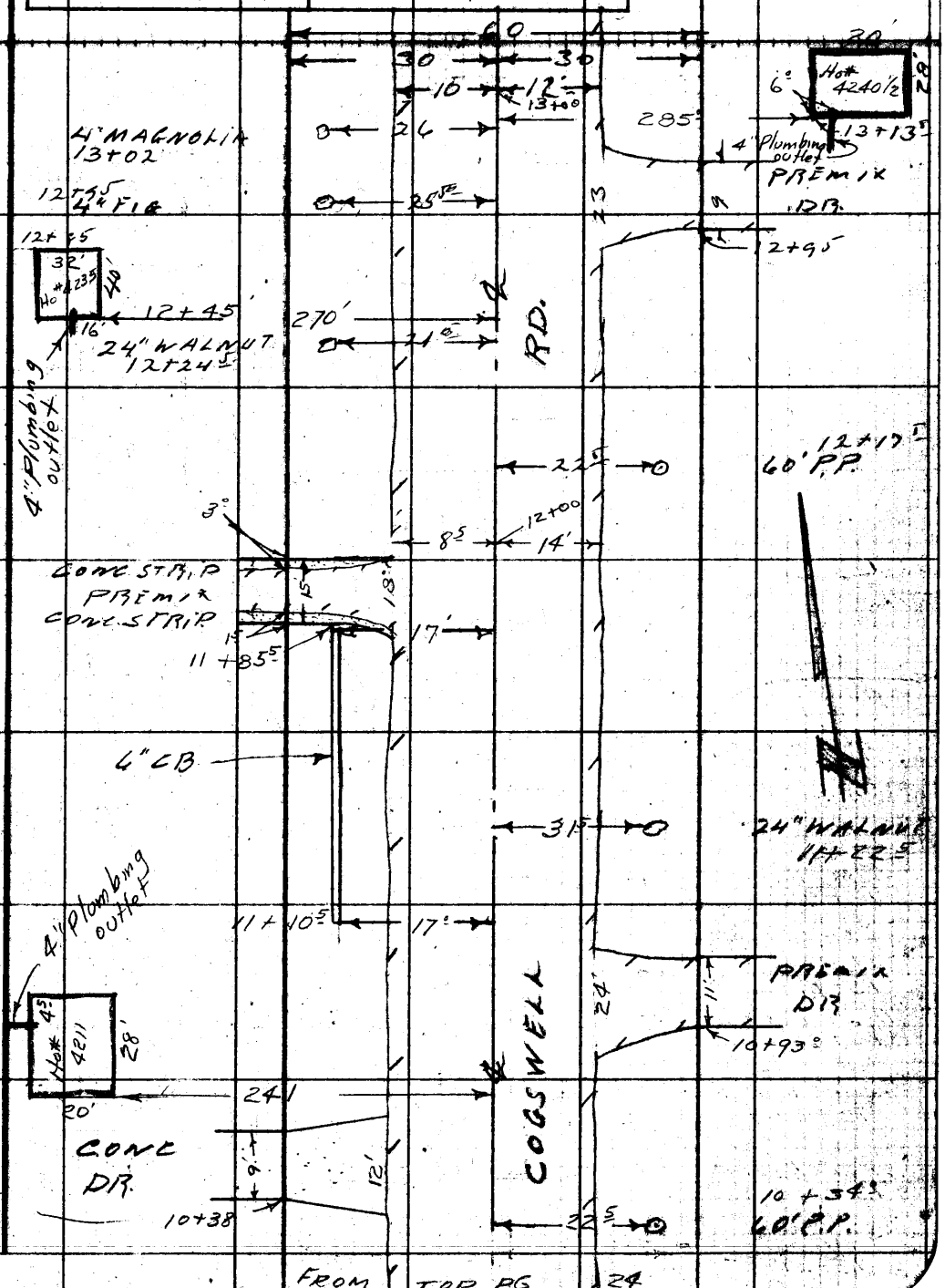

Note: Any Additions or Changes on this Sheet Must be Made or Circled in Red Ink With Date and Name of Person Making Change.

Do not extend this side of this line.

PLEASE RETURN TO
LOS ANGELES COUNTY ENGINEER
700 LOS ANGELES COUNTY ENGINEERING BLDG.

76F3095 SBE #247 1-56

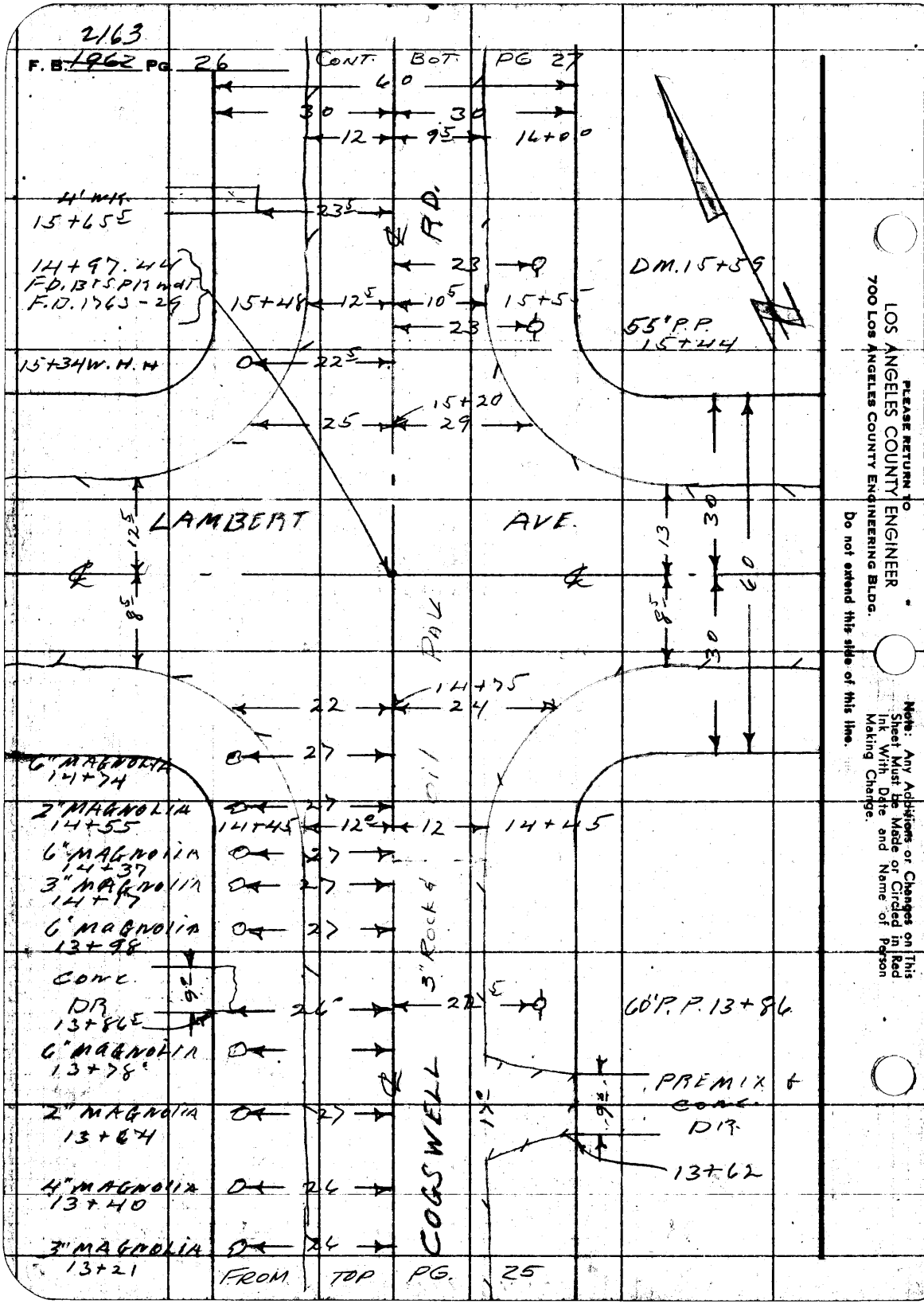

LOS ANGELES COUNTY ENGINEER
700 Los Angeles County Engineering Bldg.

PLEASE RETURN TO

Do not extend this side of this line.

Note: Any Additions or Changes on This Sheet Must be Made or Circled in Red Ink With Date and Name of Person Making Change.

Notes Ck'd by	Survey of COGSWELL RD S.S.
Map No.	JN 1962.14 Tape Std °F
Office Work	Surveyed by J.S.L.
Checked	Notes J.O. Date 10-57
Date	Indexed A. C. Johnson

F. B. ~~1962~~ 2163 Pg. 27

CONT. BOT PG 28

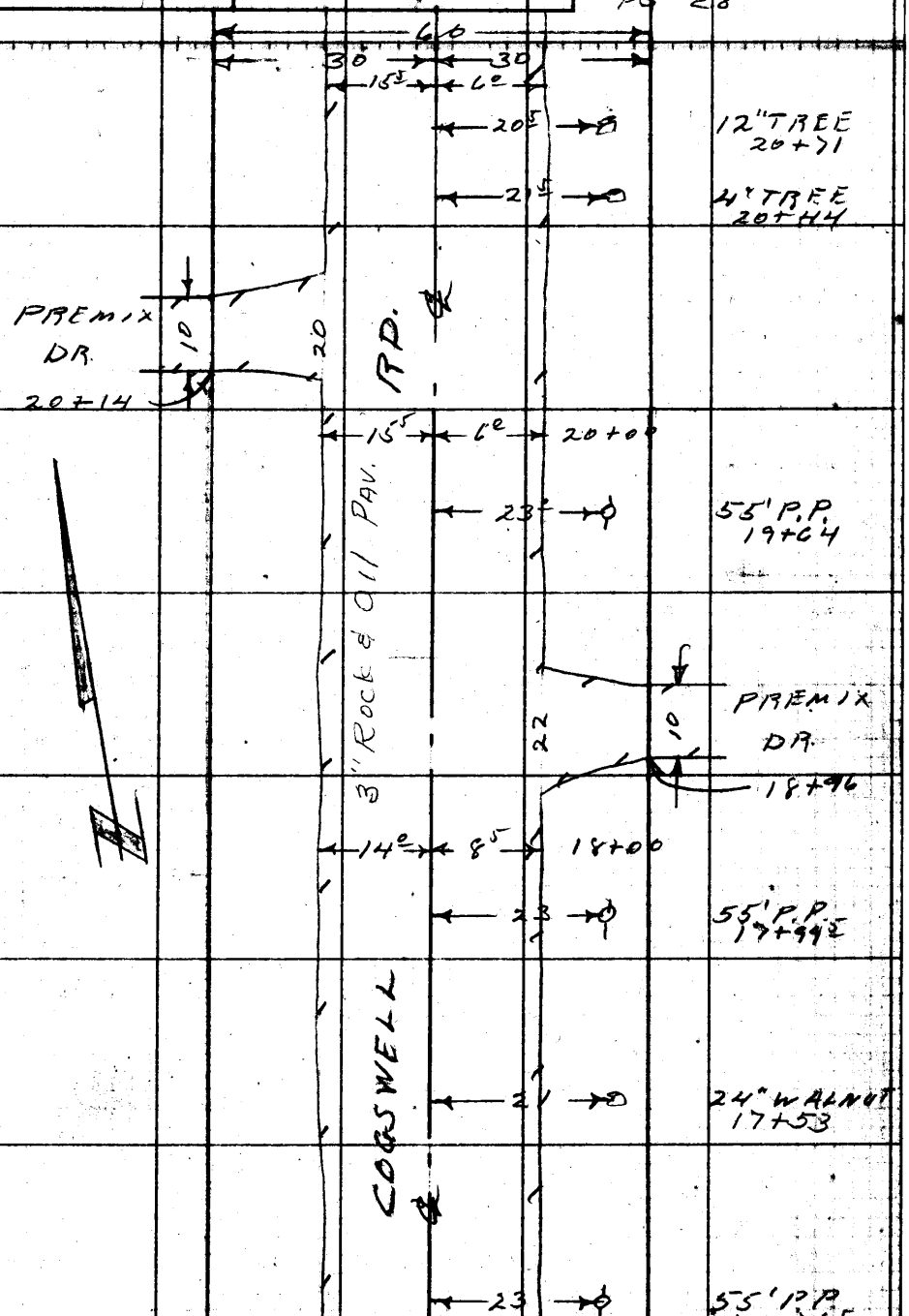

FROM TOP PG 26

Note: Any Additions or Changes on this Sheet Must be Made or Circled in Red Ink With Date and Name of Person Making Change.

Do not extend this side of this line.

PLEASE RETURN TO
LOS ANGELES COUNTY ENGINEER
700 Los Angeles County Engineering Bldg.

76F309S S&E #247 1-56

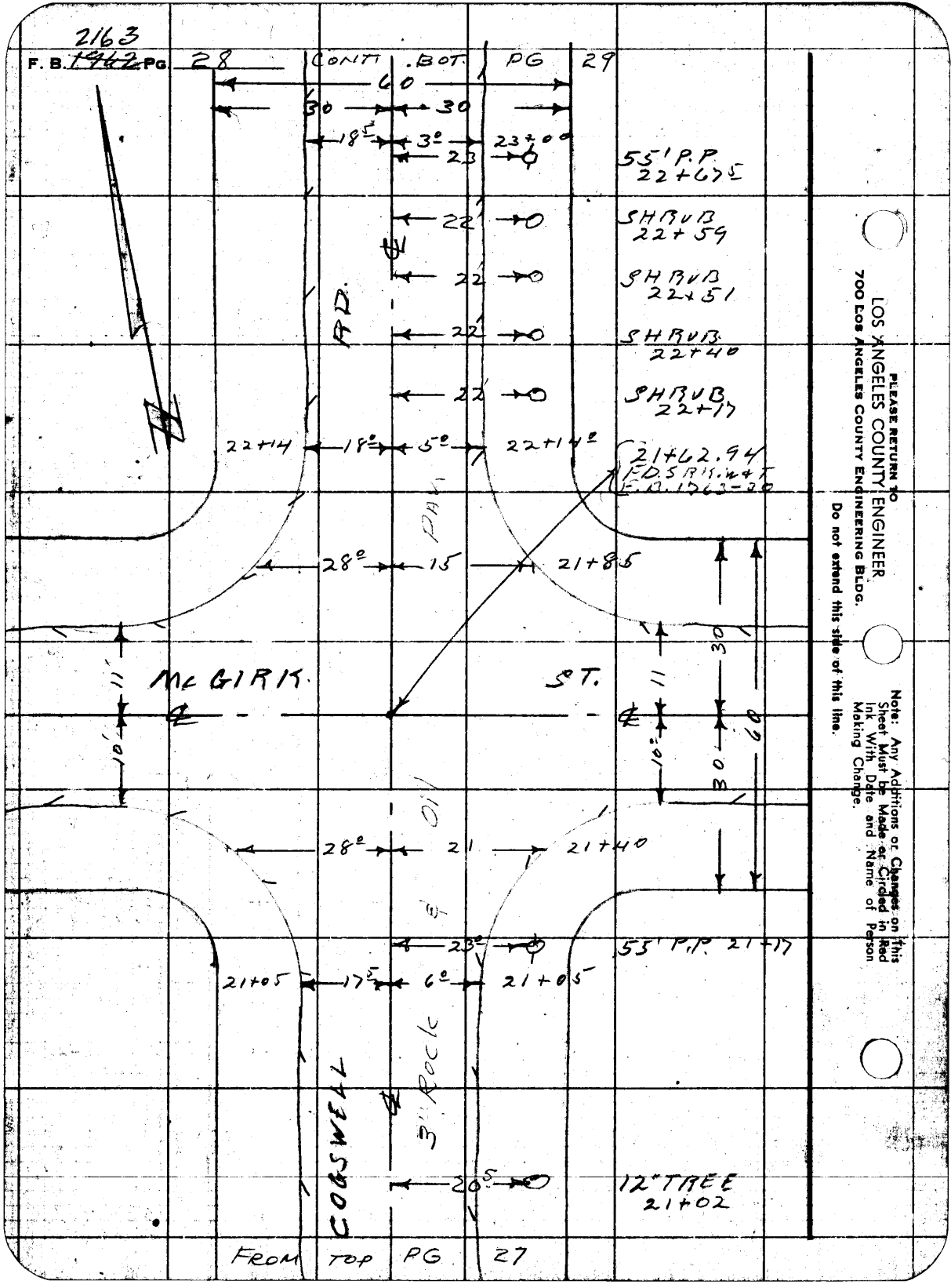

LOS ANGELES COUNTY ENGINEER
700 Los Angeles County Engineering Bldg.

PLEASE RETURN TO

Do not extend this side of this line.

Note: Any Additions or Changes on this Sheet Must be Made or Circled in Red Ink With Date and Name of Person Making Change.

2163

Notes Ck'd by	Survey of COGSWELL 13 DSS
Map No.	JN 1962.14 Tape Std °F
Office Work	Surveyed by JSC
Checked	Notes J.O. Date 10-57
Date	Indexed C. Johnson

F. B. ~~1962~~ PG. 29

CONT. BOT PG 30

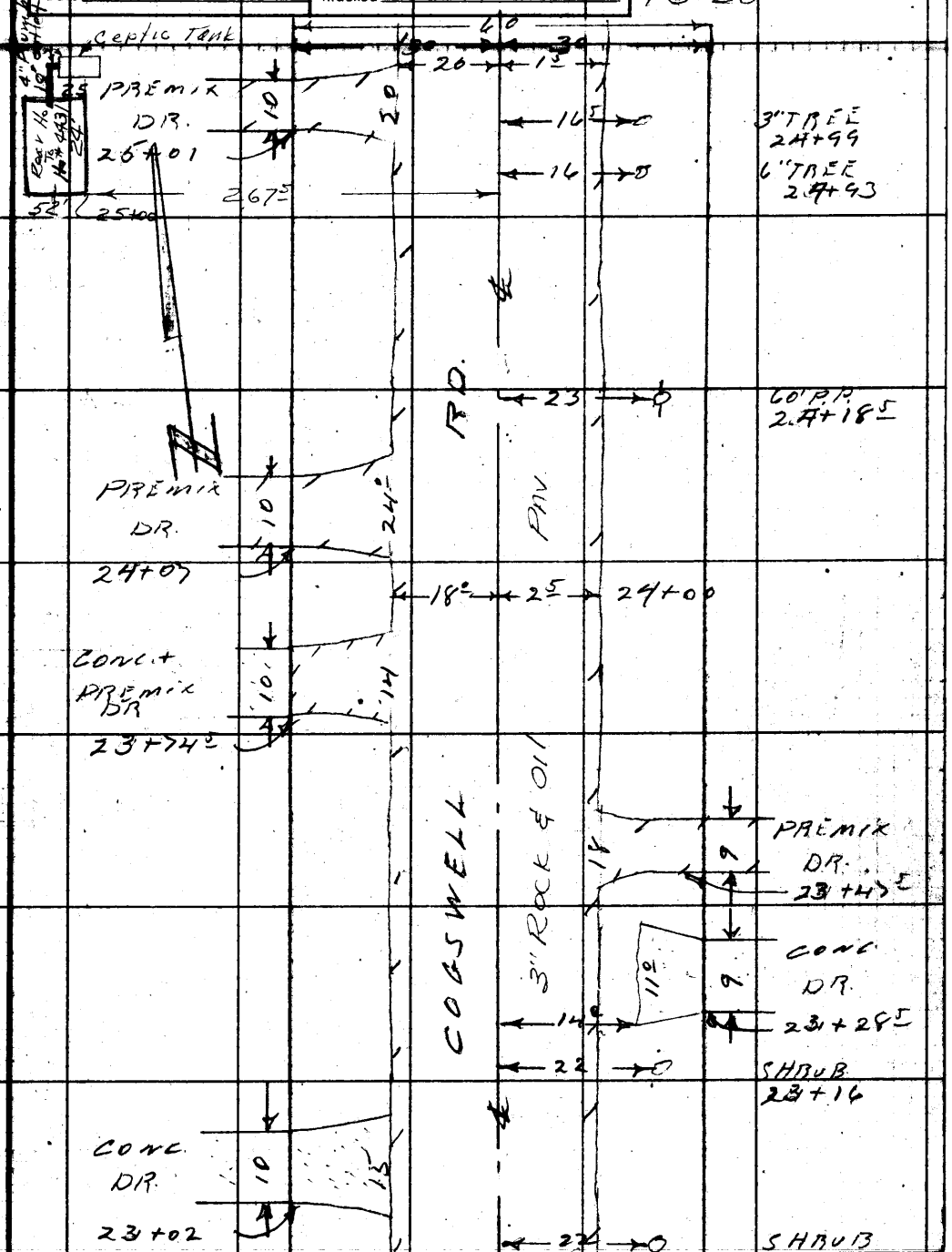

FROM TOP PG 28

Note: Any Additions or Changes on This Sheet Must be Made or Circled in Red Ink With Date and Name of Person Making Change.

Do not extend this side of this line.

PLEASE RETURN TO
LOS ANGELES COUNTY ENGINEER
700 LOS ANGELES COUNTY ENGINEERING BLDG.

76F309S S&E #247 1-56

2163

F. B ~~1962~~ Pg. 30

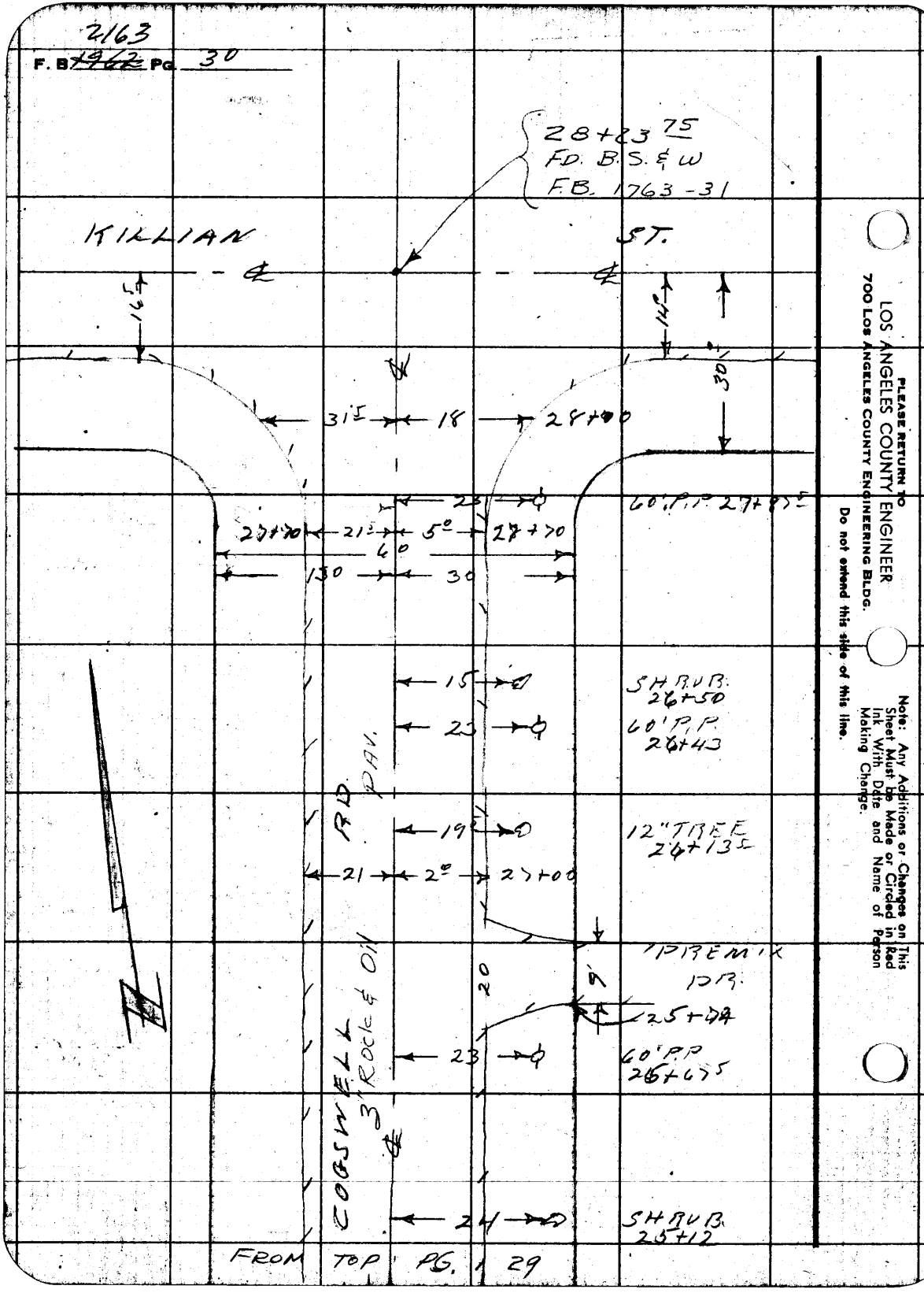

PLEASE RETURN TO
LOS ANGELES COUNTY ENGINEER
700 Los Angeles County Engineering Bldg.

Do not extend this title of this line.

Note: Any Additions or Changes on This Sheet Must be Made or Circled in Red Ink With Date and Name of Person Making Change.

Profile No. | Notes Red. | Plotted | Date | Job No. 1962.14 | Division No. | F. B. 2163 1962 | Pg. 31

X-Sec. No. | Notes Chkd. | Checked | Date | Survey of COGSWELL RD. S.S. | Survey by J.S. COATES | Notes JSC | Date 10-31-57 | Map No. | Indexed G. Johnson | Date

NOTE: ANY ADDITIONS OR CHANGES ON THIS SHEET MUST BE MADE OR CIRCLED IN RED INK, WITH DATE AND NAME OF PERSON MAKING CHANGE.

PLEASE RETURN TO
LOS ANGELES COUNTY SURVEYOR
726 LOS ANGELES COUNTY ENGINEERING BLDG.

Do not extend notes this side of this line.

STATION	B. S.	H. I.	F. S.	ELEV.	
					C.I. 1962.14 COGSWELL RD. S.S. DIST. CROSS-SECTION ON COGSWELL RD.
					From: Bryant Rd 1+00 To: Killian St. 28+23.75 COATES OCHSNER GLIDDEN SMITH

76L298 S & E #307 9-54

76L298 S & E #307 9-54

PLEASE RETURN TO
LOS ANGELES COUNTY SURVEYOR
726 LOS ANGELES COUNTY ENGINEERING BLDG.

NOTE: ANY ADDITIONS OR CHANGES ON THIS SHEET MUST BE MADE OR CIRCLED IN RED INK, WITH DATE AND NAME OF PERSON MAKING CHANGE.

Do not extend notes this side of this line.

F. B. 2963 Pg. 32 | Job No. 1962.14 | Division No. | Notes Red. | Plotted | No.
Survey of COGSWELL RD. S.S. | Date | Date | No.
Survey by L.S. COATE Notes J.S.C. | Notes Chkd. | Checked | X-Sec.
Indexed K. C. Johnson Date | Date | Date | No.
Profile

STATION	B. S.	H. I.	F. S.	ELEV.		Cogswell Rd.
BMTF 168				307 58	BMTF 168 Elev. 307.583 F.B. 1734-126 Cogswell Rd. (W. Side) 100'± N. of ℄ of Byrant Rd. Bl. Spk. in Conc. drive to Ho # 4111 30' W. of ℄ of St.	
1+00	℄ INT Bryant Rd			3082	LT	℄ INT RT
"				3077		11' edge pav.
"				3076		18'
"				3078		30' P/L
"				3080		200' B.C.L.
"				3073	20'	
"				3072	30'	
—				3071	W. end pav. return N.W. Cor.	
1+25				3071	edge pav. 25	
1+54				3084		℄
"				3077	N.W. Cor. N. end pav. return 12.5'	
"				3074	18'	
"				3077	P/L 30'	
"				3071	B.C.L. 250	
2+00				3086		℄
"				3080		11' edge pav
"				3080		18
"				3082		30' P/L

76L298 S & E #307 9-54

PLEASE RETURN TO
LOS ANGELES COUNTY SURVEYOR
726 LOS ANGELES COUNTY ENGINEERING BLDG.

NOTE: ANY ADDITIONS OR CHANGES ON THIS SHEET MUST BE MADE OR CIRCLED IN RED INK, WITH DATE AND NAME OF PERSON MAKING CHANGE.

Do not extend notes this side of this line.

STATION	B. S.	H. I.	F. S.	ELEV.		Cogswell Rd
					LT ℄	RT
2+00				3079	edge pav 12.5	
"				3074	18'	
"				3077	P/L 30'	
3+00				3089	℄	
"				3084		11' edge pav
"				3082		18
"				3086		30' P/L
"				3081	edge pav 12.5	
"				3075	18'	
"				3081	P/L 30'	
T.P.				30813		
4+00				3091	℄	
"				3087		12' edge pav
"				3084		18'
"				3087		30' P/L
"				3088		175 B.L.L.
"				3085	edge pav 12.5	
"				3081	18'	
"				3088	P/L 30'	
"				3084	B.L.L. 255'	

Profile Notes Red. ____ Plotted ____ Job No. 1962.14 Division No. ____ F. B. 2/63 1962 Pg. 33
No. ____ Date ____ Date ____ Survey of Cogswell Rd SS
X-Sec. Notes Chkd. ____ Checked ____ Survey by J.S. Coates Notes J.S.C. Date 10-31-57
No. ____ Date ____ Date ____ Map No. ____ Indexed C. Johnson Date ____

76L298 S & E #307 9-54

PLEASE RETURN TO
LOS ANGELES COUNTY SURVEYOR
726 LOS ANGELES COUNTY ENGINEERING BLDG.

NOTE: ANY ADDITIONS OR CHANGES ON THIS SHEET MUST BE MADE OR CIRCLED IN RED INK, WITH DATE AND NAME OF PERSON MAKING CHANGE.

Do not extend notes this side of this line.

STATION	B. S.	H. I.	F. S.	ELEV.		Cogswell Rd.
					LT ℄	RT
4+90.5				3096	℄	
"				3092		13' S.end pav. return S.E. Cor.
"				3087		18'
"				3089		30' P/L
				3095		175' B.LL.
4+46.0				3078.5	Top 4" Plumbing outlet To Ho # 4135 225'	
4+96.0				3082.0	Top 4" Plumbing outlet To Ho # 4141 205'	
5+00				3097	℄	
"				3088	edge pav. 12.5	
"				3085	18'	
"				3090	P/L 30'	
—				3088		E. end Pav. return S.E. Cor.
5+44.63	℄ INT	KERRWOOD	ST.	3099	℄ INT Kerrwood St.	
"				3100		5' crown
"				3090		30'
6+00				3100.0	℄	
"				3101		5' Crown
"				3097		16.5 N. end pav. return N.E. Cor
"				3091		20
"				3099		30' P/L

F. B. 2463 1962 Pg. 34
Job No. 1962 64 Division No. Notes Red. Plotted Profile
Survey of Cogswell Rd SS Date Date No.
Survey by J.S. Coates Notes JSC Notes Chkd. Checked X-Sec.
Indexed K. C. Johnson Date Date Date No.

76L298 S & E #307 9-54

PLEASE RETURN TO
LOS ANGELES COUNTY SURVEYOR
726 LOS ANGELES COUNTY ENGINEERING BLDG.

NOTE: ANY ADDITIONS OR CHANGES ON THIS SHEET MUST BE MADE OR CIRCLED IN RED INK, WITH DATE AND NAME OF PERSON MAKING CHANGE.

Do not extend notes this side of this line.

STATION	B. S.	H. I.	F. S.	ELEV.		Cogswell Rd.
						LT ℄ RT
6+00				3100		175' B.C.L.
				3092		℄ end pav. return N.E Cor.
"				3096	edge pav 9'	
"				3091	18'	
"				3097	P/C 30'	
T.P.				3101.6		
7+00				3104		℄
"				3105		5' Crown
"				3102		16 edge pav.
"				3096		22'
"				3102		30' P/C
"				3112		350' B.C.L.
"				3101	edge pav. 6'	
"				3092	15'	
"				3102	P/C 30'	
"				3099	B.C.L. 330'	
8+00				3108		℄
"				3109		5' Crown
"				3106		14' edge pav.
"				3099		25

Profile Notes Red. ____ Plotted ____ Job No. 262.14 Division No. ____ F. B. 263 Pg. 35
No. ____ Date ____ Date ____ Survey of Cogswell Rd SS
X-Sec. Notes Chkd. ____ Checked ____ Survey by J.S.C. Notes JSC Date 10-31-57
No. ____ Date ____ Map No. ____ Indexed C.T. Johnson Date ____

76L298 S & E #307 9-54

PLEASE RETURN TO
LOS ANGELES COUNTY SURVEYOR
726 LOS ANGELES COUNTY ENGINEERING BLDG.

NOTE: ANY ADDITIONS OR CHANGES ON THIS SHEET MUST BE MADE OR CIRCLED IN RED INK, WITH DATE AND NAME OF PERSON MAKING CHANGE.

Do not extend notes this side of this line.

STATION	B. S.	H. I.	F. S.	ELEV.		COGSWELL RD.
						℄
8+00				3104		30' P/L
"				3105	edge pav. 6'	
"				3096	15'	
"				3105	P/L 30	
BMTF 166				31091	BMTF166 Elev 310.924	F.B. 1734-125
8+48				3112		℄
"				3107	S.end pav. return S.W. Cor. 7'	
"				3099	15	
"				3108	P/L 30'	
"				3118	B.L.L. 330'	
—				3108	W. end pav. return S.W. Cor	
9+00 43	℄ INT.	BASYE	ST.	3114		℄ INT. BASYE ST
"				3111		14'
"				3104		20
"				3110		30'
"				3106	15'	
"				3108	30'	
"				3108	W. end pav. return N.W. Cor	
9+45				3117		℄
"				3103	N. end pav. return N.W. Cor. 7'	

F. B. 2163 1962 Pg. 36
Job No. 196214 Division No. Notes Red. Plotted Profile
Survey of Cogswell Rd. S.S. Date Date No.
Survey by J.S. Coates Notes J.S.C. Notes Chkd. Checked X-Sec.
Indexed H. C. Johnson Date Date Date No.

76L298 S & E #307 9-54

PLEASE RETURN TO
LOS ANGELES COUNTY SURVEYOR
726 LOS ANGELES COUNTY ENGINEERING BLDG.

NOTE: ANY ADDITIONS OR CHANGES ON THIS SHEET MUST BE MADE OR CIRCLED IN RED INK, WITH DATE AND NAME OF PERSON MAKING CHANGE.

Do not extend notes this side of this line.

STATION	B. S.	H. I.	F. S.	ELEV.		Cogswell Rd
					LT ℄	RT
9+45				3108	15	
"				3113	P/L 30'	
"				3114	B.LL. 330'	
10+00				3119	℄	
"				3115		14' edge pav
"				3108		20'
"				3114		30' P/L
"				3116		350' B.LL
"				3116	edge pav 7'	
"				3111	15	
"				3121	P/L 30'	
11+00				3126	℄	
"				3121		14' edge pav
"				3113		20'
"				3120		30' P/L
"				3122	edge pav. 8'	
"				3117	16'	
"				3123	P/L 30'	
TP				31223		
10+74				31140	Top 4" Plumbing outlet To Ho# 4211	

Profile Notes Red. ____ Plotted ____ Job No. 1962.14 Division No. ____ F. B. 2463 Pg. 37
No. ____ Date ____ Date ____ Survey of Cogswell Rd SS.
X-Sec. Notes Chkd. ____ Checked ____ Survey by J.S. Coates Notes J.S.C. Date 10-31-57
No. ____ Date ____ Date ____ Map No. ____ Indexed ____ Date ____

76L298 S & E #307 9-54

PLEASE RETURN TO
LOS ANGELES COUNTY SURVEYOR
726 LOS ANGELES COUNTY ENGINEERING BLDG.

NOTE: ANY ADDITIONS OR CHANGES ON THIS SHEET MUST BE MADE OR CIRCLED IN RED INK, WITH DATE AND NAME OF PERSON MAKING CHANGE.

Do not extend notes this side of this line.

STATION	B. S.	H. I.	F. S.	ELEV.		Cogswell Rd.
					LT ℄	RT
12+00				3133	℄	
"				3128		14' edge pav
"				3118		20'
"				3123		30' P/L
"				3133		350 B.L.L.
"				3129	edge pav 8.5	
"				3122	18'	
"				3128	P/L 30'	
"				3137	B.L.L. 330'	
BMTF 165				31457	BMTF 165 Elev. 314.572 F.B. 1734-125	
12+45'				3128	Top 4" Plumbing outlet To Ho # 4235	286' LT.
13+00				31400	℄	
"				3135		12' edge pav
"				3126		20'
"				3131		30' P/L
"				3136	edge pav 10'	
"				3128	18'	
"				3137	P/L 30'	
13+13.5				3126	291' RT	Top 4" Plumbing outlet To Ho # 4240½

F. B. 2663 ~~1962~~ Pg. 38 Job No. 1962.14 Division No. Notes Red. Plotted Profile
Survey of Cogswell Rd. S.S. Date Date No.
Survey by J.S. Coates Notes JSC Notes Chkd. Checked X-Sec.
Indexed R. C. Johnson Date Date Date No.

76L298 S & E #307 9-54

PLEASE RETURN TO
LOS ANGELES COUNTY SURVEYOR
726 LOS ANGELES COUNTY ENGINEERING BLDG.

NOTE: ANY ADDITIONS OR CHANGES ON THIS SHEET MUST BE MADE OR CIRCLED IN RED INK, WITH DATE AND NAME OF PERSON MAKING CHANGE.

Do not extend notes this side of this line.

STATION	B. S.	H. I.	F. S.	ELEV.		Cogswell Rd.
					LT ℄	RT
14+00				3147	℄	
"				3142		11' edge pav
"				3133		20'
"				3139		30' P/L
"				3142	edge pav. 11'	
"				3136	18'	
"				3145	P/L 30'	
T.P.				31409		
14+45				3150	℄	
"				3144		12' S.end pav. return S.E.Cor.
"				3134		18'
"				3143		30' P/L
"				3147		350' B.L.L.
"				3146	S.end pav. return S.W.Cor. 12'	
"				3137	18'	
"				3147	P/L 30'	
"				3144	B.L.L. 330'	
—				3139		E. end pav. return S.E.Cor.
—				3149	W. end pav. return	

Profile Notes Red. ____ Plotted ____ Job No. 1962.14 Division No. ____ F. B. 2163 1962 Pg. 39
No. ____ Date ____ Date ____ Survey of Cogswell Rd. S.S.
X-Sec. Notes Chkd. ____ Checked ____ Survey by J.S. Coates Notes JSC Date 10-31-5
No. ____ Date ____ Date ____ Map No. ____ Indexed Johnson Date ____

76L298 S & E #307 9-54

PLEASE RETURN TO
LOS ANGELES COUNTY SURVEYOR
726 LOS ANGELES COUNTY ENGINEERING BLDG.

NOTE: ANY ADDITIONS OR CHANGES ON THIS SHEET MUST BE MADE OR CIRCLED IN RED INK, WITH DATE AND NAME OF PERSON MAKING CHANGE.

Do not extend notes this side of this line.

F. B. 1962 Pg. 40 Job No. 1962.14 Division No. 5.5.
Survey of Cogswell Rd.
Survey by J.S. COATES Notes J.S.C.
Indexed R. C. Johnson Date
Profile No. Plotted Date
Notes Red. Date
X-Sec. No. Checked Date
Notes Chkd. Date

STATION	B. S.	H. I.	F. B.	ELEV.	LT	℄	RT
							Cogswell Rd.
14+97.44	℄ INT	LAMBERT AVE		3154		℄	
"				3142			30'
"				3144	30'		
—				3141			E end pav. return N.E. Cor
—				3143	W. end pav. return N.W. Cor.		
15+00				3154		℄	
15+48				3158		℄	
"				3152	Edge of PAV. 12.5		
"				3149	20'		
"				3159	P.L. 30		
"				3152	B.L.L. 330		
15+55				3152		℄	
"				3151			10.5 N. Pvmt N.E. Cor. pav. return
"				3143			18'
"				3160			30' P/L
				3152			330' B.L.L.
16+00				3161		℄	
"				3155			10.5 edge pav
"				3147			18'
"				3159			30' P/L
"				3159	edge pav. 12.5		

76L298 S & E #307 9-54

PLEASE RETURN TO
LOS ANGELES COUNTY SURVEYOR
726 Los Angeles County Engineering Bldg.

NOTE: ANY ADDITIONS OR CHANGES ON THIS SHEET MUST BE MADE OR CIRCLED IN RED INK, WITH DATE AND NAME OF PERSON MAKING CHANGE.

Do not extend notes this side of this line.

Profile Notes Red. Plotted Job No. 1962.6 Division No. F. B. 2463 Pg. 41
No. Date Date Survey of Cogswell Rd. 3.5
X-Sec. Notes Chkd. Checked Survey by J. Scott Notes J.S.C. Date 11-1-57
No. Date Date Map No. Indexed Johnson Date

STATION	B. B.	H. I.	F. B.	ELEV.		Cogswell Rd.
					LT ℄	RT
16+00				3152	flow line 20'	
"				3163	P/C 30'	
TP				31673		
17+00				3167	℄	
"				3162		8' edge pav.
"				3155		16' flow line
"				3162		30 P/C
"				3168	crown 3'	
"				3164	edge pav 14'	
"				3158	flow line 21	
"				3164	P/C 30'	
18+00				3173	℄	
"				3169		8½ edge pav
"				3158		18' flow line
"				3168		30' P/C
"				3168		350' B.C.C.
"				3173	crown 3.'	
"				3170	edge pav 14	
"				3161	flow line 20'	
"				3165	P/C 30'	

76L298 S & E #307 9-54

PLEASE RETURN TO
LOS ANGELES COUNTY SURVEYOR
726 LOS ANGELES COUNTY ENGINEERING BLDG.

NOTE: ANY ADDITIONS OR CHANGES ON THIS SHEET MUST BE MADE OR CIRCLED IN RED INK, WITH DATE AND NAME OF PERSON MAKING CHANGE.

Do not extend notes this side of this line.

STATION	B. S.	H. I.	F. S.	ELEV.		Cogswell Rd.
					LT ℄	RT
18+00				3160	B.L.L. 330'	
19+00				3176	℄	
"				3172		7' edge pav
"				3164		18' flow Line
"				3173		30' P/L
"				3177	Crown 4'	
"				3173	edge pav. 14.5'	
"				3166	flow Line 21'	
"				3168	P/L 30'	
20+00				3180	℄	
"				3174		6' edge pav
"				3167		16' flow Line
"				3178		30 P/L
"				3181	Crown 5'	
"				3176	edge pav. 15.5'	
"				3168	flow Line 21'	
"				3172	P/L 30'	
T.P				31761		
21+00				3183	℄	
"				3179		6' edge pav.

F. B. 2163 4962 Pg. 42 Job No. 1962.14 Division No. Notes Red. Plotted Profile
Survey of Cogswell Rd. S.S. Date Date No.
Survey by J.S. COATES Notes JSC Notes Chkd. Checked X-Sec.
Indexed A. C. Johnson Date Date Date No.

76L298 S & E #307 9-54

PLEASE RETURN TO
LOS ANGELES COUNTY SURVEYOR
726 Los Angeles County Engineering Bldg.

NOTE: ANY ADDITIONS OR CHANGES ON THIS SHEET MUST BE MADE OR CIRCLED IN RED INK, WITH DATE AND NAME OF PERSON MAKING CHANGE.

Do not extend notes this side of this line.

Profile Notes Red. Plotted Job No. 1962 Division No.
No. Date Date Survey of Cogswell Rd. F. B. 2163 1962 Pg. 43
X-Sec. Notes Chkd. Checked Survey by J.S.C. Notes J.S.C. Date 11-1-57
No. Date Date Map No. Indexed Date

STATION	B. S.	H. I.	F. S.	ELEV.		Cogswell Rd.
					LT ℄	CT
21+00				3169		16' flow line
"				3180		30' P/C
"				3183		350' B.C.L.
"				3185	crown 5'	
"				3178	edge pav. 17.5'	
"				3169	flow line 23'	
"				3175	P/C 30'	
"				3178	B.C.L. 330'	
—				3176		E. end pav. return S.E. Cor.
—				3175	W. end pav. return S.W. Cor.	
21+62.94	℄ INT. McGirk St.			3186		℄ INT McGirk St.
"				3177		35'
"				3176		30'
"				3187	crown 6'	
"				3176	30'	
"				3178		E. end pav. return N.E. Cor.
"				3177	W. end pav. return N.W. Cor.	
22+00				3187		℄
"				3189	crown 7'	

76L298 S & E #307 9-54

PLEASE RETURN TO
LOS ANGELES COUNTY SURVEYOR
726 LOS ANGELES COUNTY ENGINEERING BLDG.

NOTE: ANY ADDITIONS OR CHANGES ON THIS SHEET MUST BE MADE OR CIRCLED IN RED INK, WITH DATE AND NAME OF PERSON MAKING CHANGE.

Do not extend notes this side of this line.

STATION	B. S.	H. I.	F. S.	ELEV.		Cogswell Rd.
					LT.	℄ RT.
22+14				3188		℄
"				3184		5' N. end pav. return N.E. Cor.
"				3176		15' flow Line
"				3190		30' P/L
"				3188		350' B.L.L.
"				3190	Crown 7'	
"				3186	N. end pav. return N.W. Cor. 18'	
"				3177	flow Line 25'	
"				3182	P/C 30'	
"				3178	B.L.L. 330'	
23+00				3190		℄
"				3188		3' edge pav.
"				3179		15' flow Line
"				3191		30' P/C
"				3192	Crown 7.5	
"				3187	edge pav 18.5	
"				3180	flow Line 25'	
"				3186	P/C 30'	

F. B. ~~1962~~ 2163 PG. 44 Job No. 196214 Division No. Notes Red. Plotted Profile
Survey of Cogswell Rd. S.S. Date Date No.
Survey by J. S. COATES Notes J.S.C. Notes Chkd. Checked X-Sec.
Indexed ~~E.~~ C. Johnson Date Date Date No.

76L298 S & E #307 9-54

PLEASE RETURN TO
LOS ANGELES COUNTY SURVEYOR
726 LOS ANGELES COUNTY ENGINEERING BLDG.

NOTE: ANY ADDITIONS OR CHANGES ON THIS SHEET MUST BE MADE OR CIRCLED IN RED INK, WITH DATE AND NAME OF PERSON MAKING CHANGE.

Do not extend notes this side of this line.

STATION	B. S.	H. I.	F. S.	ELEV.		Cogswell Rd
					LT ℄	RT
24+00				3193	℄	
"				3192		2.5' edge pav
"				3182		14' flow line
"				3194		30' P/L
"				3195	crown 8'	
"				3190	edge pav. 18'	
"				3184	flow line 25	
"				3186	P/L 30	
TP				31902		
25+00				3194	℄	
"				3192		1.5 edge pav.
"				3187		12' flow line
"				319.7		30' P/L
"				319.7		350' B.L.L.
"				319.8	crown 8.5	
"				319.2	edge pav 20'	
"				318.7	flow line 25'	
"				318.8	P/L 30'	
"				318.8	B.L.L. 330'	
25+34'				316.67	Top 4" Plumbing outlet to Rear To Ho# 4431	292.5 LT

Profile Notes Red. Plotted Job No. 1962.14 Division No. F. B. 2163 1962 Pg. 45
No. Date Date Survey of Cogswell Rd. SS.
X-Sec. Notes Chkd. Checked Survey by J.S.C. Notes JSC Date 11-1-57
No. Date Date Map No. Indexed Date

76L298 S & E #307 9-54

PLEASE RETURN TO
LOS ANGELES COUNTY SURVEYOR
726 LOS ANGELES COUNTY ENGINEERING BLDG.

NOTE: ANY ADDITIONS OR CHANGES ON THIS SHEET MUST BE MADE OR CIRCLED IN RED INK, WITH DATE AND NAME OF PERSON MAKING CHANGE.

Do not extend notes this side of this line.

STATION	B. S.	H. I.	F. S.	ELEV.		Cogswell Rd
					LT ℄	RT
26+00				3197	℄	
"				3195		2' edge pav
"				3189		12' flow Line
"				3201		30' P/L
"				3202	crown 9.5	
"				3195	edge pav. 20.5	
"				3190	flow Line 25	
"				3190	P/L 30	
27+00				3199	℄	
"				3197		2' edge pav
"				3193		12' flow Line
"				3202		30' P/L
"				3202	crown 9.5	
"				3197	edge pav 21'	
"				3190	flow Line 25'	
"				3191	P/L 30'	
T.P.				31981		
27+70				3200	℄	
"				3196		6' S. end pav. return S.E. Cor.
"				3194		15' flow Line

F. B. 2163 / 1962 PG. 46

Job No. 1962.14 Division No. Notes Red. Plotted Date No. Profile

Survey of Cogswell Rd. S.S. Date Date X-Sec.

Survey by J.S. Coates Notes J.S.C. Notes Chkd. Checked

Indexed K. C. Johnson Date Date No.

76L298 S & E #307 9-54

PLEASE RETURN TO
LOS ANGELES COUNTY SURVEYOR
726 LOS ANGELES COUNTY ENGINEERING BLDG.

NOTE: ANY ADDITIONS OR CHANGES ON THIS SHEET MUST BE MADE OR CIRCLED IN RED INK, WITH DATE AND NAME OF PERSON MAKING CHANGE.

Do not extend notes this side of this line.

Profile Notes Red. Plotted Job No. 1962.14 Division No. F. B. 2463 1962 Pg. 47
No. Date Date Survey of Cogswell Rd. S.S.
X-Sec. Notes Chkd. Checked Survey by J.S.C. Notes J.S.C. Date 11-1-57
No. Date Date Map No. Indexed Johnson Date

STATION	B. S.	H. I.	F. S.	ELEV.		Cogswell Rd.
					LT ℄	RT
27+70				3201		30' P/L
"				3204		350' B.L.L.
"				3203	Crown 7'	
"				3199	S. end pav. return S.W. Cor 17.5	
"				3190	flow line 25'	
"				3195	P/L 30'	
—				3191	B.L.L. 330'	
28+00				3202		℄
"				3205	Crown 7'	
—				3200		E. end pav. return S.E. Cor
—				3194	W. end pav. return S.W. Cor	
28+23.75	℄ INT. Killion ST			3203		℄ INT. Killion ST.
"				3199		20'
"				3200		30
"				3205	Crown 6'	
"				3199	30'	
BM T.F. 163				32011	BM TF 163 Elev 320.123 FB 1734-124 Cogswell Rd. & Killion ST. N.W. Cor. B.S. on Ch. 5' W. of W. end C.R.	

F. B. 3163 1962 Pg. 48 | Job No. 1962.14 | Division No. | Notes Red. | Plotted | Profile

Survey of Cogswell Rd. S.S. | Date | Date | No.

Survey by J.S.COATES Notes JSC | Notes Chkd. | Checked | X-Sec.

Indexed | Date | Date | Date | No.

STATION	B. S.	H. I.	F. S.	ELEV.

761.298 S & E #307 9-54

PLEASE RETURN TO

LOS ANGELES COUNTY SURVEYOR

726 Los Angeles County Engineering Bldg.

NOTE: ANY ADDITIONS OR CHANGES ON THIS SHEET MUST BE MADE OR CIRCLED IN RED INK, WITH DATE AND NAME OF PERSON MAKING CHANGE.

Do not extend notes this side of this line.

Notes Ck'd by	Survey of COGSWELL RD SS
Map No.	JN 196214 Tape Std °F
Office Work	Surveyed by J.S. COATES
Checked	Notes J.F.O. Date 11-1-57
Date	Indexed C. Johnson 11-6-57

2163
F. B. ~~1962~~ Pg. 49

C.I. 196214

COGSWELL RD. S.S. DIST.

TOPOGRAPHY
ON
WHISTLER AVE.

From: Bryant RD. 1400
To: NORTH TO CUL-DE-SAC 6400.9±

COATES
OCHSNER
GLIDDEN
SMITH

Note: Any Additions or Changes on this Sheet Must be Made or Circled in Red Ink With Date and Name of Person Making Change.

PLEASE RETURN TO
LOS ANGELES COUNTY ENGINEER
700 Los Angeles County Engineering Bldg.

Do not extend this side of this line.

76F3095 SBE #247 1-56

2163

F. B. ~~1962~~ Pg

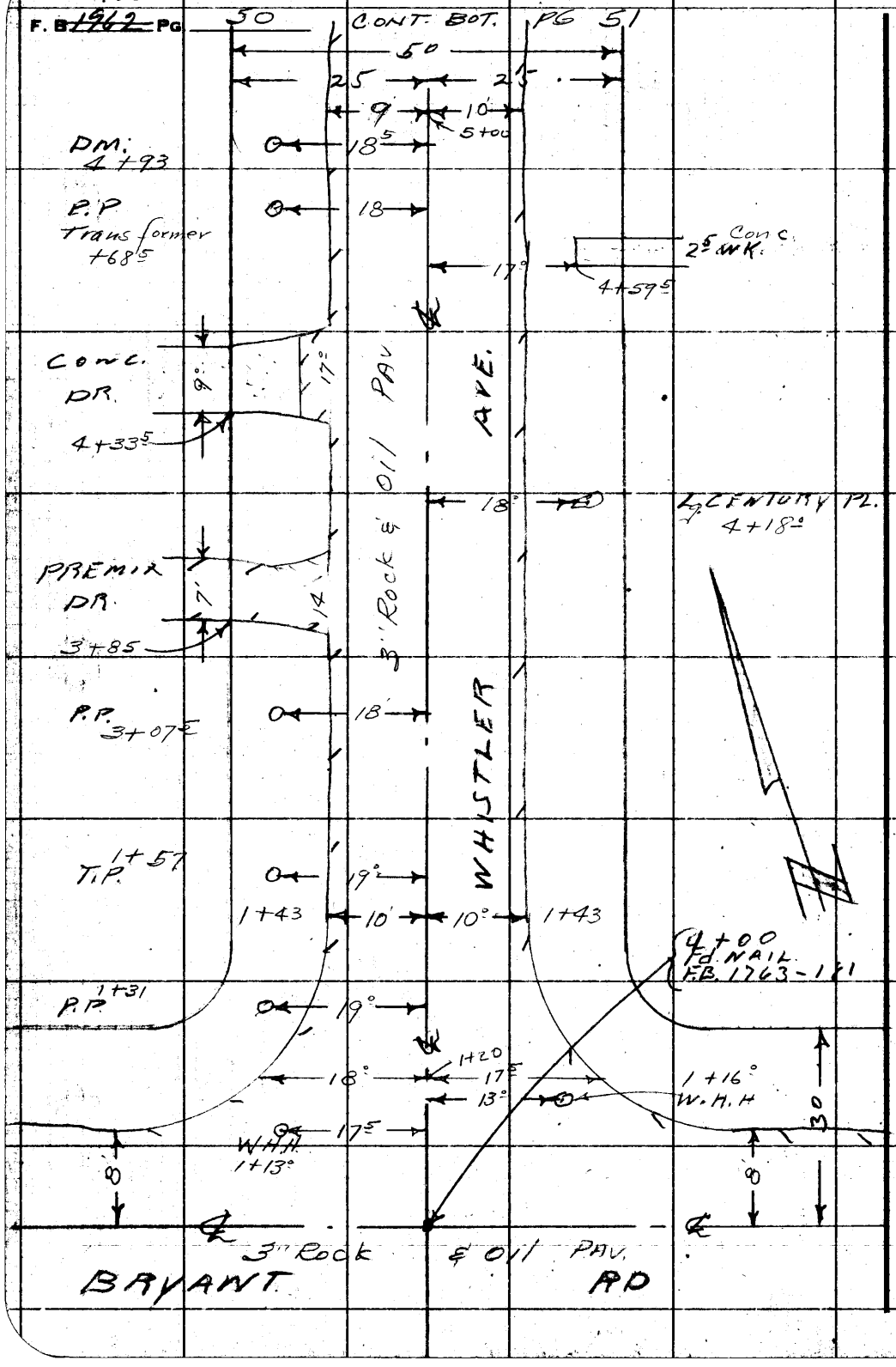

PLEASE RETURN TO
LOS ANGELES COUNTY ENGINEER
700 Los Angeles County Engineering Bldg.

Do not extend this side of this line.

Note: Any Additions or Changes on This Sheet Must be Made or Circled in Red Ink With Date and Name of Person Making Change.

Notes Ck'd by	Survey of COGSWELL ROSS	F. B. ~~1962~~ 2163 PG. 51
Map No.	JN 1962.14 Tape Std °F	
Office Work	Surveyed by JSC	
Checked	Notes JO Date 11-57	
Date	Indexed C. Johnson	

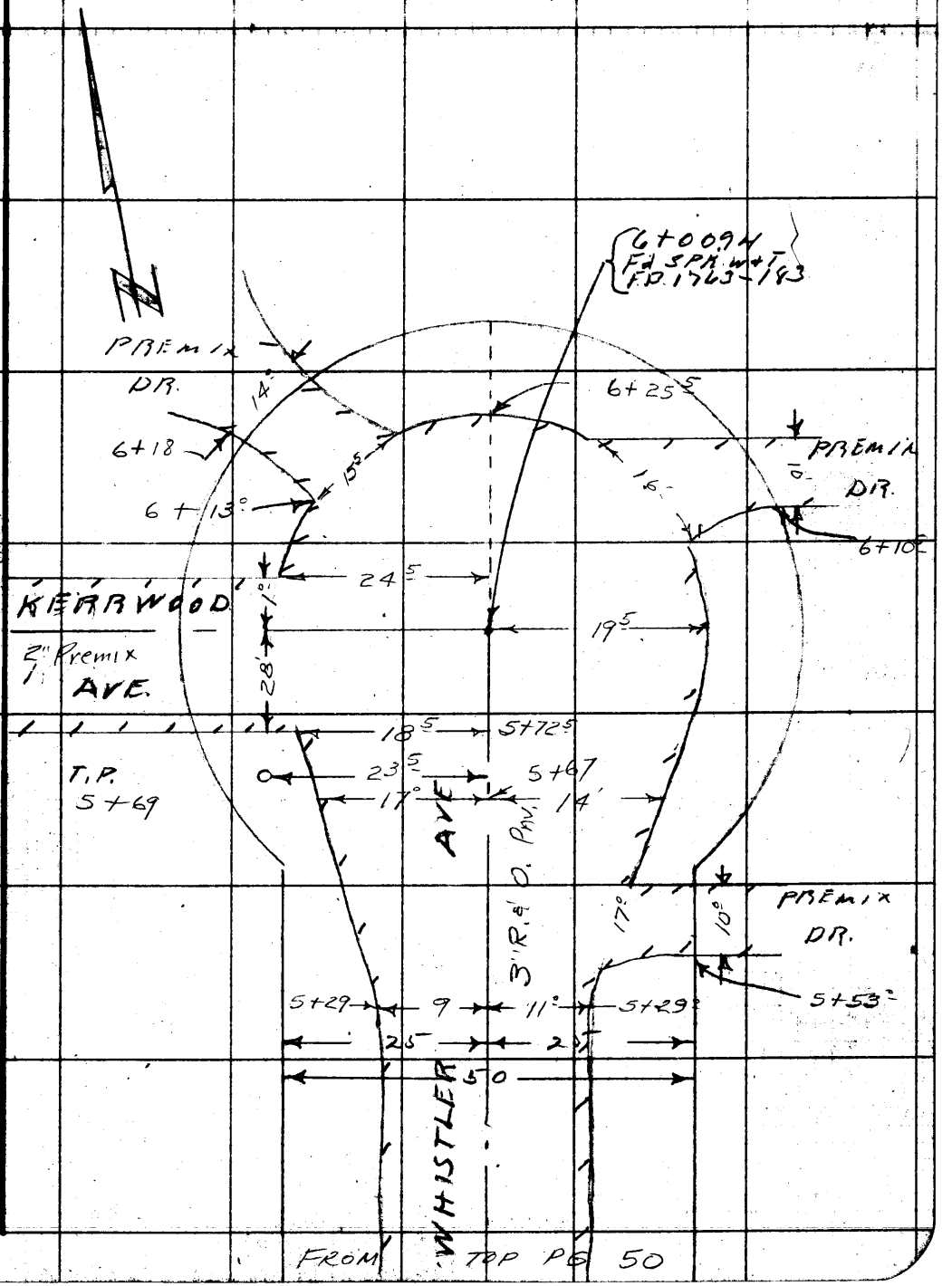

Note: Any Additions or Changes on This Sheet Must be Made or Circled in Red Ink With Date and Name of Person Making Change.

Do not extend this side of this line.

PLEASE RETURN TO
LOS ANGELES COUNTY ENGINEER
700 LOS ANGELES COUNTY ENGINEERING BLDG.

76F3098 S&E #247 1-56

PLEASE RETURN TO
LOS ANGELES COUNTY ENGINEER
700 LOS ANGELES COUNTY ENGINEERING BLDG.

Note: Any Additions or Changes on This Sheet Must be Made or Circled in Red Ink With Date and Name of Person Making Change.

Do not extend this side of this line.

F.B. 2163 Pg. 52

Profile No. | Notes Red. | Date | Plotted | Date | Job No. 1962.14 | Division No. | F. B. 2163 1962 Pg. 53

X-Sec. No. | Notes Chkd. | Date | Checked | Date | Survey of COGSWELL RD. S.S. | Survey by J.S. COATES | Notes JSC | Date 11-1-57 | Map No. ~~Indexed~~ G. Johnson | Date

C.I. 1962.14

COGSWELL RD. S.S. DIST.

CROSS-SECTION

ON

WHISTLER AVE.

FROM: Bryant RD. 1+00

TO: NORTH TO CUL-de-SAC 6+00.94

COATES
GLIDDEN
SMITH

STATION	B. S.	H. I.	F. S.	ELEV.

NOTE: ANY ADDITIONS OR CHANGES ON THIS SHEET MUST BE MADE OR CIRCLED IN RED INK, WITH DATE AND NAME OF PERSON MAKING CHANGE.

Do not extend notes this side of this line.

PLEASE RETURN TO
LOS ANGELES COUNTY SURVEYOR
726 Los Angeles County Engineering Bldg.

761298 S & E #307 9-54

76L298 S & E #307 9-54

PLEASE RETURN TO
LOS ANGELES COUNTY SURVEYOR
726 LOS ANGELES COUNTY ENGINEERING BLDG.

NOTE: ANY ADDITIONS OR CHANGES ON THIS SHEET MUST BE MADE OR CIRCLED IN RED INK, WITH DATE AND NAME OF PERSON MAKING CHANGE.

Do not extend notes this side of this line.

STATION	B. S.	H. I.	F. S.	ELEV.		Whistler Ave
BMTF218A				306 70	BMTF218A Elev. 306.699 F.B. 1734-167 Bryant Rd & whistler Ave. S.W. Cor. Bt. Spk. in N. end of w. driveway Strip to Ho #11846	
1+00	℄ INT.	Bryant	RD.	3057	LT	℄ RT
"				3060		25'
"				3058	25'	
—				3062		E. end pav. return N.E. Cor
—				3061	W. end pav. return N.W. Cor.	
1+43				3061		℄
"				3060		10' N end pav return
"				3070		25' P/C
"				3075		285' B.L.L.
"				3059	N.W. Cor. N. end pav. return 10'	
"				3071	P/C 25'	
"				3071	B.L.L. 270'±	
2+00				3066		℄
"				3063		10' edge pav
"				3074		25' P/C
"				3064	edge pav. 9'	
"				3073	P/C 25'	
3+00				3069 ~~3077~~		℄
"				3068		10' edge pav.

F. B. 2163 ~~1962~~ Pg. 54 Job No. 1962.64 Division No. Notes Red. Plotted Profile
Survey of COGSWELL RD. S.S. Date Date No.
Survey by J.S. COATES Notes J.S.C. Notes Chkd. Checked X-Sec.
Indexed K. C. Johnson Date Date Date No.

76L298 S & E #307 9-54

PLEASE RETURN TO
LOS ANGELES COUNTY SURVEYOR
726 LOS ANGELES COUNTY ENGINEERING BLDG.

NOTE: ANY ADDITIONS OR CHANGES ON THIS SHEET MUST BE MADE OR CIRCLED IN RED INK, WITH DATE AND NAME OF PERSON MAKING CHANGE.

Do not extend notes this side of this line.

STATION	B. S.	H. I.	F. S.	ELEV.		Whistler Ave.
					LT ℄	RT
3+00				3080		25' P/L
"				3069	edge pav 10'	
"				3072	P/L 25'	
TP				30703		
4+00				3075	℄	
"				3072		11' edge pav.
"				3076		25' P/L
"				3085		285' B.L.L.
"				3072	edge pav. 9'	
"				3080	P/L 25'	
"				3090	B.L.L. 270'	
5+00				3078	℄	
"				3077		11' edge pav.
"				3083		25' P/L
"				3078	edge pav. 9'	
"				3083	P/L 25'	
T.P.				30778		
5+29				3079	℄	
"				3077		11' edge pav
"				3077	edge pav 9'	

Profile Notes Red. ____ Plotted ____ Job No. 1962.14 Division No. ____ F. B. 2163 ~~1962~~ Pg. 55
No. ____ Date ____ Date ____ Survey of Cogswell Rd. S.S. DIST
X-Sec. Notes Chkd. ____ Checked ____ Survey by J.S. Coates Notes JSC Date 11-1-57
No. ____ Date ____ Date ____ Map No. ____ Indexed G. Johnson Date ____

76L298 S & E #307 9-54

PLEASE RETURN TO
LOS ANGELES COUNTY SURVEYOR
726 LOS ANGELES COUNTY ENGINEERING BLDG.

NOTE: ANY ADDITIONS OR CHANGES ON THIS SHEET MUST BE MADE OR CIRCLED IN RED INK, WITH DATE AND NAME OF PERSON MAKING CHANGE.

Do not extend notes this side of this line.

STATION	B. S.	H. I.	F. S.	ELEV.		Whistler Ave.
					LT ℄	RT
6+00				3082		℄
"				3081		19.5 edge pav
"				3086		40' P/L
"				3087		285' B.L.L.
"				3078	flow line 24.5	
"				3081	P/L 40'	
"				3088	100'	
"				3092	B.L.L. 270'	
6+25.5				3082		℄ prod N. edge pav
6+41.0				3087		℄ "
BMTF 242				30823	BMTF242 Elev. 308.222 F.B. 1734-188 Whistler Ave. (E. Side) 355'N ℄ Bryant Rd. Bt. Spk. in Conc walk to Ho# 4132.	

F. B. 2463 1962 Pg. 56 Job No. 1962.14 Division No. Notes Red. Plotted Profile
Survey of Cogswell RD. S.S. Date Date No.
Survey by J. S. Coates Notes J.S.C. Notes Chkd. Checked X-Sec.
Indexed K. C. Johnson Date Date Date No.

Notes Ck'd by	Survey of COGSWELL RD. S.S.
Map No.	JN 1962.14 Tape Std °F
Office Work	Surveyed by J.S. COATES
Checked	Notes J.F.O. Date 10-31-57
Date	Indexed C. O. Johnson

F. B. 2163 Pg. 57

C. I. 1962.14

COGSWELL RD S.S. DIST

TOPOGRAPHY

ON

WHISTLER AVE.

From: Bryant Rd 1+00

To: South to CUL-DE-SAC 4+22.70

COATES
OCHSNER
GLIDDEN
SMITH

Note: Any Additions or Changes on this Sheet Must be Made or Circled in Red Ink With Date and Name of Person Making Change.

PLEASE RETURN TO
LOS ANGELES COUNTY ENGINEER
700 Los Angeles County Engineering Bldg.

Do not extend this side of this line.

76F3095 S&E #247 1-56

2162

F: B ~~1962~~ Pg.

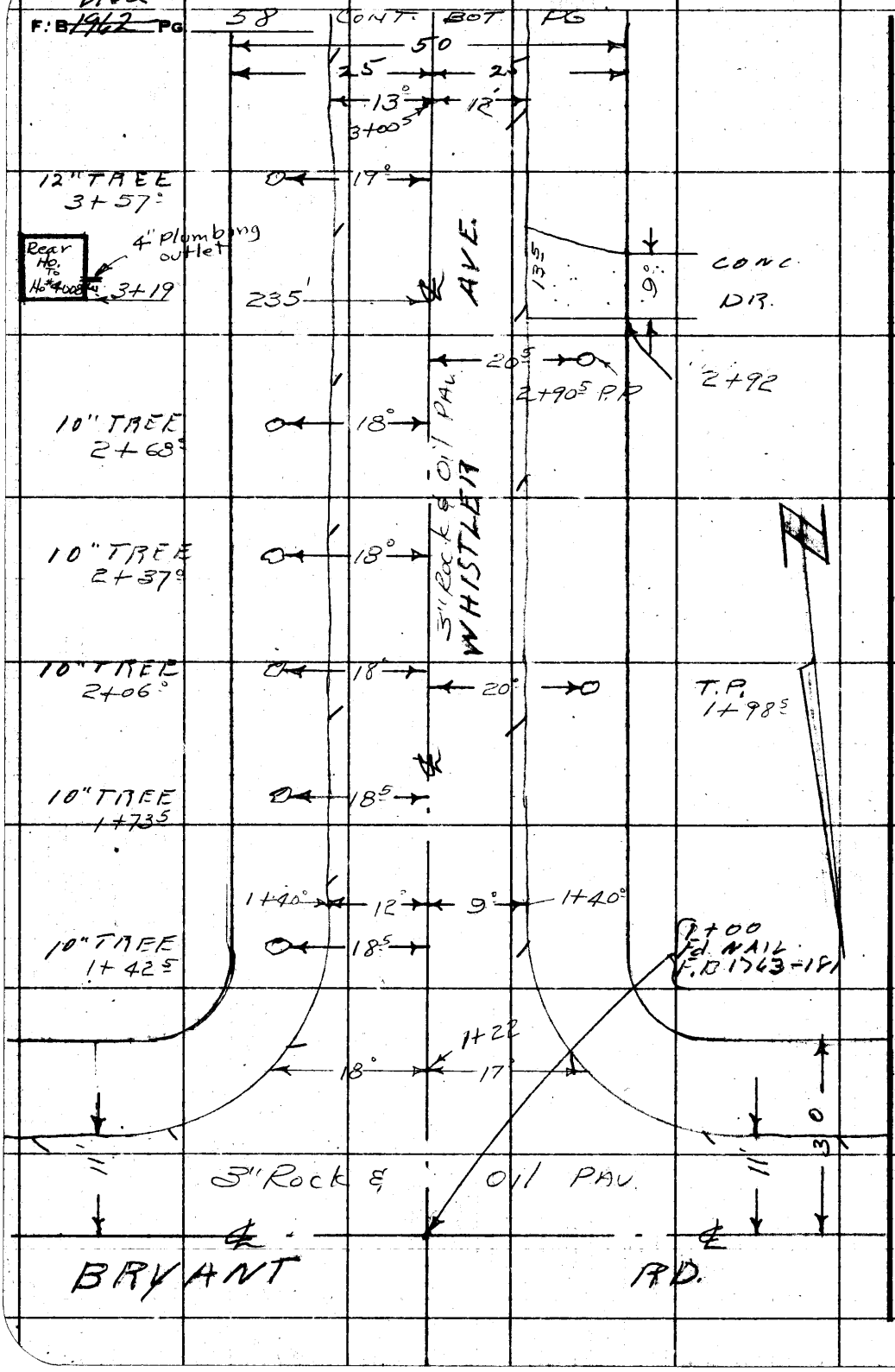

PLEASE RETURN TO
LOS ANGELES COUNTY ENGINEER
700 Los Angeles County Engineering Bldg.

Do not extend this side of this line.

Note: Any Additions or Changes on This Sheet Must be Made or Circled in Red Ink With Date and Name of Person Making Change.

Notes Ck'd by	Survey of COLDWELL RD. S.S.
Map No.	JN 1962 14 Tape Std °F
Office Work	Surveyed by JSC
Checked	Notes ✓ C. Date 11-57
Date	Indexed R. C. Johnson

2163
F. B. ~~1962~~ Pg. 59

Note: Any Additions or Changes on This Sheet Must be Made or Circled in Red Ink With Date and Name of Person Making Change.

Do not extend this side of this line.

PLEASE RETURN TO
LOS ANGELES COUNTY ENGINEER
700 Los Angeles County Engineering Bldg.

76F3095 SEE #247 1-56

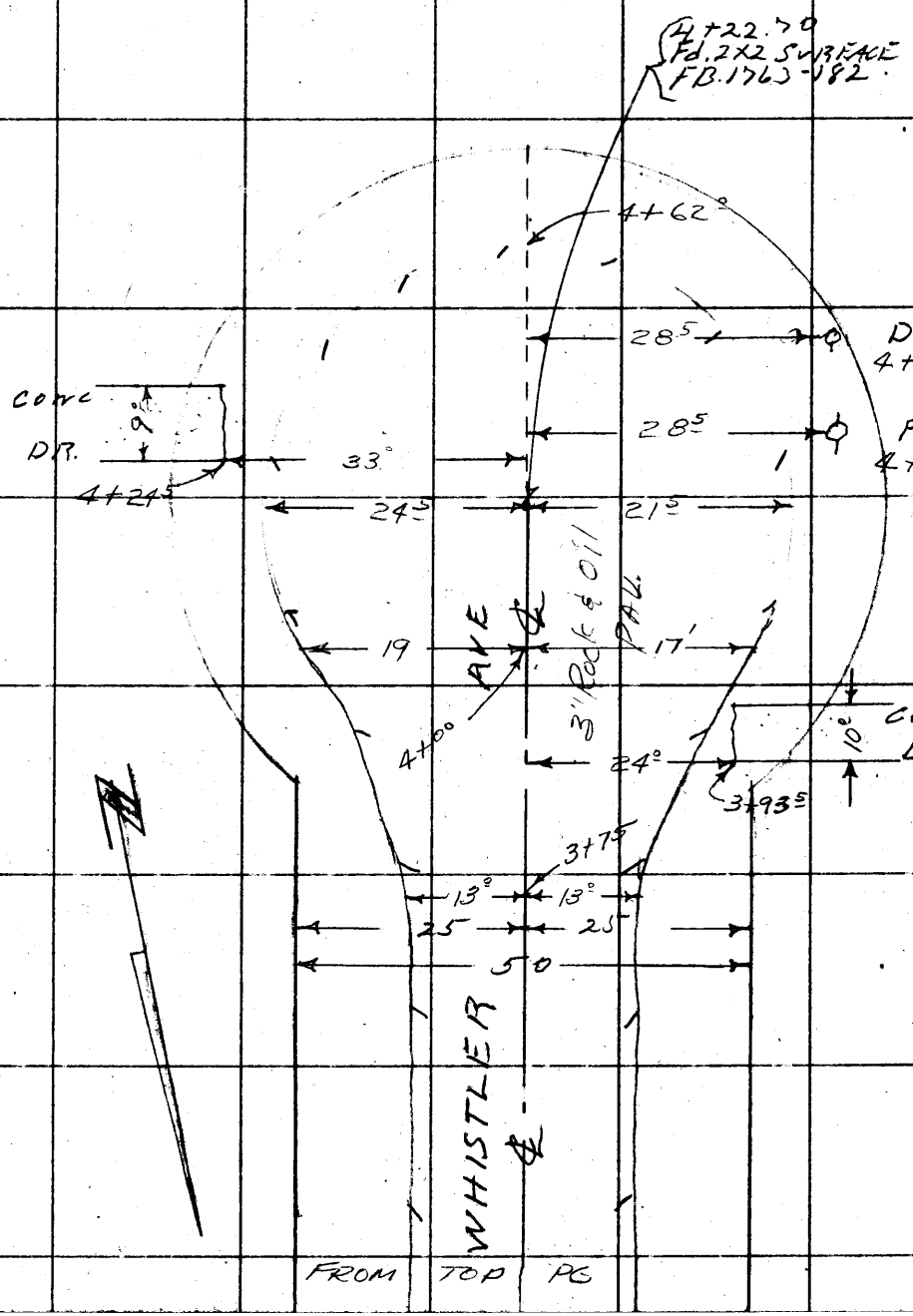

PLEASE RETURN TO
LOS ANGELES COUNTY ENGINEER
700 LOS ANGELES COUNTY ENGINEERING BLDG.

Note: Any Additions or Changes on This Sheet Must be Made or Circled in Red Ink With Date and Name of Person Making Change.

Do not extend this side of this line.

F. B. 2/63 Pg 60

Profile No. | Notes Red. | Date | Plotted | Date | Job No. 1962.14 | Division No. | F. B. 2163 1962 Pg. 61

X-Sec. No. | Notes Chkd. | Date | Checked | Date | Survey of COGSWELL RD. S.S. | Survey by J.S.COATES | Notes J.S.C. | Date 11-1-57 | Map No. | Indexed C. Johnson | Date

C.I. 1962.14

COGSWELL RD. S.S. DIST.

CROSS-SECTION

ON

WHISTLER AVE.

From: BRYANT RD. 1+00

To: SOUTH TO Cul-de-Sac 4+22 70

COATES
OCHSNER
GLIDDEN
SMITH

STATION	B. S.	H. I.	F. S.	ELEV.

NOTE: ANY ADDITIONS OR CHANGES ON THIS SHEET MUST BE MADE OR CIRCLED IN RED INK, WITH DATE AND NAME OF PERSON MAKING CHANGE.

PLEASE RETURN TO
LOS ANGELES COUNTY SURVEYOR
726 Los Angeles County Engineering Bldg.

Do not extend notes this side of this line.

76L298 S & E #307 9-54

76L298 S & E #307 9-54

PLEASE RETURN TO
LOS ANGELES COUNTY SURVEYOR
726 LOS ANGELES COUNTY ENGINEERING BLDG.

NOTE: ANY ADDITIONS OR CHANGES ON THIS SHEET MUST BE MADE OR CIRCLED IN RED INK, WITH DATE AND NAME OF PERSON MAKING CHANGE.

Do not extend notes this side of this line.

STATION	B. S.	H. I.	F. S.	ELEV.		Whistler Ave
BMTF 218A				306 70	BMTF218A Elev. 306.699 FB. 1734-167 Bryant Rd. & Whistler Ave. S.W. Cor. Bt. Spk. in N. end of W. driveway Strip to Ho # 11846	
1+00				3057		℄
"				3058		25'
"				3060	25'	
—				3059		W. end pav. return S.W. Cor.
—				3061	E. end pav. return S.E. Cor	
1+40°				3058		℄
"				3056		9' S. end pav. return S.W. Cor.
"				3063		25' P/C
"				3074		270' B.L.L.
"				3058	S. end pav. return S.E. Cor. 12'	
"				3065	P/C 25'	
"				3074	B.L.L. 285'	
2+00				3058		℄
"				3056		10' edge pav.
"				3062		25' P/C
"				3056	edge pav 12'	
"				3064	P/C 25'	
T.P.						

F. B. 2463 1962 Pg. 62 Job No. 1962.14 Division No. Notes Red. Plotted Profile
Survey of Cogswell Rd. S.S. Date Date No.
Survey by J.S. Coates Notes JSC Notes Chkd. Checked X-Sec.
Indexed C. Johnson Date Date Date No.

76L298 S & E #307 9-54

PLEASE RETURN TO
LOS ANGELES COUNTY SURVEYOR
726 LOS ANGELES COUNTY ENGINEERING BLDG.

NOTE: ANY ADDITIONS OR CHANGES ON THIS SHEET MUST BE MADE OR CIRCLED IN RED INK, WITH DATE AND NAME OF PERSON MAKING CHANGE.

Do not extend notes this side of this line.

Profile Notes Red. Plotted Job No. 1962.14 Division No.
No. Date Date Survey of Cogswell Rd. F. B. 2163 Pg. 63
X-Sec. Notes Chkd. Checked Survey by J.S. COATES Notes J.S.C. Date 11-4-57
No. Date Date Map No. Indexed Johnson Date

STATION	B. S.	H. I.	F. S.	ELEV.		Whistler Ave.
					LT ℄	RT
3+00				3056	℄	
"				3054		12' edge pav.
"				3061		25' P/L
"				3053	edge pav 13'	
"				3058	P/L 25'	
3+75				3052	℄	
"				3048		13' edge pav
"				3050	edge pav 13'	
4+00				3051	℄	
"				3048		17' edge pav
"				3053		30'± P/L
"				3048	edge pav. 19'	
"				2059	P/L 30'±	
4+22.70		Cul-de-Sac.		3051	℄	
"				3050		21.5 edge pav
"				3047		200'
"				3049	edge pav 24.5	
"				3057	B.L.L. 270'	
4+62				3047	℄ prod S. end Pav.	
3+22				3042	Top 4" Plumbing outlet To Ho # Rear Ho # 4008 2354 sq. ft.	

76L298 S & E #307 9-54

PLEASE RETURN TO
LOS ANGELES COUNTY SURVEYOR
726 LOS ANGELES COUNTY ENGINEERING BLDG.

NOTE: ANY ADDITIONS OR CHANGES ON THIS SHEET MUST BE MADE OR CIRCLED IN RED INK, WITH DATE AND NAME OF PERSON MAKING CHANGE.

Do not extend notes this side of this line.

STATION	B. S.	H. I.	F. S.	ELEV.		WHISTLER AVE
BMTF 241				30526	BMTF 241 Elev 305.255 FB. 1734-188 Whistler Ave. (W. Side) 320' S. ℄ Bryant Rd. Bt. Spk. in S.E. Cor. Conc. drive to Ho# 4007	

F. B. 7463 Pg. 64 Job No. 1962.14 Division No. Notes Red. Plotted Profile
Survey of COGSWELL RD. S.S. Date Date No.
Survey by J. S. COATES Notes Chkd. Checked X-Sec.
Indexed R. O. Johnson Date Date No.

Notes Ck'd by	Survey of STAR ST. S.S.
Map No.	JN 2015.14 Tape Std °F
Office Work	Surveyed by J.S. COATES
Checked	Notes J.S.C. Date 1-9-58
Date	Indexed L. A. Johnson

F. B. 2163 Pg. 73

C.I. 2015.14

STAR ST. S.S. DIST.

TOPOGRAPHY ON KERRWOOD ST & SEWER R/W

From: Cogswell Rd 1+00

To: 250'± E. & Maxson Rd. 17+00

OFFSETS TAKEN TO CENTER POLES & TREES

COATES
OCHSNER
SMITH
SPRIGGS

Note: Any Additions or Changes on this Sheet Must be Made in Red Ink With Date and Name of Person Making Change.

PLEASE RETURN TO
LOS ANGELES COUNTY ENGINEER
700 Los Angeles County Engineering Bldg.

Do not extend this side of this line.

76F3095 S&E #247 1-56

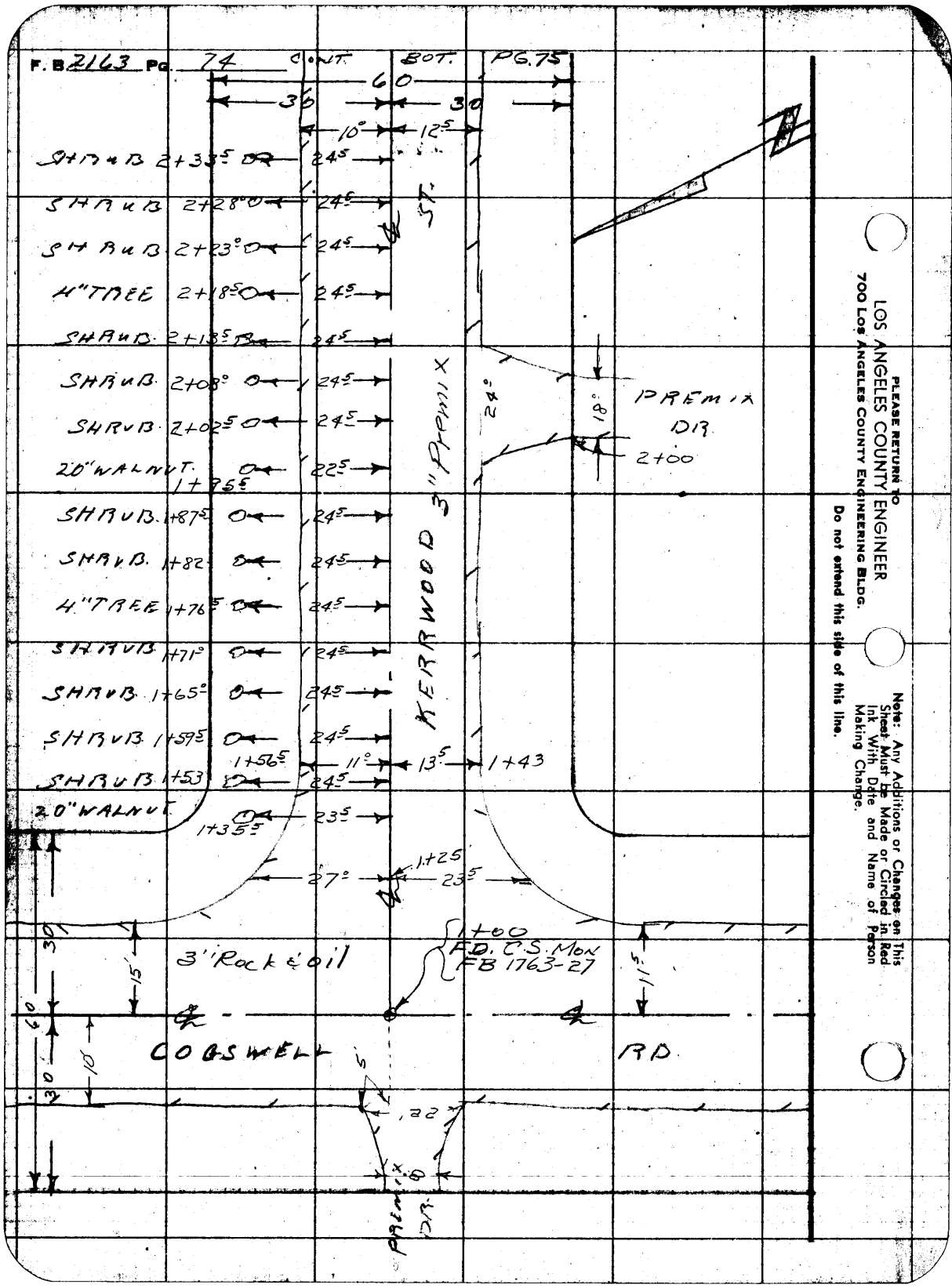

PLEASE RETURN TO
LOS ANGELES COUNTY ENGINEER
700 LOS ANGELES COUNTY ENGINEERING BLDG.

Note: Any Additions or Changes on This Sheet Must be Made or Circled in Red Ink With Date and Name of Person Making Change.

Do not extend this side of this line.

Notes Ck'd by	Survey of STAR-ST. SS.	F. B. 2163 Pg. 75
Map No.	JN 2015.14 Tape Std °F	
Office Work	Surveyed by J.S.C.	
Checked	Notes J.O. Date 1-8-58	
Date	Indexed [illegible] Johnson	

CONT. BOT. pg 76

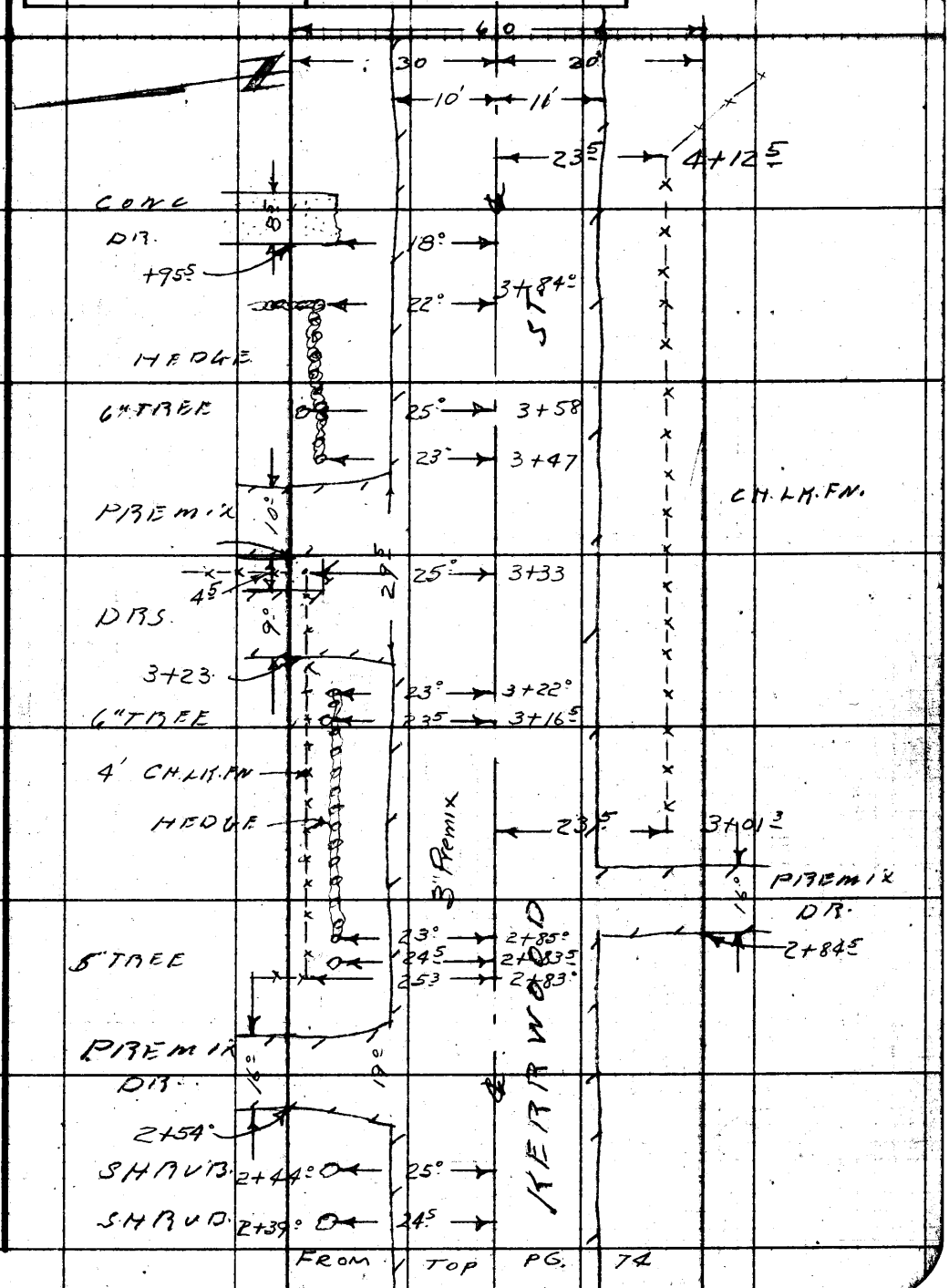

Note: Any Additions or Changes on This Sheet Must be Made or Circled in Red Ink With Date and Name of Person Making Change.

Do not extend this side of this line.

PLEASE RETURN TO
LOS ANGELES COUNTY ENGINEER
700 LOS ANGELES COUNTY ENGINEERING BLDG.

76F3098 S&E #247 1-58

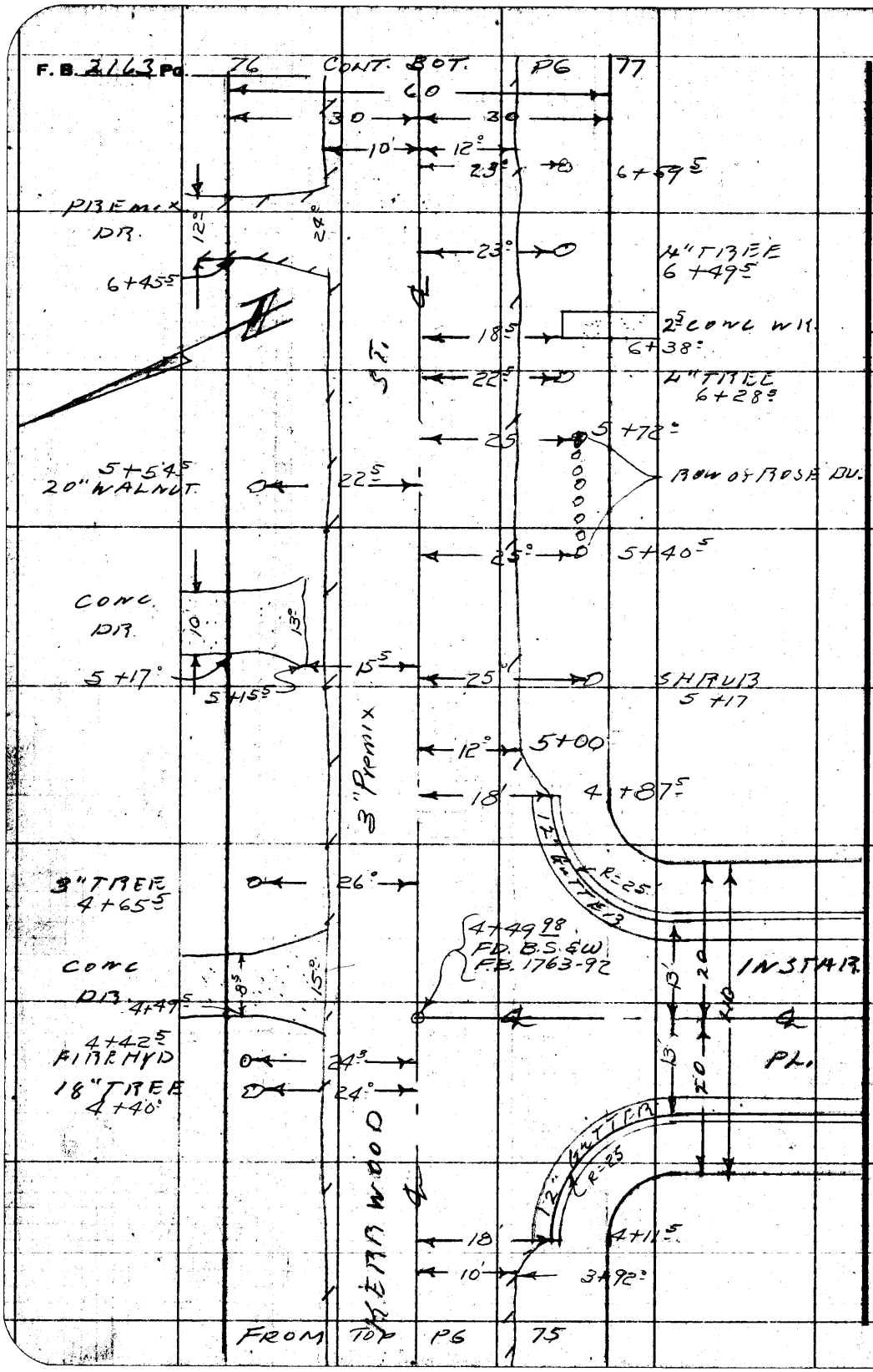

PLEASE RETURN TO
LOS ANGELES COUNTY ENGINEER
700 LOS ANGELES COUNTY ENGINEERING BLDG.

Do not extend this side of this line.

Note: Any Additions or Changes on This Sheet Must be Made or Circled in Red Ink With Date and Name of Person Making Change.

Notes Ck'd by	Survey of STAR. ST. SS.	F. B. 2163 Pg. 77
Map No.	JN 2015.14 Tape Std °F	
Office Work	Surveyed by JSC	
Checked	Notes JO. Date 1-8-58	CONT. BOT.
Date	Indexed J. C. Johnson	PG 78

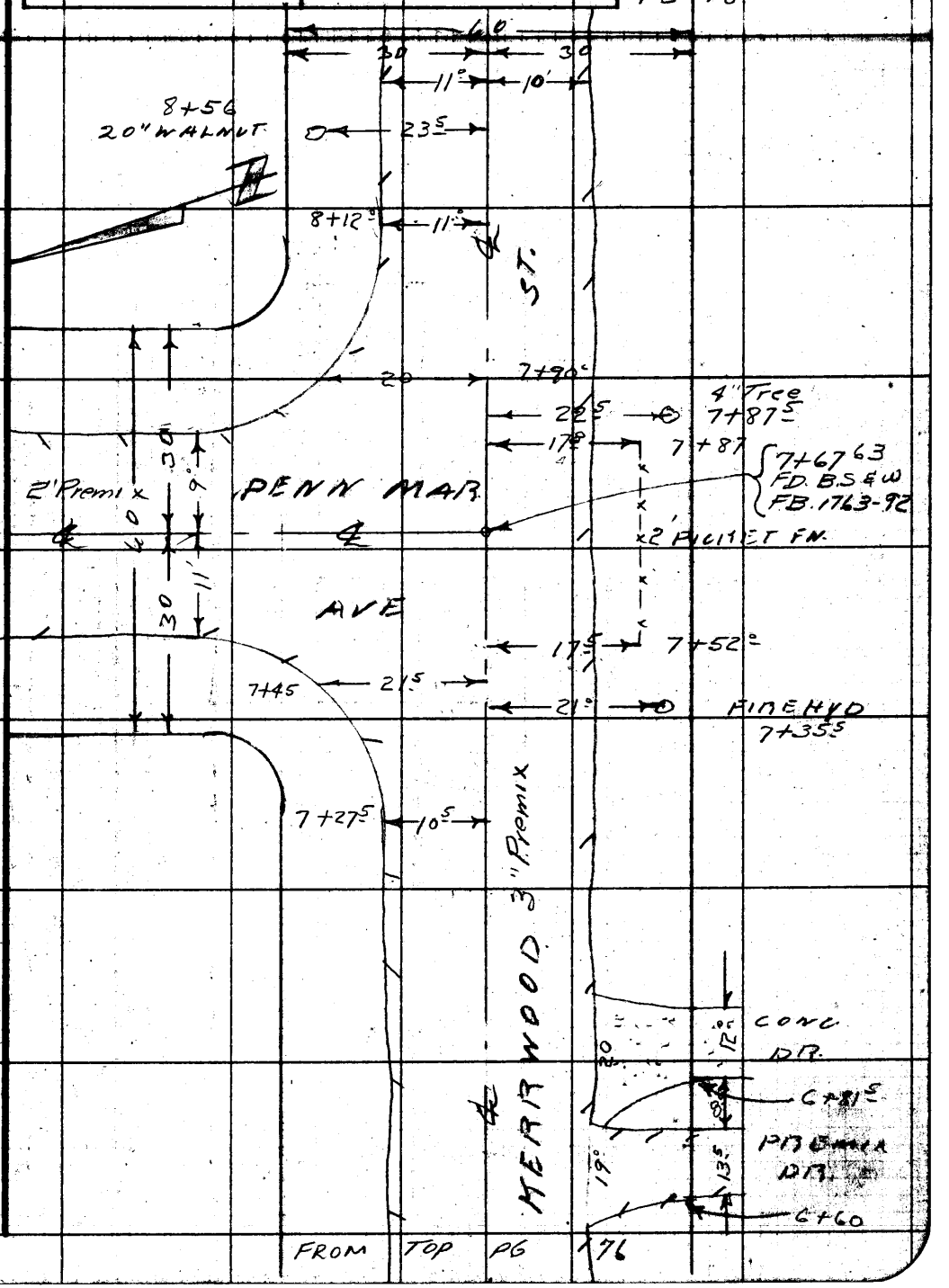

Note: Any Additions or Changes on This Sheet Must be Made or Circled in Red Ink With Date and Name of Person Making Change.

Do not extend this side of this line.

PLEASE RETURN TO
LOS ANGELES COUNTY ENGINEER
700 LOS ANGELES COUNTY ENGINEERING BLDG.

76F2098 S&E #247 1-58

F. B. 2163 Pg. 78

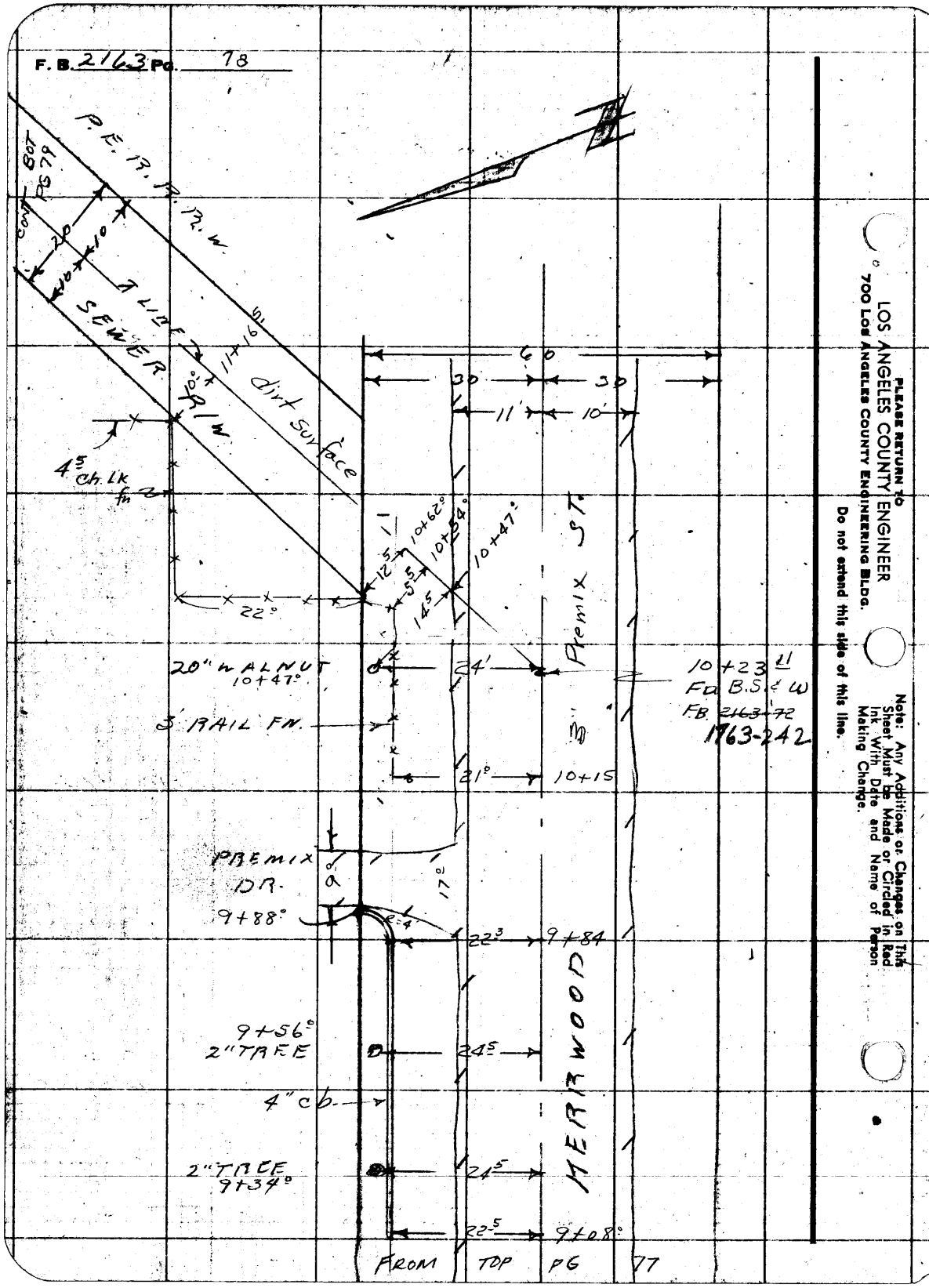

FROM TOP PG 77

PLEASE RETURN TO
LOS ANGELES COUNTY ENGINEER
700 Los Angeles County Engineering Bldg.

Do not extend this side of this line.

Note: Any Additions or Changes on This Sheet Must be Made or Circled in Red Ink With Date and Name of Person Making Change.

Notes Ck'd by	Survey of STAB ST-SS
Map No.	JN 2015.14 Tape Std °F
Office Work	Surveyed by J.S.C.
Checked	Notes J.O. Date 1-8-58
Date	Indexed [illegible] Johnson

F. B. 2163 Pg. 79

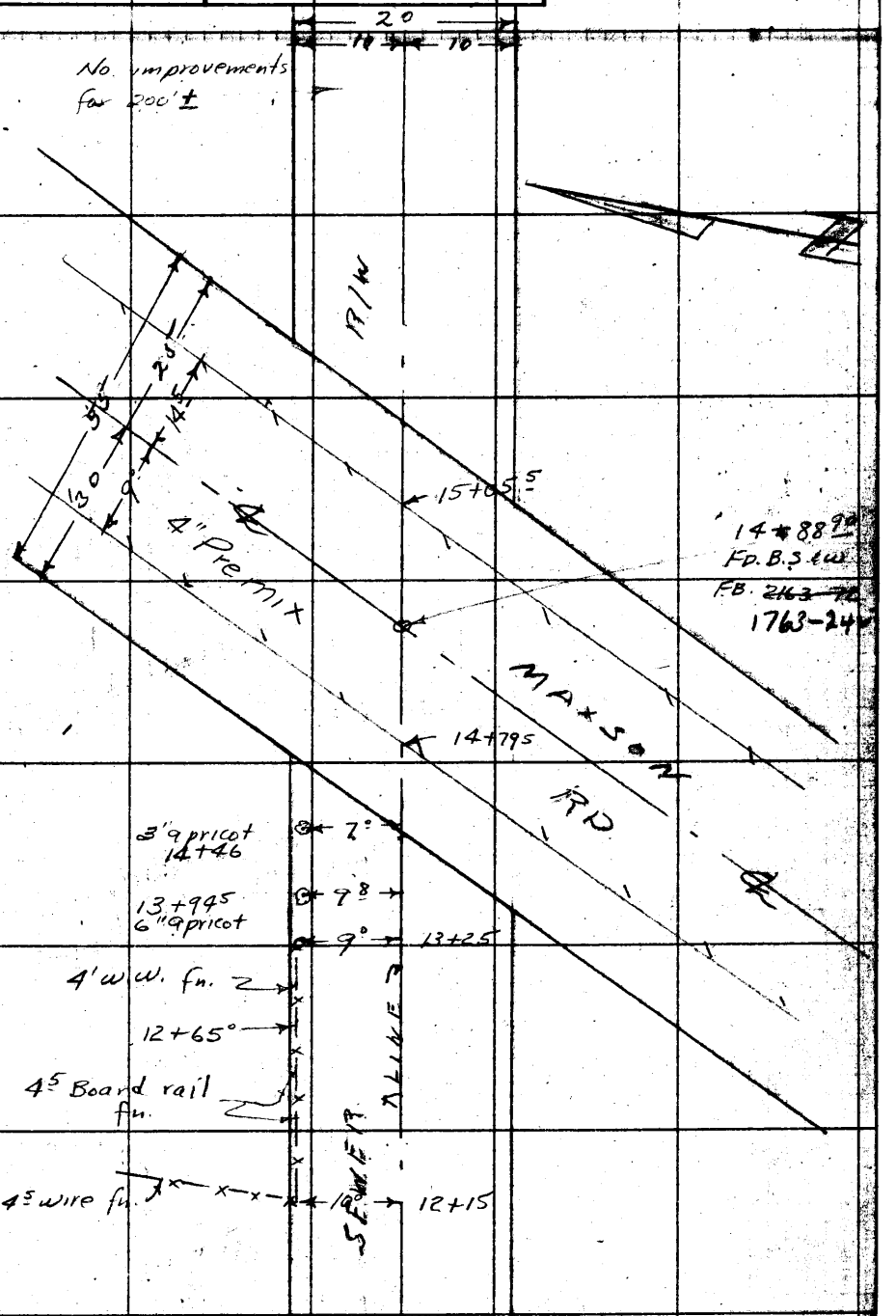

FROM TOP PG 78

Note: Any Additions or Changes on This Sheet Must be Made or Circled in Red Ink With Date and Name of Person Making Change.

Do not extend this side of this line.

PLEASE RETURN TO
LOS ANGELES COUNTY ENGINEER
700 LOS ANGELES COUNTY ENGINEERING BLDG.

76F3095 S&E #247 1-56

PLEASE RETURN TO
LOS ANGELES COUNTY ENGINEER
700 LOS ANGELES COUNTY ENGINEERING BLDG.

Note: Any Additions or Changes on This Sheet Must be Made or Circled in Red Ink With Date and Name of Person Making Change.

Do not extend this side of this line.

F.B. 2143 Pg. 80

Profile No. | Notes Red. | Plotted | Job No. 2015.14 | Division No. | F. B. 2163 | Pg. 81

Date | Date | Survey of STAR ST. ST. S.S.

X-Sec. No. | Notes Chkd. | Checked | Survey by J.S. COATES Notes JSC Date 1-8-58

Date | Date | Map No. | Index [redacted] Date

C.I. 2015.14

STAR ST. S.S. DIST

CROSS-SECTION ON KERRWOOD ST

From: Cogswell Rd. 1+00

To: 250'± E. & Maxson Rd. 17+00

COATES
OCHSNER
SMITH
SPRIGGS

STATION	B. S.	H. I.	F. S.	ELEV.

Do not extend notes this side of this line.

NOTE: ANY ADDITIONS OR CHANGES ON THIS SHEET MUST BE MADE OR CIRCLED IN RED INK, WITH DATE AND NAME OF PERSON MAKING CHANGE.

PLEASE RETURN TO
LOS ANGELES COUNTY ENGINEER
700 Los Angeles County Engineering Bldg.

761-298 S & E #307—1-58

76L-298 S & E #307—1-56

PLEASE RETURN TO
LOS ANGELES COUNTY ENGINEER
700 LOS ANGELES COUNTY ENGINEERING BLDG.

NOTE: ANY ADDITIONS OR CHANGES ON THIS SHEET MUST BE MADE OR CIRCLED IN RED INK, WITH DATE AND NAME OF PERSON MAKING CHANGE.

Do not extend notes this side of this line.

F. B. 2163 Pg. 82 | Job No 2015.14 | Division No. | Profile
Survey of STAR ST. S.S. | Notes Red | Plotted | No.
Survey by J.S. GATES Notes JSC | Date | Date | X-Sec.
Indexed [redacted] | Notes Chkd | Checked | No.
Date | Date | Date

STATION	B. S.	H. I.	F. S.	ELEV.		KERRWOOD ST.
BMTF167				308.71	BMTF167 Elev. 308.711 Cogswell Rd (E. Side) 85'± S. of ℄ of Kerrwood ST. Bt. Spk. in N.W. Cor. Conc. drive to Ho# 4130	F.B. 1734-126
0+90				3093	LT	℄ prod RT. Kerrwood ST (w. edge pav.)
1+00				3100		℄ INT. Cogswell Rd
"				3098		
"				3100		
1+05				3100		℄
				3094		Sand pav. return S.E. Cor
				3098	N. end pav. return N.E. Cor.	
1+25				3092		℄
"				3087		23.5 edge pav
"				3089	edge pav 27°	
1+43°				3092		℄
"				3088		13.5 E. end pav. return S.E. Cor.
"				3091		30' P/L
"				3088		80' B.L.L.
1+56.5				3095		℄
"				3092	E. end pav. return N.E. Cor 11'	
"				3100	P/C 30'	
"				3104	B.L.L. 230'	

76L-298 S & E #307—1-56

PLEASE RETURN TO
LOS ANGELES COUNTY ENGINEER
700 LOS ANGELES COUNTY ENGINEERING BLDG.

NOTE: ANY ADDITIONS OR CHANGES ON THIS SHEET MUST BE MADE OR CIRCLED IN RED INK, WITH DATE AND NAME OF PERSON MAKING CHANGE.

Do not extend notes this side of this line.

STATION	B. S.	H. I.	F. S.	ELEV.		KERRWOOD ST
					LT ℄	RT
2+00				3097	℄	
"				3091		13 edge pav
"				3091		30' P/L
"				3093	edge pav 10'	
"				3095	P/L 30'	
3+00				3099	℄	
"				3095		12' edge pav
"				3094		30' P/L
"				3096	edge pav 10'	
"				3099	P/L 30'	
TP.				30930		
4+00				3101	℄	
"				3097		10' edge pav.
"				3098		30'
"				3100	edge pav 10'	
"				3098	flow Line 16'	
"				3105	P/L 30'	
"				3108	230'	
4+11.5				3101	℄	
"				3093		18' gutt. W. end C.R. S.W. Cor

Profile No. ____ Notes Red. ____ Plotted ____ Job No. 2015.14 Division No. ____ F. B. 2163 Pg. 83
X-Sec. No. ____ Date ____ Date ____ Survey of STAR ST. SS. DIST
Notes Chkd. ____ Checked ____ Survey by J.S. COATES Notes JSC Date 1-8-58
Date ____ Date ____ Map No. ____ Index [illegible] Date ____

76L-298 S & E #307—1-56

PLEASE RETURN TO
LOS ANGELES COUNTY ENGINEER
700 LOS ANGELES COUNTY ENGINEERING BLDG.

NOTE: ANY ADDITIONS OR CHANGES ON THIS SHEET MUST BE MADE OR CIRCLED IN RED INK, WITH DATE AND NAME OF PERSON MAKING CHANGE.

Do not extend notes this side of this line.

F. B. 2163 Pg. 84 Job No 20514 Division No S.S. DIST.
Survey of STAR ST. Notes Red Plotted Profile
Survey by J.S. GATES Notes J.S.C. Date Date No X-Sec.
Indexed J. C. Johnson Date Notes Chkd. Checked
Date Date No.

STATION	B. S.	H. I.	F. S.	ELEV.		KERRWOOD ST
					LT ℄ RT	
4+11.5				30986		18' w. end C.R. S.W. Cor.
"				3099		30' P/C
"				3094		80' B.L.L.
—				3088		Gut. S. end C.R. S.W. Cor.
—				30945		cb. " "
4+49.98				3102		℄ INT. INSTAR PL.
"				3098		18'
"				3094		43'
—				30885		Gut. S. end C.R. S.E. Cor
—				30948		cb. " "
4+87.5				3103		℄
"				30938		18' gut E. end C.R.S.E. Cor
"				30999		" cb. " "
"				3099		30' P/C
"				3095		80' B.L.L.
5+00				3103		℄
"				3099		12' edge pav.
"				3100		30' P/C
"				3100	edge pav 10'	
"				3100	flow line 16'	

76L-298 S & E #307—1-56

PLEASE RETURN TO
LOS ANGELES COUNTY ENGINEER
700 Los Angeles County Engineering Bldg.

NOTE: ANY ADDITIONS OR CHANGES ON THIS SHEET MUST BE MADE OR CIRCLED IN RED INK, WITH DATE AND NAME OF PERSON MAKING CHANGE.

Do not extend notes this side of this line.

Profile Notes Red. ____ Plotted ____ Job No. 2015.14 Division No. ____ F. B. 2163 Pg. 85
No. ____ Date ____ Date ____ Survey of STARK ST. S.S. DIST.
X-Sec. Notes Chkd. ____ Checked ____ Survey by J.S. COATES Notes J.S.C. Date 1-8-58
No. ____ Date ____ Date ____ Map No. ____ Index C. Johnson

STATION	B. S.	H. I.	F. S.	ELEV.	KERRWOOD ST.	
					LT ℄ RT	
5+00				3108	P/C 30'	
6+00				3107		℄
"				3103		12' edge pav
"				3104		30' P/C
"				3105	edge pav 10'	
"				3103	flow line 16'	
"				3108	P/C. 30'	
T. P.				31057		
7+00				3109		℄
"				3106		10' edge pav.
"				3108		30' P/C
"				3110		180' B.L.L.
"				3107	edge pav 10⁵	
"				3106	flow line 17'	
"				3113	P/C 30'	
7+27⁵				3109		℄
"				3108	w. end pav. return N.W.L. Gr 10⁵	
"				3105	flow line 16'	
"				3103	P/C 30'	
"				3119	B.L.L. 230'	

76L-298 S & E #307—1-56

PLEASE RETURN TO
LOS ANGELES COUNTY ENGINEER
700 LOS ANGELES COUNTY ENGINEERING BLDG.

NOTE: ANY ADDITIONS OR CHANGES ON THIS SHEET MUST BE MADE OR CIRCLED IN RED INK, WITH DATE AND NAME OF PERSON MAKING CHANGE.

Do not extend notes this side of this line.

1.9

STATION	B. S.	H. I.	F. S.	ELEV.		KERRWOOD ST
					LT	℄ RT
—				3112	N. end pav. return N.W. Cor.	
7+67 63				3111		℄ INT. PENN MAR AVE
"				3111	15'	
"				3115	40'	
—				3114	N. end pav. return N.E. Cor.	
8+00				3113		℄
"				3109		10' edge pav.
"				3110		30' P/L
8+12				3113		℄
"				3111	N.E. Cor. E. end pav. return 11'	
"				3110	flow Line 17'	
"				3121	P/L 30'	
"				3119	B.L.L. 230'	
9+00				3116		℄
"				3111		10' edge pav.
"				3108		30' P/L
"				3112	edge pav 11'	
"				3113	flow Line 17'	
"				20	P/L 30'	
TP				31141		

F. B. 2763 Pg. 86 Job No. 2015.14 Division No. Notes Red. Plotted Profile
Survey of STAR ST. S.S. Date No. X Sec.
Survey by JSC Notes JSC Checked
Indexed R. C. Johnson Date Notes Chkd. Date No.

76L-298 S & E #307—1-56

PLEASE RETURN TO
LOS ANGELES COUNTY ENGINEER
700 LOS ANGELES COUNTY ENGINEERING BLDG.

NOTE: ANY ADDITIONS OR CHANGES ON THIS SHEET MUST BE MADE OR CIRCLED IN RED INK, WITH DATE AND NAME OF PERSON MAKING CHANGE.

Do not extend notes this side of this line.

Profile No. X-Sec. No.
Notes Red. Date
Notes Chkd. Date
Plotted Date
Checked Date
Job No. 2015.14 Division No.
Survey of KERRWOOD ST. S.S.
Survey by JS CONTES Notes JSC Date 1-8-58
Map No. Index C. Johnson
F. B. 2163 Pg. 87

STATION	B. S.	H. I.	F. S.	ELEV.		KERRWOOD ST
					LT ℄ RT	
10+00				3127		℄
"				3126		10' edge pav.
"				3125		30' P/L
"				3120	edge pav. 11'	
"				3118	flow line 17'	
"				3120	P/C 30'	
"				3125	B.C.L. 220'	
10 +23"	℄ INT. Rock Co. R/W.			3131		℄ INT. Rock Co. R/W
"				3130		12' edge pav.
10+47				3129		℄
"				3124	10'	
11+00				3125		℄
"				3123		10'
"				3125	10'	
12+00				3125		℄
"				3122		10'
"				3127	10'	
BMTF 246				312.03	BMTF246 Elev. 312.033	F.B. 1734-190

76L-298 S & E #307—1-56

PLEASE RETURN TO
LOS ANGELES COUNTY ENGINEER
700 LOS ANGELES COUNTY ENGINEERING BLDG.

NOTE: ANY ADDITIONS OR CHANGES ON THIS SHEET MUST BE MADE OR CIRCLED IN RED INK, WITH DATE AND NAME OF PERSON MAKING CHANGE.

Do not extend notes this side of this line.

STATION	B. S.	H. I.	F. S.	ELEV.		KERRWOOD ST.
					LT	℄ RT
13+00				3133		℄
"				3130		10'
"				3134	10'	
14+00				3136		℄ ?
"				3132		10 ?
"				3137	10 ?	
14+65				3141		℄
14+75				3151		10' w.edge pav.
14+79.5				3148		℄ " "
14+85				3148	W.edge pav. 10'	
14+88.90				3150		℄ INT. Maxson Rd.
"				3152		10' on ℄ " "
"				3150	on ℄ Maxson 10'	
15+00				3150		℄
"				3150		10' E.edge pav.
15+05.5				3149		℄ E.edge pav.
15+10				3143		℄
"				3147		10'
"				3133	10'	

F. B. 2163 Pg. 88 Job No. 201514 Division No. Notes Red. Plotted Profile
Survey of STAR ST. S.S. DIST. Date Date No.
Survey by J.S. COATES Notes J.S.C. Notes Chkd. Checked X-Sec.
Indexed [redacted] Date Date Date No.

76L-298 S & E #307—1-56

PLEASE RETURN TO
LOS ANGELES COUNTY ENGINEER
700 LOS ANGELES COUNTY ENGINEERING BLDG.

NOTE: ANY ADDITIONS OR CHANGES ON THIS SHEET MUST BE MADE OR CIRCLED IN RED INK, WITH DATE AND NAME OF PERSON MAKING CHANGE.

Do not extend notes this side of this line.

STATION	B. S.	H. I.	F. S.	ELEV.	KERRWOOD ST
					LT ℄ RT
—				3139	N.E. Cor Lot 18 TR 11221
—				3143	N.W. Cor Lot 1 SS Index No. in Cogswell Tract
16+00				3140	℄
"				3141	10'
"				3142	10'
17+00				3145	℄
— "				3143	10'
"				3142	10'
18+00				3148	℄
BM TF 247					BMTF247 Elev. 315.643 FB. 1734-191 Maxson Rd & Pacific Electric R/W N.W. Cor. Bt. Spk. in N.W. Cor. Conc. base in R.R. Crossing blinker Light

Profile No. X-Sec. No. Notes Red. Date Plotted Date Notes Chkd. Date Checked Date Job No. 201514 Division No. Survey of STAR ST S.S. DIST Survey by JS COATES Notes JSC Date 1-9-58 Map No. Index C. Johnson Date

F. B. 2163 Pg. 89

F. B. 2163 Pg. 90 | Job No. 2015.14 Division No. | Notes Red. | Plotted | Profile

Survey of STAR ST. S.S. DIST. | Date | Date | No.

Survey by J.S COATES Notes J.S.C | Notes Chkd. | Checked | X-Sec.

Indexed R. C. Johnson Date | Date | Date | No.

STATION	B. S.	H. I.	F. S.	ELEV.

Do not extend notes this side of this line.

NOTE: ANY ADDITIONS OR CHANGES ON THIS SHEET MUST BE MADE OR CIRCLED IN RED INK, WITH DATE AND NAME OF PERSON MAKING CHANGE.

PLEASE RETURN TO

LOS ANGELES COUNTY ENGINEER

700 Los Angeles County Engineering Bldg.

76L-298 S & E #307—1-56

Notes Ck'd by	Survey of STAR ST. S.S.	F. B. 2163 Pg. 91
Map No.	JN 2015 Tape 0157 Std °F	
Office Work	Surveyed by J.S. COATES	
Checked	Notes J.S.C. Date 1-8-58	
Date	Indexed E. C. Johnson 1-19-58	

C.I. 2015.14

STAR ST. S.S. DIST.

TOPOGRAPHY

ON

INSTAR . PL

From: Kerrwood ST 1400

To: Cul-de-Sac 3498.21

COATES
OCHSNER
SMITH
SPRAGGS

Note: Any Additions or Changes on This Sheet Must be Made or Circled in Red Ink With Date and Name of Person Making Change.

Do not extend this side of this line.

PLEASE RETURN TO
LOS ANGELES COUNTY ENGINEER
700 Los Angeles County Engineering Bldg.

76F3098 SEE #247 1-56

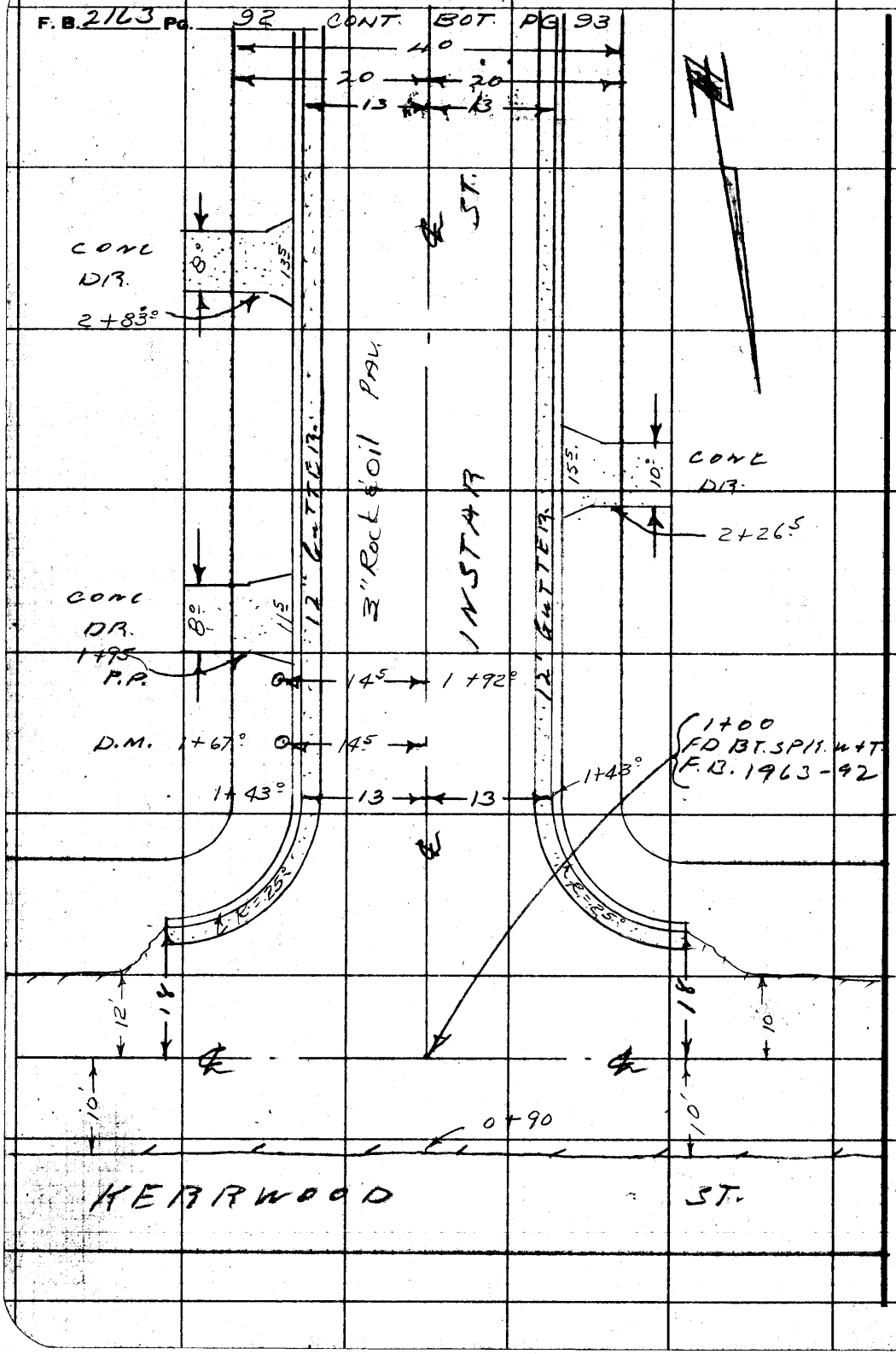

PLEASE RETURN TO
LOS ANGELES COUNTY ENGINEER
700 LOS ANGELES COUNTY ENGINEERING BLDG.

Do not extend this side of this line.

Note: Any Additions or Changes on This Sheet Must be Made or Circled in Red Ink With Date and Name of Person Making Change.

Notes Ck'd by	Survey of STAB ST SS
Map No.	JN 2015.14 Tape Std °F
Office Work	Surveyed by JSC
Checked	Notes J.D. Date 1-9-58
Date	Indexed [redacted]

F. B. 2163 Pg. 93

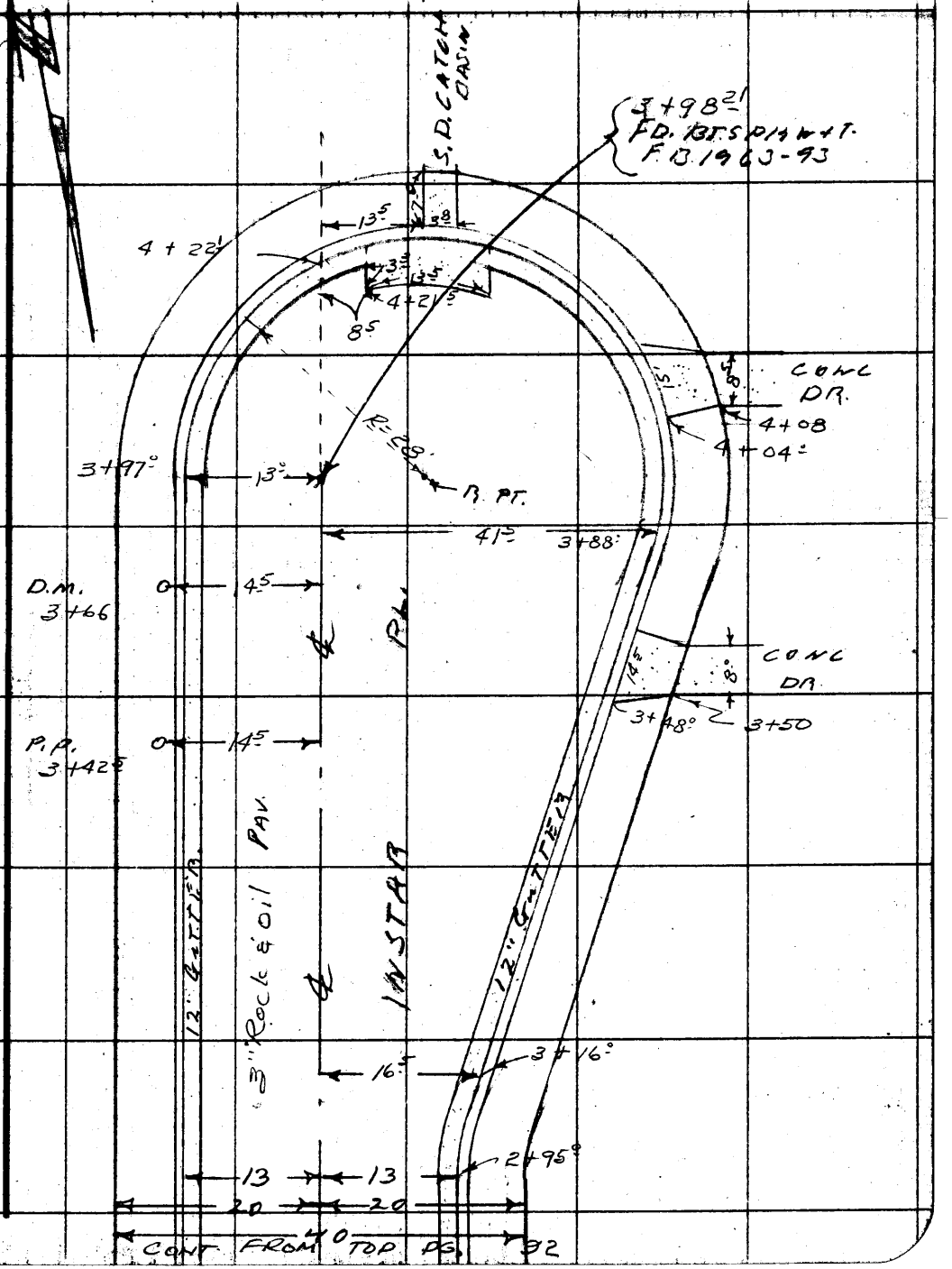

Note: Any Additions or Changes on This Sheet Must be Made or Circled in Red Ink With Date and Name of Person Making Change.

Do not extend this side of this line.

PLEASE RETURN TO
LOS ANGELES COUNTY ENGINEER
700 LOS ANGELES COUNTY ENGINEERING BLDG.

76F3098 S&E #247 1-56

PLEASE RETURN TO
LOS ANGELES COUNTY ENGINEER
700 LOS ANGELES COUNTY ENGINEERING BLDG.

Note: Any Additions or Changes on This Sheet Must be Made or Circled in Red Ink With Date and Name of Person Making Change.

Do not extend this side of this line.

F.B. 2163 Pg. 94

Profile No. | Notes Red. | Date | Plotted | Date | Job No. 2015.14 | Division No. | F. B. 2163 | Pg. 95

X-Sec. No. | Notes Chkd. | Date | Checked | Date | Survey of STAR ST. S.S. DIST. | Survey by J.S COATES Notes JSC Date 1-9-58 | Map No. | Ind[illegible] Johnson

C.I. 2015.14

STAR ST. S.S. DIST.

CROSS - SECTION

ON

INSTAR PL.

From: Kerrwood St 1+00

To: S. end of Cul-de-Sac 3+98.21

STATION	B.S.	H.I.	F.S.	ELEV.

NOTE: ANY ADDITIONS OR CHANGES ON THIS SHEET MUST BE MADE OR CIRCLED IN RED INK, WITH DATE AND NAME OF PERSON MAKING CHANGE.

Do not extend notes this side of this line.

PLEASE RETURN TO
LOS ANGELES COUNTY ENGINEER
700 Los Angeles County Engineering Bldg.

76298 S & E #307—7-55

76298 S & E #307—7-55

PLEASE RETURN TO
LOS ANGELES COUNTY ENGINEER
700 LOS ANGELES COUNTY ENGINEERING BLDG.

NOTE: ANY ADDITIONS OR CHANGES ON THIS SHEET MUST BE MADE OR CIRCLED IN RED INK, WITH DATE AND NAME OF PERSON MAKING CHANGE.

Do not extend notes this side of this line.

F. B. 2163 Pg. 96 | Job No. 2015.14 | Division No. | Notes Red. | Plotted | No. | Profile
Survey of STAR ST SS | Date | Date | X-Sec.
Survey by JS COATES Notes JSC | Notes Chkd. | Checked | No.
Indexed [redacted] Johnson | Date | Date | Date

STATION	B. S.	H. I.	F. S.	ELEV.		
						INSTAR PL
BM TF 243				309.42	BM TF 243 Elev. 309.425 FB 1734-190 Kerrwood ST & INSTAR PL S.W. Cor, Bt Spk. in cb 5' S of S. end C.R.	
0+90				3099		℄ N. edge pav.
1+00	℄ INT.	Kerrwood ST		3102		℄ INT. Kerrwood ST
"				3102		20'
"				3102	20'	
1+18				3097		℄
"				30329		guth. W. end C.R. S.W. Cor
"				30286		cb " " "
"				30338	guth. E. end C.R. S.E. Cor.	
"				30299	cb " "	
1+43				3094		℄
"				30882		13' guth. S. end C.R. S.W. Cor
"				30945		" cb
"				3096		20' P/L
"				3094		170' B.L.L.
"				30885	guth. S. end C.R. S.E. Cor 13'	
"				30948	cb " " "	
"				3095	P/L 20'	
"				3104	B.L.L. 170'	
"						

76298 S & E #307—7-55

PLEASE RETURN TO
LOS ANGELES COUNTY ENGINEER
700 LOS ANGELES COUNTY ENGINEERING BLDG.

NOTE: ANY ADDITIONS OR CHANGES ON THIS SHEET MUST BE MADE OR CIRCLED IN RED INK, WITH DATE AND NAME OF PERSON MAKING CHANGE.

Do not extend notes this side of this line.

STATION	B. S.	H. I.	F. S.	ELEV.		KERRWOOD ST.
					LT ℄	RT
2+00				3091	℄	
"				30855		13' gutt
"				30922		" cb
"				3092		20' P/L
"				30857	gutt. 13'	
"				30920	cb. "	
"				3095	P/L 20'	
3+00				3090	℄	
2+95				30940		13' gutt. } @ B.C
"				30907		" cb }
3+00				3090		20' P/L
"				30843	gutt 13	
"				30906	cb "	
"				3094	P/L 20'	
T.P.				30850		
3+16°				30841		16.5 gutt. @ B.C.
"				30906		" cb. "
3+88°				30825		41.5 gutt. @ B.C. of Cul-de-Sac
"				30891		" cb. " "

Profile Notes Red. ____ Plotted ____ Job No. 2015.14 Division No. ____ F. B. 2163 Pg. 97
No. ____ Date ____ Date ____ Survey of STAR ST. S.S. DIST.
X-Sec. Notes Chkd. ____ Checked ____ Survey by J.S. COATES Notes JSC Date 1-9-58
No. ____ Date ____ Date ____ Map No. ____ Index [illegible]

76298 S & E #307—7-55

PLEASE RETURN TO
LOS ANGELES COUNTY ENGINEER
700 LOS ANGELES COUNTY ENGINEERING BLDG.

NOTE: ANY ADDITIONS OR CHANGES ON THIS SHEET MUST BE MADE OR CIRCLED IN RED INK, WITH DATE AND NAME OF PERSON MAKING CHANGE.

Do not extend notes this side of this line.

STATION	B. S.	H. I.	F. S.	ELEV.		INSTAR PL.
3+98.21				30879		℄
"				3089		15' rad. PT.
"				30825	gutt. @ E.C. of Cul-de Sac 13'	
"				30890	cb. " "	
"				3091	P/L 20'	
4+00				3088		℄
4+22.1				30821		℄ prod gutt
"				30886		℄ " cb.
4+21				30784		17.5 flow Line of S.D.
"				30884		" Top cb. @ S.D.
4+30				3095		℄ prod
"				3100		170'
"				3081	170'	
BMTF 244				30888	BMTF 244 Elev. 308.893 FB. 1734-190 Instar Pl. 355' t.S. ℄ Kerrwood St. Bt. Spk. in cb. 5' W. ℄ prod Kerrwood St.	

F. B. 2163 Pg. 98 Job No. 2015.14 Division No. Notes Red. Plotted Profile
Survey of STAR ST. S.S. Date Date No.
Survey by J.S. COATES Notes J.S.C. Notes Chkd. Checked X-Sec.
Indexed [illegible] Date Date Date No.

Notes Ck'd by	Survey of STAR ST. S.S. DIST. F. B. 2163 Pg. 99
Map No.	JN 2015.14 Tape Std °F
Office Work	Surveyed by J.S. COATES
Checked	Notes J.F.O. Date 12-58
Date	Indexed [redacted] 1-19-58

C.I. 2015.14

STAR ST. S.S. DIST.

TOPOGRAPHY ON PENN MAR AVE.

FROM: Kerrwood ST. 1+00
To: Lambert Ave 10+56.30

OFFSETS TAKEN TO CENTER OF POLES & TREES

COATES
CHISNER
SMITH
SPRIGGS

Note: Any Additions or Changes on This Sheet Must be Made or Circled in Red Ink With Date and Name of Person Making Change.

PLEASE RETURN TO
LOS ANGELES COUNTY ENGINEER
700 Los Angeles County Engineering Bldg.
Do not extend this side of this line.

75F3088 SAE #247 1-56

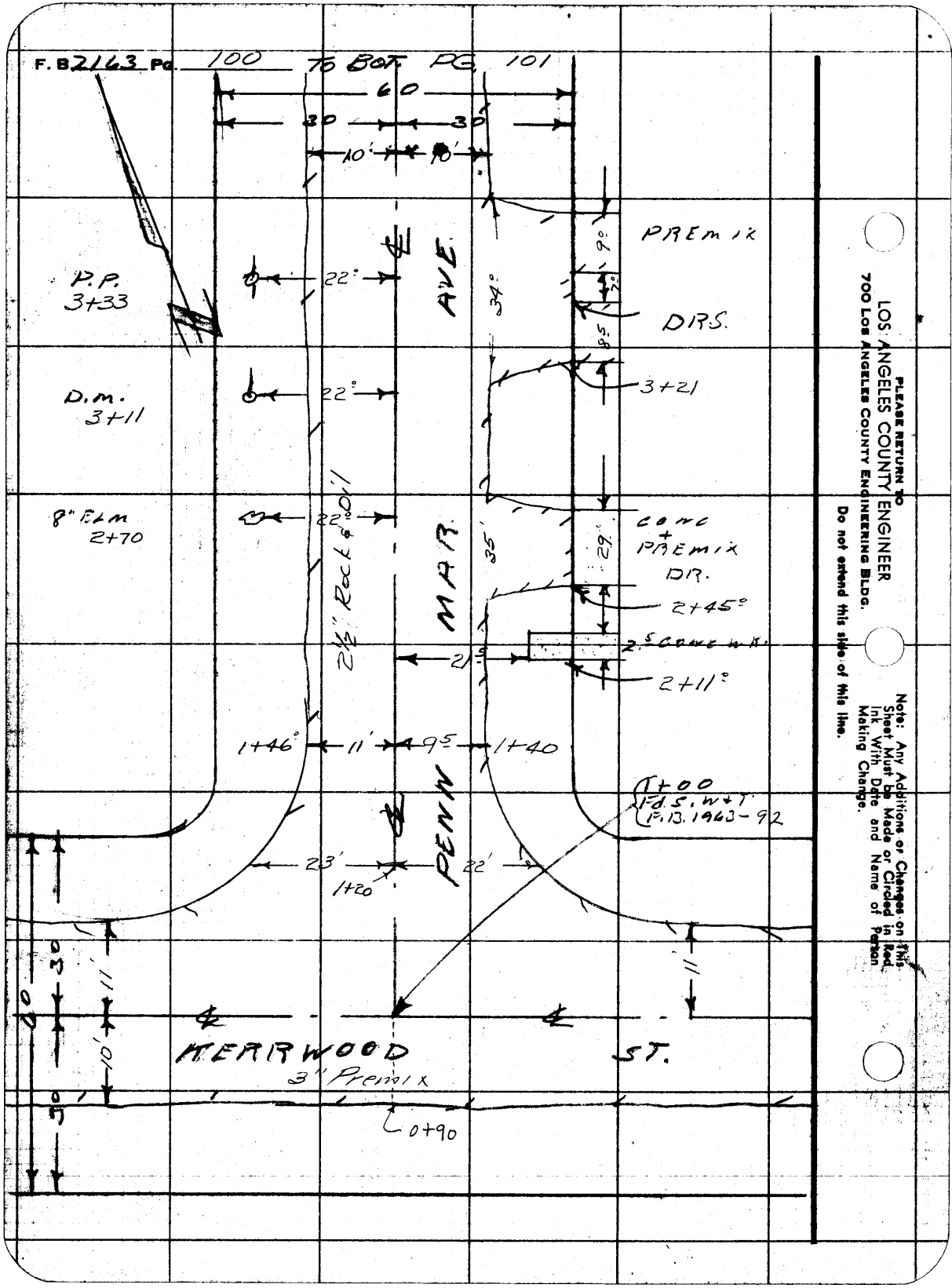

PLEASE RETURN TO
LOS ANGELES COUNTY ENGINEER
700 Los Angeles County Engineering Bldg.

Do not extend this side of this line.

Note: Any Additions or Changes on this Sheet Must be Made or Circled in Red Ink With Date and Name of Person Making Change.

Notes Ck'd by	Survey of STAR ST. SS.
Map No.	JN 2015 14 Tape Std °F
Office Work	Surveyed by JSL
Checked	Notes JO. Date 1-9-58
Date	Indexed [illegible]

F. B. 2163 PG. 101

TO BOT PG 102

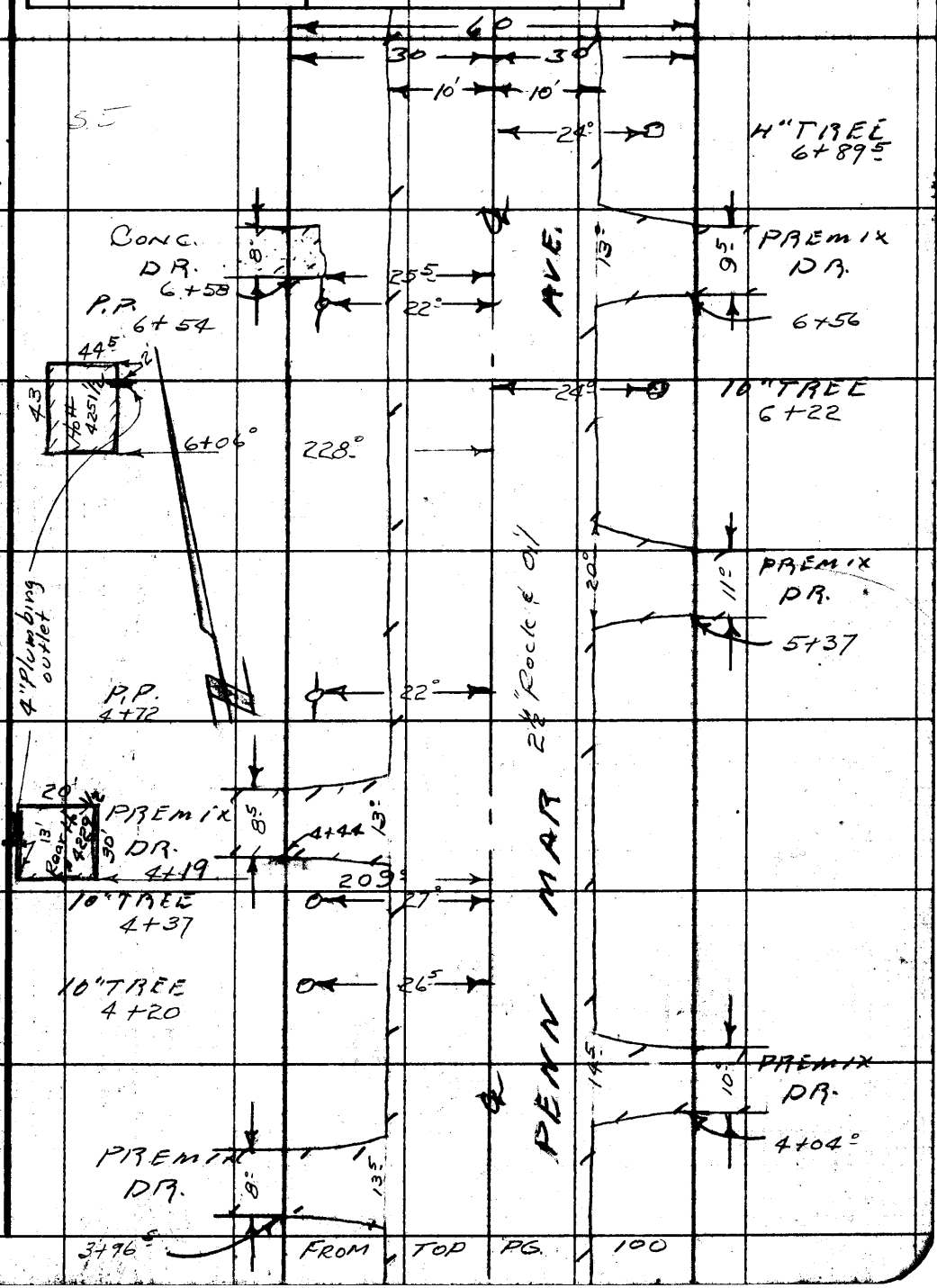

Note: Any Additions or Changes on this Sheet Must be Made or Circled in Red Ink With Date and Name of Person Making Change.

Do not extend this side of this line.

PLEASE RETURN TO
LOS ANGELES COUNTY ENGINEER
700 LOS ANGELES COUNTY ENGINEERING BLDG.

7SF2098 S&E #247 1-56

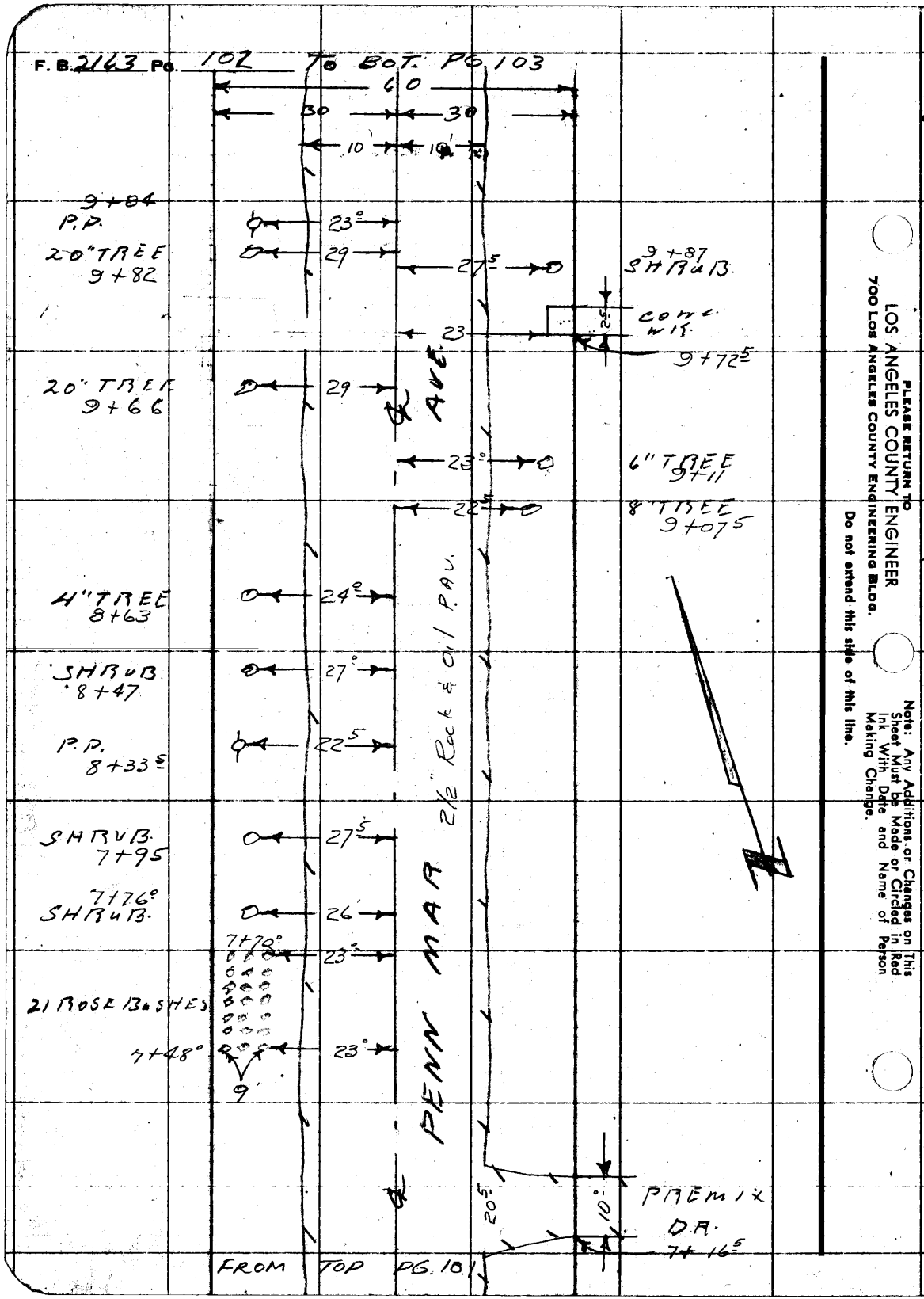

PLEASE RETURN TO
LOS ANGELES COUNTY ENGINEER
700 Los Angeles County Engineering Bldg.

Do not extend this side of this line.

Note: Any Additions or Changes on This Sheet Must be Made or Circled in Red Ink With Date and Name of Person Making Change.

Notes Ck'd by	Survey of STAIRST-SS
Map No.	JN 201514 Tape Std °F
Office Work	Surveyed by JSC.
Checked	Notes J O. Date 1-9-58
Date	Indexed [redacted]

F. B. 2163 PG. 103

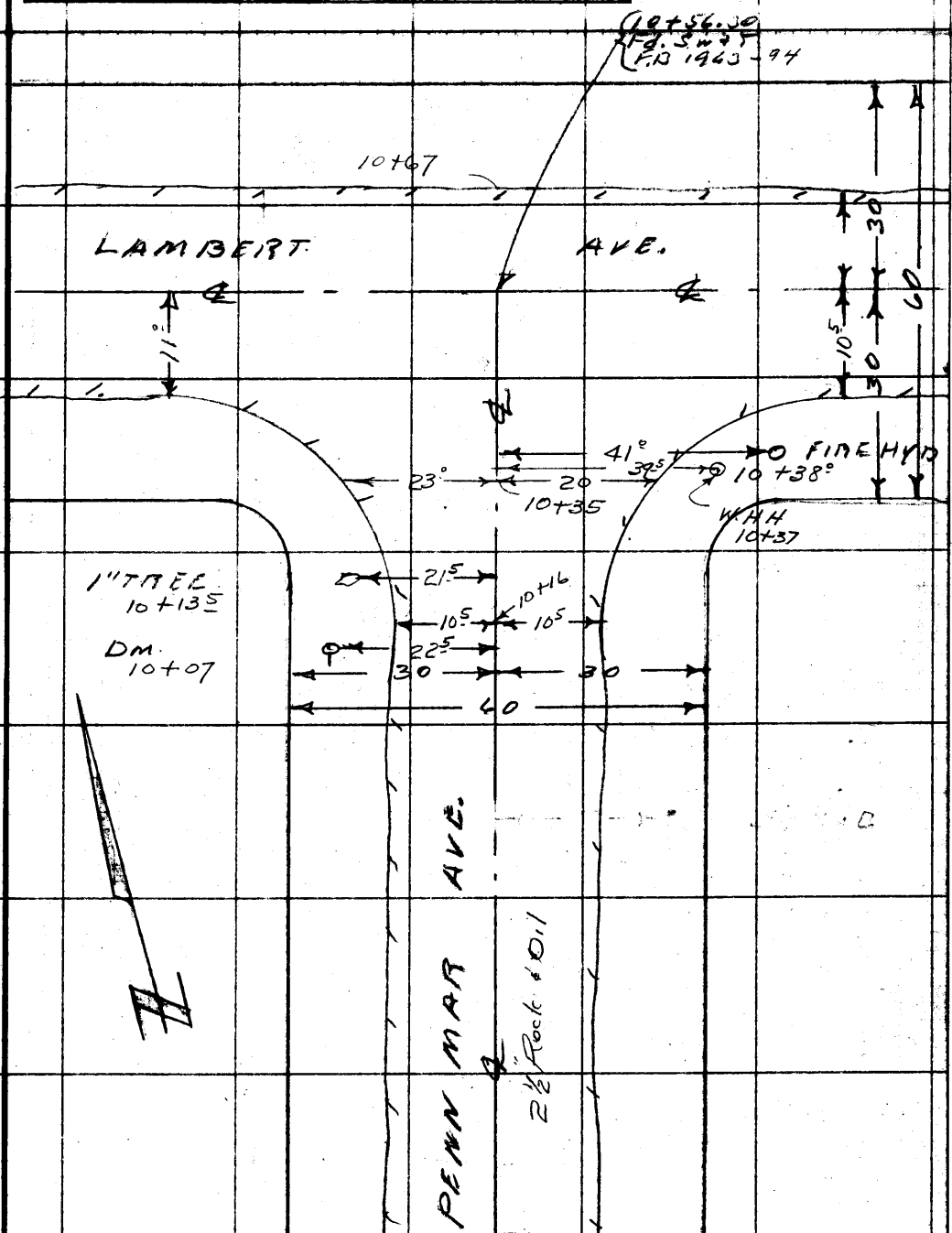

FROM TOP PG 102

Note: Any Additions or Changes on This Sheet Must be Made or Circled in Red Ink With Date and Name of Person Making Change.

PLEASE RETURN TO
LOS ANGELES COUNTY ENGINEER
700 LOS ANGELES COUNTY ENGINEERING BLDG.

Do not extend this side of this line.

76F309S S&E #247 1-56

PLEASE RETURN TO
LOS ANGELES COUNTY ENGINEER
700 LOS ANGELES COUNTY ENGINEERING BLDG.

Note: Any Additions or Changes on This Sheet Must be Made or Circled in Red Ink With Date and Name of Person Making Change.

Do not extend this side of this line.

F.B. 2163 Pg. 104

Profile No. | Notes Red. | Plotted | Job No. 2015.14 | Division No. | F. B. 2163 Pg. 105

Date | Date | Survey of STAR ST. S.S. DIST.

X-Sec. No. | Notes Chkd. | Checked | Survey by J.S. COATES Notes JSC Date 1-9-58

Date | Date | Map No. | Index [illegible] Date

C.I. 2015.14

STAR ST. S.S. DIST.

CROSS - SECTION
ON
PENN MAR AVE.

From: Kerrwood St 1+00

to: Lambert Ave. 10+56 30

COATES
OCHSNER
SMITH
SPRIGGS

STATION	B. S.	H. I.	F. S.	ELEV.

NOTE: ANY ADDITIONS OR CHANGES ON THIS SHEET MUST BE MADE OR CIRCLED IN RED INK, WITH DATE AND NAME OF PERSON MAKING CHANGE.

Do not extend notes this side of this line.

PLEASE RETURN TO
LOS ANGELES COUNTY ENGINEER
700 Los Angeles County Engineering Bldg.

76298 S & E #307—7.55

76298 S & E #307—7-55

PLEASE RETURN TO
LOS ANGELES COUNTY ENGINEER
700 LOS ANGELES COUNTY ENGINEERING BLDG.

NOTE: ANY ADDITIONS OR CHANGES ON THIS SHEET MUST BE MADE OR CIRCLED IN RED INK, WITH DATE AND NAME OF PERSON MAKING CHANGE.

Do not extend notes this side of this line.

F. B. 2163 Pg. 106 | Job No. 2015.14 Division No. | Notes Red. | Plotted | Profile
Survey of STAR ST. S.S. | Date | Date | No.
Survey by J.S. COATES Notes JSC | Notes Chkd. | Checked | X-Sec.
Indexed K. C. Johnson Date | Date | Date | No.

STATION	B. S.	H. I.	F. S.	ELEV.		PENN MAR AVE
BMTF245				310.69	BM TF245 Elev. 310.693 FB 1734-190 Kerrwood St. (S. Side) @ Penn Mar Ave Ext. Spk. in E. Side Conc. drive 75' W. & Penn Mar front of Ho # 2058	
0+90				310.8	LT	& prod RT S. edge pav.
1+00	& INT	Kerrwood St.		311.1		& INT. Kerrwood St.
"				311.3		30'
"				311.0	30'	
1+15				311.1	&	
—				311.0		E. end pav. return N.E. Cor
—				310.8	W. end pav. return N.W. Cor	
1+40				311.4	&	
"				311.4		N.E. Cor 9.5' N. end pav. return
"				311.1		18'
"				312.0		30' P/L
"				312.4		330' B.L.L.
1+46				311.5	&	
"				311.2	N.W. Cor. N end pav. return 11'	
"				310.9	18'	
"				311.5	P/L 30'	
"				310.1	B.L.L. 330	

76298 S & E #307—7-55

PLEASE RETURN TO
LOS ANGELES COUNTY ENGINEER
700 LOS ANGELES COUNTY ENGINEERING BLDG.

NOTE: ANY ADDITIONS OR CHANGES ON THIS SHEET MUST BE MADE OR CIRCLED IN RED INK, WITH DATE AND NAME OF PERSON MAKING CHANGE.

Do not extend notes this side of this line.

STATION	B. S.	H. I.	F. S.	ELEV.		PENN MAR AVE
					LT ℄	RT
2+00				3117	℄	
"				3115		10' edge pav.
"				3113		18'
"				3119		30' P/L
"				3114	edge pav. 10'	
"				3113	18	
"				3116	P/L 30'	
3+00				3118	℄	
"				3117		10' edge pav.
"				3116		18'
"				3118		30' P/L
"				3116	edge pav. 10'	
"				3114	18'	
"				3120	P/L 30'	
TP				31134		
4+00				3120	℄	
"				3118		10' edge pav.
"				3115		18
"				3120		30' P/L
"				3131		330' B.L.

Profile Notes Red. ____ Plotted ____ Job No. 2015.14 Division No. ____ F. B. 2163 Pg. 107
No. ____ Date ____ Date ____ Survey of STAR ST. S.S.
X-Sec. Notes Chkd. ____ Checked ____ Survey by J.S. COATES Notes J.S.C. Date 1-9-57
No. ____ Date ____ Date ____ Map No. ____ Indexed [illegible]

76298 S & E #307—7-55

PLEASE RETURN TO
LOS ANGELES COUNTY ENGINEER
700 LOS ANGELES COUNTY ENGINEERING BLDG.

NOTE: ANY ADDITIONS OR CHANGES ON THIS SHEET MUST BE MADE OR CIRCLED IN RED INK, WITH DATE AND NAME OF PERSON MAKING CHANGE.

Do not extend notes this side of this line.

STATION	B. S.	H. I.	F. S.	ELEV.		PENN MAR AVE.
					LT ℄	RT
4+00				3119	edge pav. 10'	
"				3114	18'	
"				3120	P/L 30'	
"				3115	B.L.L. 330'	
4+32				3101	229' Top 4" Plumbing outlet to Ho# 4229½	
5+00				3123	℄	
"				3121		10' edge pav
"				3117		18'
"				3125		30' P/L
"				3120	edge pav. 10'	
"				3116	18'	
"				3120	P/L 30'	
6+00				3124	℄	
"				3123		10' edge pav.
"				3118		18'
"				3125		30' P/L
"				3122	10'	
"				3120	18'	
"				3128	30'	
6+47°				3107	228' Top 4" Plumbing outlet to Ho# 4251⅛ (rear House)	

F. B. 2163 Pg. 108 Job No. 201514 Division No. Notes Red. Plotted Profile
Survey of STAR ST. S.S. DIST. Date Date No.
Survey by J.S. COATES Notes JSC Notes Chkd. Checked X-Sec.
Indexed [illegible] Date Date Date No.

76298 S & E #307—7-55

PLEASE RETURN TO
LOS ANGELES COUNTY ENGINEER
700 LOS ANGELES COUNTY ENGINEERING BLDG.

NOTE: ANY ADDITIONS OR CHANGES ON THIS SHEET MUST BE MADE OR CIRCLED IN RED INK, WITH DATE AND NAME OF PERSON MAKING CHANGE.

Do not extend notes this side of this line.

STATION	B. S.	H. I.	F. S.	ELEV.		PENN MAR AVE
					LT. ℄	RT.
T.P.				31200		
7+00				3127	℄	
"				3127		10' edge pav
"				3124		18'
"				3120		30 P/L
"				3132		330' B.L.L.
"				3125	edge pav. 10'	
"				3124	18'	
"				3127	P/L 30'	
"				3128	B.L.L. 330'	
8+00				3132	℄	
"				3131		10' edge pav
"				3127		18'
"				3131		30' P/L
"				3131	edge pav 10'	
"				3127	18'	
"				3132	P/L 30'	
9+00				3137	℄	
"				3136		10' edge pav.
"				3131		18'

Profile Notes Red. Plotted Job No. 2015.14 Division No. F. B. 2163 Pg. 109
No. Date Date Survey of STAR ST. S.S. DIST.
X-Sec. Notes Chkd. Checked Survey by JS COATES Notes JSC Date 1-9-58
No. Date Date Map No. Index [illegible]

76298 S & E #307—7-55

PLEASE RETURN TO
LOS ANGELES COUNTY ENGINEER
700 LOS ANGELES COUNTY ENGINEERING BLDG.

NOTE: ANY ADDITIONS OR CHANGES ON THIS SHEET MUST BE MADE OR CIRCLED IN RED INK, WITH DATE AND NAME OF PERSON MAKING CHANGE.

Do not extend notes this side of this line.

F. B. 2163 Pg. 110 | Job No. 2015.14 Division No. | Notes Red. Date | Plotted Date | Profile No.
Survey of STAR ST. S.S. | Date | Date | X-Sec. No.
Survey by J.S. COATES Notes J.S.C. | Notes Chkd. | Checked
Indexed J. A. Johnson Date | Date | Date | No.

STATION	B. S.	H. I.	F. S.	ELEV.		PENN MAR AVE.
					LT ℄ RT	
9+00				3137		30' P/L
"				3136	edge pav. 10'	
"				3132	18'	
"				3136	30'	
10+00				3144	℄	
"				3143		10⁵ edge pav
"				3136		18'
"				3145		30' P/L
"				3142	edge pav 10⁵	
"				3138	18'	
"				3145	P/L 30'	
10+16				3145	℄	
"				3143		S.E. Cor
"				3138		10⁵ S. end pav. return
"				3144		18
"				3148		30' P/L
"				3143	S.W. Cor. S. end pav. return 10⁵	330' B.L.L.
"				3139	18	
"				3146	P/L 30'	

76298 S & E #307—7-55

PLEASE RETURN TO
LOS ANGELES COUNTY ENGINEER
700 LOS ANGELES COUNTY ENGINEERING BLDG.

NOTE: ANY ADDITIONS OR CHANGES ON THIS SHEET MUST BE MADE OR CIRCLED IN RED INK, WITH DATE AND NAME OF PERSON MAKING CHANGE.

Do not extend notes this side of this line.

STATION	B. S.	H. I.	F. S.	ELEV.		Penn Mar Ave
					LT ℄	RT
10+16				3141	B.L.L. 330'	
				3147		E. end pav. return S.E. Cor
				3145	W. end pav. return S.W. Cor.	
10+56.30	℄ INT.	Lambert	Rd.	3151		℄ INT. Lambert Rd.
"				3151		30'
"				3151	30	
10 ± 67				3151		℄ prod N. edge pav.
BMTF 258					BMTF 258 Elev. 313.91	FB 1734-196
					PENN Mar Ave. & Lambert Ave S.E. Cor.	
					Bt. Spk. in W. end Conc. walk 75' S. & 25' E. ℄ INT	

Profile Notes Red. ____ Plotted ____ Job No. 2015.14 Division No. ____ F. B. 2163 Pg. 111
No. ____ Date ____ Date ____ Survey of STAR ST. S.S. DIST
X-Sec. Notes Chkd. ____ Checked ____ Survey by J.S. GATES Notes JSC Date 1-9-58
No. ____ Date ____ Date ____ Map No. ____ Indexed [illegible]

F. B. 2163 Pg. 112 | Job No. 2015.14 | Division No. | Notes Red. | Plotted | Profile

Survey of STAR ST. S.S. | Date | Date | No.

Survey by J.S. COATES Notes JSC | Notes Chkd. | Checked | X-Sec.

Indexed C. Johnson Date | Date | Date | No.

STATION	B. S.	H. I.	F. S.	ELEV.

76298 S & E #307—7-55

PLEASE RETURN TO

LOS ANGELES COUNTY ENGINEER

700 Los Angeles County Engineering Bldg.

Do not extend notes this side of this line.

NOTE: ANY ADDITIONS OR CHANGES ON THIS SHEET MUST BE MADE OR CIRCLED IN RED INK, WITH DATE AND NAME OF PERSON MAKING CHANGE.

Notes Ck'd by	Survey of STAR ST. S.S.
Map No.	JN 2015.14 Tape Std °F
Office Work	Surveyed by J.S. COATES.
Checked	Notes JO Date 1-10-58
Date	Indexed E.O. Johnson 1-12-58

F. B 2163 Pg. 113

C.I. 2015.14

STAR ST. S.S. DIST

TOPOGRAPHY

ON

LAMBERT RD.

From: Cogswell Rd. 1+00

To: N. end Bannister Ave. 34+23.53

OFFSETS TAKEN TO CENTER POLES & TREES

COATES
OCHSNER
SMITH
SPRIGGS

Note: Any Additions or Changes on This Sheet Must be Made or Circled in Red Ink With Date and Name of Person Making Change.

Do not extend this side of this line.

PLEASE RETURN TO
LOS ANGELES COUNTY ENGINEER
700 LOS ANGELES COUNTY ENGINEERING BLDG.

76F3088 SAE #247 1-58

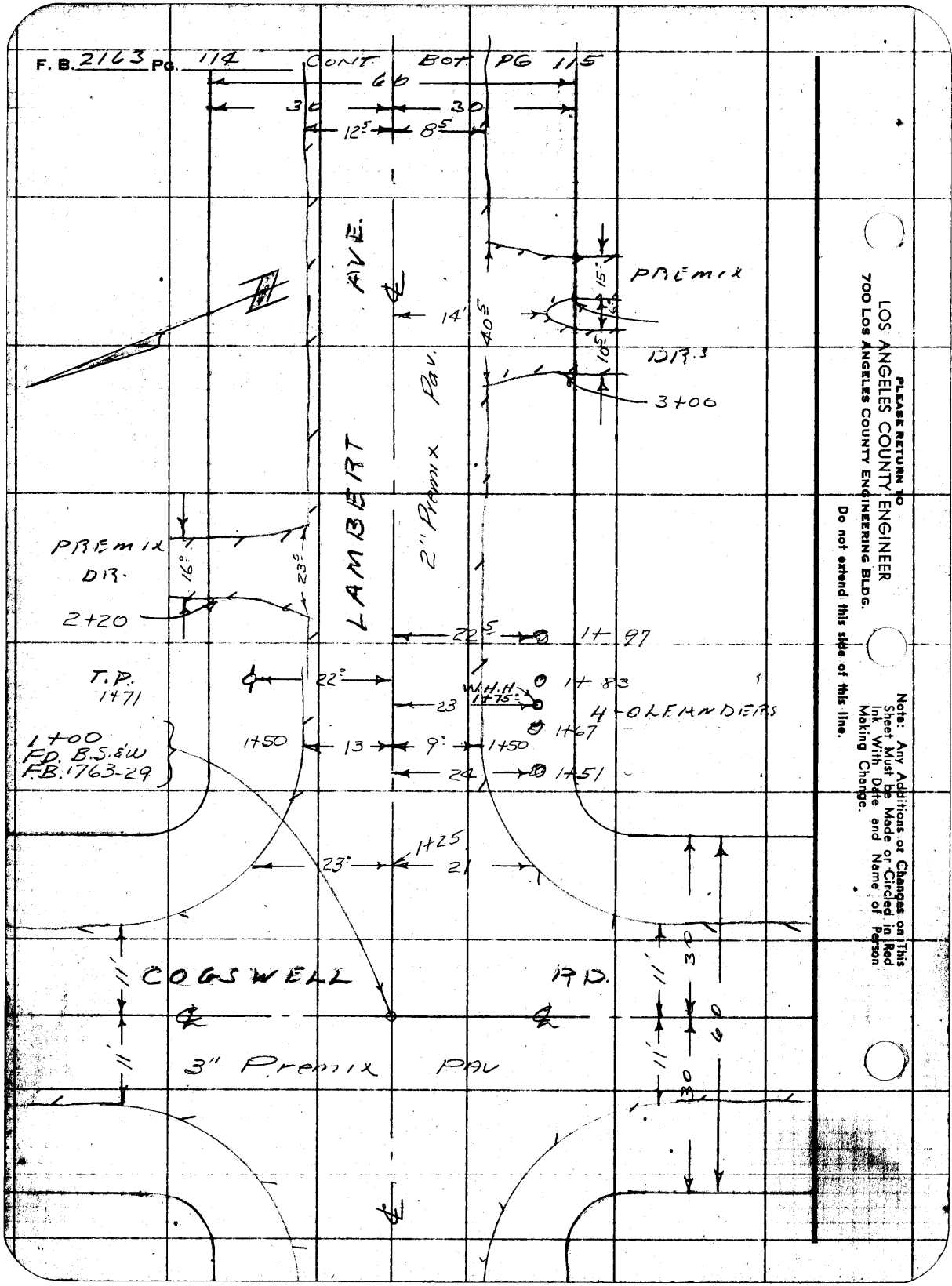

PLEASE RETURN TO
LOS ANGELES COUNTY ENGINEER
700 Los Angeles County Engineering Bldg.

Do not extend this side of this line.

Note: Any Additions or Changes on This Sheet Must be Made or Circled in Red Ink With Date and Name of Person Making Change.

Notes Ck'd by	Survey of STA 13 ST. SS
Map No.	JN 2015.14 Tape Std °F
Office Work	Surveyed by J S C.
Checked	Notes ✓ O. Date 1-10-58
Date	Indexed E. O. Johnson

F. B. 2163 Pg. 115

CONT. BOT PG 116

Note: Any Additions or Changes on This Sheet Must be Made or Circled in Red Ink With Date and Name of Person Making Change.

Do not extend this side of this line.

PLEASE RETURN TO
LOS ANGELES COUNTY ENGINEER
700 Los Angeles County Engineering Bldg.

7SF3098 SAE #247 1-56

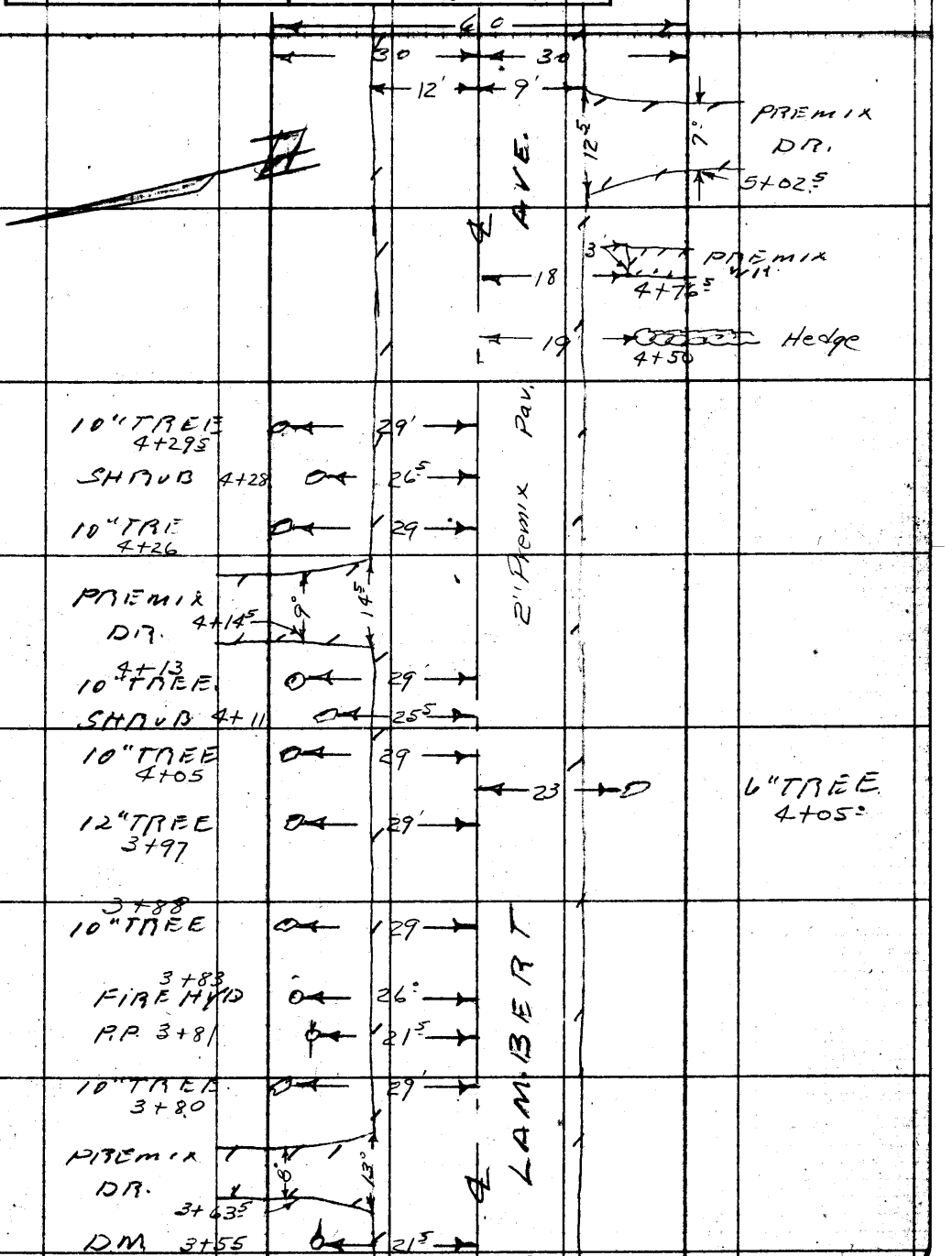

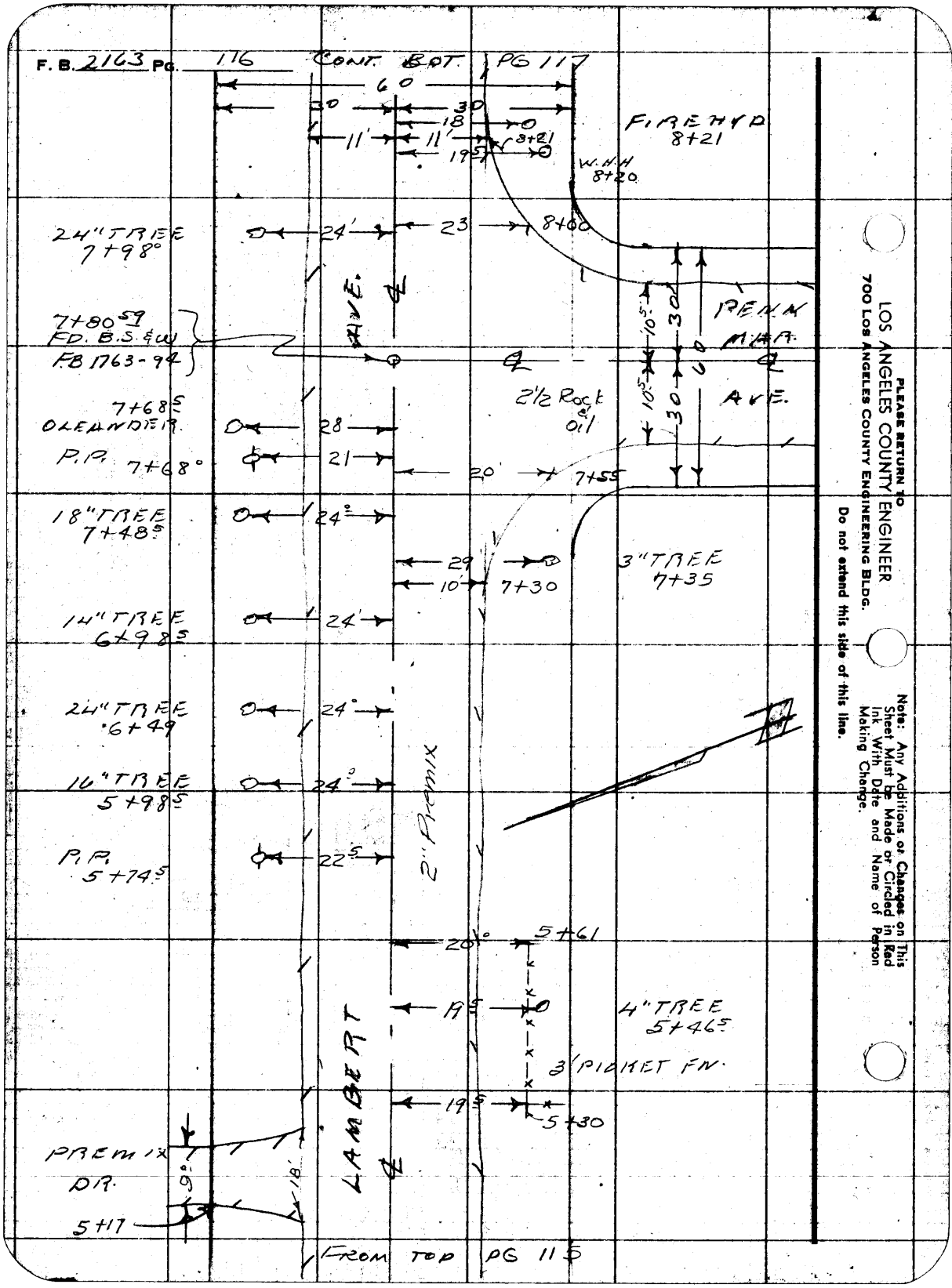

PLEASE RETURN TO
LOS ANGELES COUNTY ENGINEER
700 Los Angeles County Engineering Bldg.

Do not extend this side of this line.

Note: Any Additions or Changes on This Sheet Must be Made or Circled in Red Ink With Date and Name of Person Making Change.

Notes Ck'd by	Survey of STAR ST. SS
Map No.	JN 2015.14 Tape Std °F
Office Work	Surveyed by JSC
Checked	Notes J.O. Date 1-10-58
Date	Indexed A. C. Johnson

F. B. 2163 PG. 117

CONT. BOT PG 118

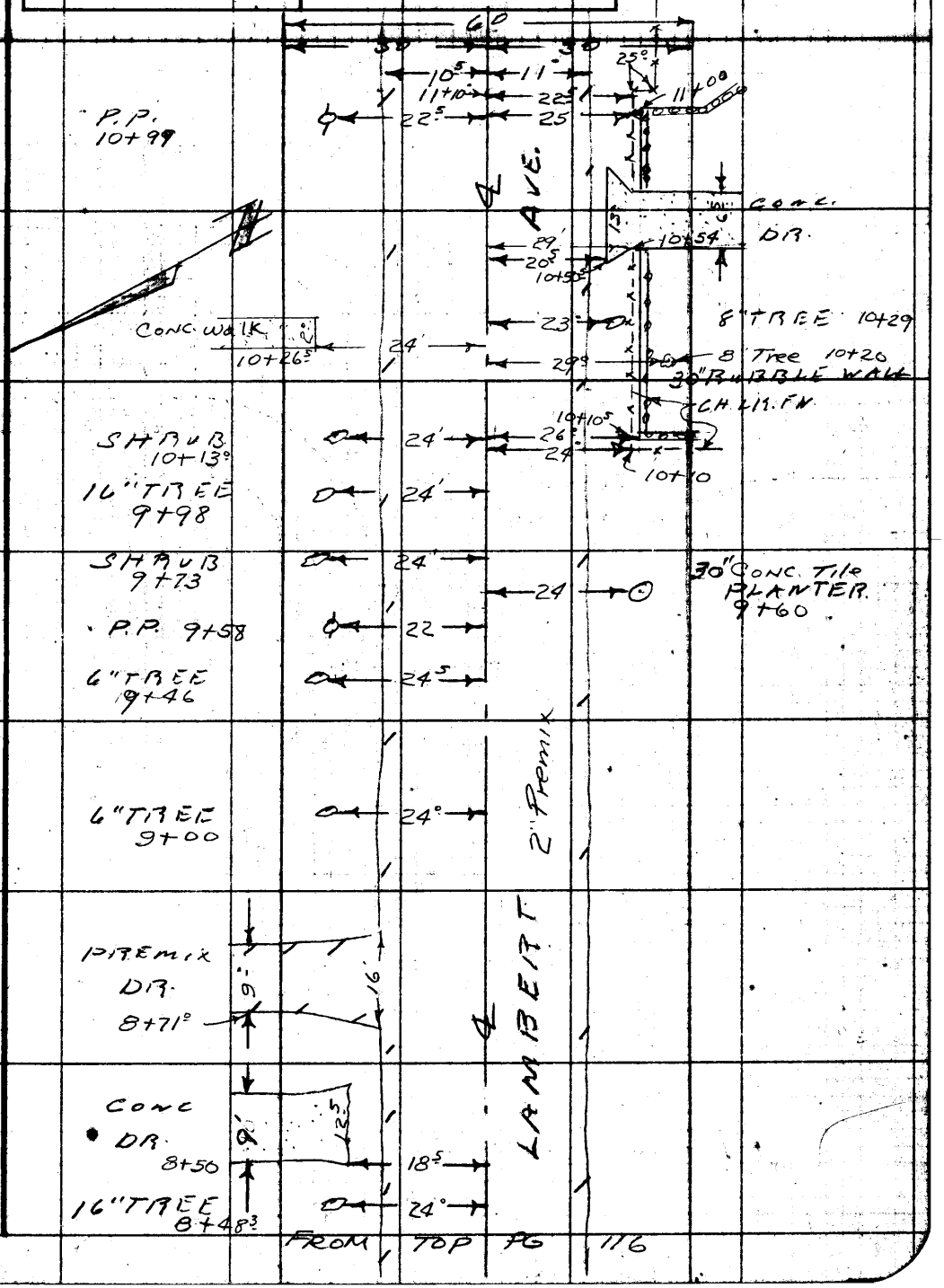

Note: Any Additions or Changes on This Sheet Must be Made or Circled in Red Ink With Date and Name of Person Making Change.

Do not extend this side of this line.

PLEASE RETURN TO
LOS ANGELES COUNTY ENGINEER
700 LOS ANGELES COUNTY ENGINEERING BLDG.

76F309S S&E #247 1-56

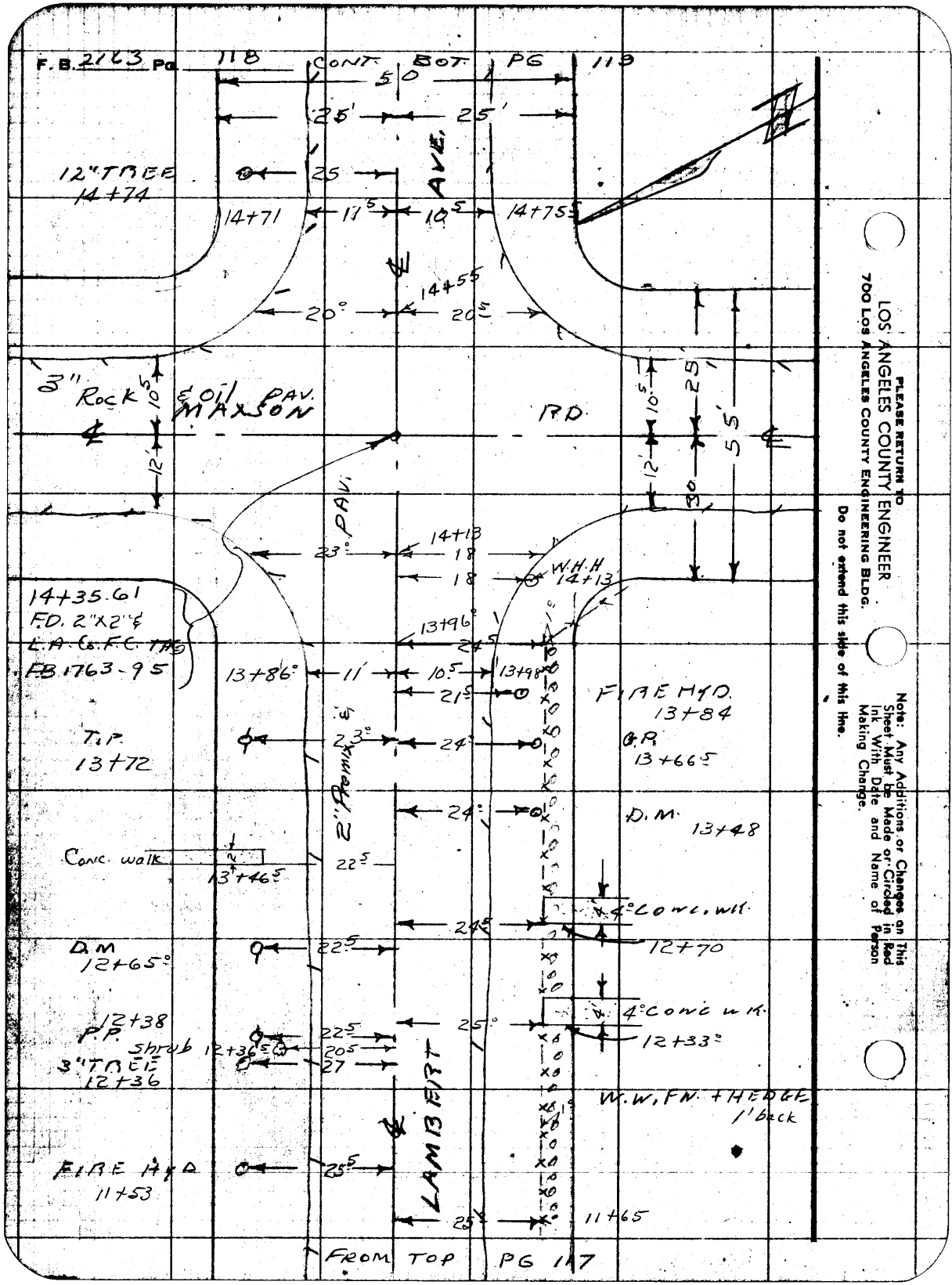

PLEASE RETURN TO
LOS ANGELES COUNTY ENGINEER
700 Los Angeles County Engineering Bldg.

Do not extend this side of this line.

Note: Any Additions or Changes on This Sheet Must be Made or Circled in Red Ink With Date and Name of Person Making Change.

Notes Ck'd by	Survey of STAR ST. S.G.	F. B. 2163 Pg. 119
Map No.	JN 2015.14 Tape Std °F	
Office Work	Surveyed by J.S.C.	
Checked	Notes J.O. Date 1-10-58	CONT. BOT PG. 120
Date	Indexed A. O. Johnson	

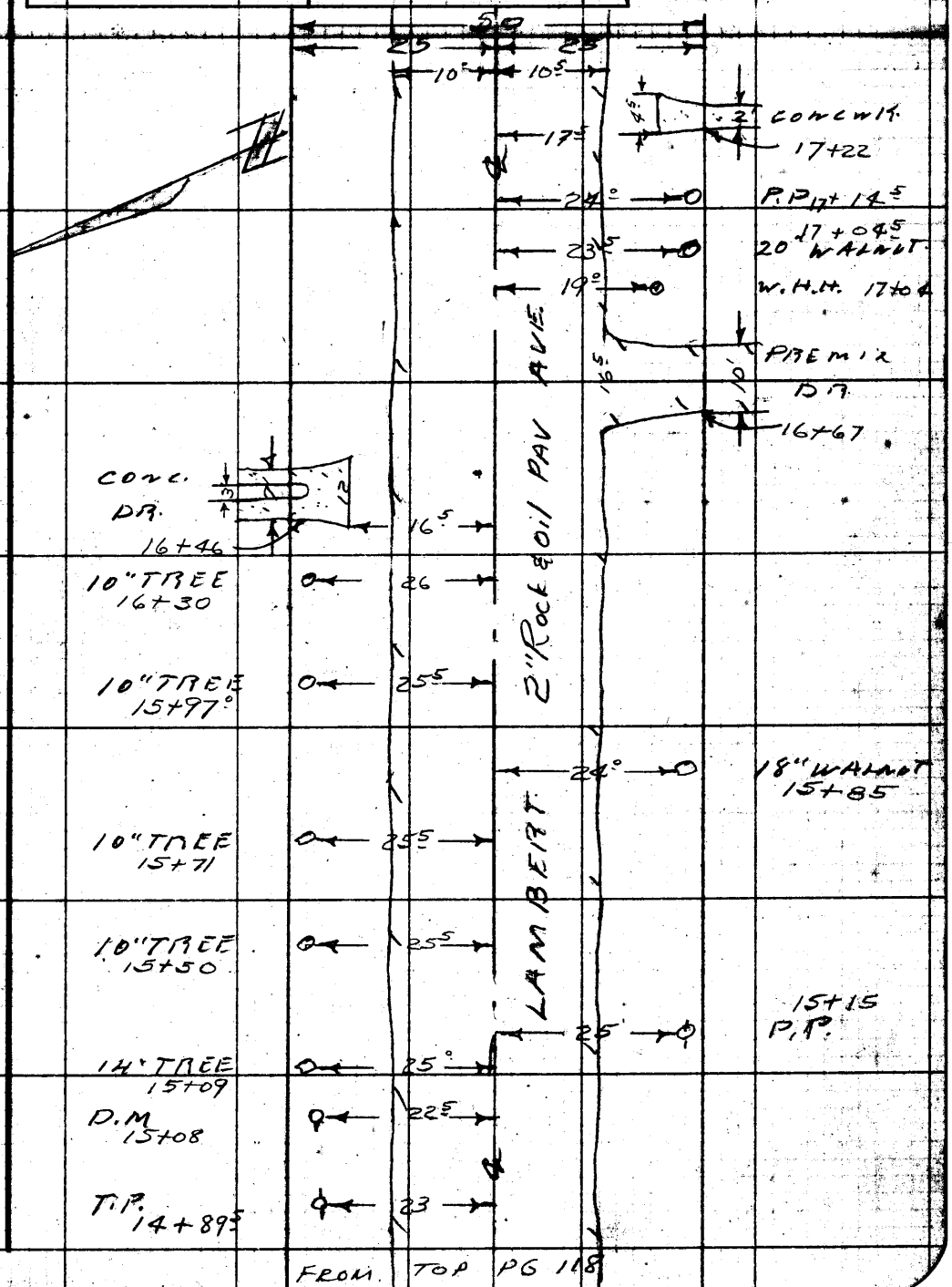

Note: Any Additions or Changes on This Sheet Must be Made or Circled in Red Ink With Date and Name of Person Making Change.

PLEASE RETURN TO
LOS ANGELES COUNTY ENGINEER
700 Los Angeles County Engineering Bldg.

Do not extend this side of this line.

75F3098 S&E #247 1-56

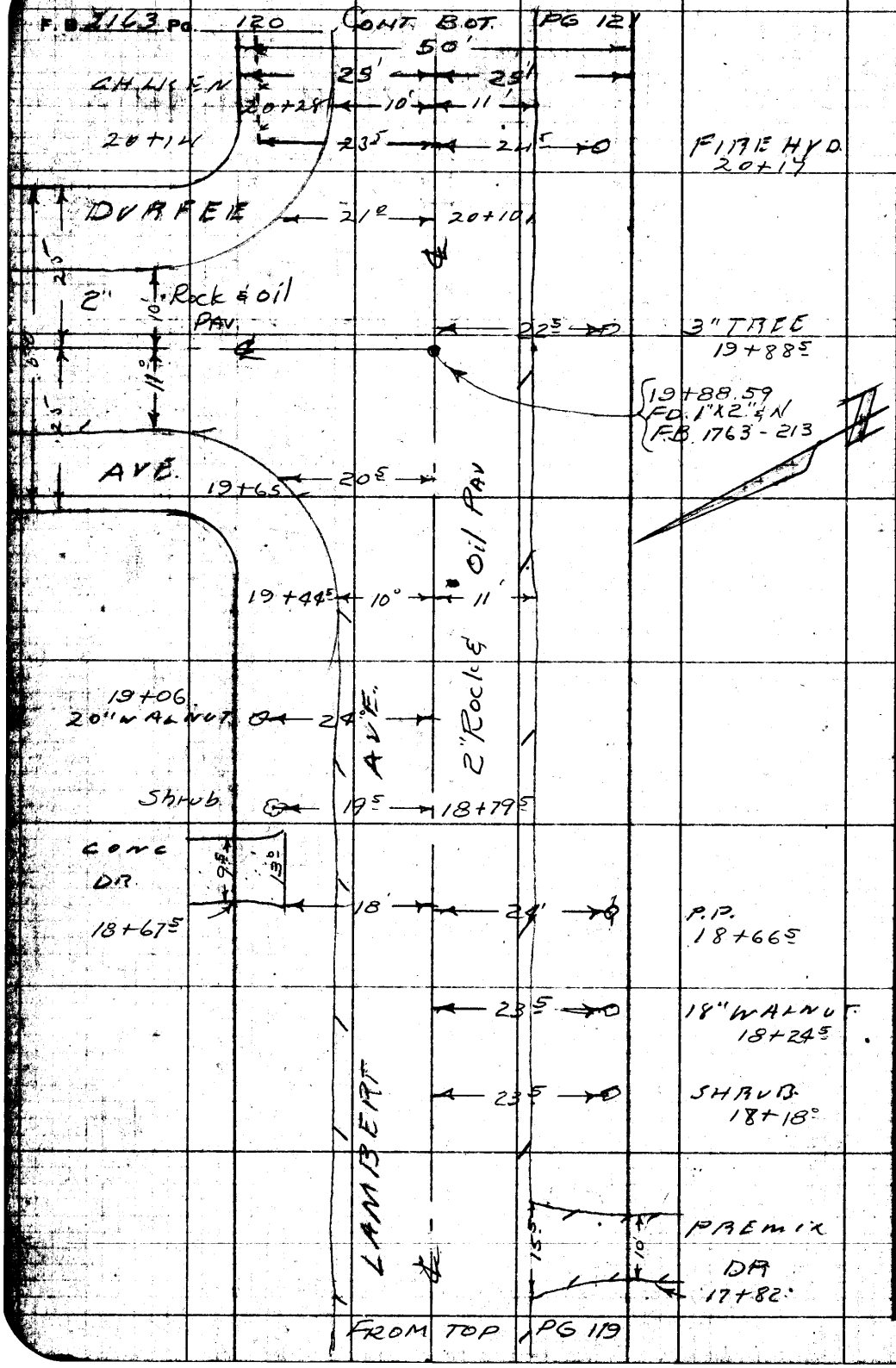

PLEASE RETURN TO
LOS ANGELES COUNTY ENGINEER
700 LOS ANGELES COUNTY ENGINEERING BLDG.

Do not extend this side of this line.

Note: Any Additions or Changes on This Sheet Must be Made or Circled in Red Ink With Date and Name of Person Making Change.

Notes Ck'd by	Survey of STAR ST. SS
Map No.	JN 2015 14 Tape Std °F
Office Work	Surveyed by J.S.C.
Checked	Notes J.O. Date 1-10-57
Date	Indexed L. C. Johnson

F. B. 2163 Pg. 121

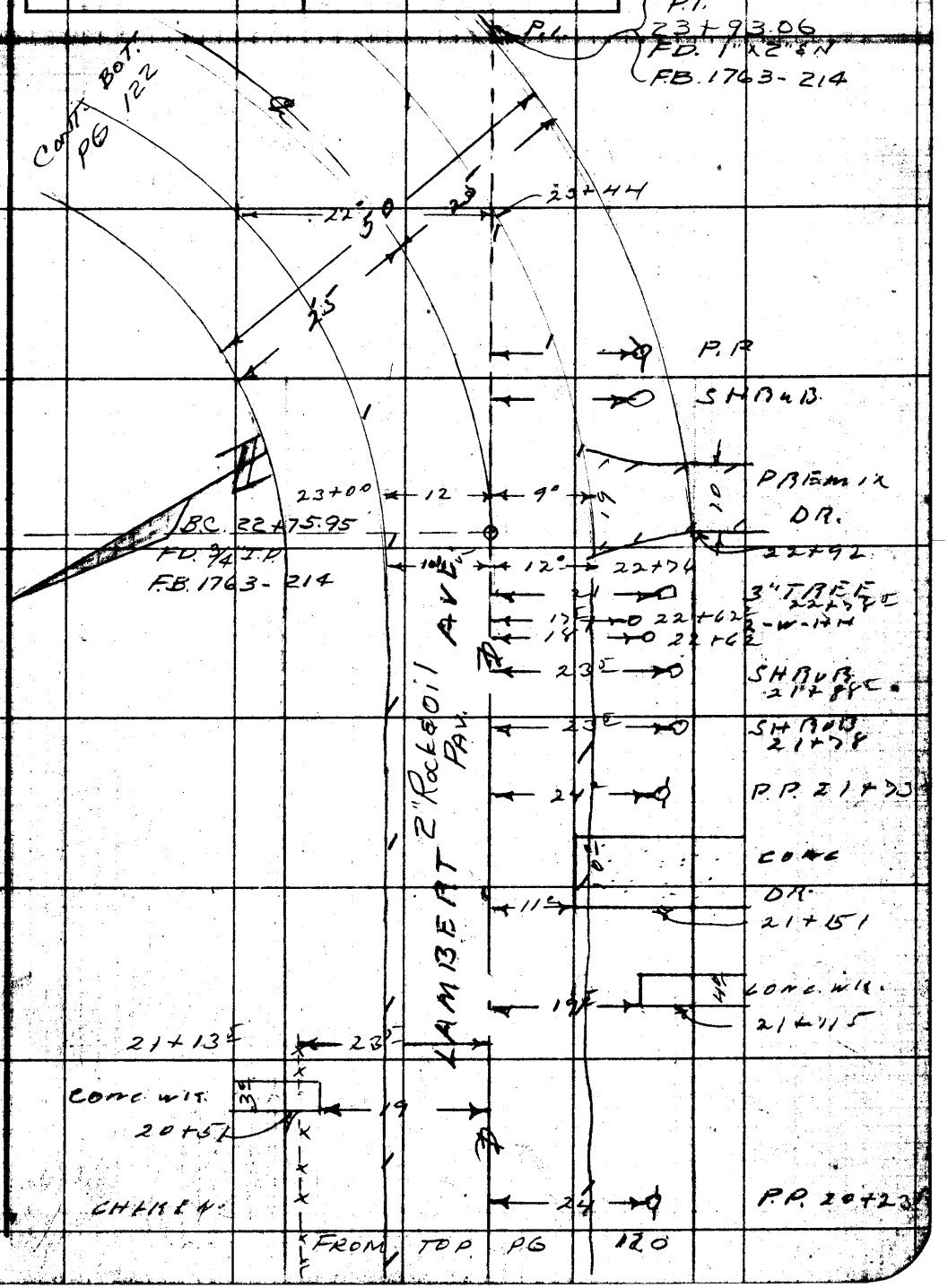

Note: Any Additions or Changes on This Sheet Must be Made or Circled in Red Ink With Date and Name of Person Making Change.

Do not extend this side of this line.

PLEASE RETURN TO
LOS ANGELES COUNTY ENGINEER
700 LOS ANGELES COUNTY ENGINEERING BLDG.

76F2098 SAE #247 1-56

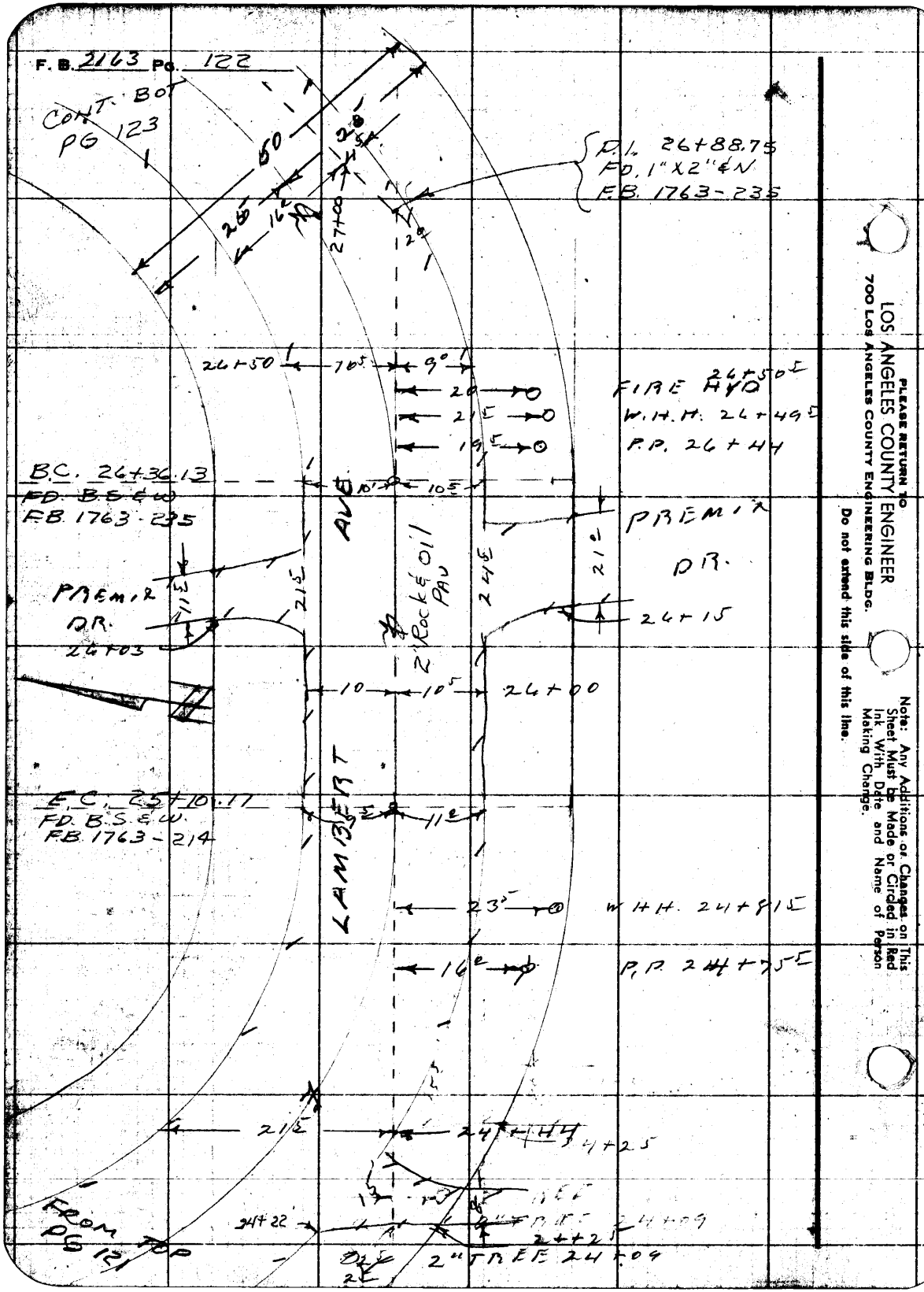

PLEASE RETURN TO
LOS ANGELES COUNTY ENGINEER
700 Los Angeles County Engineering Bldg.

Do not extend this side of this line.

Note: Any Additions or Changes on This Sheet Must be Made or Circled in Red Ink With Date and Name of Person Making Change.

Notes Ck'd by	Survey of STAR ST. 85
Map No.	JN 2015 Type Std. °F
Office Work	Surveyed by J.S.C.
Checked	Notes J.D. Date 1-10-64
Date	Indexed C. Johnson

F. B. 216 Pg. 123



Note: Any Additions or Changes on this Sheet Must be Made or Circled in Red Ink With Date and Name of Person Making Change.

PLEASE RETURN TO
LOS ANGELES COUNTY ENGINEER
700 Los Angeles County Engineering Bldg.

Do not extend this side of this line.

76F3098 S&E #247 1-56

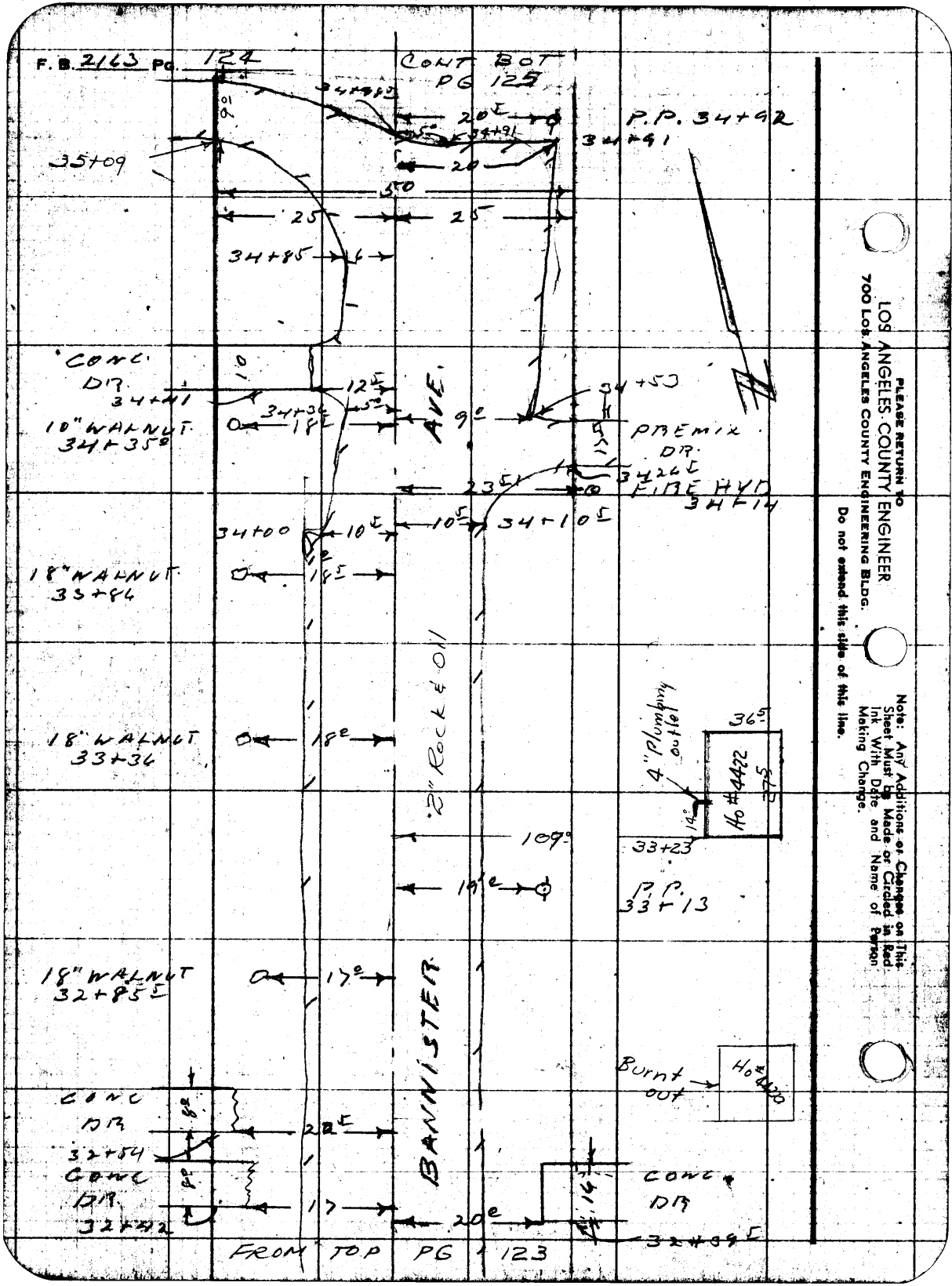

PLEASE RETURN TO
LOS ANGELES COUNTY ENGINEER
700 LOS ANGELES COUNTY ENGINEERING BLDG.

Do not extend this side of this line.

Note: Any Additions or Changes on This Sheet Must be Made or Circled in Red Ink With Date and Name of Person Making Change.

Notes Ck'd by	Survey of STAR ST. S.S.
Map No.	JN 2015.14 Tape Std °F
Office Work	Surveyed by JS COATES
Checked	Notes JSC Date 1-10-58
Date	Indexed C. Johnson

F. B. 2163 Pg. 125

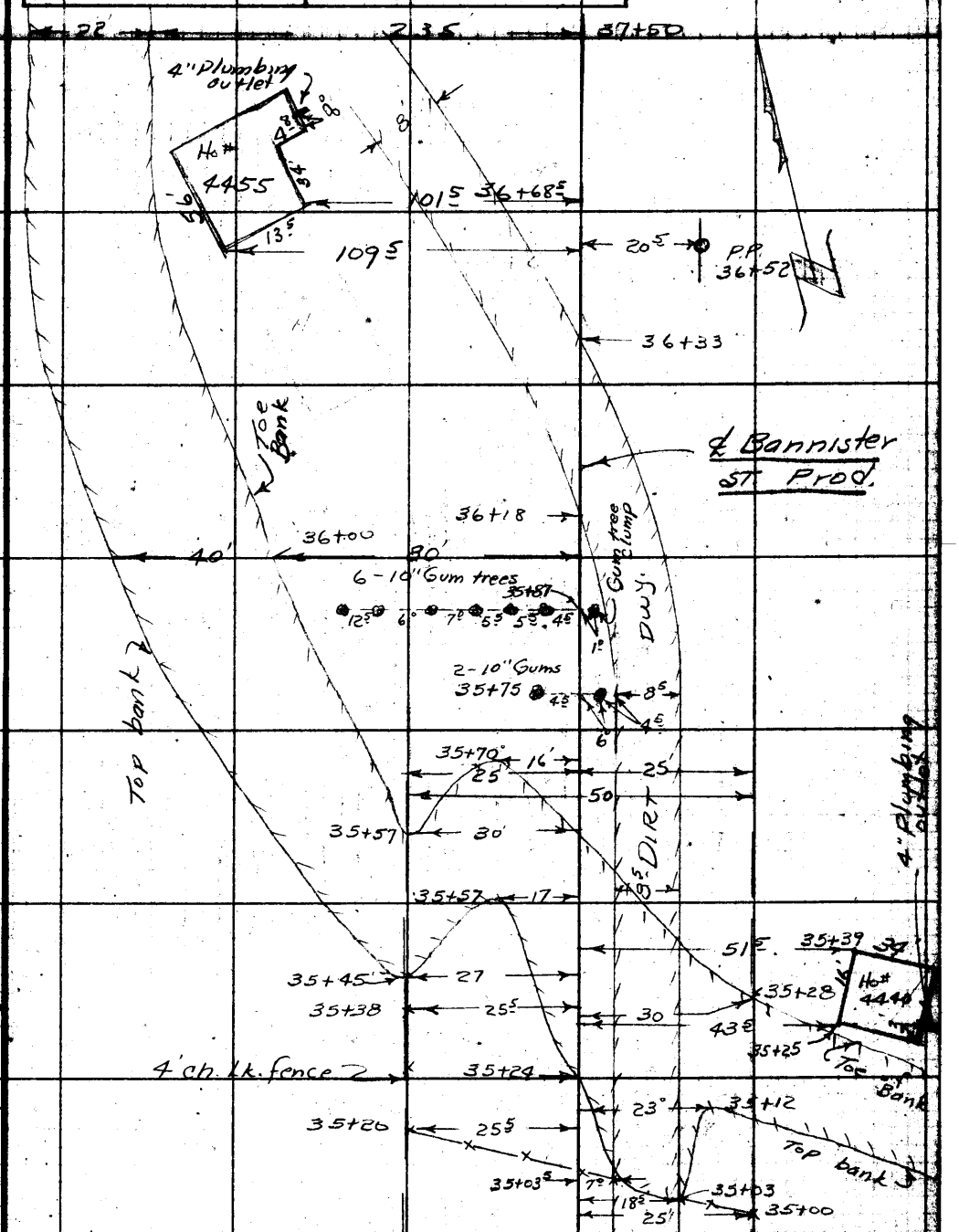

FROM TOP PG 124

Note: Any Additions or Changes on this Sheet Must be Made or Circled in Red Ink With Date and Name of Person Making Change.

Do not extend this side of this line.

PLEASE RETURN TO
LOS ANGELES COUNTY ENGINEER
700 LOS ANGELES COUNTY ENGINEERING BLDG.

76F309S S&E #247 1-56

PLEASE RETURN TO
LOS ANGELES COUNTY ENGINEER
700 LOS ANGELES COUNTY ENGINEERING BLDG.

Note: Any Additions or Changes on This Sheet Must be Made or Circled in Red Ink With Date and Name of Person Making Change.

Do not extend this side of this line.

F. B. 2263 Pg. 126

Profile No. | Notes Red. | Date | Plotted | Date | Job No. 2015.14 | Division No. | F. B. 2163 Pg. 127

X-Sec. No. | Notes Chkd. | Date | Checked | Date | Survey of STAR ST. S.S. DIST. | Survey by JS COATES Notes JSC Date 1-10-58 | Map No. | Indexed C. Johnson Date

C.I. 2015.14.

STAR ST. S.S. DIST.

CROSS-SECTION

ON

LAMBERT AVE. & BANNISTER AVE.

From: Cogswell Rd. 1+00

To: N. end Bannister Ave 34+23.53

COATES
OCHSNER
SMITH
SPRIGGS

STATION	B. S.	H. I.	F. S.	ELEV.

NOTE: ANY ADDITIONS OR CHANGES ON THIS SHEET MUST BE MADE OR CIRCLED IN RED INK, WITH DATE AND NAME OF PERSON MAKING CHANGE.

PLEASE RETURN TO
LOS ANGELES COUNTY ENGINEER
700 Los Angeles County Engineering Bldg.

Do not extend notes this side of this line.

76298 S & E #307—7-55

76298 S & E #307—7-55

PLEASE RETURN TO
LOS ANGELES COUNTY ENGINEER
700 LOS ANGELES COUNTY ENGINEERING BLDG.

NOTE: ANY ADDITIONS OR CHANGES ON THIS SHEET MUST BE MADE OR CIRCLED IN RED INK, WITH DATE AND NAME OF PERSON MAKING CHANGE.

Do not extend notes this side of this line.

STATION	B. S.	H. I.	F. S.	ELEV.		Lambert Ave.
BMTF 165				31457	BMTF165 Elev. 314.572 F.B. 1734-125 Cogswell Rd (W. Side) 100' ± S. of ℄ of Lambert Rd. Bt. Spk. in N.E. Cor. conc. drive to Ho. # 4249	
0+88				3152		℄
1+00				3154		℄ INT. Cogswell Rd
"				3152		30'
"				3156	30'	
"				3149	N. end pav. return N.E. Cor.	
"				3143		S. end pav. return S.E. Cor
1+30				3142		℄
1+50				3141		℄
"				3139		9' E. end pav. return S.E. Cor.
"				3137		16' flow Line
"				3144		30' P/L
"				3130		223' B.L.L.
"				3141	E. end pav. return N.E. Cor 13'	
"				3140	flow Line 16'	
"				3153	P/L 30'	
"				3170	B.L.L. 330'	
2+60				3144		℄
"				3142		9' edge pav.
"				3137		16' flow Line

F. B. 2163 Pg. 128 Job No. 2015.14 Division No. Notes Red. Plotted Profile
Survey of STAR ST. S.S. Date Date No.
Survey by J. S. COATES Notes JSC Notes Chkd. Checked X-Sec.
Indexed L. C. John Date Date Date No.

76298 S & E #307—7-55

PLEASE RETURN TO
LOS ANGELES COUNTY ENGINEER
700 LOS ANGELES COUNTY ENGINEERING BLDG.

NOTE: ANY ADDITIONS OR CHANGES ON THIS SHEET MUST BE MADE OR CIRCLED IN RED INK, WITH DATE AND NAME OF PERSON MAKING CHANGE.

Do not extend notes this side of this line.

Profile Notes Red. Plotted Job No. 2015.4 Division No.
No. Date Date Survey of STAR ST. S.S.
X-Sec. Notes Chkd. Checked Survey by J.S. COATES Notes J.S.C. Date 1-10-58
No. Date Date Map No. Index C. Johnson

F.B. 2163 PG. 129

Lambert Ave

STATION	B. S.	H. I.	F. S.	ELEV.		LT & RT
2+00				3144		30' P/L
"				3143	edge pav. 13'	
"				3142	flow Line 18'	
"				3151	P/L 30'	
3+00				3145		&
"				3143		9' edge pav.
"				3140		16' flow Line
"				3143		30' P/L
"				3145	edge pav 12.5	
"				3144	flow Line 18'	
"				3151	P/L 30'	
TP				31443		
4+00				3145		&
"				3143		8.5 edge pav
"				3140		16' flow Line
"				3143		30' P/L
"				3130		223' B.LL.
"				3145	edge pav 12.5	
"				3144	flow Line 18'	
"				3152	P/L 30'	

76298 S & E #307—7-55

PLEASE RETURN TO
LOS ANGELES COUNTY ENGINEER
700 LOS ANGELES COUNTY ENGINEERING BLDG.

NOTE: ANY ADDITIONS OR CHANGES ON THIS SHEET MUST BE MADE OR CIRCLED IN RED INK, WITH DATE AND NAME OF PERSON MAKING CHANGE.

Do not extend notes this side of this line.

F. B. 2163 Pg. 130 | Job No. 2015.14 Division No. | Profile No. | X-Sec. No.
Survey of STAR ST. S.S.
Survey by J.S. CATES Notes J.S.C. Date | Notes Red. Date | Notes Chkd. Date | Plotted Date | Checked Date

STATION	B. S.	H. I.	F. S.	ELEV.		LAMBERT AVE. ℄ RT
					LT	
4+00				3165	B.C.L. 330'	
5+00				3147		℄
"				3144		9' edge pav.
"				3140		16' flow Line
"				3141		30' P/C
"				3146	edge pav. 12'	
"				3142	flow Line 18'	
"				3150	P/C 30'	
6+00				3148		℄
"				3145		9' edge pav
"				3143		16' flow Line
"				3144		30' P/C
"				3148	edge pav 12'	
"				3146	flow Line 18'	
"				3152	P/C 30'	
T.P.				31443		
7+00				3151		℄
"				3146		10' edge pav
"				3141		16' flow Line
"				3144		30' P/C

76298 S & E #307—7-55

PLEASE RETURN TO
LOS ANGELES COUNTY ENGINEER
700 LOS ANGELES COUNTY ENGINEERING BLDG.

NOTE: ANY ADDITIONS OR CHANGES ON THIS SHEET MUST BE MADE OR CIRCLED IN RED INK, WITH DATE AND NAME OF PERSON MAKING CHANGE.

3

Do not extend notes this side of this line.

Lambert Ave

STATION	B. S.	H. I.	F. S.	ELEV.	LT ℄ RT
7+00				3151	edge pav 11'
"				3149	flow line 18'
"				3155	P/L 30'
"				3164	B.L.L. 330'
7+30				3151	℄
"				3145	S.W. Cor. 10' w. end pav. return
"				3140	16' flow line
"				3145	30' P/L
"				3133	223' B.L.L.
—				3144	S. end pav. return S.W. Cor
7+80.59	℄ INT.	Penn Mar	Ave	3151	℄ INT. Penn Mar Ave
"				3148	12'
"				3146	30'
—				3143	S. end pav. return S.E. Cor
8+00				3151	℄
"				3151	edge pav 11'
"				3151	flow line 18'
"				3163	P/L 30'
8+21				3152	℄
"				3147	11' E. end pav. return S.E. Cor.

Profile Notes Red. Plotted Job No 2015.64 Division No. F. B. 2163 Pg. 131
No. Date Date Survey of 37th St.
X-Sec. Notes Chkd. Checked Survey by JSC Notes JSC Date 1-10-58
No. Date Date Map No. Index C. Johnson

76298 S & E #307—7-55

PLEASE RETURN TO
LOS ANGELES COUNTY ENGINEER
700 LOS ANGELES COUNTY ENGINEERING BLDG.

NOTE: ANY ADDITIONS OR CHANGES ON THIS SHEET MUST BE MADE OR CIRCLED IN RED INK, WITH DATE AND NAME OF PERSON MAKING CHANGE.

Do not extend notes this side of this line.

STATION	B. S.	H. I.	F. S.	ELEV.		Lambert Ave
					LT ℄	RT
8+21				3140		18' flow Line
"				3147		30' P/L
"				3135		223' B.L.L.
9+00				3153	℄	
"				3150		11 edge pav
"				3144		18' flow Line
"				3148		30' P/L
"				3154	edge pav. 11'	
"				3151	flow Line 18'	
"				3161	P/L 30'	
T.P.				3154.1		
10+00				3154	℄	
"				315.2		11' edge pav
"				314.6		18' flow Line
"				315.0		30' P/L
"				3140		223. B.L.L.
"				3154	edge pav. 10.5	
"				3153	flow Line 18'	
"				3159	P/L 30'	
"				3178	B.L.L. 330'	

F. B. 2163 PG. 132 Job No. 2015.14 Division No. Notes Red. Plotted Profile
Survey of STAR ST. S.S. Date Date No. X-Sec.
Survey by J.S. COATES Notes JSC Notes Chkd. Checked
Indexed L. C. Johnson Date Date Date No.

76298 S & E #307—7-55

PLEASE RETURN TO
LOS ANGELES COUNTY ENGINEER
700 LOS ANGELES COUNTY ENGINEERING BLDG.

NOTE: ANY ADDITIONS OR CHANGES ON THIS SHEET MUST BE MADE OR CIRCLED IN RED INK, WITH DATE AND NAME OF PERSON MAKING CHANGE.

Do not extend notes this side of this line.

STATION	B. S.	H. I.	F. S.	ELEV.		Lambert Ave
					LT ℄	RT
11+00				3155	℄	
"				3151		11' edge pav
"				3149		18' flow Line
"				3148		30' P/L
"				3154	edge pav 10.5	
"				3153	flow Line 18'	
"				3157	P/L 30'	
12 +00				3155	℄	
"				3152		11' edge pav.
"				3147		18' flow Line
"				3149		30' P/L
"				3153	edge pav. 10.5	
"				3150	flow Line 18'	
"				3157	P/L 30'	
T.P.				31515		
13+00				3155	℄	
"				3151		10.5 edge pav.
"				3148		18' flow Line
"				3153		30' P/L
"				3153	edge pav 11'	

Profile Notes Red. ____ Plotted ____ Job No. 2015.14 Division No. ____ F. B. 2163 Pg. 133
No. ____ Date ____ Date ____ Survey of STAR ST. SS.
X-Sec. Notes Chkd. ____ Checked ____ Survey by J.S. Coates Notes JSC Date 1-10-58
No. ____ Date ____ Date ____ Map No. ____ Index [illegible] C. Johnson Date ____

76298 S & E #307—7-55

PLEASE RETURN TO
LOS ANGELES COUNTY ENGINEER
700 LOS ANGELES COUNTY ENGINEERING BLDG.

NOTE: ANY ADDITIONS OR CHANGES ON THIS SHEET MUST BE MADE OR CIRCLED IN RED INK, WITH DATE AND NAME OF PERSON MAKING CHANGE.

73 N

Do not extend notes this side of this line.

STATION	B. S.	H. I.	F. S.	ELEV.		Lambert Ave
					LT ℄	RT
13+00				3149	flow Line 18'	
"				3155	P/L 30'	
13+86				3151	℄	
"				3152	W. end pav. return N.W. Cor. 11'	
"				3152	flow Line 18'	
"				3159	P/L 30	
"				3173	B.L.L. 330'	
13+98				3150	℄	
"				3149		10⁵ W. end pav. return S.W. Cor.
"				3148		18' flow Line
"				3155		30' P/L
"				3147		223' B.L.L.
14+00				3150	℄	
14+13				3153	℄	
"				3148		18' edge pav.
"				3149	edge pav 23'	
—				3153		S. end pav. return S.W. Cor.
—				3159	N. end pav. return N.W. Cor.	
14+21				3158	℄	

F. B. 2163 Pg. 134 Job No. 2015.14 Division No. Notes Red. Plotted Profile
Survey of STAR ST. S.S. Date Date No. X-Sec.
Survey by JSCOATES Notes JSC Notes Chkd. Checked
Indexed C. Johnson Date Date Date No.

76298 S & E #307—7-55

PLEASE RETURN TO
LOS ANGELES COUNTY ENGINEER
700 LOS ANGELES COUNTY ENGINEERING BLDG.

NOTE: ANY ADDITIONS OR CHANGES ON THIS SHEET MUST BE MADE OR CIRCLED IN RED INK, WITH DATE AND NAME OF PERSON MAKING CHANGE.

Do not extend notes this side of this line.

Profile Notes Red. Plotted Job No. 2015.14 Division No. F.B. 2163 Pg. 135
No. Date Date Survey of STATE ST. 35.
X-Sec. Notes Chkd. Checked Survey by JSC Notes JSC Date 1-10-58
No. Date Date Map No. Inked C. Johnson Date

STATION	B. S.	H. I.	F. S.	ELEV.		Lambert Ave
					Lt ℄	℄ Rt
14+35.6	℄ INT.	Maxson	Rd.	3163		℄ INT. Maxson Rd
"				3162		30'
"				3165	30'	
14+46				3159		℄
—				3155		S. end pav. return S.E. Cor
—				3160	N. end pav. return N.E. Cor.	
14+52				3153		℄
"				3149		20' edge pav
"				3151	edge pav. 20'	
14+71				3157		℄
"				3155	E. end pav. return N.E. Cor. 11.5	
"				3154	flow line 18'	
"				3160	P/C 30'	
"				3173	B.L.L. 330'	
14+75.5				3154		10.5 E. end pav. return S.E. Cor.
"				3153		18' flow line
"				3157		30' P/C.
"				3148		223' B.L.L.
15+00				3159		℄
"				3157		10.5 edge pav.

76298 S & E #307—7-55

PLEASE RETURN TO
LOS ANGELES COUNTY ENGINEER
700 LOS ANGELES COUNTY ENGINEERING BLDG.

NOTE: ANY ADDITIONS OR CHANGES ON THIS SHEET MUST BE MADE OR CIRCLED IN RED INK, WITH DATE AND NAME OF PERSON MAKING CHANGE.

Do not extend notes this side of this line.

STATION	S. S.	H. I.	F. S.	ELEV.		Lambert Ave
					LT	℄ RT
15+00				3156		18' flow Line
"				3157		30' P/L
"				3157	edge pav 11.5	
"				3156	flow Line 18'	
"				3160	P/L 30'	
BMTF 248				3160~~07~~04	BMTF 248 Elev. 316.041 F.B. 1734-191	
16+00				3162		℄
"				3160		10.5' edge pav.
"				3159		18' flow Line
"				3161		30' P/L
"				3160	edge pav. 11'	
"				3160	flow Line 18'	
"				3167	P/L 30'	
17+00				3164		℄
"				3162		10.5 edge pav
"				3160		18' flow Line
"				3164		30' P/L
"				3162	edge pav. 10.5	
"				3162	flow Line 18'	
"				3165	P/L 30'	

F. B. 2163 Pg. 136 Job No. 2015.14 Division No. Notes Red. Plotted Profile
Survey of STAR ST. S.S. Date Date No. X-Sec.
Survey by J.S. COATES Notes J.S.C. Notes Chkd. Checked
Indexed L. O. Johnson Date Date Date No.

76298 S & E #307—7-55

PLEASE RETURN TO
LOS ANGELES COUNTY ENGINEER
700 LOS ANGELES COUNTY ENGINEERING BLDG.

NOTE: ANY ADDITIONS OR CHANGES ON THIS SHEET MUST BE MADE OR CIRCLED IN RED INK, WITH DATE AND NAME OF PERSON MAKING CHANGE.

Do not extend notes this side of this line.

Profile Notes Red. ____ Plotted ____ Job No. 2015.19 Division No. ____ F. B. 2163 Pg. 137
No. ____ Date ____ Date ____ Survey of STARK ST. 55
X-Sec. Notes Chkd. ____ Checked ____ Survey by JSC Notes JSC Date 1-10-58
No. ____ Date ____ Date ____ Map No. ____ Indexed ____ Date ____

LAMBERT AVE

STATION	B. S.	H. I.	F. S.	ELEV.	LT ℄ RT
					℄
18+00				3165	℄
"				3163	11' edge pav.
"				3161	18' flow Line
"				3162	30' P/L
"				3159	297' B.L.L.
"				3164	edge pav. 10'
"				3162	flow Line 18'
"				3172	P/L 30'
"				3172	B.L.L. 210
19+00				3167	℄
"				3165	11' edge pav.
"				3165	18' flow Line
"				3170	30' P/L
"				3166	edge pav 10'
"				3165	flow Line 18
"				3174	P/L 30
TP				31658	
19+44.5				3168	℄
"				3166	W. end pav. return N. ML Cor. 10'
"				3164	flow Line 18'

76298 S & E #307—7-55

PLEASE RETURN TO
LOS ANGELES COUNTY ENGINEER
700 LOS ANGELES COUNTY ENGINEERING BLDG.

NOTE: ANY ADDITIONS OR CHANGES ON THIS SHEET MUST BE MADE OR CIRCLED IN RED INK, WITH DATE AND NAME OF PERSON MAKING CHANGE.

Do not extend notes this side of this line.

STATION	B. S.	H. I.	F. S.	ELEV.		LAMBERT AVE
					LT ℄	RT
19+44.5				3176	P/L 30'	
"				3178	B.L.L. 115	
—				3169	N. end pav. return N.W. Cor.	
19+88.59	℄ INT Durfee Ave			3169		℄ INT. Durfee Ave
"				3165	20'	
"				3168	40'	
—				3169	N. end pav. return N.E. Cor.	
20+00				3168		℄
"				3167		11' edge pav.
"				3166		18' flow Line
"				3172		30' P/L
20+28				3169		℄
"				3167	E. end pav. 10'	
"				3167	flow Line 18	
"				3181	P/L 30'	
"				3182	B.L.L. 115'	
21+00				3170		℄
"				3170		11.5 edge pav.
"				3168		18'
"				3172		30' P/L

F. B. 2163 PG. 138 Job No. 2015.14 Division No. Notes Red. Plotted Profile
Survey of STAR ST. S.S. Date Date No. X-Sec.
Survey by J.S. COATES Notes JSC Notes Chkd. Checked
Indexed I. C. Johnson Date Date Date No.

76298 S & E #307—7-55

PLEASE RETURN TO
LOS ANGELES COUNTY ENGINEER
700 LOS ANGELES COUNTY ENGINEERING BLDG.

NOTE: ANY ADDITIONS OR CHANGES ON THIS SHEET MUST BE MADE OR CIRCLED IN RED INK, WITH DATE AND NAME OF PERSON MAKING CHANGE.

Do not extend notes this side of this line.

Profile Notes Red. Plotted Job No. 20154 Division No. F. B. 2163 Pg. 139
No. Date Date Survey of STATE ST. S.S.
X-Sec. Notes Chkd. Checked Survey by J.S. CORTES Notes J.S.C. Date 1-10-58
No. Date Date Map No. Indexed By Tabulated By

STATION	B. S.	H. I.	F. S.	ELEV.		LAMBERT AVE.
					LT ℄	RT
21+00				3169		297' B.L.L.
"				3169	edge pav 10'	
"				3172	flow line 18'	
"				3184	25'	
22+00				3173	℄	
"				3172		12' edge pav.
"				3168		18' flow line
"				3172		30' P/L
"				3172	edge pav. 10'	
"				3172	flow line 18'	
"				3179	P/L 30'	
23+00				3175	℄	
"				3175		9' edge pav.
"				3175		20' flow line
"				3177		24' P/L
"				3173	edge pav. 12'	
"				3173	flow line 16'	
"				3178	P/L 26'	
"				3165	B.L.L. 170'	
TP.				31759		

76298 S & E #307—7-55

PLEASE RETURN TO
LOS ANGELES COUNTY ENGINEER
700 LOS ANGELES COUNTY ENGINEERING BLDG.

NOTE: ANY ADDITIONS OR CHANGES ON THIS SHEET MUST BE MADE OR CIRCLED IN RED INK, WITH DATE AND NAME OF PERSON MAKING CHANGE.

Do not extend notes this side of this line.

STATION	B. S.	H. I.	F. S.	ELEV.		LAMBERT AVE
					LT	℄ RT
23+44				3177		℄ on S'ly edge pav
"				3177	crown 11'	
"				3176	edge pav. 22'	
23+65				3176		℄ = flow Line
23+93.06	= P.I.			3179		℄ = P.I.
24+00				3179		℄
24+20				3175		℄ = flow Line
24+44				3177		℄ = E'ly edge pav
"				3178	Crown 11'	
"				3176	w. edge pav. 21.5	
25+00				3180		℄
"				3179		11' edge pav
"				3178		16' flow Line
"				3181		25' P/L
"				3187		140' B.L.L.
"				3178	edge pav. 9.5	
"				3176	flow Line 15'	
"				3184	P/L 25'	
26+00				3184		℄
"				3182		10.5 edge pav

F. B. 2163 Pg. 140 Job No. 2015.14 Division No. Notes Red. Plotted Profile
Survey of STAR ST. S.S. Date Date No.
Survey by J.S. COATES Notes J.S.C. Notes Chkd. Checked X-Sec.
Indexed C. Johnson Date Date Date No.

76298 S & E #307—7-55

PLEASE RETURN TO
LOS ANGELES COUNTY ENGINEER
700 LOS ANGELES COUNTY ENGINEERING BLDG.

NOTE: ANY ADDITIONS OR CHANGES ON THIS SHEET MUST BE MADE OR CIRCLED IN RED INK, WITH DATE AND NAME OF PERSON MAKING CHANGE.

Do not extend notes this side of this line.

Profile Notes Red. Plotted Job No. 2015 Division No. 4 F. B. 2163 Pg. 141
No. Date Date Survey of STAR ST. S.J. DIST
X-Sec. Notes Chkd. Checked Survey by J.S.C. & Notes J.S.C. Date 1-10-58
No. Date Date Map No. Index L. A. Johnson

STATION	B. S.	H. I.	F. S.	ELEV.		LAMBERT AVE.
					LT ℄	RT
26+00				3182		16' flow Line
"				3185		25' P/C
"				3182	edge pav 10'	
"				3184	flow Line 16'	
"				3187	P/C 25'	
26+88.25	= P.I.			3186		℄ = P.I.
27+00				3187		℄
"				3186		45 edge pav
"				3186		10' flow Line
"				3192		20' P/C
"				3188	crown 6'	
"				3186	edge pav. 16'	
"				3185	flow Line 23'	
"				3189	P/C 30'	
T.P.				31873		
28+00				3190		℄
"				3189		10' edge pav
"				3189		15' flow Line
"				3194		25' P/C

76298 S & E #307—7-55

PLEASE RETURN TO
LOS ANGELES COUNTY ENGINEER
700 LOS ANGELES COUNTY ENGINEERING BLDG.

NOTE: ANY ADDITIONS OR CHANGES ON THIS SHEET MUST BE MADE OR CIRCLED IN RED INK, WITH DATE AND NAME OF PERSON MAKING CHANGE.

Do not extend notes this side of this line.

F. B. 2163 Pg. 142 | Job No. 2015.14 Division No. | Notes Red. | Plotted | Profile No.
Survey of STAR ST. 5.5' | Date | Date | X-Sec. No.
Survey by J.S. COATES Notes USC | Notes Chkd. | Checked
Indexed M. C. Johnson Date | Date | Date

STATION	B. S.	H. I.	F. S.	ELEV.	LT ℄	RT ℄ LAMBERT
28+00				3189		RT 145' Top bank
"				3182		190' B.L.L.
"				3190	edge pav 9%	
"				3189	flow line 15'	
"				3195	P/L 25'	
"				3193	B.L.L. 275'	
29+00				3195		
"				3193		10' edge pav
"				3193		15'
"				3201		25' P/L
"				3193	edge pav 9%	
"				3193	flow line 15'	
"				3201	P/L 25	
30+00				3198		
"				3197		10' edge pav
"				3194		15' flow line
"				3201		25' P/L
"				3197	edge pav. 9%	
"				3196	flow line 15	
"				3204	P/L 25'	

76298 S & E #307—7-55

PLEASE RETURN TO
LOS ANGELES COUNTY ENGINEER
700 LOS ANGELES COUNTY ENGINEERING BLDG.

NOTE: ANY ADDITIONS OR CHANGES ON THIS SHEET MUST BE MADE OR CIRCLED IN RED INK, WITH DATE AND NAME OF PERSON MAKING CHANGE.

Do not extend notes this side of this line.

STATION	B. S.	H. I.	F. S.	ELEV.		LAMBERT AVE
31+64				311.2	LT	℄
TP				31990		143' RT Top 4" plumbing outlet to HO E 4402
31+00				3205		℄
"				3202		11' edge pav
"				3202		15' flow Line
"				3210		25' P/L
"				3206		90' Top bank
"				3128		135' Toe "
"				3112		230' B.L.L.
"				3204	edge pav. 9	
"				3205	flow Line 15'	
"				3217	P/L 25'	
"				3224	B.L.L. 275	
32+00				3211		℄
"				3209		11' edge pav
"				3210		15' flow Line
"				3216		25' P/L
"				3210	edge pav 9	
"				3210	15'	
"				3222	P/L 25'	
32+25				3114		Rear Ho# 2414 140' Top 4" plumbing outlet

Profile Notes Red. ____ Plotted ____ Job No. 2015.14 Division No. ____ F. B. 2163 Pg. 143
No. ____ Date ____ Date ____ Survey of STAR ST. S.S.
X-Sec. Notes Chkd. ____ Checked ____ Survey by JSC Notes JSC Date 1-10-58
No. ____ Date ____ Date ____ Map No. ____ Ind. C. Johnson

76298 S & E #307—7-55

PLEASE RETURN TO
LOS ANGELES COUNTY ENGINEER
700 LOS ANGELES COUNTY ENGINEERING BLDG.

NOTE: ANY ADDITIONS OR CHANGES ON THIS SHEET MUST BE MADE OR CIRCLED IN RED INK, WITH DATE AND NAME OF PERSON MAKING CHANGE.

Do not extend notes this side of this line.

STATION	B. S.	H. I.	F. S.	ELEV.		LAMBERT AVE.
					LT	℄ RT.
33+00				3218		℄
"				3217		11' edge pav
"				3216		15' flow Line
"				3225		25' P/L
"				3216	edge pav	
"				3215	flow Line 15'	
"				3226	P/L 25'	
T.P.				32166		
34+00				3224		℄
"				3222		10⁵ edge pav
"				3224		15'
"				3230		25' P/L
"				3224		105 Top bank
"				314.5		125 Toe "
"				3060		215' B.L.L.
"				3222	edge pav. 11'	
"				3223	15'	
"				3227	P/L 25'	
"				3220	B.L.L. 275'	
33+37				3109	109' R Top	4" Plumbing outlet [illegible]

F. B. 2163 Pg. 144 Job No. 2015.14 Division No. Notes Red. Plotted Profile
Survey of STAR ST. S.S. Date Date No. X-Sec.
Survey by J.S. COATES Notes J.S.C. Notes Chkd. Checked
Indexed L. C. Johnson Date Date Date No.

76298 S & E #307—7-55

PLEASE RETURN TO
LOS ANGELES COUNTY ENGINEER
700 LOS ANGELES COUNTY ENGINEERING BLDG.

NOTE: ANY ADDITIONS OR CHANGES ON THIS SHEET MUST BE MADE OR CIRCLED IN RED INK, WITH DATE AND NAME OF PERSON MAKING CHANGE.

Do not extend notes this side of this line.

STATION	B. S.	H. I.	F. S.	ELEV.		LAMBERT AVE
					LT	℄ RT
35+25				3126		77± Top 4" Plumbing outlet To Ho# 4440
34+88				3230		℄
"				3227		10' edge pav
"				3226		20'
"				3230		25' P/L
"				3227	edge pav. 6'	
"				3226	P/L 25'	
35+00				3229		℄
"				3227	P/L 25'	
35+12				3223		23' Top bank E. Side dwy.
35+24				3223		℄ Top bank
"				3189'		7' Bot bank (W edge rd)
"				3188		16' (E. edge rd)
35+28				3153		30' Toe bank
35+45				3224	Top bank 27'	
35+57				3223	" " 17'	
"				3145	Toe bank 30'	
35+70				3145	Toe bank 16'	
T.P.				31801		

Profile Notes Red. ____ Plotted ____ Job No. 201514 Division No. ____ F.B. 2163 Pg. 145
No. ____ Date ____ Date ____ Survey of STAR ST. S.S.
X-Sec. Notes Chkd. ____ Checked ____ Survey by JS COATES Notes JSC Date 1-10-58
No. ____ Date ____ Date ____ Map No. ____ Indexed [illegible] Johnson Date ____

76298 S & E #307—7-55

PLEASE RETURN TO
LOS ANGELES COUNTY ENGINEER
700 LOS ANGELES COUNTY ENGINEERING BLDG.

NOTE: ANY ADDITIONS OR CHANGES ON THIS SHEET MUST BE MADE OR CIRCLED IN RED INK, WITH DATE AND NAME OF PERSON MAKING CHANGE.

Do not extend notes this side of this line.

STATION	B. S.	H. I.	F. S.	ELEV.		Lambert Ave.
					LT ℄	RT
37+10 ±				313.6	140'±	Top 4" Plumbing outlet To Ho# 4455
35+75				3145	℄	
"				3143		10' W. edge dwy
"				3141		19' E. " "
"				3135		25'
"				3136	25'	
36+00				3138	℄	
"				3136		18'
"				3133		25'
"				3147		120' Top bank
"				3053		140' Bot "
"				3138	25'	
"				3140	Toe Slope 80'	
"				3224	Top bank 120'	
37+00				3135	℄	
37+50				3146	℄	
"				3146	Bot. bank 235'	
"				3200	Top " 257'	
BMTF252				31462	BMTF252 Elev. 314.632 F.B. 1734-193	
					Bannister Ave (N. end) 1320'±	
					N. ℄ Lambert Ave. Bt. Spk. in S. Side # PP. 702119E	

F. B. 2163 Pg. 146 Job No. 2015.14 Division No. Notes Red. Plotted Profile
Survey of STAR ST. S.S. Date Date No.
Survey by J S COATES Notes J S C Notes Chkd. Checked X-Sec.
Indexed [redacted] Johnson Date Date Date No.

Notes Ck'd by	Survey of STAR ST. S.S.
Map No.	JN 2015.14 Tape Std. °F
Office Work	Surveyed by J.S. COATES
Checked	Notes J.F.O. Date 1-10-58
Date	Indexed C. Johnson 1-24-58

F. B. 2163 Pg. 147

C.I. 2015.14

STAR ST. S.S. DIST

TOPOGRAPHY

ON

McGIRK ST.

FROM: Cogswell Rd 1+00

TO: Maxson RD. 14+35.90

OFFSETS TAKEN TO CENTER POLES & TREES

COATES
OCHSNER
SMITH
SPRIGGS

Note: Any Additions or Changes on This Sheet Must be Made or Circled in Red Ink With Date and Name of Person Making Change.

PLEASE RETURN TO
LOS ANGELES COUNTY ENGINEER
700 LOS ANGELES COUNTY ENGINEERING BLDG.

Do not extend this side of this line.

76F309S S&E #247 1-56

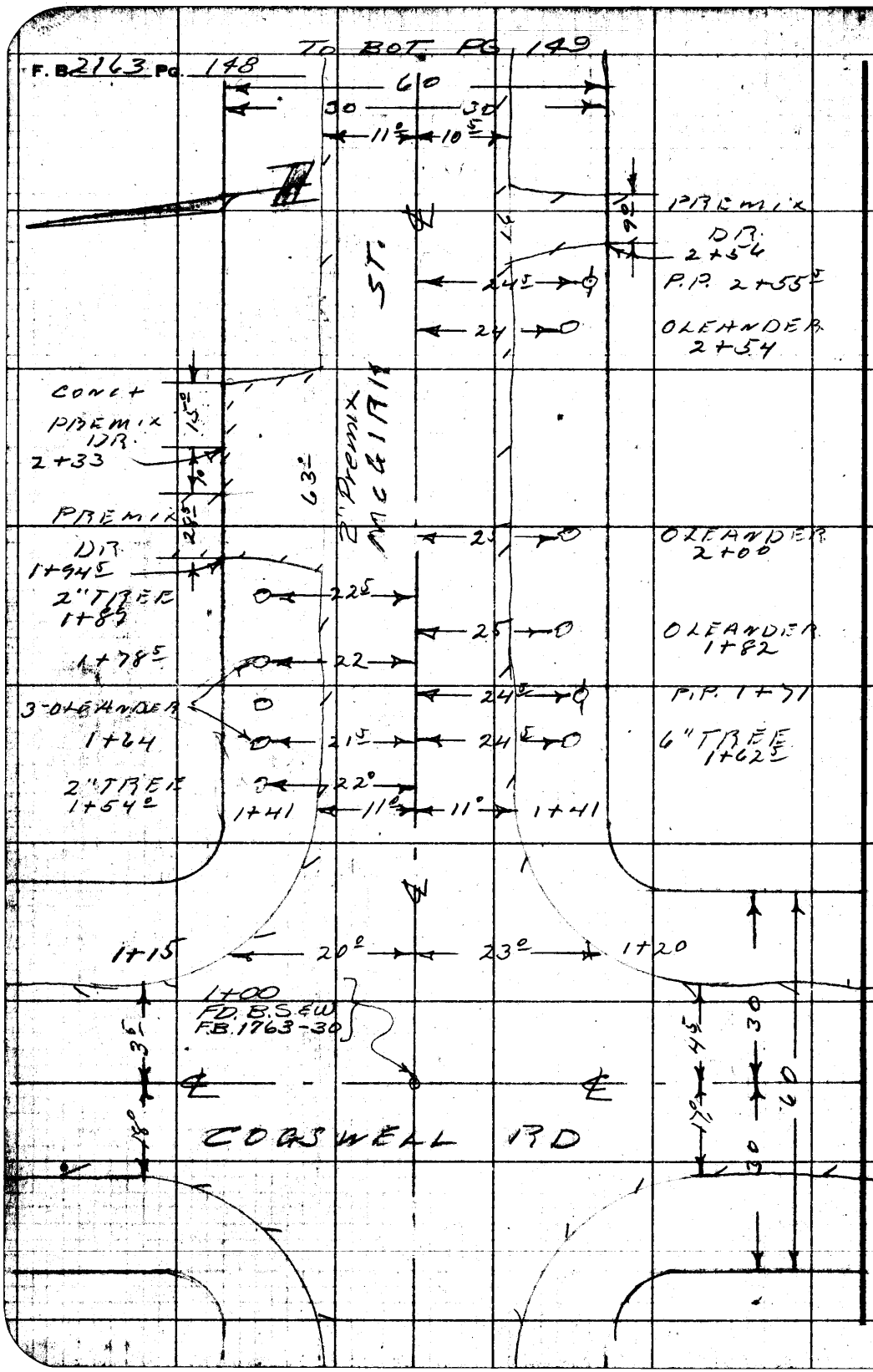

PLEASE RETURN TO
LOS ANGELES COUNTY ENGINEER
700 LOS ANGELES COUNTY ENGINEERING BLDG.

Do not extend this side of this line.

Note: Any Additions or Changes on This Sheet Must be Made or Circled in Red Ink With Date and Name of Person Making Change.

Notes Ck'd by	Survey of STAR ST. S.S.
Map No.	JN 2015.14 Tape Std °F
Office Work	Surveyed by J.S.C.
Checked	Notes J.D. Date 1-10-58
Date	Indexed C. Johnson

F. B. 2163 Pg. 149

TO BOT PG 150

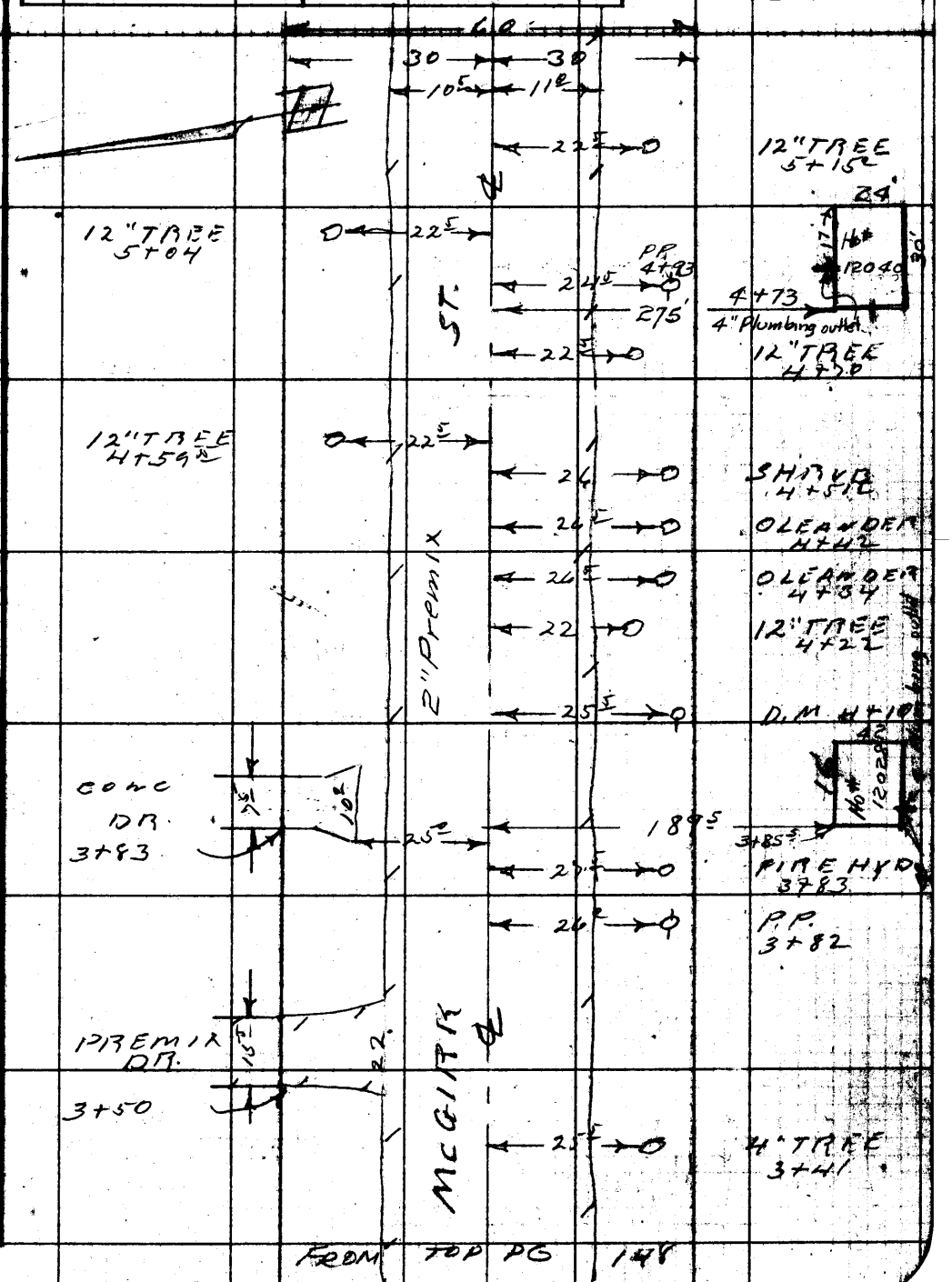

FROM TOP PG 148

Note: Any Additions or Changes on This Sheet Must be Made or Circled in Red Ink With Date and Name of Person Making Change.

Do not extend this side of this line.

PLEASE RETURN TO
LOS ANGELES COUNTY ENGINEER
700 Los Angeles County Engineering Bldg.

76F3098 S&E #247 1-56

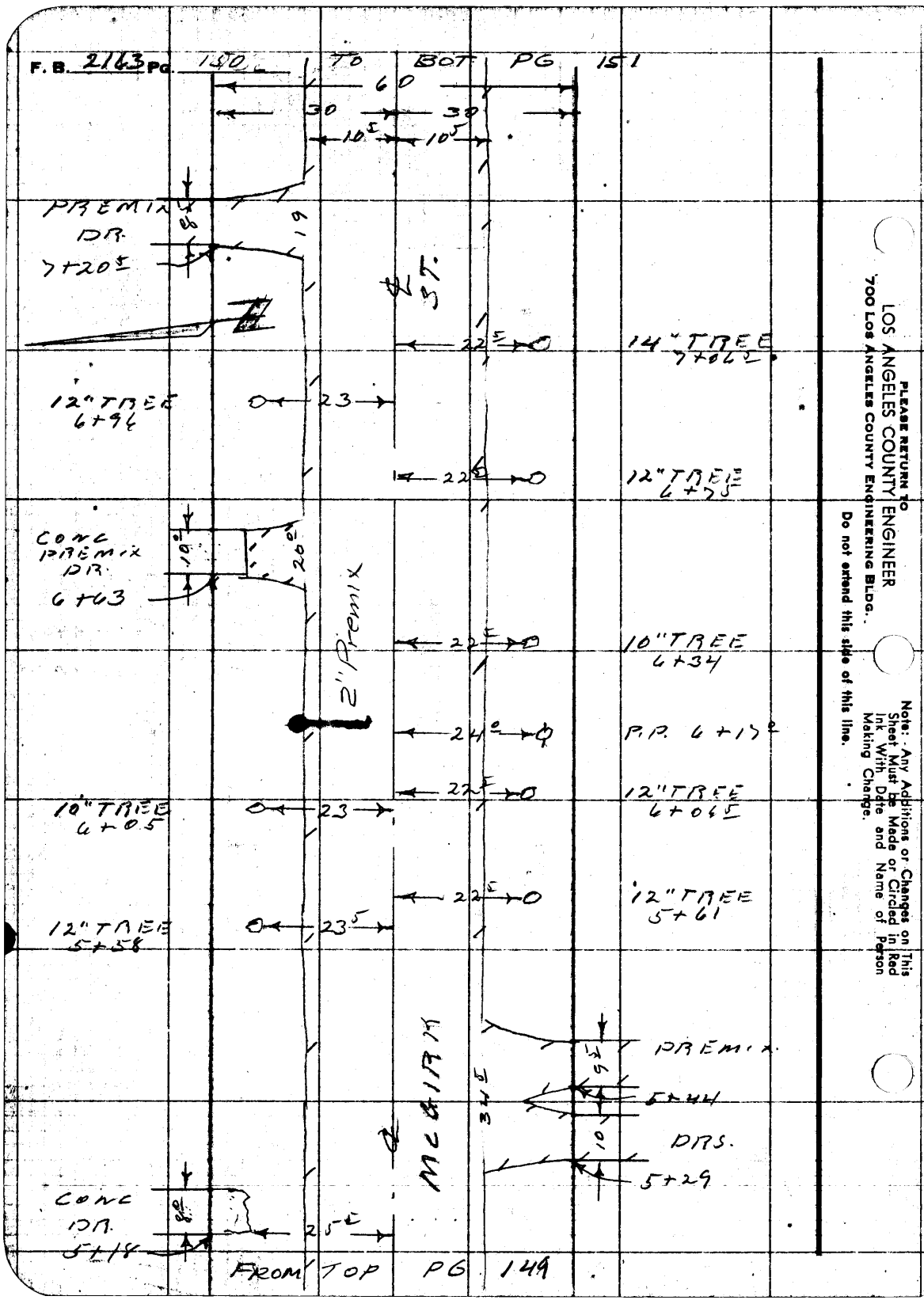

PLEASE RETURN TO
LOS ANGELES COUNTY ENGINEER
700 Los Angeles County Engineering Bldg.

Do not extend this side of this line.

Note: - Any Additions or Changes on This Sheet Must be Made or Circled in Red Ink With Date and Name of Person Making Change.

Notes Ck'd by	Survey of STAR ST-SS
Map No.	JN 2015.14 Tape Std °F
Office Work	Surveyed by JSC
Checked	Notes JO Date 1-10-58
Date	Indexed C. Johnson

F. B. 2163 Pg. 151

TO BOT. PG 152

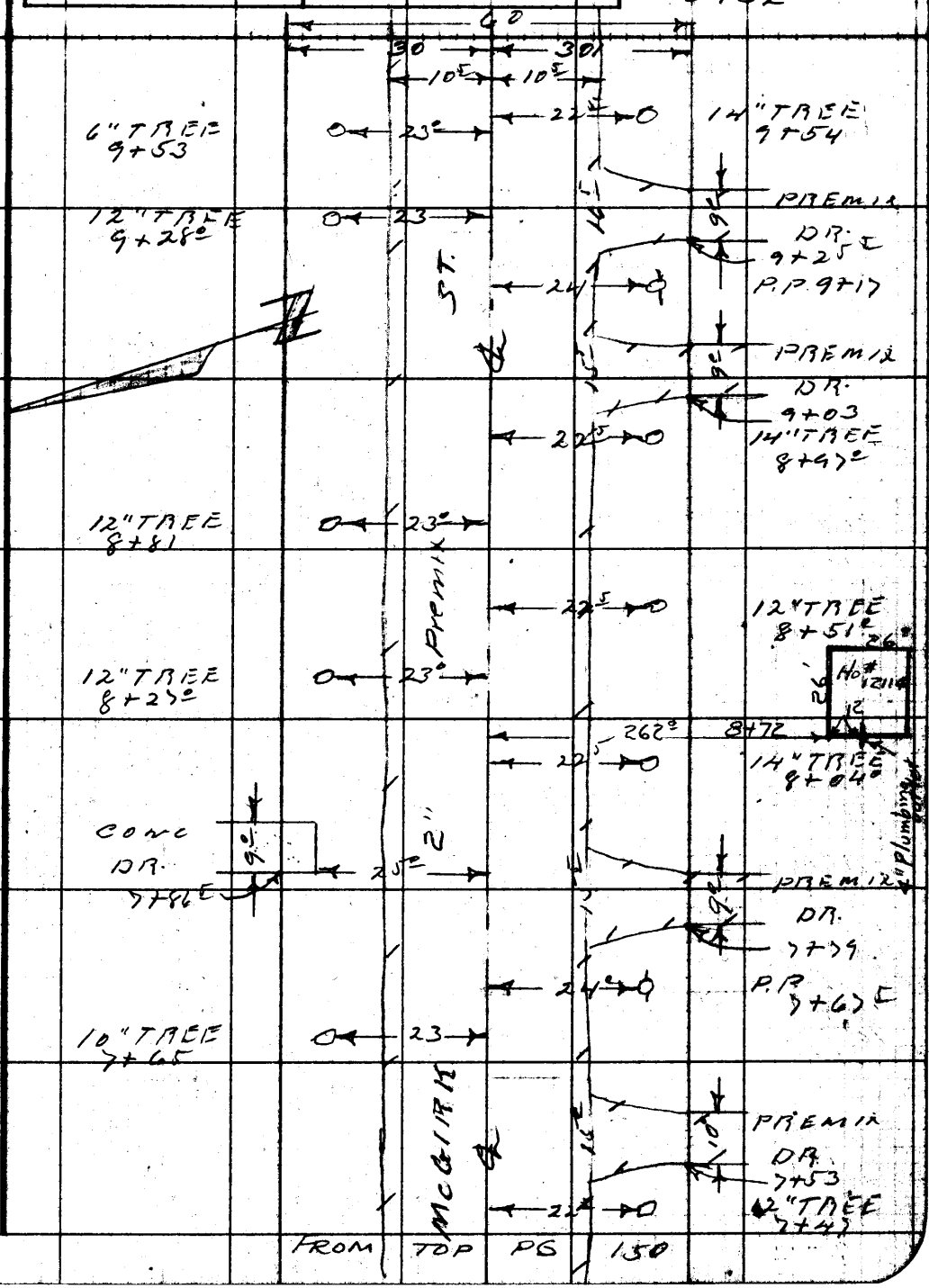

Note: Any Additions or Changes on this Sheet Must be Made or Circled in Red Ink With Date and Name of Person Making Change.

Do not extend this side of this line.

PLEASE RETURN TO:
LOS ANGELES COUNTY ENGINEER
700 LOS ANGELES COUNTY ENGINEERING BLDG.

76F3098 S&E #247 1-58

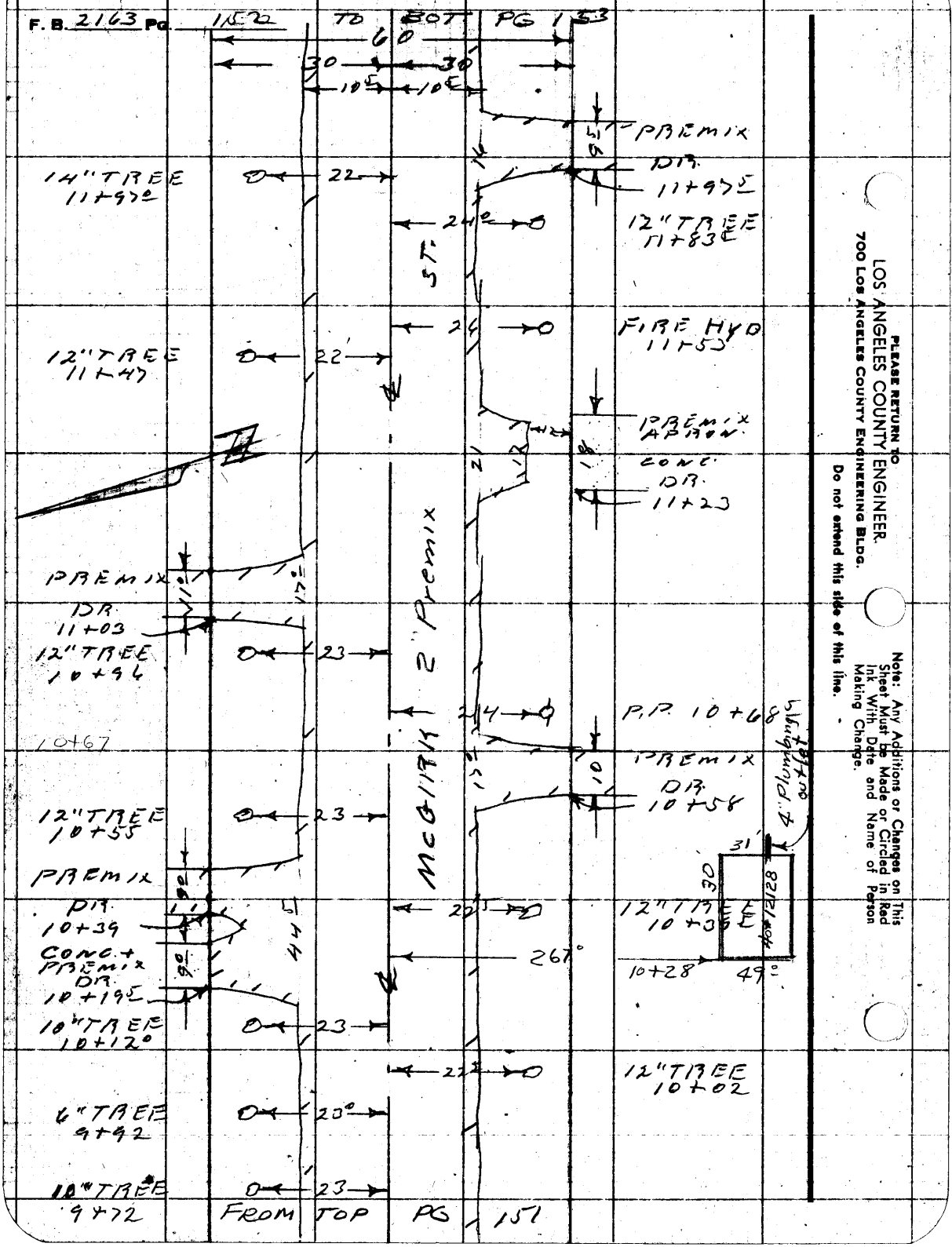

PLEASE RETURN TO
LOS ANGELES COUNTY ENGINEER
700 Los Angeles County Engineering Bldg.

Do not extend this side of this line.

Note: Any Additions or Changes on This Sheet Must be Made or Circled in Red Ink With Date and Name of Person Making Change.

Notes Ck'd by	Survey of STAR STSS	F. B. 2163 PG. 153
Map No.	JN 2015.1 Tape Std °F	
Office Work	Surveyed by J.S.C	
Checked	Notes J.O. Date 1-10-58	TO BOT PG 154
Date	Indexed C. Johnson	

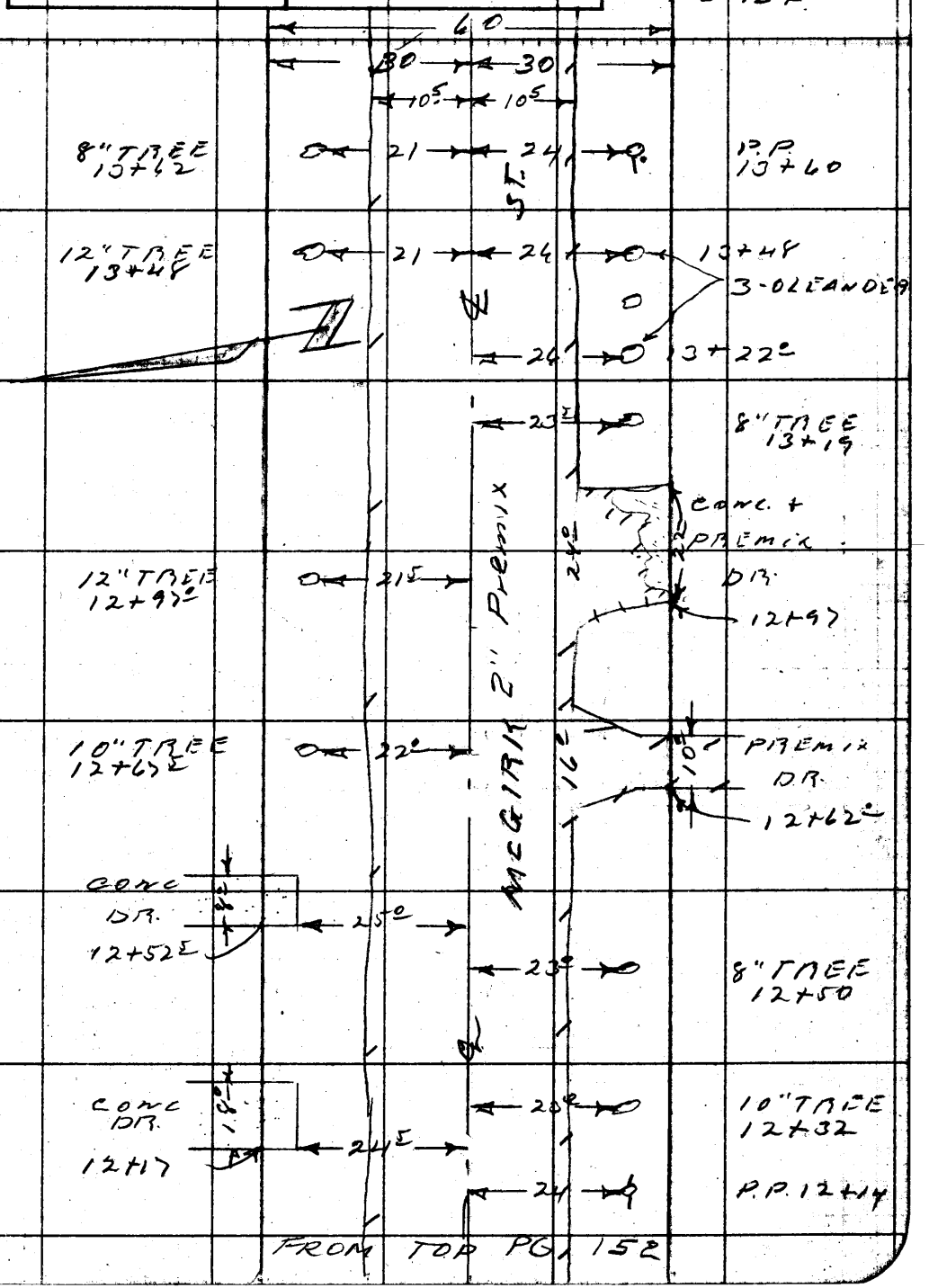

Note: Any Additions or Changes on this Sheet Must be Made or Circled in Red Ink, With Date and Name of Person Making Change.

Do not extend this side of this line.

PLEASE RETURN TO
LOS ANGELES COUNTY ENGINEER
700 LOS ANGELES COUNTY ENGINEERING BLDG.

76F3098 S&E #247 1-56

F. B. 2163 PG. 154

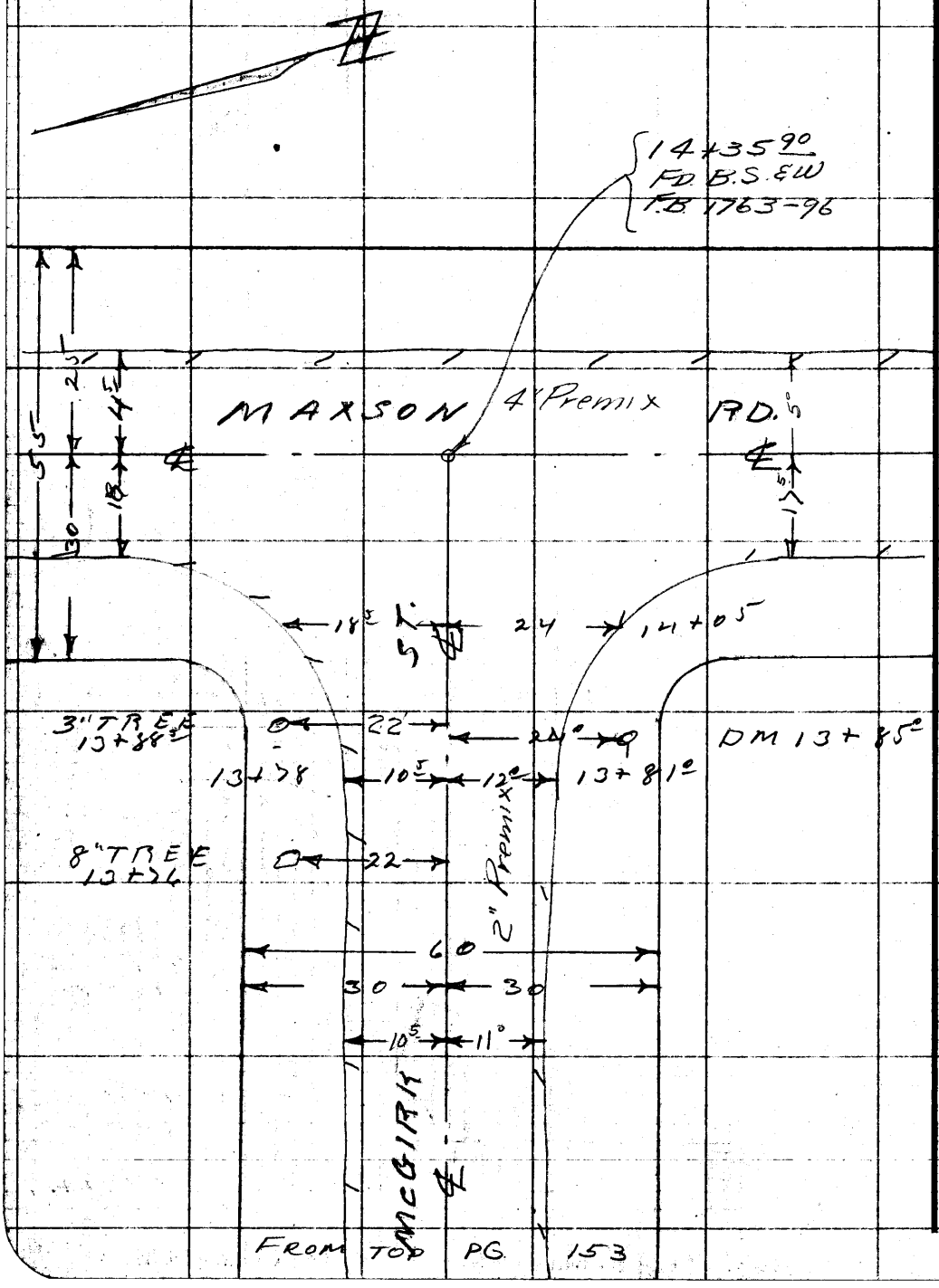

PLEASE RETURN TO
LOS ANGELES COUNTY ENGINEER
700 Los Angeles County Engineering Bldg.

Do not extend this side of this line.

Note: Any Additions or Changes on This Sheet Must be Made or Circled in Red Ink With Date and Name of Person Making Change.

Profile No. | Notes Red. | Date | Plotted | Date | Job No. 201514 | Division No. | F. B. 2163 Pg. 155

X-Sec. No. | Notes Chkd. | Date | Checked | Date | Survey of STAR ST. S.S. DIST. | Survey by J.S. COATES | Notes J.S.C. | Date 1-13-58 | Map No. | Indexed C. Johnson | Date

C.I. 20,514

STAR ST. S.S. DIST.

CROSS-SECTION
ON
McGIRK ST.

From: Cogswell Rd 1+00

To: Maxson Rd 14+35.90

COATES
OCHSNER
SMITH
SPRIGGS

STATION	B. S.	H. I.	F. S.	ELEV.

NOTE: ANY ADDITIONS OR CHANGES ON THIS SHEET MUST BE MADE OR CIRCLED IN RED INK, WITH DATE AND NAME OF PERSON MAKING CHANGE.

PLEASE RETURN TO
LOS ANGELES COUNTY ENGINEER
700 Los Angeles County Engineering Bldg.

Do not extend notes this side of this line.

76298 S & E #307—7-55

76298 S & E #307—7-55

PLEASE RETURN TO
LOS ANGELES COUNTY ENGINEER
700 LOS ANGELES COUNTY ENGINEERING BLDG.

NOTE: ANY ADDITIONS OR CHANGES ON THIS SHEET MUST BE MADE OR CIRCLED IN RED INK, WITH DATE AND NAME OF PERSON MAKING CHANGE.

Do not extend notes this side of this line.

F. B. 2163 Pg. 156 | Job No. 2015.14 Division No.
Survey of STATE ST. S.S.
Survey by J.S. COATES Notes J.S.C.
Index K. G. Johnson Date
Profile Plotted Notes Red. No.
Date Date No.
X-Sec. Checked Notes Chkd.
Date Date

STATION	B. S.	H. I.	F. S.	ELEV.		Mc GIRK ST.
BMTF164					BMTF164 Elev, 317.873 F.B. 1734-125 Mc Girk ST. (S. Side) 135'± W. of ℄ of Cogswell Rd. B+ Spk. in Conc. Slab. 1'W. of E. edge 20' S. of ℄ of ST.	
0+82				3184		℄
0+94				3187		℄ Crown
"				3186		30'
"				3189	30'	
1+00		INT. Cogswell Rd		3186		℄ INT. Cogswell Rd.
—				3179		S. end pav. return S.E. Cor
—				3184	N. end pav. return N.E. Cor.	
1+20				3171		℄
"				3177		23 edge pav
"				3177	edge pav. 20	
1+41				3178		℄
"				3176		11' E. end pav. return S.E. Cor.
"				3173		18'
"				3182		30' P/L
"				3166		335' B.L.L.
"				3178	E. end pav. return N.E. Cor. 11'	
"				3180	18'	
"				3187	P/L 30	
"				3197	B.L.L. 330'	

76298 S & E #307—7-55

PLEASE RETURN TO
LOS ANGELES COUNTY ENGINEER
700 LOS ANGELES COUNTY ENGINEERING BLDG.

NOTE: ANY ADDITIONS OR CHANGES ON THIS SHEET MUST BE MADE OR CIRCLED IN RED INK, WITH DATE AND NAME OF PERSON MAKING CHANGE.

Do not extend notes this side of this line.

STATION	B. S.	H. I.	F. S.	ELEV.		McGirk
					LT ℄	RT
2+00				3182	℄	
"				3180		11' edge pav
"				3179		18'
"				3183		30' P/L
"				3180	edge pav 11'	
"				3180	18	
"				3188	P/L 30'	
3+00				3182	℄	
"				3181		10^5 edge pav
"				3178		18
"				318.3		30' P/L
"				3180	edge pav 11'	
"				3178	18	
"				318.1	P/L 30'	
TP				31811		
$3+89^5$				316.4		231.5 Top 4" Plumbing outlet Ho# 12028
4+00				3184	℄	
"				3183		10^5 edge pav
"				3181		18'
"				3182		30' P/L

Profile No. ____ Notes Red. ____ Plotted ____ Job No. 2015.14 Division No. ____ F. B. 2163 Pg. 157
X-Sec. No. ____ Date ____ Date ____ Survey of STAR ST. S.S.
Notes Chkd. ____ Checked ____ Survey by J.S. GATES Notes JSC Date 1-15-58
Date ____ Date ____ Map No. ____ Indexed C. Johnson Page 4

76298 S & E #307—7-55

PLEASE RETURN TO
LOS ANGELES COUNTY ENGINEER
700 LOS ANGELES COUNTY ENGINEERING BLDG.

NOTE: ANY ADDITIONS OR CHANGES ON THIS SHEET MUST BE MADE OR CIRCLED IN RED INK, WITH DATE AND NAME OF PERSON MAKING CHANGE.

Do not extend notes this side of this line.

F. B. 2163 Pg. 158 | Job No. 2015.1 | Division No. | Notes Red. | Plotted | No. | Profile
Survey of Stpe St. S.S. | Date | Date | X-Sec.
Survey by JS Coates Notes JSC | Notes Chkd. | Checked | No.
Indexed K. G. Johnson Date | Date | Date

STATION	B. S.	H. I.	F. S.	ELEV.		McGIRK
					Lt ℄	Rt
4+00				3172		335' B.L.L.
"				3183	edge pav 11'	
"				3182	18'	
"				3188	P/C 30'	
"				3196	B.L.L. 330'	
4+86				3167		Top 4" plumbing outlet 275' He# 12040
5+00				3186		℄
"				3185		11' edge pav
"				3183		18'
"				3186		30' P/C
"				3186	edge pav 10⁵	
"				3183	18'	
"				3189	P/C 30'	
6+00				3188		℄
"				3187		11' edge
"				3183		18'
"				3188		30' P/C
"				3187	edge pav 10⁵	
"				3185	18'	
"				3194	P/C 30	

76298 S & E #307—7-55

PLEASE RETURN TO
LOS ANGELES COUNTY ENGINEER
700 LOS ANGELES COUNTY ENGINEERING BLDG.

NOTE: ANY ADDITIONS OR CHANGES ON THIS SHEET MUST BE MADE OR CIRCLED IN RED INK, WITH DATE AND NAME OF PERSON MAKING CHANGE.

Do not extend notes this side of this line.

STATION	B. S.	H. I.	F. S.	ELEV.		McGIRK ST
					LT ℄	RT
TP				31873		
7+00				3189	℄	
"				3188		10^5 edge pav.
"				3186		18'
"				3189		30' P/L
"				3175		335' B.L.L.
"				3189	edge pav. 10^5	
"				3188	18'	
"				3197	P/L 30'	
"				3202	B.L.L. 330'	
8+00				3191	℄	
"				3191		10^5 edge pav.
"				3189		18'
"				3192		30' P/L
"				3191	edge pav 10^5	
"				3189	18'	
"				3200	P/L 30'	
9+00				3193	℄	
"				3192		10^5 edge pav.
"				3189		18'

Profile Notes Red. ____ Plotted ____ Job No. 2015.14 Division No. ____ F. B. 2163 Pg. 159
No. ____ Date ____ Date ____ Survey of STAR ST. S.S. DIST.
X-Sec. Notes Chkd. ____ Checked ____ Survey by JSCoates Notes JSC Date 1-15-58
No. ____ Date ____ Date ____ Map No. ____ Index [redacted] Date ____

76298 S & E #307—7-55

PLEASE RETURN TO
LOS ANGELES COUNTY ENGINEER
700 LOS ANGELES COUNTY ENGINEERING BLDG.

NOTE: ANY ADDITIONS OR CHANGES ON THIS SHEET MUST BE MADE OR CIRCLED IN RED INK, WITH DATE AND NAME OF PERSON MAKING CHANGE.

Do not extend notes this side of this line.

F. B. 2163 Pg. 160 | Job No. 2015.14 | Division No. | Notes Red. | Plotted | Profile No.
Survey of STAR ST. SS | Date | Date | X-Sec. No.
Survey by J.S. COATES Notes JSC | Notes Chkd. | Checked
Indexed E. Johnson Date | Date | Date

STATION	B. S.	H. I.	F. S.	ELEV.		McGIRK ST.
					LT ℄	RT
9+00				3196		30' P/L
"				3192	edge pav. 10⁵	
"				3192	18	
"				3201	P/L 30'	
T.P.				3192.5		
8+72				3180		27.4' Top 4" plumbing outlet to Ho # 12114
10+00				3195		℄
"				3194		10⁵ edge pav
"				3190		18'
"				3199		30' P/L
"				3185		335' B.L.L.
"				3195	edge pav 10⁵	
"				3195	18'	
"				3201	P/L 30'	
"				3214	B.L.L. 330'	
10+58				3168		Top 4" plumbing outlet 29.8' to Ho # 12128
11+00				3198		℄
"				3196		10⁵ edge pav
"				3197		18'
"				3200		30' P/L

76298 S & E #307—7-55

PLEASE RETURN TO
LOS ANGELES COUNTY ENGINEER
700 LOS ANGELES COUNTY ENGINEERING BLDG.

NOTE: ANY ADDITIONS OR CHANGES ON THIS SHEET MUST BE MADE OR CIRCLED IN RED INK, WITH DATE AND NAME OF PERSON MAKING CHANGE.

Do not extend notes this side of this line.

Profile Notes Red. ____ Plotted ____ Job No. 20154 Division No. ____ F. B. 2163 Pg. 161
No. ____ Date ____ Date ____ Survey of STAR ST. S.S. DIST
X-Sec. Notes Chkd. ____ Checked ____ Survey by J.S. COATES Notes J.S.C. Date 1-15-58
No. ____ Date ____ Date ____ Map No. ____ Index C. JOHNSON Date ____

STATION	B. S.	H. I.	F. S.	ELEV.		McGIRK ST
						℄
11+00				3197	edge pav. 10.5	
"				3197	18'	
"				3205	P/L 30'	
"				3200		℄
12+00				3198		10.5 edge pav,
"				3197		18'
"				3204		30' P/L
"				3199	edge pav 11'	
"				3200	18	
"				3209	P/L 30'	
13+00				3202		℄
"				3199		10.5 edge pav
"				3197		18'
"				3202		30' P/L
"				3201	10.5	
"				3200	18'	
"				3209	P/L 30'	
T.P.				32011		

76298 S & E #307—7-55

PLEASE RETURN TO
LOS ANGELES COUNTY ENGINEER
700 LOS ANGELES COUNTY ENGINEERING BLDG.

NOTE: ANY ADDITIONS OR CHANGES ON THIS SHEET MUST BE MADE OR CIRCLED IN RED INK, WITH DATE AND NAME OF PERSON MAKING CHANGE.

Do not extend notes this side of this line.

STATION	B. S.	H. I.	F. S.	ELEV.		McGIRK ST.
					LT ℄	RT
13+78				3203	℄	
"				3202	N.W. Cor. W. end pav. return 10.5	
"				3201	18'	
"				3207	P/c 30'	
				3220	B.L.L. 330	
13+81				3203	℄	
"				3199		12' W-end pav. return S.W. Cor
"				3197		18'
"				3199		30' P/c
				3174		335' B.L.L.
14+00				3200	℄	
14+12				3196	℄	flow Line
"				3190		edge pav
"				3196	edge pav.	
—				3194		S. end pav. return S.W. Cor
—				3202	N. end pav. return N.W. Cor.	
14+30				3202		℄ = crown of Maxson Rd
"				3200		30'
"				3204		
14+35.90 ℄ INT Maxson Rd.				3200	℄ INT 30' BMTF 257 Elev. 320.590	FB. 1734-195
BMTF				3206.0	Maxson Rd & McGirk St. N.W. Cor. B.S. in E. end walk	30'S. & 60'N

F. B. 2163 Pg. 162 Job No. 2015.14 Division No. Notes Red. Plotted Profile
Survey of STAR ST. S.S. DIST. Date Date No. X-Sec.
Survey by J.S. Coates Notes JSC Notes Chkd. Checked
Indexed C. Johnson Date Date Date No.

Profile No. | Notes Red. | Plotted | Job No. 2015.14 | Division No. | F. B. 2163 Pg. 163

Date | Date | Survey of STAR ST. S.S. DIST.

X-Sec. No. | Notes Chkd. | Checked | Survey by J.S. COATES Notes J.S.C. Date 1-13-58

Date | Date | Map No. | Indexed K. C. Johnson Date

C.I. 2015.14

STAR ST. S.S. DIST.

ELEVATIONS
OUTSIDE
SEWER DIST. & IN RANCHITO PET. DIST.

COATES
OCHSNER
SMITH
SPRIGGS

STATION	B.S.	H.I.	F.S.	ELEV.

NOTE: ANY ADDITIONS OR CHANGES ON THIS SHEET MUST BE MADE OR CIRCLED IN RED INK, WITH DATE AND NAME OF PERSON MAKING CHANGE.

PLEASE RETURN TO
LOS ANGELES COUNTY ENGINEER
700 Los Angeles County Engineering Bldg.

Do not extend notes this side of this line.

76298 S & E #307—7-55

76298 S & E #307—7-55

PLEASE RETURN TO
LOS ANGELES COUNTY ENGINEER
700 LOS ANGELES COUNTY ENGINEERING BLDG.

NOTE: ANY ADDITIONS OR CHANGES ON THIS SHEET MUST BE MADE OR CIRCLED IN RED INK, WITH DATE AND NAME OF PERSON MAKING CHANGE.

Do not extend notes this side of this line.

STATION	B. S.	H. I.	F. S.	ELEV.	
BMTF254				323.63	BMTF254 Elev. 323.631 F.B. 1734-194 Maxson Rd (W. Side) @ Star St.
T.P.				324 64	Bt. Spk. in N.E. Cor. Conc. drive to Ho #4519
℄ INT. Maxson Rd & Emery				325 5	
T.P.				325 00	
℄ INT. Maxson Rd & Ranchito				322 3	
T.P.				321 23	
on ℄ Durfee opp. S.E. Cor Lot 25 TR 14862				320 4	
T.P.				320 45	
on ℄ Durfee opp. S.E. Cor Lot 21 TR 14862				321 0	
on River bank @ B.L.L. of Lot 70				317.8	240' E. ℄ DURFEE AVE
on ℄ Durfee opp. S.E. Cor Lot 16 TR 14862				321 7	
on River bank		E. of above pt.		316 6	55' E. ℄ DURFEE AVE
T.E. SLOPE		"	" "		65' E. ℄ " "
on River bank		S. Line TR 14862		316 0	250' E. of ℄ Durfee Ave
T.P.			Prod	322 30	
BMTF193A				325 30	BMTF193A Elev. 325.266 F.B. 1734-155 Lower Anusa Ave & Roseglen St. @ ℄ INT Spk. in 3/4" I.P. Rd. dept. ℄ Mon. in Well

F.B. 2163 Pg. 164 Job No. 2015.14 Division No. Notes Red. Plotted Profile
Survey of STAR ST. S.S. Date Date No. X-Sec.
Survey by J.S. COATES Notes JSC Notes Chkd. Checked
Indexed K. O. Johnson Date Date Date No.

Notes Ck'd by	Survey of STAR ST. S.S.
Map No.	JN 2015.14 Tape Std °F
Office Work	Surveyed by J.S. COATES
Checked	Notes J.F.O. Date 1-28-58
Date	Indexed C. A. Johnson 1-24-58

F. B. 2163 Pg. 165

C.I. 2015.14

STAR ST. S.S. DIST.

TOPOGRAPHY

ON

STAR ST.

FROM: Maxson Rd 1400

TO: Cul-de-Sac 8+29.87

OFFSETS TAKEN TO CENTER OF POLES & TREES

COATES
OCHSNER
SMITH
SPRIGGS

Note: Any Additions or Changes on This Sheet Must be Made or Circled in Red Ink With Date and Name of Person Making Change.

Do not extend this side of this line.

PLEASE RETURN TO
LOS ANGELES COUNTY ENGINEER
700 LOS ANGELES COUNTY ENGINEERING BLDG.

76F3098 SAE #247 1-56

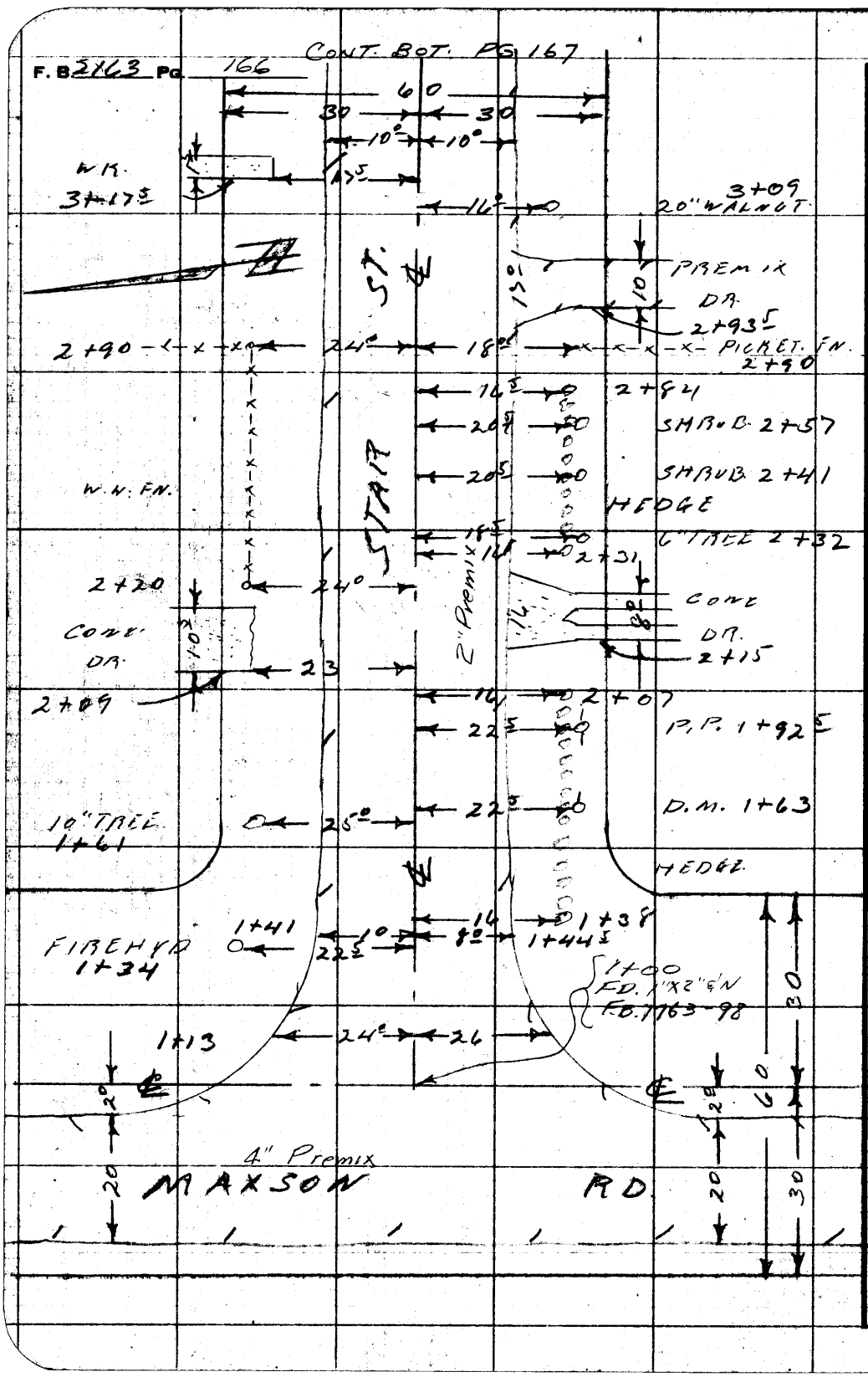

PLEASE RETURN TO
LOS ANGELES COUNTY ENGINEER
700 LOS ANGELES COUNTY ENGINEERING BLDG.

Do not extend this side of this line.

Note: Any Additions or Changes on This Sheet Must be Made or Circled in Red Ink With Date and Name of Person Making Change.

Notes Ck'd by	Survey of STAR. ST. SS.	F. B. 2163 PG. 167
Map No.	JN 2015.14 Tape Std °F	
Office Work	Surveyed by J.S.C.	
Checked	Notes J.O. Date 1-16-58	
Date	Indexed A. C. Johnson	

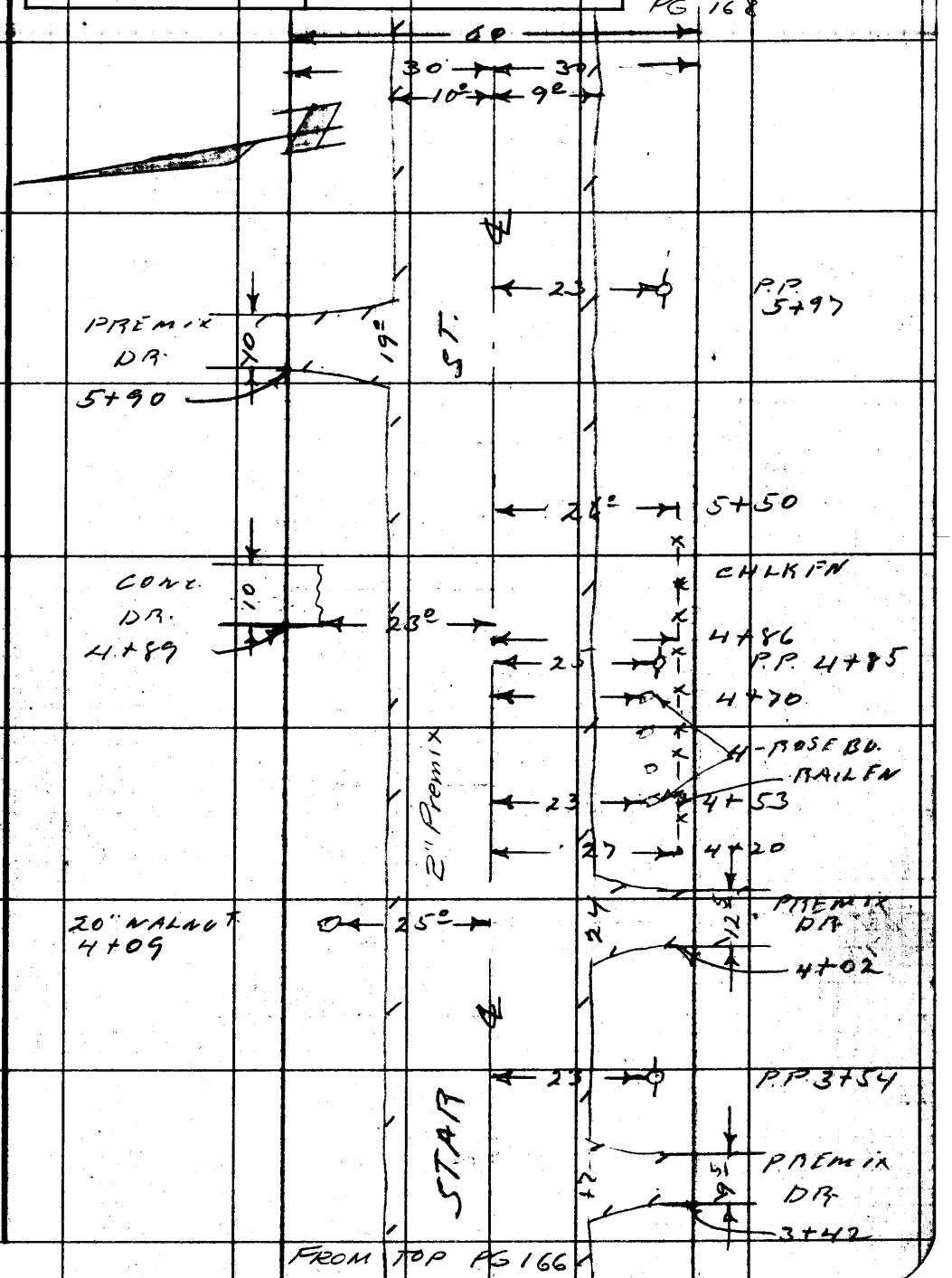

Note: Any Additions or Changes on this Sheet Must be Made or Circled in Red Ink With Date and Name of Person Making Change.

Do not extend this side of this line.

PLEASE RETURN TO
LOS ANGELES COUNTY ENGINEER
700 LOS ANGELES COUNTY ENGINEERING BLDG.

76F309S S&E #247 1-56

F. B. 2163 PG. 168

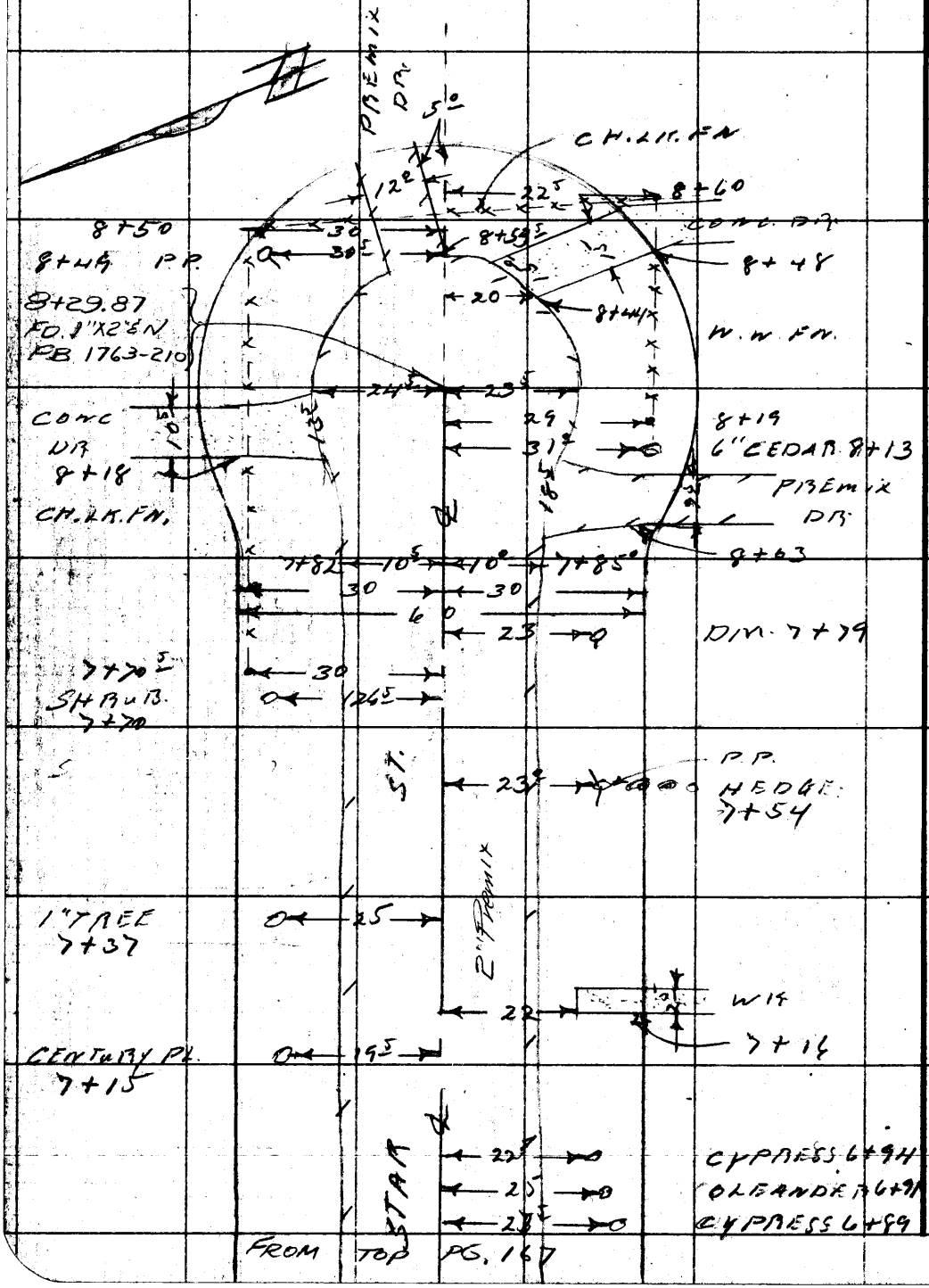

PLEASE RETURN TO
LOS ANGELES COUNTY ENGINEER
700 Los Angeles County Engineering Bldg.
Do not extend this side of this line.
Note: Any Additions or Changes on This Sheet Must be Made or Circled in Red Ink With Date and Name of Person Making Change.

Profile No. | Notes Red. | Date | Plotted | Date | Job No. 2015.14 | Division No. | F. B. 2163 Pg. 169

X-Sec. No. | Notes Chkd. | Date | Checked | Date | Survey of STAR ST. S.S. DIST. | Survey by J.S. COATES | Notes J.S.C. | Date 1-15-58 | Map No. | Indexed C. Johnson | Date

C.I. 2015.14

STAR ST. S.S. DIST.

CROSS-SECTION ON STAR ST.

From: Maxson Rd. 1700

To: Cul-de-Sac 8+29 87

COATES
OCHSNER
SMITH
SPRIGGS

STATION	B. S.	H. I.	F. S.	ELEV.

NOTE: ANY ADDITIONS OR CHANGES ON THIS SHEET MUST BE MADE OR CIRCLED IN RED INK, WITH DATE AND NAME OF PERSON MAKING CHANGE.

Do not extend notes this side of this line.

PLEASE RETURN TO
LOS ANGELES COUNTY ENGINEER
700 Los Angeles County Engineering Bldg.

76298 S & E #307—7-55

76298 S & E #307—7-55

PLEASE RETURN TO
LOS ANGELES COUNTY ENGINEER
700 LOS ANGELES COUNTY ENGINEERING BLDG.

NOTE: ANY ADDITIONS OR CHANGES ON THIS SHEET MUST BE MADE OR CIRCLED IN RED INK, WITH DATE AND NAME OF PERSON MAKING CHANGE.

Do not extend notes this side of this line.

F. B. 2163 Pg. 170 | Job No. 2015.14 | Division No. | Notes Red. | Plotted | Profile No.
Survey of STAR ST. S.S. DIST. | Date | Date | X-Sec. No.
Survey by JS COATES | Notes | Notes Chkd. | Checked
Indexed K. Johnson | Date | Date | Date

STATION	B. S.	H. I.	F. S.	ELEV.		STAR ST
					BMTF 254 Elev. 323.631 F.B. 1734-194	
BMTF 254				323 63	Maxson Rd. (W. Side) @ Star St.	
					Bt Spk. in N.E. Cor. Conc. drive to Ho #4519	
					LT	℄ RT
0+78				3239		℄ prod
0+88				3241		℄ " = crown
"				3240		30'
"				3242	30'	
—				3235		S. end pav. return
—				3239	N. end pav. return N.E. Cor.	
1+00 ℄	INT.	Maxson	Rd.	3236		℄ INT Maxson Rd
1+06				3232		℄
"				3232		35' edge pav.
"				3233	edge pav. 35'	
1+41 °				3237		℄
"				3236	E. end pav. return N.E. Cor. 10'	
"				3235	18'	
"				3238	P/C 30'	
"				3243	B.C.L. 210'	
1+44.5				3237		℄
"				3237		8' E. end pav. return S.E. Cor.
"				3236		18'

76298 S & E #307—7-55

PLEASE RETURN TO
LOS ANGELES COUNTY ENGINEER
700 LOS ANGELES COUNTY ENGINEERING BLDG.

NOTE: ANY ADDITIONS OR CHANGES ON THIS SHEET MUST BE MADE OR CIRCLED IN RED INK, WITH DATE AND NAME OF PERSON MAKING CHANGE.

Do not extend notes this side of this line.

STATION	B. S.	H. I.	F. S.	ELEV.		STAR ST.
					LT	RT
1+45				3238	P/L 30'	30' P/L
"				3225		@ 30' B.C.L.
2+00				3234		
"				3232		9' edge pav
"				3231		18'
"				3234		30' P/L
"				3233	edge pav 10'	
"				3231	18'	
"				3238	P/L 30'	
3+00				3230		
"				3229		10' edge pav
"				3228		18'
"				3229		30' P/L
"				3227	edge pav 10'	
"				3228	18'	
"				3234	P/L 30'	
T.P.				32264		
4+00				3227		
"				3226		10' edge pav
"				3224		18'

Profile Notes Red. Plotted Job No 2015.14 Division No. F. B. 2163 Pg 171
No. Date Date Survey of STAR ST. S.S.
X-Sec. Notes Chkd. Checked Survey by J.S. COATES Notes J.S.C. Date 1-15-58
No. Date Date Map No. Indexed C. John Date

76298 S & E #307—7-55

PLEASE RETURN TO
LOS ANGELES COUNTY ENGINEER
700 LOS ANGELES COUNTY ENGINEERING BLDG.

NOTE: ANY ADDITIONS OR CHANGES ON THIS SHEET MUST BE MADE OR CIRCLED IN RED INK, WITH DATE AND NAME OF PERSON MAKING CHANGE.

Do not extend notes this side of this line.

F. B. 2163 Pg. 172 | Job No. 2015.14 Division No. | Notes Red. | Plotted | No. | Profile
Survey of STAR ST. S.S. | Date | Date | No. | X-Sec.
Survey by J.S. COATES Notes J.S.C. | Notes Chkd. | Checked | No.
Indexed K. G. Johnson Date | Date | Date

STATION	B. S.	H. I.	F. S.	ELEV.		STAR ST.
					LT	& RT
4+00				3228		30' P/L
"				3219		230' B.L.L.
"				3225	edge pav 10'	
"				3225	18'	
"				3231	P/L 30'	
"				3239	B.L.L. 210'	
5+00				3226		&
"				3224		10' edge pav.
"				3224		18'
"				3227		30' P/L
"				3224	edge pav 10'	
"				3222	18'	
"				3233	P/L 30'	
6+00				3224		&
"				3223		9' edge pav.
"				3223		18'
"				3228		30' P/L
"				3223	edge pav. 10'	
"				3220	18'	
"				3233	P/L 30'	

76298 S & E #307—7-55

PLEASE RETURN TO
LOS ANGELES COUNTY ENGINEER
700 LOS ANGELES COUNTY ENGINEERING BLDG.

NOTE: ANY ADDITIONS OR CHANGES ON THIS SHEET MUST BE MADE OR CIRCLED IN RED INK, WITH DATE AND NAME OF PERSON MAKING CHANGE.

Do not extend notes this side of this line.

Profile Notes Red. Plotted Job No. 2015 Division No.
No. Date Date Survey of STAR ST. F. B. 2163 Pg. 173
X-Sec. Notes Chkd. Checked Survey by J.S. COATES Notes J.S.C. Date 1-15-58
No. Date Date Map No. Index C. Johnson

STATION	B. B.	H. I.	F. S.	ELEV.		STAR ST.
					LT ℄ RT	
T.P				32228		
7+00				3223		℄
"				3221		9' edge pav.
"				3221		18
"				3228		30' P/L
"				3220		230' B.L.L.
"				3221	edge pav 10'	
"				3220	18'	
"				3230	P/L 30'	
"				3236	210'	
8+00				3221		℄
"				3217		15' edge pav
"				3225		30' P/L
"				3217	edge pav 15'	
"				3228	P/L 30'	
8+29.87	ctr. @ Cul-de-Sac			3220		℄
"				3217		23.5 edge pav.
"				3216	edge pav 24.5	
8+53.5				3217		℄ prod E. edge pav.
8+60				3215		℄ " Top bank

76298 S & E #307—7-55

PLEASE RETURN TO
LOS ANGELES COUNTY ENGINEER
700 LOS ANGELES COUNTY ENGINEERING BLDG.

NOTE: ANY ADDITIONS OR CHANGES ON THIS SHEET MUST BE MADE OR CIRCLED IN RED INK, WITH DATE AND NAME OF PERSON MAKING CHANGE.

Do not extend notes this side of this line.

F. B. 2163 Pg. 174 Job No 2015.14 Division No. Notes Red. Plotted
Survey of STAR ST. S.S. Date Date No.
Survey by J.S. COATES Notes J.S.C Notes Chkd. Checked X-Sec.
Indexed C. Johnson Date Date Date No.
Profile

STATION	B. S.	H. I.	F. S.	ELEV.		STAR ST.
					LT ℄	℄ RT
T.P.				31994		
8+80				3195		℄ prod
"				3191		30' P/L
"				3217		230' B.C.L.
"				3187	P/L 30'	
"				3180	B.L.L. 210'	
9+00				3182		℄ prod
11+00				3163		℄ prod
13+50 ±				3129		℄ " Top bank
"				3145	B.L.L. 210'	
B.M TF 253				321.76	BM TF Elev. 321.766 FB. 1734-193 STAR ST. (S. Side) 730' ± E. ℄ of Maxson Rd. Et. Spk. in N. W. Cor. Conc. Driveway to Ho # 12272	

Notes Ck'd by	Survey of STAR ST. S.S.
Map No.	JN 2015.14 Tape Std °F
Office Work	Surveyed by J.S. COATES
Checked	Notes J.E.O. Date 1-10-58
Date	Indexed E. C. Johnson 1-24-58

F. B. 2163 Pg. 175

C. I. 2015.14

STAR ST. S.S. DIST.

TOPOGRAPHY
ON
KILLIAN ST.

From: Cogswell Rd 1+00
To: Maxson Rd 14+36.15

OFFSETS TAKEN TO CENTER POLES & TREES

COATES
OCHSNER
SMITH
SPRIGGS

Note: Any Additions or Changes on This Sheet Must be Made or Circled in Red Ink With Date and Name of Person Making Change.

PLEASE RETURN TO
LOS ANGELES COUNTY ENGINEER
700 LOS ANGELES COUNTY ENGINEERING BLDG.
Do not extend this sheet of this line.

76F3088 SEE #247 1-56

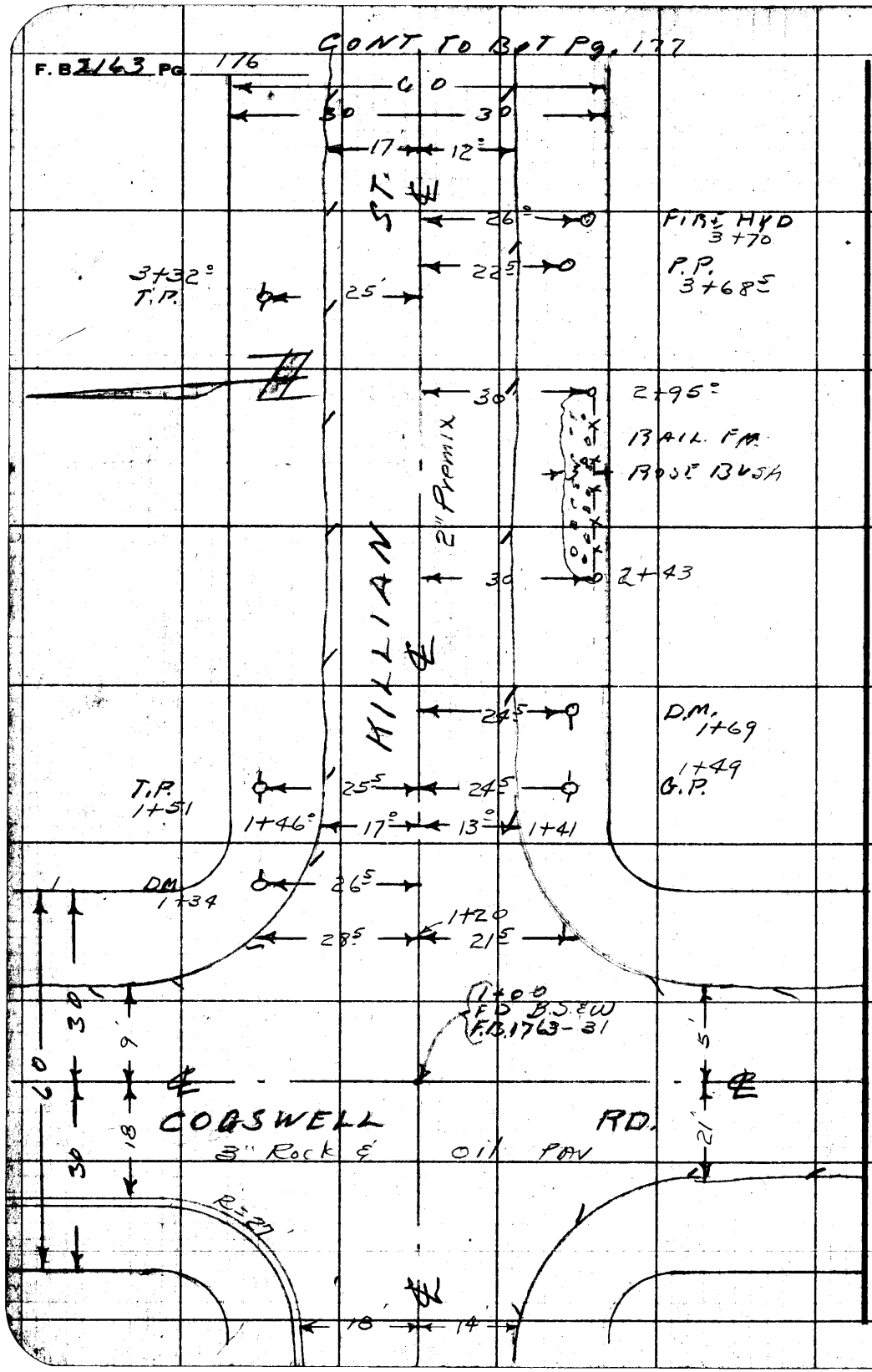

PLEASE RETURN TO
LOS ANGELES COUNTY ENGINEER
700 Los Angeles County Engineering Bldg.

Do not extend this side of this line.

Note: Any Additions or Changes on This Sheet Must be Made or Circled in Red Ink With Date and Name of Person Making Change.

Notes Ck'd by	Survey of STAR ST. SS
Map No.	JN 2015.14 Tape Std °F
Office Work	Surveyed by J.S.C.
Checked	Notes J.O. Date 1-17-54
Date	Indexed C. Johnson

F. B 2163 Pg. 177

CONT. TO BOT Pg. 178

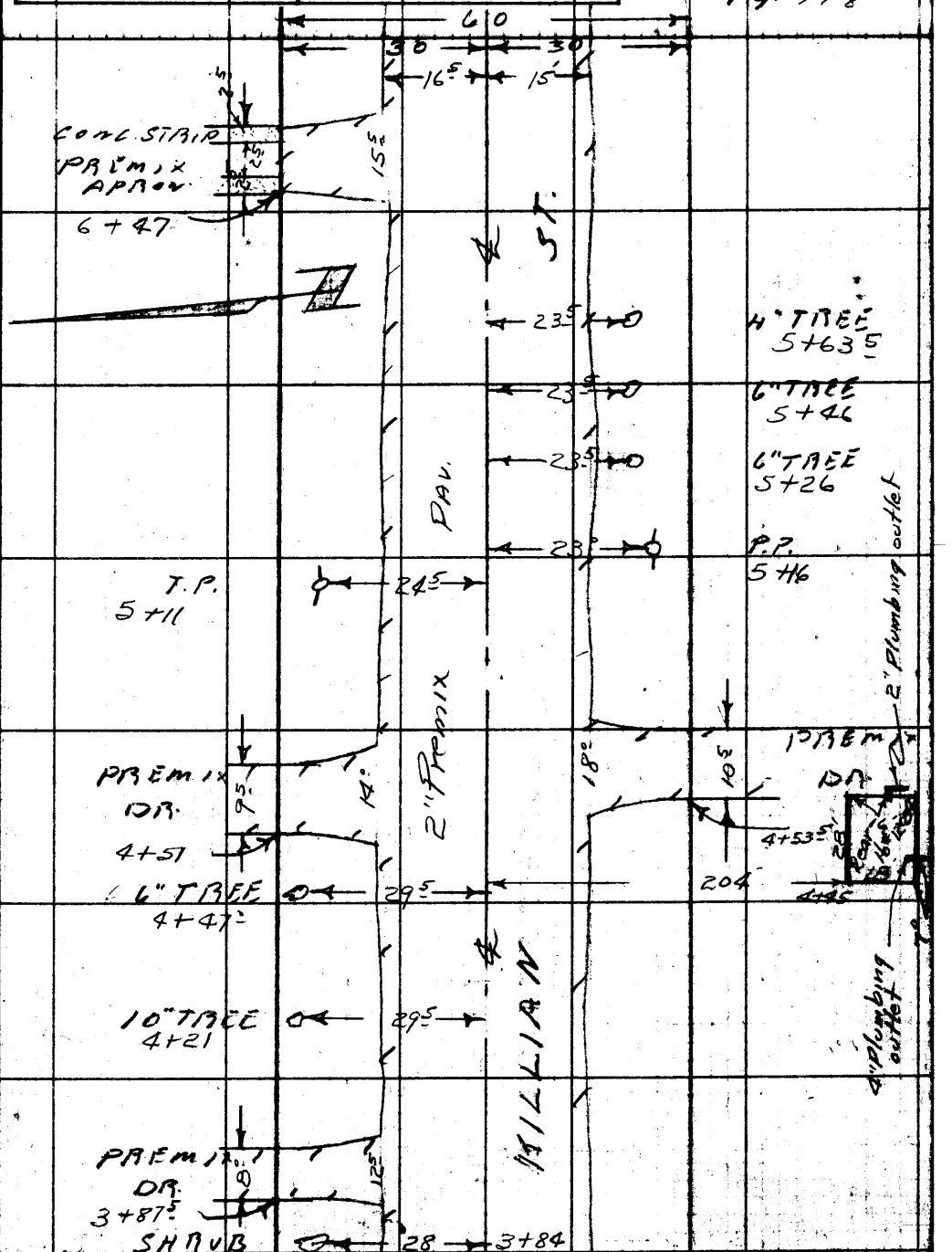

CONT. FROM TOP Pg 176

Note: Any Additions or Changes on This Sheet Must be Made or Circled in Red Ink With Date and Name of Person Making Change.

Do not extend this side of this line.

PLEASE RETURN TO
LOS ANGELES COUNTY ENGINEER
700 LOS ANGELES COUNTY ENGINEERING BLDG.

76F3096 S&E #247 1-56

F. B2163 Pg. 178

CONT. TO BOT Pg. 179

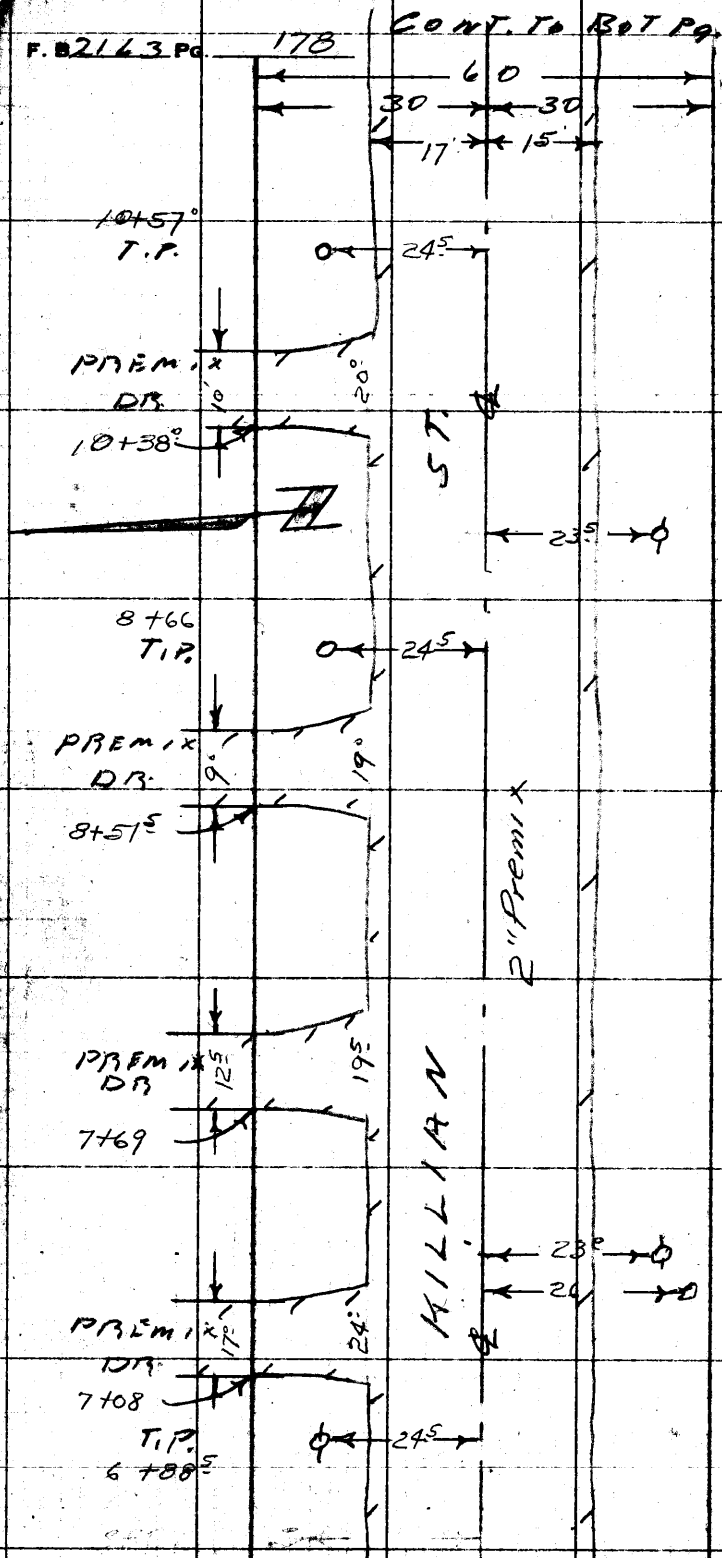

CONT. FROM TOP Pg. 177

PLEASE RETURN TO
LOS ANGELES COUNTY ENGINEER
700 Los Angeles County Engineering Bldg.

Do not extend this side of this line.

Note: Any Additions or Changes on This Sheet Must be Made or Circled in Red Ink With Date and Name of Person Making Change.

Notes Ck'd by	Survey of STAR ST. SS
Map No.	JN 2015.19 Tape Std °F
Office Work	Surveyed by JSC
Checked	Notes J.A. Date 1-13-58
Date	Indexed C. Johnson

F. B. 2163 Pg. 179

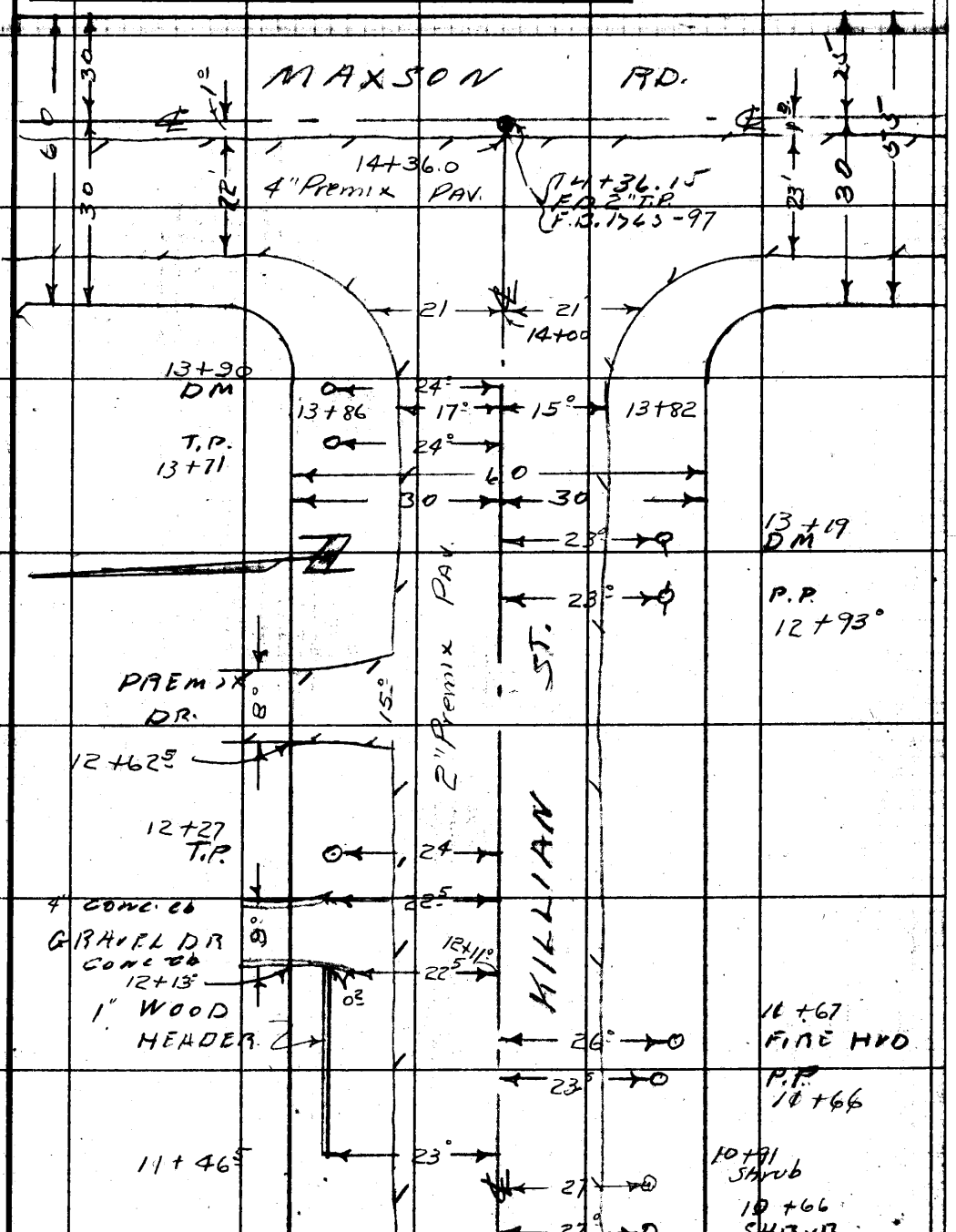

CONT. FROM TOP Pg. 178

Note: Any Additions or Changes on this Sheet Must be Made or Circled in Red Ink With Date and Name of Person Making Change.

Do not extend this side of this line.

PLEASE RETURN TO
LOS ANGELES COUNTY ENGINEER
700 LOS ANGELES COUNTY ENGINEERING BLDG.

76F3098 S&E #247 1-56

PLEASE RETURN TO
LOS ANGELES COUNTY ENGINEER
700 LOS ANGELES COUNTY ENGINEERING BLDG.

Note: Any Additions or Changes on This Sheet Must be Made or Circled in Red Ink With Date and Name of Person Making Change.

Do not extend this side of this line.

F. B. 2163 PG. 180

Profile	Notes Red.	Plotted	Job No. 2015.14	Division No.	F. B. 2163 Pg. 181
No.	Date	Date	Survey of STAR ST. S.S. DIST.		
X-Sec.	Notes Chkd.	Checked	Survey by JS COATES	Notes JSC	Date 1-15-58
No.	Date	Date	Map No.	Ind[redacted] C. Johnson	Date

C.I. 2015.14

STAR ST. S.S. DIST.

CROSS - SECTION
ON
KILLIAN ST.

From: Cogswell Rd 1+00
to: Maxson Rd 14+35.15

COATES
OCHSNER
SMITH
SPRIGGS

STATION	B.S.	H.I.	F.S.	ELEV.

NOTE: ANY ADDITIONS OR CHANGES ON THIS SHEET MUST BE MADE OR CIRCLED IN RED INK, WITH DATE AND NAME OF PERSON MAKING CHANGE.

PLEASE RETURN TO
LOS ANGELES COUNTY ENGINEER
700 LOS ANGELES COUNTY ENGINEERING BLDG.

Do not extend notes this side of this line.

76298 S & E #307—7-55

76298 S & E #307—7-55

PLEASE RETURN TO
LOS ANGELES COUNTY ENGINEER
700 LOS ANGELES COUNTY ENGINEERING BLDG.

NOTE: ANY ADDITIONS OR CHANGES ON THIS SHEET MUST BE MADE OR CIRCLED IN RED INK, WITH DATE AND NAME OF PERSON MAKING CHANGE.

Do not extend notes this side of this line.

STATION	B. S.	H. I.	F. S.	ELEV.		
BMTF163				320.12	BMTF163 Elev. 320.123 F.B. 1734-124 Cogswell Rd & Killian St. N.W. Cor. Bt. Spk. in cb. 5' W. of W. end C.R.	
0+85				320.2		℄
0+94				320.5		℄ = crown
"				320.4		30'
"				320.6	30'	
1+00 ℄ INT. Cogswell Rd.				320.2		℄ INT. Cogswell Rd.
—				319.6		S. end pav. return S.E. Cor.
—				320.2	N. end pav. return N.E. Cor	
1+20				319.9		℄
"				319.6		21.5 edge pav.
"				319.9	edge pav. 28.5	
1+41				320.2		℄
"				320.0		13' E. end pav. S.E. Cor.
"				319.7		18' flow line
"				320.2		30' P/L
1+46				319.6		330' B.L.L.
"				320.2		℄
"				320.2	E. end pav. return N.E. Cor 17'	
"				320.2	20'	
"				320.7	P/L 30'	

F. B. 2163 Pg. 182 Job No. 2015.64 Division No. Notes Red. Plotted Profile
Survey of STAR ST. S.S. Date Date No.
Survey by J.S. COATES Notes J.S.C. Notes Chkd. Checked X-Sec.
Indexed C. Johnson Date Date Date No.

76298 S & E #307—7-55

PLEASE RETURN TO
LOS ANGELES COUNTY ENGINEER
700 LOS ANGELES COUNTY ENGINEERING BLDG.

NOTE: ANY ADDITIONS OR CHANGES ON THIS SHEET MUST BE MADE OR CIRCLED IN RED INK, WITH DATE AND NAME OF PERSON MAKING CHANGE.

Do not extend notes this side of this line.

Profile Notes Red. Plotted Job No. 2015.14 Division No. F. B. 2163 Pg. 1/83
No. Date Date Survey of STARK ST. J.S. DIST.
X-Sec. Notes Chkd. Checked Survey by J.S.C. Notes J.S.C. Date 1-20-58
No. Date Date Map No. Indexed C. Johnson Date

STATION	B. S.	H. I.	F. S.	ELEV.		Killian ST.
					LT ℄	RT
1+46				3205	B.C.L. 330'	
2+00				3205	℄	
"				3201		13' edge pav.
"				3199		18'
"				3203		30' P/L
"				3203	edge pav. 17'	
"				3201	20'	
"				3206	P/L 30'	
3+00				3207	℄	
"				3204		12' edge pav.
"				3204		18'
"				3206		30' P/L
"				3205	edge pav. 17'	
"				3204	20'	
"				3209	P/L 30'	
T.P.				32058		
4+00				3210	℄	
"				3206		12' edge pav.
"				3203		18'
"				3206		30' P/L

76298 S & E #307—7-55

PLEASE RETURN TO
LOS ANGELES COUNTY ENGINEER
700 LOS ANGELES COUNTY ENGINEERING BLDG.

NOTE: ANY ADDITIONS OR CHANGES ON THIS SHEET MUST BE MADE OR CIRCLED IN RED INK, WITH DATE AND NAME OF PERSON MAKING CHANGE.

Do not extend notes this side of this line.

STATION	B. S.	H. I.	F. S.	ELEV.		Killian ST.
					LT ℄	RT
4+00				3195		330' B.L.L.
"				320.5	edge pav. 17'	
"				320.4	20'	
"				321.3	B.L.L. 30'	
"				3218		
4+52				319.4		222' Top 4" plumbing outlet
4+73				319.1		220' Top 2" " " Ho# 12034
5+00				3210	℄	
"				3207		13' edge pav.
"				3204		18
"				3206		30' P/L
"				3208	edge pav 17'	
"				3208	20'	
"				3214	P/L 30'	
6+00				3212	℄	
"				3209		15' edge pav
"				3205		18'
"				3211		30' P/L
"				3210	edge pav 17'	
"				3210	20'	
"				3215	P/L 30'	

F. B. 2163 Pg. 184 Job No. 2015.14 Division No. Notes Red. Plotted Profile
Survey of STAR ST. S.S. Date Date No. X-Sec.
Survey by J.S. COATES Notes J.S.C. Notes Chkd. Checked
Indexed C. Johnson Date Date Date No.

76298 S & E #307—7-55

PLEASE RETURN TO
LOS ANGELES COUNTY ENGINEER
700 LOS ANGELES COUNTY ENGINEERING BLDG.

NOTE: ANY ADDITIONS OR CHANGES ON THIS SHEET MUST BE MADE OR CIRCLED IN RED INK, WITH DATE AND NAME OF PERSON MAKING CHANGE.

Do not extend notes this side of this line.

Profile Notes Rod. Plotted Job No. 2015.14 Division No. F. B. 2163 Pg. 185
No. Date Date Survey of STAKE ST. S.S.
X-Sec. Notes Chkd. Checked Survey by J.S. COATES Notes J.S.C. Date 1-20-55
No. Date Date Map No. Index C. John

STATION	B. S.	H. I.	F. S.	ELEV.		Killian St.
					LT ℄ RT	
TP				321.09		
7+00				321.4		℄
"				321.2		15' edge pav.
"				320.9		20'
"				321.2		30' P/L
"				320.5		330' B.L.L.
"				321.1	edge pav. 17'	
"				321.1	20'	
"				321.0	P/L 30'	
"				322.8	B.L.L. 330'	
8+00				321.6		℄
"				321.3		15' edge pav.
"				321.0		20'
"				321.7		30' P/L
"				321.3	edge pav. 17'	
"				321.2	20'	
"				322.1	P/L 30'	
9+00				21.8		℄
"				1.5		15' edge pav.
"				1.2		20'

76298 S & E #307—7-55

PLEASE RETURN TO
LOS ANGELES COUNTY ENGINEER
700 LOS ANGELES COUNTY ENGINEERING BLDG.

NOTE: ANY ADDITIONS OR CHANGES ON THIS SHEET MUST BE MADE OR CIRCLED IN RED INK, WITH DATE AND NAME OF PERSON MAKING CHANGE.

Do not extend notes this side of this line.

F. B. 2163 Pg. 186 | Job No. 2055.14 Division No. | Notes Red. | Plotted | Profile No.
Survey of STAR ST. S.S. | Date | Date | X-Sec. No.
Survey by J.S. COATES Notes J.S.C. | Notes Chkd. | Checked
Indexed C. E. Johnson Date | Date | Date

STATION	B. S.	H. I.	F. S.	ELEV.		Killian St.
					LT ℄ RT.	
9+00				3222		30' P/L
"				3215	edge pav. 17'	
"				3214	20'	
"				3225	P/L 30'	
TP				32161		
10+00				32200		℄
"				3217		15' edge pav.
"				3215		20'
"				3222		30' P/L
"				3215		330' B.L.L.
"				3218	edge pav. 17'	
"				3217	20'	
"				3234	P/L 30'	
"				3235	B.L.L. 330'	
11+00				3222		℄
"				3219		15' edge pav.
"				3217		20'
"				3222		30' P/L
"				3219	edge pav. 17'	
"				3218	20'	

76298 S & E #307—7-55

PLEASE RETURN TO
LOS ANGELES COUNTY ENGINEER
700 LOS ANGELES COUNTY ENGINEERING BLDG.

NOTE: ANY ADDITIONS OR CHANGES ON THIS SHEET MUST BE MADE OR CIRCLED IN RED INK, WITH DATE AND NAME OF PERSON MAKING CHANGE.

Do not extend notes this side of this line.

Profile Notes Red. Plotted Job No. 2015.14 Division No. F. B. 2163 Pg. 187
No. Date Date Survey of STATE ST. S.S. DIST.
X-Sec. Notes Chkd. Checked Survey by J.S.C. Notes J.S.C. Date 1-20-58
No. Date Date Map No. Index C. Johnson

STATION	B. S.	H. I.	F. S.	ELEV.		Killian St
						℄ RT
				3230	P/L 30'	
12+00				3224		℄
"				3222		15' edge pav.
"				3220		20'
"				3223		30' P/L
"				3222	edge pav. 17'	
"				3220	20'	
"				3231	P/L 30'	
T.P.				32225		
13+00				3226		℄
"				3224		15' edge pav.
"				3222		20'
"				3223		30' P/L
"				3223	edge pav. 17'	
"				3222	20'	
"				3231	P/L 30'	
13+82				3226		℄
"				3223		S.W. Cor. 15' W. end pav. return
"				21		20'
"				22		30' P/L

76298 S & E #307—7-55

PLEASE RETURN TO
LOS ANGELES COUNTY ENGINEER
700 LOS ANGELES COUNTY ENGINEERING BLDG.

NOTE: ANY ADDITIONS OR CHANGES ON THIS SHEET MUST BE MADE OR CIRCLED IN RED INK, WITH DATE AND NAME OF PERSON MAKING CHANGE.

Do not extend notes this side of this line.

F.B. 2163 Pg. 188 | Job No 20151.4 | Division No. S.S. | Notes Red. | Date | Plotted | Date | Profile No. | X-Sec. No.
Survey of STAR ST. S.S. | Date | Notes Chkd. | Date | Checked | Date
Survey by J.S. COATES Notes J.S.C.
Indexed K.C. Johnson Date

STATION	B. S.	H. I.	F. S.	ELEV.		Killian St.
						LT & RT
13+82				3211		330' B.L.L.
13+84				3224	N.W. Cor. W. end pav. return	17'
"				3224		20'
"				3234	P/C	30'
"				3240	B.L.L.	330'
14+00				3225		&
"				3221		21' edge pav
"				3224	edge pav	21'
—				3227		S. end pav. return S.W. Cor
—				3230	N. end pav. return	N.W. Cor.
14+12				3229		&
14+24				3232		& Crown
"				3232		30'
"				3234		30'
14+35				3227		& = E. edge pav.
14+36.15	& INT.	Maxson	Rd.	3225		& INT. Maxson Rd
BMTF 255				207	BMTF 255 Elev. 322.094 FB. 1734-194	
					Maxson Rd. & Killian St. S.W. Cor.	
					L&T in N.E. Cor. Conc. drive to H# 4457	

1

Notes Ck'd by	Survey of STAR ST. S.S. DIST. F. B. 2163 PG. 189
Map No.	JN 2015.14 Tape Std °F
Office Work	Surveyed by J.S. COATES
Checked	Notes J.F.O Date 12-
Date	Indexed A. C. Johnson 1-24-58

C.I. 2015.14

STAR ST. S.S. DIST.

TOPOGRAPHY

ON

MAXSON RD.

From: Consolidated Rock Co. R/W 1+00

TO: Star St. 23+75.81

COATES
OCHSNER
SMITH
SPRIGGS

Note: Any Additions or Changes on This Sheet Must be Made or Circled in Red Ink With Date and Name of Person Making Change.

PLEASE RETURN TO
LOS ANGELES COUNTY ENGINEER
700 LOS ANGELES COUNTY ENGINEERING BLDG.

Do not extend this side of this line.

76F3098 S&E #247 1-56

CONT. TO BOT Pg. 191

F. B. 2163 Pg. 190

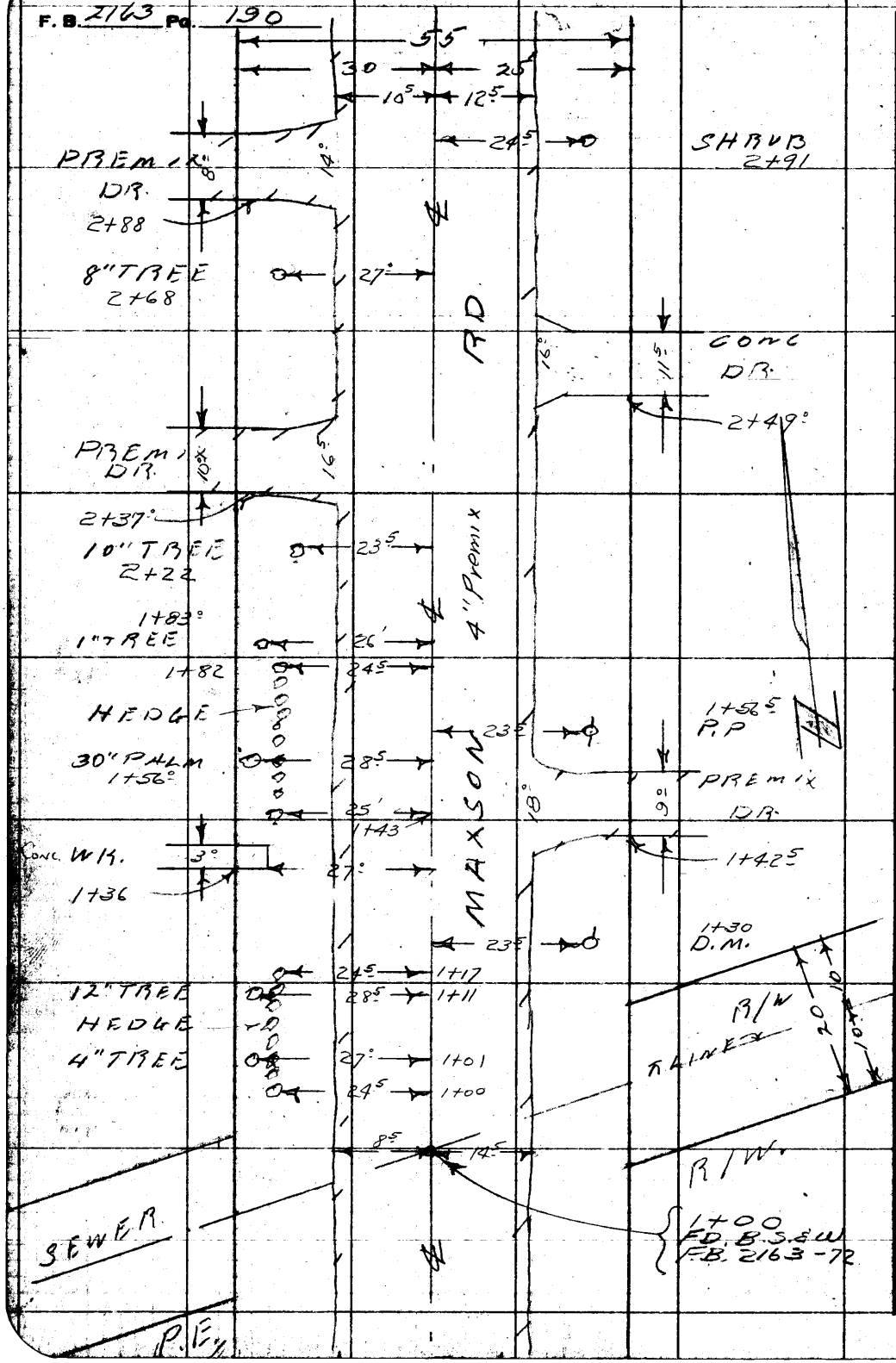

PLEASE RETURN TO
LOS ANGELES COUNTY ENGINEER
700 LOS ANGELES COUNTY ENGINEERING BLDG.

Do not extend this side of this line.

Note: Any Additions or Changes on This Sheet Must be Made or Circled in Red Ink With Date and Name of Person Making Change.

Notes Ck'd by	Survey of STAB ST. S.S.	F. B. 2163 PG. 191
Map No.	JN 2015 14 Tape Std °F	CONT. TO
Office Work	Surveyed by J.S.C.	BOT. Pg. 192
Checked	Notes J.O. Date 1-20-58	
Date	Indexed A. C. Johnson	



FROM TOP Pg. 190

Note: Any Additions or Changes on This Sheet Must be Made or Circled in Red Ink With Date and Name of Person Making Change.

PLEASE RETURN TO
LOS ANGELES COUNTY ENGINEER
700 LOS ANGELES COUNTY ENGINEERING BLDG.
Do not extend this side of this line.

76F3098 B&E #247 1-56

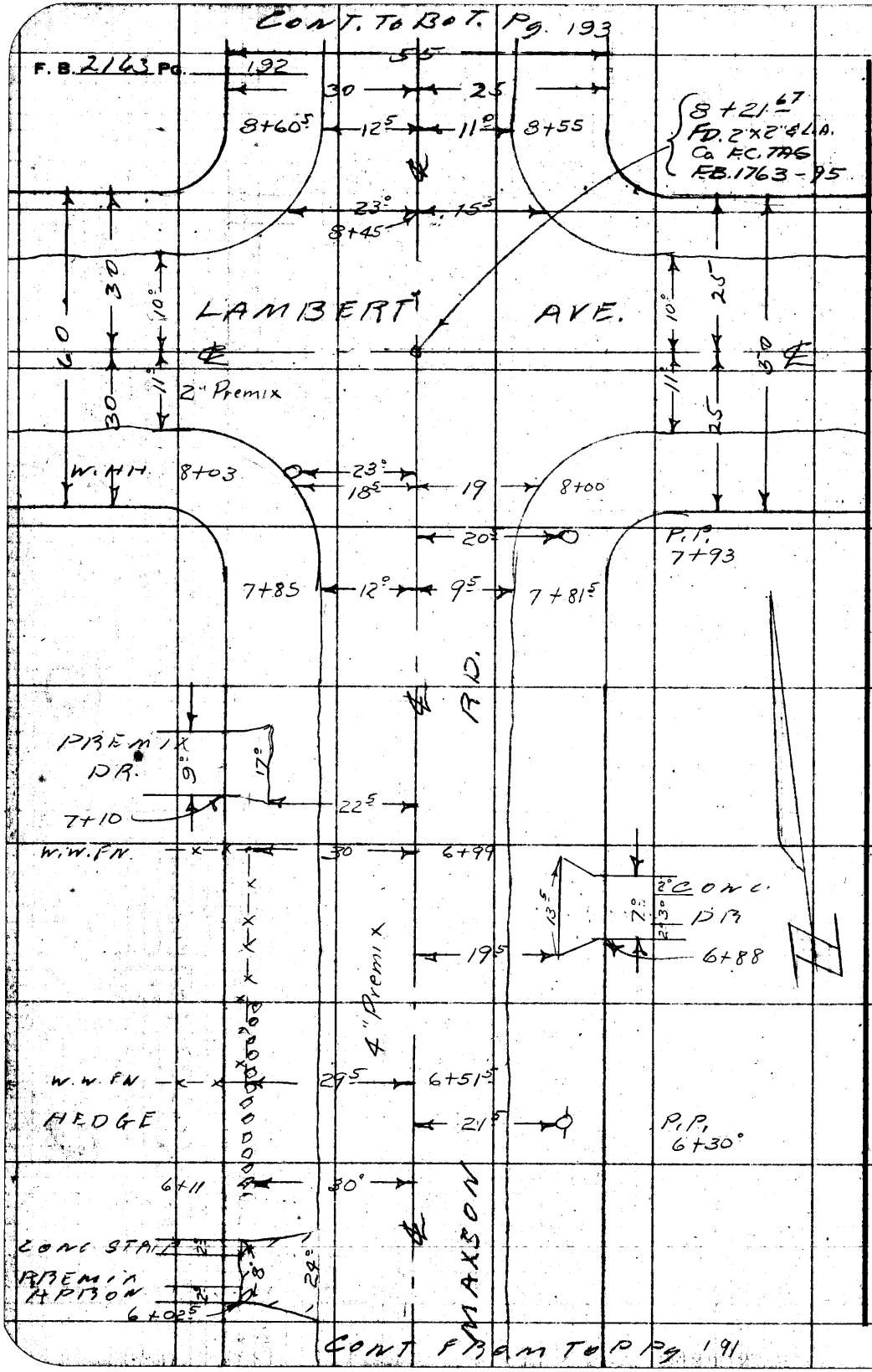

PLEASE RETURN TO
LOS ANGELES COUNTY ENGINEER
700 Los Angeles County Engineering Bldg.

Do not extend this side of this line.

Note: Any Additions or Changes on This Sheet Must be Made or Circled in Red Ink With Date and Name of Person Making Change.

Notes Ck'd by	Survey of STAR ST. SS.
Map No.	JN 2015 14 Tape Std. °F
Office Work	Surveyed by JSC
Checked	Notes J O Date 1-20-58
Date	Indexed [illegible] O. Johnson

F. B. 2163 PG. 193

CONT. FROM BOT. Pg. 194

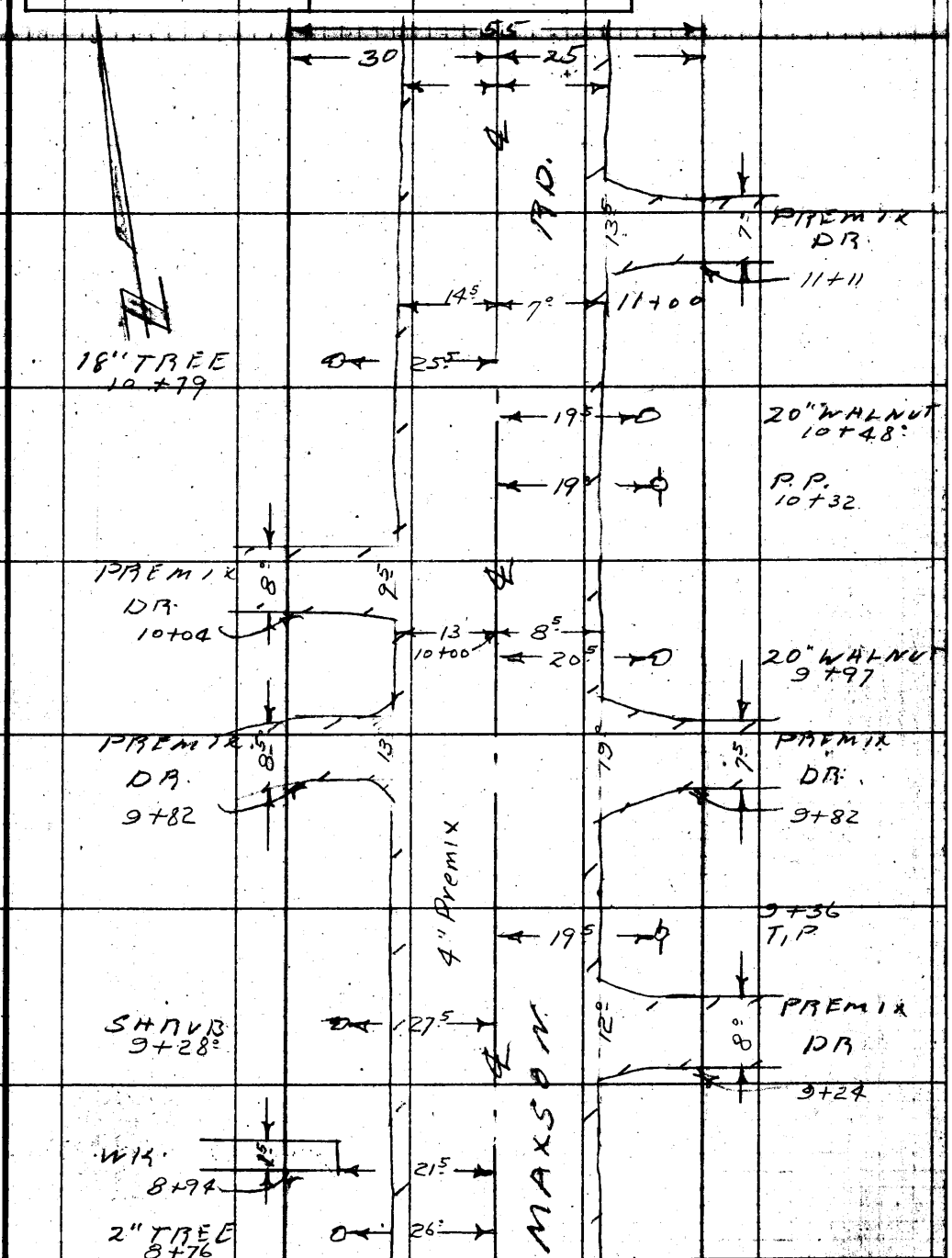

CONT. TO TOP. Pg. 192

Note: Any Additions or Changes on This Sheet Must be Made or Circled in Red Ink With Date and Name of Person Making Change.

PLEASE RETURN TO
LOS ANGELES COUNTY ENGINEER
700 LOS ANGELES COUNTY ENGINEERING BLDG.
Do not extend this side of this line.

76F3095 S&E #247 1-58



PLEASE RETURN TO
LOS ANGELES COUNTY ENGINEER
700 Los Angeles County Engineering Bldg.

Do not extend this side of this line.

Note: Any Additions or Changes on This Sheet Must be Made or Circled in Red Ink With Date and Name of Person Making Change.

Notes Ck'd by	Survey of STAR ST SS
Map No.	JN 2015.14 Tape Std °F
Office Work	Surveyed by JSC
Checked	Notes JO Date 1-20-57
Date	Indexed A. C. Johnson

F.B. 2163 Pg. 195

CONT. FROM BOT Pg. 196

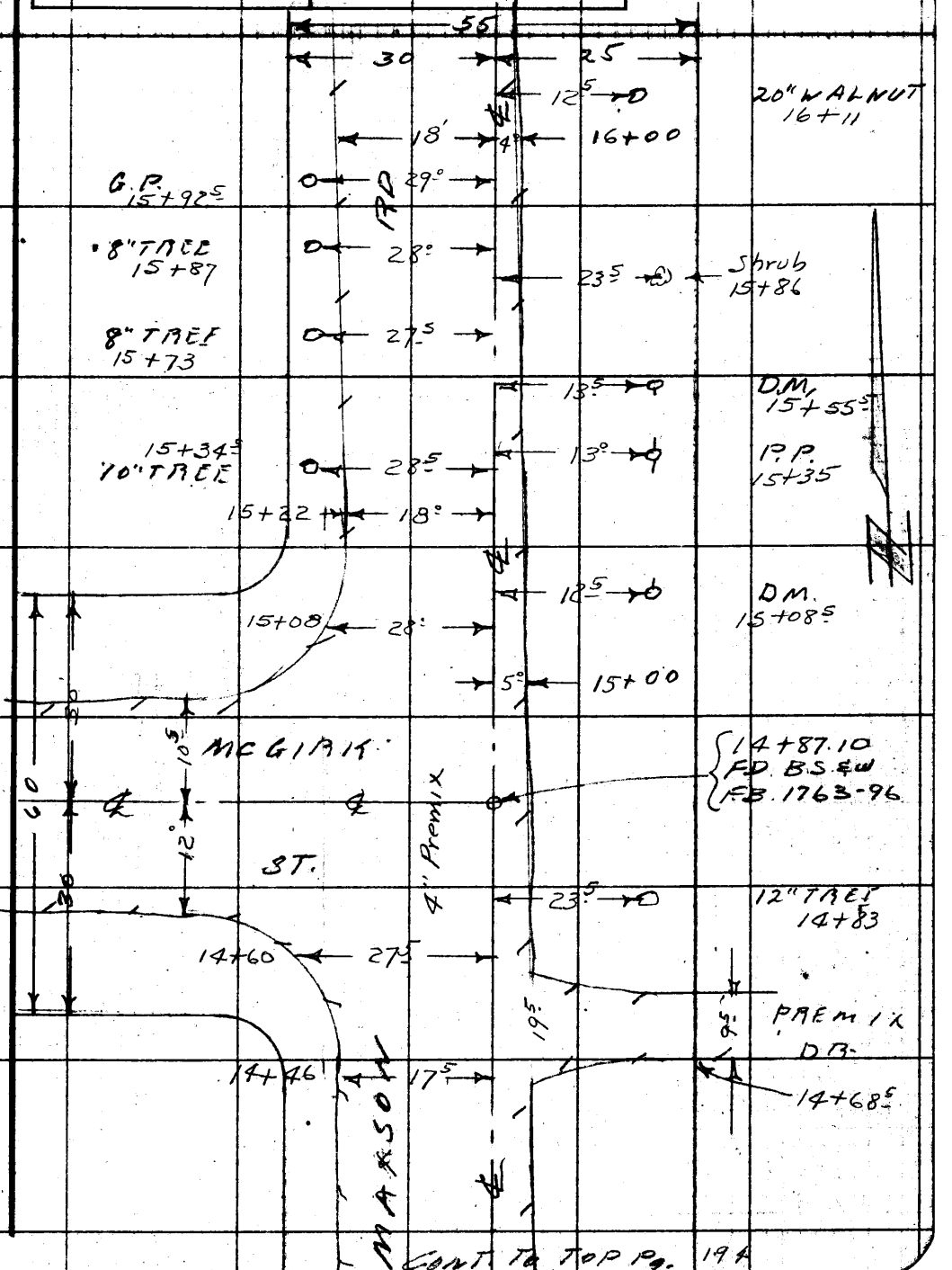

CONT. TO TOP Pg. 194

Note: Any Additions or Changes on This Sheet Must be Made or Circled in Red Ink With Date and Name of Person Making Change.

PLEASE RETURN TO
LOS ANGELES COUNTY ENGINEER
700 LOS ANGELES COUNTY ENGINEERING BLDG.

Do not extend this side of this line.

76F3095 S&E #247 1-56

Cont. from Bk Pg. 197

F. B. 2163 Pg. 196

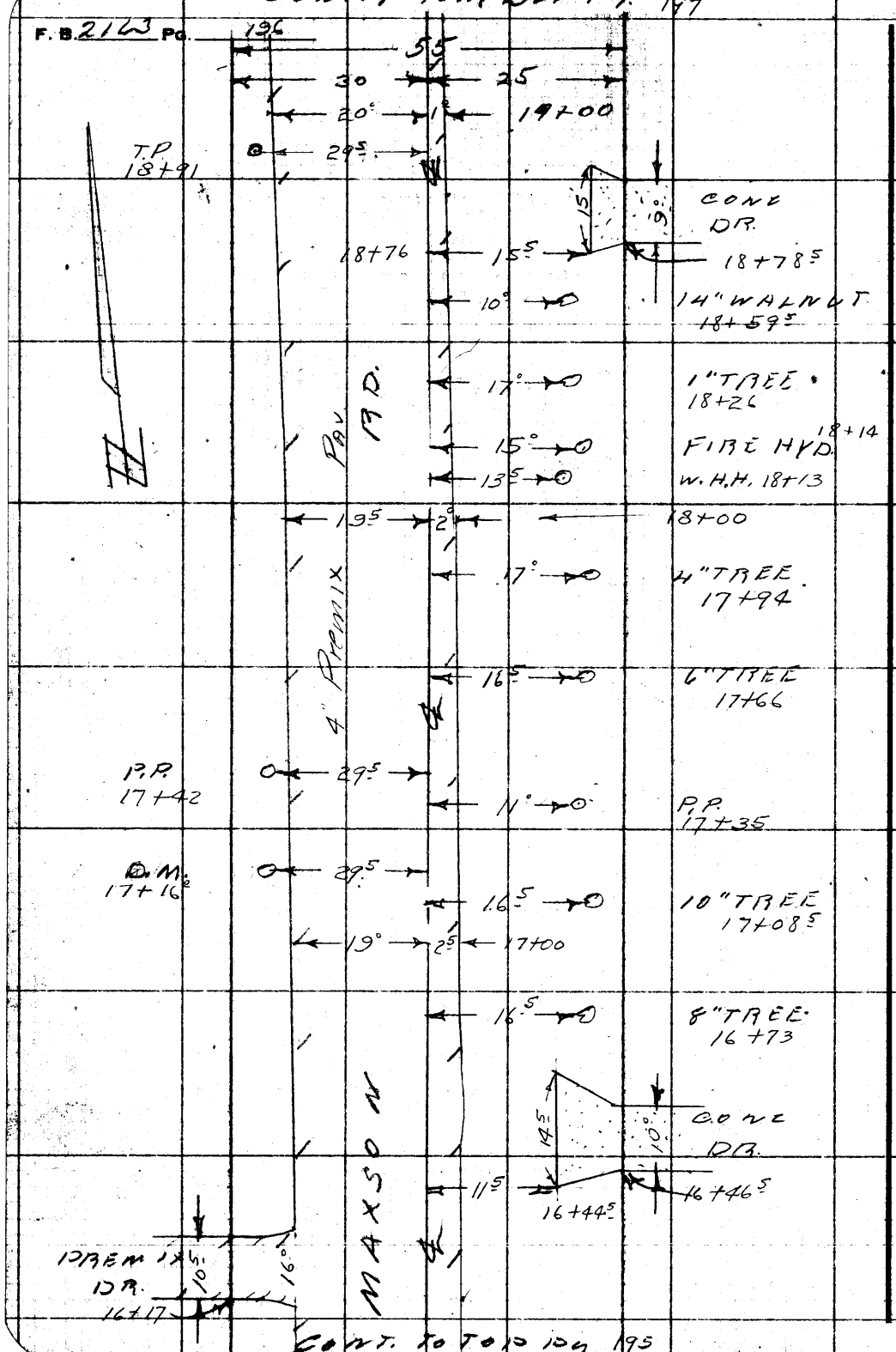

Cont. to T.O.10 Pg 195

PLEASE RETURN TO
LOS ANGELES COUNTY ENGINEER
700 Los Angeles County Engineering Bldg.
Do not extend this side of this line.

Note: Any Additions or Changes on This Sheet Must be Made or Circled in Red Ink With Date and Name of Person Making Change.

Notes Ck'd by	Survey of STAR ST. SS
Map No.	JN 2015 14 Tape Std °F
Office Work	Surveyed by J.S.C.
Checked	Notes J.O. Date 1-20-58
Date	Indexed C. Johnson

F. B. 2163 Pg. 197

CONT. FROM BOT. Pg. 198

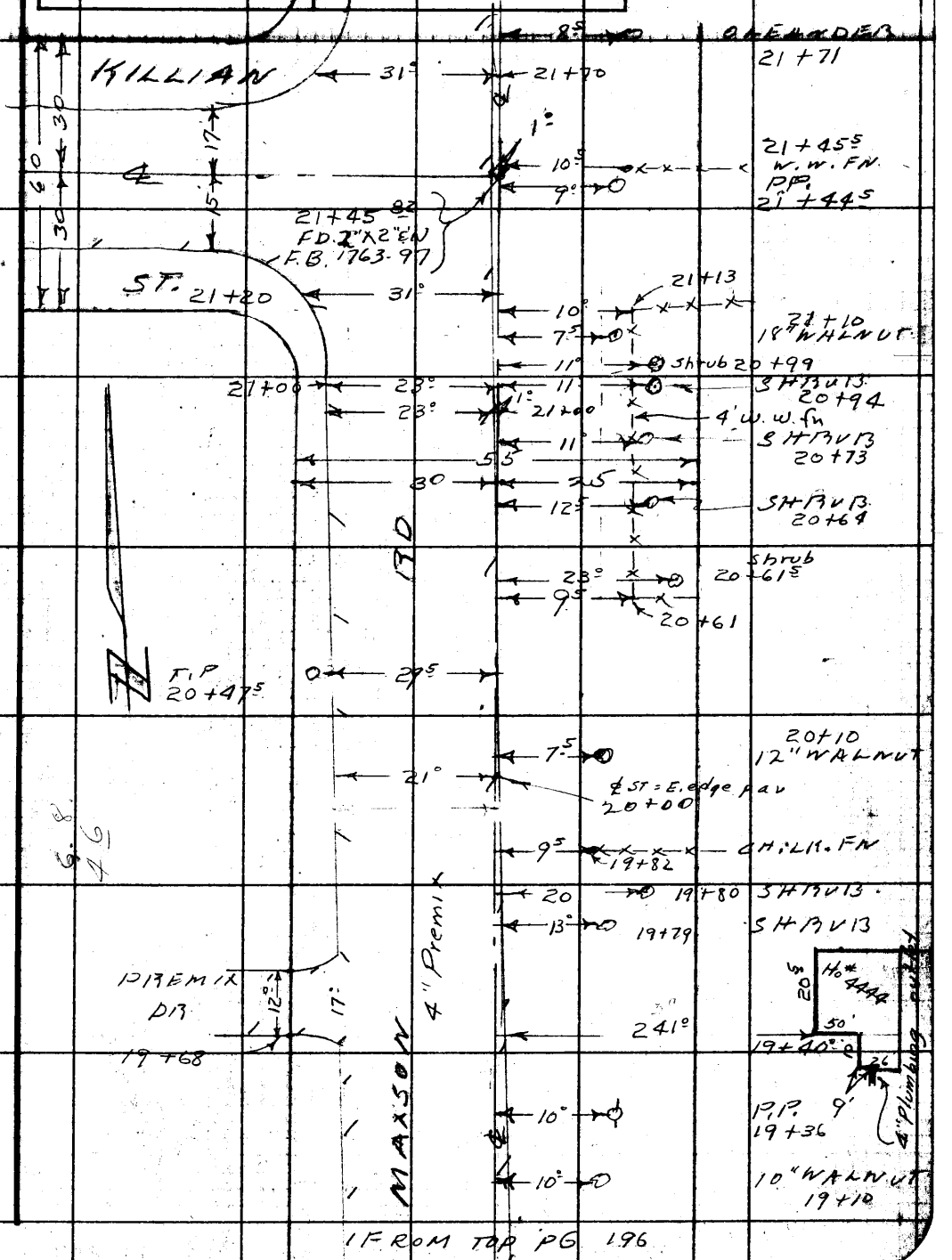

FROM TOP PG 196

Note: Any Additions or Changes on this Sheet Must be Made or Circled in Red Ink With Date and Name of Person Making Change.

Do not extend this side of this line.

PLEASE RETURN TO
LOS ANGELES COUNTY ENGINEER
700 LOS ANGELES COUNTY ENGINEERING BLDG.

76F309S S&E #247 1-56

F. B. 2163 Pg. 198

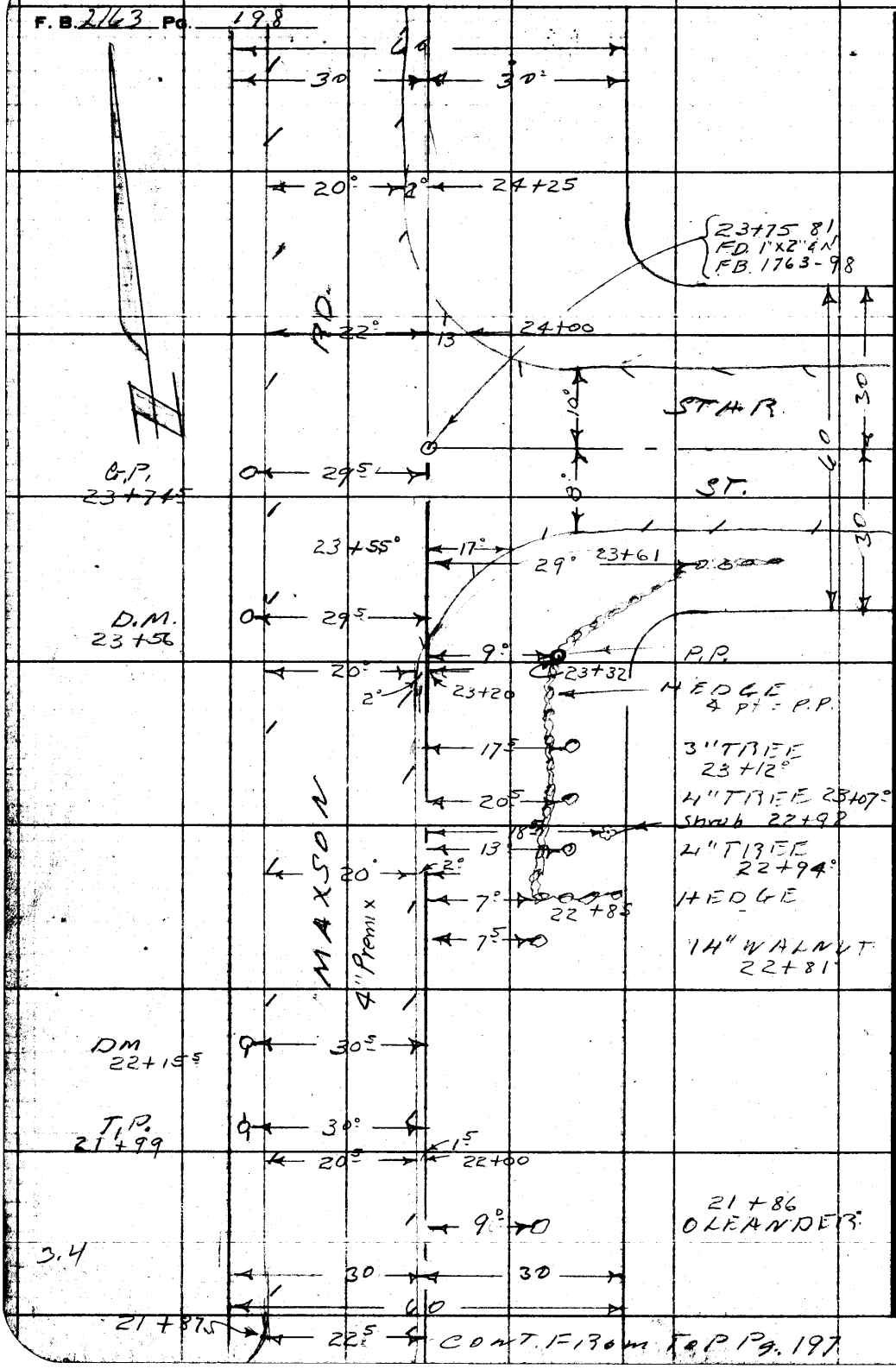

PLEASE RETURN TO
LOS ANGELES COUNTY ENGINEER
700 LOS ANGELES COUNTY ENGINEERING BLDG.

Do not extend this side of this line.

Note: Any Additions or Changes on This Sheet Must be Made or Circled in Red Ink With Date and Name of Person Making Change.

Profile No. | Notes Red. Date | Plotted Date | Job No. 2015.14 | Division No. | F. B. 2163 Pg. 199
X-Sec. No. | Notes Chkd. Date | Checked Date | Survey of STAR ST. S.S. DIST. | Survey by J.S.COATES Notes J.S.C Date 1-16-58 | Map No. Indexed O. Johnson

C.I. 2015.14

STAR ST. S.S. DIST.

CROSS-SECTION

ON

MAXSON RD.

From: Consolidated Rock Co. R/W 1700

To: STAR ST. 2375.81

COATES
OCHSNER
SMITH
SPRIGGS

STATION	B. B.	H. I.	F. B.	ELEV.

NOTE: ANY ADDITIONS OR CHANGES ON THIS SHEET MUST BE MADE OR CIRCLED IN RED INK, WITH DATE AND NAME OF PERSON MAKING CHANGE.

Do not extend notes this side of this line.

PLEASE RETURN TO
LOS ANGELES COUNTY ENGINEER
700 LOS ANGELES COUNTY ENGINEERING BLDG.

76298 S & E #307—7-55

76298 S & E #307—7-55

PLEASE RETURN TO
LOS ANGELES COUNTY ENGINEER
700 LOS ANGELES COUNTY ENGINEERING BLDG.

NOTE: ANY ADDITIONS OR CHANGES ON THIS SHEET MUST BE MADE OR CIRCLED IN RED INK, WITH DATE AND NAME OF PERSON MAKING CHANGE.

Do not extend notes this side of this line.

STATION	B. S.	H. I.	F. S.	ELEV.		
BMTF247				315.64	BMTF247 Elev. 315.643 F.B. 1234-191 Maxson Rd & Pacific Electric R/w N.W. Cor Bt. Spk. in N.W. Cor. Conc. base in R.R. Crossing Blinker Light	
1+00				3150		℄
"				3149		14.5 edge pav.
"				3141		20'
"				3133		25' P/L
"				3148	edge pav. 8.5	
"				3142	18'	
"				3142	P/L 30'	
2+00				3145		℄
"				3141		14' edge pav
"				3133		20'
"				3141		25' P/L
"				3141		140' B.L.L.
"				3142	edge pav 9.5	
"				3133	18'	
"				3139	P/L 30'	
"				3135	B.L.L. 325'	

F. B. 2163 PG. 200 Job No. 2015.14 Division No. Notes Red. Plotted Profile
Survey of STAR ST. SS Date Date No.
Survey by J.S. COATES Notes Chkd. Checked X-Sec.
Indexed C. Johnson Date Date Date No.

76298 S & E #307—7-55

PLEASE RETURN TO
LOS ANGELES COUNTY ENGINEER
700 LOS ANGELES COUNTY ENGINEERING BLDG.

NOTE: ANY ADDITIONS OR CHANGES ON THIS SHEET MUST BE MADE OR CIRCLED IN RED INK, WITH DATE AND NAME OF PERSON MAKING CHANGE.

Do not extend notes this side of this line.

STATION	B. S.	H. I.	F. S.	ELEV.		Maxson Rd.
					LT ℄	RT
3+00				3143	℄	
"				3139		12⁵ edge pav
"				3135		20' flow Line
"				3142		25 P/L
"				3139	edge pav 10⁵	
"				3133	flow Line 18'	
"				3137	P/L 30'	
4+00				3147	℄	
"				3143		12⁵ edge pav.
"				3135		20' flow Line
"				3141		25' P/L
"				3143	edge pav 10⁵	
"				3135	flow Line 18'	
"				3142	P/L 30'	
TP				31420		
5+00				3150	℄	
"				3144		12⁵ edge pav
"				3141		20 flow Line
"				3147		25' P/L
"				3157		300'

Profile No. ____ Notes Red. ____ Plotted ____ Job No. 2015.14 Division No. ____ F. B. 2163 Pg. 201
X-Sec. No. ____ Date ____ Date ____ Survey of STAR ST. S.S.
Notes Chkd. ____ Checked ____ Survey by J.S. COATES Notes J.S.C. Date 1-21-58
Date ____ Date ____ Map No. ____ Indexed C. Johnson Date ____

76298 S & E #307—7-55

PLEASE RETURN TO
LOS ANGELES COUNTY ENGINEER
700 LOS ANGELES COUNTY ENGINEERING BLDG.

NOTE: ANY ADDITIONS OR CHANGES ON THIS SHEET MUST BE MADE OR CIRCLED IN RED INK, WITH DATE AND NAME OF PERSON MAKING CHANGE.

Do not extend notes this side of this line.

STATION	B. S.	H. I.	F. S.	ELEV.		Maxson Rd.
					LT ℄	RT
5+00				3175		P.F.R/W Line 650'±B.C.L.
"				3146	edge pav. 10⁵	
"				3139	flow Line 18'	
"				3144	P/L 30'	
"				3139	B.C.L. 305'	
4+86				3147		362' Top 4" plumbing outlet to Ho# [illegible] 1/2
6+00				3153	℄	
"				3149		12⁵ edge pav.
"				3140		18' flow Line
"				3147		25' P/L
"				3150	edge pav 8⁵	
"				3144	flow Line 18'	
"				3147	P/L 30'	
TP				31525		
7+00				3157	℄	
"				3153		10' edge pav
"				3145		18'
"				3151		25' P/L
"				3153	edge pav 12'	
"				3144	flow Line 18'	

F. B. 2163 Pg. 202 Job No. 2015.14 Division No. Notes Red. Plotted Profile
Survey of STAR ST. S.S. Date Date No.
Survey by J. S. COATES Notes J.S.C. Notes Chkd. Checked X-Sec.
Indexed K. C. Johnson Date Date Date No.

76298 S & E #307—7-55

PLEASE RETURN TO
LOS ANGELES COUNTY ENGINEER
700 LOS ANGELES COUNTY ENGINEERING BLDG.

NOTE: ANY ADDITIONS OR CHANGES ON THIS SHEET MUST BE MADE OR CIRCLED IN RED INK, WITH DATE AND NAME OF PERSON MAKING CHANGE.

Do not extend notes this side of this line.

STATION	B. S.	H. I.	F. S.	ELEV.		MAXSON RD.
					LT.	℄ RT.
7+00				3148	P/L 30'	
7+81.5				3161		℄
"				3155		S.E. Cor. 9.5 S. end pav. return
"				3146		18' [illegible]
"				3154		25' P/L
"				3162		280' [illegible]
7+85				3155	S.W. Cor. S. end pav. return 12'	
"				3147	18'	
"				3155	P/L 30'	
"				3148	B.L.L. 325'	
—				3154		E. end pav. return S.E. Cor
—				3148	W. end pav. return S.W. Cor	
8+00				3162		℄
8+21.67	℄ INT.	Lambert	Ave	3162		℄ INT Lambert Ave
"				3158		10'
"				3153		15
"				3155		25
"				3159	12'	
"				3150	30'	
—				3155		E. end pav. return N.E. Cor

Profile No. ____ Notes Red. ____ Plotted ____ Job No. 2015.4 Division No. ____ F. B. 2163 Pg. 203
Date ____ Date ____ Survey of STAR ST. S.S.
X-Sec. No. ____ Notes Chkd. ____ Checked ____ Survey by JSC Notes JSC Date 1-21-58
Date ____ Date ____ Map No. ____ Index [illegible] C. Johnson

76298 S & E #307—7-55

PLEASE RETURN TO
LOS ANGELES COUNTY ENGINEER
700 LOS ANGELES COUNTY ENGINEERING BLDG.

NOTE: ANY ADDITIONS OR CHANGES ON THIS SHEET MUST BE MADE OR CIRCLED IN RED INK, WITH DATE AND NAME OF PERSON MAKING CHANGE.

Do not extend notes this side of this line.

STATION	B. S.	H. I.	F. S.	ELEV.		MAXSON Rd.
					LT ℄	RT
—				3151	W. end pav. return N.W. Cor	
8+55				3165		℄
"				3159		N.E. Cor. 11° N. end pav. return
"				3151		18' flow line
"				3162		25' P/L
"				3167		280' B.L.L.
8+60.5				3165		℄
"				3159	N.W. Cor N. end pav. return 12.5	
"				3150	flow line 18'	
"				3159	P/L 30'	
"				3156	B.L.L. 280'	
9+00				3166		℄
"				3161		11' edge pav.
"				3154		18' flow line
"				3158		25' P/L
"				3160	edge pav 12.5	
"				3154	flow line 18'	
"				3161	P/L 30'	
10+00				3171		℄
"				3167		8.5 edge pav.

F. B. 2163 Pg. 204 Job No. 2015.14 Division No. Notes Red. Plotted Profile
Survey of STAR ST. S.S. Date Date No.
Survey by J.S.C. Notes J.S.C. Notes Chkd. Checked X-Sec.
Indexed A. C. Johnson Date Date Date No.

76298 S & E #307—7-55

PLEASE RETURN TO
LOS ANGELES COUNTY ENGINEER
700 LOS ANGELES COUNTY ENGINEERING BLDG.

NOTE: ANY ADDITIONS OR CHANGES ON THIS SHEET MUST BE MADE OR CIRCLED IN RED INK, WITH DATE AND NAME OF PERSON MAKING CHANGE.

Do not extend notes this side of this line.

STATION	B. S.	H. I.	F. S.	ELEV.		MAXSON RD
					LT	℄ RT
10+00				3159		18' flow Line
"				3168		25' P/L
"				3166	edge pav 13'	
"				3160	flow Line 18'	
"				3164	P/L 30'	
T.P				3169.5		
11+00				3176		℄
"				3172		7' EDGE of PAV.
"				3165		14'
"				3171		25' PL
"				3174		278' BLL.
"				3171	Edge of Pav. 14	
"				3167	20'	
"				3171	PL. 30	
"				3181	BLL. 280	
12+00				3182		℄
"				3178		4' Edge of Pav.
"				3172		12'
"				3177		25' PL.

Profile Notes Rod. Plotted Job No. 2015.14 Division No. F. B. 2163 Pg. 205
No. Date Date Survey of STR. ST. S.S.
X-Sec. Notes Chkd. Checked Survey by J.S.C.A.T.S. Notes J.S.C. Date 4-21-58
No. Date Date Map No. Indexed J. Johnson Date

76298 S & E #307—7-55

PLEASE RETURN TO
LOS ANGELES COUNTY ENGINEER
700 LOS ANGELES COUNTY ENGINEERING BLDG.

NOTE: ANY ADDITIONS OR CHANGES ON THIS SHEET MUST BE MADE OR CIRCLED IN RED INK, WITH DATE AND NAME OF PERSON MAKING CHANGE.

Do not extend notes this side of this line.

STATION	B. S.	H. I.	F. S.	ELEV.		MAXSON RD
					LT	℄ RT
12+00				318 3	CRown 5'	
				317 8	Edge of Pav 15	
				317 4	20'	
				317 8	PL 30	
13+00				318 7		℄
"				318 3		6 Edge of Pav
"				317 4		15'
"				318 4		25 PL
"				318 8	CRown 4'	
"				318 5	Edge of Pav 16	
"				318 1	21'	
"				318 5	PL 30'	
T.P.				318 54		
14+00				319 4		℄
"				319 1		6' Edge of Pav.
"				318 2		14
"				318 9		25' PL
"				319 6	Edge CRown 75	
"				319 1	Edge of Pav 17	
"				318 6	PL 3 23	

F. B. 2163 Pg. 206 Job No. 2015.14 Division No. Notes Red. Plotted Profile
Survey of STAMPS. SS DIST " Date Date No.
Survey by J.S.C. Notes JO Notes Chkd. Checked X-Sec.
Indexed C. Johnson Date Date Date No.

76298 S & E #307—7-55

PLEASE RETURN TO
LOS ANGELES COUNTY ENGINEER
700 LOS ANGELES COUNTY ENGINEERING BLDG.

NOTE: ANY ADDITIONS OR CHANGES ON THIS SHEET MUST BE MADE OR CIRCLED IN RED INK, WITH DATE AND NAME OF PERSON MAKING CHANGE.

Do not extend notes this side of this line.

STATION	B. S.	H. I.	F. S.	ELEV.		MAXSON RD
					LT ℄	RT
14+00				3191	PL 30	
14+46				3197	℄	
"				3199	C Brown 6	
"				3193	S. end SW cor. CR. 17	
"				3189	23'	
"				3194	PL 30'	
"				3199	BLL 280	
				3199	W. end SW cor. PAV RET	
14+57	℄ INT. McGIRK ST.			3200	℄ INT McGIRK	
"				3202	C Brown 6'	
"				3196	23'	
"				3199	30'	
				3201	W. end NW cor PAV RET	
15+00				3201	℄	
"				3198		5' Edge of PAV.
"				3192		10'
"				3195		25' PL
				3200		287' BLL
15+22				3202	℄	
"				3204	C Brown 6	
"				3199	N. end NW cor PAV RET	18'

Profile Notes Red. ____ Plotted ____ Job No. 2015.14 Division No. ____ F. B. 2143 Pg. 207
No. ____ Date ____ Date ____ Survey of STAB ST. SS
X-Sec. Notes Chkd. ____ Checked ____ Survey by JSC Notes JC Date 1-21-54
No. ____ Date ____ Date ____ Map No. ____ Indexed C. John Date ____

76298 S & E #307—7-55

PLEASE RETURN TO
LOS ANGELES COUNTY ENGINEER
700 LOS ANGELES COUNTY ENGINEERING BLDG.

NOTE: ANY ADDITIONS OR CHANGES ON THIS SHEET MUST BE MADE OR CIRCLED IN RED INK, WITH DATE AND NAME OF PERSON MAKING CHANGE.

Do not extend notes this side of this line.

STATION	B. S.	H. I.	F. S.	ELEV.	LT	MAXSON RD RT
15+22				319 7	25'	℄
15+22				320 5	PL 30	
"				320 8	BLL 280	
14+00				320 7		℄
"				320 4		4' Edge of PAV.
"				320 0		12'
"				320 6		25' PL.
"				320 9	CROWN 7	
				320 6	Edge of PAV 18	
				320 4	25'	
"				320 7	PL 30	
17+00				321 2		℄
"				321 0		2.5 Edge of PAV.
"				320 4		12'
"				320 8		25 PL.
"				321 4	CRO 8'	
"				321 2	Edge of PAV 19	
"				321 0	24'	
"				321 3	PL 30	
T.P.				321 31		

F. B. 2163 Pg. 208 Job No. 2015 LH Division No. Notes Red. Plotted Profile
Survey of STAR ST. SS Date Date No. X-Sec.
Survey by J.S.C. Notes J.C. Notes Chkd. Checked
Indexed K. C. Johnson Date Date Date No.

76298 S & E #307—7-55

PLEASE RETURN TO
LOS ANGELES COUNTY ENGINEER
700 LOS ANGELES COUNTY ENGINEERING BLDG.

NOTE: ANY ADDITIONS OR CHANGES ON THIS SHEET MUST BE MADE OR CIRCLED IN RED INK, WITH DATE AND NAME OF PERSON MAKING CHANGE.

Do not extend notes this side of this line.

STATION	B. S.	H. I.	F. S.	ELEV.		MAXSON RD
					LT	℄ RT
18+00				321 7		℄
"				321 5		2' Edge of PAV.
"				321 0		10'
				321 4		25' PL
				320 8		287 BLL
				321 9	C Down 9	
"				321 6	Edge of PAV 19.5	
"				321 5	26'	
"				321 8	PL 30'	
"				321 6	BLL 280'	
19+00				322 2		℄
"				322 0		1' Edge of PAV.
"				321 7		8'
"				321 8		25' PL
"				322 4	C Down 9'	
"				322 0	Edge of PAV. 20	
"				321 7	25'	
"				322 0	PL 30'	
19+30	STONE [illegible] HO.			318 8		300' Top 4" Plumbing outlet to Garage & Tohtian apartment Ho # 1444

Profile Notes Red. ____ Plotted ____ Job No. 2015 14 Division No. ____ F. B. 2163 Pg. 209
No. ____ Date ____ Date ____ Survey of STAIR ST. S.S.
X-Sec. Notes Chkd. ____ Checked ____ Survey by JSC Notes JB Date 1-21-58
No. ____ Date ____ Date ____ Map No. ____ Index [illegible] C. Johnson

76298 S & E #307—7-55

PLEASE RETURN TO
LOS ANGELES COUNTY ENGINEER
700 LOS ANGELES COUNTY ENGINEERING BLDG.

NOTE: ANY ADDITIONS OR CHANGES ON THIS SHEET MUST BE MADE OR CIRCLED IN RED INK, WITH DATE AND NAME OF PERSON MAKING CHANGE.

Do not extend notes this side of this line.

STATION	B. S.	H. I.	F. S.	ELEV.		MAXSON RD
					LT	℄ RT
20+00				3223		℄ + Edge of PAV.
"				3220		8'
"				3223		25' PL
"				3228	CROWN 11E	
"				3224	Edge of PL 21'	
"				3220	26	
				3223	PL 30	
T.P.				32255		
21+00				3226		℄ + Edge of PAV
"				3220		8'
"				3228		25' PL.
"				3225		315' BLL.
"				3231	CROWN 11E	
"				3227	SEND. S.W. COR PAV 23	
"				3222	28'	
"				3222	PL 30'	
"				3220	BLL. 270'	
"				3223	W. end S.W. COR. PAV RET.	
21+45.82	℄ INT.	Killian St.		3227		℄ INT KILLIAN
"				3233	CROWN 12'	
				3226	28	

F. B. 2163 Pg. 210 Job No. 2015 14 Division No. Notes Red. Plotted Profile
Survey of STAR ST SS Date Date No.
Survey by JSE Notes JO Notes Chkd. Checked X-Sec.
Indexed C. Johnson Date Date Date No.

76298 S & E #307—7-55

PLEASE RETURN TO
LOS ANGELES COUNTY ENGINEER
700 LOS ANGELES COUNTY ENGINEERING BLDG.

NOTE: ANY ADDITIONS OR CHANGES ON THIS SHEET MUST BE MADE OR CIRCLED IN RED INK, WITH DATE AND NAME OF PERSON MAKING CHANGE.

Do not extend notes this side of this line.

STATION	B. S.	H. I.	F. S.	ELEV.		MANSON RD
					LT	℄ RT
21+45.82				3227	30	
				3224	W. end N.W. cor. PAV RET.	
21+87				3231		℄ Edge of PAV
"				3234	CROWN 12	
"				3230	N. end N.W. cor PAV 22.5	
"				3223	27.2	
"				3230	PL 30	
"				3232	BLL 130	
22+00				3228		℄
"				3225		5'
"				3230		PL 30
"				3231	EDGE of PAV 1.5	
"				3235	CROWN 11	
"				3231	Edge of PAV 1	
"				3225	24'	
"				3234	PL 30	
23+00				3232		℄
"				3229		5'
"				3235		PL 30

Profile No. ____ Notes Red. ____ Date ____ Plotted ____ Date ____ Job No. 2015.14 Division No. ____ Survey of STAR ST. SS Survey by JSC Notes JC Date 1-21-58 Map No. ____ Indexed C. Johnson Date ____

X-Sec. No. ____ Notes Chkd. ____ Date ____ Checked ____ Date ____

F. B. 2163 Pg. 211

76298 S & E #307—7-55

PLEASE RETURN TO
LOS ANGELES COUNTY ENGINEER
700 LOS ANGELES COUNTY ENGINEERING BLDG.

NOTE: ANY ADDITIONS OR CHANGES ON THIS SHEET MUST BE MADE OR CIRCLED IN RED INK, WITH DATE AND NAME OF PERSON MAKING CHANGE.

Do not extend notes this side of this line.

STATION	B. S.	H. I.	F. S.	ELEV.		MAXSON RD.
23+00				323 4	Edge of PAV 2	
"				323 9	C Row 12	
"				323 6	Edge of PAV. 22	
"				323 0	25	
"				323 4	PL. 30	
T.P.				323 73		
23+20				323 3		℄
"				323 1		5'
"				323 5		30' PL.
"				322 9		185 BLL.
"				323 5	S. end S.E. Cov. PAV Ref 22'	
"				323 7	E end " " "	
23+75 81	℄ INT.	STAR ST.		323 6		℄ INT STAR ST.
"				323 4		3'
"				323 5		30'
"				323 7	E. end N.E. Cov. PAV Ref	
24+00				323 5		℄
"				324 2	C Row 11'	
"				323 9	Edge of PAV 22'	
"				323 4	25'	

F. B. 2143 Pg. 212 Job No. 2015-14 Division No. Notes Red. Plotted Profile
Survey of STAR ST SS Date Date No. X-Sec.
Survey by J.S.C. Notes JO Notes Chkd. Checked
Indexed C. Johnson Date Date No.

76298 S & E #307—7-55

PLEASE RETURN TO
LOS ANGELES COUNTY ENGINEER
700 LOS ANGELES COUNTY ENGINEERING BLDG.

NOTE: ANY ADDITIONS OR CHANGES ON THIS SHEET MUST BE MADE OR CIRCLED IN RED INK, WITH DATE AND NAME OF PERSON MAKING CHANGE.

Do not extend notes this side of this line.

STATION	B. S.	H. I.	F. S.	ELEV.		MAXSON RD
					LT	℄ RT
24+00				3238	PL 30'	
"				3240	B.L.L. 130'	
24+25				3236		℄
"				3232		8'
"				3239		P.L. 30
"				3234		185' B.L.L.
"				3239	N. End N.E. Cor. PAV Bot 2'	
25+00				3239		℄
"				3235		6'
"				3240		30 P.L.
"				3243	Edge of PAV 2	
"				3246	C Brown 12'	
"				3243	Edge of PAV 2'	
"				3237	25'	
"				3244	PL 30'	
BM TF 254				32363	BM TF254 Elev. 323.631 F.B. 1734-194 Maxson Rd. (W. Side) @ Star St. Bt. Spk. in N.E. Cor. Conc. drive to Ho. #4519	

Profile No. ____ Notes Red. ____ Plotted ____ Job No. 2015 Division No. ____ F.B. 2163 Pg. 213
Date ____ Date ____ Survey of STAR ST. SS
X-Sec. No. ____ Notes Chkd. ____ Checked ____ Survey by JSC Notes JO Date 1-21-58
Date ____ Date ____ Map No. ____ Index C. Johnson Date

F. B. 2163 Pg. 214 Job No. 201514 Division No. Notes Red. Plotted Profile

Survey of STAR ST. S. S. DIST. Date Date No.

Survey by J. S. COATES Notes JSC Notes Chkd. Checked X-Sec.

Indexed C. Johnson Date Date Date No.

STATION	B. S.	H. I.	F. S.	ELEV.	

76298 S & E #307—7-55

PLEASE RETURN TO

LOS ANGELES COUNTY ENGINEER

700 Los Angeles County Engineering Bldg.

Do not extend notes this side of this line.

NOTE: ANY ADDITIONS OR CHANGES ON THIS SHEET MUST BE MADE OR CIRCLED IN RED INK, WITH DATE AND NAME OF PERSON MAKING CHANGE.

Notes Ck'd by		Survey of STAR ST. S.S.	F. B. 2163 Pg. 215
Map No.		JN 2015 14 Tape Std °F	
Office Work		Surveyed by J.S. COATES	
Checked		Notes J.E.O. Date 1-1558	
Date		Indexed C. Johnson 1-24-58	

C.I. 201514

STAR ST. S.S. DIST.

TOPOGRAPHY

ON

DURFEE AVE.

From: Lambert Ave 1+00

To: N end @ S.S. R/W 12+47.16

OFFSETS TAKEN TO CENTER POLES & TREES

COATES
OCHSNER
SMITH
SPRIGGS

Note: Any Additions or Changes on This Sheet Must be Made or Circled in Red Ink With Date and Name of Person Making Change.

PLEASE RETURN TO
LOS ANGELES COUNTY ENGINEER
700 LOS ANGELES COUNTY ENGINEERING BLDG.
Do not extend this side of this line.

70F3098 SAE #247 1-56

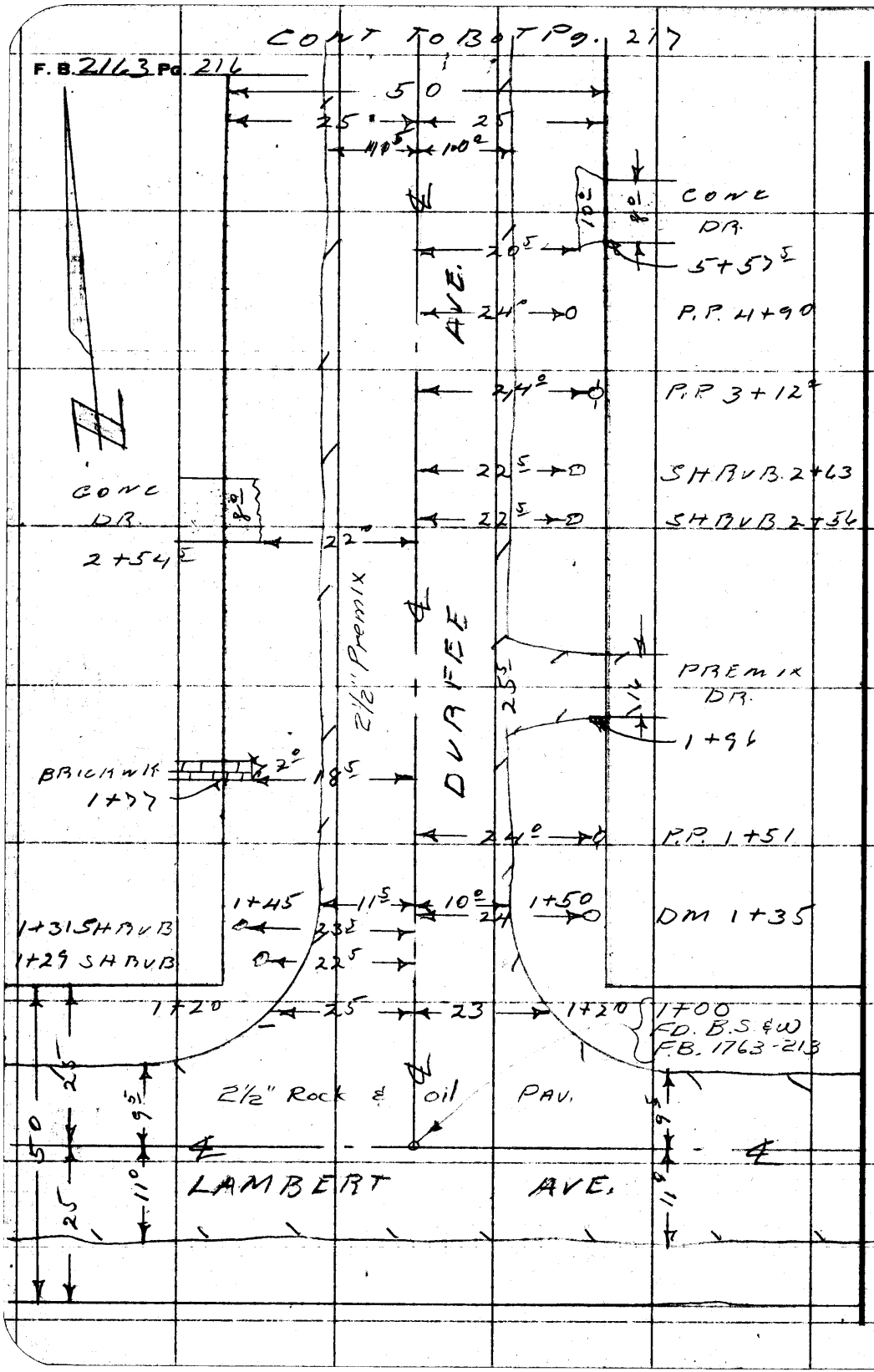

PLEASE RETURN TO
LOS ANGELES COUNTY ENGINEER
700 Los Angeles County Engineering Bldg.

Do not extend this side of this line.

Note: Any Additions or Changes on This Sheet Must be Made or Circled in Red Ink With Date and Name of Person Making Change.

Notes Ck'd by	Survey of STAR. ST. S.S.
Map No.	JN 2015 14 Tape Std °F
Office Work	Surveyed by J.S.C.
Checked	Notes J.C. Date 1-20-5
Date	Indexed A. O. Johnson

F. B. 2163 PG. 217

CONT. TO BOT Pg. 218



CONT FROM TOP Pg. 216

Note: Any Additions or Changes on This Sheet Must be Made or Circled in Red Ink With Date and Name of Person Making Change.

Do not extend this side of this line.

PLEASE RETURN TO
LOS ANGELES COUNTY ENGINEER
700 LOS ANGELES COUNTY ENGINEERING BLDG.

76F309S S&E #247 1-56

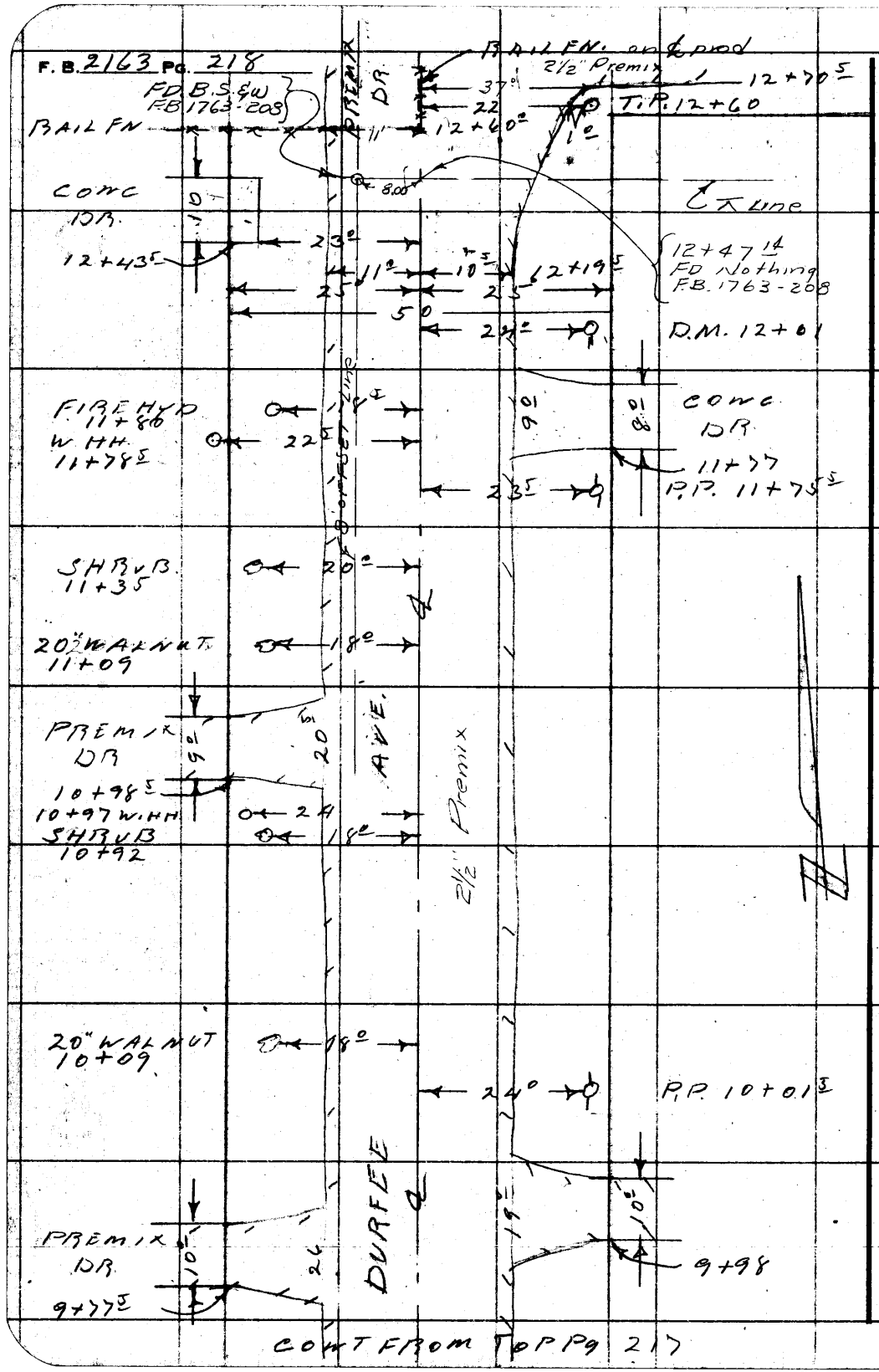

CONT FROM TOP Pg 217

PLEASE RETURN TO
LOS ANGELES COUNTY ENGINEER
700 Los Angeles County Engineering Bldg.
Do not extend this side of this line.

Note: Any Additions or Changes on This Sheet Must be Made or Circled in Red Ink With Date and Name of Person Making Change.

Profile No. | Notes Red. | Date | Plotted | Date | Job No. 2015.14 | Division No. | F. B. 2163 | Pg. 219

X-Sec. No. | Notes Chkd. | Date | Checked | Date | Survey of STAR ST. S.S DIST | Survey by J.S. COATES Noted JSC Date 1-21-58 | Map No. | Indexed G. Johnson

C.I. 2015.14

STAR ST. S.S. DIST.

CROSS-SECTION
ON
DURFEE AVE

From: Lambert Ave 1+00

To: Sewer R/W 12+47.4

COATES
OCHSNER
SMITH
SPRIGGS

STATION	B. S.	H. I.	F. S.	ELEV.

NOTE: ANY ADDITIONS OR CHANGES ON THIS SHEET MUST BE MADE OR CIRCLED IN RED INK, WITH DATE AND NAME OF PERSON MAKING CHANGE.

PLEASE RETURN TO
LOS ANGELES COUNTY ENGINEER
700 Los Angeles County Engineering Bldg.

Do not extend notes this side of this line.

76298 S & E #307—7-55

76298 S & E #307—7-55

PLEASE RETURN TO
LOS ANGELES COUNTY ENGINEER
700 LOS ANGELES COUNTY ENGINEERING BLDG.

NOTE: ANY ADDITIONS OR CHANGES ON THIS SHEET MUST BE MADE OR CIRCLED IN RED INK, WITH DATE AND NAME OF PERSON MAKING CHANGE.

Do not extend notes this side of this line.

F. B. 2163 Pg. 220 | Job No. 2015.14 Division No. | Notes Red. | Date | Plotted | Date | Profile No. | X-Sec. No.
Survey of STR ST. S.S. | Date | Notes Chkd. | Date | Checked | Date
Survey by J.S. Cortes Notes JSC
Indexed C. Johnson Date

STATION	B. S.	H. I.	F. S.	ELEV.		DURFEE AVE
BMTT 249				318 05	BMTT249 Elev. 318.052 FB. 1734 - 192 Lambert Ave & Durfee Ave. N.E. Cor. L&T in Conc. walk 60'E. & 23'N. & INT.	
					LT	& RT
0 + 89				3167		& prod S. edge pav.
1 + 00	& INT	Lambert Ave		3169		& INT. Lambert Ave.
"				3169		25'
"				3168	25'	
—				3167		E. end pav. return N.E. Cor
—				3166	W. end pav. return N.W. Cor	
1 + 20				3165		& = flow Line
"				3164		23
"				3163	25'	
1 + 50				3170		&
"				3169		10' N. end pav. return N.E. Cor
"				3170		15' flow Line
"				3181		25' P/L
"				3176		275' B.L.L.
1 + 45				3169	N. end pav. return 11.5 N.W. Cor	
"				3168	flow Line 15'	
"				3176	P/L 25'	
"				3168	B.L.L. 275'	

76298 S & E #307—7-55

PLEASE RETURN TO
LOS ANGELES COUNTY ENGINEER
700 LOS ANGELES COUNTY ENGINEERING BLDG.

NOTE: ANY ADDITIONS OR CHANGES ON THIS SHEET MUST BE MADE OR CIRCLED IN RED INK, WITH DATE AND NAME OF PERSON MAKING CHANGE.

Do not extend notes this side of this line.

Profile No. _____ Notes Red. _____ Date _____ Plotted _____ Date _____ Job No. 2015.14 Division No. _____ F. B. 2163 Pg. 221
X-Sec. No. _____ Notes Chkd. _____ Date _____ Checked _____ Date _____ Survey of STATE ST. S.S. DIST. Survey by JSC COATES Notes JSC Date 1-21-58 Map No. _____ Indexed C. Johnson

STATION	B. S.	H. I.	F. S.	ELEV.		DURFEE AVE.
					LT ℄	RT
2+00				3175	℄	
"				3173		10' edge pav.
"				3173		15' flow line
"				3180		25' P/C
"				3172	edge pav. 11.5	
"				3170	15'	
"				3176	P/C 25'	
3+00				3178	℄	
"				3176		10' edge pav.
"				3174		15' flow line
"				3183		25' P/C
"				3176	edge pav. 11.5	
"				3174	flow line 15'	
"				3179	P/C 25'	
T.P.				31771		
4+00				3180	℄	
"				3179		10' edge pav.
"				3176		15' flow line
"				3183		25' P/C
"				3196		275' B.C.C.

76298 S & E #307—7-55

PLEASE RETURN TO
LOS ANGELES COUNTY ENGINEER
700 LOS ANGELES COUNTY ENGINEERING BLDG.

NOTE: ANY ADDITIONS OR CHANGES ON THIS SHEET MUST BE MADE OR CIRCLED IN RED INK, WITH DATE AND NAME OF PERSON MAKING CHANGE.

Do not extend notes this side of this line.

STATION	B. S.	H. I.	F. S.	ELEV.		DURFEE AVE
					LT ℄	RT
4+00				3178	edge pav. 11.5	
"				3178	15'	
"				3184	P/L 25'	
"				3175	B.L.L. 275'	
5+00				3184	℄	
"				3181		10' edge pav
"				3180		15' flow Line
"				3187		25' P/L
"				3181	edge pav 11.5	
"				3181	flow Line 15'	
"				3185	P/L 25'	
6+00				3186	℄	
"				3184		10 edge pav.
"				3183		15' flow Line
"				3191		25' P/L
"				3184	edge pav. 11.5	
"				3185	flow Line 15	
"				3188	P/L 25'	
T.P				31852		

F. B. 2163 Pg. 222 Job No. 2015.14 Division No. Notes Red. Plotted Profile
Survey of STAR ST. S.S. DIST Date Date No. X-Sec.
Survey by JSC Notes JSC Notes Chkd. Checked
Indexed K. C. Johnson Date Date No.

76298 S & E #307—7-55

PLEASE RETURN TO
LOS ANGELES COUNTY ENGINEER
700 LOS ANGELES COUNTY ENGINEERING BLDG.

NOTE: ANY ADDITIONS OR CHANGES ON THIS SHEET MUST BE MADE OR CIRCLED IN RED INK, WITH DATE AND NAME OF PERSON MAKING CHANGE.

Do not extend notes this side of this line.

STATION	B. S.	H. I.	F. S.	ELEV.		DURFEE AVE.
					LT ℄	RT
7+00				3190	℄	
"				3188		10' edge pav
"				3187		15' flow line
"				3192		25' P/L
"				3201		275' B.LL
"				3188	edge pav. 11'	
"				3188	15	
"				3196	P/L 25'	
"				3197	B.L.L. 275'	
8+00				3195	℄	
"				3193		10' edge pav
"				3193		15'
"				3205		25' P/L
"				3193	edge pav 11'	
"				3201	P/L 25'	
9+00				3197	℄	
"				3196		10' edge pav
"				3196		15'
"				3208		25' P/L
"				3196	edge pav. 11'	

Profile No. ____ Notes Red. ____ Date ____ Plotted ____ Date ____ Job No. 2015.14 Division No. ____ F. B. 2163 Pg. 223

X-Sec. No. ____ Notes Chkd. ____ Date ____ Checked ____ Date ____ Survey of STAR ST. S.S. Survey by J.S. Contes Notes J.S.C. Date 1-21-58

Map No. ____ Indexed ____ Date ____

76298 S & E #307—7-55

PLEASE RETURN TO
LOS ANGELES COUNTY ENGINEER
700 LOS ANGELES COUNTY ENGINEERING BLDG.

NOTE: ANY ADDITIONS OR CHANGES ON THIS SHEET MUST BE MADE OR CIRCLED IN RED INK, WITH DATE AND NAME OF PERSON MAKING CHANGE.

Do not extend notes this side of this line.

F. B. 2163 Pg. 224 | Job No. 2015.14 Division No. S. S. Notes Red. Plotted
Survey of STAR ST. Date Date
Survey by J.S. COATES Notes J.S.C. Notes Chkd. Checked
Indexed [redacted] Date Date
Profile No. X-Sec. No.

STATION	B. S.	H. I.	F. S.	ELEV.		DUREEE AVE.
					LT	℄ RT
9+00				319.5	15'	
"				320.3	P/L 25'	
TP				319.64		
10+00				320.0		℄
"				319.9		10⁵ edge pav
"				319.6		15'
"				320.6		25' P/L
"				321.7		275' B.L.L.
"				319.9	edge pav 11'	
"				320.0	15'	
"				320.3	P/L 25'	
"				320.1	B.L.L 275'	
11+00				320.5		℄
"				320.5		10⁵ edge pav.
"				320.5		15'
"				320.9		25' P/L
"				320.4	edge pav 11'	
"				320.5	P/L 25'	
"						

76298 S & E #307—7-55

PLEASE RETURN TO
LOS ANGELES COUNTY ENGINEER
700 LOS ANGELES COUNTY ENGINEERING BLDG.

NOTE: ANY ADDITIONS OR CHANGES ON THIS SHEET MUST BE MADE OR CIRCLED IN RED INK, WITH DATE AND NAME OF PERSON MAKING CHANGE.

Do not extend notes this side of this line.

Profile Notes Red. Plotted Job No. 2015.14 Division No. F. B. 2163 Pg. 225
No. Date Date Survey of STREET SURVEY
X-Sec. Notes Chkd. Checked Survey by J.S. CATES Notes J.S.C. Date 1-21-58
No. Date Date Map No. Indexed C. Johnson Date

STATION	B. S.	H. I.	F. S.	ELEV.		DURFEE AVE
					LT ℄	RT
12+00				3210	℄	
"				3209		10⁵ edge pav
"				3209		15'
"				3210		25' P/L
"				3208	edge pav 11'	
"				3207	15	
"				3208	P/L 25'	
TP				32094		
12+19⁵				3210		10⁵ ℄ pt. edge pav.
12+47¼	INT. ℄ Line			3212		℄ INT. ℄ Line
12+60				3213		℄
"				3212		10'
"				3212		21' edge pav
"				3213		25' P/L
"				3217		260' B.C.L.
"				3212	edge pav. 11'	
"				3210	15'	
"				3210	P/L 25'	
"				3212	B.C.L. 160'	

F. B. 2163 Pg. 226 | Job No. 2015.14 Division No. | Notes Red. | Plotted | Profile

Survey of STAR ST S.S. DIST | Date | Date | No.

Survey by JSC Notes JSC | Notes Chkd. | Checked | X-Sec.

Indexed C. Johnson Date | Date | Date | No.

76298 S & E #307—7-55

PLEASE RETURN TO

LOS ANGELES COUNTY ENGINEER

700 Los Angeles County Engineering Bldg.

NOTE: ANY ADDITIONS OR CHANGES ON THIS SHEET MUST BE MADE OR CIRCLED IN RED INK, WITH DATE AND NAME OF PERSON MAKING CHANGE.

Do not extend notes this side of this line.

STATION	B. S.	H. I.	F. S.	ELEV.	
BMTF 261				321.00	B.M. TF 261 Elev. 321.023 FB 1734

Notes Ck'd by	Survey of STAR ST. S.S.
Map No.	JN 2015.14 Tape Sfd °F
Office Work	Surveyed by JS COATES
Checked	Notes J.F.O. Date 1-17-58
Date	Indexed L. C. Johnson

F. B. 2163 Pg. 227

C.I. 2015.14

STAR ST. S.S. DIST.

TOPOGRAPHY

ON

SEWER R/W

From: N. end of Durfee Ave 1+00

To: near Bannister Ave. 5+22.73

OFFSETS TAKEN TO CENTER POLES & TREES

COATES
ECHSNER
SMITH
SPRIGGS

Note: Any Additions or Changes on This Sheet Must be Made or Circled in Red Ink With Date and Name of Person Making Change.

PLEASE RETURN TO
LOS ANGELES COUNTY ENGINEER
700 Los Angeles County Engineering Bldg.

Do not extend this side of this line.

76F3088 SAE #247 1-56

F. B. 2163 Pg. 228 CONT. BOT. PG. 229

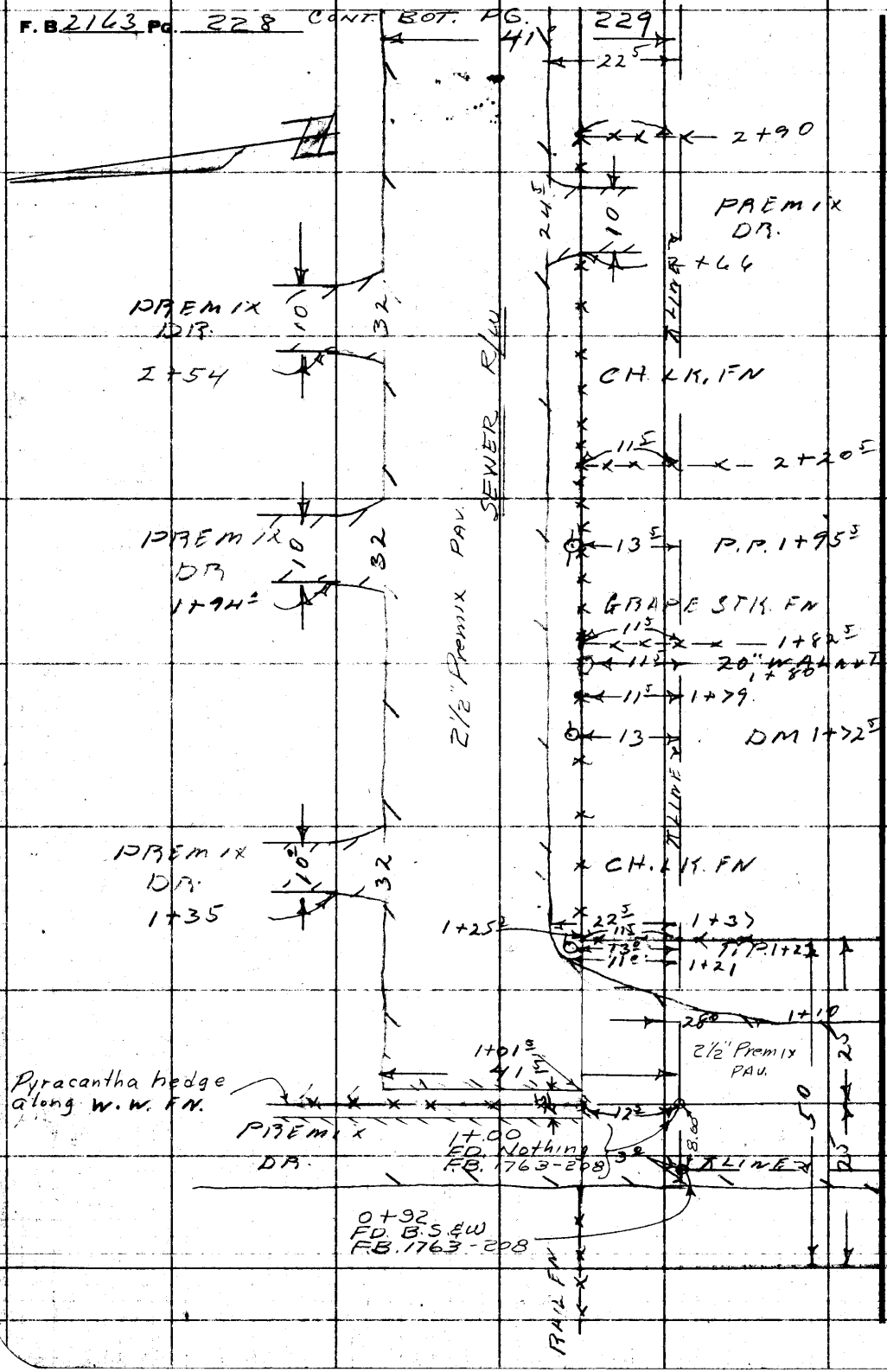

PLEASE RETURN TO
LOS ANGELES COUNTY ENGINEER
700 Los Angeles County Engineering Bldg.

Do not extend this side of this line.

Note: Any Additions or Changes on This Sheet Must be Made or Circled in Red Ink With Date and Name of Person Making Change.

Notes Ck'd by	Survey of STAR ST. SS.
Map No.	JN 2015.14 Tape Std °F
Office Work	Surveyed by: JSC.
Checked	Notes JO Date 2-21-58
Date	Indexed

F. B. 2163 Pg. 229

TO BOT PG.

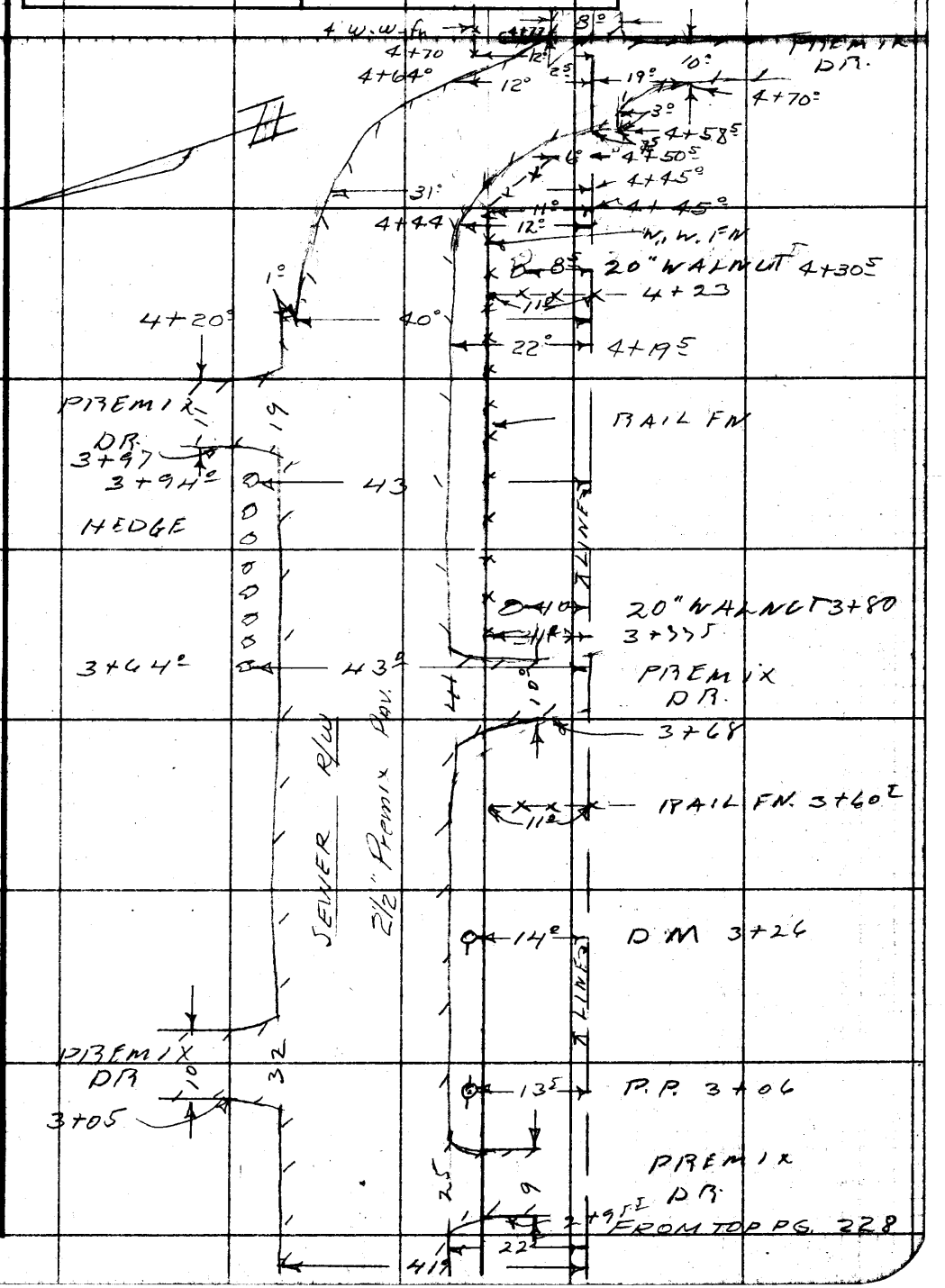

Note: Any Additions or Changes on this Sheet Must be Made or Circled in Red Ink With Date and Name of Person Making Change.

Do not extend this side of this line.

PLEASE RETURN TO
LOS ANGELES COUNTY ENGINEER
700 Los Angeles County Engineering Bldg.

76F3098 SAE #247 1-56

F. B. 2163 Pg. 230

PLEASE RETURN TO
LOS ANGELES COUNTY ENGINEER
700 Los Angeles County Engineering Bldg.

Do not extend this side of this line.

Note: Any Additions or Changes on This Sheet Must be Made or Circled in Red Ink With Date and Name of Person Making Change.

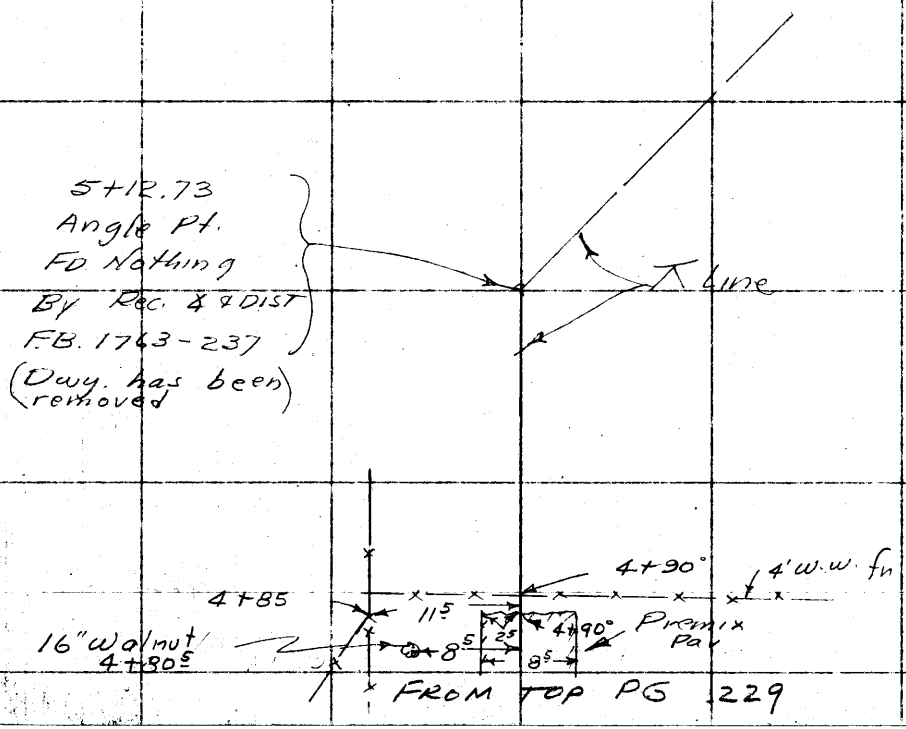

Profile No. | Notes Red. | Plotted | Job No. 2015.14 | Division No. | F. B. 2163 Pg. 231
Date | Date | Survey of STAR ST. S.S.
X-Sec. No. | Notes Chkd. | Checked | Survey by J.S.COATES Notes JSC Date 1-21-58
Date | Date | Map No. | Indexed | C. Johnson Date

C.I. 2015.14.

STAR ST. S.S. DIST.

CROSS-SECTION
ON
SEWER R/W.

FROM: Durfee Ave 1+00
TO: ℄ Line & pt. 5+14.73

COATES
OCHSNER
SMITH
SPRIGGS

STATION	B. S.	H. I.	F. S.	ELEV.

NOTE: ANY ADDITIONS OR CHANGES ON THIS SHEET MUST BE MADE OR CIRCLED IN RED INK, WITH DATE AND NAME OF PERSON MAKING CHANGE.

PLEASE RETURN TO
LOS ANGELES COUNTY ENGINEER
700 Los Angeles County Engineering Bldg.

Do not extend notes this side of this line.

76298 S & E #307—7-55

76298 S & E #307—7-55

PLEASE RETURN TO
LOS ANGELES COUNTY ENGINEER
700 LOS ANGELES COUNTY ENGINEERING BLDG.

NOTE: ANY ADDITIONS OR CHANGES ON THIS SHEET MUST BE MADE OR CIRCLED IN RED INK, WITH DATE AND NAME OF PERSON MAKING CHANGE.

Do not extend notes this side of this line.

F. B. 2163 Pg. 232 | Job No. 2015.14 | Division No. | Notes Red. | Plotted | Profile
Survey of Stage St. S.S. | Date | No. | X-Sec.
Survey by J.S. Coates Notes J.S.C. | Date | Checked
Indexed by C. Johnson Date | Notes Chkd. | Date | No.

STATION	B. S.	H. I.	F. S.	ELEV.		SEWER R/W
BMTF261				321.021	BMTF261 Elev. 321.021 FB. 1734-198 Durfee Ave. (W. Side) 1140'± N. ℄ Lambert Ave. ℄ Spk. in S.E. Cor. Conc. driveway to Ho # 4447	
1+00	℄ INT.	Durfee	Ave.	3213		℄ INT. Durfee Ave
"				3209		70'
"				3214	fn. Line 12.5	
"				3212	N. edge pav. 41.5	
"				3215	B.L.L. 177'	
1+21				3212	S. end pav. return 11'	
1+37				3212	E. end pav. return 22.5	
2+00				3214		℄
"				3214	fn. Line 11.5	
"				3213	S. edge pav 22.5	
"				3214	N " " 41.5	
3+00				3215		℄
"				3215	fn. Line 11'	
"				3214	S. edge pav 22.5	
"				3215	N. edge pav 41.5	
T.P.				32145		
4+00				3219		℄
"				3218	fn. Line 11'	
"				3217	S. edge pav 22'	

76298 S & E #307—7-55.

PLEASE RETURN TO
LOS ANGELES COUNTY ENGINEER
700 LOS ANGELES COUNTY ENGINEERING BLDG.

NOTE: ANY ADDITIONS OR CHANGES ON THIS SHEET MUST BE MADE OR CIRCLED IN RED INK, WITH DATE AND NAME OF PERSON MAKING CHANGE.

Do not extend notes this side of this line.

STATION	B. S.	H. I.	F. S.	ELEV.	SEWER R/W LT ℄ RT
4+00				3218	N. edge pav 41'
"				3218	B.L.L. 177'
4+20				3218	B.C. S. edge pav 22'
"				3218	B.C. N. " " 41'
4+58				3222	S. w'ly edge pav ℄
4+64				3221	P.P.C. N. edge pav 12'
4+90°				3223	℄ E. end dwy.
5+00				3224	℄
"				3226	11'
"				3229	Top bank 46'
BMTF261					BMTF261 Elev. 321.021 F.B. 1734-198 Durfee Ave. (W. Side) 1140 ± N. ℄ Lambert Ave. Bt. Spk. in S.E. Cor. Conc. dwy. to Ht# 4447

Profile Notes Red. ____ Plotted ____ Job No. 2015.14 Division No. ____ F.B. 2163 Pg. 233
No. ____ Date ____ Date ____ Survey of STAR ST. S.S.
X-Sec. Notes Chkd. ____ Checked ____ Survey by JS COATES Notes JS C Date 1-21-58
No. ____ Date ____ Date ____ Map No. ____ Ind. [illegible]

F. B. 2163 Pg. 234 Job No. 2015.14 Division No. Notes Red. Plotted Profile

Survey of STAR ST. SS. Date Date No.

Survey by JSC Notes JSC Notes Chkd. Checked X-Sec.

Indexed C. Johnson Date Date Date No.

STATION	B. S.	H. I.	F. S.	ELEV.

PLEASE RETURN TO

LOS ANGELES COUNTY ENGINEER

700 Los Angeles County Engineering Bldg.

Do not extend notes this side of this line.

NOTE: ANY ADDITIONS OR CHANGES ON THIS SHEET MUST BE MADE OR CIRCLED IN RED INK, WITH DATE AND NAME OF PERSON MAKING CHANGE.

76298 S & E #307—7-55

Notes Ck'd by	Survey of STAR ST	F. B. 2163 Pg. 235
Map No.	JN 2015.14 Tape Std °F	
Office Work	Surveyed by Snyder	
Checked	Notes PRS Date 8-19-58	
Date	Indexed C. Johnson 8-29-58	

C.I. 2015.14

STAR ST S.S. Dist.

TRANSIT LINE for location of Topog. & X Sect. along Concolidated Rock Co R/W From Kerrwood ST. To A PT 400' I E of Nexson Rd.

Snyder
LeGault
Harrington
Bankson

Note: Any Additions or Changes on This Sheet Must be Made or Circled in Red Ink With Date and Name of Person Making Change.

Do not extend notes this side of this line.

RETURN TO
LOS ANGELES COUNTY ENGINEER
700 LOS ANGELES COUNTY ENGINEERING BLDG.

76F3095 CE #247—3-57

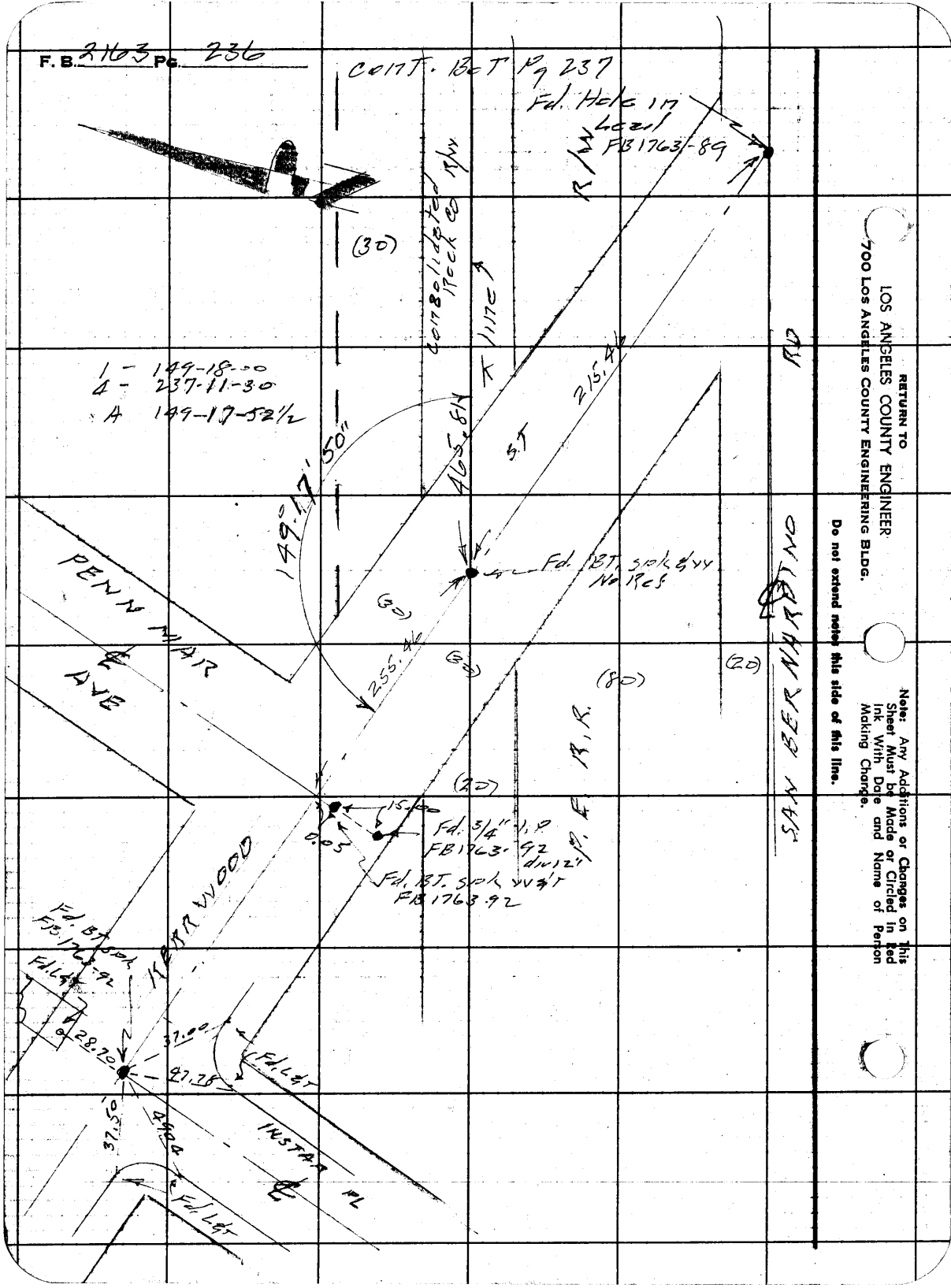

RETURN TO
LOS ANGELES COUNTY ENGINEER
700 LOS ANGELES COUNTY ENGINEERING BLDG.

Note: Any Additions or Changes on This Sheet Must be Made or Circled in Red Ink With Date and Name of Person Making Change.

Do not extend notes this side of this line.

Notes Ck'd by	Survey of Stan ST.
Map No.	JN 7015.1 Tape Std °F
Office Work	Surveyed by Snyder
Checked	Notes PRS Date 8-30-58
Date	Indexed L. G. Johnson

F. B. 2163 Pg. 237

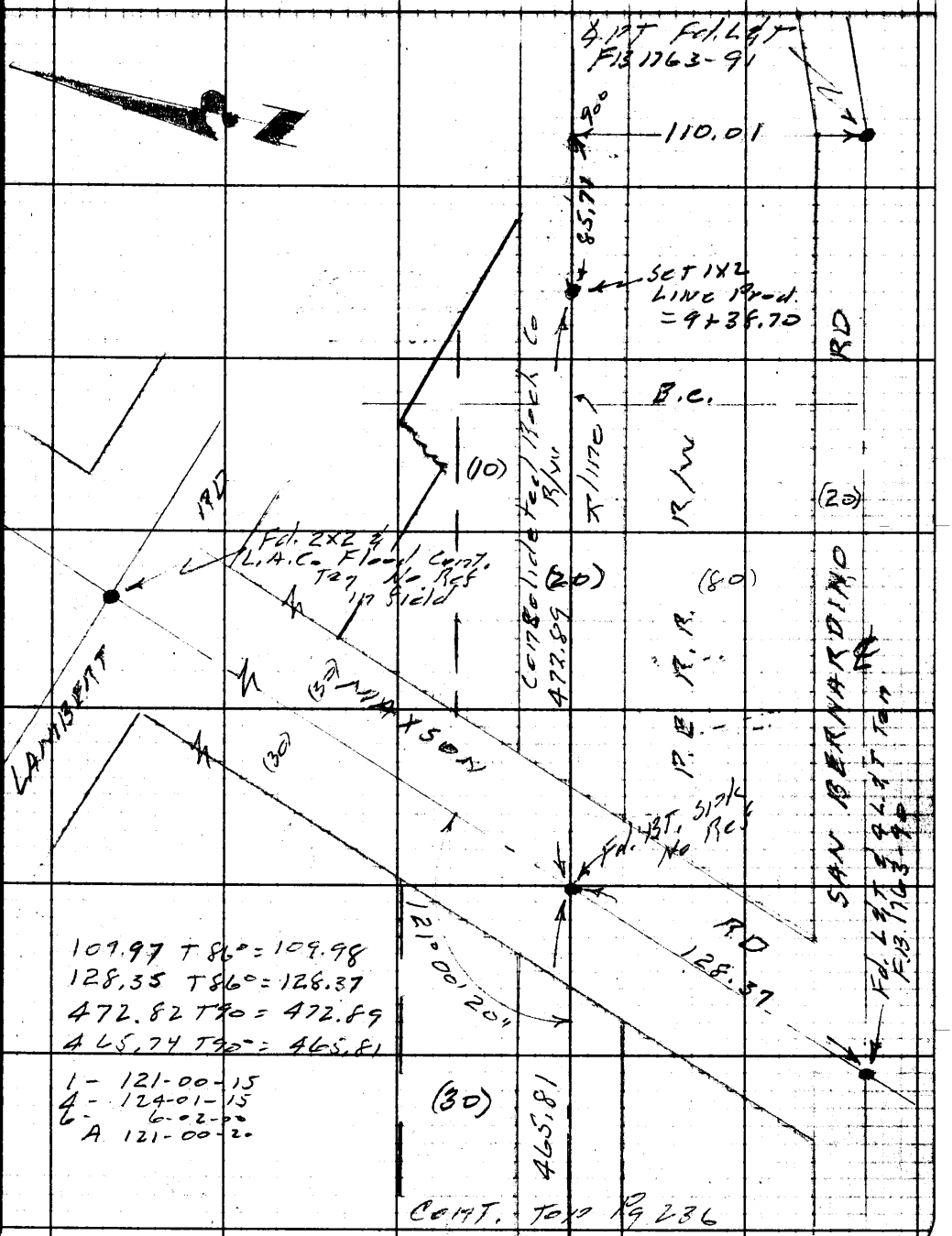

Note: Any Additions or Changes on This Sheet Must be Made or Circled in Red Ink With Date and Name of Person Making Change.

Do not extend notes this side of this line.

RETURN TO
LOS ANGELES COUNTY ENGINEER
700 LOS ANGELES COUNTY ENGINEERING BLDG.

76PSOSS CE #247—3-57

RETURN TO
LOS ANGELES COUNTY ENGINEER
700 LOS ANGELES COUNTY ENGINEERING BLDG.

Note: Any Additions or Changes on This Sheet Must be Made or Circled in Red Ink With Date and Name of Person Making Change.

Do not extend notes this side of this line.

F. B. 3186 Pg. 288

Notes Ck'd by	Survey of Star ST	F. B 2163 PG. 239
Map No.	JN 2015.14 Tape Std °F	
Office Work	Surveyed by Snyder	
Checked	Notes PRS Date 8-20-58	
Date	Indexed C. Johnson	

C.I. 2015.14

STAR ST.

Location of Improvement.

Along N. Side of Consolidated Rock Co R/W

From - Kerrwood ST.

To - A pt 400' ± E. of Maxson Rd.

Snyder
Le Gault
Harrington
Bankson

Note: Any Additions or Changes on This Sheet Must be Made or Circled in Red Ink With Date and Name of Person Making Change.

Do not extend notes this side of this line.

RETURN TO
LOS ANGELES COUNTY ENGINEER
700 LOS ANGELES COUNTY ENGINEERING BLDG.

76F309S CE #247—3-57

F. B. 2186 Pg. 240

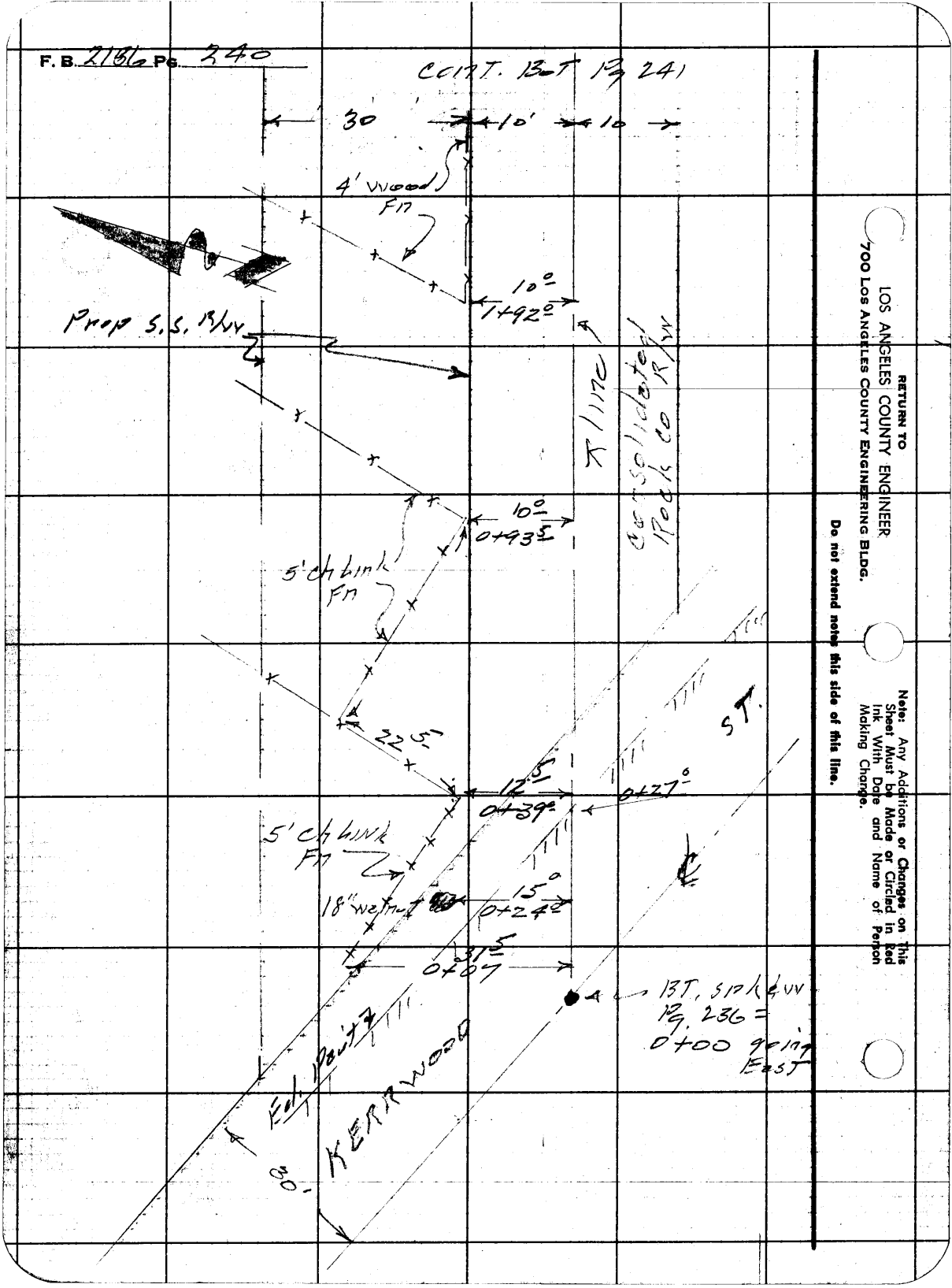

RETURN TO
LOS ANGELES COUNTY ENGINEER
700 LOS ANGELES COUNTY ENGINEERING BLDG.

Note: Any Additions or Changes on This Sheet Must be Made or Circled in Red Ink With Date and Name of Person Making Change.

Do not extend notes this side of this line.

Notes Ck'd by	Survey of Star ST.	F. B. 2136 Pg. 241
Map No.	JN 2015.14 Tape Std °F	
Office Work	Surveyed by Snyder	
Checked	Notes PRS Date 8-20-58	
Date	Indexed A. C. Johnson	

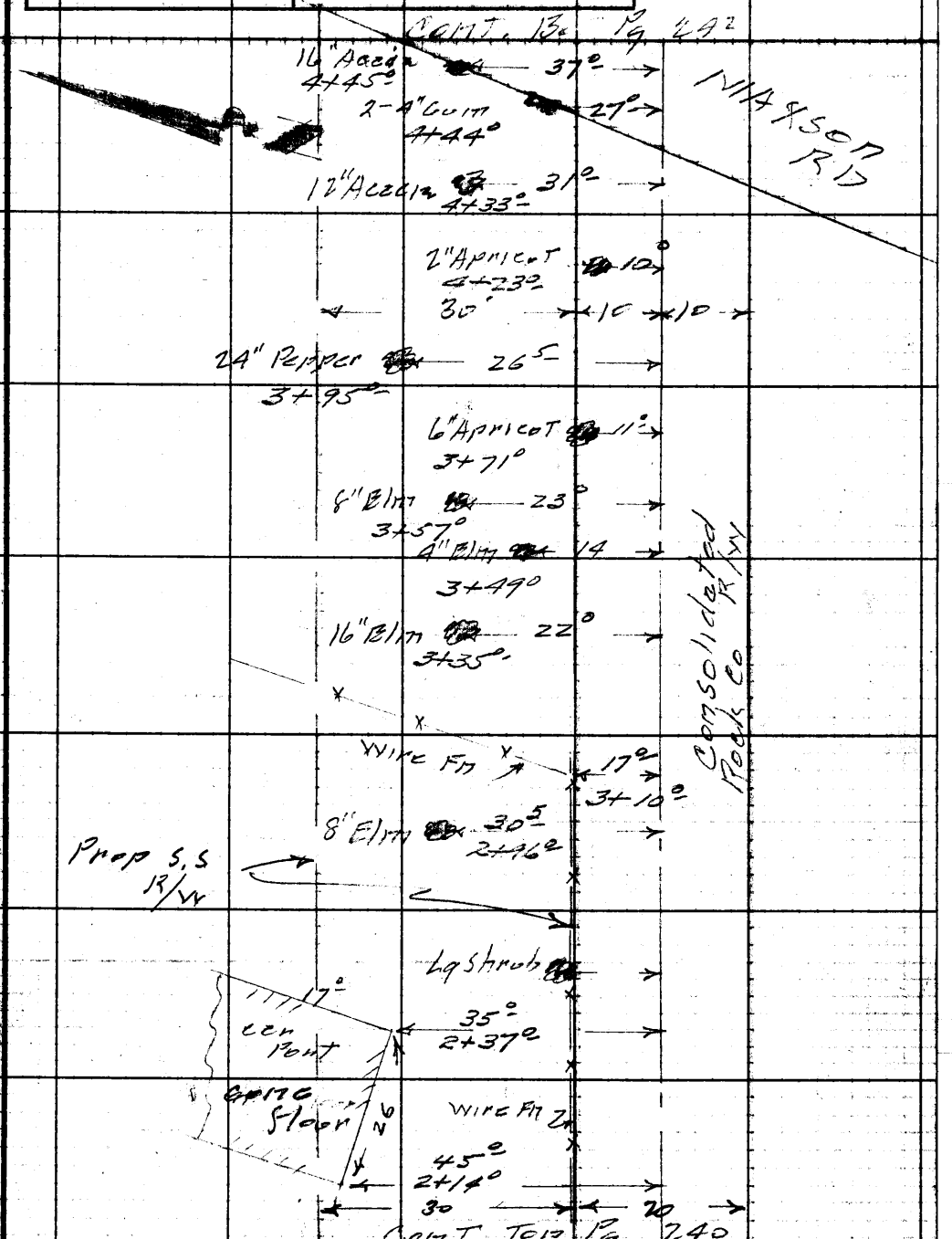

Note: Any Additions or Changes on This Sheet Must be Made or Circled in Red Ink With Date and Name of Person Making Change.

Do not extend notes this side of this line.

RETURN TO
LOS ANGELES COUNTY ENGINEER
700 LOS ANGELES COUNTY ENGINEERING BLDG.

76F309S CE #247—3-57

F. B. 2136 Pg. 242



RETURN TO
LOS ANGELES COUNTY ENGINEER
700 Los Angeles County Engineering Bldg.

Do not extend notes this side of this line.

Note: Any Additions or Changes on This Sheet Must be Made or Circled in Red Ink With Date and Name of Person Making Change.

Notes Ck'd by	Survey of Ster ST.	F. B 2163 Pg. 243
Map No.	JN 2015.14 Tape Std °F	
Office Work	Surveyed by Snyder	
Checked	Notes PRS Date 8-20-58	
Date	Indexed A. G. Johnson	

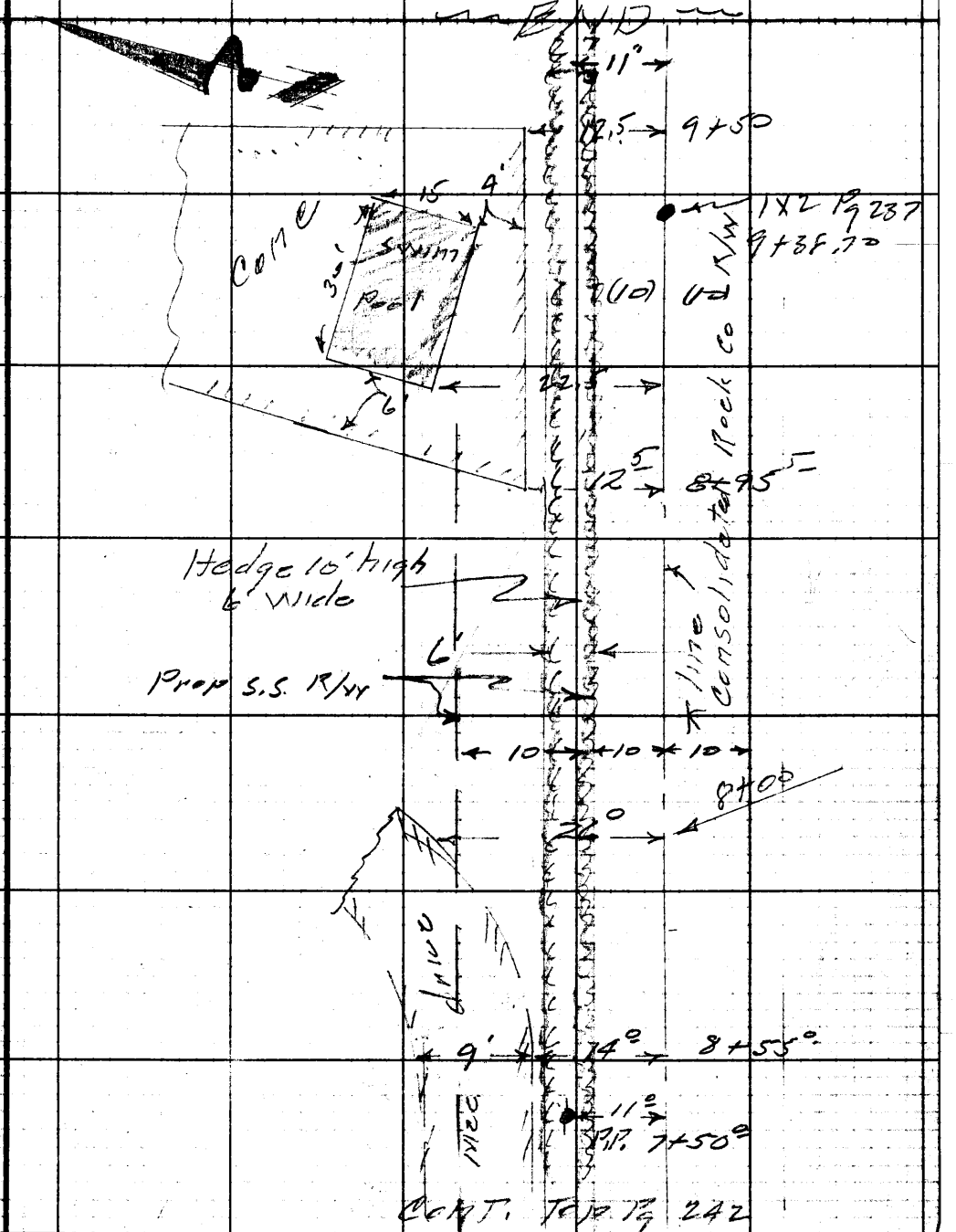

Note: Any Additions or Changes on This Sheet Must be Made or Circled in Red Ink With Date and Name of Person Making Change.

Do not extend notes this side of this line.

RETURN TO
LOS ANGELES COUNTY ENGINEER
700 LOS ANGELES COUNTY ENGINEERING BLDG.

76F309S CE #247—3-57

RETURN TO
LOS ANGELES COUNTY ENGINEER
700 LOS ANGELES COUNTY ENGINEERING BLDG.

Note: Any Additions or Changes on This Sheet Must be Made or Circled in Red Ink With Date and Name of Person Making Change.

Do not extend notes this side of this line.

F. B. 2163 PG. 244

Profile	Notes Red.	Plotted	Job No. 2015.14	Division No. 10	F. B. 2163 Pg. 245
No.	Date	Date	Survey of Star ST.		
X-Sec.	Notes Chkd.	Checked	Survey by Snyder	Notes PRS	Date 8-28-58
No.	Date	Date	Map No.	Indexed X C. Johnson	Date

C.I. 2015.14
STAR ST.

X SECTIONS
Along N. side of Consolidated
Rock Co. R/W.

From Kerrwood ST
To - A pt. 400'± E. of Maxson Rd.

Snyder
Le Gault
Harrington
Banksor

STATION	B. S.	H. I.	F. S.	ELEV.

NOTE: ANY ADDITIONS OR CHANGES ON THIS SHEET MUST BE MADE OR CIRCLED IN RED INK, WITH DATE AND NAME OF PERSON MAKING CHANGE.

PLEASE RETURN TO
LOS ANGELES COUNTY ENGINEER
700 LOS ANGELES COUNTY ENGINEERING BLDG.

Do not extend notes this side of this line.

76298 S & E #307—7-55

76298 S & E #307—7-55

PLEASE RETURN TO
LOS ANGELES COUNTY ENGINEER
700 LOS ANGELES COUNTY ENGINEERING BLDG.

NOTE: ANY ADDITIONS OR CHANGES ON THIS SHEET MUST BE MADE OR CIRCLED IN RED INK, WITH DATE AND NAME OF PERSON MAKING CHANGE.

Do not extend notes this side of this line.

STATION	B. S.	H. I.	F. S.	ELEV.	Left & N. ⊼	Right & S
BM TF 246A				31204	BM. TF 246A EL. 312.039 F.B. 1734-201 Kerrwood ST (N side) 275'± E. of ℄ of Penn Mer Ave - BT. spk in S. E. cor Conc. drive To ho # 12123	
0+00				3131	int ⊼ line & Kerrwood ST	
				3130		11' Ed. Pav't
				3122	16' Ed. Pav't	
				3119	21' Gutter	
				3120	36' L P/L	
0+27				3129		⊼ Ed Pav't
				3134		14' L ℄ Pav't
				3125	6' Gutter	
				3122	17' P/L	
				3121	47'	
1+00				3123		⊼
✓				3123	10' L P/L	
✓				3121	40' L.	
2+00 ⊙				31256		⊼
✓				3125	10' L P/L	
✓				3126	40' L	
3+00				3134		⊼
✓				3133	P/L	10' R.

F. B. 2163 Pg. 246 Job No. 2015.14 Division No. 10 Notes Red. Plotted Profile
Survey of Star St Date Date No.
Survey by Snyder Notes 1125 Notes Chkd. Checked X-Sec.
Indexed G. Johnson Date Date Date No.

76298 S & E #307—7-55

PLEASE RETURN TO
LOS ANGELES COUNTY ENGINEER
700 LOS ANGELES COUNTY ENGINEERING BLDG.

NOTE: ANY ADDITIONS OR CHANGES ON THIS SHEET MUST BE MADE OR CIRCLED IN RED INK, WITH DATE AND NAME OF PERSON MAKING CHANGE.

Do not extend notes this side of this line.

STATION	B. S.	H. I.	F. S.	ELEV.	Left & N	⊼ Right & S
3+00				3132	10' L P/L	
✓				3133	40' L	
4+00				3138		⊼
				3135		10' R.
				3135	10' L P/L	
				3136	40' L	
4+45				3139		⊼ Gutter
✓				3139		10' R along Gutter
✓				3140	10' L along Gutter	
✓				3140	40' L ✓	✓
4+56				3148		⊼ Ed. Pav't
✓				3150		10' R along Ed. Pav't
✓				3147	10' L along Ed. Pav't	
✓				3146	40' L ✓ ✓	✓
4+65.81	INT ⊙			31496	INT ⊼ line & ℄ Mexson Rd.	
				3151		10' R on ℄ Mexson Rd
				3149	10' L on ℄ Mexson Rd.	
				3148	40' L ✓ ✓	✓
4+83				3149		⊼ Ed. Pav't
✓				3150		10' R on Ed. Pav't
✓				3148	10' L on Ed. Pav't	

Profile Notes Red. ____ Plotted ____ Job No. 2015.14 Division No. 10 F. B. 2163 Pg. 217
No. ____ Date ____ Date ____ Survey of Star St.
X-Sec. Notes Chkd. ____ Checked ____ Survey by Snyder Notes 12/25 Date 8-28-58
No. ____ Date ____ Date ____ Map No. ____ Indexed C. Johnson Date ____

76298 S & E #307—7-55

PLEASE RETURN TO
LOS ANGELES COUNTY ENGINEER
700 LOS ANGELES COUNTY ENGINEERING BLDG.

NOTE: ANY ADDITIONS OR CHANGES ON THIS SHEET MUST BE MADE OR CIRCLED IN RED INK, WITH DATE AND NAME OF PERSON MAKING CHANGE.

Do not extend notes this side of this line.

STATION	B. S.	H. I.	F. S.	ELEV.	Left & N	Right & S
4+83				3145	40'L on Ed. Pav't	
4+90				3143		Gutter
—				3140		10'R along Gutter
—				3140	10'L along Gutter	
—				3138	40'L —	—
5+00				3141		
				3140		10'R
				3141	10'L	
6+00				3141		
—				3141		10'R
—				3140	10'L	
—				3141	20'L Pav't	
7+00				3143		
—				3143		10'R
—				3143	10'L	
— ⊙				31432	20'L Pav't	
8+00				3149		
—				3149		10'R
—				3150	10'L	
—				3148	20'L on drive	
9+00				3154		

F. B. 2163 Pg. 248 Job No. 2015.14 Division No. 10 Notes Red. Plotted Profile
Survey of Star St. Date Date No.
Survey by Snyder Notes PRS Notes Chkd. Checked X-Sec.
Indexed G. Johnson Date Date Date No.

76L-298 S & E #307—1-56

PLEASE RETURN TO
LOS ANGELES COUNTY ENGINEER
700 LOS ANGELES COUNTY ENGINEERING BLDG.

NOTE: ANY ADDITIONS OR CHANGES ON THIS SHEET MUST BE MADE OR CIRCLED IN RED INK, WITH DATE AND NAME OF PERSON MAKING CHANGE.

Do not extend notes this side of this line.

STATION	B. S.	H. I.	F. S.	ELEV.	Left & N	⊼ Right & S
9+00				315 3		10' R
/				315 5	10' L	
/				315 7	20' L on conc. by Swim. Pool	
	No entrance to Swim. Pool & No one home unable to obtain depth of Pool					
B.M. TF247A				315 64	BM. 247A EL. 315.648 F.B. 1734-201 Maxson Rd. & P.E. R/W. N.W. cor. BT. spk in N.W. cor. conc base to R.R. crossing blinker light.	

Profile No. X-Sec. No. Notes Red. Date Notes Chkd. Date Plotted Date Checked Date Job No. 2015.14 Survey of Star ST. Survey by Snyder Notes P.B.S. Date 8-28-58 Map No. Indexed Date Division No. 10 F. B. 2163 PG. 249

F. B. 2163 Pg. 250

Job No. Division No. Notes Red Plotted Profile

Survey of Date Date No.

Survey by Notes Notes Chkd. Checked X-Sec.

Indexed L. G. Johnson Date Date Date No.

76L-298 S & E #307—1-56

PLEASE RETURN TO

LOS ANGELES COUNTY ENGINEER

700 Los Angeles County Engineering Bldg.

NOTE: ANY ADDITIONS OR CHANGES ON THIS SHEET MUST BE MADE OR CIRCLED IN RED INK, WITH DATE AND NAME OF PERSON MAKING CHANGE.

Do not extend notes this side of this line.

STATION	B. S.	H. I.	F. S.	ELEV.

F. B. 2163 Pg. 251

Profile No. / X-Sec. No.
Notes Red / Date / Notes Chkd / Date
Plotted / Date / Checked / Date
Job No. 2015.14 Division No.
Survey of STAR ST
Survey by Willey Notes RLW Date 2-27-59
Map No. Index C. Johnson 3-2-59

J. N. 2015. 14

STAR ST.

SEWER J.C. -
Lambert Ave & Cogswell Rd

Location & Invert Elev.

Willey
Mankey
Mc Call
Swann

NOTE: ANY ADDITIONS OR CHANGES ON THIS SHEET MUST BE MADE OR CIRCLED IN RED INK, WITH DATE AND NAME OF PERSON MAKING CHANGE.

Do not extend notes this side of this line.

PLEASE RETURN TO
LOS ANGELES COUNTY ENGINEER
700 Los Angeles County Engineering Bldg.

STATION	B. S.	H. I.	F. S.	ELEV.

76L-296 S & E #307—1-56

F. B. 2163 Pg. 252

Survey of Goosewell Rd 55 Job No 1962155 Division No. Notes Red Plotted

Survey by R.W. Notes R.L.W. Date Date

Indexed R.C. Johnson Date Notes Chkd Checked

Date Date

INVERT EL.S OF J.C. 5' W. & 5' S. of ℄ INT LAMBERT AVE AND COGSWELL RD.

BMTF165 EL. 314.57 FB

BMTF165	314.57	
	300 03	12" inlet on E { 315.25 rim, 15.22 Meas, 300.03 El.
	300 16	10" inlet on E { 315.25 rim, 15.09 Meas, 300.16 Elev
	299 92	12" outlet on S { 315.25 rim, 15.33 Meas., 299.92
	299 98	Ctr. bot MH { 315.25 rim, 15.27 Meas, 299.98 El.
B.M. TF165	314 57	BM TF165 El. 314.57