INDEX TO F.B. 2165

DATE	J.N.	DESCRIPTION	NOTES	PAGES
		AILERON AVE., C.I. 2013.34		
2-58	2013.34	DEL VALLE AVE., from Fairgrove Ave. to Harvest Moon St.	Topog	5-10
"	"	" " "	X-sects	11-18
"	"	HARVEST MOON STREET, from Del Valle Ave. to Larimore Ave.	Topog	19-21
"	"	" " "	X-sects	23-27
"	"	LARIMORE AVE., from Fairgrove Ave. to Maplegrove St.	Topog	29-33
"	"	" " "	X-sects	35-43
"	"	AILERON AVE., from Fairgrove Ave. to Maplegrove St.	Topog	45-51
"	"	" " "	X-sects	53-62
"	"	MEADOWSIDE STREET, from Aileron Ave. to Echelon Ave.	Topog	63-70
"	"	" " "	X-sects	71-81
"	"	HARVEST MOON STREET, from Aileron Ave. to Echelon Ave.	Topog	83-90
"	"	" " "	X-sects	91-102
"	"	MAPLEGROVE STREET, from Larimore Ave. to Echelon Ave.	Topog	103-111
"	"	" " "	X-sects	113-123
3-58	"	ECHELON AVE., from Harvest Moon St. to Maplegrove St.	Topog	125-128
"	"	" " "	X-sects	129-133

(CONTINUED)

76F309S CE #310 6-62

PLEASE RETURN TO
LOS ANGELES COUNTY ENGINEER
403 LOS ANGELES COUNTY ENGINEERING BLDG.

Note: Any Additions or Changes on This Sheet Must be Made or Circled in Red Ink With Date and Name of Person Making Change.

Do not extend this side of this line.

INDEX TO F.B. 2165 CONT.

DATE	J. N.	DESCRIPTION	NOTES	PAGES
		C.I.2264.14 ARROYO DR.		
7-63	2264.14	ARROYO DR ----FROM P.I.(562' N. OF PVT. ST) TO 200' S. OF PVT ST.	TOPOG	156-159
"	"	PVT. ST.------ " ARROYO DR. TO CULDESAC	"	158; 160,161
"	"	EASEMENT----- " " " 323'± N'LY	"	162-163
"	"	STEDDUM DR--- " E'LY LINE LOT 63 TR. 701 TO 330'± W'LY	"	163,164,165
6-63	"	BENCH LEVELS--	B.M'S.	136-139
"	0303.00	DISTRICT CENTER LINE SURVEY	C.L.	142-153
7-63	2264.14	ARROYO DR., PVT. ST., PROP. EASEMENT, & STEDDUM DR.	X-SEC	168-186
8-63	"	LOC. EXIST. S.S.M.H. (ARROYO DR & CENTURION AVE)	LOC. M.H.	188
"	"	INV. EL. 8" Sewer line (Arroyo Dr	EL. "	190
10-64	"	LOC. of C.I.2268.14 DRAYER LANE	Topog	191-194
8-63	2268.14	BENCH LEVELS	B.M'S	202-207
"	0303.00	DISTRICT CENTER LINE SURVEY	C.L.	210-218
"	2268.14	DRAYER LANE---W. LINE TR. 26931 TO 500'± WEST	TOPOG	220-221
"	"	" " " " " " " " "	X-SEC	224-227

Notes Ck'd by
Map No.
Office Work
Checked
Date

Survey of
JN
Surveyed by
Tape
Std
°F
Notes
Indexed
Date

F. B.
PG.

Notes Ck'd by	
Map No.	
Office Work	
Checked	
Date	

Survey of	AILERON AVE. S.S. DIST.
JN	2013.34 Tape Std °F
Surveyed by	J.S. COATES
Notes	J.S.C. Date 2-27-58
Indexed	K. O. Johnson 3-11-68

F. B. 2165 Pg. 5

C.I. 2013.34

AILERON AVE. S.S. DIST.

TOPOGRAPHY
ON
DEL VALLE AVE

From: Fairgrove Ave 1+00
To: Harvest Moon ST. 10+36.15

OFFSETS TAKEN TO CENTER OF POLES & TREES

COATES
OCHSNER
SMITH
SPRIGGS

Note: Any Additions or Changes on This Sheet Must be Made in Red Ink With Date and Name of Person Making Change.

Do not extend notes this side of this line.

RETURN TO
LOS ANGELES COUNTY ENGINEER
700 Los Angeles County Engineering Bldg.

76F3095 CE #847—3-57

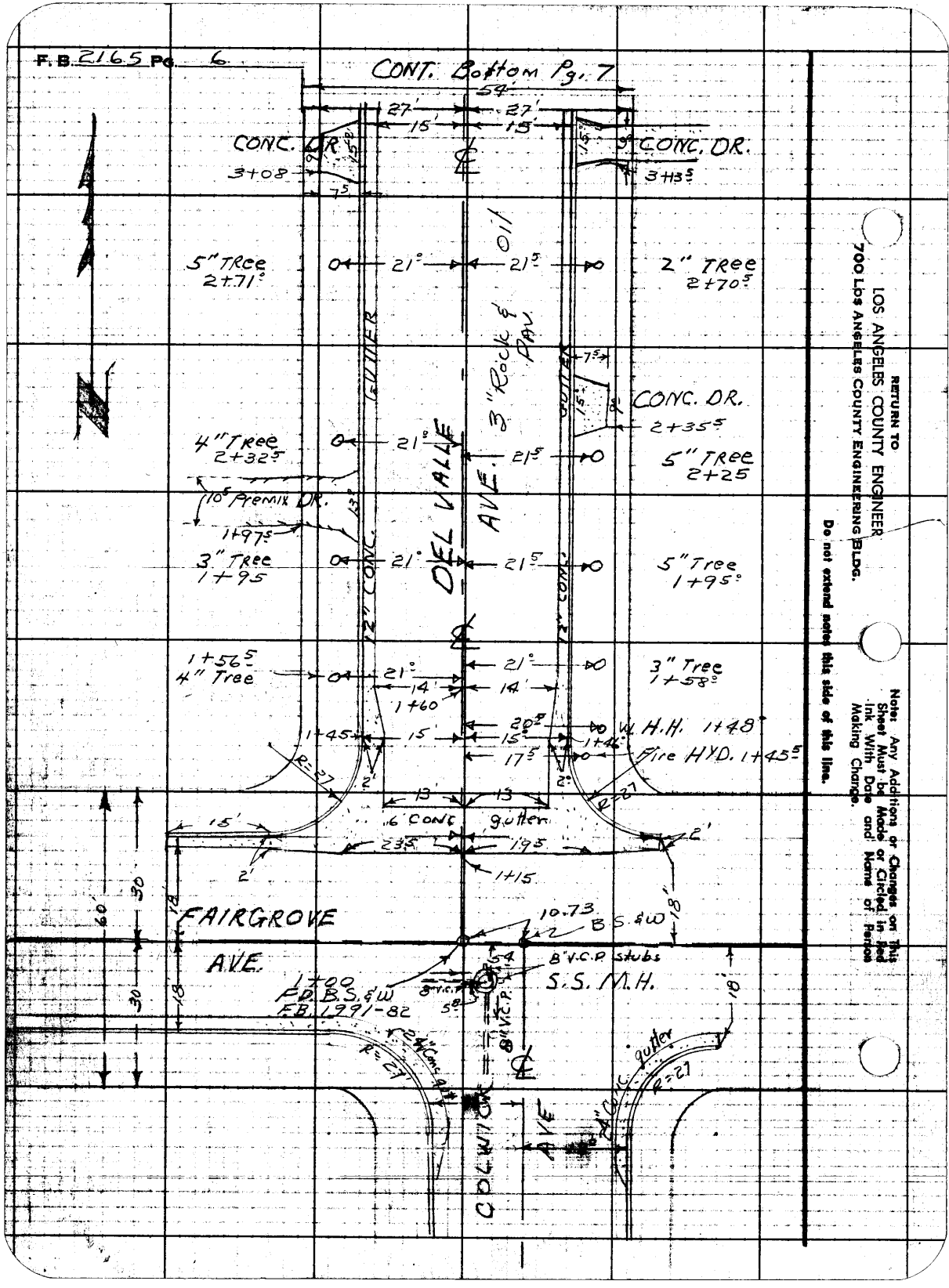

RETURN TO
LOS ANGELES COUNTY ENGINEER
700 Los Angeles County Engineering Bldg.

Do not extend notes this side of this line.

Note: Any Additions or Changes on This Sheet Must be Made or Circled in Red Ink With Date and Name of Person Making Change.

Notes Ck'd by	Survey of AILERON AVE. S.S. DIST. F.B. 2165 Pg. 7
Map No.	JN 2013.34 Tape Std °F
Office Work	Surveyed by J.S. COATES
Checked	Notes R.B. SMITH Date 2-21-58
Date	Indexed C. Johnson

CONT. Bottom Pg. 8



FROM TOP PG. 6

Note: Any Additions or Changes on This Sheet Must be Made or Circled in Red Ink With Date and Name of Person Making Change.

Do not extend notes this side of this line.

RETURN TO
LOS ANGELES COUNTY ENGINEER
700 LOS ANGELES COUNTY ENGINEERING BLDG.

76F3098 CE #247—3-57

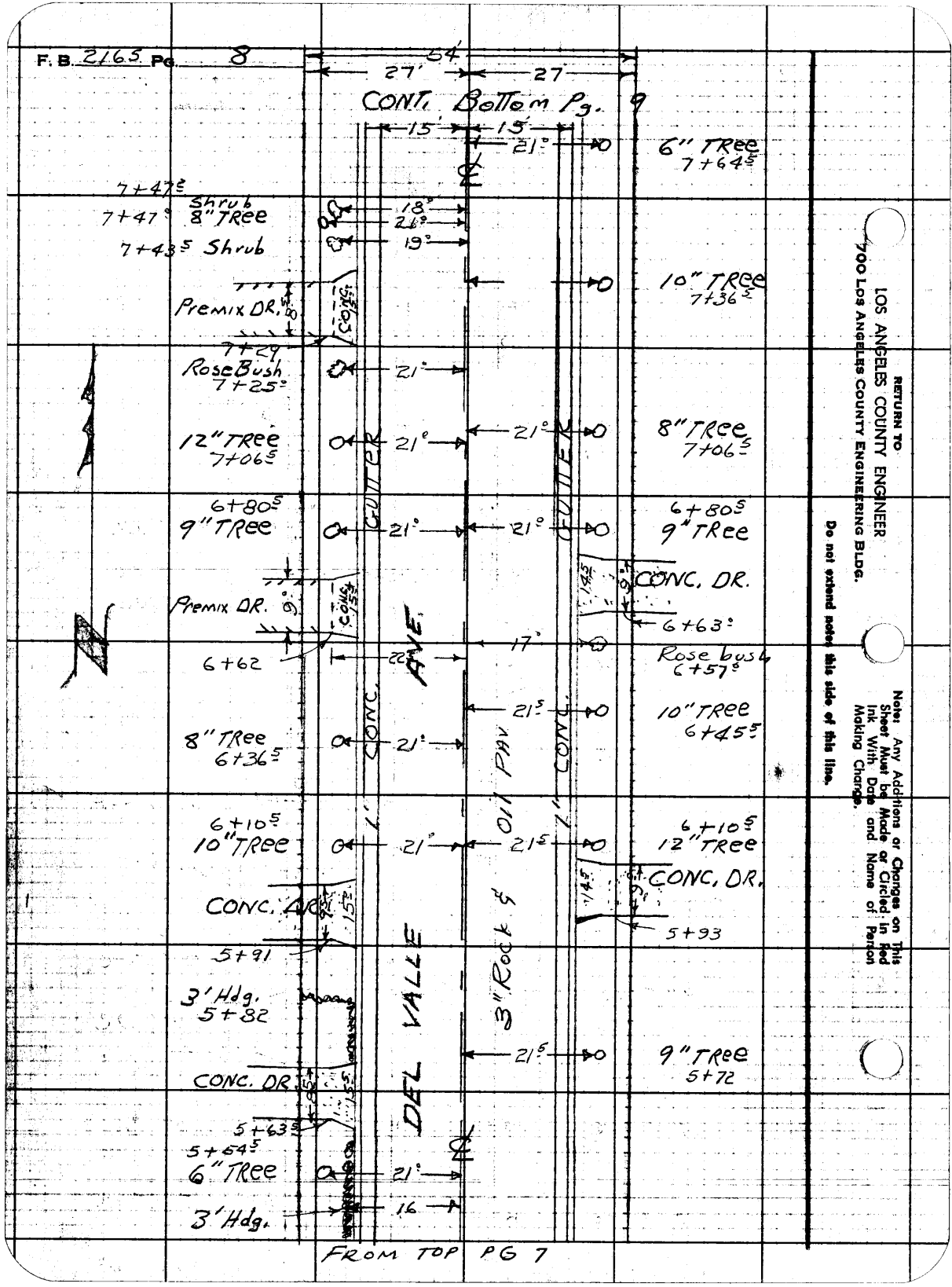
F. B. 2165 Pg. 8
54'
27'
27'
CONT. Bottom Pg. 9
15'
15'
21°
6" TREE
7+64.5
7+47.5
Shrub
7+47.5
8" TREE
7+43.5 Shrub
18°
26°
19°
10" TREE
7+36.5
PREMIX DR.
8'
CONC.
7+29
RoseBush
7+25.5
21°
12" TREE
7+06.5
8" TREE
7+06.5
6+80.5
9" TREE
6+80.5
9" TREE
CONC. DR.
6+63.5
PREMIX DR.
9'
6+62
22°
17°
Rose bush
6+57.5
8" TREE
6+36.5
21.5°
10" TREE
6+45.5
6+10.5
10" TREE
6+10.5
12" TREE
CONC. DR.
5+93
CONC. DR.
5+91
3' Hdg.
5+82
9" TREE
5+72
CONC. DR.
5+63.5
5+64.5
6" TREE
3' Hdg.
16°
CONC. GUTTER
1'
CONC. GUTTER
1'
DEL VALLE AVE.
3" Rock & Oil Pav
FROM TOP PG 7
RETURN TO
LOS ANGELES COUNTY ENGINEER
700 Los Angeles County Engineering Bldg.
Do not extend notes this side of this line.
Note: Any Additions or Changes on This Sheet Must be Made or Circled in Red Ink With Date and Name of Person Making Change.

Notes Ck'd by	Survey of AILERON AVE. S.S.
Map No.	JN 203134 Tape Std °F
Office Work	Surveyed by J.S. GATES
Checked	Notes R.B. SMITH Date 2-21-58
Date	Indexed C. Johnson

F. B. 2165 Pg. 9

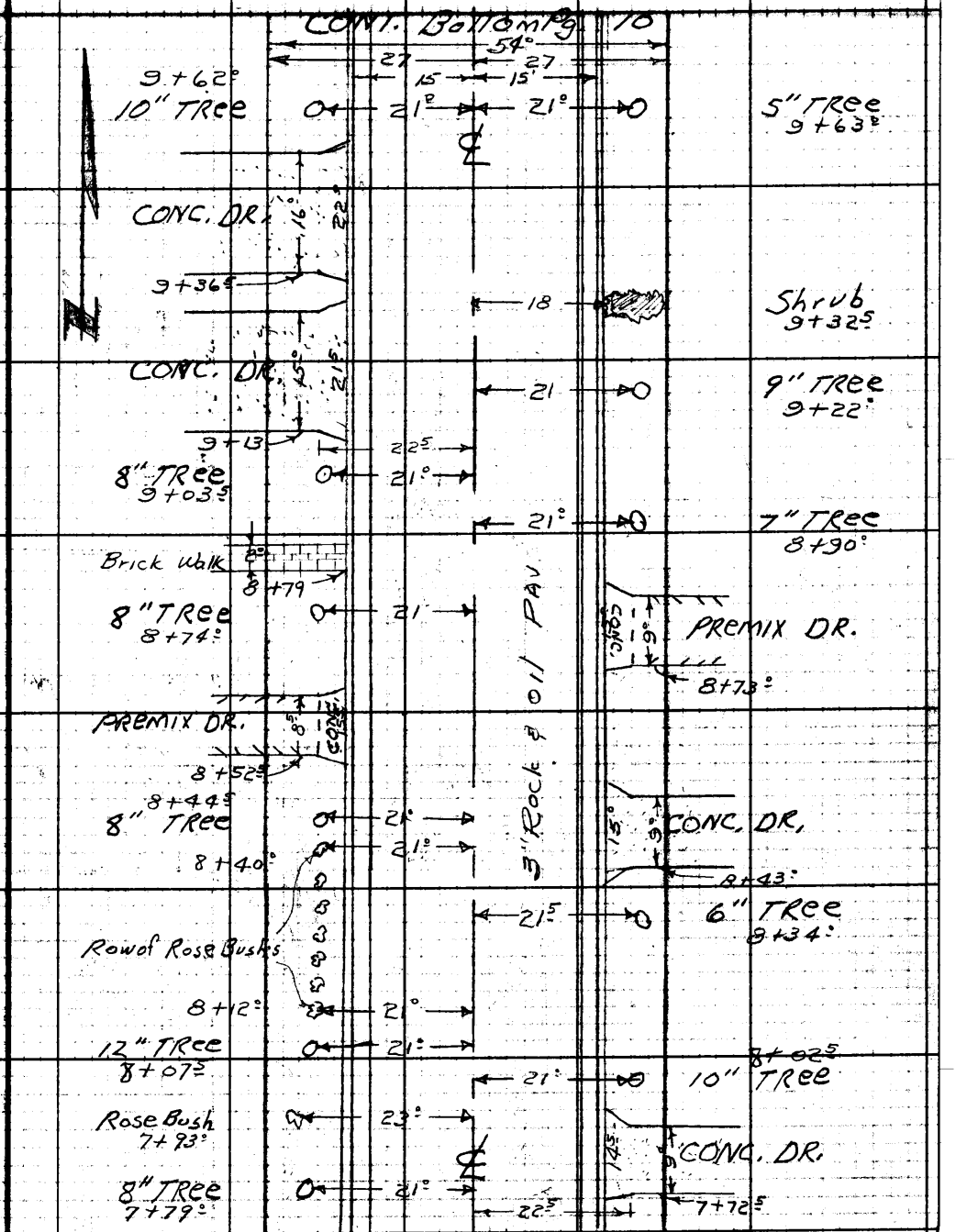

FROM TOP PG 8

Note: Any Additions or Changes on This Sheet Must be Made or Circled in Red Ink With Date and Name of Person Making Change.

Do not extend notes this side of this line.

RETURN TO
LOS ANGELES COUNTY ENGINEER
700 LOS ANGELES COUNTY ENGINEERING BLDG.

76F309S CE #247—3-57

F. B. 2165 PG. 10

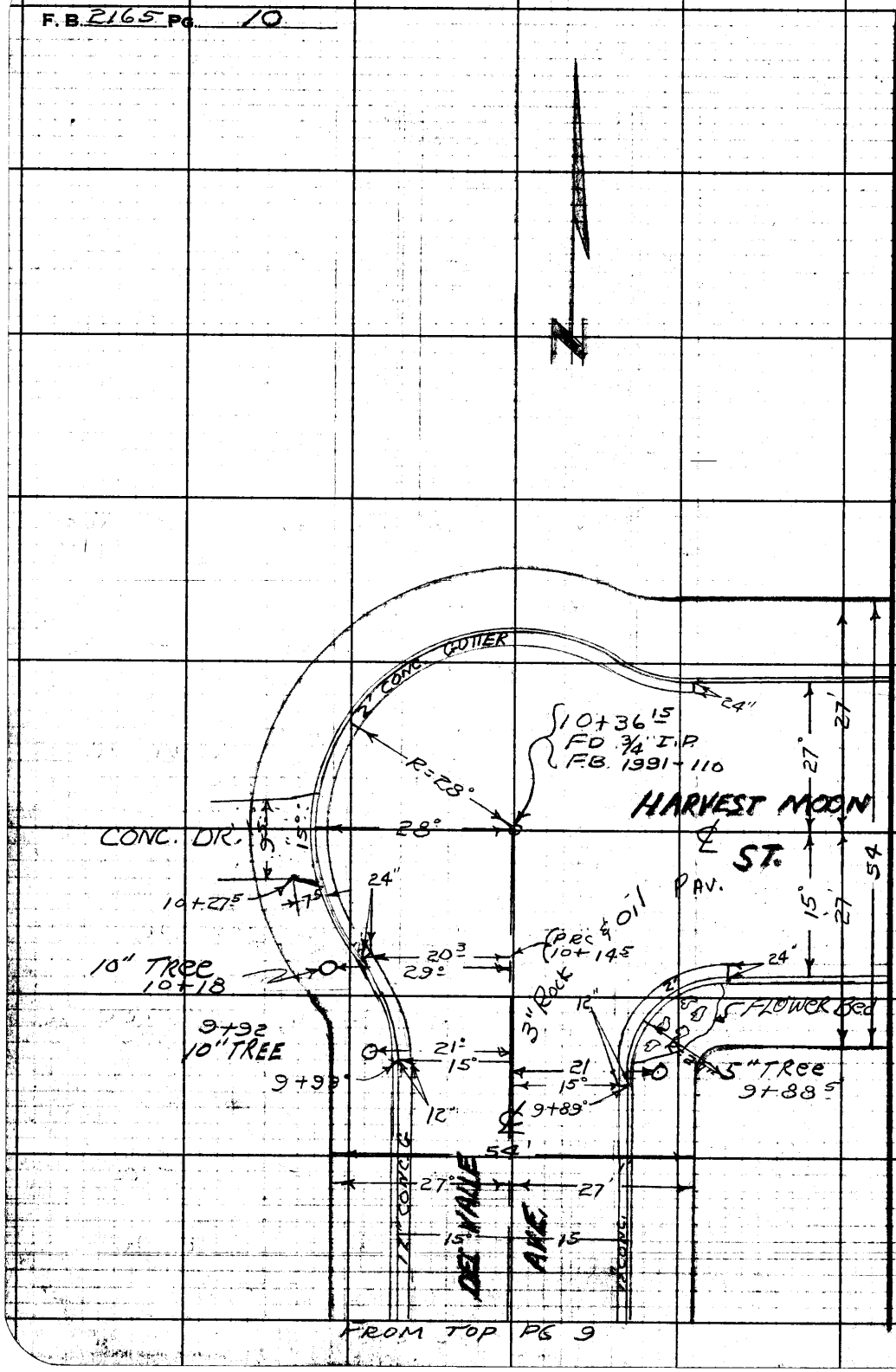

RETURN TO
LOS ANGELES COUNTY ENGINEER
700 LOS ANGELES COUNTY ENGINEERING BLDG.

Note: Any Additions or Changes on This Sheet Must be Made or Circled in Red Ink With Date and Name of Person Making Change.

Do not extend notes this side of this line.

Profile No.	Notes Red.	Plotted	Job No. 2031.34	Division No.
	Date	Date	Survey of AILERON AVE. S.S. DIST.	
X-Sec. No.	Notes Chkd.	Checked	Survey by J.S. Coates	Notes JSC Date 2-24-58
	Date	Date	Map No.	Indexed C. Jo[illegible] Date

F. B. 2165 Pg. 11

C.I. 2031.34

AILERON AVE. S. S. DIST.

CROSS - SECTION
ON
DEL VALLE AVE.

From: Fairgrove Ave 1+00
To: Harvest Moon ST. 10+36.15

COATES
SPRIGGS
SMITH

STATION	B. S.	H. I.	F. S.	ELEV.

NOTE: ANY ADDITIONS OR CHANGES ON THIS SHEET MUST BE MADE OR CIRCLED IN RED INK, WITH DATE AND NAME OF PERSON MAKING CHANGE.

PLEASE RETURN TO
LOS ANGELES COUNTY ENGINEER
700 LOS ANGELES COUNTY ENGINEERING BLDG.

Do not extend notes this side of this line.

76298 S & E #307—7-55

76298 S & E #307—7-55

PLEASE RETURN TO
LOS ANGELES COUNTY ENGINEER
700 LOS ANGELES COUNTY ENGINEERING BLDG.

NOTE: ANY ADDITIONS OR CHANGES ON THIS SHEET MUST BE MADE OR CIRCLED IN RED INK, WITH DATE AND NAME OF PERSON MAKING CHANGE.

W 2.34 3.20

S. 2.26 2.76

Do not extend notes this side of this line.

F. B. 2165 Pg. 12 | Job No 2031.34 | Division No. | Notes Red. | Plotted | Profile
Survey of Alleron Ave. S.S. | Date | Date | No.
Survey by J.S. Coates | Notes J.S.C. | Notes Chkd. | Checked | X-Sec.
Indexed C. Johnson | Date | Date | Date | No.

STATION	B. S.	H. I.	F. S.	ELEV.		Del Valle Ave.
BMAZ235				343.32	BMAE 235 Elev. 343.317 F.B. 1926-181 Fairgrove Ave & Del Valle Ave. N.W. Cor. Bf Spk. in cb. 7' N. of N. end C.R.	
					LT &	RT &
0+55	on & Colwick	Ave.		342.2		
—				341.74		15' gutt. S. end C.R. S.E. Cor
—				342.40		" cb " "
—				341.94	gutt. S. end C.R. S.W. Cor. 3/5	
—				342.60	cb. " " "	
0+94.6				342.91		5⁸ W. rim SS. MH.
"				342.93		" E " " "
"				342.94		" N " " "
"				342.90		" S " " "
"						342.91 10.07
"						10.74 (N) 0.67
"				332.17	8" inlet W	332.17 10.74
"						
						342.93 9.98
						10.65 (E) 0.67
				332.28	8" inlet E.	332.28 10.65
—				342.34	gutt. W. end C.R. S.W. Cor	
—				340.00	cb " " "	
—				342.06	gutt E. end C.R. S.E. Cor	

76298 S & E #307—7-55

PLEASE RETURN TO
LOS ANGELES COUNTY ENGINEER
700 LOS ANGELES COUNTY ENGINEERING BLDG.

NOTE: ANY ADDITIONS OR CHANGES ON THIS SHEET MUST BE MADE OR CIRCLED IN RED INK, WITH DATE AND NAME OF PERSON MAKING CHANGE.

Do not extend notes this side of this line.

STATION	B. S.	H. I.	F. S.	ELEV.		Del Valle Ave
					LT	℄ RT
—				342.76	cb. E. end C.R. S.E. Cor.	342.94 10.01
						10.68 (N) 0.67
0+94.6	S.S.	M.H.		332.26	8" inlet N.	332.26 10.68
						342.90 10.15
						10.82 (S) 0.67
0+94.6	S.S.	M.H.		332.08	8" outlet S.	332.08 10.82
1+00				343.0		℄
"				343.1		27'
"				342.9	27	
1+18				342.53		℄ = cross-gutter
"				342.72		gutt. E. end C.R. N.E. Cor
"				343.30		cb " " "
"				342.37	gutt. W. end C.R. N.W. Cor.	
"				343.04	cb " "	
1+46.0				343.1		℄
"				342.69		15' gutt. N. end C.R. N.E. Cor.
"				343.32		" cb " "
"				343.7		27 P/L

Profile Notes Red. ____ Plotted ____ Job No. 2031.34 Division No. ____ F.B. 2165 Pg. 13
No. ____ Date ____ Date ____ Survey of AILERON AVE. S.S.
X-Sec. Notes Chkd. ____ Checked ____ Survey by JS COATES Notes JSC Date 2-24-58
No. ____ Date ____ Date ____ Map No. ____ Index [illegible] C. Johnson

76298 S & E #307—7-55

PLEASE RETURN TO
LOS ANGELES COUNTY ENGINEER
700 LOS ANGELES COUNTY ENGINEERING BLDG.

NOTE: ANY ADDITIONS OR CHANGES ON THIS SHEET MUST BE MADE OR CIRCLED IN RED INK, WITH DATE AND NAME OF PERSON MAKING CHANGE.

Do not extend notes this side of this line.

STATION	B. S.	H. I.	F. S.	ELEV.		Del Valle Ave
					LT ℄	RT.
1+46				3442		187 B.L.L.
1+45				34260	gutt N.end C.R. N.W.Cor 5'	
"				34327	cb " "	
"				3435	P/L 27'	
"				3427	B.L.L. 189	
2+00				3434	℄	
"				34283		15' gutt
"				34347		" cb
"				3440		27' P/L
"				342.87	gutt 15'	
"				343.51	cb. "	
"				3441	P/L 27	
3+00				3436	℄	
"				34319		15' gutt.
"				34381		" cb
"				3444		27' P/L
"				34317	gutt 15'	
"				34382	cb "	
"				3440	P/L 27'	
T.P.				34348		

F. B. 2165 Pg. 14 Job No. 2031.34 Division No. Notes Red. Plotted Profile
Survey of AILERON AVE. S.S. Date Date No.
Survey by J.S. COATES Notes JSC Notes Chkd. Checked X-Sec.
Indexed A. C. Johnson Date Date Date No.

76298 S & E #307—7-55

PLEASE RETURN TO
LOS ANGELES COUNTY ENGINEER
700 LOS ANGELES COUNTY ENGINEERING BLDG.

NOTE: ANY ADDITIONS OR CHANGES ON THIS SHEET MUST BE MADE OR CIRCLED IN RED INK, WITH DATE AND NAME OF PERSON MAKING CHANGE.

Do not extend notes this side of this line.

STATION	B. S.	H. I.	F. S.	ELEV.		Del Valle Ave.
					LT ℄	RT
4+00				344.0	℄	
"				343.48		15' guH.
"				344.12		" cb.
"				344.5		27' P/L
"				346.1		187' B.L.L.
"				343.47	guH. 15'	
"				344.12	cb. "	
"				344.3	P/L 27'	
"				343.1	B.L.L. 189'	
5+00				344.2	℄	
"				343.74		15' guH
"				344.38		" cb.
"				345.0		27' P/L
"				343.76	guH. 15'	
"				344.40	cb. "	
"				344.5	P/L 27'	
6+00				344.5	℄	
"				344.05		15' guH
"				344.69		" cb
"				345.3		27' P/L

Profile
Notes Red. Plotted Job No. 203134 Division No. F. B. 2165 Pg. 15
No. Date Date Survey of AILERON AVE. S.S.
X-Sec. Notes Chkd. Checked Survey by J.S.COATES Notes J.S.C. Date 2-24-58
No. Date Date Map No. Indexed C. Johns Date

76298 S & E #307—7-55

PLEASE RETURN TO
LOS ANGELES COUNTY ENGINEER
700 LOS ANGELES COUNTY ENGINEERING BLDG.

NOTE: ANY ADDITIONS OR CHANGES ON THIS SHEET MUST BE MADE OR CIRCLED IN RED INK, WITH DATE AND NAME OF PERSON MAKING CHANGE.

Do not extend notes this side of this line.

F. B. 2165 Pg. 16 | Job No. 2031.34 | Division No. | Notes Red. | Plotted | No. | Profile
Survey of Alleron Ave. S.S. | Date | Date | No. | X-Sec.
Survey by J.S. Coates | Notes J.S.C. | Notes Chkd. | Checked
Indexed A. C. Johnson | Date | Date | Date | No.

STATION	B. S.	H. I.	F. S.	ELEV.		Del Valle Ave.
					LT	& RT
6+00				3440.7	9uH 15'	
"				3447.1	cb "	
"				3449	P/L 27	
T.P.				3443.4		
7+00				3449		&
"				3443.7		15' 9uH
"				3450.1		" cb
"				3455		27' P/L
"				3474		187' B.L.L.
"				3443.5	9uH. 15'	
"				3450.1	cb. "	
"				3452	P/L 27	
"				3440	B.L.L. 189'	
8+00				3452		&
"				3447.4		15' 9uH
"				3453.7		" cb
"				3459		27' P/L
"				3447.3	9uH. 15'	
"				3453.6	cb "	
"				3455	P/L 27'	

76298 S & E #307—7-55

PLEASE RETURN TO
LOS ANGELES COUNTY ENGINEER
700 LOS ANGELES COUNTY ENGINEERING BLDG.

NOTE: ANY ADDITIONS OR CHANGES ON THIS SHEET MUST BE MADE OR CIRCLED IN RED INK, WITH DATE AND NAME OF PERSON MAKING CHANGE.

Do not extend notes this side of this line.

STATION	B. S.	H. I.	F. S.	ELEV.		Del Valle Ave
					LT ℄	RT
9+00				3456	℄	
"				34512		15' gutt
"				34576		" cb
"				3462		27' P/L
"				34518	gutt 15'	
"				34579	cb "	
"				3459	P/L 27'	
T.P.				34540		
9+89				3460	℄	
"				3455		15' gutt. S.end C.R. S.E.Cor.
"				34616		" cb. " "
"				3467		27' P/L
"				3482		187' B.L.L.
9+93				34549	gutt. S.end C.R. S.W.Cor. 15'	
"				34610	cb. " " "	
"				3463	27'	
—				3456	N.'ly Cor. Lot 44 TR. 151 80	
10+00				3461	℄	
—				34604		gutt. E.end C.R. S.E.Cor
—				34669		cb. " "

Profile Notes Red. ____ Plotted ____ Job No. 203134 Division No. ____ F. B. 2165 Pg. 17
No. ____ Date ____ Date ____ Survey of AILERON AVE. S.S. DIST.
X-Sec. Notes Chkd. ____ Checked ____ Survey by J.S. COATES Notes JSC Date 2-24-58
No. ____ Date ____ Date ____ Map No. ____ Indexed C. Johnson Date ____

76298 S & E #307—7-55

PLEASE RETURN TO
LOS ANGELES COUNTY ENGINEER
700 LOS ANGELES COUNTY ENGINEERING BLDG.

NOTE: ANY ADDITIONS OR CHANGES ON THIS SHEET MUST BE MADE OR CIRCLED IN RED INK, WITH DATE AND NAME OF PERSON MAKING CHANGE.

Do not extend notes this side of this line.

F. B. 2165 Pg. 18 | Job No. 2031.34 Division No. | Notes Red | Plotted | Profile
Survey of Alleon Ave S.S. | Date | Date | No.
Survey by J.S. Coates Notes J.S.C. | Notes Chkd | Checked | X-Sec.
Indexed A. C. Johnson Date | Date | Date | No.

STATION	B. S.	H. I.	F. S.	ELEV.		Del Valle
					LT	℄ RT
10+14.5				3463		℄
"				34559	guth. @ PRC 20.3	
"				34625	cb. " "	
10+36.15	℄ INT	Harvest Moon St.		3464		℄ INT. Harvest Moon St.
"				3466		27'
"				34566	guth. 28'	
"				34630	cb. "	
"				3464	P/L 40'	
10+64.2				34581		℄ prod guth.
"				34647		℄ " cb
BMAZ250				34635		

Notes Ck'd by	Survey of AILERON AVE. S.S.
Map No.	JN 2031.34 Tape Std °F
Office Work	Surveyed by J.S. COATES
Checked	Notes J.S.C. Date 2-21-58
Date	Indexed C. Johnson 3-11-58

F. B. 2165 Pg. 19

C.I. 2031.34

AILERON AVE. S.S. DIST.

TOPOGRAPHY

ON

HARVEST MOON ST.

From: Del Valle Ave 1+00

To: Larimore Ave 4+84.02

OFFSETS TAKEN TO CENTER OF POLES & TREES

COATES
OCHSNER
SMITH
SPRIGGS

Note: Any Additions or Changes on This Sheet Must be Made or Graded in Red Ink With Date and Name of Person Making Change.

Do not extend notes this side of this line.

RETURN TO
LOS ANGELES COUNTY ENGINEER
700 Los Angeles County Engineering Bldg.

76F309S CE #247—3-57

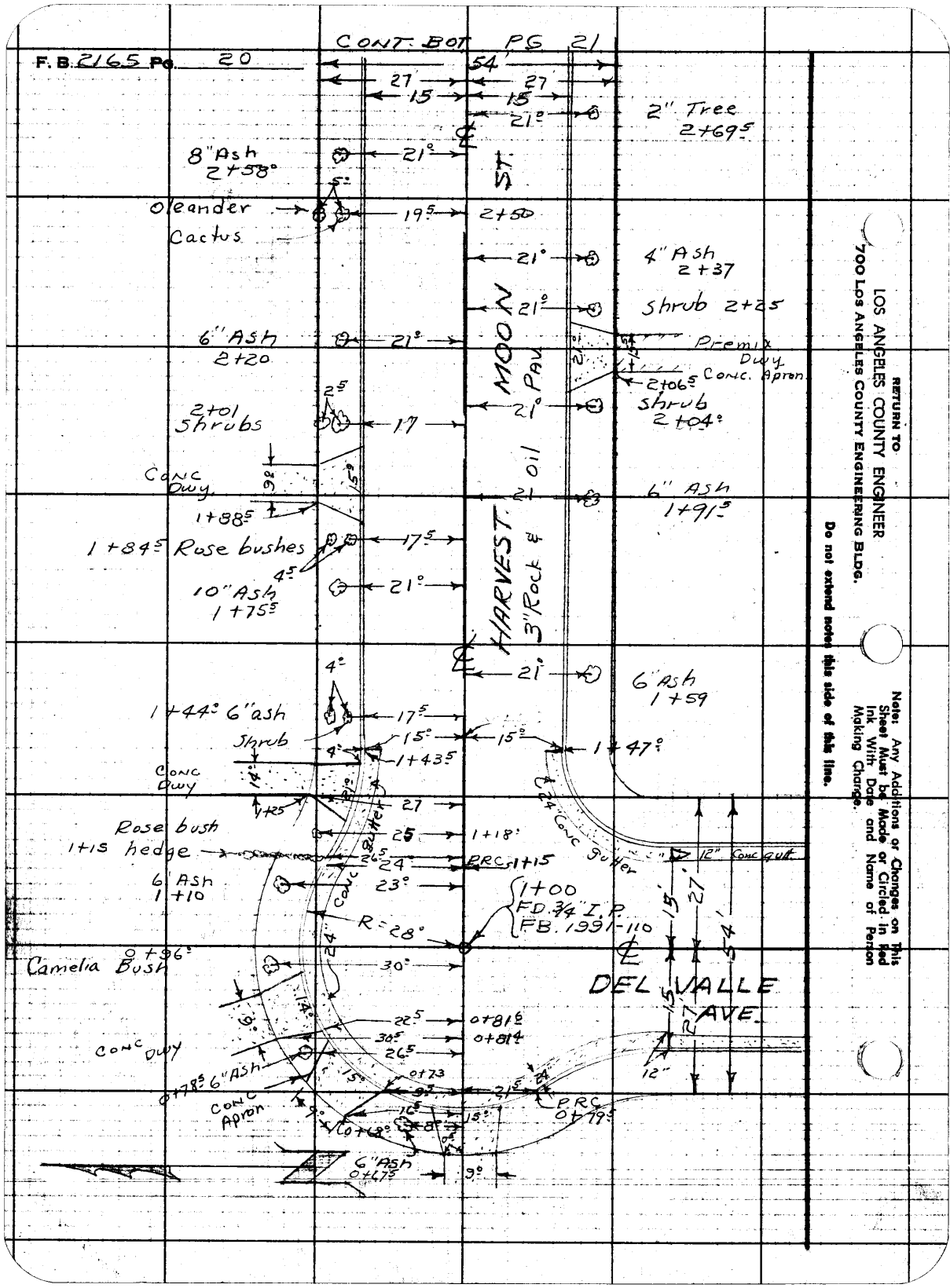

RETURN TO
LOS ANGELES COUNTY ENGINEER
700 Los Angeles County Engineering Bldg.

Do not extend notes this side of this line.

Note: Any Additions or Changes on This Sheet Must be Made or Circled in Red Ink With Date and Name of Person Making Change.

Notes Ck'd by	Survey of AILERON AVE S.S. DIST
Map No.	JN 203134 Tape Std °F
Office Work	Surveyed by J S COATES
Checked	Notes J.S.C Date 2/21/58
Date	Indexed C. Johnson 3-11-58

F. B. 2165 PG. 21

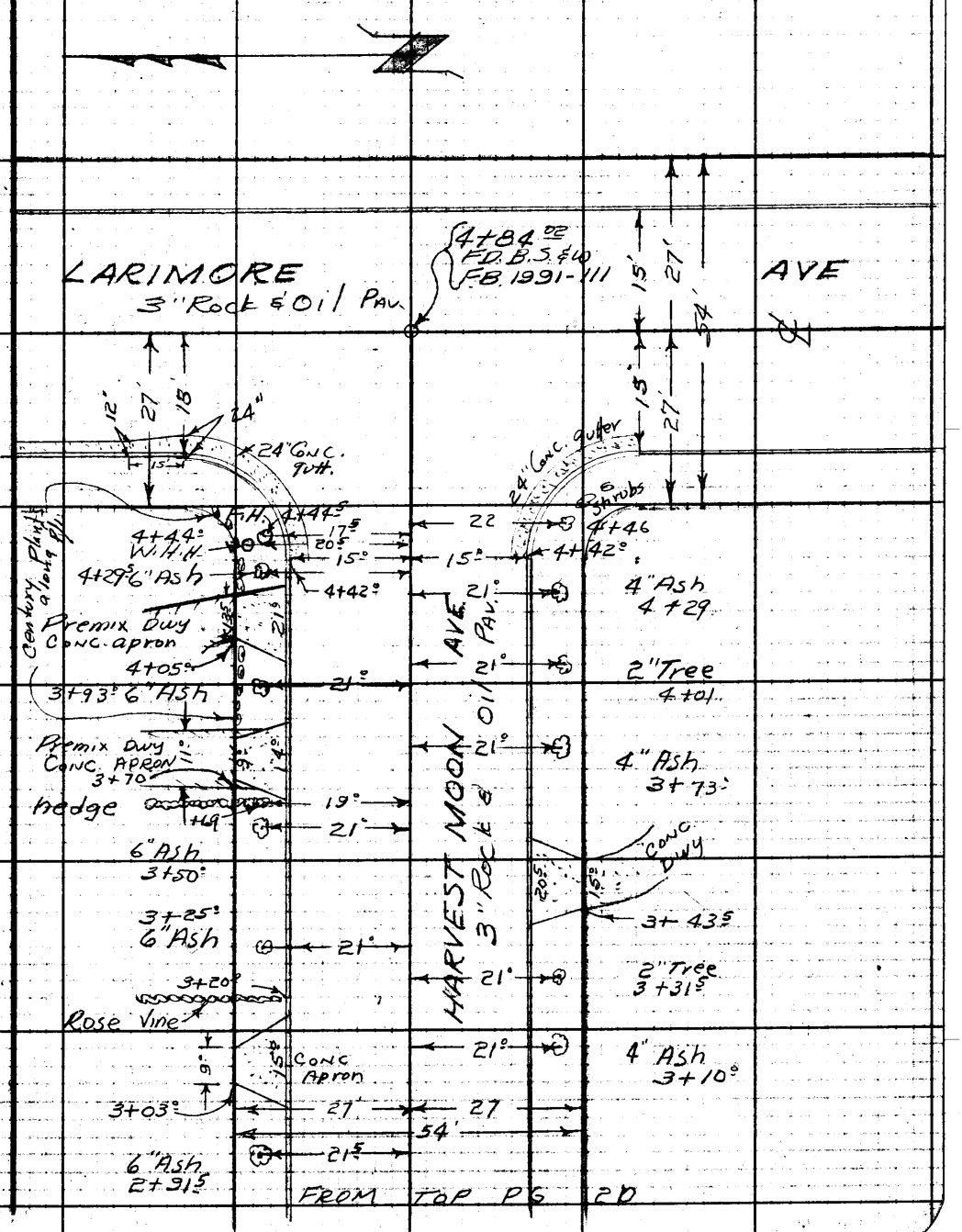

Note: Any Additions or Changes on This Sheet Must be Made or Circled in Red Ink With Date and Name of Person Making Change.

Do not extend notes this side of this line.

RETURN TO
LOS ANGELES COUNTY ENGINEER
700 LOS ANGELES COUNTY ENGINEERING BLDG.

76F309S CE #247—3-57

RETURN TO
LOS ANGELES COUNTY ENGINEER
700 LOS ANGELES COUNTY ENGINEERING BLDG.

Note: Any Additions or Changes on This Sheet Must be Made or Circled in Red Ink With Date and Name of Person Making Change.

Do not extend notes this side of this line.

F. B. 2165 PG. 22

Profile No. | Notes Red. | Date | Plotted | Date | Job No. 203134 | Division No. | F. B. 2165 Pg. 23

X-Sec. No. | Notes Chkd. | Date | Checked | Date | Survey of AILERON AVE. S.S. | Survey by J.S. COATES Notes JSC Date 2-20-58 | Map No. | Index C. Johnson

C.I. 2031.35

AILERON AVE. S.S. DIST.

CROSS - SECTION
ON
HARVEST MOON ST.

From: Del Valle Ave. 1+00
To: Larimore Ave. 4+84.02

COATES
SMITH
SPRIGGS

STATION	B. S.	H. I.	F. S.	ELEV.

NOTE: ANY ADDITIONS OR CHANGES ON THIS SHEET MUST BE MADE OR CIRCLED IN RED INK, WITH DATE AND NAME OF PERSON MAKING CHANGE.

PLEASE RETURN TO
LOS ANGELES COUNTY ENGINEER
700 LOS ANGELES COUNTY ENGINEERING BLDG.

Do not extend notes this side of this line.

76298 S & E #307—7-55

76298 S & E #307—7-55

PLEASE RETURN TO
LOS ANGELES COUNTY ENGINEER
700 LOS ANGELES COUNTY ENGINEERING BLDG.

NOTE: ANY ADDITIONS OR CHANGES ON THIS SHEET MUST BE MADE OR CIRCLED IN RED INK, WITH DATE AND NAME OF PERSON MAKING CHANGE.

Do not extend notes this side of this line.

STATION	B. S.	H. I.	F. S.	ELEV.		Harvest Moon St.
					BMAZ250 Elev. 346.357 FB 1926-189	
BMAZ 250				346.36	Del Valle Ave. (W. Side) @ Harvest Moon St.	
					Bt. Spk. in cb. 5' N. of ℄	prod of Harvest Moon St.
				34566	LT	℄ RT
0+72				34566		℄ prod gutt
"				34630		℄ " cb.
0+79.5				34559		21.5 gutt. @ PRC
"				34625		" cb. "
1+00	℄ INT. Del Valle Ave			3464		℄ INT. Del Valle Ave
"				3462		27'
"				34583	gutt 28'	
"				34647	cb. "	
"				3467	P/L 40'	
—				3464	W'ly Cor. Lot 46 TR#15180	
1+15				34591	gutt. @ PRC 24'	
"				34653	cb " "	
—				34550		gutt S. end C.R. S.E. Cor
—				34616		cb. " "
1+43.6				3466		℄
"				34604	gutt. E. end C.R. N.E. Cor. 15'	
"				34667	cb. " " "	
"				3470	P/L 27'	

F. B. 2165 Pg. 24 Job No. 2031.34 Division No. Notes Red. Plotted Profile
Survey of AILERON AVE. S.S. DIST. Date Date No.
Survey by J S COATES Notes JSC Notes Chkd. Checked X-Sec.
Indexed K. C. Johnson Date Date Date No.

76298 S & E #307—7-55

PLEASE RETURN TO
LOS ANGELES COUNTY ENGINEER
700 LOS ANGELES COUNTY ENGINEERING BLDG.

NOTE: ANY ADDITIONS OR CHANGES ON THIS SHEET MUST BE MADE OR CIRCLED IN RED INK, WITH DATE AND NAME OF PERSON MAKING CHANGE.

Do not extend notes this side of this line.

STATION	B. S.	H. I.	F. S.	ELEV.		Harvest Moon ST.
					LT ℄	RT
1+47				34605		15' gutt. E. end C.R. S.E. 6
"				34670		" cb " "
"				3469		27' P/C
"				3466		99' B.L.L.
2+00				3470	℄	
"				34657		15' gutt.
"				34712		" cb.
"				3476		27' P/C
"				34654	gutt 15'	
"				34710	cb "	
"				3473	P/C 27	
3+00				3478	℄	
"				34738		15' gutt
"				34793		" cb
"				3484		27' P/C
"				34737	gutt 15'	
"				34792	cb "	
"				3478	P/C 27'	
T.P.				34751		

Profile Notes Red. ____ Plotted ____ Job No. 203134 Division No. ____ F.B. 2165 Pg. 25
No. ____ Date ____ Date ____ Survey of AILERON AVE. S.S.
X-Sec. Notes Chkd. ____ Checked ____ Survey by J.S. COATES Notes J.S.C. Date 2-24-58
No. ____ Date ____ Date ____ Map No. ____ Index C. Job

76298 S & E #307—7-55

PLEASE RETURN TO
LOS ANGELES COUNTY ENGINEER
700 LOS ANGELES COUNTY ENGINEERING BLDG.

NOTE: ANY ADDITIONS OR CHANGES ON THIS SHEET MUST BE MADE OR CIRCLED IN RED INK, WITH DATE AND NAME OF PERSON MAKING CHANGE.

Do not extend notes this side of this line.

F. B. 2165 Pg. 26 | Job No. 2031.34 | Division No. | Notes Red. | Plotted | No. | Profile
Survey of Allerton Ave. S.S. | Date | No. | X-Sec.
Survey by J.S. Gates Notes JSG | Notes Chkd. | Checked
Indexed C. Johnson Date | Date | Date | No.

STATION	B. S.	H. I.	F. S.	ELEV.	LT ℄ RT.	HARVEST MOON ST.
4+00				3486	℄	℄
"				348.22		15' guH
"				348.82		" cb
"				349.1		27' P/L
"				348.14	guH 15'	
"				348.75	cb "	
"				349.1	P/L 27'	
4+42				348.9		℄
"				348.43		15' guH. W. end C.R. S.W. Cor
"				349.02		" cb. " "
"				349.2		27' P/L
"				349.4		99' B.L.L.
"				348.34	guH. W. end C.R. N.W. Cor. 15'	
"				349.03	cb. " " "	
"				349.3	P/L 27'	
"				350.1	B.L.L. 182'	
—				358.25		guH. S. end C.R. S.W. Cor
—				358.95		cb " " "
—				348.62	guH. N. end C.R. N.W. Cor	
—				349.27	cb. " "	

76298 S & E #307—7-55

PLEASE RETURN TO
LOS ANGELES COUNTY ENGINEER
700 LOS ANGELES COUNTY ENGINEERING BLDG.

NOTE: ANY ADDITIONS OR CHANGES ON THIS SHEET MUST BE MADE OR CIRCLED IN RED INK, WITH DATE AND NAME OF PERSON MAKING CHANGE.

Do not extend notes this side of this line.

STATION	B. S.	H. I.	F. S.	ELEV.		Harvest Moon ST
					LT	℄ RT
4+84.02		℄ INT. Larimore Ave		3488		℄ INT. Larimore Ave.
"				3490		27'
"				3491	27'	
4+99				34853		℄ prod 9 cH.
"				34913		℄ " cb.
BMAZ249				34913	BMAZ249 Elev. 349.132 F.B. 1926-139 LARIMORE AVE (E. Side) @ HARVEST Moon ST. Bt. Spk. in cb, 5' S. of ℄ prod of Harvest Moon ST.	

Profile Notes Red. Plotted Job No. 20313 Division No. F.B. 2165 Pg. 27
No. Date Date Survey at AILEEN Ave. S.S.
X-Sec. Notes Chkd. Checked Survey by J.S. GATES Notes J.S.C. Date 2-24-58
No. Date Date Map No. Indexed C. Johnson

F. B. 2165 Pg. 28 | Job No. 203134 Division No. | Notes Red. | Plotted | Profile

Survey of AILERON AVE. S.S. | Date | Date | No.

Survey by J.S. COATES Notes JSC | Notes Chkd. | Checked | X-Sec.

Indexed | Date | Date | Date | No.

STATION	B. S.	H. I.	F. S.	ELEV.	

76298 S & E #307—7-55

PLEASE RETURN TO

LOS ANGELES COUNTY ENGINEER

700 LOS ANGELES COUNTY ENGINEERING BLDG.

NOTE: ANY ADDITIONS OR CHANGES ON THIS SHEET MUST BE MADE OR CIRCLED IN RED INK, WITH DATE AND NAME OF PERSON MAKING CHANGE.

Do not extend notes this side of this line.

Notes Ck'd by	Survey of AILERON AVE. S.S. DIST.
Map No.	JN 2031.34 Tape Std °F
Office Work	Surveyed by J. S. COATES
Checked	Notes J. S. C. Date 2-24-58
Date	Indexed C. Johnson 3-11-58

F. B. 2165 PG. 29

C.I. 2013.34

AILERON AVE. S.S. DIST.

TOPOGRAPHY
ON
LARIMORE AVE.

From: Fairgrove Ave 1+00
To: Maplegrove ST. 14+01.09

OFFSETS TAKEN TO CENTER POLES & TREES

COATES
OCHSNER
SMITH
SPRIGGS

Note: Any Additions or Changes on This Sheet Must be Made or Circled in Red Ink With Date and Name of Person Making Change.

Do not extend notes this side of this line.

RETURN TO
LOS ANGELES COUNTY ENGINEER
700 LOS ANGELES COUNTY ENGINEERING BLDG.

76F309S CE #247—3-57

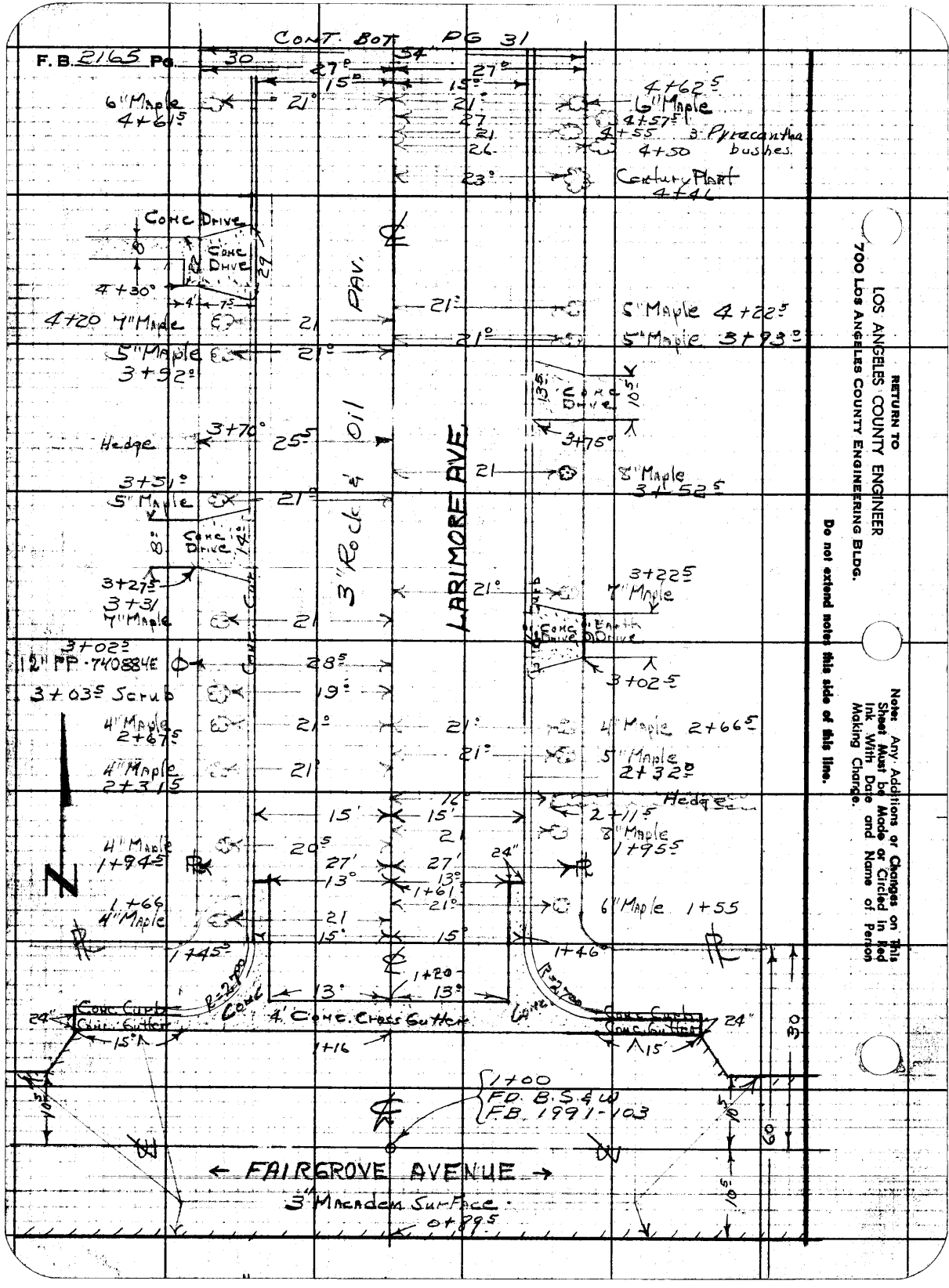

RETURN TO
LOS ANGELES COUNTY ENGINEER
700 LOS ANGELES COUNTY ENGINEERING BLDG.

Do not extend notes this side of this line.

Note: Any Additions or Changes on This Sheet Must be Made or Circled in Red Ink With Date and Name of Person Making Change.

Notes Ck'd by	Survey of Ailemon Ave SS Dist
Map No.	JN 2031.34 Tape Std °F
Office Work	Surveyed by J S Coates
Checked	Notes Springs Date 21 Feb 58
Date	Indexed L. O. Johnson

F. B. 2165 PG. 31

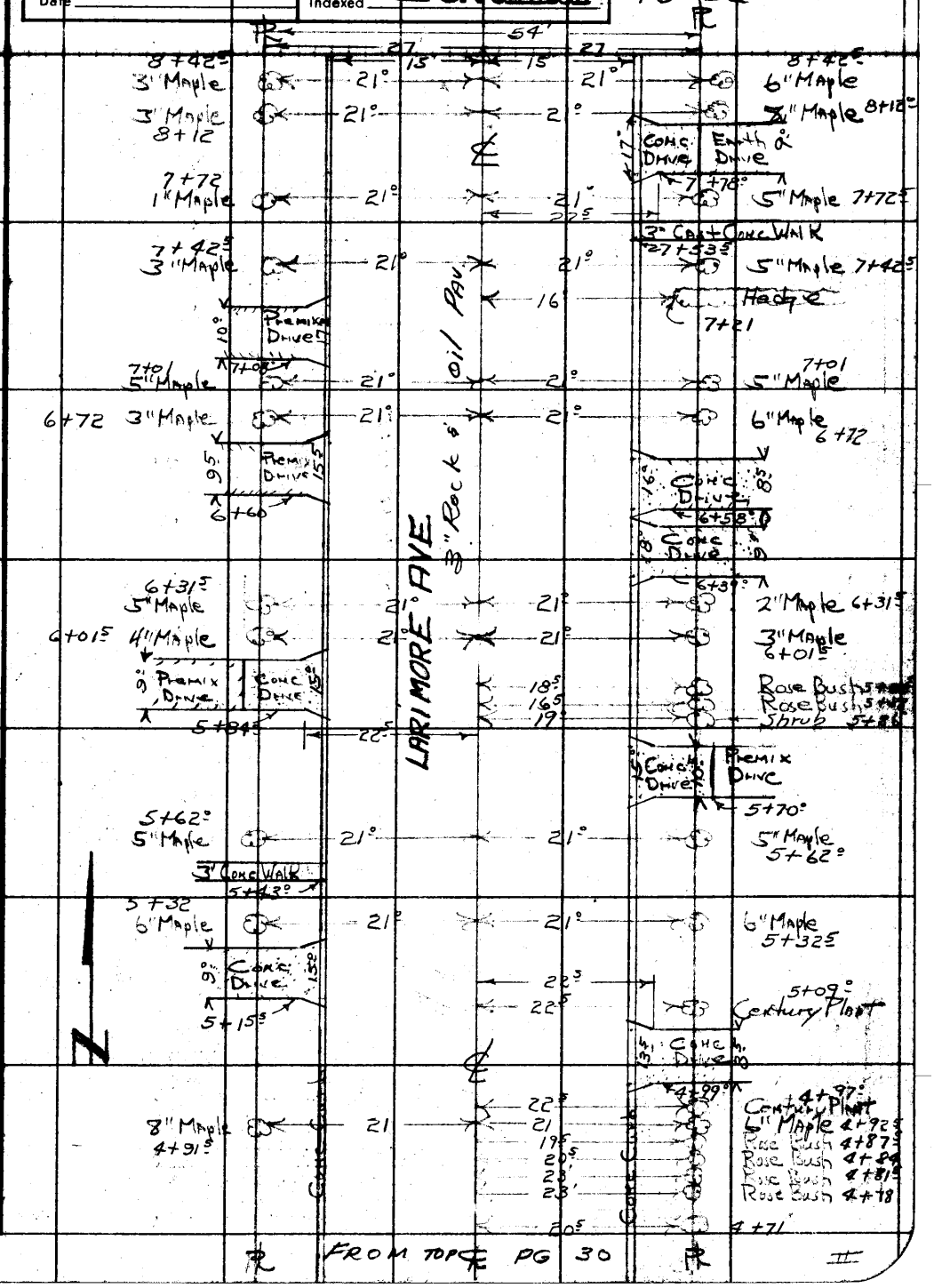

Note: Any Additions or Changes on this Sheet Must be Made or Circled in Red Ink With Date and Name of Person Making Change.

PLEASE RETURN TO
LOS ANGELES COUNTY ENGINEER
700 LOS ANGELES COUNTY ENGINEERING BLDG.

Do not extend this side of this line.

76F309S S&E #247 1-56

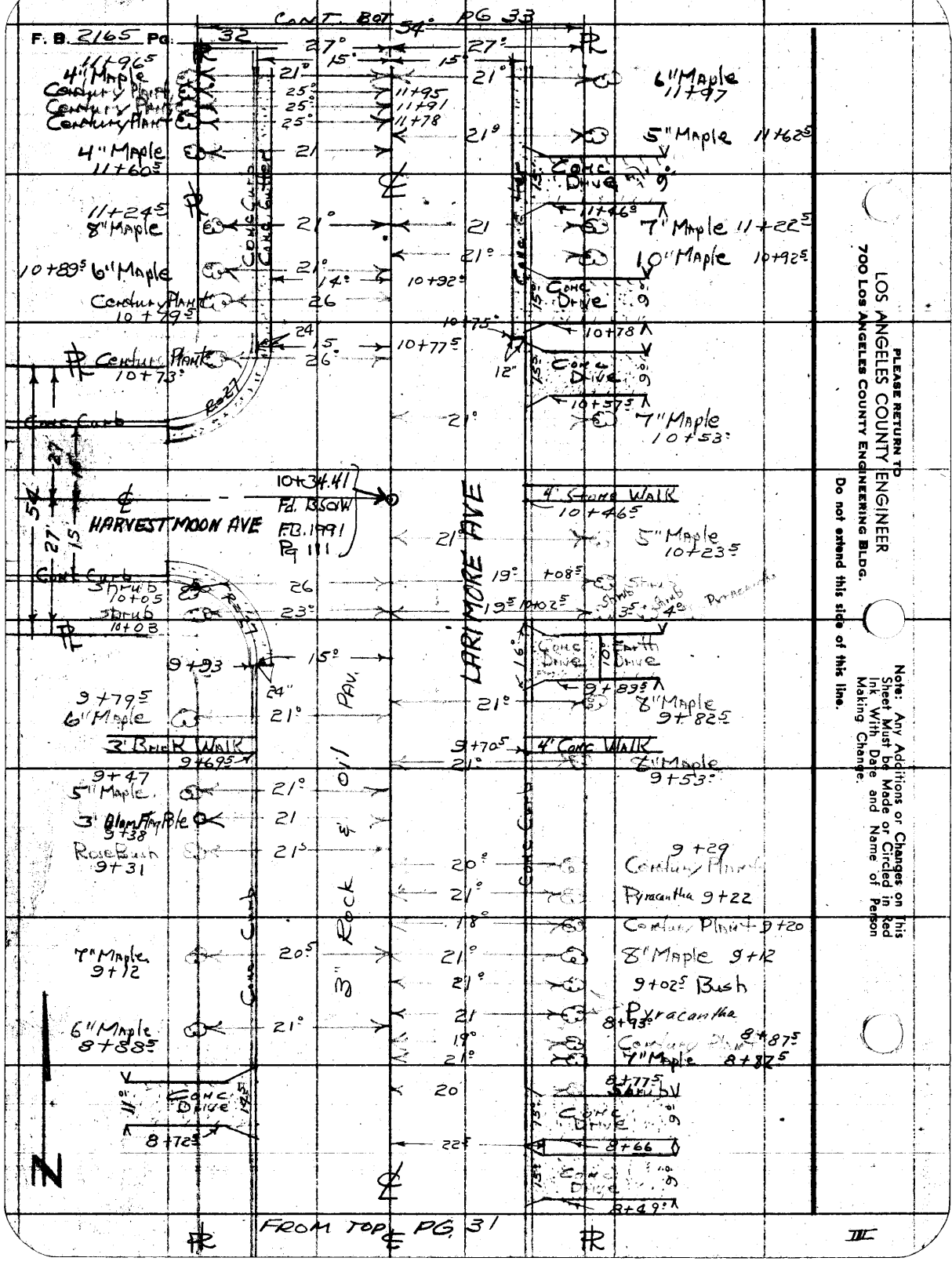

PLEASE RETURN TO
LOS ANGELES COUNTY ENGINEER
700 LOS ANGELES COUNTY ENGINEERING BLDG.

Do not extend this side of this line.

Note: Any Additions or Changes on This Sheet Must be Made or Circled in Red Ink With Date and Name of Person Making Change.

III

Notes Ck'd by
Map No.
Office Work
Checked
Date

Survey of Arlington Ave. SS Dist — F. B. 2165 PG. 33
JN 2031.34 Tape ____ Std ____ °F
Surveyed by JS Cortes
Notes Sprague Date 21 Feb 58
Indexed C. Johnson

Note: Any Additions or Changes on This Sheet Must be Made or Circled in Red Ink With Date and Name of Person Making Change.

Do not extend this side of this line.

PLEASE RETURN TO
LOS ANGELES COUNTY ENGINEER
700 LOS ANGELES COUNTY ENGINEERING BLDG.

76F309S S&E #247 1-58

PLEASE RETURN TO
LOS ANGELES COUNTY ENGINEER
700 LOS ANGELES COUNTY ENGINEERING BLDG.

Do not extend this side of this line.

Note: Any Additions or Changes on This Sheet Must be Made or Circled in Red Ink With Date and Name of Person Making Change.

F.B. 2165 Pg. 54

Profile No. | Notes Red. | Date | Plotted | Date | Job No. 2031.34 | Division No. | F. B. 2165 Pg. 35

X-Sec. No. | Notes Chkd. | Date | Checked | Date | Survey of AILERON AVE. S.S. DIST. | Survey by JSCOATES Notes JSC Date 2-24-58 | Map No. | Indexed | Date

NOTE: ANY ADDITIONS OR CHANGES ON THIS SHEET MUST BE MADE OR CIRCLED IN RED INK, WITH DATE AND NAME OF PERSON MAKING CHANGE.

PLEASE RETURN TO
LOS ANGELES COUNTY ENGINEER
700 LOS ANGELES COUNTY ENGINEERING BLDG.

Do not extend notes this side of this line.

STATION	B. S.	H. I.	F. S.	ELEV.	
					C.I 2031.34 AILERON AVE. S.S. DIST. CROSS - SECTION ON LARIMORE AVE
					From: Fairgrove St 1+00 To: Maplegrove St. 4+84.02 COATES SMITH SPRIGGS

76298 S & E #307—7-55

76298 S & E #307—7-55

PLEASE RETURN TO
LOS ANGELES COUNTY ENGINEER
700 LOS ANGELES COUNTY ENGINEERING BLDG.

NOTE: ANY ADDITIONS OR CHANGES ON THIS SHEET MUST BE MADE OR CIRCLED IN RED INK, WITH DATE AND NAME OF PERSON MAKING CHANGE.

Do not extend notes this side of this line.

STATION	B. S.	H. I.	F. S.	ELEV.		LARIMORE ST.
BMAZ 234				344.92	BMAZ 234 Elev. 344.917 F.B. 1926-181 Fairgrove Ave & Larimore Ave. N.W. Cor. Bt. Spk. in cb. 7' N. of N. end C.R. LT	
0+89.5				3447		℄ prod RT S. edge pav.
1+00				3448		℄ INT. Fairgrove ST
"				3450		27'
"				3447	27'	
1+18				34420		℄
"				34438		gutt. E. end C.R. N.E. Cor
"				34502		cb " "
"				34399	gutt. W. end C.R. N.W. Cor.	
"				34465	cb " "	
1+46				3447		℄
"				34444		15' gutt. N. end C.R. N.E. Cor.
"				345.06		" cb " "
"				3454		27' P/L
"				3459		180' B.L.L.
1+45				34420	gutt. N. end C.R. N.W. Cor 15'	
"				34486	cb " " "	
"				3451	P/L 27'	
"				3442	B.L.L. 192	

F. B. 2165 PG. 36 Job No. 2031.34 Division No. Notes Red. Plotted Profile
Survey of AILERON AVE. S.S. Date Date No.
Survey by J.S. COATES Notes J.S.C. Notes Chkd. Checked X-Sec.
Indexed C. Johnson Date Date Date No.

76298 S & E #307—7-55

PLEASE RETURN TO
LOS ANGELES COUNTY ENGINEER
700 LOS ANGELES COUNTY ENGINEERING BLDG.

NOTE: ANY ADDITIONS OR CHANGES ON THIS SHEET MUST BE MADE OR CIRCLED IN RED INK, WITH DATE AND NAME OF PERSON MAKING CHANGE.

Do not extend notes this side of this line.

Profile Notes Red. Plotted Job No. 20.31 Division No. F. B. 2165 Pg. 37
No. Date Date Survey of ALLERON AVE. S.S. DIST.
X-Sec. Notes Chkd. Checked Survey by J.S.COATES Notes J.S.C. Date 2-24-58
No. Date Date Map No. Indexed C. Job Date

STATION	B. S.	H. I.	F. S.	ELEV.	Larimore Ave LT ℄	RT
2+00				3451		℄
"				34478		15' guH.
"				34536		" cb.
"				3457		27' P/C
"				34465	guH 15	
"				34520	cb. "	
"				3454	P/C 27'	
3 400				3457		℄
"				34545		15' guH
"				34600		" Cb
"				3466		27 P/C
"				34528	guH 15'	
"				34585	Cb "	
"				3464	P/C 27	
TP				34559		
4+00				3463		℄
"				34592		15' guH
"				34647		" Cb
"				3472		27' P/C
"				3476		180' B.L.L.

76298 S & E #307—7-55

PLEASE RETURN TO
LOS ANGELES COUNTY ENGINEER
700 LOS ANGELES COUNTY ENGINEERING BLDG.

NOTE: ANY ADDITIONS OR CHANGES ON THIS SHEET MUST BE MADE OR CIRCLED IN RED INK, WITH DATE AND NAME OF PERSON MAKING CHANGE.

Do not extend notes this side of this line.

F. B. 2165 Pg. 38 | Job No. 2031.34 | Division No. | Notes Red. | Plotted | Profile No.
Survey of AILERON AVE. S.S. | Date | Date | X-Sec. No.
Survey by J.S. GATES Notes JSC | Notes Chkd. | Checked
Indexed A. C. Johnson Date | Date | Date

STATION	B. S.	H. I.	F. S.	ELEV.		LARIMORE AVE.
					LT ℄ RT	
4+00				345 80	gutt 15'	
"				34643	cb "	
"				3469	P/L 27'	
"				3465	B.C.L. 192'	
5+00				3467		℄
"				34635		15' gutt
"				34630		" cb
"				3478		27' P/L
"				34643	gutt 15'	
"				34699	cb "	
"				3475	P/L 27	
6+00				3472		℄
"				34679		15' gutt
"				34734		" cb
"				3477		27' P/L
"				34676	gutt 15'	
"				34737	cb "	
"				3479	P/L 27'	
T.P.				34705		

76298 S & E #307—7-55

PLEASE RETURN TO
LOS ANGELES COUNTY ENGINEER
700 LOS ANGELES COUNTY ENGINEERING BLDG.

NOTE: ANY ADDITIONS OR CHANGES ON THIS SHEET MUST BE MADE OR CIRCLED IN RED INK, WITH DATE AND NAME OF PERSON MAKING CHANGE.

Do not extend notes this side of this line.

STATION	B. S.	H. I.	F. S.	ELEV.		LARIMORE AVE.
					LT ℄	RT
7+00				3477	℄	
"				34723		15' gutt.
"				34782		" cb
"				3485		27' P/L
"				3505		180' B.L.L.
"				34721	gutt. 15'	
"				34785	cb. "	
"				3482	P/L 27'	
"				3475	B.L.L. 192'	
8+00				3480	℄	
"				34766		15' gutt
"				34823		" cb
"				3487		27' P/L
"				34759	gutt 15'	
"				34820	cb. "	
"				3491	P/L 27'	
9+00				3484	℄	
"				34800		15' gutt
"				34858		" cb.
"				3494		27' P/L

Profile Notes Red. ____ Plotted ____ Job No. 2031 35 Division No. ____ F. B. 2165 Pg. 39
No. ____ Date ____ Date ____ Survey of AILERON AVE. S.S. DIST.
X-Sec. Notes Chkd. ____ Checked ____ Survey by JSCOATES Notes JSC Date 2-24-58
No. ____ Date ____ Date ____ Map No. ____ Indexed ____ K. C. Job Prices

76298 S & E #307—7-55

PLEASE RETURN TO
LOS ANGELES COUNTY ENGINEER
700 LOS ANGELES COUNTY ENGINEERING BLDG.

NOTE: ANY ADDITIONS OR CHANGES ON THIS SHEET MUST BE MADE OR CIRCLED IN RED INK, WITH DATE AND NAME OF PERSON MAKING CHANGE.

Do not extend notes this side of this line.

F. B. 2165 Pg. 40 | Job No. 2031.3 | Division No. 4
Survey of AILEEN AVE. S.S.
Survey by J.S. COATES Notes J.S.C. Date
Indexed C. Johnson Date
Notes Red. Date
Notes Chkd. Date
Checked Date
Plotted Date
Profile No.
X-Sec. No.

STATION	B. S.	H. I.	F. S.	ELEV.		LARIMORE AVE.
					LT ℄ RT	
9+00				347.93	gutt 15'	
"				348.57	cb "	
"				349.1	P/L 27'	
TP				348.08		
9+93				348.8		℄
"				348.25	gutt S.end C.R. S.W. Cor. 15'	
"				348.96	cb. " " "	
"				349.1	P/L 27'	
"				347.9	B.L.L. 192'	
10+00				348.8		℄
"				348.36		15' gutt.
"				348.94		" cb.
"				350.0		27' P/L
"				352.4		180' B.L.L.
—				348.40	gutt. W. end C.R. S.W. Cor.	
—				349.01	cb " " "	
10+34.41	℄ INT. Harvest Moon St.			349.00		℄ INT. Harvest Moon St.
"				348.9	27'	
—				348.34	gutt. W. end C.R. N.W. Cor.	
—				349.02	cb " " "	

76298 S & E #307—7-55

PLEASE RETURN TO
LOS ANGELES COUNTY ENGINEER
700 LOS ANGELES COUNTY ENGINEERING BLDG.

NOTE: ANY ADDITIONS OR CHANGES ON THIS SHEET MUST BE MADE OR CIRCLED IN RED INK, WITH DATE AND NAME OF PERSON MAKING CHANGE.

Do not extend notes this side of this line.

STATION	B. S.	H. I.	F. S.	ELEV.		Larimore
					LT ℄	RT
10+77.5				3491	℄	
"				34861	gutt. N. end C.R. N.W. Cor 15'	
"				34928	cb " " "	
"				3496	P/L 27'	
"				3491	B.L.L. 97'	
11+00				3492	℄	
"				34873		15' gutt
"				34938		" cb.
"				3498		27' P/L
"				34872	gutt 15'	
"				34939	cb "	
"				3499	P/L 27	
12+00				3496	℄	
"				34917		15' gutt
"				34975		" cb
"				3501		27' P/L
"				34917	gutt 15'	
"				34984	cb "	
"				3502	P/L 27'	
T.P.				34934		

Profile Notes Red. ____ Plotted ____ Job No. 2031.34 Division No. ____ F.B. 2165 Pg. 41
No. ____ Date ____ Date ____ Survey of AILERON AVE. S.S.
X-Sec. Notes Chkd. ____ Checked ____ Survey by J.S.C. Notes JSC Date 2-24-58
No. ____ Date ____ Date ____ Map No. ____ Indexed K. C. Tolo Patron

76298 S & E #307—7-55

PLEASE RETURN TO
LOS ANGELES COUNTY ENGINEER
700 LOS ANGELES COUNTY ENGINEERING BLDG.

NOTE: ANY ADDITIONS OR CHANGES ON THIS SHEET MUST BE MADE OR CIRCLED IN RED INK, WITH DATE AND NAME OF PERSON MAKING CHANGE.

Do not extend notes this side of this line.

F. B. 2165 Pg. 42 | Job No. 2031.34 | Division No. | Notes Red. | Plotted | No. | Profile
Survey of ALLERON AVE. S.S. | Date | Date | No. | X-Sec.
Survey by J.S. COATES | Notes J.S.C. | Notes Chkd. | Checked
Indexed C. Johnson | Date | Date | Date

STATION	B. S.	H. I.	F. S.	ELEV.		Larimore AVE
					℄ I	℄ RT
13+00				3502		℄
"				34969		15' guH
"				35036		" Cb
"				3506		27' P/C
"				34961	guH 15'	
"				35026	Cb "	
"				3502	P/C 27'	
13+54				3503		℄
"				35000		15' guH. S.end C.R.S.E.Cor.
"				35068		" Cb. " "
"				3510		27' P/C
"				3523		180' B.L.L.
"				34983	guH. S.end C.R.S.W.Cor 15'	
"				35049	Cb. " " "	
"				3503	P/C 27'	
"				3497	B.L.L. 97'	
13+82				34935		℄ = Cross-gutter
"				34969		guH. E.end C.R. S.E. Cor.
"				35033		Cb " " "
"				34908	guH. W.end C.R. S.W. Cor	

76298 S & E #307—7-55

PLEASE RETURN TO
LOS ANGELES COUNTY ENGINEER
700 LOS ANGELES COUNTY ENGINEERING BLDG.

NOTE: ANY ADDITIONS OR CHANGES ON THIS SHEET MUST BE MADE OR CIRCLED IN RED INK, WITH DATE AND NAME OF PERSON MAKING CHANGE.

Do not extend notes this side of this line.

STATION	B. S.	H. I.	F. S.	ELEV.		LARIMORE AVE.
					LT	℄ RT
13+82				349	Cb. W. end C.R. S.W. Cor	
14+01.09	℄ INT. Maplegrove ST.			3500		℄ INT. Maplegrove ST.
"				3501		27'
"				3499	27'	
14+21.6				3497		℄ prod N. edge pav.
BM AZ 248				35060	BM AZ 248 Elev. 350.610 F.B. 1926-189 Maplegrove St. & Larimore Ave. S.E. Cor. Bt. Spk. in Cb. 5' S. of S. end C.R.	

Profile No. ____ Notes Red. ____ Plotted ____ Job No. 2031.34 Division No. ____ F.B. 2165 Pg. 43
Date ____ Date ____ Survey of AILERON AVE. S.S. DIST.
X-Sec. No. ____ Notes Chkd. ____ Checked ____ Survey by JS COATES Notes JSC Date 2-24-58
Date ____ Date ____ Map No. ____ Indexed ____ C. J. [illegible] Date ____

F. B. 2165 Pg. 44 | Job No. 2031-34 | Division No. | Notes Red. | Plotted | Profile

Survey of AILERON AVE. S.S. | Date | Date | No.

Survey by JSCOATES | Notes JSC | Notes Chkd. | Checked | X-Sec.

Indexed | Date | Date | Date | No.

STATION	B. S.	H. I.	F. S.	ELEV.

76298 S & E #307—7.55

PLEASE RETURN TO

LOS ANGELES COUNTY ENGINEER

700 Los Angeles County Engineering Bldg.

NOTE: ANY ADDITIONS OR CHANGES ON THIS SHEET MUST BE MADE OR CIRCLED IN RED INK, WITH DATE AND NAME OF PERSON MAKING CHANGE.

Do not extend notes this side of this line.

Notes Ck'd by	Survey of AILERON AVE SS
Map No.	JN 2031.34 Tape Std °F
Office Work	Surveyed by J.S. COATES
Checked	Notes J.S.C. Date
Date	Indexed C. Johnson 3-11-58

F. B. 2165 Pg. 43

C.I. 2031.34

AILERON AVE. S.S. DIST.

TOPOGRAPHY
ON
AILERON AVE.

From: Fairgrove AVE. 1A00
To: Maplegrove ST. 14+00.47

OFFSETS TAKEN TO CENTER POLES & TREES

COATES
SMITH
SPRIGGS

Note: Any Additions or Changes on This Sheet Must be Made or Circled in Red Ink With Date and Name of Person Making Change.

Do not extend notes this side of this line.

RETURN TO
LOS ANGELES COUNTY ENGINEER
700 LOS ANGELES COUNTY ENGINEERING BLDG.

76F3098 CE #247—3-57

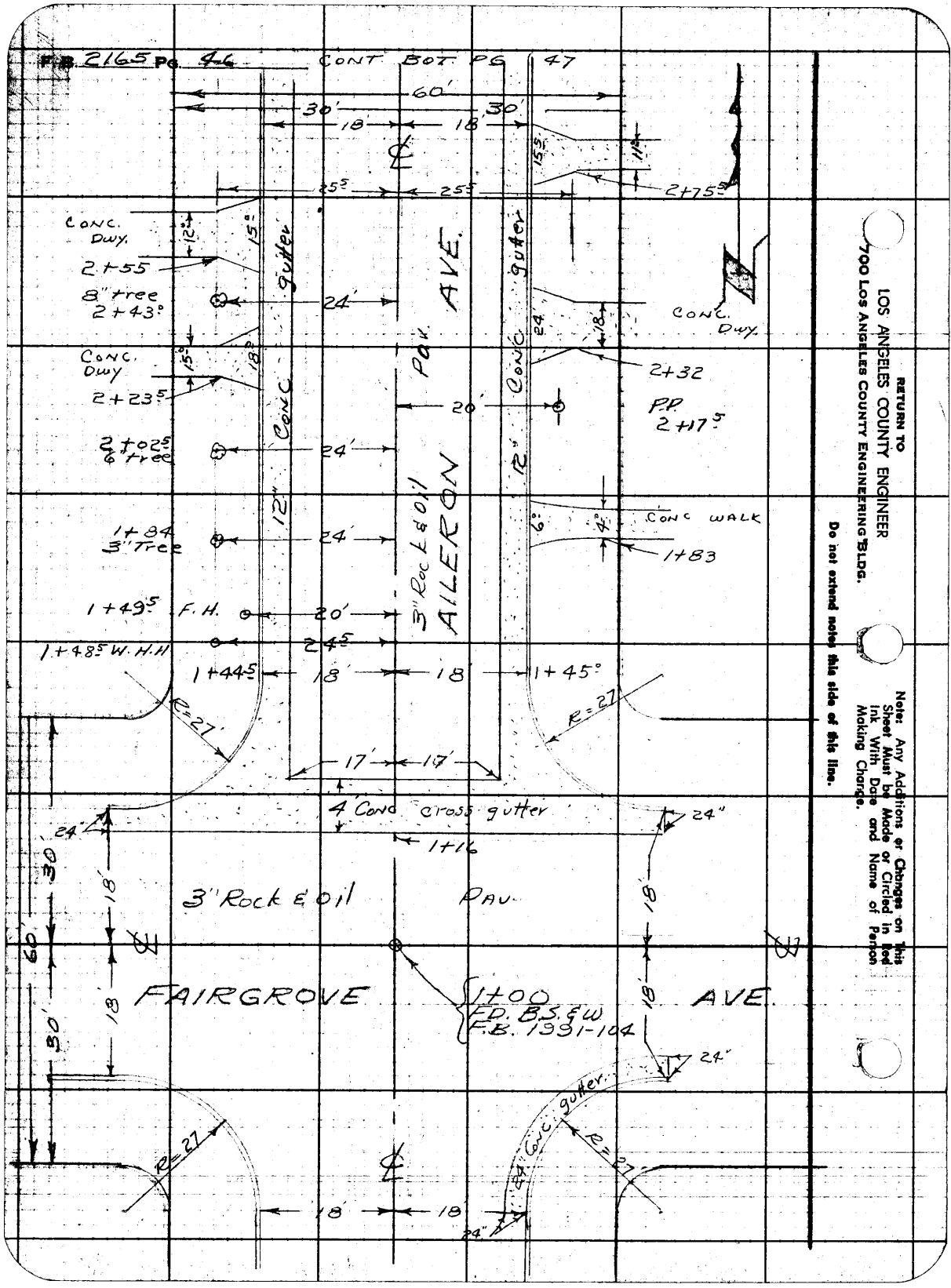

RETURN TO
LOS ANGELES COUNTY ENGINEER
700 Los Angeles County Engineering Bldg.

Note: Any Additions or Changes on This Sheet Must be Made or Circled in Red Ink With Date and Name of Person Making Change.

Do not extend notes this side of this line.

Notes Ck'd by	Survey of AILERON AVE. S.S.
Map No.	JN 2031.34 Tape Std °F
Office Work	Surveyed by J.S. COATES
Checked	Notes J.S.C. Date 2-25-58
Date	Indexed C. Johnson

F.B. 2165 PG. 47

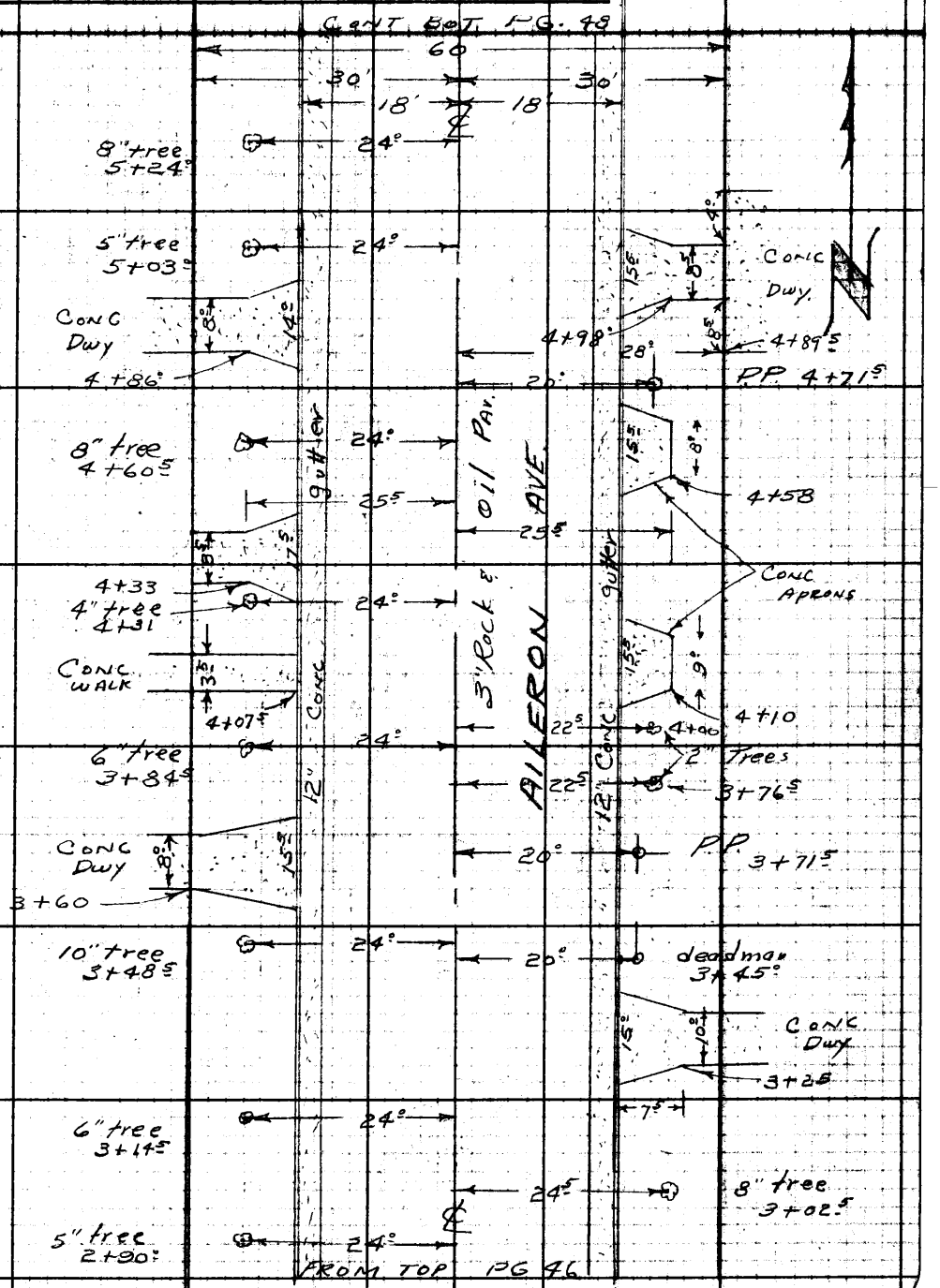

Note: Any Additions or Changes on This Sheet Must be Made or Circled in Red Ink With Date and Name of Person Making Change.

Do not extend notes this side of this line.

RETURN TO
LOS ANGELES COUNTY ENGINEER
700 LOS ANGELES COUNTY ENGINEERING BLDG.

76F309S CE #247—3-57

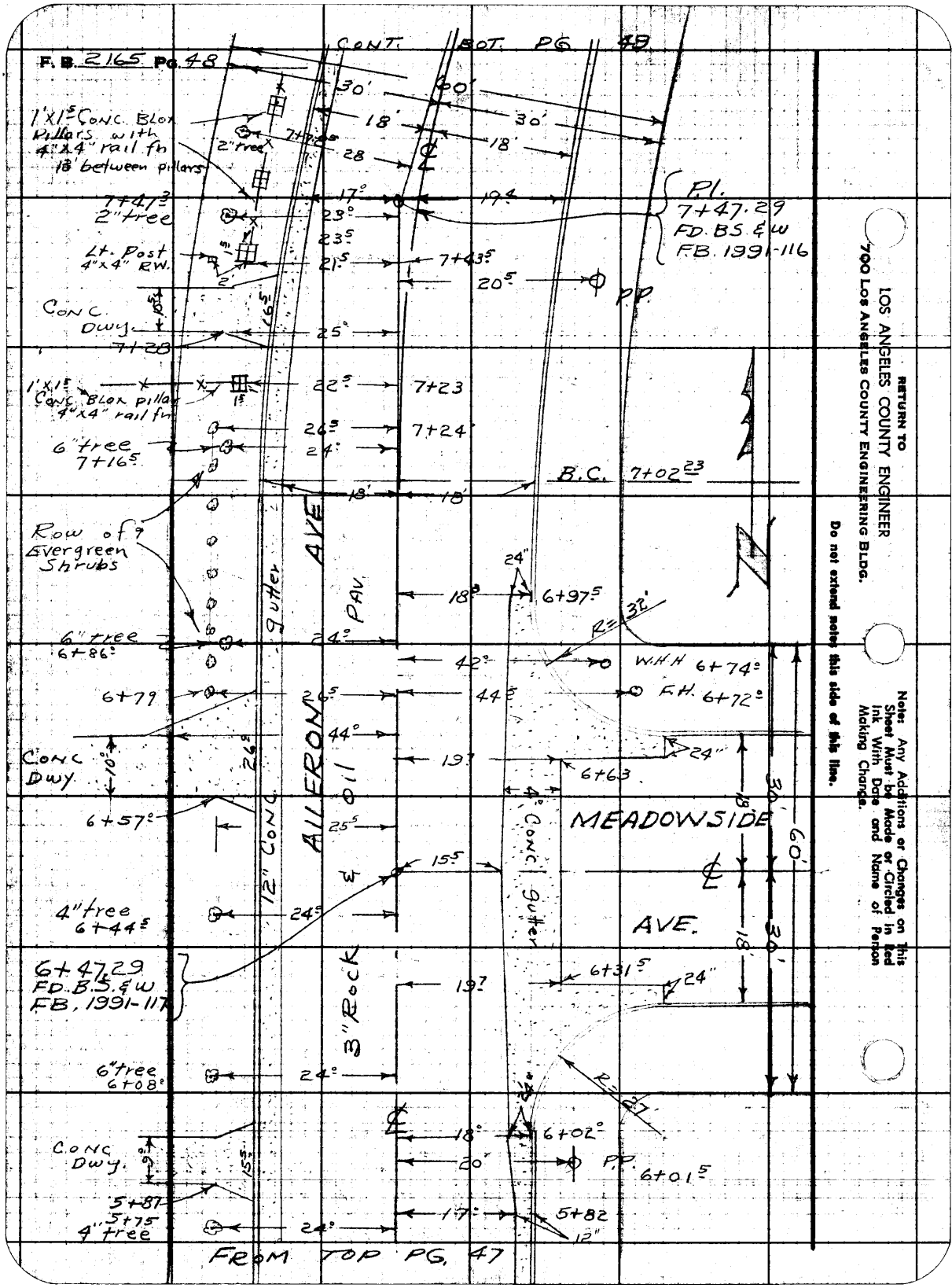

RETURN TO
LOS ANGELES COUNTY ENGINEER
700 LOS ANGELES COUNTY ENGINEERING BLDG.

Do not extend notes this side of this line.

Note: Any Additions or Changes on This Sheet Must be Made or Circled in Red Ink With Date and Name of Person Making Change.

Notes Ck'd by	Survey of AILERON AVE. S.S.	F. B. 2165 Pg. 49
Map No.	JN 203134 Tape Std. °F	
Office Work	Surveyed by J S COATES	
Checked	Notes J.S.C. Date 2-25-58	CONT. BOT PG. 50
Date	Indexed A. C. Johnson	

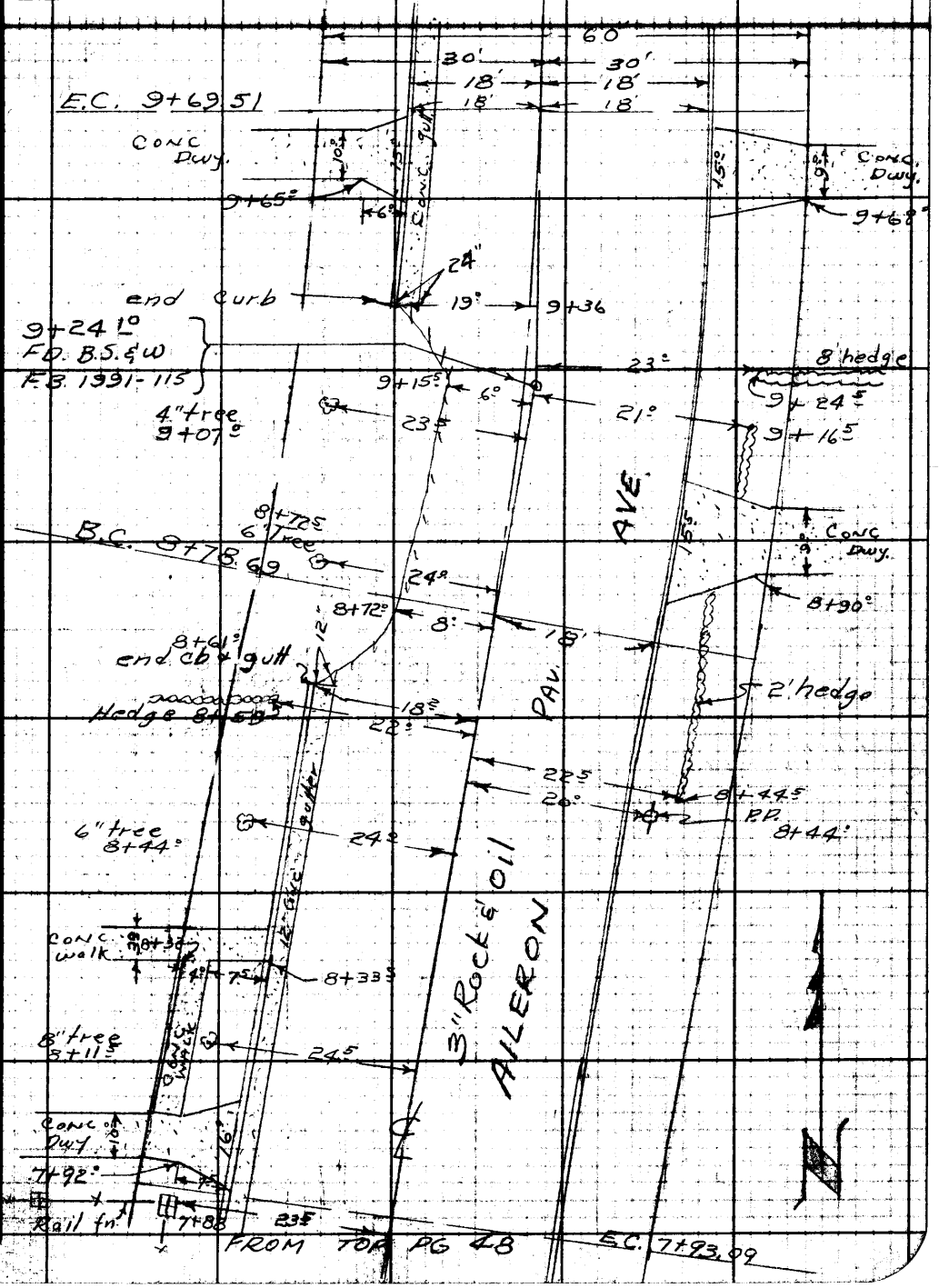

Note: Any Additions or Changes on This Sheet Must be Made or Circled in Red Ink With Date and Name of Person Making Change.

RETURN TO
LOS ANGELES COUNTY ENGINEER
700 LOS ANGELES COUNTY ENGINEERING BLDG.

Do not extend notes this side of this line.

76F309S CE #247—3-57

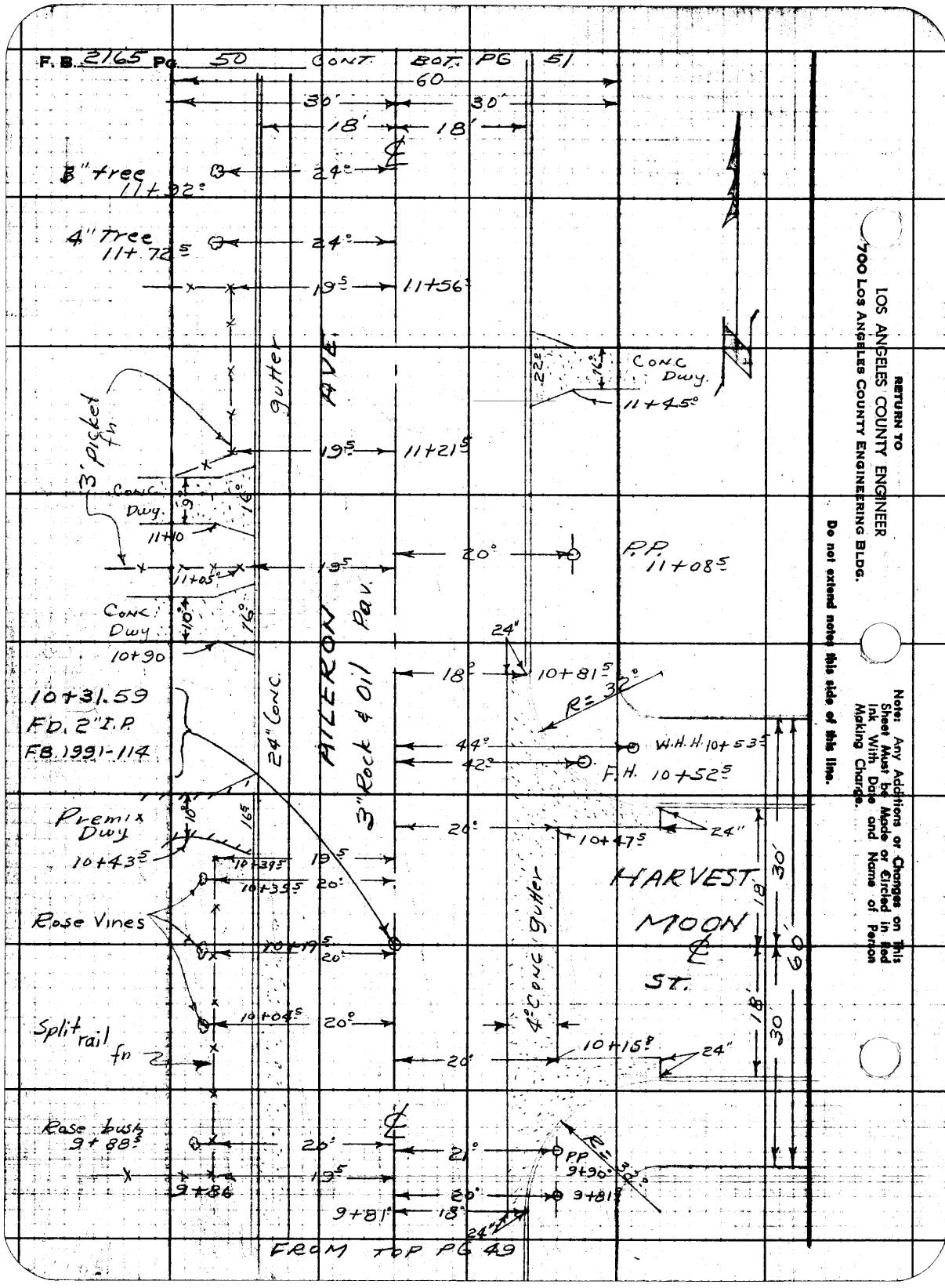

RETURN TO
LOS ANGELES COUNTY ENGINEER
700 Los Angeles County Engineering Bldg.

Do not extend notes this side of this line.

Note: Any Additions or Changes on This Sheet Must be Made or Circled in Red Ink With Date and Name of Person Making Change.

Notes Ck'd by	Survey of AILERON AVE S.S.
Map No.	JN 2031.34 Tape Std °F
Office Work	Surveyed by J S COATES
Checked	Notes J.S.C. Date 2-25-58
Date	Indexed K. C. Johnson

F. B. 2165 Pg. 57

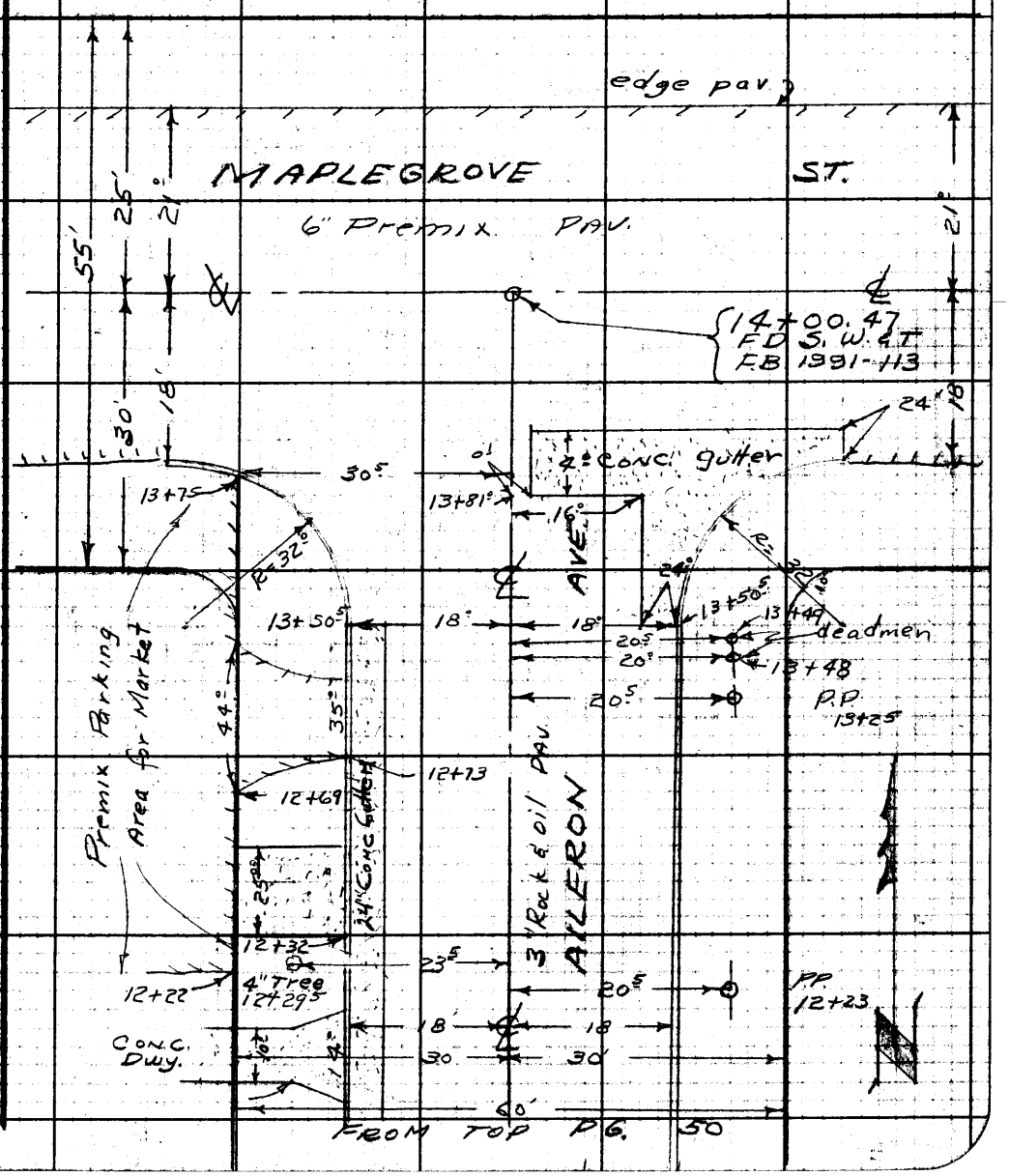

Note: Any Additions or Changes on This Sheet Must be Made or Circled in Red Ink With Date and Name of Person Making Change.

Do not extend notes this side of this line.

RETURN TO
LOS ANGELES COUNTY ENGINEER
700 Los Angeles County Engineering Bldg.

76F3095 CE #247—3-57

RETURN TO
LOS ANGELES COUNTY ENGINEER
700 LOS ANGELES COUNTY ENGINEERING BLDG.

Note: Any Additions or Changes on This Sheet Must be Made or Circled in Red Ink With Date and Name of Person Making Change.

Do not extend notes this side of this line.

F.B. 2165 Pg. 52

Profile No. | Notes Red. | Date | Plotted | Date | Job No. 203134 | Division No. | F. B. 2165 Pg. 53

X-Sec. No. | Notes Chkd. | Date | Checked | Date | Survey of AILERON AVE. S.S. DIST. | Survey by J.S. COATES Notes JSC Date 2-25-58 | Map No. | Indexed C. Joannou Date

C.I. 203134

AILERON AVE. S.S. DIST.

CROSS-SECTION
ON
AILERON AVE.

From: Fallgrove Ave 1+00

To: Maplegrove St 14+00.47

COATES
SPRIGG
SMITH

STATION	B.S.	H.I.	F.S.	ELEV.

NOTE: ANY ADDITIONS OR CHANGES ON THIS SHEET MUST BE MADE OR CIRCLED IN RED INK, WITH DATE AND NAME OF PERSON MAKING CHANGE.

PLEASE RETURN TO
LOS ANGELES COUNTY ENGINEER
700 LOS ANGELES COUNTY ENGINEERING BLDG.

Do not extend notes this side of this line.

76298 S & E #307—7-55

76298 S & E #307—7-55

PLEASE RETURN TO
LOS ANGELES COUNTY ENGINEER
700 LOS ANGELES COUNTY ENGINEERING BLDG.

NOTE: ANY ADDITIONS OR CHANGES ON THIS SHEET MUST BE MADE OR CIRCLED IN RED INK, WITH DATE AND NAME OF PERSON MAKING CHANGE.

F. B. 2165 Pg. 54 | Job No. 2031.34 | Division No. | Notes Red. | Plotted | Profile
Survey of AILERON AVE. S.S. | Date | No.
Survey by J.S. COATES Notes J.S.C. | Notes Chkd. | Checked | X-Sec.
Indexed C. Johnson Date | Date | Date | No.

Do not extend notes this side of this line.

AILERON AVE.

STATION	B. S.	H. I.	F. S.	ELEV.		
BM AZ 233				346.82	BM AZ 233 Elev. 346.825 FB. 1926-191 Fairgrove Ave. & Aileron Ave. N.W. Cor. Bt. Spk. in cb. 7' N. of N. end C.R.	
0+55				3459	LT	℄ RT
"				34528		18' gutt. S. end C.R. S.E. Cor
"				34582		" cb " "
"				34504	gutt. S. end C.R. S.W. Cor 18'	
"				34549	cb " " "	
0+82				3459		℄
—				34572		gutt. E. end C.R. S.E. Cor.
—				34626		Cb. " " "
—				34531	gutt. W. end C.R. S.W. Cor	
—				34573	cb. " "	
1+00	℄ INT.	Fairgrove Ave		3460		℄ INT. Fairgrove Ave
"				3461		30'
"				3457	30'	
1+18				34577		℄ = cross-gutter
"				34607		gutt. E. end C.R. N.E. Cor.
"				34672		cb " "
"				34570	gutt. W. end C.R. N.W. Cor	
"				34638	cb " " "	

76298 S & E #307—7-55

PLEASE RETURN TO
LOS ANGELES COUNTY ENGINEER
700 LOS ANGELES COUNTY ENGINEERING BLDG.

NOTE: ANY ADDITIONS OR CHANGES ON THIS SHEET MUST BE MADE OR CIRCLED IN RED INK, WITH DATE AND NAME OF PERSON MAKING CHANGE.

Do not extend notes this side of this line.

STATION	B. S.	H. I.	F. S.	ELEV.		AILERON AVE.
					LT	℄ RT
1+45				3466		℄
"				34615		18' gutt. N end C.R. N.E Cor.
"				34670		" cb " " "
"				3470		30' P/C
"				3475		175' B.C.C.
"				34613	gutt. N end C.R. N.W. Cor. 18'	
"				34678	cb " " "	
"				346.7	P/C 30'	
"				3459	B.C.C. 190'	
2+00				3469		℄
"				34635		18' gutt
"				34701		" cb
"				3474		30' P/C
"				34633	gutt 18'	
"				34697	cb "	
"				3472	P/C 30"	
3+00				3474		℄
"				34687		18' gutt
"				34749		" cb
"				3477		30' P/C

Profile Notes Red. Plotted Job No. 2031.34 Division No.
No. Date Date Survey of AILERON AVE. S.S.
X-Sec. Notes Chkd. Checked Survey by J.S.C. Notes J.S.C. Date 2-26-58
No. Date Date Map No. Indexed C. Johnson Date

F. B. 2165 Pg. 55

76298 S & E #307—7-55

PLEASE RETURN TO
LOS ANGELES COUNTY ENGINEER
700 LOS ANGELES COUNTY ENGINEERING BLDG.

NOTE: ANY ADDITIONS OR CHANGES ON THIS SHEET MUST BE MADE OR CIRCLED IN RED INK, WITH DATE AND NAME OF PERSON MAKING CHANGE.

Do not extend notes this side of this line.

F. B. 2165 Pg. 56 | Job No 2031.34 | Division No. | Notes Red. | Plotted | Profile
Survey of AILERON AVE. S.S. | Date | No. | X-Sec.
Survey by J S COATES | Notes J S C | Checked | No.
Indexed C. C. Johnson | Date | Date | Date

STATION	B. S.	H. I.	F. S.	ELEV.		AILERON AVE.
					LT	℄ RT
3+00				34678	guH 18'	
"				34745	cb "	
"				3477	P/L 30'	
T.P				34710		
4+00				3479		℄
"				34728		18' guH
"				34791		" cb.
"				3483		30' P/L
"				349.6		175' B.C.L.
"				34719	guH 18'	
"				34783	cb "	
"				3479	P/L 30'	
"				3475	B.C.L. 190'	
5+00				3481		℄
"				34760		18' guH
"				34823		" cb
"				3496		30' P/L
"				34754	guH 18'	
"				34820	cb "	
"				3484	P/L 30'	

76298 S & E #307—7-55

PLEASE RETURN TO
LOS ANGELES COUNTY ENGINEER
700 LOS ANGELES COUNTY ENGINEERING BLDG.

NOTE: ANY ADDITIONS OR CHANGES ON THIS SHEET MUST BE MADE OR CIRCLED IN RED INK, WITH DATE AND NAME OF PERSON MAKING CHANGE.

Do not extend notes this side of this line.

STATION	B. S.	H. I.	F. S.	ELEV.		AILERON AVE. S.S.
					LT ℄ RT	
6+00				3485	℄	
"				34791		18' gutt
"				34850		" cb
"				3491		30' P/L
"				34783	gutt 18	
"				34851	cb "	
"				3492	P/L 30'	
BM AZ242				34878	BM AZ 242 Elev. 348.779 F.B. 1926-186	
6+02				34791		18' gutt S. end C.R. S.E. Cor.
"				34854		" cb.
"				3490		30' P/L
"				3500		175' B.C.L
—				34831		gutt. E. end C.R. S.E. Cor.
—				34894		cb. " "
6+47.29				3486		℄ INT. Meadowside Ave
"				34813		18' cross-gutt
"				3486		45'
—				34845		gutt. E. end C.R. N.E. Cor.
—				34905		cb. " "

Profile
Notes Rod. _____ Plotted _____ Job No. 203134 Division No. _____ F.B. 2165 Pg. 57
No. _____ Date _____ Date _____ Survey of AILERON AVE. S.S. DIST
X-Sec. Notes Chkd. _____ Checked _____ Survey by J.S. COATES Notes J.S.C. Date 2-26-58
No. _____ Date _____ Date _____ Map No. _____ Indexed C. John

76298 S & E #307—7-55

PLEASE RETURN TO
LOS ANGELES COUNTY ENGINEER
700 LOS ANGELES COUNTY ENGINEERING BLDG.

NOTE: ANY ADDITIONS OR CHANGES ON THIS SHEET MUST BE MADE OR CIRCLED IN RED INK, WITH DATE AND NAME OF PERSON MAKING CHANGE.

Do not extend notes this side of this line.

STATION	B. S.	H. I.	F. S.	ELEV.		AILERON AVE
					LT	℄ RT
6+97.5				34856		18' gutt. N. end C.R. N.E. Cr
"				34914		" cb " "
"				3497		30' P/L
"				3499		146' B.L.L.
7+00				34900		℄
"				34855	gutt 18'	
"				34919	cb "	
"				3498	P/L 30'	
"				3500	B.L.L. 198'	
				3494		℄ = P.I.
8+00				3498		℄
"				34927		18' gutt
"				34990		" cb
"				3506		30' P/L
"				34925	gutt. 18'	
"				34989	cb. "	
"				3502	P/L 30'	
8+61				34967	gutt. @ N. end cb. 18'	
"				35031	cb " " "	

F. B. 2165 Pg. 58 Job No. 2031.34 Division No. Notes Red. Plotted Profile
Survey of AILERON AVE. S.S. DIST Date Date No.
Survey by J S COATES Notes J.S.C. Notes Chkd. Checked X-Sec.
Indexed A. C. Johnson Date Date Date No.

76298 S & E #307—7-55

PLEASE RETURN TO
LOS ANGELES COUNTY ENGINEER
700 LOS ANGELES COUNTY ENGINEERING BLDG.

NOTE: ANY ADDITIONS OR CHANGES ON THIS SHEET MUST BE MADE OR CIRCLED IN RED INK, WITH DATE AND NAME OF PERSON MAKING CHANGE.

Do not extend notes this side of this line.

STATION	B. S.	H. I.	F. S.	ELEV.		AILERON AVE.
					LT ℄	RT
9+00				3504	℄	
"				34992		18' gutt
"				35055		" cb
"				3517		30' P/L
"				3503	w. edge pav 6.5	
"				3501	flow line 18'	
"				3514	P/L 31'	
9 +36				35019	gutt. @ S. end cb. 19'	
"				35087	cb. " " "	
BMAZ241				35146	BMAZ241 Elev. 351.452	FB. 1926-185
9+81				3510	℄	
"				35053		18' gutt. S. end C.R. S.E. Cor
"				35117		" cb " "
"				3522		30' P/L
"				3523		126' B.L.L
10+00				3512	℄	
"				35058	gutt 18	
"				35122	cb "	
"				3519	P/L 30'	
"				3529	B.L.L. 206'	

Profile Notes Red. ____ Plotted ____ Job No. 203134 Division No. ____ F.B. 2165 Pg. 59
No. ____ Date ____ Date ____ Survey of AILERON AVE. S.S. DIST.
X-Sec. Notes Chkd. ____ Checked ____ Survey by J.S. COATES Notes J.S.C. Date 2-27-58
No. ____ Date ____ Date ____ Map No. ____ Index H. C. Johnson

76298 S & E #307—7-55

PLEASE RETURN TO
LOS ANGELES COUNTY ENGINEER
700 LOS ANGELES COUNTY ENGINEERING BLDG.

NOTE: ANY ADDITIONS OR CHANGES ON THIS SHEET MUST BE MADE OR CIRCLED IN RED INK, WITH DATE AND NAME OF PERSON MAKING CHANGE.

Do not extend notes this side of this line.

STATION	B. S.	H. I.	F. S.	ELEV.		AILERON AVE.
					LT	℄ RT
—				35096		gutt. E. end C.R. S.E. Cor
—				35150		cb. " " "
10+31.59	℄ INT	Harvest	Moon St	3514		℄ INT. Harvest Moon St.
"				35085		18' cross-gutter
"				3514		50'
—				35115		gutt. E. end C.R. N.E. Cor
—				35175		cb " " "
10+81.5				3517		℄
"				35118		18' gutt. N end C.R. N.E. Cor.
"				35180		" cb. " "
"				3525		30' P/L
"				3526		126' B.L.L.
11+00				3518		℄
"				35129		18 gutt
"				35185		" cb
"				3526		30' P/L
"				35132	gutt 18'	
"				35194	cb. "	
"				3522	P/L 30'	
12+00				3525		℄

F. B. 2765 Pg. 60 Job No. 2031.34 Division No. Notes Red. Plotted Profile
Survey of AILERON AVE. S.S. Date Date No.
Survey by J S COATES Notes JSC Notes Chkd. Checked X-Sec.
Indexed A. C. Johnson Date Date Date No.

76298 S & E #307—7-55

PLEASE RETURN TO
LOS ANGELES COUNTY ENGINEER
700 LOS ANGELES COUNTY ENGINEERING BLDG.

NOTE: ANY ADDITIONS OR CHANGES ON THIS SHEET MUST BE MADE OR CIRCLED IN RED INK, WITH DATE AND NAME OF PERSON MAKING CHANGE.

Do not extend notes this side of this line.

STATION	B. S.	H. I.	F. S.	ELEV.		AILERON AVE.
					LT	℄ RT
12+00				351.95		18' gutt.
"				352.63		" cb
"				3534		30' P/L
"				35198	gutt 18'	
"				35260	cb. "	
"				3530	P/L 30'	
T.P.				352.44		
13+00				35300		℄
"				35257		18' gutt
"				35317		" cb
"				3536		30' P/L
"				35216	gutt 18'	
"				35279	cb "	
"				3528	P/L 30	
13+50.5				3525		℄
"				35229		18' gutt S. end C.R. S.E. Cor
"				35293		" cb " "
"				3536		30' P/L
"				3551		126' B.L.L.

Profile Notes Red ____ Plotted ____ Job No. 2031-34 Division No. ____ F. B. 2165 Pg. 61
No. ____ Date ____ Date ____ Survey of AILERON AVE S.S. DIST
X-Sec. Notes Chkd. ____ Checked ____ Survey by J.S. COATES Notes JSC Date 2-27-58
No. ____ Date ____ Date ____ Map No. ____ Indexed ____ Date ____

76298 S & E #307—7-55

PLEASE RETURN TO
LOS ANGELES COUNTY ENGINEER
700 LOS ANGELES COUNTY ENGINEERING BLDG.

NOTE: ANY ADDITIONS OR CHANGES ON THIS SHEET MUST BE MADE OR CIRCLED IN RED INK, WITH DATE AND NAME OF PERSON MAKING CHANGE.

Do not extend notes this side of this line.

F. B. 2165 Pg. 62 | Job No. 20313.4 | Division No. | Notes Red. | Plotted | No. | Profile
Survey of Aileron Ave. S. S. | Date | Date | No. | X-Sec.
Survey by J. S. Coates | Notes J.S.C. | Notes Chkd. | Checked
Indexed A. C. Johnson | Date | Date | Date | No.

STATION	B. S.	H. I.	F. S.	ELEV.		Aileron Ave
					LT	& RT
13+50.5				35182	gutt. S. end C.R. S.W. Cor. 18'	
"				35244	Cb. " " "	
"				3532	P/C 30'	
"				3523	B.C.L. 206'	
—				35150	gutt. W. end C.R. S.W. Cor.	
—				35188	Cb. " "	
13+83				3518		& cross-gutter
—				35215		gutt. E. end C.R. S.E. Cor
—				35267		Cb. " " "
14+00.47	& INT	Maplegrove	St	3526		& INT Maplegrove St.
"				3528		30'
"				3524	30'	
14+21.5				3523		& prod N. edge pav.
BMAZ247				35296	BMAZ 247 Elev. 352.	F.B. 2165-189
					Maplegrove St. & Aileron Ave. S.E. Cor.	
					Bl. Spk. in cb 5' S. of S. end C.R.	

Notes Ck'd by	Survey of AILERON AVE. S.S. DIST F.B. 2165 PG. 63
Map No.	JN C.2031.34 Tape Std °F
Office Work	Surveyed by J.S. COATES
Checked	Notes J.S.C Date 2-25-58
Date	Indexed K. C. Johnson 3-11-58

C.I. 2031.34

AILERON AVE. S.S. DIST.

TOPOGRAPHY
ON
MEADOWSIDE ST.

From: Aileron Ave 11+00
To: Echelon Ave 19+80.34

Note: OFFSETS TAKEN TO CENTER OF TREES & POLES

COATES
SPRIGG
SMITH

Note: Any Additions or Changes on This Sheet Must be Made or Circled in Red Ink With Date and Name of Person Making Change.

Do not extend notes this side of this line.

RETURN TO
LOS ANGELES COUNTY ENGINEER
700 LOS ANGELES COUNTY ENGINEERING BLDG.

70F3028 CE #247—9-57

F.B. 2165 Pg. 64

Canton Bat. Pg 65

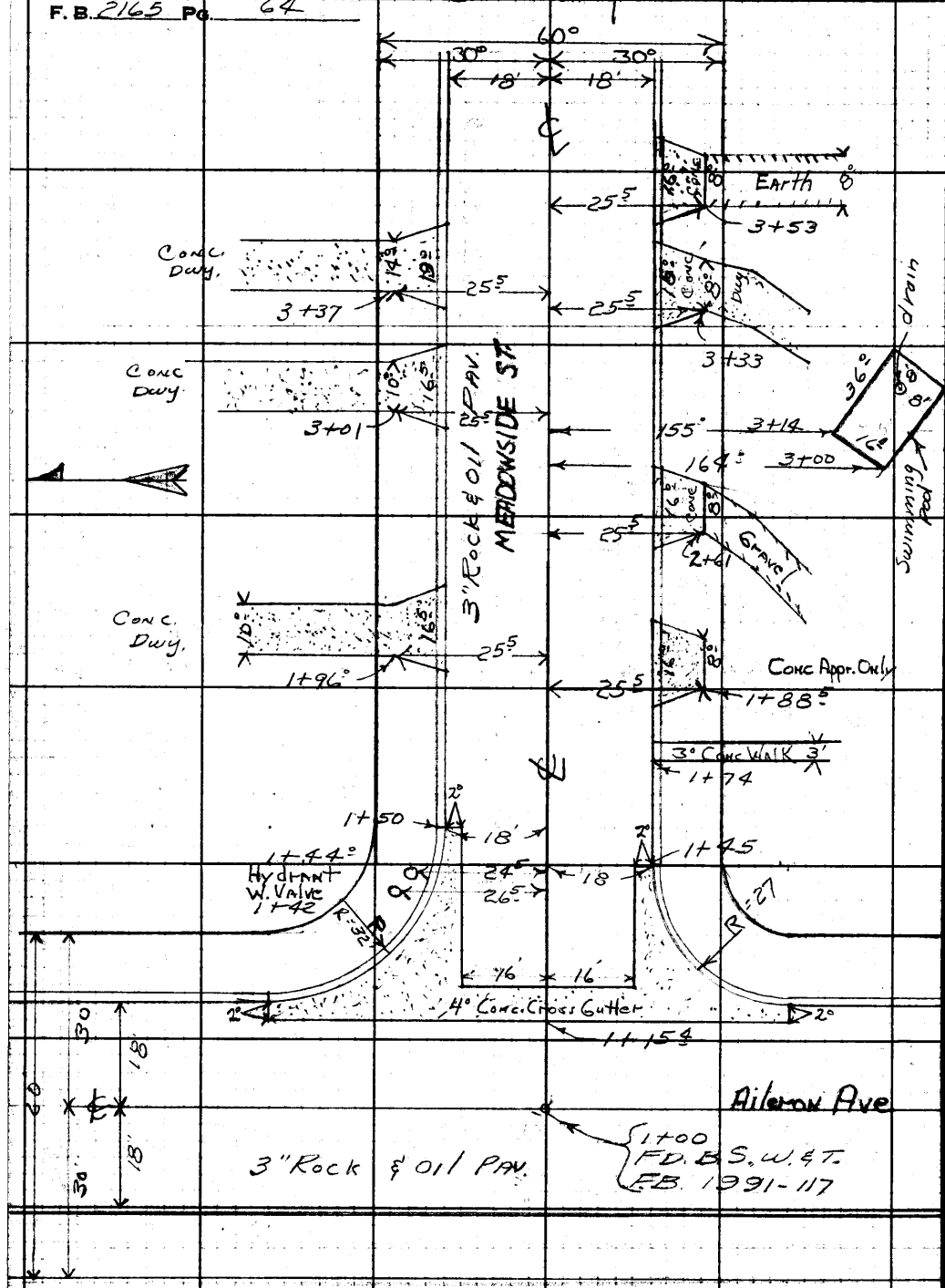

RETURN TO
LOS ANGELES COUNTY ENGINEER
700 Los Angeles County Engineering Bldg.

Do not extend notes this side of this line.

Note: Any Additions or Changes on this Sheet Must be Made or Circled in Red Ink With Date and Name of Person Making Change.

Notes Ck'd by	Survey of Aileron Ave SS Dist	F. B. 2165 Pg. 65
Map No.	JN 2031.34 Tape Std °F	
Office Work	Surveyed by J.S. Cortes	
Checked	Notes Sprigg Date 25 Feb 58	
Date	Indexed C. Johnson	

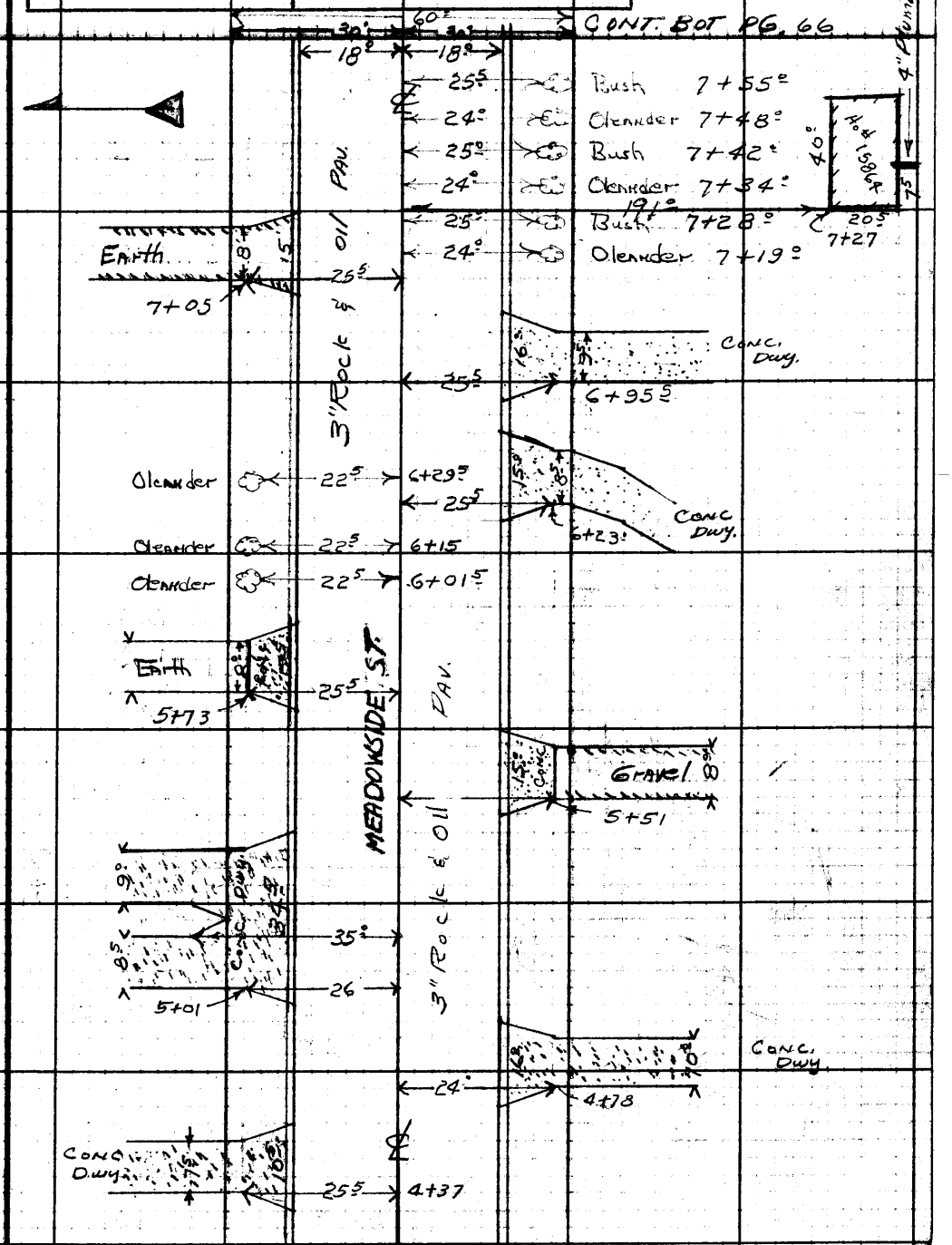

Cont. From Top Pg. 64

Note: Any Additions or Changes on This Sheet Must be Made or Circled in Red Ink With Date and Name of Person Making Change.

Do not extend notes this side of this line.

RETURN TO
LOS ANGELES COUNTY ENGINEER
700 LOS ANGELES COUNTY ENGINEERING BLDG.

76F309S CE #247—3-57

F. B. 2165 Pg. 66

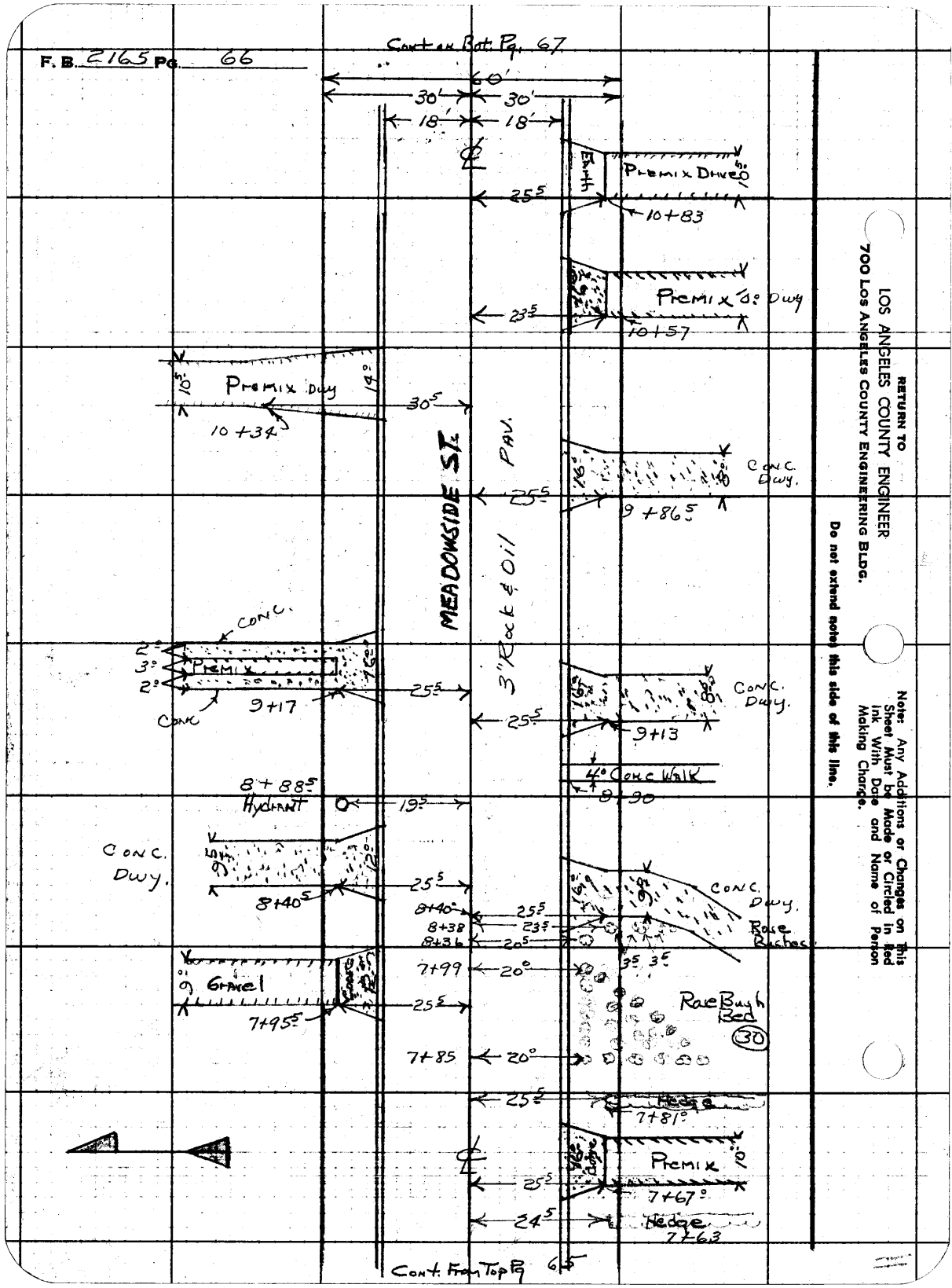

RETURN TO
LOS ANGELES COUNTY ENGINEER
700 LOS ANGELES COUNTY ENGINEERING BLDG.

Do not extend notes this side of this line.

Note: Any Additions or Changes on This Sheet Must be Made or Circled in Red Ink With Date and Name of Person Making Change.

Notes Ck'd by	Survey of Aileron Ave SS Dist.	F. B. 2165 PG. 67
Map No.	JN 2031.34 Tape Std °F	
Office Work	Surveyed by J S Coates	
Checked	Notes Springs Date 25 Feb 58	
Date	Indexed E. O. Johnson	

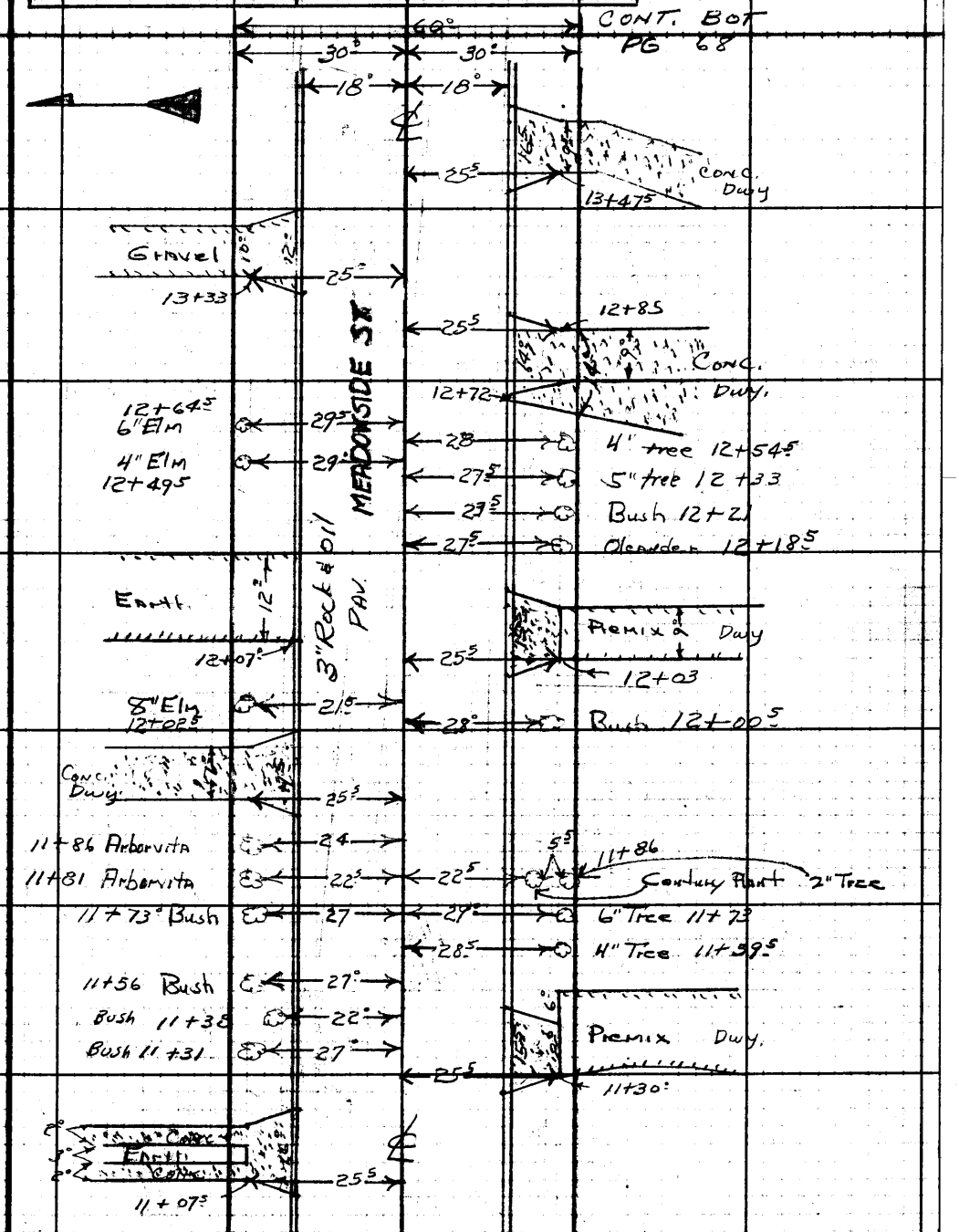

Note: Any Additions or Changes on This Sheet Must be Made or Circled in Red Ink With Date and Name of Person Making Change.

Do not extend notes this side of this line.

RETURN TO
LOS ANGELES COUNTY ENGINEER
700 LOS ANGELES COUNTY ENGINEERING BLDG.

76F309S CE #247—3-57

Cont From Top Pg. 66

IV

F. B. 2165 Pg. 68

Cont. on Bot Pg. 69

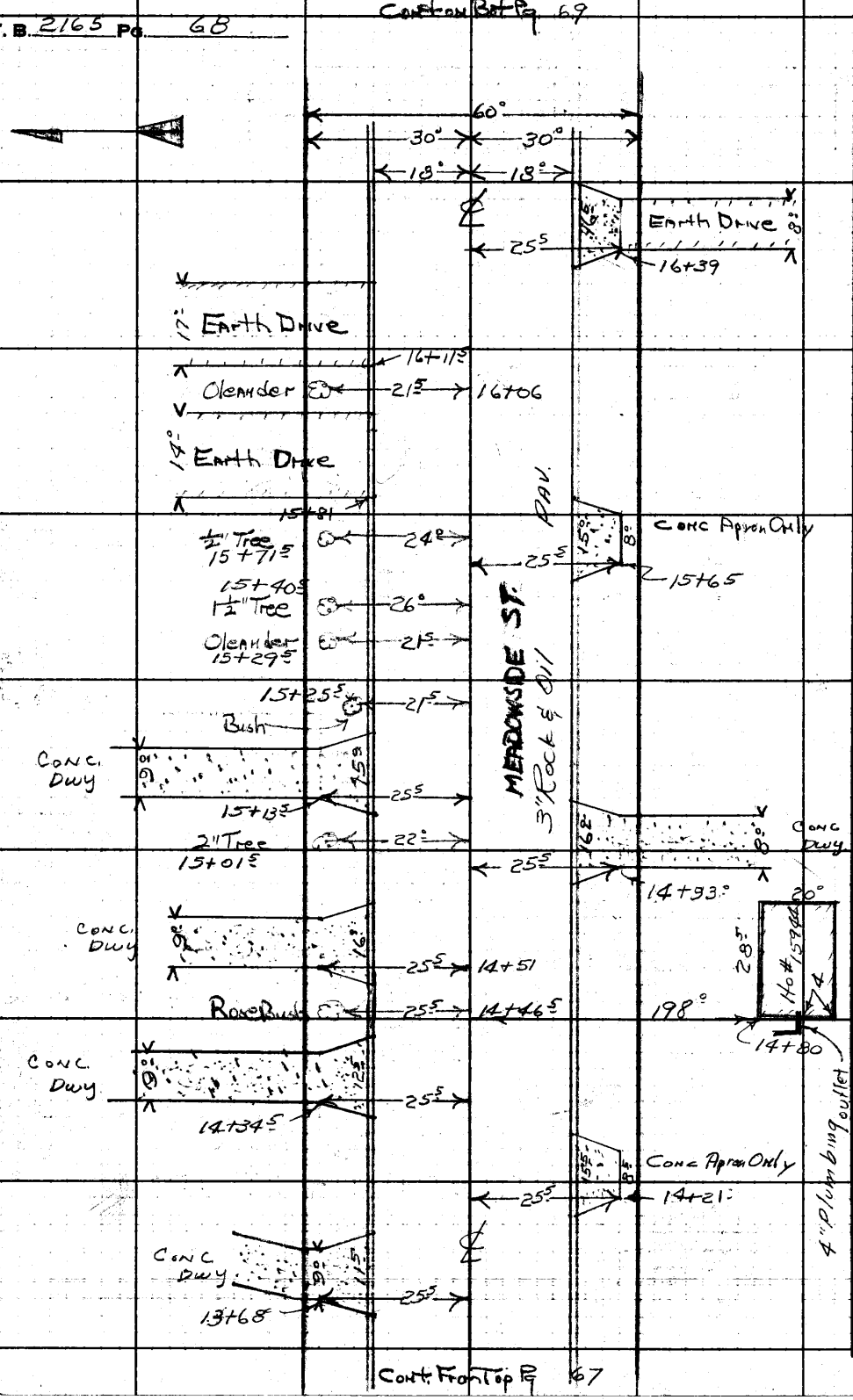

Cont. From Top Pg. 67

RETURN TO
LOS ANGELES COUNTY ENGINEER
700 Los Angeles County Engineering Bldg.

Do not extend notes this side of this line.

Note: Any Additions or Changes on This Sheet Must be Made or Circled in Red Ink With Date and Name of Person Making Change.

V

Cont. on Bot. Pg.

Notes Ck'd by	Survey of Alcoa Ave SS Dist.
Map No.	JN 2031.34 Tape Std °F
Office Work	Surveyed by F.S Cortes
Checked	Notes Spiggs Date 25 Feb 58
Date	Indexed L. G. Johnson

F. B. 2165 Pg. 69

Note: Any Additions or Changes on This Sheet Must be Made or Circled in Red Ink With Date and Name of Person Making Change.

Do not extend notes this side of this line.

RETURN TO
LOS ANGELES COUNTY ENGINEER
700 LOS ANGELES COUNTY ENGINEERING BLDG.

76F3095 CE #247—3-57

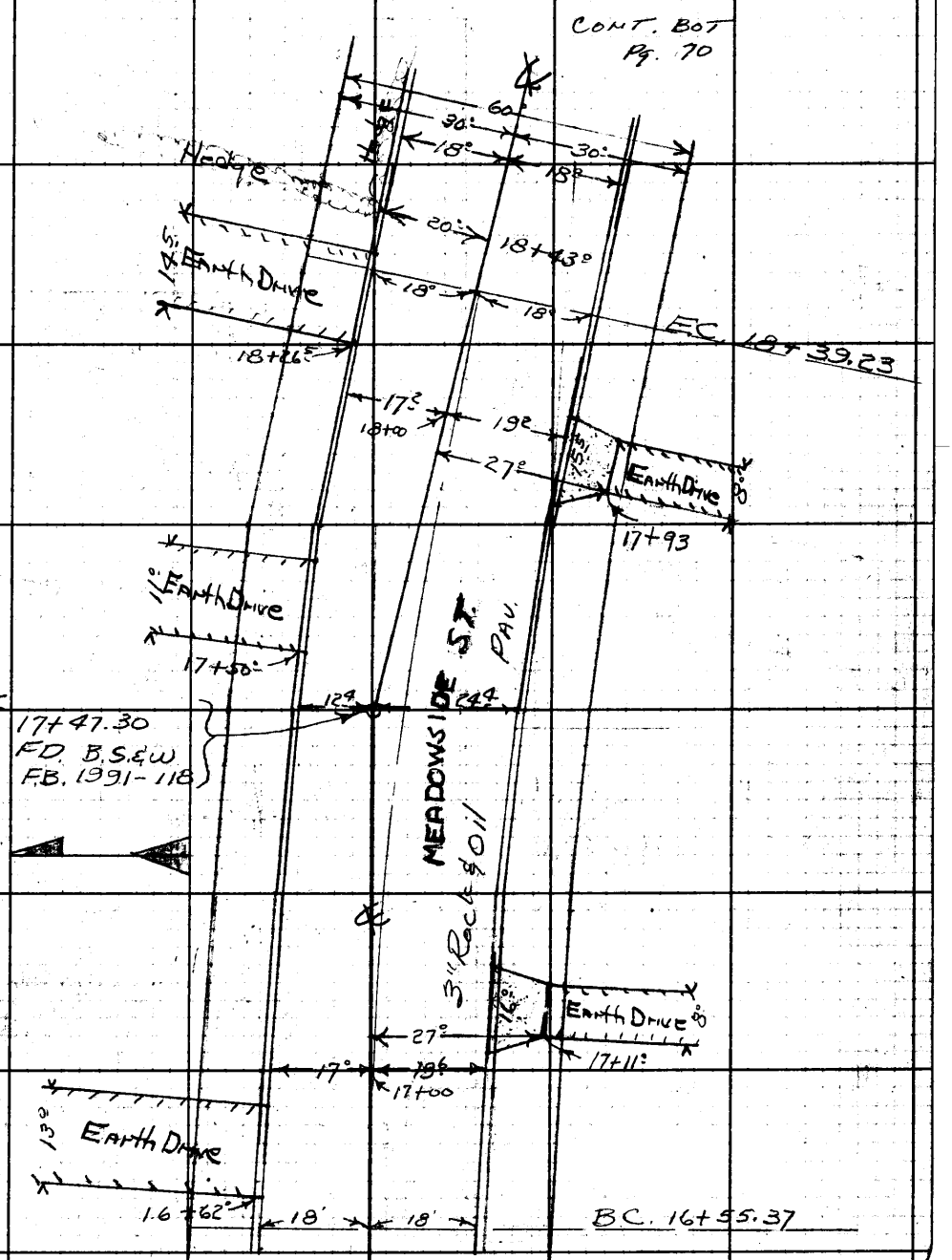

F.B. 2165 Pg. 70

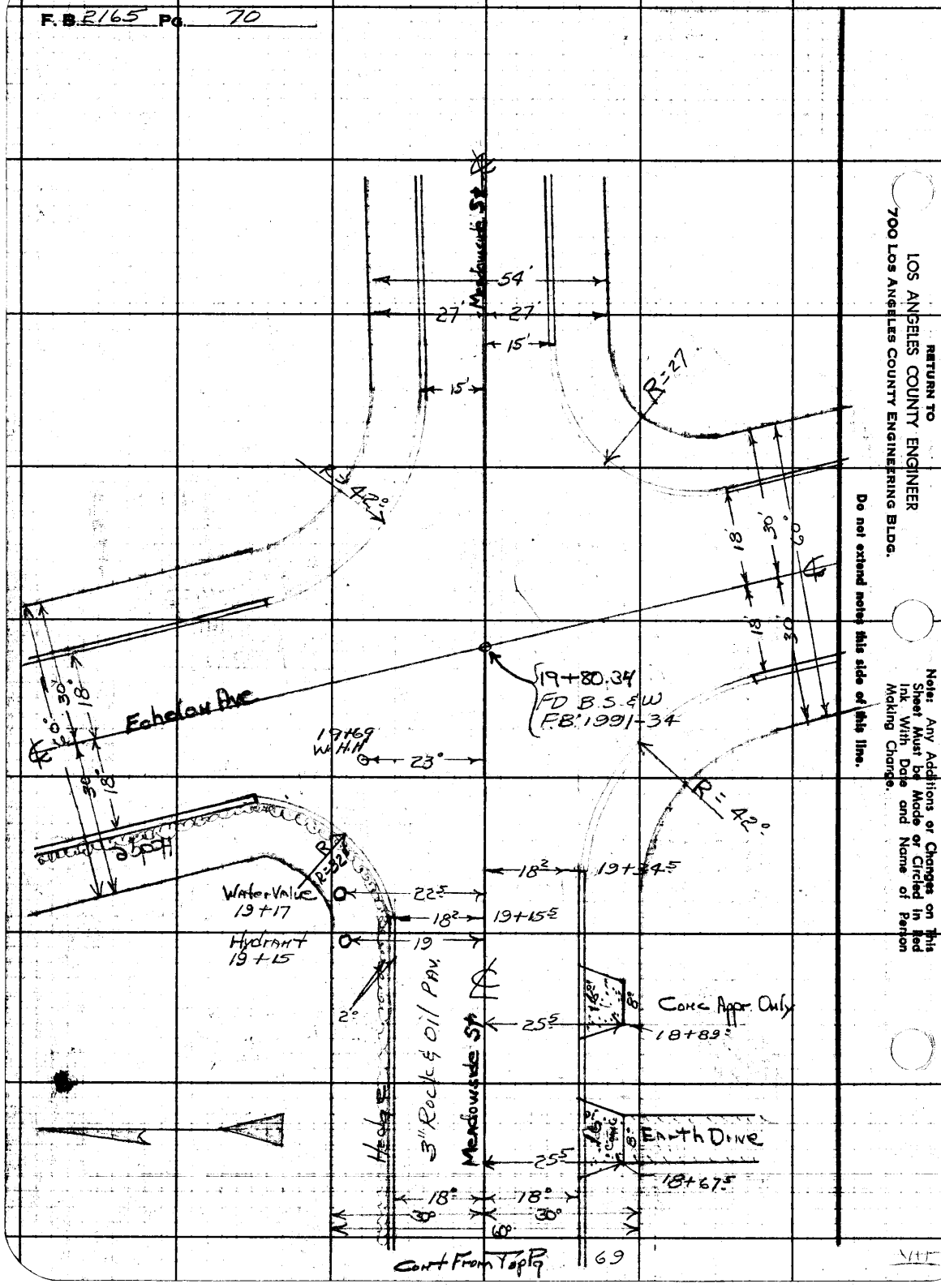

RETURN TO
LOS ANGELES COUNTY ENGINEER
700 Los Angeles County Engineering Bldg.

Do not extend notes this side of this line.

Note: Any Additions or Changes on This Sheet Must be Made or Circled in Red Ink With Date and Name of Person Making Change.

Profile No.	Notes Red.	Plotted	Job No. 203134	Division No.
	Date	Date	Survey of AILERON AVE. S.S. DIST	
X-Sec. No.	Notes Chkd.	Checked	Survey by JS COATES Notes JSC	Date 2-27-58
	Date	Date	Map No.	Index C. Job Date

F. B. 2165 Pg. 71

C.I. 203134

AILERON AVE S.S. DIST.

CROSS-SECTION
ON
MEADOWSIDE ST.

From: Aileron Ave 1+00

To: Echelon Ave. 19+80.30

COATES
SMITH
SPRIGGS

STATION	B. S.	H. I.	F. S.	ELEV.

NOTE: ANY ADDITIONS OR CHANGES ON THIS SHEET MUST BE MADE OR CIRCLED IN RED INK, WITH DATE AND NAME OF PERSON MAKING CHANGE.

PLEASE RETURN TO
LOS ANGELES COUNTY ENGINEER
700 LOS ANGELES COUNTY ENGINEERING BLDG.

Do not extend notes this side of this line.

76298 S & E #307—7-55

76298 S & E #307—7-55

PLEASE RETURN TO
LOS ANGELES COUNTY ENGINEER
700 LOS ANGELES COUNTY ENGINEERING BLDG.

NOTE: ANY ADDITIONS OR CHANGES ON THIS SHEET MUST BE MADE OR CIRCLED IN RED INK, WITH DATE AND NAME OF PERSON MAKING CHANGE.

Do not extend notes this side of this line.

F. B. 2165 Pg. 72 | Job No. 2031.34 | Division No. | Notes Red. | Plotted | Profile
Survey of AILERON AVE. S.S. | Date | No.
Survey by J.S. COATES | Notes | Notes Chkd. | Date | X-Sec.
Indexed A. C. Johnson | Date | Checked | Date | No.

STATION	B. S.	H. I.	F. S.	ELEV.		Meadowside St
BM AZ 242				348.78	BM AZ 242 Elev. 348.78 779 F.B. 1924-186 Aileron Ave. (W. Side) @ Meadowside St. St. Spk. in cb. 5' S. of ℄ prod Meadowside St.	
					LT	℄ RT
0+82				34882		℄ prod guH
"				34815		℄ " cb
1+00	℄ INT AILERON AVE.			3486		℄ INT. AILERON AVE
"				3485		30'
"				3488	30'	
1+18				34814		℄ = cross gutter
"				34790		guH S. end C.R. S.E. Cor
"				34855		cb. " " "
"				34858	guH. N. end C.R. N.E. Cor.	
"				34914	cb " " "	
1+45				3486		℄
"				34832		18' guH E. end C.R. S.E. Cor.
"				34895		" cb. " "
"				3493		30' P/C
"				3482		280' B.C.L.
1+50				34846	guH. E. end C.R. N.E. Cor. 18'	
"				34905	cb. " " "	
"				3497	P/C 30'	

76298 S & E #307—7-55

PLEASE RETURN TO
LOS ANGELES COUNTY ENGINEER
700 LOS ANGELES COUNTY ENGINEERING BLDG.

NOTE: ANY ADDITIONS OR CHANGES ON THIS SHEET MUST BE MADE OR CIRCLED IN RED INK, WITH DATE AND NAME OF PERSON MAKING CHANGE.

Do not extend notes this side of this line.

Profile Notes Red. ____ Plotted ____ Job No. 2031 34 Division No. ____ F. B. 2165 Pg. 73
No. ____ Date ____ Date ____ Survey of ALLEGON AVE. S.S. DIST.
X-Sec. Notes Chkd. ____ Checked ____ Survey by J.S.COATES Notes J.S.C. Date 2-27-58
No. ____ Date ____ Date ____ Map No. ____ Indexed C. Job Date ____ Date ____

STATION	B. S.	H. I.	F. S.	ELEV.		Meadowside St.
					LT ℄ RT	
1+50				3513	B.C.L. 189'	
2+00				3490	℄	
"				34881		18' guH
"				34931		" cb.
"				3494		30' P/L
"				34859	guH 18'	
"				34916	cb. "	
"				3497	P/L 30'	
3+00				3494	℄	
"				34923		18' guH
"				34973		" cb
"				3502		30' P/L
"				34908	guH 18'	
"				34965	cb. "	
"				3499	P/L 30'	
"				3416		drain inlet 164± for Swim. Pool
T.P.				34929		
4+00				3498	℄	
"				34958		18' guH
"				~~3491~~	350.11 3/21/58	" cb.

76298 S & E #307—7-55

PLEASE RETURN TO
LOS ANGELES COUNTY ENGINEER
700 LOS ANGELES COUNTY ENGINEERING BLDG.

NOTE: ANY ADDITIONS OR CHANGES ON THIS SHEET MUST BE MADE OR CIRCLED IN RED INK, WITH DATE AND NAME OF PERSON MAKING CHANGE.

Do not extend notes this side of this line.

F. B. 2165 Pg. 72 | Job No. 2031.34 Division No. | Profile | No. | X-Sec. | No.

Survey of Aileron Ave. S.S. DIST. | Notes Red. | Date | Plotted | Date

Survey by J.S. Coates | Notes | Chkd. | Checked

Indexed C. Johnson | Date | Date | Date

STATION	B. S.	H. I.	F. S.	ELEV.	Meadowside St. LT	℄	RT
4+00				3504			30' P/L
"				3496			280' B.L.L.
"				34941	guH 18'		
"				35009	cb "		
"				3507	P/L 30'		
"				3518	B.L.L. 189		
5+00				3503		℄	
"				34998			18' guH
"				35053			"
"				3508			30' P/L
"				34986	guH 18'		
"				35047	cb "		
"				3512	P/L 30'		
6+00				3506		℄	
"				35038			18' guH
"				35092			" cb
"				3510			30' P/L
"				35027	guH 18'		
"				35086	cb "		
"				3514	P/L 30'		

76298 S & E #307—7-55

PLEASE RETURN TO
LOS ANGELES COUNTY ENGINEER
700 LOS ANGELES COUNTY ENGINEERING BLDG.

NOTE: ANY ADDITIONS OR CHANGES ON THIS SHEET MUST BE MADE OR CIRCLED IN RED INK, WITH DATE AND NAME OF PERSON MAKING CHANGE.

Do not extend notes this side of this line.

STATION	B. S.	H. I.	F. S.	ELEV.		Meadowside St.
					LT ℄	RT
T.P.				35052		
7+00				3511	℄	
"				35077		18' gutt
				351.32		" cb
				351.6		30' P/L
				3510		280' B.L.L.
				35070	gutt 18'	
				351.32	cb "	
				3517	P/L 30	
				3534	B.L.L. 189'	
7+34.5				3497	211.5 Top 4" plumbing outlet	Ito# 15864
8+00				351.5	℄	
"				351.26		18' gutt
"				35172		" cb
"				352.2		30' P/L
"				35109	gutt 18'	
"				35170	cb "	
				3524	P/L 30'	
9+00				3518	℄	
"				35160		18' gutt

Profile Notes Red. ____ Plotted ____ Job No. 2031.34 Division No. ____ F. B. 2165 Pg. 75
No. ____ Date ____ Date ____ Survey of AILERON AVE. S.S.
X-Sec. Notes Chkd. ____ Checked ____ Survey by J.S. COATES Notes J.S.C. Date 2-27-58
No. ____ Date ____ Date ____ Map No. ____ Indexed ____ Date ____
C. Johnson

76298 S & E #307—7-55

PLEASE RETURN TO
LOS ANGELES COUNTY ENGINEER
700 LOS ANGELES COUNTY ENGINEERING BLDG.

NOTE: ANY ADDITIONS OR CHANGES ON THIS SHEET MUST BE MADE OR CIRCLED IN RED INK, WITH DATE AND NAME OF PERSON MAKING CHANGE.

Do not extend notes this side of this line.

F. B. 2165 Pg. 76 | Job No. 20313-4 | Division No. | Notes Red. | Plotted | No.
Survey of AILERON AVE. S.S. | Date | X-Sec. | No.
Survey by J.S. COATES | Notes J.S.C. | Notes Chkd. | Checked
Indexed C. Johnson | Date | Date | Date

STATION	B. S.	H. I.	F. S.	ELEV.		Meadowside ST.
					LT ℄ RT	
9+00				35216		18' cb.
"				3522		30' P/C
"				35149	9uH 18	
"				35209	cb "	
"				3526	P/C 30'	
T.P.				35178		
10+00				3524	℄	
"				35204		18' 9uH
"				35256		" cb
"				3527		30' P/C
"				3522		280' B.L.L.
"				35194	9uH 18'	
"				35253	cb "	
"				3533	P/C 30'	
"				3545	B.L.L. 189	
11+00				3528	℄	
"				35245		18' 9uH
"				35297		" cb
"				3533		30' P/C
"				35233	9uH. 18'	

76298 S & E #307—7-55

PLEASE RETURN TO
LOS ANGELES COUNTY ENGINEER
700 LOS ANGELES COUNTY ENGINEERING BLDG.

NOTE: ANY ADDITIONS OR CHANGES ON THIS SHEET MUST BE MADE OR CIRCLED IN RED INK, WITH DATE AND NAME OF PERSON MAKING CHANGE.

Do not extend notes this side of this line.

STATION	B. S.	H. I.	F. S.	ELEV.		Meadowside ST
						℄
11+00				352.95	C.B. 18'	
"				353.6	P/C 30'	
12+00				353.2		℄
"				352.86		18' G.U.H.
"				353.40		" C.B.
"				353.9		30' P/C
"				352.74	G.U.H. 18'	
"				353.37	C.B. "	
"				353.9	P/C 30'	
T.P.				352.96		
13+00				353.6		℄
"				353.23		18' G.U.H.
"				353.78		" C.B.
"				354.6		30' P/C
"				353.8		280' B.L.L.
"				353.11	G.U.H. 18'	
"				353.73	C.B. "	
"				354.0	P/C 30'	
"				356.3	B.L.L. 189'	

Profile Notes Red. Plotted. Job No. 2031.34 Division No. F. B. 2165 Pg. 77
No. Date Date Survey of ALLERON ST. S.S.
X-Sec. Notes Chkd. Checked Survey by J.S.C. Notes J.S.C. Date 2.27.58
No. Date Date Map No. Indexed C. Johnson

76298 S & E #307—7-55

PLEASE RETURN TO
LOS ANGELES COUNTY ENGINEER
700 LOS ANGELES COUNTY ENGINEERING BLDG.

NOTE: ANY ADDITIONS OR CHANGES ON THIS SHEET MUST BE MADE OR CIRCLED IN RED INK, WITH DATE AND NAME OF PERSON MAKING CHANGE.

Do not extend notes this side of this line.

F. B. 2165 Pg. 78 | Job No. 2031.34 | Division No. | Notes Red. | Date | Plotted | Date | No.
Survey of Aileron Ave. S.S. | Date | Notes Chkd. | Date | Checked | Date | X-Sec. | No.
Survey by J.S. Coates Notes J.S.C. Date
Indexed C. Johnson

STATION	B. S.	H. I.	F. S.	ELEV.		Meadowside St.
					LT	℄ RT
14+00				3541		℄
"				35368		18" gvH
"				35418		" CB.
"				3548		30" P/C
"				35351	gvH 18"	
"				35417	CB "	
"				3551	P/C 30"	
15+00				3544		℄
"				35402		18" gvH
"				35454		" CB
"				3553		30" P/C
"				35387	gvH 18"	
"				35453	CB "	
"				3552	P/C 30"	
14+80				3536		Ho # 15944 214' Top 4" Plumbing outlet
T.P.				35420		
16+00				3552		℄
"				35473		18" gvH
"				35524		" CB
"				3562		30" P/C

76298 S & E #307—7-55

PLEASE RETURN TO
LOS ANGELES COUNTY ENGINEER
700 LOS ANGELES COUNTY ENGINEERING BLDG.

NOTE: ANY ADDITIONS OR CHANGES ON THIS SHEET MUST BE MADE OR CIRCLED IN RED INK, WITH DATE AND NAME OF PERSON MAKING CHANGE.

Do not extend notes this side of this line.

STATION	B. S.	H. I.	F. S.	ELEV.		Meadowside ST
					LT ℄	RT
16+00				3554		280' B.L.L.
"				35464	gutt 18'	
"				35523	cb. "	
"				3564	P/L 30'	
"				3576	B.L.L. 189	
17+00				3566	℄	
"				35635		19.6 gutt
"				35690		" cb
"				3572		31' P/L
"				35622	gutt 17'	
"				35681	cb. "	
"				3574	P/L 29'	
17+47.30 = P1				3576	℄ = P1.	
18+00				3589	℄	
"				35861		19.2 gutt
"				35917		" cb.
"				3592		31' P/L
"				35849	gutt 17.2	
"				35914	cb. "	
"				3596	P/L 29'	

Profile No. ____ Notes Red. ____ Plotted ____ Job No. 2031.34 Division No. ____ F. B. 2165 Pg. 79
X-Sec. No. ____ Date ____ Date ____ Survey of AILERON AVE. S.S. DIST.
Notes Chkd. ____ Checked ____ Survey by JSCoates Notes JSC Date 2-27-58
Date ____ Date ____ Map No. ____ Indexed C. Johnson

76298 S & E #307—7-55

PLEASE RETURN TO
LOS ANGELES COUNTY ENGINEER
700 LOS ANGELES COUNTY ENGINEERING BLDG.

NOTE: ANY ADDITIONS OR CHANGES ON THIS SHEET MUST BE MADE OR CIRCLED IN RED INK, WITH DATE AND NAME OF PERSON MAKING CHANGE.

Do not extend notes this side of this line.

STATION	B. S.	H. I.	F. S.	ELEV.		Meadowside ST
					LT ℄	RT
T.P.				35890		
19+00				3613	℄	
"				36085		18' gutt
"				36143		" cb.
"				3616		30' P/L
"				36073	gutt 18'	
"				36138	cb "	
"				3618	P/L 30'	
19+15.5				3617	℄	
"				36117	gutt. @ W. end C.R. NW. Cor. 18'	
"				36179	cb. " " "	
"				3621	P/L 30'	
"				3614	B.L.L. 230'	
19+34.5				36200	℄	
"				36171		18² gutt. W. end C.R. S.W. Cor
"				36223		" cb " "
"				3623		30' P/L
"				3611		220' B.L.L.
—				36191	gutt. N. end C.R. N.W. Cor.	
—				36253	cb. " " "	

F. B. 2165 Pg. 80 | Job No. 2031.34 | Division No. | Notes Red. | Plotted | Profile
Survey of AILERON AVE. S.S. | Date | Date | No.
Survey by JS COATES | Notes JSC | Notes Chkd. | Checked | X-Sec.
Indexed C. Johnson | Date | Date | Date | No.

76298 S & E #307—7-55

PLEASE RETURN TO
LOS ANGELES COUNTY ENGINEER
700 LOS ANGELES COUNTY ENGINEERING BLDG.

NOTE: ANY ADDITIONS OR CHANGES ON THIS SHEET MUST BE MADE OR CIRCLED IN RED INK, WITH DATE AND NAME OF PERSON MAKING CHANGE.

Do not extend notes this side of this line.

STATION	B. S.	H. I.	F. S.	ELEV.		Meadowside St.
					LT	& RT
—				36240		gut. S. end C.R. S.W. cor.
—				36286		cb. " "
19+63				3635		& INT Echelon Ave
19+80.34	& INT.	Echelon	Ave	3631		& 35' on & Echelon Ave
				3632	on & Echelon Ave 35	
				3630		
BMAZ 76				36398	BMAZ 76 Elev. 363.946 FE. 1926-56 Meadowside St & Echelon Ave. S.E. cor. Bl. Spk. in cb. 6' E. of E. end C.R.	

Profile Notes Red. Plotted Job No. 20134 Division No. F. B. 2165 Pg. 81
No. Date Date Survey of ALLERON AVE. 55.
X-Sec. Notes Chkd. Checked Survey by J.S.COATES Notes JSC Date 2-27-58
No. Date Date Map No. Indexed C. Johnson Date

F. B. 2165 Pg. 82 | Job No. 203135 Division No. Notes Red. Plotted Profile

Survey of AILERON AVE S.S. Date Date No.

Survey by JSCOATES Notes JSC Notes Chkd. Checked X-Sec.

Indexed Date Date Date No.

STATION	B. S.	H. I.	F. S.	ELEV.	

Do not extend notes this side of this line.

PLEASE RETURN TO
LOS ANGELES COUNTY ENGINEER
700 LOS ANGELES COUNTY ENGINEERING BLDG.

NOTE: ANY ADDITIONS OR CHANGES ON THIS SHEET MUST BE MADE OR CIRCLED IN RED INK, WITH DATE AND NAME OF PERSON MAKING CHANGE.

76298 S & E #307—7-83

Notes Ck'd by	Survey of AILERON AVE. S.S. DIST. F. B. 2165 Pg. 83
Map No.	JN 2031.34 Tape Std °F
Office Work	Surveyed by J.S. COATES
Checked	Notes J.S.C. Date 2-25-58
Date	Indexed C. Johnson 3-11-58

C.I. 2031.34

AILERON AVE. S.S. DIST.

TOPOGRAPHY ON HARVEST MOON ST.

From: Aileron Ave 1+00

To: Echelon Ave 19+51.68

Note: offsets taken to center Poles & Trees

COATES
SMITH
SPRIGGS

Note: Any Additions or Changes on This Sheet Must be Made or Circled in Red Ink With Date and Name of Person Making Change.

Do not extend notes this side of this line.

RETURN TO
LOS ANGELES COUNTY ENGINEER
700 LOS ANGELES COUNTY ENGINEERING BLDG.

76F3095 CE #247 - 3-57

F.B. 2165 PG. 84

CONT. BOT. PG. 85

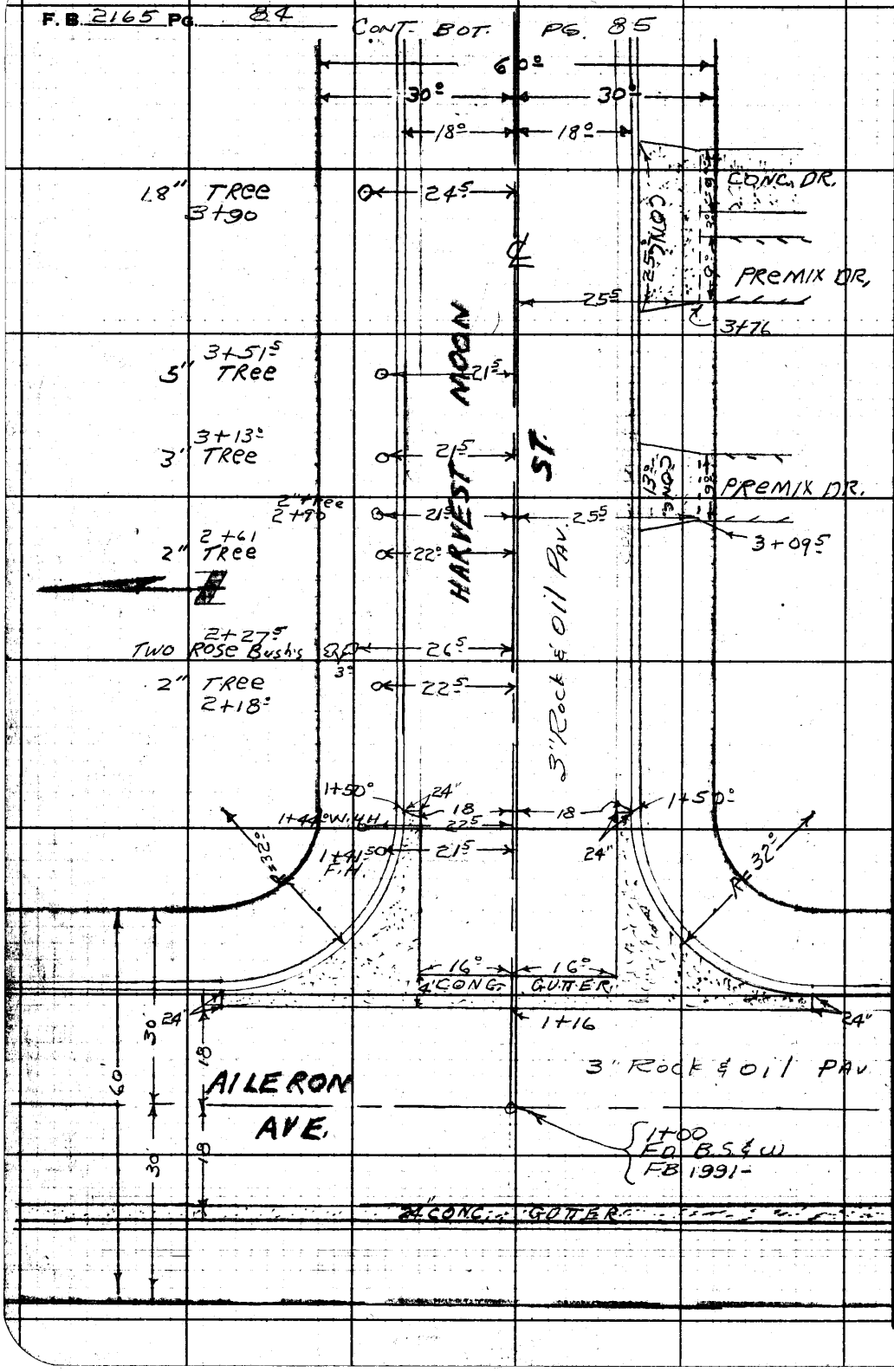

RETURN TO
LOS ANGELES COUNTY ENGINEER
700 Los Angeles County Engineering Bldg.

Do not extend notes this side of this line.

Note: Any Additions or Changes on This Sheet Must be Made or Circled in Red Ink With Date and Name of Person Making Change.

Notes Ck'd by	Survey of AILERON AVE. S.S.	F.B. 2165 PG. 85
Map No.	JN 2031.34 Tape Std °F	
Office Work	Surveyed by J S COATES	
Checked	Notes R.B. Smith Date 2-26-58	
Date	Indexed C. Johnson	

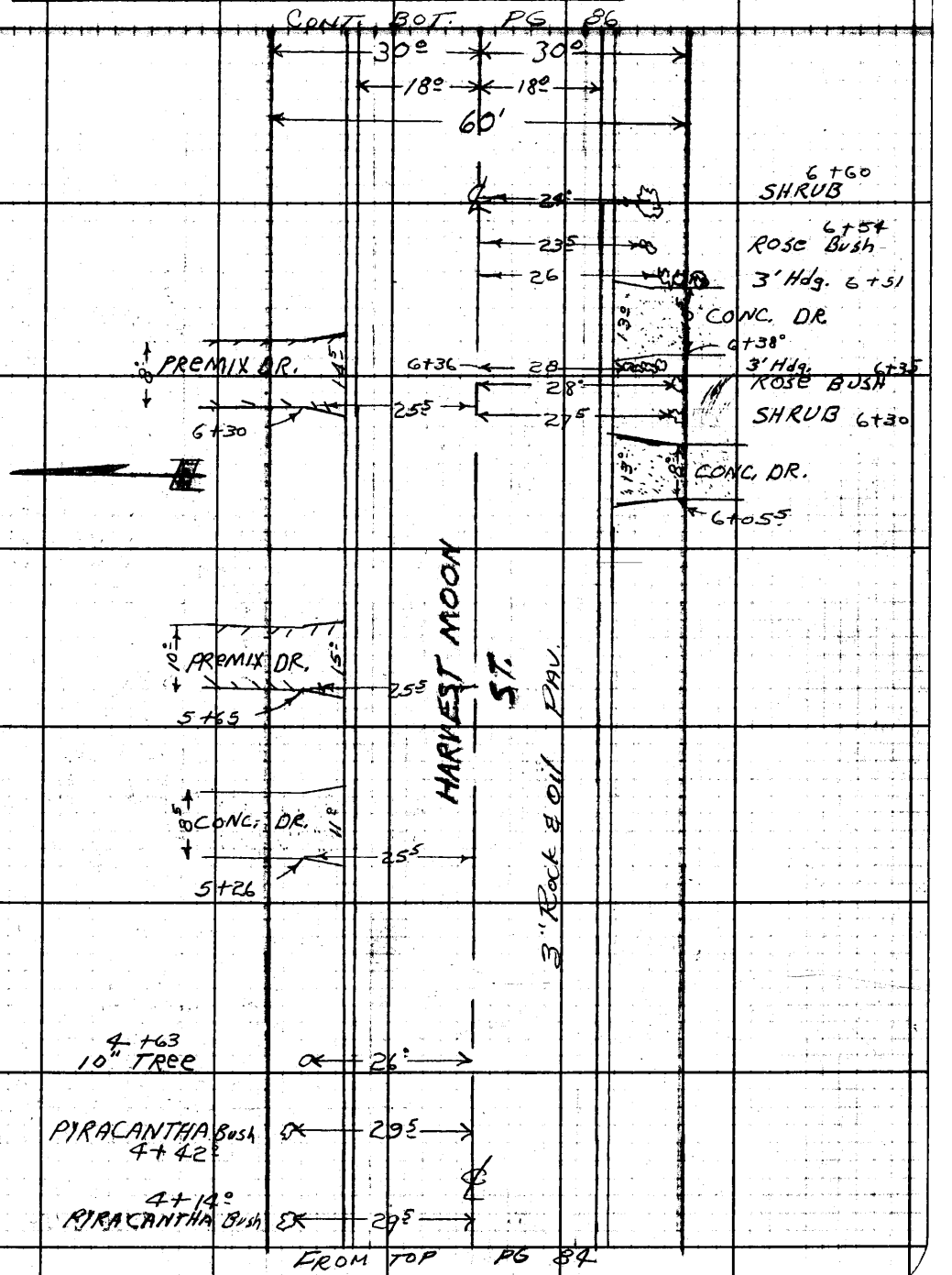

Note: Any Additions or Changes on This Sheet Must be Made or Circled in Red Ink With Date and Name of Person Making Change.

Do not extend noted this side of this line.

RETURN TO
LOS ANGELES COUNTY ENGINEER
700 LOS ANGELES COUNTY ENGINEERING BLDG.

76F309S CE #247—3-57

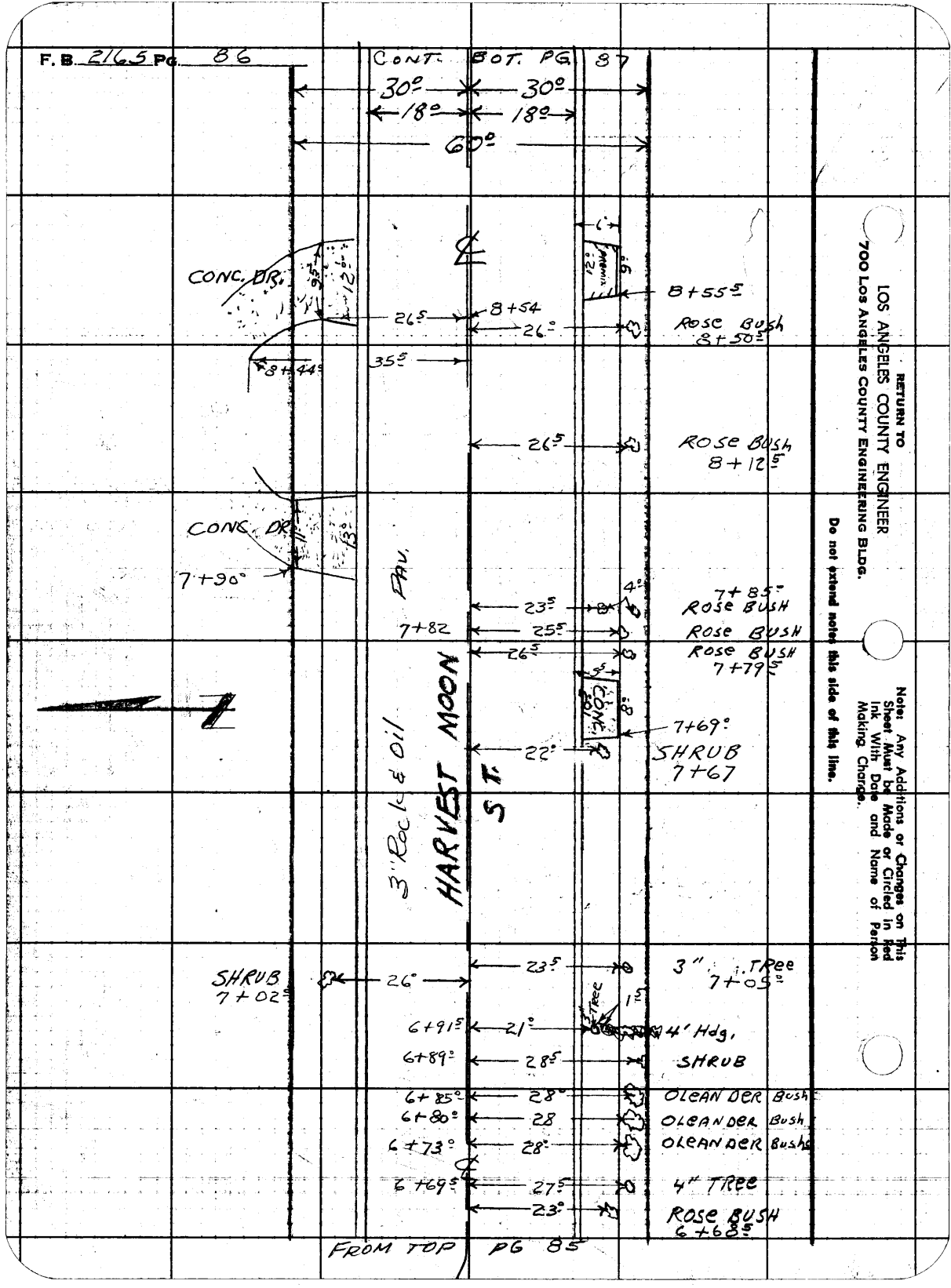

RETURN TO
LOS ANGELES COUNTY ENGINEER
700 LOS ANGELES COUNTY ENGINEERING BLDG.

Do not extend notes this side of this line.

Note: Any Additions or Changes on This Sheet Must be Made or Circled in Red Ink With Date and Name of Person Making Change.

Notes Ck'd by	Survey of AILERON AVE. S.S. DIST F.B. 2165 PG. 87
Map No.	JN 2031.35 Tape Std °F
Office Work	Surveyed by J.S. COATES
Checked	Notes R.B. Smith Date 2-26-58
Date	Indexed C. JOHNSON

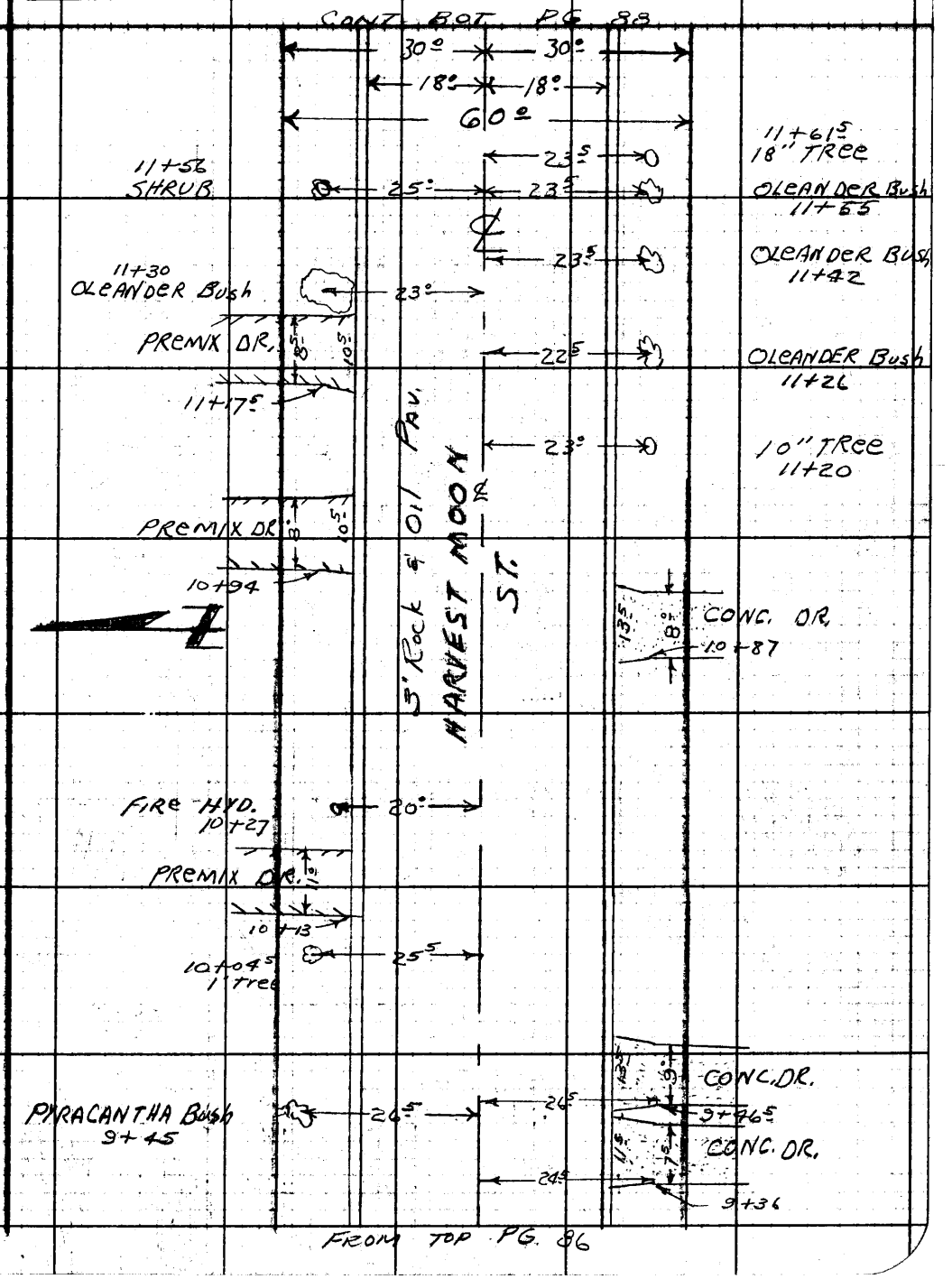

Note: Any Additions or Changes on This Sheet Must be Made or Circled in Red Ink With Date and Name of Person Making Change.

Do not extend notes this side of this line.

RETURN TO
LOS ANGELES COUNTY ENGINEER
700 LOS ANGELES COUNTY ENGINEERING BLDG.

76F309S CE #247—3-57

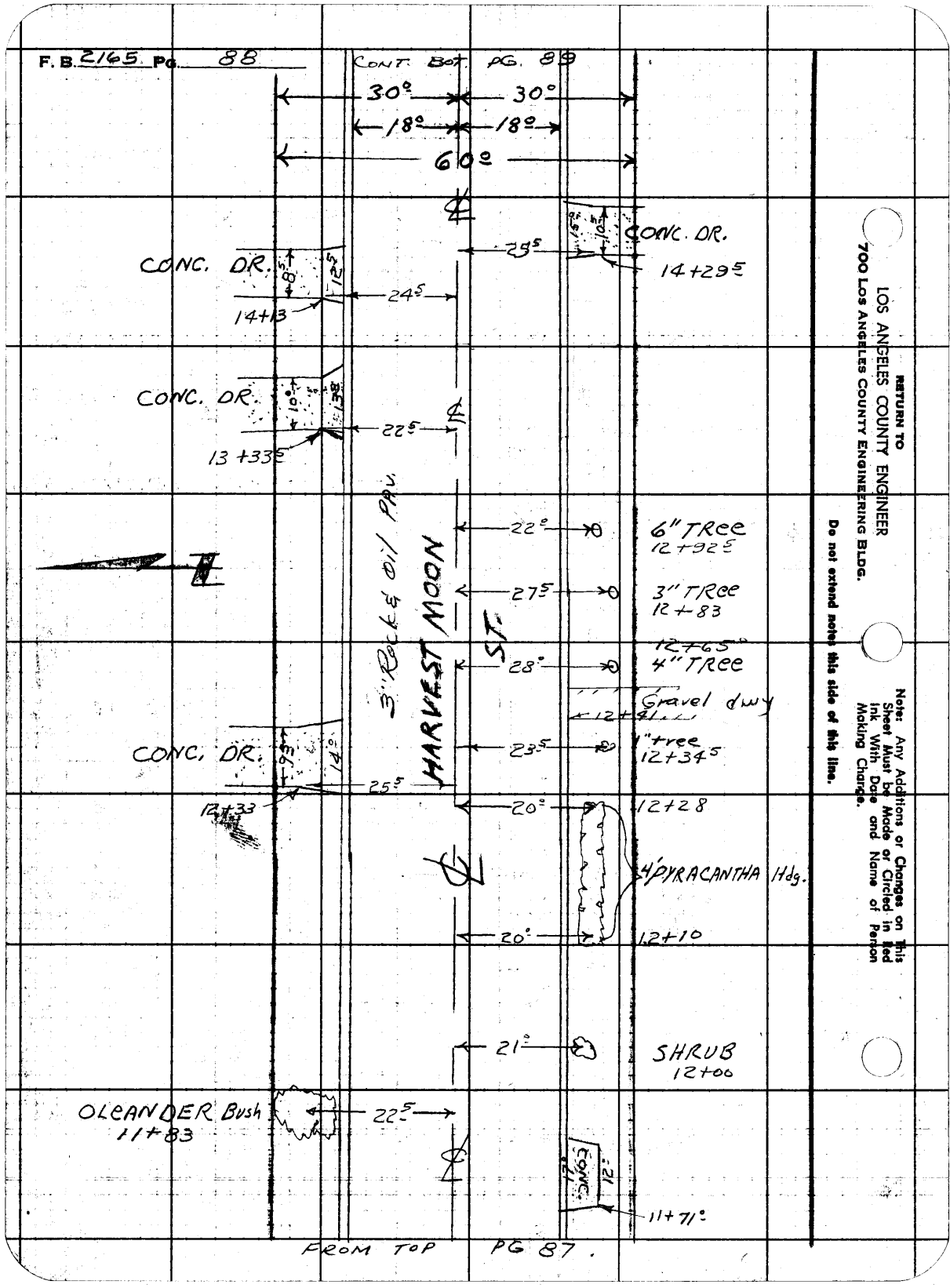

RETURN TO
LOS ANGELES COUNTY ENGINEER
700 Los Angeles County Engineering Bldg.

Do not extend notes this side of this line.

Note: Any Additions or Changes on This Sheet Must be Made or Circled in Red Ink With Date and Name of Person Making Change.

Notes Ck'd by	Survey of AILERON AVE S.S. DIST. F.B. 2165 PG. 89
Map No.	JN 2031.34 Tape Std °F
Office Work	Surveyed by J S COATES
Checked	Notes R.B. Smith Date 2-26-58
Date	Indexed A. C. Johnson

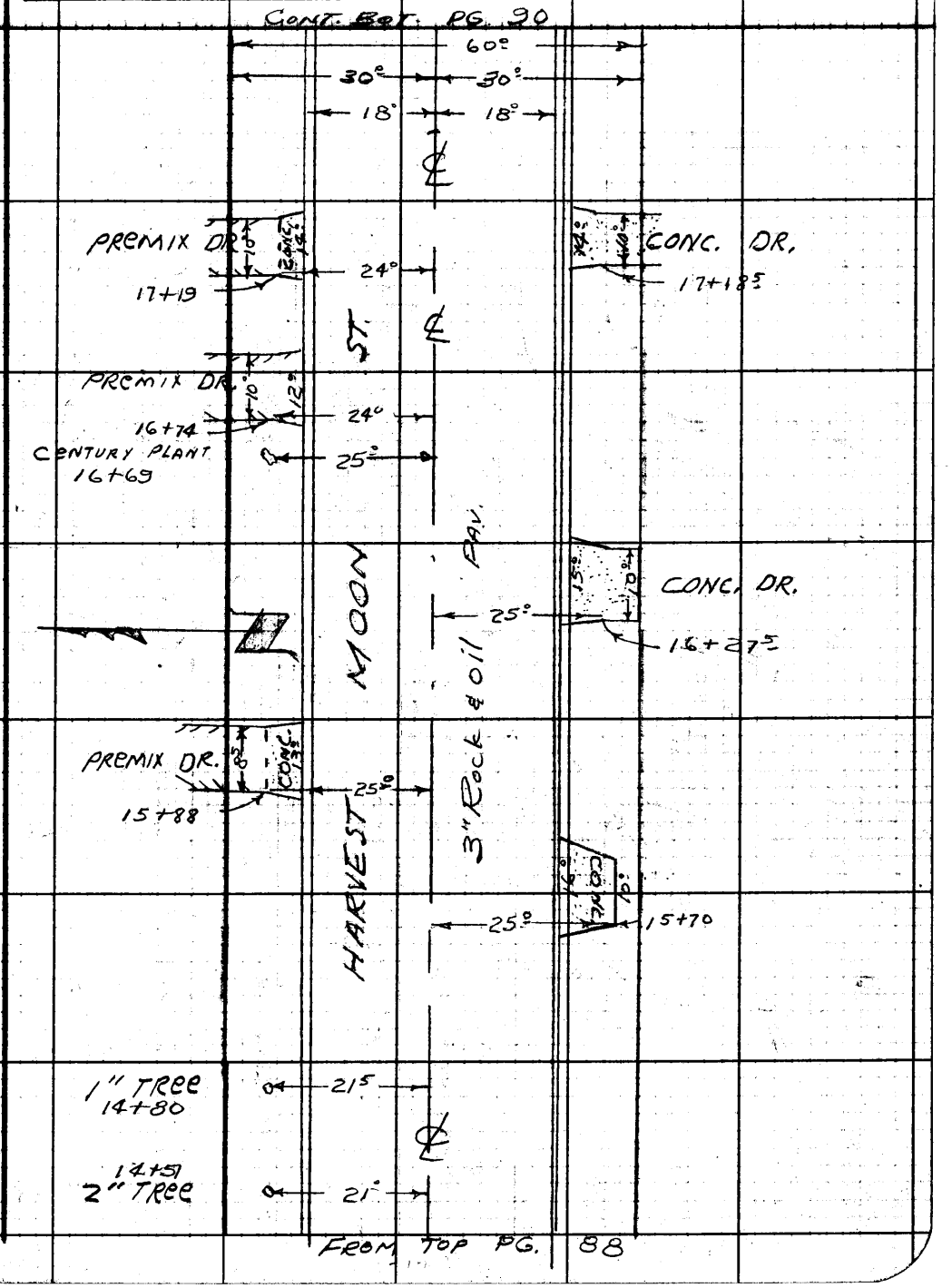

Note: Any Additions or Changes on This Sheet Must be Made or Circled in Red Ink With Date and Name of Person Making Change.

Do not extend notes this side of this line.

RETURN TO
LOS ANGELES COUNTY ENGINEER
700 LOS ANGELES COUNTY ENGINEERING BLDG.

76F309S CE #247—3-57

F. B. 2165 Pg. 90

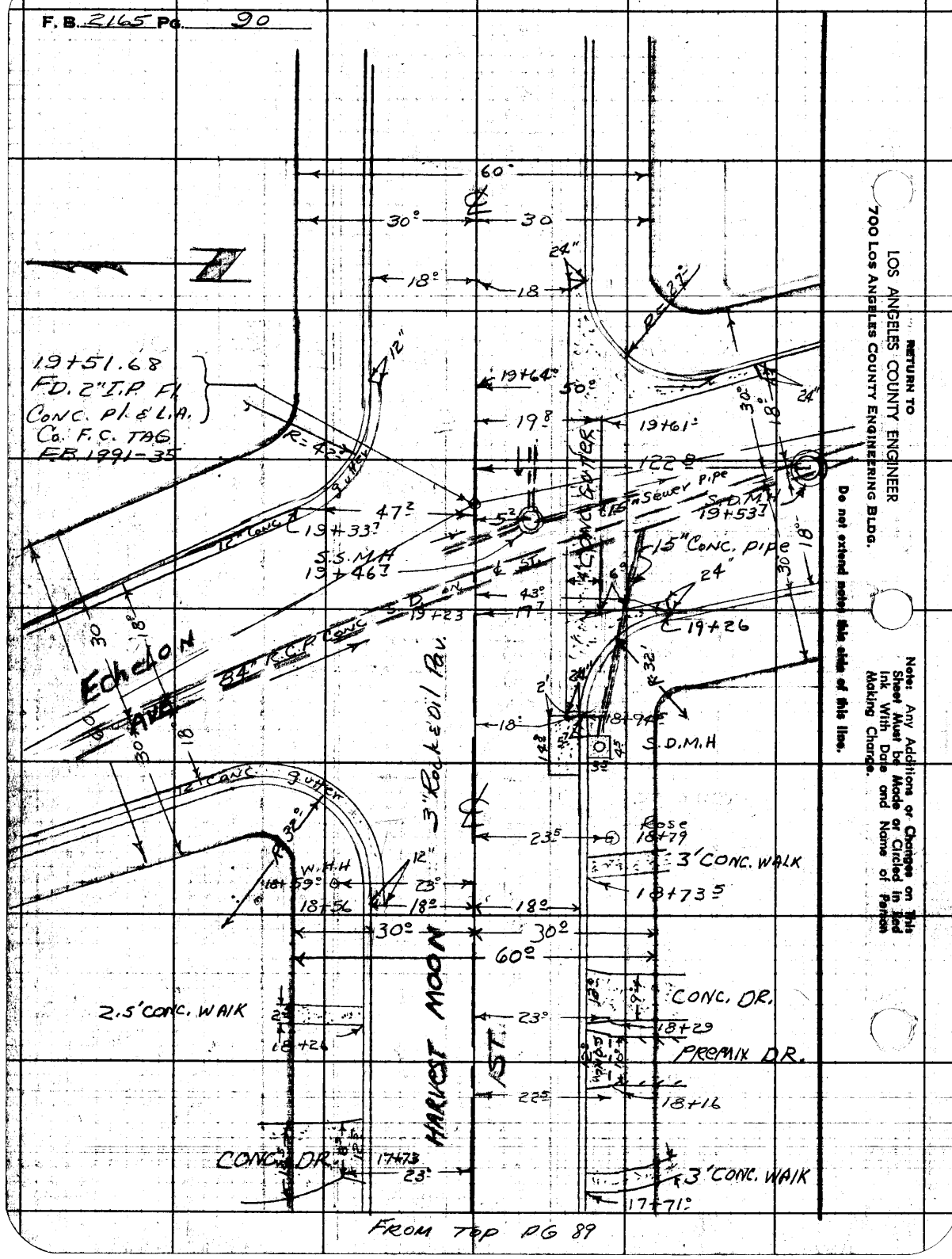

RETURN TO
LOS ANGELES COUNTY ENGINEER
700 Los Angeles County Engineering Bldg.

Do not extend notes this side of this line.

Note: Any Additions or Changes on This Sheet Must be Made or Circled in Red Ink With Date and Name of Person Making Change.

Profile No. | Notes Red. | Date | Plotted | Date | Job No. 203134 | Division No. | F. B. 2165 Pg. 91

X-Sec. No. | Notes Chkd. | Date | Checked | Date | Survey of AILERON AVE. S.S. | Survey by J.S. COATES Notes JSC Date 2-26-58 | Map No. | Indexed C. Johnson Date

C.I. 203134

AILERON AVE. S.S. DIST.

CROSS-SECTION
ON
HARVEST MOON ST.

From: Aileron Ave 1+00
To: Echelon Ave. 19+80 34

COATES
SMITH
SPRIGGS

STATION	B.S.	H.I.	F.S.	ELEV.

NOTE: ANY ADDITIONS OR CHANGES ON THIS SHEET MUST BE MADE OR CIRCLED IN RED INK, WITH DATE AND NAME OF PERSON MAKING CHANGE.

PLEASE RETURN TO
LOS ANGELES COUNTY ENGINEER
700 LOS ANGELES COUNTY ENGINEERING BLDG.

Do not extend notes this side of this line.

76298 S & E #307—7-55

76298 S & E #307—7-55

PLEASE RETURN TO
LOS ANGELES COUNTY ENGINEER
700 LOS ANGELES COUNTY ENGINEERING BLDG.

NOTE: ANY ADDITIONS OR CHANGES ON THIS SHEET MUST BE MADE OR CIRCLED IN RED INK, WITH DATE AND NAME OF PERSON MAKING CHANGE.

Do not extend notes this side of this line.

STATION	B. S.	H. I.	F. S.	ELEV.		Harvest Moon St.
					BM AZ 241 Elev. 351.452	F.B. 1926-185
BM AZ-241				351.45	Aileron Ave (west side) @ Harvest Moon St.	
					Bt Spk in Curb 5' South ℄ Prod Harvest Moon St.	
					Lt.	℄ Rt.
0+82°				351.48		℄ Prod Curb
" "				350.54		℄ Prod Gutt.
1+00	℄ intersection Aileron Ave			351.4		℄ Int.
" "				351.2		30'
" "				351.6	30"	
1+18				350.85		℄ Gutt
" "				350.54		Gutt @ S. End CR So East Cor.
" "				351.17		Curb " " " " " "
" "				351.22	Gutt @ N End CR No East Cor	
" "				351.83	Curb " " "	
1+50				351.4		℄
" "				350.98		18° Gutt @ E. End CR @ So East Cor
" "				351.52		" Curb " " " "
" "				352.0		30' PR
" "				357.8		190' BLL

F. B. 2165 Pg. 92 Job No. 2031.34 Division No. Notes Red. Plotted Profile
Survey of AILERON AVE S.S. Date Date No.
Survey by J.S. COATES Notes J.S.C. Notes Chkd. Checked X-Sec.
Indexed C. Johnson Date Date Date No.

76298 S & E #307—7-55

PLEASE RETURN TO
LOS ANGELES COUNTY ENGINEER
700 LOS ANGELES COUNTY ENGINEERING BLDG.

NOTE: ANY ADDITIONS OR CHANGES ON THIS SHEET MUST BE MADE OR CIRCLED IN RED INK, WITH DATE AND NAME OF PERSON MAKING CHANGE.

Do not extend notes this side of this line.

STATION	B. S.	H. I.	F. S.	ELEV.		Harvest Moon St.
					Lt ℄	Rt
1+50				351.16	Gutt @ E. End CR N East Cor 18'	
" "				351.73	Curb " " " " "	
" "				352.5	PL 30'	
" "				353.9	BLL 190'	
2+00				351.8	℄	
" "				351.21		18' Gutt
" "				351.90		18' Curb
" "				352.3		30' PL
" "				351.30	Gutt 18'	
" "				351.90	Curb "	
" "				352.5	PL 30'	
3+00				352.2	℄	
" "				351.70		18' Gutt
" "				352.37		18' Curb
" "				352.4		30' PL
" "				351.74	Gutt 18'	
" "				352.34	Curb "	
" "				353.0	PL 30"	

Profile Notes Red. ____ Plotted ____ Job No. 203134 Division No. ____ F. B. 2165 Pg. 93
No. ____ Date ____ Date ____ Survey of Alfred Ave S.S.
X-Sec. Notes Chkd. ____ Checked ____ Survey by J.S. Curtis Notes HHS Date 27 Feb 58
No. ____ Date ____ Date ____ Map No. ____ Index No. C. Johnson

76298 S & E #307—7-55

PLEASE RETURN TO
LOS ANGELES COUNTY ENGINEER
700 LOS ANGELES COUNTY ENGINEERING BLDG.

NOTE: ANY ADDITIONS OR CHANGES ON THIS SHEET MUST BE MADE OR CIRCLED IN RED INK, WITH DATE AND NAME OF PERSON MAKING CHANGE.

Do not extend notes this side of this line.

STATION	B. S.	H. I.	F. S.	ELEV.		Harvest Moore St.
TP				351.84		
					Lt ℄	Rt
4+00				352.5	℄	
" "				352.11		18' Gutt
" "				352.74		18' Curb
" "				353.1		30' Pl
" "				351.9		190' Bll
" "				352.10	~~Gutt~~ 18	
" "				352.73	'Curb "	
" "				353.3	Pl 30'	
" "				354.8	B.LL. 190'	
5+00				352.9	℄	
"				352.48		18' Gutt
"				353.13		18' Curb
"				353.5		30' Pl
"				352.55	Gutt 18'	
"				353.15	Curb "	
"				353.9	Pl 30'	

F. B. 2165 Pg. 94 Job No. 2031.34 Division No. ____ Notes Red. ____ Plotted ____ Profile
Survey of Avenue Ave SS Date ____ Date ____ No. ____
Survey by J.S. Coates Notes HHS Notes Chkd. ____ Checked ____ X-Sec.
Indexed A. C. Johnson Date ____ Date ____ Date ____ No. ____

76298 S & E #307—7-55

PLEASE RETURN TO
LOS ANGELES COUNTY ENGINEER
700 LOS ANGELES COUNTY ENGINEERING BLDG.

NOTE: ANY ADDITIONS OR CHANGES ON THIS SHEET MUST BE MADE OR CIRCLED IN RED INK, WITH DATE AND NAME OF PERSON MAKING CHANGE.

Do not extend notes this side of this line.

STATION	B. S.	H. I.	F. S.	ELEV.		Harvest Moon St.
					Lt ℄	Rt
6+00				353.5	℄	
" "				352.86		18° Gutt.
" "				353.58		18° Curb
" "				353.9		30° PL
" "				352.96	Gutt 18'	
" "				353.62	Curb "	
" "				354.3	PL 30'	
TP				353.00		
7+00				353.8	℄	
" "				353.27		18° Gutt
" "				353.94		18° Curb
" "				354.1		30° PL
" "				353.2		190° BLL
" "				353.34	Gutt 18'	
" "				353.99	Curb "	
" "				354.3	P/L 30'	
" "				355.5	B.LL. 190'	

Profile Notes Red. ____ Plotted ____ Job No. 2031.34 Division No. ____ F. B. 2165 Pg. 95
No. ____ Date ____ Date ____ Survey of Aileron Ave SS
X-Sec. Notes Chkd. ____ Checked ____ Survey by [illegible] Notes HHS Date 2/4/58
No. ____ Date ____ Date ____ Map No. ____ Indexed C. Johnson Date ____

76298 S & E #307—7-55

PLEASE RETURN TO
LOS ANGELES COUNTY ENGINEER
700 LOS ANGELES COUNTY ENGINEERING BLDG.

NOTE: ANY ADDITIONS OR CHANGES ON THIS SHEET MUST BE MADE OR CIRCLED IN RED INK, WITH DATE AND NAME OF PERSON MAKING CHANGE.

Do not extend notes this side of this line.

STATION	B. S.	H. I.	F. S.	ELEV.		Harvest Moon St.
					Lt ℄	Rt
8+00				354.2	℄	
" "				353.74		18° Gutt
" "				354.38		18° Curb
" "				355.0		30° PL
				353.77	Gutt 18	
				354.41	Curb "	
				355.0	P/L 30'	
9+00				354.6	℄	
" "				354.13		18° Gutt
" "				354.81		18° Curb
" "				355.2		30° PL
" "				354.14	Gutt 18'	
" "				354.78	Curb "	
" "				356.0	PL 30'	
TP				354.19		
10+00				355.0	℄	
" "				354.51		18° Gutt

F. B. 2165 Pg. 96 Job No. 2031.34 Division No. Notes Red. Plotted Profile
Survey of Alameda Ave SS Date Date No.
Survey by J. Scott Notes HHS Notes Chkd. Checked X-Sec.
Indexed C. Johnson Date Date Date No.

76298 S & E #307—7-55

PLEASE RETURN TO
LOS ANGELES COUNTY ENGINEER
700 LOS ANGELES COUNTY ENGINEERING BLDG.

NOTE: ANY ADDITIONS OR CHANGES ON THIS SHEET MUST BE MADE OR CIRCLED IN RED INK, WITH DATE AND NAME OF PERSON MAKING CHANGE.

Do not extend notes this side of this line.

Harvest Moon St.

STATION	B. S.	H. I.	F. S.	ELEV.	Lt.	℄	Rt
10+00				355.21			18° Curb
" "				355.5			30° Pl
" "				355.0			190° Bhh
" "				354.57	18° Gutt		
" "				355.25	18° Curb		
" "				355.8	30° Pl		
" "				356.8	190° Bhh		
11+00				355.5		℄	
" "				354.97			18° Gutt
" "				355.61			18° Curb
" "				355.8			30° Pl
" "				354.93	18° Gutt		
" "				355.60	18° Curb		
" "				356.3	30° Pl		
12+00				355.8		℄	
" "				355.36			18° Gutt
" "				356.00			18° Curb
" "				356.3			30° Pl

Profile Notes Red. ____ Plotted ____ Job No. 2031.38 Division No. ____ F. B. 2165 Pg. 97
No. ____ Date ____ Date ____ Survey of Bilemon Ave SS
X-Sec. Notes Chkd. ____ Checked ____ Survey by S Cates Notes HAS Date 27/2/58
No. ____ Date ____ Date ____ Map No. ____ Indexed C. Johnson Date ____

76298 S & E #307—7-55

PLEASE RETURN TO
LOS ANGELES COUNTY ENGINEER
700 LOS ANGELES COUNTY ENGINEERING BLDG.

NOTE: ANY ADDITIONS OR CHANGES ON THIS SHEET MUST BE MADE OR CIRCLED IN RED INK, WITH DATE AND NAME OF PERSON MAKING CHANGE.

Do not extend notes this side of this line.

STATION	B. S.	H. I.	F. S.	ELEV.		Harvest Moon St
					Lt	℄ Rt
12+00				355.40	18° Gutt	
" "				356.03	18° Curb	
" "				356.5	30° Pl	
T.P				355.60		
13+00				356.2		℄
" "				355.81		18° Gutt
" "				356.48		18° Curb
" "				356.9		30° Pl
" "				356.4		190° Bhh
" "				355.77	18° Gutt	
" "				356.40	18° Curb	
" "				357.1	30° Pl	
" "				358.5	190° Bhh	
14+00				356.6		℄
"				356.18		18° Gutt
"				356.85		18° Curb
"				357.3		30° Pl

F. B. 2165 Pg. 98 Job No. 2031.34 Division No. ____ Notes Red. ____ Plotted ____ Profile
Survey of Alleron Ave. SS Date ____ No. ____
Survey by J.S. Cortez Notes H.H.S. Notes Chkd. ____ Checked ____ X-Sec.
Indexed C. Johnson Date ____ Date ____ No. ____

76298 S & E #307—7-55

PLEASE RETURN TO
LOS ANGELES COUNTY ENGINEER
700 LOS ANGELES COUNTY ENGINEERING BLDG.

NOTE: ANY ADDITIONS OR CHANGES ON THIS SHEET MUST BE MADE OR CIRCLED IN RED INK, WITH DATE AND NAME OF PERSON MAKING CHANGE.

Do not extend notes this side of this line.

STATION	B. S.	H. I.	F. S.	ELEV.		Harvest Moon St.
					Lt	℄ Rt
14+00				356.20	18° Gutt	
" "				356.86	18° Curb	
" "				357.8	30° Pk	
15+00				357.1		℄
" "				356.61		18° Gutt
" "				357.26		18° Curb
" "				357.7		30° Pk
" "				356.65	18° Gutt	
" "				357.26	18° Curb	
				358.0	30° Pk	
T.P.				356.83		
16+00				357.6		℄
" "				357.06		18° Gutt
" "				357.73		18° Curb
" "				358.3		30° Pk
" "				357.7		190° Bhh

Profile Notes Red. ____ Plotted ____ Job No. 2031.34 Division No. ____ F. B. 2165 Pg. 99
No. ____ Date ____ Date ____ Survey of Hileron Ave. SS
X-Sec. Notes Chkd. ____ Checked ____ Survey by J. S. Coates Notes H.H.S. Date 27 Feb 58
No. ____ Date ____ Date ____ Map No. ____ Indexed O. Johnson Date ____

76298 S & E #307—7-55

PLEASE RETURN TO
LOS ANGELES COUNTY ENGINEER
700 LOS ANGELES COUNTY ENGINEERING BLDG.

NOTE: ANY ADDITIONS OR CHANGES ON THIS SHEET MUST BE MADE OR CIRCLED IN RED INK, WITH DATE AND NAME OF PERSON MAKING CHANGE.

Do not extend notes this side of this line.

STATION	B. S.	H. I.	F. S.	ELEV.		Harvest Moore St
					Lt	℄ Rt
16+00				357.07	18° Gutt	
" "				357.74	18° Curb	
" "				358.3	30° Pl	
" "				360.2	190° Bhh	
17+00				358.4		℄
" "				357.80		18° Gutt
" "				358.47		18° Curb
" "				358.8		30° Pl
" "				357.90	18° Gutt	
" "				358.56	18° Curb	
" "				359.3	30° Pl	
18+00				359.5		℄
" "				358.95		18° Gutt
" "				359.58		18° Curb
" "				359.8		30° Pl
" "				359.04	18° Gutt	
" "				359.71	18° Curb	
" "				360.2	30° Pl	

F.B. 2165 Pg. 100 Job No. 20.31.34 Division No. Notes Red. Plotted Profile
Survey of Allenor Ave SS Date Date No.
Survey by J.S. Gates Notes HHS Notes Chkd. Checked X-Sec.
Indexed C. Johnson Date Date Date No.

76298 S & E #307—7-55

PLEASE RETURN TO
LOS ANGELES COUNTY ENGINEER
700 LOS ANGELES COUNTY ENGINEERING BLDG.

NOTE: ANY ADDITIONS OR CHANGES ON THIS SHEET MUST BE MADE OR CIRCLED IN RED INK, WITH DATE AND NAME OF PERSON MAKING CHANGE.

Do not extend notes this side of this line.

STATION	B. S.	H. I.	F. S.	ELEV.		Harvest Moon St.
TP				359.35		
					Lt	℄ Rt
18+56°				360.3		℄ Gutt
"				359.80		18° Gutt @ W End CR @ NW Cor
				360.42		18° Curb " " " " "
				360.8		30° Pk
				361.3		190° Bhh
18+94.5				360.7		℄ Gutt
" "				360.05	Gutt @ W End CR @ SW Cor 18°	
" "				360.67	Curb " " " " " "	
" "				360.7	30° Pk	
" "				361.5	190° Bhh	
18+89°				357.20		Elev. Flow Line 15" RCP Drop Inlet Rt.
				360.88	Gutt N End CR N West Cor	
				361.56	Curb " " " " " "	
				360.37		Gutt. S. End CR S. West Cor
				360.99		Curb " " " " "

Profile Notes Red. ____ Plotted ____ Job No. 2031.34 Division No. ____ F. B. 2165 Pg. 101
No. ____ Date ____ Date ____ Survey of Alemon Ave SS
X-Sec. Notes Chkd. ____ Checked ____ Survey by J S Curtis Notes HHS Date 27 Feb 58
No. ____ Date ____ Date ____ Map No. ____ Indexed C. Johnson

76298 S & E #307—7-55

PLEASE RETURN TO
LOS ANGELES COUNTY ENGINEER
700 LOS ANGELES COUNTY ENGINEERING BLDG.

NOTE: ANY ADDITIONS OR CHANGES ON THIS SHEET MUST BE MADE OR CIRCLED IN RED INK, WITH DATE AND NAME OF PERSON MAKING CHANGE.

Do not extend notes this side of this line.

STATION	B. S.	H. I.	F. S.	ELEV.	Harvest Moon St. Lt	℄	Rt
19+00				360.8		℄	
" "				361.2	18°		
" "				361.3	30°		
19+51.68	Int. Echelon Ave			361.4		℄	Int. Echelon Ave
" "				360.76			18° (℄ Cross Gutt)
" "				361.1			45°
" "				361.6	15° on Semi Tang Echelon		
" "				361.5	45° " "		
BM AZ-75				351.58	BM AZ-75 Elev. 361.59 6 FB 1976-55 Harvest Moon St. and Echelon Ave No. East Cor B.S. in Curb 5° N. of N. End CR		
19+53?	Rim S.D. M.H.			361.52			
19+53?	Storm Drain M.H			348.63	− 12.90	122.8 inlet N	84" S.D. pipe
"	" " "			348.58	− 12.95	" oulet S	" "

361.53	361.53
12.90	12.95
348.63	348.58
N. outlet	S. inlet

F. B. 3465 Pg. 102 Job No. 2031.34 Division No. Notes Red. Plotted Profile
Survey of Alberton Ave. SS Date Date No.
Survey by F. Scores Notes HAS Notes Chkd. Checked X-Sec.
Indexed E. Johnson Date Date Date No.

Notes Ck'd by
Map No.
Office Work
Checked
Date

Survey of AILERON AVE. S.S.
JN 203134 Tape Std °F
Surveyed by J.S. COATES
Notes J.S.C Date 2-28-58
Indexed O. Johnson 3-11-58

DIST. F.B. 2165 PG. 103

C.I. 203134

AILERON AVE. S.S. DIST.

TOPOGRAPHY
ON
MAPLEGROVE ST.

From: Larimore Ave 1+00
To: Echelon Ave. 22+82.58

Note: Offsets taken to center Poles & Trees

COATES
SMITH
SPRIGGS

Note: Any Additions or Changes on This Sheet Must Be Made or Circled in Red Ink With Date and Name of Person Making Change.

Do not extend notes this side of this line.

RETURN TO
LOS ANGELES COUNTY ENGINEER
700 LOS ANGELES COUNTY ENGINEERING BLDG.

76F3095 CE #247—3-57

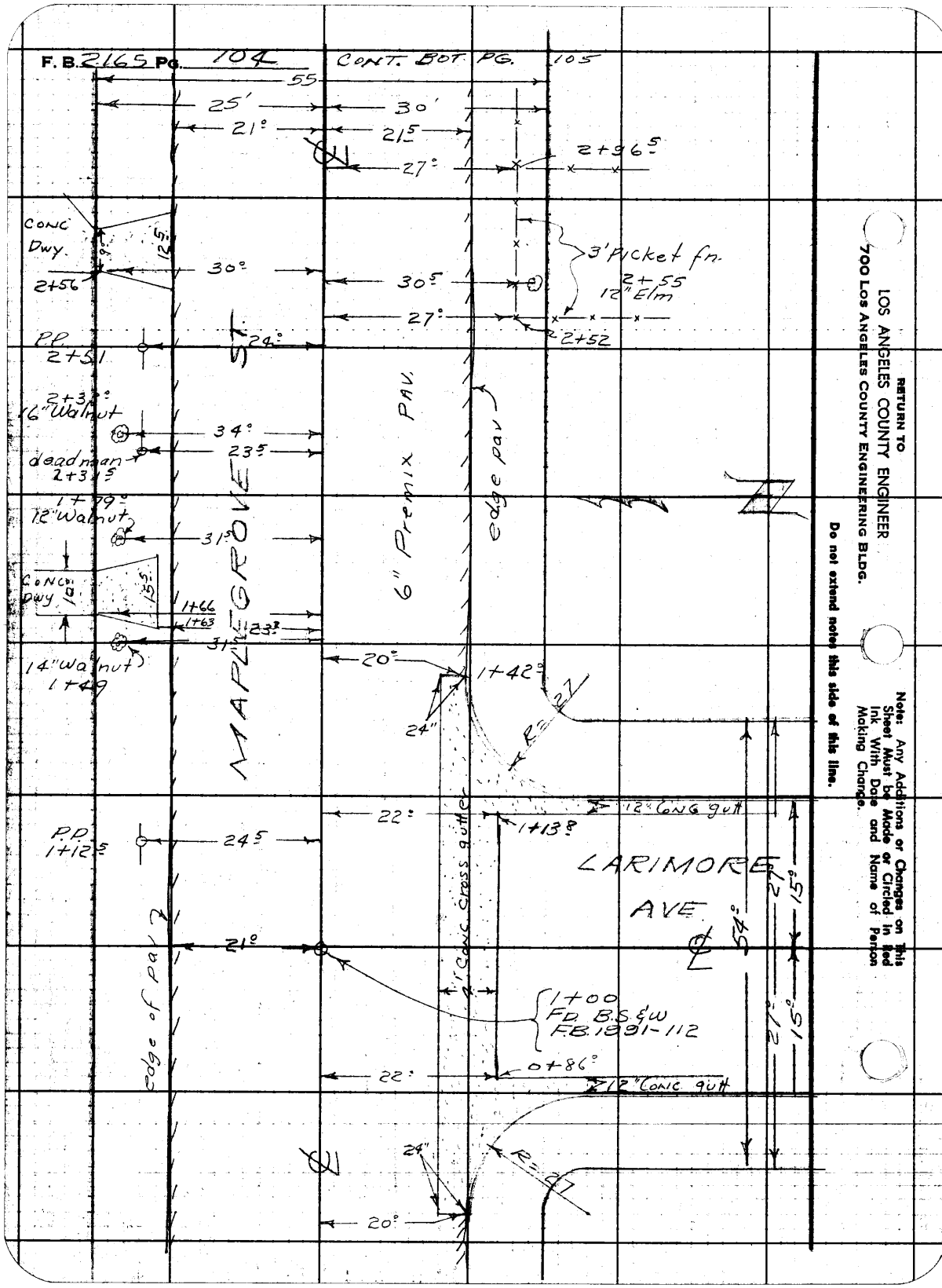

RETURN TO
LOS ANGELES COUNTY ENGINEER
700 LOS ANGELES COUNTY ENGINEERING BLDG.

Do not extend notes this side of this line.

Note: Any Additions or Changes on This Sheet Must be Made or Circled in Red Ink With Date and Name of Person Making Change.

Notes Ck'd by	Survey of AILERON AVE. S.S.	DIST F.B. 2165 PG. 105
Map No.	JN 2031-34 Tape Std °F	
Office Work	Surveyed by J.S. COATES	
Checked	Notes J.S.C. Date 2-28-58	
Date	Indexed A. O. Johnson	

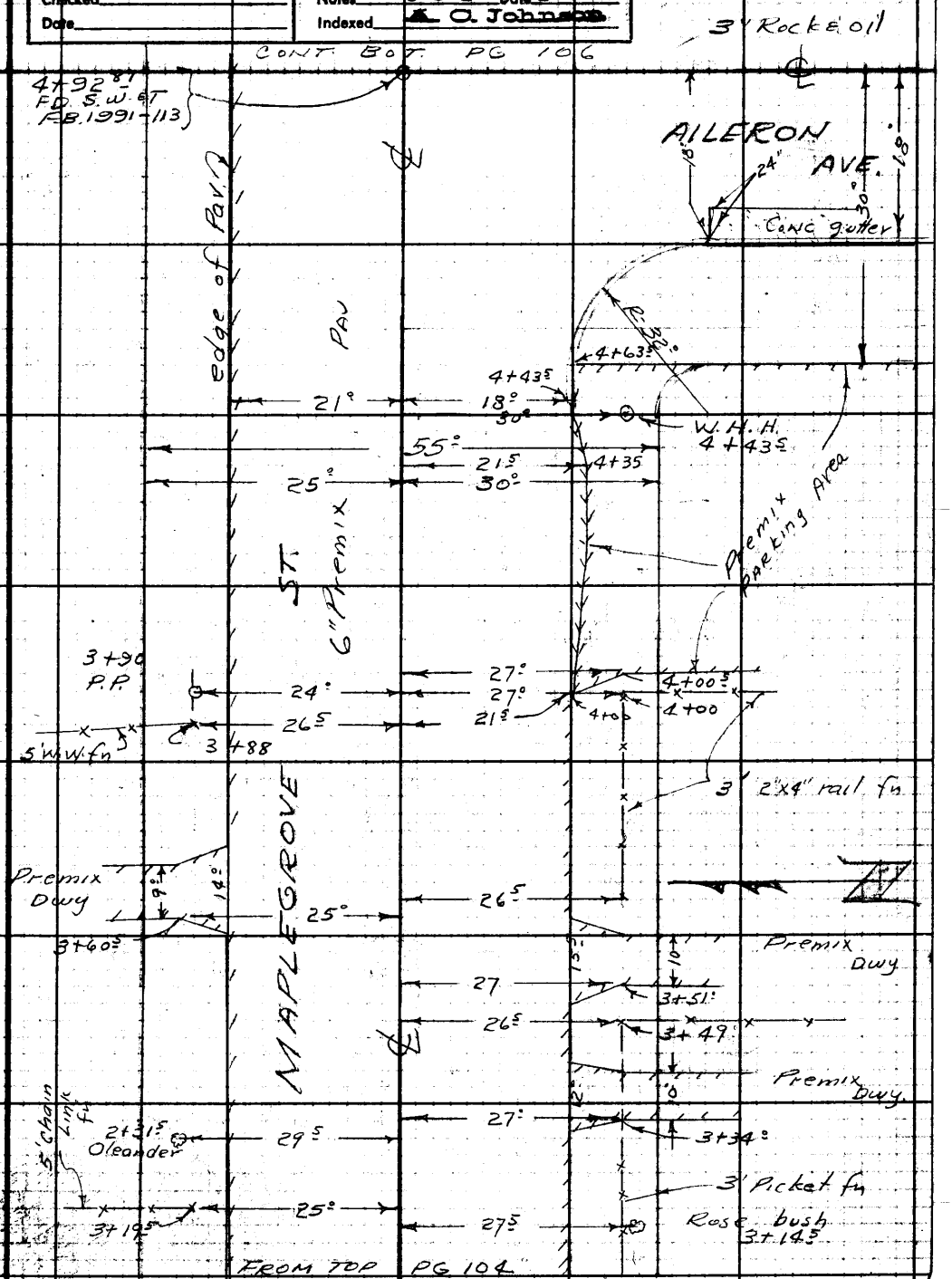

Note: Any Additions or Changes on This Sheet Must be Made or Circled in Red Ink With Date and Name of Person Making Change.

Do not extend notes this side of this line.

RETURN TO
LOS ANGELES COUNTY ENGINEER
700 LOS ANGELES COUNTY ENGINEERING BLDG.

76F3095 CE #247—3-57

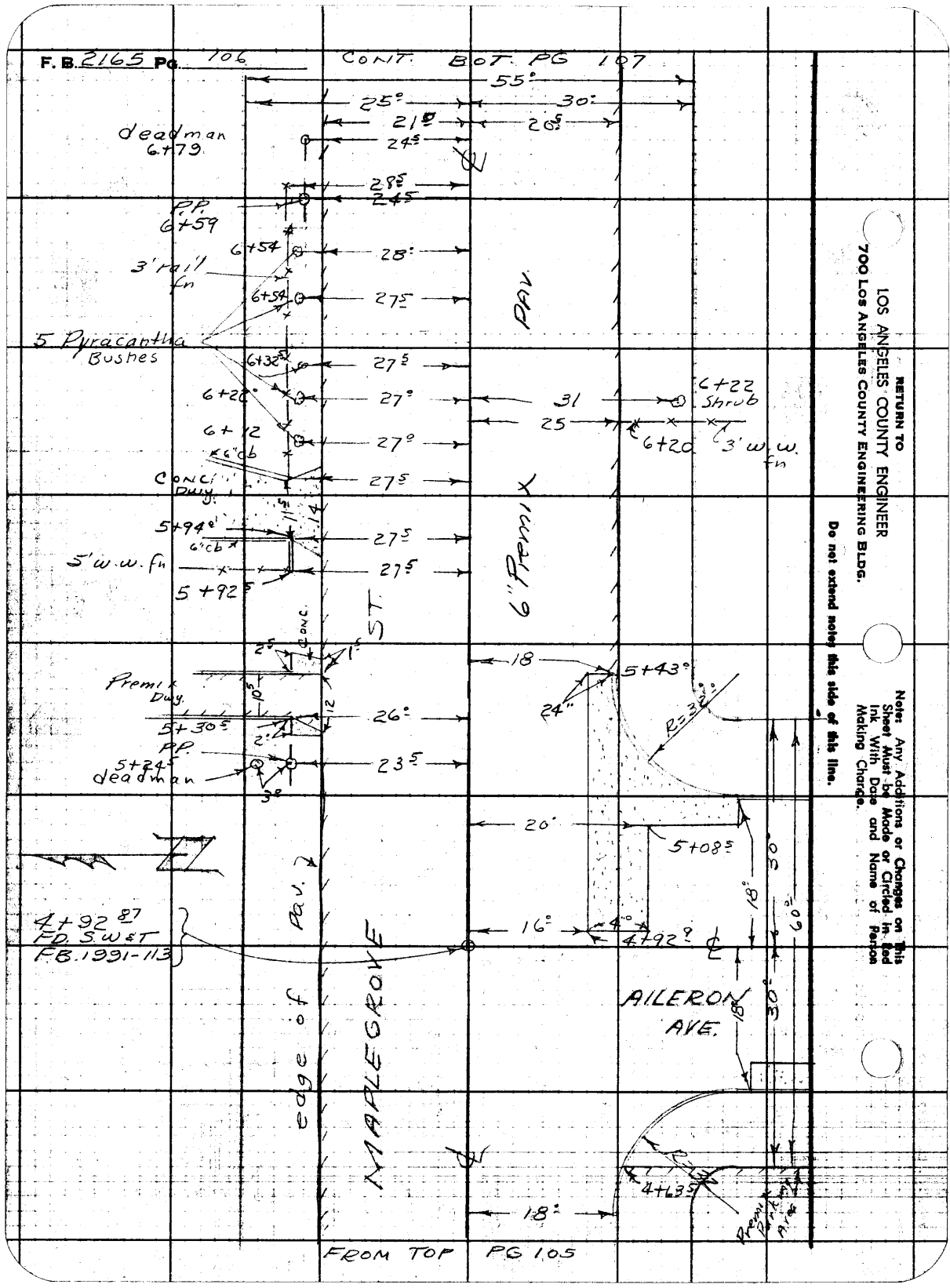

RETURN TO
LOS ANGELES COUNTY ENGINEER
700 Los Angeles County Engineering Bldg.

Do not extend notes this side of this line.

Note: Any Additions or Changes on this Sheet Must be Made or Circled in Red Ink With Date and Name of Person Making Change.

Notes Ck'd by	Survey of AILERON AVE. S.S.
Map No.	JN 2031.34 Tape Std °F
Office Work	Surveyed by J.S. COATES
Checked	Notes J.S.C Date 2-28-58
Date	Indexed A. O. Johnson

F. B. 2165 PG. 107

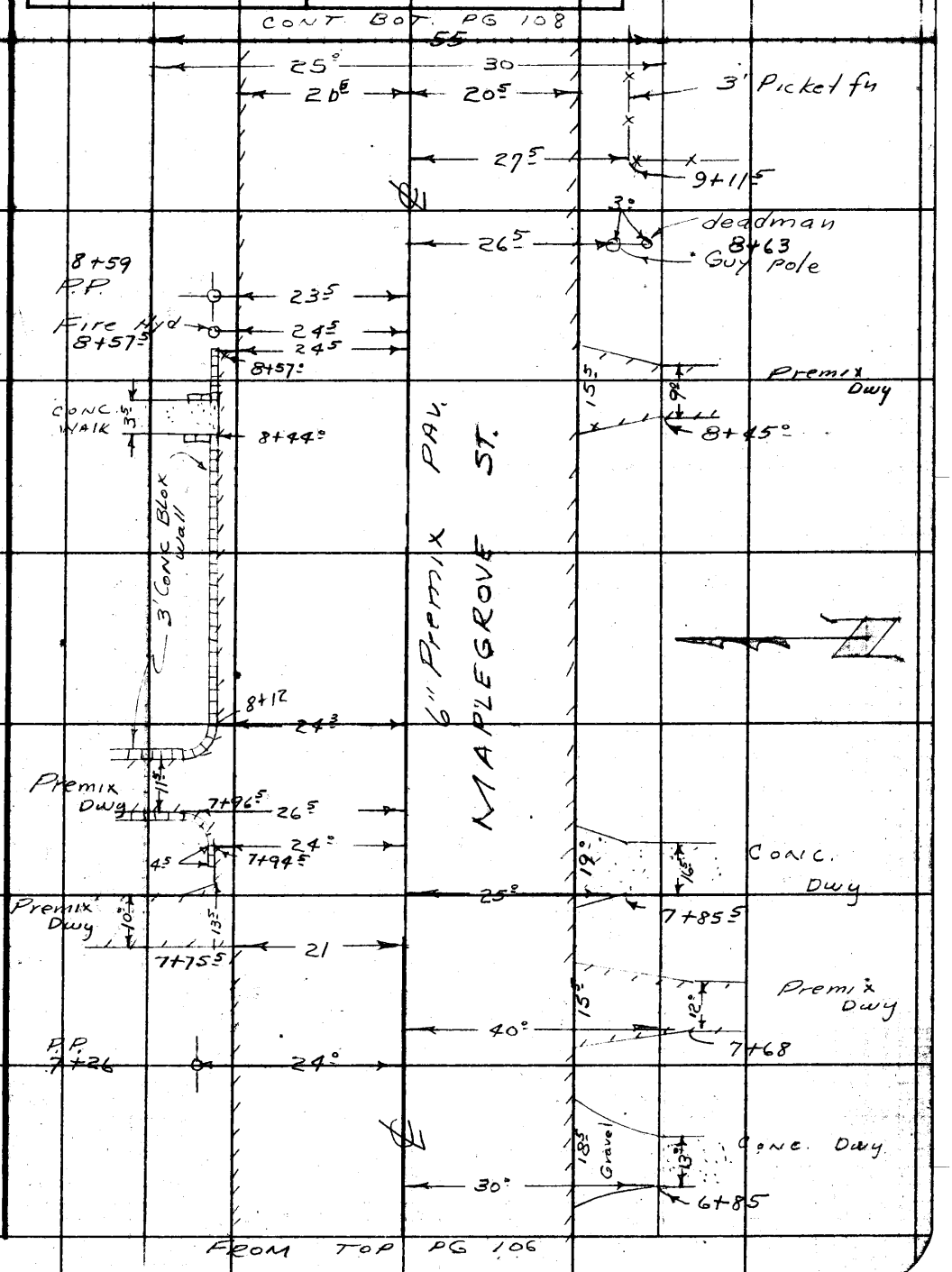

Note: Any Additions or Changes on this Sheet Must be Made or Circled in Red Ink With Date and Name of Person Making Change.

PLEASE RETURN TO
LOS ANGELES COUNTY ENGINEER
700 LOS ANGELES COUNTY ENGINEERING BLDG.

Do not extend this side of this line.

76F3098 S&E #247 1-58

F. B. 2165 Pg. 108

CONT. BOT. PG 109

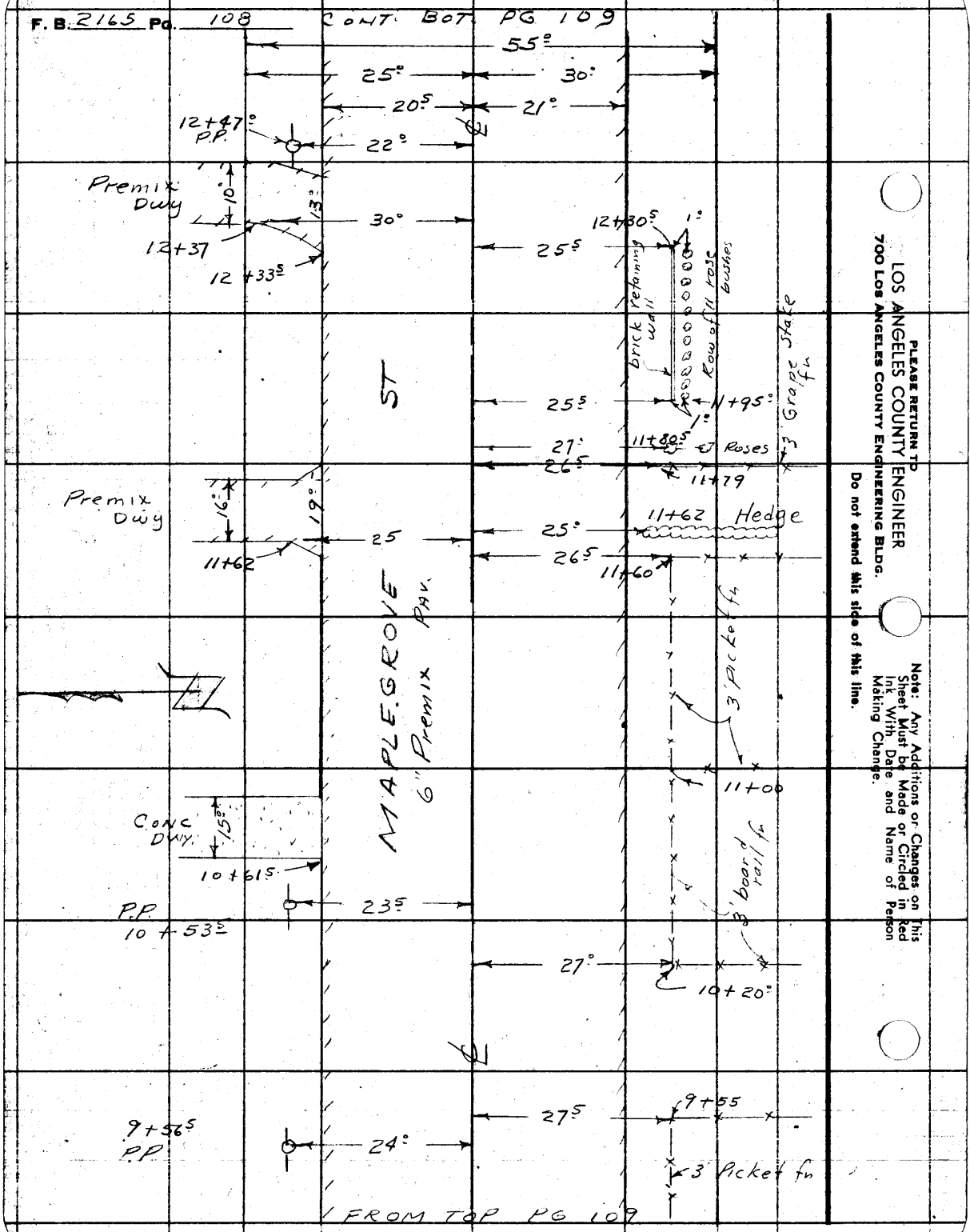

PLEASE RETURN TO
LOS ANGELES COUNTY ENGINEER
700 LOS ANGELES COUNTY ENGINEERING BLDG.

Do not extend this side of this line.

Note: Any Additions or Changes on This Sheet Must be Made or Circled in Red Ink With Date and Name of Person Making Change.

Notes Ck'd by	Survey of AILERON AVE. S.S.	F.B. 2165 PG. 109
Map No.	JN 2031.34 Tape Std °F	
Office Work	Surveyed by J.S. COATES	
Checked	Notes J.S.C. Date 2-28-58	
Date	Indexed A. O. Johnson	

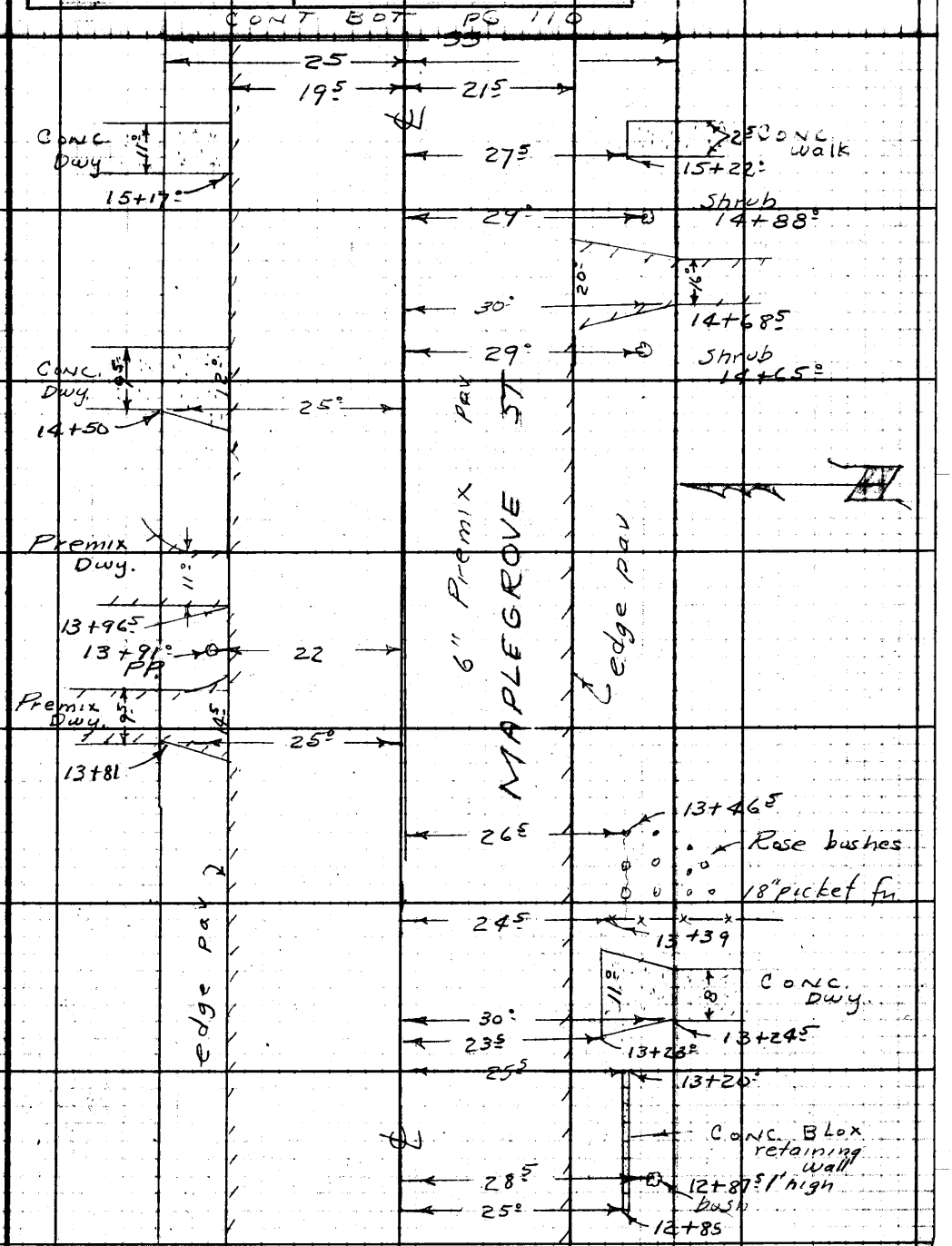

Note: Any Additions or Changes on This Sheet Must be Made or Circled in Red Ink With Date and Name of Person Making Change.

Do not extend notes this side of this line.

RETURN TO
LOS ANGELES COUNTY ENGINEER
700 LOS ANGELES COUNTY ENGINEERING BLDG.

76F309S CE #247—3-57

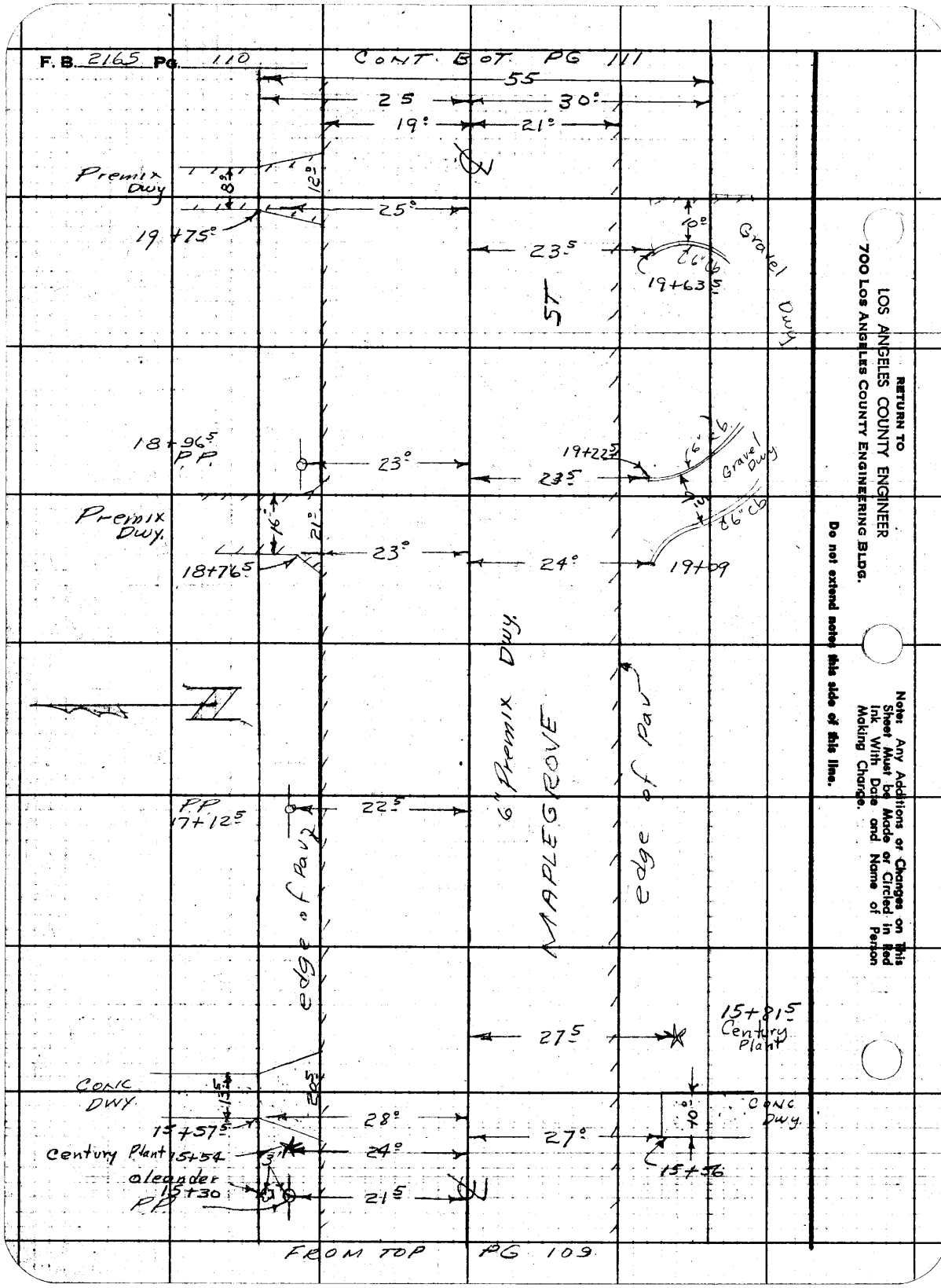

RETURN TO
LOS ANGELES COUNTY ENGINEER
700 Los Angeles County Engineering Bldg.

Do not extend notes this side of this line.

Note: Any Additions or Changes on This Sheet Must be Made or Circled in Red Ink With Date and Name of Person Making Change.

Notes Ck'd by	Survey of AILERON AVE SS. DIST F.B. 2165 PG. 111
Map No.	JN 2031.34 Tape Std °F
Office Work	Surveyed by J. S. COATES
Checked	Notes J. S. C Date 2-28-58
Date	Indexed ~~A. C. Johnson~~

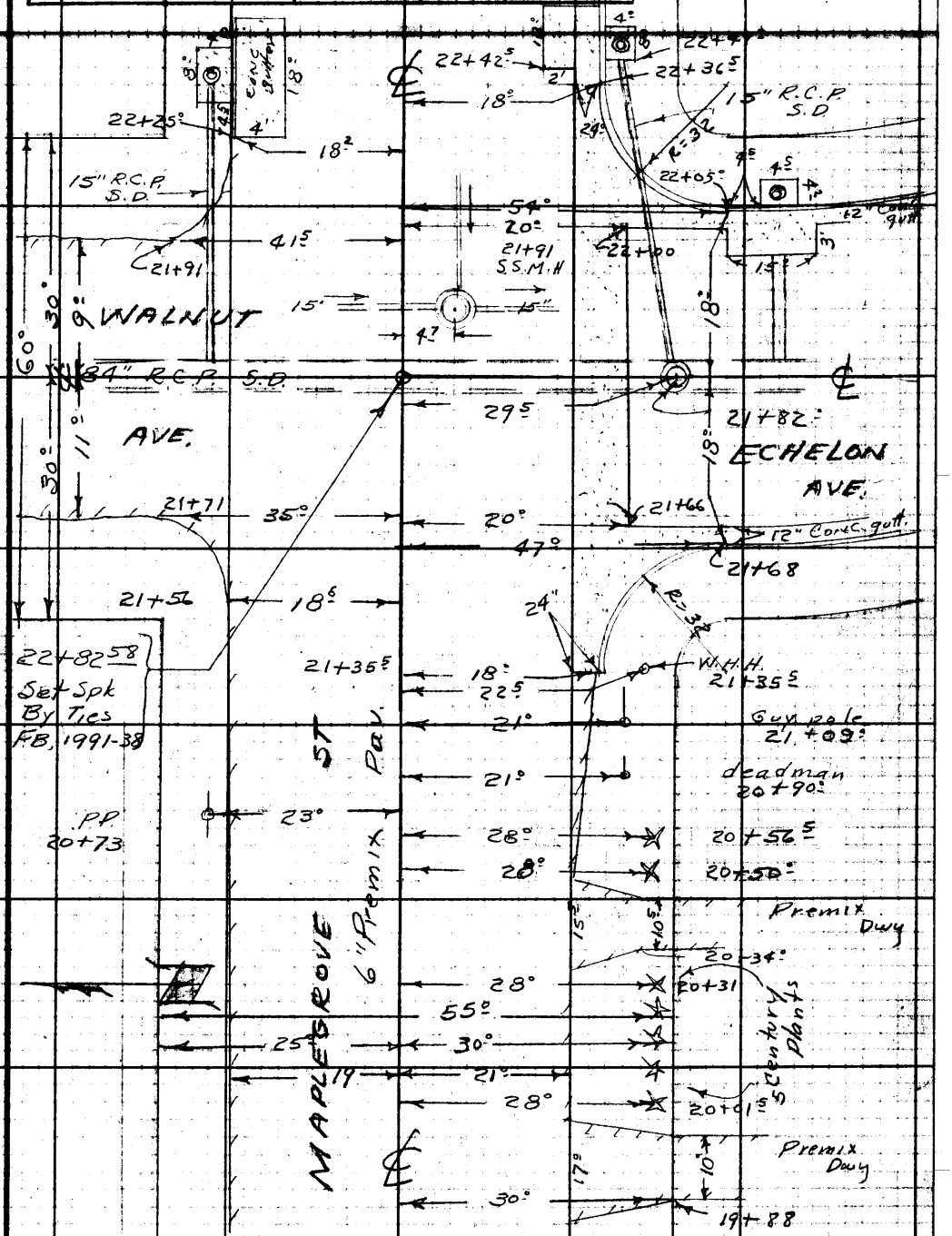

FROM TOP PG 110

Note: Any Additions or Changes on This Sheet Must be Made or Circled in Red Ink With Date and Name of Person Making Change.

Contact Indexed notes this side of this line.

RETURN TO
LOS ANGELES COUNTY ENGINEER
700 LOS ANGELES COUNTY ENGINEERING BLDG.

76F309S CE #247—3-57

RETURN TO
LOS ANGELES COUNTY ENGINEER
700 LOS ANGELES COUNTY ENGINEERING BLDG.

Note: Any Additions or Changes on This Sheet Must be Made or Circled in Red Ink With Date and Name of Person Making Change.

Do not extend notes this side of this line.

F.B. 2165 Pg. 112

Profile No. | Notes Red. | Plotted | Job No. 2031.34 | Division No. | F. B. 2165 Pg. 113
Date | Date | Survey of AILERON AVE. S.S. DIST.
X-Sec. No. | Notes Chkd. | Checked | Survey by J.S. COATES Notes J.S.C. Date 2-28-58
Date | Date | Map No. | Index [illegible] Date [illegible]

C.I. 2031.34

AILERON AVE. S.S. DIST.

CROSS-SECTION
ON
MAPLEGROVE ST.

STATION	B. S.	H. I.	F. S.	ELEV.

NOTE: ANY ADDITIONS OR CHANGES ON THIS SHEET MUST BE MADE OR CIRCLED IN RED INK, WITH DATE AND NAME OF PERSON MAKING CHANGE.

PLEASE RETURN TO
LOS ANGELES COUNTY ENGINEER
700 LOS ANGELES COUNTY ENGINEERING BLDG.

Do not extend notes this side of this line.

76298 S & E #307—7-55

76298 S & E #307—7-55

PLEASE RETURN TO
LOS ANGELES COUNTY ENGINEER
700 LOS ANGELES COUNTY ENGINEERING BLDG.

NOTE: ANY ADDITIONS OR CHANGES ON THIS SHEET MUST BE MADE OR CIRCLED IN RED INK, WITH DATE AND NAME OF PERSON MAKING CHANGE.

Do not extend notes this side of this line.

STATION	B. S.	H. I.	F. S.	ELEV.		Maplegrove ST
BMAZ 248				35	BMAZ 248 Elev. 350.610 FB. 1926-189 Maplegrove ST. & Larimore Ave S.E.Cor. Bt. Spk. in cb. 5' S. of S. end C.R.	
0+58				3498	LT	℄ RT
"				34910		gutt. w. end C.R. S.W. Cor
"				34979		cb " "
—				34984		gutt. S. end "
—				35050		cb " "
1+00	℄ INT.	Larimore		3500		℄
"				35940		22' cross-gutt
"				3503		47'
"				3496	N. edge pav. 21'	
"				3506	P/L 25'	
"				3518	B.L.L. 245'	
—				35001		gutt. S. end C.R. S.E. Cor.
—				35069		cb. " "
1+42				3502		℄
"				34969		20' gutt. E. end C.R. S.E. Cor.
"				35034		" cb. " "
"				3511		30' P/L
"				3503		185' B.L.L.

F. S. 2165 Pg. 114 Job No. 2031.34 Division No. Notes Red. Plotted Profile
Survey of AILERON AVE. S.S. Date Date No. X-Sec.
Survey by J.S. COATES Notes JSC Notes Chkd. Checked
Indexed C. Johnson Date Date Date No.

76298 S & E #307—7-55

PLEASE RETURN TO
LOS ANGELES COUNTY ENGINEER
700 LOS ANGELES COUNTY ENGINEERING BLDG.

NOTE: ANY ADDITIONS OR CHANGES ON THIS SHEET MUST BE MADE OR CIRCLED IN RED INK, WITH DATE AND NAME OF PERSON MAKING CHANGE.

Do not extend notes this side of this line.

STATION	B. S.	H. I.	F. S.	ELEV.		Maplegrove St.
					LT ℄	RT
2+00				3505	℄	
"				3501		21' edge pav
"				3513		30' P/L
"				3502	edge pav 21'	
"				3521	P/L 25'	
3+00				3512	℄	
"				3509		21.5 edge pav
"				3525		30' P/L
"				3510	edge pav 21'	
"				3528	P/L 25	
TP				35134		
4+00				3519	℄	
"				3514		21.5 flow line
"				3529		30' P/L
"				3515	edge pav 21'	
"				3534	P/L 30'	
"				3543	B.L.L. 215'	
4+43.5				3522	℄	
"				35145		18' gutt. W. end C.R. S.W. Cor
"				35188		" c.b. " "

Profile Notes Red. ____ Plotted ____ Job No. 203134 Division No. ____ F. B. 2165 Pg. 115
No. ____ Date ____ Date ____ Survey of ALLERON AVE. S.S.
X-Sec. Notes Chkd. ____ Checked ____ Survey by J.S. Coates Notes J.S.C. Date 2-28-58
No. ____ Date ____ Date ____ Map No. ____ Indexed C. Johnson

76298 S & E #307—7-55

PLEASE RETURN TO
LOS ANGELES COUNTY ENGINEER
700 LOS ANGELES COUNTY ENGINEERING BLDG.

NOTE: ANY ADDITIONS OR CHANGES ON THIS SHEET MUST BE MADE OR CIRCLED IN RED INK, WITH DATE AND NAME OF PERSON MAKING CHANGE.

Do not extend notes this side of this line.

STATION	B. S.	H. I.	F. S.	ELEV.		Maplegrove ST
					LT	℄ RT
4+43.5				3531		30' P/L
"				3532		185' B.L.L.
—				35185		gutt. S. end C.R. S.W. Cor.
—				35244		cb. " "
4+92.87	℄ INT	Aileron	Ave	3526		℄ INT Aileron Ave
"				35182		18' cross-gutter
"				3525		47'
5+00				3527		℄
"				3523	edge pav. 21'	
"				3548	Top bank 30'	
—				35228		gutt. S. end C.R. S.E. Cor
—				35293		cb " "
5+43				3529		℄
"				35215		18" gutt. E. end C.R. S.E. Cor
"				35267		" cb. " "
"				3542		30' P/L
"				3533		180 B.L.L.
6+00				3533		℄
"				3528		20.5 edge pav.
"				3550		30' P/L

F. B. 2165 Pg. 116 Job No. 203134 Division No. Notes Red. Plotted Profile
Survey of AILERON AVE. S.S. Date Date No.
Survey by JS COATES Notes JSC Notes Chkd. Checked X-Sec.
Indexed E. C. Johnson Date Date Date No.

76298 S & E #307—7-55

PLEASE RETURN TO
LOS ANGELES COUNTY ENGINEER
700 LOS ANGELES COUNTY ENGINEERING BLDG.

NOTE: ANY ADDITIONS OR CHANGES ON THIS SHEET MUST BE MADE OR CIRCLED IN RED INK, WITH DATE AND NAME OF PERSON MAKING CHANGE.

Do not extend notes this side of this line.

STATION	B. S.	H. I.	F. S.	ELEV.		Maplegrove St.
					LT ℄	RT
6+00				3528	edge pav 21'	
"				3552	Top bank 27'	
T.P.				35372		
7+00				35400	℄	
"				3534		20.5 edge pav.
"				3552		30' P/L
"				3544		180' B.L.L.
"				3537	edge pav 20.5	
"				3561	Top bank 27'	
"				3574	B.L.L. 215'	
8+00				3544	℄	
"				3539		20.5 edge pav.
"				3551		30' P/L
"				3541	edge pav 20.5	
"				3570	Top bank (P/L) 25'	
9+00				3548	℄	
"				3543		
"				3553		
"				3545	edge pav 20.5	
"				3565	Top bank 27'	

Profile No. ____ Notes Red. ____ Plotted ____ Date ____ Job No. 203134 Division No. ____ F. B. 2165 Pg. 117
X-Sec. No. ____ Notes Chkd. ____ Date ____ Checked ____ Date ____ Survey of AILERON AVE. S.S. DIST.
Survey by J.S. COATES Notes JSC Date 2-28-58
Map No. ____ Indexed C. Johnson Date ____

76298 S & E #307—7-55

PLEASE RETURN TO
LOS ANGELES COUNTY ENGINEER
700 LOS ANGELES COUNTY ENGINEERING BLDG.

NOTE: ANY ADDITIONS OR CHANGES ON THIS SHEET MUST BE MADE OR CIRCLED IN RED INK, WITH DATE AND NAME OF PERSON MAKING CHANGE.

Do not extend notes this side of this line.

STATION	B. S.	H. I.	F. S.	ELEV.		Maplegrove St.
					LT	℄ RT
T.P.				35453		
10+00				3552		℄
"				3546		20^5 edge pav.
"				3558		30' P/L
"				3553		180' B.L.L.
"				3547	edge pav 20^5	
"				3572	Top bank P/L 25'	
"				3577	B.L.L. 175'	
BMA2246				357~~57~~59	BMA2246 Elev. 357.594 F.B. 1926-188	
11+00				3556		℄
"				3551		21' edge pav
"				3563		30' P/L
"				3552	edge pav. 20^5	
"				3564	P/L 25'	
12+00				3559		℄
"				3554		21' edge pav
"				3567		30' P/L
"				3555	edge pav. 20^5	
"				3562	P/L 25'	

F. B. 2165 PG. 118 Job No. 203134 Division No. Notes Red. Plotted Profile
Survey of AILERON AVE. S.S. Date Date No.
Survey by J S COATES Notes J.S.C. Notes Chkd. Checked X-Sec.
Indexed A. C. Johnson Date Date Date No.

76298 S & E #307—7-55

PLEASE RETURN TO
LOS ANGELES COUNTY ENGINEER
700 LOS ANGELES COUNTY ENGINEERING BLDG.

NOTE: ANY ADDITIONS OR CHANGES ON THIS SHEET MUST BE MADE OR CIRCLED IN RED INK, WITH DATE AND NAME OF PERSON MAKING CHANGE.

Do not extend notes this side of this line.

STATION	B. S.	H. I.	F. S.	ELEV.		Maplegrove St
					LT ℄	RT
13+00				3564	℄	
"				3557		21' edge pav.
"				3569		30' P/L
"				3561		180' B.LL
"				3560	edge pav 20'	
"				3577	P/L 25'	
"				3583	B.LL 175'	
14 +00				3569	℄	
"				3562		21' edge pav
"				3572		30' P/L
"				3564	edge pav 20'	
"				3582	P/L 25'	
15+00				3571	℄	
"				3564		21.5 edge pav
"				3576		30' P/L
"				3566	edge pav 19.5	
"				3579	P/L 25	
T.P.				35685		
16 +00				3576	℄	
"				3570		21.5 edge pav

Profile Notes Red. ____ Plotted ____ Job No. 203134 Division No. ____ F. B. 2165 Pg. 119
No. ____ Date ____ Date ____ Survey of AILERON AVE. S.S.
X-Sec. Notes Chkd. ____ Checked ____ Survey by JS COATES Notes JSC Date 3-3-58
No. ____ Date ____ Date ____ Map No. ____ Indexed C. Johnson Date ____

76298 S & E #307—7-55

PLEASE RETURN TO
LOS ANGELES COUNTY ENGINEER
700 LOS ANGELES COUNTY ENGINEERING BLDG.

NOTE: ANY ADDITIONS OR CHANGES ON THIS SHEET MUST BE MADE OR CIRCLED IN RED INK, WITH DATE AND NAME OF PERSON MAKING CHANGE.

Do not extend notes this side of this line.

STATION	B. S.	H. I.	F. S.	ELEV.		Maplegrove St.
					LT ℄	RT
16+00				358.0		30' P/L
"				357.8		180' B.L.L.
"				357.2	edge pav. 19.5	
"				3587	P/L 25'	
"				3598	B.L.L. 175	
17+00				3580	℄	
"				3574		21' edge pav.
"				3585		30' P/L
"				3575	edge pav. 19.5	
"				3592	P/L 25'	
18+00				3584	℄	
"				3579		21' edge pav
"				3595		30' P/L
"				3580	edge pav. 19.5	
"				3598	P/L 25'	
T.P.				35808		
19+00				3590	℄	
"				3583		20.5 edge pav
"				3600		30' P/L
"				3598		180' B.L.L.

F. B. 2165 Pg. 120 Job No. 203134 Division No. Notes Red. Plotted Profile
Survey of AILERON AVE. S.S. Date Date No.
Survey by J.S. Coates Notes JSC Notes Chkd. Checked X-Sec.
Indexed C. Johnson Date Date Date No.

76298 S & E #307—7-55

PLEASE RETURN TO
LOS ANGELES COUNTY ENGINEER
700 LOS ANGELES COUNTY ENGINEERING BLDG.

NOTE: ANY ADDITIONS OR CHANGES ON THIS SHEET MUST BE MADE OR CIRCLED IN RED INK, WITH DATE AND NAME OF PERSON MAKING CHANGE.

Do not extend notes this side of this line.

Maplegrove ST

STATION	B. S.	H. I.	F. S.	ELEV.	LT ℄ RT
19+00				3587	edge pav 19'
"				3607	P/L 25
"				3618	B.L.L. 175'
20+00				3596	℄
"				3589	20° edge pav
"				3604	30' P/L
"				3593	edge pav. 19'
"				3615	Top bank 28'
21+00				3600	℄
"				3594	19' edge pav
"				3607	30' P/L
"				3598	edge pav 18.5
"				3624	Top bank 27'
T.P.				35960	
21+35.5				3603	℄
"				35962	18' g.u.t. W. end C.R.S.W. Cov.
"				36030	" CB " "
"				3610	30' P/L
"				3619	180' B.L.L.

Profile
No. X-Sec.
Notes Red. Date
Notes Chkd. Date
Plotted Date
Checked Date
Job No. 2031.34 Division No.
Survey of ALLERON AVE. S.S. DIST.
Survey by J.S.C. Notes J.S.C. Date 3-3-58
Map No. Index
F. B. 2165 Pg. 121

76298 S & E #307—7-55

PLEASE RETURN TO
LOS ANGELES COUNTY ENGINEER
700 LOS ANGELES COUNTY ENGINEERING BLDG.

NOTE: ANY ADDITIONS OR CHANGES ON THIS SHEET MUST BE MADE OR CIRCLED IN RED INK, WITH DATE AND NAME OF PERSON MAKING CHANGE.

Do not extend notes this side of this line.

STATION	B. S.	H. I.	F. S.	ELEV.			Maplegrove ST.
					LT	℄	RT
21+56				3604		℄	
"				3602	w. end N.W. Cor. pav. return 18⁶		
"				3623	Top bank 28'		
"				3641	B.L.L. 175'		
21+68				36041			gutt. S. end C.R. S.W. Cor.
"				36107			cb " " "
21+71				3604	N end pav. return N.W. Cor. 35		
21+82⁵⁸	℄ INT.	ECHELON AVE.		3606			℄ INT. Echelon Ave
"				3599			18' cross-gutter
"				3605			47'
"				3604	18'		
"				3607	35'		
21+91				3607	N. end pav. return N.E. Cor. 41⁵		
—				36043			gutt. S. end C.R. S.E. Cor.
—				36109			cb. " "
22+05				3576			60⁵ flow line 15" S.D.
21+82	S.D. M.H.			36021	(S)	(N)	rim of S.D. M.H.
"				35036	360.21	360.21	84" outlet South
"				35051	9.85	9.70	84" inlet North
					350.36	350.51	

F. B. 2165 Pg. 122 Job No. 2031.34 Division No. Notes Red. Plotted Profile
Survey of AILERON AVE. S.S. Date Date No.
Survey by J.S. COATES Notes JSC Notes Chkd. Checked X-Sec.
Indexed ~~A. C. Johnson~~ Date Date Date No.

76298 S & E #307—7-55

PLEASE RETURN TO
LOS ANGELES COUNTY ENGINEER
700 LOS ANGELES COUNTY ENGINEERING BLDG.

NOTE: ANY ADDITIONS OR CHANGES ON THIS SHEET MUST BE MADE OR CIRCLED IN RED INK, WITH DATE AND NAME OF PERSON MAKING CHANGE.

Do not extend notes this side of this line.

STATION	B. S.	H. I.	F. S.	ELEV.	Maplegrove ST.
					LT ℄ RT
22+00				3607	℄
BMAZ70				3610.6	BMAZ 70 Elev. 361.056 F.B. 1926-53 Echelon Ave. & Maplegrove St. S.W. Cor. Bt. Spk. in cb. 5' S. of S end C.R.

Profile Notes Rod. Plotted Job No. 2031.34 Division No. F. B. 2165 Pg. 123
No. Date Date Survey of AILERON AVE. S.S.
X-Sec. Notes Chkd. Checked Survey by J.S. COATES Notes J.S.C. Date 3-3-58
No. Date Date Map No. Index C. Johnson

F. B. 2165 Pg. 24 | Job No. 203134 | Division No. | Notes Red. | Plotted | Profile

Survey of AILERON AVE. S.S. | Date | Date | No.

Survey by JS COATES Notes JSC | Notes Chkd. | Checked | X-Sec.

Indexed | Date | Date | Date | No.

STATION	B. S.	H. I.	F. S.	ELEV.	

Do not extend notes this side of this line.

PLEASE RETURN TO

LOS ANGELES COUNTY ENGINEER

700 LOS ANGELES COUNTY ENGINEERING BLDG.

NOTE: ANY ADDITIONS OR CHANGES ON THIS SHEET MUST BE MADE OR CIRCLED IN RED INK, WITH DATE AND NAME OF PERSON MAKING CHANGE.

76298 S & E #307—7-55

Notes Ck'd by
Map No.
Office Work
Checked
Date

Survey of AILERON AVE S.S. DIST F.B. 2165 Pg. 125
JN 203134 Tape Std oF
Surveyed by J.S. COATES
Notes J.F.O Date 3-3-58
Indexed C. Johnson 3-11-58

C.I. 203134

AILERON AVE. S.S. DIST.

TOPOGRAPHY
ON
ECHELON AVE.

FROM: Harvest Moon ST. 1+00
TO: Maplegrove ST 5+16.53

Note: Offsets taken to Center Poles & Trees

COATES
OCHSNER
SMITH
SPRIGGS

Note: Any Additions or Changes on This Sheet Must be Made or Circled in Red Ink With Date and Name of Person Making Change.

Do not extend notes this side of this line.

RETURN TO
LOS ANGELES COUNTY ENGINEER
700 LOS ANGELES COUNTY ENGINEERING BLDG.

76F309S CE #247—3-57

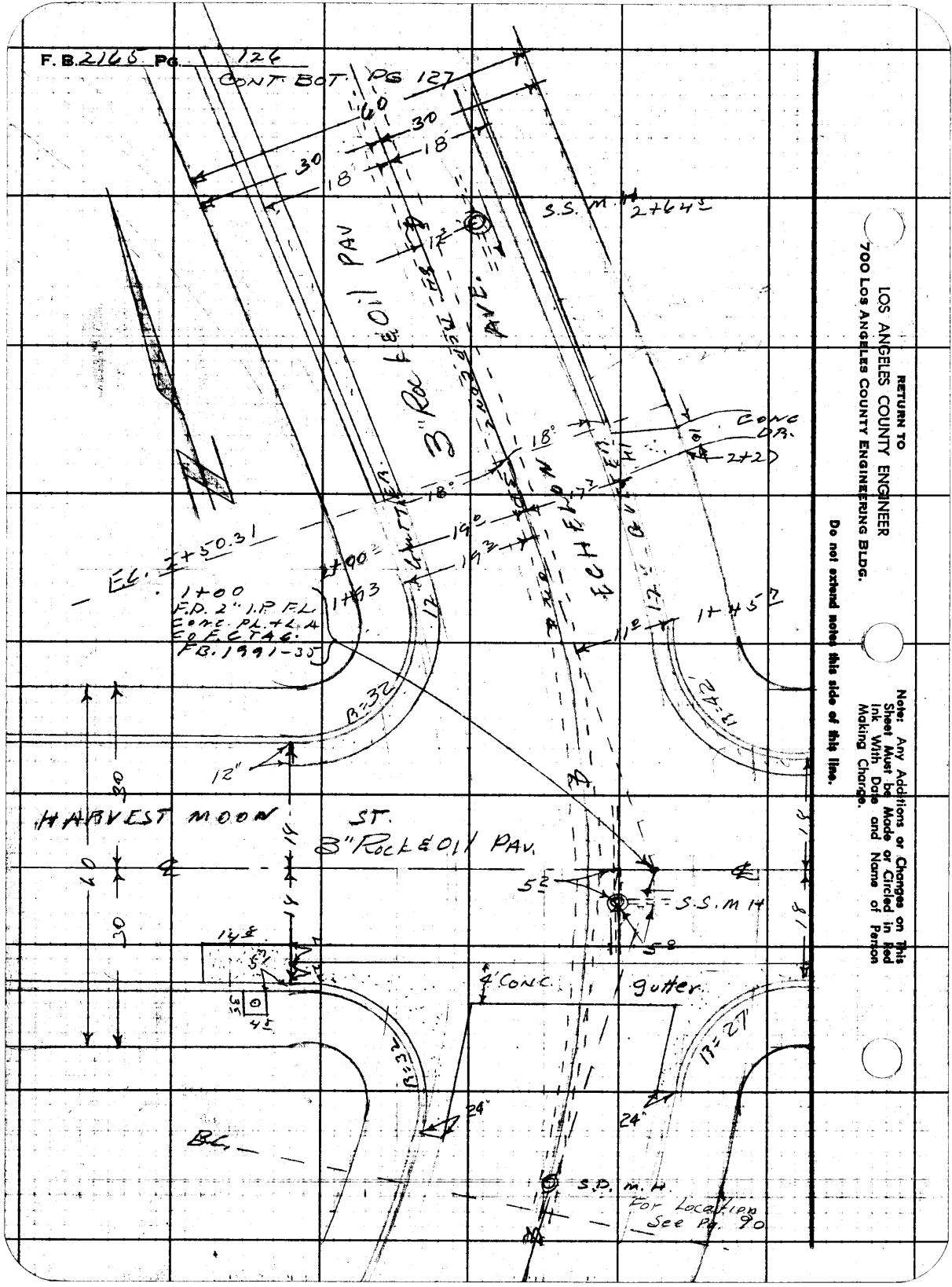

RETURN TO
LOS ANGELES COUNTY ENGINEER
700 Los Angeles County Engineering Bldg.

Note: Any Additions or Changes on This Sheet Must be Made or Circled in Red Ink With Date and Name of Person Making Change.

Do not extend notes this side of this line.

Notes Ck'd by	Survey of ATLANTIC AVE 33
Map No.	JN 2031.34 Tape Std °F
Office Work	Surveyed by J.S.C
Checked	Notes J.D. Date 3-3-58
Date	Indexed

F. B. 2168 Pg. 127

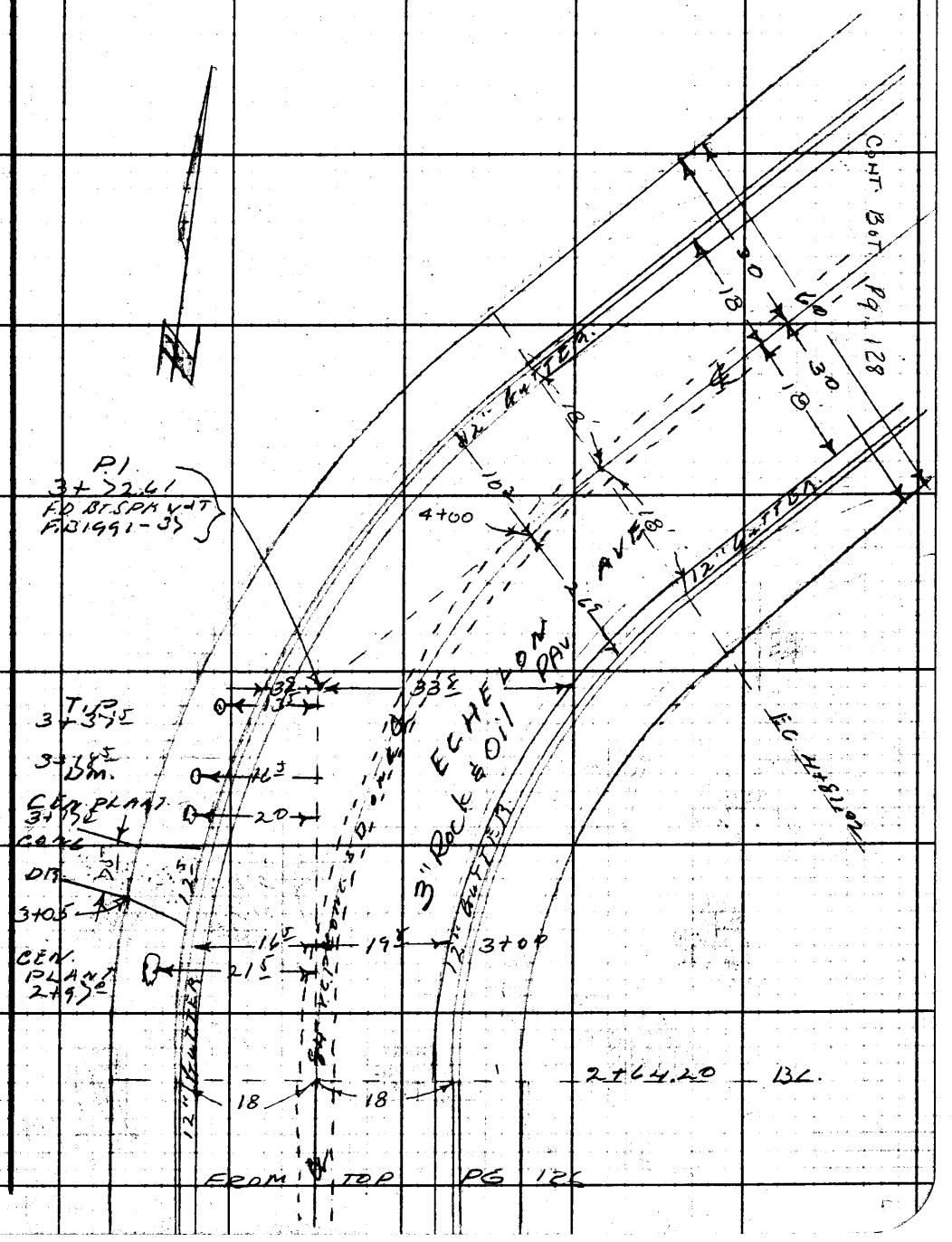

RETURN TO
LOS ANGELES COUNTY ENGINEER
700 LOS ANGELES COUNTY ENGINEERING BLDG.

Note: Any Additions or Changes on This Sheet Must be Made or Circled in Red Ink With Date and Name of Person Making Change.

Do not extend notes this side of this line.

7695OS CE #247—3-57

F.B. 2165 Pg. 128

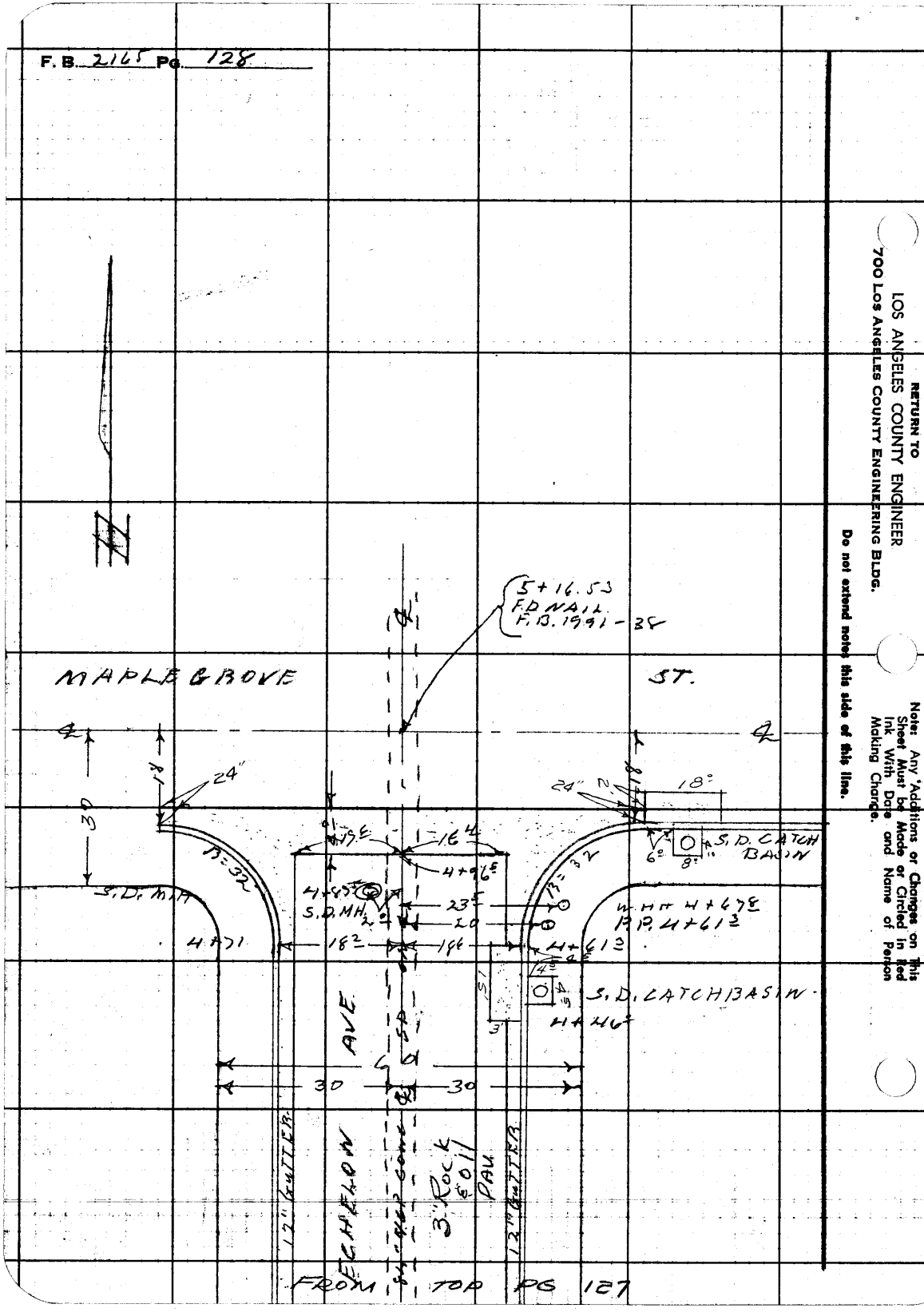

RETURN TO
LOS ANGELES COUNTY ENGINEER
700 Los Angeles County Engineering Bldg.

Note: Any Additions or Changes on This Sheet Must be Made or Circled in Red Ink With Date and Name of Person Making Change.

Do not extend notes this side of this line.

Profile No. | Notes Red. | Date | Plotted | Date | Job No. 203134 | Division No. | F. B. 2165 Pg. 129
X-Sec. No. | Notes Chkd. | Date | Checked | Date | Survey of AILERON AVE. S.S. DIST. | Survey by J.S. COATES Notes JSC Date 3-3-58 | Map No. | Indexed C. Johnson

C.I. 203134

AILERON AVE. S.S. DIST.

CROSS - SECTION
ON
ECHELON AVE.

From: Harvest Moon 1+00
To: Maplegrove ST. 5+16.53

COATES
OCHSNER
SMITH
SPRIGGS

STATION	B. S.	H. I.	F. S.	ELEV.

NOTE: ANY ADDITIONS OR CHANGES ON THIS SHEET MUST BE MADE OR CIRCLED IN RED INK, WITH DATE AND NAME OF PERSON MAKING CHANGE.

PLEASE RETURN TO
LOS ANGELES COUNTY ENGINEER
700 LOS ANGELES COUNTY ENGINEERING BLDG.

Do not extend notes this side of this line.

76298 S & E #307—7-55

76298 S & E #307—7-55

PLEASE RETURN TO
LOS ANGELES COUNTY ENGINEER
700 LOS ANGELES COUNTY ENGINEERING BLDG.

NOTE: ANY ADDITIONS OR CHANGES ON THIS SHEET MUST BE MADE OR CIRCLED IN RED INK, WITH DATE AND NAME OF PERSON MAKING CHANGE.

Do not extend notes this side of this line.

F. B. 2165 Pg. 130 | Job No. 2031.34 | Division No. | Notes Red. | Plotted | Profile
Survey of J.S. COATES AILERON AVE. S.S. | Date | No. | X-Sec.
Survey by J.S.C. | Notes | Notes Chkd. | Checked
Indexed C. Johnson | Date | Date | Date | No.

STATION	B. S.	H. I.	F. S.	ELEV.		ECHELON AVE.
BMAZ 75				361 60	BMAZ 75, Elev. 361.596 Harvest Moom ST. & Echelon Ave. N.E. Cor. Bf. Spk. in cb. 5' N. of N. end C.R.	FB. 1926-55
					LT	℄ RT
1+00		℄ INT. Harvest	Moon	3614		℄
"				3613	25'	
"				3609	50'	
—				36116		gutt E. end C.R. NE Cor
—				36179		Cb " "
1+15				3616		℄
1+45?				3614		℄
"				36098		11' gutt N. end C.R. N.E. Cor.
"				36165		" cb
"				3622		23' P/L
"				3615	Crown 10'	
"				3614	25'	
—				35984	gutt W. end C.R. N.W. Cor	
—				36047	C.b. " "	
1+93				3615		℄
"				36088	gutt N. end C.R. NW Cor 19³	
"				36156	cb. " " "	
"				3614	P/L 31	

76298 S & E #307—7-55

PLEASE RETURN TO
LOS ANGELES COUNTY ENGINEER
700 LOS ANGELES COUNTY ENGINEERING BLDG.

NOTE: ANY ADDITIONS OR CHANGES ON THIS SHEET MUST BE MADE OR CIRCLED IN RED INK, WITH DATE AND NAME OF PERSON MAKING CHANGE.

Do not extend notes this side of this line.

STATION	B. S.	H. I.	F. S.	ELEV.		Echelon Ave
						℄
2+00				3615		℄
"				3509		17" gutt
"				36154		" cb
"				3618		30' P/c
"				36089	gutt. 19'	
"				36155	cb. "	
"				3624	P/c 30'	
"				3597	B.C.L.	
3+00				3613		℄
"				36063		19" gutt
"				36125		" cb
"				3617		32' P/c
"				36067	gutt 16"	
"				36137	cb "	
"				3614	P/c 28	
TP				36065		
3+72.61				3508		
4+00				3609		℄
"				3611		8' Crown
"				36051		26" gutt

Profile Notes Red. Plotted Job No. 203134 Division No. F. B. 2165 Pg. 131
No. Date Date Survey of Alleron Ave. S.S. Dist.
X-Sec. Notes Chkd. Checked Survey by J.S. Coates Notes Date 3-3-58
No. Date Date Map No. Index C. Johnson

76298 S & E #307—7-55

PLEASE RETURN TO
LOS ANGELES COUNTY ENGINEER
700 LOS ANGELES COUNTY ENGINEERING BLDG.

NOTE: ANY ADDITIONS OR CHANGES ON THIS SHEET MUST BE MADE OR CIRCLED IN RED INK, WITH DATE AND NAME OF PERSON MAKING CHANGE.

Do not extend notes this side of this line.

STATION	B. S.	H. I.	F. S.	ELEV.		Maplegrove ST.
					LT	℄ RT
4+00				35116		26^{9} cb
"				3514		39' P/L
"				35046	gutt 10^{3}	
"				35114	cb "	
"				3615	P/L 22'	
"				3610	B.L.L.	
$4+61^{3}$				3606		℄
"				36044		18^{6} gutt. S. end C.R. S.E. Cor.
"				36110		" cb " "
"				3615		30' P/L
4+71				3604		℄
"				36042	gutt. S. end C.R. S.W. Cor. 18^{2}	
"				36108	cb. " " "	
"				3613	P/L 30'	
4+99				35985		℄
"				36033		gutt E. end C.R. S.E. Cor.
"				36095		cb. " "
"				35962	gutt W. end C.R. S.W. Cor.	
"				36030	cb " "	

F. B. 2165 Pg. 132 Job No. 2031.34 Division No. Notes Red. Plotted Profile
Survey of AILERON AVE. S.S. DIST Date Date No.
Survey by J.S. COATES Notes J.S.C. Notes Chkd. Checked X-Sec.
Indexed K. C. Johnson Date Date Date No.

76298 S & E #307—7-55

PLEASE RETURN TO
LOS ANGELES COUNTY ENGINEER
700 LOS ANGELES COUNTY ENGINEERING BLDG.

NOTE: ANY ADDITIONS OR CHANGES ON THIS SHEET MUST BE MADE OR CIRCLED IN RED INK, WITH DATE AND NAME OF PERSON MAKING CHANGE.

Do not extend notes this side of this line.

Profile Notes Red. No. Date
X-Sec. Notes Chkd. No. Date
Plotted Date
Checked Date
Job No. 2031.34 Division No.
Survey at RILEON AVE. S.S.
Survey by J.S. Gates Notes J.S.C. Date 3-3-58
Map No.
Index C. Johnson Date
F. B. 2165 Pg. 133

STATION	B. S.	H. I.	F. S.	ELEV.	Echelon Ave	LT	RT
5+16 53				3606			℄
"				3609			30'
"				3604		30'	
4+85 5	S.D.M.H.			36021	rim S.D.M.H.	2'	
"				35036			84" outlet S.
"				35051			84" inlet N.
BMAZ 70					BMAZ 70 Elev 361.056 FB. 1926-53		
					Echelon Ave & Maplegrove St. S.W. Cr.		
					Bt. Spk. in ob. 5' S. of S end c.e		

F. B. 2165 Pg. 134 | Job No. 2031.34 | Division No. | Notes Red. | Plotted | Profile

Survey of AILERON AVE. S.S. | Date | Date | No.

Survey by J.S.C. | Notes J S C | Notes Chkd. | Checked | X-Sec.

Indexed | Date | Date | Date | No.

STATION	B. S.	H. I.	F. S.	ELEV.

76298 S & E #307—7-55

PLEASE RETURN TO

LOS ANGELES COUNTY ENGINEER

700 Los Angeles County Engineering Bldg.

NOTE: ANY ADDITIONS OR CHANGES ON THIS SHEET MUST BE MADE OR CIRCLED IN RED INK, WITH DATE AND NAME OF PERSON MAKING CHANGE.

Do not extend notes this side of this line.

NOTES RED. JOB NO. 2264.14 SURVEY OF ARROYO DRIVE F. B. 2165 PG. 135
DATE SURVEY BY L.L. BROWN
NOTES CHKD. NOTES BY L.L. BROWN DATE 6-25-63
DATE INDEXED C. J. GALLI DATE

NOTE: ANY ADDITIONS OR CHANGES ON THIS SHEET MUST BE MADE OR CIRCLED IN RED INK, WITH DATE AND NAME OF PERSON MAKING CHANGE.

Do not extend notes this side of this line

PLEASE RETURN TO
LOS ANGELES COUNTY ENGINEER
900 LOS ANGELES COUNTY ENGINEERING BLDG.

765420 S & E-333 9-55

B.M.	1ST RUN	2ND RUN	3RD RUN	ADJ. ELEV.	DIFF.	DESCRIPTION
						ARROYO DRIVE
						C.I. 2264.14
						BENCH LEVEL
						CIRCUIT
						FROM B.M. W.M. - 604 THROUGH B.M. W.M. - 605 THROUGH CIRCUIT AND RETURN TO B.M. W.M. - 604
						PARTY
	BROWN, L.L.					
	HARRINGTON, P.					
	MASSEY, R.					
	MCCOY, V.					

765420 S & E-353 9-55

PLEASE RETURN TO
LOS ANGELES COUNTY ENGINEER
700 LOS ANGELES COUNTY ENGINEERING BLDG.

NOTE: ANY ADDITIONS OR CHANGES ON THIS SHEET MUST BE MADE OR CIRCLED IN RED INK, WITH DATE AND NAME OF PERSON MAKING CHANGE.

Do not extend notes this side of this line

JOB NO. 2264.14 SURVEY OF ARROYO DR. S. S.
SURVEY BY L. L. BROWN
NOTES BY L. L. BROWN DATE 6-25-63
INDEXED J. GALLI DATE
NOTES RED.
DATE
NOTES CHKD. W. H. FITCH DATE 7-25-63

F.B. 2165 PG. 136

B.M.	1ST RUN	DIFF.	2ND RUN	3RD RUN	ADJ. ELEV.	DESCRIPTION
(FD.)						
B.M.W.M.-604	342 684 ✓				342.684	B.M. W.M.-604 ELEV. 342.684 F.B. 1642-94
+	5 222		5 242			POTRERO GRANDE DR. (E. SIDE) 225'± S. OF HILL
Σ	347 906 ✓	+0.084	+0 084 ✓			DR. ROOFING NAIL IN S. END CONC. CULVERT HEADWALL
(FD.) −	5 138		5 158			
B.M.W.M.-605	342 768 ✓					B.M. W.M.-605 ELEV. 342.772 F.B. 1642-94
+	7 608		7 641			POTRERO GRANDE DR. (W. SIDE) 240'± S. OF MOONEY
Σ	350 376 ✓	+7.057	+7 054 ✓			DR. ROOFING NAIL IN N. END CONC. CULVERT HEADWALL
−	0 551		0 587			
T.P.	349 825 ✓					SPK T.P.
+	9 858		9 875			
Σ	359 683 ✓	+6.338	+6 340 ✓			
−	3 520		3 535			
T.P.	356 163 ✓					
+	2 720		2 725			SPK T.P.
Σ	358 883 ✓	-6.081	-6 084 ✓			
−	8 801		8 809			
T.P.	350 082 ✓					
+	5 638		5 652			SPK. T.P.
Σ	355 720 ✓	+0.560	+0 558 ✓			
(SET) −	5 078		5 094			
B.M.W.M.-746	350 642 ✓				350.642	B.M. W.M.-746 ELEV. ARROYO DR.
+	2 981		2 999			AND POTRERO GRANDE DR. N.W. CORNER. SET BT.
Σ	353 623 ✓	-8.390	-8 393 ✓			SPK. IN LEAD 5' N. OF N. END C.R.
−	11 371		11 392			
T.P.	342 252 ✓					SPK. T.P.
+	1 613		1 632			
Σ	343 865 ✓	-1.467	-1 468 ✓			
(SET) −	3 080		3 100			
B.M. W.M. 747	340 785 ✓					B.M. W.M.-747 FOR DESC. SEE PG. 137

765420 S & E-353 9-55

PLEASE RETURN TO
LOS ANGELES COUNTY ENGINEER
700 LOS ANGELES COUNTY ENGINEERING BLDG.

NOTE: ANY ADDITIONS OR CHANGES ON THIS SHEET MUST BE MADE OR CIRCLED IN RED INK, WITH DATE AND NAME OF PERSON MAKING CHANGE.

Do not extend notes this side of this line

NOTES RED _____ JOB NO 2264.14 SURVEY OF ARROYO DR. S.S.
DATE _____ SURVEY BY L.L. BROWN
NOTES C W & H. FITCH NOTES BY L.L. BROWN DATE 6-25-63
DATE 7-25-63 INDEXED C. J. GALLI DATE

F.B. 2165 PG. 137

B.M.	1ST RUN	DIFF.	2ND RUN	3RD RUN	ADJ. ELEV.	DESCRIPTION
(SET) B.M. W.M. 747	340 785				340.785	B.M. W.M. 747 ELEV.
+	1 930		1 950			ARROYO DR. (S. SIDE) 330'± EAST OF ℄
π	342 715 ✓	+1.492	+1 495 ✓			INTER. POTRERO GRANDE DR. & ARROYO DR.
−	0 438		0 455			L. & T. IN TOP OF CONC. HEADWALL AT W. END.
T.P.	342 277 ✓					SPK T.P.
+	10 100		10 084			
π	352 377 ✓	+5.910	+5 909 ✓			
(SET) −	4 190		4 175			
B.M. W.M. 748	348 187 ✓				348.187	B.M. W.M. 748 ELEV.
+	4 243		4 277			PRIVATE ST. ℄ ARROYO DR. 428'± EAST
π	352 430 ✓	-5.911	-5 911 ✓			OF ℄ INTER. POTRERO GRANDE DR. ℄ ARROYO
−	10 154		10 188			DR. ~~84~~ BT. SPK. IN LEAD IN CONC. CURBE
T.P.	342 276 ✓					TO HO. # 7803 3/4 ON W. SIDE OF PRIVATE ST.
+	2 671		2 682			250'± N'LY. FROM ℄ ARROYO DR.
π	344 947 ✓	-8.922	-8 920 ✓			SPK. T.P.
−	11 593		11 602			
T.P.	333 354 ✓					SPK. T.P.
+	2 200		2 179			
π	335 554 ✓	-6.368	-6 369 ✓			
−	8 568		8 548			
T.P.	326 986 ✓					SPK. T.P.
+	3 490		3 550			
π	330 476 ✓	+0.176	+0 173 ✓			
(SET) −	3 314		3 377			
B.M. W.M. 749	327 162 ✓				327.162	B.M. W.M. 749 ELEV.
+	1 840		1 862			ARROYO DR. (N. SIDE) 853'± EAST OF ℄ INTER.
π	329 002 ✓	-0.770	-0 771 ✓			POTRERO GRANDE DR. & ARROYO DR. SET LARGE
(SET) −	2 610		2 633			BT. SPK. IN P.P. NO. 1 41761 7E
B.M. W.M. 750	326 392 ✓					B.M. W.M. 750 FOR DESC. SEE PG. 138

765420 S & E-353 9-55

PLEASE RETURN TO
LOS ANGELES COUNTY ENGINEER
700 LOS ANGELES COUNTY ENGINEERING BLDG.

NOTE: ANY ADDITIONS OR CHANGES ON THIS SHEET MUST BE MADE OR CIRCLED IN RED INK, WITH DATE AND NAME OF PERSON MAKING CHANGE.

Do not extend notes this side of this line

JOB NO. 2264.14 SURVEY OF ARROYO DRIVE S.S. NOTES RED.
SURVEY BY L. L. BROWN DATE
NOTES BY L. L. BROWN DATE 6-25-63 NOTES CHK. H. FITCH
INDEXED C. J. GALLI DATE DATE 7-25-63
F. B. 2165 PG. 138

B.M.	1ST RUN		DIFF.	2ND RUN		3RD RUN	ADJ. ELEV.	DESCRIPTION
(SET) B.M. W.M. 750	326	392 ✓					326.392	B.M. W.M. - 750 ELEV. ARROYO DR. (N. SIDE) 1040'± EAST OF ℄ INTER. POTRERO GRANDE DR. & ARROYO DR. SET LARGE BT. SPK. IN P.P. NO. 13274596
+	2	650 ✓		2	672			
π	329	042 ✓	+2.175	+2	174 ✓			
−	0	475		0	498			
T.P.	328	567 ✓						
+	11	460		11	508			1 x 1 T.P.
π	340	027 ✓	+10.968	+10	967 ✓			
−	0	492		0	541			
T.P.	339	535 ✓						
+	8	759		8	810			1 x 1 T.P.
π	348	294 ✓	+4.597	+4	595 ✓			
−	4	162 ✓		4	215			
T.P.	344	132 ✓						
+	3	080		3	218			1 x 1 T.P.
π	347	212 ✓	-0.801	-0	799 ✓			
(FD) −	3	881		4	017			
B.M. W.M. 731	343	331 ✓					343.331	B.M. W.M. 731 ELEV. 343.348 F.B. 1642 - 102 STEDDOM DR. (S. SIDE) NEAR E. END OF STREET 750'± E. OF ℄ POTRERO GRANDE DR. BT. SPK. IN E. SIDE CONC. DRIVE TO NO. # 7872 SPK.
+	6	431		6	390			
π	349	762 ✓	+5.764	+5	761 ✓			
−	0	667		0	629			
T.P.	349	095 ✓						
+	7	708		7	759			
π	356	803 ✓	+4.417	+4	417 ✓			
(SET) −	3	291		3	342			
B.M. W.M. 751	353	512 ✓					353.512	B.M. W.M. 751 ELEV. STEDDOM DR. (N. SIDE) 540'± E. OF ℄ POTRERO GRANDE DR. SET BT. SPK. IN E. SIDE OF CONC. DRIVE TO NO. # 7851
+	10	697		10	633			
π	364	209 ✓	+10.351	+10	352 ✓			
−	0	346		0	281			
T.P.	363	863 ✓						

76S420 S & E-353 9-55

PLEASE RETURN TO
LOS ANGELES COUNTY ENGINEER
700 LOS ANGELES COUNTY ENGINEERING BLDG.

NOTE: ANY ADDITIONS OR CHANGES ON THIS SHEET MUST BE MADE OR CIRCLED IN RED INK, WITH DATE AND NAME OF PERSON MAKING CHANGE.

Do not extend notes this side of this line

B.M.	1ST RUN	DIFF.	2ND RUN	3RD RUN	ADJ. ELEV.	DESCRIPTION
T.P.	363 863 ✓					SPK. T.P.
+	8 121		8 092			
⊼	371 984 ✓	-1.827	-1 824 ✓			
−	9 948		9 916			
T.P.	362 036 ✓					SPK. T.P.
+	1 980		2 030			
⊼	364 016 ✓	-7.316	-7 317 ✓			
−	9 296		9 347			
T.P.	354 720 ✓					SPK. T.P.
+	0 397		0 438			
⊼	355 117 ✓	-7.207	-7 207 ✓			
−	7 604		7 645			
T.P.	347 513 ✓					SPK. T.P.
+	1 538		1 574			
⊼	349 051 ✓	-4.845	-4 848 ✓			
(FD) −	6 383		6 422			
B.M.WM604	342 668 ✓				342.668	B.M. WM-604 ELEV. 342.684 F.B. 1642-94 POTRERO GRANDE DR. (E. SIDE) 225'± S. OF HILL DR. ROOFING NAIL IN S. END CONC. CULVERT HEADWALL

NOTES RED ____ JOB NO. 2264.14 SURVEY OF A.R. ROTO DR. S.S.
DATE ____ SURVEY BY L.L. BROWN
NOTES CHKD. W.H. FITCH NOTES BY L.L. BROWN DATE 6-25-63
DATE 7-25-63 INDEXED C. J. GALLI DATE ____

F.B. 2165 PG. 139

F. B. 2165 PG. 140

JOB NO. 2264.14 SURVEY OF ARROYO DR. S.J. NOTES RED. _____
SURVEY BY L.L. BROWN DATE _____
NOTES BY L.L. BROWN DATE 6-25-63 NOTES CHKD. _____
INDEXED C. J. GALL DATE _____ DATE _____

B.M.	1ST RUN	DIFF.	2ND RUN	3RD RUN	ADJ. ELEV.	DESCRIPTION

Do not extend notes this side of this line

NOTE: ANY ADDITIONS OR CHANGES ON THIS SHEET MUST BE MADE OR CIRCLED IN RED INK, WITH DATE AND NAME OF PERSON MAKING CHANGE.

PLEASE RETURN TO
LOS ANGELES COUNTY ENGINEER
700 LOS ANGELES COUNTY ENGINEERING BLDG.

765420 S & E-353 9-55

PWFB 1225 413

Notes Ck'd by G. E. BARR
Map No.
Office Work
Checked
Date

Survey of ARROYO DR. S.S.
JN 0303.00 Tape 0171 Std 66 °F
Surveyed by L.L. BROWN
Notes L.L. BROWN Date 6-27-63
Indexed R. J. GALLI

F. B. 2165 Pg. 141

ARROYO DRIVE

J.N. 0303.00

CENTERLINE SURVEY

AND

C.I. 2264.14

EASEMENT SURVEYS

PARTY

BROWN, L.L.
HARRINGTON, P.
MASSEY, R.
MC COY, V.

Note: Any Additions or Changes on This Sheet Must be Made or Circled in Red Ink With Date and Name of Person Making Change.

Do not extend this side of this line.

PLEASE RETURN TO
LOS ANGELES COUNTY ENGINEER
403 Los Angeles County Engineering Bldg.

76F3095 CE # 310 3-61

PWFB 1225

414, 415, 416, 417

F. B 2165 Pg. 142

INDEX MAP

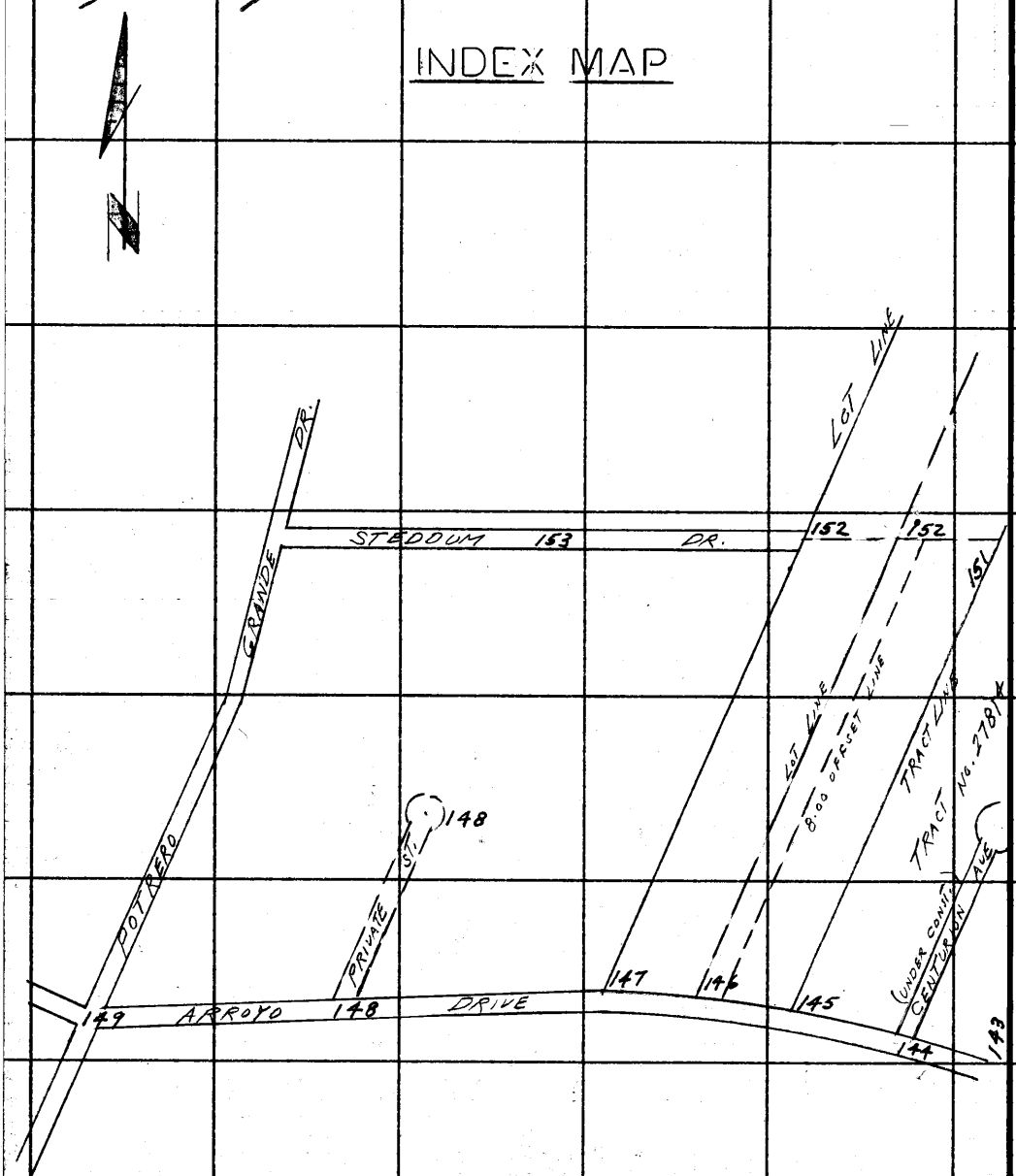

PLEASE RETURN TO
LOS ANGELES COUNTY ENGINEER
403 Los Angeles County Engineering Bldg.

Do not extend this side of this line.

Note: Any Additions or Changes on This Sheet Must Be Made or Circled in Red Ink With Date and Name of Person Making Change.

PWFB 1225 418

Notes Ck'd by G. E. BARR	Survey of ARROYO DR. S.S.
Map No.	JN 0303.00 Tape 0171 Std 68 °F
Office Work	Surveyed by L. L. BROWN
Checked	Notes L. L. BROWN Date 6-27-63
Date	Indexed C. J. GALLI JUL 2 2 '63

F. B. ~~2165~~ Pg. ~~145~~

W5 36 D-2

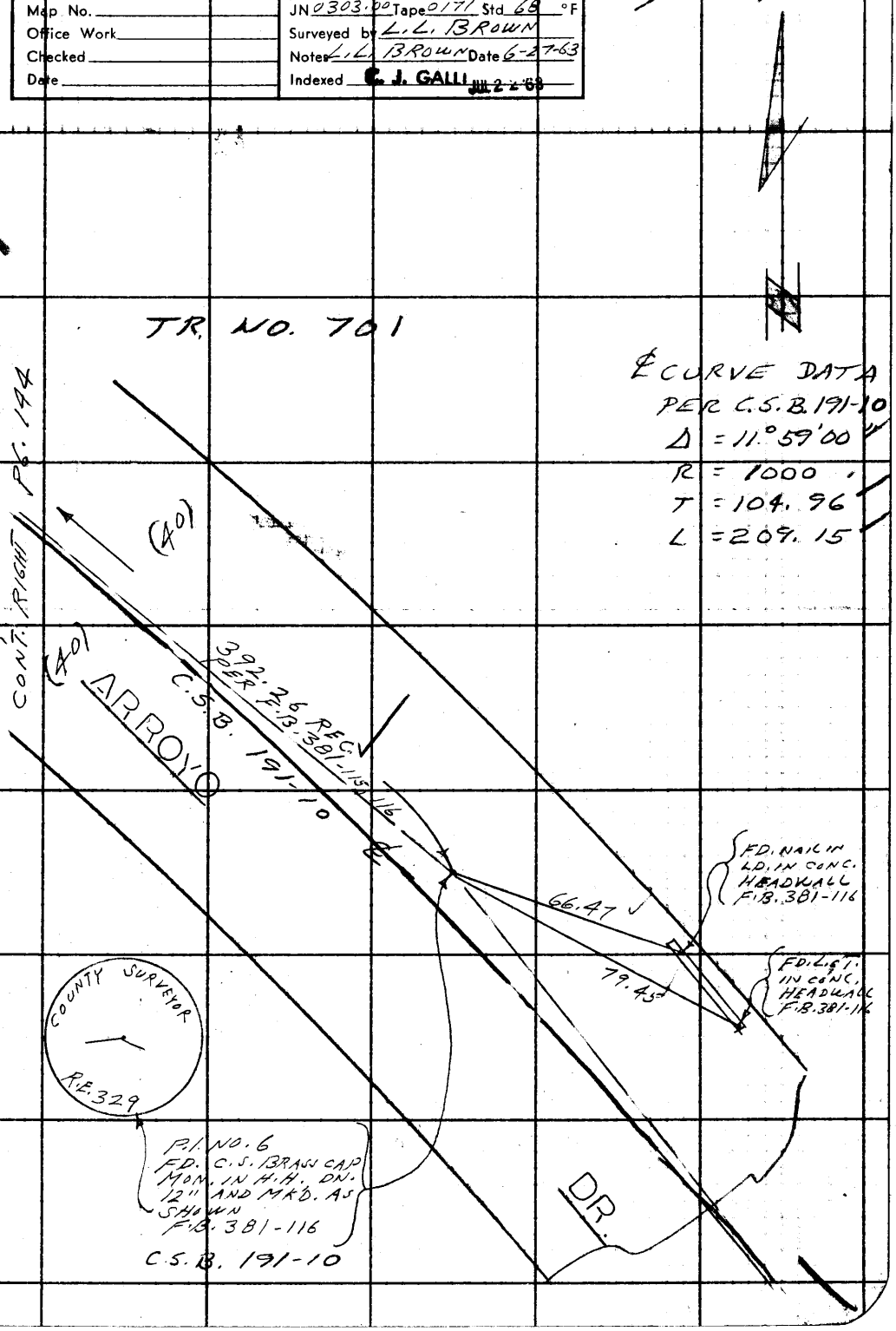

Note: Any Additions or Changes on This Sheet Must be Made or Circled in Red Ink With Date and Name of Person Making Change.

Do not extend this side of this line.

PLEASE RETURN TO
LOS ANGELES COUNTY ENGINEER
403 LOS ANGELES COUNTY ENGINEERING BLDG.

76F3095 CE # 310 3-61

DWFB 1225

419

F. B. 2165 Pg. 144

TRACT NO.
27814

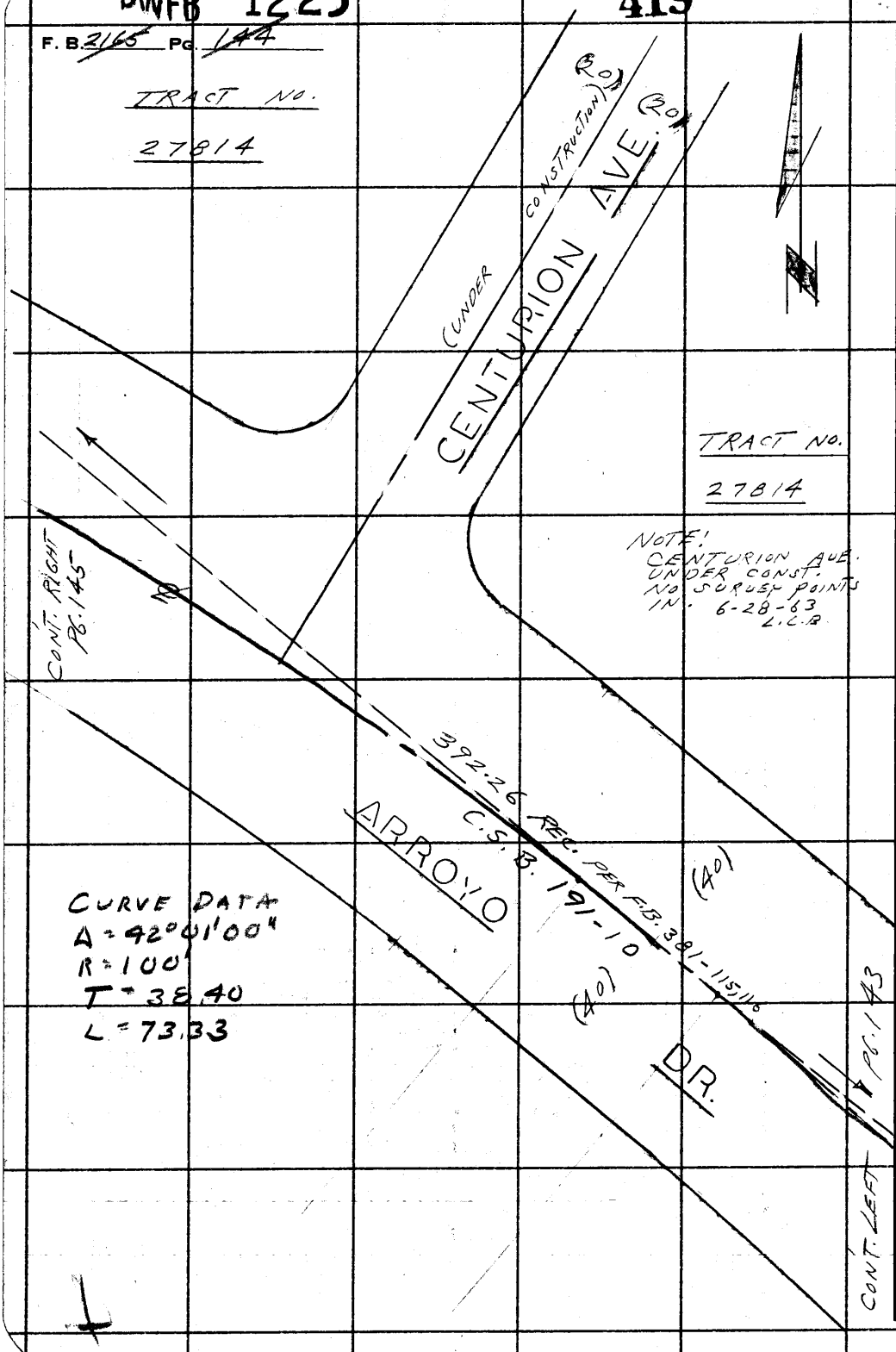

CURVE DATA
Δ = 42°01'00"
R = 100'
T = 38.40
L = 73.33

PLEASE RETURN TO
LOS ANGELES COUNTY ENGINEER
403 Los Angeles County Engineering Bldg.

Do not extend this side of this line.

Note: Any Additions or Changes on This Sheet Must be Made or Circled in Red Ink With Date and Name of Person Making Change.

PWFB 1225

420

Notes Ck'd by G. E. BARR	Survey of ARROYO DR. S.S.
Map No.	JN 0303.00 Tape 0171 Std 68 °F
Office Work	Surveyed by L. L. BROWN
Checked	Notes L. L. BROWN Date 6-28-63
Date	Indexed C. J. GALLI

F. B. ~~2165~~ PG. ~~145~~

CONT. BOTTOM PG. 151

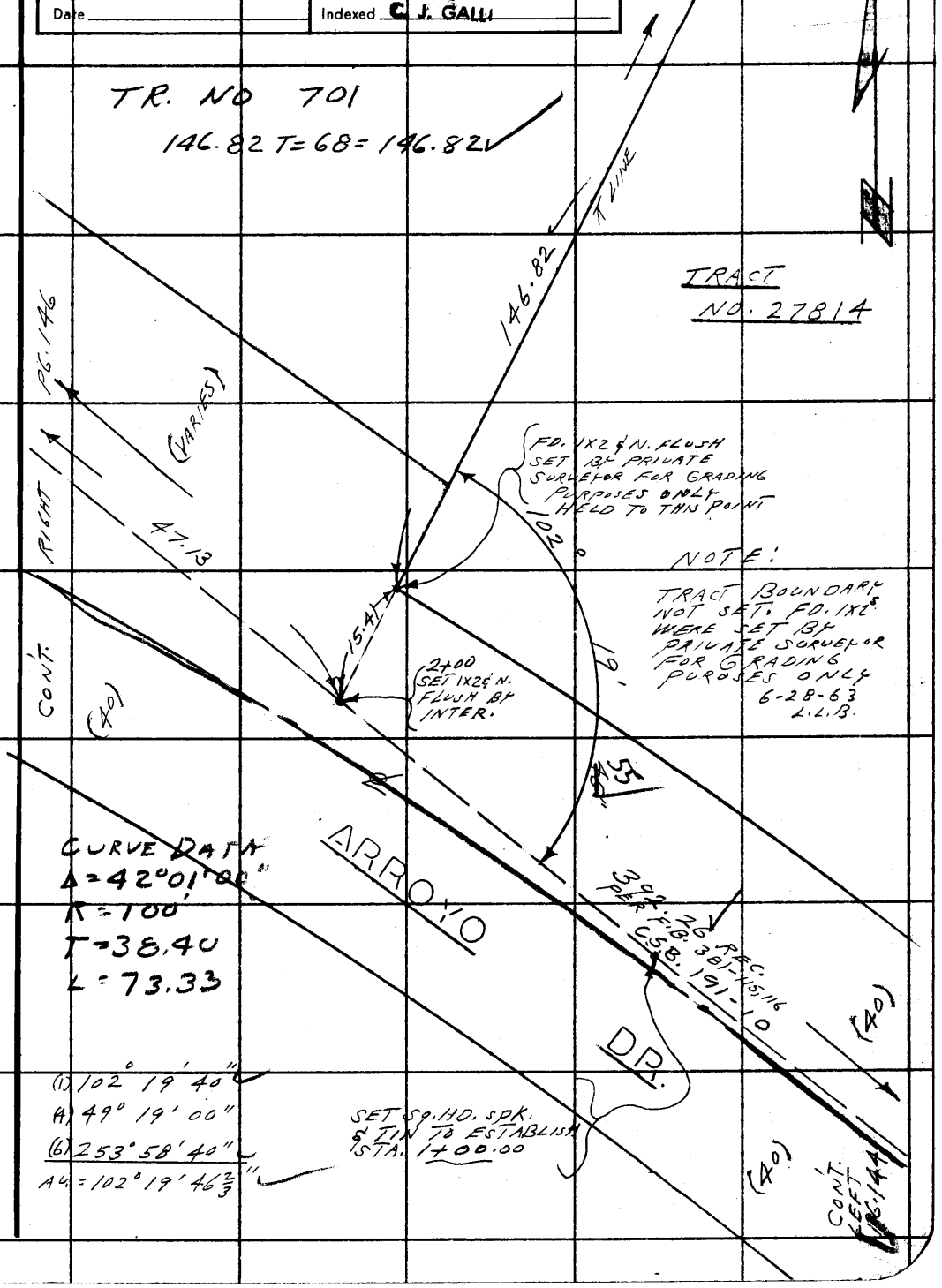

NOTE:
TRACT BOUNDARY NOT SET. FD. 1X2's WERE SET BY PRIVATE SURVEYOR FOR GRADING PURPOSES ONLY 6-28-63 L.L.B.

CURVE DATA
Δ = 42°01'00"
R = 100'
T = 38.40
L = 73.33

(1) 102° 19' 40"
(4) 49° 19' 00"
(6) 253° 58' 40"
Δ = 102° 19' 46⅔"

SET SQ. HD. SPK. & TIN TO ESTABLISH STA. 1+00.00

Note: Any Additions or Changes on This Sheet Must be Made or Circled in Red Ink With Date and Name of Person Making Change.

Do not extend this side of this line.

PLEASE RETURN TO
LOS ANGELES COUNTY ENGINEER
403 LOS ANGELES COUNTY ENGINEERING BLDG.

76F309S CE # 310 3-61

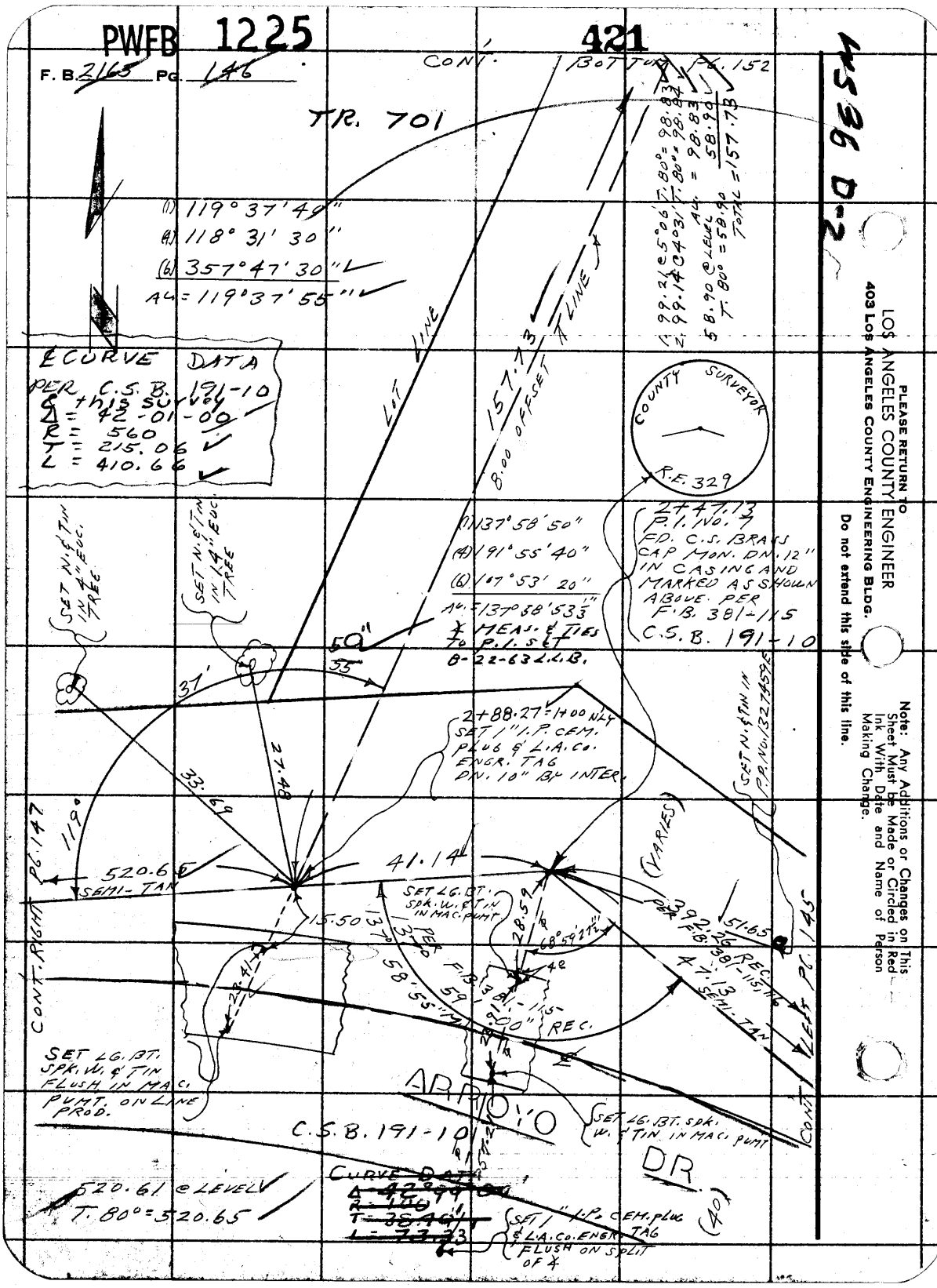
PWFB 1225
421
F. B. 2165 PG. 146
CONT. BOTTOM PG. 152
TR. 701
(1) 119° 37' 40"
(4) 118° 31' 30"
(6) 357° 47' 30"
AV = 119° 37' 55"
℄ CURVE DATA
PER C.S.B. 191-10
℄ this survey
Δ = 42-01-00
R = 560
T = 215.06
L = 410.66
LOT LINE
157.73
8.00 OFFSET ⊼ LINE
COUNTY SURVEYOR
R.E. 329
2+47.13
P.I. NO. 7
FD. C.S. BRASS CAP MON. DN. 12" IN CASING AND MARKED AS SHOWN ABOVE. PER F.B. 381-115
C.S.B. 191-10
(1) 137° 58' 50"
(4) 191° 55' 40"
(6) 107° 53' 20"
AV. = 137° 58' 53 1/3"
⊼ MEAS. & TIES TO P.I. SET 8-22-63 L.L.B.
SET N. & TIN IN 4" EUC. TREE
SET N. & TIN IN 14" EUC. TREE
50"
55"
37'
2+88.27 = 1+00 NLY
SET 1" I.P. CEM. PLUG & L.A. CO. ENGR. TAG DN. 10" BY INTER.
SET N. & TIN IN P.P. NO. 1327459E
27.48
33.69
119°
520.65
SEMI-TAN
41.14
(VARIES)
SET LG. BT. SPK. W. & TIN IN MAC. PUMT
15.50
137° 58' 55" MI
PER F.B. 381-115
28.59
68° 59' 27 1/2"
392.26 REC.
PER F.B. 381-115, 116
51.65
47.13
SEMI-TAN
CONT. RIGHT PG. 147
CONT. LEFT PG. 145
SET LG. BT. SPK. W. & TIN FLUSH IN MAC. PUMT. ON LINE PROD.
ARROYO DR.
C.S.B. 191-10
SET LG. BT. SPK. W. & TIN IN MAC. PUMT
520.61 @ LEVEL
T. 80° = 520.65
CURVE DATA
Δ = 42°00'
R = 100
T = 38.49
L = 73.33
SET 1" I.P. CEM. PLUG & L.A. CO. ENGR. TAG FLUSH ON SPLIT OF ⊼
(40)
1. 99.21 @ 5°06' T. 80° = 98.83
2. 99.14 @ 4°31' T. 80° = 98.84
AV. = 98.83
58.90 @ LEVEL 58.90
T. 80° = 58.90
TOTAL = 157.73
WS 36 D-2
PLEASE RETURN TO
LOS ANGELES COUNTY ENGINEER
403 LOS ANGELES COUNTY ENGINEERING BLDG.
Do not extend this side of this line.
Note: Any Additions or Changes on This Sheet Must be Made or Circled in Red Ink With Date and Name of Person Making Change.

PWFB 1225

422

Notes Ck'd by G. E. BARR	Survey of ARROYO DR. S.S.
Map No.	JN 0303.00 Tape 0171 Std 68 °F
Office Work	Surveyed by L. L. BROWN
Checked	Notes L. L. BROWN Date 6-28-63
Date	Indexed C. J. GALLI

F. B. ~~2165~~ PG. ~~147~~

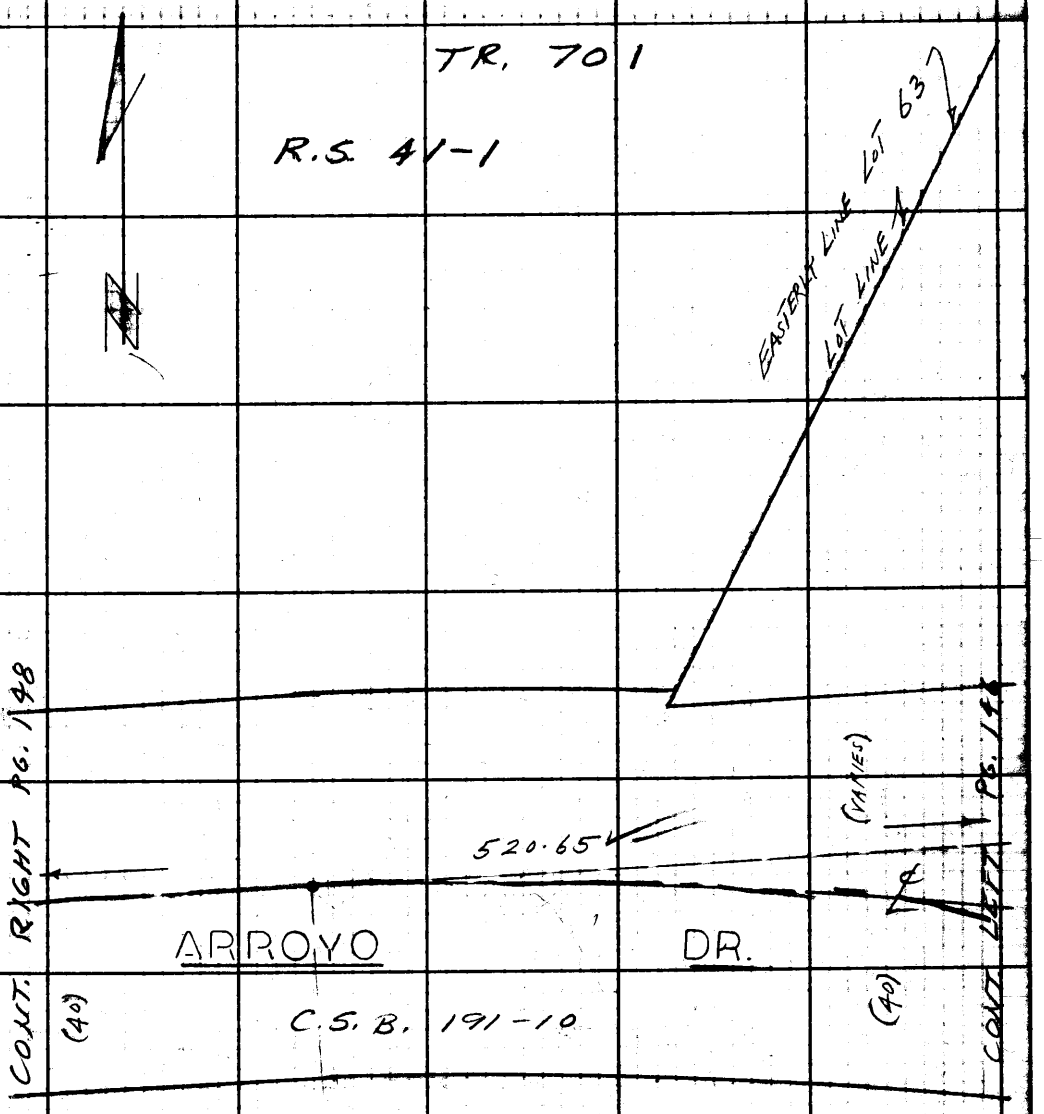

~~CURVE DATA~~
~~Δ = 42°01'00"~~
~~R = 100~~
~~T = 38.40~~
~~L = 73.33~~

X

Note: Any Additions or Changes on This Sheet Must be Made or Circled in Red Ink With Date and Name of Person Making Change.

PLEASE RETURN TO
LOS ANGELES COUNTY ENGINEER
403 LOS ANGELES COUNTY ENGINEERING BLDG.
Do not extend this side of this line.

76F309S CE #310 6-62

PWFB 1225

423

F. B. 2165 PG 148

TR. 701

63

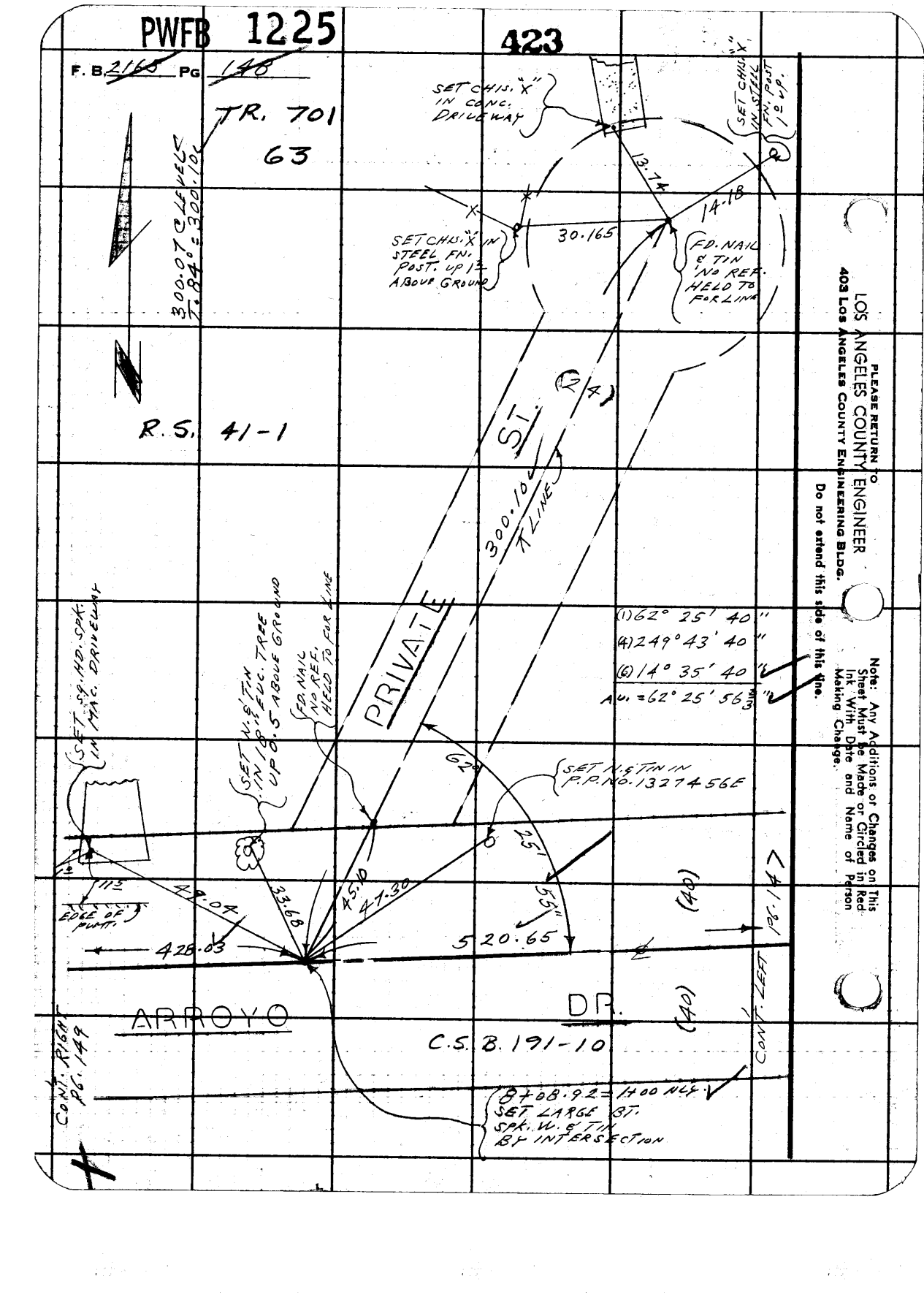

PLEASE RETURN TO
LOS ANGELES COUNTY ENGINEER
403 Los Angeles County Engineering Bldg.

Do not extend this side of this line.

Note: Any Additions or Changes on This Sheet Must Be Made or Circled in Red Ink With Date and Name of Person Making Change.

PWFB 1225

424

Notes Ck'd by G. E. BARR	Survey of ARROYO DR. S. S.
Map No.	JN 0303.00 Tape 0171 Std 68 °F
Office Work	Surveyed by L. L. BROWN
Checked	Notes L. L. BROWN Date 6-28-63
Date	Indexed C. J. GALLI

F. B. 2160 PG. 149

W.S. 36, D-2

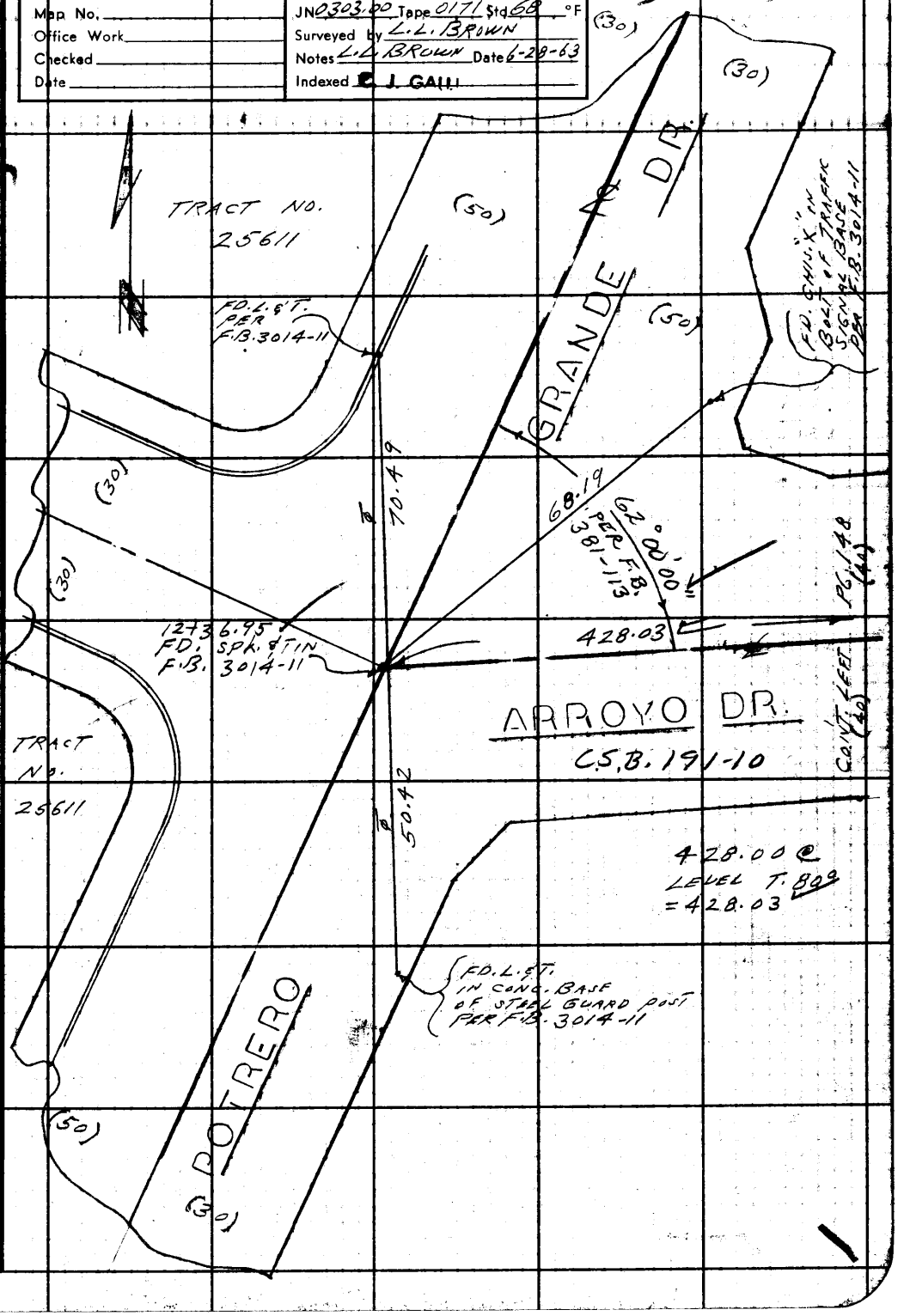

Note: Any Additions or Changes on This Sheet Must be Made or Circled in Red Ink With Date and Name of Person Making Change.

Do not extend this side of this line.

PLEASE RETURN TO
LOS ANGELES COUNTY ENGINEER
403 LOS ANGELES COUNTY ENGINEERING BLDG.

76F3095 CE #310 6-62

PLEASE RETURN TO
LOS ANGELES COUNTY ENGINEER
403 LOS ANGELES COUNTY ENGINEERING BLDG.

Note: Any Additions or Changes on This Sheet Must be Made or Circled in Red Ink With Date and Name of Person Making Change.

Do not extend this side of this line.

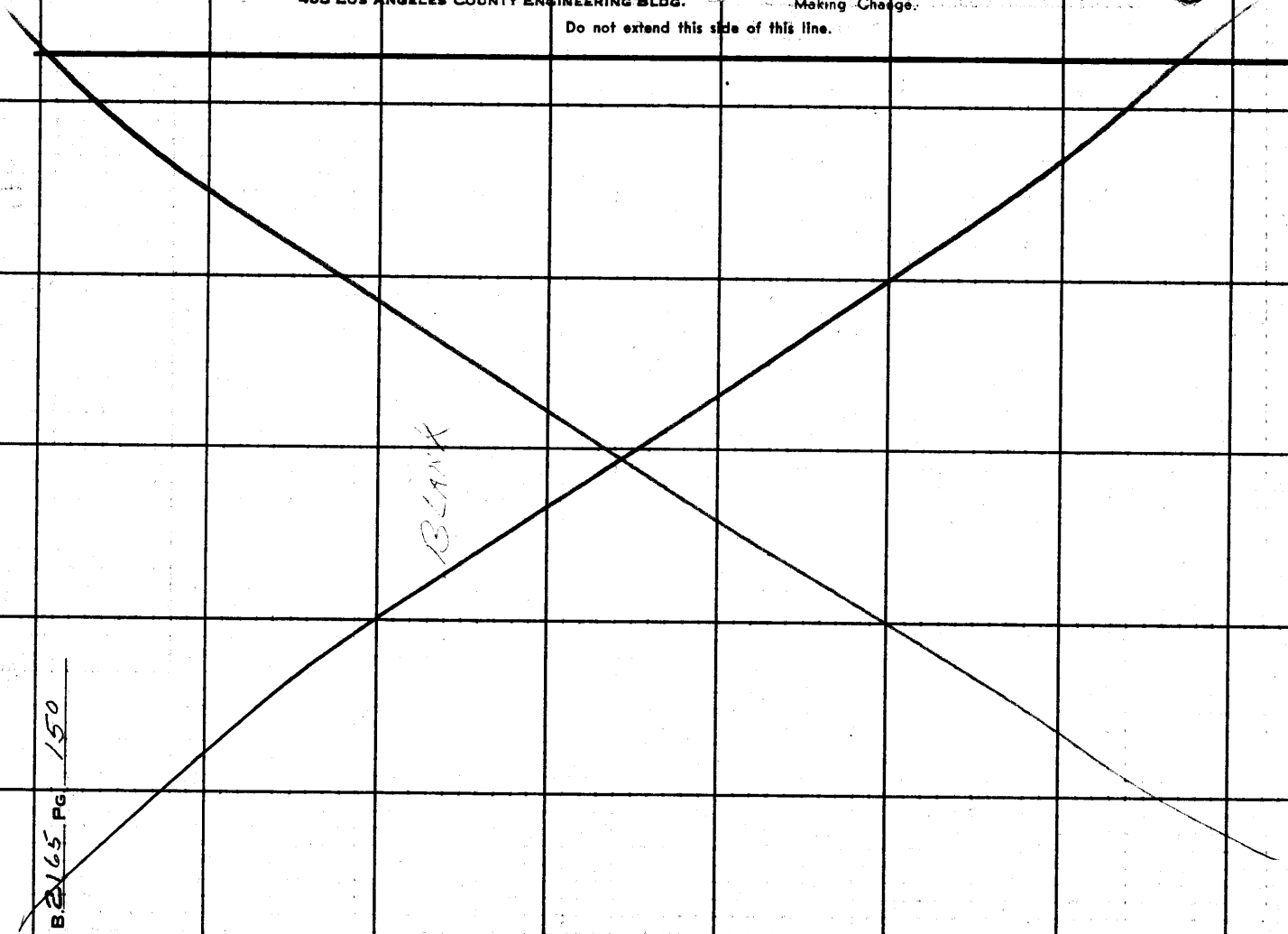

BLANK

F.B. 2165 PG. 150

PWFB 1225

425

Notes Ck'd by G. E. BARR	Survey of ARROYO DR. S.S.
Map No.	JN 0303.00 Tape 0171 Std 68 °F
Office Work	Surveyed by L.L. BROWN
Checked	Notes L.L. BROWN Date 7-2-63
Date	Indexed C. J. GALLI

F. B. ~~2165~~ PG. ~~151~~

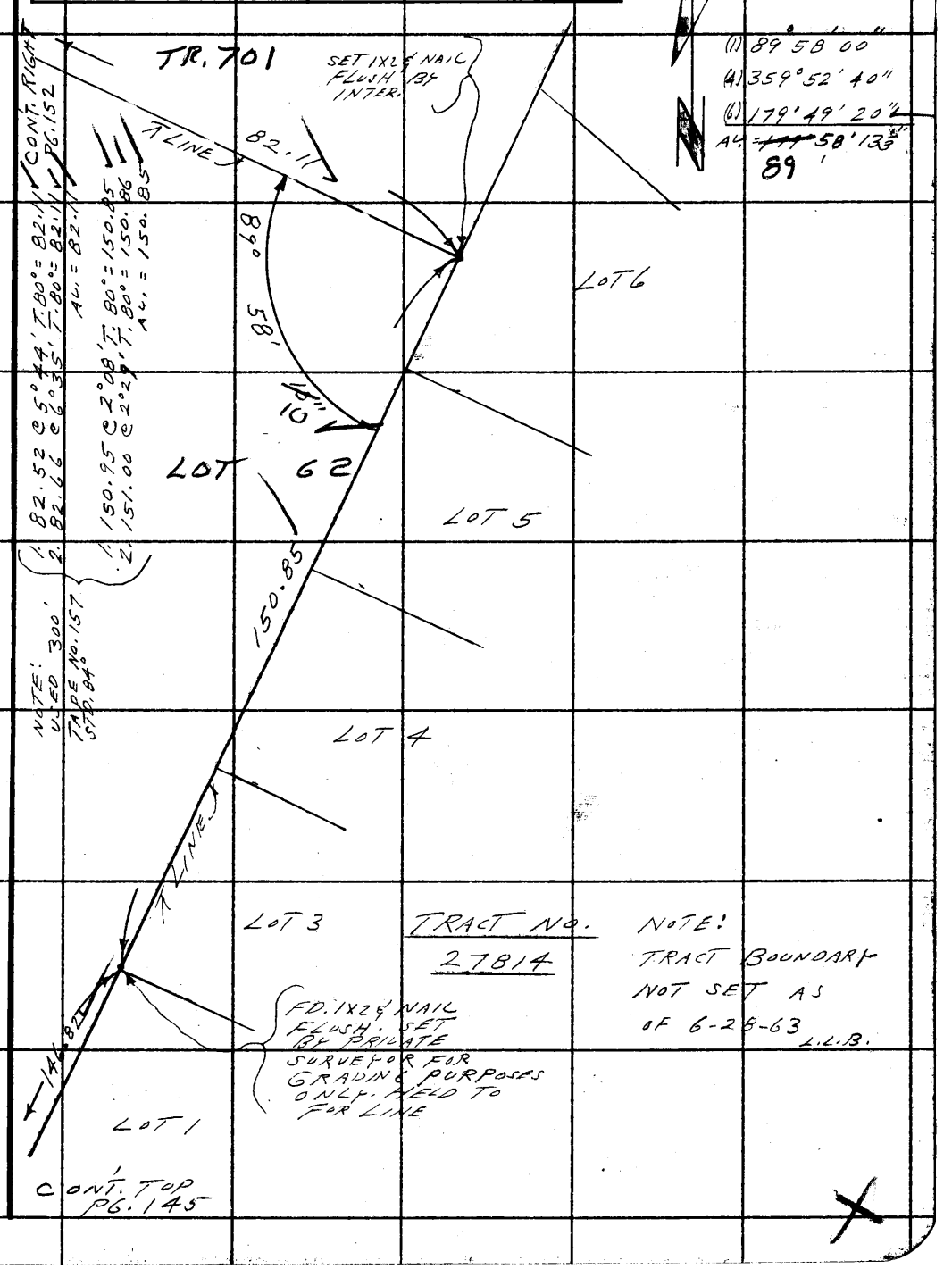

Note: Any Additions or Changes on This Sheet Must be Made or Circled in Red Ink With Date and Name of Person Making Change.

Do not extend this side of this line.

PLEASE RETURN TO
LOS ANGELES COUNTY ENGINEER
403 LOS ANGELES COUNTY ENGINEERING BLDG.

76F3095 CE # 310 3-61

PWFB 1225

F. B. 2160 Pg. 152

426

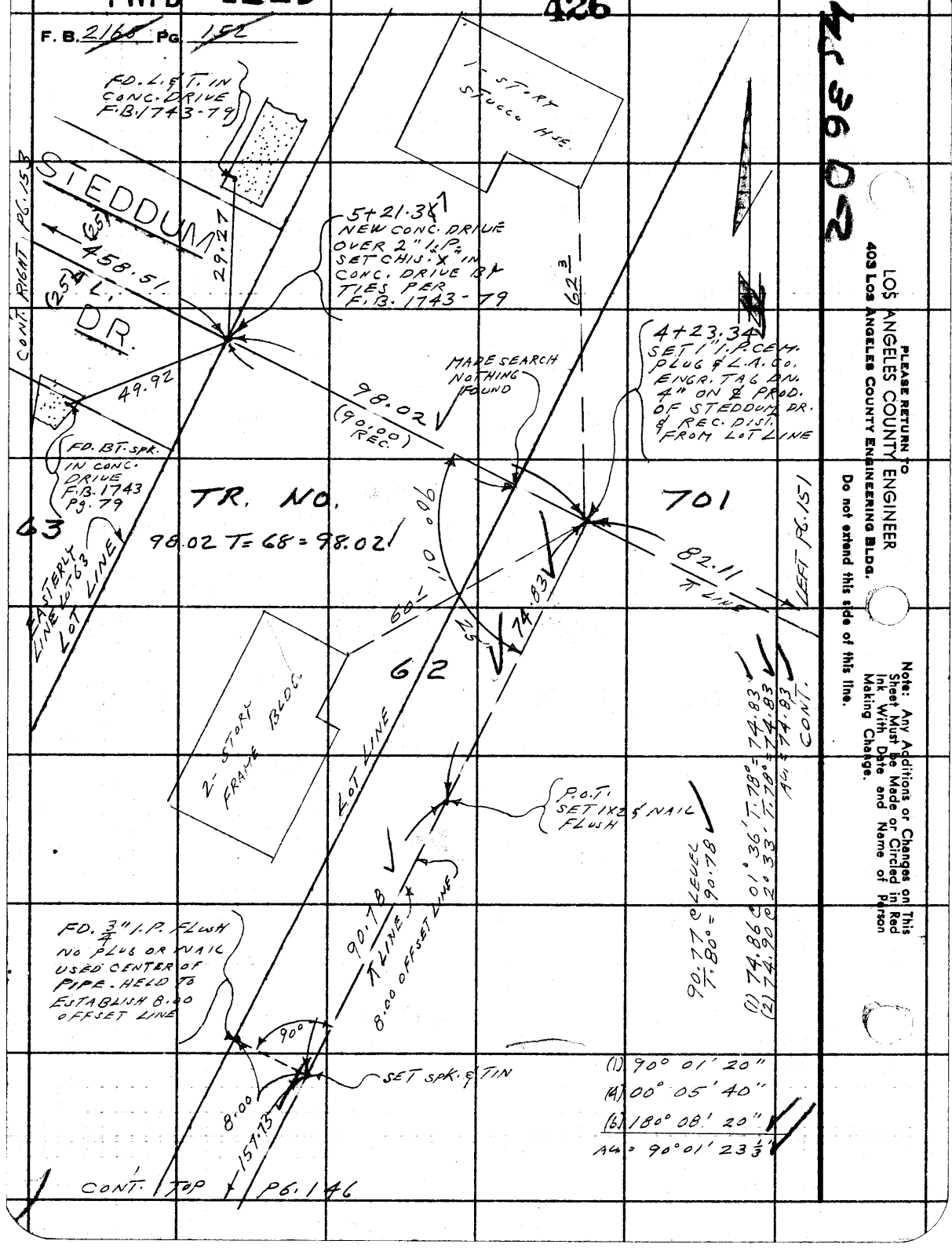

LOS ANGELES COUNTY ENGINEER
403 Los Angeles County Engineering Bldg.

PLEASE RETURN TO

Do not extend this side of this line.

Note: Any Additions or Changes on This Sheet Must be Made or Circled in Red Ink With Date and Name of Person Making Change.

Lr 36 202

PWFB 1225

427

Notes Ck'd by G. E. BARR	Survey of ARROYO DR. S.S.	F. B. ~~2165~~ Pg. ~~153~~
Map No.	JN 0303.00 Tape 0171 Std 68 °F	
Office Work	Surveyed by L. L. BROWN	
Checked	Notes L. L. BROWN Date 7-2-63	
Date	Indexed C. J. GALLI	

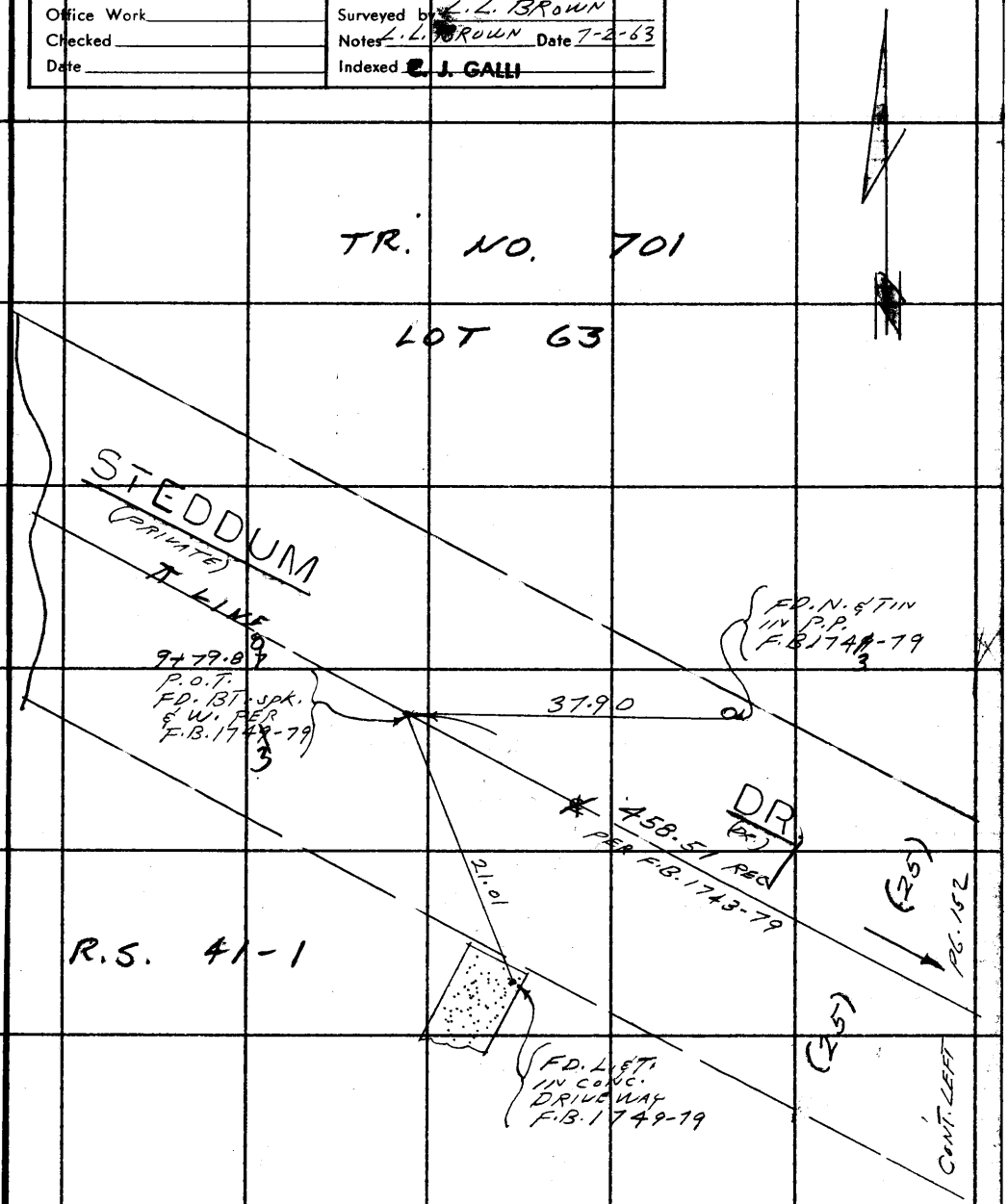

Note: Any Additions or Changes on This Sheet Must be Made or Circled in Red Ink With Date and Name of Person Making Change.

Do not extend this side of this line.

PLEASE RETURN TO
LOS ANGELES COUNTY ENGINEER
403 LOS ANGELES COUNTY ENGINEERING BLDG.

76F3095 CE # 310 3-61

PLEASE RETURN TO
LOS ANGELES COUNTY ENGINEER
403 LOS ANGELES COUNTY ENGINEERING BLDG.

Note: Any Additions or Changes on This Sheet Must be Made or Circled in Red Ink With Date and Name of Person Making Change.

Do not extend this side of this line.

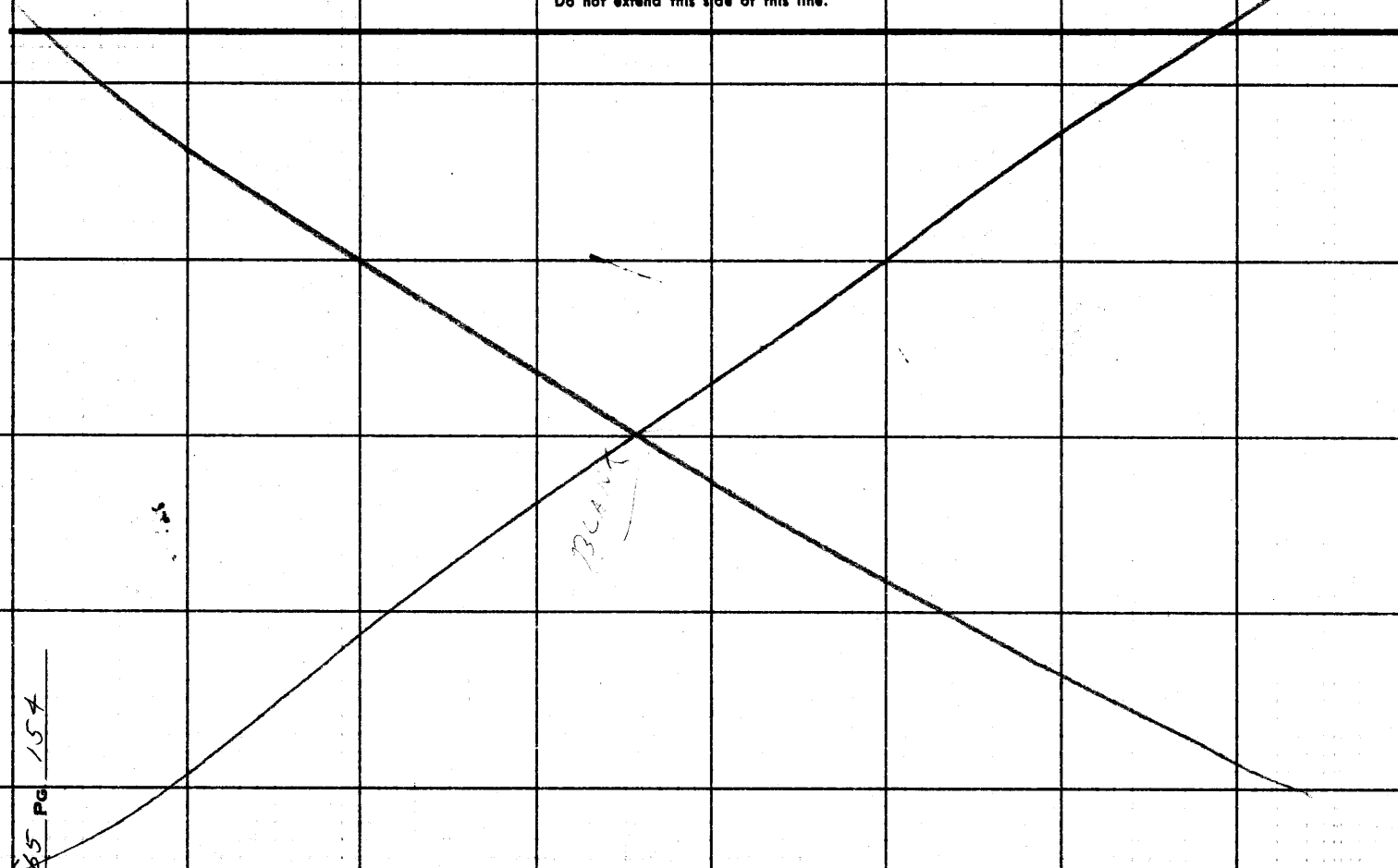

F. B. 2165 PG 154

Notes Ck'd by	Survey of ARROYO DR.
Map No.	JN 2264.14 Tape Std °F
Office Work	Surveyed by L.L.B.
Checked	Notes P.H. Date 7-1-63
Date	Indexed C. J. GALLI [illegible]

F. B. 2165 PG. 155

ARROYO DR.
C.I. 2264.14

TOPOGRAPHY

ON ARROYO DR; PRIVATE ST; PROPOSED EASEMENTS; & STEDDUM DR. PER REQUEST

PARTY

BROWN L.
HARRINGTON, P.
MASSEY, R.
MC COY, J.

Note: Any Additions or Changes on This Sheet Must be Made or Circled in Red Ink With Date and Name of Person Making Change.

PLEASE RETURN TO
LOS ANGELES COUNTY ENGINEER
403 LOS ANGELES COUNTY ENGINEERING BLDG.

Do not extend this side of this line.

76F3095 CE # 310 3-61

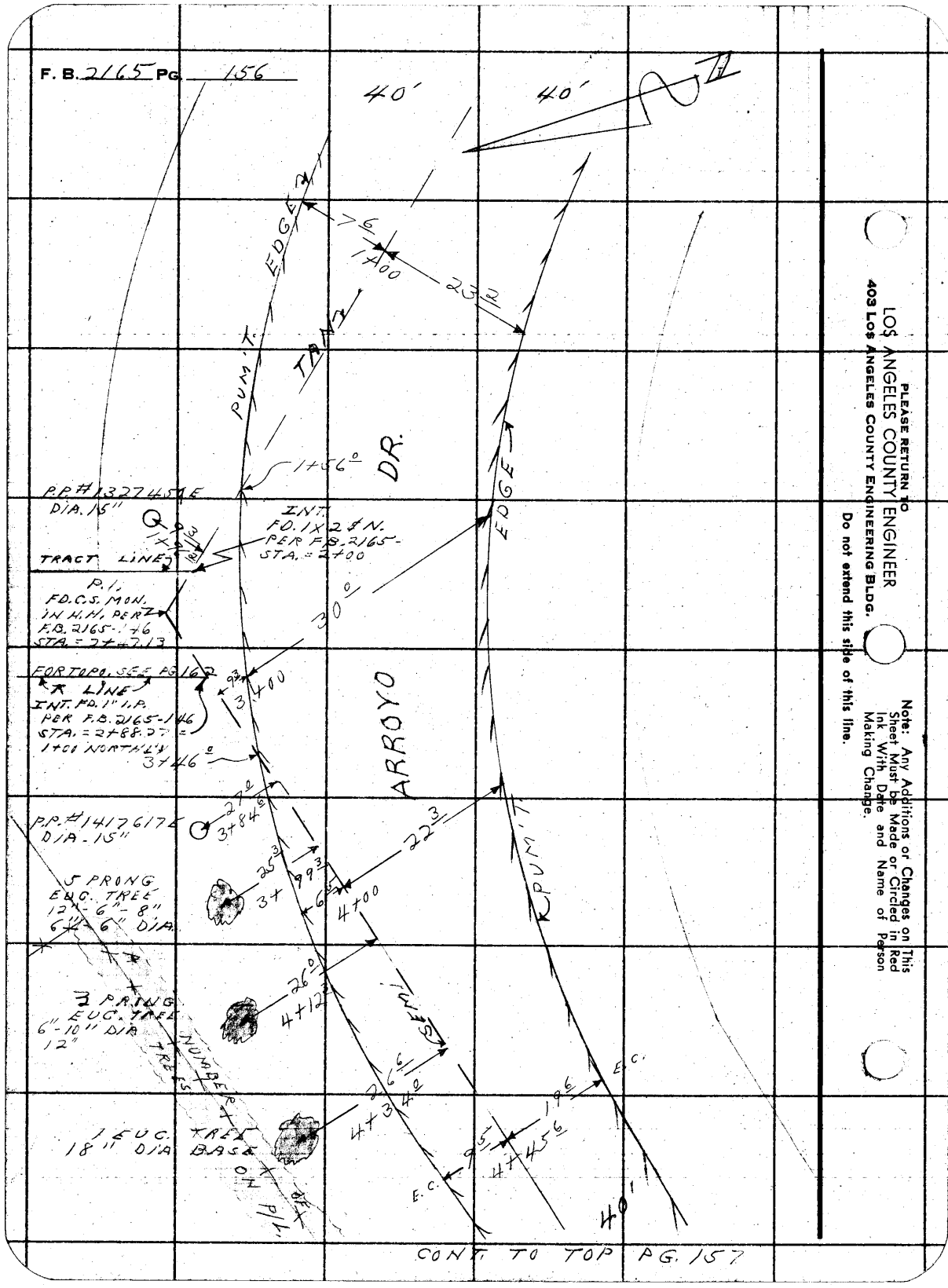

PLEASE RETURN TO
LOS ANGELES COUNTY ENGINEER
403 LOS ANGELES COUNTY ENGINEERING BLDG.

Do not extend this side of this line.

Note: Any Additions or Changes on This Sheet Must be Made or Circled in Red Ink With Date and Name of Person Making Change.

Notes Ck'd by	Survey of ARROYO DR.	F. B. 2165 PG. 157
Map No.	JN 2264 14 Tape Std °F	
Office Work	Surveyed by L.L.B.	
Checked	Notes P.H. Date 7-2-63	
Date	Indexed [redacted] J. GALLI	

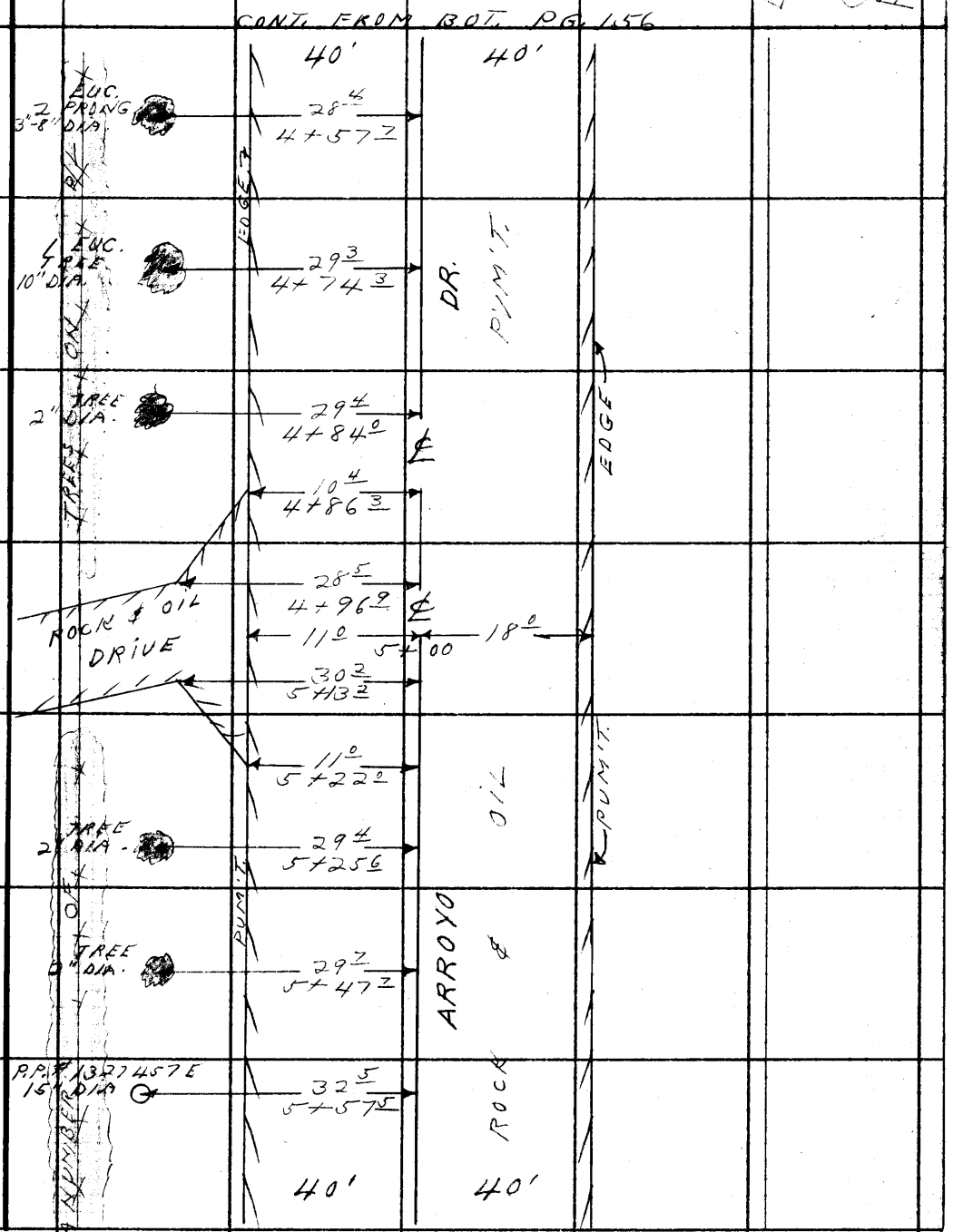

Note: Any Additions or Changes on This Sheet Must be Made or Circled in Red Ink With Date and Name of Person Making Change.

Do not extend this side of this line.

PLEASE RETURN TO
LOS ANGELES COUNTY ENGINEER
403 LOS ANGELES COUNTY ENGINEERING BLDG.

76F309S CE # 310 3-61

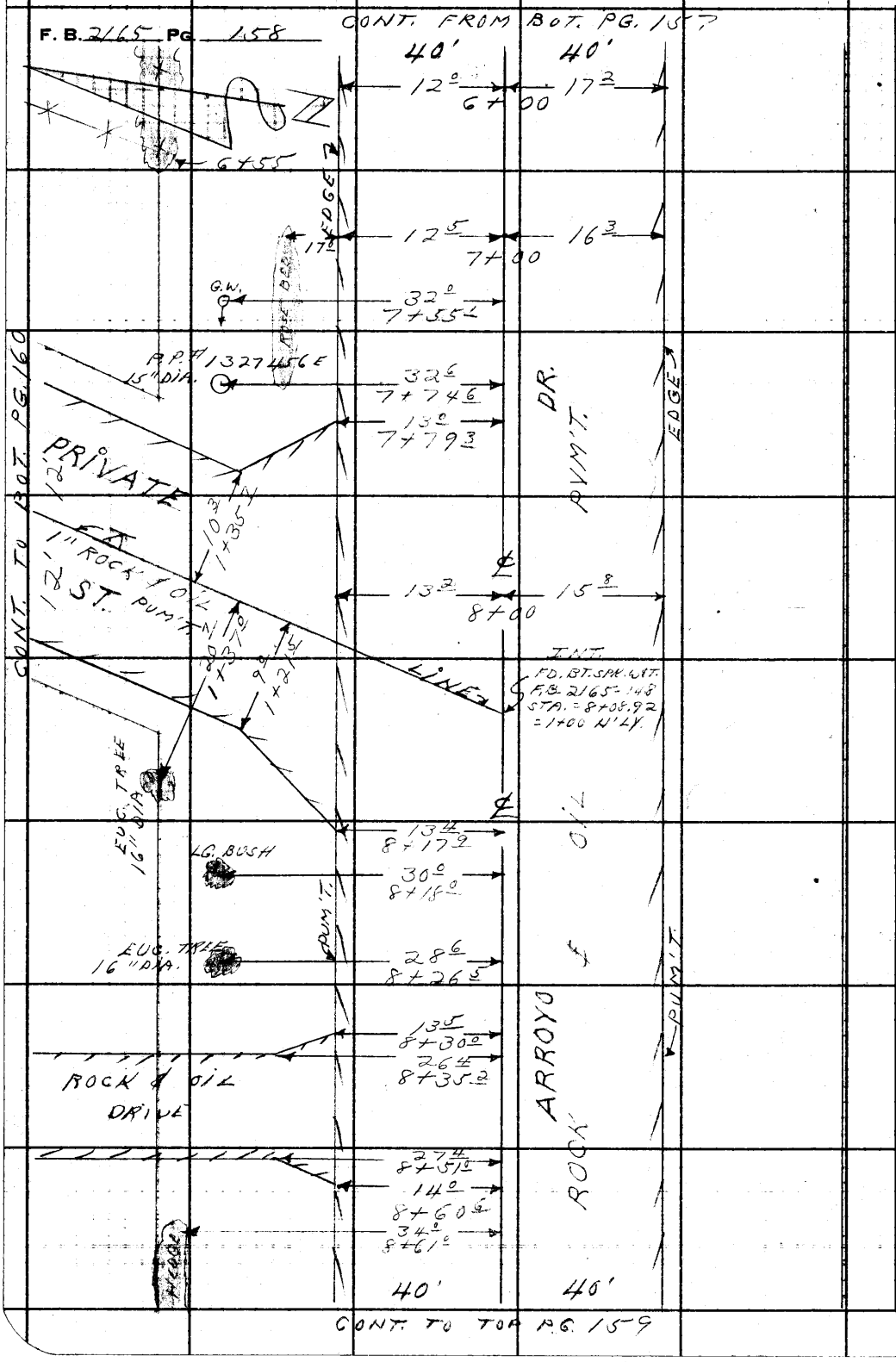

PLEASE RETURN TO
LOS ANGELES COUNTY ENGINEER
403 LOS ANGELES COUNTY ENGINEERING BLDG.

Do not extend this side of this line.

Note: Any Additions or Changes on This Sheet Must be Made or Circled in Red Ink With Date and Name of Person Making Change.

Notes Ck'd by	Survey of ARROYO DR.	F. B. 2165 PG. 159
Map No.	JN 2264 Tape Std °F	
Office Work	Surveyed by L.L.B.	
Checked	Notes P.H. Date 2-2-63	
Date	Indexed J. GALLI	



Note: Any Additions or Changes on This Sheet Must be Made or Circled in Red Ink With Date and Name of Person Making Change.

PLEASE RETURN TO
LOS ANGELES COUNTY ENGINEER
403 LOS ANGELES COUNTY ENGINEERING BLDG.

Do not extend this side of this line.

76F309S CE # 310 3-61

F. B. 2165 Pg. 160

CONT. TO BOT PG. 161

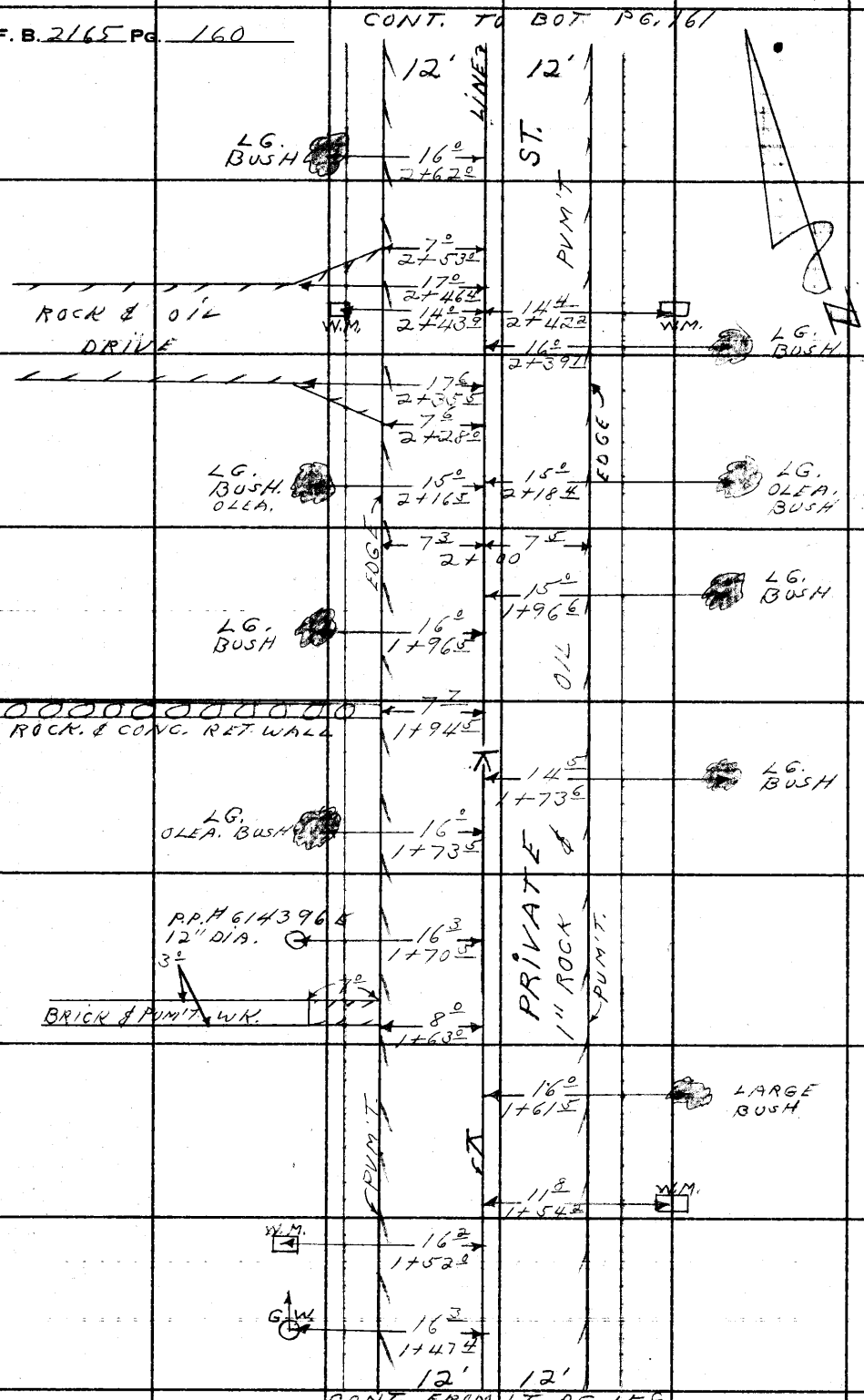

PLEASE RETURN TO
LOS ANGELES COUNTY ENGINEER
403 Los Angeles County Engineering Bldg.

Do not extend this side of this line.

Note: Any Additions or Changes on This Sheet Must be Made or Circled in Red Ink With Date and Name of Person Making Change.

Notes Ck'd by	Survey of ARROYO DR.
Map No.	JN 22644 Tape Std °F
Office Work	Surveyed by L. L. B.
Checked	Notes P.H. Date 7-2-63
Date	Indexed C. J. GAMA

F. B. 2165 PG. 161

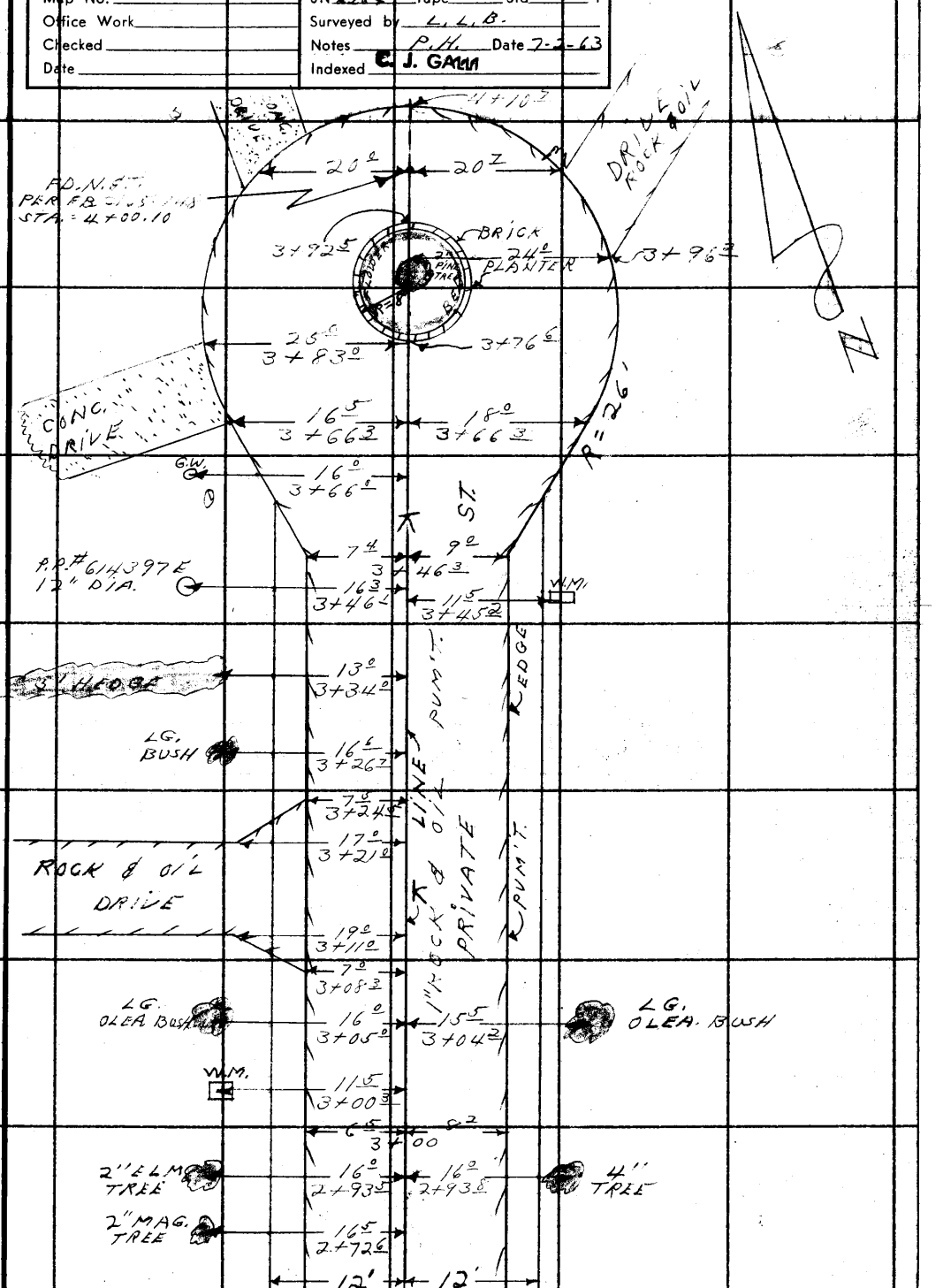

Note: Any Additions or Changes on This Sheet Must be Made or Circled in Red Ink With Date and Name of Person Making Change.

Do not extend this side of this line.

PLEASE RETURN TO
LOS ANGELES COUNTY ENGINEER
403 Los Angeles County Engineering Bldg.

76F3095 CE # 310 2-61

F. B. 2165 PG. 162

CONT. TO RT. PG. 163

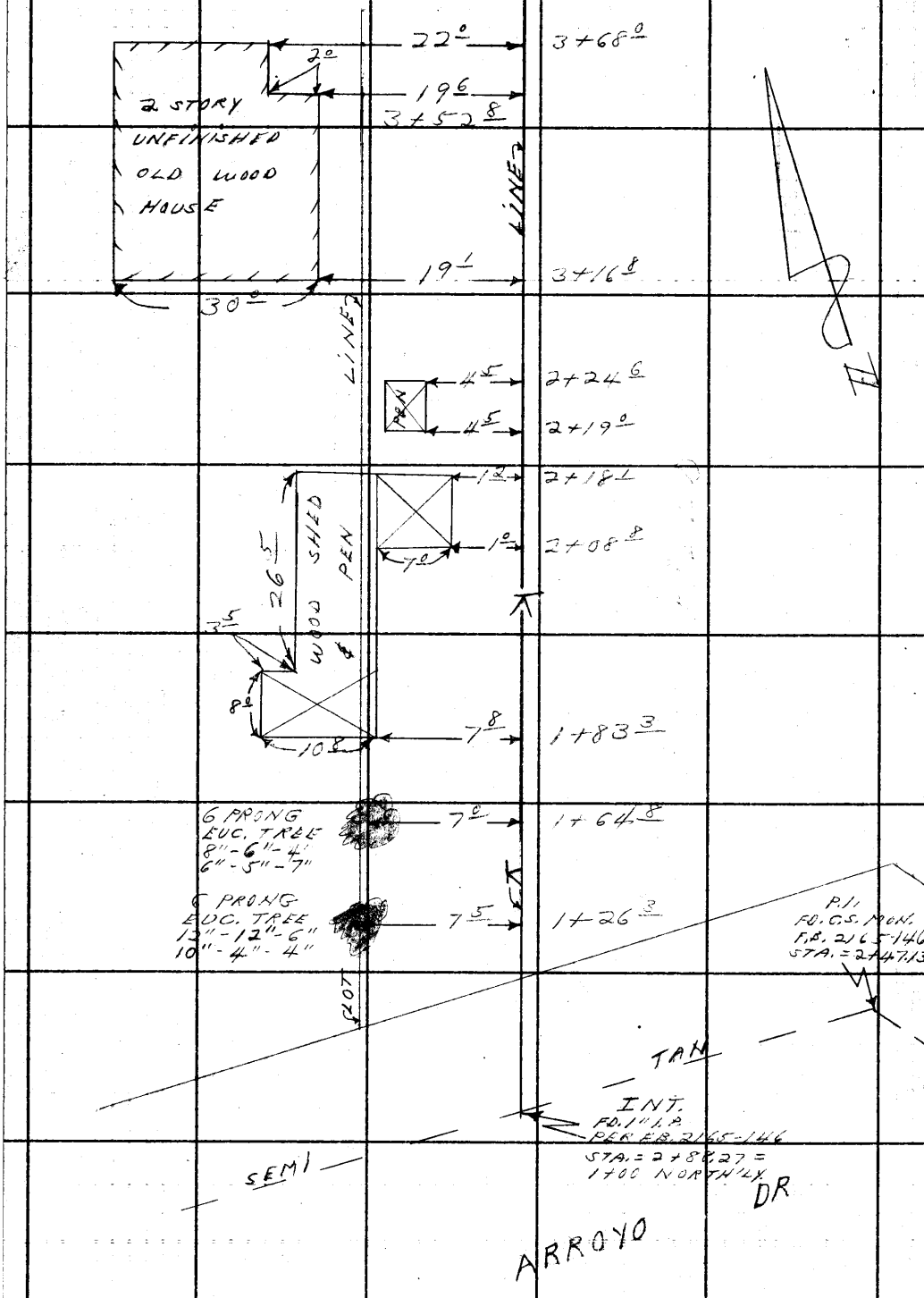

PLEASE RETURN TO
LOS ANGELES COUNTY ENGINEER
403 LOS ANGELES COUNTY ENGINEERING BLDG.

Do not extend this side of this line.

Note: Any Additions or Changes on This Sheet Must be Made or Circled in Red Ink With Date and Name of Person Making Change.

Notes Ck'd by	Survey of ARROYO DR.	F. B. 2165 PG. 163
Map No.	JN 2264.14 Tape Std °F	
Office Work	Surveyed by L.L.B.	
Checked	Notes P.H. Date 7-11-63	
Date	Indexed C. J. GALLI	

NOTE: THIS TRACT IS UNDER CONSTRUCTION. UNABLE TO GET NECESSARY INFORMATION & DETAIL WORK UNTIL LATER DATE

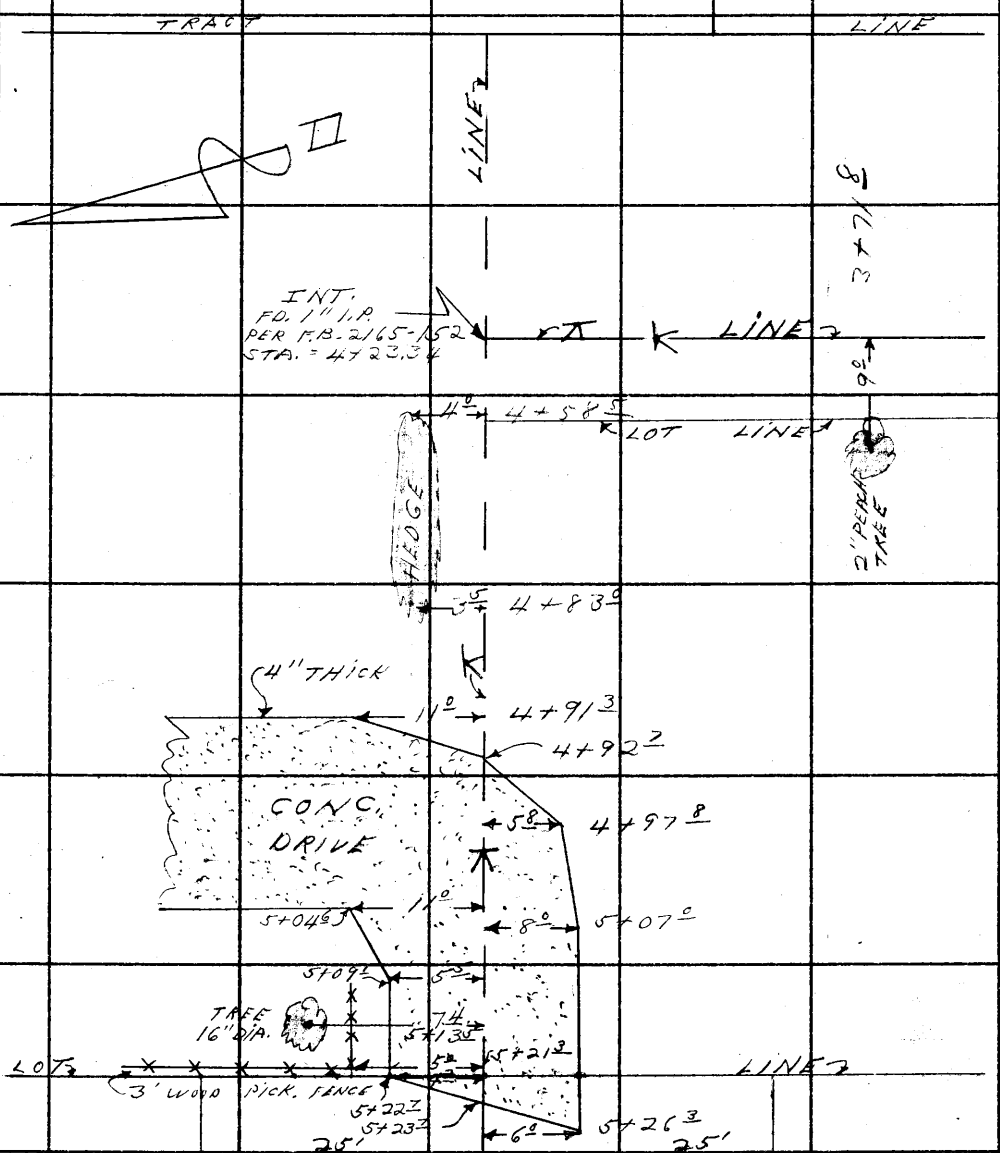

CONT. FROM TOP PG. 162

CONT. TO TOP PG. 164

Note: Any Additions or Changes on This Sheet Must be Made or Circled in Red Ink With Date and Name of Person Making Change.

PLEASE RETURN TO
LOS ANGELES COUNTY ENGINEER
403 LOS ANGELES COUNTY ENGINEERING BLDG.

Do not extend this side of this line.

76F309S CE # 310 3-61

F. B. 2165 PG. 164

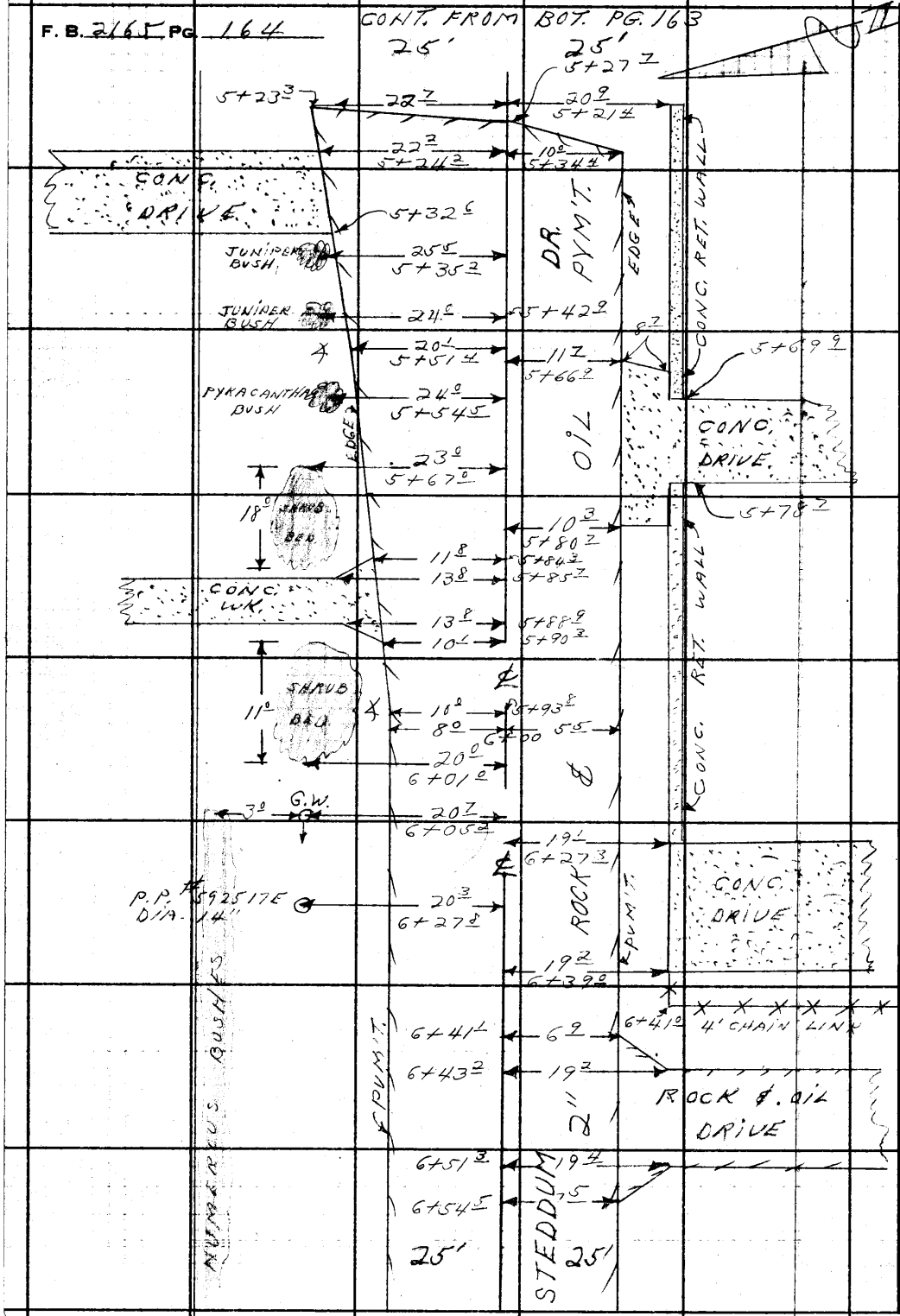

PLEASE RETURN TO
LOS ANGELES COUNTY ENGINEER
403 LOS ANGELES COUNTY ENGINEERING BLDG.

Do not extend this side of this line.

Note: Any Additions or Changes on This Sheet Must be Made or Circled in Red Ink With Date and Name of Person Making Change.

Notes Ck'd by		Survey of ARROYO DR.	F. B. 2165 PG. 165
Map No.		JN 2264.14 Tape Std °F	
Office Work		Surveyed by L.L.B.	
Checked		Notes P.H. Date 7-14-63	
Date		Indexed C. J. GALLI	

CONT. FROM BOT. PG. 164

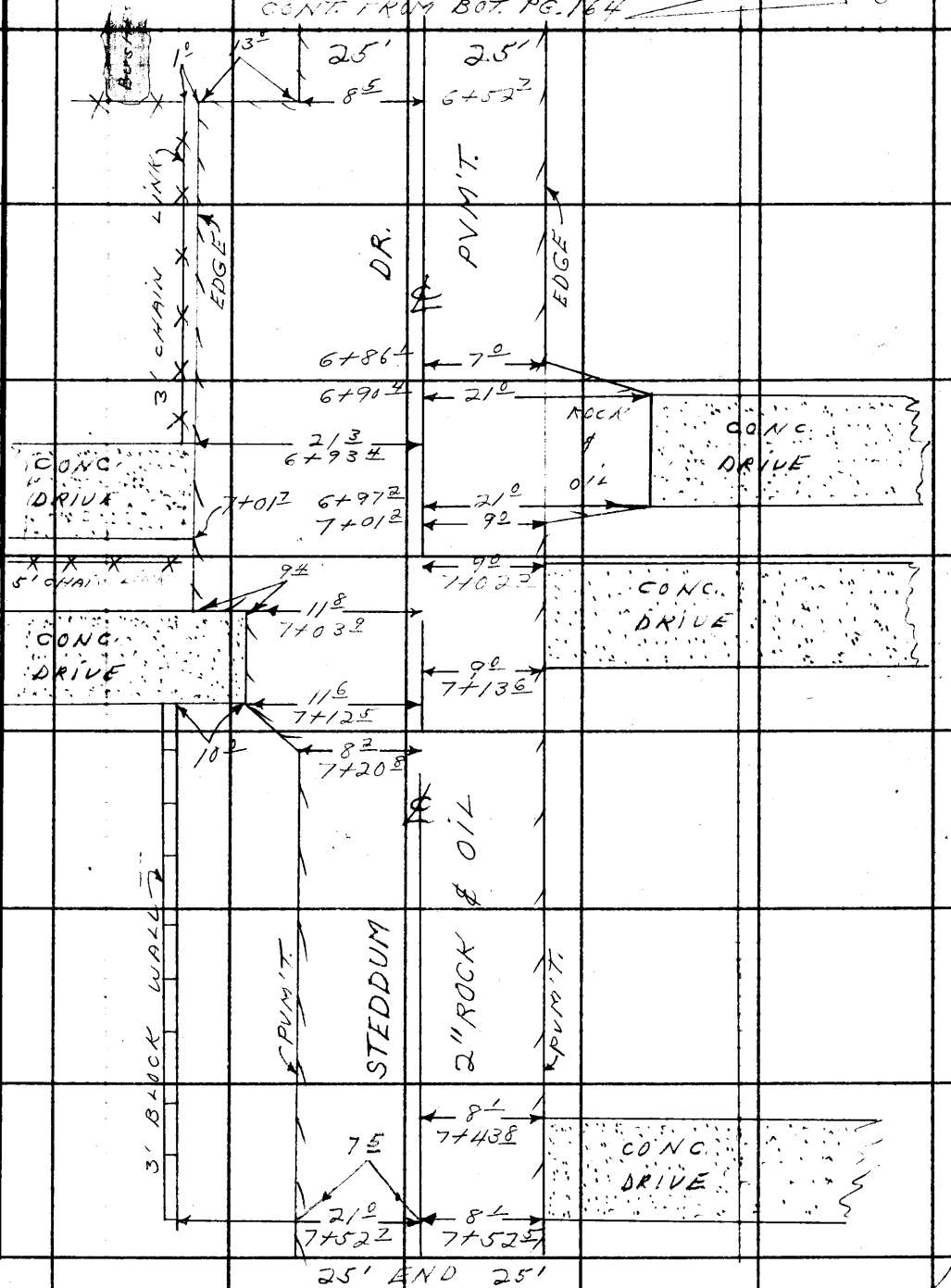

Note: Any Additions or Changes on this Sheet Must be Made or Circled in Red Ink With Date and Name of Person Making Change.

Do not extend this side of this line.

PLEASE RETURN TO
LOS ANGELES COUNTY ENGINEER
403 LOS ANGELES COUNTY ENGINEERING BLDG.

75F3095 CE # 310 3-61

PLEASE RETURN TO
LOS ANGELES COUNTY ENGINEER
403 LOS ANGELES COUNTY ENGINEERING BLDG.

Note: Any Additions or Changes on This Sheet Must be Made or Circled in Red Ink With Date and Name of Person Making Change.

Do not extend this side of this line.

F. B. 2165 PG. 146

F.B. 2165 Pg. 167

Profile No. ____ Notes Red ____ Date ____ Plotted ____ Date ____ Job No. 2264.14 Division No. ____

X-Sec. No. ____ Notes Chkd. ____ Date ____ Checked ____ Date ____ Survey of ARROYO DR. S.S.

Survey by P.B.W. Notes P.W. Date 7-15-63

Map No. ____ Indexed C. J. GALLI Date JUL 22 '63

ARROYO DRIVE

C.I. 2264.14

PROFILE & CROSS-SECTIONS

ON ARROYO DR., PRIVATE ST., PROPOSED EASEMENT, & STEODUM DR. PER REQUEST

LENKER ROD USED

PARTY

HOBSON, R.B.
HARRINGTON, P.
SONNENSCHEIN, M.
MORENO, G.

STATION	B.S.	H.I.	F.S.	ELEV.

NOTE: ANY ADDITIONS OR CHANGES ON THIS SHEET MUST BE MADE OR CIRCLED IN RED INK, WITH DATE AND NAME OF PERSON MAKING CHANGE.

Do not extend notes this side of this line.

PLEASE RETURN TO
LOS ANGELES COUNTY ENGINEER
403 Los Angeles County Engineering Bldg.

76-L298 CE 307 3-61

76-L298 CE 307 3-61

PLEASE RETURN TO
LOS ANGELES COUNTY ENGINEER
403 LOS ANGELES COUNTY ENGINEERING BLDG.

NOTE: ANY ADDITIONS OR CHANGES ON THIS SHEET MUST BE MADE OR CIRCLED IN RED INK, WITH DATE AND NAME OF PERSON MAKING CHANGE

Do not extend notes this side of this line.

F.B. 2165 Pg. 168 | Job No. 2264.14 | Division No. | Notes Red | Plotted | Profile
Survey of ARROYO DR. S.S. | Date | Date | No. | X-Sec.
Survey by E.P.R. Notes E.P.R. | Notes Chkd. | Checked
Indexed S.I. GAL | Date | Date | No.

STATION	B.S.	H.I.	F.S.	ELEV.	ARROYO	DR.
FD. B.M. W.M. 750				326.39	B.M. W.M. 750 ELEV. 326.392 (FIELD) F.B. 2165-138 ARROYO DR. (N. SIDE) 1040'± EAST OF ℄ INT. POTRERO GRANDE DR. & ARROYO DR., SET 4G. BT. SPK. IN P.P. # 1327459E	
NOTE: M.H. ON ARROYO DR. FOR S.S. SYSTEM TO TR. # 27814 HAS NOT BEEN CONSTRUCTED AS YET, & TRACT AREA IS STILL UNDEV. CONSTRUCTION. ADDED INFORMATION WILL HAVE TO BE GOTTEN AT A LATER DATE						
					LEFT & S'LY.	RIGHT & N'LY.
1700				321.29		
				320.79		7⁶ PVM'T. EDGE
				319.8		26' DIRT CUT.
				324.6		48' GRD. BRK. (CONSTRUCTION)
				321.48	7⁵ PVM'T.	
				320.19	23³ PVM'T. EDGE	
				319.7	27' DIRT CUT.	
				320.5	30' TOP BRK.	

76-L298 CE 307 3-61

PLEASE RETURN TO
LOS ANGELES COUNTY ENGINEER
403 LOS ANGELES COUNTY ENGINEERING BLDG.

NOTE: ANY ADDITIONS OR CHANGES ON THIS SHEET MUST BE MADE OR CIRCLED IN RED INK, WITH DATE AND NAME OF PERSON MAKING CHANGE.

Do not extend notes this side of this line.

Profile No. ____ Notes Red. ____ Plotted ____ Job No. 2264.12 Division No. ____
X-Sec. No. ____ Date ____ Date ____ Survey of ARROYO DR. S.S.
Notes Chkd. ____ Checked ____ Survey by E.B.K. Notes P.K. Date 7-15-63
Date ____ Date ____ Map No. ____ Indexed E.J. GALLI Date ____

F.B. 2165 Pg. 16

STATION	B. S.	H. I.	F. S.	ELEV.	ARROYO	DR.
					LEFT & S'LY	RIGHT & N'LY.
1+00				3188	GRD.	
2+00				3218		↑ DIRT CUT.
				3246		3' T. BK.
				3277		29' GRD. (CONST. CONTOUR)
2+47.4				3260		↑ P.I. GRD.
2+88.27				3245	INT. ℄ LINE & SEMI-TAN SEE NG 179 FOR X-SECTS. ALONG ℄ LINE	
3+00				3245		↑ T. BK.
				3270		22' GRD. (BM)
				3326		64' GRD. (CONT. UP)
				3239	3' DIRT CUT.	
				3246.1	9.3' PUM'T. EDGE	
				3248.3	25' ± PUM'T.	
				3237.6	39.3 PUM'T EDGE	
				3240	45' ± 3 DIRT CUT	

76-L298 CE 307 3-61

PLEASE RETURN TO
LOS ANGELES COUNTY ENGINEER
403 LOS ANGELES COUNTY ENGINEERING BLDG.

NOTE: ANY ADDITIONS OR CHANGES ON THIS SHEET MUST BE MADE OR CIRCLED IN RED INK, WITH DATE AND NAME OF PERSON MAKING CHANGE

Do not extend notes this side of this line.

F.B. 2/65 Pg. 170 | Job No. 2264.10 | Division No. | Notes Red | Plotted | Profile
Survey of ARROYO DE. S.S. | Date | Date | No.
Survey by E.B.L. | Notes P.H. | Notes Chkd. | Checked | X-Sec.
Indexed [illegible] | Date | Date | Date | No.

STATION	B. S.	H. I.	F. S.	ELEV.	ARROYO LEFT & S'LY.	DR. RIGHT N'LY.
3+00				3206	58' GRD.	
4+00				32731		T
				32682		6^{5} PUM'T. EDGE
				3258		14' DIRT GUT.
				3266		16' T. BRK.
				3253		24' BOT. BK.
				3322		38' TOP BK.
				32758	8' & PUM'T.	
				32686	22^{3} PUM'T. EDGE	
				3278	27' T. BK.	
				3185	37' F.L. DIRT DRAIN	
T.P.				32869		
5+00				33020		&
				32996		11' PUM'T. EDGE
				3300		16^{5} GRD. BRK.
				3321		40' P/L. GRD. (CONT. UP)
				33016	4' PUM'T. &	
				32928	18' PUM'T. EDGE	

76-L298 CE 307 3-61

PLEASE RETURN TO
LOS ANGELES COUNTY ENGINEER
403 LOS ANGELES COUNTY ENGINEERING BLDG.

NOTE: ANY ADDITIONS OR CHANGES ON THIS SHEET MUST BE MADE OR CIRCLED IN RED INK, WITH DATE AND NAME OF PERSON MAKING CHANGE.

Do not extend notes this side of this line.

Profile No. Notes Red Date Plotted Date
X-Sec. No. Notes Chkd. Date Checked Date
Job No. 2264.14 Division No.
Survey of ARROYO DR. S.S.
Survey by R.S.H. Notes R.H. Date 7-15-63
Map No. Indexed C. J. GALLI Date
F.B. 2165 Pg. 17

STATION	B.S.	H.I.	F.S.	ELEV.	ARROYO	DR.
					LEFT & S'LY.	RIGHT & N'LY.
5+00				3285	24' GRD. BRK.	
				3294	30' T. BK.	
				3214	40' P/L. (DRAIN)	
6+00				33269		℄
				33229		12° PUM'T. EDGE
				33155		21° BOT. BK.
				3380		32' T. BK.
				3385		40' P/L.
				33265	2' ℄ PUM'T.	
				33166	17' PUM'T. EDGE	
				3306	24' GRD. BRK.	
				3310	33' " "	
				3294	40' P/L. GRD.	
7+00				33493		℄
				33457		12.5° PUM'T. EDGE
				3341		19' BOT. BK.
				3400		28' T. BK.

76-L298 CE 307 3-61

PLEASE RETURN TO
LOS ANGELES COUNTY ENGINEER
403 LOS ANGELES COUNTY ENGINEERING BLDG.

NOTE: ANY ADDITIONS OR CHANGES ON THIS SHEET MUST BE MADE OR CIRCLED IN RED INK, WITH DATE AND NAME OF PERSON MAKING CHANGE

Do not extend notes this side of this line.

F.B. 2165 Pg. 172 | Job No. 2264.16 Division No. | Notes Red | Plotted | Profile
Survey of ARROYO DR. S.S. | Date | Date | No.
Survey by P.B.M. Notes P.M. | Notes Chkd. | Checked | X-Sec.
Indexed E. J. GAUT Date | Date | Date | No.

STATION	B. S.	H. I.	F. S.	ELEV.	ARROYO DR. LEFT & S'LY.	ARROYO DR. RIGHT & N'LY.
7+00				340 5		40' P/L. GRD.
				334 92	2' ± PUM'T.	
				334 07	16^{3} PUM'T. EDGE	
				333 0	23' GRD. BRK.	
				333 1	36' " "	
				331 4	40' P/L.	
T.P.				335 77		
8+00				336 98		
				336 30		13^{3} PUM'T. EDGE
				336 01	15$^{\pm}$ PUM'T. EDGE	
				3361	25' GRD. BRK.	
				3356	38' " "	
				334 0	49' P/L.	
FD. B.M. W.M. 747				340 80	B.M. W.M. 747 ELEV. 340.785 F.B. 2165-137 (FIELD) ARROYO DR. (S. SIDE) 330' ± EAST OF ℄ INT. POTRERO GRANDE DR. & ARROYO DR. L. & T. IN TOP OF CONC. HD. WALL AT W. END	

76-L298 CE 307 3-61

PLEASE RETURN TO
LOS ANGELES COUNTY ENGINEER
403 LOS ANGELES COUNTY ENGINEERING BLDG.

NOTE: ANY ADDITIONS OR CHANGES ON THIS SHEET MUST BE MADE OR CIRCLED IN RED INK, WITH DATE AND NAME OF PERSON MAKING CHANGE.

Do not extend notes this side of this line.

Profile Notes Red. Plotted Job No. 2264.14 Division No.
No. X-Sec. Notes Chkd. Date Checked Date Survey of ARROYO DR. S.S. Date 7-15-63
No. Date Date Map No. Indexed J. GALLI Date Survey by E.B.H. Notes P.H.

F.B. 2/65 Pg. 173

STATION	B.S.	H.I.	F.S.	ELEV.	PRIVATE	DR.
8+08.92 = 1+00		GOING NORTHLY		337 18	INT. ARROYO DR. & TT LINE PRIV. DR.	
					LEFT & W'LY.	RIGHT & E'LY.
1+15				336 28		T PUM'T. EDGE
1+45				337 11		T
				337 11		8E PUM'T. EDGE
				3373		12' P/L. GRD.
				337 19	9E PUM'T. EDGE	
				337 4	12' P/L. GRD.	
2+00				340 81		T
				340 92		7E PUM'T. EDGE
				341 4		12' P/L. GRD. (CONT. UP)
				340 54	3E PUM'T. EDGE	
				340 9	12' P/L. GRD.	
T.P.				343 45		
2+50		GRD. BRK.		343 98		T
				344 01		7' PUM'T. EDGE
				3441		12' P/L. GRD.

76-L298 CE 307 3-61

PLEASE RETURN TO
LOS ANGELES COUNTY ENGINEER
403 Los Angeles County Engineering Bldg.

NOTE: ANY ADDITIONS OR CHANGES ON THIS SHEET MUST BE MADE OR CIRCLED IN RED INK, WITH DATE AND NAME OF PERSON MAKING CHANGE

Do not extend notes this side of this line.

F.B. 2165 Pg. 174 | Job No. 2264.14 | Division No. | Notes Red | Plotted | Profile
Survey of Arroyo Dr. S.S. | Date | No. | X-Sec.
Survey by E.B.L. | Notes P.H. | Notes Chkd. | Checked
Indexed E.J. Gallt | Date | Date | Date | No.

STATION	B. S.	H. I.	F. S.	ELEV.	PRIVATE	DR.
					LEFT ℄ W'LY.	RIGHT ℄ E'LY.
2+50				343 78	6" PUM'T. EDGE	
				343 4	12' P/L. GRD.	
3+00				345 94		⊤
				346 02		7' PUM'T. EDGE
				346 5		12' P/L. GRD.
				345 85	7' PUM'T. EDGE	
				345 5	12' P/L. GRD.	
3+46	GRD.	BRK.		347 32		⊤
				347 43		9" PUM'T. EDGE
				3479		12' P/L. GRD. (CONT'D)
				347 50	7" PUM'T. EDGE	
				3472	12' P/L GRD.	
3+76 ℄				349 17		⊤ PUM'T.
				350 33		TOP PLANTER
3+92 5				350 66		⊤ TOP PLANT ER
				350 08		PUM'T.

76-L298 CE 307 3-61

PLEASE RETURN TO
LOS ANGELES COUNTY ENGINEER
403 LOS ANGELES COUNTY ENGINEERING BLDG.

NOTE: ANY ADDITIONS OR CHANGES ON THIS SHEET MUST BE MADE OR CIRCLED IN RED INK, WITH DATE AND NAME OF PERSON MAKING CHANGE.

Do not extend notes this side of this line.

Profile No. ____ Notes Red ____ Plotted ____ Job No. 2264.12 Division No. ____
X-Sec. No. ____ Date ____ Date ____ Survey of ARROYO DR. S.S.
Notes Chkd. ____ Checked ____ Survey by P.S.L. Notes P.K. Date 7-15-63
Date ____ Date ____ Map No. ____ Indexed J. GALL Date ____

F.B. 2165 Pg. 175

STATION	B.S.	H.I.	F.S.	ELEV.	PRIVATE	DR.
				350.62	LEFT ℄ W'LY.	RIGHT ℄ E'LY.
4+00.10				350.55		↑
				350.98		20± PVM'T. EDGE
				353.4		130' GRD.
				350.39	20' PVM'T. EDGE	
				350.2	120' GRD.	
4+70'				354.1		↑
FD. B.M. W.M. 748				348.19	B.M. W.M. 748 ELEV. 348.187 (FIELD) F.B. 2165 137 PRIVATE ST. ℄ ARROYO DR. 428'± E. OF ℄ INT. POTRERO GRANDE DR. ℄ ARROYO DR., SET BT. SPK. IN LD. IN CONC. DR. TO W.O. # 7803 3/4 ON W. SIDE OF PRIV. ST. 250'± N'LY. FROM ℄ ARROYO DR.	
END PROF. ℄ X-SECTS.					ON PRIVATE ST	

76-L298 CE 307 3-61

PLEASE RETURN TO
LOS ANGELES COUNTY ENGINEER
403 LOS ANGELES COUNTY ENGINEERING BLDG.

NOTE: ANY ADDITIONS OR CHANGES ON THIS SHEET MUST BE MADE OR CIRCLED IN RED INK, WITH DATE AND NAME OF PERSON MAKING CHANGE

Do not extend notes this side of this line.

STATION	B.S.	H.I.	F.S.	ELEV.	ARROYO	DR.
					LEFT & S'LY.	RIGHT & N'LY.
RESUME PROF. & X-SECTS. ON ARROYO DR.						
9+00				339 80		℄
				339 13		13^{2} PUM'T. EDGE
				338 2		22' GRD. BRK.
				338 6		23' " "
				338 9		40' P/L. GRD.
				339 13	15^{3} PUM'T. EDGE	
				338 1	24' GRD. BRK.	
				338 9	38' GRD.	
9+01^{1}				334 22	39^{5} (LT. & S) F.L. 30' CORR. IRON S.D. PIPE	336.72 -2.50 334.22
9+20'				339 0		40' P/L. GRD.
9+56^{0}				342 49		29^{8} GUT.
				343 07		T.Gb.
9+66^{0}	GRD. BRK. IN Gb.			342 04		29^{8} GUT.

F.B. 2165 PG. 176 Job No. 2264.14 Division No. Notes Red Plotted Profile
Survey of ARROYO DR. S.S. Date Date No. X-Sec.
Survey by R.B.H. Notes P.H. Notes Chkd. Checked
Indexed C. J. GALLI Date Date Date No.

76-L298 CE 307 3-61

PLEASE RETURN TO
LOS ANGELES COUNTY ENGINEER
403 LOS ANGELES COUNTY ENGINEERING BLDG.

NOTE: ANY ADDITIONS OR CHANGES ON THIS SHEET MUST BE MADE OR CIRCLED IN RED INK, WITH DATE AND NAME OF PERSON MAKING CHANGE.

Do not extend notes this side of this line.

Profile No. ____ Notes Red ____ Plotted ____ Job No. 2264.12 Division No. ____
X-Sec. No. ____ Date ____ Date ____ Survey of ARROYO DR. S.S. F.B. 2165 Pg. 177
Notes Chkd. ____ Checked ____ Survey by R.B.H. Notes R.H. Date 7-15-63
Date ____ Date ____ Map No. ____ Indexed E. J. GALLI Date ____

STATION	B.S.	H.I.	F.S.	ELEV.	ARROYO	DR.
					LEFT & S'LY.	RIGHT & N'LY.
9+66				342 64		29^{8} T. CB.
9+70				335 95	29^{8} (RT. & N) F.L. 30' CORR. IRON	S.D. PIPE 342.23 − 6.28 = 336.95
9+82				342 36		29^{8} GUT.
				342 92		" T. CB.
10+00				343 88		℄
				343 13		14^{6} PUM'T. EDGE
				342 5		21^{5} GRD. BRK.
				342 9		23^{5} "
				342 9		40' P/L. GRD.
				349 3		140' GRD. (CONT. UP)
				343 06	14^{3} PUM'T. EDGE	
				341 4	23^{3} GRD. BRK.	
				341 5	32' " "	
				339 3	40' P/L. GRD.	
11+60				347 87		℄

76-L298 CE 307 3-61

PLEASE RETURN TO
LOS ANGELES COUNTY ENGINEER
403 LOS ANGELES COUNTY ENGINEERING BLDG.

NOTE: ANY ADDITIONS OR CHANGES ON THIS SHEET MUST BE MADE OR CIRCLED IN RED INK, WITH DATE AND NAME OF PERSON MAKING CHANGE

Do not extend notes this side of this line.

F.B. 2165 Pg. 178 | Job No. 2264.18 | Division No. | Notes Red | Plotted | Profile
Survey of ARROYO DR. S.S. | Date | Date | No. | X-Sec.
Survey by C.B.H. & Notes D.H. | Notes Chkd. | Checked
Indexed C. J. GAU | Date | Date | No.

STATION	B. S.	H. I.	F. S.	ELEV.	ARROYO DR. LEFT & S'LY.	ARROYO DR. RIGHT & N'LY.
T.P.				341.75		
11+00				347.29		13 PUM'T. EDGE
				347.1		19' GRD. BRK.
				347.5		22' " "
				347.6		40' P/L. GRD.
				348.6		125' GRD.
				347.21	14' PUM'T. EDGE	
				346.4	21' GRD. BRK.	
				347.8	23' " "	
				347.9	40' P/L. GRD.	
11+50				349.50		&
				349.06		15 PUM'T. EDGE
				348.97	14' PUM'T. EDGE	
F.D. B.M. W.M. 746				350.64	B.M. W.M. 746 ELEV. 350.642 (FIELD) F.B. 2165-136 ARROYO DR. & POTRERO GRANDE DR., N.W. COR., SET BT. SPK. IN LD. 5' N. OF N. END C.R.	
END PROF. & X-SECTS ON ARROYO DR.						

76-L298 CE 307 3-61

PLEASE RETURN TO
LOS ANGELES COUNTY ENGINEER
403 LOS ANGELES COUNTY ENGINEERING BLDG.

NOTE: ANY ADDITIONS OR CHANGES ON THIS SHEET MUST BE MADE OR CIRCLED IN RED INK, WITH DATE AND NAME OF PERSON MAKING CHANGE.

Do not extend notes this side of this line.

STATION	B.S.	H.I.	F.S.	ELEV.	PROPOSED	EASEMENT
FD. B.M.W.M. 750				326 39	B.M.W.M. 750 ELEV. 326.392 F.B. 2165-138 ARROYO DR. (N. SIDE) 1040' ± E. OF ℄ INT. POTRERO GRANDE DR. & ARROYO DR., SET LARGE BT. SPR. IN P.P. #1327459E	
BEGIN PROF. & X-SECTS. AT INT. OF ⊼ LINE & ARROYO DR.					LEFT & W'LY.	RIGHT & E'LY.
2+88.27 = 1+00 GOING NORTH'LY				3245		⊼
				3244		2' GRD.
				3246	8' GRD.	
				3250	18' "	
1+50	GRD. BRK.			3301		⊼
				3301		2' GRD.
				3306	8' GRD.	
				3312	18' "	
T.P.				32976		
2+00				3336		⊼
				3335		2' GRD.
				3339	8' GRD.	
				3346	18' "	

Profile No. ___ Notes Red ___ Plotted ___ Job No. 2269 R Division No. ___ F.B. 2165 Pg. 179
X-Sec. No. ___ Date ___ Date ___ Survey of ARROYO DR. S.S.
Notes Chkd. ___ Checked ___ Survey by R.E. Notes RH Date 7-15-63
Date ___ Date ___ Map No. ___ Indexed R. J. GALLI Date ___

76-L298 CE 307 3-61

PLEASE RETURN TO
LOS ANGELES COUNTY ENGINEER
403 LOS ANGELES COUNTY ENGINEERING BLDG.

NOTE: ANY ADDITIONS OR CHANGES ON THIS SHEET MUST BE MADE OR CIRCLED IN RED INK, WITH DATE AND NAME OF PERSON MAKING CHANGE

Do not extend notes this side of this line.

F. B. 2165 Pg. 180 | Job No. 2264.12 | Division No. | Notes Red | Plotted | Profile
Survey of 42200 Dr. S.S. | Date | Date | No.
Survey by 28.4 Notes P.I. " | Notes Chkd. | Checked | X-Sec.
Indexed C. J. GALT | Date | Date | No.

STATION	B. S.	H. I.	F. S.	ELEV.	PROPOSED	EASEMENT
					LEFT & W'LY.	RIGHT & E'LY.
2+50				3365		
				3363		2' GRD.
				3370	8' GRD.	
				3375	18' "	
T.P.				33729		
3+00				3394		
				3394		2' GRD.
				3330		82' GRD.
				3397	8' GRD.	
				3404	18' "	
				3446	98' "	
3+50				3404		
				3403		2' GRD.
				3410	8' GRD.	
				3415	18' "	
4+00				3384		
				3383		2' GRD.
				3392	8' GRD.	

76-L298 CE 307 3-61

PLEASE RETURN TO
LOS ANGELES COUNTY ENGINEER
403 LOS ANGELES COUNTY ENGINEERING BLDG.

NOTE: ANY ADDITIONS OR CHANGES ON THIS SHEET MUST BE MADE OR CIRCLED IN RED INK, WITH DATE AND NAME OF PERSON MAKING CHANGE.

Do not extend notes this side of this line.

Profile Notes Red No. ____ Date ____ Plotted ____ Job No. 2260.12 Division No. ____
X-Sec. Notes Chkd. ____ Date ____ Checked ____ Survey of LEROY DR. S.S.
No. ____ Date ____ Survey by R.B.H. Notes R.H. Date 7-16-63
Map No. ____ Indexed M. J. GALLI Date ____

F. B. 2145 Pg. 181

STATION	B. S.	H. I.	F. S.	ELEV.	PROPOSED	EASEMENT
					LEFT & W'LY.	RIGHT & E'LY
4+00				340 0	18' GRD.	
4+23.34	90° TO BACK		LINE	336 5	INT OF ℄ LINES	
				336 4		2' GRD.
				331 9		40' "
				325 4		82' "
T.P.				336 22		
T.P.				334 19	LEFT & S'LY.	RIGHT & N'LY.
4+33 3				33 7 4		10' GRD.
				332 1		60' GRD.
				327 0		150' GRD.
T.P.				333 75		
4+—	HOUSE OUTLET					
				330 00		
						= 2.10
				330 00	ELEV. ON CONC. SLAB OVER OUTLET	327.90
				327 90	ELEV. ON TOP 3" C.I.P. OUTLET	

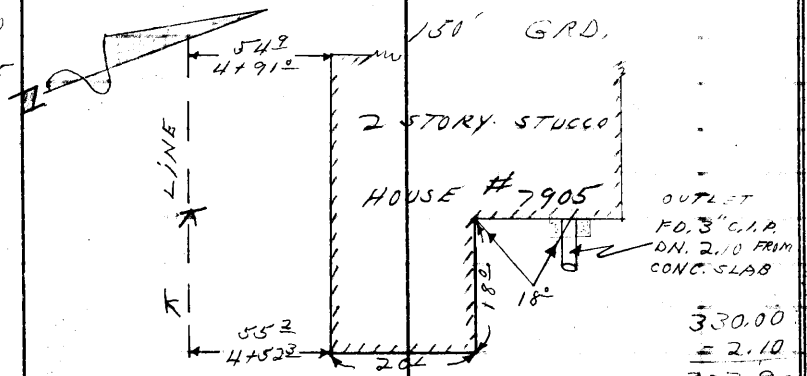

76-L298 CE 307 3-61

PLEASE RETURN TO
LOS ANGELES COUNTY ENGINEER
403 LOS ANGELES COUNTY ENGINEERING BLDG.

NOTE: ANY ADDITIONS OR CHANGES ON THIS SHEET MUST BE MADE OR CIRCLED IN RED INK, WITH DATE AND NAME OF PERSON MAKING CHANGE

Do not extend notes this side of this line.

STATION	B. S.	H. I.	F. S.	ELEV.	PROPOSED	EASEMENT
					LEFT & S'LY.	RIGHT & N'LY.
5+00				34263		
				34158		10' CONC. DRIVE
				34302	6' EDGE CONC. DRIVE	
				3431	10' GRD.	
5+16	GRD. BRK. - DRIVE & GRD.			34304		
				34286		4' EDGE CONC. DR.
				3425		10' GRD.
				34326	EDGE CONC. DR.	
				3436	10' GRD.	
5+23				34232		
5+24				34203		22' PUM'T. EDGE
				3415		25' P/L. GRD.
5+27				34218		
5+34				34221	10' PUM'T. EDGE	
				3431	21' BOT. WALL	
				3456	" TOP "	

F. B. 2165 PG. 182 Job No. 2264.14 Division No. Notes Red Plotted Profile
Survey of DRROYO DR. S.S. Date Date No.
Survey by R.B.H. Notes P.H. Notes Chkd. Checked X-Sec.
Indexed [redacted] Date Date Date No.

76-L298 CE 307 3-61

PLEASE RETURN TO
LOS ANGELES COUNTY ENGINEER
403 LOS ANGELES COUNTY ENGINEERING BLDG.

NOTE: ANY ADDITIONS OR CHANGES ON THIS SHEET MUST BE MADE OR CIRCLED IN RED INK, WITH DATE AND NAME OF PERSON MAKING CHANGE.

Do not extend notes this side of this line.

Profile No. ____ Notes Red ____ Plotted ____ Job No. 2264.14 Division No. ____
X-Sec. No. ____ Date ____ Date ____ Survey of ARROYO DR. S.S.
Notes Chkd. ____ Checked ____ Survey by P.S.C. Notes P.H. Date 7-16-63
Date ____ Date ____ Map No. ____ Indexed C. J. CALL
F.B. 2165 Pg. 183

STATION	B. S.	H. I.	F. S.	ELEV.	STEDDUM	DR.
					LEFT & SLY.	RIGHT & N'LY.
T.P.				342.27		
5+34.4				345.7	25' P/L. GRD.	
FD. B.M. W.M. 731				343.33	B.M. W.M. 731 ELEV. 343.331 (FIELD) F.B. 2165-13 & F.B. 1642-102, STEDDUM DR. (S. SIDE) NEAR	
T.P.				336.47	E. END OF ST. 750'± E. OF ℄ POTRERO GRANDE DR., BT. SPK. IN E. SIDE C. & G. DR. TO HO. # 7872	
5+-	HOUSE OUTLETS					
				335.11	CONC. SCALE	
				333.81	ELEV. ON TOP 4" C.I.P. EAST'LY OUTLET	
				337.48	ELEV. BOT. OF AIR VENT	
				333.48	ELEV. ON TOP 4" C.I.P. WEST'LY OUTLET	

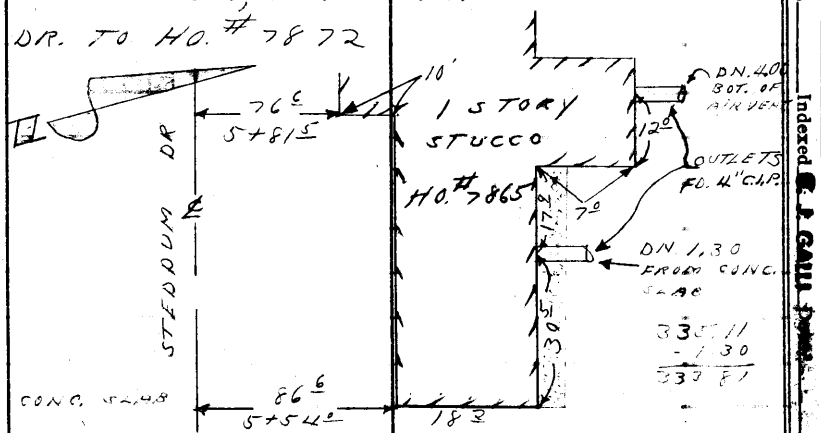

76-L298 CE 307 3-61

PLEASE RETURN TO
LOS ANGELES COUNTY ENGINEER
403 LOS ANGELES COUNTY ENGINEERING BLDG.

NOTE: ANY ADDITIONS OR CHANGES ON THIS SHEET MUST BE MADE OR CIRCLED IN RED INK, WITH DATE AND NAME OF PERSON MAKING CHANGE

Do not extend notes this side of this line.

STATION	B. S.	H. I.	F. S.	ELEV.	STEDDUM	DR.
					LEFT & S'LY	RIGHT & N'LY
T.P.				337 00		
6+00				342 81		℄
				342 70		8' - PUMT EDGE
				341 0		15' - BOTT. BRK. - GRD.
				340 2		25' - P.L. - GRD.
				342 70	5' 5' PUMT EDGE	
				343 8	19.5' BOTT WALL - GRD	
				344 64	" TOP WALL	
				344 7	25' - P/C GR.	
6+ —	HOUSE OUTLET					
				342 97	ELEV. MK. @ OUTLET	
				338 69	ELEV. TOP 3" C.I.P. OUTLET	

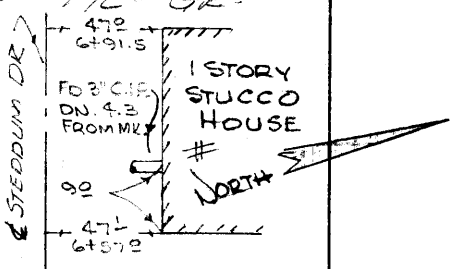

342.97
- 4.30
338.69

F.B. 2165 PG. 184 Job No. 2264.14 Division No. Notes Red Plotted Profile
Survey of ARROYO DR. S.S. Date Date No.
Survey by R.B.H. Notes R.B.H. Notes Chkd. Checked X-Sec.
Indexed [redacted] J. GA[redacted] Date Date Date No.

76-L298 CE 307 3-61

PLEASE RETURN TO
LOS ANGELES COUNTY ENGINEER
403 LOS ANGELES COUNTY ENGINEERING BLDG.

NOTE: ANY ADDITIONS OR CHANGES ON THIS SHEET MUST BE MADE OR CIRCLED IN RED INK, WITH DATE AND NAME OF PERSON MAKING CHANGE.

Do not extend notes this side of this line.

STATION	B.S.	H.I.	F.S.	ELEV.	STEDDUM	DR.
					LEFT & S'LY.	RIGHT & N'LY.
T.P.				345 41		
6+52.7				344 04		8⁵ - PVMT. EDGE
				343 95		21⁵ - "
				342 4		25' P/L
7+00	GRD. BRK.			345 41		℄
				345 40		21² PVMT EDGE
				344 48		25' P/L - CONC. DR.
				345 22	9' - PVMT EDGE	
				347 5	25' P/L.	
7+ -	HOUSE OUTLET					
				340 63	ELEV. ON CONC. SLAB @ HSE. COR.	
			?	338 63	ELEV TOP ?" C.I.P. OUTLET ?	

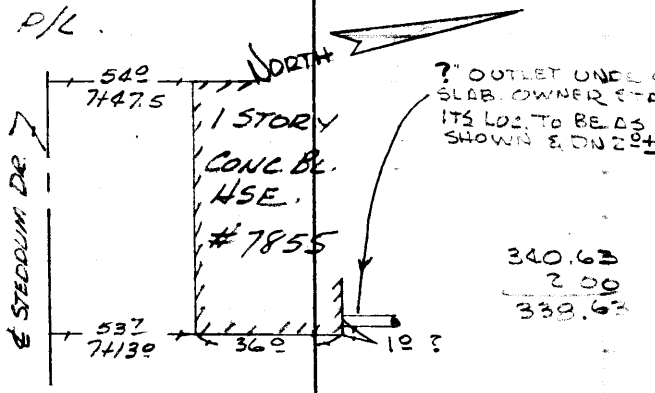

Profile Notes Red ____ Plotted ____ Job No. 2264.14 Division No. ____ F.B. 2165 Pg. 185
No. ____ Date ____ Date ____ Survey of ARROYO DR. S.S.
X-Sec. Notes Chkd. ____ Checked ____ Survey by R.B.H. Notes R.B.H. Date 7-16-63
No. ____ Date ____ Date ____ Map No. ____ Indexed R. J. GALL Date ____

76-L298 CE 307 3-61

PLEASE RETURN TO
LOS ANGELES COUNTY ENGINEER
403 LOS ANGELES COUNTY ENGINEERING BLDG.

NOTE: ANY ADDITIONS OR CHANGES ON THIS SHEET MUST BE MADE OR CIRCLED IN RED INK, WITH DATE AND NAME OF PERSON MAKING CHANGE

Do not extend notes this side of this line.

STATION	B. S.	H. I.	F. S.	ELEV.	STEDDUM	DR.
					LEFT & S'LY.	RIGHT & N'LY
T.P.				348 75		
7+20 8				346 93		8 2 - PVMT. EDGE
7+50				350 25		℄
				350 02		7 5 PVMT EDGE
				349 6		21 0 - BOTT WALL
				352 13		21 0 TOP WALL
				348 9		21 5 - BOTT. WALL
				348 7		25 0 P/L
				343 7		90 0 - GROUND
				340 2		160 0 - GROUND
				350 41	8 1 PVMT EDGE	
				352 13	25' - P/L - CONC. DRIVE	
				353 9	125' - GROUND	
				353 9	212 - GROUND	
8+00				356 66		℄
				356 26		9' - PVMT. EDGE
				356 44	9' - PVMT EDGE (FIELD)	
(F.D.) B.M. W.M. 751				353 51	B.M. WM 751, ELEV. 353.51 F.B. 2165-138 STEDDUM DR. (N. SIDE), 340 ± E. OF ℄ PORTRERO GRANDE DR. SET BY SPK. IN E. SIDE OF CONC. DR. TO HO. # 7851	

F.B. 2165 Pg. 186 Job No. 2264.14 Division No. Notes Red Plotted Profile
Survey of ARROYO DR. S.S. Date Date No. X-Sec.
Survey by R.B.H. Notes R.B.H. Notes Chkd. Checked
Indexed C. J. GAIII Date Date Date No.

Notes Ck'd by	Survey of ARROYO DR. S.S.
Map No.	JN 2264.14 Tape Std °F
Office Work	Surveyed by L.L. BROWN
Checked	Notes L.L. BROWN Date 8-14-63
Date	Indexed R. J. GALE AUG 16 '63

F. B. 7/65 PG. 187

ARROYO DRIVE
S.S.

C.I. 2264.14

LOCATION OF EXISTING S.S.M.H.

M H has been abandoned 9/15/64 gpm

PARTY
BROWN, L.L
HARRINGTON, P.
Mc COY, J.
GOSHORN, E.

Note: Any Additions or Changes on This Sheet Must be Made or Circled in Red Ink With Date and Name of Person Making Change.

Do not extend this side of this line.

PLEASE RETURN TO
LOS ANGELES COUNTY ENGINEER
403 Los Angeles County Engineering Bldg.

76F309S C.E. #310 6-62

F. B. 2165 PG 188

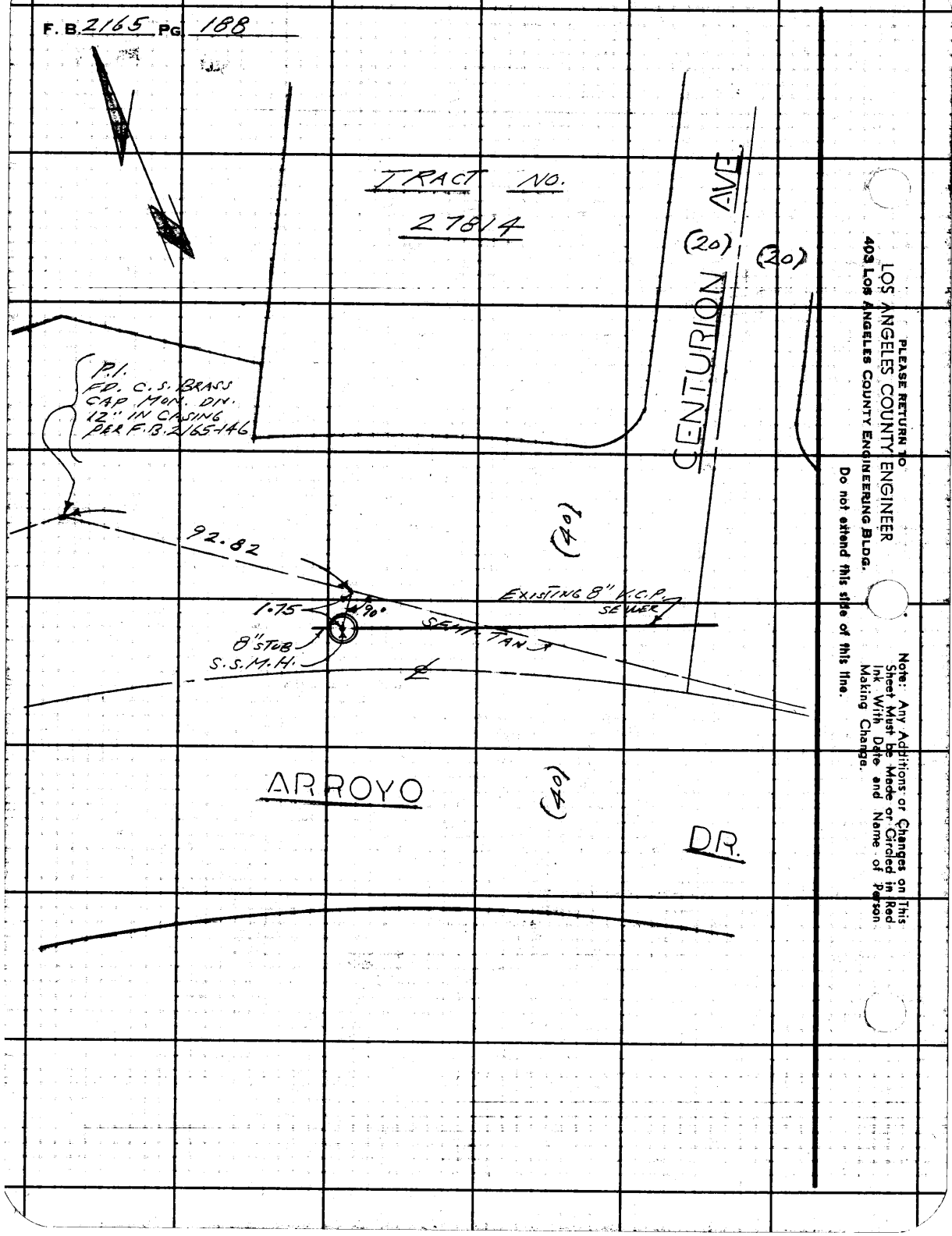

PLEASE RETURN TO
LOS ANGELES COUNTY ENGINEER
403 Los Angeles County Engineering Bldg.

Note: Any Additions or Changes on This Sheet Must be Made or Circled in Red Ink With Date and Name of Person Making Change.

Do not extend this side of this line.

F.B. 2165 PG. 189

Profile No.	Notes Red	Plotted	Job No. 2264.14	Division No.
	Date	Date	Survey of ARROYO DR.	
X-Sec. No.	Notes Chkd.	Checked	Survey by L.L.B.	Notes P.H. Date 8-13-63
	Date	Date	Map No.	Indexed C. J. GALLI Date AUG 6 '63

ARROYO DRIVE

C.I. 2264.14

PICK-UP

MANHOLE INVERTS

LENKER ROD USED

PARTY

BROWN, L.
HARRINGTON, P.
GOSHORN, E.
MC COY, J.

STATION	B.S.	H.I.	F.S.	ELEV.

NOTE: ANY ADDITIONS OR CHANGES ON THIS SHEET MUST BE MADE OR CIRCLED IN RED INK, WITH DATE AND NAME OF PERSON MAKING CHANGE.

PLEASE RETURN TO
LOS ANGELES COUNTY ENGINEER
700 LOS ANGELES COUNTY ENGINEERING BLDG.

Do not extend notes this side of this line.

76L-298 CE 307 11-58

76L-298 CE 307 11-58

PLEASE RETURN TO
LOS ANGELES COUNTY ENGINEER
700 LOS ANGELES COUNTY ENGINEERING BLDG.

NOTE: ANY ADDITIONS OR CHANGES ON THIS SHEET MUST BE MADE OR CIRCLED IN RED INK, WITH DATE AND NAME OF PERSON MAKING CHANGE

Do not extend notes this side of this line.

STATION	B. S.	H. I.	F S.	ELEV			
FD. B.M. W.M. 750				326 39	B.M. W.M. 750 ELEV. 326.392 F.B. 2165-138 ARROYO DR., (N. SIDE) 1040'± EAST OF ℄ INT. POTRERO GRANDE DR. & ARROYO DR. SET LARGE BT. SPK. IN P.P. #1327459E		
S.S.M.H SEE PG. 188 FOR LOCATION	E.	RIM 322	21	322 20	1.75 LT. & SO. S.S.M.H. MEAN RIM		
	W.	RIM 322	19			MEAN R	322.20
	MEAN	RIM 322	20			MEAS.	8.[illegible]68
						T. PIPE	313.52
						DIA. "	- 0.67
				312 85	INV. 8" STUB INLET W.	INV.	312.85
						MEAN R.	322.20
						MEAS.	8.78
						T. PIPE	313.42
						DIA. "	- 0.67
				312 75	INV. 8" OUTLET EAST	INV.	312.75
FD. B.M. W.M. 749				327 17	B.M. W.M. 749 ELEV. 327.162 F.B. 2165-137 ARROYO DR. (N. SIDE) 853'± EAST OF ℄ INT. POTRERO GRANDE DR. & ARROYO DR. SET LARGE BT. SPK. IN P.P. #1417617E		

F.B. 2165 PG. 190

Job No. 2264 L4 Division No. ____ Notes Red ____ Plotted ____ Profile ____

Survey of ARROYO DRIVE Date ____ Date ____ No. ____

Survey by L.L.B. Notes P.H. Notes Chkd. ____ Checked ____ X-Sec. ____

Indexed C. J. GALLI Date ____ Date ____ No. ____

Notes Ck'd by	Survey of ARROYO DR.	F. B. 2165	Pg. 191
Map No.	JN 2264.15 Tape Std °F		
Office Work	Surveyed by J.P MENNE		
Checked	Notes J.P.M Date OCT. NOV. 64		
Date	Indexed C. GALLI		

ARROYO DRIVE

J.N. 2264.15

LOCATION

OF

8" SEWER LINE

J.P. MENNE

D. FOULGER

R. RODRIGUEZ

E. DUBUIS

E. GOSHORN

Note: Any Additions or Changes on This Sheet Must be Made or Circled in Red Ink With Date and Name of Person Making Change.

Do not extend this side of this line.

PLEASE RETURN TO
LOS ANGELES COUNTY ENGINEER
403 Los Angeles County Engineering Bldg.

76F3098 CE #310 6-63

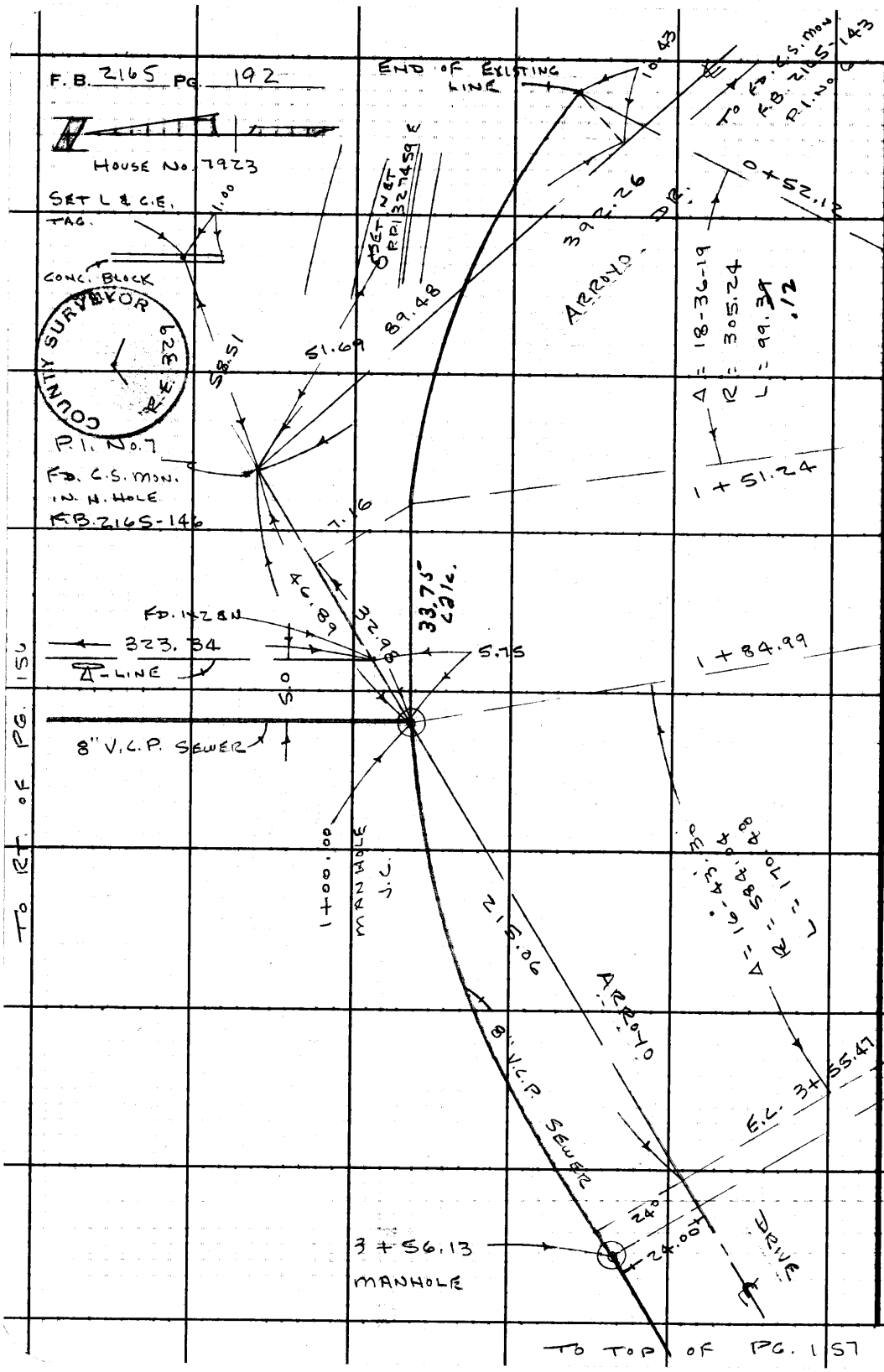

PLEASE RETURN TO
LOS ANGELES COUNTY ENGINEER
403 LOS ANGELES COUNTY ENGINEERING BLDG.

Do not extend this side of this line.

Note: Any Additions or Changes on This Sheet Must be Made or Circled in Red Ink With Date and Name of Person Making Change.

Notes Ck'd by	Survey of ARROYO SEC.
Map No.	JN 2264.15 Tape Std °F
Office Work	Surveyed by J.P. MENNIE
Checked	Notes J.P.M. Date OCT. 64
Date	Indexed

F. B. 2165 PG. 193



FD. 1" I.P. &
C.E. TAG (IN. 4")
F.B. 2165 - 152

℄ - LINE
323.34

5.00

1 + 25
MANHOLE

1.29

8" V.C.P. SEWER

℄ - LINE
309.94

4 + 30
MANHOLE

246.59

5.00

FD. BT. SPK. & W.
F.B. 2165 - 153

TO LEFT OF PG 155

Note: Any Additions or Changes on This Sheet Must Be Made or Circled in Red Ink With Date and Name of Person Making Change.

Do not extend this side of this line.

PLEASE RETURN TO
LOS ANGELES COUNTY ENGINEER
403 LOS ANGELES COUNTY ENGINEERING BLDG.

76F309S CE #310 6/63

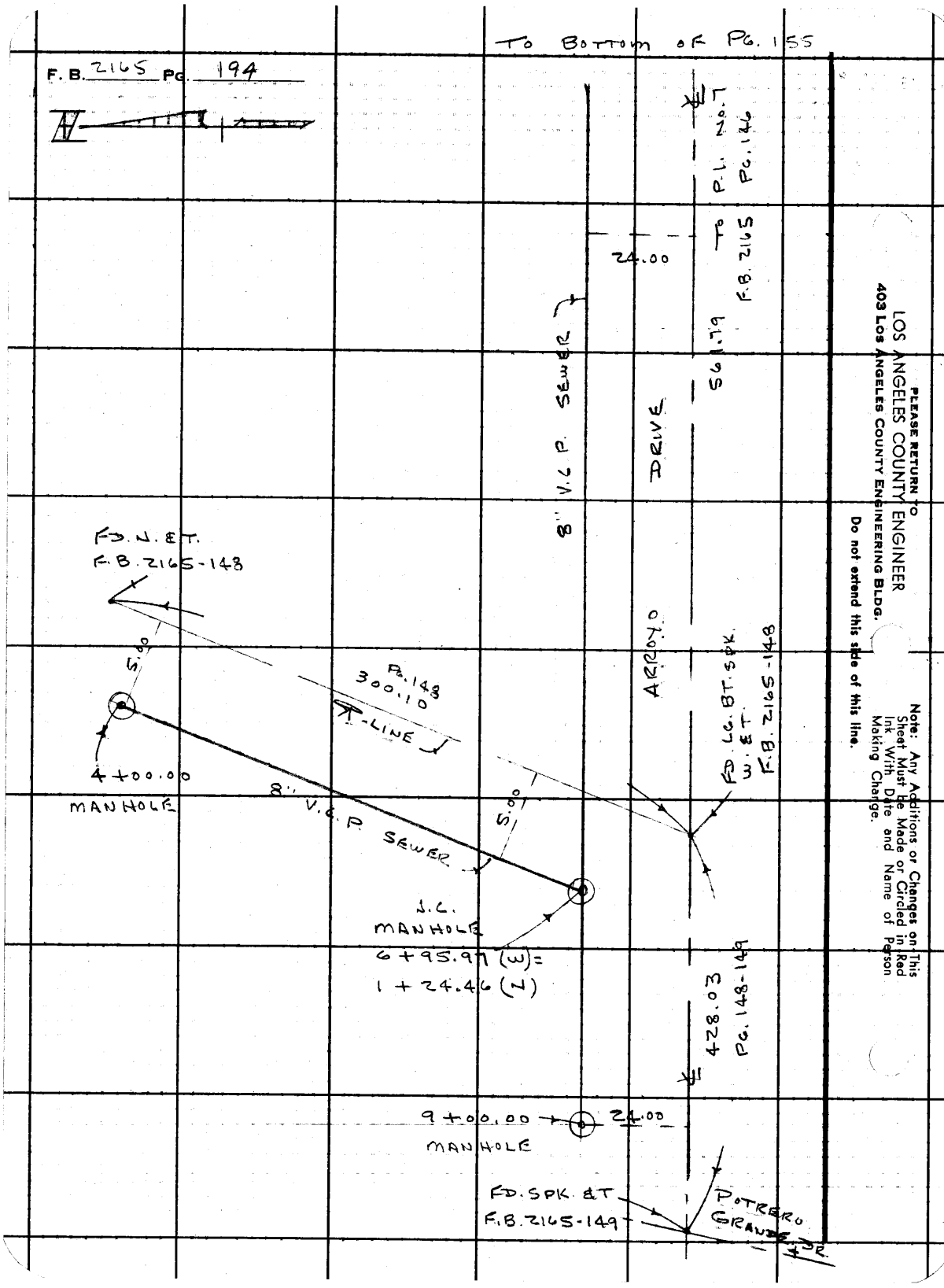

PLEASE RETURN TO
LOS ANGELES COUNTY ENGINEER
403 LOS ANGELES COUNTY ENGINEERING BLDG.
Do not extend this side of this line.
Note: Any Additions or Changes on This Sheet Must be Made or Circled in Red Ink With Date and Name of Person Making Change.

NOTES RED. JOB NO. 2268.14 SURVEY OF DRAYER LANE

DATE SURVEY BY L. L. BROWN

NOTES CHKD. G. E. BARR NOTES BY L. L. BROWN DATE 8-15-63

DATE SEP 5 '63 INDEXED E. J. GALLI DATE AUG 29 '66

F. B. 2165 PG. 201

DESCRIPTION

DRAYER LANE
AND OTHER R/W
S SAN GABRIEL AREA

C.I. 2268.14

BENCH LEVEL
CIRCUIT

ADJ. ELEV.

NOTE: ELEVATIONS ARE BASED ON L.A. COUNTY ROAD DEPT. SURVEY SECTION CONSTRUCTION DIV. S.Y. BENCH MARKS PAGE 252 & 317 FOR CORRELATION OF ROAD DEPT. B.M.'S TO L.A. CO. PRECISE LEVEL NET LINE NO. 1 SEE F.B. 2165-205-207

3RD RUN

USED LOVAR RODS
#15-16

2ND RUN

PARTY

DIFF.

BROWN, L.L.
HARRINGTON, P.
MC COY, V.
GOSHORN, E.

1ST RUN

B.M.

NOTE: ANY ADDITIONS OR CHANGES ON THIS SHEET MUST BE MADE OR CIRCLED IN RED INK, WITH DATE AND NAME OF PERSON MAKING CHANGE.

Do not extend notes this side of this line

PLEASE RETURN TO
LOS ANGELES COUNTY ENGINEER
900 LOS ANGELES COUNTY ENGINEERING BLDG.

76420 S & E-353 9-55

76S420 S & E-353 9-55

PLEASE RETURN TO
LOS ANGELES COUNTY ENGINEER
700 LOS ANGELES COUNTY ENGINEERING BLDG.

NOTE: ANY ADDITIONS OR CHANGES ON THIS SHEET MUST BE MADE OR CIRCLED IN RED INK, WITH DATE AND NAME OF PERSON MAKING CHANGE.

Do not extend notes this side of this line

B.M.	1ST RUN	DIFF.	2ND RUN	3RD RUN	ADJ. ELEV.	DESCRIPTION
(FD.) B.M. SY 3321	315 947					B.M. SY 3321 ELEV. 315.947 L.A. Co. ROAD
+	5 228		5 278			DEPT. PAGE NO. 252 COUNTY SURVEYOR MON.
⊼	321 175	+1 435	+1 437			IN H.H. AT C/L INTER. OF DELTA ST. &
(FD.) −	3 793		3 841			SAN GABRIEL BLVD.
B.M. SY 3322	317 382					B.M. SY 3322 ELEV. 317.383 L.A. Co. ROAD
+	5 919		5 940			DEPT. PAGE NO. 252 SPK. & LEAD IN S.W. COR.
⊼	323 301	+2 200	+1 199			CONC. BASE OF GAS ISLAND @ N.E. CORNER
−	3 719		3 741			DELTA ST. & SAN GABRIEL BLVD.
T.P.	319 582					T.P.
+	5 624		5 655			
⊼	325 206	−0 848	−0 849			
−	6 472		6 504			
T.P.	318 734					T.P.
+	2 530		2 571			
⊼	321 264	−4 340	−4 342			
−	6 870		6 913			
T.P.	314 394					T.P.
+	4 590		4 654			
⊼	318 984	−1 658	−1 657			
(SET) −	6 248		6 311			
B.M. W.M. 752	312 736					B.M. W.M. 752 ELEV. ON THE NORTH
+	3 680		3 720			SIDE OF DRAYER LANE 263'± E. OF ℄ INT.
⊼	316 416	−4 490	−4 488			DELTA ST. SET BT. SPK. IN LD. IN E. SIDE OF
−	8 170		8 208			CONC. DRIVEWAY TO HSE. #8417
T.P.	308 246					T.P.
+	3 668		3 707			
⊼	311 914	−3 515				
(SET) −	7 183		7 220			
B.M. W.M. 753	304 731					B.M. W.M. 753 FOR DESC. SEE PG. 203

JOB NO. 2268.14 SURVEY OF DRAYER LANE
SURVEY BY L.L. BROWN
NOTES BY L.L. BROWN DATE 8-15-63
INDEXED C. J. GALLI DATE
NOTES RED. DATE
NOTES SHKD. G.F. BARR DATE

F.B. 2165 PG. 202

765420 S & E-353 9-55

PLEASE RETURN TO
LOS ANGELES COUNTY ENGINEER
700 LOS ANGELES COUNTY ENGINEERING BLDG.

NOTE: ANY ADDITIONS OR CHANGES ON THIS SHEET MUST BE MADE OR CIRCLED IN RED INK, WITH DATE AND NAME OF PERSON MAKING CHANGE.

Do not extend notes this side of this line

NOTES RED _____ JOB NO 2268.14 SURVEY OF DRAYER LANE
DATE _____ SURVEY BY L.L. BROWN
NOTES CHKD J.E. BARR NOTES BY L.L. BROWN DATE 8-15-63
DATE SEP 5 '63 INDEXED _____ DATE _____

F.B. 2165 PG. 203

B.M.	1ST RUN		DIFF.	2ND RUN		3RD RUN	ADJ. ELEV.	DESCRIPTION
(SET)								
B.M.W.M. 753	304	731 ✓						B.M.W.M. 753 ELEV. ON THE NORTH SIDE
+	4	260		4	322			OF DRAYER LANE 658'± E. OF ℄ INT. DELTA
π	308	991	-1 611 ✓	-1	611			ST. SET BT. SPK. IN LD. IN CONC. CURB 7' E. OF
(SET) -	5	871		5	933			END OF CURB IN FRONT OF HSE. # 8501
B.M.W.M. 754	303	120 ✓						B.M.W.M. 754 ELEV. ON THE SOUTH SIDE
+	1	431		1	505			OF DRAYER LANE 704'± E. OF ℄ INT. DELTA
π	304	551	-10 359 ✓	-10	360			ST. R.C.E. TAG & NAIL NO. 4823 IN CONC. CURB
-	11	790		11	866			53' E. OF END OF CURB HSE. # 8506
T.P.	292	761 ✓						T.P.
+	0	360		0	417			
π	293	121	-11 485 ✓	-11	483			
-	11	845		11	900			
T.P.	281	276 ✓						T.P.
+	0	193		0	238			
π	281	469	-10 487 ✓	-10	486			
-	10	680		10	724			
T.P.	270	789 ✓						T.P.
+	0	269		0	306			
π	271	058	-11 269 ✓	-11	269			
-	11	538		11	575			
T.P.	259	520 ✓						T.P.
+	0	435		0	494			
π	259	955	-11 106 ✓	-11	103			
-	11	541		11	597			
T.P.	248	414 ✓						T.P.
+	3	147		3	191			
π	251	561	-6 500 ✓	-6	501			
(FD.) -	9	647	✓	9	692			
B.M. SF 4108	241	914	✓					B.M. SF 4108 FOR DESC. SEE PG. 204

765420 S & E-353 9-55

PLEASE RETURN TO
LOS ANGELES COUNTY ENGINEER
700 LOS ANGELES COUNTY ENGINEERING BLDG.

NOTE: ANY ADDITIONS OR CHANGES ON THIS SHEET MUST BE MADE OR CIRCLED IN RED INK, WITH DATE AND NAME OF PERSON MAKING CHANGE.

Do not extend notes this side of this line

JOB NO. 2268.14 SURVEY OF DRAPER LANE
SURVEY BY L.L. BROWN
NOTES BY L.L. BROWN DATE 8-15-63
INDEXED E. J. GALLI DATE
NOTES RED. DATE
NOTES CHKD. DATE 8-15-63

F.B. 2165 PG. 204

B.M.	1ST RUN	DIFF.	2ND RUN	3RD RUN	ADJ. ELEV.	DESCRIPTION
FD. B.M. SY. 4108	241 914 ✓					B.M. SY 4108 ELEV. 241.928 L.A.Co. RD. DEPT. PG. 317. L. & T. IN CONC. FOOTING OF 5' CHAINLINK FENCE, 35'± E. & 20'± S. ℄ INT. WALNUT GROVE AVE. & CAMETA DRIVE.
+	8 774		8 825			
Σ	250 688	-2 277	-2 277			
(FD) B.M. SY. 4109	11 051 ✓		11 102			B.M. SY 4109 ELEV. 239.661 L.A.Co. RD. DEPT. PG. 317 L. & BN IN CTR. OF HEADWALL 40'±E. ℄ AND 15'± N. ℄ OF WALNUT GROVE AVE. & CAMETA DRIVE.
-	239 637 ✓					

NOTES RED. JOB NO. 2268.14 SURVEY OF DRAYER LANE

DATE SURVEY BY L.L. BROWN

NOTES CHK'D G. E. BARR NOTES BY L.L. BROWN DATE 8-20-63

DATE SEP 5 '63 INDEXED E. J. GALM DATE AUG 29 '63

F. B. 2165 PG. 205

NOTE: ANY ADDITIONS OR CHANGES ON THIS SHEET MUST BE MADE OR CIRCLED IN RED INK, WITH DATE AND NAME OF PERSON MAKING CHANGE.

Do not extend notes this side of this line

PLEASE RETURN TO
LOS ANGELES COUNTY ENGINEER
900 LOS ANGELES COUNTY ENGINEERING BLDG.

769420 S & E-353 9-55

DRAYER LANE
AND OTHER R/W
S SAN GABRIEL AREA

C.I. 226814

BENCH LEVEL CIRCUIT

B.M.	DESCRIPTION / ADJ. ELEV.	1ST RUN	DIFF.	2ND RUN	3RD RUN
	BENCH LEVEL CIRCUIT FROM B.M. 1-23A THROUGH ROAD DEPT. B.M.S SY 3321 & SY 3322 TO B.M. 1-24. ROAD DEPT. B.M.S APPEAR TO BE ON THE 1952 ADJ. ELEV. THIS CIRCUIT IS ON THE 1962 ADJ. ELEV. OF LOS ANGELES CO. PRECISE LEVEL NET LINE NO. 1				
			PARTY	USED LOVAR RODS #15-16	
			BROWN, L.L. SANDOVAL, M. MC COY, J. GOSHORN, E.		

768420 S & E-353-9-55

PLEASE RETURN TO
LOS ANGELES COUNTY ENGINEER
700 LOS ANGELES COUNTY ENGINEERING BLDG.

NOTE: ANY ADDITIONS OR CHANGES ON THIS SHEET MUST BE MADE OR CIRCLED IN RED INK, WITH DATE AND NAME OF PERSON MAKING CHANGE.

Do not extend notes this side of this line

B.M.	1ST RUN	DIFF.	2ND RUN	3RD RUN	ADJ. ELEV.	DESCRIPTION
(FD.)						
B.M. 1-23A	313 161					B.M. 1-23A (EL MONTE C-8) ELEV. 313.161 1962 ADJ. ELEV. F.B. 2858-17 SAN GABRIEL & N. WALNUT GROVE AVE., ABOUT 422' NW'LY FROM THE ℄ OF N. WALNUT GROVE AVE. ON THE ℄ OF SAN GABRIEL BLVD. 90' S.E. OF P.P. NO. 5959 70H AND 29' N'LY OF P.P. NO. 150321 E. A. L.A. CO. CONTROL SYSTEM TRAVERSE STATION MKD. EL MONTE C-8 1938 IN A H.H. ABOUT 10" DN.
+	3 737		3 674			
⊼	316 898	-3 460	-3 460			
−	7 197		7 134			
T.P.	309 701					T.P.
+	0 941		0 866			
⊼	310 642	-7 540	-7 542			
−	8 481		8 408			
T.P.	302 161					T.P.
+	5 382		5 438			
⊼	307 543	+3 896	+3 899			
−	1 486		1 539			
T.P.	306 057					T.P.
+	7 912		7 962			
⊼	313 969	+6 314	+6 312			
−	1 598		1 650			
T.P.	312 371					T.P.
+	7 901		7 943			
⊼	320 272	+3 399	+3 401			
(FD.) −	4 502		4 542			
B.M. SY 3321	315 770					B.M. SY 3321 ELEV. 315.947 L.A. CO. ROAD DEPT. PG. NO. 252 COUNTY SURVEYOR MON. IN H.H. AT ℄ INTER. OF DELTA ST. & SAN GABRIEL BLVD.
+	5 743		5 808			
⊼	321 513	+1 435	+1 435			
(FD.) −	4 308		4 372			
B.M. SY 3322	317 205					B.M. SY 3322 ELEV. 317.383 L.A. CO. ROAD DEPT. PG. NO. 252 SPK. & LEAD IN S.W. COR. CONC. BASE OF GAS ISLAND @ N.E. CORNER DELTA ST. AND SAN GABRIEL BLVD.
+	6 353		6 470			
⊼	323 558	+3 461	+3 461			
−	2 892		3 009			
T.P.	320 666					

JOB NO. 2268.14 SURVEY OF DRAYER LANE
SURVEY BY L.L. BROWN
NOTES BY L.L. BROWN DATE 8-20-63
INDEXED C. J. GALLI DATE
NOTES RED. DATE
NOTES BY [illegible] BARR DATE

F.B. PG. 226

765420 S & E-353 9-55

PLEASE RETURN TO
LOS ANGELES COUNTY ENGINEER
700 LOS ANGELES COUNTY ENGINEERING BLDG.

NOTE: ANY ADDITIONS OR CHANGES ON THIS SHEET MUST BE MADE OR CIRCLED IN RED INK, WITH DATE AND NAME OF PERSON MAKING CHANGE.

Do not extend notes this side of this line

NOTES RED _____ DATE _____
NOTES CHKD. G. E. BARR DATE 5-63
DATE 5-63 INDEXED R. J. GALLI DATE _____

JOB NO 2260.14 SURVEY OF PRAYER LANE
SURVEY BY L.L. BROWN DATE 8-20-63
NOTES BY L.L. BROWN

F.B. _____ PG. 207

B.M.	1ST RUN	DIFF.	2ND RUN	3RD RUN	ADJ. ELEV.	DESCRIPTION
T.P.	320 666					
+	7 375		7 462			
⊼	328 041	+5 671	+5 670			
−	1 704		1 792			
T.P.	326 337					
+	7 752		7 812			
⊼	334 089	+6 398	+6 401			
−	1 354		1 411			
T.P.	332 735					
+	7 779		7 890			
⊼	340 514	+4 198	+4 201			
−	3 581		3 689			
T.P.	336 933					
+	7 231		7 273			
⊼	344 164	+4 470	+4 473			
−	2 761		2 802			
T.P.	341 403					
+	5 430		5 461			
⊼	346 833	−0 509	−0 507			
(F.O.)	5 939		5 968			
B.M. 1-24	340 894					B.M. 1-24 (EL MONTE B-7) ELEV. 340.908 1962 ADJ. F.B. 1202-28 SAN GABRIEL BLVD. AND GRAND VIEW AVE., AT THE APPROX. ℄ INTER. SET IN CONC. 6" BELOW THE SURFACE IN A H.H. A STD. 4" BRASS TABLET MKD. "L.A. COUNTY SURVEY CONTROL SYSTEM TRIANGULATION STATION, EL MONTE B-7, RE 1977 COUNTY SURVEYOR 1938."

F. B. Pg. 208

JOB NO. 2268.14 SURVEY OF DRAPER LANE
SURVEY BY L.L. BROWN
NOTES BY L.L. BROWN DATE 8-20-63
INDEXED C. J. GALLI DATE

NOTES RED. DATE
NOTES CHKD. G. E. BARR DATE SEP 5 '63

B.M.	1ST RUN	DIFF.	2ND RUN	3RD RUN	ADJ. ELEV.	DESCRIPTION

PLEASE RETURN TO
LOS ANGELES COUNTY ENGINEER
700 LOS ANGELES COUNTY ENGINEERING BLDG.

Do not extend notes this side of this line

NOTE: ANY ADDITIONS OR CHANGES ON THIS SHEET MUST BE MADE OR CIRCLED IN RED INK. WITH DATE AND NAME OF PERSON MAKING CHANGE.

768420 S & E-353 9-55

PWFB 1226

874

Notes Ck'd by G. E. BARR
Map No.
Office Work
Checked
Date

Survey of DRAYER LANE
JN 0303.00 Tape Std 68 °F
Surveyed by L. L. BROWN
Notes L. L. BROWN Date 8-15-63
Indexed R. J. GALLI AUG 9 '63

F. B. 2165 Pg. 204

DRAYER LANE
AND OTHER R/W
S. SAN GABRIEL AREA
C.I. 2268.14
J.N. 0303.00

CENTERLINE SURVEY

PARTY
BROWN, L.L.
HARRINGTON, P.
MC COY, J.
GOSHORN, E.

Note: Any Additions or Changes on This Sheet Must be Made or Circled in Red Ink With Date and Name of Person Making Change.

PLEASE RETURN TO
LOS ANGELES COUNTY ENGINEER
403 Los Angeles County Engineering Bldg.
Do not extend this side of this line.

76F309S CE #310 6-62

PWFB 1226

875, 876

F. B ~~2165~~ PG 210

INDEX MAP

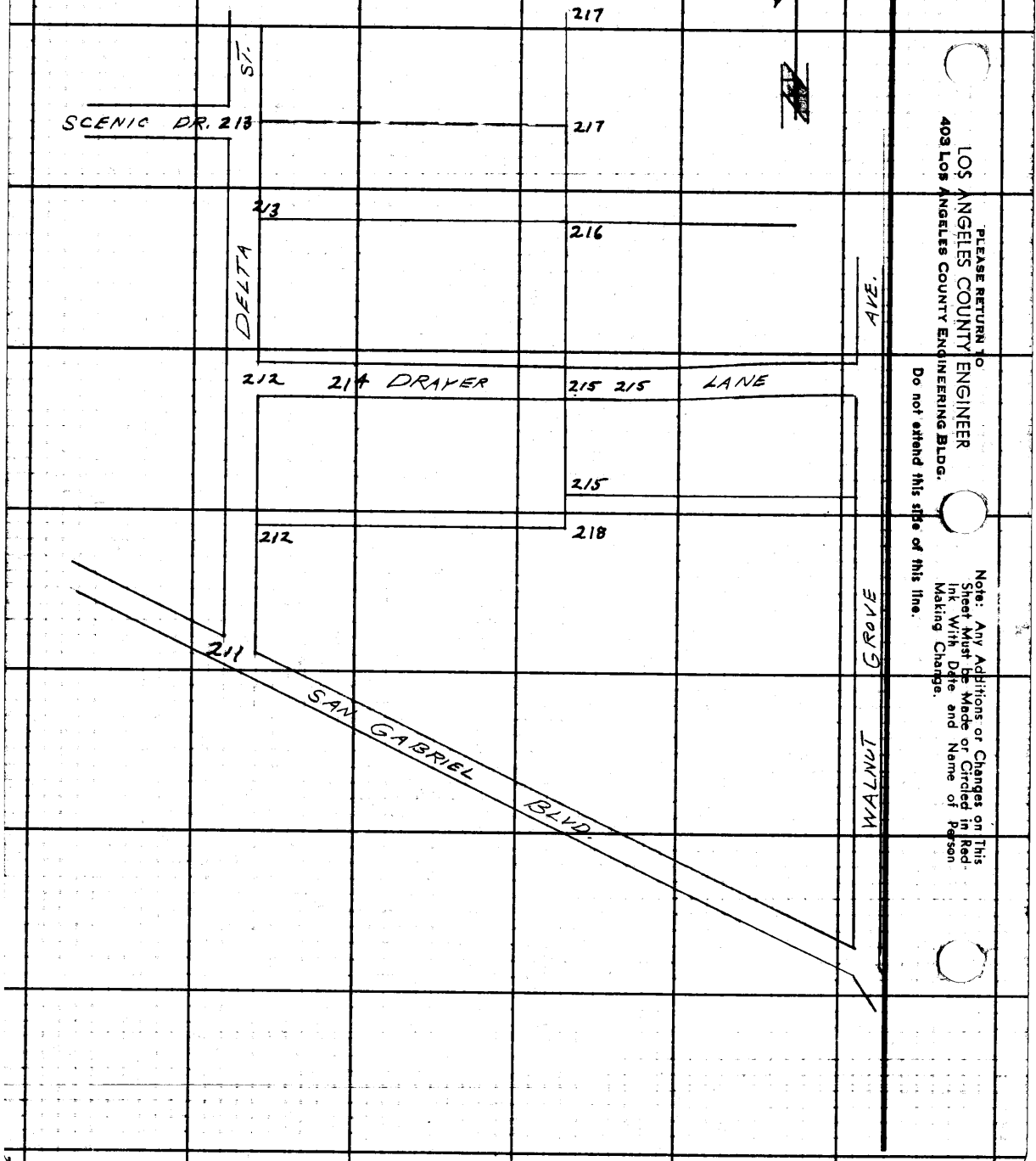

PLEASE RETURN TO
LOS ANGELES COUNTY ENGINEER
403 LOS ANGELES COUNTY ENGINEERING BLDG.

Do not extend this side of this line.

Note: Any Additions or Changes on This Sheet Must be Made or Circled in Red Ink With Date and Name of Person Making Change.

PWFB 1226

877

Notes Ck'd by G. E. BARR	Survey of DRAYER LANE
Map No.	JN 0303.00 Tape 0171 Std 68 °F
Office Work	Surveyed by L.L. BROWN
Checked	Notes L.L. BROWN Date 8-15-63
Date	Indexed C. J. GALLI

F. B. ~~2165~~ Pg. ~~217~~

WS 36 D-2

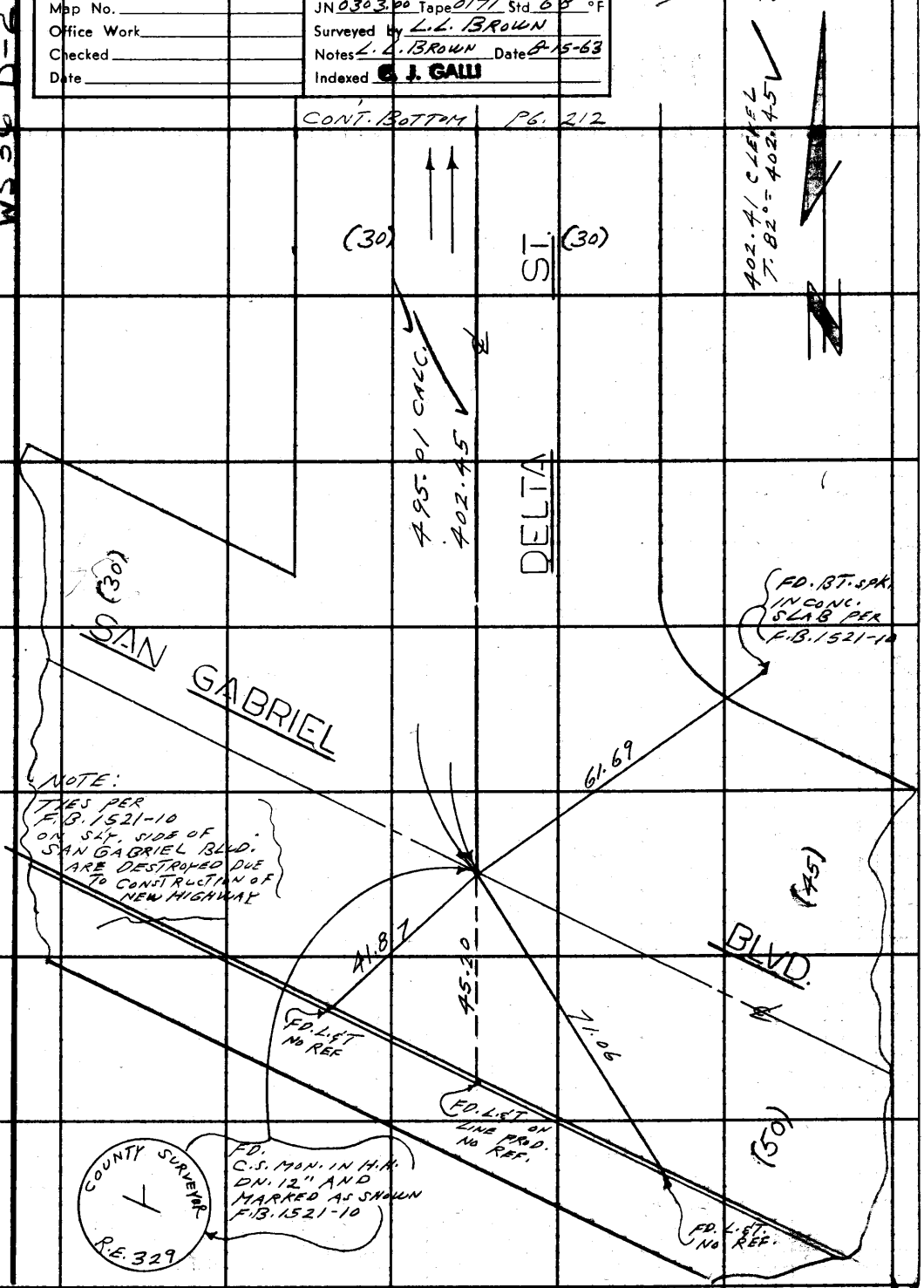

Note: Any Additions or Changes on This Sheet Must be Made or Circled in Red Ink With Date and Name of Person Making Change.

Do not extend this side of this line.

PLEASE RETURN TO
LOS ANGELES COUNTY ENGINEER
403 LOS ANGELES COUNTY ENGINEERING BLDG.

76F3095 CE #310 6-62

PWFB 1226

878

F. B. ~~2165~~ PG. ~~212~~

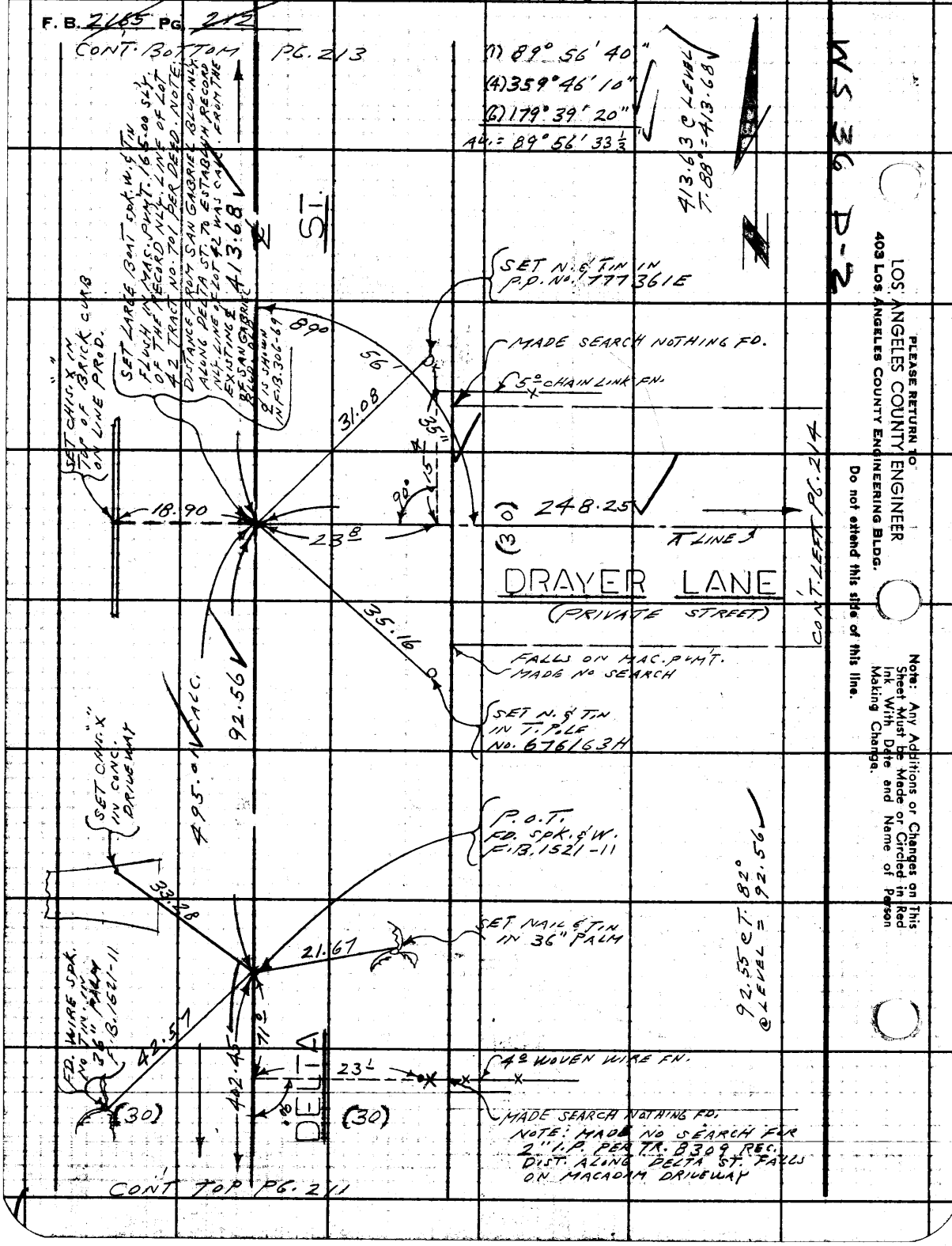

PLEASE RETURN TO
LOS ANGELES COUNTY ENGINEER
403 LOS ANGELES COUNTY ENGINEERING BLDG.

Do not extend this side of this line.

Note: Any Additions or Changes on This Sheet Must be Made or Circled in Red Ink With Date and Name of Person Making Change.

PWFB 1226

879

Notes Ch'd by G. E. BARR	Survey of DRAYER LANE
Map No.	JN 0303.00 Tape 0171 Std 68 °F
Office Work	Surveyed by L. L. BROWN
Checked	Notes L. L. BROWN Date 8-15-63
Date	Indexed E. J. GALLI

F. B. ~~2165~~ PG. ~~213~~

W53 D-2

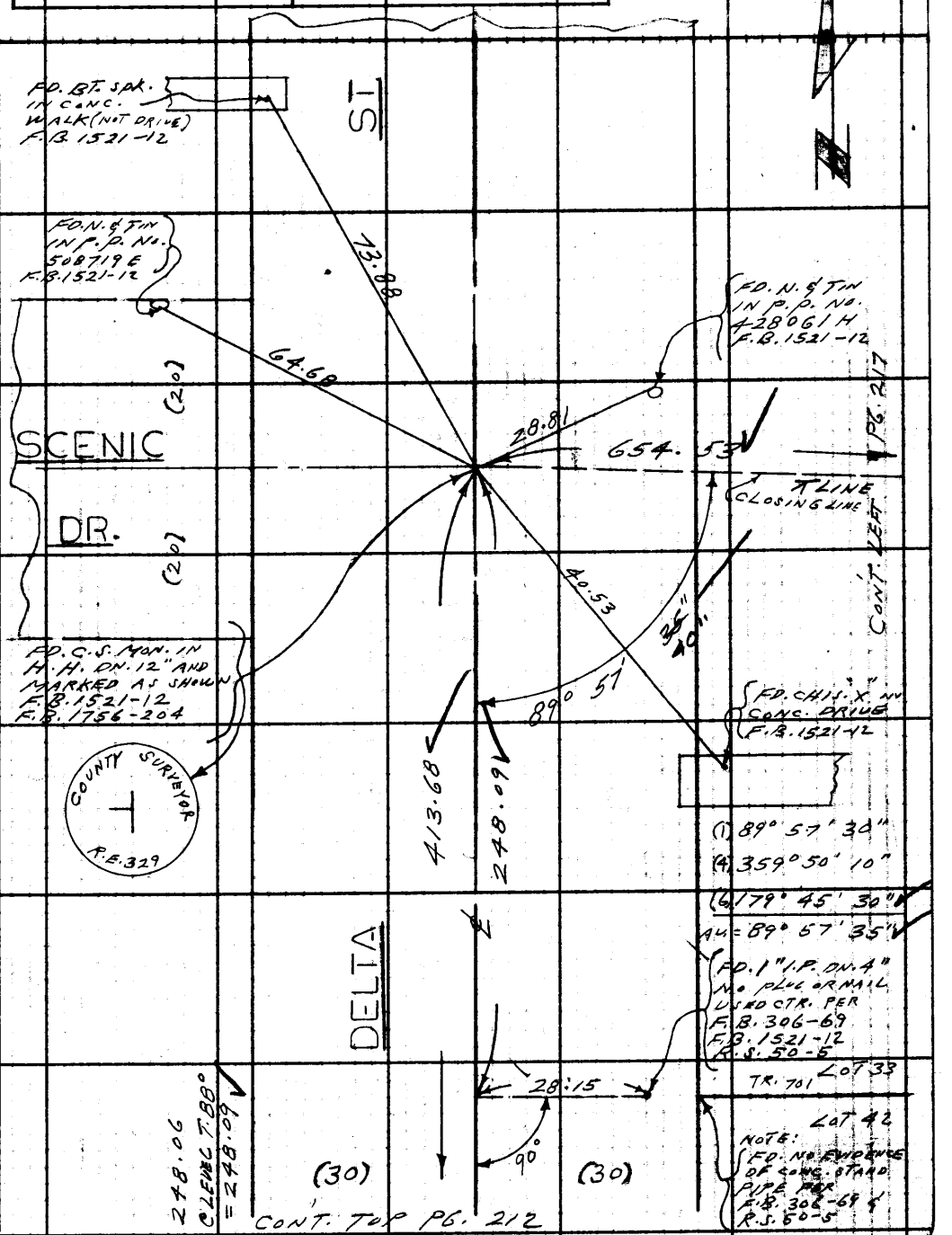

Note: Any Additions or Changes on This Sheet Must be Made or Circled in Red Ink With Date and Name of Person Making Change.

Do not extend this line at this line.

PLEASE RETURN TO
LOS ANGELES COUNTY ENGINEER
403 LOS ANGELES COUNTY ENGINEERING BLDG.

76F3098 CE #310 6-62

PWFB 1226

880

F. B. 2165 PG 214

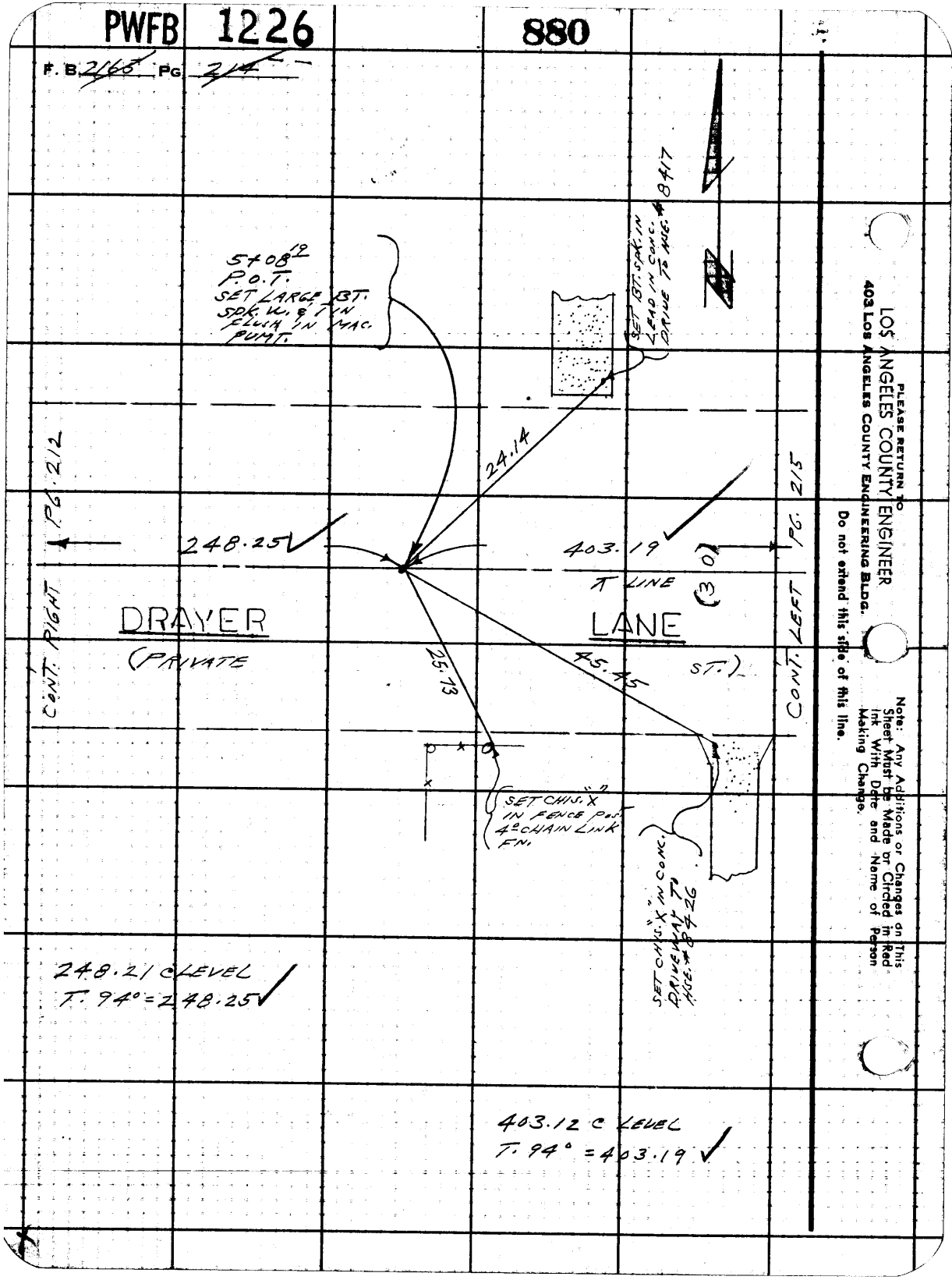

PLEASE RETURN TO
LOS ANGELES COUNTY ENGINEER
403 LOS ANGELES COUNTY ENGINEERING BLDG.

Do not extend this side of this line.

Note: Any Additions or Changes on This Sheet Must be Made or Circled in Red Ink With Date and Name of Person Making Change.

PWFB 1226 881

Notes Ck'd by G. E. BARR	Survey of DRAYER LANE
Map No.	JN 0303.00 Tape 0171 Std 68 °F
Office Work	Surveyed by L. L. BROWN
Checked	Notes L. L. BROWN Date 8-16-63
Date	Indexed C. J. GALLI

F. B. 2165 PG. 215

W S 36 D-2

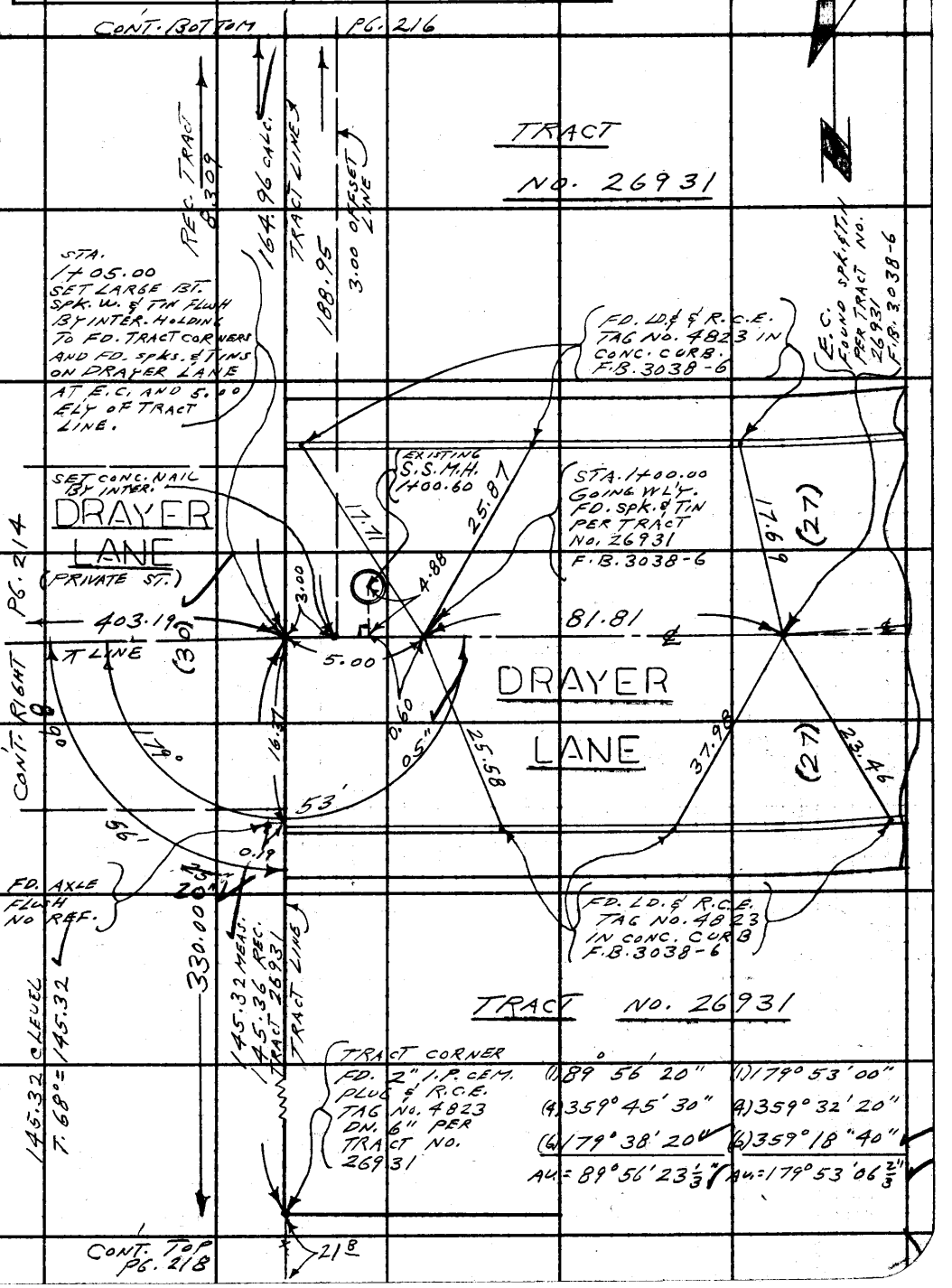

Note: Any Additions or Changes on This Sheet Must be Made or Circled in Red Ink With Date and Name of Person Making Change.

Do not extend this side of this line.

PLEASE RETURN TO
LOS ANGELES COUNTY ENGINEER
403 LOS ANGELES COUNTY ENGINEERING BLDG.

76F309S CE #310 6-62

PWFB 1226

882

F. B. 2165 PG. 216

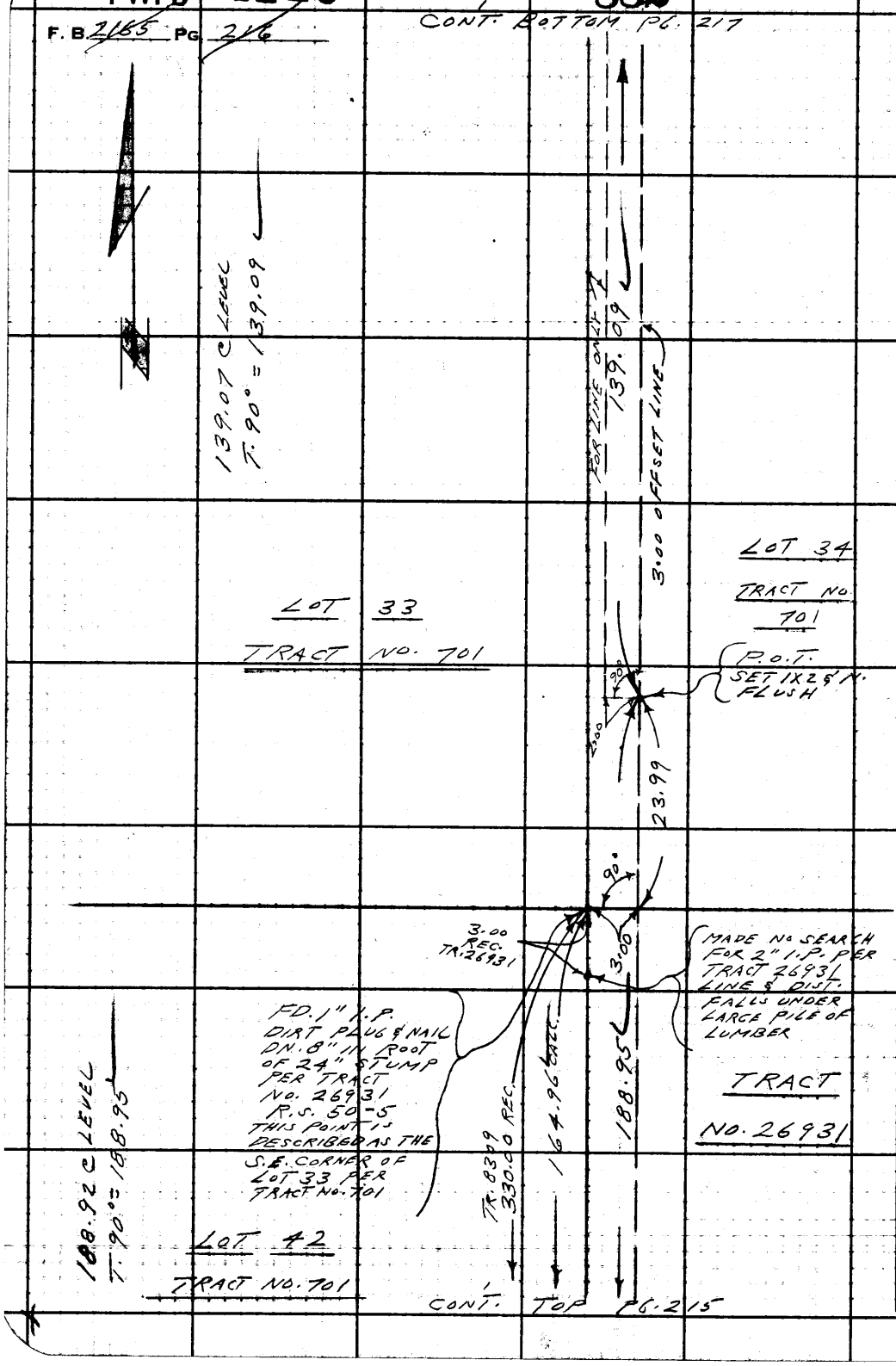

PLEASE RETURN TO
LOS ANGELES COUNTY ENGINEER
403 LOS ANGELES COUNTY ENGINEERING BLDG.

Do not extend this side of this line.

Note: Any Additions or Changes on This Sheet Must be Made or Circled in Red Ink With Date and Name of Person Making Change.

PWFB 1226 883

Notes Ck'd by G. E. BARR	Survey of DRAYER LANE
Map No.	JN 0303.00 Tape 0171 Std 68 °F
Office Work	Surveyed by L. L. BROWN
Checked	Notes L. L. BROWN Date 8-16-63
Date	Indexed E. J. GALLI

F. B. ~~2165~~ Pg. ~~347~~

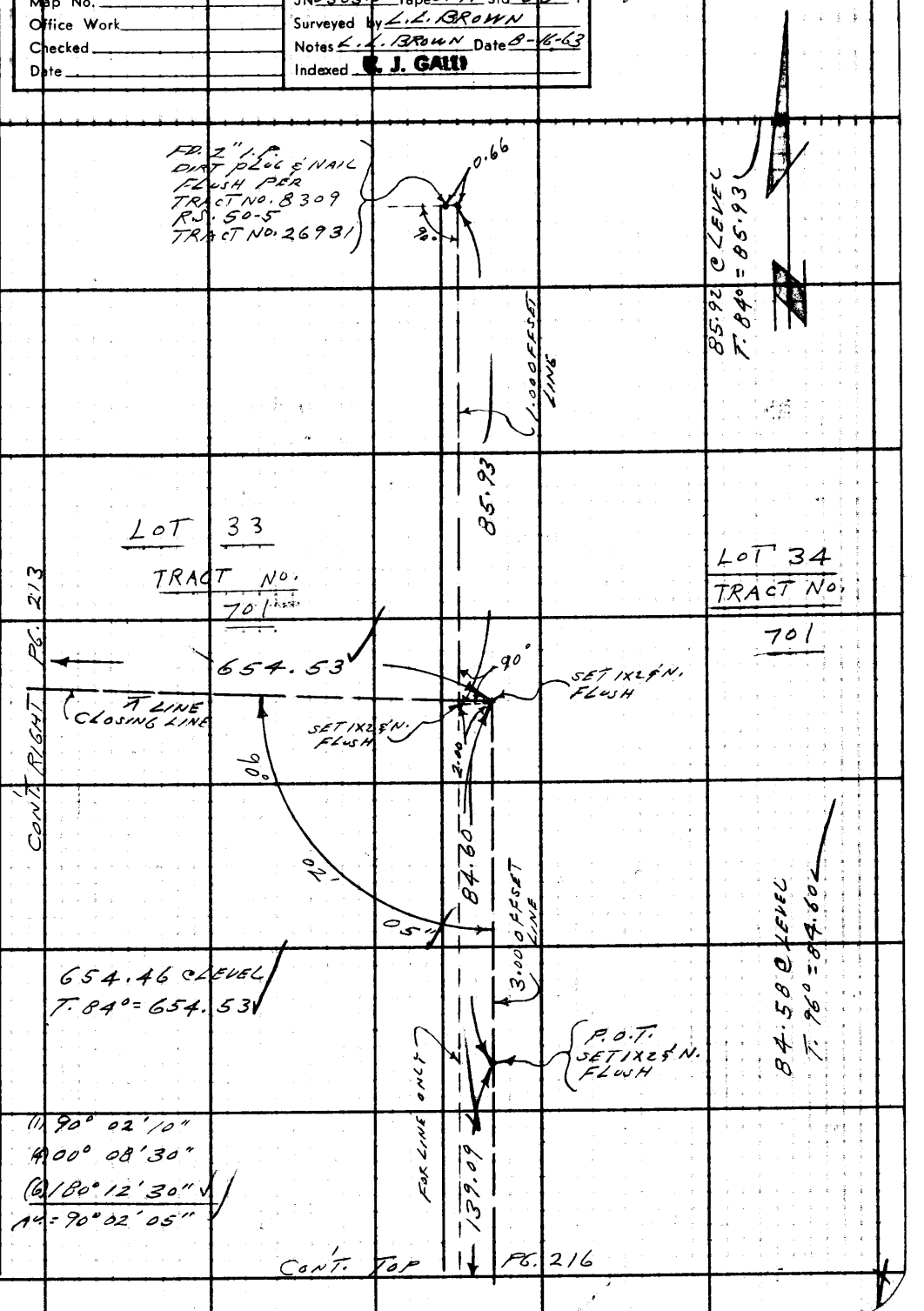

Note: Any Additions or Changes on This Sheet Must be Made or Circled in Red Ink With Date and Name of Person Making Change.

Do not extend this side of this line.

PLEASE RETURN TO
LOS ANGELES COUNTY ENGINEER
403 LOS ANGELES COUNTY ENGINEERING BLDG.

76F309S CE #310 6-62

PWFB 1226

884

F. B. 216 PG 218

CONT. BOTTOM PG. 215

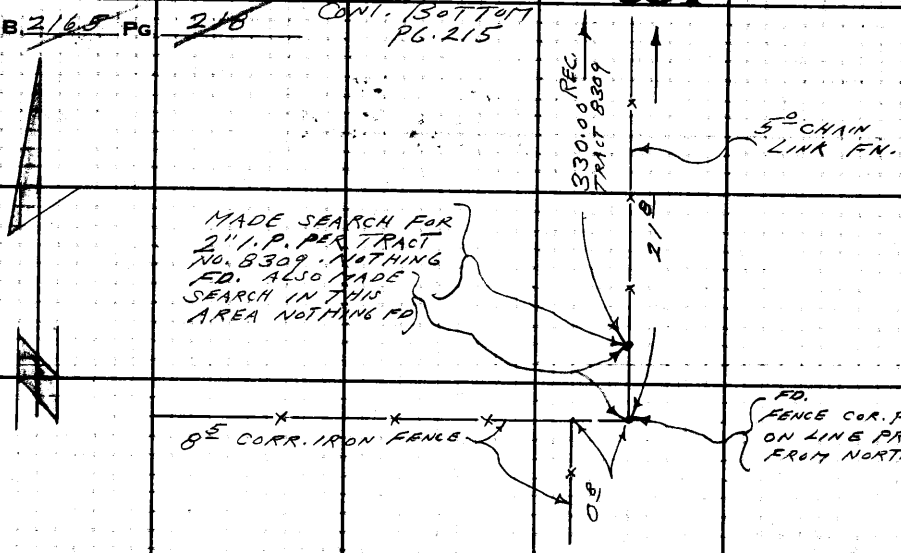

PLEASE RETURN TO
LOS ANGELES COUNTY ENGINEER
403 Los Angeles County Engineering Bldg.

Do not extend this side of this line.

Note: Any Additions or Changes on This Sheet Must be Made or Circled in Red Ink With Date and Name of Person Making Change.

Notes Ck'd by	Survey of DRAYER LANE	F. B. 2165 Pg. 219
Map No.	JN 2268.14 Tape Std °F	
Office Work	Surveyed by L.L.B.	
Checked	Notes P.H. Date 8-16-63	
Date	Indexed R. J. GALLI 45295	

Note: Any Additions or Changes on This Sheet Must be Made or Circled in Red Ink With Date and Name of Person Making Change.

Do not extend this side of this line.

PLEASE RETURN TO
LOS ANGELES COUNTY ENGINEER
403 Los Angeles County Engineering Bldg.

DRAYER LANE
AND OTHER R/W
S SAN GABRIEL AREA
C.I. 2268.14

TOPOGRAPHY

LOCATION OF IMPROVEMENTS ON DRAYER LANE FROM STA. 1+00 W'LY. TO STA. 6+00

PARTY

BROWN, L.L.
HARRINGTON, P.
MC COY, J.
GOSHORN, E.

76F3095 CE #310 6-62

F. B. 2165 PG. 220

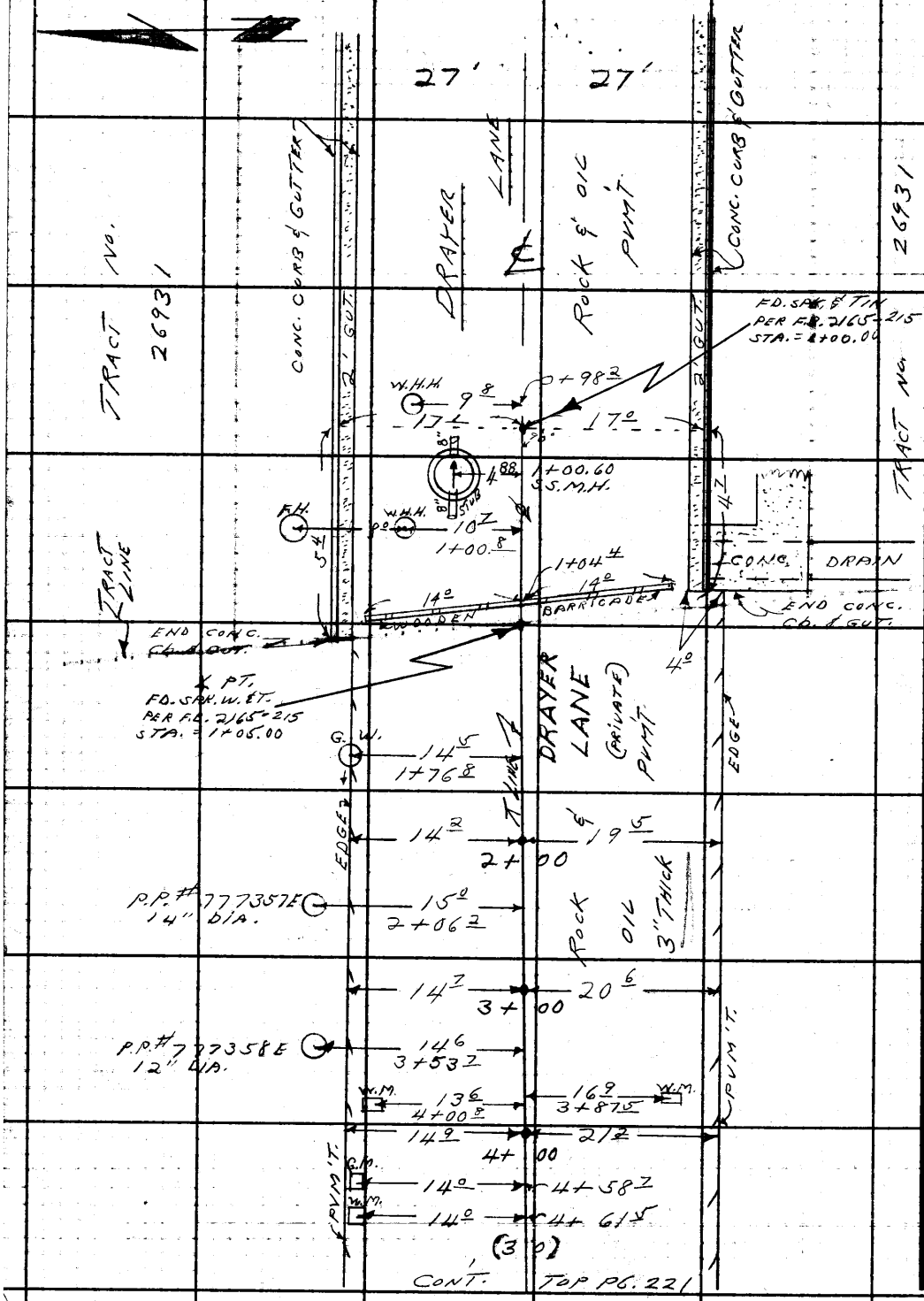

PLEASE RETURN TO
LOS ANGELES COUNTY ENGINEER
403 LOS ANGELES COUNTY ENGINEERING BLDG.

Do not extend this side of this line.

Note: Any Additions or Changes on This Sheet Must be Made or Circled in Red-Ink With Date and Name of Person Making Change.

Notes Ck'd by	Survey of DRAYER LANE	F. B. 2165 PG. 221
Map No.	JN 2268.14 Tape Std °F	
Office Work	Surveyed by L. L. BROWN	
Checked	Notes P.H. Date 8-16-63	
Date	Indexed R. J. GALLI	

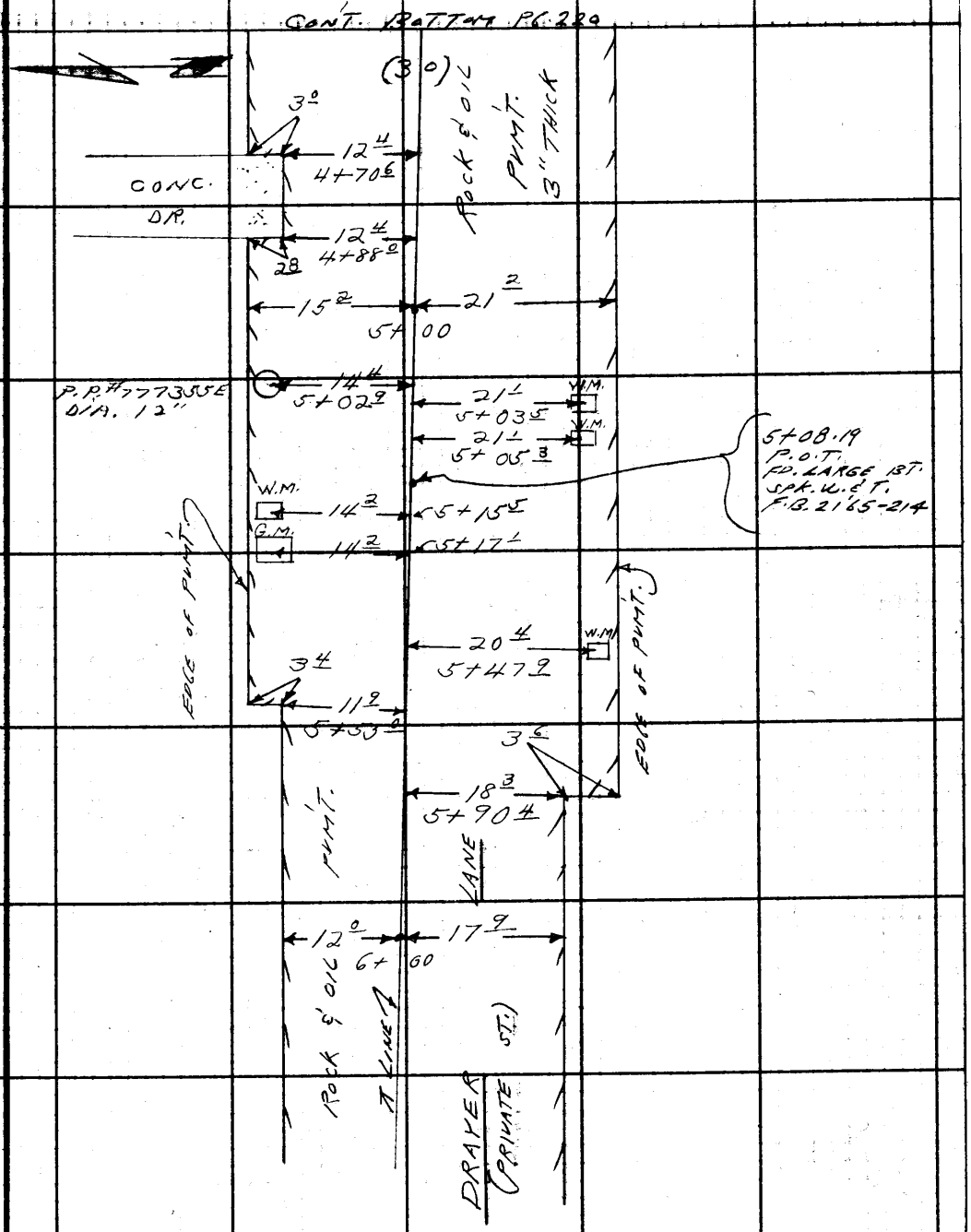

Note: Any Additions or Changes on This Sheet Must be Made or Circled in Red Ink With Date and Name of Person Making Change.

PLEASE RETURN TO
LOS ANGELES COUNTY ENGINEER
403 Los Angeles County Engineering Bldg.

Do not extend this side of this line.

76F3095 CE #310 6-62

PLEASE RETURN TO
LOS ANGELES COUNTY ENGINEER
403 LOS ANGELES COUNTY ENGINEERING BLDG.

Note: Any Additions or Changes on This Sheet Must be Made or Circled in Red Ink With Date and Name of Person Making Change.

Do not extend this side of this line.

F. B. _____ PG 222

F.B. 2165 PG. 223

Profile No. ____ X-Sec. No. ____

Notes Red ____ Date ____ Plotted ____ Date ____ Job No. 2268.14 Division No. 11

Survey of DRAYER LANE

Notes Chkd. ____ Date ____ Checked ____ Date ____ Survey by L.L. BROWN Notes L.L.B. Date 8-19-63

Map No. ____ Indexed R. J. GALLI Date AUG 29 '63

DRAYER LANE
AND OTHER R/W
S. SAN GABRIEL AREA

C.I. 2268.14

CROSS SECTIONS

CROSS SECTIONS ON DRAYER LANE FROM STA. 1+00 W'LY. TO STA. 6+00

NOTE:
USED LENKER ROD.

STATION	B.S.	H.I.	F.S.	ELEV.
		PARTY		
		BROWN, L.L.		
		MC COY, J.		
		GOSHORN, E.		

NOTE: ANY ADDITIONS OR CHANGES ON THIS SHEET MUST BE MADE OR CIRCLED IN RED INK, WITH DATE AND NAME OF PERSON MAKING CHANGE.

Do not extend notes this side of this line.

PLEASE RETURN TO
LOS ANGELES COUNTY ENGINEER
700 LOS ANGELES COUNTY ENGINEERING BLDG.

76L-298 CE 307 11-58

76L-298 CE 307 11-58

PLEASE RETURN TO
LOS ANGELES COUNTY ENGINEER
700 LOS ANGELES COUNTY ENGINEERING BLDG.

NOTE: ANY ADDITIONS OR CHANGES ON THIS SHEET MUST BE MADE OR CIRCLED IN RED INK, WITH DATE AND NAME OF PERSON MAKING CHANGE.

Do not extend notes this side of this line.

F.B. 2165 Pg. 224

Job No. 2268.14 Division No. // Notes Red ____ Plotted ____ Profile ____
Survey of DRAPER LANE Date ____ Date ____ No. ____ X-Sec. ____
Survey by L.L. BROWN Notes L.L.B. Notes Chkd. ____ Checked ____ No. ____
Indexed R.J. GALLI Date ____ Date ____ Date ____

STATION	B.S.	H.I.	F.S.	ELEV	DRAPER LEFT ℄ SOUTH	LANE RIGHT ℄ NORTH
(F.D.) B.M.W.M. 753				304 73	B.M.W.M. 753 ELEV. 304.73 F.B. 2165-203. ON THE NORTHSIDE OF DRAPER LANE 658 ± E. ℄ INT. DELTA ST. BT. SPK. IN LD. IN CONC. CURB 7° E. OF END OF CURB IN FRONT OF HSE. # 8501	
					LEFT	RIGHT
1+00				304 68		℄
				304 12		17' RT. GUTTER
				304 75		17' RT. TOP CURB
				304 9		27° RT. P/L
				304 18	17° LT. GUTTER	
				305 03	17° LT. TOP CURB	
				305 2	27° LT. P/L	
1+00.60 M.H.	E. RIM = 304.61			304 61	S.S.M.H. 4.88 RT. ℄ NORTH	MEAN RIM
	W. RIM = 304.62					
	MEAN RIM = 304.61					MEAN RIM = 304.61
						MEAS. = 6.66
						TOP PIPE 297.95
						DIA. PIPE 0.67
				297 28	INVERT 8" OUTLET ELY.	INV. 297.28
						MEAN RIM = 304.61
						MEAS = 6.60
						TOP PIPE 298.01
						DIA. PIPE 0.67
				297 34	INVERT 8" STUB W'LY	INV. 297.34

76L-298 CE 307 11-58

PLEASE RETURN TO
LOS ANGELES COUNTY ENGINEER
700 LOS ANGELES COUNTY ENGINEERING BLDG

NOTE: ANY ADDITIONS OR CHANGES ON THIS SHEET MUST BE MADE OR CIRCLED IN RED INK. WITH DATE AND NAME OF PERSON MAKING CHANGE.

Do not extend notes this side of this line.

STATION	B.S.	H.I.	F.S.	ELEV.	DRAYER LANE LEFT & SOUTH	RIGHT & NORTH
					LEFT	RIGHT
1+04.7				304 29	17.0 LT. GUTTER	
				305 17	17.0 LT. TOP CURB	
				305 1	27.0 LT. P/L	
1+05.0				304 79		℄
1+05.4				304 30		17.0 RT. GUTTER
				304 94		17.0 RT. TOP CURB
				304 8		27.0 RT. P/L
1+05.5				304 54		15.0 RT. EDGE PVMT.
				305 06	19.5 LT. EDGE PVMT.	
1+06.0				301 5		165.0 RT. P/L
				307 4	165.0 LT. P/L	
2+00				307 39		℄
				306 74		11.5 RT. PVMT. BRK.
				306 67		14.2 RT. EDGE PVMT.
				307 22	14.0 LT. PVMT. BRK.	
				307 48	19.5 LT. EDGE PVMT.	

Profile No. X-Sec. No. Notes Red Date Notes Chkd. Date Plotted Date Checked Date Job No. 2268.14 Division No. 11 Survey of DRAYER LANE Survey by L.L. BROWN Notes L.L.B. Date 8-19-63 Map No. Indexed C. J. GALLI Date

F.B.

76L-298 CE 307 11-58

PLEASE RETURN TO
LOS ANGELES COUNTY ENGINEER
700 Los Angeles County Engineering Bldg.

NOTE: ANY ADDITIONS OR CHANGES ON THIS SHEET MUST BE MADE OR CIRCLED IN RED INK, WITH DATE AND NAME OF PERSON MAKING CHANGE.

Do not extend notes this side of this line.

F.B. 2165 Pg. 226

Job No. 2268.14 Division No. 11 Notes Red Plotted Profile
Survey of DRAYER LANE Date Date No. X-Sec.
Survey by L.L./BROWN Notes L.L./B. Notes Chkd. Checked
Indexed Date Date Date No.

STATION	B. S.	H. I.	F. S.	ELEV.	LEFT ℄ SOUTH DRAYER	LANE RIGHT ℄ NORTH
					LEFT	RIGHT
3+00			⊙	309 82		℄
				309 26		11 ½ RT. PVMT. BRK.
				309 22		14 ½ RT. EDGE PVMT.
				309 62	15 ½ LT. PVMT. BRK.	
				309 93	20 ½ LT. EDGE PVMT.	
4+00				311 89		℄
				311 54		11 ½ RT. PVMT. BRK.
				311 64		14 ½ RT. EDGE PVMT.
				311 80	16 ½ LT. PVMT. BRK.	
				312 10	21 ½ LT. EDGE PVMT.	
4+05 °				308 2		165 ° RT. P/L
				313 7	165 ° LT. P/L	

76L-298 CE 307 11-58

RETURN TO
LOS [illegible] COUNTY ENGINEER
700 Los A[illegible] County Engineering Bldg

NOTE: ANY ADDITIONS OR CHANGES ON THIS SHEET MUST BE MADE OR CIRCLED IN RED INK, WITH DATE AND NAME OF PERSON MAKING CHANGE.

[illegible] additional notes this side of this line.

Profile Noted Red ____ Plotted ____ Job No. 2260.14 Division No. 11
No. ____ Date ____ Survey of DRAPER LANE
No. ____ Noted Chkd ____ Checked ____ Survey by L.L. BROWN Notes L.L.B. Date 8-19-63
No. ____ Date ____ Map No. ____ Indexed ____ Date ____

F.B. 2165 Pg. 227

STATION	B.T.	C.T.	S.C.	ELEV.	LEFT ℄ SOUTH DRAPER LANE	RIGHT ℄ NORTH DRAPER LANE
					LEFT	RIGHT
5+00				313 35		℄
				312 90		9½ RT. PVMT. BRK.
				313 16		11½ RT. " "
				312 88		15½ RT. EDGE PVMT.
				313 32	16½ LT. PVMT. BRK.	
				313 62	21½ LT. EDGE PVMT.	
5+55.0				311 8		165.0 RT. P/C
5+90.0				318 4	165.0 LT. P/C	
6+00				315 10		℄
				314 63		9.0 RT. PVMT. BRK.
				314 78		12.0 RT. EDGE PVMT.
				315 13	15.5 LT. PVMT. BRK.	
				315 41	17.9 LT. EDGE PVMT.	
(FD) B.M. W.M. 752				312 74	B.M. W.M. 752 ELEV. 312.736 SIDE OF DRAPER LANE 263'± IN LD. IN E. SIDE OF CONC.	F.B. 2165-202 ON THE NORTH E. OF ℄ INT. DELTA ST. BT. SAK. DRIVEWAY TO HSE. #8417

F. B. 2165 Pg. 228

Job No. 2268.14 Division No. 11 Notes Red Plotted

Survey of DRAPER LANE Date Date

Survey by L. L. BROWN Notes L. L. B. Notes Chkd. Checked

Date Date