2167

INDEX PAGES 2

DATE	J.N.	DESCRIPTION	NOTES	PAGES
		BLACKWOOD STREET, C.I. 2036.34		
3-58	2036.34	FAIRGROVE STREET, from Colwick Ave. to Echelon Ave.	Topog	5-14
"	"	" " "	X-sects	15-31
"	"	HAYLAND STREET, from Colwick Ave. to Echelon Ave.	Topog	33-43
"	"	" " "	X-sects	45-61
"	"	BLACKWOOD STREET, from Aileron Ave. to Echelon Ave.	Topog	63-70
"	"	" " "	X-sects	71-82
"	"	CADWELL STREET, from Del Valle Ave. to Echelon Ave.	Topog	83-93
"	"	" " "	X-sects	95-112
"	"	GREYCLIFF AVE., from Blackwood St. to Fairgrove Ave.	Topog	113-117
"	"	" " "	X-sects	119-128
"	"	AILERON AVE., from Amar Road to Fairgrove Ave.	Topog	129-135
"	"	" " "	X-sects	137-149
"	"	LARIMORE AVE., from Cadwell St., to Hayland St.	Topog	151-154
"	"	" " "	X-sects	155-162
"	"	ECHELON AVE., from Amar Road to Lear Court	Topog	163-166
"	"	" " "	X-sects.	167-173

Amended July 86

Notes Ck'd by	Survey of BLACKWOOD S.S. DIST. F.B. 2167 Pg. 5
Map No.	IN 2036.34 Tape Std °F
Office Work	Surveyed by J.S. COATES
Checked	Notes I.A.O. Date 3-5-58
Date	Indexed A. A. Johnson 5-26-58

C.I. 2036.34

BLACKWOOD ST. S.S. DIST.

TOPOGRAPHY ON FAIRGROVE ST.

From: COLWICK AVE. 1+00

To: Echelon Ave 27+24.45

Note: OFFSETS TAKEN TO CENTER POLES & TREES

COATES
OCHSNER
SMITH
SPRIGGS

Note: Any Additions or Changes on This Sheet Must be Made or Cried in Red Ink With Date and Name of Person Making Change.

Do not extend notes this side of this line.

RETURN TO
LOS ANGELES COUNTY ENGINEER
700 Los Angeles County Engineering Bldg.

767808 CE #847 3-57

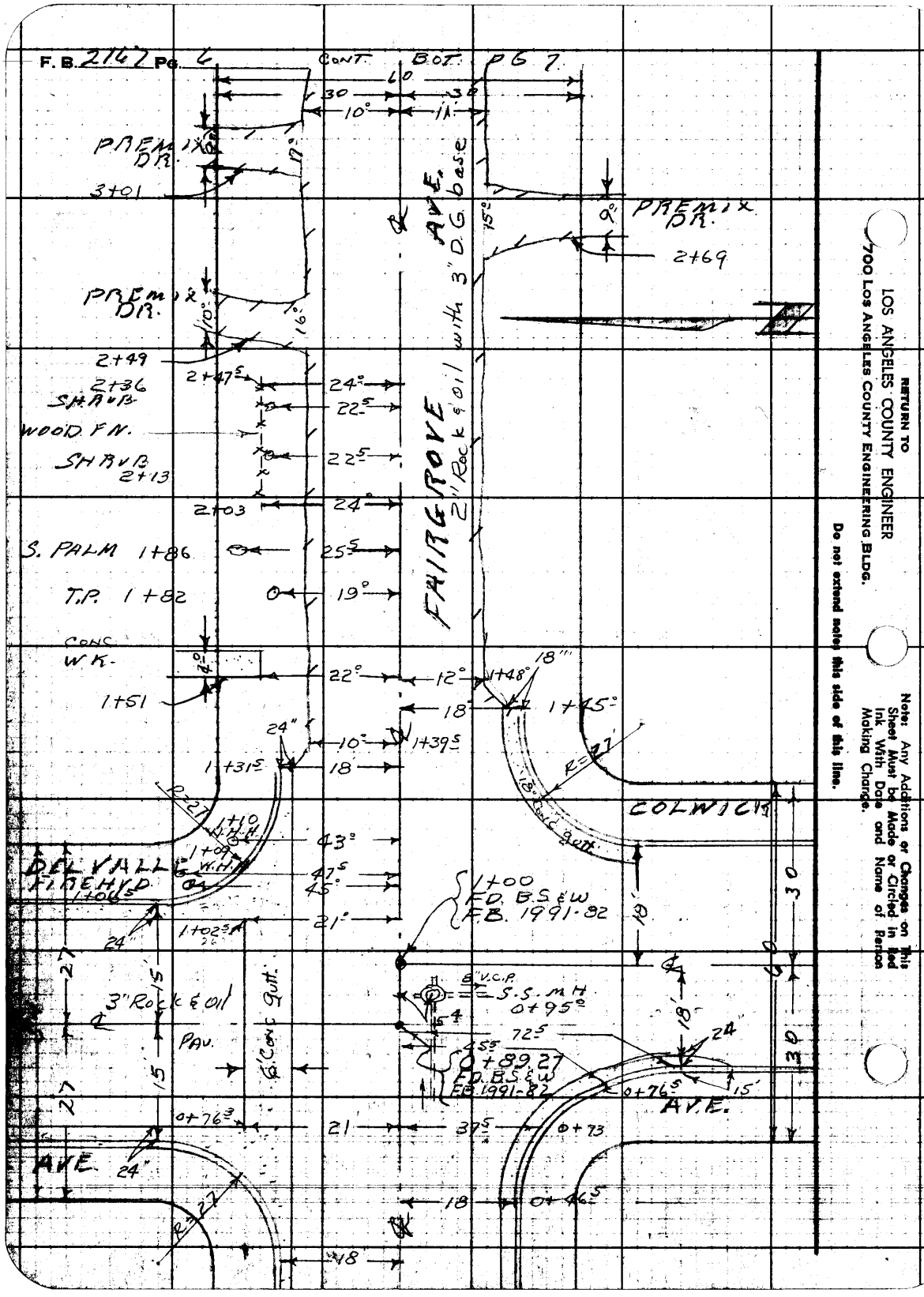

RETURN TO
LOS ANGELES COUNTY ENGINEER
700 Los Angeles County Engineering Bldg.

Do not extend notes this side of this line.

Note: Any Additions or Changes on This Sheet Must be Made or Circled in Red Ink With Date and Name of Person Making Change.

Notes Ck'd by	Survey of BLACKWOOD ST. SS
Map No.	JN 2036.34 Tape Std °F
Office Work	Surveyed by J.S.C.
Checked	Notes J.O. Date 3-4-58
Date	Indexed

F. B. 2167 PG. 7

CONT. BOT PG 8

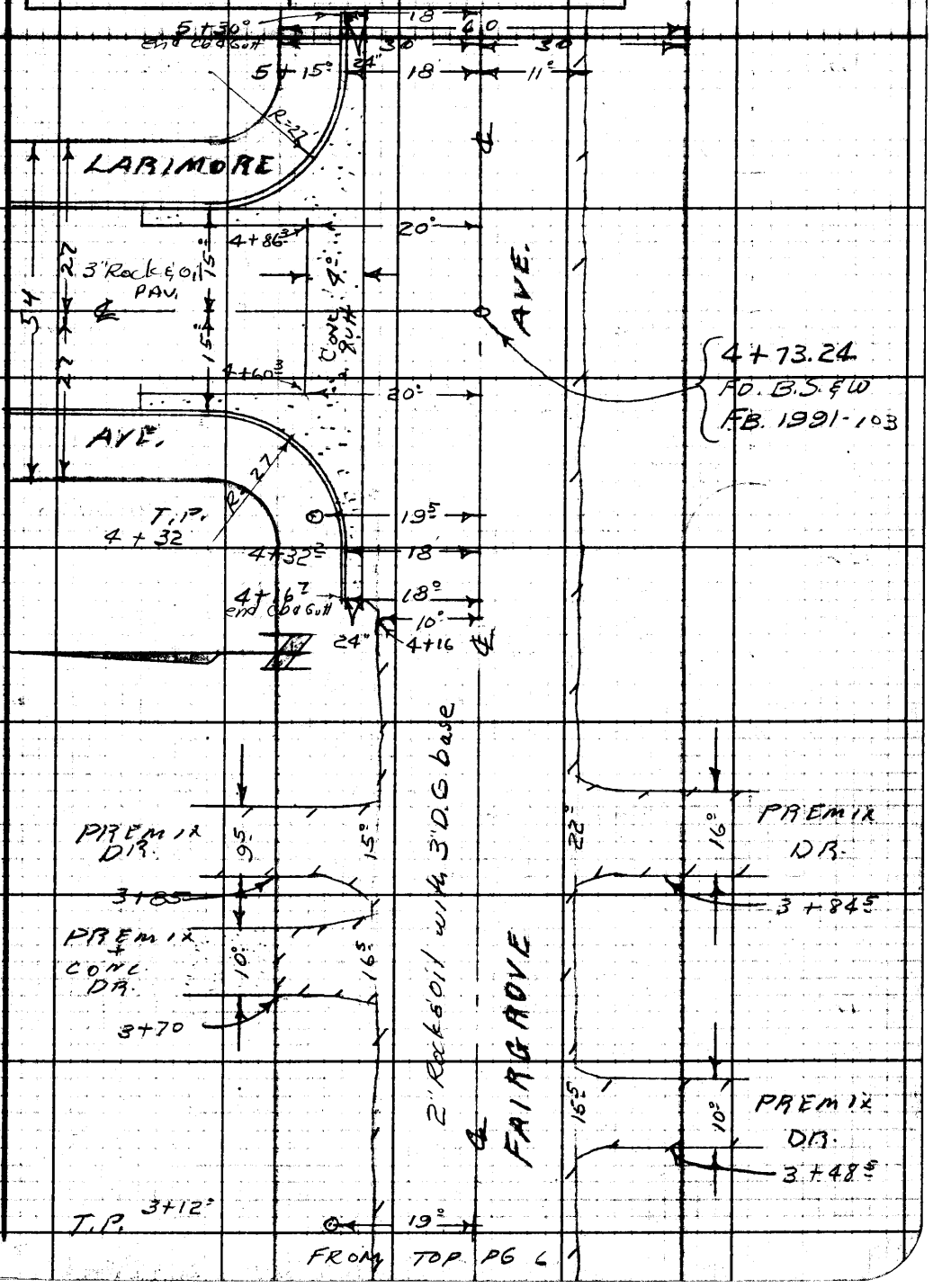

FROM TOP PG 6

Note: Any Additions or Changes on This Sheet Must be Made or Circled in Red Ink With Date and Name of Person Making Change.

Do not extend notes this side of this line.

RETURN TO
LOS ANGELES COUNTY ENGINEER
700 LOS ANGELES COUNTY ENGINEERING BLDG.

76F309S CE #247—3-57


F.B. 2167 Pg. 8
CONT. BOT. PG 9
60
30
30
7+62
10.5
11°
SHRUB 7+69.5
25°
TP 7+52
19°
7+43°
OLEANDER
25.5
7+19.5
OLEANDER
25.5
CONC DR
10°
21°
6+78.5
16°
SHRUB 6+74
22°
4" TREE 6+60
22°
6+45.5
4" TREE
22°
6+24°
SHRUB
24°
Row of dwarf cypress
20°
CONC DR
11°
13°
5+78°
17°
TP 5+75
19°
SHRUB 5+68
22°
5+36.5
10°
FAIRGROVE AVE.
2" Rock & Oil with 3" D.G base
16°
9°
PREMIX DR
6+72
14°
PREMIX
35°
3°
9.5
DR'S
5+50.5
FROM TOP PG 7
RETURN TO
LOS ANGELES COUNTY ENGINEER
700 LOS ANGELES COUNTY ENGINEERING BLDG.
Do not extend notes this side of this line.
Note: Any Additions or Changes on This Sheet Must be Made or Circled in Red Ink With Date and Name of Person Making Change.

Notes Ck'd by	Survey of BLACKWOOD ST. SS
Map No.	JN 2036.34 Tape Std °F
Office Work	Surveyed by JSC
Checked	Notes JO Date 3-4-58
Date	Indexed A. C. Johnson

F. B 2167 Pg. 9

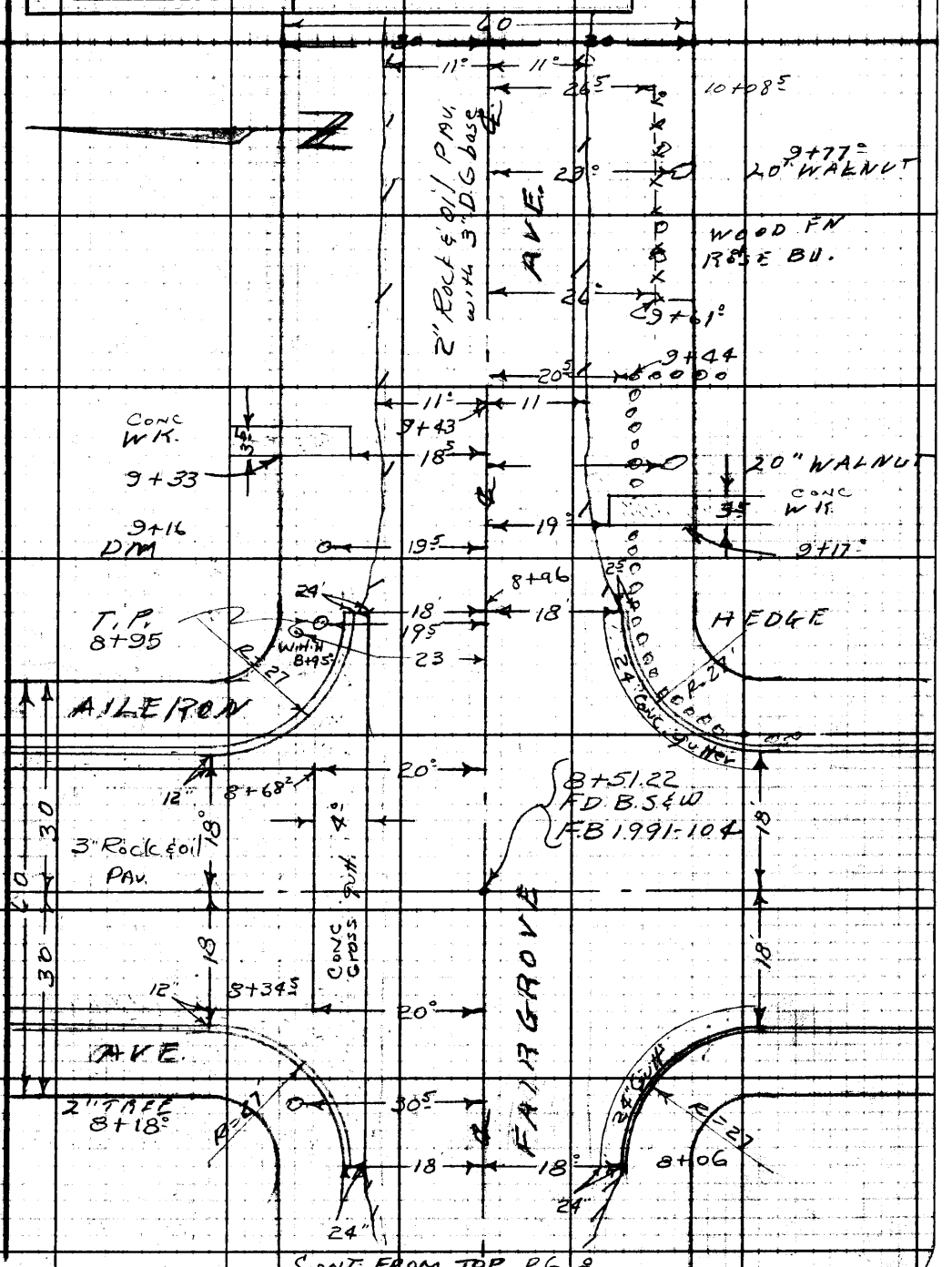

CONT FROM TOP PG 8

Note: Any Additions or Changes on This Sheet Must be Made or Circled in Red Ink With Date and Name of Person Making Change.

Do not extend notes this side of this line.

RETURN TO
LOS ANGELES COUNTY ENGINEER
700 LOS ANGELES COUNTY ENGINEERING BLDG.

76F3098 CE #247—3-57

F.B. 2762 Pg. 10 CONT. BOT. PG 11

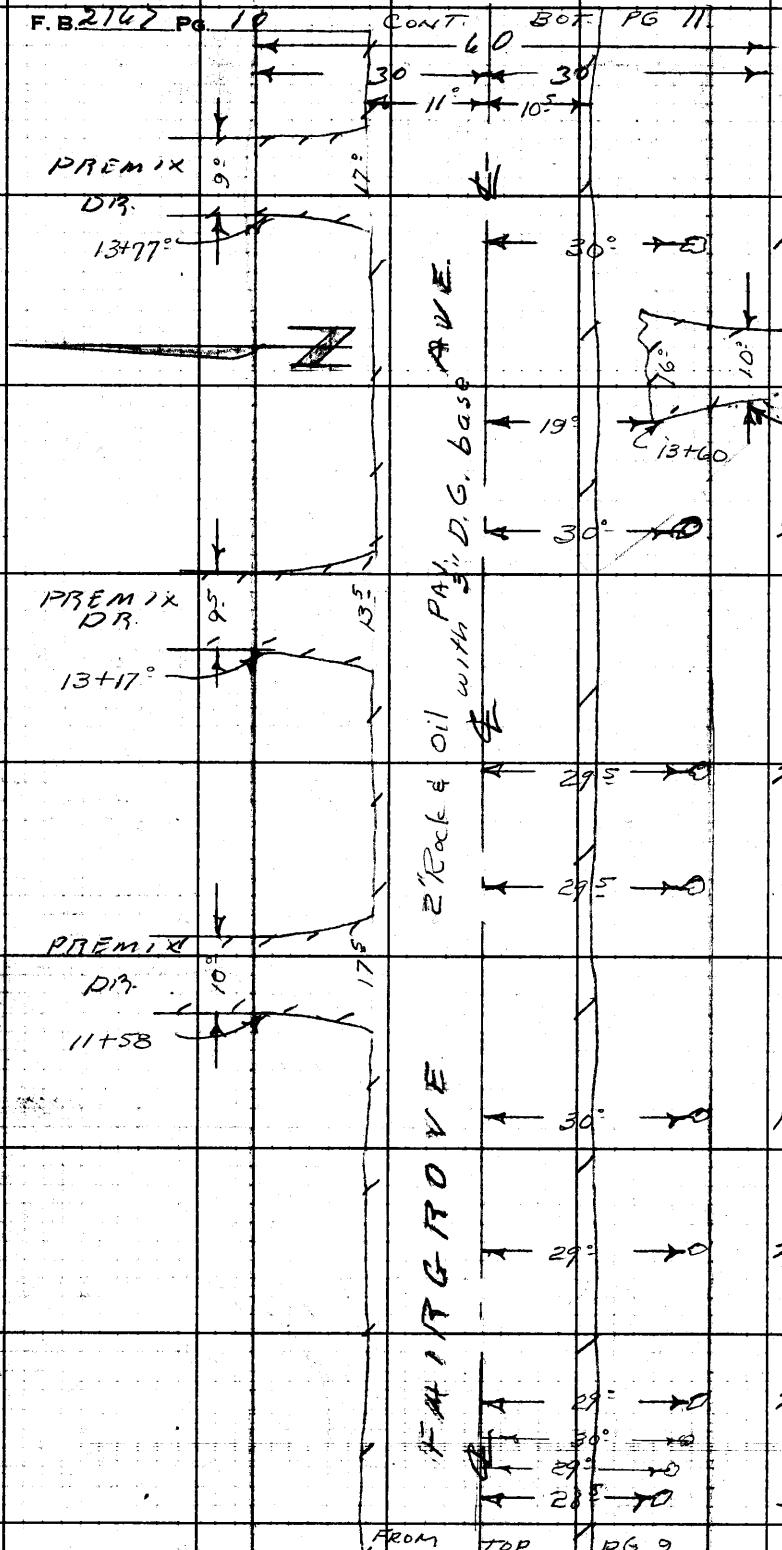

RETURN TO
LOS ANGELES COUNTY ENGINEER
700 Los Angeles County Engineering Bldg.

Do not extend notes this side of this line.

Note: Any Additions or Changes on This Sheet Must be Made or Circled in Red Ink With Date and Name of Person Making Change.

Notes Ck'd by	Survey of BLACKWOOD ST. S.
Map No.	JN 2036 34 Tape Std °F
Office Work	Surveyed by JSC
Checked	Notes J.O. Date 3-5-58
Date	Indexed A. C. Johnson

F. B. 2167 PG. 11

CONT. BOT PG 12

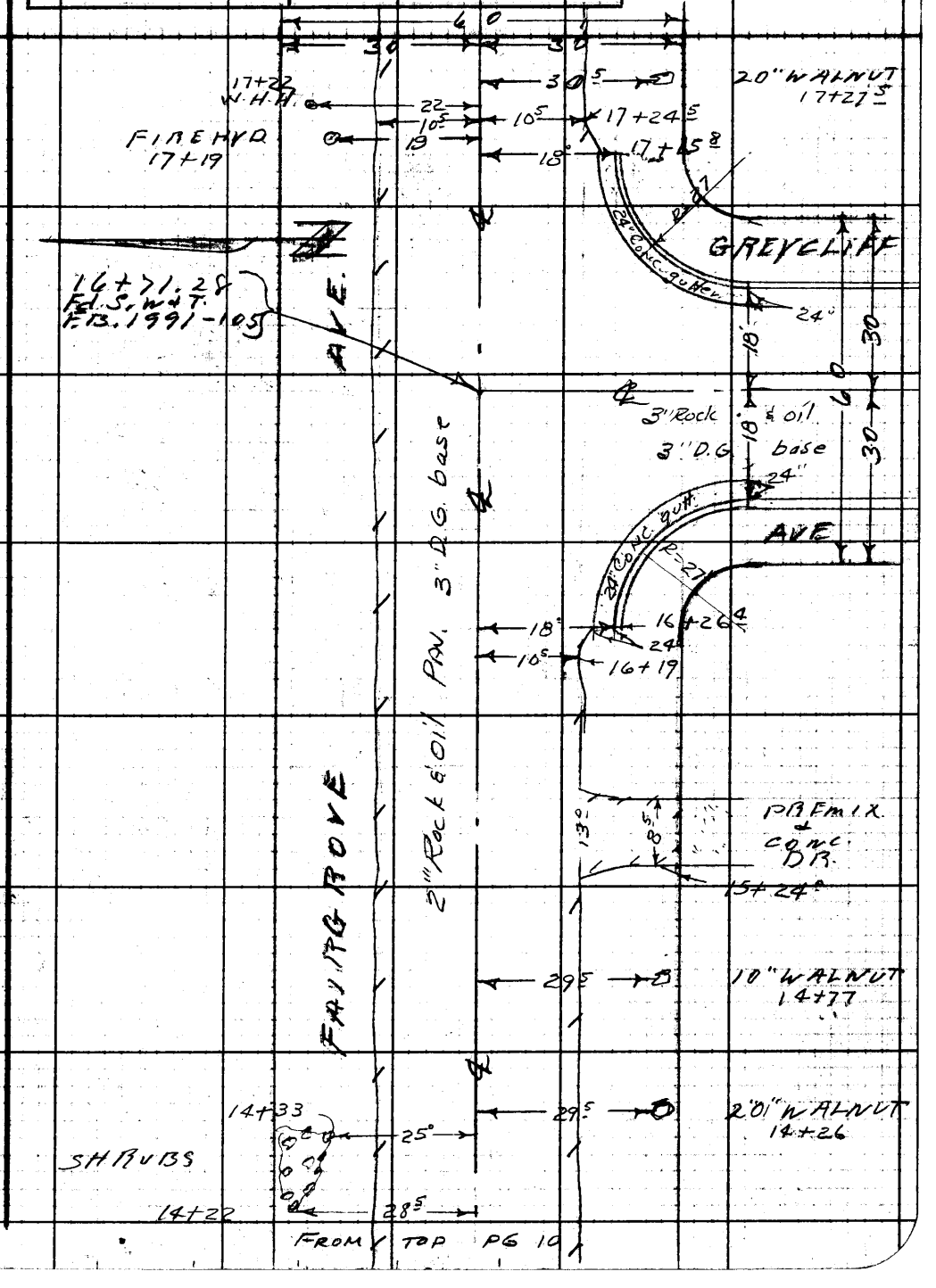

Note: Any Additions or Changes on This Sheet Must be Made or Circled in Red Ink With Date and Name of Person Making Change.

Do not extend notes this side of this line.

RETURN TO
LOS ANGELES COUNTY ENGINEER
700 LOS ANGELES COUNTY ENGINEERING BLDG.

76F309S CE #247—3-57

F. B. 2162 PG. 12

CONT. BOT. PG 13

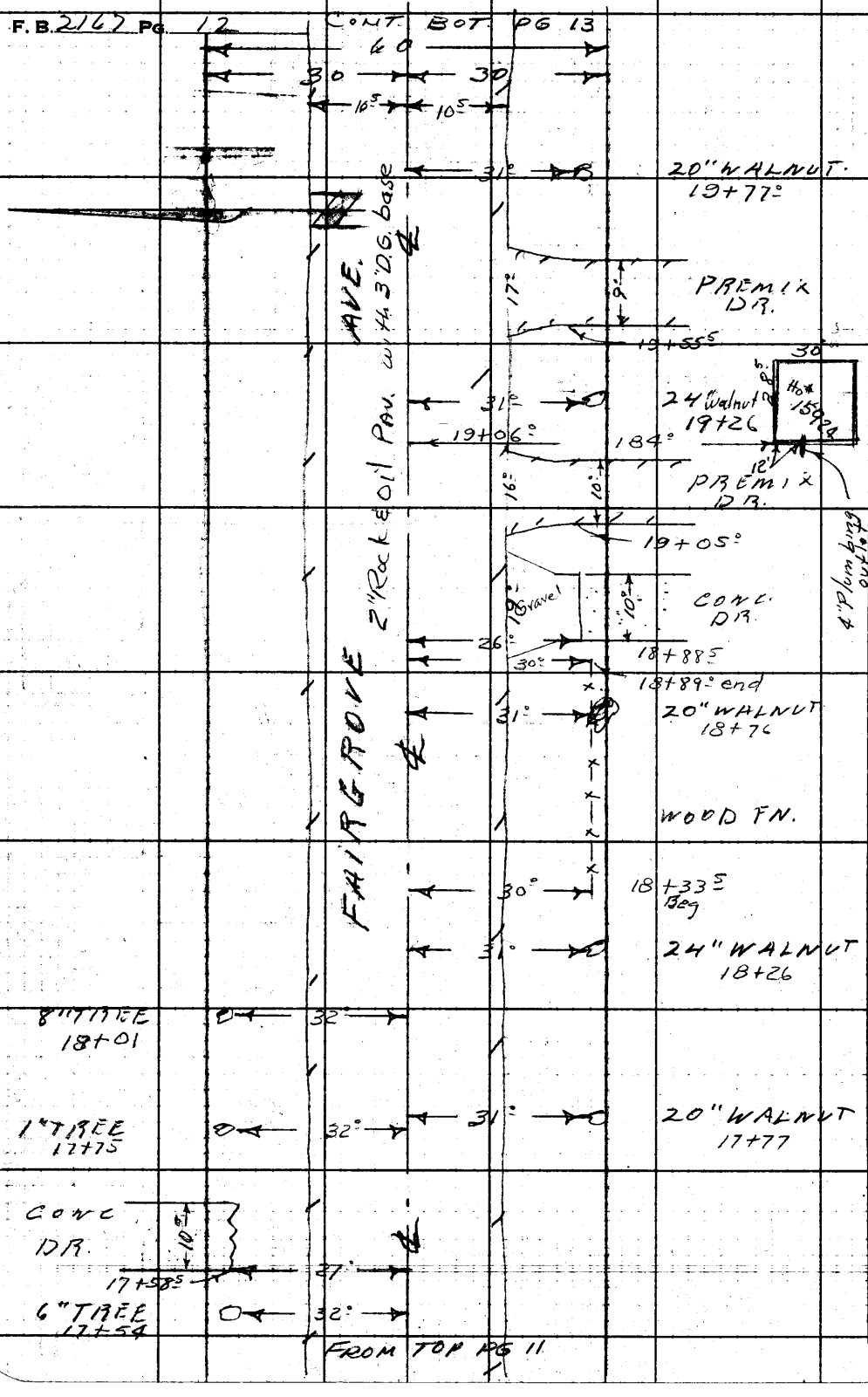

RETURN TO
LOS ANGELES COUNTY ENGINEER
700 Los Angeles County Engineering Bldg.

Do not extend notes this side of this line.

Note: Any Additions or Changes on This Sheet Must be Made or Circled in Red Ink With Date and Name of Person Making Change.

Notes Ck'd by	Survey of BLACKWOOD ST. SS.
Map No.	JN 2036 34 Tape Std °F
Office Work	Surveyed by J.S.C.
Checked	Notes J.O. Date 3-5-58
Date	Indexed A. C. Johnson

F. B. 2167 PG. 13

CONT. BOT PG 14

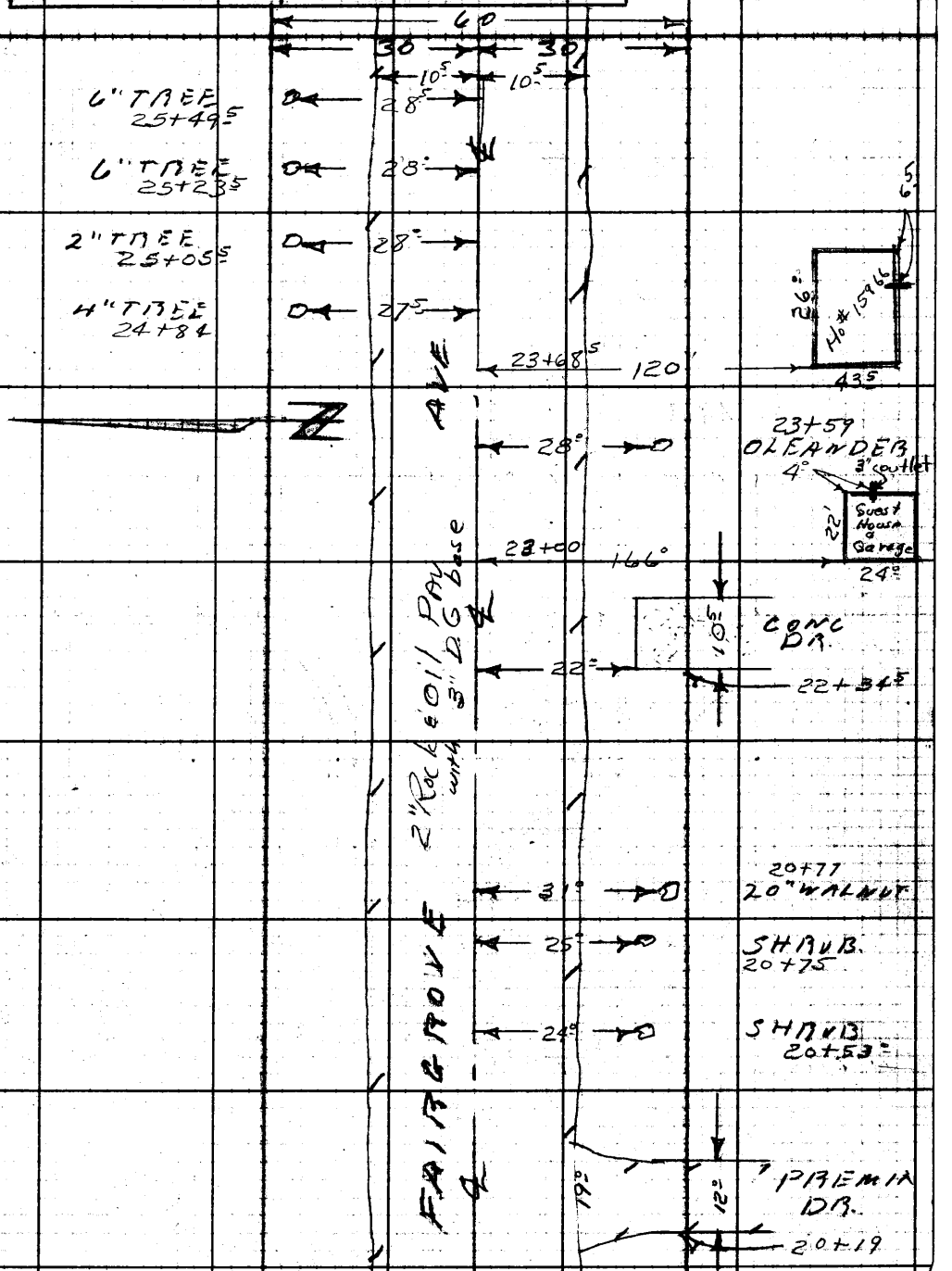

FROM TOP PG 12

Note: Any Additions or Changes on This Sheet Must be Made or Circled in Red Ink With Date and Name of Person Making Change.

Do not extend notes this side of this line.

RETURN TO
LOS ANGELES COUNTY ENGINEER
700 LOS ANGELES COUNTY ENGINEERING BLDG.

76F309S CE #247—3-57

F. B. 2167 PG. 14

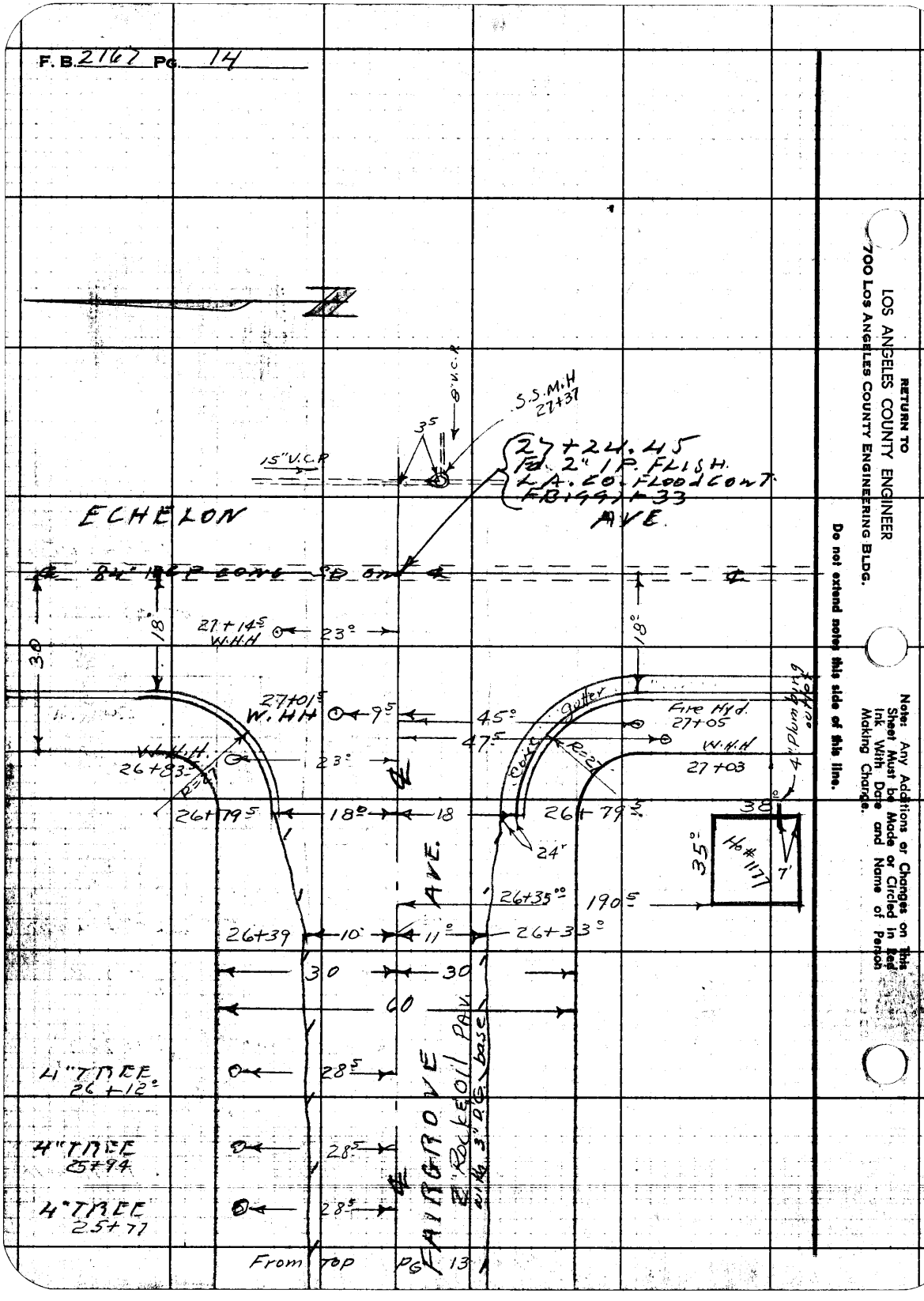

RETURN TO
LOS ANGELES COUNTY ENGINEER
700 Los Angeles County Engineering Bldg.

Do not extend notes this side of this line.

Note: Any Additions or Changes on This Sheet Must be Made or Circled in Red Ink With Date and Name of Person Making Change.

Profile No. | Notes Red. | Date | Plotted | Date | Job No. 2036.34 | Division No. | F.B. 2167 Pg. 15

X-Sec. No. | Notes Chkd. | Date | Checked | Date | Survey of BLACKWOOD ST. S.S. DIST. | Survey by J.S. COATES Notes JSC Date 3-6-58 | Map No. | Index | Date 3-26-58

C.I. 2036.31

BLACKWOOD ST. S.S. DIST.

CROSS-SECTION ON FAIRGROVE AVE.

From: Colwick Ave, 1+00

To: Echelon Ave. 27+24.45

COATES OCHSNER SMITH SPRIGGS

STATION	B.S.	H.I.	F.S.	ELEV.

NOTE: ANY ADDITIONS OR CHANGES ON THIS SHEET MUST BE MADE OR CIRCLED IN RED INK, WITH DATE AND NAME OF PERSON MAKING CHANGE.

PLEASE RETURN TO
LOS ANGELES COUNTY ENGINEER
700 LOS ANGELES COUNTY ENGINEERING BLDG.

Do not extend notes this side of this line.

76298 S & E #307—7-55

76298 S & E #307—7-55

PLEASE RETURN TO
LOS ANGELES COUNTY ENGINEER
700 LOS ANGELES COUNTY ENGINEERING BLDG.

NOTE: ANY ADDITIONS OR CHANGES ON THIS SHEET MUST BE MADE OR CIRCLED IN RED INK, WITH DATE AND NAME OF PERSON MAKING CHANGE.

Do not extend notes this side of this line.

F. B. 2167 Pg. 16 | Job No. 2036.34 | Division No. | Notes Red. | Plotted | No. | Profile
Survey of BLACKWOOD ST. S.S. | Date | No. | X-Sec.
Survey by J.S. COATES Notes J.S.C. | Notes Chkd. | Checked | Date | No.
Indexed A. C. Johnson Date | Date | Date

STATION	B. S.	H. I.	F. S.	ELEV.		
BM AZ 235					BM AZ 235 Elev. 343.316 F.B. 1926-18' Fairgrove Ave. & Del Valle Ave. N.W. Cor. Bt. Spk. in cb 7' N. of N. end C.R. LT	Fairgrove Ave.
0+46.5				34.28		℄
—				34.233		guth. W. end C.R. S.W. Cor
—				34.299		cb. " "
—				34.237	guth. W. end C.R. N.W. Cor	
—				34.303	cb " "	
—				34.261	guth. N. end " "	
—				34.327	cb " " "	
—				34.152		72.5 guth. S. end C.R. S.W. Cor
—				34.218		cb. " "
0+89.27	℄ INT. Del Valle	Ave		34.30		℄ INT Del Valle Ave
"				34.252	cross-gutter 18'	
"				34.31	45'	
0+95	S.S.M.H.			34.291		5.4 W. rim M.H.
"				34.294		N " "
"				34.292		E " "
"				34.299		S " "
"	8" Invert N.			332.26	10.01 342.94	10.07 342.91
"	8" " W.			332.17	0.67 (N) 10.68	0.67 (W) 10.74
					10.68 332.26	10.74 332.17

76298 S & E #307—7-55

PLEASE RETURN TO
LOS ANGELES COUNTY ENGINEER
700 LOS ANGELES COUNTY ENGINEERING BLDG.

NOTE: ANY ADDITIONS OR CHANGES ON THIS SHEET MUST BE MADE OR CIRCLED IN RED INK, WITH DATE AND NAME OF PERSON MAKING CHANGE.

Do not extend notes this side of this line.

STATION	B. S.	H. I.	F. S.	ELEV.		Fairgrove Ave
					LT ℄	RT
0+95	8" invert E			332 27	9.98 342.92	10.15 34[illegible].59
"	8" " S.			332 07	0.67 (E) 10.65	0.67 (S) 10.82
					10.65 332.27	10.82 332.07
1+00	℄ INT. Colwick Ave			3430		℄ INT. Colwick Ave
"				3426		18'
"				3422		45
				34268	gutt. N end C.R. N.E. Cor	
				34332	cb " "	
				34174		gutt. S. end C.R. S.E. Cor
				34239		cb. " "
1+31.5				3432		℄
"				34272	gutt. E end C.R. N.E. Cor 18'	
"				34331	cb. " " "	
"				3437	P/L 30'	
"				3448	B.L.L. 202'	
1+45				3433		℄
"				34207		18' gutt. E end C.R. S.E. Cor
"				34276		" cb " "
				3431		30' P/L

Profile Notes Red. ____ Plotted ____ Job No. 203634 Division No. ____ F. B. 2167 Pg. 17
No. ____ Date ____ Date ____ Survey of BLACKWOOD ST. S.S. DIST.
X-Sec. Notes Chkd. ____ Checked ____ Survey by JS Coates Notes JSC Date 3-6-58
No. ____ Date ____ Date ____ Map No. ____ Indexed C. Johnson

76298 S & E #307—7-55

PLEASE RETURN TO
LOS ANGELES COUNTY ENGINEER
700 LOS ANGELES COUNTY ENGINEERING BLDG.

NOTE: ANY ADDITIONS OR CHANGES ON THIS SHEET MUST BE MADE OR CIRCLED IN RED INK, WITH DATE AND NAME OF PERSON MAKING CHANGE.

Do not extend notes this side of this line.

STATION	B. S.	H. I.	F. S.	ELEV.		Fairgrove Ave.
					LT ℄	RT
1+45				3422		190' B.L.L.
2+00				3434	℄	
"				3430		11⁵ edge pav
"				3428		16 flow line
"				3432		30' P/L
"				3433	edge pav 10'	
"				3431	flow line 16'	
"				3436	P/L 30'	
3+00				3440	℄	
"				3437		11' edge pav
"				3431		17' flow line
"				3436		30' P/L
"				3438	edge pav 10'	
"				3435	flow line 16'	
"				3439	P/L 30'	
TP				34381		
4+00				3444	℄	
"				3441		11' edge pav
"				3438		17' flow line
"				3443		30' P/L

F. B. 2167 Pg. 18 Job No. 2036.34 Division No. Notes Red. Plotted Profile
Survey of BLACKWOOD ST. S.S. Date Date No.
Survey by J.S. COATES Notes J.S.C. Notes Chkd. Checked X-Sec.
Indexed A. O. Johnson Date Date Date No.

76298 S & E #307—7-55

PLEASE RETURN TO
LOS ANGELES COUNTY ENGINEER
700 LOS ANGELES COUNTY ENGINEERING BLDG.

NOTE: ANY ADDITIONS OR CHANGES ON THIS SHEET MUST BE MADE OR CIRCLED IN RED INK, WITH DATE AND NAME OF PERSON MAKING CHANGE.

Do not extend notes this side of this line.

STATION	B. S.	H. I.	F. S.	ELEV.		Fairgrove Ave
					LT ℄	RT
4+00				3436		220' B.L.L.
"				3441	edge pav. 10'	
"				3440	flowline 16'	
"				3445	P/L 30'	
4+16 1				34390	gutt. w. end cb. 18'	
"				34455	cb. "	
4+32 3				3447	℄	
"				34398	gutt. W. end C.R. N.W. Cor. 18'	
"				34462	cb " " "	
"				3448	P/L 30'	
"				3463	B.L.L. 202'	
—				34419	gutt. N. end C.R. N.W. Cor.	
—				34485	cb " " "	
4+73 24	℄ INT	LARIMORE	AVE.	3448	℄ INT. Larimore Ave	
"				34420	18'	
"				3447	45'	
—				34444	gutt. N. end C.R. N.E. Cor	
—				34505	cb. " " "	
5+00				3450	℄	
"				3447		11' edge pav.

Profile No. ____ Notes Red. ____ Plotted ____ Job No. 2036 34 Division No. ____ F.B. 2167 Pg. 19
X-Sec. No. ____ Date ____ Date ____ Survey of BLACKWOOD ST. S.S.
Notes Chkd. ____ Checked ____ Survey by J.S. COATES Notes J.S.C. Date 3-7-58
Date ____ Date ____ Map No. ____ Indexed ____ C. Johnson

76298 S & E #307—7-55

PLEASE RETURN TO
LOS ANGELES COUNTY ENGINEER
700 Los Angeles County Engineering Bldg.

NOTE: ANY ADDITIONS OR CHANGES ON THIS SHEET MUST BE MADE OR CIRCLED IN RED INK, WITH DATE AND NAME OF PERSON MAKING CHANGE.

Do not extend notes this side of this line.

F. B. 2167 Pg. 20 | Job No. 2036.34 | Division No. | Notes Red. | Plotted | No.
Survey of Blackwood St. S.S. DIST | Date | Date | X-Sec.
Survey by J.S. Coates | Notes J.S.C. | Notes Chkd. | Checked
Indexed C. Johnson | Date | Date | Date | No.
Profile

STATION	B. S.	H. I.	F. S.	ELEV.		Fairgrove Ave
					LT ℄ RT	
5+00				3442		17' flow line
"				3446		30' P/L
5+15				3450	℄	
"				3437	Guth. E end C.R. NE cor 18'	
"				3501	Cb " " "	
"				3453	P/L 30'	
"				3463	B.L. 202	
5+30				3444	guth. E. end cb.	
"				3504	E. end cb.	
6+00				3456	℄	
"				3453		11' edge pav.
"				3449		17' flow line
"				3453		30' P/L
"				3453	edge pv. 10'	
"				3448	flow line 16'	
"				3456	P/L 30	
TP				3539		
7+00				3462	℄	
"				3461		11' edge pav.
"				3455		17' flow line

76298 S & E #307—7-55

PLEASE RETURN TO
LOS ANGELES COUNTY ENGINEER
700 LOS ANGELES COUNTY ENGINEERING BLDG.

NOTE: ANY ADDITIONS OR CHANGES ON THIS SHEET MUST BE MADE OR CIRCLED IN RED INK, WITH DATE AND NAME OF PERSON MAKING CHANGE.

Do not extend notes this side of this line.

STATION	B. S.	H. I.	F. S.	ELEV.		Fairgrove Ave.
					LT ℄	RT
7+00				3457		30' P/L
				34584		Floor Elev. Church Bldg. School
"				3458	edge pav 10.5	
"				3453	flow Line 16'	
"				3460	P/L 30	
7+62				3466	℄	
"				3463		11' edge pav
"				3462	edge pav 10.5	
8+00				3457	℄	
8+06				34530		18' gutt. S. end C.R. S.W. Cor
"				34572		" cb " "
"				3459		30' P/L
"				3448		250' B.L.L.
"				34568	gutt. N. end C.R. N.W. Cor 18'	
"				34638	cb. " "	
"				3468	P/L 30'	
"				3476	B.L.L. 202'	
—				34504		gutt. S. end C.R. S.W. Cor
—				34549		cb. " "

Profile Notes Red. ____ Plotted ____ Job No. 2036.34 Division No. ____ F. B. 2167 Pg. 21
No. ____ Date ____ Date ____ Survey of BLACKWOOD ST. S.S.
X-Sec. Notes Chkd. ____ Checked ____ Survey by J.S. COATES Notes J.S.C. Date 3-7-58
No. ____ Date ____ Date ____ Map No. ____ Indexed C. Johnson

76298 S & E #307—7-55

PLEASE RETURN TO
LOS ANGELES COUNTY ENGINEER
700 LOS ANGELES COUNTY ENGINEERING BLDG.

NOTE: ANY ADDITIONS OR CHANGES ON THIS SHEET MUST BE MADE OR CIRCLED IN RED INK, WITH DATE AND NAME OF PERSON MAKING CHANGE.

Do not extend notes this side of this line.

STATION	B. S.	H. I.	F. S.	ELEV.		Fairgrove Ave
					LT	℄ RT.
—				34614	gutt. N. end C.R. N.W. Cor	
—				34677	cb " "	
8+51.22	℄ INT Aileron Ave			3460		℄ INT Aileron Ave
"				3459		18
"				3459		45'
"				34578	Cross-gutter 18'	
"				3466	45'	
—				34527		gutt. S. end C.R. S.E. Cor
—				34582		cb. " "
—				34614	gutt. N. end C.R. N.E. Cor.	
—				34677	Cb. " "	
8+96				34564		18 gutt. E. end C.R. S.E. Cor
"				34625		18 cb. " "
"				3463		30' P/L
"				3451		250' B.L.L.
"				34608	gutt. E. end C.R. N.E. Cor. 18'	
"				34670	cb. " "	
"				3470	P/L 30'	
"				3482	B.L.L. 202'	
9+00				3462		℄

F. B. 2167 Pg. 22 Job No. 2036.34 Division No. Notes Red. Plotted Profile
Survey of BLACKWOOD ST. S.S. Date Date No.
Survey by J.S. COATES Notes J.S.C. Notes Chkd. Checked X-Sec.
Indexed C. Johnson Date Date Date No.

76298 S & E #307—7-55

PLEASE RETURN TO
LOS ANGELES COUNTY ENGINEER
700 LOS ANGELES COUNTY ENGINEERING BLDG.

NOTE: ANY ADDITIONS OR CHANGES ON THIS SHEET MUST BE MADE OR CIRCLED IN RED INK, WITH DATE AND NAME OF PERSON MAKING CHANGE.

Do not extend notes this side of this line.

Profile Notes Red. Plotted Job No. 2036.34 Division No. F. B. 2167 Pg. 23
No. Date Date Survey of BLACKWOOD ST S.S.
X-Sec. Notes Chkd. Checked Survey by J.S.C. Notes J.S.C. Date 3-7-58
No. Date Date Map No. Indexed Date

STATION	B. S.	H. I.	F. S.	ELEV.		Fairgrove Ave
					LT ℄	℄ RT
9+43				3471	℄	
"				3467		11' edge pav
"				3470	edge pav 11'	
10+00				3473	℄	
"				3470		11' edge pav
"				3465		17'
"				3465		30' P/L
"				3472	edge pav 11'	
"				3470	flow Line 17'	
"				3474	P/L 30'	
11+00				3475	℄	
"				3473		11' edge pav
"				3472		17'
"				3469		30' P/L
"				3475	edge pav 11'	
"				3474	flow Line 17'	
"				3478	P/L 30'	
T.P.				34753		

76298 S & E #307—7-55

PLEASE RETURN TO
LOS ANGELES COUNTY ENGINEER
700 LOS ANGELES COUNTY ENGINEERING BLDG.

NOTE: ANY ADDITIONS OR CHANGES ON THIS SHEET MUST BE MADE OR CIRCLED IN RED INK, WITH DATE AND NAME OF PERSON MAKING CHANGE.

Do not extend notes this side of this line.

F. B. 2167 Pg. 24 | Job No. 2036.34 | Division No. | Profile No. | X-Sec. No.

Survey of BLACKWOOD ST. S.S. | Plotted | Date | Notes Red. | Date

Survey by J.S. COATES Notes J.S.C. | Checked | Date | Notes Chkd. | Date

Indexed C. Johnson Date

STATION	B. S.	H. I.	F. S.	ELEV.		Fairgrove Ave.
					LT	℄ RT
12+00				3478		℄
"				3476		10⁵ edge pav
"				3474		16'
"				3472		30' P/L
"				3464		250' B.L.L.
"				3477	edge pav 11'	
"				3477	flow line 17'	
"				3479	P/L 30'	
"				3497	B.L.L. 270'	
13+00				3483		℄
"				3481		10⁵ edge pav.
"				3477		17'
"				3478		30' P/L
"				3482	edge pav. 11'	
"				3482	flow line 17'	
"				3484	P/L 30'	
14+00				3488		℄
"				3486		10⁵ edge pav.
"				3483		17'
"				3485		30' P/L

76298 S & E #307—7-55

PLEASE RETURN TO
LOS ANGELES COUNTY ENGINEER
700 LOS ANGELES COUNTY ENGINEERING BLDG.

NOTE: ANY ADDITIONS OR CHANGES ON THIS SHEET MUST BE MADE OR CIRCLED IN RED INK, WITH DATE AND NAME OF PERSON MAKING CHANGE.

Do not extend notes this side of this line.

Profile Notes Red. Plotted. Job No. 2036-54 Division No. F. B. 2167 Pg. 25
No. Date. Date. Survey of BLACKWOOD ST. S.S.
X-Sec. Notes Chkd. Checked. Survey by J.S.C. Notes J.S.C. Date 3-7-58
No. Date. Date. Map No. Index C. Johnson

STATION	B. S.	H. I.	F. S.	ELEV.		Fairgrove Ave
					LT ℄	RT
14+00				3487	edge pav 11'	
"				3488	18	
"				3488	P/L 30'	
T.P.				34873		
15+00				3495	℄	
"				3493		10⁵ edge pav
"				3491		17'
"				3493		30' P/L
"				3494	edge pav 11'	
"				3494	18'	
"				3495	P/L 30'	
"				3510	B.L.L. 270	
16+00				3502	℄	
"				3500		10⁵ edge pav
"				3498		17'
"				3499		30' P/L
"				3500	edge pav 11'	
"				3498	17'	
"				3504	P/L 30'	

76298 S & E #307—7-55

PLEASE RETURN TO
LOS ANGELES COUNTY ENGINEER
700 Los Angeles County Engineering Bldg.

NOTE: ANY ADDITIONS OR CHANGES ON THIS SHEET MUST BE MADE OR CIRCLED IN RED INK, WITH DATE AND NAME OF PERSON MAKING CHANGE.

Do not extend notes this side of this line.

F. B. 2167 Pg. 26 | Job No. 2036.34 | Division No. | Notes Red. | Plotted | No. | Profile
Survey of Blackwood St. S.S. | Date | Date | No. | X-Sec.
Survey by J.S. Coates Notes J.S.C. | Notes Chkd. | Checked
Indexed [redacted] Johnson Date | Date | Date

STATION	B. S.	H. I.	F. S.	ELEV.		Fair Grove Ave.
					LT	℄ RT
16+26.4				3504		℄
"				3502		9' break
"				3490.2		18' gutt w end C.R. S.W. Cor.
"				3497.2		11 cb. " "
"				3498		30' P/C
"				3490		250' B.C.L.
—				3492.0		gutt S. end C.R. S.W. Cor
—				3498.2		cb " "
BMAZ232				3498.1	BMAZ232 Elev. 349.81	8 F.B. 1926-180
16+71.28	℄ INT.	Greycliff	Ave	3506		℄ INT. GREYCLIFF
"				3506		18
"				3498		45'
—				3492.2		gutt. S. end C.R. S.E. Cor.
—				3499.3		cb " " "
17+00				3509		℄
"				3508	edge pav 10.5	
"				3506	18'	
"				3510	P/C 30'	
17+15.8				3510		℄
"				3509		10' break

76298 S & E #307—7-55

PLEASE RETURN TO
LOS ANGELES COUNTY ENGINEER
700 LOS ANGELES COUNTY ENGINEERING BLDG.

NOTE: ANY ADDITIONS OR CHANGES ON THIS SHEET MUST BE MADE OR CIRCLED IN RED INK, WITH DATE AND NAME OF PERSON MAKING CHANGE.

Do not extend notes this side of this line.

STATION	B. S.	H. I.	F. S.	ELEV.		FAIRGROVE AVE
					LT ℄ RT	
17+15 8				349.67		18' G.H. E. end C.R.S.E. Co
"				350.26		" CB " "
"				350.6		30' P/L
"				349.7		250' B.L.L.
18+00				351.5	℄	
"				351.3		16.5 edge pav
"				350.8		17' flow line
"				351.1		30' P/L
"				351.2	edge pav 10.5	
"				350.9	flow line 18'	
"				351.3	P/L 30'	
"				353.0	B.L.L. 270'	
T.P.				351.37		
19+00				351.7	℄	
"				351.6		10.5 edge pav
"				351.3		18' flow line
"				351.4		30' P/L
"				351.5	edge pav 10.5	
"				351.4	flow line 18'	
"				351.6	P/L 30'	

Profile Notes Rod. Plotted Job No. 2036.34 Division No.
No. Date Date Survey of BLACKWOOD ST. S.S. F. B. 2167 Pg. 27
X-Sec. Notes Chkd. Checked Survey by J.S.C. HES Notes J.S.C. Date 3-7-58
No. Date Date Map No. Index C. Johnson

76298 S & E #307—7-55

PLEASE RETURN TO
LOS ANGELES COUNTY ENGINEER
700 LOS ANGELES COUNTY ENGINEERING BLDG.

NOTE: ANY ADDITIONS OR CHANGES ON THIS SHEET MUST BE MADE OR CIRCLED IN RED INK, WITH DATE AND NAME OF PERSON MAKING CHANGE.

Do not extend notes this side of this line.

F. B. 2167 Pg. 28 | Job No. 2036.34 Division No. | Notes Red. | Plotted | Profile
Survey of BLACKWOOD ST. S.S. DIST. | Date | Date | No.
Survey by J.S. Coates Notes J.S.C. | Notes Chkd. | Checked | X-Sec.
Indexed C. Johnson Date | Date | Date | No.

STATION	B. S.	H. I.	F. S.	ELEV.		FAIRGROVE AVE.
19+06				3490	LT	196' RT Top 4" plumbing outlet Ho#15924
20+00				3519		℄
"				3516		10⁵ edge pav
"				3516		18' flow Line
"				3515		30' P/L
"				3517	edge pav. 10⁵	
"				3515	flow Line 18	
"				3518	P/L 30'	
21+00				3523		℄
"				3519		10⁵ edge pav
"				3517		18' flow Line
"				3519		30' P/L
"				3505		250' B.L.L.
"				3520	edge pav 10⁵	
"				3520	flow Line 18'	
"				3521	P/L 30'	
"				3538	B.L.L. 270'	
22+00				3528		℄
"				3526		10⁵ edge pav.
"				3524		18 flow Line
"				3524		30' P/L

76298 S & E #307—7-55

PLEASE RETURN TO
LOS ANGELES COUNTY ENGINEER
700 LOS ANGELES COUNTY ENGINEERING BLDG.

NOTE: ANY ADDITIONS OR CHANGES ON THIS SHEET MUST BE MADE OR CIRCLED IN RED INK, WITH DATE AND NAME OF PERSON MAKING CHANGE.

Do not extend notes this side of this line.

STATION	B. S.	H. I.	F. S.	ELEV.		Fairgrove Ave
					LI	℄ RT
22+00				3526	edge pav. 10⁵	
"				3525	flow Line 18'	
"				3530	P/L 30'	
23+00				3537		℄
"				3535		10⁵ edge pav
"				3534		18' flow Line
"				3535		30' P/L
"				3534	edge pav. 10⁵	
"				3532	flow Line 18'	
"				3534	P/L 30'	
T.P.				35355		
23+22				3510		170' Top 3" plumbing outlet Guest House
23+88				3528		163⁵ Top 4" plumbing outlet Ho# 15966
24+00				3554		℄
"				3552		10⁵ edge pav.
"				3548		18'
"				3545		30' P/L
"				3525		250' B.L.L.
"				3552	edge pav 10⁵	
				3547	flow Line 18'	

Profile Notes Red. ____ Plotted ____ Job No. 2036.34 Division No. ____ F. B. 2167 Pg. 29
No. ____ Date ____ Date ____ Survey of BLACKWOOD ST. S.S. DIST
X-Sec. Notes Chkd. ____ Checked ____ Survey by JS Coates Notes JSC Date 3-7-58
No. ____ Date ____ Date ____ Map No. ____ Indexed C. Johnson

76298 S & E #307—7-55

PLEASE RETURN TO
LOS ANGELES COUNTY ENGINEER
700 LOS ANGELES COUNTY ENGINEERING BLDG.

NOTE: ANY ADDITIONS OR CHANGES ON THIS SHEET MUST BE MADE OR CIRCLED IN RED INK, WITH DATE AND NAME OF PERSON MAKING CHANGE.

Do not extend notes this side of this line.

STATION	B. S.	H. I.	F. S.	ELEV.		Fairgrove Ave
					LT	℄ RT
24+00				3550	P/L 30'	
"				3560	B.L.L. 270'	
25+00				3572		℄
"				3569		10^5 edge pav.
"				3565		18 flow Line
"				3563		30' P/L
"				3569	edge pav 10^5	
"				3566	flow Line 18'	
"				3567	P/L 30'	
26+00				3585		℄
"				3582		10^5 edge pav.
"				3576		18' flow Line
"				3573		30' P/L
"				3584	edge pav 10^5	
"				3581	flow Line 18'	
"				3584	P/L 30'	
TP				35861		
26+35				3590		℄
"				3585		11' edge pav
"				3588	edge pav 10'	

F. B. 2167 Pg. 30 Job No. 2036.34 Division No. ____ Notes Red. ____ Plotted ____ Profile
Survey of BLACKWOOD ST. S.S. Date ____ Date ____ No. ____
Survey by J.S. COATES Notes: YSC Notes Chkd. ____ Checked ____ X-Sec.
Indexed K. C. Johnson Date ____ Date ____ Date ____ No. ____

76298 S & E #307—7-55

PLEASE RETURN TO
LOS ANGELES COUNTY ENGINEER
700 LOS ANGELES COUNTY ENGINEERING BLDG.

NOTE: ANY ADDITIONS OR CHANGES ON THIS SHEET MUST BE MADE OR CIRCLED IN RED INK, WITH DATE AND NAME OF PERSON MAKING CHANGE.

Do not extend notes this side of this line.

STATION	B. S.	H. I.	F. S.	ELEV.		FAIRGROVE AVE.
					LT	℄ RT
26+79.5				358.5		℄
"				357.79		18' gutt. W. end C.R. S.W. Cor
"				358.44		" Cb " "
"				358.3		30' P/L
"				355.1		250' B.L.L.
26+70				354.45		221.5 Top 4" plumbing outlet No. 1177 Echelon Ave
26+79.5				358.60	gutt. W. end C.R. N.W. Cor 18'	
"				359.19	Cb. " "	
"				359.6	P/L 30'	
"				361.4	B.L.L. 270'	
27+00				358.6		℄
—				357.40		gutt. S. end C.R. S.W. Cor.
—				358.02		Cb. " "
—				358.90	gutt. N. end C.R. N.W. Cor	
—				359.40	Cb. " "	
27+24.45	℄ INT.	Echelon	Ave.	359.1		℄ INT. Echelon Ave
"				358.5		30'
"				359.4	30'	
BM AZ88				360.08	BMAZ88 Elev. 360.063 F.B. 1926-58 Fairgrove Ave. & Echelon Ave. N.E. Cor. Bt. Spk. in Cb. 5' E. of E. end C.R.	

Profile No. ____ Date ____ Notes Red. ____ Plotted ____ Date ____ Job No. 2036.34 Division No. ____ F.B. 2167 Pg. 31
X-Sec. No. ____ Date ____ Notes Chkd. ____ Checked ____ Date ____ Survey of BLACKWOOD ST. SS. DIST Survey by JS COATES Notes JSC Date 3-7-58
Date ____ Date ____ Map No. ____ Indexed C. Johnson

F. B. 2167 Pg. 32 Job No. 2036.34 Division No. Notes Red. Plotted Profile

Survey of BLACKWOOD ST. S.S. Date Date No.

Survey by J.S. COATES Notes J.S.C. Notes Chkd. Checked X-Sec.

Indexed Date Date Date No.

STATION	B. S.	H. I.	F. S.	ELEV.

76298 S & E #307—7-55

PLEASE RETURN TO

LOS ANGELES COUNTY ENGINEER

700 Los Angeles County Engineering Bldg.

NOTE: ANY ADDITIONS OR CHANGES ON THIS SHEET MUST BE MADE OR CIRCLED IN RED INK, WITH DATE AND NAME OF PERSON MAKING CHANGE.

Do not extend notes this side of this line.

Notes Ck'd by	Survey of Blackwood St. S.S. Dist. F.B. 2167 Pg. 35
Map No.	JN 2036.34 Tape Std °F
Office Work	Surveyed by J.S. Coates
Checked	Notes J.F.O. Date 3-7-51
Date	Indexed H. C. Johnson 3-20-51

C.I. 2036.34

BLACKWOOD ST. S.S. DIST.

TOPOGRAPHY
ON
HAYLAND ST.

From: Colwick Ave 1+00
To: Echelon Ave 27+40.89

Note: Offsets taken to center poles & trees

COATES
OCHSNER
SMITH
SPRIGGS

Note: Any Additions or Changes on This Sheet Must be Made or Circled in Red Ink With Date and Name of Person Making Change.

Do not extend notes this side of this line.

RETURN TO
LOS ANGELES COUNTY ENGINEER
700 LOS ANGELES COUNTY ENGINEERING BLDG.

76F3098 CE #247—3-37

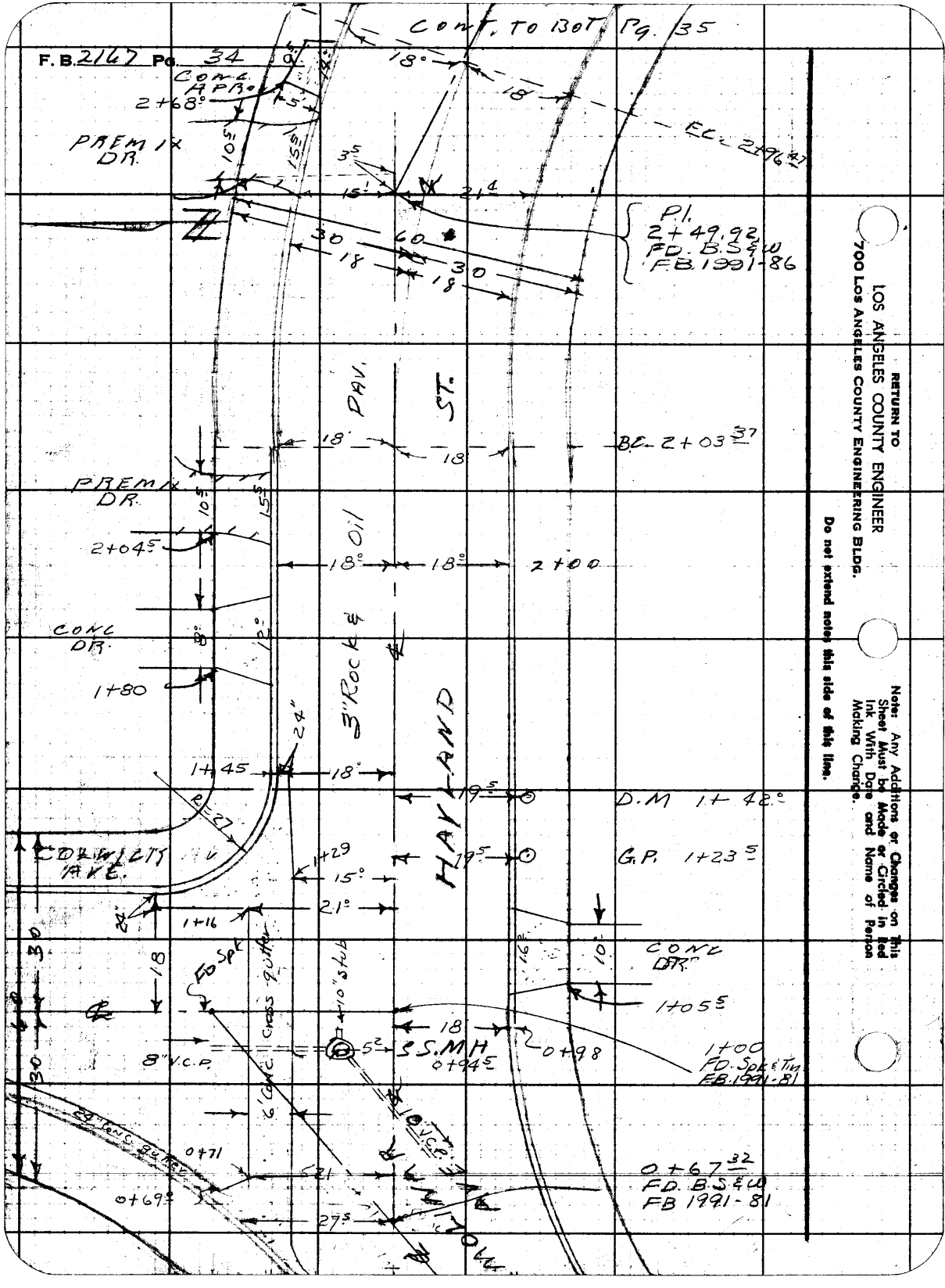

RETURN TO
LOS ANGELES COUNTY ENGINEER
700 LOS ANGELES COUNTY ENGINEERING BLDG.

Do not extend notes this side of this line.

Note: Any Additions or Changes on This Sheet Must be Made or Circled in Red Ink With Date and Name of Person Making Change.

Notes Ck'd by	Survey of BLACKWOOD ST SS
Map No.	JN 203634 Tape Std °F
Office Work	Surveyed by JSC
Checked	Notes ✓ Date 3-6-58
Date	Indexed C. Johnson

F.B. 2167 Pg. 35

CONT TO BOT Pg. 36

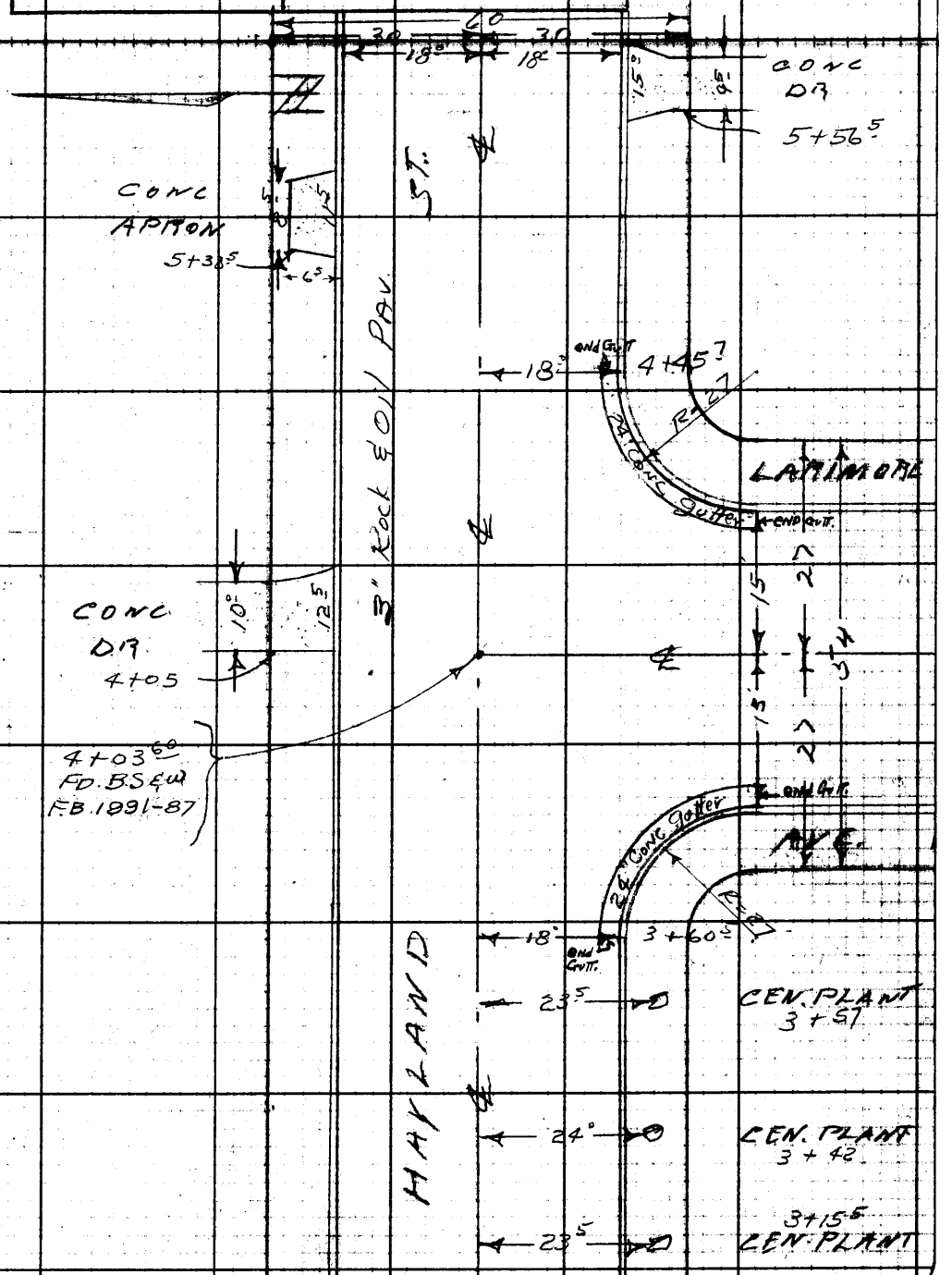

CONT FROM TOP Pg 34

Note: Any Additions or Changes on This Sheet Must be Made or Circled in Red Ink With Date and Name of Person Making Change.

Do not extend notes this side of this line.

RETURN TO
LOS ANGELES COUNTY ENGINEER
700 LOS ANGELES COUNTY ENGINEERING BLDG.

76F3098 CE #247—3-57

CONT. TO 130T Pg. 37

F. B. 2767 Pg. 36

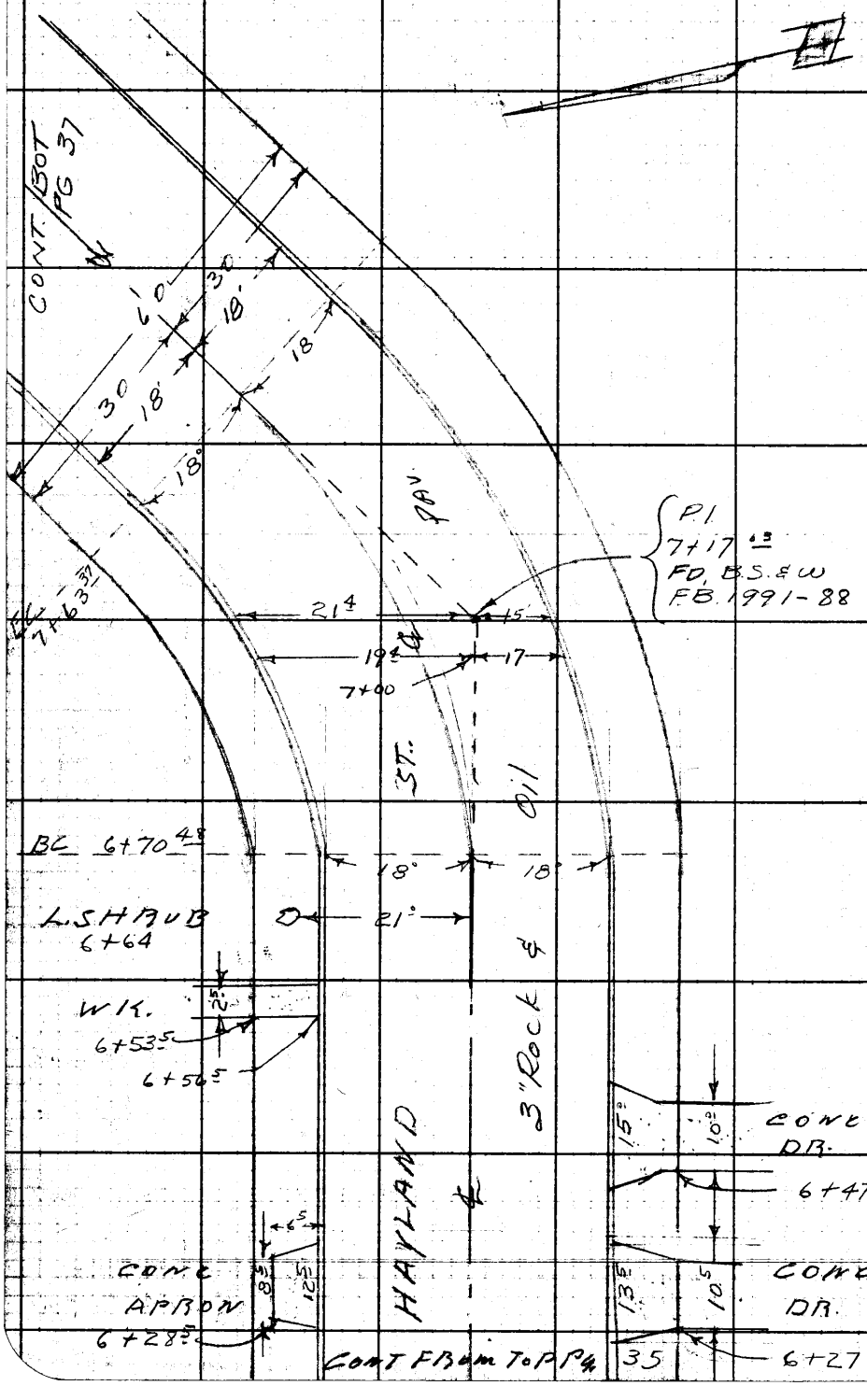

RETURN TO
LOS ANGELES COUNTY ENGINEER
700 Los Angeles County Engineering Bldg.

Do not extend notes this side of this line.

Note: Any Additions or Changes on This Sheet Must be Made or Circled in Red Ink With Date and Name of Person Making Change.

Notes Ck'd by	Survey of BLACKWOOD ST. S
Map No.	JN 2036 Tape Std °F
Office Work	Surveyed by J.S.C
Checked	Notes J.O. Date 3-7-58
Date	Indexed C. Johnson

F.B. 2176 Pg. 37

CONT TO BOT Pg. 38

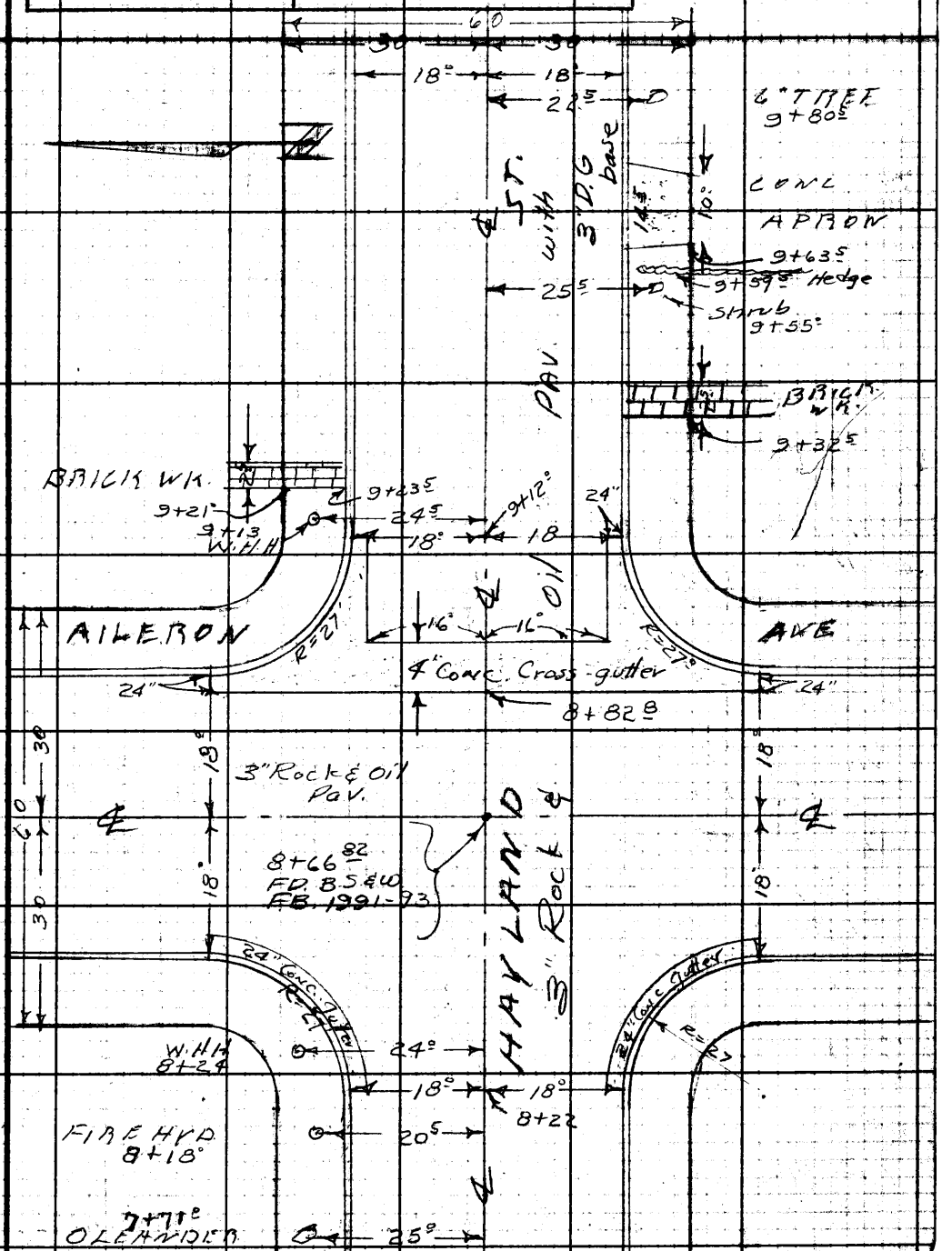

CONT. FROM TOP Pg. 36

Note: Any Additions or Changes on This Sheet Must be Made or Circled in Red Ink With Date and Name of Person Making Change.

Do not extend notes this side of this line.

RETURN TO
LOS ANGELES COUNTY ENGINEER
700 LOS ANGELES COUNTY ENGINEERING BLDG.

76F309S CE #247—3-57

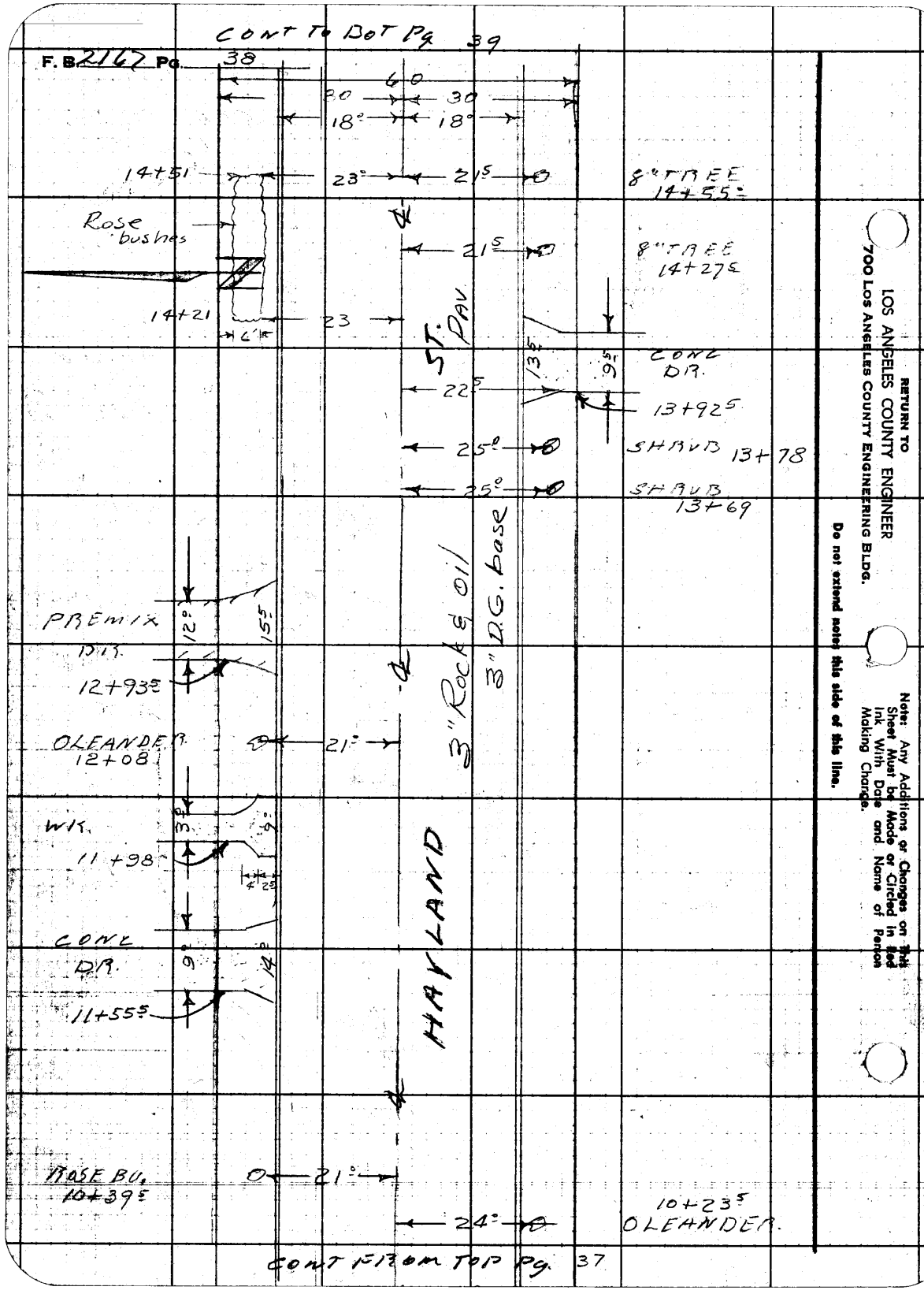

RETURN TO
LOS ANGELES COUNTY ENGINEER
700 Los Angeles County Engineering Bldg.

Do not extend notes this side of this line.

Note: Any Additions or Changes on This Sheet Must be Made or Circled in Red Ink With Date and Name of Person Making Charge.

Notes Ck'd by	Survey of BLACKWOOD ST.
Map No.	JN 2036 Tape Std °F
Office Work	Surveyed by JSL
Checked	Notes 10 Date 3-7-58
Date	Indexed C. Johnson

F. B. 2167 PG. 39

CONT. TO BOT Pg. 40

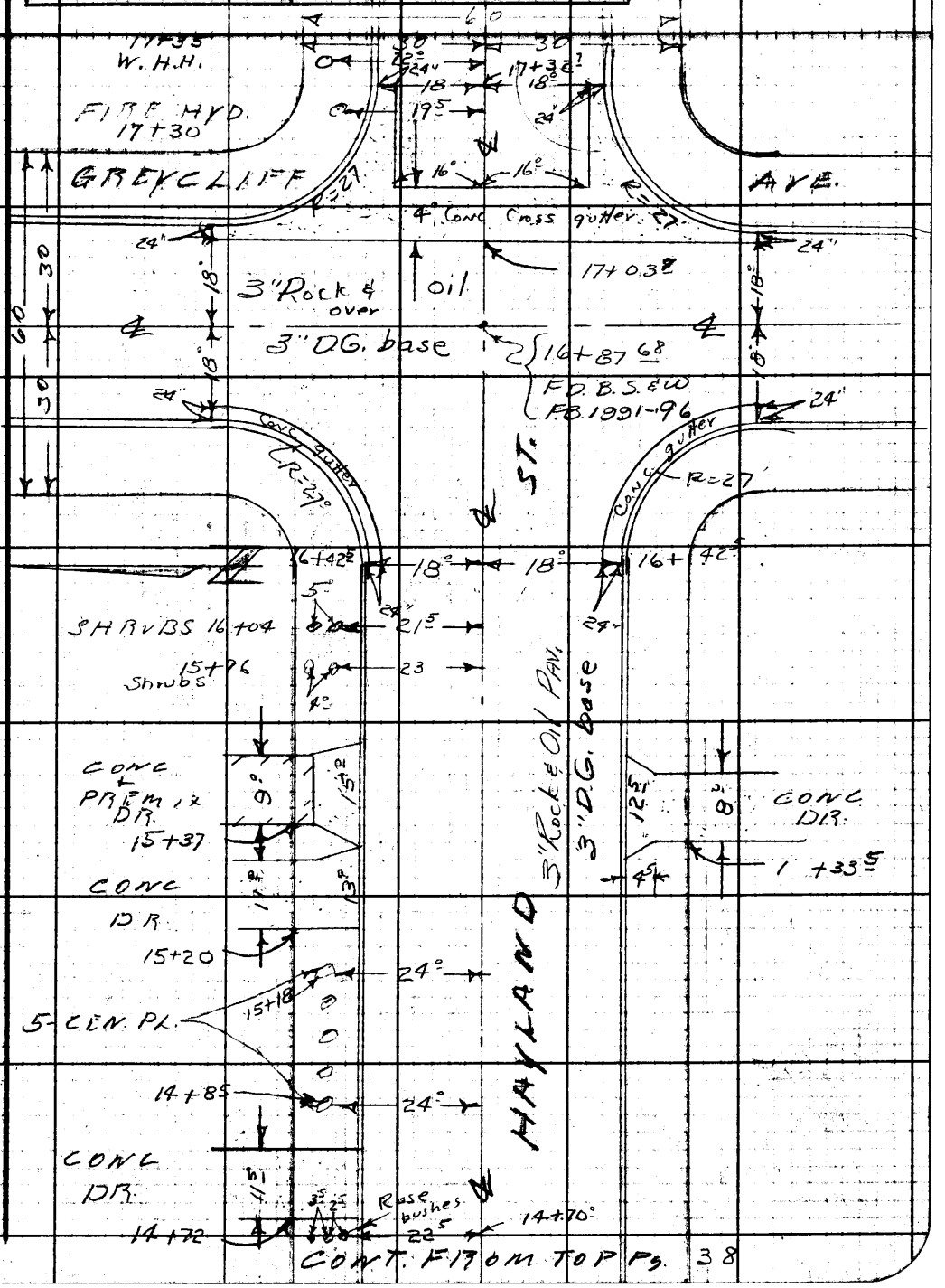

CONT. FROM TOP Pg. 38

Note: Any Additions or Changes on This Sheet Must be Made or Circled in Red Ink With Date and Name of Person Making Change.

Do not extend notes this side of this line.

RETURN TO
LOS ANGELES COUNTY ENGINEER
700 LOS ANGELES COUNTY ENGINEERING BLDG.

76F309S CE #247—3-57

CONT TO BOT Pg. 41

F. B. 2167 Pg. 40

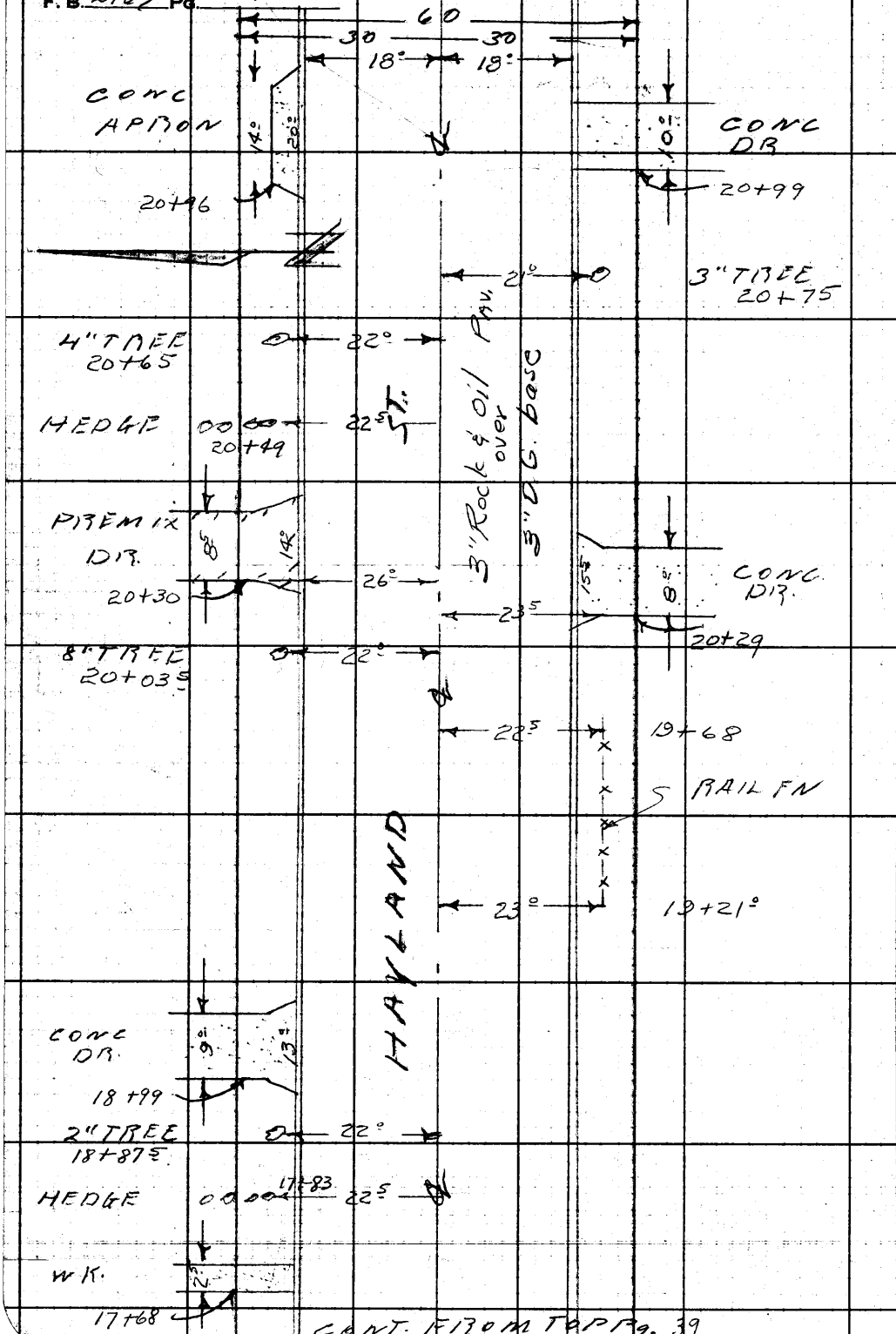

CONT. FROM TOP Pg. 39

RETURN TO
LOS ANGELES COUNTY ENGINEER
700 LOS ANGELES COUNTY ENGINEERING BLDG.

Do not extend notes this side of this line.

Note: Any Additions or Changes on This Sheet Must be Made or Circled in Red Ink With Date and Name of Person Making Change.

Notes Ck'd by	Survey of BLACKWOOD ST. SS	F. B 2160 Pg. 41
Map No.	JN 2036.34 Tape Std °F	CONT. TO BOT. Pg. 42
Office Work	Surveyed by JSC	
Checked	Notes J. O. Date 3-3-58	
Date	Indexed C. Johnson	

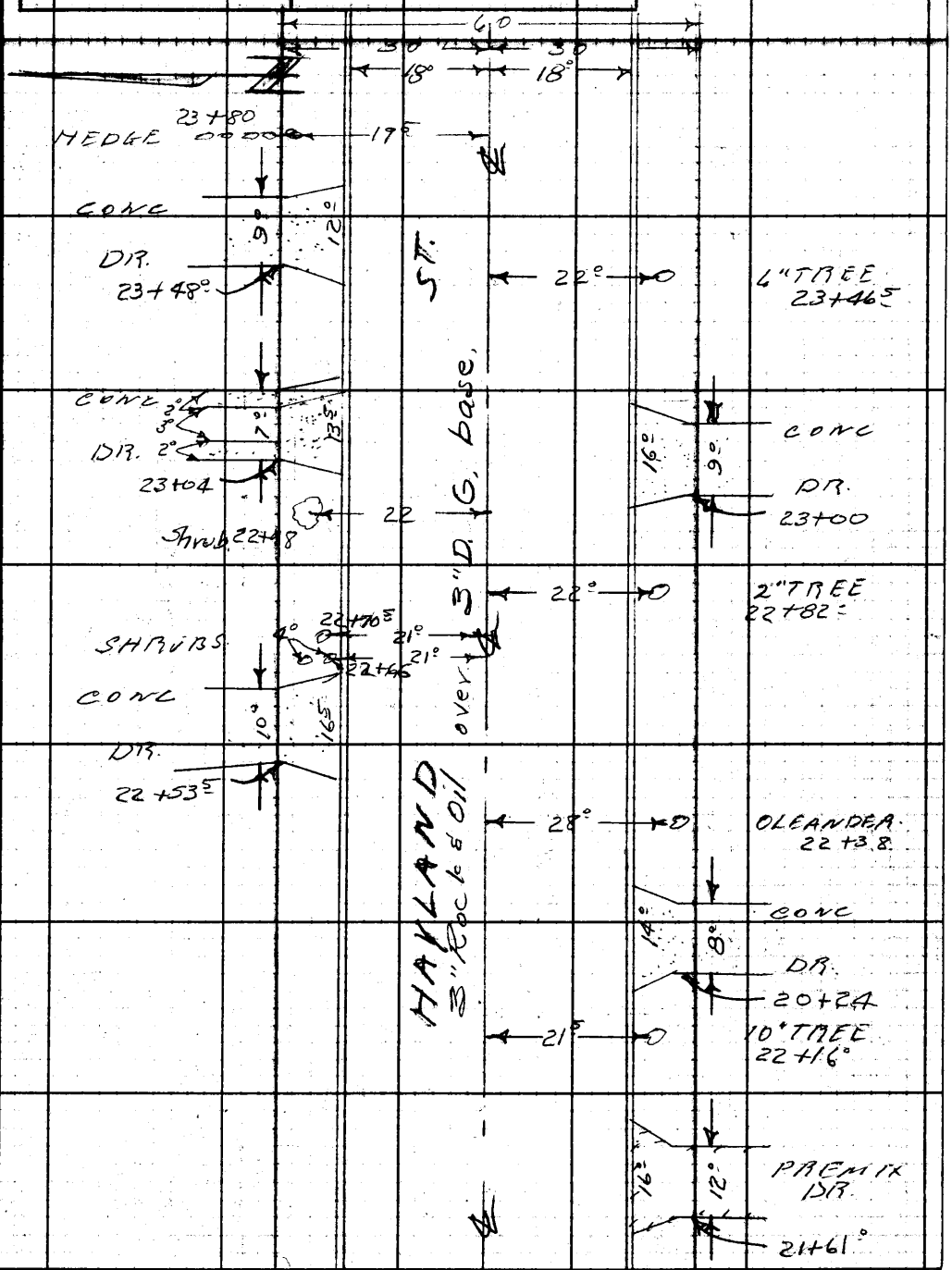

CONT. FROM TOP Pg. 40

Note: Any Additions or Changes on This Sheet Must be Made or Circled in Red Ink With Date and Name of Person Making Change.

Do not extend notes this side of this line.

RETURN TO
LOS ANGELES COUNTY ENGINEER
700 LOS ANGELES COUNTY ENGINEERING BLDG.

76F309S CE #247—3-57

CONT. TO 130T. Pg. 43

F.B. 2162 Pg. 42

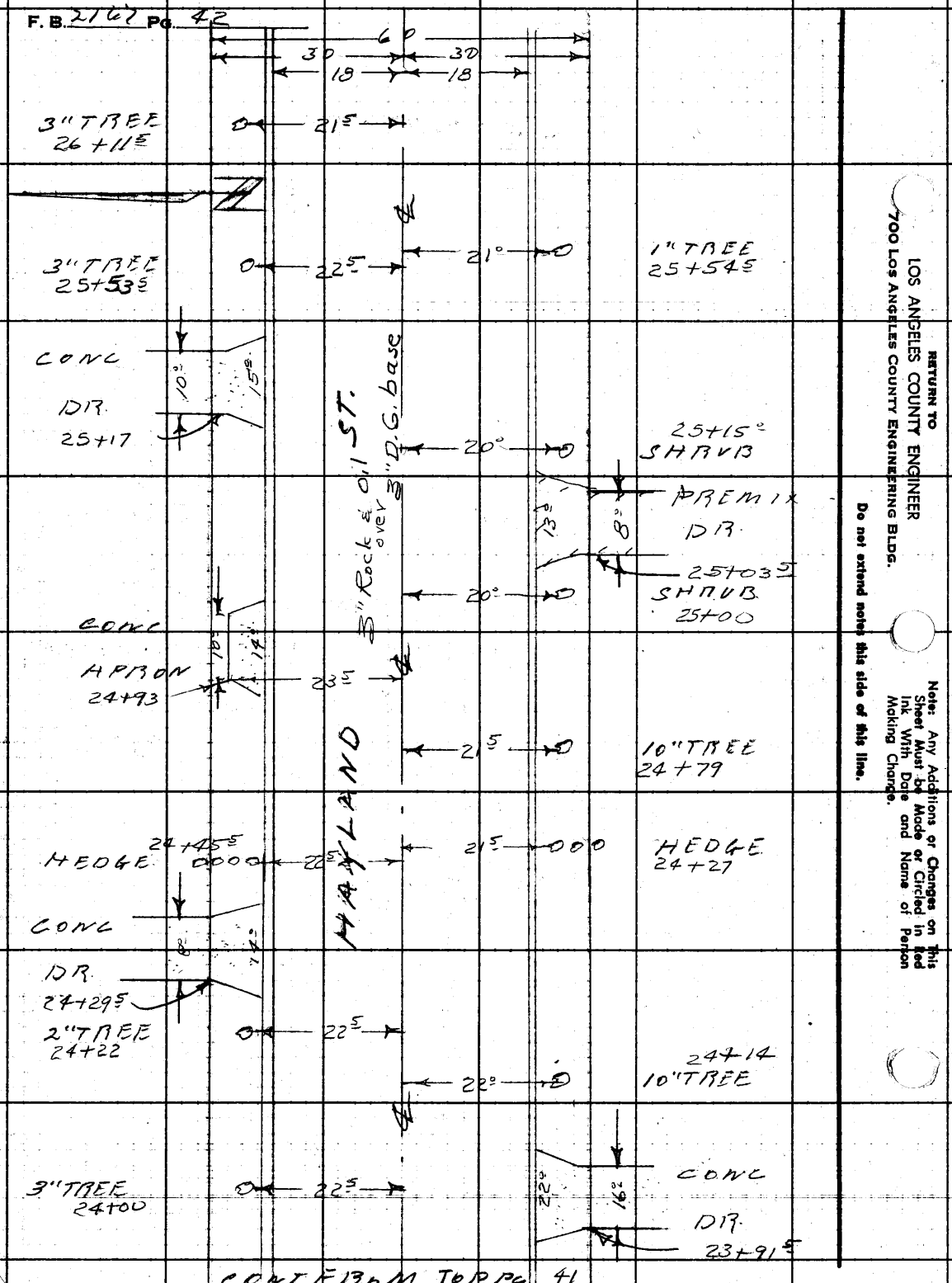

CONT FROM TOP Pg 41

RETURN TO
LOS ANGELES COUNTY ENGINEER
700 Los Angeles County Engineering Bldg.

Do not extend notes this side of this line.

Note: Any Additions or Changes on This Sheet Must be Made or Circled in Red Ink With Date and Name of Person Making Change.

Notes Ck'd by	Survey of BLACKWOOD ST SS
Map No.	JN 2036 34 Tape Std °F
Office Work	Surveyed by JSC
Checked	Notes J.O. Date 3-7-57
Date	Indexed C. Johnson

F.B. 2167 Pg. 43

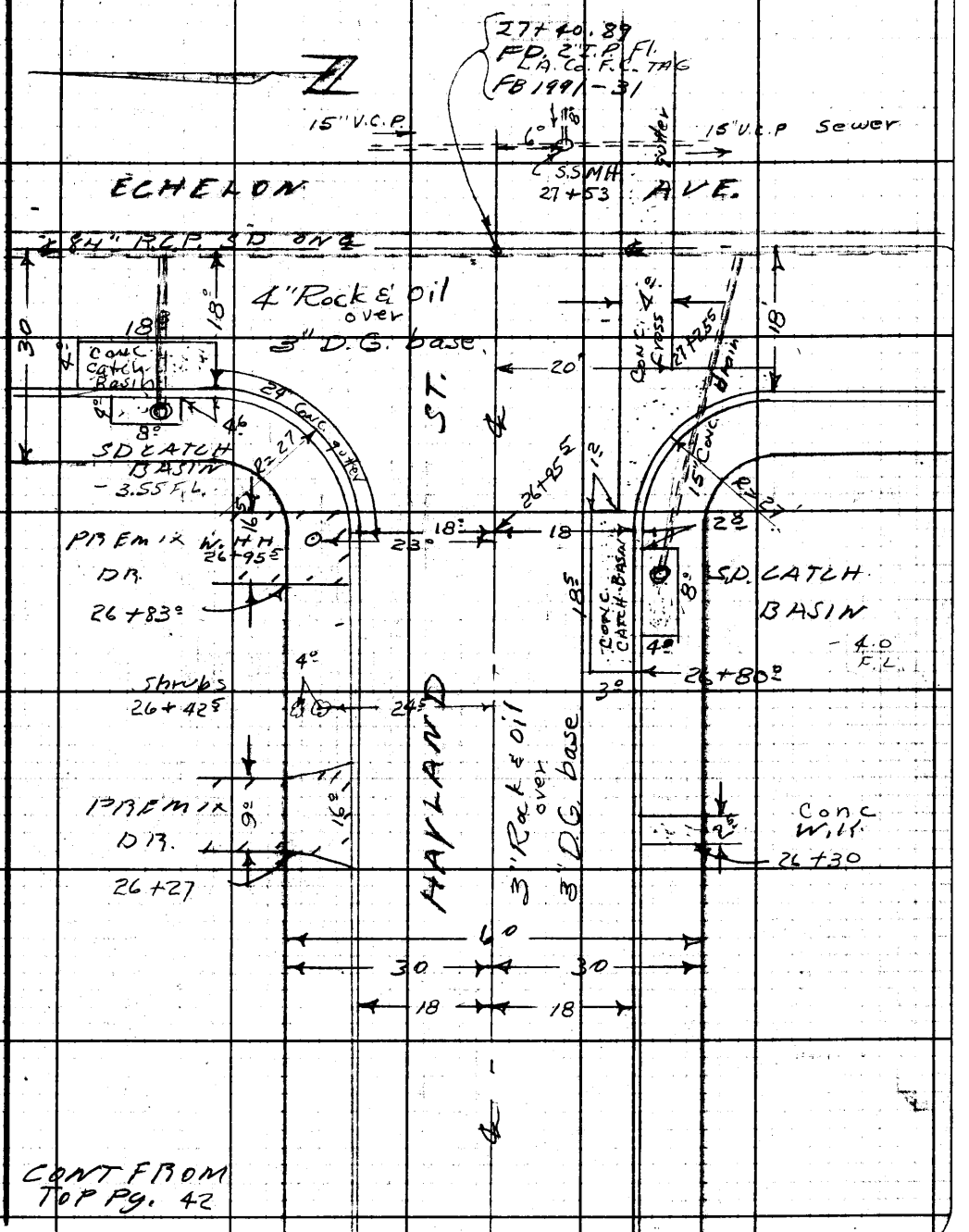

CONT FROM TOP Pg. 42

Note: Any Additions or Changes on This Sheet Must Be Made or Circled in Red Ink With Date and Name of Person Making Change.

Do not extend notes this side of this line.

RETURN TO
LOS ANGELES COUNTY ENGINEER
700 LOS ANGELES COUNTY ENGINEERING BLDG.

76F309S CE #247—3-57

RETURN TO
LOS ANGELES COUNTY ENGINEER
700 LOS ANGELES COUNTY ENGINEERING BLDG.

Note: Any Additions or Changes on This Sheet Must be Made or Circled in Red Ink With Date and Name of Person Making Change.

Do not extend notes this side of this line.

F.B. 2167 Pg. 44

Profile No. | Notes Red. | Date | Plotted | Date | Job No. 203634 | Division No. | F. B. 2167 | Pg. 45

X-Sec. No. | Notes Chkd. | Date | Checked | Date | Survey of BLACKWOOD ST. S.S. DIST. | Survey by J S COATES | Notes JSC | Date 3-10-57 | Map No. | Index R. C. Johnson

C.I. 203634

BLACKWOOD ST. S.S. DIST.

CROSS-SECTION
ON
HAYLAND ST.

From: Colwick Ave 1400
To: Echelon Ave 27+40.89

Coates
Ochsner
Smith
Spriggs

STATION	B. S.	H. I.	F. S.	ELEV.

NOTE: ANY ADDITIONS OR CHANGES ON THIS SHEET MUST BE MADE OR CIRCLED IN RED INK, WITH DATE AND NAME OF PERSON MAKING CHANGE.

PLEASE RETURN TO
LOS ANGELES COUNTY ENGINEER
700 LOS ANGELES COUNTY ENGINEERING BLDG.

Do not extend notes this side of this line.

76298 S & E #307—7-55

76298 S & E #307—7-55

PLEASE RETURN TO
LOS ANGELES COUNTY ENGINEER
700 LOS ANGELES COUNTY ENGINEERING BLDG.

NOTE: ANY ADDITIONS OR CHANGES ON THIS SHEET MUST BE MADE OR CIRCLED IN RED INK, WITH DATE AND NAME OF PERSON MAKING CHANGE.

Do not extend notes this side of this line.

STATION	B. S.	H. I.	F. S.	ELEV.		HAYLAND ST.
BMAZ 251				340 15	BMAZ 251 Elev. 340.148 F.B. 1926-192 Hayland ST (S. Side) @ Colwick Ave.	
					Bt. Spk. in cb 5' W. of ℄ prod Colwick Ave.	
0+67.32	℄ INT. Molinar Ave			3399	LT.	RT. ℄ INT. Molinar Ave
"				3393	cross-gutter 18'	
"				33937	gutt 27.5	
"				34002	cb. "	
0+94.5	N. rim M.H			34000	M.H 5.2	
"	E " "			34001	" "	
"	S.W. " "			34004	" "	
"	8" inlet North			33066	340.00 8.67	340.01 8.47
"	10" inlet East			33071	9.34 (N) 0.67	9.30 (E) 0.83
"	10" outlet So. West			33021	330.66 9.34	330.71 9.30
"					340.04 9.00	
"					9.83 (S.W) 0.83	
"					330.21 9.83	
1+00	℄ INT. Colwick Ave			3401		℄ INT. Colwick Ave
"				33958		18' gutt
"				34024		" cb
"				3406		30' P/L
"				3399		205' B.LL

F. B. 2167 Pg. 46 Job No. 2036.34 Division No. Notes Red. Plotted Profile
Survey of BLACKWOOD ST S.S. Date Date No.
Survey by J.S. COATES Notes J.S.C. Notes Chkd. Checked X-Sec.
Indexed C. Johnson Date Date Date No.

76298 S & E #307—7-55

PLEASE RETURN TO
LOS ANGELES COUNTY ENGINEER
700 LOS ANGELES COUNTY ENGINEERING BLDG.

NOTE: ANY ADDITIONS OR CHANGES ON THIS SHEET MUST BE MADE OR CIRCLED IN RED INK, WITH DATE AND NAME OF PERSON MAKING CHANGE.

Do not extend notes this side of this line.

STATION	B. S.	H. I.	F. S.	ELEV.		HAYLAND ST.
					LT ℄	RT
1+00				33953	18'	
"				3402	45'	
—				33985	gutt N. end C.R. N.E. Cor	
—				34050	Cb " "	
1+45				3403	℄	
"				33976	gutt E. end C.R. N.E. Cor 18'	
"				34042	Cb. " "	
"				3408	P/L 30'	
"				3418	B.L.L. 190'	
2+00				3405	℄	
"				34004		18 gutt
"				34064		" cb
"				3413		30' P/L
"				34005	gutt 18'	
"				34063	cb "	
"				3412	P/L 30'	
2+49.92	= P.I.			3407	℄ = P.I.	
3+00				3409	℄	
"				34044		18' gutt
"				34107		" cb.

Profile Notes Red. ____ Plotted ____ Job No. 2036.34 Division No. ____ F. B. 2167 Pg. 47
No. ____ Date ____ Date ____ Survey of BLACKWOOD ST. S.S. DIST.
X-Sec. Notes Chkd. ____ Checked ____ Survey by J S COATES Notes J S C Date 3-16-58
No. ____ Date ____ Date ____ Map No. ____ Indexed C. Johnson Date

76298 S & E #307—7-55

PLEASE RETURN TO
LOS ANGELES COUNTY ENGINEER
700 LOS ANGELES COUNTY ENGINEERING BLDG.

NOTE: ANY ADDITIONS OR CHANGES ON THIS SHEET MUST BE MADE OR CIRCLED IN RED INK, WITH DATE AND NAME OF PERSON MAKING CHANGE.

Do not extend notes this side of this line.

STATION	B. S.	H. I.	F. S.	ELEV.		Hayland ST
					LT	℄ RT
3+00				3417		30' P/L
"				34046	gutt 18'	
"				34105	cb. "	
"				3415	P/L 30'	
T.P.				34064		
3+60.5				3411		℄
"				34069		18 gutt. W.end C.R. S.W.Cor.
"				34132		" cb. " " "
"				3414		30' P/L
"				3418		175' B.L.L.
—				34076		gutt. S.end C.R. S.W.Cor
—				34138		cb " "
4+00				3413		℄
"				34084	gutt. 18'	
"				34144	cb. "	
"				3419	P/L 30'	
"				3435	B.L.L. 210'±	
4+03.60	℄ INT. Larimore Ave.			3413		℄ INT. Larimore Ave
"				3413		18'
"				3412		45°

F. B. 2167 Pg. 48 Job No. 2036.34 Division No. Notes Red. Plotted Profile
Survey of Blackwood St. S.S. Date Date No.
Survey by JS Coates Notes JSC Notes Chkd. Checked X-Sec.
Indexed A. C. Johnson Date Date Date No.

76298 S & E #307—7-55

PLEASE RETURN TO
LOS ANGELES COUNTY ENGINEER
700 LOS ANGELES COUNTY ENGINEERING BLDG.

NOTE: ANY ADDITIONS OR CHANGES ON THIS SHEET MUST BE MADE OR CIRCLED IN RED INK, WITH DATE AND NAME OF PERSON MAKING CHANGE.

Do not extend notes this side of this line.

STATION	B. S.	H. I.	F. S.	ELEV.		HAYLAND ST
					Lt ℄ Rt.	
—				34073		90H S.end C.R. S.E.Cor
—				34140		Cb. " "
4+45?				3415		℄
"				3410		18' 90H E.end C.R. S.E.Cor
"				34167		" Cb.
"				3420		30' P/C
"				3419		232' B.C.L.
5 +00				3417		℄
"				34131		18' 90H
"				34186		" Cb.
"				3423		30' P/C
"				34131	90H 18'	
"				34198	Cb. "	
"				3426	P/C 30'	
6+00				3422		℄
"				34171		18' 90H
"				34232		" Cb
"				3426		30' P/C
"				34172	90H 18'	
"				34229	Cb "	

Profile Notes Rod. Plotted Job No. 203634 Division No. F. B. 2167 Pg. 49
No. Date Date Survey of Blackwood ST S.S.
X-Sec. Notes Chkd. Checked Survey by JSC COATES Notes JSC Date 3-10-58
No. Date Date Map No. Index C. Johnson Date

76298 S & E #307—7-55

PLEASE RETURN TO
LOS ANGELES COUNTY ENGINEER
700 LOS ANGELES COUNTY ENGINEERING BLDG.

NOTE: ANY ADDITIONS OR CHANGES ON THIS SHEET MUST BE MADE OR CIRCLED IN RED INK, WITH DATE AND NAME OF PERSON MAKING CHANGE.

Do not extend notes this side of this line.

STATION	B. S.	H. I.	F. S.	ELEV.		HAYLAND ST
					LT ℄	RT
6+00				3429	P/L 30'	
T.P.				34180		
6+70 48	= B.C.			3425		℄ = B.C.
"				34201		18' gutt
"				34263		" cb
"				34211	gutt 18'	
"				34262	cb "	
7+00				3426		℄
"				34214		17' gutt
"				34275		" cb
"				3433		29' P/L
"				34215	gutt. 19¼'	
"				34273	cb. "	
"				3431	P/L 31'	
7+63 37	= E.C.			3429		℄
"				34243		18' gutt
"				34301		" cb
"				34245	gutt 18'	
"				34298	cb "	

F. B. 2167 Pg. 50 | Job No. 2036.34 | Division No. | Notes Red. | Plotted | Profile
Survey of BLACKWOOD ST. S.S. | Date | Date | No.
Survey by J.S. COATES | Notes J.S.C. | Notes Chkd. | Checked | X-Sec.
Indexed K. C. Johnson | Date | Date | Date | No.

76298 S & E #307—7-55

PLEASE RETURN TO
LOS ANGELES COUNTY ENGINEER
700 LOS ANGELES COUNTY ENGINEERING BLDG.

NOTE: ANY ADDITIONS OR CHANGES ON THIS SHEET MUST BE MADE OR CIRCLED IN RED INK, WITH DATE AND NAME OF PERSON MAKING CHANGE.

Do not extend notes this side of this line.

STATION	B. S.	H. I.	F. S.	ELEV.		HAYLAND ST
					LT ℄	RT
8+00				3430	℄	
"				34254		18' gutt
"				34310		" cb
"				3434		30' P/L
"				34260	gutt 18'	
"				34315	cb "	
"				3436	P/L 30'	
8 422				3431	℄	
"				34260		18' gutt W. end C.R. S.W. Cor
"				34322		" cb " "
"				3436		30' P/L
"				3434		197 B.L.L.
"				34268	gutt. W. end C.R. N.W. Cor. 18'	
"				34325	cb. " "	
"				3438	P/L 30'	
"				3451	B.L.L. 251'	
—				34272		gutt S. end C.R. S.W. Cor
—				34322		cb " "
—				34309	gutt. N. end C.R. N.W. Cor	
—				34365	cb. " "	

Profile Notes Red. ____ Plotted ____ Job No. 203634 Division No. ____ F. B. 2167 Pg. 51
No. ____ Date ____ Date ____ Survey of BLACKWOOD ST. S.S.
X-Sec. Notes Chkd. ____ Checked ____ Survey by J.S. COATES Notes JSC Date 3-10-58
No. ____ Date ____ Date ____ Map No. ____ Index [illegible] C. Johnson

76298 S & E #307—7-55

PLEASE RETURN TO
LOS ANGELES COUNTY ENGINEER
700 Los Angeles County Engineering Bldg.

NOTE: ANY ADDITIONS OR CHANGES ON THIS SHEET MUST BE MADE OR CIRCLED IN RED INK, WITH DATE AND NAME OF PERSON MAKING CHANGE.

Do not extend notes this side of this line.

F. B. 2167 Pg. 52 | Job No. 2036-34 Division No. | Notes Red. Date | Plotted Date | Profile No. | X-Sec. No.
Survey of BLACKWOOD ST. S.S.
Survey by J.S. COATES Notes VSC | Notes Chkd. Date | Checked Date
Indexed K. C. Johnson Date

STATION	B. S.	H. I.	F. S.	ELEV.		HAYLAND ST
					LT	℄ RT
8+66.82	℄ INT. Aileron Ave			3434		℄ INT. Aileron Ave.
"				3432		45'
"				3436	45'	
—				34257		guth. S.end C.B. S.E.Cor
—				34323		cb. " "
—				34292	guth. N.end C.B. N.E.Cor	
—				34361	cb. " "	
8+85				34286		℄ Cross-gutter
9+12				3435		℄
"				34304		18' guth. E.end C.B. S.E.Cor.
"				34371		" cb. " "
"				3437		30' P/C
"				3433		25' B.L.L.
"				34301	guth. E.end C.B. N.E.Cor 18'	
"				34365	cb " " "	
"				3440	P/C 30'	
"				3448	B.L.L. 25'	
BMAZ261				34319	BMAZ261 Elev. 343.187	F.B. 1926-199
9+00				3432		℄
10+00				3440		℄
"				34346		18' guth

76298 S & E #307—7-55

PLEASE RETURN TO
LOS ANGELES COUNTY ENGINEER
700 LOS ANGELES COUNTY ENGINEERING BLDG.

NOTE: ANY ADDITIONS OR CHANGES ON THIS SHEET MUST BE MADE OR CIRCLED IN RED INK, WITH DATE AND NAME OF PERSON MAKING CHANGE.

Do not extend notes this side of this line.

STATION	B. S.	H. I.	F. S.	ELEV.		HAYLAND ST.
					LT ℄ RT	
10+00				34409		18' cb
"				3443		30' P/L
"				34348	90# 18'	
"				34407	cb "	
"				3442	P/L 30'	
11+00				3444		℄
"				34388		18' 90#
"				34451		" cb
"				3449		30' P/L
"				34396	90# 18'	
"				34456	cb. "	
"				3448	P/L 30'	
TP.				34397		
12+00				3448		℄
"				34433		18' 90#
"				34494		" cb.
"				3453		30' P/L
"				3453		251' B.C.L.
"				34437	90# 18'	
"				34497	cb. "	

Profile Notes Rod Plotted Job No. 2036.34 Division No. F. B. 2167 Pg. 53
No. Date Date Survey of BLACKWOOD ST. S.S.
X-Sec. Notes Chkd. Checked Survey by J.S. CORTES Notes J.S.C. Date 3-10-58
No. Date Date Map No. Indexed Date

76298 S & E #307—7-55

PLEASE RETURN TO
LOS ANGELES COUNTY ENGINEER
700 LOS ANGELES COUNTY ENGINEERING BLDG.

NOTE: ANY ADDITIONS OR CHANGES ON THIS SHEET MUST BE MADE OR CIRCLED IN RED INK, WITH DATE AND NAME OF PERSON MAKING CHANGE.

Do not extend notes this side of this line.

STATION	B. S.	H. I.	F. S.	ELEV.		HAYLAND ST.
					LT ℄	RT
12+00				3454	P/L 30'	
"				3466	B.L.L. 251'	
13+00				3452	℄	
"				34488		18' gutt
"				34542		" cb
"				3456		30' P/L
"				34473	gutt. 18'	
"				34533	cb. "	
"				3459	P/L 30'	
14+00				3456	℄	
"				34534		18' gutt
"				34584		" cb
"				3466		30' P/L
"				34522	gutt 18	
"				34581	cb "	
"				3463	P/L 30'	
T.P.				34570		
15+00				3461	℄	
"				34577		18' gutt
"				34630		" cb.

F. B. 2167 PG. 54 Job No. 2036.34 Division No. Notes Red. Plotted Profile
Survey of BLACKWOOD ST. S.S. Date Date No.
Survey by JS COATES Notes JSC Notes Chkd. Checked X-Sec.
Indexed A. C. Johnson Date Date Date No.

76298 S & E #307—7-55

PLEASE RETURN TO
LOS ANGELES COUNTY ENGINEER
700 LOS ANGELES COUNTY ENGINEERING BLDG.

NOTE: ANY ADDITIONS OR CHANGES ON THIS SHEET MUST BE MADE OR CIRCLED IN RED INK, WITH DATE AND NAME OF PERSON MAKING CHANGE.

Do not extend notes this side of this line.

Profile Notes Red. ____ Plotted ____ Job No. 2036.34 Division No. ____ F. B. 2167 Pg. 55
No. ____ Date ____ Date ____ Survey of BLACKWOOD ST
X-Sec. Notes Chkd. ____ Checked ____ Survey by J.S. CONTES Notes J.S.C. Date 3-10-58
No. ____ Date ____ Date ____ Map No. ____ Index C. Johnson Date ____

STATION	B. S.	H. I.	F. S.	ELEV.		HAYLAND ST.
					LT ℄	RT
15+00				3469		30' P/L
"				34576	guH 18'	
"				34627	cb. "	
"				3465	P/L 30'	
16+00				3466		℄
"				34622		18' guH
"				34678		" cb
"				3477		30' P/L
"				34621	guH 18'	
"				34677	cb "	
"				3475	P/L 30	
16+42.5				3468		℄
"				34631		18' guH. W. end C.R. S.W. Cor
"				34701		" cb. " " "
"				3477		30' P/L
"				3465		251' B.C.L
"				34633	guH W. end C.R. N.W. Cor 18'	
"				34697	cb. " " "	
				3477	P/L 30'	
				3493	B.C.L. 251'	

76298 S & E #307—7-55

PLEASE RETURN TO
LOS ANGELES COUNTY ENGINEER
700 LOS ANGELES COUNTY ENGINEERING BLDG.

NOTE: ANY ADDITIONS OR CHANGES ON THIS SHEET MUST BE MADE OR CIRCLED IN RED INK, WITH DATE AND NAME OF PERSON MAKING CHANGE.

Do not extend notes this side of this line.

STATION	B. S.	H. I.	F. S.	ELEV.		HAYLAND ST
					LT	℄ RT
—				34642		gutt. S.end C.R. S.W. Cor
—				34705		Cb. " "
—				34672	gutt. N.end C.R. N.W. Cor	
—				34743	Cb " "	
16+87.68	℄ INT.	Greycliff Ave		3471		℄ INT Greycliff Ave
"				3467		45'
"				3474	45'	
"				34628		gutt. S.end C.R. S.E. Cor.
"				34695		Cb. " " "
"				34678	gutt. N.end C.R. N.E. Cor	
"				34748	Cb. " "	
BMAZ265				34688	BMAZ265 Elev 346.88	F.B. 1926-200
7+05.7				34653		℄ = cross gutter
7+32.7				3470		℄.
"				34661		18' gutt. E.end C.R. S.E. Cor
"				34731		" Cb. " "
"				3473		30' P/C
"				3467		251' B.LL.
"				34668	gutt. E.end C.R. N.E. Cor 18'	
"				34734	Cb. " " "	

F. B. 2167 Pg. 56 Job No. 2036.36 Division No. Notes Red. Plotted Profile
Survey of Blackwood ST SS. DIST Date Date No.
Survey by JS Coates Notes JSC Notes Chkd. Checked X-Sec.
Indexed C. Johnson Date Date Date No.

76298 S & E #307—7-55

PLEASE RETURN TO
LOS ANGELES COUNTY ENGINEER
700 LOS ANGELES COUNTY ENGINEERING BLDG.

NOTE: ANY ADDITIONS OR CHANGES ON THIS SHEET MUST BE MADE OR CIRCLED IN RED INK, WITH DATE AND NAME OF PERSON MAKING CHANGE.

Do not extend notes this side of this line.

Profile Notes Red. Plotted Job No. 2036.34 Division No. F. B. 2167 Pg. 57
No. Date Date Survey of BLACKWOOD ST. S.S. DIST
X-Sec. Notes Chkd. Checked Survey by J.S. GATES Notes J.S.G. Date 3-10-58
No. Date Date Map No. Index C. JOHNSON Date

STATION	B. S.	H. I.	F. S.	ELEV.		HAYLAND ST
					LT	℄ RT
17+32?				3477	P/L 30'	
"				3494	B.L.L. 25'	
18+00				3474		℄
"				3468		18' gutt
"				3476		" cb
"				3478		30' P/L
"				3469	gutt 18'	
"				3476	cb "	
"				3480	P/L 30'	
19+00				3480		℄
"				3473		18' gutt
"				3480		" cb
"				3483		30' P/L
"				3474	gutt 18'	
"				3480	cb "	
"				3485	P/L 30'	
T.P.				3475.6		
20+00				3484		℄
"				3477		18' gutt
"				3485		" cb

76298 S & E #307—7-55

PLEASE RETURN TO
LOS ANGELES COUNTY ENGINEER
700 LOS ANGELES COUNTY ENGINEERING BLDG.

NOTE: ANY ADDITIONS OR CHANGES ON THIS SHEET MUST BE MADE OR CIRCLED IN RED INK, WITH DATE AND NAME OF PERSON MAKING CHANGE.

Profile No. X-Sec. No.

F. B. 2167 Pg. 58 | Job No. 2036.34 Division No. Notes Red. Plotted

Survey of BLACKWOOD ST. S.S. Date No.

Survey by J.S. COATES Notes J.S.C. Date Notes Chkd. Checked

Indexed K.O. JOHNSON Date Date

Do not extend notes this side of this line.

STATION	B. S.	H. I.	F. S.	ELEV.		HAYLAND ST.
					LT ℄	RT
20+00				3488		30' P/L
"				3474		251' B.LL.
"				34781	GUTT. 18' C	
"				34852	CB. "	
"				3487	P/L 30'	
"				3506	B.LL. 251'	
21+00				3489	℄	
"				34820		18' GUTT.
"				34895		" CB.
"				3490		30' P/L
"				34830	GUTT 18'	
"				34895	CB. "	
"				3491	P/L 30'	
22+00				3492	℄	
"				34866		18' GUTT.
"				34939		" CB.
"				3495		30' P/L
"				34880	GUTT. 18'	
"				34945	CB. "	
"				3498	P/L 30'	

76298 S & E #307—7-55

PLEASE RETURN TO
LOS ANGELES COUNTY ENGINEER
700 LOS ANGELES COUNTY ENGINEERING BLDG.

NOTE: ANY ADDITIONS OR CHANGES ON THIS SHEET MUST BE MADE OR CIRCLED IN RED INK, WITH DATE AND NAME OF PERSON MAKING CHANGE.

Do not extend notes this side of this line.

STATION	B. S.	H. I.	F. S.	ELEV.		Hayland ST.
					LT.	℄ RT.
T. P.				348 90		
23+00				349 8		℄
"				9 19		18' Gutt.
"				350 84		" CB.
"				350 2		30' P/L
"				349 6		251' B.L.L.
"				349 23	Gutt. 18'	
				349 89	CB "	
"				350 7	P/L 30'	
"				351 6	B.L.L. 251'	
24+00				350 2		℄
"				349 71		18' Gutt.
"				350 46		" CB.
"				350 6		30' P/L
"				349 80	Gutt. 18'	
"				350 40	CB. "	
"				350 8	30'	
25+00				351 0		℄
"				350 44		18' Gutt.
"				351 13		" CB.

Profile Notes Red. ____ Plotted ____ Job No. 2036.34 Division No. ____ F. B. 2167 Pg. 59
No. ____ Date ____ Date ____ Survey of BLACKWOOD ST. S.S. Dist.
X-Sec. Notes Chkd. ____ Checked ____ Survey by J. S. Coates Notes R.B.S. Date 3-10-58
No. ____ Date ____ Date ____ Map No. ____ Indexed C. Johnson Date ____

76298 S & E #307—7-55

PLEASE RETURN TO
LOS ANGELES COUNTY ENGINEER
700 LOS ANGELES COUNTY ENGINEERING BLDG.

NOTE: ANY ADDITIONS OR CHANGES ON THIS SHEET MUST BE MADE OR CIRCLED IN RED INK, WITH DATE AND NAME OF PERSON MAKING CHANGE.

Do not extend notes this side of this line.

F. B. 2167 Pg. 60 | Job No. 2036.34 | Division No. | Notes Red. | Plotted | No. | Profile
Survey of BLACKWOOD ST. S.S. | Date | Date | No. | X-Sec.
Survey by J.S. Coates | Notes R.B.S. | Notes Chkd. | Checked
Indexed K. C. Johnson | Date | Date | Date | No.

STATION	B. S.	H. I.	F. S.	ELEV.		HAYLAND ST.
					℄	BL
25+00				3518		30' P/L
"				35048	GUTT. 18'	
"				35111	CB. "	
"				3514	P/L 30'	
T. P.				35069		
26+00				3520	℄	
"				35150		18' GUTT.
"				35218		" CB.
"				3528		30' P/L
"				35150	GUTT. 18'	
"				35217	CB. "	
"				3522	P/L 30'	
26+92.7				34924		20' F.L. 15" S.D.
26+95.5				3530	℄	
"				35240		18' GUTT. W. end C.R. S.W. COR.
"				35322		" CB. " " " "
"				3540		30' P/L
"				3564		251' B.L.
"				35261	W. end C.R. N.W. COR.	GUTT 18'
"				35331	" " " " "	CB "
"				3535		P/L 30'

76298 S & E #307—7-55

PLEASE RETURN TO
LOS ANGELES COUNTY ENGINEER
700 LOS ANGELES COUNTY ENGINEERING BLDG.

NOTE: ANY ADDITIONS OR CHANGES ON THIS SHEET MUST BE MADE OR CIRCLED IN RED INK, WITH DATE AND NAME OF PERSON MAKING CHANGE.

Do not extend notes this side of this line.

Profile No.____ Notes Red.____ Plotted____ Job No. 2036.34 Division No.____ F.B. 2/67 Pg. 61
X-Sec. No.____ Notes Date____ Chkd.____ Date____ Checked____ Date____ Survey of BLACKWOOD ST. S.S. DUSH
Survey by J.S. Coates Notes R.B.S. Date 3-10-58
Map No.____ Indexed____ Date____ C. Johnson Date

STATION	B. S.	H. I.	F. S.	ELEV.		HAYLAND ST.	
					LT.	℄	RT.
26+95.5				3550			25' B.L.
26+00				3531		℄	
—				353.02			GUTT. SEND C.R. S.W. COR.
—				353.72			C.B. " " " "
—				353.10	GUTT. N. END C.R. N.W. COR.		
—				353.78	C.B. " " " "		
—				350.71	F.L. 15" S.D. " "		
27+	40.89	℄ INT. ECHELON AVE.		353.8		℄	
"				353.16			18' CROSS GUTT.
"				353.7			75'
"				354.2	45'		
					Elev. = 354.644		FB 3926-60
B.M. AZ-86				354.65	B.M. AZ-86 HAYLAND ST. & ECHELON. N.E. COR.		
					BT. SPK. IN CURB 5' E. OF E. END C.R.		

F. B. 2167 Pg. 62 | Job No. 20363.4 | Division No. | Notes Red. | Plotted | Profile

Survey of Blackwood St. S.S | Date | Date | No.

Survey by J.S Coates | Notes | Notes Chkd. | Checked | X-Sec.

Indexed | Date | Date | Date | No.

7629B S & E #307—7-55

PLEASE RETURN TO

LOS ANGELES COUNTY ENGINEER

700 Los Angeles County Engineering Bldg.

NOTE: ANY ADDITIONS OR CHANGES ON THIS SHEET MUST BE MADE OR CIRCLED IN RED INK. WITH DATE AND NAME OF PERSON MAKING CHANGE.

Do not extend notes this side of this line.

STATION	B. S.	H. I.	F. S.	ELEV.	

Notes Ck'd by	Survey of Blackwood St. S.S. DIST
Map No.	JN 2036.34 Tape Std °F
Office Work	Surveyed by J.S. COATES
Checked	Notes J.F.O. Date 3-10-58
Date	Indexed C. Johnson 3-26-58

F. B. 2167 Pg. 63

C.I. 2036.34

BLACKWOOD ST. S.S. DIST.

TOPOGRAPHY ON BLACKWOOD ST.

From: Alleron Ave 1+00
To: Echelon Ave 19+74.96

Note: Offsets taken to center Poles & trees

COATES OCHSNER SMITH & PRIGGS

Note: Any Additions or Changes on This Sheet Must be Made or Circled in Red Ink With Date and Name of Person Making Change.

Do not extend notes this side of this line.

RETURN TO
LOS ANGELES COUNTY ENGINEER
700 LOS ANGELES COUNTY ENGINEERING BLDG.

CE #247—3.57

3M 344.36 Grey

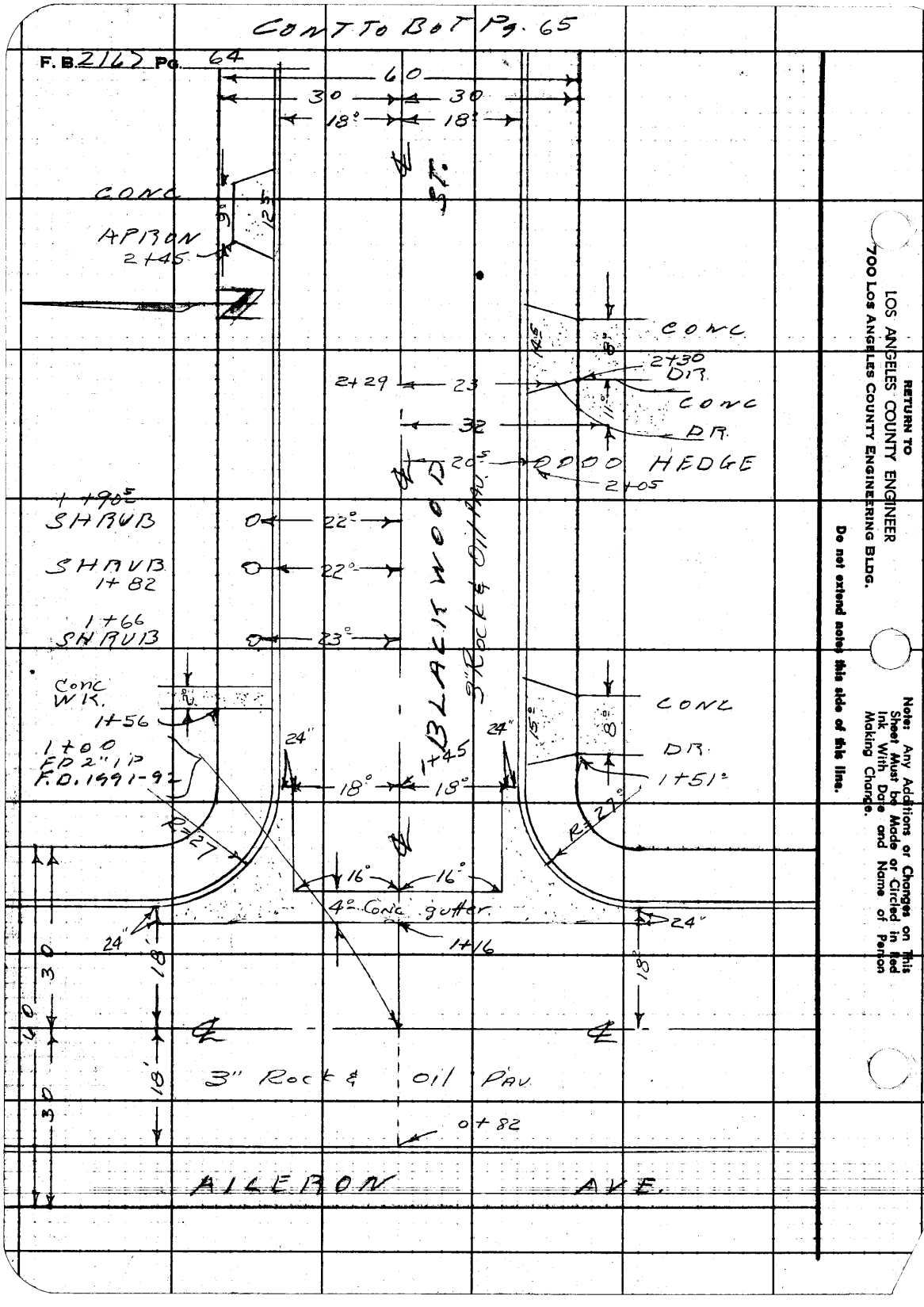

RETURN TO
LOS ANGELES COUNTY ENGINEER
700 Los Angeles County Engineering Bldg.

Do not extend notes this side of this line.

Note: Any Additions or Changes on This Sheet Must be Made or Circled in Red Ink With Date and Name of Person Making Change.

Notes Ck'd by
Map No.
Office Work
Checked
Date

Survey of BLACKWOOD ST. SS
JN 2036 '54 Tape Std °F
Surveyed by JSC
Notes J.C. Date 3-11-54
Indexed C. Johnson

F. B. 2160 PG. 65

CONT TO BOT. Pg 66

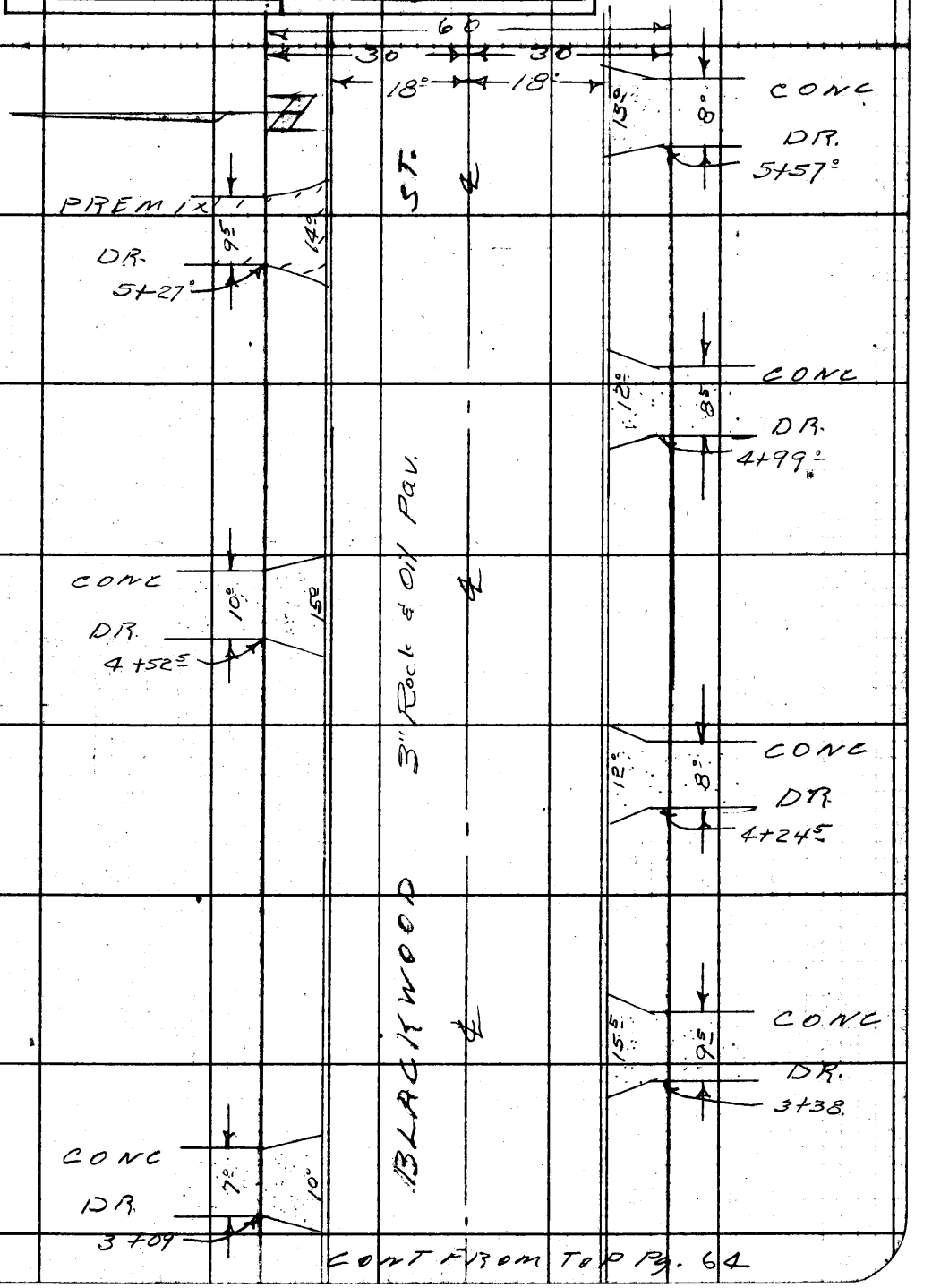

CONT FROM TOP Pg. 64

Note: Any Additions or Changes on this Sheet Must be Made or Circled in Red Ink With Date and Name of Person Making Change.
Do not extend this side of this line.

PLEASE RETURN TO
LOS ANGELES COUNTY ENGINEER
700 LOS ANGELES COUNTY ENGINEERING BLDG.

78F3088 SEE #247 1-56

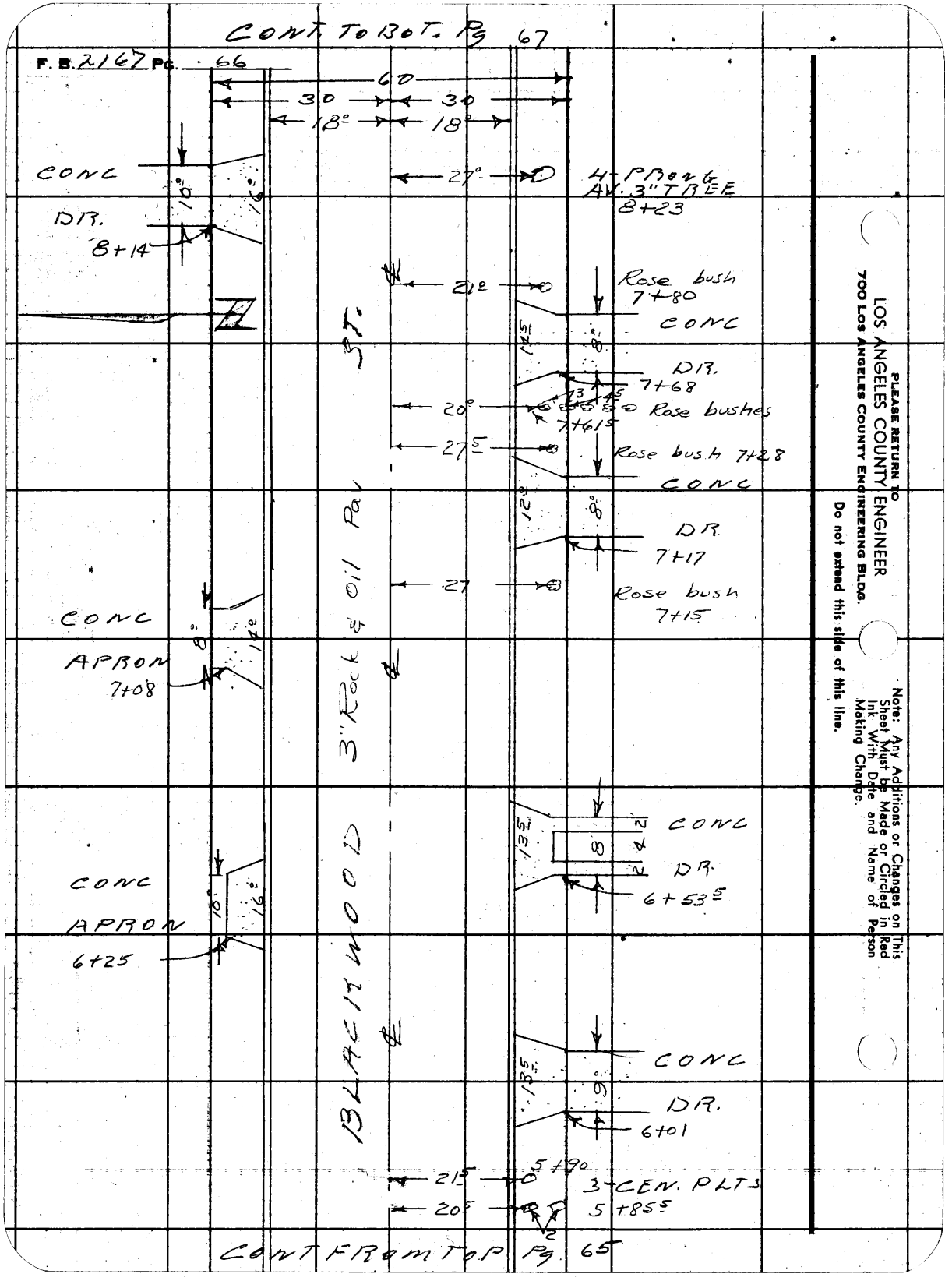

LOS ANGELES COUNTY ENGINEER
700 Los Angeles County Engineering Bldg.
PLEASE RETURN TO
Do not extend this side of this line.
Note: Any Additions or Changes on This Sheet Must be Made or Circled in Red Ink With Date and Name of Person Making Change.

Notes Ck'd by	Survey of BLACKWOOD ST.
Map No.	JN 2036 34 Tape Std °F
Office Work	Surveyed by JSC
Checked	Notes J.O. Date 3-11-57
Date	Indexed C. Johnson

F. B. 2167 Pg. 67

CONT TO TOP Pg. 68

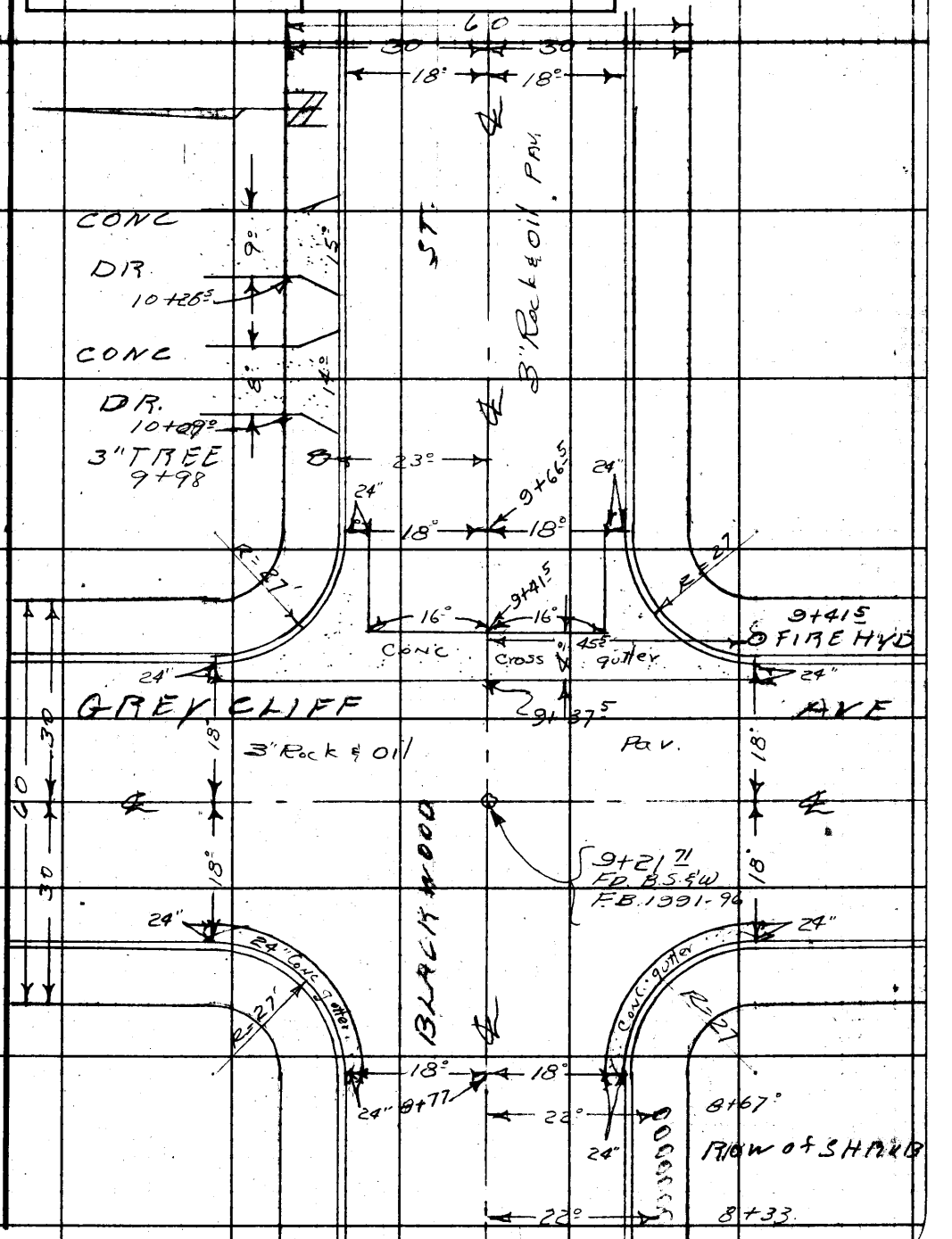

CONT FROM TOP Pg 66

Note: Any Additions or Changes on This Sheet Must be Made or Circled in Red Ink With Date and Name of Person Making Change.

Do not extend this side of this line.

PLEASE RETURN TO
LOS ANGELES COUNTY ENGINEER
700 LOS ANGELES COUNTY ENGINEERING BLDG.

76F3098 S&E #247 1-56

CONT TO BOT. Pg. 69

F. B. 2162 Pg. 68

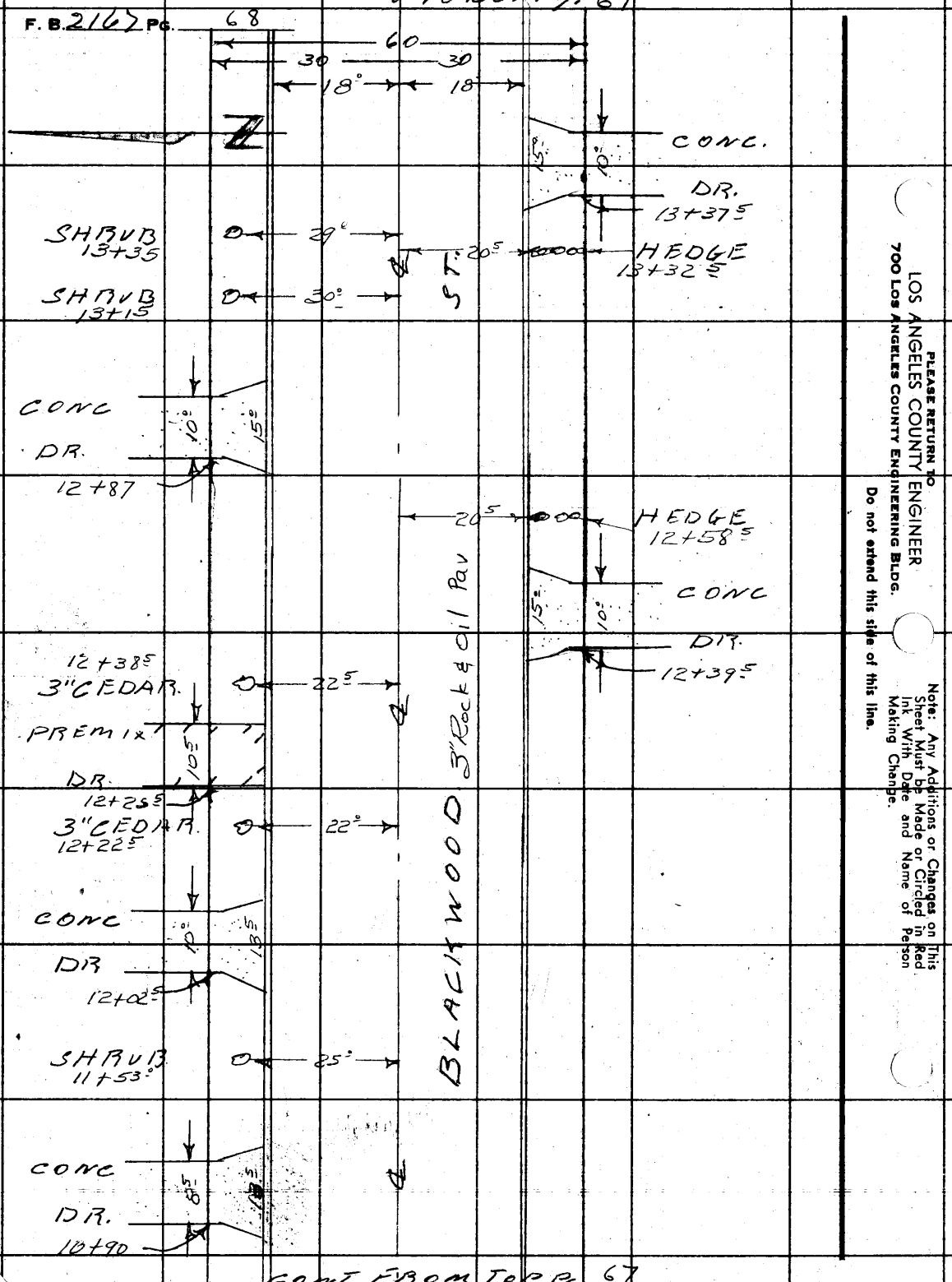

CONT FROM TOP Pg. 67

PLEASE RETURN TO
LOS ANGELES COUNTY ENGINEER
700 Los Angeles County Engineering Bldg.
Do not extend this side of this line.

Note: Any Additions or Changes on This Sheet Must be Made or Circled in Red Ink With Date and Name of Person Making Change.

Notes Ck'd by	Survey of BLACKWOOD ST.
Map No.	JN 2036.34 Tape Std °F
Office Work	Surveyed by JSC
Checked	Notes JD Date 3-11-58
Date	Indexed C. Johnson

F. B 2167 PG. 69

CONT. TO BOT. Pg. 70

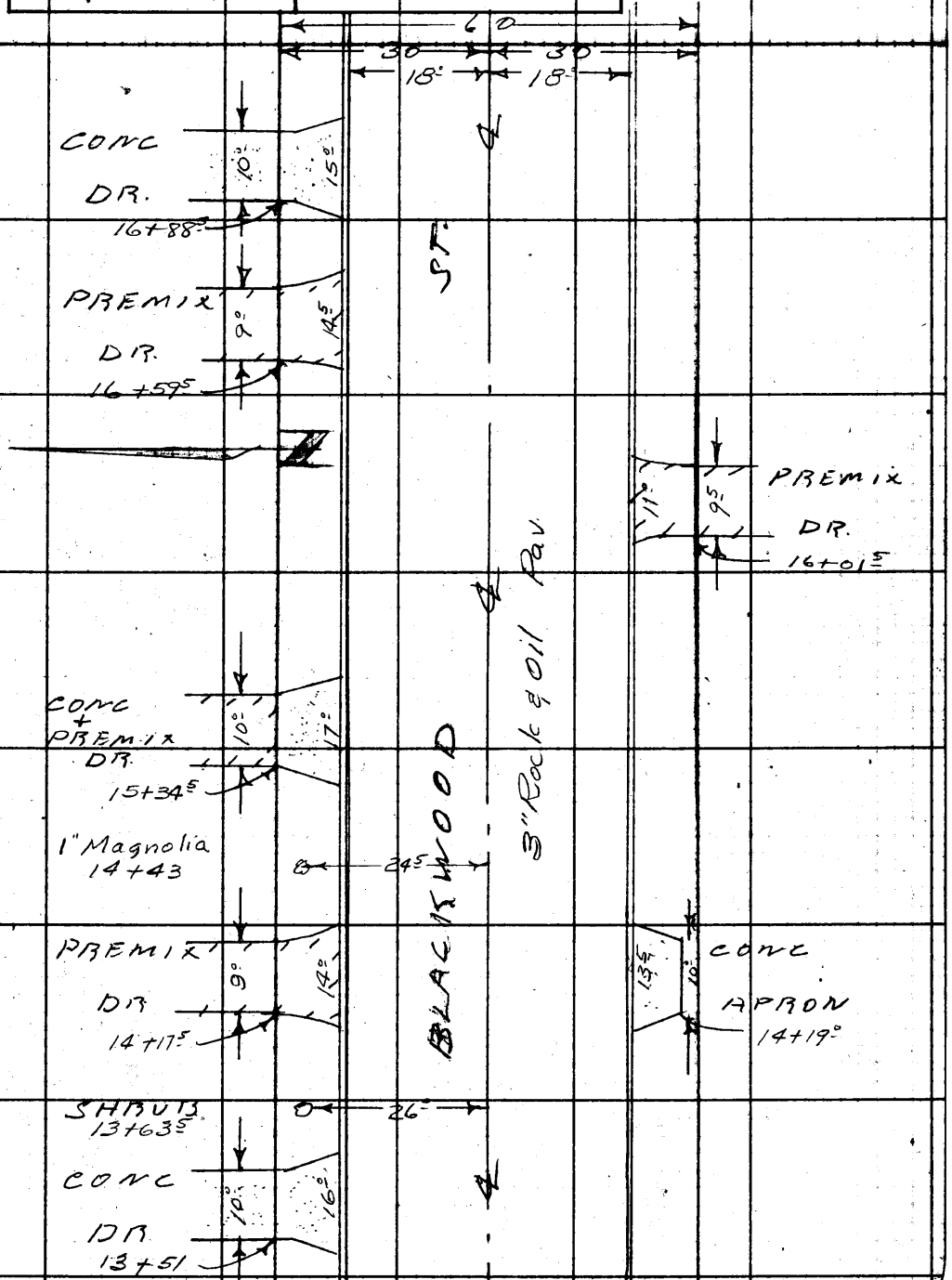

CONT FROM TOP Pg. 68

Note: Any Additions or Changes on This Sheet Must be Made or Circled in Red Ink With Date and Name of Person Making Change.

Do not extend this side of this line.

PLEASE RETURN TO
LOS ANGELES COUNTY ENGINEER
700 LOS ANGELES COUNTY ENGINEERING BLDG.

76F309S S&E #247 1-56

F. B. 2162 Pg. 70

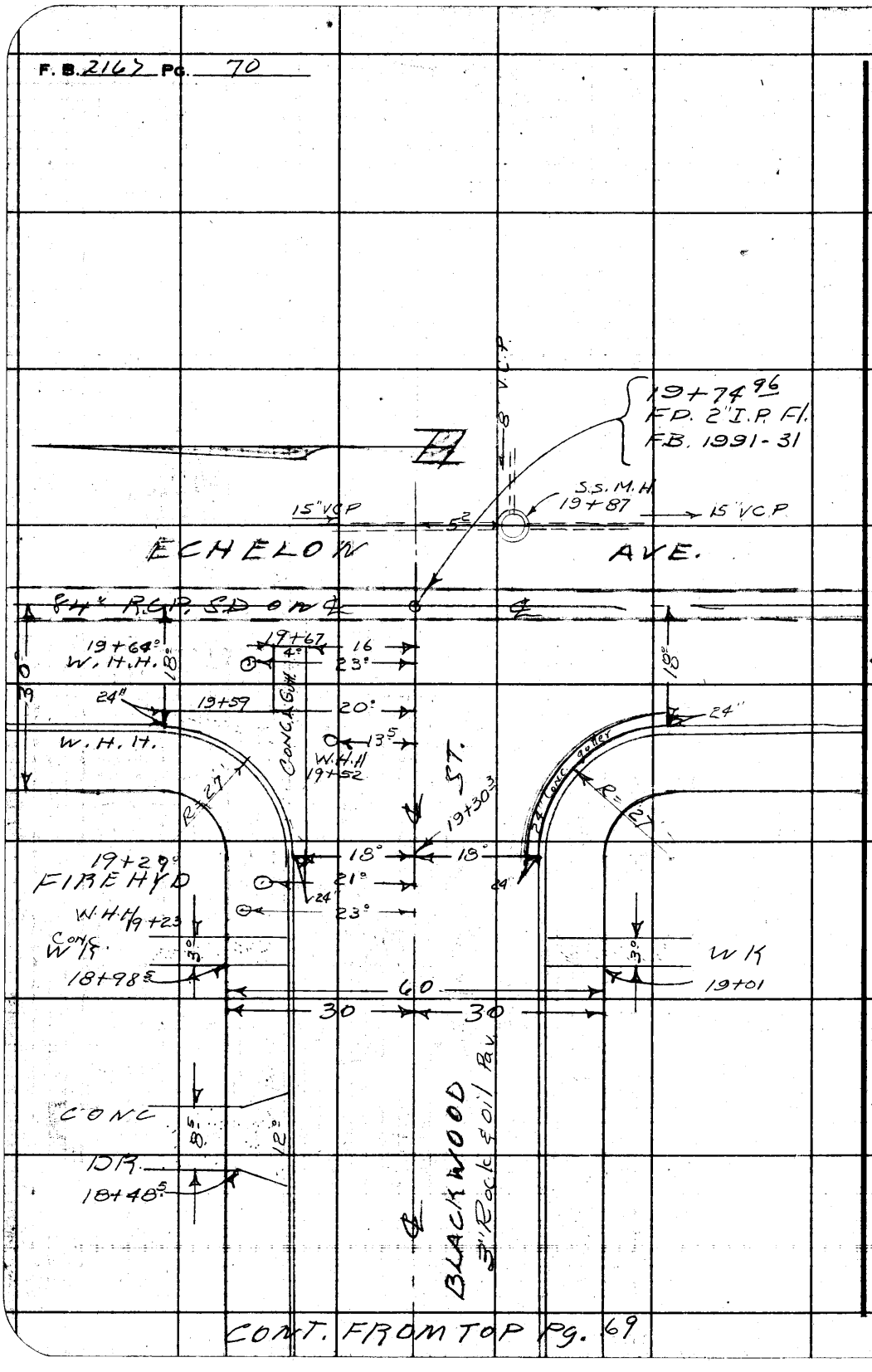

CONT. FROM TOP Pg. 69

PLEASE RETURN TO
LOS ANGELES COUNTY ENGINEER
700 Los Angeles County Engineering Bldg.

Do not extend this side of this line.

Note: Any Additions or Changes on This Sheet Must be Made or Circled in Red Ink With Date and Name of Person Making Change.

Profile No. | Notes Red. | Plotted | Date | Job No. 203634 | Division No. | F. B. 2167 | Pg. 71

X-Sec. No. | Notes Chkd. | Checked | Date | Survey of BLACKWOOD ST. S.S. DIST. | Survey by J.S. COATES | Notes JSC | Date 3-11-58 | Map No. | Indexed C. Johnson | Date

C.I. 203634

BLACKWOOD ST. S.S. DIST.

CROSS-SECTION
ON
BLACKWOOD ST.

From: Aileron Ave. 1+00
To: Echelon Ave. 19+74.96

COATES
OCHSNER
SMITH
SPRIGGS

STATION	B. S.	H. I.	F. S.	ELEV.

NOTE: ANY ADDITIONS OR CHANGES ON THIS SHEET MUST BE MADE OR CIRCLED IN RED INK, WITH DATE AND NAME OF PERSON MAKING CHANGE.

Do not extend notes this side of this line.

PLEASE RETURN TO
LOS ANGELES COUNTY ENGINEER
700 LOS ANGELES COUNTY ENGINEERING BLDG.

76298 S & E #307—7-55

76298 S & E #307—7-55

PLEASE RETURN TO
LOS ANGELES COUNTY ENGINEER
700 LOS ANGELES COUNTY ENGINEERING BLDG.

NOTE: ANY ADDITIONS OR CHANGES ON THIS SHEET MUST BE MADE OR CIRCLED IN RED INK, WITH DATE AND NAME OF PERSON MAKING CHANGE.

Do not extend notes this side of this line.

F. B. 2167 Pg. 72 | Job No. 2036.34 Division No. | Notes Red. | Plotted | Profile
Survey of BLACKWOOD ST. S.S. DIST | Date | No.
Survey by J.S. COATES Notes J.S.C. | Notes Chkd. | Checked | X-Sec.
Indexed C. Johnson Date | Date | Date | No.

STATION	B. S.	H. I.	F. S.	ELEV.		Blackwood St.
BMAZ 260				341 08	BM AZ 260 Elev. 341.085 F.B. 1926-198 Aileron Ave (W. Side) @ Blackwood St. Bt. Spk. in cb. 5'S. of S. end C.R.	
					LT	℄ RT
0 + 82				341 09		℄ prod cb
"				34060		℄ " gutt
1 + 00	℄ INT.	Aileron	Ave	341 2		℄ INT. Aileron Ave
"				341 0		30'
"				341 4	30	
—				34025		gutt. S. end C.R. S.E. Cor.
—				34097		cb " " "
—				340 71	gutt N. end C.R. N.E. Cor	
—				341 38	cb. " "	
1 + 18				34050		℄ = cross-gutter
1 + 45				3409		℄
"				34058		18' gutt. E. end C.R. S.E. Cor
"				341 27		" cb. " "
"				341 7		30' P/L
"				340 8		195' B.L.L.
"				34093	gutt. E. end C.R. N.E. Cor 18'	
"				341 58	cb. " " "	
"				341 9	P/L 30'	

76298 S & E #307—7-55

PLEASE RETURN TO
LOS ANGELES COUNTY ENGINEER
700 LOS ANGELES COUNTY ENGINEERING BLDG.

NOTE: ANY ADDITIONS OR CHANGES ON THIS SHEET MUST BE MADE OR CIRCLED IN RED INK, WITH DATE AND NAME OF PERSON MAKING CHANGE.

Do not extend notes this side of this line.

STATION	B. S.	H. I.	F. S.	ELEV.		Blackwood St
					LT ℄	RT
1+45				3434	B.L.L. 250'	
2+00				3413	℄	
"				34090		18' Gutt.
"				34142		" CB.
"				3418		30' P/L
"				34125	Gutt 18'	
"				34183	CB. "	
"				3423	P/L 30'	
3+00				3416	℄	
"				34123		18' Gutt.
"				34180		" CB.
"				3424		30' P/L
"				34168	Gutt. 18'	
"				34228	CB. "	
"				3429	P/L 30'	
T.P.				34173		
4+00				3421	℄	
"				34173		18' Gutt.
"				34223		" CB.
"				3428		30' P/L

Profile No. ____ Notes Red. ____ Plotted ____ Job No. 2036.34 Division No. ____ F. B. 2167 Pg. 73
X-Sec. No. ____ Date ____ Date ____ Survey of Blackwood St. S.S.
Notes Chkd. ____ Checked ____ Survey by J.S. Coates Notes R.B.S. Date 3-11-58
Date ____ Date ____ Map No. ____ Indexed C. Johnson

76298 S & E #307—7-55

PLEASE RETURN TO
LOS ANGELES COUNTY ENGINEER
700 LOS ANGELES COUNTY ENGINEERING BLDG.

NOTE: ANY ADDITIONS OR CHANGES ON THIS SHEET MUST BE MADE OR CIRCLED IN RED INK, WITH DATE AND NAME OF PERSON MAKING CHANGE.

Do not extend notes this side of this line.

F. B. 2167 Pg. 74 | Job No. 2036.34 | Division No. | Notes Red. | Plotted | No. | Profile
Survey of Blackwood St. S.S. Dist. | Date | Date | No. | X-Sec.
Survey by J.S.Coates | Notes R.B.S | Notes Chkd. | Checked
Indexed A. C. Johnson | Date | Date | Date | No.

STATION	B. S.	H. I.	F. S.	ELEV.			Blackwood St.
					LT.	℄	RT.
4+00				3426			195' B.L.L.
"				3421.5	Gutt. 18'		
"				3427.5	C.B. "		
"				3432	P/L 30'		
"				3450	B.L.L. 250'		
5+00				3427		℄	
"				3421.0			18' Gutt
"				3426.5			" C.B.
"				3430			30' P/L
"				3425.6	Gutt. 18'		
"				3431.8	C.B. "		
"				3439	P/L 30'		
6+00				3431		℄	
"				3425.6			18' Gutt.
"				3431.3			" C.B.
"				3434			30' P/L
"				3430.2	Gutt. 18'		
"				3436.0	C.B. "		
"				3440	P/L 30'		
T. P.				3430.6			

76298 S & E #307—7-55

PLEASE RETURN TO
LOS ANGELES COUNTY ENGINEER
700 LOS ANGELES COUNTY ENGINEERING BLDG.

NOTE: ANY ADDITIONS OR CHANGES ON THIS SHEET MUST BE MADE OR CIRCLED IN RED INK, WITH DATE AND NAME OF PERSON MAKING CHANGE.

Do not extend notes this side of this line.

Profile No.____ Notes Red.____ Plotted____ Job No. 2036.34 Division No.____ F. B. 2167 Pg. 75
X-Sec. No.____ Date____ Date____ Survey of Blackwood St. S.S. Dist.
Notes Chkd.____ Checked____ Survey by J.S. Coates Notes P&S Date 3-11-58
Date____ Date____ Map No.____ Indexed C. Johnson

STATION	B. S.	H. I.	F. S.	ELEV.			BLACKWOOD ST.
					LT.	℄	RT.
7+00				3435		℄	
"				34300			18' GUTT
"				34355			" CB
"				3439			30' P/L
"				3432			195' B.L.L.
"				34350	GUTT. 18'		
"				34407	CB. "		
"				3444	P/L 30'		
"				3468	B.L.L. 250'		
8+00				3440		℄	
"				34338			18' GUTT.
"				34398			" CB.
"				3445			30' P/L
"				34391	GUTT. 18'		
"				34449	CB. "		
"				3449	P/L 30'		
8+77				3443		℄	
"				34369			18' GUTT. W. END C.R. S.W. COR.
"				34436			" CB. " " " " "
"				3447			30' P/L

76298 S & E #307—7-55

PLEASE RETURN TO
LOS ANGELES COUNTY ENGINEER
700 LOS ANGELES COUNTY ENGINEERING BLDG.

NOTE: ANY ADDITIONS OR CHANGES ON THIS SHEET MUST BE MADE OR CIRCLED IN RED INK, WITH DATE AND NAME OF PERSON MAKING CHANGE.

Do not extend notes this side of this line.

F. B. 2167 Pg. 76 | Job No. 2036.34 | Division No. | Notes Red. | Plotted | No. | Profile
Survey of Blackwood St. S.S. D.ST. | Date | Date | No. | X-Sec.
Survey by T.S.Coates Notes 185 | Notes Chkd. | Checked
Indexed C. Johnson Date | Date | Date | No.

STATION	B. S.	H. I.	F. S.	ELEV.		Blackwood ST.
					LT.	℄ RT.
8+77				344.1		195' B.L.L.
"				34415	Gutt. W.end C.R. N.W. COR 18'	
"				34484	C.B. " " " " " 18'	
"				3452	P/L 30'	
"				3469	B.L.L. 250'	
—				34378		Gutt. S.end C.R. S.W. COR.
—				34441		C.B. " " " " "
—				34417	Gutt. N.end C.R. N.W. COR.	
—				34491	C.B. " " " "	
9+00				3444		℄
9+21.71		Int. Blackwood & Greycliff		3444		℄ INT. Blackwood ST.
"				3442		30'
"				3444	30'	
B.M. AZ-264				344 37	B.M. AZ-264 Elev. 344.36	
9+39.5				343 92		℄ cross Gutter
"				343 73		Gutt. S.end C.R. S.E. COR.
"				34435		C.B. " " " " "
"				34410	Gutt. N.end C.R. N.E. COR.	
"				34479	C.B. " " " "	

76298 S & E #307—7-55

PLEASE RETURN TO
LOS ANGELES COUNTY ENGINEER
700 LOS ANGELES COUNTY ENGINEERING BLDG.

NOTE: ANY ADDITIONS OR CHANGES ON THIS SHEET MUST BE MADE OR CIRCLED IN RED INK, WITH DATE AND NAME OF PERSON MAKING CHANGE.

Do not extend notes this side of this line.

STATION	B. S.	H. I.	F. S.	ELEV.		BLACKWOOD ST.
9+66.5					LT ℄	RT
"				344.6	℄	
"				344.10		18' Gutt E. end C.R. S.E. Cor
"				344.70		" CB. "
"				345.0		30' P/L
"				343.9		195' B.L.L
"				344.46	E. end C.R. N.E. Cor. Gutt 18'	
"				345.15	" CB. "	
				345.4	P/L 30'	
"				346.4	B.L.L. 250'	
10+00				344.9	℄	
"				344.31		18' Gutt.
"				344.86		" CB.
"				345.3		30' P/L
"				344.70	Gutt. 18'	
"				345.28	CB. "	
"				345.5	P/L 30'	
11+00				345.3	℄	
"				344.72		18' Gutt
"				345.28		" CB
"				345.6		30' P/L

Profile Notes Red. ____ Plotted ____ Job No. 2036.34 Division No. ____ F. B. 2167 Pg. 77
No. ____ Date ____ Date ____ Survey of Blackwood St. S.S. Dist.
X-Sec. Notes Chkd. ____ Checked ____ Survey by J.S. Coates Notes RBS Date 3-12-58
No. ____ Date ____ Date ____ Map No. ____ Indexed C. Johnson Date ____

76298 S & E #307—7-55

PLEASE RETURN TO
LOS ANGELES COUNTY ENGINEER
700 Los Angeles County Engineering Bldg.

NOTE: ANY ADDITIONS OR CHANGES ON THIS SHEET MUST BE MADE OR CIRCLED IN RED INK, WITH DATE AND NAME OF PERSON MAKING CHANGE.

Do not extend notes this side of this line.

F. B. 2167 Pg. 78 | Job No. 2036.34 Division No. | Notes Red. | Plotted | No.
Survey of Blackwood St. SS. Dist. | Date | Date | No.
Survey by T.S. Coates Notes R.B.S. | Notes Chkd. | Checked | X-Sec.
Indexed A. C. Johnson Date | Date | Date | No.
Profile

STATION	B. S.	H. I.	F. S.	ELEV.	℄	Blackwood St.
					LT. ℄	RT.
11+00				3451.5	G.U.T. 18'	
"				3457.1	C.B. "	
"				3460	P/L 30'	
12+00				3458	℄	
"				3451.5		18' G.U.T.
"				3456.8		" C.B.
"				3460		30' P/L
"				3455.2	G.U.T. 18'	
"				3461.4	C.B. "	
"				3463	P/L 30'	
T.P.				3455.7		
13+00				3462	℄	
"				3456.4		18' G.U.T.
"				3461.5		" C.B.
"				3464		30' P/L
"				3460		195' B.L.L.
"				3460.3	G.U.T. 18'	
"				3465.5	C.B. "	
"				3468	P/L 30'	
"				3476	B.L.L. 250'	

76298 S & E #307—7-55

PLEASE RETURN TO
LOS ANGELES COUNTY ENGINEER
700 LOS ANGELES COUNTY ENGINEERING BLDG.

NOTE: ANY ADDITIONS OR CHANGES ON THIS SHEET MUST BE MADE OR CIRCLED IN RED INK, WITH DATE AND NAME OF PERSON MAKING CHANGE.

Do not extend notes this side of this line.

STATION	B. S.	H. I.	F. S.	ELEV.			Blackwood St.
					Lt.	℄	Rt.
14+00				3469		℄	
"				34628			18' Gutt.
"				34679			" C.B.
"				3469			30' P/L
"				34663	Gutt. 18'		
"				34719	C.B. "		
"				3473	P/L 30'		
15+00				3479		℄	
"				34730			18' Gutt.
"				34781			" C.B.
"				3482			30' P/L
"				34770	Gutt. 18'		
"				34826	C.B. "		
"				3483	P/L 30'		
T.P.				34862			
16+00				3492		℄	
"				34856			18' Gutt.
"				34908			" C.B.
"				3496			30' P/L
"				3500			195' B.L.

Profile
No. ____ Notes Rod. ____ Plotted ____ Job No. 2036.34 Division No. ____ F. B. 2/67 Pg. 79
X-Sec. ____ Date ____ Date ____ Survey of Blackwood St. S.S. Dist
No. ____ Notes Chkd. ____ Checked ____ Survey by J.S. Coates Notes R.P.S. Date 3-11-58
Date ____ Date ____ Map No. ____ Indexed ____ C. J. Date ____

76298 S & E #307—7-55

PLEASE RETURN TO
LOS ANGELES COUNTY ENGINEER
700 LOS ANGELES COUNTY ENGINEERING BLDG.

NOTE: ANY ADDITIONS OR CHANGES ON THIS SHEET MUST BE MADE OR CIRCLED IN RED INK, WITH DATE AND NAME OF PERSON MAKING CHANGE.

Do not extend notes this side of this line.

STATION	B. S.	H. I.	F. S.	ELEV.		Blackwood ST.
					LT. ℄	RT.
16+00				34890	Gutt. 18'	
"				34950	CB. "	
"				3496	P/L 30'	
"				3507	B.L.L. 250'	
17+00				3505	℄	
"				34979		18' Gutt.
"				35031		" CB.
"				3510		30' P/L
"				35028	Gutt. 18'	
"				35078	CB. "	
"				3513	P/L 30'	
18+00				3517	℄	
"				35109		18' Gutt
"				35158		" CB.
"				3522		30' P/L
"				35149	Gutt. 18'	
"				35201	CB "	
				3524	P/L 30'	
T.P.				35185		

F. B. 2167 Pg. 80 Job No. 2036.34 Division No. Notes Red. Plotted Profile
Survey of Blackwood St. S.S. Dist. Date Date No. X-Sec.
Survey by J.S. Coates Notes R.B.S. Notes Chkd. Checked
Indexed C. Johnson Date Date Date No.

76298 S & E #307—7-55

PLEASE RETURN TO
LOS ANGELES COUNTY ENGINEER
700 LOS ANGELES COUNTY ENGINEERING BLDG.

NOTE: ANY ADDITIONS OR CHANGES ON THIS SHEET MUST BE MADE OR CIRCLED IN RED INK, WITH DATE AND NAME OF PERSON MAKING CHANGE.

Do not extend notes this side of this line.

Profile Notes Red. Plotted Job No. 2036.34 Division No. F. B. 2/67 Pg. 81
No. Date. Date. Survey of Blackwood St. S.S. 21st St.
X-Sec. Notes Chkd. Checked Survey by J.S. Coates Notes R.P.S. Date 3-12-58
No. Date. Date. Map No. Index C. Johnson

STATION	B. S.	H. I.	F. S.	ELEV.		Blackwood St.
					LT.	& RT.
19+00				3523		&
"				35236		18' Gutt.
"				35285		" C.B.
"				3540		30' P/L
"				35280	Gutt. 18'	
				35328	C.B. "	
				3539	P/L 30'	
19+30.3				3532		&
"				35260		18' Gutt. W. end C.R. S.W. COR.
"				35315		18' C.B. " " " "
"				3542		30' P/L
"				3548		195' B.L.
"				35303	Gutt. W. end C.R. N.W. COR. 18'	
"				35369	C.B. " " " " " "	
"				3542	P/L 30'	
"				3564	B.L. 250'	
				35301		Gutt. S. end C.R. S.W. COR.
				35367		C.B. " " " "
				35351	Gutt. N. end C.R. N.W. COR	
				35417	C.B. " " " " "	

76298 S & E #307—7-55

PLEASE RETURN TO
LOS ANGELES COUNTY ENGINEER
700 LOS ANGELES COUNTY ENGINEERING BLDG.

NOTE: ANY ADDITIONS OR CHANGES ON THIS SHEET MUST BE MADE OR CIRCLED IN RED INK, WITH DATE AND NAME OF PERSON MAKING CHANGE.

Do not extend notes this side of this line.

STATION	B. S.	H. I.	F. S.	ELEV.		Blackwood St
1					LT.	℄ RT.
19+74.96 Int. Blackwood ST. & Echelon				3539		℄ Int. Blackwood ST. & Echelon Ave.
"				3537		45'
"				35360	cross Gutt, 18'	
"				3543	45'	
B.M. AZ-253				35311	BMAZ253. Elev. 353.092 FB.1926- 196 Blackwood St. & Echelon Ave. S.W. Cor. Bl. Spk. in cb, 5' W. of W. end C.R.	

F. B. 2167 PG. 82 Job No. 2036.34 Division No. Notes Red. Plotted Profile
Survey of Blackwood ST. S.S. Dist. Date Date No. X-Sec.
Survey by J.S. Coates Notes RBS Notes Chkd. Checked
Indexed A. C. Johnson Date Date Date No.

Notes Ck'd by	Survey of Blackwood St. S.S. Dist F. B. 2767 Pg. 83
Map No.	JN 2036.34 Tape Std °F
Office Work	Surveyed by J.S. Coates
Checked	Notes J.F.O. Date 3-12-58
Date	Indexed K. D. Johnson 3-26-58

C.I. 2036.34

BLACKWOOD ST. S.S. DIST.

TOPOGRAPHY ON CADWELL ST.

From: Del Valle Ave 1+00

To: Echelon Ave 28+50.31

Note: offsets taken to center Poles & Trees

COATES
OCHSNER
SMITH
SPRIGGS

Note: Any Additions or Changes on This Sheet Must be Made or Circled in Red Ink With Date and Name of Person Making Change.

Do not extend notes this side of this line.

RETURN TO
LOS ANGELES COUNTY ENGINEER
700 LOS ANGELES COUNTY ENGINEERING BLDG.

76F309S CE #247—3-57

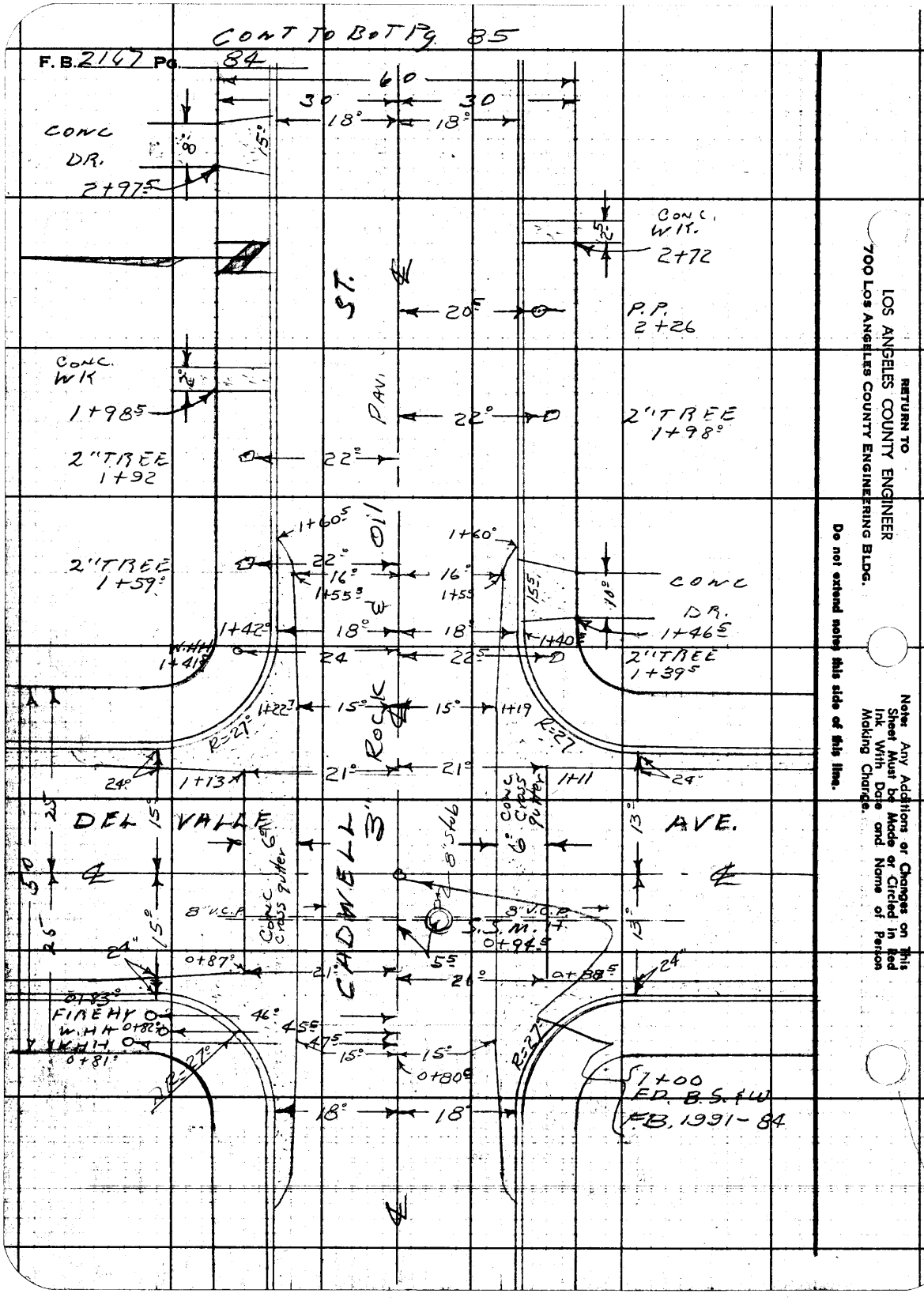
CONT TO BOT Pg. 85
F.B. 2167 Pg. 84
60
30
30
18°
18°
CONC DR.
2+97.5
CONC. WK.
2+72
P.P. 2+26
20.5
ST.
PAV.
CONC. WK
1+98.5
22°
2" TREE 1+98°
2" TREE 1+92
22°
1+60.5
1+60°
2" TREE 1+59°
22°
16°
16°
1+55.5
1+55
CONC DR.
1+46.5
1+42°
18°
18°
1+40
W.HH 1+41
24
22.5
2" TREE 1+39.5
1+22.7
15°
15°
1+19
R=27
R=27
24°
1+13
21°
21°
1+11
24°
DEL VALLE
AVE.
CADWELL
3" ROCK
8" Stub
6" Conc Cross gutter
8" V.C.P.
8" V.C.P.
S.S.M.H. 0+94.5
5.5
0+87°
21°
21°
0+88.5
24°
24°
0+83°
FIREHY
W.HH 0+82°
W.HH 0+81°
46°
45.5
47.5
15°
15°
0+80.5
R=27
R=27
1+00
FD. B.S. & W.
F.B. 1991-84
18°
18°
RETURN TO
LOS ANGELES COUNTY ENGINEER
700 LOS ANGELES COUNTY ENGINEERING BLDG.
Do not extend notes this side of this line.
Note: Any Additions or Changes on This Sheet Must be Made or Circled in Red Ink With Date and Name of Person Making Change.

Notes Ck'd by	Survey of BLACKWOOD ST SS
Map No.	JN 2036 3/4 Tape Std °F
Office Work	Surveyed by JSC
Checked	Notes JO Date 3-11-58
Date	Indexed A. C. Johnson

F. B. 2162 PG. 85

CONT TO BOT PG. 86

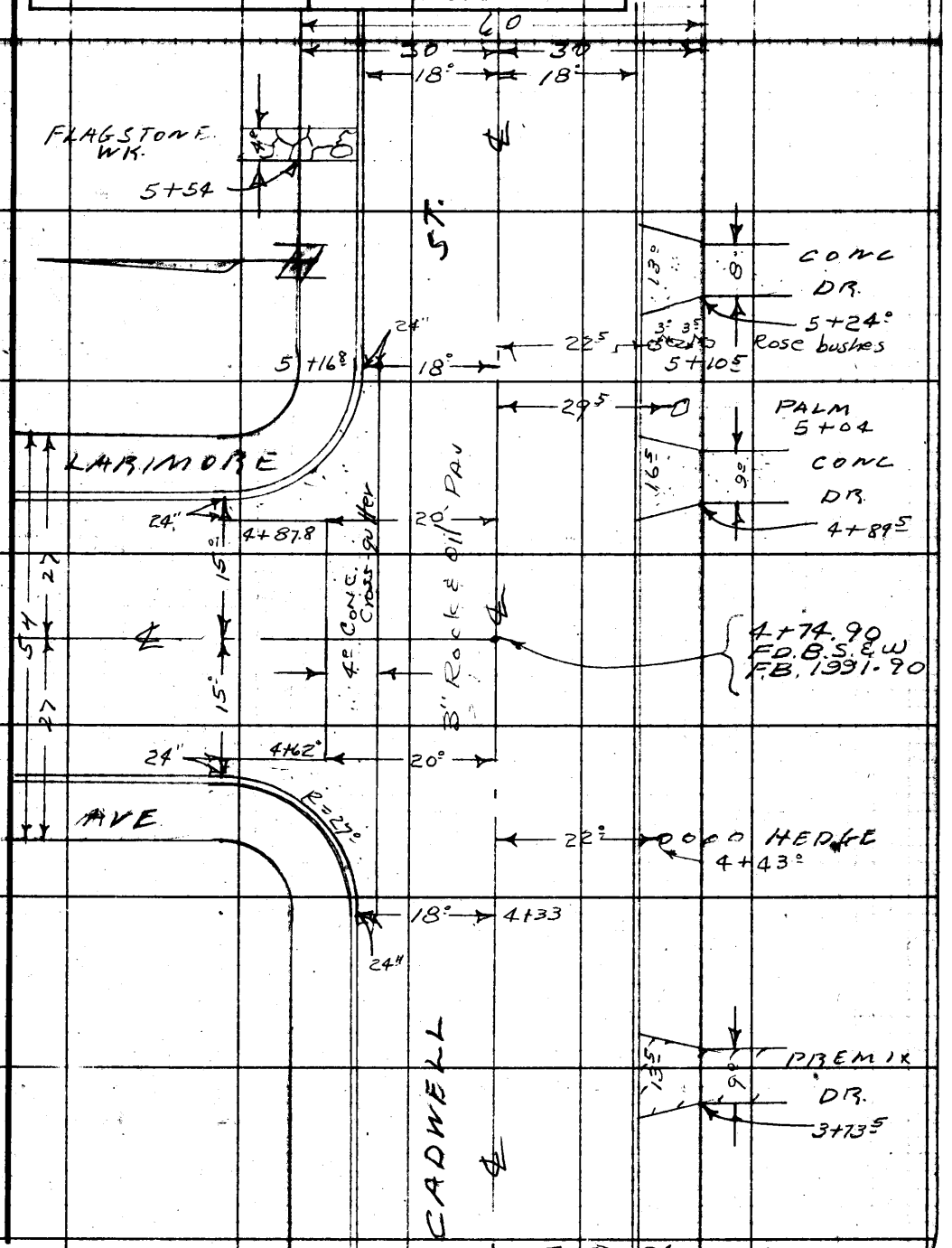

CONT. FROM TOP 84

Note: Any Additions or Changes on This Sheet Must be Made or Circled in Red Ink With Date and Name of Person Making Change.

Do not extend this side of this line.

PLEASE RETURN TO
LOS ANGELES COUNTY ENGINEER
700 LOS ANGELES COUNTY ENGINEERING BLDG.

76F309S S&E #247 1-56

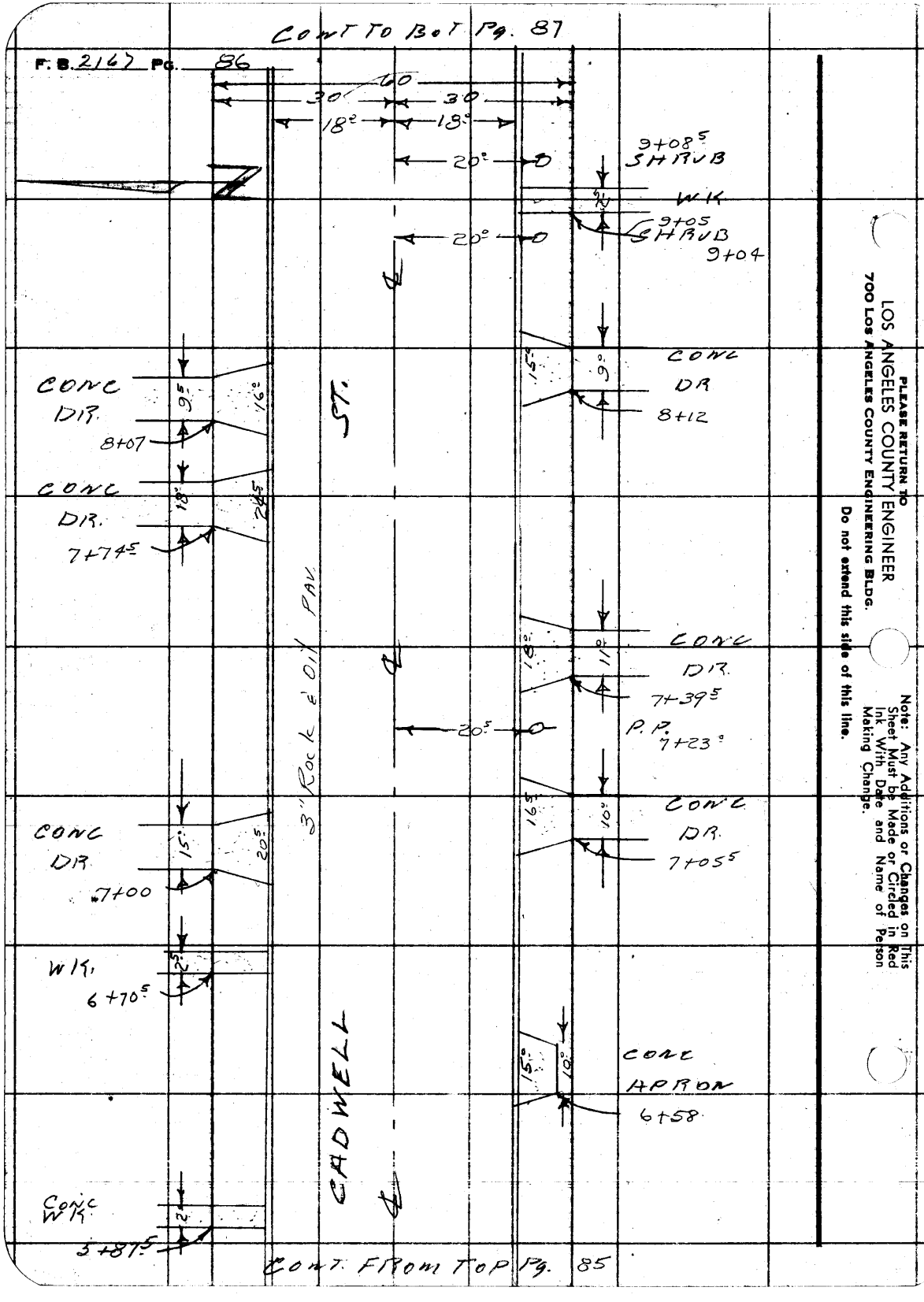

PLEASE RETURN TO
LOS ANGELES COUNTY ENGINEER
700 Los Angeles County Engineering Bldg.

Do not extend this side of this line.

Note: Any Additions or Changes on This Sheet Must be Made or Circled in Red Ink With Date and Name of Person Making Change.

Notes Ck'd by	Survey of BLACKWOOD ST SS
Map No.	JN 2006 04 Tape Std °F
Office Work	Surveyed by JSC
Checked	Notes J. O. Date 3-11-58
Date	Indexed A. C. Johnson

F. B. 2167 PG. 87

CONT TO BOT. PG. 88

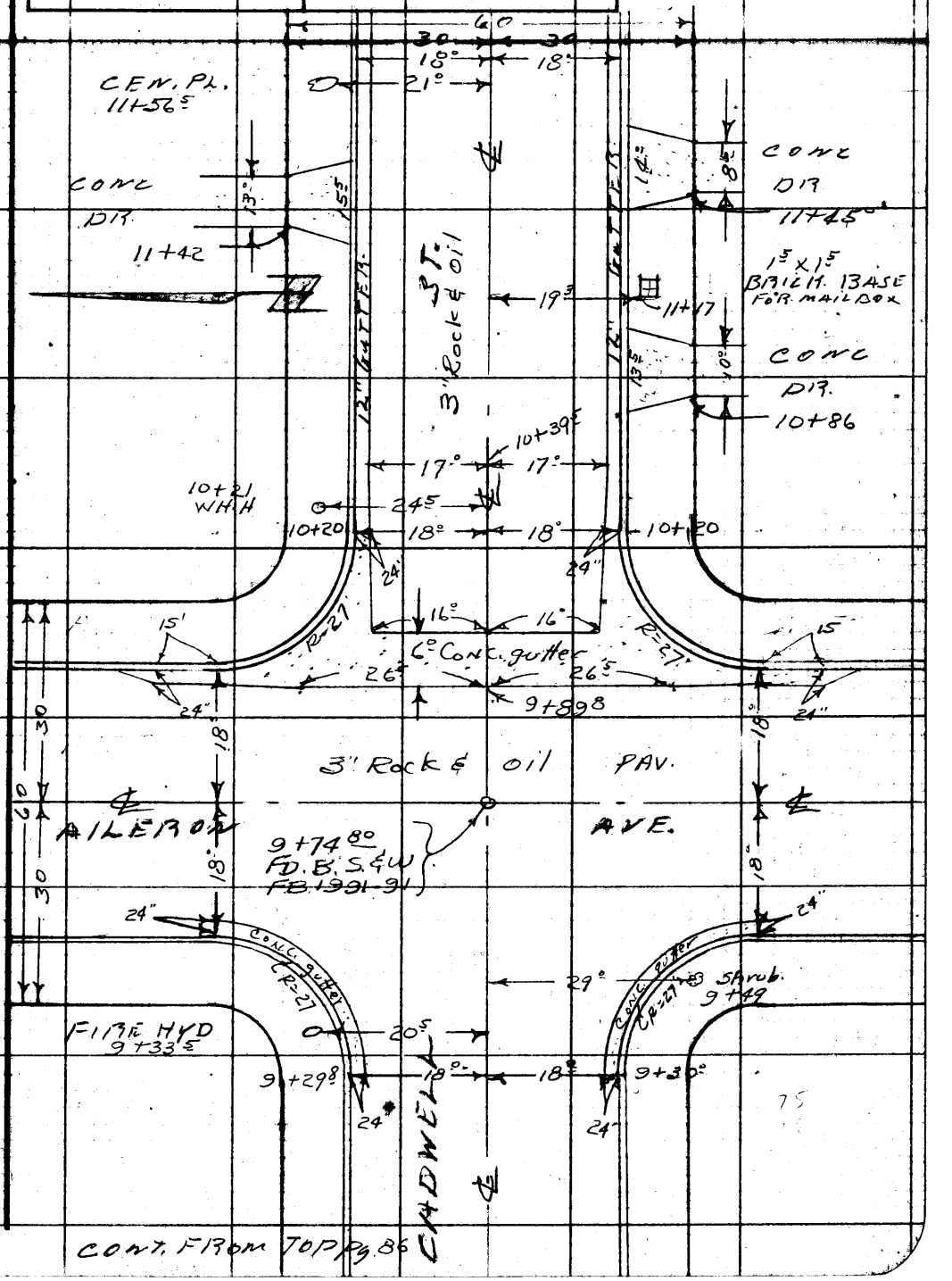

CONT. FROM TOP PG. 86

Note: Any Additions or Changes on This Sheet Must be Made or Circled in Red Ink With Date and Name of Person Making Change.

PLEASE RETURN TO
LOS ANGELES COUNTY ENGINEER
700 LOS ANGELES COUNTY ENGINEERING BLDG.

Do not extend this side of this line.

78F3098 S&E #247 1-56

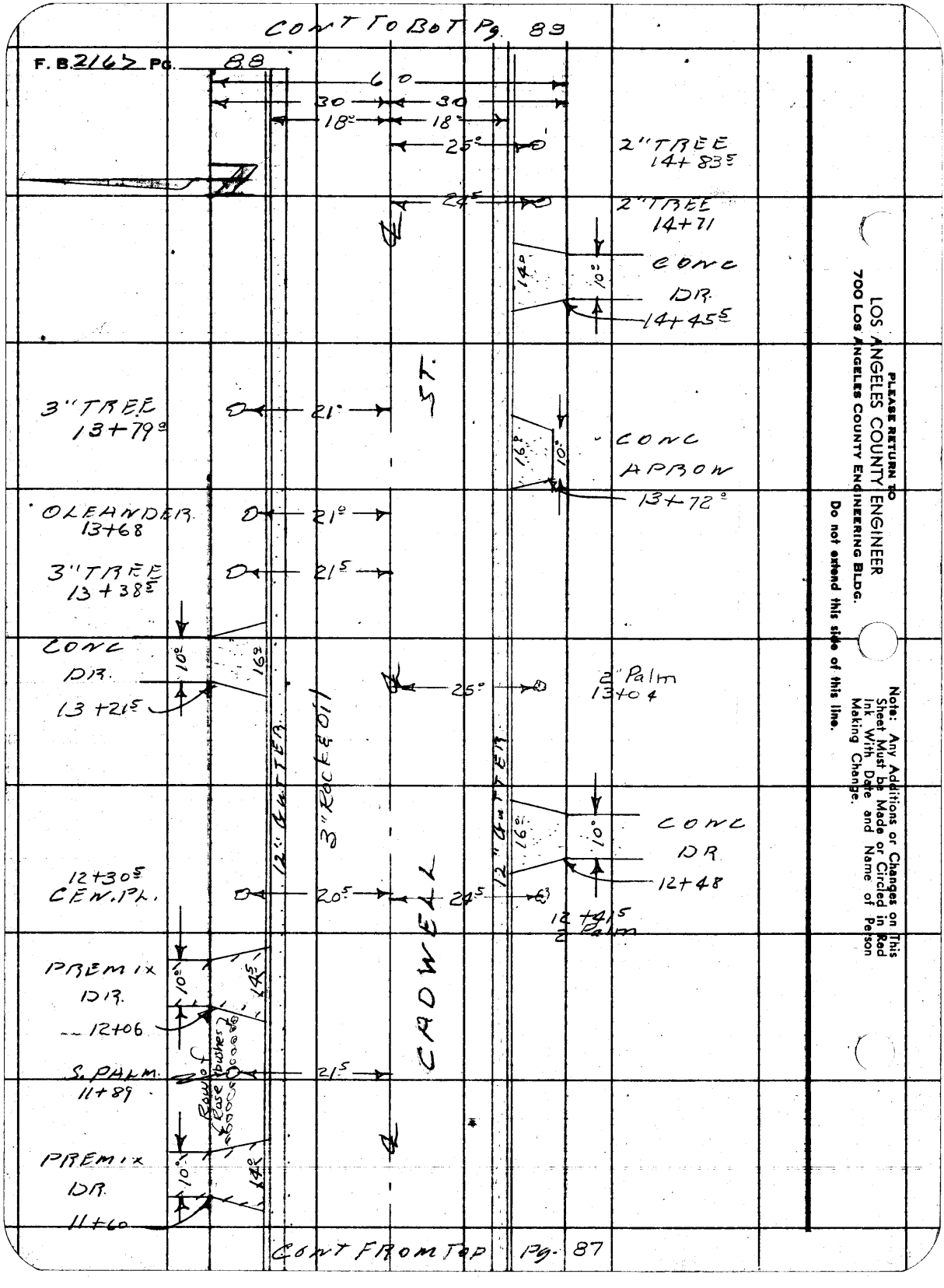

PLEASE RETURN TO
LOS ANGELES COUNTY ENGINEER
700 Los Angeles County Engineering Bldg.

Do not extend this side of this line.

Note: Any Additions or Changes on This Sheet Must be Made or Circled in Red Ink With Date and Name of Person Making Change.

Notes Ck'd by	Survey of BLACKWOOD ST SS
Map No.	JN 2036 04 Tape Std °F
Office Work	Surveyed by JSC
Checked	Notes J.O. Date 3-11-58
Date	Indexed A. C. Johnson

F. B 2167 PG. 88

CONT TO BOT Pg 90

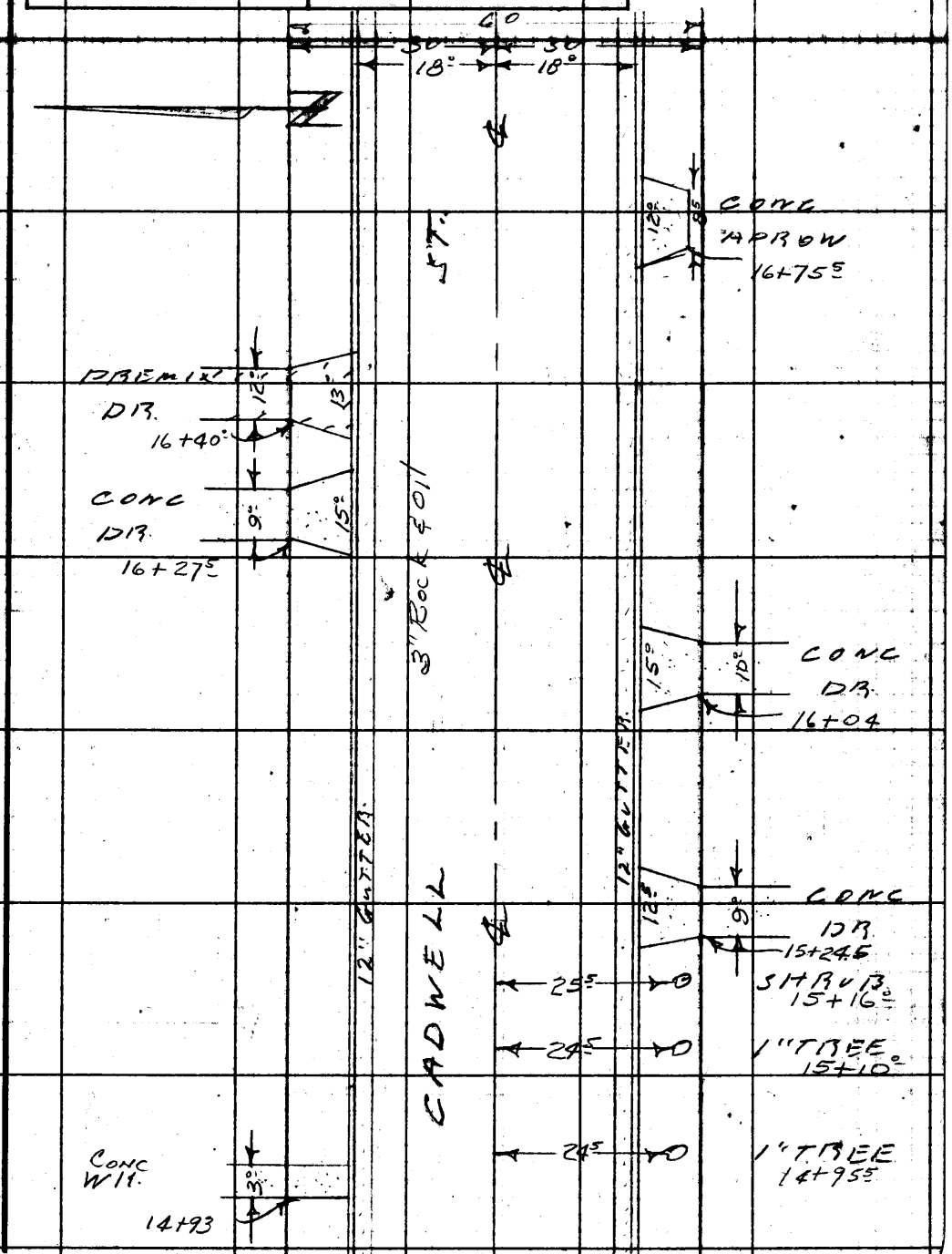

CONT FROM TOP Pg 88

Note: Any Additions or Changes on This Sheet Must be Made or Circled in Red Ink With Date and Name of Person Making Change.

Do not extend this side of this line.

PLEASE RETURN TO
LOS ANGELES COUNTY ENGINEER
700 LOS ANGELES COUNTY ENGINEERING BLDG.

78F309S S&E #247 1-56

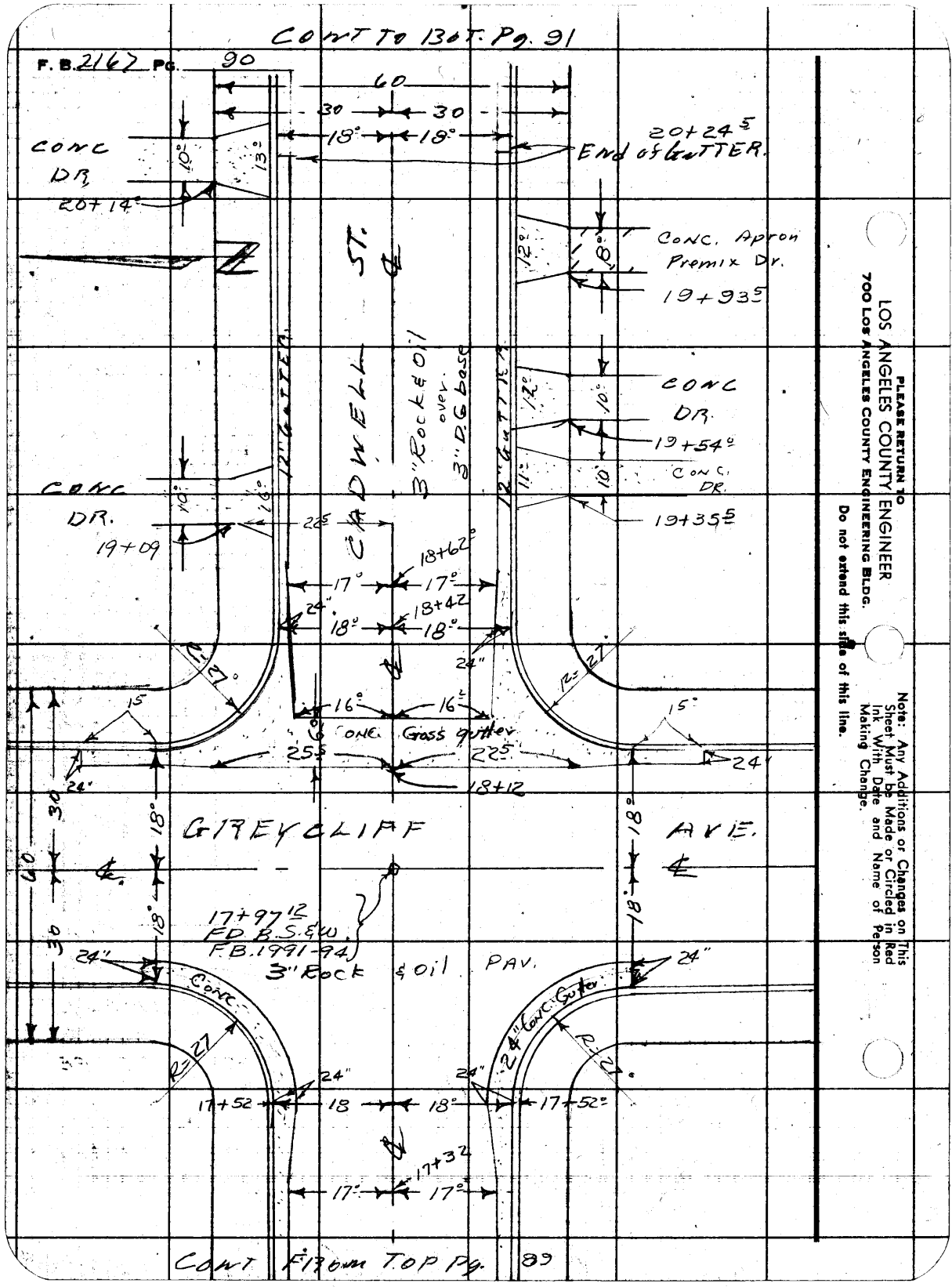

PLEASE RETURN TO
LOS ANGELES COUNTY ENGINEER
700 LOS ANGELES COUNTY ENGINEERING BLDG.

Do not extend this side of this line.

Note: Any Additions or Changes on This Sheet Must be Made or Circled in Red Ink With Date and Name of Person Making Change.

Notes Ck'd by	Survey of BLACKWOOD ST. S.	F. B 2167 PG. 91
Map No.	JN 2036 34 Tape Std °F	CONT TO BOT
Office Work	Surveyed by JSC.	Pg 92
Checked	Notes JO Date 3-11-58	
Date	Indexed A. C. Johnson	

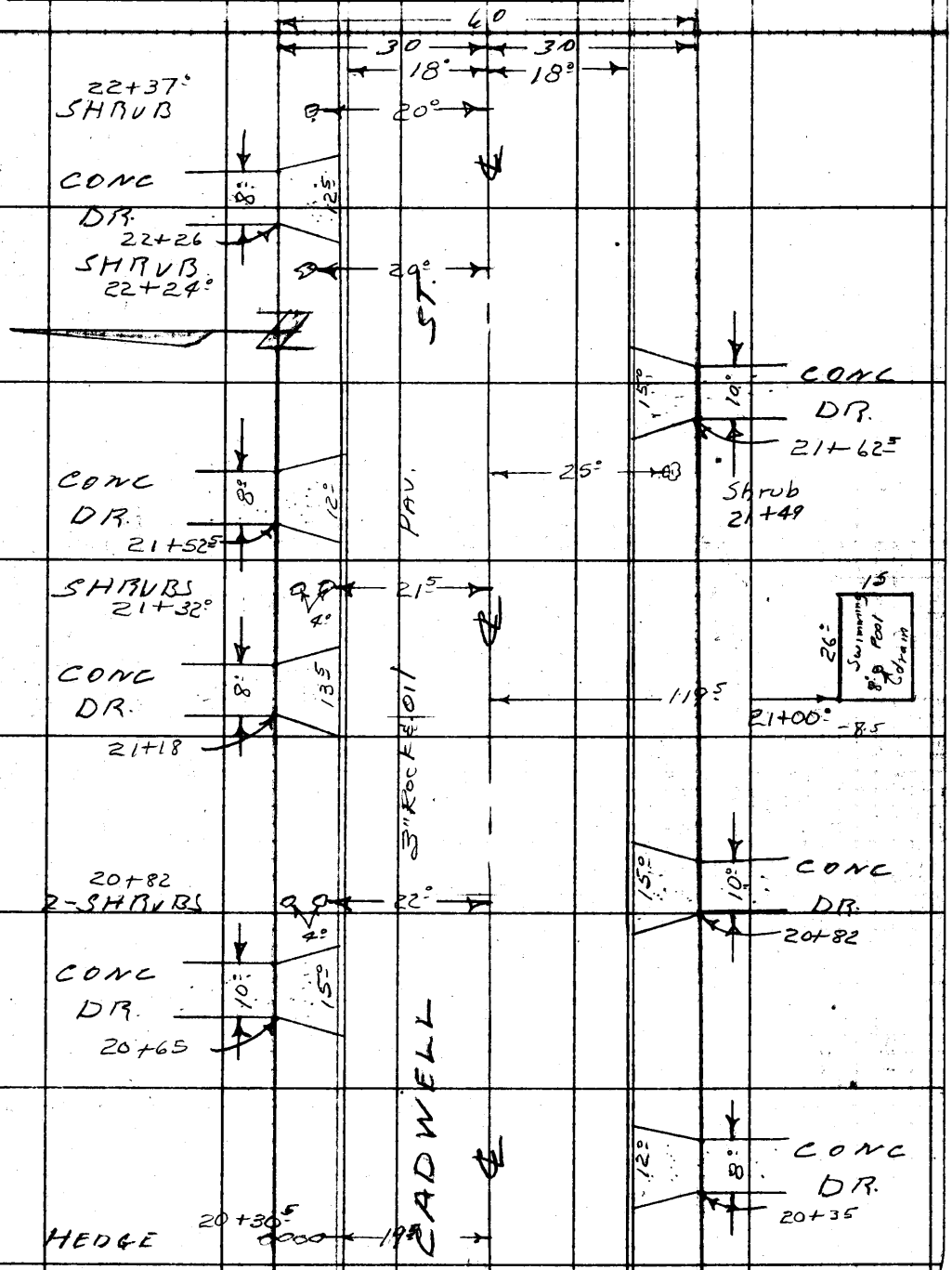

CONT FROM TOP Pg. 90

Note: Any Additions or Changes on This Sheet Must be Made or Circled in Red Ink With Date and Name of Person Making Change.

Do not extend this side of this line.

PLEASE RETURN TO
LOS ANGELES COUNTY ENGINEER
700 LOS ANGELES COUNTY ENGINEERING BLDG.

76F309S S&E #247 1-56

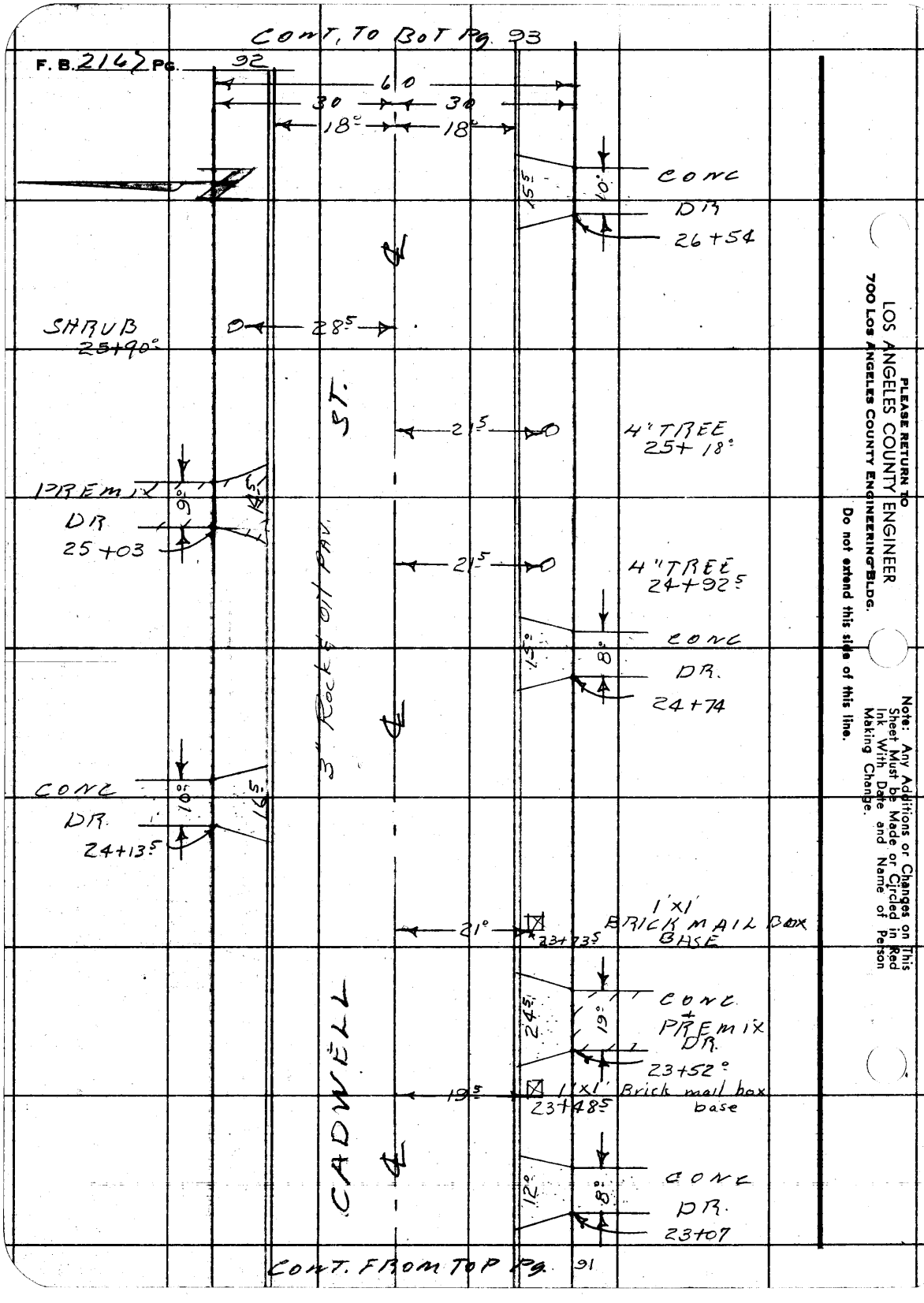

PLEASE RETURN TO
LOS ANGELES COUNTY ENGINEER
700 Los Angeles County Engineering Bldg.

Do not extend this side of this line.

Note: Any Additions or Changes on This Sheet Must be Made or Circled in Red Ink With Date and Name of Person Making Change.

Notes Ck'd by	Survey of BLACKWOOD STS
Map No.	JN 2036 32 Tape Std °F
Office Work	Surveyed by J.S.C.
Checked	Notes J.O. Date 3-11-58
Date	Indexed C. Johnson

F. B. 2167 PG. 93

Note: Any Additions or Changes on this Sheet Must be Made or Circled in Red Ink With Date and Name of Person Making Change.

Do not extend this side of this line.

PLEASE RETURN TO
LOS ANGELES COUNTY ENGINEER
700 Los Angeles County Engineering Bldg.

76F3095 S&E #247 1-56

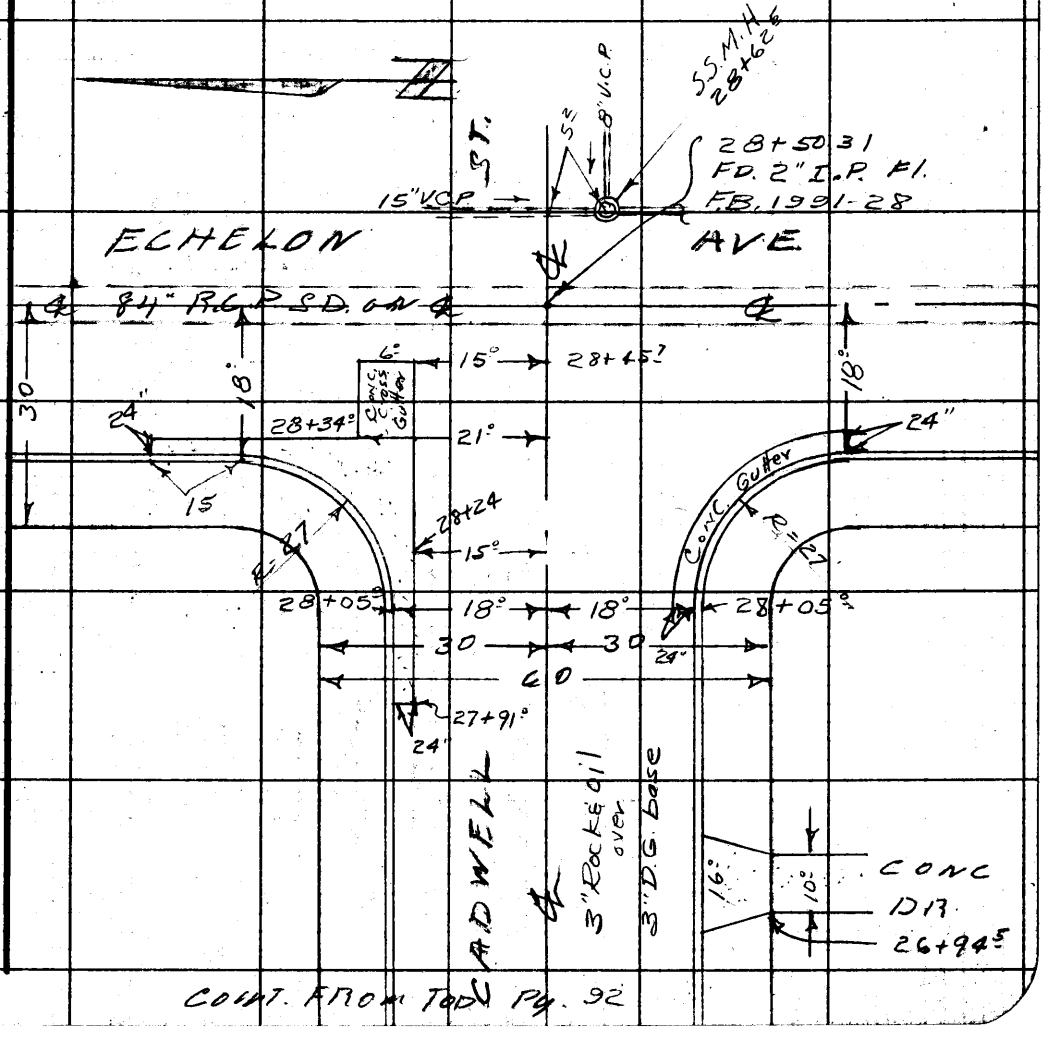

CONT. FROM TOC Pg. 92

PLEASE RETURN TO
LOS ANGELES COUNTY ENGINEER
700 LOS ANGELES COUNTY ENGINEERING BLDG.

Note: Any Additions or Changes on This Sheet Must be Made or Circled in Red Ink With Date and Name of Person Making Change.

Do not extend this side of this line.

F. B. 2162 Pg. 94

Profile No. | Notes Red. | Date | Plotted | Date | Job No. 2036.34 | Division No. | F. B. 2167 Pg. 95

X-Sec. No. | Notes Chkd. | Date | Checked | Date | Survey of BLACKWOOD ST. S.S. DIST. | Survey by JSCOATES Notes JSC Date 3-14-58 | Map No. | Index C. Johnson Date

C.I. 2036.34

BLACKWOOD ST. S.S. DIST.

CROSS-SECTION

ON

CADWELL ST.

From: Del Valle Ave 1+00

To: Echelon Ave 28+50.31

COATES
Ochsner
Smith
Spriggs

STATION	B. S.	H. I.	F. S.	ELEV.

NOTE: ANY ADDITIONS OR CHANGES ON THIS SHEET MUST BE MADE OR CIRCLED IN RED INK, WITH DATE AND NAME OF PERSON MAKING CHANGE.

PLEASE RETURN TO
LOS ANGELES COUNTY ENGINEER
700 LOS ANGELES COUNTY ENGINEERING BLDG.

Do not extend notes this side of this line.

76298 S & E #307—7-55

76298 S & E #307—7-55

PLEASE RETURN TO
LOS ANGELES COUNTY ENGINEER
700 Los Angeles County Engineering Bldg.

NOTE: ANY ADDITIONS OR CHANGES ON THIS SHEET MUST BE MADE OR CIRCLED IN RED INK, WITH DATE AND NAME OF PERSON MAKING CHANGE.

Do not extend notes this side of this line.

F. B. 2167 Pg. 96 | Job No. 2036.34 | Division No. | Profile | No. | X-Sec. | No.
Survey of BLACKWOOD ST. S.S. | Notes Red. | Plotted
Survey by J.S. COATES Notes JSC | Date | Date | Checked
Indexed K. C. Johnson Date | Notes Chkd. | Date | Date

STATION	B. S.	H. I.	F. S.	ELEV.	CADWELL ST.	
BM AZ 252				335 41	BM AZ 252 Elev. 335.414 FB. 1926-193 Cadwell St. & Del Valle Ave. S.E. Cor. Et. Spk. in cb. 5' S. of S end C.R.	
0+42°				3349	LT	RT
				33436		gutt. W end C.R. S.W. Cor
				33503		cb. " "
				33431	gutt. W end C.R. N.W. Cor.	
				33495	cb " "	
				33454	gutt. N end " "	
				33515	cb. " "	
				33464		gutt. S end C.R. S.W. Cor.
				33517		cb. " "
0+945				33507	N rim	5S S.S. M.H
"				33507	E "	" "
"				33507	S "	" "
"	8" invert North			325.56	335.07 8.84 9.51 (N) 0.67 325.56 9.51	335.07 8.80 9.47 (E) 0.67 325.60 9.47
"	8" invert East			325.60		
"	8" invert South			325.48	335.07 8.92 9.59 (S) 0.67 325.48 9.59	

76298 S & E #307—7-55

PLEASE RETURN TO
LOS ANGELES COUNTY ENGINEER
700 LOS ANGELES COUNTY ENGINEERING BLDG.

NOTE: ANY ADDITIONS OR CHANGES ON THIS SHEET MUST BE MADE OR CIRCLED IN RED INK, WITH DATE AND NAME OF PERSON MAKING CHANGE.

Do not extend notes this side of this line.

STATION	B. S.	H. I.	F. S.	ELEV.		CADWELL ST
					LT.	℄ RT
1+00	℄ INT. Del Valle Ave			3351		℄ INT. Del Valle Ave
"				3347		18' cross-gutter
"				3351		45'
"				33469	cross-gutter 18	
"				3350	45'	
—				33487		gutt S end C.R. S.E. Cor
—				33542		cb " "
—				33471	gutt. N end C.R. N.E. Cor	
—				33537	cb. " "	
1+40				3353		℄
"				33477		18 gutt. E end C.R. S.E. Cor.
"				33536		" cb. " "
"				3357		30' P/L
"				3363		200' B.L.L.
1+42				33482	gutt. E end C.R. N.E. Cor 18'	
"				33541	cb. " " "	
"				3361	P/L 30'	
"				3356	B.L.L. 101'	

Profile Notes Red. ____ Plotted ____ Job No. 2036.39 Division No. ____ F.B. 2167 Pg. 97
No. ____ Date ____ Date ____ Survey of BLACKWOOD ST. S.S. DIST
X-Sec. Notes Chkd. ____ Checked ____ Survey by J.S. COATES Notes J.S.C. Date 3-13-58
No. ____ Date ____ Date ____ Map No. ____ Indexed C. Johnson Date ____

76298 S & E #307—7-55

PLEASE RETURN TO
LOS ANGELES COUNTY ENGINEER
700 LOS ANGELES COUNTY ENGINEERING BLDG.

NOTE: ANY ADDITIONS OR CHANGES ON THIS SHEET MUST BE MADE OR CIRCLED IN RED INK, WITH DATE AND NAME OF PERSON MAKING CHANGE.

Do not extend notes this side of this line.

F. B. 2167 Pg. 98 | Job No. 2036.34 | Division No. | Notes Red. | Plotted | No. | Profile
Survey of BLACKWOOD ST. S.S. DIST | Date | Date | No. | X-Sec.
Survey by J.S. SOATES | Notes J.S.C. | Notes Chkd. | Checked
Indexed C. Johnson | Date | Date | Date | No.

STATION	B. S.	H. I.	F. S.	ELEV.	CADWELL ST
					LT ℄ RT
2+00				3357	℄
"				33520	18' guH
"				33577	" cb
"				3364	30' P/L
"				33521	guH 18'
"				33580	cb "
"				3361	P/L 30
3+00				3363	℄
"				33577	18' guH
"				33633	" cb
"				3370	30' P/L
"				33575	guH 18'
"				33630	cb "
"				3368	P/L 30'
TP				33584	
4+00				3367	℄
"				33618	18' guH
"				33675	" cb
"				3371	30' P/L
"				3374	200' BL

76298 S & E #307—7-55

PLEASE RETURN TO
LOS ANGELES COUNTY ENGINEER
700 LOS ANGELES COUNTY ENGINEERING BLDG.

NOTE: ANY ADDITIONS OR CHANGES ON THIS SHEET MUST BE MADE OR CIRCLED IN RED INK, WITH DATE AND NAME OF PERSON MAKING CHANGE.

Do not extend notes this side of this line.

Profile Notes Red. Plotted Job No. 2056.34 Division No.
No. Date Date Survey of BLACKWOOD ST. S.S. DIST F. B. 2167 Pg. 99
X-Sec. Notes Chkd. Checked Survey by J.S.C. Notes J.S.C. Date 3-13-58
No. Date Date Map No. Indexed C. Jones Date

STATION	B. S.	H. I.	F. S.	ELEV.		CADWELL ST
					LT ℄	RT
4+00				3362.0	guH 18	
"				3367.8	cb "	
"				3375	P/L 30'	
4+33				3369	℄	
"				3363.9	guH. W. end C.R. N.W. Cor. 18	
"				3370.2	cb. " " "	
"				3377	P/L 30'	
"				3381	B.L.L. 101'	
				3368.6	guH. N end C.R. N.W. Cor.	
				3375.2	cb. " "	
4+74.90	℄ INT. LARIMORE AVE			3370		℄ INT. Larimore Ave
"				3365.0	18'	
"				3372	45'	
"				3369.1	guH. N. end C.R. N.E. Cor	
"				3375.2	cb. " "	
5+00				3371		℄
"				3366.1		18' guH
"				3372.0		" cb
"				3377		30' P/L
"						

76298 S & E #307—7-55

PLEASE RETURN TO
LOS ANGELES COUNTY ENGINEER
700 LOS ANGELES COUNTY ENGINEERING BLDG.

NOTE: ANY ADDITIONS OR CHANGES ON THIS SHEET MUST BE MADE OR CIRCLED IN RED INK, WITH DATE AND NAME OF PERSON MAKING CHANGE.

Do not extend notes this side of this line.

F. B. 2167 Pg. 100 | Job No. 2036.34 | Division No. | Notes Red. | Plotted | No.
Survey of BLACKWOOD ST. S.S. | Date | Date | X-Sec.
Survey by J.S. COATES Notes J.S.C. | Notes Chkd. | Checked | No.
Indexed C. Johnson Date | Date | Date

STATION	B. S.	H. I.	F. S.	ELEV.	LT ℄ RT	CADWELL ST
5+16.8				3371	℄	
"				33665	gutt. E. end C.R.N.E. Cor 18'	1
"				33730	cb " " "	
"				3380	P/L 30	
"				3385	B.L.L. 101'	
6+00				3375	℄	
"				33701		18' gutt
"				33762		" cb
"				3383		30' P/L
"				33700	gutt 18'	
"				33760	cb "	
"				3381	P/L 30'	
T.P.				33741		
7+00				3379	℄	
"				33747		18' gutt
"				33804		" cb
"				3388		30' P/L
"				3379		200' B.L.L.
"				33746	gutt 18'	
"				33806	cb "	

76298 S & E #307—7-55

PLEASE RETURN TO
LOS ANGELES COUNTY ENGINEER
700 LOS ANGELES COUNTY ENGINEERING BLDG.

NOTE: ANY ADDITIONS OR CHANGES ON THIS SHEET MUST BE MADE OR CIRCLED IN RED INK, WITH DATE AND NAME OF PERSON MAKING CHANGE.

Do not extend notes this side of this line.

STATION	B. S.	H. I.	F. S.	ELEV.		CADWELL ST.
					LT ℄	RT
7+00				3387	P/L 30'	
"				3390	B.L.L. 101'	
8+00				3383	℄	
"				33783		18' gutt
"				33844		" cb.
"				3391		30' P/L
"				33781	gutt 18'	
"				33844	cb "	
"				3392	P/L 30'	
9+00				3387	℄	
"				33829		18' gutt
"				33887		" cb.
"				3395		30' P/L
"				33829	gutt 18'	
"				33890	cb. "	
"				3398	P/L 30'	
T.P.				33840		
9+30				3389	℄	
"				33845		18' gutt. W. end C.R. S.W. Cor
"				33905		" cb. " "

Profile Notes Red. ____ Plotted ____ Job No. 203634 Division No. ____ F. B. 2161 Pg. 101
No. ____ Date ____ Date ____ Survey of BLACKWOOD ST. S.S. DIST
X-Sec. Notes Chkd. ____ Checked ____ Survey by J.S. COATES Notes J.S.C. Date 3-13-58
No. ____ Date ____ Date ____ Map No. ____ Indexed C. Johnson Date ____

76298 S & E #307—7-55

PLEASE RETURN TO
LOS ANGELES COUNTY ENGINEER
700 LOS ANGELES COUNTY ENGINEERING BLDG.

NOTE: ANY ADDITIONS OR CHANGES ON THIS SHEET MUST BE MADE OR CIRCLED IN RED INK, WITH DATE AND NAME OF PERSON MAKING CHANGE.

Do not extend notes this side of this line.

STATION	B. S.	H. I.	F. S.	ELEV.		CADWELL ST
					LT ℄	RT
9+30				3397		30' P/L
"				3387		200' B.L.L.
"				33842	gutt. W. end C.R. N.W. Cor 18	
"				33907	cb. " " "	
"				3399	P/L 30'	
"				3403	B.L.L. 101'	
—				34855		gutt. S end C.R. S.W. Cor
—				34914		cb. " " "
—				33897	gutt. N. end C.R. N.W. Cor	
—				33952	Cb. " "	
9+74.80	℄ INT	Aileron	Ave.	3393		℄ INT. Aileron Ave
"				3390		45
"				3395	45'	
9+92.8				33856		℄ = cross-gutter
—				33853		gutt. S end C.R. S.E. Cor
—				33916		cb. " "
—				33892	gutt. N. end C.R. N.E. Cor	
—				33957	cb. " "	
10+00				3388		℄

F. B. 2167 PG. 102 Job No. 2036.34 Division No. Notes Red. Plotted Profile
Survey of BLACKWOOD ST. S.S. DIST. Date Date No.
Survey by JS COATES Notes JSC Notes Chkd. Checked X-Sec.
Indexed R. C. Johnson Date Date Date No.

76298 S & E #307—7-55

PLEASE RETURN TO
LOS ANGELES COUNTY ENGINEER
700 LOS ANGELES COUNTY ENGINEERING BLDG.

NOTE: ANY ADDITIONS OR CHANGES ON THIS SHEET MUST BE MADE OR CIRCLED IN RED INK, WITH DATE AND NAME OF PERSON MAKING CHANGE.

Do not extend notes this side of this line.

STATION	B. S.	H. I.	F. S.	ELEV.		CADWELL ST
					LT ℄	RT
10+20				3393	℄	
"				33885		18' gutt. E.end C.R.S.E.Cor
"				33953		" cb. "
"				3397		30' P/L
"				3390		200
"				33886	gutt. E.end C.R. N.E. Cor 18'	
"				33952	cb. " " "	
"				3401	P/L 30'	
"				3409	BLL 197'	
11+00				3396	℄	
"				33916		18' gutt
"				33980		" cb
"				3404		30' P/L
"				33919	gutt 18'	
"				33980	cb "	
"				3405	P/L 30'	
12+00				3400	℄	
"				33956		18' gutt
"				34015		" cb
"				3404		30' P/L

Profile Notes Red. ____ Plotted ____ Job No. 2036-34 Division No. ____ F. B. 2167 Pg. 103
No. ____ Date ____ Date ____ Survey of BLACKWOOD ST. S.S.
X-Sec. Notes Chkd. ____ Checked ____ Survey by J.S. COATES Notes J.S.C. Date 3-13-58
No. ____ Date ____ Date ____ Map No. ____ Indexed C. Johnson Date ____

76298 S & E #307—7-55

PLEASE RETURN TO
LOS ANGELES COUNTY ENGINEER
700 LOS ANGELES COUNTY ENGINEERING BLDG.

NOTE: ANY ADDITIONS OR CHANGES ON THIS SHEET MUST BE MADE OR CIRCLED IN RED INK, WITH DATE AND NAME OF PERSON MAKING CHANGE.

Do not extend notes this side of this line.

F. B. 2167 Pg. 104 | Job No. 2036.34 | Division No. | Notes Red. | Plotted | No. | Profile
Survey of BLACKWOOD ST. S.S. DIST | Date | Date | No. | X-Sec.
Survey by J.S. COATES | Notes JSC | Notes Chkd. | Checked
Indexed A. C. Johnson | Date | Date | Date | No.

STATION	B. S.	H. I.	F. S.	ELEV.		CADWELL ST.
					LT	℄ RT
12+00				33951	guH 18'	
"				34014	cb "	
"				3407	P/L 30	
TP				33974		
13+00				3404		℄
"				339 84		18' guH
"				34046		" cb.
"				340 8		30' P/L
"				3398		200' B.L.L.
"				339 88	guH 18'	
"				34052	cb "	
"				3410	P/L 30'	
"				3423	B.L.L. 197'	
14+00				3407		℄
"				34021		18' guH
"				340 85		" cb
"				3410		30' P/L
"				346 23	guH 18'	
"				340 87	cb "	
"				3407	P/L 30'	

76298 S & E #307—7-55

PLEASE RETURN TO
LOS ANGELES COUNTY ENGINEER
700 LOS ANGELES COUNTY ENGINEERING BLDG.

NOTE: ANY ADDITIONS OR CHANGES ON THIS SHEET MUST BE MADE OR CIRCLED IN RED INK, WITH DATE AND NAME OF PERSON MAKING CHANGE.

Do not extend notes this side of this line.

STATION	B. S.	H. I.	F. S.	ELEV.		CADWELL ST
					LT ℄	RT.
15+00				3411	℄	
"				34055		18' gutt
"				34119		" cb
"				3413		30' P/L
"				34058	gutt 18'	
"				34122	cb. "	
"				3415	P/L 30'	
TP				34072		
16+00				3414	℄	
"				34091		18' gutt
"				34153		" cb.
"				3419		30' P/L
"				34088	gutt 18'	
"				34152	cb. "	
"				3420	P/L 30'	
17+00				3417	℄	
"				34129		18' gutt
"				34193		" cb.
"				3423		30' P/L
"						

Profile Notes Red. ____ Plotted ____ Job No. 203634 Division No. ____ F. B. 2167 Pg. 105
No. ____ Date ____ Date ____ Survey of BLACKWOOD ST. S.S. DIST.
X-Sec. Notes Chkd. ____ Checked ____ Survey by JSCoates Notes JSC Date 3-13-58
No. ____ Date ____ Date ____ Map No. ____ Indexed ____ Date ____

76298 S & E #307—7-55

PLEASE RETURN TO
LOS ANGELES COUNTY ENGINEER
700 LOS ANGELES COUNTY ENGINEERING BLDG.

NOTE: ANY ADDITIONS OR CHANGES ON THIS SHEET MUST BE MADE OR CIRCLED IN RED INK, WITH DATE AND NAME OF PERSON MAKING CHANGE.

Do not extend notes this side of this line.

F. B. 2167 Pg. 106 | Job No. 2036.34 | Division No. | Notes Red | Plotted | Profile
Survey of BLACKWOOD ST | Date | No.
Survey by J.S. COATES | Notes J.S.C. | Notes Chkd. | Checked | X-Sec.
Indexed C. Johnson | Date | Date | Date | No.

STATION	B. S.	H. I.	F. S.	ELEV.		CADWELL ST
					LT	℄ RT
17+00				34125	90H 18'	
"				34189	CB "	
"				3423	P/L 30'	
17+52				3420		℄
"				34145		18' 90H W. end C.R. S.W. Cor
"				34214		" CB. " "
"				3424		30' P/L
"				3416		200' B.L.L.
"				34147	90H W. end C.R. N.W. Cor 18'	
"				34212	CB. " " " "	
"				3425	P/L 30'	
"				3438	B.L.L. 197'	
—				34143		90H S. end C.R. S.W. Cor
—				34206		CB. " "
—				34191	90H. N. end C.R. N.W. Cor	
—				34260	CB. " " "	
17+97.12	℄ INT. GREYCLIFF AVE			3420		℄ INT. Greycliff Ave
"				3419		45'
"				3425	45'	
BMAZ263				34204	BMAZ 263 Elev. 342.026 F.B. 1926-199	

76298 S & E #307—7-55

PLEASE RETURN TO
LOS ANGELES COUNTY ENGINEER
700 LOS ANGELES COUNTY ENGINEERING BLDG.

NOTE: ANY ADDITIONS OR CHANGES ON THIS SHEET MUST BE MADE OR CIRCLED IN RED INK, WITH DATE AND NAME OF PERSON MAKING CHANGE.

Do not extend notes this side of this line.

Profile Notes Red____ Plotted____ Job No 2636-34 Division No____ F. B. 2167 Pg. 107
No.____ Date____ Date____ Survey of BLACKWOOD ST. S.S. DIST.
X-Sec. Notes Chkd.____ Checked____ Survey by J.S.C. & T. Notes J.S.C. Date 3-13-58
No.____ Date____ Date____ Map No.____ Indexed____ Checked by____ Date____

STATION	B. S.	H. I.	F. S.	ELEV.		CADWELL ST
					LT	℄ RT
18+00				3420		℄
18+15				34156		℄ = Cross-gutter
"				34139		gutt. S. end C.R. S.E. Cor
"				34206		cb. " "
"				34188	gutt. N. end C.R. N.E. Cor	
"				34250	cb. " "	
18+42				3421		℄
"				34191		18' gutt. E. end
"				34255		" cb
"				3428		30' P/L
"				3418		200' B.C.L.
"				34184	gutt. E. end C.R. N.E. Cor 18'	
"				34250	cb. " "	
				3427	P/L 30'	
				3439	B.C.L. 197'	
19+00				3426		℄
"				34189		18' gutt
"				34254		" cb
"				3429		30' P/L
"						

76298 S & E #307—7-55

PLEASE RETURN TO
LOS ANGELES COUNTY ENGINEER
700 LOS ANGELES COUNTY ENGINEERING BLDG.

NOTE: ANY ADDITIONS OR CHANGES ON THIS SHEET MUST BE MADE OR CIRCLED IN RED INK, WITH DATE AND NAME OF PERSON MAKING CHANGE.

Do not extend notes this side of this line.

F. B. 2167 Pg. 108 Job No. 2036.32 Division No. Notes Red. Plotted Profile
Survey of BLACKWOOD ST. S.S. DIST Date No. X-Sec.
Survey by J.S. COATES Notes JSC Notes Chkd. Checked
Indexed K. C. Johnson Date Date Date No.

STATION	B. S.	H. I.	F. S.	ELEV.		CADWELL ST
					LT	℄ RT
19+00				34199	guH 18'	
"				34264	cb "	
"				3431	P/L 30	
20+00				34300		℄
"				34230		18' guH.
"				34294		" cb
"				3433		30' P/L
"				34232	guH 18'	
"				34298	cb "	
"				3435	P/L 30'	
TP				34248		
21+00				3435		℄
"				34291		18' guH
"				34355		" cb.
"				3441		30' P/L drain Elev. 119.5 of Swim. Pool
"				3360		
"				3436		200' B L L
"				34296	guH 18'	
"				34354	cb. "	
"				3441	P/L 30'	

76298 S & E #307—7-55

PLEASE RETURN TO
LOS ANGELES COUNTY ENGINEER
700 LOS ANGELES COUNTY ENGINEERING BLDG.

NOTE: ANY ADDITIONS OR CHANGES ON THIS SHEET MUST BE MADE OR CIRCLED IN RED INK, WITH DATE AND NAME OF PERSON MAKING CHANGE.

Do not extend notes this side of this line.

STATION	B. S.	H. I.	F. S.	ELEV.		CADWELL ST.
					LT ℄	RT
21+00				3458	B.L.L. 197'	
22+00				3444	℄	
"				34385		18' gutt
"				34450		" cb
"				3449		30' P/L
"				34385	gutt 18	
"				34450	cb. "	
"				3449	P/L 30'	
23+00				3457	℄	
"				34529		18' gutt
"				34591		" cb
"				3463		30' P/L
"				34532	gutt 18	
"				34596	cb. "	
"				3465	P/L 30'	
T.P.				34561		
24+00				3471	℄	
"				34663		18' gutt
"				34731		" cb
"				3475		30' P/L

Profile Notes Red. ____ Plotted ____ Job No. 2036.34 Division No. ____ F. B. 2167 Pg. 109
No. ____ Date ____ Date ____ Survey of BLACKWOOD ST. S.S. DIST.
X-Sec. Notes Chkd. ____ Checked ____ Survey by J.S. COATES Notes JSC Date 3-13-58
No. ____ Date ____ Date ____ Map No. ____ Index No. C. Johnson Date

76298 S & E #307—7-55

PLEASE RETURN TO
LOS ANGELES COUNTY ENGINEER
700 LOS ANGELES COUNTY ENGINEERING BLDG.

NOTE: ANY ADDITIONS OR CHANGES ON THIS SHEET MUST BE MADE OR CIRCLED IN RED INK, WITH DATE AND NAME OF PERSON MAKING CHANGE.

Do not extend notes this side of this line.

F. B. 2167 Pg. 110 | Job No. 2036.34 | Division No. | Notes Red. | Plotted | No. | Profile
Survey of BLACKWOOD ST. S.S. DIST. | Date | Date | No. | X-Sec.
Survey by J.S. COATES Notes USC | Notes Chkd. | Checked
Indexed C. Johnson | Date | Date

STATION	B. S.	H. I.	F. S.	ELEV.		CADWELL ST.
					LT ℄	RT
24+00				3464		200' B.C.L.
"				34670	gutt 18'	
"				34729	cb. "	
"				3477	P/L 30'	
"				3491	B.C.L. 197'	
25+00				3486		℄
"				34810		18' gutt
"				34872		" cb
"				3485		30' P/L
"				34812	gutt 18'	
"				34870	cb. "	
"				3491	P/L 30'	
26+00				3500		℄
"				34945		18' gutt
"				35010		" cb
"				3498		30' P/L
"				34952	gutt 18'	
"				35012	cb. "	
"				3509	P/L 30'	
T.P.				34965		

76298 S & E #307—7-55

PLEASE RETURN TO
LOS ANGELES COUNTY ENGINEER
700 LOS ANGELES COUNTY ENGINEERING BLDG.

NOTE: ANY ADDITIONS OR CHANGES ON THIS SHEET MUST BE MADE OR CIRCLED IN RED INK, WITH DATE AND NAME OF PERSON MAKING CHANGE.

Do not extend notes this side of this line.

Profile Notes Rod. Plotted Job No. 2036-34 Division No.
No. Date Date Survey of BLACKWOOD ST. 3.5 DIST. F. B. 2167 Pg. 111
X-Sec. Notes Chkd. Checked Survey by J.S. CONTE Notes J.S.C. Date 3-13-58
No. Date Date Map No. Index Rd. Cl. Tabs Date

STATION	B. S.	H. I.	F. S.	ELEV.		CADWELL ST.
					LT. ℄	RT.
27+00				3511	℄	
"				35062		18' guH
"				35127		" cb.
"				3516		30' P/L
"				35067	guH 18'	
"				35126	cb. "	
"				3519	P/L 30'	
28 +00				3519	℄	
28+05				3519	℄	
"				35140		18' guH. W. end C.R. S.W. Cor
"				35206		" cb " "
"				3527		30' P/L
"				3518		200' B.L.L.
"				35147	guH. W. end C.R. N.W. Cor 18'	
"				35206	cb. " "	
"				3526	P/L 30'	
"				3546	P/L 197'	
—				35163		guH. S. end C.R. S.W. Cor.
—				35222		cb. " "

76298 S & E #307—7-55

PLEASE RETURN TO
LOS ANGELES COUNTY ENGINEER
700 LOS ANGELES COUNTY ENGINEERING BLDG.

NOTE: ANY ADDITIONS OR CHANGES ON THIS SHEET MUST BE MADE OR CIRCLED IN RED INK, WITH DATE AND NAME OF PERSON MAKING CHANGE.

Do not extend notes this side of this line.

F. B. 2167 Pg. 112 | Job No. 2036-34 | Division No. ST. S.S. DIST.
Survey of BLACKWOOD
Survey by J.S.C. Notes JSC
Indexed J. C. Johnson Date
Profile Plotted Date
X-Sec. No. Date
Notes Red. Date
Notes Chkd. Date
Checked Date

STATION	B. S.	H. I.	F. S.	ELEV.		CADWELL ST.
					LT	& RT
—				35191	gutt. N. end C.R. N.W. Cor	
—				35255	cb. " "	
28+50.31	& INT.	Echelon	Ave	3521		& INT. Echelon Ave
"				3520		45'
"				3516	cross-gutter 18'	
"				3521	45'	
BMAZ254				35204	BMAZ254 Elev. 352.18 FB. 1926—196 Cadwell St. & Echelon Ave. S.W. Cor. Bt. Spk. in cb. 5' W of W. end C.R.	

Notes Ck'd by
Map No.
Office Work
Checked
Date

Survey of Blackwood St. S.S. Dist. F. B. 2167 Pg. 113
JN 2036.34 Tape Std °F
Surveyed by J.S. Coates
Notes J.F.O Date 3-14-58
Indexed C. Johnson 4-26-58

C.I. 2036.34

BLACKWOOD ST. S.S. DIST.

TOPOGRAPHY ON GREYCLIFF AVE.

From: Blackwood St. 1+00
To: Fairgrove Ave.

Note: Offsets taken to Center Poles & trees

COATES
OCHSNER
SMITH
SPRIGGS

Note: Any Additions or Changes on This Sheet Must be Made or Circled in Red Ink With Date and Name of Person Making Change.

Do not extend notes this side of this line.

RETURN TO
LOS ANGELES COUNTY ENGINEER
700 LOS ANGELES COUNTY ENGINEERING BLDG.

76F3095 CE #247—3-57

CONT TO BOT. Pg. 115

F. B. 2167 Pg. 114

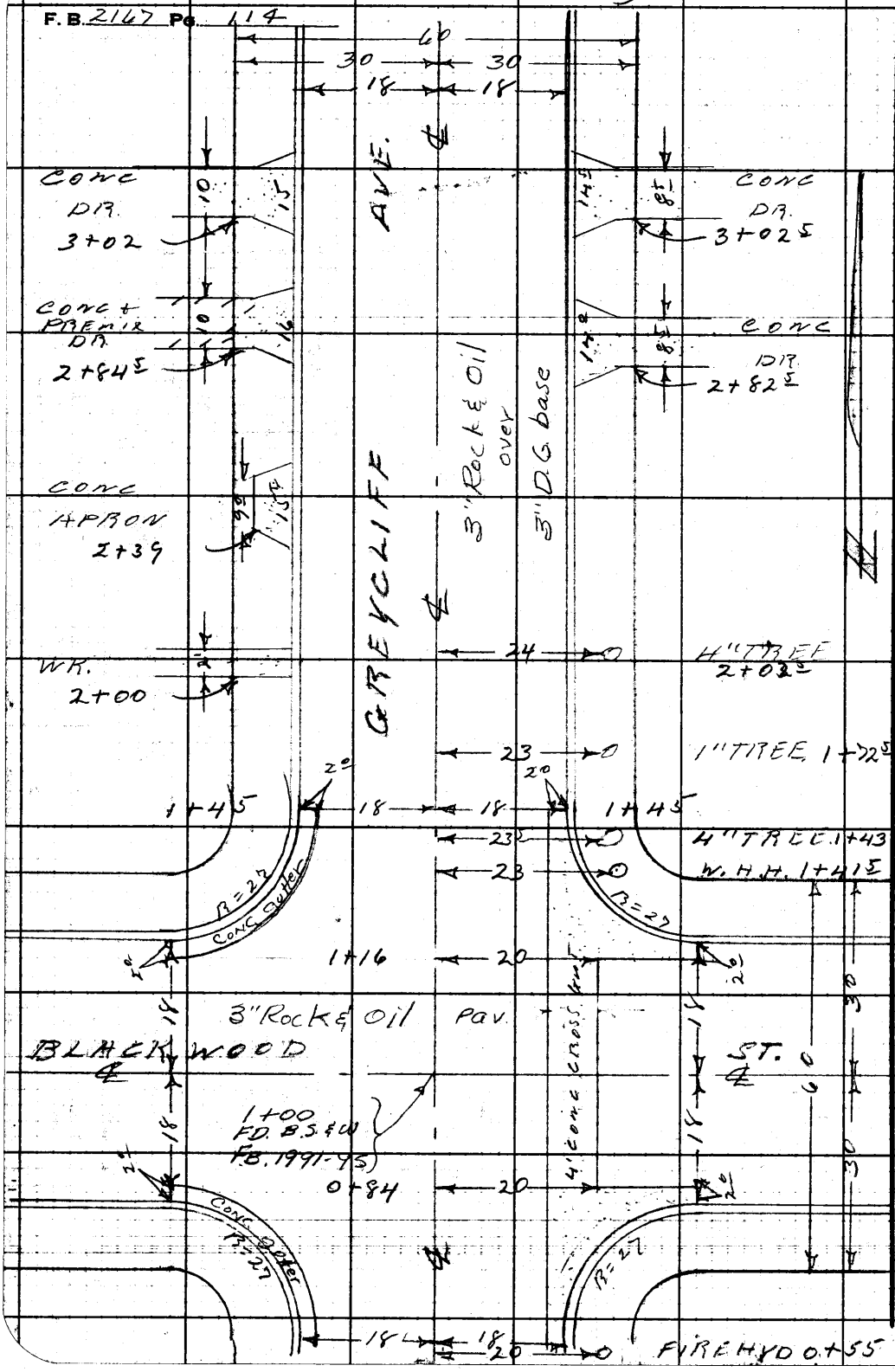

RETURN TO
LOS ANGELES COUNTY ENGINEER
700 LOS ANGELES COUNTY ENGINEERING BLDG.

Do not extend notes this side of this line.

Note: Any Additions or Changes on This Sheet Must be Made or Circled in Red Ink With Date and Name of Person Making Change.

Notes Ck'd by	Survey of BLACKWOOD ST SJ	F. B. 2167 PG. 115
Map No.	JN 2036 Tape Std °F	CONT TO BOT
Office Work	Surveyed by J. SC	Pg. 116
Checked	Notes J. O Date 3-13-56	
Date	Indexed A. C. Johnson	

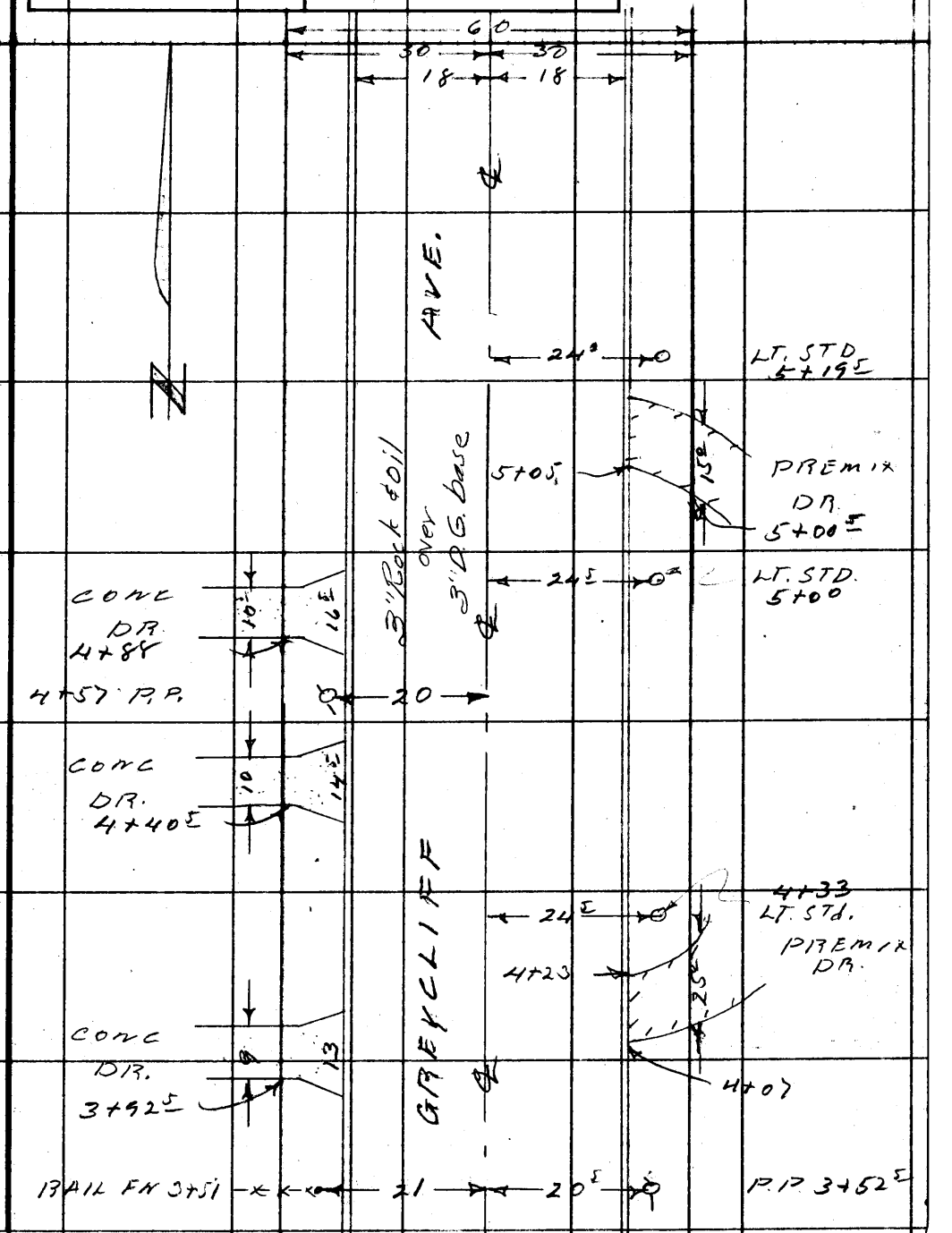

CONT FROM TOP Pg 114

Note: Any Additions or Changes on This Sheet Must be Made or Circled in Red Ink With Date and Name of Person Making Change.

PLEASE RETURN TO
LOS ANGELES COUNTY ENGINEER
700 LOS ANGELES COUNTY ENGINEERING BLDG.
Do not extend this side of this line.

76F309S S&E #247 1-56

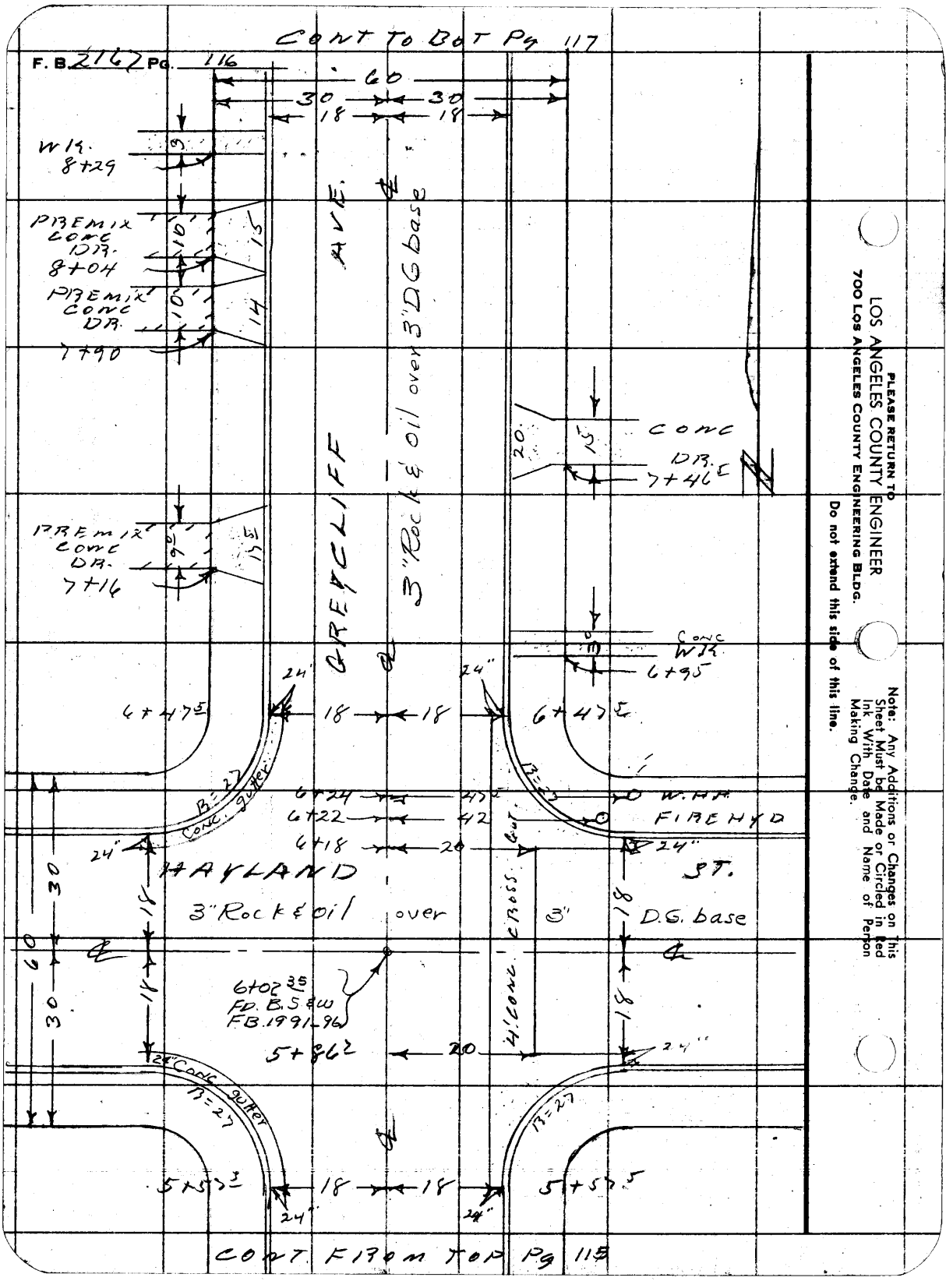
CONT TO BOT Pg 117
F. B. 2167 Pg. 116
60
30
30
18
18
WK. 8+29
PREMIX CONC DR. 8+04
PREMIX CONC DR. 7+90
PREMIX CONC DR. 7+16
GREYCLIFF AVE.
3" Rock & oil over 3" D.G base
CONC DR. 7+46.5
CONC WK. 6+95
6+47.5
6+47.5
24"
18
18
24"
B=27 Conc. gutter
6+24
6+22
6+18
47.5
42
20
W.H.
FIREHYD
24"
24"
HAYLAND ST.
3" Rock & oil over 3" D.G. base
4' CONC CROSS GUT
6+02.35
FD. B.S & W
F.B. 1991-96
5+86.2
20
24"
24" Conc. gutter
B=27
B=27
5+57.3
5+57.5
18
18
24"
24"
CONT FROM TOP Pg 115
PLEASE RETURN TO
LOS ANGELES COUNTY ENGINEER
700 LOS ANGELES COUNTY ENGINEERING BLDG.
Do not extend this side of this line.
Note: Any Additions or Changes on This Sheet Must be Made or Circled in Red Ink With Date and Name of Person Making Change.

Notes Ck'd by	Survey of BLACKWOOD ST SS
Map No.	JN 2036 Tape Std °F
Office Work	Surveyed by JSC.
Checked	Notes JO. Date 3-15-56
Date	Indexed A. C. Johnson

F. B. 2167 Pg. 117

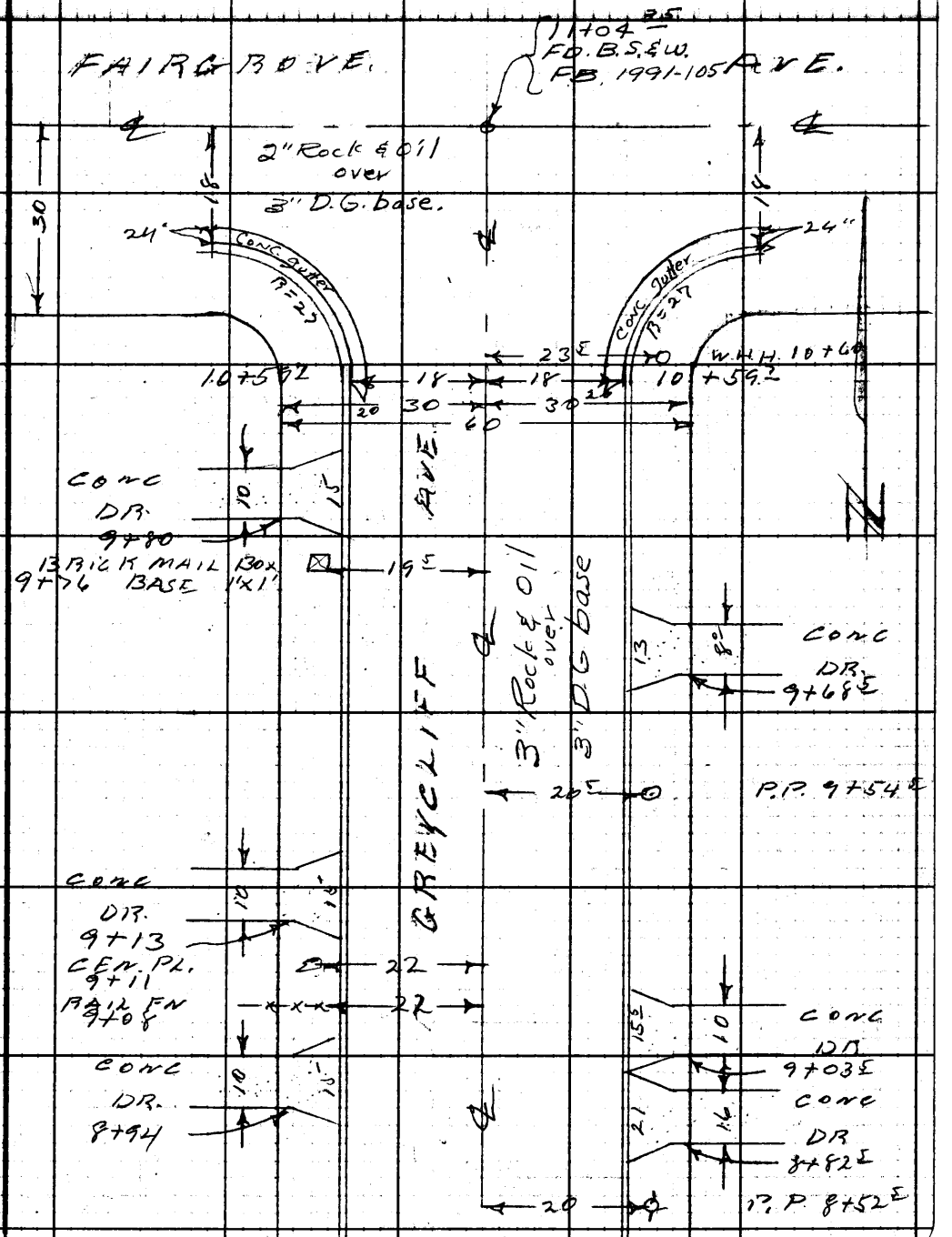

CONT FROM TOP Pg. 116

Note: Any Additions or Changes on This Sheet Must be Made or Circled in Red Ink With Date and Name of Person Making Change.

Do not extend notes this side of this line.

RETURN TO
LOS ANGELES COUNTY ENGINEER
700 LOS ANGELES COUNTY ENGINEERING BLDG.

76F309S CE #247—3-57

RETURN TO
LOS ANGELES COUNTY ENGINEER
700 LOS ANGELES COUNTY ENGINEERING BLDG.

Note: Any Additions or Changes on This Sheet Must be Made or Circled in Red Ink With Date and Name of Person Making Change.

Do not extend notes this side of this line.

F.B. 2167 Pg. 118

Profile No. | Notes Red. | Date | Plotted | Date | Job No. 2036.34 | Division No. | F. B. 2167 Pg. 119

X-Sec. No. | Notes Chkd. | Date | Checked | Date | Survey of BLACKWOOD ST. S.S. DIST. | Survey by J.S. COATES Notes JSC Date 3-19 58 | Map No. | Indexed C. Johnson Date

C.I. 203634

BLACKWOOD ST. S.S. DIST.

CROSS-SECTION
ON
GREYCLIFF AVE.

From: Blackwood St. 1+00
To: Fairgrove Ave. 11+04 35

COATES
OCHSNER
SMITH
SPRIGGS

STATION	B. S.	H. I.	F. S.	ELEV.

NOTE: ANY ADDITIONS OR CHANGES ON THIS SHEET MUST BE MADE OR CIRCLED IN RED INK, WITH DATE AND NAME OF PERSON MAKING CHANGE.

Do not extend notes this side of this line.

PLEASE RETURN TO
LOS ANGELES COUNTY ENGINEER
700 LOS ANGELES COUNTY ENGINEERING BLDG.

76298 S & E #307—7-55

76298 S & E #307—7-55

PLEASE RETURN TO
LOS ANGELES COUNTY ENGINEER
700 LOS ANGELES COUNTY ENGINEERING BLDG.

NOTE: ANY ADDITIONS OR CHANGES ON THIS SHEET MUST BE MADE OR CIRCLED IN RED INK, WITH DATE AND NAME OF PERSON MAKING CHANGE.

Do not extend notes this side of this line.

F. B. 2167 Pg. 120 | Job No. 2036.34 | Division No. | Notes Red. | Plotted | No. | Profile
Survey of BLACKWOOD ST. S.S. | Date | Date | No. | X-Sec.
Survey by J.S. COATES Notes J.S.C. | Notes Chkd. | Checked
Indexed C. Johnson Date | Date | Date

STATION	B. S.	H. I.	F. S.	ELEV.		GREYCLIFF Ave.
BMAZ 264				344.36	BMAZ 264 Elev. 344.361 FB 1926-200 Blackwood St. & Greycliff Ave. S.E. Cor. Bt Spk. in cb. 5' S. of S. end C.R.	
1+00		& INT. Blackwood St.		344.4		& INT. Blackwood St.
"				343.90		1.8' cross-gutter
"				344.6		45'
"				344.3	45'	
				344.45		gut E. end C.R. N.E. Cor
				345.14		cb. " " "
				344.13	gut W. end C.R. N.W. Cor	
				344.83	cb. " "	
1+45				345		&
"				344.10		18' gut N. end C.R. N.E. Cor.
"				344.78		" cb " "
"				345.2		30' P/L
"				346.0		162' B.L.L.
"				344.19	gut N. end C.R. N.W. Cor. 8'	
"				344.91	cb. " " "	
"				345.3	P/L 30'	
"				344.8	B.L.L. 156	

76293 S & E #307—7-55

PLEASE RETURN TO
LOS ANGELES COUNTY ENGINEER
700 LOS ANGELES COUNTY ENGINEERING BLDG.

NOTE: ANY ADDITIONS OR CHANGES ON THIS SHEET MUST BE MADE OR CIRCLED IN RED INK, WITH DATE AND NAME OF PERSON MAKING CHANGE.

Do not extend notes this side of this line.

Profile Notes Rod. Plotted Job No. 2036-34 Division No.
No. Date Date Survey of Blackwood St SS Dist
X-Sec. Notes Chkd. Checked Survey by [illegible] Notes HHS Date 3-14-58
No. Date Date Map No. Index C. Johnson

F. B. 2167 Pg. 121

GREYCLIFF AVE.

STATION	B. S.	H. I.	F. S.	ELEV.	LT	℄	RT
2+00				344.9		℄	
"				344.34			18° Gutt
"				345.05			18° Curb
"				345.4			30' PL
"				344.55	18° Gutt		
"				345.09	18° Curb		
"				345.8	30' PL		
3+00				345.3		℄	
"				344.89			18° Gutt
"				345.52			18° Curb
"				346.1			30' PL
"				345.03	18° Gutt		
"				345.56	18° Curb		
"				345.8	30' PL		
T.P.				345.23			

76298 S & E #307—7-55

PLEASE RETURN TO
LOS ANGELES COUNTY ENGINEER
700 LOS ANGELES COUNTY ENGINEERING BLDG.

NOTE: ANY ADDITIONS OR CHANGES ON THIS SHEET MUST BE MADE OR CIRCLED IN RED INK, WITH DATE AND NAME OF PERSON MAKING CHANGE.

Do not extend notes this side of this line.

STATION	B. S.	H. I.	F. S.	ELEV.		Greycliff Ave
					Lt	℄ Rt
4+00				3459		℄
"				34540		18° Gutt
"				34607		18° Curb
"				3465		30° Pl
"				34552	18° Gutt	
"				34605	18° Curb	
"				3467	30° Pl	
5+00				3465		℄
"				34595		18° Gutt
"				34661		18° Curb
"				347.0		30° Pl
"				34609	18° Gutt	
"				34668	18° Curb	
"				347.8	30° Pl	

F. B. 2167 Pg. 122
Job No. 2036.34 Division No. ____ Notes Red. ____ Plotted ____ Profile
Survey of Blackwood St SS Dist Date ____ Date ____ No. ____
Survey by J S Contes Notes HHS Notes Chkd. ____ Checked ____ X-Sec.
Indexed C. Johnson Date ____ Date ____ Date ____ No. ____

76298 S & E #307—7-55

PLEASE RETURN TO
LOS ANGELES COUNTY ENGINEER
700 LOS ANGELES COUNTY ENGINEERING BLDG.

NOTE: ANY ADDITIONS OR CHANGES ON THIS SHEET MUST BE MADE OR CIRCLED IN RED INK, WITH DATE AND NAME OF PERSON MAKING CHANGE.

Do not extend notes this side of this line.

STATION	B. S.	H. I.	F. S.	ELEV.		Greycliff Dre
					Lt ℄	Rt
5+57.5				346.7	℄	
"				346 24		18° Gutt S End SE CR
"				346 91		18° Curb S End SE CR
"				347 4		30° PL
"				348.3		162° BLL
"				346 40	Gutt S. End SW CR 18°	
"				347 01	Curb S End SW CR 18°	
"				347.6	P/L 30'	
"				348 1	BLL 156°	
—				346 27	Gutt W. End SW CR	
—				346 98	Curb W End SW CR	
—				346 63		Gutt E End SE CR
—				347 32		Curb E End SE CR
6+00				347 1	℄	

Profile Notes Red. ____ Plotted ____ Job No. 2036 34 Division No. ____ F. B. 2167 Pg. 123
No. ____ Date ____ Date ____ Survey of Blackwood St SS Dist.
X-Sec. Notes Chkd. ____ Checked ____ Survey by J S Carter Notes HHS Date 3-14-58
No. ____ Date ____ Date ____ Map No. ____ Index C. Job Date

76298 S & E #307—7-55

PLEASE RETURN TO
LOS ANGELES COUNTY ENGINEER
700 LOS ANGELES COUNTY ENGINEERING BLDG.

NOTE: ANY ADDITIONS OR CHANGES ON THIS SHEET MUST BE MADE OR CIRCLED IN RED INK, WITH DATE AND NAME OF PERSON MAKING CHANGE.

Do not extend notes this side of this line.

STATION	B. S.	H. I.	F. S.	ELEV.		Greydiff Ave
					Lt ℄	Rt
6+02.35	℄ INT	HAYLAND	ST	3471		℄ Hayland St
"				3464.9		18° ℄ Cross Gutt.
"				3471		45°
"				3468	45°	
—				3466.7		Gutt E End NE CR
—				3473.3		Curb E End NE CR
—				3463.0	Gutt W End NW CR	
—				3469.2	Curb W End NW CR	
6+47.5				3474		℄
"				3467.7		18° Gutt N End NE CR
"				3474.3		18° Curb N End NE CR
"				3480		30° Pl
"				3484		162° BLL
"				3467.1	Gutt N End NW CR 18°	
"				3474.0	Curb N End NW CR 18°	
"				3479	30° Pl	
"				3476	156° BLL	

F. B. 2167 Pg 24 Job No. 2036.34 Division No. Notes Red. Plotted Profile
Survey of Blackwood St SS Dist Date Date No.
Survey by J S Cortes Notes HHS Notes Chkd. Checked X-Sec.
Indexed C. Johnson Date Date Date No.

76298 S & E #307—7-55

PLEASE RETURN TO
LOS ANGELES COUNTY ENGINEER
700 LOS ANGELES COUNTY ENGINEERING BLDG.

NOTE: ANY ADDITIONS OR CHANGES ON THIS SHEET MUST BE MADE OR CIRCLED IN RED INK, WITH DATE AND NAME OF PERSON MAKING CHANGE.

Do not extend notes this side of this line.

STATION	B. S.	H. I.	F. S.	ELEV.		Greycliff Ave
					Lt ℄	Rt
7+00				3476	℄	
				34710		18° Gutt
				34773		18° Curb
				3483		30° Pk
				34710	18° Gutt	
				34771	18° Curb	
				3481	30° Pk	
8+00				3481	℄	
				34764		18° Gutt
				34830		18° Curb
				3491		30° Pk
				34771	18° Gutt	
				34828	18° Curb	
				3488	30° Pk	
TP				34805		

Profile No. ____ Notes Red. ____ Plotted ____ Job No. 8036.34 Division No. ____ F. B. 2167 Pg. 125
Date ____ Date ____ Survey of Blackwood St SS Dist
X-Sec. No. ____ Notes Chkd. ____ Checked ____ Survey by [illegible] Notes [illegible] Date 3-14-58
Date ____ Date ____ Map No. ____ Indexed C. Johnson

76298 S & E #307—7-55

PLEASE RETURN TO
LOS ANGELES COUNTY ENGINEER
700 LOS ANGELES COUNTY ENGINEERING BLDG.

NOTE: ANY ADDITIONS OR CHANGES ON THIS SHEET MUST BE MADE OR CIRCLED IN RED INK, WITH DATE AND NAME OF PERSON MAKING CHANGE.

Do not extend notes this side of this line.

STATION	B. S.	H. I.	F. S.	ELEV.		Greycliff Ave
					Lt ℄	Rt
9+00				3487	℄	
				34825		18° Gutt
				34892		18° Curb
				3493		30° Pk
				34834	18° Gutt	
				34894	18° Curb	
				3492	30° Pk	
10+00				3492	℄	
				34888		18° Gutt
				34952		18° Curb
				3499		30° Pk
				34890	18° Gutt	
				34950	18° Curb	
				3499	30° Pk	

F. B. 2167 Pg. 126 Job No. 2036.34 Division No. Notes Red. Plotted Profile
Survey of Blackwood St SS Dist Date No.
Survey by [illegible] Notes Chkd. Checked X-Sec.
Index C. Johnson Date Date No.

76298 S & E #307—7-55

PLEASE RETURN TO
LOS ANGELES COUNTY ENGINEER
700 LOS ANGELES COUNTY ENGINEERING BLDG.

NOTE: ANY ADDITIONS OR CHANGES ON THIS SHEET MUST BE MADE OR CIRCLED IN RED INK, WITH DATE AND NAME OF PERSON MAKING CHANGE.

Do not extend notes this side of this line.

STATION	B. S.	H. I.	F. S.	ELEV.		Greycliff Ave
					Lt	℄ Rt
10+595				3498		℄
"				34921		18° Gutt S End SE CR
"				34992		18° Curb S End SE CR
"				3503		30° Pl
"				3511		162° Bll
"				34917	Gutt S End SW CR 18°	
"				34981	Curb S End SW CR 18°	
"				3500	Pl 30°	
"				3495	Bll 156°	
—				34965		Gutt E End SE CR
—				35024		Curb E End SE CR
—				34900	Gutt W End SW CR	
—				34970	Curb W End SW CR	
11+00				3507		℄
11+0435				3507		℄ Fairgrove Ave
				3510		45°
				3503	45°	

Profile Notes Red ____ Plotted ____ Job No. 203-34 Division No. ____ F. B. 2167 Pg. 127
No. ____ Date ____ Date ____ Survey of Blackwood St SSDist
X-Sec. Notes Chkd. ____ Checked ____ Survey by JSCon Notes HHS Date 2-14-58
No. ____ Date ____ Date ____ Map No. ____ Indexed G. Johnson

F. B. 2167 Pg. 128 Job No. 2036.34 Division No. _____ Notes Red. _____ Plotted _____ Profile

Survey of Blackwood St SS Dist Date _____ Date _____ No. _____

Survey by J S Conlas Notes HHS Notes Chkd. _____ Checked _____ X-Sec.

Indexed C. Johnson Date _____ Date _____ Date _____ No. _____

76298 S & E #307—7-55

PLEASE RETURN TO

LOS ANGELES COUNTY ENGINEER

700 LOS ANGELES COUNTY ENGINEERING BLDG.

NOTE: ANY ADDITIONS OR CHANGES ON THIS SHEET MUST BE MADE OR CIRCLED IN RED INK, WITH DATE AND NAME OF PERSON MAKING CHANGE.

Do not extend notes this side of this line.

STATION	B. S.	H. I.	F. S.	ELEV.		
BM AZ232				349 80	BM AZ-232 Elev 349.818 FB 1926-180 Fairgrove Ave & Greycliff Ave SW Cor Bt Spike in Curb 5 os. of S End CR	Greycliff Ave

Notes Ck'd by	Survey of BLACKWOOD ST. S.S. DIST.
Map No.	JN 2036-34 Tape Std °F
Office Work	Surveyed by J.S. COATES
Checked	Notes J.F.O. Date 3-18-58
Date	Indexed C. Johnson 3-26-58

F. B. 2167 PG. 129

C.I. 2036.34
BLACKWOOD ST. S.S. DIST.

TOPOGRAPHY
ON
AILERON AVE.

From: Amar Rd 1+00
To: Fairgrove Ave 19+15.43

Note: Offsets taken to center Poles & trees

COATES
OCHSNER
SMITH
& PRIGGS

Note: Any Additions or Changes on This Sheet Must be Made or Circled in Red Ink With Date and Name of Person Making Change.

Do not extend notes this side of this line.

RETURN TO
LOS ANGELES COUNTY ENGINEER
700 LOS ANGELES COUNTY ENGINEERING BLDG.

76FB099 CE #247—3-57

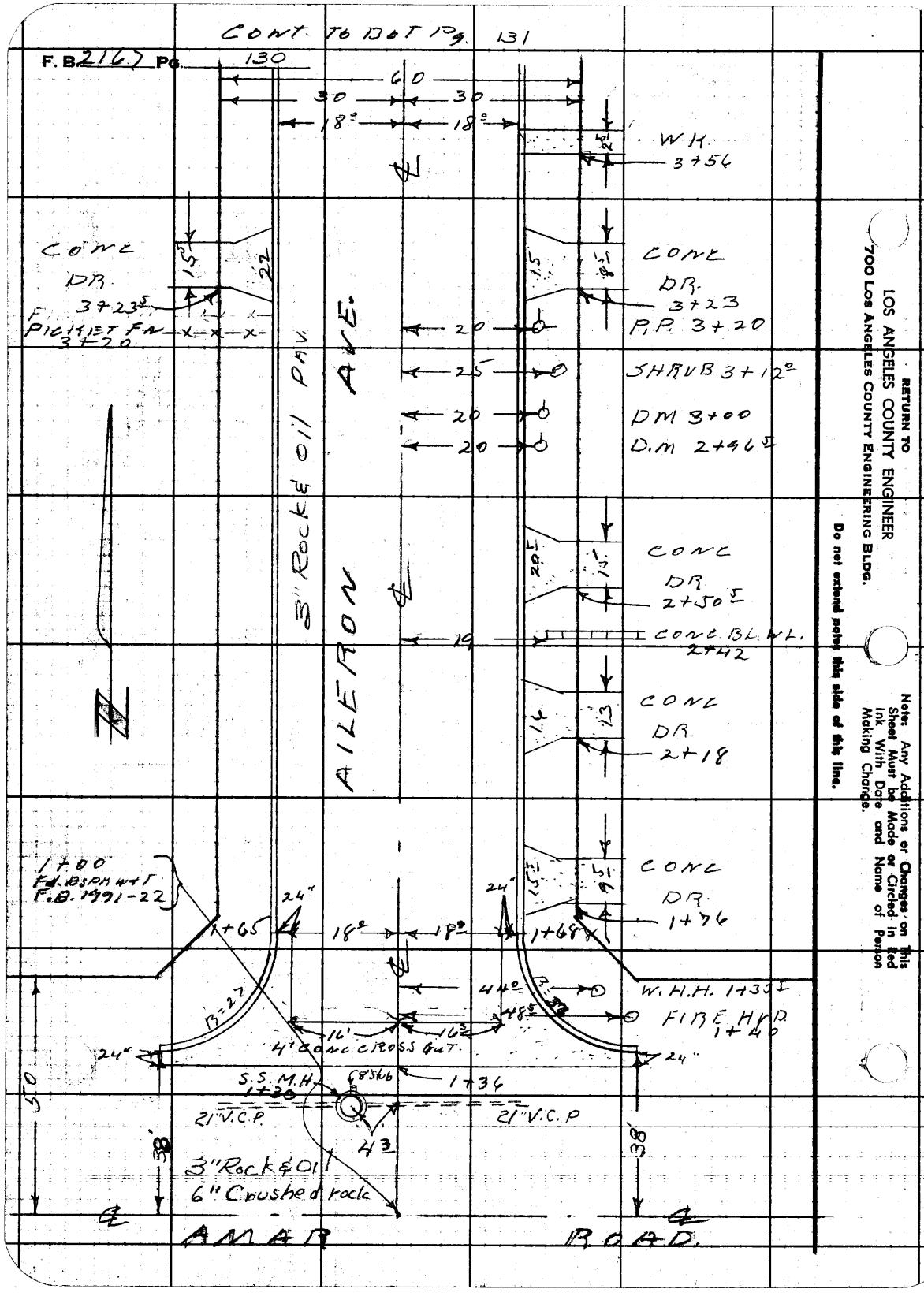

RETURN TO
LOS ANGELES COUNTY ENGINEER
700 Los Angeles County Engineering Bldg.

Do not extend notes this side of this line.

Note: Any Additions or Changes on This Sheet Must be Made or Circled in Red Ink With Date and Name of Person Making Change.

Notes Ck'd by	Survey of BLACKWOOD ST SS
Map No.	JN 203604 Tape Std °F
Office Work	Surveyed by JSC
Checked	Notes J.O. Date 3-12-58
Date	Indexed C. Johnson

F.B. 2167 Pg. 131

CONT. TO BOT Pg. 132

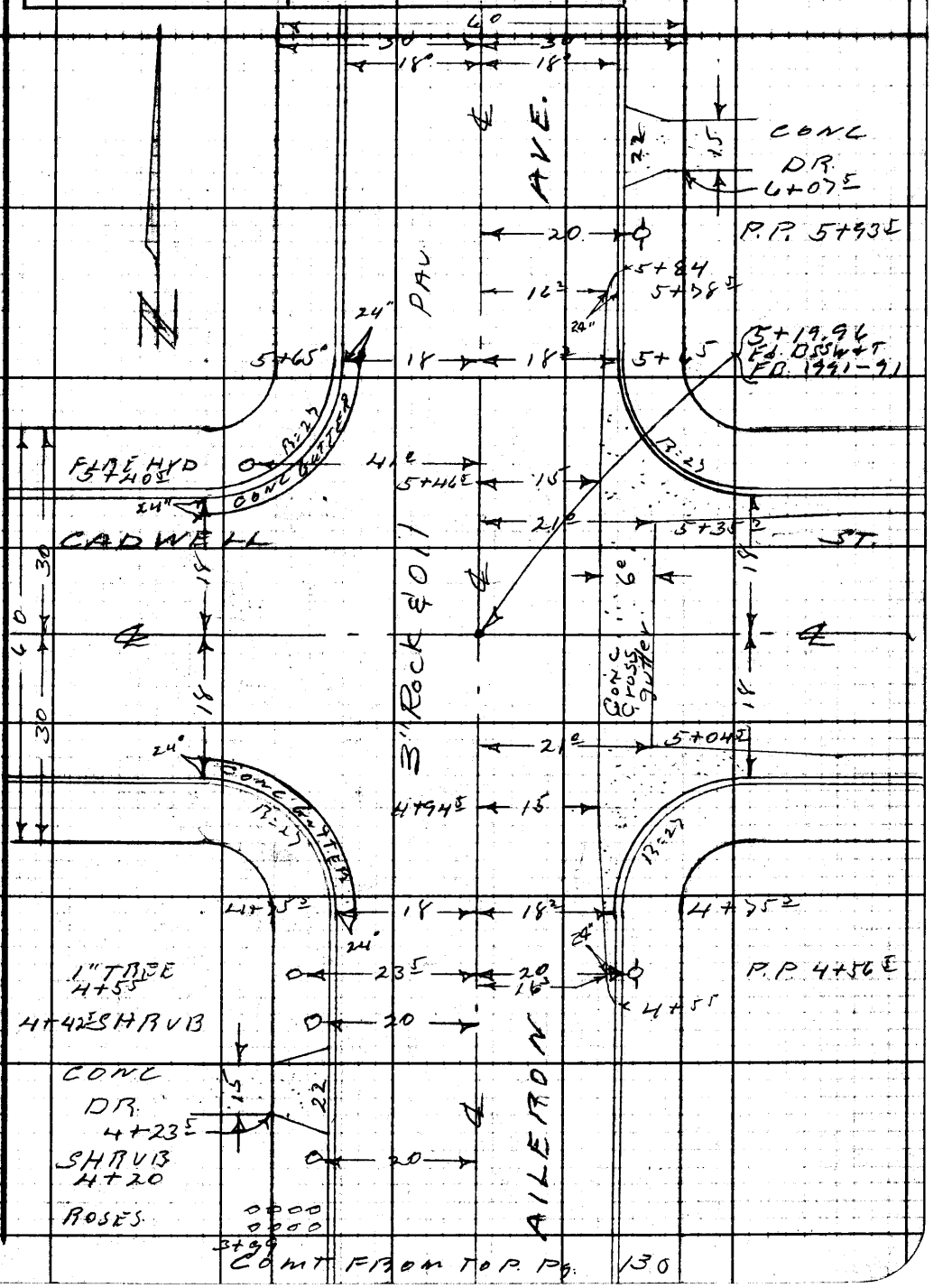

0.4
9.1

CONT FROM TOP Pg. 130

Note: Any Additions or Changes on This Sheet Must be Made or Circled in Red Ink With Date and Name of Person Making Change.

Do not extend notes this side of this line.

RETURN TO
LOS ANGELES COUNTY ENGINEER
700 LOS ANGELES COUNTY ENGINEERING BLDG.

76F309S CE #247—3-57

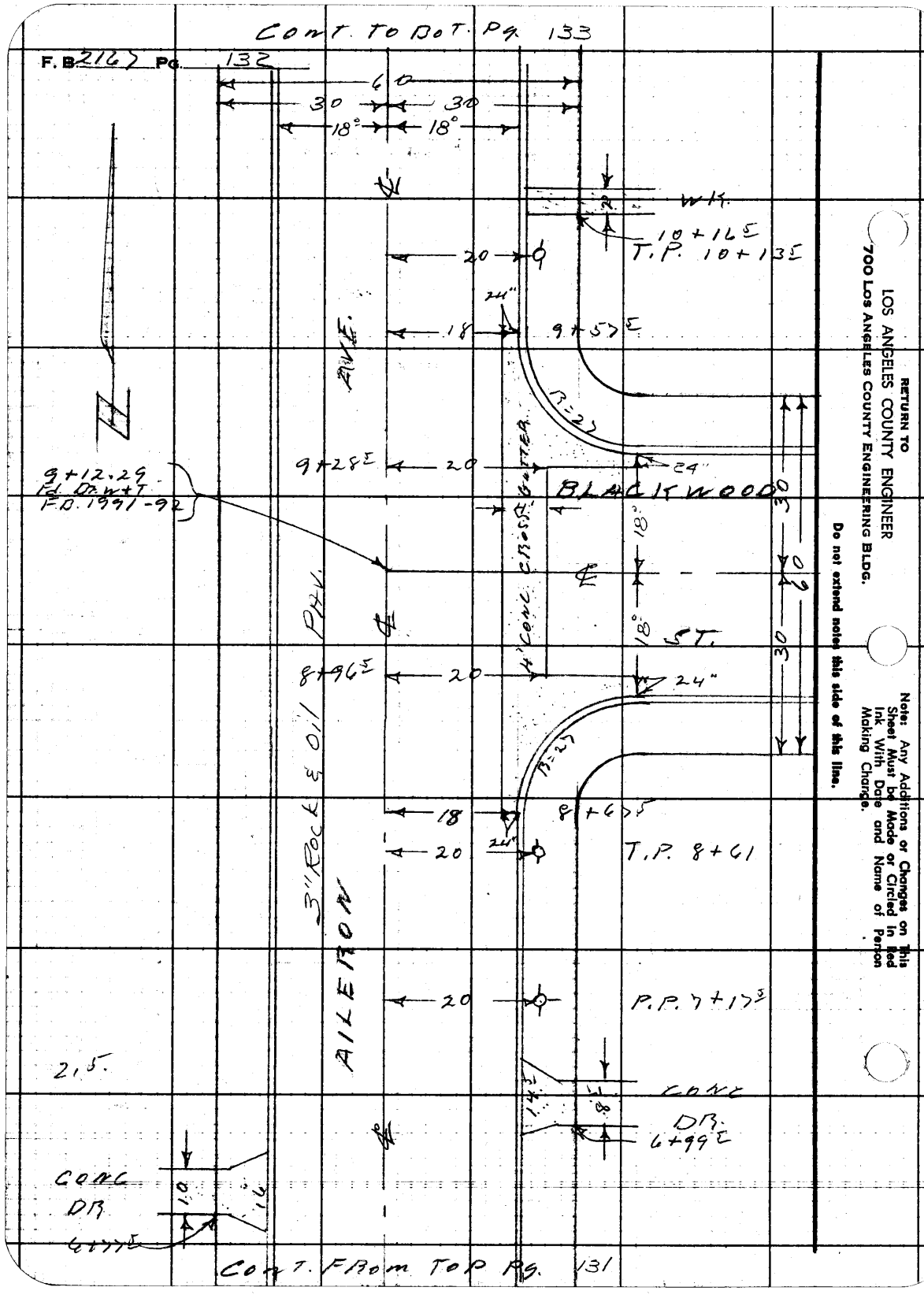

RETURN TO
LOS ANGELES COUNTY ENGINEER
700 LOS ANGELES COUNTY ENGINEERING BLDG.

Do not extend notes this side of this line.

Note: Any Additions or Changes on This Sheet Must be Made or Circled in Red Ink With Date and Name of Person Making Change.

Notes Ck'd by	Survey of BLACKWOOD ST. SS	F. B. 2167 Pg. 133
Map No.	JN 2036 3" Tape Std °F	CONT. TO BOT.
Office Work	Surveyed by J.S.C.	Pg. 134
Checked	Notes J.O. Date 3-11-58	
Date	Indexed A. C. Johnson	

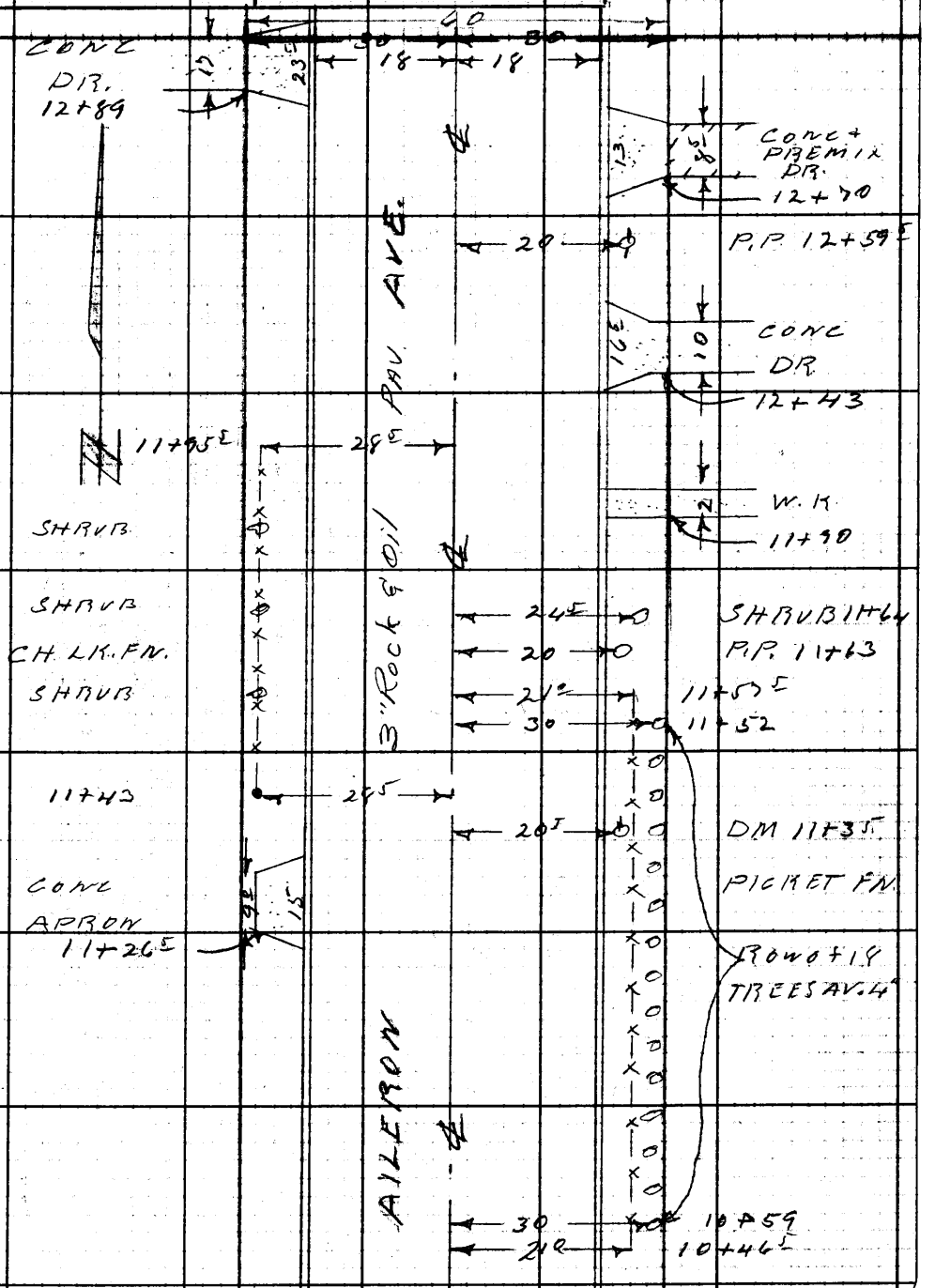

CONT FROM TOP Pg 132

Note: Any Additions or Changes on This Sheet Must be Made or Circled in Red Ink With Date and Name of Person Making Change.

Do not extend notes this side of this line.

RETURN TO
LOS ANGELES COUNTY ENGINEER
700 LOS ANGELES COUNTY ENGINEERING BLDG.

76F309S CE #247—3-57

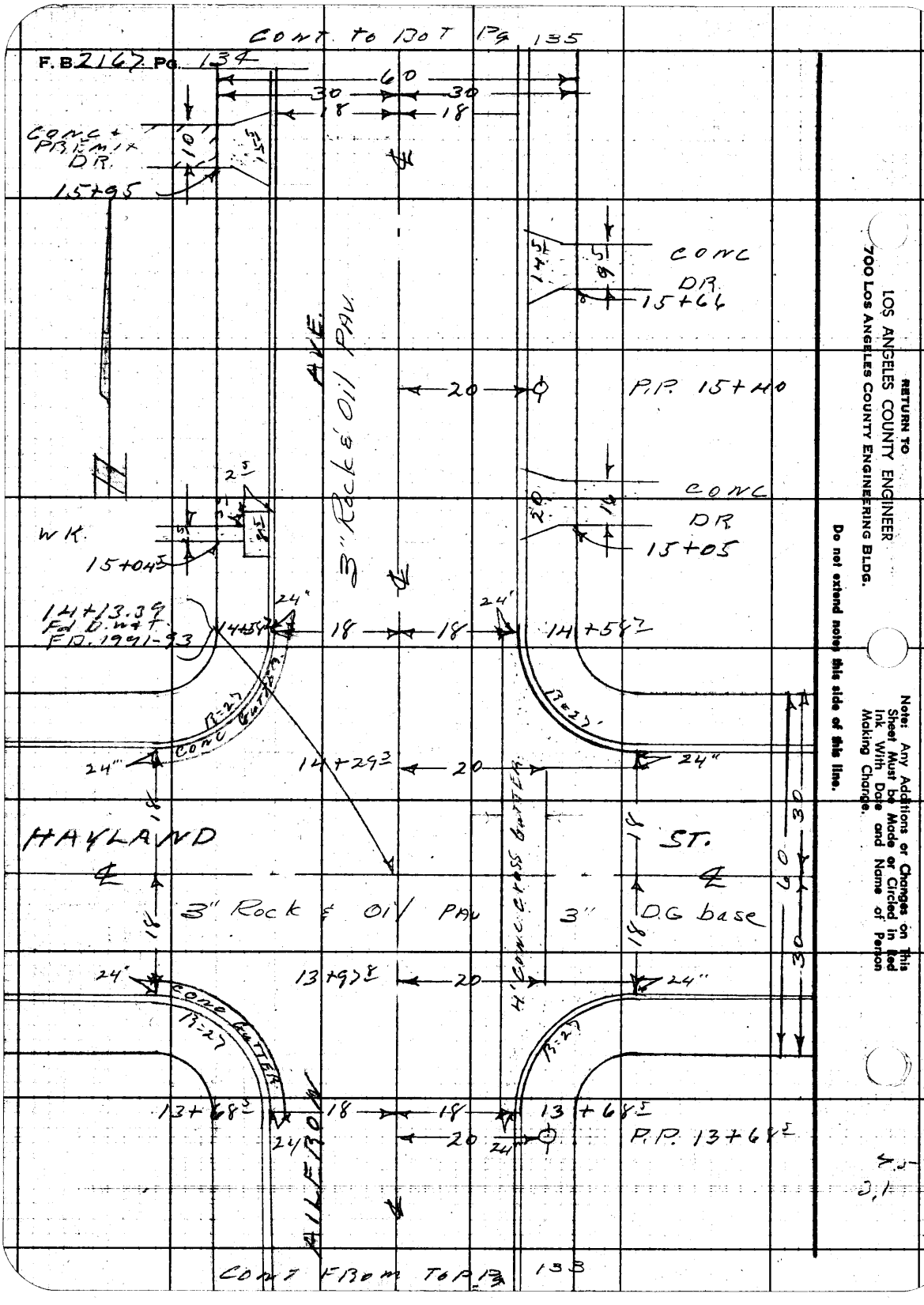

RETURN TO
LOS ANGELES COUNTY ENGINEER
700 Los Angeles County Engineering Bldg.

Do not extend notes this side of this line.

Note: Any Additions or Changes on This Sheet Must be Made or Circled in Red Ink With Date and Name of Person Making Change.

Notes Ck'd by	Survey of BLACKWOOD ST. SS
Map No.	JN 2036 34 Tape Std °F
Office Work	Surveyed by JSC
Checked	Notes J.G. O. J. Date 3-11-58
Date	Indexed

F. B 2167 4 PG. 135

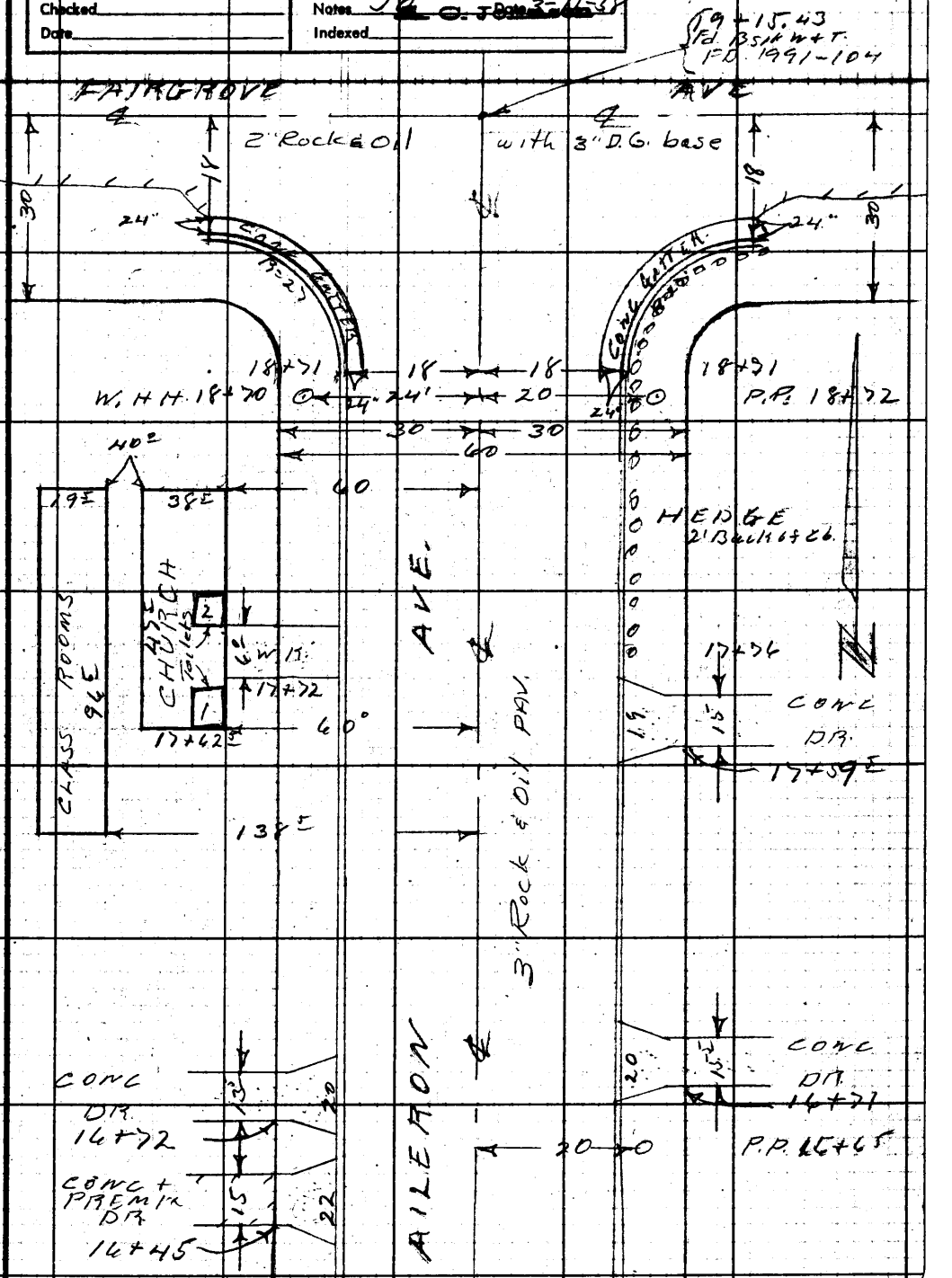

CONT. FROM TOP PG 134

Note: Any Additions or Changes on This Sheet Must be Made or Circled in Red Ink With Date and Name of Person Making Change.

Do not extend notes this side of this line.

RETURN TO
LOS ANGELES COUNTY ENGINEER
700 LOS ANGELES COUNTY ENGINEERING BLDG.

76F309S CE #247—3-57

RETURN TO
LOS ANGELES COUNTY ENGINEER
700 LOS ANGELES COUNTY ENGINEERING BLDG.

Note: Any Additions or Changes on This Sheet Must be Made or Circled in Red Ink With Date and Name of Person Making Change.

Do not extend notes this side of this line.

F.B. 2167 Pg. 136

Profile No. | Notes Red. | Plotted | Job No. 2036.34 | Division No. | F. B. 2167 Pg. 137
Date | Date | Survey of BLACKWOOD ST. S.S. DIST
X-Sec. No. | Notes Chkd. | Checked | Survey by J.S. COATES | Notes JSC | Date 3-19-58
Date | Date | Map No. | Indexed C. Johnson

C.I. 2036.34

BLACKWOOD ST. S.S. DIST.

CROSS-SECTION
ON
AILERON AVE.

From: Amar Rd. 1+00
To: Fairgrove St. 19+15.43

COATES
Ackner
Smith
Spriggs

STATION	B. S.	H. I.	F. S.	ELEV.

NOTE: ANY ADDITIONS OR CHANGES ON THIS SHEET MUST BE MADE OR CIRCLED IN RED INK, WITH DATE AND NAME OF PERSON MAKING CHANGE.

PLEASE RETURN TO
LOS ANGELES COUNTY ENGINEER
700 LOS ANGELES COUNTY ENGINEERING BLDG.

Do not extend notes this side of this line.

76298 S & E #307—7-55

76298 S & E #307—7-55

PLEASE RETURN TO
LOS ANGELES COUNTY ENGINEER
700 LOS ANGELES COUNTY ENGINEERING BLDG.

NOTE: ANY ADDITIONS OR CHANGES ON THIS SHEET MUST BE MADE OR CIRCLED IN RED INK, WITH DATE AND NAME OF PERSON MAKING CHANGE.

Do not extend notes this side of this line.

STATION	B. S.	H. I.	F. S.	ELEV.		Aileron Ave.
BMAZ257				337 82	BMAZ247 Elev. 337.818 F.B. 1926-197 Amar Rd. & Aileron Ave N.E. Cor, Bt. Spk. in cb. @ C.R.	
					LT ℄	RT
1+00	℄ INT. Amar Rd.			337 8		℄
"				337 8		30'
"				337 6	30'	
1+30	Sewer M.H.			337 31	E, rim M.H. 4³	
"				337 26	W. " " "	
"				337 25	N " " "	
"					337.31 12.04	337.26 12.05
	21" invert E.			323.52	13.79 (E) 1.75	13.80 (W) 1.75
					323.52 13.79	323.46 13.80
	21" invert W			323 46	337.25 11.83	
					12.50 (N) 0.67	
	8" invert N.			324 75	324.75 12.50	
1+38				336 95		℄ = cross-gutter
"				337 16		gutt. E. end C.R. N.E. Cor
"				337 80		cb. " "
"				336 84	gutt. W. end C.R. N.W. Cor	
"				337 50	cb. " "	

F. B. 2167 Pg. 138 Job No. 2036.34 Division No. Notes Red. Plotted Profile
Survey of BLACKWOOD ST. S.S. DIST. Date Date No.
Survey by J.S. COATES Notes JSC Notes Chkd. Checked X-Sec.
Indexed C. Johnson Date Date Date No.

76298 S & E #307—7-55

PLEASE RETURN TO
LOS ANGELES COUNTY ENGINEER
700 LOS ANGELES COUNTY ENGINEERING BLDG.

NOTE: ANY ADDITIONS OR CHANGES ON THIS SHEET MUST BE MADE OR CIRCLED IN RED INK, WITH DATE AND NAME OF PERSON MAKING CHANGE.

Do not extend notes this side of this line.

STATION	B. S.	H. I.	F. S.	ELEV.		Aileron Ave
					LT ℄	RT
1+65				337 4	℄	
"				337 12	gutt. N. end C.R. N.W. Cor. 18	
"				337 77	cb. " " "	
"				338 3	P/C 30'	
"				339 0	B.L.L. 102'	
1+68				337 12		18' gutt. N. end C.R. N.E. Cor
"				337 75		" cb. " " "
"				338 2		30' P/C
"				338 0		107 B.L.L.
2+00				337 7	℄	
"				337 44		18' Gut.
"				337 92		18' Cb.
"				338 4		30 P.L.
"				337 30	Gut. 18	
"				337 88	Cb 18	
"				338 3	P.L. 30	
3+00				338 2	℄	
"				337 97		18' Gut.
"				338 39		18' Cb.
"				338 9		30' P.L.

Profile No. ____ Notes Red. ____ Plotted ____ Job No. 2036.34 Division No. ____ F.B. 2167 Pg. 139
X-Sec. No. ____ Date ____ Date ____ Survey of BLACKWOOD ST. S.S. DIST.
Notes Chkd. ____ Checked ____ Survey by JS COATES Notes JSC Date 3-14-58
No. ____ Date ____ Date ____ Map No. ____ Indexed C. Johnson

76298 S & E #307—7-55

PLEASE RETURN TO
LOS ANGELES COUNTY ENGINEER
700 LOS ANGELES COUNTY ENGINEERING BLDG.

NOTE: ANY ADDITIONS OR CHANGES ON THIS SHEET MUST BE MADE OR CIRCLED IN RED INK, WITH DATE AND NAME OF PERSON MAKING CHANGE.

Do not extend notes this side of this line.

F. B. Pg. 140 Job No. 2036.74 Division No. Notes Red. Plotted Profile
Survey of BLACKWOOD ST. S.S. DIST. Date Date No. X-Sec.
Survey by J.S. COATES Notes J.S.C. Notes Chkd. Checked
Indexed C. Johnson Date Date Date No.

STATION	B. S.	H. I.	F. S.	ELEV.	LT. & RT.	
					LT.	& RT.
3+00				337.90	Gut. 18	
"				338.36	CB. 18	
"				338.7	PL. 30	
T.P.				338.48		
4+00				338.7		& I. C.
"				338.36		18' Gut
"				338.85		18' CB
"				339.3		30' PL.
"				338.27	Gut. 18	
"				338.79	CB. 18	
"				339.0	PL. 18	
4+75.				339.0		&
"				338.52		18' Gut. S. end S.E. Cor. CB
"				339.15		18' CB. " " "
"				339.5		30' PL.
"				340.3		102 13 LL
"				338.54	Gut. S. end S.W. Cor. CB 18	
"				339.12	CB. " " " " 18	
"				339.5	PL. 30	
"				339.7	DLL. 107	

76298 S & E #307—7-55

PLEASE RETURN TO
LOS ANGELES COUNTY ENGINEER
700 LOS ANGELES COUNTY ENGINEERING BLDG.

NOTE: ANY ADDITIONS OR CHANGES ON THIS SHEET MUST BE MADE OR CIRCLED IN RED INK, WITH DATE AND NAME OF PERSON MAKING CHANGE.

Do not extend notes this side of this line.

STATION	B. S.	H. I.	F. S.	ELEV.		AILERON AVE
					LT.	℄ RT.
—				338 85	E end. SE Cor. CR. Gut.	
—				339 53	" " " Cb.	
				338 44		Gut. W. end. S.W. Cor. CR.
				339 05		Cb. " " "
5+00				9 2		℄
5+19.94	℄ INT.	Cadwell	ST	339 3		℄ INT CADWELL ST.
"				338 55		18' CROSS Gut.
"				339 2		30'
"				338 9	30'	
—				338 87	Gut. E. end. N.E. Cor. CR.	
—				339 54	Cb. " " "	
—				338 40		Gut. W. end. N.W. Cor. CR.
				339 07		Cb. " " "
5+65				339 5		℄
"				338 90		18' Gut. N. end. N.E. Cor. CR.
"				339 57		18' Cb. " "
"				340 1		30' PL.
"				340 4		1 02 BLL.
"				338 96	Gut. N end. N.W. Cor. CR. 18	
"				339 52	Cb. " " "	
"				339 7	PL. 30	

Profile Notes Red. ____ Plotted ____ Job No. 2036 34 Division No. ____ F. B. 2167 Pg. 141
No. ____ Date ____ Date ____ Survey of BLACKWOOD ST. SS.
X-Sec. Notes Chkd. ____ Checked ____ Survey by JSC Notes JG Date 3-14-58
No. ____ Date ____ Date ____ Map No. ____ Indexed ~~J. C. John Rates~~

76298 S & E #307—7-55

PLEASE RETURN TO
LOS ANGELES COUNTY ENGINEER
700 LOS ANGELES COUNTY ENGINEERING BLDG.

NOTE: ANY ADDITIONS OR CHANGES ON THIS SHEET MUST BE MADE OR CIRCLED IN RED INK, WITH DATE AND NAME OF PERSON MAKING CHANGE.

Do not extend notes this side of this line.

STATION	B. S.	H. I.	F. S.	ELEV.		AILERON AVE
					LT. ℄	RT
5+65				339 1	BLL. 252	
6+00				339 7	℄	
"				339 23		18' Gut
"				339 71		18' Cb
"				340 5		30' PL.
"				339 21	Gut 18	
"				339 70	Cb 18	
"				339 8	PL. 30	
7+00				340 1	℄	
"				339 72		18' Gut.
"				340 22		18' Cb
"				340 6		30' PL.
"				339 68	Gut 18	
"				340 13	Cb. 18	
"				339 8	PL. 30	
T.P.				339 84		
8+00				340 6	℄	
"				340 15		18' Gut
"				340 67		18' Cb.
"				341 3		30' PL.

F. B. 2167 PG. 142 Job No. 2036 34 Division No. Notes Red. Plotted Profile
Survey of BLACKWOOD ST. SS. Date Date No.
Survey by V.S.C. Notes V.O. Notes Chkd. Checked X-Sec.
Indexed K. C. Johnson Date Date Date No.

76298 S & E #307—7-55

PLEASE RETURN TO
LOS ANGELES COUNTY ENGINEER
700 LOS ANGELES COUNTY ENGINEERING BLDG.

NOTE: ANY ADDITIONS OR CHANGES ON THIS SHEET MUST BE MADE OR CIRCLED IN RED INK, WITH DATE AND NAME OF PERSON MAKING CHANGE.

Do not extend notes this side of this line.

STATION	B. S.	H. I.	F. S.	ELEV.		AILERON HUB
					LT.	℄ RT.
8+00				340 14	Gut 18	
"				340 62	Cb 18	
"				340 9	PL 30	
8+67				340 9		℄
"				340 29		18' Gut S. End S.E. Cor. CR.
"				340 95		18' Cb. " " "
"				341 5		30' PL.
"				342 0		10' BLL
—				340 57		Gut. E end S.E Cor. CR.
—				341 25		Cb. " " "
9+00				341 0		℄
"				340 53	Gut. 18	
"				341 01	Cb 18	
"				341 6	PL. 30	
"				340 2	BLL 252.	
9+12 29	℄ INT.	Blackwood ST.		341 2		℄ INT BLACKWOOD ST.
"				340 50		18' RC Ross Gut
"				340 9		30'
				340 92		Gut. E. end N.E Cor. CR.
				341 57		Cb " " "

Profile Notes Red. ____ Plotted ____ Job No. 2036 04 Division No. ____ F. B. 2167 Pg. 143
No. ____ Date ____ Date ____ Survey of BLACKWOOD ST. SS.
X-Sec. Notes Chkd. ____ Checked ____ Survey by JSC. Notes J.O. Date 2-14-58
No. ____ Date ____ Date ____ Map No. ____ Indexed ____ Date ____
C. Johnson

76298 S & E #307—7-55

PLEASE RETURN TO
LOS ANGELES COUNTY ENGINEER
700 LOS ANGELES COUNTY ENGINEERING BLDG.

NOTE: ANY ADDITIONS OR CHANGES ON THIS SHEET MUST BE MADE OR CIRCLED IN RED INK, WITH DATE AND NAME OF PERSON MAKING CHANGE.

Do not extend notes this side of this line.

STATION	B. S.	H. I.	F. S.	ELEV.		AILERON AVE
					LT.	℄ RT
9+57.5				341 4		℄
"				340.69		18' Gut. N. and N.E. Cor CR
"				341 36		18' Cb. " " "
"				341 9		30' PL.
"				342 5		107 BLL
10+00				341 4		℄
"				341 12		18' Gut.
"				341 50		18' Cb.
"				341 8		30' PL.
"				340 99	Gut 18	
"				341 51	Cb 18	
"				342 1	PL 30	
11+00				341 9		℄
"				341 50		18' Gut
"				341 98		18' Cb.
"				342 8		30' PL
"				341 47	Gut 18	
"				341 92	Cb 18	
"				342 5	PL 30	
T.P.				342 07		

F. B. 2167 PG. 144 Job No. 2036 34 Division No. Notes Red. Plotted Profile
Survey of BLACKWOOD ST. SS Date Date No.
Survey by JSC Notes YO Notes Chkd. Checked X-Sec.
Indexed J. C. Johnson Date Date Date No.

76298 S & E #307—7-55

PLEASE RETURN TO
LOS ANGELES COUNTY ENGINEER
700 LOS ANGELES COUNTY ENGINEERING BLDG.

NOTE: ANY ADDITIONS OR CHANGES ON THIS SHEET MUST BE MADE OR CIRCLED IN RED INK, WITH DATE AND NAME OF PERSON MAKING CHANGE.

Do not extend notes this side of this line.

STATION	B. S.	H. I.	F. S.	ELEV.		AILERON AVE
					LT.	℄ RT.
12+00				3423		℄
"				34198		18' Gut
"				34243		18' Cb.
"				3434		30' PL.
"				34198	Gut 18	
"				34241	Cb 18	
"				3428	PL 30	
13 +00				3428		℄
"				34242		18' Gut
"				34287		18' Cb.
"				3436		30' PL.
"				34237	Gut 18	
"				34287	Cb. 18	
"				3436	PL. 30	
13+68				3432		℄
"				34253		18' Gut. S. end S.E. Cor. CR.
"				34322		18' Cb " "
"				3435		30' PL.
"				3444		107 B

Profile Notes Red. ____ Plotted ____ Job No. 2036 34 Division No. ____ F. B. 2167 Pg. 145
No. ____ Date ____ Date ____ Survey of BLACKWOOD ST & SS
X-Sec. Notes Chkd. ____ Checked ____ Survey by JSC Notes JO Date 3-14-58
No. ____ Date ____ Date ____ Map No. ____ Indexed C. Johnson Date ____

76298 S & E #307—7-55

PLEASE RETURN TO
LOS ANGELES COUNTY ENGINEER
700 LOS ANGELES COUNTY ENGINEERING BLDG.

NOTE: ANY ADDITIONS OR CHANGES ON THIS SHEET MUST BE MADE OR CIRCLED IN RED INK, WITH DATE AND NAME OF PERSON MAKING CHANGE.

Do not extend notes this side of this line.

F. B. 2 16 Pg. 145 Job No 2036'24 Division No. Notes Red. Plotted
Survey of BLANCHARD ST. ST. Date Date No.
Survey by USC Notes J.O Notes Chkd. Checked X-Sec.
Indexed J. C. Johnson Date Date Date No.
Profile

STATION	B. S.	H. I.	F. S.	ELEV.		AILEEN AVE.
					℄ LT	℄ RT
13+68				342 68	Gut. S. end S.W. cor. CR. 18	
"				343 20	Ch. " " " "	
"				343 7	PL. 30	
"				343 5	BLL. 252	
				343 04		Gut. E. end S.E. cor. CR
				343 20		Ch. " " "
				342 57	Gut. W. end S.W. cor. CR	
				343 20	Ch. " " "	
14+00				343 3		℄
14+13.2	℄ INT	HAYLAND	ST.	343 4		℄ INT HAYLAND ST
"				342 84		18' CROSS cut
"				343 4		30'
"				343 1	30'	
				342 98		Gut. E. end N.E. cor. CR
"				343 62		Ch. " " " "
"				342 54	Gut. W. end N.W. cor. CR	
"				343 25	Ch. " " "	
				343 4		℄
14+58.2				343 05		18' Gut. W. end NE cor. CR
"				343 40		18' Ch. " " "
"				344 1		PL. 30

76298 S & E #307—7-55

PLEASE RETURN TO
LOS ANGELES COUNTY ENGINEER
700 LOS ANGELES COUNTY ENGINEERING BLDG.

NOTE: ANY ADDITIONS OR CHANGES ON THIS SHEET MUST BE MADE OR CIRCLED IN RED INK, WITH DATE AND NAME OF PERSON MAKING CHANGE.

Do not extend notes this side of this line.

STATION	B. S.	H. I.	F. S.	ELEV.		HILERON AVE
					LT ℄	RT
14+58				3445		107 BLL
"				34307	Gut. N. cmd. N. W. cor CR. 18	
"				34363	Cb " " " 18	
"				3438	PL. 30	
"				3431	BLL 252	
15+00				3438	℄	
"				34338		18' Gut
"				34374		18' Cb.
"				3443		30' PL.
"				34342	Gut 18	
"				34383	Cb 18	
"				3442	PL. 30	
16+00				3442	℄	
"				34380		18' Gut
"				34424		18' Cb.
"				3447		30' PL.
"				34375	Gut 18	
"				34420	Cb. 18	
"				3443	PL. 30	
T. P.				34423		

Profile Notes Red. ____ Plotted ____ Job No. 2036 Division No. ____ F. B. 2167 Pg. 147
No. ____ Date ____ Date ____ Survey of BLACKWOOD ST. SS.
X-Sec. Notes Chkd. ____ Checked ____ Survey by JSC Notes JO Date 3-14-58
No. ____ Date ____ Date ____ Map No. ____ Indexed C. Johnson

76298 S & E #307—7-55

PLEASE RETURN TO
LOS ANGELES COUNTY ENGINEER
700 LOS ANGELES COUNTY ENGINEERING BLDG.

NOTE: ANY ADDITIONS OR CHANGES ON THIS SHEET MUST BE MADE OR CIRCLED IN RED INK, WITH DATE AND NAME OF PERSON MAKING CHANGE.

Do not extend notes this side of this line.

STATION	B. S.	H. I.	F. S.	ELEV.		AILERON
					LT.	℄ RT
17+00				344 6		℄
"				344 24		18' Gut.
"				344 72		18' Cb.
"				345 2		30' PL.
"				344 15	Gut 18	
"				344 64	Cb 18	
"				345 2	PL. 30	
17+62				346 00	FLOOR ELEV. OF CHURCH	
18+00				345 2		℄
"				344 78		18' Gut.
"				345 30		18' Cb
"				345 7		30' PL
"				344 62	Gut. 18	
"				345 12	Cb 18	
"				345 5	PL 30	
18+71				345 8		℄
"				345 25		18' Gut. SEND SECOVER
"				345 80		18' Cb " "
"				346 1		30' PL.
"				346 7		107 DLL.

F. B. 2167 Pg. 148 Job No. 2036 34 Division No. Notes Red. Plotted Profile
Survey of BLACKWOOD ST SS Date Date No.
Survey by J.S.C. Notes Jo Notes Chkd. Checked X-Sec.
Indexed C. Johnson Date Date Date No.

76298 S & E #307—7-55

PLEASE RETURN TO
LOS ANGELES COUNTY ENGINEER
700 LOS ANGELES COUNTY ENGINEERING BLDG.

NOTE: ANY ADDITIONS OR CHANGES ON THIS SHEET MUST BE MADE OR CIRCLED IN RED INK, WITH DATE AND NAME OF PERSON MAKING CHANGE.

Do not extend notes this side of this line.

STATION	B. S.	H. I.	F. S.	ELEV.		AILERON AVE
"					LT. ℄	RT.
18+71				345 02	Gut. S End S.W. Cor CR. 18'	
"				345 47	Cb " " " 18	
"				345 9	PL. 30	
"				345 8	BLL. 252	
				345 62		Gut. E End S.E Cor. C.R.
				346 24		Cb " " "
				345 30	Gut. W. end S.W. Cor. CR.	
				345 70	Cb " " "	
19+00				345 9		℄
19+15 43	℄ INT. Fairgrove Ave			346 0		℄ INT FAIRGROVE AVE
"				346 1		30'
"				345 6	30'	
BM AZ 233				346 80	BM AZ 233 ELEV. = 346.826 F.B. 1926-181	
					AILERON AVE + FAIRGROVE AVE. N.E. COR	
					BT. SPK in ch. 7' N. of N. end CR.	

Profile Notes Red. ____ Plotted ____ Job No. 2036 24 Division No. ____ F. B. 2167 Pg. 149
No. ____ Date ____ Date ____ Survey of BLACKWOOD ST. SS
X-Sec. Notes Chkd. ____ Checked ____ Survey by JSC Notes JC Date 3-14-58
No. ____ Date ____ Date ____ Map No. ____ Index C. Johnson

F. B. 2167 Pg. 150 Job No. 2036 04 Division No. Notes Red. Plotted Profile

Survey of BLACKWOOD ST. SS Date Date No.

Survey by JSE Notes JO Notes Chkd. Checked X-Sec.

Indexed Date Date Date No.

STATION	B. S.	H. I.	F. S.	ELEV.

76298 S & E #307—7-55

PLEASE RETURN TO
LOS ANGELES COUNTY ENGINEER
700 Los Angeles County Engineering Bldg.

NOTE: ANY ADDITIONS OR CHANGES ON THIS SHEET MUST BE MADE OR CIRCLED IN RED INK, WITH DATE AND NAME OF PERSON MAKING CHANGE.

Do not extend notes this side of this line.

Notes Ck'd by	Survey of BLACKWOOD ST. S.S. DIST	F. B. 2167 Pg. 151
Map No.	JN 2036.34 Tape Std °F	
Office Work	Surveyed by J.S. COATES	
Checked	Notes J.F.O Date 3-20-58	
Date	Indexed C. Johnson 3-26-58	

C.I. 2036.34

BLACKWOOD ST. S.S. DIST.

TOPOGRAPHY ON LARIMORE AVE.

From: Cadwell ST. 1+00
To: Hayland ST. 10+80.24

Note: Offsets taken to Center of Poles & Trees

COATES
OCHSNER
SMITH
SPRIGGS

Note: Any Additions or Changes on This Sheet Must be Made or Graded in Red Ink With Date and Name of Person Making Change.

Do not extend notes this side of this line.

RETURN TO
LOS ANGELES COUNTY ENGINEER
700 LOS ANGELES COUNTY ENGINEERING BLDG.

76F909S CE #247—3-57

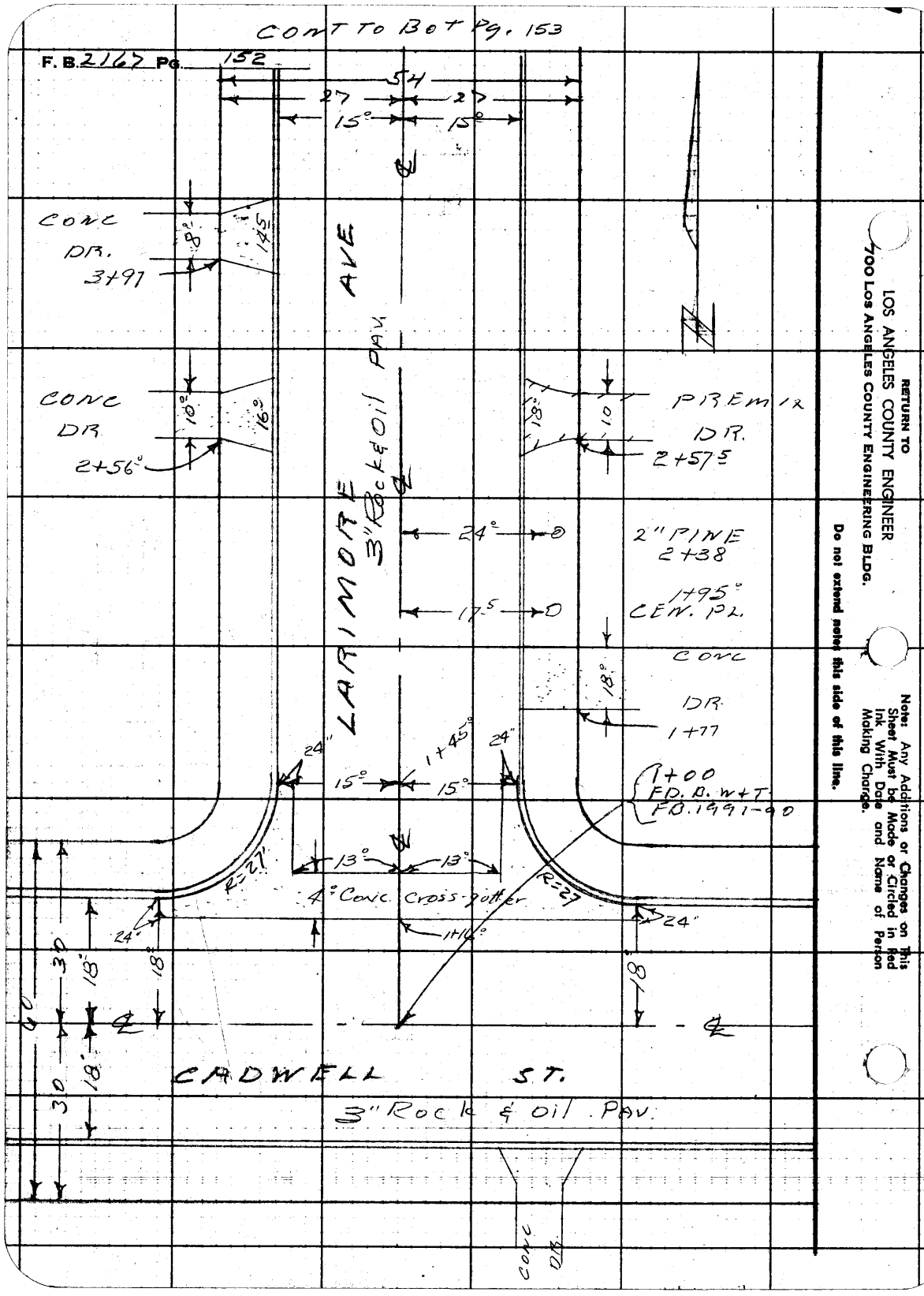

RETURN TO
LOS ANGELES COUNTY ENGINEER
700 Los Angeles County Engineering Bldg.

Do not extend notes this side of this line.

Note: Any Additions or Changes on This Sheet Must be Made or Circled in Red Ink With Date and Name of Person Making Change.

Notes Ck'd by	Survey of BLACKWOOD ST SS
Map No.	JN 2036 34 Tape Std °F
Office Work	Surveyed by JSC
Checked	Notes J.O. Date 3-14-58
Date	Indexed A. C. Johnson

F. B. 2167 Pg. 153

CONT TO BOT Pg. 154

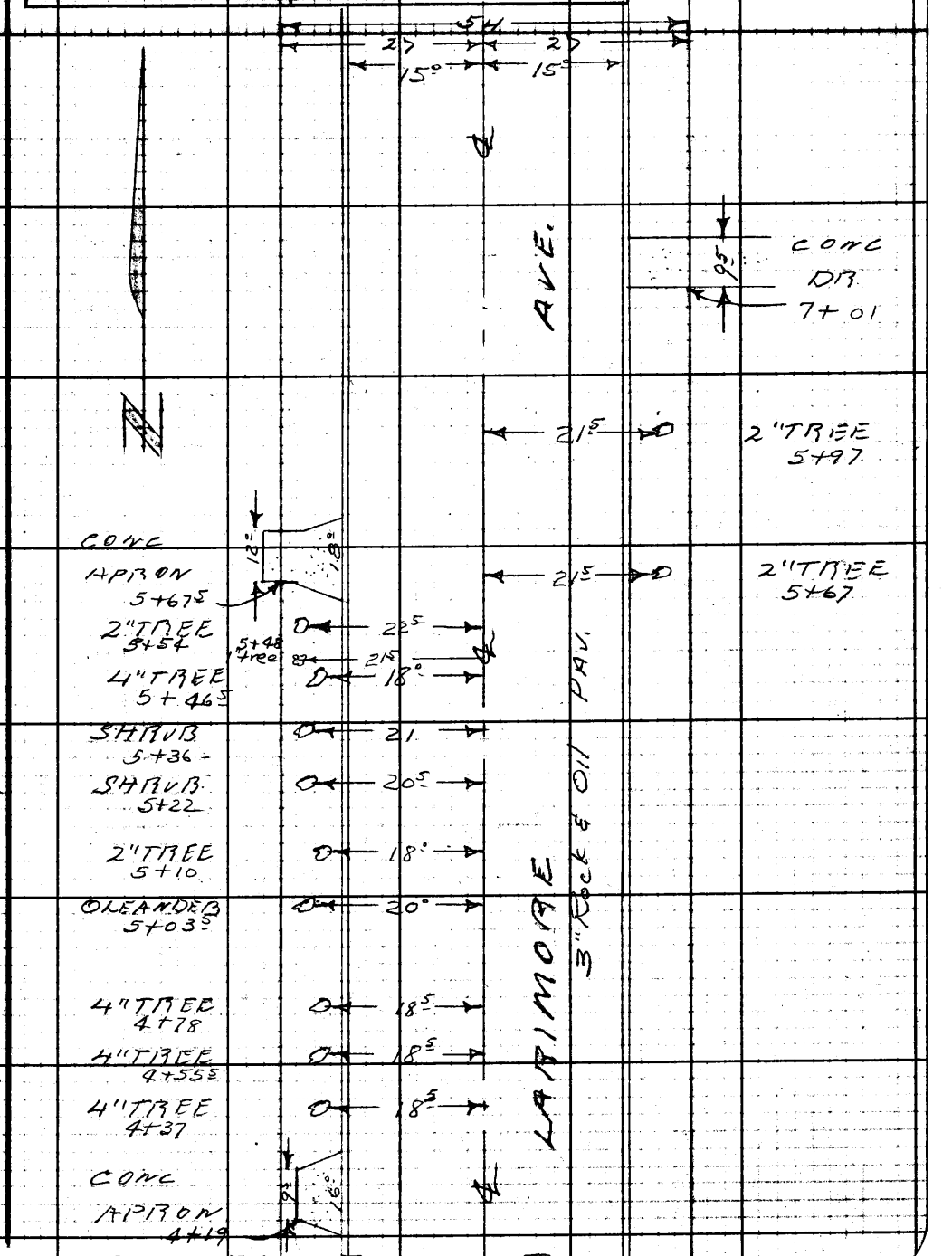

CONT. FROM TOP Pg. 152

Note: Any Additions or Changes on This Sheet Must be Made or Circled in Red Ink With Date and Name of Person Making Change.

Do not extend notes this side of this line.

RETURN TO
LOS ANGELES COUNTY ENGINEER
700 LOS ANGELES COUNTY ENGINEERING BLDG.

76F309S CE #247—3-57

F.B. 2167 Pg. 154

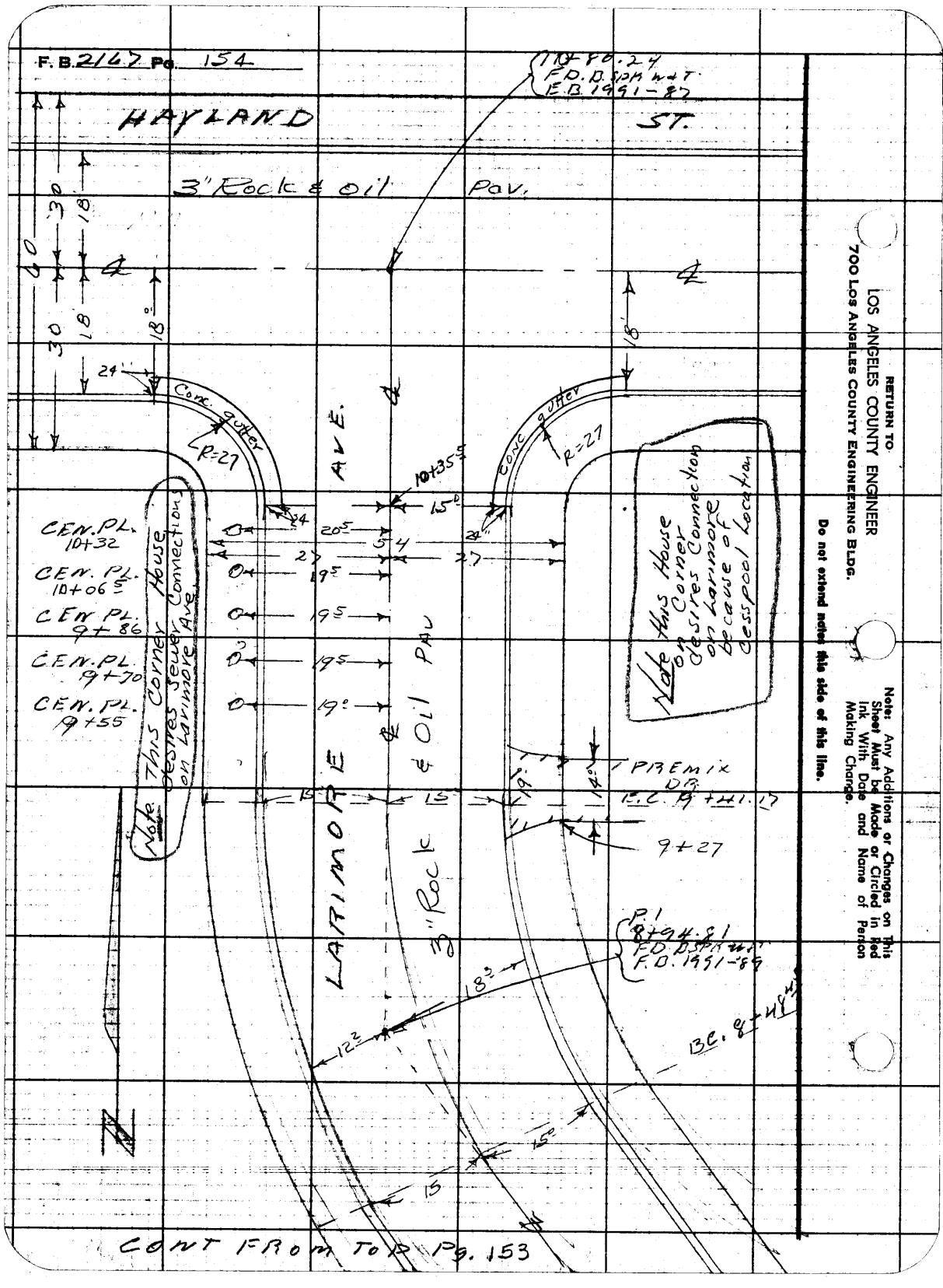

RETURN TO
LOS ANGELES COUNTY ENGINEER
700 LOS ANGELES COUNTY ENGINEERING BLDG.

Do not extend notes this side of this line.

Note: Any Additions or Changes on This Sheet Must be Made or Circled in Red Ink With Date and Name of Person Making Change.

Profile No. | Notes Red. | Date | Plotted | Date | Job No. 2036.34 | Division No. | F.B. 2167 Pg. 155

X-Sec. No. | Notes Chkd. | Date | Checked | Date | Survey of BLACKWOOD ST. S.S. DIST. | Survey by J.S COATES | Notes J.S.C. | Date 3-8-58 | Map No. | Indexed C. Johnson | Date

C.I. 2036.34

BLACKWOOD ST. S.S. DIST.

CROSS-SECTION ON LARIMORE AVE.

From: Cadwell St. 11+00

To: Hayland St. 11+80.24

COATES
OCHSNER
SMITH
SPRIGGS.

STATION	B.S.	H.I.	F.S.	ELEV.

NOTE: ANY ADDITIONS OR CHANGES ON THIS SHEET MUST BE MADE OR CIRCLED IN RED INK, WITH DATE AND NAME OF PERSON MAKING CHANGE.

PLEASE RETURN TO
LOS ANGELES COUNTY ENGINEER
700 Los Angeles County Engineering Bldg.

Do not extend notes this side of this line.

76298 S & E #307—7-55

76298 S & E #307—7-55

PLEASE RETURN TO
LOS ANGELES COUNTY ENGINEER
700 LOS ANGELES COUNTY ENGINEERING BLDG.

NOTE: ANY ADDITIONS OR CHANGES ON THIS SHEET MUST BE MADE OR CIRCLED IN RED INK, WITH DATE AND NAME OF PERSON MAKING CHANGE.

Do not extend notes this side of this line.

STATION	B. S.	H. I.	F. S.	ELEV.		Larimore Ave.
BMAZ 259				337.09	BMAZ 259 Elev. 337.094 FB 1926-198 Cadwell ST (S. Side) @ Larimore Ave. Bt. Spk. in cb. 5' W. ℄ prod Larimore Ave.	
0+82				337 10		℄ prod cb
"				336 51		℄ " gutt
1+00	℄ INT. Cadwell St.			337 0		℄ INT. Cadwell Ave
"				337 1		27'
"				336 9	27'	
1+18				336 49		℄ = cross-gutter
"				336 62		gutt. E. end C.R. N.E. Cor
"				337 28		Cb. " " "
"				336 37	gutt. W. end C.R. N.W. Cor.	
"				337 01	Cb. " "	
1+45				337 1		℄
"				336 90		15' gutt. N. end C.R. NE. Cor.
"				337 52		" cb. " "
"				338 1		27' P/L
"				338 9		250' B.L.L.
"				336 84	gutt. N. end C.R. N.W. Cor 15'	
"				337 51	Cb. " " "	
"				337 8	P/L 27'	
"				337 2	B.L.L. 253'	

F. B. 2167 Pg. 156 Job No. 2036-34 Division No. Notes Red. Plotted Profile
Survey of BLACKWOOD ST. S.S. DIST. Date Date No.
Survey by J. S. COATES Notes JSC Notes Chkd. Checked X-Sec.
Indexed A. C. Johnson Date Date Date No.

76298 S & E #307—7-55

PLEASE RETURN TO
LOS ANGELES COUNTY ENGINEER
700 LOS ANGELES COUNTY ENGINEERING BLDG.

NOTE: ANY ADDITIONS OR CHANGES ON THIS SHEET MUST BE MADE OR CIRCLED IN RED INK, WITH DATE AND NAME OF PERSON MAKING CHANGE.

Do not extend notes this side of this line.

Profile Notes Red. Plotted Job No. 2036.34 Division No. F. B. 2167 Pg. 157
No. Date Date Survey of BLACKWOOD ST. S.S. DIST.
X-Sec. Notes Chkd. Checked Survey by J.S. GATES Notes J.S.C. Date 3-14-58
No. Date Date Map No. Index C. Johnson Date

STATION	B. S.	H. I.	F. S.	ELEV.		Larimore Ave
					LT.	RT.
2+00				3377		℄
"				337 28		15' Gut.
"				337 83		15' Cb
"				3383		27' PL
"				337 30	Gut. 15	
"				337 90	Cb. 15	
"				338 4	PL 27	
3+00				338 2		℄
"				337 70		15' Gut.
"				338 30		15' Cb
"				3387		27' PL.
"				337 71	Gut 15	
"				338 27	Cb 15	
"				3386	PL 27	
T.P.				337 82		
4+00				3385		℄
				338 16		15' Gut.
				338 72		15' Cb
				3392		27' PL.
				3398		250 BLL

76298 S & E #307—7-55

PLEASE RETURN TO
LOS ANGELES COUNTY ENGINEER
700 LOS ANGELES COUNTY ENGINEERING BLDG.

NOTE: ANY ADDITIONS OR CHANGES ON THIS SHEET MUST BE MADE OR CIRCLED IN RED INK, WITH DATE AND NAME OF PERSON MAKING CHANGE.

Do not extend notes this side of this line.

STATION	B. S.	H. I.	F. S.	ELEV.		LARIMORE AVE
					LT ℄	RT.
4+00				338 15	Gut 15	
"				338 65	Cb 15	
"				338 8	PL 27	
"				338 4	BLL 255	
5+00				338 9	℄	
"				338 53		15' Gut.
"				339 11		15' Cb.
"				340 0		27 PL.
"				338 54	Gut. 15	
"				339 13	Cb. 15	
"				339 7	PL 27	
6+00				339 3	℄	
"				338 97		15' Gut.
"				339 50		15' Cb.
"				340 2		27' PL
"				338 96	Gut 15	
"				339 50	Cb 15	
"				340 1	PL. 27	
T.P.				339 14		

F. B. 2167 Pg. 158 Job No. 2034 34 Division No. Notes Red. Plotted Profile
Survey of BLACKWOOD ST. 55 Date Date No.
Survey by JSC Notes JO Notes Chkd. Checked X-Sec.
Indexed K. C. Johnson Date Date Date No.

76298 S & E #307—7-55

PLEASE RETURN TO
LOS ANGELES COUNTY ENGINEER
700 LOS ANGELES COUNTY ENGINEERING BLDG.

NOTE: ANY ADDITIONS OR CHANGES ON THIS SHEET MUST BE MADE OR CIRCLED IN RED INK, WITH DATE AND NAME OF PERSON MAKING CHANGE.

Do not extend notes this side of this line.

STATION	B. S.	H. I.	F. S.	ELEV.		LARIMORE AVE
					LT	℄ RT
7+00				339 7		℄
"				339 34		15 GuT
"				339 88		15 Cb.
"				340 5		27 PL.
"				341 3		250 BLL
"				339 37	GuT 15	
"				339 97	Cb 15	
"				340 5	PL 27	
"				339 3	BLL 252	
8+00				340 1		℄
"				339 70		15' GuT.
"				340 32		15' Cb.
"				341 2		27 PL.
"				339 75	GuT. 15	
"				340 31	Cb 15	
"				340 8	PL 27	
8+48	BC			340 4		℄
"				339 97		15' GuT
"				340 57		15' Cb.

Profile Notes Red. ____ Plotted ____ Job No. 2036 34 Division No. ____ F. B. 2167 Pg. 159
No. ____ Date ____ Date ____ Survey of BLACKWOOD ST SS
X-Sec. Notes Chkd. ____ Checked ____ Survey by JSC Notes J.C. Date 3-14-58
No. ____ Date ____ Date ____ Map No. ____ Indexed C. Johnson

76298 S & E #307—7-55

PLEASE RETURN TO
LOS ANGELES COUNTY ENGINEER
700 LOS ANGELES COUNTY ENGINEERING BLDG.

NOTE: ANY ADDITIONS OR CHANGES ON THIS SHEET MUST BE MADE OR CIRCLED IN RED INK, WITH DATE AND NAME OF PERSON MAKING CHANGE.

10+05±

Do not extend notes this side of this line.

STATION	B. S.	H. I.	F. S.	ELEV.		LARIMORE AVE
8+48				339 96	GuT. 15	
"				340 54	Cb 15	
9+00				340 6		℄
"				340 23		18 GuT
"				340 79		18 Cb.
"				342 1		30 PL
"				340 19	GuT 12	
"				340 76	Cb 12	
"				341 7	PL. 24	
T. P				340 22		
9+41 17	EC.			340 8		℄
"				340 30		15' GuT.
"				340 90		15' Cb.
				340 37	GuT 15	
				340 96	Cb 15	
10+00				341 0		℄
				340 60		15' GuT
				341 18		15' Cb
				341 4		27 PL.

F. B. 2167 Pg. 160 Job No. 2036 34 Division No. Notes Red. Plotted Profile
Survey of BLACKWOOD ST. SS Date Date No.
Survey by JSC Notes JO Notes Chkd. Checked X-Sec.
Indexed C. Johnson Date Date Date No.

76298 S & E #307—7-55

PLEASE RETURN TO
LOS ANGELES COUNTY ENGINEER
700 LOS ANGELES COUNTY ENGINEERING BLDG.

NOTE: ANY ADDITIONS OR CHANGES ON THIS SHEET MUST BE MADE OR CIRCLED IN RED INK, WITH DATE AND NAME OF PERSON MAKING CHANGE.

Do not extend notes this side of this line.

STATION	B. S.	H. I.	F. S.	ELEV.		LARIMORE AVE
					LT	℄ BT
10+00				340 57	Gut 15	
				341 16	Cb 15	
				342 0	PL. 27	
10+35.5				341 2		℄
"				340 70		18' Gut. S end CR S.E Cor
"				341 38		18' Cb " " "
"				341 9		27 P.L.
"				342 7		250 BLL
"				340 74	Gut. S. end CR. S.W. Cor. 18	
"				341 35	Cb " " "	
"				341 5	PL. 27	
"				340 8	BLL. 252	
				340 98		Gut. E end CR. S.E. Cor.
				341 65		Cb. " " "
				340 65	Gut. W. end CR. S.W. Cor.	
				341 30	Cb. " " "	
10+80.24	℄ INT HAYLAND ST.			341 3		℄ INT HAYLAND ST
"				341 5		27'
"				341 1	27"	

Profile No. ____ Notes Red. ____ Plotted ____ Job No. 2036 Division No. ____ F. B. 2167 Pg. 161
X-Sec. No. ____ Date ____ Date ____ Survey of BLACKWOOD ST SS
Notes Chkd. ____ Checked ____ Survey by JSC. Notes JO Date 3-14-58
Date ____ Date ____ Map No. ____ Indexed C. Johnson

76298 S & E #307—7-55

PLEASE RETURN TO
LOS ANGELES COUNTY ENGINEER
700 LOS ANGELES COUNTY ENGINEERING BLDG.

NOTE: ANY ADDITIONS OR CHANGES ON THIS SHEET MUST BE MADE OR CIRCLED IN RED INK, WITH DATE AND NAME OF PERSON MAKING CHANGE.

Do not extend notes this side of this line.

STATION	B. S.	H. I.	F. S.	ELEV.		LARIMORE AVE
BMAZ262				341 3>	BMAZ 262 ELEV. 341.391 F.B 1926-199 HAYLAND ST + LARIMORE AVE S.E COR BT SPK IN CB 5' S. of S. end C.R.	

F. B. 2167 Pg. 162 Job No. 203634 Division No. Notes Red. Plotted Profile
Survey of BLACKWOOD ST SS Date Date No.
Survey by JSC Notes JO Notes Chkd. Checked X-Sec.
Indexed C. Johnson Date Date Date No.

Notes Ck'd by		Survey of BLACKWOOD ST. S.S.	DIST 2167 PG. 163
Map No.		JN 2036.34 Tape Std °F	F.B.
Office Work		Surveyed by J.S COATES	
Checked		Notes J.F.O. Date 3-17-58	
Date		Indexed K.C. Johnson 3-26-58	

C.I 2036.34

BLACKWOOD ST. S.S. DIST.

TOPOGRAPHY ON ECHELON AVE.

From: Amar Rd. 1+00

To: Lear Ct 11+43.93

COATES OCHSNER SMITH SPRIGGS

Note: Any Additions or Changes on this Sheet Must be Made or Circled in Red Ink With Date and Name of Person Making Change.

Do not extend this side of this line.

PLEASE RETURN TO
LOS ANGELES COUNTY ENGINEER
700 LOS ANGELES COUNTY ENGINEERING BLDG.

76F3098 S&E #247 1-56

CONT TO BOT Pg 165

F. B. 2167 Pg. 164

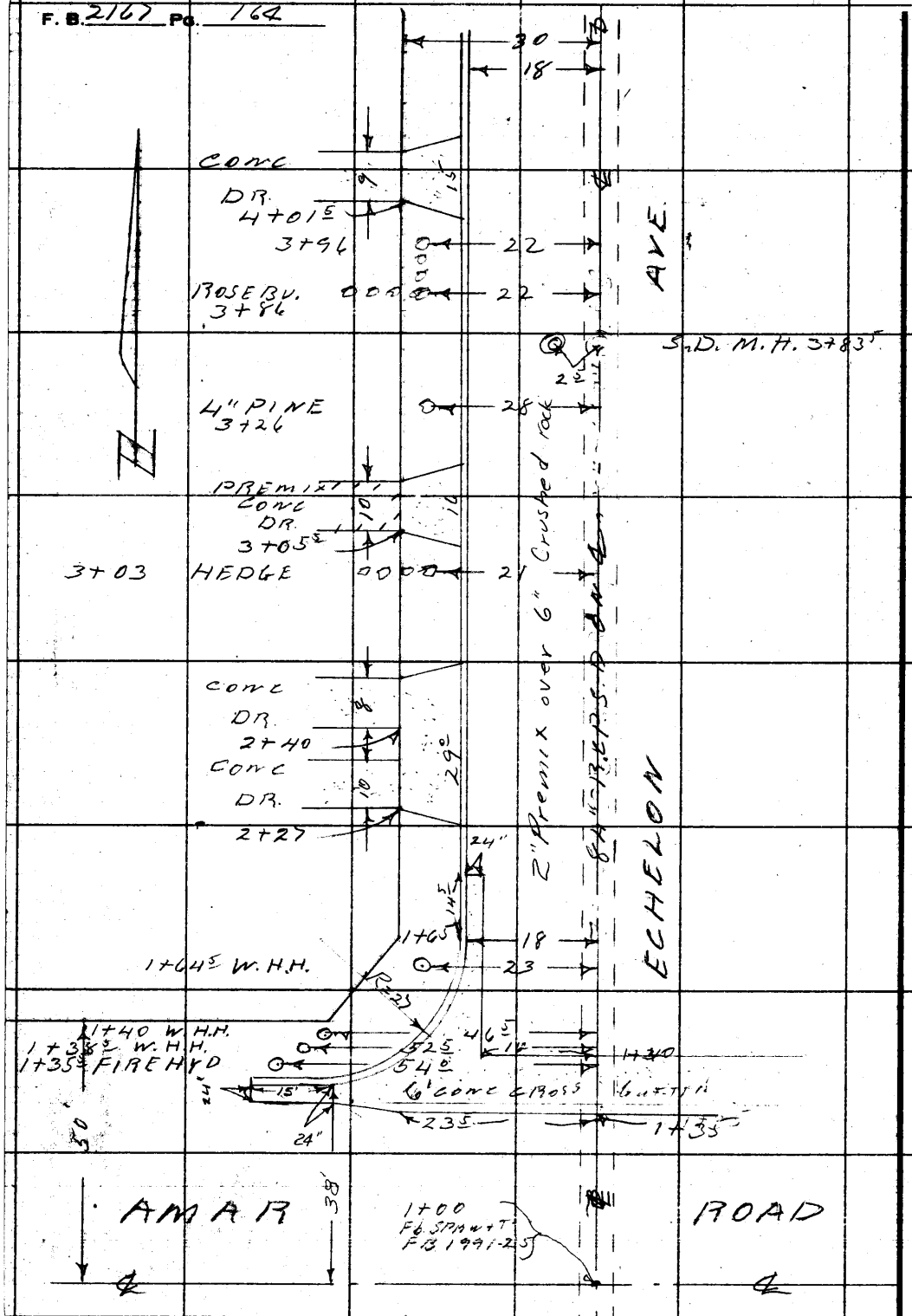

PLEASE RETURN TO
LOS ANGELES COUNTY ENGINEER
700 Los Angeles County Engineering Bldg.

Do not extend this side of this line.

Note: Any Additions or Changes on This Sheet Must be Made or Circled in Red Ink With Date and Name of Person Making Change.

Notes Ck'd by	Survey of BLACKWOOD ST SS	F. B. 2167 PG. 165
Map No.	JN 2036 34 Tape Std °F	CONT TO BOT
Office Work	Surveyed by JSC	Pg. 166
Checked	Notes J.O. Date 3-14-58	
Date	Indexed K. C. Johnson	

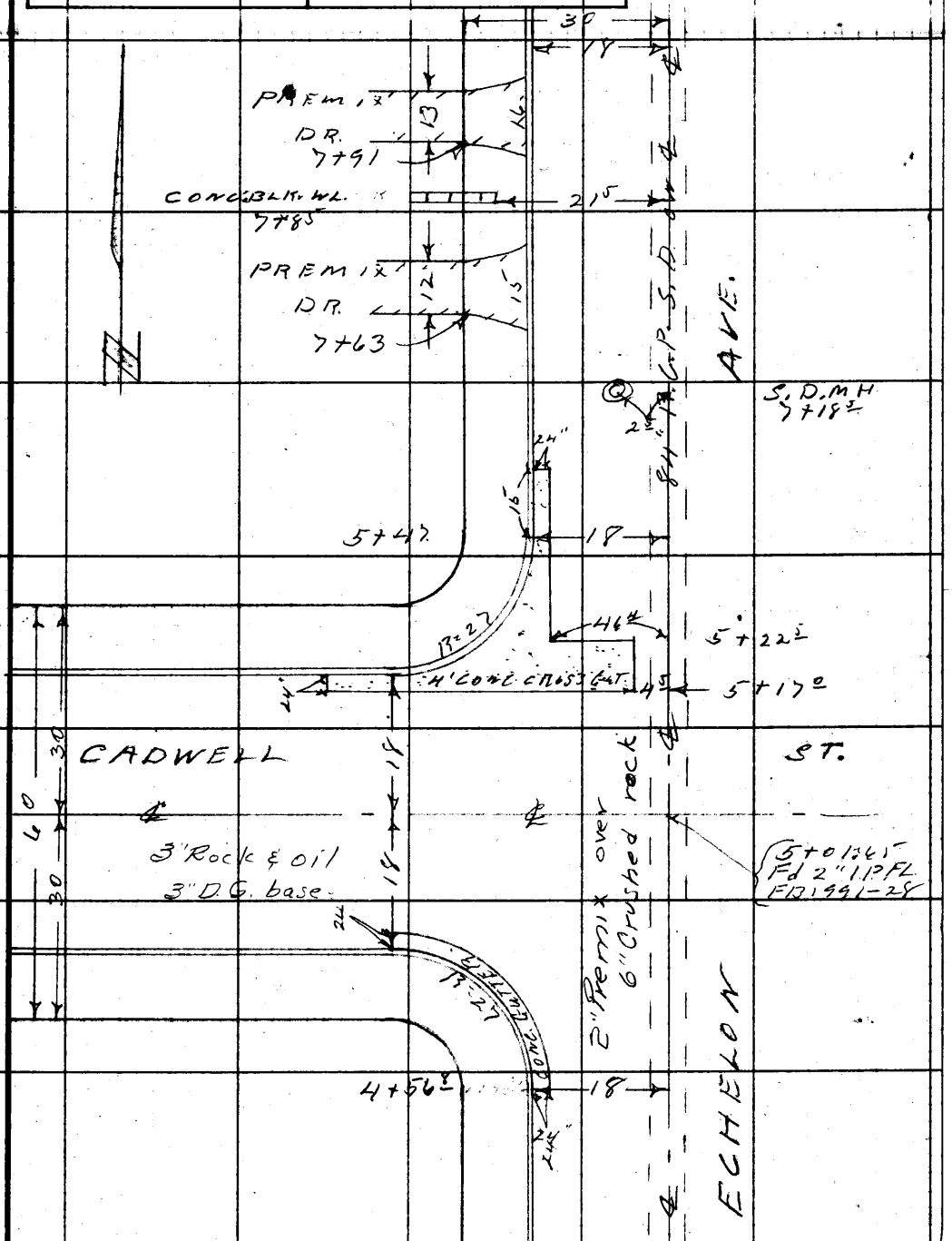

CONT FROM TO P. Pg. 164

Note: Any Additions or Changes on This Sheet Must be Made or Circled in Red Ink With Date and Name of Person Making Change.

PLEASE RETURN TO
LOS ANGELES COUNTY ENGINEER
700 LOS ANGELES COUNTY ENGINEERING BLDG.
Do not extend this side of this line.

76F309S S&E #247 1-56

F. B. 2167 Pg. 166

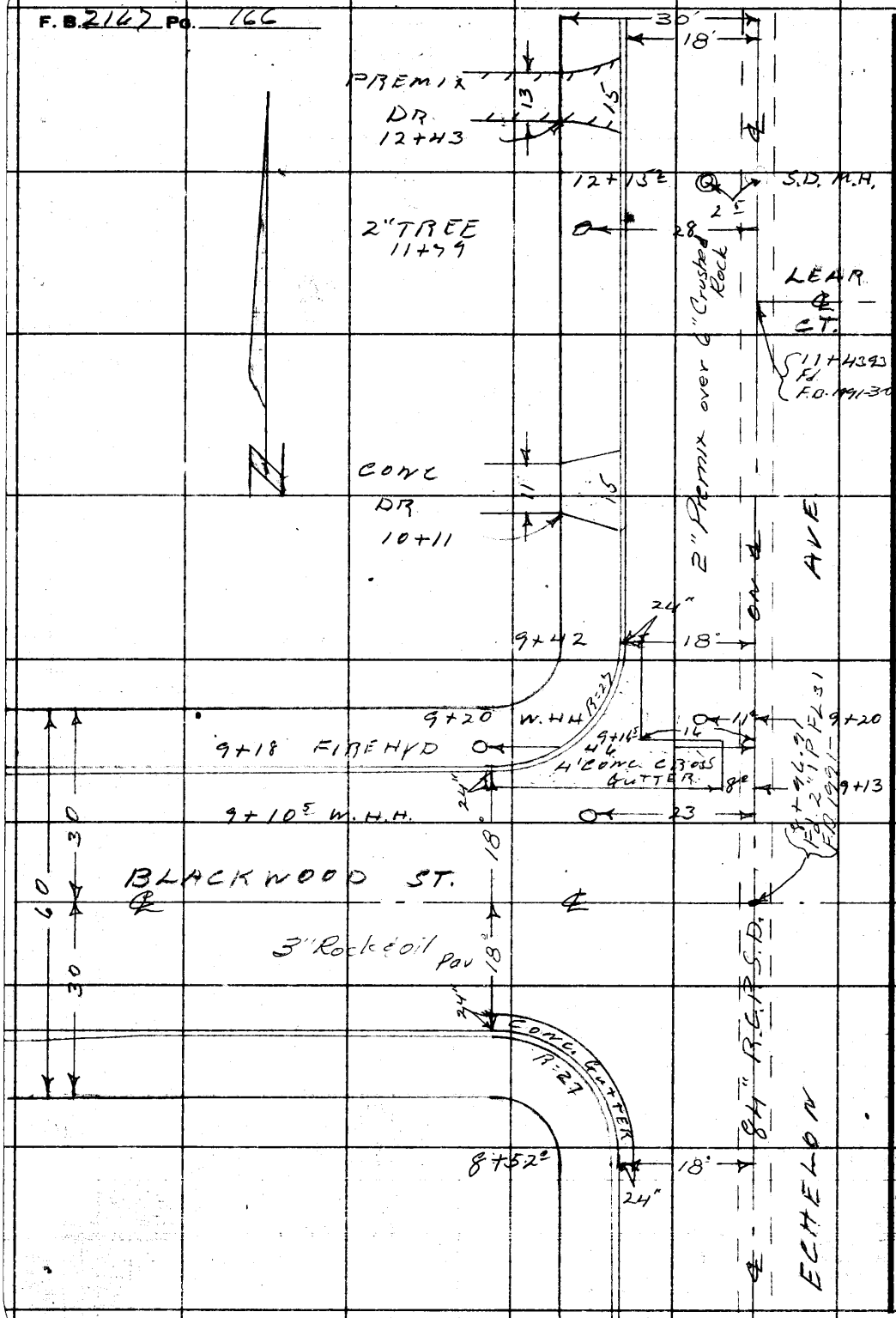

PLEASE RETURN TO
LOS ANGELES COUNTY ENGINEER
700 LOS ANGELES COUNTY ENGINEERING BLDG.

Do not extend this side of this line.

Note: Any Additions or Changes on This Sheet Must be Made or Circled in Red Ink With Date and Name of Person Making Change.

CONT FROM TOP Pg. 165

Profile No. | Notes Red. | Date | Plotted | Date | Job No. 2036.34 | Division No. | F. B. 2167 Pg. 167

X-Sec. No. | Notes Chkd. | Date | Checked | Date | Survey of BLACKWOOD ST. S.S. DIST. | Survey by J.S. COATES Notes JSC Date 3-17-58 | Map No. | Indexed C. Johnes Date

C.I. 2036.34

BLACKWOOD ST. S.S. DIST.

CROSS-SECTION ON ECHELON AVE.

From: Amar Rd. 1+00

To: Lear Ct. 11+43.93

COATES
OCHSNER
SMITH
SPRIGGS

STATION	B. S.	H. I.	F. S.	ELEV.

NOTE: ANY ADDITIONS OR CHANGES ON THIS SHEET MUST BE MADE OR CIRCLED IN RED INK, WITH DATE AND NAME OF PERSON MAKING CHANGE.

PLEASE RETURN TO
LOS ANGELES COUNTY ENGINEER
700 LOS ANGELES COUNTY ENGINEERING BLDG.

Do not extend notes this side of this line.

76298 S & E #307—7-55

76298 S & E #307—7-55

PLEASE RETURN TO
LOS ANGELES COUNTY ENGINEER
700 LOS ANGELES COUNTY ENGINEERING BLDG.

NOTE: ANY ADDITIONS OR CHANGES ON THIS SHEET MUST BE MADE OR CIRCLED IN RED INK, WITH DATE AND NAME OF PERSON MAKING CHANGE.

Do not extend notes this side of this line.

F. B. 2167 Pg. 168 | Job No. 2036.34 | Division No. | Notes Red. | Plotted | Profile
Survey of BLACKWOOD ST. S. S. DIST | Date | No.
Survey by J.S. COATES Notes J.S.C. | Notes Chkd. | Checked | X-Sec.
Indexed A. C. Johnson Date | Date | Date | No.

STATION	B. S.	H. I.	F. S.	ELEV.		ECHELON Ave.
BMAZ255				350.17	BMAZ 255 Elev. 350.174 F.B. 1926-196 Amar Rd & Echelon Ave N.W. Cor Bt. Spk. in cb. 5' N. of N. end C.R.	
					LT ℄ RT	
1+00	℄ INT. Amar Rd.			3499		℄ INT. Amar Rd.
"				3491	45	
1+38				34928		℄ = cross-gutter
"				34846	gutt. W. end C.R. N.W. Cor	
"				34911	cb. " "	
1+65				3499		℄
"				34941	gutt. N. end C.R. N.W. Cor 18'	
"				35008	cb. " " "	
"				3501	P/L 30'	
"				3497	B.L.L. 120'	
2+00				3504		℄
"				34982	gutt 18'	
"				35045	cb. "	
"				3505	P/L 30'	
3+00				3511		℄
"				35080	gutt 18'	
"				35150	cb. "	
"				3517	P/L 30'	

76298 S & E #307—7-55

PLEASE RETURN TO
LOS ANGELES COUNTY ENGINEER
700 LOS ANGELES COUNTY ENGINEERING BLDG.

NOTE: ANY ADDITIONS OR CHANGES ON THIS SHEET MUST BE MADE OR CIRCLED IN RED INK, WITH DATE AND NAME OF PERSON MAKING CHANGE.

Do not extend notes this side of this line.

STATION	B. S.	H. I.	F. S.	ELEV.		ECHELON AVE
					LT ℄	RT.
T.P.				35093		
3+83.5	rim S.D.M.H			35155	2.5	
"				340 48	Flow line 84" S.D.	351.55
						11.07
						340.48
4+00				3517	℄	
"				35133	gutt 18'	
"				35189	Cb. "	
"				3522	P/L 30	
4+56.8				3520	℄	
"				35159	gutt. S. end C.R. S.W. Cor. 18'	
"				35217	Cb. " " "	
"				3527	P/L 30'	
"				3522	B.L.L. 120'	
—				35134	gutt. W. end C.R. S.W. Cor.	
—				35201	Cb. " "	
5+00				3520	℄	
5+01.65	℄ INT. Cadwell ST.			3520	℄ INT. CADWELL ST	
"				35184	45'	
5 +20				3516	℄ = Cross-gutter	

Profile No. ____ Notes Red. ____ Plotted ____ Job No. 203634 Division No. ____ F. B. 2167 Pg. 169
Date ____ Date ____ Survey of BLACKWOOD ST. S.S. DIST.
X-Sec. No. ____ Notes Chkd. ____ Checked ____ Survey by J.S. COATES Notes JSC Date 3/17/58
Date ____ Date ____ Map No. ____ Index [illegible] C. Johnson

76298 S & E #307—7-55

PLEASE RETURN TO
LOS ANGELES COUNTY ENGINEER
700 LOS ANGELES COUNTY ENGINEERING BLDG.

NOTE: ANY ADDITIONS OR CHANGES ON THIS SHEET MUST BE MADE OR CIRCLED IN RED INK, WITH DATE AND NAME OF PERSON MAKING CHANGE.

Do not extend notes this side of this line.

STATION	B. S.	H. I.	F. S.	ELEV.		ECHELON AVE.
					LT ℄	RT
—				35142	gutt. W. end C.R. NW. Cor	
—				35201	cb " " "	
5+47				3520	℄	
"				35185	gutt 18	
"				35248	cb "	
"				3527	P/L 30'	
"				3526	B.L.L. 106	
6+00				3525	℄	
"				35206	gutt 18'	
"				35272	cb. "	
"				3533	P/L 30'	
7+00				3529	℄	
"				35245	gutt 18'	
"				35307	cb. "	
"				3541	P/L 30'	
7+18.5	Kim	S.D. M.H		35297	S.D.M.H 2.5	
"				341.66	Flow Line 84" S.D. "	352.97
						11.31
						341.66

F. B. 2167 Pg. 170 Job No. 2036.34 Division No. Notes Red. Plotted Profile
Survey of BLACKWOOD ST. S.S. DIST. Date Date No.
Survey by J.S. COATES Notes JSC Notes Chkd. Checked X-Sec.
Indexed K. C. Johnson Date Date Date No.

76298 S & E #307—7-55

PLEASE RETURN TO
LOS ANGELES COUNTY ENGINEER
700 LOS ANGELES COUNTY ENGINEERING BLDG.

NOTE: ANY ADDITIONS OR CHANGES ON THIS SHEET MUST BE MADE OR CIRCLED IN RED INK, WITH DATE AND NAME OF PERSON MAKING CHANGE.

Do not extend notes this side of this line.

Profile Notes Red____ Plotted____ Job No. 3036 34 Division No.____ F. B. 2167 Pg. 171
No.____ Date____ Date____ Survey of BLACKWOOD ST. S.S. DIST
X-Sec. Notes Chkd.____ Checked____ Survey by J.S.C. COATES Notes J.S.C. Date 3-17-58
No.____ Date____ Map No.____ Index M. C. Johnson

STATION	B. S.	H. I.	F. S.	ELEV.		ECHELON AVE.
						℄ LT ℄ RT
T.P				35298		
8+00				3534		℄
"				35296	9uH 18'	
"				35351	cb "	
"				3542	P/L 30	
8+52				3537		℄
"				35299	9uH S. end C.R. S.W. Cor 18'	
"				35364	cb. " " "	
"				3543	P/L 30'	
"				3538	B.L.L. 106	
—				35258	9uH W. end C.R. S.W. Cor	
—				35314	cb. " "	
8+96.21	℄ INT. Blackwood St.			3539		℄ INT. Blackwood St.
"				3552	45'	
—				35302	9uH W end C.R. N.W. Cor	
—				35368	cb. " " "	
9+00				3539		℄
9+15				3536		℄ = cross-gutter

76298 S & E #307—7-55

PLEASE RETURN TO
LOS ANGELES COUNTY ENGINEER
700 LOS ANGELES COUNTY ENGINEERING BLDG.

NOTE: ANY ADDITIONS OR CHANGES ON THIS SHEET MUST BE MADE OR CIRCLED IN RED INK, WITH DATE AND NAME OF PERSON MAKING CHANGE.

Do not extend notes this side of this line.

STATION	B. S.	H. I.	F. S.	ELEV.		ECHELON AVE
					LT ℄	RT
9+42				3543	℄	
"				35350	gutt. N end C.R. N.W. Cor 18	
"				35414	Cb. " " "	
"				3544	P/L 30'	
"				3536	B.L.L. 96'	
10+00				3551	℄	
"				35424	gutt 18	
"				35481	Cb "	
"				3550	P/L 30'	
11+00				3561	℄	
"				35524	gutt 18'	
"				35580	Cb. "	
"				3563	P/L 30'	
11+43.93	℄ INT. Lear Ct.			3562	℄ INT Lear Ct.	
12+00				3559	℄	
"				35506	gutt 18'	
"				35565	Cb "	
"				3560	P/L 30'	

F. B. 2167 Pg. 172 Job No. 2036.34 Division No. Notes Red. Plotted Profile
Survey of BLACKWOOD ST. S.S. DIST. Date Date No.
Survey by JS COATES Notes JSC Notes Chkd. Checked X-Sec.
Indexed C. Johnson Date Date Date No.

76298 S & E #307—7-55

PLEASE RETURN TO
LOS ANGELES COUNTY ENGINEER
700 LOS ANGELES COUNTY ENGINEERING BLDG.

NOTE: ANY ADDITIONS OR CHANGES ON THIS SHEET MUST BE MADE OR CIRCLED IN RED INK, WITH DATE AND NAME OF PERSON MAKING CHANGE.

Do not extend notes this side of this line.

STATION	B. S.	H. I.	F. S.	ELEV.		ECHELON AVE
						LT ℄ RT
12+15 2	rim	S.D.M.H		355.74	S.D.M.H 2 S	
						355.74
"				343.24	Flow Line 84" S.D.	12.50
						343.24
12+50				354		℄
"				354.52	30" " 18	
"				355.12	C.B. "	
"				355.2	P/C 30	
BMAZ 87				355.88	BMAZ 87 Elev 355.870 FB. 1926-61	
					Echelon Ave (W. Side) 278'± S. of Hayland	
					St. B.t Spk. in C.B.	

Profile Notes Rod Plotted Job No. 2036.34 Division No. F. B. 216/173
No. Date Date Survey of BLANCHARD ST. S.S. DIST.
X-Sec. Notes Chkd. Checked Survey by J.S. CHAVES Notes J.S.C. Date 3-17-58
No. Date Date Map No. Index C. Johnson

F. B. 2167 Pg. 174 Job No. 2036.34 Division No. Notes Red. Plotted Profile

Survey of BLACKWOOD ST. S.S DIST. Date Date No.

Survey by J.S. CORTES Notes JSC Notes Chkd. Checked X-Sec.

Indexed C. Johnson Date Date Date No.

76298 S & E #307—7-55

PLEASE RETURN TO

LOS ANGELES COUNTY ENGINEER

700 LOS ANGELES COUNTY ENGINEERING BLDG.

NOTE: ANY ADDITIONS OR CHANGES ON THIS SHEET MUST BE MADE OR CIRCLED IN RED INK, WITH DATE AND NAME OF PERSON MAKING CHANGE.

Do not extend notes this side of this line.

STATION	B. S.	H. I.	F. S.	ELEV.	

Notes Ck'd by
Map No.
Office Work
Checked
Date

Survey of Rockvale Ave. S.S.D.
JN 2319.14 Tape Std °F
Surveyed by Lind
Notes Newman Date 7-10-64
Indexed E. J. GALLI AUG 10 '64

F. B. 2167 Pg. 175

ROCKVALE AVE
&
OTHER R/W
J.N.CI. 2319.14

CONTINUATION OF F.B. 2734.

LIND
NEWMAN
SPRIGGS
SMITH.

Note: Any Additions or Changes on This Sheet Must be Made or Circled in Red Ink With Date and Name of Person Making Change.

Do not extend this side of this line.

PLEASE RETURN TO
LOS ANGELES COUNTY ENGINEER
403 Los Angeles County Engineering Bldg.

76F3095 CE #310 6-62

PLEASE RETURN TO
LOS ANGELES COUNTY ENGINEER
403 LOS ANGELES COUNTY ENGINEERING BLDG.

Note: Any Additions or Changes on This Sheet Must be Made or Circled in Red Ink With Date and Name of Person Making Change.

Do not extend this side of this line.

F. B. 2167 PG. 176

Notes Ck'd by		Survey of Rockvale Ave	F. B. 2167 Pg. 177
Map No.		JN 23.19.14 Tape Std °F	
Office Work		Surveyed by Crowe	
Checked		Notes CVC Date 7-14-64	
Date		Indexed E. J. Galli	

ROCKVALE AVE and OTHER R/W
(AZUSA AREA)
LOCATION OF IMPROVEMENTS
NEARFIELD ST.
from
ORANGECREST AVE. to EDENFIELD AVE.
C.I.# 23.19.14
July 1964

Reference

Party
Crowe
Newman
Spriggs
N. Smith
Peterson

Note: Any Additions or Changes on This Sheet Must be Made or Circled in Red Ink With Date and Name of Person Making Change.
Do not extend this side of this line.

PLEASE RETURN TO
LOS ANGELES COUNTY ENGINEER
403 Los Angeles County Engineering Bldg.

76F3095 CE #3 0 8-62

F. B. 2167 PG 178

Contd. Bod. Pg 179

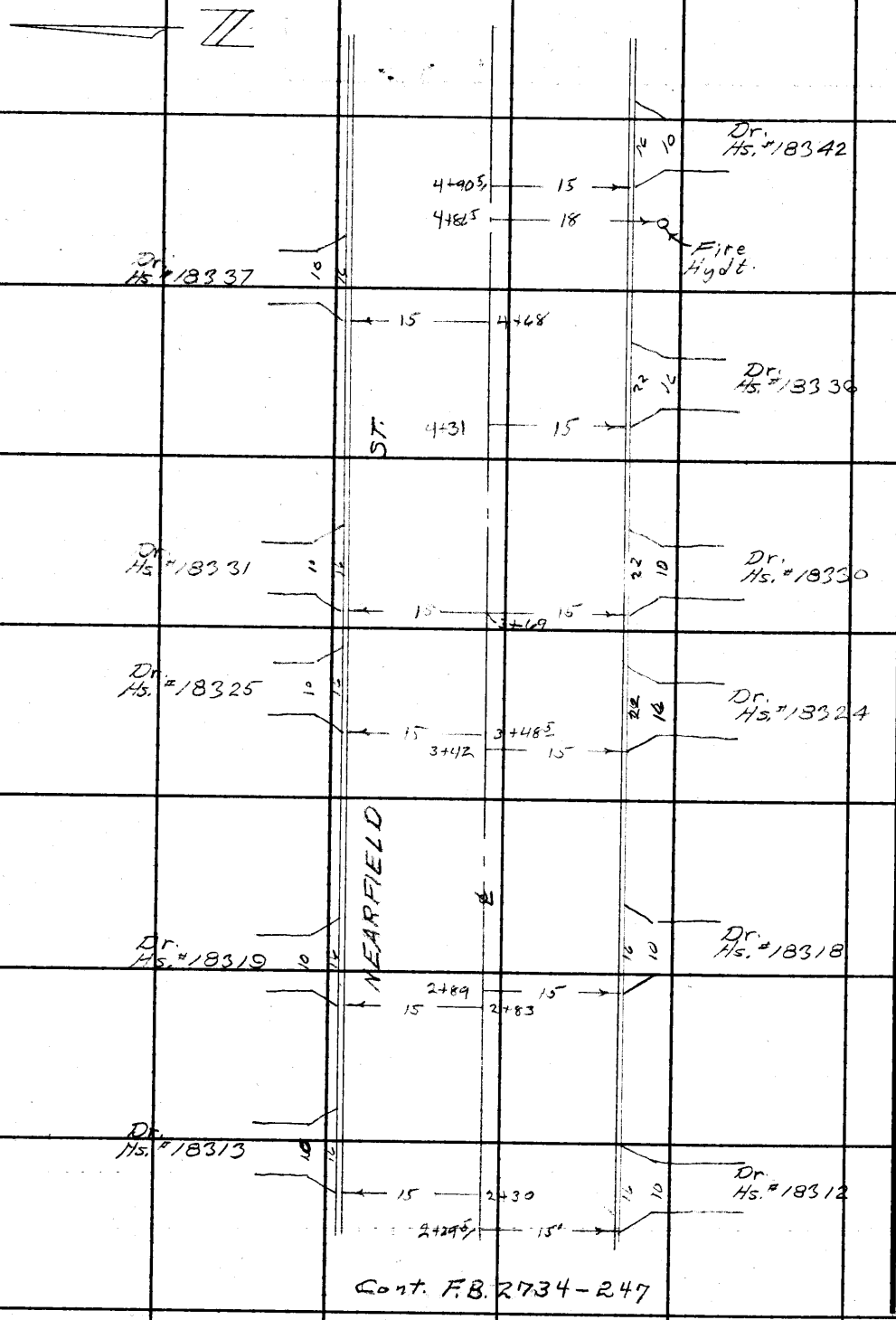

Cont. F.B. 2734-247

PLEASE RETURN TO
LOS ANGELES COUNTY ENGINEER
403 Los Angeles County Engineering Bldg.

Do not extend this side of this line.

Note: Any Additions or Changes on This Sheet Must be Made or Circled in Red Ink With Date and Name of Person Making Change.

Notes Ck'd by
Map No.
Office Work
Checked
Date

Survey of Rockvale Ave
JN 23/914 Tape Std °F
Surveyed by Crowe
Notes CVC Date 7-14-64
Indexed E. J. GALLI

F. B. 216 7 Pg. 179

Contd. Bot. Pg. 180

Dr. Hs. #18403

Dr. Hs. #18402

8+29

Dr. Hs. #18367

Dr. Hs. #18366

7+30

Dr. Hs. #18360

7+02

Dr. Hs. #18361

6+71

ST.

Dr. Hs. #18354

6+48

Dr. Hs. #18355

6+10

Dr. Hs. #18348

5+94

Dr. Hs. #18349

5+51

NEARFIELD

Dr. Hs. #18343

5+23

Contd top Pg 178

Note: Any Additions or Changes on This Sheet Must be Made or Circled in Red Ink With Date and Name of Person Making Change.

Do not extend this side of this line.

PLEASE RETURN TO
LOS ANGELES COUNTY ENGINEER
403 Los Angeles County Engineering Bldg.

76F3095 CE #310 8-62

F. B. 2167 PG 180

Contd. Bk. Pg. 181

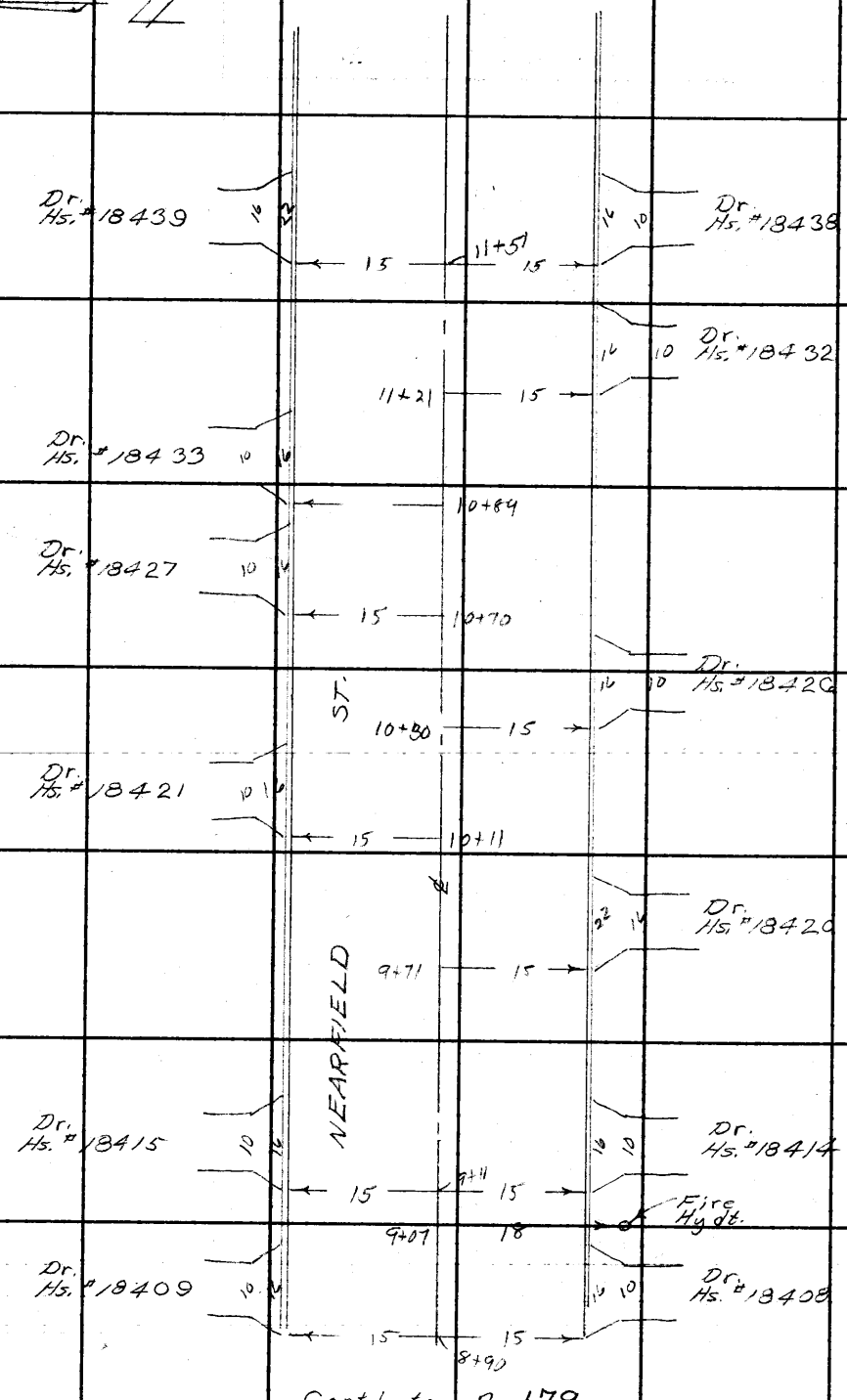

Contd. top Pg 179

PLEASE RETURN TO
LOS ANGELES COUNTY ENGINEER
403 Los Angeles County Engineering Bldg.

Do not extend this side of this line.

Note: Any Additions or Changes on This Sheet Must be Made or Circled in Red Ink With Date and Name of Person Making Change.

Notes Ck'd by
Map No.
Office Work
Checked
Date

Survey of Rockvale Ave.
JN 2319.14 Tape Std °F
Surveyed by Crowe
Notes CVC Date 7-14-64
Indexed C. J. GALLI

F. B. 2167 Pg. 181

Note: Any Additions or Changes on This Sheet Must be Made or Circled in Red Ink With Date and Name of Person Making Change.

PLEASE RETURN TO
LOS ANGELES COUNTY ENGINEER
403 Los Angeles County Engineering Bldg.

Do not extend this side of this line.

76F3095 CE #310 8-62

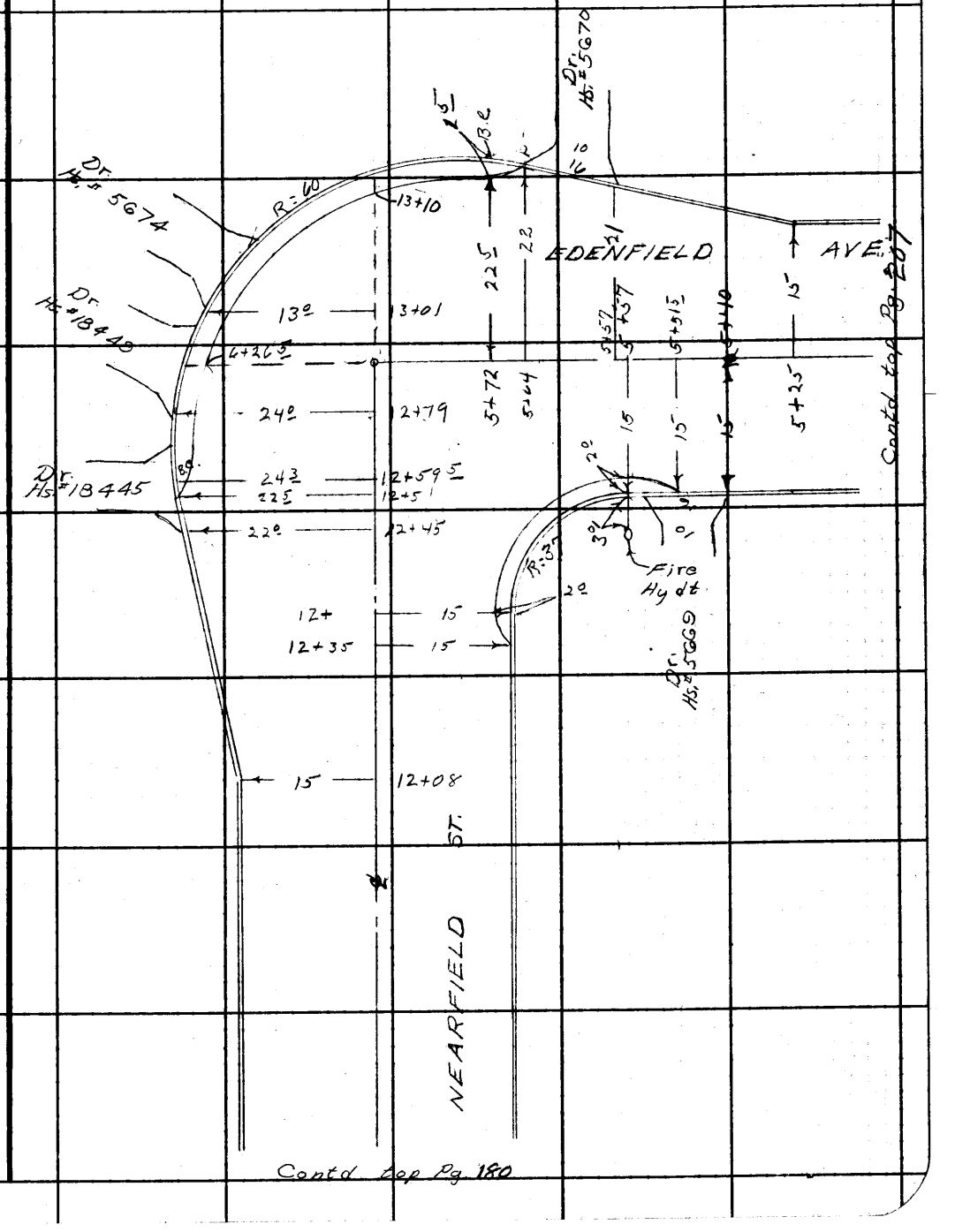

PLEASE RETURN TO
LOS ANGELES COUNTY ENGINEER
403 LOS ANGELES COUNTY ENGINEERING BLDG.

Note: Any Additions or Changes on This Sheet Must be Made or Circled in Red Ink With Date and Name of Person Making Change.

Do not extend this side of this line.

F. B. 2147 PG 182

Profile No. ____ X-Sec. No. ____

Notes Red ____ Date ____ Notes Chkd. ____ Date ____

Plotted ____ Date ____ Checked ____ Date ____

Job No. 2319.14 Division No. 11

Survey of ROCKVALE AVE & OTHER R/W

Survey by LIND Notes LIND Date 7-14-64

Map No. ____ Indexed J. GATH Date ____

F.B. 2167 Pg. 183

ROCKVALE AVE & OTHER R/W

W.N. C.E. 2319.14

CROSS SECTIONS

ON

NEAR FIELD ST.

FROM: ORANGE CREST AVE.

TO: EDEN FIELD AVE.

STATION	B.S.	H.I.	F.S.	ELEV.
			7-14-64	
		LIND		
		NEWMAN		
		SMITH		
		SPRINGS		

NOTE: ANY ADDITIONS OR CHANGES ON THIS SHEET MUST BE MADE OR CIRCLED IN RED INK, WITH DATE AND NAME OF PERSON MAKING CHANGE.

Do not extend notes this side of this line.

PLEASE RETURN TO
LOS ANGELES COUNTY ENGINEER
403 Los Angeles County Engineering Bldg.

76-L298 CE 307 3-61

76-L298 CE 307 3-61

PLEASE RETURN TO
LOS ANGELES COUNTY ENGINEER
403 LOS ANGELES COUNTY ENGINEERING BLDG.

NOTE: ANY ADDITIONS OR CHANGES ON THIS SHEET MUST BE MADE OR CIRCLED IN RED INK, WITH DATE AND NAME OF PERSON MAKING CHANGE

Do not extend notes this side of this line.

STATION	B. S.	H. I.	F. S.	ELEV.	"X" SECTIONS ALONG NEARFIELD ST.	
BM AN 25					BM AN-25 EL= 568.12 PER FB	
0+83				56756	T.L. DRIVE	℄ 2734-75
0+83				56747		℄ FL
0+85				56766		℄ EG.
1+00				56800		℄ INT.
1+25				56825		℄
"				56788	22 L. ECR	
"				56766	24 " FL	
"				56830	24 " T.L.	
1+52				56821		℄
"				56781		135 R. EG
"				56765		15° R. FL
"				56825		15° R. T.L.
1+86				56845		℄
"				56804	15° FL	
"				56853	15° T.L.	
2+00				56853		℄
"				56805		15° R. FL
"				56859		15° R. "
"				5691		15° R. "

F.B. 2167 PG. 184
Job No. 2319.14 Division No. 11 Notes Red Plotted Profile
Survey of Rockvale Ave & other R/W Date Date No. X-Sec.
Survey by LND Notes LND Notes Chkd. Checked No.
Indexed J. GALL Date Date Date

76-L298 CE 307 3-61

PLEASE RETURN TO
LOS ANGELES COUNTY ENGINEER
403 LOS ANGELES COUNTY ENGINEERING BLDG.

NOTE: ANY ADDITIONS OR CHANGES ON THIS SHEET MUST BE MADE OR CIRCLED IN RED INK, WITH DATE AND NAME OF PERSON MAKING CHANGE.

Do not extend notes this side of this line.

STATION	B. S.	H. I.	F. S.	ELEV.	"X" SECTIONS ALONG	NEAR FIELD ST.
2+00				56811	15 L. FL	
"				56864	15 " TL	
"				5694	27 " PL	
2+50				56895		℄
3+00				56954		℄
"				56903		15 R. FL
"				56908		15 " DRIVE
"				5697		27 " PL
"				5707		127 " BLK.
"				56897	15 L. FL	
"				56903	15 " TL DRIVE	
"				5698	27 " PL	
"				5715	127 " BLK.	
3+50				57014		℄
4+00				57066		℄
"				57043		15 R. FL
"				57100		15 " TL
"				5710		27 " PL
"				57049	15 L. FL	
"				57100	15 L TL	
"				5718	27 L PL	

Profile No. ____ Notes Red ____ Plotted ____ Job No. 2319.14 Division No. 11 F.B. 21677 Pg. 185
Date ____ Date ____ Survey of ROCKVALE AVE & OTHER R/W
X-Sec. No. ____ Notes Chkd. ____ Checked ____ Survey by LIND Notes LIND Date 7-14-64
Date ____ Date ____ Map No. ____ Indexed J. GAUL Date ____

76-L298 CE 307 3-61

PLEASE RETURN TO
LOS ANGELES COUNTY ENGINEER
403 LOS ANGELES COUNTY ENGINEERING BLDG.

NOTE: ANY ADDITIONS OR CHANGES ON THIS SHEET MUST BE MADE OR CIRCLED IN RED INK, WITH DATE AND NAME OF PERSON MAKING CHANGE

Do not extend notes this side of this line.

STATION	B. S.	H. I.	F. S.	ELEV.	"X" SECTIONS ALONG NEARFIELD ST.	
4+50				57153		℄
5+00				57236		℄
"				57180		15° R. FL
"				57169	DRIVE	15° " TL
"				5726		27° " PL
"				57190	15° L. FL	
"				57243	15° " TL	
"				5727	27° " PL	
5+50				57295		℄
6+00				57361		℄
				57318		15 R. FL
				57326		15 R. TL
				5739		27 R PL
				57320	15 L FL	
				57378	15 L. T.L.	
				5742	27 L. P.L	
6+50				57438		℄
7+00				57506		℄
				57467		15 R. FL
				57517		15 " TL
				5757		27 " PL
				5765		127 " BLL

F.B. 2167 PG. 186 Job No. 2319.14 Division No. 11 Notes Red ____ Plotted ____ Profile ____
Survey of Rockwell Ave & other R/W Date ____ Date ____ No. ____
Survey by Lind Notes Lind Notes Chkd. ____ Checked ____ X-Sec. ____
Indexed C. J. Gall Date ____ Date ____ Date ____ No. ____

76-L298 CE 307 3-61

PLEASE RETURN TO
LOS ANGELES COUNTY ENGINEER
403 LOS ANGELES COUNTY ENGINEERING BLDG.

NOTE: ANY ADDITIONS OR CHANGES ON THIS SHEET MUST BE MADE OR CIRCLED IN RED INK, WITH DATE AND NAME OF PERSON MAKING CHANGE.

Do not extend notes this side of this line.

STATION	B.S.	H.I.	F.S.	ELEV.	"X" SECTIONS ALONG	NEAR FIELD ST
7+00				57461	15 L. FL	
				57517	15 " TL	
				5757	27 " PL	
				5762	127 " BLL	
7+50				57575		℄
8+00				57647		℄
"				57606		15 R. FL
"				57658		15 " TL
"				5770		27 " PL
"				57601	15 L. FL	
"				57651	15 " TL	
"				5769	27 " PL	
T.P.				57699		
8+50				57715		℄
9+00				57795		℄
				57745		15' FL.
				57756		15' T.S. in Dr.
				5782		27' P/L
				5790		127' R P/L

Profile No. ____ Notes Red ____ Plotted ____ Job No. 2319.14 Division No. 11 F.B. 2167 Pg. 187
X-Sec. No. ____ Date ____ Date ____ Survey of ROCK VALE AVE & OTHER R/W
Notes Chkd. ____ Checked ____ Survey by LIND Notes LIND Date 7-14-64
Date ____ Date ____ Map No. ____ Indexed C. J. GALL Date ____

76-L298 CE 307 3-61

PLEASE RETURN TO
LOS ANGELES COUNTY ENGINEER
403 LOS ANGELES COUNTY ENGINEERING BLDG.

NOTE: ANY ADDITIONS OR CHANGES ON THIS SHEET MUST BE MADE OR CIRCLED IN RED INK, WITH DATE AND NAME OF PERSON MAKING CHANGE

Do not extend notes this side of this line.

F.B. 2167 Pg. 188 | Job No. 2319.14 | Division No. 11 | Notes Red | Plotted | Profile
Survey of Rockvale Ave & streets W/ | Date | Date | No.
Survey by Land | Notes Land | Notes Chkd. | Checked | X-Sec.
Indexed C. I. GAUL | Date | Date | Date | No.

STATION	B. S.	H. I.	F. S.	ELEV.	X SECTIONS ALONG NEARFIELD ST.	
9+00				57747	15' F.L.	
				57755	15' T.C. in Dr.	
				5784	27' P/L	
				5798	27' P/L	
9+50				57854		℄
10+00				57980		℄
				58070		15' F.L.
				58042		15' T.C.
				5799		27' P/L
				57887	13' F.L.	
				57941	13' T.C.	
				5799	27' P/L	
10+50				58004		℄
11+00				58069		℄
				58027		13' F.L.
				58084		15' T.C.
				5814		27' P/L
				58026	15' F.L.	
				58030	15' T.C. in Dr.	
				5811	P/L	

76-L298 CE 307 3-61

PLEASE RETURN TO
LOS ANGELES COUNTY ENGINEER
403 LOS ANGELES COUNTY ENGINEERING BLDG.

NOTE: ANY ADDITIONS OR CHANGES ON THIS SHEET MUST BE MADE OR CIRCLED IN RED INK, WITH DATE AND NAME OF PERSON MAKING CHANGE.

Do not extend notes this side of this line.

STATION	B.S.	H.I.	F.S.	ELEV.	Nearfield St. Lt.	℄	Rt.
11+50				581 30		℄	
12+00				581 90		℄	
				581 42			15' F.L.
				581 97			15' T.C.
				582 4			27' T/L
				581 42	15' F.L.		
				582 03	15' T.C.		
				582 4	27' T/L		
12+08	+ Lt. Cb.			581 98		℄	
				581 50	15'		
				582 12			
12+45 E.C.				582 30		℄	
				581 80			13.5 edge Gut.
				581 66			15' F.L.
				582 28			11 T.C.
12+[illegible]				582 33		℄	
12+59.5				582 37		℄	
				582 02	22 edge Gut.		
				581 85	24 F.L.		
				581 91	T.C. in Dr.		

Profile No. ____ Notes Red ____ Plotted ____ Job No. 23[illegible] Division No. 11 F.B. 2167 Pg. 189
Date ____ Date ____ Survey of Rockvale Ave. & Other R/W
X-Sec. No. ____ Notes Chkd. ____ Checked ____ Survey by Lind Notes Newman Date [illegible] 64
Date ____ Date ____ Map No. ____ Indexed [illegible] J. GATLI Date ____

F.B. 2167 PG. 190

Job No. 2319.14 Division No. 11 Notes Red ____ Plotted ____ Profile

Survey of Rockvale Ave. & Other R/W. Date ____ Date ____ No. ____

Survey by Lind Notes Newman Notes Chkd. ____ Checked ____ X-Sec.

Indexed E. J. GALLI Date ____ Date ____ Date ____ No. ____

76-L298 CE 307 3-61

PLEASE RETURN TO

LOS ANGELES COUNTY ENGINEER

403 LOS ANGELES COUNTY ENGINEERING BLDG.

NOTE: ANY ADDITIONS OR CHANGES ON THIS SHEET MUST BE MADE OR CIRCLED IN RED INK, WITH DATE AND NAME OF PERSON MAKING CHANGE

Do not extend notes this side of this line.

STATION	B.S.	H.I.	F.S.	ELEV.		
12+				58260		* Inlets.
13+10				582.33		* edge Gut
4 20				582.5		* FL.
Ed.				582.46		* TC
BM # AN-26				582.93	BM-AN-26 Elev. 582.91	R.B. 2734-75

Notes Ck'd by
Map No.
Office Work
Checked
Date

Survey of Rockvale Ave.
JN 2319.14 Tape Std °F
Surveyed by Newman
Notes Newman Date 7-8-64
Indexed

F. B. 216 Pg. 191

ROCKVALE AVE
OTHER R/W
J.N. C.I. 2319.14

Location of Improvements
on
GAILLARD ST

From Orangecrest Dr East to Edenfield Ave.

7-8-64

Newman
Spriggs
Smith
Peterson

Note: Any Additions or Changes on This Sheet Must be Made or Circled in Red Ink With Date and Name of Person Making Change.

PLEASE RETURN TO
LOS ANGELES COUNTY ENGINEER
403 Los Angeles County Engineering Bldg.
Do not extend this side of this line.

76F309S CE #310 6-62

F. B. 2167 PG 192

Cont. Bot. pg. 193

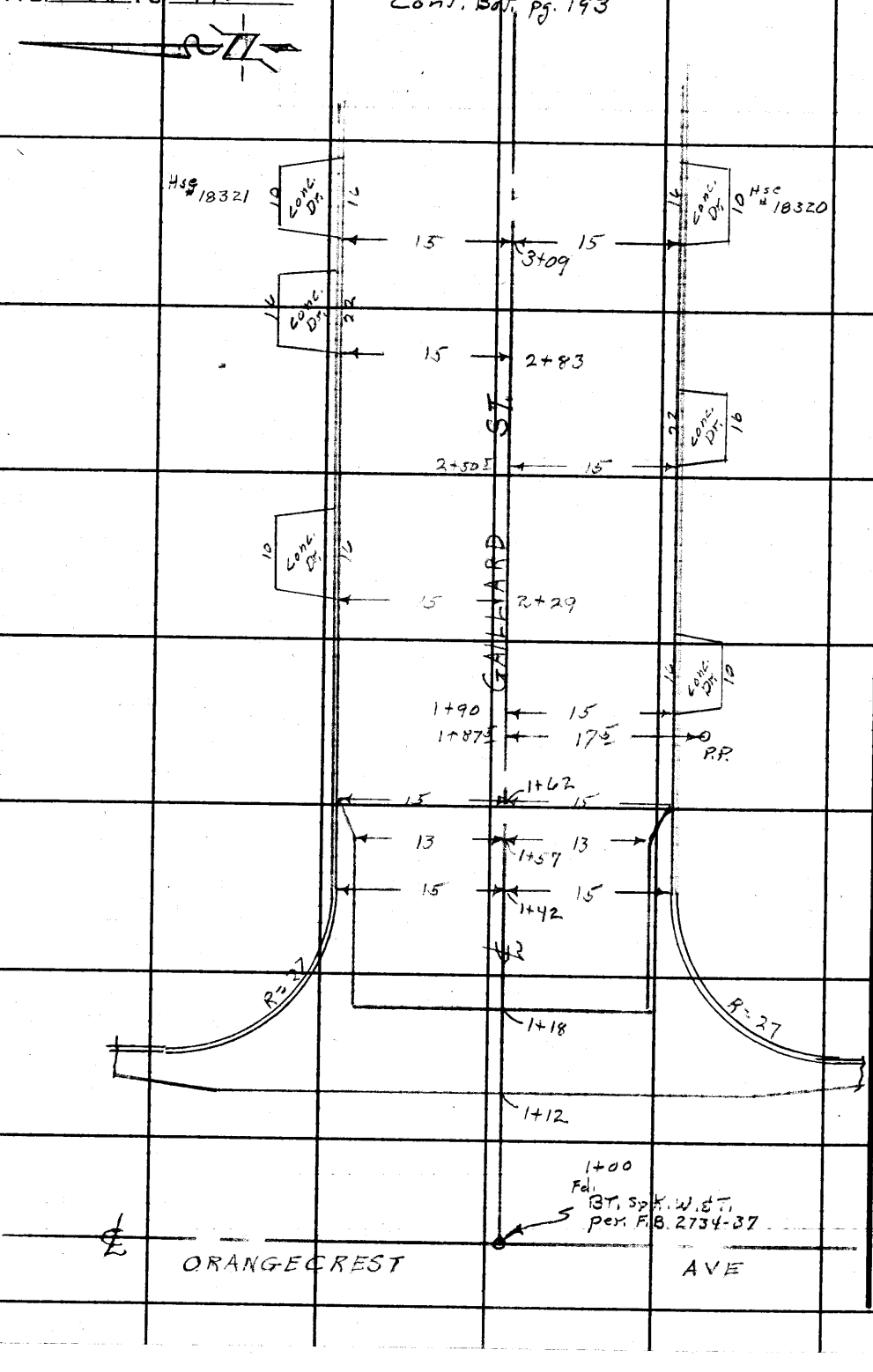

PLEASE RETURN TO
LOS ANGELES COUNTY ENGINEER
403 Los Angeles County Engineering Bldg.

Do not extend this side of this line.

Note: Any Additions or Changes on This Sheet Must Be Made or Circled in Red Ink With Date and Name of Person Making Change.

Notes Ck'd by	Survey of Rockvale Ave
Map No.	JN 2319.14 Tape Std °F
Office Work	Surveyed by Newman
Checked	Notes Newman Date 7-8-64
Date	Indexed C. J. GALLI

F. B. 2167 PG. 193

Cont. Bot. Pg 194

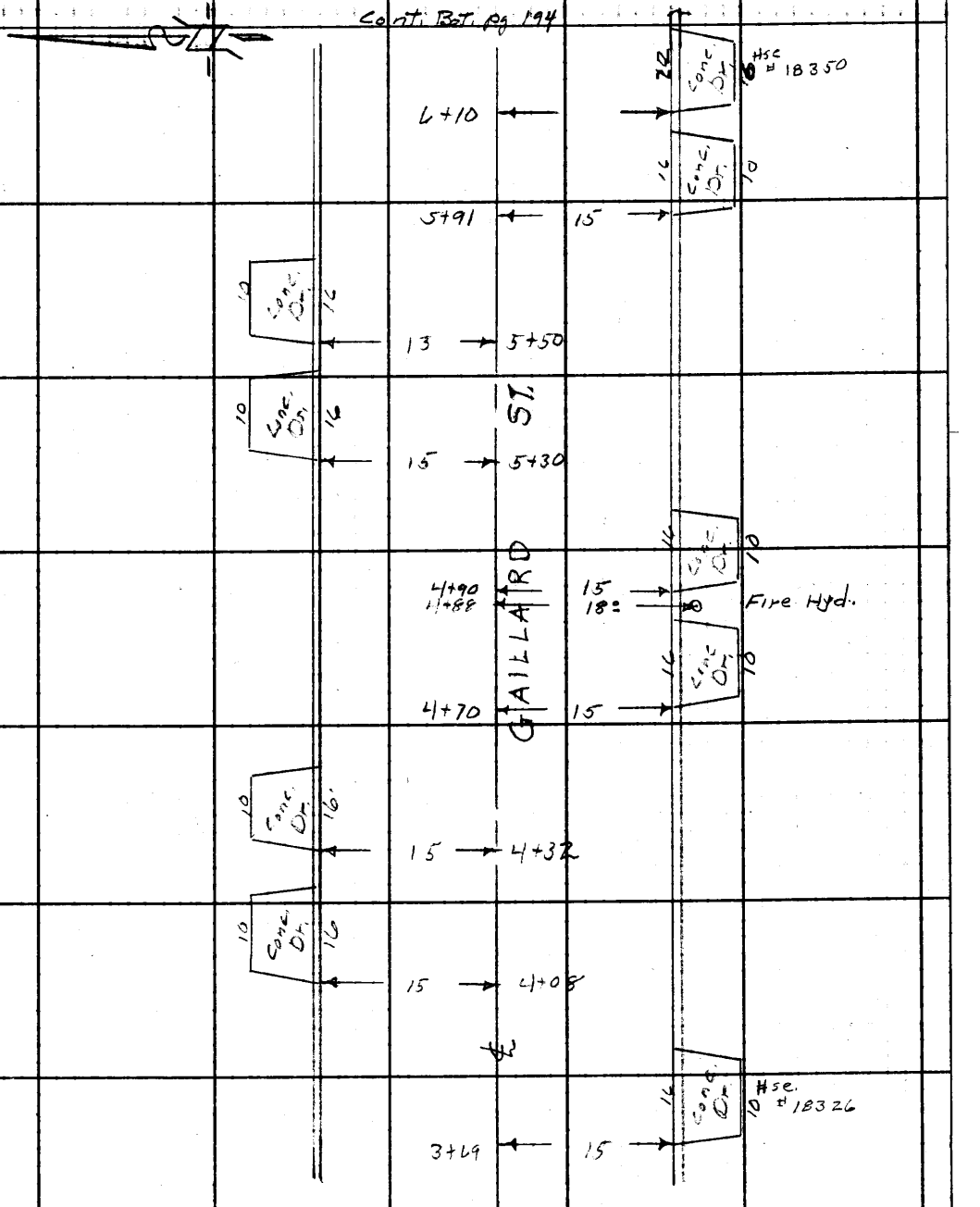

Cont. Top. Pg. 192

Note: Any Additions or Changes on This Sheet Must be Made or Circled in Red Ink With Date and Name of Person Making Change.

Do not extend this side of this line.

PLEASE RETURN TO
LOS ANGELES COUNTY ENGINEER
403 Los Angeles County Engineering Bldg.

76F3095 CE #310 6-62

F. B. 2167 PG 194

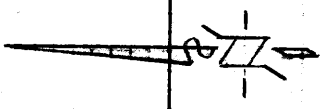

Cont. Bot. pg. 195

Hse. # 18415

Hse. # 18414

9+10

15

9+08

18°

Fire Hyd.

ST

15

8+89

8+30

15

GAILLARD

8+29

15

15

7+91

15

7+68

7+62

15

15

6+70

15

6+67

15

6+42

Cont. Top pg 193

PLEASE RETURN TO
LOS ANGELES COUNTY ENGINEER
403 Los Angeles County Engineering Bldg.

Do not extend this side of this line.

Note: Any Additions or Changes on This Sheet Must be Made or Circled in Red Ink With Date and Name of Person Making Change.

Notes Ck'd by	Survey of Rockvale Ave. SSD	F. B. 2167 PG. 195
Map No.	JN 2319.14 Tape Std °F	
Office Work	Surveyed by Newman	
Checked	Notes Newman Date 7-8-64	
Date	Indexed E. J. GALLI	

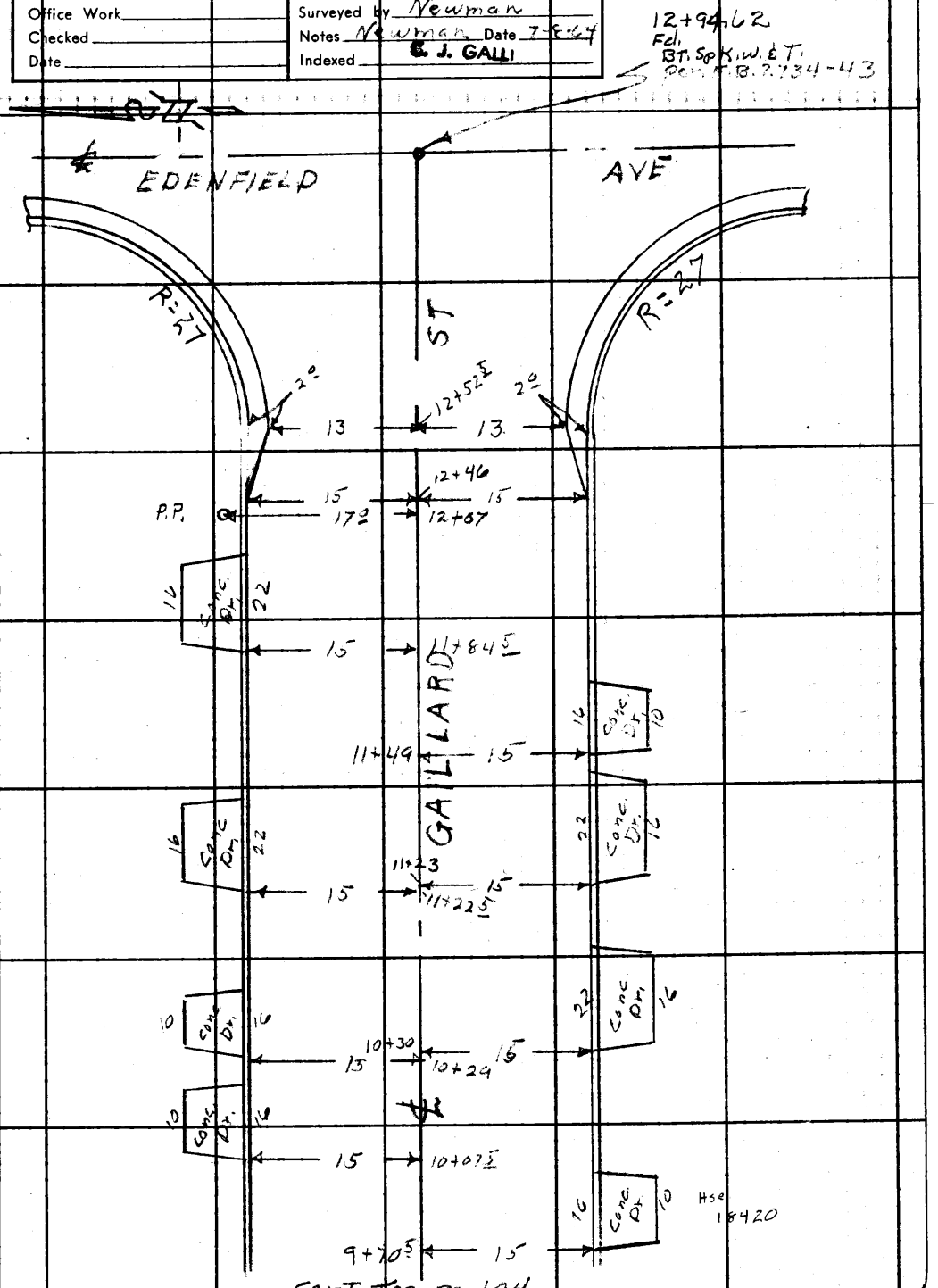

Cont. Top pg 194

Note: Any Additions or Changes on This Sheet Must be Made or Circled in Red Ink With Date and Name of Person Making Change.

PLEASE RETURN TO
LOS ANGELES COUNTY ENGINEER
403 LOS ANGELES COUNTY ENGINEERING BLDG.
Do not extend this side of this line.

76F309S CE #310 6-62

PLEASE RETURN TO
LOS ANGELES COUNTY ENGINEER
403 LOS ANGELES COUNTY ENGINEERING BLDG.

Note: Any Additions or Changes on This Sheet Must be Made or Circled in Red Ink With Date and Name of Person Making Change.

Do not extend this side of this line.

F. B. 2167 PG. 194

Profile No. ____ X-Sec. No. ____

Notes Red ____ Date ____ Plotted ____ Date ____ Job No. 2319.14 Division No. 11
Notes Chkd. ____ Date ____ Checked ____ Date ____

F.B. 2167 PG. 197

Survey of ROCKVALE AVE & OTHER R/W
Survey by LAND Notes NEWMAN Date 7-15-64
Map No. ____ Indexed C. J. GALLI Date ____

NOTE: ANY ADDITIONS OR CHANGES ON THIS SHEET MUST BE MADE OR CIRCLED IN RED INK. WITH DATE AND NAME OF PERSON MAKING CHANGE.

PLEASE RETURN TO
LOS ANGELES COUNTY ENGINEER
403 Los Angeles County Engineering Bldg.

Do not extend notes this side of this line.

ROCKVALE AVE & OTHER R/W

J.N. C.I. 2319.14

CROSS SECTIONS

ON

GAILLARD ST.

FROM: ORANGE CREST AVE

TO: EDENFIELD AVE

STATION	B.S.	H.I.	F.S.	ELEV.
		NEWMAN SMITH M. SPRIGGS	7-15-64	

76-1298 CE 307 3-61

76-L298 CE 307 3-61

PLEASE RETURN TO
LOS ANGELES COUNTY ENGINEER
403 LOS ANGELES COUNTY ENGINEERING BLDG.

NOTE: ANY ADDITIONS OR CHANGES ON THIS SHEET MUST BE MADE OR CIRCLED IN RED INK, WITH DATE AND NAME OF PERSON MAKING CHANGE

Do not extend notes this side of this line.

STATION	B.S.	H.I.	F.S.	ELEV.	"X" SECTIONS ON GAILLARD ST.	
By AN 24				566 62	By AN-24 EL=	566.617 F.B. 2734-75
0+85				566 62		℄ T.C. in Dr.
"				566 52		℄ F.L
1+00				567 04		℄ Intrs
1+15				566 59		℄ F.L. 'X' Gut
1+42 B.C.				567 12		℄
				566 92		13' edge Gut
				566 74		15 F.L.
				567 37		15 T.C
				566 96	13 edge Gut	
				566 74	15 F.L.	
				567 37	15 T.C	
1+50				567 22		℄
2+00				567 83		
				567 46		15' F.L.
				567 49		15 T.C in Dr.
				568 3		27 P/L
				567 56	15' F.L.	
				568 07	15' T.C	
				568 6	27 P/L.	

F.B. 2167 PG. 198 Job No. 2319.14 Division No. 11 Notes Red Plotted Profile
Survey of Rockvale St & other R/W Date Date No. X-Sec.
Survey by Lind Notes Newman Notes Chkd. Checked No.
Indexed C. I. GAILL Date Date Date

76-L298 CE 307 3-61

PLEASE RETURN TO
LOS ANGELES COUNTY ENGINEER
403 LOS ANGELES COUNTY ENGINEERING BLDG.

NOTE: ANY ADDITIONS OR CHANGES ON THIS SHEET MUST BE MADE OR CIRCLED IN RED INK, WITH DATE AND NAME OF PERSON MAKING CHANGE.

Do not extend notes this side of this line.

STATION	B. S.	H. I.	F. S.	ELEV.	Gailards. Lt.	℄	Rt.
2+50				568 56		℄	
3+00				569 10		℄	
				568 62			15' F.L.
				569 25			15' T.C.
				569 6			27 P/L
				570 3			127 P/L
				568 65	15' F.L.		
—				568 69	15' T.C. in Dr.		
				569 5	27 P/L		
				570 4	127 P/L		
3+50				569 58		℄	
4+00				570 28		℄	
				569 77			15' F.L.
				570 34			15' T.C.
				570 4			27 P/L
				569 80	15' F.L.		
				570 35	15' T.C.		
				571 6	27 P/L		
4+50				570 86		℄	
— T.P.				571 13			

Profile No. ____ Notes Red ____ Plotted ____ Job No. [illegible] Division No. [illegible]
Date ____ Date ____ Survey of Rockvale Ave & Other R/W
X-Sec. No. ____ Notes Chkd. ____ Checked ____ Survey by [illegible] Notes [illegible] Date ____
Date ____ Date ____ Map No. ____ Indexed E. J. GALL Date ____

F.B. 2167 Pg. 199

76-L298 CE 307 3-61

PLEASE RETURN TO
LOS ANGELES COUNTY ENGINEER
403 LOS ANGELES COUNTY ENGINEERING BLDG.

NOTE: ANY ADDITIONS OR CHANGES ON THIS SHEET MUST BE MADE OR CIRCLED IN RED INK, WITH DATE AND NAME OF PERSON MAKING CHANGE

Do not extend notes this side of this line.

F. B. 2167 PG. 200 | Job No. 2314.4 Division No. 11 Notes Red ____ Plotted ____ Profile
Survey of Rockvale Ave. & Other R/W. Date ____ No. ____ X-Sec.
Survey by Lind Notes Newman Notes Chkd. ____ Checked ____ No.
Indexed C. J. GAU Date ____ Date ____ Date ____

STATION	B. S.	H. I.	F. S.	ELEV.	Gallard St. LT.	℄	RT.
5+00				571.51		℄	
				570.95			15' F.L.
				571.01			15' T.C. in Dr.
				571.8			27' P/L.
				570.99	15' F.L.		
				571.58	15' T.C.		
				572.0	27' P/L		
5+50				572.08		℄	
6+00				572.67		℄	
				572.10			15' F.L.
				572.15			15' T.C. in Dr.
				572.9			27' P/L
				574.1			127' R-P/L
				572.14	15' F.L.		
				572.73	15' T.C.		
				573.3	27' P/L.		
				573.7	127' R-P/L.		
6+50				572.24		℄	

76-L298 CE 307 3-61

PLEASE RETURN TO
LOS ANGELES COUNTY ENGINEER
403 LOS ANGELES COUNTY ENGINEERING BLDG.

NOTE: ANY ADDITIONS OR CHANGES ON THIS SHEET MUST BE MADE OR CIRCLED IN RED INK, WITH DATE AND NAME OF PERSON MAKING CHANGE.

Do not extend notes this side of this line.

STATION	B. S.	H. I.	F. S.	ELEV.	Gaillard St. Lt.	℄	Rt.
7+00				573 80		℄	
				573 39			15' F.L.
				573 89			15' T.C.
				574 4			27' P/L
				573 33	15' F.L.		
				573 91	15' T.C.		
				574 4	27' P/L		
7+50				574 42		℄	
8+00				575 14		℄	
				574 56			13' F.L.
				575 10			13' T.C.
				575 6			27' P/L
				574 [illegible]	15' F.L.		
				574 [illegible]	15' T.C. [illegible]		
				575 17	27' P/L		
[illegible]				575 88		℄	
[illegible]				576 [illegible]		℄	
				576 20			15' F.L.
				576 77			13' T.C.
				[illegible]			27' P/L
				[illegible]			[illegible]

Profile No. ____ Notes Red ____ Plotted ____ Job No. 23194 Division No. [illegible]
Date ____ Date ____ Survey of Rockvale AVE & Other B/W
X-Sec. No. ____ Notes Chkd. ____ Checked ____ Survey by Lind Notes Newman Date [illegible]
Date ____ Date ____ Map No. ____ Indexed C. J. GAUL Date ____

F. B. 2167 Pg. 201

76-L298 CE 307 3-61

PLEASE RETURN TO
LOS ANGELES COUNTY ENGINEER
403 LOS ANGELES COUNTY ENGINEERING BLDG.

NOTE: ANY ADDITIONS OR CHANGES ON THIS SHEET MUST BE MADE OR CIRCLED IN RED INK, WITH DATE AND NAME OF PERSON MAKING CHANGE

Do not extend notes this side of this line.

STATION	B. S.	H. I.	F. S.	ELEV.	[illegible]	℄	Rt.
9+00				576.19	15' F.L.		
				576.23	15' T.C. in Dr.		
				577.0	27' P/L.		
				577.9	127' R-P/L.		
9+50				577.62		℄	
10+00				578.38		℄	
				578.00			15' F.L.
				578.[illegible]			15' T.C.
				579.2			27' P/L.
				579.90	15' F.L.		
				578.43	15' T.C.		
				578.8	27' P/L.		
10+50				579.04		℄	
11+00				579.95		℄	
				579.55			15' F.L.
				580.05			15' T.C.
				580.5			27' P/L.
				579.57	15' F.L.		
				580.12	15' T.C.		
				580.6	27' P/L.		
T.P.				580.30			
11+50				580.88		℄	

F.B. 2167 PG. 202

Job No. 2319.14 Division No. 11 Notes Red ____ Plotted ____ Profile ____

Survey of Rockgate Ave. & Other R/W Date ____ Date ____ No. ____

Survey by Lind Notes Newman Notes Chkd. ____ Checked ____ X-Sec. ____

Indexed C. J. GALLI Date ____ Date ____ No. ____

76-L298 CE 307 3-61

PLEASE RETURN TO
LOS ANGELES COUNTY ENGINEER
403 LOS ANGELES COUNTY ENGINEERING BLDG.

NOTE: ANY ADDITIONS OR CHANGES ON THIS SHEET MUST BE MADE OR CIRCLED IN RED INK, WITH DATE AND NAME OF PERSON MAKING CHANGE.

Do not extend notes this side of this line.

STATION	B.S.	H.I.	F.S.	ELEV.	Gaillard St. Lt.	℄	Rt.
12+00				581.64		℄	
				581 10			15' F.L.
				581 70			15' T.C.
				582 2			27' P/L
				582 7			127' R-P/L
				581 20	15' F.L.		
				581 22	15' T.C. in Dr.		
				581 8	27' P/L		
				582 7	127' R-P/L		
12+30				582 33		℄	
12+52.5				582 38		℄	
				582 13			13' Edge Gut.
				581 94			15' F.L.
				582 59			15' T.C.
				582 20	13' Edge Gut.		
				582 02	15' F.L.		
				582 65	15' T.C.		
12+94.12				583 00		℄	Int'ls.
				582 88		℄	F.L.
				582 92		℄	T.C.
BM #AN-27				582 95	B.M. #AN-27 Elev. 582.952 F.B. 2734-76		

Profile No. ____ Notes Red ____ Plotted ____ Job No. 2317 Division No. ____
Date ____ Date ____ Survey of Rockvale Ave. & Other Pkwy
X-Sec. No. ____ Notes Chkd. ____ Checked ____ Survey by [illegible] Notes [illegible] Date ____
Date ____ Date ____ Map No. ____ Indexed [illegible] J. GAULL Date ____

F.B. 2167 Pg. 203

F. B. 2167 Pg. 204 | Job No. ____ Division No. ____ Notes Red ____ Plotted ____ Profile

Survey of ____ Date ____ Date ____ No. ____

Survey by ____ Notes ____ Notes Chkd. ____ Checked ____ X-Sec.

Indexed ____ Date ____ Date ____ Date ____ No. ____

STATION	B. S.	H. I.	F. S.	ELEV.	

76-L298 CE 307 3-61

PLEASE RETURN TO

LOS ANGELES COUNTY ENGINEER

403 Los Angeles County Engineering Bldg.

NOTE: ANY ADDITIONS OR CHANGES ON THIS SHEET MUST BE MADE OR CIRCLED IN RED INK, WITH DATE AND NAME OF PERSON MAKING CHANGE

Do not extend notes this side of this line.

Notes Ck'd by
Map No.
Office Work
Checked
Date

Survey of Rockvale Ave sso
JN 2319.14 Tape Std °F
Surveyed by Newman
Notes Newman Date 7-8-64
Indexed E. J. GALLI

F. B. 2167 Pg. 205

ROCKVALE AVE
OTHER R/W
J.N.C.I. 2319.14

Location of Improvement is
on

EDENFIELD AVE

From Ghent St North to Nearfield St.

7-8-64

Newman
Spriggs
Smith
Peterson

Note: Any Additions or Changes on This Sheet Must be Made or Circled in Red Ink With Date and Name of Person Making Change.

Do not extend this side of this line.

PLEASE RETURN TO
LOS ANGELES COUNTY ENGINEER
403 Los Angeles County Engineering Bldg.

76F3095 CE #310 9-62

F. B. 2167 PG 206

Cont Bot. pg. 207

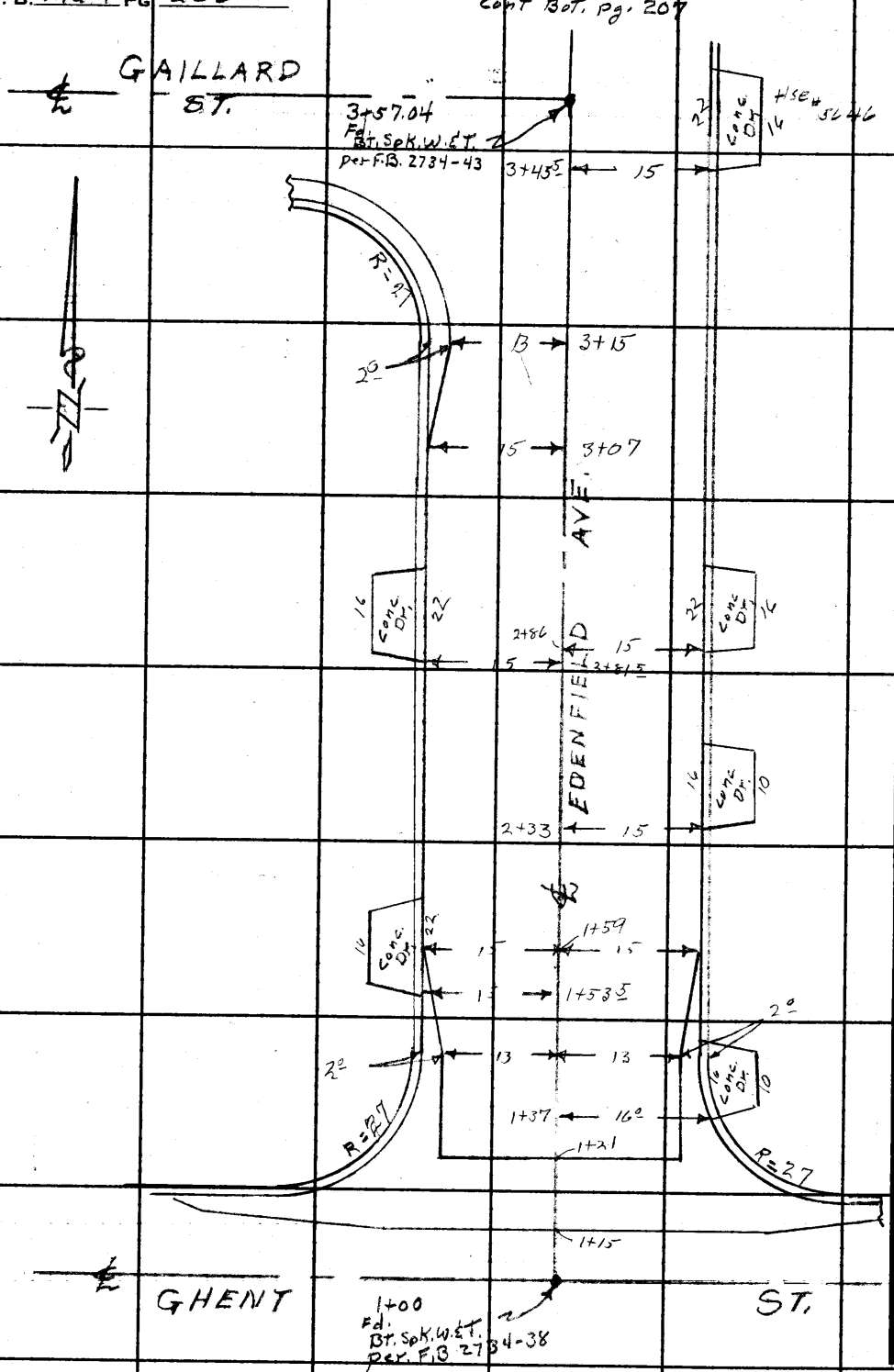

PLEASE RETURN TO
LOS ANGELES COUNTY ENGINEER
403 Los Angeles County Engineering Bldg.

Do not extend this side of this line.

Note: Any Additions or Changes on This Sheet Must be Made or Circled in Red Ink With Date and Name of Person Making Change.

Notes Ck'd by
Map No.
Office Work
Checked
Date

Survey of Rockvale Ave
JN 2319.14 Tape Std °F
Surveyed by Newman
Notes Newman Date 7-8-64
Indexed J. GALLI

F. B. 2167 PG. 207

Note: Any Additions or Changes on This Sheet Must be Made or Circled in Red Ink With Date and Name of Person Making Change.

PLEASE RETURN TO
LOS ANGELES COUNTY ENGINEER
403 Los Angeles County Engineering Bldg.

Do not extend this side of this line.

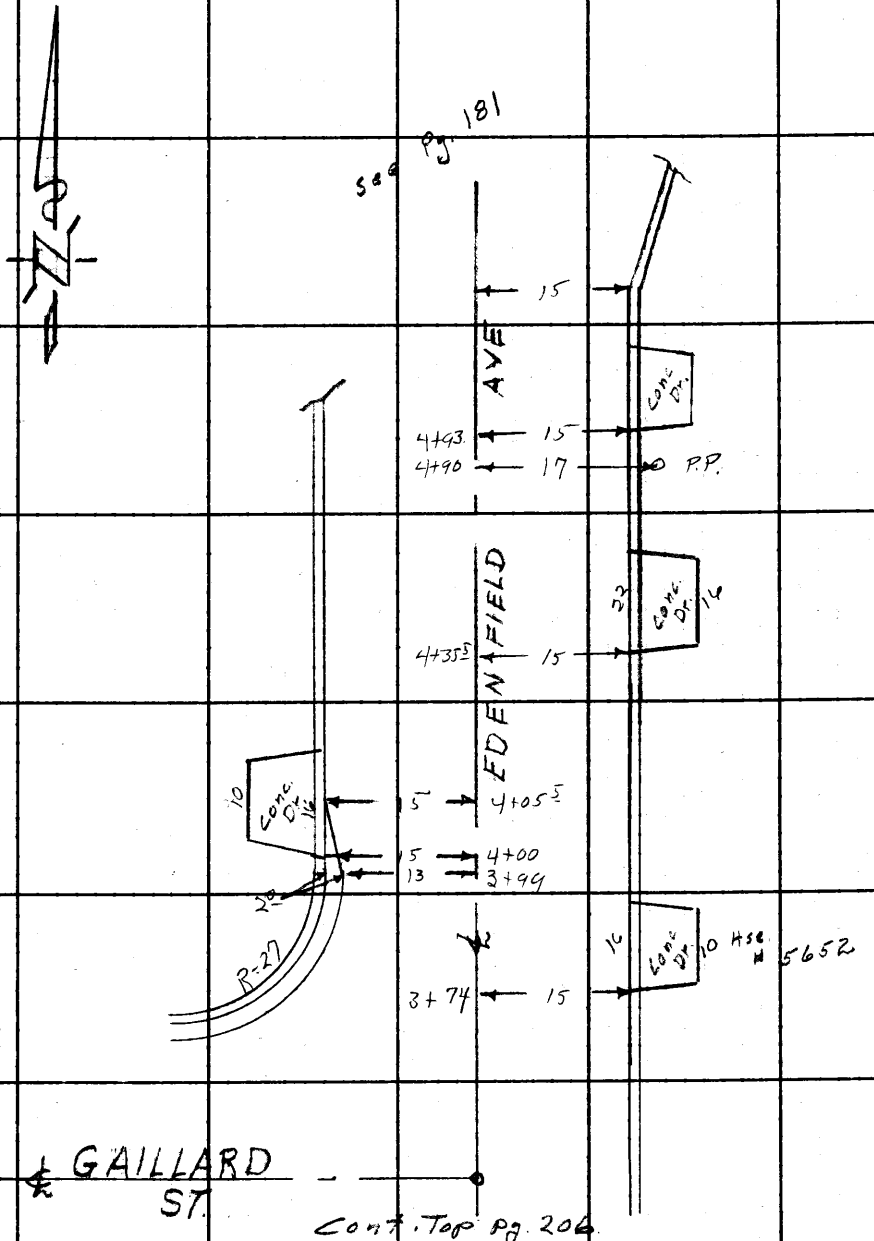

76F3095 CE #310 8-62

PLEASE RETURN TO
LOS ANGELES COUNTY ENGINEER
403 LOS ANGELES COUNTY ENGINEERING BLDG.

Note: Any Additions or Changes on This Sheet Must be Made or Circled in Red Ink With Date and Name of Person Making Change.

Do not extend this side of this line.

F.B. 2147 PG 208

Profile No.	Notes Red	Plotted	Job No. 2319.14	Division No. 11	F.B. 2167 Pg. 209
	Date	Date	Survey of ROCKVALE & OTHERS R/W		
X-Sec. No.	Notes Chkd.	Checked	Survey by LIND	Notes NEWMAN	Date 7-15-64
	Date	Date	Map No.	Indexed C. J. GALLI	Date

NOTE: ANY ADDITIONS OR CHANGES ON THIS SHEET MUST BE MADE OR CIRCLED IN RED INK, WITH DATE AND NAME OF PERSON MAKING CHANGE.

PLEASE RETURN TO
LOS ANGELES COUNTY ENGINEER
403 LOS ANGELES COUNTY ENGINEERING BLDG.

Do not extend notes this side of this line.

STATION	B.S.	H.I.	F.S.	ELEV.	
					ROCKVALE AVE & OTHER R/W IN C.I. 2319.14
					CROSS SECTIONS ALONG EDENFIELD AVE FROM: GHENT ST.
					TO : NEARFIELD AVE
					7-15-64
					NEW MAN SMITH SPRIGGS.

76-L298 CE 307 3-61

76-L298 CE 307 3-61

PLEASE RETURN TO
LOS ANGELES COUNTY ENGINEER
403 LOS ANGELES COUNTY ENGINEERING BLDG.

NOTE: ANY ADDITIONS OR CHANGES ON THIS SHEET MUST BE MADE OR CIRCLED IN RED INK, WITH DATE AND NAME OF PERSON MAKING CHANGE

Do not extend notes this side of this line.

STATION	B. S.	H. I.	F. S.	ELEV.	'X' SECTIONS ALONG	EDENFIELD AVE
BM AN 17				582 25	BM AN-17, EL=	582.245 PER FB 2734-72
0+82 North				582 19	T.C.	℄ PROD
0+82				581 57	F.L.	℄ PROD
1+00				582 02	℄ INT. EDENFIELD &	GHENT ST.
1+18				581 68	F.L. "X" GUTT	℄
1+45				581 97		℄
"				582 07	BCR	13 R. E.G.
"				581 57		15 " FL
"				581 97		15 " TC in Dr.
"				582 3		27 " PL
"				581 54	13 L. E.G	BCR
"				581 37	15 L. FL	
"				582 00	15 L. T.C	
"				582 4	27 L. PL	
1+50				582 02		℄
2+00				582 31		℄
"				582 12		15 R FL
"				582 72		15 R TC
"				583 3		27 R PL
"				581 64	15 L. FL	
"				582 24	15 L. TC	
"				582 8	27 L. PL	

F. B. 2167 PG. 210
Job No. 2319.14 Division No. " Notes Red Plotted Profile
Survey of ROCKVALE & OTHER R/W Date Date No.
Survey by LIND Notes LIND Notes Chkd. Checked X-Sec.
Indexed C. J. GALL Date Date Date No.

76-L298 CE 307 3-61

PLEASE RETURN TO
LOS ANGELES COUNTY ENGINEER
403 LOS ANGELES COUNTY ENGINEERING BLDG.

NOTE: ANY ADDITIONS OR CHANGES ON THIS SHEET MUST BE MADE OR CIRCLED IN RED INK, WITH DATE AND NAME OF PERSON MAKING CHANGE.

Do not extend notes this side of this line.

STATION	B.S.	H.I.	F.S.	ELEV.	"X" SECTIONS ALONG EDENFIELD AVE	
2+50				582 51		℄
3+00				584 5		127' P OL
3+00				582 69		℄
				582 59		15 R. FL
				582 [illegible]		15 " T.C. in Dr.
				582 4		27 " PL
				582 01	15 L. FL	
				582 10	15 " TC in Dr.	
				582 9	27 " PL	
3+07						℄
					15 L. FL	
					15 L. TC	
					27 L PL	
3+15 B.C.				582 74		℄
				582 25	13 L. EG	
				582 08	15 L FL	
				582 70	15 L TC	

Profile No. ____ Notes Red ____ Plotted ____ Job No. 2319.14 Division No. 11 F.B. 2167 Pg. 211
Date ____ Date ____ Survey of Rockvale Ave Gothner Rd
X-Sec. No. ____ Notes Chkd. ____ Checked ____ Survey by [illegible] Notes [illegible] Date 7-15-64
Date ____ Date ____ Map No. ____ Indexed [illegible] Date ____

76-L298 CE 307 3-61

PLEASE RETURN TO
LOS ANGELES COUNTY ENGINEER
403 LOS ANGELES COUNTY ENGINEERING BLDG.

NOTE: ANY ADDITIONS OR CHANGES ON THIS SHEET MUST BE MADE OR CIRCLED IN RED INK, WITH DATE AND NAME OF PERSON MAKING CHANGE

2.86

Do not extend notes this side of this line.

STATION	B.S.	H.I.	F.S.	ELEV.	"X" SECTIONS ALONG EDENFIELD AVE
3+57.04				58293	℄ INT. EDENFIELD AVE & GAILLARD ST
				58299	℄
				58290	15° R. FL
				58295	15° " TL in Dr.
				58380	27° " PL
3+99				58312	℄
				58300	15° R. FL
				58330	15° " TL
				58411	27° " PL
				58263	13 L. egde Gut
				58249	15 " F.L.
				58315	15 " T.C.
				58333	27 P/L.
4+50				58314	℄
5+00				58288	℄
				58270	15 R FL
				58275	15 " TL in Dr
				58335	27 " P/L
				58418	127 " R-PL
				58228	15 L. FL
				58280	15 " TL
				58332	27 " PL

F.B. 2167 Pg. 212 Job No. 2319.14 Division No. 11 Notes Red Plotted Profile
Survey of ROCKVALE AVE & OTHER R.W. Date Date No. X-Sec.
Survey by LIND Notes LIND & NEWMAN Notes Chkd. Checked No.
Indexed C. J. GALLI Date Date Date

76-L298 CE 307 3-61

PLEASE RETURN TO
LOS ANGELES COUNTY ENGINEER
403 LOS ANGELES COUNTY ENGINEERING BLDG.

NOTE: ANY ADDITIONS OR CHANGES ON THIS SHEET MUST BE MADE OR CIRCLED IN RED INK, WITH DATE AND NAME OF PERSON MAKING CHANGE.

Do not extend notes this side of this line. 5

STATION	B.S.	H.I.	F.S.	ELEV.	"X" SECTIONS ON EDENFIELD AVE	
5+25				582.78		℄
				582.65		15' F.L.
				583.17		15' T.C.
5+50				582.64		℄
5+57				582.59		℄
				582.08	18' Edge Gut	
				581.85	15' F.L.	
				582.49	15' T.C.	
+72				582.54		℄
				582.44		22.5 Edge Gut
				582.31		24' F.L.
				582.88		24' T.C.
+				582.54		℄ Inter's
6+26.5				582.17		℄ Edge Gut
+28.5				582.02		℄ F.L.
+28.5				582.07		℄ T.C. in Dr.
B.M.#AN-26				582.90	B.M.#AN-26 Elev 582.808	F.B. 2734-75

Profile No. ____ Notes Red ____ Plotted ____ Job No. 2319.14 Division No. 11 F.B. 2167 Pg. 213
X-Sec. No. ____ Date ____ Date ____ Survey of Rockvale Ave & other R/W
Notes Chkd. ____ Checked ____ Survey by LWP Notes LWP Date 7-15-64
Date ____ Date ____ Map No. ____ Indexed C. J. GALLI Date ____

F. B. 2167 Pg. 214 | Job No. 2319.14 Division No. 11 Notes Red _____ Plotted _____ Profile

Survey of ROCKVALE AVE & OTHER R.W. Date _____ Date _____ No. _____

Survey by LIND Notes NEWMAN & LIND Notes Chkd. _____ Checked _____ X-Sec.

Indexed _____ Date _____ Date _____ Date _____ No. _____

STATION	B. S.	H. I.	F. S.	ELEV.

76-L298 CE 307 3-61

PLEASE RETURN TO

LOS ANGELES COUNTY ENGINEER

403 Los Angeles County Engineering Bldg.

Do not extend notes this side of this line.

NOTE: ANY ADDITIONS OR CHANGES ON THIS SHEET MUST BE MADE OR CIRCLED IN RED INK, WITH DATE AND NAME OF PERSON MAKING CHANGE

Notes Ck'd by	Survey of Rockvale Ave ssp.	F. B. 2167 PG. 215
Map No:	JN 2319.14 Tape Std °F	
Office Work	Surveyed by Newman	
Checked	Notes Newman Date 7-9-64	
Date	Indexed R. J. GALLI	

ROCKVALE AVE
&
OTHER R/W
J.N.C.I. 2319.14

LOCATION OF IMPROVEMENTS
ON
VICEROY AVE

From Ghent ST. to Fondale Ave.

7-9-64

Newman
Spriggs
Smith
Peterson

Note: Any Additions or Changes on This Sheet Must be Made or Circled in Red Ink With Date and Name of Person Making Change.

Do not extend this side of this line.

PLEASE RETURN TO
LOS ANGELES COUNTY ENGINEER
403 LOS ANGELES COUNTY ENGINEERING BLDG.

76F309S CE #310 6-62

F. B. 2167 PG 216

Cont. Bot pg 217

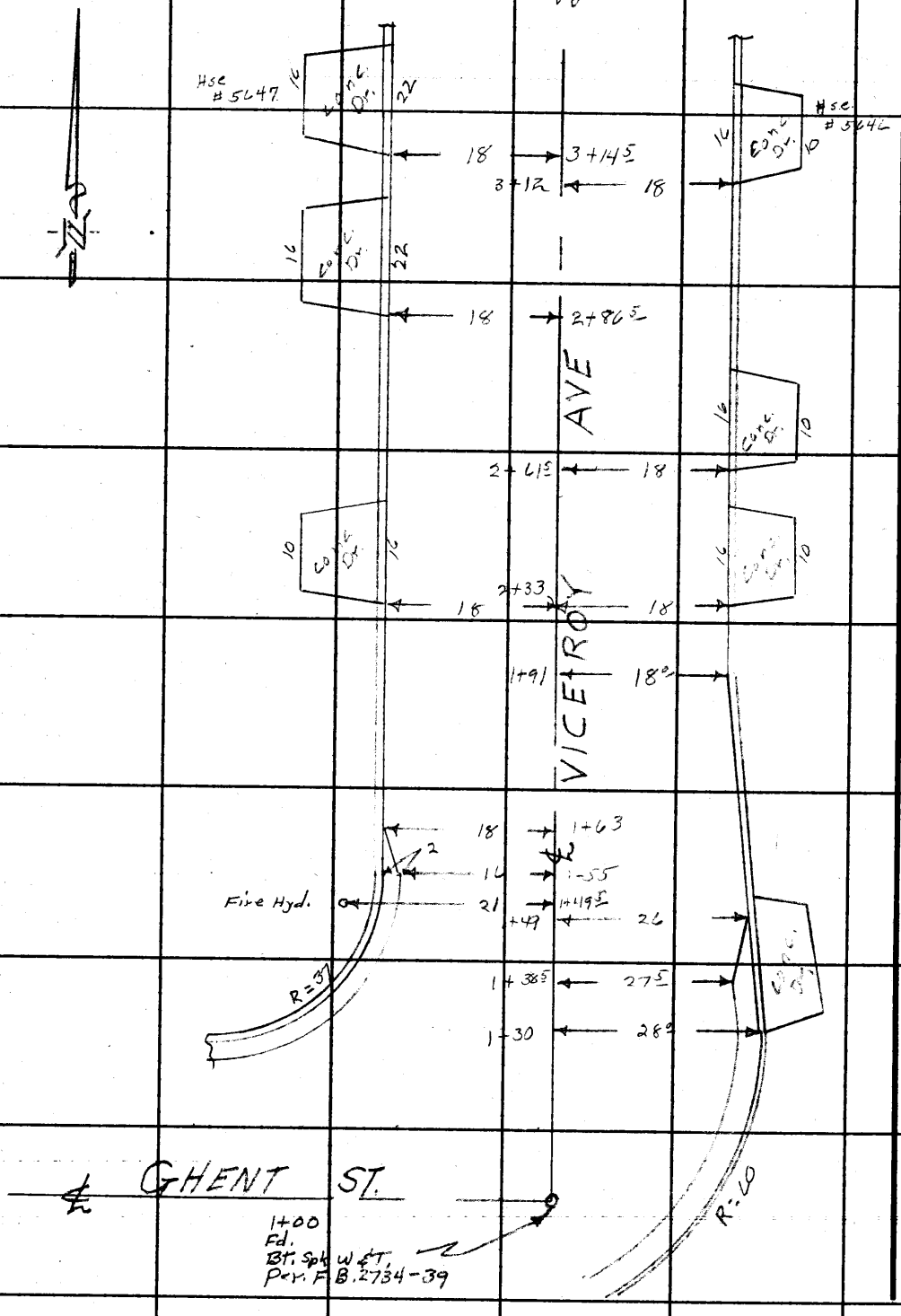

PLEASE RETURN TO
LOS ANGELES COUNTY ENGINEER
403 Los Angeles County Engineering Bldg.

Do not extend this side of this line.

Note: Any Additions or Changes on This Sheet Must be Made or Circled in Red Ink With Date and Name of Person Making Change.

Notes Ck'd by	Survey of Rockvale Ave.
Map No.	JN 2319.14 Tape Std °F
Office Work	Surveyed by Newman
Checked	Notes Newman Date 7-9-64
Date	Indexed C. J. GALL

F. B. 2167 Pg. 217

Cont. Beh Pg. 218

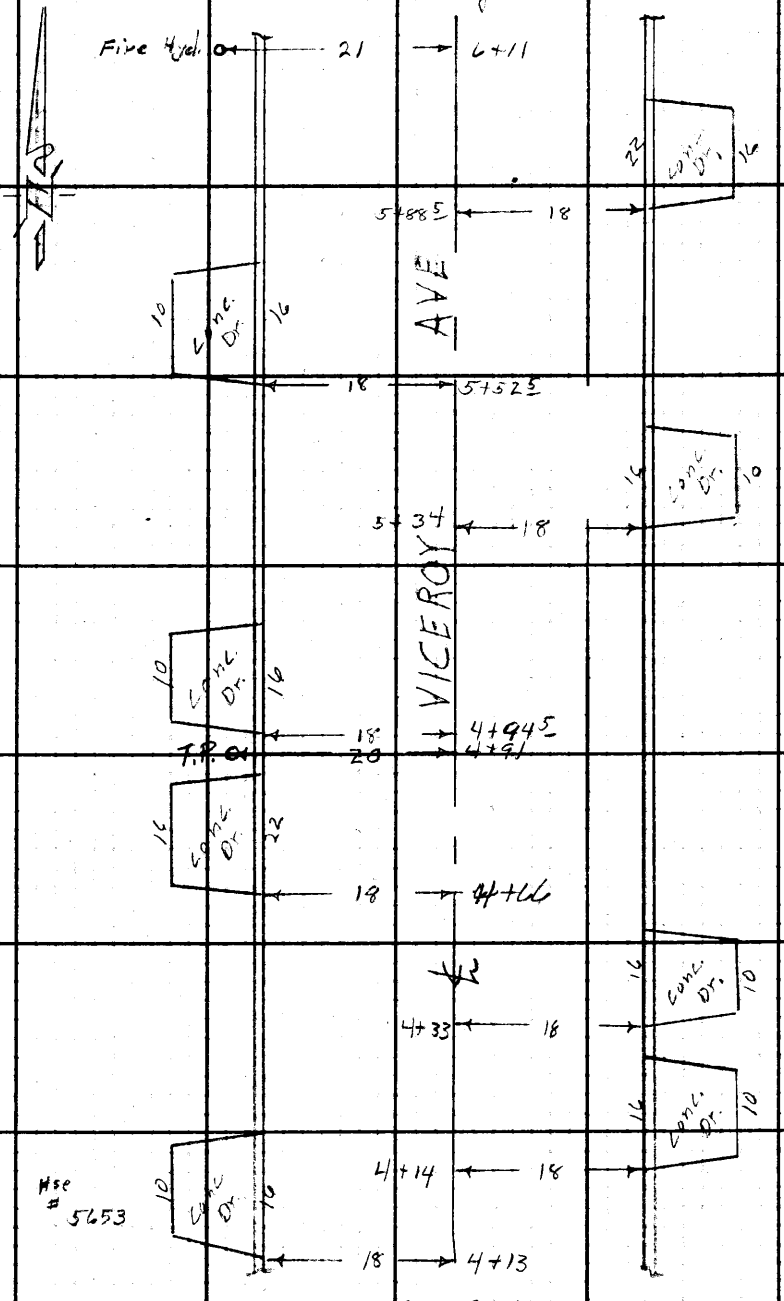

Cont. Top Pg. 216

Note: Any Additions or Changes on this Sheet Must be Made or Circled in Red Ink With Date and Name of Person Making Change.

Do not extend this side of this line.

PLEASE RETURN TO
LOS ANGELES COUNTY ENGINEER
403 Los Angeles County Engineering Bldg.

76F309S CE #310 6-62

F. B. 2167 PG 218

Cont. Bot. pg. 219

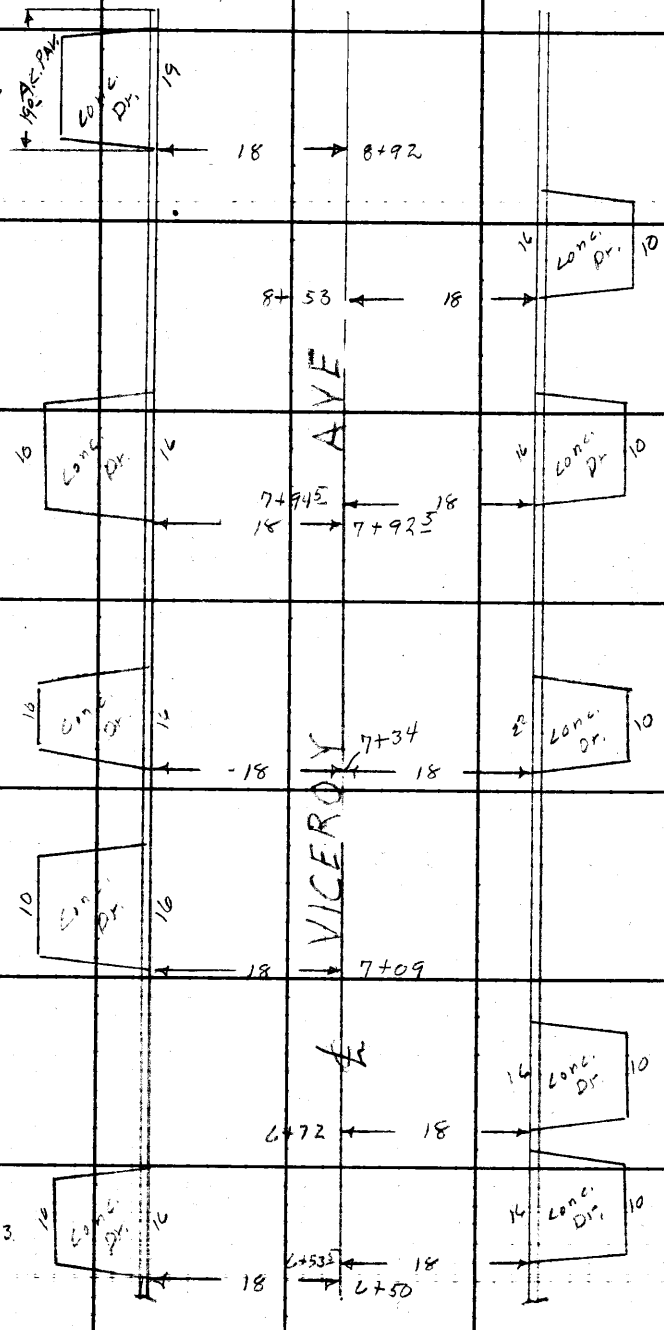

Cont. Top Pg 217

PLEASE RETURN TO
LOS ANGELES COUNTY ENGINEER
403 Los Angeles County Engineering Bldg.

Do not extend this side of this line.

Note: Any Additions or Changes on This Sheet Must be Made or Circled in Red Ink With Date and Name of Person Making Change.

Notes Ck'd by	Survey of Rockvale Ave	F. B. 2167 Pg. 219
Map No.	JN 2319.11 Tape Std °F	
Office Work	Surveyed by Newman	
Checked	Notes Newman Date 7-9-64	
Date	Indexed C. J. GALLI	

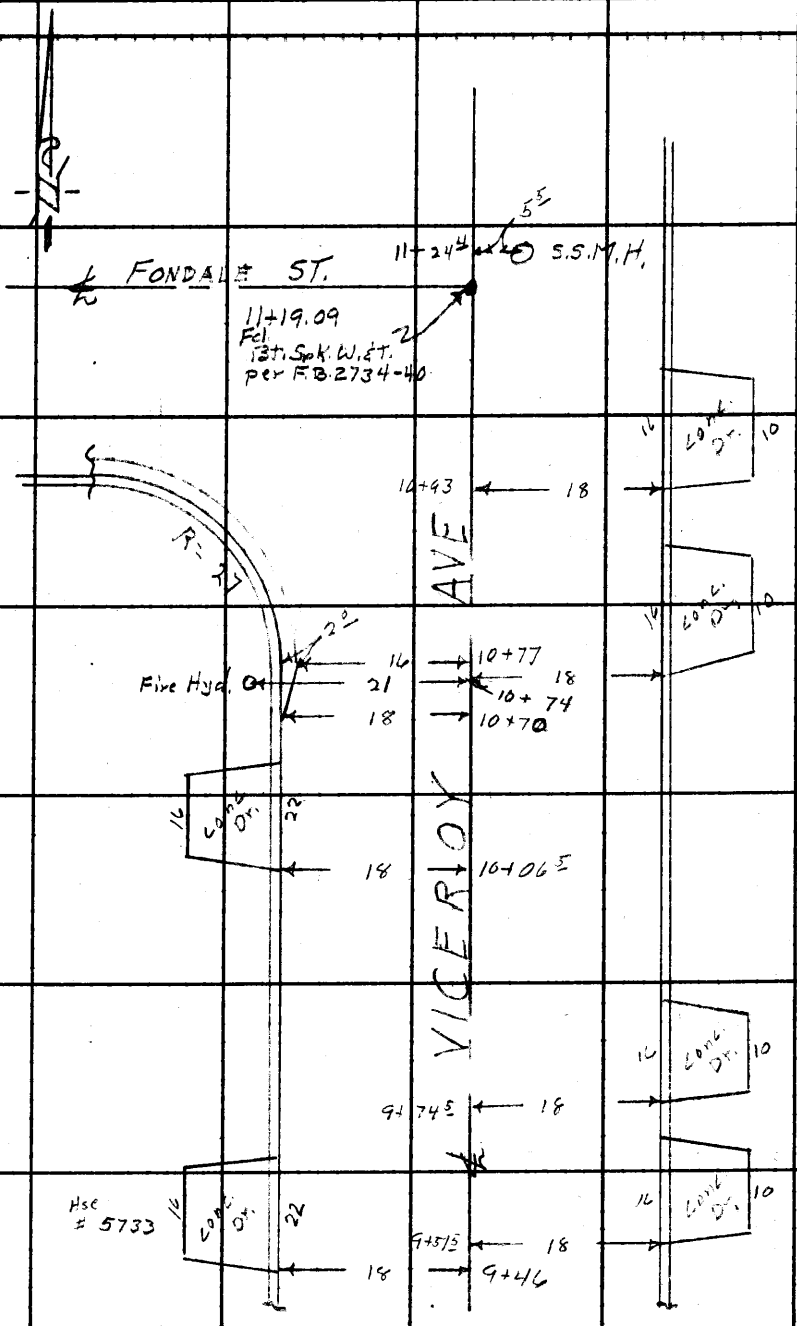

Cont. Top Pg. 218

Note: Any Additions or Changes on This Sheet Must be Made or Circled in Red Ink With Date and Name of Person Making Change.

Do not extend this side of this line.

PLEASE RETURN TO
LOS ANGELES COUNTY ENGINEER
403 LOS ANGELES COUNTY ENGINEERING BLDG.

76F309S CE #310 6-62

PLEASE RETURN TO
LOS ANGELES COUNTY ENGINEER
403 LOS ANGELES COUNTY ENGINEERING BLDG.

Note: Any Additions or Changes on This Sheet Must be Made or Circled in Red Ink With Date and Name of Person Making Change.

Do not extend this side of this line.

F.B. 2167 PG. 220

Profile No. _____ X-Sec. No. _____

Notes Red _____ Date _____ Notes Chkd. _____ Date _____

Plotted _____ Date _____ Checked _____ Date _____

Job No. 2319.14 Division No. 11

Survey of ROCKVALE AVE & OTHER R/W

Survey by LIND Notes LIND Date 7-15-64

Map No. _____ Indexed E. J. GALL Date _____

F.B. 2167 Pg. 22

NOTE: ANY ADDITIONS OR CHANGES ON THIS SHEET MUST BE MADE OR CIRCLED IN RED INK, WITH DATE AND NAME OF PERSON MAKING CHANGE.

PLEASE RETURN TO
LOS ANGELES COUNTY ENGINEER
403 Los Angeles County Engineering Bldg.

Do not extend notes this side of this line.

STATION	B.S.	H.I.	F.S.	ELEV.	
		7-15-64			ROCKVALE AVE & OTHER R/W
		LIND			J.N. C.I. 2319.14
		NEWMAN			CROSS SECTIONS
		SMITH			ON
		SPURGEON			VILLEROY AVE
					FROM: GHENT ST
					TO: FONDALE AVE

76-L298 CE 307 3-61

76-L298 CE 307 3-61

PLEASE RETURN TO
LOS ANGELES COUNTY ENGINEER
403 LOS ANGELES COUNTY ENGINEERING BLDG.

NOTE: ANY ADDITIONS OR CHANGES ON THIS SHEET MUST BE MADE OR CIRCLED IN RED INK, WITH DATE AND NAME OF PERSON MAKING CHANGE

Do not extend notes this side of this line.

STATION	B. S.	H. I.	F. S.	ELEV.	"X" SECTIONS ON	VICEROY AVE
By AN-16				584 42	By AN-16 EL= 584.421	FB 2734-72
0+80				584 43		℄ T.C.
				583 79		℄ F.L.
0+82				584 02		℄ Edge Gut.
1+00				584 18		℄ Intr's
1+38.5 B.C.				584 35		℄
				584 29		25.5 Edge Gut
				584 12		27.5 F.L.
				584 18		27.5 T.C. in Dr.
1+55 E.C.				584 45		℄
				583 88	16' Edge Gut	
				583 70	18' F.L.	
				584 33	18' T.C.	
1+91 ∡ Rt. only				584 58		℄
				584 39		18' F.L.
				584 99		18' T.C.
2+00				584 61		℄
				584 41		18' F.L.
				585 00		18' T.C.
				585 8		30' P/L

F. B. 2167 PG. 222 Job No. 2319.14 Division No. 11 Notes Red Plotted Profile
Survey of Rockvale Ave Gother R/W Date Date No. X-Sec.
Survey by Lind Notes Newman Notes Chkd. Checked Date No.
Indexed [redacted] J. GALL Date Date

76-L298 CE 307 3-61

PLEASE RETURN TO
LOS ANGELES COUNTY ENGINEER
403 LOS ANGELES COUNTY ENGINEERING BLDG.

NOTE: ANY ADDITIONS OR CHANGES ON THIS SHEET MUST BE MADE OR CIRCLED IN RED INK, WITH DATE AND NAME OF PERSON MAKING CHANGE.

Do not extend notes this side of this line.

STATION	B.S.	H.I.	F.S.	ELEV.	"X" SECTIONS ON VICEROY AVE	
2+00						℄
				58393	18' F.L.	
				58452	18' T.C.	
				5848	30' P/L	
2+50				58480		℄
3+00				58500		℄
				58482		18' F.L.
—				58540		18' T.C.
				585 0		30' P/L
				58 8 1		130' R-P/L
				58428	18' F.L.	
				58434	18' T.C. in Dr.	
				58 5 2	30' P/L	
				58 6 2	130 R-P/L	
3+50				58517		℄
4+00				58532		℄
				58520		18' F.L.
				58581		18' T.C.
				58 6 2		30' P/L
—				58474	18' F.L.	
				58530	18 T.C.	
				5858	30' P/L	

Profile No. ____ Notes Red ____ Plotted ____ Job No. 2219.14 Division No. 6 F.B. 21-7 Pg. 223
Date ____ Date ____ Survey of Rockvale Ave & other R/W
X-Sec. No. ____ Notes Chkd. ____ Checked ____ Survey by ____ Notes ____ Date ____
Date ____ Date ____ Map No. ____ Indexed ____ Date ____

76-L298 CE 307 3-61

PLEASE RETURN TO
LOS ANGELES COUNTY ENGINEER
403 LOS ANGELES COUNTY ENGINEERING BLDG.

NOTE: ANY ADDITIONS OR CHANGES ON THIS SHEET MUST BE MADE OR CIRCLED IN RED INK, WITH DATE AND NAME OF PERSON MAKING CHANGE

Do not extend notes this side of this line.

STATION	B. S.	H. I.	F. S.	ELEV.	"X" SECTIONS ALONG	VICEROY ST
4+50				585 58		℄
5+00				585 80		℄
				585 59		18' F.L.
				586 17		18' T.C.
				587 2		30' P/L
				585 11	18' F.L.	
				585 18	18' T.C. in Dr.	
				585 9	30' P/L	
T.P.				585 63		
5+50				586 01		℄
6+00				586 19		℄
				585 99		18' F.L.
				586 08		18' T.C. in Dr.
				587 3		30' P/L
				589 2		130 R-P/L.
				585 55	18' F.L.	
				586 11	18' T.C.	
				586 6	30' P/L	
				587 3	130' R-P/L	
6+50				586 32		℄

F. B. 2167 PG. 224 Job No. 2319.14 Division No. 11 Notes Red ____ Plotted ____ Profile ____
Survey of Rockvale Ave & other R/W Date ____ Date ____ No. ____
Survey by LND Notes Newman Notes Chkd. ____ Checked ____ X-Sec. ____
Indexed [illegible] Date ____ Date ____ No. ____

76-L298 CE 307 3-61

PLEASE RETURN TO
LOS ANGELES COUNTY ENGINEER
403 LOS ANGELES COUNTY ENGINEERING BLDG.

NOTE: ANY ADDITIONS OR CHANGES ON THIS SHEET MUST BE MADE OR CIRCLED IN RED INK, WITH DATE AND NAME OF PERSON MAKING CHANGE.

Do not extend notes this side of this line.

STATION	B.S.	H.I.	F.S.	ELEV.	Viceroy Ave. Lt.	℄	RT.
7+00				586 57		℄	
				586 40			18' F.L
				586 95			18' T.C.
				588 0			30' P/L
				585 95	18' F.L		
				586 50	18' T.C.		
				586 8	30' P/L		
7+50				586 80		℄	
8+00				587 01		℄	
				586 85			18' F.L
				586 91			18' T.C. in Dr.
				588 1			30' P/L
				586 33	18' F.L		
				586 39	18' T.C. in Dr.		
				587 4	30' P/L		
8+50				587 22		℄	
9+00				587 40		℄	
				587 23			18' F.L
				587 82			18' T.C.
				588 6			30' P/L
				590 2			130' R-P/L

Profile No. ____ Notes Red ____ Plotted ____ Job No. 2319.14 Division No. 11 F.B. 2167 Pg. 225
Date ____ Date ____ Survey of Rockvale Ave. & Other R/W
X-Sec. No. ____ Notes Chkd. ____ Checked ____ Survey by [illegible] Notes [illegible] Date [illegible]
Date ____ Date ____ Map No. ____ Indexed [illegible] J. GALLI Date [illegible]

76-L298 CE 307 3-61

PLEASE RETURN TO
LOS ANGELES COUNTY ENGINEER
403 LOS ANGELES COUNTY ENGINEERING BLDG.

NOTE: ANY ADDITIONS OR CHANGES ON THIS SHEET MUST BE MADE OR CIRCLED IN RED INK, WITH DATE AND NAME OF PERSON MAKING CHANGE

F. B. 2167 PG. 224 Job No. 2314 Division No. 11 Notes Red Plotted Profile
Survey of Rockvale Ave. & Other Streets No. X-Sec.
Survey by Lind Notes Newman Notes Chkd. Checked
Indexed C. J. GALLI Date Date Date No.

Do not extend notes this side of this line.

STATION	B. S.	H. I.	F. S.	ELEV.	Victory Ave. Lt.	℄	℄
9+00				586 98	18' F.L.		
				586 81	18' T.C. in Dr.		
				586 8	30' P/L		
				588 3	130' R-P/L.		
9+50				587 57		℄	
10+00				587 73		℄	
				587 58			18' F.L.
				588 22			18' T.C
				588 8			30' P/L
				587 17	18' F.L.		
				587 74	18' T.C		
				586 3	30' P/L.		
10+30				587 99		℄	
10+77 E.C.				588 10		℄	
				587 60	16' Edge. Gut.		
				587 40	18' F.L		
				588 01	18' T.C.		
11+00				588 28		℄	

Profile	Notes Red	Plotted	Job No. 2219.14	Division No. 11	F.B. 2167	Pg. 227
No.	Date	Date	Survey of Rockvale Ave. & Other R/W			
X-Sec.	Notes Chkd.	Checked	Survey by Lind	Notes Newman	Date 7-15-64	
No.	Date	Date	Map No.	Indexed C. J. GAU	Date	

NOTE: ANY ADDITIONS OR CHANGES ON THIS SHEET MUST BE MADE OR CIRCLED IN RED INK, WITH DATE AND NAME OF PERSON MAKING CHANGE.

PLEASE RETURN TO
LOS ANGELES COUNTY ENGINEER
403 LOS ANGELES COUNTY ENGINEERING BLDG.

Do not extend notes this side of this line.

STATION	B.S.	H.I.	F.S.	ELEV.		
11 +19.09				588 41		* Intls
				588 10		18' F.L.
				588 79		18' T.C.
				589 5		30' P/L
25 mile				588 21	18'	
				588 42		*
B.M. # AN-15				588 73	B.M. # AN-15 Elev. 588.7[illegible]	F.B. 2734-7

76-L298 CE 307 3-61

F. B. 2167 Pg. 228 Job No. Division No. Notes Red Plotted Profile

Survey of Date Date No.

Survey by Notes Notes Chkd. Checked X-Sec.

Indexed E. J. GALLI Date Date Date No.

76-L298 CE 307 3-61

PLEASE RETURN TO

LOS ANGELES COUNTY ENGINEER

403 Los Angeles County Engineering Bldg.

NOTE: ANY ADDITIONS OR CHANGES ON THIS SHEET MUST BE MADE OR CIRCLED IN RED INK WITH DATE AND NAME OF PERSON MAKING CHANGE

Do not extend notes this side of this line.

STATION	B. S.	H. I.	F. S.	ELEV.	

Notes Ck'd by	Survey of Rockvale Ave.	F. B. 2167	Pg. 229
Map No.	JN 2319.14 Tape Std °F		
Office Work	Surveyed by Lind		
Checked	Notes Newman Date 7-14-64		
Date	Indexed E. J. GALLI		

ROCKVALE AVE
& OTHER R/W
J.N. C.I. 2319.14

LOCATION OF IMPROVEMENTS
ON

BELLEFONT DR.

From Rockvale East & North to Fondale St.

7-14-64

LIND
NEWMAN
SPRIGGS
SMITH

Note: Any Additions or Changes on This Sheet Must be Made or Circled in Red Ink With Date and Name of Person Making Change.

Do not extend this side of this line.

PLEASE RETURN TO
LOS ANGELES COUNTY ENGINEER
403 Los Angeles County Engineering Bldg.

76F3095 CE #310 6-62

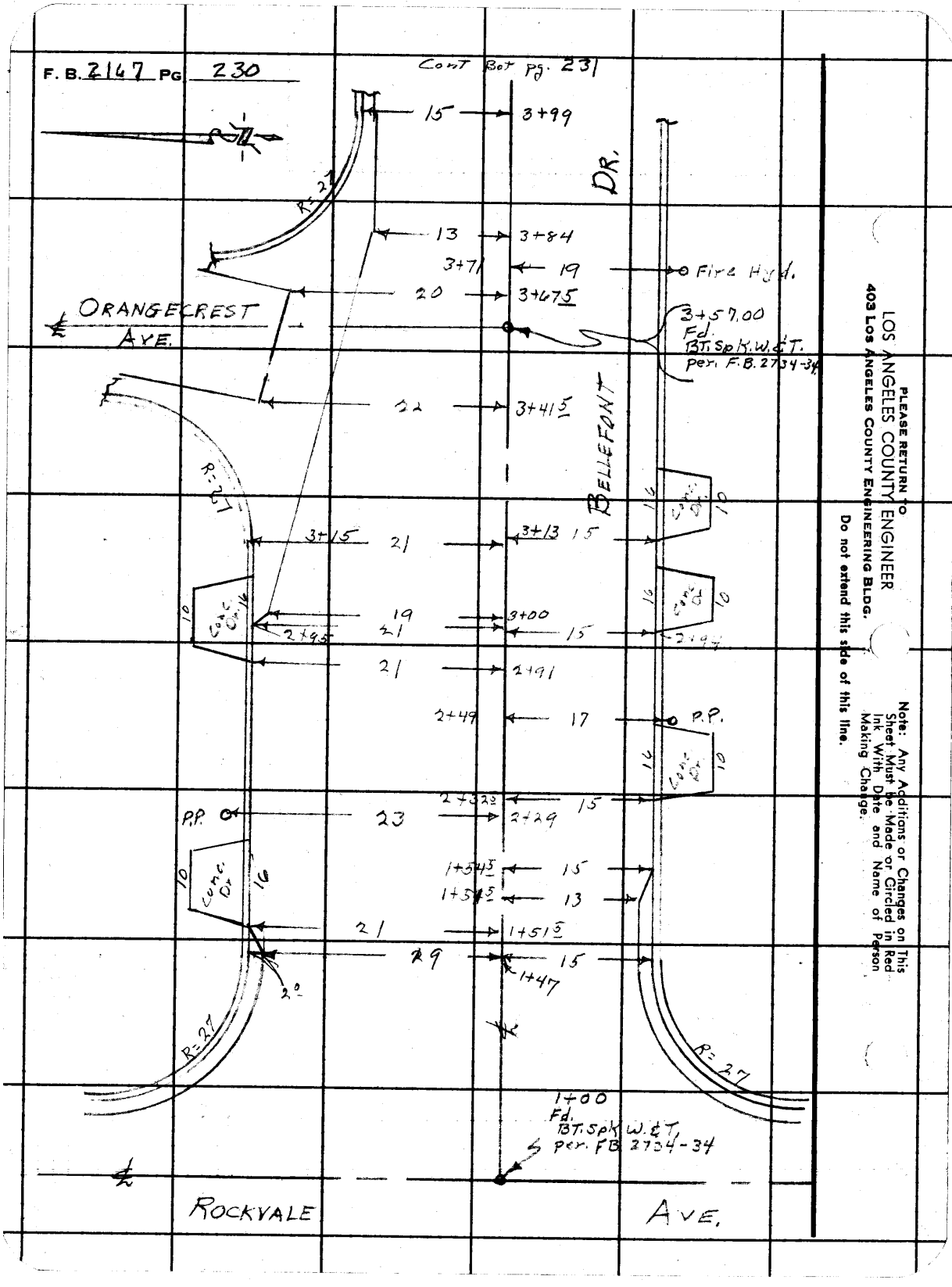

PLEASE RETURN TO
LOS ANGELES COUNTY ENGINEER
403 Los Angeles County Engineering Bldg.

Do not extend this side of this line.

Note: Any Additions or Changes on This Sheet Must be Made or Circled in Red Ink With Date and Name of Person Making Change.

Notes Ck'd by
Map No.
Office Work
Checked
Date

Survey of Rockvale Ave ESD
JN 2319.14 Tape Std °F
Surveyed by Lind
Notes Newman Date 7-14-64
Indexed

F. B. 2147 PG. 231

Cont. Bot. pg. 232

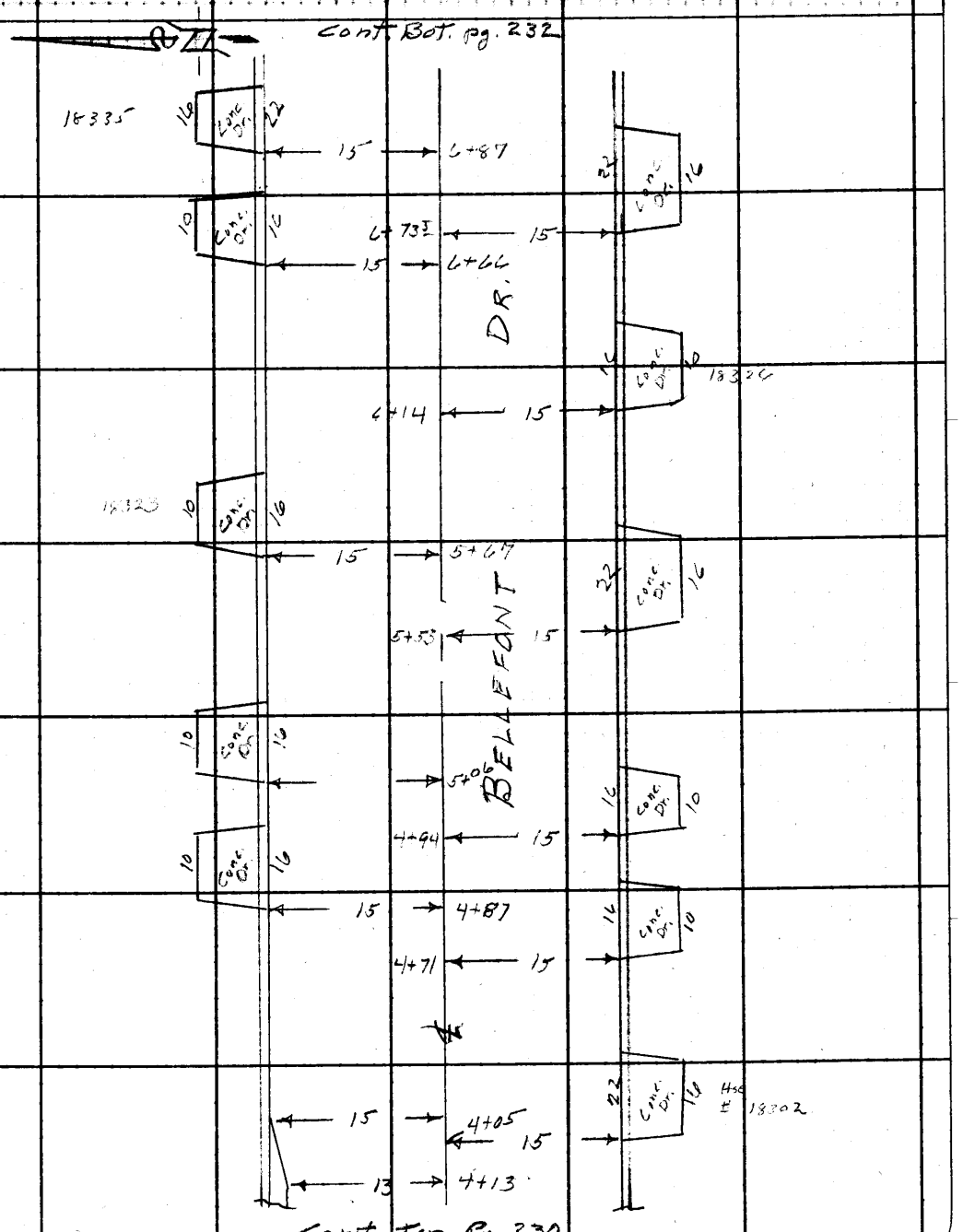

Cont. Top Pg. 230

Note: Any Additions or Changes on This Sheet Must be Made or Circled in Red Ink With Date and Name of Person Making Change.

Do not extend this side of this line.

PLEASE RETURN TO
LOS ANGELES COUNTY ENGINEER
403 Los Angeles County Engineering Bldg.

76F3095 CE #310 8-62

F. B. 2167 PG 232

Cont. Bot. Pg. 233

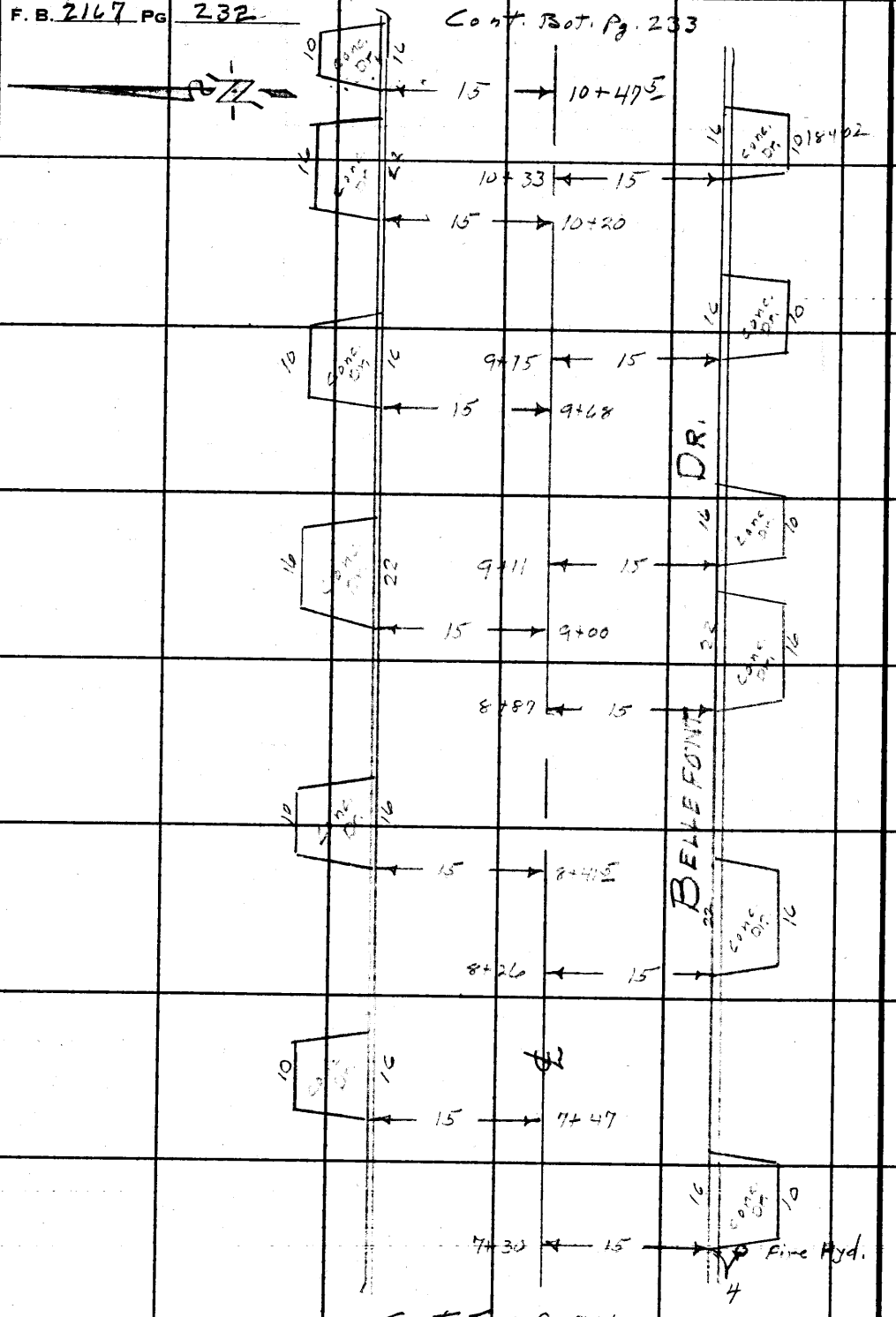

Cont. Top Pg. 231

PLEASE RETURN TO
LOS ANGELES COUNTY ENGINEER
403 Los Angeles County Engineering Bldg.

Do not extend this side of this line.

Note: Any Additions or Changes on This Sheet Must be Made or Circled in Red Ink With Date and Name of Person Making Change.

Notes Ck'd by
Map No.
Office Work
Checked
Date

Survey of Rockvale Ave
JN 2319.14 Tape Std °F
Surveyed by Lind
Notes Newman Date 7/14-24
Indexed

C. J. GALLI

F. B. 2167 PG. 233

Cont. BOJ. Pg. 234

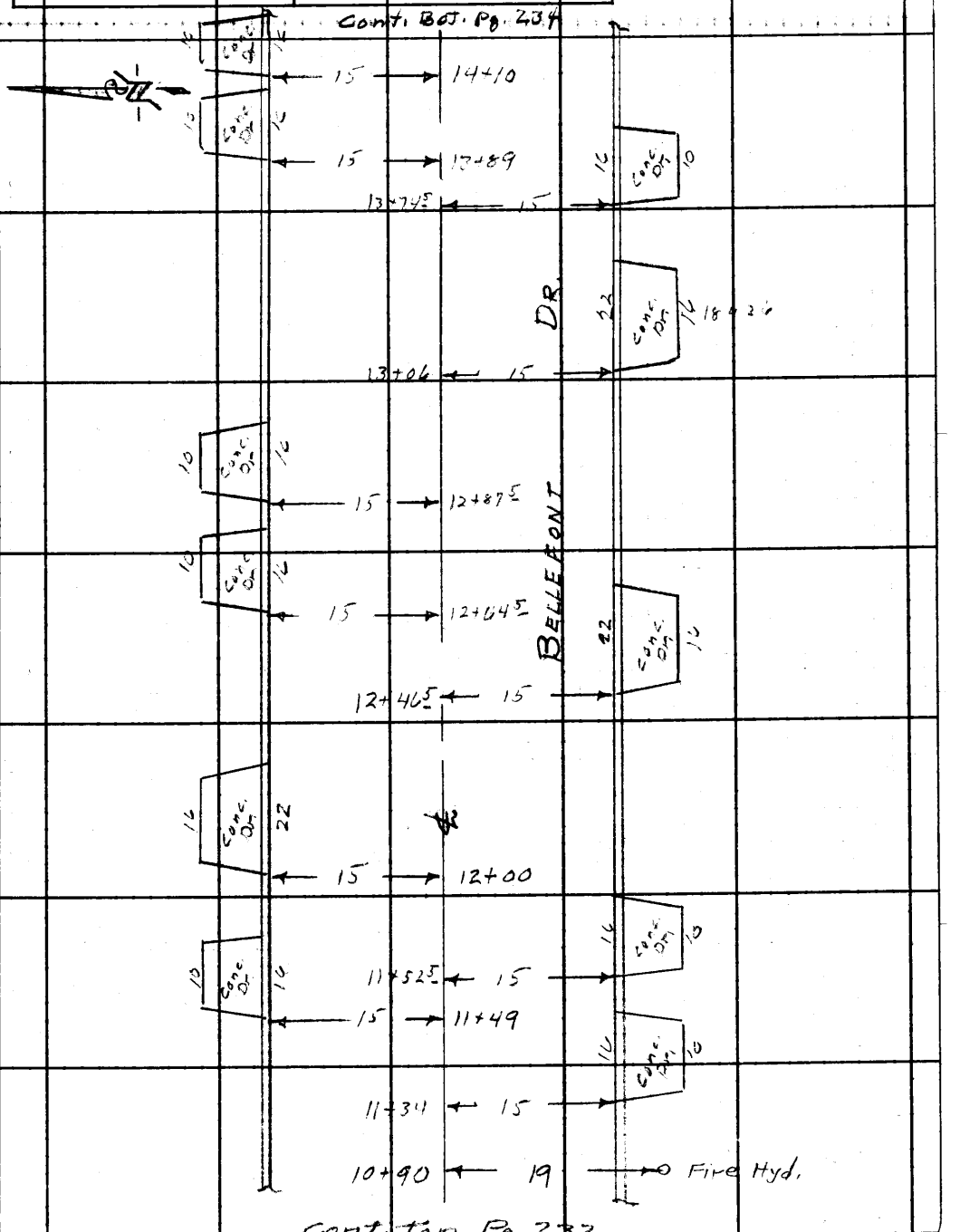

Cont. Top Pg 232

Note: Any Additions or Changes on This Sheet Must be Made or Circled in Red Ink With Date and Name of Person Making Change.

Do not extend this side of this line.

PLEASE RETURN TO
LOS ANGELES COUNTY ENGINEER
403 LOS ANGELES COUNTY ENGINEERING BLDG.

76F3095 CE #310 6-62

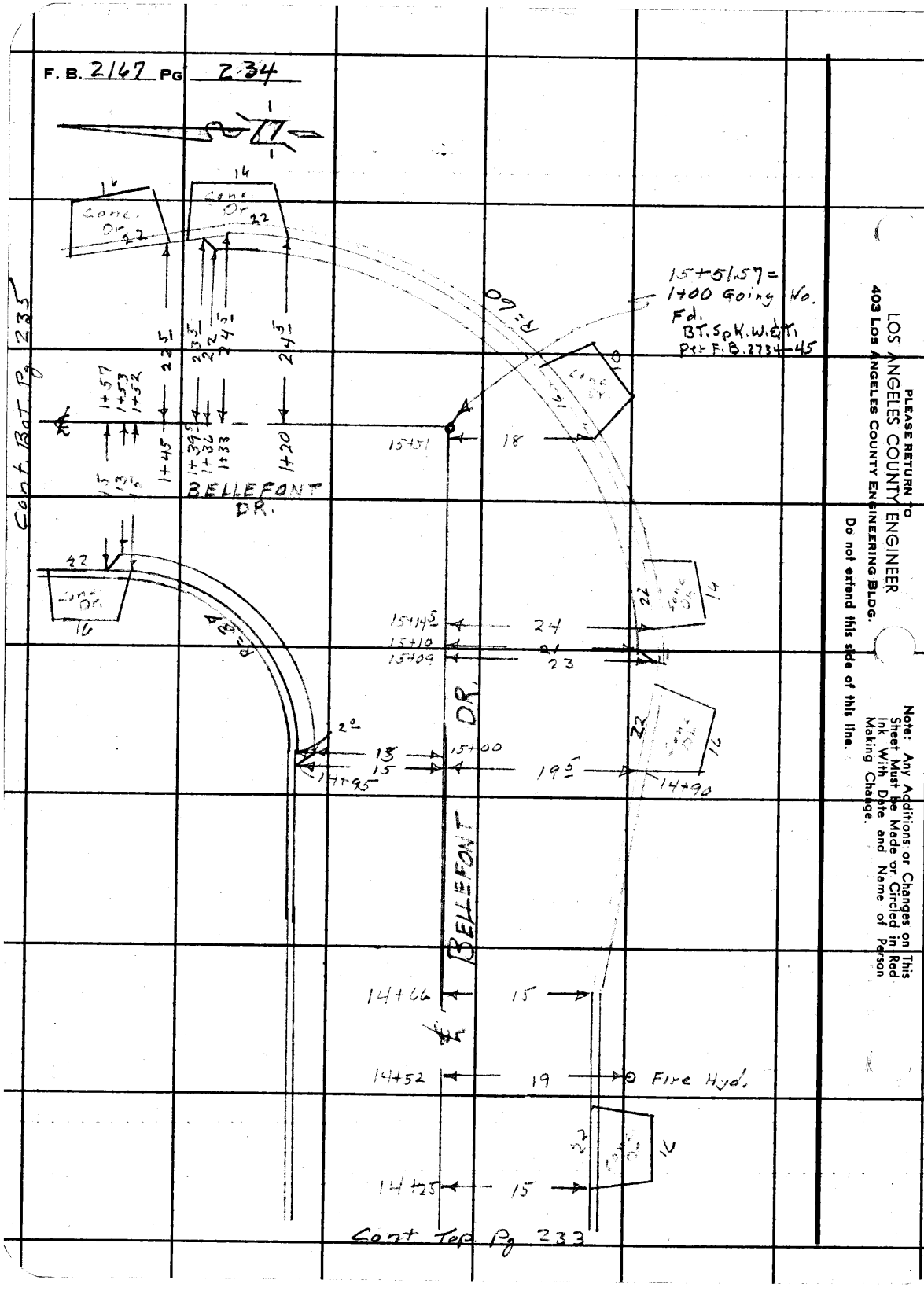

PLEASE RETURN TO
LOS ANGELES COUNTY ENGINEER
403 Los Angeles County Engineering Bldg.

Do not extend this side of this line.

Note: Any Additions or Changes on This Sheet Must be Made or Circled in Red Ink With Date and Name of Person Making Change.

Notes Ck'd by
Map No.
Office Work
Checked
Date

Survey of Rockvale Ave
JN 2319.14 Tape Std °F
Surveyed by Lind
Notes Mountain Date 7-24-44
Indexed G. J. GALLI

F. B. 2167 PG. 235

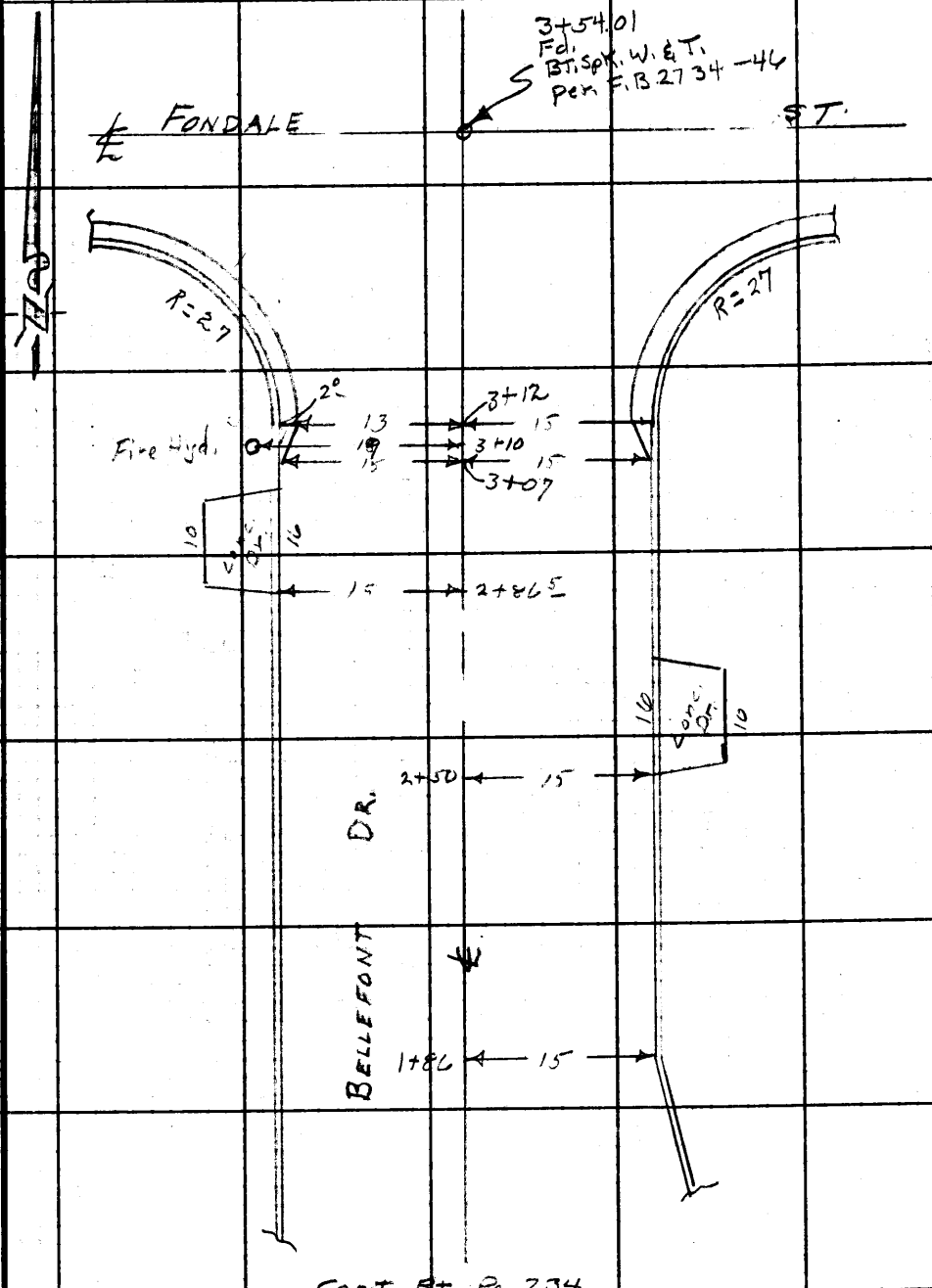

Cont. Rt. Pg 234

Note: Any Additions or Changes on This Sheet Must be Made or Circled in Red Ink With Date and Name of Person Making Change.
Do not extend this side of this line.

PLEASE RETURN TO
LOS ANGELES COUNTY ENGINEER
403 Los Angeles County Engineering Bldg.

76F3095 CE #3 0 6-62

PLEASE RETURN TO
LOS ANGELES COUNTY ENGINEER
403 LOS ANGELES COUNTY ENGINEERING BLDG.

Note: Any Additions or Changes on This Sheet Must be Made or Circled in Red Ink With Date and Name of Person Making Change.

Do not extend this side of this line.

F. B. 2162 PG 236

Profile No. ____ Notes Red ____ Plotted ____ Job No. 2319.14 Division No. 11 F.B. 2167 Pg. 237

Date ____ Date ____ Survey of ROCKVALE AVE & OTHER R/W

X-Sec. No. ____ Notes Chkd. ____ Checked ____ Survey by ____ Notes ____ Date 7-15-64

Date ____ Date ____ Map No. ____ Indexed J. GALLI Date ____

NOTE: ANY ADDITIONS OR CHANGES ON THIS SHEET MUST BE MADE OR CIRCLED IN RED INK, WITH DATE AND NAME OF PERSON MAKING CHANGE.

PLEASE RETURN TO
LOS ANGELES COUNTY ENGINEER
403 LOS ANGELES COUNTY ENGINEERING BLDG.

Do not extend notes this side of this line.

STATION	B.S.	H.I.	F.S.	ELEV.	
					ROCKVALE AVE AND OTHER R/W
					J.N. C.I. 2319.14
					CROSS SECTIONS
					ON
					BELLEFONT DR
					FROM: ROCKVALE AVE
					TO : FONDALE AVE
			7-15-64		
		NEWMAN			
		SPRIGGS			
		SMITH			

76-L298 CE 307 3-61

76-L298 CE 307 3-61

PLEASE RETURN TO
LOS ANGELES COUNTY ENGINEER
403 LOS ANGELES COUNTY ENGINEERING BLDG.

NOTE: ANY ADDITIONS OR CHANGES ON THIS SHEET MUST BE MADE OR CIRCLED IN RED INK, WITH DATE AND NAME OF PERSON MAKING CHANGE

Do not extend notes this side of this line.

STATION	B. S.	H. I.	F. S.	ELEV.	"X" SECTIONS ON BELLEFONT DR	
By AN 12				565 10	By AN 12 EL= 565.096 FB. 2734-70	
0+82				565 08		℄ T.C.
+82				564 48		℄ F.L.
+84				564 65		℄ Edge Gut
				564 92		℄ Inter
0+47 B.C.				565 22		℄
				564 82		℄ 13' Edge Gut
				564 63		15' F.L.
				565 26		15' T.C.
				564 78	19' edge Gut	
				564 59	21 F.L.	
				565 21	21 T.C.	
1+50				565 26		℄
2+00				565 85		℄
				565 26		15 F.L.
				565 92		15. T.C.
				566 3		27' P/L.
				565 36	15 F.L.	
				565 95	15 T.C.	

F. B. 2167 PG. 238 Job No. 2319.14 Division No. 11 Notes Red ____ Plotted ____ Profile ____
Survey of Walk Vale Ave Gother B/W Date ____ Date ____ No. ____
Survey by Lind Notes Newman Notes Chkd. ____ Checked ____ X-Sec. ____
Indexed C. J. GALLI Date ____ Date ____ No. ____

76-L298 CE 307 3-61

PLEASE RETURN TO
LOS ANGELES COUNTY ENGINEER
403 LOS ANGELES COUNTY ENGINEERING BLDG.

NOTE: ANY ADDITIONS OR CHANGES ON THIS SHEET MUST BE MADE OR CIRCLED IN RED INK, WITH DATE AND NAME OF PERSON MAKING CHANGE.

Do not extend notes this side of this line.

STATION	B.S.	H.I.	F.S.	ELEV.	"X" SECTIONS ON BELLEFONT DR.	
2+50				566 54		℄
3+00				567 19		℄
				566 62		15' F.L
				566 70		15' T.C. in Dr.
				5674		27' P/L
				5686		127' R-P/L
				56[illegible]	19' Edge	
—				566 62	29' F.L.	
				566 72	21' T.C. in Dr.	
3+15 B.C. Lt.				567 41		℄
				567 05	18' Edge Gut.	
				566 [illegible]	2' T.L.	
				567 [illegible]	2' T.C.	
3+50				567 86		℄
T.P.				567 86		
3+99				568 55		℄
				568 04		15' F.L.
				568 60		15' T.C.
				5689		27' P/L
—				568 13	13 Edge Gut	
				568 00	15' F.L	
				568 62	15' T.C	
				569 1	27' P/L	

Profile Notes Red ____ Plotted ____ Job No. 23191 Division No. 11 F.B. 2147 Pg. 239
No. ____ Date ____ Date ____ Survey of Rockvale Ave & other R/W
X-Sec. Notes Chkd. ____ Checked ____ Survey by [illegible] Notes Highway Date 7-15-64
No. ____ Date ____ Date ____ Map No. ____ Indexed J. GALLI Date ____

76-L298 CE 307 3-61

PLEASE RETURN TO
LOS ANGELES COUNTY ENGINEER
403 LOS ANGELES COUNTY ENGINEERING BLDG.

NOTE: ANY ADDITIONS OR CHANGES ON THIS SHEET MUST BE MADE OR CIRCLED IN RED INK, WITH DATE AND NAME OF PERSON MAKING CHANGE

Do not extend notes this side of this line.

STATION	B.S.	H.I.	F.S.	ELEV.	"X" SECTIONS ON BELLEFONTE DR	
4+50				56914		℄
5+00				56981		℄
				56934		15' F.L.
				56942		15' T.C. in Dr.
				5704		27' P/L
				56941	15' F.L.	
				56945	15' T.C. in Dr.	
				5702	27 P/L.	
5+50				57055		℄
6+00				57127		℄
				57078		15' F.L
				57133		15 T.C
				5718		27 P/L
				5726		127 R-P/L
				57070	15' F.L	
				57130	15' T.C.	
				5720	27' P/L	
				5730	127' R-P/L	
6+50				57188		℄

F.B. 2167 PG. 240 Job No. 2319.14 Division No. 11 Notes Red ____ Plotted ____ Profile ____
Survey of Rockvale Ave & other Rd Date ____ Date ____ No. ____
Survey by Lind Notes Lind Notes Chkd. ____ Checked ____ X-Sec. ____
Indexed P. J. GALLI Date ____ Date ____ No. ____

76-L298 CE 307 3-61

PLEASE RETURN TO
LOS ANGELES COUNTY ENGINEER
403 LOS ANGELES COUNTY ENGINEERING BLDG.

NOTE: ANY ADDITIONS OR CHANGES ON THIS SHEET MUST BE MADE OR CIRCLED IN RED INK, WITH DATE AND NAME OF PERSON MAKING CHANGE.

Do not extend notes this side of this line.

STATION	B.S.	H.I.	F.S.	ELEV.	"X" SECTIONS ON BELLEFONT DR.	
7+00				572 52		℄
				572 10		15' F.L.
				572 70		15' T.C.
				573 0		27' P/L
				572 10	15' F.L.	
				572 15	15' T.C. in Dr.	
				573 1	27' P/L	
7+50				573 18		℄
8+00				573 98		℄
				573 42		15' F.L.
				574 02		15' T.C.
				574 2		27' P/L
				573 47	15' F.L.	
				574 10	15' T.C.	
				574 3	27' P/L	
T.P.				573 49		
8+50				574 70		℄
9+00				575 40		℄
				574 78		15' F.L.
				574 83		15' T.C. in Dr.
				575 7		27' P/L
				576 3		127" R-P/L

Profile No. ____ Notes Red ____ Plotted ____ Job No. 2319.1 Division No. 11 F.B. 2147 Pg. 241
Date ____ Date ____ Survey of Rock Vale Ave & other R/W
X-Sec. No. ____ Notes Chkd. ____ Checked ____ Survey by Lind Notes Lind Date 7-15-64
Date ____ Date ____ Map No. ____ Indexed C. J. GALLI Date ____

76-L298 CE 307 3-61

PLEASE RETURN TO
LOS ANGELES COUNTY ENGINEER
403 LOS ANGELES COUNTY ENGINEERING BLDG.

NOTE: ANY ADDITIONS OR CHANGES ON THIS SHEET MUST BE MADE OR CIRCLED IN RED INK, WITH DATE AND NAME OF PERSON MAKING CHANGE

Do not extend notes this side of this line.

F.B. 2147 PG. 242 | Job No. 374.14 Division No. 11 Notes Red Plotted Profile
Survey of Lockvale Ave & others Date Date No. X-Sec.
Survey by L&D Notes Newman Notes Chkd. Checked
Indexed [illegible] Date Date Date No.

STATION	B.S.	H.I.	F.S.	ELEV.	"X" Sections on Pellkfont Dr	
9+00				574.84	15' F.L.	
				579.43	15' T.C.	
				585.6	27' P/L	
				576 9	27' P/L	
9+50				576 07		
10+00				576 80		
				576 28		15' F.L.
				576 88		15' T.C.
				5775		27' P/L
				576 21	15' F.L.	
				576 84	15' T.C.	
				577 2	27' P/L	
10+50				577 42		
11+00				578 20		
				577 71		15' F.L.
				578 36		15' T.C.
				578 9		27' P/L
				577 95	15' F.L.	
				578 35	15' T.C.	
				578 9	27' P/L	
11+50				579 04		

76-L298 CE 307 3-61

PLEASE RETURN TO
LOS ANGELES COUNTY ENGINEER
403 LOS ANGELES COUNTY ENGINEERING BLDG.

NOTE: ANY ADDITIONS OR CHANGES ON THIS SHEET MUST BE MADE OR CIRCLED IN RED INK, WITH DATE AND NAME OF PERSON MAKING CHANGE.

Do not extend notes this side of this line.

STATION	B.S.	H.I.	F.S.	ELEV.	"X" SECTIONS ON BELLEFONT DR	
T.P.				579 39		
12+00				579 [illegible]		
				[illegible]		15' F.L.
				579 83		15' T.C.
				580 5		27' P/L
				581 2		127' R-P/L
				579 26	15' F.L.	
				579 87	15' T.C.	
				580 2	27' P/L	
				581 3	127' R-P/L	
12+50				580 37		
13+00				581 02		
				580 59		15' F.L.
				581 22		15' T.C.
				581 5		27' P/L
				580 77	15' F.L.	
				580 87	15' T.C. in Dr.	
				581 6	27' P/L	
13+50				581 71		

Profile No. ____ Notes Red ____ Plotted ____ Job No. 2319.14 Division No. 11 F.B. 2167 Pg. 243
Date ____ Date ____ Survey of Rockvale Ave & other Bldg
X-Sec. No. ____ Notes Chkd. ____ Checked ____ Survey by Lind Notes Lind Date 7-15-64
Date ____ Date ____ Map No. ____ Indexed J. GALL Date ____

76-L298 CE 307 3-61

PLEASE RETURN TO
LOS ANGELES COUNTY ENGINEER
403 LOS ANGELES COUNTY ENGINEERING BLDG.

NOTE: ANY ADDITIONS OR CHANGES ON THIS SHEET MUST BE MADE OR CIRCLED IN RED INK, WITH DATE AND NAME OF PERSON MAKING CHANGE

Do not extend notes this side of this line.

STATION	B. S.	H. I.	F. S.	ELEV.	"X" SECTIONS ON	BELLEFONT DR
14+00				58218		⊄
				58176		15' F.L.
				58230		15' T.C.
				5828		27' P/L.
				58181	15' F.L.	
				58187	15' T.C. in Dr	
				5828	27' P/L.	
14+50				58270		⊄
14+66				58290		⊄
				58245		15' F.L.
				58302		15' T.C.
15+00 B.C.				58328		⊄
				58288	13' Edge Gut.	
				58271	15' F.L.	
				58334	15 T.C.	
				5839	27' P.L.	
				58272		21' F.L.
				58281		21' T.C. in Dr
				5834		P/L.

F. B. 2167 PG. 244 Job No. 23A 14 Division No. 11 Notes Red ____ Plotted ____ Profile ____
Survey of Rockvale Ave & Otherwise Date ____ Date ____ No. ____
Survey by LHD Notes LHD Notes Chkd. ____ Checked ____ X-Sec. ____
Indexed C. J. Cain Date ____ Date ____ No. ____

76-L298 CE 307 3-61

PLEASE RETURN TO
LOS ANGELES COUNTY ENGINEER
403 LOS ANGELES COUNTY ENGINEERING BLDG.

NOTE: ANY ADDITIONS OR CHANGES ON THIS SHEET MUST BE MADE OR CIRCLED IN RED INK, WITH DATE AND NAME OF PERSON MAKING CHANGE.

Do not extend notes this side of this line.

STATION	B.S.	H.I.	F.S.	ELEV.	X SECTIONS ON	BELLEFONT DR
15+14.5 BC				58342		℄
				58290		22 Edge Gut
				58285		24 F.L.
				58340		24 T.C.
15+51.57 = 1+00 Going No.				58367		℄ ∡ pt. = 1+00 Going No.
15+67				58355		℄ edge Gut
15+69				58339		℄ F.L.
+69				58402		℄ T.C.
0+82.5				58363		℄ T.C. in Dr.
				58318		℄ F.L.
				58335		℄ edge Gut
1+00				58367		℄ ∡ pt. = 15+51.57 From West
1+33				58397		℄
				58392		22.5 Edge Gut
				58371		24.5 F.L.
				58382		24.5 TC in Dr.
1+52				58404		℄
				58352	13 edge	
				58335	15 F.L.	
				58393	15 T.C. in Dr.	

Profile No. ____ Notes Red ____ Plotted ____ Job No. 2319.4 Division No. 11 F.B. 2167 Pg. 245
X-Sec. No. ____ Date ____ Date ____ Survey of Rockvale Ave & other R/W
Notes Chkd. ____ Checked ____ Survey by Lee Notes Newman Date 7-15-64
No. ____ Date ____ Date ____ Map No. ____ Indexed C. J. GALLI Date ____

F.B. 2167 Pg. 246 Job No. 2319.14 Division No. 11 Notes Red Plotted

Survey of Rockville And Other Rds Date Date

Survey by Lund Notes Newman Notes Chkd. Checked

Indexed J. J. Gallo Date Date

STATION	B. S.	H. I.	F. S.	ELEV.	"X" Sections on Bellefont Dr
[illegible]				584 40	
				584 23	15' F.L.
				584 86	15' T.C.
2+00				584 5[illegible]	
				584 31	15' F.L.
				584 [illegible]3	15' T.C.
				584 3	27' P/L
				584 1	15' F.L.
				584 40	15' T.C.
				584 0	27' P/L
2+50				584 85	
3+00				584 [illegible]	
				585 13	15' F.L.
				585 13	15' T.C.
				584 [illegible]	27' P/L
				584 62	15' F.L.
				584 85	15' T.C. in Dr.
				584 [illegible]	27' P/L
3+54.01				585 75	Ints Fondale.
B.M. "AN-14				584 06	B.M. AN-14 Elev. 584.070 F.B. 2234-11