INDEX TO F.B. 216

DATE	J.N.	DESCRIPTION		PAGES
		STORM DRAIN D.D.I.26 J.N.6208.00		
3-58	6208.00	Eastern Ave. from Olympic Blvd.to Whittier Blvd.	C/L Survey	5-6
"	"	" from A Point 466.2' N.of Olympic Blvd.to Whittier Blvd.	Topog.	7-12
"	"	" " " "	X-secs.	13-19
		SORENSON AVE.STORM DRAIN J.N.6228.00		
4-58	6228.00	Prop. S.S.R/W from A Point 1250' S.of Mulberry Dr.to Mulberry Dr.	Topog.	21-24
"	"	" " "	X-secs.	25-30
"	"	S.S.M.H's at Santa Fe Springs Rd.& Adler Dr.	Location	31-32
"	"	" " "	Elevations	33-34
"	"	S.S.R/W at Mystic St.& Lanett Ave.	Location	35-38
"	"	" from Mystic St. to a Point 360' W. Thereof.	Topog.	39-41
"	"	" " "	X-secs.	43-46
"	"	Prop. S.D.R/W.in Candlewood Country Club from Telegraph Rd. To.A Point 1100' S.	Location	47-49
"	"	" " " "	Topog.	51-54
"	"	" " " "	X-secs.	55-61
"	"	S.S.R/W in Candlewood Country Club.	"	63-66
"	"	Sewer M.H.'s	Loc.& Elev.	67-68
3-58	"	More Sewer M.H's	Elevs.	69-75
4-58	"	Prop. San.Dist.R/W East of Santa Fe Springs Rd.	Location	77-78
"	"	Mulberry Dr.from Greenleaf Ave. to Santa Fe. Springs Rd.	Topog.	79-82
"	"	" " "	X-secs.	83-91
		C.I.2279.14 COLERIDGE DR.		
12-63	2279.14	INDEX	INDEX	94
"	"	PROP. EASEMENT SURVEY	EASEMENT	96-104
1-64	"	LOC. S.S.M.H. AT SHAKESPEAR DR. & SAN GABRIAL BLVD (CONT.)	LOC. M.H.	106

76F309S CE #310 6-62

PLEASE RETURN TO
LOS ANGELES COUNTY ENGINEER
403 LOS ANGELES COUNTY ENGINEERING BLDG.

Note: Any Additions or Changes on This Sheet Must be Made or Circled in Red Ink With Date and Name of Person Making Change.

Do not extend this side of this line.

INDEX TO F.B. 2168 CONT.

DATE	J.N.	DESCRIPTION	NOTES	PAGES
		C.I. 2279.14 COLERIDGE DR.		
12-63	2279.14	EASEMENT(SO. LINE LOT 4)---SAN GABRIAL BLVD TO E'LY BACK LOT LINE SUB. # 3 SUNNY SLOPE ESTATE, BLK. 9 & 10	TOPOG	108-109
"	"	EASEMENT, BACK LOT LINE OF LOTS 4,5,6,&7	"	112-116
"	"	" ALONG SO. LINE LOT # 7 TR. 15653	"	118
"	"	" SLY. LINE OF PVT. RD, APPROX CTR. OF LOT 5(EL CAMPO COURT TR)	"	120-123
1-64	"	" AT N.E. END COLERIDGE DR	"	126
12-63	"	INV. EL S.S.M.H. AT SHAKSPEARE DR & SAN GABRIAL BLVD	EL. S.S.M.H.	128
1-64	"	SO. EASEMENT (LOC. PER PG 96&99)	X-SEC	130-132
12-63	"	EASEMENT ALONG BACK LOT LINES OF LOTS 4,5,6,&7(EL CAMPO COURT)	"	134-138
"	"	" " SO. LINE LOT # 7 TR. 15653	"	140-141
1-64	"	" --SLY. LINE OF PVT RD., APPROX CTR. OF LOT #5(EL CAMPO CT.)	"	144-147
"	"	PROD OF LINE ON SOL LINE OF LOT # 7 TR. 15653	ADD TOPOG	150
"	"	EASEMENT--N.E. END OF COLERIDGE DR	X-SEC	152
		C.I.2333.14 WALNUT GROVE AVE		
9-64	2333.14	BENCH LEVELS	B.M'S	154-157
"	0303.00	Center line survey for district	C/L	159-171
"	2333.14	Walnut Grove Ave.from Drayer Lane to San Gabriel Blvd.Loc.of Impr.	Topog.	173-178
"	"	San Gabriel Blvd.from Walnut Grove Ave.to 472' East-West	"	179-180
"	"	La Madrina Dr.from Walnut Grove Ave.to 615 West	"	181-183
"	"	Landis View Lane from Walnut Grove Ave.to 335' East	"	185-186
"	"	Walnut Grove Ave.from Drayer Ln. to San Gabriel Blvd.Cross Sections	X-secs.	187-201
"	"	San Gabriel Blvd.from Walnut Grove Ave.to 472 West	"	203-206
"	"	La Madrina Dr.from Walnut Grove Ave.to 615' West	"	207-214
"	"	Landis View Ln. From Walnut Grove Ave.to 250' West	"	215-218

Notes Ck'd by
Map No.
Office Work
Checked
Date

Survey of
JN
Surveyed by
Tape
Std
°F
Notes
Indexed
Date

F.B.
PG.

PWFR 1223

5094

Notes Ck'd by	Survey of Storm Drain O.D.I.-26
Map No.	JN 6208.00 Tape 0156 Std 68 °F
Office Work	Surveyed by D. Sappell
Checked	Notes D.S. Date 3-27-58
Date	Indexed L. C. Johnson 4-2-58

F. B. 2168 Pg. 5

JN. 6208.00

STORM DRAIN O.D.I. - 26

CENTER LINE SURVEY

OF

EASTERN AVE

FROM

OLYMPIC BLVD TO WHITTIER BLVD

Party: Sappell
Shoemaker
Myers
Caro

Note: Any Additions or Changes on This Sheet Must be Made or Circled in Red Ink With Date and Name of Person Making Change.

Do not extend this side of this line.

PLEASE RETURN TO
LOS ANGELES COUNTY ENGINEER
700 Los Angeles County Engineering Bldg.

76F3088 SAE #247 1-56

F. B. 2168 Pg. 6

PWFB 1223

5095, 5096

3-4-92 SM

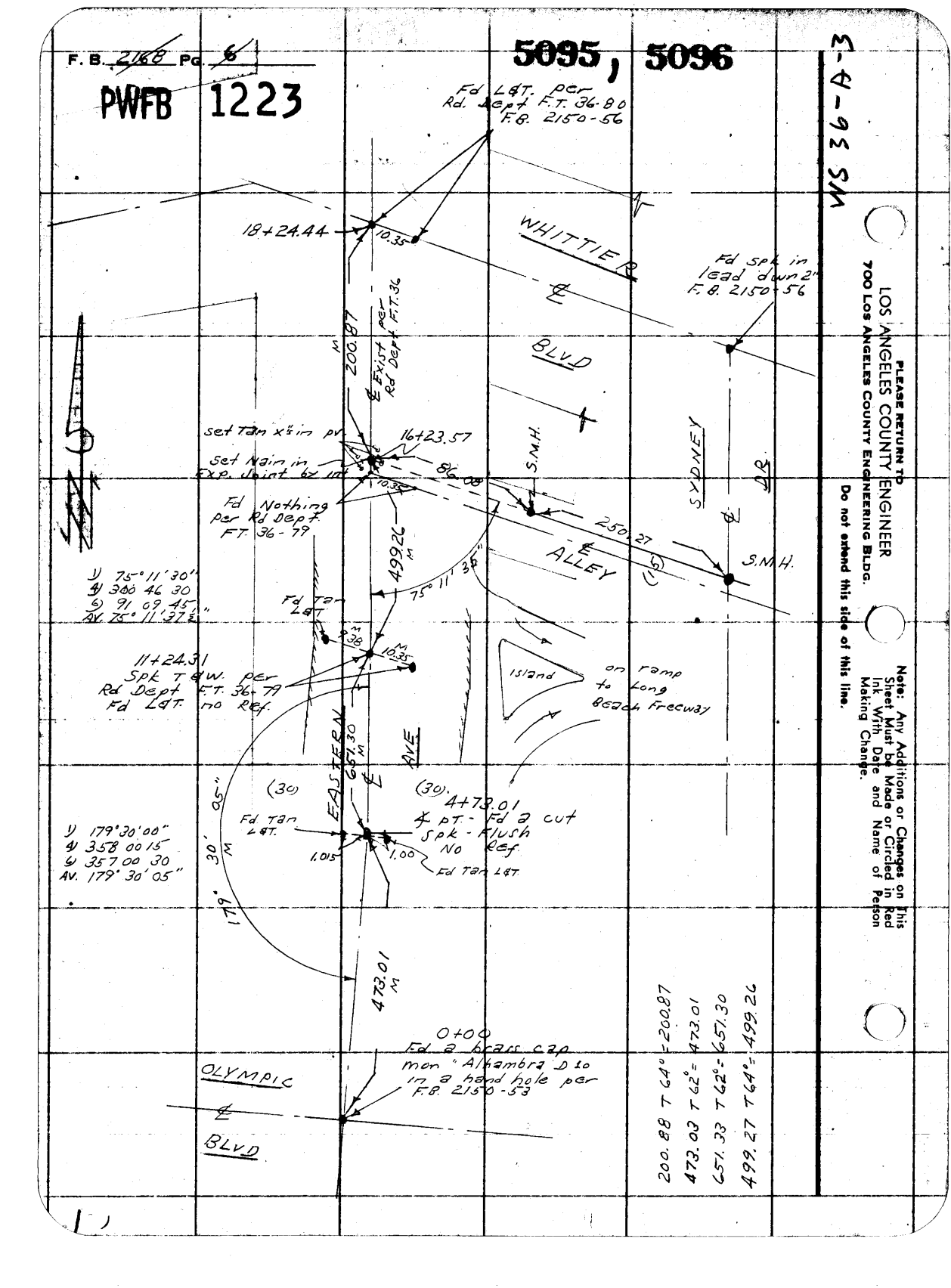

PLEASE RETURN TO
LOS ANGELES COUNTY ENGINEER
700 Los Angeles County Engineering Bldg.

Do not extend this side of this line.

Note: Any Additions or Changes on This Sheet Must be Made or Circled in Red Ink With Date and Name of Person Making Change.

Notes Ck'd by	Survey of Storm Drain D.D.T. 26
Map No.	JN 6208.00 Tape Std °F
Office Work	Surveyed by D Sappell
Checked	Notes D.S. Date 3-28-58
Date	Indexed C. Johnson

F. B. 2168 PG. 7

J.N. 6208.00

STORM DRAIN D.D.T. 26

LOC. OF IMP.

ON EASTERN AVE FROM S.M.H. 466 ± NO. OF ℄ OLYMPIC BLVD TO "ON" RAMP TO LONG BEACH FREEWAY

&

FROM INT OF 1ST ALLEY SO. OF WHITTIER BLVD & EASTERN AVE - E'LY ALONG ALLEY TO 1ST S.M.H.

party: Sappell
Shoemaker
Myers
Caro

Note: Any Additions or Changes on This Sheet Must be Made or Circled in Red Ink With Date and Name of Person Making Changes.

Do not extend notes this side of this line.

RETURN TO
LOS ANGELES COUNTY ENGINEER
700 LOS ANGELES COUNTY ENGINEERING BLDG.

76F3095 CE #247—3-57

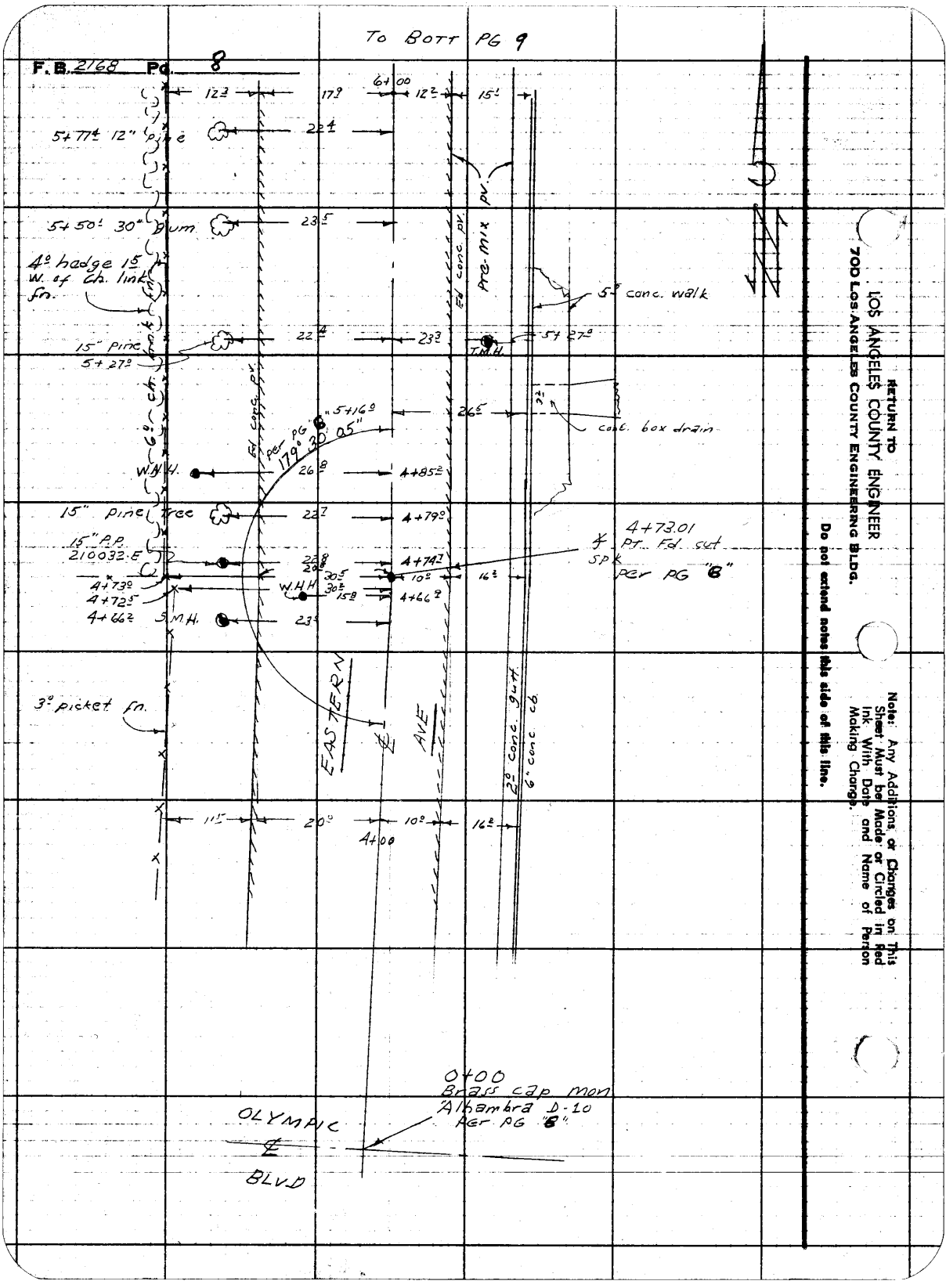

RETURN TO
LOS ANGELES COUNTY ENGINEER
700 LOS ANGELES COUNTY ENGINEERING BLDG.

Do not extend notes this side of this line.

Note: Any Additions or Changes on This Sheet Must be Made or Circled in Red Ink With Date and Name of Person Making Change.

Notes Ck'd by	Survey of Storm Drain DDT-26
Map No.	JN 6208.00 Tape Std °F
Office Work	Surveyed by D. Sappell
Checked	Notes D.S. Date 3-28-58
Date	Indexed A. C. Johnson

F. B. 2168 PG. 9

To BOTT PG 10



FROM TOP PG 8

Note: Any Additions or Changes on This Sheet Must be Made or Circled in Red Ink With Date and Name of Person Making Change.

Do not extend notes this side of this line.

RETURN TO
LOS ANGELES COUNTY ENGINEER
700 LOS ANGELES COUNTY ENGINEERING BLDG.

76F3098 CE #247—3-57

RETURN TO
LOS ANGELES COUNTY ENGINEER
7OD LOS ANGELES COUNTY ENGINEERING BLDG.

Note: Any Additions or Changes on This Sheet Must be Made or Circled in Red Ink With Date and Name of Person Making Change.

Do not extend notes this side of this line.

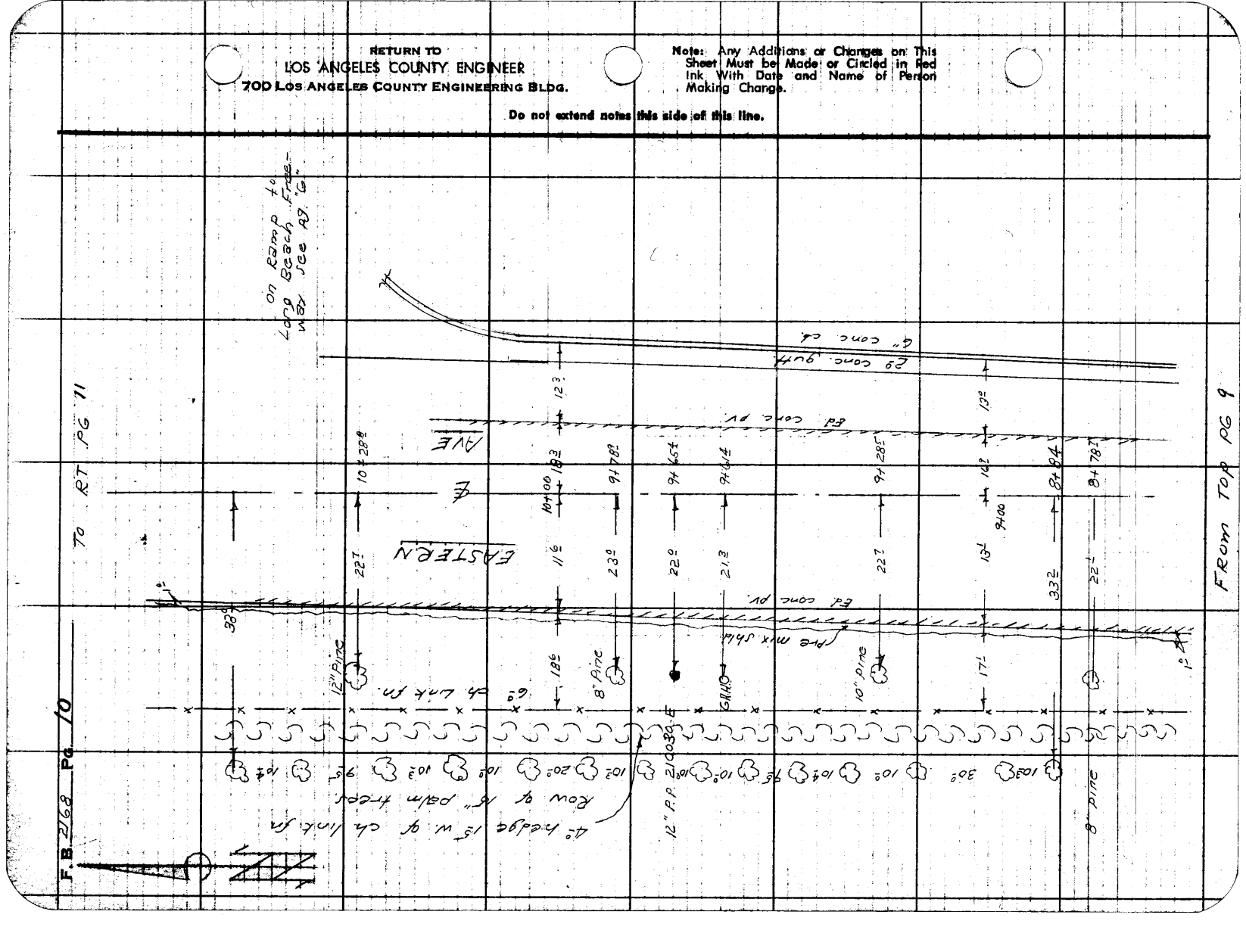

Notes Ck'd by	Survey of Storm Drain D.D.J-26
Map No.	JN 6208.00 Tape Std °F
Office Work	Surveyed by D. Sappell
Checked	Notes D.S. Date 3-28-58
Date	Indexed A. C. Johnson

F. B. 2168 PG. 11

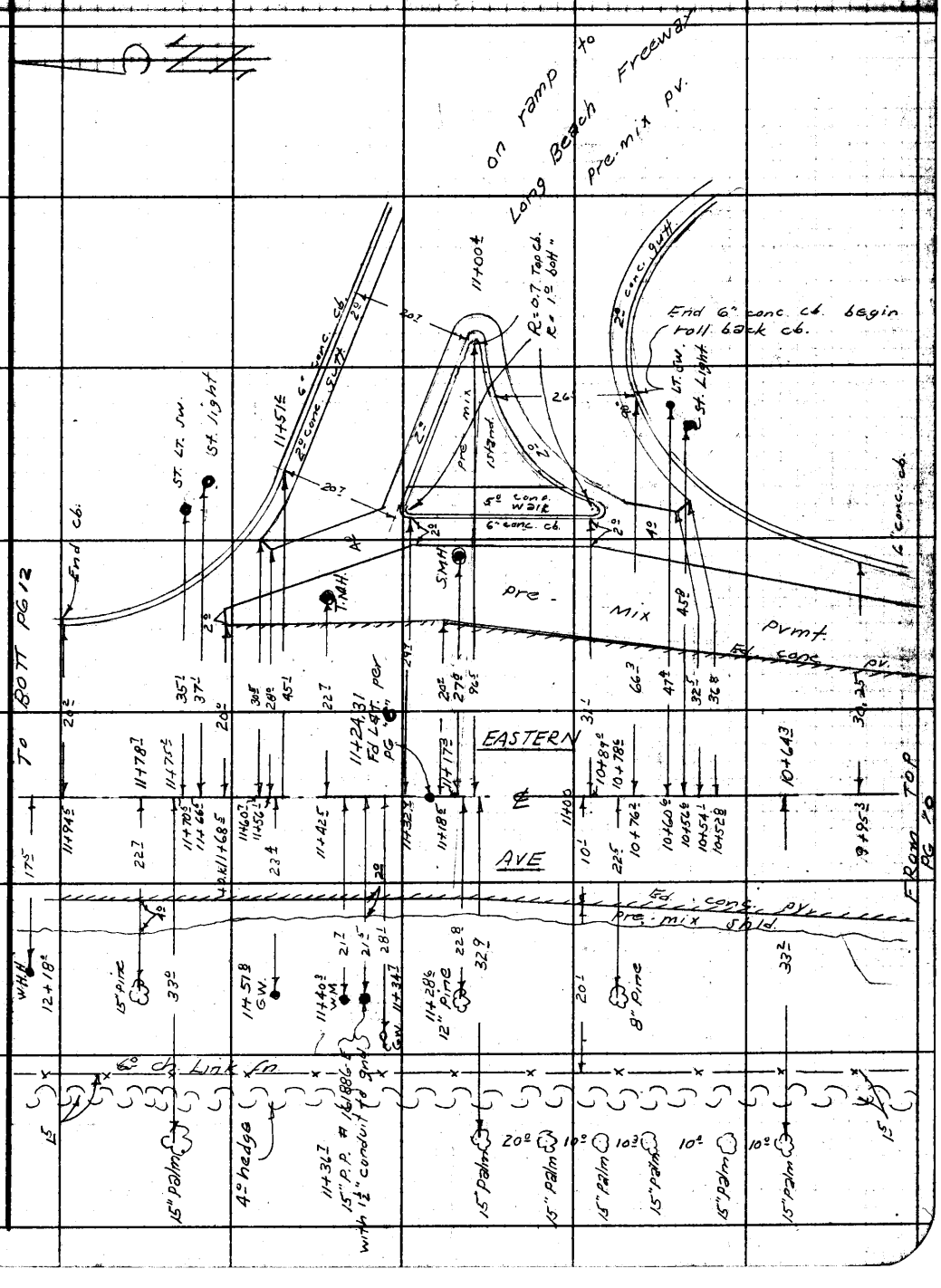

Note: Any Additions or Changes on This Sheet Must be Made or Circled in Red Ink With Date and Name of Person Making Change.

Do not extend notes this side of this line.

RETURN TO
LOS ANGELES COUNTY ENGINEER
700 LOS ANGELES COUNTY ENGINEERING BLDG.

76F309S CE #247—3-57

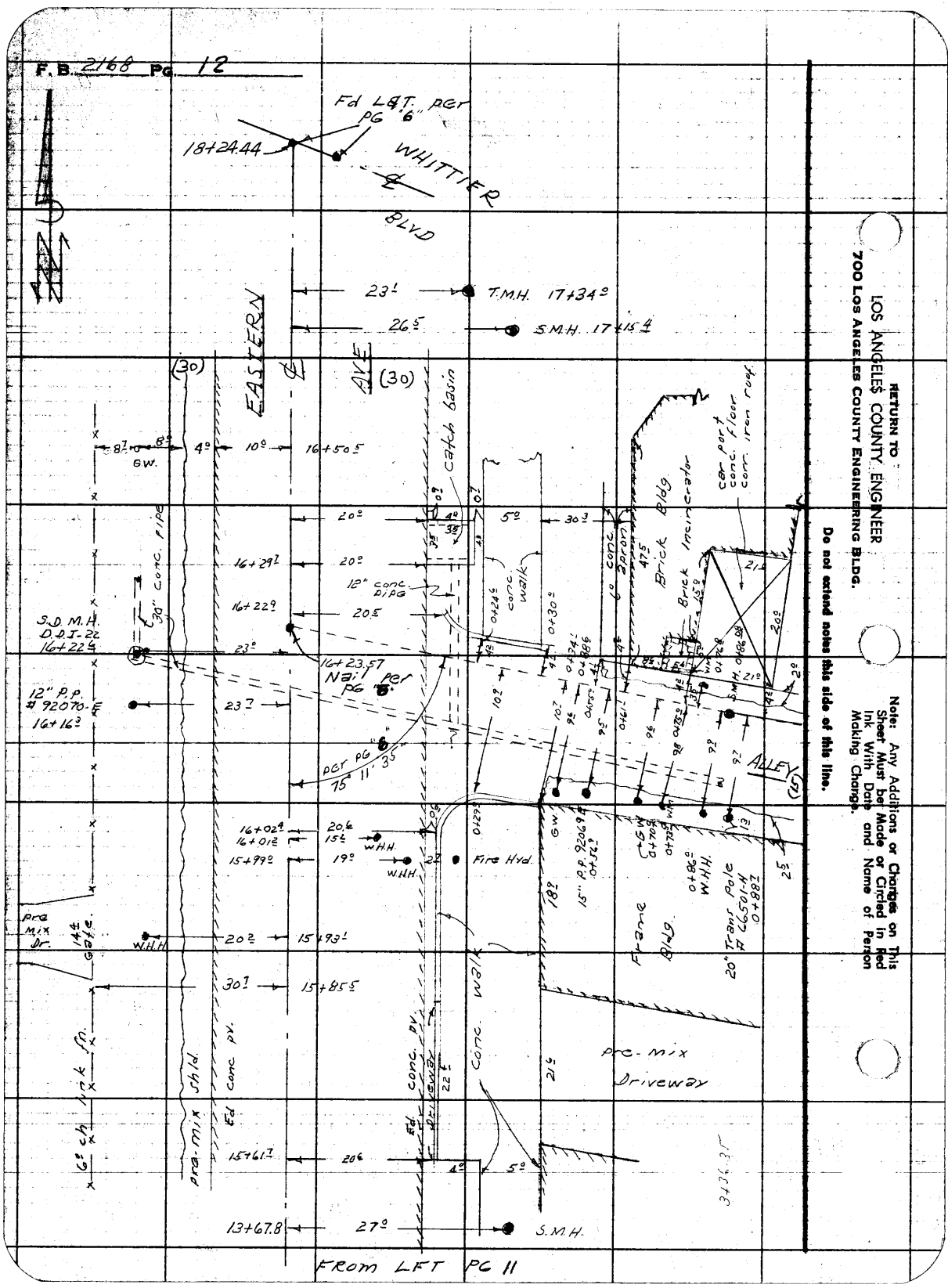
F.B. 2168 Pg. 12
Fd L&T. per PG "6"
18+24.44
WHITTIER BLVD
EASTERN AVE
(30)
(30)
23.1
T.M.H. 17+34.0
26.5
S.M.H. 17+15.4
catch basin
8.7
8.0
4.0
10.0
16+50.5
G.W.
20.0
5.0
30.3
16+29.7
20.0
12" conc. pipe
16+22.9
20.5
S.D.M.H. D.D.I-22 16+22.4
23.0
16+23.57
Nail per PG "5"
12" P.P. # 92070-E 16+16.3
23.7
per PG "6" 75° 11' 35"
30" conc. pipe
conc. walk
6" conc. apron
Brick Bldg
Brick Incinerator
car port conc. floor corr. iron roof
ALLEY
16+02.4
16+01.2
20.6
15.2
W.H.H.
15+99.0
19.0
W.H.H.
Fire Hyd.
15" P.P. 92069-E
Frame Bldg
20" Trans Pole # 66501-H
Pre Mix Dr.
14.4 Gate
W.H.H.
20.2
15+93.1
30.7
15+85.5
Conc. walk
Pre-mix Driveway
6" ch. link fn.
Pre-mix shld.
Ed. conc. pv.
Ed. conc. pv. Driveway
22.4
21.6
15+61.7
20.6
4.0
5.0
13+67.8
27.0
S.M.H.
FROM LFT PG 11
RETURN TO
LOS ANGELES COUNTY ENGINEER
700 LOS ANGELES COUNTY ENGINEERING BLDG.
Do not extend notes this side of this line.
Note: Any Additions or Changes on This Sheet Must be Made or Circled in Red Ink With Date and Name of Person Making Change.

Profile	Notes Red	Plotted	Job No. 6208.00	Division No. 10	F. B. 2168	Pg. 13
No.	Date	Date	Survey of Storm Drain D.D.I. 26			
X-Sec.	Notes Chkd.	Checked	Survey by Sappell	Notes D.S.	Date 3-28-58	
No.	Date	Date	Map No.	Indexed	Date	

J.N. 6208.00

STORM DRAIN D.D.I. 26

CROSS-SECTIONS

ON EASTERN AVE FROM S.M.H. 466² No. OF ℄ OLYMPIC BLVD TO "ON" RAMP TO LONG BEACH FREEWAY & FROM INT OF 1ST ALLEY SO. OF WHITTIER BLVD & EASTERN AVE - E'LY ALONG ALLEY TO 1ST S.M.H.

STATION	B. S.	H. I.	F. S.	ELEV.

Party: Sappell
Shoemaker
Myers
Caro

NOTE: ANY ADDITIONS OR CHANGES ON THIS SHEET MUST BE MADE OR CIRCLED IN RED INK, WITH DATE AND NAME OF PERSON MAKING CHANGE.

PLEASE RETURN TO
LOS ANGELES COUNTY ENGINEER
700 LOS ANGELES COUNTY ENGINEERING BLDG.

Do not extend notes this side of this line.

76298 S & E #307—7-55

76298 S & E #307—7-55

PLEASE RETURN TO
LOS ANGELES COUNTY ENGINEER
700 LOS ANGELES COUNTY ENGINEERING BLDG.

NOTE: ANY ADDITIONS OR CHANGES ON THIS SHEET MUST BE MADE OR CIRCLED IN RED INK, WITH DATE AND NAME OF PERSON MAKING CHANGE.

Do not extend notes this side of this line.

STATION	B. S.	H. I.	F. S.	ELEV.		
BM 31-9				193 65	BM 31-9, El. 193.655, F.B. 1397-14, Eastern Ave & Whittier Blvd, 34' S'ly from the ℄ of Whittier Blvd & 45' E. of the ℄ of Eastern Ave. set in a well prot. by a cast iron cover marked "County Surveyor monument"	
	2 93	196 58			A. std. C.S. mon stamped "BM 31-9 1953 R.E. 63"	
T.P.			5 89	190 69	T.P.	
	2 43	193 12				
T.P.			5 62	187 50	T.P.	
	3 80	191 30				
T.P.			5 56	185 74	T.P.	
	4 26	190 00			(Stationing along ℄ Eastern Ave.)	
4+00 Sta. along ℄ Eastern Ave			5 78	184 22	20° L Ed conc. pv.	
			5 1	184 9	31' " Fn. Line	
4+66.2			5 19	184 81	23° " S.M.H. (Flush)	N. Rim
						Rim + M + D = Rod
			17 11	172 89	Inv. El. 8" stub N.	5.19 + 11.25 + 0.67 = 17.11
			17 14	172 86	" " 8" outlet S.	5.17 + 11.30 + 0.67 = 17.14
4+73.01			5 17	184 83		℄ Eastern Ave. ∡ PT.
			5 47	184 53	20' L Ed. pv.	
			5 1	184 9	23 "	
			5 1	184 9	30.5 " Fn. Line	
5+12°			5 37	184 63	19.5 " Ed pv.	

F. B. 2168 Pg. 14 Job No. 6208.00 Division No. 10 Notes Red. Plotted Profile
Survey of Storm Drain D.D.T. 26 Date Date No.
Survey by D. Sappell Notes D.S. Notes Chkd. Checked X-Sec.
Indexed Date Date Date No.

76298 S & E #307—7-55

PLEASE RETURN TO
LOS ANGELES COUNTY ENGINEER
700 LOS ANGELES COUNTY ENGINEERING BLDG.

NOTE: ANY ADDITIONS OR CHANGES ON THIS SHEET MUST BE MADE OR CIRCLED IN RED INK, WITH DATE AND NAME OF PERSON MAKING CHANGE.

Do not extend notes this side of this line.

STATION	B. S.	H. I.	F. S.	ELEV.		
5+12		190 00	48	185 2	25^{8} L T. Brk.	
5+12			45	185 5	30^{5} " Fn. line	
5+27°			523	184 77		23^{3} R T.M.H. N R m
			1300	177 00	bott cham. 5.23 + 7.77 = 13.00	
			918	180 82	Top tile carrying conduits 5.23 + 3.95 = 9.18	
6+00			491	185 09	17^{9} L Ed pv.	
			50	185 0	22^{5} L F/L	
			44	185 6	30^{2} L fn line	
7+ 00			446	185.54	16^{3} L Ed. pv	
			47	185 3	21^{3} L F/L	
			46	185 4	23 L	
			40	186 0	30^{3} L fn. line	
8+00			400	186 00	14^{7} L Ed. pv.	
			42	185 8	20^{3} L F/L	
			39	186 1	23 L	
			31	186 9	30^{2} L fn. line	
T.P.	6 42	192 39	403	185 97	T.P.	
9+00			594	186 45	13^{1} L Ed pv.	
			61	186 3	19^{8} L F/L	
			56	186 8	23 L	
			47	187 7	30^{2} L Fn. line	

Profile No. ____ Notes Red. ____ Plotted ____ Job No. 6208.00 Division No. 10 F. B. 2168 Pg. 15
Date ____ Date ____ Survey of Storm Drain D.D.T. 26
X-Sec. No. ____ Notes Chkd. ____ Checked ____ Survey by Sappell Notes D.J. Date 3-28-58
Date ____ Date ____ Map No. ____ Indexed C. Johnson Date ____

76298 S & E #307—7-55

PLEASE RETURN TO
LOS ANGELES COUNTY ENGINEER
700 LOS ANGELES COUNTY ENGINEERING BLDG.

NOTE: ANY ADDITIONS OR CHANGES ON THIS SHEET MUST BE MADE OR CIRCLED IN RED INK, WITH DATE AND NAME OF PERSON MAKING CHANGE.

Do not extend notes this side of this line.

F. B. 2168 Pg. 16 Job No. 62800 Division No. 10 Notes Red. Plotted Profile
Survey of Storm Drain D.O.T. 26 Date No. X-Sec.
Survey by L. Sorrell Notes L.S. Notes Chkd. Checked
Indexed C. Johnson Date Date Date No.

STATION	B. S.	H. I.	F. B.	ELEV.		
		192 39				
10+00			546	186 93	11⁶ L Ed pv.	
			56	1868	17⁹ L F/L	
			50	1874	23 L	
			42	1882	30² L Fn. Line	
			497	18752		19⁴ R Ed conc. pv.
10+89⁰			499	18740		29¹ R Ed conc gutt.
			509	18730	both cb.	31¹ " So. end island
			455	18784	Top "	31¹ " " " "
11+00			499	18740	10¹ L Ed conc. pv.	
			51	1873	16⁷ " F/L	
			43	1881	23 "	
			33	1891	30² " Fn. Line	
11+17³			470	18769		℄ Eastern Ave.
			472	18767		20¹ R Ed conc. pv.
			483	18756		27⁰ R S.M.H. N. Rim
			1649	17590	inv. El. 8" Inlet N.	Rim 4.83 + M 10.99 + D 0.67 = Rod 16.49
			1661	17578	" " 8" outlet E.	4.88 + 11.06 + 0.67 = 16.61
			492	18747	10' L Ed. conc. pv.	
			50	1874	16⁵ L F/L	
			40	1884	23 L	
			33	1891	30² L fn. line	

76298 S & E #307—7-55

PLEASE RETURN TO
LOS ANGELES COUNTY ENGINEER
700 LOS ANGELES COUNTY ENGINEERING BLDG.

NOTE: ANY ADDITIONS OR CHANGES ON THIS SHEET MUST BE MADE OR CIRCLED IN RED INK, WITH DATE AND NAME OF PERSON MAKING CHANGE.

Do not extend notes this side of this line.

STATION	B. S.	H. I.	F. S.	ELEV.		
11+32.9		192 39	4 62	187 77		℄ Eastern Ave
			4 63	187 76		20' R Ed conc. pl.
			4 80	187 59		27.9 " " " gutt.
			4 94	187 45	bott. cb.	29.9 " N. end Island.
			4 37	188 02	Top "	29.9 " " " "
11+42.5			4 57	187 82		22.7 R T.M.H. N. Rim
			12 09	180 30	Rim + M = Rod 4.57 + 7.52 = 12.09	bott chamber.
			7 59	184 80	4.57 + 3.02 = 7.59	{N. end vault Top tile carrying conduit
			7 79	184 60	4.57 + 3.22 = 7.79.	{" " " " S. end vault
13+67.8			2 35	190 04		27' R S.M.H. S.-Rim
			15 12	177 27	invert El. 8" Inlet No. 2.32	+ 12.13 + 0.67 = 15.12
			15 21	177 18	" " 8" outlet So. 2.35	+ 12.19 + 0.67 = 15.21
TP	6 58	195 76	3 21	189 18	T.P.	
16+02.4			4 77	190 99		℄ Eastern Ave.
			4 76	191 00		20' R Ed conc. pv.
			4 8	191 0	bott cb.	20.6 " S. end C.R. S.E. cor.
			4 13	191 63	Top "	20.6 " " " alley
			4 97	190 79	10' L Ed. conc. pv.	
16+22.6			3 67	192 09	23° L S.D. MH. DDI-22, E. Rim	
			9 46	186 30	23° " Invert El. of 30" conc. pipes at int. of lines from No & E.	
16+ 23.57			4 49	191 27		℄ int Eastern & prod S.M.H.
= 0+00		going S'Ely along the sewer line prod.				

Profile No. ____ Date ____ Notes Red. ____ Plotted ____ Date ____ Job No. 6208.00 Division No. 10 F. B. 2168 Pg. 17
X-Sec. No. ____ Date ____ Notes Chkd. ____ Checked ____ Date ____ Survey of Storm Drain DDI-26
Survey by Sappell Notes D.S. Date 3-28-58
Map No. ____ Indexed ____ Date ____ C. Johnson

76298 S & E #307—7-55

PLEASE RETURN TO
LOS ANGELES COUNTY ENGINEER
700 LOS ANGELES COUNTY ENGINEERING BLDG.

NOTE: ANY ADDITIONS OR CHANGES ON THIS SHEET MUST BE MADE OR CIRCLED IN RED INK, WITH DATE AND NAME OF PERSON MAKING CHANGE.

Do not extend notes this side of this line.

F. B. 2168 Pg. 18 | Job No. C208.00 Division No. 10 Notes Red. Plotted
Survey of Storm Drain D.J.F. 26 Date No.
Survey by L. Sapell Notes D.S. Notes Chkd. Checked X-Sec.
Indexed K. C. Johnson Date Date Date No.
Profile

STATION	B. S.	H. I.	F. S.	ELEV.		
0+20.8		195 76	461	191 15		Ed. conc. pv.
0+24.6			454	191 22	4.2 L both cb.	E. end C.R. N.E. Cor. Alley
			398	191 78	4.2 " Top "	
0+29.9			455	191 21	1 both cb.	10.9 R E. end C.R. S.E. Cor.
			408	191 68	Top "	10.9 R " " " "
0+30.0			449	191 27		℄ sewer line (prod)
			444	191 32	4.1 L both cb.	
			395	191 81	4.1 " Top "	(End)
0+34.1			461	191 15		10.7 R both cb.
			410	191 66		10.7 " Top " (End)
0+55			466	191 10		℄ sewer line (prod)
			483	190 93		8.5 R Ed pv.
			444	191 32	4.1 L cor conc. apron.	
0+61.1			479	190 97	2.9 L Ed pv.	
			454	191 22	4.1 " 2nd at cor. b/dg	
			401	191 75	4.1 " Top conc. apron.	
0+86.08			488	190 88	(Flush) S.M.H. E. Rim	
						Rim + M + D. = Rod.
			15 43	180 33	Invert El. 8" outlet E.	4.88 + 9.88 + 0.67 = 15.43

76298 S & E #307—7-55

PLEASE RETURN TO
LOS ANGELES COUNTY ENGINEER
700 LOS ANGELES COUNTY ENGINEERING BLDG.

NOTE: ANY ADDITIONS OR CHANGES ON THIS SHEET MUST BE MADE OR CIRCLED IN RED INK, WITH DATE AND NAME OF PERSON MAKING CHANGE.

Do not extend notes this side of this line.

STATION	B. S.	H. I.	F. S.	ELEV.		
0+96		195 76	5 07	190 69		℄ sewer line
			5 14	190 62		85 R Ed. pv.
			5 05	190 71	2° L Ed. pv.	
			4 9	190 9	4½ " gnd at cor	car port.
			4 15	191 61	4½ " Top conc.	floor.
16+22.9			4 52	191 24	both cb.	20 R N. end C.R. NE. cor.
			4 02	191 74	Top "	20 R " " " "
16+29.7			4 30	191 46		℄ Eastern Ave
			4 35	191 41		20 R both cb. (S. end c.g.)
			3 30	191 96		20 " Top "
			7 30	188 46		21.8 " Inv. El. 12" conc. drain pipe
17+15.4			2 26	193 50		26 R (Flush) S.M.H. S. Rim
						Rim + M + 0 = Rod
			15 08	180 68	Invert El. 8" outlet S.	2.26 + 12.15 + 0.67 = 15.08
17+34.0			2 13	193 63		23.1 R T.M.H. S. Rim
			11 75	184 01	both chamber o -	2.13 + 9.62 = 11.75
			8 33	187 43	Top tile carrying conduit at S. end vault.	
					2.13 + 6.20 = 8.33	
BM 31-9			2 12	193 64	BM 31-9, El. 193.655 F.B. 1397-14	See pg "J" for description

Profile Notes Rod Plotted Job No. 62040 Division No. 10 F. B. 2160 Pg. 19
No. Date Date Survey of Storm Drain DJT. 26
X-Sec. Notes Chkd. Checked Survey by Sappell Notes DJS Date 2-28-58
No. Date Date Map No. Index No. C. Johnson Date

F. B. 2168 Pg. 20 Job No. Division No. Notes Red. Plotted Profile

Survey of Date Date No.

Survey by Notes Notes Chkd. Checked X-Sec.

Indexed E. C. Johnson Date Date Date No.

STATION	B. S.	H. I.	F. S.	ELEV.

PLEASE RETURN TO

LOS ANGELES COUNTY ENGINEER

700 Los Angeles County Engineering Bldg.

Do not extend notes this side of this line.

NOTE: ANY ADDITIONS OR CHANGES ON THIS SHEET MUST BE MADE OR CIRCLED IN RED INK, WITH DATE AND NAME OF PERSON MAKING CHANGE.

76298 S & E #307—7.55

Notes Ck'd by	Survey of Sorenson Ave S.D. F. B. 2168 Pg. 21
Map No.	JN 6228.00 Tape Std °F
Office Work	Surveyed by Snyder
Checked	Notes ARS Date 4-8-58
Date	Indexed A. C. Johnson 5-21-58

J.N 6228.00

SORENSON AVE S.D.

Location of Improvements

In

Prop. S.S. R/W.

From - Exist. S.S. M.H. 1250'± So. of Mulberry Dr.

To - ℄ Int. of Mulberry Dr. & Greenleaf Ave

Request #1

Snyder
hc Gault
Harrington
Bankson

Note: Any Additions or Changes on This Sheet Must be Made of Circled in Red Ink With Date and Name of Person Making Change.

Do not extend this side of this line.

PLEASE RETURN TO
LOS ANGELES COUNTY ENGINEER
700 LOS ANGELES COUNTY ENGINEERING BLDG.

76F3088 SAE #247 1-56

F. B. 2168 Pg. 22



PLEASE RETURN TO
LOS ANGELES COUNTY ENGINEER
700 Los Angeles County Engineering Bldg.
Do not extend this side of this line.

Note: Any Additions or Changes on This Sheet Must be Made or Circled in Red Ink With Date and Name of Person Making Change.

Notes Ck'd by	Survey of Sorenson Ave S.D. F. B. 2168 Pg. 23
Map No.	JN 6228.00 Tape Std °F
Office Work	Surveyed by Snyder
Checked	Notes PRS Date 4-8-58
Date	Indexed E. C. Johnson

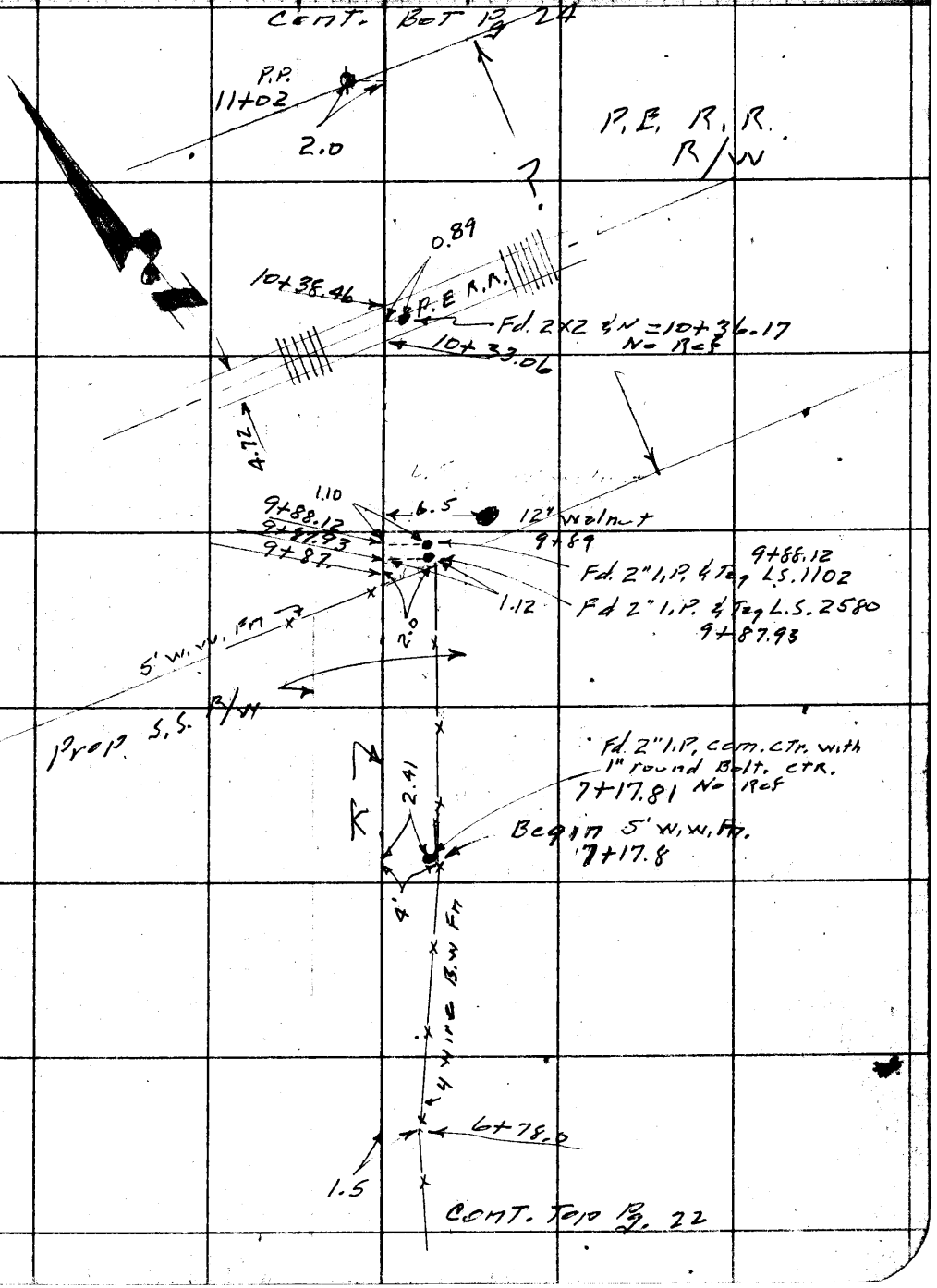

Note: Any Additions or Changes on this Sheet Must be Made or Circled in Red Ink With Date and Name of Person Making Change.

PLEASE RETURN TO
LOS ANGELES COUNTY ENGINEER
700 Los Angeles County Engineering Bldg.

Do not extend this side of this line.

76F309S S&E #247 1-56

F. B. 2168 Pg. 24



CONT. Top Pg 23

PLEASE RETURN TO
LOS ANGELES COUNTY ENGINEER
700 LOS ANGELES COUNTY ENGINEERING BLDG.
Do not extend this side of this line.
Note: Any Additions or Changes on This Sheet Must be Made or Circled in Red Ink With Date and Name of Person Making Change.

Profile	Notes Red.	Plotted	Job No. 6228.00	Division No. 10	F. B. 2168 Pg. 25
No.	Date	Date	Survey of Sorenson Ave S.D.		
X-Sec.	Notes Chkd.	Checked	Survey by Snyder	Notes PRS	Date 4-8-58
No.	Date	Date	Map No.	Indexed C. Johnson	Date

J.N. 6228.00
SORENSON AVE S.D.

X SECTIONS
IN
Prop. S.S. R/W.
From - Exist. M.H. 1± S. of Mulberry Dr.
To - Mulberry Dr.

Request #1

Snyder
Le Gault
Harrington
Bankson

STATION	B.S.	H.I.	F.S.	ELEV.

NOTE: ANY ADDITIONS OR CHANGES ON THIS SHEET MUST BE MADE OR CIRCLED IN RED INK, WITH DATE AND NAME OF PERSON MAKING CHANGE.

PLEASE RETURN TO
LOS ANGELES COUNTY ENGINEER
700 Los Angeles County Engineering Bldg.

Do not extend notes this side of this line.

76298 S & E #307—7-55

76298 S & E #307—7-55

PLEASE RETURN TO
LOS ANGELES COUNTY ENGINEER
700 LOS ANGELES COUNTY ENGINEERING BLDG.

NOTE: ANY ADDITIONS OR CHANGES ON THIS SHEET MUST BE MADE OR CIRCLED IN RED INK, WITH DATE AND NAME OF PERSON MAKING CHANGE.

Do not extend notes this side of this line.

STATION	B. S.	H. I.	F. S.	ELEV.	S.S. R/W	
BM KW.77				140 41	KW.77 EL. 140.408 FB. 1971-36 N. side S.D. R/W. 6' W. of ℄ Greenleaf Ave Prod. from N. 835' ± So. of P.E.R.R. R/W BT. spk in N. side. cone base of S.M.H.	
					Left ℄ W	Right ℄ E
0+00 = ⊼ line int.				141 48	Rim of S.S. M.H.	(0.20 above ground)
8" Stub N.		141.48 / 8.22 / 133 26	141.48 / 9.12 / 132 36	133 26	MEAS 7.55 / DIA .67 / 8.22	MEAS 7.37 / DIA 1.75 / 9.12
21" inlet W.		141.48 / 9.14 / 132 34		132 36	MEAS 7.39 / DIA. 1.75 / 9.14	
21" outlet S.				132 34		
0+00				1416		20' R.
✓				1414	20' L	
1+00				1417		⊼
✓				1416		20' R
✓				1416	20' L	
2+00				1418		⊼
✓				1413		20' R.
✓				1416	20' L	
T.P.				14184	T.P.	
3+00				1418		⊼
✓				1420		20' R.
✓				1414	20' L	

F. B. 2168 Pg. 26 Job No. 6228.00 Division No. 10 Notes Red. Plotted Profile
Survey of Sorenson Ave S.D. Date Date No.
Survey by Snyder Notes PRS Notes Chkd. Checked X-Sec.
Indexed C. Johnson Date Date Date No.

76298 S & E #307—7-55

PLEASE RETURN TO
LOS ANGELES COUNTY ENGINEER
700 LOS ANGELES COUNTY ENGINEERING BLDG.

NOTE: ANY ADDITIONS OR CHANGES ON THIS SHEET MUST BE MADE OR CIRCLED IN RED INK, WITH DATE AND NAME OF PERSON MAKING CHANGE.

Do not extend notes this side of this line.

STATION	B. S.	H. I.	F. S.	ELEV.	Left & W	Right & E
4+00				1420		
✓				1417		20' R.
✓				1421	20' L	
5+00				1417		
✓				1416		20' R.
✓				1418	20' L	
T.P.				14188	T.P.	
5+60				1430		Top Bank
✓				1416		20' R.
✓				1430	20' L	
5+90				1399		Bot Bk
✓				1397		20' R
✓				1398	20' L	
6+15				1398		℄ drain
✓				1394		20' R.
✓				1397	20' L	
6+50				1401		
✓				1416		5' R
✓				1416		20' R
				1415	20' L	
7+00				1412		
✓				1424		5' R
				1424		20' R.

Profile No.____ Notes Red.____ Plotted____ Job No. 6228.00 Division No. 10 F. B. 2168 Pg. 27
Date____ Date____ Survey of Sorensen Ave S.D.
X-Sec. No.____ Notes Chkd.____ Checked____ Survey by Snyder Notes PRS Date 4-8-58
Date____ Date____ Map No.____ Indexed____ Date____

76298 S & E #307—7-55

PLEASE RETURN TO
LOS ANGELES COUNTY ENGINEER
700 LOS ANGELES COUNTY ENGINEERING BLDG.

NOTE: ANY ADDITIONS OR CHANGES ON THIS SHEET MUST BE MADE OR CIRCLED IN RED INK, WITH DATE AND NAME OF PERSON MAKING CHANGE.

Do not extend notes this side of this line.

STATION	B. S.	H. I.	F. S.	ELEV.	Left & W	Right & E
7+00				1412	20' L	
8+00				1440		
✓				1442		20' R
✓				1440	20' L	
T.P.				14550	T.P.	
9+00				1447		
✓				1444		20' R
✓				1446	20' L	
10+00				1452		
✓				1451		20' R.
✓				1451	20' L	
10+33.06				14724		Top of S. Rail
10+36.17	℄ int			1468	int ⊼ line & ℄ Rails	
✓				1469		20' R along ℄
✓				1467	20' L along ℄	
10+50				1462		
✓				1463		20' R.
✓				1458	20' L	
11+00				1465		
				1468		20' R.

F. B. 2168 Pg. 28 Job No. 6228.00 Division No. 10 Notes Red. Plotted Profile
Survey of Sorenson Ave S.D. Date Date No.
Survey by Snyder Notes PRS Notes Chkd. Checked X-Sec.
Indexed C. Johnson Date Date Date No.

76298 S & E #307—7-55

PLEASE RETURN TO
LOS ANGELES COUNTY ENGINEER
700 LOS ANGELES COUNTY ENGINEERING BLDG.

NOTE: ANY ADDITIONS OR CHANGES ON THIS SHEET MUST BE MADE OR CIRCLED IN RED INK, WITH DATE AND NAME OF PERSON MAKING CHANGE.

Do not extend notes this side of this line.

STATION	B. S.	H. I.	F. S.	ELEV.	Left & W	⊼ Right & E
11+00				146 0	20' L	
12+00				146 6		⊼
✓				145 7		25 R Gutter
✓				145 7	25' L Gutter	
12+48.12	INT.			147 1	℄ INT. Mulberry Dr. & ⊼ line & ℄ of Greenleaf Ave	
✓				146 5		20' R Ed. Pav't
✓				145 8		23' Gutter
✓				146 4	23' L Gutter	
T.P.				146 96	T.P.	
13+00				147 3		⊼ Prod
✓				146 7		20' Ed. Pav't
✓				146 1		23' Gutter
✓				146 6	20' L Ed. Pav't	
✓				146 1	23' Gutter	
B.M. W.Z. 36				147 84	W.Z. 36 EL. 147.843 F.B. 1925-20 Greenleaf Ave & Shreve Rd S.W. cor. BT. spk in cb 5' W. of W. end C.R.	

Profile No. ____ Notes Red. ____ Plotted ____ Job No. 6228.00 Division No. 10 F.B. 2168 Pg. 29
X-Sec. No. ____ Date ____ Date ____ Survey of Sorenson Ave S.P.
Notes Chkd. ____ Checked ____ Survey by Snyder Notes PRS Date 4-8-58
Date ____ Date ____ Map No. ____ Index ____ C. Johnson

F. B. 2168 Pg. 30 | Job No. 6228.00 Division No. 10 Notes Red. Plotted Profile

Survey of Sorenson Ave S.D. Date Date No.

Survey by Snyder Notes 1975 Notes Chkd. Checked X-Sec.

Indexed C. Johnson Date Date Date No.

STATION	B. S.	H. I.	F. S.	ELEV.

Do not extend notes this side of this line.

PLEASE RETURN TO

LOS ANGELES COUNTY ENGINEER

700 LOS ANGELES COUNTY ENGINEERING BLDG.

NOTE: ANY ADDITIONS OR CHANGES ON THIS SHEET MUST BE MADE OR CIRCLED IN RED INK, WITH DATE AND NAME OF PERSON MAKING CHANGE.

76298 S & E #307—7-55

Notes Ck'd by	Survey of Sorenson Ave SD
Map No.	JN 6228.00 Tape Std °F
Office Work	Surveyed by Snyder
Checked	Notes PRS Date 4-8-58
Date	Indexed A. C. Johnson 4-21-58

F. B. 2168 PG. 31

J.N. 6228.00

SORENSON AVE S.D.

Location of S.S. M.H.s at Santa Fe Springs Rd & Adler Dr. as Requested in Request #4

Snyder
Le Gault
Harrington
Bankson

Note: Any Additions or Changes on This Sheet Must be Made or Circled in Red Ink With Date and Name of Person Making Change.

PLEASE RETURN TO
LOS ANGELES COUNTY ENGINEER
700 LOS ANGELES COUNTY ENGINEERING BLDG.

Do not extend this side of this line.

76F309S S&E #247 1-56

F. B. 2168 Pg. 32

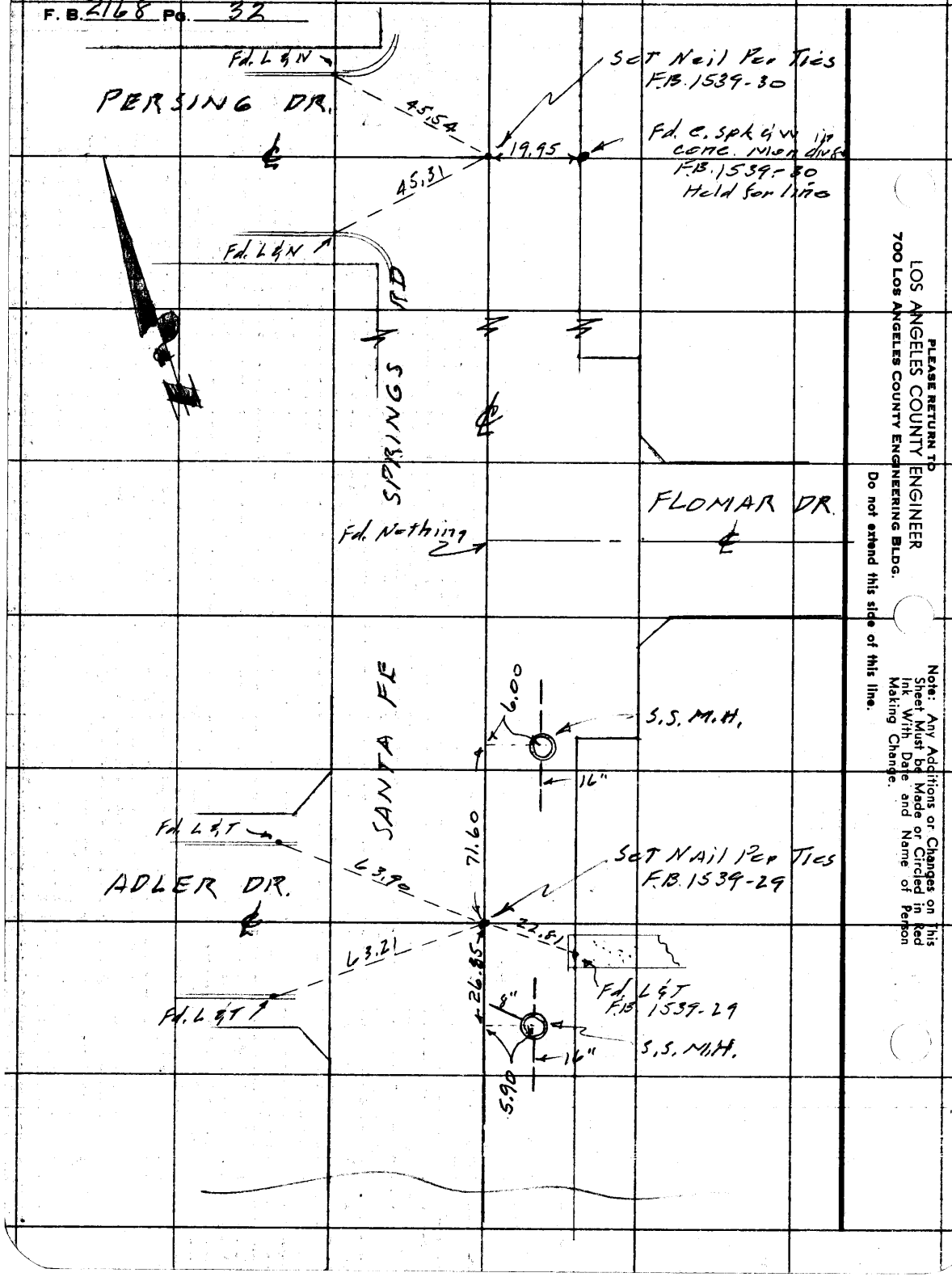

PLEASE RETURN TO
LOS ANGELES COUNTY ENGINEER
700 Los Angeles County Engineering Bldg.
Do not extend this side of this line.

Note: Any Additions or Changes on This Sheet Must be Made or Circled in Red Ink With Date and Name of Person Making Change.

Profile	Notes Red.	Plotted	Job No. 6228.00	Division No. 10	F. B. 2168	Pg. 33
No.	Date	Date	Survey of Sorenson Ave S.D.			
X-Sec.	Notes Chkd.	Checked	Survey by Snyder	Notes PRS	Date 4-8-58	
No.	Date	Date	Map No.	Indexed C. Johnson	Date	

J.N 6228.00
SORENSON AVE S.D.

Elev. of inverts of S.S. M.H.s
at
Santa Fe Springs Rd & Adler Dr.
as requested for Request #4

Request #4

Snyder
Le Gault
Harrington
Bankson

STATION	B. S.	H. I.	F. S.	ELEV.

NOTE: ANY ADDITIONS OR CHANGES ON THIS SHEET MUST BE MADE OR CIRCLED IN RED INK, WITH DATE AND NAME OF PERSON MAKING CHANGE.

PLEASE RETURN TO
LOS ANGELES COUNTY ENGINEER
700 LOS ANGELES COUNTY ENGINEERING BLDG.

Do not extend notes this side of this line.

76298 S & E #307—7-55

76298 S & E #307—7-55

PLEASE RETURN TO
LOS ANGELES COUNTY ENGINEER
700 LOS ANGELES COUNTY ENGINEERING BLDG.

NOTE: ANY ADDITIONS OR CHANGES ON THIS SHEET MUST BE MADE OR CIRCLED IN RED INK, WITH DATE AND NAME OF PERSON MAKING CHANGE.

93

Do not extend notes this side of this line.

STATION	B. S.	H. I.	F. S.	ELEV.		
B.M. KW66				172 48	KW66 EL. 172.484 F.B. 1971-31 Santa Fe Springs Rd & Lambert Rd. N.E. cor. - BT. spk in cb 50' ± N. of N. end C.R.	
S.S. M.H.				176 99	Rim of S.S. M.H. 26.85 So. of Adler Dr.	
8" inlet	W.	176.99 / 5 50 / 171.49		171 49	MEAS 4.83 DIA 67 / 5.50	MEAS 4.38 DIA. 1.33 / 5.71
16" inlet	N.		176.99 / 5 71 / 171.28	171 28		
16" outlet	S.	176.99 / 5 82 / 171 17		171 17	MEAS 4 49 DIA. 1 33 / 5.82	
S.S. M.H				178 66	Rim of S.S. M.H. 71.60 No. of Adler.	
16" inlet	N.	178.66 / 5 70 / 172 96		172 96	MEAS. 4.37 DIA 1 33 / 5.70	MEAS. 4.50 1 33 / 5.83
16" outlet	S.		178.66 / 5 83 / 172 83	172 83		
T.P.				178 15	T.P.	
B.M. W.2.5				176 78	B.M. W.2.5 EL. 176.770. F.B. 1971-32 Santa Fe Springs Rd & Adler Dr. S.W. cor - BT. spk in cb 6' W. of end of cb	

F. B. 3168 Pg. 34 Job No. 6226.50 Division No. 16 Notes Red. Plotted Profile
Survey of Sorenson Ave S.D. Date Date No.
Survey by Snyder Notes PRS Notes Chkd. Checked X-Sec.
Indexed C. Johnson Date Date Date No.

Notes Ck'd by	Survey of Sorenson Ave SD. F. B. 2168 Pg. 35
Map No.	JN 6228.00 Tape 0133 Std 68 °F
Office Work	Surveyed by Snyder
Checked	Notes PRS Date 4-10-58
Date	Indexed C. Johnson 4-21-58

J.N. 6228.00

SORENSON AVE. S.D.

Location of S.S. R/W at
MYSTIC ST & LANETT AVE
TR # 16878

Request #2

Snyder
LeGault
Harrington
Bankson

Note: Any Additions or Changes on This Sheet Must be Made or Circled in Red Ink With Date and Name of Person Making Change.

PLEASE RETURN TO
LOS ANGELES COUNTY ENGINEER
700 LOS ANGELES COUNTY ENGINEERING BLDG.

Do not extend this side of this line.

76F309S S&E #247 1-56

F. B. 2168 Pg. 36

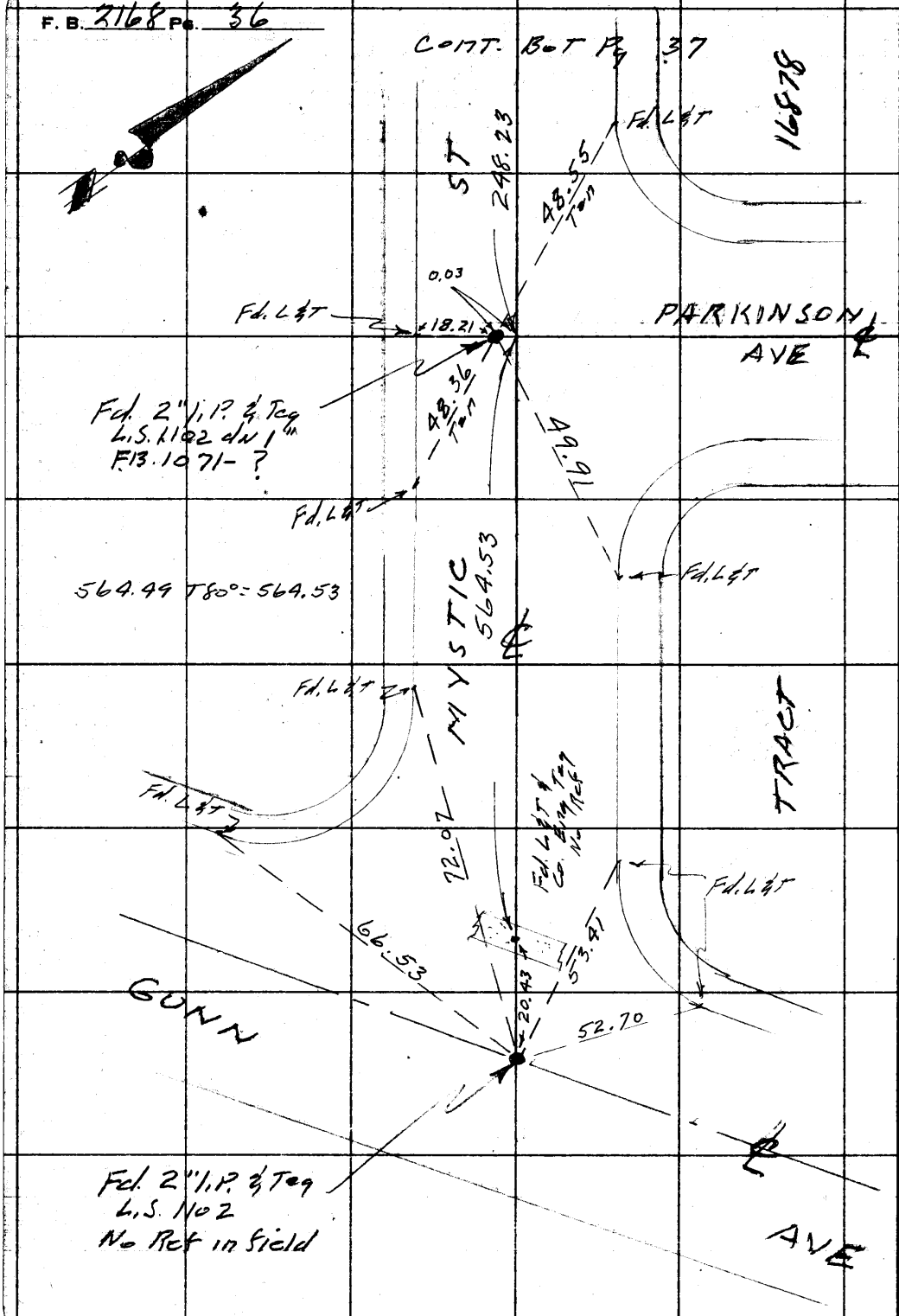

PLEASE RETURN TO
LOS ANGELES COUNTY ENGINEER
700 LOS ANGELES COUNTY ENGINEERING BLDG.

Do not extend this side of this line.

Note: Any Additions or Changes on This Sheet Must be Made or Circled in Red Ink With Date and Name of Person Making Change.

Notes Ck'd by	Survey of Sorenson Ave S.D.	F. B. 2168 Pg. 37
Map No.	JN 6228.00 Tape 0133 Std 68 °F	
Office Work	Surveyed by Snyder	
Checked	Notes Snyder Date 4-10-58	
Date	Indexed K. C. Johnson	

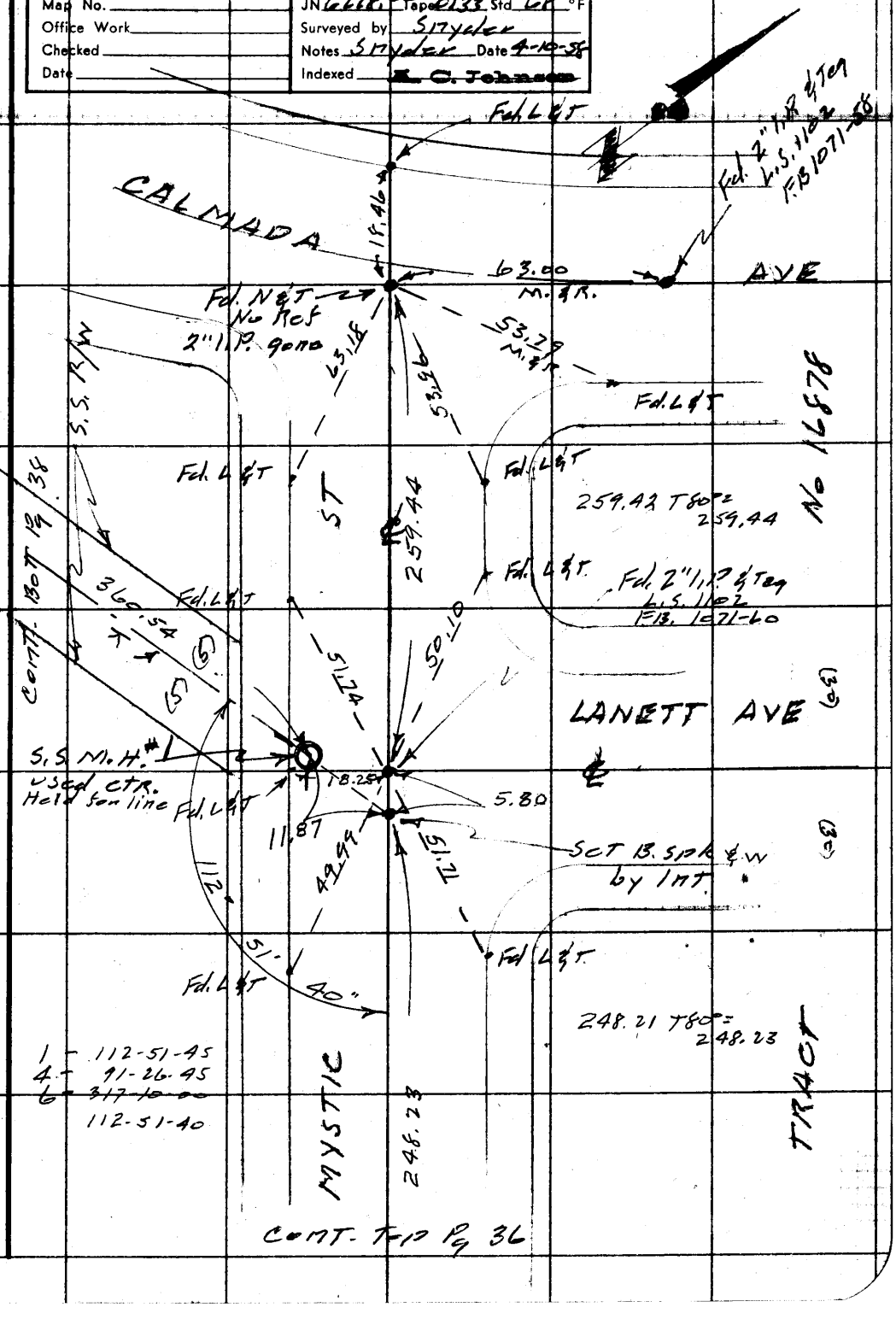

Cont. Top Pg 36

Note: Any Additions or Changes on this Sheet Must be Made or Circled in Red Ink With Date and Name of Person Making Change.

Do not extend this side of this line.

PLEASE RETURN TO
LOS ANGELES COUNTY ENGINEER
700 LOS ANGELES COUNTY ENGINEERING BLDG.

76F3098 S&E #247 1-56

F. B. 2168 Pg. 38

Note
TR # 16878
Not in field

5' Ch Link Fn

11.70

S.S. M.H. #2
used C'TR.
Held for line
Fd. 15" below surf.

360.51 T 80° = 360.54

6.50

R/W

No 16878
LOT ?

STORM DRAIN

360.54 T/line

LOT ?

S.S. R/W

(55) (55)

TRACT
LOT ?

Cont. Left (2) 37

PLEASE RETURN TO
LOS ANGELES COUNTY ENGINEER
700 Los Angeles County Engineering Bldg.
Do not extend this side of this line.

Note: Any Additions or Changes on This Sheet Must be Made or Circled in Red Ink With Date and Name of Person Making Change.

Notes Ck'd by		Survey of Sorenson Ave S.D.	F. B. 2168 Pg. 39
Map No.		JN 6228.00 Tape Std °F	
Office Work		Surveyed by Snyder	
Checked		Notes 1915 Date 4-10-58	
Date		Indexed J. C. Johnson 4-21-58	

J. N. 6228.00

SORENSON AVE S.D.

Location of Improvements

IN

S. S. R/W.

From - Mystic ST & Lemott Ave

To - W. side of storm drain R/W 360'± W. thereof.

Request #2

Snyder
Le Gault
Harrington
Benkson

Note: Any Additions or Changes on This Sheet Must be Made or Circled in Red Ink With Date and Name of Person Making Change.

Do not extend this side of this line.

PLEASE RETURN TO
LOS ANGELES COUNTY ENGINEER
700 LOS ANGELES COUNTY ENGINEERING BLDG.

76F3098 SSE #247 1-56

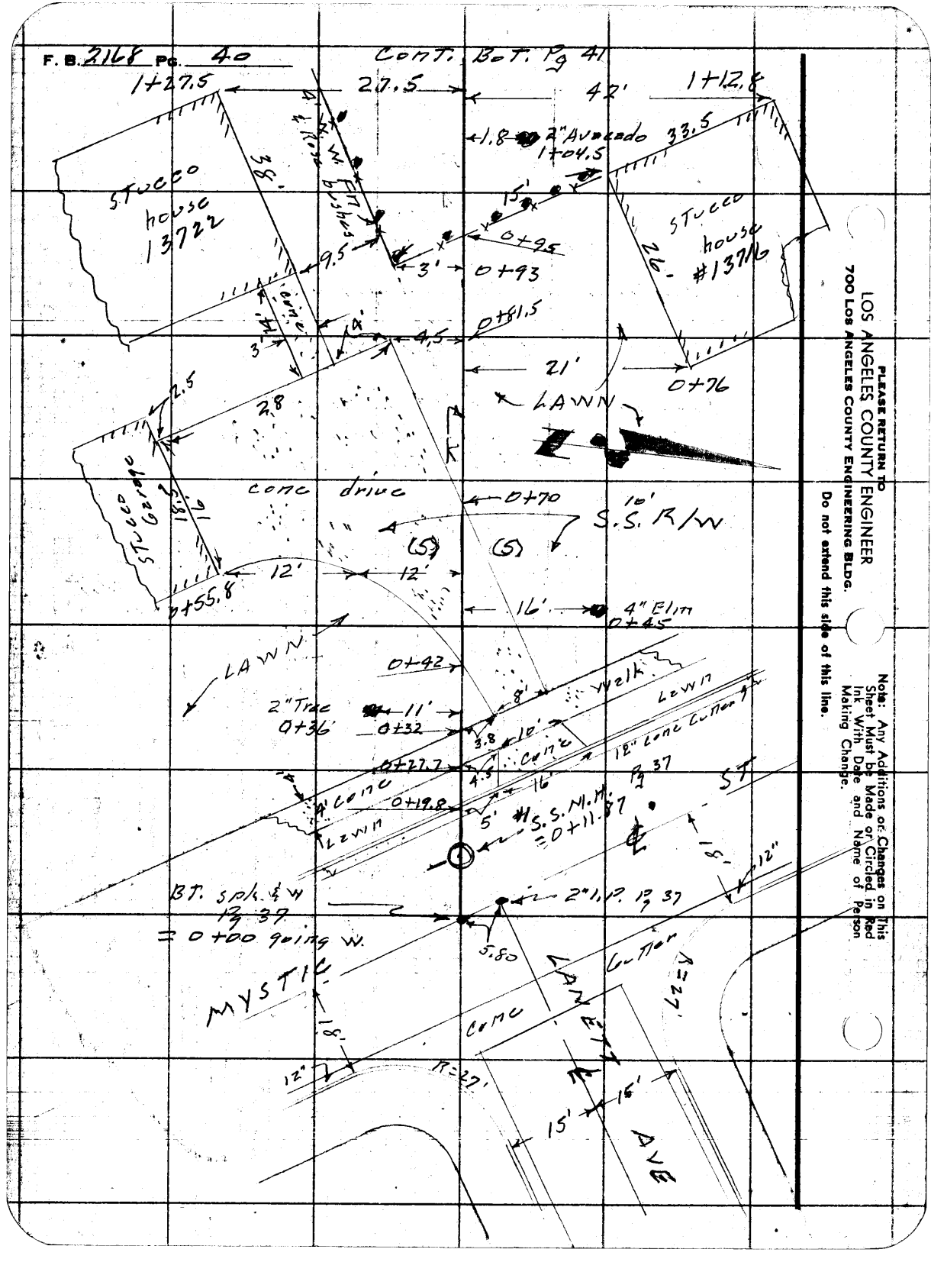

PLEASE RETURN TO
LOS ANGELES COUNTY ENGINEER
700 Los Angeles County Engineering Bldg.
Do not extend this side of this line.

Note: Any Additions or Changes on This Sheet Must be Made or Circled in Red Ink With Date and Name of Person Making Change.

Notes Ck'd by	Survey of Sorenson Ave SD. F. B 2168 Pg. 41
Map No.	JN 6228.99 Tape Std °F
Office Work	Surveyed by Snyder
Checked	Notes PRS Date 9-10-58
Date	Indexed C. Johnson

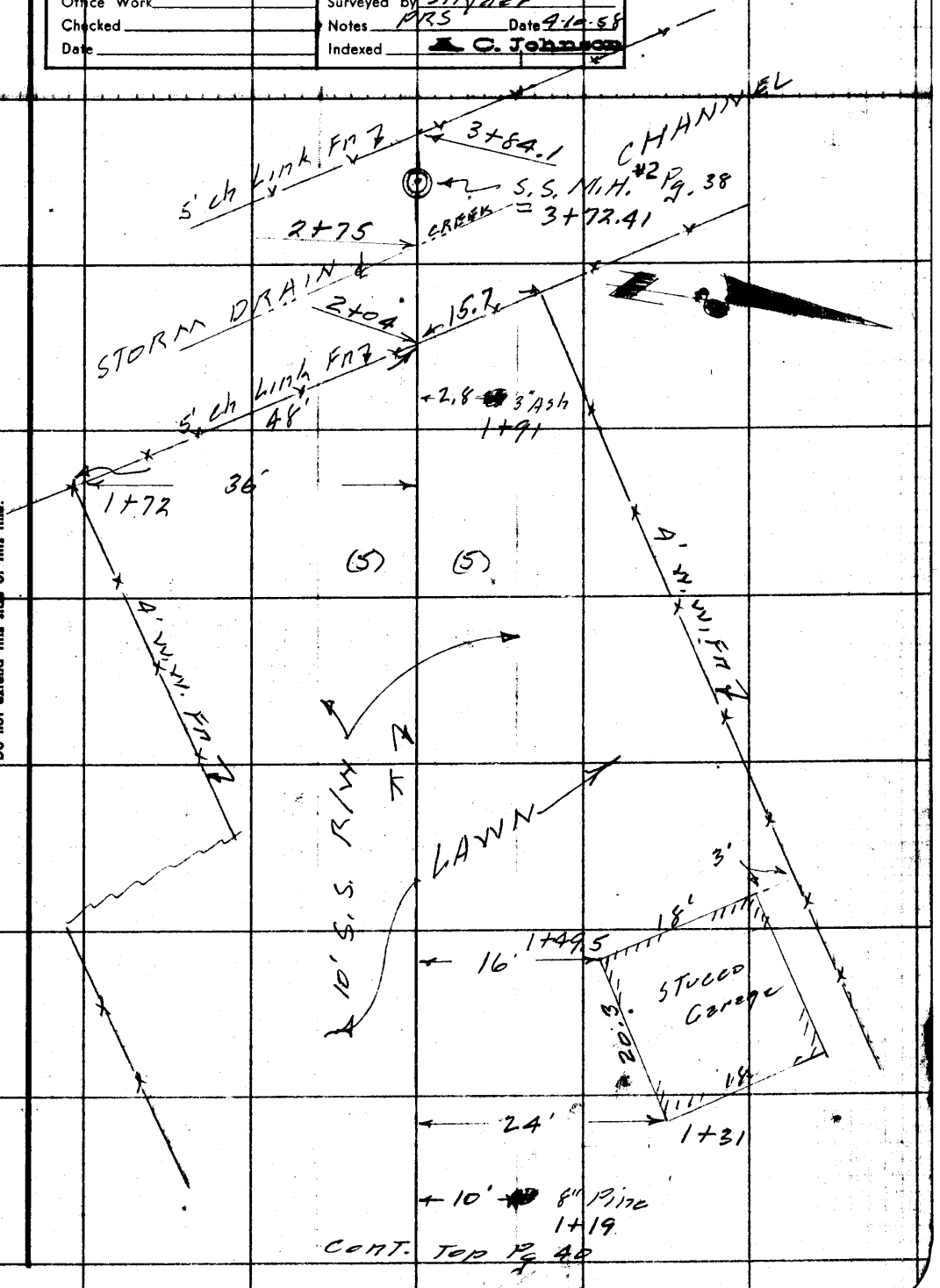

Note: Any Additions or Changes on This Sheet Must be Made or Circled in Red Ink With Date and Name of Person Making Change.

PLEASE RETURN TO
LOS ANGELES COUNTY ENGINEER
700 Los Angeles County Engineering Bldg.
Do not extend this side of this line.

76F3088 SAE #247 1-56

PLEASE RETURN TO
LOS ANGELES COUNTY ENGINEER
700 LOS ANGELES COUNTY ENGINEERING BLDG.

Note: Any Additions or Changes on This Sheet Must be Made or Circled in Red Ink With Date and Name of Person Making Change.

Do not extend this side of this line.

F. B. 2168 PG. 42

Profile	Notes Red.	Plotted	Job No. 6228.00	Division No. 10	F. B. 2168 Pg. 43
No.	Date	Date	Survey of Sorenson Ave S.D.		
X-Sec.	Notes Chkd.	Checked	Survey by Snyder	Notes PRS	Date 4-10-58
No.	Date	Date	Map No.	Indexed C. Johnson	

J.N 6228.00
SORENSON AVE S.D.

X SECTIONS
IN
S.S. R/W
From - Mystic ST & Lanett Ave
To - A PT 360'± W. Thereof

Request # 2

Snyder
Le Gault
Harrington
Bankson

STATION	B.S.	H.I.	F.B.	ELEV.

NOTE: ANY ADDITIONS OR CHANGES ON THIS SHEET MUST BE MADE OR CIRCLED IN RED INK, WITH DATE AND NAME OF PERSON MAKING CHANGE.

PLEASE RETURN TO
LOS ANGELES COUNTY ENGINEER
700 Los Angeles County Engineering Bldg.

Do not extend notes this side of this line.

76298 S & E #307—7-55

76298 S & E #307—7-55

PLEASE RETURN TO
LOS ANGELES COUNTY ENGINEER
700 LOS ANGELES COUNTY ENGINEERING BLDG.

NOTE: ANY ADDITIONS OR CHANGES ON THIS SHEET MUST BE MADE OR CIRCLED IN RED INK, WITH DATE AND NAME OF PERSON MAKING CHANGE.

Do not extend notes this side of this line.

STATION	B. S.	H. I.	F. S.	ELEV.	Left	Right
B.M.					KW. 85 EL 141.120 FB. 1971-40	
KW. 85				141 12	Gunn Ave & Mystic St S.W. cor. Bt. spk in cb 5' W of W. end C.R.	
T.P.				139 39	T.P.	
T.P.				140 21		
0+00	INT			140 21	INT S.S R/W & Mystic St	
✓				140 2		20' R ℄ ST
✓				140 1	20' L on ℄ ST	
0+11.87	M.H.	139.90 12 56 127 34		139 90	Rim of S.S. M.H. #1	
15" inlet	W			127 34	MEAS 11 31 DIA. 1.25 12.56	MEAS 11.10 DIA 2.50 1360
30" inlet	N.	139.90 13 60 126 30		126 30		MEAS 11.10 DIA 2.50 1360
30" outlet	S.			126 30	MEAS 11.49 DIA .67 1216	
8" inlet	E	139.90 12 16 127 74		127 74		
0+19.8				139 45		Gutter
				140 10		Top cb
				139 58		20' R Gutter
				140 17		20' R Top cb
				139 44	L 20' Gutter	
				140 06	L 20' Top cb	
0+32				140 35		Back walk
✓				140 62		20' R Back Walk
✓				140 47	20' L Back walk	

F. B. 2168 Pg. 44 Job No. 6228.00 Division No. 10 Notes Red. Plotted Profile
Survey of Sorenson Ave S.D. Date Date No.
Survey by Snyder Notes 1125 Notes Chkd. Checked X-Sec.
Indexed C. Johnson Date Date Date No.

76298 S & E #307—7-55

PLEASE RETURN TO
LOS ANGELES COUNTY ENGINEER
700 LOS ANGELES COUNTY ENGINEERING BLDG.

NOTE: ANY ADDITIONS OR CHANGES ON THIS SHEET MUST BE MADE OR CIRCLED IN RED INK, WITH DATE AND NAME OF PERSON MAKING CHANGE.

Do not extend notes this side of this line.

STATION	B. S.	H. I.	F. S.	ELEV.	Left	Right
0+70				14068		Ed. Conc
✓				1412		20' R.
✓				14084	20' L	
1+00				1411		
✓				1415		20' R.
✓				1411	20' L	
T.P.				14160	T.P.	
1+50				1413		
✓				1414		20' R
✓				1412	20' L	
2+00				1409		
✓				1411		20' R
✓				1408	20' L	
2+20				1395		Top Bk
✓				1400		20' R Top Bk
✓				1383	20' L Top Bank	
2+25				1350	20' L Bot Bank	
2+37				1353		Bot. Bank
✓				1355		20' R Bot Bank
2+75				1339		℄ Creek
✓				1340		20' Right

Profile No. ____ Notes Red. ____ Plotted ____ Job No. 6228.00 Division No. 10 F.B. 2168 Pg. 45
X-Sec. No. ____ Date ____ Date ____ Survey of Sorenson Ave S.D.
Notes Chkd. ____ Checked ____ Survey by Snyder Notes PRS Date 4-10-58
Date ____ Date ____ Map No. ____ Indexed C. Johnson

76298 S & E #307—7-55

PLEASE RETURN TO
LOS ANGELES COUNTY ENGINEER
700 LOS ANGELES COUNTY ENGINEERING BLDG.

NOTE: ANY ADDITIONS OR CHANGES ON THIS SHEET MUST BE MADE OR CIRCLED IN RED INK, WITH DATE AND NAME OF PERSON MAKING CHANGE.

Do not extend notes this side of this line.

STATION	S. S.	H. I.	F. S.	ELEV.	Left	Right
2+75				1337	20' L ℄ creek	
3+14				1355		
✓				1355	20' L Bot Bank	
3+35				1342		Bot Bank
✓				1408	20' L Top Bank	
3+50				1340		20' R Bot Bank
3+67				1398		Top Bank
✓				1408	10' L	
3+72.4				1403		ground
✓				1402		10' R Top Bank
3+72.41	M.H			13904	Rim of S.S. M.H. #2	
inlet W		139.04 11 46 12758		12758	MEAS 10 21 DIA − 1 25 11.46	
outlet E		139.04 11 45 12759		12759		MEAS 10.20 DIA. 1 25 11.45
T.P.				14007		
BM						
KW. 84				14466	KW. 84 EL. 144.654 F.B. 1971-40 Calmada Ave (S side) 230'± wly of ℄ Mystic ST. — BT. spk in N.E. cor. conc culvert head wall	

F. B. 2164 Pg. 46 Job No. 6228.00 Division No. 10 Notes Red. Plotted No. Profile
Survey of Sorensen Ave S.D. Date Date X-Sec.
Survey by Snyder Notes PRS Notes Chkd. Checked No.
Indexed C. Johnson Date Date Date

Notes Ck'd by	Survey of Sorenson Ave S.D.	F. B. 2168 PG. 47
Map No.	JN 6228.00 Tape 6133 Std 68 °F	
Office Work	Surveyed by Snyder	
Checked	Notes PRS Date 4-16-58	
Date	Indexed K. C. Johnson 4-21-58	

J.N 6228.00
SORENSON AVE S.D.

Prop. S.D. R/W in Candlewood Country Club So. of Telegraph Rd.

Request #3

Snyder
LeGault
Harrington
Bankson

Note: Any Additions or Changes on This Sheet Must be Made or Circled in Red Ink With Date and Name of Person Making Change.

PLEASE RETURN TO
LOS ANGELES COUNTY ENGINEER
700 LOS ANGELES COUNTY ENGINEERING BLDG.

Do not extend this side of this line.

76F309S S&E #247 1-56

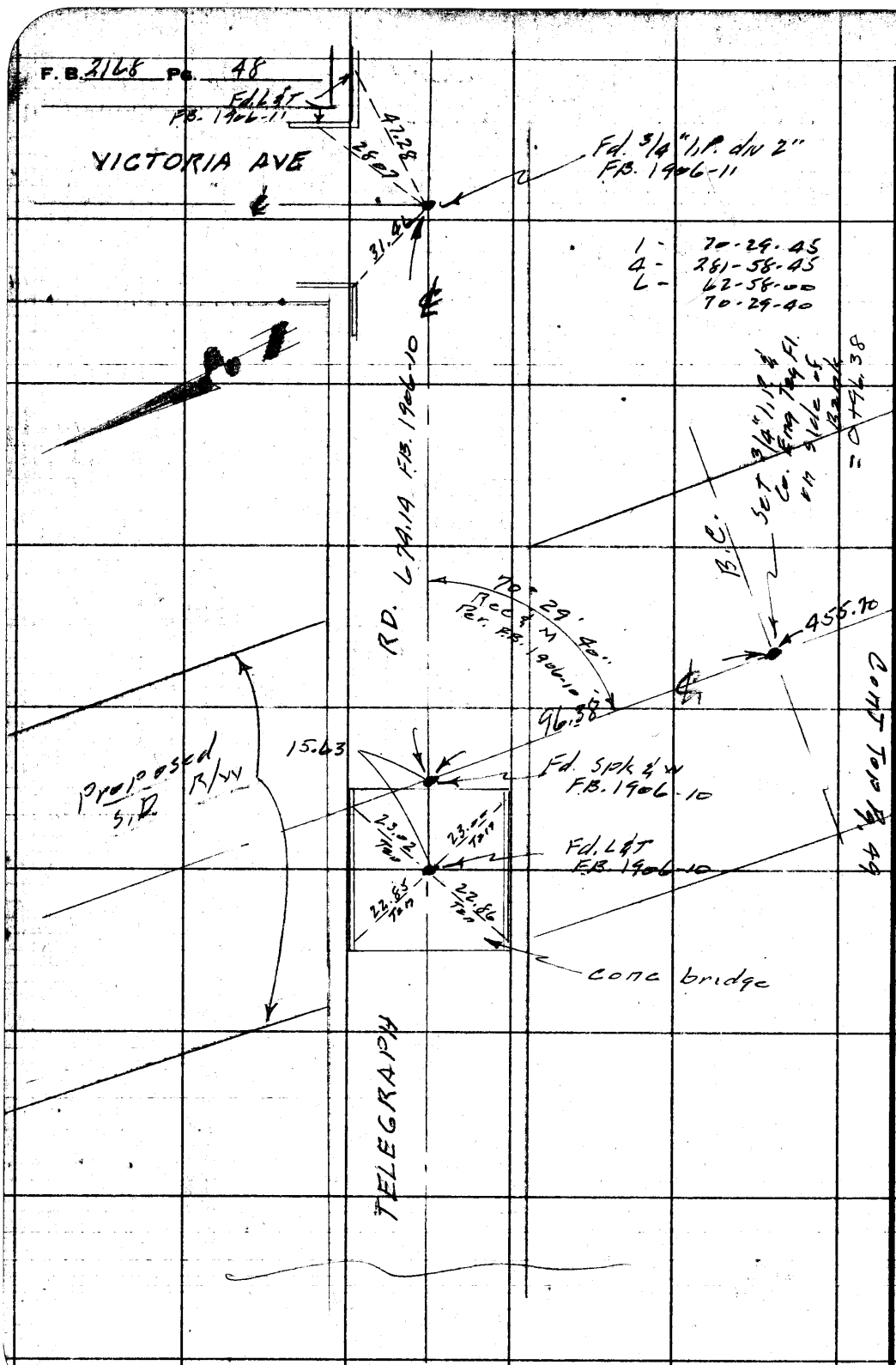

PLEASE RETURN TO
LOS ANGELES COUNTY ENGINEER
700 LOS ANGELES COUNTY ENGINEERING BLDG.

Do not extend this side of this line.

Note: Any Additions or Changes on This Sheet Must be Made or Circled in Red Ink With Date and Name of Person Making Change.

Notes Ck'd by	Survey of Sorensen Ave S.D.
Map No.	JN 6228.00 Tape Std °F
Office Work	Surveyed by Snyder
Checked	Notes PBS Date 4-14-56
Date	Indexed A. C. Johnson

F. B. 268 Pg. 49

Cont. Right Pg. 48

1 - 146-12-15
4 - 224-48-45
6 - 157-13-00
146-12-10

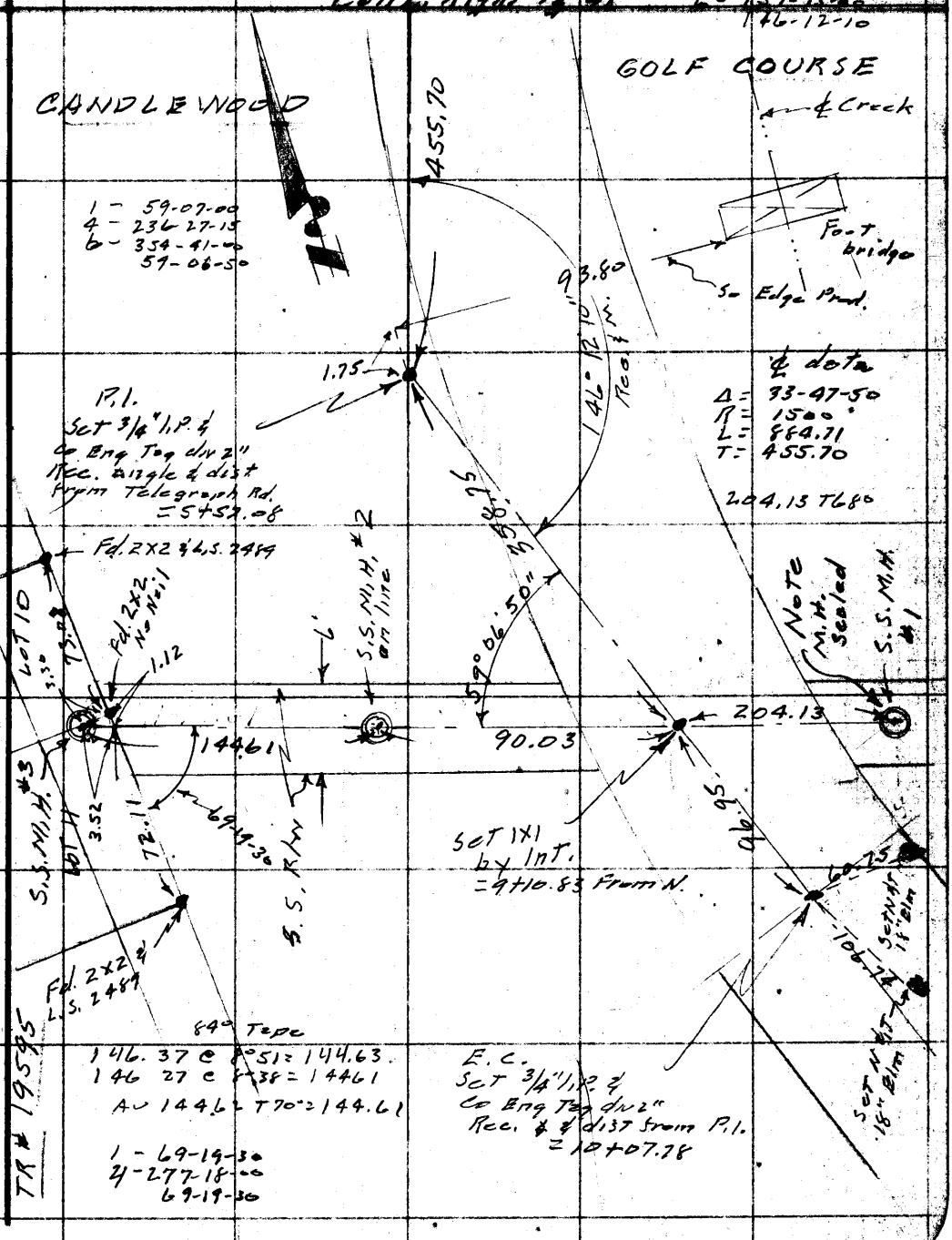

Note: Any Additions or Changes on This Sheet Must be Made or Circled in Red Ink With Date and Name of Person Making Change.

Do not extend this side of this line.

PLEASE RETURN TO
LOS ANGELES COUNTY ENGINEER
700 LOS ANGELES COUNTY ENGINEERING BLDG.

76F309S S&E #247 1-56

PLEASE RETURN TO
LOS ANGELES COUNTY ENGINEER
700 LOS ANGELES COUNTY ENGINEERING BLDG.

Note: Any Additions or Changes on This Sheet Must be Made or Circled in Red Ink With Date and Name of Person Making Change.

Do not extend this side of this line.

F. B. 3168 Pg. 50

Notes Ck'd by		Survey of Sorenson Ave S.D.	F. B. 2168 Pg. 51
Map No.		JN 6228.00 Tape Std °F	
Office Work		Surveyed by Snyder	
Checked		Notes P135 Date 4-16-58	
Date		Indexed C. Johnson 4-21-58	

J.N. 6228.00

SORENSON AVE S.D.

Location of Improvements

In

Prop. STORM DRAIN R/W

In Candlewood Country Club

From - Telegraph Rd.

To - 4 Pt. 1100' So. Thereof

Request #3

Snyder
McGuire
Harrington
Benkson

Note: Any Additions or Changes on This Sheet Must be Made or Circled in Red Ink With Date and Name of Person Making Change.

PLEASE RETURN TO
LOS ANGELES COUNTY ENGINEER
700 LOS ANGELES COUNTY ENGINEERING BLDG.

Do not extend this side of this line.

76F3098 SAE #247 1-56

F. B. 2168 Pg. 52

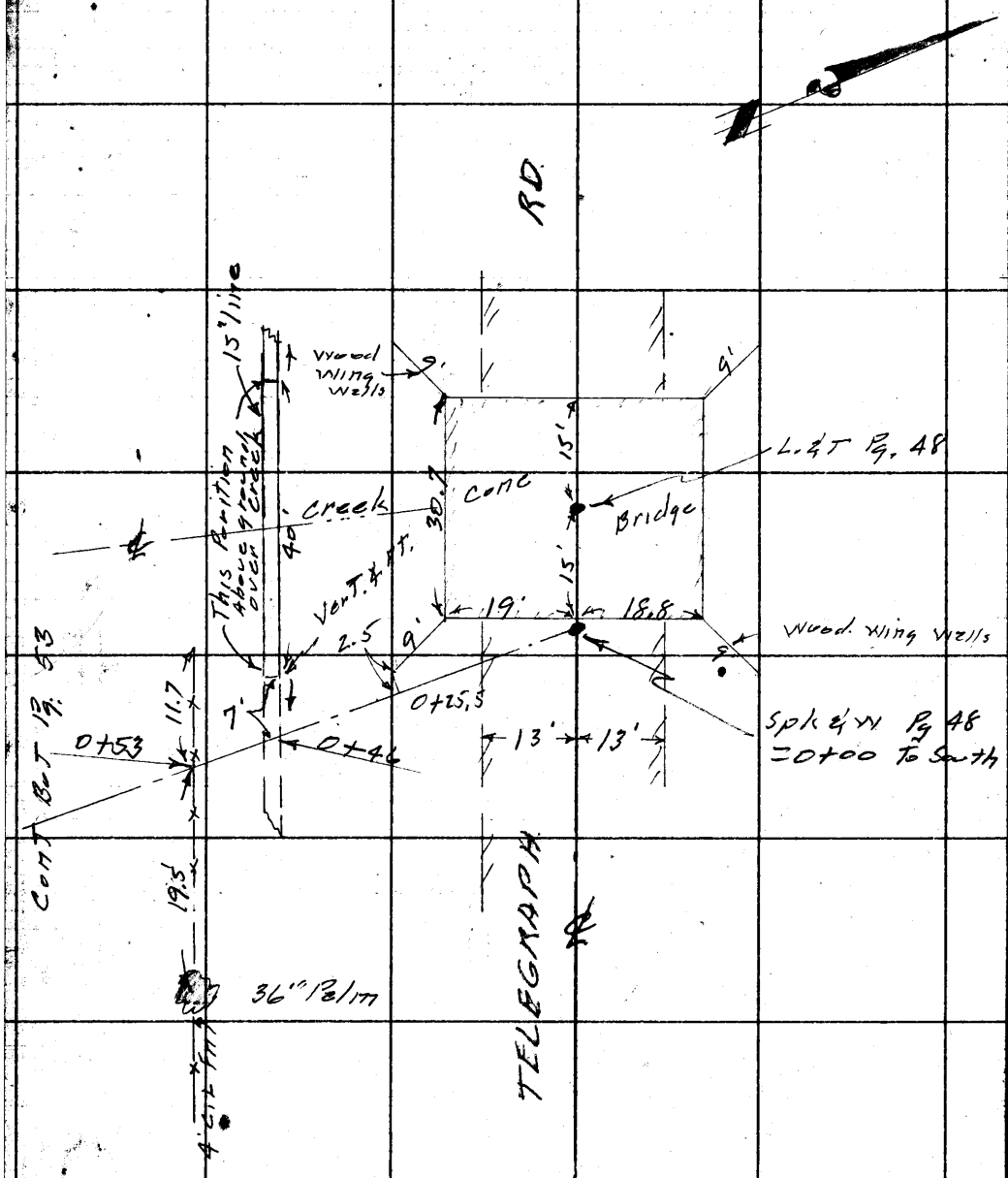

PLEASE RETURN TO
LOS ANGELES COUNTY ENGINEER
700 LOS ANGELES COUNTY ENGINEERING BLDG.

Do not extend this side of this line.

Note: Any Additions or Changes on This Sheet Must be Made or Circled in Red Ink With Date and Name of Person Making Change.

Notes Ck'd by	Survey of Sorenson Ave S.D.
Map No.	JN 6228.00 Tape Std °F
Office Work	Surveyed by Snyder
Checked	Notes PRS Date 4-16-58
Date	Indexed C. Johnson

F. B. 2168 PG. 53

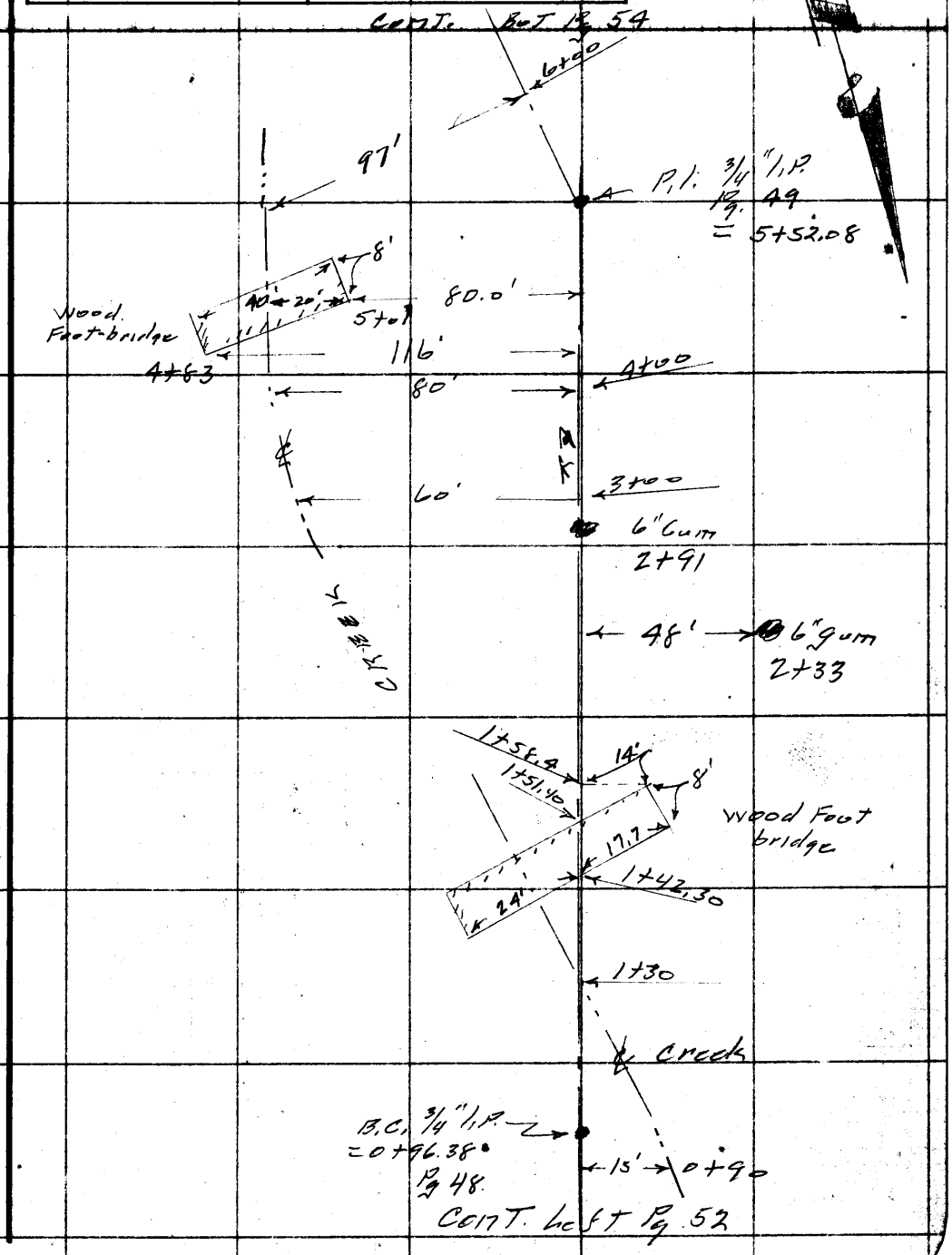

Note: Any Additions or Changes on This Sheet Must be Made or Circled in Red Ink With Date and Name of Person Making Change.

PLEASE RETURN TO
LOS ANGELES COUNTY ENGINEER
700 LOS ANGELES COUNTY ENGINEERING BLDG.

Do not extend this side of this line.

76F309S S&E #247 1-56

F. B. 2168 Pg. 54

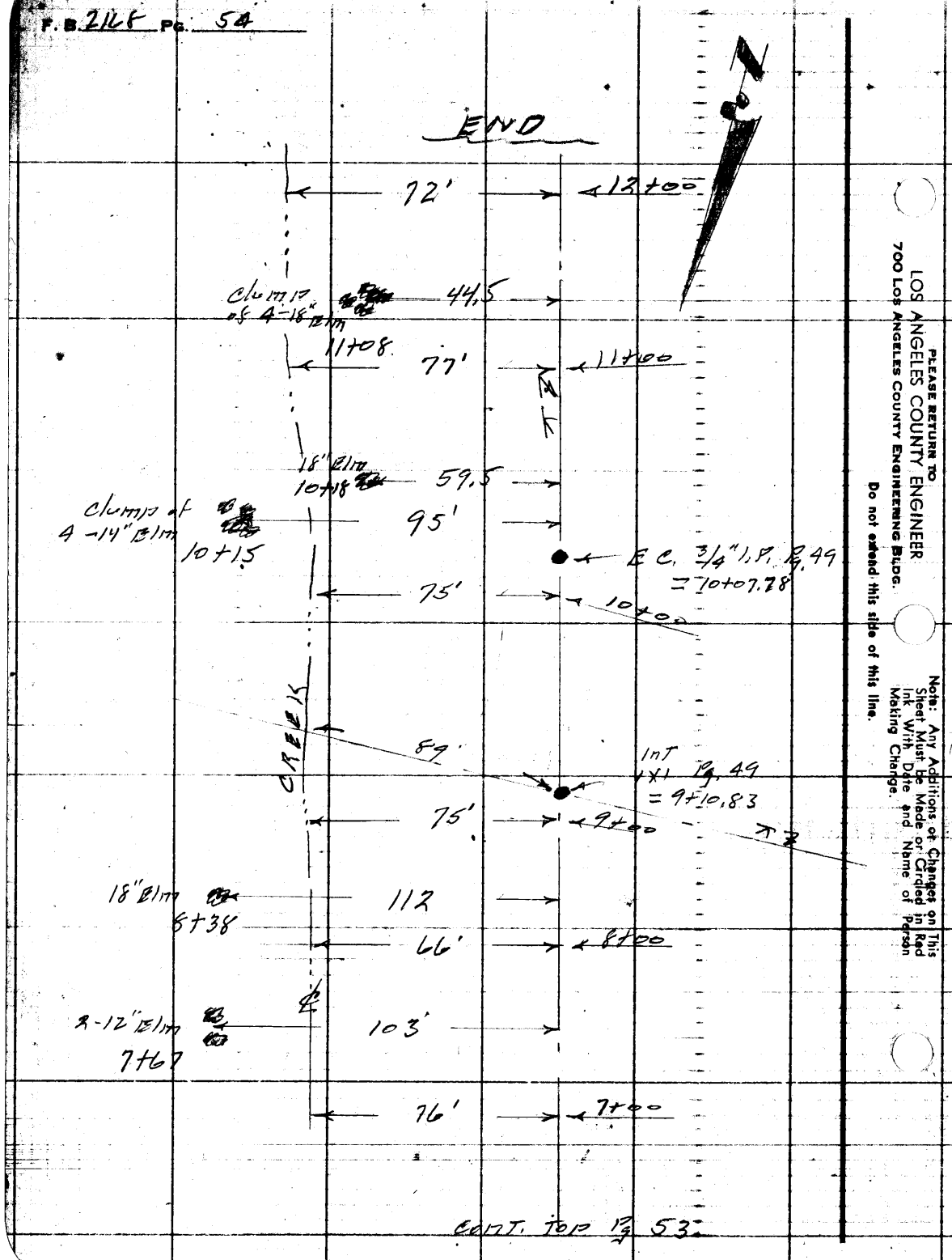

PLEASE RETURN TO
LOS ANGELES COUNTY ENGINEER
700 LOS ANGELES COUNTY ENGINEERING BLDG.
Do not extend this side of this line.

Note: Any Additions or Changes on This Sheet Must be Made or Circled in Red Ink With Date and Name of Person Making Change.

Profile No. | X-Sec. No. | Notes Red. | Date | Notes Chkd. | Date | Plotted | Date | Checked | Date | Job No. 6228.00 | Division No. 10 | Survey of Sorenson Ave S.D. | Survey by Snyder | Notes PRS | Date 4-16-58 | C. Johnson | Map No. | Indexed | Date | F. B. 2168 Pg. 55

J.N 6228.00

SORENSON AVE S.D.

X SECTIONS

117

Prop. STORM DRAIN R/W

117

Candlewood Country Club

From - Telegraph Rd.

To - A pt. 1100 So. There of

Request #3

Snyder
Le Cault
Harrington
Benkson

STATION	B. S.	H. I.	F. S.	ELEV.

NOTE: ANY ADDITIONS OR CHANGES ON THIS SHEET MUST BE MADE OR CIRCLED IN RED INK, WITH DATE AND NAME OF PERSON MAKING CHANGE.

PLEASE RETURN TO
LOS ANGELES COUNTY ENGINEER
700 Los Angeles County Engineering Bldg.

Do not extend notes this side of this line.

76298 S & E #307—7-55

76298 S & E #307—7-55

PLEASE RETURN TO
LOS ANGELES COUNTY ENGINEER
700 LOS ANGELES COUNTY ENGINEERING BLDG.

NOTE: ANY ADDITIONS OR CHANGES ON THIS SHEET MUST BE MADE OR CIRCLED IN RED INK, WITH DATE AND NAME OF PERSON MAKING CHANGE.

Do not extend notes this side of this line.

STATION	B. S.	H. I.	F. S.	ELEV.	Left & E ⊼ Right & W
BM. KW. 89				13490	KW 89 EL. 134.899 FB 1971-43 Telegraph Rd N. Side 680 ± W. of Victoria Ave - Bt. spk in E. end of Cone H. W. over S.D.
0+00	INT			1338	INT ⊼ line & ℄ Telegraph Rd.
				1340	L & T 15' R ctr. cone bridge
				1345	75' R. ℄ St
				1321	℄ ST Left 75.
0+00				12445	Flow line ctr. of Bridge
0+13				1335	⊼ Ed. Pavt
/				1344	90' R Ed. Pav.
/				1320	L 75' Ed. Pavt
0+25				1336	⊼ Gutter Top Bank
/				1244	25' R ℄ Creek F.L.

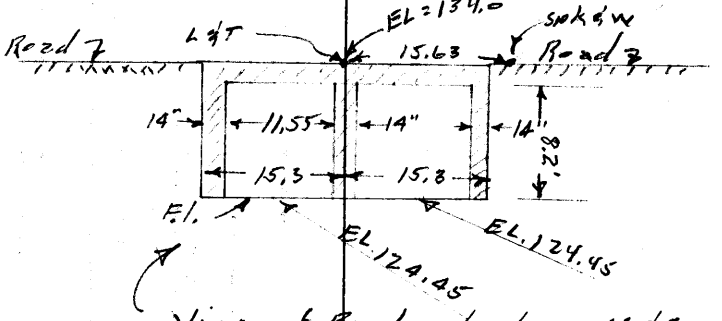

View of Bridge looking N. & S.

F. B. 2168 Pg. 56 Job No. 6228.14 Division No. 10 Notes Red. Plotted Profile
Survey of Sorenson Ave S.D. Date Date No. 4.5
Survey by Snyder Notes PRS Notes Chkd. Checked X-Sec.
Indexed K. O. Johnson Date Date Date No.

76298 S & E #307—7-55

PLEASE RETURN TO
LOS ANGELES COUNTY ENGINEER
700 LOS ANGELES COUNTY ENGINEERING BLDG.

NOTE: ANY ADDITIONS OR CHANGES ON THIS SHEET MUST BE MADE OR CIRCLED IN RED INK, WITH DATE AND NAME OF PERSON MAKING CHANGE.

12.5

Do not extend notes this side of this line.

STATION	B. S.	H. I.	F. S.	ELEV.	Left & E	Right & W
0+25				1333		50' R Top Bank
✓				1340		90' R.
✓				1314	L 75' Gutter	
0+46				13347		7' R. Top of 15" Pipe at vert ℄ pt
0+53				1311		Top Bank at Fn
				1245	along P/L	25' R ℄ Creek
				1336	✓	50' R Top Bk
				1310	✓	90' R
				1306	75' L along P/L	
0+90				1298		Top Bank
✓				1220		15' R ℄ 10' Creek
✓				1339		40' R Top Bank
✓				1339		75' R.
✓				1301	75' L	
1+30				1220		℄ 10' Creek
2+00				1301		
				1330		75' R.
				1276	Top Bk 17'	
				1221	℄ Creek 29	
				1295	Top 42'	
				1294	L 75'	

Profile Notes Red. ____ Plotted ____ Job No. 6228.50 Division No. 10 F. B. 2168 Pg. 57
No. ____ Date ____ Date ____ Survey of Sorenson Ave S.D.
X-Sec. Notes Chkd. ____ Checked ____ Survey by Snyder Notes PRS Date 4-17-58
No. ____ Date ____ Date ____ Map No. ____ Indexed C. Johnson

76298 S & E #307—7-55

PLEASE RETURN TO
LOS ANGELES COUNTY ENGINEER
700 LOS ANGELES COUNTY ENGINEERING BLDG.

NOTE: ANY ADDITIONS OR CHANGES ON THIS SHEET MUST BE MADE OR CIRCLED IN RED INK, WITH DATE AND NAME OF PERSON MAKING CHANGE.

Do not extend notes this side of this line.

STATION	B. S.	H. I.	F. S.	ELEV.	Left & E	Right & W
T.P.				13206	T.P. Nail S.W. COR Bridge	
3+00				1315		
-				1330		50' R
-				1290	L Top Bank 44'	
-				1226	L & 12' drain 60'	
-				1281	Top Bank 75'	
-				1307	125'	
4+00				1320		
				1350		50' R.
				1287	Top Bank 60	
				1210	& 10' drain 80'	
				1296	Top Bank 95'	
				1292	150'	
5+00				1311		
				1324		25' R
				1280	Top Bank 92'	
				1222	& 6' Drain 100'	
				1271	Top Bank 110'	
				1280	150'	
P.I. 5+28.08				13109	T.P. P.I. 3/4" I.P.	
6+00				1305		

F. B. 3168 Pg. 58 Job No. 6228.00 Division No. 10 Notes Red. Plotted Profile
Survey of Sorensen Ave Date Date No.
Survey by Snyder Notes PRS Notes Chkd. Checked X-Sec.
Indexed A. C. Johnson Date Date Date No.

76298 S & E #307—7-55

PLEASE RETURN TO
LOS ANGELES COUNTY ENGINEER
700 LOS ANGELES COUNTY ENGINEERING BLDG.

NOTE: ANY ADDITIONS OR CHANGES ON THIS SHEET MUST BE MADE OR CIRCLED IN RED INK, WITH DATE AND NAME OF PERSON MAKING CHANGE.

Do not extend notes this side of this line.

STATION	B. S.	H. I.	F. S.	ELEV.	Left ℄ E.	✕	Right ℄ W
6+00				1324			25' R
				1275	Top Bank 82'		
				1240	℄ drain 97' (4' wide)		
				1271	Top Bank 115'		
				1281	150'		
7+00				1287		✕	
				1304			50' R.
				1277	52'		
				1256	Top Bank 68'		
				1232	℄ drain 76' (5' wide)		
				1262	Top Bank 84'		
				1277	100'		
				1279	150'		
8+00				1278		✕	
				1325			75' R.
				1271	Top Bank 43'		
				1240	℄ 4' drain 66'		
				1274	Top Bank 85'		
				1276	150'		
9+00				1273		✕	
				1319			75' R.

Profile Notes Red. ____ Plotted ____ Job No. 6226 Division No. 10 F. B. 2168 Pg. 59
No. ____ Date ____ Date ____ Survey of Sorensen Ave. Sub
X-Sec. Notes Chkd. ____ Checked ____ Survey by Snyder Notes by RSS Date 2-17-58
No. ____ Date ____ Date ____ Map No. ____ Index No. C. Johnson

76298 S & E #307—7-55

PLEASE RETURN TO
LOS ANGELES COUNTY ENGINEER
700 LOS ANGELES COUNTY ENGINEERING BLDG.

NOTE: ANY ADDITIONS OR CHANGES ON THIS SHEET MUST BE MADE OR CIRCLED IN RED INK, WITH DATE AND NAME OF PERSON MAKING CHANGE.

Do not extend notes this side of this line.

STATION	B. S.	H. I.	F. S.	ELEV.	Left ℄ E	⊼ Right ℄ W
9+00				1267	Top Bank 50'	
/				1237	℄ 4' drain 75'	
/				1271	Top Bank 100'	
/				1274	150'	
9+10.83	int			12721	T.P. int S.S. R/W	1"x1"
10+00				1271		⊼
/				1292		75' R.
/				1263	Top Bank 56'	
/				1225	℄ V drain 75'	
/				1268	Top Bank 96'	
/				1274	150'	
10+07.78	E.C.					⊼ E.C. 3/4" I.P.
11+00				1266		⊼ [illegible]
				1281		75 R.
				1256	Top Bank 60'	
				1220	℄ V. drain 77'	
				1266	Top Bank 94'	
12+00				1263	150'	
/				1259		⊼
/				1278		75' R
/				1249	Top Bank 54'	

F. B. 2168 Pg. 60 Job No. 6228 B.D. Division No. 10 Notes Red. Plotted Profile
Survey of Sorensen Ave S.D. Date Date No.
Survey by Snyder Notes PRS Notes Chkd. Checked X-Sec.
Indexed C. Johnson Date Date Date No.

76298 S & E #307—7-55

PLEASE RETURN TO
LOS ANGELES COUNTY ENGINEER
700 LOS ANGELES COUNTY ENGINEERING BLDG.

NOTE: ANY ADDITIONS OR CHANGES ON THIS SHEET MUST BE MADE OR CIRCLED IN RED INK, WITH DATE AND NAME OF PERSON MAKING CHANGE.

Do not extend notes this side of this line.

STATION	B. S.	H. I.	F. S.	ELEV.	Left ℄ E	Right ℄ W
12+00				1197	℄ V. drain 72'	
✓				1257	Top Bank 90'	
✓				1256	150'	
T.P.				12998	T.P.	
T.P.				13857	T.P.	
T.P.				14605	T.P.	
T.P.				15277	T.P.	
T.P.				15847	T.P.	
T.P.				16605	T.P.	
T.P.				17303	T.P.	
B.M. W.Z. 201A				17380	B.M. W.Z. 201A EL. 173.769 F.B. 1925-152 Telechron Ave & Lakeland Rd N.W. cor. → Bt. spk in cb 5' N. of N. end C.R.	

Profile Notes Red. ____ Plotted ____ Job No. 6228-00 Division No. 10 F.B. 2168 Pg. 61
No. ____ Date ____ Date ____ Survey of Sorenson Ave. S.R.
X-Sec. Notes Chkd. ____ Checked ____ Survey by Snyder Notes PRS Date 4-17-58
No. ____ Date ____ Date ____ Map No. ____ Indexed C. John Pate

F. B. 2168 Pg. 62 Job No. 4228.00 Division No. 10 Notes Red. Plotted Profile

Survey of Sorensen Ave S.D. Date Date No.

Survey by Snyder Notes PRS Notes Chkd. Checked X-Sec.

Indexed Date Date Date No.

STATION	B. S.	H. I.	F. S.	ELEV.	

Do not extend notes this side of this line.

PLEASE RETURN TO

LOS ANGELES COUNTY ENGINEER

700 Los Angeles County Engineering Bldg.

NOTE: ANY ADDITIONS OR CHANGES ON THIS SHEET MUST BE MADE OR CIRCLED IN RED INK, WITH DATE AND NAME OF PERSON MAKING CHANGE.

76298 S & E #307—7-55

Profile	Notes Red.	Plotted	Job No. 6228	Division No. 10	F. B. 2168 Pg. 63
No.	Date	Date	Survey of Sorenson Ave S.D.		
X-Sec.	Notes Chkd.	Checked	Survey by Snyder	Notes PRS	Date 4-16-58
No.	Date	Date	Map No.	Indexed C. Johnson	Date

J.N. 6228.00
SORENSON AVE S.D.
X SECTIONS
in
6' S.S. R/W
in
Candlewood Country Club
From = M.H. 400'± E. of TR 19595
To - East line of TR 19595 at a Point between Lots 10 & 11

Note
No Improvements in S.S. R/W

Request # 3

Snyder
Le Gault
Harrington
Bankson

STATION	B.S.	H.I.	F.S.	ELEV.

NOTE: ANY ADDITIONS OR CHANGES ON THIS SHEET MUST BE MADE OR CIRCLED IN RED INK, WITH DATE AND NAME OF PERSON MAKING CHANGE.

PLEASE RETURN TO
LOS ANGELES COUNTY ENGINEER
700 Los Angeles County Engineering Bldg.

Do not extend notes this side of this line.

76298 S & E #307—7-55

76298 S & E #307—7-55

PLEASE RETURN TO
LOS ANGELES COUNTY ENGINEER
700 LOS ANGELES COUNTY ENGINEERING BLDG.

NOTE: ANY ADDITIONS OR CHANGES ON THIS SHEET MUST BE MADE OR CIRCLED IN RED INK, WITH DATE AND NAME OF PERSON MAKING CHANGE.

Do not extend notes this side of this line.

STATION	B. S.	H. I.	F. S.	ELEV.	Left & S	Right & N
B.M. KW. 89				13490	KW 89 EL. 134.899 FB. 1971-43 Telegraph Rd. (N. side) 680'± W. of Victoria Ave - BT Spk in E. end of Cone H.W. over S.D.	
T.P.				13206	T.P.	
T.P.				12721	T.P.	
0+00	S.S.M.H. #1			12746	Rim of S.S.M.H. #1	
NOTE	S.S.M.H. sealed (bolted down) unable to Meas. inverts					
0+00				1273		10' R
0+00				1271	10' L	
0+80				1270		Top Bank
✓				1270		10' R
✓				1270	10' L	
1+15				1226		℄ V. drain
✓				1229		10' R in drain
✓				1226	10' L in drain	
1+42				1264		Top Bank
✓				1265		10' R.
✓				1266	10' L	
2+04.13	INT			12721		
✓				1273		10' R.

F. B. 2168 Pg. 64 Job No. 6228.00 Division No. 10 Notes Red. Plotted Profile
Survey of Sorenson Ave S.D. Date Date No.
Survey by Snyder Notes PRS Notes Chkd. Checked X-Sec.
Indexed E. G. Johnson Date Date Date No.

76298 S & E #307—7-55

PLEASE RETURN TO
LOS ANGELES COUNTY ENGINEER
700 LOS ANGELES COUNTY ENGINEERING BLDG.

NOTE: ANY ADDITIONS OR CHANGES ON THIS SHEET MUST BE MADE OR CIRCLED IN RED INK, WITH DATE AND NAME OF PERSON MAKING CHANGE.

Do not extend notes this side of this line.

STATION	B. S.	H. I.	F. S.	ELEV.	Left & S	⊼ Right & N
				1272	10' L	
2+65				1290		⊼ Bot Bk
✓				1292		10' R.
✓				1291	10' L	
T.P.				12998	T.P.	
2+94.16	S.S. M.H. #2			13341	Rim of S.S. M.H. #2	
8" inlet	VY	133.41 11.77 121.64		12164	MEAS 11.10 DIA .67 1177	
8" outlet	E	133.41 11.91 121.50		12150		MEAS 11.24 .67 11.91
3+00				1344		⊼
✓				1335		10' R.
✓				1347	10' L	
T.P.				13857	T.P.	
3+50				1442		⊼
✓				1427		10' R.
✓				1455	10' L	
T.P.				14605	T.P.	
4+00				1515		⊼
✓				1504		10' R.
✓				1538	10' L.	

Profile No. ____ Notes Red. ____ Plotted ____ Job No. 6228 Division No. 10 F. B. 2168 Pg. 65
X-Sec. No. ____ Date ____ Date ____ Survey of Sorensen Ave S.D.
Notes Chkd. ____ Checked ____ Survey by Snyder Notes PRS Date 4-17-58
Date ____ Date ____ Map No. ____ Indexed ____ C. Johnson Date ____

76298 S & E #307—7-55

PLEASE RETURN TO
LOS ANGELES COUNTY ENGINEER
700 LOS ANGELES COUNTY ENGINEERING BLDG.

NOTE: ANY ADDITIONS OR CHANGES ON THIS SHEET MUST BE MADE OR CIRCLED IN RED INK, WITH DATE AND NAME OF PERSON MAKING CHANGE.

Do not extend notes this side of this line.

STATION	B. S.	H. I.	F. S.	ELEV.	Left & S.	Right & N
T.P.				15277	T.P.	
4+38.77	S.S. M.H. #3			15697	Rim of S.S. M.H. #3	
8" inlet So.		156.97 13.16 143.81		14381	MEAS 12.49 DIA .67 13.16	
8" inlet No.			156.97 13.11 143.86	14386		MEAS. 12.44 DIA .67 13.11
8" outlet E.		156.97 13.88 143.09		14309	MEAS 13.21 .67 13.88	
4+38.77				1566		10' R.
✓				1585	10' L	
T.P.				15847	T.P.	
T.P.				16605	T.P.	
T.P.				17303	T.P.	
B.M. W.Z. 201A				17380	W.Z. 201A EL 173.769 FB 1925-152 Telechron Ave & Lakeland Rd. N.W. COR. - BT spk in cb 5' N. of N. end C.R.	

F. B. 2168 PG. 66 Job No. 6228.00 Division No. 10 Notes Red. Plotted Date No. Date X-Sec.
Survey of Sorenson Ave S.D. Notes Chkd. Checked Date No.
Survey by Snyder Notes PRS Date
Indexed O. Johnson Date

Profile	Notes Red.	Plotted	Job No. 6228.00	Division No. 10	F. B. 2168	Pg. 67
No.	Date	Date	Survey of Sorenson Ave S.D.			
X-Sec.	Notes Chkd.	Checked	Survey by Snyder	Notes PRS	Date 4-16-58	
No.	Date	Date	Map No.	Ind[redacted] C. Johns[redacted]	4-21-58	

J.N 6228.00
SORENSON AVE S.D.

Location & Invert Elev. of
S. S. M. Hs. at
RACINO DR & ANOLA ST
AND
BLUFORD AVE - 250'± E. of
BRIGHT AVE

Request # 5

Snyder
Le Gault
Harrington
Bankson

STATION	B. S.	H. I.	F. S.	ELEV.

NOTE: ANY ADDITIONS OR CHANGES ON THIS SHEET MUST BE MADE OR CIRCLED IN RED INK, WITH DATE AND NAME OF PERSON MAKING CHANGE.

PLEASE RETURN TO
LOS ANGELES COUNTY ENGINEER
700 Los Angeles County Engineering Bldg.

Do not extend notes this side of this line.

76298 S & E #307—7-55

76298 S & E #307—7-55

PLEASE RETURN TO
LOS ANGELES COUNTY ENGINEER
700 LOS ANGELES COUNTY ENGINEERING BLDG.

NOTE: ANY ADDITIONS OR CHANGES ON THIS SHEET MUST BE MADE OR CIRCLED IN RED INK, WITH DATE AND NAME OF PERSON MAKING CHANGE.

Do not extend notes this side of this line.

F. B. 2168 Pg. 68 | Job No. 6226-- | Division No. 18 | Notes Red. | Plotted | Profile
Survey of Surveyors Ave S.D. | Date | Date | No.
Survey by Snyder Notes PRS | Notes Chkd. | Checked | X-Sec.
Indexed C. Johnson Date | Date | Date | No.

STATION	B. S.	H. I.	F. S.	ELEV.		
B.M. KW, 77				140 41	KW 77 EL. 140.408 N. Side S.D. Rd. W. of & Crossing of Pico Blvd From N. 83' E. S. of P.E.R.R. R/W. BT. SPK. 1' N. side conc base of S.M.H.	FB. 1971-36
	621	146 62				
T.P.	533	144 33	762	139 00		
S.S.M.H.			558	138 75	Rim of S.S. M.H. at Anola ST. & Recimo Dr. M.H. on E. Prod Anola ST & 8' S. of C/L ST.	
8" Inlet S.		138.75 .965 129 10	138.75 .951 129 24	129 10	MEAS 8.98 DIA .67 9.65	MEAS 8.84 DIA .67 9.51
8" Inlet W.				129 24		
8" outlet N.		138.75 9.72 129 03		129 03	MEAS 9.05 DIA .67 9.72	
T.P. S.S.M.H.	524	144 21	536	138 97	Rim of S.S. M.H. on Bluebird Ave 251.4 ± E. of Bright Ave & 8.75 N of E Bluebird Ave	
8" Inlet W		138.97 8.92 130 05	138.97 9.07 129 90	130 05	MEAS. 8.25 DIA .67 8.92	MEAS 8.40 DIA .67 9.07
8" Inlet E				129 90		
8" outlet N		138.97 9.17 129 80		129 80	MEAS 8.50 DIA .67 9.17	
T.P.	791	146 72	540	138 81		
			526	141 46	(Rim of M.H. Pg 26	EL. 141.48 for check)
B.M. KW, 77			631	140 41	KW. 77 EL. 140.408	FB. 1971-36

Profile No. ____ Notes Red. ____ Plotted ____ Job No. 6228.00 Division No. 10 F. B. 2468 Pg. 69

Date ____ Date ____ Survey of SORENSEN AVE. LINE "A"

X-Sec. No. ____ Notes Chkd. ____ Checked ____ Survey by LANIGAN Notes RIKE Date 3-12-58

Date ____ Date ____ Map No. ____ Indexed ____ Date ____

C. Johnson

C.I. 6228.00

SORENSEN AVE. LINE "A"

INVERT ELEVATIONS OF S.S. M.H.'S.

STATION	B. S.	H. I.	F. S.	ELEV.

LANIGAN
RIKE
YASUI
CIOCHON

NOTE: ANY ADDITIONS OR CHANGES ON THIS SHEET MUST BE MADE OR CIRCLED IN RED INK, WITH DATE AND NAME OF PERSON MAKING CHANGE.

PLEASE RETURN TO
LOS ANGELES COUNTY ENGINEER
700 Los Angeles County Engineering Bldg.

Do not extend notes this side of this line.

76298 S & E #307—7-55

76298 S & E #307—7-55

PLEASE RETURN TO
LOS ANGELES COUNTY ENGINEER
700 LOS ANGELES COUNTY ENGINEERING BLDG.

NOTE: ANY ADDITIONS OR CHANGES ON THIS SHEET MUST BE MADE OR CIRCLED IN RED INK, WITH DATE AND NAME OF PERSON MAKING CHANGE.

Do not extend notes this side of this line.

STATION	B. S.	H. I.	F. S.	ELEV.		
B.M.1169-B		16[illegible] 94		158 18	ELEV. = 158.180 F.B. 1212-152 B.M. 1169 B TELEGRAPH RD. + CARMENITA RD. S.E. COR., BT. SPK. IN CURB, 4.5' E. OF E. END C.R.	
	3 76		3 31			
	4 69	163 32	5 12	158 63		
	5 22	163 42	4 [illegible]	158 20		
	4 97	164 16	5 93	159 19		
	5 30	163 53	5 43	158 23		
	3 06	161 [illegible]	5 [illegible]	158 10		
	4 [illegible]	160 [illegible]	12 30	155 [illegible]		
	0 02	147 [illegible]	8 64	147 71		
	3 54	142 63	3 50	139 09		
				139 13	← PAINTER AVE. & FLOOD CONTROL R/W. (S. of REIS AVE.) L.& B.M. IN S. [illegible] [illegible]	

F. B. 2968 Pg. 90

Job No. 6[illegible] Division No. 40 Notes Red. Plotted Notes Red. Profile

Survey of SORENSEN AVE. LINE "A" Date Date No.

Survey by LANIGAN Notes RIKE. Notes Chkd. Checked Notes Chkd. X-Sec.

Indexed A. O. Jeppson Date Date Date No.

Profile No. | Notes Red. | Date | Plotted | Date | Job No. 6228.00 | Division No. 10 | F. B. 2168 Pg. 71

X-Sec. No. | Notes Chkd. | Date | Checked | Date | Survey of SORENSEN AVE. LINE "A" | Survey by [illegible] | Notes [illegible] | Date 2-6-58 | Map No. | Indexed A. C. Johnson | Date

C.I. 6228.00

SORENSEN AVE. LINE "A"

INVERT ELEVATIONS OF S.S.M.H.'S.

STATION	B. S.	H. I.	F. S.	ELEV.

NOTE: ANY ADDITIONS OR CHANGES ON THIS SHEET MUST BE MADE OR CIRCLED IN RED INK, WITH DATE AND NAME OF PERSON MAKING CHANGE.

PLEASE RETURN TO
LOS ANGELES COUNTY ENGINEER
700 Los Angeles County Engineering Bldg.

Do not extend notes this side of this line.

76298 S & E #307—7-55

76298 S & E #307—7-55

PLEASE RETURN TO
LOS ANGELES COUNTY ENGINEER
700 LOS ANGELES COUNTY ENGINEERING BLDG.

NOTE: ANY ADDITIONS OR CHANGES ON THIS SHEET MUST BE MADE OR CIRCLED IN RED INK, WITH DATE AND NAME OF PERSON MAKING CHANGE.

Do not extend notes this side of this line.

STATION	B. S.	H. I.	F. S.	ELEV.		
B.M. WZ-297				137 14	ELEV.=137.136 F.B. 1971-101 REIS ST. B.M. WZ-297 AT BEN HUR AVE., N.W. COR., BT. SPK. IN CURB, 5' W. OF W. END C.R.	
S.S.M.H. ON REIS ST. NEAR E'LY. LINE OF STORM DRAIN R/W						WEST 8" INLET-W. RIM 13630 DEPTH 964 12666 DIAM. 067 ELEV. 12599
8" INLET-W.				125 99	NORTH 33" INLET-N. RIM 13630 DEPTH 923 12707 DIAM. 275 ELEV. 12432	EAST 33" OUTLET-E. RIM 13628 DEPTH 928 12700 DIAM. 275
33" INLET-N.				124 32		
33" OUTLET-E.				124 25		ELEV.=12425
S.S.M.H. ON REIS ST. NEAR W'LY. LINE OF STORM DRAIN R/W					8" TRAP INLET-W. RIM 13393 DEPTH 436 12957 DIAM. 067	WEST
8" TRAP INLET-W.				128 90	SOUTH ELEV. 12890 8" INLET S. RIM 13394 DEPTH 435 12959 DIAM. 067	
8" INLET-S.				128 92	EAST ELEV. 12892 8" OUTLET E. RIM 13388 DEPTH 435 12953 DIAM. 067	
8" OUTLET-E.				128 86	ELEV. 12886	
B.M. WZ-297				137 14	ELEV.=137.136 F.B. 1971-101 B.M. WZ-297 (SEE ABOVE FOR DESCRIP)	

F. B. 2168 PG. 72 Job No. 6228.00 Division No. 10 Notes Red. Plotted Profile
Survey of SORENSEN AVE. LINE "A" Date No.
Survey LANIGAN Notes RIKE Notes Chkd. Checked X-Sec.
Indexed Date Date No.

Profile No.	Notes Red.	Plotted	Job No. 6228.00	Division No. 10	F. B. 2168 Pg. 73
	Date	Date	Survey of SORENSEN AVE. LINE "A"		
X-Sec. No.	Notes Chkd.	Checked	Survey by LANIGAN	Notes RIKE	Date 3-12-58
	Date	Date	Map No.	Indexed C. Johnson	Date

C.I. 6228.00

SORENSEN AVE. LINE "A"

INVERT ELEVATIONS OF S.S.M.H.'S.

STATION	B. S.	H. I.	F. S.	ELEV.

LANIGAN
RIKE
YASUI
CIOCHON

NOTE: ANY ADDITIONS OR CHANGES ON THIS SHEET MUST BE MADE OR CIRCLED IN RED INK, WITH DATE AND NAME OF PERSON MAKING CHANGE.

PLEASE RETURN TO
LOS ANGELES COUNTY ENGINEER
700 LOS ANGELES COUNTY ENGINEERING BLDG.

Do not extend notes this side of this line.

76298 S & E #307—7-55

76298 S & E #307—7-55

PLEASE RETURN TO
LOS ANGELES COUNTY ENGINEER
700 LOS ANGELES COUNTY ENGINEERING BLDG.

NOTE: ANY ADDITIONS OR CHANGES ON THIS SHEET MUST BE MADE OR CIRCLED IN RED INK, WITH DATE AND NAME OF PERSON MAKING CHANGE.

Do not extend notes this side of this line.

STATION	B. S.	H. I.	F. S.	ELEV.		
					ELEV. = 161.362 - F.B. 1925-155	
B.M. WZ-211A				161 36	B.M. WZ-211A FLORENCE AVE. + TELECHRON	
T. P.			T.P.	153 60	AVE., N.W. COR., BT. SPK. IN CURB, 5' N. OF N. END C.R.	
T. P.			T.P.	144 49		
T. P.			T.P.	136 45		
	FIRST M.H. W. OF STORM DRAIN R/W AND 33' S. OF ℄ TELEGRAPH RD.					
					DEPTH +1037	W. RIM 13422
					DIAM. +083	1120
10" INLET-W.				123 02	1120	ELEV. 12302
					DEPTH +1045	E. RIM 13418
					DIAM. +083	-1128
10" OUTLET-E.				122 90	1128	ELEV. 12290
	SECOND M.H. E. OF STORM DRAIN R/W AND 33' S. OF ℄ TELEGRAPH RD.					
					DEPTH +998	W. RIM 13223
					DIAM. +083	-1081
10" INLET-W.				121 32	1081	ELEV. 12132

F. B. 2168 PG. 94

Job No. 6228.00 Division No. 10 Notes Red. Plotted Profile

Survey of SORENSEN AVE. LINE "A" Date Date No.

Survey by LANIGAN Notes RIKE Notes Chkd. Checked X-Sec.

Indexed K. C. Johnson Date Date No.

76298 S & E #307—7-55

PLEASE RETURN TO
LOS ANGELES COUNTY ENGINEER
700 LOS ANGELES COUNTY ENGINEERING BLDG.

NOTE: ANY ADDITIONS OR CHANGES ON THIS SHEET MUST BE MADE OR CIRCLED IN RED INK, WITH DATE AND NAME OF PERSON MAKING CHANGE.

Do not extend notes this side of this line.

STATION	B. S.	H. I.	F. S.	ELEV.		
		SECOND	M.H. E. OF STORM DRAIN [illegible] AND [illegible] S. OF ℄ TELEGRAPH RD.			
					[illegible] + [illegible]	E. RIM 13228
					[illegible] + [illegible]	-1088
10" OUTLET-E.				12140	1088	ELEV. 12140
T. P.				13728	T.P.	
T. P.				14369	T.P.	
T. P.				15194	T.P.	
T. P.				16014	T.P.	
B.M.WZ-212A				16263	B.M.WZ-212A - ELEV. = 162.632 FB. [illegible] - TELEGRAPH RD. + TELEGRAPH AVE., S.W. COR., BT. SPK. IN CURB, 5' W. OF W. END C.R.	

Profile Notes Red. [illegible] Plotted [illegible] Job No. 6[illegible] Division No. 6[illegible] F. B. 2168 Pg. 75
No. Date Date Survey of SORENSEN AVE. LINE "A"
X-Sec. Notes Chkd. [illegible] Checked [illegible] Survey by LANGAN Notes RIKE Date 5-12-58
No. Date Date Map No. Indexed C. Johnson Date

F. B. 2168 Pg. 76

4.

Job No. 627800 Division No. 10 Notes Red. Plotted Profile

Survey of SORENSEN AVE. LINE "A" Date Date No.

Survey by LANIGAN Notes RIKE Notes Chkd. Checked X-Sec

Indexed Date Date Date No.

STATION	B. S.	H. I.	F. S.	ELEV.

Do not extend notes this side of this line.

PLEASE RETURN TO

LOS ANGELES COUNTY ENGINEER

700 Los Angeles County Engineering Bldg.

NOTE: ANY ADDITIONS OR CHANGES ON THIS SHEET MUST BE MADE OR CIRCLED IN RED INK, WITH DATE AND NAME OF PERSON MAKING CHANGE.

76298 S & E #307—7-55

Notes Ck'd by	Survey of Sorenson Ave S.D.
Map No.	JN 6228.00 Tape 0133 Std 68 °F
Office Work	Surveyed by Snyder
Checked	Notes PRS Date 4-58
Date	Indexed A. C. Johnson 4-21-58

F. B. 2168 PG. 77

J.N. 6228.00
SORENSON AVE S.D.

Location of Prop San. Dist. R/W.
East of Santa Fe Springs Rd.

As Requested in Request #1

Snyder
Le Gault
Harrington
Bankson

Note: Any Additions or Changes on this Sheet Must be Made or Circled in Red Ink With Date and Name of Person Making Change.

PLEASE RETURN TO
LOS ANGELES COUNTY ENGINEER
700 LOS ANGELES COUNTY ENGINEERING BLDG.

Do not extend this side of this line.

76F3098 S&E #247 1-56

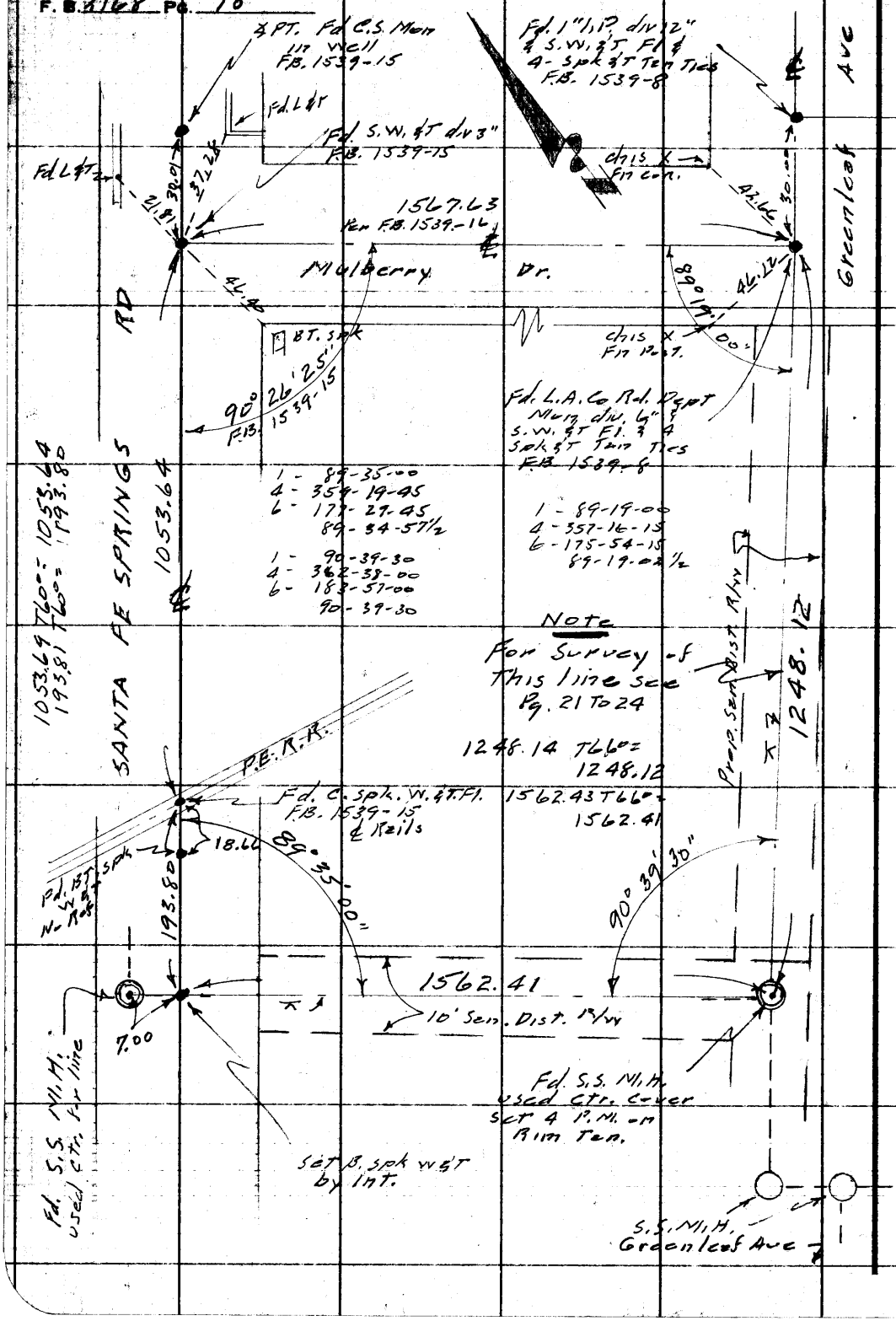

PLEASE RETURN TO
LOS ANGELES COUNTY ENGINEER
700 LOS ANGELES COUNTY ENGINEERING BLDG.

Do not extend this side of this line.

Note: Any Additions or Changes on This Sheet Must be Made or Circled in Red Ink With Date and Name of Person Making Change.

Notes Ck'd by		Survey of Sorenson Ave S.D.	F. B. 2168 Pg. 79
Map No.		JN 6228.00 Tape 0133 Std L & °F	
Office Work		Surveyed by Snyder	
Checked		Notes 1"RS Date 4-2-58	
Date		Indexed H. C. Johnson 4-21-58	

J.N 6228.00
SORENSON AVE S.D.

Location of Improvements.
on
MULBERRY DRIVE

From - Greenleaf Ave
To - Santa Fe Springs Rd.

Snyder
L.G. Gault
Hennington
Banksen

Note: Any Additions or Changes on this Sheet Must be Made or Circled in Red Ink With Date and Name of Person Making Change.

PLEASE RETURN TO
LOS ANGELES COUNTY ENGINEER
700 Los Angeles County Engineering Bldg.
Do not extend this side of this line.

76F309S SSE #247 1-56

F. B. 2168 Pg. 80

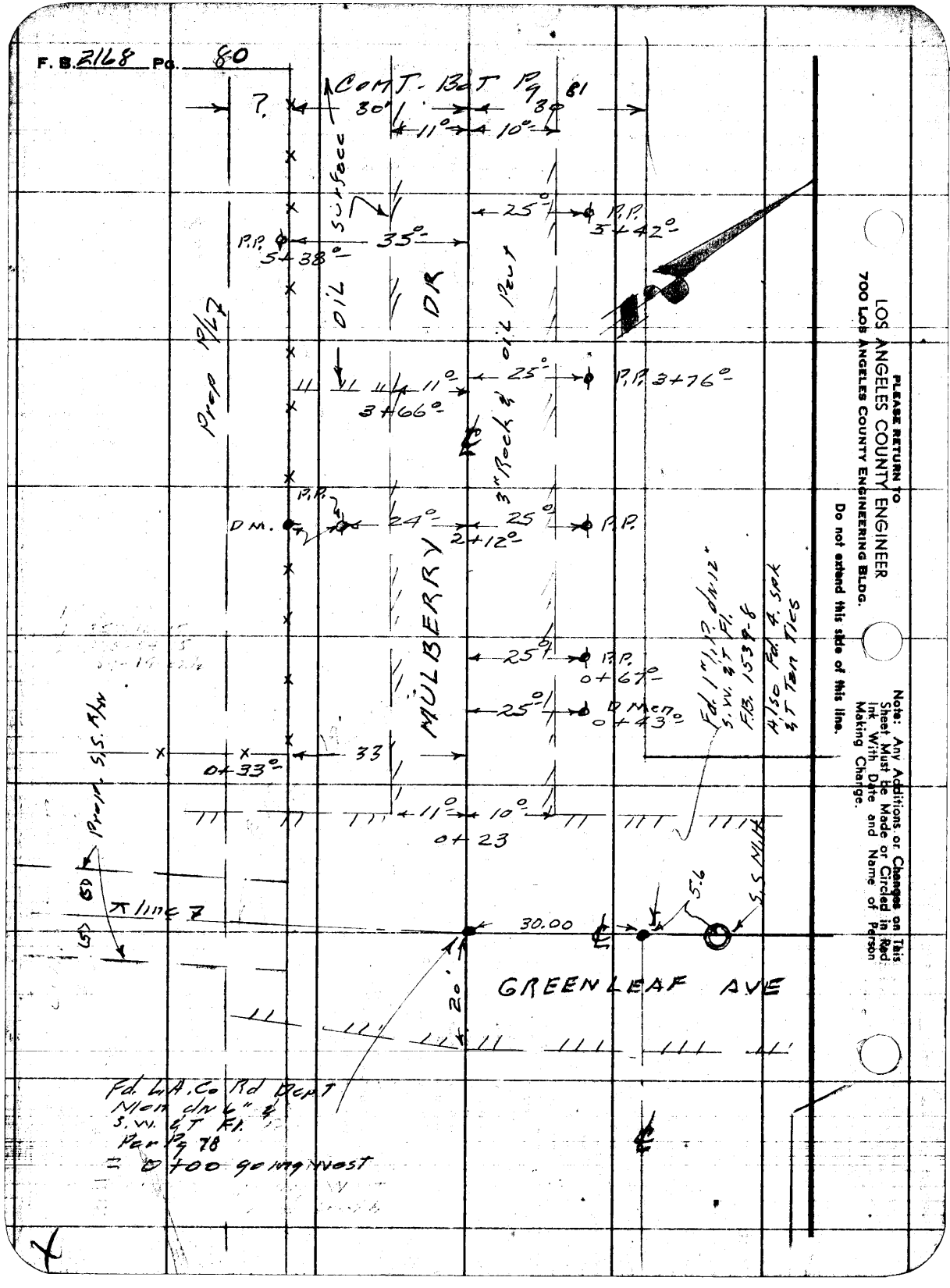

PLEASE RETURN TO
LOS ANGELES COUNTY ENGINEER
700 LOS ANGELES COUNTY ENGINEERING BLDG.

Do not extend this side of this line.

Note: Any Additions or Changes on This Sheet Must Be Made or Circled in Red Ink With Date and Name of Person Making Change.

Notes Ck'd by	Survey of Sorenson Ave S.D	F. B. 2168 PG. 81
Map No.	JN 6228.09 Tape Std °F	
Office Work	Surveyed by Snyder	
Checked	Notes PRS Date 4-58	
Date	Indexed C. Johnson	

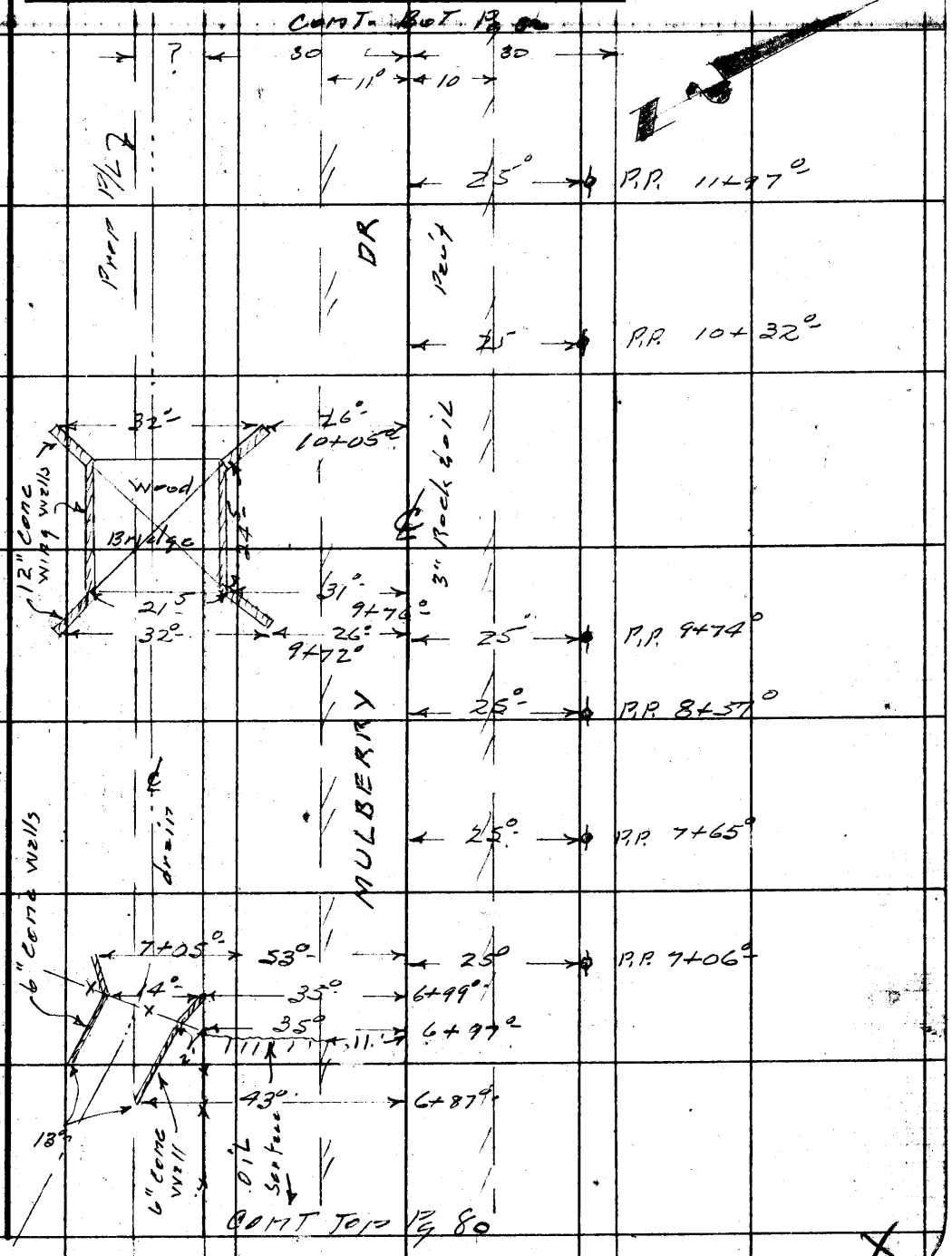

Note: Any Additions or Changes on This Sheet Must be Made or Circled in Red Ink With Date and Name of Person Making Change.

Do not extend this side of this line.

PLEASE RETURN TO
LOS ANGELES COUNTY ENGINEER
700 LOS ANGELES COUNTY ENGINEERING BLDG.

76F3098 S&E #247 1-56

F. B. 2168 Pg. 82

12

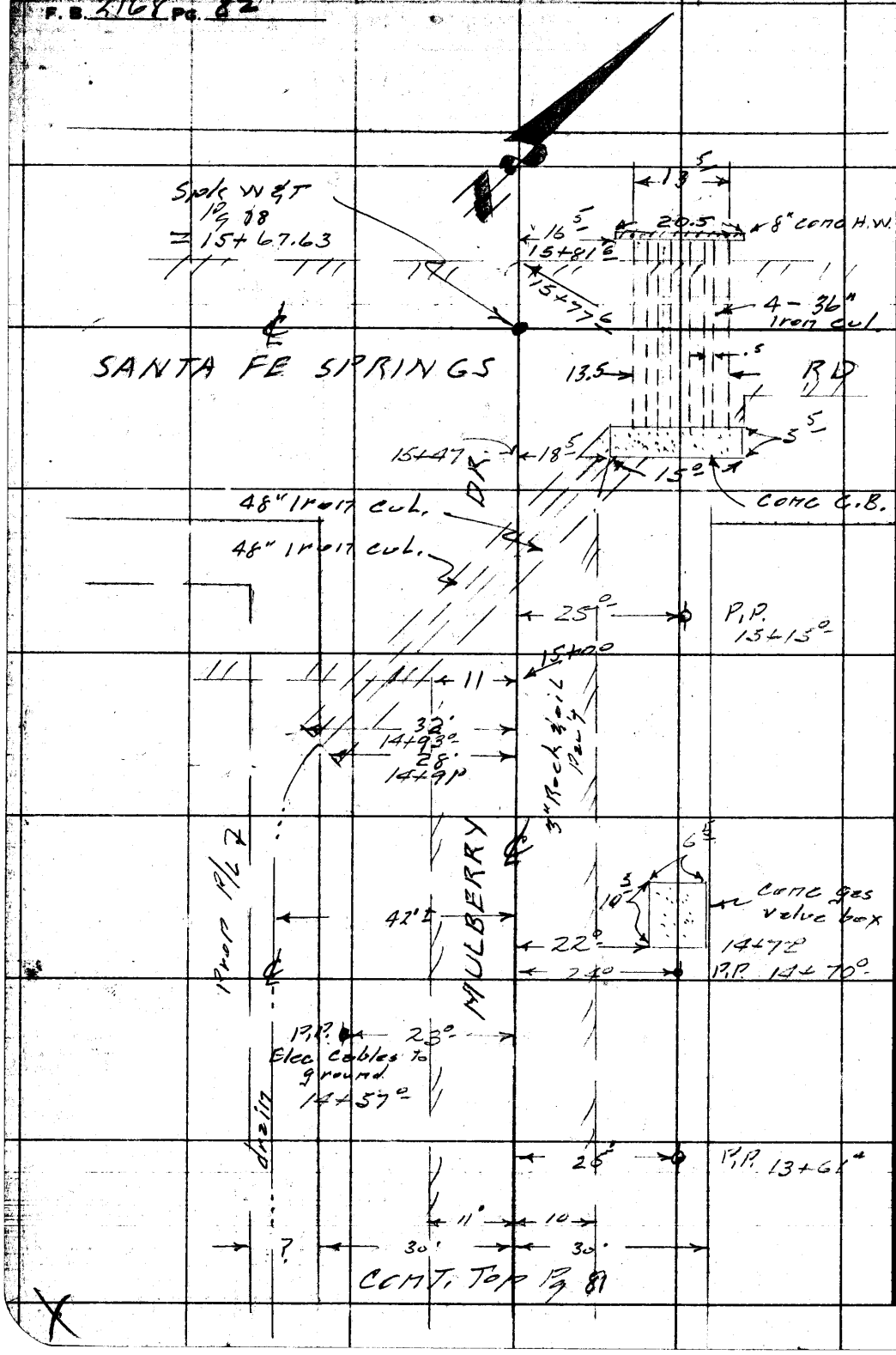

PLEASE RETURN TO
LOS ANGELES COUNTY ENGINEER
700 LOS ANGELES COUNTY ENGINEERING BLDG.

Do not extend this side of this line.

Note: Any Additions or Changes on This Sheet Must be Made or Circled in Red Ink With Date and Name of Person Making Change.

F. B. 2168 Pg. 83

Profile No. | Notes Red. Date | Plotted Date | Job No. 6228.00 Division No. 10
X-Sec. No. | Notes Chkd. Date | Checked Date | Survey of Sorenson Ave S.D.
Survey by Snyder Notes 1013 S Date 4-58
Map No. Indexed C. Johnson Date

J. N. 6228.00

SORENSON AVE S.D.

X SECTIONS

on

MULBERRY DRIVE

From - Greenleaf Ave

To - Santa Fe Springs Rd.

Request #1

Snyder
Le Cault
Harrington
Benham

STATION	B. S.	H. I.	F. S.	ELEV.

NOTE: ANY ADDITIONS OR CHANGES ON THIS SHEET MUST BE MADE OR CIRCLED IN RED INK, WITH DATE AND NAME OF PERSON MAKING CHANGE.

Do not extend notes this side of this line.

PLEASE RETURN TO
LOS ANGELES COUNTY ENGINEER
700 LOS ANGELES COUNTY ENGINEERING BLDG.

76L-288 S & E #307—1-56

76L-298 S & E #307—1-56

PLEASE RETURN TO
LOS ANGELES COUNTY ENGINEER
700 LOS ANGELES COUNTY ENGINEERING BLDG.

NOTE: ANY ADDITIONS OR CHANGES ON THIS SHEET MUST BE MADE OR CIRCLED IN RED INK, WITH DATE AND NAME OF PERSON MAKING CHANGE.

Do not extend notes this side of this line.

STATION	B. S.	H. I.	F. S.	ELEV.	Mulberry Ave	
					Left & S.	℄ Right & N.
BM. W.2. 36				14784	W.2.36 EL 147.843 FB 1925-20 Greenleaf Ave & Shreve Rd. S.W.COR. BT. spk in cb 5' W. of W. end C.R.	
0+00	℄ Int			1471	℄ Int Mulberry Ave & Greenleaf Ave	
✓				1473		40' R.
✓				1468	40' L	
0+23				1463		℄ X Gutter
✓				1463		40' R
✓				1457	40'	
1+00 ①				14670		℄
				1464		11' Ed. PAV.
				1462		16' Gutter
				1468		30' P/L
				1463	Ed. PAV. & Gutter 11'	
				1471	P/L 30	
				1465	40'	
2+00				1466		℄
				1464		11' Ed. PAV.
				1462		16' Gutter
				1469		30' P/L
				1461	Ed. PAV. Gutter 11'	

F. B. 2168 Pg. 84 Job No. 6228.00 Division No. 10 Notes Red. Plotted Profile
Survey of Sorensen Ave S.D. Date No. X-Sec.
Survey by Snyder Notes PRS Notes Chkd. Checked
Indexed C. Johnson Date Date No.

76298 S & E #307—7-55

PLEASE RETURN TO
LOS ANGELES COUNTY ENGINEER
700 LOS ANGELES COUNTY ENGINEERING BLDG.

NOTE: ANY ADDITIONS OR CHANGES ON THIS SHEET MUST BE MADE OR CIRCLED IN RED INK, WITH DATE AND NAME OF PERSON MAKING CHANGE.

Do not extend notes this side of this line.

STATION	B. S.	H. I.	F. S.	ELEV.	Left & S	℄	Right & N
2+00				1468	P/L 30'		
				1465	40'		
3+00				1465		℄	
				1462			11' Ed. Pav.
				1460			16' Gutter
				1467			30' P/L
				1459	Ed. Pav - Gutter 11'		
				1466	30		
				1465	40'		
4+00				1463		℄	
				1460			11' Ed. Pav.
				1456			16' Gutter
				1465			30' P/L
				1458	Pav. & Gutt. 11'		
				1466	P/L 30		
				1466	40'		
5+00 ⊙				14614		℄	
				1459			11' Ed. Pav.
				1455			16' Gutter
				1467			30' P/L
				1456	Pav. & Gutter 11		

Profile No. ____ Notes Red. ____ Plotted ____ Job No. 6228.00 Division No. 10 F. B. 2168 Pg. 85
X-Sec. No. ____ Date ____ Date ____ Survey of Sereigsair Ave S.D.
Notes Chkd. ____ Checked ____ Survey by Snyder Notes P135 Date 4-3-58
Date ____ Date ____ Map No. ____ Indexed C. Johnson

76298 S & E #307—7-55

PLEASE RETURN TO
LOS ANGELES COUNTY ENGINEER
700 LOS ANGELES COUNTY ENGINEERING BLDG.

NOTE: ANY ADDITIONS OR CHANGES ON THIS SHEET MUST BE MADE OR CIRCLED IN RED INK, WITH DATE AND NAME OF PERSON MAKING CHANGE.

Do not extend notes this side of this line.

STATION	B. S.	H. I.	F. S.	ELEV.	Left ℄ S	℄ Right ℄ N.
5+00				1461	P/L 30	
✓				1461	40'	
6+00				1459		℄
				1456		11' PAV.
				1455		16 Gutter
				1462		30' P/L
				1455	PAV. 11	
				1455	Gutter 16'	
				1459	P/L 30	
				1458	40'	
6+99				14558	Top H.W. 35'	
7+00				1457		℄
				1455		11' PAV.
				1452		16' Gutter
				1466		30' P/L
				1454	PAV. 11'	
				1453	Gutter 16'	
				1462	Top 30'	
				1416	℄ drain 40'	
				1456	Top 50'	
8+00				1454		℄

F. B. 2168 Pg. 86 Job No. 6228.00 Division No. 16 Notes Red. Plotted Profile
Survey of Sorenson Ave S.D. Date Date No.
Survey by Snyder Notes PRS Notes Chkd. Checked X-Sec.
Indexed C. Johnson Date Date Date No.

76L-298 S & E #307—1-56

PLEASE RETURN TO
LOS ANGELES COUNTY ENGINEER
700 LOS ANGELES COUNTY ENGINEERING BLDG.

NOTE: ANY ADDITIONS OR CHANGES ON THIS SHEET MUST BE MADE OR CIRCLED IN RED INK, WITH DATE AND NAME OF PERSON MAKING CHANGE.

Do not extend notes this side of this line.

STATION	B. S.	H. I.	F. S.	ELEV.	Left ℄ S.	℄ Rig
8+00				1452		11' PAV.
✓				1449		16' Gutter
✓				1466		30' P/L
				1451	PAV 11'	
				1448	Gutter 16'	
				1459	Top Bk 30'	
				1417	℄ drain 40'	
				1454	Top 50'	
9+00 ⊙				14522		℄
				1450		11' PAV.
				1446		16' Gutter
				1464		30' P/L
				1449	PAV. 11'	
				1444	Gutter 16'	
				1454	Top 30'	
				1412	℄ drain 40'	
				1452	Top 50'	
10+00				1451		℄
				1448		11' PAV.
				1445		16' Gutter
				1466		30' P/L

Profile No. ____ Notes Red. ____ Plotted ____ Job No. 6228.00 Division No. 10 F. B. 2168 Pg. 87
Date ____ Date ____ Survey of Sorenson Ave S.D.
X-Sec. No. ____ Notes Chkd. ____ Checked ____ Survey by Snyder Notes P.R.S. Date 4-3-58
Date ____ Date ____ Map No. ____ Indexed ____ Date ____

76L-298 S & E #307—1-56

PLEASE RETURN TO
LOS ANGELES COUNTY ENGINEER
700 LOS ANGELES COUNTY ENGINEERING BLDG.

NOTE: ANY ADDITIONS OR CHANGES ON THIS SHEET MUST BE MADE OR CIRCLED IN RED INK, WITH DATE AND NAME OF PERSON MAKING CHANGE.

Do not extend notes this side of this line.

STATION	B. S.	H. I.	F. S.	ELEV.	Left ℄ S	℄ Right ℄ N
10+00				1447	PAV 10'	
				1444	Gutter 18'	
				14593	Top 30' Top H.W.	
				1412	℄ drain 42'	
				1459	Top 55'	
11+00				1448		℄
				1445		11' PAV.
				1439		16' Gutter
				1457		30' P/L
				1446	PAV. 10'	
				1438	Gutter 18'	
				1457	Top 30'	
				1417	℄ drain 42' 12' wide	
				1457	Top 55'	
12+00				1446		℄
				1444		11' PAV.
				1437		16' Gutter
				1441		30' P/L
				1444	PAV. 10'	
				1436	Gutter 18'	
				1458	Top 30'	

F. B. 2168 Pg. 88 Job No. 6228.60 Division No. 10 Notes Red. Plotted Profile
Survey of Sorensen Ave S.D. Date Date No. X-Sec.
Survey by Snyder Notes PRS Notes Chkd. Checked
Indexed C. Johnson Date Date Date No.

76298 S & E #307—7-55

PLEASE RETURN TO
LOS ANGELES COUNTY ENGINEER
700 LOS ANGELES COUNTY ENGINEERING BLDG.

NOTE: ANY ADDITIONS OR CHANGES ON THIS SHEET MUST BE MADE OR CIRCLED IN RED INK, WITH DATE AND NAME OF PERSON MAKING CHANGE.

Do not extend notes this side of this line.

STATION	B. S.	H. I.	F. S.	ELEV.	Left ℄ S	℄ Right ℄ N.
12+00				1420	℄ drain 42' 12' wide	
				1458	Top 55'	
13+00 ①				14502		℄
				1447		11' PAV.
				1436		16' Gutter
				1452		30' P/L
				1448	PAV. 11	
				1441	Gutter 18'	
				1460	Top 30'	
				1424	℄ drain 42' 12' wide	
				1460	Top 55'	
14+00				1463		℄
				1460		11' PAV.
				1452		16' Gutter
				1457		30' P/L
				1459	PAV. 11	
				1454	Gutter 18'	
				1470	Top 30'	
				1423	℄ drain 42' 12' wide	
				1470	Top 55'	
14+91				1474		℄

Profile No. ____ Notes Red. ____ Plotted ____ Job No. 6228.60 Division No. 10 F. B. 2168 Pg. 89
X-Sec. No. ____ Date ____ Date ____ Survey of Sorenson Ave S.D.
Notes Chkd. ____ Checked ____ Survey by Snyder Notes PRS Date 4-3-58
Date ____ Date ____ Map No. ____ Index N. C. Johnson

76298 S & E #307—7-55

PLEASE RETURN TO
LOS ANGELES COUNTY ENGINEER
700 LOS ANGELES COUNTY ENGINEERING BLDG.

NOTE: ANY ADDITIONS OR CHANGES ON THIS SHEET MUST BE MADE OR CIRCLED IN RED INK, WITH DATE AND NAME OF PERSON MAKING CHANGE.

Do not extend notes this side of this line.

STATION	B. S.	H. I.	F. S.	ELEV.	Left ℄ S	℄ Right ℄ N.
14+91				1471	PAV. 10'	
✓				1467	Gutter 15	
✓				1472	Top 20'	
✓				14105	Flow line of 48" culvert 28' L S. end.	
14+93				14141	" " " " " 32' L "	
✓				1471	L 55'	
15+00				1474		℄
				1472		11' PAV.
				1469		16' Gutter
				1474		30' P/L
				1469	Gutter 15	
				1473	L 35'	
15+47				1477		℄
	147.80			14780		18.5 R Top C.B.
	5.82			14198	MEAS 5.82	- Flow line of Catch basin
	141.98			1474	15'	
				1459	Gutter 40'	
15+67.63	℄ INT			1480	℄ INT. Mulberry Dr. & Santa Fe Springs Rd.	
✓				1489		40' R. on ℄
✓				1474	L. 40' on ℄	
15+77.6				1477		℄ Prod Ed. PAV. X

F. B. 2168 Pg. 90 Job No. 6228.00 Division No. 10 Notes Red. Plotted Profile
Survey of Sorensen Ave Date Date No.
Survey by Snyder Notes PRS Notes Chkd. Checked X-Sec.
Indexed C. Johnson Date Date Date No.

76298 S & E #307—7-55

PLEASE RETURN TO
LOS ANGELES COUNTY ENGINEER
700 LOS ANGELES COUNTY ENGINEERING BLDG.

NOTE: ANY ADDITIONS OR CHANGES ON THIS SHEET MUST BE MADE OR CIRCLED IN RED INK, WITH DATE AND NAME OF PERSON MAKING CHANGE.

5.82

Do not extend notes this side of this line.

STATION	B. S.	H. I.	F. S.	ELEV.	Left ℄ S	℄ Right ℄ N.
15+77.6				1487		40' R Ed. Pav.
✓				1471	L 40' Ed. Pav.	
15+81.6				14862		16.5 R. Top H.W.
✓				14350		26.5 Flow Lines of 36" culvert
15+90				1470		℄ Prod
✓				1469	L 40'	40'
T.P.				14713	T.P.	
BM KW 69				14899	K.W. 69 EL. 148.963	FB. 1971.30
					Santa Fe Springs Rd & Mulberry Dr.	
					N.E. Cor. - BT. Spk in H.W.	

Profile Notes Red. ____ Plotted ____ Job No. 6228.00 Division No. 10 F.B. 2168 Pg. 91
No. ____ Date ____ Date ____ Survey of Sprenson Ave S.D.
X-Sec. Notes Chkd. ____ Checked ____ Survey by Snyder Notes PRS Date 4-3-58
No. ____ Date ____ Date ____ Map No. ____ Inst. C. Johnson Date ____

F. B. 2168 Pg. 92 Job No. Division No. Notes Red. Plotted Profile

Survey of Date Date No.

Survey by Notes Notes Chkd. Checked X-Sec.

Indexed C. Johnson Date Date Date No.

STATION	B. S.	H. I.	F. S.	ELEV.

Do not extend notes this side of this line.

PLEASE RETURN TO

LOS ANGELES COUNTY ENGINEER

700 Los Angeles County Engineering Bldg.

NOTE: ANY ADDITIONS OR CHANGES ON THIS SHEET MUST BE MADE OR CIRCLED IN RED INK, WITH DATE AND NAME OF PERSON MAKING CHANGE.

76298 S & E #307—7-55

Notes Ck'd by G. E. BARR	Survey of Coleridge Dr. SS Dist F. B. 2168 Pg. 93
Map No.	JN 2279/4 Tape Std °F
Office Work	Surveyed by D.E. Holmes
Checked	Notes Holmes Date 12-28-63
Date	Indexed E. J. GALLI JAN 8 '64

C.I. 2279,14

COLERIDGE DR S.S. DIST.

INDEX

Note: Any Additions or Changes on This Sheet Must be Made or Circled in Red Ink With Date and Name of Person Making Change.

Do not extend this side of this line.

PLEASE RETURN TO
LOS ANGELES COUNTY ENGINEER
403 Los Angeles County Engineering Bldg.

76F3095 C.E. #310 6-62

F. B. 2168 PG. 94

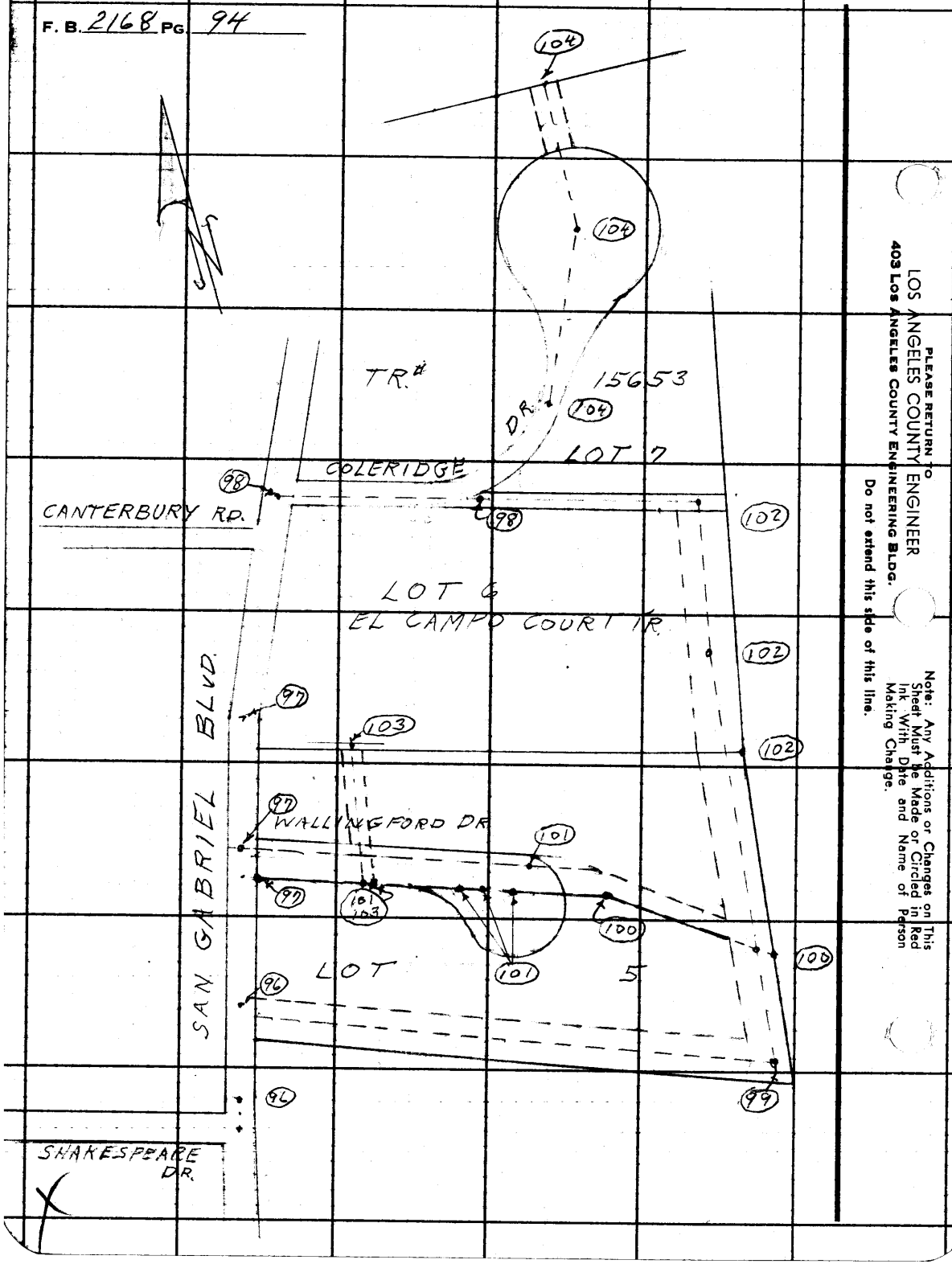

PLEASE RETURN TO
LOS ANGELES COUNTY ENGINEER
403 Los Angeles County Engineering Bldg.

Do not extend this side of this line.

Note: Any Additions or Changes on This Sheet Must Be Made or Circled in Red Ink With Date and Name of Person Making Change.

PWFB 1525

28

G. E. BARR

Notes Ck'd by
Map No.
Office Work
Checked
Date

Survey of Coleridge Dr. S.S. Dist. F. B. 2166 Pg. 95
JN 227914 Tape 0211 Std 68 °F
Surveyed by D E Holmes
Notes Holmes Date 12-23-63
Indexed C. J. GALLI JAN 8 '64

C.I. 2279,14
COLERIDGE DR. S.S. DIST.
SURVEY of PROPOSED
SEWER EASEMENTS

Note: Any Additions or Changes on this Sheet Must be Made or Circled in Red Ink With Date and Name of Person Making Change.

Do not extend this side of this line.

PLEASE RETURN TO
LOS ANGELES COUNTY ENGINEER
403 Los Angeles County Engineering Bldg.

76F309S C.E. #310 6-62

PWFB 1525

79

F. B. 2168 PG. 96 Contd. bot. Pg. 97

W.S. 44, B-3

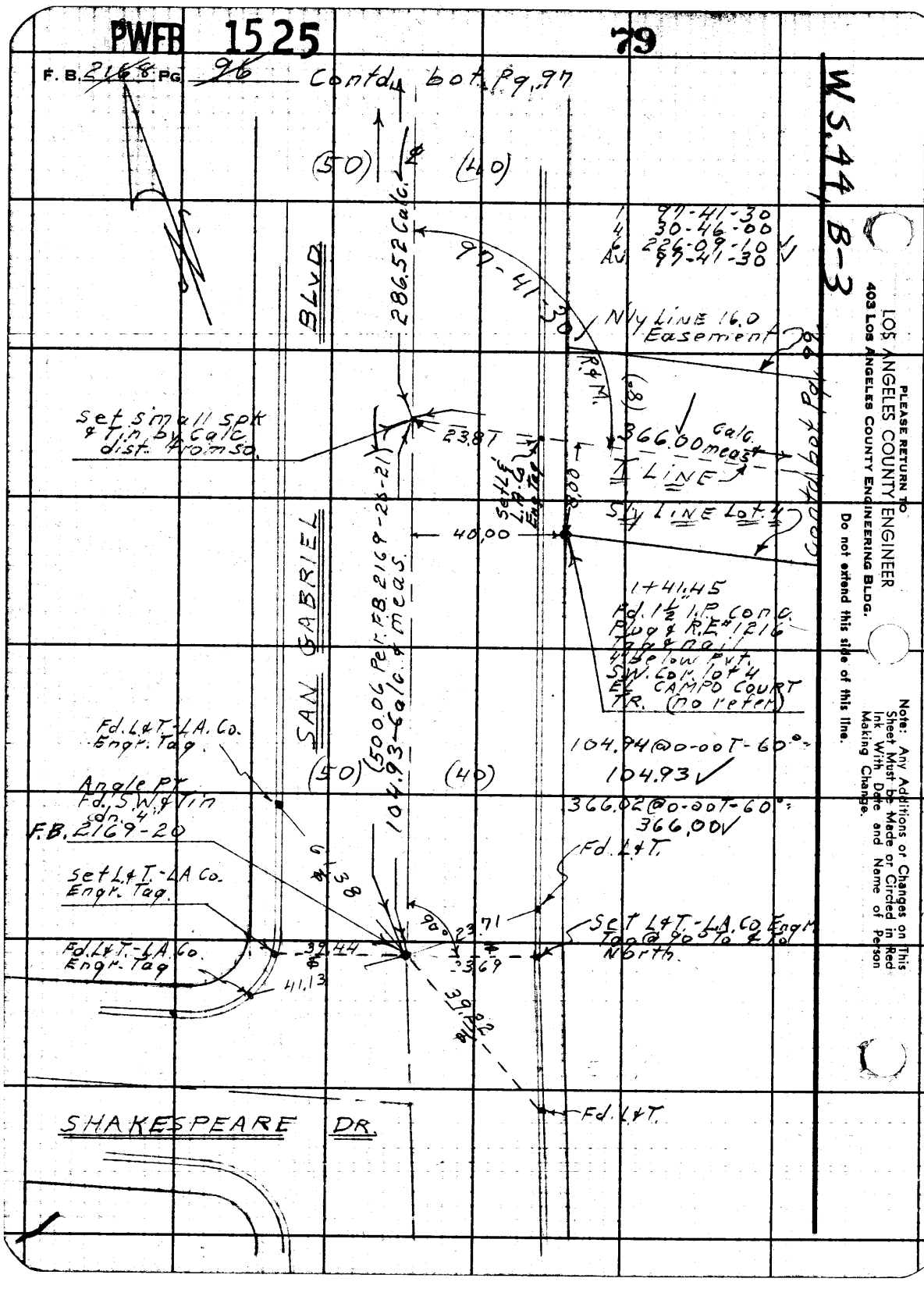

PLEASE RETURN TO
LOS ANGELES COUNTY ENGINEER
403 LOS ANGELES COUNTY ENGINEERING BLDG.

Do not extend this side of this line.

Note: Any Additions or Changes on This Sheet Must be Made or Circled in Red Ink With Date and Name of Person Making Change.

PWFB 1625 286

Notes Ck'd by G. E. BARR	Survey of Coleridge Dr. SS Dist
Map No.	JN 2279.14 Tape 0211 Std 68 °F
Office Work	Surveyed by D.E. Holmes
Checked	Notes Holmes Date 12-23-63
Date	Indexed E. J. GALLI

F. B. 2168 Pg. 97

W.S. 44, B-3

Contd. Lt. Pg. 98

(50) (40)

See F.B. 2169-21 for ties

Fd. L&T.-LA Co. Engr. Tag

Fd. L&T.

Set L&T.-LA Co. Engr. Tag

Fd. L&T.-LA Co. Engr. Tag

52.02

38.31

38.08

52.48

227.31

33.89

23.51

90°

33.47

1. 74-00-00
4. 295-59-40
6. 83-59-50
Av. 74-00-00

Fd. L&T.

Set L&T.-LA Co. Engr. Tag.

Angle Pt. Fd. S.W.&Tin (dn 4") Per. F.B. 2169-21 & 217.

6

Fd. L&T.

1. 74-01-20
4. 296-05-20
6. 84-08-30
Av. 74-01-25

Fd. Nail 0.02 N of line Per. F.B. 2169-216

WALLINGFORD DR. (PRIVATE RD)

243.46

LINE 3 (F.B. 2169-216)

135.24

LINE 4

Fd. Nail & L.S. Tag #2785 F.B. 2169-216 used for line to East

108.62@T-58°=108.61

227.32@0-00T-58°=227.31

243.48@0-00T-56°=243.46

41.59@0-00T-64°=41.59

1+00 going E. Set Spk. by Rec. dist. Per. F.B. 2169-216

F.B. 2169-20-21

(108.61 (F.B. 2169-216)

41.62

Set L&T.-LA Co. Engr. Tag

24.27

10.51

41.59

(500.06 Per.)

Set small spk. & Tin by inter.

74-00-00 meas. Rec.

73-59-55

F.B. 2169-216

286.52 calc.

(50) (40)

74-01-25

135.24@0-00T-64°=135.24

SAN GABRIEL BLVD

Contd. bot. Pg. 101

From Top Pg. 96

Note: Any Additions or Changes on This Sheet Must be Made or Circled in Red Ink With Date and Name of Person Making Change.

Do not extend this side of this line.

PLEASE RETURN TO LOS ANGELES COUNTY ENGINEER 403 LOS ANGELES COUNTY ENGINEERING BLDG.

76F309S CE #310 6-62

PLEASE RETURN TO
LOS ANGELES COUNTY ENGINEER
403 LOS ANGELES COUNTY ENGINEERING BLDG.

Note: Any Additions or Changes on This Sheet Must be Made or Circled in Red Ink With Date and Name of Person Making Change.

Do not extend this side of this line.

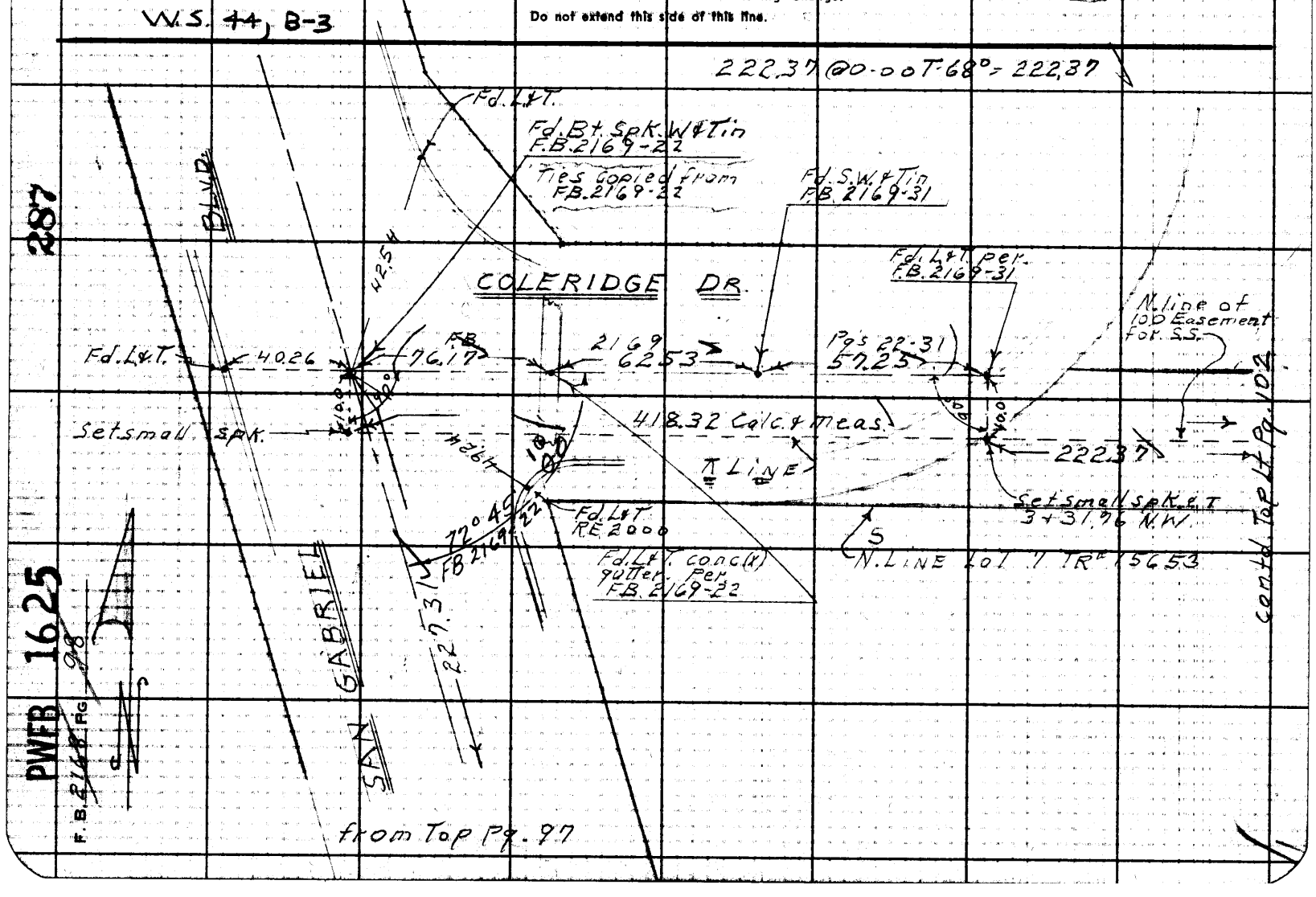

PWFB 1525 80

Notes Ck'd by G. E. BARR	Survey of Coleridge Dr. S.S. Dist
Map No.	JN 2279.14 Tape 6211 Std 68° °F
Office Work	Surveyed by D.E. Holmes
Checked	Notes Holmes Date 12-26-63
Date	Indexed E. J. GALLI

F. B. 2168 PG. 99

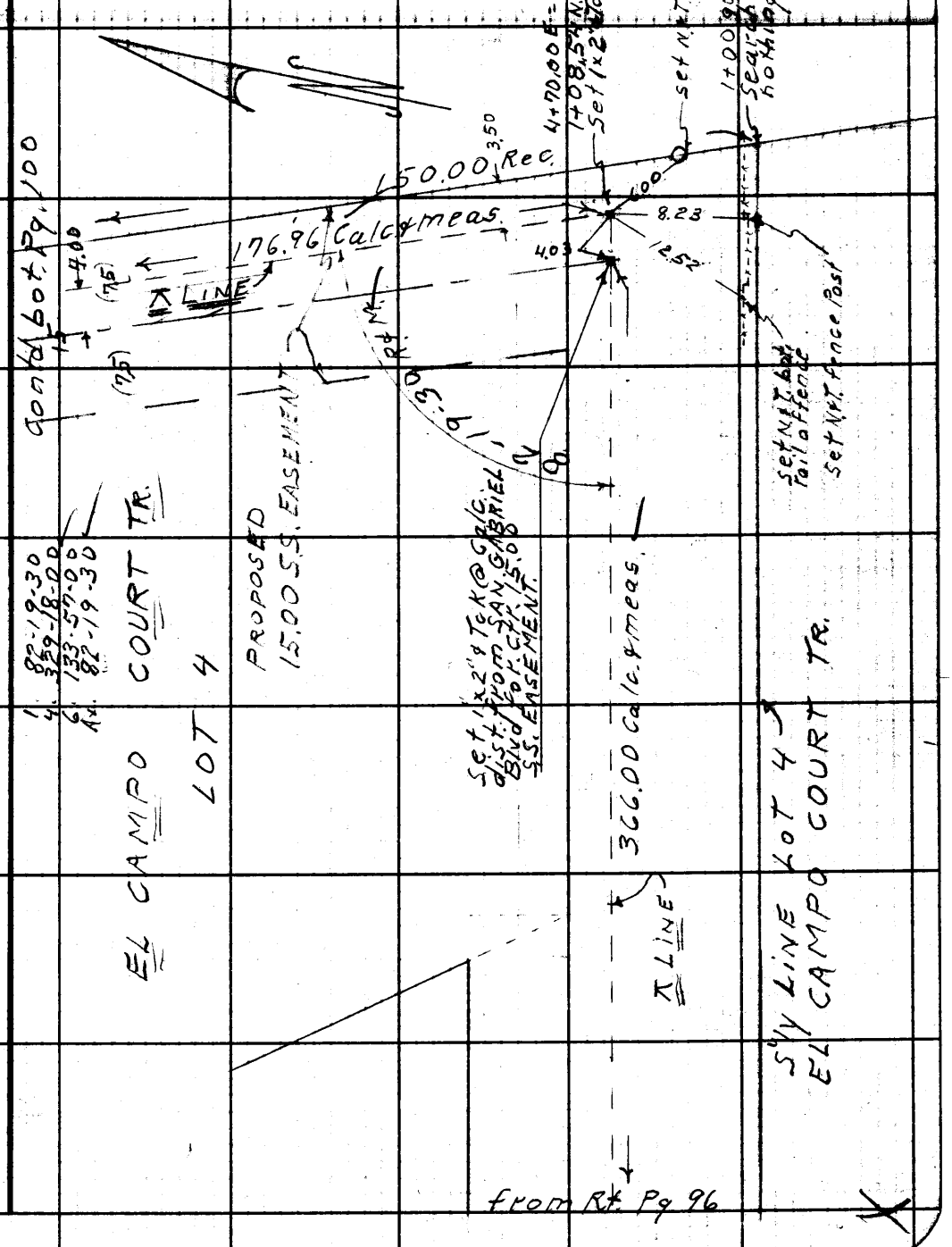

Note: Any Additions or Changes on This Sheet Must be Made or Circled in Red Ink With Date and Name of Person Making Change.

Do not extend this side of this line.

PLEASE RETURN TO
LOS ANGELES COUNTY ENGINEER
403 LOS ANGELES COUNTY ENGINEERING BLDG.

76F309S CE #310 6-62

PWFB 1525 81

F.B. 2168 Pg. 100

Coord. bet. Pg. 102

Set (1) Cone WK To No. 3033

Set No. 5 1/4" Reboar

1.36

1.35

2+08.10W 1X2 Tck

L LINE

T LINE

75.13@0-00T-78°=75.13

1. 105-58-50
4. 63-56-20
6. 213-58-30
Av. 105-58-50

(15)

75.13

PROPOSED 10.0 S.S. EASEMENT

Searched & Fd. Nothing

101.10 Rad. to W'ly

143.30

138.07

Set small Sek. Tin.

Set 1x2" Tck. by Inter. of Rec. Angle Pt. 2168-326 & Rec. Angle Pt. on S'ly Line of SAN GABRIEL Blvd. & Rec. Angle Pt. on E'ly Line of EL CAMPO COURT

3+39.44 N.

Set 1x2" Tck.

2+88.25 N.

Set 1x2" Tck by Inter. of Π Lines

636 Calc. Meas

5.10 Calc. Meas

2+08.10 W. Searched & Fd. Nothing. Set 1x2" Tck by Rec. dist. on line Prod. from the West Q of FB 2168-2/8

78-52-30

103.65

445

2.75

Set Nail

3.50

Set 1x2" Tck. 90 To Nail @ Calc. dist. from S.C. for Approx. Property Cor. used for line

2+85.50 N. & 1+00 N.W.

1. 157-45-00
4. 290-57-20
6. 225-59-20
Av. 157-44-35

1. 128-12-40
4. 152-50-20
6. 49-16-00
Av. 128-12-40

LOT 5

EL CAMPO COURT TR

LOT 4

176.96 Calc. Meas.

(35.50 Rec.)

176.96@0-00T-72°=176.96

103.65@0-00T-74°=103.65

51.19@0-00T-74°=51.19

PROPOSED 15.0 S.S. EASEMENT

(15)

150.00 Rec.

From Lt. Pg. 99

Searched & Fd. nothing

1X2 PROP. Cor.

T LINE

2.91

0.97

2.28

Set 1x2" Tck. Top 3/4" Head

Set 1/2" Iron Pipe in 4"x4" Fence Post 1.0' Below Soil

LOS ANGELES COUNTY ENGINEER
403 Los Angeles County Engineering Bldg.

PLEASE RETURN TO

Do not extend this side of this Tnd.

Note: Any Additions or Changes on This Sheet Must Be Made or Circled in Red Ink With Date and Name of Person Making Change.

PWFB 1625 288

Notes Ck'd by G. E. BARR	Survey of Coleridge Dr. SS Dist
Map No.	JN 2279.14 Tape 0211 Std 68 °F
Office Work	Surveyed by D.E. Holmes
Checked	Notes Holmes Date 12-27-63
Date	Indexed C. J. GALLI

F. B. 2168 Pg. 107

Contd. Top Lt. Pg. 100

138.09
46.30
52.69
meas.
52.69@0-00T-64°=52.69
Fd. Nail & LS Tag #2785 in Pvt. checks on line
10.00
68.70@0-00T-78°=68.70
3.53
Fd. Nail & LS. Tag #2785 used for line E. 2+60.79 W.
138.10@0-00T-56 =138.09
16.01@0-00T-64°=16.01
LOT
5
16.01
68.70 Rec. &
2+76.80
N.W. COR PARCEL D.
Fd. Nail & LS Tag #2785 F.B. 2169-217
0.00
16.00
0.02
Fd. 2"x2" & Tck. LS. Tag #2785 (flush.) no refer.
EL CAMPO
27.72
8.02
Fd Nail & LS. Tag #2785 no refer.
27.72@0-00T-64=27.72
13.85
Fd Nail & LS. Tag #2785 3+04.52 W.
COURT TR.
0.01
23.54@0-00T-64°= 23.54
23.54
0.03
S.W. COR PARCEL B
Fd. Nail & LS. Tag #2785 Top of 2"x2" F.B. 2169-217 3+28.06 from E =1+00 going N.W.
135.24
LINE
Per F.B. 2169-217
N'ly LINE of 16.0 Rd. Easement
243.46
WALLINGFORD RD. (PRIVATE RD)
See Pg. 103
from bot. Rt. Pg. 97

Note: Any Additions or Changes on This Sheet Must be Made or Circled in Red Ink With Date and Name of Person Making Change.

Do not extend this side of this line.

PLEASE RETURN TO: LOS ANGELES COUNTY ENGINEER 403 LOS ANGELES COUNTY ENGINEERING BLDG.

76F309S CE #310 6-62

PWFB 1625

289

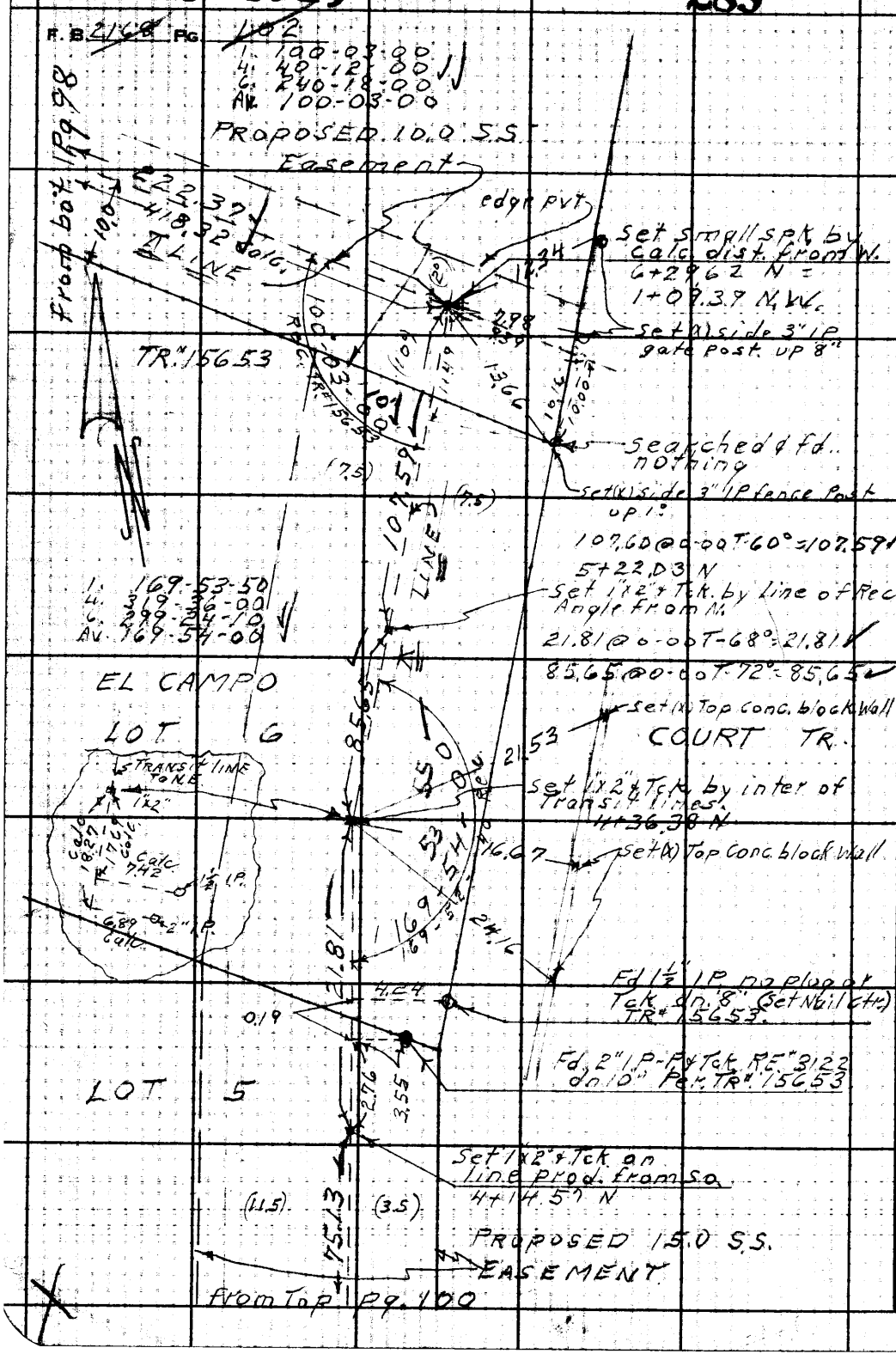

PLEASE RETURN TO
LOS ANGELES COUNTY ENGINEER
403 LOS ANGELES COUNTY ENGINEERING BLDG.

Do not extend this side of this line.

Note: Any Additions or Changes on This Sheet Must be Made or Circled in Red Ink With Date and Name of Person Making Change.

PWFB 1625

290

Notes Ck'd by G. E. BARR	Survey of Coleridge DR. SS Dist. F. B. 2168 Pg. 105
Map No.	JN 2279.14 Tape 0211 Std 68 °F
Office Work	Surveyed by D.E. Holmes
Checked	Notes Holmes Date 12-30-63
Date	Indexed E. J. GALLI

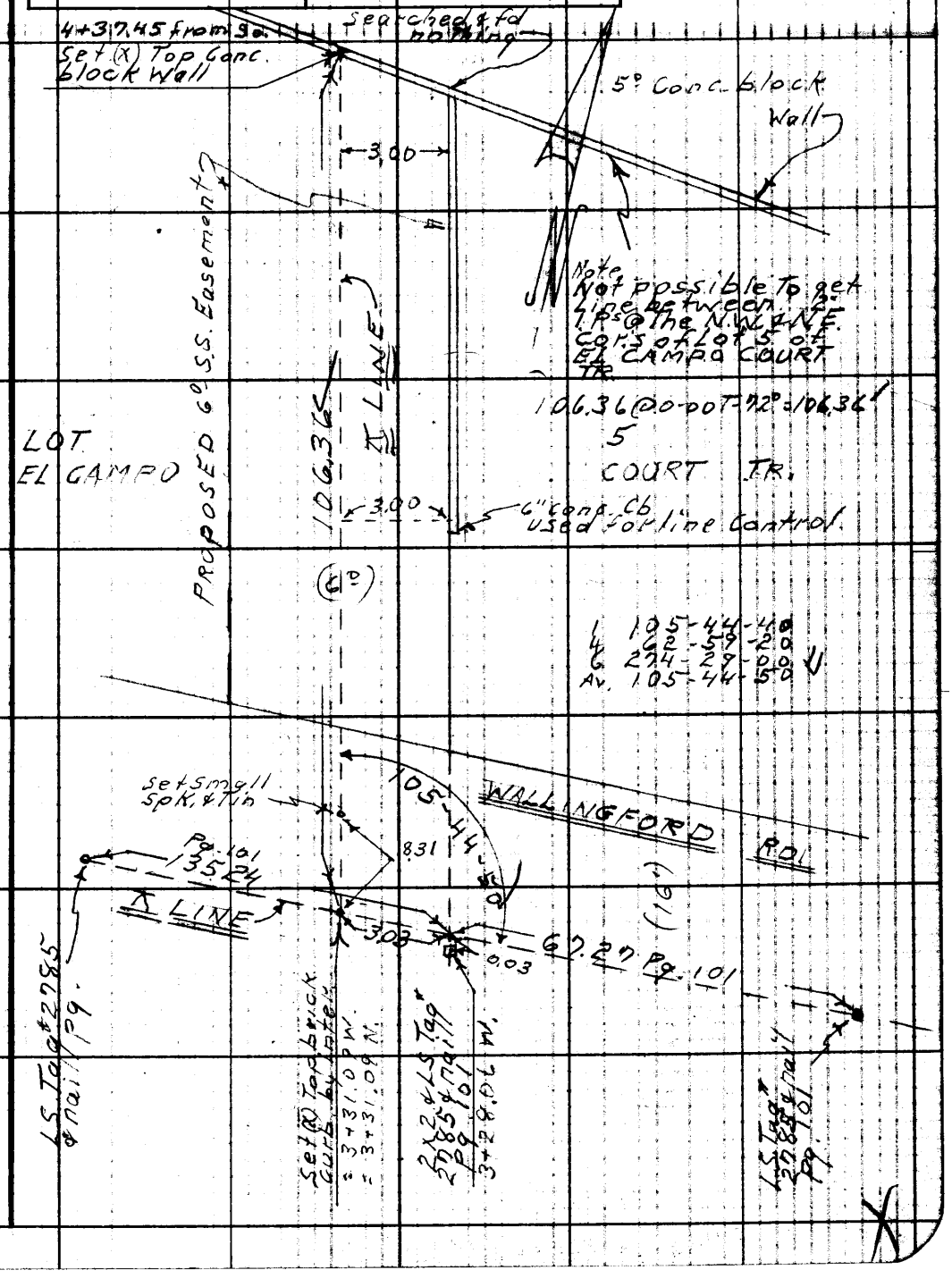

Note: Any Additions or Changes on This Sheet Must be Made or Circled in Red Ink With Date and Name of Person Making Change.

Do not extend this side of this line.

PLEASE RETURN TO
LOS ANGELES COUNTY ENGINEER
403 LOS ANGELES COUNTY ENGINEERING BLDG.

76F309S CE #310 6-62

PWFB 1625 291

F. B. 2168 PG. 104 LOT 8 EL CAMPO COURT TR

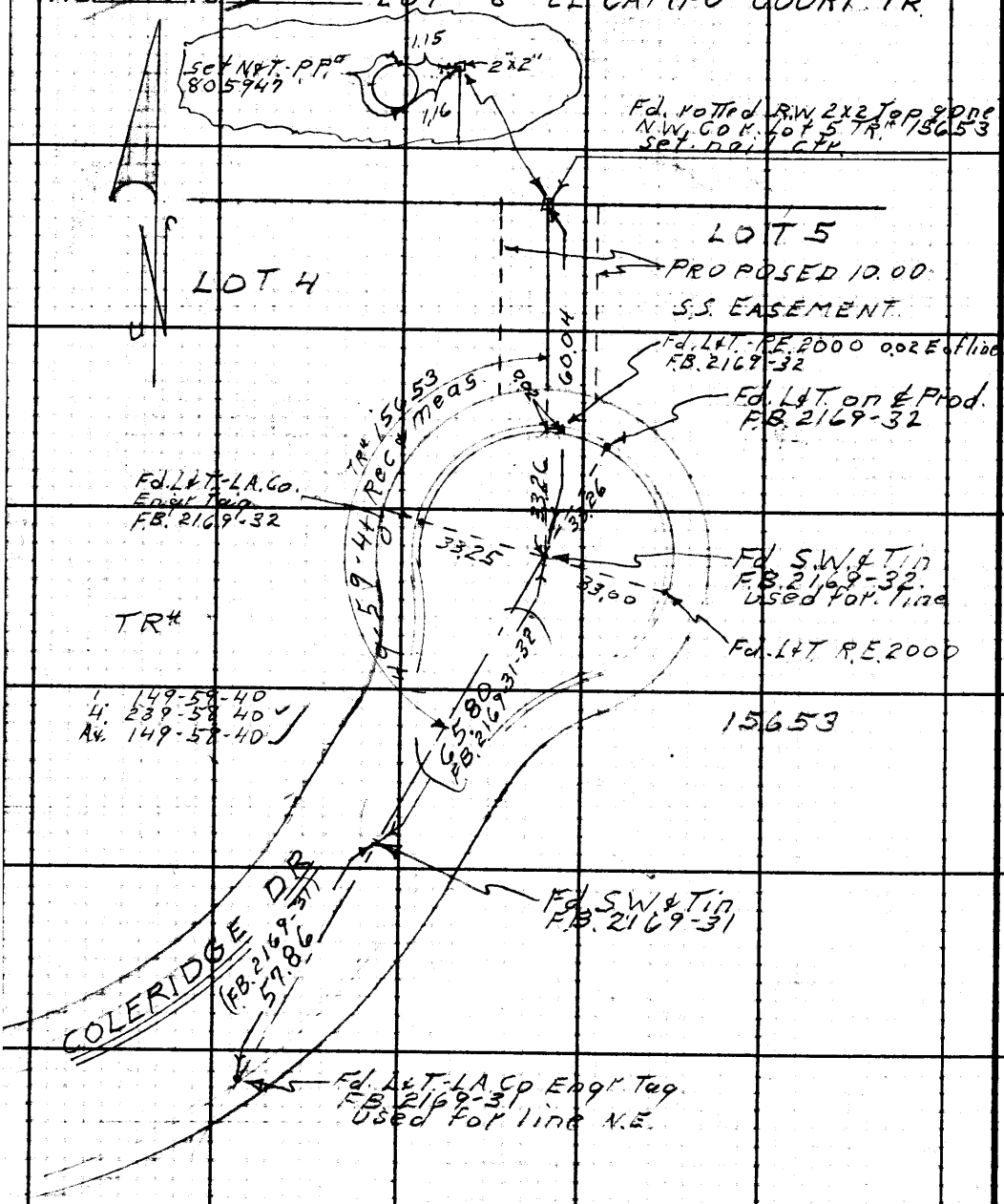

W.S. 44, B-3

PLEASE RETURN TO
LOS ANGELES COUNTY ENGINEER
403 LOS ANGELES COUNTY ENGINEERING BLDG.

Do not extend this side of this line.

Note: Any Additions or Changes on This Sheet Must be Made or Circled in Red Ink With Date and Name of Person Making Change.

Notes Ck'd by G. E. BARR	Survey of Coleridge Dr. S.S.	F. B 2168 Pg. 105
Map No.	JN 2279.14 Tape Std °F	
Office Work	Surveyed by Holmes	
Checked	Notes Walsh Date JAN 8 '84	
Date	Indexed R. J. GALLI	

LOCATION OF S.S. M.H.
@ SHAKESPEARE DR & SAN GABRIEL BLVD

C.I. 2279.14
COLERIDGE DR. S.S. DIST

Note: Any Additions or Changes on This Sheet Must be Made or Circled in Red Ink With Date and Name of Person Making Change.

Do not extend this side of this line.

PLEASE RETURN TO
LOS ANGELES COUNTY ENGINEER
403 LOS ANGELES COUNTY ENGINEERING BLDG.

76F3095 C.E. #310 6-62

F. B 2168 PG 196

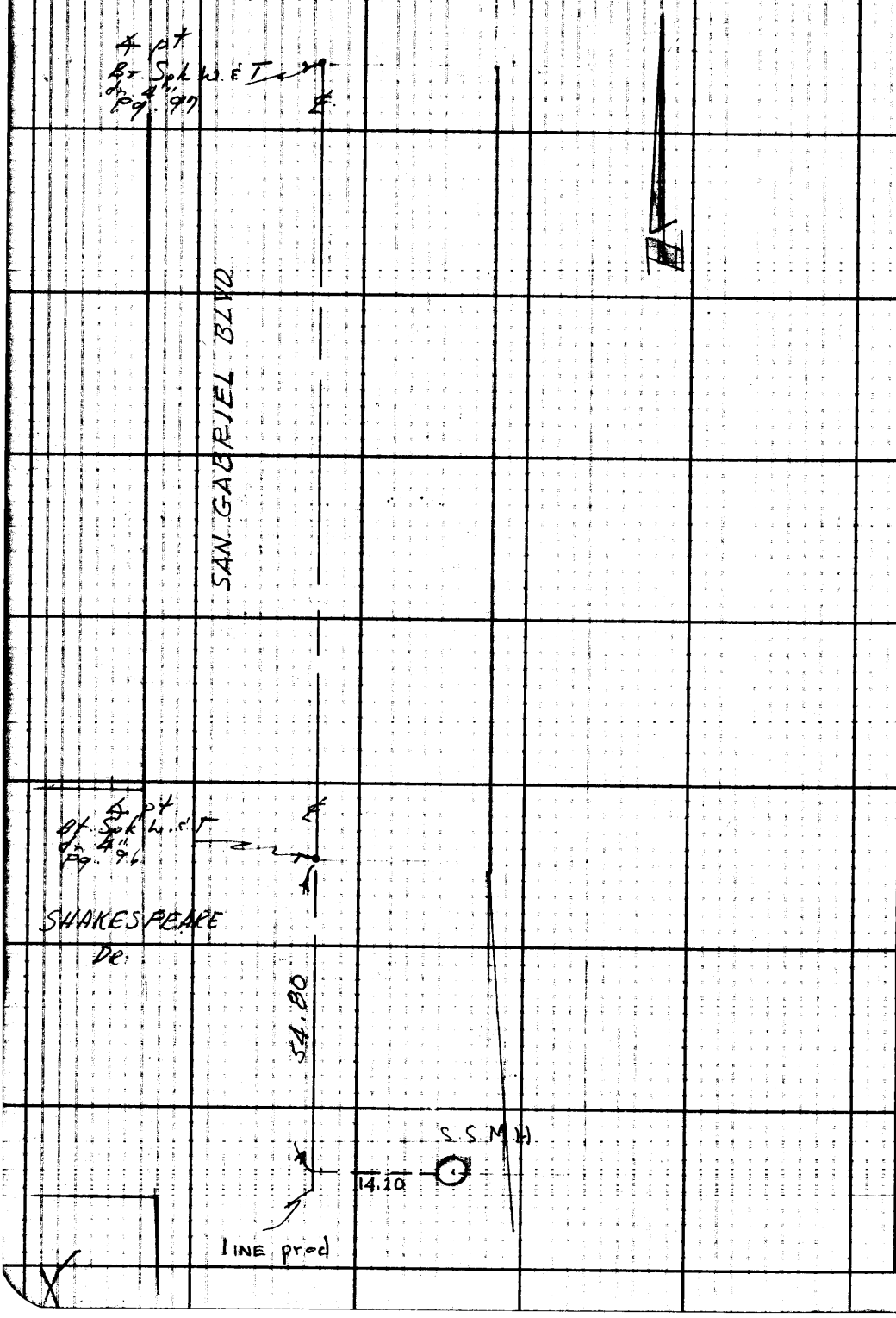

PLEASE RETURN TO
LOS ANGELES COUNTY ENGINEER
403 LOS ANGELES COUNTY ENGINEERING BLDG.

Do not extend this side of this line.

Note: Any Additions or Changes on This Sheet Must be Made or Circled in Red Ink With Date and Name of Person Making Change.

Notes Ck'd by	Survey of COLERIDGE DR. SS	F. B. 2168 Pg. 107
Map No.	JN 2279 Tape Std °F	
Office Work	Surveyed by Holmes	
Checked	Notes MASSEY Date 4-20-64	
Date	Indexed C. J. GALLI JAN 8 64	

COLERIDGE DR. S.S
C.I. 2279.14

LOCATION OF IMPROVEMENTS ON EASEMENT, SOUTH LINE LOT 4, FROM SAN GABRIEL BLVD. EASTERLY TO BACK LOT LINE SUBDIVISION NO. 3 SUNNY SLOPE ESTATE, BLOCK 9 & 10

Note: Any Additions or Changes on This Sheet Must be Made or Circled in Red Ink With Date and Name of Person Making Change.

Do not extend this side of this line.

PLEASE RETURN TO
LOS ANGELES COUNTY ENGINEER
403 LOS ANGELES COUNTY ENGINEERING BLDG.

76F3095 C.E. #310 6-62

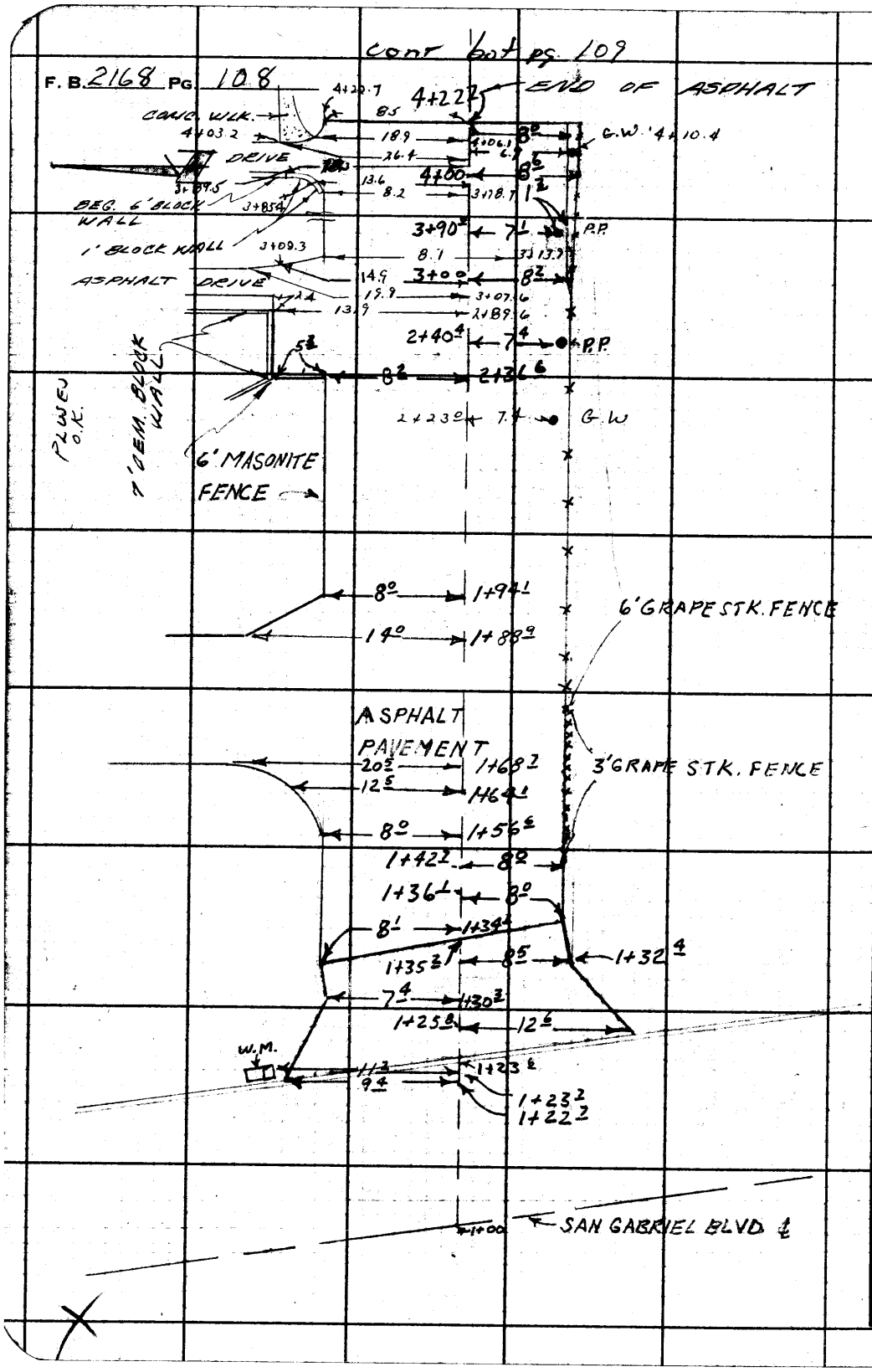

PLEASE RETURN TO
LOS ANGELES COUNTY ENGINEER
403 LOS ANGELES COUNTY ENGINEERING BLDG.
Do not extend this side of this line.

Note: Any Additions or Changes on This Sheet Must be Made or Circled in Red Ink With Date and Name of Person Making Change.

Notes Ck'd by	Survey of COLERIDGE Dr. SS	F. B. 2168 Pg. 109
Map No.	JN CI 227 S.H. Tape Std °F	
Office Work	Surveyed by HOLMES	
Checked	Notes MASSEY Date 12-20-63	
Date	Indexed C. J. GALLI	

Note: Any Additions or Changes on This Sheet Must be Made or Circled in Red Ink With Date and Name of Person Making Change.

PLEASE RETURN TO
LOS ANGELES COUNTY ENGINEER
403 LOS ANGELES COUNTY ENGINEERING BLDG.

Do not extend this side of this line.

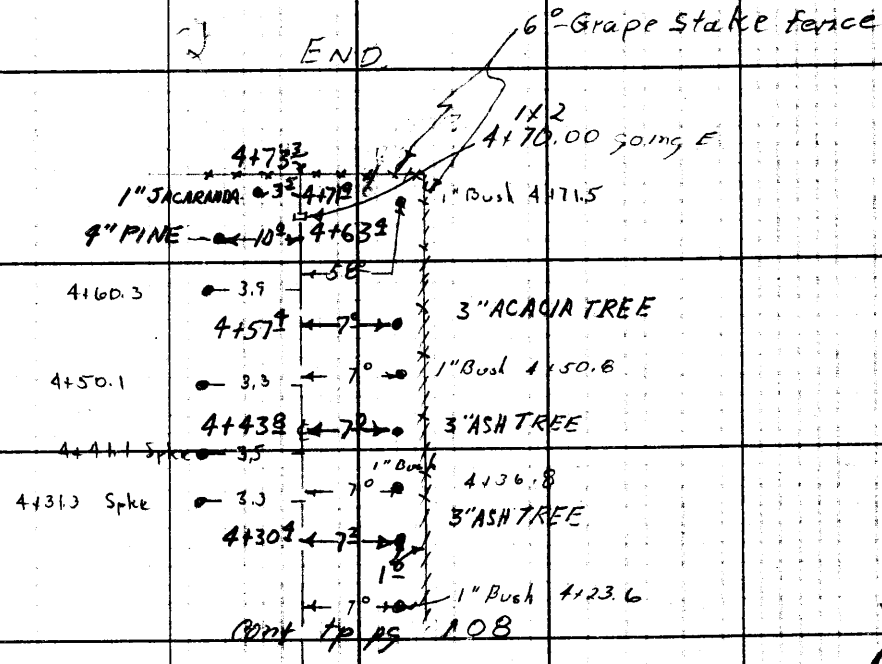

Cont tp pg 108

76F309S CE #310 6-62

PLEASE RETURN TO
LOS ANGELES COUNTY ENGINEER
403 LOS ANGELES COUNTY ENGINEERING BLDG.

Note: Any Additions or Changes on This Sheet Must be Made or Circled in Red Ink With Date and Name of Person Making Change.

Do not extend this side of this line.

F. B. 2168 PG. 110

Notes Ck'd by	Survey of COLERIDGE DR. S.S.	F. B. 2168 Pg. 111
Map No.	JN 2279.14 Tape Std °F	
Office Work	Surveyed by HOLMES	
Checked	Notes M. SOTRO Date 12-26-63	
Date	Indexed C. J. GALLI JAN 8 '64	

C.I. 2279.14

COLERIDGE DRIVE S.S. DIST.

LOCATION OF IMPROVEMENTS ALONG EASEMENT, BACK LOT LINE OF LOTS 4, 5, 6, 7

SUBDIVISION NO. 3 SUNNY SLOPE ESTATES (EL CAMPO COURT)

Note: Any Additions or Changes on This Sheet Must be Made or Circled in Red Ink With Date and Name of Person Making Change.

PLEASE RETURN TO
LOS ANGELES COUNTY ENGINEER
403 LOS ANGELES COUNTY ENGINEERING BLDG.

Do not extend this side of this line.

76F309S CE #310 6-62

F. B. 2168 PG. 112

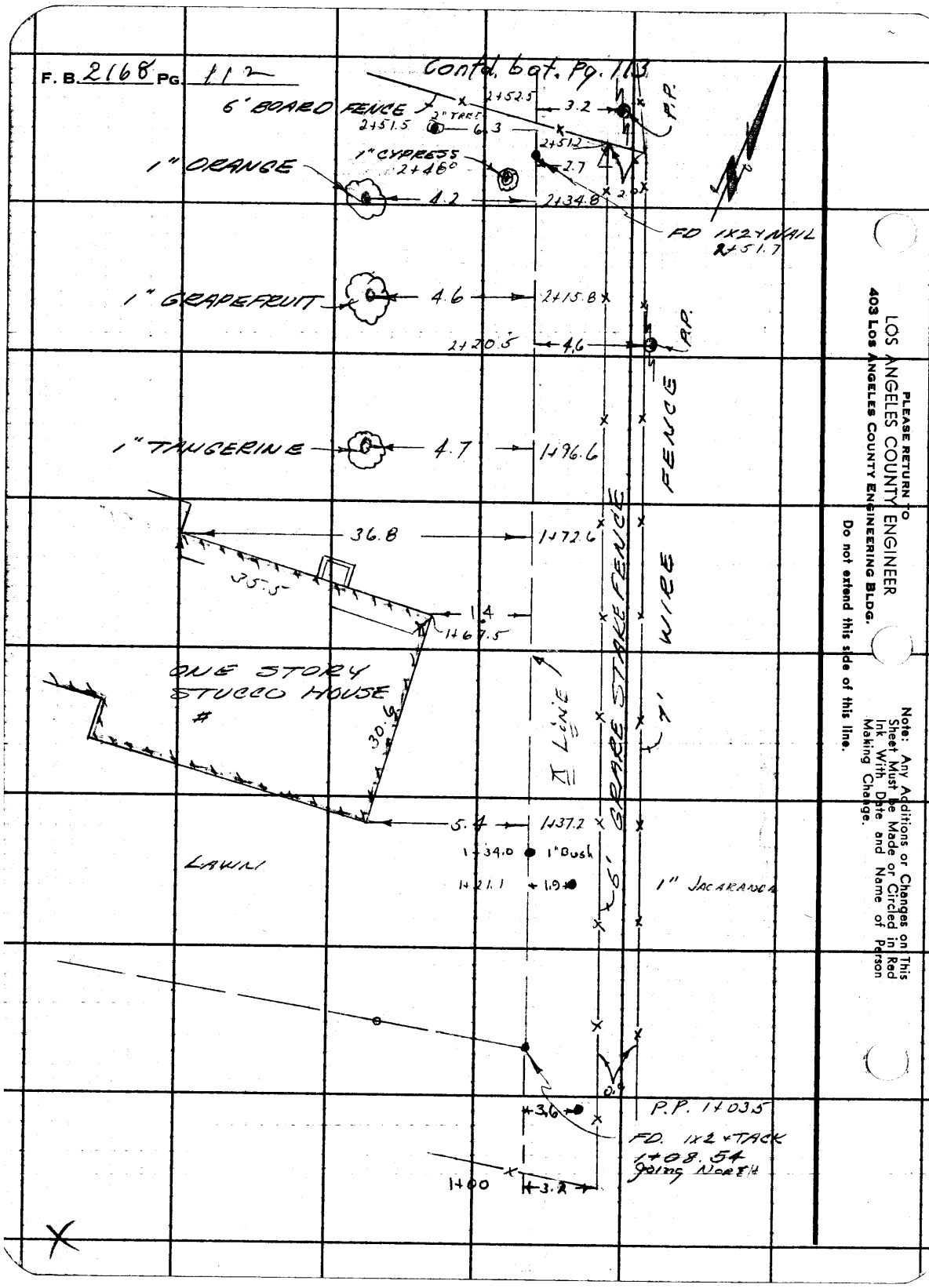

PLEASE RETURN TO
LOS ANGELES COUNTY ENGINEER
403 Los Angeles County Engineering Bldg.

Do not extend this side of this line.

Note: Any Additions or Changes on This Sheet Must be Made or Circled in Red Ink With Date and Name of Person Making Change.

Notes Ck'd by	Survey of COLERIDGE DR. 5.5
Map No.	JN 2279.14 Tape Std °F
Office Work	Surveyed by HOLMES
Checked	Notes M. SOTRO Date 12-26-63
Date	Indexed C. J. GALLI

F. B. 2168 Pg. 113

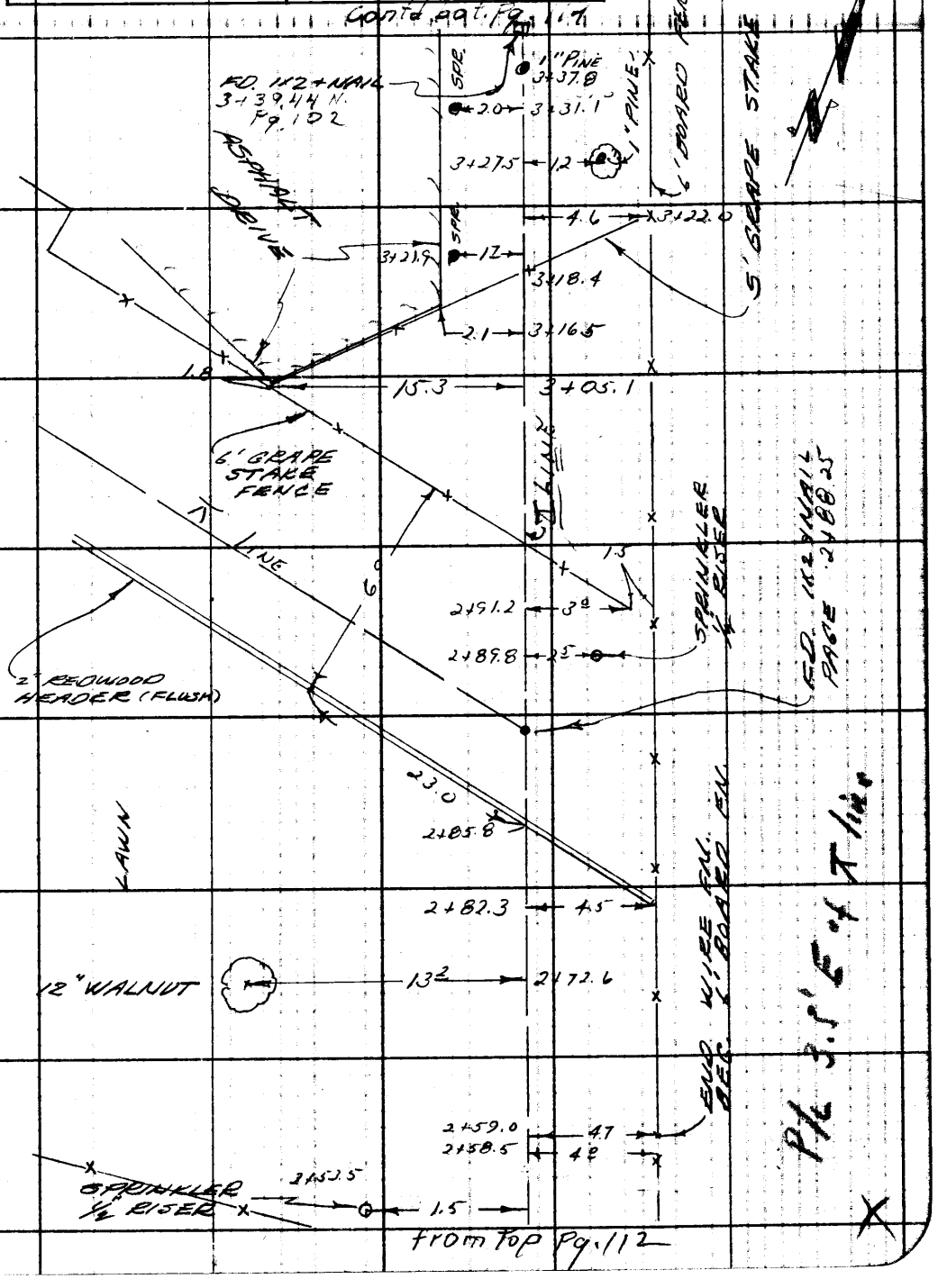

Note: Any Additions or Changes on This Sheet Must be Made or Circled in Red Ink With Date and Name of Person Making Change.

PLEASE RETURN TO
LOS ANGELES COUNTY ENGINEER
403 LOS ANGELES COUNTY ENGINEERING BLDG.
Do not extend this side of this line.

76F309S CE #310 6-62

F. B. 2168 PG. 114

Contd. bot. Pg. 115

4+36.38
FD 142 Pg. 102

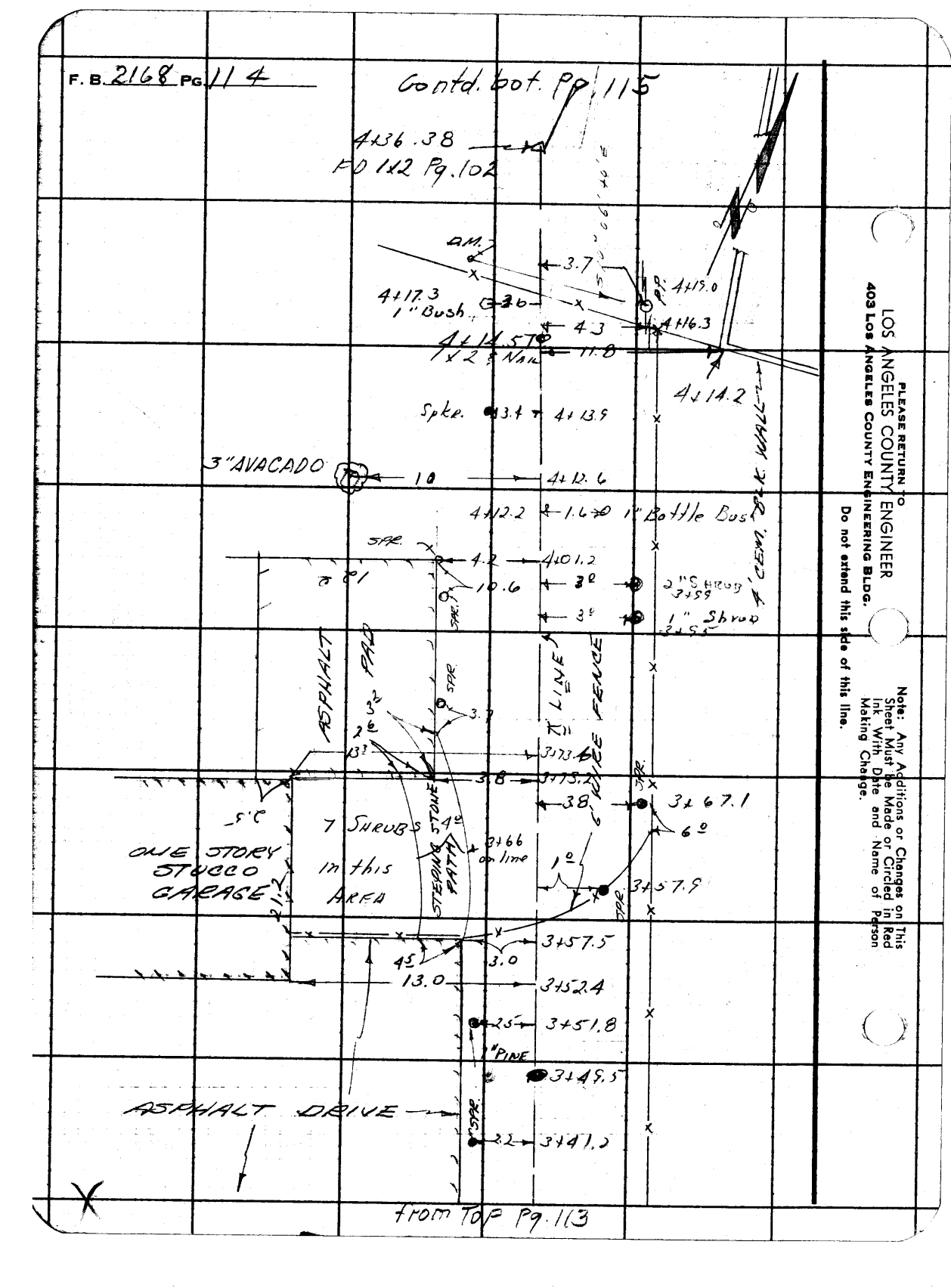

from TOP Pg. 113

PLEASE RETURN TO
LOS ANGELES COUNTY ENGINEER
403 Los Angeles County Engineering Bldg.

Do not extend this side of this line.

Note: Any Additions or Changes on This Sheet Must be Made or Circled in Red Ink With Date and Name of Person Making Change.

Notes Ck'd by	Survey of COLERIDGE DR. S.S.
Map No.	JN 2279.14 Tape Std °F
Office Work	Surveyed by HOLMES
Checked	Notes M. SOTRO Date 12-26-63
Date	Indexed C. J. GALLI

F. B. 2168 Pg. 115

Contd. bot. Pg. 116

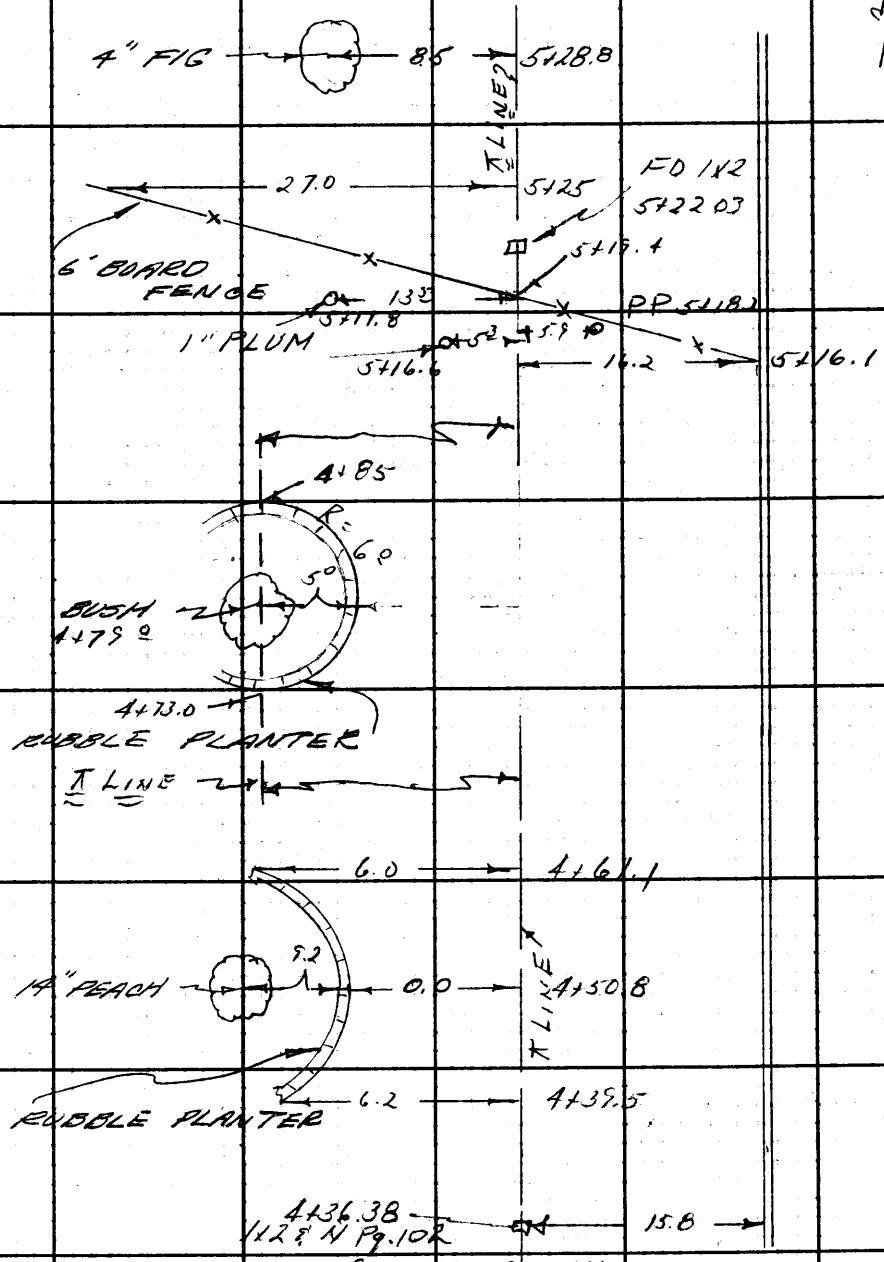

from Top Pg. 114

Note: Any Additions or Changes on This Sheet Must be Made or Circled in Red Ink With Date and Name of Person Making Change.

PLEASE RETURN TO
LOS ANGELES COUNTY ENGINEER
403 LOS ANGELES COUNTY ENGINEERING BLDG.

Do not extend this side of this line.

76F309S CE #310 6-62

F. B. 2168 PG. 116



PLEASE RETURN TO
LOS ANGELES COUNTY ENGINEER
403 LOS ANGELES COUNTY ENGINEERING BLDG.

Do not extend this side of this tab.

Note: Any Additions or Changes on This Sheet Must be Made or Circled in Red Ink With Date and Name of Person Making Change.

Notes Ck'd by
Map No.
Office Work
Checked
Date

Survey of COLERIDGE DRSS F. B. 2168 PG. 117
JN 227714 Tape Std °F
Surveyed by H/O Jones
Notes W/A & SH Date
Indexed R. J. GAITE

C.I 227914
COLERIDGE DR. S.S. DIST
LOCATION OF IMPROVEMENTS ON
ESMT. ALONG SO. LINE LOT #7
TRACT # 15653

Note: Any Additions or Changes on This Sheet Must be Made or Circled in Red Ink With Date and Name of Person Making Change.

Do not extend this side of this line.

PLEASE RETURN TO
LOS ANGELES COUNTY ENGINEER
403 Los Angeles County Engineering Bldg.

76F309S CE #310 6-62

F. B. 2168 PG 118

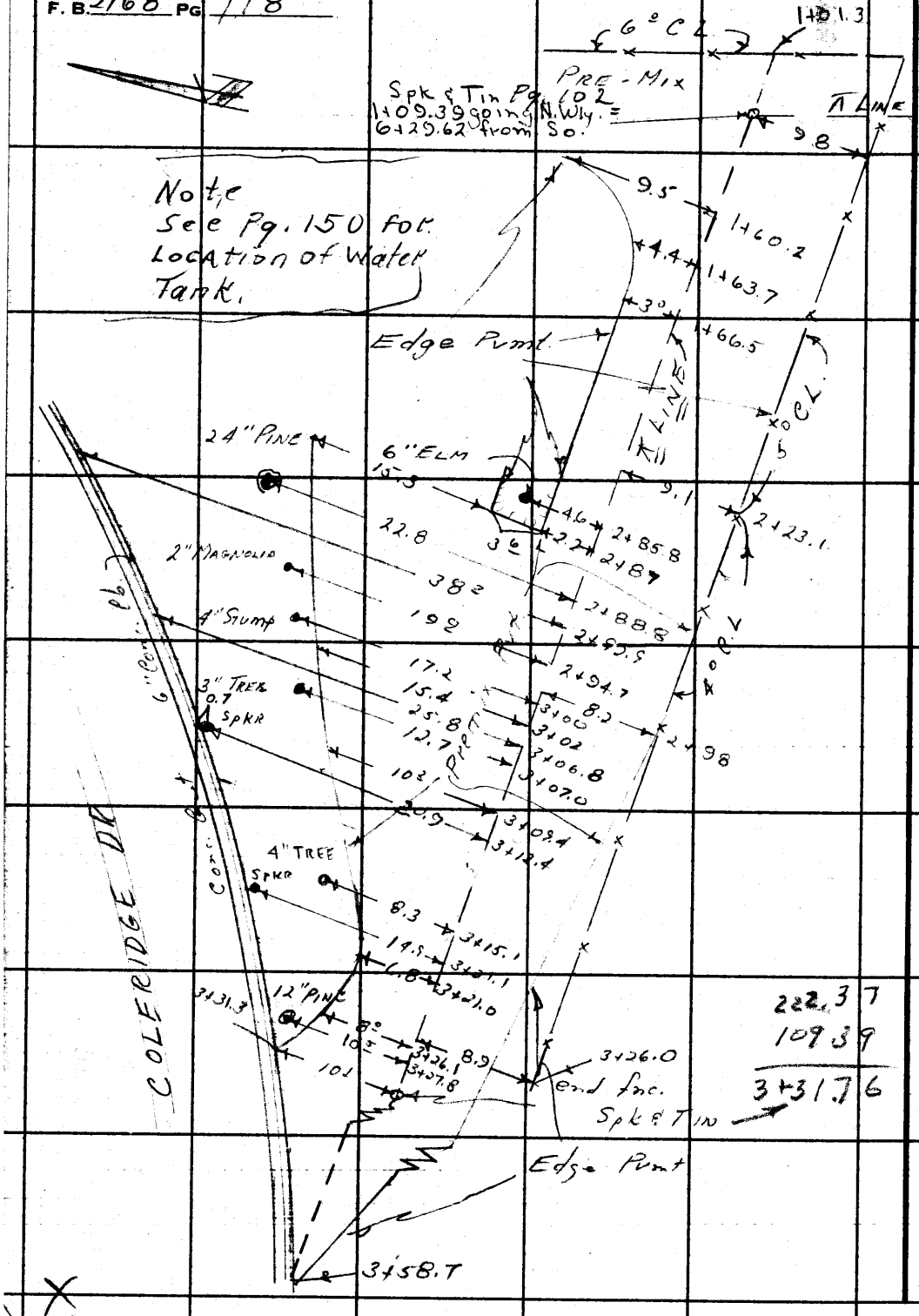

PLEASE RETURN TO
LOS ANGELES COUNTY ENGINEER
403 Los Angeles County Engineering Bldg.
Do not extend this side of this line.

Note: Any Additions or Changes on This Sheet Must Be Made or Circled in Red Ink With Date and Name of Person Making Change.

Notes Ck'd by	Survey of COLERIDGE DR. S.S.
Map No.	C.I. 22791.4 Tape Std °F
Office Work	Surveyed by HOLMES
Checked	Notes M. SOTRO Date 12-26-63
Date	Indexed C. J. GALLI JAN 8 64

F. B. 2168 PG. 119

C. I. 22791.4

COLERIDGE DRIVE S.S. DIST.

LOCATION OF IMPROVEMENTS ALONG EASEMENT, SOUTHERLY LINE OF PRIVATE ROAD, APPROXI. CENTER OF LOT 5 EL CAMPO COURT TR. SUBDIVISION NO. 3 SUNNY SLOPE ESTATES (EL CAMPO COURT)

Note: Any Additions or Changes on This Sheet Must be Made or Circled in Red Ink With Date and Name of Person Making Change.

PLEASE RETURN TO
LOS ANGELES COUNTY ENGINEER
403 Los Angeles County Engineering Bldg.

Do not extend this side of this line.

76F3095 CE #310 6-62

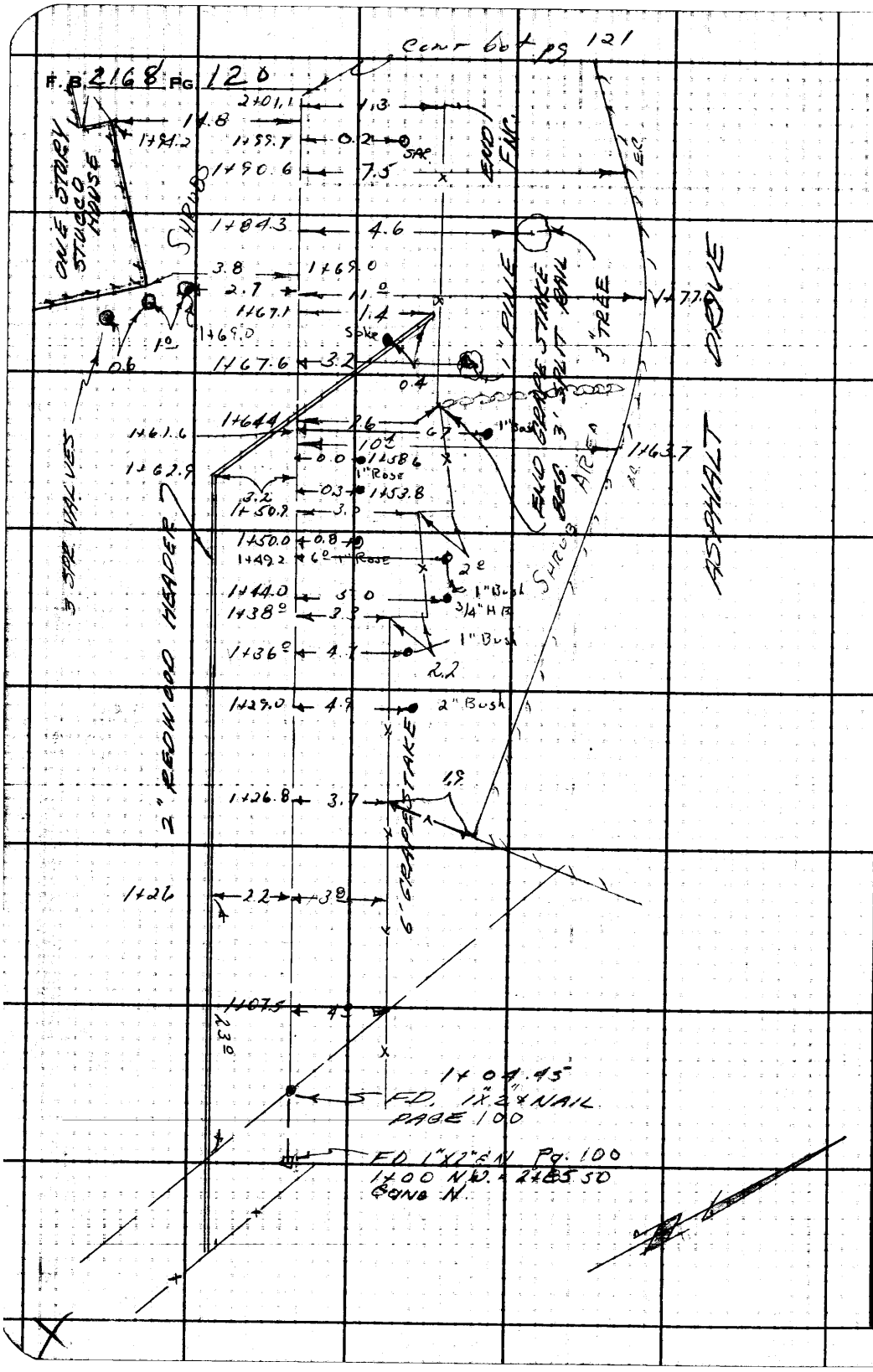

PLEASE RETURN TO
LOS ANGELES COUNTY ENGINEER
403 LOS ANGELES COUNTY ENGINEERING BLDG.

Note: Any Additions or Changes on This Sheet Must be Made or Circled in Red Ink With Date and Name of Person Making Change.

Do not extend this side of this line.

Notes Ck'd by	Survey of COLERIDGE DR. S.S.	F. B. 2168 Pg. 121
Map No.	JN 2279.14 Tape Std °F	
Office Work	Surveyed by HOLMES	
Checked	Notes M. SOTRO Date 12-26-63	
Date	Indexed C. J. GALLI	

CONT BOT PG 122

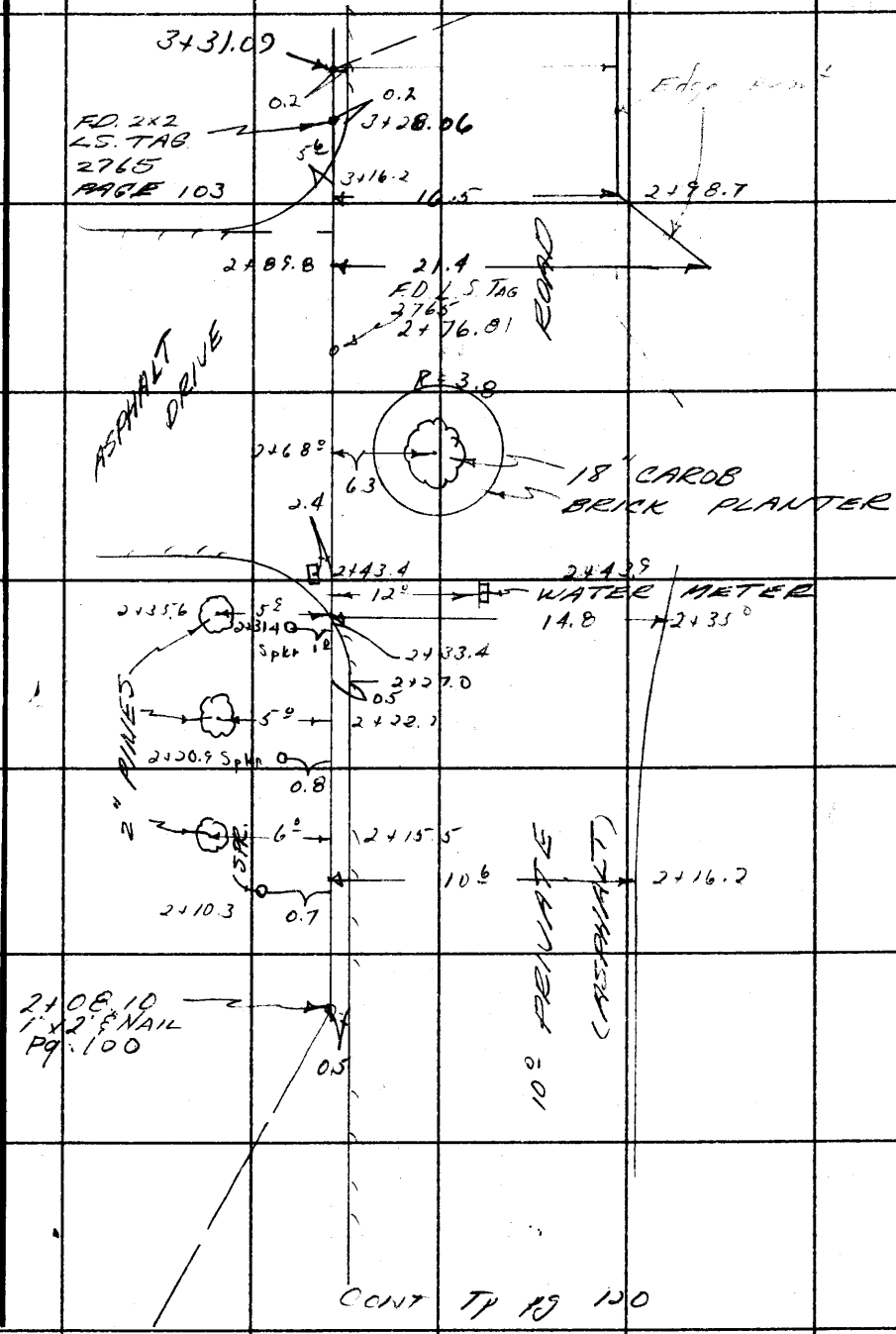

CONT TP PG 120

Note: Any Additions or Changes on This Sheet Must be Made or Circled in Red Ink With Date and Name of Person Making Change.

PLEASE RETURN TO
LOS ANGELES COUNTY ENGINEER
403 LOS ANGELES COUNTY ENGINEERING BLDG.
Do not extend this side of this line.

76F309S CE # 310 3-61

F. B 2168 Pg. 122

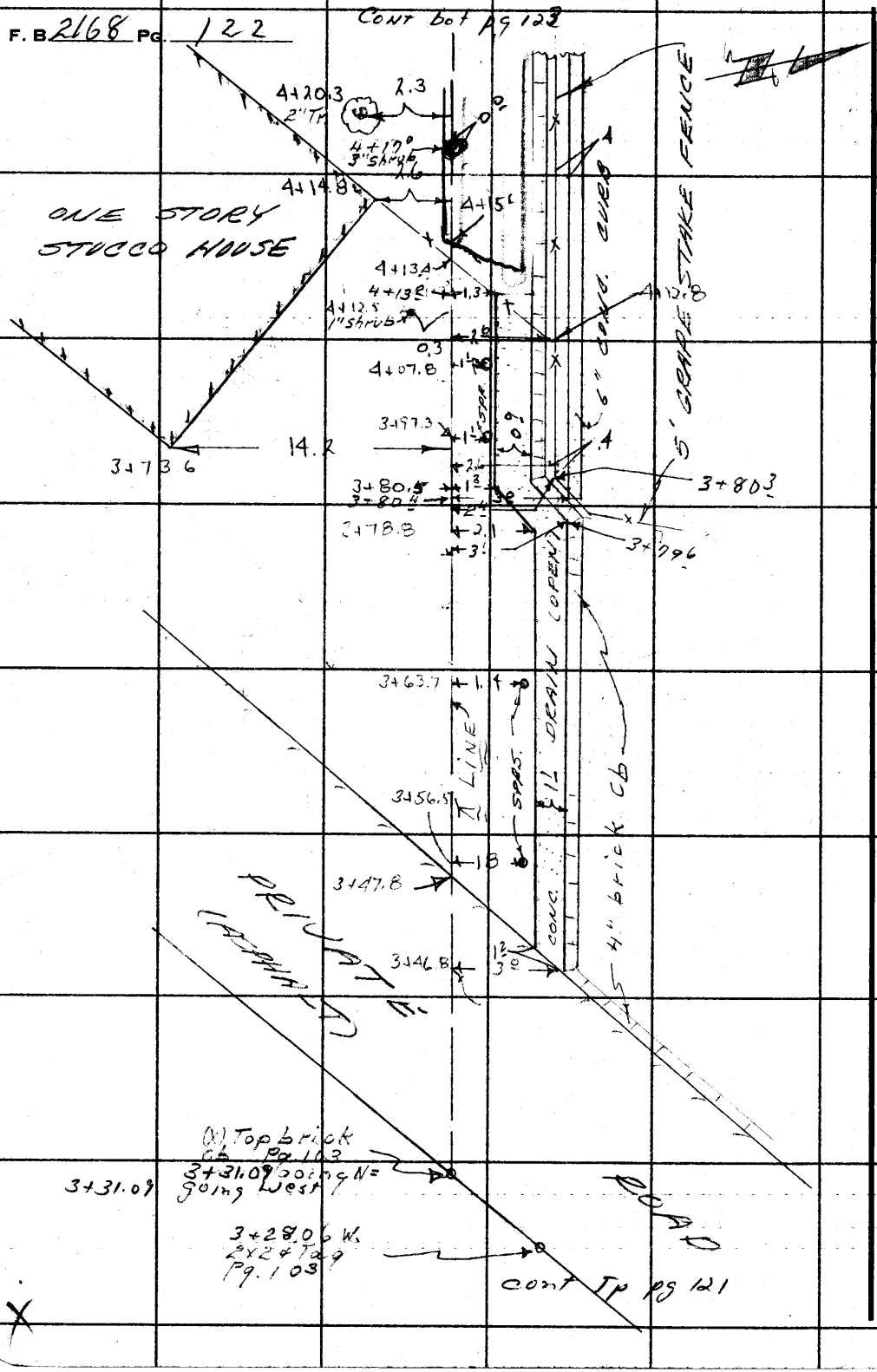

LOS ANGELES COUNTY ENGINEER
403 Los Angeles County Engineering Bldg.

PLEASE RETURN TO

Do not extend this side of this line.

Note: Any Additions or Changes on This Sheet Must be Made or Circled in Red Ink With Date and Name of Person Making Change.

Notes Ck'd by	Survey of COLERIDGE DR. S.S.	F. B. 2168 PG. 123
Map No.	JN 2279.14 Tape Std °F	
Office Work	Surveyed by HOLMES	
Checked	Notes M. SOTRO Date 12-26-63	
Date	Indexed C. J. GALLI	

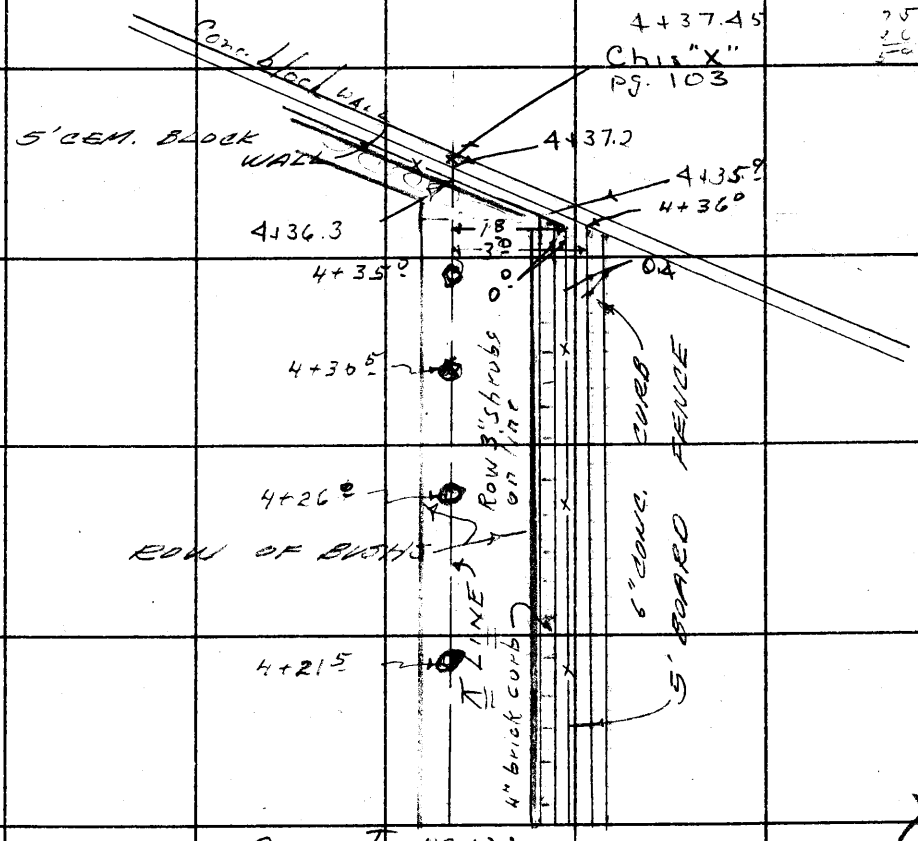

Cont Tp pg 122

Note: Any Additions or Changes on This Sheet Must be Made or Circled in Red Ink With Date and Name of Person Making Change.

Do not extend this side of this line.

PLEASE RETURN TO
LOS ANGELES COUNTY ENGINEER
403 LOS ANGELES COUNTY ENGINEERING BLDG.

76F309S CE # 310 3-61

PLEASE RETURN TO
LOS ANGELES COUNTY ENGINEER
403 LOS ANGELES COUNTY ENGINEERING BLDG.

Note: Any Additions or Changes on This Sheet Must be Made or Circled in Red Ink With Date and Name of Person Making Change.

Do not extend this side of this line.

F. B. 2168 PG. 124

Notes Ck'd by	Survey of Coleridge Dr. SS Dist. F. B. 216 Pg. 125
Map No.	JN 22917 Tape Std °F
Office Work	Surveyed by D E Holmes
Checked	Notes Holmes Date 1-2-64
Date	Indexed R. J. GALLI JAN 8 '64

C.I. 2279.14

COLERIDGE DR. S.S. DIST.

LOCATION OF IMPROVEMENTS

ON EASEMENT @ N.E. end COLERIDGE Dr

Note: Any Additions or Changes on This Sheet Must be Made or Circled in Red Ink With Date and Name of Person Making Change.

Do not extend this side of this line.

PLEASE RETURN TO
LOS ANGELES COUNTY ENGINEER
403 LOS ANGELES COUNTY ENGINEERING BLDG.

76E3095 C.E. #310 6-62

X

F. B. 2168 PG 126

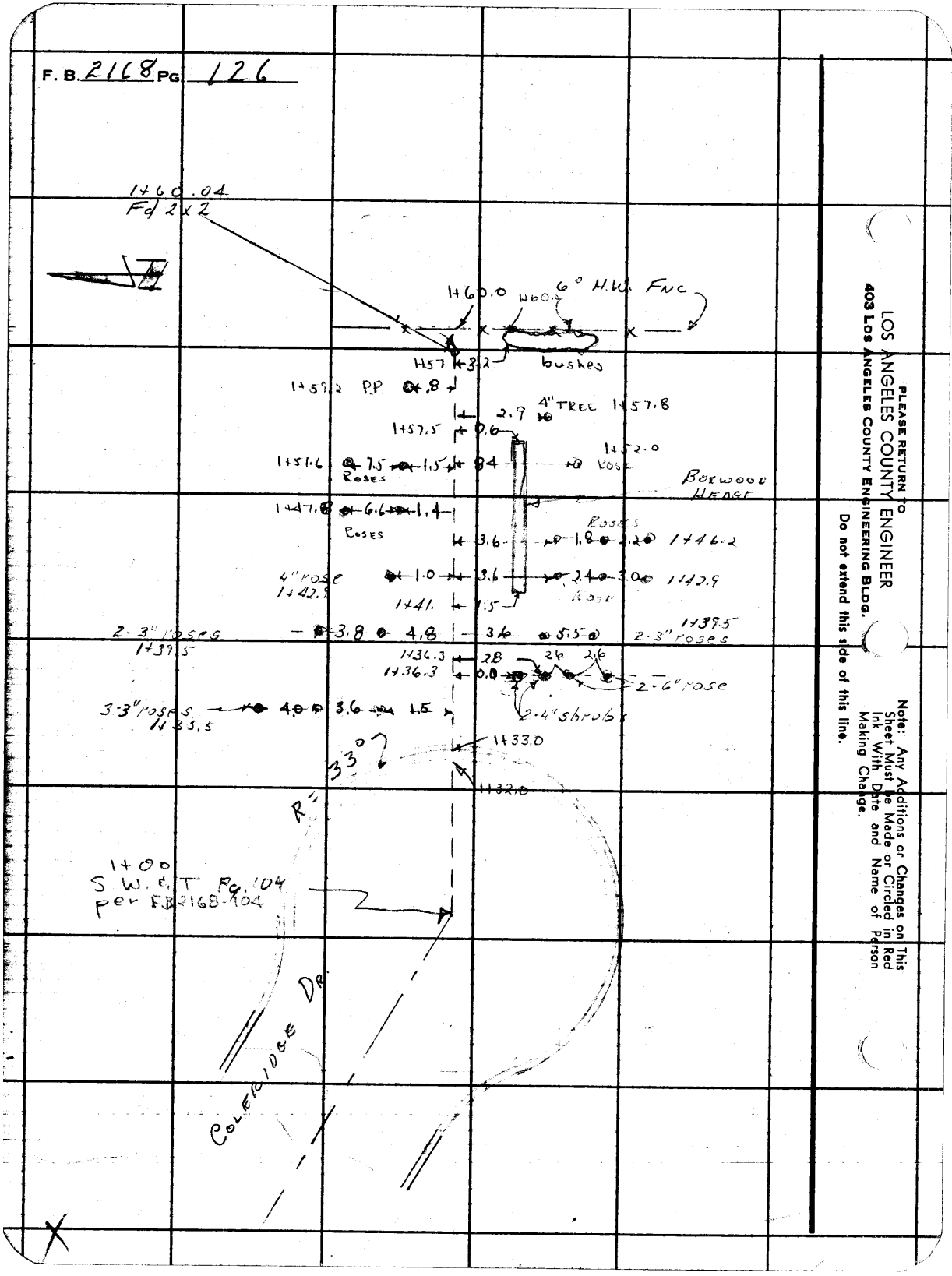

PLEASE RETURN TO
LOS ANGELES COUNTY ENGINEER
403 Los Angeles County Engineering Bldg.

Do not extend this side of this line.

Note: Any Additions or Changes on This Sheet Must be Made or Circled in Red Ink With Date and Name of Person Making Change.

Profile No. ____ X-Sec. No. ____ | Notes Red ____ Date ____ | Notes Chkd. ____ Date ____ | Plotted ____ Date ____ | Checked ____ Date ____

Job No. CI 2278 H Division No. 11 | Survey of COLERIDGE DR. S.S. DIST. | Survey by Holmes Notes WALSH Date 12-31-63 | Map No. ____ Indexed C. J. GALLI Date JAN 8 64

F.B. 2168 Pg. 127

CI 2278 H

COLERIDGE DR S.S. DIST. 1

INVERTS ON S S M.H @ SHAKESPEARE DR & SAN GABRIEL BLVD

STATION	B.S.	H.I.	F.S.	ELEV.

Do not extend notes this side of this line.

NOTE: ANY ADDITIONS OR CHANGES ON THIS SHEET MUST BE MADE OR CIRCLED IN RED INK, WITH DATE AND NAME OF PERSON MAKING CHANGE.

PLEASE RETURN TO
LOS ANGELES COUNTY ENGINEER
403 LOS ANGELES COUNTY ENGINEERING BLDG.

76-L-298 CE 307 2-63

76-L-298 CE 307 2-63

PLEASE RETURN TO
LOS ANGELES COUNTY ENGINEER
403 LOS ANGELES COUNTY ENGINEERING BLDG.

NOTE: ANY ADDITIONS OR CHANGES ON THIS SHEET MUST BE MADE OR CIRCLED IN RED INK, WITH DATE AND NAME OF PERSON MAKING CHANGE

Do not extend notes this side of this line.

STATION	B. S.	H. I.	F. S.	ELEV.		
BM TE350				632 11	TE 350 Elev 632.110 - FB 1734-214 1488-304	
					SAN GABRIEL BLVD - E. side @ SHAKESPEARE DR	
					Bt. Spk in cb 4' So. ℄ prod. of " "	
					N. INLET	S. OUTLET
N. Rim				631 77	14.67 meas	14.72 meas
INVERT N.				616 43	67 dia	67 dia
					15.34 calc	15.39 calc
S. Rim				631 72		
INVERT S.				616 33		
BM TE 350					see above	

F. B. 2168 PG. 128 Job No. CI 2279.14 Division No. " Notes Red Plotted Profile
Survey of COLERIDGE DR. S.S. DIST. Date Date No. X-Sec.
Survey by Holmes Notes WALSH Notes Chkd. Checked No.
Indexed C. J. GALLI Date Date Date

F. B. 2168 Pg. 129

Profile No. ____ Notes Red ____ Date ____ Plotted ____ Date ____ Job No. CT 2779.14 Division No. 11

X-Sec. No. ____ Notes Chkd. ____ Date ____ Checked ____ Date ____ Survey of COLERIDGE DR S.S. DIST

Survey by Holmes Notes WALSH Date 1-2-64

Map No. ____ Indexed C. J. GALLI Date JAN 8 '64

C.T. 2779.14

COLERIDGE DR. S.S. DIST

CROSS - SECTIONS ON SO. ESM.T.

SEE PGS 96 & 99

NOTE: ANY ADDITIONS OR CHANGES ON THIS SHEET MUST BE MADE OR CIRCLED IN RED INK, WITH DATE AND NAME OF PERSON MAKING CHANGE.

PLEASE RETURN TO
LOS ANGELES COUNTY ENGINEER
403 LOS ANGELES COUNTY ENGINEERING BLDG.

Do not extend notes this side of this line.

STATION	B.S.	H.I.	F.S.	ELEV.

76-L-298 CE 307 2-63

76-L-298 CE 307 2-63

PLEASE RETURN TO
LOS ANGELES COUNTY ENGINEER
403 LOS ANGELES COUNTY ENGINEERING BLDG.

NOTE: ANY ADDITIONS OR CHANGES ON THIS SHEET MUST BE MADE OR CIRCLED IN RED INK, WITH DATE AND NAME OF PERSON MAKING CHANGE

Do not extend notes this side of this line.

STATION	B.S.	H.I.	F.S.	ELEV.	Lt	℄	Rt
BM TE 350				632 11	BM TE 350 - Elev 632.110 - FB 1734-214		
					San Gabriel Blvd - E side - @ Shakespeare Dr		
					B.S. in cb 4' So of ℄ Prod " "		
1+00				636 12		⊼ line	
				635 94			10 Pvmt
				636 29	1.0 pvmt		
1+09				635 99		⊼ line	
				635 82			10° Pvmt
				636 14	10° Pvmt		
1+14.2				635 81		⊼ line	
1+22.7				635 57	9 ± bot cb		
				635 91	9 ± Tp "		
1+23.6				635 40		⊼ line bot cb	
				635 49		⊼ " Tp "	
1+25.8				635 14			12.6 bot cb
				635 48			12.6 Tp "
1+34.1				636 05	8.1 edge dr.		
1+35.2				635 95		⊼ line	
1+36.1				635 82			8° edge dr

F.B. 2168 Pg. 130 CI Job No. 2275 M Division No. 11 Notes Red ____ Plotted ____ Profile ____
Survey of Coleridge Dr. S.C. Date ____ Date ____ No. ____
Survey by Holmes Notes Walsh Notes Chkd. ____ Checked ____ X-Sec. ____
Indexed C. I. GALLI Date ____ Date ____ Date ____ No. ____

76-L-298 CE 307 2-63

PLEASE RETURN TO
LOS ANGELES COUNTY ENGINEER
403 LOS ANGELES COUNTY ENGINEERING BLDG.

NOTE: ANY ADDITIONS OR CHANGES ON THIS SHEET MUST BE MADE OR CIRCLED IN RED INK, WITH DATE AND NAME OF PERSON MAKING CHANGE.

Do not extend notes this side of this line.

STATION	B. S.	H. I.	F. S.	ELEV.	Lt	⊼	line	Rt
1+50				635 58		⊼	line	
				635 50				8° edge dr.
				635 59	8° edge dr			
1+56.6				635 46	8° edge dr			
1+94.1				634 98	8° " "			
2+00				634 77		⊼	line	
				634 60				8° edge dr
				634 84	8° edge dr			
2+ 36.6				634 19	8° edge "			
2+ 50				633 96		⊼	line	
				633 82				8° edge dr
				634 04	13° edge dr			
T.P.				632 97				
2+89.6				633 55	13.9 edge dr			
3+00				632 97		⊼	line	
				632 88				8° edge dr
				632 98	8° pvmt			
3+13.9				632 77	8' edge dr.			
3+50				631 68		⊼	line	
				631 60				8° edge dr
				631 74	8° edge dr			

Profile No. ____ Notes Red ____ Plotted ____ Job No. 22 Division No. 11 F.B. 2168 Pg. 131
Date ____ Date ____ Survey of Coleridge Dr SS
X-Sec. No. ____ Notes Chkd. ____ Checked ____ Survey by Holmes Notes Walsh Date 12-31-63
Date ____ Date ____ Map No. ____ Indexed ____ C. J. GAIL Date ____

76-L-298 CE 307 2-63

PLEASE RETURN TO
LOS ANGELES COUNTY ENGINEER
403 LOS ANGELES COUNTY ENGINEERING BLDG.

NOTE: ANY ADDITIONS OR CHANGES ON THIS SHEET MUST BE MADE OR CIRCLED IN RED INK, WITH DATE AND NAME OF PERSON MAKING CHANGE

Do not extend notes this side of this line.

STATION	B.S.	H.I.	F.S.	ELEV.	Lt	⊼ LINE	Rt
3+78.7				630 77	8° edge dr		
4+00				629 99		⊼ LINE	
				629 93			8° edge punt
				630 02	8° punt		
4+22.7				629 46		⊼ LINE end dr	
				629 43			8° edge & end
				629 56	8° edge & end		
4+50				628 7		⊼ LINE	
				628 6			8° grd
				628 9	8° grd		
4+70.				628 1		⊼ LINE 1'22	
				628 0			8° grd
				628 3	8° grd		
TBM #1				628 22	TBM #1 - Elev 628.22 - FB		
					E. end Sly esmt - Bt. Spk in P.P. #1237900		

F.B. 2168 Pg. 132 Job No. 2279.14 Division No. 11 Notes Red ____ Plotted ____ Profile ____
Survey of Coleridge Dr. S.S. Date ____ Date ____ No. ____ X-Sec. ____
Survey by Holmes Notes WALSH Notes Chkd. ____ Checked ____
Indexed C. J. GALLI Date ____ Date ____ No. ____

Profile No.	Notes Red	Plotted	Job No. CJ 2279.14	Division No. 11	F.B. 2168 Pg. 133
	Date	Date	Survey of COLERIDGE DR S.S. Dist		
X-Sec. No.	Notes Chkd.	Checked	Survey by Holmes	Notes WALSH Date 12-31-63	
	Date	Date	Map No.	Indexed C. J. GALLI Date JAN 8	

CJ 2279.14

COLERIDGE DR S.S. DIST.

CROSS-SECTIONS ALONG ESMT

ALONG BACK LOT LINES of

LOTS 4-5-67

SUBDIVISION NO 3

SUNNY SLOPE ESTATES

(EL CAMPO COURT) TR

STATION	B.S.	H.I.	F.S.	ELEV.

NOTE: ANY ADDITIONS OR CHANGES ON THIS SHEET MUST BE MADE OR CIRCLED IN RED INK, WITH DATE AND NAME OF PERSON MAKING CHANGE.

Do not extend notes this side of this line.

PLEASE RETURN TO
LOS ANGELES COUNTY ENGINEER
403 LOS ANGELES COUNTY ENGINEERING BLDG.

76-L-298 CE 307 2-63

X

76-L-298 CE 307 2-63

PLEASE RETURN TO
LOS ANGELES COUNTY ENGINEER
403 LOS ANGELES COUNTY ENGINEERING BLDG.

NOTE: ANY ADDITIONS OR CHANGES ON THIS SHEET MUST BE MADE OR CIRCLED IN RED INK, WITH DATE AND NAME OF PERSON MAKING CHANGE

Do not extend notes this side of this line.

F.B. 2168 PG. 134 | Job No. 2277 # Division No. 11 | Notes Red | Plotted | Profile
Survey of Collector Dr. S.S. | Date | Date | No.
Survey by Holmes Notes Walsh | Notes Chkd. | Checked | X-Sec.
Indexed C. J. Gall Date | Date | Date | No.

STATION	B.S.	H.I.	F.S.	ELEV.	LT	℄ LINE	RT
TBM #1				628.22	TBM #1 - Elev 628.22 - FD		
					E. end of SLY Esm't - B.Spk in P.P.#1237900		
1+00				627.9		℄ LINE	
				627.8		3.2 grd	
				628.0	11.5 grd		
1+08.5				628.1		℄ LINE	
				628.1		3.3 grd	
				628.5	11.5 grd		
1+37.2				628.7	5.4 grd @ Cor of Hse		
1+50				628.5		℄ LINE	
				628.5		3° grd	
				628.5	3° grd		
1+67.5				628.7	1.4 grd @ Cor of Hse		
2+00				628.8		℄ LINE	
				628.9		3° grd	
				629.1	11.5 grd		
2+50				629.4		℄ LINE	
				629.4		3° grd	
				629.7	11.5 grd		
TBM #1				628.22			

76-L-298 CE 307 2-63

PLEASE RETURN TO
LOS ANGELES COUNTY ENGINEER
403 LOS ANGELES COUNTY ENGINEERING BLDG.

NOTE: ANY ADDITIONS OR CHANGES ON THIS SHEET MUST BE MADE OR CIRCLED IN RED INK, WITH DATE AND NAME OF PERSON MAKING CHANGE.

Do not extend notes this side of this line.

STATION	B. S.	H. I.	F. S.	ELEV.		
TP				632 97		
BM TE 350				632 11	BM TE 350 - Elev 632.110 - FB 1734-214	
					SAN GABRIEL BLVD - E side @ SHAKESPEARE DR	
					Bt. Spk in cb 4' So ℄ prod of "	
TBM				635 08	TBM - Elev 635.08 - FB 2169-225	
					Bt. Spk & W in No side Carab tree	
TP				631 85		
2+ 85.8				629 4		π line tp. of HEAVER
				629 3		4.4 grd
				629 7	11.5 grd	
3+00				628 8		π line
				628 8		4.3 grd
				629 0	7.2 grd	
3+05.1				629 70	15.3 edge punt	
3+16.5				629 73	2.1 " "	
3+50				630 2		π line
				630 2		4.0 grd
				630 30	3.2 edge punt	
				630 55	11.2 punt	
3+ 52.4				630 70	13.0 punt cor garage	

Profile No. ____ Notes Red ____ Plotted ____ Job No. 2275.14 Division No. 11 F.B. 2168 Pg. 135
Date ____ Date ____ Survey of Coleridge Dr. S.S.
X-Sec. No. ____ Notes Chkd. ____ Checked ____ Survey by Holmes Notes Walsh Date 10-31-63
Date ____ Date ____ Map No. ____ Indexed C. J. GALL Date ____

76-L-298 CE 307 2-63

PLEASE RETURN TO
LOS ANGELES COUNTY ENGINEER
403 LOS ANGELES COUNTY ENGINEERING BLDG.

NOTE: ANY ADDITIONS OR CHANGES ON THIS SHEET MUST BE MADE OR CIRCLED IN RED INK, WITH DATE AND NAME OF PERSON MAKING CHANGE

Do not extend notes this side of this line.

STATION	B.S.	H.I.	F.S.	ELEV.	Lt	⊼ LINE	Rt
3+57.5				630 43	3° pvmt cor		
				630 70	13° " "		
3+73.2				631 03	3.8 pvmt cor		
				631 03	13.3 " "		
4+01.2				631 0		⊼ line	
				630 9			4° grd
				631 20	4.2 pvmt cor		
				631 35	16.2 " "		
T.P.				631 03			
4+36.38	X			632 1		⊼ line grd	
4+39.5				632 5	6.2 bot wall		
				633 4	6.2 Tp "		
				633 8	10.0		
4+50.8				632 4		⊼ line bot wall	
				632 2			7° grd
				633 5		⊼ line tp wall	
				634 2	10° grd		
4+61.1				632 9	6° bot wall		
				633 5	6° Tp "		
				634 8	11° grd		

F.B. 2168 PG. 136 CE Job No. 2279.14 Division No. 11 Notes Red ____ Plotted ____ Profile ____
Survey of Coleridge Dr. S.S. Dist Date ____ Date ____ No. ____ X-Sec. ____
Survey by Holmes Notes Walsh Notes Chkd. ____ Checked ____ No. ____
Indexed C. I. Gaill Date ____ Date ____ Date ____

76-L-298 CE 307 2-63

PLEASE RETURN TO
LOS ANGELES COUNTY ENGINEER
403 LOS ANGELES COUNTY ENGINEERING BLDG.

NOTE: ANY ADDITIONS OR CHANGES ON THIS SHEET MUST BE MADE OR CIRCLED IN RED INK, WITH DATE AND NAME OF PERSON MAKING CHANGE.

Do not extend notes this side of this line.

STATION	B. S.	H. I.	F. S.	ELEV.	Lt	⊼ LINE	Rt
4+73				6327		⊼ LINE	bot WALL
				6338		⊼ LINE	Tp "
4+85				6342		⊼ LINE	tp WALL
				6331		⊼ LINE	bot "
5+00				6334		⊼ LINE	
				6331			7° grd
				6338	6.2 bot brk		
				6354	9.7 Tp "		
T.P.				635 45			
5+50				6353		⊼ LINE	
				6350			5° grd
				6358	11° grd		
6+00				6364		⊼ LINE	
				6366			7° grd
				6370	11° grd		
6+19				6368		⊼ LINE	
				6370			7° grd
				6369	11° grd		
6+19.7				637 06		⊼ LINE	edge punt
				637 25			7° punt
				637 11	11° punt		

Profile No. ____ Notes Red ____ Plotted ____ Job No. 2278.14 Division No. 11 F.B. 2168 Pg. 137
Date ____ Date ____ Survey of Coleridge
X-Sec. No. ____ Notes Chkd. ____ Checked ____ Survey by Holmes Notes Walsh Date 12-31-62
Date ____ Date ____ Map No. ____ Indexed C. J. GA[illegible] Date ____

76-L-298 CE 307 2-63

PLEASE RETURN TO
LOS ANGELES COUNTY ENGINEER
403 LOS ANGELES COUNTY ENGINEERING BLDG.

NOTE: ANY ADDITIONS OR CHANGES ON THIS SHEET MUST BE MADE OR CIRCLED IN RED INK, WITH DATE AND NAME OF PERSON MAKING CHANGE

Do not extend notes this side of this line.

STATION	B. S.	H. I.	F. S.	ELEV.	Lt	⊼ line	Rt
6329.62				637.19		⊼ line	
				637.57			7° pvmt
				637.24	11° pvmt		
TBM#2				637.62	TBM#2 - Elev 637.62 - FB		
					spk in pvmt @ 6° C.L. Fnc @ Ely end of N. esmt.		

F. B. 2168 PG. 138 Job No. 22 TAM Division No. 11 Notes Red ___ Plotted ___ Profile ___
Survey of Coleridge Dr. S.S. Date ___ Date ___ No. ___
Survey by Holmes Notes Walsh Notes Chkd. ___ Checked ___ X-Sec. ___
Indexed C. J. Gall Date ___ Date ___ No. ___

F.B. 2168 Pg. 139

Profile No. ____ Notes Red ____ Date ____ Plotted ____ Date ____ Job No. CI 2278.14 Division No. 11
Survey of Coleridge Dr SS Dist
X-Sec. No. ____ Notes Chkd. ____ Date ____ Checked ____ Date ____ Survey by Holmes Notes Walsh Date 12-31-63
Map No. ____ Indexed C. J. GALLI Date JAN 8 '64

CI 2279.14

Coleridge Dr S.S Dist.

Cross-Sections on esm't.

along So. Line Lot # 7

Tract # 15653

STATION	B.S.	H.I.	F.S.	ELEV.

Do not extend notes this side of this line.

NOTE: ANY ADDITIONS OR CHANGES ON THIS SHEET MUST BE MADE OR CIRCLED IN RED INK, WITH DATE AND NAME OF PERSON MAKING CHANGE.

PLEASE RETURN TO
LOS ANGELES COUNTY ENGINEER
403 Los Angeles County Engineering Bldg.

76-L-298 CE 307 2-63

76-L-296 CE 307 2-63

PLEASE RETURN TO
LOS ANGELES COUNTY ENGINEER
403 LOS ANGELES COUNTY ENGINEERING BLDG.

NOTE: ANY ADDITIONS OR CHANGES ON THIS SHEET MUST BE MADE OR CIRCLED IN RED INK, WITH DATE AND NAME OF PERSON MAKING CHANGE

Do not extend notes this side of this line.

F.B. 2168 Pg. 140 | CE Job No 2278.4 Division No. 11 Notes Red Plotted Profile
Survey of College Blvd SS. Dist. Date Date No. X-Sec.
Survey by Holmes Notes Watson Notes Chkd. Checked
Indexed C. J. GALLI Date Date Date No.

STATION	B. S.	H. I.	F. S.	ELEV.	L ↑	LINE R
TBM #2				637 62	TBM #2 - Elev 637.62 - FB 2168-140 Spk in punt @ 6° C.L. Fnc @ Ely end of N. esmt.	
1+01.3				637 63	↑	line
				637 71		2° punt
				637 30	℄ punt	
1+08.39				637 20	↑	line
1+50				637 58	↑	line
				637 61		2° punt
				637 52	℄ punt	
2+00				638 01	↑	line
				638 04		2° punt
				637 87	℄ punt	
2+50				638 50	↑	line
				638 57		2° punt
				638 32	℄ punt	
2+82.6				639 17	↑	line
				639 24		2° punt
				639 00	℄ punt	
2+87.0				639 58		2.2 edge punt
T.P.				639 96		

76-L-298 CE 307 2-63

PLEASE RETURN TO
LOS ANGELES COUNTY ENGINEER
403 LOS ANGELES COUNTY ENGINEERING BLDG.

NOTE: ANY ADDITIONS OR CHANGES ON THIS SHEET MUST BE MADE OR CIRCLED IN RED INK, WITH DATE AND NAME OF PERSON MAKING CHANGE.

Do not extend notes this side of this line.

STATION	B. S.	H. I.	F. S.	ELEV.	Lt	π	Line	Rt
20 870				639 88				5' B. edge pvmt
				640 98				21.1 " "
2+92.9				641 98				38' Tp cb
				641 36				38' Bot "
2+58				639 52	8.2 edge pvmt			
3+02				641 70				15' edge pvmt
3+05				640 40		π	line	
				640 96				16' pvmt
				641 75				120 edge "
3+ 068				641 91				25' Tp cb
				641 32				25' Bot "
3+21.0				641 68				68' edge pvmt
3+26 0				641 28	3.7 edge pvmt			
				640 1	8.9 end Curb			
3+36.1				642 00				88' edge pvmt
3+31.3				641 75				10' Tp cb
				641 29				10' Bot cb
3+38.7				641 35		π	line	Tp cb
				641 15		π	line	Bot cb
BM TE 268A				641 80	BM TE-268 - Elev 641.82 - FB 1734 - 220			
					E. Coleridge Dr - So. side - 135'± E of ℄ San Gabriel + Bt. Spk in cb			3' W. of W.C.P.

Profile Notes Red Plotted Job No. 22214 Division No. 11
No. Date Date Survey of Coleridge Dr.
X-Sec. Notes Chkd. Checked Survey by Holmes Notes Walsh Date 12-27-63
No. Date Date Map No. Indexed E.J. Gault Date

F.B. 2165 Pg. 141

F. B. 2168 Pg. 142 Job No. Division No. Notes Red Plotted Profile

Survey of Date Date No.

Survey by Notes Notes Chkd. Checked X-Sec.

Indexed C. I. CALL Date Date Date No.

STATION	B. S.	H. I.	F. S.	ELEV.

76-L-298 CE 307 2-63

PLEASE RETURN TO

LOS ANGELES COUNTY ENGINEER

403 Los Angeles County Engineering Bldg.

NOTE: ANY ADDITIONS OR CHANGES ON THIS SHEET MUST BE MADE OR CIRCLED IN RED INK, WITH DATE AND NAME OF PERSON MAKING CHANGE

Do not extend notes this side of this line.

Profile	Notes Red	Plotted	Job No. C I 2279.14	Division No. 11	F.B. 2168	Pg. 143
No.	Date	Date	Survey of COLERIDGE DR. S.S.			
X-Sec.	Notes Chkd.	Checked	Survey by HOLMES	Notes WALSH	Date 1-2-64	
No.	Date	Date	Map No.	Indexed C. J. GALLI	Date JAN 8 '64	

C. I 2279.14

COLERIDGE DR. S.S. DIST.

CROSS SECTIONS ALONG EASEMENT, SLY. LINE of PRIVATE RD. APPROX CTR. OF LOT #5

SUBDIVISION #3 SUNNY SLOPE ESTATES (EL CAMPO COURT) TR.

STATION	B.S.	H.I.	F.S.	ELEV.

NOTE: ANY ADDITIONS OR CHANGES ON THIS SHEET MUST BE MADE OR CIRCLED IN RED INK, WITH DATE AND NAME OF PERSON MAKING CHANGE.

PLEASE RETURN TO
LOS ANGELES COUNTY ENGINEER
403 LOS ANGELES COUNTY ENGINEERING BLDG.

Do not extend notes this side of this line.

76-L-298 CE 307 2-63

76-L-298 CE 307 2-63

PLEASE RETURN TO
LOS ANGELES COUNTY ENGINEER
403 Los Angeles County Engineering Bldg.

NOTE: ANY ADDITIONS OR CHANGES ON THIS SHEET MUST BE MADE OR CIRCLED IN RED INK, WITH DATE AND NAME OF PERSON MAKING CHANGE

Do not extend notes this side of this line.

F. B. 2168 Pg. 144 | Job No. 2276 Division No. 11 | Notes Red ____ Plotted ____ Profile
Survey of College Dr. S.S. Date ____ No. ____
Survey by Holmes Notes Watson Notes Chkd. ____ Checked ____ X-Sec.
Indexed C. J. Gatti Date ____ Date ____ No. ____

STATION	B. S.	H. I.	F. S.	ELEV.	Lt ↑	LINE Rt
TBM				635.08	TBM - Elev 635.08	FB 2169-223
					Bt. Spk & W. No. base	of Carob Tree
1+00				629.3	↑	LINE
1+04.5				629.3	↑	LINE
				629.3		40° grd
				628.8		80° "
1+30				630.3	↑	LINE
				630.16		8.7 edge pvmt
				630.16		10° pvmt
1+63.7				630.32		1.04 edge pvmt
1+77.6				630.99		11° " "
1+90.6				631.35		7.5° edge pvmt
				631.25		10° pvmt
2+00				631.9	↑	LINE
				631.64		3.5 edge pvmt
				631.47		10° pvmt
2+08.10				631.9	↑	LINE
				631.86		0.5 edge pvmt
				631.74		5.2 pvmt
				631.81		10.6 edge pvmt

76-L-298 CE 307 2-63

PLEASE RETURN TO
LOS ANGELES COUNTY ENGINEER
403 LOS ANGELES COUNTY ENGINEERING BLDG.

NOTE: ANY ADDITIONS OR CHANGES ON THIS SHEET MUST BE MADE OR CIRCLED IN RED INK, WITH DATE AND NAME OF PERSON MAKING CHANGE.

Do not extend notes this side of this line.

STATION	B. S.	H. I.	F. S.	ELEV.	
					⊼ LINE
2+27				632 4	⊼ LINE
				632 45	0.5 edge punt
				632 30	5.9 ctr "
				632 48	11.1 edge "
2+35				632 78	⊼ LINE edge punt
				632 67	8.5 ctr "
				632 96	14.8 edge "
2+ 44.5				633 07	17° punt
2+ 50				633 35	⊼ LINE punt
				633 44	16° punt
2+88.8				635 08	21.4 edge punt
3+00				635 67	⊼ LINE
				635 70	8° punt
				635 54	16.5 edge punt
3+25				636 60	⊼ LINE edge punt
TP				637 24	
3+31.09				636 7	⊼ LINE
				636 77	3° Punt
				636 60	8° punt
				636 51	16° edge "

X

Profile No. ____ Notes Red ____ Plotted ____ Job No. 22 DAH Division No. 11 Survey of Colerine Dr S.S. F.B. 2168 Pg. 145
X-Sec. No. ____ Date ____ Date ____ Survey by Holmes Notes Walsh Date 1-2-64
Notes Chkd. ____ Checked ____ Map No. ____ Indexed E. J. GALLI Date ____

76-L-298 CE 307 2-63

PLEASE RETURN TO
LOS ANGELES COUNTY ENGINEER
403 LOS ANGELES COUNTY ENGINEERING BLDG.

NOTE: ANY ADDITIONS OR CHANGES ON THIS SHEET MUST BE MADE OR CIRCLED IN RED INK, WITH DATE AND NAME OF PERSON MAKING CHANGE

Do not extend notes this side of this line.

STATION	B.S.	H.I.	F.S.	ELEV.	Lt	⊼ LINE	Rt
3+35.8				636 71		⊼ LINE	
				637 22	15° edge punt		
3+46.8				636 52			3° edge gut
3+47.8				636 63		⊼ LINE	edge punt
3+50				636 7		⊼ LINE	
				636 80	6° edge punt		
3+73.6				637 7	14° gud cor. hse.		
3+78.8				636 9		⊼ LINE	
				636 79			2.1 edge conc gut
				636 72			2.5 F.L. gut
				636 79			3.0 edge gut bot cb
				637 39			3.2 Tp cb
				637 0	3° gud		
3+80.5				636 78			1.3 edge conc gut
				636 74			1.8 F.L. " "
				636 74			2.3 edge " " bot wall
				637 58			2.3 Tp WALL
				636 90			3.0 Tp cb
4+00				636 9		⊼ line	
				636 89			1.3 edge gut
				636 87			1.6 F.L. "
				636 85			2.3 Bot WALL
				637 64			2.4 Tp "
				637 1	3° gud		
				636 95			3° Tp cb

F.B. 2168 Pg. 146 Job No. 2275 14 Division No. 11 Notes Red ___ Plotted ___ Profile ___
Survey of Coleridge Dr. Date ___ Date ___ No. ___
Survey by Holmes Notes Walsh Notes Chkd. ___ Checked ___ X-Sec. ___
Indexed C. J. Galli Date ___ Date ___ No. ___

76-1-298 CE 307 3-61

PLEASE RETURN TO
LOS ANGELES COUNTY ENGINEER
403 LOS ANGELES COUNTY ENGINEERING BLDG.

NOTE: ANY ADDITIONS OR CHANGES ON THIS SHEET MUST BE MADE OR CIRCLED IN RED INK, WITH DATE AND NAME OF PERSON MAKING CHANGE.

Do not extend notes this side of this line.

STATION	B. S.	H. I.	F. S.	ELEV.	Lt	⊼ LINE Rt
4+12.8				637 0		⊼ LINE
				636 99		1.3 edge [illegible]
				636 93		1.8 FL " "
				636 93		2.0 edge " " [illegible]
				637 70		24 Tp WALL
				636 95		3° Conc. cb
4+14.0				637 0		2° grd
				637 74		2.5 Tp [illegible] cb
4+14.8				637 0	2.6 grd @ hse. cor.	
4+35.7				637 3		⊼ LINE
				637 3		2.6 grd bot cb
				637 81		2.6 Tp cb
				637 3	2° grd	
4+37.2				637 2		⊼ LINE bot WALL
				642 35		⊼ LINE Tp "
4+37.7				637 4		⊼ LINE bot WALL
TP				637 24		
TBM					TBM - Elev 635.08 - FB 2169-225	
					Bt. Spk & W - No. base of	CAROB TREE

X

Profile Notes Red ____ Plotted ____ Job No. 2278.14 Division No. 11 F.B. 2168 Pg. 147
No. ____ Date ____ Date ____ Survey of Coleridge Dr S.S. Dist
X-Sec. Notes Chkd. ____ Checked ____ Survey by Holmes Notes Walsh Date 1-3-64
No. ____ Date ____ Date ____ Map No. ____ Indexed C. J. [illegible] Date ____

F. B. 2168 Pg. 148 Job No. Division No. Notes Red Plotted Profile

Survey of Date Date No.

Survey by Notes Notes Chkd. Checked X-Sec.

Indexed C. J. GALLI Date Date Date No.

STATION	B.S.	H.I.	F.S.	ELEV.

76-L298 CE 307 3-61

PLEASE RETURN TO

LOS ANGELES COUNTY ENGINEER

403 Los Angeles County Engineering Bldg.

Do not extend notes this side of this line.

NOTE: ANY ADDITIONS OR CHANGES ON THIS SHEET MUST BE MADE OR CIRCLED IN RED INK, WITH DATE AND NAME OF PERSON MAKING CHANGE

Notes Ck'd by
Map No.
Office Work
Checked
Date

Survey of Coleridge Dr
JN 2279 M Tape Std °F
Surveyed by Holmes
Notes Walsh Date 1-2-64
Indexed C. J. GALLI JAN 8 '64

F. B. 2168 Pg. 149

CJ 2279.14
Coleridge Dr S.S Dist
Additional Topog Requested by
San Dimas Office
Prod of line on So line of Lot 7
Tr# 15653

Note: Any Additions or Changes on This Sheet Must be Made or Circled in Red Ink With Date and Name of Person Making Change.

Do not extend this side of this line.

PLEASE RETURN TO
LOS ANGELES COUNTY ENGINEER
403 Los Angeles County Engineering Bldg.

76F3095 CE #310 6-62

F. B. 2168 PG. 150

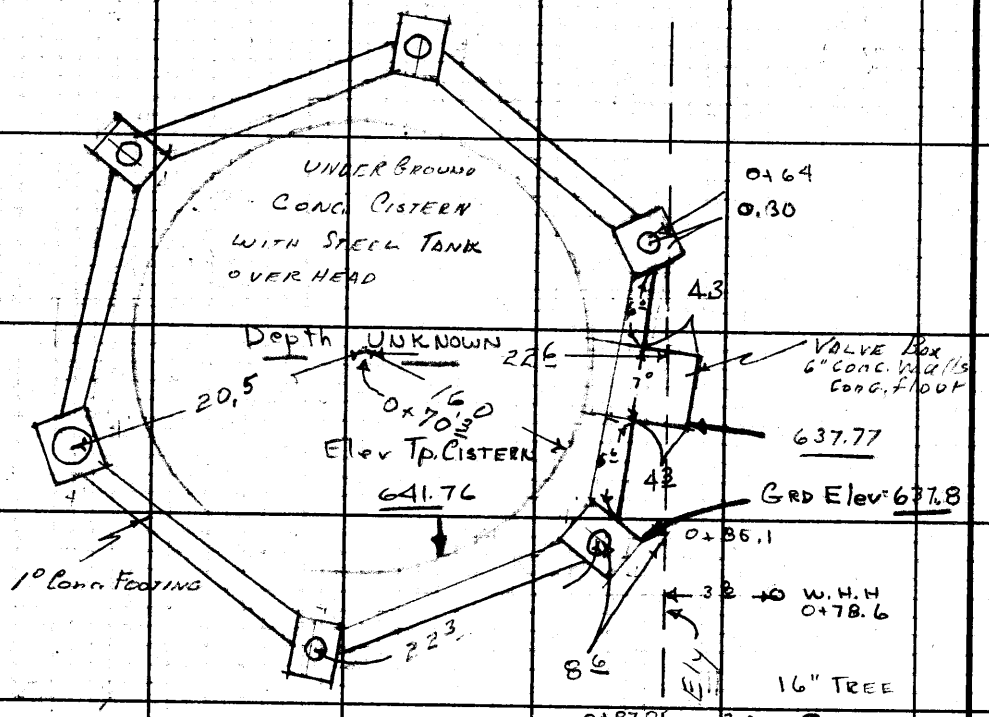

PLEASE RETURN TO
LOS ANGELES COUNTY ENGINEER
403 Los Angeles County Engineering Bldg.

Do not extend this side of this line.

Note: Any Additions or Changes on This Sheet Must be Made or Circled in Red Ink With Date and Name of Person Making Change.

Profile No.	Notes Red	Plotted	Job No. CI 2219.14	Division No. 11	F.B. 3168	Pg. 151
	Date	Date	Survey of COLERIDGE Dr		S.S. Dist	
X-Sec. No.	Notes Chkd.	Checked	Survey by HOLMES	Notes WALSH	Date 1-2-64	
	Date	Date	Map No.	Indexed C. J. GALT	Date JAN 8 64	

C.I. 2219.14

COLERIDGE Dr. S.S. Dist

Cross Sections on Esm't.

@ N.E. end of Coleridge Dr

See pg's. 104 & 126

STATION	B.S.	H.I.	F.S.	ELEV.

NOTE: ANY ADDITIONS OR CHANGES ON THIS SHEET MUST BE MADE OR CIRCLED IN RED INK, WITH DATE AND NAME OF PERSON MAKING CHANGE.

Do not extend notes this side of this line.

PLEASE RETURN TO
LOS ANGELES COUNTY ENGINEER
403 Los Angeles County Engineering Bldg.

76-L-298 CE 307 2-63

76-L-298 CE 307 2-63

PLEASE RETURN TO
LOS ANGELES COUNTY ENGINEER
403 LOS ANGELES COUNTY ENGINEERING BLDG.

NOTE: ANY ADDITIONS OR CHANGES ON THIS SHEET MUST BE MADE OR CIRCLED IN RED INK, WITH DATE AND NAME OF PERSON MAKING CHANGE

Do not extend notes this side of this line.

STATION	B.S.	H.I.	F.S.	ELEV.	Lt	⊼ LINE	Rt
BMTE 269				642.28	BM TE 269 - Elev 642-283 - FB 1734-220		
					E. COLERIDGE DR - 358' E of ℄ INTER SAN GABRIEL BLVD		
					Rt. Spk 5' East of ℄ prod		
1+00				642.03		⊼ line	
1+32				641.78		⊼ line	edge gut
				641.81			5° " "
				641.65	5° bot cb		
				642.23	5° Tp "		
1+33.0				641.68		⊼ line	bot cb
				642.29		⊼ line	Tp cb
1+50				642.6		⊼ line	
				642.4			5° grd
				642.6	5° grd		
1+60				642.9		⊼ line	
				642.6			5° grd
				642.9	5° grd		

F.B. 2168 Pg. 152 CI Job No. 2279.H Division No. 11 Notes Red ____ Plotted ____ Profile ____
Survey of COLERIDGE DR. S.S. DIST. Date ____ Date ____ No. ____ X-Sec. ____
Survey by Holmes Notes WALSH Notes Chkd. ____ Checked ____ No. ____
Indexed C. J. GALLI Date ____ Date ____ Date ____

NOTES RED. JOB NO. CT 2333.14 SURVEY OF [illegible] F. B. [illegible] Pg. 159

DATE SURVEY BY HOLMES

NOTES CHKD. WJB NOTES BY [illegible] DATE [illegible]

DATE INDEXED C. J. GALLI DATE SEP 30 '64

C.T. 2333.14

WALNUT GROVE AVE.

S. SEWER DIST.

BENCH LEVELS

B.M.	1ST RUN	DIFF.	2ND RUN	3RD RUN	ADJ. ELEV.	DESCRIPTION

NOTE: ANY ADDITIONS OR CHANGES ON THIS SHEET MUST BE MADE OR CIRCLED IN RED INK, WITH DATE AND NAME OF PERSON MAKING CHANGE.

Do not extend notes this side of this line

PLEASE RETURN TO
LOS ANGELES COUNTY ENGINEER
900 LOS ANGELES COUNTY ENGINEERING BLDG.

765420 S & E-353 9-55

765420 S & E-353-9-55

PLEASE RETURN TO
LOS ANGELES COUNTY ENGINEER
700 LOS ANGELES COUNTY ENGINEERING BLDG.

NOTE: ANY ADDITIONS OR CHANGES ON THIS SHEET MUST BE MADE OR CIRCLED IN RED INK, WITH DATE AND NAME OF PERSON MAKING CHANGE.

Do not extend notes this side of this line

JOB NO. ST 2333.14 SURVEY OF WALNUT GROVE SS DIST NOTES RED.
SURVEY BY Holmes DATE
NOTES BY E. Gallozen DATE 9-18-64 NOTES CHKD.
INDEXED C. J. Gallt DATE

F.B. 2168 Pg. 154

B.M.	1ST RUN	DIFF.	2ND RUN	3RD RUN	ADJ. ELEV.	DESCRIPTION
BMWM753	304.731					BM WM 75B EL. 304.73 FB 2165-203
+	4.443	✓	+1.450			N SIDE DRIVER LA 8 SES' E. OF
T	309.174	-1.056	1.607			E INT. DELTA ST. SET ST SAL IN
−	6.009		6.007			LD IN CONC. CURB 1'E. OF END
						OF CURB IN HEAD TOP HUB 7 BELOW
BMWM754	303.120	✓				BM WM 754 EL. 303.120 FB 2165-203
+	1.573		1.572			ON TOP SOUTH SIDE OF DRIVER
T	304.704	-9.266	9.265			LANE 70±' E. E INT DELTA ST
−	10.841		10.972			ECR. THIS & NAIL NO A223M SOUTH
T.P.	293.863	✓				CURB 53' E. OF [illegible]
+	15.58[illegible]		0.[illegible]			HUB 7 BELOW
T	294.443	-9.874	9.5[illegible]			
−	10.457		10.500			
T.P.	283.986	✓				
+	[illegible]	✓	0.[illegible]			
T	289.4[illegible]	-9.756	9.[illegible]			
−	10.25[illegible]		10.[illegible]			
T.P.	279.23[illegible]	✓				
+	0.08[illegible]	✓	0.039			
T	274.894	-9.966	9.964			
−	10.020		10.702			
T.P.	264.264	✓				
+	1.[illegible]	✓	1.794			
T	266.[illegible]	6.773	6.[illegible]			
−	8.530		8.[illegible]			
Set BMWM755	257.[illegible]	✓				BMWM 755 EL. FB.
						AT C.L. OF WALNUT GROVE AVE. & DRIVER
						LANE. N.W. COR. N. SIDE DRIVER LANE
						ST SPK IN CURB 4± W. OF ECR.

769420 S & E-353 9-55

PLEASE RETURN TO
LOS ANGELES COUNTY ENGINEER
900 LOS ANGELES COUNTY ENGINEERING BLDG.

NOTE: ANY ADDITIONS OR CHANGES ON THIS SHEET MUST BE MADE OR CIRCLED IN RED INK, WITH DATE AND NAME OF PERSON MAKING CHANGE.

Do not extend notes this side of this line

NOTES RED DATE
NOTES CHKD. WJB DATE
DATE INDEXED DATE

JOB NO. 2333.1 SURVEY OF WILSHIRE BLVD SURVEY BY Holmes DATE 2-13-54
NOTES BY C. J. Gall DATE
F.B. 2164 Pg. 155

B.M.	1ST RUN	DIFF.	2ND RUN	3RD RUN	ADJ. ELEV.	DESCRIPTION
BMWM755	267.27	✓				BMWM 755 EL= FB.
+	11.542	✓	11.740			5" L. IN TOP OF WALL AT GROVE AVE. EL.
⊼	269.011	+10.767	10.770			L.A.V.E. IN W. COR. N. SIDE DRIVE LA.
−	0.773		0.970			BR. = AL. IN LINE 4" W. OF EL.
T.P.	268.238	✓				
+	11.888	✓	11.393	11.955		
⊼	280.126	+11.293	11.287	11.287		
−	0.595	✓	0.205	0.667		
T.P.	279.531	✓				
+	11.602	✓	11.652			
⊼	291.033	+9.852	9.500			
−	1.902	✓	1.903			
T.P.	289.131	✓				
+	10.241	✓	10.340			
⊼	299.044	+4.933	4.935			
−	0.839	✓	5.435			
BMWM756	298.291	✓				BMWM 756 EL.= FB.
+	9.785	✓	10.101			E. INT. WALNUT 3RD AVE. LAMIRADA DR.
⊼	304.076	+8.855	8.851			ON N. SIDE LAMIRADA DR. 75' FROM E
−	0.780	✓	1.250			INT. BT SPK IN DRIVEWAY E. & W. HSE #3507
T.P.	303.146	✓				
+	10.930	✓	10.822			
⊼	314.076	+5.900	5.902			
−	5.030	✓	4.920			
BMWM757	309.046	✓				BMWM 757 EL= FB.
+	4.127	✓	4.189			E. INT. WALNUT 3RD AVE. LAMIRADA DR.
⊼	313.173	−5.903	5.907			DR. ON N. SIDE LAMIRADA DR. 615' FROM E
−	10.030	✓	10.096			INT. BT SPK IN WALK & IN NE. SIDE HSE #3505
T.P.	303.143	✓				

76S420 S & E-353 9-55

PLEASE RETURN TO
LOS ANGELES COUNTY ENGINEER
700 LOS ANGELES COUNTY ENGINEERING BLDG.

NOTE: ANY ADDITIONS OR CHANGES ON THIS SHEET MUST BE MADE OR CIRCLED IN RED INK, WITH DATE AND NAME OF PERSON MAKING CHANGE.

Do not extend notes this side of this line

B.M.	1ST RUN	DIFF.	2ND RUN	3RD RUN	ADJ. ELEV.	DESCRIPTION
T.P.	303.143					
+	1.140		1.138			
⊼	304.289	- 8.341	8.841			
−	9.[illegible]		10.[illegible]2[illegible]			
T.P.	294.302					
+	4.715		4.972			
⊼	299.017	+ 2.725	2.722			
−	1.990		2.250			
T.P.	297.027					
+	6.349		6.223			
⊼	303.376	+ 2.279	2.283			
−	4.070		3.940			
T.P.	299.306					
+	6.353		6.263	[illegible]		
⊼	305.659	+ 1.804	1.810	1.8[illegible]		
−	4.549		4.453	[illegible]		
BMWM758	301.110					B.M.W.M. 758 EL= FB
+	8.385		8.385			℄ IN WALNUT GROVE AVE. & LANDIS VIEW
⊼	309.495	+ 7.316	7.315			SE. COR. BT. IN CONC. WK. 3' N OF N.E.
−	1.069		1.070			COR. HS. #1010
T.P.	308.426					
+	8.130		7.960			
⊼	316.556	4.942	4.940			
−	3.188		3.020			
B.M. 1-23A	313.368					BM 1-23A EL= 313.161 ELMONTE C-8 SAN GABRIEL BLVD. & N. WALNUT GROVE AVE. 422' NW'LY FROM THE ℄ OF N. WALNUT GROVE AVE. ON THE ℄ OF SAN GABRIEL BLVD. CONC MON. IN HAND HOLE.

F.B. 2168 PG. 156

JOB NO. CT 2333.14 SURVEY OF WALNUT GROVE SS. DIST. NOTES RED.
SURVEY BY HOLMES DATE
NOTES BY R. GLURREN DATE 9-18-64 NOTES CHKD.
INDEXED C. J. GALLI DATE DATE

765420 S & E-353 9-55

PLEASE RETURN TO
LOS ANGELES COUNTY ENGINEER
100 LOS ANGELES COUNTY ENGINEERING BLDG.

NOTE: ANY ADDITIONS OR CHANGES ON THIS SHEET MUST BE MADE OR CIRCLED IN RED INK, WITH DATE AND NAME OF PERSON MAKING CHANGE.

Do not extend notes this side of this line

NOTES RED _____ JOB NO CE 233.4 SURVEY OF Walnut Grove Sewer
DATE _____ SURVEY BY Holmes
NOTES CHKD W.L.D. NOTES BY E. J. Gall DATE 7-13-64
DATE _____ INDEXED _____ DATE _____
F.B. 2169 PG. 157

B.M.	1ST RUN	DIFF.	2ND RUN	3RD RUN	ADJ. ELEV.	DESCRIPTION
BM 1-23A	313.368					BM 1-23A EL. [illegible] EL MON. IN [illegible]
+	2.300		3.100			SAN GABRIEL BLVD. S. OF WALNUT
=	315.668	-3.623	3.623			GROVE AVE. 422' NW'LY FROM THE
-	6.420		6.720			S. OF N. WALNUT GROVE AVE. ON
TP	309.745					THE E. OF SAN GABRIEL BLVD.
+	2.433		2.406			CONC. MON. IN HAND HOLE.
=	312.225	-4.124	6.4			
-	9.9[illegible]		5.725			
TP	303.324					
+	3.260		3.[illegible]			
=	306.2[illegible]	-1.372	1.57[illegible]			
-	1.683		1.932			
TP	2[illegible]					
+	[illegible]		[illegible]			
=	3.[illegible]	-3.225	3.[illegible]			
-	3.[illegible]		3.745			
TP	3[illegible]					
+	[illegible]		[illegible]			
=	3[illegible]	-2.382	2.385			
-	6.5[illegible]		[illegible]			
TP	3[illegible]					
+	5.490		5.380			BM. WM 753 EL. 304.734 SB. 2165-223
=	311.232	+0.068	0.072			N. SIDE DRAVER LANE 458' E. OF
-	5.422		5.308			℄ INT. DELTA ST. SET 3T. SPK. IN
TP	305.810					LD. IN CONC. CURB 7' E OF END
+	2.355		2.545			OF CURB IN FRONT OF HSE #8651
=	308.165	-1.060	1.063			
-	3.415		3.608			
BM WM 753	304.750					

F. B. 2168 PG. 158

JOB NO. CT 233314 SURVEY OF WALNUT GROVE SS. DIST. NOTES RED. _____

SURVEY BY HOLMES DATE _____

NOTES BY R. GLIDDEN DATE 9-13-64 NOTES CHKD. _____

INDEXED _____ DATE _____ DATE _____

B.M.	1ST RUN	DIFF.	2ND RUN	3RD RUN	ADJ. ELEV.	DESCRIPTION

768420 S & E-353 9-55

PLEASE RETURN TO

LOS ANGELES COUNTY ENGINEER

700 LOS ANGELES COUNTY ENGINEERING BLDG.

Do not extend notes this side of this line

NOTE: ANY ADDITIONS OR CHANGES ON THIS SHEET MUST BE MADE OR CIRCLED IN RED INK, WITH DATE AND NAME OF PERSON MAKING CHANGE.

PWFB 1226

888

SS Dist.

Notes Ck'd by M. OSHITA	Survey of Walnut Grove Ave	F. B. 2168 PG. 159
Map No.	JN CI 2333.14 Tape 0211 Std 68 °F	
Office Work	Surveyed by D.E. Holmes	
Checked	Notes Holmes Date 9-64	
Date	Indexed J. GALLI	

C.I. 2333.14
WALNUT GROVE AVE S.S. Dist.

INDEX

& SURVEY

Holmes
Maya
Glidden

Note: Any Additions or Changes on This Sheet Must Be Made or Circled in Red Ink With Date and Name of Person Making Change.

PLEASE RETURN TO
LOS ANGELES COUNTY ENGINEER
403 LOS ANGELES COUNTY ENGINEERING BLDG.

Do not extend this side of this line.

76F309S CE #310 6-63

PWFB 1226

889

F. B. ~~2168~~ Pg. ~~160~~

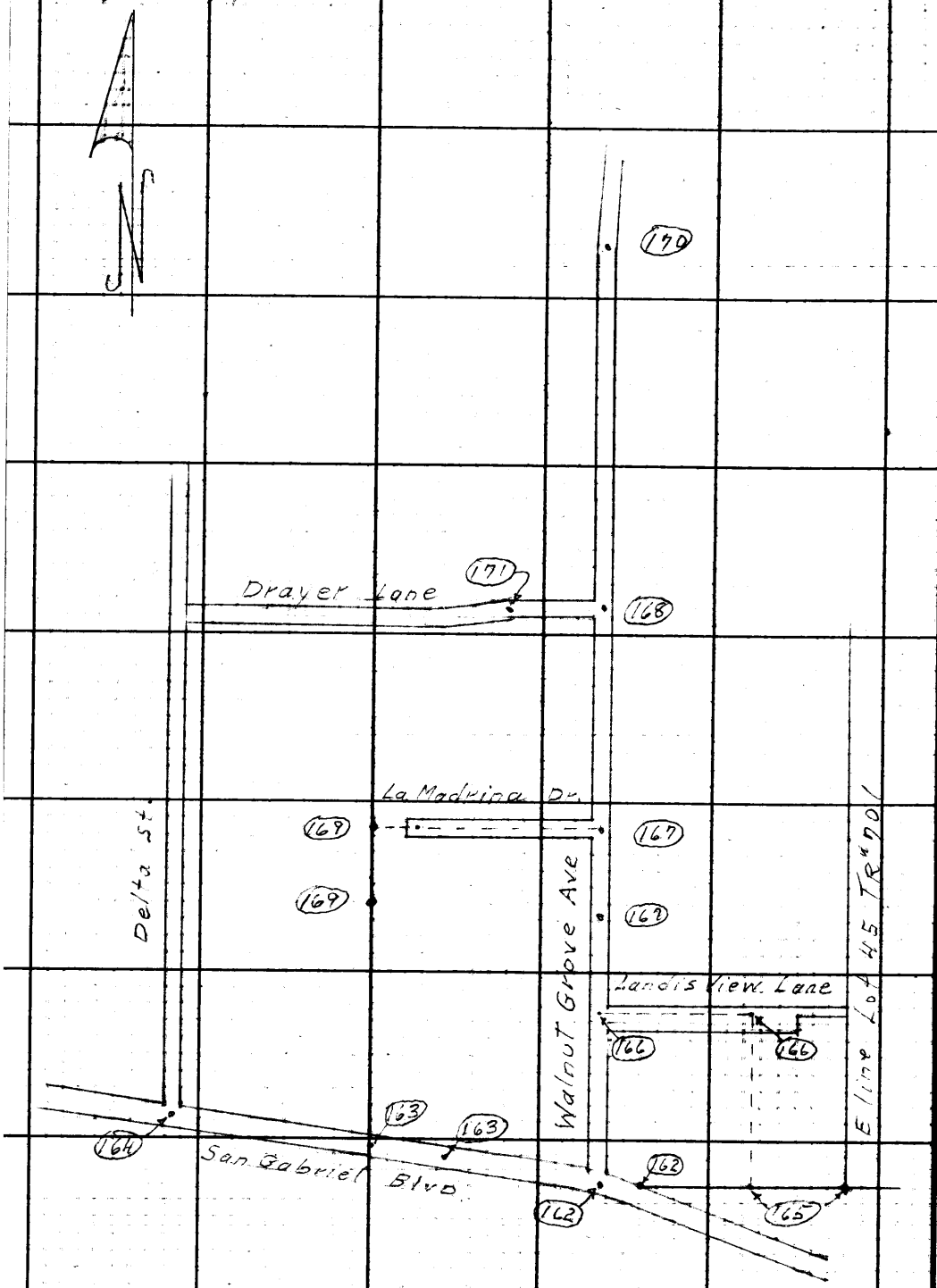

PLEASE RETURN TO
LOS ANGELES COUNTY ENGINEER
403 LOS ANGELES COUNTY ENGINEERING BLDG.

Do not extend this side of this line.

Note: Any Additions or Changes on This Sheet Must be Made or Circled in Red Ink With Date and Name of Person Making Change.

PWFB 1226

890

Notes Ck'd by M. OSHITA	Survey of Walnut Grove Ave S.S. Dist. F. B. 2168 Pg. 167
Map No.	JN 2333.14 Tape 0211 Std 62 °F
Office Work	Surveyed by D.E. Holmes
Checked	Notes Holmes Date 9-15-64
Date	Indexed

C.E. 2333.14
WALNUT GROVE AVE S.S. DIST.
& SURVEY

Holmes
Moya
Glidden

Note: Any Additions or Changes on This Sheet Must be Made or Circled in Red Ink With Date and Name of Person Making Change.

Do not extend this side of this line.

PLEASE RETURN TO
LOS ANGELES COUNTY ENGINEER
403 Los Angeles County Engineering Bldg.

76F3093 CE #310 6-63

PWFB 1226 891

F.B. 2168 Pg. 162 Contd. bot. Rt. Pg. 166

WS 36-E-2

182.86 @ 0-00 T-68° = 182.86

368.45 @ 0-00 T-72° = 368.46

471.90 @ 0-00 T-82° = 471.94

35.52 @ 0-00 T-68° = 35.52

97.60 @ 0-00 T-66° = 97.60

144.48 @ 0-00 T-80° = 144.49

PLEASE RETURN TO LOS ANGELES COUNTY ENGINEER 403 LOS ANGELES COUNTY ENGINEERING BLDG.

Do not extend this side of this line.

Note: Any Additions or Changes on This Sheet Must Be Made or Circled in Red Ink, With Date and Name of Person Making Change.

PWFB 1226

892

Notes Ck'd by M. OSHITA	Survey of Walnut Grove Ave
Map No.	JN 2333.14 Tape 02 Std 68 °F
Office Work	Surveyed by D.E. Holmes
Checked	Notes Holmes Date 9-15-64
Date	Indexed [illegible]

F. B. 2168 PG. 163

W.S. 36, D-2



Note: Any Additions or Changes on This Sheet Must be Made or Circled in Red Ink With Date and Name of Person Making Change.

Do not extend this side of this line.

PLEASE RETURN TO
LOS ANGELES COUNTY ENGINEER
403 LOS ANGELES COUNTY ENGINEERING BLDG.

76F309S CE #310 6-63

PLEASE RETURN TO
LOS ANGELES COUNTY ENGINEER
403 LOS ANGELES COUNTY ENGINEERING BLDG.

Note: Any Additions or Changes on This Sheet Must be Made or Circled in Red Ink With Date and Name of Person Making Change.

Do not extend this side of this line.

WS36, D-2

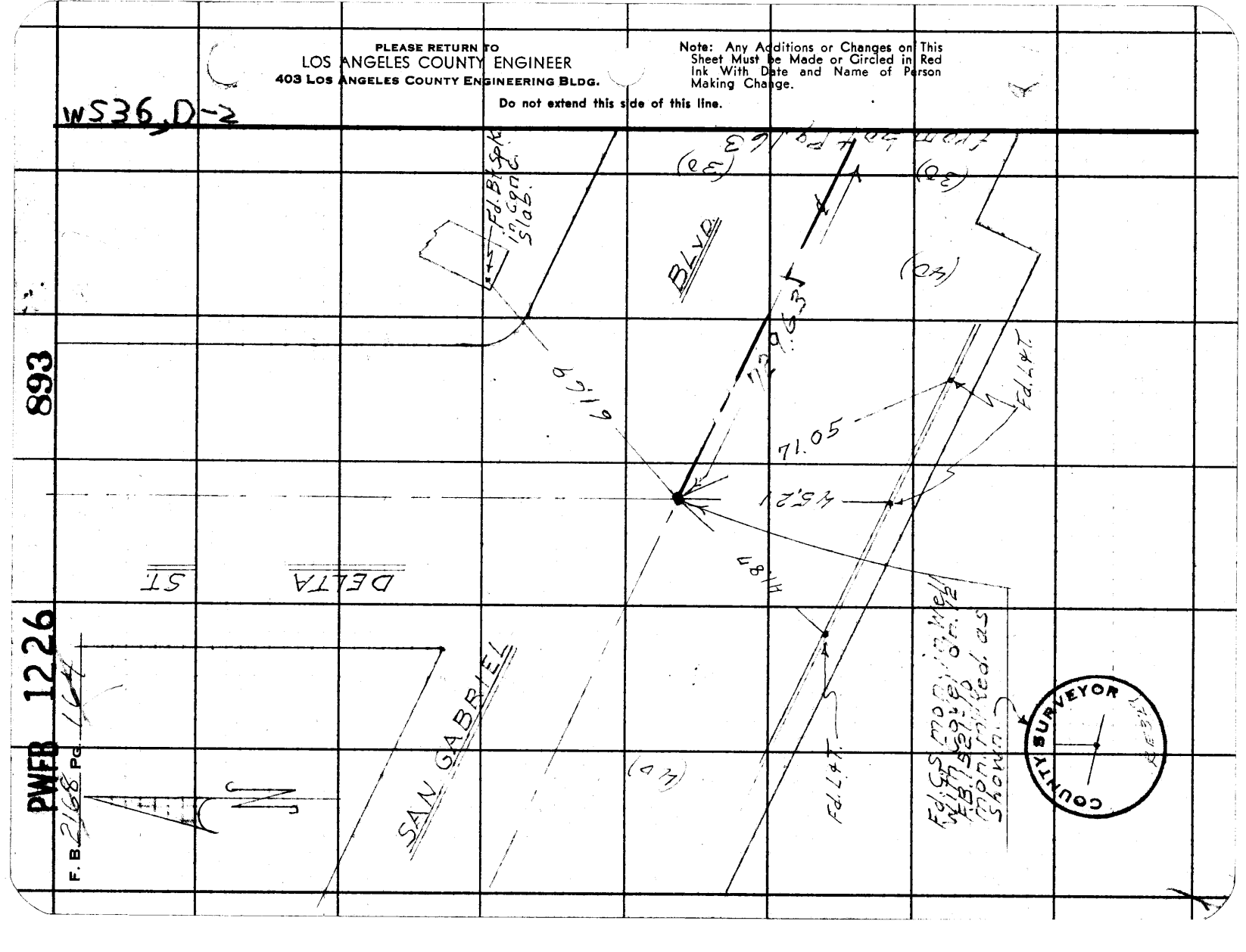

PWFB 1226

894

Notes Ck'd by M. OSHITA	Survey of Walnut Grove Ave SS. Dist. F. B. 2168 Pg. 165
Map No.	JN 2333.14 Tape 0211 Std 68 °F
Office Work	Surveyed by D.E. Holmes
Checked	Notes Holmes Date 9-16-64
Date	Indexed C. J. GALLI

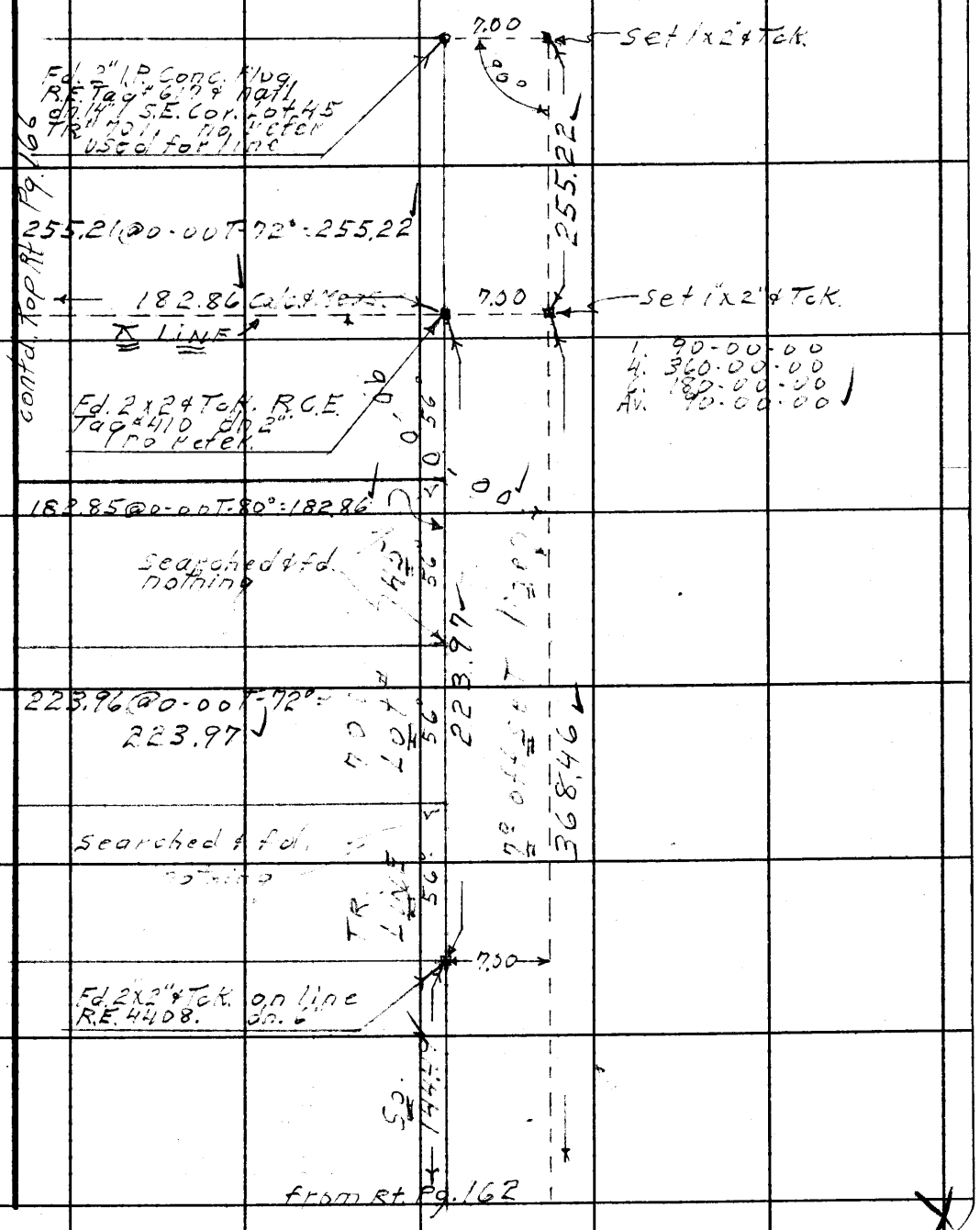

Note: Any Additions or Changes on This Sheet Must be Made or Circled in Red Ink With Date and Name of Person Making Change.

Do not extend this side of this line.

PLEASE RETURN TO
LOS ANGELES COUNTY ENGINEER
403 LOS ANGELES COUNTY ENGINEERING BLDG.

76F3095 CE #310 6-63

PWFB 1226 895

F. B. 2168 PG 166

PLEASE RETURN TO
LOS ANGELES COUNTY ENGINEER
403 LOS ANGELES COUNTY ENGINEERING BLDG.
Do not extend this side of this line.
Note: Any Additions or Changes on This Sheet Must be Made or Circled in Red Ink With Date and Name of Person Making Change.

PWFB 1226 896

Notes Ck'd by M. OSHITA	Survey of Walnut Grove Ave SS Dist F. B. 2168 Pg. 167
Map No.	JN 2333.14 Tape 0211 Std 68 °F
Office Work	Surveyed by D.E. Holmes
Checked	Notes 4 Holmes Date 9-21-64
Date	Indexed C. J. GALLI

WS36, E-2



Note: Any Additions or Changes on This Sheet Must be Made or Circled in Red Ink With Date and Name of Person Making Change.

Do not extend this side of this line.

PLEASE RETURN TO
LOS ANGELES COUNTY ENGINEER
403 LOS ANGELES COUNTY ENGINEERING BLDG.

76F309S CE #310 6-63

PWFB 1226 897

F. B. 2168 Pg. 168

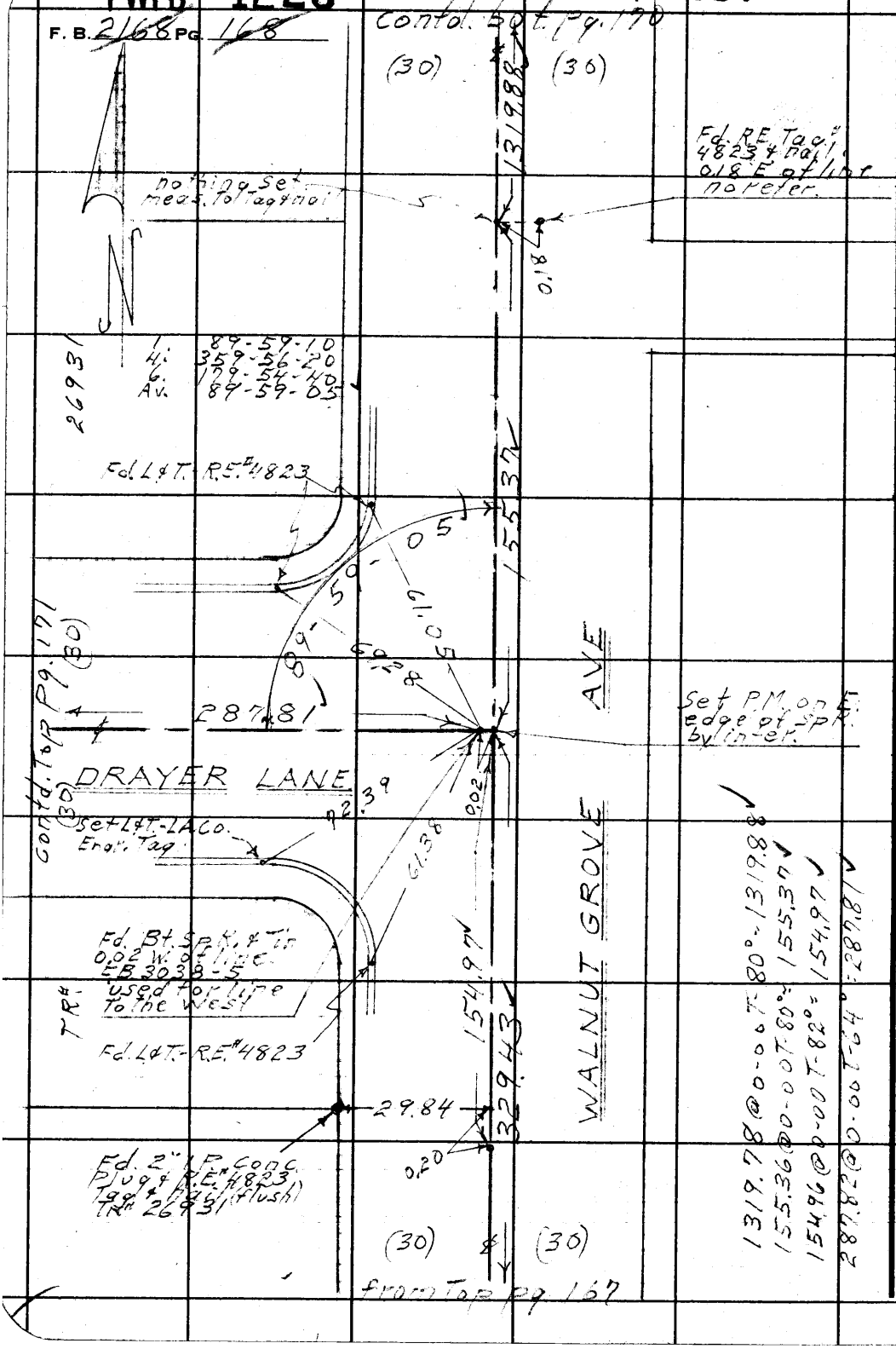

W.S. 36, E-3

PLEASE RETURN TO
LOS ANGELES COUNTY ENGINEER
403 LOS ANGELES COUNTY ENGINEERING BLDG.
Do not extend this side of this line.

Note: Any Additions or Changes on This Sheet Must be Made or Circled in Red Ink With Date and Name of Person Making Change.

PWFR 1226

898

Notes Ck'd by M. OSHITA	Survey of Walnut Grove Ave
Map No.	JN 233314 Tape 0211 Std 68 °F
Office Work	Surveyed by D.E. Holmes
Checked	Notes Holmes Date 9-21-64
Date	Indexed C. J. GALLI

SS Dist

F. B. 2168 Pg. 169



Note: Any Additions or Changes on This Sheet Must be Made or Circled in Red Ink With Date and Name of Person Making Change.

Do not extend this side of this line.

PLEASE RETURN TO:
LOS ANGELES COUNTY ENGINEER
403 LOS ANGELES COUNTY ENGINEERING BLDG.

76F309S CE #310 6-63

PWFB 1226

899

F. B. 2168 Pg. 170



WS 36, F-1

PLEASE RETURN TO
LOS ANGELES COUNTY ENGINEER
403 LOS ANGELES COUNTY ENGINEERING BLDG.

Do not extend this side of this line.

Note: Any Additions or Changes on This Sheet Must be Made or Circled in Red Ink With Date and Name of Person Making Change.

PWFB 1226 900

Notes Ck'd by M. OSHITA	Survey of Walnut Grove Ave SS Dist F. B. 2168 PG. 171
Map No.	JN 233314 Tape 0211 Std 68 °F
Office Work	Surveyed by D.E. Holmes
Checked	Notes Holmes Date 9-[illegible]
Date	Indexed C. J. GALLI

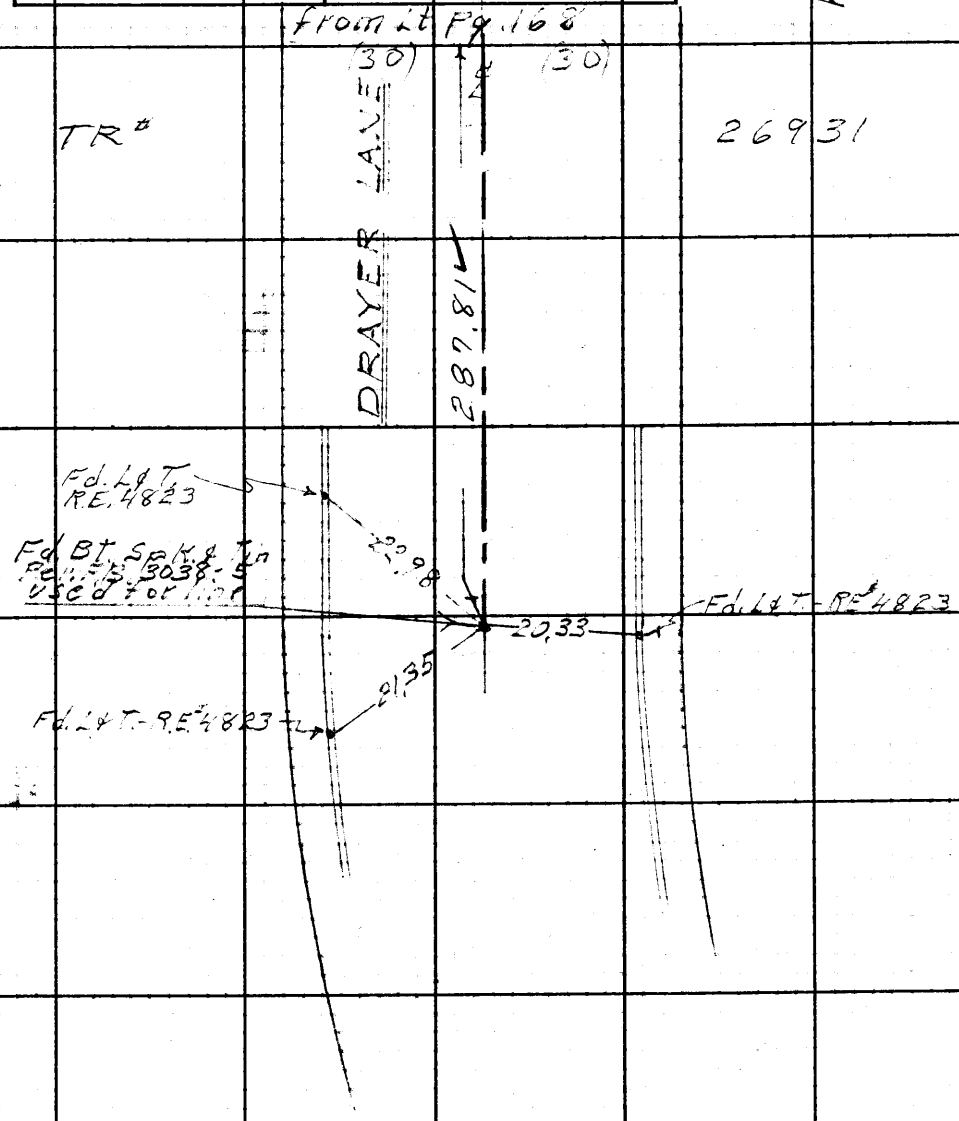

Note: Any Additions or Changes on This Sheet Must be Made or Circled in Red Ink With Date and Name of Person Making Change.

Do not extend this side of this line.

PLEASE RETURN TO
LOS ANGELES COUNTY ENGINEER
403 LOS ANGELES COUNTY ENGINEERING BLDG.

76F309S CE #310 6-63

PLEASE RETURN TO
LOS ANGELES COUNTY ENGINEER
403 LOS ANGELES COUNTY ENGINEERING BLDG.

Note: Any Additions or Changes on This Sheet Must be Made or Circled in Red Ink With Date and Name of Person Making Change.

Do not extend this side of this line.

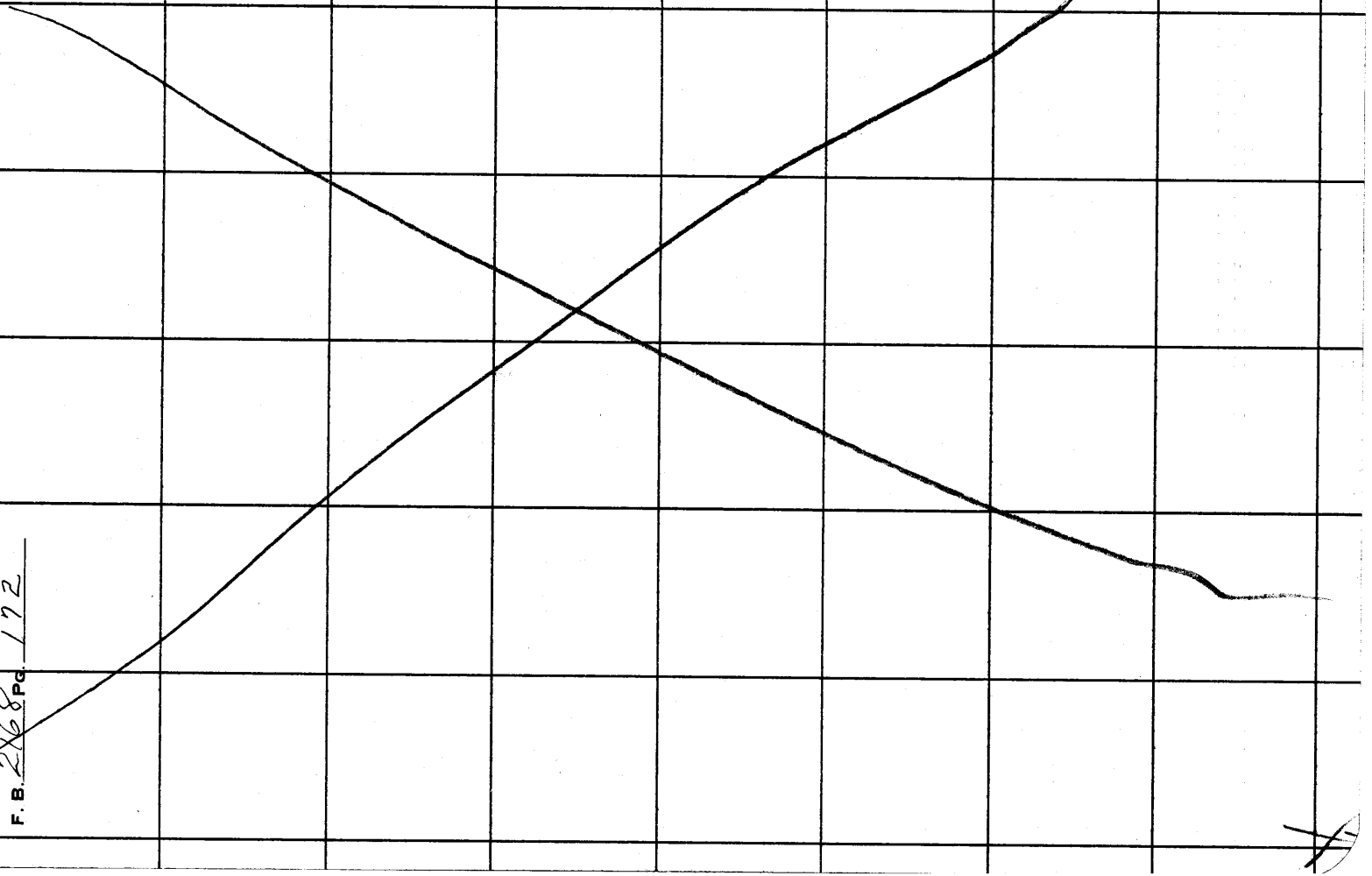

F. B. 2268 PG. 122

SS Dist

Notes Ck'd by	Survey of Walnut Grove Ave
Map No.	JN 2333.14 Tape Std °F
Office Work	Surveyed by [illegible]
Checked	Notes Gidden Date 9-23-64
Date	Indexed C. J. GALLI

F. B. 2168 PG. 173

CI. 2333.14
LOCATION OF IMPROVEMENTS
ON WALNUT GROVE AVE.
FROM DRAYER LANE
SO. TO SAN GABRIEL BLVD.

Note: Any Additions or Changes on This Sheet Must be Made or Circled in Red Ink With Date and Name of Person Making Change.

PLEASE RETURN TO
LOS ANGELES COUNTY ENGINEER
403 LOS ANGELES COUNTY ENGINEERING BLDG.
Do not extend this side of this line.

76F309S CE #310 6-63

F. B. 2168 Pg. 174

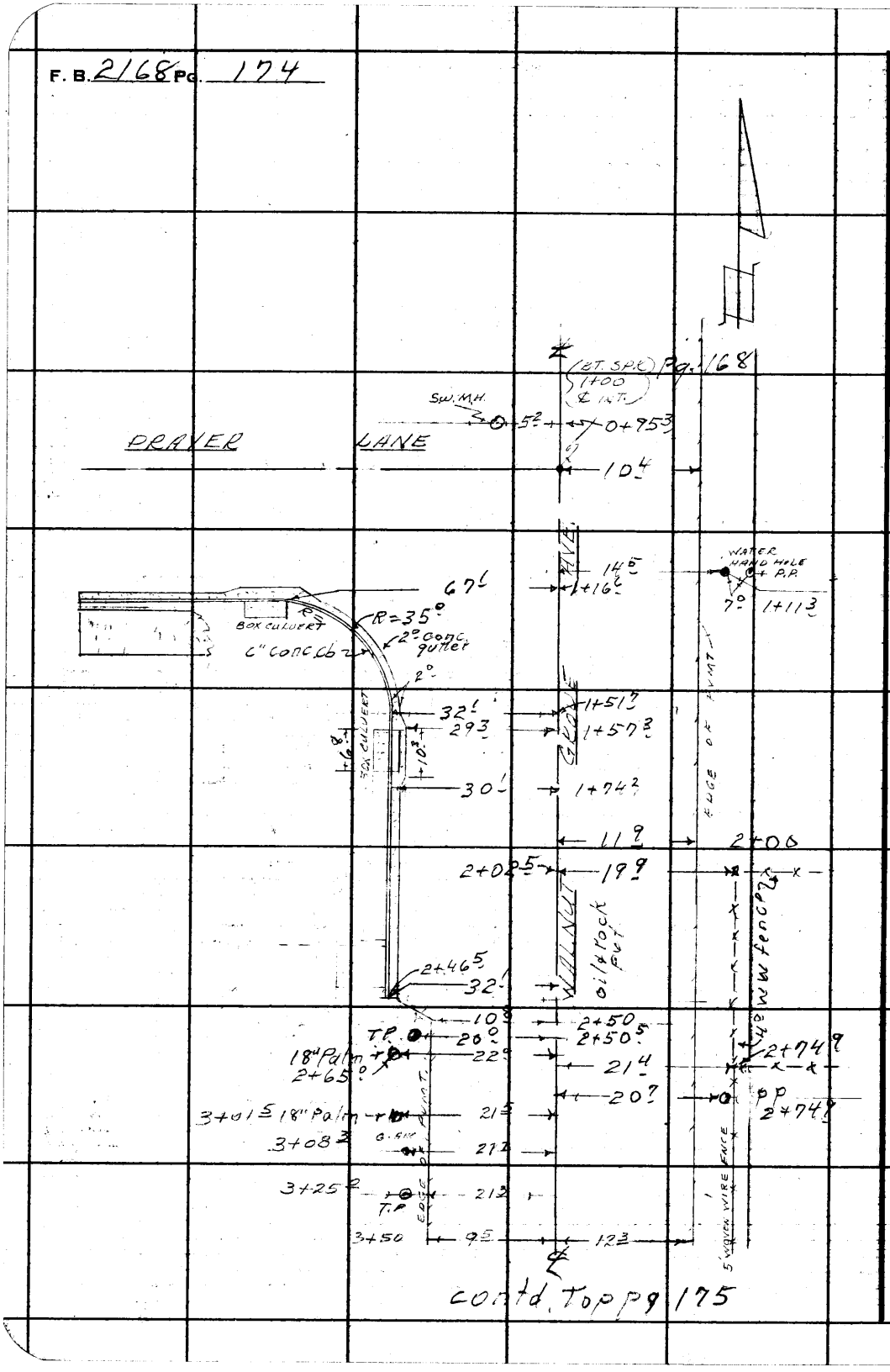

Please Return To
LOS ANGELES COUNTY ENGINEER
403 Los Angeles County Engineering Bldg.
Do not extend this side of this line.

Note: Any Additions or Changes on This Sheet Must be Made or Circled in Red Ink With Date and Name of Person Making Change.

SS Dist.

Notes Ck'd by	Survey of Walnut Grove Ave
Map No.	JN 2333 14 Tape Std °F
Office Work	Surveyed by Holmes
Checked	Notes Glidden Date 9-22-64
Date	Indexed

F. B. 2168 PG. 175

from bot Pg. 174

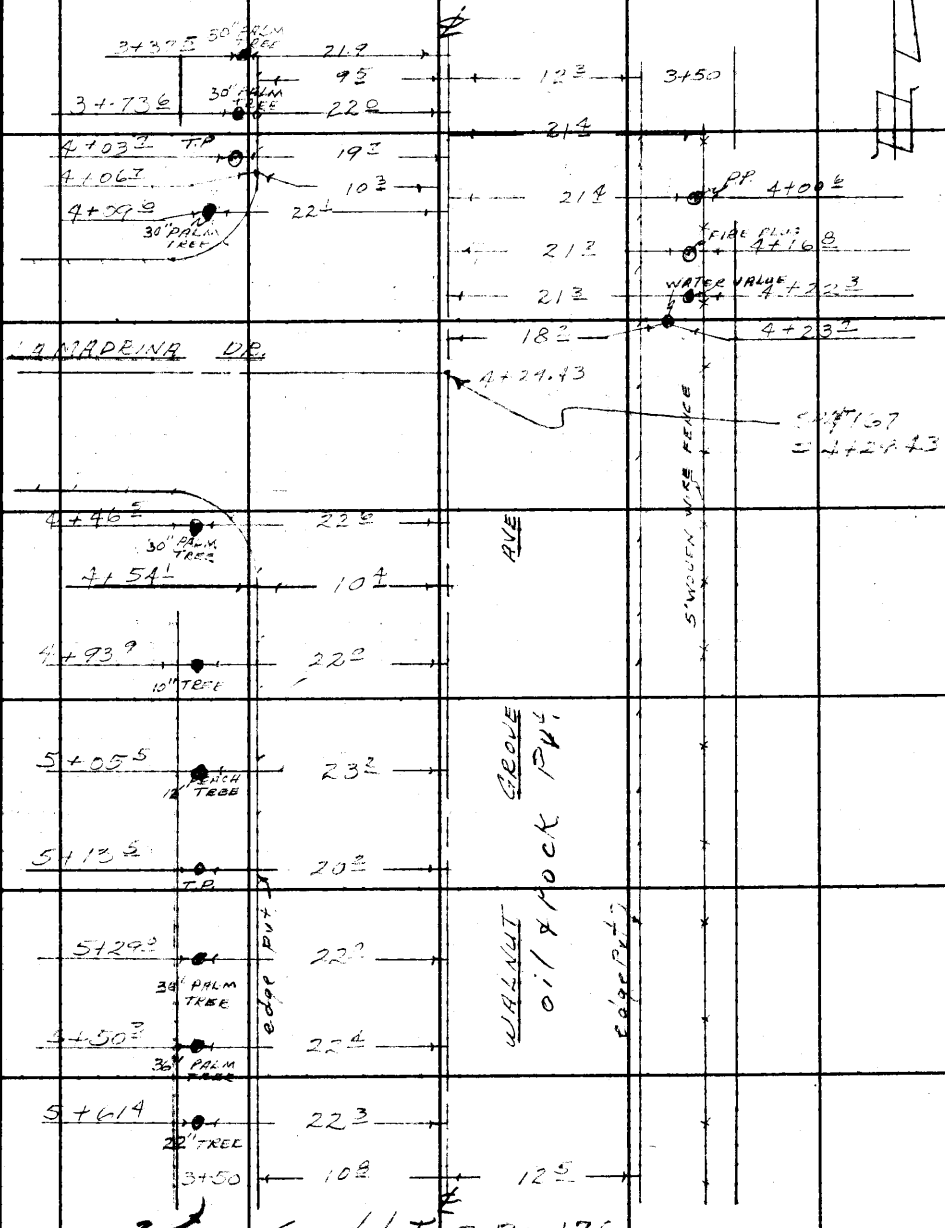

Contd. Top Pg. 176

Note: Any Additions or Changes on This Sheet Must be Made or Circled in Red Ink With Date and Name of Person Making Change.

Do not extend this side of this line.

PLEASE RETURN TO
LOS ANGELES COUNTY ENGINEER
403 LOS ANGELES COUNTY ENGINEERING BLDG.

76F309S CE #310 6-63

F. B. 2168 Pg. 176

from bot. Pg. 175

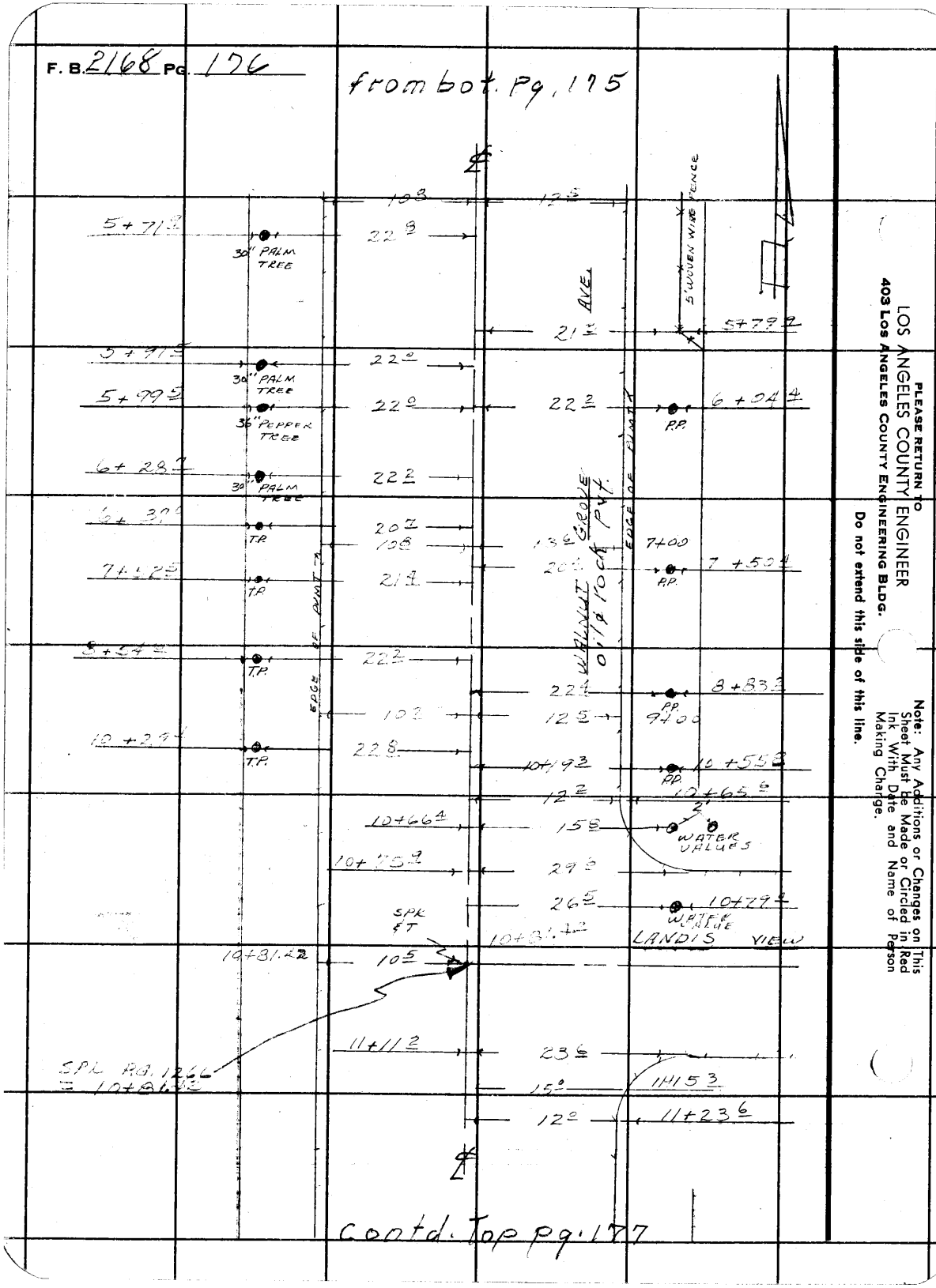

PLEASE RETURN TO
LOS ANGELES COUNTY ENGINEER
403 Los Angeles County Engineering Bldg.
Do not extend this side of this line.

Note: Any Additions or Changes on This Sheet Must Be Made or Circled in Red Ink With Date and Name of Person Making Change.

SS DIST

Notes Ck'd by	Survey of Walnut Grove Ave
Map No.	JN 2333.14 Tape Std °F
Office Work	Surveyed by Holmes
Checked	Notes Glidden Date 9-22-64
Date	Indexed D. J. GALLI

F. B. 2168 PG. 177

From bot Pg. 176

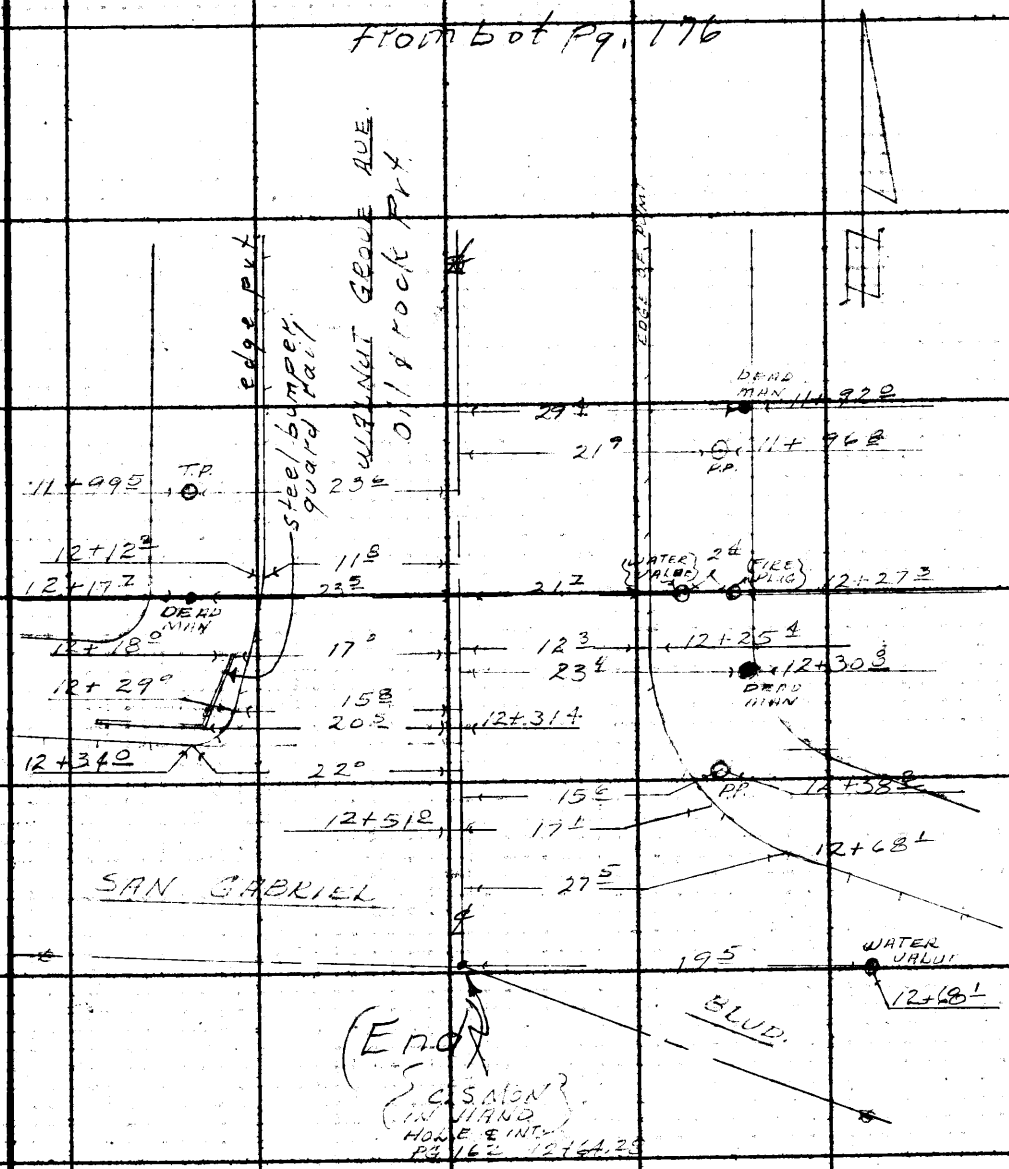

Note: Any Additions or Changes on This Sheet Must be Made or Circled in Red Ink With Date and Name of Person Making Change.

Do not extend this side of this line.

PLEASE RETURN TO
LOS ANGELES COUNTY ENGINEER
403 LOS ANGELES COUNTY ENGINEERING BLDG.

76F309S CE #310 6-63

PLEASE RETURN TO
LOS ANGELES COUNTY ENGINEER
403 LOS ANGELES COUNTY ENGINEERING BLDG.

Note: Any Additions or Changes on This Sheet Must be Made or Circled in Red Ink With Date and Name of Person Making Change.

Do not extend this side of this line.

F. B. 2168 Pg 178

Notes Ck'd by	Survey of SAN GABRIEL SS DIST
Map No.	JN CI 23331A Tape Std °F
Office Work	Surveyed by HOLMES
Checked	Notes R. GOLDEN Date 9-23-64
Date	Indexed [illegible] GALLI

F. B. 2168 PG. 179

CI 23331A
LOCATION OF IMPROVEMENTS
ON SAN GABRIEL BLVD.
FROM WALNUT GROVE
AVE, WEST

Note: Any Additions or Changes on This Sheet Must be Made or Circled in Red Ink With Date and Name of Person Making Change.

PLEASE RETURN TO
LOS ANGELES COUNTY ENGINEER
403 LOS ANGELES COUNTY ENGINEERING BLDG.

Do not extend this side of this line.

76F309S CE #310 6-63

F. B. 2168 Pg. 180

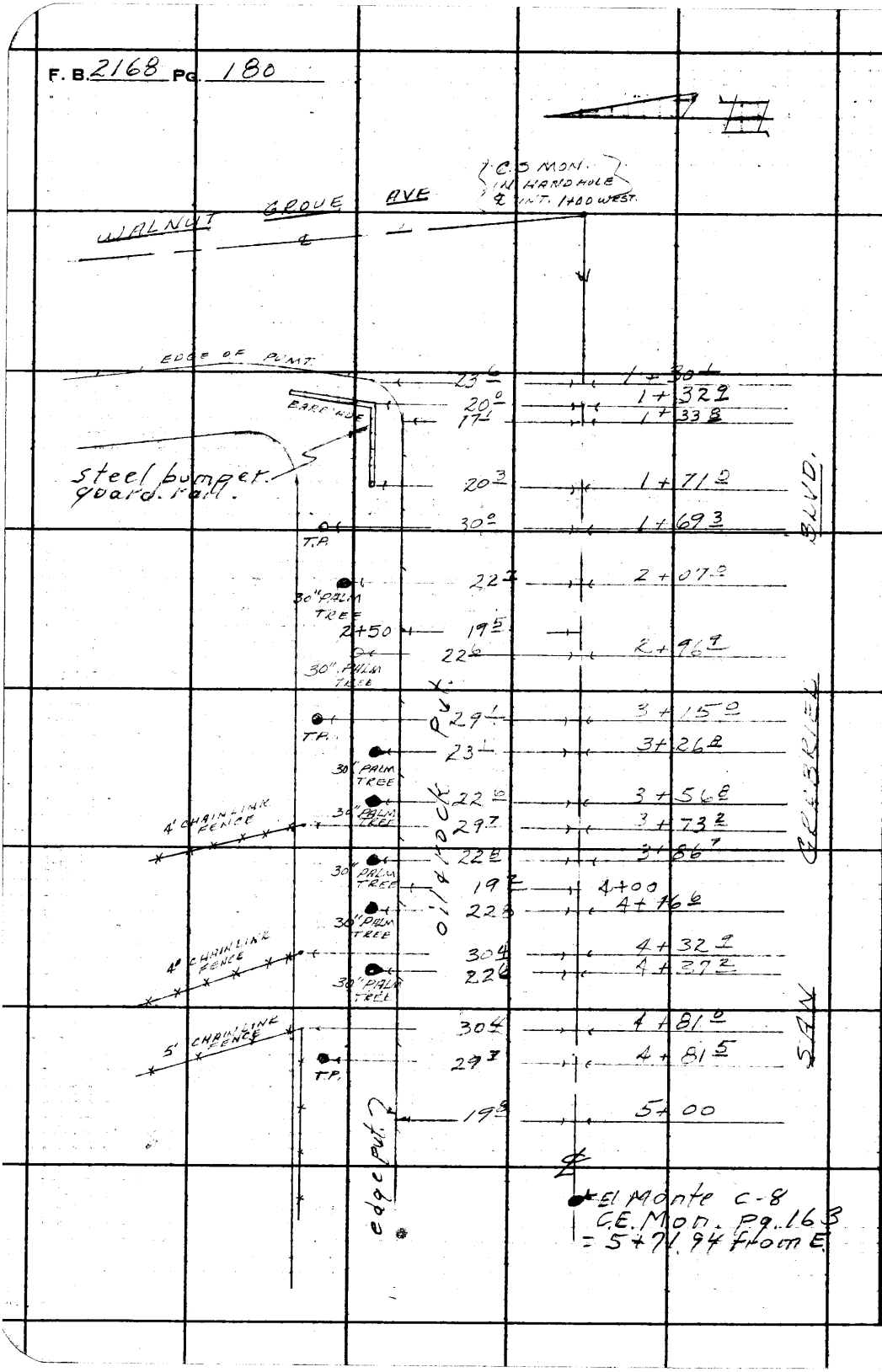

PLEASE RETURN TO
LOS ANGELES COUNTY ENGINEER
403 Los Angeles County Engineering Bldg.

Do not extend this side of this line.

Note: Any Additions or Changes on This Sheet Must be Made or Circled in Red Ink With Date and Name of Person Making Change.

SS DIST.

Notes Ck'd by	Survey of Walnut Grove Ave
Map No.	JN 2333.14 Tape Std °F
Office Work	Surveyed by Holmes
Checked	Notes Holmes Date 8-20-64
Date	Indexed G. J. GALL

F. B. 2168 PG. 181

CI. 2333.14
WALNUT GROVE AVE.
S. SEWER DIST.

TOPOGRAPHIC ON
LA MADRINA DR WEST
FROM ℄ OF WALNUT GROVE

Note: Any Additions or Changes on This Sheet Must be Made or Circled in Red Ink With Date and Name of Person Making Change.

PLEASE RETURN TO
LOS ANGELES COUNTY ENGINEER
403 Los Angeles County Engineering Bldg.

Do not extend this side of this line.

76F309S CE #310 6-63

F. B. 2168 Pg. 182

SPK+T in Pg. 167 = 1+00 going West

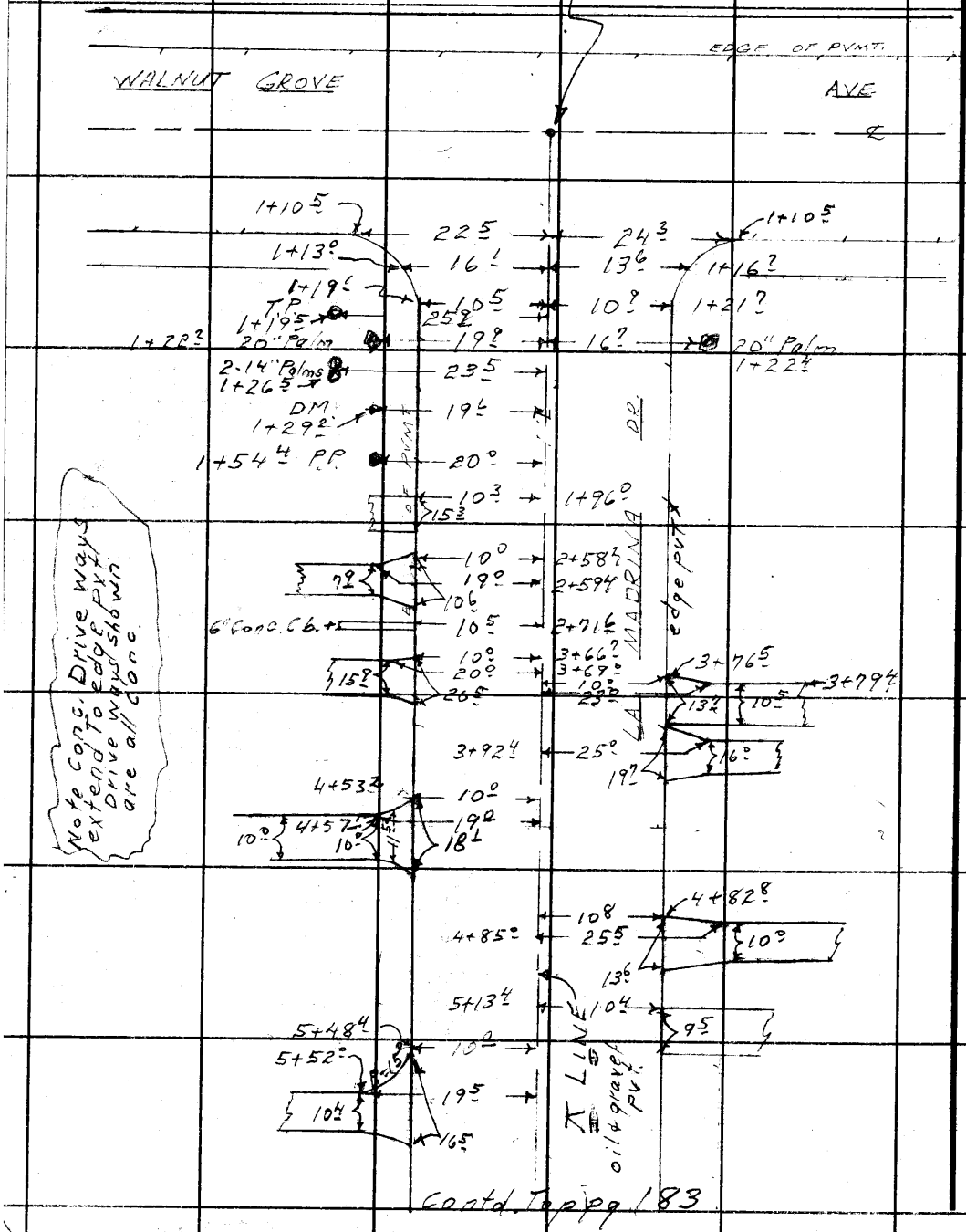

Contd. Top pg 183

PLEASE RETURN TO
LOS ANGELES COUNTY ENGINEER
403 Los Angeles County Engineering Bldg.
Do not extend this side of this line.

Note: Any Additions or Changes on This Sheet Must be Made or Circled in Red Ink With Date and Name of Person Making Change.

Notes Ck'd by	Survey of Walnut Grove Ave SS Dist
Map No.	JN 2333 Tape Std °F
Office Work	Surveyed by DE Holmes
Checked	Notes Holmes Date 9-22-64
Date	Indexed G. J. GALLI

F.B. 2168 PG. 183

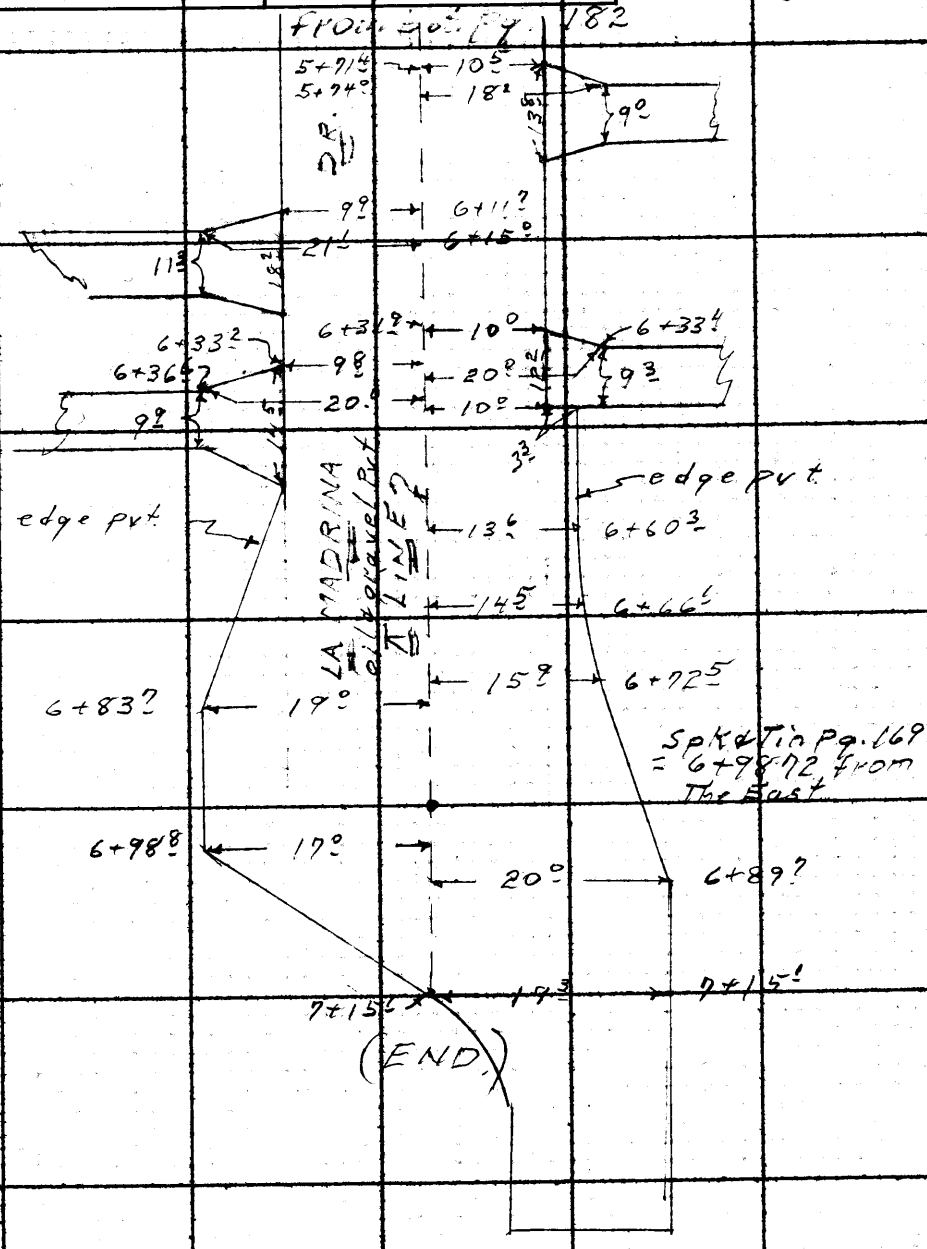

Note: Any Additions or Changes on This Sheet Must be Made or Circled in Red Ink With Date and Name of Person Making Change.

Do not extend this side of this line.

PLEASE RETURN TO
LOS ANGELES COUNTY ENGINEER
403 LOS ANGELES COUNTY ENGINEERING BLDG.

76F309S CE #310 6-63

PLEASE RETURN TO
LOS ANGELES COUNTY ENGINEER
403 LOS ANGELES COUNTY ENGINEERING BLDG.

Note: Any Additions or Changes on This Sheet Must Be Made or Circled in Red Ink With Date and Name of Person Making Change.

Do not extend this side of this line.

F. B. 2168 Pg. 184

Notes Ck'd by	Survey of Walnut Grove Ave S.S. Dist
Map No.	JN 2,333.14 Tape 02.11 Std. 68 °F
Office Work	Surveyed by D.E. Holmes
Checked	Notes Holmes Date 9-22-64
Date	Indexed

F. B. 2168 PG. 185

C. I. 2333.14
WALNUT GROVE AVE.
S. SEWER DIST.

TOPOGRAPHIC ON
LANDIS VIEW LANE
FROM ℄ OF WALNUT GROVE East

Note: Any Additions or Changes on This Sheet Must Be Made or Circled in Red Ink, With Date and Name of Person Making Change.

Do not extend this side of this line.

PLEASE RETURN TO
LOS ANGELES COUNTY ENGINEER
403 Los Angeles County Engineering Bldg.

76F309S CE #310 6-63

F. B. 2168 Pg. 186

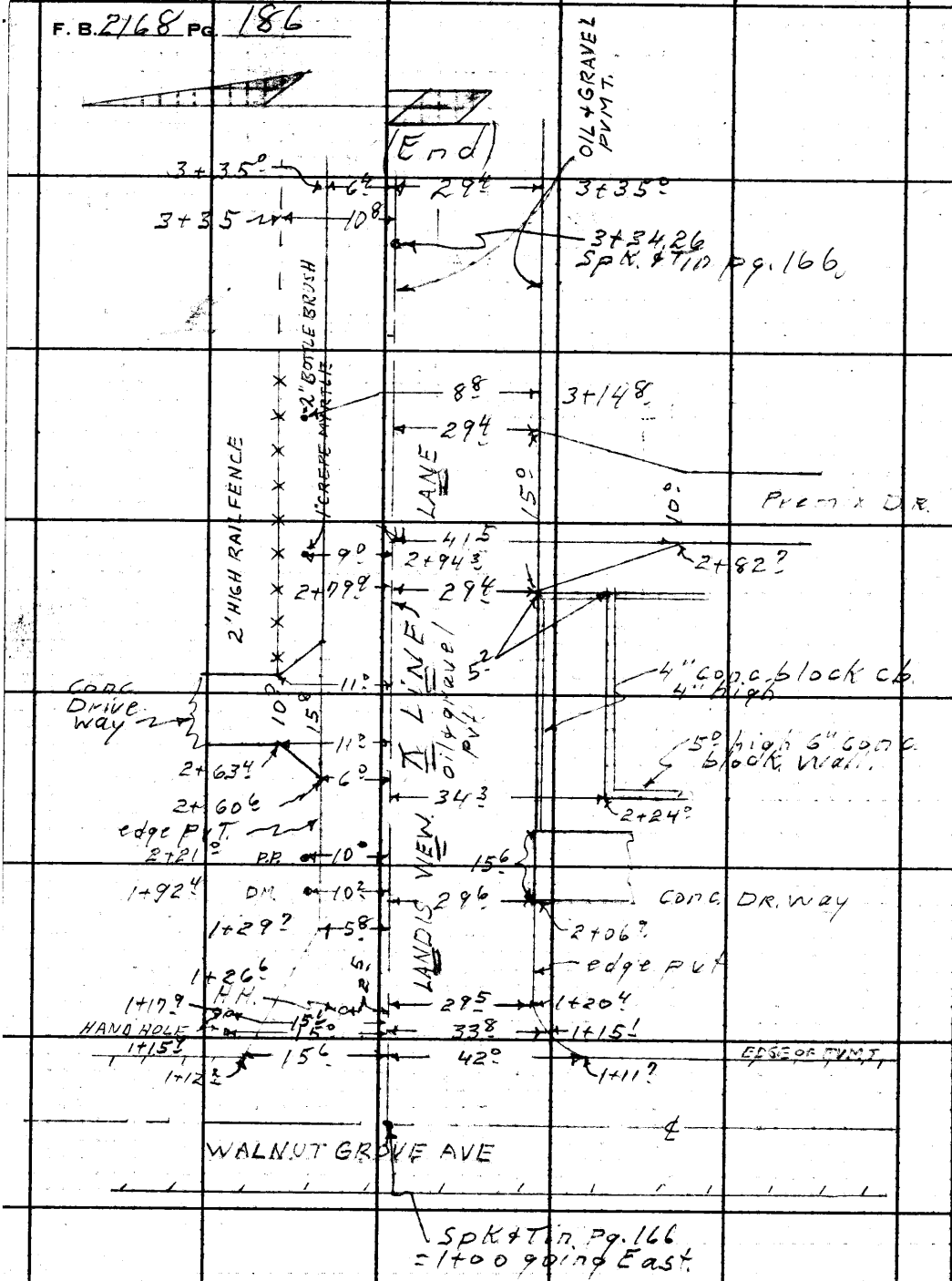

PLEASE RETURN TO
LOS ANGELES COUNTY ENGINEER
403 LOS ANGELES COUNTY ENGINEERING BLDG.

Do not extend this side of this line.

Note: Any Additions or Changes on This Sheet Must be Made or Circled in Red Ink With Date and Name of Person Making Change.

CI 2333.74

F.B. 2168 Pg. 187

Profile No. | Notes Red Date | Plotted Date | Job No. | Division No. 11 | Survey of WALNUT GROVE AVE SS DIST.

X-Sec. No. | Notes Chkd. Date | Checked Date | Survey by HOWLES | Notes GLIDDEN Date 9-23-64 | Map No. | Indexed C. J. GALLI Date

CI 2333.14

CROSS SECTIONS
ON WALNUT GROVE AVE.
FROM DRAYER LANE
SO. SAN GABRIEL BLVD.

STATION	B.S.	H.I.	F.S.	ELEV.

NOTE: ANY ADDITIONS OR CHANGES ON THIS SHEET MUST BE MADE OR CIRCLED IN RED INK, WITH DATE AND NAME OF PERSON MAKING CHANGE.

Do not extend notes this side of this line.

PLEASE RETURN TO
LOS ANGELES COUNTY ENGINEER
403 Los Angeles County Engineering Bldg.

76-L-298 CE 307 2-63

76-L-298 CE 307 2-63

PLEASE RETURN TO
LOS ANGELES COUNTY ENGINEER
403 LOS ANGELES COUNTY ENGINEERING BLDG.

NOTE: ANY ADDITIONS OR CHANGES ON THIS SHEET MUST BE MADE OR CIRCLED IN RED INK, WITH DATE AND NAME OF PERSON MAKING CHANGE

Do not extend notes this side of this line.

STATION	B.S.	H.I.	F.S.	ELEV.	LEFT	RIGHT
BM.WM 755				257.47	BMWM 755 ELU. 257.471 FB. 2168-154 AT ℄ INT. OF WALNUT GROVE AND & DRAYER LANE. N.W. COR. N. SIDE DRAYER LANE BT. SPK. IN CB. 4± W. OF ECR.	
0+95 3				256.77	5.2 RIGHT S.W.M.H. N. RIM	11.16 MEAS.
"				244.94	F/L INVERT	.67 DIAM. 11.83
"				256.89	" " " " W. RIM	10.99 MEAS.
"				245.23	F/L INVERT	.67 DIAM. 11.66
"				256.97	" " " " So. RIM	10.85
"				245.45	F/L INVERT	.67 11.52
1+00				257.27	℄	
"				257.53		15' PVMT.
"				257.74		30' PVMT
"				257.30	10.4' EDGE OF PVMT.	
"				257.52	10.9' TOP OF BANK	
"				2568	20' " " "	
"				2506	30' TOE OF SLOPE	
1+12.6				259.06		67' EDGE GUTT
1+16.6				258.79		" F/L GUTT.
"				259.57		" TOP CB.

F.B. 2168 Pg. 138

Job No. CI 2333.14 Division No. 11 Notes Red ____ Plotted ____ Profile ____

Survey of WALNUT GROVE AVE. S.S. DIST Date ____ Date ____ No. ____ X-Sec. ____

Survey by HOLMES Notes R. GLIDDEN Notes Chkd. ____ Checked ____ No. ____

Indexed G. J. GALLI Date ____ Date ____ Date ____

76-L-298 CE 307 2-63

PLEASE RETURN TO
LOS ANGELES COUNTY ENGINEER
403 LOS ANGELES COUNTY ENGINEERING BLDG.

NOTE: ANY ADDITIONS OR CHANGES ON THIS SHEET MUST BE MADE OR CIRCLED IN RED INK, WITH DATE AND NAME OF PERSON MAKING CHANGE.

Do not extend notes this side of this line.

STATION	B. S.	H. I.	F. S.	ELEV.	LEFT	RIGHT
2450				262[illegible]		℄
1450 ↗ "				262 43	9.5 EDG OF PUMT.	
"				262 6[illegible]	10? TOP OF BANK	
				263 0	13 BANK	
				262 2	20' TOP OF BANK	
				256 2	30' TOE OF SLOPE	
1451				262 86		℄
"				262 70		15' PUMT.
"				262 30		30' EDGE GUT
"				262 19		32' F/L GUT
				262 87		" TOP CURB
T.P.				265 43		
2400				268 11		℄
"				267 84		15' PUMT.
"				267 46		30' EDGE OF GUTT
"				267 29		32' F/L OF GUTT
"				267 93		" TOP OF CURB
				268 12	10? EDGE OF PUMT.	
"				268 33	10.9 TOP OF BANK	
"				268 0	20' " " "	
				265 4	30' TOE OF SLOPE	

Profile No. ____ Notes Red ____ Date ____ Plotted ____ Date ____ Job No. CI 233314 Division No. 11 Survey of WALNUT GROVE AVE SS DIST Survey by HOLMES Notes G. [illegible] Date ____ Map No. ____ Indexed C. J. GALLI Date ____

X-Sec. No. ____ Date ____ Notes Chkd. ____ Date ____ Checked ____ Date ____

F.B. 2168 Pg. 189

76-L-298 CE 307 2-63

PLEASE RETURN TO
LOS ANGELES COUNTY ENGINEER
403 LOS ANGELES COUNTY ENGINEERING BLDG.

NOTE: ANY ADDITIONS OR CHANGES ON THIS SHEET MUST BE MADE OR CIRCLED IN RED INK, WITH DATE AND NAME OF PERSON MAKING CHANGE

Do not extend notes this side of this line.

STATION	B. S.	H. I.	F. S.	ELEV.	LEFT	RIGHT
2+46.5				27299		℄
"				27278		10' PUMT
"				27210		30' EDGE OF GUTT
"				27196		32' F/L OF "
"				27284		" TOP OF CURB
2+50				27336		℄
"				27349	10² EDGE OF PUMT.	
"				27368	11² TOP OF BANK	
"				2735	20' TOP OF BANK	
"				2723	30'	
T.P.				27475		
2+57.0				27406		℄
"				27387		12³ EDGE OF PUMT.
"				2748		15' TOE OF SLOPE
"				2784		20 TOP OF BANK
				2794		26' GROUND P/L
3+00				27843		℄
"				27790		10² EDGE OF PUMT.
"				2783		12' TOE OF SLOP
				2744		20' TOP OF BANK
"				2743		26' P/L

F.B. 2168 PG. 190 Job No. CI 2333.14 Division No. Notes Red Plotted Profile
Survey of WALNUT GROVE SS. DIST. Date Date No. X-Sec.
Survey by HOLMES Notes R. GLIDDEN Notes Chkd. Checked
Indexed C. J. GALLI Date Date Date No.

76-L-298 CE 307 2-63

PLEASE RETURN TO
LOS ANGELES COUNTY ENGINEER
403 LOS ANGELES COUNTY ENGINEERING BLDG.

NOTE: ANY ADDITIONS OR CHANGES ON THIS SHEET MUST BE MADE OR CIRCLED IN RED INK, WITH DATE AND NAME OF PERSON MAKING CHANGE.

Do not extend notes this side of this line.

STATION	B. S.	H. I.	F. S.	ELEV.	LEFT	RIGHT
3+00				27845	10 I EDGE OF PUMT	
"				27869	11 I TOP OF BANK	
"				2793	20 BREAK	
"				2798	30 P/L	
3+50				28329		℄
"				28329		9.5 EDGE OF PUMT
"				2833		12.8 TOE OF SLOPE
				2889		15° TOP OF BANK
				2892		26 P/L
				28320	11.5 EDGE OF PUMT	
				28343	12 TOP OF BANK	
				2851	20.5 BREAK	
				2853	30' P/L	
T.P.				28399		
4+00				28736		℄
"				28707		9 I EDGE OF PUMT
"				2876		13' TOE OF SLOPE
				2911		18 TOP OF BANK
				2920		30 P/L
				28734	11 EDGE OF PUMT	
				28755	12.5 TOP OF BANK	

Profile No. ____ Notes Red ____ Plotted ____ Job No. CT 2323.14 Division No. ____ F.B. 2168 Pg. 191
Date ____ Date ____ Survey of WALNUT GROVE AVE SS. DIST.
X-Sec. No. ____ Notes Chkd. ____ Checked ____ Survey by HOLMES Notes RGUPP Date 9-23-64
Date ____ Date ____ Map No. ____ Indexed C. J. GALLI Date ____

76-L-298 CE 307 2-63

PLEASE RETURN TO
LOS ANGELES COUNTY ENGINEER
403 LOS ANGELES COUNTY ENGINEERING BLDG.

NOTE: ANY ADDITIONS OR CHANGES ON THIS SHEET MUST BE MADE OR CIRCLED IN RED INK, WITH DATE AND NAME OF PERSON MAKING CHANGE

Do not extend notes this side of this line.

STATION	B.S.	H.I.	F.S.	ELEV.	LEFT	RIGHT
4+00				2904	22' BREAK	
				2900	30' P/L	
"				2906	130 TOP OF BANK	
"				2785	180'	
4+06 1/2				28755		
4+29.43				28941		10 3/4 EDGE OF PUMT @ BC.
						℄ INT.
4+50				29070		℄
"				29031		10 5/8 EDGE OF PUMT.
"				2932		19 5/8 TOP OF BANK
"				2929		30' P/L
"				29049	11 EDGE OF PUMT.	
"				29069	12 5/8 TOP OF BANK	
"				2926	21 5/8 BREAK	
"				2926	30 P/L	
4+54 1/2				29062		10 4/8 EDGE OF PUMT. B.C.
T.P.				29343		
5+00				29357		℄
"				29333		10 4/8 EDGE OF PUMT.
"				2936		12 2/8 BREAK
"				2951		21 TOP OF BANK
"				2952		P/L
"				29342	12' EDGE OF PUMT.	
"				29329	13 8/8 P/L	

F.B. 2168 Pg. 192 Job No. CI 2333.14 Division No. 11 Notes Red Plotted Profile
Survey of WALNUT GROVE AVE. SS. DIST Date Date No. X-Sec.
Survey by HOLMES Notes ROGER GLIDDEN Notes Chkd. Checked Date No.
Indexed C. J. GALL Date Date

76-L-298 CE 307 2-63

PLEASE RETURN TO
LOS ANGELES COUNTY ENGINEER
403 LOS ANGELES COUNTY ENGINEERING BLDG.

NOTE: ANY ADDITIONS OR CHANGES ON THIS SHEET MUST BE MADE OR CIRCLED IN RED INK, WITH DATE AND NAME OF PERSON MAKING CHANGE.

Do not extend notes this side of this line.

STATION	B. S.	H. I.	F. S.	ELEV.	LEFT	RIGHT
5+00				2940	18' TOP OF BREAK	
"				2939	30' P/L	
5+50				29563		℄
"				29536		10° EDGE OF PUMT
"				2965		30' P/L
"				29508	12° EDGE OF PUMT	
"				2945	14° P/L	
				2951	13' BREAK	
				2947	30' P/L	
T.P.				29707		
6+00				29685		℄
"				29662		10° EDGE OF PUMT
"				2965		12° P/L
"				2972		30' P/L
"				29640	10° BREAK IN PUMT.	
"				2963	12° EDGE OF PUMT	
"				2956	30' P/L	
6+15				2961	30' P/L	
"				2975	192' TOP OF BREAK	
				2825	260'	
					GROUND DROPS RAPIDLY TO ENST	

Profile Notes Red ____ Plotted ____ Job No. ____ Division No. 11 F.B. 2168 Pg. 193
No. ____ Date ____ Date ____ Survey of WALNUT GROVE AVE 55 DIST.
X-Sec. Notes Chkd. ____ Checked ____ Survey by HOLMES Notes [illegible] Date [illegible]
No. ____ Date ____ Date ____ Map No. ____ Indexed C. J. GALLI Date ____

76-L-298 CE 307 2-63

PLEASE RETURN TO
LOS ANGELES COUNTY ENGINEER
403 LOS ANGELES COUNTY ENGINEERING BLDG.

NOTE: ANY ADDITIONS OR CHANGES ON THIS SHEET MUST BE MADE OR CIRCLED IN RED INK, WITH DATE AND NAME OF PERSON MAKING CHANGE

F. B. 2168 Pg. 124 Job No. CE 2333.14 Division No. 11 Notes Red Plotted Profile
Survey of WALNUT GROVE AVE., 5S DIST. Date Date No. X-Sec.
Survey by HOLMES Notes Notes Chkd. Checked
Indexed C. J. GALLI Date Date Date No.

Do not extend notes this side of this line.

STATION	B. S.	H. I.	F. S.	ELEV.	LEFT	RIGHT
6+50				29760		℄
"				29725		11' EDGE OF PVMT
"				2971		12.6 F/L
"				2979		20.7 BREAK
"				2979		30' P/L
"				29704	9.5 BREAK IN PVMT	
"				29675	12.5 EDGE OF P	
"				29[illegible]5	13.5 F/L	
"				29[illegible]6	20 BREAK	
"				27[illegible]2	30' P/L	
7+00				29923		℄
"				29795		10.3 EDGE OF PVMT
"				2977		12.3 P/L
"				2980		15' BREAK
"				2985		21.5 BREAK
"				2985		30' P/L
"				29773	10.5 BREAK IN PVMT	
"				29727	13.9 EDGE OF PVMT	
"				2969	15' P/L	
"				29[illegible]7	30' P/L	

76-L-298 CE 307 2-63

PLEASE RETURN TO
LOS ANGELES COUNTY ENGINEER
403 LOS ANGELES COUNTY ENGINEERING BLDG.

NOTE: ANY ADDITIONS OR CHANGES ON THIS SHEET MUST BE MADE OR CIRCLED IN RED INK, WITH DATE AND NAME OF PERSON MAKING CHANGE.

Do not extend notes this side of this line.

STATION	B. S.	H. I.	F. S.	ELEV.	LEFT	RIGHT
7+50				29860		℄
"				29842		9.2 BREAK IN PUMT
"				2983		11.0 EDGE OF PUMT
"				2982		12.2 F/L
"				2985		14 BREAK
"				2992		20' TOP OF BREAK
"				2990		30' P/L
"				29795	10.5 BREAK IN PUMT	
"				29779	13.0 EDGE OF PUMT	
"				2974	15.5 F/L	
"				2981	19.5 BREAK	
"				2978	30' P/L	
T.P.				29822		
8+00				29908		℄
"				29893		9.5 BREAK IN PUMT
"				29887		11.5 EDGE OF PUMT
"				2986		12.5 F/L
"				2995		20 BREAK
"				2995		30' P/L
"				29846	10.2 BREAK IN PUMT	
"				2981	12.5 EDGE OF PUMT	

Profile No. ____ Notes Red ____ Plotted ____ Job No. ____ Division No. 11 CT 2823.11 F.B. 2168 Pg. 19[illegible]
Date ____ Date ____ Survey of WALNUT GROVE AVE SS. DIST.
X-Sec. No. ____ Notes Chkd. ____ Checked ____ Survey by [illegible] Notes ____ Date ____
Date ____ Date ____ Map No. ____ Indexed C. J. GALLI Date ____

76-L-298 CE 307 2-63

PLEASE RETURN TO
LOS ANGELES COUNTY ENGINEER
403 LOS ANGELES COUNTY ENGINEERING BLDG.

NOTE: ANY ADDITIONS OR CHANGES ON THIS SHEET MUST BE MADE OR CIRCLED IN RED INK, WITH DATE AND NAME OF PERSON MAKING CHANGE

Do not extend notes this side of this line.

STATION	B. S.	H. I.	F. S.	ELEV.	LEFT	RIGHT
8+00				2977	17' F/L	
"				298	20.5 BREAK	
"				2982	30' P/L	
8+50				29943		℄
"				29923		9.6 EDGE OF PUMT.
"				2999		20' BREAK
"				2900		30' P/L
"				29883	9.5 BREAK IN PUMT.	
"				29827	13.3 EDGE OF PUMT	
"				2981	17' F/L	
"				2987	21.5 BREAK	
"				2983	30' P/L	
9+00				29988		℄
"				29958		10.8 EDGE OF PUMT.
"				3002		20' BREAK
"				3003		30 P/L
"				29914	10' BREAK IN PUMT.	
"				29886	12.6 EDGE OF PUMT.	
"				2985	14.6 F/L	
"				2989	17.5 BREAK	
"				2992	30' P/L	

F.B. 2168 PG. 196 Job No. CZ 2333.14 Division No. 11 Notes Red Plotted Profile
Survey of WALNUT GROVE AVE. SS. DIST. Date Date No. X-Sec.
Survey by HOLMES Notes ROGER GLIDDEN Notes Chkd. Checked
Indexed C. J. GALLI Date Date No.

76-L-298 CE 307 2-63

PLEASE RETURN TO
LOS ANGELES COUNTY ENGINEER
403 LOS ANGELES COUNTY ENGINEERING BLDG.

NOTE: ANY ADDITIONS OR CHANGES ON THIS SHEET MUST BE MADE OR CIRCLED IN RED INK, WITH DATE AND NAME OF PERSON MAKING CHANGE.

Do not extend notes this side of this line.

STATION	B. S.	H. I.	F. S.	ELEV.	LEFT	RIGHT
9+50				30041		℄
"				29981		9' EDGE PUMP
"				3006		20' BREAK
				3010		30' [illegible]
				2998	10 PUMP	
				29957	9 EDGE PUMP	
				2993	[illegible] BREAK	
				[illegible]	3 [illegible]	
10+00				301[illegible]		℄
"				30[illegible]		10° EDGE OF PUMP
"				3005		14° BREAK
				301[illegible]		[illegible] BREAK
				301[illegible]		30' [illegible]
"				30037	9' PUMP	
				2998[illegible]	[illegible] EDGE OF PUMP	
				299[illegible]	[illegible]	
"				3000	[illegible] BREAK	
"				299[illegible]	30' [illegible]	
10+50				301[illegible]		℄
"				30139		10° EDGE PUMP
"				3019		18° BREAK

Profile Notes Red ____ Plotted ____ Job No. CI.233.14 Division No. 11 F.B. 268 Pg. [illegible]
No. ____ Date ____ Date ____ Survey of Walnut Grove Ave S.S. Dist
X-Sec. Notes Chkd. ____ Checked ____ Survey by Holmes Notes RDG Date 9-24-64
No. ____ Date ____ Date ____ Map No. ____ Indexed C. J. GALLI Date ____

76-L-298 CE 307 2-63

PLEASE RETURN TO
LOS ANGELES COUNTY ENGINEER
403 LOS ANGELES COUNTY ENGINEERING BLDG.

NOTE: ANY ADDITIONS OR CHANGES ON THIS SHEET MUST BE MADE OR CIRCLED IN RED INK, WITH DATE AND NAME OF PERSON MAKING CHANGE

Do not extend notes this side of this line.

STATION	B. S.	H. I.	F. S.	ELEV.	LEFT	RIGHT
10+50				3021		30' P/L
"				30034	10 BREAK IN PUMT	
				30022	12 EDGE OF PUMT	
				3000	15.5 F/L	
				3003	19 BREAK	
				3002	30' P/L	
10+65				30070	12.3 EDGE OF PUMT EC.	
10+81.40				30223		℄ INT.
11+00				30260		℄
"				30236		10.8 EDGE OF PUMT.
"				3021		10.8 F/L
"				3025		17 BREAK
"				3028		30 P/L
				30201	8.5 BREAK PUMT	
"				30102	15 F/L "	
"				30105	19 BREAK "	
				30094	30 P/L "	
11+23.6				30183	12.0 EDGE OF PUMT EC.	
11+50				30377		℄
"				30357		10.5 BREAK
				30332		12 EDGE OF PUMT.

F. B. 2168 PG. 193

Job No. CI 2333.14 Division No. 11 Notes Red Plotted Profile

Survey of WALNUT GROVE AVE. SS. DIST. Date Date No. X-Sec.

Survey by HOLMES Notes R. GLIDDEN Notes Chkd. Checked No.

Indexed C. J. GALLI Date Date Date

76-L-298 CE 307 2-63

PLEASE RETURN TO
LOS ANGELES COUNTY ENGINEER
403 LOS ANGELES COUNTY ENGINEERING BLDG.

NOTE: ANY ADDITIONS OR CHANGES ON THIS SHEET MUST BE MADE OR CIRCLED IN RED INK, WITH DATE AND NAME OF PERSON MAKING CHANGE.

Do not extend notes this side of this line.

STATION	B. S.	H. I.	F. S.	ELEV.	LEFT	RIGHT
11+50				3036		30' P/L
"				30397	9.6 BREAK	
"				30246	12 EDGE OF PUNT	
"				3018	17 P/L	
"				3022	23 BREAK	
"				3015	30 P/L	
12+00				30[illegible]		℄
"				30505		10.3 BREAK
"				30470		13.2 EDGE OF B. [illegible]
"				3054		16 BREAK
"				3053		30' P/L
"				30464	8.8 BREAK IN PUNT	
"				3039	14.7 P/L	
"				3042	20' BREAK	
"				3035	30 P/L	
12+12				30547		℄
"				30539		18.8 EDGE OF PUNT
"				3054		14 BREAK
"				3059		20 "
"				3056		30' P/L
12+254				30588		℄

Profile Notes Red ____ Plotted ____ Job No. ____ Division No. ____ F.B. 68 Pg. 197
No. ____ Date ____ Date ____ Survey of WALNUT GROVE AVE 55 DIST.
X-Sec. Notes Chkd. ____ Checked ____ Survey by [illegible] Notes [illegible] Date [illegible]
No. ____ Date ____ Date ____ Map No. ____ Indexed C. J. GALLI Date ____

76-L-298 CE 307 2-63

PLEASE RETURN TO
LOS ANGELES COUNTY ENGINEER
403 LOS ANGELES COUNTY ENGINEERING BLDG.

NOTE: ANY ADDITIONS OR CHANGES ON THIS SHEET MUST BE MADE OR CIRCLED IN RED INK, WITH DATE AND NAME OF PERSON MAKING CHANGE

Do not extend notes this side of this line.

STATION	B. S.	H. I.	F. S.	ELEV.	LEFT	RIGHT
12+254				30531	9.4 BREAK	
"				30500	12.3 EDGE OF PUMT	
"				3045	17 P/L	
"				3048	18 BREAK	
"				3040	24 "	
"				3037	30 P/L	
12+34				30664		14.4 BREAK
"				30636		19.3 EDGE OF PUMT
"				3067		20.2 GRD.
12+50				30[illegible]		℄
"				30712		15' PUMT.
"				30[illegible]		30' "
"				306[illegible]	6.4 BREAK PUMT	
"				30577	15 GUT.	
"				30595	17 EDGE OF PUMT.	
"				3056	22.8 BREAK	
"				3057	27.4 TOP "	
"				307	30' P/L	
12+64.2				30703		℄ INT. PUMT
"				30606	TOP OF C.S. MON.	

F.B. 2168 Pg. 200

Job No. CI 2333.14 Division No. " Notes Red Plotted Profile

Survey of WALNUT GROVE AVE SS DIST Date Date No. X-Sec.

Survey by HOLMES Notes GARDEN Notes Chkd. Checked No.

Indexed C. J. GALLI Date Date Date

F.B. 2168 Pg. 201

Profile No. ____ Notes Red ____ Date ____ Plotted ____ Date ____ Job No. ____ Division No. ____

X-Sec. No. ____ Notes Chkd. ____ Date ____ Checked ____ Date ____ Survey of WALNUT GROVE AVE SS DIST

Survey by [illegible] Notes [illegible] Date [illegible]

Map No. ____ Indexed C. J. GALLI Date ____

NOTE: ANY ADDITIONS OR CHANGES ON THIS SHEET MUST BE MADE OR CIRCLED IN RED INK, WITH DATE AND NAME OF PERSON MAKING CHANGE.

PLEASE RETURN TO
LOS ANGELES COUNTY ENGINEER
403 LOS ANGELES COUNTY ENGINEERING BLDG.

Do not extend notes this side of this line.

STATION	B. S.	H. I.	F. S.	ELEV.	LEFT	RIGHT
BKWN 758					BKWN 758 ELEV [illegible] FT 2 LEFT WALNUT GROVE AVE [illegible] ON WALNUT GROVE AVE 53± S OF [illegible] BT SPK IN CONC WALK 3' W. OF [illegible]	

76-L-298 CE 307 2-63

F.B. 2168 Pg. 202 CT2333.14

Job No. _____ Division No. 11 Notes Red _____ Plotted _____ Profile

Survey of WALNUT GROVE AVE 55. DIST. Date _____ Date _____ No. _____

Survey by HOLMES Notes SKINNER Notes Chkd. _____ Checked _____ X-Sec.

Indexed C. J. GALLI Date -- Date _____ Date _____ No. _____

STATION	B.S.	H.I.	F.S.	ELEV.

Do not extend notes this side of this line.

PLEASE RETURN TO
LOS ANGELES COUNTY ENGINEER
403 Los Angeles County Engineering Bldg.

NOTE: ANY ADDITIONS OR CHANGES ON THIS SHEET MUST BE MADE OR CIRCLED IN RED INK, WITH DATE AND NAME OF PERSON MAKING CHANGE

76-L-298 CE 307 2-63

CI 2333.14

Profile	Notes Red	Plotted	Job No.	Division No.	F. B.	Pg.
No.	Date	Date	Survey of WALNUT GROVE AVE SS DIST		2 68	2 03
X-Sec.	Notes Chkd.	Checked	Survey by HOLMES	Notes [illegible]	Date 9-24-64	
No.	Date	Date	Map No.	Indexed C. J. GALLI	Date	

CI 2333.14
CROSS SECTION
ON SAN GABRIEL BLVD.
FROM WALNUT GROVE AVE.
WEST I 400'

STATION	B. S.	H. I.	F. S.	ELEV.

NOTE: ANY ADDITIONS OR CHANGES ON THIS SHEET MUST BE MADE OR CIRCLED IN RED INK, WITH DATE AND NAME OF PERSON MAKING CHANGE.

PLEASE RETURN TO
LOS ANGELES COUNTY ENGINEER
403 LOS ANGELES COUNTY ENGINEERING BLDG.

Do not extend notes this side of this line.

76-L-298 CE 307 2-63

76-L-298 CE 307 2-63

PLEASE RETURN TO
LOS ANGELES COUNTY ENGINEER
403 LOS ANGELES COUNTY ENGINEERING BLDG.

NOTE: ANY ADDITIONS OR CHANGES ON THIS SHEET MUST BE MADE OR CIRCLED IN RED INK. WITH DATE AND NAME OF PERSON MAKING CHANGE

Do not extend notes this side of this line.

STATION	B. S.	H. I.	F. S.	ELEV.	LEFT	RIGHT
BMWM 758					B.M.WM 758 Elv. 301.110 FB 2168·156	
					℄ inter Walnut Grove Ave & Landis View S.E. Cor.	
					Bt in Conc. Wk. 3' N. of NE Cor. Ho. # 1010	
1+00				30705		℄ INT.
1+33 8				30682		17 L PUMT.
"				30639		18 6 F/L
1+50				30732		℄
"				30697		16 8 BREAK PUMT.
"				30652		18 4 F/L "
"				3070		21 5 BREAK GRD.
"				3070		25 5 TOP
"				3057		32 8 TOE OF SLOPE
2+00				30776		℄
"				30753		10 1/4 PUMT.
"				30693		18 6 F/L
"				30750		21 BREAK
"				3073		25 "
"				3058		30' TOE OF SLOPE
"				3054		40 P/L
2+50				30830		℄
"				30804		10 1/4

F.B. 2168 PG. 204 CI 2333.14
Job No. Division No. 11 Notes Red Plotted Profile
Survey of WALNUT GROVE SS. DIST Date Date No.
Survey by HOLMES Notes GLIDDEN Notes Chkd. Checked X-Sec.
Indexed C. J. GALLI Date Date Date No.

76-L-298 CE 307 2-63

PLEASE RETURN TO
LOS ANGELES COUNTY ENGINEER
403 LOS ANGELES COUNTY ENGINEERING BLDG.

NOTE: ANY ADDITIONS OR CHANGES ON THIS SHEET MUST BE MADE OR CIRCLED IN RED INK, WITH DATE AND NAME OF PERSON MAKING CHANGE.

Do not extend notes this side of this line.

STATION	B. S.	H. I.	F. S.	ELEV.	LEFT	RIGHT
2+50				30734		14 F/L
"				3079		21 TOP BREAK
				3079		25 " "
				3061		31' TOE OF SLOPE
"				3062		40' P/L
T.P.				30899		
3+00				30919	℄	
—				30888		10' 1/4
				30821		19 F/L PUM
				3087		20 TOP OF BA[illegible]
				3086		24' " "
				3072		27' TOE OF SLOPE
				3068		40' P/L
3+50				31030	℄	
"				3099		10 1/4
"				30921		19 F/L
"				3094		21 TOP OF BA[illegible]
"				3082		27 TOE OF SLOPE
"				3081		40' P/L
4+00				31155	℄	
				31100		10' 1/4

Profile Notes Red ____ Plotted ____ Job No. CI 23314 Division No. 11 F.B. 2168 Pg. 205
No. ____ Date ____ Date ____ Survey of Walnut Grove Ave SS Dist
X-Sec. Notes Chkd. ____ Checked ____ Survey by Holmes Notes SDG Date 9-24-64
No. ____ Date ____ Date ____ Map No. ____ Indexed C. J. GALLI Date ____

76-L-298 CE 307 2-63

PLEASE RETURN TO
LOS ANGELES COUNTY ENGINEER
403 LOS ANGELES COUNTY ENGINEERING BLDG.

NOTE: ANY ADDITIONS OR CHANGES ON THIS SHEET MUST BE MADE OR CIRCLED IN RED INK, WITH DATE AND NAME OF PERSON MAKING CHANGE

F. B. 268 Pg. 206 Job No. GT2333.14 Division No. 11 Notes Red Plotted Profile
Survey of Walnut Grove Ave. S.D. 1st Date Date No. X-Sec.
Survey by Holmes Notes RD Gladden Notes Chkd. Checked No.
Indexed C. J. GALLI Date Date Date

Do not extend notes this side of this line.

STATION	B.S.	H.I.	F.S.	ELEV.	LEFT	RIGHT
4400				311.9		18 P/L
"				310.2		20 TOP OF BANK
"				309.6		27 TOE " "
"				309.2		40
4450				312.9	℄	
"				312.4		10 P/L
"				311.30		19 P/L
				311.8		32 TOP OF BANK
				312.5		26 TOE " "
				312.8		40 P/L
5400				313.65	℄	
"				313.34		9 P/L
"				312.68		19½ P/L
"				312.7		22' TOP OF BANK
"				312.3		28' TOE " "
				310.4		40' P/L
BM 1-23A					BM 1-23A ELEV. = 313.368 ELMONTE C-8 SAN GABRIEL BLVD. & N. WALNUT GROVE 422.9 NW LY FROM THE ℄ OF N. WALNUT GROVE AVE ON THE ℄ OF SAN GABRIEL BLVD. CON MON. IN	

Profile No. ____ X-Sec. No. ____

Notes Red ____ Date ____ Plotted ____ Date ____ Job No. CI 2333.14 Division No. 1 Survey of WALNUT GROVE AVE 55 OUST

Notes Chkd. ____ Date ____ Checked ____ Date ____ Survey by ____ Notes ____ Date 9-24-64 Map No. ____ Indexed C. J. GALLI Date ____

F. B. 2168 PG. 207

CI 2333.14
CROSS SECTION
ON LA MADRINA DR.
FROM WALNUT GROVE AVE
WEST TO END OF ST.

STATION	B. S.	H. I.	F. S.	ELEV.

NOTE: ANY ADDITIONS OR CHANGES ON THIS SHEET MUST BE MADE OR CIRCLED IN RED INK, WITH DATE AND NAME OF PERSON MAKING CHANGE.

Do not extend notes this side of this line.

PLEASE RETURN TO
LOS ANGELES COUNTY ENGINEER
403 LOS ANGELES COUNTY ENGINEERING BLDG.

76-L-298 CE 307 2-63

76-L-298 CE 307 2-63

PLEASE RETURN TO
LOS ANGELES COUNTY ENGINEER
403 LOS ANGELES COUNTY ENGINEERING BLDG.

NOTE: ANY ADDITIONS OR CHANGES ON THIS SHEET MUST BE MADE OR CIRCLED IN RED INK, WITH DATE AND NAME OF PERSON MAKING CHANGE

Do not extend notes this side of this line.

STATION	B.S.	H.I.	F.S.	ELEV.	LEFT	RIGHT
BMWM 756				294.291	BMWM 756 ELV. = 294.291 F.B. 2168-155	
					℄ INT. WALNUT GROVE AVE. & LA MADRINA	
					ON N. SIDE LA MADRINA DR. 98± FROM	
					℄ INT. BT. SPR. IN DRIVEWAY E. END HSE #8557	
1+00				289.42		℄ INT.
1+10.5				288.98		℄
"				287.56		22.5 EDGE OF PVMT. BC.
"				290.57	24.3 EDGE OF PVMT. BC.	
1+19.1				290.04		℄
"				289.[illegible]		10.5 EDGE PVMT
"				289.5		15 GRD.
"				292.1		18 TOP BANK
"				29[illegible]		30' P/L
1+21.7				290.45		℄
"				291.23	10.9 EDGE PVMT	
"				292.0	13' GRD.	
"				293.7	17 TOP BANK	
"				293.9	30 P/L	
1+38				292.66		℄
"				292.08		10.4 EDGE OF PVMT.
"				292.1		12.5 GRD.

F.B. 2168 PG. 208
Job No. CI 2333.14
Division No. 11
Notes Red
Plotted
Profile
Survey of WALNUT GROVE AVE. SS. DIST.
Date
Date
No.
X-Sec.
Survey by HOLMES
Notes R. GLIDDEN
Notes Chkd.
Checked
Indexed C. J. GALLI
Date
Date
No.

76-L-298 CE 307 2-63

PLEASE RETURN TO
LOS ANGELES COUNTY ENGINEER
403 LOS ANGELES COUNTY ENGINEERING BLDG.

NOTE: ANY ADDITIONS OR CHANGES ON THIS SHEET MUST BE MADE OR CIRCLED IN RED INK, WITH DATE AND NAME OF PERSON MAKING CHANGE.

Do not extend notes this side of this line.

STATION	B. S.	H. I.	F. S.	ELEV.	LEFT	RIGHT
1+38				2927		19 TOP BANK
"				2925		30
"				29304	10 EDGE PUMT	
"				2940	13 GRD.	
"				2943	13 TOP BANK	
"				2943	30' P/L	
1+50				29363	℄	
"				29300		11' EDGE PUMT
"				2933		15' GRD.
"				2929		30' P/L
"				2939	10' EDGE PUMT.	
"				2943	30 P/L	
1+96°				29428		10³ DR. WY.
2+00				29497	℄	
"				29440		10³ EDGE PUMT
"				29403		30' P/L
"				29506	95' EDGE PUMT.	
"				29570	30	
2+113				29470		10³ DR. WY.
—				2902		101' GRD.
				2856		175' " BACK P/L

Profile Notes Red ____ Plotted ____ Job No. CI 2333.14 Division No. 11 F.B. 2168 Pg. 209
No. ____ Date ____ Date ____ Survey of WALNUT GROVE SS. DIST.
X-Sec. Notes Chkd. ____ Checked ____ Survey by HOLMES Notes ____ Date 7-24-64
No. ____ Date ____ Date ____ Map No. ____ Indexed C. J. GALLI Date ____

76-L-298 CE 307 2-63

PLEASE RETURN TO
LOS ANGELES COUNTY ENGINEER
403 LOS ANGELES COUNTY ENGINEERING BLDG.

NOTE: ANY ADDITIONS OR CHANGES ON THIS SHEET MUST BE MADE OR CIRCLED IN RED INK, WITH DATE AND NAME OF PERSON MAKING CHANGE

Do not extend notes this side of this line.

F.B. 2168 Pg. 20 | Job No. CE 2333.14 | Division No. 11 | Notes Red | Plotted | Profile
Survey of WALNUT GROVE SS. DIST. | Date | Date | No.
Survey by HOLMES Notes R. GLIDDEN | Notes Chkd. | Checked | X-Sec.
Indexed C. J. GALLI Date | Date | Date | No.

STATION	B. S.	H. I.	F. S.	ELEV.	LEFT	RIGHT
2+50				296.38		℄
"				295.88		95' EDGE PUMT
"				295.7		30' P/L
"				295.3	95' EDGE PUMT.	
"				2969	30' P/L	
2+58½				296.10		10' DR. WY.
2+68 3				296.38		" " "
2+73				297.7		113'
"				297.0		175' BACK P/L
3+00				297.31		℄
"				297.38		95' EDGE PUMT
"				297.0		30' P/L
"				297.33	95' EDGE PUMT	
"				293.5	30' P/L	
3+34				295.5		128' GRD.
				294.3		175' BACK P/L
T.P.				293.3		
3+50				299.42		℄
				299.05		95' EDGE PUMT
				299.0		30' P/L
				299.32	95' EDGE PUMT.	

76-L-298 CE 307 2-63

PLEASE RETURN TO
LOS ANGELES COUNTY ENGINEER
403 LOS ANGELES COUNTY ENGINEERING BLDG.

NOTE: ANY ADDITIONS OR CHANGES ON THIS SHEET MUST BE MADE OR CIRCLED IN RED INK, WITH DATE AND NAME OF PERSON MAKING CHANGE.

Do not extend notes this side of this line.

STATION	B. S.	H. I.	F. S.	ELEV.	LEFT	RIGHT
3+50				3000	30' P/L	
3+66 7				29963		10 DR. WY.
3+76 5				30023	10 DR. WY	
3+87 2				30025		10' DR. WY.
3+92				2994		175' BACK P/L
4+00				30093		℄
"				30069		9 5 EDGE PVMT.
"				3008		30' P/L
"				30077	10' EDGE PVMT	
"				30123	30' P/L	
4+09 9				3016	10' DR. WY.	
4+50				30251		℄
"				30221		10' EDGE PVMT
"				3020		30' P/L
"				30235	10 3 EDGE PVMT.	
"				3033	18' BREAK	
"				3036	30'	
T.P.				30258		
4+53 2				30223		10' DR. WY.
4+6 4 7				30270		" "
4+82 8				30340	10 RR. WY	

Profile Notes Red ____ Plotted ____ Job No. ____ Division No. 11 CT 2333.14 F.B. 2168 Pg. 211
No. ____ Date ____ Date ____ Survey of WALNUT GROVE AVE. SS. DIST.
X-Sec. Notes Chkd. ____ Checked ____ Survey by HOLMES Notes GROUDY Date 9.24.64
No. ____ Date ____ Date ____ Map No. ____ Indexed C. J. GALLI Date ____

76-L-298 CE 307 2-63

PLEASE RETURN TO
LOS ANGELES COUNTY ENGINEER
403 LOS ANGELES COUNTY ENGINEERING BLDG.

NOTE: ANY ADDITIONS OR CHANGES ON THIS SHEET MUST BE MADE OR CIRCLED IN RED INK, WITH DATE AND NAME OF PERSON MAKING CHANGE

F.B. 2168 Pg. 212 | Job No. CE 2333.14 Division No. 11 Notes Red Plotted Profile
Survey of WALNUT GROVE AVE. 55 EAST Date No. X-Sec.
Survey by HOLMES Notes GLADDEN Notes Chkd. Checked
Indexed C. J. GALLI Date Date Date No.

Do not extend notes this side of this line.

STATION	B. S.	H. I.	F. S.	ELEV.	LEFT	RIGHT
4+96 ℄				30370	10' DR. WY.	
5+00				30381	℄	
				30530		10 ℄ EDGE PVMT.
				3033		30' P/L
				30380	10 ℄ EDGE PVMT.	
				3044	18' BREAK	
				3047	30' P/L	
5+12				3007	175' BACK P/L (Right?)	
5+13.4				3043	10' DR. WY	
5+22.9				3043	" " "	
5+48.4				30488		10' DR. WY.
5+50 5+50?,				30533	℄	
"				3043		10' EDGE PVM
"				3050		30' P/L
"				30505	10' EDGE PVMT	
"				3057	18' BREAK	
"				3059	30' P/L	
5+62.9				30573		10' DR. WY.
5+73				3033		175' BACK P/L
5+71.4				3056	10 ℄ DR. WY	

76-L-298 CE 307 2-63

PLEASE RETURN TO
LOS ANGELES COUNTY ENGINEER
403 LOS ANGELES COUNTY ENGINEERING BLDG.

NOTE: ANY ADDITIONS OR CHANGES ON THIS SHEET MUST BE MADE OR CIRCLED IN RED INK, WITH DATE AND NAME OF PERSON MAKING CHANGE.

Do not extend notes this side of this line.

STATION	B. S.	H. I.	F. S.	ELEV.	LEFT	RIGHT
5+84 2				30593	10 5 DR. WY	
6+00				30637		℄
"				30614		10' EDGE PUMT
"				3061		30' P/L
				30634	10' EDGE PUMT	
				3072	17' BREAK	
				3077	30' P/L	
6+1[illegible]				30643		9 9 DR. WY
6+29 9				30669		" " "
6+32				3057		175' BACK P/L
6+31 9				30713	10 DR. WY	
6+36 9				30675		9 8 DR. WY
6+44 1				30737	" "	
6+51				30710		" "
6+50				30766		℄
				30721		10' EDGE PUMT
"				3074		30' P/L
"				30760	13' EDGE PUMT.	
"				3090	30" P/L	
T.P.				30878		
6+92				3064		175' BACK P/L

Profile No. ____ Notes Red ____ Plotted ____ Job No. ____ Division No. ____ F. B. 2163 Pg. 213
Date ____ Date ____ Survey of WALNUT GROVE DUE
X-Sec. No. ____ Notes Chkd. ____ Checked ____ Survey by HOLMES Notes GLIDDEN Date 9-24-64
Date ____ Date ____ Map No. ____ Indexed C. J. GALLI Date ____

76-L-298 CE 307 2-63

PLEASE RETURN TO
LOS ANGELES COUNTY ENGINEER
403 LOS ANGELES COUNTY ENGINEERING BLDG.

NOTE: ANY ADDITIONS OR CHANGES ON THIS SHEET MUST BE MADE OR CIRCLED IN RED INK, WITH DATE AND NAME OF PERSON MAKING CHANGE

Do not extend notes this side of this line.

STATION	B. S.	H. I.	F. S.	ELEV.	LEFT	RIGHT
6+60 3				30786	13 6 EDGE PUMT.	
6+72 5				30831	15 9 " "	
6+83 7				30796		19' EDGE PUMT.
6+89 7				3040	20' " "	
6+98 8				30835		17' " "
7+00				30881		℄
7+15 1				30927		℄
"				30007	19 3 EDGE PUMT	
BMWM757				30904	BMWM 757 ELV.=309.046 FB2168 -155	
					℄ INT. WALNUT GROVE AVE & LA MADRINA DR.	
					ON N. SIDE LA MADRINA DR. 615± FROM	
					INT. BT SPK. IN WALK 4± N. ON E. SIDE HSE #8505	

F.B. 2168 PG. 214
Job No. CI 2333.14 Division No. 11 Notes Red Plotted Profile
Survey of WALNUT GROVE AVE. SS. DIST. Date Date No. X-Sec.
Survey by HOLMES Notes GLIDDEN Notes Chkd. Checked No.
Indexed C. J. GALLI Date Date Date

Profile	Notes Red	Plotted	Job No. CI 2333.1A	Division No. 11	F.B. 2163	Pg. 215
No.	Date	Date	Survey of WALNUT GROVE AVE SS DIST.			
X-Sec.	Notes Chkd.	Checked	Survey by HOLMES	Notes [illegible]	Date [illegible]	
No.	Date	Date	Map No.	Indexed C. J. GALLI	Date	

CI 2333.1A
CROSS SECTIONS
ON LANDIS VIEW
FROM WALNUT GROVE AVE
WEST 250'

STATION	B.S.	H.I.	F.S.	ELEV.

NOTE: ANY ADDITIONS OR CHANGES ON THIS SHEET MUST BE MADE OR CIRCLED IN RED INK, WITH DATE AND NAME OF PERSON MAKING CHANGE.

PLEASE RETURN TO
LOS ANGELES COUNTY ENGINEER
403 LOS ANGELES COUNTY ENGINEERING BLDG.

Do not extend notes this side of this line.

76-L-298 CE 307 2-63

76-L-298 CE 307 2-63

PLEASE RETURN TO
LOS ANGELES COUNTY ENGINEER
403 LOS ANGELES COUNTY ENGINEERING BLDG.

NOTE: ANY ADDITIONS OR CHANGES ON THIS SHEET MUST BE MADE OR CIRCLED IN RED INK, WITH DATE AND NAME OF PERSON MAKING CHANGE

Do not extend notes this side of this line.

F.B. 2168 Pg. 216 | Job No. CE 2333.14 | Division No. 11 | Notes Red | Plotted | Profile
Survey of WALNUT GROVE AVE., SS DIST. | Date | No. | X-Sec.
Survey by HOLMES | Notes GLENDEN | Notes Chkd. | Checked | No.
Indexed G. J. GALLI | Date | Date | Date

STATION	B.S.	H.I.	F.S.	ELEV.	LEFT	RIGHT
BMWM 758				301.110	BMWM 758 ELEV: 301.110 F.B. 2168-156	
					& IN WALNUT GROVE AVE & LANDIS VIEW	
					SE. COR. ST IN CONC. WK 3' N OF N.E. COR.	
					HSE # 1010	
1+00				302.25		℄ INT.
1+11.2				301.85		42.2 EDGE PUMT
1+12.2				300.72	15.5 EDGE PUMT.	
1+15				300.80		℄
"				301.17		32.5 EDGE PUMT.
"				300.82	14.2 EDGE	
1+20.4				300.94		℄
"				300.89		10' PUMT
"				301.19		29.5 EDGE PUMT.
1+29.7				300.80		℄
"				300.62	5.2 EDGE PUMT.	
"				300.5	10' GRD.	
1+50				300.90		℄
"				300.95		9.5 PUMT.
"				300.54		30' EDGE PUMT.
"				300.67	5.8 EDGE PUMT.	
"				9.5	10' GRD.	

76-L-298 CE 307 2-63

PLEASE RETURN TO
LOS ANGELES COUNTY ENGINEER
403 LOS ANGELES COUNTY ENGINEERING BLDG.

NOTE: ANY ADDITIONS OR CHANGES ON THIS SHEET MUST BE MADE OR CIRCLED IN RED INK, WITH DATE AND NAME OF PERSON MAKING CHANGE.

Do not extend notes this side of this line.

STATION	B. S.	H. I.	F. S.	ELEV.	LEFT	RIGHT
2+00				30891		℄
"				30906		0' PUMT.
"				30921		30' EDGE PUMT.
"				30868	5.8 EDGE PUMT	
"				3086	10' GRD.	
2+50				30794		℄
"				30807		9 PUMT.
"				30819		27.9 EDGE PUMT
"				30783	6' EDGE PUMT.	
"				3078	10 GRD.	
3+00				30706		℄
"				30709		9.5 PUMT
"				30740		29.6 EDGE PUMT
"				30695	6' EDGE PUMT.	
"				3069	10' GRD	
TP				30698		
3+50				30610		℄
"				30605		9.5 PUMT.
"				30651		EDGE PUMT.
"				30598	6' EDGE PUMT.	
"				3061	10' GRD.	

Profile Notes Red ____ Plotted ____ Job No. CT 2333.14 Division No. 11 F. B. 2163 Pg. 217
No. ____ Date ____ Date ____ Survey of WALNUT GROVE AVE. SS DIST.
X-Sec. Notes Chkd. ____ Checked ____ Survey by HOLMES Notes ____ Date 9-24-64
No. ____ Date ____ Date ____ Map No. ____ Indexed C. J. GALLI Date ____

F.B. 2168 Pg. 218

Job No. CI 2333.14 Division No. 11 Notes Red _____ Plotted _____ Profile

Survey of WALNUT GROVE AVE. SS. DIST. Date _____ Date _____ No. _____

Survey by HOLMES Notes R. GLIDDEN Notes Chkd. _____ Checked _____ X-Sec.

Indexed C. J. GALLI Date _____ Date _____ Date _____ No. _____

76-L-298 CE 307 2-63

PLEASE RETURN TO

LOS ANGELES COUNTY ENGINEER

403 LOS ANGELES COUNTY ENGINEERING BLDG.

NOTE: ANY ADDITIONS OR CHANGES ON THIS SHEET MUST BE MADE OR CIRCLED IN RED INK, WITH DATE AND NAME OF PERSON MAKING CHANGE

Do not extend notes this side of this line.

STATION	B.S.	H.I.	F.S.	ELEV.		
BM WM 758				301.11	BM WM 758 ELEV. 301.10 F.B. 2168-156 R MT. WALNUT GROVE AVE. & LANDIS VIEW SE. COR. ST. IN CONC. WK. 3' N OF NE COR. HSE # 10.0	

F. B. 2168 Pg. 219

NOTES RED. JOB NO 2508-14 SURVEY OF LA MADRINA DR.
DATE SURVEY BY L.L. BROWN
NOTES CHKD. NOTES BY L.L. BROWN DATE 9-30-69
DATE INDEXED C.J. GALLI DATE OCT 3 '69

NOTE: ANY ADDITIONS OR CHANGES ON THIS SHEET MUST BE MADE OR CIRCLED IN RED INK, WITH DATE AND NAME OF PERSON MAKING CHANGE.

PLEASE RETURN TO
LOS ANGELES COUNTY SURVEYOR
725 LOS ANGELES COUNTY ENGINEERING BLDG.

Do not extend notes this side of this line

B.M.	1ST RUN	DIFF.	2ND RUN	3RD RUN	ADJ. ELEV.	DESCRIPTION
			PARTY BROWN, L.L. MOODY MAN, VM DOMINGUEZ, C.			LA MADRINA DR. J.N. 250814 BENCH LEVELS

765420 S & E-353 4-54

F. B. 216B PG. 220

JOB NO. 2508.14 SURVEY OF LA MADRINA DR. NOTES RED. ____ DATE ____

SURVEY BY L.L. BROWN NOTES CHKD. ____ DATE ____

NOTES BY L.L. BROWN DATE 9-30-69

INDEXED C.J. GALLI DATE ____

INDEX MAP

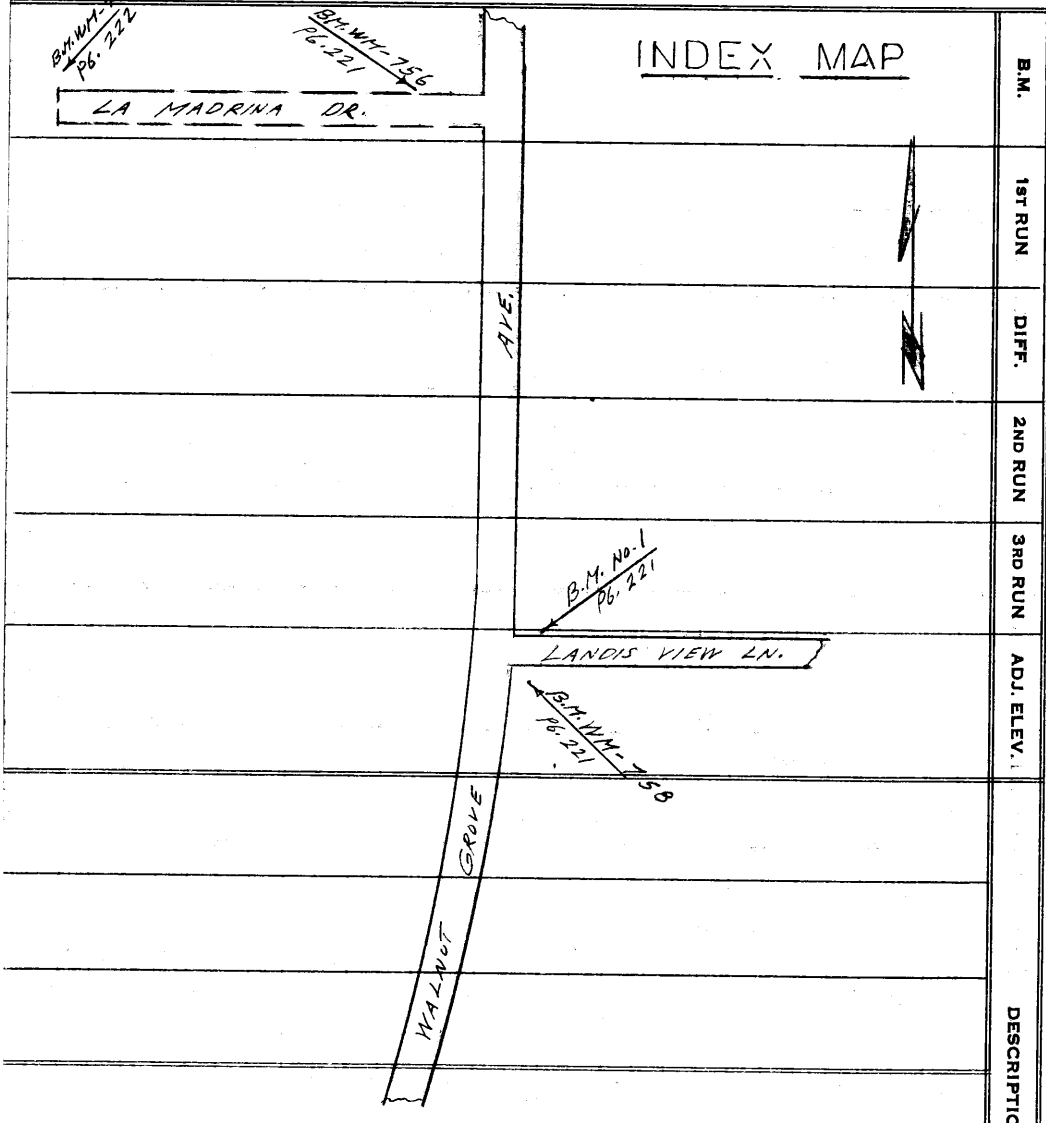

B.M.	1ST RUN	DIFF.	2ND RUN	3RD RUN	ADJ. ELEV.	DESCRIPTION

Do not extend notes this side of this line

NOTE: ANY ADDITIONS OR CHANGES ON THIS SHEET MUST BE MADE OR CIRCLED IN RED INK, WITH DATE AND NAME OF PERSON MAKING CHANGE.

PLEASE RETURN TO
LOS ANGELES COUNTY SURVEYOR
725 LOS ANGELES COUNTY ENGINEERING BLDG.

765420 S & E-353 4-54

765420 S & E-353 4-54

PLEASE RETURN TO
LOS ANGELES COUNTY SURVEYOR
725 LOS ANGELES COUNTY ENGINEERING BLDG.

NOTE: ANY ADDITIONS OR CHANGES ON THIS SHEET MUST BE MADE OR CIRCLED IN RED INK, WITH DATE AND NAME OF PERSON MAKING CHANGE.

Do not extend notes this side of this line

NOTES RED. JOB NO. 2502.14 SURVEY OF LA MADRINA DR.
DATE SURVEY BY L.L. BROWN
NOTES CHKD. E. DARI NOTES BY L.L. BROWN DATE 2-30-69
DATE OCT 7 '69 INDEXED C.J. CALLI DATE OCT 3 '69

F. B. 2168 PG. 22

B.M. FD.	1ST RUN	DIFF.	2ND RUN	3RD RUN	ADJ. ELEV.	DESCRIPTION
B.M. WM-758	301 110				301.110	B.M. WM-758 ELEV. 301.110 F.B. 2168-156
+	4 220		4 347			℄ INT. WALNUT GROVE AVE. ℄ LANDIS VIEW
ℸ	305 330	-1 628	-1 627			LN. S.E. COR. BT. SPK. IN CONC. WALK 3' N. OF
(SAT) -	5 848		5 974			N.E. COR. HSE. #1010
B.M. NO. 1	299 482					B.M. NO. 1 ELEV. F.B. 2168-221
+	4 688		4 577			WALNUT GROVE AVE. ℄ LANDIS VIEW LN.
ℸ	304 170	-1 312	-1 313			N.E. COR. 62' ± E. ℄ 20' ± N. ℄ INT. BT.
-	6 000		5 890			SPK. IN LD. 5' E. OF END OF CONC. CURB.
T.P.	298 170					T.P. SPK.
+	3 763		3 900			
ℸ	301 933	-2 032	-2 031			
-	5 795		5 931			
T.P.	296 138					T.P. SPK
+	1 089		1 180			
ℸ	297 227	-1 800	-1 801			
(FD.) -	2 889		2 981			
B.M. WM-756	294 338				294.291	B.M. WM-756 ELEV. 294.291 F.B. 2168-155
+	6 050		6 171			℄ INT. WALNUT GROVE AVE. ℄ LA MADRINA DR.
ℸ	300 388	+5 712	+5 712			ON N. SIDE LA MADRINA DR. 98' ± W. FROM ℄ INT.
-	0 338		0 459			BT. SPK. IN DRIVEWAY E. END HSE. #6557
T.P.	300 050					T.P. SPK.
+	5 759		5 882			
ℸ	305 809	+3 654	+3 657			
-	2 105		2 225			
T.P.	303 704				303.661	T.P. SPK.
+	6 144		5 947			
ℸ	309 848	+4 622	+4 624			
-	1 522		1 323			
T.P.	308 326				308.285	T.P. SPK

765420 S & E-353 4-54

PLEASE RETURN TO
LOS ANGELES COUNTY SURVEYOR
725 LOS ANGELES COUNTY ENGINEERING BLDG.

NOTE: ANY ADDITIONS OR CHANGES ON THIS SHEET MUST BE MADE OR CIRCLED IN RED INK, WITH DATE AND NAME OF PERSON MAKING CHANGE.

Do not extend notes this side of this line

JOB NO. 2508.14 SURVEY OF LA MADRINA DR. NOTES RED. DATE
SURVEY BY L.L. BROWN NOTES CHKD. A. E. DART
NOTES BY L.L. BROWN DATE 9-30-69
INDEXED C.J. GALLI DATE OCT 31 69

F.B. 2168 Pg. 222

B.M.	1ST RUN	DIFF.	2ND RUN	3RD RUN	ADJ. ELEV.	DESCRIPTION
T.P.	308 326				308.285	T.P. SPK.
+	5 682		5 840			
↑	314 008	+0 757	+0 756			
(FD) −	4 925		5 084			
BM. WM-757	309 083				309.046	B.M. WM-757 ELEV. 309.046 F.B. 2168-155 ℄ INT. WALNUT GROVE AVE. ℄ LA MADRINA DR. ON N. SIDE LA MADRINA DR. 615± W. FROM ℄ INT. BT. SPK. IN WALK 4' IN ONE E. SIDE HSE. # 8505

PWFB 1226 885

Notes Ck'd by A. E. DART	Survey of LA MADRINA DR.
Map No.	JN 2508.14 Tape 0244 Std 68 °F
Office Work	Surveyed by L. L. BROWN
Checked	Notes L. L. BROWN Date 9-30-69
Date OCT 7 '69	Indexed G. J. GALLI OCT 3 '69

F.B. 2168 Pg. 223

LA MADRINA DR.

J.N. 2508.14

CENTERLINE TIES AND LOCATION OF S.S.M.H.

PARTY
BROWN, L. L.
MOODYMAN, W.
DOMINGUEZ, C.

Note: Any Additions or Changes on this Sheet Must be Made or Circled in Red Ink With Date and Name of Person Making Change.

Do not extend this side of this line.

PLEASE RETURN TO
LOS ANGELES COUNTY ENGINEER
403 LOS ANGELES COUNTY ENGINEERING BLDG.

76F3098 CE#310 9-67

PWFB 1226

886

F.B. 2160 Pg. 224 cont.

Bottom Pg. 225

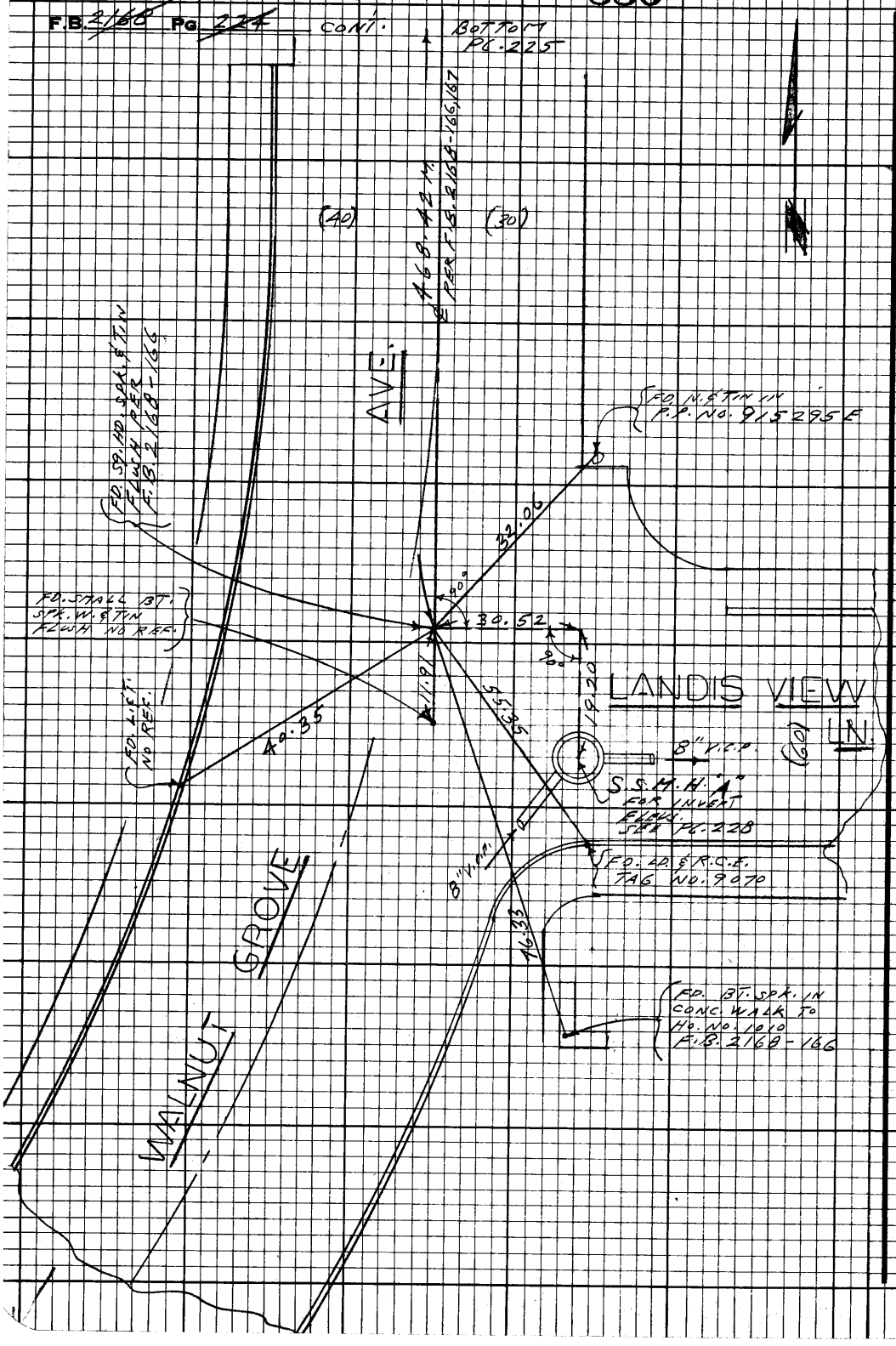

WS 36 I-2

PLEASE RETURN TO
LOS ANGELES COUNTY ENGINEER
403 Los Angeles County Engineering Bldg.

Do not extend this side of this line.

Note: Any Additions or Changes on this Sheet Must be Made or Checked in Red Ink With Date and Name of Person Making Change.

PWFB 1226

887

Notes Ck'd by A. E. DART	Survey of LA MADRINA DR.
Map No.	JN 2508.14 Tape 0244 Std 68 °F
Office Work	Surveyed by L. L. BROWN
Checked	Notes L. L. BROWN Date 9-30-69
Date OCT 7 '69	Indexed C. J. GALLI OCT 3 '69

F.B. 2168 PG. 225

W.S. 36 E-2

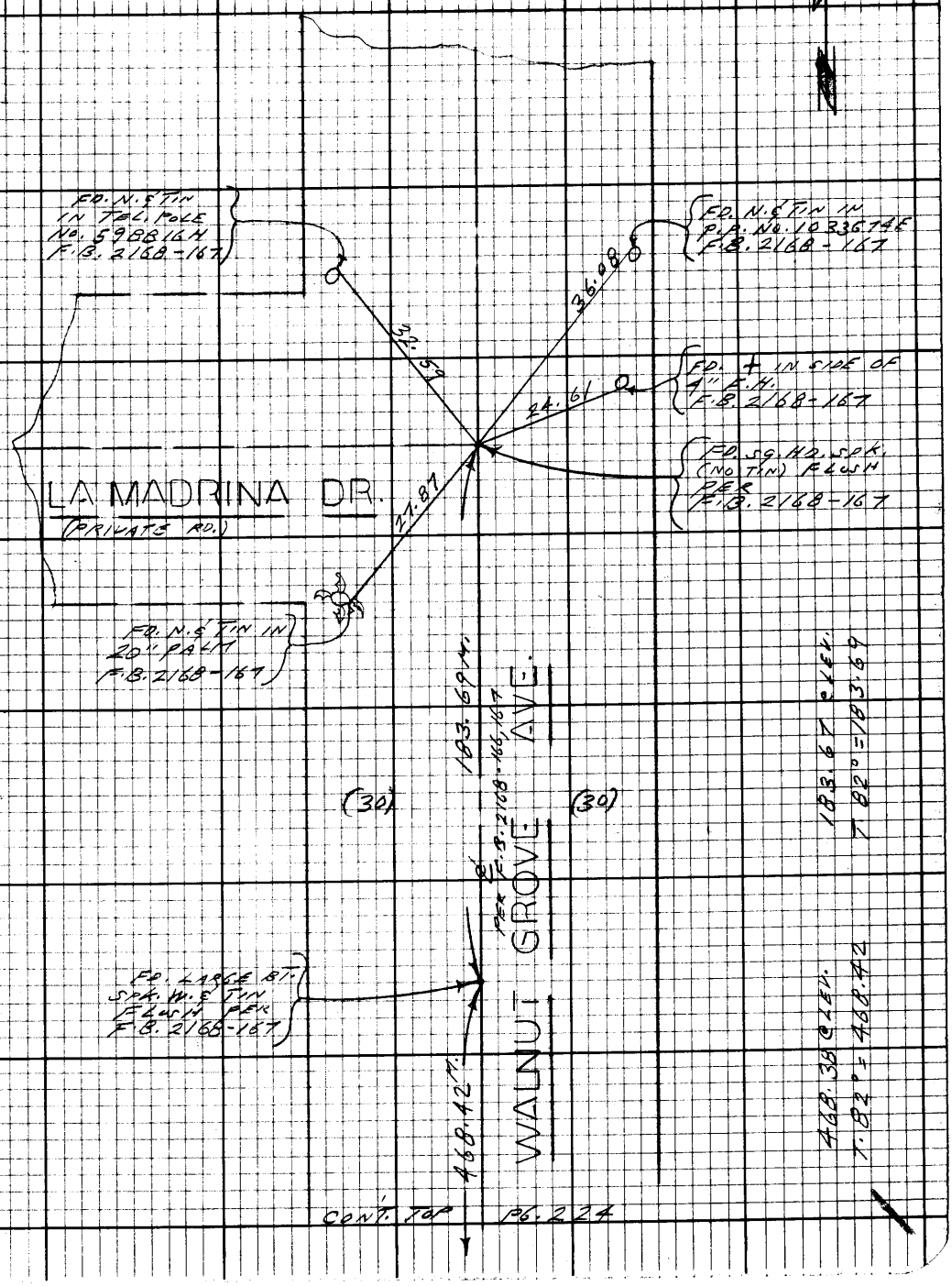

Note: Any Additions or Changes on this Sheet Must be Made or Circled in Red Ink With Date and Name of Person Making Change.

Do not extend this side of this line.

PLEASE RETURN TO
LOS ANGELES COUNTY ENGINEER
403 LOS ANGELES COUNTY ENGINEERING BLDG.

76F3098 CE#310 9.67

PLEASE RETURN TO
LOS ANGELES COUNTY ENGINEER
403 LOS ANGELES COUNTY ENGINEERING BLDG.

Note: Any Additions or Changes on this Sheet Must be Made or Circled in Red Ink With Date and Name of Person Making Change.

Do not extend this side of this line.

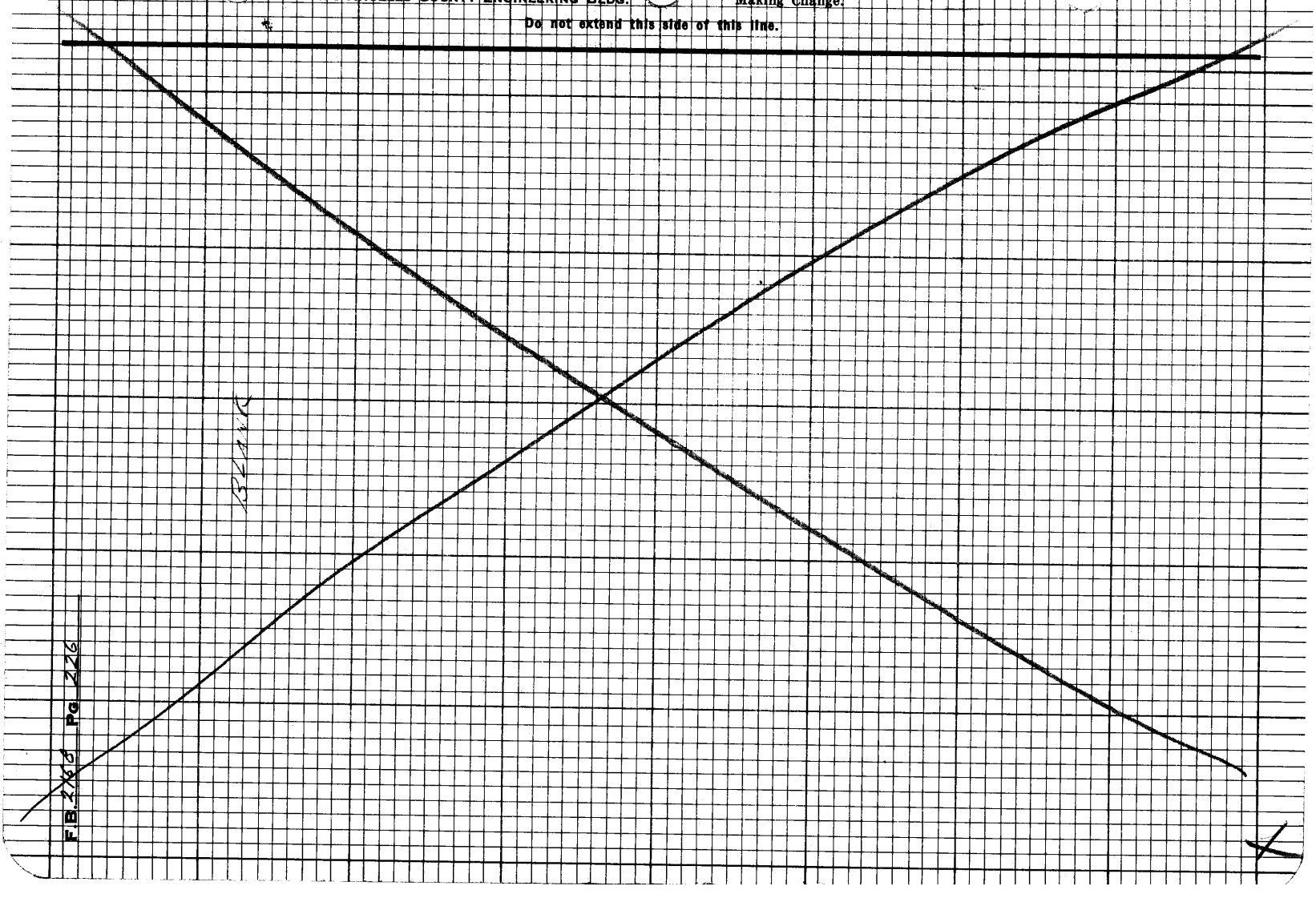

F.B. 2166 Pg 226

F.B. 2168 Pg. 227

Profile No. | Notes Red | Date | Plotted | Date | Job No. 2508 14 | Division No. |
Survey of LA MADRINA DR.
X-Sec. No. | Notes Chkd. A. E. DART | Date OCT 7 '69 | Checked | Date | Survey by L.L. BROWN | Notes L.L.B. | Date 9-30-69 | Map No. | Indexed C. J. GALLI | Date OCT 3 '69

LA MADRINA DR.

J.N. 2508.14

INVERT ELEVS. ON EXISTING S.S.M.H.

PARTY
BROWN, L.L.
MOODYMAN, W.
DELTINGLEZ, C.

STATION | B.S. | H.I. | F.S. | ELEV.

RETURN TO
LOS ANGELES COUNTY ENGINEER
403 Los Angeles County Engineering Bldg.

Do not extend notes this side of this line

76-L-298 CE 307 2-68

F.B. 2168 Pg. 228

Job No. 2508 Division No. Notes Red Plotted Profile

Survey of L.A. MADRINA DR. Date Date

Survey by L.L. BROWN Notes L.L. BROWN Notes Chkd. Checked

Indexed C.J. GALLI Date Date Date

				WALNUT GROVE AVE. & LANDIS FIELD LN. S.E. COR. BT. SPK. IN CONC. WALK 3' N. OF N.E. COR. HSE. # 1010
S.S.M.H. "A" FOR LOCATION SEE PG. 224	E. RIM = 300.90 W. RIM = 300.95 MEAN RIM = 300.92	300 92	S.S.M.H. MEAN RIM	MEAN RIM = 300.92 - 9.61 TOP PIPE = 291.31 DIA. " = 0.67
		290 64	INV. 8" INLET (S)	INV. = 290.64
				MEAN RIM = 300.92 - 9.67 TOP PIPE = 291.25 DIA. " = 0.67
		290 58	INV. 8" OUTLET (E)	INV. = 290.58