INDEX TO F.B. 2169

DATE	J.N.	DESCRIPTION	NOTES	PAGES
		EL CAMPO DRIVE, C.I. 2041.14		
5-58	0303.00	DISTRICT CENTER LINE	℄ & ties	5-32
5-58	2041.14	S.S.R/W & STONELEY DRIVE, from El Campo Dr. to San Gabriel Blvd.	Topog	33-38
"	"	" " "	X-sects	39-45
"	"	SAN GABRIEL BLVD. (E.SIDE), from Stoneley Dr. to Shakespeare Rd.	Topog	49-52
"	"	" " "	X-sects	53-61
"	"	HUNTINGTON DRIVE (N. SIDE), from Winifred Ave. to El Campo Dr.	Topog	63-65
"	"	" " "	X-sects	67-70
"	"	EL CAMPO DRIVE, from Huntington Dr. to Lombardy Rd.	Topog	71-83
"	"	" " "	X-sects	85-101
"	"	EL CAMPO DRIVE, fromGainsborough Dr. to Lombardy Rd-Loc. of Swimming pools & Plumbing Outlets	Loc.	103-106
"	"	GAINSBOROUGH DRIVE, from El Campo Dr. to San Gabriel Blvd.	Topog	107-112
"	"	" " "	X-sects	113-120

Transcribed Aug 8 '6

INDEX TO F.B. 2169(cont'd)

DATE	J.N.	DESCRIPTION	NOTES	PAGES
		COLERIDGE DR. C.I. 2097.34		
4-59	2097.34	San Gabriel Blvd.from Shakeapeare Dr.to Lombardy Rd.	Topog.	143-152
"	"	" " "	X-secs.	153-164
"	"	Coleridge Dr.from San Gabriel Blfd.to E.end of St.	Topog.	165-168
"	"	" " "	X-secs.	169-177
"	"	Lombardy Rd.from Gainsborough Dr.to San Gabriel Blvd.	Topog	179-187
"	"	" " "	X-secs.	189-203
"	"	El Campo Dr.from Lombardy Rd.to A Point 300' southerly.	Topog.	205-206
"	"	" " "	X-secs.	207-210
12-59	"	Plumbing Outlet of Ho.#3070 Lombardy Rd.	Elev.	211-212
"	"	" ".	Loc.	213
3-60	"	Wallington Dr.from San Gabriel Blvd.to E.Line Lot 5,El Campo Tract.	C/L Sur.	215-218
"	"	" " "	Topog.	219-221
"	"	" " "	X-secs.	223-225

PWFB 1526 S.S.D. 2915

Notes Ck'd by Austin	Survey of El Campo Dr.
Map No.	JN 0303.00 Tape 0175 Std 68 °F
Office Work	Surveyed by Snyder
Checked	Notes P135 Date 4-58
Date	Indexed E. C. Johnson 5-26-58

F. B. 2169 Pg. 3

J.N. 0303.00

CENTER LINE SURVEY

For.

C.I. 2041.14

EL CAMPO DR. S.S. DIST.

Snyder
Le Gault
Herrington
Bankson

Note: Any Additions or Changes on This Sheet Must be Made or Circled in Red Ink With Date and Name of Person Making Change.

Do not extend this date of this line.

PLEASE RETURN TO
LOS ANGELES COUNTY ENGINEER
700 LOS ANGELES COUNTY ENGINEERING BLDG.

78F3088 S&E #247 1-56

PWFB 1526 2916, 2917, 2918

F. B. 2169 Pg. 16

INDEX

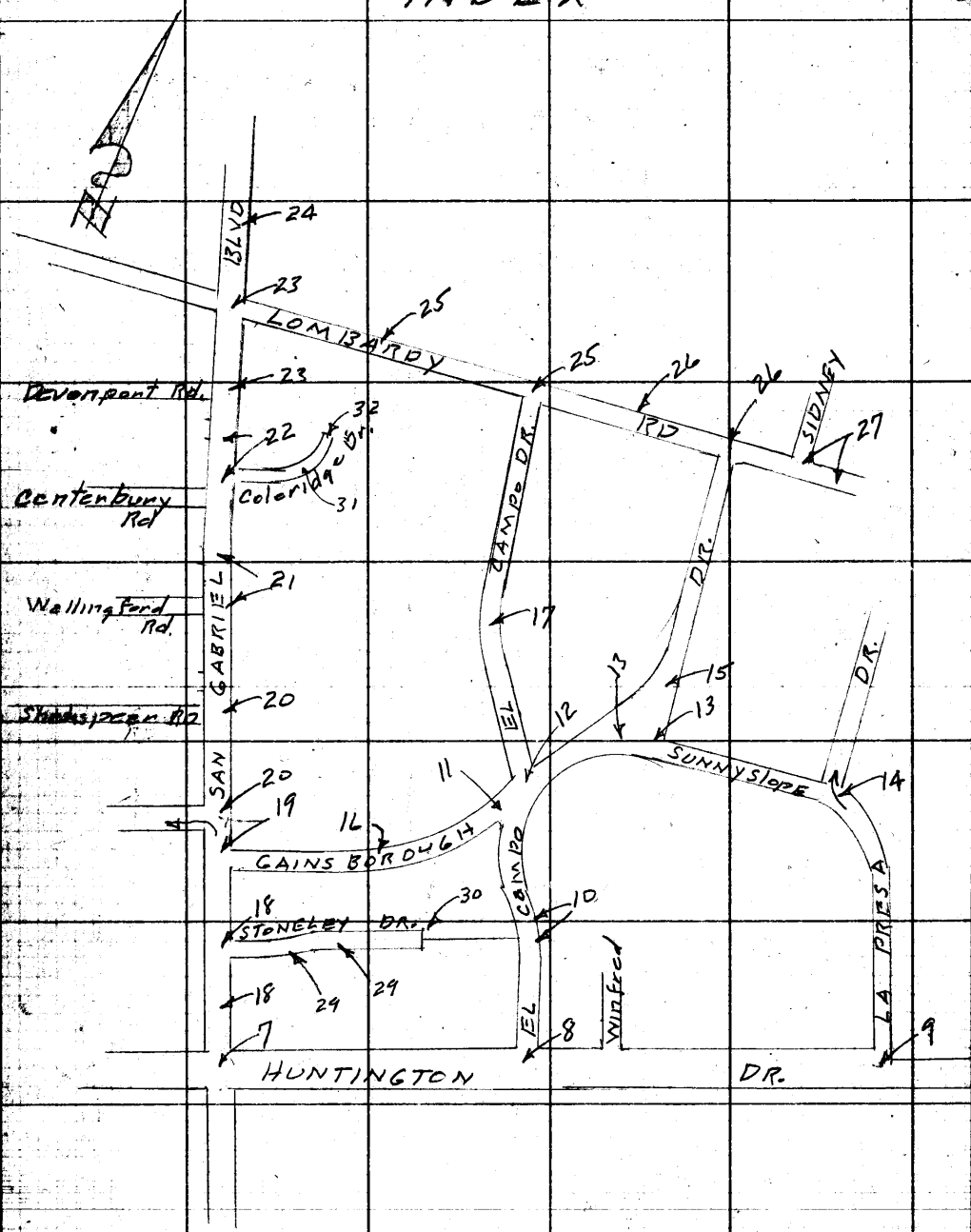

LOS ANGELES COUNTY ENGINEER
700 Los Angeles County Engineering Bldg.

PLEASE RETURN TO

Do not extend this side of this line.

Note: Any Additions or Changes on This Sheet Must Be Made or Circled in Red Ink With Date and Name of Person Making Change.

PWFB 1526 2919

Notes Ck'd by Austin	Survey of ℄ El Campo Dr.
Map No.	JN 0303.00 Tape 0175 Std 68 °F
Office Work	Surveyed by Snyder
Checked	Notes PRS Date 4-58
Date	Indexed C. Johnson

F. B. 2164 PG. 7

TRACT No 13756
1 - 92-18-30
4 - 09-14-00
6 - 193-57-00
92-18-30

Cont. Bot Pg 18

1 - 167-16-45
4 - 309-07-00
6 - 283-44-30
167-16-45

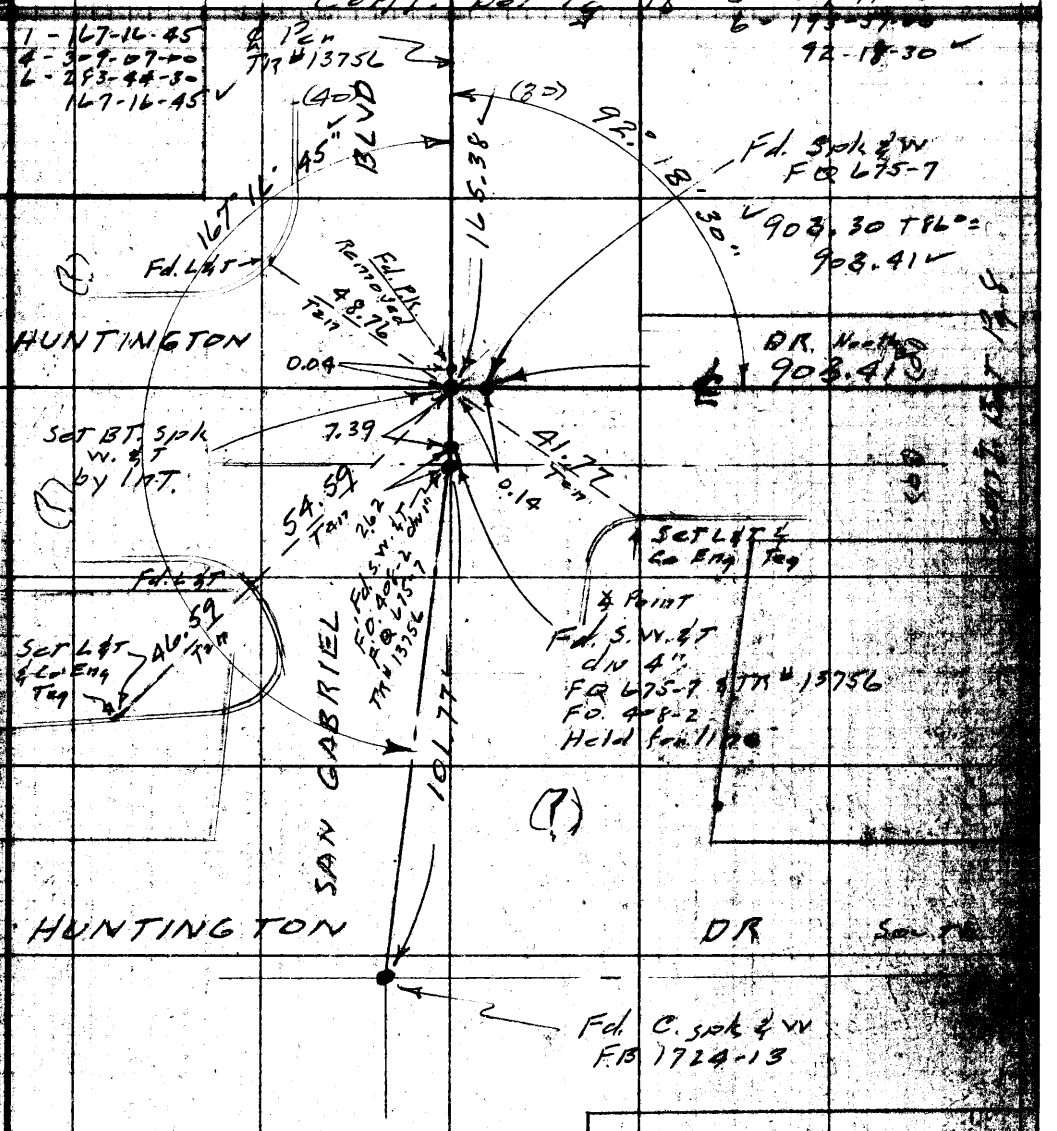

101.76 T 88° = 101.77
165.36 T 88° = 165.38

Note: Any Additions or Changes on This Sheet Must be Made or Circled in Red Ink With Date and Name of Person Making Change.

PLEASE RETURN TO LOS ANGELES COUNTY ENGINEER 700 Los Angeles County Engineering Bldg.

Do not extend this side of this line.

76F3098 38E #247 1-58

PWFB 1526 2920, 2921

F. B. 216 Pg. 8

LOS ANGELES COUNTY ENGINEER
700 Los Angeles County Engineering Bldg.

PLEASE RETURN TO

Do not extend this side of this line.

Note: Any Additions or Changes on This Sheet Must Be Made or Circled in Red Ink With Date and Name of Person Making Change.

PWFB 1526 2922

Notes Ck'd by	Survey of ℄ BL Compo Dr.
Map No.	JN 0303.00 Tape 0175 Std 68 °F
Office Work	Surveyed by Snyder
Checked	Notes PRS Date 4-58
Date	Indexed E. C. Johnson

F. B. 2169 Pg. 9

W.S. 44B-2

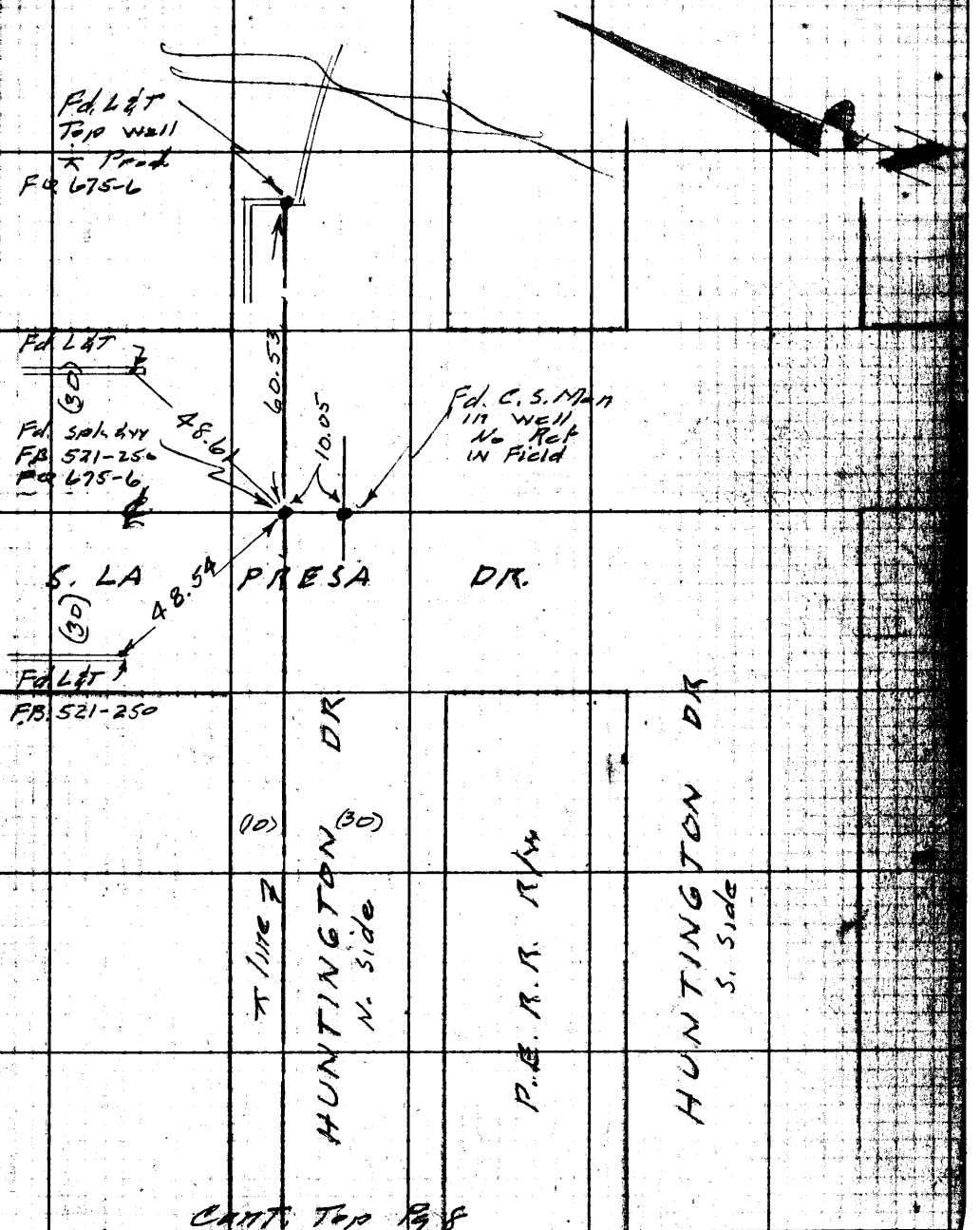

Cont. Top Pg 8

Note: Any Additions or Changes on This Sheet Must Be Made or Circled in Red Ink With Date and Name of Person Making Change.

Do not extend this side of this line.

PLEASE RETURN TO
LOS ANGELES COUNTY ENGINEER
700 LOS ANGELES COUNTY ENGINEERING BLDG.

76F3068 S&E #247 1-58

PWFB 1526 2923, 2924

F.B. 2169 Pg. 10

Cont. Bot. Right Pg 11

Fd. 2" I.P. Fl. No Neil TR# 12659 & 13756

F.B. 521-252

94.59

0.02

7.90

34.74

Fd. 1" Sq. head Bolt on 1"

Set X in Fn Cor

71.86

51.15

Fd. Teq & Neil RE 5060 in Bottle Tree F.B. 521-251

50.40

21.92

Set X in Fn Post

Sunny Slope Estate #4 TR Rec

Δ = 28-00-00

T =

R = 287.94

℄ Rec Per F.B. 521-251

Δ = 28-00-50

R = 287.94

T = 71.83

Fd. 1" Sq. head Bolt Fl.

2 X 2 F.B. 521-251 gone

151°59'25"

71.83

DR.

1 - 151-59-30

4 - 297-57-30

6 - 191-56-30

151-59-25

Fd. 1" Sq. head Bolt Fl.

0.03

Prop S.S. R/W

Varies

(35)

33.63

31.72 calc.

(35)

1.91 calc.

Set B.T. spk W. & T.

Fd. Nothing

A Line

Nly line of Lot G Sunny Slope Estates

89°12'24" calc.

89°23'00"

411.40

EL CAMPO

TRACT # 12659

1 - 89-23-00

4 - 357-32-00

6 - 176-18-00

89-23-00

411.37 T 78° = 411.40

Cont Left Pg 8

W.S. 44 R-3

PLEASE RETURN TO
LOS ANGELES COUNTY ENGINEER
700 LOS ANGELES COUNTY ENGINEERING BLDG.

Do not extend this side of this line.

Note: Any Additions or Changes on This Sheet Must be Made or Circled in Red Ink With Date and Name of Person Making Change.

PWFB 1526

Notes Ck'd by Austin	Survey of El Campo Dr.
Map No.	JN 0303.00 Tape 0175 Std 68 °F
Office Work	Surveyed by Snyder
Checked	Notes PRS Date 4-58
Date	Indexed C. Johnson

F.B. 2[illegible] Pg. [illegible]

1- 167-19-15
4- 309-17-15
6- 283-56-[illegible]
167-19-20

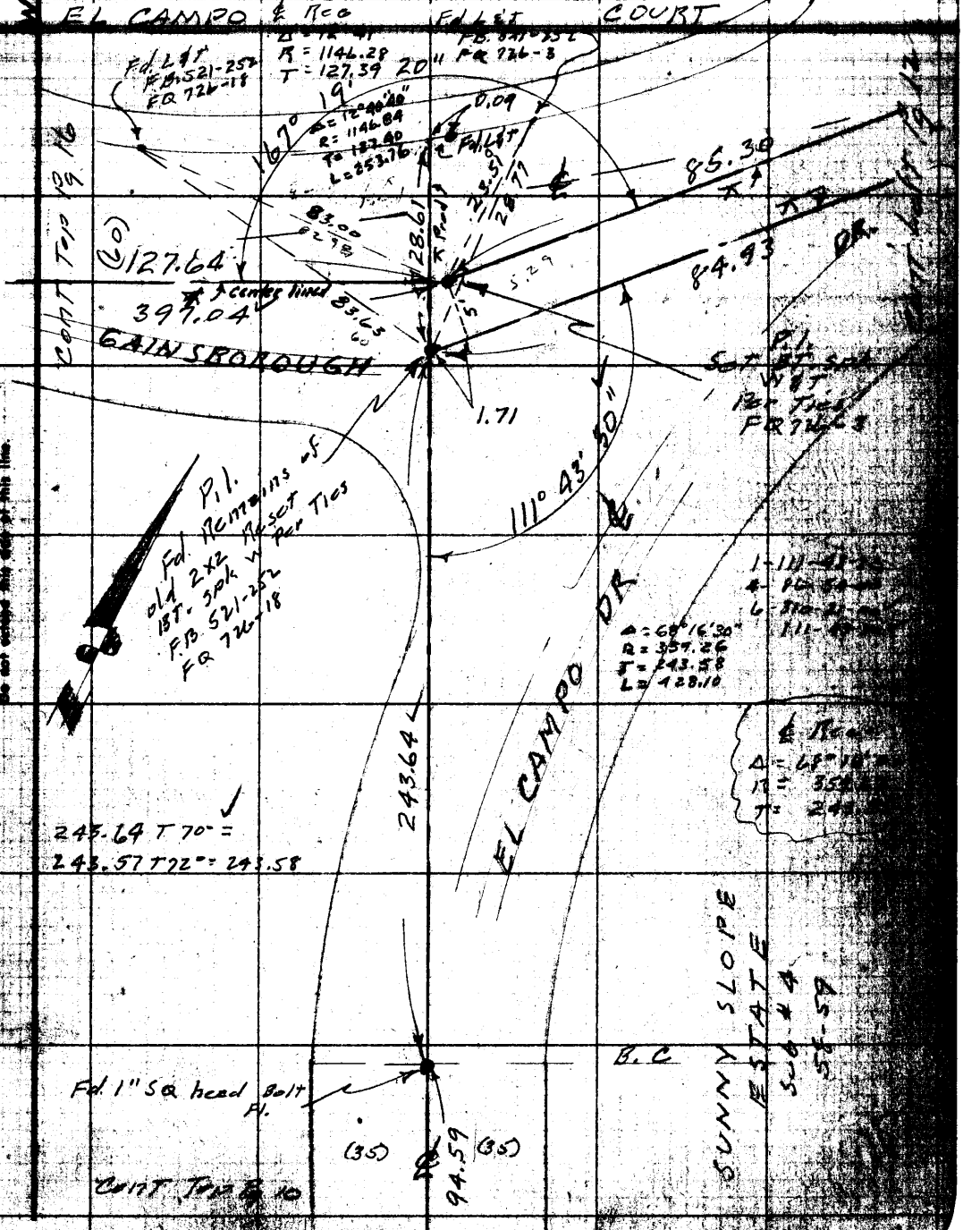

Note: Any Additions or Changes on this Sheet Must be Made or Circled in Red Ink With Date and Name of Person Making Change.

Do not extend this date of this line.

LOS ANGELES COUNTY ENGINEER
700 Los Angeles County Engineering Bldg.

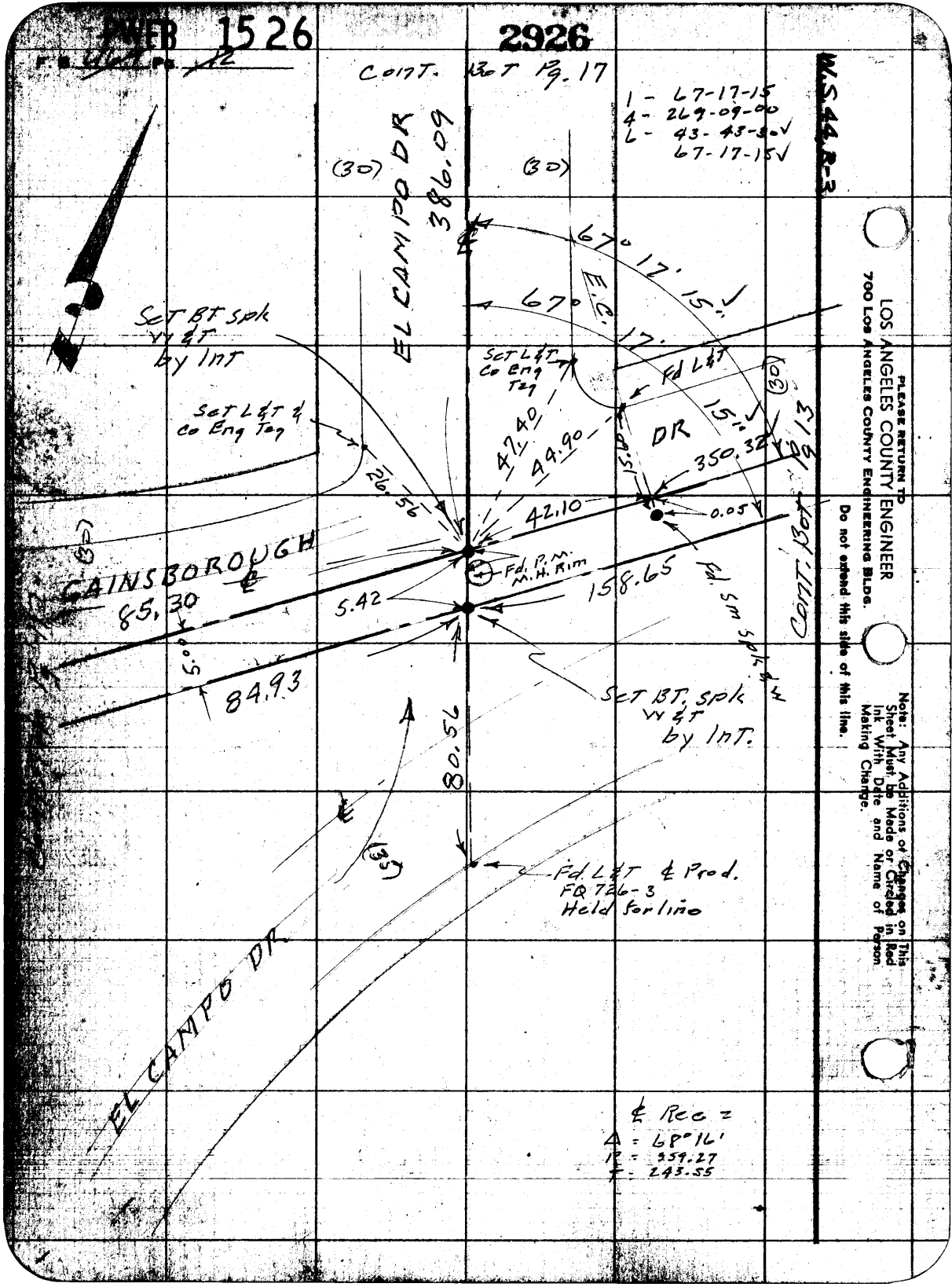

PLEASE RETURN TO
LOS ANGELES COUNTY ENGINEER
700 LOS ANGELES COUNTY ENGINEERING BLDG.

Do not extend this side of this line.

Note: Any Additions or Changes on This Sheet Must be Made or Circled in Red Ink With Date and Name of Person Making Change.

PWFB 1626 929 930

Notes Ck'd by Austin	Survey of ℄ EL CAMPO DR
Map No.	JN 0303.00 Tape 0175 Std 68 °F
Office Work	Surveyed by Snyder
Checked	Notes PRS Date 4-58
Date	Indexed A. C. Johnson

F. B. 2164 Pg. 75

1 - 91-55-15
4 - 367-41-00
6 - 191-31-30
91-55-15

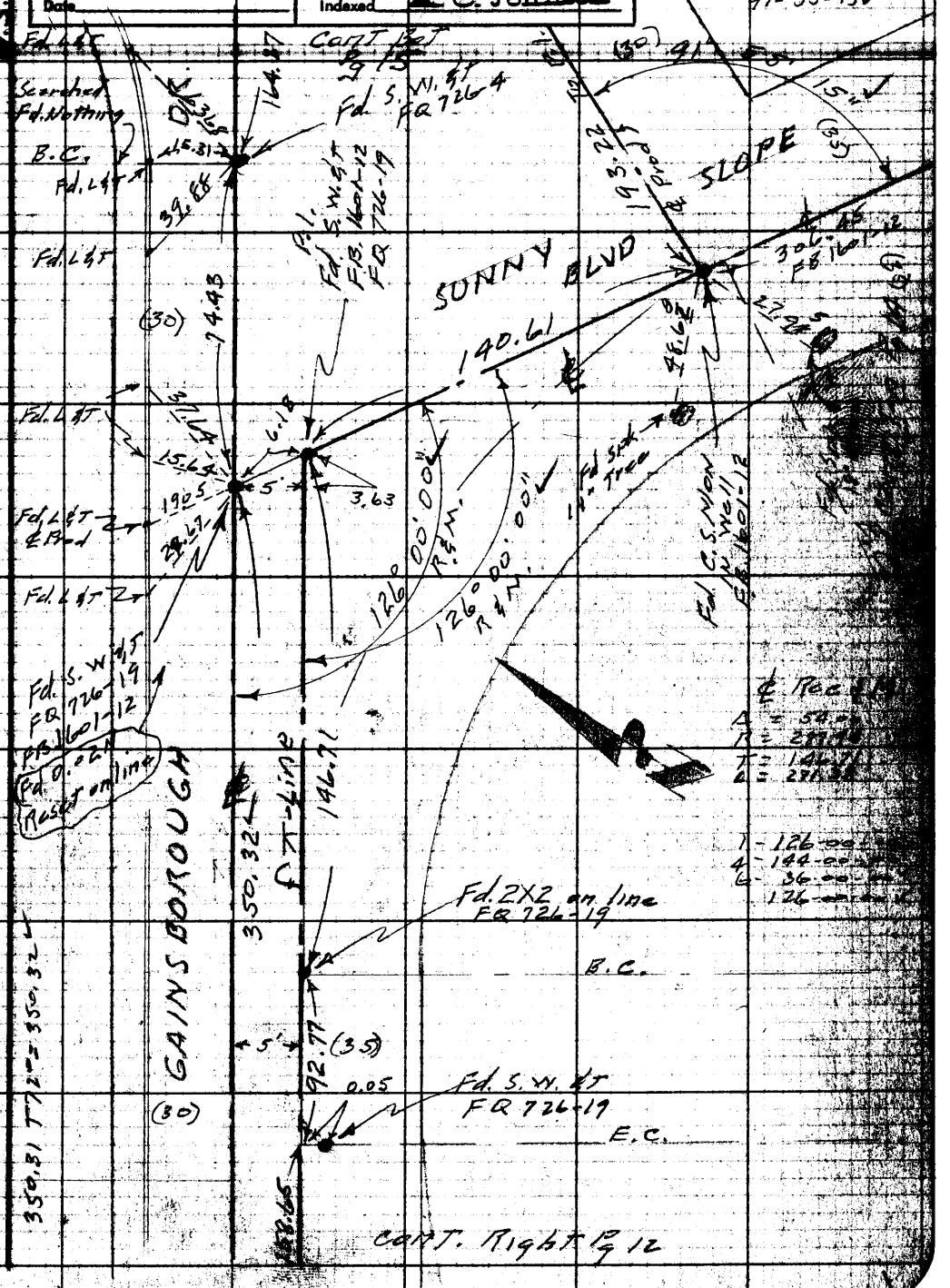

Note: Any Additions or Changes on This Sheet Must be Made or Circled in Red Ink With Date and Name of Person Making Change.

Do not extend notes this side of this line.

RETURN TO LOS ANGELES COUNTY ENGINEER 700 Los Angeles County Engineering Bldg.

PWFB 1626

931

F.B. 2164 Pg. 14

Cont. Right Pg 13

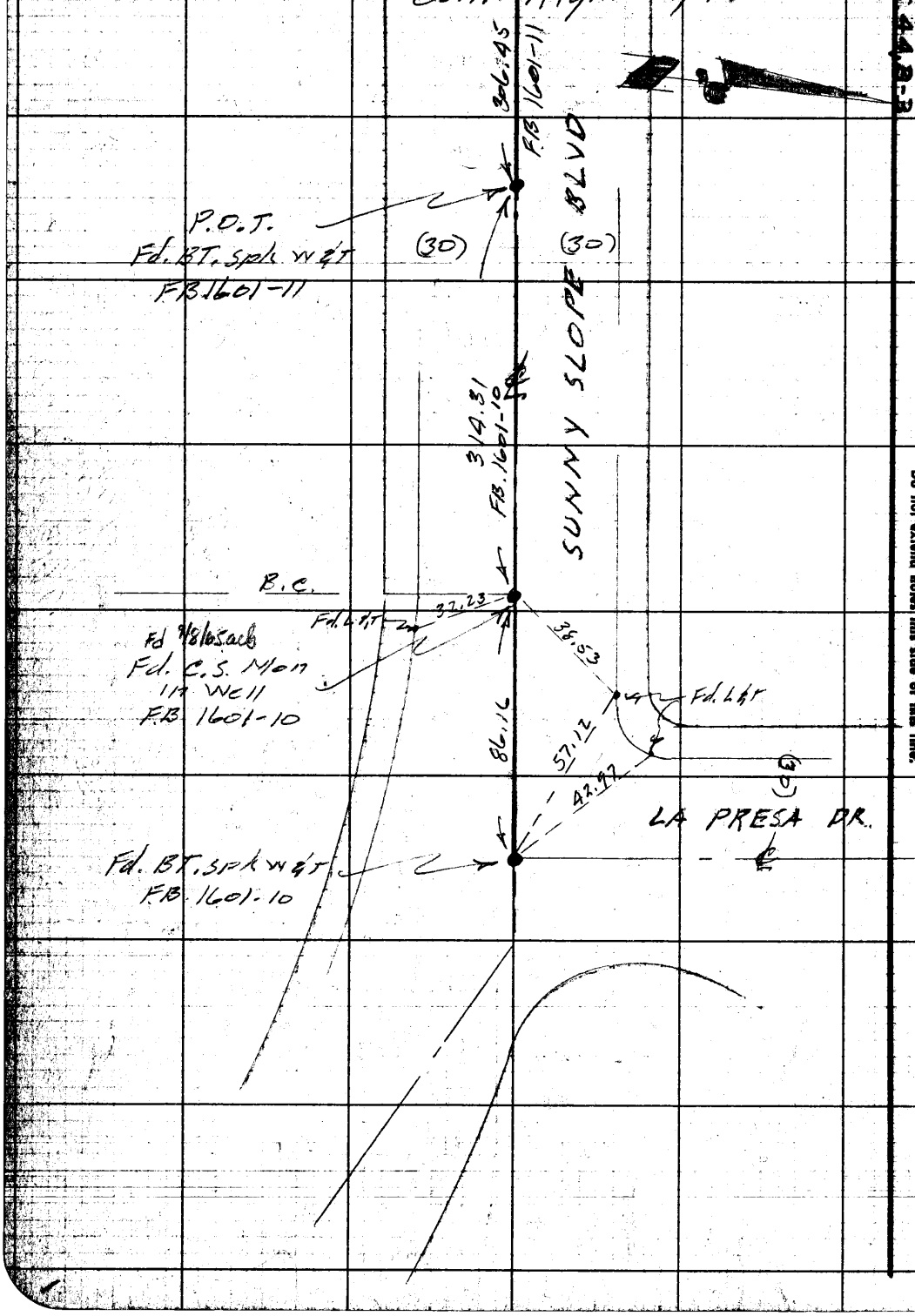

W.S. 44.B-3

RETURN TO
LOS ANGELES COUNTY ENGINEER
700 LOS ANGELES COUNTY ENGINEERING BLDG.

Do not extend notes this side of this line.

Note: Any Additions or Changes on This Sheet Must be Made or Circled in Red Ink With Date and Name of Person Making Change.

PWFB 1626 932

Notes Ck'd by Austin	Survey of El Campo Dr.
Map No.	IN 0303.00 Tape 0175 Std 68 °F
Office Work	Surveyed by Snyder
Checked	Notes PRS Date 5-58
Date	Indexed C. Johnson

F. B. 2169 Pg. 13

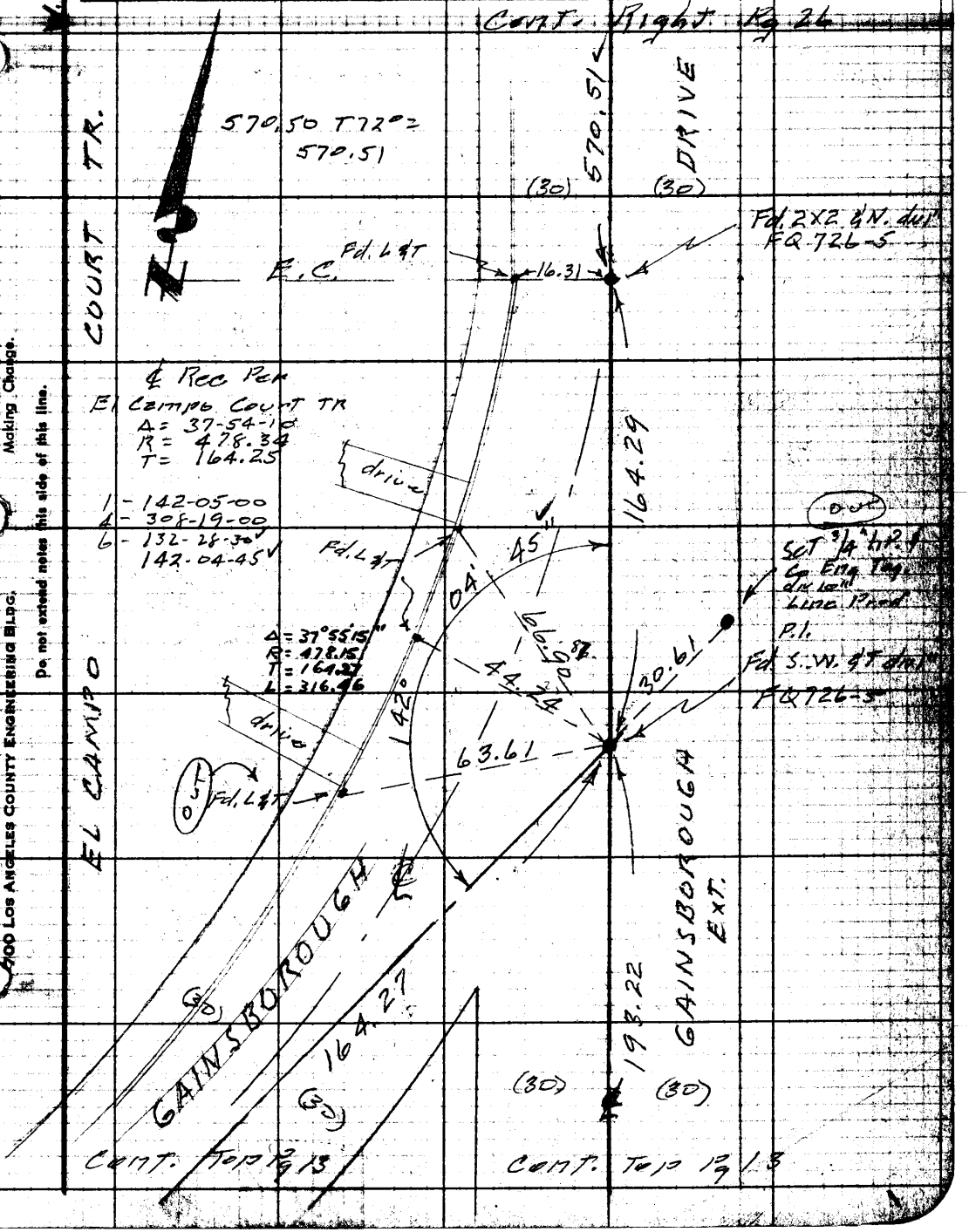

Note: Any Additions or Changes on This Sheet Must be Made or Circled in Red Ink With Date and Name of Person Making Change.

Do not extend notes this side of this line.

RETURN TO
LOS ANGELES COUNTY ENGINEER
700 Los Angeles County Engineering Bldg.

76F309S CE #247—3-57

F.B. 2169 PG. 116

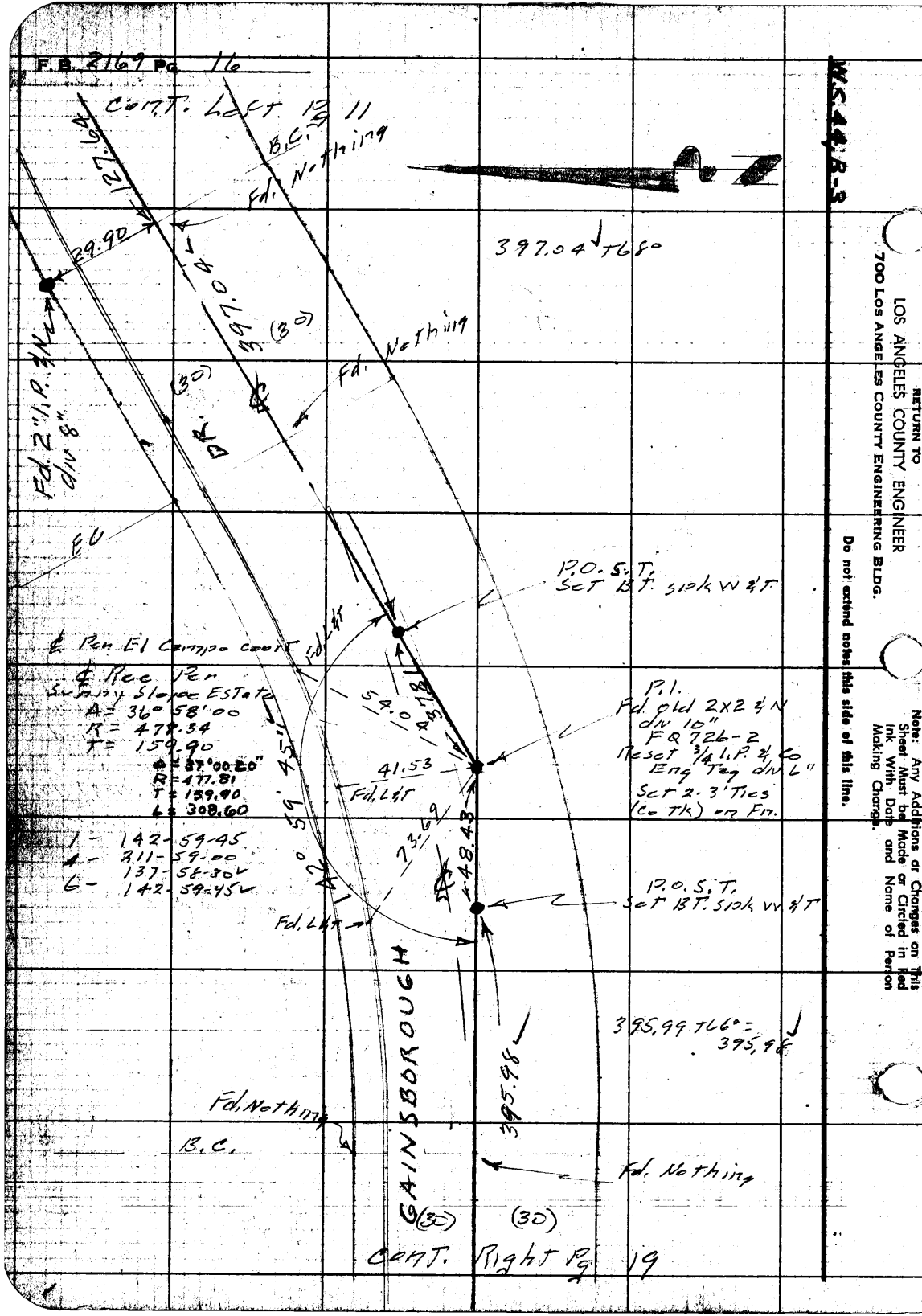

WS 44 R-3

RETURN TO
LOS ANGELES COUNTY ENGINEER
700 LOS ANGELES COUNTY ENGINEERING BLDG.

Do not extend notes this side of this line.

Note: Any Additions or Changes on This Sheet Must be Made or Circled in Red Ink With Date and Name of Person Making Change.

PWFB 1626 933

Notes Ck'd by Austin	Survey of El Campo Dr.
Map No.	JN 0303.00 Tape 0175 Std 68 °F
Office Work	Surveyed by Snyder
Checked	Notes PRS Date 5-1-58
Date	Indexed A. C. Johnson

F. B. 2164 PG. 17

W.S.44.B-3

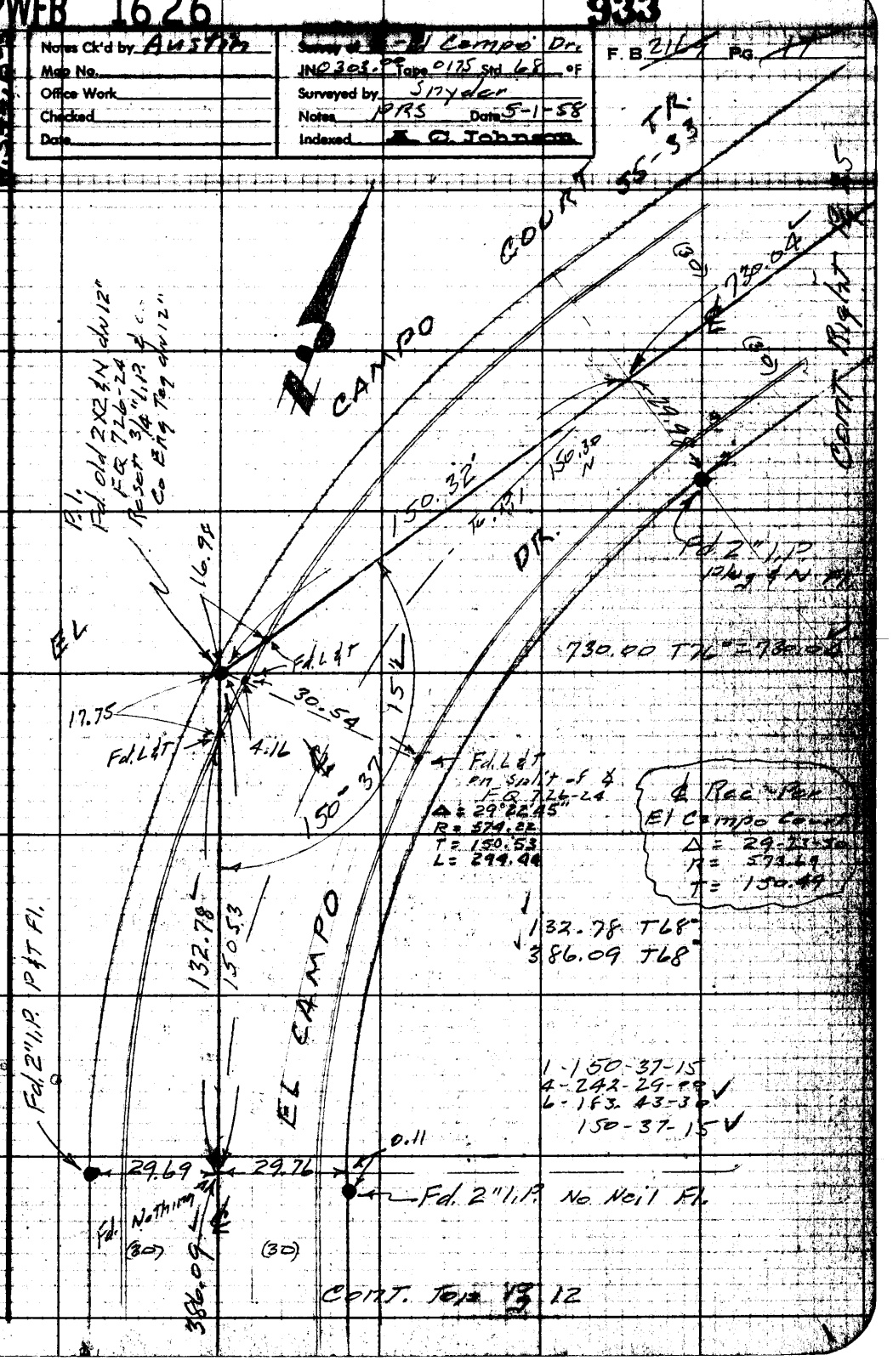

Note: Any Additions or Changes on This Sheet Must be Made or Circled in Red Ink With Date and Name of Person Making Change.

Do not extend notes this side of this line.

RETURN TO
LOS ANGELES COUNTY ENGINEER
700 Los Angeles County Engineering Bldg.

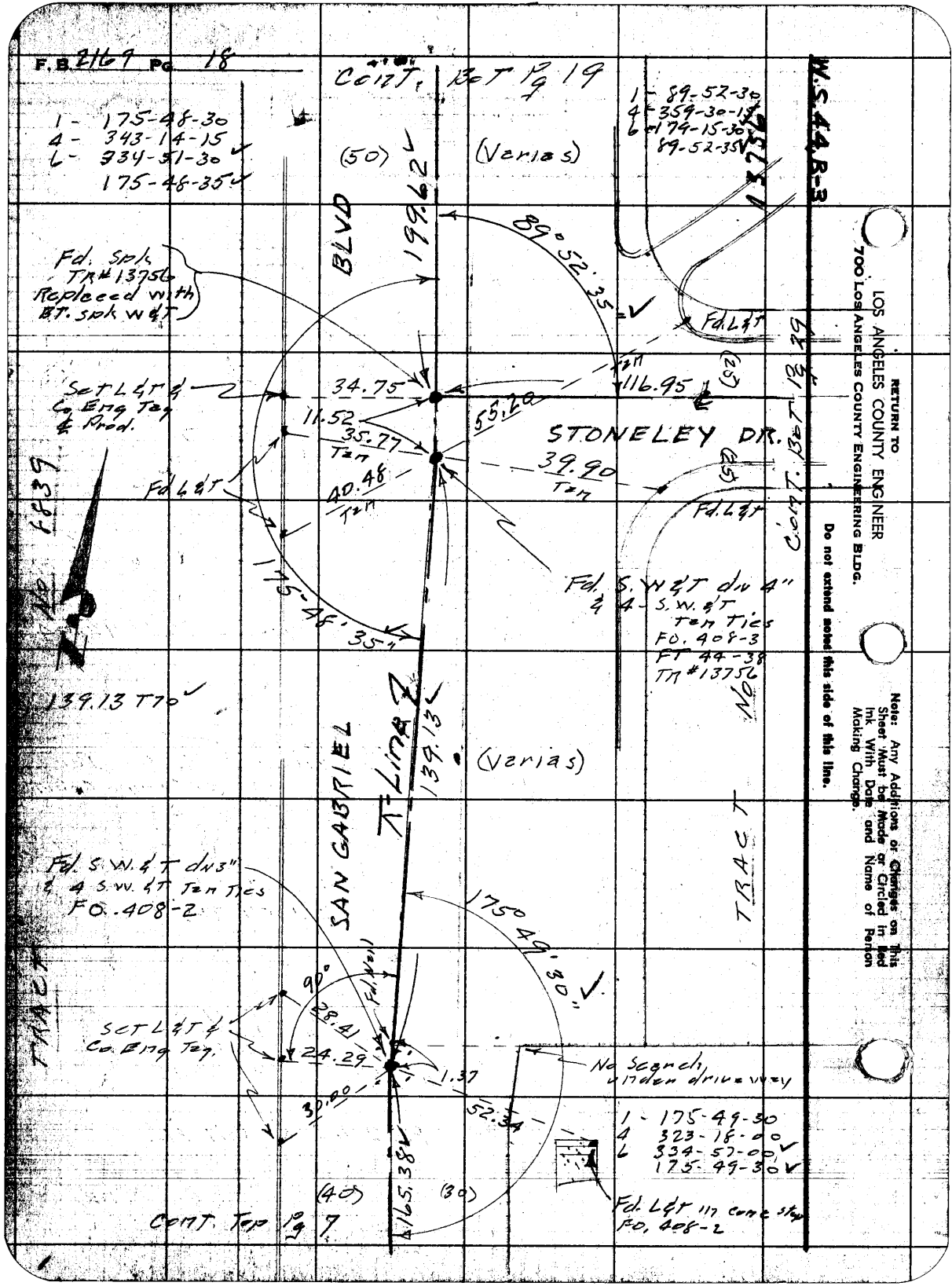
F.B. 2169 Pg. 18
Cont. Bot Pg 19
1 - 175-48-30
4 - 343-14-15
6 - 334-51-30
175-48-35
(50)
(Varias)
1 - 89-52-30
4 - 359-30-15
6 - 179-15-30
89-52-35
W.S. 44 B-3
BLVD
199.62
89° 52' 35"
Fd. Spk TR#13756 Replaced with BT. spk W&T
Fd. L&T
Set L&T & Co. Eng Tag & Prod.
34.75
116.95
11.52
55.20
35.77 Tan
STONELEY DR.
39.90 Tan
40.48 Tan
Fd. L&T
Fd. L&T
Cont. Bot Pg 29
175° 48' 35"
Fd. S.W.&T div 4" & 4 - S.W.&T Tan Ties FO. 408-3 FT 44-38 TR#13756
No 6839
139.13 T70
139.13
(Varias)
SAN GABRIEL
TRACT
Fd. S.W.&T div 3" & 4 S.W.&T Tan Ties FO. 408-2
175° 49' 30"
90°
28.41
Fd. Nail
Set L&T & Co. Eng Tag.
24.29
1.37
30.00
52.34
No Search under driveway
1 - 175-49-30
4 - 323-18-00
6 - 334-57-00
175-49-30
165.38
(40)
(30)
Fd. L&T in conc step FO. 408-2
Cont. Top Pg 7
RETURN TO
LOS ANGELES COUNTY ENGINEER
700 LOS ANGELES COUNTY ENGINEERING BLDG.
Do not extend noted this side of this line.
Note: Any Additions or Changes on This Sheet Must be Made or Circled in Red Ink With Date and Name of Person Making Change.

PWEB 1525

83

W.S. 44 B-3

Notes Ck'd by Austin	Survey of E-EL Campo Dr.
Map No.	JN 0303.00 Tape 0175 Std 68 °F
Office Work	Surveyed by Snyder
Checked	Notes PRS Date 5-58
Date	Indexed C. Johnson

F. B. 2169 Pg. 19

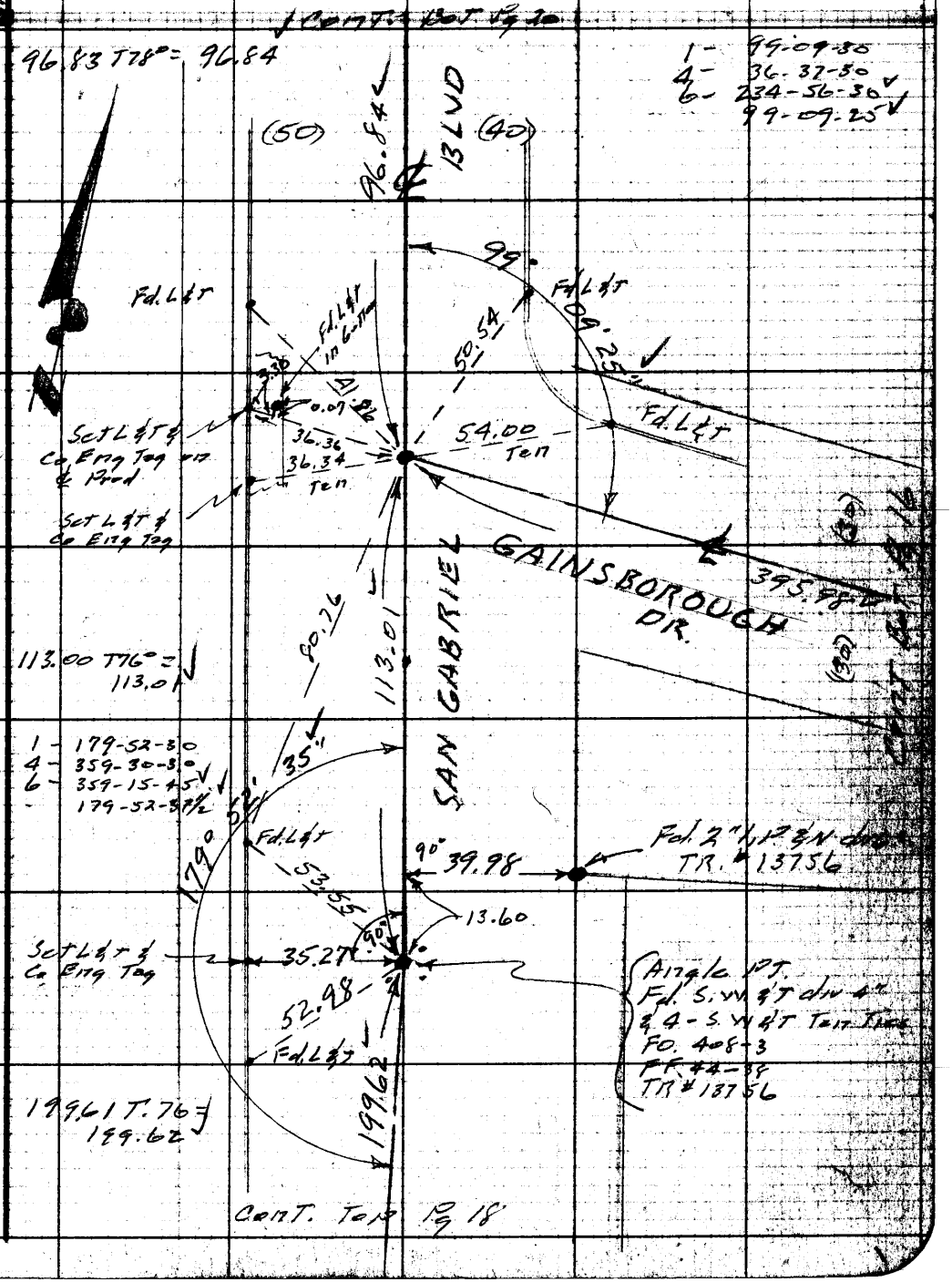

Note: Any Additions or Changes on This Sheet Must be Made or Circled in Red Ink With Date and Name of Person Making Change.

Do not extend notes this side of this line.

RETURN TO LOS ANGELES COUNTY ENGINEER 700 Los Angeles County Engineering Bldg.

76F3058 CE #247—3-57

PWFB 1525

F.B. 2169 Pg. 20

84

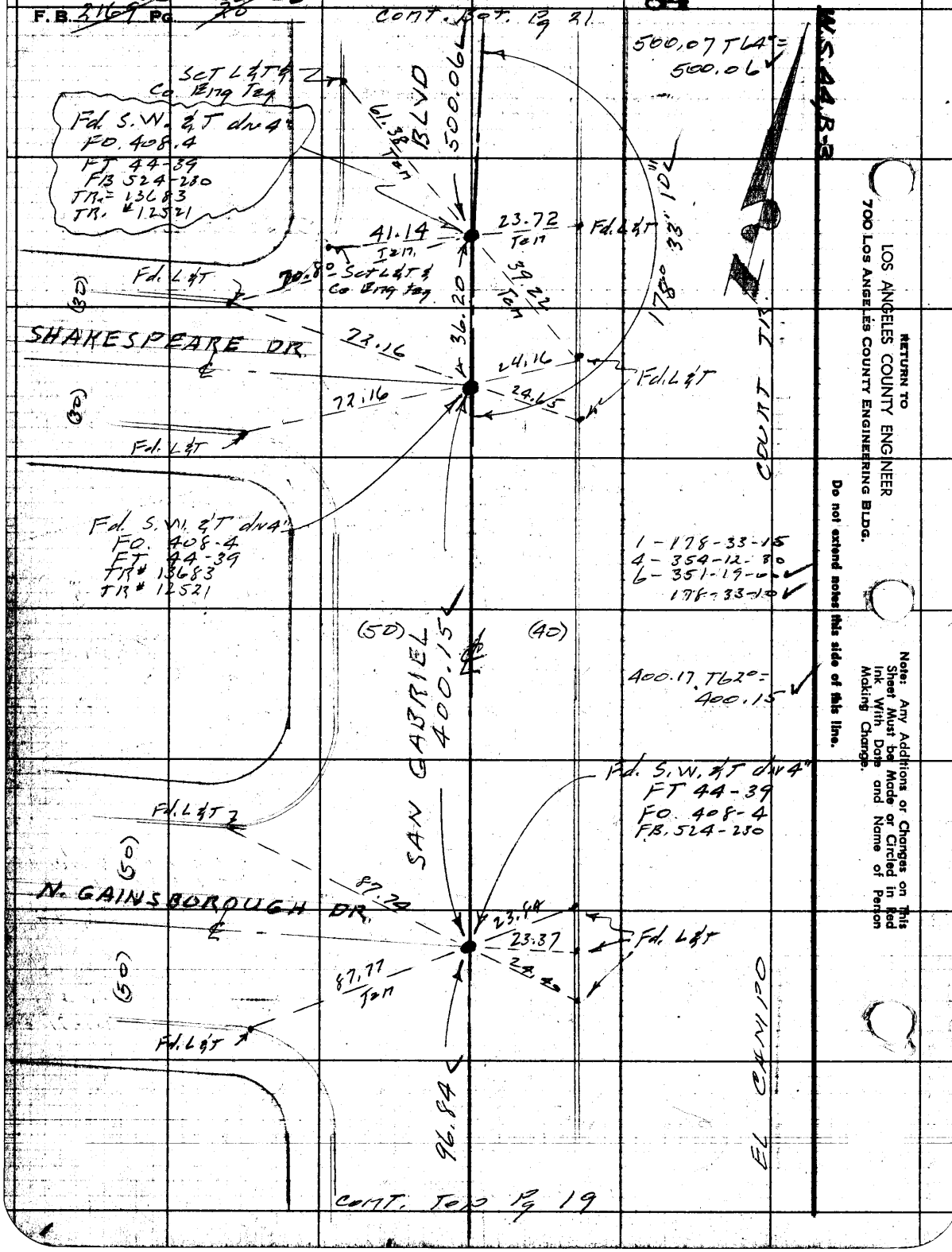

RETURN TO
LOS ANGELES COUNTY ENGINEER
700 LOS ANGELES COUNTY ENGINEERING BLDG.

Do not extend notes this side of this line.

Note: Any Additions or Changes on This Sheet Must be Made or Circled in Red Ink With Date and Name of Person Making Change.

PWFB 1625

294

Notes Ck'd by Austin	Survey of ℄ El Camino Dr.
Map No.	IN 0303.00 Tape 0175 Std 68 °F
Office Work	Surveyed by Snyder
Checked	Notes PRS Date 5-58
Date	Indexed K. C. Johnson

F. B. 2169 PG. 21

W.S. 44 B-3

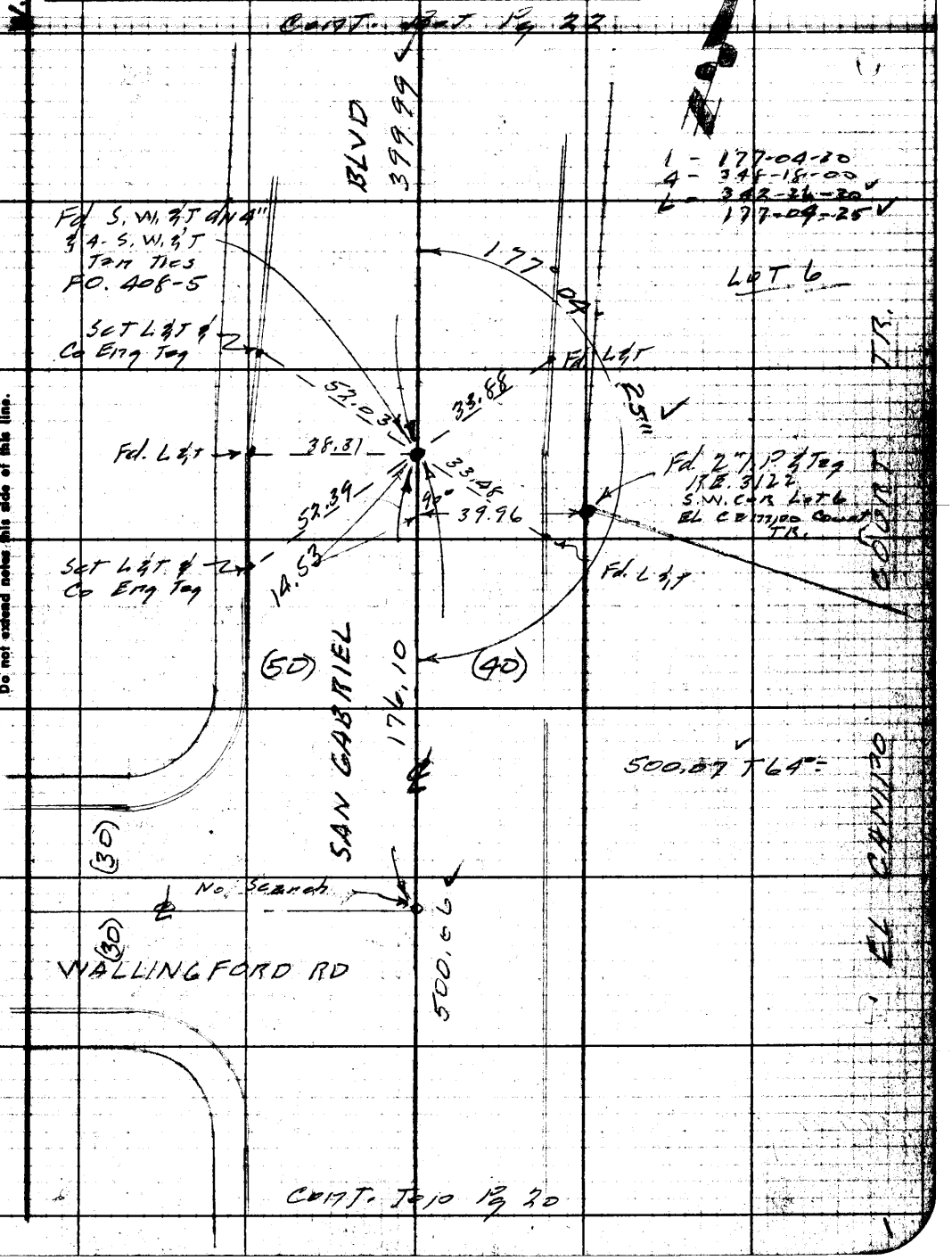

Note: Any Additions or Changes on This Sheet Must be Made or Circled in Red Ink With Date and Name of Person Making Change.

Do not extend notes this side of this line.

RETURN TO
LOS ANGELES COUNTY ENGINEER
700 LOS ANGELES COUNTY ENGINEERING BLDG.

76F3095 CE #247—3-57

PWFB 1625

295

F.B. 2169 Pg. 22

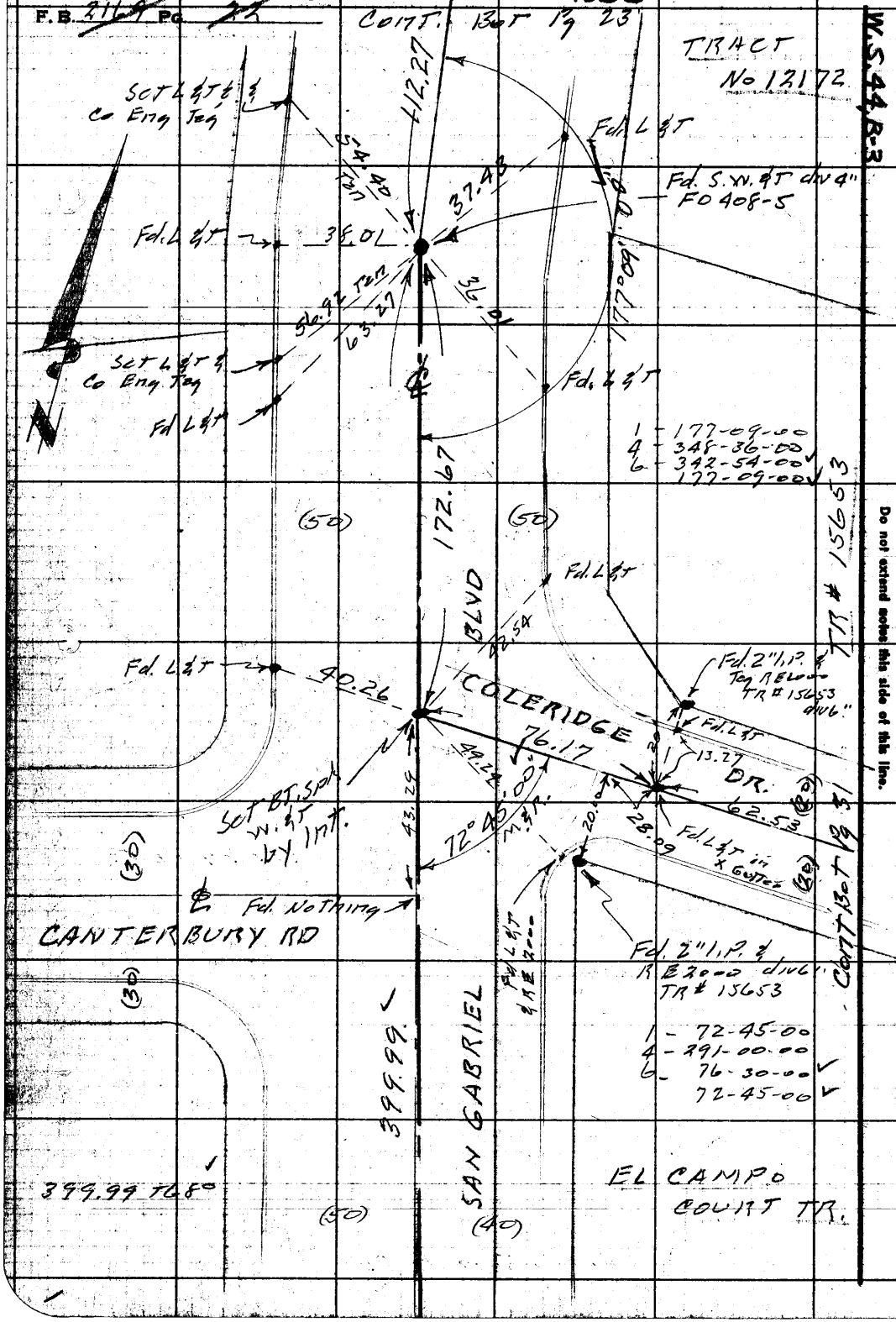

RETURN TO
LOS ANGELES COUNTY ENGINEER
700 LOS ANGELES COUNTY ENGINEERING BLDG.

Do not extend notes this side of this line.

Note: Any Additions or Changes on This Sheet Must be Made or Circled in Red Ink With Date and Name of Person Making Change.

PWFB 1625 296 297

Notes Ck'd by Austin	Survey of ℄ El Campo Dr.
Map No.	IN 0303.00 Tape 0175 Std 68 °F
Office Work	Surveyed by Snyder
Checked	Notes PRS Date 5-58
Date	Indexed C. Johnson

F. B. 216 Pg. 25

W.S. 44 B-3

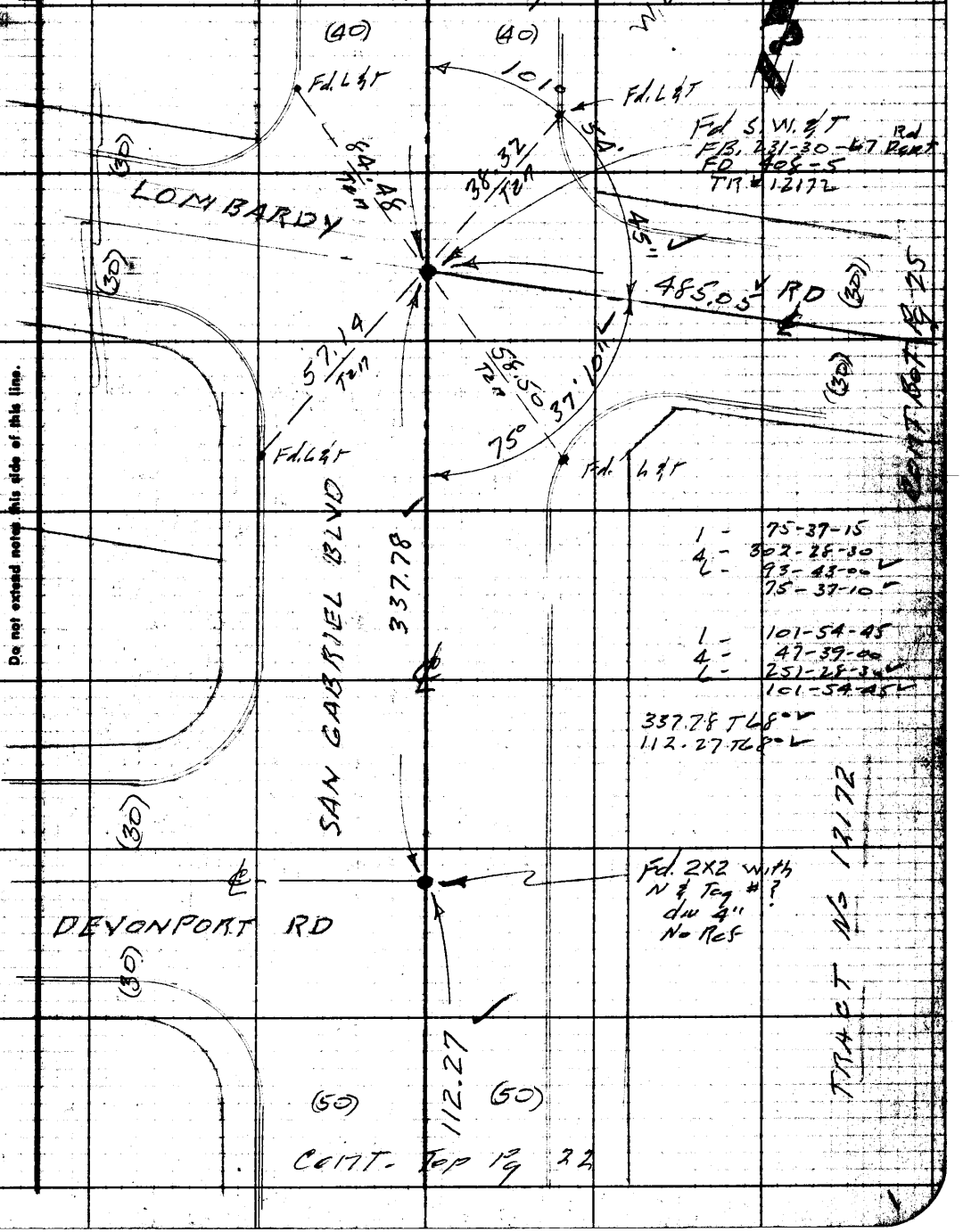

Note: Any Additions or Changes on This Sheet Must be Made or Circled in Red Ink With Date and Name of Person Making Change.

Do not extend notes this side of this line.

RETURN TO
LOS ANGELES COUNTY ENGINEER
700 LOS ANGELES COUNTY ENGINEERING BLDG.

76F3098 CE #247—3-57

PWFB 1625

F.B. 8169 Pg. 24

298

W.S. 44 B-3

RETURN TO
LOS ANGELES COUNTY ENGINEER
700 LOS ANGELES COUNTY ENGINEERING BLDG.

Do not extend notes this side of this line.

Note: Any Additions or Changes on This Sheet Must be Made or Circled in Red Ink With Date and Name of Person Making Change.

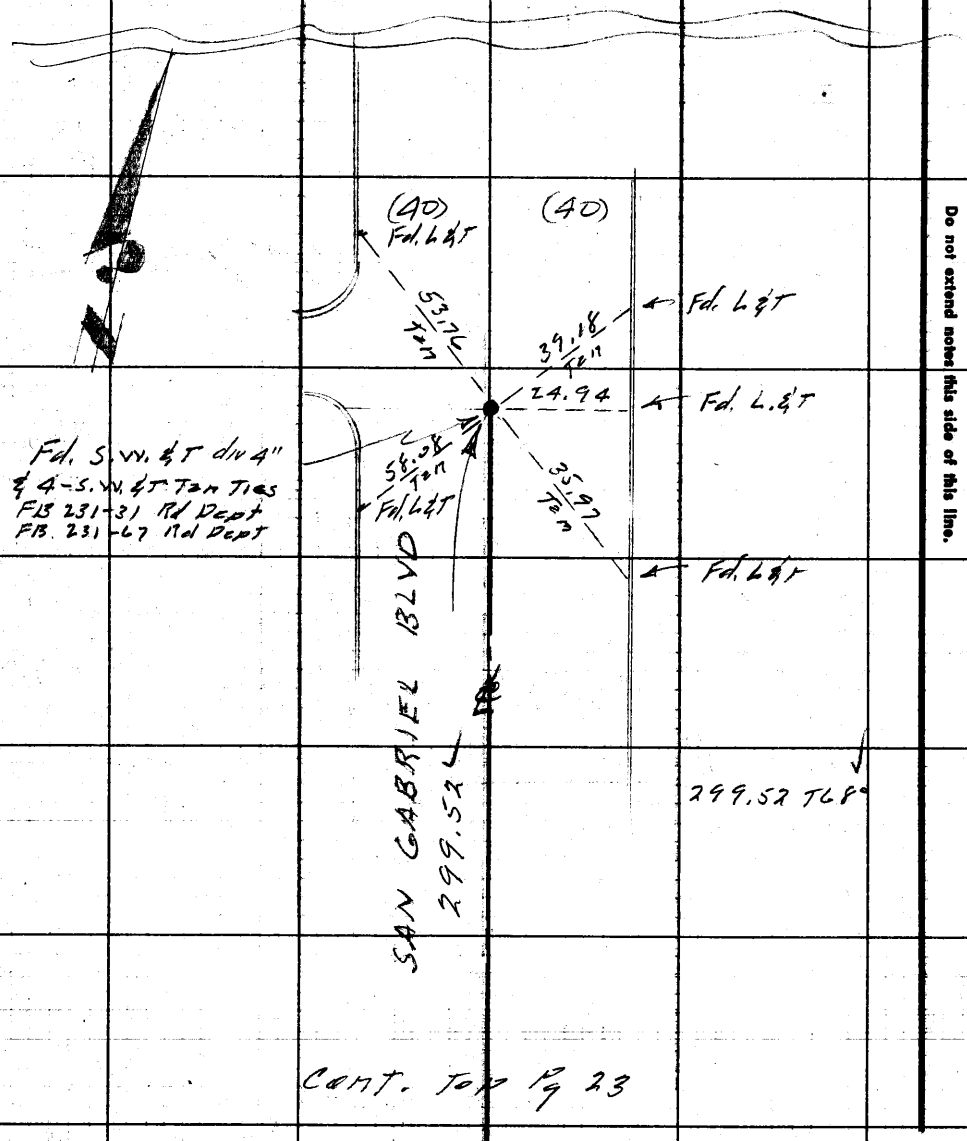

Cont. Top Pg 23

PWFB 1626

934

Notes Ck'd by Austin	Survey of ℄ El Campo Dr.
Map No.	JN 0303.00 Tape 0175 Std 68 °F
Office Work	Surveyed by Snyder
Checked	Notes PRS Date 5-58
Date	Indexed A. C. Johnson

F. B. 2169 Pg. 23

W.S. 44.B-3

Cont. Bot Pg 26

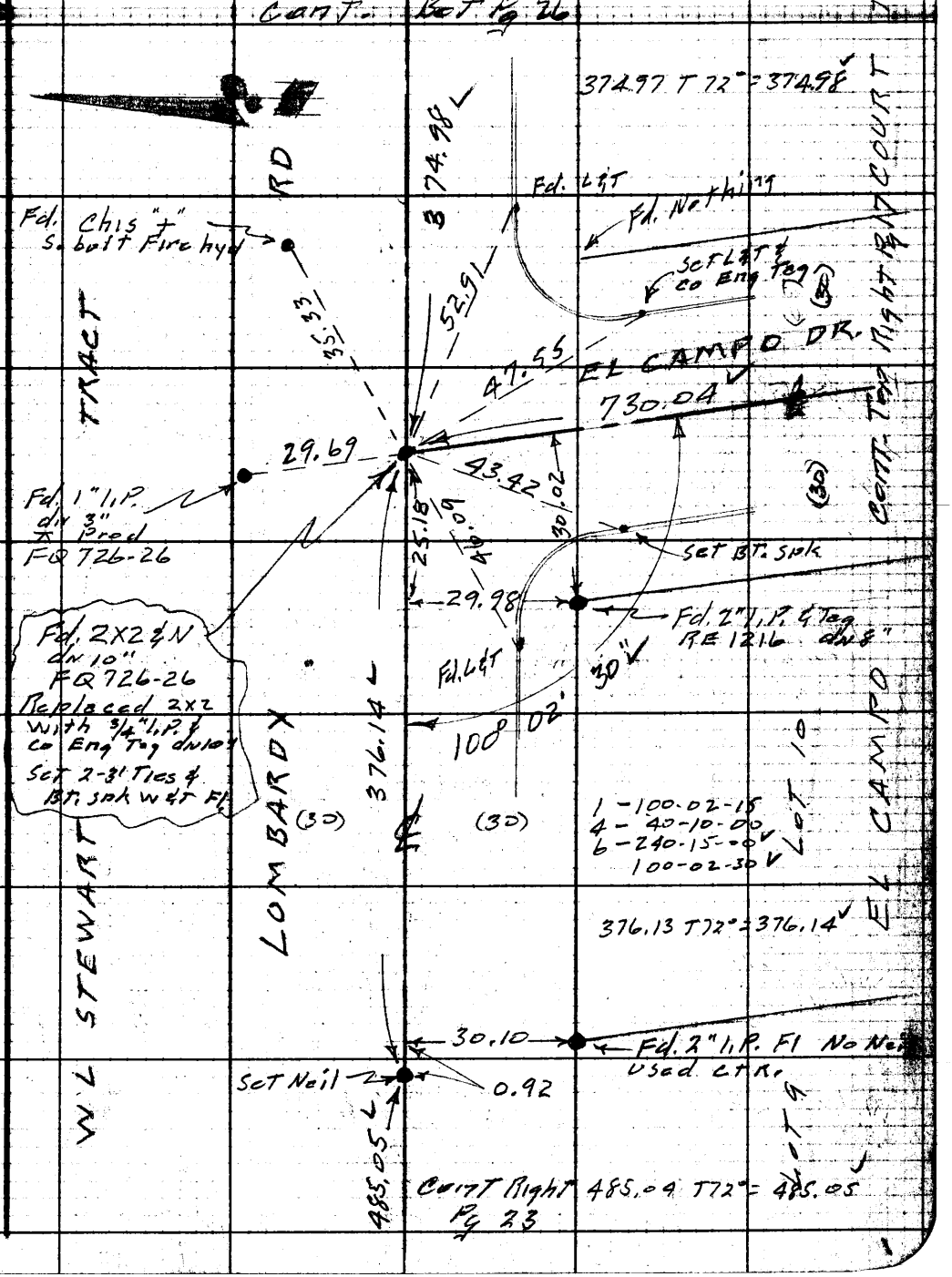

Notes: Any Additions or Changes on This Sheet Must be Made or Circled in Red Ink With Date and Name of Person Making Change.

Do not extend notes this side of this line.

RETURN TO
LOS ANGELES COUNTY ENGINEER
700 LOS ANGELES COUNTY ENGINEERING BLDG.

76F3095 CE #247—3-57

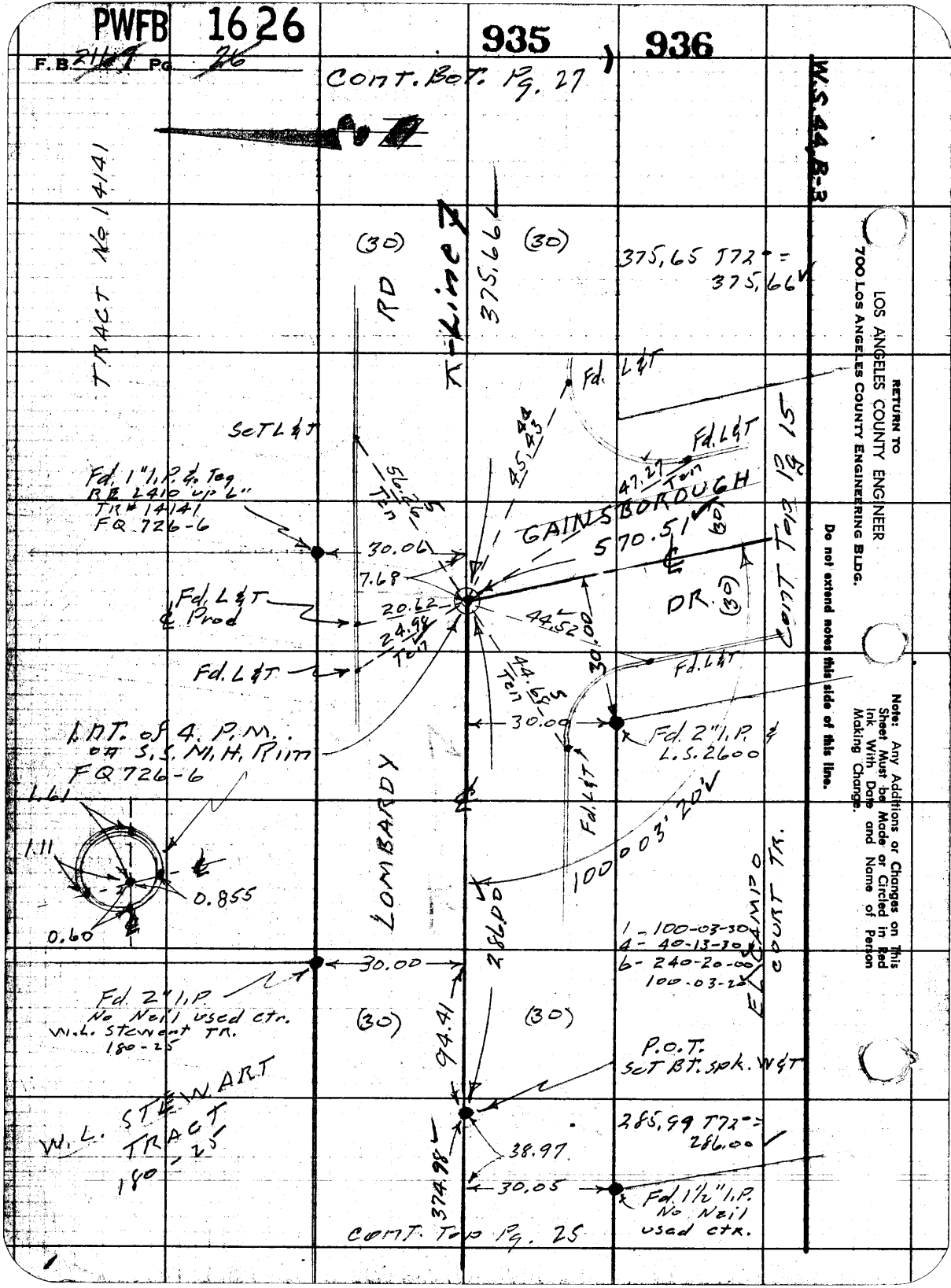
PWFB 1626
935
936
F.B. 2169 Pg. 26
Cont. Bot. Pg. 27
W.S. 44 B-3
TRACT No 14141
(30)
RD
K-Line
375.66
(30)
375.65 T72° = 375.66
Fd. L&T
Set L&T
Fd. 1" I.P. & Tag RE 2410 up 6" TR# 14141 FQ 726-6
56.26 Ten
45.43
47.27 Ten
GAINSBOROUGH
570.51
30.06
7.68
20.62
24.98 Ten
Fd. L&T & Prod
44.52
30.00
DR.
(30)
Cont Top Pg 15
Fd. L&T
44.68 Ten
30.00
Fd. 2" I.P. & L.S. 2600
1 Int. of 4. P.M. on S.S. M.H. Rim FQ 726-6
1.61
1.11
0.855
0.60
LOMBARDY
Fd. L&T
100°03'20"
286.00
1 - 100-03-30
4 - 40-13-30
6 - 240-20-00
100-03-20
EL CAMPO COURT TR.
30.00
Fd. 2" I.P. No Nail used ctr. W.L. Stewart TR. 180-25
(30)
94.41
(30)
P.O.T. Set Bt. spk. W&T
W.L. STEWART TRACT 180-25
285.99 T72° = 286.00
38.97
374.98
30.05
Fd. 1½" I.P. No Nail used ctr.
Cont. Top Pg. 25
RETURN TO
LOS ANGELES COUNTY ENGINEER
700 LOS ANGELES COUNTY ENGINEERING BLDG.
Do not extend notes this side of this line.
Note: Any Additions or Changes on This Sheet Must be Made or Circled in Red Ink With Date and Name of Person Making Change.

PWFB 1626

937

W.S. 44 B-3

Notes Ck'd by Austin	Survey of ℄ El Campo Dr.
Map No.	JN 0303.00 Tape 0175 Std 68 °F
Office Work	Surveyed by Snyder
Checked	Notes PRS Date 5-58
Date	Indexed C. Johnson

F. B. 216 PG. 27

TRACT No 13263

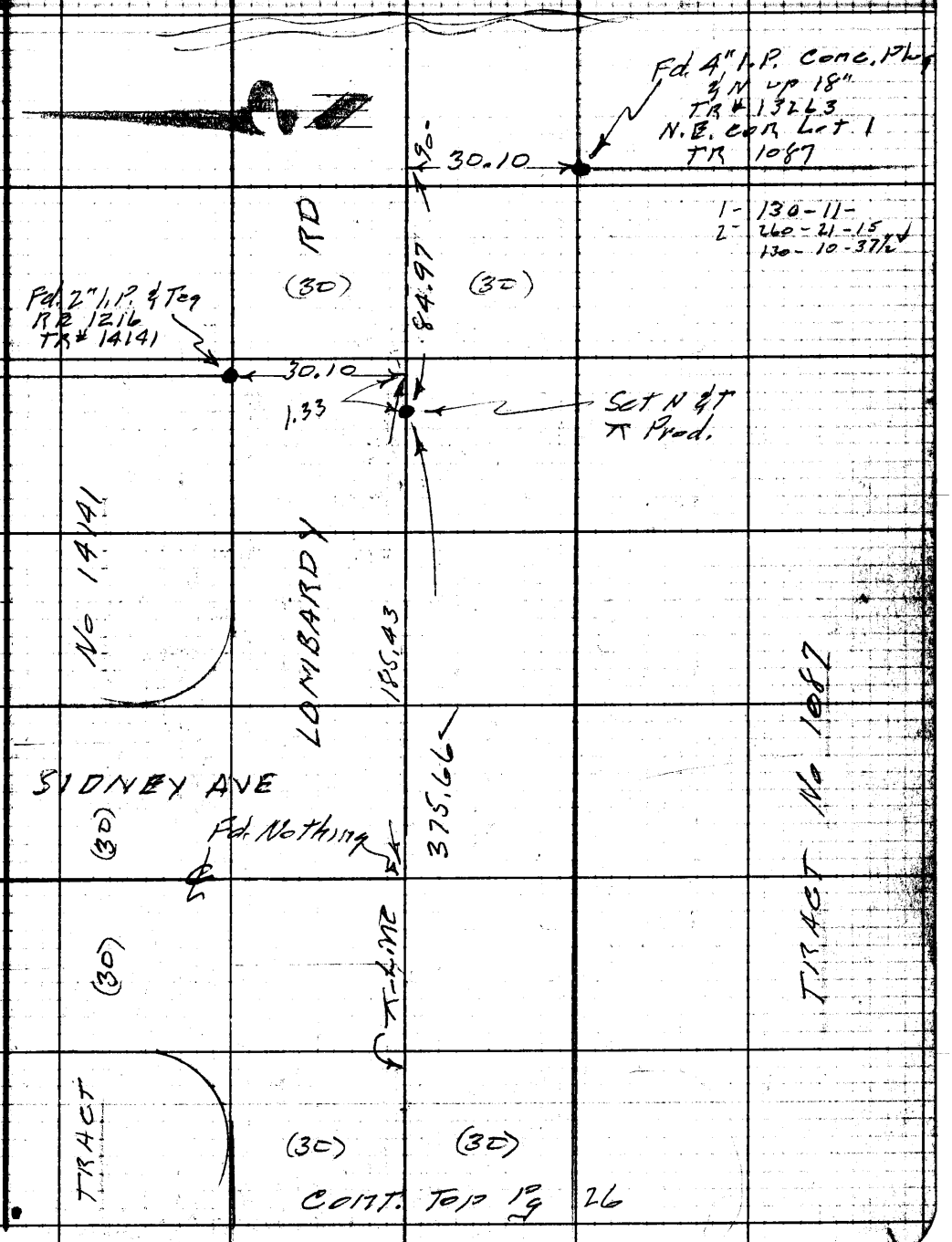

CONT. TOP Pg 26

Note: Any Additions or Changes on This Sheet Must be Made or Circled in Red Ink With Date and Name of Person Making Change.

Do not extend notes this side of this line.

RETURN TO
LOS ANGELES COUNTY ENGINEER
700 LOS ANGELES COUNTY ENGINEERING BLDG.

76F3095 CE #247—3-57

RETURN TO
LOS ANGELES COUNTY ENGINEER
700 LOS ANGELES COUNTY ENGINEERING BLDG.

Note: Any Additions or Changes on This Sheet Must be Made or Circled in Red Ink With Date and Name of Person Making Change.

Do not extend notes this side of this line.

F.B. 2169 Pg. 28

PWFB 1526 2931

Notes Ck'd by Austin	Survey of ℄ El Campo Dr.
Map No.	JN 0303.00 Tape 0175 Std 68 °F
Office Work	Surveyed by Snyder
Checked	Notes PRS Date 5-58
Date	Indexed C. Johnson

F. B. 2169 Pg. 29

W.S.44.8-3

Cont. Bot. Pg 30

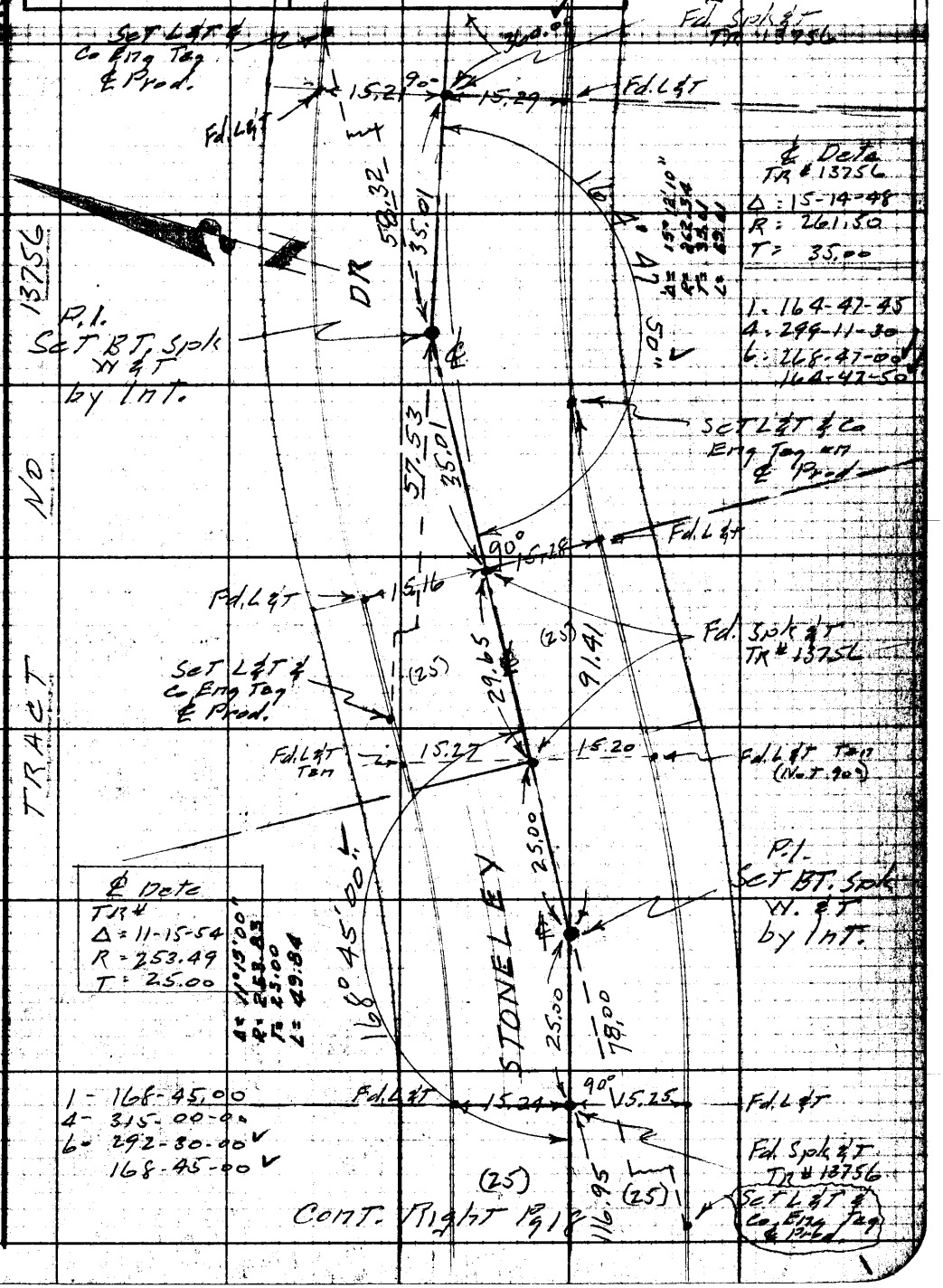

Note: Any Additions or Changes on This Sheet Must be Made or Circled in Red Ink With Date and Name of Person Making Change.

Do not extend notes this side of this line.

RETURN TO
LOS ANGELES COUNTY ENGINEER
700 LOS ANGELES COUNTY ENGINEERING BLDG.

76F3095 CE #247—3-57

PWFB 1526 2932

F.B. 2169 Pg. 30

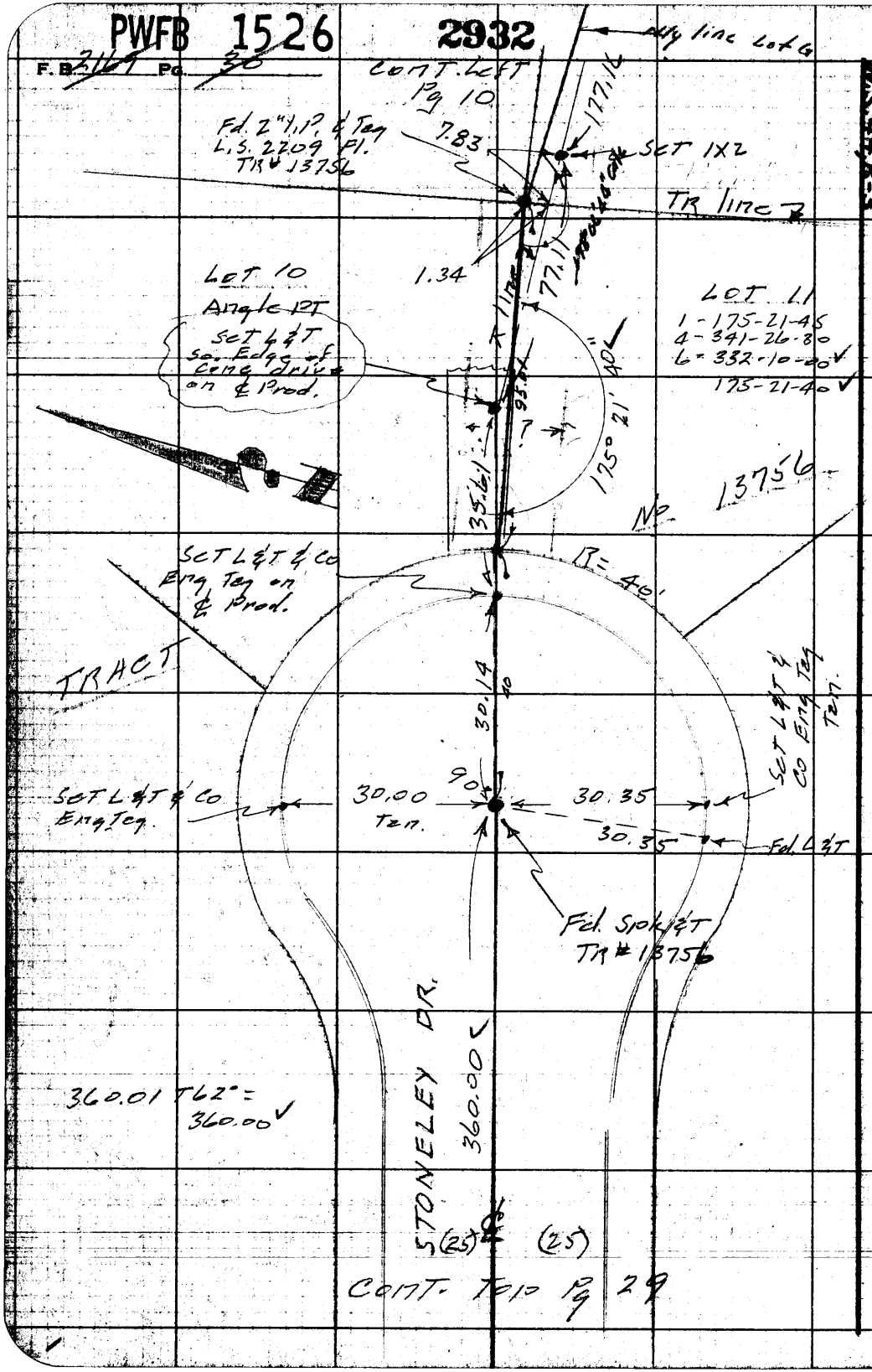

W.S. 44, R-3

RETURN TO
LOS ANGELES COUNTY ENGINEER
700 LOS ANGELES COUNTY ENGINEERING BLDG.

Do not extend notes this side of this line.

Note: Any Additions or Changes on This Sheet Must be Made or Circled in Red Ink With Date and Name of Person Making Change.

PWFB 1625

300

W.S. 44.B-3

Notes Ck'd by Austin	Survey of El Campo Dr.
Map No.	IN 0303.00 Tape 0175 Std 68 °F
Office Work	Surveyed by Snyder
Checked	Notes PRS Date 5-58
Date	Indexed C. Johnson

F. B. 21 Pg. 31

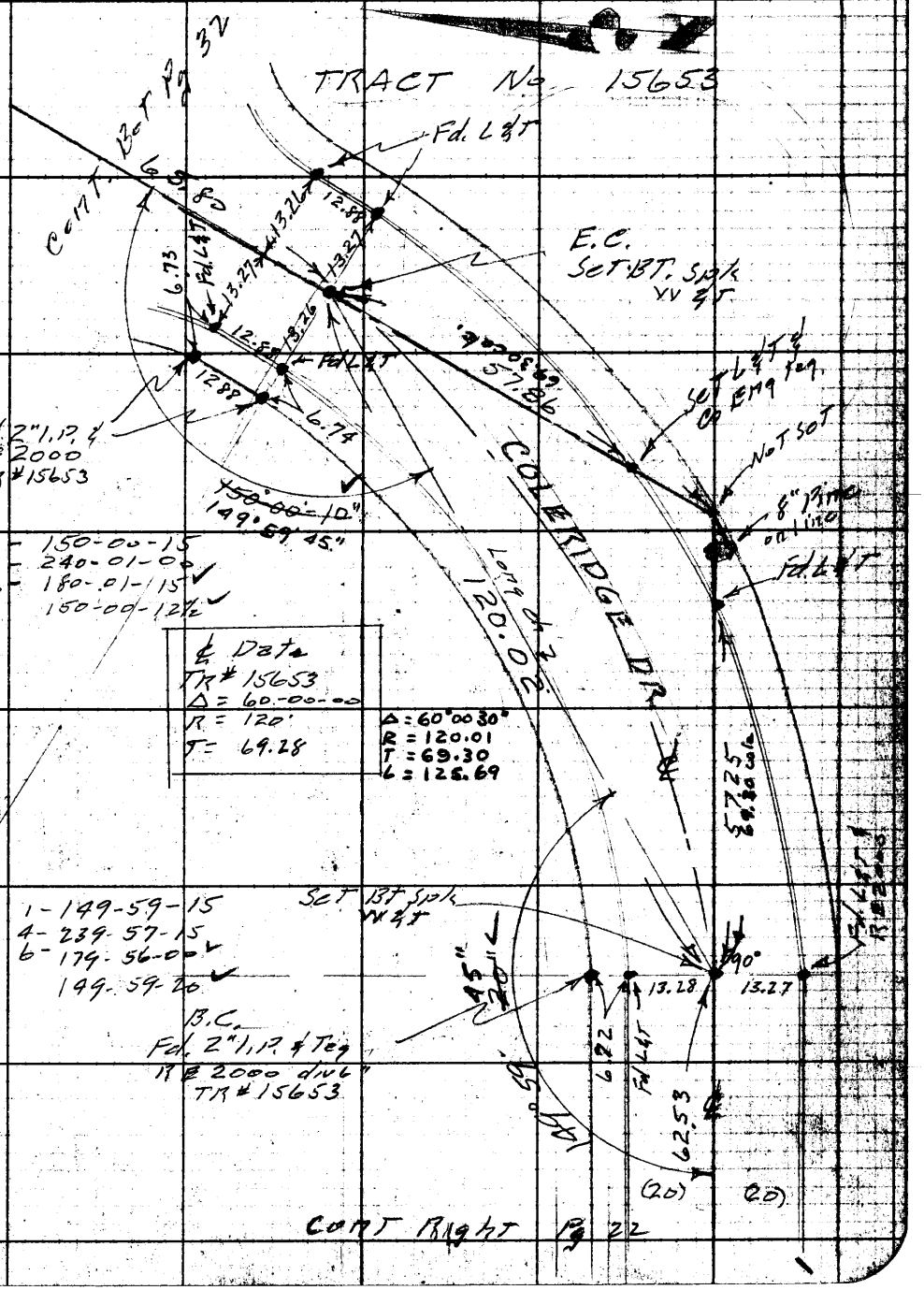

Note: Any Additions or Changes on This Sheet Must be Made or Circled in Red Ink With Date and Name of Person Making Change.

Do not extend notes this side of this line.

RETURN TO
LOS ANGELES COUNTY ENGINEER
700 LOS ANGELES COUNTY ENGINEERING BLDG.

76F309S CE #247—3-57

PWFB 1625

301

F.B. 2[illegible] Pg. 32

W.S. 44, B-3

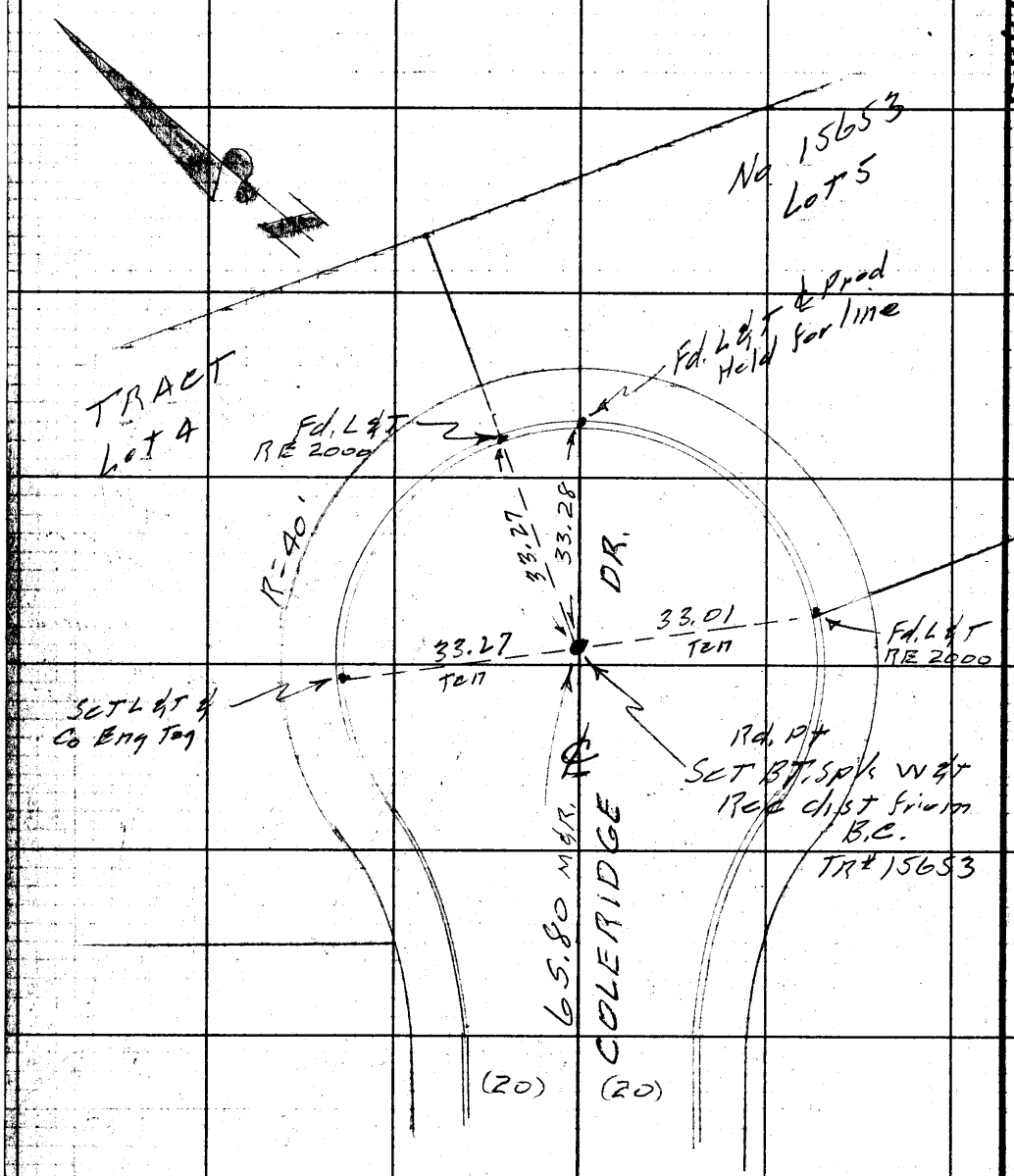

RETURN TO
LOS ANGELES COUNTY ENGINEER
700 LOS ANGELES COUNTY ENGINEERING BLDG.

Do not extend notes this side of this line.

Note: Any Additions or Changes on This Sheet Must be Made or Circled in Red Ink With Date and Name of Person Making Change.

CONT. TOP Pg 31

Notes Ck'd by	Survey of El Campo Dr.
Map No.	JN 2041.14 Tape Std °F
Office Work	Surveyed by Snyder
Checked	Notes PRS Date 5-58
Date	Indexed C. Johnson 5-26-58

F. B. 2169 PG. 33

C.I. 2041.14
EL CAMPO DR.

Location of Improvements
on
Prop. S.S. R/W &
STONELEY Dr.

From - El Campo Dr.
To - San Gabriel Blvd.

Snyder
Le Gault
Harrington
Bankson

Note: Any Additions or Changes on This Sheet Must be Made or Circled in Red Ink With Date and Name of Person Making Change.

Do not extend notes this side of this line.

RETURN TO
LOS ANGELES COUNTY ENGINEER
700 LOS ANGELES COUNTY ENGINEERING BLDG.

76F3095 CE #247—3-57

F.B. 216 PG. 34

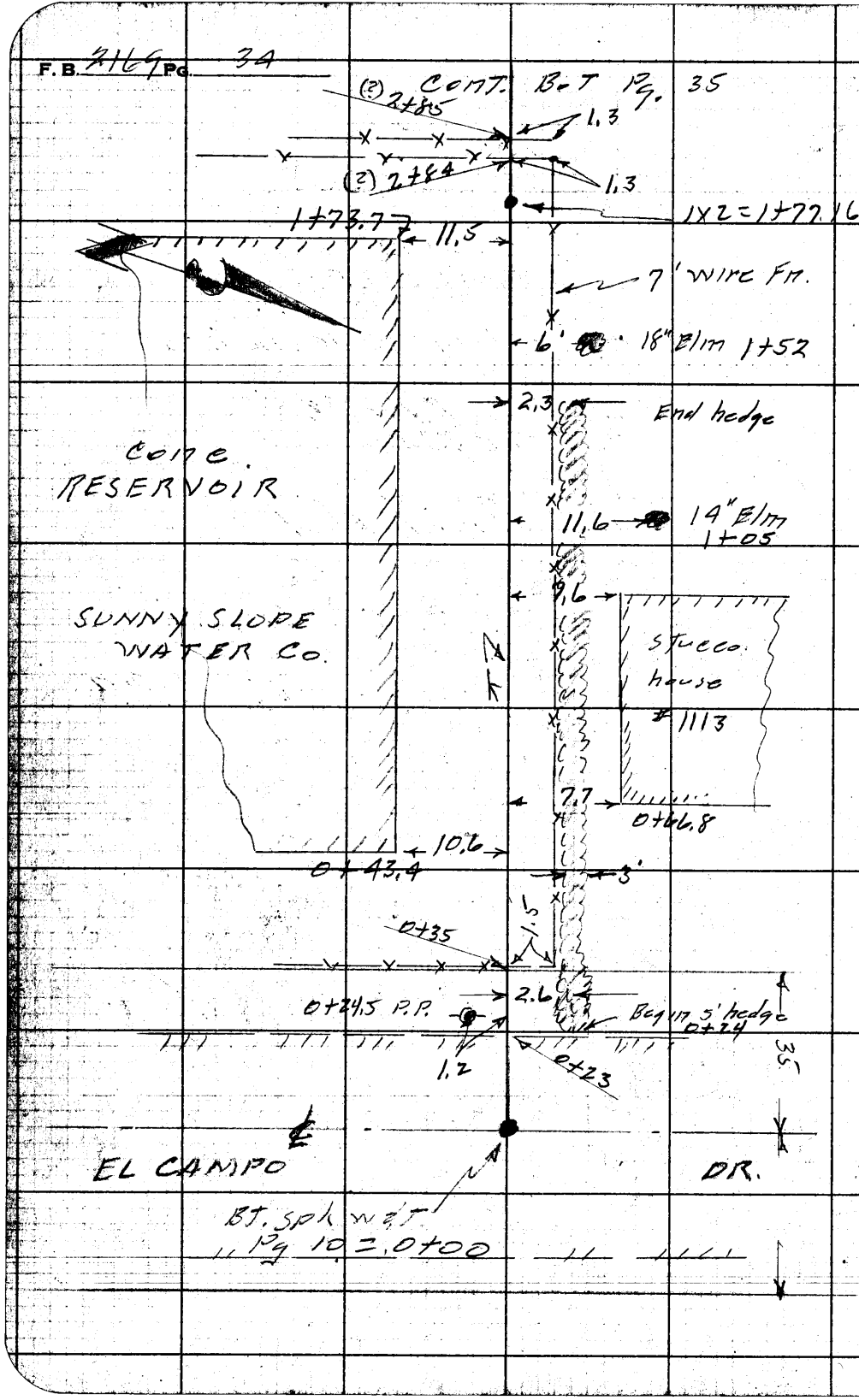

RETURN TO
LOS ANGELES COUNTY ENGINEER
700 LOS ANGELES COUNTY ENGINEERING BLDG.

Do not extend notes this side of this line.

Note: Any Additions or Changes on This Sheet Must be Made or Circled in Red Ink With Date and Name of Person Making Change.

Notes Ck'd by	Survey of El Campo Dr.
Map No.	JN 2041.14 Tape Std °F
Office Work	Surveyed by Snyder
Checked	Notes PRS Date 5-58
Date	Indexed A. C. Johnson

F. B. 2169 Pg. 35

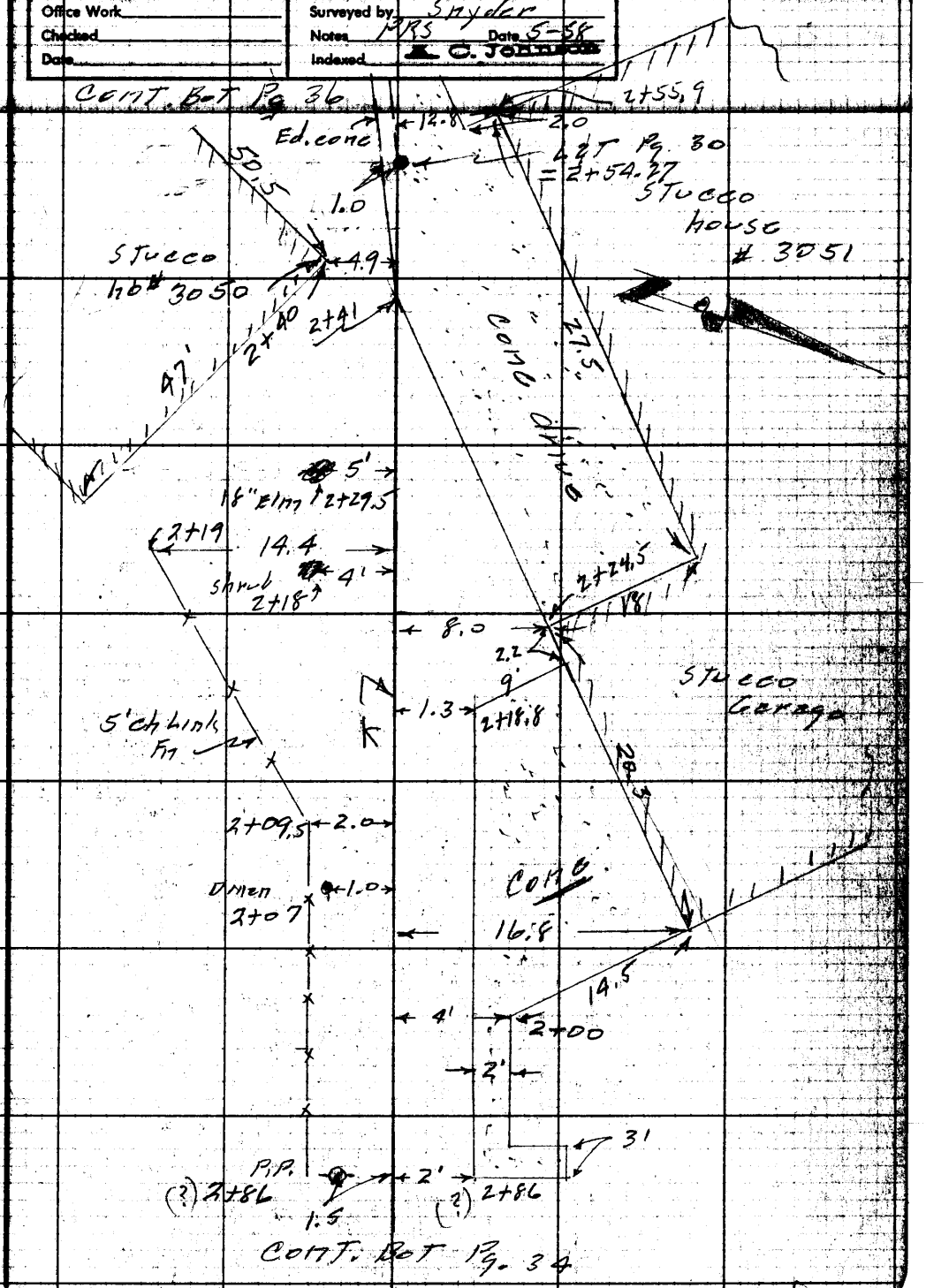

Note: Any Additions or Changes on This Sheet Must Be Made or Circled In Red Ink With Date and Name of Person Making Change.

Do not extend notes this side of this line.

RETURN TO
LOS ANGELES COUNTY ENGINEER
700 LOS ANGELES COUNTY ENGINEERING BLDG.

76F3099 CE #847—3-57

F. B. 2169 Pg. 36

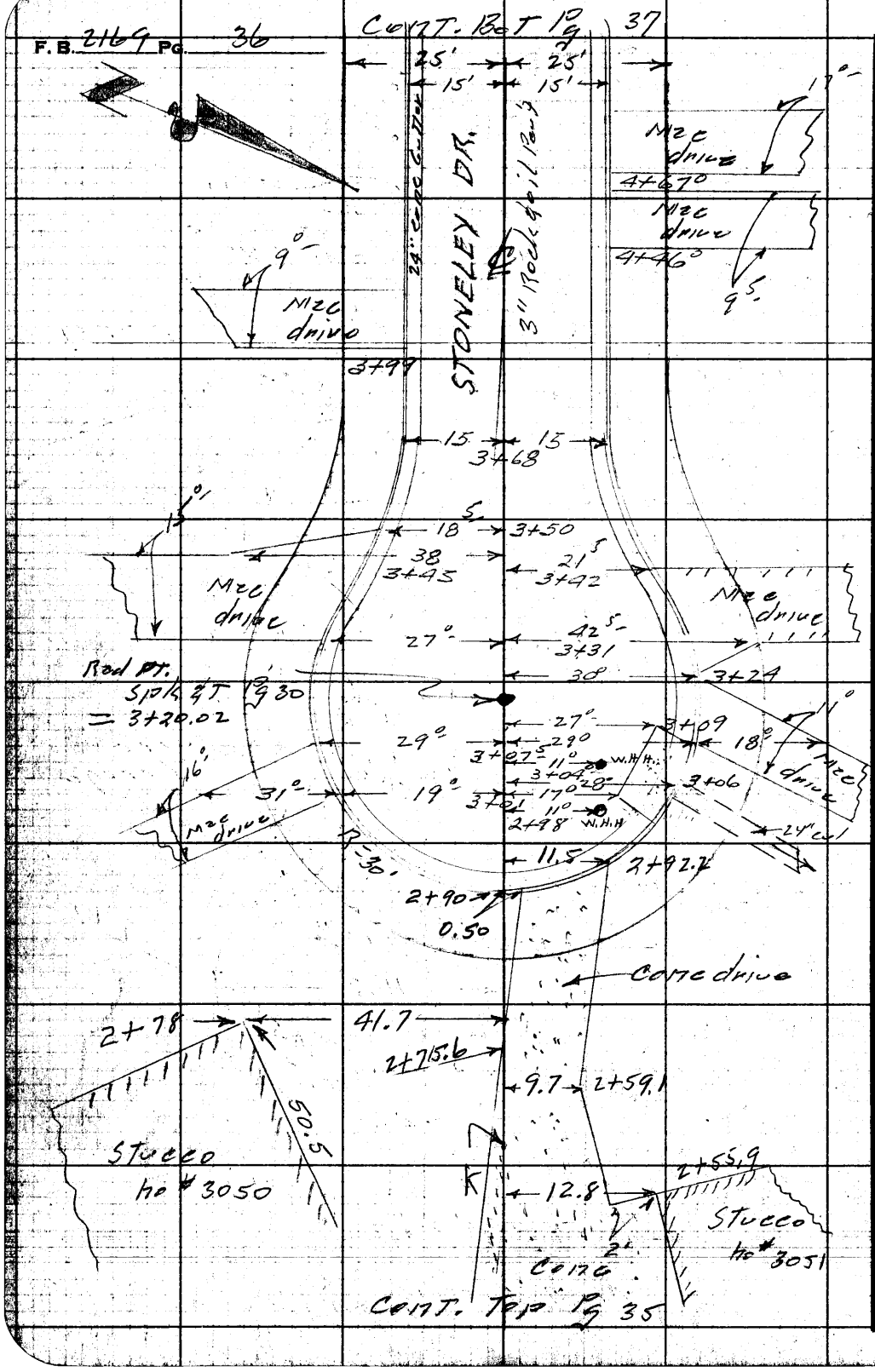

RETURN TO
LOS ANGELES COUNTY ENGINEER
700 LOS ANGELES COUNTY ENGINEERING BLDG.

Do not extend notes this side of this line.

Note: Any Additions or Changes on This Sheet Must be Made or Circled in Red Ink With Date and Name of Person Making Change.

Notes Ck'd by	Survey of El Campo Dr.
Map No.	IN 2041.19 Tape Std. °F
Office Work	Surveyed by Snyder
Checked	Notes PRS Date 5-58
Date	Indexed J. C. Johnson

F. B. 2169 PG. 37

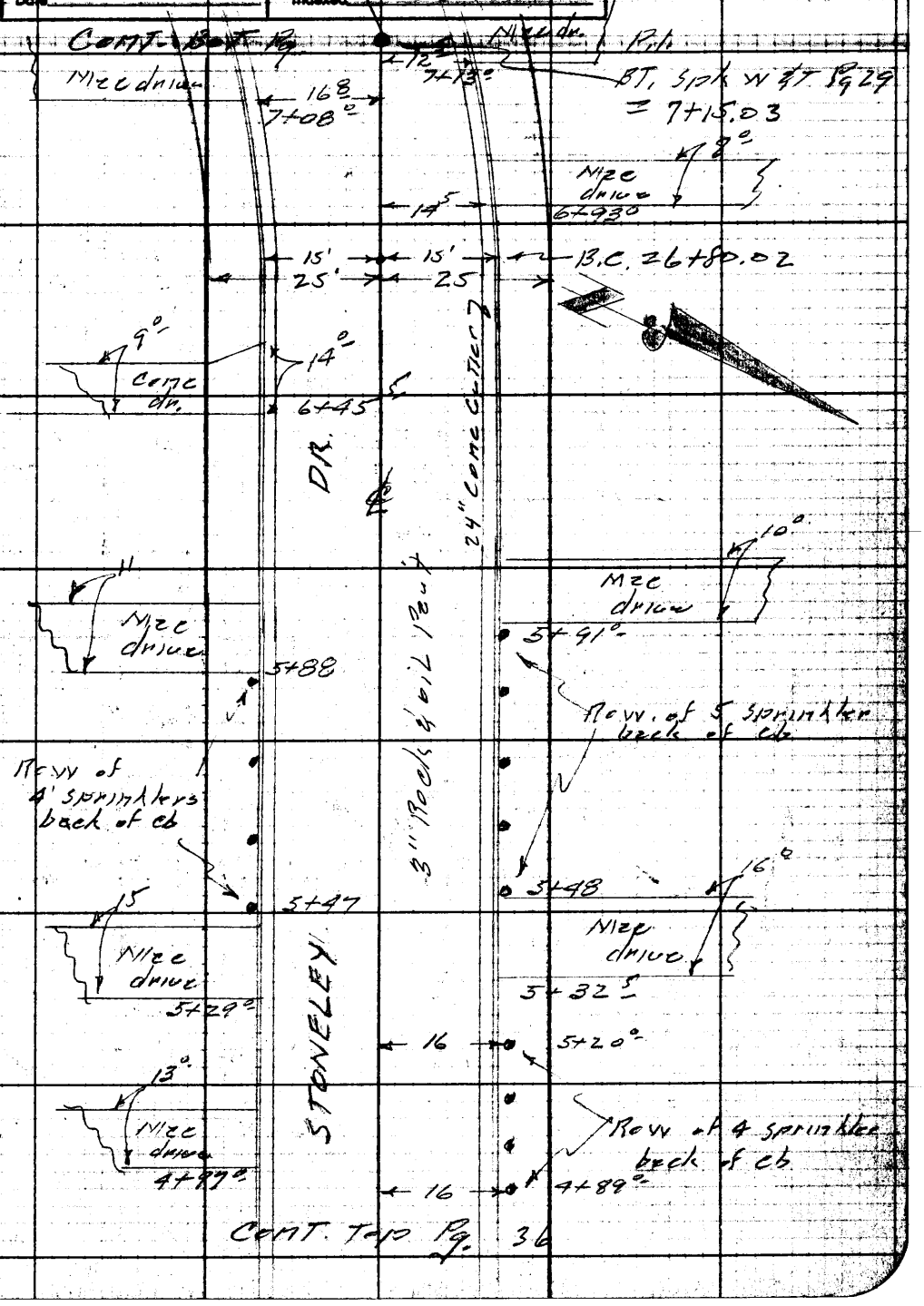

Note: Any Additions or Changes on This Sheet Must be Made or Circled in Red Ink With Date and Name of Person Making Change.

Do not extend notes this side of this line.

RETURN TO
LOS ANGELES COUNTY ENGINEER
900 LOS ANGELES COUNTY ENGINEERING BLDG.

78F3005 CE #247—3-57

F.B. 2169 Pg. 38

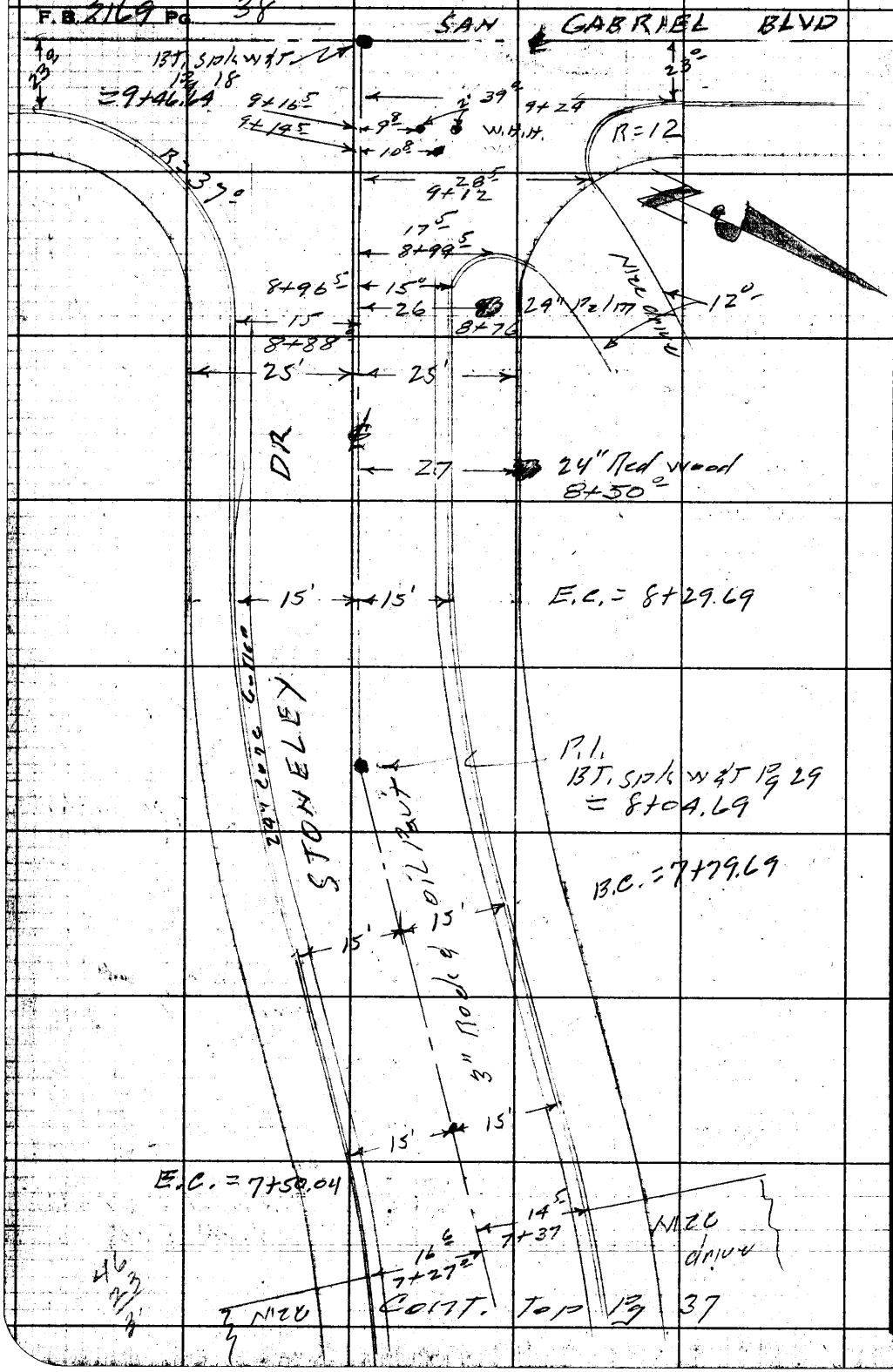

RETURN TO
LOS ANGELES COUNTY ENGINEER
700 LOS ANGELES COUNTY ENGINEERING BLDG.

Do not extend notes this side of this line.

Note: Any Additions or Changes on This Sheet Must be Made or Circled in Red Ink With Date and Name of Person Making Change.

Profile No. ____ X-Sec. No. ____

Notes Red. ____ Date ____ Plotted ____ Date ____ Job No. 2041.14 Division No. 10

Notes Chkd. ____ Date ____ Checked ____ Date ____ Survey of El Campo Dr.

Survey by Snyder Notes P135 Date 5-58

Map No. ____ Indexed C. Johnson Date 5-26-58

F. B. 2169 Pg. 39

C.I. 2041.14

EL CAMPO DR.

X SECTIONS

OF

PROP. S.S. R/W &

STONELEY DR.

FROM — EL CAMPO DR.

TO — SAN GABRIEL BLVD.

Snyder
Le Gault
Harrington
Bankson

STATION	B. S.	H. I.	F. S.	ELEV.

NOTE: ANY ADDITIONS OR CHANGES ON THIS SHEET MUST BE MADE OR CIRCLED IN RED INK, WITH DATE AND NAME OF PERSON MAKING CHANGE.

Do not extend notes this side of this line.

PLEASE RETURN TO
LOS ANGELES COUNTY ENGINEER
700 LOS ANGELES COUNTY ENGINEERING BLDG.

76298 S & E #307—7-55

76298 S & E #307—7-55

PLEASE RETURN TO
LOS ANGELES COUNTY ENGINEER
700 LOS ANGELES COUNTY ENGINEERING BLDG.

NOTE: ANY ADDITIONS OR CHANGES ON THIS SHEET MUST BE MADE OR CIRCLED IN RED INK, WITH DATE AND NAME OF PERSON MAKING CHANGE.

Do not extend notes this side of this line.

STATION	B. S.	H. I.	F. S.	ELEV.	PROP S.S.	R/W
BM TE641				59230	TE 641 EL 592.297 F.B. 1588-60 El Campo Dr. & Huntington Dr. N.E. COR. BT. Spk in cb 5' N. of N. end C.R.	
					South & Left	Right & North
0+00	①			59364	Int Line &	EL CAMPO DR.
				5964		50' R
				5950	L 50	
0+23				5951		Edge Pavt
0+35				5962		Prop Line
				5963		10' R
				5964	L 10'	
1+00				5961		
				5965		10' R
				5963	L 10'	
1+50				5960		
				5965		10' R
				5960	L 10'	
T.P.				59714	T.P.	
1+85				5966		
				5966		10 R
				5971		167' R N.E. COR Lot #10
				5964	L 10	
				5951	S.E. COR Lot #11 L 159.5	

F. B. 2169 Pg. 40 Job No. 2[illegible] Division No. Notes Red. Plotted Profile
Survey of El Campo Dr. Date Date No.
Survey by Snyder Notes Notes Chkd. Checked X-Sec.
Indexed C. Johnson Date Date Date No.

76298 S & E #307—7-55

PLEASE RETURN TO
LOS ANGELES COUNTY ENGINEER
700 LOS ANGELES COUNTY ENGINEERING BLDG.

NOTE: ANY ADDITIONS OR CHANGES ON THIS SHEET MUST BE MADE OR CIRCLED IN RED INK, WITH DATE AND NAME OF PERSON MAKING CHANGE.

Do not extend notes this side of this line.

STATION	B. S.	H. I.	F. S.	ELEV.	PROP S. S.	P/W
					South & Left	Right & South
2+00				5969		
				5971		10' R
				5967	L 10'	
T. P.				59750		
2+59.00				59713		
				59713		10 R
				5975	L 10	
					STONELEY	DR
12+90.00				59665		Prod Top cb
"				59601		Gutter
3+06				59362	Flow line of C.B. S. end of Culvert 28' Right	
3+20				59660		
				59594		30' R Cut
				59652		" top cb
				5977		50'
				5991		127.5 B.L.L.
				59615	Cut L 30'	
				59679	top cb "	
				5976	50'	
				5963	B.L.L. 127.5	

Profile No. ____ Notes Red. ____ Plotted ____ Job No. 2041 Division No. 12 F. B. 2169 Pg. 41
Date ____ Date ____ Survey of EL CAMPO DR
X-Sec. No. ____ Notes Chkd. ____ Checked ____ Survey by Snyder Notes J.L. Date 5-58
Date ____ Date ____ Map No. ____ Index C. Johnson

76298 S & E #307—7-55

PLEASE RETURN TO
LOS ANGELES COUNTY ENGINEER
700 LOS ANGELES COUNTY ENGINEERING BLDG.

NOTE: ANY ADDITIONS OR CHANGES ON THIS SHEET MUST BE MADE OR CIRCLED IN RED INK, WITH DATE AND NAME OF PERSON MAKING CHANGE.

Do not extend notes this side of this line.

STATION	B. S.	H. I.	F. S.	ELEV.	STONELEY	DR
					S & Left ℄	Right & N
4+00				5971	℄	
				59670		15 Cut
				59734		" top cb
				5979		25 P/L
				59663	Cut 15	
				59727	top cb "	
				5977	P/L 25	
5+00	①			59760	℄	
				59722		15 Cut
				59788		" top cb
				5988		25 P/L
				59725	Cut 15	
				59784	top cb "	
				5982	P/L 25	
6+00				5982	℄	
				59788		15 Cut
				59853		" top cb
				5990		25 P/L
				6002		145 BLL
				59791	Cut 15	

F. B. 2169 Pg. 42 Job No. 2041 Division No. Notes Red. Plotted Profile
Survey of EL CAMINO DR Date Date No.
Survey by Snyder Notes Le Gault Notes Chkd. Checked X-Sec.
Indexed ~~E. C. Johnson~~ Date Date Date No.

76298 S & E #307—7-55

PLEASE RETURN TO
LOS ANGELES COUNTY ENGINEER
700 LOS ANGELES COUNTY ENGINEERING BLDG.

NOTE: ANY ADDITIONS OR CHANGES ON THIS SHEET MUST BE MADE OR CIRCLED IN RED INK, WITH DATE AND NAME OF PERSON MAKING CHANGE.

Do not extend notes this side of this line.

STATION	B. S.	H. I.	F. S.	ELEV.	STONELEY	DR
					S. ℄ Left ℄	Right ℄ N
6+00				59856	top cb 15	
				5988	P/L 25	
				5977	BLL 145	
6+30				5992		℄ B.C.
7+00				5995		℄
				59914		14.5 Cut
				59930		" top cb
				6004		25 P.L.
				59903	16.5 Cut	
				59975	" top cb	
				6001	P.L. 25	
7+15.03	①			59992		P.I.
7+79.62				6006		+ E.C.
8+00				6017		+
				60151		15 Cut
				60211		" top cb
				6027		25 P/L
				6053		150 BLL
				60099	Cut 15	
				60162	top cb "	

Profile No. ____ Notes Red. ____ Plotted ____ Job No. 2011 14 Division No. ____ F. B. 2169 Pg. 43
X-Sec. No. ____ Date ____ Date ____ Survey of EL CAMPO DR
Notes Chkd. ____ Checked ____ Survey by Snapton Notes 2C Date 5-58
Date ____ Date ____ Map No. ____ Index C. Johnson

76298 S & E #307—7-55

PLEASE RETURN TO
LOS ANGELES COUNTY ENGINEER
700 LOS ANGELES COUNTY ENGINEERING BLDG.

NOTE: ANY ADDITIONS OR CHANGES ON THIS SHEET MUST BE MADE OR CIRCLED IN RED INK, WITH DATE AND NAME OF PERSON MAKING CHANGE.

60371

Do not extend notes this side of this line.

STATION	B. S.	H. I.	F. S.	ELEV.	STONELEY	DR
					S. & Left	℄ Right & N
8+00				6014	P/L 25	
"				6000	B.L.L. 150	
8+04 6				6017		℄ P.I.
8+88 0				60291	Cut 15	
				60351	top Cb "	
				6036	25 P/L.	
8+96 5				60390		15 Cut
				60443		" top Cb
				6042		25 P/L
9+00	⊙			60371		
				60403		19 Cut
"				60457		✓ top Cb
9+12 0				60399		28 Cut
"				60424		" top Cb
9+24 2				6029		℄ + Cut
				60403		39 Cut
				60457		" top Cb
				6045		P/L
				60282	Cut 39	
				60313	top Cb "	
				6032	P/L	

F. B. 2169 Pg. 44 Job No. 2041 Division No. Notes Red. Plotted Profile
Survey of EL CAMINO DR Date Date No.
Survey by SNYDER Notes LE GAULT Notes Chkd. Checked X-Sec.
Indexed R. C. Johnson Date Date Date No.

76298 S & E #307—7-55

PLEASE RETURN TO
LOS ANGELES COUNTY ENGINEER
700 LOS ANGELES COUNTY ENGINEERING BLDG.

NOTE: ANY ADDITIONS OR CHANGES ON THIS SHEET MUST BE MADE OR CIRCLED IN RED INK, WITH DATE AND NAME OF PERSON MAKING CHANGE.

Do not extend notes this side of this line.

STATION	B. S.	H. I.	F. S.	ELEV.	STONELEY	DR
					[illegible]	[illegible]
9+46 64				6037	℄ [illegible] San Gabriel Blvd & Stoneley Dr.	
				6047		50 R
				6027	2 50	
TE-3[illegible]				6033	BM TE-3[illegible] ELEV-603.[illegible] FB-1734 Pg	
					SAN GABRIEL BLVD & STONELEY DR S.E. COR	
					Bt. Spk in Cb 4' E of E end CR.	

Profile No. ____ Notes Red. ____ Plotted ____ Job No. 2041 14 Division No. ____ F. B. 2169 Pg. 45
Date ____ Date ____ Survey of EL CAMPO DR
X-Sec. No. ____ Notes Chkd. ____ Checked ____ Survey by Snyder Notes OL Date 5-58
Date ____ Date ____ Map No. ____ Index [illegible] Johnson

F. B. 2169 Pg. 46

Job No. 2041 14 Division No. _____ Notes Red. _____ Plotted _____ Profile

Survey of EL CAMPO DR Date _____ Date _____ No. _____

Survey by Snyder Notes LC Gault Notes Chkd. _____ Checked _____ X-Sec.

Indexed A. C. Johnson Date _____ Date _____ Date _____ No. _____

STATION	B. S.	H. I.	F. S.	ELEV.

76298 S & E #307—7-55

PLEASE RETURN TO

LOS ANGELES COUNTY ENGINEER

700 LOS ANGELES COUNTY ENGINEERING BLDG.

Do not extend notes this side of this line.

NOTE: ANY ADDITIONS OR CHANGES ON THIS SHEET MUST BE MADE OR CIRCLED IN RED INK, WITH DATE AND NAME OF PERSON MAKING CHANGE.

Notes Ck'd by	Survey of El Campo Dr.
Map No.	JN 2041.14 Tape Std °F
Office Work	Surveyed by Snyder
Checked	Notes PRS Date 5-58
Date	Indexed C. Johnson 5-26-58

F. B. 2169 PG. 47

C.1 2041.14
EL CAMPO DR.
Location of Improvements
on
SAN GABRIEL BLVD E. side

From - Stoneley Dr.
to - Shakespear Rd.

Snyder
Le Gault
Harrington
Bankson

Note: Any Additions or Changes on This Sheet Must be Made or Circled in Red Ink With Date and Name of Person Making Change.

Do not extend notes this side of this line.

RETURN TO
LOS ANGELES COUNTY ENGINEER
700 LOS ANGELES COUNTY ENGINEERING BLDG.

76F3095 CE #247—3-57

F.B. 2169 Pg. 48



RETURN TO
LOS ANGELES COUNTY ENGINEER
700 LOS ANGELES COUNTY ENGINEERING BLDG.

Do not extend notes this side of this line.

Note: Any Additions or Changes on This Sheet Must be Made or Circled in Red Ink With Date and Name of Person Making Change.

Notes Ck'd by	Survey of El Campo Dr.
Map No.	JN 2041.14 Tape Std °F
Office Work	Surveyed by Snyder
Checked	Notes PRS Date 5-58
Date	Indexed A. C. Johnson

F. B. 2169 Pg. 49

Cont. Bot Pg. 50

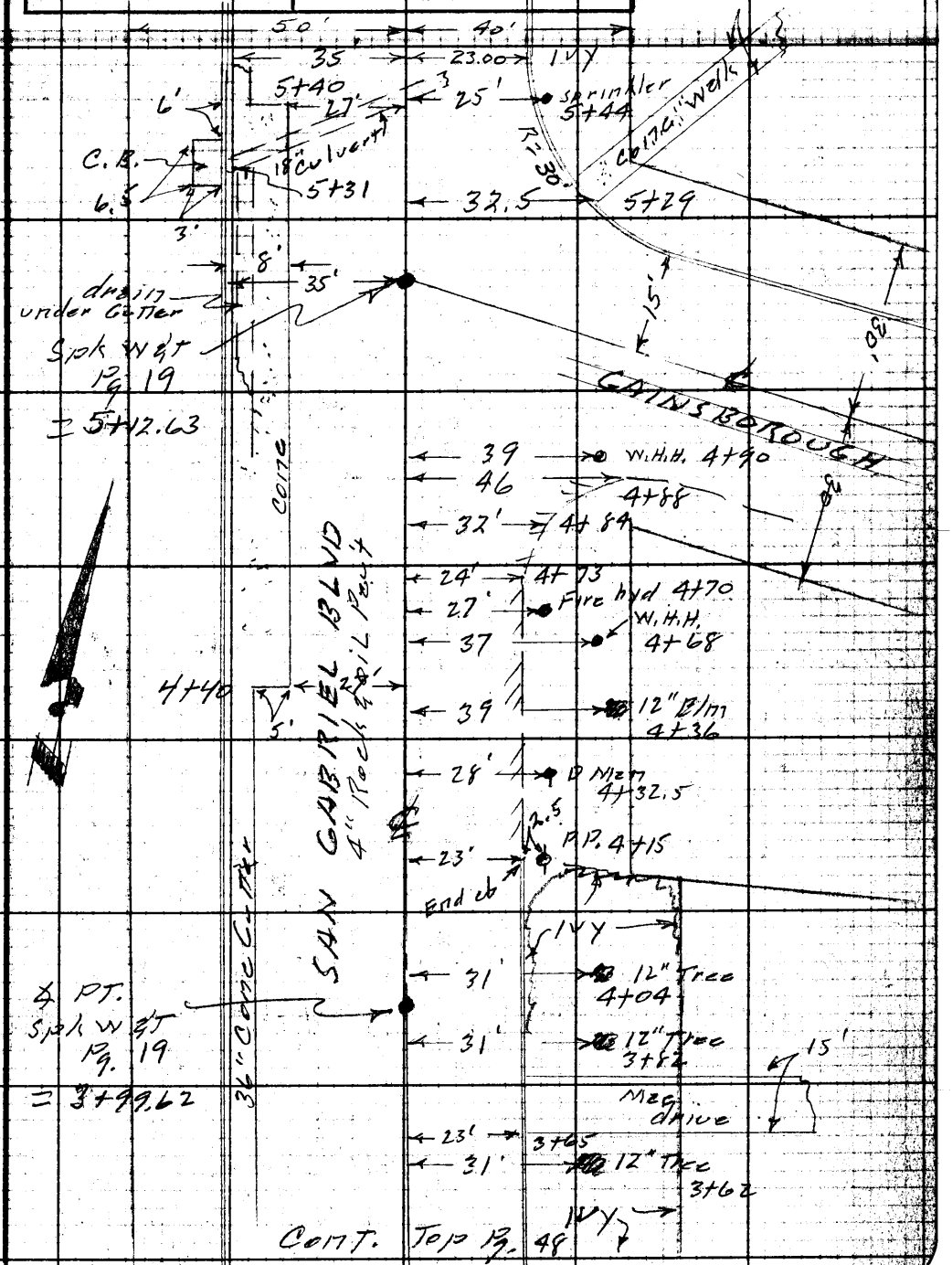

Cont. Top Pg. 48

Note: Any Additions or Changes on This Sheet Must be Made or Circled in Red Ink With Date and Name of Person Making Change.

Do not extend notes this side of this line.

RETURN TO
LOS ANGELES COUNTY ENGINEER
700 Los Angeles County Engineering Bldg.

76F3098 CE #247—3-57

F.B. 2169 PG. 50

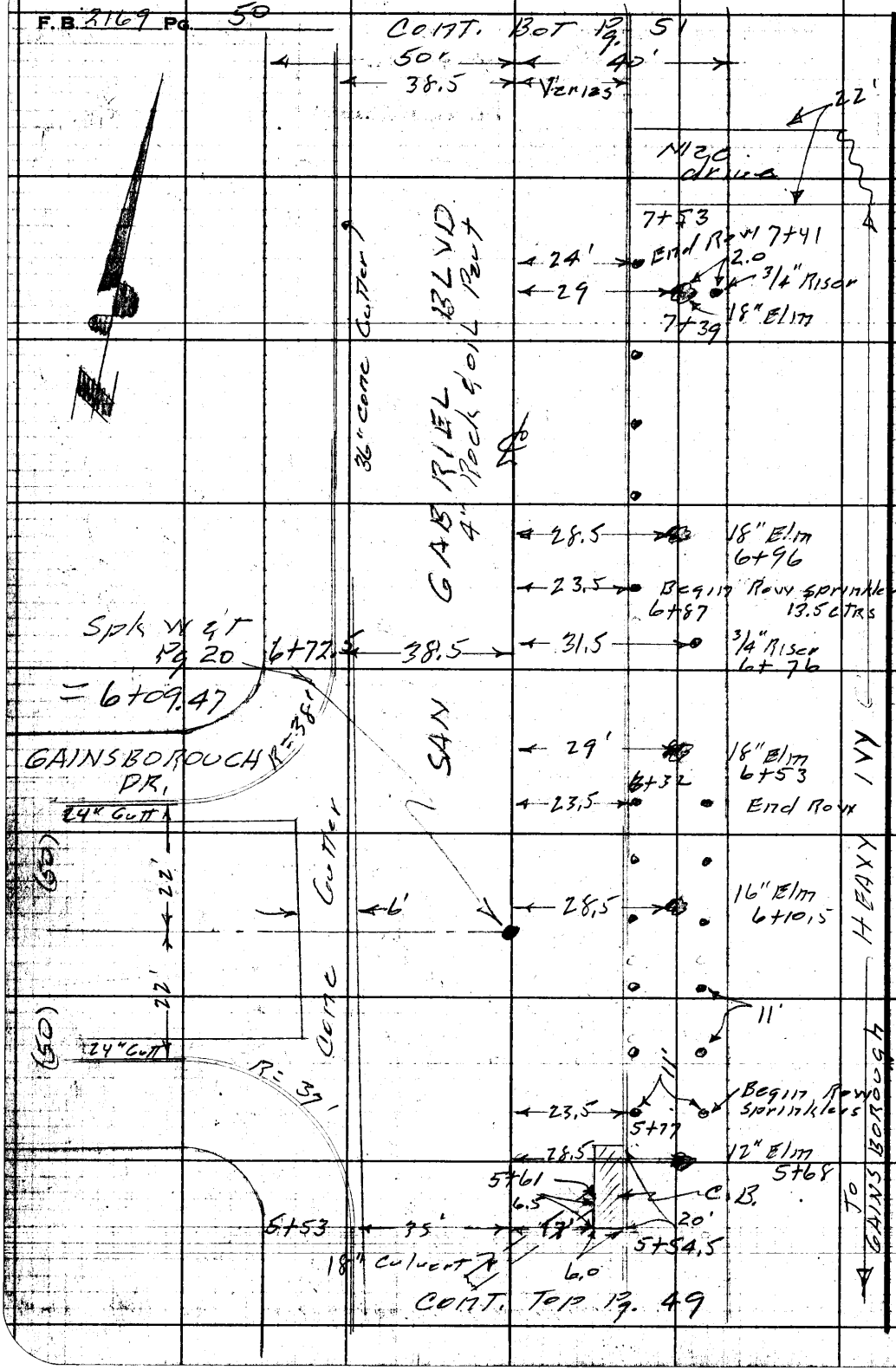

RETURN TO
LOS ANGELES COUNTY ENGINEER
700 LOS ANGELES COUNTY ENGINEERING BLDG.

Do not extend notes this side of this line.

Note: Any Additions or Changes on This Sheet Must be Made or Circled in Red Ink With Date and Name of Person Making Change.

Notes Ck'd by	Survey of El Campo Dr	F. B. 2169 Pg. 51
Map No.	JN 2041.14 Tape Std °F	
Office Work	Surveyed by Snyder	
Checked	Notes PRS Date 5-58	
Date	Indexed A. C. Johnson	

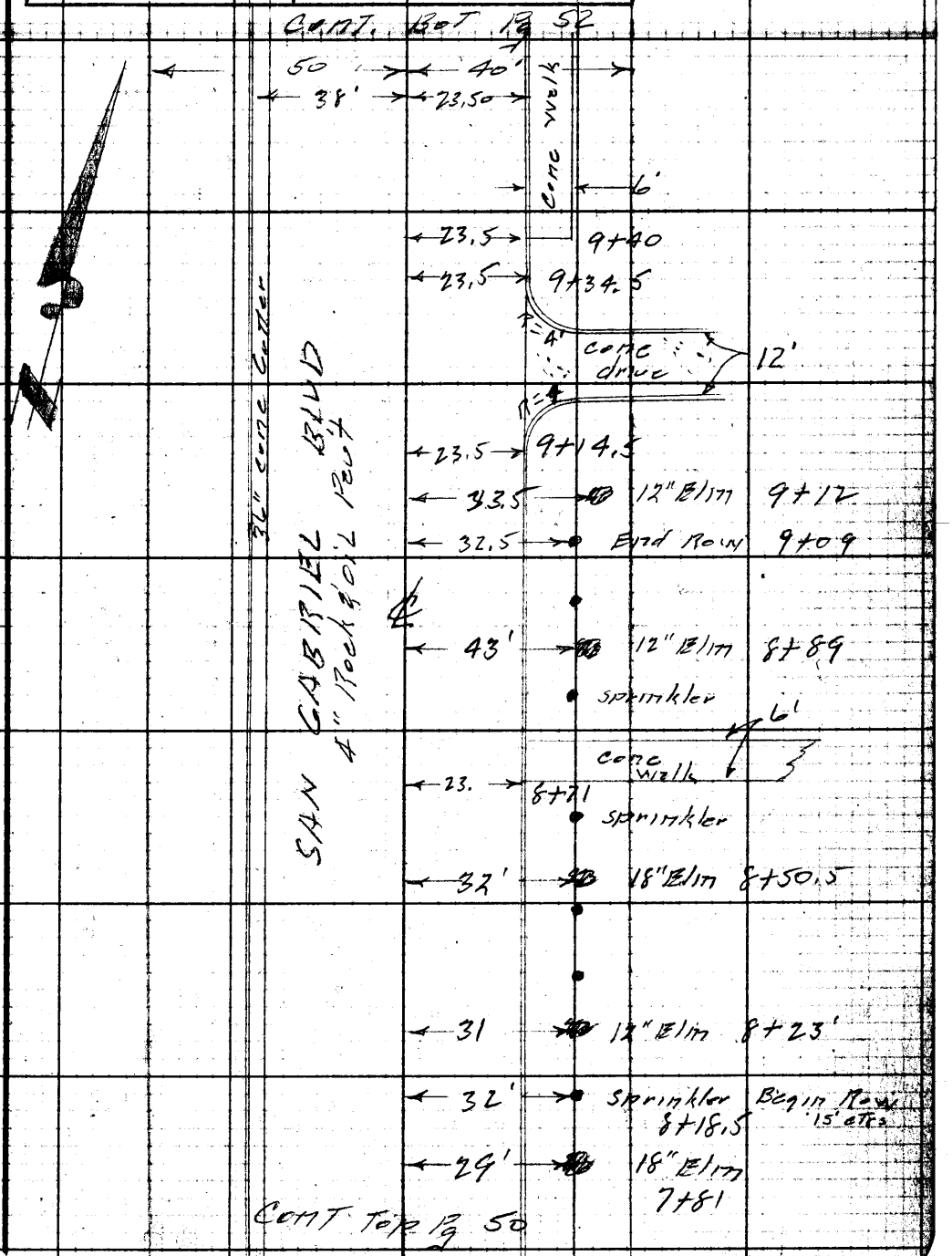

Note: Any Additions or Changes on This Sheet Must be Made or Circled in Red Ink With Date and Name of Person Making Change.

Do not extend notes this side of this line.

RETURN TO
LOS ANGELES COUNTY ENGINEER
700 LOS ANGELES COUNTY ENGINEERING BLDG.

76F309S CE #247—3-57

F.B. 2169 Pg. 52

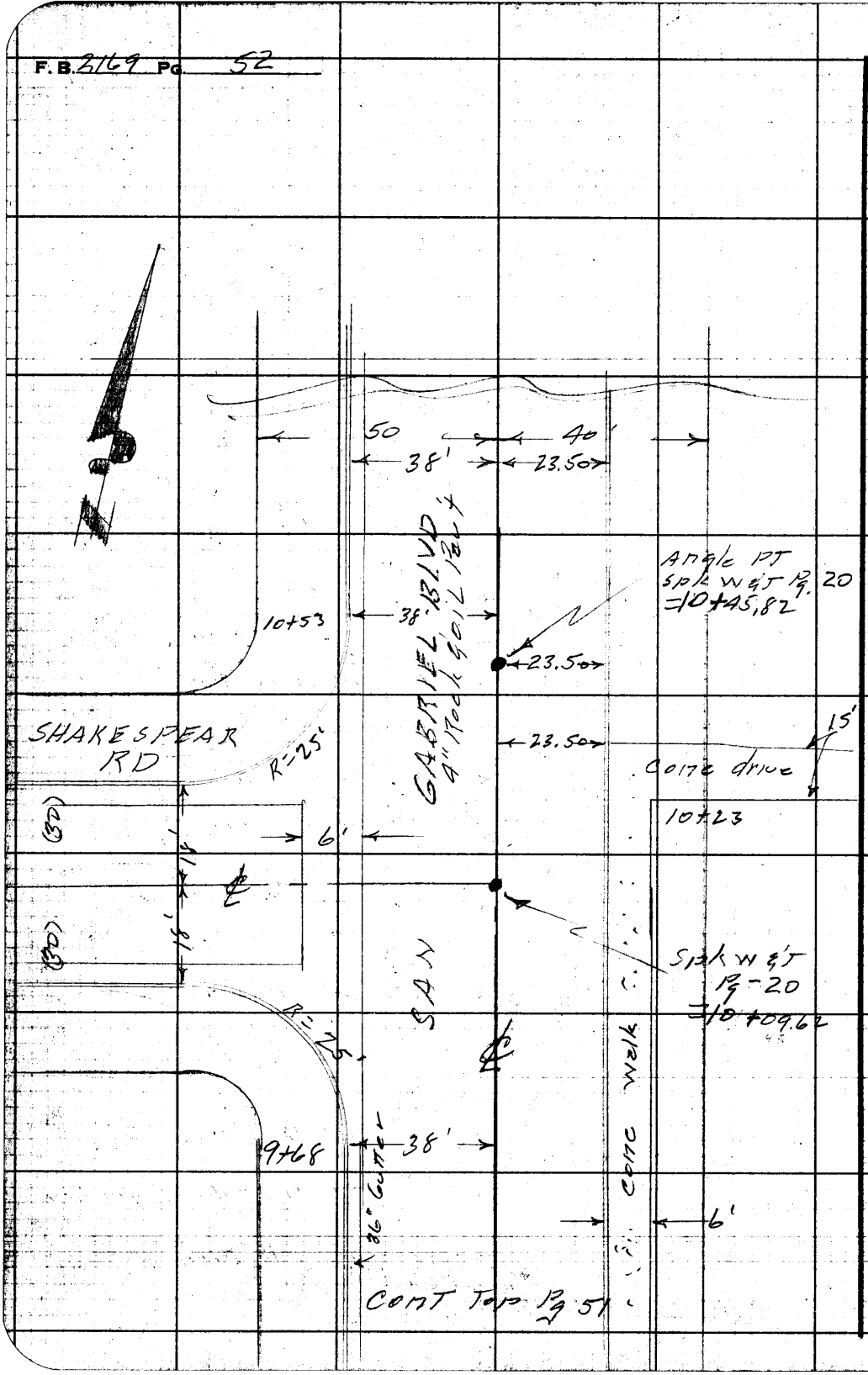

RETURN TO
LOS ANGELES COUNTY ENGINEER
700 LOS ANGELES COUNTY ENGINEERING BLDG.

Do not extend notes this side of this line.

Note: Any Additions or Changes on This Sheet Must be Made or Circled in Red Ink With Date and Name of Person Making Change.

Profile	Notes Red.	Plotted	Job No. 2041.14	Division No. 10	F. B. 2169 Pg. 53
No.	Date	Date	Survey of El Campo Dr.		
X-Sec.	Notes Chkd.	Checked	Survey by Snyder	Notes PRS	Date 5-58
No.	Date	Date	Map No.	Indexed C. Johnson	

C.I. 2041.14
EL CAMPO DR.
X SECTIONS
on
SAN GABRIEL BLVD
From - Stoneley Dr.
To - Shakespear Dr.

Snyder
Le Gault
Harrington
Bankson

STATION	B. S.	H. I.	F. S.	ELEV.

NOTE: ANY ADDITIONS OR CHANGES ON THIS SHEET MUST BE MADE OR CIRCLED IN RED INK, WITH DATE AND NAME OF PERSON MAKING CHANGE.

PLEASE RETURN TO
LOS ANGELES COUNTY ENGINEER
700 Los Angeles County Engineering Bldg.

Do not extend notes this side of this line.

76298 S & E #307—7-55

76298 S & E #307—7-55

PLEASE RETURN TO
LOS ANGELES COUNTY ENGINEER
700 LOS ANGELES COUNTY ENGINEERING BLDG.

NOTE: ANY ADDITIONS OR CHANGES ON THIS SHEET MUST BE MADE OR CIRCLED IN RED INK, WITH DATE AND NAME OF PERSON MAKING CHANGE.

Do not extend notes this side of this line.

STATION	B. S.	H. I.	F. S.	ELEV.	Left & W	℄ Right & E
BM TE 347				60340	TE 347 El. 603.401 F.B. 1734 - San Gabriel Blvd & Stoneley Dr. S.E. COR. - Bt. spk in cb 4' E. of E. end C.R.	
0+00				60060		℄
				6000		18' Gutter
				6004		25'
				6002		50' R.
				59996	Gutter 35'	
				60048	Top cb	
1+00				6022		℄
				6016		18' Gutter
				6022		25' Ed. Pavt
				6020		50' P/L
				60135	Gutter 35'	
				60200	Top cb	
2+00	℄ INT.			6037	℄ INT San Gabriel Blvd & Stoneley Dr.	
				60302	" S.E. COR. S. end C.R. Bot cb	
				60350	" " " Top cb & S. end	
				60290	" E. " " Gutter	
				60351	" " " Top cb	
				6029		18' Gutter
				6037		45' R.

F. B. 2169 Pg. 54 Job No. 2041.14 Division No. 10 Notes Red. Plotted Date No. Profile
Survey of El Campo Dr. Date Date X-Sec.
Survey by Snyder Notes PRS Notes Chkd. Checked
Indexed C. Johnson Date Date No.

76298 S & E #307—7-55

PLEASE RETURN TO
LOS ANGELES COUNTY ENGINEER
700 LOS ANGELES COUNTY ENGINEERING BLDG.

NOTE: ANY ADDITIONS OR CHANGES ON THIS SHEET MUST BE MADE OR CIRCLED IN RED INK, WITH DATE AND NAME OF PERSON MAKING CHANGE.

Do not extend notes this side of this line.

STATION	B. S.	H. I.	F. S.	ELEV.	Left & W	℄ Right & E
2+00				60297	Gutter 34.5	
✓				60363	Top cb ✓	
2+39				6036		18' R Gutter
✓				6041		23' R Gutter
✓				60437		23' R Top cb
3+00				6056		℄
				6050		18' Gutter
				60545		23' Bot cb
				60560		23' Top ✓
				60482	Gutter 35'	
				60545	Top cb ✓	
T.P.				60723	T.P.	
4+00				6079		℄
				6072		18' Gutter
				60760		23' Bot cb
				60785		23' Top ✓
				6082		40' P/L
				60718	Gutter	
				60780	Top cb	
4+15				60808		23' Bot cb
✓				60829		23' Top ✓ N. end

Profile No. ____ Notes Red. ____ Plotted ____ Job No. 2041.14 Division No. 10 F.B. 2169 Pg. 55
X-Sec. No. ____ Date ____ Date ____ Survey of El Campo Dr.
Notes Chkd. ____ Checked ____ Survey by Snyder Notes PRS Date 5-58
Date ____ Date ____ Map No. ____ Index R. C. Johnson

76298 S & E #307—7-55

PLEASE RETURN TO
LOS ANGELES COUNTY ENGINEER
700 LOS ANGELES COUNTY ENGINEERING BLDG.

NOTE: ANY ADDITIONS OR CHANGES ON THIS SHEET MUST BE MADE OR CIRCLED IN RED INK, WITH DATE AND NAME OF PERSON MAKING CHANGE.

Do not extend notes this side of this line.

STATION	B. S.	H. I.	F. S.	ELEV.	Left & W	℄ Right & E
4+73				6095		18' R Gutter
✓				6098		23' R Paut
✓				6094		40' P/L
5+12.63	℄ Int			6119	℄ Int. San Gabriel Blvd & Gainsborough To East	
				60920	✓ N.E. cor. E. end C.R. Gutter	
				60957	✓ ✓ ✓	✓ ✓ Top cb
				61290	✓ ✓ ✓ N.	✓ ✓ Gutter
				61350	✓ ✓ ✓ N	✓ ✓ Top cb
				6110		18' R Gutter
				6112		25' R on ℄ ST.
				6094		50' R on ℄ ST
				61064	Gutter 35' L	
				61148	Top cb 35' L	
5+31				61145	Gutter 35' L	
✓				60835	Flow line of 18" culvert 35' L S. end	
5+61				61278		23' R Gutter at C.B.
✓				60928		23' R Flow line of 18" Culvert N. end
6+09.47	℄ Int	O.K. ✓		616.8	℄ Int San Gabriel Blvd & Gainsborough To W.	
				61291	✓ S.W. cor. S. end C.R. Gutter	
				61366	✓ ✓ ✓ ✓ ✓ Top cb	
				61524	✓ ✓ W. end C.R. Gutter	

F. B. 2169 Pg. 56 Job No. 2041.14 Division No. 10 Notes Red. Plotted Profile
Survey of El Campo Dr. Date Date No.
Survey by Snyder Notes PRS Notes Chkd. Checked X-Sec.
Indexed C. Johnson Date Date Date No.

76298 S & E #307—7-55

PLEASE RETURN TO
LOS ANGELES COUNTY ENGINEER
700 LOS ANGELES COUNTY ENGINEERING BLDG.

NOTE: ANY ADDITIONS OR CHANGES ON THIS SHEET MUST BE MADE OR CIRCLED IN RED INK, WITH DATE AND NAME OF PERSON MAKING CHANGE.

Do not extend notes this side of this line.

STATION	B. S.	H. I.	F. S.	ELEV.	Left & W	℄ Right & E
6+09.47				61584	℄ Int S. W. Cor.	W. end C. R. Top cb
				61668	" N. W. Cor.	" " " Gutter
				61732	" " "	" " Top cb
				61874	" " "	N. end C. R. Gutter
				61967	" " "	" " Top cb
				6156	35' Gutter	
				6164	50'	
				6158		23' Gutter
				61621		23' Top cb
				6067		40' P/L
T.P.				61434	T.P. B.M.	
7+00				6211		℄
				6203		23' Gutter
				62084		23' Top cb
				62380		40' R/L Top ridge
				6208		70' R at house
				62035	38' Gutter	
				62105	38 Top cb	
T.P.				62189	T.P.	
7+50				6233		℄
				6225		23' R Gutter

Profile No. ____ Notes Red. ____ Plotted ____ Job No. 2041.14 Division No. 10 F. B. 2169 Pg. 57
X-Sec. No. ____ Date ____ Date ____ Survey of Bl Cerrito Dr.
Notes Chkd. ____ Checked ____ Survey by Snyder Notes PRS Date 5-58
Date ____ Date ____ Map No. ____ Inst. W. C. Johnson

76298 S & E #307—7-55

PLEASE RETURN TO
LOS ANGELES COUNTY ENGINEER
700 LOS ANGELES COUNTY ENGINEERING BLDG.

NOTE: ANY ADDITIONS OR CHANGES ON THIS SHEET MUST BE MADE OR CIRCLED IN RED INK, WITH DATE AND NAME OF PERSON MAKING CHANGE.

Do not extend notes this side of this line.

STATION	B. S.	H. I.	F. S.	ELEV.	Left & W	℄ Right & E
7+50				62308		23' R Top cb
✓				6240		40' P/L
✓				6227		160 R.
✓				6190		370'
7+40	ho# 1058			6137	Floor of Basement ho# 1058	
7+40	✓			6207	Top 4" outlet W. side ho# 1058	
					Note: No one home at ho# 1058. No plumbing observed through basement window	
8+00				6254		℄
				6246		23' Gutter
				62515		23' Top cb
				6259		40' P/L
				62450	38' Gutter	
				62518	38' top cb	
T.P.				62750	T.P.	
9+00				6291		℄
				6282		23 R Gutter
				62864		23' R Top cb
				6286		40' P/L

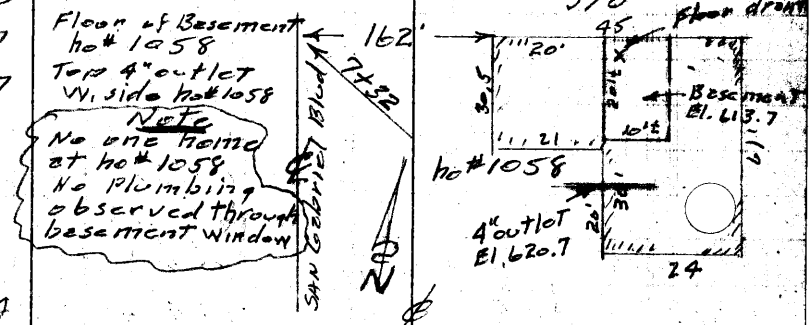

F. B. 2169 Pg. 58 Job No. 2041.14 Division No. 10 Notes Red. Plotted. Profile
Survey of El Cerrito Dr. Date. No. X-Sec.
Survey by Snyder Notes PRS Notes Chkd. Checked. Date. No.
Indexed E. C. Johnson Date.

76298 S & E #307—7-55

PLEASE RETURN TO
LOS ANGELES COUNTY ENGINEER
700 LOS ANGELES COUNTY ENGINEERING BLDG.

NOTE: ANY ADDITIONS OR CHANGES ON THIS SHEET MUST BE MADE OR CIRCLED IN RED INK, WITH DATE AND NAME OF PERSON MAKING CHANGE.

Do not extend notes this side of this line.

STATION	B. S.	H. I.	F. S.	ELEV.	Left & W	℄ Right & E
9+00				62823	Gutter 38'	
✓				62886	Top cb 38'	
ho# 1040				6211	ho# 1040 Floor of Basement	
Rear Garage ho# 1040				6221	Top of 2" outlet E. side of garage in rear of ho# 1040	
9+42.7				6290	112' Right along lot line	
9+42.7				6282	150' Right " " "	
9+42.7				6226	370' R N.E. cor lot 2	

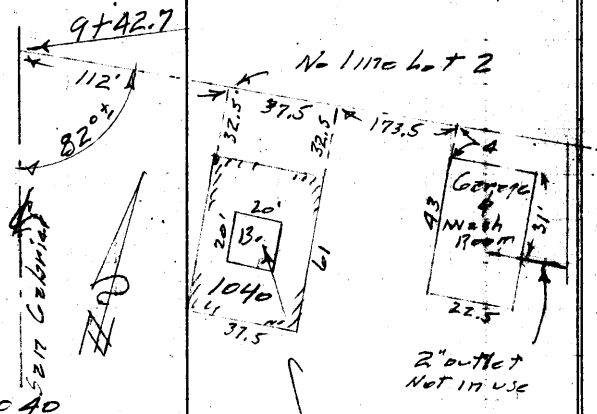

Note
20'X20' Basement in ctr of house
No Plumbing
No Service required

Profile Notes Red. Plotted Job No. 2041.14 Division No. 10 F.B. 2169 Pg. 59
No. Date Date Survey of El Camino Dr.
X-Sec. Notes Chkd. Checked Survey by Snyder Notes PRS Date 5-58
No. Date Date Map No. Index K. C. Johnson

76298 S & E #307—7-55

PLEASE RETURN TO
LOS ANGELES COUNTY ENGINEER
700 LOS ANGELES COUNTY ENGINEERING BLDG.

NOTE: ANY ADDITIONS OR CHANGES ON THIS SHEET MUST BE MADE OR CIRCLED IN RED INK, WITH DATE AND NAME OF PERSON MAKING CHANGE.

Do not extend notes this side of this line.

STATION	B. S.	H. I.	F. S.	ELEV.	Left & W	℄ Right & E
10+09.62	℄ Int			6325	℄ Int Shakespear Dr. & San Gabriel Blvd.	
				63058	✓ S.W. COR. S. end C.R. Gutter	
				63125	" " "	" " Top cb
				63124	" " " W.	" " Gutter
				63188	" " " "	" Top cb
				63233	" N.W. COR W.	" " Gutter
				63300	" " "	" " Top cb
				63307	" " " N.	" " Gutter
				63360	" " " N	" " Top cb
				6317		23.5 R Gutter
				63217		23.5 R Top cb
				6323		40' P/L
				63185	Gutter 38'	
				6322	60'	
T.P.				63206	T.P.	
10+45.82				6336		℄ ∡ PT.
				6325		23. R Gutter
				63286		23' R Top
				6329		40' P/L
				6307		160 E. side house
				6301		215' R.

F. B. 2169 Pg. 60 Job No. 2041.14 Division No. 10 Notes Red. Plotted Profile
Survey of El Camino Dr. Date Date No.
Survey by Snyder Notes 1935 Notes Chkd. Checked X-Sec.
Indexed C. Johnson Date Date Date No.

76298 S & E #307—7-55

PLEASE RETURN TO
LOS ANGELES COUNTY ENGINEER
700 LOS ANGELES COUNTY ENGINEERING BLDG.

NOTE: ANY ADDITIONS OR CHANGES ON THIS SHEET MUST BE MADE OR CIRCLED IN RED INK, WITH DATE AND NAME OF PERSON MAKING CHANGE.

Do not extend notes this side of this line.

STATION	B. S.	H. I.	F. S.	ELEV.	Left & W	℄ Right & E
10+09.62				624 7		B.L.L. 370' R CTR Lot 3
9+37.0	ho# 1026			630 0	Top of 4" outlet W. side ho# 1026	
Basement	ho# 1026			625 0	Floor of Basement ho# 1026	℄
					Note: Basement of ho# 1026 No Plumbing — has floor drain No Service required by Present owner	
11+00				635 2		℄
				634 4		23' R Gutter
				634 78		23' R Top cb
				634 7		40' P/L
				634 38	Gutter 38' L	
				635 05	Top cb 38' L	
12+00				637 2		℄
13+00				638 2		℄
BM TE 350				632 06	T.E. 350 El. 632.070 (field) F.B. 1734 — San Gabriel Blvd E. side at Shakespeare Dr. BT. spk in cb 4' S. of ℄ Prod. of Shakespeare Dr.	

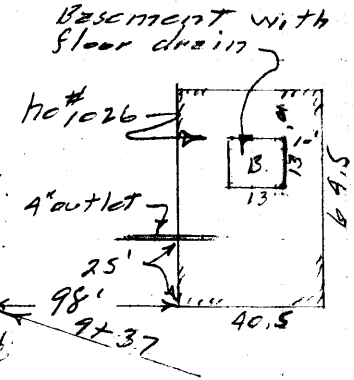

Profile Notes Red. Plotted Job No. 2041.14 Division No. 10 F.B. 2169 Pg. 61
No. Date Date Survey of El Cerrito Dr.
X-Sec. Notes Chkd. Checked Survey by Snyder Notes PRS Date 5-58
No. Date Date Map No. Index C. Johnson

F. B. 2169 Pg. 62 | Job No. | Division No. | Notes Red. | Plotted | Profile

Survey of | Date | Date | No.

Survey by L. C. Johnson | Notes | Notes Chkd. | Checked | X-Sec.

Indexed | Date | Date | Date | No.

STATION	B. B.	H. I.	F. B.	ELEV.

Do not extend notes this side of this line.

PLEASE RETURN TO
LOS ANGELES COUNTY ENGINEER
700 LOS ANGELES COUNTY ENGINEERING BLDG.

NOTE: ANY ADDITIONS OR CHANGES ON THIS SHEET MUST BE MADE OR CIRCLED IN RED INK, WITH DATE AND NAME OF PERSON MAKING CHANGE.

76298 S & E #307—7-55

Notes Ck'd by	Survey of El Campo Dr.
Map No.	JN 2041.14 Tape Std °F
Office Work	Surveyed by Snyder
Checked	Notes PRS Date 5-58
Date	Indexed 8-26-58

F. B. 2169 Pg. 63

C.I. 2041.14
EL CAMPO DR.
Location of Improvements
on
HUNTINGTON DR. (N. side)
From - Winifred Ave
To - El Campo Dr.

Snyder
McCourt
Harrington
Benkson

Note: Any Additions or Changes on This Sheet Must Be Made or Circled In Red Ink With Date and Name of Person Making Change.

Do not extend notes this side of this line.

RETURN TO
LOS ANGELES COUNTY ENGINEER
700 LOS ANGELES COUNTY ENGINEERING BLDG.

76F3095 CE #247—3-57

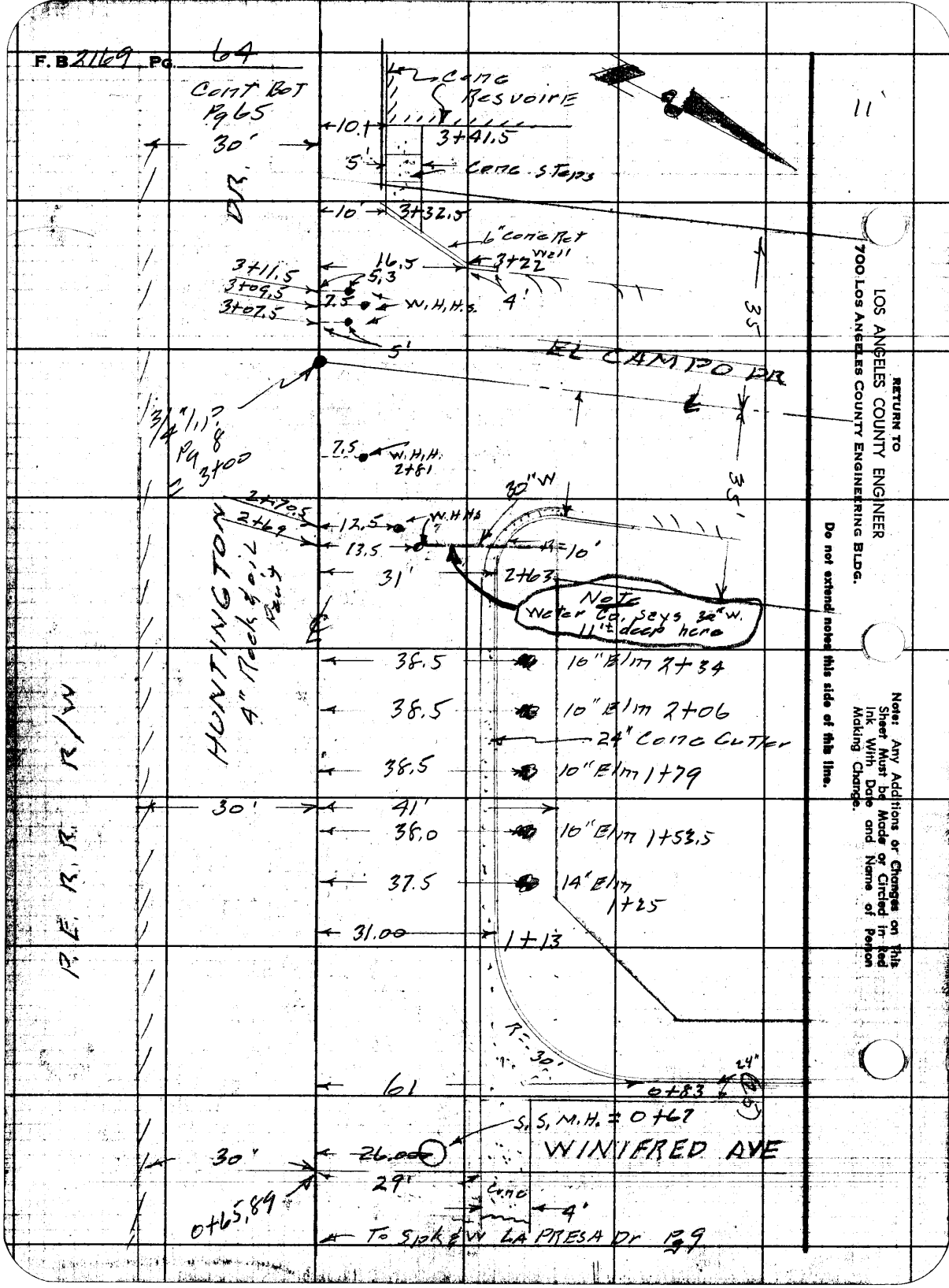

RETURN TO
LOS ANGELES COUNTY ENGINEER
700 LOS ANGELES COUNTY ENGINEERING BLDG.

Do not extend notes this side of this line.

Note: Any Additions or Changes on This Sheet Must be Made or Circled in Red Ink With Date and Name of Person Making Change.

Notes Ck'd by	Survey of El Campo Dr.
Map No.	IN 2041.14 Tape Std °F
Office Work	Surveyed by Snyder
Checked	Notes PITS Date 5-58
Date	Indexed K. C. Johnson

F. B. 2169 Pg. 65



Note: Any Additions or Changes on This Sheet Must be Made or Circled in Red Ink With Date and Name of Person Making Change.

Do not extend notes this side of this line.

RETURN TO
LOS ANGELES COUNTY ENGINEER
700 LOS ANGELES COUNTY ENGINEERING BLDG.

76F30BS CE #247—3-57

F.B. 2169 PG. 66

RETURN TO
LOS ANGELES COUNTY ENGINEER
700 LOS ANGELES COUNTY ENGINEERING BLDG.

Do not extend notes this side of this line.

Note: Any Additions or Changes on This Sheet Must be Made or Circled in Red Ink With Date and Name of Person Making Change.

Profile No.	Notes Red.	Plotted	Job No. 2041.14	Division No. 10	F. B. 2169	Pg. 67
	Date	Date	Survey of El Campo Dr.			
X-Sec. No.	Notes Chkd.	Checked	Survey by Snyder	Notes	Date 5-58	
	Date	Date	Map No.	Indexed C. Johnson	Date	

C.I. 2041.14
EL CAMPO DR.
X SECTIONS
ON
HUNTINGTON DR. N. Side
From - Wilmfred Ave
To - El Campo Dr.

Snyder
Le Gault
Harrington
Bennison

STATION	B. S.	H. I.	F. S.	ELEV.

NOTE: ANY ADDITIONS OR CHANGES ON THIS SHEET MUST BE MADE OR CIRCLED IN RED INK, WITH DATE AND NAME OF PERSON MAKING CHANGE.

Do not extend notes this side of this line.

PLEASE RETURN TO
LOS ANGELES COUNTY ENGINEER
700 LOS ANGELES COUNTY ENGINEERING BLDG.

76298 S & E #307—7-55

76298 S & E #307—7-55

PLEASE RETURN TO
LOS ANGELES COUNTY ENGINEER
700 LOS ANGELES COUNTY ENGINEERING BLDG.

NOTE: ANY ADDITIONS OR CHANGES ON THIS SHEET MUST BE MADE OR CIRCLED IN RED INK, WITH DATE AND NAME OF PERSON MAKING CHANGE.

Do not extend notes this side of this line.

STATION	B. S.	H. I.	F. S.	ELEV.	Left & S	℄ Right & N
B.M. TE 641				592 30	TE 641 EL 592.297 FB. 1588-60 El Campo Dr. & Huntington Dr. N.E. COR. BT. spk in cb 5' N. of N. end C.R.	
0+65.89	℄ int			5899	℄ int Huntington Dr. & Winifred Ave	
				58970	✓ N.W. COR. N. end C.R. Gutter	
				59033	" " " " " Top cb	
				58940	" " " W " " Gutter	
				59005	" " " W " " Top cb	
				5890		31' R Gutter
				5899		60' R.
				5894	Left 30' Ed. Pavt.	
0+67.0 S.S. M.H.				58930	Rim of S.S. M.H. 26' R.	
8" inlet N.		589.30 881 58049		580 49	MEAS. 814 DIA 67 881	
8" inlet E		589.30 872 58058	589.30 892 58038	580 58		MEAS 8.05 DIA 67 872
8" outlet S.				580 38	MEAS 8.25 DIA .67 892	
1+00 ✓				5902		℄
				5896	Ed. Pav't 3'	
2+00				5910		℄

F. B. 2169 Pg. 68 Job No. 2041.14 Division No. 10 Notes Red. Plotted Date No. X-Sec.
Survey of El Campo Dr. Date
Survey by Snyder Notes PRS Notes Chkd. Checked
Indexed C. Johnson Date Date No.

76298 S & E #307—7-55

PLEASE RETURN TO
LOS ANGELES COUNTY ENGINEER
700 LOS ANGELES COUNTY ENGINEERING BLDG.

NOTE: ANY ADDITIONS OR CHANGES ON THIS SHEET MUST BE MADE OR CIRCLED IN RED INK, WITH DATE AND NAME OF PERSON MAKING CHANGE.

Do not extend notes this side of this line.

STATION	B. S.	H. I.	F. S.	ELEV.	Left & S	℄ Right & N.
2+00				59004		31' R Gutter
				59065		31' R Top cb
				5917		41' R P/L
				5904	Ed. Pav't 30'	
2+69	by Water Co.	59101		59101		18 R ground over 30" W.
		11.00		58001		Top of 30" W.
		58001				Taken by Water Co.
3+00	℄ Int.			5916	℄ Int Huntington Dr. & El Campo Dr.	
				59094	" N.E. Cor. E. end C.R.	Gutter
				59160	" " "	" " Top cb
				59169	" " " N	" " Gutter
				59216	" " " N	" " Top cb
				5931	" " "	Prop Cor.
				5912		10' R Gutter
				5919		40' R
				5913	Left 30' Ed. Pav.	
3+32.5				5917		℄
				5914		10' R Ed. Pav't & P/L
				5914	L 30' Ed. Pav't	
4+00				5918		℄
				5917		10' P/L Ed. Pav't
				5916	L 30' Ed. Pav't	

Profile No. ____ Notes Red. ____ Plotted ____ Job No. 20 Al. 14 Division No. 10 F. B. 2169 Pg. 69
Date ____ Date ____ Survey of El Campo Dr.
X-Sec. No. ____ Notes Chkd. ____ Checked ____ Survey by Snyder Notes PRS Date 5-58
Date ____ Date ____ Map No. ____ Indexed C. Johnson

76298 S & E #307—7-55

PLEASE RETURN TO
LOS ANGELES COUNTY ENGINEER
700 LOS ANGELES COUNTY ENGINEERING BLDG.

NOTE: ANY ADDITIONS OR CHANGES ON THIS SHEET MUST BE MADE OR CIRCLED IN RED INK, WITH DATE AND NAME OF PERSON MAKING CHANGE.

Do not extend notes this side of this line.

STATION	B. S.	H. I.	F. S.	ELEV.	Left ℄ S	℄ Right ℄ N
5+00				5920		℄
✓				5920		10' P/L Ed. Pav't
✓				5917	L 30' Ed. Pav't	
6+00				5923		℄
✓				5922		10' P/L Ed. Pav't
✓				5916	L 30' Ed. Pav't	
T.P.				59246	T.P.	
BM. TF267				59960	TF267 El. 599.634 (Field) F.B. 1734-218 El Campo Dr. E. side 200' ± S. of Gainsborough Dr. — BT. spk in Bot. Step of Conc. Walk ho# 1076	

F. B. 2169 Pg. 70 Job No. 2041.14 Division No. 10 Notes Red. Plotted Profile
Survey of El Campo Dr Date Date No.
Survey by Snyder Notes 1735 Notes Chkd. Checked X-Sec.
Indexed C. Johnson Date Date Date No.

Notes Ck'd by	Survey of El Campo Dr.
Map No.	JN 2041.14 Tape Std °F
Office Work	Surveyed by Snyder
Checked	Notes PRS Date 5-58
Date	Indexed A. C. Johnson

F. B. 2169 PG. 71

C.I. 2041.14
EL CAMPO. DR.
Location of Improvements
on
EL CAMPO DR.

From — Huntington Dr.
To — Lombardy Rd.

Also

Loc. S.S.M.H. on
Gainsborough Dr.
East of El Campo Dr.

Snyder
Le Gault
Harrington
Bankson

Note: Any Additions or Changes on This Sheet Must be Made or Circled in Red Ink With Date and Name of Person Making Change.

Do not extend notes this side of this line.

RETURN TO
LOS ANGELES COUNTY ENGINEER
700 LOS ANGELES COUNTY ENGINEERING BLDG.

76F309S CE #247—3-57

F.B. 2169 PG. 72

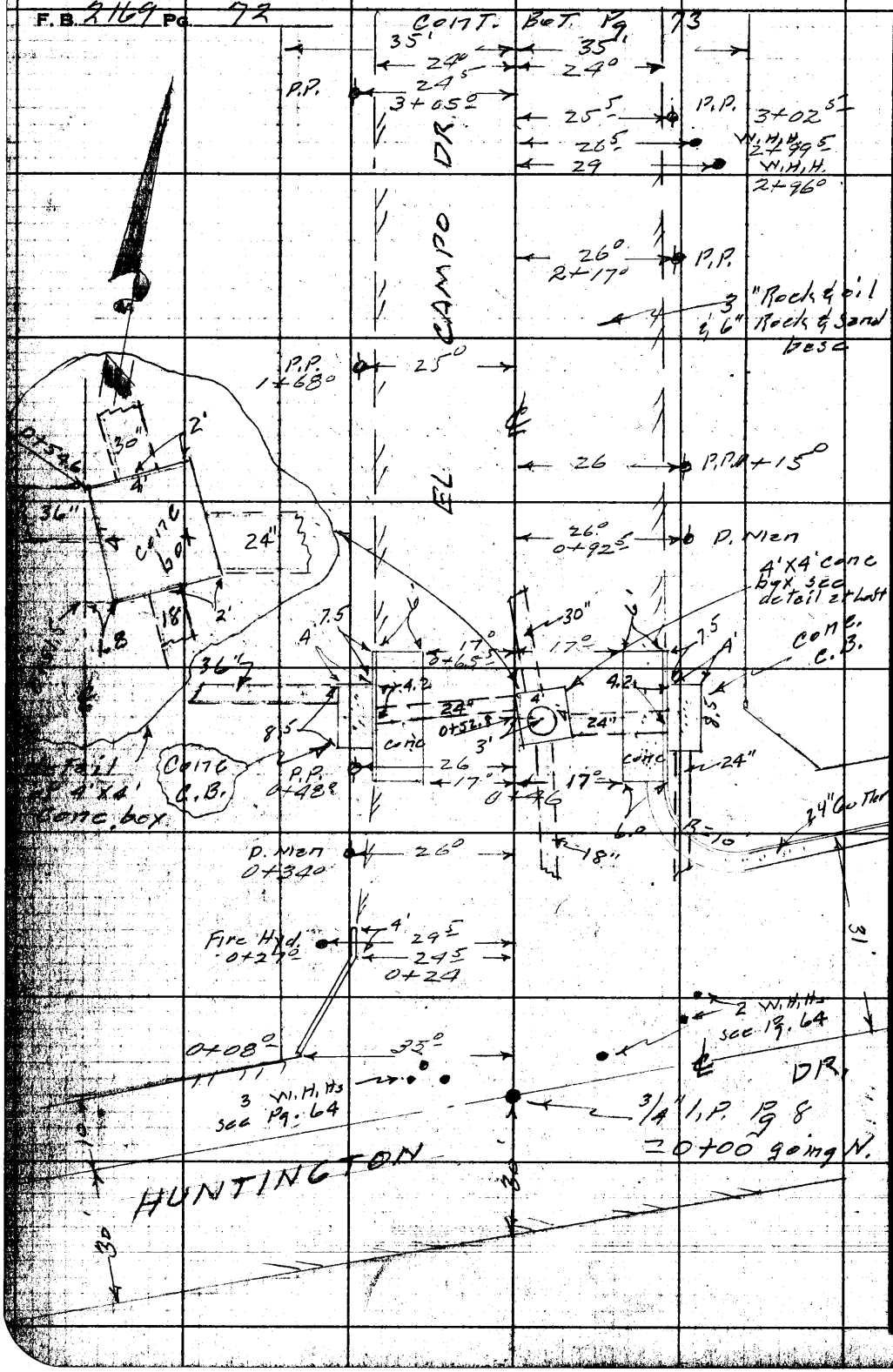

RETURN TO
LOS ANGELES COUNTY ENGINEER
700 LOS ANGELES COUNTY ENGINEERING BLDG.

Do not extend notes this side of this line.

Note: Any Additions or Changes on this Sheet Must be Made or Circled in Red Ink With Date and Name of Person Making Change.

Notes Ck'd by	Survey of El Campo Dr.
Map No.	JN 2041.14 Tape Std °F
Office Work	Surveyed by Snyder
Checked	Notes PRS Date 5-58
Date	Indexed ~~A. O. Johnson~~

F. B. 2169 Pg. 73



Note: Any Additions or Changes on This Sheet Must be Made or Circled in Red Ink With Date and Name of Person Making Change.

Do not extend notes this side of this line.

RETURN TO
LOS ANGELES COUNTY ENGINEER
700 LOS ANGELES COUNTY ENGINEERING BLDG.

76F3095 CE #247—3-57

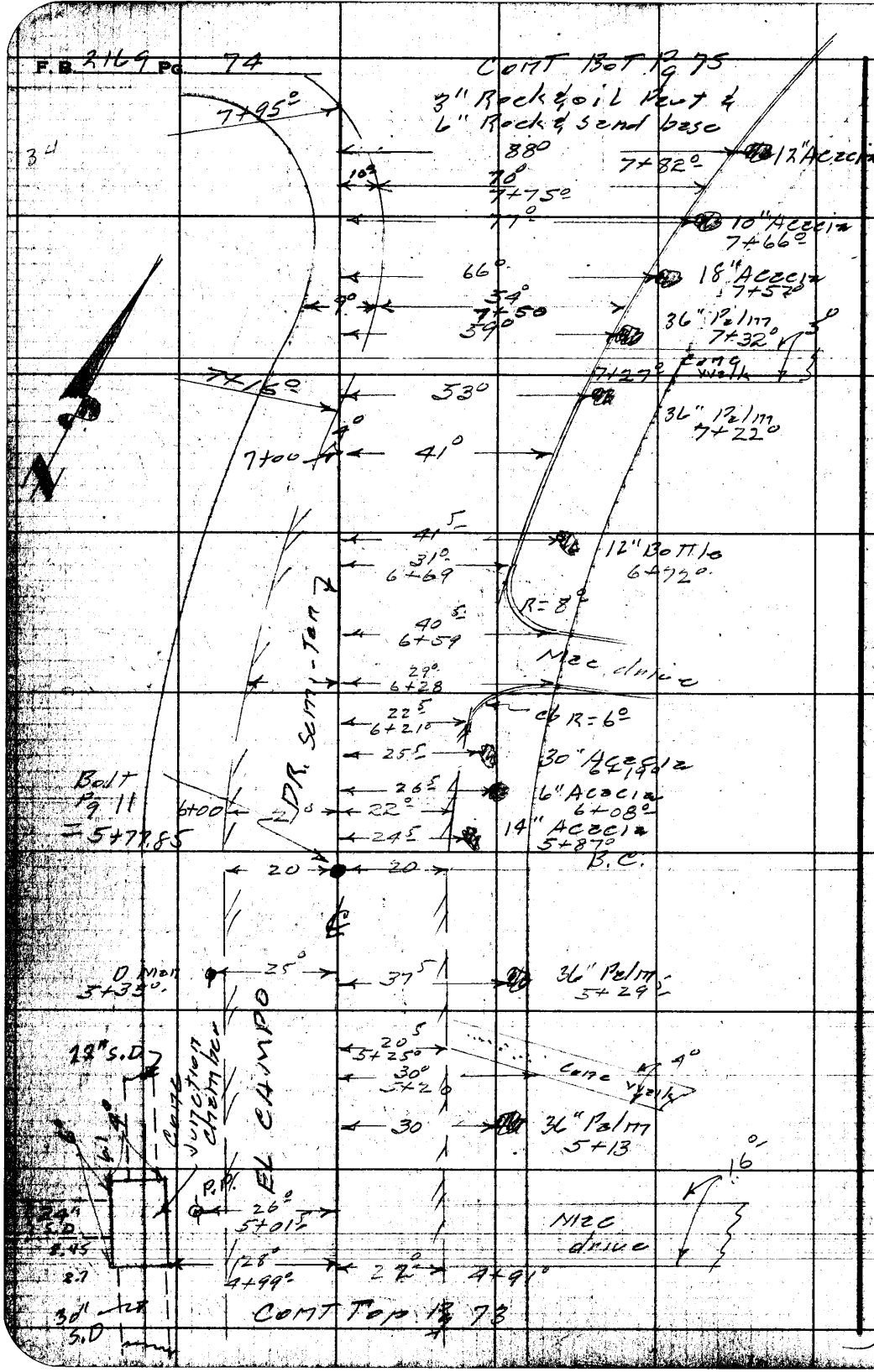

RETURN TO
LOS ANGELES COUNTY ENGINEER
700 LOS ANGELES COUNTY ENGINEERING BLDG.

Do not extend notes this side of this line.

Note: Any Additions or Changes on This Sheet Must be Made or Circled in Red Ink With Date and Name of Person Making Change.

Notes Ck'd by	Survey of El Campo Dr.
Map No.	JN 2041.14 Tape Std °F
Office Work	Surveyed by Snyder
Checked	Notes PRS Date 5-58
Date	Indexed J. C. Johnson

F. B. 2169 Pg. 75

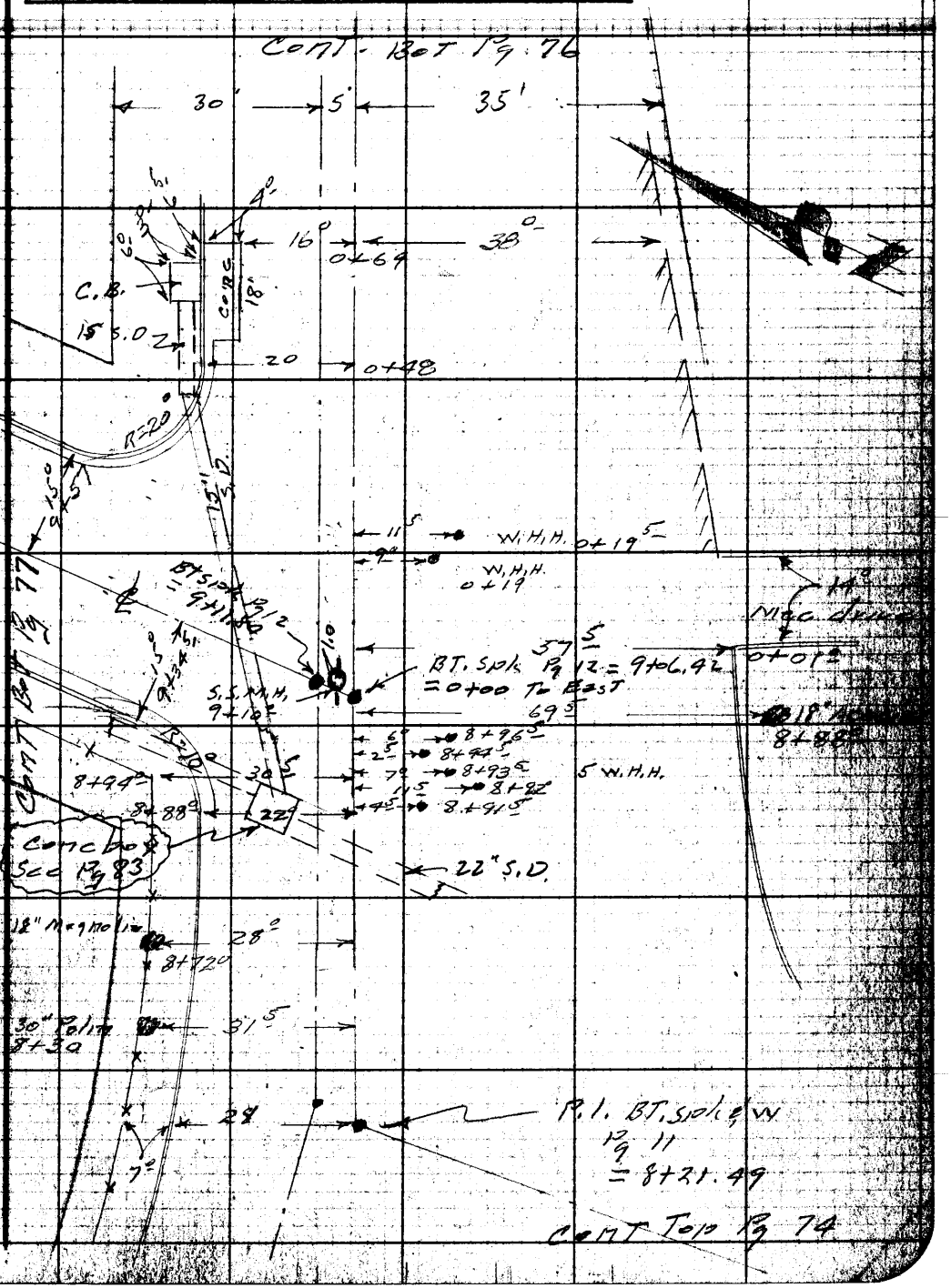

Note: Any Additions or Changes on This Sheet Must be Made or Circled in Red Ink With Date and Name of Person Making Change.

Do not extend notes this side of this line.

RETURN TO
LOS ANGELES COUNTY ENGINEER
900 Los Angeles County Engineering Bldg.

F.B. 2169 Pg. 76

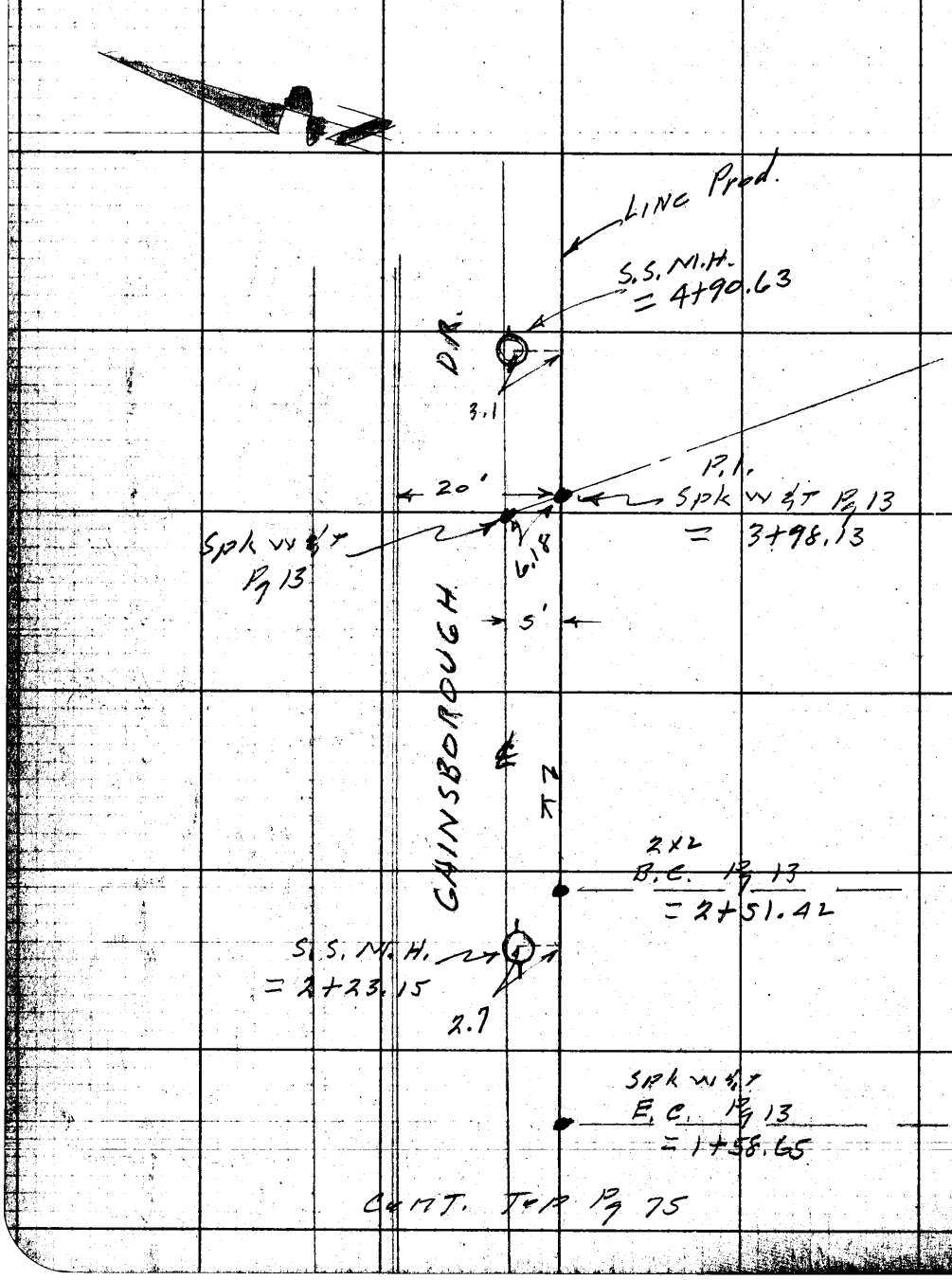

RETURN TO
LOS ANGELES COUNTY ENGINEER
700 LOS ANGELES COUNTY ENGINEERING BLDG.

Do not extend notes this side of this line.

Note: Any Additions or Changes on This Sheet Must be Made or Circled in Red Ink With Date and Name of Person Making Change.

Notes Ck'd by	Survey of El Campo Dr.
Map No.	JN 2041-14 Tape Std °F
Office Work	Surveyed by Snyder
Checked	Notes MRS Date 5-58
Date	Indexed C. Johnson

F. B. 2169 Pg. 77



Note: Any Additions or Changes on This Sheet Must be Made or Circled in Red Ink With Date and Name of Person Making Change.

Do not extend notes this side of this line.

RETURN TO
LOS ANGELES COUNTY ENGINEER
900 Los Angeles County Engineering Bldg.

PURPOSE OF MAP

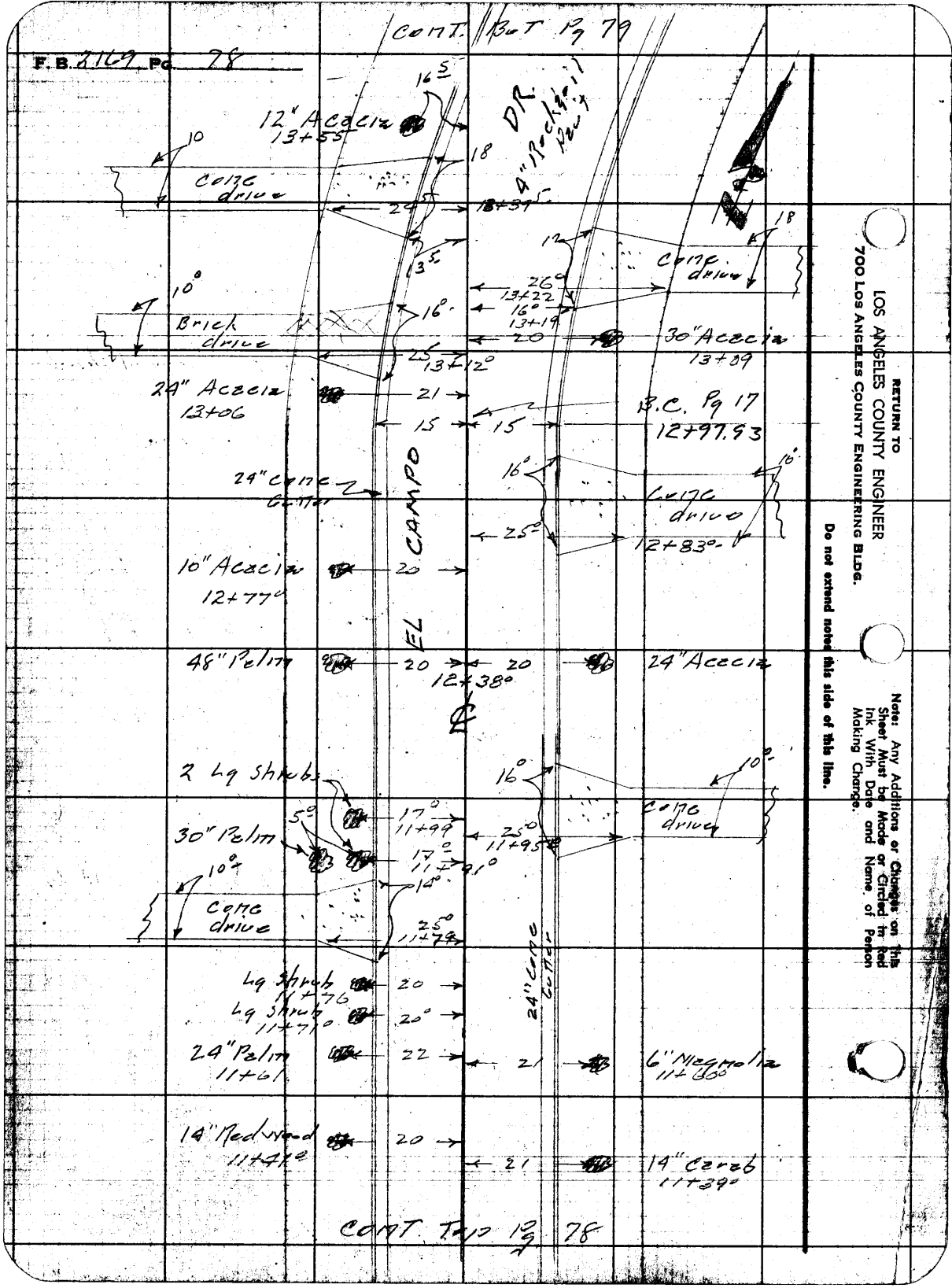

RETURN TO
LOS ANGELES COUNTY ENGINEER
700 LOS ANGELES COUNTY ENGINEERING BLDG.

Do not extend notes this side of this line.

Note: Any Additions or Changes on This Sheet Must be Made or Circled in Red Ink With Date and Name of Person Making Change.

Notes Ck'd by	Survey of El Campo Dr.
Map No.	IN 2041.14 Tape Std °F
Office Work	Surveyed by Snyder
Checked	Notes PRS Date 5-58
Date	Indexed K. C. Johnson

F. B. 3169 Pg. 79

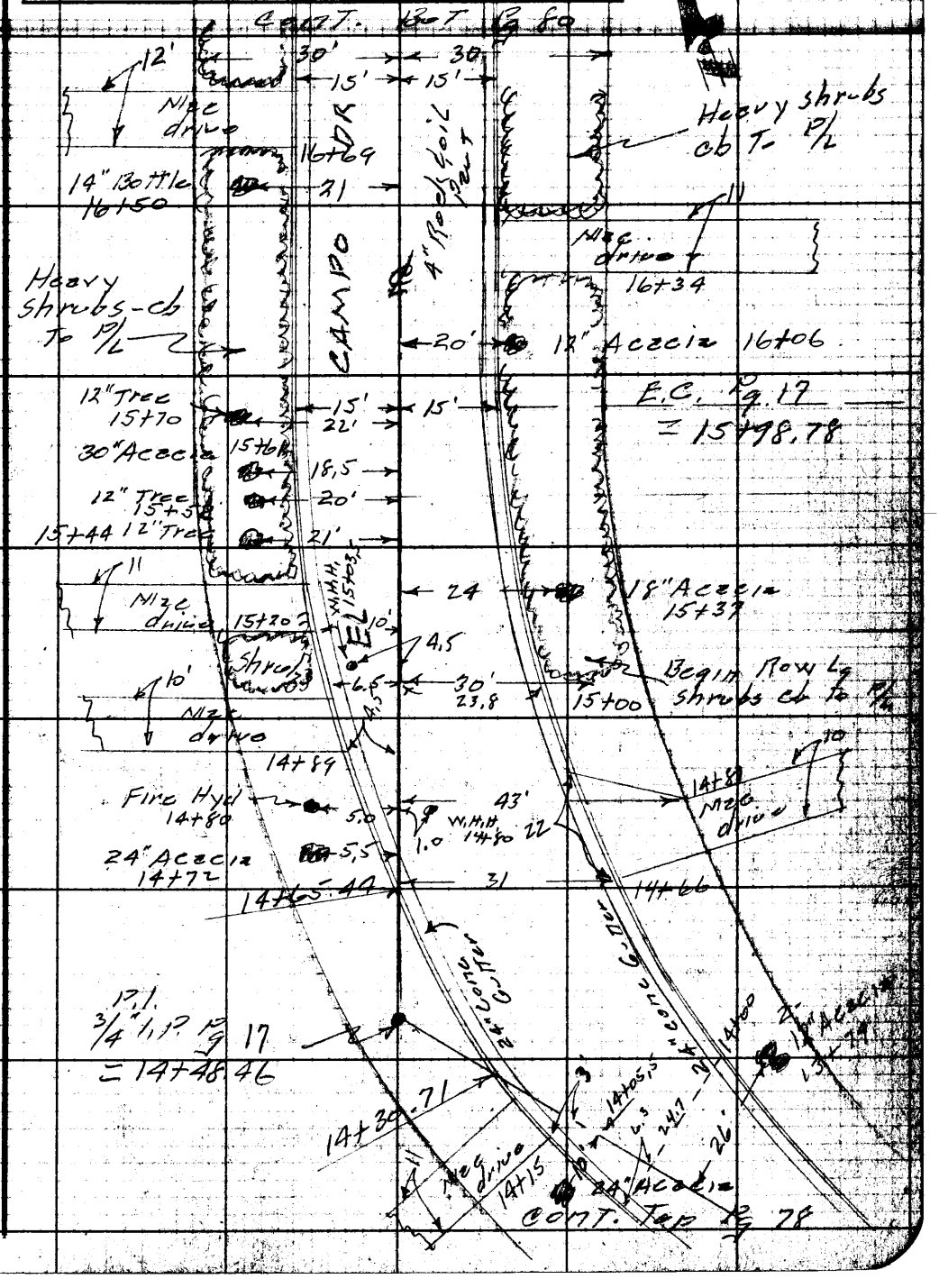

Note: Any Additions or Changes on This Sheet Must be Made or Circled in Red Ink With Date and Name of Person Making Change.

Do not extend notes this side of this line.

RETURN TO
LOS ANGELES COUNTY ENGINEER
700 Los Angeles County Engineering Bldg.

78F3095 CE #247-3-57

F.B. 2169 Pg. 80



RETURN TO
LOS ANGELES COUNTY ENGINEER
700 LOS ANGELES COUNTY ENGINEERING BLDG.

Do not extend notes this side of this line.

Note: Any Additions or Changes on This Sheet Must be Made or Circled in Red Ink With Date and Name of Person Making Change.

Notes Ck'd by	Survey of EL Campo Dr.
Map No.	JN 2041.14 Tape Std °F
Office Work	Surveyed by Snyder
Checked	Notes PRS Date 5-16-56
Date	Indexed A. C. Johnson

F. B. 2169 Pg. 81

Cont. Bot Pg 82

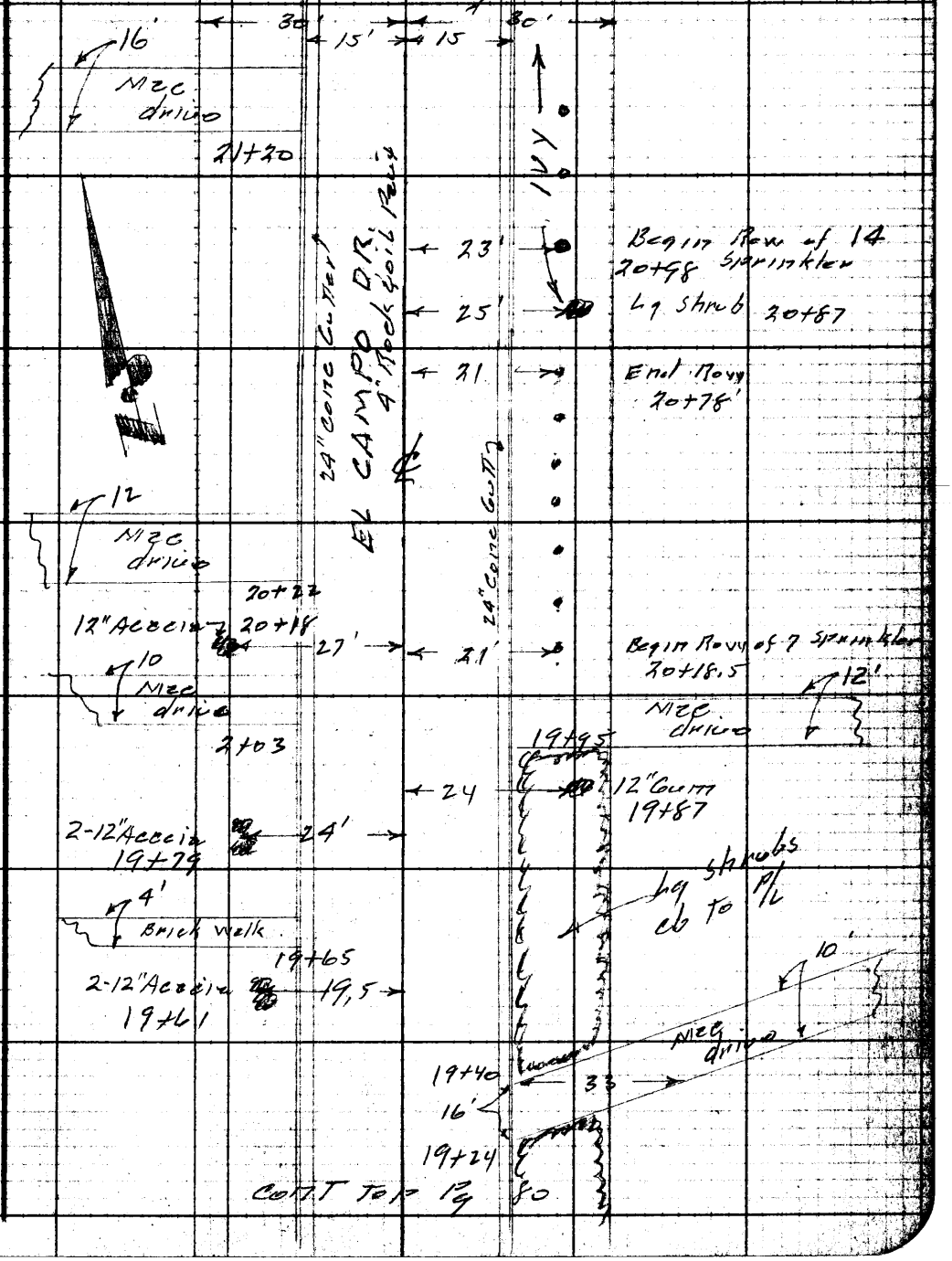

Cont Top Pg 80

Note: Any Additions or Changes on This Sheet Must be Made or Circled in Red Ink With Date and Name of Person Making Change.

Do not extend notes this side of this line.

RETURN TO
LOS ANGELES COUNTY ENGINEER
700 LOS ANGELES COUNTY ENGINEERING BLDG.

76F3098 CE #247—3-57

F.B. 2169 Pg. 82

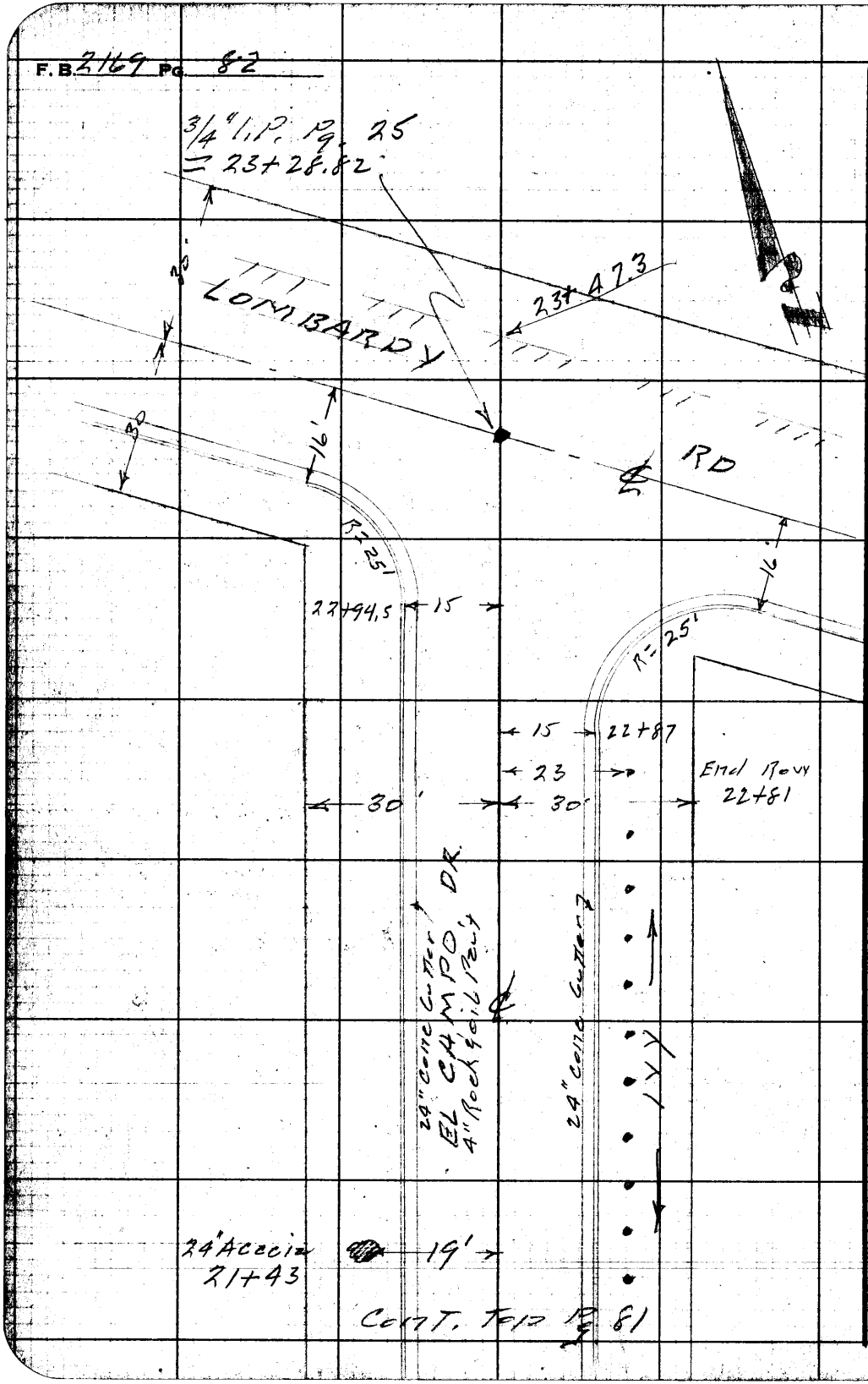

RETURN TO
LOS ANGELES COUNTY ENGINEER
700 LOS ANGELES COUNTY ENGINEERING BLDG.

Do not extend notes this side of this line.

Note: Any Additions or Changes on This Sheet Must be Made or Circled in Red Ink With Date and Name of Person Making Change.

Notes Ck'd by	Survey of El Campo Dr.
Map No.	IN 20AL14 Tape Std °F
Office Work	Surveyed by Snyder
Checked	Notes PIRS Date 5-58
Date	Indexed C. Johnson

F. B. 2169 Pg. 83

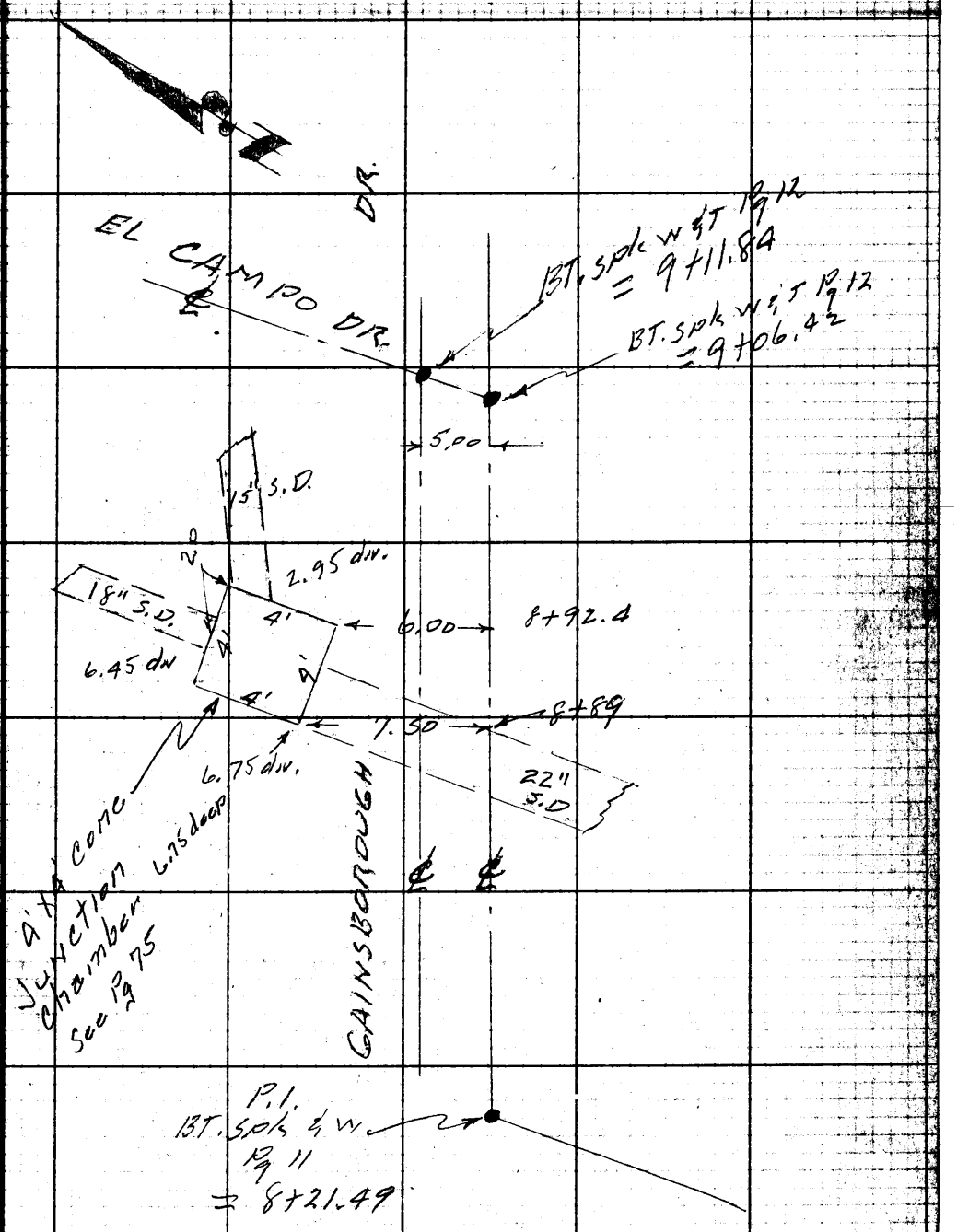

Note: Any Additions or Changes on This Sheet Must Be Made or Circled in Red Ink With Date and Name of Person Making Change.

Do not extend notes this side of this line.

RETURN TO
LOS ANGELES COUNTY ENGINEER
700 LOS ANGELES COUNTY ENGINEERING BLDG.

76F3095 CE #247—3-57

RETURN TO
LOS ANGELES COUNTY ENGINEER
700 LOS ANGELES COUNTY ENGINEERING BLDG.

Note: Any Additions or Changes on This Sheet Must be Made or Circled in Red Ink With Date and Name of Person Making Change.

Do not extend notes this side of this line.

F.B. 2169 Pg. 84

Profile	Notes Red.	Plotted	Job No. 2041.14	Division No. 10	F.B. 2169 Pg. 95
No.	Date	Date	Survey of El Campo Dr.		
X-Sec.	Notes Chkd.	Checked	Survey by Snyder	Notes PRS	Date 5-58
No.	Date	Date	Map No.	Index C. Johnson	

C.I. 2041.14

EL CAMPO DR.

X SECTIONS

ON

EL CAMPO DR.

From - Huntington Dr.

To - Lombardy Rd.

Also

S.S. M.H. inverts on Gainsborough Dr.

East of El Campo Dr.

Snyder
Le Gault
Harrington
Bankson

STATION	B.S.	H.I.	F.S.	ELEV.

NOTE: ANY ADDITIONS OR CHANGES ON THIS SHEET MUST BE MADE OR CIRCLED IN RED INK, WITH DATE AND NAME OF PERSON MAKING CHANGE.

PLEASE RETURN TO
LOS ANGELES COUNTY ENGINEER
700 LOS ANGELES COUNTY ENGINEERING BLDG.

Do not extend notes this side of this line.

76298 S & E #307—7-55

76298 S & E #307—7-55

PLEASE RETURN TO
LOS ANGELES COUNTY ENGINEER
700 LOS ANGELES COUNTY ENGINEERING BLDG.

NOTE: ANY ADDITIONS OR CHANGES ON THIS SHEET MUST BE MADE OR CIRCLED IN RED INK, WITH DATE AND NAME OF PERSON MAKING CHANGE.

Do not extend notes this side of this line.

STATION	B. S.	H. I.	F. S.	ELEV.	Left & W	℄ Right & E
B.M. TE 641				592 30	TE 641 EL. 592.297 FB. 1734-212 El Campo Dr. & Huntington Dr. N.E. COR. BT. spk in cb 5' N. of N. end C.R.	
0+00	℄ INT			591 6	℄ INT. El Campo Dr. & Huntington Dr.	
				590 94	" N.E. COR. E. end C.R. Gutter	
				591 60	" " " " " Top cb	
				591 69	" " " N. " " Gutter	
				592 16	" " " N " " Top cb	
				593 1	" " " Prop COR.	
				591 4		35' R.
				591 8	35' L	
0+10				591 2		℄ + Gutter
"				591 4	35 L	
0+52 8	Junction chamber 4'X4'			592 43		3' R top S.D. M.H.
30" inlet N.	592.43 / 7 94 / 584 49	592.43 / 5 85 / 586 58		584 49	M. direct To F.L 7.94	
24" inlet W	592.43 / 605 / 586 38			586 58	" " " " 5.85	
24" inlet E.				586 38	" " " " 605	
18" outlet S.				584 49	" " " " 7.94	
0+52.8				591 32		23 R Gut
				592 35		" top Cb.
	catch basin			585 8		Flow Line Catch Base
				592 8		35 P/L

F. B. 2169 Pg. 86 Job No. 2041.14 Division No. 10 Notes Red. Plotted Profile
Survey of El Campo Dr. Date Date No.
Survey by Snyder Notes P/RS Notes Chkd. Checked X-Sec.
Indexed C. Johnson Date Date Date No.

76298 S & E #307—7-55

PLEASE RETURN TO
LOS ANGELES COUNTY ENGINEER
700 LOS ANGELES COUNTY ENGINEERING BLDG.

NOTE: ANY ADDITIONS OR CHANGES ON THIS SHEET MUST BE MADE OR CIRCLED IN RED INK, WITH DATE AND NAME OF PERSON MAKING CHANGE.

Do not extend notes this side of this line.

STATION	B. S.	H. I.	F. S.	ELEV.	EL CAMPO	DR
					Left ℄ W	℄ Right ℄ E
0+52 ⊗				59145	Cut 23 L	
				[illegible]	top Cb	
24" outlet	E. catch Basin			5873	Flow Line Catch Base	& 24" outlet E
36" inlet	W	"	"	5881	Flow line of 36"	inlet W
				5943	P/L 35'	
1+00				5928		℄
				5923		23 Edge Pavt
				5929		35 P/L
				5922	Edge Pavt 25	
				5944	P/L 35	
2+00				5942		℄
				5937		23 Edge Pavt
				5942		35 P/L
				5936	Edge Pavt 23	
				5957	P/L 35	
3+00	①			59553		℄
				5951		24 Edge Pavt
				5957		35 P/L
				5950	Edge Pavt 24	
				5963	P/L 35	

Profile No. ____ Notes Red. ____ Plotted ____ Job No. 2041 Division No. 10 F. B. 9169 Pg. 87
Date ____ Date ____ Survey of EL CAMPO DR
X-Sec. No. ____ Notes Chkd. ____ Checked ____ Survey by Snyder Notes P.L. Date 5-58
Date ____ Date ____ Map No. ____ Instr. C. John

76298 S & E #307—7-55

PLEASE RETURN TO
LOS ANGELES COUNTY ENGINEER
700 LOS ANGELES COUNTY ENGINEERING BLDG.

NOTE: ANY ADDITIONS OR CHANGES ON THIS SHEET MUST BE MADE OR CIRCLED IN RED INK, WITH DATE AND NAME OF PERSON MAKING CHANGE.

Do not extend notes this side of this line.

STATION	B. S.	H. I.	F. S.	ELEV.	EL CAMPO	DR
					Left ℄ W	℄ Right ℄ E
3+39.57	B.C			5962		℄
4+11.40	P.I. 90° to Back Line			5973		P.I.
				5969		16.5 Edge Pavt
				5974		22 P/L
				5975	℄ Street 8	
				5970	Edge Pavt 30	
				5976	P/L 40	
4+83.26	E.C. 90° to Front Line			5987		℄
				5982		21.5 Edge Pavt
				5993		25
				6001		35 P/L
				5989		160 BLL
				5985	10 L	Pavt over 12" Water (depth Per Water Co)
				5952	Top of 12" Water 10'L	
				5981	Edge Pavt 21	
				5987	P/L 35	
4+99.0	Junction chamber	599.32 / 8.45 / 590.87		59932	top of Conc Junction chamber 28'L	
24" inlet W.			599.32 / 6.1 / 593.22	59087	M. direct To EL. 8.45	
22" inlet N.				59322	" " " 6.10	599.32 / 8.7 / 590.62
30" outlet S.				59062	" " " 8.70	

F. B. 2167 Pg. 88 Job No. 2041 Division No. 10 Notes Red. Plotted Date Profile No.
Survey of EL CAMPO DR Date X-Sec. No.
Survey by Snyder Notes LeGault Notes Chkd. Checked Date
Indexed C. Johnson Date Date No.

76L-298 S & E #307—1-56

PLEASE RETURN TO
LOS ANGELES COUNTY ENGINEER
700 LOS ANGELES COUNTY ENGINEERING BLDG.

NOTE: ANY ADDITIONS OR CHANGES ON THIS SHEET MUST BE MADE OR CIRCLED IN RED INK, WITH DATE AND NAME OF PERSON MAKING CHANGE.

Do not extend notes this side of this line.

STATION	B. S.	H. I.	F. S.	ELEV.	EL CAMPO DR	
					Left ℄ W	℄ Right ℄ E
5+00				5991		℄
5+77 85	BC 90° to Back Line			6006		℄
				5999		20 Edge Pavt
				6010		25 top
				6009		35 P/L
				6001	Edge Pavt 20	
				6009	P/L 35	
6+00	①			6009		⊼ Line
				6005		22 Edge Pavt
				6015		25 top
				6015		35 P/L
				6005	Edge Pavt 21	
				6012	P/L 35	
6+69	②			6021		⊼ Line
				6020		21 Pavt
				60256		11 top Cb
7+00				6024		⊼ Line
				6029		18 ℄ Pavt
				6026		41 Pavt
				60318		11 Top Cb

Profile No. ____ Notes Red. ____ Plotted ____ Job No. 8041 Division No. 10 F. B. 2167 Pg. 89
X-Sec. No. ____ Date ____ Date ____ Survey of El Campo Dr
Notes Chkd. ____ Checked ____ Survey by Sanders Notes 26 Date 5-58
No. ____ Date ____ Date ____ Map No. ____ Indexed C. Johnson Date ____

76L-298 S & E #307—1-56

PLEASE RETURN TO
LOS ANGELES COUNTY ENGINEER
700 LOS ANGELES COUNTY ENGINEERING BLDG.

NOTE: ANY ADDITIONS OR CHANGES ON THIS SHEET MUST BE MADE OR CIRCLED IN RED INK, WITH DATE AND NAME OF PERSON MAKING CHANGE.

Do not extend notes this side of this line.

STATION	B. S.	H. I.	F. S.	ELEV.	El Campo	Dr
					Left ℄ W	℄ Right ℄ E
7+00				6032		50' R
				6023	Edge Pavt 4	
				6033	L 15	
7+75				6040		⊼ Line
				6042		10 Edge Pavt
				6053		45 ℄ Pavt
				6043		80 Cut
				60436		" top Cb
				6041		100 R
7+95.00				6047	NOTICE	⊼ Line Edge Pavt
					Left ℄ N	⊼ Line Right ℄ S
8+21.49	PI	Going EAST		6061		⊼ Line
				6068	Cut 28	
				60672	top Cb "	
				6073	P/L 35	
8+89	Junction chamber	P 783		60763	7.50 L. Top of 4' x 4' cone	Junction chamber
15" inlet E				60468	M. direct To F.L. 2.95	607.63 / 2.95 / 60468
18" inlet N.				60118	" " " " 6.45	607.63 / 6.45 / 60118
22" outlet S				60088	" " " 6.75	607.63 / 6.75 / 60088

P.B. 2767 Pg. 90
Job No. 2041 14 Division No. 10 Notes Red Plotted Profile
Survey of El Campo Dr Date Date No. X-Sec.
Survey by Snyder Notes Le Gault Notes Chkd Checked
Indexed C. Johnson Date Date Date No.

76L-298 S & E #307—1-56

PLEASE RETURN TO
LOS ANGELES COUNTY ENGINEER
700 LOS ANGELES COUNTY ENGINEERING BLDG.

NOTE: ANY ADDITIONS OR CHANGES ON THIS SHEET MUST BE MADE OR CIRCLED IN RED INK, WITH DATE AND NAME OF PERSON MAKING CHANGE.

Do not extend notes this side of this line.

STATION	B. S.	H. I.	F. S.	ELEV.	East on Gainsborough Dr from El Campo Dr.	
					Left F.H.	Line Right ℄
9+06	42	⊙ Int		60776	Line Int El Campo Dr.	
0+00	Going Bas X				Gainsborough Dr.	
	= Int.			6071		25 ℄ Pavt
	See Pg 75 & 76			6051		57.5 Cut
				60570		" top Cb
1+00				6089		Line
				6076		30 Edge Pavt
				6078		23 P/L
				6087	Cut 20	
				60911	top Cb "	
				6105	P/L 35	
2+00				6097		Line
				6091		21 Edge Pavt
				6098		35 P/L
				6094	Cut 20	
				60996	top Cb "	
				6120	P/L 35	
2+23	15 M.H.			60989	Rim of S.S. M.H.	2.7 Left
	27" Inlet E	609.89		59839	Meas 9.25	
		11.50			Dia 2.25	Meas 9.25
	27" Outlet W.	598.39		598.39	11.50	Dia 2.25
						11.50

Profile No. X-Sec. No. Notes Red. Date Plotted. Date Checked. Date Job No. 2041 14 Division No. 10 Survey of El Campo Dr. Survey by Snyder Notes C. Johnson Date 5-58 Map No. Indexed Date

F. B. 2169 Pg. 91

76L-298 S & E #307—1-56

PLEASE RETURN TO
LOS ANGELES COUNTY ENGINEER
700 LOS ANGELES COUNTY ENGINEERING BLDG.

NOTE: ANY ADDITIONS OR CHANGES ON THIS SHEET MUST BE MADE OR CIRCLED IN RED INK, WITH DATE AND NAME OF PERSON MAKING CHANGE.

Do not extend notes this side of this line.

STATION	B. S.	H. I.	F. S.	ELEV.	Gainsborough Dr	
					Left ℄ N	⊼ Line Right ℄ S
3+00				6102		⊼ Line
				6098	Cut 20	
				6102	top cb "	
				6120	P/L 35	
4+00				6106		⊼ Line
				6104	Cut 20	
				6109	top cb "	
				6130	P/L 35	
4+90 63	M.H.			6104	top SSMH 3' L.	Rim of S.S. M.H.
27" inlet	E	610.41 11 33 599 08		59908	MEAS 9.08 DIA 2.25 11.33	
27" outlet	W	610.41 11 37 599 04		59904		MEAS 9.12 DIA 2.25 11.37
8" inlet	S.	610.41 9 84 600.57		60057	MEAS 9.17 DIA .67 9 84	

Cont. Next Pg.
North on El Campo Dr.

F. B. 2169 Pg. 92
Job No. 2041 14 Division No. 10 Notes Red. Plotted Profile
Survey of El Campo Dr Date Date No.
Survey by Snyder Notes Le Gault Notes Chkd. Checked X-Sec.
Indexed C. Johnson Date Date Date No.

76L-298 S & E #307—1-56

PLEASE RETURN TO
LOS ANGELES COUNTY ENGINEER
700 LOS ANGELES COUNTY ENGINEERING BLDG.

NOTE: ANY ADDITIONS OR CHANGES ON THIS SHEET MUST BE MADE OR CIRCLED IN RED INK, WITH DATE AND NAME OF PERSON MAKING CHANGE.

Do not extend notes this side of this line.

STATION	B. S.	H. I.	F. S.	ELEV.	EL CAMPO	DR
					Left ℄ W ℄	Right ℄ E
9+0[illegible]	So Int. Pg. 75			607[illegible]	℄ [illegible] EL CAMPO & GAINSBORO D[illegible]	
				608[illegible]	N.E. COR. E end C.R.	G[illegible]
				608[illegible]	" " " " "	TOP C.B.
				608[illegible]	" " N end C.R.	GUT
				609[illegible]	" " " " "	[illegible] C.B.
				609[illegible]	" " Prop COR.	
	catch basin			60[illegible]96	" " N. end C.R. F.L. CATCH BAS.	
	catch basin			605[illegible]	" " E " " F.L.	— —
				607[illegible]	N.W. COR. W. end C.R.	GUT
				607[illegible]	" " " " "	TOP C.B.
				607[illegible]	" " N. end C.R.	GUT.
				608[illegible]	" " " " "	TOP C.B.
	catch basin			60[illegible]89	" " N. end C.R. FL. CATCH BAS.	
				608[illegible]9	" " Prop COR.	
9+10.0	M.H.			607.82	Rim of S.S. M.H.	1.0' R.
27" inlet	E.	607.82 10.31 597.51		597.51	MEAS 8.06 DIA 2.25 10.31	MEAS 8.06 DIA. 2.25 10.31
27" outlet	W.			597.51		
8" stub	N	607.82 8.35 599.47		599.47	MEAS 7.68 DIA - .67 8.35	

Profile No. ____ Notes Red. ____ Plotted ____ Job No. 2041.14 Division No. 10 F.S. 2169 Pg. 93
X-Sec. No. ____ Date ____ Date ____ Survey of El Campo Dr.
Notes Chkd. ____ Checked ____ Survey by Snyder Notes [illegible] Date 5-58
No. ____ Date ____ Date ____ Map No. ____ Indexed ____ Date ____

76L-298 S & E #307—1-56

PLEASE RETURN TO
LOS ANGELES COUNTY ENGINEER
700 LOS ANGELES COUNTY ENGINEERING BLDG.

NOTE: ANY ADDITIONS OR CHANGES ON THIS SHEET MUST BE MADE OR CIRCLED IN RED INK, WITH DATE AND NAME OF PERSON MAKING CHANGE.

Do not extend notes this side of this line.

STATION	B. S.	H. I.	F. S.	ELEV.	EL CAMPO	DR.
					LEFT & W.	℄ RIGHT & E.
9+70				606 10	F.L. CATCH BAS. 15'	
10+00	⊙			610 50		℄
				610 28		15' GUT.
				610 92		" TOP CB.
				611 9		30' P/L
				610 11	GUT. 15'	
				610 76	TOP CB. "	
				611 8	P/L 30'	
11+00				614 7		℄
				614 35		15' GUT.
				615 03		" TOP CB.
				616 3		30' P/L
				614 35	GUT. 15'	
				615 02	TOP CB. "	
				615 4	P/L 30'	
				619 3	100'	
				621 8	200'	SO. SIDE OF HOUSE
				619 8	300' (E)	
12+00	⊙			618 08		℄
				617 81		15' Gutter

F. B. 2169 Pg. 94 Job No. 2041.14 Division No. 10 Notes Red. Plotted Profile
Survey of El Campo Dr. Date Date No.
Survey by Snyder Notes Le Gault Notes Chkd. Checked X-Sec.
Indexed C. Johnson Date Date Date No.

76L-298 S & E #307—1-56

PLEASE RETURN TO
LOS ANGELES COUNTY ENGINEER
700 LOS ANGELES COUNTY ENGINEERING BLDG.

NOTE: ANY ADDITIONS OR CHANGES ON THIS SHEET MUST BE MADE OR CIRCLED IN RED INK, WITH DATE AND NAME OF PERSON MAKING CHANGE.

Do not extend notes this side of this line.

STATION	B. S.	H. I.	F. S.	ELEV.	EL CAMPO	DR.
					LEFT & W.	RIGHT & E.
12+00				618 70		TOP CB.
				618 3		30' P/L
				617 75	GUT. 15'	
				618 40	TOP CB. "	
				619 8	P/L 30'	
13+00	⊙			620 49		℄
				620 20		15' GUT.
				620 84		" TOP CB.
				621 7		30' P/L
				623 1		150' N.E. COR. HOUSE
				620 4		300' B.L.L.
				620 15	GUT. 15'	
				620 80	TOP CB. "	
				621 9	P/L 30'	
				623 2	200'	
				625 1	B.L.L. 400'	
14+00	⊙			622 26		⊼ LINE
				622 4		10' ℄ PAV'T.
				621 96		24" GUT.
				622 63		" TOP CB.

Profile No. ____ Notes Red. ____ Plotted ____ Job No. 2041.14 Division No. 10 F. B. 2169 Pg. 95
Date ____ Date ____ Survey of EL Campo Dr.
X-Sec. No. ____ Notes Chkd. ____ Checked ____ Survey by Snyder Notes D.L. Date 5-58
Date ____ Date ____ Map No. ____ Indexed C. Johnson Date ____

76L-298 S & E #307—1-56

PLEASE RETURN TO
LOS ANGELES COUNTY ENGINEER
700 LOS ANGELES COUNTY ENGINEERING BLDG.

NOTE: ANY ADDITIONS OR CHANGES ON THIS SHEET MUST BE MADE OR CIRCLED IN RED INK, WITH DATE AND NAME OF PERSON MAKING CHANGE.

Do not extend notes this side of this line.

F. B. 2169 Pg. 96 | Job No. 2041.14 | Division No. 10 | Notes Red | Plotted | Profile
Survey of EL CAMPO DR. | Date | Date | No.
Survey by SNYDER | Notes Herring Tom | Notes Ckd. | Checked | X-Sec.
Indexed [redacted] | Date | Date | No.

STATION	B. S.	H. I.	F. S.	ELEV.	EL CAMPO	DR.
					LEFT & W.	RIGHT & E.
14+00				623 4		40' P/L.
				622 03	GUT. 6 3/4'	
				622 67	TOP CB. "	
				623 2	P/L 21'	
14+20				623 1	GROUND AT POOL 240'	Pg 104
15+00	0			624 05		T LINE
				624 1		8' ℄ PAV'T.
				623 77		23 1/2' GUT.
				624 44		" TOP CB.
				624 8		39' P/L
				623 83	GUT. 6 5/8'	
				624 51	TOP CB. "	
				625 3	P/L 21'	
15+40				622 9	Top of 4' outlet. E. side	ho # 934 Pg 104
15+81				627 5	169' LEFT S.E. COR OF HOUSE # 907	
				629 3	GROUND AT POOL HOUSE # 907	
				629 3	EL. OF BATH HOUSE FLOOR REAR # 907	Pg 105
				631 0	B.L.L. 400' LEFT	
16+00	0			626 10		℄
				625 83		15' GUT.

76L-298 S & E #307—1-56

PLEASE RETURN TO
LOS ANGELES COUNTY ENGINEER
700 LOS ANGELES COUNTY ENGINEERING BLDG.

NOTE: ANY ADDITIONS OR CHANGES ON THIS SHEET MUST BE MADE OR CIRCLED IN RED INK, WITH DATE AND NAME OF PERSON MAKING CHANGE.

Do not extend notes this side of this line.

STATION	B. S.	H. I.	F. S.	ELEV.	EL CAMPO	DR.
					LEFT & W.	RIGHT & E.
16+00				626 51		15' TOP CB.
				627 1		30' P/L
				625 80	GUT. 15'	
				626 45	TOP CB. "	
				627 2	P/L 30'	
17+00				628 2		℄
				627 89		15' GUT.
				628 54		" TOP CB.
				628 9		30' P/L.
				631 1		140' AT HOUSE
				626 6		300' B.L.L.
				627 83	GUT. 15'	
				628 48	TOP CB. "	
				630 2	P/L 30'	
				634 4	SW. COR. HO. 150'	
				636 1	B.L.L. 350'	
17+65				636 8	GROUND AT POOL 225'	Pg 105
				636 8	FLOOR OF BATH HO. REAR HO. #887	Pg 105

Profile Notes Red. Plotted Job No. 2041.14 Division No. 10 F. B. 2169 Pg. 97
No. Date Date Survey of EL CAMPO DR.
X-Sec. Notes Chkd. Checked Survey by SNYDER Notes P.H. Date 5-58
No. Date Date Map No. Indexed Date

76L-298 S & E #307—1-56

PLEASE RETURN TO
LOS ANGELES COUNTY ENGINEER
700 LOS ANGELES COUNTY ENGINEERING BLDG.

NOTE: ANY ADDITIONS OR CHANGES ON THIS SHEET MUST BE MADE OR CIRCLED IN RED INK, WITH DATE AND NAME OF PERSON MAKING CHANGE.

Do not extend notes this side of this line.

F. B. 2169 Pg. 98 Job No. 2041.14 Division No. 10 Notes Red. Plotted Profile No.
Survey of EL CAMPO DR. Date Date No. X-Sec.
Survey by SNYDER Notes Harrington Notes Chkd. Checked
Indexed C. Johnson Date Date Date No.

STATION	B. S.	H. I.	F. S.	ELEV.	EL CAMPO	DR.
					LEFT & W.	RIGHT & E.
18+00	⊙			630.25		℄
				629.95		15' GUT
				630.60		" TOP CB.
				631.4		30' P/L
				629.85	GUT. 15'	
				630.52	TOP CB."	
				632.0	P/L 30'	
18+70				635.8	GROUND 150'	LEFT
				638.0	TOP 4" OUTLET	E. SIDE REAR HO. #871 1½ 105
19+00				632.4		℄
				632.01		15' GUT.
				632.68		" TOP CB.
				633.1		30' P/L
				632.1	N.E. COR. OF HO. #870	150'
				629.8		330' B.L.L.
				631.96	GUT. 15'	
				632.58	TOP CB."	
				633.3	P/L 30'	
20+00				634.4		℄
				634.13		15' GUT.

76L-298 S & E #307—1-56

PLEASE RETURN TO
LOS ANGELES COUNTY ENGINEER
700 LOS ANGELES COUNTY ENGINEERING BLDG.

NOTE: ANY ADDITIONS OR CHANGES ON THIS SHEET MUST BE MADE OR CIRCLED IN RED INK, WITH DATE AND NAME OF PERSON MAKING CHANGE.

Do not extend notes this side of this line.

STATION	B. S.	H. I.	F. S.	ELEV.	EL CAMPO	DR.
					LEFT & W.	RIGHT & E.
20+00				63463		15' TOP CB.
				6351		30' P/L
				63405	GUT. 15'	
				63470	TOP CB. "	
				6353	P/L 30'	
21+00	⊙			63684		℄
				63645		15' GUT.
				6371		" TOP CB.
				6374		30' P/L
				63640	GUT. 15'	
				63705	TOP CB. "	
				6375	P/L 30'	
21+47				6420	60' LEFT GROUND AT POOL	Pg 106
21+87				6406		60' RT. GROUND, POOL Pg 106
22+00				6395		℄
				63916		15' GUT.
				63985		" TOP CB.
				6399		30' P/L
				63910	GUT. 15'	
				63978	TOP CB. "	

Profile No. ____ Notes Red. ____ Plotted ____ Job No. 20411.14 Division No. 10 F. B. 2169 Pg. 99
X-Sec. No. ____ Date ____ Date ____ Survey of EL CAMPO DR.
Notes Chkd. ____ Checked ____ Survey by SNYDER Notes PH Date 5-58
Date ____ Date ____ Map No. ____ Index [redacted] C. JOHN[redacted]

76L-298 S & E #307—1-56

PLEASE RETURN TO
LOS ANGELES COUNTY ENGINEER
700 LOS ANGELES COUNTY ENGINEERING BLDG.

NOTE: ANY ADDITIONS OR CHANGES ON THIS SHEET MUST BE MADE OR CIRCLED IN RED INK, WITH DATE AND NAME OF PERSON MAKING CHANGE.

Do not extend notes this side of this line.

STATION	B. S.	H. I.	F. S.	ELEV.	EL CAMPO	DR.
					LEFT & W.	RIGHT & E.
22+00				641 2	P/L 30'	
23+00				642 5		℄
23+28 82	0 ℄ INT.			643 50	℄ INT. EL CAMPO & LOMBARDY RD.	
				641 81	" " S.E. COR. S. END CR. GUT.	
				642 49	" " " " " " " TOP CB.	
				642 09	" " " " E. END " GUT.	
				642 75	" " " " " " " TOP CB.	
				642 2	" " " " PROP. COR.	
				642 04	" " S.W. COR. S. END CR. GUT.	
				642 73	" " " " " " " TOP CB.	
				642 99	" " " " W. END " GUT.	
				643 66	" " " " " " " TOP CB.	
				643 1	" " " " PROP. COR	
				642 4	" 100' R ℄ ST	
				641 0	" 200 R ℄ ST	
				640 83	" " " Thence 16' S. To Top cb	
				640 8	" " " 30' " " P/L	
				639 2	" 300 R ℄ ST	
				639 4	" " " Thence 30' To P/L	
				644 7	" 100' L ℄ ST	

F. B. 2169 Pg. 100 Job No. 2041.14 Division No. 10 Notes Red Plotted Profile
Survey of EL CAMPO DR. Date Date No. X-Sec.
Survey by SNYDER Notes Harrington Notes Chkd. Checked
Indexed C. Johnson Date Date Date No.

76L-298 S & E #307—1-56

PLEASE RETURN TO
LOS ANGELES COUNTY ENGINEER
700 LOS ANGELES COUNTY ENGINEERING BLDG.

NOTE: ANY ADDITIONS OR CHANGES ON THIS SHEET MUST BE MADE OR CIRCLED IN RED INK, WITH DATE AND NAME OF PERSON MAKING CHANGE.

Do not extend notes this side of this line.

STATION	B. S.	H. I.	F. S.	ELEV.	EL CAMPO	DR.
23+28.82	℄ INT.			645 9	℄ INT. 200' L ℄ ST	
				645 69	" " " Thence 16' S To Top cb	
				645 8	" " " " 30' " " P/L	
				646 9	" 300' L ℄ ST	
				647 2	" " " Thence 30' To P/L	
B.M.						
TF 26.3				642 57	TF 26.3 EL. 642.546 F.B. 1734 Pg. 216.	
					EL CAMPO DR + LOMBARDY RD. S.W. COR.	
					BT. SPK. IN CB. 5' S. OF S. END C.R.	

Profile No. X-Sec. No. Notes Red. Date Notes Chkd. Date Plotted Date Checked Date Job No. 2041.14 Division No. 10 Survey of EL CAMPO DR. Survey by SNYDER Notes 194 Date 5-58 Map No. Indexed C. Johnson Date

F. B. 2169 Pg. 101

T. B. 2169 Pg. 102

Job No. Division No. Notes Red Plotted Profile

Survey of Date Date No.

Survey by Notes Notes Chkd Checked X-Sec.

Indexed Date Date Date No.

STATION	B. S.	H. I.	F. S.	ELEV.

Do not extend notes this side of this line.

LOS ANGELES COUNTY ENGINEER

700 LOS ANGELES COUNTY ENGINEERING BLDG.

PLEASE RETURN TO

NOTE: ANY ADDITIONS OR CHANGES ON THIS SHEET MUST BE MADE OR CIRCLED IN RED INK, WITH DATE AND NAME OF PERSON MAKING CHANGE.

76L-298 S & E #307—1-56

Notes Ck'd by	Survey of EL Campo Dr.
Map No.	JN 2041.14 Tape Std °F
Office Work	Surveyed by Snyder
Checked	Notes 1975 Date 6-58
Date	Indexed R. C. Johnson

F. B. 2169 PG. 103

C.I. 2041.14
EL CAMPO DR.
Location of Plumbing Outlet
& Swim Pools
on
EL CAMPO DR.
From - Gainsborough Dr.
To - Lombardy Rd.

Snyder
Le Coult
Harrington
Bankson

Note: Any Additions or Changes on This Sheet Must be Made of Circled in Red Ink With Date and Name of Person Making Change.

Do not extend notes this side of this line.

RETURN TO
LOS ANGELES COUNTY ENGINEER
700 LOS ANGELES COUNTY ENGINEERING BLDG.

76F3098 CE #247—3-57

F.B. 2169 Pg. 104

Cont Bot Pg. 105

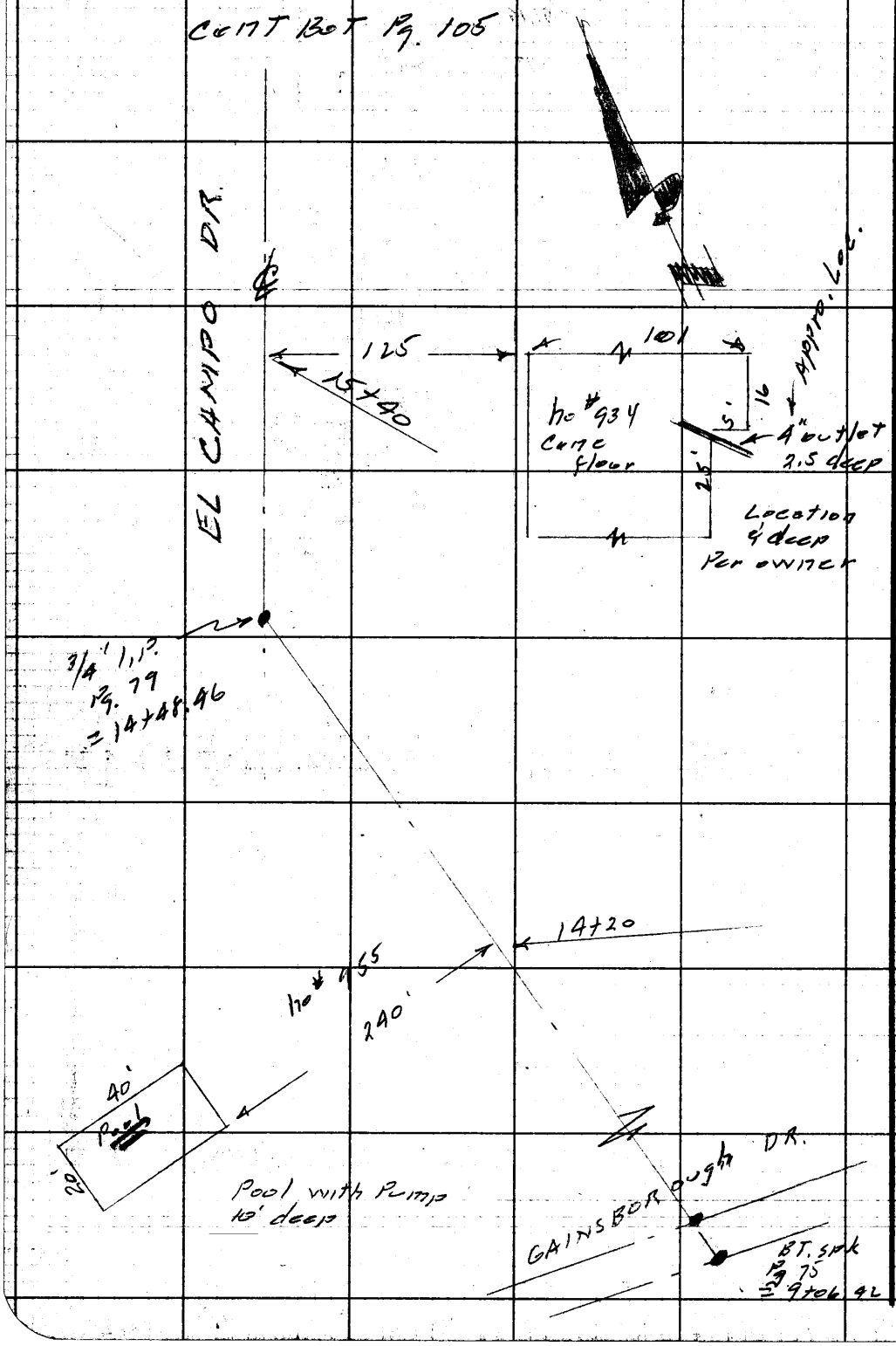

RETURN TO
LOS ANGELES COUNTY ENGINEER
700 LOS ANGELES COUNTY ENGINEERING BLDG.

Note: Any Additions or Changes on This Sheet Must be Made or Circled in Red Ink With Date and Name of Person Making Change.

Do not extend notes this side of this line.

Notes Ck'd by	Survey of EL Camino Dr.
Map No.	IN 2041.4 Tape Std °F
Office Work	Surveyed by Snyder
Checked	Notes PRS Date 5-58
Date	Indexed J. C. Johnson

F. B. 2169 PG. 105

Cont. Bot Pg. 106

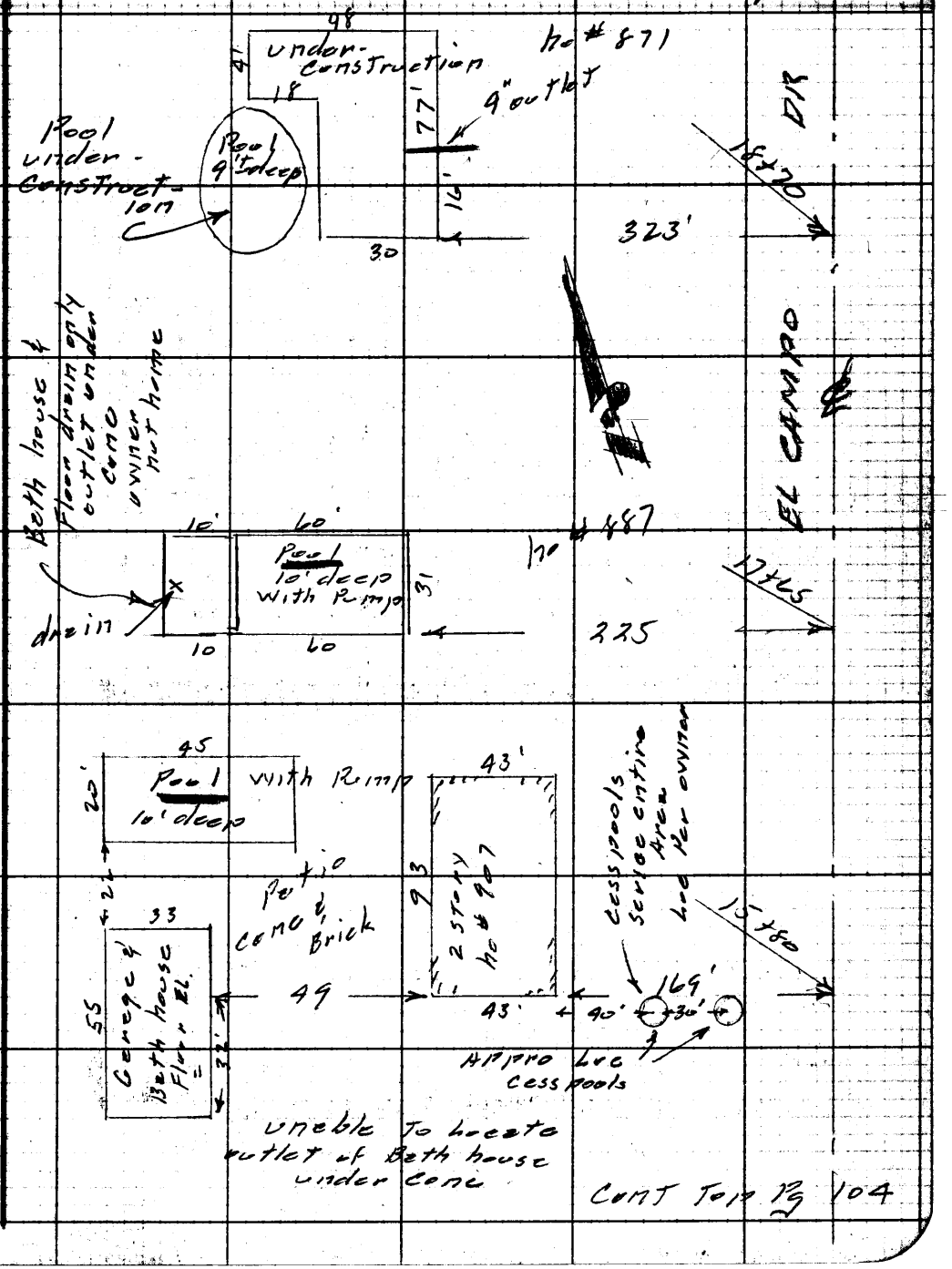

Cont To Pg 104

Note: Any Additions or Changes on This Sheet Must be Made or Circled in Red Ink With Date and Name of Person Making Change.

Do not extend notes this side of this line.

RETURN TO
LOS ANGELES COUNTY ENGINEER
700 Los Angeles County Engineering Bldg.

76F3088 CE #247—3-57

F.B. 2169 Pg. 106

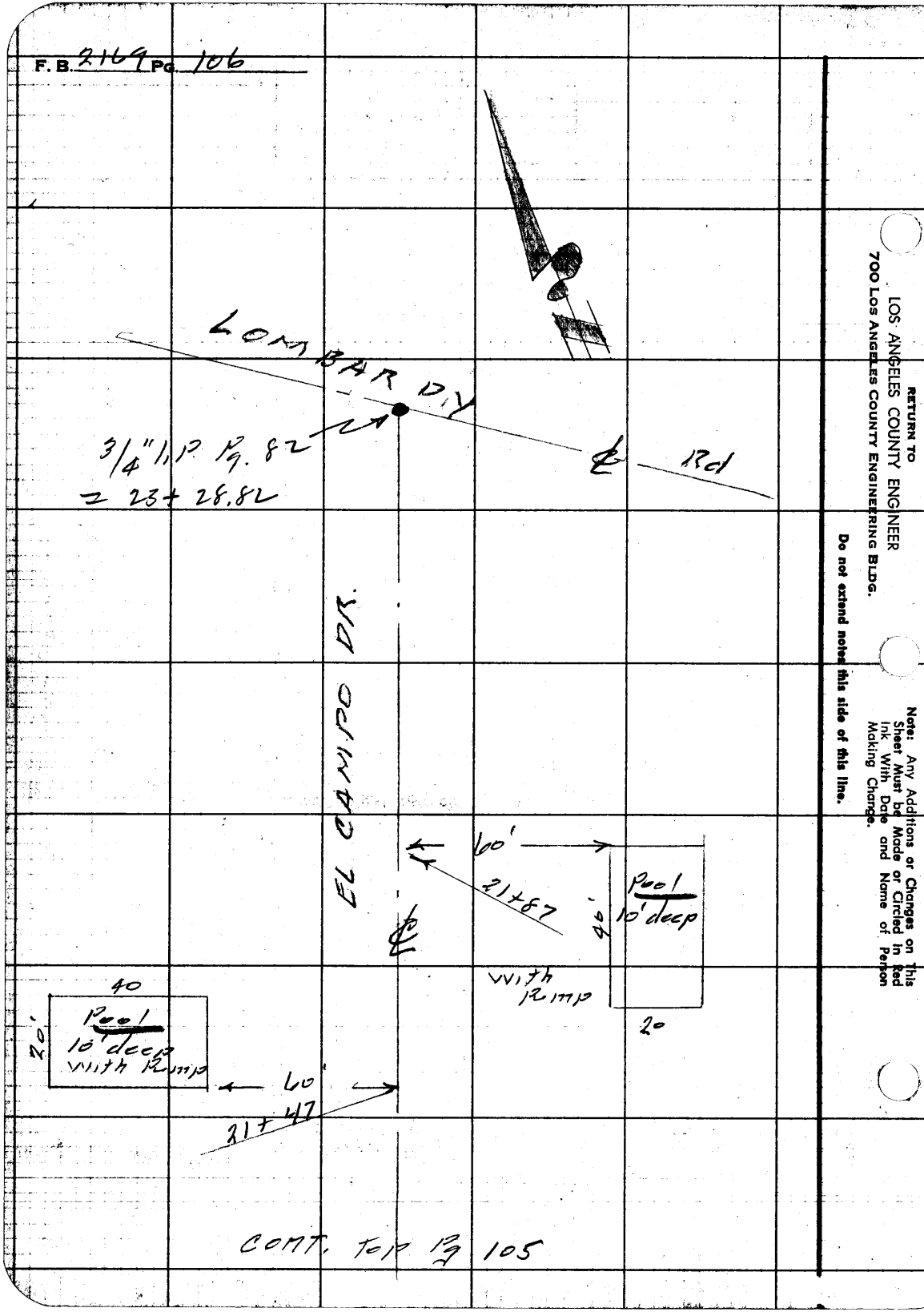

RETURN TO
LOS ANGELES COUNTY ENGINEER
700 LOS ANGELES COUNTY ENGINEERING BLDG.

Do not extend notes this side of this line.

Note: Any Additions or Changes on This Sheet Must be Made or Circled in Red Ink With Date and Name of Person Making Change.

Notes Ck'd by	Survey of El Campo Dr.
Map No.	IN 204.14 Tape Std °F
Office Work	Surveyed by Snyder
Checked	Notes PRS Date 5-58
Date	Indexed J. C. Johnson

F. B. 2169 Pg. 107

C.I. 204.14
EL CAMPO DR.
Location of Improvements
on
GAINSBOROUGH DR.

From - P.I. 85.30' W. of El Campo Dr.
to - San Gabriel Blvd.

Snyder
Le Gault
Harrington
Bankson

Note: Any Additions or Changes on This Sheet Must Be Made of Circled in Red Ink With Date and Name of Person Making Change.

Do not extend notes this side of this line.

RETURN TO
LOS ANGELES COUNTY ENGINEER
1700 LOS ANGELES COUNTY ENGINEERING BLDG.

7673095 CE #247—3-57

F.B. 2169 Pg. 108

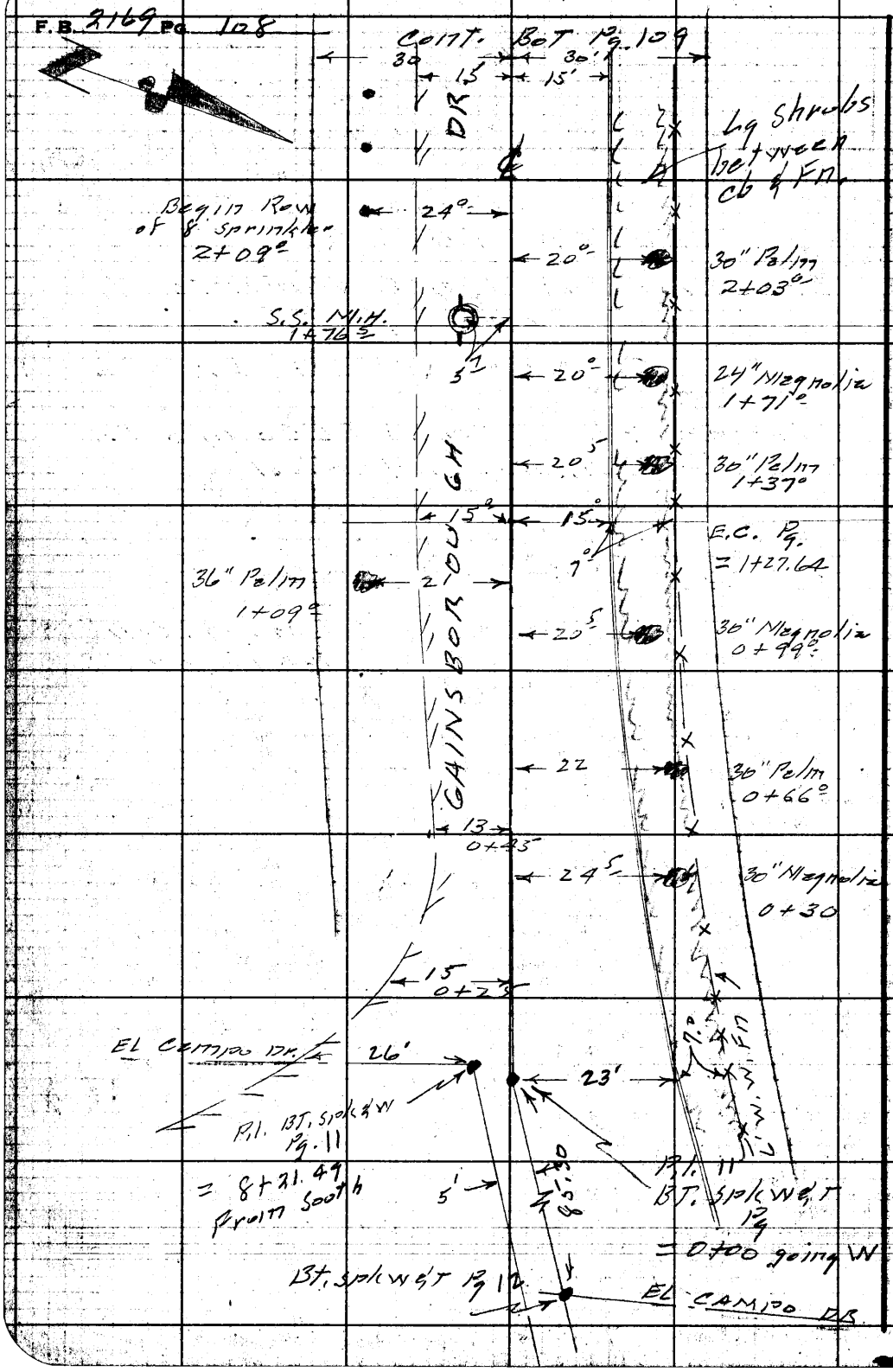

RETURN TO
LOS ANGELES COUNTY ENGINEER
700 LOS ANGELES COUNTY ENGINEERING BLDG.

Do not extend notes this side of this line.

Note: Any Additions or Changes on This Sheet Must be Made or Circled in Red Ink With Date and Name of Person Making Change.

Notes Ck'd by	Survey of El Campo Dr.
Map No.	JN 2041.14 Tape Std °F
Office Work	Surveyed by Snyder
Checked	Notes 1175 Date 5-58
Date	Indexed ~~E. O. Johnson~~

F. B. 2169 Pg. 109

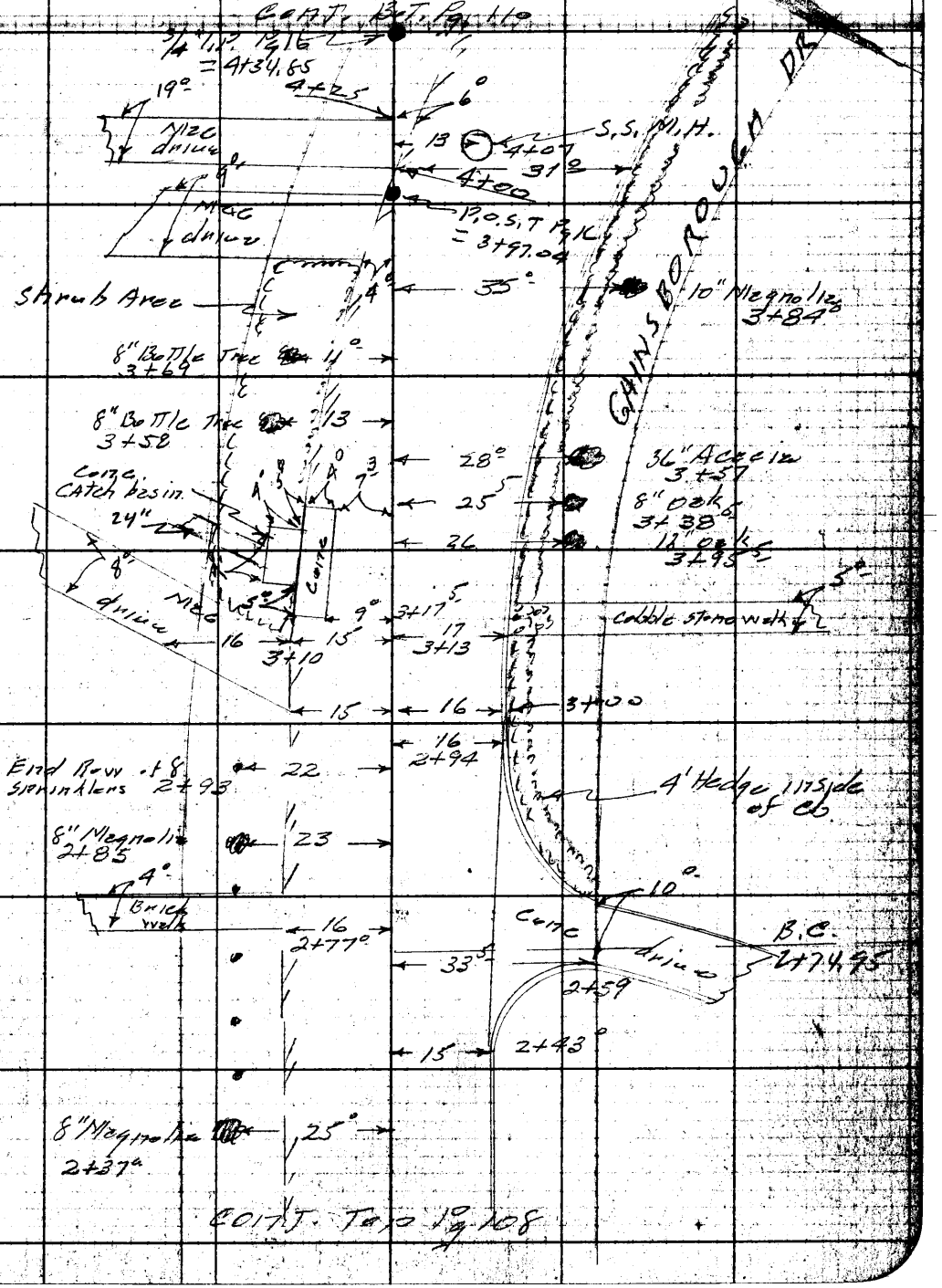

Note: Any Additions or Changes on This Sheet Must Be Made or Circled In Red Ink With Date and Name of Person Making Change.

Do not extend notes this side of this line.

RETURN TO
LOS ANGELES COUNTY ENGINEER
700 LOS ANGELES COUNTY ENGINEERING BLDG.

74F30BS CE #247—3-57

F.B. 2169 Pg. 110

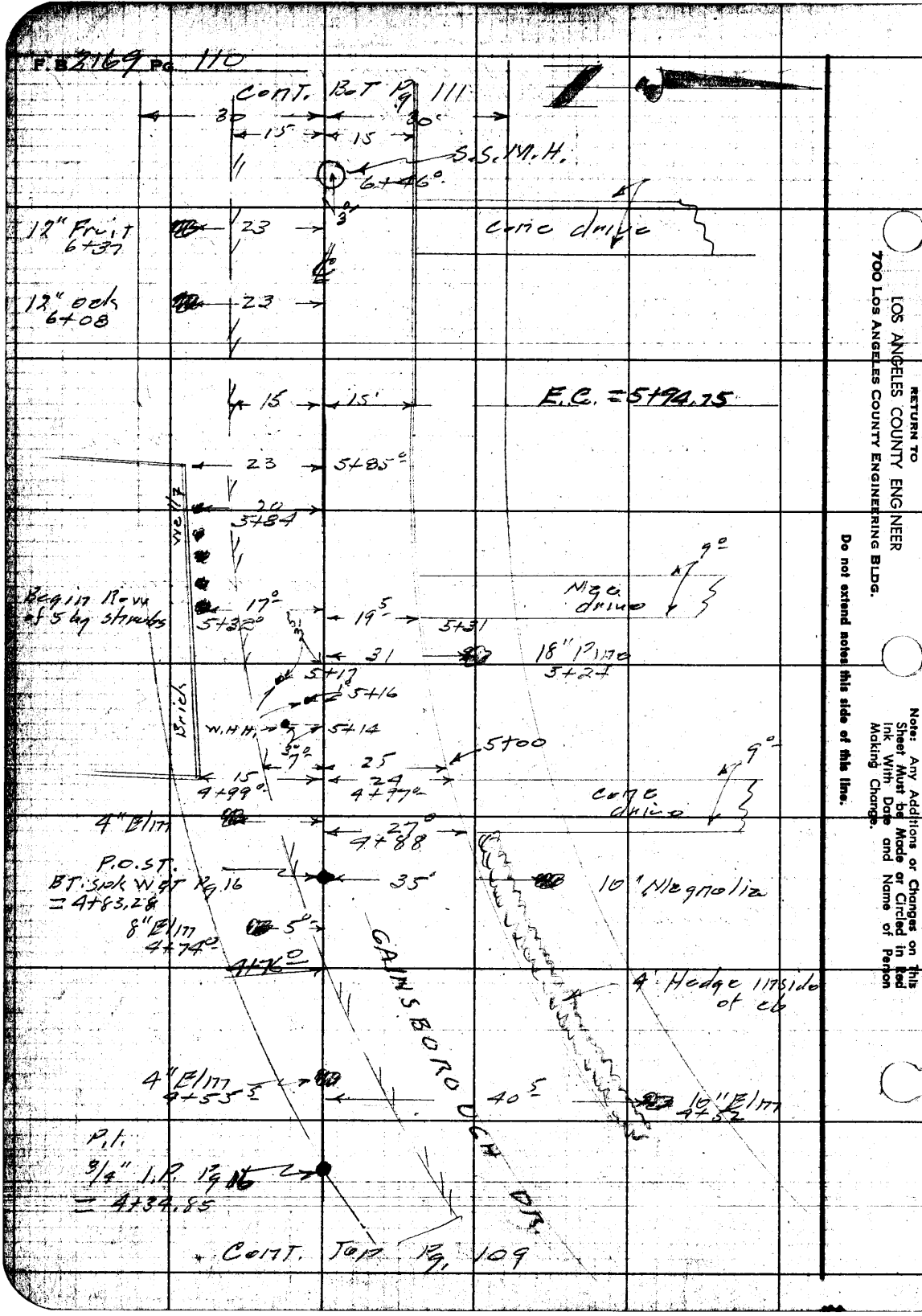

RETURN TO
LOS ANGELES COUNTY ENGINEER
700 LOS ANGELES COUNTY ENGINEERING BLDG.

Do not extend notes this side of this line.

Note: Any Additions or Changes on This Sheet Must be Made or Circled in Red Ink With Date and Name of Person Making Change.

Notes Ck'd by	Survey of El Campo Dr.
Map No.	JN 204114 Tape Std °F
Office Work	Surveyed by Snyder
Checked	Notes PRS Date 5-58
Date	Indexed A. C. Johnson

F. B. 2169 PG. 111

Cont. Bot. Pg 112



Cont. Top Pg 110

Note: Any Additions or Changes on This Sheet Must be Made or Circled in Red Ink With Date and Name of Person Making Change.

Do not extend notes this side of this line.

RETURN TO
LOS ANGELES COUNTY ENGINEER
700 LOS ANGELES COUNTY ENGINEERING BLDG.

76F3095 CE #247—3-57

F.B. 3169 Pg. 112

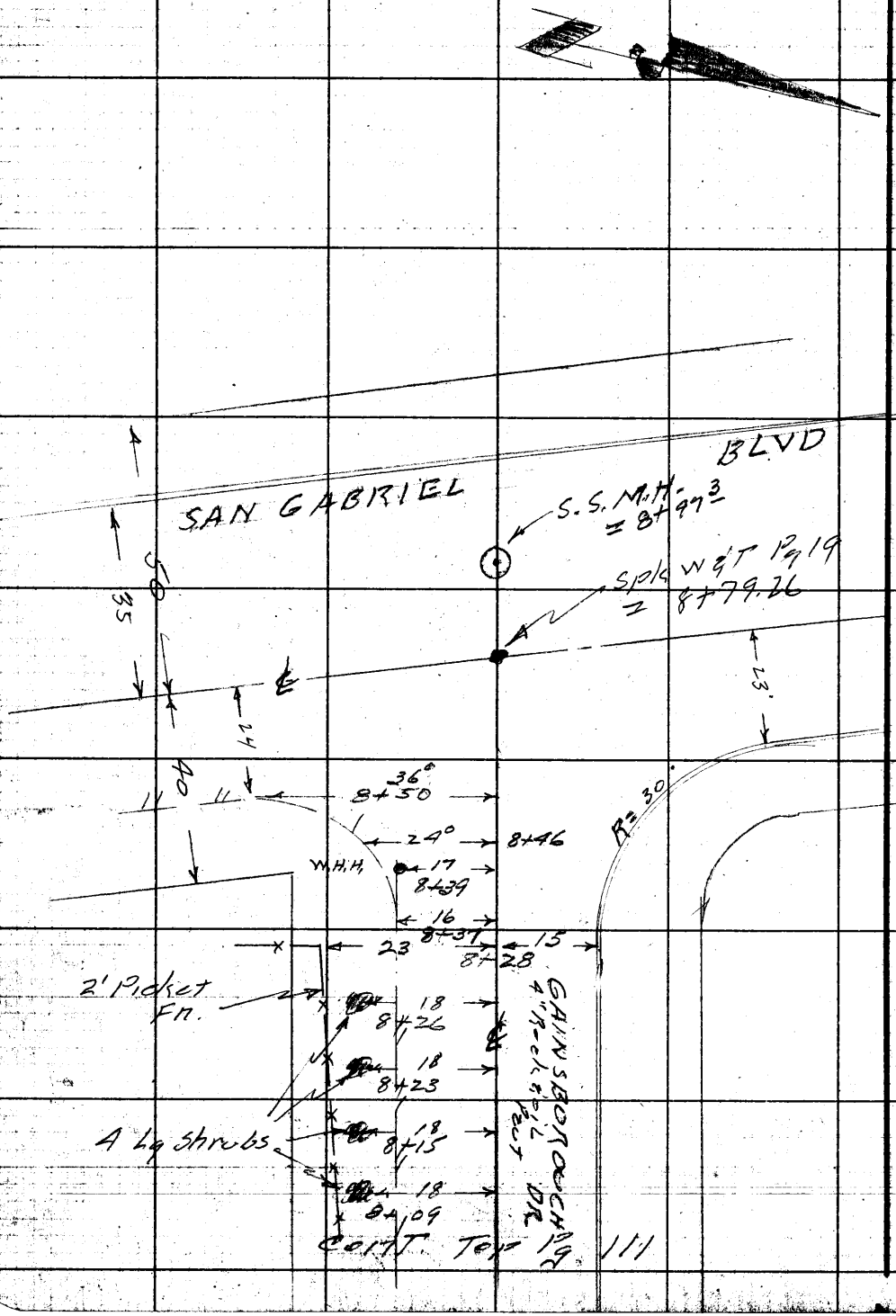

RETURN TO
LOS ANGELES COUNTY ENGINEER
700 LOS ANGELES COUNTY ENGINEERING BLDG.

Do not extend notes this side of this line.

Note: Any Additions or Changes on This Sheet Must be Made or Circled in Red Ink With Date and Name of Person Making Change.

Profile	Notes Red	Plotted	Job No. 2041.14	Division No. 10	F. B. 2169 Pg. 113
No.	Date	Date	Survey of El Campo Dr.		
X-Sec.	Notes Chkd.	Checked	Survey by Snyder	Notes 1013	Date 5-19-58
No.	Date	Date	Map No.	Indexed C. Johnson	

C.I. 2041.14

EL CAMPO DR.

X SECTIONS

ON

GAINSBOROUGH DR.

From - P.I. 85.30' W. of El Campo Dr.

To - San Gabriel Blvd.

Snyder
Le Gault
Harrington
Bankson

STATION	B. S.	H. I.	F. S.	ELEV.

NOTE: ANY ADDITIONS OR CHANGES ON THIS SHEET MUST BE MADE OR CIRCLED IN RED INK, WITH DATE AND NAME OF PERSON MAKING CHANGE.

Do not extend notes this side of this line.

PLEASE RETURN TO
LOS ANGELES COUNTY ENGINEER
700 LOS ANGELES COUNTY ENGINEERING BLDG.

76L-298 S & E #307—1-56

76L-298 S & E #307—1-56

PLEASE RETURN TO
LOS ANGELES COUNTY ENGINEER
700 LOS ANGELES COUNTY ENGINEERING BLDG.

NOTE: ANY ADDITIONS OR CHANGES ON THIS SHEET MUST BE MADE OR CIRCLED IN RED INK, WITH DATE AND NAME OF PERSON MAKING CHANGE.

Do not extend notes this side of this line.

STATION	B. S.	H. I.	F. S.	ELEV.	Gainsborough Dr.	
B.M. TF 265				60971	TF 265 F.B. 1734-216 EL. 609.714 EL Campo Dr. & Gainsborough Dr. N.E. C.O.R. - BT. spk in cb 15' N. of N. end C.R.	
					Left & S.	℄ Right & N
0+00	P.I.			6064		P.I.
				6065		5' R ℄ Pav.
				60644		23' Gutter
				60680		23' Top cb
				6080		30' P/L
				6047	31. Ed. Pav't	
0+45'				6057		℄
				6050	13' Gutter, Ed. Pav.	
				6051	30' P/L	
1+00				6047		℄
				60461		15' R Gutter
				60525		15' Top cb
				6063		30' P/L
				6040	Gutter, Ed. Pav. 15'	
				6040	P/L 30	

F. B. 2169 Pg. 114 Job No. 2041.14 Division No. 10 Notes Red. Plotted Profile
Survey of EL Campo Dr. Date Date No. X-Sec.
Survey by Sir Yeden Notes 1935 Notes Chkd. Checked
Indexed C. Johnson Date Date Date No.

76L-298 S & E #307—1-56

PLEASE RETURN TO
LOS ANGELES COUNTY ENGINEER
700 LOS ANGELES COUNTY ENGINEERING BLDG.

NOTE: ANY ADDITIONS OR CHANGES ON THIS SHEET MUST BE MADE OR CIRCLED IN RED INK, WITH DATE AND NAME OF PERSON MAKING CHANGE.

Do not extend notes this side of this line.

STATION	B. S.	H. I.	F. S.	ELEV.	Left ℄ S	℄ Right ℄ N.
1+76.50	S.S.M.H.	603.25		60325	5.7 L Rim of S.S. M.H.	
27" Inlet E		698		59627	MEAS 4.73 DIA 2.25 6.98	
		59627				MEAS. 4.77 DIA 2.25 7.02
27" outlet W		603.25 7.02 596.23		59623		
2+00				60314		℄
				60294		15' Gutter
				60342		15' Top cb
				6040		30' P/L Grade cont. up
				6025	Gutter, Ed. PAU 15'	
				6020	P/L 30'	
				5984	200' L N. W. cor. Lot 9 TR 13756	
3+00				6022		↑
				60210		16' R Gutter
				60262		16' R Top cb
				6035		31 P/L Grade cont. up
				6081		100' Grade cont. up.
				6016	Gutter Ed. PAU + 15'	
				6022	Top 16'	
				6007	P/L 30'	
				5998	at house 50'	See Pg. 120 for Elev. of rear of ho# [illegible]

Profile Notes Red. Plotted Job No. 2041.14 Division No. 10 F. B. 2169 Pg. 115
No. Date Date Survey of El Camino Dr.
X-Sec. Notes Chkd. Checked Survey by Snyder Notes PRS Date 5-19-58
No. Date Date Map No. Indexed Date

76L-298 S & E #307—1-56

PLEASE RETURN TO
LOS ANGELES COUNTY ENGINEER
700 LOS ANGELES COUNTY ENGINEERING BLDG.

NOTE: ANY ADDITIONS OR CHANGES ON THIS SHEET MUST BE MADE OR CIRCLED IN RED INK, WITH DATE AND NAME OF PERSON MAKING CHANGE.

Do not extend notes this side of this line.

STATION	B. S.	H. I.	F. S.	ELEV.	Left ℄ S.	⊼ Right ℄ N
3+25				60122	13' Left Gutter	
/				60212	13' " Top cb & Catch Basin	
/				5977	Flow line of Catch Basin & 24" outlet	
3+97.04				6019		⊼ Gutter Ed. Pavt
				6025		15' ℄ Pavt
				60233		31. Gutter
				60286		31' Top cb
				60400		.46 P/L
				6026	2' Top	
				6026	15' P/L	
				6017	105'± B.L.L.	
4+07.00 S.S. M.H.				60233	13' R. Rim of S.S. M.H.	
27" inlet E		602.33 6.88 595.45		59545	MEAS 4.63 DIA 2.25 6.88	
27" outlet W.		602.33 6.98 595.35		59535		MEAS 4.73 DIA 2.25 6.98
4+34.85				6028		P.I.
4+76				6023		⊼ Gutter.
5+00 ⊙				60270		⊼
				6031		8' R. ℄ Pavt
				60316		24.5 Gutter
				60383		24.5' Top cb

F. B. 2169 Pg. 116 Job No. 2041.14 Division No. 10 Notes Red Plotted Profile
Survey of El Campo Dr. Date Date No.
Survey by Snyder Notes PRS Notes Chkd Checked X-Sec.
Indexed J. Johnson Date Date Date No.

76L-298 S & E #307—1-56

7.50 E
7.63

PLEASE RETURN TO
LOS ANGELES COUNTY ENGINEER
700 LOS ANGELES COUNTY ENGINEERING BLDG.

NOTE: ANY ADDITIONS OR CHANGES ON THIS SHEET MUST BE MADE OR CIRCLED IN RED INK, WITH DATE AND NAME OF PERSON MAKING CHANGE.

Do not extend notes this side of this line.

STATION	B. S.	H. I.	F. S.	ELEV.	Left & S.	℄ Right & N.
				6044		40' P/L
5+00				608		100' Grade cont. up
				6024	Ed. Pav. & Gutter 6'	
				6029	Top 7	
				6029	P/L 20	
6+00				6039		℄
				60375		15' R Gutter
				60445		15' R Top ℄
				6062		30' P/L Grade cont. up
				6031	Ed. Pav & Gutter 15	
				6037	Top 16'	
				6037	P/L 30	
				6024	P/L 70' B.L.L.	
6+46.0	S.S. M.H.			60414	.3 R. Rim of S.S. M.H.	
?" inlet E.		604.14 9 70 59444		59444	Meas. To inside Top of Pipe 7.50 D/A. 2 20 Meas direct To F.L. 9 70.	
?" outlet W.		604.14 9 74 59440		59440	Meas. To inside Top of Pipe 7.63 D/A 2 11 Meas. direct To F.L. = 9 74	

(Must be a 27" line Meas. Taken direct To Flow line & To Top of inside of Pipe)

Profile Notes Red. Plotted Job No. 2041.14 Division No. 10 F.B. 2169 Pg. 117
No. Date Date Survey of El Camino Dr.
X-Sec. Notes Chkd. Checked Survey by Snyder Notes PRS Date 5-19-58
No. Date Date Map No. Indexed C. Johnson Date

76L-298 S & E #307—1-56

PLEASE RETURN TO
LOS ANGELES COUNTY ENGINEER
700 LOS ANGELES COUNTY ENGINEERING BLDG.

NOTE: ANY ADDITIONS OR CHANGES ON THIS SHEET MUST BE MADE OR CIRCLED IN RED INK, WITH DATE AND NAME OF PERSON MAKING CHANGE.

Do not extend notes this side of this line.

STATION	B. S.	H. I.	F. S.	ELEV.	Left ℄ S	℄ Right ℄ N.
7+00 ⊙				60507		℄
				60483		15' R Gutter
				60540		15' R Top cb
				6072		30' P/L
				6044	Ed. Pav't & Gutter 15'	
				6050	16 Top	
				6050	30' P/L	
8+00				6079		℄
				60793		15' R Gutter
				60841		15' R Top cb
				6110		30' P/L
				6074	Ed. Pav. & Gutt. 15.	
				6080	Top 16'	
				6078	P/L 30	
8+28				6095		℄
				6092	Ed. Pav. & Gutt. 16	
				6095	Top 17	
				6092	P/L 30'	
8+50				6095	Gutter 36'	
8+59				6110		℄ X Gutter

Profile
Plotted
Date
No.
X-Sec.
Checked
Date
No.
Notes Red
Date
Notes Chkd
Date
Job No. 2041.14
Division No. 10
Survey of El Campo Dr
Survey by Snyder Notes P/R R
Indexed K. C. Johnson
Date

K.S. 2169 Pg. 118

76L-298 S & E #307—[illegible]6

PLEASE RETURN TO
LOS ANGELES COUNTY ENGINEER
700 LOS ANGELES COUNTY ENGINEERING BLDG.

NOTE: ANY ADDITIONS OR CHANGES ON THIS SHEET MUST BE MADE OR CIRCLED IN RED INK, WITH DATE AND NAME OF PERSON MAKING CHANGE.

Do not extend notes this side of this line.

STATION	B. S.	H. I.	F. S.	ELEV.	Left ℄ S ℄ Right ℄ N.
8+79.26	℄ Int			6118	℄ Int. Gainsborough Dr. & San Gabriel Blvd.
				60925	" N. E. Cor. E. end C.R. Gutter
				60961	" " " " " " Top cb
					" " " N " " " Gutter
					" " " N " " Top cb
				6127	" " " Prop Cor.
				6134	30' R.
				6104	30' L
T.P.				61346	T.P.
8+97.30	S.S. M.H.			61186	Rim of S.S. M.H. on ℄ Prod.
8" Stub N.		611.86 16 27 59559		59559	Meas = 15.60 DIA 67 1627
Flow line ctr of M.H.		611.86 18 02 59384		59384	Meas direct to Flow line in ctr. of M.H. = 18.02
B.M. T.E. 348				61437	B.M. T.E. 348 El. 614 379 F.B. 1734-214 San Gabriel Blvd & Gainsborough Dr. N. E. Cor. - Bt. spkin cb 19' N. of N. end C.R.

Profile No. ____ Notes Red. ____ Plotted ____ Job No. 2041.14 Division No. 10 F.B. 7169 Pg. 119
X-Sec. No. ____ Date ____ Date ____ Survey of El Camino Dr.
Notes Chkd. ____ Checked ____ Survey by Snyder Notes JRS Date 5-19-58
No. ____ Date ____ Date ____ Map No. ____ Indexed C. Johnson Date ____

76L-298 S & E #307—1-56

PLEASE RETURN TO
LOS ANGELES COUNTY ENGINEER
700 LOS ANGELES COUNTY ENGINEERING BLDG.

NOTE: ANY ADDITIONS OR CHANGES ON THIS SHEET MUST BE MADE OR CIRCLED IN RED INK, WITH DATE AND NAME OF PERSON MAKING CHANGE.

Do not extend notes this side of this line.

STATION	B. S.	H. I.	F. S.	ELEV.	
2+46				599 2	ground over outlet S. side ho # 3044

Note
Owner has No idea of outlet location

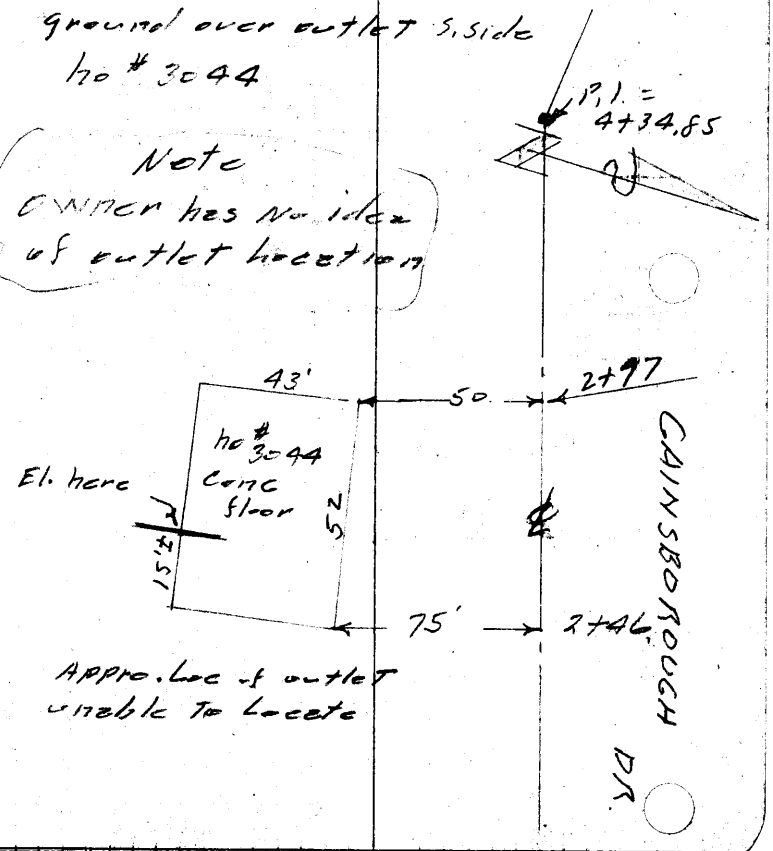

Appro. Loc of outlet unable to Locate

F.S. 2169 Pg. 120 Job No. 2041.14 Division No. 10 Notes Red. Plotted Profile
Survey of El Cerrito Dr. Date Date No. X-Sec.
Survey by Snyder Notes P155 Notes Chkd. Checked
Indexed C. Johnson Date Date No.

Notes Ck'd by	Survey of El Campo Dr.
Map No.	JN 2-41.14 Tape Std °F
Office Work	Surveyed by Snyder
Checked	Notes Date 5-9-58
Date	Indexed

F. B. 2169 Pg. 121

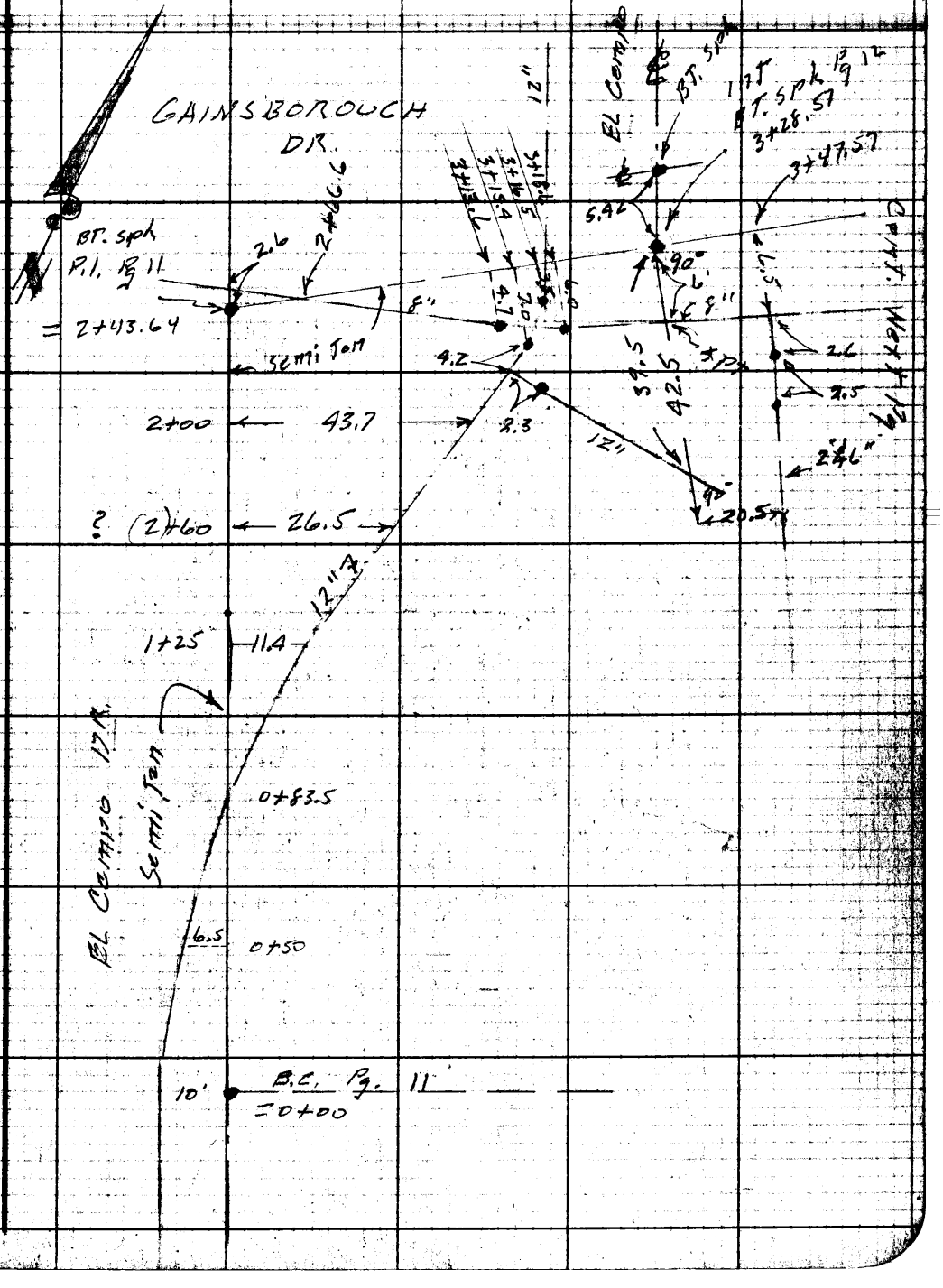

Note: Any Additions or Changes on This Sheet Must be Made or Circled in Red Ink With Date and Name of Person Making Change.

Do not extend notes this side of this line.

RETURN TO
LOS ANGELES COUNTY ENGINEER
700 Los Angeles County Engineering Bldg.

76F3098 CE #247—3-57

F.B. 2169 Pg. 122

RETURN TO
LOS ANGELES COUNTY ENGINEER
700 LOS ANGELES COUNTY ENGINEERING BLDG.

Do not extend notes this side of this line.

Note: Any Additions or Changes on This Sheet Must be Made or Circled in Red Ink With Date and Name of Person Making Change.



CONT. Right Preceding Pg.

Notes Ck'd by	Survey of COLERIDGE DR
Map No.	JN CI 2097.34 Tape 0104 Std 68 °F
Office Work	Surveyed by H.E. GRANQUIST
Checked	Notes H.E.G. Date 4- -59
Date	Indexed [illegible] 4-28-59

F. B. 2169 PG. 143

C.I. No. 2097.34

COLERIDGE DR.

LOCATION OF IMPROVEMENTS.

ON

SAN GABRIEL BLVD.

FROM 0+00=63.80' SLY. of ℄ INT SHAKESPEARE DR Pg. 20
NLY to 15+50.10 = 100' NLY of ℄ INT. LOMBARDY Rd. Pg. 23

Pg. 143 To Pg. 152
for x SECTS Pg. 153-164

H.E. GRANQUIST. CHIEF.
J. MALDON ADD. INSTR.
E. MARTINEZ. HEADCHAIN
G.E. COOK. REAR "

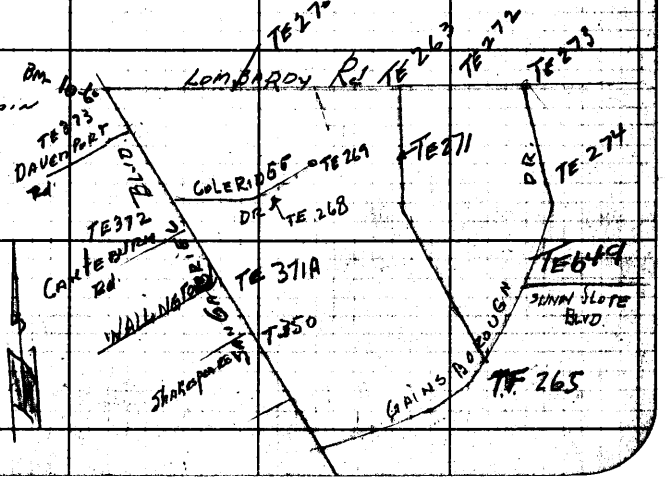

Note: Any Additions or Changes on This Sheet Must be Made or Circled in Red Ink With Date and Name of Person Making Change.

Do not extend notes this side of this line.

RETURN TO
LOS ANGELES COUNTY ENGINEER
700 LOS ANGELES COUNTY ENGINEERING BLDG.

76F309S CE #247 3-57

F.B. 2169 Pg. 144

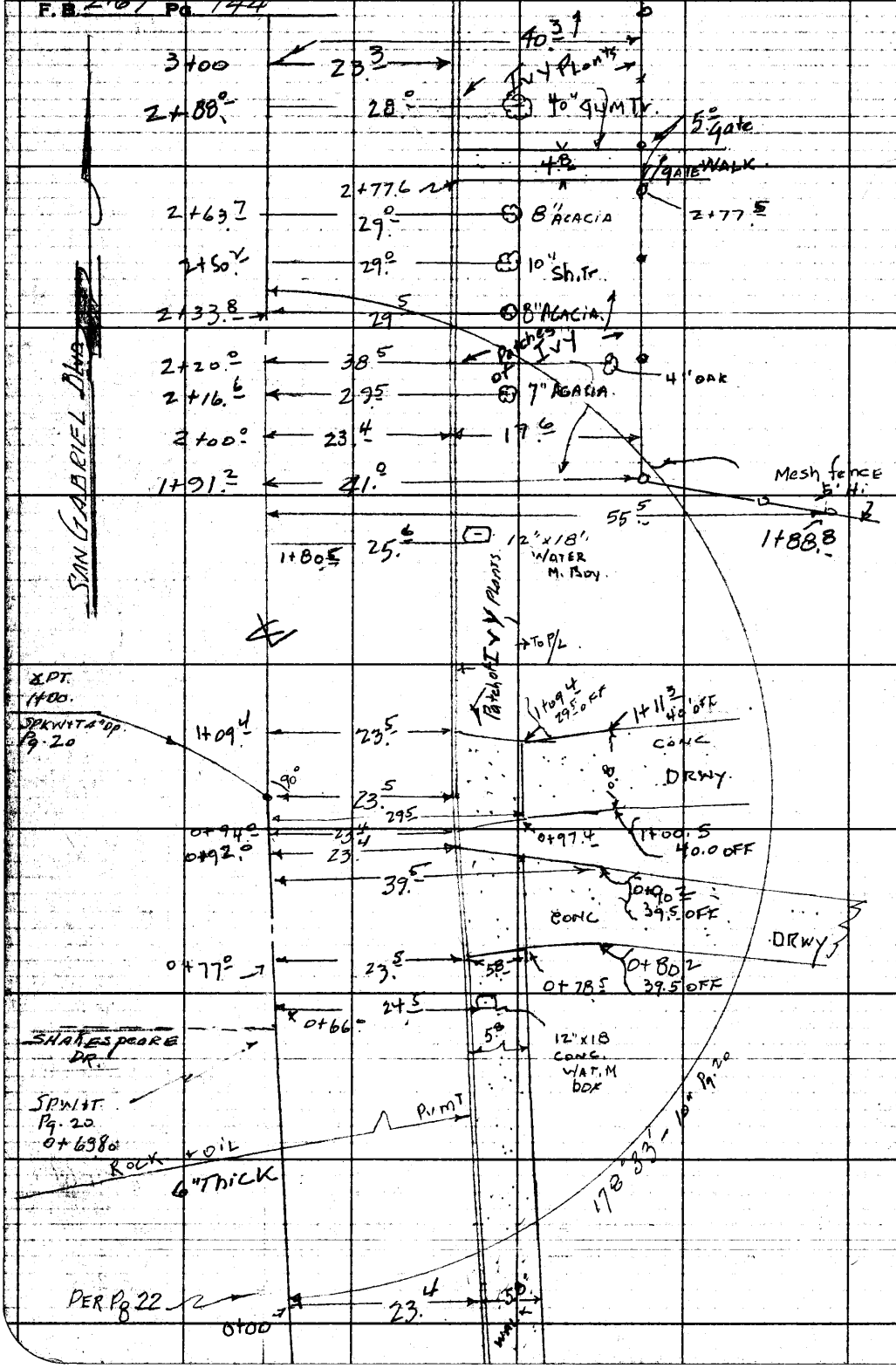

RETURN TO
LOS ANGELES COUNTY ENGINEER
700 LOS ANGELES COUNTY ENGINEERING BLDG.

Do not extend notes this side of this line.

Note: Any Additions or Changes on This Sheet Must be Made or Circled in Red Ink With Date and Name of Person Making Change.

Notes Ck'd by	Survey of COLERIDGE DR
Map No.	JN 2097.34 Tape 0104 Std. 68 °F
Office Work	Surveyed by H.E. GRANOU'S
Checked	Notes H.E.G. Date 4/21/59
Date	Indexed A. C. Johnson

F. B. 2169 Pg. 145

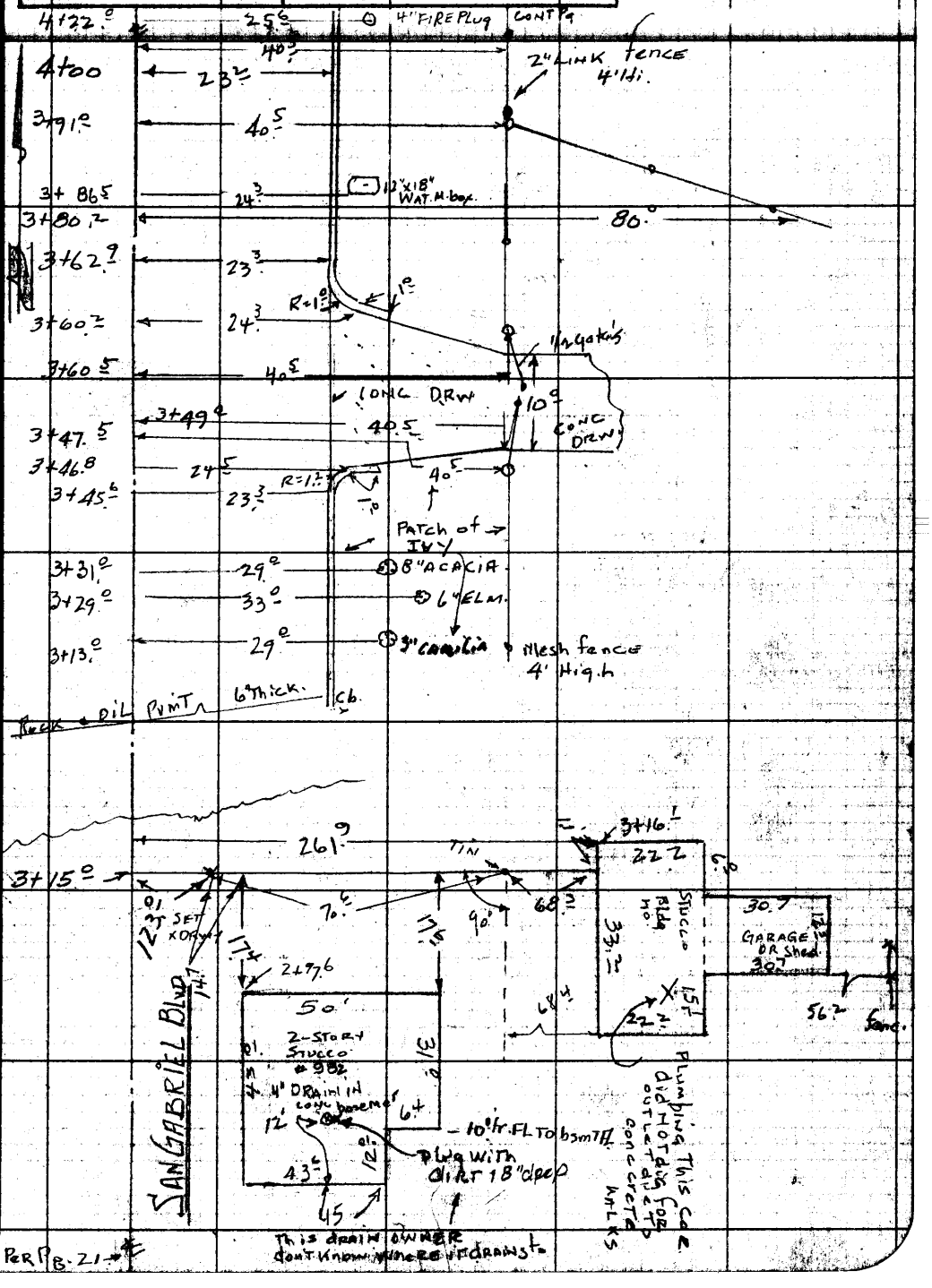

Notes: Any Additions or Changes on This Sheet Must be Made or Circled in Red Ink With Date and Name of Person Making Change.

Do not extend notes this side of this line.

RETURN TO
LOS ANGELES COUNTY ENGINEER
700 LOS ANGELES COUNTY ENGINEERING BLDG.

76F3095 CE #247—3-57

F.B. 2169 PG. 146

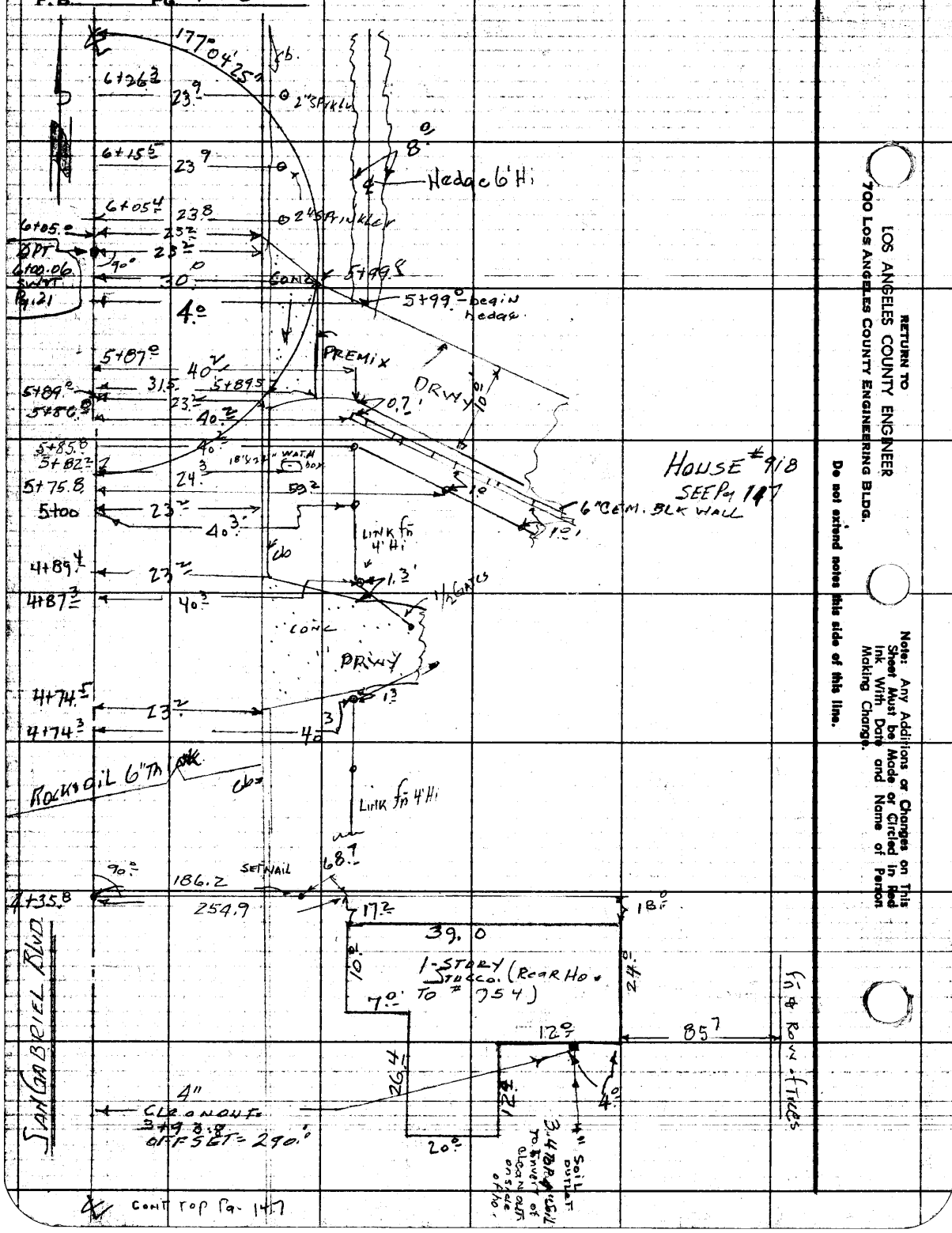

RETURN TO
LOS ANGELES COUNTY ENGINEER
700 LOS ANGELES COUNTY ENGINEERING BLDG.

Do not extend notes this side of this line.

Note: Any Additions or Changes on This Sheet Must be Made or Circled in Red Ink With Date and Name of Person Making Change.

Notes Ck'd by	Survey of COLERIDGE DR
Map No.	JN 2097.34 Tape 0104 Std 68 °F
Office Work	Surveyed by H.E. GRANQUIST
Checked	Notes H.E.G. Date 4/22/59
Date	Indexed C. Johnson

F.B. 2169 Pg. 147

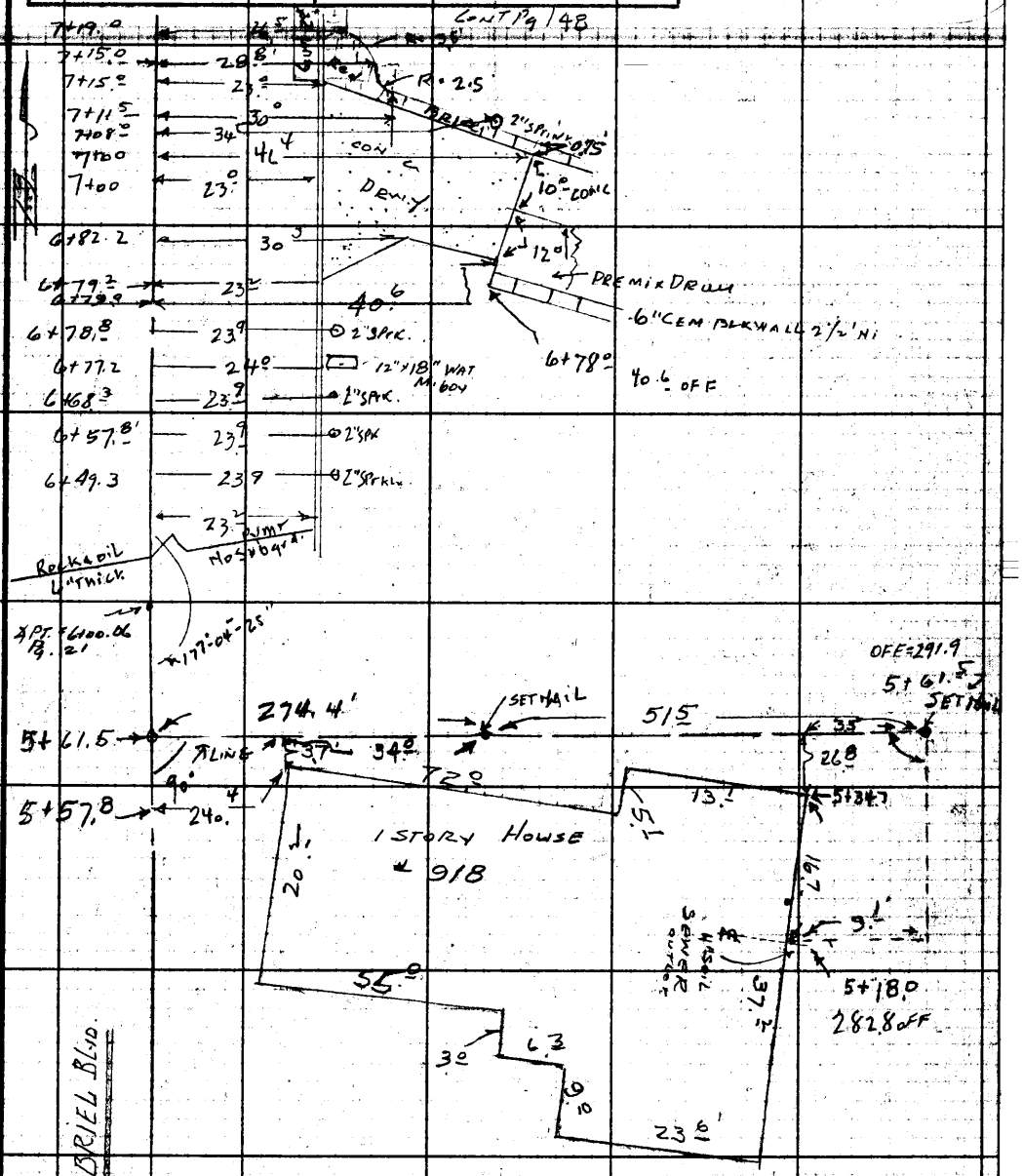

274.4
34.0
240.4
51.5
291.9

Note: Any Additions or Changes on This Sheet Must be Made or Circled in Red Ink With Date and Name of Person Making Change.

Do not extend notes this side of this line.

RETURN TO
LOS ANGELES COUNTY ENGINEER
700 LOS ANGELES COUNTY ENGINEERING BLDG.

76F3098 CE #247—3-58

F.B. 2169 Pg. 148

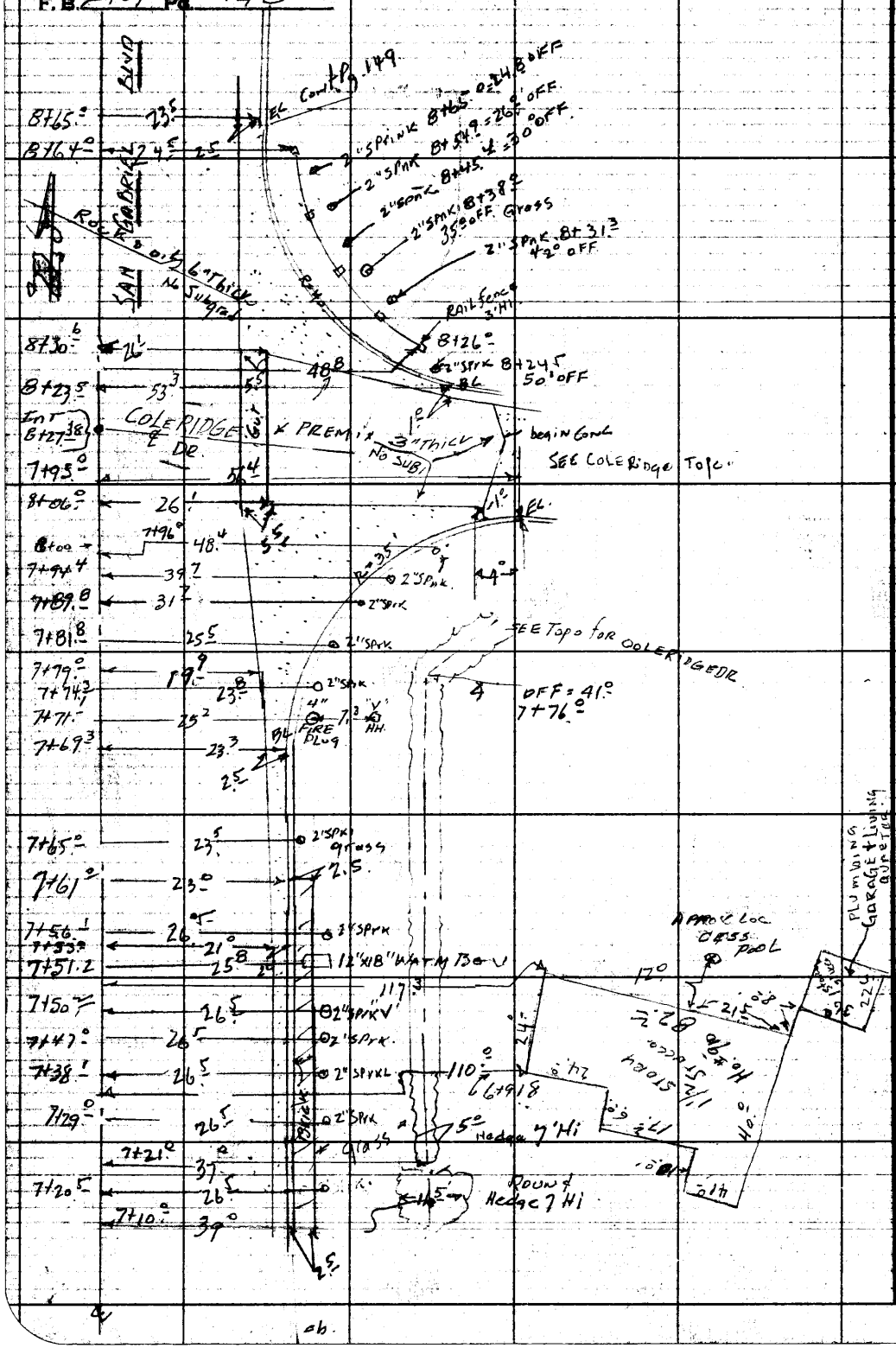

RETURN TO
LOS ANGELES COUNTY ENGINEER
700 LOS ANGELES COUNTY ENGINEERING BLDG.

Do not extend notes this side of this line.

Note: Any Additions or Changes on This Sheet Must be Made or Circled in Red Ink With Date and Name of Person Making Change.

Notes Ck'd by	Survey of COLERIDGE DR. SSD
Map No.	JN Tape 0104 Std. 68 °F
Office Work	Surveyed by H.E. GRANQUIST
Checked	Notes H.E.G. Date 4/22/59
Date	Indexed A. C. Johnson

F. B. 2169 PG. 149

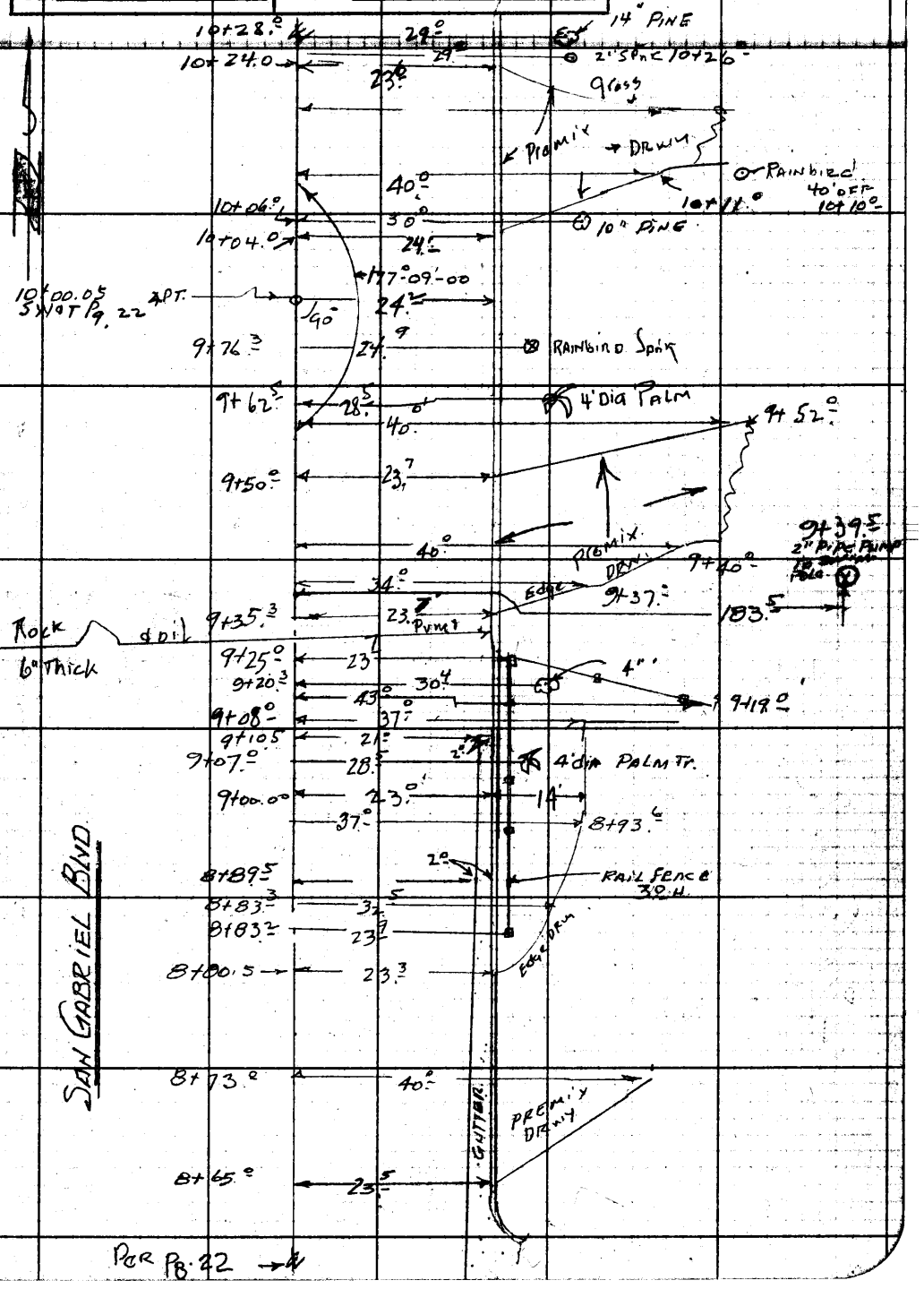

Note: Any Additions or Changes on This Sheet Must be Made or Circled in Red Ink With Date and Name of Person Making Change.

Do not extend notes this side of this line.

RETURN TO
LOS ANGELES COUNTY ENGINEER
700 LOS ANGELES COUNTY ENGINEERING BLDG.

76F309S CE #247—3-57

F.B. 2169 Pg. 150

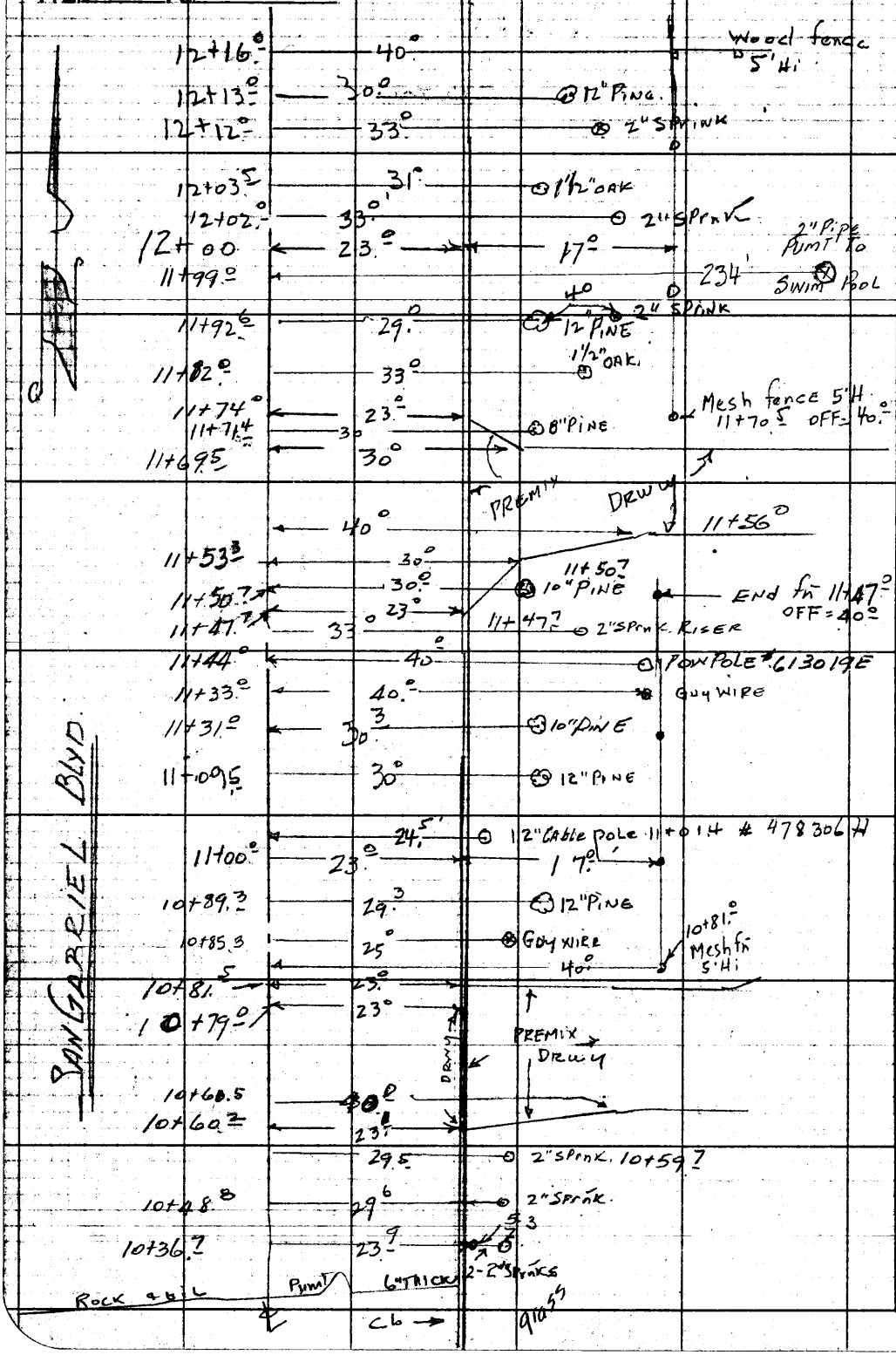

RETURN TO
LOS ANGELES COUNTY ENGINEER
700 LOS ANGELES COUNTY ENGINEERING BLDG.

Do not extend notes this side of this line.

Note: Any Additions or Changes on This Sheet Must be Made or Circled in Red Ink With Date and Name of Person Making Change.

Notes Ck'd by	Survey of COLERIDGE DR
Map No.	JN 2097.34 Tape 0104 Std 6 ℄
Office Work	Surveyed by H.E. GRANQUIST
Checked	Notes H.E.G. Date 4/23/59
Date	Indexed A. O. Johnson

F. B. 2169 PG. 151

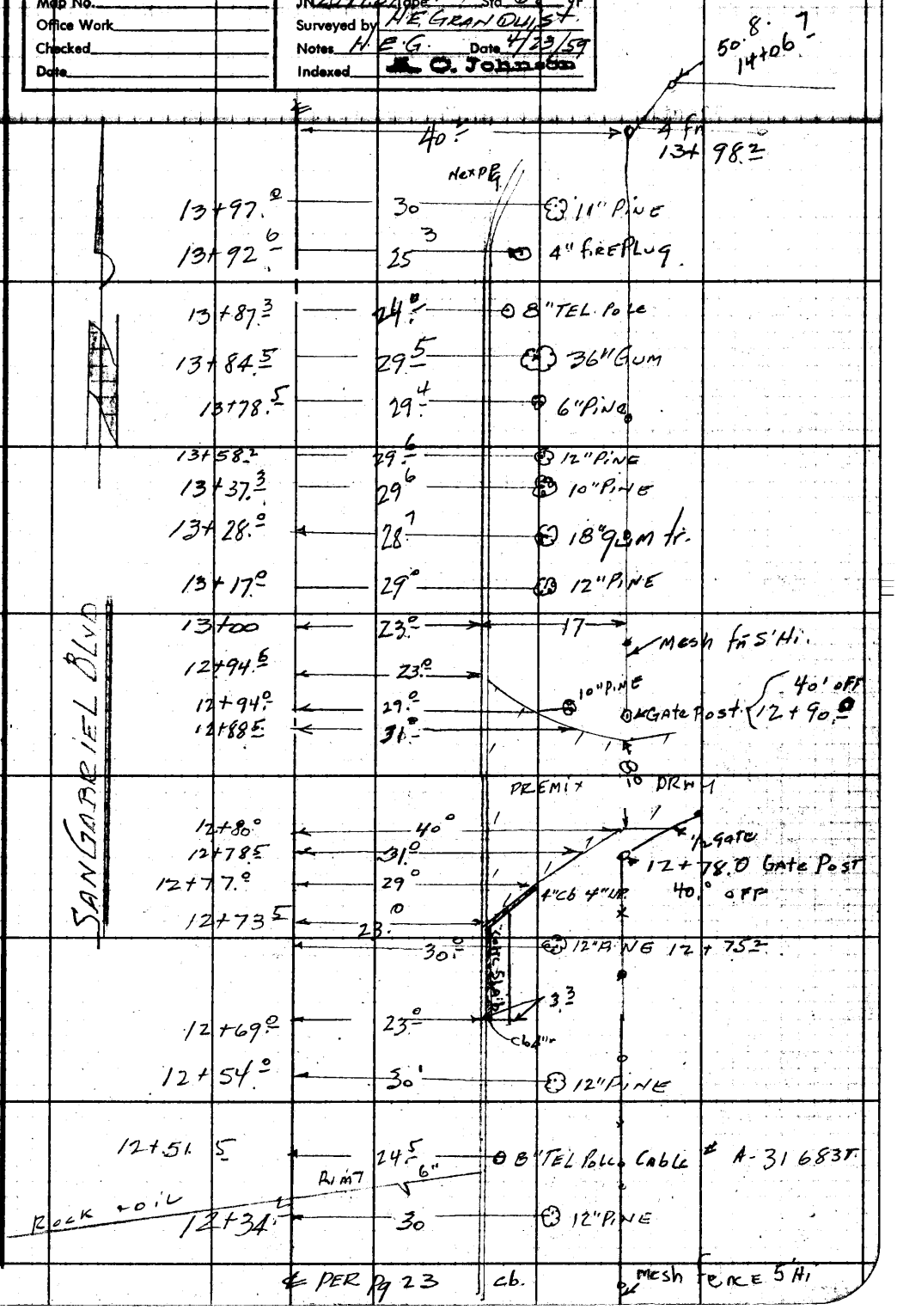

Note: Any Additions or Changes on This Sheet Must be Made or Circled in Red Ink With Date and Name of Person Making Change.

Do not extend notes this side of this line.

RETURN TO
LOS ANGELES COUNTY ENGINEER
700 LOS ANGELES COUNTY ENGINEERING BLDG.

76F309S CE #247—3-57

F.B. 2169 Pg. 152

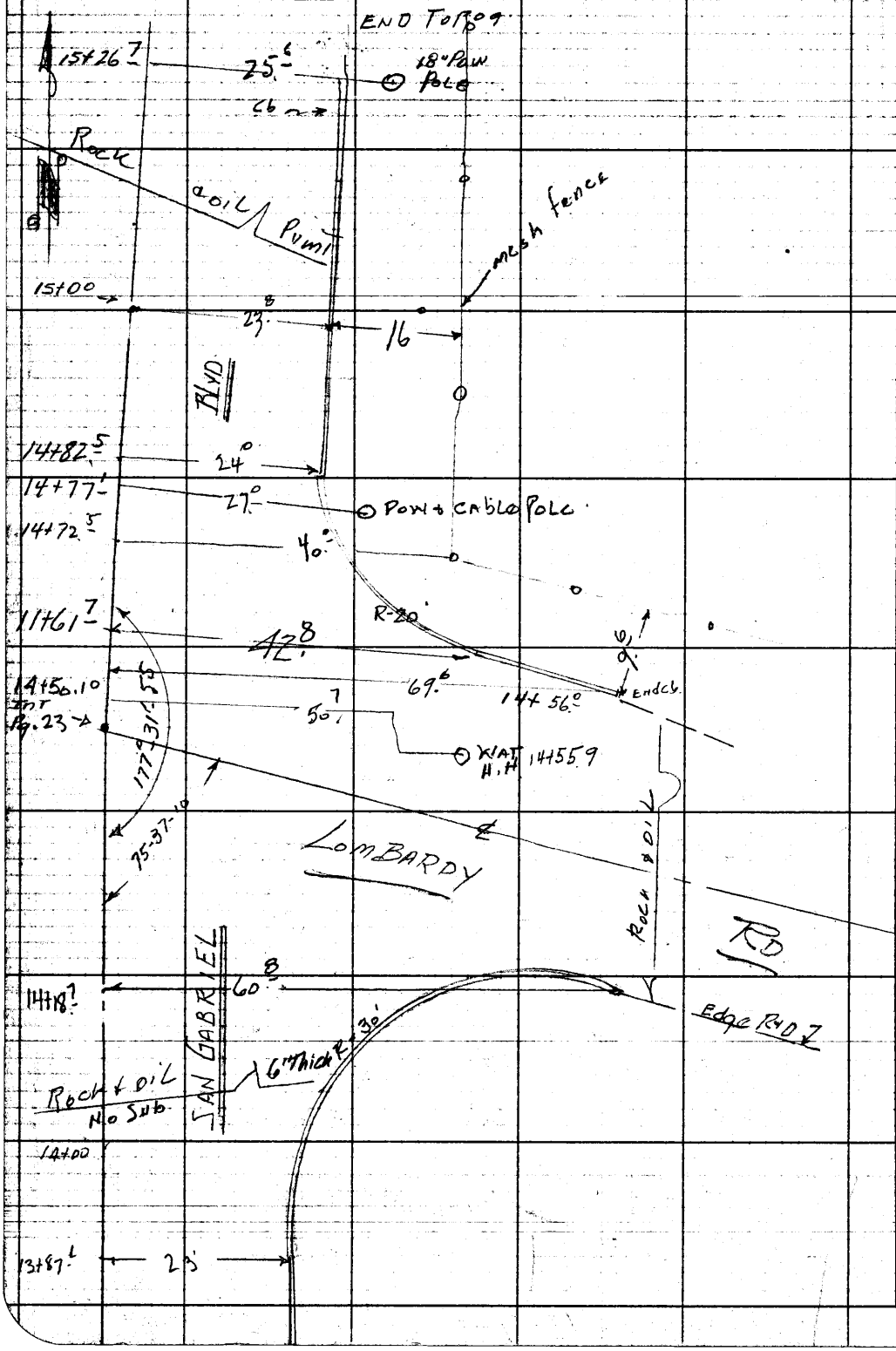

RETURN TO
LOS ANGELES COUNTY ENGINEER
700 Los Angeles County Engineering Bldg.

Note: Any Additions or Changes on This Sheet Must be Made or Circled in Red Ink With Date and Name of Person Making Change.

Do not extend notes this side of this line.

Profile	Notes Red	Plotted	Job No. C.I. 2097.34	Division No.	F. B. 2169 Pg. 153
No.	Date	Date	Survey of COLERIDGE DR.		
X-Sec.	Notes Chkd	Checked	Survey by GRANQUIST	Notes H.G.	Date 4/23/59
No.	Date	Date	Map No.	Index R. O. Johnson	Date 4-28-59

C.I. 2097.34

COLERIDGE DR. S.S. DISTRICT

CROSS SECTIONS

ON

SAN GABRIEL BLVD (EAST SIDE)

FROM 0+00 - Sly of SHAKESPEARE DR
Nly to 15+00 = Nly of LOMBARDY Rd

x Sec. Pg. 153 to 164

FOR Imp. SEE: Pg. 143 to 152

ELEV.

F. S.

H. I.

H. E. GRANQUIST chief
J. MALDONADO. R
COOK Rod
MARTINEZ Rod

B. S.

STATION

NOTE: ANY ADDITIONS OR CHANGES ON THIS SHEET MUST BE MADE OR CIRCLED IN RED INK, WITH DATE AND NAME OF PERSON MAKING CHANGE.

PLEASE RETURN TO
LOS ANGELES COUNTY ENGINEER
700 LOS ANGELES COUNTY ENGINEERING BLDG.

Do not extend notes this side of this line.

76L-298 S & E #307—1-56

76L-298 S & E #307—1-56

PLEASE RETURN TO
LOS ANGELES COUNTY ENGINEER
700 LOS ANGELES COUNTY ENGINEERING BLDG.

NOTE: ANY ADDITIONS OR CHANGES ON THIS SHEET MUST BE MADE OR CIRCLED IN RED INK, WITH DATE AND NAME OF PERSON MAKING CHANGE.

Do not extend notes this side of this line.

STATION	B. S.	H. I.	F. S.	ELEV.		
B.M. TE. 350	4.09	636.20		632.11	B.M. TE. 350 EL. 632.110	F.B. 1734 - 214 & 220
					SAN GABRIEL BLVD (E.S.)	AT SHAKESPEARE DR.
					BT. SPK. Cb. 4' So of ℄	Prod. of Shakespeare Dr
0+00			5.59	630.61		℄ SAN GABRIEL BLVD PVMT.
			5.73	630.47		10' RT. of RE - PVM
			6.45	629.75		23.4' RT = E. GUT
			6.03	630.17		23.5' RT = T. Cb.
			5.8	630.4		40' RT E. P/L.
SW Cor of N 1/2 of Lot 3			3.3	632.9	E R/W SAN GAB. BLVD. & SW. COR of N 1/2 of Lot 3, & SB DRY of SP/L N 1/2 of Lot 3	SS DIST.
			4.9	631.3	100' RT. of E P/L of SAN GABRIEL BLVD & So Bd. SS. DIST.	
			6.1	630.1	180' RT " " " "	SP/L. N 1/2 of Lot 3 " don " " " " brk
			7.2	629.0	200' RT " " " " "	" don " " " "
			10.6	625.6	300' RT " " " "	" " on " " " "
			11.4	624.8	SE Cor of N 1/2 of Lot 3 335 RT ± " " " "	EL CAMPO SE. COR. SS. DIST. & LOT. COURT TR. " " " "
SE Cor of Lot 4			9.0	627.2	SE. COR LOT 4 EL CAMPO	COURT SUB. E Bdry of S.S. DIST.
T.P. # 1+00	7.86	640.46	3.60	632.60	SPK E. GUT SAN GAB. BLVD (0+94)	
			6.80	633.66		℄ & PVMT SAN GABRIEL BLVD
			6.98	633.48		10' RT "
			7.68	632.78	DRWY	23.4' RT. E. GUT. & DR. "
			7.2	633.3	"	28 RT. DRW "
			6.9	633.6		40' RT E P/L

F. B. 1269 Pg. 154 Cl 2097.34
Job No. Division No. Notes Red Plotted Profile
Survey of COLERIDGE DR Date Date No.
Survey by H. E. GRANDUIS Notes H.E.G. Notes Chkd. Checked X-Sec.
Indexed L. C. Johnson Date Date Date No.

76L-298 S & E #307—1-56

PLEASE RETURN TO
LOS ANGELES COUNTY ENGINEER
700 LOS ANGELES COUNTY ENGINEERING BLDG.

NOTE: ANY ADDITIONS OR CHANGES ON THIS SHEET MUST BE MADE OR CIRCLED IN RED INK, WITH DATE AND NAME OF PERSON MAKING CHANGE.

Do not extend notes this side of this line.

STATION	B. S.	H. I.	F. S.	ELEV.		
		640.46				
1+00			7.0	633.5	100' Rt.	ORE of ℄ San Gab'l Blvd Gross Yard
2+00			4.45	636.01		℄ ⌀ Pvmt San Gabriel Blvd.
			4.54	635.92		10' Rt. = " " Pvmt
			5.11	635.35		23.4 Rt = E. Gut " " "
			4.75	635.71		23.5 Rt. = E. Top Cb " " "
			5.00	635.46		40' Rt. = EP/L
			5.8	634.7		100' Rt. ground yard
			7.5	633.0		200' Rt " "
			9.9	630.6		300' Rt
			12.8	627.7		375 ± " " Fr
T.P.	5.38	642.30	3.54	636.92	SPK. E. Gut. San Gab. Blvd.	3' N. of H. E. walk to ho # 982
3+00			4.66	637.64		℄ ⌀ Pvmt San [illegible]
			4.8	637.5		10' Lt = [illegible]
			5.04	637.06		23.3 Rt. E. Gut
			4.84	637.46		23.3 Rt. T. Cb
			4.7	637.6		40' Rt. EP/L
			4.7	637.6		100 Rt yard
T.P.	1.95	639.58	4.67	637.63	1"x1" Spk. 2' N. wall	40' W. of fr. of ho
2497.6			2.5	637.1	137.7 Rt. = N.W. Cor. ho. # 982	ground
			0.9	638.7	Floor Level ho # 982.	

Profile No. ____ Notes Rod ____ Plotted ____ Job No. 512097 Division No. 34
X-Sec. No. ____ Date ____ Date ____ Survey of Calle Rio de Dr
Notes Chkd. ____ Date ____ Checked ____ Survey by Gardner Notes H.E.G. Date 4-23-59
Map No. ____ Index ____ F. C. Johnson

F. B. 1269 Pg. 155

76L-298 S & E #307—1-56

PLEASE RETURN TO
LOS ANGELES COUNTY ENGINEER
700 LOS ANGELES COUNTY ENGINEERING BLDG.

NOTE: ANY ADDITIONS OR CHANGES ON THIS SHEET MUST BE MADE OR CIRCLED IN RED INK, WITH DATE AND NAME OF PERSON MAKING CHANGE.

Do not extend notes this side of this line.

STATION	B. S.	H. I.	F. S.	ELEV.		
		639.58			0.9 Rod To Floor 10.0 Floor to basement floor.	
2+97.6			10.9	628.7	10.9 Rod to basem't Floor at 4" drain ho. # 982 Floor basement	
			3.7	635.9	187.7 RT or E. = N.E. Cor ho. #982 Ground Drw.	
			7.6	632.0	261.9 RT or E = Floor of Rear ho. #982	(SEE Pg 145 for loc)
			7.6	632.0	261.9 RT = E. ground	S.W. Cor Rear ho. #982
			10.0	629.6	371.0 Rt = N+So. fence LINE	
T.P.	6.12	643.50	2.20	637.38	1"x1" = 1' S. of Drwy 25' W. of	ho. #982
4+00			5.06	638.44		℄ & Pvmt San Gabriel Bl.
			5.15	638.35		10' RT. or E. Pvmt
			5.57	637.93		23.3' Rt = E. Gut " "
			5.20	638.30		23.4' Rt = E. T. Cb.
			4.6	638.9		40' RT. E.P/L of "
			5.2	638.3		100 Rt. yard "
T.P.	0.16	637.48	6.18	637.32	1"x2" grove 15' N. of	3/4 Hydr
4+08.6			4.4	633.1	254.9' Rt =	Floor To Rear ho. #954.
4+08.6			3.0	634.5	200' RT = ground	
3+93.8			3.77	633.71	290' RT = Invert 4" Soil Cleanout on So. Side ho.	
			7.17	630.31	(3.77 Rod to Invert on side of ho.) (3.40 Invert to Top.) 7.17	Top of 4" Soil out SEWER Pipe at ho. at Rear ho. #954
			5.5	632.0	ground over Pipe at outlet.	
			8.0	629.5	379.7 RT = N + So. fence	
T.P.	2.59	637.45	2.60	634.88	Top 2" I.P. 25' W. of Ho.	Rear of #954

F. B. 1269 Pg. 156 CI. 2097.34
Job No. Division No. Notes Red. Plotted Profile
Survey of COLERIDGE DR. Date Date No.
Survey by GRANQUIST H.E.G. Notes Chkd. Checked X-Sec.
Indexed K. C. John Date Date No.

76L-298 S & E #307—1-56

PLEASE RETURN TO
LOS ANGELES COUNTY ENGINEER
700 LOS ANGELES COUNTY ENGINEERING BLDG.

NOTE: ANY ADDITIONS OR CHANGES ON THIS SHEET MUST BE MADE OR CIRCLED IN RED INK, WITH DATE AND NAME OF PERSON MAKING CHANGE.

Do not extend notes this side of this line..

STATION	B. S.	H. I.	F. S.	ELEV.		
4+29.0		637.45	6.8	630.7	300' Rt = ground	
			7.3	630.2	337' Rt = " Row Trees & Mr So Fn	
			4.0	633.5	200' Rt " grove	
4+80.0			6.2	631.3	300' Rt. " & E Yw Fn Line bot brk to Nber	
4+95.0			2.8	634.7	300' Rt " Top brk.	
N.E. Cor Lots			7.0	630.5	N.E. Cor Lot 5 El Campo Court Tract	
T.P.	5.08	640.18	2.35	635.10	1/2" IP at Rainbird S.E. Cor ho. # 918	
5+18.0			5.84	634.34	282' Rt. = 4" Soil To of Pipe outlet to ho. # 918	SEE Pg. 147
			4.1	636.1	" " " ground over Pipe	
			5.0	635.2	S.E. Cor Ho. # 918	
			3.7	636.5	N.E. Cor " 918.	
			3.0	637.2	N.W. Cor " 918	
5+61.5			3.5	636.7	292' Rt. ground.	
			4.4	635.8	327' Rt. = "	
			7.0	633.2	363' Rt = N.S. Cem Wall ground	
T.P.	2.98	638.46	4.70	635.48	1/2" IP at Rain bird N.W. Cor Lot ho. # 918 & S.E. Cor Lot 7. Tr. # 15653	
N.E. Cor Lot 6			2.1	636.4	N.E. Cor Lot 6. El Campo Court Tract	
T.P.	6.61	643.87	1.20	637.26	Top Red brick. W. Si of Circle	
5+61.5			6.0	632.9	200' Rt. grass back yard to ho. # 930 San Gabriel Blvd	
T.P.	5.15	645.43	3.59	640.28	Spk E. Gut San Gab Blvd. 3' N. Mail Box # 918	
5+61.5			7.0	638.4	100' Rt. ground	

Profile Notes Red Plotted Job No. 20 7154 Division No. F. B. 1269 Pg. 137
No. Date Date Survey of COLERIDGE DR.
X-Sec. Notes Chkd. Checked Survey by GRAMOUSTIS Notes H.E.G. Date 4/24/59
No. Date Date Map No. Index C. Johnson Date

76L-298 S & E #307—1-56

PLEASE RETURN TO
LOS ANGELES COUNTY ENGINEER
700 LOS ANGELES COUNTY ENGINEERING BLDG.

NOTE: ANY ADDITIONS OR CHANGES ON THIS SHEET MUST BE MADE OR CIRCLED IN RED INK, WITH DATE AND NAME OF PERSON MAKING CHANGE.

Do not extend notes this side of this line.

STATION	B. S.	H. I.	F. S.	ELEV.		
5+61.5		645.43	5.77	639.66	23' RT. T. ECb. SanGab. Bl	
5+00			6.22	639.21		℄ & Pvm SanGabriel Blvd.
			6.38	639.05		10' RT. Pvmt
			6.61	638.82	23' RT = E. Gut	
			6.13	639.30	23' RT = T. Cb.	
			5.6	639.8	40' RT = EP/L.	
			6.8	638.6	100' RT. Grove	
5+89.0			5.56	639.87	23' RT T. Cb.	
∡ PT = 6+00.06			5.22	640.21	℄ ∡ PT Pvmt	
			5.39	640.04	10' RT @ 90° to back line.	
			5.88	639.55	23' RT @ " "	Dry & Gut
			5.1	640.3	28' RT @ " "	Drwy
			4.9	640.5	40' " @ " "	Dry EP/L
			5.8	639.6	100' RT " "	yard front. ho # 930
6+05.0			5.43	640.00	23' RT T. Cb	
6+79.2			4.87	640.56	23' RT - TCb. S. Edge Dry	
B. M. TE 372	3.13	645.54	3.02	642.41	(See Pg. 220. EL = 642.408 Not Adj) B.M. TE 372 EL = 642.434 F.B. 1734 - 204	
					SanGabriel Blvd. & Canterbury Rd. NW Cor.	
					BT. Spk Cb. 9' N. of N. end C.R.	
6+91.8			5.8	639.7	110' RT = SW Cor. Ho. # 910	
			6.1	639.4	ground over Cess Pool Ho # 910	Owner Said Top. of C. Pool Approx 3' Down

F. B. 1269 Pg. 158 CI. 2097.34 Job No. Division No. Notes Red Plotted Profile
Survey of Coleridge Dr. Date Date No.
Survey by GRANQUIST Notes H.E.G. Notes Chkd Checked X-Sec.
Indexed C. Johnson Date Date Date No.

76L-298 S & E #307—1-56

PLEASE RETURN TO
LOS ANGELES COUNTY ENGINEER
700 LOS ANGELES COUNTY ENGINEERING BLDG.

NOTE: ANY ADDITIONS OR CHANGES ON THIS SHEET MUST BE MADE OR CIRCLED IN RED INK, WITH DATE AND NAME OF PERSON MAKING CHANGE.

Do not extend notes this side of this line.

STATION	B. S.	H. I.	F. S.	ELEV.		
7+00		645.54	4.59	640.95		℄ SAN GABRIEL BLVD & PVMT
			4.67	640.87		10' Rt. PVMT
			5.25	640.29		23½ RT. T.Cb "Dbl"
			4.3	641.2		40' RT. E P/L, + DR
			5.3	640.2		100 RT. YARD
7+15.0			5.17	640.37		23½ Rt. Conc. Gut
			4.74	640.80		23½ " T.Cb N end
T.P.	6.20	647.42	4.32	641.22	SPK PVMT 8+06.0 — 26' Rt. ℄ SAN GAB. BLVD	
7+ 67.0			5.80	641.62		℄ + PVMT SAN GABRIEL BLVD
			6.02	641.40	10' Rt of "	PVMT
			6.80	640.62	23½ RT = GUT	
			6.10	641.32	23½ T.Cb. S end C.R. S.E. Cor. Coleridge PR +	" "
			5.9	641.5	40' RT = E.P/L.	" "
7+95.0			5.80	641.62	56½ RT = E end C.R. S.E. Cor.	" " T.Cb " "
			6.52	640.90	" "	" " Bot Cb "
8+00			5.59	641.83		℄ & PVMT "
			5.82	641.60		10' RT PVMT
			6.33	641.09		20' Rt. W. edge Conc Gut
			6.44	640.98	23' Rt. Conc. Gut	
			6.24	641.18	40' Rt. Conc.	
8+06.0			6.19	641.23	26' RT. edge Conc.	Gut & IN GUT

Profile Notes Rod. _____ Plotted _____ Job No. CI 2097.34 Division No. _____ F. B. 12269 PG. 159
No. _____ Date _____ Date _____ Survey of COLERIDGE DR.
X-Sec. Notes Chkd. _____ Checked _____ Survey by GRANQUIST Notes HEG. Date 4/24/59
No. _____ Date _____ Date _____ Map No. _____ Index H. C. Johnson

76L-298 S & E #307—1-56

PLEASE RETURN TO
LOS ANGELES COUNTY ENGINEER
700 LOS ANGELES COUNTY ENGINEERING BLDG.

NOTE: ANY ADDITIONS OR CHANGES ON THIS SHEET MUST BE MADE OR CIRCLED IN RED INK, WITH DATE AND NAME OF PERSON MAKING CHANGE.

Do not extend notes this side of this line.

STATION	B. S.	H. I.	F. S.	ELEV.		
8+23.5		647.42	5.42	642.00		℄ & PVMT
			5.62	641.80	10' RT. PVMT	
			6.03	641.39	20' RT = W. edge Conc Gut	
			6.08	641.34	23° RT = Conc X Gut	
			5.79	641.63	40' RT. PVMT	
			5.89	641.53	53.3 RT. Gut	
			5.38	642.04	53.3 RT = T.Cb. E. end C.R.	N.E. Cor. COLERIDGE DR. & SAN GABRIEL BL.
℄ Int 8+27.38			5.29	642.13		℄ Int " " "
			5.53	641.89	(Note. Elev. of Coleridge Dr. See Notes for SAM	10' RT = PVMT & on ℄ Coleridge Dr
			5.95	641.47		58° RT. & on ℄ PVMT of " "
8+30.0			5.83	641.59	20' RT. W. Edge Conc	Gut
			5.92	641.50	23° " = Gut	
			5.84	641.58	26.1 RT. ∡ Conc ~~X~~ Gut	
8+65.0			4.66	642.76		℄ PVMT
			4.86	642.56		10' RT. PVMT
			5.28	642.14	23.3' RT = Gut	2'
			4.73	642.69	23.3' RT. T.Cb. N. end C.R.	N.E. Cor COLERIDGE DR. & SAN GAB. BL.
			4.8	642.6	40' RT. E.P/L	
9+00			4.02	643.40		℄
			4.22	643.20		10' RT. PVMT
			4.60	642.82		23° RT Gut Conc

F. B. 1269 Pg. 160 CI 2097.34

Job No. Division No. Notes Red. Plotted Profile

Survey of Coleridge Dr. Date Date No. X-Sec.

Survey by Granquist Notes H.E.G. Notes Chkd. Checked

Indexed C. Johnson Date Date Date No.

76L-298 S & E #307—1-56

PLEASE RETURN TO
LOS ANGELES COUNTY ENGINEER
700 LOS ANGELES COUNTY ENGINEERING BLDG.

NOTE: ANY ADDITIONS OR CHANGES ON THIS SHEET MUST BE MADE OR CIRCLED IN RED INK, WITH DATE AND NAME OF PERSON MAKING CHANGE.

Do not extend notes this side of this line.

STATION	B. S.	H. I.	F. S.	ELEV.		
9+00		647.42	4.07	643.35	23' Rt. T.Cb.	
			4.3	643.1	40' Rt = E.P/L	Premix Drive
9+39.5			3.9	643.5	183.5' Rt. Ground AT	SW in pool
			2.2	645.2	" " 2" Pipe	Swim pool Pump
			—	—	647.4 / 643.5 / 3.9 Rod ground	647.4 / 645.0 / 2.4 Rod to Pump; 649.1 H.I. / 4.1 / 545.0 El. Pump
A Pt. 10+00.05			2.2	645.2		℄ ⌀ Point
			2.45	644.97		10' Rt 90° To backline
			2.9	644.5		24.0' Rt Gut. " " "
			2.47	644.95	Cb to North 90° To forward line SAME	24.2' Rt. " " " T.Cb
			2.0	645.4		40' Rt " " " E.P/L
T.P. 11+00	7.84	652.38	2.88	644.54	SPK. 90° To forward line	23' Rt.
			5.34	647.04		℄ ⌀ Point
			5.51	646.87		10' Rt. Point
			5.94	646.44		23.0' Rt. Gut
			5.54	646.84		23.2' Rt. T.Cb.
			5.2	647.2		40' Rt. = E.P/L
12+00			3.72	648.66		℄ ⌀ Point
			3.79	648.59		10' Rt "
			4.28	648.10		23.0' Rt. Gut
			3.82	648.56		23' Rt. T.Cb.
			3.6	648.8		40' Rt. E.P/L

Hole Level
649.4
+3.4
649.0
+5.7
649.7 H.I.
-6.0
643.7 El. Pt.
+5.4
649.1 H.I.
-5.6
643.5 El. ground

Profile No. ____ Notes Red. ____ Date ____ Plotted ____ Date ____ Job No. C.T. 203.34 Division No. ____
X-Sec. No. ____ Notes Chkd. ____ Date ____ Checked ____ Date ____ Survey of Coldwater Dr. Survey by Bruce Hurst Notes H.F.G. Date ____ Map No. ____ Index No. ____ Date ____

F. B. 1269 Pg. 161

76L-298 S & E #307—1-56

PLEASE RETURN TO
LOS ANGELES COUNTY ENGINEER
700 LOS ANGELES COUNTY ENGINEERING BLDG.

NOTE: ANY ADDITIONS OR CHANGES ON THIS SHEET MUST BE MADE OR CIRCLED IN RED INK, WITH DATE AND NAME OF PERSON MAKING CHANGE.

Do not extend notes this side of this line.

STATION	B. S.	H. I.	F. S.	ELEV.		
12+00		652.38	5.4	647.0	100' RT.	Ground
"			7.3	645.1	234' RT.	Ground at Pump
11+99.0	650.4 646.9 PT 5.5 V		5.5	646.9	234' RT. Pump to Swim Pool	650.9 H.I. − 4.0 646.9 Pump A ground
~			—	—		
T.P.	6.00	654.36	4.02	648.36	SPK. E GUT. San Gab. Blvd.	40' N. of M box #838
13+00			3.89	650.47		℄ & Pump
			4.14	650.22		RT. = Pump
			4.5	649.9		23° Rt. = Gut
			3.97	650.39		23' Rt. T Cb.
			3.3	651.1		30' RT. Top Sm. bank of dirt
			4.3	650.1		40' RT. = EP/L San Gabriel Blvd
			5.2	649.2		47' RT. = Pump
			5.1	649.3		70' RT. Premix Garage Floor Same
13+50°			3.06	651.30		23' RT T.Cb.
			2.0	652.4		28' RT. Top dirt bank
			3.0	651.4		40'
T.P.	6.85	657.67	3.54	650.82	SPK. E. GUT. STA. 13+50	
13+87.1			5.46	652.21		℄ & Pump
			5.67	652.00		10' RT. Pump
			6.2	651.5		23' RT. Gut
			5.65	652.02	S. end C.R. S.E. Cor. San Gabriel Blvd + E. Lombardy Rd.	23' RT. T.C.

Handlevel
H.I. = 652.4
− 5.6
646.8 TP
+ 4.1
650.9 H.I.
− 5.8
645.1

F. B. 1269 Pg. 162
Job No. CI.2097.34 Division No. Notes Red. Plotted Profile
Survey of Coleridge Dr Date Date No.
Survey by Grannquist Notes H.E.G. Notes Chkd. Checked X-Sec.
Indexed C. Johnson Date Date Date No.

76L-298 S & E #307—1-56

PLEASE RETURN TO
LOS ANGELES COUNTY ENGINEER
700 LOS ANGELES COUNTY ENGINEERING BLDG.

NOTE: ANY ADDITIONS OR CHANGES ON THIS SHEET MUST BE MADE OR CIRCLED IN RED INK, WITH DATE AND NAME OF PERSON MAKING CHANGE.

Do not extend notes this side of this line.

STATION	B. S.	H. I.	F. S.	ELEV.		
13+87.1		657.67	5.7	6520		27.0 RT. bot brk
			4.7	6530		30' RT TOP "
			5.7	6520		40' RT EP/L & fn
14+00			5.25	65242		℄ & PVMT
			5.62	65205		10' RT.
			5.96	65171		23.0 RT GUT
			5.45	65222		25.0 RT T.Cb
			5.4	6523		29' RT bot brk
			4.8	6529		30' RT TOP "
			5.3	6524		40' RT
14+18.2			4.78	65289		℄
			5.16	65251		10' RT
			5.66	65201		23' RT GUT. PVMT
			5.34	65233		40' RT. PVMT
			5.31	65236	SE. COR San Gabriel Blvd. + Lombardy Rd.	60.8 RT. T.Cb. E. end. C.R.
			5.64	65203	60.8 RT. GUT	
Int 14+50.10			4.05	65362	℄ Int San Gabriel Blvd. + E. Lombardy Rd.	PVMT
			4.8	6529	10' RT & on ℄	Lombardy Rd "
			5.4	6523	24' RT & " "	" " " "
			4.9	6528	50' RT & " "	" " " "
			4.9	6528	60' RT " " "	" " " "

Profile No. ____ Notes Red. ____ Plotted ____ Job No. CI.209734 Division No. ____
X-Sec. No. ____ Date ____ Date ____ Survey of Coleridge Dr
Notes Chkd. ____ Checked ____ Survey by Granquist Notes H.L.B. Date ____
Date ____ Date ____ Map No. ____ Indexed ____ C. Johnson

F. B. 1269 Pg. 163

76L-295 S & E #307—1-56

PLEASE RETURN TO
LOS ANGELES COUNTY ENGINEER
700 LOS ANGELES COUNTY ENGINEERING BLDG.

NOTE: ANY ADDITIONS OR CHANGES ON THIS SHEET MUST BE MADE OR CIRCLED IN RED INK, WITH DATE AND NAME OF PERSON MAKING CHANGE.

Do not extend notes this side of this line.

F. B. 1269 Pg. 16 L | Job No. E.2097.34 | Division No. | Notes Red | Plotted | Profile No.
Survey of Glenridge Dr. | Date | Date | X-Sec. No.
Survey by Sturgeon Notes H.E.S. | Notes Chkd. | Checked | Date | Date
Indexed L. C. Johnson | Date

STATION	B. S.	H. I.	F. S.	ELEV.		
14+50.10 Int.		657.67	5.6	6521	100' East of ℄ E Lombardy Rd. Pvmt	
			7.0	6507	200' " " " " " "	
14+56.0			4.72	65295	69.6 Rt. = T.C.b. E. end. N. Si Lombardy Rd	
			5.16	65251	" " bot Cb	
14+61.7			4.2	6535		℄ Pvmt
			4.7	6530		10' Rt. Pvmt
			5.2	6525		24' Rt. Gut. (N+So.)
			5.1	6526		42.8' Rt. Gut.
			4.55	65312	4½' Rt. = E. end. CR. T.Cb. N.E. Cor.	San Gab. Blvd ⊕ E. Lombardy Rd.
14+82.5			3.9	6538		℄
			4.1	6536		10' Rt. Pvmt
			4.8	6529		24.0 Rt. Gut.
			4.34	65333	N.E. Cor. San Gabriel Bl. & Lombardy Rd	24.1 Rt. T.Cb. N. end C.R.
			4.6	6531	40' Rt. E P/L	
15+00			3.7	6540		℄ Pvmt
			4.1	6536		10' Rt. "
			4.7	6530		23.2 Rt. Gut
			4.23	65344		23.8 Rt. T.Cb.
			3.8	6539		40' Rt. E P/L
					B.M. "10-6" EL. = 651.209 FB. 1735-13 & FB 1734-21	Pg. 215
B.M. 10-6			6.47	651.20	Lombardy Rd & San Gabriel Blvd. SW. Cor. 5.4' E. of W. Cb & 30' So. of S. Cb Lombardy Rd C.S. Monitor Well, Stamp'd. BM 10-6, RE 63	

Notes Ck'd by	Survey of COLERIDGE DR.
Map No.	JN 2097.34 Tape 0104 Std 68 °F
Office Work	Surveyed by H.E. GRANQUIST
Checked	Notes H.E.G. Date 4/24/59
Date	Indexed 5-5-59

F.B. 2169 PG. 165

CI. No. 2097.34

COLERIDGE DRIVE.

S.S. DISTRICT.

LOCATION OF IMPROVEMENTS

ON

COLERIDGE DRIVE.

FROM 1+00= ℄ INT SAN GABRIEL BLVD

ESTRLY to 4+57.80 ℄ PROD & END.

IMP Pg. 165 to 168

FOR x SECTS SEE Pg 169 to 178

HE GRANQUIST Chief
MALDONADO. Head Chain
MARTINEZ. Head Chain
COOK Rear Chain

Note: Any Additions or Changes on This Sheet Must be Made or Circled in Red Ink With Date and Name of Person Making Change.

Do not extend notes this side of this line.

RETURN TO
LOS ANGELES COUNTY ENGINEER
700 LOS ANGELES COUNTY ENGINEERING BLDG.

76F3093 CE #247—3-57

F.B. 2169 Pg. 166

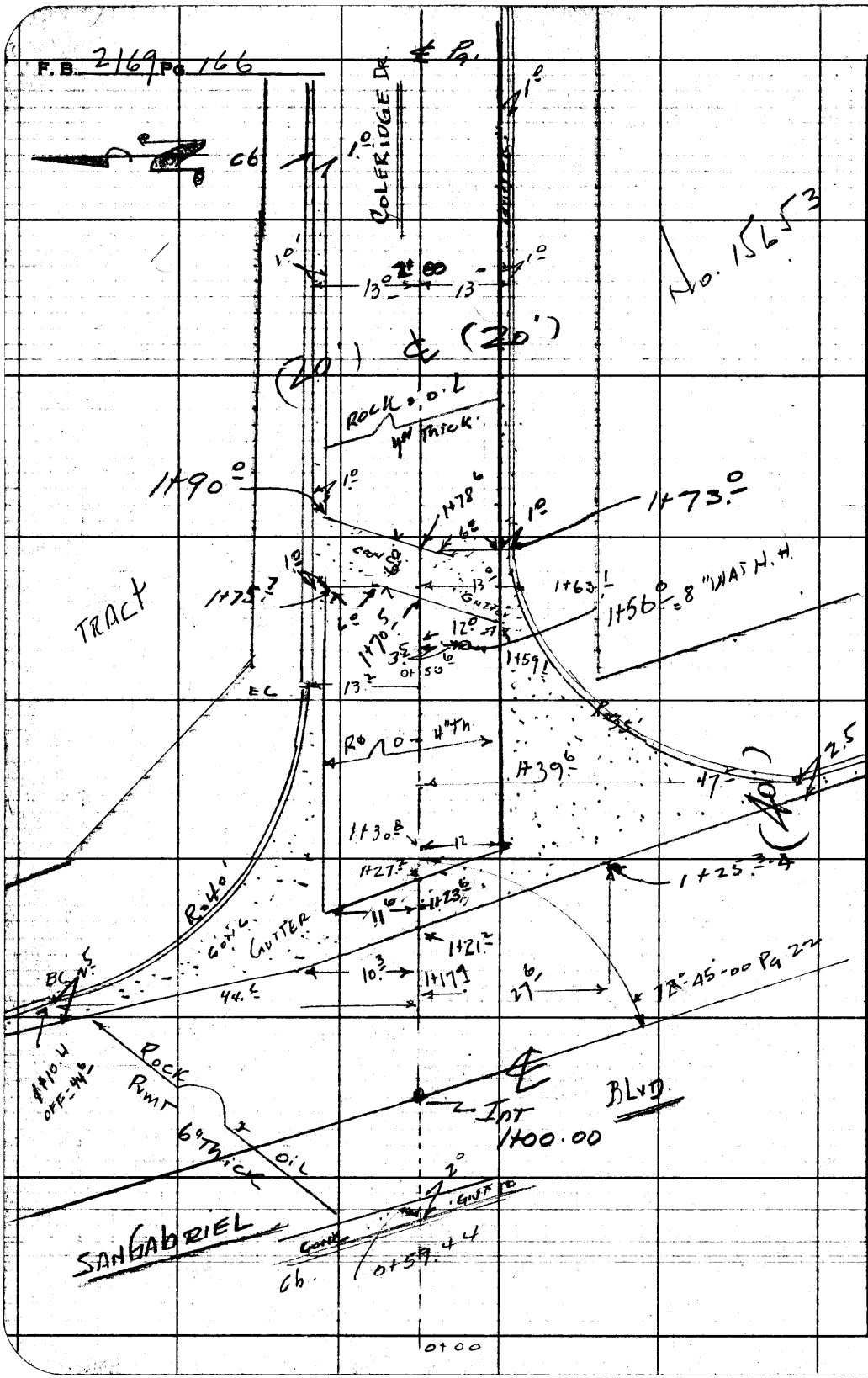

RETURN TO
LOS ANGELES COUNTY ENGINEER
700 LOS ANGELES COUNTY ENGINEERING BLDG.

Do not extend notes this side of this line.

Note: Any Additions or Changes on This Sheet Must be Made or Circled in Red Ink With Date and Name of Person Making Change.

Notes Ck'd by
Map No.
Office Work
Checked
Date

Survey of COLERIDGE DR.
JN 2097.34 Tape 0104 Std 68 of
Surveyed by H.E. GRANQUIST
Notes H.E.G. Date 4/27/59
Indexed

F. B. 2169 PG. 167

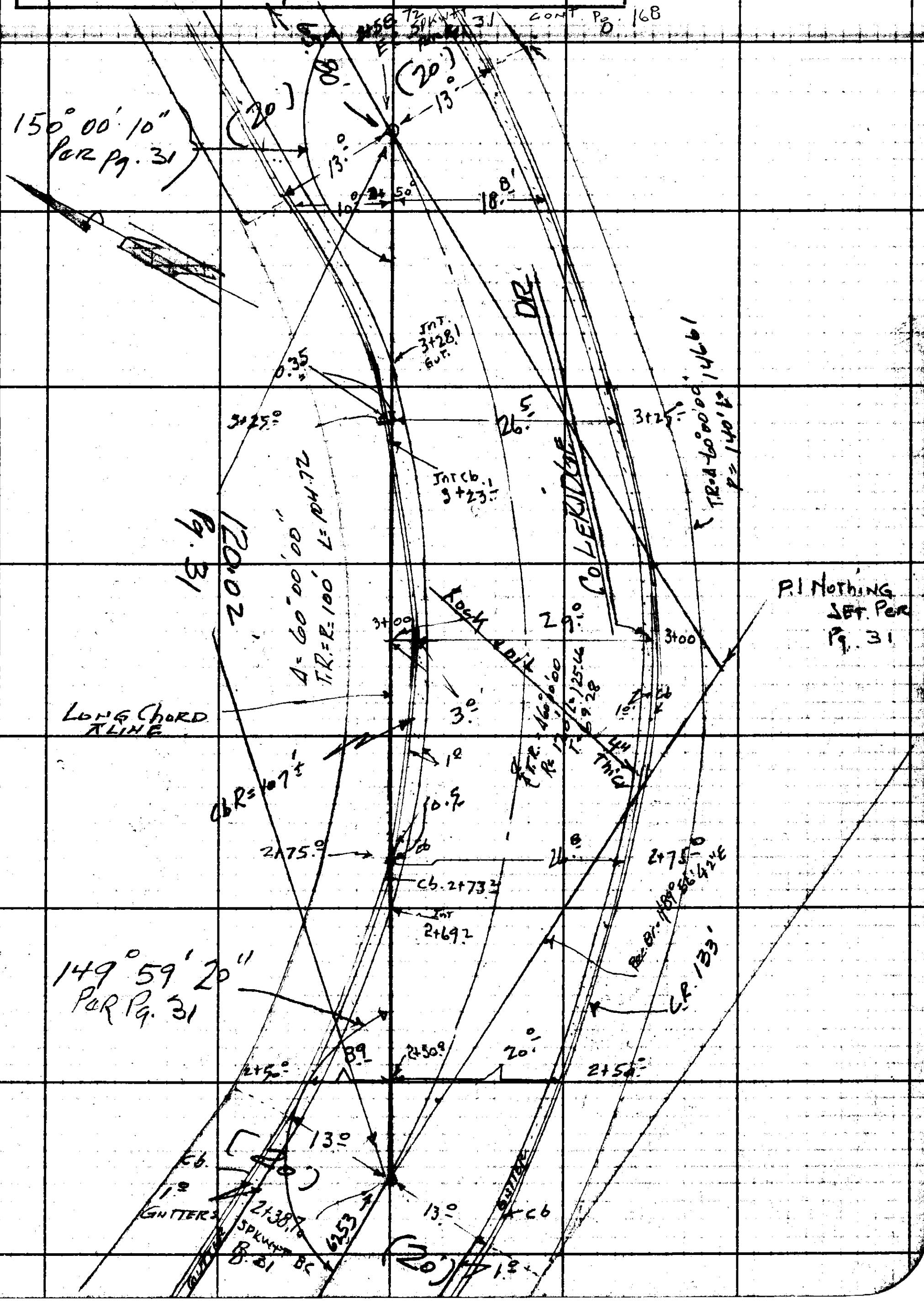

Note: Any Additions or Changes on This Sheet Must Be Made or Circled in Red Ink With Date and Name of Person Making Change.

Do not extend notes this side of this line.

RETURN TO
LOS ANGELES COUNTY ENGINEER
700 LOS ANGELES COUNTY ENGINEERING BLDG.

76F309S CE #247—8-57

F.B. 2169 Pg. 168

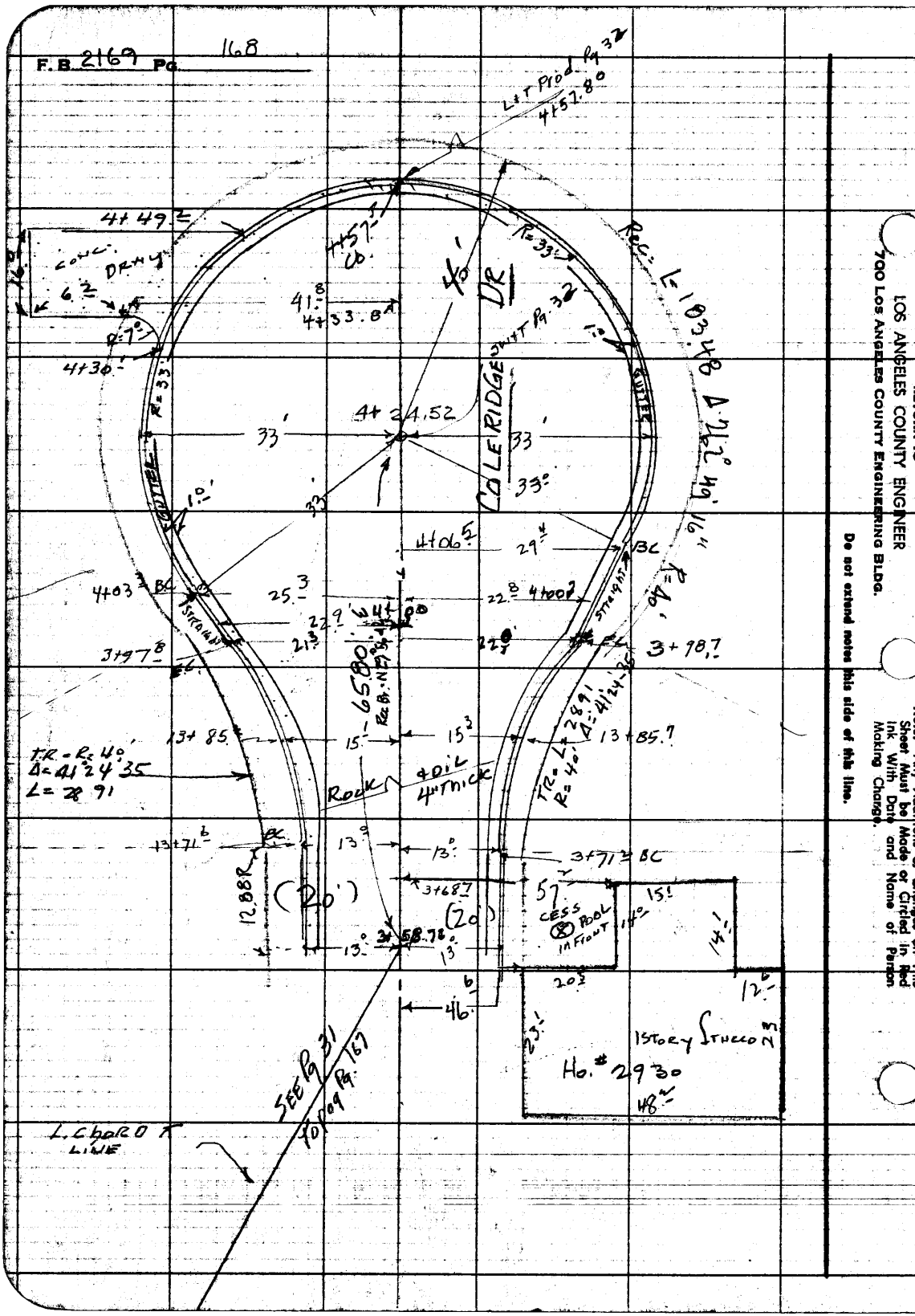

RETURN TO
LOS ANGELES COUNTY ENGINEER
700 LOS ANGELES COUNTY ENGINEERING BLDG.

Do not extend notes this side of this line.

Note: Any Additions or Changes on This Sheet Must be Made or Circled in Red Ink With Date and Name of Person Making Change.

Profile	Notes Red	Plotted	Job No. C.I. 2097.34	Division No.	F. B. 2160 ~~1969~~	Pg. 169
No.	Date	Date	Survey of COLERIDGE DR			
X-Sec.	Notes Chkd.	Checked	Survey by GRANQUIST	Notes G	Date 4/27/59	
No.	Date	Date	Map No.	Indexed	Date	

C.I. No. 2097.34

COLERIDGE S.S. DISTRICT

CROSS SECTIONS

ON

COLERIDGE DRIVE

FROM 0+00 = West of Int SAN GABRIEL BLVD.
Estly to 4+57.80 End

ALSO ELEV ON LOTS. 9 TR. 12172
" LOT 10 + 11 TR. EL. CAPO COURT.

X SECN PG 169 to PG 178

STATION	B. S.	H. I.	F. B.	ELEV.

NOTE: ANY ADDITIONS OR CHANGES ON THIS SHEET MUST BE MADE OR CIRCLED IN RED INK, WITH DATE AND NAME OF PERSON MAKING CHANGE.

Do not extend notes this side of this line.

PLEASE RETURN TO
LOS ANGELES COUNTY ENGINEER
700 LOS ANGELES COUNTY ENGINEERING BLDG.

761-298 S & E #307—1-56

76L-298 S & E #307—1-56

PLEASE RETURN TO
LOS ANGELES COUNTY ENGINEER
700 LOS ANGELES COUNTY ENGINEERING BLDG.

NOTE: ANY ADDITIONS OR CHANGES ON THIS SHEET MUST BE MADE OR CIRCLED IN RED INK, WITH DATE AND NAME OF PERSON MAKING CHANGE.

Do not extend notes this side of this line.

F. B. 2169 Pg. 70 Job No. CZ 2047.24 Division No. Profile No. X-Sec. No.
Survey of Coleridge Dr. Plotted Notes Red Date
Survey by H.E.G. Notes H.E.G. 2-21-57 Notes Chkd. Date
Indexed Date 4-28-57 Checked Date

STATION	B. S.	H. I.	F. S.	ELEV.		
B.M. TE. 372	3.86	646.29		642.43	B.M. TE. 372 EL. 642.434 FB 1734-21	
					SAN GABRIEL BLVD. & CANTERBURY RD. N/W COR	
					BT SDK Cb. 7' N. of H. end C.R	
0+59.4			3.94	642.35	℄ Prod. of COLERIDGE Dr. = T.Cb. W. S. SAN GABRIEL BLVD	
			4.6	641.7	" " " bo T cb.	
1+00 Int			4.16	642.13	℄ Int COLERIDGE DR & SAN GABRIEL BLVD PVMT	
			2.2	644.1	100' N'ly. on ℄ SAN GABRIEL BLVD PVMT	
			5.1	641.2	100' S'ly " " " " "	
1+10.1			4.45	641.84	℄ COLERIDGE DR PVMT	
			4.25	642.04	20' Lt. or N'ly. of " " " "	
			4.15	642.14	44.6 Lt. E. Gut SAN GABRIEL BLVD	
			3.63	642.66	44.6 Lt = H. end C.R. NE. COR SAN GABRIEL BLVD & COLERIDGE	
1+21.2			4.90	641.39	℄ COLERIDGE DR. W. edge H & S. Conc Gut.	
1+24.2			4.97	641.32	℄ " " = H & So. Gut.	
1+23.6			4.75	641.54	11.6 Lt. or N. = 4 Pt. Conc. Gut	
1+27.2			4.92	641.37	℄ COLERIDGE & E. Edge H & So Conc Gut	
1+30.8			5.14	641.15	11.7 Rt. = 4 in Conc. Gut	
1+36.6			5.45	640.84	47.5 Rt = W. edge Conc. Gut. E. Si. SAN GABRIEL BL.	
1+39.1			5.70	640.59	47.5 Rt = E. Gut SAN GABRIEL BLVD	
"			5.00	641.29	47.5 Rt = T.Cb. S end C.R. SE. COR SAN GABRIEL BLVD & COLERIDGE	
1+40.0			4.75	641.54	℄ COLERIDGE DR	

76L-298 S & E #307—1-56

PLEASE RETURN TO
LOS ANGELES COUNTY ENGINEER
700 LOS ANGELES COUNTY ENGINEERING BLDG.

NOTE: ANY ADDITIONS OR CHANGES ON THIS SHEET MUST BE MADE OR CIRCLED IN RED INK, WITH DATE AND NAME OF PERSON MAKING CHANGE.

Do not extend notes this side of this line.

STATION	B. S.	H. I.	F. S.	ELEV.		
1+40.0		646.29	5.0	6413	12' RT. of ℄ COLERIDGE = Nedge Conc Gut	
1+51.6			4.8	6415	℄	
			4.65	64164	12' LT. ORN = S. Edge of Conc Gut	
			4.77	64152	13° LT. " " = Conc Gut	
			4.26	642.03	13° LT = T.Cb. E end C.R. N.E. Cor San Gabriel Blvd & Coleridge	
			3.9	6424	20' LT = N P/L Coleridge DR	
			3.3	6430	40' LT (YARD)	
1+59.2			4.95	64134	℄	
			5.26	64103	12' RT. = Nedge Conc Gut & X Gut	
			5.40	64089	13.2 RT = Conc Gut	
			4.63	64166	13.2 RT. = T.Cb.	
			4.7	6416	20' RT = SP/L Coleridge	
1+63.1			5.03	64126	℄	
			5.40	64089	13' RT. = Gut Conc	
			4.66	64163	13.5 " = T.Cb. E end C.R. SE. Cor San Gabriel Blvd Coleridge DR	
			4.5	6418	20' RT. S.P.L.	
1+70.5			5.15	64114	℄ & W. Edge X Gut. Conc.	
1+74.8			5.19	64110	℄ & Ctr. of X Gut "	
1+78.6			5.09	64120	℄ & E. Edge X Gut "	
2+ 00			4.77	64152	℄ & Pvmt.	
"			5.06	64123	12' LT. = S. edge of N. Conc Gut	

Profile No. ____ Notes Red ____ Plotted ____ Job No. CI 2097.34 Division No. ____
X-Sec. No. ____ Date ____ Date ____ Survey of Coleridge Dr
Notes Chkd. ____ Checked ____ Survey by Granavis Notes H.E.G. Date 4-28-57
No. ____ Date ____ Date ____ Map No. ____ Indexed ____ Date ____

F. B. 2169 ~~1269~~ Pg. 171

76L-298 S & E #307—1-56

PLEASE RETURN TO
LOS ANGELES COUNTY ENGINEER
700 LOS ANGELES COUNTY ENGINEERING BLDG.

NOTE: ANY ADDITIONS OR CHANGES ON THIS SHEET MUST BE MADE OR CIRCLED IN RED INK, WITH DATE AND NAME OF PERSON MAKING CHANGE.

Do not extend notes this side of this line.

STATION	B. S.	H. I.	F. S.	ELEV.		
2+00		646.29	5.19	641 10	13' Lt = N. Gut	
			4.54	641 75	13' Lt. = N. T. Cb.	
			4.2	6421	20' Lt = N P/L	
			5.08	641 21		12' Rt = N. edge of S. Gut
			5.16	641 13		13' Rt = S. Gut
			4.55	641 74		13' Rt = T. S. Cb.
			4.5	6418		20' Rt. S. P/L
TP. 2+38.70 B.C.	4.74	645.95	5.08	641.21		T.P. Spk S. Gut Sta 2+00
			4.36	641 59		℄
			4.70	641 25	12' Lt = E of Conc Gut	
			4.88	641 07	13' Lt = Gut	
			4.23	641 72	13' Lt = Top Cb.	
			4.1	6419	20' Lt. = N. P/L	
			3.5	6425	N. Ely Cor. Lot 2 Tr. 15653	
			4.75	641 20		12' Rt = Edge Pmt
			4.80	641 15		13' " Gut
			4.17	641 78		13' Rt = T. Cb
			3.8	6422		20' Rt = T. Conc. Wall
			5.1	6409		20' Rt = Bot " "
			5.6	6404		50' Rt = Yd
2+50			4.40	641 55	L. Chd. ⊼ Line Pmt	
			4.80	641 15	8.9 Lt = Gutter	

F. B. 2189 ~~1269~~ Pg. 172

Job No. CI 2097.34 Division No. 10 Notes Red. Plotted Profile

Survey of Coleridge Dr. Date Date No. X-Sec.

Survey by H.E.G. Notes H. E. Granquist Notes Chkd. Checked

Indexed Date 9-28-59 Date Date No.

76L-298 S & E #307—1-56

PLEASE RETURN TO
LOS ANGELES COUNTY ENGINEER
700 LOS ANGELES COUNTY ENGINEERING BLDG.

NOTE: ANY ADDITIONS OR CHANGES ON THIS SHEET MUST BE MADE OR CIRCLED IN RED INK, WITH DATE AND NAME OF PERSON MAKING CHANGE.

Do not extend notes this side of this line.

STATION	B. S.	H. I.	F. S.	ELEV.		
		645.95				
2+50			4.18	641.77	8.10 Lt = T.Cb.	
			4.33	641.62	5.6 Rt. Ctr. Pmt.	
			4.82	641.13	20.0 Rt = Gut.	
			4.21	641.74	20.10 Rt = T.Cb.	
			4.3	641.7	27.0 Rt = S. P/L T. Cem. Wall	
2+69.2			4.56	641.39	Int. Chd. Line & S. Edge of N. Gut	
2+75.0			4.71	641.24	T Cb. Dr. Way	
			4.33	641.62	13.4 Rt. Ctr. Pmt.	
			4.73	641.22	26.8 Rt = S. Cb. & Dr. Way	
			4.04	641.91	34.0 Rt = T. Brk. Dr. Wy.	
3+00			4.00	641.95	Chd. Line yrd.	
			3.8	642.2	N. P/L	
			4.05	641.90	3.0' Rt = T. N. Cb	
			4.67	641.28	Bt. Cb.	
			4.30	641.65	16' Rt = Ctr. Pmt	
			4.65	641.30	29' Rt = S. Gut.	
			4.06	641.89	29.1 Rt = T. So. Cb.	
			4.3	641.7	36' Rt. S. P/L & T. brk N. Edge Dr. wy.	
			6.1	639.9	55' Rt = Fnce Line & Bot. brk.	
3+23.1			3.94	642.01	Int. Chd. Line T. of N. Cb	
3+25.0			4.55	641.40	Chd " & N. Gut	

Profile Notes Red. Plotted Job No. CI 2097.34 Division No. F. B. 2169 Pg. 173
No. Date Date Survey of Coleridge Dr.
X-Sec. Notes Chkd. Checked Survey by Grunquist Notes H.E.G. Date 4/28/59
No. Date Date Map No. Indexed Date

76L-298 S & E #307—1-56

PLEASE RETURN TO
LOS ANGELES COUNTY ENGINEER
700 LOS ANGELES COUNTY ENGINEERING BLDG.

NOTE: ANY ADDITIONS OR CHANGES ON THIS SHEET MUST BE MADE OR CIRCLED IN RED INK, WITH DATE AND NAME OF PERSON MAKING CHANGE.

Do not extend notes this side of this line.

STATION	B. S.	H. I.	F. S.	ELEV.		
		645.95				
3+25			3.92	642.03	0.35 Lt of Chd. Line T. N. Cb.	
			3.7	642.3	7' Lt = N P/L	
			4.17	641.78	13' Rt. = Ctr Pmt.	
			4.60	641.35	26.5 Rt. = S. Gut.	
			4.00	641.95	26.6 " = T. S. Cb.	
			3.8	642.2	33.5 Rt = T brk	
			6.1	639.9	56' Rt = Bot. brk Drwy.	
T.P	5.54	646.98	4.51	641.44	T.P SPK. S. Gut 3+25	
3+50			5.17	641.81	Chd. Line & Pmt.	
			5.52	641.46	10' Lt. = N. Gut	
			4.87	642.11	10' Lt. = T. Cb.	
			5.11	641.87	4.4' Rt = Ctr. Pmt.	
			5.56	641.42	18.8' Rt. = S. Gut	
			4.94	642.04	18.9' Rt. = T. S. Cb	
			4.9	642.1	25.9' Rt. = T. brk	
			6.6	640.4	40' Rt. = Bot. brk	
3+58.72			5.6	641.4	E.C.	℄
			5.53	641.45	13' Lt. = off Fwd. Line N. Gut	
			4.86	642.12	13.1' Lt. = T. N. Cb	
			5.55	641.43	13.0' Rt = S. Gut	
			4.92	642.06	13.1' Rt. = T. S. Cb	

F. B. 3189 Pg. 174 CI 2097.34
Job No. Division No. Notes Red. Plotted Profile
Survey of Coleridge Dr. Date Date No.
Survey by Granquist Notes H.E. Granquist Notes Chkd. Checked X-Sec.
Indexed Date Date Date No.

76L-298 S & E #307—1-56

PLEASE RETURN TO
LOS ANGELES COUNTY ENGINEER
700 LOS ANGELES COUNTY ENGINEERING BLDG.

NOTE: ANY ADDITIONS OR CHANGES ON THIS SHEET MUST BE MADE OR CIRCLED IN RED INK, WITH DATE AND NAME OF PERSON MAKING CHANGE.

Do not extend notes this side of this line.

STATION	B. S.	H. I.	F. S.	ELEV.		
		6#6.98				
3+58.72			4.8	6422	23.0' Rt = T. brk	
			6.8	6402	35.0' Rt = Bot brk	
			6.7	6403	50.0 Rt = gr. in N. Side Ho. # 2930	
			5.7	6413	Floor Lev. Ho. # 2930 See Pg. 168 for Loc	
			4.0	6430	100' Lt. = Gr. Lot 3 Tr. # 15653	
3+71.6			5.09	64189	℄	
			5.53	64145	13' Lt = Gut BC	
			4.89	64209	13' Lt = T. Cb BC	
3+71.2			5.48	64150	13' Rt = Gut BC	
			4.83	64215	13' " = T. Cb BC.	
			4.9	6421	25' Rt = T brk	
			6.6	6404	35.9 Rt = Bot brk	
3+97.8			5.05	64193	℄	
			5.41	64157	21.3' Lt = Gut	
			4.78	64220	21.4' Lt = T. Cb EC	
3+98.7			5.40	64158	22.0' Rt = Gut	
			4.75	64223	22.1 " T. Cb EC.	
4+00			5.05	64193	℄	
			5.39	64149	22.9' Lt. Gut.	
			4.76	64222	22.9' Lt. T. Cb.	
			4.5	6425	30' Lt Yd.	

Profile No. ____ Notes Red ____ Plotted ____ Job No. ____ Division No. ____
X-Sec. No. ____ Date ____ Date ____ Survey of Coleridge Dr
Notes Chkd. ____ Checked ____ Survey by Granquist Notes HEG Date 4-28-59
No. ____ Date ____ Date ____ Map No. ____ Indexed ____ Date ____

C12097.34

F. B. 2169 Pg. 175

76L-298 S & E #307—1-56

PLEASE RETURN TO
LOS ANGELES COUNTY ENGINEER
700 LOS ANGELES COUNTY ENGINEERING BLDG.

NOTE: ANY ADDITIONS OR CHANGES ON THIS SHEET MUST BE MADE OR CIRCLED IN RED INK, WITH DATE AND NAME OF PERSON MAKING CHANGE.

Do not extend notes this side of this line.

STATION	B. S.	H. I.	F. S.	ELEV.		
		646 98				
4+00			5.42	641 56	22.8 Rt. Gut.	
			4.79	642 19	22.8 " T. Cb	
			4.7	642 3	30 " Yd.	
4+03.3			5.39	641 59	25.3 Lt. Gut	
			4.75	642 23	25.3 " B.C. T. Cb	
4+06.5			5.44	641 54	29.4 Rt. Gut	
			4.80	642 18	29.4 Rt. B.C. T. Cb.	
4+24.52			4.96	642 02	℄ SPK. W. & T. Pmt.	
			5.38	641 60	33° Lt. Gut.	
			4.75	642 22	33.1 Lt. T. Cb.	
			4.4	642 6	40 Lt. P/L	
			5.40	641 58	33 Rt. Gut & T Cb Drwy	
			4.8	642 2	40 Rt. P/L	
4+57.5			5.35	641 63	℄ Prod Gut	
			4.73	642 25	℄ Prod T. Cb	
4+67.5			4.7	642 3	℄ Prod. P/L	
T.P	6.56	648 59	4.95	642 03	SPK W. & Tin 4+24.52	
SWLy Cor Lot 9			4.8	643 8	S.W.ly Cor Lot 9 Tr. #12172	
SWLy Cor N½ of Lot 9			3.9	644 7	Swly Cor of N thly ½ of Lot 9 Tr. #12172	
T.P	4.91	647 81	5.69	642 90	1x1 8 N of Tree	
SE Cor Lot 9			5.4	642 4	S.E. Cor Lot 9 Tr. #121172	or NEy Cor Lot 5 Tr. #15653

F. B. 2169 Pg. 176 CT 2097.34

Job No. Division No. Notes Red. Plotted Profile

Survey of Coleridge Dr Date Date No.

Survey by Granquist Notes H.E. Granquist Notes Chkd. Checked X-Sec.

Indexed Date Date Date No.

76L-298 S & E #307—1-56

PLEASE RETURN TO
LOS ANGELES COUNTY ENGINEER
700 LOS ANGELES COUNTY ENGINEERING BLDG.

NOTE: ANY ADDITIONS OR CHANGES ON THIS SHEET MUST BE MADE OR CIRCLED IN RED INK, WITH DATE AND NAME OF PERSON MAKING CHANGE.

Do not extend notes this side of this line.

STATION	B. S.	H. I.	F. S.	ELEV.		
SEly Cor of W. 1/2 Lot 9		647.81	4.0	643.8	S. East'ly Cor of Nrth'ly 1/2 of Lot Line or 126'± Nothly of S.E. Cor Lot 9 & East Line of Tr. #12172	
			2.9	644.9	170' Sthly of N.E. Cor. of Lot 9 & on E. Line of Tr. #12172	
T.P.	5.07	649.83	3.05	644.76	SPK: on Drwy 6' W. of P.P. #26488E	
SEly Cor. of W'ly 1/2 Lot 10 El Campo Tr.			7.5	642.3	170' Sthly of S. P/L Lombardy Rd & 170' Estly of W. Line Lot 10 El Campo Court Sub	
T.P.	5.27	651.48	3.62	646.21	SPK in Drwy 40± S'ly P.P. #727610E	
T.P.	6.33	654.18	3.63	647.85	SPK on Lombardy Rd. 3' N. of P.P. #166783E	
			7.6	646.6	S.W. Cor Lot 3 Tr. #12172	
T.P.	6.59	657.19	3.58	650.60		Bt SPK. 25± E. of Ent. Drwy to Ho. #2913 Lombardy Rd. (N. Edge of Pmt.)
B.M. 10-6			5.99	651.20	BM #10-6 El. 651.209 F.B. 1735-130 & F.B. 1734-215 San Gabriel Blvd. & Lombardy Rd. 5.4' E. of W. Cb. & 30' S. of So. of S. Cb. Lombardy Rd. C.S. Mon in Well Stamp'd. B.M. 10-6, R.E. 63.	

Profile No. ____ Notes Red. ____ Plotted ____ Job No. C.I. 2097.34 Division No. ____ F. B. 21 Pg. 17
X-Sec. No. ____ Date ____ Date ____ Survey of Coleridge Dr.
Notes Chkd. ____ Checked ____ Survey by Granquist Notes W.L.C. Date 4-28-59
No. ____ Date ____ Date ____ Map No. ____ Indexed ____ Date ____

F. B. 2169 Pg. 178

Job No. CI 2097.54 Division No. Notes Red Plotted Profile

Survey of Coleridge Dr. Date Date No.

Survey by Gmnavist Notes H.E.G. Notes Chkd. Checked X-Sec.

Indexed Date 4-28-59 Date Date No.

STATION	B. S.	H. I.	F. S.	ELEV.

76L-298 S & E #307—1-56

PLEASE RETURN TO

LOS ANGELES COUNTY ENGINEER

700 Los Angeles County Engineering Bldg.

NOTE: ANY ADDITIONS OR CHANGES ON THIS SHEET MUST BE MADE OR CIRCLED IN RED INK, WITH DATE AND NAME OF PERSON MAKING CHANGE.

Do not extend notes this side of this line.

Notes Ck'd by	Survey of C.I. COLERIDGE DR	F. B. ~~1269~~ 2169 Pg. 179
Map No.	JN 2097.34 Tape 0104 Std 68 °F	
Office Work	Surveyed by H.E. GRANQUIST	
Checked	Notes H.E.G. Date 4/28/59	
Date	Indexed 5-5-59	

C.I. 2097.34

COLERIDGE S.S. Dist.

LOCATION OF IMPROVEMENTS

ON

LOMBARDY RD.

FROM HDO & ℄ INT GAINSBOROUGH DR.
Wsly to SAN GABRIEL BLVD

Imp. tr. Pg 179 to Pg 187

For X Sect. See Pg. 189 to Pg.

GRANQUIST Chief
MALDONADO " ⊼
MARTINEZ . Head Chain
COOK . Rear "

Note: Any Additions or Changes on This Sheet Must be Made or Circled in Red Ink With Date and Name of Person Making Change.

Do not extend notes this side of this line.

RETURN TO
LOS ANGELES COUNTY ENGINEER
700 LOS ANGELES COUNTY ENGINEERING BLDG.

76F309S CE #247—3-57

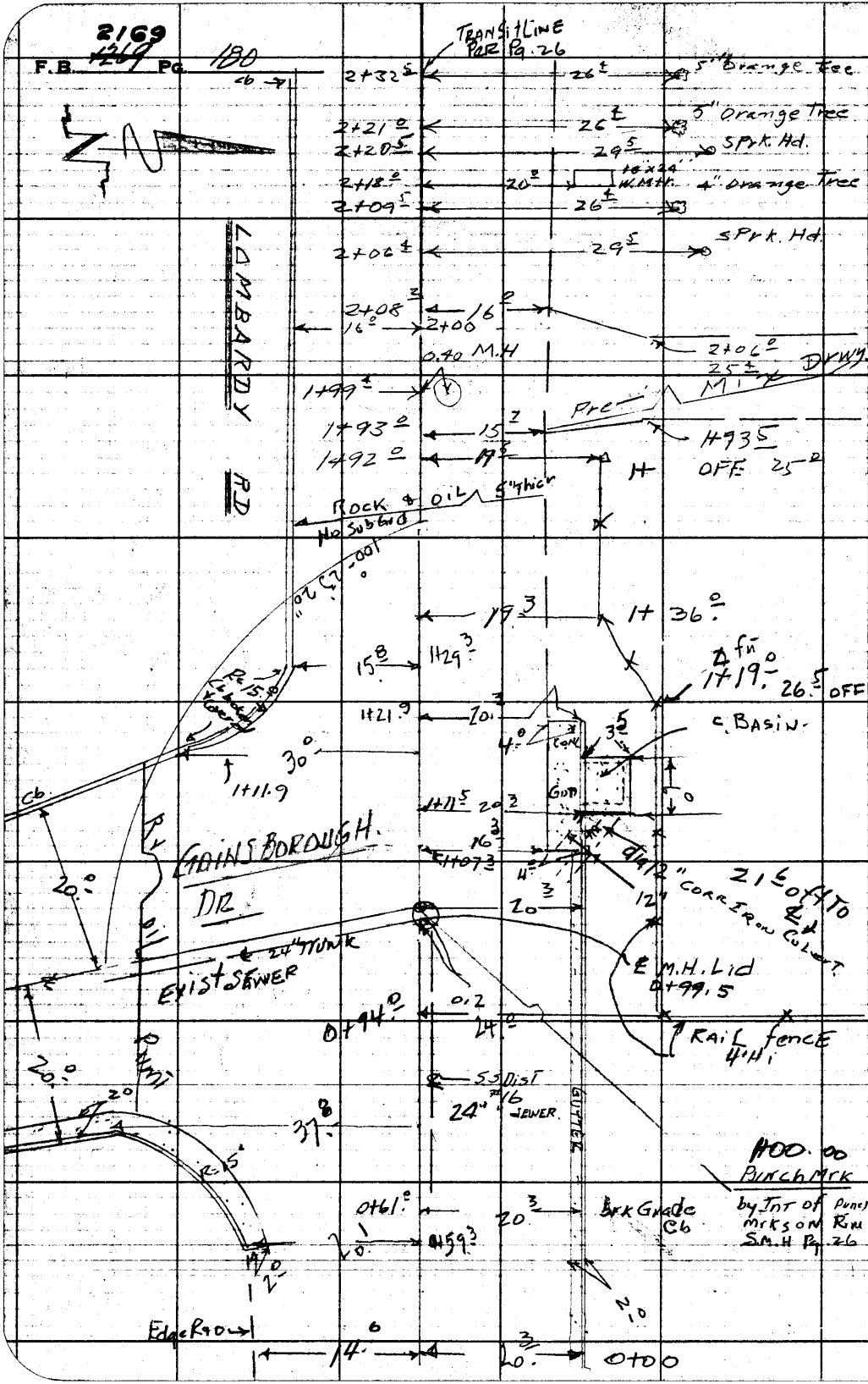

RETURN TO
LOS ANGELES COUNTY ENGINEER
700 LOS ANGELES COUNTY ENGINEERING BLDG.

Do not extend notes this side of this line.

Note: Any Additions or Changes on This Sheet Must be Made or Circled in Red Ink With Date and Name of Person Making Change.

Notes Ck'd by	Survey of Coleridge Dr.
Map No.	JN CI 209734 Tape 0104 Std 68 °F
Office Work	Surveyed by H.E. Granqvist
Checked	Notes Maldonado Date 4-29-59
Date	Indexed

F. B. ~~1269~~ 2169 Pg. 181

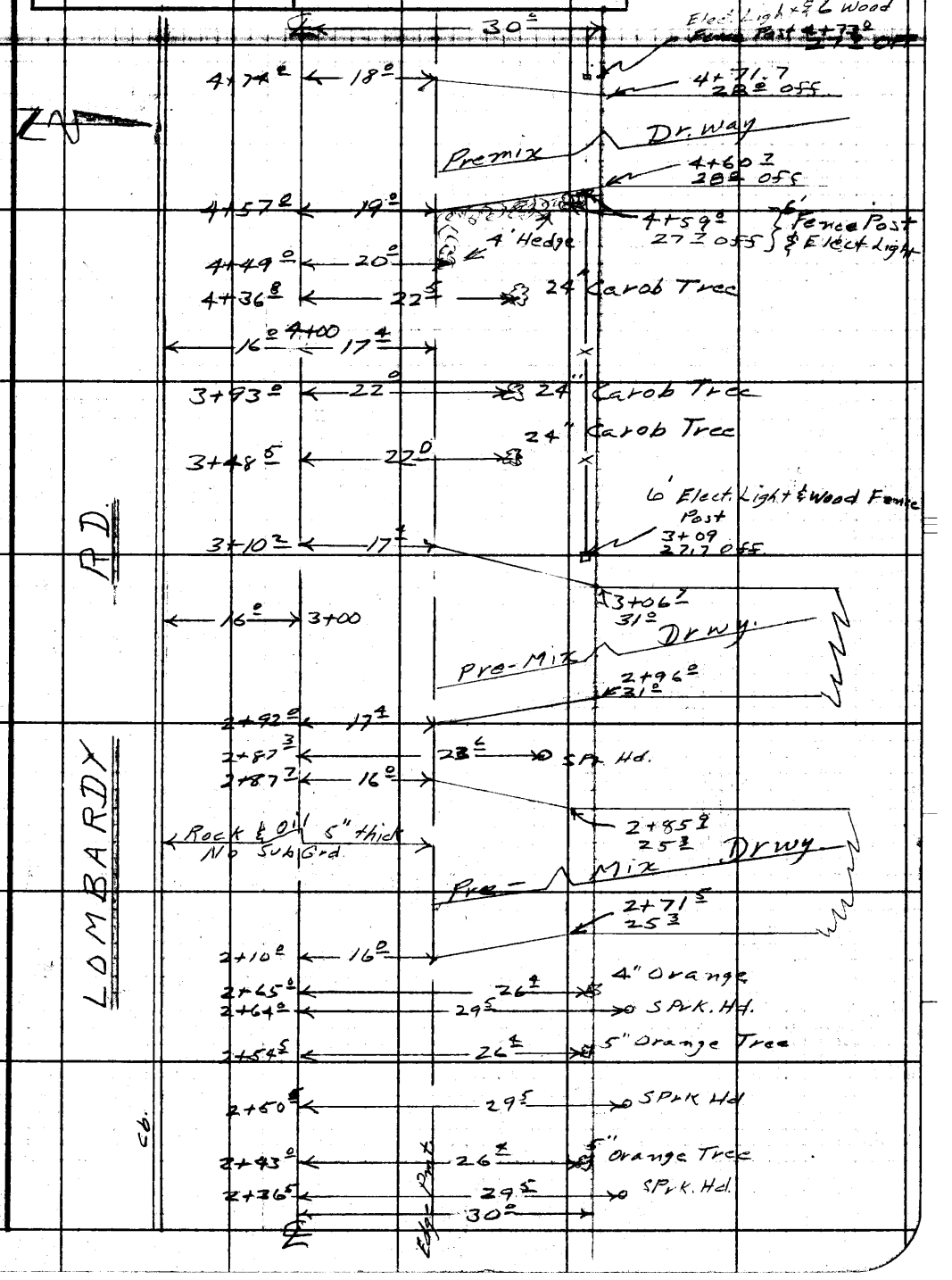

Note: Any Additions or Changes on This Sheet Must be Made or Circled in Red Ink With Date and Name of Person Making Change.

Do not extend notes this side of this line.

RETURN TO
LOS ANGELES COUNTY ENGINEER
700 LOS ANGELES COUNTY ENGINEERING BLDG.

76F309S CE #247—3-57

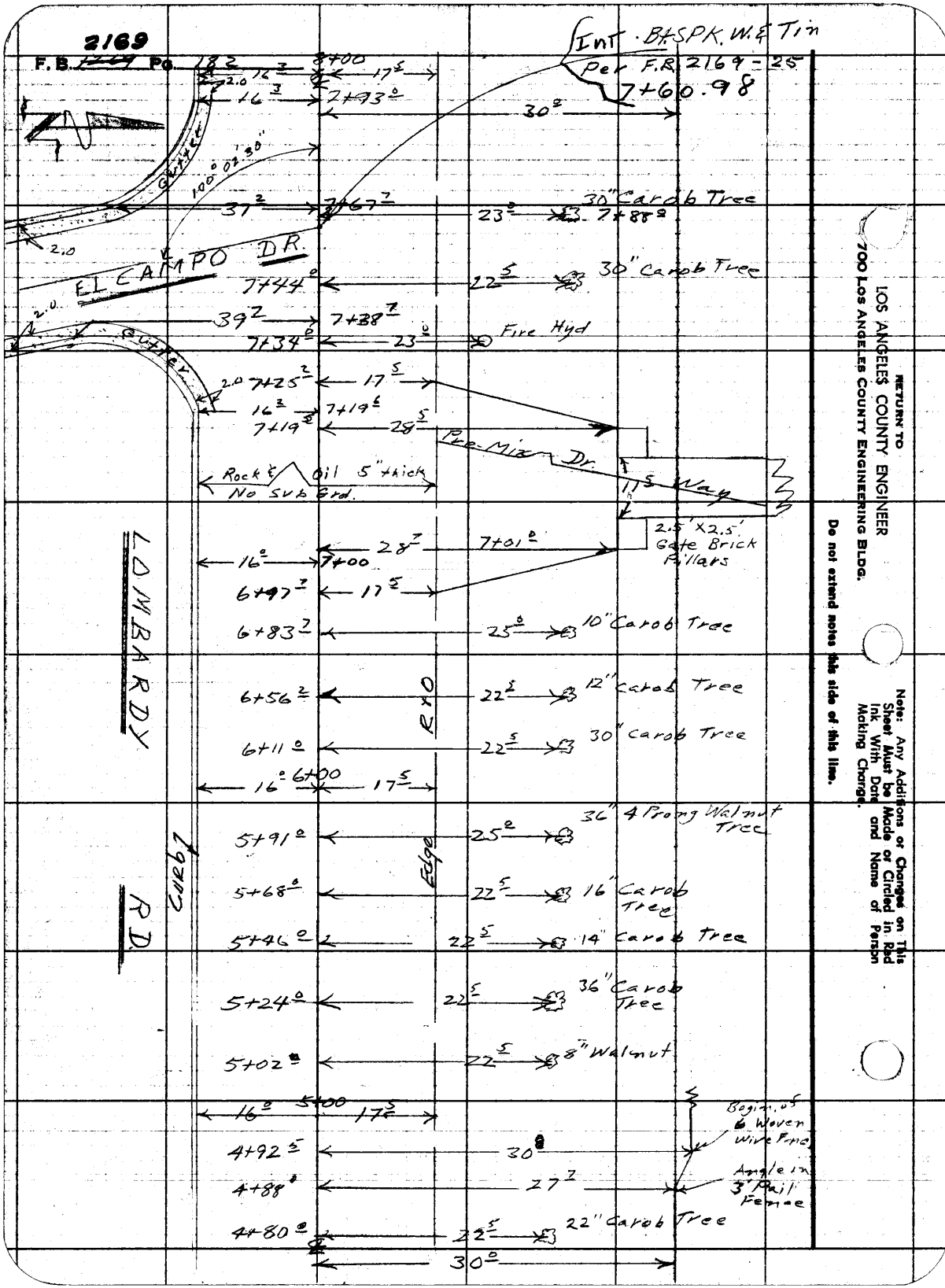
2169
F.B. Pg.
Int. B+SPK. W.& Tin
Per F.R. 2169-25
7+60.98
Gutter
100° 02' 30"
EL CAMPO DR.
30" Carob Tree
7+88
30" Carob Tree
Fire Hyd
Pre-Mix Dr.
Way
Rock & Oil 5" thick
No Sub Grd.
2.5' x 2.5' Gate Brick Pillars
LOMBARDY
10" Carob Tree
12" Carob Tree
30" Carob Tree
Edge
Curb
36" 4 Prong Walnut Tree
16" Carob Tree
14" Carob Tree
36" Carob Tree
8" Walnut
Begin of 6 Woven Wire Fence
Angle in 3' Rail Fence
22" Carob Tree
R.D.
RETURN TO
LOS ANGELES COUNTY ENGINEER
700 LOS ANGELES COUNTY ENGINEERING BLDG.
Do not extend notes this side of this line.
Note: Any Additions or Changes on This Sheet Must be Made or Circled in Red Ink With Date and Name of Person Making Change.

Notes Ck'd by
Map No.
Office Work
Checked
Date

Survey of Coleridge Dr.
JN 2097.39 Tape 104 Std 68 °F
Surveyed by H.E. Granquist
Notes Maldonado Date 4-29-59
Indexed

F. B. 2169 PG. 183

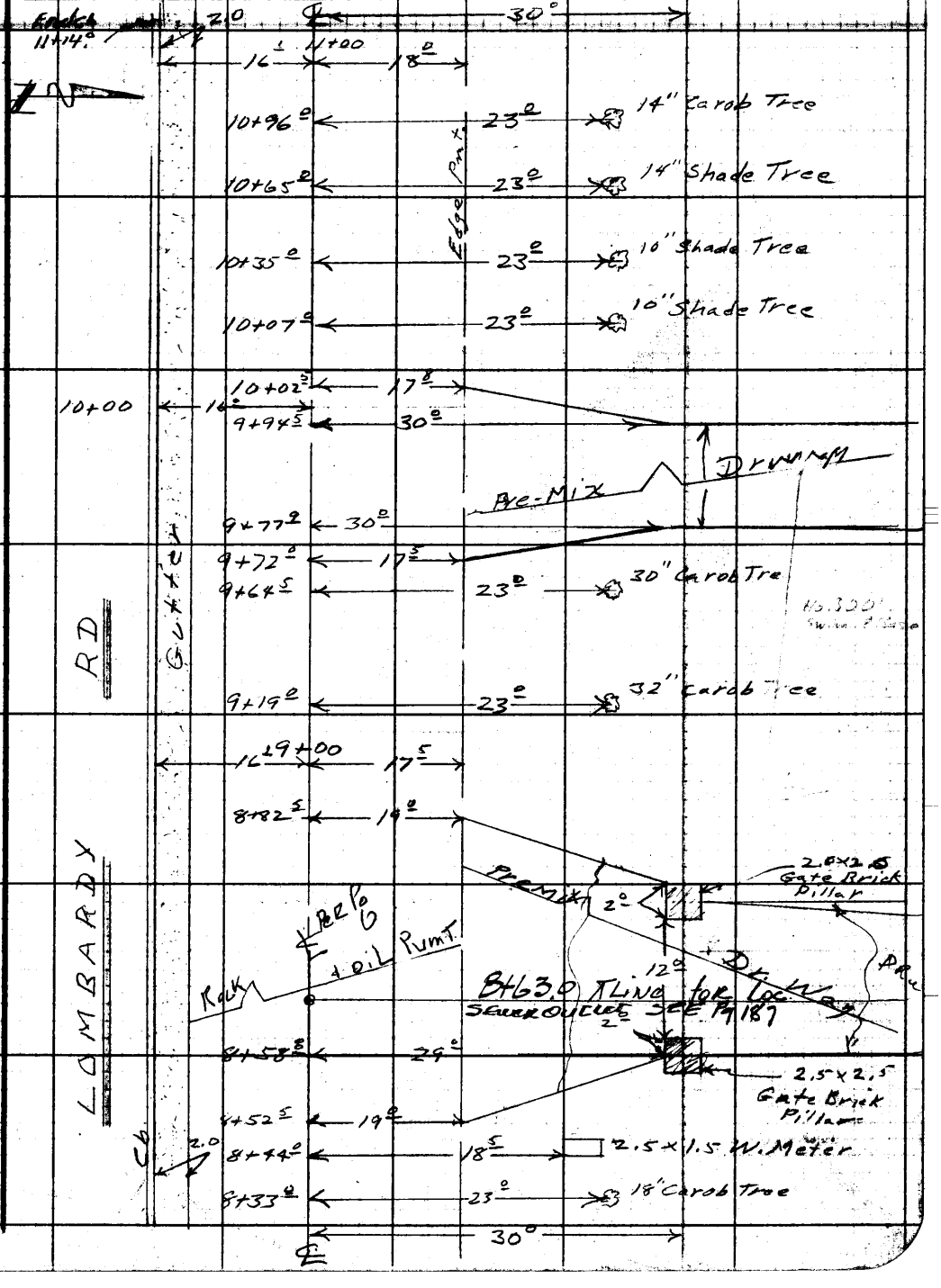

Note: Any Additions or Changes on This Sheet Must be Made or Graded in Red Ink With Date and Name of Person Making Change.

Do not extend notes this side of this line.

RETURN TO
LOS ANGELES COUNTY ENGINEER
700 LOS ANGELES COUNTY ENGINEERING BLDG.

76F3098 CE #247—3-57

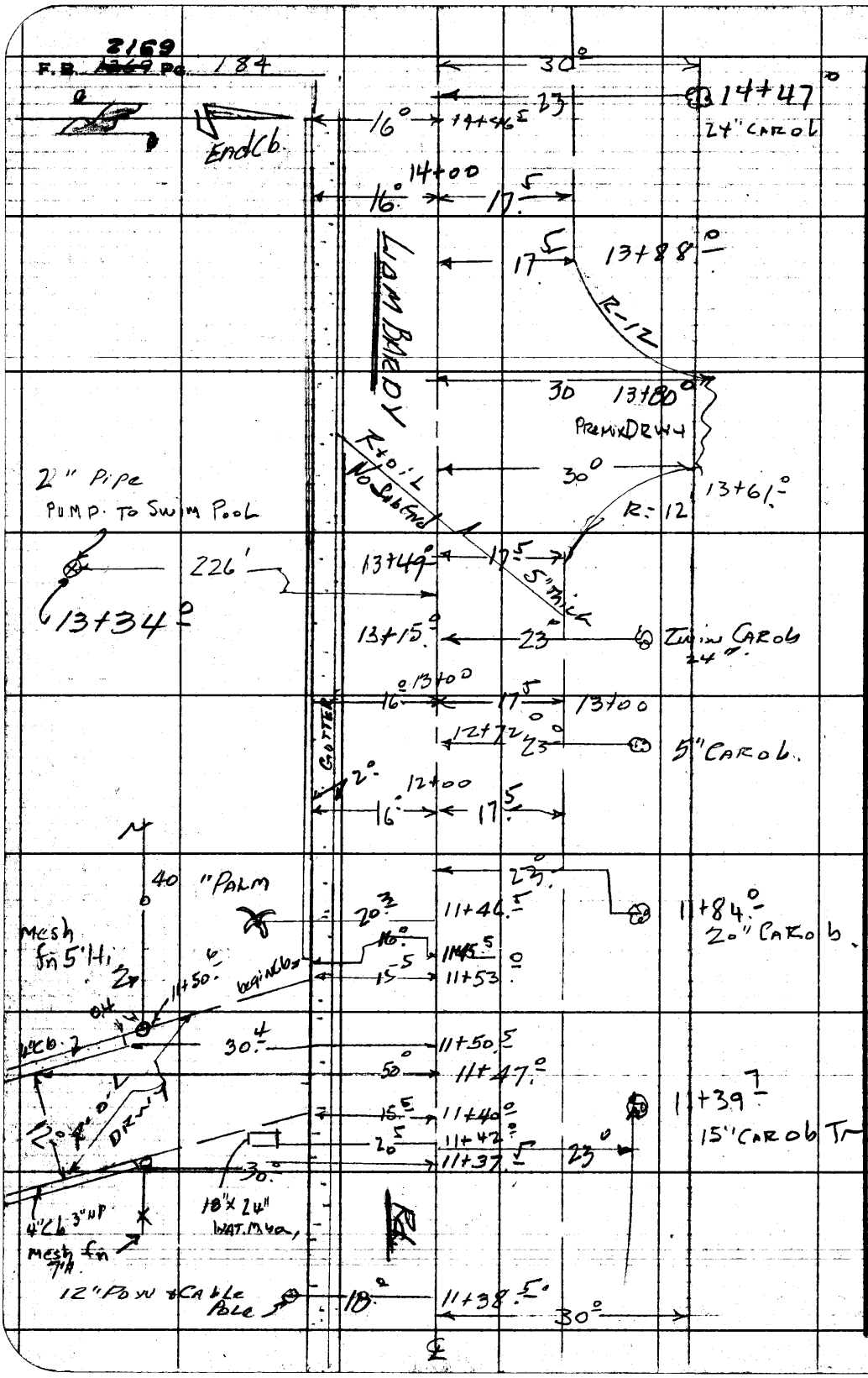

RETURN TO
LOS ANGELES COUNTY ENGINEER
700 LOS ANGELES COUNTY ENGINEERING BLDG.

Do not extend notes this side of this line.

Note: Any Additions or Changes on This Sheet Must be Made or Circled in Red Ink With Date and Name of Person Making Change.

Notes Ck'd by	Survey of C.I. COLRIDGE C.I.
Map No.	JN C.I. 2097 34 Tape #104 Std 68 °F
Office Work	Surveyed by H.E. GRANQUIST
Checked	Notes G. Date 4/29/59
Date	Indexed

F. B. ~~1269~~ 2169 Pg. 185

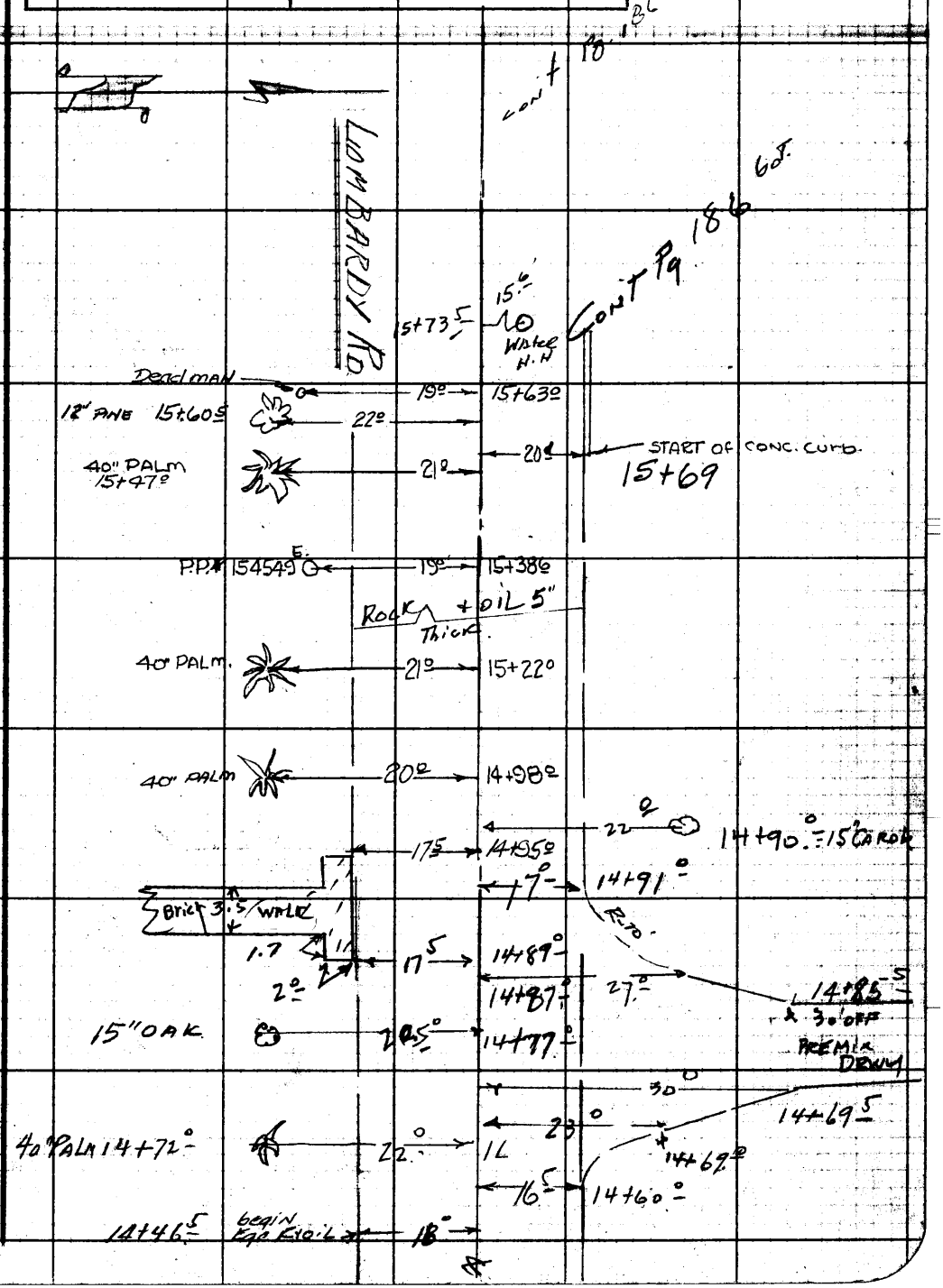

Note: Any Additions or Changes on This Sheet Must Be Made or Circled in Red Ink With Date and Name of Person Making Change.

Do not extend notes this side of this line.

RETURN TO
LOS ANGELES COUNTY ENGINEER
700 LOS ANGELES COUNTY ENGINEERING BLDG.

76F3095 CE #247—3-5

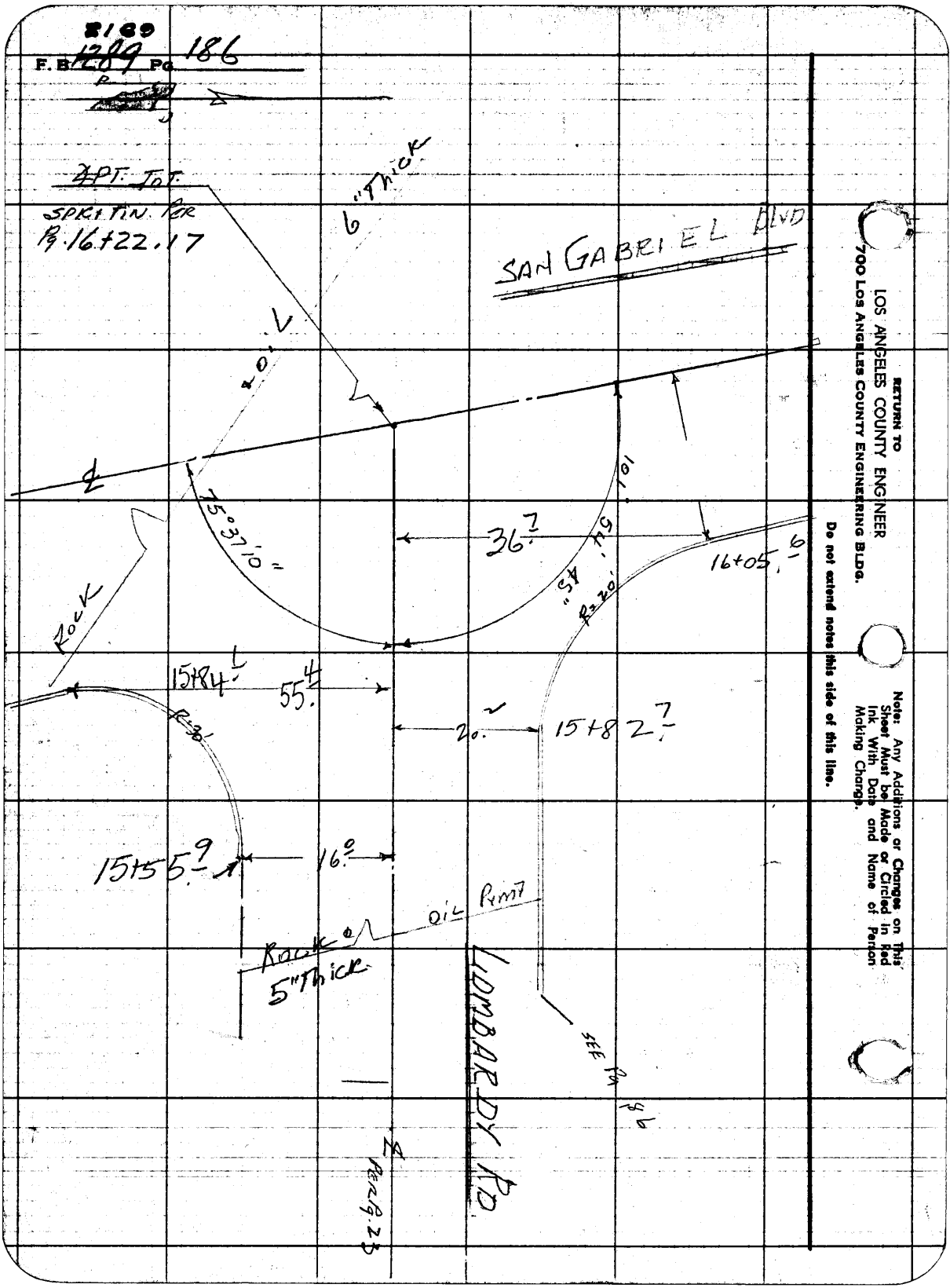

F.B. 1289 Pg. 186
APT. JOT.
SPK. & TIN. PER
Pg. 16+22.17
6" Thick
SAN GABRIEL BLVD
20'
75°37'10"
36.7
16+05.6
R=20'
ROCK
15+84.1
55.4
20.
15+82.7
R=30'
15+55.9
16.0
OIL PUMP
ROCK
5" Thick
LOMBARDY RD
SEE Pg 86
PER Pg. 23
RETURN TO
LOS ANGELES COUNTY ENGINEER
700 LOS ANGELES COUNTY ENGINEERING BLDG.
Do not extend notes this side of this line.
Note: Any Additions or Changes on This Sheet Must be Made or Circled in Red Ink With Date and Name of Person Making Change.

Notes Ck'd by	Survey of COLERIDGE SS DIS.
Map No.	JN 2097.34 Tape 0104 Std 68 °F
Office Work	Surveyed by GRANQUIST
Checked	Notes H. E.G. Date 4/30/59
Date	Indexed

2169

F. B. ~~1269~~ PG. 187

Note: Any Additions or Changes on This Sheet Must be Made or Circled in Red Ink With Date and Name of Person Making Change.

Do not extend notes this side of this line.

RETURN TO
LOS ANGELES COUNTY ENGINEER
700 LOS ANGELES COUNTY ENGINEERING BLDG.

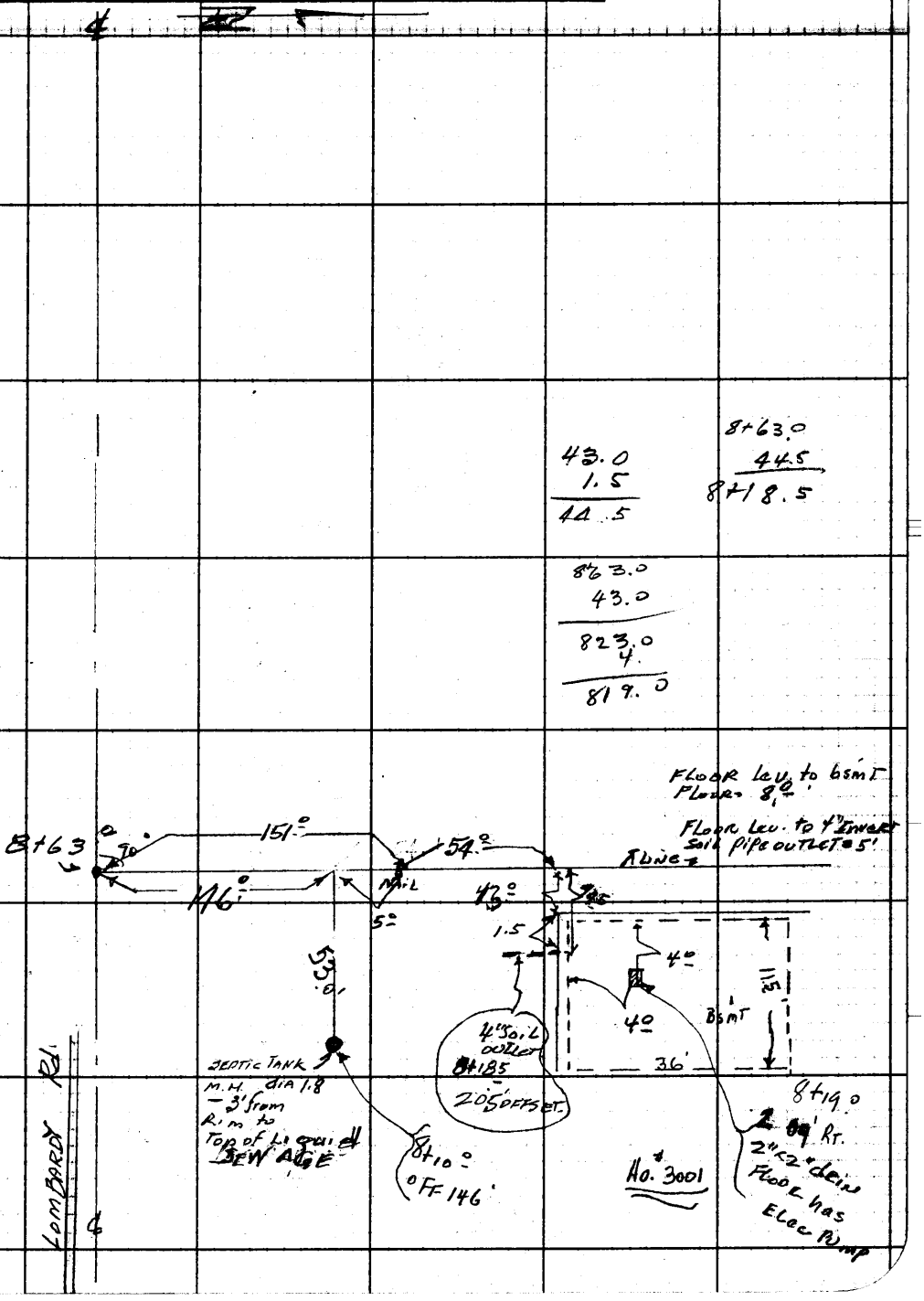

76F309S CE #247—8-57

2169

F.B. ~~1289~~ Pg. 188

RETURN TO
LOS ANGELES COUNTY ENGINEER
700 LOS ANGELES COUNTY ENGINEERING BLDG.

Do not extend notes this side of this line.

Note: Any Additions or Changes on This Sheet Must be Made or Circled in Red Ink With Date and Name of Person Making Change.

Profile	Notes Red	Plotted	Job No. C.I. 2097.34	Division No.	F. B. #163 Pg. 189
No.	Date	Date	Survey of COLERIDGE S.S. Dist.		
X-Sec.	Notes Chkd.	Checked	Survey by GRANQUIST	Notes G	Date 4/30/59
No.	Date	Date	Map No.	Indexed	Date

C.I. 2097.34

COLERIDGE S.S. DISTRICT

CROSS SECTIONS

ON

LOMBARDY ROAD

from 0+00 = 100' ELy of ℄ Int of GAINSBOROUGH DR.
WLy to " = ℄ SAN GABRIEL BLVD.
ALSO ELV. SE COR + SW. COR LOT 23 "EL CAMPO COURT"

ELEV.	x SEC. Pg 189 to 204
F. S.	FOR IMP. Pg 177 to Pg 187
H. I.	GRANQUIST - Chief Maldonado - Inst. Cook - Rod Martinez - Rod.
B. S.	
STATION	

NOTE: ANY ADDITIONS OR CHANGES ON THIS SHEET MUST BE MADE OR CIRCLED IN RED INK, WITH DATE AND NAME OF PERSON MAKING CHANGE.

Do not extend notes this side of this line.

PLEASE RETURN TO
LOS ANGELES COUNTY ENGINEER
700 LOS ANGELES COUNTY ENGINEERING BLDG.

76L-298 S & E #307—1-56

76L-298 S & E #307—1-56

PLEASE RETURN TO
LOS ANGELES COUNTY ENGINEER
700 LOS ANGELES COUNTY ENGINEERING BLDG.

NOTE: ANY ADDITIONS OR CHANGES ON THIS SHEET MUST BE MADE OR CIRCLED IN RED INK, WITH DATE AND NAME OF PERSON MAKING CHANGE.

Do not extend notes this side of this line.

F. B. 190 Pg. 190 Profile No. Plotted
Job No. CT 2007.34 Division No. Notes Red. X-Sec. No.
Survey of Cole Ridge S.S. DIST. Date Date No.
Survey by GRAMQUIST Notes J.M.M. Notes Chkd. Checked
Indexed Date Date Date No.

STATION	B. S.	H. I.	F. S.	ELEV.	Notes
B.M T.E.274	9.69	629.35		619.66	B.M. T.E.274 EL. 619.660 (Not Adj) F.B. 1734 Pg. 223
					S. GAINS BOROUGH DR. (W.S.) 232' S. of ℄ Int E. Lombardy Rd.
					Bt. Spk. Cb. 2' N. of N. edge Drwy to No. 837
SE Cor Lot 23			8.9	620.5	SE. Cor Lot 23 EL. Campo Court. W P/L Gains Borough Dr.
			4.6	624.8	" " " " " N. edge Drwy. Ground
S. Line Lot 23			3.3	626.1	So. Line Lot 23. 74' W. of SE. Cor Lot 23. Ground
S. " " "		+	1.7	627.7	" " " 144' W " " "
SE. Cor Lot 23			9.23	620.12	W. Cb. Gains Borough Dr. opp SE Cor Lot 23
T.P.	8.41	627.89	9.87	619.48	Spk W. Gut. " " 212' So. ℄ Int Lombardy Rd
℄ Gains Borough			7.68	620.21	200' So. of ℄ Int Lombardy Rd on ℄ Gains Borough Dr
			7.46	620.43	" " " " " " " + W. Cb " "
			5.32	622.57	100' So " " " " " on ℄ " "
			5.22	622.67	" " " " " on W Cb " "
T.P.	5.82	631.06	2.65	625.24	Spk. 2' So. ℄ Lombardy Rd. 15' W. of ℄ Int. Gains Borough Dr.
0+00			2.15	628.91	Transit Line Lombardy Rd.
			2.73	628.33	14.6' Lt or So. = Edge Pvmt
			1.61	629.45	20.3 Rt = T. Cb. H. S. Lombardy Rd.
			2.30	628.76	" " " = Gut. Conc
0+59.3			4.56	626.50	Transit Line
			5.52	625.54	20' Lt. Gut.
			4.90	626.16	20' " or So. = E end C.R. SE Cor Lombardy Rd ℄ Gains Borough Dr

76L-298 S & E #307—1-56

PLEASE RETURN TO
LOS ANGELES COUNTY ENGINEER
700 LOS ANGELES COUNTY ENGINEERING BLDG.

NOTE: ANY ADDITIONS OR CHANGES ON THIS SHEET MUST BE MADE OR CIRCLED IN RED INK, WITH DATE AND NAME OF PERSON MAKING CHANGE.

Do not extend notes this side of this line.

STATION	B. S.	H. I.	F. S.	ELEV.		
0+61.0		631.06	4.61	626.45	TRANSIT LINE PVMT.	
			4.73	426.33	20.3 R. = N. conc. GUT	
			4.08	426.98	20.3 RT - N.T. cb. brk. in cb.	
0+73.0			5.06	526.00	TRANSIT LINE	
			5.3	625.8	8' LT brk PVMT.	
			7.70	623.36	37.8 LT. GUT.	
			7.01	624.05	" " T.cb. Send CR. S.E. COR. LOMBARDY RD & GAINSBOROUGH DR	
0+88.0			5.2	625.9	TRANSIT LINE LOMBARDY RD.	
			4.85	626.21	20.3 RT. brk Grd. N.T. cb.	
			5.48	625.58	" " " GUT.	
0+99.5 EXIST J.C. TRUNK SEWER					0.2' RT. of Transit Line = J.C. LOMBARDY RD GAINSBOROUGH DR.	
			5.31	625.75	EAST RIM	Rod. Rim 5.31 Rim To Cr. = 10.22 24" Pipe = 2.00 Rod To Invert. 17.53
			17.53	613.53	Rod to 24" In Let. fr. E.	
			5.31	625.75	SOUTH RIM	Rod to Rim = 5.31 Rim to Cr. = 10.90 Pipe 24" Cr. to Invert - 2.00 18.21
			18.21	612.85	Invert 24" OUTLET TO SO	
			5.31	625.75	West Rim.	Rod to R = 5.31 Rim to Cr = 10.40 8" Pipe = 0.75 Rod to Invert 16.46
			16.46	614.60	8" " In Let fr W.	
1+00			5.31	625.75	℄ INT. GAINSBOROUGH DR & LOMBARDY RD. TOP M.H. Lid	
			5.47	625.59	20.3 RT Conc. GUT & T. cb DRWY.	
			5.0	626.1	3.0 RT. NP/L.	

Profile No. ____ Notes Red. ____ Plotted ____ Job No. ____ Division No. ____
X-Sec. No. ____ Date ____ Date ____ Survey of Coleridge Dr.
Notes Chkd. ____ Checked ____ Survey by ____ Notes J.M.M. Date 4-30-59
Date ____ Date ____ Map No. ____ Indexed ____ Date ____

F. B. 2189 Pg. 191

76L-298 S & E #307—1-56

PLEASE RETURN TO
LOS ANGELES COUNTY ENGINEER
700 LOS ANGELES COUNTY ENGINEERING BLDG.

NOTE: ANY ADDITIONS OR CHANGES ON THIS SHEET MUST BE MADE OR CIRCLED IN RED INK, WITH DATE AND NAME OF PERSON MAKING CHANGE.

Do not extend notes this side of this line.

F. B. 1189 Pg. 192 | Job No. CT. 2097.34 | Division No. Coldwater Dr. | Notes Red ____ Plotted ____ Profile ____
Survey of Canyon Crest Notes T.M.M. | Notes Chkd. ____ Checked ____ X-Sec. ____
Survey by ____ Date ____ Date ____ No. ____
Indexed ____ Date ____ Date ____ No. ____

STATION	B. S.	H. I.	F. S.	ELEV.		
		631.06				
1+00			4.2	626.9	100' Rt. Ground	
			3.3	627.8	200' " "	
			5.9	625.2	12' Lt. ℄ on ℄ Gains borough Dr. Pvmt	
			7.0	624.1	50' " " " " " "	
1+11.5			5.35	625.71		℄ & Pvmt
			5.38	625.68		16.3 Rt. Pvmt. Conc Edge
			5.75	625.31	20.3 Rt. Conc Gut. E Edge C.B.	
			4.90	626.16	20.3 Rt. T.cb. C.B.	
			7.90	623.16	21.6 Rt. = Invert outlet culvert	
			7.9	623.2	bot C.B	
1+11.9			5.35	625.71		℄
			5.8	625.3	8' Lt. Pvmt brk	
			7.1	624.0	30.2' Lt Gut	
			6.78	624.28	30.2' Lt T.cb. Send. C.R. SW. Cor of Gains borough & Lombardy Rd	
1+21.9			5.2	625.9		℄ Pvmt
			5.25	625.81	16.3 Rt. = E. Conc. Apron	
			5.45	625.51	20.3 Rt W. end Conc Gut	
			4.80	626.26	" " T.cb. W. end cb.	
1+29.3			5.1	626.0		℄
			5.7	625.4	8' Lt	
			6.31	624.75	15.8 Lt. T.cb W end C.R. SW Cor. Lombardy Rd & Gainsboro	

76L-298 S & E #307—1-56

PLEASE RETURN TO
LOS ANGELES COUNTY ENGINEER
700 LOS ANGELES COUNTY ENGINEERING BLDG.

NOTE: ANY ADDITIONS OR CHANGES ON THIS SHEET MUST BE MADE OR CIRCLED IN RED INK, WITH DATE AND NAME OF PERSON MAKING CHANGE.

Do not extend notes this side of this line.

STATION	B. S.	H. I.	F. S.	ELEV.		
1+29 3		631.06	4.9	6262	30' Lt. SP/L	
1+50			4.04		Pum't	
			5.07		16" RT. T. S. Cb.	
			4.5	6266		14' Rt. W Gut
			4.1	6270		30' Rt. MP/L
Exist M.H. 1+99 J.C.			—	—	0.4' North of ℄	Exist MH (PASADENA) M.H.?
			2.09	62897	East Rim	Rod to Rim 2.09
						Rim To Cr. 7.10
						8" Pipe 0.75
			9.94	621.12	8" Invert Outlet to E.	Rod Invert 9.94
			1.99	62907	West Rim	1.99 Rod to Rim
						6.91 Rim to Cr.
						8" Pipe 0.75
			9.65	621.41	8" Inlet Stub to West	9.65
			9.77	621.29	4" Inlet fr. N Wy. fr. house	Rod to W Rim 1.99
T.P. 2+00	5.98	634.36	2.68	628.38	SPK S. Gut. 2+00	Rim to Cr. = 7.45
						4" Pipe = 0.33
			5.34	62902	E. M.H. Cover	Rod to 4" Invert = 9.77
			5.59	62877	9' Lt = brk	
			6.0	6284	16' Lt. Gut.	
			5.53	62883	16' " - T. Cb.	
			5.2	6292	30' S. P/L	
			6.0	6284	100' Lt. - yd. Terrace Slope	
			5.4	6290	14' Rt. = Gut.	
			4.8	6296	25' Rt. = brk	
			4.7	6297	30' Rt. = P/L	

Profile No. ____ Date ____ Notes Red ____ Date ____ Plotted ____ Date ____ Job No. 5-7297-34 Division No. ____
X-Sec. No. ____ Date ____ Notes Chkd. ____ Date ____ Checked ____ Date ____ Survey of Coleridge Dr. Map No. ____ Date ____ Indexed ____ Date ____ Survey by ____ Date ____ Notes ____

F. B. 2150 Pg. 193

76L-298 S & E #307—1-56

PLEASE RETURN TO
LOS ANGELES COUNTY ENGINEER
700 LOS ANGELES COUNTY ENGINEERING BLDG.

NOTE: ANY ADDITIONS OR CHANGES ON THIS SHEET MUST BE MADE OR CIRCLED IN RED INK, WITH DATE AND NAME OF PERSON MAKING CHANGE.

Do not extend notes this side of this line.

STATION	B. S.	H. I.	F. S.	ELEV.		
		634 36				
2+00			4.5	6299	100' Rt = yd	
			3.6	6308	200' Rt = yd.	
T.P.	663	638 61	2.38	631.98	Sq. Hd. 2+50 Rt. or No.	
3+00			4.2	6344		℄
			4.5	6341	9° Lt = brk	
			4.9	6337	16° " = Gut	
			443	634 18	16' " = T.Cb	
			4.2	6344	30' " = P/L	
			4.2	6344	100' " = yd	
			6.5	6321	200' " = yd	
			5.2	6334	S.W. Cor Lot 23 per El Campo Court	
			4.4	6342	14' Rt = Gut.	
			4.1	6345	18° Rt = Edge Pmt.	
			3.8	6348	30' Rt = PL	
			3.4	6352	100' Rt = yd.	
			3.1	6355	200 Rt = yd.	
T.P.	618	642 29	2.50	636.11	Sq. Hd 3+48	
			4.4	637.9		℄
4+00			4.6	6377	9° Lt = brk.	
			495	637 34	16° Lt = Gut.	
			450	637 79	16' Lt = T. Cb.	
			4.2	6381	30' " = P/L	

F. B. 2169 Pg. 194
2289

Job No. C.F. 2047.34 Division No. Plotted Profile
Notes Red. Date No.
Survey of Coleridge Dr. Date X-Sec.
Survey by 2-2-4 crit Notes T.M.A. Notes Chkd. Checked
Indexed Date Date No.

76L-298 S & E #307—1-56

PLEASE RETURN TO
LOS ANGELES COUNTY ENGINEER
700 LOS ANGELES COUNTY ENGINEERING BLDG.

NOTE: ANY ADDITIONS OR CHANGES ON THIS SHEET MUST BE MADE OR CIRCLED IN RED INK, WITH DATE AND NAME OF PERSON MAKING CHANGE.

Do not extend notes this side of this line.

STATION	B. S.	H. I.	F. S.	ELEV.		
		64229				
4+00			55	6368	100' Lt. = yd.	
			70	6353	200' Lt. = yd.	
			49	6374	14' Rt = Gut.	
			46	6377	18° Rt. = Edge Pmt.	
			5.0	6373	30° Rt = P/L	
			4.5	6378	100' Rt. = yd.	
			4.2	6381	160' Rt. = So. Face of House	
5+00			2.5	6398		℄
			2.7	6396	9' Lt = brk	
			3.00	63929	16' Lt = Gut	
			2.46	63983	16' Lt T. Cb.	
			2.8	6395	14° Rt = Gut.	
			2.6	6397	17.5 Rt. = Edge Pmt.	
			2.7	6396	30' Rt. = N. P/L	
T.P.	771	647.25	2.75	63954	Sq. S. Pk. N. Gut. 5+00	
6+00			58	6415		℄
			60	6413	9' Lt. = brk	
			66	6407	16° Lt = Gut.	
			609	64116	16' Lt = T. Cb.	
			60	6413	14° Rt. = Gut	
			57	6416	17.5 Rt = Edge Pmt.	

Profile Notes Red ____ Plotted ____ Job No. CI 2017.34 Division No. ____
No. ____ Date ____ Date ____ Survey of Coleridge Dr.
X-Sec. Notes Chkd. ____ Checked ____ Survey by Frank Vist Notes [illegible] Date 9-20-59
No. ____ Date ____ Date ____ Map No. ____ Indexed ____ Date ____

F. B. 2169 ~~1289~~ Pg. 195

76L-298 S & E #307—1-56

PLEASE RETURN TO
LOS ANGELES COUNTY ENGINEER
700 LOS ANGELES COUNTY ENGINEERING BLDG.

NOTE: ANY ADDITIONS OR CHANGES ON THIS SHEET MUST BE MADE OR CIRCLED IN RED INK, WITH DATE AND NAME OF PERSON MAKING CHANGE.

Do not extend notes this side of this line.

F. B. 2169 Pg. 196 Profile No. ____ X-Sec. No. ____

Job No. C.F. 2097.34 Division No. S.S. Dist.

Survey of Coleridge St.

Survey by Granquist Notes JM.A.

Indexed ____ Date ____ Plotted ____ Date ____ Notes Red ____ Date ____ Notes Chkd. ____ Date ____ Checked ____ Date ____

STATION	B. S.	H. I.	F. S.	ELEV.		
		647.25				
6+00			5.0	642.3	30' Rt = N. P/L	
7+00			4.5	642.8		℄
			4.8	642.5	9' Lt = brk	
			5.3	642.0	10° Lt = S. Gut	
			4.82	642.43	13' Lt = T. Cb	
			4.7	642.6	14' Rt = S. Gut	
			4.0	643.3	50° Rt = N. P/L	
			2.8	644.5	100' Rt = yd.	
			2.5	645.0	200' Rt = yd.	
T.P.	5.08	648.53	3.80	643.45	SPK. N. Gut ℄ Int.	El Campo Dr. & Lombardy Rd.
7+19.6			5.5	643.0		℄
			5.8	642.8	9' Lt = brk	
			6.5	642.0	13' Lt = Gut	
			5.83	642.70	13' Lt = T. Cb. E. End	C.R. S.E. Cor. El Campo Dr. & Lombardy Rd.
			6.2	642.3	30' Lt = S P/L	
7+38.7			5.3	643.2		℄
			5.6	642.9	9' Lt = brk	
			6.81	641.72	39' Lt = Conc. Gut.	
			6.11	642.42	39' Lt = T. Cb S. End	C.R. S.E. Cor. El Campo Dr. & Lombardy Rd.
7+60.98			5.09	648.44	℄ Int. of El Campo Dr. & Lombardy Dr.	
			5.3	643.2	9' Lt = brk	

76L-298 S & E #307—1-56

PLEASE RETURN TO
LOS ANGELES COUNTY ENGINEER
700 LOS ANGELES COUNTY ENGINEERING BLDG.

NOTE: ANY ADDITIONS OR CHANGES ON THIS SHEET MUST BE MADE OR CIRCLED IN RED INK, WITH DATE AND NAME OF PERSON MAKING CHANGE.

Do not extend notes this side of this line.

STATION	B. S.	H. I.	F. S.	ELEV.		
		648 53				
7+60.98			6 2	6423	30' Lt. ℄ on ℄ of El Campo Dr.	Note: See X-Sec Notes for FL Campo Dr. for Cb. Elev.
			8 2	6403	100' " " " "	
			5.3	6432	14° Rt = Gut	
			5.0	6435	17° " = Edge Pmt	
			4.9	6436	30° Rt. N. P/L	
7+69.2			5 0	6435		℄
			5.3	6432	9' Lt. = brk	
			6.55	64198	37° Lt. = Conc Gut	
			5.85	64268	37° Lt. = T. Cb S. End CR. S.W. Cor El Campo Dr. Lombardy	
7+93.0			4.8	6437		℄
			4.9	6436	9' Lt. = brk Pmt.	
			5 60	64293	16° Lt. = Gut	
			4 93	64360	16° Lt. = T. Cb W. End CR S.W. Cor El Campo Dr. Lombardy	
			4 9	6436	30° Lt. = S P/L	
BM. T.F. 263	6.72	649.25	6 00	64253	B.M. T.F. 263 Elev. 642.546 F.B. 1734-216 S. EL Campo Dr. & Lombardy Rd. S.W. Cor. Bt. SPK in Cb. 5' S. of S. end C.R.	
8+00			5.4	6439		℄ Pmt
			5.8	6435	9 Lt.	"
			6.27	64298	16' Lt Gut	
			5.60	64365	16' Lt. T.Cb.	

Profile Notes Red. ____ Plotted ____ Job No. C.I. 2097.24 Division No. ____ F. B. 2169 Pg. 197
No. ____ Date ____ Date ____ Survey of Coleridge SS. Dist
X-Sec. Notes Chkd. ____ Checked ____ Survey by Granavist Notes J.M.M. Date 4-30-59
No. ____ Date ____ Date ____ Map No. ____ Indexed ____ Date ____

76L-298 S & E #307—1-56

PLEASE RETURN TO
LOS ANGELES COUNTY ENGINEER
700 LOS ANGELES COUNTY ENGINEERING BLDG.

NOTE: ANY ADDITIONS OR CHANGES ON THIS SHEET MUST BE MADE OR CIRCLED IN RED INK, WITH DATE AND NAME OF PERSON MAKING CHANGE.

Do not extend notes this side of this line.

STATION	B. S.	H. I.	F. S.	ELEV.		
8+00		649.25	5.6	6437	30' Lt SP/L	
			5.6	6437		14' RT. Gut
			5.5	6438		" E. Pvmt
T.P.	5.91	651.81	3.35	645.90	SPK 2" Wood header.	Drwy to ho # 3001
8+10.0			5.55	64626	Rim 555 Invt 3.0 Water 255 / 46' RT. = Top Cess Pool	M.H. Drwy
			8.55	64326	ELEV. "Top" of Liquid in Cesspool	Tank
8+18.5			4.13	64768	205' RT. = Floor Level To ho. # 3001	
8+18.5			9.13	642.68	Invert 4" Soil Line Basmt Fl. To Red Floor Fl. To Soil - 4.13 / 5.00 / 9.13	205' RT.
			12.13	63968	Elev. Basement ho. # 3001 = 4.13 / 8.00 / 12.13	
8+19.2			—	—	Grate to Floor Drain	Top of with pump. 209' RT.
			4.5	647.3	205' RT. Ground at W. side of ho. # 3001	
T.P.	2.82	648.87	5.76	646.05		
9+00			3.9	6450		℄
			4.2	6447	9' Lt. Pvmt	
			4.83	64404	16' Lt. Gut	
			4.18	64469	16' " T.Cb	
			4.1	6448		14' RT
			3.9	6450		17.5 RT. E. Pvmt.
10+00			2.8	6461		℄
			3.0	6459	3.0 Lt. Pvmt	
			3.54	64533	16.0' Lt Gut	

F. B. 2169 Pg. 198
Survey of Coldwater Dist. Job No. CI. 2097.34 Division No. S.S.
Survey by H.E.G. Notes J.M.M. Notes Chkd. Notes Red. Plotted Profile
Indexed Date Date Checked Date Date No. X-Sec. No.

76L-298 S & E #307—1-56

PLEASE RETURN TO
LOS ANGELES COUNTY ENGINEER
700 LOS ANGELES COUNTY ENGINEERING BLDG.

NOTE: ANY ADDITIONS OR CHANGES ON THIS SHEET MUST BE MADE OR CIRCLED IN RED INK, WITH DATE AND NAME OF PERSON MAKING CHANGE.

Do not extend notes this side of this line.

STATION	B. S.	H. I.	F. S.	ELEV.		
10+00		648.87	2.88	645.99	16' Lt. T.Cb.	
			3.1	645.8		14' Rt. Gut
			2.9	646.0		17.5 Rt. E. Pvmt
T.P.	6.29	652.27	2.89	645.98	Spk. 9' N. & Sta. 10+00	
11+00			5.2	647.1		℄ & Pvmt
			5.6	646.7	9' Lt. Pvmt	
			6.13	646.14	16' Lt. Gut	
			5.44	646.83	16' Lt. T.Cb.	
			5.4	646.9	30' Lt. SP/L	
			5.4	646.9	100' Lt. Drwy.	
			5.7	646.6	170' Lt. W. Side of Garage.	
			5.4	646.9		14' Rt. Gut Pvmt
			5.0	647.3		18' Rt. E. "
			4.6	647.7		30' Rt. NP/L
			3.8	648.5		100' Rt. Grove
			3.1	649.2		200' Rt.
B.M. T.E. 270	5.68	653.06	4.89	647.38	B.M. T.E. 270 EL. 647.390 FB. 1734-221 (K Notads)	
					Lombardy Rd. (S.S.) 459.5 E. of ℄ Int. San Gabriel Blvd	
					Bt. Spk. Cb. 19.5 E. of E. Edge Drwy to ho. # 2450	
12+00			5.1	648.0		℄
			5.4	647.7	9' Lt. Pvmt	

Profile Notes Red ____ Plotted ____ Job No. CE 2097.34 Division No. ____ No. ____ Date ____ Date ____ Survey of Coleridge SS Dist. F. B. 2158 Pg. 179
X-Sec. Notes Chkd. ____ Checked ____ Survey by Grossbaus Notes H.E.G. Date 5-1-59
No. ____ Date ____ Date ____ Map No. ____ Indexed ____ Date ____

76L-298 S & E #307—1-56

PLEASE RETURN TO
LOS ANGELES COUNTY ENGINEER
700 LOS ANGELES COUNTY ENGINEERING BLDG.

NOTE: ANY ADDITIONS OR CHANGES ON THIS SHEET MUST BE MADE OR CIRCLED IN RED INK, WITH DATE AND NAME OF PERSON MAKING CHANGE.

Do not extend notes this side of this line.

STATION	B. S.	H. I.	F. S.	ELEV.		
12+00		653.06	6.09	646.97	16° LT. GUT	
			5.42	647.64	16' " T.Cb.	
			5.2	647.9		14° RT. GUT
			4.9	648.2		17.5 " N. edge Pvmt
			4.5	648.6		30' RT. N P/L.
13+00			4.2	648.9		℄
			4.6	648.5	9' LT.	
			5.31	647.75	16° LT. GUT	
			4.66	648.40	16' " T.Cb.	
			5.5	647.6	100' LT. ground.	
T.P.	4.51	652.74	4.83	648.23	SPK DRWY Ho. # 2930. 50' LT ℄ 13+20	
13+34.0			5.4	647.3	SEE Pg 184 for Loc. ELEV. Conc. AT pump Pool Ground Sample	
			4.6	648.1	FLOOR to PUMP = 0.8	5.4 Rod to Floor − .8 = 4.6
T.P.	6.66	654.67	4.73	648.01	SPK. F.E. DRWY 13+20 - 56' LT	
13+00			5.9	648.8		14' RT. GUT PVMT
			5.7	649.0		17.5 Rt E Pvmt
			5.8	648.9		30' RT N.P/L
			4.0	650.7		100' RT Grove
			3.2	651.5		200 " "
			2.1	652.6		300 " DRWY

F. B. 2160 Pg. 200
Survey of Coleridge S.S. Dist. Job No. C.I. 2097.34 Division No. Notes Red. Plotted Profile
Survey by Granavist Notes H.E.G. Date Date No. X-Sec.
Indexed Date Notes Chkd. Checked Date No.

76L-298 S & E #307—1-56

PLEASE RETURN TO
LOS ANGELES COUNTY ENGINEER
700 LOS ANGELES COUNTY ENGINEERING BLDG.

NOTE: ANY ADDITIONS OR CHANGES ON THIS SHEET MUST BE MADE OR CIRCLED IN RED INK, WITH DATE AND NAME OF PERSON MAKING CHANGE.

Do not extend notes this side of this line.

STATION	B. S.	H. I.	F. S.	ELEV.		
14+00		654.67	4.7	650.0		℄
			5.3	649.4	9' Lt. Pvmt	
			5.9	648.8	16.0 Lt. Gut	
			5.53	649.14	16' Lt. T. Cb.	
			4.9	649.8		14' Rt. Gut Pvmt
			4.8	649.9		17.5 Rt. N. Edge "
14+46.5			4.1	650.6		℄
			4.5	650.2	9 Lt.	
			5.0	649.7	16.0 Lt. T. Cb. end Cb. +	Top gutter R+O.
15+00			3.1	651.6		℄
			3.5	651.2	9' Lt. Pvmt	
			3.8	650.9	16' Lt. S. Edge R+O.	+ Gut
			3.1	651.6	18.5 Lt. ground	T. brk
			4.2	650.5	30' Lt. Spk.	
			3.4	651.3		14' Rt. Gut
			3.2	651.5		15.0 Rt. Edge Pvmt
T.P.	6.04	657.60	3.11	651.56	Spk.	
15+55.4			4.9	652.7		℄
			5.1	652.5	20' Rt. = Gut.	
			4.68	652.92	20' Rt Top Cb. begin	Cb.

Profile Notes Red ____ Plotted ____ Job No. C.I. 2097.34 Division No. ____ F. B. 2150 Pg. 201
No. ____ Date ____ Date ____ Survey of Coleridge S.S. Dist.
X-Sec. Notes Chkd. ____ Checked ____ Survey by Granquist Notes H.E.G. Date ____
No. ____ Date ____ Date ____ Map No. ____ Indexed ____ Date ____

76L-298 S & E #307—1-56

PLEASE RETURN TO
LOS ANGELES COUNTY ENGINEER
700 LOS ANGELES COUNTY ENGINEERING BLDG.

NOTE: ANY ADDITIONS OR CHANGES ON THIS SHEET MUST BE MADE OR CIRCLED IN RED INK, WITH DATE AND NAME OF PERSON MAKING CHANGE.

Do not extend notes this side of this line.

STATION	B. S.	H. I.	F. S.	ELEV.		
15+55.9		657.60	5.6	652.0	16.0 LT GUT	
			5.25	652.35	16.1 LT Top & BC. cb.	E end CR SE Cor SAN Gabriel Blvd & Lombardy Rd (begin Cb)
			5.8	651.8	30' LT SP/L	
15+82.7			5.1	652.5		℄
			5.0	652.6	20.0 RT GUT	
			4.50	653.10	20.2 RT. T.Cb.	E end CR. N.E. Cor. SAN Gabriel Blvd B.C. Cb & Lombardy Rd.
			4.6	653.0	30' RT	N P/L
15+84.1			5.4	652.2		℄
			5.7	651.9	25' LT	
			6.1	651.5	55.4 LT. GUT	
			5.54	652.06	55.4 " T.cb. E.C. cb	S.end CR. & SAN Gabriel Blvd S.E. Cor. Lombardy Rd
			7.35	650.25	88' So. of S end CR. = T.Cb. E. Si. SAN Gabriel Blvd	
					For Cbs South SEE Notes on " "	
15+96.0			5.4	652.2		℄ & East N + So. GUT.
16+00			5.3	652.3		℄
16+05.6			4.9	652.7		℄
			4.9	652.7	14' RT PvmT.	
			4.8	652.8	36.7 RT GUT	
			4.29	653.31	36.7 RT. T.Cb	N end CR. N.E. Cor. SAN Gabriel Bl & Lombardy Rt.
			3.01	654.59	100' North of N. end CR = Tcb. E. Si. SAN Gabriel BLVD.	
			1.60	656.00	200' " " " " " = Tcb. " " "	

F. B. 2169 ~~1296~~ Pg. 202 C.I. 209734

Job No. Division No. Notes Red. Plotted Profile

Survey of Coleridge S.S. Dist. Date Date No. X-Sec.

Survey by Granavist Notes H.E.G. Notes Chkd. Checked

Indexed Date Date Date No.

76L-298 S & E #307—1-56

PLEASE RETURN TO
LOS ANGELES COUNTY ENGINEER
700 LOS ANGELES COUNTY ENGINEERING BLDG.

NOTE: ANY ADDITIONS OR CHANGES ON THIS SHEET MUST BE MADE OR CIRCLED IN RED INK, WITH DATE AND NAME OF PERSON MAKING CHANGE.

Do not extend notes this side of this line.

STATION	B. S.	H. I.	F. S.	ELEV.		
		657.60				
16+22 17 Int			4.4	653.2	℄ Int San Gabriel Blvd. & Lombardy Rd Rmt.	
			2.8	654.8	100' North of ℄ Int = ℄ & Rmt San Gabriel Bl	
			1.4	656.2	200' " " " " " " "	
B.M. 10-6			6.42	651.18	B.M. 10-6 EL. 651.209 FB 1734-215 FB 1735-130	
					San Gabriel Blvd. & Lombardy Rd. Sw. Cor.	
					5.4' E. of W.Cb San Gabriel Blvd. & 30 So. of S.Cb. Lombardy Rd.	
					C.S. Mon. in Well Stmpd B.M. 10-6 R-E-63	

Profile Notes Red. Plotted Job No. Division No. C.I. 2097.34 F. B. 2160 Pg. 203
No. Date Date Survey of Coleridge S.S. Dist.
X-Sec. Notes Chkd. Checked Survey by Granovist Notes H.E.G. Date 5-1-59
No. Date Date Map No. Indexed Date

F. B. 8169 ~~1296~~ Pg. 204 CI.2097.34

Job No. Division No. Notes Red. Plotted Profile

Survey of Coleridge S.S. Dist Date Date No.

Survey by Granquist Notes H.E.G. Notes Chkd. Checked X-Sec.

Indexed Date Date Date No.

STATION	B. S.	H. I.	F. S.	ELEV.	

76L-298 S & E #307—1-56

PLEASE RETURN TO

LOS ANGELES COUNTY ENGINEER

700 LOS ANGELES COUNTY ENGINEERING BLDG.

NOTE: ANY ADDITIONS OR CHANGES ON THIS SHEET MUST BE MADE OR CIRCLED IN RED INK, WITH DATE AND NAME OF PERSON MAKING CHANGE.

Do not extend notes this side of this line.

Notes Ck'd by	Survey of Coleridge S.S. Dist	F.B. 1296 Pg. 206
Map No.	JN CI 2097.34 Tape 0104 Std 68 °F	
Office Work	Surveyed by Granquist	
Checked	Notes H.E.G. Date 5-1-59	
Date	Indexed 5-5-59	

COLERIDGE S.S. DISTRICT

C.I.N. 2097.34

LOCATION OF IMPROVEMENTS
ON
S. EL CAMPO DRIVE

FROM 0+00 = 100' NLY of ℄ Int LOMBARDY Rd.
SLY to 4+00.

FB 1296 Pg. 206 to 207
For X Sectns See Pg 208-211

GRANQUIST. Chief.
MALDONADO. Instr.
MARTINEZ. Head Chain.
COOK. Rear Chain

Note: Any Additions or Changes on this Sheet Must be Made or Circled in Red Ink With Date and Name of Person Making Change.

Do not extend this side of this line.

PLEASE RETURN TO
LOS ANGELES COUNTY ENGINEER
700 LOS ANGELES COUNTY ENGINEERING BLDG.

76F309S S&E #247

PLEASE RETURN TO
LOS ANGELES COUNTY ENGINEER
700 LOS ANGELES COUNTY ENGINEERING BLDG.

Note: Any Additions or Changes on This Sheet Must be Made or Circled in Red Ink With Date and Name of Person Making Change.

Do not extend this side of this line.

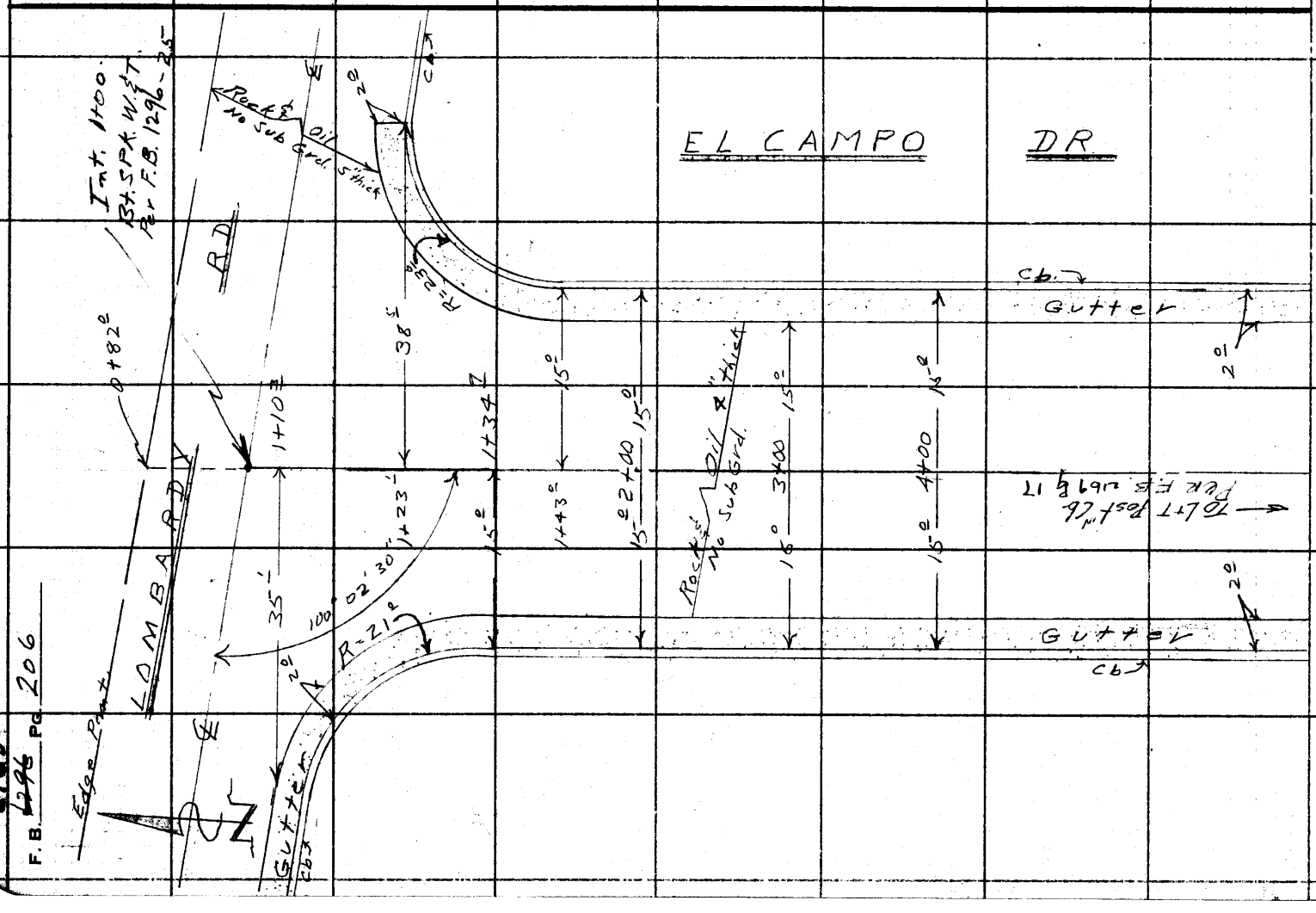

F.B. 1296 PG. 206

Profile No.	Notes Red.	Plotted	Job No. C.I. 2097.34	Division No.	F. B. 2169 ~~2246~~ Pg. 207
	Date	Date	Survey of Coleridge SS. Dist.		
X-Sec. No.	Notes Chkd.	Checked	Survey by Grandquist	Notes H.E.G.	Date 5-1-59
	Date	Date	Map No.	Indexed	Date

C.I. No. 2097.34

COLERIDGE SS District

CROSS SECTIONS

ON

S. EL CAMPO DRIVE.

FROM C 4+00 = 100' NLy of ℄ Int LOMBARDY Rd
SLy to 4+00

STATION	B. S.	H. I.	F. S.	ELEV.
		GRANQUIST Chief MALDONADO " Rod Cook " MARTINEZ		X Sects Pg 208 to Pg. 211 FOR Imp. SEE Pg 206 & 207

NOTE: ANY ADDITIONS OR CHANGES ON THIS SHEET MUST BE MADE OR CIRCLED IN RED INK, WITH DATE AND NAME OF PERSON MAKING CHANGE.

Do not extend notes this side of this line.

PLEASE RETURN TO
LOS ANGELES COUNTY ENGINEER
700 LOS ANGELES COUNTY ENGINEERING BLDG.

76L-298 S & E #307—1-56

76L-298 S & E #307—1-56

PLEASE RETURN TO
LOS ANGELES COUNTY ENGINEER
700 LOS ANGELES COUNTY ENGINEERING BLDG.

NOTE: ANY ADDITIONS OR CHANGES ON THIS SHEET MUST BE MADE OR CIRCLED IN RED INK, WITH DATE AND NAME OF PERSON MAKING CHANGE.

Do not extend notes this side of this line.

STATION	B. S.	H. I.	F. S.	ELEV.		
B.M. TF 263	4.30	646.85		642.55 546	B.M. TF 263 EL. = 642.546 F.B. 1734 Pg 216	
					S. EL CAMPO DR & LOMBARDY RD. SW. COR.	
					Br. spk Cb. 5' So. of S. end CR.	
0+70.0			3.1	643.7	℄ Prod. S. EL CAMPO DR. = H/P/C LOMBARDY DR.	
0+82.5			3.3	643.5	℄ " " " " = H. edge Pvmt " "	
0+84°			3.6	643.2	℄ " " " " = H. Gut " "	
1+00 Tot			3.4	643.4	1+00 = ℄ Tot S. EL CAMPO DR. " "	
			4.4	642.4	100' LT OR East of Tot = ℄ " "	
			2.4	644.4	100' RT " West " " = ℄ " "	
1+09.0			3.6	643.2	℄ EL CAMPO DR.	
1+10.3			3.89	642.96	35' R OR W = Gut	
			3.22	643.63	35' " " " = T.Cb. W. end CR. SW. COR. LOMBARDY Rd & EL CAMPO DR	
1+23.1			4.78	642.07	38.5 LT. Gut.	
			4.13	642.72	38.5 LT OR E = E. end CR. SE. COR " " "	
1+34.9			4.56	642.29	℄	
			4.85	642.00	15' RT = Gut. S end CR. SW. COR " " "	
			4.16	642.69	15' RT T.Cb. " " " " " "	
1+43.0			4.8	642.0	℄	
			4.93	641.92	13 LT. W. edge Conc. Gut	
			5.09	641.76	15' LT OR E. = Gut.	
			4.41	642.44	15' " " " = S. end CR. S.E. COR Lombardy Rd & EL Campo Rd	

F. B. 1734 Pg. 208 CT. 2097.
Job No. Division No. Profile
Survey of Coleridge SS Dist. Plotted
Survey by Gran Notes H.E.G. Date
Indexed Date Notes Chkd. Date Checked Date
Notes Red Date No. X-Sec. No.

76L-298 S & E #307—1-56

PLEASE RETURN TO
LOS ANGELES COUNTY ENGINEER
700 LOS ANGELES COUNTY ENGINEERING BLDG.

NOTE: ANY ADDITIONS OR CHANGES ON THIS SHEET MUST BE MADE OR CIRCLED IN RED INK, WITH DATE AND NAME OF PERSON MAKING CHANGE.

Do not extend notes this side of this line.

STATION	B. S.	H. I.	F. S.	ELEV.		
2+00		646.85	6.5	640.3		℄ Rmt
			6.69	640.16	13' Lt. W. edge Conc Gut	
			6.85	640.00	15' Lt Gut	
			6.16	640.69	15' Lt. T. E. Cb	
			6.79	640.06		15' Rt. W Gut.
			6.12	640.73		15' Rt. = T. W Cb.
T.P.	2.25	641.75	7.35	639.50	SPK + TIN. ℄ EL CAMPO DR.	2+29
3+00			4.2	637.5		℄
			4.45	637.30	13' Lt. W. edge Conc Gut	E. Side EL CAMPO DR
			4.61	637.14	15' Lt. E. Gut.	
			3.92	637.83	15' Lt. T. E Cb.	
			4.42	637.33		13' Rt. E. Edge of W. Conc Gut
			4.59	637.16		15' Rt = Gut.
			4.51	637.24		15' Rt = T. Cb DRWY
4+00			6.7	635.0		℄ EL CAMPO DR.
			6.88	634.87	13' Lt. W. Edge of conc	Gut.
			6.99	634.76	15' Lt Gut	
			6.33	635.42	15' Lt. T. Cb. E. Side	
			7.2	634.5	100' Lt. ground	
			6.89	634.86		13' Rt. E. Edge Conc Gut
			7.06	634.69		15' Rt. Gut

Profile No. ____ Notes Red. ____ Plotted ____ Job No. CF 2097.34 Division No. ____
X-Sec. No. ____ Date ____ Date ____ Survey of Coleridge SS. Dist.
Notes Chkd. ____ Checked ____ Survey by Granavist Notes H.E.G. Date 5-1-54
No. ____ Date ____ Date ____ Map No. ____ Indexed ____ Date ____

F. B. 2169 ~~1296~~ Pg. -09

76L-298 S & E #307—1-56

PLEASE RETURN TO
LOS ANGELES COUNTY ENGINEER
700 LOS ANGELES COUNTY ENGINEERING BLDG.

NOTE: ANY ADDITIONS OR CHANGES ON THIS SHEET MUST BE MADE OR CIRCLED IN RED INK, WITH DATE AND NAME OF PERSON MAKING CHANGE.

Do not extend notes this side of this line.

STATION	B. S.	H. I.	F. S.	ELEV.		
4+00		641.75	6.99	634.76		15' Rt = Top w Cb. Drwy
			3.1	638.7		100' Rt. or West = Drwy
B.M. T.E 271			4.66	637.09	B.M.T.E. 271 EL. 637.066 Not Adj FB 1734-222	
					S. EL Campo Dr (E. Si) 278' So. of ℄ Int Lombardy Rd.	
					BT. SPK in Cb. 85' N. of Mail Box #850	

F. B. 2159 ~~1276~~ Pg. 210 Job No. CF. 2097.34 Division No. Notes Red. Plotted Profile
Survey of Coleridge S.S. Dist Date Date No. X-Sec.
Survey by Gunnarist Notes H.E.G. Notes Chkd. Checked
Indexed Date Date Date No.

Profile No.	Notes Red.	Plotted	Job No. 2097.54	Division No. 10	F. B. 2169 PG. 211
	Date	Date	Survey of Coleridge S.S. DIST.		
X-Sec. No.	Notes Chkd.	Checked	Survey by Snyder	Notes PRS	Date 12-9-59
	Date	Date	Map No.	Indexed	Date

C.L. 2097.54
Coleridge S.S. DIST.

Location of Plumbing outlet.
of ho # 3070 Lombardy Rd.
(200' ± W. of Gainsborough Dr.

Cint Lombardy Rd. & Gainsborough Dr
1+00 as shown on Page 191

Snyder
Cabrasco
Rengel
Noya

STATION	B. S.	H. I.	F. B.	ELEV.

Do not extend notes this side of this line.

NOTE: ANY ADDITIONS OR CHANGES ON THIS SHEET MUST BE MADE OR CIRCLED IN RED INK, WITH DATE AND NAME OF PERSON MAKING CHANGE.

PLEASE RETURN TO
LOS ANGELES COUNTY ENGINEER
700 LOS ANGELES COUNTY ENGINEERING BLDG.

76L-298 S & E #307—1-56

76L-298 S & E #307—1-56

PLEASE RETURN TO
LOS ANGELES COUNTY ENGINEER
700 LOS ANGELES COUNTY ENGINEERING BLDG.

NOTE: ANY ADDITIONS OR CHANGES ON THIS SHEET MUST BE MADE OR CIRCLED IN RED INK, WITH DATE AND NAME OF PERSON MAKING CHANGE.

Do not extend notes this side of this line.

STATION	B. S.	H. I.	F. S.	ELEV.	Lombardy Rd.
B.M. T.E. 274				619 660	B.M. T.E. 274 EL. 619.660 F.B. 2169-190 S Gainsborough D. W. side 232' S. of Lombardy Rd BT. spk in cb 2' N. of N. edge drive ho # 837
1+00				62578	Rim of M.H. ℄ int Gainsborough Dr & Lombardy Rd.
2+00				62910	Rim of M.H. ℄ Lombardy Rd.
2+41				63050	106' Left N.E. Cor. ho. # 3070 Ground
/				63150	S.E. cor ho 3070
/				63350	Top of Well 10' S. of S.E. cor. of house
				63250	Ground 50' S. of S.E. cor of ho.
3+00				634.41	℄ ST.
3+05				63222	106' Left N.W. cor house
				6308	Top of 4" outlet W. side of ho
				6254	Basement of house
				6324	S.W. cor. of house
				6340	Top of Well 20' S. of S.W. cor.
				6325	70' South of S.W. cor of house
T.P.				63400	
T.P.				64061	
B.M. T.F. 263				64253	B.M. T.F. 263 EL. 642.546. F.B. 2169-197 El Campo Dr. & Lombardy Rd. S.W. cor. BT. spk in cb 5' S. of S. end C.R.

See next page for house location

F. B. 2169 Pg. 212 Job No. 2097.84 Division No. 10 Notes Red. Plotted Profile
Survey of Coleridge S.S. dist. Date Date No. X-Sec.
Survey by Snyder Notes PRS Notes Chkd. Checked
Indexed Date Date No.

Notes Ck'd by	Survey of Cole ridge
Map No.	JN 2097.54 Tape Std °F
Office Work	Surveyed by Snyder
Checked	Notes MRS Date 12-4-59
Date	Indexed

F. B. 2169 PG. 213

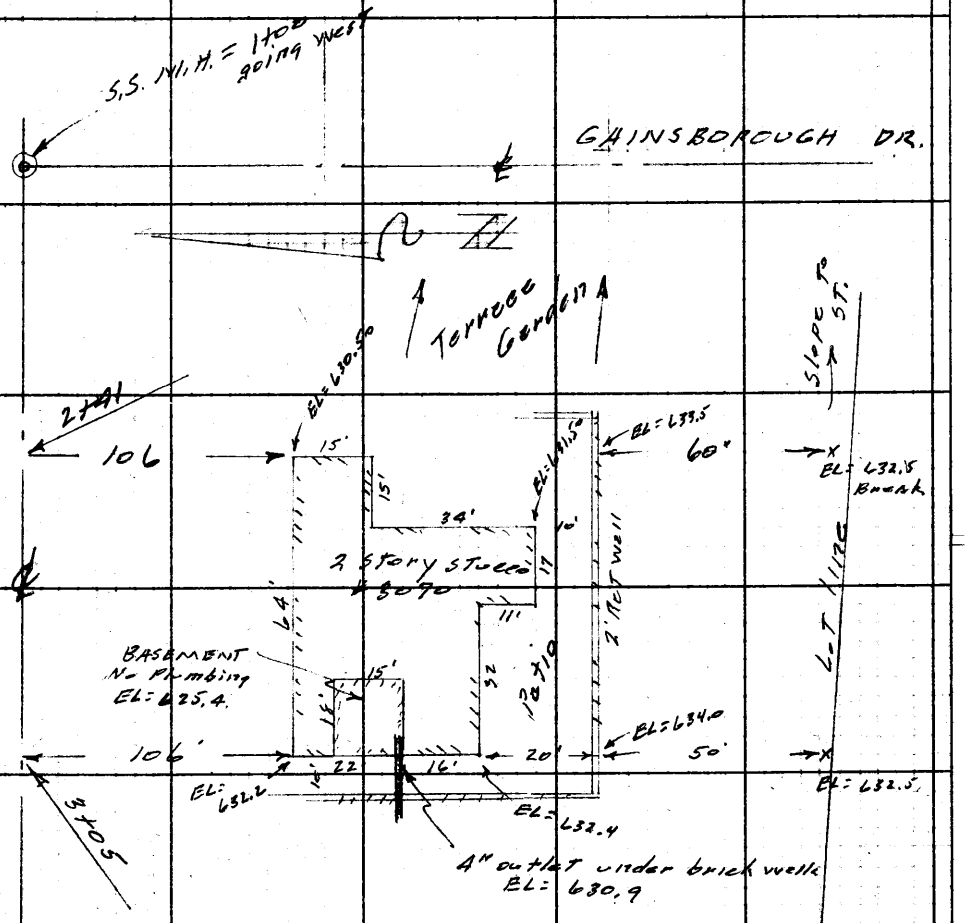

Note: Any Additions or Changes on This Sheet Must Be Made or Circled in Red Ink With Date and Name of Person Making Change.

Do not extend notes this side of this line.

RETURN TO
LOS ANGELES COUNTY ENGINEER
700 LOS ANGELES COUNTY ENGINEERING BLDG.

765095 CE #247—7-55

F. B. _____ PG. 214

RETURN TO
LOS ANGELES COUNTY ENGINEER
700 LOS ANGELES COUNTY ENGINEERING BLDG.

Do not extend notes this side of this line.

Note: Any Additions or Changes on This Sheet Must be Made or Circled in Red Ink With Date and Name of Person Making Change.

PWFB 1625 302

Notes Ck'd by Miller	Survey of Coleridge Dr SS
Map No.	JN 2097.34 Tape 074 Std 68 °F
Office Work	Surveyed by Dougherty
Checked	Notes Dougherty Date 3-8-60
Date	Indexed C. Johnson 3-10-60

F. B. 2169 Pg. 215

C.I. 2097.34

Coleridge Dr. S.S.

Easement Survey of Wallingford Dr. (Private easement) from San Gabriel Blvd. east for 200'± Said easement to service parcels on Lot 5 El Campo Court Tract.

3-8-60

Dougherty
Newman
Sandoval
Adams

Note: Any Additions or Changes on This Sheet Must be Made or Circled in Red Ink With Date and Name of Person Making Change.

Do not extend notes this side of this line.

RETURN TO
LOS ANGELES COUNTY ENGINEER
700 LOS ANGELES COUNTY ENGINEERING BLDG.

76F3095 CE #247—3-57

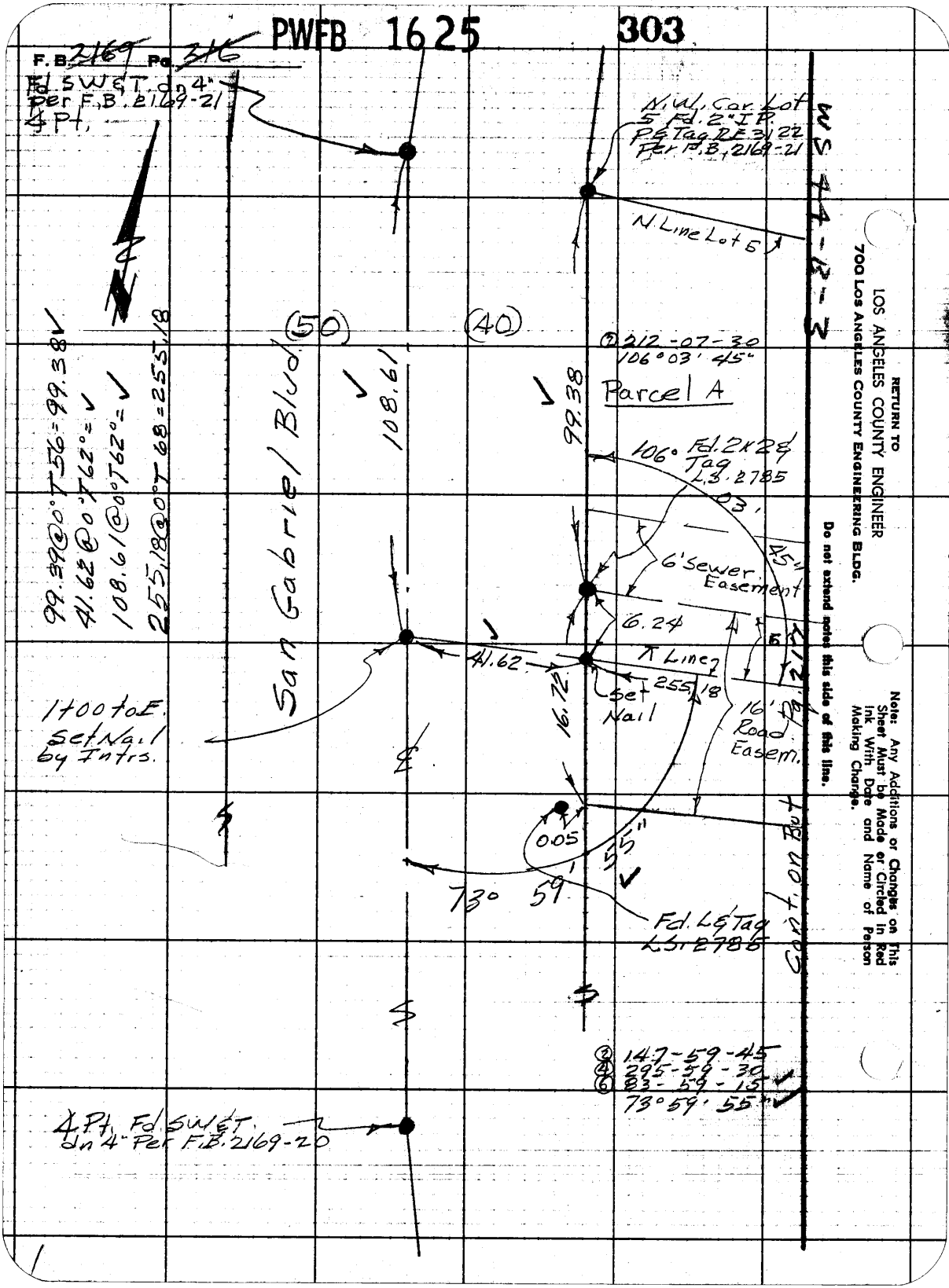

RETURN TO
LOS ANGELES COUNTY ENGINEER
700 LOS ANGELES COUNTY ENGINEERING BLDG.
Do not extend notes this side of this line.
Note: Any Additions or Changes on This Sheet Must be Made or Circled in Red Ink With Date and Name of Person Making Change.

PWFB 1625 304

Notes Ck'd by Miller	Survey of Coleridge Dr SS
Map No.	JN 2097.34 Tape 074 Std 68 °F
Office Work	Surveyed by Dougherty
Checked	Notes Dougherty Date 3-8-60
Date	Indexed C. Johnson

F. B. 2169 PG. 217

WS 44-B-3

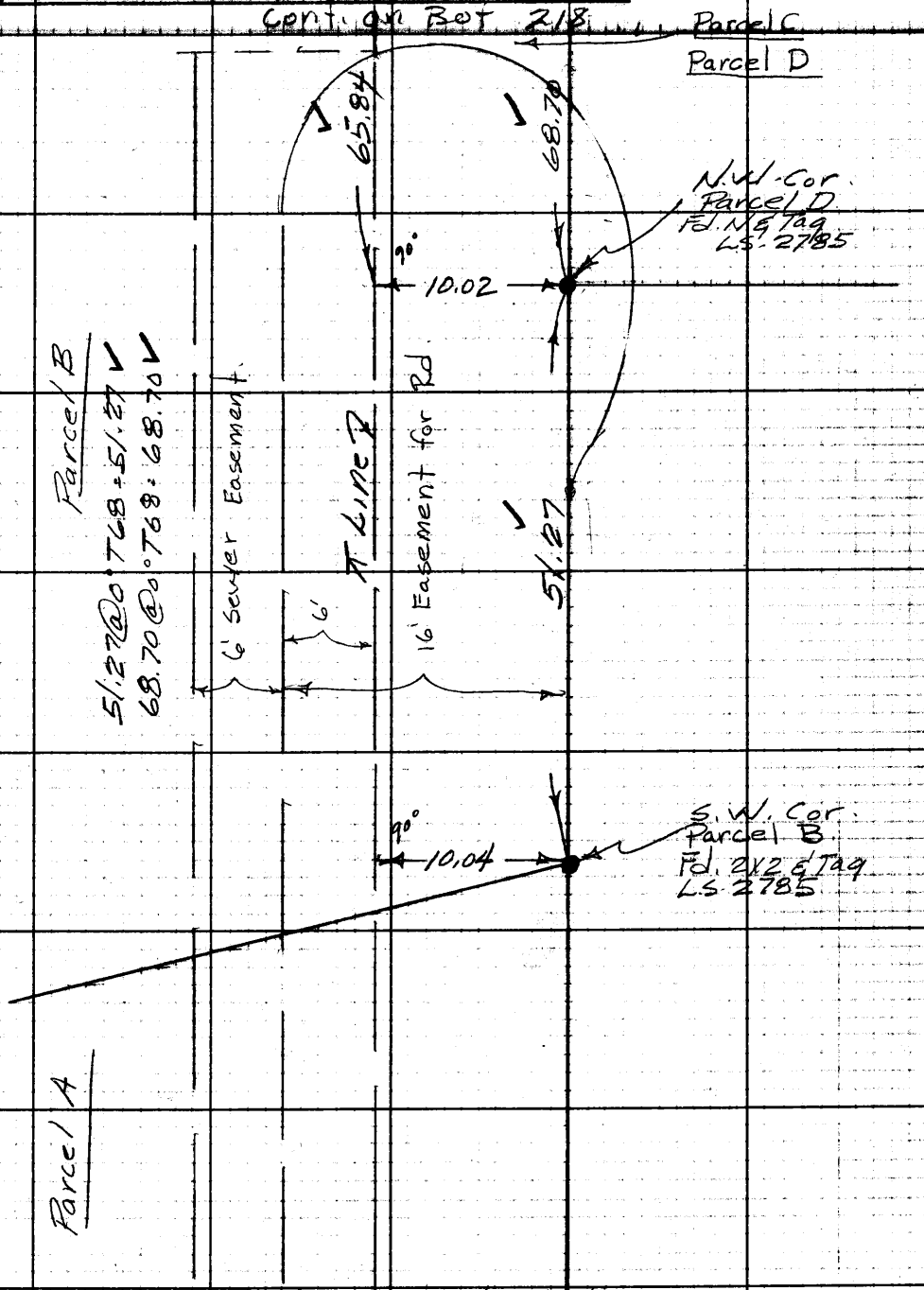

Cont. from Rt. Last Pg 216

Note: Any Additions or Changes on This Sheet Must be Made or Circled in Red Ink With Date and Name of Person Making Change.

Do not extend notes this side of this line.

RETURN TO
LOS ANGELES COUNTY ENGINEER
700 LOS ANGELES COUNTY ENGINEERING BLDG.

76F309S CE #247—3-57

F.B. ~~2167~~ Pg. ~~218~~

PWFB 1625

305

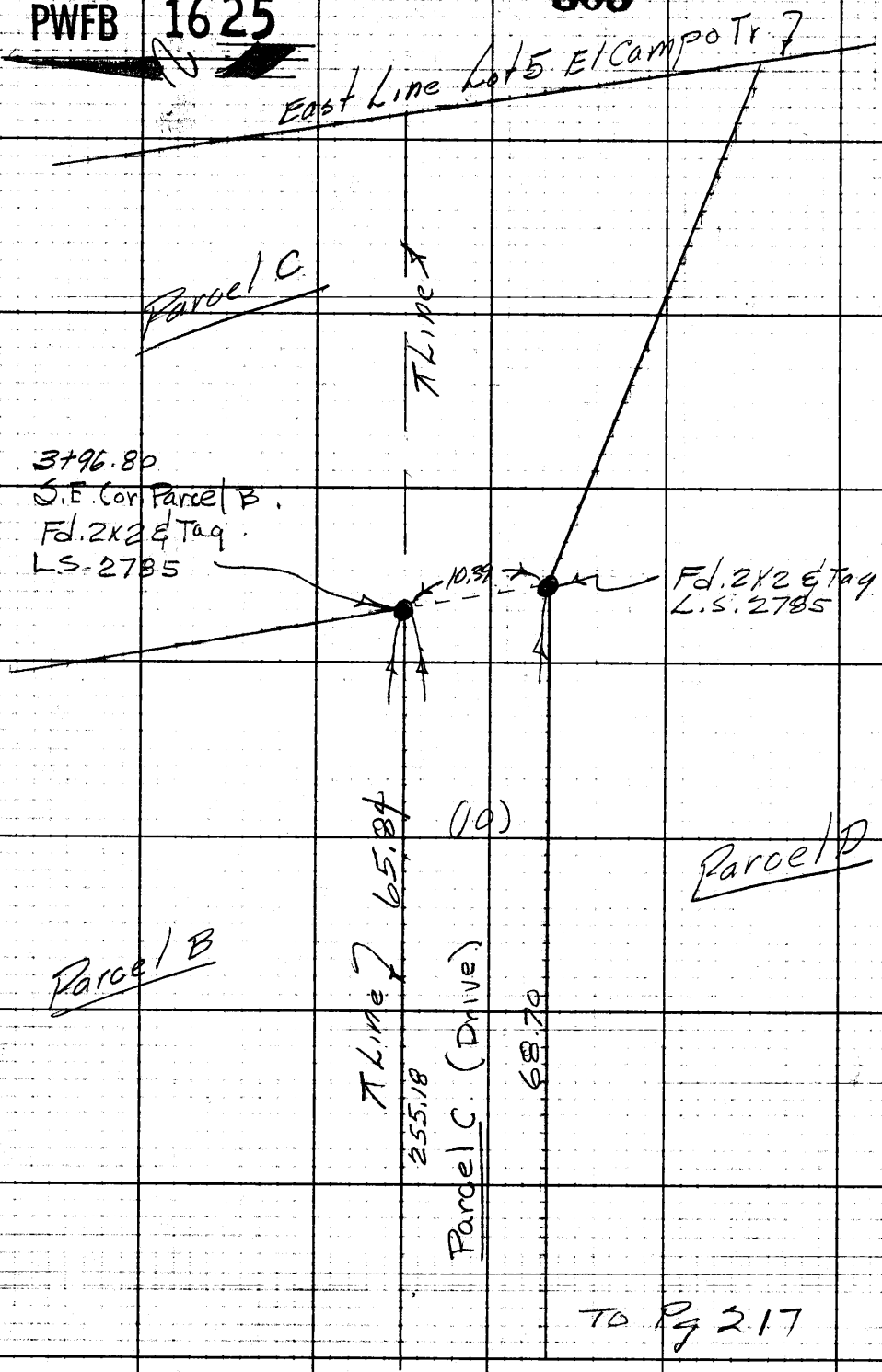

LS 44-B-3

RETURN TO
LOS ANGELES COUNTY ENGINEER
700 LOS ANGELES COUNTY ENGINEERING BLDG.

Do not extend notes this side of this line.

Note: Any Additions or Changes on This Sheet Must be Made or Circled in Red Ink With Date and Name of Person Making Change.

Notes Ck'd by Miller	Survey of Coleridge Dr SS	F. B 2169 Pg. 219
Map No.	In 2097.34 Tract C Sht of	
Office Work	Surveyed by Dougherty	
Checked	Notes — Date 3-8-60	
Date	Indexed C. Johnson	

C.I. 2097.34

Coleridge Drive S.S.

Location of improvements

from San Gabriel Blvd. East

to east Line Lot 5

3-8-60

Dougherty
Newman
Sandoval
Adams

Note: Any Additions or Changes on This Sheet Must Be Made or Circled in Red Ink With Date and Name of Person Making Change.

Do not extend notes this side of this line.

REVISED TO
LOS ANGELES COUNTY ENGINEER
700 LOS ANGELES COUNTY ENGINEERING BLDG.

763098 CE #247—7-58

F.B. 2169 PG. 220

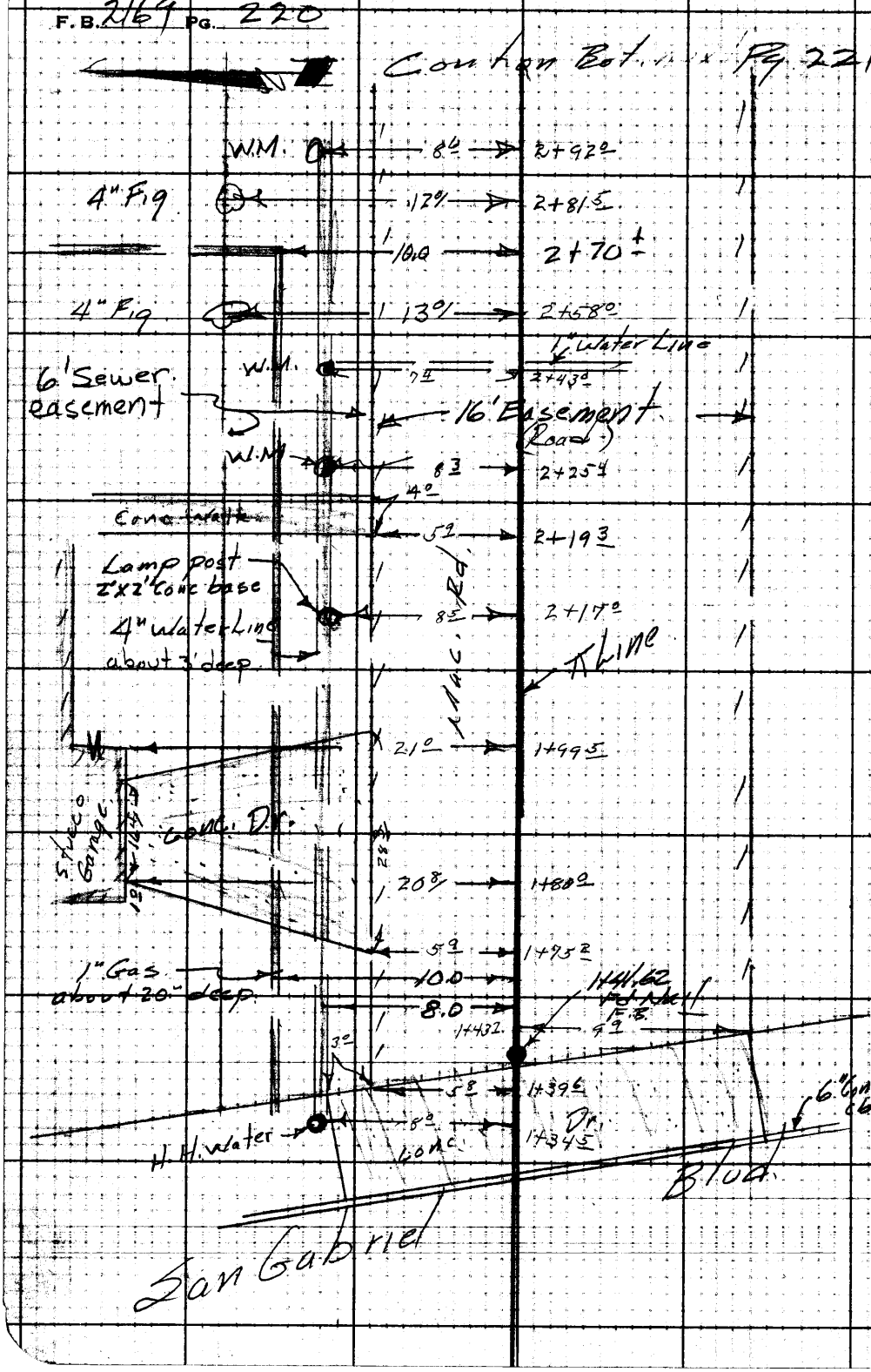

RETURN TO
LOS ANGELES COUNTY ENGINEER
700 LOS ANGELES COUNTY ENGINEERING BLDG.

Do not extend notes this side of this line.

Note: Any Additions or Changes on This Sheet Must be Made or Circled in Red Ink With Date and Name of Person Making Change.

Notes Ck'd by	Survey of Coleridge Rd. SS.
Map No.	JN 2097.39 Tape Std. °F
Office Work	Surveyed by Dougherty
Checked	Notes Dougherty Date 3-8-60
Date	Indexed C. Johnson

F. B. 2169 PG. 221

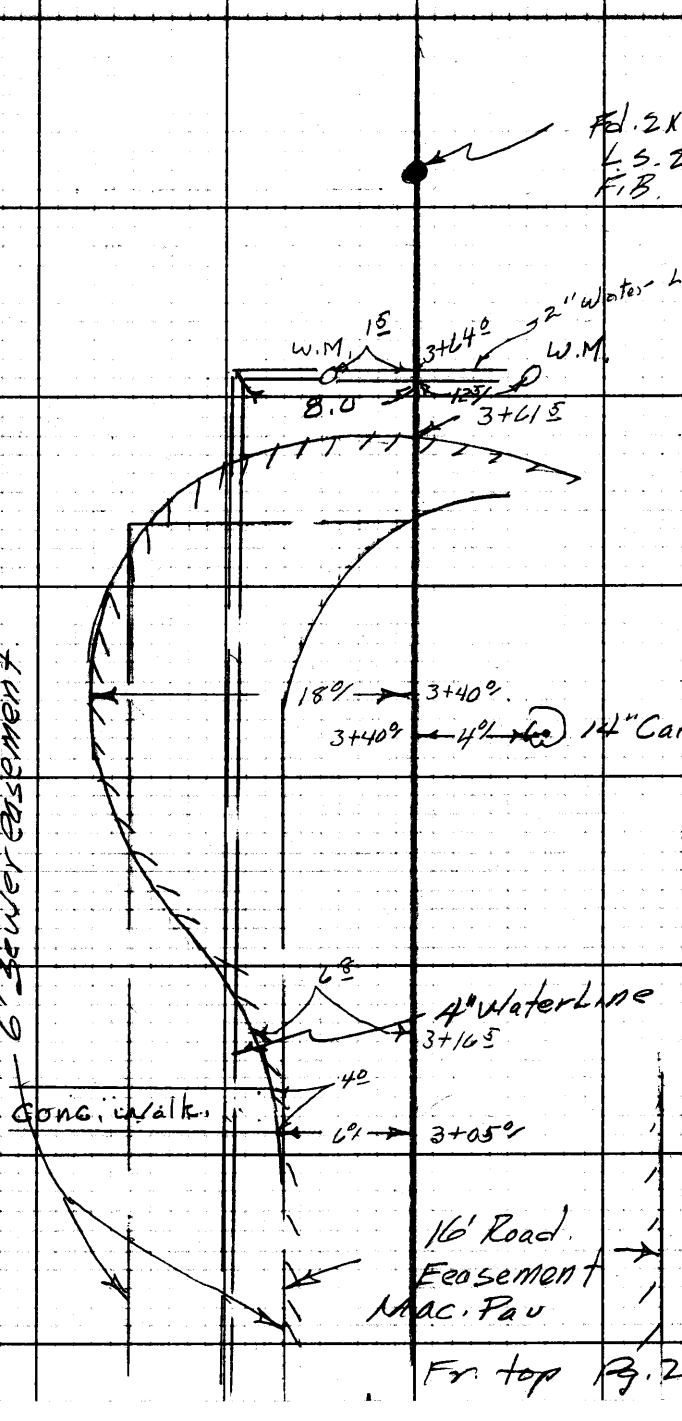

Note: Any Additions or Changes on This Sheet Must be Made or Circled in Red Ink With Date and Name of Person Making Change.

Do not extend notes this side of this line.

RETURN TO
LOS ANGELES COUNTY ENGINEER
700 LOS ANGELES COUNTY ENGINEERING BLDG.

76F3095 CE #247—3-57

F. B. 2169 Pg. 22 V

RETURN TO
LOS ANGELES COUNTY ENGINEER
700 LOS ANGELES COUNTY ENGINEERING BLDG.

Note: Any Additions or Changes on This Sheet Must be Made or Circled in Red Ink With Date and Name of Person Making Change.

Do not extend notes this side of this line.

F. B. 2169 Pg. 223

Profile No. | Notes Bed. | Plotted | Job No 2097.34 | Division No. 10
Date | Date | Survey of Coleridge Dr. S.S.
X-Sec. No. | Notes Chkd. | Checked | Survey by Dougherty | Notes Newman | Date 3-8-60
Date | Date | Map No. | Index C. I. 2097.34

C.I 2097.34
Coleridge Drive S.S.
X-Sections over easement
from San Gabriel Blvd east
to East Line Lot #5

3-8-60

Dougherty
Newman
Sandoval
Adams

Lenker Rod

STATION	B. S.	H. I.	F. S.	ELEV.

NOTE: ANY ADDITIONS OR CHANGES ON THIS SHEET MUST BE MADE OR CIRCLED IN RED INK, WITH DATE AND NAME OF PERSON MAKING CHANGE.

Do not extend notes this side of this line.

PLEASE RETURN TO
LOS ANGELES COUNTY ENGINEER
700 LOS ANGELES COUNTY ENGINEERING BLDG.

76L-298 S & E #307—1-56

76L-298 S & E #307—1-56

PLEASE RETURN TO
LOS ANGELES COUNTY ENGINEER
700 LOS ANGELES COUNTY ENGINEERING BLDG.

NOTE: ANY ADDITIONS OR CHANGES ON THIS SHEET MUST BE MADE OR CIRCLED IN RED INK, WITH DATE AND NAME OF PERSON MAKING CHANGE.

Do not extend notes this side of this line.

STATION	B. S.	H. I.	F. S.	ELEV.	6' Easement (Profile of ⊼-LINE) Lt.	⊼	Rt.
		(Self reading Rod)					
B.M. TE. 371 A				638 466	B.M. TE-371A Elev. 638.466 F.B. 1734-214 San Gabriel Blvd. (E. side) at Wallingford Rd. - Bt. Spk. in cb. 4' S. of ℄ Prod. of Wallingford Rd.		
1+00				639 18	Intr. San Gabriel Blvd.		
				638 82	Gut. 10' No.	East Side San Gab. Blvd.	
				639 31	T.C. " "		
				638 41	Gut. 10' So.		
				638 83	T.C. " "		
1+41.62				639 36	Back of conc. dr. & start of Pre-mix.		
2+00				638 75			
T.P.				638 32			
2+60				636 90	⊼ Line		
				636 5	Lt 80' B.L.L.		
				637 3			Rt 80' B.L.L.
3+00				635 96	⊼ Line		
T.P.				633 49			
4+00				631 70	⊼ Line		
4+65				629 57	⊼ Line		

F. B. 2169 Pg. 224 Job No. 2077.34 Division No. 10 Notes Red ____ Plotted ____ Profile ____
Survey of Coleridge Dr. S.S. Date ____ Date ____ No. ____
Survey by Daugherty Notes Newman Notes Chkd. ____ Checked ____ X-Sec. ____
Indexed C. Johnson Date ____ Date ____ No. ____

76L-298 S & E #307—1-56

PLEASE RETURN TO
LOS ANGELES COUNTY ENGINEER
700 LOS ANGELES COUNTY ENGINEERING BLDG.

NOTE: ANY ADDITIONS OR CHANGES ON THIS SHEET MUST BE MADE OR CIRCLED IN RED INK, WITH DATE AND NAME OF PERSON MAKING CHANGE.

Do not extend notes this side of this line. 6' Easement

STATION	B. S.	H. I.	F. S.	ELEV.	Lt.	℄	Rt.
4+65				631 1	80' BLL.		
				629 1			80' BLL.
set T.B.M. ⊙				635 08	T.B.M.	Elev.	
					3+40.0 Bt. Spk & W. No. base of Carob Tree		
B.M.#TE.371A				638 48	B.M.#TE.371A Elev. 638.466 F.B. 1734-214		
					San Gabriel Blvd (E. Side) at		
					Wallingford Rd. - Bt. Spk. in cb. 4'S. of ℄ prod.		
					of Wallingford Rd.		

Profile Notes Red. ____ Plotted ____ Job No. 2097.34 Division No. 10 F. B. 2169 Pg. 225
No. ____ Date ____ Date ____ Survey of Coleridge Dr. S.S.
X-Sec. Notes Chkd. ____ Checked ____ Survey by Dougherty Notes Newman Date 3-8-60
No. ____ Date ____ Date ____ Map No. ____ Indexed C. Jon Date

F. B. 2169 Pg. 226

Job No. Division No. Notes Red. Plotted Profile

Survey of Date Date No.

Survey by Notes Notes Chkd. Checked X-Sec.

Indexed Date Date Date No.

STATION	B. S.	H. I.	F. S.	ELEV.

Do not extend notes this side of this line.

PLEASE RETURN TO

LOS ANGELES COUNTY ENGINEER

700 LOS ANGELES COUNTY ENGINEERING BLDG.

NOTE: ANY ADDITIONS OR CHANGES ON THIS SHEET MUST BE MADE OR CIRCLED IN RED INK, WITH DATE AND NAME OF PERSON MAKING CHANGE.

76L-298 S & E #307—1-56

Profile No.	Notes Red	Plotted	Job No. 2041.35	Division No. 10	F. B. 2169 Pg. 227
	Date	Date	Survey of EL CAMPO DRIVE		
X-Sec. No.	Notes Chkd.	Checked	Survey by CARRASCO	Notes A.C.	Date 10-16-59
	Date	Date	Map No.	Indexed C. J. GALLI	Date

C.I. 2041.35

EL CAMPO DRIVE

ELEV.'S ON 24" CONC. DRAIN PIPE

AND

LOCATIONS OF IMPROVEMENTS

FOR EASEMENT W. SIDE OF

LOT #8 TRACT #13766

STATION	B. S.	H. I.	F. S.	ELEV.

Do not extend notes this side of this line.

NOTE: ANY ADDITIONS OR CHANGES ON THIS SHEET MUST BE MADE OR CIRCLED IN RED INK, WITH DATE AND NAME OF PERSON MAKING CHANGE.

PLEASE RETURN TO
LOS ANGELES COUNTY ENGINEER
700 LOS ANGELES COUNTY ENGINEERING BLDG.

76L-298 S & E #307—1-56

76L-298 S & E #307—1-56

PLEASE RETURN TO
LOS ANGELES COUNTY ENGINEER
700 LOS ANGELES COUNTY ENGINEERING BLDG.

NOTE: ANY ADDITIONS OR CHANGES ON THIS SHEET MUST BE MADE OR CIRCLED IN RED INK, WITH DATE AND NAME OF PERSON MAKING CHANGE.

Do not extend notes this side of this line.

STATION	B. S.	H. I.	F. S.	ELEV.	
B.M.T.F. 266				603.84	Cambarough Dr. F.B. 1734
				595.97	Bot. inside 24" conc. Pipe AT C.B.
				597.2	Top outside " "
T.P. ⊙				602.18	
				598.2	Ground
				595.9	Top 24" conc. Pipe
T.P. ⊙				598.98	
" ⊙				598.85	
				591.10	Bot. inside 24" conc. Pipe outlet AT El Campo
B.M				599.61	

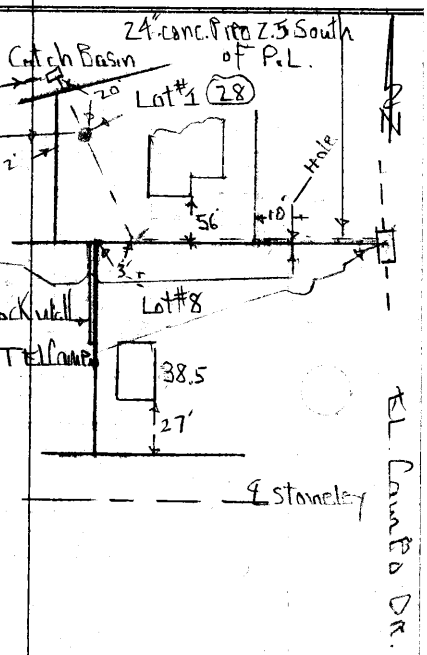

F. B. 2169 Pg. 228
Job No. 204135 Division No. LO
Survey of EL CAMPO DRIVE
Survey by Notes A.C. Arrasco
Indexed C. J. GALLI Date 10-16-59
Notes Red. Date
Notes Chkd. Date
Plotted Date
Checked Date
Profile No.
X-Sec. No.

76L-298 S & E #307—1-56

PLEASE RETURN TO
LOS ANGELES COUNTY ENGINEER
700 LOS ANGELES COUNTY ENGINEERING BLDG.

NOTE: ANY ADDITIONS OR CHANGES ON THIS SHEET MUST BE MADE OR CIRCLED IN RED INK, WITH DATE AND NAME OF PERSON MAKING CHANGE.

Do not extend notes this side of this line.

STATION	B. S.	H. I.	F. S.	ELEV.	℄ Gainsboro
T.P 83467 ±	"Y" S. Side St.			602.05	[illegible]
				598.11	Bell of Y S. Side St
				602.1	Ground Front of House
				601.85	S. Edge Pav
T.P.					
B.M. TF #265				609 70	B.M. TF 265 El. 609.71 F.B. 1734/216

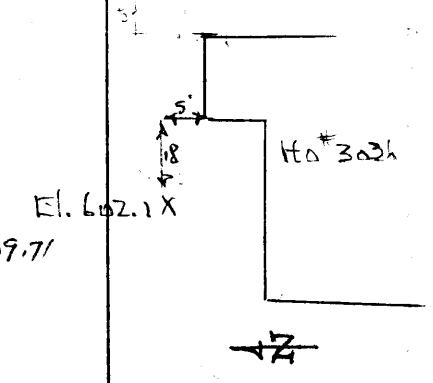

Profile No. X-Sec. No. Notes Red. Date. Notes Chkd. Date. Plotted Date. Checked Date. 10-13-59 Job No. 2041.35 Survey of El Campo Survey by Grasco Map No. Division No. Notes A.C. Indexed C. J. GALLI Date. 10-13-59 Date.

F. B. 2169 Pg. 239

F. B. 2169 Pg. 250

Job No. Division No. Notes Red. Plotted Profile

Survey of Date Date No.

Survey by Notes Notes Chkd. Checked X-Sec.

Indexed Date Date Date No.

STATION	B. S.	H. I.	F. S.	ELEV.

Do not extend notes this side of this line.

PLEASE RETURN TO
LOS ANGELES COUNTY ENGINEER
700 LOS ANGELES COUNTY ENGINEERING BLDG.

NOTE: ANY ADDITIONS OR CHANGES ON THIS SHEET MUST BE MADE OR CIRCLED IN RED INK, WITH DATE AND NAME OF PERSON MAKING CHANGE.

76L-298 S & E #307—1-56

Profile No.	Notes Red	Plotted	Job No. 204135	Division No.	F. B. 2169 Pg.
	Date	Date	Survey of El Campo DR		
X-Sec. No.	Notes Chkd.	Checked	Survey by Gallegos	Notes A.C	Date 10-13-59
	Date	Date 10-13-59	Map No.	Indexed C. J. GALLI	Date SEP 20 '65

J.N. 204135

EL CAMPO DR

GAINSBOROUGH DR.

Elev. of Existing "Y"

on Sanit. Dist Trunk Line

STATION	B. S.	H. I.	F. S.	ELEV.

NOTE: ANY ADDITIONS OR CHANGES ON THIS SHEET MUST BE MADE OR CIRCLED IN RED INK, WITH DATE AND NAME OF PERSON MAKING CHANGE.

Do not extend notes this side of this line.

PLEASE RETURN TO
LOS ANGELES COUNTY ENGINEER
700 LOS ANGELES COUNTY ENGINEERING BLDG.

761-298 S & E #307—1-56

76L-298 S & E #307—1-56

PLEASE RETURN TO
LOS ANGELES COUNTY ENGINEER
700 LOS ANGELES COUNTY ENGINEERING BLDG.

NOTE: ANY ADDITIONS OR CHANGES ON THIS SHEET MUST BE MADE OR CIRCLED IN RED INK, WITH DATE AND NAME OF PERSON MAKING CHANGE.

Do not extend notes this side of this line.

STATION	B. S.	H. I.	F. S.	ELEV.		℄ Gamsboro
B.M. TF 265				609.71	B.M. TF 265 Elev.	609.714 FB. 1734-216
T.P.				604.71	□ S&T.	
				602.95	Surface over Sewer	
				-6.3		
85+20	"Y" S. Side St.			596.65	Elev. Center of 36" Cem. Pipe Trunk Sewer	
				598.79	Elev. bottom of bell of "Y"	
				.25		
				599.04		
T.P.				599.4		
	Ground Front Yard			599.8		
	" Rear "			598.8		
84+20	"Y" N. Side			598.29	Bell of Y	
				603.2	N.P.L. Ground	
				602.61	Top Cb N. Side of St.	

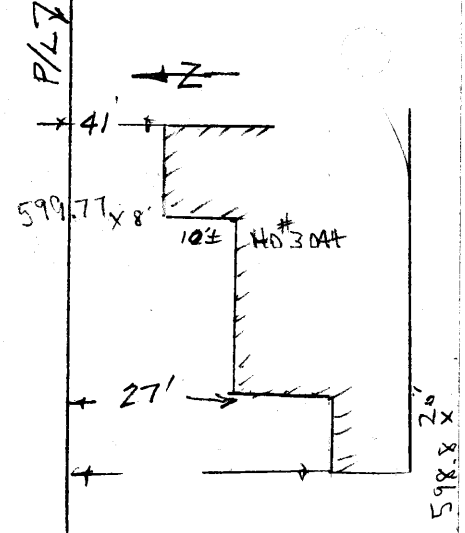

Survey of El Campo Job No. 2041.35 Division No. Notes Red. Plotted Profile
Survey by Carrasco Notes A.C. Date Notes Chkd. Date Checked Date No. X-Sec.
Indexed C. J. GALLI Date 10-13-55 Date Date No.

Profile No.	Notes Red	Plotted	Job No. 2041.35	Division No. 10	F. B. 2169 Pg. 23
	Date	Date	Survey of EL CAMPO DRIVE		
X-Sec. No.	Notes Chkd.	Checked	Survey by A. CARRASCO	Notes A.C.	Date 10-15-59
	Date	Date	Map No.	Indexed C. J. GALLI	Date

C.I. 2041.35
EL CAMPO DRIVE
PROFILE
ON LOT LINE BETWEEN LOT. 7 & 8 TR. 13756
FROM
℄ S.S. & ℄ STONELEY DR TO BACK
OF LOT LINE BETWEEN LOT #1 Parcel (28)
& LOT #8
(SEE TRACT MAP 13756)
& S.S. STAKING NOTES
ON STONELEY DR

CARRASCO
RANGEL
MAX A
SULLIVAN

STATION	B. S.	H. I.	F. S.	ELEV.

NOTE: ANY ADDITIONS OR CHANGES ON THIS SHEET MUST BE MADE OR CIRCLED IN RED INK, WITH DATE AND NAME OF PERSON MAKING CHANGE.

Do not extend notes this side of this line.

PLEASE RETURN TO
LOS ANGELES COUNTY ENGINEER
700 LOS ANGELES COUNTY ENGINEERING BLDG.

76L-298 S & E #307—1-56

76L-298 S & E #307—1-56

PLEASE RETURN TO
LOS ANGELES COUNTY ENGINEER
700 LOS ANGELES COUNTY ENGINEERING BLDG.

NOTE: ANY ADDITIONS OR CHANGES ON THIS SHEET MUST BE MADE OR CIRCLED IN RED INK, WITH DATE AND NAME OF PERSON MAKING CHANGE.

Do not extend notes this side of this line.

STATION	B. S.	H. I.	F. S.	ELEV.

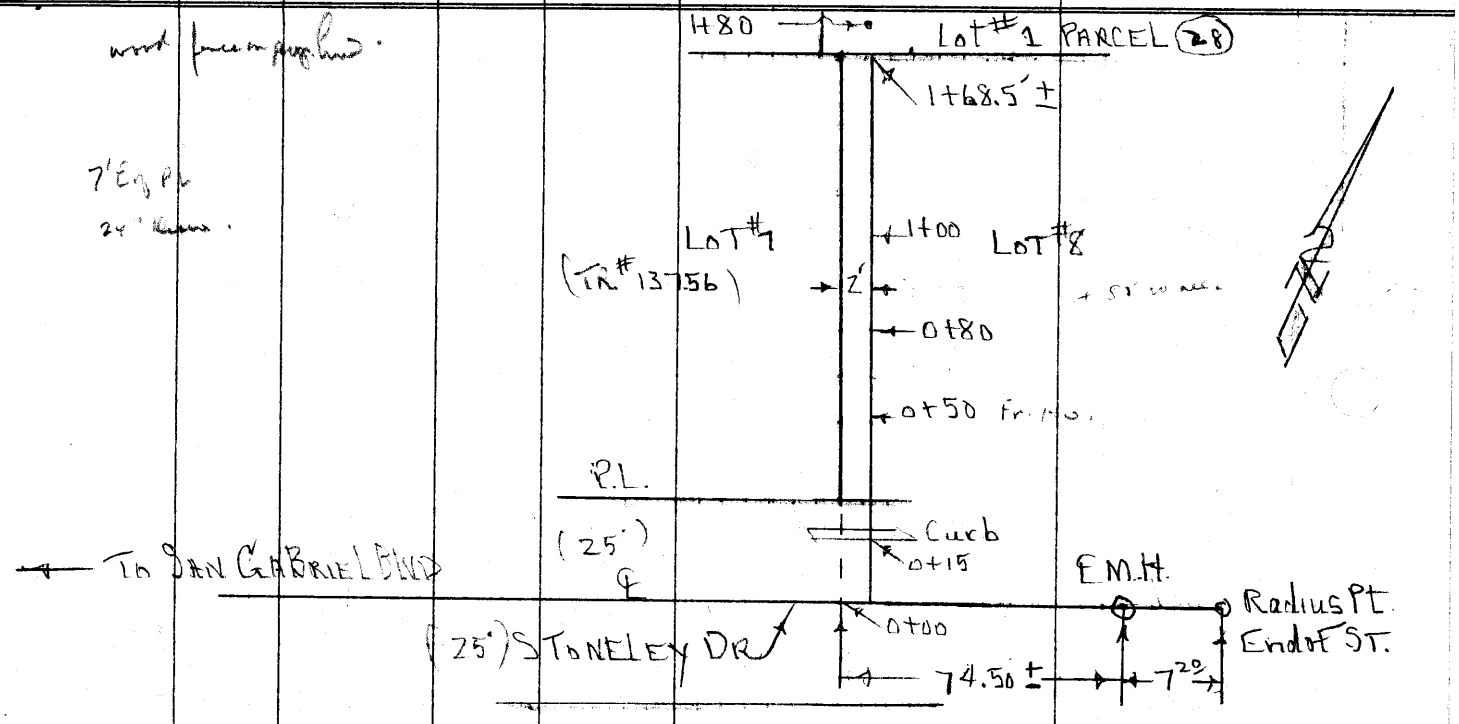

F. B. 2169 Pg. 239
Job No. 204135 Division No. 10 Notes Red. Plotted Profile
Survey of EL CAMPO DRIVE Date Date No. X-Sec.
Survey by CARRACCO Notes L. RANGEL Notes Chkd. Checked
Indexed C. J. GALLI Date 10-15-59 Date Date No.

76L-298 S & E #307—1-56

PLEASE RETURN TO
LOS ANGELES COUNTY ENGINEER
700 LOS ANGELES COUNTY ENGINEERING BLDG.

NOTE: ANY ADDITIONS OR CHANGES ON THIS SHEET MUST BE MADE OR CIRCLED IN RED INK, WITH DATE AND NAME OF PERSON MAKING CHANGE.

Do not extend notes this side of this line.

STATION	B. S.	H. I.	F. S.	ELEV.		℄ 2' East of Lot #8
B.M.# T.F. 262				596.76	B.M.# T.F. 262 Elev. 596.763. F.B. 1734-213	
					STONELEY DR. E. END of St.	
					Bt. SPK. 10's. of ℄ Prod of St.	
					in FRONT Ho. #3050	
0+00				597 13	℄ inter of Stoneley Dr. & Prod. of Lot #8	
0+15				596 71	Gutter	
?				597 37	Top Cb.	
0+50				598 7	Lot Line #8	
⊙ 0+ 80 T.P				599 00	" " "	wire spk
1+00				599 0	" " "	
⊙ 1+68.5 T.P				598 57	approximate back of Lot Line #8 1"x1"	
1+80				598.7	Ground	
⊙ wire spk T.P.				598 96		
B.M.# T.F. 262				596 75	B.M. T.F. 262 See About for description	

Profile No. ____ Notes Red. ____ Plotted ____ Job No. 20A135 Division No. ____ F. B. 2169 Pg. 235
X-Sec. No. ____ Date ____ Date ____ Survey of EL CAMINO DR.
Notes Chkd. ____ Checked ____ Survey by CARRASCO Notes I.R. Date 10-15-59
No. ____ Date ____ Date ____ Map No. ____ Index C. I. GALLI Date ____

F. B. 2169 PG. 236

Job No. Division No. Notes Red. Plotted Profile

Survey of Date Date No.

Survey by Notes Notes Chkd. Checked X-Sec.

Indexed Date Date Date No.

STATION	B. S.	H. I.	F. S.	ELEV.

Do not extend notes this side of this line.

PLEASE RETURN TO
LOS ANGELES COUNTY ENGINEER
700 LOS ANGELES COUNTY ENGINEERING BLDG.

NOTE: ANY ADDITIONS OR CHANGES ON THIS SHEET MUST BE MADE OR CIRCLED IN RED INK, WITH DATE AND NAME OF PERSON MAKING CHANGE.

70L-298 S & E #307—1-56

PWFB 1626 938

Notes Ck'd by	Survey of SUNNYSLOPE BLVD ℄'s
Map No.	JN 0303.00 Tape 0184 Std 68 °F
Office Work	Surveyed by AC Guizado
Checked	Notes ACG Date Sep 65
Date	Indexed G. J. GALLA SEP 20 '65

F. B. 2169 PG. 237

JOB NO 0303.00

SUNNYSLOPE BLVD ℄'s

E PASADENA AREA

REF: FB1601
FB2169

Guizado	AC
MOODY	J
GLIDDEN	RD
NUNEZ	B
LYBRAND	J
BEAUDRY	R

Note: Any Additions or Changes on This Sheet Must be Made or Circled in Red Ink With Date and Name of Person Making Change.

PLEASE RETURN TO
LOS ANGELES COUNTY ENGINEER
403 LOS ANGELES COUNTY ENGINEERING BLDG.

Do not extend this side of this line.

76F309S CE #310 6-63

PWFB 1626 939, 940, 941

F. B. 2169 Pg 238

INDEX

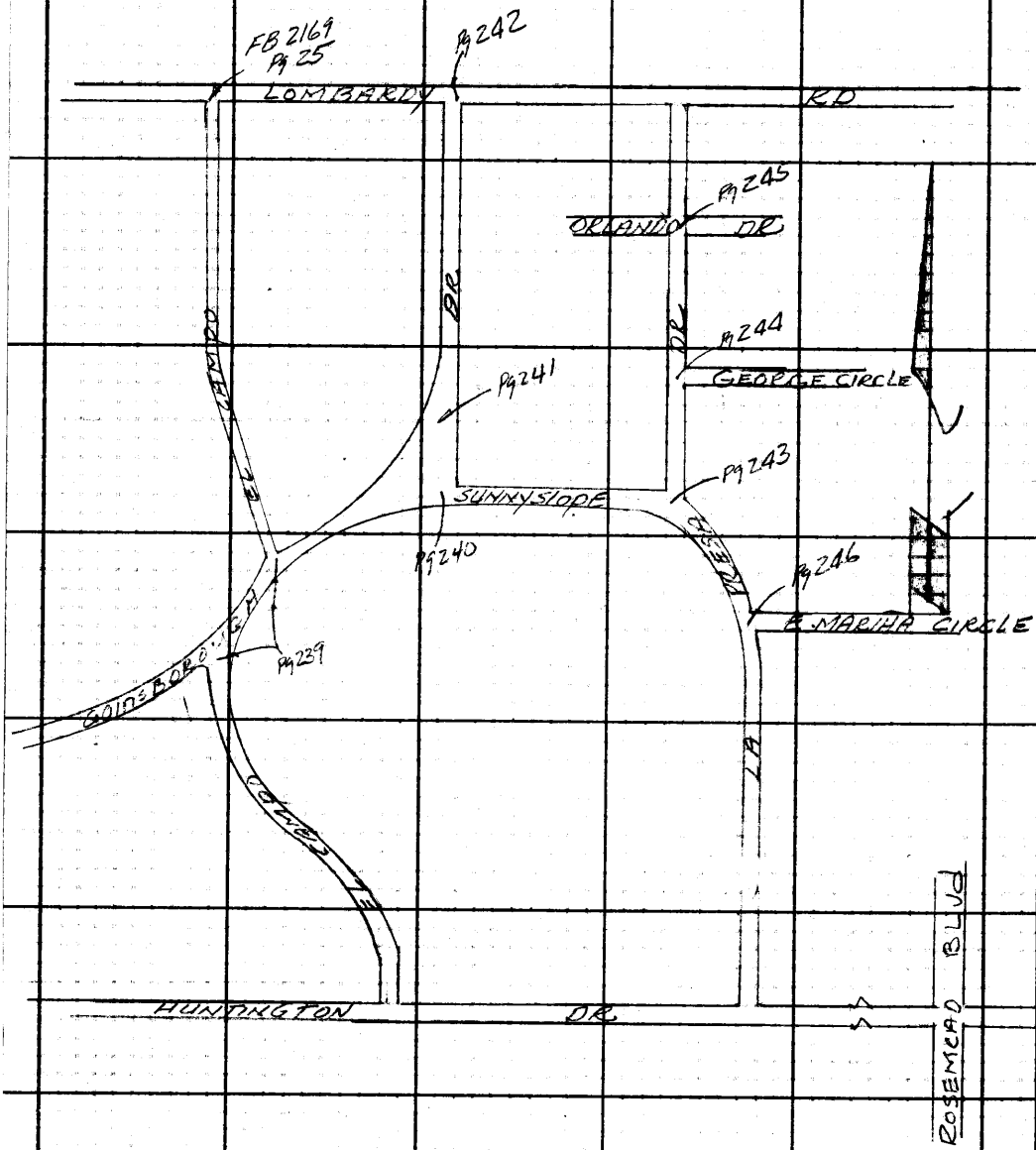

PLEASE RETURN TO
LOS ANGELES COUNTY ENGINEER
403 Los Angeles County Engineering Bldg.

Do not extend this side of this line.

Note: Any Additions or Changes on This Sheet Must Be Made or Circled in Red Ink With Date and Name of Person Making Change.

PWFB 1526

2933

Notes Ck'd by	Survey of Sunnyslope ℄'s
Map No.	JN 0303.00 Tape 0184 Std 68 °F
Office Work	Surveyed by A.C. Guizado
Checked	Notes ACG Date 9-10-65
Date	Indexed C. J. GALLI

F. B. 2169 PG. 239

T=78°
LEVEL DIST
350.35 = 350.37
42.10 = 42.10
85.29 = 85.30

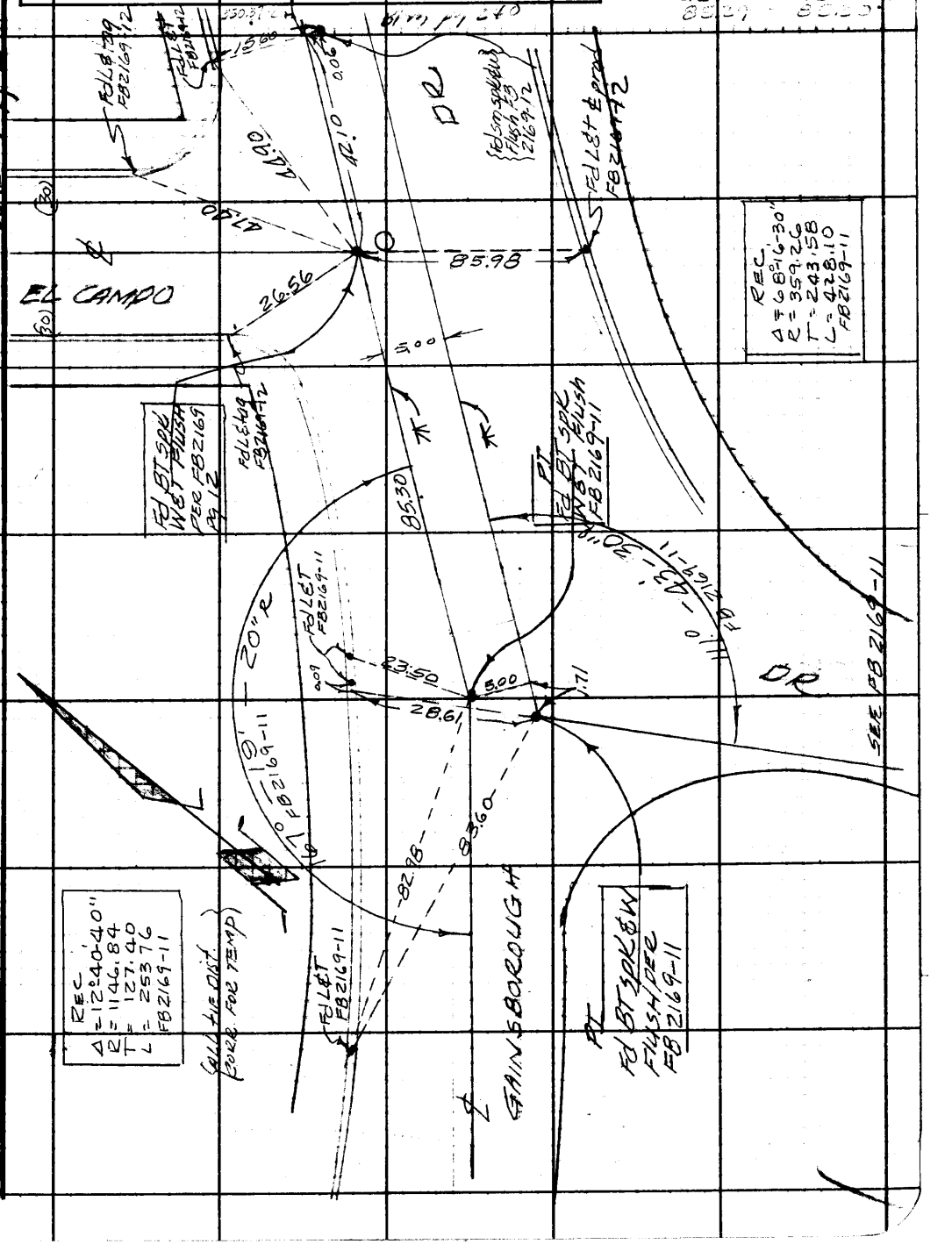

Note: Any Additions or Changes on This Sheet Must be Made or Circled in Red Ink With Date and Name of Person Making Change.

Do not extend this side of this line.

PLEASE RETURN TO
LOS ANGELES COUNTY ENGINEER
403 LOS ANGELES COUNTY ENGINEERING BLDG.

76F309S CE #310 6-63

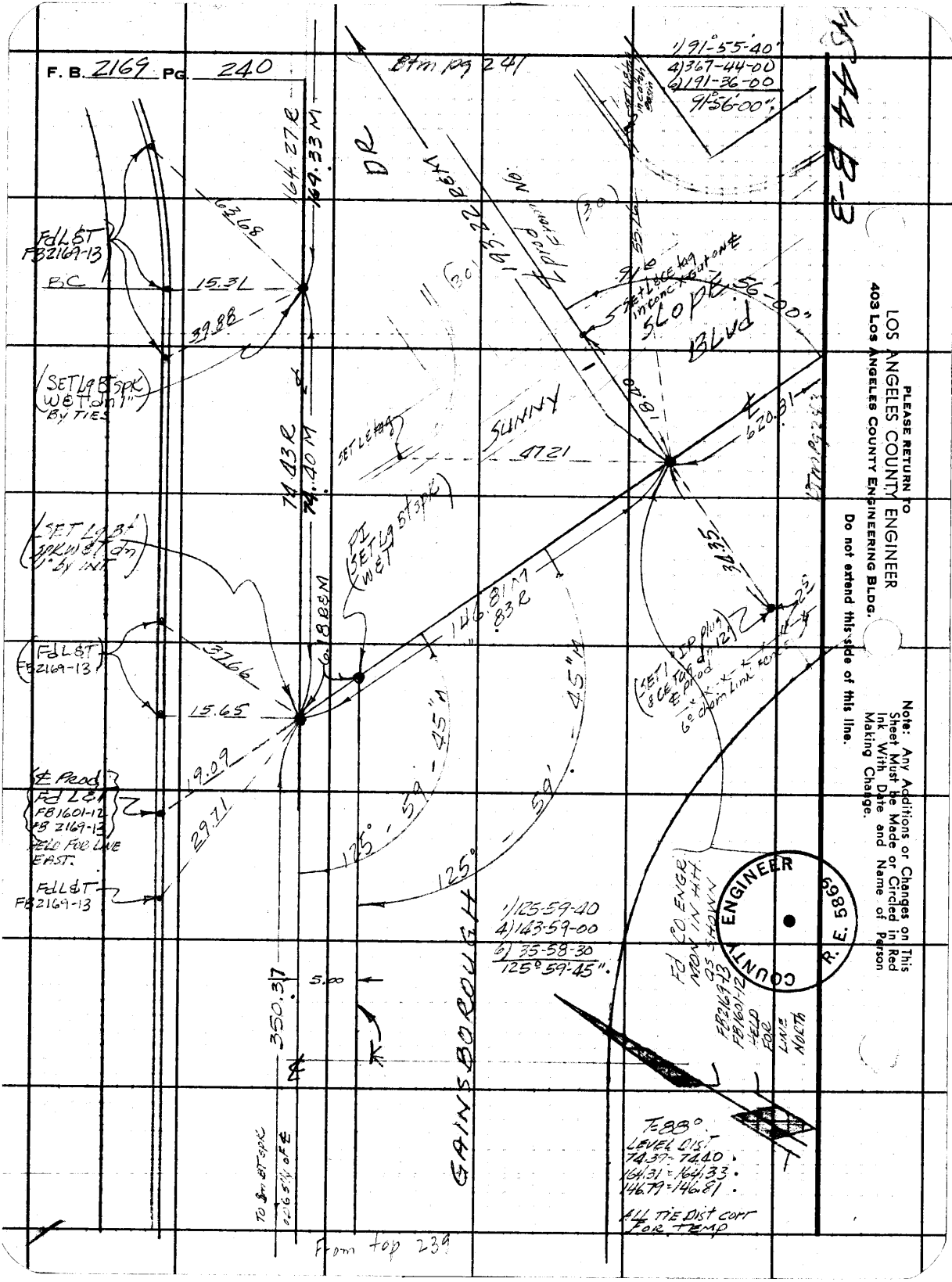

PLEASE RETURN TO
LOS ANGELES COUNTY ENGINEER
403 Los Angeles County Engineering Bldg.

Do not extend this side of this line.

Note: Any Additions or Changes on This Sheet Must be Made or Circled in Red Ink With Date and Name of Person Making Change.

PWFB 1626

944

Notes Ck'd by	Survey of Sunnyslope & ℄s
Map No.	JN 0303.00 Tape 0184 Std 68 °F
Office Work	Surveyed by A.C. Guizado
Checked	Notes A.C. Guizado Date 9-13-65
Date	Indexed C. J. GALLI

F. B. 2169 Pg. 241

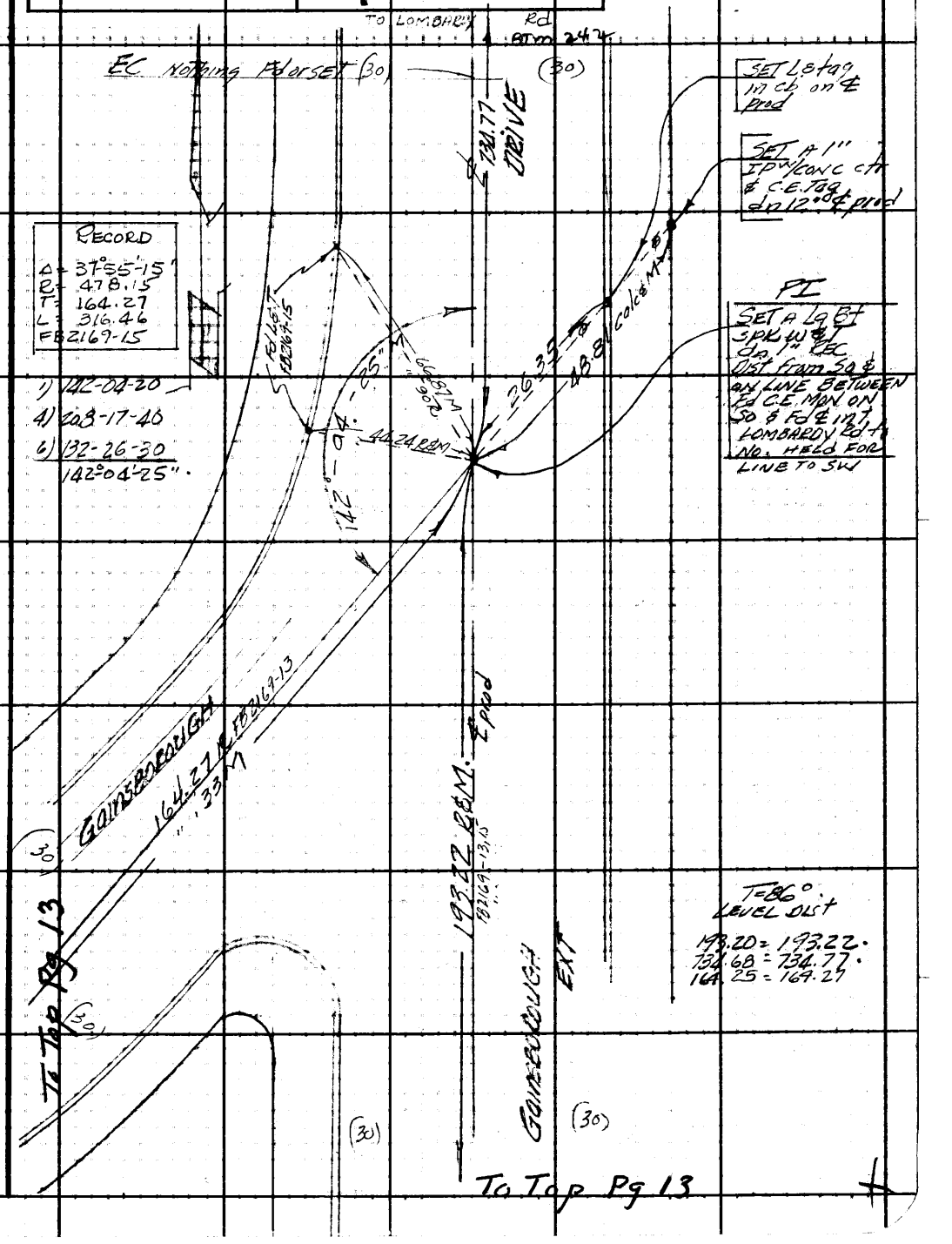

Note: Any Additions or Changes on This Sheet Must be Made or Circled in Red Ink With Date and Name of Person Making Change.

Do not extend this side of this line.

PLEASE RETURN TO
LOS ANGELES COUNTY ENGINEER
403 LOS ANGELES COUNTY ENGINEERING BLDG.

76F309S CE #310 6-63

PWFB 1626 945 946

F. B. 2169 PG 242

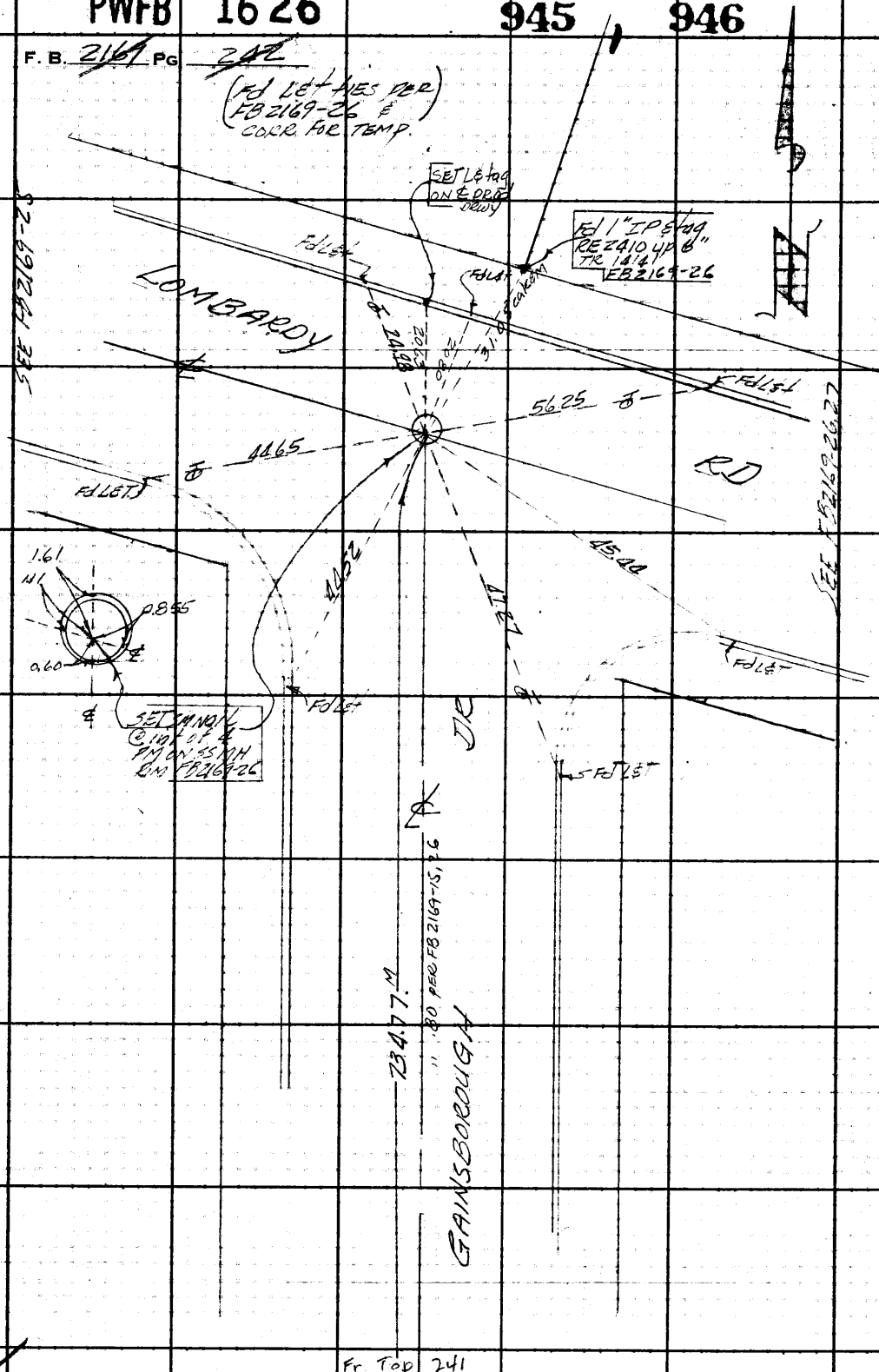

Fr Top 241

MS44 B-3

PLEASE RETURN TO
LOS ANGELES COUNTY ENGINEER
403 LOS ANGELES COUNTY ENGINEERING BLDG.

Do not extend this side of this line.

Note: Any Additions or Changes on This Sheet Must be Made or Circled in Red Ink With Date and Name of Person Making Change.

PWFB 1626 947

Notes Ck'd by	Survey of Sunnyslope Bd. & Cr
Map No.	JN 030300 Tape 0184 Std 68 °F
Office Work	Surveyed by A C Guizado
Checked	Notes ACG Date 9-8-65
Date	Indexed C. J. GALLI

F. B. 2169 PG. 243

1) 137-16-20
4) 189-05-00
6) 103-37-30
137°16'-15"

W.S. 44, B-3

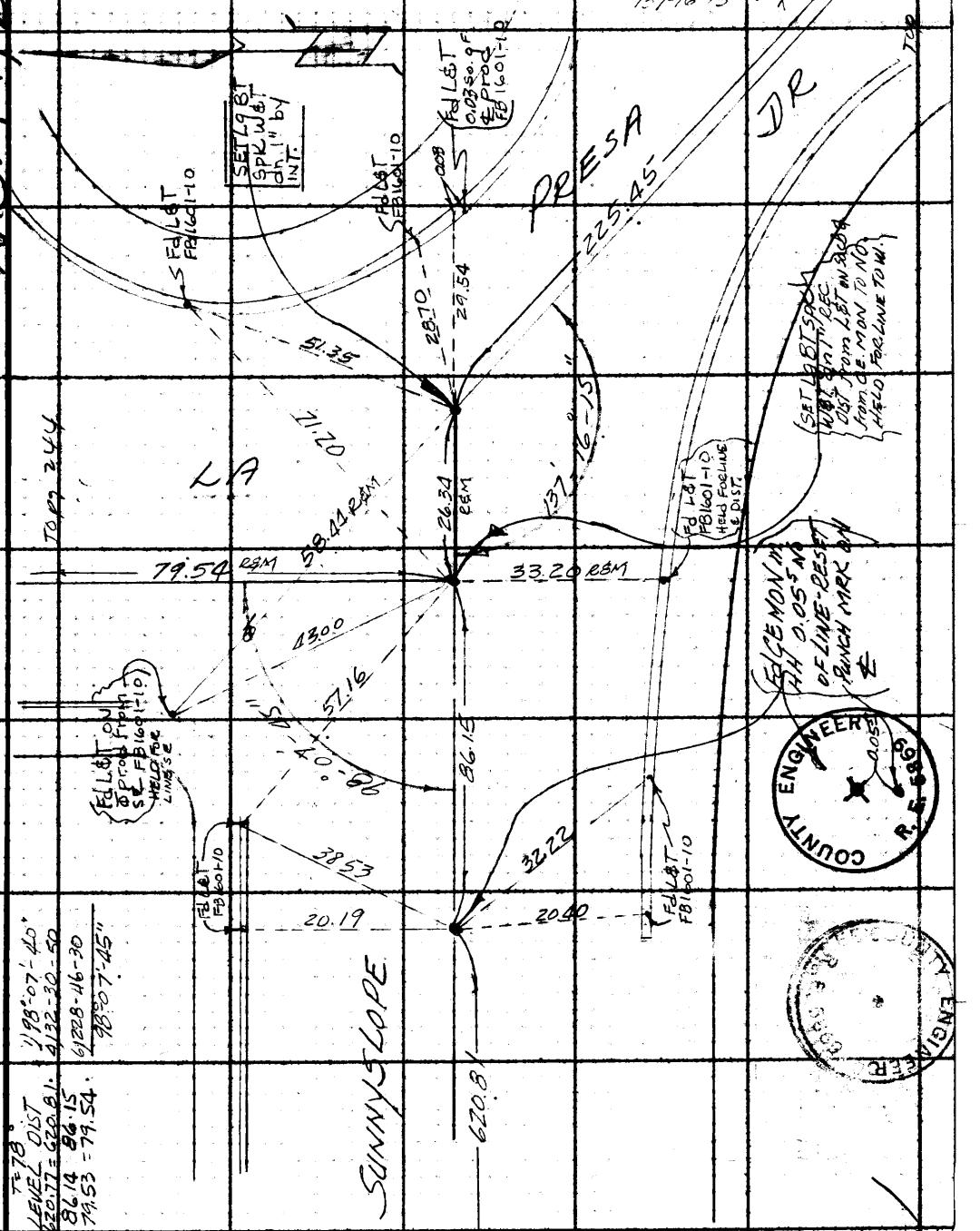

1) 98°07'-40"
4) 132-30-50
6) 228-46-30
98°07'-45"

T=78°
LEVEL DIST
620.77 = 620.81
86.14 86.15
79.53 = 79.54

From Tp Rt 240

Note: Any Additions or Changes on This Sheet Must Be Made or Circled in Red Ink With Date and Name of Person Making Change.

Do not extend this side of this line.

PLEASE RETURN TO
LOS ANGELES COUNTY ENGINEER
403 LOS ANGELES COUNTY ENGINEERING BLDG.

76F3099 CE #310 6-63

PWFB 1626 948

F. B. 2169 PG 244

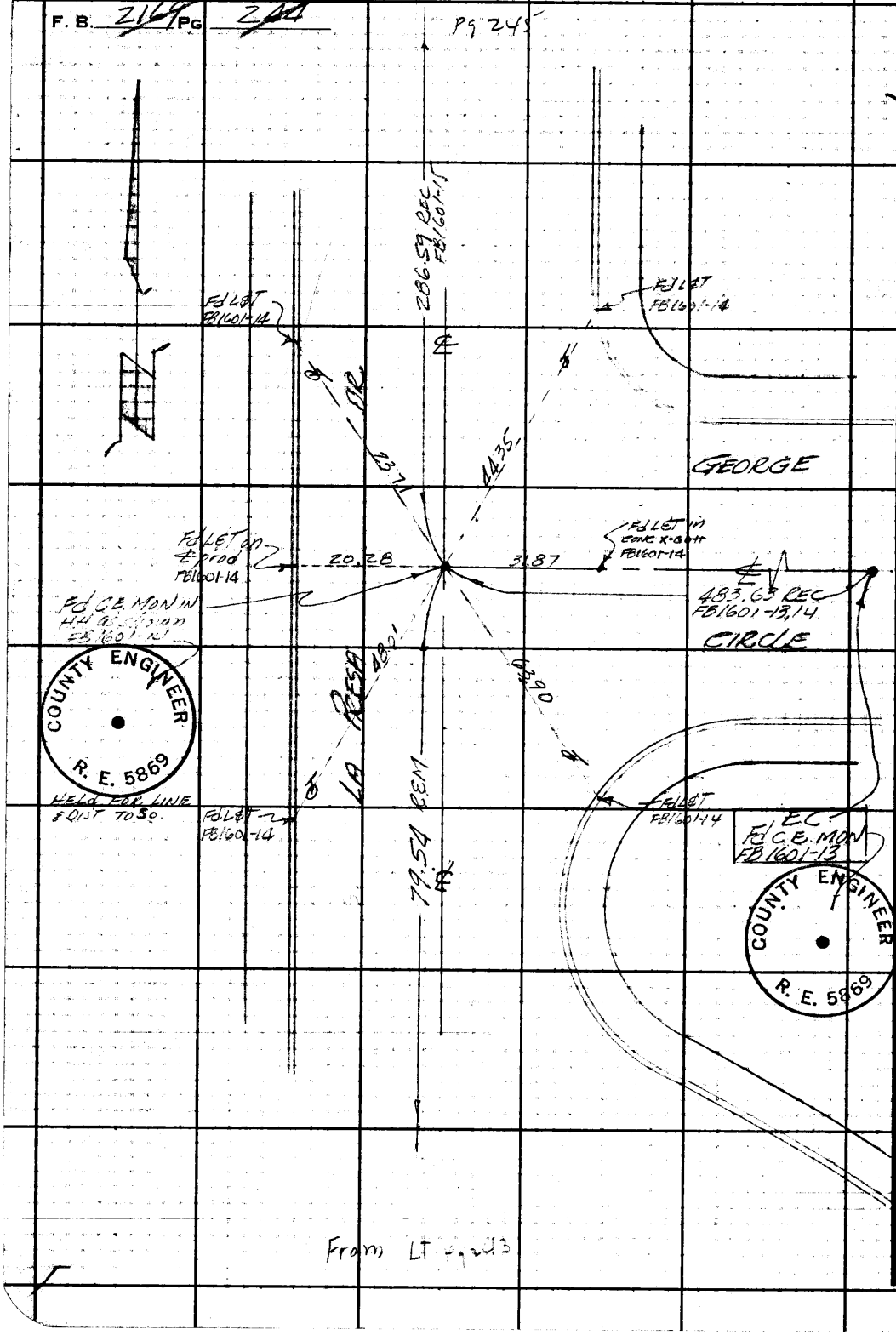

PLEASE RETURN TO
LOS ANGELES COUNTY ENGINEER
403 LOS ANGELES COUNTY ENGINEERING BLDG.

Do not extend this side of this line.

Note: Any Additions or Changes on This Sheet Must be Made or Circled in Red Ink With Date and Name of Person Making Change.

PWFB 1626

949

Notes Ck'd by	Survey of Sunnyslope ℄s
Map. No.	JN 0303.00 Tape 0184 Std 68 °F
Office Work	Surveyed by A.C. Guizado
Checked	Notes ACG Date 9-10-65
Date	Indexed C. J. GALLI

F. B. 2169 PG. 245

W.S.44, B-3

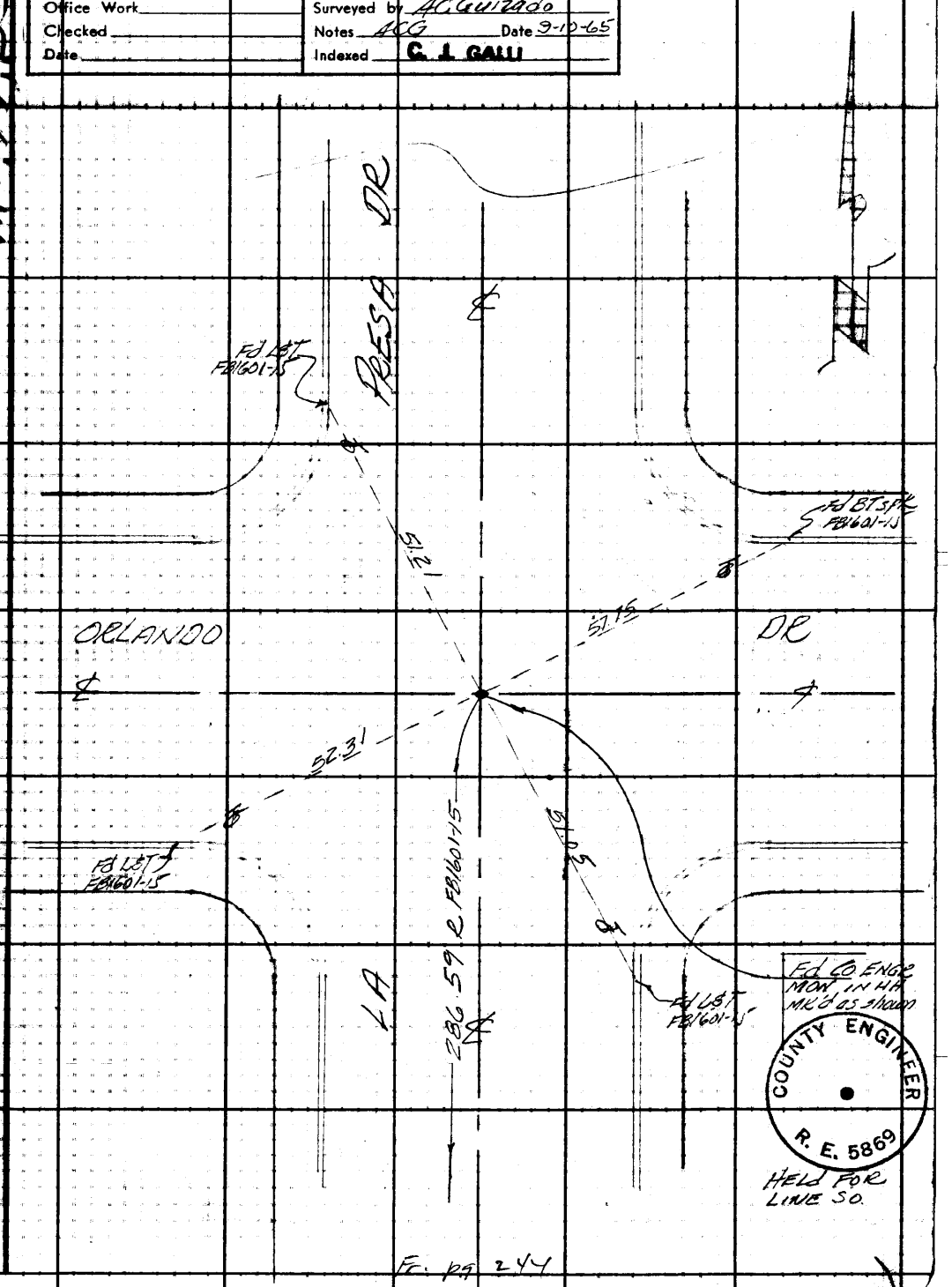

Fr. pg 244

Note: Any Additions or Changes on This Sheet Must be Made or Circled in Red Ink With Date and Name of Person Making Change.

Do not extend this side of this line.

PLEASE RETURN TO
LOS ANGELES COUNTY ENGINEER
403 Los Angeles County Engineering Bldg.

76F309S C 310 6-63

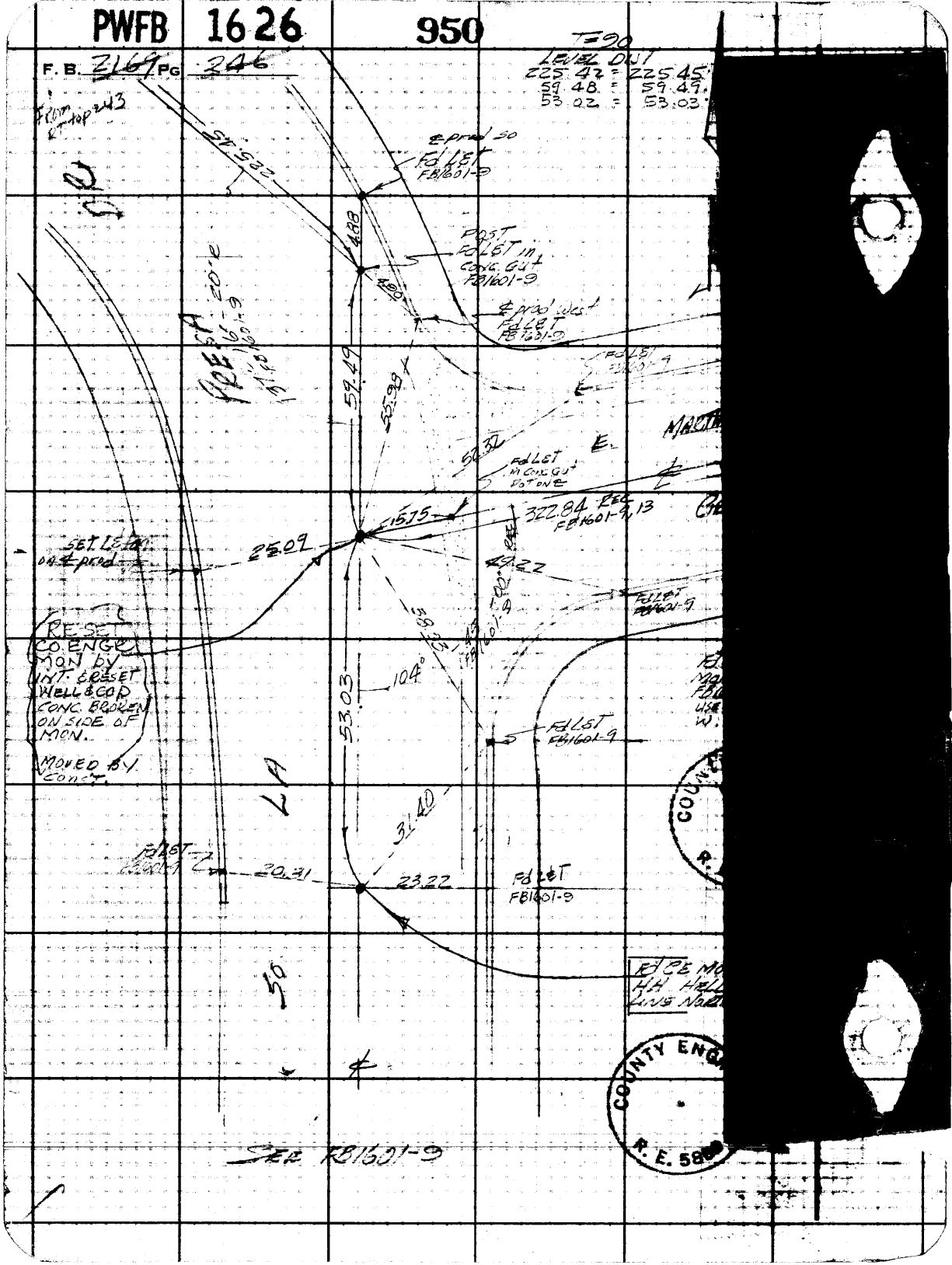
PWFB 1626 950
F. B. 2169 PG 246
T=90
LEVEL OUT
225.42 = 225.45
59.48 = 59.49
53.02 = 53.03
From RT top 243
225.45
℄ prod so
Fd LET FB1601-9
POST Fd LET in Conc. Gut FB1601-9
℄ prod west Fd LET FB1601-9
PRESA
59.49
55.98
52.32
Fd LET in Conc Gut Pot on ℄
15.75
322.84 REC FB1601-9, 13
SET LE Fm on ℄ prod
25.09
49.22
RESET CO. ENGR MON by INT. & RESET WELL & COP CONC. BROKEN ON SIDE OF MON.
MOVED BY CONST.
104°
53.03
Fd LET FB1601-9
31.40
Fd LET FB1601-9
20.31
23.22
Fd LET FB1601-9
Fd CE MO HH HELL LINE NORT
SEE FB1601-9
COUNTY ENG
R. E. 58