2172

INDEX TO F.B. 2172

DATE	J.N.	DESCRIPTION	NOTES	PAGES
		ALWOOD STREET- C.I.2052.34		
8-58	2052.34	GRIFFITHS AVE., from Maplegrove St. to Francisquito Ave.	Topog	5-12
"	"	" " "	X-sects	13-28
"	"	ALWOOD STREET, from Griffiths Ave. to Walnut Ave.	Topog	29-40
"	"	" " "	X-sects	41-56
"	"	DOUBLEGROVE STREET, from W'ly Line Tract #14019 to Walnut Ave.	Topog	57-64
"	"	" " "	X-sects	65-74
9-58	"	FELLOWSHIP AVE., from Griffiths Ave. to Walnut Ave.	Topog	75-82
"	"	" " "	X-sects	83-98
"	"	MAPLEGROVE STREET, from Glendora Ave. to Larimore St.	Topog	99-104
"	"	" " "	X-sects	105-119
"	"	BANNON AVE., from Fairgrove Ave. to Maplegrove St.,	Topog	121-123
"	"	" " "	X-sects	125-131
"	"	BALLISTA AVE., from Fairgrove Ave. to Maplegrove St.	Topog	133-135
"	"	" " "	X-sects	137-143
"	"	STIMSON AVE., from Fairgrove Ave. to Maplegrove St.	Topog	145-147
"	"	" " "	X-sects	149-153

Transcription July 98

INDEX TO F.B. 2172 (Cont'd) in F.B. 2182

DATE	J.N.	DESCRIPTION	NOTES	PAGES
		ALWOOD STREET, C.I.2052.34(Cont'd)		
10-58	2052.34	FAIRGROVE AVE., from Fickwirth Ave. to Bannon Ave.	Topog	157-160
"	"	" " "	X-sects	161-167
"	"	STIMSON AVE., from Klamath St. to Fairgrove Ave.	Topog	169-174
"	"	" " "	X-sects	175-183
"	"	BLACKWOOD STREET, from Stimson Ave. to Ballista Ave.	Topog	185-188
"	"	" " "	X-sects	189-195
"	"	FICKWIRTH AVE., from Blackwood St. to Fairgrove Ave.	Topog	197-199
"	"	" " "	X-sects	201-206
"	"	KLAMATH STREET, from Fickwirth Ave. to Glendora Ave.	Topog	207-210
"	"	" " "	X-sects	211-216
"	"	KLAMATH STREET, from Fickwirth Ave. to Ballista Ave.	Topog	217-219
"	"	" " "	X-sects	221-225
"	"	FICKWIRTH AVE., FROM AMAR ROAD to Klamath St	Topog	227-230
"	"	" " "	X-sects	231-236
"	"	CADWELL STREET, from Fickworth Ave. to Ballista Ave.	Topog	237-239
"	"	" " "	X-sects	241-245
"	"	BALLISTA AVE., from Cadwell St. to Blackwood St.	Topog	247-250
"	"	" " "	X-sects	251-255

Notes Ck'd by	Survey of ALWOOD ST.	F. B. 2172 Pg. 5
Map No.	IN 2052.34 Tape Std °F	
Office Work	Surveyed by J. J. LANIGAN	
Checked	Notes J. J. L. Date 8-8-58	
Date	Indexed C. Johnson 9-10-58	

C.I. 2052.34
ALWOOD ST.

GRIFFITHS AVE.
FROM
MAPLEGROVE ST TO FRANSQUITO AVE

LOCATION OF IMPROVEMENTS

NOTE. OFFSETS TO POLES, TREES, ETC. ARE TO CENTERS

LANIGAN
RIKE
YASUI
CIOCHON

Note: Any Additions or Changes on This Sheet Must be Made or Circled in Red Ink With Date and Name of Person Making Change.

Do not extend notes this side of this line.

RETURN TO
LOS ANGELES COUNTY ENGINEER
700 LOS ANGELES COUNTY ENGINEERING BLDG.

76F3098 CE #247—3-57

F.B. 2172 Pg. 6

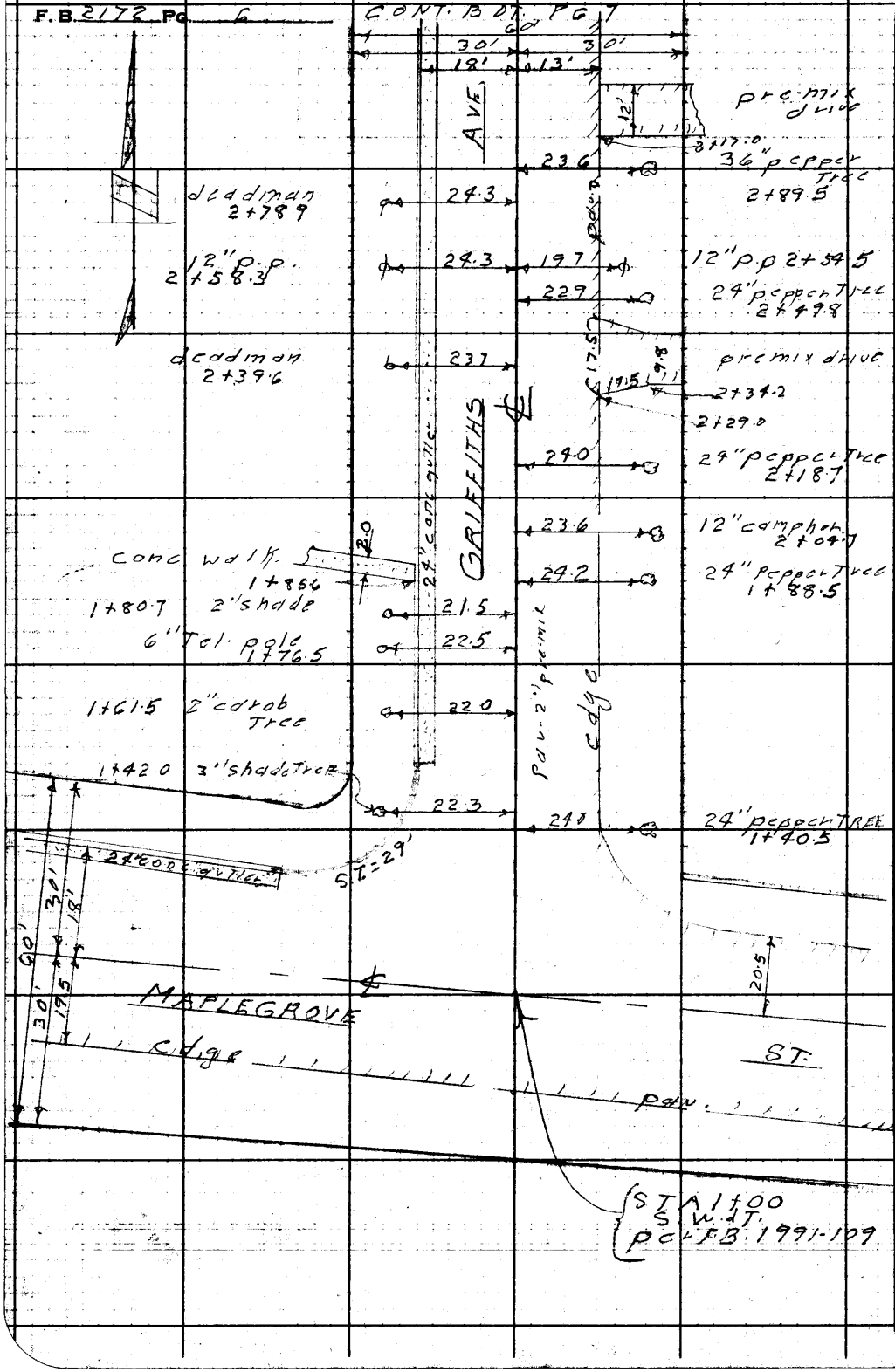

RETURN TO
LOS ANGELES COUNTY ENGINEER
700 LOS ANGELES COUNTY ENGINEERING BLDG.

Do not extend notes this side of this line.

Note: Any Additions or Changes on This Sheet Must be Made or Circled in Red Ink With Date and Name of Person Making Change.

Notes Ck'd by	Survey of ALWOOD ST.
Map No.	JN 2052.34 Tape Std °F
Office Work	Surveyed by J.J. LANIGAN
Checked	Notes J.J.L. Date 8-8-58
Date	Indexed A. O. Johnson

F. B. 2172 Pg. 7

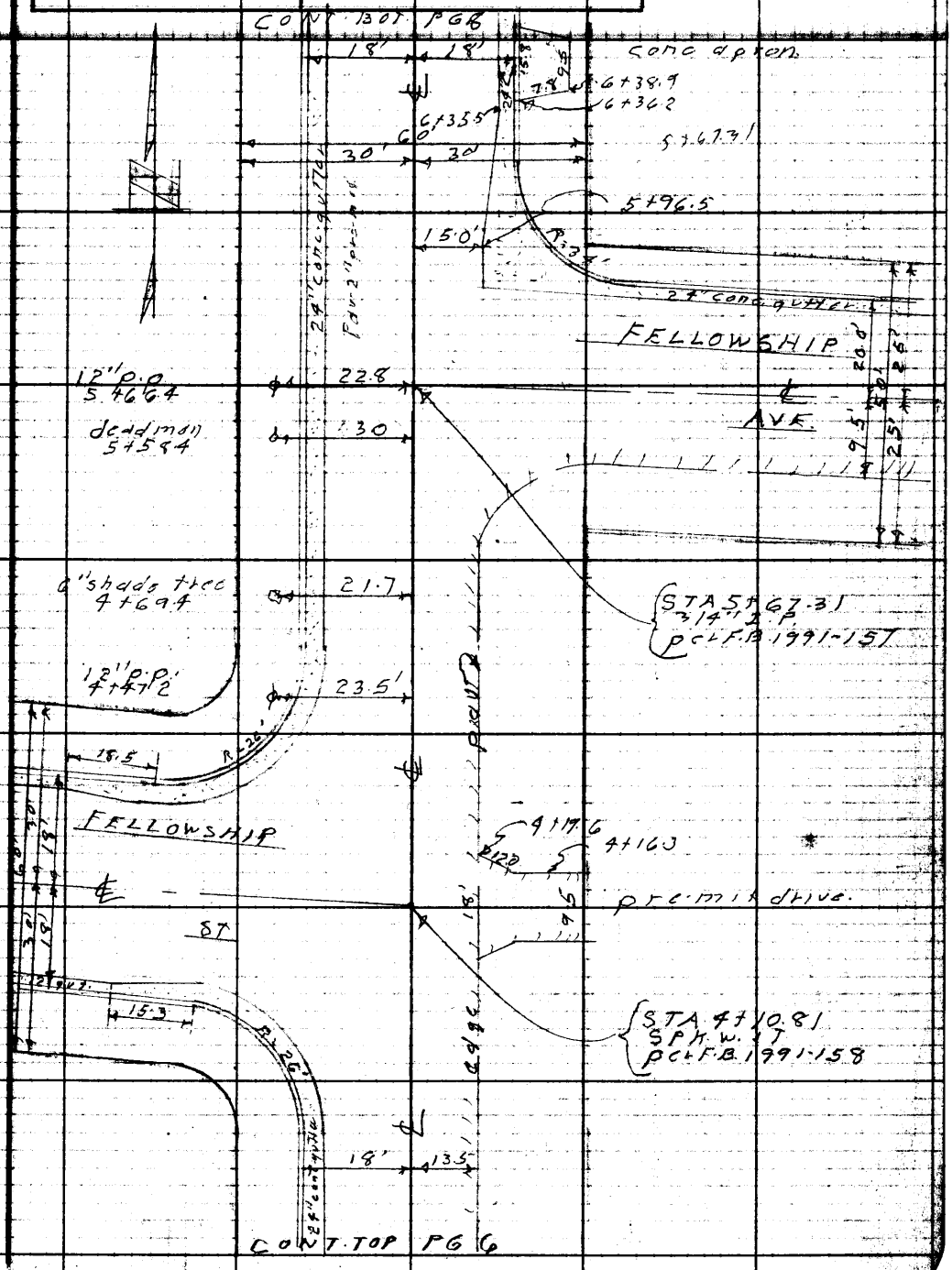

Note: Any Additions or Changes on This Sheet Must be Made or Circled in Red Ink With Date and Name of Person Making Change.

Do not extend notes this side of this line.

RETURN TO
LOS ANGELES COUNTY ENGINEER
7700 Los Angeles County Engineering Bldg.

76F5088 CE #247—3-57

F. B. 2172 Pg. 8

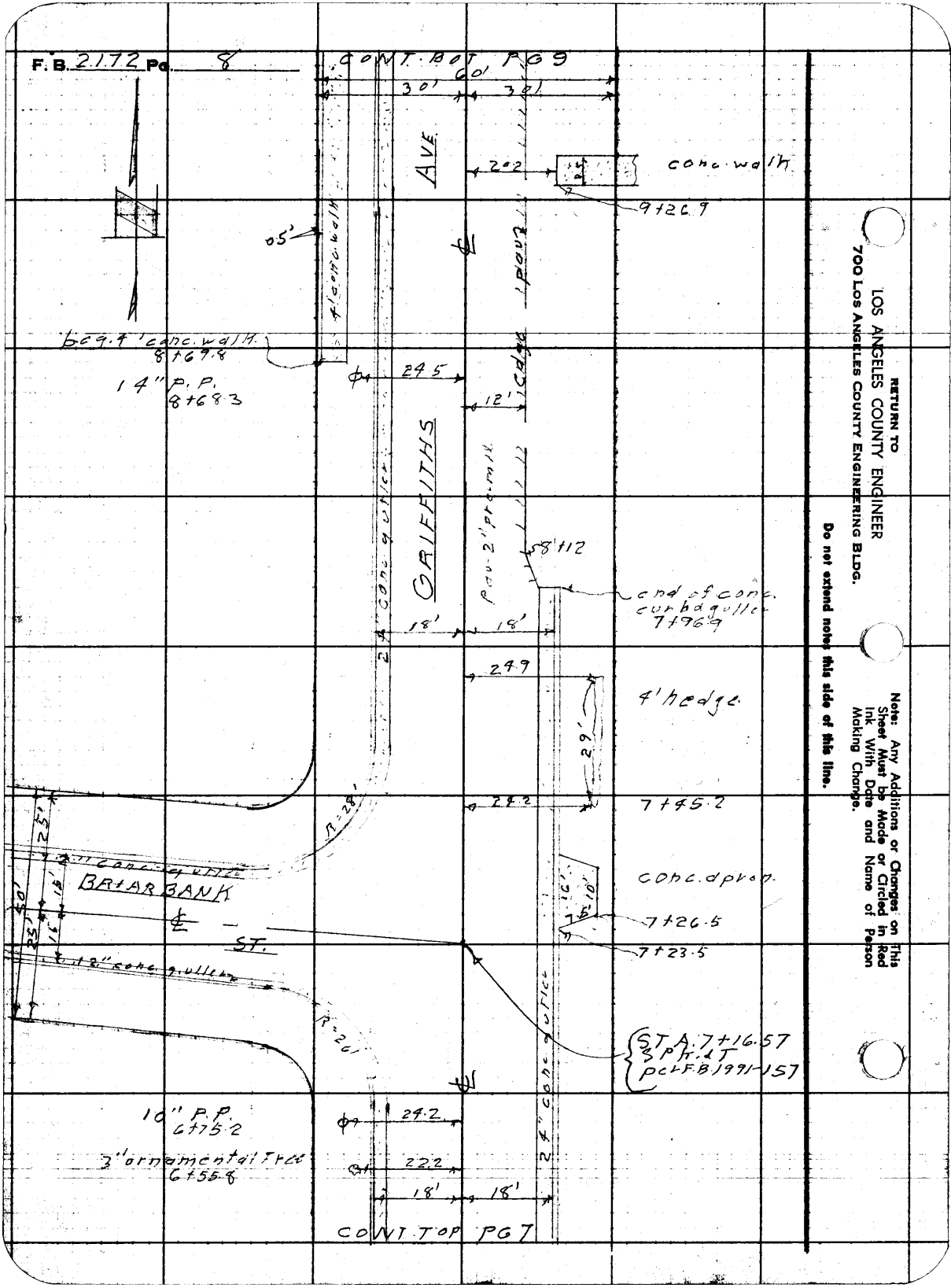

RETURN TO
LOS ANGELES COUNTY ENGINEER
700 Los Angeles County Engineering Bldg.

Do not extend notes this side of this line.

Note: Any Additions or Changes on This Sheet Must be Made or Circled in Red Ink With Date and Name of Person Making Change.

Notes Ck'd by	Survey of ALWOOD ST
Map No.	JN 2052.34 Tape Std. of
Office Work	Surveyed by J.J. LANIGAN
Checked	Notes J.J.L Date 8-11-58
Date	Indexed A. C. Johnson

F. B. 2172 Pg. 9

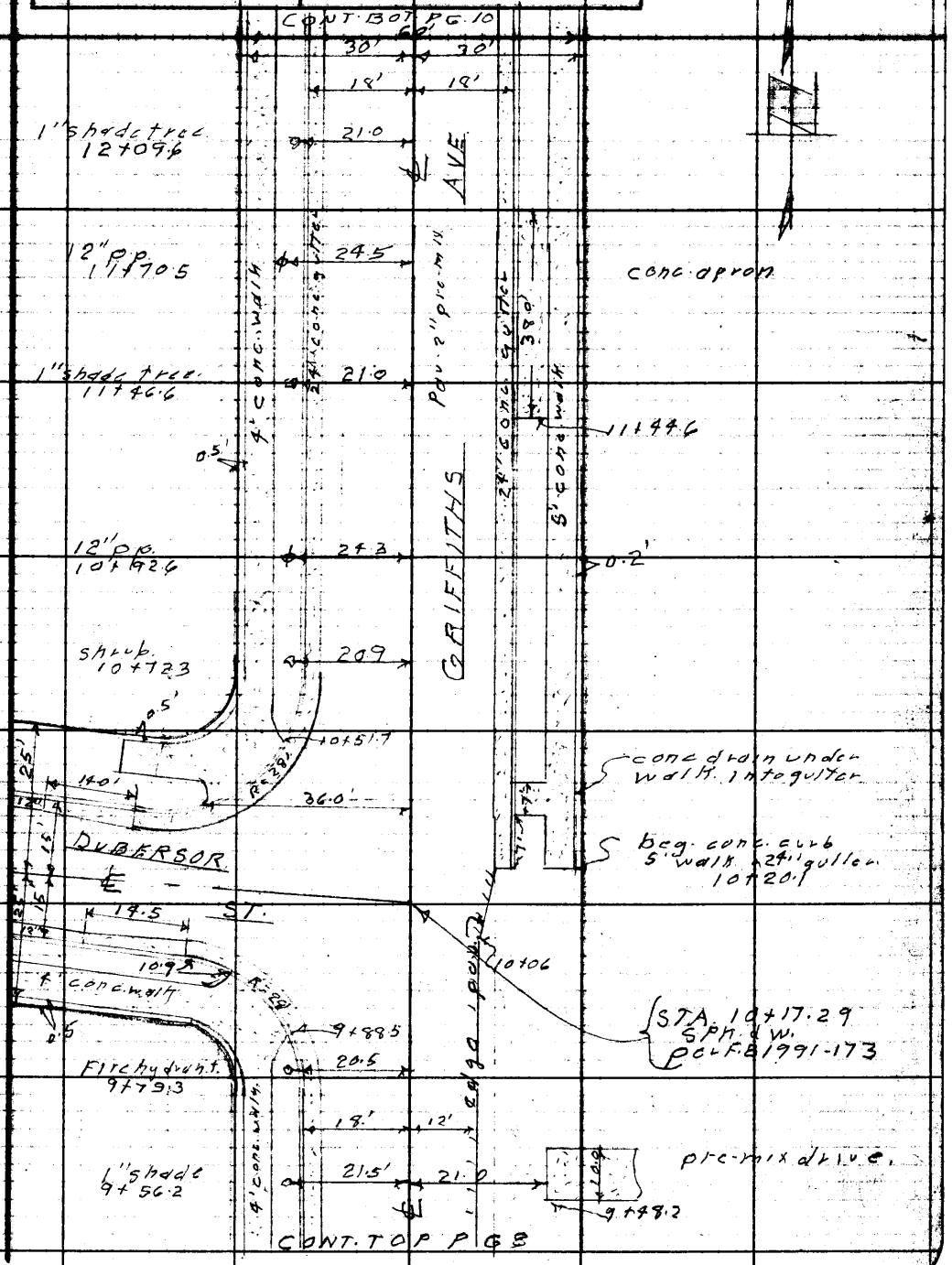

Note: Any Additions or Changes on This Sheet Must be Made or Circled in Red Ink With Date and Name of Person Making Change.

Do not extend notes this side of this line.

RETURN TO
LOS ANGELES COUNTY ENGINEER
700 LOS ANGELES COUNTY ENGINEERING BLDG.

76F309S CE #247—3-57

173

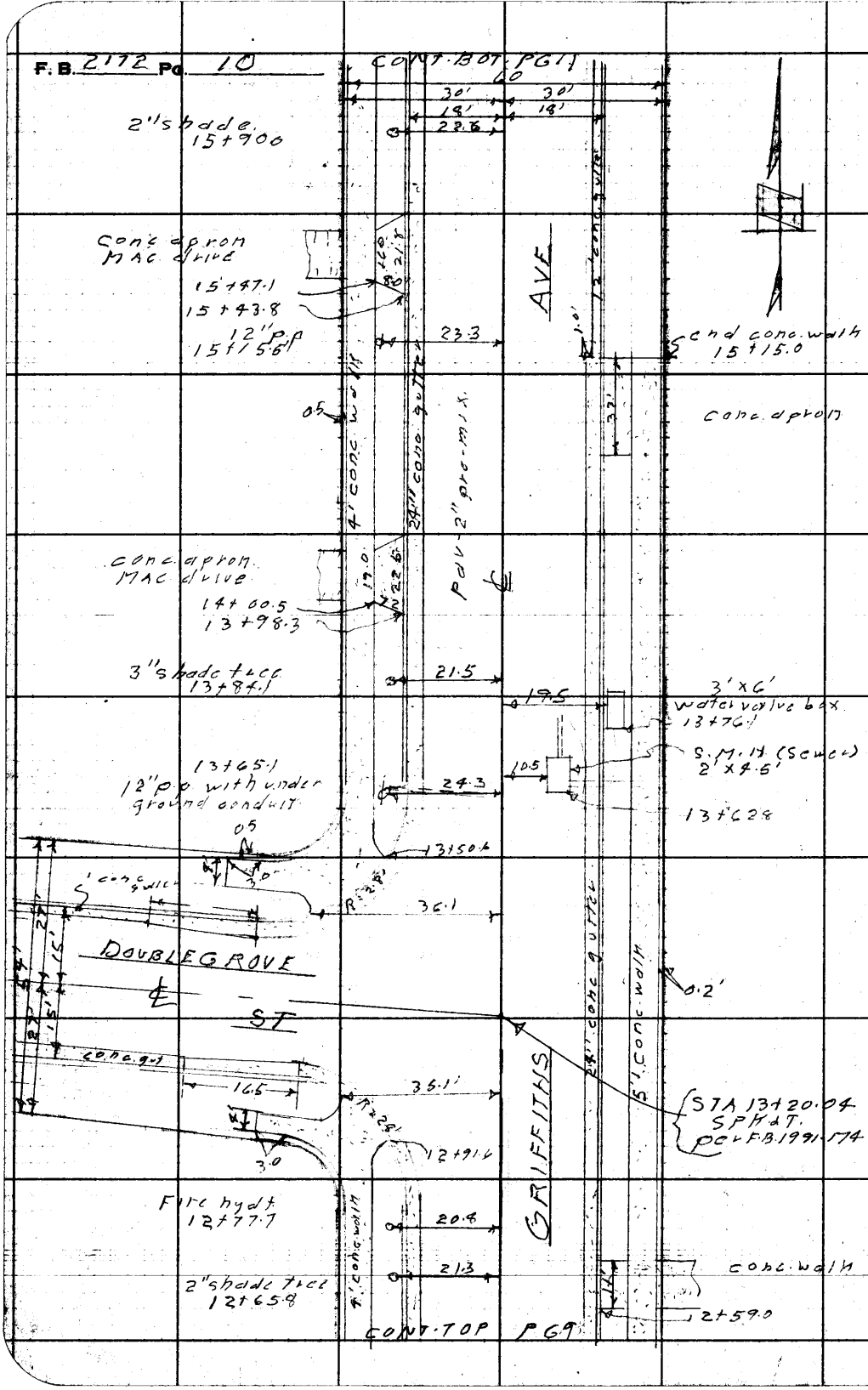

RETURN TO
LOS ANGELES COUNTY ENGINEER
700 LOS ANGELES COUNTY ENGINEERING BLDG.

Do not extend notes this side of this line.

Note: Any Additions or Changes on This Sheet Must be Made or Circled in Red Ink With Date and Name of Person Making Change.

Notes Ck'd by	Survey of ALWOOD ST.
Map No.	JN 2052.34 Tape Std °F
Office Work	Surveyed by J. J. LANIGAN
Checked	Notes J. J. L. Date 8-11-58
Date	Indexed A. C. Johnson

F. B. 2170 Pg. 11

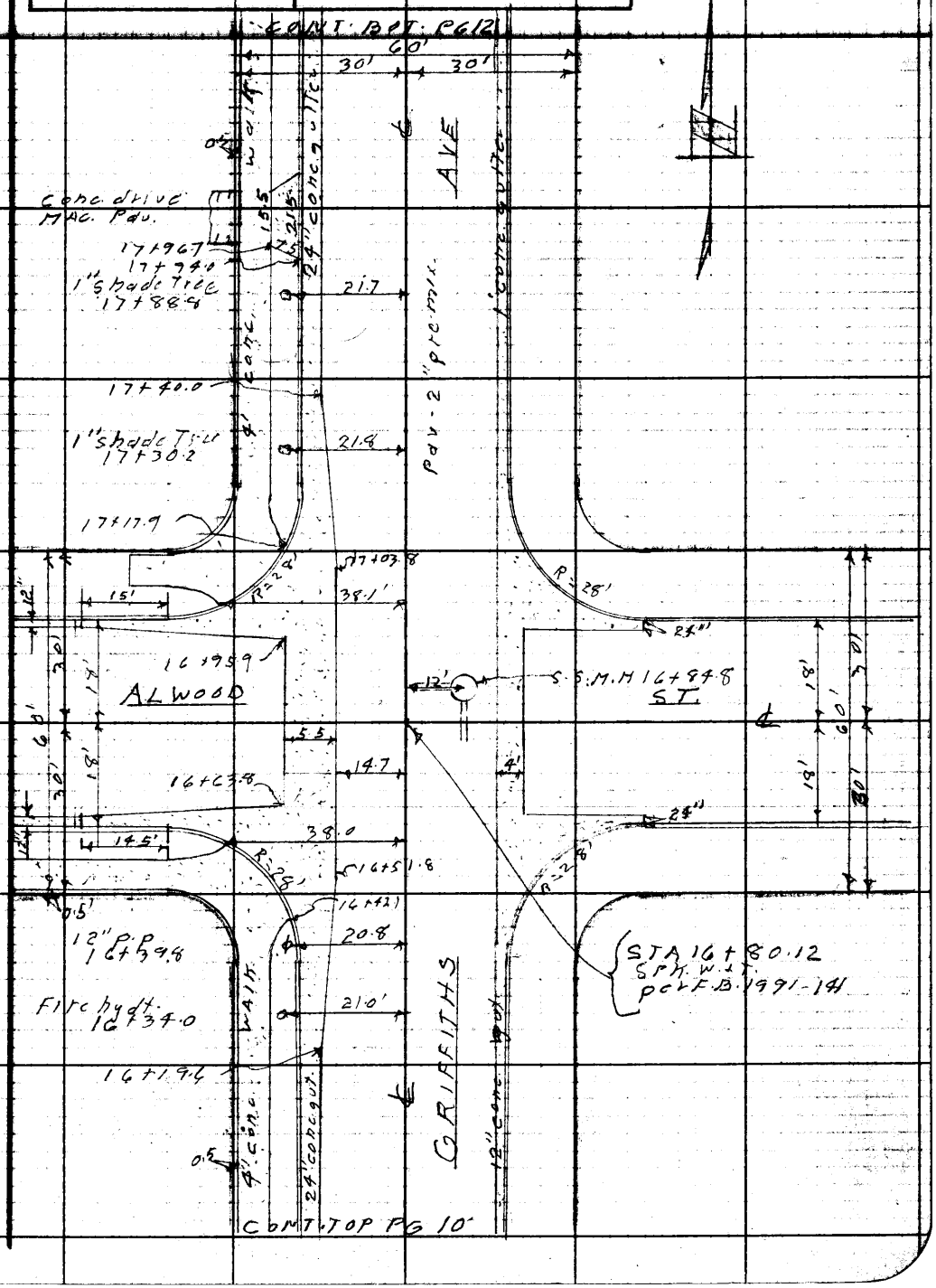

Note: Any Additions or Changes on This Sheet Must be Made or Circled in Red Ink With Date and Name of Person Making Change.

Do not extend notes this side of this line.

RETURN TO
LOS ANGELES COUNTY ENGINEER
700 LOS ANGELES COUNTY ENGINEERING BLDG.

76F309S CE #247—3-57

F.B. 2.172 Pg. 12

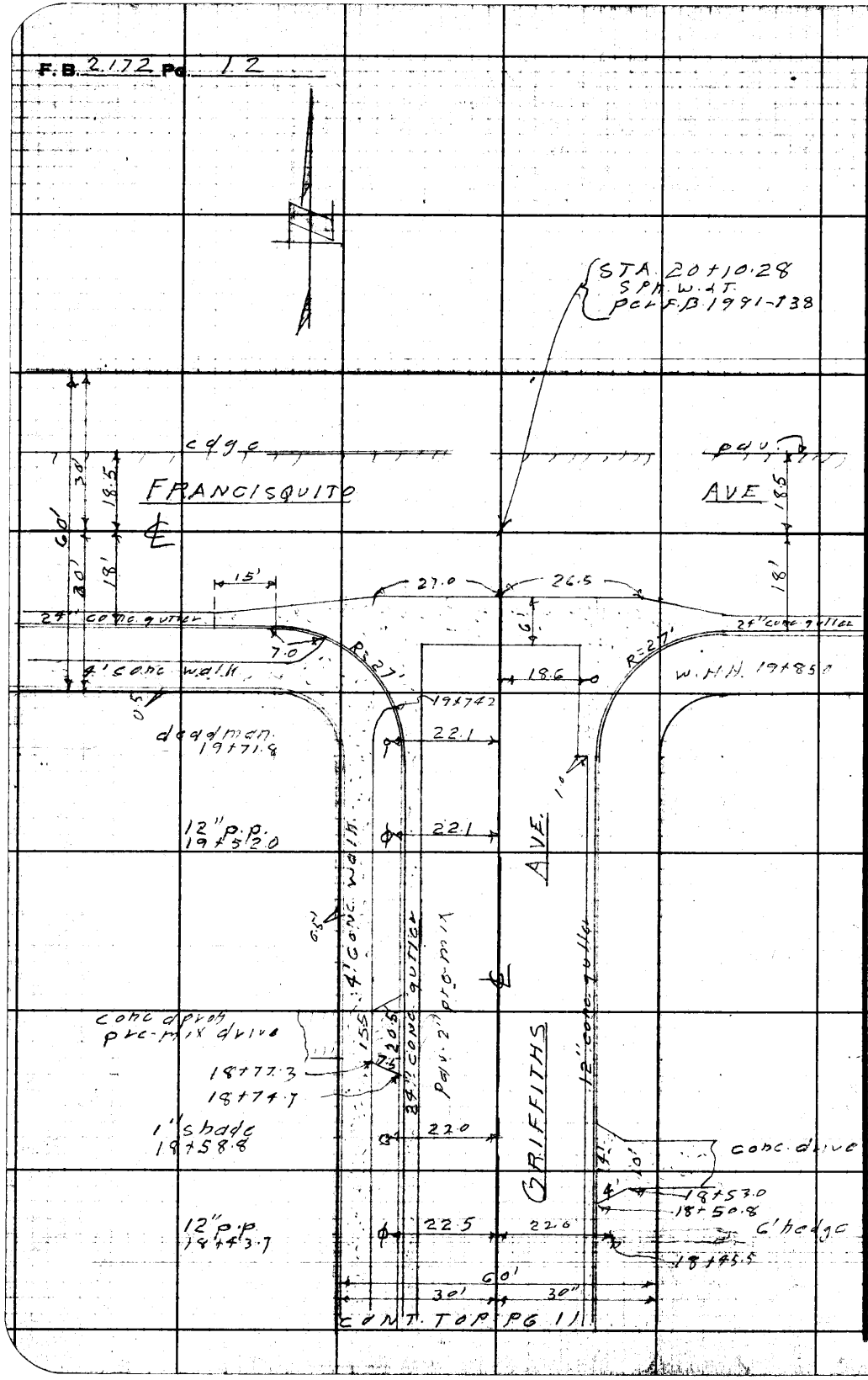

RETURN TO
LOS ANGELES COUNTY ENGINEER
700 Los Angeles County Engineering Bldg.

Do not extend notes this side of this line.

Note: Any Additions or Changes on This Sheet Must be Made or Circled in Red Ink With Date and Name of Person Making Change.

Profile No.	Notes Red. Date	Plotted Date	Job No. 205234	Division No. 10
X-Sec. No.	Notes Chkd. Date	Checked Date	Survey by LANIGAN	Notes LANIGAN Date 8-2-55

C. Johnson

C.I. 205234

ALWOOD ST.

GRIFFITHS AVE.
FROM

MAPLEGROVE ST. TO FRANCISQUITO AVE.

PROFILE AND CROSS SECTION

ELEV.	
F. S.	
H. I.	
B. S.	LANIGAN RIKE YASUI CIOCHON.
STATION	

NOTE: ANY ADDITIONS OR CHANGES ON THIS SHEET MUST BE MADE OR CIRCLED IN RED INK, WITH DATE AND NAME OF PERSON MAKING CHANGE.

PLEASE RETURN TO
LOS ANGELES COUNTY ENGINEER
700 LOS ANGELES COUNTY ENGINEERING BLDG.

Do not extend notes this side of this line.

76298 S & E #307—7-55

76298 S & E #307—7-55

PLEASE RETURN TO
LOS ANGELES COUNTY ENGINEER
700 LOS ANGELES COUNTY ENGINEERING BLDG.

NOTE: ANY ADDITIONS OR CHANGES ON THIS SHEET MUST BE MADE OR CIRCLED IN RED INK, WITH DATE AND NAME OF PERSON MAKING CHANGE.

Do not extend notes this side of this line.

STATION	B. S.	H. I.	F. S.	ELEV.	GRIFFITHS AVE.	
					ELEV. 346.256-F.B. 1926-183	
BMAZ238				346 26	BMAZ238 MAPLEGROVE AVE. & GRIFFITHS AVE. N.W. COR. BT. SPK. IN CURB, 5' W. of W. [illegible]	
					LT.	℄ RT.
1+00				346 5	℄ INT - MAPLEGROVE ST & GRIFFITHS AVE	
				347 0	100' E. ON ℄ MAPLEGROVE ST.	
				346 1	100' W. ON ℄ MAPLEGROVE ST.	
				345 5	"	" & 18' N. GUTTER
				346 14	"	" & 18' N CURB
				345 7	W. END N.W. C.R. - gutter	
				346 29	"	curb.
				346 1	N. end N.W. C.R.	gutter
				346 68	" "	curb
1+20.5				346 0		℄ -
1+30				347 4		30' P/L
"				346 5	30' P/L	
2+00				346 7		℄
"				346 5		12.5' cdgc pav.
"				346 1		16.5 gutter
"				347 4		21' TOP BK.
"				347 4		30' P/L
				346 4	18' gut	

Profile
Survey of ALWOOD ST. Job No. 205234 Division No. 10 Notes Red. Plotted
Survey by LANIGAN Notes LANIGAN Date Date No.
Indexed K. C. Johnson Date Notes Chkd. Checked X-Sec.
Date Date No.

76L-298 S & E #307—1-56

PLEASE RETURN TO
LOS ANGELES COUNTY ENGINEER
700 LOS ANGELES COUNTY ENGINEERING BLDG.

NOTE: ANY ADDITIONS OR CHANGES ON THIS SHEET MUST BE MADE OR CIRCLED IN RED INK, WITH DATE AND NAME OF PERSON MAKING CHANGE.

Do not extend notes this side of this line.

STATION	B. S.	H. I.	F. S.	ELEV.	LT	℄	RT.
3+00				347 07		18' curb	
"				347 2		30' P/L.	
T.P.				346 67	T.P.		
3+00				347 2		℄	
"				346 8			12.5' edge pav.
"				346 6			16' gutter
"				347 9			21' Top Bk.
"				348 2			30' P/L.
"				346 8		18' gutter	
"				347 36		18' curb	
"				347 "		30' P/L.	
4+00				347 6		℄	
"				347 2			12.5' edge pav.
"				347 1			17' gutter
"				348 0			21' Top Bk.
"				348 2			30' P/L.
"				348 4			100'
"				348 9			150'
4+10.81				347 6	℄ INT GRIFFITHS AVE. & FELLOWSHIP ST.		

Profile Notes Red. ____ Plotted ____ Job No. 2052.34 Division No. 10 F. B. 2472 Pg. 15
No. ____ Date ____ Date ____ Survey of ALWOOD ST.
X-Sec. Notes Chkd. ____ Checked ____ Survey by LANIGAN Notes LANIGAN Date 8-6-58
No. ____ Date ____ Date ____ Map No. ____ Indexed K. C. Johnson Date ____

76L-298 S & E #307—1-56

PLEASE RETURN TO
LOS ANGELES COUNTY ENGINEER
700 LOS ANGELES COUNTY ENGINEERING BLDG.

NOTE: ANY ADDITIONS OR CHANGES ON THIS SHEET MUST BE MADE OR CIRCLED IN RED INK, WITH DATE AND NAME OF PERSON MAKING CHANGE.

Do not extend notes this side of this line.

STATION	B. S.	H. I.	F. S.	ELEV.		
					LT. ℄	RT.
				3470	S. end. S.W. C.R.	gutter
				34767	" "	curb.
				3473	W. " "	gutter
				34783	W. " "	curb.
				3474	W. end. N.W. C.R.	gut
				34796	" "	curb.
				3475	N. " "	gutter
				34810	N " "	curb.
				3475	150' W'ly on ℄ of FELLOWSHIP ST.	
				34700	"	" 18' S. gutter
				34760		18' S. curb.
				3470		18' N. gutter
				34762		18' N. curb.
5+00				3480	℄	
				3478		13' edge pav.
				3475		17' gutter
				3488		23' TOP BH.
				3491		30' P/L.
				34765	18' gutter	
				34829	18' curb.	

Profile
Plotted
Date
No.
X-Sec.
Checked
Date
No.

Job No. 205234 Division No. 10 Notes Red.
Survey of ALWOOD ST. Date
Survey by LANIGAN Notes LANIGAN Notes Chkd.
Indexed L. C. Johnson Date

F.B. 2172 PG. 16

76L-298 S & E #307—1-56

PLEASE RETURN TO
LOS ANGELES COUNTY ENGINEER
700 LOS ANGELES COUNTY ENGINEERING BLDG.

NOTE: ANY ADDITIONS OR CHANGES ON THIS SHEET MUST BE MADE OR CIRCLED IN RED INK, WITH DATE AND NAME OF PERSON MAKING CHANGE.

Do not extend notes this side of this line.

STATION	B. S.	H. I.	F. S.	ELEV.	GRIFFITHS AVE LT.	℄	RT.
5+00				348 6	30' P/L		
T.P				347 84	T.P		
5+42				349 0			30' P/L.
5+67.31				348 5	℄ INT GRIFFITHS AVE & FELLOWSHIP ST.		
				348 1	18' E'LY ON ℄ of FELLOWSHIP ST		
				348 8	41' "		"
				349 5	150' E'LY ON ℄ FELLOWSHIP ST		
				349 0	"		" & 20' N. GUTTER
				349 65	"		" & 20' N. curb.
				348 5	E. end N.E. C.R.		gutter
				349 12	" "		curb
				348 4	N. end N.E. C.R.		gutter
				349 03	" "		curb.
5+92.				349 7			30' P/L.
6+00				348 7		℄	
"				348 4	18' gut		
"				349 02	18' curb.		
"				349 5	30' P/L		
7+00				349 1		℄	
"				348 8			18' gutter

Profile Notes Red. Plotted Job No. 205234 Division No. 10
No. Date Date Survey of LLWOOD ST.
X-Sec. Notes Chkd. Checked Survey by LANIGAN Notes J.J.L. Date 8-6-58
No. Date Date Map No. Indexed C. Johnson Date

F. B. 2772 PG. 17

76L-298 S & E #307—1-56

PLEASE RETURN TO
LOS ANGELES COUNTY ENGINEER
700 LOS ANGELES COUNTY ENGINEERING BLDG.

NOTE: ANY ADDITIONS OR CHANGES ON THIS SHEET MUST BE MADE OR CIRCLED IN RED INK, WITH DATE AND NAME OF PERSON MAKING CHANGE.

Do not extend notes this side of this line.

STATION	B. S.	H. I.	F. S.	ELEV.		
					LT.	℄ RT.
7+00				349 39		18' curb.
"				350 1		30' P/L.
7+16.57				349 2	℄ INT GRIFFITHS AVE & BRIARBANK ST.	
				348 7	150' W'LY ON ℄ BRIARBANK ST.	
				348 3	"	" 15' S. gut
				348 90	"	" 15' S. curb
				348 3	"	" 15' N. gut
				348 96	"	" 15' N. curb
				348 6	S. end S.W.C.R. gutter	
				349 25	" "	curb.
				348 7	W. " "	gutter
				349 35	W " "	curb
				348 8	W. end N.W.C.R.	gutter
				349 46	"	curb.
				348 95	N " "	gutter
				349 61	N " "	curb.
7+42				349 6	30' P/L	
7+96.9				349 1		18' gutter
" "				349 74		18' end curb

F. B. 2172 Pg. 18

Job No. 205234 Division No. 10 Notes Red. Plotted Profile

Survey of ALWOOD ST. Date Date No.

Survey by LANIGAN Notes LANIGAN Notes Chkd. Checked X-Sec.

Indexed A. C. Johnson Date Date Date No.

76L-298 S & E #307—1-56

PLEASE RETURN TO
LOS ANGELES COUNTY ENGINEER
700 LOS ANGELES COUNTY ENGINEERING BLDG.

NOTE: ANY ADDITIONS OR CHANGES ON THIS SHEET MUST BE MADE OR CIRCLED IN RED INK, WITH DATE AND NAME OF PERSON MAKING CHANGE.

Do not extend notes this side of this line.

STATION	B. S.	H. I.	F. S.	ELEV.	GRIFFITHS	AVE. (CONT)
					LT ℄	RT.
8+00				349 6	℄	
"				349 3		15' EDGE PAV
"				349 0		17' GUTTER
"				350 8		23' TOP BRK.
"				350 6		30' P/L
"				349 1	18' gutter	
"				349 76	18' curb.	
"				349 8	30' P/L.	
T.P				349 34	T.P	
9+00				350 0	℄	
" "				349 7		12.5' EDGE PVT.
" "				349 5		16' GUT.
" "				350 6		23' TOP BRK.
" "				350 6		30' P/L
" "				349 6	18' GUT.	
" "				350 21	18' CURB	
" "				350 5	30' BACK CONC. WK & P/L	
9+92.3				350 8	30' P/L	
10+17.29	INTER. ℄ GRIFFITHS AVE. + DUBESOR ST.			350 4	INTER. ℄ GRIFFITHS AVE. + DUBESOR ST.	
				349 8	S. END S.W. C.R. GUT	

Profile Notes Red. Plotted Job No. 205231 Division No. 10 F. B. 2172 Pg. 19
No. Date Date Survey of ALWOOD ST.
X-Sec. Notes Chkd. Checked Survey by LANIGAN Notes RIKE Date 8-8-58
No. Date Date Map No. Index C. John

76L-298 S & E #307—1-56

PLEASE RETURN TO
LOS ANGELES COUNTY ENGINEER
700 LOS ANGELES COUNTY ENGINEERING BLDG.

NOTE: ANY ADDITIONS OR CHANGES ON THIS SHEET MUST BE MADE OR CIRCLED IN RED INK, WITH DATE AND NAME OF PERSON MAKING CHANGE.

Do not extend notes this side of this line.

STATION	B. S.	H. I.	F. S.	ELEV.	GRIFFITHS AVE. (CONT.) LT.	℄ RT.
				350 39	S. END S.W. C.R. CURB	
				350 0	W. " " " GUT.	
				350 63	" " " " CURB	
				350 0	W. " N.W. " GUT.	
				350 67	" " " " CURB	
				350 2	N. " " " GUT.	
				350 85	" " " " CURB	
				349 9	175' N ON ℄ DUBESOR ST.	
				349 5	15' N. GUT.	
				350 09	" " CURB	
				350 4	" S. GUT.	
				350 03	" " CURB	
10+20.1				349 9		18' BEGIN. OF CONC. GUT.
" "				351 6		" " " " CURB.
10+35.5				350 95		150'± 18' TOP OF CURB (BRK.)
B.M. AZ-280				350 93	ELEV = 350.95 (UNADJ.) F.B. 1926-206 B.M. AZ-280 GRIFFITHS AVE. (E. SIDE) AT DUBESOR ST., [illegible] IN CURB, 15' N. OF ℄ PROD. DUBESOR ST.	
10+42.3				350 8	30' P/L	
10+51.6				350 71		18' TOP OF CURB (BRK.)
11+00				350 8		℄
" "				350 3		18' GUT.

F. B. 2172 Pg. 20
Job No. 2052.34 Division No. 10 Notes Red. Plotted Profile
Survey of ALWOOD ST. Date Date No.
Survey by LANIGAN Notes RIKE Notes Chkd. Checked X-Sec.
Indexed K. C. Johnson Date Date Date No.

76L-298 S & E #307—1-56

PLEASE RETURN TO
LOS ANGELES COUNTY ENGINEER
700 LOS ANGELES COUNTY ENGINEERING BLDG.

NOTE: ANY ADDITIONS OR CHANGES ON THIS SHEET MUST BE MADE OR CIRCLED IN RED INK, WITH DATE AND NAME OF PERSON MAKING CHANGE.

Do not extend notes this side of this line.

STATION	B. S.	H. I.	F. S.	ELEV.	GRIFFITHS	AVE. (CONT.)
					LT. ℄	RT.
11+00				351 01		18' CURB
" "				351 3		30' BACK WALK P/L
" "				350 3	18' GUT.	
" "				351 00	18' CURB	
" "				351 2	[illegible] BACK WK.	
" "				351 2	[illegible]	
12+00				351 2		℄
" "				350 8		18' [illegible]
" "				351 4[illegible]		[illegible]
" "				351 7		30' BACK WK. P/L
" "				350 8	18' GUT.	
" "				351 45	[illegible]	
" "				351 7	27.5' BACK WALK	
" "				351 7	30' P/L	
T.P.				350 87	T.P.	
12+95				352 2	30' P/L	
13+00				351 9		℄
"				351 5	18' GUT.	
" "				352 15	18' CURB	
" "				352 4	30' BACK WK. & P/L	

Profile Notes Red. ____ Plotted ____ Job No. 2052.54 Division No. 10 F. B. 2172 PG. 71
No. ____ Date ____ Date ____ Survey of ALWOOD ST.
X-Sec. Notes Chkd. ____ Checked ____ Survey by [illegible] Notes [illegible] Date 8-8-58
No. ____ Date ____ Date ____ Map No. ____ Index [illegible] C. John Date

76L-298 S & E #307—1-56

PLEASE RETURN TO
LOS ANGELES COUNTY ENGINEER
700 LOS ANGELES COUNTY ENGINEERING BLDG.

NOTE: ANY ADDITIONS OR CHANGES ON THIS SHEET MUST BE MADE OR CIRCLED IN RED INK, WITH DATE AND NAME OF PERSON MAKING CHANGE.

Do not extend notes this side of this line.

STATION	B. S.	H. I.	F. S.	ELEV.	GRIFFITHS AVE. (CONT.) LT.	℄ RT.
13+20.04	INTER. ℄ GRIFFITHS AVE. + DOUBLE GROVE ST.			352 0	INTER. ℄ GRIFFITHS AVE + DOUBLEGROVE ST.	
13+20.0				354 0	124' ±	
				351 3	S. END S.W.C.R. GUT.	
				351 96	" " " " CURB	
				351 6	W. " " " GUT.	
				352 20	" " " " CURB	
				351 6	W. " N.W. " GUT.	
				352 25	" " " " CURB	
				351 9	N. " " " GUT.	
				352 57	" " " " CURB	
				351 9	50' W. ON ℄ DOUBLEGROVE ST. BRK.	
				351 4	100' " " "	" " "
				351 1	15' N. GUT.	
				351 80	" " CURB	
				351 2	" S. GUT. (NO CURB)	
				350 6	152' N. ON ℄ DOUBLEGROVE ST.	
				350 3	15' N. GUT.	
				350 95	" " CURB	
				350 2	" S. GUT.	

F. B. 2172 Pg. 22
Job No. 205234 Division No. 10 Notes Red. Plotted Profile
Survey of ALWOOD ST. Date Date No.
Survey by LANIGAN Notes RIKE Notes Chkd. Checked X-Sec.
Indexed K. C. Johnson Date Date Date No.

76L-298 S & E #307—1-56

PLEASE RETURN TO
LOS ANGELES COUNTY ENGINEER
700 LOS ANGELES COUNTY ENGINEERING BLDG.

NOTE: ANY ADDITIONS OR CHANGES ON THIS SHEET MUST BE MADE OR CIRCLED IN RED INK, WITH DATE AND NAME OF PERSON MAKING CHANGE.

Do not extend notes this side of this line.

STATION	B. S.	H. I.	F. S.	ELEV.	GRIFFITHS AVE. (CONT.) LT.	℄	RT.
				350 84	15' S. CURB ON DOUBLEGROVE ST.		
13+45				352 6	30' [illegible]		
13+67.3					SQUARE M.H. 8" OUTLET N.	RIM 35217	OFFSET-20.5'
						DEPTH 429	
						34788	
						DIAM. 067	
8" OUTLET-N.				347 21	8" OUTLET-N.	ELEV. 34721	
13+63.5					6" INLET E.	RIM 35217	OFFSET-21.5'
						DEPTH 425	
						34792	
						DIAM. 050	
8" INLET-E.				347 42	8" INLET-E.	ELEV. 34742	
13+90				352 4		℄	
" "				352 0	18' GUT.		
" "				352 68	18' CURB		
" "				352 9	29.5' BACK WALK		
" "				352 9	30' [illegible]		
14+00				352 5		℄	
" "				352 [illegible]		[illegible]	
" "				[illegible]		18' CURB	
" "				353 0		30' BACKWK. [illegible]	
15+00				353 2		℄	
" "				352 8	18' GUT.		

Profile Notes Red. Plotted Job No. 2052.34 Division No. 10 F. B. 2[illegible] Pg. 23
No. Date Date Survey of ALWOOD ST.
X-Sec. Notes Chkd. Checked Survey by [illegible] Notes [illegible] Date [illegible]
No. Date Date Map No. Indexed C. Johnson Date

76L-298 S & E #307—1-56

PLEASE RETURN TO
LOS ANGELES COUNTY ENGINEER
700 LOS ANGELES COUNTY ENGINEERING BLDG.

NOTE: ANY ADDITIONS OR CHANGES ON THIS SHEET MUST BE MADE OR CIRCLED IN RED INK, WITH DATE AND NAME OF PERSON MAKING CHANGE.

Do not extend notes this side of this line.

STATION	B. S.	H. I.	F. S.	ELEV.	GRIFFITHS AVE. (CONT.) LT.	℄	RT.
15+00				353 45	18' CURB		
" "				353 8	29.5' BACK WALK		
" "				353 8	30' P/L		
15+15				[illegible]		℄	
" "				[illegible]			18' GUT.
" "				353 51			18' CURB
" "				353 8			30' BACK WK. + P/L
" "				354 6			33' ±
T. P.				353 25	T.P.		
16+00				353 6		℄	
" "				353 3			18' GUT.
" "				353 93			18' CURB
" "				354 2			30' P/L
" "				353 3	18' GUT.		
" "				353 93	18' CURB		
" "				354 2	29.5' BACK WALK		
" "				354 2	30' P/L		
16+50				354 5			30' P/L
16+50				354 4	30' P/L		
16+80.12	INTER. ℄ GRIFFITHS AVE. + ALWOOD ST.			354 1	INTER. ℄ GRIFFITHS AVE. + ALWOOD ST.		
				353 5	S. END S.W.C.R. GUT		

F. B. 2172 Pg. 24

Job No. 2052.34 Division No. 10 Notes Red. Plotted Profile

Survey of ALWOOD ST. Date Date No.

Survey by LANIGAN Notes RIKE Notes Chkd. Checked X-Sec.

Indexed K. C. Johnson Date Date No.

76L-298 S & E #307—1-56

PLEASE RETURN TO
LOS ANGELES COUNTY ENGINEER
700 LOS ANGELES COUNTY ENGINEERING BLDG.

NOTE: ANY ADDITIONS OR CHANGES ON THIS SHEET MUST BE MADE OR CIRCLED IN RED INK, WITH DATE AND NAME OF PERSON MAKING CHANGE.

Do not extend notes this side of this line.

STATION	B. S.	H. I.	F. S.	ELEV.	GRIFFITHS	AVE. (CONT.)
					ST. ℄	ST.
				354 17	S. END S.W. CR. CURB	
				353 8	W. END " " GUT.	
				354 45	" " " " CURB	
				354 0	W. " N.W. " GUT.	
				354 61	" " " " CURB	
				353 9	" " " " GUT.	
				354 53	" " " " CURB	
				354 0	N. " N.E. " GUT.	
				354 65	" " " " CURB	
				354 2	E. " " " GUT.	
				354 70	" " " " CURB	
				354 0	" " S.E. " GUT.	
				354 69	" " " " CURB	
				353 5	S. " " " GUT.	
				354 14	S. " " " CURB	
				353 8	18' E. ON ℄ ALWOOD	ST. (CROSS GUTTER)
				354 8	48' " " " "	" BRK.
				354 9	100' " " " "	"
				354 5	18' E. GUT.	

Profile Notes Red. Plotted Job No. 2052.34 Division No. 10 F. B. 2172 PG. 25
No. Date Date Survey of ALWOOD ST.
X-Sec. Notes Chkd. Checked Survey by [illegible] Notes [illegible] Date [illegible]
No. Date Date Map No. Indexed C. Johnson Date

76L-298 S & E #307—1-56

PLEASE RETURN TO
LOS ANGELES COUNTY ENGINEER
700 LOS ANGELES COUNTY ENGINEERING BLDG.

NOTE: ANY ADDITIONS OR CHANGES ON THIS SHEET MUST BE MADE OR CIRCLED IN RED INK, WITH DATE AND NAME OF PERSON MAKING CHANGE.

Do not extend notes this side of this line.

STATION	B. S.	H. I.	F. S.	ELEV.	GRIFFITHS LT.	AVE. (CONT.) RT.
						℄
				354 93	18' S. CURB ON	ALWOOD ST.
				354 4	" N. GUT.	
				354 89	" N. CURB	
				353 8	18' W. ON ℄ ALWOOD	ST. (CROSS GUTTER)
				354 4	50' " " "	DRY
				354 6	85' " " " "	" "
				[illegible]	8' N. GUT.	
				[illegible]	" " CURB	
				[illegible]	18' S. GUT.	
				[illegible]	" " CURB	
17+10.1				354 8		30' P/L
" "				354 6	30' P/L	
18+00				355 0		℄
" "				354 6		18' GUT.
" "				355 18		18' CURB
" "				355 6		30' P/L
18+17				355 1		℄
18+17				354 6	18' GUT.	
" "				355 26	18' CURB	
" "				355 5	30' BACK WK. + P/L	

F. B. 2K12 Pg. 26
Job No. 205234 Division No. 10 Notes Red. Plotted Profile
Survey of ALWOOD ST. Date Date No. X-Sec.
Survey by LANIGAN Notes RIKE Notes Chkd. Checked
Indexed C. Johnson Date Date Date No.

76L-298 S & E #307—1-56

PLEASE RETURN TO
LOS ANGELES COUNTY ENGINEER
700 LOS ANGELES COUNTY ENGINEERING BLDG.

NOTE: ANY ADDITIONS OR CHANGES ON THIS SHEET MUST BE MADE OR CIRCLED IN RED INK, WITH DATE AND NAME OF PERSON MAKING CHANGE.

Do not extend notes this side of this line.

STATION	B. S.	H. I.	F. S.	ELEV.	GRIFFITHS LT.	AVE. (CONT.) RT.
						℄
T. P.				354 13	T. P.	
16+85.					S.S.M.H. 8" INLET S. RIM	35402 12.0' OFFSET
					DEPTH	683
						34719
					DIAM.	067
8" INLET-S.				346 52	8" INLET-S. ELEV.	34652
					8" OUTLET W. RIM	35403 " "
					DEPTH	687
						34716
					DIAM.	067
8" OUTLET-W.				346 49	8" OUTLET-W. ELEV.	34649
19 +00				355 6		℄
" "				355 3		18' GUT.
" "				355 90		18' CURB
" "				[illegible]		30' P/L
" "				355 2	18' GUT.	
" "				355 88	18' CURB	
" "				356 2.	30' BACK WALK + P/L	
T. P.				355 30	T. P.	
19+63				356 2		℄ BRK.
19+80.3				356 3		30' P/L
" "				356 4	30' P/L	
20+02.3				355 8		℄ + CROSS GUTTER
20+10.28	INTER. ℄ GRIFFITHS AVE. + FRANCISQUITO AVE.			356 2	INTER. ℄ GRIFFITHS AVE + FRANCISQUITO AVE.	

Profile No. ____ Notes Red. ____ Plotted ____ Job No. 205234 Division No. 10 F. B. 2172 Pg. 27
X-Sec. No. ____ Date ____ Date ____ Survey of ALWOOD ST.
Notes Chkd. ____ Checked ____ Survey by [illegible] Notes [illegible] Date [illegible]
Date ____ Date ____ Map No. ____ Inspector C. Johnson Date ____

76L-298 S & E #307—1-56

PLEASE RETURN TO
LOS ANGELES COUNTY ENGINEER
700 LOS ANGELES COUNTY ENGINEERING BLDG.

NOTE: ANY ADDITIONS OR CHANGES ON THIS SHEET MUST BE MADE OR CIRCLED IN RED INK, WITH DATE AND NAME OF PERSON MAKING CHANGE.

Do not extend notes this side of this line.

STATION	B. S.	H. I.	F. S.	ELEV.	GRIFFITHS AVE. (CONT.) LT. ℄ RT.
				355 7	S. END S.W. C.R. GUT
				356 34	" " " " CURB
				355 4	" " " " GUT.
				356 12	" " " " CURB
				355 7	E. " S.E. " GUT.
				356 36	" " " " CURB
				355 7	S. " " " GUT.
				356 34	" " " " CURB
				355 6	150' W. ON ℄ FRANCISQUITO AVE.
				354 8	18' S. GUT.
				355 43	" " CURB
				356 5	155' E. ON ℄ FRANCISQUITO AVE.
				356 1	18' S. GUT.
				356 70	" " CURB
B.M.AZ-269				356 30	ELEV = 356.310 (UNADJ.) F.B. 1926-203 B.M.AZ-269 FRANCISQUITO AVE. + GRIFFITHS AVE., S.W. COR., BT. SPK. IN CURB, 6' S. OF S END C.R.

F. B. 2172 PG. 28

Job No. 2052.34 Division No. 10 Notes Red. Plotted Profile

Survey of ALWOOD ST. Date Date No. X-Sec.

Survey by LANIGAN Notes RIKE Notes Chkd. Checked No.

Indexed C. Johnson Date Date Date

Notes Ck'd by	Survey of ALWOOD ST.	F. B. 2172 Pg. 29
Map No.	JN 2052.34 Tape Std °F	
Office Work	Surveyed by J. J. LANIGAN	
Checked	Notes J. J. L. Date 8-12-58	
Date	Indexed C. Johnson 9-10-58	

C.I. 2052.34
ALWOOD ST

ALWOOD ST
FROM
GRIFFITHS AVE TO WALNUT AVE.

LOCATION OF IMPROVEMENTS
NOTE OFFSETS TO TREES, etc. ARE TO CENTERS.

LANIGAN.
RIHE
YASUI
CIOCHAN.

Note: Any Additions or Changes on This Sheet Must be Made or Circled in Red Ink With Date and Name of Person Making Change.

Do not extend notes this side of this line.

RETURN TO
LOS ANGELES COUNTY ENGINEER
700 LOS ANGELES COUNTY ENGINEERING BLDG.

76F3098 CE #247—3-57

F.B. 2172 Pg. 30

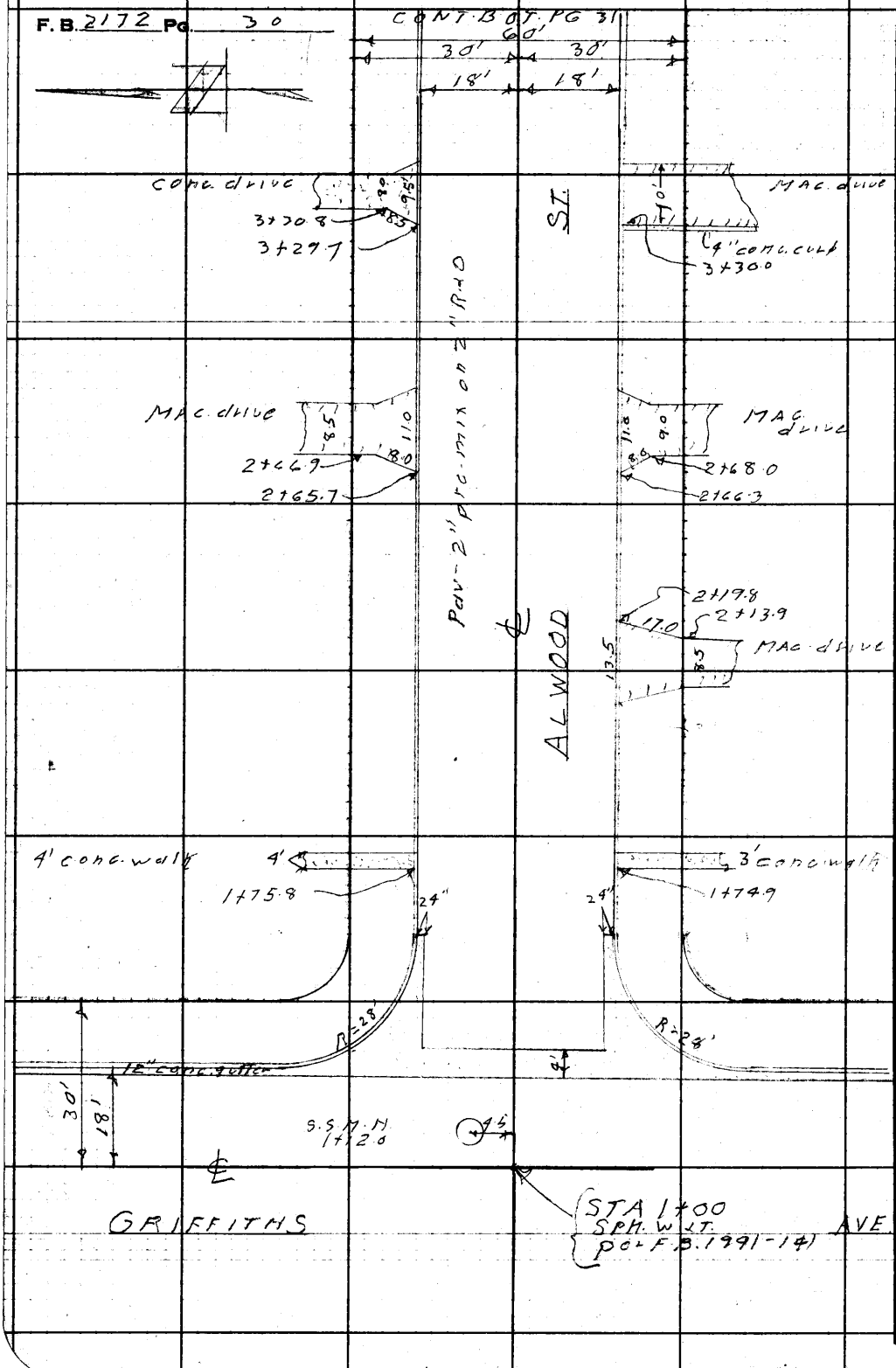

RETURN TO
LOS ANGELES COUNTY ENGINEER
700 Los Angeles County Engineering Bldg.

Do not extend notes this side of this line.

Note: Any Additions or Changes on This Sheet Must be Made or Circled in Red Ink With Date and Name of Person Making Change.

Notes Ck'd by	Survey of ALWOOD ST.
Map No.	JN 2052.74 Tape Std °F
Office Work	Surveyed by J.N. LANIGAN
Checked	Notes J.J.L. Date 8-12-58
Date	Indexed C. Johnson

F. B. 2172 Pg. 31

CONT. B07 PG 32

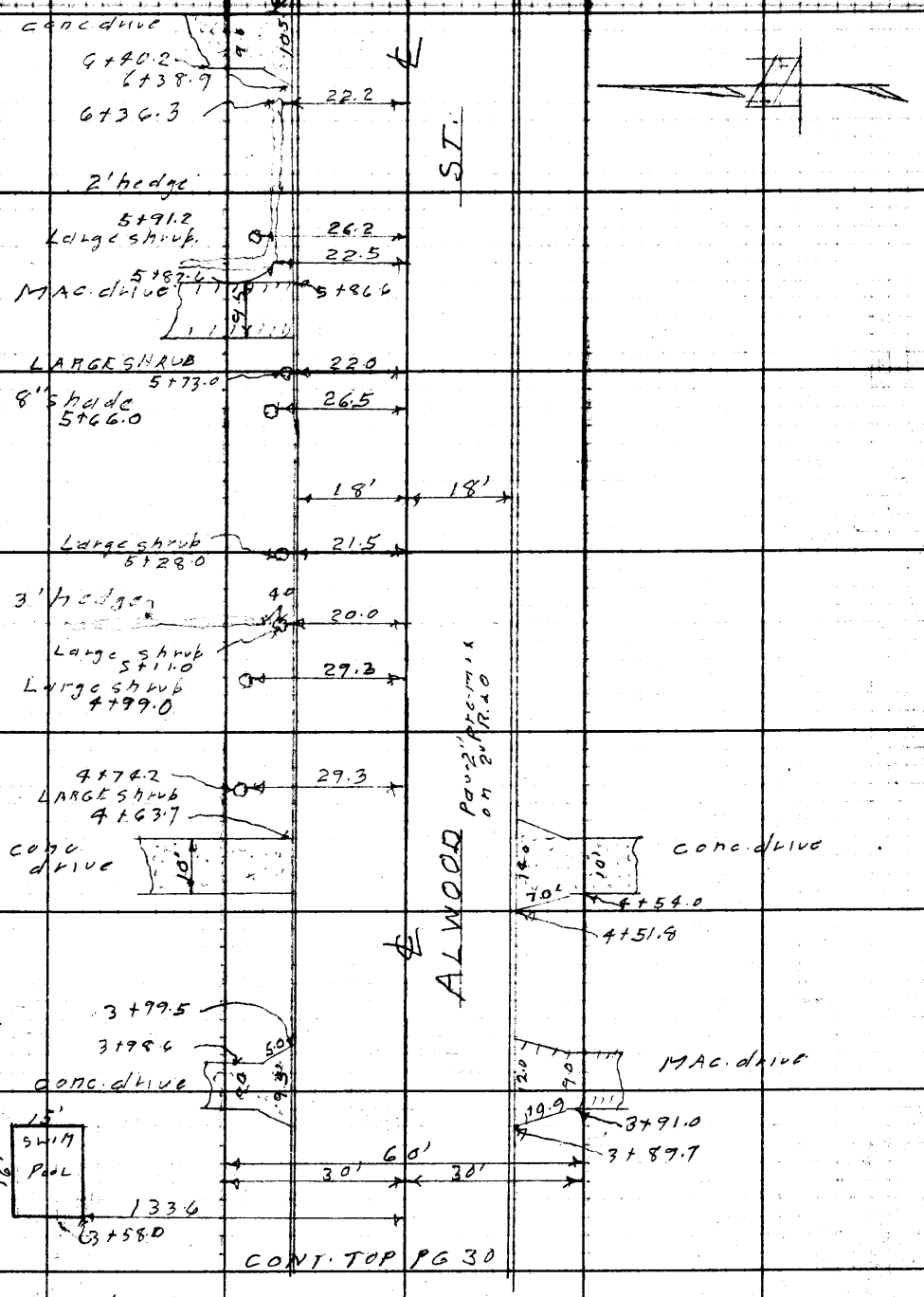

Note: Any Additions or Changes on This Sheet Must Be Made or Circled in Red Ink With Date and Name of Person Making Change.

Do not extend notes this side of this line.

RETURN TO
LOS ANGELES COUNTY ENGINEER
700 LOS ANGELES COUNTY ENGINEERING BLDG.

76F3008 CE #247—3-57

F.B. 2172 PG. 32'

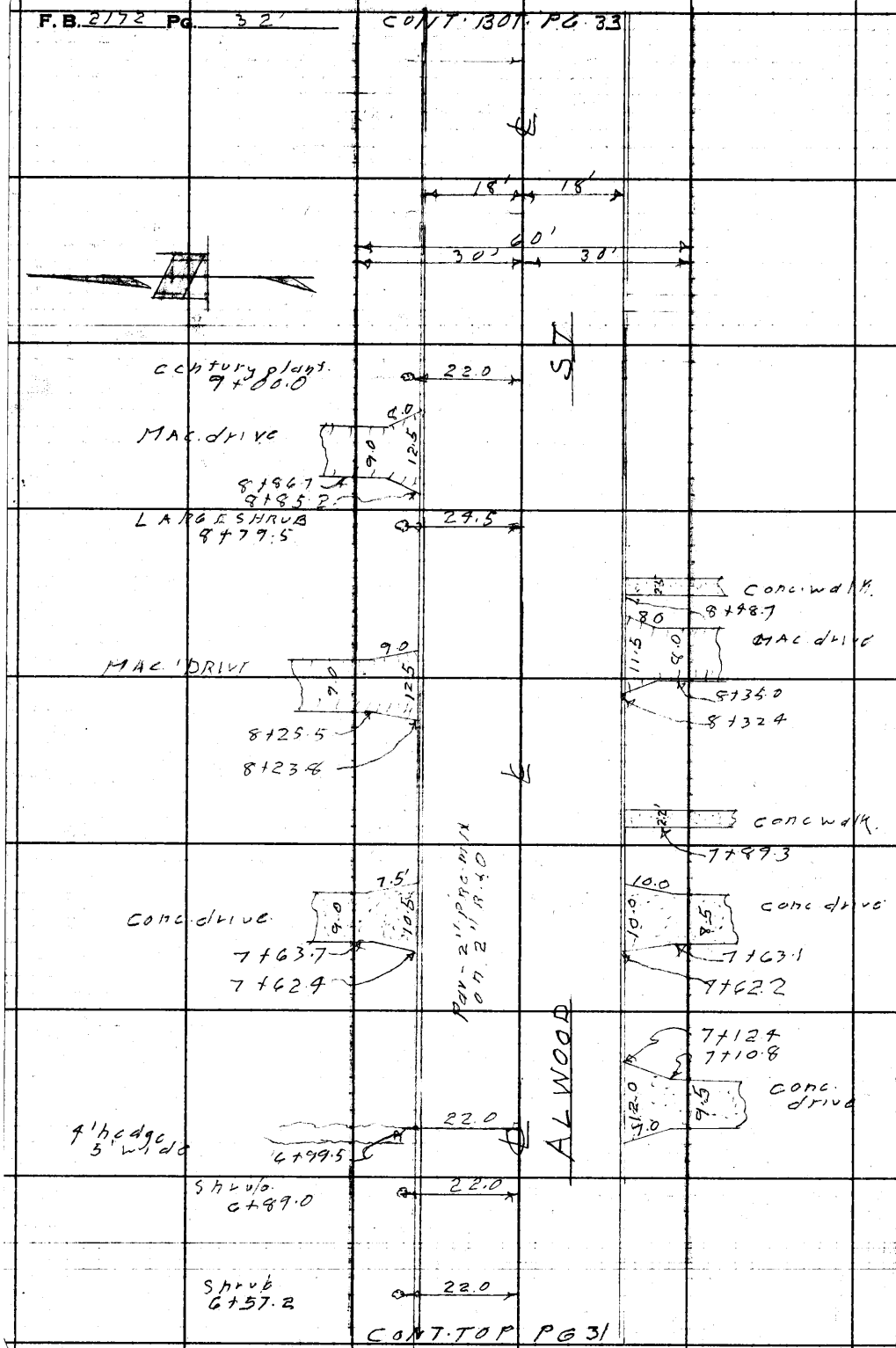

RETURN TO
LOS ANGELES COUNTY ENGINEER
700 LOS ANGELES COUNTY ENGINEERING BLDG.

Do not extend notes this side of this line.

Note: Any Additions or Changes on This Sheet Must be Made or Circled in Red Ink With Date and Name of Person Making Change.

Notes Ck'd by	Survey of ALWOOD ST
Map No.	IN 205234 Tape Std °F
Office Work	Surveyed by J. J. LANIGAN
Checked	Notes J. J. L. Date 8-13-58
Date	Indexed

F. B. 2172 PG. 33

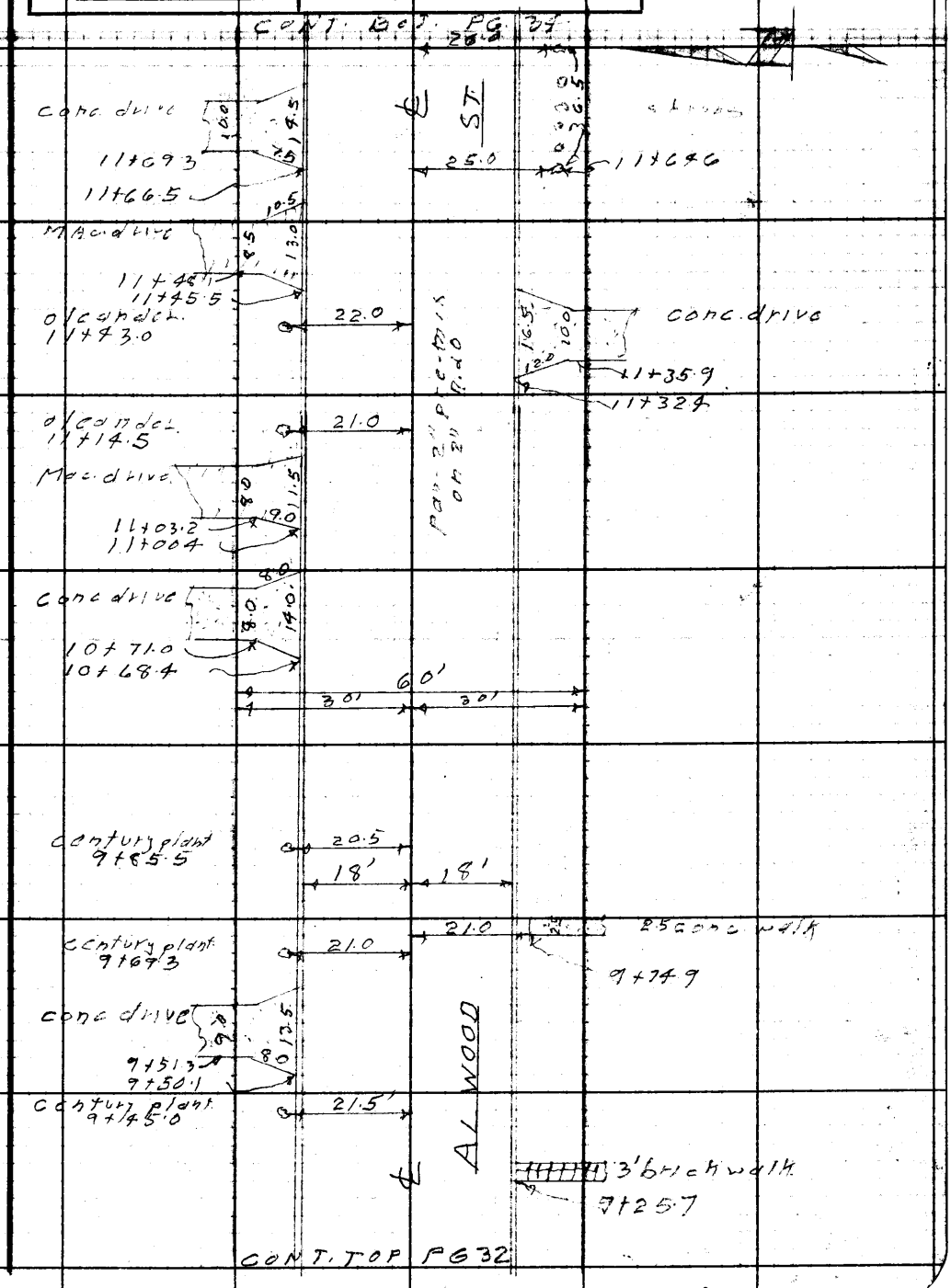

Note: Any Additions or Changes on This Sheet Must be Made or Circled in Red Ink With Date and Name of Person Making Change.

Do not extend notes this side of this line.

RETURN TO
LOS ANGELES COUNTY ENGINEER
700 LOS ANGELES COUNTY ENGINEERING BLDG.

76F3095 CE #247—3-57

F.B. 2172 Pg. 34

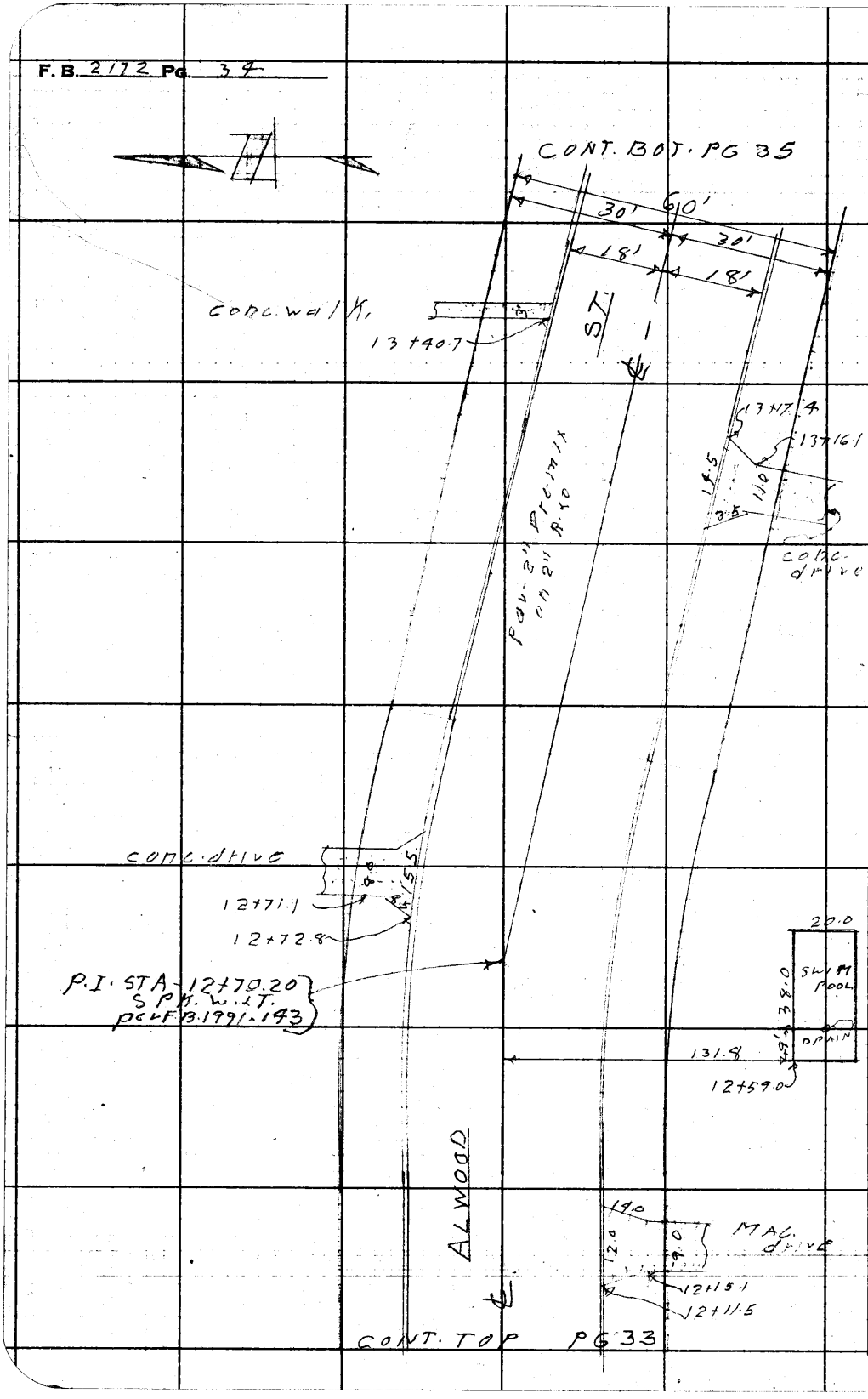

RETURN TO
LOS ANGELES COUNTY ENGINEER
700 LOS ANGELES COUNTY ENGINEERING BLDG.

Do not extend notes this side of this line.

Note: Any Additions or Changes on This Sheet Must be Made or Circled in Red Ink With Date and Name of Person Making Change.

Notes Ck'd by	Survey of ALWOOD ST.
Map No.	IN 2052.34 Tape Std. °F
Office Work	Surveyed by J. J. LANIGAN
Checked	Notes J.J.L. Date 8-13-54
Date	Indexed J. C. Johnson

F. B. 2172 Pg. 35

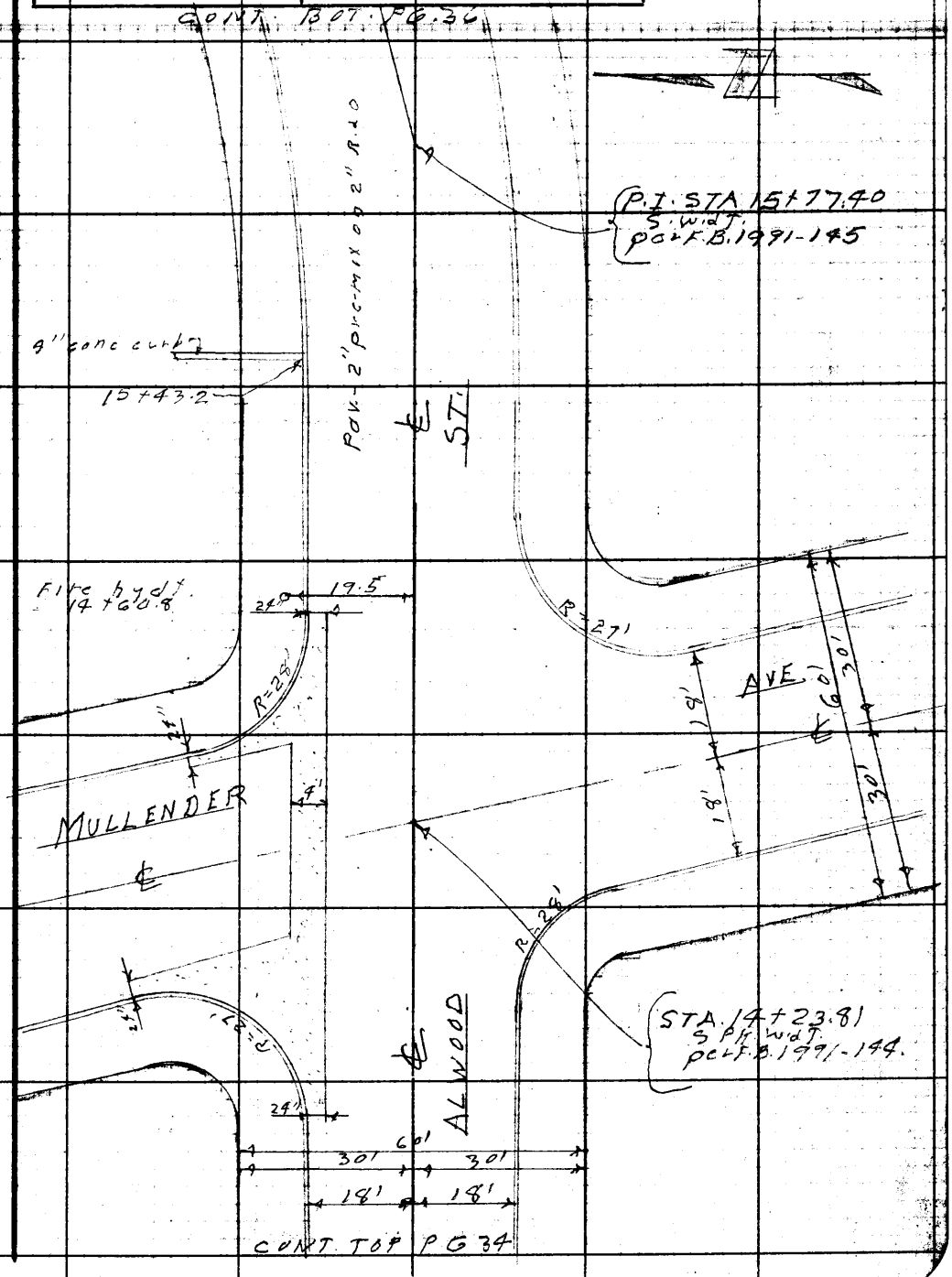

Note: Any Additions or Changes on This Sheet Must Be Made or Circled in Red Ink With Date and Name of Person Making Change.

Do not extend notes this side of this line.

RETURN TO
LOS ANGELES COUNTY ENGINEER
700 LOS ANGELES COUNTY ENGINEERING BLDG.

78F3005 CE #247—3-57

F.B. 2172 Pg. 36

CONT. BOT. PG 37

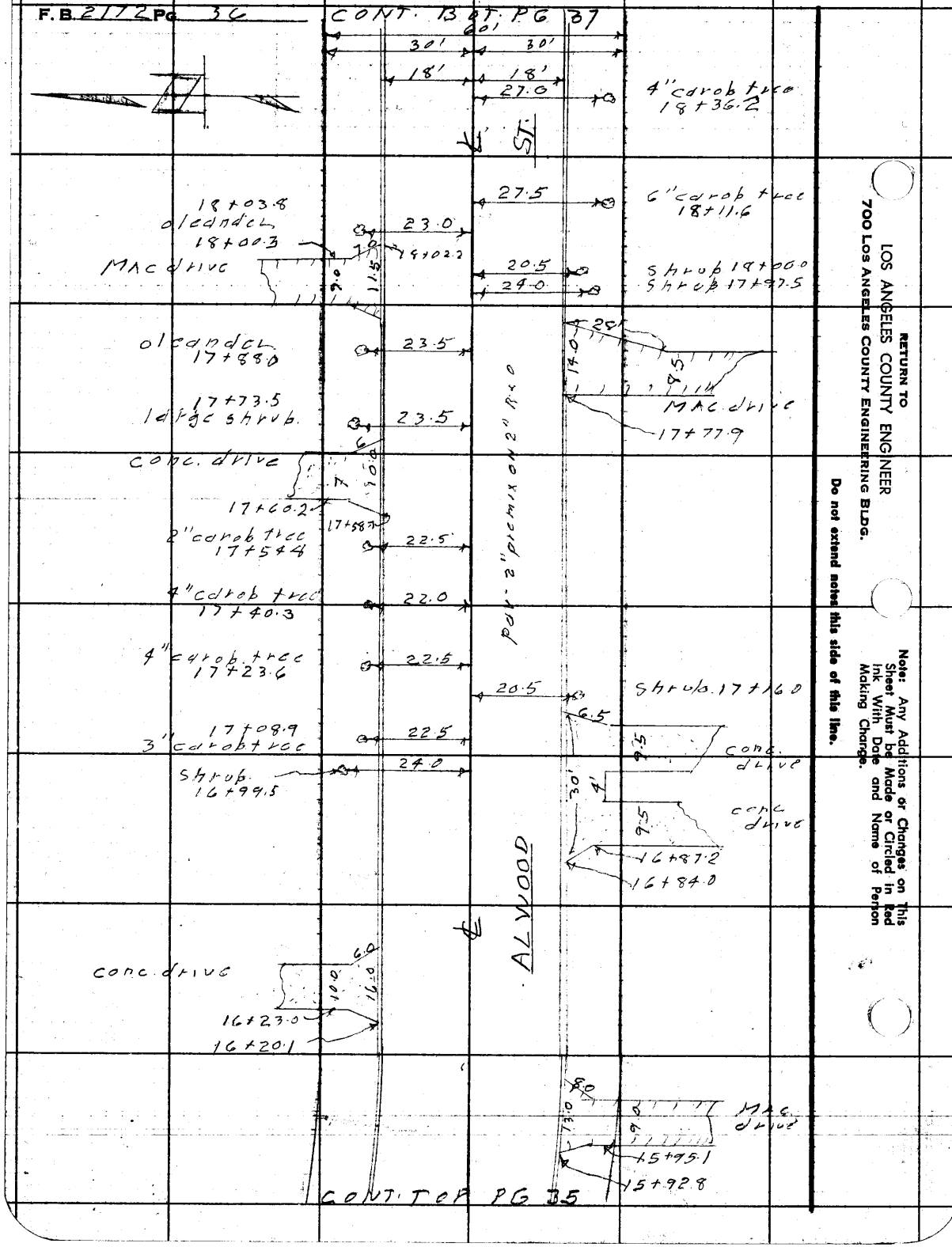

CONT. TOP PG 35

RETURN TO
LOS ANGELES COUNTY ENGINEER
700 LOS ANGELES COUNTY ENGINEERING BLDG.

Do not extend notes this side of this line.

Note: Any Additions or Changes on This Sheet Must be Made or Circled in Red Ink With Date and Name of Person Making Change.

Notes Ck'd by	Survey of ALWOOD ST.
Map No.	IN 2052.34 Tape Std °F
Office Work	Surveyed by J.J. LANIGAN
Checked	Notes J.J.L. Date 8-13-58
Date	Indexed E. C. Johnson

F. B. 2172 Pg. 37

CONT. BOT. PG. 38

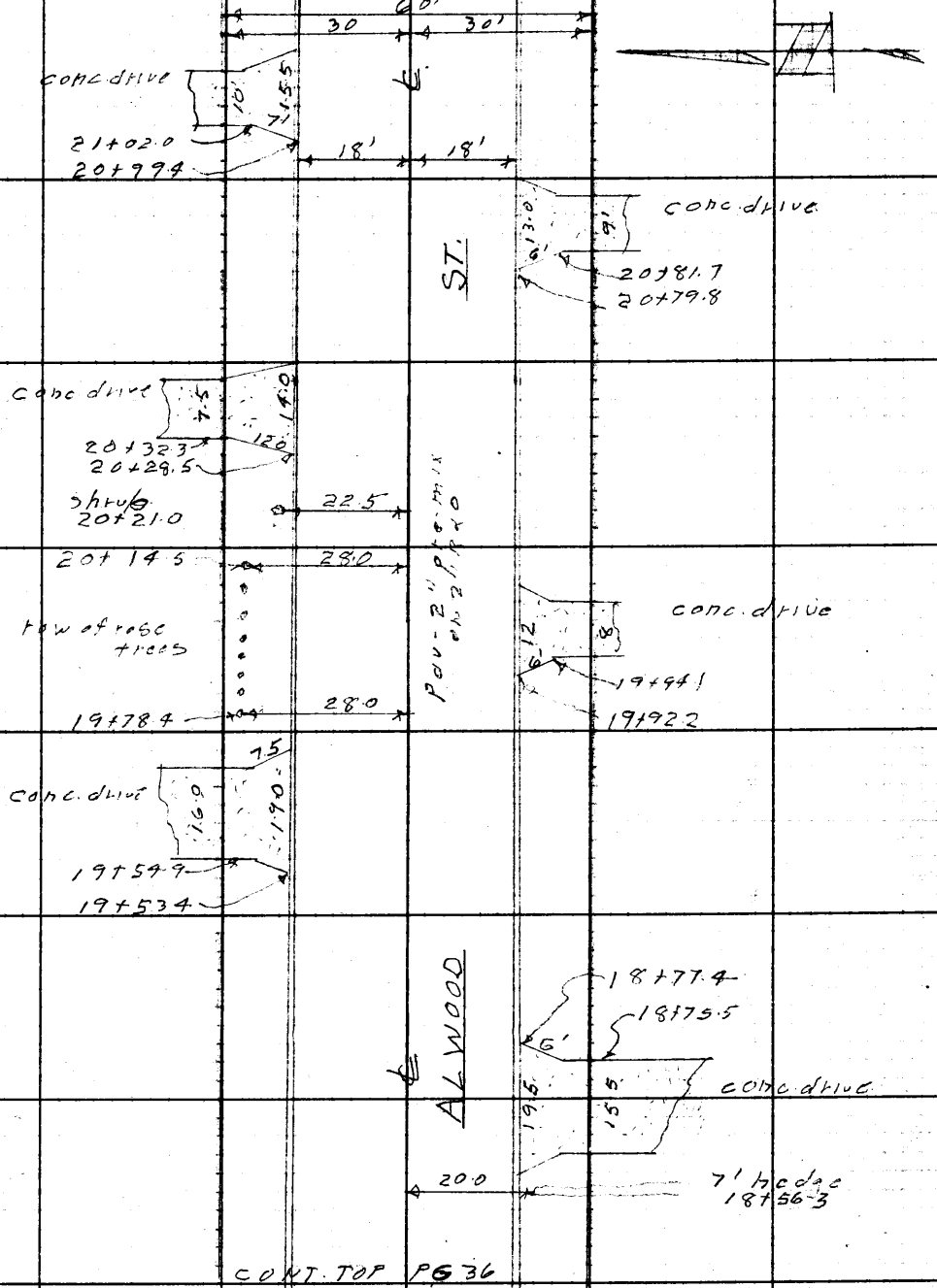

CONT. TOP PG 36

Note: Any Additions or Changes on This Sheet Must be Made or Circled in Red Ink With Date and Name of Person Making Change.

Do not extend notes this side of this line.

RETURN TO
LOS ANGELES COUNTY ENGINEER
700 LOS ANGELES COUNTY ENGINEERING BLDG.

76F3095 CE #247—8-57

F.B. 2172 Pg. 38

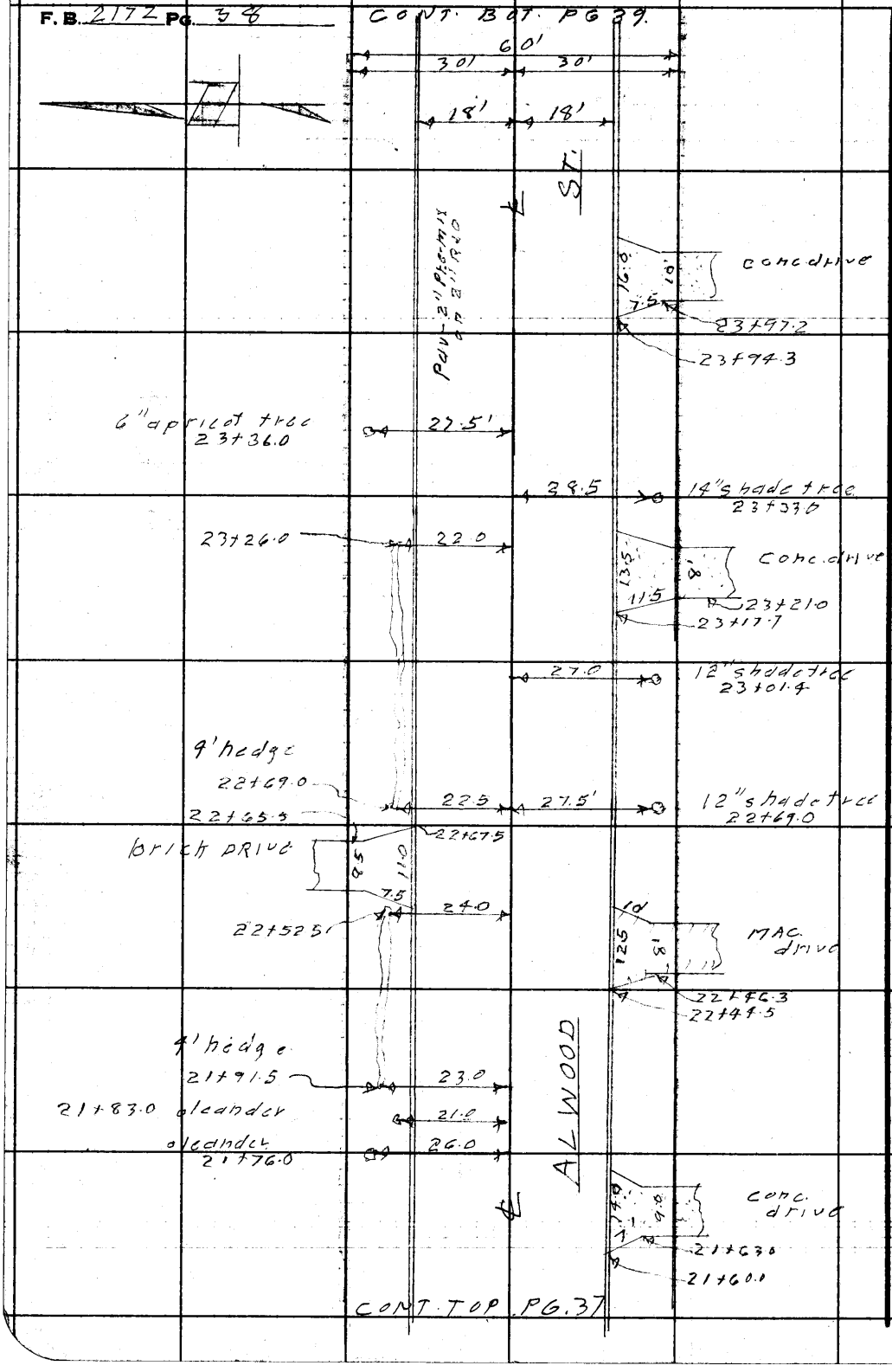

RETURN TO
LOS ANGELES COUNTY ENGINEER
700 LOS ANGELES COUNTY ENGINEERING BLDG.

Do not extend notes this side of this line.

Note: Any Additions or Changes on This Sheet Must be Made or Circled in Red Ink With Date and Name of Person Making Change.

Notes Ck'd by	Survey of ALWOOD ST.	F. B. 2172 PG. 39
Map No.	IN 2052.34 Tape Std °F	
Office Work	Surveyed by J. J. LANIGAN.	
Checked	Notes J. J. L. Date 8-13-58	
Date	Indexed C. Johnson	

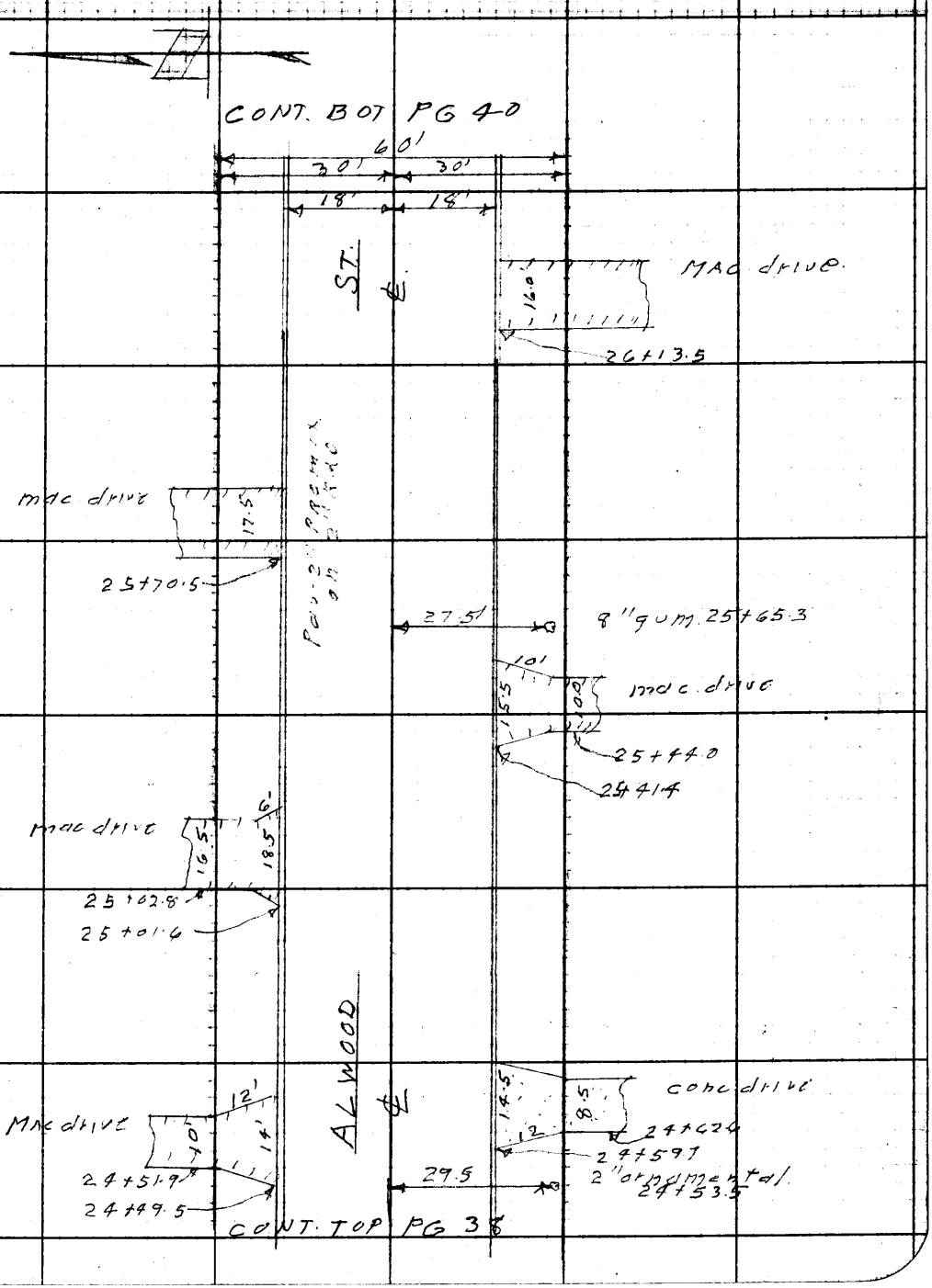

Note: Any Additions or Changes on This Sheet Must be Made or Circled in Red Ink With Date and Name of Person Making Change.

Do not extend notes this side of this line.

RETURN TO
LOS ANGELES COUNTY ENGINEER
700 LOS ANGELES COUNTY ENGINEERING BLDG.

76F3095 CE #247—3-57

F.B. 2172 Pg. 40

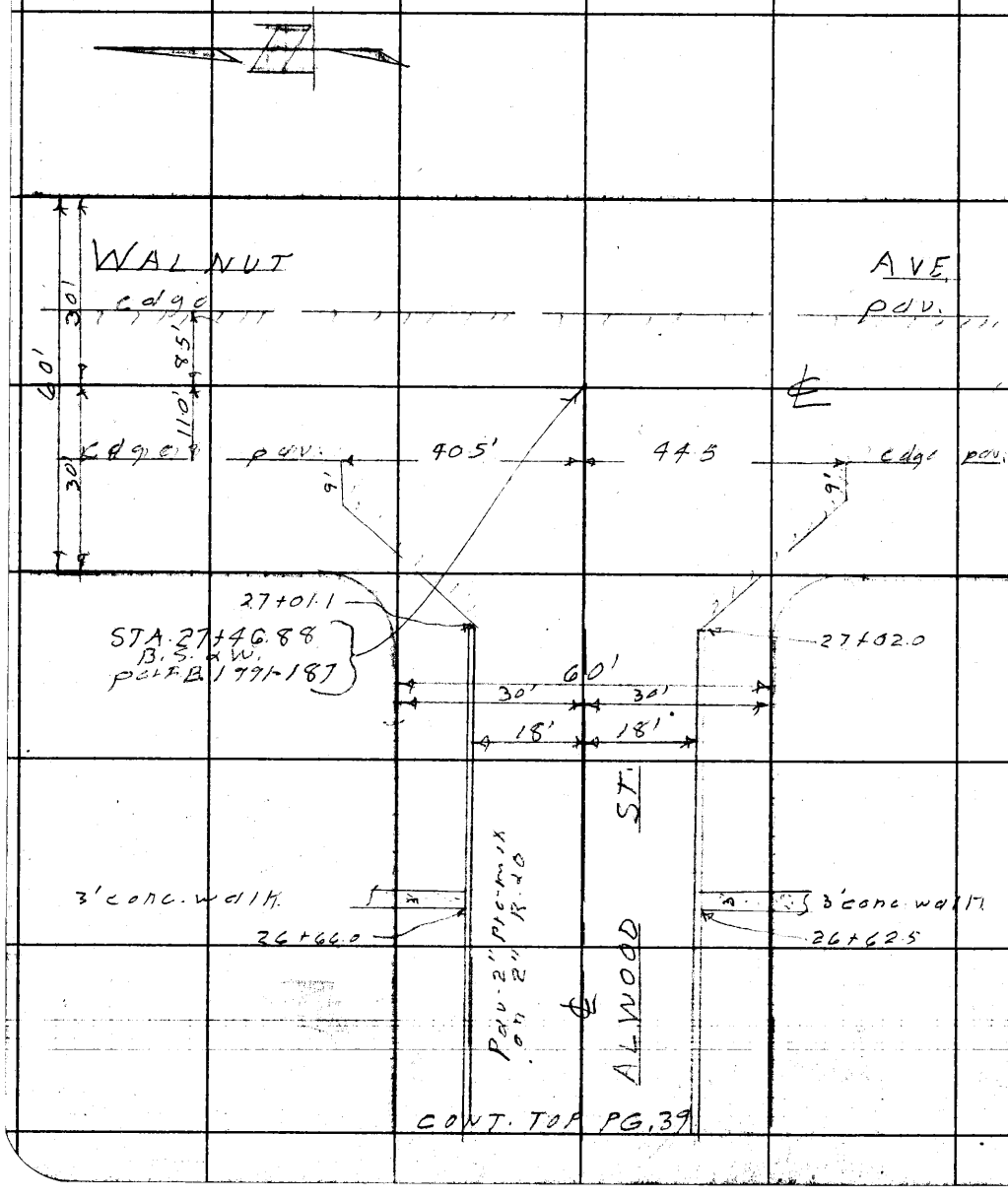

RETURN TO
LOS ANGELES COUNTY ENGINEER
700 LOS ANGELES COUNTY ENGINEERING BLDG.

Do not extend notes this side of this line.

Note: Any Additions or Changes on This Sheet Must be Made or Circled in Red Ink With Date and Name of Person Making Change.

Profile No.	Notes Red. Date	Plotted Date	Job No. 205234	Division No. 10	F. B. 2172 Pg. 41
			Survey of ALWOOD ST.		
X-Sec. No.	Notes Chkd. Date	Checked Date	Survey by LANIGAN	Notes RIKE Date 8-11-58	
			Map No.	Indexed C. Johnson Date	

C.I. 205234
ALWOOD ST.

ALWOOD ST.
FROM

GRIFFITHS AVE. TO WALNUT AVE.

PROFILE AND CROSS SECTION

STATION	B. S.	H. I.	F. S.	ELEV.
	LANIGAN RIKE YASUI CIOCHON.			

Do not extend notes this side of this line.

NOTE: ANY ADDITIONS OR CHANGES ON THIS SHEET MUST BE MADE OR CIRCLED IN RED INK, WITH DATE AND NAME OF PERSON MAKING CHANGE.

PLEASE RETURN TO
LOS ANGELES COUNTY ENGINEER
700 LOS ANGELES COUNTY ENGINEERING BLDG.

761-298 S & E #307—1-56

76L-298 S & E #307—1-56

PLEASE RETURN TO
LOS ANGELES COUNTY ENGINEER
700 LOS ANGELES COUNTY ENGINEERING BLDG.

NOTE: ANY ADDITIONS OR CHANGES ON THIS SHEET MUST BE MADE OR CIRCLED IN RED INK, WITH DATE AND NAME OF PERSON MAKING CHANGE.

Do not extend notes this side of this line.

F. B. 2172 Pg. 42
Survey of ALWOOD ST
Survey by LANIGAN Notes RIKE
Indexed L. C. Johnson Date
Job No. 2052.34 Division No. 10
Notes Red Date
Notes Chkd Date
Plotted Date
Checked Date
Profile No. X-Sec. No.

STATION	B. S.	H. I.	F. S.	ELEV.	ALWOOD ST.	
					ELEV = 354.295 F.B. 1926-204	
B.M. AZ-270				354 70	B.M. AZ-270 ALWOOD ST. + GRIFFITHS AVE., N.E. COR., BT. SPK. IN CURB, 6' E. OF E. END C.R.	
					LT. ℄	RT.
1+00	INTER. ℄ ALWOOD ST. + GRIFFITHS AVE.			354 1	INTER. ℄ ALWOOD ST. + GRIFFITHS AVE	
				354 0	E. END S.E. CR. GUT.	
				354 68	" " " " CURB	
				353 5	S. " " " GUT.	
				354 15	" " " " CURB	
				353 5	" " S.W. " GUT.	
				354 17	" " " " CURB	
				353 8	W. " " " GUT.	
				354 43	" " " " CURB	
				353 9	W. " N.W. " GUT.	
				354 60	" " " " CURB	
				353 9	N. " " " GUT.	
				354 53	" " " " CURB	
				354 0	N. " N.E. " GUT.	
				354 67	" " " " CURB	
				354 1	E. " " " GUT.	
				354 70	" " " " CURB	

76L-298 S & E #307—1-56

PLEASE RETURN TO
LOS ANGELES COUNTY ENGINEER
700 LOS ANGELES COUNTY ENGINEERING BLDG.

NOTE: ANY ADDITIONS OR CHANGES ON THIS SHEET MUST BE MADE OR CIRCLED IN RED INK, WITH DATE AND NAME OF PERSON MAKING CHANGE.

Do not extend notes this side of this line.

STATION	B. S.	H. I.	F. S.	ELEV.	ALWOOD	ST. (CONT.)
					~~AL~~ ℄	~~RT.~~
				3533	160'± S. ON ℄ GRIFFITHS	AVE.
				3529	18' W. GUT.	
				35359	" " CURB	
				3530	" E. GUT.	
				35358	" " CURB	
				3552	160'± N. ON ℄ GRIFFITHS	AVE.
				3548	18' W. GUT.	
				35544	" " CURB	
				3549	" E. GUT.	
				35547	" " CURB	
1+10				3540		℄
1+19				3538		℄ & CONC. CROSS-GUTTER.
1+30				3546		30' P/L
" "				3548	30' P/L	
1+50				3548		℄
2+00				3550		℄
" "				3544		18' GUT.
" "				35471		18' CURB
" "				3553		30' P/L

Profile No. ____ Notes Red. ____ Plotted ____ Job No. 2052.34 Division No. 10 F. B. 2172 Pg. 43
X-Sec. No. ____ Date ____ Date ____ Survey of ALWOOD ST.
Notes Chkd. ____ Checked ____ Survey by LANGAN Notes RIKE Date 8-11-58
Date ____ Date ____ Map No. ____ Indexed C. Johnson Date ____

76L-298 S & E #307—1-56

PLEASE RETURN TO
LOS ANGELES COUNTY ENGINEER
700 LOS ANGELES COUNTY ENGINEERING BLDG.

NOTE: ANY ADDITIONS OR CHANGES ON THIS SHEET MUST BE MADE OR CIRCLED IN RED INK, WITH DATE AND NAME OF PERSON MAKING CHANGE.

Do not extend notes this side of this line.

F. B. 2172 Pg. 44 | Job No. 2052.34 | Division No. 10 | Notes Red. | Plotted | Profile No.
Survey of ALWOOD ST. | Date | Date | X-Sec. No.
Survey by LANGAN RIKE | Notes Chkd. | Checked | Date | No.
Indexed | Date | Date

STATION	B. S.	H. I.	F. S.	ELEV.	ALWOOD ST. (CONT.) LT.	℄	RT.
2+00				354 5	18' GUT.		
" "				354 97	18' CURB		
" "				355 1	30' P/L		
3+00				355 5		℄	
" "				355 0			18' GUT.
" "				355 55			18' CURB
" "				355 1			30' P/L
" "				355 5	18' GUT.		
" "				355 50	18' CURB		
" "				[illegible]	30' P/L		
3+60 T. P.				348 5	140' SWIMMING POOL AT DRAIN		
				355 37	T. P.		
4+02				356 1		℄	
" "				355 6			18' GUT.
" "				356 35			18' CURB
" "				356 2			30' P/L
" "				355 9			BACK LOT LINE 165'±
" "				355 6	18' GUT.		
" "				356 37	18' CURB		
" "				356 4	30' P/L		
" "				356 8	165'± BACK LOT LINE		

76L-298 S & E #307—1-56

PLEASE RETURN TO
LOS ANGELES COUNTY ENGINEER
700 LOS ANGELES COUNTY ENGINEERING BLDG.

NOTE: ANY ADDITIONS OR CHANGES ON THIS SHEET MUST BE MADE OR CIRCLED IN RED INK, WITH DATE AND NAME OF PERSON MAKING CHANGE.

Do not extend notes this side of this line.

STATION	B. S.	H. I.	F. S.	ELEV.	ALWOOD LT.	ST. (CONT.) RT.
						℄
5+00				356 [illegible]		℄
" "				356 [illegible]		18' GUT.
"				356 62		18' CURB
" "				356 8		30' P/L
" "				356 [illegible]	18' GUT.	
" "				356 [illegible]	18' CURB	
" "				356 8	30' P/L	
T. P.				356 79	T.P.	
5+98				357 1		℄
" "				356 7		18' GUT.
" "				357 14		18' CURB
" "				357 1		30' P/L
" "				356 6	18' GUT.	
" "				357 15	18' CURB	
" "				357 2	30' P/L	
7+00				357 7		℄
" "				357 3		18' GUT.
"				357 71		18' CURB
"				357 9		30' P/L
" "				357 4		BACK LOT LINE 165 ±

Profile No. ____ Notes Red. ____ Plotted ____ Job No. 205234 Division No. 10 F. B. 2172 Pg. 45
X-Sec. No. ____ Date ____ Date ____ Survey of ALWOOD ST.
Notes Chkd. ____ Checked ____ Survey by LANIGAN Notes RIKE Date 8-11-58
No. ____ Date ____ Date ____ Map No. ____ Indexed C. Johnson Date ____

76L-298 S & E #307—1-56

PLEASE RETURN TO
LOS ANGELES COUNTY ENGINEER
700 LOS ANGELES COUNTY ENGINEERING BLDG.

NOTE: ANY ADDITIONS OR CHANGES ON THIS SHEET MUST BE MADE OR CIRCLED IN RED INK, WITH DATE AND NAME OF PERSON MAKING CHANGE.

Do not extend notes this side of this line.

F. B. 2172 Pg. 46 Job No. 2352.34 Division No. 10 Notes Red. Plotted Profile No.
Survey of ALWOOD ST. Date Date X-Sec. No.
Survey by LAN G.A.N. Notes RIKE Notes Chkd. Checked
Indexed C. Johnson Date Date Date No.

STATION	B. S.	H. I.	F. S.	ELEV.	ALWOOD ST. (CONT.)	
					L.T.	℄ RT.
7+00				357.3	18' GUT.	
" "				357.15	18' CURB	
" "				357.7	30' P/L	
" "				358.8	165'± BACK LOT LINE	
8+00				358.3		℄
" "				357.8		18' GUT.
" "				358.27		18' CURB
" "				358.5		30' P/L
" "				357.8	18' GUT.	
" "				358.27	18' CURB	
" "				358.7	30' P/L	
9+08				358.9		℄
" "				358.4		18' GUT.
" "				358.86		18' CURB
" "				358.9		30' P/L
" "				358.4	18' GUT.	
" "				358.90	18' CURB	
" "				359.5	30' P/L	
T. P.				358.51	T. P.	
10+10				359.5		℄

76L-298 S & E #307—1-56

PLEASE RETURN TO
LOS ANGELES COUNTY ENGINEER
700 LOS ANGELES COUNTY ENGINEERING BLDG.

NOTE: ANY ADDITIONS OR CHANGES ON THIS SHEET MUST BE MADE OR CIRCLED IN RED INK, WITH DATE AND NAME OF PERSON MAKING CHANGE.

Do not extend notes this side of this line.

STATION	B. S.	H. I.	F. S.	ELEV.	ALWOOD LT.	ST. (CONT.) RT.
						℄
10+10				359 0		18' GUT.
" "				359 39		18' CURB
" "				359 5		30' P/L
" "				359 0		BACK LOT LINE 165 ±
" "				359 0	18' GUT.	
" "				359 43	18' CURB	
" "				359 9	30' P/L	
" "				360 9	165' ± BACK LOT LINE	
11+00				360 0		℄
" "				359 5		18' GUT.
" "				359 97		18' CURB
" "				360 4		30' P/L
" "				359 5	18' GUT.	
" "				359 [illegible]	18' CURB	
" "				360 4	30' P/L	
12+00				360 5		℄
" "				359 9		18' GUT.
" "				360 46		18' CURB
" "				360 9		30' P/L
" "				360 0	18' GUT.	

Profile No. ____ Notes Red. ____ Plotted ____ Job No. 2052.34 Division No. 10 F. B. 2172 Pg. 47
X-Sec. No. ____ Date ____ Date ____ Survey of ALWOOD ST.
Notes Chkd. ____ Checked ____ Survey by LANIGAN Notes RIKE Date 8-12-58
Date ____ Date ____ Map No. ____ Indexed ____ Date ____

76L-298 S & E #307—1-56

PLEASE RETURN TO
LOS ANGELES COUNTY ENGINEER
700 LOS ANGELES COUNTY ENGINEERING BLDG.

NOTE: ANY ADDITIONS OR CHANGES ON THIS SHEET MUST BE MADE OR CIRCLED IN RED INK, WITH DATE AND NAME OF PERSON MAKING CHANGE.

Do not extend notes this side of this line.

STATION	B. S.	H. I.	F. S.	ELEV.	ALWOOD ST. (CONT.) LT.	℄ RT.
12+00				360 46	18' CURB	
" "				361 1	30' P/L	
T. P.				360 28	T. P.	
13+00				361 1	S. T.	
" "				360 5		18' GUT.
" "				361 01		18' CURB
" "				361 1		30' P/L
12+68				361 7		132' TOP EDGE OF SWIMMING POOL
12+68				352 7		142' BOT. OF SWIM. POOL
13+00				361 3		BACK LOT LINE 165'±
" "				360 5	17.8' GUT.	
" "				360 96	17.8' CURB	
" "				361 4	29.8' P/L	
" "				363 3	163'± BACK LOT LINE	
T. P.				361 11	T. P.	
14+23.81	INTER. ℄ ALWOOD ST. + MULLENDER AVE.			361 6	INTER. ℄ ALWOOD ST. + MULLENDER AVE.	
B.M. AZ-273				361 88	ELEV. = 361.887 F.B. 1926-205 B.M. AZ-273 ALWOOD ST. + MULLENDER AVE. N.E. COR., BT. SPK. IN CURB, 6'± OF E. END C.R.	
				361 4	E. END S.E. C.R. GUT.	
				361 96	" " " " CURB	

F. B. 2172 Pg. 48

Job No. 2052.34 Division No. 10 Notes Red. Plotted Profile

Survey of ALWOOD ST. Date Date No.

Survey by LANIGAN Notes RIKE Notes Chkd. Checked X-Sec.

Indexed K. C. Johnson Date Date Date No.

76L-298 S & E #307—1-56

PLEASE RETURN TO
LOS ANGELES COUNTY ENGINEER
700 LOS ANGELES COUNTY ENGINEERING BLDG.

NOTE: ANY ADDITIONS OR CHANGES ON THIS SHEET MUST BE MADE OR CIRCLED IN RED INK, WITH DATE AND NAME OF PERSON MAKING CHANGE.

Do not extend notes this side of this line.

STATION	B. S.	H. I.	F. S.	ELEV.	ALWOOD LT.	ST. (CONT.) RT.
					℄	
				361 0	S. END S.E. C.R. GUT.	
				361 55	" " " " CURB	
				361 0	S. " S.W. " GUT.	
				361 70	" " " " CURB	
				360 9	W. " " " GUT.	
				361 46	" " " " CURB	
				360 7	" " N.W. " GUT.	
				361 36	" " " " CURB	
				361 5	N. " " " GUT.	
				362 08	" " " " CURB	
				361 3	" " N.E. " GUT.	
				361 99	" " " " CURB	
				361 3	E. " " " GUT.	
				361 84	" " " " CURB	
				361 0	150'± S.ELY. ON ℄ MULLENDER AVE.	
				360 6	18' W. GUT.	
				361 08	" " CURB	
				360 4	" E. GUT.	
				361 07	" " CURB	

Profile Notes Red. Plotted Job No. 2052.34 Division No. 10 F. B. 2172 Pg. 49
No. Date Date Survey of ALWOOD ST.
X-Sec. Notes Chkd. Checked Survey by [illegible] Notes [illegible] Date 8-12-58
No. Date Date Map No. Indexed C. Johnson Date

76L-298 S & E #307—1-56

PLEASE RETURN TO
LOS ANGELES COUNTY ENGINEER
700 LOS ANGELES COUNTY ENGINEERING BLDG.

NOTE: ANY ADDITIONS OR CHANGES ON THIS SHEET MUST BE MADE OR CIRCLED IN RED INK, WITH DATE AND NAME OF PERSON MAKING CHANGE.

Do not extend notes this side of this line.

STATION	B. S.	H. I.	F. S.	ELEV.	ALWOOD	ST. (CONT.)
					LT. ℄	RT.
				361 0	18' N. WLY. ON ℄ MULLENDER AVE.	(CONC. CROSS-GUTTER)
				362 6	105'± " " " "	" "
				362 2	18' E. GUT.	
				362 10	" " CURB	
				362 0	" W. GUT.	
				362 64	" " CURB	
				363 1	160'± N. WLY. ON ℄ MULLENDER AVE.	
				362 6	18' E. GUT.	
				363 15	" " CURB.	
				362 6	18' W. GUT.	
				363 11	" " CURB	
15+00				362 1	℄	
" "				361 5		18' GUT.
" "				362 04		18' CURB
" "				362 4		30' P/L
" "				361 6	18' GUT.	
" "				362 10	18' CURB	
" "				362 7	30' P/L	
13+93.8				361 9		30' P/L
" "				361 8	30' P/L	

F. B. 2172 PG. 50
Job No. 2052.34 Division No. 10 Notes Red. Plotted Profile
Survey of ALWOOD ST Date Date No. X-Sec.
Survey by LANIGAN Notes RIKE Notes Chkd. Checked
Indexed C. Johnson Date Date No.

76L-298 S & E #307—1-56

PLEASE RETURN TO
LOS ANGELES COUNTY ENGINEER
700 LOS ANGELES COUNTY ENGINEERING BLDG.

NOTE: ANY ADDITIONS OR CHANGES ON THIS SHEET MUST BE MADE OR CIRCLED IN RED INK, WITH DATE AND NAME OF PERSON MAKING CHANGE.

Do not extend notes this side of this line.

STATION	B. S.	H. I.	F. S.	ELEV.	ALWOOD ST. (CONT.) LT.	℄	RT.
14+53.8				362 0			30' P/L
" "				362 1	30' P/L		
5+92				362 6		S. T.	
" "				362 1			17.2' GUT.
" "				362 62			17.2' CURB
" "				363 0			28.2' P/L
" "				362 0	18.7' GUT.		
" "				362 64	18.7' CURB		
" "				363 1	30.7' P/L		
17+15				[illegible]		℄	
				362 8			15' GUT.
				363 30			18' CURB
" "				363 6			[illegible]
T. P.				363 05	T.P.		
17+15				362 8	[illegible]		
" "				363 29	[illegible]		
" "				363 5	30' P/L		
17+79				363 6			195' ± BACK LOT LINE
18+00				363 7		℄	
" "				363 3			18' GUT.

Profile No. ____ Notes Red. ____ Date ____ Plotted ____ Date ____ Job No. 2452.34 Division No. 6 F. B. 2172 Pg. 51
X-Sec. No. ____ Notes Chkd. ____ Date ____ Checked ____ Date ____ Survey of ALWOOD ST. Survey by [illegible] Date [illegible] Map No. ____ Indexed ____ Date ____

76L-298 S & E #307—1-56

PLEASE RETURN TO
LOS ANGELES COUNTY ENGINEER
700 LOS ANGELES COUNTY ENGINEERING BLDG.

NOTE: ANY ADDITIONS OR CHANGES ON THIS SHEET MUST BE MADE OR CIRCLED IN RED INK, WITH DATE AND NAME OF PERSON MAKING CHANGE.

Do not extend notes this side of this line.

STATION	B. S.	H. I.	F. S.	ELEV.	ALWOOD LT.	ST. (CONT.) RT.
						℄
18+00				36375		18' CURB
" "				3640		30' P/L
18+03				3637		℄
" "				3632	18' GUT.	
" "				36377	18' CURB	
" "				3639	30' P/L	
" "				3645	195'± BACK LOT LINE	
T. P.				36415	T.P.	
19+00				3643		℄
				3638		18' GUT.
				36432		18' CURB
				3646		30' P/L
				3638	18' GUT	
				36432	18' CURB	
"				3646	30' P/L	
20+04				3649		℄
" "				3644		18' GUT.
" "				36493		18' CURB
" "				3652		30' P/L
" "				3644	18' GUT.	

F. B. 2172 PG. 52
Job No. 2052.34 Division No. 10 Notes Red. Plotted Profile
Survey of ALWOOD ST. Date Date No. X-Sec.
Survey by LANIGAN Notes RIKE Notes Chkd. Checked
Indexed Date Date No.
K. C. Johnson

76L-298 S & E #307—1-56

PLEASE RETURN TO
LOS ANGELES COUNTY ENGINEER
700 LOS ANGELES COUNTY ENGINEERING BLDG.

NOTE: ANY ADDITIONS OR CHANGES ON THIS SHEET MUST BE MADE OR CIRCLED IN RED INK, WITH DATE AND NAME OF PERSON MAKING CHANGE.

Do not extend notes this side of this line.

STATION	B. S.	H. I.	F. S.	ELEV.	ALWOOD LT.	ST. (CONT.) RT.
						℄
20+04				364 93	18' CURB	
" "				365 3	30' P/L	
20+78				365 4		℄
" "				365 0		18' GUT.
" "				365 44		18' CURB
" "				365 9		30' P/L
" "				365 4		BACK LOT LINE 195' ±
" "				365 0	18' GUT.	
" "				365 47	18' CURB	
" "				365 8	30' P/L	
" "				366 6	200' ± BACK LOT LINE	
22+00				366 0		℄
" "				365 5		18' GUT.
" "				366 02		18' CURB
" "				366 5		30' P/L
" "				365 5	18' GUT.	
" "				366 04	18' CURB	
" "				366 4	30' P/L	
23+00				366 6		℄
" "				366 0		18' GUT.

Profile Notes Red. ' Plotted Job No. 2052.34 Division No. 10 F. B. 2172 Pg. 53
No. Date Date Survey of ALWOOD ST.
X-Sec. Notes Chkd. Checked Survey by LAN/GAN Notes RIKE Date 8-12-58
No. Date Date Map No. Indexed C. Johnson Date

76L-298 S & E #307—1-56

PLEASE RETURN TO
LOS ANGELES COUNTY ENGINEER
700 LOS ANGELES COUNTY ENGINEERING BLDG.

NOTE: ANY ADDITIONS OR CHANGES ON THIS SHEET MUST BE MADE OR CIRCLED IN RED INK, WITH DATE AND NAME OF PERSON MAKING CHANGE.

Do not extend notes this side of this line.

STATION	B. S.	H. I.	F. S.	ELEV.	ALWOOD	ST. (CONT.)
					LT.	℄ RT.
23+00				366 56		18' CURB
" "				366 7		30' P/L
" "				366 1	18' GUT.	
" "				366 61	18' CURB	
" "				367 0	30' P/L	
T. P.				366 54	T. P.	
24+10				367 1		℄
" "				366 7		18' GUT.
" "				367 20		18' CURB
" "				367 3		30' P/L
" "				367 0		BACK LOT LINE 200'±
" "				366 6	18' GUT.	
" "				367 20	18' CURB	
" "				367 5	30' P/L	
" "				368 9	200'± BACK LOT LINE	
25+00				367 6		℄
" "				367 2		18' GUT.
" "				367 71		18' CURB
" "				368 0		30' P/L
" "				367 2	18' GUT.	

F. B. 2772 PG. 54
Job No. 2052.34 Division No. 10 Notes Red. Plotted Profile
Survey of ALWOOD ST. Date Date No. X-Sec.
Survey by LANIGAN Notes RIKE Notes Chkd. Checked
Indexed C. Johnson Date Date Date No.

76L-298 S & E #307—1-56

PLEASE RETURN TO
LOS ANGELES COUNTY ENGINEER
700 LOS ANGELES COUNTY ENGINEERING BLDG.

NOTE: ANY ADDITIONS OR CHANGES ON THIS SHEET MUST BE MADE OR CIRCLED IN RED INK, WITH DATE AND NAME OF PERSON MAKING CHANGE.

Do not extend notes this side of this line.

STATION	B. S.	H. I.	F. S.	ELEV.	ALWOOD ST. (CONT.) LT.	℄	RT.
T. P.				367.70	T.P.	℄	
25+00				367.68	18' CURB		
" "				367.9	30' P/L		
26+00				368.0		℄	
				367.7			18' GUT.
				368.34			18' CURB
				368.6			30' P/L
				367.7	18' GUT.		
				368.36	18' CURB		
" "				368.9	30' P/L		
27+02.0				369.7		℄	
" "				369.1			18' GUT.
" "				369.63			18' END OF CURB
" "				369.8			30' P/L
27+01.1				369.1	18' GUT.		
" "				369.61	18' END OF CURB		
" "				369.9	30' P/L		
27+16				370.0			30' P/L
" "				370.2	30' P/L		
27+36				370.6		℄	
27+46.88	INTER. ℄ ALWOOD ST + WALNUT AVE.			371.0	INTER. ℄ ALWOOD ST. + WALNUT AVE.		

Profile Notes Red. ____ Plotted ____ Job No. ____ Division ____
No. ____ Date ____ Date ____ Survey of ALWOOD ST.
X-Sec. Notes Chkd. ____ Checked ____ Survey by ____ Notes ____ Date ____
No. ____ Date ____ Date ____ Map No. ____ Indexed C. Johnson

F. B. 2172 Pg. 55

76L-298 S & E #307—1-56

PLEASE RETURN TO
LOS ANGELES COUNTY ENGINEER
700 LOS ANGELES COUNTY ENGINEERING BLDG.

NOTE: ANY ADDITIONS OR CHANGES ON THIS SHEET MUST BE MADE OR CIRCLED IN RED INK, WITH DATE AND NAME OF PERSON MAKING CHANGE.

Do not extend notes this side of this line.

STATION	B. S.	H. I.	F. S.	ELEV.	ALWOOD ST. (CONT.)	
					RT. ℄	RT.
				370 8	100'± S. OF ℄ WALNUT AVE.	
				370 6	200'± " " " "	"
				37[illegible] 2	100'± N. " " "	"
				37[illegible] 5	200'± " " " "	"
B.M. AZ-201				369 50	B.M. AZ-201 ELEV. = 369.530 F.B. 1926-161 WALNUT AVE. & ALWOOD ST. N.W. COR., BT. SPK. IN CURB, 6' W. OF E. END.	

F. B. 2172 Pg. 56

Job No. 205234 Division No. 10 Notes Red Plotted Profile

Survey of ALWOOD ST. Date Date No. X-Sec.

Survey by LANIGAN Notes FIRE Notes Chkd. Checked No.

Index K. C. Johnson Date Date Date

Notes Ck'd by	Survey of ALWOOD ST.	F. B. 2172 Pg. 57
Map No.	JN 2052.34 Tape Std °F	
Office Work	Surveyed by LANIGAN	
Checked	Notes J.J.L. Date 8-27-58	
Date	Indexed ~~J. C. Johnson~~ 9-10-58	

C.I. 2052.34
ALWOOD ST.

DOUBLE GROVE ST.
FROM
W'LY LINE TR. # 14019 TO WALNUT AVE.

LOCATION OF IMPROVEMENTS

LANIGAN
YASUI
CLOCHON

Note: Any Additions or Changes on This Sheet Must be Made or Circled in Red Ink With Date and Name of Person Making Change.

Do not extend notes this side of this line.

RETURN TO
LOS ANGELES COUNTY ENGINEER
700 LOS ANGELES COUNTY ENGINEERING BLDG.

76F3095 CE #247—3-57

F.B. 2172 Pg. 58

CONT. BOT. PG 59

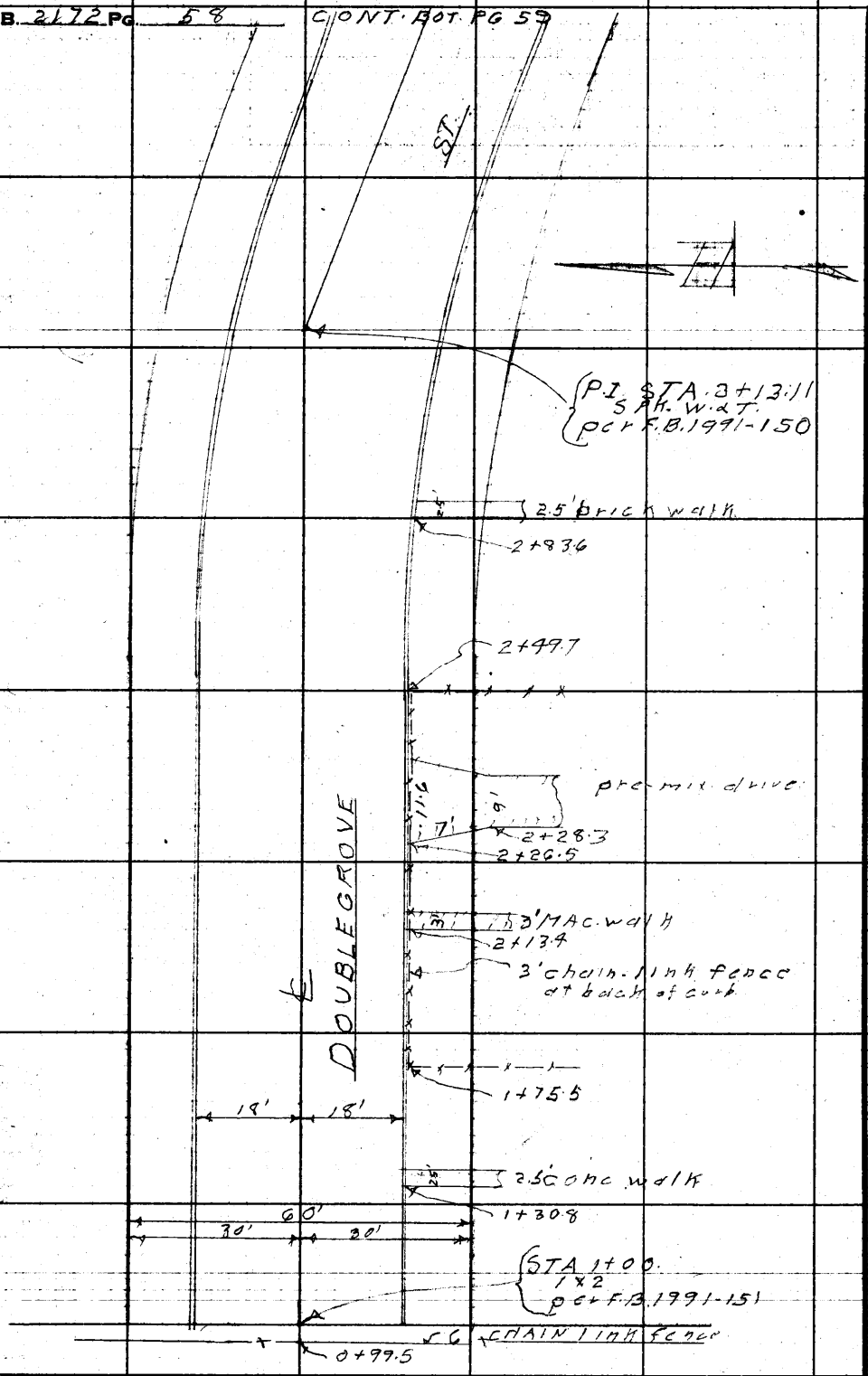

RETURN TO
LOS ANGELES COUNTY ENGINEER
700 LOS ANGELES COUNTY ENGINEERING BLDG.

Do not extend notes this side of this line.

Note: Any Additions or Changes on This Sheet Must be Made or Circled in Red Ink With Date and Name of Person Making Change.

Notes Ck'd by	Survey of ALWOOD ST
Map No.	JN 2052.34 Tape Std °F
Office Work	Surveyed by LANIGAN
Checked	Notes J.N.L. Date 8-27-58
Date	Indexed K. C. Johnson

F. B. 2172 PG. 59

CONT. BOT. PG 60

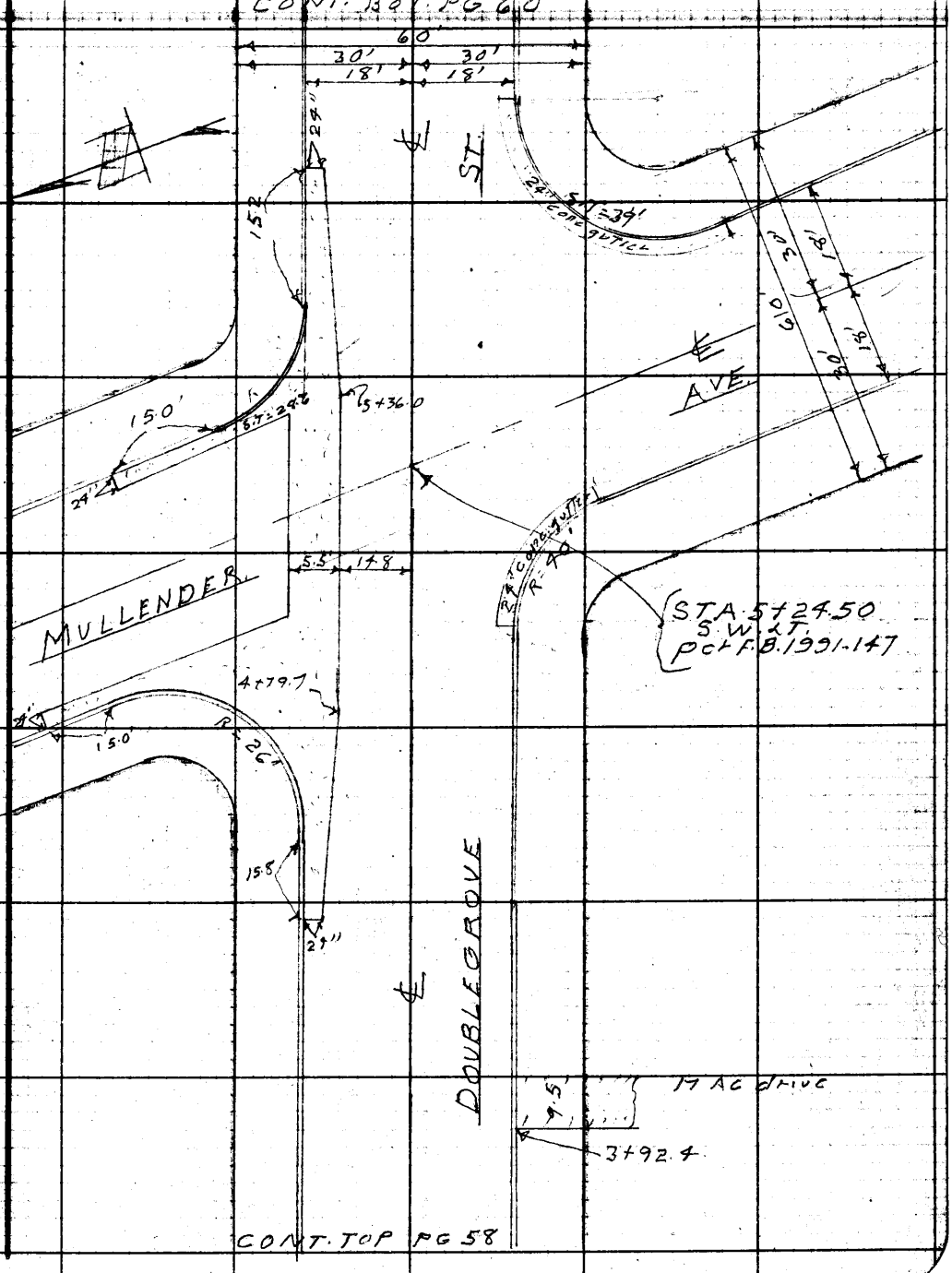

CONT. TOP PG 58

Note: Any Additions or Changes on This Sheet Must be Made or Circled in Red Ink With Date and Name of Person Making Change.

Do not extend notes this side of this line.

RETURN TO
LOS ANGELES COUNTY ENGINEER
700 LOS ANGELES COUNTY ENGINEERING BLDG.

76F3095 CE #247—3-57

F.B. 2172 Pg. 60

CONT. BOT. PG 61

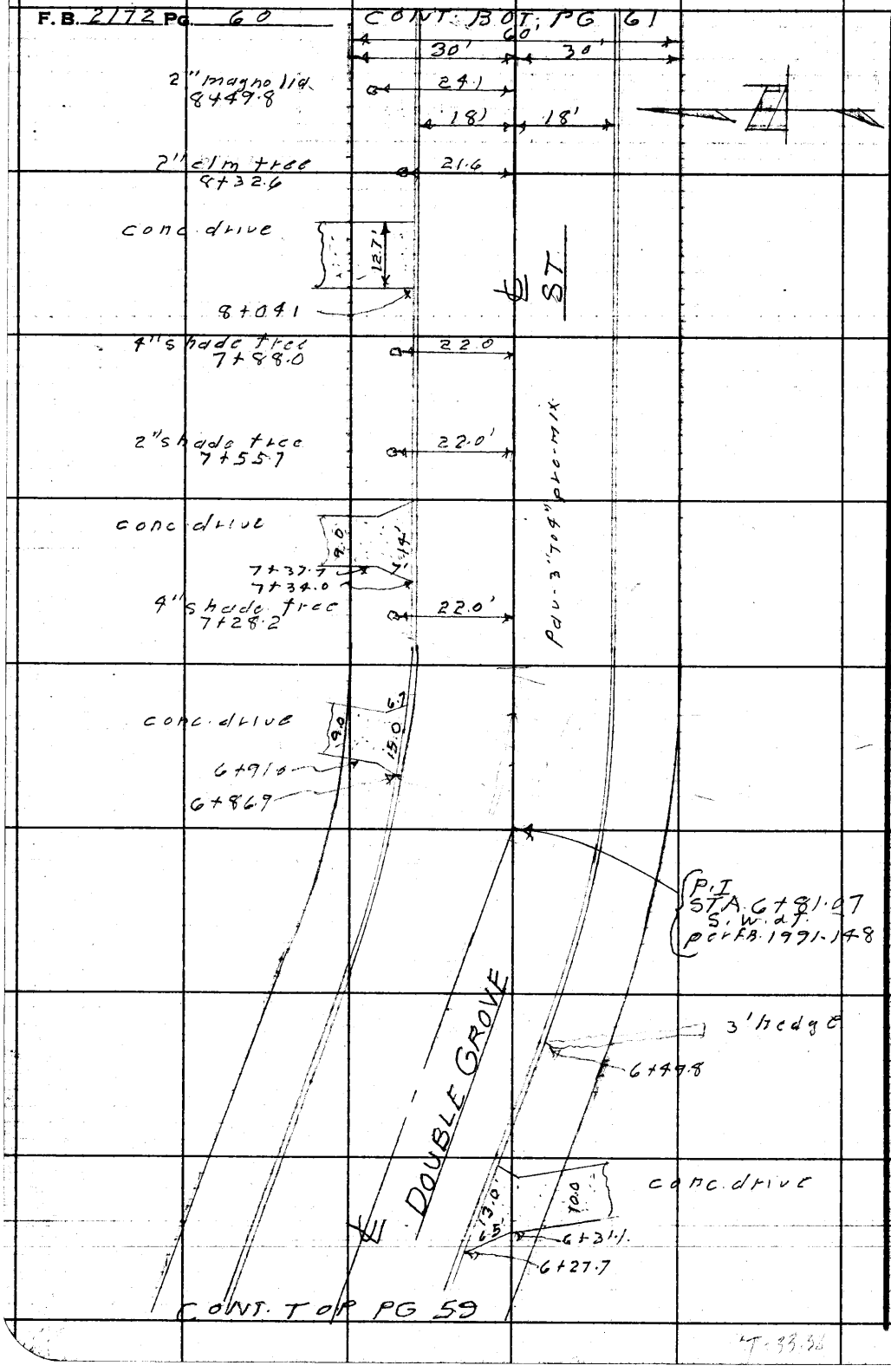

CONT. TOP PG 59

RETURN TO
LOS ANGELES COUNTY ENGINEER
700 Los Angeles County Engineering Bldg.

Do not extend notes this side of this line.

Note: Any Additions or Changes on This Sheet Must be Made or Circled in Red Ink With Date and Name of Person Making Change.

T-33-38

Notes Ck'd by	Survey of ALWOOD ST
Map No.	IN 205224 Tape Std °F
Office Work	Surveyed by LANIGAN
Checked	Notes J. H. Date 8-27-58
Date	Indexed

F. B. 2172 PG. 61

CONT. ROT PG 62

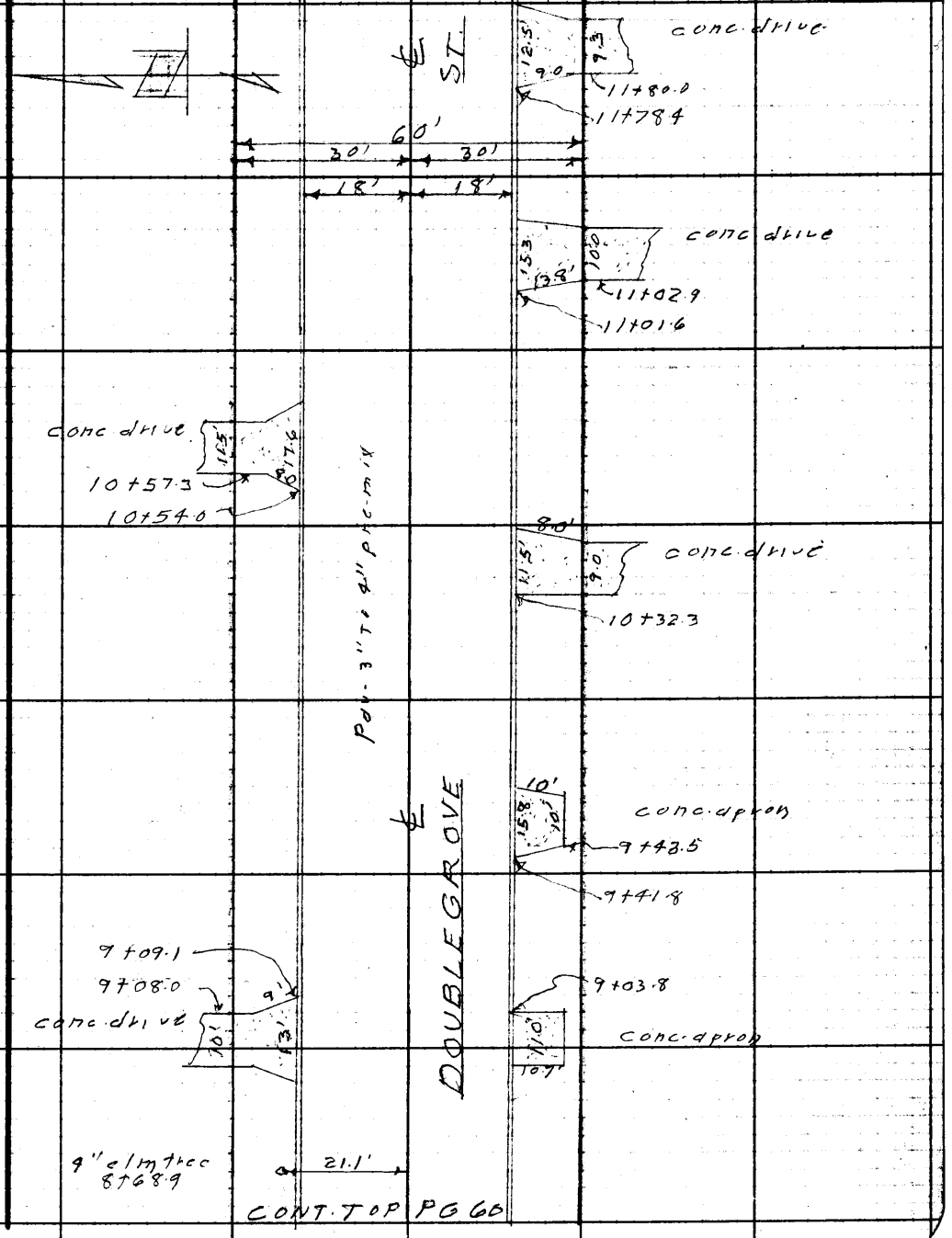

CONT. TOP PG 60

Note: Any Additions or Changes on This Sheet Must be Made or Circled in Red Ink With Date and Name of Person Making Change.

Do not extend notes this side of this line.

RETURN TO
LOS ANGELES COUNTY ENGINEER
700 LOS ANGELES COUNTY ENGINEERING BLDG.

76F3095 CE #247—3-57

F.B. 2172 PG. 62

CONT. BOT. PG. 63

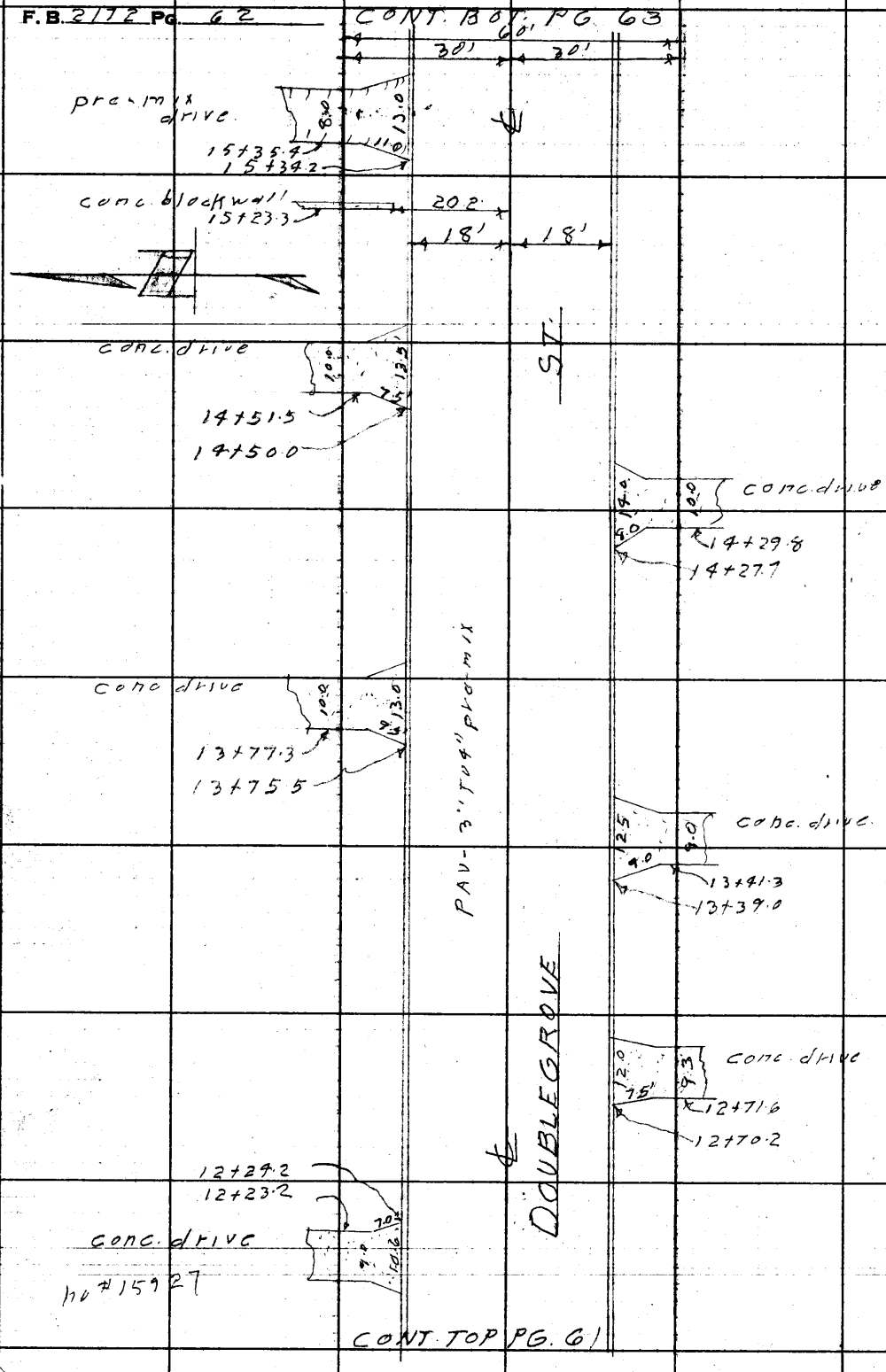

CONT. TOP PG. 61

RETURN TO
LOS ANGELES COUNTY ENGINEER
700 LOS ANGELES COUNTY ENGINEERING BLDG.

Do not extend notes this side of this line.

Note: Any Additions or Changes on This Sheet Must be Made or Circled in Red Ink With Date and Name of Person Making Change.

Notes Ck'd by	Survey of ALWOOD ST.
Map No.	JN 2052.84 Tape Std °F
Office Work	Surveyed by J.J. LANIGAN
Checked	Notes J.J.L. Date 8-27-58
Date	Indexed C. Johnson

F.B. 2172 Pg. 63

CONT. BOT. PG 64

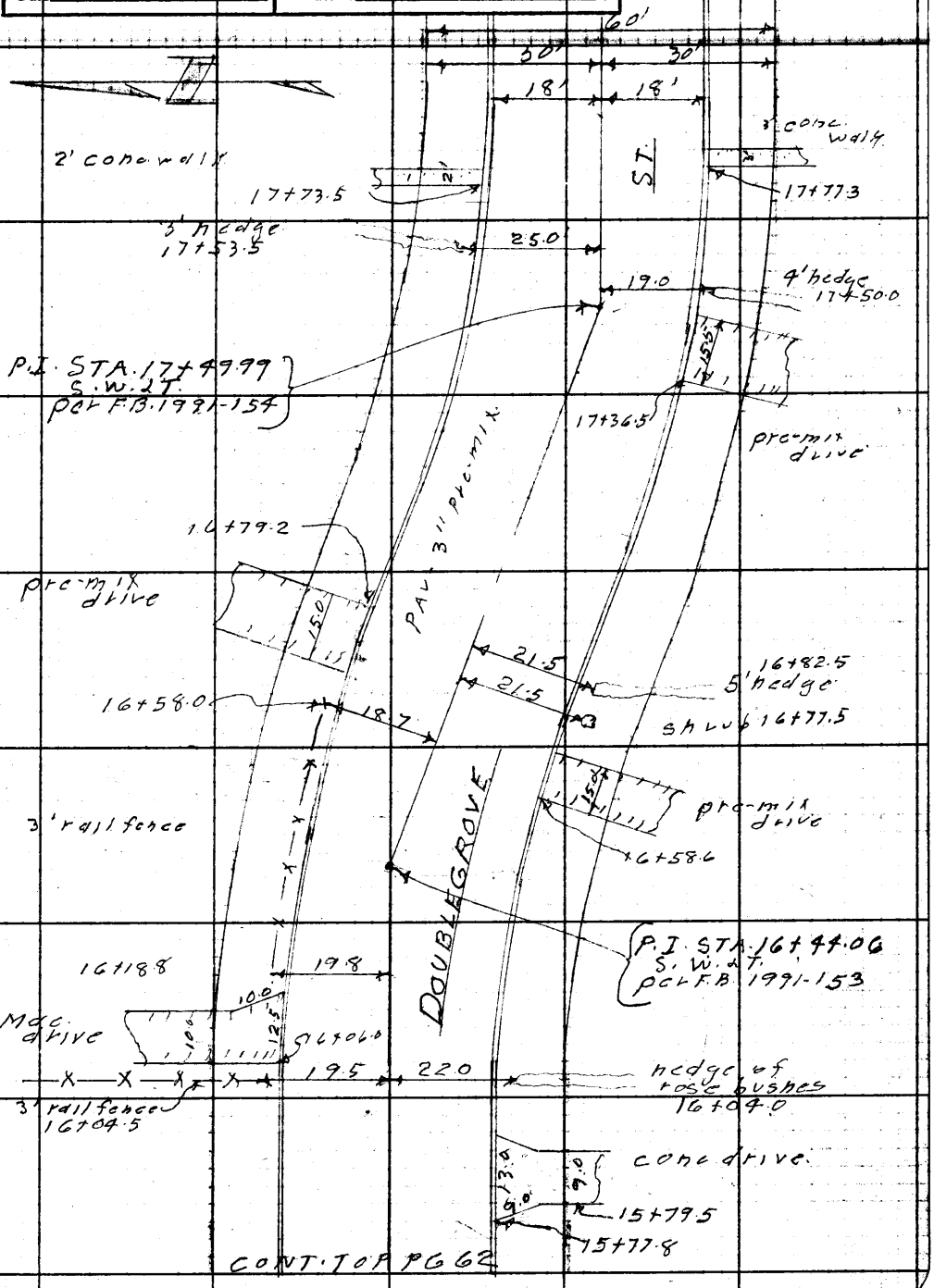

Note: Any Additions or Changes on This Sheet Must be Made or Circled in Red Ink With Date and Name of Person Making Change.

Do not extend notes this side of this line.

RETURN TO
LOS ANGELES COUNTY ENGINEER
700 LOS ANGELES COUNTY ENGINEERING BLDG.

76F3095 CE #247—3-57

F.B. 2172 PG. 64

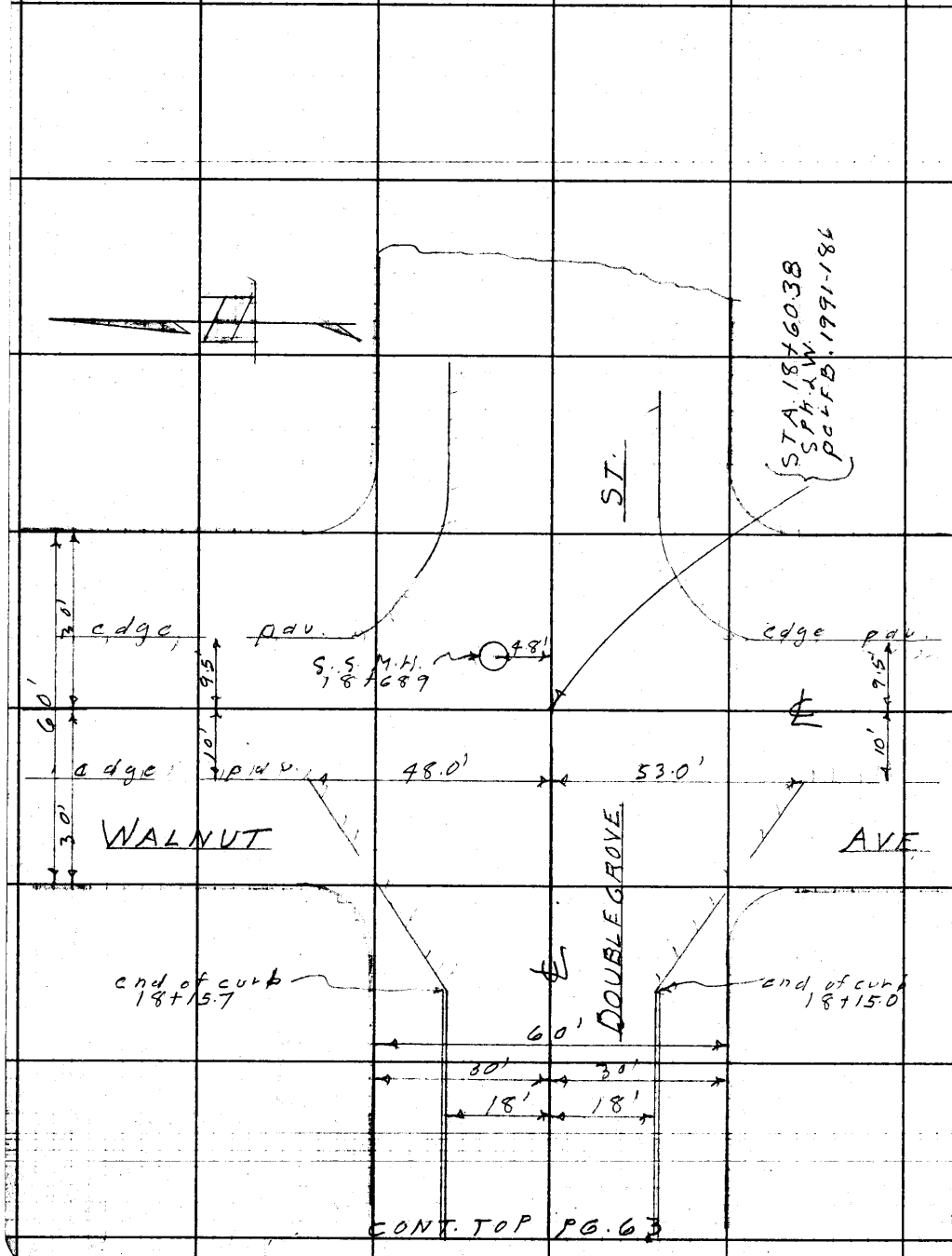

RETURN TO
LOS ANGELES COUNTY ENGINEER
700 LOS ANGELES COUNTY ENGINEERING BLDG.

Do not extend notes this side of this line.

Notes: Any Additions or Changes on This Sheet Must be Made or Circled in Red Ink With Date and Name of Person Making Change.

Profile No.	Notes Red	Plotted	Job No. 2052.34	Division No. 10	F. B. 2172 Pg. 65
	Date	Date	Survey of ALWOOD ST.		
X-Sec. No.	Notes Chkd.	Checked	Survey by	Notes KASKI	Date 8-13-55
	Date	Date	Map No.	Indexed	Date

C.I. 5052.34
ALWOOD ST.

DOUBLEGROVE ST.
FROM
A POINT AT W'LY. LINE TR. #14019 TO
WALNUT ST.

PROFILE AND CROSS SECTION

STATION	B. S.	H. I.	F. S.	ELEV.
	LANIGAN OCHSNER YASUI CIOCHON.			

NOTE: ANY ADDITIONS OR CHANGES ON THIS SHEET MUST BE MADE OR CIRCLED IN RED INK, WITH DATE AND NAME OF PERSON MAKING CHANGE.

Do not extend notes this side of this line.

PLEASE RETURN TO
LOS ANGELES COUNTY ENGINEER
700 LOS ANGELES COUNTY ENGINEERING BLDG.

76L-295 S & E #307—1-56

76L-298 S & E #307—1-56

PLEASE RETURN TO
LOS ANGELES COUNTY ENGINEER
700 LOS ANGELES COUNTY ENGINEERING BLDG.

NOTE: ANY ADDITIONS OR CHANGES ON THIS SHEET MUST BE MADE OR CIRCLED IN RED IN INK, WITH DATE AND NAME OF PERSON MAKING CHANGE.

Do not extend notes this side of this line.

STATION	B. S.	H. I.	F. S.	ELEV.	DOUBLEGROVE ST. LT.	℄	RT.
B.M. AZ-277				35[illegible]	ELEV. = 357.741 (UNADJ.) [illegible] B.M. AZ-277 DOUBLEGROVE ST. (N. SIDE) 350'± W. OF WOODLAND DR. BTSCR. IN CURB, IN FRONT OF [illegible]		
1+00	INTER. ℄ DOUBLEGROVE ST. + W. LINE TR. #14019			357.1	INTER. ℄ DOUBLEGROVE ST. + W. LINE TR. #14019		
" "				356.8			18' GUT.
" "				357.29			18' BEGIN. CURB
" "				358.1			30' P/L
" "				356.9			165'± BACK LOT LINE ON W. LINE TR. #14019
" "				356.9	18' GUT.		
" "				357.39	18' BEGIN. CURB		
" "				358.3	30' P/L		
" "				359.0	165'± BACK LOT LINE ON W. LINE, TR. #14017.		
2+00				358.1		℄	
" "				357.6			15' GUT.
" "				358.17			18' CURB
" "				358.6			30' P/L
" "				357.6	18' GUT.		
" "				358.6	18' CURB		
" "				359.1	30' P/L		
T. P.				358.11	T. P.		
3+00				358.7	S. T.		

F. B. 2172 Pg. 66
Survey of ALWOOD
Survey by LA [illegible]
Indexed L. C. Johnson
Job No. 2052.34
Division No. 10
Notes Red
Notes Chkd
Plotted
Checked
Profile
X-Sec.
Date
No.

76L-298 S & E #307—1-56

PLEASE RETURN TO
LOS ANGELES COUNTY ENGINEER
700 LOS ANGELES COUNTY ENGINEERING BLDG.

NOTE: ANY ADDITIONS OR CHANGES ON THIS SHEET MUST BE MADE OR CIRCLED IN RED INK, WITH DATE AND NAME OF PERSON MAKING CHANGE.

Do not extend notes this side of this line.

STATION	B. S.	H. I.	F. S.	ELEV.	DOUBLEGROVE ST. (CONT.) LT.	RT.
					S.T.	
3+00				358 3		21.7' GUT.
" "				358 86		21.7' CURB
" "				359 2		[illegible]
" "				358 2	14.5' GUT.	
" "				358 77	14.5' CURB	
" "				359 5	26.5' P.L.	
T. P.				358 62	T.P.	
4 03				359 3		℄
" "				358 8		18' Gut.
" "				359 38		18' Cb.
" "				359 8		30' PL
" "				358 7	18' Gut.	
" "				359 34	18' Cb	
" "				360 1	30' P.L.	
4+65				360 1	[illegible]	30' PL.
" "				360 1	30' PL.	
5+00				359 8		℄
5+24.50				359 9	℄ INT DOUBLEGROVE ST. & MULLENDER AVE	
				359 2	19' ℄ MULLENDER AVE.	
				360 7	160' ℄ MULLENDER AVE.	

Profile Notes Red. ____ Plotted ____ Job No. 205234 Division No. 10 F. B. 2172 Pg. 67
No. ____ Date ____ Date ____ Survey of ALWOOD ST
X-Sec. Notes Chkd. ____ Checked ____ Survey by [illegible] Notes VASVL Date 8-13-58
No. ____ Date ____ Date ____ Map No. ____ Index [illegible] C. Johnson Date 8-28-57

76L-298 S & E #307—1-56

PLEASE RETURN TO
LOS ANGELES COUNTY ENGINEER
700 LOS ANGELES COUNTY ENGINEERING BLDG.

NOTE: ANY ADDITIONS OR CHANGES ON THIS SHEET MUST BE MADE OR CIRCLED IN RED INK, WITH DATE AND NAME OF PERSON MAKING CHANGE.

Do not extend notes this side of this line.

STATION	B. S.	H. I.	F. S.	ELEV.	DOUBLEGROVE	ST. (CONT.)
					1 LT. ℄	RT.
				3602	160' N. on ℄ MULLENER	AVE. 18' E. Gut.
				36078	" "	" Cb
				3602		W. Gut.
				36075	" "	" Cb
				3593	150' S on ℄ MULLENER	18' E Gut.
				35947		18' E Cb
				3590		18' W
				35945		18' W
				3593	S. end S. W. C.R.	gutter
				35992	" "	curb.
				3592	W. end S. W C.R.	gut.
				35978		Curb
				3590	W end N. W. C.R	gut.
				35964	" " " "	curb
				3596	N end N. W. C.R	gut.
				36025	" " " "	curb
				3595	N end N. E. C.R.	gut.
				36014	" " " "	Curb
				3595	E end N.E. C.R	gut.
				36011	" " " "	curb

F. B. 2172 PG. 68

Job No. 2052.34 Division No. 10 Notes Red. Plotted Profile

Survey of [illegible] ST. Date Date No.

Survey by [illegible] Notes VAUSIKE Notes Chkd. Checked X-Sec.

Indexed [illegible] C. Johnson Date Date No.

76L-298 S & E #307—1-56

PLEASE RETURN TO
LOS ANGELES COUNTY ENGINEER
700 LOS ANGELES COUNTY ENGINEERING BLDG.

NOTE: ANY ADDITIONS OR CHANGES ON THIS SHEET MUST BE MADE OR CIRCLED IN RED INK, WITH DATE AND NAME OF PERSON MAKING CHANGE.

Do not extend notes this side of this line.

STATION	B. S.	H. I.	F. S.	ELEV.	DOUBLEGROVE ST. (CONT.)	
					LT.	RT.
					℄	
				3597	E. end S.E. C.R.	gutter
				36030	" " " "	curb
				3593	S. end S.E. C.R.	gut.
				35980	" " " "	curb
6+00				3603	℄	
"				3597		18' gut.
"				36035		" curb
"				3610		30' P/L
" "				3596	18' gut.	
"				36029	18' curb	
" "				3612	30' P/L	
T. P.				36058		
7+00				3608	℄	
" "				3602		18' gut.
" "				36080		" curb
" "				3611		30' P/L
" "				3603	18' gut.	
" "				36084	18' curb	
" "				3612	30' P/L	

Profile No. ____ Notes Red. ____ Plotted ____ Job No. 205234 Division No. 10 F. B. 2172 Pg. 69
X-Sec. No. ____ Date ____ Date ____ Survey of ALWOOD ST
Notes Chkd. ____ Checked ____ Survey by [illegible] Notes [illegible] Date 8-28-58
Date ____ Date ____ Map No. ____ Indexed C. Johnson

76L-298 S & E #307—1-56

PLEASE RETURN TO
LOS ANGELES COUNTY ENGINEER
700 LOS ANGELES COUNTY ENGINEERING BLDG.

NOTE: ANY ADDITIONS OR CHANGES ON THIS SHEET MUST BE MADE OR CIRCLED IN RED INK, WITH DATE AND NAME OF PERSON MAKING CHANGE.

Do not extend notes this side of this line.

STATION	B. S.	H. I.	F. S.	ELEV.	DOUBLEGROVE	ST. (CONT.)
					I.T. ℄	RT.
8+00				3612		
" "				3606		18' gut
" "				36129		" curb
" "				3616		30' P/L
" "				3617		196' B.L.L.
" "				3607	18' gut	
" "				36128	" curb	
" "				3618	30' P/L	
" "				3636	198' B.L.L.	
9+09				3618	℄	
" "				3612		18' gut.
" "				36181		" curb
" "				3627		30' P/L
" "				3613	18' gut	
" "				36185	" curb	
" "				3628	30' P/L	
10+00				3622	℄	
" "				3617		18' gut
" "				36224		curb
" "				3630		30' P/L

F. B. 2172 Pg. 20 Job No. 2052.34 Division No. 10 Notes Red. 6 Plotted Profile
Survey of ALWOOD ST. Date Date No.
Survey by LANIGAN Notes VA VS1 Notes Chkd. Checked X-Sec.
Index C. Jo[illegible] Date Date Date No.

76L-298 S & E #307—1-56

PLEASE RETURN TO
LOS ANGELES COUNTY ENGINEER
700 LOS ANGELES COUNTY ENGINEERING BLDG.

NOTE: ANY ADDITIONS OR CHANGES ON THIS SHEET MUST BE MADE OR CIRCLED IN RED INK, WITH DATE AND NAME OF PERSON MAKING CHANGE.

Do not extend notes this side of this line.

STATION	B. S.	H. I.	F. S.	ELEV.	DOUBLE GROVE ST. (CONT.) LT.	℄	RT.
10+00				3617	18' gut.		
" "				36232	" curb		
" "				3630	30' P/L		
T. P.				36235			
11+00				3629		℄	
" "				3623			18' gut.
" "				36283			" curb
" "				3636			30' P/L
" "				3623	18' gut.		
" "				36287	" curb		
" "				3635	30' P/L		
11+24				3645			196' B.L.L.
" "				3653	198' B.L.L		
12+00				3633		℄	
" "				3627			18' gut
" "				36331			" curb
" "				3638			30' P/L
" "				3628	18' gut		
" "				36334	" curb		
" "				3643	30' P/L		

Profile No. ____ Notes Red. ____ Plotted ____ Job No. 2062.34 Division No. 10 F. B. 2172 Pg. 71
X-Sec. No. ____ Date ____ Date ____ Survey of ALWOOD ST.
Notes Chkd. ____ Date ____ Checked ____ Date ____ Survey by [illegible] Notes [illegible] Date 8-28-57
Map No. ____ Date ____ Index C. J. [illegible] Date ____

76L-298 S & E #307—1-56

PLEASE RETURN TO
LOS ANGELES COUNTY ENGINEER
700 LOS ANGELES COUNTY ENGINEERING BLDG.

NOTE: ANY ADDITIONS OR CHANGES ON THIS SHEET MUST BE MADE OR CIRCLED IN RED INK, WITH DATE AND NAME OF PERSON MAKING CHANGE.

Do not extend notes this side of this line.

STATION	B. S.	H. I.	F. S.	ELEV.	DOUBLEGROVE LT.	ST. (CONT.) RT.
12+95				3638		℄
" "				3632		℄ 18' gut
" "				36377		" curb
" "				3642		30' P/L
" "				3633	18' gut	
" "				36382	" curb	
" "				3645	30' P/L	
T. P.				36349		
14+00				3645		℄
" "				3639		18' gut
" "				36445		" curb
" "				3648		30' P/L
" "				3655		198' B.L.L.
" "				3638	18' gut.	
" "				36443	" curb	
" "				3650	30' P/L	
" "				3664	196' B.L.L.	
15+00				3652		℄
				3646		18' gut
			?	36423		" curb

F. B. 2172 Pg. 72 Job No. 205234 Division No. 10 Notes Red. 8 Plotted Date Profile No. X-Sec. No.
Survey of ALWOOD ST. Date
Survey by LANIGAN Notes YAUSI Notes Chkd. Checked Date
Indexed K. C. Johnson Date

76L-298 S & E #307—1-56

PLEASE RETURN TO
LOS ANGELES COUNTY ENGINEER
700 LOS ANGELES COUNTY ENGINEERING BLDG.

NOTE: ANY ADDITIONS OR CHANGES ON THIS SHEET MUST BE MADE OR CIRCLED IN RED INK, WITH DATE AND NAME OF PERSON MAKING CHANGE.

Do not extend notes this side of this line.

STATION	B. S.	H. I.	F. S.	ELEV.	DOUBLE GROVE ST. (CONT.) L.T.	R.T.
						℄
15+00				3655		30' P/L
"				3647	18' gut	
"				36523	" curb	
"				3656	30' P/L	
16+00				3662		
"				3655		18' gut
"				36617		" curb
"				3665		30' P/L
"				3655	18' gut	
"				36622	" curb	
"				3666	30' P/L	
T. P.				36618		
17+00				3670		℄
				3665		18' gut
				36708		" curb
				3673		30' P/L
				3665	17.8' gut.	
				36704	" curb	
				3675	30' P/L	
18+00				3634		℄

Profile Notes Red. Plotted Job No. 205234 Division No. 10 F. B. 2172 Pg. 73
No. Date Date Survey of ALWOOD ST.
X-Sec. Notes Chkd. Checked Survey by LANIGAN Notes VAUS Date 8-28-58
No. Date Date Map No. Indexed C. Johnson

76L-298 S & E #307—1-56

PLEASE RETURN TO
LOS ANGELES COUNTY ENGINEER
700 LOS ANGELES COUNTY ENGINEERING BLDG.

NOTE: ANY ADDITIONS OR CHANGES ON THIS SHEET MUST BE MADE OR CIRCLED IN RED INK, WITH DATE AND NAME OF PERSON MAKING CHANGE.

Do not extend notes this side of this line.

STATION	B. S.	H. I.	F. S.	ELEV.	LT	℄	RT
18+00				3679			18' gut.
				36853			" curb
				3687			30' P/L
				3679	18' gut.		
				36851	" curb		
				3686	30' P/L		
18+15.5				3682			18' end of curb (gut)
				36881			" " " " (curb)
				3683	18' end of curb (gut)		
				36871	" " " " (curb		
18+30				3692			30' P/L
" "				3691	30' P/L		
18+50				3700		℄	
18+60.38				3702		℄	
				3707	150' North ℄ Walnut Ave.		
				3696	150' South ℄ Walnut Ave.		
B.M. AZ 200				37002	BM AZ-200 Elev. = 370.006 F.B. 1926 - Pg. 160 Walnut St. (Echelon Ave & Doublgrove St., S.E. Corner. Bt spk. in curb 5' E. of W. End.		

F.B. 2172 Pg. 74 Job No 2052.34 Division No. 10 Notes Red. Plotted Profile
Survey of ALWOOD ST. Date Date No.
Survey by LANIGAN Notes VAUSI Notes Chkd. Checked X-Sec.
Indexed [illegible] Date Date Date No.

Notes Ck'd by	Survey of ALWOOD ST	F. B. 2172 Pg. 75
Map No.	IN 2052.34 Tape Std. °F	
Office Work	Surveyed by J.J. LANIGAN	
Checked	Notes J.J.L. Date 9-15-58	
Date	Indexed C. Johnson 9-17-58	

C.I 2052.34
ALWOOD ST.

FELLOWSHIP AVE.
FROM
GRIFFITHS AVE TO WALNUT AVE.

LOCATION OF IMPROVEMENTS

LANIGAN
RIKE
YASUI
CIOCHON

Note: Any Additions or Changes on This Sheet Must be Made or Circled in Red Ink With Date and Name of Person Making Change.

Do not extend notes this side of this line.

RETURN TO
LOS ANGELES COUNTY ENGINEER
700 LOS ANGELES COUNTY ENGINEERING BLDG.

76F309S CE #247—3-57

F.B. 2172 Pg. 76

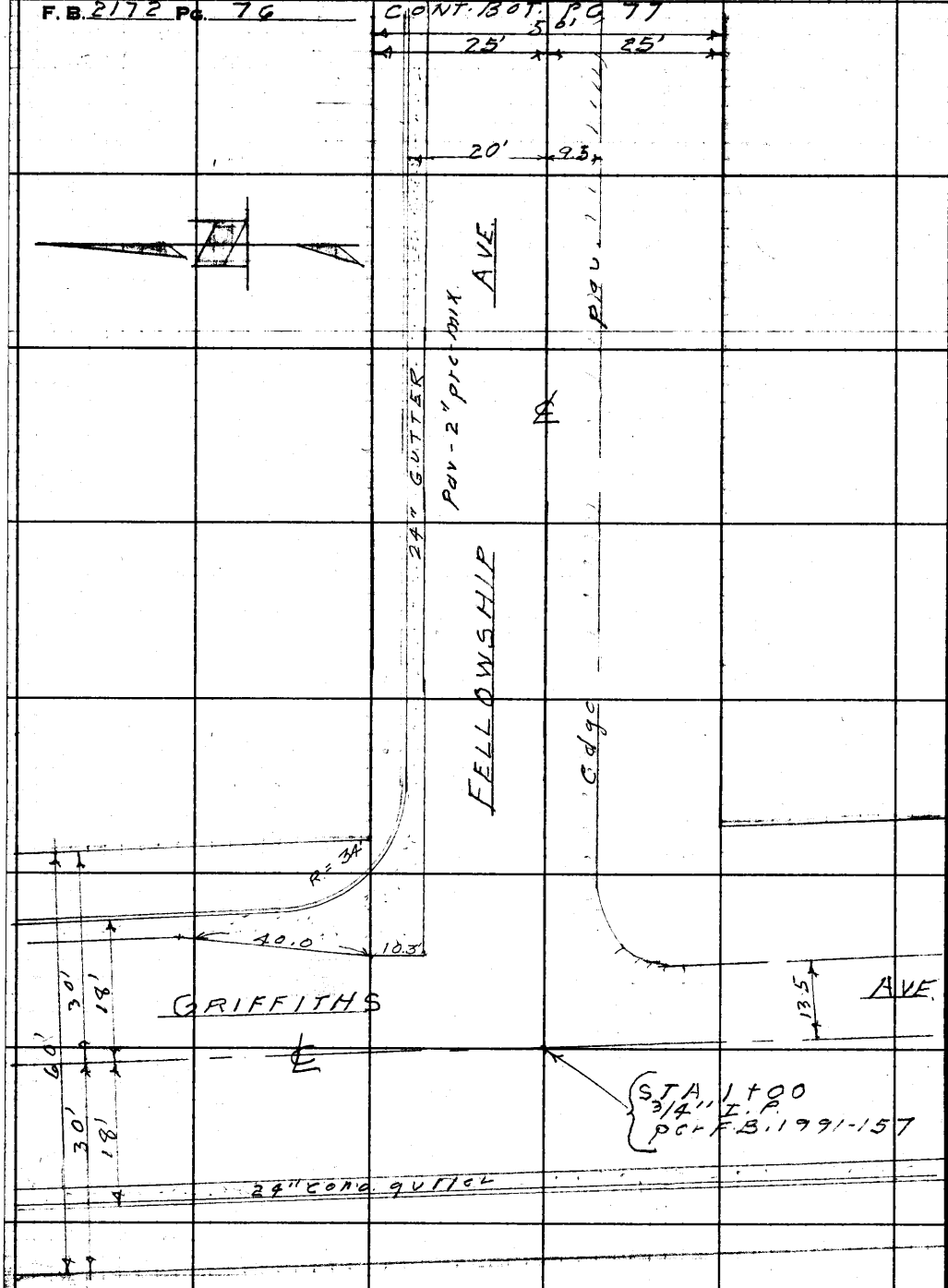

RETURN TO
LOS ANGELES COUNTY ENGINEER
700 LOS ANGELES COUNTY ENGINEERING BLDG.

Do not extend notes this side of this line.

Note: Any Additions or Changes on This Sheet Must be Made or Circled in Red Ink With Date and Name of Person Making Change.

Notes Ck'd by	Survey of ALWOOD ST
Map No.	JN 2652-34 Tape Std °F
Office Work	Surveyed by J.J.L ANIGAN
Checked	Notes J.J.L Date 9/15/58
Date	Indexed I. C. Johnson

F. B. 2176 PG. 77

CONT. 13 FT. PG 78



CONT. TOP PG 76

Note: Any Additions or Changes on This Sheet Must Be Made or Circled in Red Ink With Date and Name of Person Making Change.

Do not extend notes this side of this line.

RETURN TO
LOS ANGELES COUNTY ENGINEER
700 LOS ANGELES COUNTY ENGINEERING BLDG.

76F309S CE #247—3-57

F.B. 2176 PG. 78

CONT. BOT. PG. 79

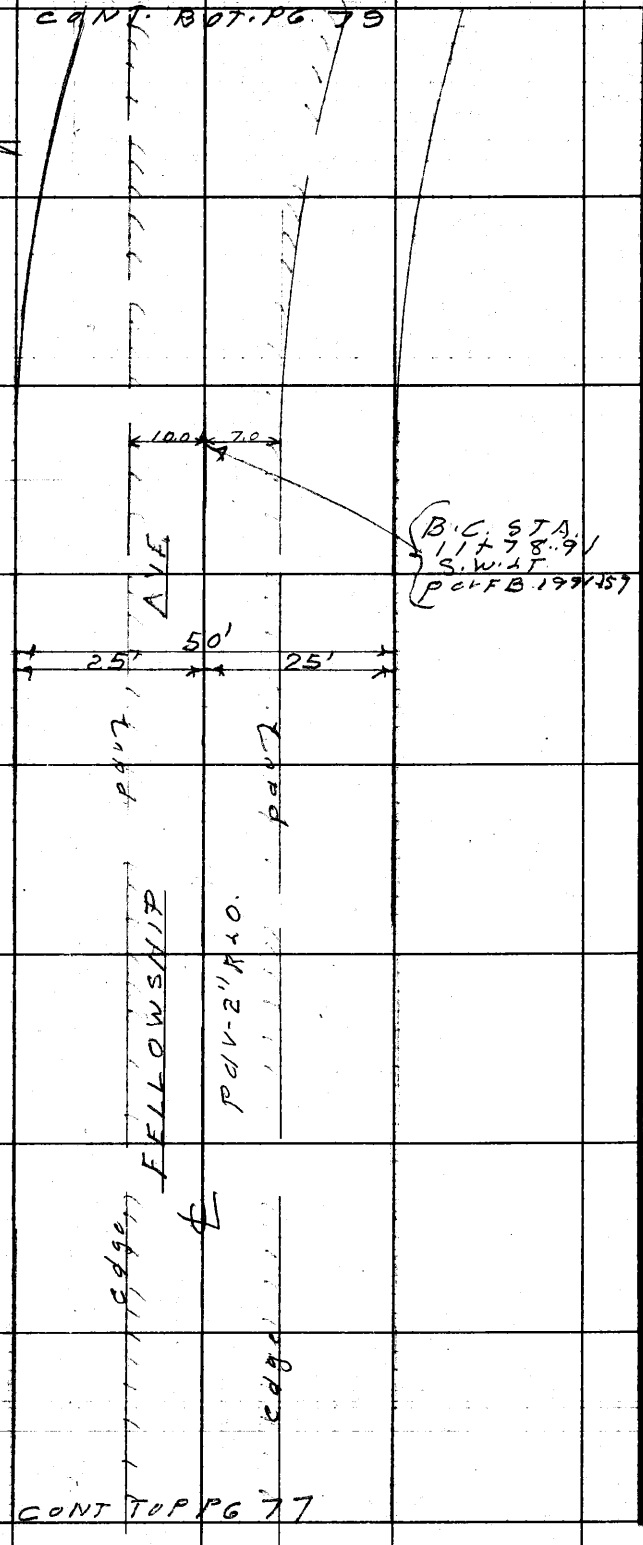

RETURN TO
LOS ANGELES COUNTY ENGINEER
700 LOS ANGELES COUNTY ENGINEERING BLDG.

Do not extend notes this side of this line.

Note: Any Additions or Changes on This Sheet Must be Made or Circled in Red Ink With Date and Name of Person Making Change.

Notes Ck'd by	Survey of ALWOOD ST
Map No.	JN 2052.34 Tape Std °F
Office Work	Surveyed by J.J. LANIGAN
Checked	Notes J.J.L. Date 9-15-58
Date	Indexed E. C. Johnson

F.B. 2172 Pg. 79

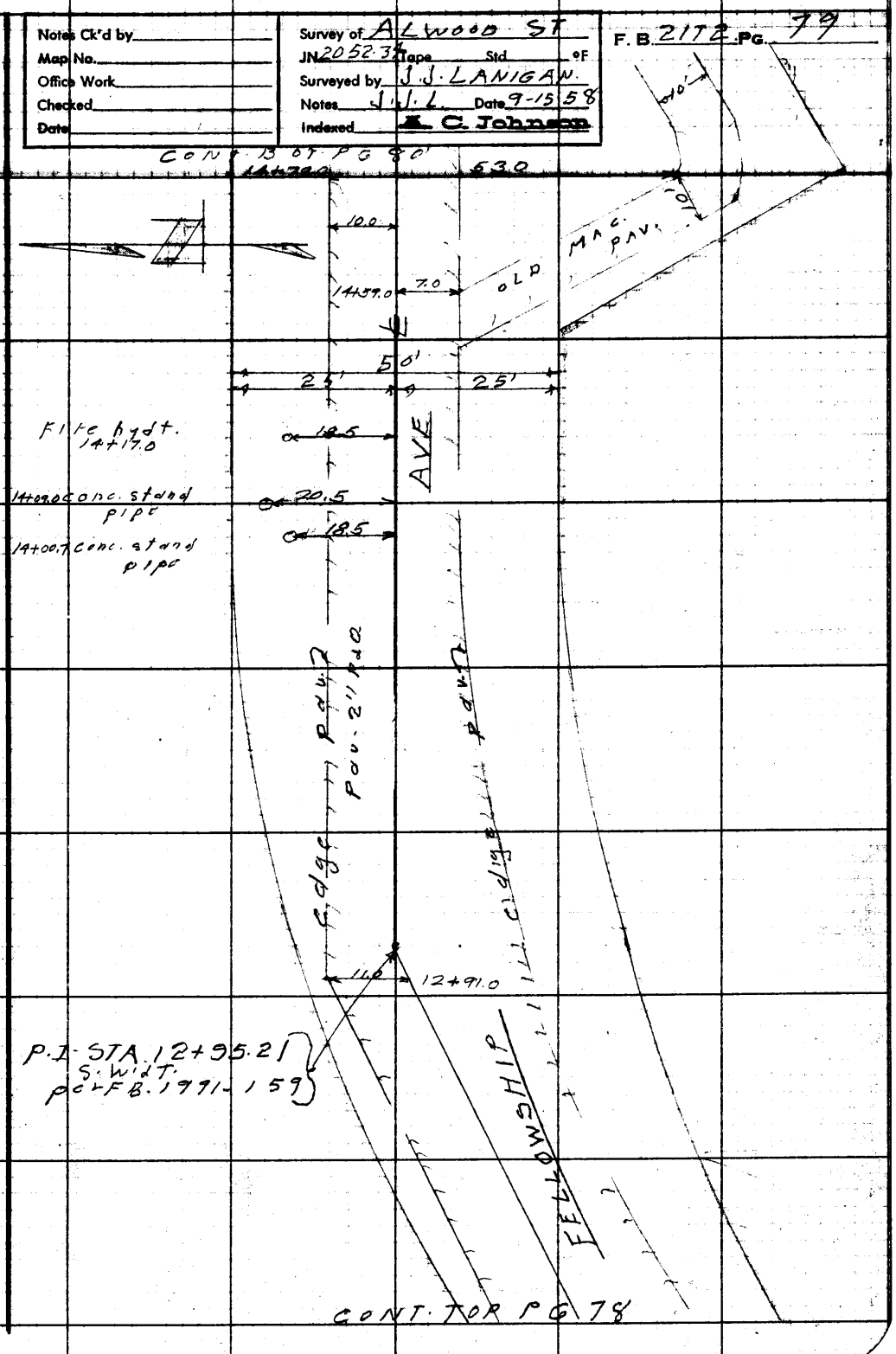

Note: Any Additions or Changes on This Sheet Must be Made or Circled in Red Ink With Date and Name of Person Making Change.

Do not extend notes this side of this line.

RETURN TO
LOS ANGELES COUNTY ENGINEER
700 LOS ANGELES COUNTY ENGINEERING BLDG.

76F3095 CE #247—3-57

F.B. 2172 Pg. 80

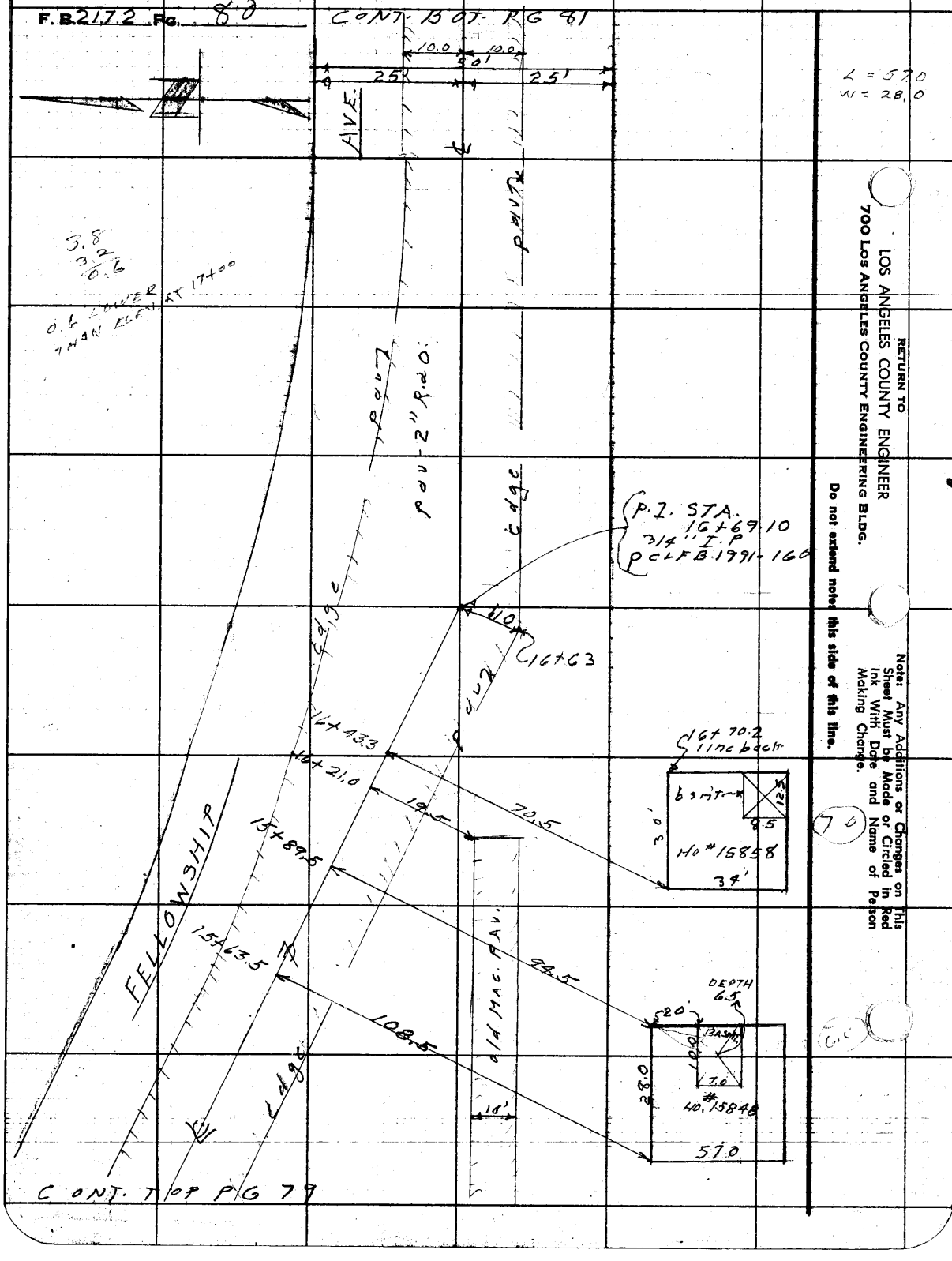

RETURN TO
LOS ANGELES COUNTY ENGINEER
700 Los Angeles County Engineering Bldg.

Do not extend notes this side of this line.

Note: Any Additions or Changes on This Sheet Must be Made or Circled in Red Ink, With Date and Name of Person Making Change.

70

6.0

Notes Ck'd by	Survey of ALWOOD ST.
Map No.	JN 2052.34 Tape Std °F
Office Work	Surveyed by J.J. LANIGAN.
Checked	Notes J.J.L. Date 9-15-58
Date	Indexed J. O. Johnson

F. B. 2172 PG. 81

CONT. BOT. PG. 82

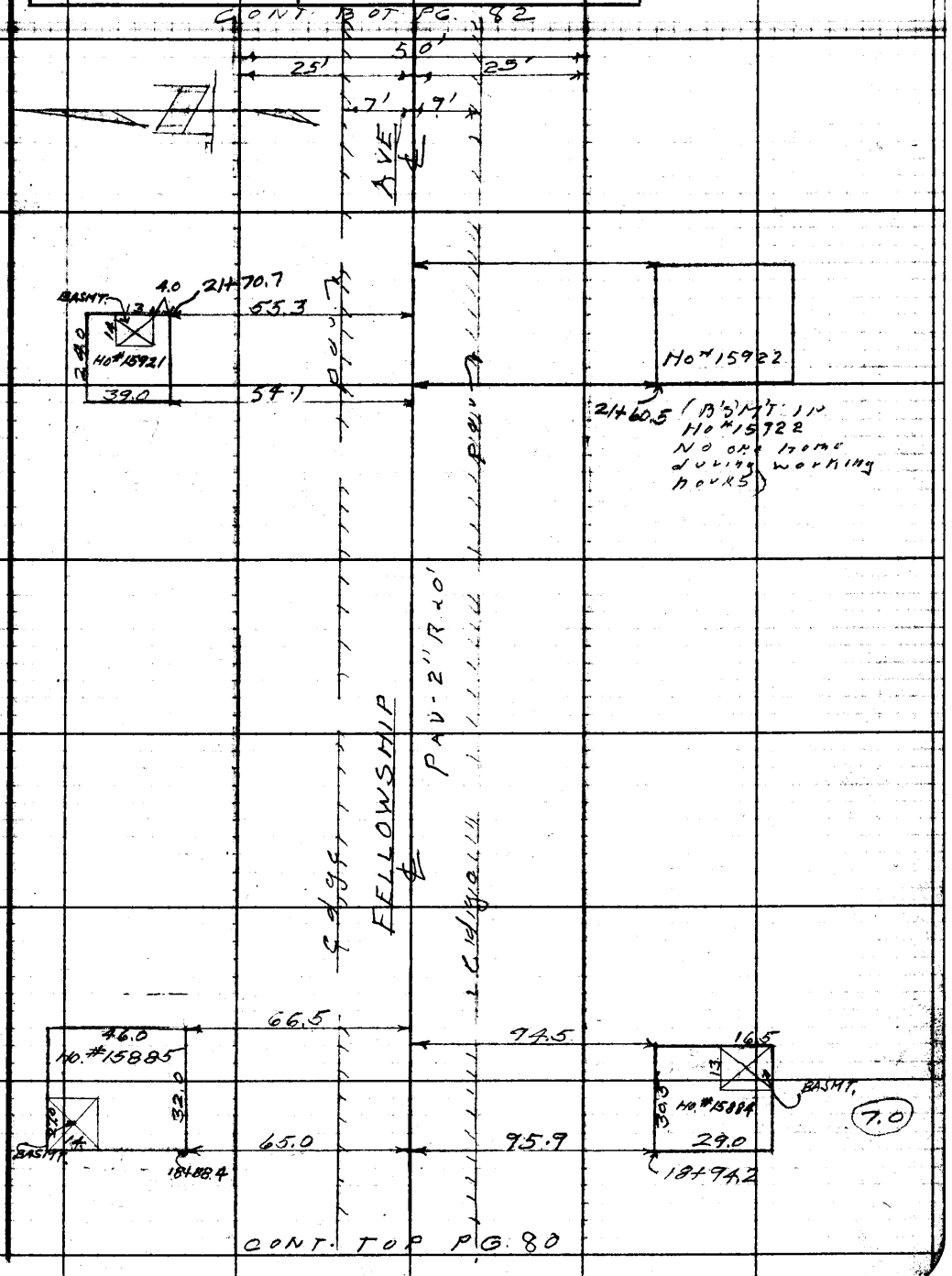

CONT. TOP PG. 80

(7.0)

(8.0)

(7.0)

Note: Any Additions or Changes on This Sheet Must Be Made or Circled in Red Ink With Date and Name of Person Making Change.

Do not extend notes this side of this line.

RETURN TO
LOS ANGELES COUNTY ENGINEER
700 LOS ANGELES COUNTY ENGINEERING BLDG.

76F3098 CE #247—9-57

F. B. 2172 Pg. 82

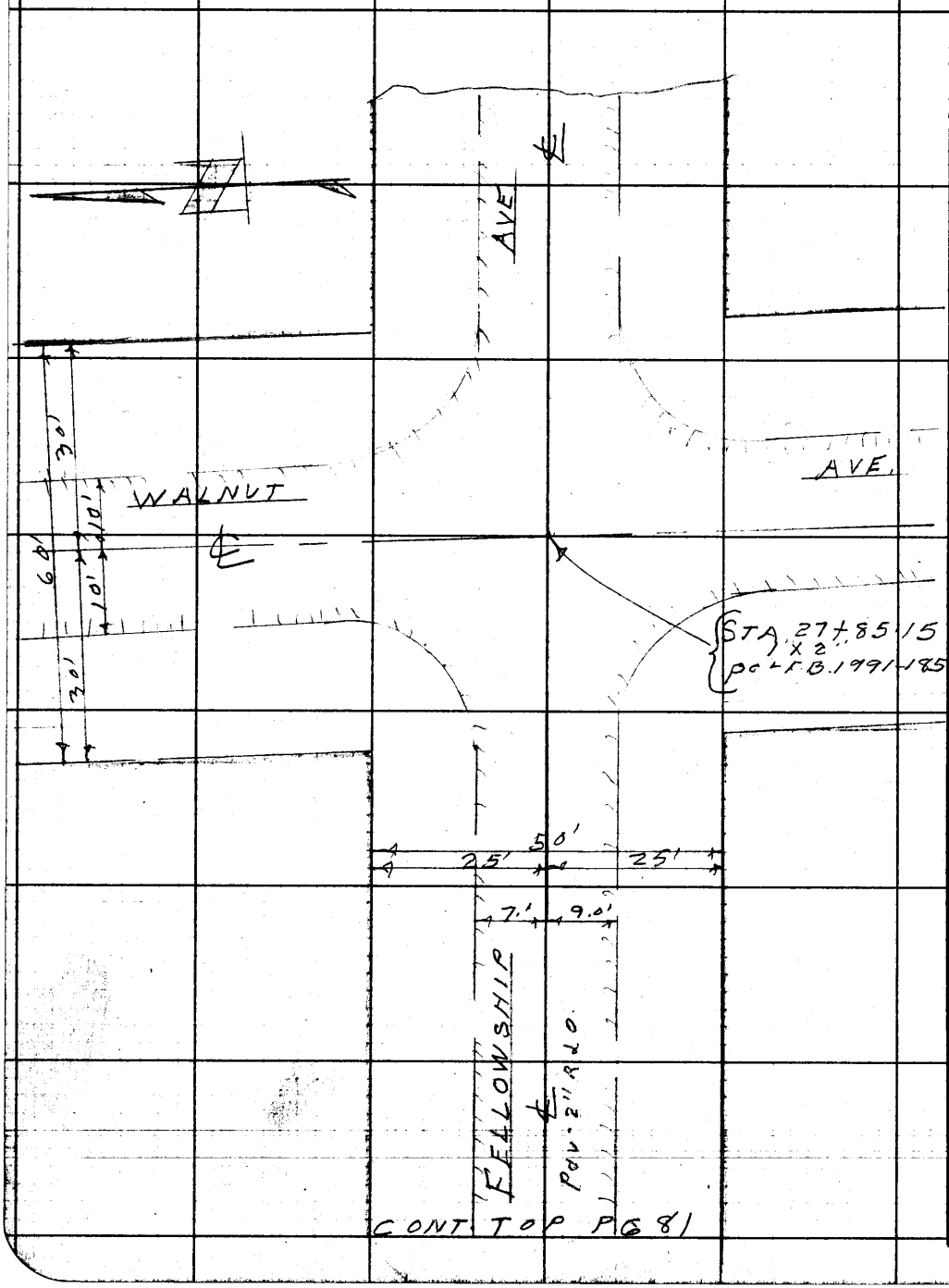

RETURN TO
LOS ANGELES COUNTY ENGINEER
700 LOS ANGELES COUNTY ENGINEERING BLDG.

Do not extend notes this side of this line.

Note: Any Additions or Changes on This Sheet Must be Made or Circled in Red Ink With Date and Name of Person Making Change.

Profile No.	Notes Red.	Plotted	Job No. 2052.34	Division No.	F. B. 2172 Pg. 83
	Date	Date	Survey of ALWOOD ST. S.S. DIST		
X-Sec. No.	Notes Chkd.	Checked	Survey by LANIGAN	Notes YASUI	Date 8-29-58
	Date	Date	Map No.	Indexed	Date

C. Johnson

C.I. 2052.34

ALWOOD ST.

FELLOWSHIP AVE.

FROM

GRIFFITHS AVE TO WALNUT AVE.

CROSS-SECTIONS.

STATION	B. S.	H. I.	F. S.	ELEV.
			LANIGAN OOHSNER YASUI GIOCHON	

NOTE: ANY ADDITIONS OR CHANGES ON THIS SHEET MUST BE MADE OR CIRCLED IN RED INK, WITH DATE AND NAME OF PERSON MAKING CHANGE.

Do not extend notes this side of this line.

PLEASE RETURN TO
LOS ANGELES COUNTY ENGINEER
700 LOS ANGELES COUNTY ENGINEERING BLDG.

76L-298 S & E #307—1-56

76L-298 S & E #307—1-56

PLEASE RETURN TO
LOS ANGELES COUNTY ENGINEER
700 LOS ANGELES COUNTY ENGINEERING BLDG.

NOTE: ANY ADDITIONS OR CHANGES ON THIS SHEET MUST BE MADE OR CIRCLED IN RED INK, WITH DATE AND NAME OF PERSON MAKING CHANGE.

Do not extend notes this side of this line.

STATION	B. S.	H. I.	F. S.	ELEV.	FELLOWSHIP AVE
BM.AZ281				349 08	BM AZ281 ELEV.=349.084 F.B1926·208 GRIFFITHS AVE (E side) @ FELLOWSHIP ST. (To E) BTSPK in Cb, 50'± N. of ℄ Prod. of FELLOWSH AVE
					LT. ℄ RT.
1+00				3485	℄ Inter. Fellowship Ave & Griffths Ave.
				3479	100' S. ℄ Griffiths Ave
				3475	18' W. gutter
				34811	" " curb
				3490	100' N. ℄ Griffiths Ave
				3486	18' W. gutter
				34921	" " curb
				3486	18' E gutter
				34923	" E curb
				3484	N. end NE curb return (gut.)
				34907	" " " " " (curb
				3485	E " " " " (gut)
				34915	" " " " " (curb)
1+50				3489	℄
" "				3493	25' P/L
" "				3495	25' P/L
2+00				3492	℄

F. B. 2172 Pg. 84 Job No. 205234 Division No. 10 Notes Red. Plotted Profile
Survey of ALWOOD ST. S.S.D. ST. Date Date No.
Survey by LANIGAN Notes Notes Chkd. Checked X-Sec.
Indexed K. C. Johnson Date Date Date No.

76L-298 S & E #307—1-56

PLEASE RETURN TO
LOS ANGELES COUNTY ENGINEER
700 LOS ANGELES COUNTY ENGINEERING BLDG.

NOTE: ANY ADDITIONS OR CHANGES ON THIS SHEET MUST BE MADE OR CIRCLED IN RED INK, WITH DATE AND NAME OF PERSON MAKING CHANGE.

Do not extend notes this side of this line.

STATION	B. S.	H. I.	F. S.	ELEV.	LT	℄	RT
2+00				3489			10' Edge pavement
" "				3486			14' Gutter
" "				3493			16' Top break
" "				3497			25' P/L
" "				3488	20' gut.		
" "				34939	" curb		
" "				3495	25' P/L		
3+00				3498		℄	
" "				3495			10' Edge pav.
" "				3490			14' Gut.
" "				3497			16' Top break
" "				3499			25' P/L
" "				3493	20' gut.		
" "				34991	" curb		
" "				3500	25' P/L		
4+00				3502		℄	
" "				3500			10' Edge
" "				3595			14' gut.
" "				3501			16' Top break
" "				3505			25' P/L

Profile No. X-Sec. No. Notes Red. Date Notes Chkd. Date Plotted Date Checked Date Job No. 205234 Division No. 10 Survey of ALWOOD ST. S.S.D. ST. Survey by LANIGAN Notes YASUI Date 29 Aug. 1958 Map No. Indexed K. C. Johnson

F. B. 2172 Pg. 85

76L-298 S & E #307—1-56

PLEASE RETURN TO
LOS ANGELES COUNTY ENGINEER
700 LOS ANGELES COUNTY ENGINEERING BLDG.

NOTE: ANY ADDITIONS OR CHANGES ON THIS SHEET MUST BE MADE OR CIRCLED IN RED INK, WITH DATE AND NAME OF PERSON MAKING CHANGE.

Do not extend notes this side of this line.

F. B. 2172 Pg. 86 Job No 2052.34 Division No. 10 Notes Red. Plotted Profile No.
Survey of ALWOOD ST. S.S. D. ST. Date 29 Aug 1958 Date X-Sec. No.
Surveyed LANIGAN Notes YASUI Notes Chkd. Checked
Indexed C. JOHNSON Date Date Date No.

STATION	B. S.	H. I.	F. S.	ELEV.	FELLOWSHIP AVE. LT	℄	RT
4+00				3498	20' gut.		
" "				35042	" curb		
" "				3506	25' P/L		
T. P.				35114			
5+00				3508		℄	
				3505			10' Edge pave.
				3500			14' gut.
				3507			16' Top break
				3508			25' P/L
				3503	20' gut		
				35094	" curb		
				3513	25' P/L		
5+32.9				3506	20' end curb (gut)		
"				35116	" " " (curb)		
5+36				3513			125'
" "				3517	125'		
6+00				3517		℄	
				3515			8' Edge pav.
				3511			13' gut.
				3516			17' Top break

76L-298 S & E #307—1-56

PLEASE RETURN TO
LOS ANGELES COUNTY ENGINEER
700 LOS ANGELES COUNTY ENGINEERING BLDG.

NOTE: ANY ADDITIONS OR CHANGES ON THIS SHEET MUST BE MADE OR CIRCLED IN RED INK, WITH DATE AND NAME OF PERSON MAKING CHANGE.

Do not extend notes this side of this line.

STATION	B. S.	H. I.	F. S.	ELEV.	FELLOWSHIP AVE. LT	℄	RT
6+00				3517			25' P/L
" "				3515	10' edge pav.		
" "				3507	15' gutter		
"				3515	18' top break		
"				3517	25' P/L		
7+00				3525		℄	
" "				3521			8' edge pav.
" "				3515			13' gut.
" "				3523			17 Top break
" "				3522			25' P/L
" "				3522	10' edge pav.		
" "				3516	15' gut.		
" "				3520	20' top break		
" "				3521	25' P/L		
T. P.				3529			
8+00				3533		℄	
" "				3530			8' edge pav.
" "				3526			13' gut.
" "				3528			Top break
" "				3528			25' P/L

Profile No. ____ Notes Red. ____ Plotted ____ Job No. 205234 Division No. 12 F. B. 2172 Pg. 87
X-Sec. No. ____ Date ____ Date ____ Survey of ALWOOD ST. S.S.D. ST
Notes Chkd. ____ Checked ____ Survey by LAVIGAN Notes YASUI Date 29 Aug. 1958
Date ____ Date ____ Map No. ____ Indexed ____ Date ____

76L-298 S & E #307—1-56

PLEASE RETURN TO
LOS ANGELES COUNTY ENGINEER
700 LOS ANGELES COUNTY ENGINEERING BLDG.

NOTE: ANY ADDITIONS OR CHANGES ON THIS SHEET MUST BE MADE OR CIRCLED IN RED INK, WITH DATE AND NAME OF PERSON MAKING CHANGE.

Do not extend notes this side of this line.

F. B. 2172 Pg. 88 Job No 2052.34 Division No. 10 Notes Red. Plotted Profile
Survey of ALWOOD ST. S.S.D. ST. Date 29 Aug. 1958 Date No. X-Sec.
Survey by LANIGAN Notes YASUI Notes Chkd. Checked
Indexed C. Johnson Date Date Date No.

STATION	B. S.	H. I.	F. S.	ELEV.	FELLOWSHIP LT	℄	AVE. RT
8+00				3530	10' edge pav.		
" "				3525	15' gut.		
"				3530	19' top break		
"				3531	25' P/L		
8+64				3531			125'
" "				3536	125'		
9+00				3540		℄	
" "				3536			10' edge pav.
"				3528			14' gut.
"				3533			17' top break
"				3535			25' P/L
"				3538	10' edge pav.		
"				3527	15' gut		
"				3539	17' top break		
" "				3539	25' P/L		
10+00				3549		℄	
" "				3545			10' edg. pav.
"				3531			14' gut
"				3546			17' top break
"				3547			25' P/L

76L-298 S & E #307—1-56

PLEASE RETURN TO
LOS ANGELES COUNTY ENGINEER
700 LOS ANGELES COUNTY ENGINEERING BLDG.

NOTE: ANY ADDITIONS OR CHANGES ON THIS SHEET MUST BE MADE OR CIRCLED IN RED INK, WITH DATE AND NAME OF PERSON MAKING CHANGE.

Do not extend notes this side of this line.

STATION	B. S.	H. I.	F. S.	ELEV.	LT	℄	RT
10+00				3546	10' edge pav.		
"				3534	15' gut		
"				3543	17' top break		
"				3545	25' P/L		
T. P.				35598			
11+00				3560		℄	
				3557			8' edge pav
				3552			25' P/L
				3556			±275 B.L.L.
				3555	10' edge pav.		
				3554	15' gut.		
				3558	25' P/L		
				3564	200'		
12+00				3567		℄	
				3564			8' edge pav.
				3558			13' gutter
				3562			25' P/L
				3564	10' edge pav.		
				3557	15' gut.		

Profile Notes Red ____ Plotted ____ Job No. 2052-24 Division No. 10 F. B. 2172 Pg. 87
No. ____ Date ____ Date ____ Survey of ALWOOD ST S.S.D. ST
X-Sec. Notes Chkd. ____ Checked ____ Survey by LANIGAN Notes YASKI Date 29 Aug 1958
No. ____ Date ____ Date ____ Map No. ____ Indexed ____ C. Johnson Date ____

76L-298 S & E #307—1-56

PLEASE RETURN TO
LOS ANGELES COUNTY ENGINEER
700 LOS ANGELES COUNTY ENGINEERING BLDG.

NOTE: ANY ADDITIONS OR CHANGES ON THIS SHEET MUST BE MADE OR CIRCLED IN RED INK, WITH DATE AND NAME OF PERSON MAKING CHANGE.

Do not extend notes this side of this line.

F. B. 2172 Pg. 90 Job No 205234 Division No. 10 Notes Red. Plotted Profile No.
Survey of ALWOOD ST. S.S.D. ST. Date 29 Aug 1958 Date X-Sec. No.
Surveyed by LANIGAN Notes YASUI Notes Chkd. Checked
Indexed R. C. Johnson Date Date Date No.

STATION	B. S.	H. I.	F. S.	ELEV.	LT	℄	RT
12+00				3565	18' Top break		
" "				3565	25' P/L		
T. P.				35758			
13+00				3577		S.T.	
" "				3571			20.5' edge pave
" "				3561			28.6 gutter
				3567			35' P/L
				3575	9' Edge pav.		
				3562	15' gut.		
				3572	18' top break		
				3573	24' P/L		
14+00				3581		℄	
				3579			9' edge pav.
				3568			15' gut.
				3577			24' P/L
				3578	10' edge pav.		
				3566	15' gut.		
				3578	17' top break		
				3578	25' P/L		
14+95				3586		℄	

76L-298 S & E #307—1-56

PLEASE RETURN TO
LOS ANGELES COUNTY ENGINEER
700 LOS ANGELES COUNTY ENGINEERING BLDG.

NOTE: ANY ADDITIONS OR CHANGES ON THIS SHEET MUST BE MADE OR CIRCLED IN RED INK, WITH DATE AND NAME OF PERSON MAKING CHANGE.

Do not extend notes this side of this line.

STATION	B. S.	H. I.	F. S.	ELEV.	LT	℄	RT
14+95				3586		℄	
" "				3584			8' edge pav.
" "				3573			13' gutter
" "				3580			16' top break
" "				3590			106' P/L
" "				3580			±206 BL.
" "				3582	11' edg. pav.		
" "				3577	16' gutter		
" "				3581	19' top break		
" "				3583	24' P/L		
" "				3587	175'		
T. P.				35896			
15+00				3587		℄	
"				3583			71.5' cent. Mac. Pav.
				353.5	House [illegible]		B'S M'T FLOOR HO #15848
16+00				3584		℄	
				3593			9' edge pav.
				3580			13' gut.
				3590			18' top break
				3592			33' cent. Mac. Pav.

Profile No. ____ Notes Red. ____ Plotted ____ Job No. 205234 Division No. 10 F. B. 2172 Pg. 91
X-Sec. No. ____ Date ____ Date ____ Survey of ALWOOD ST. S.S.D. ST.
Notes Chkd. ____ Checked ____ Survey by LANIGAN Notes YASUI Date 29 Aug. 1958
Date ____ Date ____ Map No. ____ Indexed C. Johnson Date ____

76L-298 S & E #307—1-56

PLEASE RETURN TO
LOS ANGELES COUNTY ENGINEER
700 LOS ANGELES COUNTY ENGINEERING BLDG.

NOTE: ANY ADDITIONS OR CHANGES ON THIS SHEET MUST BE MADE OR CIRCLED IN RED INK, WITH DATE AND NAME OF PERSON MAKING CHANGE.

Do not extend notes this side of this line.

STATION	B. S.	H. I.	F. S.	ELEV.	LT	℄	RT
16+00				3596			50.5' P/L
" "				3589	13' edge pav.		
" "				3575	17' gutter		
" "				3590	20' top break		
" "				3593	2.5'		
				3524			
17+00				3600		℄	B'S M'T FLOOR No# 15858
" "				3598			8.5' edge pav.
" "				3592			13.5 gut.
" "				3596			20'
" "				3596	13' edg pav.		
" "				3589	18.5 gut.		
" "				3596	21' top break		
" "				3596	30'		
T. P.				36007			
18+00				3603		℄	
" "				3600			9' edge pav.
" "				3589			14' gutter
" "				3604			18' top break
" "				3604			25' P/L
" "				3601	9' edge pav.		

F. B. 2172 Pg. 92
Job No. 2052.34 Division No. 10 Notes Red. Plotted Profile
Survey of ALWOOD ST. S.S.D. ST. Date 29 Aug 1958 Date No. X-Sec.
Survey by LANIGAN Notes YASUI Notes Chkd. Checked No.
Indexed C. Johnson Date Date Date No.

76L-298 S & E #307—1-56

PLEASE RETURN TO
LOS ANGELES COUNTY ENGINEER
700 LOS ANGELES COUNTY ENGINEERING BLDG.

NOTE: ANY ADDITIONS OR CHANGES ON THIS SHEET MUST BE MADE OR CIRCLED IN RED INK, WITH DATE AND NAME OF PERSON MAKING CHANGE.

Do not extend notes this side of this line.

STATION	B. S.	H. I.	F. S.	ELEV.	LT	℄	RT
18+00				3597	15' gutter		
				3601	19' top break		
				3605	25' P/L		
18+61				3602		℄	
" "				3591			165'
" "				3617	180'		
18+92				3550	104'-B'S'M'T FLOOR H.O.		15885'
19+00				3604		℄	
" "				3601			11' edge pav
" "				3595			15' gut
" "				3598			25' P/L
" "				3602	8' edge pav.		
" "				3600	18' bottom bk.		
" "				3608	19' top break		
" "				3607	25' P/L		
19+18				3543			115'R-B'S'M'T FLOOR H. 15884
20+00				3605		℄	
				3602			10' edge pav.
				3605			25' P/L
				3603	9' edge pav.		

Profile Notes Red. Plotted Job No. 205234 Division No. 10 F. B. 2172 Pg. 93
No. Date Date Survey of ALWOOD ST. S.S.D. ST.
X-Sec. Notes Chkd. Checked Survey by LANIGAN Notes YASUI Date 29 Aug. 1958
No. Date Date Map No. Indexed C. Johnson Date

76L-298 S & E #307—1-56

PLEASE RETURN TO
LOS ANGELES COUNTY ENGINEER
700 LOS ANGELES COUNTY ENGINEERING BLDG.

NOTE: ANY ADDITIONS OR CHANGES ON THIS SHEET MUST BE MADE OR CIRCLED IN RED INK, WITH DATE AND NAME OF PERSON MAKING CHANGE.

Do not extend notes this side of this line.

STATION	B. S.	H. I.	F. S.	ELEV.	LT	℄	RT
20+00				3599	13' gutter		
" "				3604	18' top break		
" "				3606	25' P/L		
BM. AZ 284				361 14 15	BM AZ 284 Ave (N. side) 800± W. ℄ Walnut Ave. Bt. spk. in W. curb of E. Drive to House #15885	Elev. = 361.142	F.B. 1926-219 Fellowship
20+58				3608		℄	
" "				3591			197'
21+00				3607		℄	
" "				3605			9' edge pav.
" "				3601			18' gutter
" "				3607			25' P/L
" "				3606	9' edge pav		
" "				3603	14' gutter		
" "				3608	19' top break		
" "				3609	25' P/L		
22+00				3612		℄	
" "				3609			9' edge pav.
" "				3598			16' gutter
" "				3600			17' bottom wall
" "				3614			18' top wall

F. B. 2172 Pg. 94 Job No 205234 Division No. 10 Notes Red Plotted Profile
Survey of ALWOOD ST. S.S.D. ST. Date 29 Aug 1958 Date No. X-Sec.
Survey by LANIGAN Notes YASUI Notes Chkd. Checked
Indexed C. Johnson Date Date Date No.

76L-298 S & E #307—1-56

PLEASE RETURN TO
LOS ANGELES COUNTY ENGINEER
700 LOS ANGELES COUNTY ENGINEERING BLDG.

NOTE: ANY ADDITIONS OR CHANGES ON THIS SHEET MUST BE MADE OR CIRCLED IN RED INK, WITH DATE AND NAME OF PERSON MAKING CHANGE.

Do not extend notes this side of this line.

STATION	B. S.	H. I.	F. S.	ELEV.		
					LT	℄
22+00				3614		25' P/L
"				3610	9' edge pav	
"				3605	15' bot. break	
"				3611	19 top. break	
				3612	25' P/L	
21+70.7				3568	66'L - BSMT FLOOR HU #15921	
T. P.				3617		
23+00				3615		℄
"				3612		9' edge pav.
"				3606		13' bot. break
"				3616		18' top break
"				3617		25' P/L
"				3614	8' edge pav.	
"				3607	14' gutter	
"				3616	17' top break	
"				3614	25' P/L	
24+00				3620		℄
"				3616		9' edge pav
"				3612		15' gutter

Profile Notes Red. ____ Plotted ____ Job No. 205234 Division No. 10 F. B. 2172 Pg. 95
No. ____ Date ____ Date ____ Survey of ALWOOD ST. S.S.D. ST.
X-Sec. Notes Chkd. ____ Checked ____ Survey by LANIGAN Notes YASUI Date 29 Aug. 1958
No. ____ Date ____ Date ____ Map No. ____ Index No. C. Johnson Date ____

76L-298 S & E #307—1-56

PLEASE RETURN TO
LOS ANGELES COUNTY ENGINEER
700 LOS ANGELES COUNTY ENGINEERING BLDG.

NOTE: ANY ADDITIONS OR CHANGES ON THIS SHEET MUST BE MADE OR CIRCLED IN RED INK, WITH DATE AND NAME OF PERSON MAKING CHANGE.

Do not extend notes this side of this line.

F. B. 2172 Pg. 96 Job No. 2052.34 Division No. 10 Notes Red. Plotted Profile No. X-Sec. No.
Survey of ALWOOD ST. S.S.D. ST. Date 29 Aug. 1958 Date Checked Date
Survey by LAWGAN Notes YASUI Notes Chkd. Date
Indexed L. C. Johnson Date

STATION	B. S.	H. I.	F. S.	ELEV.	LT	℄	RT
24+00				3618			17' top break
" "				3622			20' top break
" "				3614			25' P/L
" "				3603			195'
" "				3618	8' edge pav.		
" "				3616	13' gutter		
" "				3621	18' top break		
" "				3617	25' P/L		
" "				3628	130'		
25+00				3625		℄	
" "				3623			10' edge pav.
" "				3620			14' gut.
" "				3624			25' P/L
" "				3625	5' edge pav		
" "				3614	10' gut.		
" "				3620	13' top break		
" "				3626	25' P/L		
26+00				3634		℄	
" "				3632			10' edge pav.
T. P.				3616			

76L-298 S & E #307—1-56

PLEASE RETURN TO
LOS ANGELES COUNTY ENGINEER
700 LOS ANGELES COUNTY ENGINEERING BLDG.

NOTE: ANY ADDITIONS OR CHANGES ON THIS SHEET MUST BE MADE OR CIRCLED IN RED INK, WITH DATE AND NAME OF PERSON MAKING CHANGE.

Do not extend notes this side of this line.

STATION	B. S.	H. I.	F. S.	ELEV.	LT	℄	RT
26+00				3624			18' gutter
" "				3630			21' top break
" "				3631			25' P/L
" "				3632	6' edge pav.		
" "				3620	13' gutter		
" "				3633	15' top break		
" "				3638	25' P/L		
27 +00				3645		℄	
" "				3643			10.5' edge pav.
" "				3634			18' gutter
" "				3640			25' P/L
" "				3643	8' edge. pav.		
" "				3636	13' gutter		
" "				3645	25' P/L		
27+85.15				3653	℄ Inter. Fellowship Ave & Walnut Ave		
				3650	13' N on Walnut Ave		
				3657	35' N " "		
				3663	125' N. " "		
				3649	15' S. " "		

Profile Notes Red. ____ Plotted ____ Job No. 2052 Division No. 10 F. B. 2172 Pg. 77
No. ____ Date ____ Date ____ Survey of AL WOOD ST S.S.D. ST
X-Sec. Notes Chkd. ____ Checked ____ Survey by LANIGAN Notes YASUI Date 29 Aug 1958
No. ____ Date ____ Date ____ Map No. ____ Index [redacted] C. John[redacted]

F. B. 2172 Pg. 98

Job No. 205234 Division No. 10 Notes Red Plotted Profile

Survey of ALWOOD ST. S.S.D. ST. Date 29 Aug. 1958 Date No.

Survey by LANIGAN Notes YASUI Notes Chkd Checked X-Sec.

Indexed C. Johnson Date Date Date No.

76L-298 S & E #307—1-56

PLEASE RETURN TO
LOS ANGELES COUNTY ENGINEER
700 LOS ANGELES COUNTY ENGINEERING BLDG.

NOTE: ANY ADDITIONS OR CHANGES ON THIS SHEET MUST BE MADE OR CIRCLED IN RED INK, WITH DATE AND NAME OF PERSON MAKING CHANGE.

Do not extend notes this side of this line.

STATION	B. S.	H. I.	F. S.	ELEV.	
BM AZ 198				3652	43' S. on Walnut Ave
				3643	150' S. " "
				3591	BM AZ 198 Elev. = 365.916 F.B. 1926 Walnut St. & Fellowship St. S.E. cor. L&N in conc. curbing under fence, 18' E & 17' S. of ℄ int.

Notes Ck'd by	Survey of ALWOOD ST
Map No.	JN 2052.34 Tape Std. °F
Office Work	Surveyed by J.J. LANIGAN
Checked	Notes J.J.L. Date 9-16-58
Date	Indexed [redacted]

F. B. 2172 Pg. 99

C.I. 2052.34
ALWOOD ST

MAPLEGROVE ST.
FROM
GLENDORA AVE TO LARIMORE AVE

LOCATION OF IMPROVEMENTS

LANIGAN.
RITE.
YASUI
CIOCHON.

Note: Any Additions or Changes on This Sheet Must be Made or Circled in Red Ink With Date and Name of Person Making Change.

Do not extend this side of this line.

PLEASE RETURN TO
LOS ANGELES COUNTY ENGINEER
700 LOS ANGELES COUNTY ENGINEERING BLDG.

78F3058 S&E #247 1-56

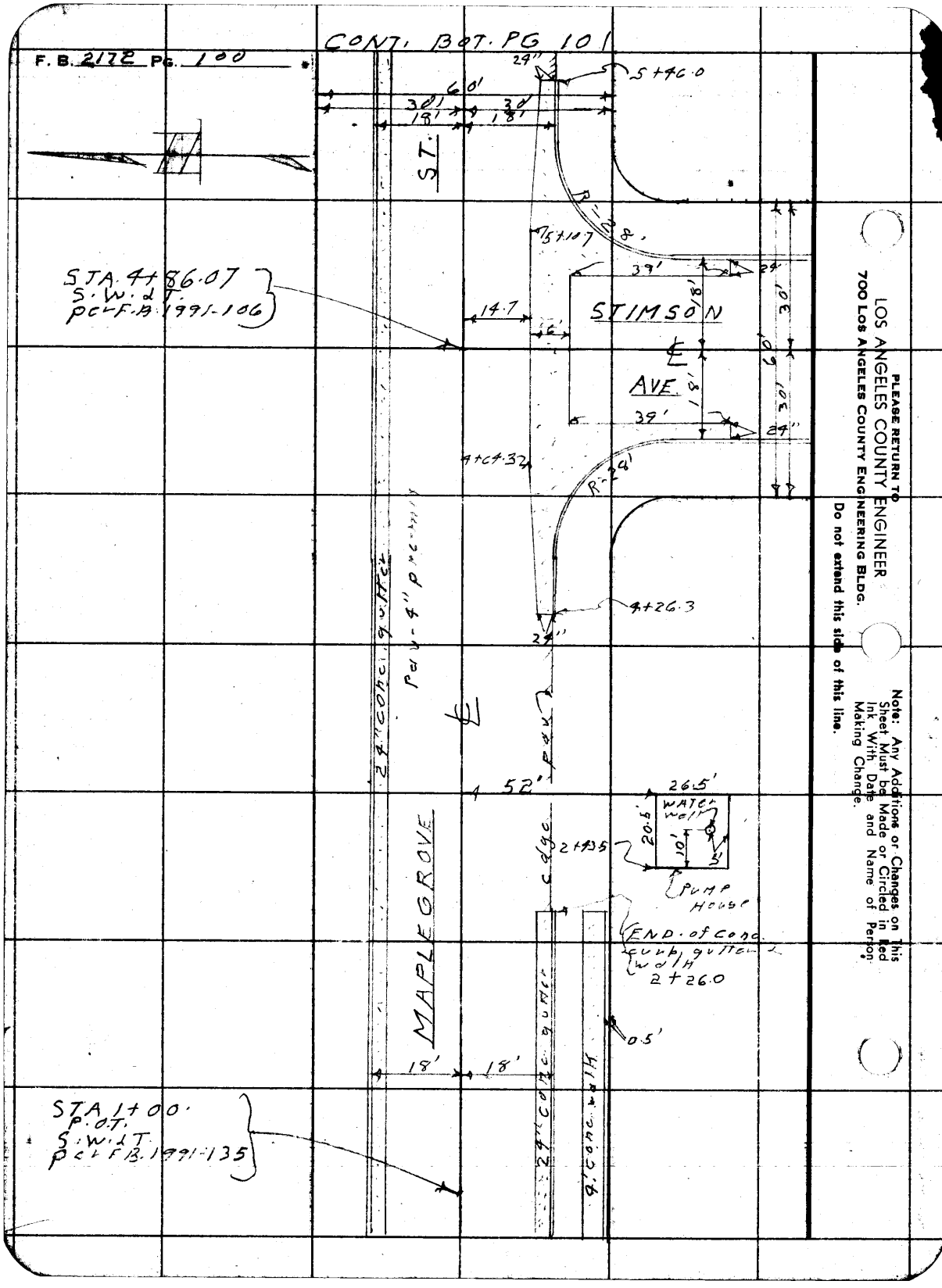
CONT. BOT. PG 101
F. B. 2172 PG. 100
24"
5+46.0
60'
30'
30'
18'
18'
ST.
R=28'
5+10.7
39'
24"
18'
30'
STA. 4+86.07
S.W.&T.
PC&F.B. 1991-106
14.7
STIMSON
AVE.
60'
18'
30'
39'
24"
4+64.32
R=28'
4+26.3
24"
24" conc. gutter
Pav - 4" premix
52'
26.5'
WATER WELL
20.5'
10'
5'
2+43.5
PUMP HOUSE
MAPLEGROVE
END of conc. curb, gutter & walk
2+26.0
0.5'
18'
18'
24" conc. gutter
4' conc. walk
STA 1+00.
P.O.T.
S.W.&T.
PC&F.B. 1991-135
PLEASE RETURN TO
LOS ANGELES COUNTY ENGINEER
700 LOS ANGELES COUNTY ENGINEERING BLDG.
Do not extend this side of this line.
Note: Any Additions or Changes on This Sheet Must be Made or Circled in Red Ink With Date and Name of Person Making Change.

Notes Ck'd by
Map No.
Office Work
Checked
Date

Survey of ALWOOD ST.
JN 2052.34 Tape Std °F
Surveyed by J.J. LANIGAN.
Notes J.J.L. Date 9-16-58
Indexed E. C. Johnson

F.B. 2172 PG. 101

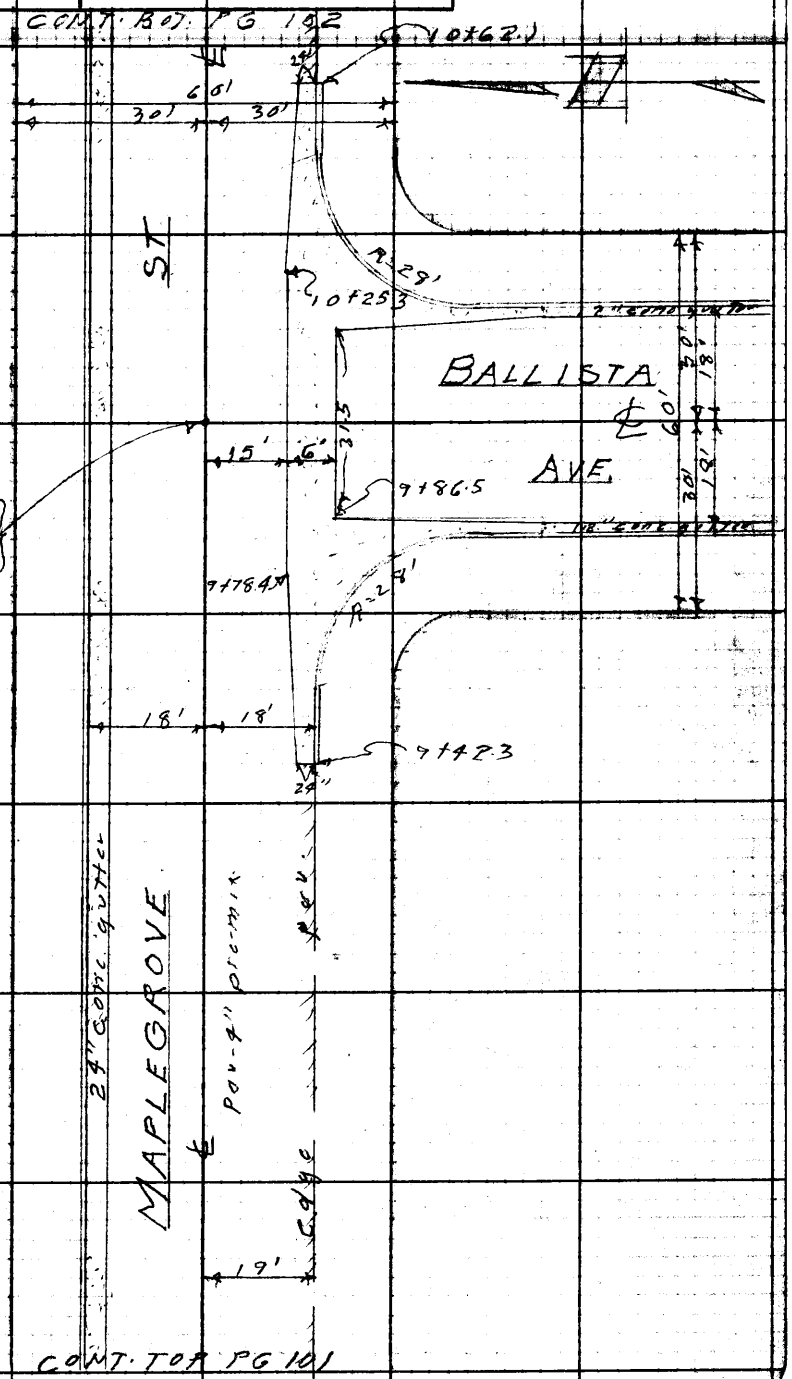

Note: Any Additions or Changes on This Sheet Must be Made or Circled in Red Ink With Date and Name of Person Making Change.

Do not extend notes this side of this line.

RETURN TO
LOS ANGELES COUNTY ENGINEER
700 LOS ANGELES COUNTY ENGINEERING BLDG.

76F309S CE #247—3-57

F.B. 2172 Pg. 102 CONT. 1301. PG. 103

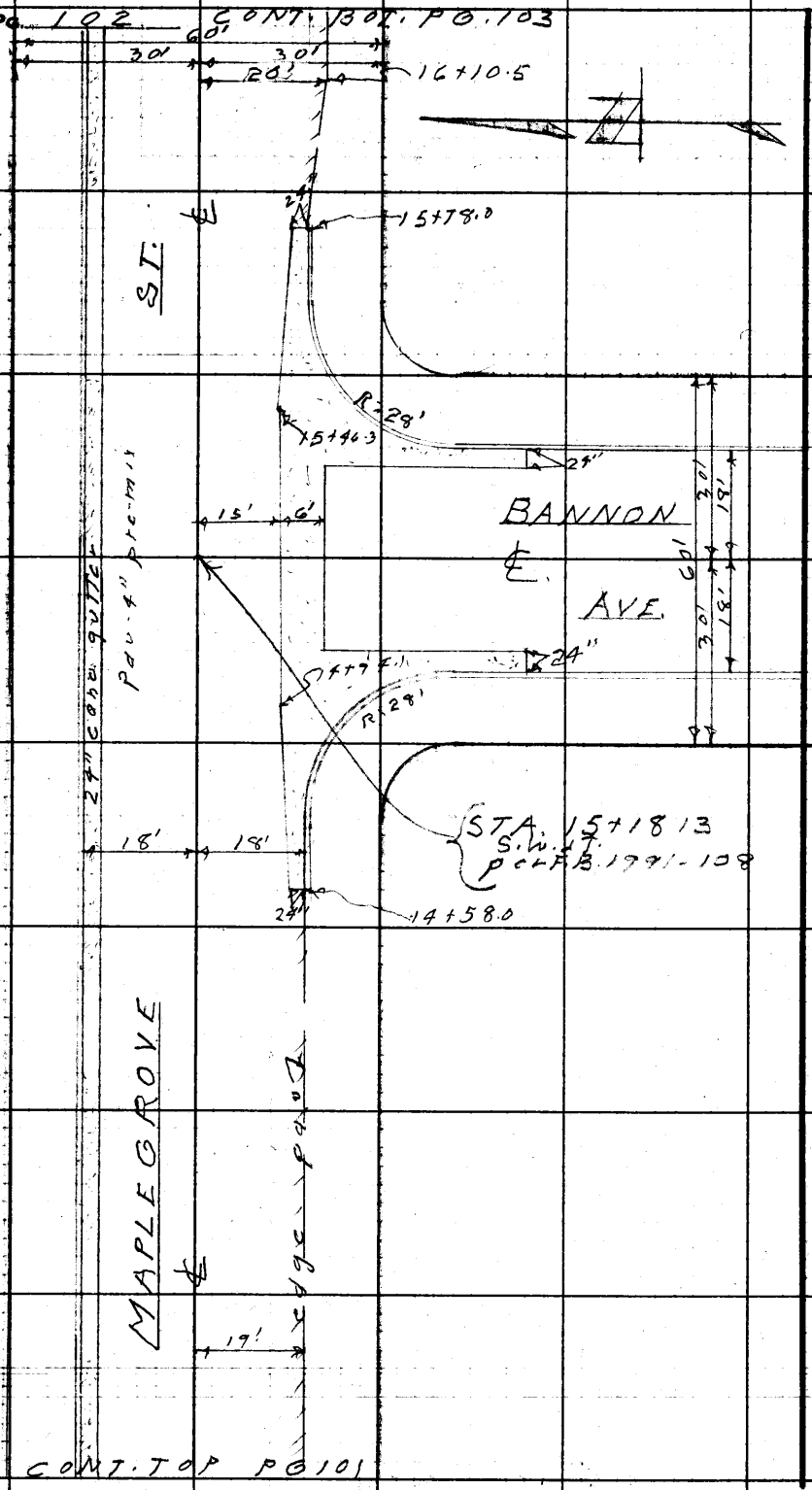

CONT. TO PG 101

RETURN TO
LOS ANGELES COUNTY ENGINEER
700 LOS ANGELES COUNTY ENGINEERING BLDG.

Do not extend notes this side of this line.

Note: Any Additions or Changes on This Sheet Must be Made or Circled in Red Ink With Date and Name of Person Making Change.

Notes Ck'd by	Survey of ALWOOD ST.
Map No.	JN 2052.39 Tape Std °F
Office Work	Surveyed by J.J. LANIGAN.
Checked	Notes V.J.L Date 9-16-58
Date	Indexed C. Johnson

F. B. 2172 Pg. 103

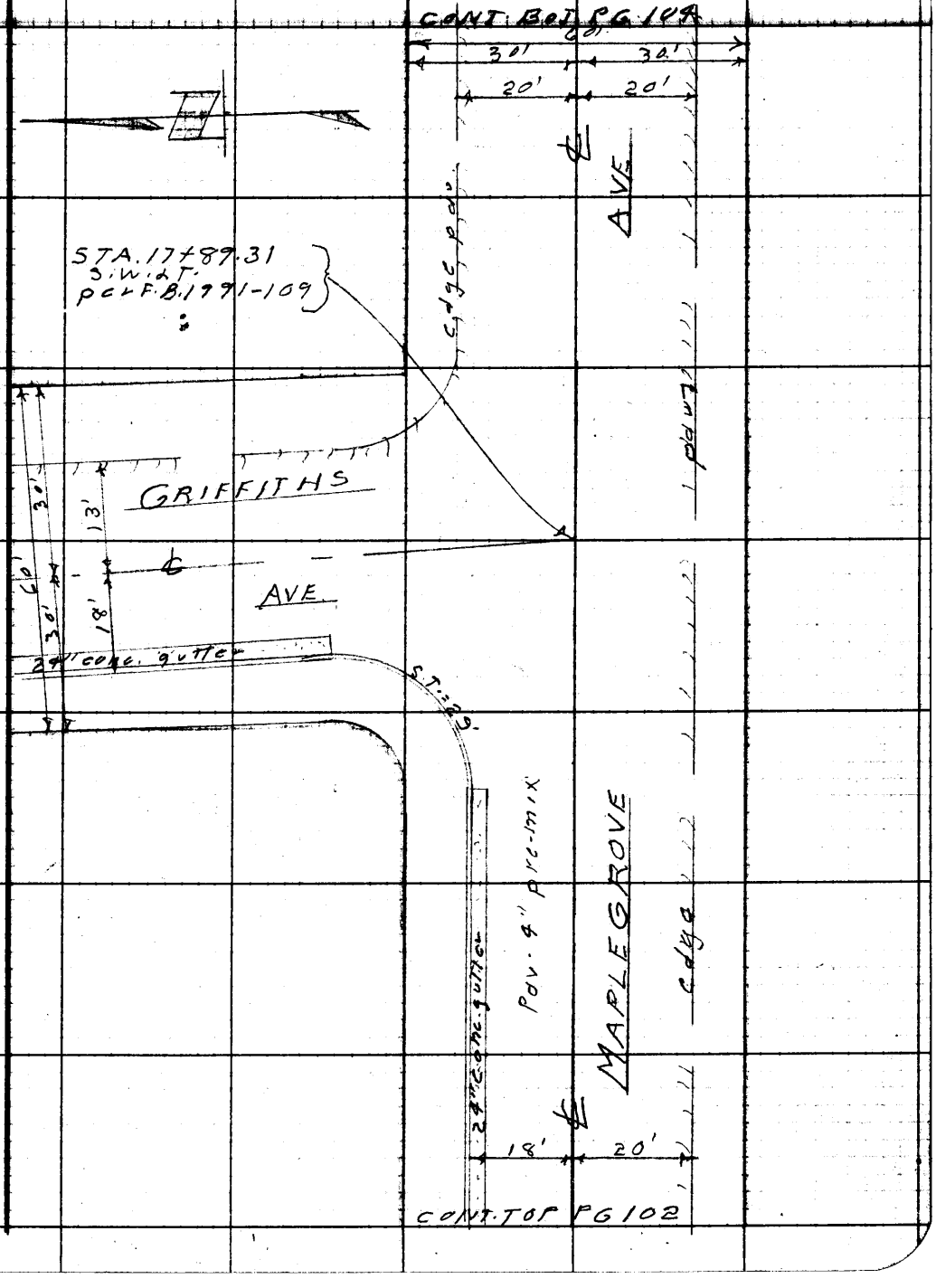

Note: Any Additions or Changes on This Sheet Must be Made or Circled in Red Ink With Date and Name of Person Making Change.

Do not extend notes this side of this line.

RETURN TO
LOS ANGELES COUNTY ENGINEER
700 LOS ANGELES COUNTY ENGINEERING BLDG.

76F3095 CE #247—3-57

F. B. 2172 Pg. 104

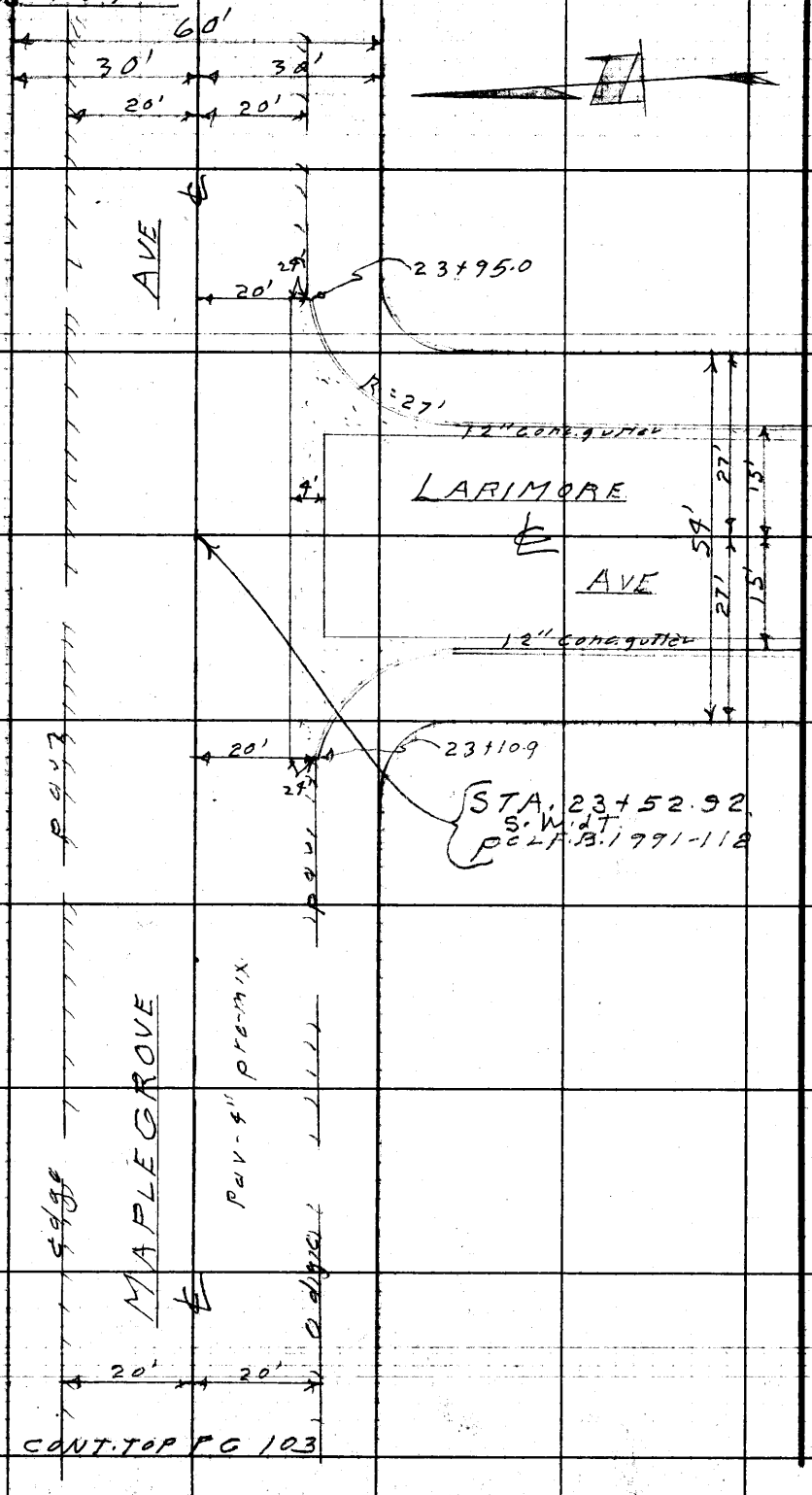

RETURN TO
LOS ANGELES COUNTY ENGINEER
700 Los Angeles County Engineering Bldg.

Do not extend notes this side of this line.

Note: Any Additions or Changes on This Sheet Must be Made or Circled in Red Ink With Date and Name of Person Making Change.

Profile No.	Notes Red.	Plotted	Job No. 2052.34	Division No. 10	F. B. 2172	Pg. 105
	Date	Date	Survey of ALWOOD ST.			
X-Sec. No.	Notes Chkd.	Checked	Survey by [illegible]	Notes [illegible]	Date 9-13-58	
	Date	Date	Map No.	Index E. C. Johnson		

ALWOOD ST.
C.I. 2052.34

MAPLEGROVE ST.
FROM
GLENDORA AVE. TO LARIMORE AVE.

PROFILE AND CROSS SECTION

ELEV.	
F. B.	
H. I.	
B. B.	LANIGAN RIKE YASUI CIOCHON
STATION	

NOTE: ANY ADDITIONS OR CHANGES ON THIS SHEET MUST BE MADE OR CIRCLED IN RED INK, WITH DATE AND NAME OF PERSON MAKING CHANGE.

Do not extend notes this side of this line.

PLEASE RETURN TO
LOS ANGELES COUNTY ENGINEER
700 Los Angeles County Engineering Bldg.

76298 S & E #307—7-55

76298 S & E #307—7-55

PLEASE RETURN TO
LOS ANGELES COUNTY ENGINEER
700 LOS ANGELES COUNTY ENGINEERING BLDG.

NOTE: ANY ADDITIONS OR CHANGES ON THIS SHEET MUST BE MADE OR CIRCLED IN RED INK, WITH DATE AND NAME OF PERSON MAKING CHANGE.

Do not extend notes this side of this line.

STATION	B. S.	H. I.	F. S.	ELEV.	MAPLEGROVE	ST
					ELEV. = 340.530 F.B. 1926-210	
B.M. AZ-287				340 53	B.M. AZ-287 MAPLEGROVE ST. & GLENDORA AVE., S.E COR., BT. SPK. IN CURB, 30' E. OF E. END C.R	
					LT.	℄ RT.
1+00				340 5		℄
" "				339 9		18' GUT.
" "				340 52		18' CURB
" "				340 8		30' P/L
" "				339 9	18' GUT.	
" "				340 53	18' CURB	
" "				340 7	30' P/L	
1+82				340 9		℄
" "				340 2		18' GUT.
" "				340 80		18' CURB
" "				340 7		30' P/L
" "				340 3	18' GUT.	
" "				340 86	18' CURB	
" "				341 2	30' P/L	
2+260				341 1		℄
" "				340 3		18' END CONC. GUT.
" "				340 96		18' END CONC. CURB
" "				341 2		30' P/L

F. B. 2172 Pg. 106 Job No. 2052.34 Division No. 10 Notes Red. Plotted Profile
Survey of ALWOOD ST. Date Date No.
Survey by LANIGAN Notes RIKE Notes Chkd. Checked X-Sec.
Indexed [redacted] C. Johnson Date Date Date No.

76298 S & E #307—7-55

PLEASE RETURN TO
LOS ANGELES COUNTY ENGINEER
700 LOS ANGELES COUNTY ENGINEERING BLDG.

NOTE: ANY ADDITIONS OR CHANGES ON THIS SHEET MUST BE MADE OR CIRCLED IN RED INK, WITH DATE AND NAME OF PERSON MAKING CHANGE.

Do not extend notes this side of this line.

STATION	B. S.	H. I.	F. S.	ELEV.	MAPLEGROVE	ST. (CONT.)
					℄	℄
2+26.0				342 1		42' TOP BRK
" "				342 3		97' ± BACK LOT LINE
" "				340 4	18' GUT.	
" "				341 07	18' CURB	
" "				341 8	30' P/L	
" "				342 7	152' ± BACK LOT LINE	
3+00				[illegible]		℄
"				340 8		19' GUT.
				341 1		20' EDGE PVT.
				343 0		30' P/L
" "				340 7	18' GUT.	
" "				341 34	18' CURB	
" "				341 9	30' P/L	
T. P.				341 30	T. P.	
4+00.				341 8		℄
"				341 1		18' GUT.
				341 5		19' EDGE PVT.
				343 1		30' P/L
" "				341 0	18' GUT.	
" "				341 27	18' CURB	

Profile No. ____ Notes Red. ____ Plotted ____ Job No. 2052.34 Division No. 10 F. B. 2172 Pg. 107
Date ____ Date ____ Survey of ALWOOD ST.
X-Sec. No. ____ Notes Chkd. ____ Checked ____ Survey by [illegible] Notes [illegible] Date 2-16-58
Date ____ Date ____ Map No. ____ Indexed [illegible] C. Jones Date ____

76298 S & E #307—7-55

PLEASE RETURN TO
LOS ANGELES COUNTY ENGINEER
700 LOS ANGELES COUNTY ENGINEERING BLDG.

NOTE: ANY ADDITIONS OR CHANGES ON THIS SHEET MUST BE MADE OR CIRCLED IN RED INK, WITH DATE AND NAME OF PERSON MAKING CHANGE.

Do not extend notes this side of this line.

STATION	B. S.	H. I.	F. S.	ELEV.	MAPLE GROVE LT.	ST. (CONT.) RT.
					℄	
4+00				342 3	30' P/L	
4+26.1				341 0		18' BEGIN. CONC. GUT.
"				341 [illegible]		18' [illegible] CURB
4+56				342 2		30' P/L
4+86.07	INTER. ℄ MAPLEGROVE ST. + STIMPSON AVE.			342 0	INTER. ℄ MAPLEGROVE ST + STIMPSON AVE.	
				341 0	W. END S.W. C.R. GUT.	
				341 63	" " " " CURB	
				341 5	S. " " " GUT.	
				342 17	" " " " CURB	
				341 4	" " S.E. " GUT.	
				342 03	" " " " CURB	
				341 3	E. " " " GUT.	
				341 74	" " " " CURB	
				341 2	18' S. ON ℄ STIMPSON AVE.	CONC. CROSS GUTTER
				341 8	65' " " " "	BRK
				341 4	160' " " " "	
				341 2	18' E. GUT.	
				341 55	" " CURB	
				341 1	" W. GUT.	
				341 65	" " CURB	

F. B. 2172 Pg. 108 Job No. 2052.34 Division No. 10 Notes Red. Plotted Profile
Survey of ALWOOD ST. Date Date No.
Survey by LANIGAN Notes RIKE Notes Chkd. Checked X-Sec.
Indexed R. C. Johnson Date Date Date No.

76298 S & E #307—7-55

PLEASE RETURN TO
LOS ANGELES COUNTY ENGINEER
700 LOS ANGELES COUNTY ENGINEERING BLDG.

NOTE: ANY ADDITIONS OR CHANGES ON THIS SHEET MUST BE MADE OR CIRCLED IN RED INK, WITH DATE AND NAME OF PERSON MAKING CHANGE.

Do not extend notes this side of this line.

STATION	B. S.	H. I.	F. S.	ELEV.	MAPLE GROVE	ST. (CONT.)
					[illegible]	℄ [illegible]
5+16				342 3		30' P/L
5+46.1				342 2		℄
" "				341 5		18' END CONC. GUT.
" "				342 01		18' END CONC. CURB
" "				342 5		30' P/L
" "				341 5	18' GUT.	
" "				342 16	18 CURB	
" "				342 8	30' P/L	
6+00				342 3		℄
"				342 0		19' EDGE PVT.
"				343 2		27' TOP BRK.
" "				343 5		30' P/L
"				341 7	18' GUT.	
"				[illegible]	18' CURB	
"				[illegible]	30' P/L	
7+00				342 7		℄
" "				342 3		19' EDGE PVT.
" "				343 6		20' TOP BRK.
" "				344 1		30' P/L

Profile Notes Red. ____ Plotted ____ Job No. 205234 Division No. 10 F. B. 2172 Pg. 109
No. ____ Date ____ Date ____ Survey of ALWOOD ST.
X-Sec. Notes Chkd. ____ Checked ____ Survey by [illegible] Notes [illegible] Date 9-16-58
No. ____ Date ____ Date ____ Map No. ____ Indexed C. Johnson Date ____

76298 S & E #307—7-55

PLEASE RETURN TO
LOS ANGELES COUNTY ENGINEER
700 LOS ANGELES COUNTY ENGINEERING BLDG.

NOTE: ANY ADDITIONS OR CHANGES ON THIS SHEET MUST BE MADE OR CIRCLED IN RED INK, WITH DATE AND NAME OF PERSON MAKING CHANGE.

Do not extend notes this side of this line.

STATION	B. S.	H. I.	F. S.	ELEV.	MAPLEGROVE LT.	ST. (CONT.) RT.
						℄
7+00				341 1	18' GUT.	
" "				342 73	18' CURB	
" "				343 5	30' P/L	
T. P.				344 42	T. P.	
7+46				344 0		95' ± BACK LOT LINE
" "				346 1	150' ± BACK LOT LINE	
8+00				343 0		℄
" "				342 6		19' EDGE PVT.
" "				344 2		28' TOP BRK.
" "				344 0		30' P/L
" "				342 5	18' GUT.	
" "				343 17	18' CURB	
" "				343 7	30' P/L	
9+00				343 5		℄
" "				342 9		17.5' EDGE PVT.
" "				344 6		27' TOP BRK.
" "				344 8		30' P/L
" "				342 9	18' GUT.	
" "				343 55	18' CURB	
" "				344 3	30' P/L	

F. B. 2172 Pg. 110 Job No. 205234 Division No. 10 Notes Red. Plotted Profile
Survey of ALWOOD ST. Date Date No.
Survey by LANIGAN Notes RIKE Notes Chkd. Checked X-Sec.
Indexed C. Johnson Date Date Date No.

76298 S & E #307—7-55

PLEASE RETURN TO
LOS ANGELES COUNTY ENGINEER
700 LOS ANGELES COUNTY ENGINEERING BLDG.

NOTE: ANY ADDITIONS OR CHANGES ON THIS SHEET MUST BE MADE OR CIRCLED IN RED INK, WITH DATE AND NAME OF PERSON MAKING CHANGE.

Do not extend notes this side of this line.

STATION	B. S.	H. I.	F. S.	ELEV.	MAPLE GROVE	ST. (CONT.)
					℄	℄
9+42.3				343 7		℄
" "				342 8		18' BEGIN. CONC. GUT.
" "				343 42		18' " " CURB
B.M.AZ-285				343 80	ELEV. = 343.774 F.B. 1926-209. MAPLEGROVE AVE. B.M.AZ-285 + BALLISTA AVE., S.E. COR., BT. SPK. IN CURB, 7' E. OF E. END C.R.	
				343 9		30' P.L.
10+02.11	INTER. ℄ MAPLEGROVE ST. + BALLISTA AVE.			343 7	INTER. ℄ MAPLEGROVE ST. + BALLISTA AVE.	
				342 8	W. END S.W. C.R GUT.	
				343 45	" " " " CURB	
				343 1	S. " " " GUT.	
				343 75	" " " " CURB	
				343 2	" " " " GUT.	
				343 79	" " " " CURB	
				343 1	E. " " " GUT.	
				343 73	" " " " CURB	
				342 9	13' S. ON ℄ BALLISTA AVE. CONC. CROSS GUT.	
				344 0	150' " " " "	"
				343 4	18' E. GUT.	
				344 00	" " CURB	

Profile No. ____ Notes Red. ____ Plotted ____ Job No. 2052.34 Division No. ____ F. B. 2172 Pg. 111
X-Sec. No. ____ Date ____ Date ____ Survey of ALWOOD ST.
Notes Chkd. ____ Checked ____ Survey by [illegible] Notes [illegible] Date [illegible]
Date ____ Date ____ Map No. ____ Index [illegible] C. Johnson

76298 S & E #307—7-55

PLEASE RETURN TO
LOS ANGELES COUNTY ENGINEER
700 LOS ANGELES COUNTY ENGINEERING BLDG.

NOTE: ANY ADDITIONS OR CHANGES ON THIS SHEET MUST BE MADE OR CIRCLED IN RED INK, WITH DATE AND NAME OF PERSON MAKING CHANGE.

Do not extend notes this side of this line.

STATION	B. S.	H. I.	F. S.	ELEV.	MAPLEGROVE LT.	ST. (CONT.) RT.
						℄
				343.4	18' W. GUT. 150' S. ON ℄ BALLISTA AVE.	
				344.01	" " CURB " "	" " " "
10+30				343.9		30' P/L
10+62.3				343.2		18' END CONC. GUT.
				343.79		" " " CURB
11+00				344.3		℄
" "				343.1		19' EDGE PVT.
" "				344.7		23' TOP BRK.
" "				345.1		30' P/L
" "				345.6	18' GUT.	
" "				344.2	18' CURB	
" "				345.1	30' P/L	
12+00				344.6		℄
" "				344.1		19' EDGE PVT.
" "				344.9		28' TOP BRK.
" "				345.0		30' P/L
" "				344.0	18' GUT.	
" "				344.58	18' CURB	
" "				345.0	30' P/L	

F. B. 2172 PG. 112

Job No. 2052.34 Division No. 10 Notes Red. Plotted Profile

Survey of ALWOOD ST. Date Date No.

Survey by LANIGAN RIKE Notes Chkd. Checked X-Sec.

Indexed C. Johnson Date Date Date No.

76298 S & E #307—7-55

PLEASE RETURN TO
LOS ANGELES COUNTY ENGINEER
700 LOS ANGELES COUNTY ENGINEERING BLDG.

NOTE: ANY ADDITIONS OR CHANGES ON THIS SHEET MUST BE MADE OR CIRCLED IN RED INK, WITH DATE AND NAME OF PERSON MAKING CHANGE.

Do not extend notes this side of this line.

STATION	B. S.	H. I.	F. S.	ELEV.	MAPLEGROVE LT.	ST. (CONT.) RT.
						℄
T. P.				344 42	T. P.	
13+[illegible]				344 9		℄
				344 4		19' EDGE PVT.
				345 2		30' P/L
				344 3	18' GUT.	
				344 90	18' CURB	
				345 4	30' P/L	
13 +36				345 0		150'± BACK LOT LINE
" "				346 7	155'± BACK LOT LINE	
14+04				345 2		℄
" "				344 6		19' EDGE PVT.
" "				345 2		30' P/L
" "				344 [illegible]	18' GUT.	
" "				345 29	18' CURB	
" "				345 5	30' P/L	
[illegible] 58.1				344 4		19' [illegible] GUT.
				345 08		18' CURB
14+88				345 6		30' P/L
15+18.13	INTER ℄ MAPLEGROVE ST. + BANNON AVE.			345 5	INTER. ℄ MAPLE GROVE ST. + BANNON AVE.	

Profile Notes Red. ____ Plotted ____ Job No. 2052.34 Division No. 19 F. B. 2172 Pg. 113
No. ____ Date ____ Date ____ Survey of ALWOOD ST.
X-Sec. Notes Chkd. ____ Checked ____ Survey by [illegible] Notes [illegible] Date [illegible]
No. ____ Date ____ Date ____ Map No. ____ Indexed ____ Date ____

76298 S & E #307—7-55

PLEASE RETURN TO
LOS ANGELES COUNTY ENGINEER
700 LOS ANGELES COUNTY ENGINEERING BLDG.

NOTE: ANY ADDITIONS OR CHANGES ON THIS SHEET MUST BE MADE OR CIRCLED IN RED INK, WITH DATE AND NAME OF PERSON MAKING CHANGE.

Do not extend notes this side of this line.

STATION	B. S.	H. I.	F. S.	ELEV.	MAPLEGROVE	ST. (CONT.)
					LT. ℄	RT.
				344 5	W. END S.W. C.R. GUT.	
				345 20	" " " " CURB	
				345 2	S. " " " GUT.	
				345 64	" " " " CURB	
				345 2	" " S.E. " GUT.	
				345 64	" " " " CURB	
				344 9	E. " " " GUT.	
				345 50	" " " " CURB	
				344 7	18' S. ON ℄ BANNON	AVE. CONC. CROSS GUT.
				345 5	50' " " " "	" BRK.
				345 2	125' " " " "	"
				344 7	18' E. GUT.	
				345 21	" " CURB	
				344 8	" W. GUT.	
				345 32	" " CURB	
15+48				345 5		30' P/L
15+7.8				344 9		18' END CONC. GUT
" "				345 49		" " " CURB

F. B. 2172 Pg. 114 Job No. 2052.34 Division No. 10 Notes Red. Plotted Profile
Survey of ALWOOD ST. Date Date No.
Survey by LAVIGAN Notes RIKE Notes Chkd. Checked X-Sec.
Indexed A. C. Johnson Date Date Date No.

76298 S & E #307—7-55

PLEASE RETURN TO
LOS ANGELES COUNTY ENGINEER
700 LOS ANGELES COUNTY ENGINEERING BLDG.

NOTE: ANY ADDITIONS OR CHANGES ON THIS SHEET MUST BE MADE OR CIRCLED IN RED INK, WITH DATE AND NAME OF PERSON MAKING CHANGE.

Do not extend notes this side of this line.

STATION	B. S.	H. I.	F. S.	ELEV.	MAPLEGROVE	ST. (CONT.)
					LT.	℄ RT.
T. P.				345 64	T. P.	
16+00				345 8		℄
" "				345 3		19' EDGE PVT.
" "				345 8		20' TOP BRK
" "				345 9		30' P/L
" "				345 2	18' GUT.	
" "				345 85	18' CURB	
" "				346 1	30' P/L	
17+05				346 2		℄
" "				345 7		19' EDGE PVT.
"				346 2		21' TOP BRK
				346 3		30' P/L
				345 57	18' GUT.	
				346 15	18' CURB	
				346 [illegible]	30' P/L	
				345 65	W. END N. W. CR GUT.	
				346 21	" " " " CURB	
17 BK [illegible]				346 02	N " " " GUT.	
1				346 63	" " " " CURB	
~~18~~ 7+89.31	INTER. ℄ MAPLEGROVE ST. & GRIFFITHS AVE.			346 5	INTER. ℄ MAPLEGROVE ST. & GRIFFITHS AVE.	

Profile No. ____ Notes Red. ____ Plotted ____ Job No. 205234 Division No. 10 F. B. 2172 Pg. 115
X-Sec. No. ____ Date ____ Date ____ Survey of ALWOOD ST
Notes Chkd. ____ Checked ____ Survey by [illegible] Notes [illegible] Date [illegible]
Date ____ Date ____ Map No. ____ Indexed C. Johnson

76298 S & E #307—7-55

PLEASE RETURN TO
LOS ANGELES COUNTY ENGINEER
700 LOS ANGELES COUNTY ENGINEERING BLDG.

NOTE: ANY ADDITIONS OR CHANGES ON THIS SHEET MUST BE MADE OR CIRCLED IN RED INK, WITH DATE AND NAME OF PERSON MAKING CHANGE.

Do not extend notes this side of this line.

STATION	B. S.	H. I.	F. S.	ELEV.	MAPLE GROVE LT	ST. (CONT.) RT
						℄
				346 9	150' N. ON ℄ GRIFFITHS AVE.	
				346 60	18' W. GUT.	
				347 17	" " CURB	
18+10				346 6		℄
" "				346 2		19' EDGE PVT.
" "				346 9		24' TOP BRK.
" "				346 9		30' P/L
" "				346 2	21' EDGE PVT.	
" "				347 0	24' TOP BRK.	
" "				347 5	30' P/L	
T. P.				346 34	T.P.	
19+00				347 0		℄
" "				346 5		20' EDGE PVT.
" "				347 3		30' P/L
" "				346 5	20' EDGE PVT.	
" "				347 5	24' TOP BRK.	
" "				347 4	30' P/L	
19+16				346 6		190'± BACK LOT LINE

F. B. 2172 Pg. 116 Job No. 205234 Division No. 10 Notes Red. Plotted Profile
Survey of ALWOOD ST. Date Date No.
Survey by ~~C. J. Jones~~ LANGAN RIKE Notes Chkd. Checked X-Sec.
Indexed Date Date Date No.

76298 S & E #307—7-55

PLEASE RETURN TO
LOS ANGELES COUNTY ENGINEER
700 LOS ANGELES COUNTY ENGINEERING BLDG.

NOTE: ANY ADDITIONS OR CHANGES ON THIS SHEET MUST BE MADE OR CIRCLED IN RED INK, WITH DATE AND NAME OF PERSON MAKING CHANGE.

Do not extend notes this side of this line.

STATION	B. S.	H. I.	F. S.	ELEV.	MAPLE GROVE LT.	ST. (CONT.) RT.
					℄	
19+16				348 1	165'± BACK LOT LINE	
20+00				347 6	℄	
" "				347 2		20' EDGE PVT.
" "				347 9		27' TOP BRK.
" "				347 9		30' P/L
" "				347 1	20' EDGE PVT.	
" "				348 3	25' TOP BRK.	
" "				348 2	30' P/L	
21+00				348 2	℄	
" "				347 6		20' EDGE PVT.
" "				348 3		21' TOP BRK.
" "				348 5		30' P/L
" "				347 9	20' EDGE PVT.	
" "				348 9	25' TOP BRK.	
" "				349 1	30' P/L	
22+00				349 1	℄	
" "				348 1		20' EDGE PVT.
" "				348 9		30' P/L
" "				348 6	20' EDGE PVT.	
" "				349 6	21' TOP BRK.	

Profile Notes Red ____ Plotted ____ Job No. 2052.34 Division No. 10 F. B. 2172 Pg. 117
No. ____ Date ____ Date ____ Survey of ALWOOD ST.
X-Sec. Notes Chkd. ____ Checked ____ Survey by LANGAN Notes RIKE Date 9-16-58
No. ____ Date ____ Date ____ Map No. ____ Indexed C. Johnson

76298 S & E #307—7-55

PLEASE RETURN TO
LOS ANGELES COUNTY ENGINEER
700 LOS ANGELES COUNTY ENGINEERING BLDG.

NOTE: ANY ADDITIONS OR CHANGES ON THIS SHEET MUST BE MADE OR CIRCLED IN RED INK, WITH DATE AND NAME OF PERSON MAKING CHANGE.

Do not extend notes this side of this line.

STATION	B. S.	H. I.	F. S.	ELEV.	MAPLEGROVE LT.	ST. (CONT.) RT.
						℄
22+00				349 8	30' P/L	
T. P.				349 01	T.P.	
23+00				349 7		℄
" "				349 1		20' EDGE PVT.
" "				350 0		23' TOP BRK.
" "				350 1		30' P/L
" "				349 3	20' EDGE PVT.	
" "				350 5	30' P/L	
				349 09	W. END S.W. C.R. GUT.	+ BEGIN. OF GUT.
				349 79	" " " " CURB	" " " CURB
				349 84	S. " " " GUT.	
				350 50	" " " " CURB	
23+52.92	INTER. ℄ MAPLEGROVE ST. + LARIMORE AVE.			350 00	INTER. ℄ MAPLEGROVE ST + LARIMORE AVE.	
				350 00	S. END S.E. C.R. GUT.	
				350 70	" " " " CURB	
				349 70	E. " " " GUT.	+ END CONC. GUT.
				350 35	" " " " CURB	" " " CURB
				349 4	18' S. ON ℄ LARIMORE AVE.	
				350 4	50 " " " "	"

F. B. 2172 PG. 118 Job No. 205234 Division No. 10 Notes Red. Plotted Profile
Survey of ALWOOD ST. Date Date No.
Survey by LANIGAN Notes RIKE Notes Chkd. Checked X-Sec.
Index L. C. Johnson Date Date Date No.

76298 S & E #307—7-55

PLEASE RETURN TO
LOS ANGELES COUNTY ENGINEER
700 LOS ANGELES COUNTY ENGINEERING BLDG.

NOTE: ANY ADDITIONS OR CHANGES ON THIS SHEET MUST BE MADE OR CIRCLED IN RED INK, WITH DATE AND NAME OF PERSON MAKING CHANGE.

Do not extend notes this side of this line.

STATION	B. S.	H. I.	F. S.	ELEV.	MAPLEGROVE ST. (CONT.) LT. ℄ RT.
				349 7	185' S. ON ℄ LARIMORE AVE.
				349 21	15' W. GPT.
				349 90	" " CURB
				349 27	" E. GPT.
				349 90	" " CURB
B.M.AZ-248				350 61	ELEV = 350.603 F.B. 1926-189 B.M.AZ-248 MAPLEGROVE ST. & LARIMORE AVE. S.E.COR., BT.SPK.IN CURB, 5'S. OF S.END C.P.

Profile Notes Red. ____ Plotted ____ Job No. 205234 Division No. 10 F. B. 2172 Pg. 119
No. ____ Date ____ Date ____ Survey of ALWOOD ST.
X-Sec. Notes Chkd. ____ Checked ____ Survey by LANIGAN Notes RIKE Date 7-16-58
No. ____ Date ____ Date ____ Map No. ____ Indexed C. Johnson

F. B. 2172 Pa. 120

Job No. 205234 Division No. 10 Notes Red. _____ Plotted _____ Profile

Survey of AL WOOD ST Date _____ Date _____ No. _____

Survey by LANIGAN Notes PIKE Notes Chkd. _____ Checked _____ X-Sec.

Indexed _____ Date _____ Date _____ Date _____ No. _____

STATION	B. S.	H. I.	F. S.	ELEV.	
					a23-9101

Do not extend notes this side of this line.

PLEASE RETURN TO

LOS ANGELES COUNTY ENGINEER

700 LOS ANGELES COUNTY ENGINEERING BLDG.

NOTE: ANY ADDITIONS OR CHANGES ON THIS SHEET MUST BE MADE OR CIRCLED IN RED INK, WITH DATE AND NAME OF PERSON MAKING CHANGE.

76298 S & E #307—7-55

Notes Ck'd by	Survey of ALWOOD ST.
Map No.	JN 2052.34 Tape Std. °F
Office Work	Surveyed by J.J. LANIGAN
Checked	Notes J.J.L. Date 9-17-58
Date	Indexed ~~K. C. Johnson~~ 9-26-58

F. B. 2172 Pg. 121

C.I. 2052.34
ALWOOD ST

BANNON AVE.
FROM
FAIRGROVE AVE TO MAPLEGROVE ST.

LOCATION OF IMPROVEMENTS

LANIGAN
RIHE
YASUI
CIOCHON

Note: Any Additions or Changes on This Sheet Must be Made or Circled in Red Ink With Date and Name of Person Making Change.

Do not extend notes this side of this line.

RETURN TO
LOS ANGELES COUNTY ENGINEER
700 LOS ANGELES COUNTY ENGINEERING BLDG.

76F3095 CE #247—3-57

F.B. 2172 Pg. 122 CONT. BOT. PG 123

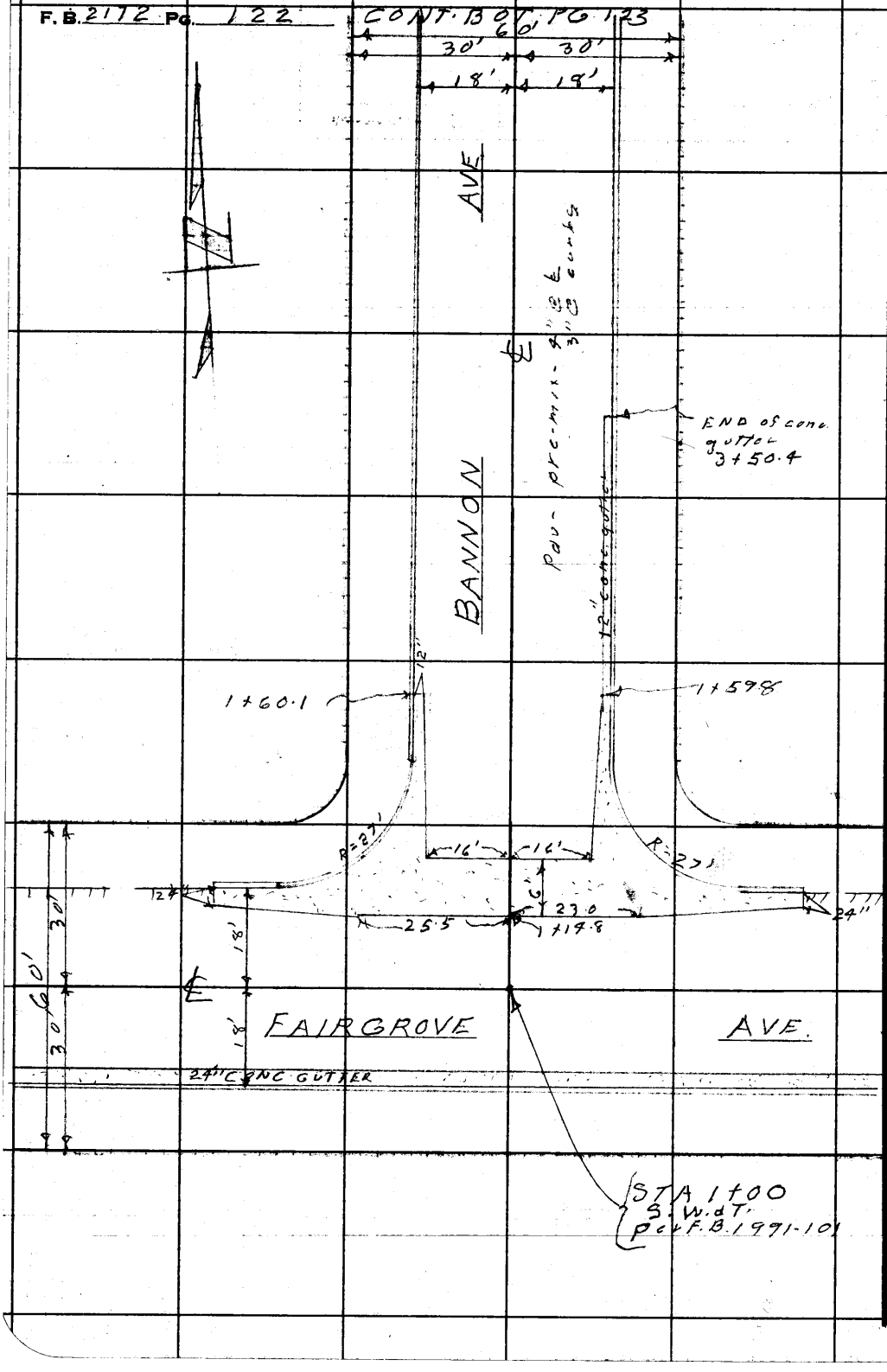

RETURN TO
LOS ANGELES COUNTY ENGINEER
700 Los Angeles County Engineering Bldg.

Do not extend notes this side of this line.

Note: Any Additions or Changes on This Sheet Must be Made or Circled in Red Ink With Date and Name of Person Making Change.

Notes Ck'd by	Survey of ALWOOD ST
Map No.	JN 2052.34 Tape Std °F
Office Work	Surveyed by J.J. LANIGAN
Checked	Notes J.J.L. Date 7-17-58
Date	Indexed E. C. Johnson

F. B. 2172 PG. 123

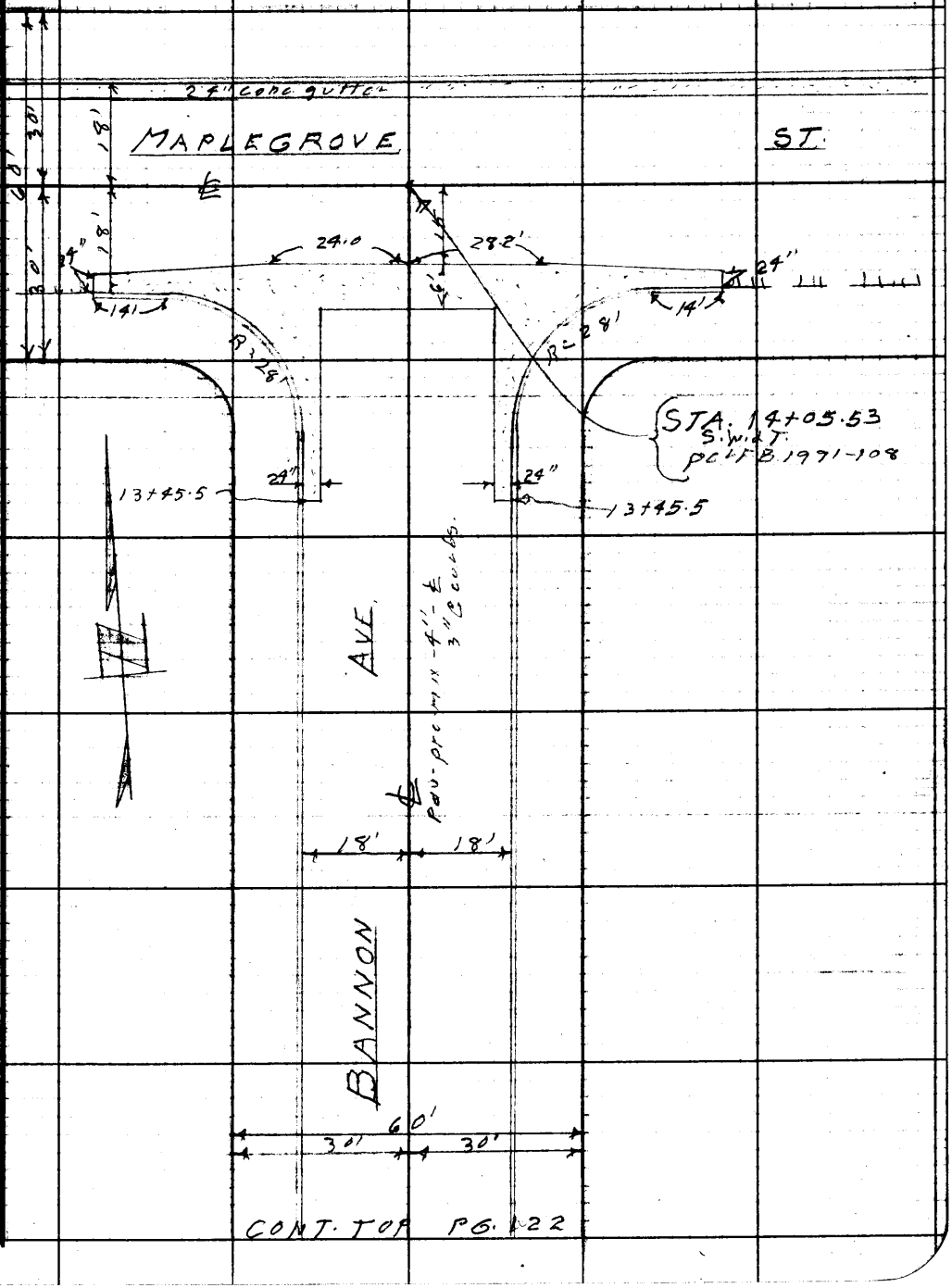

Note: Any Additions or Changes on This Sheet Must be Made or Circled in Red Ink With Date and Name of Person Making Change.

Do not extend notes this side of this line.

RETURN TO
LOS ANGELES COUNTY ENGINEER
700 LOS ANGELES COUNTY ENGINEERING BLDG.

76F309S CE #247—3-57

F. B. 2172 Pg. 124

RETURN TO
LOS ANGELES COUNTY ENGINEER
700 LOS ANGELES COUNTY ENGINEERING BLDG.

Do not extend notes this side of this line.

Note: Any Additions or Changes on This Sheet Must be Made or Circled in Red Ink With Date and Name of Person Making Change.

Profile No.	Notes Red.	Plotted	Job No. 205234	Division No. 10	F. B. 2172 Pg. 125
	Date	Date	Survey of AL WOOD ST.		
X-Sec. No.	Notes Chkd.	Checked	Survey by LANGAN	Notes RIKE	Date 9-17-56
	Date	Date	Map No.	Indexed C. Johnson	

ALWOOD ST.
C.I. 2052.34

BANNON AVE.
FROM
FAIRGROVE AVE. TO MAPLEGROVE ST.

PROFILE AND CROSS SECTION.

STATION	B. B.	H. I.	F. B.	ELEV.
	LANGAN RIKE YASUI CHOCHOV			

NOTE: ANY ADDITIONS OR CHANGES ON THIS SHEET MUST BE MADE OR CIRCLED IN RED INK, WITH DATE AND NAME OF PERSON MAKING CHANGE.

Do not extend notes this side of this line.

PLEASE RETURN TO
LOS ANGELES COUNTY ENGINEER
700 LOS ANGELES COUNTY ENGINEERING BLDG.

76298 S & E #307—7-55

76298 S & E #307—7-55

PLEASE RETURN TO
LOS ANGELES COUNTY ENGINEER
700 LOS ANGELES COUNTY ENGINEERING BLDG.

NOTE: ANY ADDITIONS OR CHANGES ON THIS SHEET MUST BE MADE OR CIRCLED IN RED INK, WITH DATE AND NAME OF PERSON MAKING CHANGE.

Do not extend notes this side of this line.

STATION	B. S.	H. I.	F. S.	ELEV.	BANNON AVE. LT.	℄ RT.
					ELEV. = 340.07 F.B. 1926-182-FAIRGROVE	
B.M. AZ-236				340 07	B.M. AZ-236 AVE. + BANNON AVE., N.W. COR., BT. SPR. IN CURB, 7' N. OF N. END C.R.	
1+00	INTER. ℄ BANNON AVE. + FAIRGROVE AVE.			339 8	INTER. ℄ BANNON AVE. + FAIRGROVE AVE.	
				341 3	150' E. ON ℄ FAIRGROVE AVE.	
				339 3	" W " " "	"
				339 00	W. END N.W. C.R. GUT.	
				339 63	" " " " CURB	
				339 37	N. " " " GUT.	
				340 03	" " " " CURB	
				339 59	" " N.E. " GUT.	
				340 26	" " " " CURB	
				339 76	E. " " " GUT.	
				340 39	" " " " CURB	
1+18				339 25		℄ CONC. CROSS GUTTER
1+64				340 1		℄
2+00				340 3		℄
" "				339 70		18' GUT.
" "				340 37		18' CURB

F. B. 2172 Pg. 126 Job No. 2052.34 Division No. 10 Notes Red. Plotted Profile
Survey of ALWOOD ST. Date Date No.
Survey by ~~C. Johnson~~ LANIGAN Notes RIKE Notes Chkd. Checked X-Sec.
Indexed Date Date Date No.

76298 S & E #307—7-55

PLEASE RETURN TO
LOS ANGELES COUNTY ENGINEER
700 LOS ANGELES COUNTY ENGINEERING BLDG.

NOTE: ANY ADDITIONS OR CHANGES ON THIS SHEET MUST BE MADE OR CIRCLED IN RED INK, WITH DATE AND NAME OF PERSON MAKING CHANGE.

Do not extend notes this side of this line.

STATION	B. S.	H. I.	F. S.	ELEV.	BANNON LT.	AVE. (CONT.) RT.
						℄
2+00				339 8	18' GUT.	
"				340 23	18' CURB	
2+95				340 7		℄
"				339 98		18' GUT.
" "				340 63		18' CURB
" "				340 1	18' EDGE PVT.	
" "				340 59	18' CURB	
T. P.				340 57	T. P.	
3+50.4				340 21		18' END CONC. GUTTER
" "				340 82		18' TOP CURB
3+80				341 8		260'± BACK LOT LINE
3+80				340 7	258' BACK LOT LINE	
4+00				341 0		℄
" "				340 5		18' EDGE PVT.
"				341 00		18' CURB
" "				340 5	18' EDGE PVT	
" "				341 03	18' CURB	
4+90				341 4		℄
" "				341 0		18' EDGE PVT
" "				341 40		18' CURB

Profile Notes Red. ____ Plotted ____ Job No. 205234 Division No. 10 F. B. 2172 Pg. 127
No. ____ Date ____ Date ____ Survey of ALWOOD ST.
X-Sec. Notes Chkd. ____ Checked ____ Survey by LANIGAN Notes RIKE Date 7-17-58
No. ____ Date ____ Date ____ Map No. ____ Index No. C. Johnson Date ____

76298 S & E #307—7-55

PLEASE RETURN TO
LOS ANGELES COUNTY ENGINEER
700 LOS ANGELES COUNTY ENGINEERING BLDG.

NOTE: ANY ADDITIONS OR CHANGES ON THIS SHEET MUST BE MADE OR CIRCLED IN RED INK, WITH DATE AND NAME OF PERSON MAKING CHANGE.

Do not extend notes this side of this line.

F. B. 2172 Pg. 128 Job No. 2062.34 Division No. 10 Notes Red. Plotted Profile
Survey of ALWOOD ST. Date Date No.
Survey by LINGAN RIKE Notes Notes Chkd. Checked X-Sec.
Indexed C. Johnson Date Date Date No.

STATION	B. S.	H. I.	F. S.	ELEV.	BANNON AVE. (CONT.) LT.	℄	RT.
						℄	
5+03				341 5		℄	
" "				341 0	18' EDGE PVT.		
" "				341 43	18' CURB		
6+00				341 6		℄	
" "				341 3			18' EDGE PVT.
" "				341 43			18' CURB
" "				341 2	18' EDGE PVT.		
" "				341 63	18' CURB		
T. P.				341 17	T. P.		
6+92				344 0			260'± BACK LOT LINE
7+10				342 3		℄	
" "				341 7			18' EDGE PVT.
" "				342 27			18' CURB
"				341 8	18' EDGE PVT.		
" "				342 32	18' CURB		
" "				342 5	258' BACK LOT LINE		
7+97				342 7		℄	
" "				342 2			18' EDGE PVT.
" "				342 65			18' CURB
" "				342 3	18' EDGE PVT.		

76298 S & E #307—7-55

PLEASE RETURN TO
LOS ANGELES COUNTY ENGINEER
700 LOS ANGELES COUNTY ENGINEERING BLDG.

NOTE: ANY ADDITIONS OR CHANGES ON THIS SHEET MUST BE MADE OR CIRCLED IN RED INK, WITH DATE AND NAME OF PERSON MAKING CHANGE.

Do not extend notes this side of this line.

STATION	B. S.	H. I.	F. S.	ELEV.	BANNON	AVE. (CONT.)
					LT.	RT.
					℄	
7+97				342 62	18' CURB	
7+00				343 1		℄
" "				342 6		18' EDGE PVT.
" "				343 06		[illegible]
				[illegible]	[illegible]	
				[illegible]	18' CURB	
T — P.				342 68	T. P.	
10 +02				343 6		℄
" "				342 9		18' EDGE PVT.
" "				343 49		18' CURB
" "				343 2	18' EDGE PVT.	
" "				343 62	18' CURB	
10+65				345 3		260'± BACK LOT LINE
" "				344 1	258' BACK LOT LINE	
11+00				344 1		℄
" "				343 6		18' EDGE PVT.
" "				344 08		18' CURB
" "				343 6	18' EDGE PVT.	
" "				344 11	18' CURB	
11 +95				344 7		℄

Profile Notes Red. ____ Plotted ____ Job No. 2352 Division No. 10 F. B. 2 [illegible] Pg. 129
No. ____ Date ____ Date ____ Survey of AL WOOD ST.
X-Sec. Notes Chkd. ____ Checked ____ Survey by [illegible] Notes [illegible] Date [illegible]
No. ____ Date ____ Date ____ Map No. ____ Indexed ____ Date ____
C. Johnson

76298 S & E #307—7-55

PLEASE RETURN TO
LOS ANGELES COUNTY ENGINEER
700 LOS ANGELES COUNTY ENGINEERING BLDG.

NOTE: ANY ADDITIONS OR CHANGES ON THIS SHEET MUST BE MADE OR CIRCLED IN RED INK, WITH DATE AND NAME OF PERSON MAKING CHANGE.

Do not extend notes this side of this line.

STATION	B. S.	H. I.	F. S.	ELEV.	BANNON LT.	AVE. (CONT.) RT.
						℄
11+95				344 3		18' EDGE PVT.
" "				344 70		18' CURB
" "				344 3	18' EDGE PVT.	
" "				344 70	18' CURB	
T. P.				344 52	T.P.	
13+00				345 4		℄
" "				344 9		18' EDGE PVT.
" "				345 34		18' CURB
" "				344 8	18' EDGE PVT.	
" "				345 33	18' CURB	
13+45.5				345 6		℄
" "				344 95		18' BEGIN. CONC. GUT.
" "				345 60		18' CURB
" "				344 99	18' BEGIN CONC. GUT.	
" "				345 60	18' CURB	
				345 18	S. END S. W. C. R. GUT.	
				345 65	" " " " CURB	
				344 53	W. " " " GUT.	
				345 21	" " " " CURB	
13+87.5				344 72		℄ + CONC. CROSS GUT.

F. B. 2172 Pg. 130

Job No. 2057.34 Division No. 10 Notes Red. Plotted
Survey of ALWOOD ST. Date Date No.
Survey by LANIGAN Notes RIKE Notes Chkd. Checked X-Sec.
Indexed C. Johnson Date Date Date No.

76298 S & E #307—7-55

PLEASE RETURN TO
LOS ANGELES COUNTY ENGINEER
700 LOS ANGELES COUNTY ENGINEERING BLDG.

NOTE: ANY ADDITIONS OR CHANGES ON THIS SHEET MUST BE MADE OR CIRCLED IN RED IN INK, WITH DATE AND NAME OF PERSON MAKING CHANGE.

Do not extend notes this side of this line.

STATION	B. S.	H. I.	F. S.	ELEV.	BANNON AVE. (CONT.) LT. ℄ RT.
				345 12	S. END S.E. C.R. GUT.
				345 66	" " " " CURB
				344 88	E. " " " GUT.
				345 54	" " " " CURB
14+05.52	INTER ℄ BANNON AVE. & MAPLEGROVE ST.			345 6	INTER. ℄ BANNON AVE. & MAPLEGROVE ST.
				[illegible]	150' E. ON ℄ MAPLEGROVE ST.
				[illegible]	18' N. GUT.
				[illegible]	" CURB
				345 2	160' W. ON ℄ MAPLEGROVE ST.
				[illegible]	18' N. GUT.
				[illegible]	" " CURB
B.M. AZ-237				345 66	ELEV. = 345.642 F.B. 1926-182 B.M. AZ-237 - MAPLEGROVE ST. (N. SIDE) AT BANNON AVE., BT. SPK. IN CURB, 5' E. OF ℄ PROD. OF BANNON AVE.

Profile Notes Rod ____ Plotted ____ Job No. 2352.34 Division No. 10 F. B. 2172 Pg. 131
No. ____ Date ____ Date ____ Survey of ALWOOD ST.
X-Sec. Notes Chkd. ____ Checked ____ Survey by LANIGAN Notes ____ Date ____
No. ____ Date ____ Date ____ Map No. ____ Indexed ____ C. Johnson

F. B. 2172 Pg. 132

Job No. 2052.34 Division No. 10 Notes Red. Plotted Profile

Survey of ALWOOD ST. Date Date No.

Survey by LANIGAN Notes RIKE Notes Chkd. Checked X-Sec.

Indexed A. C. Johnson Date Date Date No.

76298 S & E #307—7-55

PLEASE RETURN TO

LOS ANGELES COUNTY ENGINEER

700 Los Angeles County Engineering Bldg.

NOTE: ANY ADDITIONS OR CHANGES ON THIS SHEET MUST BE MADE OR CIRCLED IN RED INK, WITH DATE AND NAME OF PERSON MAKING CHANGE.

Do not extend notes this side of this line.

STATION	B. S.	H. I.	F. S.	ELEV.	
					BANNON
					AVE. (CONT.)

Notes Ck'd by	Survey of AL WOOD ST
Map No.	IN 2052.34 Tape Std °F
Office Work	Surveyed by J. J. LANIGAN
Checked	Notes J. J. L. Date 9-18-58
Date	Indexed ~~9-28-58~~

F. B. 2172 PG. 133

C.I. 2052.34
AL WOOD ST

BALLISTA AVE.
FROM
FAIRGROVE AVE TO MAPLEGROVE ST

LOCATION OF IMPROVEMENTS.

LANIGAN.
RIME
YASUI
CIOCHON

Note: Any Additions or Changes on This Sheet Must be Made or Circled in Red Ink With Date and Name of Person Making Change.

Do not exceed notes this side of this line.

RETURN TO
LOS ANGELES COUNTY ENGINEER
700 LOS ANGELES COUNTY ENGINEERING BLDG.

76F3095 CE #247—3-57

F.B. 2172 Pg. 134

CONT. BOT. PG. 135

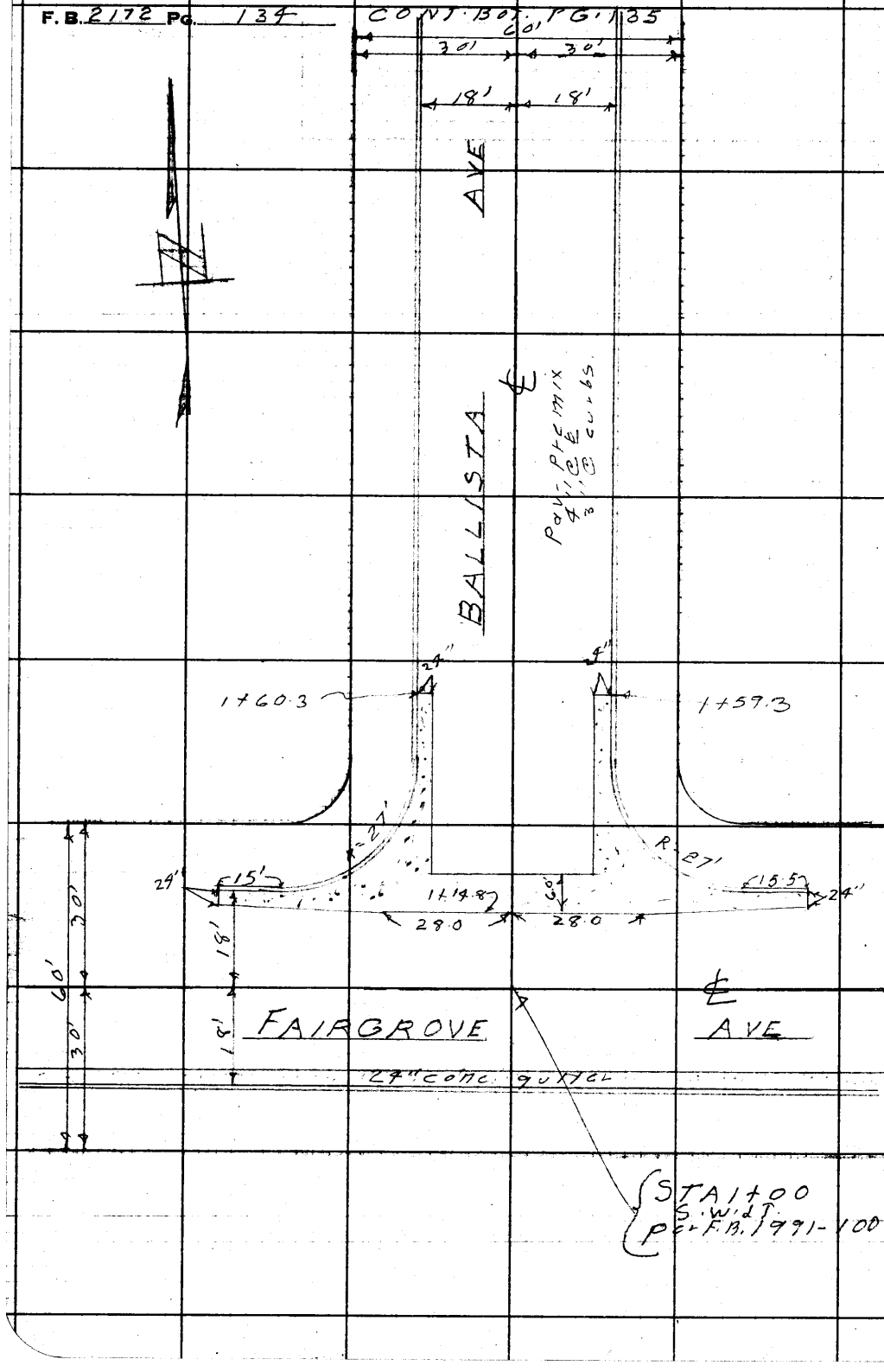

RETURN TO
LOS ANGELES COUNTY ENGINEER
700 LOS ANGELES COUNTY ENGINEERING BLDG.

Do not extend notes this side of this line.

Note: Any Additions or Changes on This Sheet Must be Made or Circled in Red Ink With Date and Name of Person Making Change.

Notes Ck'd by	Survey of ALWOOD ST.
Map No.	JN 2052-34 Tape Std °F
Office Work	Surveyed by J. J. LANIGAN
Checked	Notes J. J. L Date 9-18-58
Date	Indexed K. G. Johnson

F. B. 2172 PG. 135

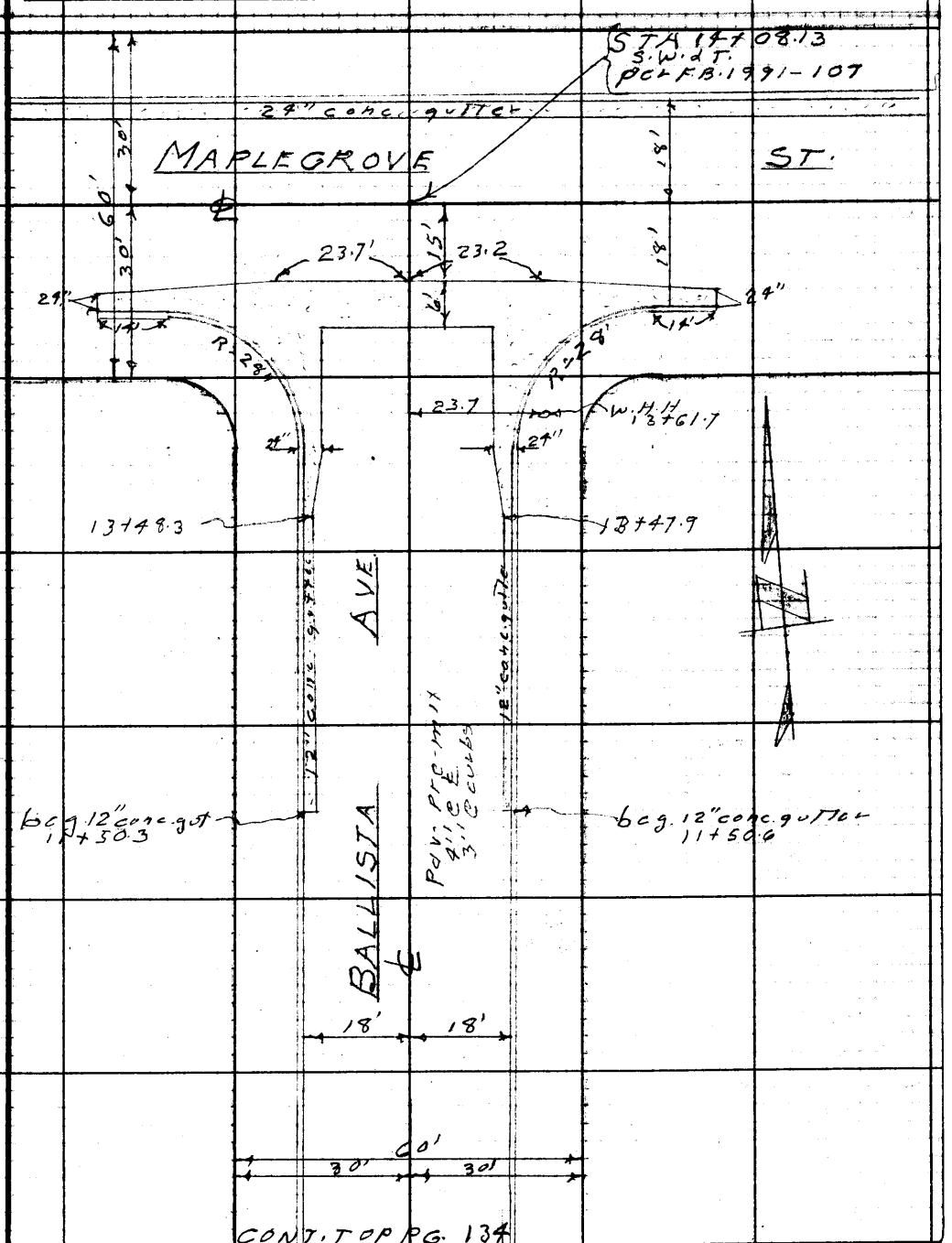

CONT. TO PG. 134

Note: Any Additions or Changes on This Sheet Must be Made or Circled in Red Ink With Date and Name of Person Making Change.

Do not extend notes this side of this line.

RETURN TO
LOS ANGELES COUNTY ENGINEER
700 LOS ANGELES COUNTY ENGINEERING BLDG.

76F3095 CE #247—3-57

RETURN TO
LOS ANGELES COUNTY ENGINEER
700 LOS ANGELES COUNTY ENGINEERING BLDG.

Note: Any Additions or Changes on This Sheet Must be Made or Circled in Red Ink With Date and Name of Person Making Change.

Do not extend notes this side of this line.

F. B. 2172 PG. 136

Profile	Notes Red.	Plotted	Job No. 2052.34	Division No. 10	F. B. 2172 Pg. 137
No.	Date	Date	Survey of ALWOOD ST.		
X-Sec.	Notes Chkd.	Checked	Survey by LANIGAN	Notes RIKE	Date 9-18-56
No.	Date	Date	Map No.	Indexed C. Johnson	

ALWOOD ST.
C.I. 2052.34

BALLISTA AVE.
FROM
FAIRGROVE AVE. TO MAPLEGROVE ST.

PROFILE AND CROSS SECTION

STATION	B. S.	H. I.	F. S.	ELEV.
	LANIGAN RIKE YASUI			

NOTE: ANY ADDITIONS OR CHANGES ON THIS SHEET MUST BE MADE OR CIRCLED IN RED INK, WITH DATE AND NAME OF PERSON MAKING CHANGE.

Do not extend notes this side of this line.

PLEASE RETURN TO
LOS ANGELES COUNTY ENGINEER
700 LOS ANGELES COUNTY ENGINEERING BLDG.

76298 S & E #307—7-55

76298 S & E #307—7-55

PLEASE RETURN TO
LOS ANGELES COUNTY ENGINEER
700 LOS ANGELES COUNTY ENGINEERING BLDG.

NOTE: ANY ADDITIONS OR CHANGES ON THIS SHEET MUST BE MADE OR CIRCLED IN RED INK, WITH DATE AND NAME OF PERSON MAKING CHANGE.

Do not extend notes this side of this line.

STATION	B. S.	H. I.	F. S.	ELEV.	BALLISTA	AVE.
B.M.AZ-291				338 24	ELEV. = 338.237 F.B 1926-212 B.M.AZ-291 FAIRGROVE AVE. (S. SIDE) AT BALLISTA AVE., BT. SPK. IN CURB, 12' E. OF ℄ PROD. OF BALLISTA AVE. LT. ℄ RT.	
1+00	INTER. ℄ BALLISTA AVE. + FAIRGROVE AVE.			338 1	INTER. ℄ BALLISTA AVE. + FAIRGROVE AVE.	
				338 7	150' E. ON ℄ FAIRGROVE AVE	
				338 09	18' S. GUT.	
				338 73	" " CURB	
				337 6	175' W. ON ℄ FAIRGROVE AVE.	
				336 91	18' S. GUT.	
				337 57	" " CURB	
				337 41	W. END N.W. C.R. GUT.	
				338 10	" " " " CURB	
				337 70	N. " " " GUT.	
				338 34	" " " " CURB	
				337 67	" " N.E. " GUT.	
				338 30	" " " " CURB	
				337 68	E. " " " GUT.	
				338 34	" " " " CURB	
1+18				337 56		℄ + CONC. CROSS GUTTER.

F. B. 2172 Pg. 138 Job No. 2052.34 Division No. 10 Notes Red. Plotted Profile
Survey of ALWOOD ST. Date Date No.
Survey by LANIGAN Notes RIKE Notes Chkd. Checked X-Sec.
Indexed A. C. Johnson Date Date Date No.

76298 S & E #307—7-55

PLEASE RETURN TO
LOS ANGELES COUNTY ENGINEER
700 LOS ANGELES COUNTY ENGINEERING BLDG.

NOTE: ANY ADDITIONS OR CHANGES ON THIS SHEET MUST BE MADE OR CIRCLED IN RED INK, WITH DATE AND NAME OF PERSON MAKING CHANGE.

Do not extend notes this side of this line.

STATION	B. S.	H. I.	F. S.	ELEV.	BALLISTA	AVE. (CONT.)
					L.T. ℄	RT.
1+68				338 4	℄	
2+10				338 6	℄	
" "				338 1		18' EDGE PVT.
" "				338 66		18' CURB
" "				338 2	18' EDGE PVT.	
" "				338 68	18' CURB	
T. - P.				338 61	T.P.	
3+00				339 1	℄	
" "				338 7		18' EDGE PVT.
" "				339 15		18' CURB
" "				338 6	18' EDGE PVT.	
" "				339 17	18' CURB	
4+00				339 7	℄	
" "				339 2		18' EDGE PVT.
" "				339 11		18' CURB
" "				339 [illegible]	18' EDGE PVT.	
				339 69	18' CURB	
4+43				341 0		258' BACK LOT LINE
" "				339 4	258' BACK LOT LINE	
5+00				340 2	℄	

Profile Notes Red. ____ Plotted ____ Job No. 205234 Division No. 10 F. B. 2172 Pg. 139
No. ____ Date ____ Date ____ Survey of ALWOOD ST.
X-Sec. Notes Chkd. ____ Checked ____ Survey by LANIGAN Notes [illegible] Date [illegible]
No. ____ Date ____ Date ____ Map No. ____ Index [illegible] C. Johnson Date ____

76298 S & E #307—7-55

PLEASE RETURN TO
LOS ANGELES COUNTY ENGINEER
700 LOS ANGELES COUNTY ENGINEERING BLDG.

NOTE: ANY ADDITIONS OR CHANGES ON THIS SHEET MUST BE MADE OR CIRCLED IN RED INK, WITH DATE AND NAME OF PERSON MAKING CHANGE.

Do not extend notes this side of this line.

STATION	B. S.	H. I.	F. S.	ELEV.	BALLISTA AVE (CONT.) LT.	RT.
						℄
5+00				339 7		18' EDGE PVT.
" "				340 26		18' CURB
" "				339 7	18' EDGE PVT.	
" "				340 24	18' CURB	
6+00				340 8		℄
" "				340 3		18' EDGE PVT.
" "				340 75		18' CURB
" "				340 3	18' EDGE PVT.	
" "				340 76	18' CURB	
T. P.				340 55	T. P.	
7+00				341 3		℄
" "				340 8		18' EDGE PVT.
				341 29		18' CURB
				342 5		258' BACK LOT LINE.
" "				340 9	18' EDGE PVT.	
" "				341 32	18' CURB	
" "				340 7	258' BACK LOT LINE.	
8+00				341 8		℄
" "				341 3		18' EDGE PVT.
" "				341 84		18' CURB

F. B. 2172 Pg. 140 Job No. 2052.34 Division No. 10 Notes Red. Plotted Profile
Survey of ALWOOD ST Date Date No.
Survey by LANIGAN Notes RIKE Notes Chkd. Checked X-Sec.
Indexed C. Johnson Date Date Date No.

76298 S & E #307—7-55

PLEASE RETURN TO
LOS ANGELES COUNTY ENGINEER
700 LOS ANGELES COUNTY ENGINEERING BLDG.

NOTE: ANY ADDITIONS OR CHANGES ON THIS SHEET MUST BE MADE OR CIRCLED IN RED INK, WITH DATE AND NAME OF PERSON MAKING CHANGE.

Do not extend notes this side of this line.

STATION	B. S.	H. I.	F. S.	ELEV.	BALLISTA AVE. (CONT.) LT.	℄	RT.
8+00				341 4	18' EDGE PVT.		
" "				341 89	18' CURB		
9+00				342 3		℄	
" "				341 9			18' EDGE PVT.
" "				342 42			18' CURB
T. P.				341 88	T. P.		
9+00				341 9	18' EDGE PVT.		
" "				342 40	18' CURB		
10+02				342 9		℄	
" "				342 5			18' EDGE PVT.
" "				342 95			18' CURB
" "				343 7			258' BACK LOT LINE
" "				342 5	18' EDGE PVT.		
" "				342 97	18' CURB		
" "				342 1	258' BACK LOT LINE		
11+00				343 5		℄	
" "				343 0			18' EDGE PVT.
" "				343 52			18' CURB
" "				343 0	18' EDGE PVT.		
" "				343 46	18' CURB		

Profile Notes Red. ____ Plotted ____ Job No. 206234 Division No. 10 F. B. 2172 Pg. 141
No. ____ Date ____ Date ____ Survey of ALWOOD ST.
X-Sec. Notes Chkd. ____ Checked ____ Survey by [illegible] Notes [illegible] Date [illegible]
No. ____ Date ____ Date ____ Map No. ____ Indexed ____ Date ____

76298 S & E #307—7-55

PLEASE RETURN TO
LOS ANGELES COUNTY ENGINEER
700 LOS ANGELES COUNTY ENGINEERING BLDG.

NOTE: ANY ADDITIONS OR CHANGES ON THIS SHEET MUST BE MADE OR CIRCLED IN RED INK, WITH DATE AND NAME OF PERSON MAKING CHANGE.

Do not extend notes this side of this line.

STATION	B. S.	H. I.	F. S.	ELEV.	BALLISTA LT.	AVE. (CONT.) RT.
						℄
11+50				343 15		18' BEGIN. CONC. GUTTER
" "				343 83		18' CURB
" "				343 03	18' BEGIN. CONC. GUT.	
" "				343 71	18' CURB	
T. P.				343 42	T. P.	
12+05				[illegible]		℄
" "				343 38		18' GUT.
" "				343 97		18' CURB
" "				343 30	18' GUT.	
" "				343 97	18' CURB	
13+05				343 9		℄
" "				343 30		18' GUT.
" "				343 99		18' CURB
" "				343 32	18' GUT.	
" "				343 95	18' CURB	
				343 17	S. END S. E. C. R. GUT.	
				343 80	" " " " CURB	
				343 10	E. " " " GUT.	
				343 75	" " " " CURB	
				343 14	S. " S.W. " GUT.	

F. B. 2172 Pg. 142 Job No. 305234 Division No. 10 Notes Red. Plotted Profile
Survey of ALWOOD ST. Date Date No. X-Sec.
Survey by LANIGAN Notes RIKE Notes Chkd. Checked
Indexed C. J. Date Date Date No.

76298 S & E #307—7-55

PLEASE RETURN TO
LOS ANGELES COUNTY ENGINEER
700 LOS ANGELES COUNTY ENGINEERING BLDG.

NOTE: ANY ADDITIONS OR CHANGES ON THIS SHEET MUST BE MADE OR CIRCLED IN RED INK, WITH DATE AND NAME OF PERSON MAKING CHANGE.

Do not extend notes this side of this line.

STATION	B. S.	H. I.	F. S.	ELEV.	BALLISTA AVE. (CONT.) LT.	℄ RT.
				343 79	S. END S.W. C.R. CURB	
				342 81	W. " S.W. " GUT.	
				343 46	" " " " CURB	
13+90				342 94		℄ + CONC. CROSS GUTTER
14+08.13	INTER. ℄ BALLISTA AVE. & MAPLEGROVE ST.			343 75	INTER. ℄ BALLISTA AVE. & MAPLEGROVE ST.	
				344 5	170' E. ON ℄ MAPLEGROVE ST.	
				343 94	18' N. GUT.	
				344 45	" " CURB	
				343 2	160' W. ON ℄ MAPLEGROVE ST.	
				342 68	18' N. GUT.	
				343 31	" " CURB	
B.M. AZ-285				343 78	ELEV. = 343.774 F.B. 1926-209 B.M. AZ-285 MAPLEGROVE AVE & BALLISTA AVE., S.E. COR., BT. SPK. IN CURB, 7' E. OF E. END C.R.	

Profile Notes Red. ____ Plotted ____ Job No. 205234 Division No. 10 F. B. 2112 Pg. 143
No. ____ Date ____ Date ____ Survey of ALWOOD ST.
X-Sec. Notes Chkd. ____ Checked ____ Survey by [illegible] Notes [illegible] Date 7-8-55
No. ____ Date ____ Date ____ Map No. ____ Indexed C. Johnson

F. B. 2172 Pg. 144

Job No. 2062.34 Division No. 10 Notes Red. _____ Plotted _____ Profile

Survey of ALWOOD ST. Date _____ Date _____ No. _____

Survey by LANIGAN Notes RIKE. Notes Chkd. _____ Checked _____ X-Sec.

Indexed _____ Date _____ Date _____ Date _____ No. _____

STATION	B. S.	H. I.	F. S.	ELEV.

Do not extend notes this side of this line.

PLEASE RETURN TO

LOS ANGELES COUNTY ENGINEER

700 LOS ANGELES COUNTY ENGINEERING BLDG.

NOTE: ANY ADDITIONS OR CHANGES ON THIS SHEET MUST BE MADE OR CIRCLED IN RED INK, WITH DATE AND NAME OF PERSON MAKING CHANGE.

76298 S & E #307—7-55

Notes Ck'd by	Survey of ALWOOD ST.
Map No.	JN 2052.34 Tape Std °F
Office Work	Surveyed by J.J. LANIGAN.
Checked	Notes J.J.L. Date 9-17-58
Date	Indexed ~~S. G. Johnson~~ 9-26-58

F. B. 2172 Pg. 145

C.I. 2052.34
ALWOOD ST.

STIMSON AVE
FROM
FAIRGROVE AVE TO MAPLEGROVE ST.

LOCATION OF IMPROVEMENTS

LANIGAN
RIHA
YASUI
CIOCHON

Notes: Any Additions or Changes on This Sheet Must be Made in Red Ink With Date and Name of Person Making Change.

Do not extend notes this side of this line.

RETURN TO
LOS ANGELES COUNTY ENGINEER
700 LOS ANGELES COUNTY ENGINEERING BLDG.

76F3095 CE #247—3-57

F. B. 2172 Pg. 146

RETURN TO
LOS ANGELES COUNTY ENGINEER
700 LOS ANGELES COUNTY ENGINEERING BLDG.

Do not extend noted this side of this line.

Note: Any Additions or Changes on This Sheet Must be Made or Circled in Red Ink With Date and Name of Person Making Change.

1+29.7
29.3

Notes Ck'd by	Survey of ALWOOD ST.
Map No.	JN 2052.37 Tape Std °F
Office Work	Surveyed by J.J. LANIGAN
Checked	Notes J.J.L. Date 9-19-58
Date	Indexed [redacted]

F.B. 2172 Pg. 147

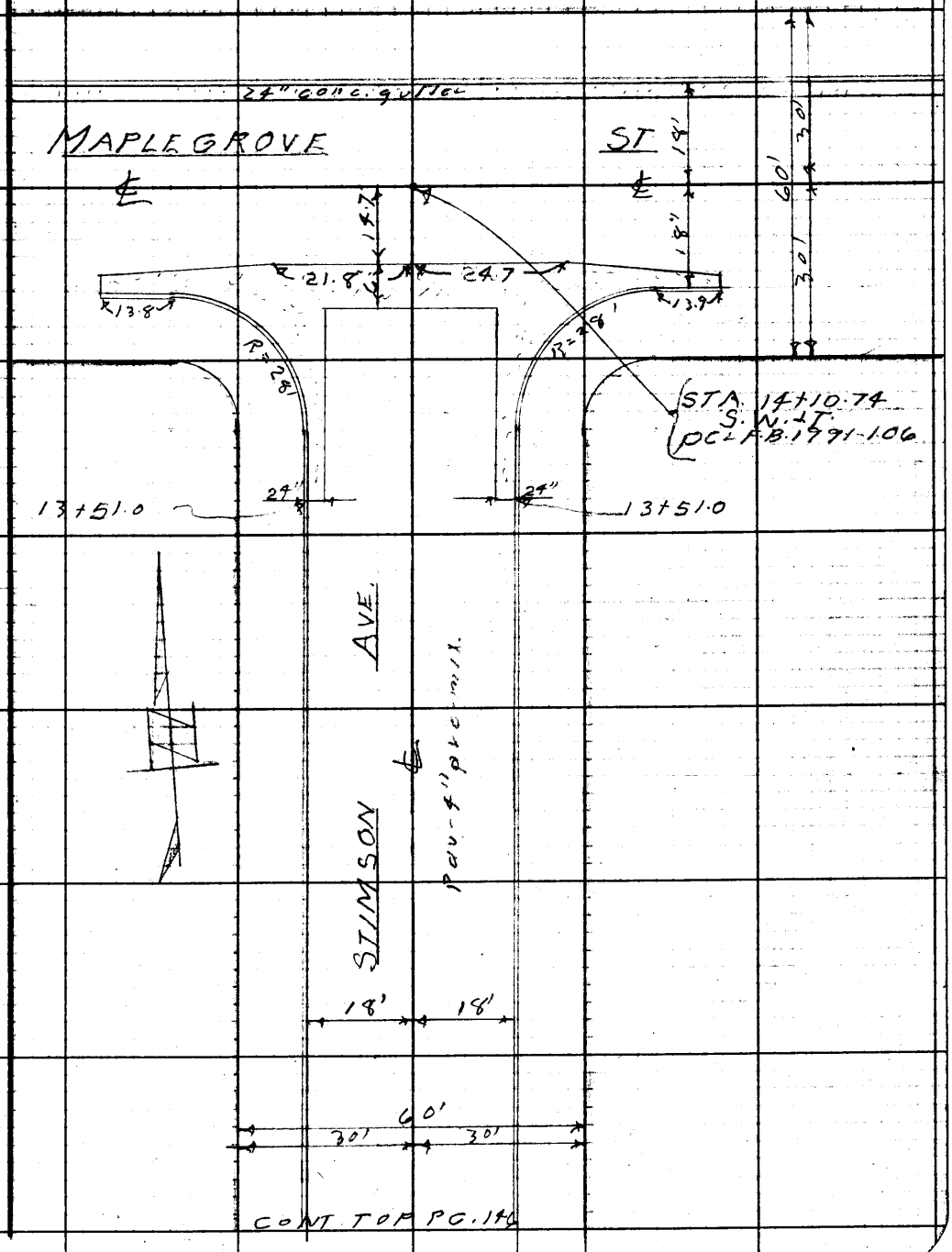

Note: Any Additions or Changes on This Sheet Must be Made or Circled in Red Ink With Date and Name of Person Making Change.

Do not exceed notes this side of this line.

RETURN TO
LOS ANGELES COUNTY ENGINEER
700 LOS ANGELES COUNTY ENGINEERING BLDG.

76F3098 CE #247 3-57

RETURN TO
LOS ANGELES COUNTY ENGINEER
700 LOS ANGELES COUNTY ENGINEERING BLDG.

Note: Any Additions or Changes on This Sheet Must be Made or Circled in Red Ink With Date and Name of Person Making Change.

Do not extend notes this side of this line.

F. B. 2112 Pg. 148

Profile No.	Notes Red.	Plotted	Job No. 2052.34	Division No. 10	F. B. 2172 Pg. 149
	Date	Date	Survey of ALWOOD ST.		
X-Sec. No.	Notes Chkd.	Checked	Survey by LANIGAN	Notes RIKE	Date 9-18-58
	Date	Date	Map No.	Issued [redacted]	Date

ALWOOD ST.
C.I. 2052.34

STIMSON AVE.
FROM
FAIRGROVE AVE. TO MAPLEGROVE ST.

PROFILE AND CROSS SECTION.

STATION	B. S.	H. I.	F. S.	ELEV.
	LANIGAN RIKE YASUI.			

NOTE: ANY ADDITIONS OR CHANGES ON THIS SHEET MUST BE MADE OR CIRCLED IN RED INK, WITH DATE AND NAME OF PERSON MAKING CHANGE.

Do not extend notes this side of this line.

PLEASE RETURN TO
LOS ANGELES COUNTY ENGINEER
700 LOS ANGELES COUNTY ENGINEERING BLDG.

76298 S & E #307—7-55

76298 S & E #307—7-55

PLEASE RETURN TO
LOS ANGELES COUNTY ENGINEER
700 LOS ANGELES COUNTY ENGINEERING BLDG.

NOTE: ANY ADDITIONS OR CHANGES ON THIS SHEET MUST BE MADE OR CIRCLED IN RED INK, WITH DATE AND NAME OF PERSON MAKING CHANGE.

Do not extend notes this side of this line.

STATION	B. S.	H. I.	F. S.	ELEV.	STIMSON	AVE.
B.M. AZ-293				336 11	ELEV. = 336.108 F.B. 1926-2'2 B.M. AZ-293 FAIRGROVE AVE. + STIMSON AVE. S.E. COR. BT. SPK. IN CURB, 6' S. OF S. END C.R.	
					LT.	℄ RT.
1+00	INTER. ℄ STIMSON AVE. + FAIRGROVE AVE.			335 8	INTER. ℄ STIMSON AVE + FAIRGROVE AVE.	
				336 6	150' E. ON ℄ FAIRGROVE AVE.	
				335 2	" W " " "	".
				335 15	W. END N.W. C.R. GUT.	
				335 80	" " " " CURB	
				335 50	N. " " " GUT.	
				336 18	" " " " CURB	
				335 48	N. " N.E. " GUT.	
				336 13	" " " CURB	
				335 50	E. " " " GUT.	
				336 14	" " " " CURB	
1+18				335 27		℄ + CONC. CROSS GUTTER
1+160.0				335 9		℄
" "				335 51		18' END CONC. GUTTER
" "				336 18		18' CURB
" "				335 59	18' END CONC. GUTTER	

F. B. 2172 Pg. 150 Job No. 2052.34 Division No. 10 Notes Red. Plotted Profile
Survey of ALWOOD ST. Date Date No.
Survey by LANIGAN Notes RIKE Notes Chkd. Checked X-Sec.
Indexed C. Johnson Date Date Date No.

76298 S & E #307—7-55

PLEASE RETURN TO
LOS ANGELES COUNTY ENGINEER
700 LOS ANGELES COUNTY ENGINEERING BLDG.

NOTE: ANY ADDITIONS OR CHANGES ON THIS SHEET MUST BE MADE OR CIRCLED IN RED INK, WITH DATE AND NAME OF PERSON MAKING CHANGE.

Do not extend notes this side of this line.

STATION	B. S.	H. I.	F. S.	ELEV.	STIMSON AVE. (CONT.) LT.	℄	RT.
1+ 760.0				336.19	18' CURB		
2+00				336.1		℄	
" "				335.8			18' EDGE PVT.
				334.34			18' CURB
" "				335.3			
"				334.5			
3+00				336.6		℄	
"				336.2			18' EDGE PVT.
" "				336.88			18' CURB
" "				336.2	18' EDGE PVT.		
" "				336.91	18' CURB		
T. R.				336.63	T. R.		
4+03				337.1		℄	
" "				336.9			18' EDGE PVT.
"				337.44			18' CURB
"				336.9	18' EDGE PVT.		
" "				337.40	18' CURB		
4+60				337.9	184'± BACK LOT LINE		
5+00				339.8			258' BACK LOT LINE.
5+03				337.7		℄	

Profile No. ____ Notes Red. ____ Plotted ____ Job No. 2052.34 Division No. 10 F. B. 21172 Pg. 151
Date ____ Date ____ Survey of ALWOOD ST.
X-Sec. No. ____ Notes Chkd. ____ Checked ____ Survey by LAWGAN Notes RIKE Date 9-18-58
Date ____ Date ____ Map No. ____ Indexed C. Jo[illegible] Date ____

76298 S & E #307—7-55

PLEASE RETURN TO
LOS ANGELES COUNTY ENGINEER
700 LOS ANGELES COUNTY ENGINEERING BLDG.

NOTE: ANY ADDITIONS OR CHANGES ON THIS SHEET MUST BE MADE OR CIRCLED IN RED INK, WITH DATE AND NAME OF PERSON MAKING CHANGE.

Do not extend notes this side of this line.

STATION	B. S.	H. I.	F. S.	ELEV.	STIMSON LT.	AVE. (CONT.) RT.
						℄
5+03				337 5		18' EDGE PVT.
" "				337 90		18' CURB
" "				337 4	18' EDGE PVT.	
" "				337 91	18' CURB	
6+00				338 1		℄
" "				337 9		18' EDGE PVT.
" "				338 36		18' CURB
" "				337 8	18' EDGE PVT.	
" "				338 37	18' CURB	
7+07				338 6		℄
" "				338 3		18' EDGE PVT.
" "				338 88		18' CURB
" "				338 5	18' EDGE PVT.	
" "				338 90	18' CURB	
T. P.				338 53	T. P.	
8+00				339 1		℄
" "				338 9		18' EDGE PVT.
" "				339 38		18' CURB
" "				338 7	18' EDGE PVT.	
" "				339 36	18' CURB	

F. B. 2172 Pg. 152 Job No. 205234 Division No. 10 Notes Red. Plotted Profile
Survey of ALWOOD ST. Date Date No. X-Sec.
Survey by LANIGAN Notes RIKE Notes Chkd. Checked
Indexed C. Johnson Date Date Date No.

76298 S & E #307—7-55

PLEASE RETURN TO
LOS ANGELES COUNTY ENGINEER
700 LOS ANGELES COUNTY ENGINEERING BLDG.

NOTE: ANY ADDITIONS OR CHANGES ON THIS SHEET MUST BE MADE OR CIRCLED IN RED INK, WITH DATE AND NAME OF PERSON MAKING CHANGE.

Do not extend notes this side of this line.

STATION	B. S.	H. I.	F. S.	ELEV.	STIMSON	AVE. (CONT.)
					LT.	RT.
					℄	
8+60				341 2		155'± BACK LOT LINE
" "				339 9	258' BACK LOT LINE	
9+00				339 5	℄	
"				339 3		18' EDGE PVT.
				339 84		18' CURB
				339 2	18' EDGE PVT.	
				339 83	18' CURB	
10+02				340 1	℄	
" "				339 8		18' EDGE PVT.
" "				[illegible]		18' CURB
" "				[illegible]	18' EDGE PVT.	
" "				[illegible]	18' CURB	
T. P.				340 29	T.P.	
11+00				340 6	℄	
" "				340 4		18' EDGE PVT.
" "				340 83		18' CURB
" "				340 4	18' EDGE PVT.	
" "				340 85	18' CURB	
11+93				343 1		250'± BACK LOT LINE
" "				341 6	175'± BACK LOT LINE	

Profile Notes Red. ____ Plotted ____ Job No. 205234 Division No. 10 F. B. 2172 Pg. 153
No. ____ Date ____ Date ____ Survey of ALWOOD ST.
X-Sec. Notes Chkd. ____ Checked ____ Survey by LANIGAN Notes [illegible] Date 7-18-58
No. ____ Date ____ Date ____ Map No. ____ Indexed C. Johnson

76298 S & E #307—7-55

PLEASE RETURN TO
LOS ANGELES COUNTY ENGINEER
700 LOS ANGELES COUNTY ENGINEERING BLDG.

NOTE: ANY ADDITIONS OR CHANGES ON THIS SHEET MUST BE MADE OR CIRCLED IN RED INK, WITH DATE AND NAME OF PERSON MAKING CHANGE.

Do not extend notes this side of this line.

STATION	B. S.	H. I.	F. S.	ELEV.	STIMSON	AVE. (CONT.)
						RT.
12+00				[illegible]		℄
" "				340 8		℄
" "				[illegible]		18' EDGE PVT.
" "				340 8	18' EDGE PVT.	18' CURB
" "				341 34	18' CURB	
13+00				341 6		℄
" "				341 4		18' EDGE PVT.
" "				341 81		18' CURB
" "				341 3	18' EDGE PVT.	
" "				341 82	18' CURB	
T. P.				341 42	T. P.	
13+51.0				341 8		℄
" "				341 41		18' BEGIN. CONC. GUTTER
" "				342 07		18' CURB
" "				341 41	18' BEGIN. CONC. GUTTER	
" "				342 09	18' CURB	
				341 42	S. END S.E. C.R. GUT.	
				342 04	" " " " CURB	
				341 32	E. " " " GUT.	
				341 95	" " " " CURB	

F. B. 2172 Pg. 154 Job No. 2052.34 Division No. 10 Notes Red. Plotted Profile
Survey of ALWOOD ST. Date Date No.
Survey by LAWSON Notes PIKE Notes Chkd. Checked X-Sec.
Indexed C. Johnson Date Date Date No.

76L-298 S & E #307—1-56

PLEASE RETURN TO
LOS ANGELES COUNTY ENGINEER
700 LOS ANGELES COUNTY ENGINEERING BLDG.

NOTE: ANY ADDITIONS OR CHANGES ON THIS SHEET MUST BE MADE OR CIRCLED IN RED INK, WITH DATE AND NAME OF PERSON MAKING CHANGE.

Do not extend notes this side of this line.

STATION	B. S.	H. I.	F. S.	ELEV.	STIMSON AVE. (CONT.)	
					LT. ℄	RT.
				341 49	S. END S.W. C.R. GUT.	
				342 17	" " " " CURB	
				341 00	W. " " " GUT.	
				341 64	" " " " CURB	
13+93				341 16		℄ + CONC. CROSS GUTTER
14+10.74	INTER. ℄ STIMSON AVE. + MAPLEGROVE ST.			342 1	INTER. ℄ STIMSON AVE. + MAPLEGROVE ST.	
				342 5	160' E. ON ℄ MAPLEGROVE ST.	
				341 94	18' N. GUT.	
				342 54	" " CURB	
				341 5	160' W. ON ℄ MAPLEGROVE ST.	
				340 82	18' N. GUT.	
				341 45	" " CURB.	
B.M.AZ-286				341 95	B.M. AZ-286 ELEV. = 341.937 F.B. 1926-209 MAPLEGROVE ST. (N. SIDE) AT STIMSON AVE., BT. SPK. IN CURB, 3' W. OF ℄ PROD. OF STIMSON AVE.	

Profile Notes Red. Plotted Job No. 2052134 Division No. 10 F. B. 2172 Pg. 155
No. Date Date Survey of ALWOOD ST.
X-Sec. Notes Chkd. Checked Survey by [illegible] Notes [illegible] Date 10-9-58
No. Date Date Map No. Indexed Date

F. B. 2172 Pg. 156

Job No. 2052.34 Division No. 10 Notes Red. Plotted Profile

Survey of ALWOOD ST. Date Date No.

Survey by LANGAN Notes RIKE Notes Chkd. Checked X-Sec.

Indexed Date Date Date Date No.

STATION	B. S.	H. I.	F. S.	ELEV.

Do not extend notes this side of this line.

76L-298 S & E #307—1-56

PLEASE RETURN TO

LOS ANGELES COUNTY ENGINEER

700 LOS ANGELES COUNTY ENGINEERING BLDG.

NOTE: ANY ADDITIONS OR CHANGES ON THIS SHEET MUST BE MADE OR CIRCLED IN RED INK, WITH DATE AND NAME OF PERSON MAKING CHANGE.

Notes Ck'd by	Survey of ALWOOD ST
Map No.	JN 2052.34 Tape Std °F
Office Work	Surveyed by J.J. LANIGAN.
Checked	Notes J.J.L. Date 10-9-58
Date	Indexed ~~G. Johnson~~ 10-28-58

F. B. 2172 PG. 157

C.I. 2052.34
ALWOOD ST.

FAIRGROVE AVE.
FROM
FICKWIRTH AVE TO BANNON AVE

LOCATION OF IMPROVEMENTS

LANIGAN
R.H.E.
VASQUEZ
CIOCHON

Note: Any Additions or Changes on This Sheet Must be Made or Circled in Red Ink With Date and Name of Person Making Change.

Do not extend this side of this line.

PLEASE RETURN TO
LOS ANGELES COUNTY ENGINEER
700 LOS ANGELES COUNTY ENGINEERING BLDG.

76F3098 S&E #247 1-56

F. B. 2172 PG. 158

TO BOT. PG 159



PLEASE RETURN TO
LOS ANGELES COUNTY ENGINEER
700 LOS ANGELES COUNTY ENGINEERING BLDG.

Do not extend this side of this line.

Note: Any Additions or Changes on This Sheet Must be Made or Circled in Red Ink With Date and Name of Person Making Change.

Notes Ck'd by	Survey of ALWOOD ST.
Map No.	JN 2052.34 Tape Std °F
Office Work	Surveyed by J. J. LANIGAN
Checked	Notes J.J.L. Date 10-9-58
Date	Indexed C. Johnson

F. B. 2172 PG. 159

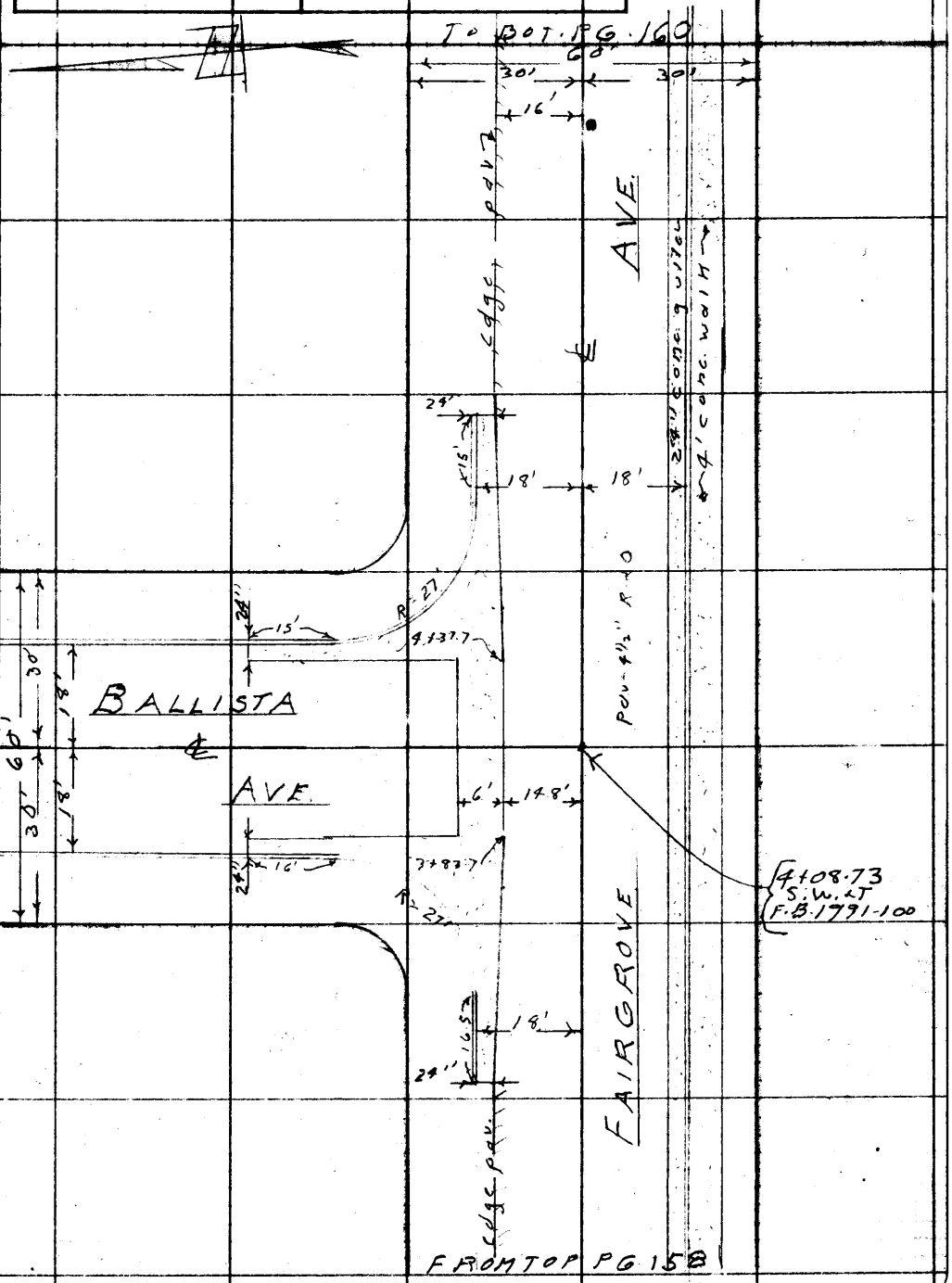

Note: Any Additions or Changes on This Sheet Must be Made or Circled in Red Ink With Date and Name of Person Making Change.

Do not extend this side of this line.

PLEASE RETURN TO
LOS ANGELES COUNTY ENGINEER
700 LOS ANGELES COUNTY ENGINEERING BLDG.

76F3095 S&E #247 1-56

F. B. 2172 PG. 160

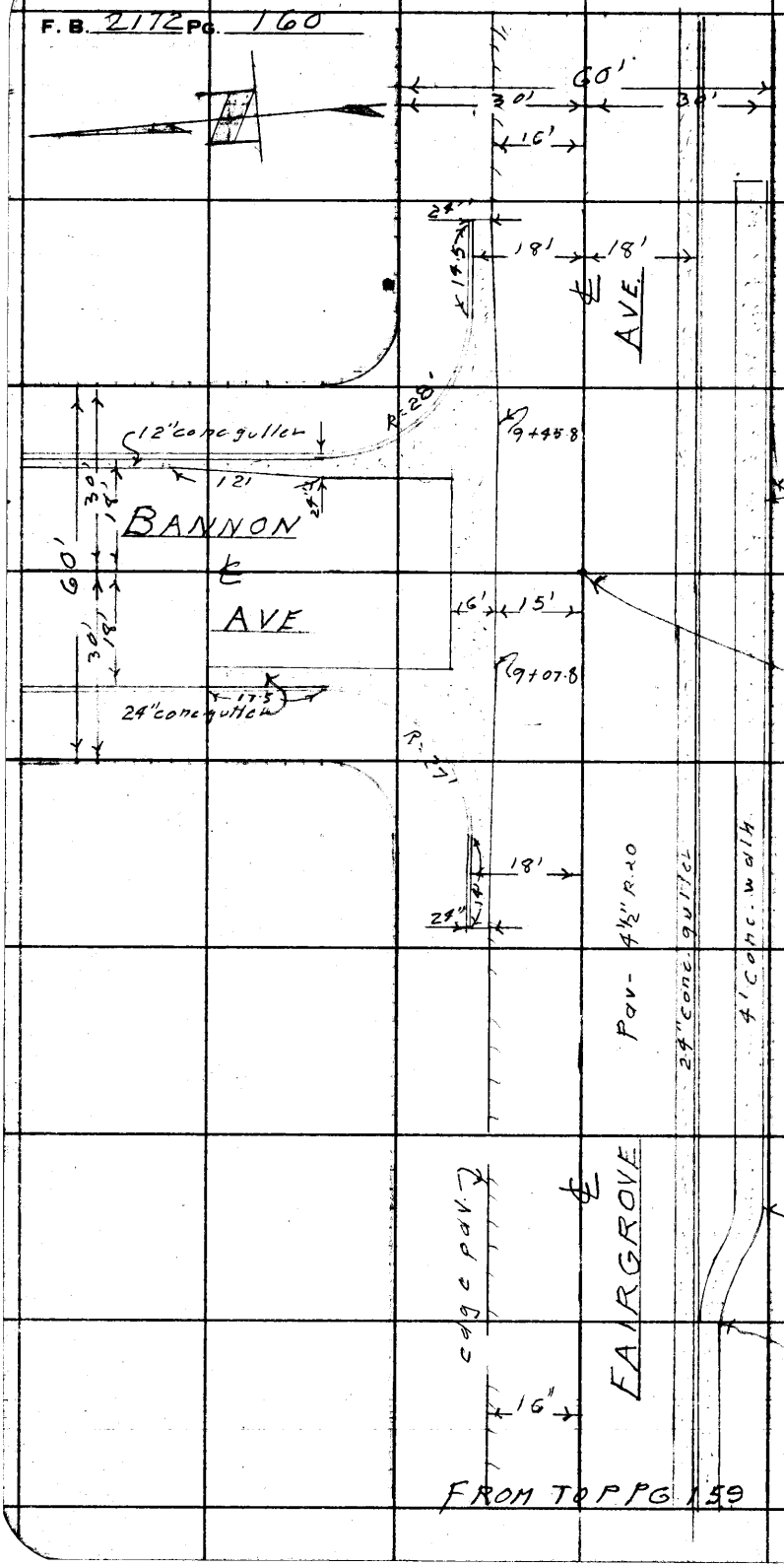

PLEASE RETURN TO
LOS ANGELES COUNTY ENGINEER
700 LOS ANGELES COUNTY ENGINEERING BLDG.

Do not extend this side of this line.

Note: Any Additions or Changes on This Sheet Must be Made or Circled in Red Ink With Date and Name of Person Making Change.

F. B. 2172 Pg. 161

Profile No. | Notes Red. | Plotted | Job No. 205234 | Division No. 10
Date | Date | Survey of ALWOOD ST.
X-Sec. No. | Notes Chkd. | Checked | Survey by LANIGAN | Notes RIKE | Date 10-9-58
Date | Date | Map No. | Index H. C. Johnson

C.I. 205234
ALWOOD ST.

FAIRGROVE AVE.
FROM
FICKEWIRTH AVE. TO BANNON AVE.

PROFILE AND CROSS SECTION

STATION	B. S.	H. I.	F. S.	ELEV.
	LANIGAN RIKE YASUI CIOCHON			

NOTE: ANY ADDITIONS OR CHANGES ON THIS SHEET MUST BE MADE OR CIRCLED IN RED INK, WITH DATE AND NAME OF PERSON MAKING CHANGE.

Do not extend notes this side of this line.

PLEASE RETURN TO
LOS ANGELES COUNTY ENGINEER
700 LOS ANGELES COUNTY ENGINEERING BLDG.

761-298 S & E #307—1-56

76L-298 S & E #307—1-56

PLEASE RETURN TO
LOS ANGELES COUNTY ENGINEER
700 LOS ANGELES COUNTY ENGINEERING BLDG.

NOTE: ANY ADDITIONS OR CHANGES ON THIS SHEET MUST BE MADE OR CIRCLED IN RED INK, WITH DATE AND NAME OF PERSON MAKING CHANGE.

Do not extend notes this side of this line.

STATION	B. S.	H. I.	F. S.	ELEV.	FAIRGROVE	AVE.
					ELEV = 337.246 F.B. 1926-212	
B.M.AZ-292				337 25	B.M.AZ-292 FAIRGROVE AVE. & FICKWIRTH AVE., S.E. COR., BT SPK. IN CURB, 6' S. OF S. END C.R.	
					LT.	℄ RT.
1+00	INTER. ℄ FAIRGROVE AVE. & FICKWIRTH AVE.			336 8	INTER. ℄ FAIRGROVE AVE. & FICKWIRTH AVE.	
" "				336 2	17' EDGE PVT.	
" "				337 5	22' TOP BRK.	
" "				337 6	30' P/L	
" "				338 2	90'± BACK LOT LINE.	
				336 26	18' S. ON ℄ FICKWIRTH AVE. CONC. CROSS GUTTER.	
				336 4	185' " " " " "	
				335 8	17' W. EDGE PVT.	
				336 51	" " TOP CURB	
				335 86	" E. GUT.	
				336 48	" " CURB	
				336 08	W. END S.W. C.R. GUT.	
				336 74	" " " " CURB	
				336 58	S. " " " GUT.	
				337 20	" " " " CURB	
				336 59	S. " S.E. " GUT.	
				337 25	" " " " CURB	
				336 48	E. " " " GUT.	

F. B. 2172 Pg. 162 Job No. 2052.34 Division No. 10 Notes Red. Plotted Profile
Survey of ALWOOD ST. Date Date No. X-Sec.
Survey by LANIGAN Notes RIKE Notes Chkd. Checked
Indexed C. JOHNSON Date Date Date No.

76298 S & E #307—7-55

PLEASE RETURN TO
LOS ANGELES COUNTY ENGINEER
700 LOS ANGELES COUNTY ENGINEERING BLDG.

NOTE: ANY ADDITIONS OR CHANGES ON THIS SHEET MUST BE MADE OR CIRCLED IN RED INK, WITH DATE AND NAME OF PERSON MAKING CHANGE.

Do not extend notes this side of this line.

STATION	B. S.	H. I.	F. S.	ELEV.	FAIRGROVE LT.	AVE. (CONT.) RT.
					℄	
				337 14	E. END S.E. C.R. CURB	
2+00				337 4	℄	
" "				336 75		18' GUT.
" "				337 45		18' CURB
" "				336 8	17' EDGE PVT.	
" "				338 2	27' TOP BRK.	
3+00				337 7	℄	
" "				337 20		18' GUT.
" "				337 82		18' CUR
" "				337 3	17' EDGE PVT.	
" "				338 5	22' TOP BRK.	
" "				338 3	30' P/L	
T.P.				337 36	T.P.	
3+47				337 9	℄	
" "				337 36	18' BEGIN. CONC. GUT.	
" "				338 01	18' " " CURB	
				337 45	W. END N.W. C.R. GUT.	
				338 08	" " " " CURB	
				337 68	N. " " " GUT.	
				338 35	" " " " CURB	

Profile No. ____ Notes Red. ____ Date ____ Plotted ____ Date ____ Job No. 2052.34 Division No. 10 Survey of ALWOOD ST. Survey by [illegible] Notes RWE Date 10-9-58 Map No. ____ Indexed C. Johnson Date ____

X-Sec. No. ____ Notes Chkd. ____ Date ____ Checked ____ Date ____

F. B. 2172 Pg. 163

76298 S & E #307—7-55

PLEASE RETURN TO
LOS ANGELES COUNTY ENGINEER
700 LOS ANGELES COUNTY ENGINEERING BLDG.

NOTE: ANY ADDITIONS OR CHANGES ON THIS SHEET MUST BE MADE OR CIRCLED IN RED INK, WITH DATE AND NAME OF PERSON MAKING CHANGE.

Do not extend notes this side of this line.

STATION	B. S.	H. I.	F. S.	ELEV.	FAIRGROVE AVE. (CONT.) LT.	RT.
4+08.73	INTER. ℄ FAIRGROVE AVE + BALLISTA AVE			338 1	INTER. ℄ FAIRGROVE AVE. + BALLISTA AVE. ℄	
" "				337 56		18' GUT.
" "				338 21		18' CURB
" "				338 8		93' ± BACK LOT LINE.
				337 57	18' N. ON ℄ BALLISTA AVE.	
				338 8	150' " " "	
				338 39	18' W. GUT.	
				338 89	" " CURB	
				338 38	" E. GUT.	
				338 88	" " CURB	
				337 69	N. END N.E.C.R. GUT.	
				338 32	" " " " CURB	
				337 68	E. " " " GUT.	
				338 34	" " " " CURB	
4+68.7				338 3	℄	
" "				337 64	18' END CONC. GUT.	
" "				338 28	18' " " CURB	
5+00				338 5	℄	

F. B. 2172 Pg. 164 Job No. 205234 Division No. 10 Notes Red. Plotted Profile
Survey of ALWOOD ST. Date Date No.
Survey by LANIGAN Notes RIKE Notes Chkd. Checked X-Sec.
Indexed C. Johnson Date Date Date No.

76298 S & E #307—7-55

PLEASE RETURN TO
LOS ANGELES COUNTY ENGINEER
700 LOS ANGELES COUNTY ENGINEERING BLDG.

NOTE: ANY ADDITIONS OR CHANGES ON THIS SHEET MUST BE MADE OR CIRCLED IN RED INK, WITH DATE AND NAME OF PERSON MAKING CHANGE.

Do not extend notes this side of this line.

STATION	B. S.	H. I.	F. S.	ELEV.	FAIRGROVE L.T.	AVE. (CONT.) RT.
					℄	
5+00				337 88		18' GUT.
" "				338 54		18' CURB
" "				337 9	17' EDGE PVT.	
" "				339 1	24' TOP BRK.	
" "				339 6	30' P/L	
6+00				338 8	℄	
" "				338 15		18' GUT.
" "				338 8[illegible]		18' CURB
" "				338 5	17' EDGE PVT.	
" "				339 6	24' TOP BRK.	
" "				339 7	30' P/L	
T.P.				338 51	T.P.	
6+34				339 1		100'
6+71				340 4	92'± BACK LOT LINE	
7+00				339 1	℄	
				338 5[illegible]		18' GUT.
				339 [illegible]		18' CURB
				338 5	17' EDGE PVT.	
				339 7	24' TOP BRK.	
				339 9	30' P/L	

Profile Notes Red. ____ Plotted ____ Job No. 2052.34 Division No. 10 F. B. 2112 Pg. 165
No. ____ Date ____ Date ____ Survey of ALWOOD ST.
X-Sec. Notes Chkd. ____ Checked ____ Survey by [illegible] Notes ____ Date [illegible]
No. ____ Date ____ Date ____ Map No. ____ Indexed C. Johnson

76298 S & E #307—7-55

PLEASE RETURN TO
LOS ANGELES COUNTY ENGINEER
700 LOS ANGELES COUNTY ENGINEERING BLDG.

NOTE: ANY ADDITIONS OR CHANGES ON THIS SHEET MUST BE MADE OR CIRCLED IN RED INK, WITH DATE AND NAME OF PERSON MAKING CHANGE.

Do not extend notes this side of this line.

STATION	B. S.	H. I.	F. S.	ELEV.	FAIRGROVE AVE. (CONT.) LT.	RT.
						℄
8+00				339 4		℄
" "				338 86		18' GUT.
" "				339 50		18' CURB
" "				338 9	17' EDGE PVT.	
" "				339 5	21' TOP BRK.	
" "				340 2	30' P/L	
T. P.				339 24	T. P.	
8+65.8				339 6		℄
" "				338 84	18' BEGIN. CONC. GUT.	
" "				339 48	18' " " CURB	
				339 03	W. END N.W. C.R. GUT.	
				339 70	" " " " CURB	
				339 [illegible]	N " " " GUT.	
				340 06	" " " " CURB	
9+24.84	INTER. ℄ FAIRGROVE AVE. + BANNON AVE.			339 9	INTER. ℄ FAIRGROVE AVE. + BANNON AVE.	
" "				339 37		18' GUT.
" "				340 02		18' CURB
" "				338 8		150'
				339 28	18' N. ON ℄ BANNON AVE. CONC. CROSS GUT.	

F. B. 2172 PG. 166 Job No. 2052.34 Division No. 10 Notes Red. Plotted Profile
Survey of ALWOOD ST. Date Date No.
Survey by LAVIGAN Notes PIKE Notes Chkd. Checked X-Sec.
Indexed C. Johnson Date Date Date No.

76298 S & E #307—7-55

PLEASE RETURN TO
LOS ANGELES COUNTY ENGINEER
700 LOS ANGELES COUNTY ENGINEERING BLDG.

NOTE: ANY ADDITIONS OR CHANGES ON THIS SHEET MUST BE MADE OR CIRCLED IN RED INK, WITH DATE AND NAME OF PERSON MAKING CHANGE.

Do not extend notes this side of this line.

STATION	B. S.	H. I.	F. S.	ELEV.	FAIRGROVE	AVE (CONT.)
					LT. ℄	RT.
				340 5	150' V. ON ℄	
				339 86	18' E. GUT.	
				340 53	" " CURB	
				339 9	" W. EDGE PVT.	
				340 40	" " CURB	
				339 67	N. END N.E. C.R. GUT.	
				340 30	" " " " CURB	
				339 76	E. " " " GUT.	
				340 42	" " " " CURB	
B.M. AZ-236				340 04	B.M. AZ-236 ELEV. = 340.071 F.B. 1926-182 FAIRGROVE AVE. + BANNON AVE., N.W. COR., BT. SPK. IN CURB, 7' N. OF N. END C.R.	

Profile Notes Red. ____ Plotted ____ Job No. 2052.34 Division No. 10 F. B. 2172 Pg. 167
No. ____ Date ____ Date ____ Survey of ALWOOD ST.
X-Sec. Notes Chkd. ____ Checked ____ Survey by LAWRAN Notes RIKE Date 10-9-58
No. ____ Date ____ Date ____ Map No. ____ Indexed ____ Date ____
C. Johnson

F. B. 2172 Pg. 168 | Job No. 205234 Division No. 10 Notes Red. _____ Plotted _____ Profile

Survey of ALWOOD ST Date _____ Date _____ No. _____

Survey by LANIGAN Notes RIKE, Notes Chkd. _____ Checked _____ X-Sec.

Indexed _____ Date _____ Date _____ Date _____ No. _____

STATION	B. S.	H. I.	F. S.	ELEV.	

Do not extend notes this side of this line.

PLEASE RETURN TO
LOS ANGELES COUNTY ENGINEER
700 LOS ANGELES COUNTY ENGINEERING BLDG.

NOTE: ANY ADDITIONS OR CHANGES ON THIS SHEET MUST BE MADE OR CIRCLED IN RED INK, WITH DATE AND NAME OF PERSON MAKING CHANGE.

76298 S & E #307—7-55

Notes Ck'd by	Survey of ALWOOD ST.
Map No.	JN 2052.34 Tape Std °F
Office Work	Surveyed by J.J. LANIGAN
Checked	Notes J.J.L Date 10-10-58
Date	Indexed K. C. Johnson 10-23-58

F. B. 2172 PG. 169

C.I. 2052.34
ALWOOD ST.

STIMSON AVE.
FROM
KLAMATH ST. to FAIRGROVE AVE.

LOCATION OF IMPROVEMENTS

LANIGAN
RIHE
YASUI
CIOCHON

Note: Any Additions or Changes on This Sheet Must be Made or Circled in Red Ink With Date and Name of Person Making Change.

Do not extend this side of this line.

PLEASE RETURN TO
LOS ANGELES COUNTY ENGINEER
700 LOS ANGELES COUNTY ENGINEERING BLDG.

76F3098 S&E #247 1-56

F. B. 2172 PG. 170

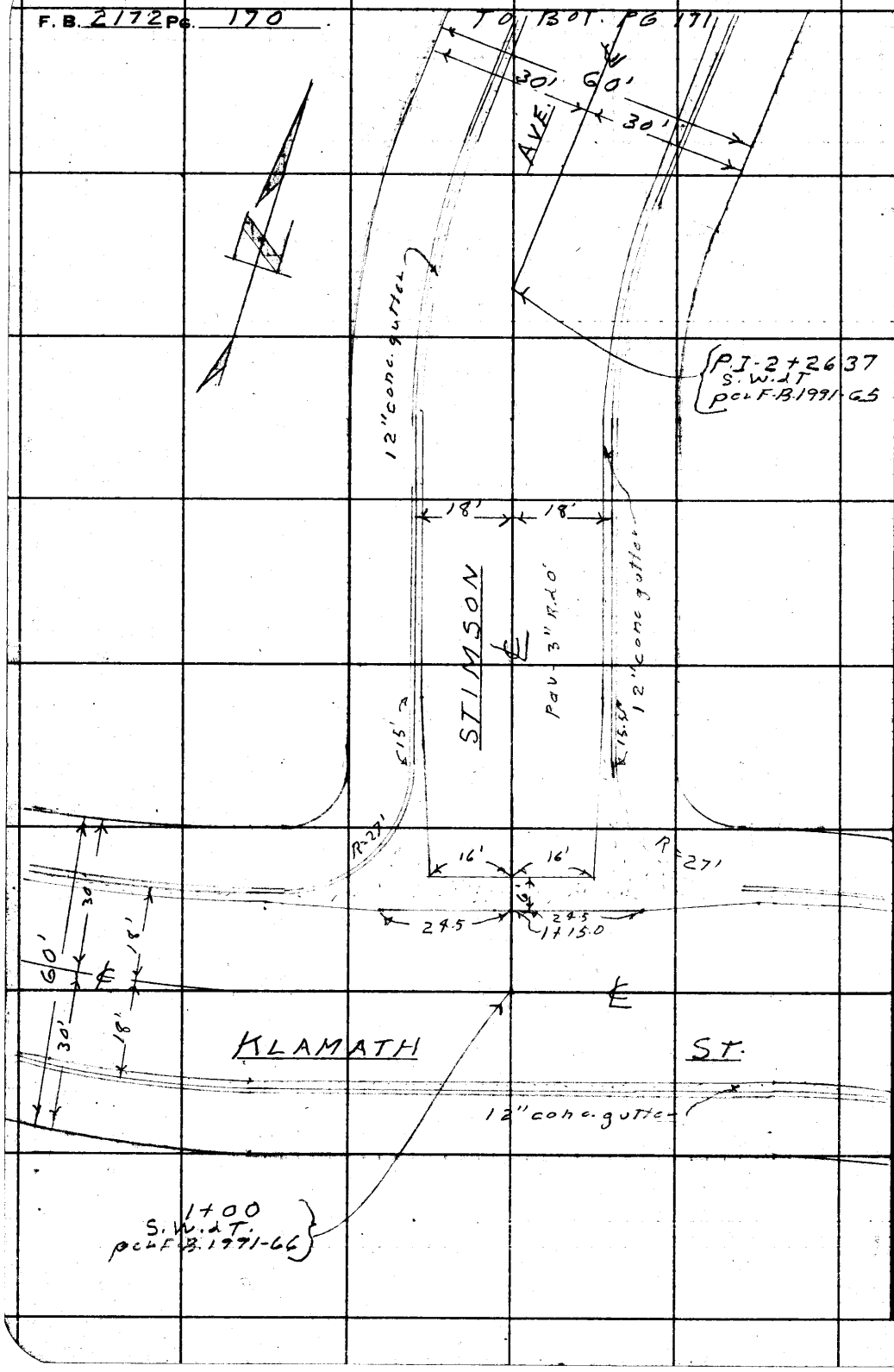

PLEASE RETURN TO
LOS ANGELES COUNTY ENGINEER
700 LOS ANGELES COUNTY ENGINEERING BLDG.

Do not extend this side of this line.

Note: Any Additions or Changes on This Sheet Must be Made or Circled in Red Ink With Date and Name of Person Making Change.

Notes Ck'd by	Survey of ALWOOD ST.
Map No.	JN 205234 Tape Std. °F
Office Work	Surveyed by J.J. LANIGAN.
Checked	Notes J.J.L. Date 10-10-56
Date	Indexed S. C. Johnson

F. B. 2172 PG. 171

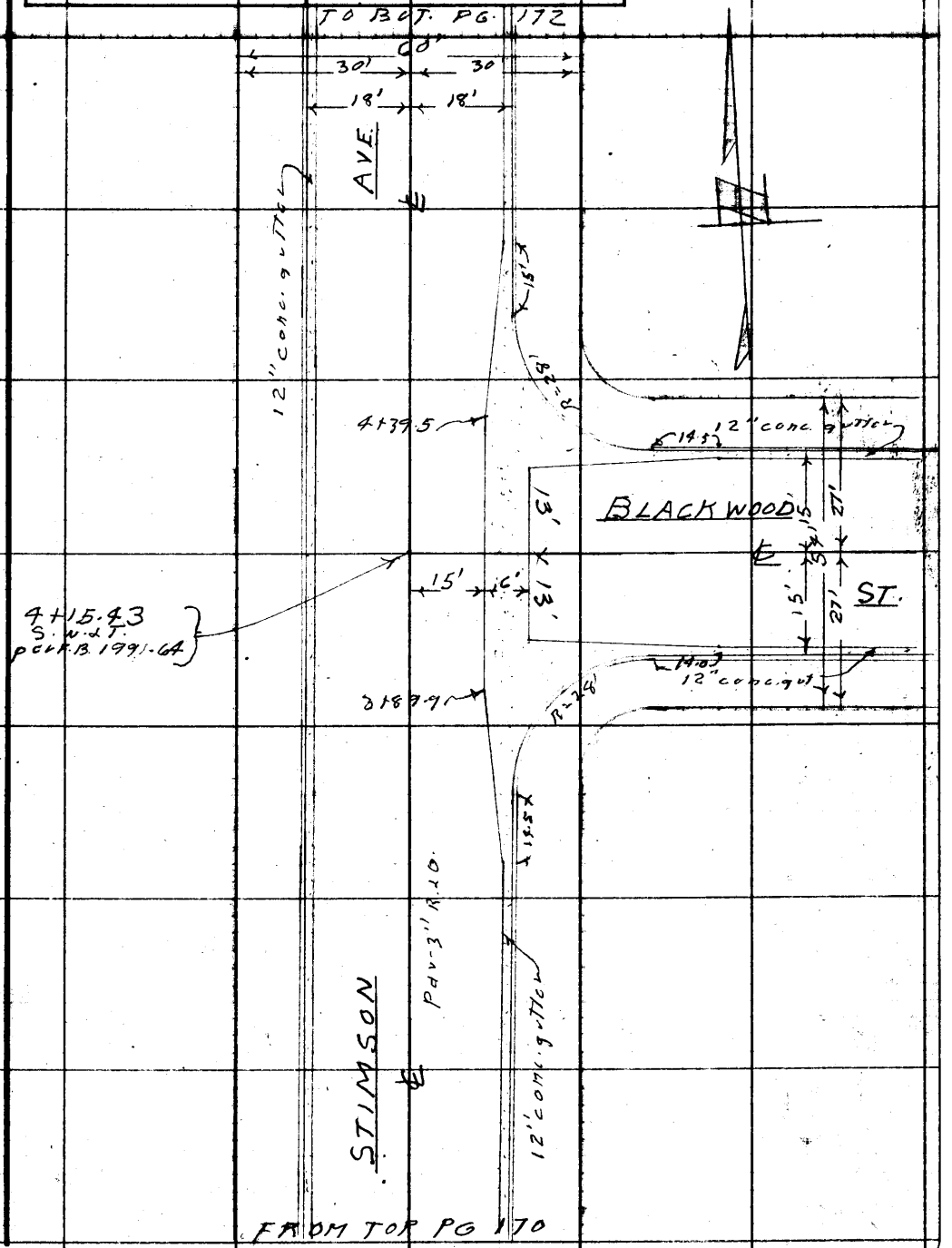

Note: Any Additions or Changes on This Sheet Must be Made or Circled in Red Ink With Date and Name of Person Making Change.

PLEASE RETURN TO
LOS ANGELES COUNTY ENGINEER
700 LOS ANGELES COUNTY ENGINEERING BLDG.

Do not extend this side of this line.

76F309S S&E #247 1-56

F. B. 2172 PG. 172

TO BOT. PG. 173

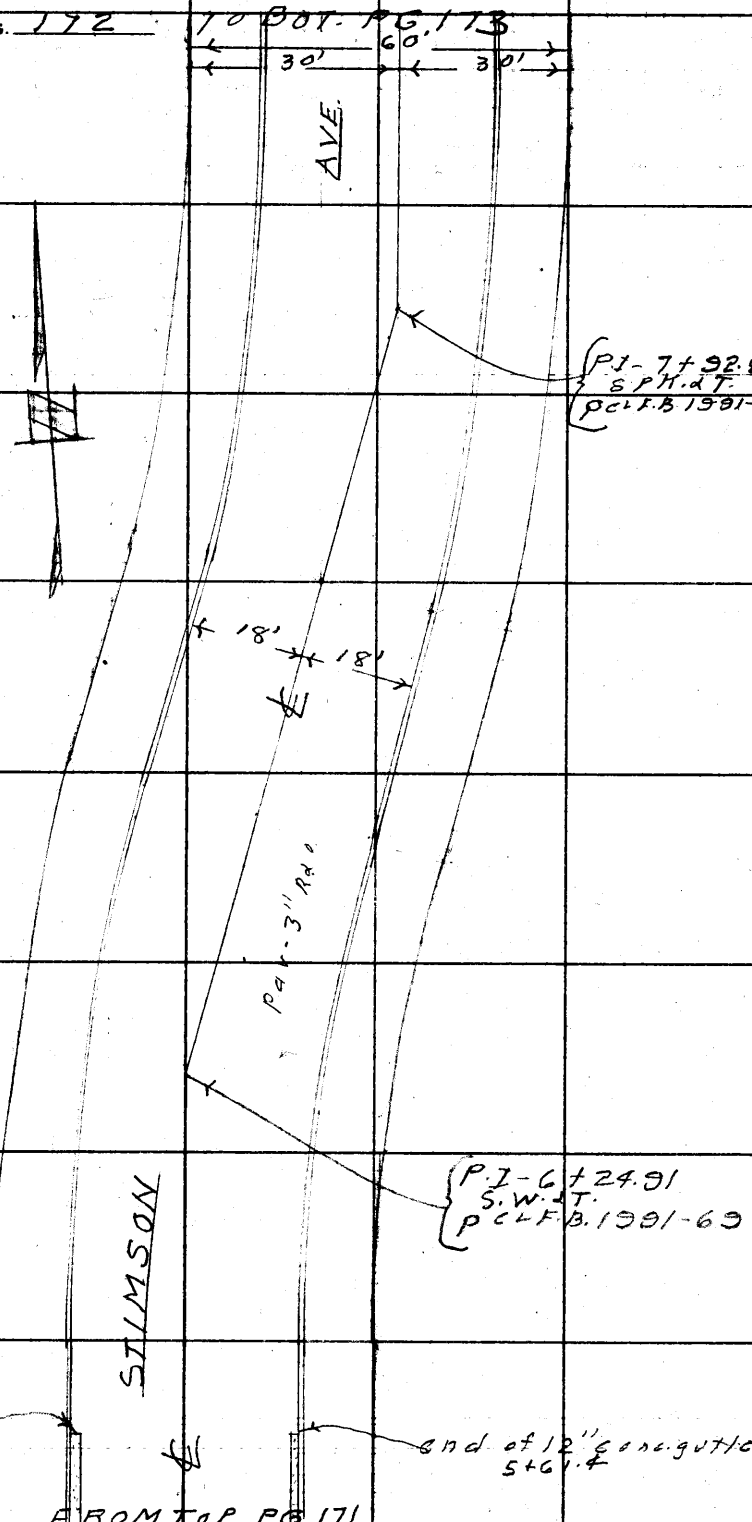

FROM TOP PG 171

PLEASE RETURN TO
LOS ANGELES COUNTY ENGINEER
700 LOS ANGELES COUNTY ENGINEERING BLDG.

Do not extend this side of this line.

Note: Any Additions or Changes on This Sheet Must be Made or Circled in Red Ink With Date and Name of Person Making Change.

Notes Ck'd by	Survey of ALWOOD ST.
Map No.	JN 2052.34 Tape Std °F
Office Work	Surveyed by J.J. LANIGAN
Checked	Notes J.J.L. Date 10-10-58
Date	Indexed C. Johnson

F. B. 2172 PG. 173

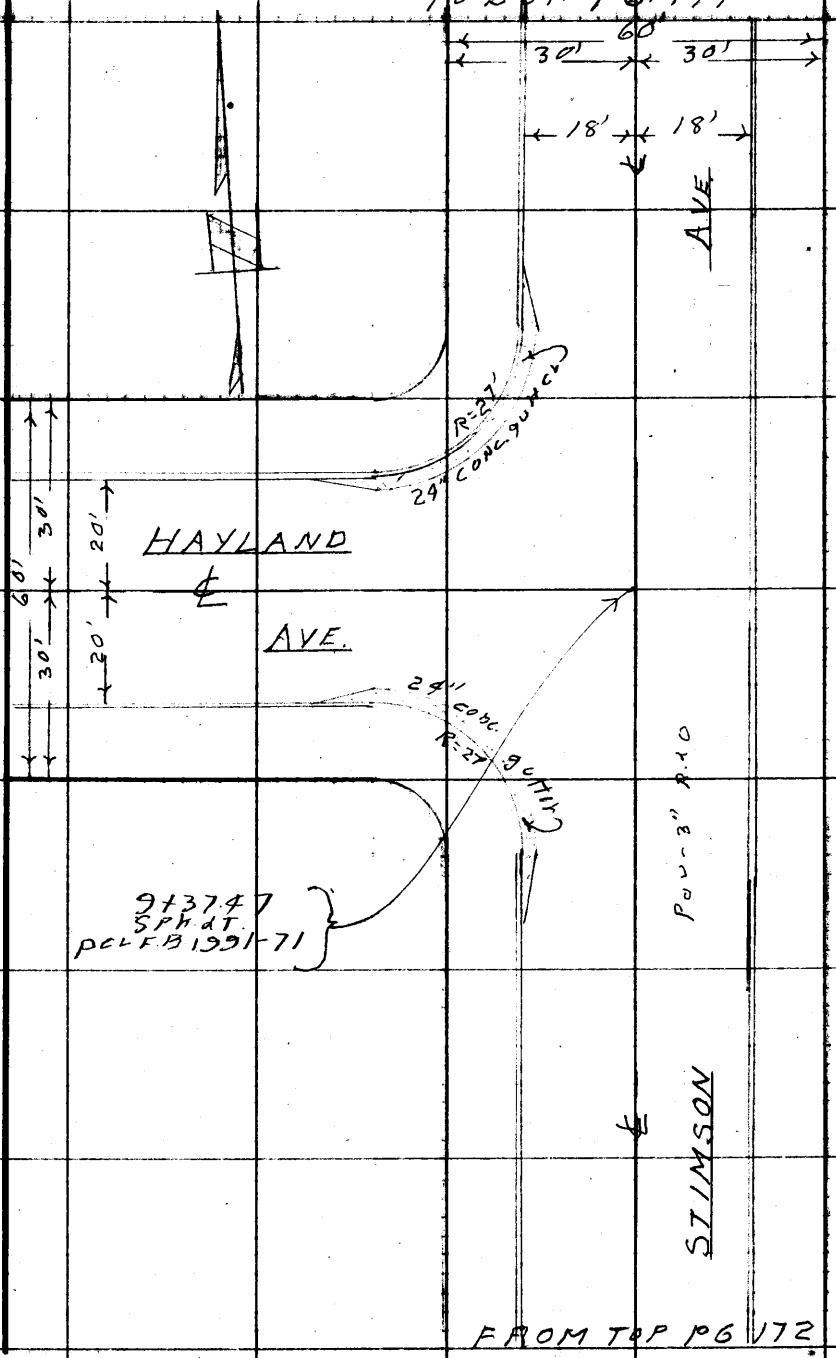

Note: Any Additions or Changes on This Sheet Must be Made or Circled in Red Ink With Date and Name of Person Making Change.

Do not extend this side of this line.

PLEASE RETURN TO
LOS ANGELES COUNTY ENGINEER
700 LOS ANGELES COUNTY ENGINEERING BLDG.

76F3095 S&E #247 1-56

F.B. 2112 Pg. 174

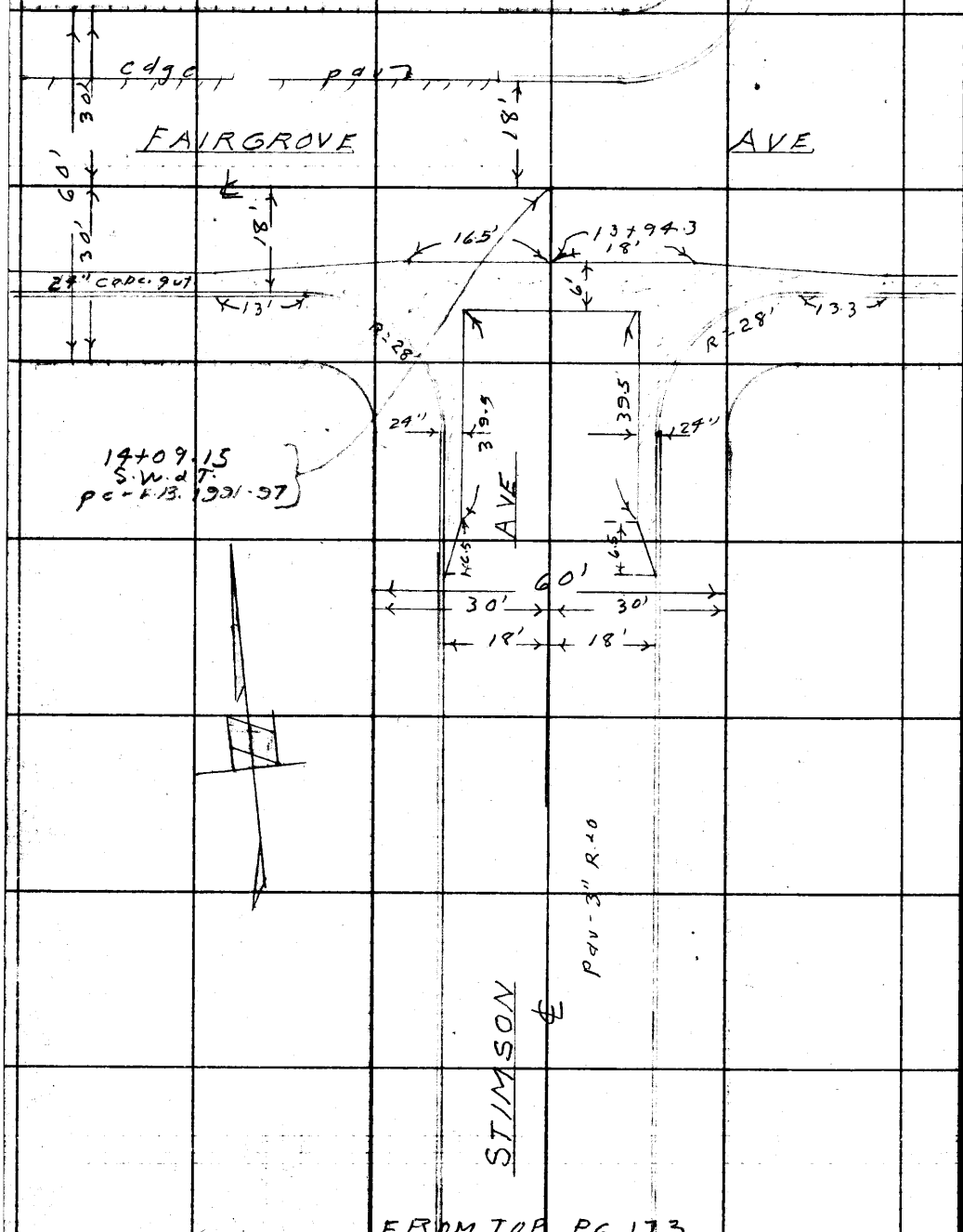

FROM TOP PG. 173

PLEASE RETURN TO
LOS ANGELES COUNTY ENGINEER
700 Los Angeles County Engineering Bldg.

Do not extend this side of this line.

Note: Any Additions or Changes on This Sheet Must be Made or Circled in Red Ink With Date and Name of Person Making Change.

Profile No.	Notes Red.	Plotted	Job No. 205234	Division No. 10	F. B. 2172 Pg. 175
	Date	Date	Survey of ALWOOD ST.		
X-Sec. No.	Notes Chkd.	Checked	Survey by LANIGAN	Notes RIKE	Date 10-10-58
	Date	Date	Map No.	Indexed C. Johnson	Date

C.I. 205234
ALWOOD ST.

STAVSON AVE.
FROM
KLAMATH ST. TO FAIRGROVE AVE.

PROFILE AND CROSS SECTION.

STATION	B. S.	H. I.	F. S.	ELEV.
	LANIGAN RIKE VASUI CIOCHON.			

NOTE: ANY ADDITIONS OR CHANGES ON THIS SHEET MUST BE MADE OR CIRCLED IN RED INK, WITH DATE AND NAME OF PERSON MAKING CHANGE.

PLEASE RETURN TO
LOS ANGELES COUNTY ENGINEER
700 LOS ANGELES COUNTY ENGINEERING BLDG.

Do not extend notes this side of this line.

76298 S & E #307—7-55

76298 S & E #307—7-55

PLEASE RETURN TO
LOS ANGELES COUNTY ENGINEER
700 LOS ANGELES COUNTY ENGINEERING BLDG.

NOTE: ANY ADDITIONS OR CHANGES ON THIS SHEET MUST BE MADE OR CIRCLED IN RED INK, WITH DATE AND NAME OF PERSON MAKING CHANGE.

Do not extend notes this side of this line.

STATION	B. S.	H. I.	F. S.	ELEV.	STIMSON	AVE
B.M.AZ-305					ELEV. = 329.581 F.B. 1926-215	
				329 58	B.M.AZ-305 KLAMATH ST. (S. SIDE) AT STIMSON AVE., BT. SPK. IN CURB, 3' W. OF ℄ PROD. OF STIMSON AVE.	
					LT.	RT.
1+00	INTER. ℄ STIMSON AVE. + KLAMATH ST.			329 [illegible]	INTER. ℄ STIMSON AVE. + KLAMATH ST.	
				329 9	110'± E'LY. ON ℄ KLAMATH ST.	
				329 29	18' N. GUT.	
				329 97	" " CURB	
				329 35	" S. GUT.	
				329 99	" " CURB	
				329 3	100'± W'LY. ON ℄ KLAMATH ST.	
				328 79	13' S. GUT.	
				329 43	" " CURB	
				328 [illegible]	" N. GUT.	
				329 [illegible]	" " CURB	
				328 87	W. END N. W. C.R. GUT.	
				329 51	" " " " CURB	
				329 [illegible]	N. " " " GUT.	
				329 3[illegible]	" " " " CURB	
				329 16	N. " N.E. C.R. GUT.	

F. B. 2172 Pg. 176 Job No. 2052.34 Division No. 10 Notes Red. Plotted Profile
Survey of ALWOOD ST. Date Date No.
Survey by LANIGAN Notes RIKE Notes Chkd. Checked X-Sec.
Indexed K. C. Johnson Date Date Date No.

76298 S & E #307—7-55

PLEASE RETURN TO

LOS ANGELES COUNTY ENGINEER

700 LOS ANGELES COUNTY ENGINEERING BLDG.

NOTE: ANY ADDITIONS OR CHANGES ON THIS SHEET MUST BE MADE OR CIRCLED IN RED INK, WITH DATE AND NAME OF PERSON MAKING CHANGE.

Do not extend notes this side of this line.

STATION	B. S.	H. I.	F. S.	ELEV.	STIMSON	AVE. (CONT.)
					LT. ℄	RT.
				329 85	N. END N.E. C.R. CURB	
				329 20	E. " " " GUT.	
				329 83	" " " " CURB	
1+18				329 26		℄ + CONC. CROSS GUTTER
1+02				329 8		℄
" "				329 30		18' GUT.
" "				329 93		18' CURB
" "				329 [illegible]	18' GUT.	
" "				329 [illegible]	18' CURB	
2+64				331 9		144' ± BACK LOT LINE
" "				330 9	165' ± BACK LOT LINE	
3+00				330 [illegible]		℄
				329 [illegible]		18' GUT.
				330 [illegible]		18' CURB
				329 [illegible]	18' GUT.	
				330 [illegible]	18' CURB	
T.P.				330 46	T.P.	
4+00				330 3		℄
" "				329 80	18' GUT.	
" "				330 43	18' CURB	

Profile Notes Red. ____ Plotted ____ Job No. 205234 Division No. 10 F. B. 2172 Pg. 177

No. ____ Date ____ Date ____ Survey of ALWOOD ST.

X-Sec. Notes Chkd. ____ Checked ____ Survey by LANGAN Notes [illegible] Date [illegible]

No. ____ Date ____ Date ____ Map No. ____ Indexed C. Johnson Date ____

76298 S & E #307—7-55

PLEASE RETURN TO
LOS ANGELES COUNTY ENGINEER
700 LOS ANGELES COUNTY ENGINEERING BLDG.

NOTE: ANY ADDITIONS OR CHANGES ON THIS SHEET MUST BE MADE OR CIRCLED IN RED INK, WITH DATE AND NAME OF PERSON MAKING CHANGE.

Do not extend notes this side of this line.

STATION	B. S.	H. I.	F. S.	ELEV.	STIMSON AVE. LT.	RT.
						℄
4+15.43	INTER. ℄ STIMSON AVE. & BLACKWOOD ST.			330.4	INTER. ℄ STIMSON AVE. & BLACKWOOD ST.	
				329.64	S. END S.E. C.R. GUT.	
				330.30	" " " " CURB	
				329.88	E. " " " GUT.	
				330.51	" " " " CURB	
				330.10	" " N.E. " GUT.	
				330.8	" " " " CURB	
				330.26	N. " " " GUT.	
				330.93	" " " " CURB	
				330.12	15' E. ON ℄ BLACKWOOD ST. CONC. CROSS GUT.	
				330.8	150'± E. ON ℄ BLACKWOOD ST.	
				330.28	15' N. GUT.	
				330.93	" " CURB	
				330.30	" S. GUT.	
				330.93	" " CURB	
5+00				330.7		℄
" "				330.51		18' GUT.
" "				331.17		18' CURB
" "				330.72	18' GUT.	

F. B. 2172 Pg. 178 | Job No. 705234 | Division No. 10 | Notes Red. | Plotted | Profile

Survey of ALWOOD ST. | Date | Date | No.

Survey by LAVIGAN | Notes RIKE | Notes Chkd. | Checked | X-Sec.

Indexed J. C. Johnson | Date | Date | Date | No.

76298 S & E #307—7-55

PLEASE RETURN TO
LOS ANGELES COUNTY ENGINEER
700 LOS ANGELES COUNTY ENGINEERING BLDG.

NOTE: ANY ADDITIONS OR CHANGES ON THIS SHEET MUST BE MADE OR CIRCLED IN RED INK, WITH DATE AND NAME OF PERSON MAKING CHANGE.

Do not extend notes this side of this line.

STATION	B. S.	H. I.	F. S.	ELEV.	STIMSON LT.	AVE. (CONT.) RT.
					℄	
5+00				330 89	18' CURB	
5+61.4				331 1	℄	
" "				330 92		18' END CONC. GUT.
" "				331 52		18' CURB
" "				330 48	18' END CONC. GUT.	
" "				331 11	18' CURB	
6+00				331 2	S.	T.
"				331 2		19.2' EDGE PVT.
"				331 83		19.2' CURB
"				330 7	17.3' EDGE PVT.	
"				331 [illegible]	17.3' [illegible]	
T. P.				331 36	T. P.	
				333 1		N.E. COR. LOT-39 TR.# 18[illegible]
				330 8	S.W. COR. LOT-14 TR.# 18677	
6+98				331 9	℄	
" "				331 7		18' EDGE PVT.
" "				332 30		18' CURB
" "				331 2	18' EDGE PVT.	
" "				331 81	18' CURB	
8+00				332 4	S.	T.

Profile Notes Red. ____ Plotted ____ Job No. 2052.34 Division No. 10 F. B. 2172 Pg. 179
No. ____ Date ____ Date ____ Survey of ALWOOD ST.
X-Sec. Notes Chkd. ____ Checked ____ Survey by LANIGAN Notes RIKE Date 10-10-68
No. ____ Date ____ Date ____ Map No. ____ Indexed C. Johnson Date ____

76298 S & E #307—7-55

PLEASE RETURN TO
LOS ANGELES COUNTY ENGINEER
700 LOS ANGELES COUNTY ENGINEERING BLDG.

NOTE: ANY ADDITIONS OR CHANGES ON THIS SHEET MUST BE MADE OR CIRCLED IN RED INK, WITH DATE AND NAME OF PERSON MAKING CHANGE.

Do not extend notes this side of this line.

STATION	B. S.	H. I.	F. S.	ELEV.	STIMSON AVE. (CONT.) LT.	℄ RT.
8+00				332 2		15.5' EDGE PVT.
" "				332 82		15.5' CURB
" "				331 7	22.5' EDGE PVT.	
" "				332 35	22.5' CURB	
B.M.AZ-294				333 33	ELEV. = 333.307 F.B. 1926-212. B.M. AZ-294 STIMSON AVE. AT HAYLAND ST., N.W. COR., BT. SPK. IN CURB, 6' N. OF N. END C.R.	
				332 11	S. END S.W. C.R. GUT.	
				332 79	" " " " CURB	
				332 40	W. " " " GUT.	
				333 05	" " " " CURB	
				332 39	" " N.W. " GUT.	
				333 05	" " " " CURB	
				332 66	N. " " " GUT.	
				333 29	" " " " CURB	
9+37.47	INTER. ℄ STIMSON AVE. + HAYLAND ST.			333 0	INTER. ℄ STIMSON AVE. + HAYLAND ST.	
9+42.5				332 9		18' EDGE PVT.
9+42.5				333 52		18' CURB
9+42.5				335 7		132'± BACK LOT LINE.
				332 5	19' W. ON ℄ HAYLAND ST., BOT. BRK.	

F. B. 2172 PG. 180 Job No. 305234 Division No. 10 Notes Red. Plotted Profile
Survey of ALWOOD ST. Date Date No.
Survey by LANIGAN Notes RIKE Notes Chkd. Checked X-Sec.
Indexed C. Johnson Date Date Date No.

76298 S & E #307—7-55

PLEASE RETURN TO
LOS ANGELES COUNTY ENGINEER
700 LOS ANGELES COUNTY ENGINEERING BLDG.

NOTE: ANY ADDITIONS OR CHANGES ON THIS SHEET MUST BE MADE OR CIRCLED IN RED IN INK, WITH DATE AND NAME OF PERSON MAKING CHANGE.

Do not extend notes this side of this line.

STATION	B. S.	H. I.	F. S.	ELEV.	STIMSON AVE. (CONT) LT.	℄ RT.
				332 8	45' W. ON ℄ HAYLAND ST. TOP BRK.	
				332 3	164'± " " " "	"
				331 8	20' N. EDGE PVT.	
				332 43	" N. CURB	
				331 8	" S. EDGE PVT.	
				332 43	" S. CURB	
10 +00				333 3		℄
" "				333 2		18' EDGE PVT.
" "				333 80		18' CURB
" "				332 7	18' EDGE PVT.	
" "				333 30	18' CURB	
11 +00				333 3		℄
" "				333 7		18' EDGE PVT.
" "				331 32		18' CURB
" "				331 2	18' EDGE PVT.	
" "				332 25	18' CURB	
T. P.				333 75	T. P.	
12 +00				334 4		℄
" "				334 2		18' EDGE PVT.

Profile No. ____ Notes Red. ____ Plotted ____ Job No. 2452.34 Division No. 10 F. B. 2172 Pg. 181
Date ____ Date ____ Survey of AL WOOD ST.
X-Sec. No. ____ Notes Chkd. ____ Checked ____ Survey by [illegible] Notes [illegible] Date 10-10-58
Date ____ Date ____ Map No. ____ Indexed [illegible]

76298 S & E #307—7-55

PLEASE RETURN TO
LOS ANGELES COUNTY ENGINEER
700 LOS ANGELES COUNTY ENGINEERING BLDG.

NOTE: ANY ADDITIONS OR CHANGES ON THIS SHEET MUST BE MADE OR CIRCLED IN RED INK, WITH DATE AND NAME OF PERSON MAKING CHANGE.

Do not extend notes this side of this line.

F. B. 2172 Pg. 182 | Job No. 205233 | Division No. 10 | Notes Red. | Plotted | Profile

Survey of ALWOOD ST. | Date | No.

Survey by L. C. Johnson | Notes PIKE | Notes Chkd. | Checked | X-Sec.

Indexed | Date | Date | No.

STATION	B. S.	H. I.	F. S.	ELEV.	STIMSON AVE. (CONT.) LT.	℄	RT.
12+00				334 81			18' CURB
" "				336 4			132'± BACK LOT LINE
" "				333 7	18' EDGE PVT.		
" "				334 35	18' CURB		
" "				334 6	135'± BACK LOT LINE		
12+95				334 9		℄	
" "				334 8			18' EDGE PVT.
" "				335 34			18' CURB
" "				334 2	18' EDGE PVT.		
" "				334 84	18' CURB		
13+49				335 4		℄	
" "				335 26			18' BEGIN. CONC. GUT.
" "				335 89			18' CURB
" "				334 3	18' BEGIN. CONC. GUT		
" "				335 42	18' CURB		
T. P.				335 78	T. P.		
13+65				335 5		℄ + TOP BRK.	
				335 60	S. END S. E. C. R. GUT.		
				336 13	" " " " CURB		
				335 28	E. " " " GUT.		

76L-298 S & E #307—1-56

PLEASE RETURN TO
LOS ANGELES COUNTY ENGINEER
700 LOS ANGELES COUNTY ENGINEERING BLDG.

NOTE: ANY ADDITIONS OR CHANGES ON THIS SHEET MUST BE MADE OR CIRCLED IN RED INK, WITH DATE AND NAME OF PERSON MAKING CHANGE.

Do not extend notes this side of this line.

STATION	B. S.	H. I.	F. S.	ELEV.	STIMSON AVE. (CONT.) LT.	℄ RT.
				335 94	E. END S.E.C.R. CURB	
				335 09	S. " S.W. " GUT.	
				335 69	" " " " CURB	
				334 80	W. " " " GUT.	
				335 45	" " " " CURB	
13+91				335 08		℄ + CONC. CROSS GUTTER
14+09.15	INTER ℄ STIMSON AVE. + FAIRGROVE AVE.			335 6	INTER. ℄ STIMSON AVE. + FAIRGROVE AVE.	
				336 4	150'± E. ON ℄ FAIRGROVE AVE.	
				335 84	18' S. GUT.	
				336 43	" " CURB	
				335 1	115'± W. ON ℄ FAIRGROVE AVE.	
				334 53	18' S. GUT.	
				335 11	" " CURB	
B.M. AZ-293				336 12	ELEV. = 336.108 F.B. 192[illegible] - 2 2 B.M. AZ-293 FAIRGROVE AVE. + STIMSON AVE., S.E. COR., ST. SPK. IN CURB, 6' S. OF S. END C.R.	

Profile No. X-Sec. No. Notes Red. Date Plotted Date Job No. 2052.34 Division No. 10 Survey of ALWOOD ST. Survey by LAWSON Notes BIKE Date 10-10-54 Map No. Indexed C. Johnson Date

F. B. 2172 Pg. 183

F. B. 2172 Pg. 184

Job No. 2052.34 Division No. 10 Notes Red. Plotted Profile

Survey of ALWOOD ST. Date Date No.

Survey by LANIGAN Notes RIKE Notes Chkd. Checked X-Sec.

Indexed Date Date Date No.

76L-298 S & E #307—1-56

PLEASE RETURN TO

LOS ANGELES COUNTY ENGINEER

700 LOS ANGELES COUNTY ENGINEERING BLDG.

NOTE: ANY ADDITIONS OR CHANGES ON THIS SHEET MUST BE MADE OR CIRCLED IN RED INK, WITH DATE AND NAME OF PERSON MAKING CHANGE.

Do not extend notes this side of this line.

STATION	B. S.	H. I.	F. S.	ELEV.	
					STIMSON AVE. (CONT.)
					℄ RT.

Notes Ck'd by	Survey of ALWOOD ST.	F. B. 2172 PG. 185
Map No.	JN 2052.34 Tape Std °F	
Office Work	Surveyed by J. J. LANIGAN.	
Checked	Notes J. J. L. Date 10-17-58	
Date	Indexed C. Johnson 10-23-58	

C.I 2052.34
ALWOOD ST

BLACKWOOD ST
FROM
STIMSON AVE TO BALLISTA AVE

LOCATION OF IMPROVEMENTS

LANIGAN
RIKE
YASUI
CIOCHON

Note: Any Additions or Changes on this Sheet Must be Made or Circled in Red Ink With Date and Name of Person Making Change.

Do not extend this side of this line.

PLEASE RETURN TO
LOS ANGELES COUNTY ENGINEER
700 LOS ANGELES COUNTY ENGINEERING BLDG.

76F309S S&E #247 1-56

F. B. 2172 Pg. 186

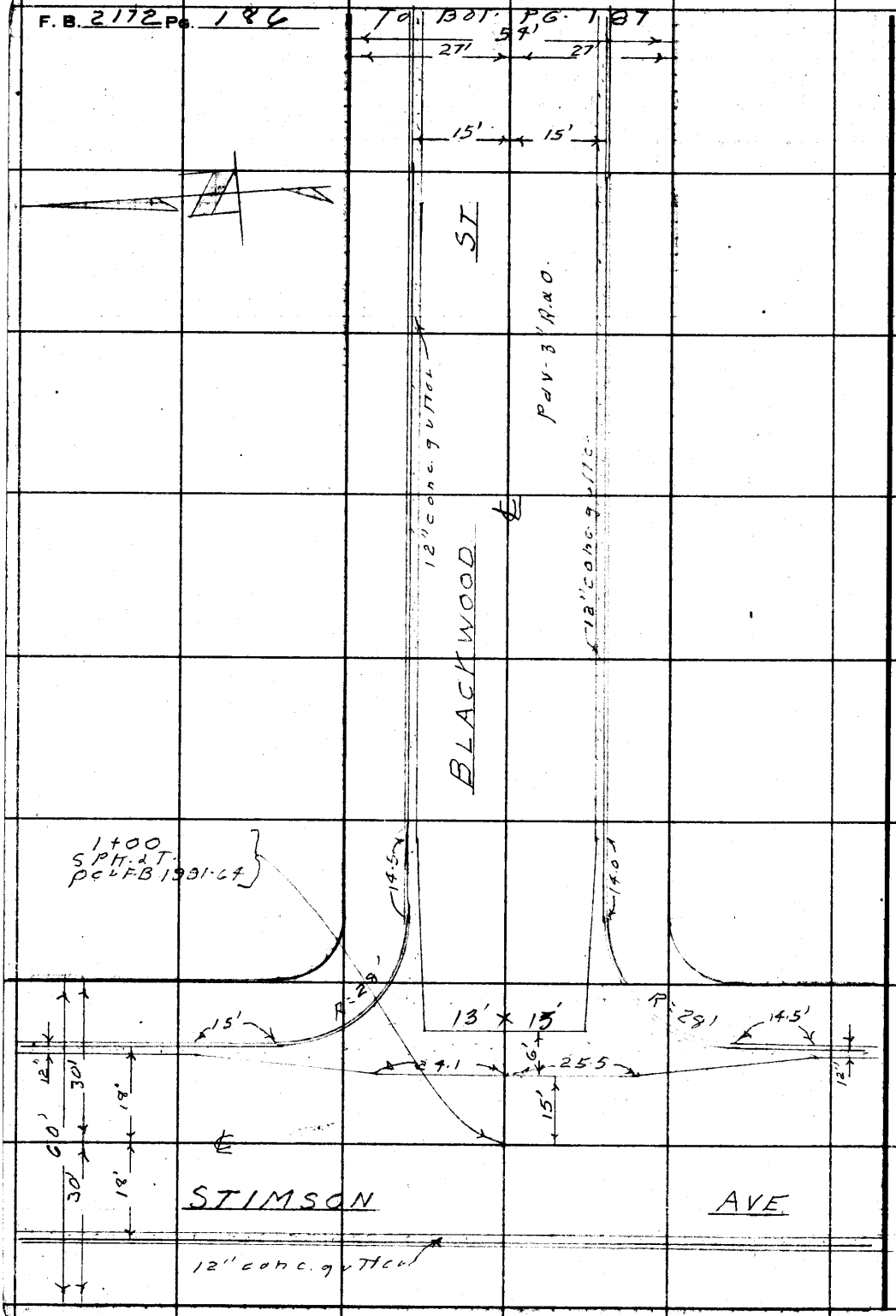

PLEASE RETURN TO
LOS ANGELES COUNTY ENGINEER
700 LOS ANGELES COUNTY ENGINEERING BLDG.

Do not extend this side of this line.

Note: Any Additions or Changes on This Sheet Must be Made or Circled in Red Ink With Date and Name of Person Making Change.

Notes Ck'd by	Survey of ALWOOD ST.
Map No.	JN 2052.24 Tape Std. °F
Office Work	Surveyed by J. J. LANIGAN
Checked	Notes J.J.L. Date 10-17-58
Date	Indexed [redacted]

F. B. 2172 PG. 187

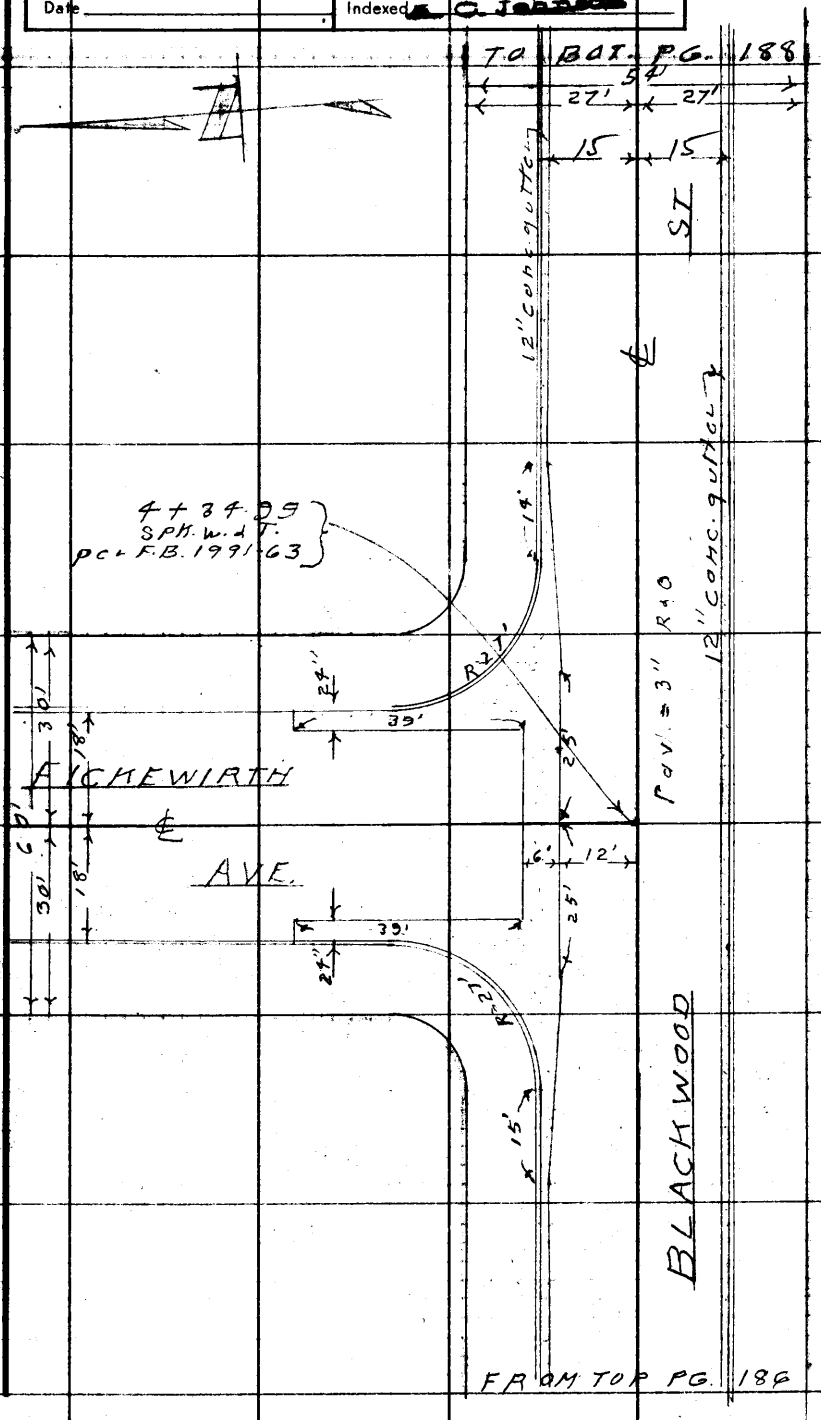

Note: Any Additions or Changes on this Sheet Must be Made or Circled in Red Ink With Date and Name of Person Making Change.

PLEASE RETURN TO
LOS ANGELES COUNTY ENGINEER
700 LOS ANGELES COUNTY ENGINEERING BLDG.

Do not extend this side of this line.

76F309S S&E #247 1-56

F. B. 2172 Pg. ~~199~~ 188

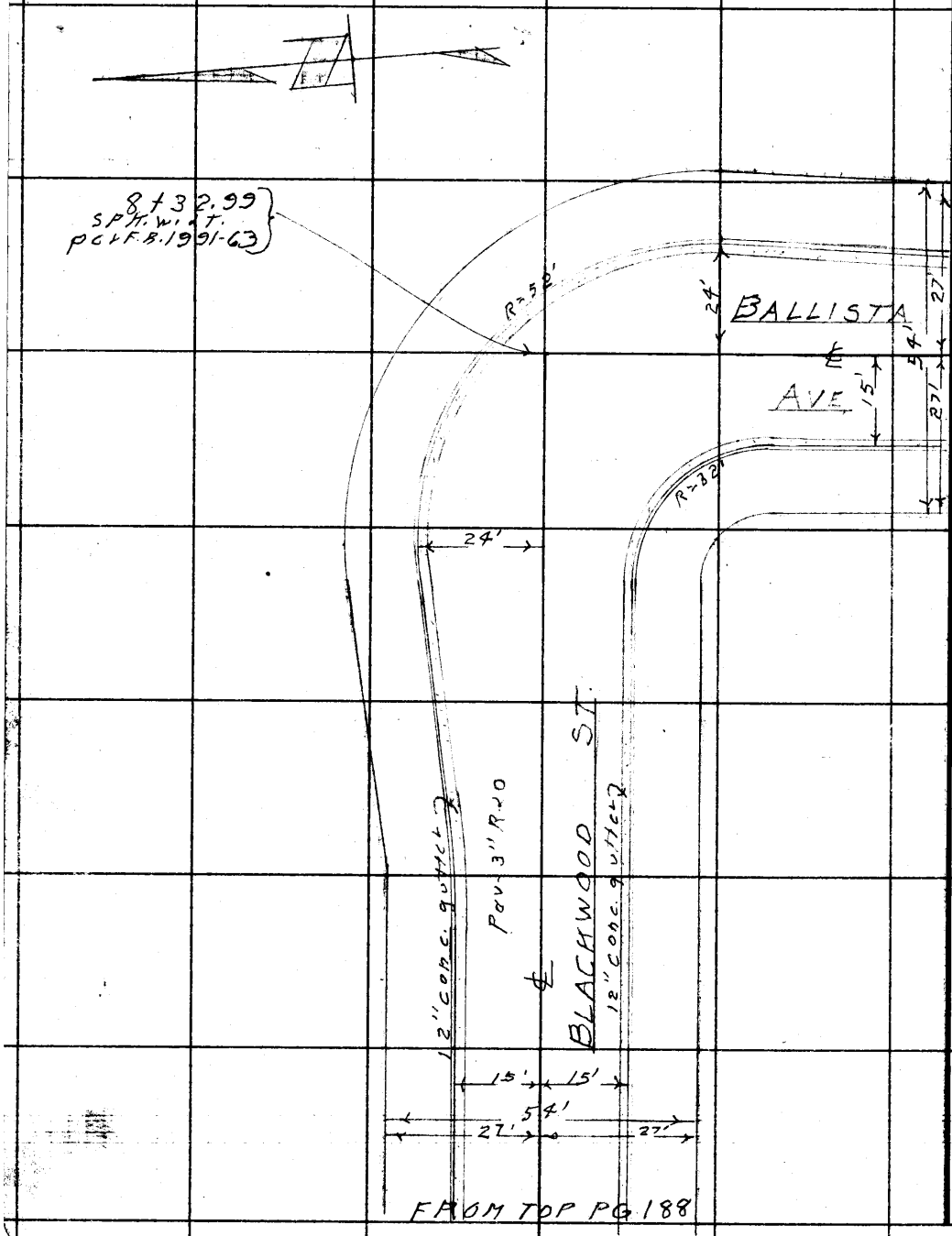

PLEASE RETURN TO
LOS ANGELES COUNTY ENGINEER
700 LOS ANGELES COUNTY ENGINEERING BLDG.

Do not extend this side of this line.

Note: Any Additions or Changes on This Sheet Must be Made or Circled in Red Ink With Date and Name of Person Making Change.

Profile	Notes Red.	Plotted	Job No. 205234 Division No. 10	F. B. 2172 Pg. 189
No.	Date	Date	Survey of ALWOOD ST.	
X-Sec.	Notes Chkd.	Checked	Survey by LANIGAN Notes RIKE Date 10-17-58	
No.	Date	Date	Map No. Indexed A. C. Johnson Date	

C.I. 205234
ALWOOD ST.

BLACKWOOD ST.
FROM
STIMSON AVE. TO BALLISTA AVE.

PROFILE AND CROSS SECTION

ELEV.	
F. S.	
H. I.	LANIGAN
B. S.	RIKE YASUI CIOCHON.
STATION	

NOTE: ANY ADDITIONS OR CHANGES ON THIS SHEET MUST BE MADE OR CIRCLED IN RED INK, WITH DATE AND NAME OF PERSON MAKING CHANGE.

PLEASE RETURN TO
LOS ANGELES COUNTY ENGINEER
700 LOS ANGELES COUNTY ENGINEERING BLDG.

Do not extend notes this side of this line.

76L-298 S & E #307—1-56

76L-298 S & E #307—1-56

PLEASE RETURN TO
LOS ANGELES COUNTY ENGINEER
700 LOS ANGELES COUNTY ENGINEERING BLDG.

NOTE: ANY ADDITIONS OR CHANGES ON THIS SHEET MUST BE MADE OR CIRCLED IN RED INK, WITH DATE AND NAME OF PERSON MAKING CHANGE.

Do not extend notes this side of this line.

STATION	B. S.	H. I.	F. S.	ELEV.	BLACKWOOD ST.
B.M.AZ-296				330 46	ELEV. = 330.463 F.B. 1926-212 B.M.AZ-296 STIMSON AVE. (W. SIDE) AT BLACKWOOD ST., BT. SPK. IN CURB, 1'S. OF ℄ PROD. OF BLACKWOOD ST.
					LT. ℄ RT.
1+00	INTER. ℄ BLACKWOOD ST. & STIMSON AVE.			330 4	INTER. ℄ BLACKWOOD ST. & STIMSON AVE.
				331 1	150' N. ON ℄ STIMSON AVE.
				330 95	18' E. GUT.
				331 58	" " CURB
				330 52	" W. GUT.
				331 10	" " CURB
				330 0	150' S. ON ℄ STIMSON AVE.
				329 42	18' W. GUT.
				330 05	" " CURB
				329 47	" E. GUT.
				330 09	" " CURB
				329 63	S. END S. E. C.R. GUT.
				330 30	" " " " CURB
				329 87	E. " " " GUT.
				330 50	" " " " CURB
1+18				330 13	℄ + CONC. CROSS GUTTER

F. B. 2172 Pg. 190 Job No. 2052.34 Division No. 10 Notes Red. Plotted 139 N. 135 S. Profile
Survey of ALWOOD ST. Date Date No. X-Sec.
Survey by ANIGAN Notes RIKE Notes Chkd. Checked No.
Indexed Date Date Date

76L-298 S & E #307—1-56

PLEASE RETURN TO
LOS ANGELES COUNTY ENGINEER
700 LOS ANGELES COUNTY ENGINEERING BLDG.

NOTE: ANY ADDITIONS OR CHANGES ON THIS SHEET MUST BE MADE OR CIRCLED IN RED INK, WITH DATE AND NAME OF PERSON MAKING CHANGE.

Do not extend notes this side of this line.

STATION	B. S.	H. I.	F. S.	ELEV.	BLACKWOOD LT.	ST. (CONT.) RT.
						℄
				330 25	N. END N.E. C.R. GUT.	
				330 92	" " " " CURB	
				330 09	E. " " " GUT.	
				330 79	" " " " CURB	
2+03				330 7		℄
" "				330 19		15' GUT.
" "				330 79		15' CURB
" "				330 19	15' GUT.	
" "				330 85	15' CURB	
T.P.				330 60	T.P.	
3+03				330 9		℄
" "				330 45		15' GUT.
"				331 06		15' CURB
"				332 2		135'± BACK LOT LINE
" "				330 39	15' GUT.	
"				331 05	15' CURB	
				332 7	139'± BACK LOT LINE	
3+85				331 1		℄
" "				330 51	15' GUT.	
" "				331 14	15' CURB	

Profile Notes Red ____ Plotted ____ Job No. 2052.34 Division No. 10 F. B. 2172 Pg. 191
No. ____ Date ____ Date ____ Survey of ALWOOD ST.
X-Sec. Notes Chkd. ____ Checked ____ Survey by LANIGAN Notes KIKE Date 10-17-58
No. ____ Date ____ Date ____ Map No. ____ Indexed C. Johnson Date ____

76L-298 S & E #307—1-56

PLEASE RETURN TO
LOS ANGELES COUNTY ENGINEER
700 LOS ANGELES COUNTY ENGINEERING BLDG.

NOTE: ANY ADDITIONS OR CHANGES ON THIS SHEET MUST BE MADE OR CIRCLED IN RED INK, WITH DATE AND NAME OF PERSON MAKING CHANGE.

Do not extend notes this side of this line.

STATION	B. S.	H. I.	F. S.	ELEV.	BLACKWOOD ST. (CONT.) LT.	RT.
4+00				331 1		℄
" "				330 56		℄ 15' GUT.
" "				331 24		15' CURB
4+34.99	INTER ℄ BLACKWOOD ST. & FICKEWIRTH AVE.			331 2	INTER. ℄ BLACKWOOD ST. & FICKEWIRTH AVE.	
				330 50	W. END N.W. C.R. GUT.	
				331 14	" " " " CURB	
				331 01	N. " " " GUT.	
				331 64	" " " " CURB	
				331 18	" " N.E. " GUT.	
				331 86	" " " " CURB	
				330 76	E. " " " GUT.	
				331 43	" " " " CURB	
				330 83	15' N. ON ℄ FICKEWIRTH AVE. CONC. CROSS GUTTER	
T. P.				331 48	T. P.	
				332 6	125' N. ON ℄ FICKEWIRTH AVE.	
				332 14	18' W. GUT.	
				332 82	" " CURB	
				332 21	" E. GUT.	
				332 71	" E. CURB.	

F. B. 2172 PG. 192
Job No. 205234 Division No. 10 Notes Red. Plotted Profile
Survey of ALWOOD ST. Date Date No.
Survey by LANIGAN Notes RIKE Notes Chkd. Checked X-Sec.
Indexed C. Johnson Date Date Date No.

76L-298 S & E #307—1-56

PLEASE RETURN TO
LOS ANGELES COUNTY ENGINEER
700 LOS ANGELES COUNTY ENGINEERING BLDG.

NOTE: ANY ADDITIONS OR CHANGES ON THIS SHEET MUST BE MADE OR CIRCLED IN RED INK, WITH DATE AND NAME OF PERSON MAKING CHANGE.

Do not extend notes this side of this line.

STATION	B. S.	H. I.	F. S.	ELEV.	BLACKWOOD ST.	ST. (CONT.) RT.
						℄
5+00				331 3		℄
"				330 74		15' GUT.
"				331 38		15' CURB
"				330 81	15' GUT.	
"				331 48	15' CURB	
T. P.				331 34	T.P	
6+00				331 5		℄
"				330 93		15' GUT.
"				331 55		15' CURB
"				330 96	15' GUT	
"				331 64	15' CURB	
6+32				334 3		137'± BACK LOT LINE
" "				333 1	135'± BACK LOT LINE	
7+00				331 7		℄
" "				331 12		15' GUT.
" "				331 74		15' CURB
7+05				331 7		℄
"				331 18	15' GUT.	
" "				331 84	15' CURB	
7+42				331 27	15' GUT.	

Profile Notes Red ____ Plotted ____ Job No. 205234 Division No. 10 F. B. 2172 Pg. 193
No. ____ Date ____ Date ____ Survey of ALWOOD ST.
X-Sec. Notes Chkd ____ Checked ____ Survey by [illegible] Notes [illegible] Date 10-17-56
No. ____ Date ____ Date ____ Map No. ____ Indexed ____ Date ____

76L-298 S & E #307—1-56

PLEASE RETURN TO
LOS ANGELES COUNTY ENGINEER
700 LOS ANGELES COUNTY ENGINEERING BLDG.

NOTE: ANY ADDITIONS OR CHANGES ON THIS SHEET MUST BE MADE OR CIRCLED IN RED INK, WITH DATE AND NAME OF PERSON MAKING CHANGE.

Do not extend notes this side of this line.

STATION	B. S.	H. I.	F. S.	ELEV.	BLACKWOOD ST. (CONT.) LT.	℄ RT.
7+42				331 89	15' CURB	
T. P.				331 42	T. P.	
7+86				331 6		℄
" "				331 10		15' GUT.
" "				331 75		15' CURB
" "				331 14	21.3' GUT.	
" "				331 79	21.3' CURB	
" "				333 3	117'±	
" "				334 5	137'± BACK LOT LINE.	
9+32.98	INTER. ℄ BLACKWOOD ST. + BALLISTA AVE.			331 5	INTER. ℄ BLACKWOOD ST. + BALLISTA AVE.	
				331 14	W. END S.W.C.R. GUT.	
				331 79	" " " " CURB	
				330 92	S. " " " GUT.	
				331 55	S. " " " CURB	
				330 91	" " S.E. " GUT.	
				331 56	" " " " CURB	
				331 2	145' S. ON ℄ BALLISTA AVE.	
				330 70	15' W. GUT.	
				331 36	" " CURB	
				330 77	" E. GUT.	

F. B. 2172 PG. 194

Job No. 30523 Division No. 10 Notes Red. Plotted Profile

Survey of ALWOOD ST. Date Date No. X-Sec.

Survey by LANIGAN Notes RIKE Notes Chkd. Checked

Indexed Date Date No.

F. B. 2172 Pg. 195

Profile	Notes Red.	Plotted	Job No. 205234 Division No. 10
No.	Date	Date	Survey of ALWOOD ST.
X-Sec.	Notes Chkd.	Checked	Survey by LANIGAN Notes RIKE Date 10-17-58
No.	Date	Date	Map No. Indexed X C. Johnson Date

76L-298 S & E #307—1-56

PLEASE RETURN TO
LOS ANGELES COUNTY ENGINEER
700 LOS ANGELES COUNTY ENGINEERING BLDG.

NOTE: ANY ADDITIONS OR CHANGES ON THIS SHEET MUST BE MADE OR CIRCLED IN RED INK, WITH DATE AND NAME OF PERSON MAKING CHANGE.

Do not extend notes this side of this line.

STATION	B. S.	H. I.	F. S.	ELEV.	BLACKWOOD ST. (CONT.)
					LT. ℄ RT.
				331 43	145' S. ON ℄ BALLISTA AVE. + 15' E. CURB
B.M. AZ-299				331 54	ELEV. = 331.530 F.B. 1926-213 B.M. AZ-299 BLACKWOOD ST. + BALLISTA AVE, S.W. COR, BT. SPK. IN CURB, 6' S. OF S. END C.R.

F. B. 2172 Pg. 196

Job No. 2052.34 Division No. 10 Notes Red. Plotted Profile

Survey of ALWOOD ST. Date Date No.

Survey by LANIGAN Notes RIKE Notes Chkd. Checked X-Sec.

Indexed Date Date Date No.

STATION	B. S.	H. I.	F. S.	ELEV.

Do not extend notes this side of this line.

PLEASE RETURN TO
LOS ANGELES COUNTY ENGINEER
700 LOS ANGELES COUNTY ENGINEERING BLDG.

NOTE: ANY ADDITIONS OR CHANGES ON THIS SHEET MUST BE MADE OR CIRCLED IN RED INK, WITH DATE AND NAME OF PERSON MAKING CHANGE.

76L-298 S & E #307—1-56

Notes Ck'd by	Survey of ALWOOD ST.
Map No.	JN 2052-34 Tape Std °F
Office Work	Surveyed by J.J. LANIGAN.
Checked	Notes J.J.L. Date 10-17-58
Date	Indexed [redacted] 10-23-58

F. B. 2172 PG. 197

C.I. 2052-34
ALWOOD ST.

FICKEWIRTH AVE
FROM
BLACKWOOD ST. TO FAIRGROVE AVE.

LOCATION OF IMPROVEMENTS

LANIGAN
RIKE
YASUI
CIOCHON.

Note: Any Additions or Changes on This Sheet Must be Made or Circled in Red Ink With Date and Name of Person Making Change.

Do not extend this side of this line.

PLEASE RETURN TO
LOS ANGELES COUNTY ENGINEER
700 LOS ANGELES COUNTY ENGINEERING BLDG.

76F309S SAE #247 1-56

F. B. 2172 PG. 198

TO BOT. PG. 199

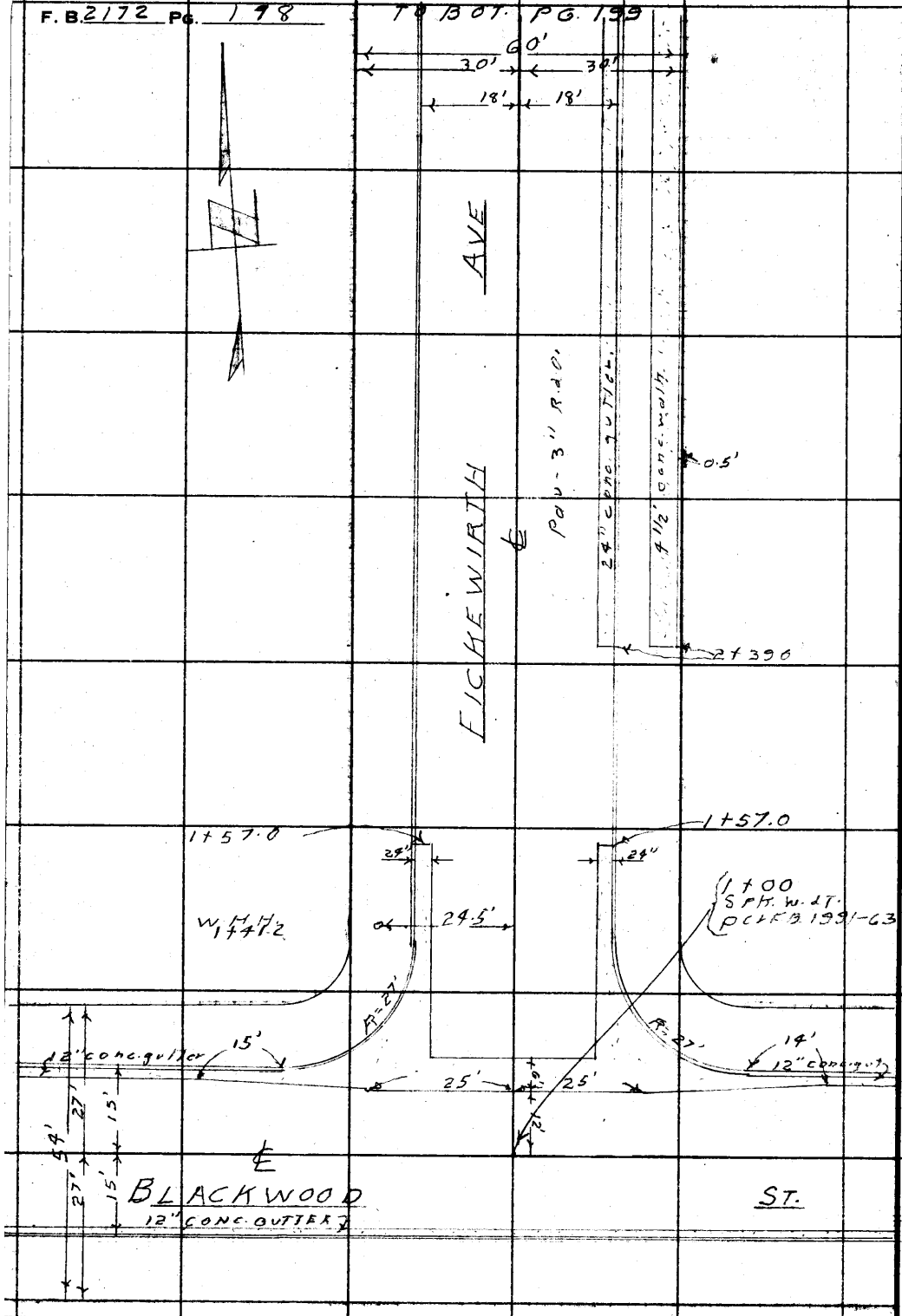

PLEASE RETURN TO
LOS ANGELES COUNTY ENGINEER
700 LOS ANGELES COUNTY ENGINEERING BLDG.

Do not extend this side of this line.

Note: Any Additions or Changes on This Sheet Must be Made or Circled in Red Ink With Date and Name of Person Making Change.

Notes Ck'd by	Survey of ALWOOD ST
Map No.	JN 2052-34 Tape Std °F
Office Work	Surveyed by J. J. LANIGAN
Checked	Notes J. J. L. Date 10-17-56
Date	Indexed [redacted] C. Johnson

F. B. 2172 Pg. 197

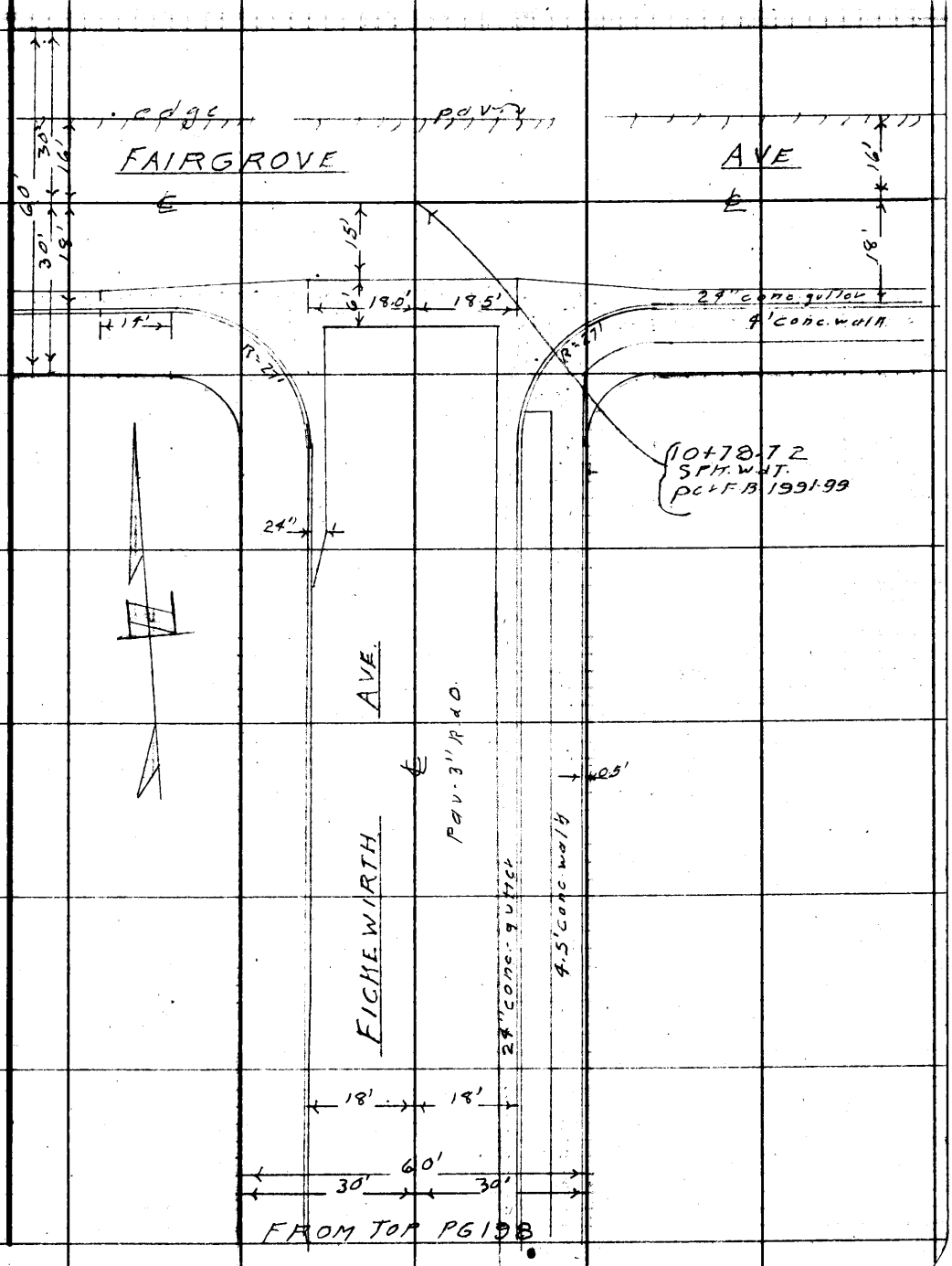

Note: Any Additions or Changes on this Sheet Must be Made or Circled in Red Ink With Date and Name of Person Making Change.

Do not extend this side of this line.

PLEASE RETURN TO
LOS ANGELES COUNTY ENGINEER
700 LOS ANGELES COUNTY ENGINEERING BLDG.

76F3095 SAE #247 1-56

PLEASE RETURN TO
LOS ANGELES COUNTY ENGINEER
700 LOS ANGELES COUNTY ENGINEERING BLDG.

Note: Any Additions or Changes on This Sheet Must be Made or Circled in Red Ink With Date and Name of Person Making Change.

Do not extend this side of this line.

F. B. 2172 PG. 200

F. B. 2172 PG. 201

Profile No.	Notes Red. Date	Plotted Date	Job No. 2052.34	Division No. 10
			Survey of ALWOOD ST	
X-Sec. No.	Notes Chkd. Date	Checked Date	Survey by LANIGAN Notes RIKE	Date 10-17-58
			Map No.	Indexed C. Johnson Date

C.I. 2052.34
ALWOOD ST

FICKEWIRTH AVE.
FROM
BLACKWOOD ST TO FAIRGROVE AVE.

PROFILE AND CROSS SECTION

STATION	B. S.	H. I.	F. S.	ELEV.

LANIGAN
RIKE
YASUI
CIOCHON

NOTE! ANY ADDITIONS OR CHANGES ON THIS SHEET MUST BE MADE OR CIRCLED IN RED INK, WITH DATE AND NAME OF PERSON MAKING CHANGE.

Do not extend notes this side of this line.

PLEASE RETURN TO
LOS ANGELES COUNTY ENGINEER
700 LOS ANGELES COUNTY ENGINEERING BLDG.

76L-298 S & E #307—1-56

76L-298 S & E #307—1-56

PLEASE RETURN TO
LOS ANGELES COUNTY ENGINEER
700 LOS ANGELES COUNTY ENGINEERING BLDG.

NOTE: ANY ADDITIONS OR CHANGES ON THIS SHEET MUST BE MADE OR CIRCLED IN RED INK, WITH DATE AND NAME OF PERSON MAKING CHANGE.

Do not extend notes this side of this line.

STATION	B. S.	H. I.	F. S.	ELEV.	FICKEWIRTH	AVE.
B.M.AZ-297				331 48	ELEV. = 331.481 F.S. 1926-213 B.M.AZ-297 BLACKWOOD ST. + FICKEWIRTH AVE., N.E. COR., BT. SPK. IN CURB, 6' E. OF E. END C.R.	
					LT.	℄ RT.
1+00	INTER. ℄ FICKEWIRTH AVE. + BLACKWOOD ST.			331 2	INTER. ℄ FICKEWIRTH AVE. + BLACKWOOD ST.	
				331 4	145' E. ON ℄ BLACKWOOD ST.	
				330 89	15' S. GUT.	
				331 53	" " CURB	
				330 45	" N. GUT.	
				331 55	" " CURB	
				330 9	125' W. ON ℄ BLACKWOOD ST.	
				330 42	15' N. GUT.	
				331 05	" " CURB	
				330 47	" S. GUT.	
				331 08	" " CURB	
1+15				330 82		℄ + CONC. CROSS GUTTER
				330 50	W. END N.W. C.R. GUT.	
				331 14	" " " " CURB	
				331 02	N. " " " GUT.	
				331 65	" " " " CURB	

F. B. 2172 Pg. 202
Job No. 2052.34 Division No. 10 Notes Red. Plotted Profile
Survey of ALWOOD ST. Date Date No. X-Sec.
Survey by LANIGAN Notes RIKE Notes Chkd. Checked
Index C. Johnson Date Date No.

76L-298 S & E #307—1-56

PLEASE RETURN TO
LOS ANGELES COUNTY ENGINEER
700 LOS ANGELES COUNTY ENGINEERING BLDG.

NOTE: ANY ADDITIONS OR CHANGES ON THIS SHEET MUST BE MADE OR CIRCLED IN RED INK, WITH DATE AND NAME OF PERSON MAKING CHANGE.

Do not extend notes this side of this line.

STATION	B. S.	H. I.	F. S.	ELEV.	FICKEWIRTH LT.	AVE. (CONT.) RT.
						℄
				331 20	N. END N.E. C.X. GUT.	
				331 85	" " " CURB	
				330 77	E. " " GUT.	
				331 43	" " CURB	
2+00				332 4		℄
" "				332 0		18' EDGE PVT.
				332 52		18' CURB.
" "				331 9	18' EDGE PVT.	
" "				332 51	18' CURB	
2+39				332 6		℄
" "				332 20		18' BEGIN. CONC. GUTTER
" "				333 02		18' " " CURB
T. P.				332 49	T. P.	
3+00				333 0		℄
" "				332 52		18' GUT.
" "				333 19		18' CURB
" "				332 5	18' EDGE PVT.	
" "				333 13	18' CURB	
3+65				334 2	234'± BACK LOT LINE	

Profile Notes Red. Plotted Job No. 205234 Division No. 10 F. B. 2172 Pg. 203
No. Date Date Survey of ALWOOD ST
X-Sec. Notes Chkd. Checked Survey by LANIGAN Notes SIKE Date [illegible]
No. Date Date Map No. Ind. Red C. Johnson

76L-298 S & E #307—1-56

PLEASE RETURN TO
LOS ANGELES COUNTY ENGINEER
700 LOS ANGELES COUNTY ENGINEERING BLDG.

NOTE: ANY ADDITIONS OR CHANGES ON THIS SHEET MUST BE MADE OR CIRCLED IN RED INK, WITH DATE AND NAME OF PERSON MAKING CHANGE.

Do not extend notes this side of this line.

STATION	B. S.	H. I.	F. S.	ELEV.	FICKE WIRTH LT.	AVE. (CONT.) RT.
4+00				333 5		℄
" "				333 06		℄ 18' GUT.
" "				333 70		18' CURB
" "				333 1	18' EDGE PVT.	
" "				333 72	18' CURB	
4+90				334 1		℄
" "				333 49		18' GUT.
" "				334 15		18' CURB
" "				333 6	18' EDGE PVT.	
" "				334 22	18' CURB	
6+12				334 7		℄
" "				334 29		18' GUT
" "				334 95		18' CURB
" "				334 3	18' EDGE PVT.	
" "				334 87	18' CURB	
T. P.				334 70	T.P.	
6+12				336 1		116'
" "				335 6	234'± BACK LOT LINE	
7+00				335 3		℄
" "				334 78		18' GUT.

F. B. 2172 Pg. 204 Job No. 2052.34 Division No. 10 Notes Red. Plotted Profile
Survey of ALWOOD ST Date Date No. X-Sec.
Survey by LANIGAN Notes RIKE Notes Chkd. Checked
Index K. O. Johnson Date Date No.

76L-298 S & E #307—1-56

PLEASE RETURN TO
LOS ANGELES COUNTY ENGINEER
700 LOS ANGELES COUNTY ENGINEERING BLDG.

NOTE: ANY ADDITIONS OR CHANGES ON THIS SHEET MUST BE MADE OR CIRCLED IN RED INK, WITH DATE AND NAME OF PERSON MAKING CHANGE.

Do not extend notes this side of this line.

STATION	B. S.	H. I.	F. S.	ELEV.	FICKEWIRTH LT.	AVE. (CONT.) RT.
						℄
7+00				335 42		18' CURB
" "				334 7	18' EDGE PVT.	
" "				335 32	18' CURB	
8+00				335 8		℄
" "				335 29		18' GUT.
" "				335 95		18' CURB
" "				335 3	18' EDGE PVT.	
" "				335 94	18' CURB	
T. P.				336 04	T. P.	
9+00				336 4		℄
" "				335 83		18' GUT.
" "				336 42		18' CURB
" "				335 8	18' EDGE PVT.	
" "				336 49	18' CURB	
" "				337 9	100'	
9+25				337 3		234' ± BACK LOT LINE
T. P.				336 80	T. P.	
10+19				337 0		℄
" "				336 49		18' GUT.
" "				337 17		18' CURB

Profile Notes Red ____ Plotted ____ Job No. 205234 Division No. 10
No. ____ Date ____ Date ____ Survey of ALWORD ST.
X-Sec. Notes Chkd. ____ Checked ____ Survey by [illegible] Notes [illegible] Date [illegible]
No. ____ Date ____ Date ____ Map No. ____ Index [illegible] C. Johnson

F. B. 2172 PG. [illegible]

76L-298 S & E #307—1-56

PLEASE RETURN TO
LOS ANGELES COUNTY ENGINEER
700 LOS ANGELES COUNTY ENGINEERING BLDG.

NOTE: ANY ADDITIONS OR CHANGES ON THIS SHEET MUST BE MADE OR CIRCLED IN RED INK, WITH DATE AND NAME OF PERSON MAKING CHANGE.

Do not extend notes this side of this line.

STATION	B. S.	H. I.	F. S.	ELEV.	FICKEWIRTH AVE. (CONT.) LT.	℄ RT.
10+19				336 50	18' BEGIN. CONC. GUT.	
" "				337 10	18' " " CURB	
10+60.7				336 26		℄ CONC. CROSS GUT.
10+78.72	INTER. ℄ FICKEWIRTH AVE. & FAIRGROVE AVE.			336 8	INTER. ℄ FICKEWIRTH AVE. & FAIRGROVE AVE.	
				336 57	S. END S.W. C.R. GUT.	
				337 18	" " " " CURB	
				336 06	W. " " " GUT.	
				336 73	" " " " CURB	
				336 59	S. " S.E. " GUT.	
				337 24	" " " " CURB	
				336 47	E. " " " GUT.	
				337 13	" " " " CURB	
				337 6	150' E. ON ℄ FAIRGROVE AVE	
				336 90	18' S. GUT.	
				337 56	" " CURB	
				336 1	150' W. ON ℄ FAIRGROVE AVE.	
				335 50	18' GUT.	
				336 13	" CURB	
B.M. AZ-292				337 23	B.M. AZ-292-ELEV. = 337.246 F.B. 1926-212-FAIRGROVE AVE. & FICKEWIRTH AVE., S.E. COR., BT. SPK. IN CURB, 6' S. OF S. END C.R.	

F. B. 2172 Pg. 206
Job No. 2052.14 Division No. 10 Notes Red. Plotted Profile
Survey of ALWOOD ST. Date Date No. X-Sec.
Survey by LANIGAN Notes RIKE Notes Chkd. Checked
Indexed L. C. Johnson Date Date Date No.

Notes Ck'd by	Survey of ALWOOD ST.
Map No.	JN 2052.34 Tape Std °F
Office Work	Surveyed by J.J. LANIGAN
Checked	Notes J.J.L. Date 10-20-28
Date	Indexed ~~A. C. Johnson~~ 10-23-28

F. B. 2172 PG. 207

C.I. 2052.34
ALWOOD ST.

KLAMATH ST.
FROM
FICKEWIRTH AVE TO GLENDORA AVE

LOCATION OF IMPROVEMENTS

LANIGAN
RIHE
YASUI

Note: Any Additions or Changes on This Sheet Must be Made or Circled in Red Ink With Date and Name of Person Making Change.

Do not extend this side of this line.

PLEASE RETURN TO
LOS ANGELES COUNTY ENGINEER
700 LOS ANGELES COUNTY ENGINEERING BLDG.

76F309S S&E #247 1-56

F.B. 2172 PG. 208

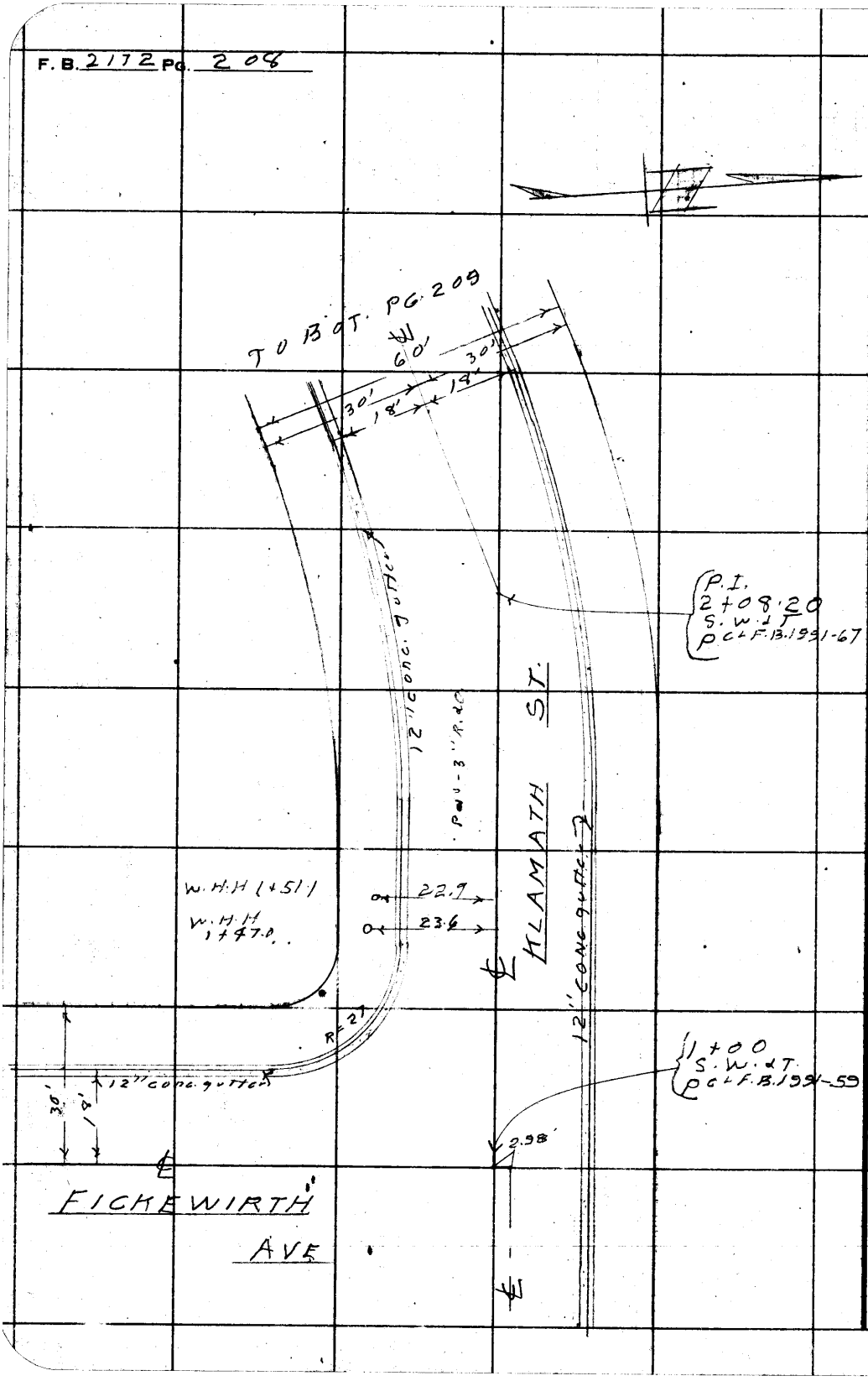

PLEASE RETURN TO
LOS ANGELES COUNTY ENGINEER
700 Los Angeles County Engineering Bldg.

Do not extend this side of this line.

Note: Any Additions or Changes on This Sheet Must be Made or Circled in Red Ink With Date and Name of Person Making Change.

Notes Ck'd by	Survey of ALWOOD ST.
Map No.	JN 2052.34 Tape Std °F
Office Work	Surveyed by J. J. LANIGAN
Checked	Notes J. J. L. Date 10-20-58
Date	Indexed A. C. Johnson

F. B. 2172 PG. 209

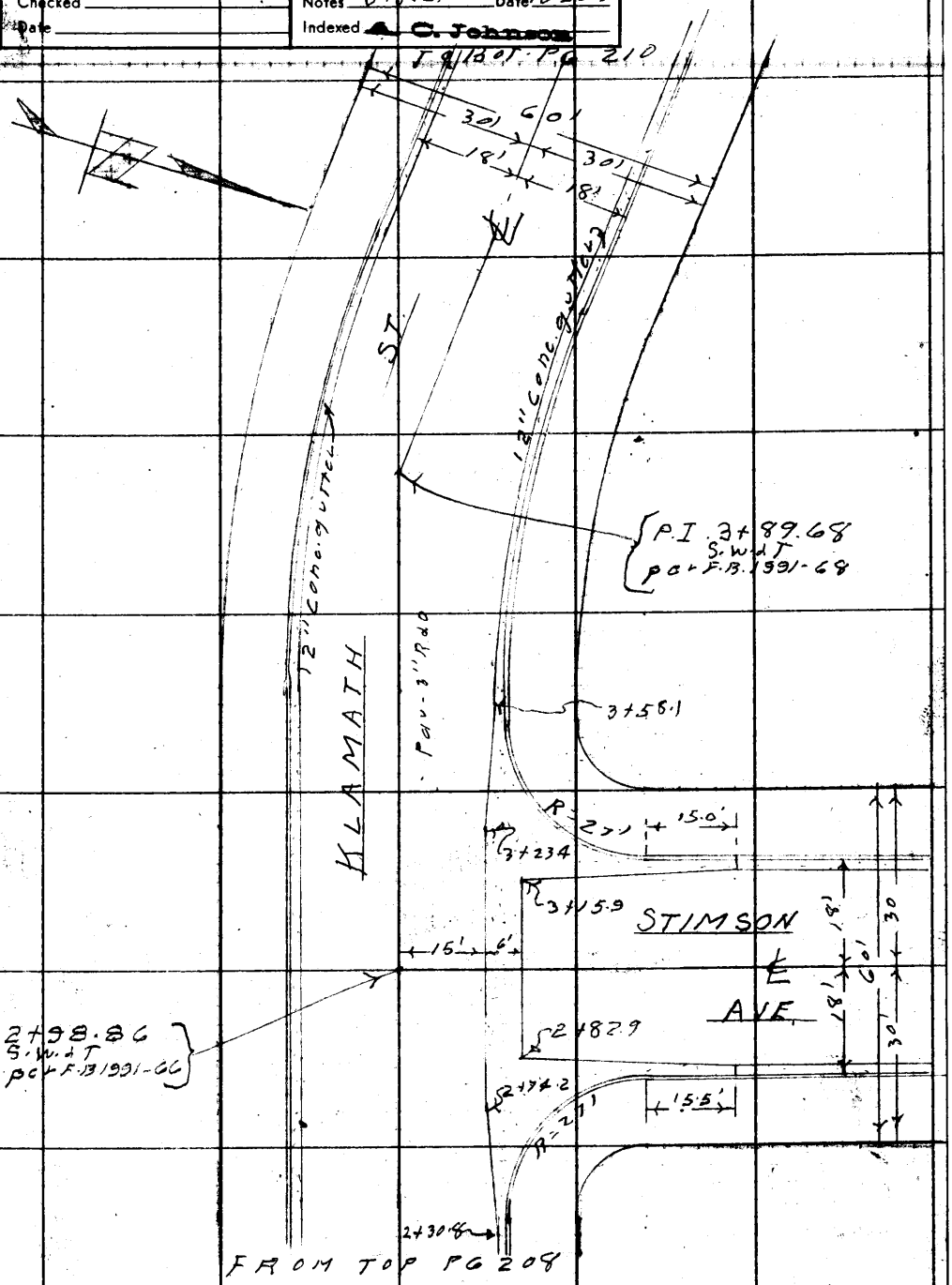

Note: Any Additions or Changes on This Sheet Must be Made or Circled in Red Ink With Date and Name of Person Making Change.

PLEASE RETURN TO
LOS ANGELES COUNTY ENGINEER
700 LOS ANGELES COUNTY ENGINEERING BLDG.

Do not extend this side of this line.

76F309S S&E #247 1-56

F. B. 2172 PG. 210

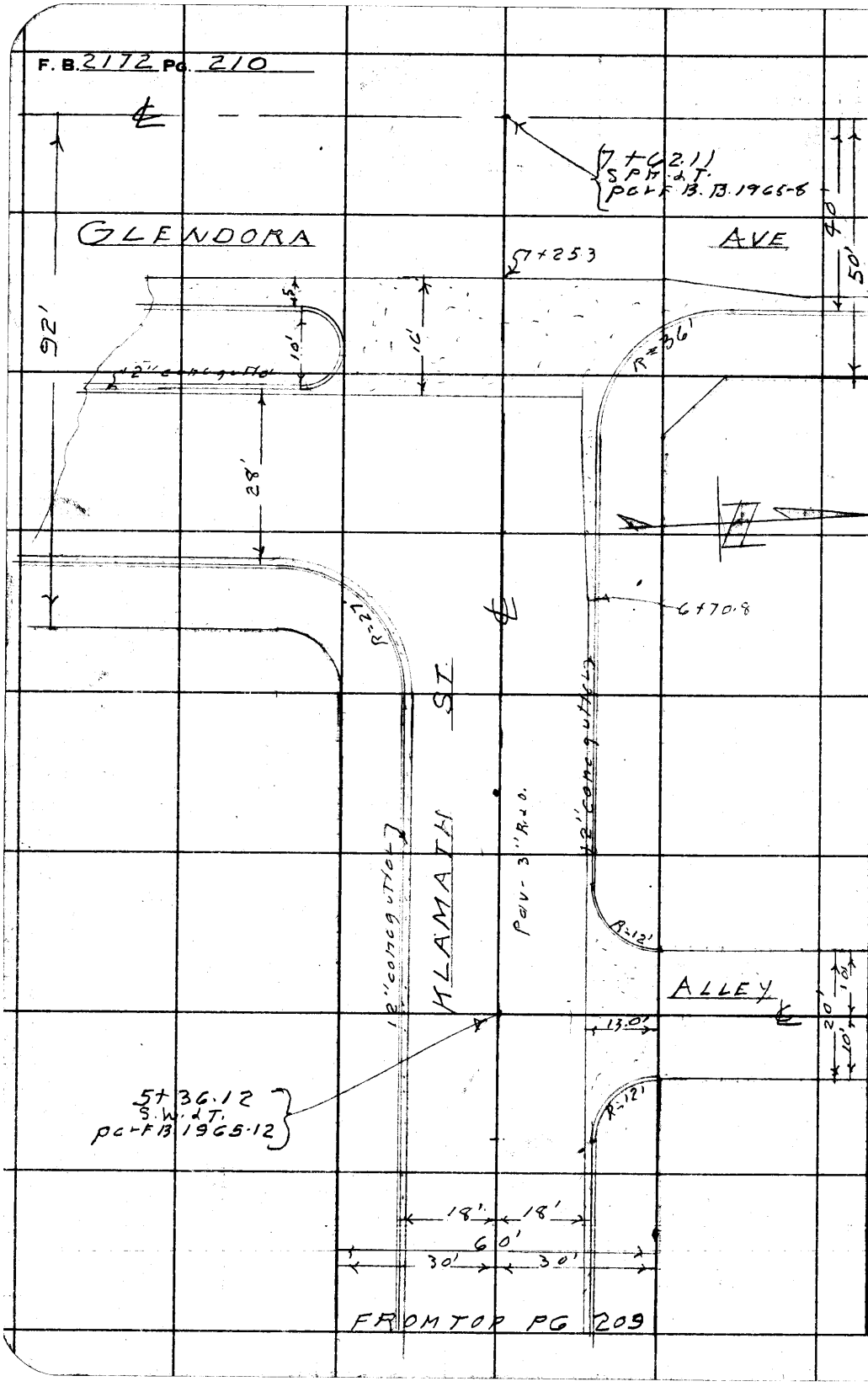

PLEASE RETURN TO
LOS ANGELES COUNTY ENGINEER
700 LOS ANGELES COUNTY ENGINEERING BLDG.

Do not extend this side of this line.

Note: Any Additions or Changes on This Sheet Must be Made or Circled in Red Ink With Date and Name of Person Making Change.

F. B. 2172 PG. 211

Profile	Notes Red	Plotted	Job No. 205234	Division No. 10	
No.	Date	Date	Survey of ALWOOD ST.		
X-Sec.	Notes Chkd.	Checked	Survey by LANGAN	Notes RIKE	Date 12-23-68
No.	Date	Date	Map No.	Indexed C. Johnson	Date

C.I. 205234
ALWOOD ST.

KLAMATH ST.
FROM

FICKEWIRTH AVE. TO GLENDORA AVE

PROFILE AND CROSS SECTION

STATION	B. S.	H. I.	F. S.	ELEV.
	LANGAN RIKE YASUI			

NOTE: ANY ADDITIONS OR CHANGES ON THIS SHEET MUST BE MADE OR CIRCLED IN RED INK, WITH DATE AND NAME OF PERSON MAKING CHANGE.

Do not extend notes this side of this line.

PLEASE RETURN TO
LOS ANGELES COUNTY ENGINEER
700 LOS ANGELES COUNTY ENGINEERING BLDG.

76L-298 S & E #307—1-56

76L-298 S & E #307—1-56

PLEASE RETURN TO
LOS ANGELES COUNTY ENGINEER
700 LOS ANGELES COUNTY ENGINEERING BLDG.

NOTE: ANY ADDITIONS OR CHANGES ON THIS SHEET MUST BE MADE OR CIRCLED IN RED INK, WITH DATE AND NAME OF PERSON MAKING CHANGE.

Do not extend notes this side of this line.

STATION	B. S.	H. I.	F. S.	ELEV.	KLAMATH	ST.
B.M.AZ-304				330 08	ELEV. = 330.082 F.S. 1926-214 B.M.AZ-304 FICKEWIRTH AVE. & KLAMATH ST., S.E. COR., BT. SPK. IN CURB, U.S. OF S. END C.R.	
					LT.	℄ RT.
1+00	INTER. ℄ KLAMATH ST. & FICKEWIRTH AVE.			330 0	INTER. ℄ KLAMATH ST. & FICKEWIRTH AVE.	
" "				329 43		18' GUT.
" "				330 10		18' CURB
				329 7	150' S. ON ℄ FICKEWIRTH AVE.	
				329 17	18' W. GUT.	
				329 83	" " CURB	
				329 14	" E. GUT.	
				329 80	" " CURB	
				329 41	S. END. S.W. C.R. GUT.	
				330 06	" " " CURB	
				329 34	W. " " " GUT.	
				330 02	" " " " CURB	
1+92				329 9	S. T.	
" "				329 25		17.1' GUT.
" "				329 92		17.1' CURB
2+03				329 27	20.8' GUT.	

F. B. 2172 Pg. 212
Job No. 2052.34 Division No. 10 Notes Red. Plotted Profile
Survey of ALWOOD ST. Date Date No. X-Sec.
Survey by LA VIGAN Notes RIKE Notes Chkd. Checked
Indexed C. Johnson Date Date Date No.

76L-298 S & E #307—1-56

PLEASE RETURN TO
LOS ANGELES COUNTY ENGINEER
700 LOS ANGELES COUNTY ENGINEERING BLDG.

NOTE: ANY ADDITIONS OR CHANGES ON THIS SHEET MUST BE MADE OR CIRCLED IN RED INK, WITH DATE AND NAME OF PERSON MAKING CHANGE.

Do not extend notes this side of this line.

STATION	B. S.	H. I.	F. S.	ELEV.	KLAMATH ST. (CONT.) LT. ℄ RT.
2+03				329 93	20.8' CURB
T.P.				329 58	T.P.
2+98.86	INTER. ℄ KLAMATH ST. & STIMSON AVE.			329 6	INTER. ℄ KLAMATH ST. & STIMSON AVE.
				329 21	E. END N.E. C.R. GUT.
				329 84	" " " " CURB
				329 20	N. " " " GUT.
				329 85	" " " " CURB
				329 17	" " N.W. " GUT.
				329 82	" " " " CURB
				328 86	W. " " " GUT.
				329 51	" " " " CURB
				329 25	18' N. ON ℄ STIMSON AVE. CONC. CROSS GUTTER
				329 8	100' " " "
				329 29	18' S. GUT.
				329 92	" " CURB
				329 29	" W. GUT.
				329 85	" " CURB
				331 1	146'± S.W. COR. LOT-21 TR. #15121

Profile Notes Red ____ Plotted ____ Job No. ____ Division No. 10
No. ____ Date ____ Date ____ Survey of ALWOOD
X-Sec. ____ Notes Chkd. ____ Checked ____ Survey by ____ Notes ____ Date ____
No. ____ Date ____ Date ____ Map No. ____ Indexed ____ Date ____

F. B. 2172 PG. 213

76L-298 S & E #307—1-56

PLEASE RETURN TO
LOS ANGELES COUNTY ENGINEER
700 LOS ANGELES COUNTY ENGINEERING BLDG.

NOTE: ANY ADDITIONS OR CHANGES ON THIS SHEET MUST BE MADE OR CIRCLED IN RED INK, WITH DATE AND NAME OF PERSON MAKING CHANGE.

Do not extend notes this side of this line.

STATION	B. S.	H. I.	F. S.	ELEV.	KLAMATH LT.	ST. (CONT.) RT.
						℄
4+00				329 3	S.	T.
" "				328 80		20' GUT.
" "				329 51		20' CURB
4+05				328 78	16.5' GUT.	
" "				329 42	16.5' CURB	
4+70.5				329 3		℄
" "				328 66		18' GUT.
" "				329 31		18' CURB
" "				328 66	18' GUT.	
" "				329 31	18' CURB	
				328 63	E. END N.E. C.R. GUT.	
				329 27	" " " " CURB	
				—	NO GUTTER	
				329 53	N. END N.E. C.R. CURB	
				—	NO GUTTER	
				329 48	N. END N.W. C.R. CURB	
				328 51	W. " " " GUT.	

F. B. 2172 Pg. 214 Job No. 2052.34 Division No. 10 Notes Red. Plotted Profile
Survey of ALWOOD ST. Date Date No. X-Sec.
Survey by LANIGAN Notes RIVE Notes Chkd. Checked
Indexed A. C. Johnson Date Date Date No.

76L-298 S & E #307—1-56

PLEASE RETURN TO
LOS ANGELES COUNTY ENGINEER
700 LOS ANGELES COUNTY ENGINEERING BLDG.

NOTE: ANY ADDITIONS OR CHANGES ON THIS SHEET MUST BE MADE OR CIRCLED IN RED INK, WITH DATE AND NAME OF PERSON MAKING CHANGE.

Do not extend notes this side of this line.

STATION	B. S.	H. I.	F. S.	ELEV.	KLAMATH	ST. (CONT.)
					LT. ℄	RT.
				329 18	W. END N.W. C.R. CURB	
5+36.12	INTER. ℄ KLAMATH ST. + ALLEY			329 1	INTER. ℄ KLAMATH ST. + ALLEY	
" "				328 52		18' GUT.
" "				329 17		18' CURB
				328 62	17' N. ON ℄ ALLEY	CONC. CROSS GUTTER
				329 24	30' N " " "	TOP EDGE CONC. AP TON
				329 5	140'± " " " "	
6+08				329 89	℄	
" "				328 44		18' GUT.
" "				329 07		18' CURB
" "				328 24	18' GUT.	
" "				328 90	18' CURB	
T. P.				328 60	T. P.	
				327 96	E. END. S.E. C.R. GUT.	
				328 60	" " " " CURB	
				327 72	S. " " " GUT.	
				328 35	" " " " CURB	
6 +96				328 5	℄	

Profile Notes Red. ____ Plotted ____ Job No. 20234 Division No. 10 F. B. 2172 Pg. 215
No. ____ Date ____ Date ____ Survey of AL WOOD ST.
X-Sec. Notes Chkd. ____ Checked ____ Survey by [illegible] Notes KIKE Date 10-21-58
No. ____ Date ____ Date ____ Map No. ____ Indexed C. Johnson Date ____

76L-298 S & E #307—1-56

PLEASE RETURN TO
LOS ANGELES COUNTY ENGINEER
700 LOS ANGELES COUNTY ENGINEERING BLDG.

NOTE: ANY ADDITIONS OR CHANGES ON THIS SHEET MUST BE MADE OR CIRCLED IN RED INK, WITH DATE AND NAME OF PERSON MAKING CHANGE.

Do not extend notes this side of this line.

STATION	B. S.	H. I.	F. S.	ELEV.	KLAMATH ST. (CONT.) LT.	℄ RT.
				328 1	130' S. CTR. PVT. ON SERVICE RD.	
				327 68	14' E. GUT.	
				328 19	" " CURB	
				328 21	E. END N.E. C.R. GUT.	
				328 86	" " " " CURB	
				328 13	N. " " " GUT.	
				328 78	" " " " CURB	
7+ 09				328 34		℄ + TOP EDGE CONC. APRON.
7+ 22				328 13		℄ + CONC. CROSS GUTTER
7+ 62.11	INTER. ℄ KLAMATH ST. + GLENDORA AVE.			328 8	INTER. ℄ KLAMATH ST. + GLENDORA AVE.	
				328 38	150' N. ON ℄ GLENDORA AVE + 40' E. GUT.	
				328 77	" " " " " " " " " CURB	
B.M. AZ-68				328 85	B.M. AZ-68 ELEV. = 328.854 F.B. 1926-48 GLENDORA AVE. + KLAMATH ST., N.E. COR., BT. SPK. IN M.C.R.	

F. B. 2172 PG. 216
Job No. 205234 Division No. 10 Notes Red Plotted Profile
Survey of ALWOOD ST. Date Date No. X-Sec.
Survey by LANIGAN Notes RIKE Notes Chkd Checked
Indexed K. C. Johnson Date Date No.

Notes Ck'd by	Survey of ALWOOD ST	F. B. 2172 PG. 217
Map No.	JN 2052.34 Tape Std °F	
Office Work	Surveyed by J. J. LANIGAN	
Checked	Notes J. J. L. Date 10-20-58	
Date	Indexed 10-23-58	

C. I. 2052.34
ALWOOD ST.

KLAMATH ST.
FROM
FICKWIRTH AVE TO BALLISTA AVE

LOCATION OF IMPROVEMENTS

LANIGAN
RIKE
YASUI

Note: Any Additions or Changes on This Sheet Must be Made or Circled in Red Ink With Date and Name of Person Making Change.

Do not extend this side of this line.

PLEASE RETURN TO
LOS ANGELES COUNTY ENGINEER
700 LOS ANGELES COUNTY ENGINEERING BLDG.

76F309S S&E #247 1-56

F. B. 2112 Pg. 218

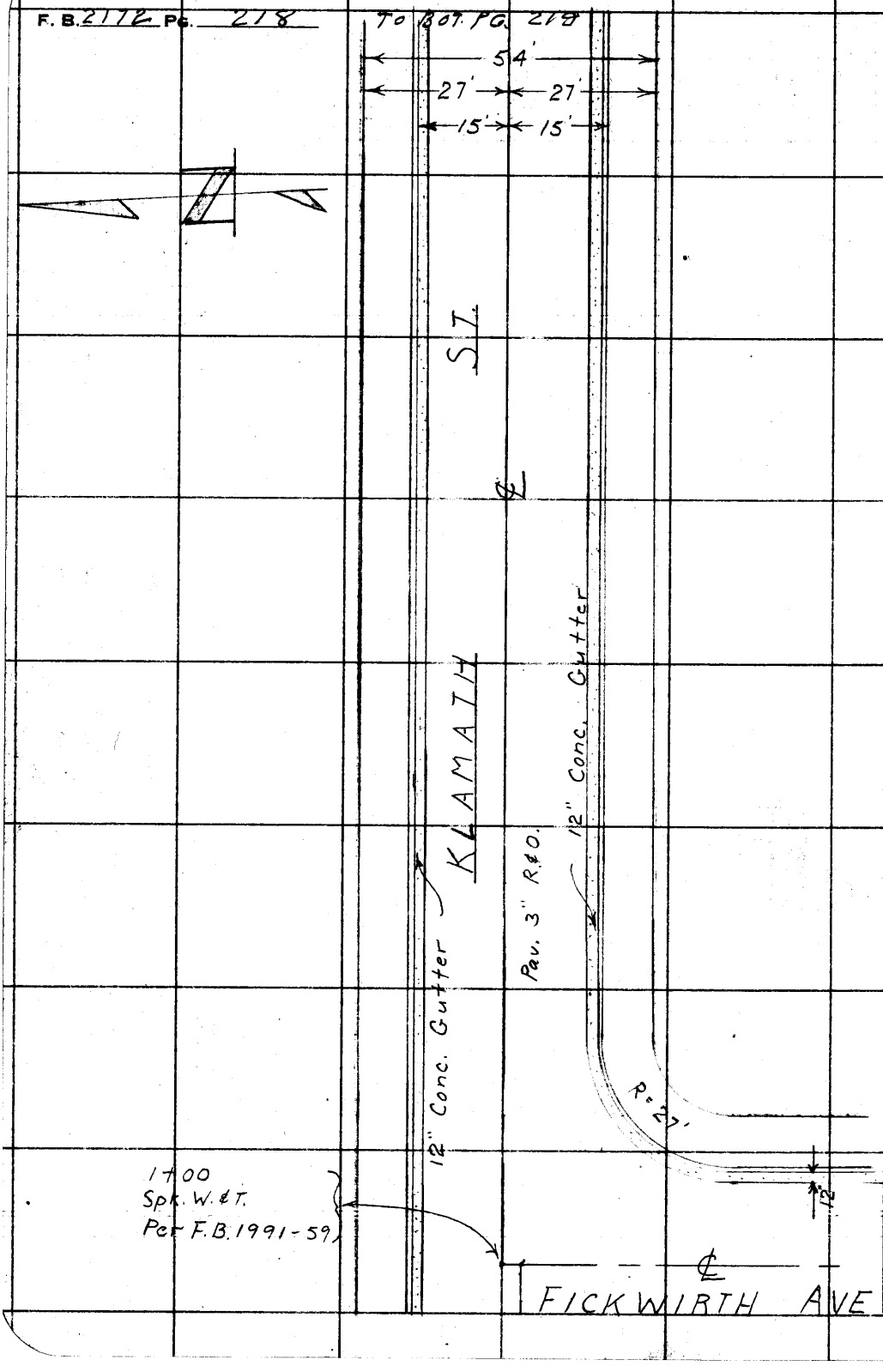

PLEASE RETURN TO
LOS ANGELES COUNTY ENGINEER
700 LOS ANGELES COUNTY ENGINEERING BLDG.

Do not extend this side of this line.

Note: Any Additions or Changes on This Sheet Must be Made or Circled in Red Ink With Date and Name of Person Making Change.

Notes Ck'd by	Survey of ALWOOD ST
Map No.	JN 2052.34 Tape Std °F
Office Work	Surveyed by J.J. LANIGAN
Checked	Notes J.J.L. Date 10-20-58
Date	Indexed C. Johnson

F. B. 2172 PG. 219

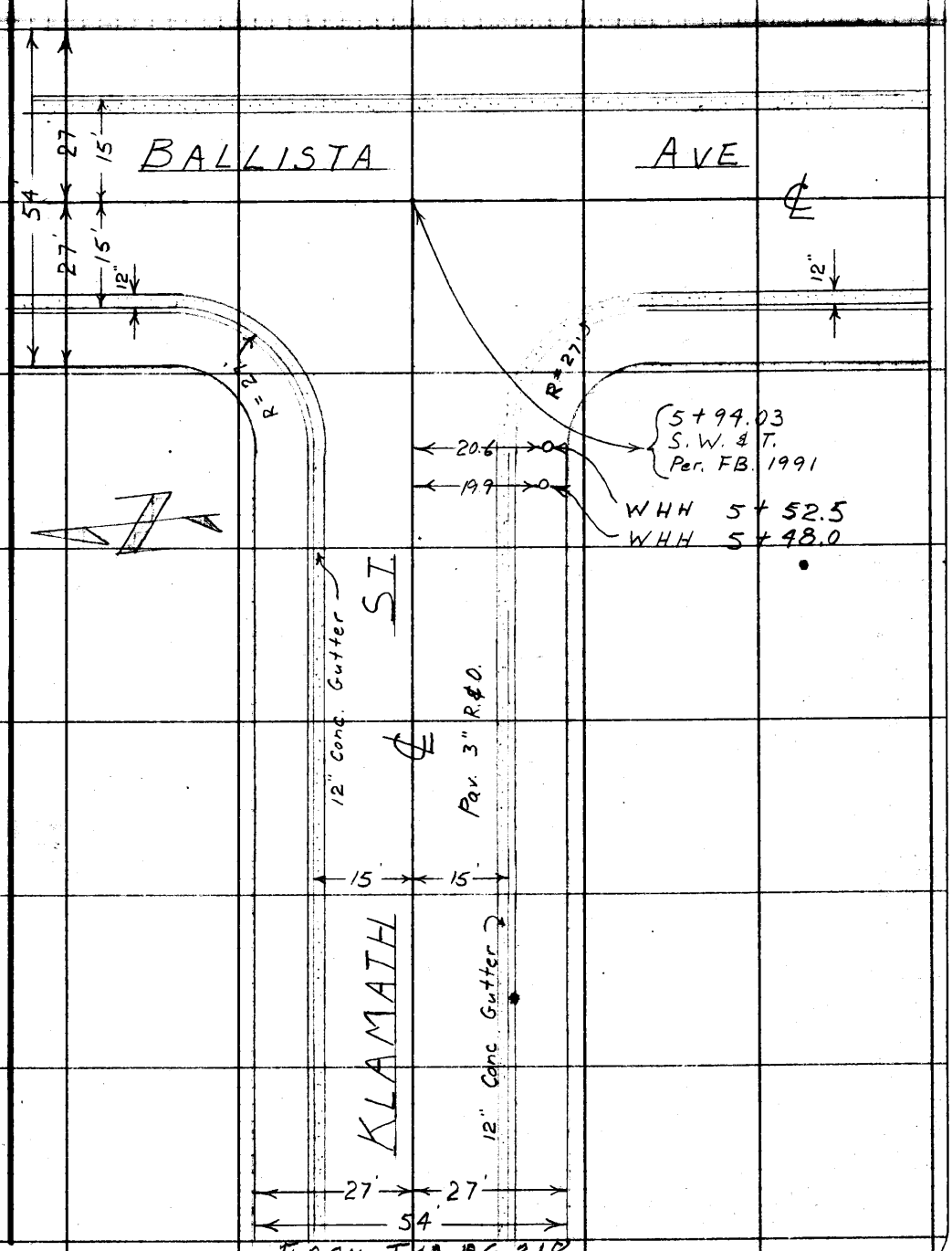

FROM T 1 PG 218

Note: Any Additions or Changes on This Sheet Must be Made or Circled in Red Ink With Date and Name of Person Making Change.

Do not extend this side of this line.

PLEASE RETURN TO
LOS ANGELES COUNTY ENGINEER
700 LOS ANGELES COUNTY ENGINEERING BLDG.

78F309S S&E #247 1-56

PLEASE RETURN TO
LOS ANGELES COUNTY ENGINEER
700 LOS ANGELES COUNTY ENGINEERING BLDG.

Note: Any Additions or Changes on This Sheet Must be Made or Circled in Red Ink With Date and Name of Person Making Change.

Do not extend this side of this line.

F. B. 2112 PG. 220

Profile No.	Notes Red.	Plotted	Job No. 205234	Division No. 10	F. B. 2172 Pg. 221
	Date	Date	Survey of ALWOOD ST.		
X-Sec. No.	Notes Chkd.	Checked	Survey by LANIGAN	Notes RIKE	Date 10-21-56
	Date	Date	Map No.	Index H. C. Johns	Date

C.I. 2052.34
ALWOOD ST.

KLAMATH ST.
FROM
FICKEWIRTH AVE. TO BALLISTA AVE.

PROFILE AND CROSS SECTION.

STATION	B. S.	H. I.	F. S.	ELEV.
	LANIGAN RIKE YASUI.			

NOTE: ANY ADDITIONS OR CHANGES ON THIS SHEET MUST BE MADE OR CIRCLED IN RED INK, WITH DATE AND NAME OF PERSON MAKING CHANGE.

Do not extend notes this side of this line.

PLEASE RETURN TO
LOS ANGELES COUNTY ENGINEER
700 LOS ANGELES COUNTY ENGINEERING BLDG.

76L-298 S & E #307—1-56

76L-298 S & E #307—1-56

PLEASE RETURN TO
LOS ANGELES COUNTY ENGINEER
700 LOS ANGELES COUNTY ENGINEERING BLDG.

NOTE: ANY ADDITIONS OR CHANGES ON THIS SHEET MUST BE MADE OR CIRCLED IN RED INK, WITH DATE AND NAME OF PERSON MAKING CHANGE.

Do not extend notes this side of this line.

STATION	B. S.	H. I.	F. S.	ELEV.	KLAMATH	ST
					ELEV. = 330.082 F.B. 1926-214	
B.M. AZ-304				330 08	B.M. AZ-304 FICKEWIRTH AVE. + KLAMATH ST. S.E. COR., ST. SPK. IN CURB, 6' S. OF S. END C.R.	
					LT.	℄ RT.
1+00	INTER. ℄ KLAMATH ST. + FICKEWIRTH AVE.			330 0	INTER. ℄ KLAMATH ST. + FICKEWIRTH AVE.	
				329 7	175' S. ON ℄ FICKEWIRTH AVE.	
				329 08	15' E. GUT.	
				329 [illegible]	" " CURB	
1+00				329 47		15' GUT.
" "				330 15		15' CURB
				329 60	S. END S.E. C.R. GUT.	
				330 12	" " " " CURB	
				329 60	E. " " " GUT.	
				330 25	" " " " CURB	
1+97				330 2		℄
" "				329 67		15' GUT.
" "				330 35		15' CURB
" "				329 65	15' GUT.	
" "				330 29	15' CURB	
T.P.				330 00	T.P.	

F. B. 2172 PG. 222
Job No. 205234 Division No. 10 Notes Red. Plotted Profile
Survey of ALWOOD ST. Date Date No. X-Sec.
Survey by LANIGAN Notes RIKE Notes Chkd. Checked
Indexed C. Johnson Date Date Date No.

76L-298 S & E #307—1-56

PLEASE RETURN TO
LOS ANGELES COUNTY ENGINEER
700 LOS ANGELES COUNTY ENGINEERING BLDG.

NOTE: ANY ADDITIONS OR CHANGES ON THIS SHEET MUST BE MADE OR CIRCLED IN RED INK, WITH DATE AND NAME OF PERSON MAKING CHANGE.

Do not extend notes this side of this line.

STATION	B. S.	H. I.	F. S.	ELEV.	KLAMATH LT.	ST. (CONT.) RT.
						℄
2+28				331 6		127' BACK LOT LINE.
" "				332 5	137' BACK LOT LINE	
3+00				330 3		℄
" "				329 82		15' GUT.
" "				330 47		15' CURB
" "				329 86	15' GUT.	
" "				330 50	15' CURB	
4 +00				330 6		℄
" "				330 05		15' GUT.
" "				330 69		15' CURB
" "				330 02	15' GUT.	
" "				330 66	15' CURB	
T. P.				330 37	T. P.	
4+40				332 1		92'
" "				333 0	137' BACK LOT LINE	
5+00				330 7		℄
"				330 23		15' GUT.
" "				330 90		15' CURB
" "				330 21	15' GUT.	
" "				330 90	15' CURB	

Profile Notes Red. Plotted Job No. 205234 Division No. 10 F. B. 2172 Pg. 223
No. Date Date Survey of ALWOOD ST.
X-Sec. Notes Chkd. Checked Survey by [illegible] Notes RIKE Date 10-21-56
No. Date Date Map No. Indexed G. Johnson Date

76L-298 S & E #307—1-56

PLEASE RETURN TO
LOS ANGELES COUNTY ENGINEER
700 LOS ANGELES COUNTY ENGINEERING BLDG.

NOTE: ANY ADDITIONS OR CHANGES ON THIS SHEET MUST BE MADE OR CIRCLED IN RED INK, WITH DATE AND NAME OF PERSON MAKING CHANGE.

Do not extend notes this side of this line.

STATION	B. S.	H. I.	F. S.	ELEV.	KLAMATH ST. (CONT.) LT.	℄ RT.
T. P. 5+94.03	INTER. ℄ KLAMATH ST. + BALLISTA AVE.			330 46	T.P.	
				331 0	INTER ℄ KLAMATH ST. + BALLISTA AVE.	
				330 39	W. END S.W. C.R. GUT.	
				331 00	" " " " CURB	
				330 50	S. " " " GUT.	
				331 15	" " " " CURB	
				330 42	W. " N.W. " GUT.	
				331 06	" " " " CURB	
				330 60	N. " " " GUT.	
				331 25	" " " " CURB	
				330 62	3' S. ON ℄ BALLISTA AVE. + 15' E. GUT.	
				331 23	" " " " " " " " " CURB	
				330 7	150' " " " " "	
				330 26	15' W. GUT.	
				330 92	" " CURB	
				330 26	" E. GUT.	
				330 88	" " CURB	
				331 2	150' N. ON ℄ BALLISTA AVE.	
				330 73	15' W. GUT.	

F. B. 2172 Pg. 224
Job No. 2052.34 Division No. 10 Notes Red. Plotted Profile
Survey of ALWOOD ST. Date Date No.
Survey by LANIGAN Notes RIKE Notes Chkd. Checked X-Sec.
Indexed Date Date No.

76298 S & E #307—7-55

PLEASE RETURN TO
LOS ANGELES COUNTY ENGINEER
700 LOS ANGELES COUNTY ENGINEERING BLDG.

NOTE: ANY ADDITIONS OR CHANGES ON THIS SHEET MUST BE MADE OR CIRCLED IN RED INK, WITH DATE AND NAME OF PERSON MAKING CHANGE.

Do not extend notes this side of this line.

STATION	B. S.	H. I.	F. S.	ELEV.	KLAMATH LT.	ST. (CONT.) RT.
					℄	
				331 37	15' W. CURB	
				330 81	" E. GUT.	
				331 44	" " CURB	
B.M.AZ-300				331 24	B.M.AZ-300 ELEV. = 331.222 F.B. 1926-214 BALLISTA AVE. (E. SIDE) AT KLAMATH ST., BT. SPK. IN CURB, 3' S. OF ℄ PROD. OF KLAMATH ST.	

Profile Notes Red. ____ Plotted ____ Job No. 2052.34 Division No. 10 F. B. 2172 Pg. 225
No. ____ Date ____ Date ____ Survey of ALWOOD ST.
X-Sec. Notes Chkd. ____ Checked ____ Survey by LAWIGAN Notes RIKE Date 10-21-58
No. ____ Date ____ Date ____ Map No. ____ Index Fd. C. John Date

F. B. 2172 Pg. 226

Job No. 205234 Division No. 10 Notes Red. _____ Plotted _____ Profile

Survey of ALWOOD ST. Date _____ Date _____ No. _____

Survey by LANIGAN Notes RIKE Notes Chkd. _____ Checked _____ X-Sec.

Indexed K. C. Johnson Date _____ Date _____ Date _____ No. _____

STATION	B. S.	H. I.	F. S.	ELEV.	
					KLAMATH ST. (CONT)

Do not extend notes this side of this line.

PLEASE RETURN TO
LOS ANGELES COUNTY ENGINEER
700 LOS ANGELES COUNTY ENGINEERING BLDG.

NOTE: ANY ADDITIONS OR CHANGES ON THIS SHEET MUST BE MADE OR CIRCLED IN RED INK, WITH DATE AND NAME OF PERSON MAKING CHANGE.

76298 S & E #307—7-55

Notes Ck'd by	Survey of ALWOOD ST
Map No.	JN 2052.34 Tape Std °F
Office Work	Surveyed by LANIGAN
Checked	Notes RIKE Date 10-20-58
Date	Indexed A. C. Johnson 10-23-58

F. B. 2172 PG. 227

C.I. 2052.34
ALWOOD ST.

FICKEWIRTH AVE.
FROM
AMAR RD. TO KLAMATH ST.

LOCATION OF IMPROVEMENTS

LANIGAN
RIKE
YASUI.

Note: Any Additions or Changes on this Sheet Must be Made or Circled in Red Ink With Date and Name of Person Making Change.

Do not extend this side of this line.

PLEASE RETURN TO
LOS ANGELES COUNTY ENGINEER
700 LOS ANGELES COUNTY ENGINEERING BLDG.

76F309S S&E #247 1-56

F. B. 2172 PG. 228

TO BOT. PG.-229

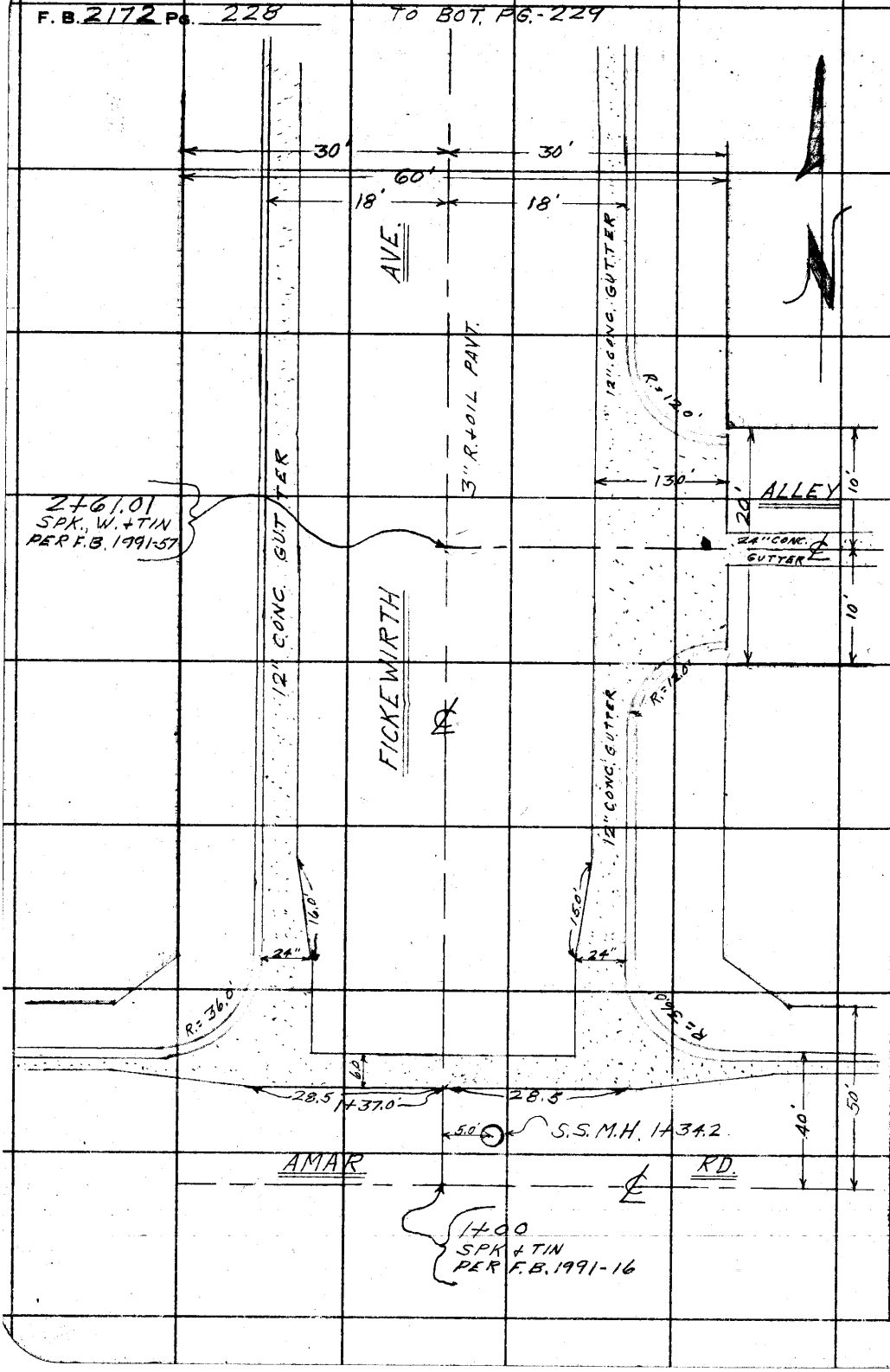

PLEASE RETURN TO
LOS ANGELES COUNTY ENGINEER
700 Los Angeles County Engineering Bldg.

Do not extend this side of this line.

Note: Any Additions or Changes on This Sheet Must be Made or Circled in Red Ink With Date and Name of Person Making Change.

Notes Ck'd by	Survey of ALWOOD ST.
Map No.	JN 205234 Tape Std °F
Office Work	Surveyed by LANIGAN
Checked	Notes RIKE Date 10-21-58
Date	Indexed A. C. Johnson

F. B. 2172 PG. 229

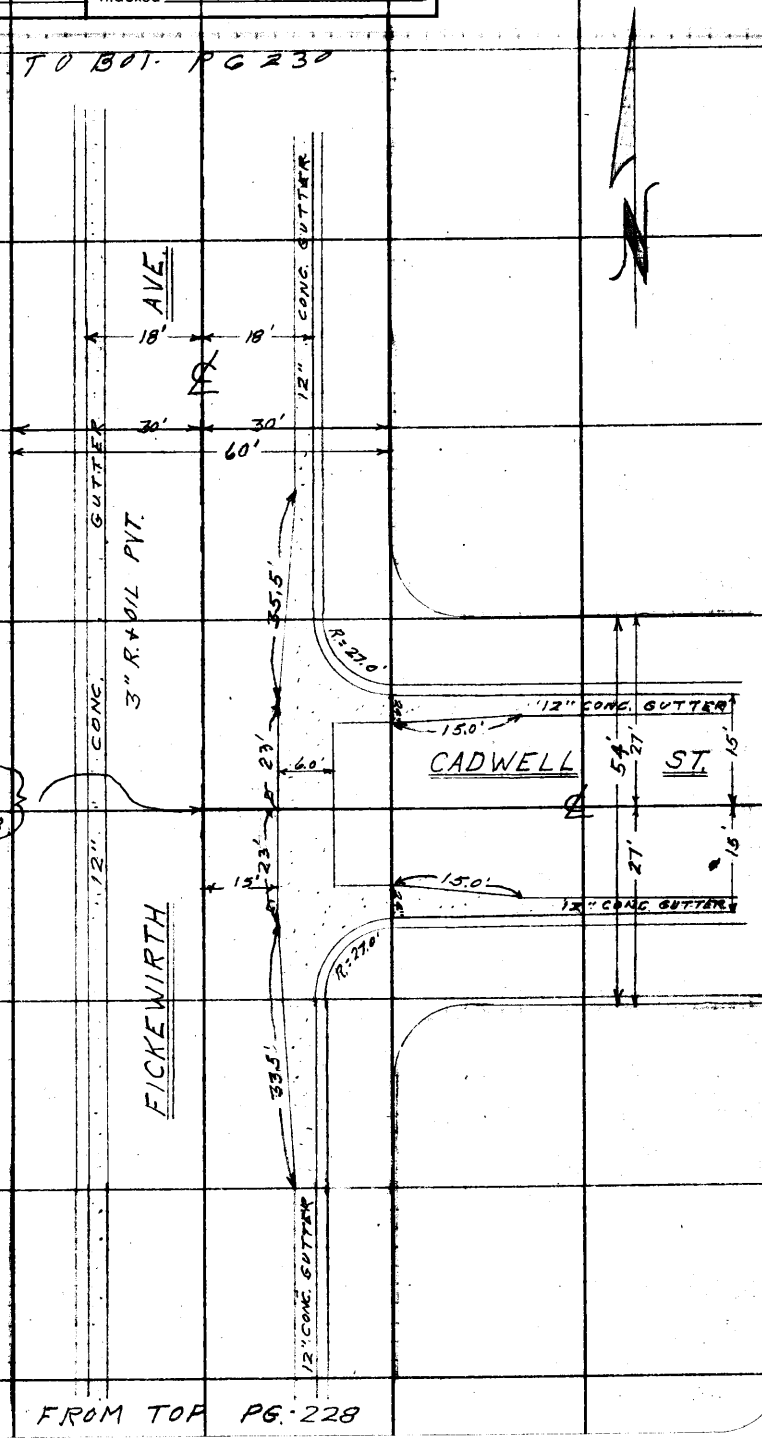

Note: Any Additions or Changes on This Sheet Must be Made or Circled in Red Ink With Date and Name of Person Making Change.

Do not extend this side of this line.

PLEASE RETURN TO
LOS ANGELES COUNTY ENGINEER
700 LOS ANGELES COUNTY ENGINEERING BLDG.

76F309S S&E #247 1-56

F. B. 2172 PG. 230

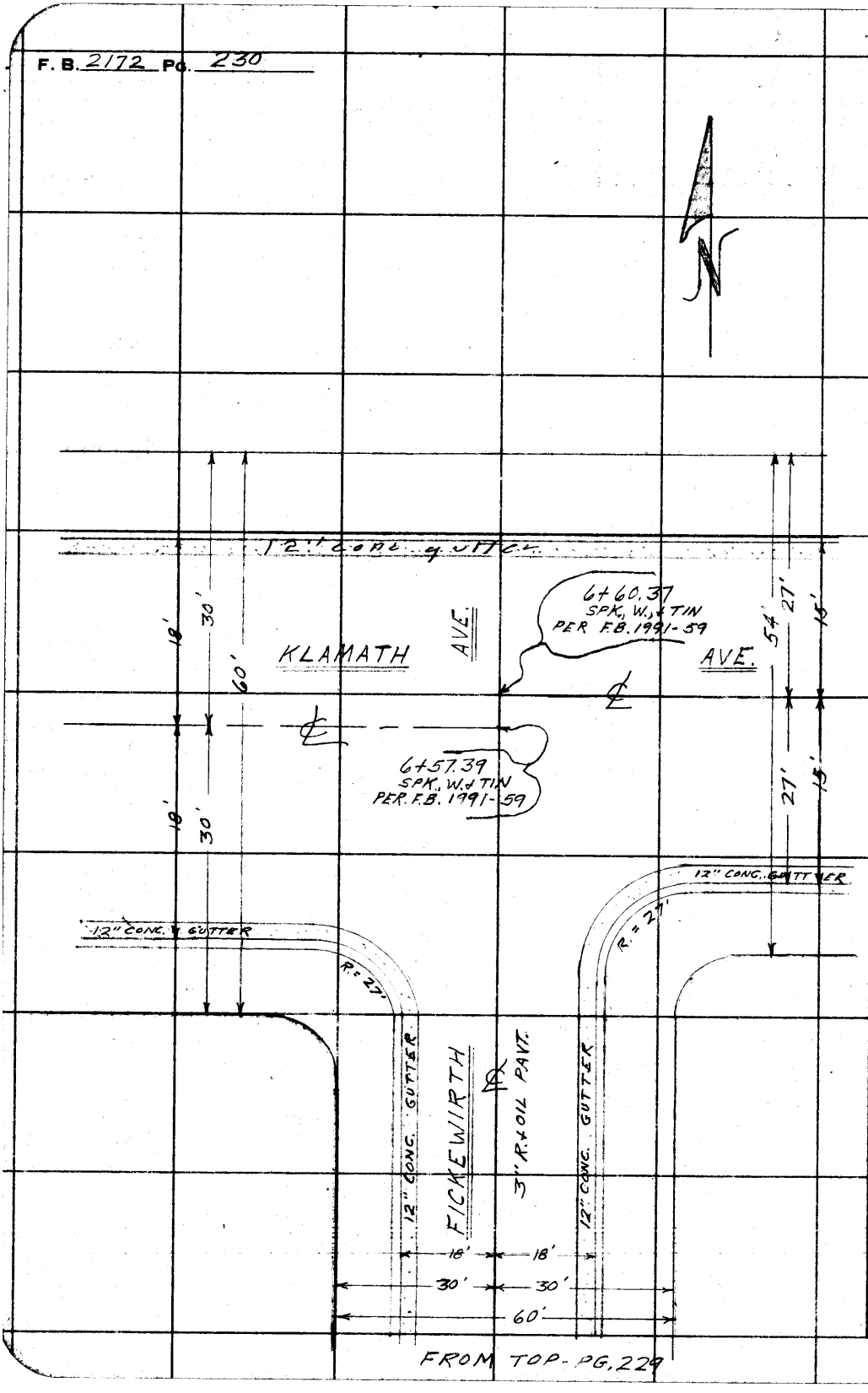

PLEASE RETURN TO
LOS ANGELES COUNTY ENGINEER
700 LOS ANGELES COUNTY ENGINEERING BLDG.

Do not extend this side of this line.

Note: Any Additions or Changes on This Sheet Must be Made or Circled in Red Ink With Date and Name of Person Making Change.

Profile No.	Notes Red.	Plotted	Job No. 2052.34	Division No. 10	F. B. 2172 Pg. 231
	Date	Date	Survey of ALWOOD ST.		
X-Sec. No.	Notes Chkd.	Checked	Survey by LANIGAN	Notes RIKE	Date 10-21-58
	Date	Date	Map No.	Indexed A. C. Johnson	Date

C.I. 2052.34
ALWOOD ST.

FICKEWIRTH AVE.
FROM
AMAR RD. TO KLAMATH ST.

PROFILE AND CROSS SECTION

STATION	B. B.	H. I.	F. B.	ELEV.
	LANIGAN RIKE YASUI.			

NOTE: ANY ADDITIONS OR CHANGES ON THIS SHEET MUST BE MADE OR CIRCLED IN RED INK, WITH DATE AND NAME OF PERSON MAKING CHANGE.

Do not extend notes this side of this line.

PLEASE RETURN TO
LOS ANGELES COUNTY ENGINEER
700 LOS ANGELES COUNTY ENGINEERING BLDG.

76298 S & E #307—7-55

76298 S & E #307—7-55

PLEASE RETURN TO
LOS ANGELES COUNTY ENGINEER
700 LOS ANGELES COUNTY ENGINEERING BLDG.

NOTE: ANY ADDITIONS OR CHANGES ON THIS SHEET MUST BE MADE OR CIRCLED IN RED INK, WITH DATE AND NAME OF PERSON MAKING CHANGE.

Do not extend notes this side of this line.

STATION	B. S.	H. I.	F. S.	ELEV.	FICKEWIRTH	AVE.
B.M. AZ-303				329 08	ELEV. = 329.077 F.B. 1926-214 B.M. AZ-303 AMAR RD. + FICKEWIRTH AVE. N.W. COR., BT. SPK. IN CURB, 7' N. OF N. END C.R.	
					LT.	℄ RT.
1+00 1+34.2	INTER. ℄ FICKEWIRTH AVE. + AMAR RD.			329 0	INTER. ℄ FICKEWIRTH AVE. + AMAR RD. S.S.M.H. 18" INLET-E. RIM (5.0' OFFSET-LEFT) DEPTH DIAM.	32870 1002 31868 150
18" INLET-E.				317 18	18" INLET-E. ELEV. 8" INLET-N. RIM DEPTH DIAM.	31718 32868 1006 31862 067
8" INLET-N.				317 95	8" INLET-N. ELEV. 18" OUTLET-W. RIM DEPTH DIAM.	31795 32868 1000 31868 150
18" OUTLET-N. W?				317 18	18" OUTLET-W. ELEV.	31718
				328 53	E. END N.E. C.R. GUT.	
				329 10	" " " " CURB	
				328 38	N. " " " GUT.	
				329 05	" " " " CURB	
				328 39	" " N.W. " GUT.	
				329 08	" " " " CURB	
				328 14	W. " " " GUT.	
				328 82	" " " " CURB	

F. B. 2172 Pg. 232 Job No. 2052.34 Division No. 10 Notes Red. Plotted Profile
Survey of ALWOOD ST. Date Date No.
Survey by LANIGAN Notes RIKE Notes Chkd. Checked X-Sec.
Indexed A. C. Johnson Date Date Date No.

76298 S & E #307—7-55

PLEASE RETURN TO
LOS ANGELES COUNTY ENGINEER
700 LOS ANGELES COUNTY ENGINEERING BLDG.

NOTE: ANY ADDITIONS OR CHANGES ON THIS SHEET MUST BE MADE OR CIRCLED IN RED INK, WITH DATE AND NAME OF PERSON MAKING CHANGE.

Do not extend notes this side of this line.

STATION	S. S.	H. I.	F. S.	ELEV.	FICKEWIRTH LT.	AVE. (CONT.) RT.
						℄
1+				328 46		℄ + CONC. CROSS GUTTER
2+ 11				329 10		℄
" "				328 48		18' GUT.
" "				329 13		18' CURB
" "				328 52	18' GUT.	
" "				329 15	18' CURB	
" "				331 0	130' BACK LOT LINE.	
2 + 61.01	INTER. ℄ FICKEWIRTH AVE. + ALLEY			329 2	INTER. ℄ FICKEWIRTH AVE. + ALLEY	
				328 67	18' E. ON ℄ ALLEY CONC. GUTTER.	
				329 28	30' " " " " TOP EDGE CONC. APRON	
				329 9	98' " " " " + 10' N. P/L	
				328 57	S. END S.E. C.R. GUT.	
				329 20	" " " " CURB	
				329 56	E. " " " CURB	
				329 56	" " N.E. " CURB	
				328 67	N. " " " GUT.	
				329 33	" " " " CURB	
T. P.				328 90	T. P.	

Profile Notes Red. ____ Plotted ____ Job No. 205234 Division No. 10 F. B. 2172 Pg. 233
No. ____ Date ____ Date ____ Survey of ALWOOD ST.
X-Sec. Notes Chkd. ____ Checked ____ Survey by LAWSON Notes SIKE Date 10-21-58
No. ____ Date ____ Date ____ Map No. ____ Indexed C. Johnson Date ____

76298 S & E #307—7-55

PLEASE RETURN TO
LOS ANGELES COUNTY ENGINEER
700 LOS ANGELES COUNTY ENGINEERING BLDG.

NOTE: ANY ADDITIONS OR CHANGES ON THIS SHEET MUST BE MADE OR CIRCLED IN RED INK, WITH DATE AND NAME OF PERSON MAKING CHANGE.

Do not extend notes this side of this line.

STATION	B. S.	H. I.	F. S.	ELEV.	FICKEWIRTH LT.	AVE. (CONT.) RT.
						℄
3+00				329 3		℄
" "				328 68		18' GUT.
" "				329 30		18' CURB
" "				328 72	18' GUT.	
" "				329 35	18' CURB	
4+06.38	INTER. ℄ FICKEWIRTH AVE. + CADWELL ST.			329 5	INTER. ℄ FICKEWIRTH AVE. + CADWELL ST.	
3+95				329 5		℄
" "				328 90	18' GUT.	
" "				329 59	18' CURB	
4+06				330 2	130' BACK LOT LINE.	
				328 76	S. END S.E. C.R. GUT.	
				329 42	" " " " CURB	
				329 08	E. " " " GUT.	
				329 76	" " " " CURB	
				329 06	" " N.E. " GUT.	
				329 72	" " " " CURB	
				329 [illegible]	N. " " " GUT.	
				329 72	" " " CURB	
				329 07	18' E. ON ℄ CADWELL ST. CONC. CROSS GUTTER.	

F. B. 2172 Pg. 234 Job No. 2052.34 Division No. 10 Notes Red. Plotted Profile
Survey of ALWOOD ST. Date Date No.
Survey by LANIGAN Notes RIKE Notes Chkd. Checked X-Sec.
Indexed K. C. Johnson Date Date Date No.

76298 S & E #307—7-55

PLEASE RETURN TO
LOS ANGELES COUNTY ENGINEER
700 LOS ANGELES COUNTY ENGINEERING BLDG.

NOTE: ANY ADDITIONS OR CHANGES ON THIS SHEET MUST BE MADE OR CIRCLED IN RED INK, WITH DATE AND NAME OF PERSON MAKING CHANGE.

Do not extend notes this side of this line.

STATION	B. S.	H. I.	F. S.	ELEV.	FICKEWIRTH	AVE. (CONT.)
					LT.	RT.
					℄	
				329 9	180' E. ON ℄ CADWELL ST.	
				329 35	15' S. GUT	
				329 95	" " CURB	
				329 38	" N. GUT	
				330 00	" " CURB	
5 ± 00				329 7		℄
" "				329 10		18' GUT.
" "				329 75		18' CURB
" "				329 15	18' GUT.	
" "				329 81	18' CURB	
T. P.				329 39	T. P.	
6 + 00				329 9		℄
" "				329 33		18' GUT.
" "				329 99		18' CURB
" "				329 36	18' GUT.	
" "				330 01	18' CURB	
6 + 60.37	INTER. ℄ FICKEWIRTH AVE. + KLAMATH ST.-(TO WEST)			330 0	INTER. ℄ FICKEWIRTH AVE. + KLAMATH ST.-(TO WEST)	
				329 53	S. END S.E. C.R. GUT.	
				330 16	" " " " CURB	

Profile Notes Red. ____ Plotted ____ Job No. 2052.34 Division No. 10 F. B. 2172 Pg. 233
No. ____ Date ____ Date ____ Survey of ALWOOD ST.
X-Sec. Notes Chkd. ____ Checked ____ Survey by [illegible] Notes [illegible] Date [illegible]
No. ____ Date ____ Date ____ Map No. ____ Indexed C. Johnson Date ____

76298 S & E #307—7-55

PLEASE RETURN TO
LOS ANGELES COUNTY ENGINEER
700 LOS ANGELES COUNTY ENGINEERING BLDG.

NOTE: ANY ADDITIONS OR CHANGES ON THIS SHEET MUST BE MADE OR CIRCLED IN RED INK, WITH DATE AND NAME OF PERSON MAKING CHANGE.

Do not extend notes this side of this line.

STATION	B. S.	H. I.	F. S.	ELEV.	FICKEWIRTH AVE. (CONT.) LT. ℄ RT.
				329 60	E. END S.E. C.R. GUT.
				330 25	" " " " CURB
				329 35	W. " S.W. " GUT
				330 03	" " " " CURB
				329 44	S. " " " GUT.
				330 11	" " " " CURB
				330 2	150' E. ON ℄ KLAMATH ST.
				329 75	15' S. GUT.
				330 42	" " CURB
				329 75	" N. GUT
				330 40	" " CURB
				329 8	110' W. ON ℄ KLAMATH ST.
				329 27	18' S. GUT.
				329 91	" " CURB
				329 21	" N. GUT.
				329 91	" " CURB
B.M. AZ-304				330 09	ELEV. = 330.082 F.B 1926-214 B.M. AZ-304 FICKEWIRTH AVE. + KLAMATH ST. S.E. COR, BT. SPK. IN CURB, 6' S. OF S. END C.R.

F. B. 2172 Pg. 236

Job No. 2052.34 Division No. 10 Notes Red. Plotted Profile

Survey of ALWOOD ST. Date Date No.

Survey by LANIGAN Notes RIKE Notes Chkd. Checked X-Sec.

Indexed A. C. Johnson Date Date Date No.

Notes Ck'd by	Survey of ALWOOD ST.	F. B. 2172 PG. 237
Map No.	JN 2052.34 Tape Std °F	
Office Work	Surveyed by LANIGAN	
Checked	Notes YASUI Date 10-22-58	
Date	Indexed ~~A. C. Johnson~~ 12-3-58	

C.I. 2052.34
ALWOOD ST

CADWELL ST.
FROM
FICKWORTH AVE TO BALLISTA AVE

LOCATION OF IMPROVEMENTS

LANIGAN
RIKE
YASUI

Note: Any Additions or Changes on This Sheet Must be Made or Circled in Red Ink With Date and Name of Person Making Change.

Do not extend this side of this line.

PLEASE RETURN TO
LOS ANGELES COUNTY ENGINEER
700 LOS ANGELES COUNTY ENGINEERING BLDG.

76F309S S&E #247 1-56

F. B. 2172 Pg. 238

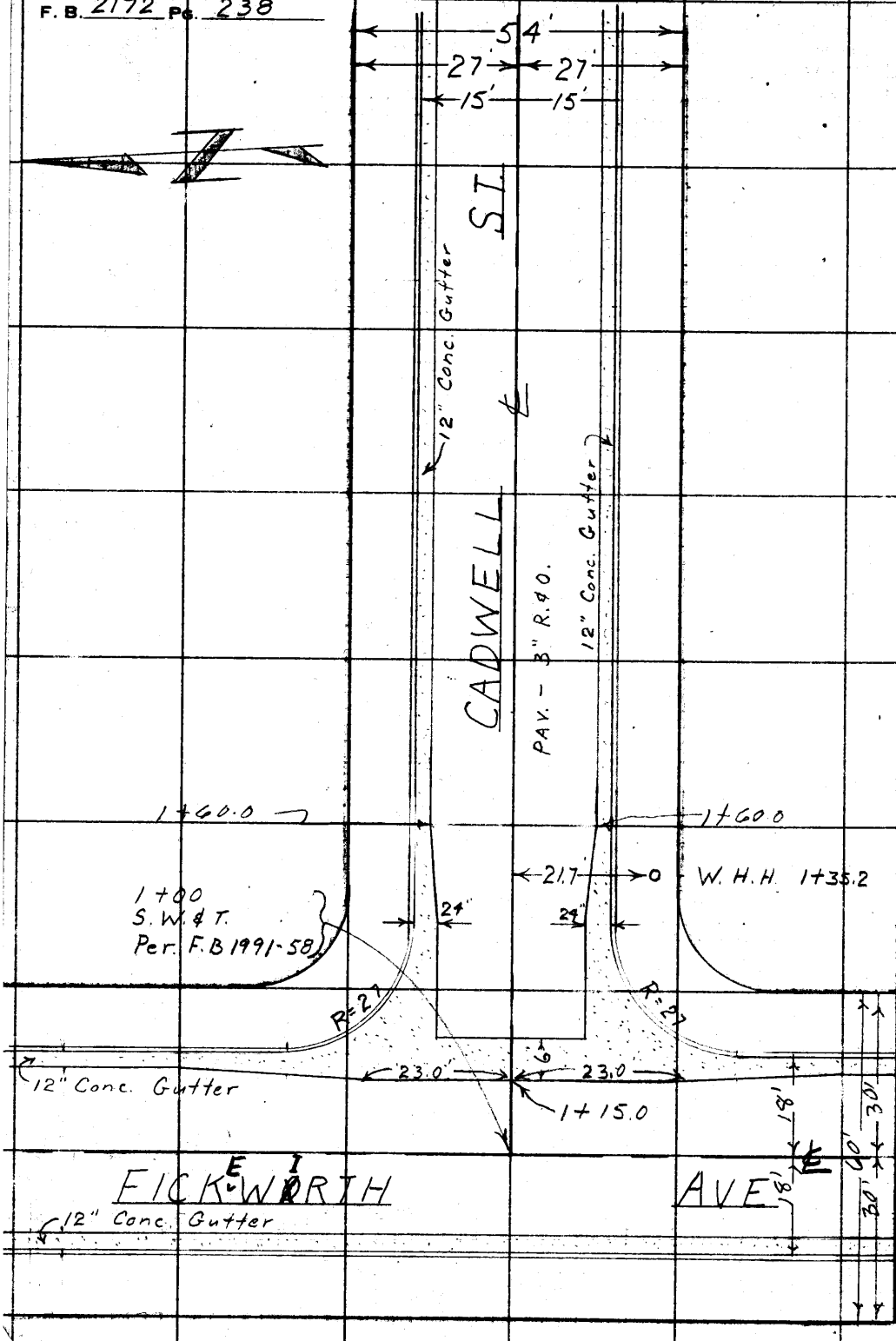

PLEASE RETURN TO
LOS ANGELES COUNTY ENGINEER
700 Los Angeles County Engineering Bldg.

Do not extend this side of this line.

Note: Any Additions or Changes on This Sheet Must be Made or Circled in Red Ink With Date and Name of Person Making Change.

Notes Ck'd by	Survey of ALWOOD ST.
Map No.	JN 2052.34 Tape Std °F
Office Work	Surveyed by LANIGAN
Checked	Notes YASUI Date 10-22-58
Date	Indexed E. C. Johnson

F. B. 2172 PG. 239

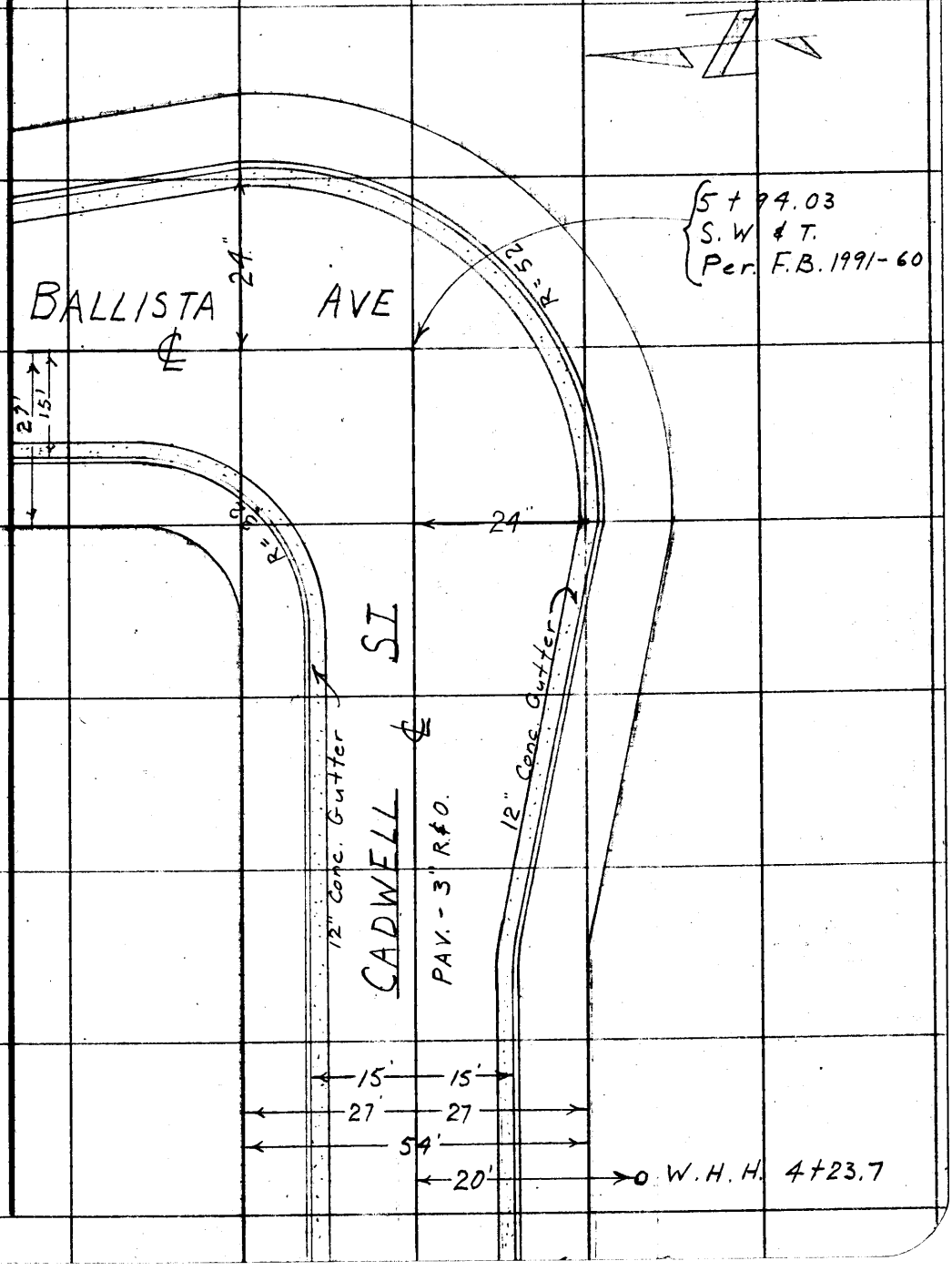

Note: Any Additions or Changes on this Sheet Must be Made or Circled in Red Ink With Date and Name of Person Making Change.

Do not extend this side of this line.

PLEASE RETURN TO
LOS ANGELES COUNTY ENGINEER
700 LOS ANGELES COUNTY ENGINEERING BLDG.

76F309S S&E #247 1-56

PLEASE RETURN TO
LOS ANGELES COUNTY ENGINEER
700 LOS ANGELES COUNTY ENGINEERING BLDG.

Note: Any Additions or Changes on This Sheet Must be Made or Circled in Red Ink With Date and Name of Person Making Change.

Do not extend this side of this line.

F. B. _____ PG. _____

Profile No.	Notes Red.	Plotted	Job No. 2052.34	Division No. 10	F. B. 2172 Pg. 241
	Date	Date	Survey of ALWOOD ST.		
X-Sec. No.	Notes Chkd.	Checked	Survey by LANIGAN	Notes RIKE	Date 10-22-58
	Date	Date	Map No.	Indexed C. Johnson	

C.I. 2052.34
ALWOOD ST.

CADWELL ST.
FROM
FICKEWIRTH AVE. TO BALLISTA AVE.

PROFILE AND CROSS SECTION

STATION	B. S.	H. I.	F. S.	ELEV.

LANIGAN
RIKE
VASUI

NOTE: ANY ADDITIONS OR CHANGES ON THIS SHEET MUST BE MADE OR CIRCLED IN RED INK, WITH DATE AND NAME OF PERSON MAKING CHANGE.

PLEASE RETURN TO
LOS ANGELES COUNTY ENGINEER
700 LOS ANGELES COUNTY ENGINEERING BLDG.

Do not extend notes this side of this line.

76298 S & E #307—7-55

76298 S & E #307—7-55

PLEASE RETURN TO
LOS ANGELES COUNTY ENGINEER
700 LOS ANGELES COUNTY ENGINEERING BLDG.

NOTE: ANY ADDITIONS OR CHANGES ON THIS SHEET MUST BE MADE OR CIRCLED IN RED INK, WITH DATE AND NAME OF PERSON MAKING CHANGE.

Do not extend notes this side of this line.

STATION	B. S.	H. I.	F. S.	ELEV.	CADWELL ST.
					ELEV. = 329.19 + R.B. 1926-214
B.M. AZ-302				329 19	B.M. AZ-302 FICKEWIRTH AVE. & CADWELL ST. N.E. C.R., BT. S.P.K. IN CURB, 5' E. OF E. END C.R
					LT. ℄ RT.
1+00	INTER. ℄ CADWELL ST. + FICKEWIRTH AVE.			329 5	INTER. ℄ CADWELL ST. + FICKEWIRTH AVE.
				329 3	100' S. ON ℄ FICKEWIRTH AVE.
				328 71	18' W. GUT.
				329 35	" " CURB
				328 69	" E. GUT.
				329 30	" " CURB
				329 8	150' N. ON ℄ FICKEWIRTH AVE.
				329 23	18' E. GUT.
				329 93	" " CURB
				329 30	" W. GUT.
				329 91	" " CURB
				328 76	S. END S.E. C.R. GUT.
				329 42	" " " " CURB
				329 02	E. " " " GUT.
				329 71	" " " " CURB
				329 06	" " N.E. " GUT.

F. B. 2172 Pg. 242 | Job No. 2652.34 | Division No. 10 | Notes Red. | Plotted | Profile
Survey of ALWOOD ST. | Date | Date | No. | X-Sec.
Survey by LANIGAN Notes PIKE | Notes Chkd. | Checked | No.
Indexed C. Johnson Date | Date | Date

76298 S & E #307—7-55

PLEASE RETURN TO
LOS ANGELES COUNTY ENGINEER
700 LOS ANGELES COUNTY ENGINEERING BLDG.

NOTE: ANY ADDITIONS OR CHANGES ON THIS SHEET MUST BE MADE OR CIRCLED IN RED INK, WITH DATE AND NAME OF PERSON MAKING CHANGE.

Do not extend notes this side of this line.

STATION	B. S.	H. I.	F. S.	ELEV.	CADWELL ST. (CONT.) LT.	℄	RT.
				329 72	E. END N.E.C.R. CURB		
				329 05	N. " " " GUT.		
				329 68	" " " " CURB		
1+18				329 07		℄	⊥ CONC. CROSS GUTTER
T. P.				329 50	T.P.		
2+00				329 7		℄	
" "				329 20			15' GUT.
" "				329 86			15' CURB
" "				329 22	15' GUT.		
" "				329 84	15' CURB		
3+00				329 9		℄	
" "				329 36			15' GUT.
" "				330 00			15' CURB
" "				330 4			BACK 135.5' ± LOT LINE
" "				329 42	15' GUT.		
" "				330 05	15' CURB		
4+00				330 0		℄	
" "				329 54			15' GUT.
" "				330 07			15' CURB
" "				329 52	15' GUT.		

Profile No. ____ Notes Red. ____ Date ____ Plotted ____ Date ____ Job No. 205234 Division No. 10 F. B. 2172 Pg. 243
X-Sec. No. ____ Notes Chkd. ____ Date ____ Checked ____ Date ____ Survey of ALWOOD ST. Survey by [illegible] Notes [illegible] Date 10-22-58
Map No. ____ Index [redacted] C. John[redacted]

76298 S & E #307—7-55

PLEASE RETURN TO
LOS ANGELES COUNTY ENGINEER
700 LOS ANGELES COUNTY ENGINEERING BLDG.

NOTE: ANY ADDITIONS OR CHANGES ON THIS SHEET MUST BE MADE OR CIRCLED IN RED INK, WITH DATE AND NAME OF PERSON MAKING CHANGE.

Do not extend notes this side of this line.

STATION	B. S.	H. I.	F. S.	ELEV.	CADWELL	ST. (CONT.)
					LT.	RT.
						℄
4+00				330 20	15' CURB	
4+25				331 9	127' BACK LOT LINE	
T. P.				329 86	T. P.	
4+86				330 2		℄
" "				329 69		15' GUT.
" "				330 31		15' CURB
" "				329 67	15' GUT.	
" "				330 35	15' CURB	
5+15				330 4		135.6'± BACK LOT LINE
				329 86	W. END S.W.C.R. GUT.	
				330 49	" " " " CURB	
				329 87	" " N.W. " GUT.	
				330 46	" " " " CURB	
				330 10	N. " " " GUT.	
				330 76	" " " " CURB	
				330 07	" " N.E. " GUT.	
				330 72	" " " " CURB	
5+94.3				330 4	INTER. ℄ CADWELL ST. + BALLISTA AVE.	
				330 8	150' N. ON ℄ BALLISTA AVE.	

F. B. 2172 Pg. 244 Job No. 2052.34 Division No. 10 Notes Red. Plotted Profile
Survey of ALWOOD ST. Date Date No.
Survey by LANIGAN Notes RIKE Notes Chkd. Checked X-Sec.
Indexed C. Johnson Date Date Date No.

76298 S & E #307—7-55

PLEASE RETURN TO
LOS ANGELES COUNTY ENGINEER
700 LOS ANGELES COUNTY ENGINEERING BLDG.

NOTE: ANY ADDITIONS OR CHANGES ON THIS SHEET MUST BE MADE OR CIRCLED IN RED INK, WITH DATE AND NAME OF PERSON MAKING CHANGE.

Do not extend notes this side of this line.

STATION	B. S.	H. I.	F. S.	ELEV.	CADWELL ST. (CONT.) LT.	℄	RT.
				330 29	15' W. GUT.		
				330 92	" " CURB		
				330 30	" E. GUT.		
				330 93	" " CURB		
B.M.AZ-301				330 52	ELEV. = 330.534 F.S. 1926-314 B.M.AZ-301 CADWELL ST., (S. SIDE) AT BALLISTA AVE., BT. SPK. IN CURB, 1.5' W. OF ℄ PROD. OF BALLISTA AVE.		

Profile Notes Red. ____ Plotted ____ Job No. 205234 Division No. 10 F. B. 2172 Pg. 245
No. ____ Date ____ Date ____ Survey of ALWOOD ST.
X-Sec. Notes Chkd. ____ Checked ____ Survey by [illegible] Notes [illegible] Date [illegible]
No. ____ Date ____ Date ____ Map No. ____ Indexed C. Johnson

F. B. 2172 Pg. 246

Job No. 2052.34 Division No. 10 Notes Red. _____ Plotted _____ Profile

Survey of ALWOOD ST. Date _____ Date _____ No. _____

Survey by LANIGAN Notes RIKE Notes Chkd. _____ Checked _____ X-Sec.

Indexed _____ Date _____ Date _____ Date _____ No. _____

STATION	B. S.	H. I.	F. S.	ELEV.	

Do not extend notes this side of this line.

PLEASE RETURN TO
LOS ANGELES COUNTY ENGINEER
700 Los Angeles County Engineering Bldg.

NOTE: ANY ADDITIONS OR CHANGES ON THIS SHEET MUST BE MADE OR CIRCLED IN RED INK, WITH DATE AND NAME OF PERSON MAKING CHANGE.

76298 S & E #307—7-55

Notes Ck'd by	Survey of ALWOOD ST	F. B. 2172 Pg. 247
Map No.	JN 2052.34 Tape Std. °F	
Office Work	Surveyed by J.J. LANIGAN	
Checked	Notes J.J.L. Date 10-27-58	
Date	Indexed C. Johnson 12-3-58	

C.I. 2052.34
ALWOOD ST

BALLISTA AVE
FROM
CADWELL ST TO BLACKWOOD ST

LOCATION OF IMPROVEMENTS

LANIGAN
RITE
YASH

Note: Any Additions or Changes on This Sheet Must be Made or Circled in Red Ink With Date and Name of Person Making Change.

Do not extend this side of this line.

PLEASE RETURN TO
LOS ANGELES COUNTY ENGINEER
700 LOS ANGELES COUNTY ENGINEERING BLDG.

76F309S S&E #247 1-56

F. B. 2172 PG. 248

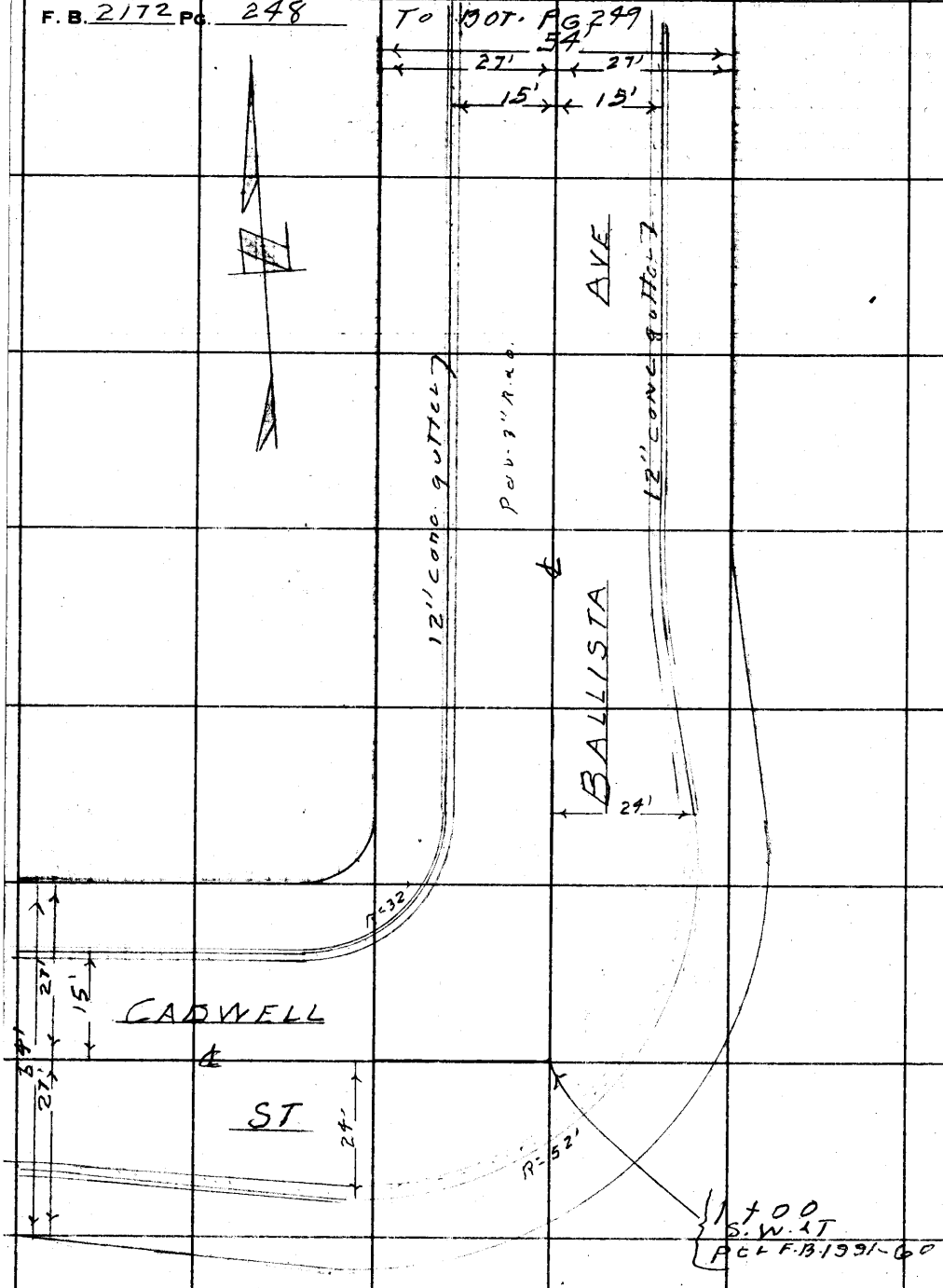

PLEASE RETURN TO
LOS ANGELES COUNTY ENGINEER
700 LOS ANGELES COUNTY ENGINEERING BLDG.

Do not extend this side of this line.

Note: Any Additions or Changes on This Sheet Must be Made or Circled in Red Ink With Date and Name of Person Making Change.

Notes Ck'd by	Survey of ALWOOD ST.
Map No.	JN 2052.94 Tape Std °F
Office Work	Surveyed by J.J. LANIGAN
Checked	Notes J.J.L. Date 10-21-58
Date	Indexed L. O. Johnson

F. B. 2172 PG. 249

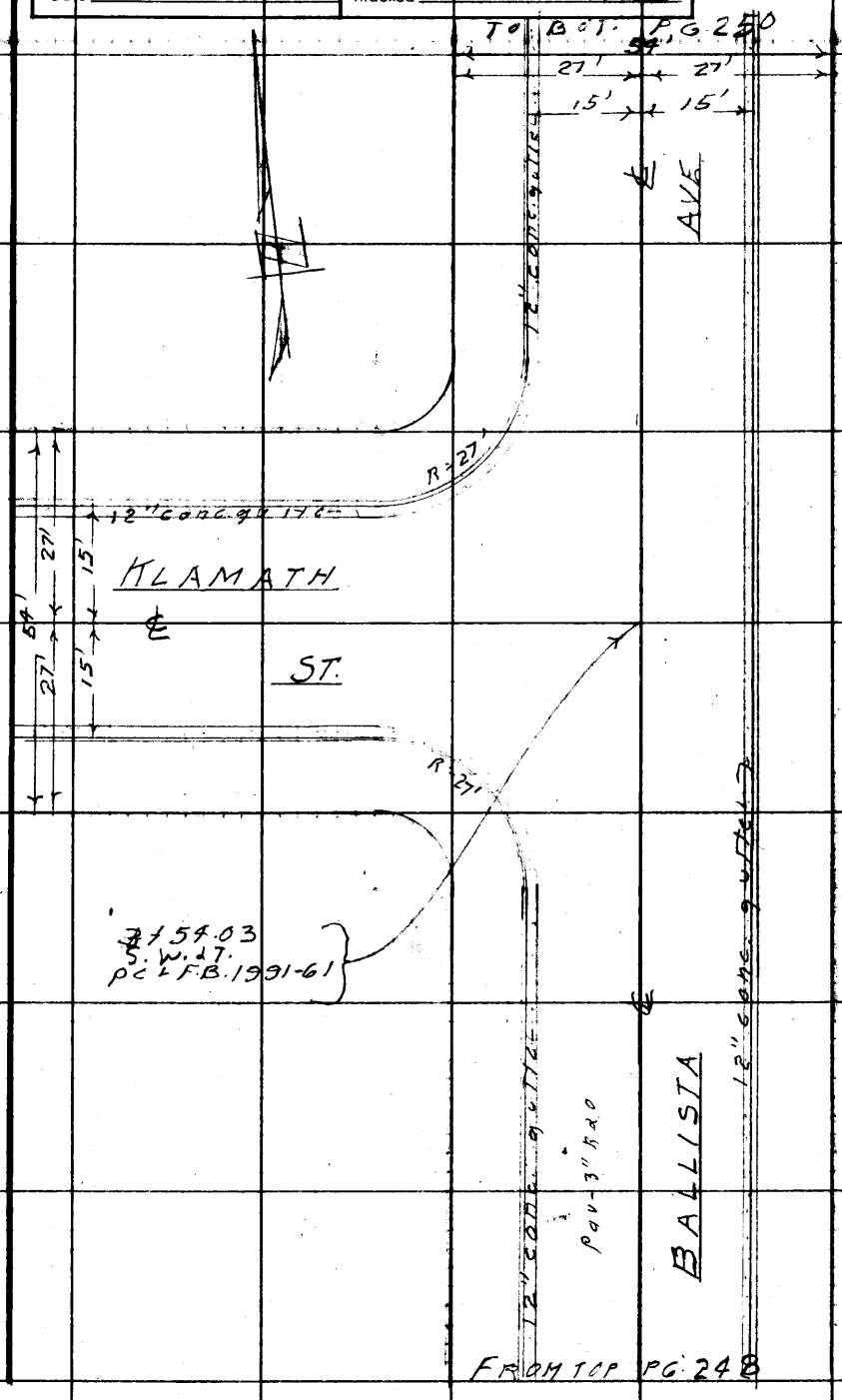

Note: Any Additions or Changes on this Sheet Must be Made or Circled in Red Ink With Date and Name of Person Making Change.

Do not extend this side of this line.

PLEASE RETURN TO
LOS ANGELES COUNTY ENGINEER
700 LOS ANGELES COUNTY ENGINEERING BLDG.

76F309S S&E #247 1-56

F. B. 2172 PG. 250

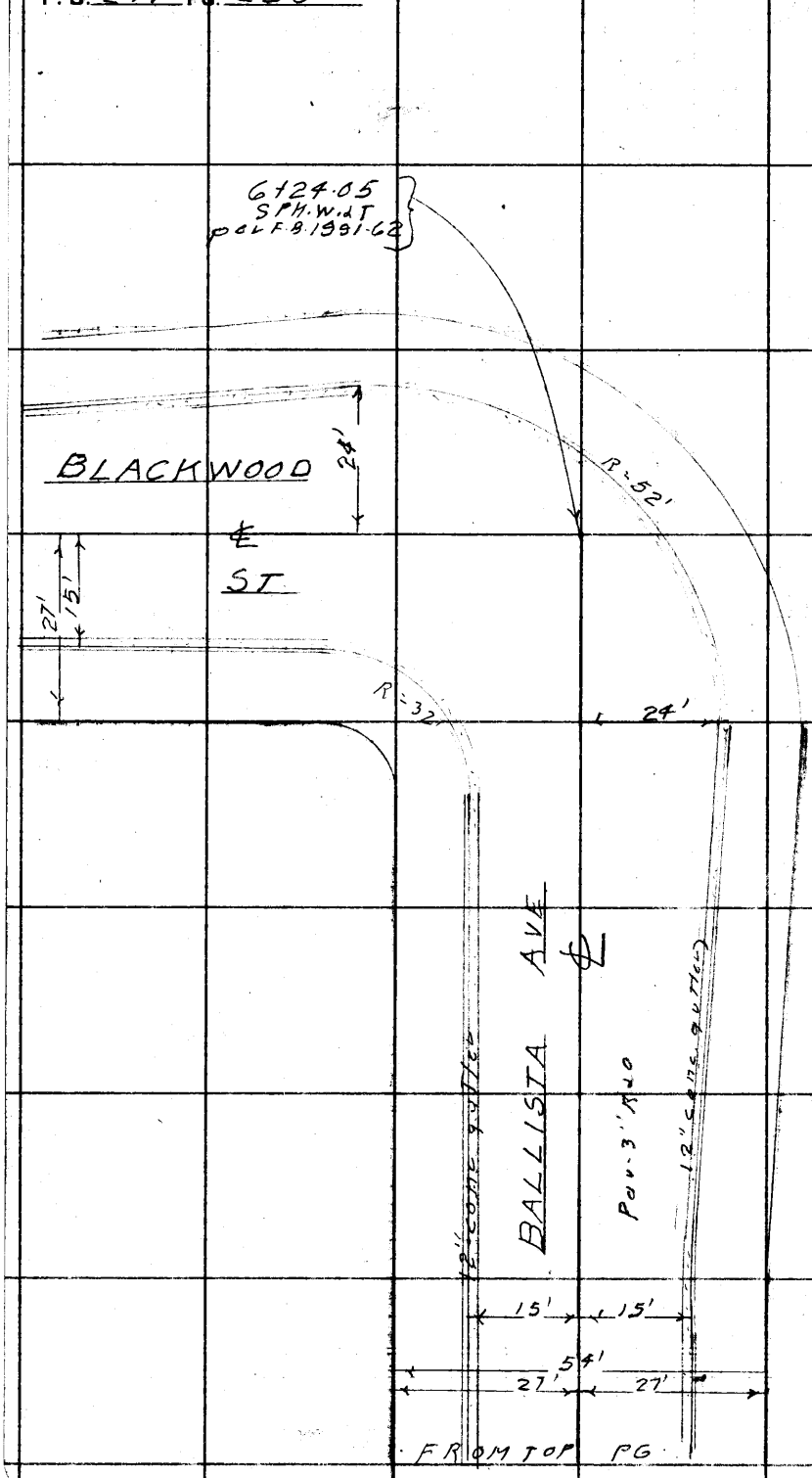

PLEASE RETURN TO
LOS ANGELES COUNTY ENGINEER
700 LOS ANGELES COUNTY ENGINEERING BLDG.

Do not extend this side of this line.

Note: Any Additions or Changes on This Sheet Must be Made or Circled in Red Ink With Date and Name of Person Making Change.

Profile No.	Notes Red.	Plotted	Job No. 2052.34 Division No. 10	F. B. 2172 Pg. 251
	Date	Date	Survey of ALWOOD ST.	
X-Sec. No.	Notes Chkd.	Checked	Survey by LANIGAN Notes RIKE Date 10-22-58	
	Date	Date	Map No. Indexed K. C. Johnson Date	

C.I. 2052.34
ALWOOD ST.

BALLISTA AVE.
FROM

CADWELL ST. TO BLACKWOOD ST.

PROFILE AND CROSS SECTION.

ELEV.	
F. B.	
H. I.	LANIGAN
B. B.	RIKE VASU
STATION	

NOTE: ANY ADDITIONS OR CHANGES ON THIS SHEET MUST BE MADE OR CIRCLED IN RED INK, WITH DATE AND NAME OF PERSON MAKING CHANGE.

PLEASE RETURN TO
LOS ANGELES COUNTY ENGINEER
700 LOS ANGELES COUNTY ENGINEERING BLDG.

Do not extend notes this side of this line.

76298 S & E #307—7-55

76298 S & E #307—7-55

PLEASE RETURN TO
LOS ANGELES COUNTY ENGINEER
700 LOS ANGELES COUNTY ENGINEERING BLDG.

NOTE: ANY ADDITIONS OR CHANGES ON THIS SHEET MUST BE MADE OR CIRCLED IN RED INK, WITH DATE AND NAME OF PERSON MAKING CHANGE.

Do not extend notes this side of this line.

STATION	B. S.	H. I.	F. S.	ELEV.	BALLISTA AVE.
					ELEV. = 330.534 F.B. 1926-214
B.M. AZ-301				330 53	B.M. AZ-301 CADWELL ST. (S. SIDE) AT BALLISTA AVE., BT. SPK. IN CURB, 25' W. OF ℄ PROD. OF BALLISTA AVE.
					LT. ℄ RT.
1+00	INTER ℄ BALLISTA AVE. + CADWELL ST.			330 4	INTER. ℄ BALLISTA AVE. + CADWELL ST.
				329 88	W. END S.W. C.R. GUT.
				330 50	" " " " CURB
				329 84	" " N.W. " GUT.
				330 48	" " " " CURB
				330 [illegible]	N. " " " GUT.
				330 [illegible]	" " " " CURB
				330 07	" " N.E. " GUT.
				330 72	" " " " CURB
				330 1	150' W. ON ℄ CADWELL ST.
				329 65	15' S. GUT.
				330 29	" " CURB
				329 60	" N. GUT.
				330 25	" " CURB
				332 8	N.W. COR. LOT-49 TR.# 15121
2+00				330 7	℄

F. B. 2172 Pg. 252 Job No. 2052.34 Division No. 10 Notes Red. Plotted Profile
Survey of ALWOOD ST. Date Date No.
Survey by LAVIGAN Notes PIKE Notes Chkd. Checked X-Sec.
Indexed C. Johnson Date Date Date No.

76298 S & E #307—7-55

PLEASE RETURN TO
LOS ANGELES COUNTY ENGINEER
700 LOS ANGELES COUNTY ENGINEERING BLDG.

NOTE: ANY ADDITIONS OR CHANGES ON THIS SHEET MUST BE MADE OR CIRCLED IN RED INK, WITH DATE AND NAME OF PERSON MAKING CHANGE.

Do not extend notes this side of this line.

STATION	B. S.	H. I.	F. S.	ELEV.	BALLISTA AVE. (CONT.) LT.	℄ RT.
2+00				330 21	15' GUT.	
"				330 86	15' CURB	
" "				330 24		15' GUT.
" "				330 85		15' CURB
T. P.				330 51	T. P.	
3+00				330 9		℄
" "				330 38		15' GUT.
" "				331 00		15' CURB
" "				330 39	15' GUT.	
" "				331 05	15' CURB	
				330 46	S. END S.W. C.R. GUT.	
				331 11	" " " " CURB	
				330 36	W. " " " GUT	
				330 97	" " " " CURB	
				330 40	" " N.W. " GUT.	
				331 03	" " " " CURB	
				330 57	" " " " GUT	
				331 22	" " " " CURB	
3+54.03	INTER. ℄ BALLISTA AVE. & KLAMATH ST.			331 0	INTER. ℄ BALLISTA AVE. & KLAMATH ST.	
3+69				333 4		137' BACK LOT LINE

Profile Notes Red. ____ Plotted ____ Job No. 2052157 Division No. 16 F. B. 2172 Pg. 253
No. ____ Date ____ Date ____ Survey of ALWOOD ST.
X-Sec. Notes Chkd. ____ Checked ____ Survey by [illegible] Notes [illegible] Date [illegible]
No. ____ Date ____ Date ____ Map No. ____ Indexed K. C. Johnson Date ____

76298 S & E #307—7-55

PLEASE RETURN TO
LOS ANGELES COUNTY ENGINEER
700 LOS ANGELES COUNTY ENGINEERING BLDG.

NOTE: ANY ADDITIONS OR CHANGES ON THIS SHEET MUST BE MADE OR CIRCLED IN RED INK, WITH DATE AND NAME OF PERSON MAKING CHANGE.

Do not extend notes this side of this line.

STATION	B. S.	H. I.	F. S.	ELEV.	BALLISTA LT.	AVE. (CONT.) RT.
						℄
				330 7	145' W. ON ℄ KLAMATH ST.	
				330 [illegible]	15' S. GUT.	
				330 81	" " CURB	
				330 12	" N. GUT.	
				330 [illegible]	" " CURB	
[illegible]				331 0		℄
" "				[illegible]		15' GUT.
" "				331 [illegible]		15' CURB
4+50				[illegible]	15' GUT.	
" "				331 [illegible]	15' CURB	
T.P.				330 84	T.P.	
5+00				331 2		℄
" "				330 78		15' GUT.
" "				331 39		15' CURB
" "				330 69	15' GUT.	
" "				331 33	15' CURB	
				333 3		S.E. COR. LOT-58 TR.#15121
6+24.05	INTER. ℄ BALLISTA AVE. + BLACKWOOD ST.			331 4	INTER. ℄ BALLISTA AVE. + BLACKWOOD ST.	
				330 88	S. END S.E. C.R. GUT.	

F. B. 2172 Pg. 254 Job No. [illegible] Division No. 10 Notes Red. Plotted Profile
Survey of [illegible] ST. Date Date No.
Survey by LA VIGAN RIKE Notes Chkd. Checked X-Sec.
Indexed A. C. Johnson Date Date Date No.

76298 S & E #307—7-55

PLEASE RETURN TO
LOS ANGELES COUNTY ENGINEER
700 LOS ANGELES COUNTY ENGINEERING BLDG.

NOTE: ANY ADDITIONS OR CHANGES ON THIS SHEET MUST BE MADE OR CIRCLED IN RED INK, WITH DATE AND NAME OF PERSON MAKING CHANGE.

Do not extend notes this side of this line.

STATION	B. S.	H. I.	F. S.	ELEV.	BALLISTA AVE. (CONT.) LT. ℄	RT.
				331 54	S. END S.E. C.R. CURB	
				331 87	" S.W. " GUT.	
				331 50	" " " CURB	
				331 05	W. " " " GUT.	
				331 71	" " " CURB	
				331 07	25' W. ON ℄ BLACK	WOOD ST. + 15' N. GUT.
				[illegible]	" "	" " CURB
				331 [illegible]	165' " "	" "
				33[illegible]	165' N. GUT.	
				33[illegible]	" CURB	
				33[illegible]	" S. GUT.	
				33[illegible]	" CURB	
B.M. [illegible]				331 31	B.M. [illegible] ELEV. = [illegible]	
					[illegible] WOOD ST. + [illegible] BALLISTA AVE., S.W.	
					COR., [illegible] CURB, 6' S. OF S. [illegible]	

Profile Notes Red. ____ Plotted ____ Job No. 2052-34 Division No. 10 F. B. 2172 Pg. 255
No. ____ Date ____ Date ____ Survey of ALWOOD ST.
X-Sec. Notes Chkd. ____ Checked ____ Survey by ____ Notes ____ Date ____
No. ____ Date ____ Date ____ Map No. ____ Indexed C. Johnson

F. B. 2172 Pg. 256

Job No. 2052.34 Division No. 10 Notes Red. Plotted Profile

Survey of ALWOOD ST. Date Date

Survey by LANIGAN Notes RIKE Notes Chkd. Checked

Indexed Date Date Date