INDEX TO F.B. 2174

DATE	J.N.	DESCRIPTION	NOTES	PAGES
		RUSSELL STREET, C.I. 2057.14		
8-58	2057.14	DISTRICT BENCH MARK CIRCUITS	Elev.	7-16
"	0303.00	DISTRICT CENTER LINE SURVEYS	℄ & Ties	17-46
9-58	2057.14	HOMELAND AVE., from Russell St. to N'ly end of street	Topog	61-63
"	"	" " "	X-sects	65-69
"	"	RUSSELL STREET, from Whittier Blvd. to Bogardus Ave.	Topog	71-78
"	"	" " "	X-sects	79-91
"	"	WHITTIER BLVD.(N. side), from Russell St. to a point 400'± W'ly of First Ave.	Topog	93-98
"	"	" " " "	X-sects	99-108
"	"	KENTUCKY AVE. & GRACELDO LANE, from Russell St. to E'ly end Graceldo Lane	Topog	109-112
"	"	" " " "	X-sects	113-118
10-58	"	MIKINDA COURT, from E'ly end of street to N'ly end of street	Topog	119-122
"	"	" " "	X-sects	123-128
"	"	LINDSKOG DRIVE, from Santa Gertrudes Ave. to E'ly end of street	Topog	129-132
"	"	" " "	X-sects	133-138

Incorporated July 86

INDEX TO F.B. 2174(cont'd.)

DATE	J.N.	DESCRIPTION	NOTES	PAGES
12-58	2057.14	Grovedale Dr.from Russell St.to N.end of St.	Topog.	139-142
"	"	" " "	X-secs.	143-156
"	"	Costa Glen Ave. " "	Topog.	147-158
"	"	" " "	X-secs.	149-153
"	"	Prop.S.S.R/W 200' W. of S. Costa Glen Ave.from Russell St.to A Point 300' N.thereof.	Topog.	155-156
"	"	" " " "	X-secs.	157-159
1-59	"	Shady Point Dr. from Russell St.to N.end of St.	Topog.	161-163
"	"	" " "	X-secs.	165-169
"	"	Prop.S.S.R/W.100'E.of S.Costa Glen Ave.from Russell St.to A Point 745' N.thereof.	Topog.	171-175
"	"	" " " "	X-secs.	177-180
"	"	Whittier Blvd.& Virginia Ave.	Topog.	181-182
"	"	" "	X-secs.	183-186
8'-59	"	" " Exist. Storm Drain.	Elevs.	187-190

NOTES REF. C.I. 2057.14 JOB NO. SURVEY OF RUSSELL ST. F.B. 2174 Pg. 7
DATE SURVEY BY Snyder
NOTES CHKD. NOTES BY PRS DATE 2-14-58
DATE INDEXED K. C. Johnson DATE 8-11-59

DESCRIPTION	C. I. 2057.14 RUSSELL ST BENCH LEVELS. Ref. Precise Level Net Line 3 1932 Adj Elev B.M. 3-17 & 3-18 used
ADJ. ELEV.	B.M. 3-19 & 3-20 destroyed Snyder LeGault Bamkson Spriggs
3RD RUN	Elev. based on L.A.Co. Engr. P.&N. '52 Adj.
2ND RUN	See AC-3 for Adj. Calc. Adj. 9-10-58 JS.
DIFF.	indexed 8-11-59
1ST RUN	
B.M.	

NOTE: ANY ADDITIONS OR CHANGES ON THIS SHEET MUST BE MADE OR CIRCLED IN RED INK, WITH DATE AND NAME OF PERSON MAKING CHANGE.

Do not extend notes this side of this line

PLEASE RETURN TO
LOS ANGELES COUNTY SURVEYOR
725 LOS ANGELES COUNTY ENGINEERING BLDG.

768420 S & E-353 4-54

76S420 S & E-353 4-54

PLEASE RETURN TO
LOS ANGELES COUNTY SURVEYOR
725 LOS ANGELES COUNTY ENGINEERING BLDG.

NOTE: ANY ADDITIONS OR CHANGES ON THIS SHEET MUST BE MADE OR CIRCLED IN RED INK, WITH DATE AND NAME OF PERSON MAKING CHANGE.

Do not extend notes this side of this line

B.M.	1ST RUN	DIFF.	2ND RUN	3RD RUN	ADJ. ELEV.	DESCRIPTION
3-17	291.534				291.534	BM. 3-17 1952 Adj. EL. 291.534
+	5585		5549			FB. 1204-21
⊼	297.119	+0.921	0.921		+0.9210 ①	Whittier Blvd & 1st Ave
−	4664		4628			100' S. & 5' E. of ℄ Int. C.S. Mon.
set W.Z. 451	292.455				292.454	Mkd. RE329 BM 3-17-1951 div. 12" W.Z. 451.
+	4758		4733			Whittier Blvd & 1st Ave S.W. cor.
⊼	297.213	−1.617	1619		−1.6180 ①	Fd. BT. spk in cb 50'± S. of S. end CR.
−	6375		6352			Mkd. B.M.
set W.Z. 431	290.838				290.836	W.Z. 431
+	3512		3538			Whittier Blvd (N. side) 400'±
⊼	294.350	−3.409	3.406		−3.4075	W. of 1st Ave − BT. spk in cb
−	6921		6944			in front Bldg # 16135 (35' W of E P/L)
T.P. #1	287.429					
+	3451		3432			
⊼	290.880	−2.844	2.846		−2.8450	
−	6295		6278			
T.P. #2	284.585					
+	4021		3996			
⊼	288.606	−1.657	1.655		−1.6560	−7.9085 ③
−	5678		5651			
set W.Z. 432	282.928				282.926	W.Z. 432
+	3903		3881			Whittier Blvd (N. Side) 400'± E. of
⊼	286.831	−2.858	2.857		−2.8575	Virginia Ave − BT. spk in cb in
−	6761		6738			front Bldg # 16029 & 5' W. of E P/L
T.P. #3	280.070					−3.4780 ②
+	4135		4121			W.Z. 433 Whittier Blvd (N. Side) at
⊼	284.205	−0.620	0.621		−0.6205	Virginia Ave − 2 1/2" Brass disc. in
−	4755		4742			cb (16' W. of ℄ Prod. of Virginia Ave)
set W.Z. 433	279.450				279.447	Mkd. State of Calif. Div. of Highways

F.B. 3174 Pg. 8

JOB NO. 2057.14 SURVEY OF Russell ST.
SURVEY BY Snyder
NOTES BY [illegible] DATE 8-14-58
INDEXED C. Johnson DATE
NOTES RED DATE
NOTES CHKD. DATE

76S420 S & E-353 4-54

PLEASE RETURN TO
LOS ANGELES COUNTY SURVEYOR
725 LOS ANGELES COUNTY ENGINEERING BLDG.

NOTE: ANY ADDITIONS OR CHANGES ON THIS SHEET MUST BE MADE OR CIRCLED IN RED INK, WITH DATE AND NAME OF PERSON MAKING CHANGE.

Do not extend notes this side of this line

NOTES RED. JOB NO. 2057.14 SURVEY OF Russell ST
DATE SURVEY BY Snyder
NOTES CHKD. NOTES BY PRS DATE 8-14-58
DATE INDEXED J. C. Johnson DATE

F. B. 2174 PG. 9

B.M.	1ST RUN	DIFF.	2ND RUN	3RD RUN	ADJ. ELEV.	DESCRIPTION
WZ 433	279.450				279.447	Per Pg 8
+	4740		4693			
⊼	284.190	-0.658	0.658		-0.6580	
−	5398		5351			
T.P. #4	278.792					
+	4482		4462			
⊼	283.274	+3341	3339		+3.3400	
−	1141		1123			
T.P. #5	282.133					
+	7189		7170			
⊼	289.322	+2.878	2.879		+2.8785	+5.5605 ③
set −	4311		4291			
W.Z 434	285.011				285.006	BM WZ 434
+	2173		2148			Russell ST & Homeland Ave
⊼	287.184	-5669	5670		-5.6695	N.E. COR. - BT. spk in cb 5' E.
−	7842		7818			of E. end C.R.
T.P. #6	279.342					
+	1031		1028			
⊼	280.373	-4.991	4.991		-4.9910	-10.6605 ②
set −	6022		6019			
W.Z 435	274.351				274.344	BM. W.Z 435 Whittier Blvd
+	3411		3392			(N. side) at Santa Gertrudes Ave
⊼	277.762	-3.050	3.050		-3.0500	To South - 2½" Brass disc in curb
−	6461		6442			(10'± W. of ℄ Prod. of Santa
T.P. # 7	271.301					Gertrudes Ave) Mkd State of
+	2651		2568			Calif. Div. of Highways
⊼	273.952	-5.521	5.524		-5.5225	
−	8172		8092			
T.P. #8	265.780					

76S420 S & E-353 4-54

PLEASE RETURN TO
LOS ANGELES COUNTY SURVEYOR
725 LOS ANGELES COUNTY ENGINEERING BLDG.

NOTE: ANY ADDITIONS OR CHANGES ON THIS SHEET MUST BE MADE OR CIRCLED IN RED INK, WITH DATE AND NAME OF PERSON MAKING CHANGE.

Do not extend notes this side of this line

B.M.	1ST RUN	DIFF.	2ND RUN	3RD RUN	ADJ. ELEV.	DESCRIPTION
T.P. #8	265.780					Per Pg 9
+	4451		4430			
⊼	270.231	-0.159	0.160		-0.1595	-8.7320 ③
set −	4610		4590			
W.Z. 436	265.621				265.610	BM. W.Z 436
+	7418		7478			Whittier Blvd & Santa Gertrudes
⊼	273.039	+5.226	5.229		+5.2275 ①	Ave (To North) N.E. COR.
set −	2192		2249			BT. spk in cb 35' ± N. of N. end C.R.
WZ 437	270.847				270.837	BM. WZ 437
+	6491		6479			Santa Gertrudes Ave & Lindskog
⊼	277.338	+4.290	4288		+4.2890	Dr. S.E. COR. - BT. spk in cb
−	2201		2191			5' E. of E. end C.R.
T.P. #9	275.137					
+	8053		8038			
⊼	283.190	+5.040	5.039		+5.0395	
−	3013		2999			
T.P. #10	280.177					
+	7687		7651			
⊼	287.864	+3.656	3.656		+3.6560	+12.9845 ③
set −	4031		3995			
WZ 438	283.833				283.820	BM. WZ. 438
+	10.369		10360			Lindskog Dr. (E end of St)
⊼	294.202	+6.409	6.408		+6.4085	BT. spk in cb 6' S. of ℄ Prod
−	3960		3952			of Lindskog Dr.
T.P. #11	290.242					
+	6744		6712			+12.5800 ②
⊼	296.986	+6.173	6.170		+6.1715	WZ. 439. Homeland Ave at
set −	0571		0542			N. end of ST. - BT. spk in cb
W.Z. 439	296.415				296.399	10' ± E. of ℄ Prod. of
						Homeland Ave

JOB NO. 2057.14 SURVEY OF Russell ST. NOTES RED.
SURVEY BY Snyder DATE
NOTES BY PRS DATE 8-14-58 NOTES CHKD.
INDEXED C. Johnson DATE DATE

F. B2174 Pg. 10

76S420 S & E-353 4-54

PLEASE RETURN TO
LOS ANGELES COUNTY SURVEYOR
725 LOS ANGELES COUNTY ENGINEERING BLDG.

NOTE: ANY ADDITIONS OR CHANGES ON THIS SHEET MUST BE MADE OR CIRCLED IN RED INK, WITH DATE AND NAME OF PERSON MAKING CHANGE.

NOTES RED ____ JOB NO. 2057.14 SURVEY OF Russell St
DATE ____ SURVEY BY Snyder
NOTES CHKD. ____ NOTES BY PRS DATE 8-28-58
DATE ____ INDEXED L. C. Johnson DATE ____

F. B. 2174 PG. 11

Do not extend notes this side of this line

B.M.	1ST RUN	DIFF.	2ND RUN	3RD RUN	ADJ. ELEV.	DESCRIPTION
WZ 439	296.415				296.399	Per Pg 10
+	3628		3646			
⊼	300.093	-0.144	-0.142		-0.1430	
−	3822		3788			
T.P.# 12	296.271					
+	6310		6273			
⊼	302581	+5.102	5102		+5.1020	
−	1208		1171			
T.P.# 13	301.373					
+	4920		4902			
⊼	306.295	-0.628	0.628		-0.6280	
−	5548		5530			
T.P.# 14	300.745					
+	4143		4112			
⊼	304.888	+1.148	1.150		+1.1490	
−	2995		2962			
T.P.# 15	301.893					
+	7335		7318			
⊼	309.228	+4.316	4318		+4.3170	+9.7970 ⑤
−	3019		3000			
Set W.Z 440	306.209				306.193	W.Z. 440
+	2420		2471			Mikinda Ct. N. end of St.
⊼	308.629	-4.818	4.819		-4.8185	Bt. spk in cb 10'± E. of ℄ Prod.
−	7238		7290			of Mikinda Ct.
T.P.# 16	301.391					
+	3632		3655			-6.4450 ⑤
⊼	305.023	-1.626	1.627		-1.6265	WZ 441 Mikinda Ct. (S side)
−	5258		5282			225'± W. of Kentucky Ave.
Set W.Z 441	299.765				299.747	Bt. spk in cb at B.C. of curb
						in front ho# 15946

768420 S & E-353 4-54

PLEASE RETURN TO
LOS ANGELES COUNTY SURVEYOR
725 LOS ANGELES COUNTY ENGINEERING BLDG.

NOTE: ANY ADDITIONS OR CHANGES ON THIS SHEET MUST BE MADE OR CIRCLED IN RED ink, WITH DATE AND NAME OF PERSON MAKING CHANGE.

Do not extend notes this side of this line

B.M.	1ST RUN	DIFF.	2ND RUN	3RD RUN	ADJ. ELEV.	DESCRIPTION
W.Z.441	299.765				299.747	From Pg 11
+	4.893		4875			
π	304658	-0418	-0419		-0.4185 ①	
−	5311		5294			
W.Z.442	299.347				299.328	
+	6.344		6327			WZ442 Elev FB-
π	305691	+4394	+4397		+4.3955	Mikinda Ct & Kentucky Ave S.W. Cor.
−	1950		1930			Bt Spk in cb 5' W of W. end CR.
T.P.#17	303741					
+	7051		7030			
π	310792	+3957	+3957		+3.9570	+8.3525 ②
−	3094		3073			
WZ-443	307.698				307.680	WZ443 Elev FB.
+	7.917		7894			Kentucky Ave & ~~Graceldo~~ Lane
π	315615	+4209	+4206		+4.2075	S.E. Cor. Bt Spk in cb 5' S of S. end CR.
−	3708		3688			
T.P.18	311907					
+	6142		6140			
π	318049	+1471	+1472		+1.4715	+5.6790 ②
−	4671		4658			
WZ444	313378				313.357	
+	1215		1188			WZ-444 Elev FB
π	314593	-7577	-7573		-7.5750	~~Graceldo~~ Lane At E. end of St
−	8792		8761			Bt Spk in cb 10± S of ℄ Prod.
T.P.19	305801					
+	3688		3677			
π	309489	-5217	-5220		-5.2185	-12.7935 ②
−	8905		8897			
WZ445	300584				300.563	WZ345 Elev FB
						Mikinda Ct At E end of St
						Bt Spk in cb 10± S of ℄ Prod.

JOB NO. 2057.14 SURVEY OF Russell ST NOTES RED
SURVEY BY S.Yaler DATE
NOTES BY PKS DATE 5-28-58 NOTES CHKD.
INDEXED J. C. Johnson DATE DATE
F. B. 2174 PG. 12

76S420 S & E-353 4-54

PLEASE RETURN TO
LOS ANGELES COUNTY SURVEYOR
725 LOS ANGELES COUNTY ENGINEERING BLDG.

NOTE: ANY ADDITIONS OR CHANGES ON THIS SHEET MUST BE MADE OR CIRCLED IN RED INK, WITH DATE AND NAME OF PERSON MAKING CHANGE.

Do not extend notes this side of this line

NOTES RED. ____ JOB NO. 2057.14 SURVEY OF Russell St.
DATE ____ SURVEY BY Stryder
NOTES CHKD. ____ NOTES BY X. C. Johnson DATE ____
DATE ____ INDEXED ____ DATE ____

F. B. 2174 Pg. 13

B.M.	1ST RUN	DIFF.	2ND RUN	3RD RUN	ADJ. ELEV.	DESCRIPTION
WZ445	300584				300.563	From Pg 12
+	4790		4771			
π	305374	-1691	-1690		-1.6905	
−	6481		6461			
t.P.#20	298893					
+	1480		1459			
π	300373	+7402	+7399		+7.4005	
−	8882		8858			
t.P.#21	291491					
+	3470		3501			
π	294961	-2041	-2041		-2.0410	-11.1320 ③
−	5511		5542			
WZ446	289450				289.429	WZ446 Elev
+	6025		6024			Russell St. & Kentucky Ave
π	295475	+1784	+1782		+1.7830	N.W. Cor. Bt. Spk in Ch 3' N. of N.
−	4241		4242			end CR.
t.P.#22	291234					
+	6120		+6181			
π	297354	+1227	+1223		+1.2250	+3.0080 ②
−	4893		4958			
WZ447	292461				292.436	WZ-447 Elev. 292.436 F.B. 2174 pg 13
+	6359		6385			Russell St (S. side) at Grovedale Dr
π	298820	+2417	+2415		+2.4160	Bt. spk. in conc. wall, S. side conc. drain, 8' E. of W. end
−	3942		3970			
t.P.#23	294878					
+	5730		5708			
π	300608	+1710	+1712		+1.7110	
−	4020		3996			
t.P.#24	296588					

76S420 S & E-353 4-54

PLEASE RETURN TO
LOS ANGELES COUNTY SURVEYOR
725 LOS ANGELES COUNTY ENGINEERING BLDG.

NOTE: ANY ADDITIONS OR CHANGES ON THIS SHEET MUST BE MADE OR CIRCLED IN RED INK, WITH DATE AND NAME OF PERSON MAKING CHANGE.

Do not extend notes this side of this line

B.M.	1ST RUN	DIFF.	2ND RUN	3RD RUN	ADJ. ELEV.	DESCRIPTION
T.P.#24	296.588					
+	5904		5986			
π	302492	+1414	+1411		+1.4125	+5.5395 (3)
−	4490		4575			
WZ-448	298002				297.974	WZ 448 ELEV-
+	5805		5834			RUSSELL ST (S side) at Scosta Glen Ave
π	303807	+3019	+3017		+3.0180	Bt. Spk in Cb 45' E. of Scosta Glen
−	2786		2817			Ave Prod.
T.P.#25	301021					
+	8299		8289			
π	309320	+5789	+5788		+5.7890	
−	2510		2500			
T.P.#26	306810					
+	9082		9079			
π	315892	+7611	+7609		+7.6100	+16.4170 (3)
−	1471		1470			
WZ-449	314421				314.389	WZ-449 ELEV-
+	1358		1397			Scosta Glen Ave (E. side) at N.
π	315.779	−7.051	7.052		−7.0515	End of SX. (Rt St) Bt Spk in
−	8409		8449			Conc Wall 6' S of N. end.
T.P.#27	307.370					
+	2241		2189			
π	309.611	−6.118	6.116		−6.1170	
−	8359		8305			
T.P.#28	301.252					
+	2235		2275			
π	303.487	−3.266	3.267		−3.2665	
−	5501		5542			
T.P.#29	297.986					

JOB NO. 2057.14 SURVEY OF Russell St NOTES RED
SURVEY BY Snyder DATE
NOTES BY ~~E. C. Johnson~~ DATE 9-2-58 NOTES CHKD.
INDEXED DATE DATE

F. B2174 PG. 14

76S420 S & E-353 4-54

PLEASE RETURN TO
LOS ANGELES COUNTY SURVEYOR
725 LOS ANGELES COUNTY ENGINEERING BLDG.

NOTE: ANY ADDITIONS OR CHANGES ON THIS SHEET MUST BE MADE OR CIRCLED IN RED ICK, WITH DATE AND NAME OF PERSON MAKING CHANGE.

Do not extend notes this side of this line

B.M.	1ST RUN	DIFF.	2ND RUN	3RD RUN	ADJ. ELEV.	DESCRIPTION
T.P. #29	297.986					Per Pg. 14
+	7163		7147			
⊼	305.149	+4.422	4422		+4.4220	
−	2741		2725			
T.P. #30	302.408					
+	7443		7405			
⊼	309.851	3.440	3438		+3.4390	
−	4003		3967			
T.P. #31	305.848					
+	6684		6791			
⊼	312.532	+1.659	1.657		+1.6580	-6.9160
−	5025		5134			
Set W.Z. 450	307.507				307.470	W.Z. 450 EL.
+	5441		5480			Russell St & Bogardus Ave.
⊼	312.948	+1.348	1.347		+1.3475	S. W. Cor. − B.T. Sidewalk c/o S's.
−	4093		4133			& S. end C.R.
Fd. 3-18	308.855				308.817	(B.M. 3-18 (US 1215) (C.S.B.M. 1578)
+	2848		2900			3.5 Miles S.E. Whittier 0.25 mi N.
⊼	311.703	−3.782	3.780		-3.7810	of Whittier Blvd. 11.25 E Russell St.
−	6630		6680			& 19.5 E. of ℄ of Bogardus Ave
T.P. #32	305.073					(1ST Ave) on top E. end of conc.
+	3970		3920			Culvert. a chis "□"
⊼	309.043	−2.755	2.752		-2.7535	F.B. 1204-22 1952 Adj EL = 308.817
−	6725		6672			
T.P. #33	302.318					
+	4651		4691			
⊼	306.969	−1.801	1.804		-1.8025	
−	6452		6495			
T.P. #34	300.517					

NOTES RED. DATE
NOTES CHKD. DATE
JOB NO. 8255.06 SURVEY OF. Russell St.
SURVEY BY. Snyder DATE 9-2-58
NOTES BY. DATE
INDEXED. K. C. Johnson DATE

F.B. 2174 Pg. 15

768420 S & E-353 4-54

PLEASE RETURN TO
LOS ANGELES COUNTY SURVEYOR
725 LOS ANGELES COUNTY ENGINEERING BLDG.

NOTE: ANY ADDITIONS OR CHANGES ON THIS SHEET MUST BE MADE OR CIRCLED IN RED INK, WITH DATE AND NAME OF PERSON MAKING CHANGE.

Do not extend notes this side of this line

B.M.	1ST RUN	DIFF.	2ND RUN	3RD RUN	ADJ. ELEV.	DESCRIPTION
T.P. #34	300.517					From Pg 15
+	3904		3945			
⊼	304.421	-2.004	2.005		-2.0045	
−	5908		5950			
T.P. #35	298.513					
+	2879		2790			
⊼	301.392	-3.943	3.945		-3.9440	
−	6822		6735			
T.P. #36	294.570					
+	3302		3241			
⊼	297.872	-2.116	2.117		-2.1165	
−	5418		5358			
T.P. #37	292.454					
+	4561		4551			
⊼	297.015	-0.921	0.921		-0.9210	-17.3230 ①
−	5482		5472			
Fd. BM-3-17	291.533				291.534	B.M. 3-17 1952 Adj EL = 291.534 F.B. 1204-21 - Whittier Blvd. & 1st Ave. 100' ± S & 5' E. of ℄ int. C.S. Mon dn 12" (no well or cover) Mkd. RE 329 BM 3-17 1951.

JOB NO. 2057.14 SURVEY OF Russell St. NOTES RED.
SURVEY BY Snyder DATE
NOTES BY PBS DATE 9-2-58 NOTES CHKD.
INDEXED K. C. Johnson DATE DATE

F.B. 2174 Pg. 16

PWFB 0929

449

Notes Ck'd by C. J. GALLI	Survey of Russell St.	F. B. 2174 Pg. 17
Map No.	JN 0303.00 Tape 0175 Std 68 °F	
Office Work	Surveyed by Snyder	
Checked	Notes PBS Date 9-2-58	
Date	Indexed A. C. Johnson 9-3-58	

J.N 0303.00

CENTER LINE SURVEY

for

C.I. 2057.14

RUSSELL ST. S.S. Dist.

Corresco
Rengel
Moya

Snyder
LeCault
Harrington
Benkson

NEXT. to pag. Pg 18 Needed = 187

Note: Any Additions or Changes on This Sheet Must be Made or Circled in Red Ink With Date and Name of Person Making Change.

Do not extend notes this side of this line.

RETURN TO
LOS ANGELES COUNTY ENGINEER
700 LOS ANGELES COUNTY ENGINEERING BLDG.

76F3098 CE #247—3-57

PWFB 0929

450

F.B. 2174 PG. 18

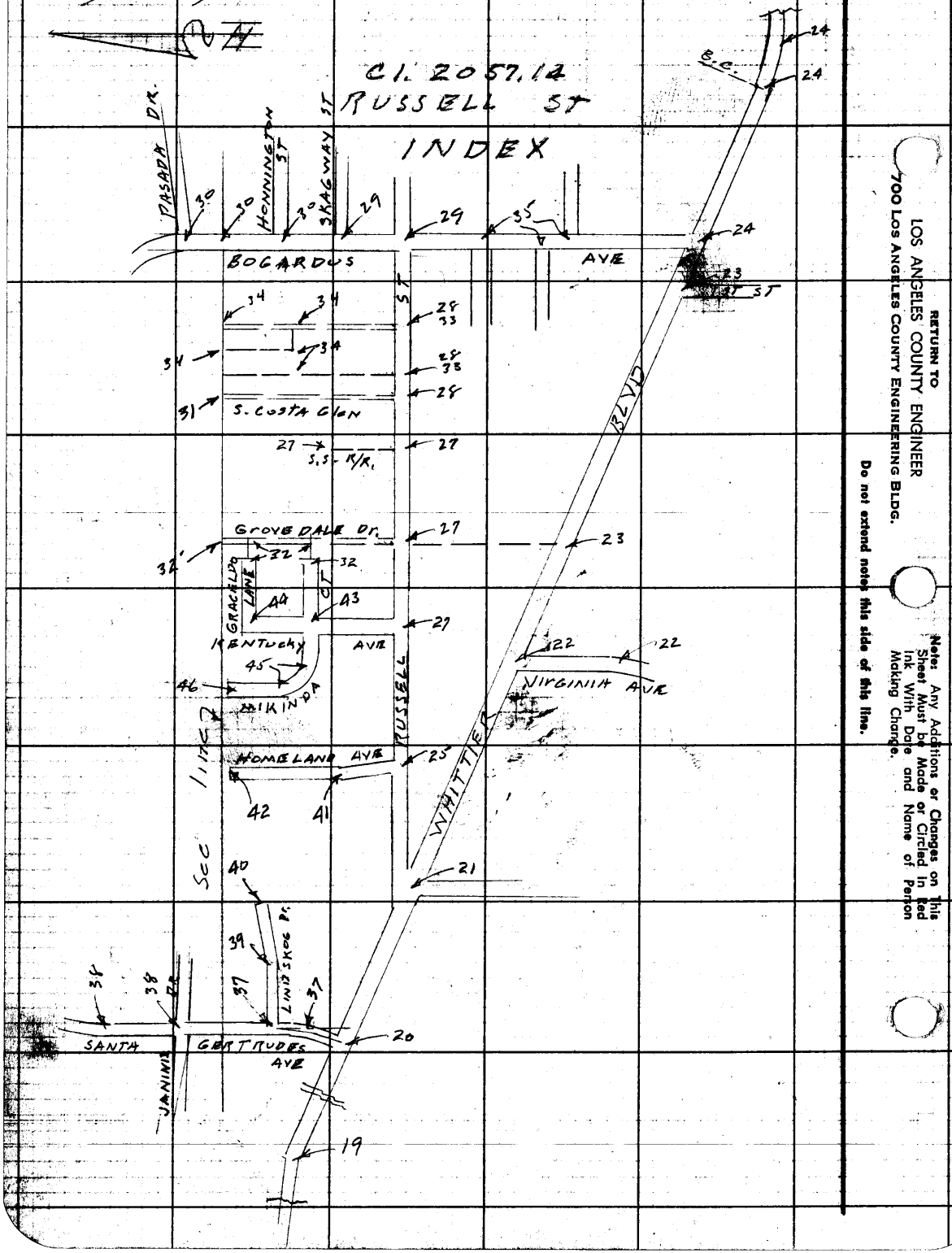

RETURN TO
LOS ANGELES COUNTY ENGINEER
700 LOS ANGELES COUNTY ENGINEERING BLDG.

Do not extend notes this side of this line.

Note: Any Additions or Changes on This Sheet Must be Made or Circled in Red Ink With Date and Name of Person Making Change.

PWFB 0928 750, 751

Notes Ck'd by C. J. GALLI	Survey of ℄ Russell ST
Map No.	JN 0303.00 Tape Std °F
Office Work	Surveyed by Snyder
Checked	Notes PRS Date 9-22-58
Date	Indexed A. C. Johnson

F. B. 217 Pg. 19

Cont. Bot Pg 20

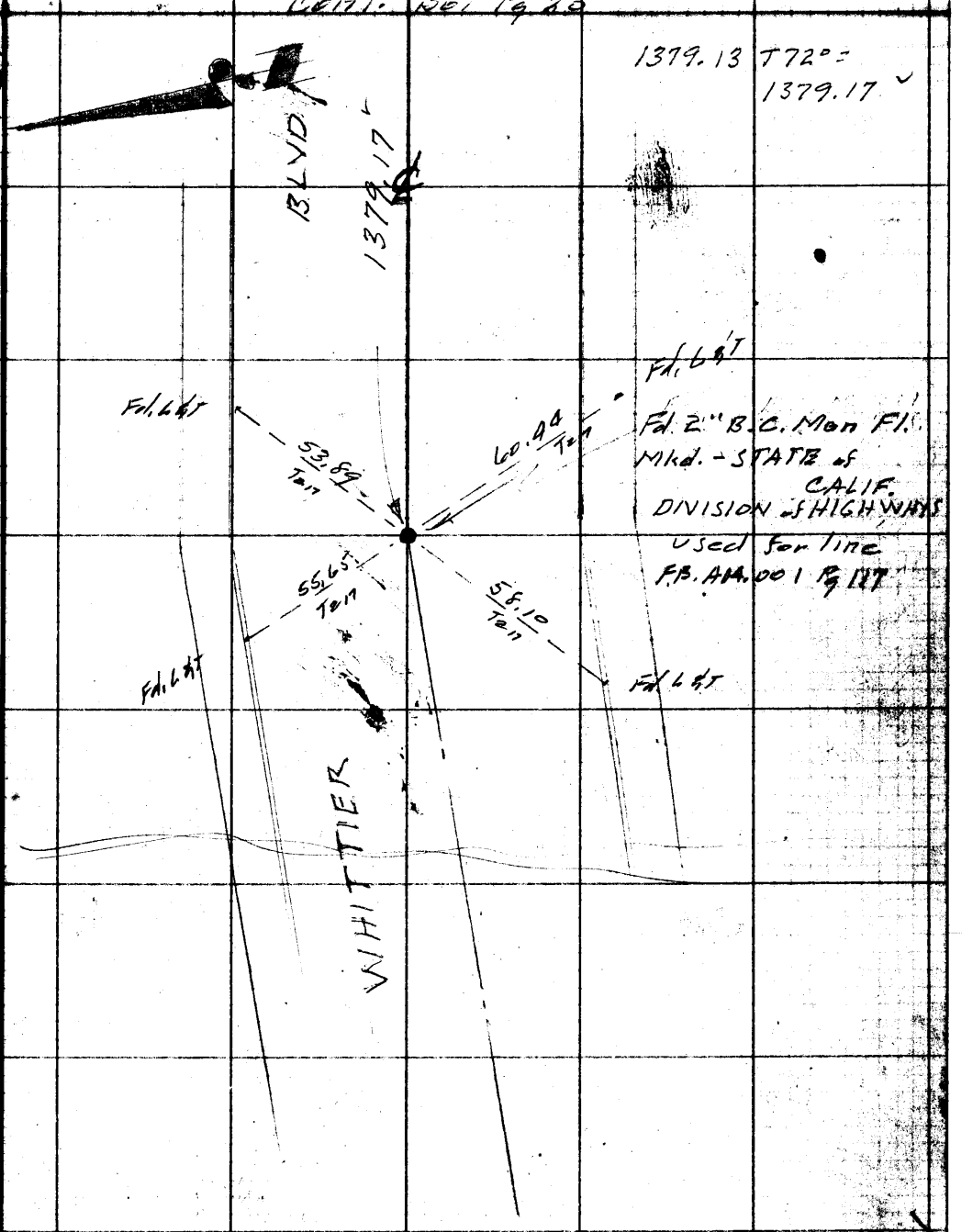

Note: Any Additions or Changes on This Sheet Must be Made or Circled in Red Ink With Date and Name of Person Making Change.

Do not extend this side of this line.

PLEASE RETURN TO
LOS ANGELES COUNTY ENGINEER
700 LOS ANGELES COUNTY ENGINEERING BLDG.

76F309S S&E #247 1-56

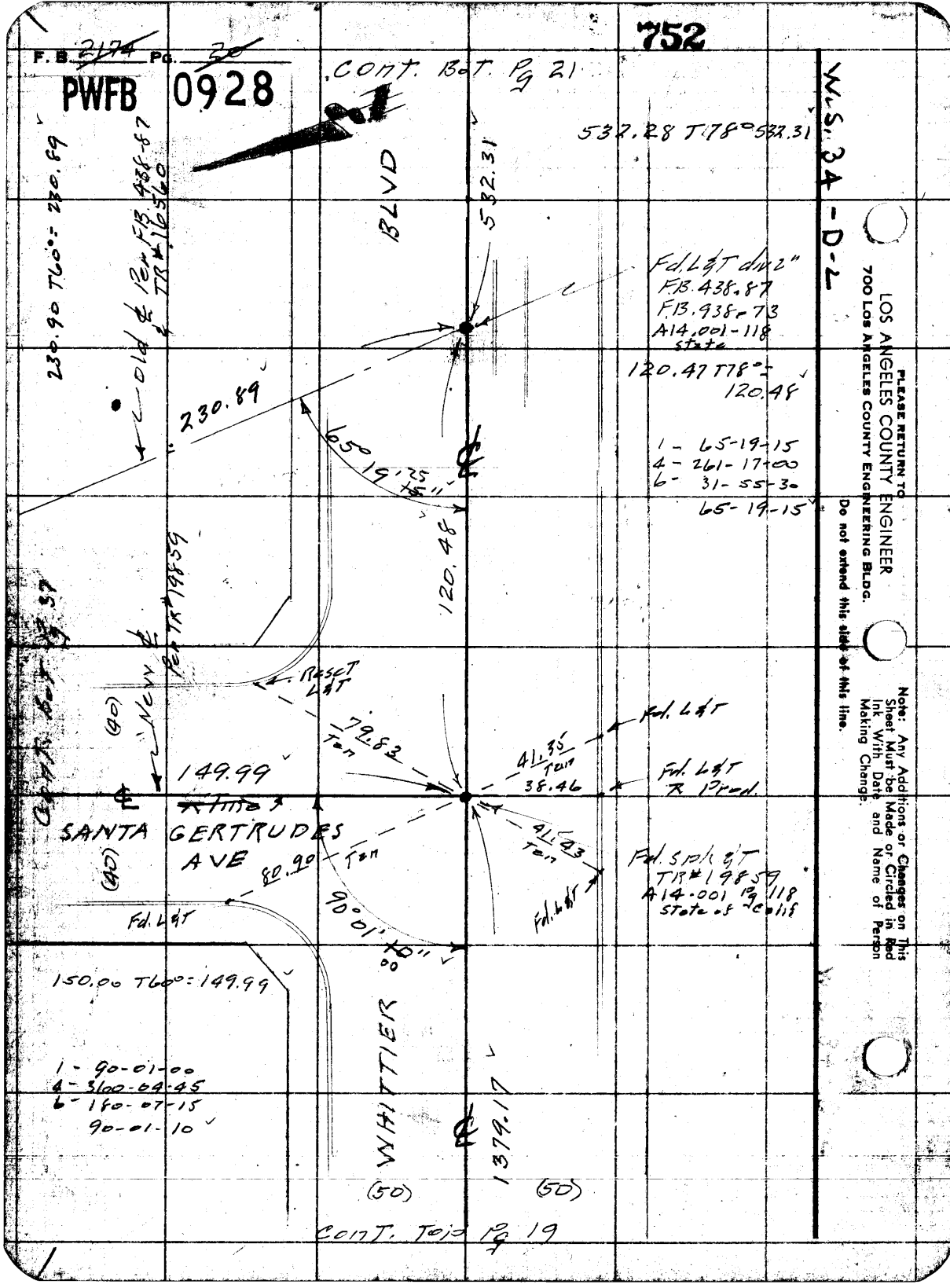
752
F.B. 2174 Pg. 20
PWFB 0928
CONT. BOT. Pg 21
W.S. 34-D-2
532.28 T78° 532.31
BLVD
532.31
230.90 T60° = 230.89
old ℄ Per F.B. 438-87 & TR# 16560
Fd. L&T div 2"
F.B. 438-87
F.B. 938-73
A14.001-118
state
120.47 T78° = 120.48
230.89
65° 19' 25" 15"
1 - 65-19-15
4 - 261-17-00
6 - 31-55-30
65-19-15
120.48
New ℄ Per TR# 19859
Reset L&T
(40)
79.83 Tan
41.35 Tan
38.46
Fd. L&T
Fd. L&T R Prod.
149.99
SANTA GERTRUDES AVE
(40)
80.90 Tan
41.43 Tan
Fd. Spk & T
TR# 19859
A14.001 Pg 118
State of Calif
Fd. L&T
90° 01' 10" 00
Fd. L&T
150.00 T60° = 149.99
1 - 90-01-00
4 - 360-04-45
6 - 180-07-15
90-01-10
WHITTIER
1379.17
(50)
(50)
CONT. TOP Pg 19
PLEASE RETURN TO
LOS ANGELES COUNTY ENGINEER
700 LOS ANGELES COUNTY ENGINEERING BLDG.
Do not extend this side of this line.
Note: Any Additions or Changes on This Sheet Must be Made or Circled in Red Ink With Date and Name of Person Making Change.

PWFB 0929

451

Notes Ck'd by C. J. GALLI	Survey of Russell St
Map No.	JN 0305.00 Tape 0175 Std 68 °F
Office Work	Surveyed by Snyder
Checked	Notes PBS Date 9-22-58
Date	Indexed C. Johnson

F. B. 3174 Pg.

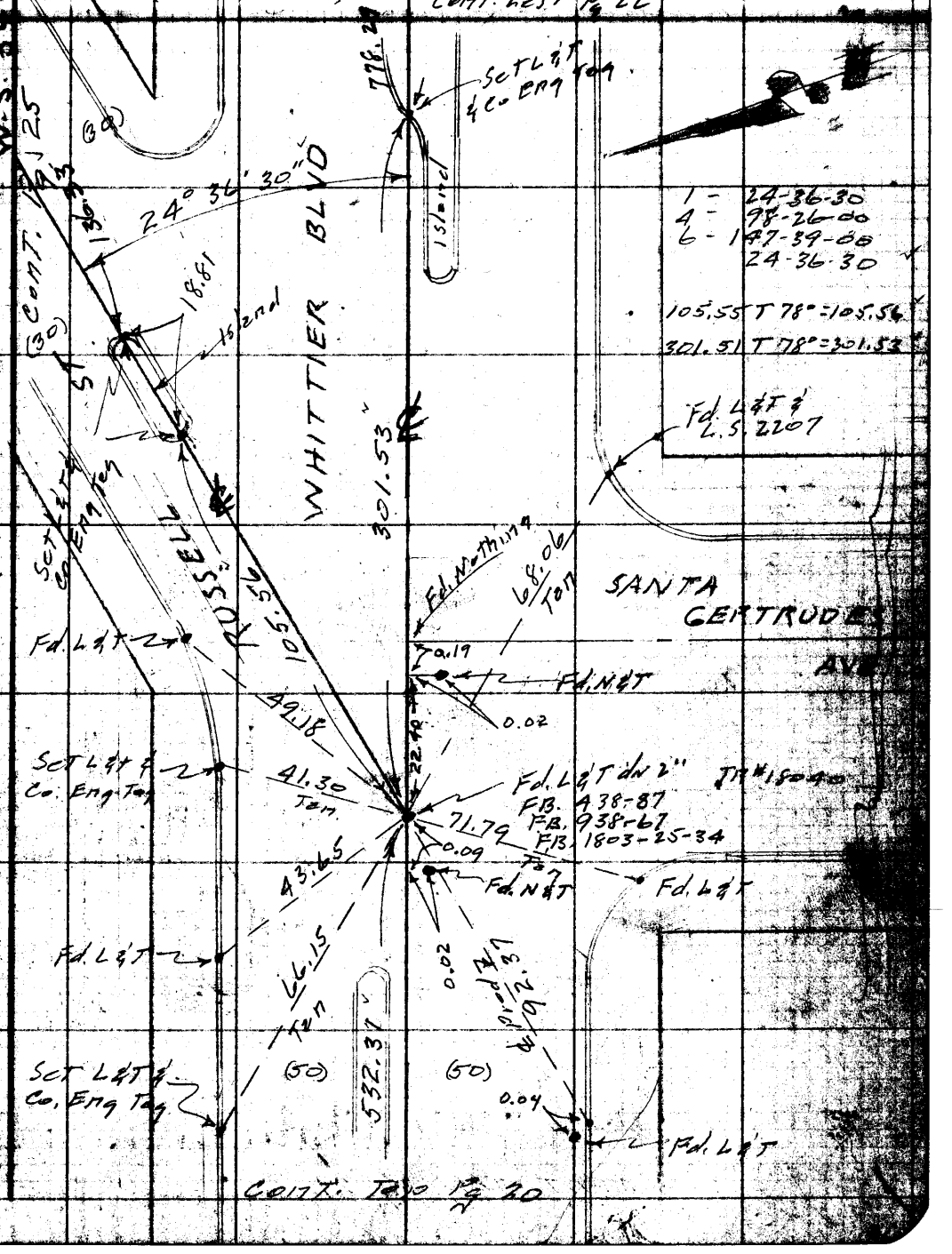

Note: Any Additions or Changes on this Sheet Must be Made or Circled in Red Ink With Date and Name of Person Making Change.

Do not extend this side of this line.

PWFB 0929 452

F.B. 8174 PG. 22

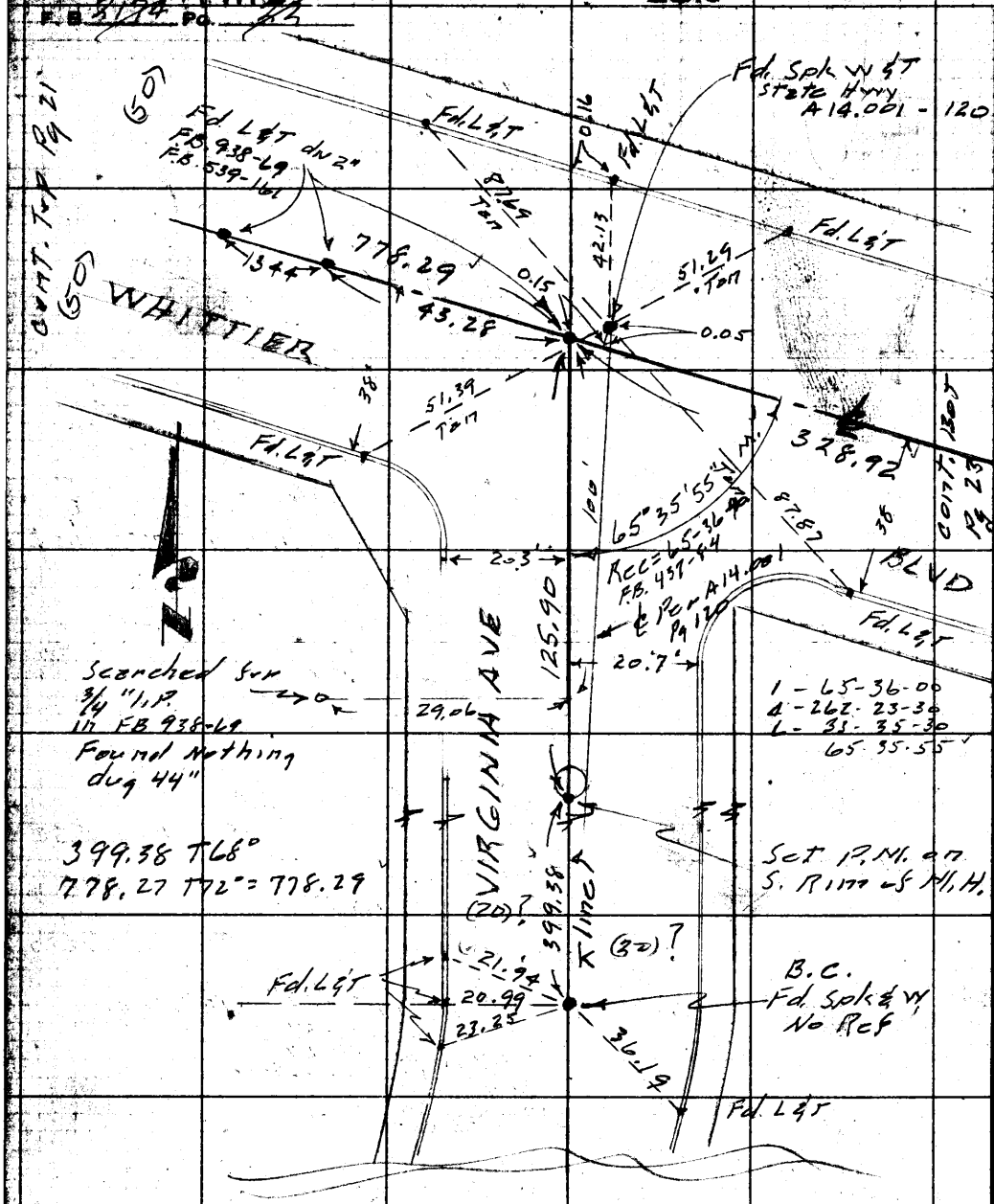

PLEASE RETURN TO
LOS ANGELES COUNTY ENGINEER
700 LOS ANGELES COUNTY ENGINEERING BLDG.

Do not extend this side of this line.

Note: Any Additions or Changes on This Sheet Must be Made or Circled in Red Ink With Date and Name of Person Making Change.

PWFB 0929 453

Notes Ck'd by C. J. [illegible]	Survey of [illegible]-Russell St
Map No.	JN 6303.00 Tape 0175 Std 68 °F
Office Work	Surveyed by S Myder
Checked	Notes PRS Date 1-59
Date	Indexed [illegible] C. Johnson

F. B. 3174 Pg. 28

W.S. 34 D-2

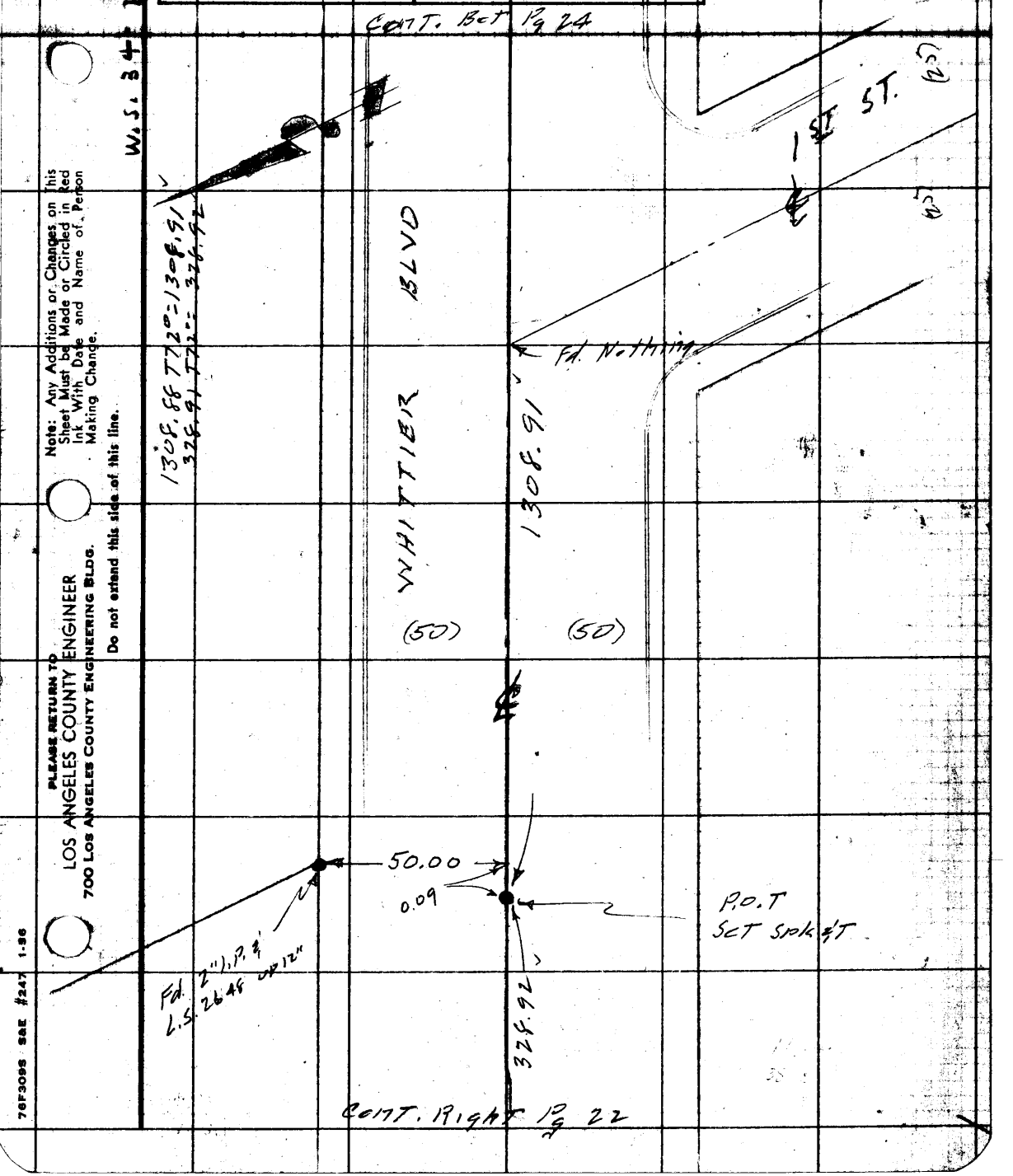

Note: Any Additions or Changes on this Sheet Must be Made or Circled in Red Ink With Date and Name of Person Making Change.

Do not extend this side of this line.

PLEASE RETURN TO
LOS ANGELES COUNTY ENGINEER
700 LOS ANGELES COUNTY ENGINEERING BLDG.

76F309S S&E #247 1-56

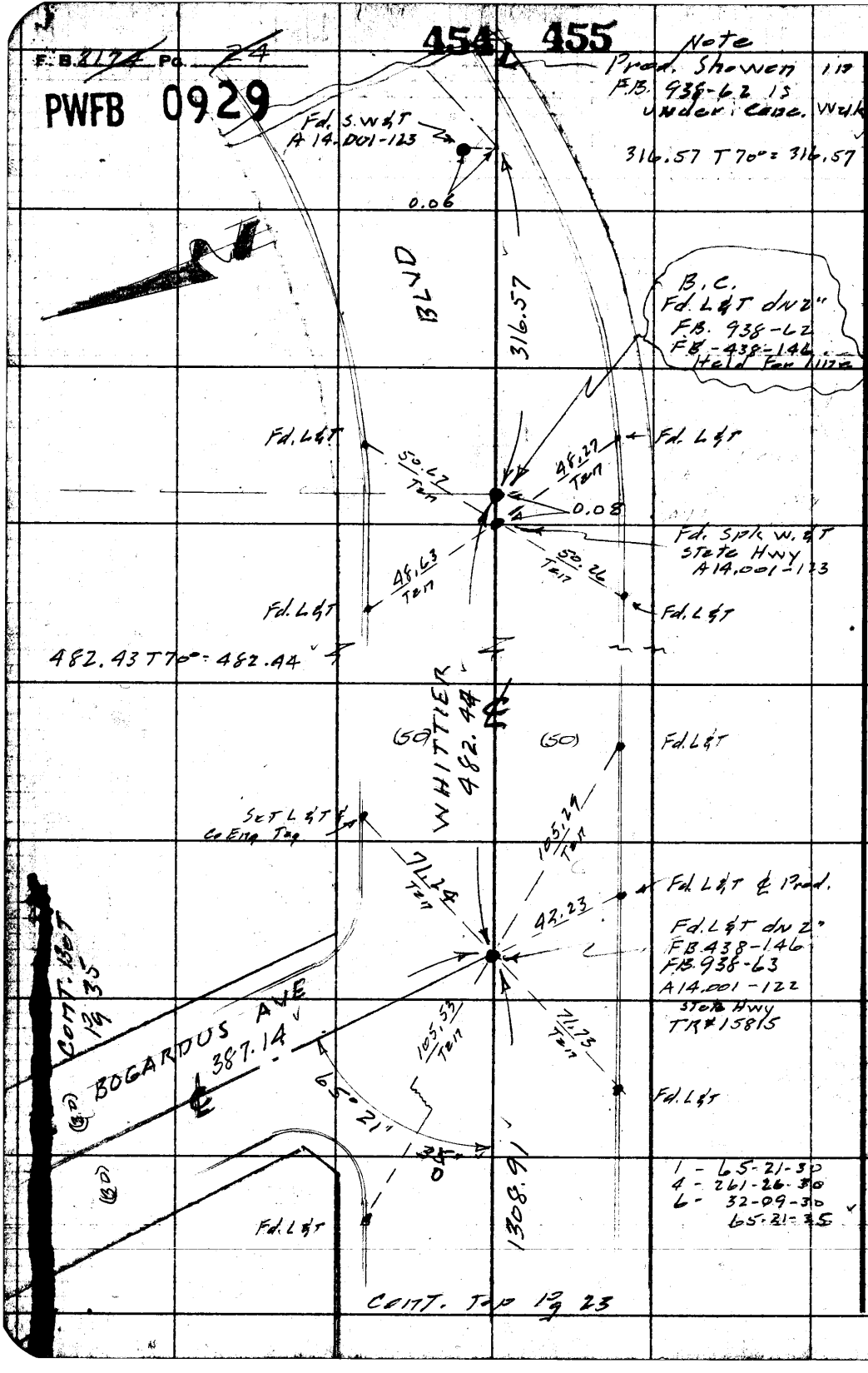

WS 34-D-2

PLEASE RETURN TO
LOS ANGELES COUNTY ENGINEER
700 LOS ANGELES COUNTY ENGINEERING BLDG.

Do not extend this side of this line.

Note: Any Additions or Changes on This Sheet Must be Made or Circled in Red Ink With Date and Name of Person Making Change.

PWFB 0929

456

Notes Ck'd by C. J. GALLI	Survey of ℄ - Russell St
Map No.	JN 0303.00 Tape 0175 Std 68 °F
Office Work	Surveyed by Snyder
Checked	Notes PRS Date 10-58
Date	Indexed [illegible] C. Johnson

F. B. 2174 Pg. 25

CONT. BOT Pg 26

W.S. 34 D-2

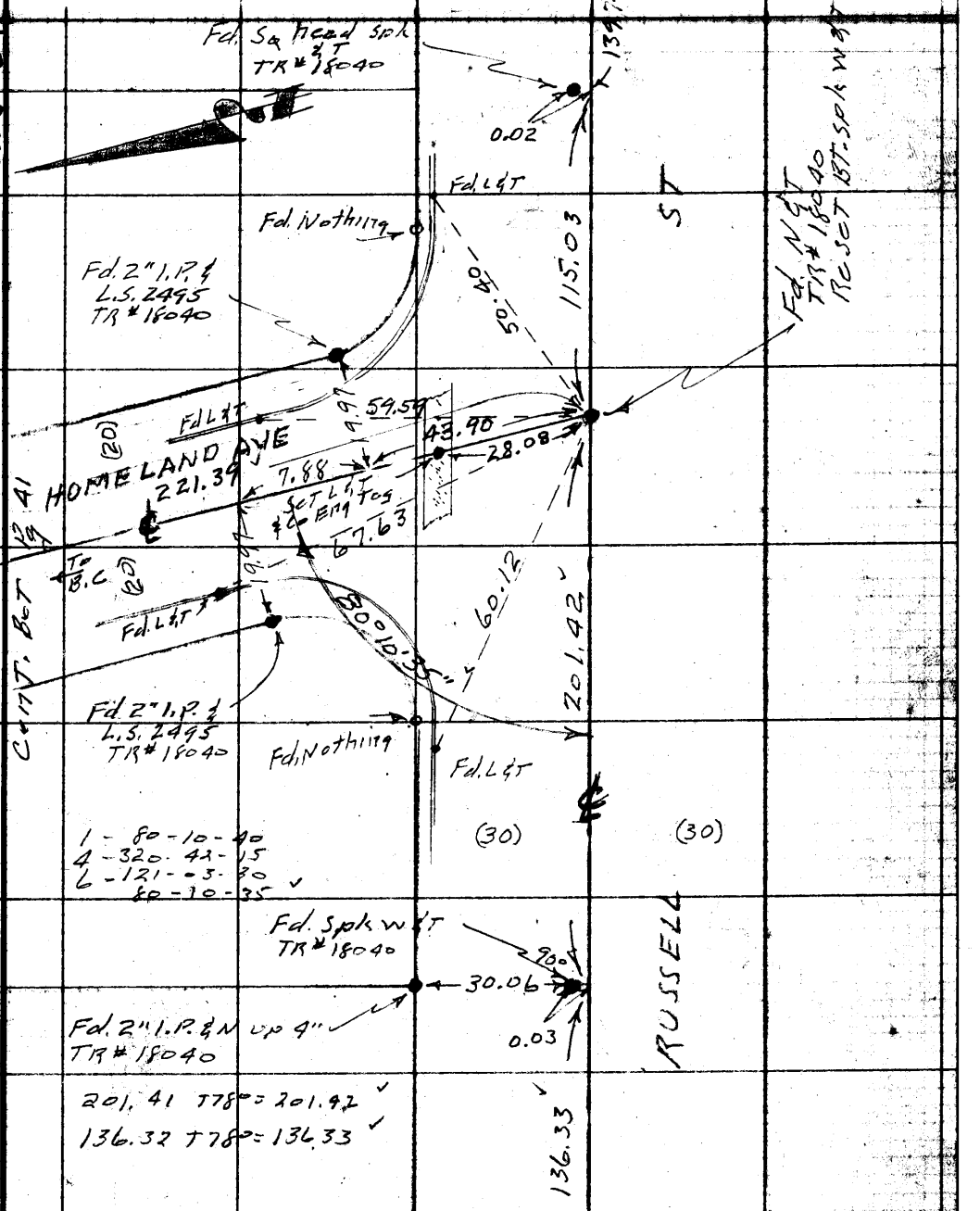

CONT TOP LEFT Pg 21

Note: Any Additions or Changes on This Sheet Must be Made or Circled in Red Ink With Date and Name of Person Making Change.

Do not extend this side of this line.

PLEASE RETURN TO
LOS ANGELES COUNTY ENGINEER
700 LOS ANGELES COUNTY ENGINEERING BLDG.

76F309S S&E #247 1-56

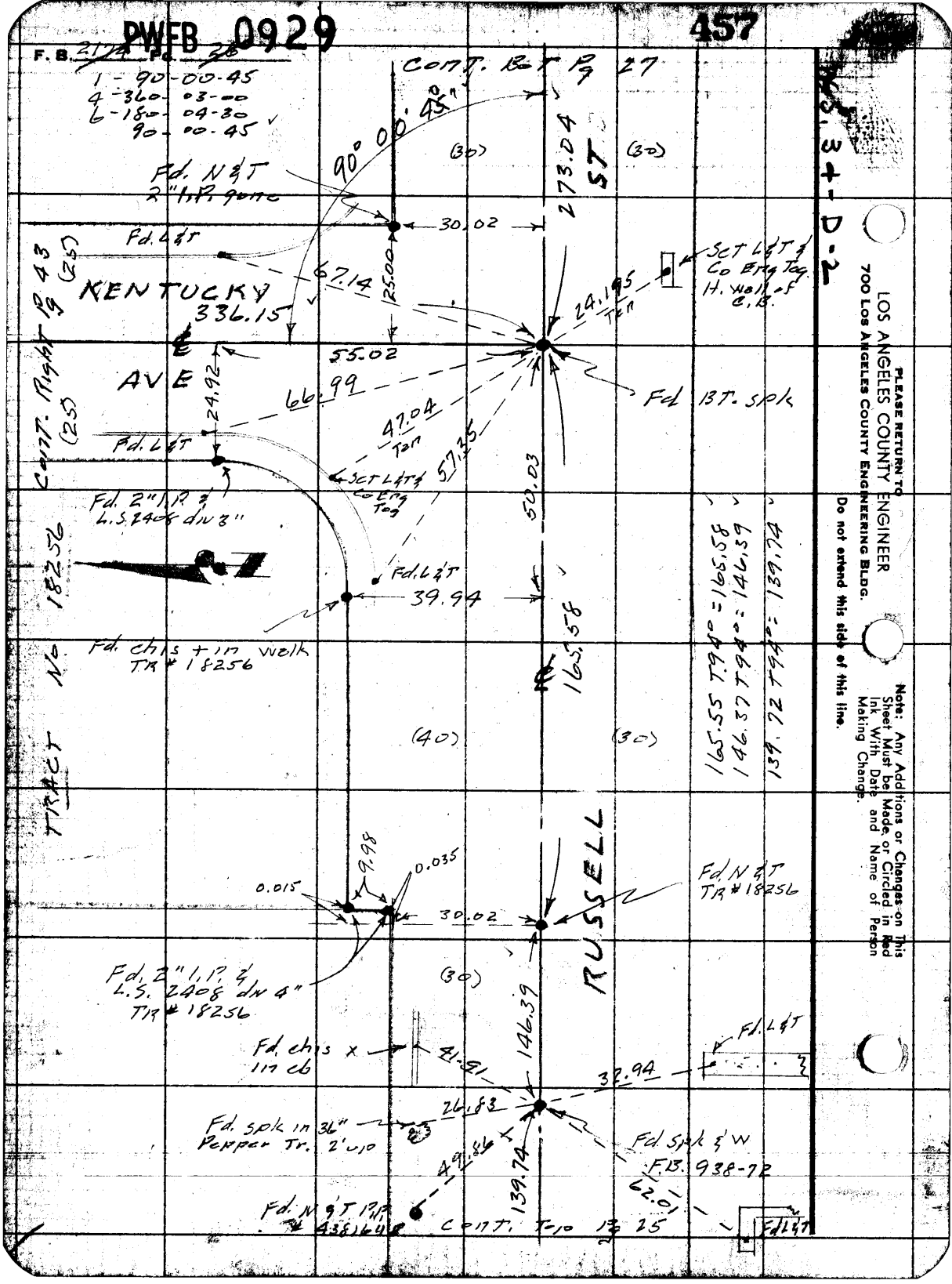
PWFB 0929
457
F.B. 2174 Pg. 26
1 - 90-00-45
4 - 360-03-00
6 - 180-04-30
90-00-45
CONT. BOT Pg 27
90° 00' 45"
(30)
(30)
273.04
ST
Fd. N&T
2" I.P. gone
30.02
Fd. L&T
67.14
25.00
KENTUCKY
336.15
SCT L&T & Co Eng Tag H. Well of C.B.
24.195 Tan
55.02
AVE
24.92
66.99
Fd BT. spk
47.04 Tan
57.35
Fd. L&T
SCT L&T & Co Eng Tag
Fd. 2" I.P. & L.S. 2408 dn 3"
50.03
CONT. Right Pg 43
(25)
(25)
TRACT No 18256
Fd. L&T
39.94
Fd. chis + in walk TR # 18256
165.58
165.55 T94° = 165.58
146.37 T94° = 146.39
139.72 T94° = 139.74
(40)
(30)
9.98
0.035
0.015
30.02
Fd. N&T TR # 18256
RUSSELL
Fd. 2" I.P. & L.S. 2408 dn 4" TR # 18256
(30)
146.39
Fd. chis x in cb
41.91
Fd. L&T
32.94
26.83
Fd. spk in 36" Pepper Tr. 2' up
Fd. Spk & W F.B. 938-72
49.86
139.74
62.01
Fd. N&T P.P. # 438164
CONT. Top Pg 25
Fd L&T
PLEASE RETURN TO
LOS ANGELES COUNTY ENGINEER
700 LOS ANGELES COUNTY ENGINEERING BLDG.
Do not extend this side of this line.
Note: Any Additions or Changes on This Sheet Must be Made or Circled in Red Ink With Date and Name of Person Making Change.

PWFB 0929 458

Notes Ck'd by C. J. GALLI	Survey of L Russell ST
Map No.	JN 0303.00 Tape 0175 Std 68 °F
Office Work	Surveyed by Snyder
Checked	Notes PRS Date 10-58
Date	Indexed A. C. Johnson

F. B. 2174 Pg. 27

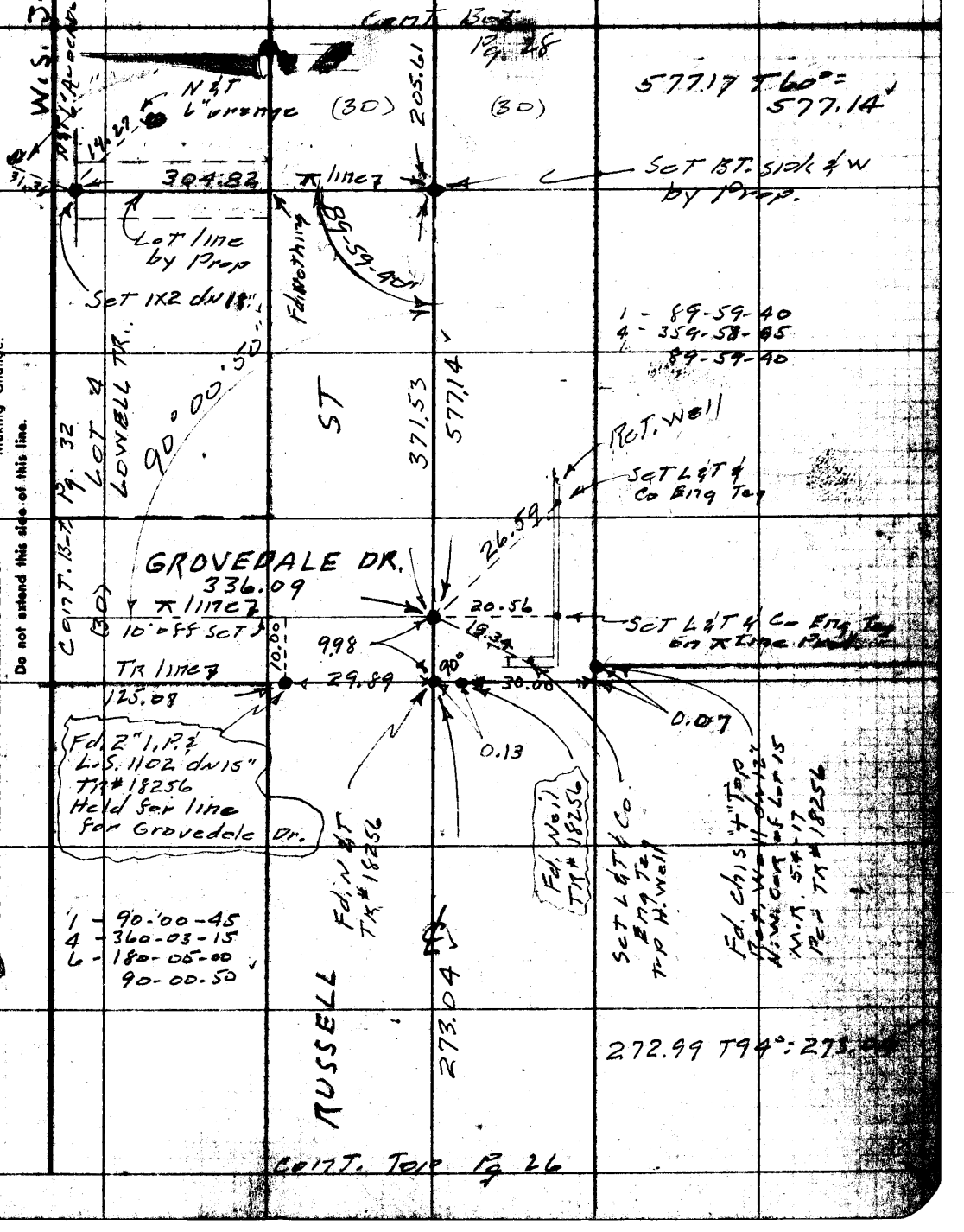

Note: Any Additions or Changes on This Sheet Must be Made or Circled in Red Ink With Date and Name of Person Making Change.

Do not extend this side of this line.

PLEASE RETURN TO
LOS ANGELES COUNTY ENGINEER
700 LOS ANGELES COUNTY ENGINEERING BLDG.

76F3098 S&E 1347 1-56

F.B. ~~2174~~ PG. ~~38~~

PWFB 0929

459

W.S. 34 D-2

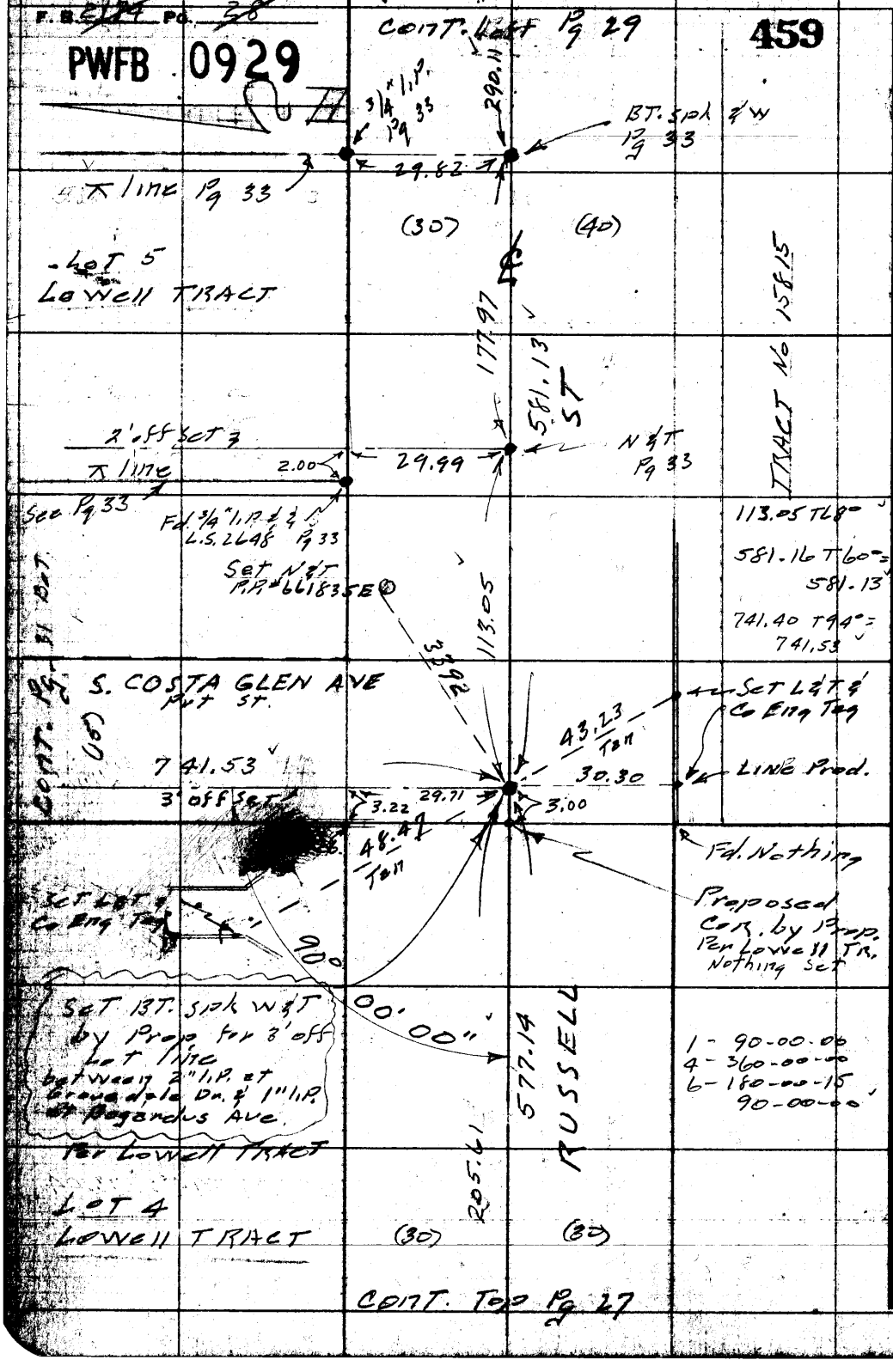

PLEASE RETURN TO
LOS ANGELES COUNTY ENGINEER
900 LOS ANGELES COUNTY ENGINEERING BLDG.

Do not extend this side of this line.

Note: Any Additions or Changes on This Sheet Must be Made or Circled in Red Ink With Date and Name of Person Making Change.

PWFB 0929 460

Notes Ck'd by C. J. GALLI	Survey of Russell St
Map No.	JN 0303.00 Tape 0175 Std 68 °F
Office Work	Surveyed by Snyder
Checked	Notes PR Date 10-58
Date	Indexed C. Johnson

F. B. [illegible] Pg. [illegible]

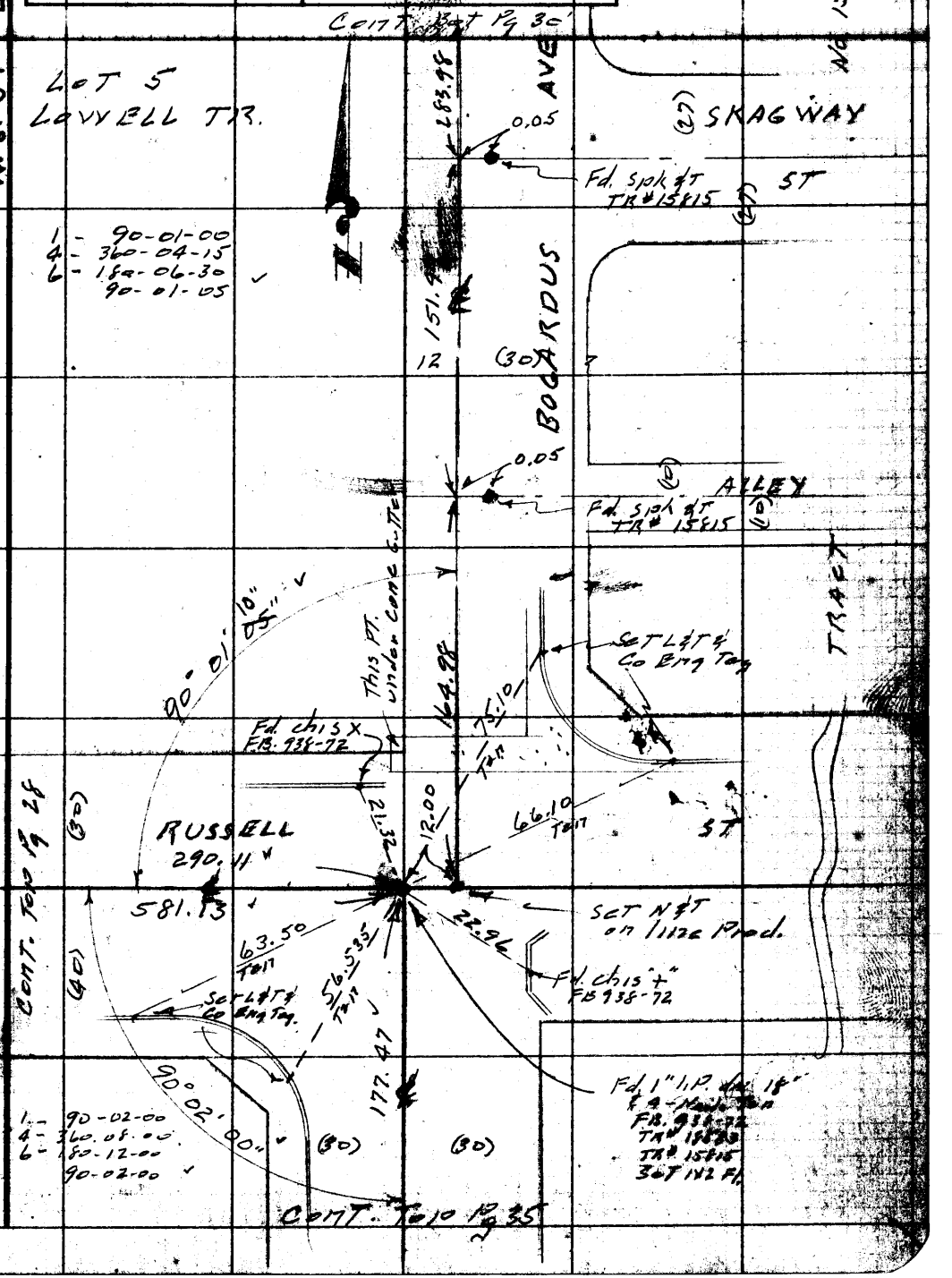

Note: Any Additions or Changes on This Sheet Must be Made or Circled in Red Ink With Date and Name of Person Making Change.

Do not extend this side of this line.

PLEASE RETURN TO
LOS ANGELES COUNTY ENGINEER
700 LOS ANGELES COUNTY ENGINEERING BLDG.

76F3008 S&E #247 1-56

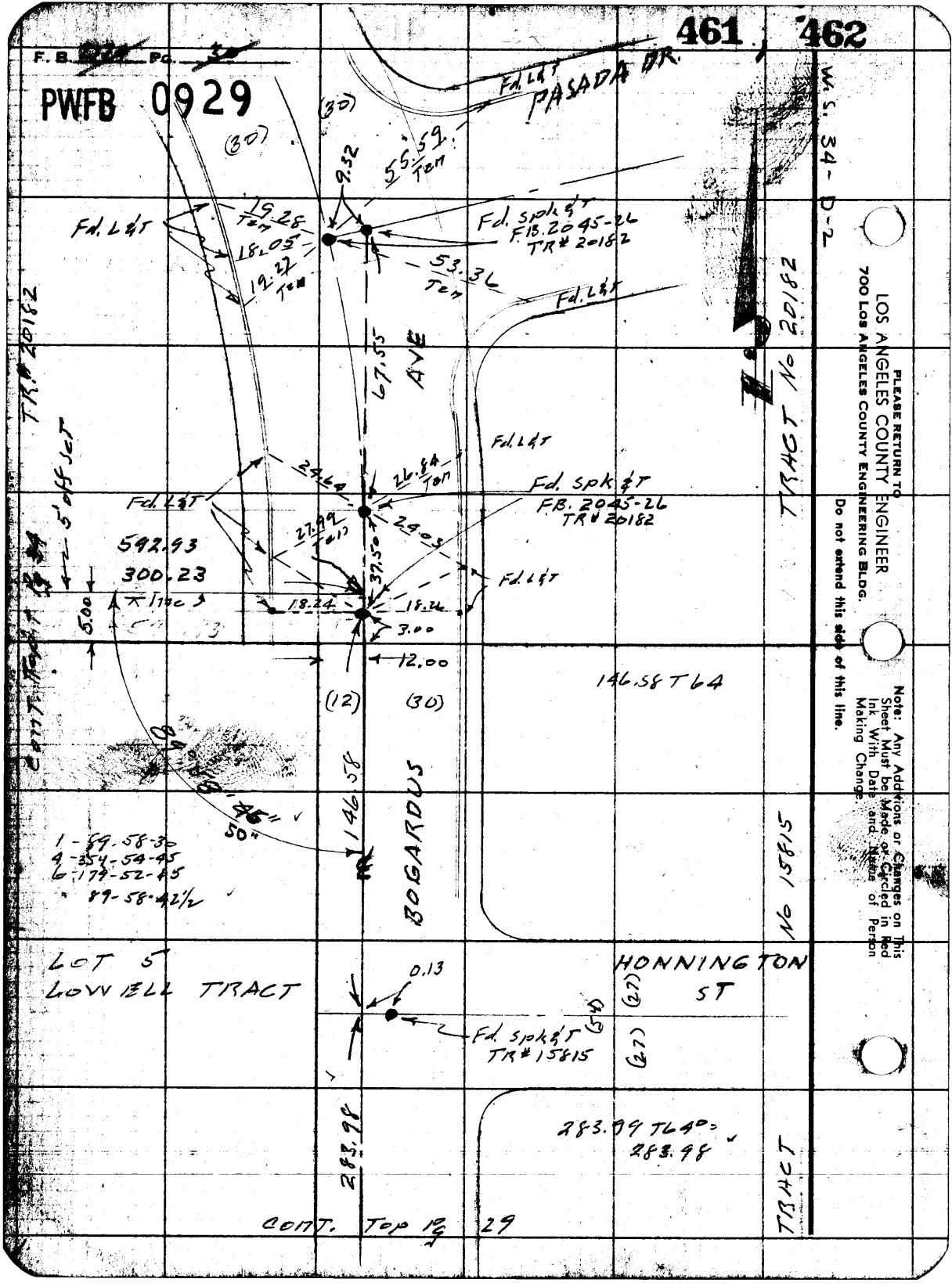

PLEASE RETURN TO
LOS ANGELES COUNTY ENGINEER
700 LOS ANGELES COUNTY ENGINEERING BLDG.
Do not extend this side of this line.

Note: Any Additions or Changes on This Sheet Must be Made or Circled in Red Ink With Date and Name of Person Making Change.

PWER 0929 463

Notes Ck'd by C. J. GALLI	Survey of ℄ - Russell St.
Map No.	JN 0303.00 Tape 0175 Std. 68 °F
Office Work	Surveyed by Snyder
Checked	Notes PRS Date 10-58
Date	Indexed C. Johnson

F. B. 217 Pg. 31

W.S. 34 D-2

356.44 T82° = 356.47
236.48 T84° = 236.46
592.93
149.30 T82° = 149.31

NOTE
1 Returned here on 2-2-59 and found 1X2 & 1" I.P. which must have been set or recovered by others since original survey in October 1958
Snyder

1" I.P. & L.S. 2408 Fl.
New 1X2 dn 8"
2.67
2.87
3.20
3.42
BT. spk.
π line

Fd. 2X2 & RE 7668 Laying Flat at Fn. Cor. Set X in Fn Post

Set 1X2
Set L&T. & Co Eng Tag
3.70 To Fn.
IND
90°
592.93
208.78
π line 5' off set
5.00
Cone Head walls
3.00
Cont Right. Pg 32
π line 3' off Set
149.31
90°
Nail
0.49
26.47
Fd. BT. spk BM. W. 2449
90° 00' 00"
Set BT. spk w/ T by Prop between N.E. Cor TR# 18256 & Bogardus Ave TR# 20182 for 3' off P/L both ways
3.00
1-90.00.00
4-360.00.00
6-180.00.15
90.00.00
Old curb 3' off π line
741.53
π line 3' off set
(15)
S. COSTA GLEN AVE ST. Pvt.
LOT 4
LOWELL
LOT 5
TRACT
Cont. Left. Pg 28

Note: Any Additions or Changes on This Sheet Must be Made or Circled in Red Ink With Date and Name of Person Making Change.

PLEASE RETURN TO
LOS ANGELES COUNTY ENGINEER
700 Los Angeles County Engineering Bldg.
Do not extend this side of this line.

76F3068 S&E #247 1-56

PWFB 0929

464

F. B. 2124 Pg. 32

Set chis X in Fin Wall

Fd. 2" I.P. & R.B. 7668 TR# 20182

420' R.

10.00

3.00

3.07

Off Set 428.11

Set 1/2" 90° To 2" I.P.

Fd. 2" I.P. & L.S. 2408 dn 8" TR# 18256 = 7+44.57

TR. 11162

NO 18256

GRACELDO LANE

This I.P. in drive

Fd. L&T

Set L&T & Co Eng Tag & Pond

132.95

Set 3/4" I.P. & Co Eng Tag Fl. 428.07 T 84° = 428.11

1 - 89-59-00
4 - 359-56-30
6 - 179-54-45
89-59-07½

Cont. Top Pg 44

(31.60)

25.27

78.21

60.00

28.25

Cont. 178.00

30.07

34.07

35.00

28.44

R=35'

Set 3/4" I.P. & Co Eng Tag Fl. by Int.

90° 02' 00"

Fd. L&T

Fd. 2" I.P. & L.S. 2408 TR# 18256

8.07

Fd. N&T FB. 1086-102 TR# 18256 Reset BT. sink W.&T.

DR ST.

1 - 90-02-00
4 - 360-08-15
6 - 180-12-15
90-02-02½

Set L&T & Co Eng Tag

272.49

R=35'

89° 58' 40"

WIKINDA CT

Set BT. sink. W.&T. by Int.

90° 28.15 Tan

178.23

28.23

60.00 M&R.

1 - 89-58-30
4 - 359-54-30
6 - 179-51-45
89-58-37½

31.81

28.11 Tan

Set L&T & Co Eng Tag & Pond

Set L&T & Co Eng Tag

Fd. N&T TR# 18256 Reset BT. sink. W.&T. FB. 1086-101

Fd. L&T

TR. LINE

10' off Set TR LINE

336.09

GROVEDALE PL.

TR. LINE

10.00

Fd. 2" I.P. & L.S. 2408 dn 4" TR# 18256

44.95

10.03

Fd. 2" I.P. & L.S. 1102 dn 16" TR# 18256

(10)

(20)

TRACT

125.09

Cont. left Pg 27

LOT 4 Lowell TR.

Cont. left Pg 31

N 34° 0' 2" W

LOS ANGELES COUNTY ENGINEER
700 Los Angeles County Engineering Bldg.

PLEASE RETURN TO

Do not extend this side of this line.

Note: Any Additions or Changes on This Sheet Must be Made or Circled in Red Ink With Date and Name of Person Making Change.

PWFB 0929

465

Notes Ck'd by C. J. GALLI	Survey of ℄ Russell ST
Map No.	JN 0302.00 Tape 0175 Std 68 °F
Office Work	Surveyed by Snyder
Checked	Notes PRS Date 12-58
Date	Indexed A. C. Johnson

F. B. 2174 PG. 38

W.S. 34-D-2

239.97 T60° = 239.96
290.13 T58° = 290.11
205.15 T60° = 205.14

Fd. 3/4" I.P. & L.S. 2648 up 2"

Fd. 1/2" I.P. No Nail

SHADYPOINT DR.
Pit ST.

239.96 205.14 29.82 30.34

⊼ line

290.11 ct Bogerdus ST

Fd. N&T Reset Bt Sph. & W See Pg 28

Set L&T & Co Eng Tag Line Pcd.

90°-10'-00"

1 - 90-10-00
4 - 360-40-00
6 - 181-00-00
90-10-00
177.97 T68°
205.00 T68°
146.60 T68°

177.97

(30) (40)

Cont. Right Pg 34

2.00 offset

93.40 146.60 205.00

2.17 2.04 2.00 29.99 2.00

⊼ line 2

Fd. 3/4" I.P. & L.S. 24.05

Fd. 1/2" I.P. No Nail

Set 1x2 90° to 3/4" I.P.

Set Nail by Int.

Fd. N&T

0.02

Fd. 3/4" I.P. & L.S. 2648 dn 6" Held for line

90°-10'-20"

RUSSELL

℄ Pg 28

1 - 90-10-30
4 - 360-41-15
6 - 181-02-00
90-10-20

Note: Any Additions or Changes on This Sheet Must be Made or Circled in Red Ink With Date and Name of Person Making Change.

Do not extend this side of this line.

PLEASE RETURN TO
LOS ANGELES COUNTY ENGINEER
700 LOS ANGELES COUNTY ENGINEERING BLDG.

76FD06 S&E #247 1-56

F. B. 2174 Pg. 34

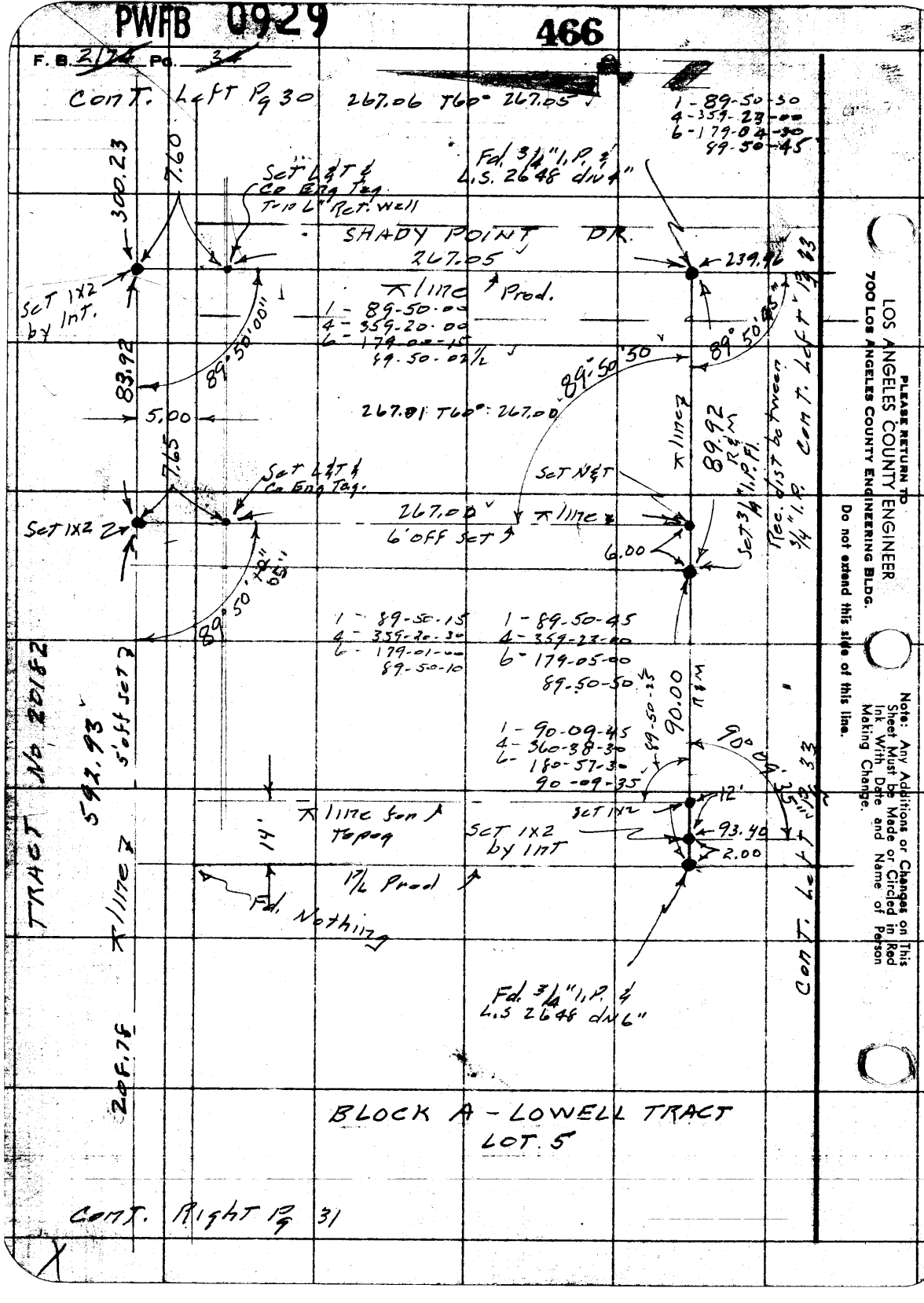

LOS ANGELES COUNTY ENGINEER
700 LOS ANGELES COUNTY ENGINEERING BLDG.
PLEASE RETURN TO
Do not extend this side of this line.
Note: Any Additions or Changes on This Sheet Must be Made or Circled in Red Ink With Date and Name of Person Making Change.

PWFB 0929 467, 468

Notes Ck'd by C. J. GALLI	Survey of ℄ - Russell
Map No.	JN 2057.14 Tape C175 Std 68 °F
Office Work	Surveyed by Snyder
Checked	Notes PRS. Date 1-59
Date	Indexed [redacted]

F. B. 2174 Pg. 30

Wis. 3+ - D-2

CONT. BOT Pg 29

177.47 T64°

177.47

AVE

CARUTHERS ST

(27)

(54)

(27)

Fd. Spkw & T
TR # 15815
F.B. 2047-71

0.045

15815

No

279.99 T66°

(30) 279.99 (30)

0.065

SHADY VALLEY LANE

(27)

(54)

(27)

Fd. Spkw & T
TR # 15815
F.B. 2047-72

137.04 T68°
149.55 T68°
387.13 T70° - 387.14

137.04 ℄

TRACT

0.03

0.465

(30) SHADY VALLEY LANE (60)

(30)

0.02

Fd. Spkw & T
F.B. 2047-69
TR # 15815

149.55

BOGARDUS

0.08

387.14

CONT. LEFT Pg 24

Note: Any Additions or Changes on this Sheet Must be Made or Circled in Red Ink With Date and Name of Person Making Change.

PLEASE RETURN TO
LOS ANGELES COUNTY ENGINEER
700 LOS ANGELES COUNTY ENGINEERING BLDG.

Do not extend this side of this line.

76F309S S&E #247 1-56

PLEASE RETURN TO
LOS ANGELES COUNTY ENGINEER
700 LOS ANGELES COUNTY ENGINEERING BLDG.

Note: Any Additions or Changes on This Sheet Must be Made or Circled in Red Ink With Date and Name of Person Making Change.

Do not extend this side of this line.

F. B. 3174 PG. 36

PWFB 0928 753

Notes Ck'd by C. J. GALLI	Survey of Q-Russell St.
Map No.	JN 03-3-00 Tape 0175 Std 68 °F
Office Work	Surveyed by Snyder
Checked	Notes PRS Date 9-17-58
Date	Indexed

F. B. 2174 Pg. 39

TRACT No 17922

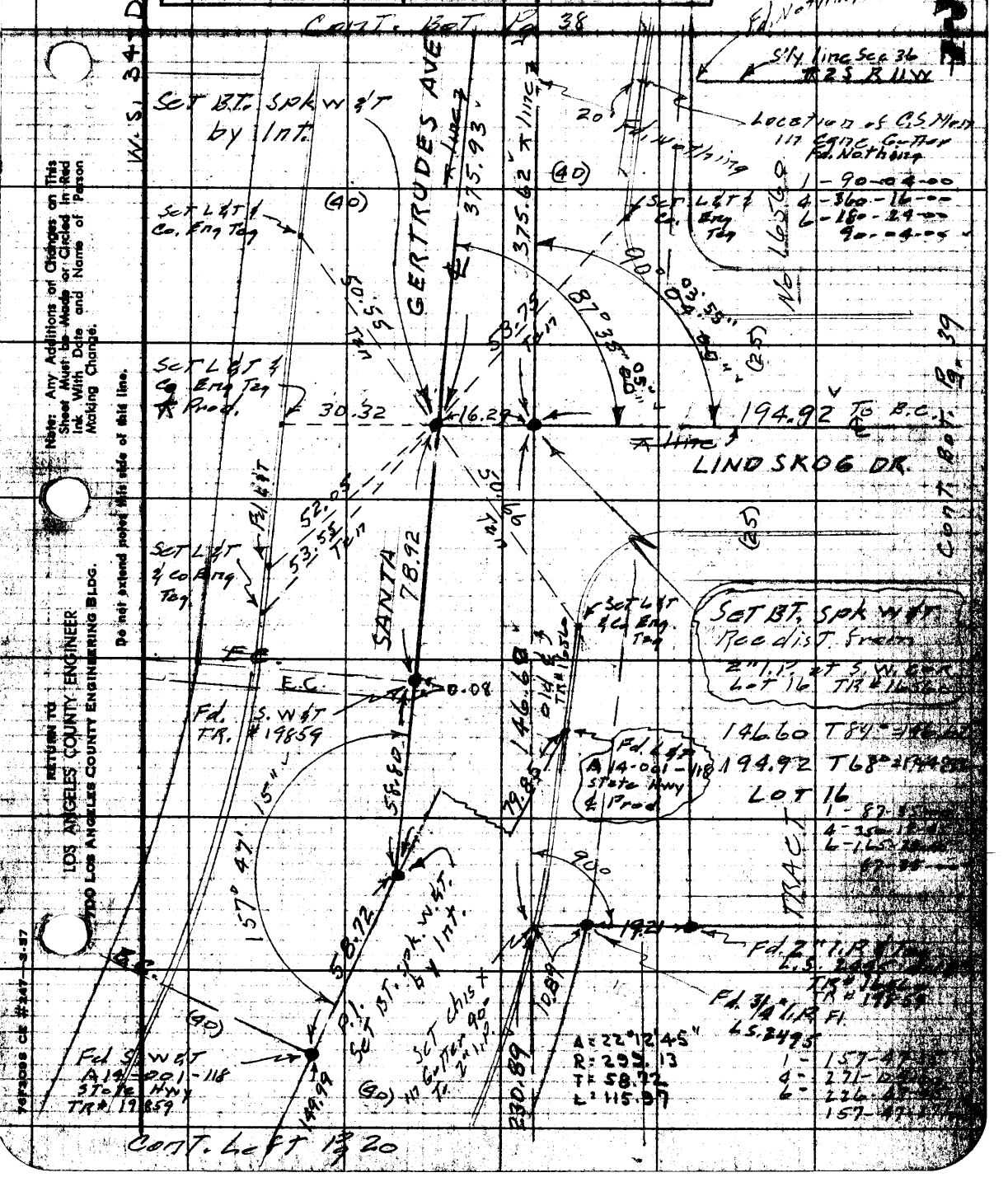

Note: Any Additions or Changes on This Sheet Must be Made or Circled in Red Ink With Date and Name of Person Making Change.

Do not extend notes this side of this line.

RETURN TO LOS ANGELES COUNTY ENGINEER 7700 Los Angeles County Engineering Bldg.

76F3098 CE #247—3-57

754

F.B. 2124 Pg. 38

PWFB 0928

W.S. 34-D-2

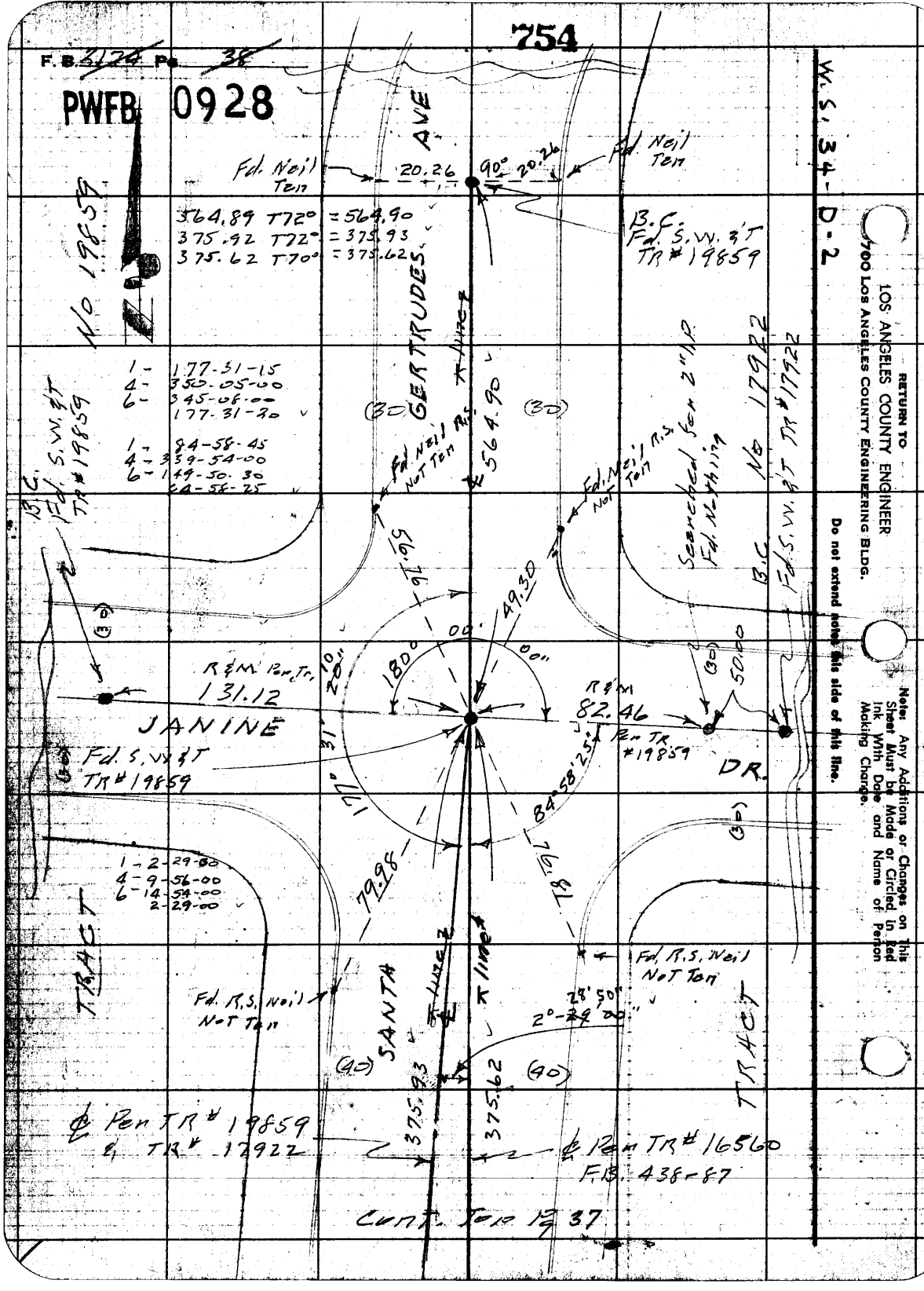

RETURN TO
LOS ANGELES COUNTY ENGINEER
700 Los Angeles County Engineering Bldg.

Do not extend notes this side of this line.

Note: Any Additions or Changes on This Sheet Must be Made or Circled in Red Ink With Date and Name of Person Making Change.

PWFB 0929

469

Notes Ck'd by C. J. GALLI	Survey of ℄ - Russell St.
Map No.	JN 0303.00 Tape -175 Std 68 °F
Office Work	Surveyed by Snyden
Checked	Notes PRS Date
Date	Indexed C. John

F. B. 2174 PG. 37

W.S. 34 D-2

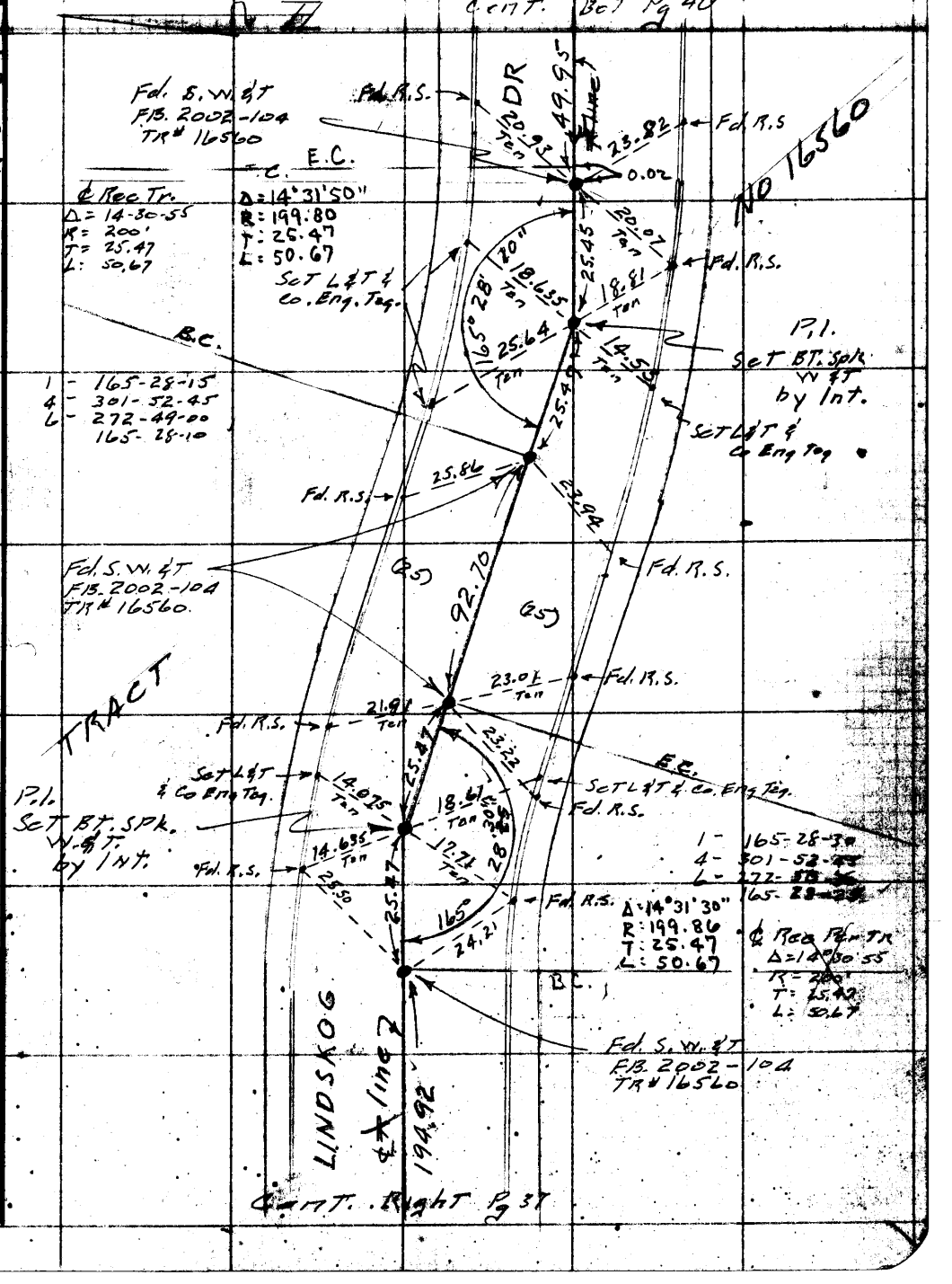

Note: Any Additions or Changes on This Sheet Must be Made or Circled in Red Ink With Date and Name of Person Making Change.

Do not extend this side of this line.

PLEASE RETURN TO
LOS ANGELES COUNTY ENGINEER
700 LOS ANGELES COUNTY ENGINEERING BLDG.

76F3095 S&E #247 1-56

PWFB 0929

470

F. B. 2174 Pg. 40

W.S. 34-D-2

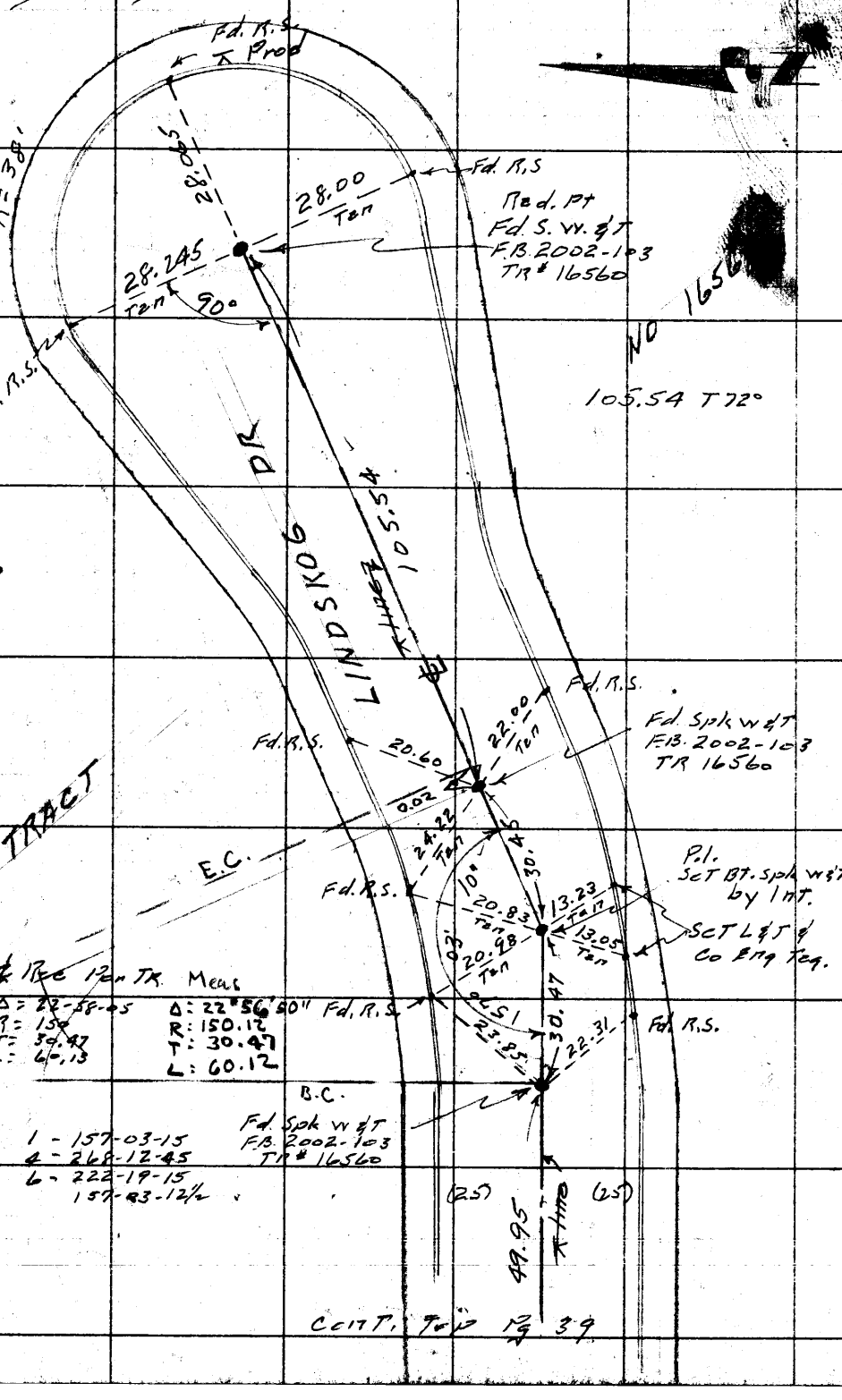

Δ = 22-58-05
R = 150
T = 30.47
L = 60.13

Δ: 22°56'50" Fd. R.S.
R: 150.12
T: 30.47
L: 60.12

1 - 157-03-15
4 - 268-12-45
6 - 222-19-15
157-03-12½

PLEASE RETURN TO
LOS ANGELES COUNTY ENGINEER
700 Los Angeles County Engineering Bldg.
Do not extend this side of this line.

Note: Any Additions or Changes on This Sheet Must be Made or Circled in Red Ink With Date and Name of Person Making Change.

PWFB 0929

471

Notes Ck'd by C. J. GALLI	Survey of ℄ - Russell ST.
Map No.	JN 0303.00 Tape 0175 Std 68 °F
Office Work	Surveyed by Snyder
Checked	Notes PRS Date 1-59
Date	Indexed C. Johnson

F. B. 2174 PG. 41

W.S. 34-D-2

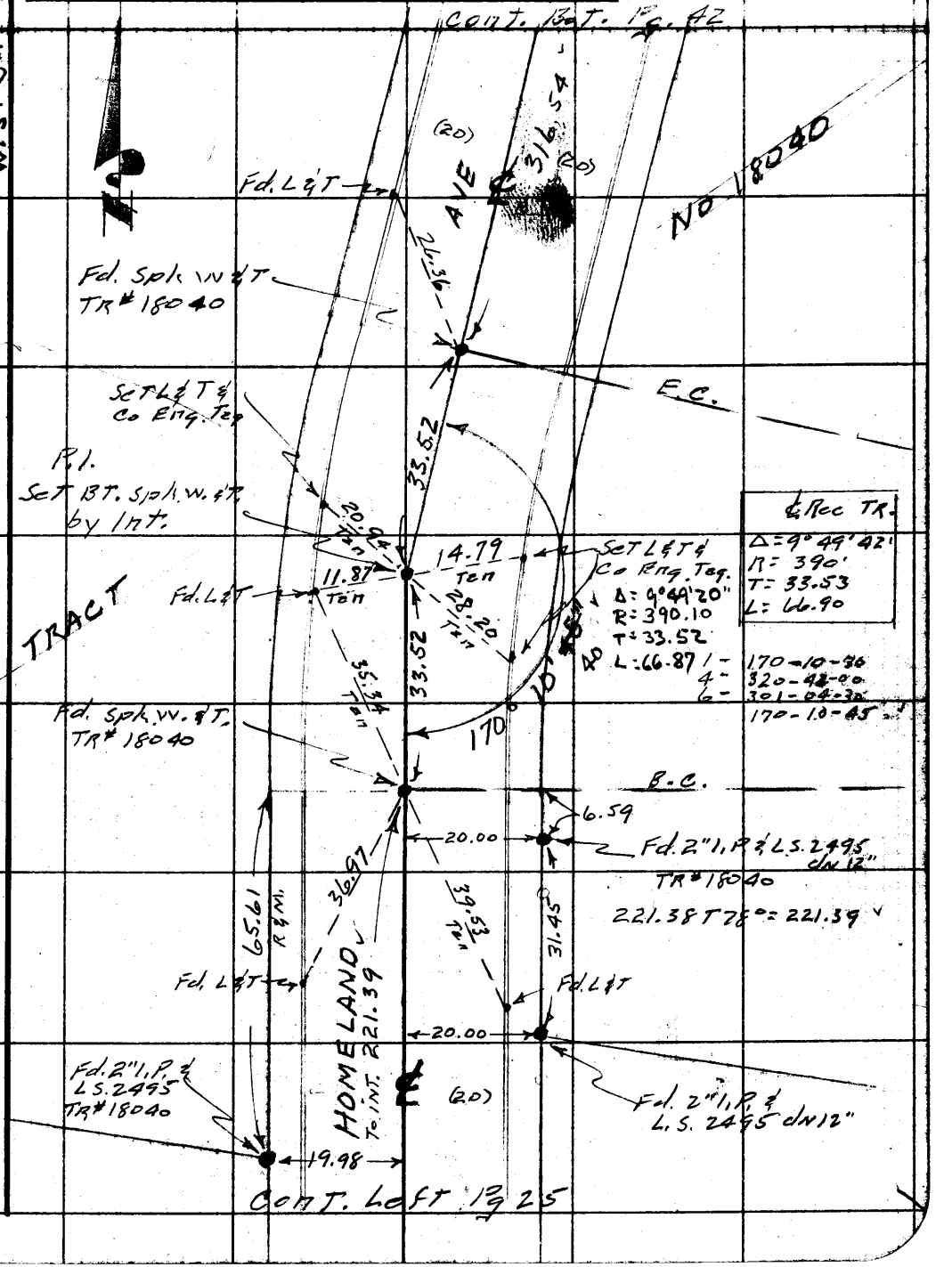

℄ Rec TR.
Δ = 9° 49' 42"
R = 390'
T = 33.53
L = 66.90

Δ = 9° 49' 20"
R = 390.10
T = 33.52
L = 66.87

1 - 170-10-36
4 - 320-42-00
6 - 301-04-30
170-10-45

Note: Any Additions or Changes on This Sheet Must be Made or Circled in Red Ink With Date and Name of Person Making Change.

Do not extend this side of this line.

PLEASE RETURN TO
LOS ANGELES COUNTY ENGINEER
700 LOS ANGELES COUNTY ENGINEERING BLDG.

76F309S S&E #247 1-56

F. B. 217 PG. 42

PWFB 0929

472

W.S. 34 + D-2

LOS ANGELES COUNTY ENGINEER
700 LOS ANGELES COUNTY ENGINEERING BLDG.

PLEASE RETURN TO

Do not extend this side of this line.

Note: Any Additions or Changes on This Sheet Must be Made or Circled in Red Ink With Date and Name of Person Making Change.

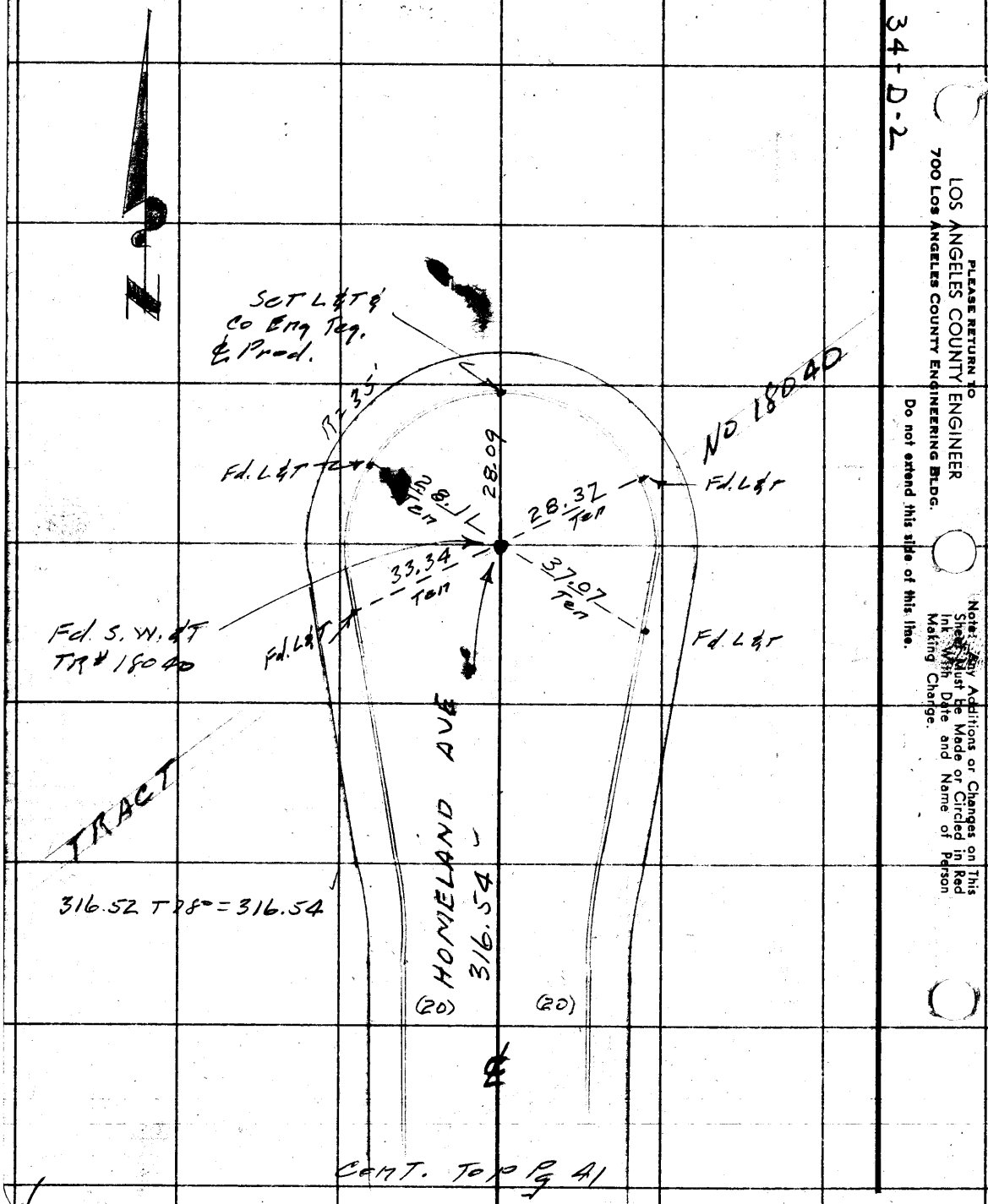

PWFB 0929

473

Notes Ck'd by C. J. GALLI	Survey of ℄ - Russell ST.
Map No.	JN 0303.00 Tape 0175 Std. 68 °F
Office Work	Surveyed by Snyder
Checked	Notes P.R.S. Date 1-59
Date	Indexed C. Johnson

F. B. 2174 Pg. 43

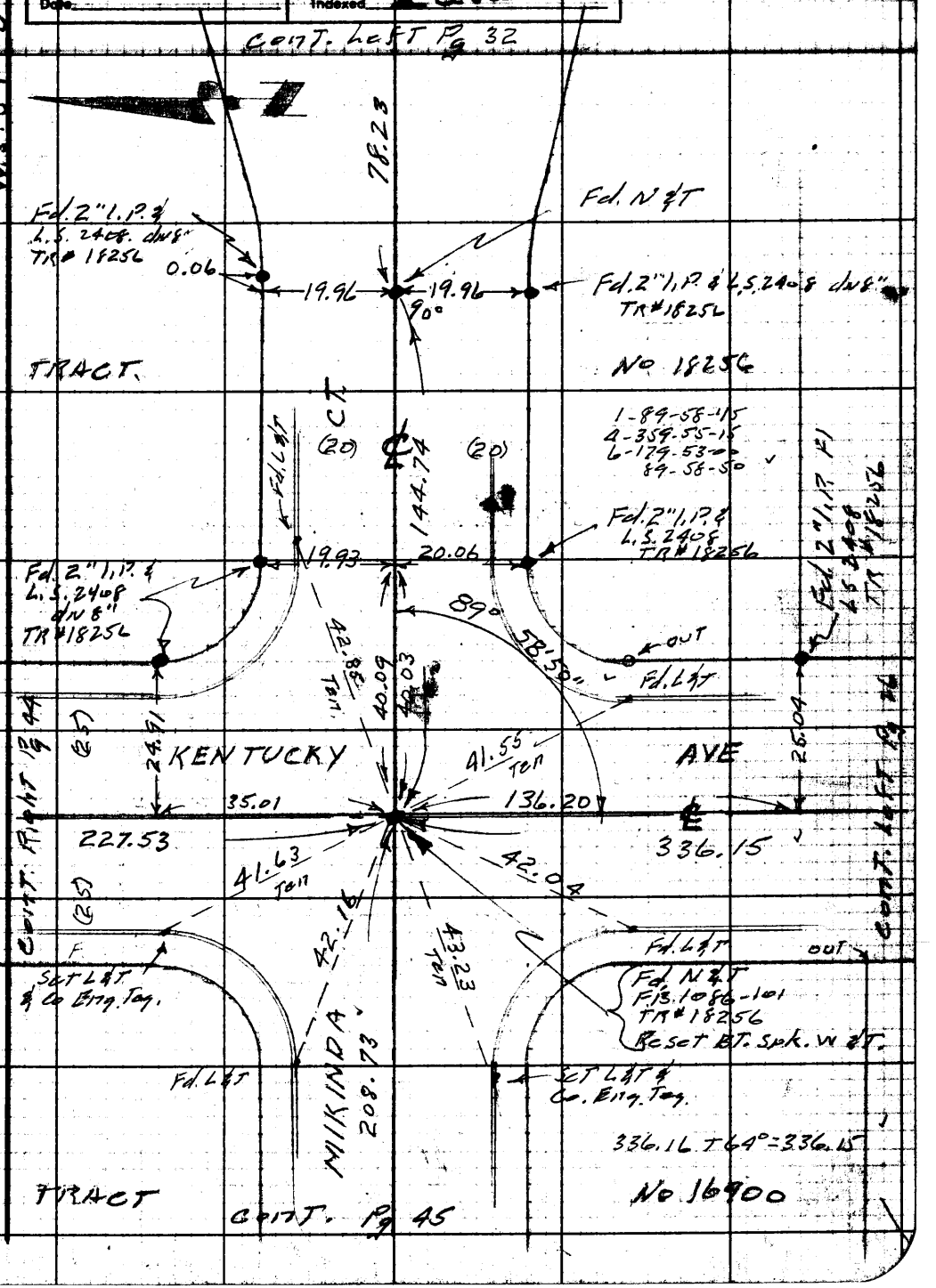

Note: Any Additions or Changes on This Sheet Must be Made or Circled in Red Ink With Date and Name of Person Making Change.

Do not extend notes this side of this line.

RETURN TO
LOS ANGELES COUNTY ENGINEER
700 LOS ANGELES COUNTY ENGINEERING BLDG.

76F309S CE #247—3-57

PWFB 0929

F.B. 3124 Pg. 44

474

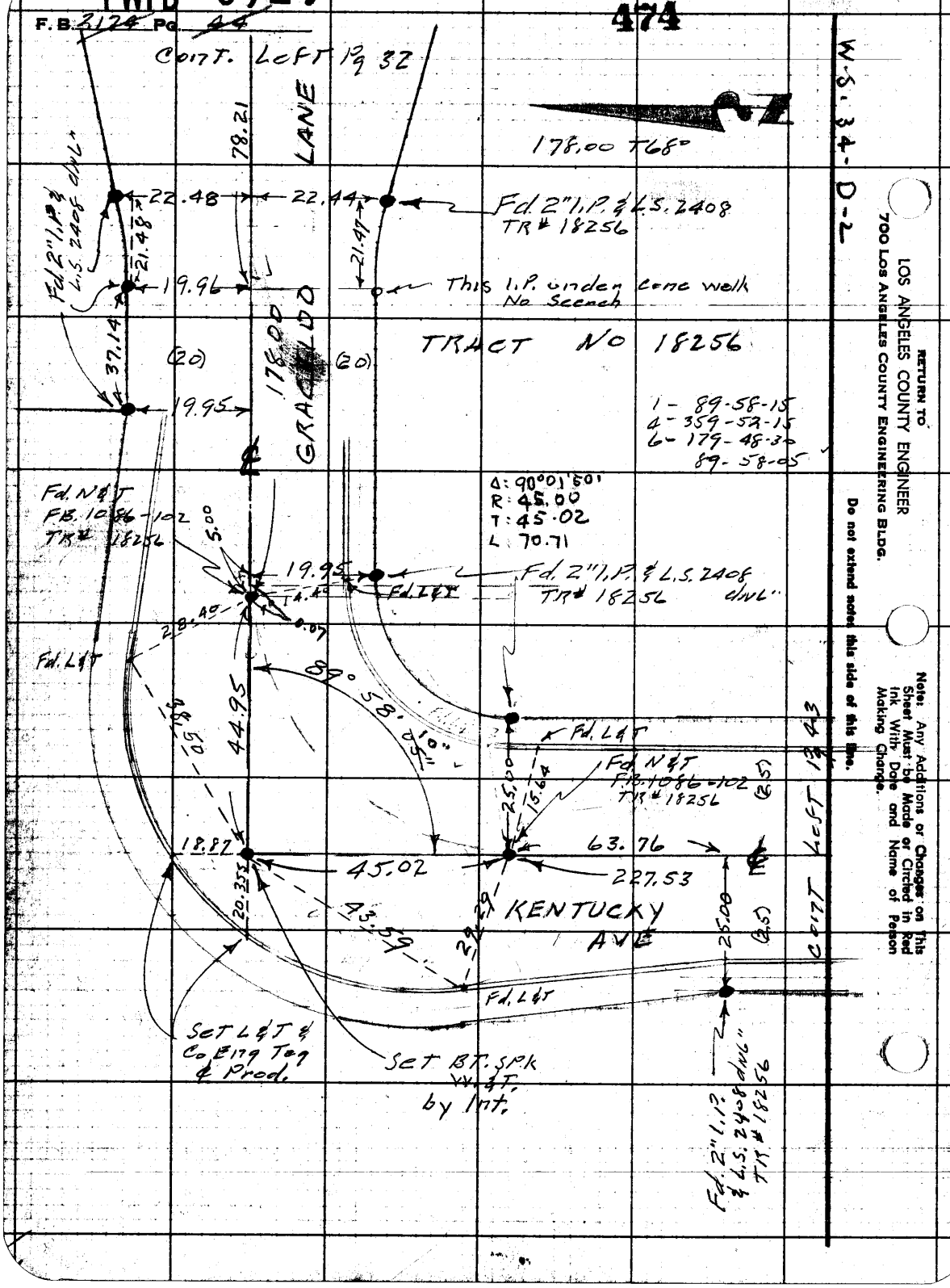

RETURN TO
LOS ANGELES COUNTY ENGINEER
700 LOS ANGELES COUNTY ENGINEERING BLDG.

Do not extend notes this side of this line.

Note: Any Additions or Changes on This Sheet Must be Made or Circled in Red Ink With Date and Name of Person Making Change.

PWFB 0929

475

Notes Ck'd by C. J. GALLI	Survey of ℄ Russell St.
Map No.	JN 0303.00 Tape 0175 Std 68 °F
Office Work	Surveyed by Snyder
Checked	Notes PRS Date 1-59
Date	Indexed C. Johnson

F. B. 2174 Pg. 45

W.S. 34-D-2

CONT. BOT Pg 43

TRACT NO 16900

208.74 T 58° = 208.73

1 - 90-01-00
4 - 360-03-00
6 - 180-04-45
90-00-47½

B.C.
Fd. N&T
F.B. 1091-92
TR# 16900
Held for line for ℄ ST.

℄ Rec Per TR. 16900
Δ = 89-59-22
R = 100'
T = 99.98
L = 157.06

Δ = 89°59'20"
R = 100.00
T = 99.98
L = 157.06

(20) 208.73 CT (20)

Fd. L&T

21.84

22.45

21.97

Fd. L&T

53.435

90° 00' 45" 0"

MIKINDA

Set L&T & Co Eng Tag

46.54

P.I.
Set Pencil mk. in conc drive by Int.

Owner refused Permission to Set L&T

CONT BOT Pg 46

Set L&T & Co Eng Tag

E.C.

Fd. N&T
F.B. 1091-92
TR# 16900

Fd. L&T

20.53 Ten

20.16 Ten

215.22

53.435

46.545

18.64 Ten

19.24 Ten

Fd. L&T

Set L&T & Co Eng Tag

Set L&T & Co Eng Tag

Note: Any Additions or Changes on This Sheet Must be Made or Circled in Red Ink With Date and Name of Person Making Change.

Do not extend notes this side of this line.

RETURN TO
LOS ANGELES COUNTY ENGINEER
700 LOS ANGELES COUNTY ENGINEERING BLDG.

76F309S CE #247—3-57

F. B. 2124 Pg. 46

PWEB 0929

476

W.S. 34-D-2

No 16900

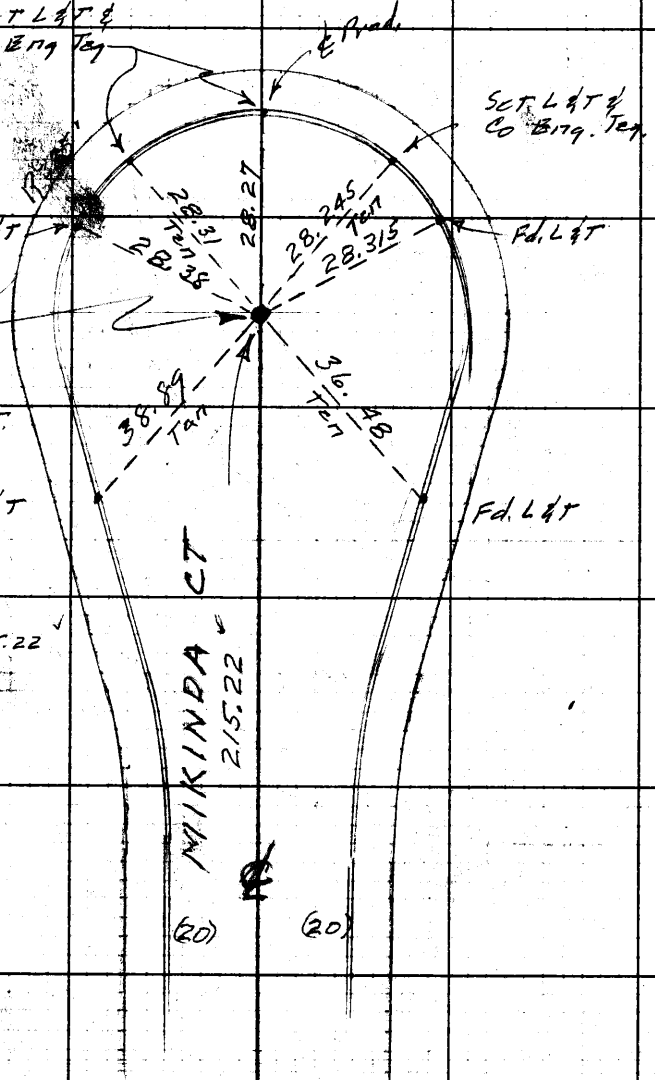

215.24 T 58° = 215.22

CONT. LEFT Pg 45

RETURN TO
LOS ANGELES COUNTY ENGINEER
700 LOS ANGELES COUNTY ENGINEERING BLDG.

Do not extend notes this side of this line.

Note: Any Additions or Changes on This Sheet Must be Made or Circled in Red Ink With Date and Name of Person Making Change.

Notes Ck'd by	Survey of Russell St
Map No.	JN 2059 14 Tape Std °F
Office Work	Surveyed by Snyder
Checked	Notes J.O. Date
Date	Indexed A. C. Johnson 9-28-58

F. B. 2174 PG. 61

C.I. 2057 14

RUSSELL St

Location of Improvements

on

HOMELAND AVE

From — RUSSELL St

to — N. end of St.

SNYDER
LeCAULT
OCHSNER
HARRINGTON
BANKSON

PLEASE RETURN TO
LOS ANGELES COUNTY ENGINEER
700 LOS ANGELES COUNTY ENGINEERING BLDG.

Note: Any Additions or Changes on This Sheet Must be Made or Circled in Red Ink With Date and Name of Person Making Change.

Do not extend this side of this line.

76F309S S&E #247 1-56

F.B. 2177 Pg. 62

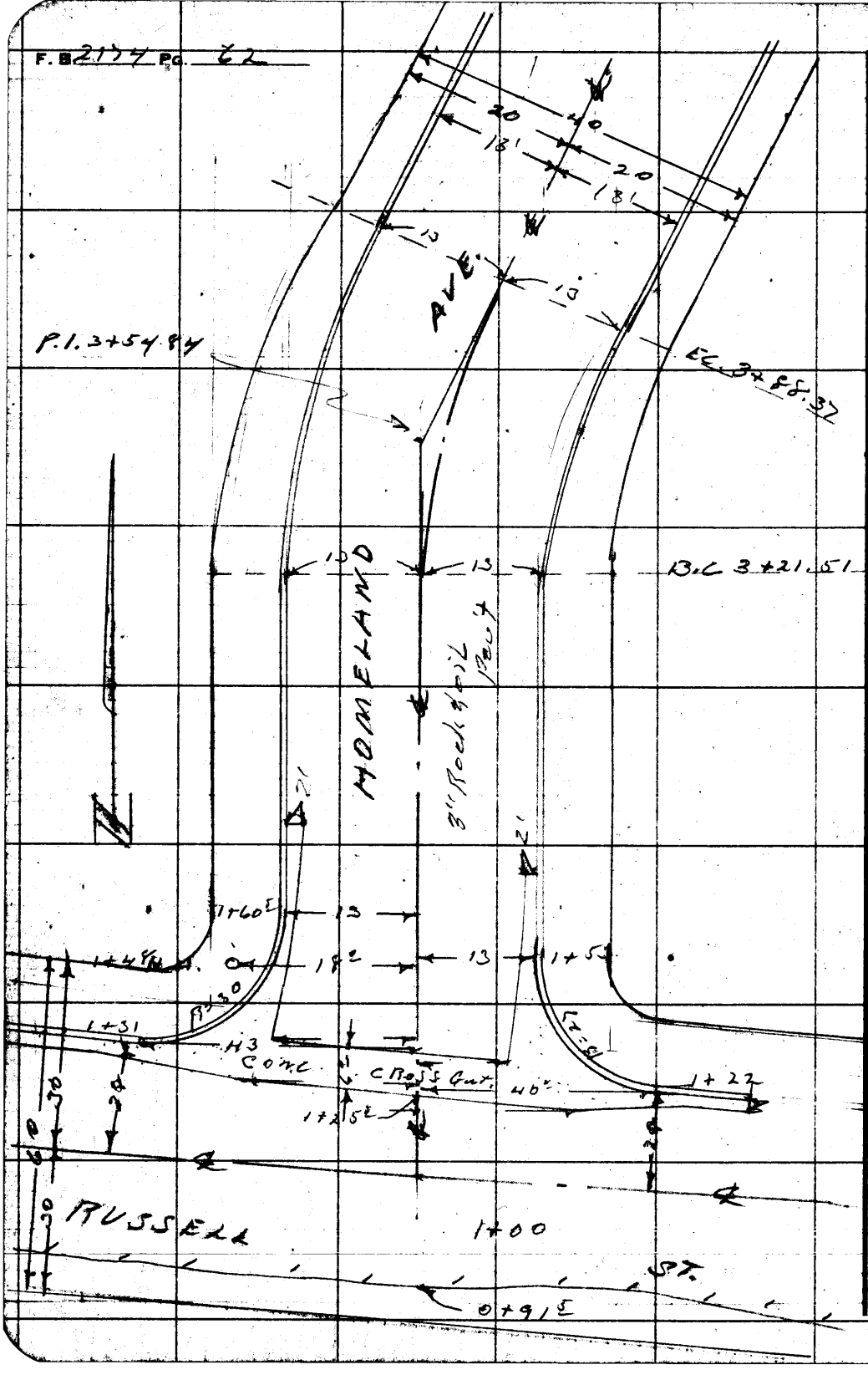

PLEASE RETURN TO
LOS ANGELES COUNTY ENGINEER
700 LOS ANGELES COUNTY ENGINEERING BLDG.
Do not extend this side of this line.

Note: Any Additions or Changes on This Sheet Must be Made or Circled in Red Ink With Date and Name of Person Making Change.

Notes Ck'd by	Survey of Russell St
Map No.	J.N. 2057 Tape Std °F
Office Work	Surveyed by Snyder
Checked	Notes J.O. Date
Date	Indexed C. Johnson

F. B. 2174 PG. 63

Note: Any Additions or Changes on this Sheet Must be Made or Circled in Red Ink With Date and Name of Person Making Change.

PLEASE RETURN TO
LOS ANGELES COUNTY ENGINEER
700 LOS ANGELES COUNTY ENGINEERING BLDG.

Do not extend this side of this line.

76F3098 S&E #247 1-56

PLEASE RETURN TO
LOS ANGELES COUNTY ENGINEER
700 LOS ANGELES COUNTY ENGINEERING BLDG.

Note: Any Additions or Changes on This Sheet Must be Made or Circled in Red Ink With Date and Name of Person Making Change.

Do not extend this side of this line.

F. B. 2174 PG. 64

Profile	Notes Red.	Plotted	Job No. 2057.14	Division No. 10	P.B. 2174 PG 65
No.	Date	Date	Survey of [illegible]		
X-Sec.	Notes Chkd.	Checked	Survey by Snyder	Notes PRS	Date 9-28-58
No.	Date	Date	Map No.		

C.I. 2057.14

RUSSELL ST.

X SECTIONS

on

HOMELAND AVE

From - Russell ST

To - N. end of ST.

Snyder
Le Gault
Oehsner
Harrington
Benkson

STATION	B. S.	H. I.	F. S.	ELEV.

NOTE: ANY ADDITIONS OR CHANGES ON THIS SHEET MUST BE MADE OR CIRCLED IN RED INK, WITH DATE AND NAME OF PERSON MAKING CHANGE.

PLEASE RETURN TO
LOS ANGELES COUNTY ENGINEER
700 LOS ANGELES COUNTY ENGINEERING BLDG.

Do not extend notes this side of this line.

76298 S & E #307—7-55

76298 S & E #307—7-55

PLEASE RETURN TO
LOS ANGELES COUNTY ENGINEER
700 LOS ANGELES COUNTY ENGINEERING BLDG.

NOTE: ANY ADDITIONS OR CHANGES ON THIS SHEET MUST BE MADE OR CIRCLED IN RED INK, WITH DATE AND NAME OF PERSON MAKING CHANGE.

Do not extend notes this side of this line.

STATION	B. S.	H. I.	F. S.	ELEV.	HOMELAND AVE.
B M					W. 2.434 EL. 285.011 FB. 2174-9
W. 2				28501	Russell ST & Homeland Ave N.E. COR.
					BT. spk in cb 5' E. of E. end C.R.
					Left ℄ W ℄ Right ℄ E
1+00	℄ int			2842	int Russell ST & Homeland Ave
				2854	50' R.
				2832	50' L
				28424	" N.E. COR E. end C.R. Gutter
				28490	" " " " " Top cb
				28409	" " N. " " Gutter
				28470	" " " " Top cb
				28263	" N.W. " W. " " Gutter
				28324	" " " " " " Top cb
				28347	" " " N. end Gutter
				28408	" " " " Top cb
				28347	℄ X Gutter
2+00	①			28496	℄
				28464	13' Gutter
				28518	" top cb
				28417	Gutter 13
				28471	top cb "

F. B. 2174 Pg. 66 Job No. 2057.14 Division No. 10 Notes Red Plotted Profile
Survey of Russell ST Date Date No.
Survey by Snyder Notes Le Gault Notes Chkd. Checked X-Sec.
Indexed C. Johnson Date Date Date No.

76298 S & E #307—7-55

PLEASE RETURN TO
LOS ANGELES COUNTY ENGINEER
700 LOS ANGELES COUNTY ENGINEERING BLDG.

NOTE: ANY ADDITIONS OR CHANGES ON THIS SHEET MUST BE MADE OR CIRCLED IN RED INK, WITH DATE AND NAME OF PERSON MAKING CHANGE.

Do not extend notes this side of this line. Homeland ave.

STATION	B. S.	H. I.	F. S.	ELEV.	Left & W	℄	Right & E
3+21 51	BC			2871		℄	
				28671			13' Gutter
				28721			" top cb
				28624	Gutter 13		
				28668	top cb "		
3+54 84	PI ①			28781			
3+88 57	EC			2887		℄	
4+00				2890		℄	
				28871			13' Gutter
				28930			" top cb
				2918			158' B.L.L.
				28821	Gutter 13		
				28861	top cb "		
				2865	B.L.L. 158'		
5+00	①			29164		℄	
				29125			13' Gutter
				29189			" top cb
				29087	Gutter 13'		
				29138	top cb "		

Profile Notes Red. ____ Plotted ____ Job No. 2057.14 Division No. 10 F. B. 2174 Pg. 67
No. ____ Date ____ Date ____ Survey of Russell St.
X-Sec. Notes Chkd. ____ Checked ____ Survey by Snyder Notes D.L. Date 9-24-58
No. ____ Date ____ Date ____ Map No. ____ Index C. Johnson

76298 S & E #307—7-55

PLEASE RETURN TO
LOS ANGELES COUNTY ENGINEER
700 LOS ANGELES COUNTY ENGINEERING BLDG.

NOTE: ANY ADDITIONS OR CHANGES ON THIS SHEET MUST BE MADE OR CIRCLED IN RED INK, WITH DATE AND NAME OF PERSON MAKING CHANGE.

Do not extend notes this side of this line.

STATION	B. S.	H. I.	F. S.	ELEV.	HOMELAND	AVE.
					Left & W ℄	Right & E
6+00				2942	℄	
				29379		13' Gutter
				29437		" top Cb
				29346	Gutter 13	
				29392	top Cb "	
						℄ unable to locate outlet
6+11				2928	FRONT (40#10115) 54'	ground over outlet
7+00				2962	℄	
				29593		28' Gutter
				29640		" top Cb
				3006		168 B.L.L.
				29509	Gutter 28	

F. B. 2174 Pg. 68 Job No. 2057.14 Division No. 10 Notes Red. Plotted Date No. X-Sec.
Survey of Russell St. Date Checked Date No.
Survey by Snyder Notes Chkd. Date
Indexed K. C. Johnson Date

76298 S & E #307—7-55

PLEASE RETURN TO
LOS ANGELES COUNTY ENGINEER
700 LOS ANGELES COUNTY ENGINEERING BLDG.

NOTE: ANY ADDITIONS OR CHANGES ON THIS SHEET MUST BE MADE OR CIRCLED IN RED INK, WITH DATE AND NAME OF PERSON MAKING CHANGE.

Do not extend notes this side of this line.

STATION	B. S.	H. I.	F. S.	ELEV.	HOMELAND	AVE
					Left ℄ W ℄	Right ℄ E.
7+00				29560	top cb .28	
				2896	B.L.L. 168	
						
6+95				2919	Top 4" outlet E. side ho# 10107	
7+32.9				29566		℄ Prod Gutter
"				29637		" top cb
8+50				2950		
BMWZ 439				29640	WZ 439 EL. 296.415 Pg 10 Homeland Ave N. end of ST. Bt. spkin cb 10'± E. of ℄ Prod of ST	

Profile Notes Red. ____ Plotted ____ Job No. 2057.14 Division No. 16 F. B. 2174 Pg. 69
No. ____ Date ____ Date ____ Survey of Russell St.
X-Sec. Notes Chkd. ____ Checked ____ Survey by Snyder Notes D.L. Date 9-24-58
No. ____ Date ____ Date ____ Map No. ____ Inst. C. Johnson

F.S. 2174 Pg. 70 Job No. 3057.14 Division No. 10 Notes Red. _____ Plotted _____ Profile

Survey of Russell St. Date _____ Date _____ No. _____

Survey by ~~A. C. Johnson~~ Snyder Notes Le Gault Notes Chkd. _____ Checked _____ X-Sec.

Indexed _____ Date _____ Date _____ Date _____ No. _____

STATION	B.S.	H.I.	F.S.	ELEV.	

76298 S & E #307—7-55

PLEASE RETURN TO

LOS ANGELES COUNTY ENGINEER

700 LOS ANGELES COUNTY ENGINEERING BLDG.

NOTE: ANY ADDITIONS OR CHANGES ON THIS SHEET MUST BE MADE OR CIRCLED IN RED INK, WITH DATE AND NAME OF PERSON MAKING CHANGE.

Do not extend notes this side of this line.

Notes Ck'd by	Survey of Russell ST	F. B. 2174 Pg. 71
Map No.	JN 2057.14 Tape Std °F	
Office Work	Surveyed by Snyder	
Checked	Notes PRS Date 9-58	
Date	Indexed E. C. Johnson 9-30-58	

C.I. 2057.14

RUSSELL ST.

Location of Improvements

on

RUSSELL ST.

From - Whittier Blvd.

To - Bogardus Ave

Snyder
LeGault
Ochsner
Herrington
Banksen

Note: Any Additions or Changes on This Sheet Must be Made or Circled in Red Ink With Date and Name of Person Making Change.

PLEASE RETURN TO
LOS ANGELES COUNTY ENGINEER
700 LOS ANGELES COUNTY ENGINEERING BLDG.

Do not extend this side of this line.

76F3026 S&E #247 1-56

F. B. 2174 Pg. 72

Cont. Bot Pg. 73

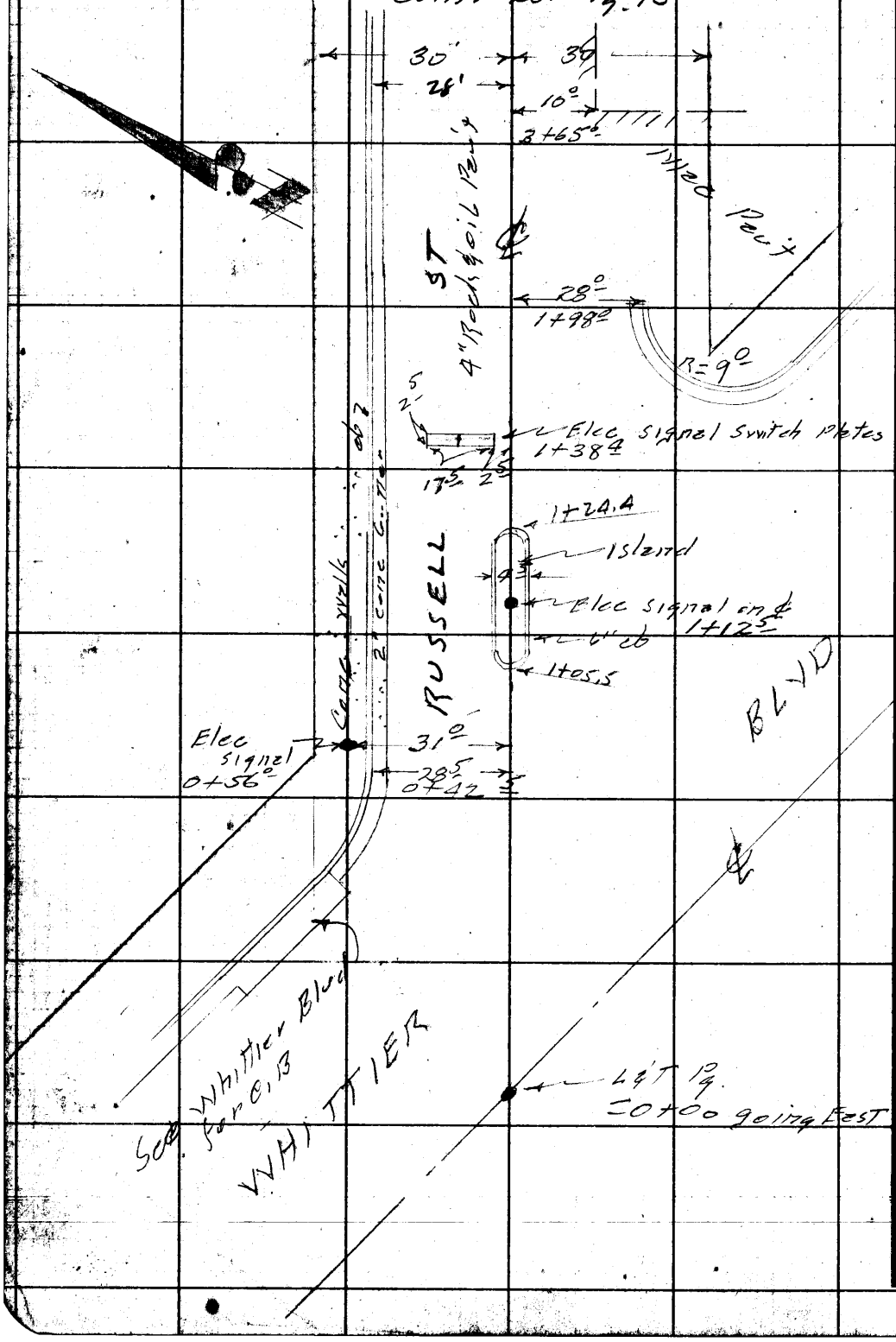

PLEASE RETURN TO
LOS ANGELES COUNTY ENGINEER
700 LOS ANGELES COUNTY ENGINEERING BLDG.

Do not extend this side of this line.

Note: Any Additions or Changes on This Sheet Must be Made or Circled in Red Ink With Date and Name of Person Making Change.

Notes Ck'd by	Survey of Russell ST	F. B. 2174 Pg. 73
Map No.	JN 2057.14 Tape Std °F	
Office Work	Surveyed by Snyder	
Checked	Notes R.R.S. Date 9-58	
Date	Indexed A. C. Johnson	

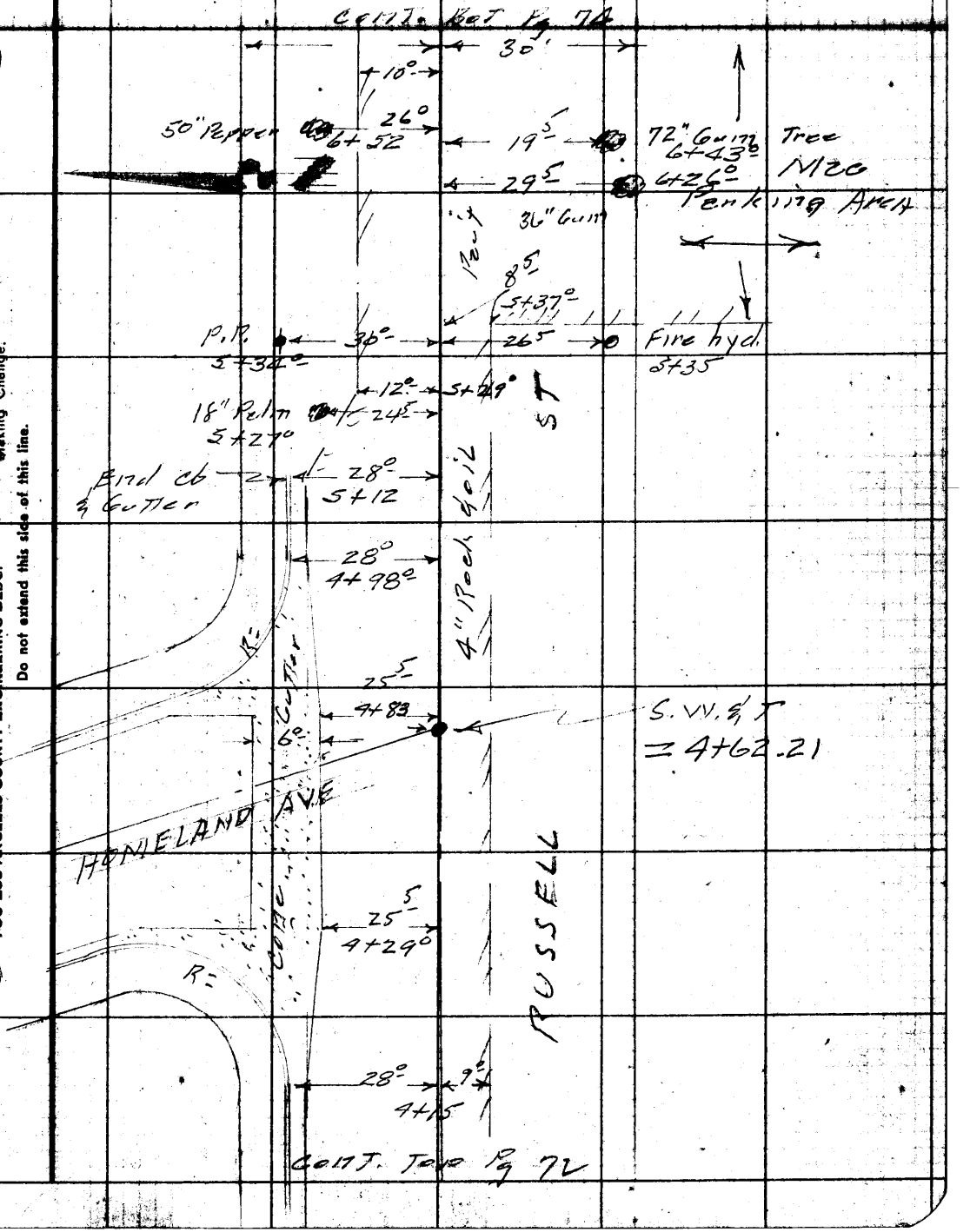

Note: Any Additions or Changes on This Sheet Must be Made or Circled in Red Ink With Date and Name of Person Making Change.

PLEASE RETURN TO
LOS ANGELES COUNTY ENGINEER
700 LOS ANGELES COUNTY ENGINEERING BLDG.

Do not extend this side of this line.

76F3095 S&E #247 1-56

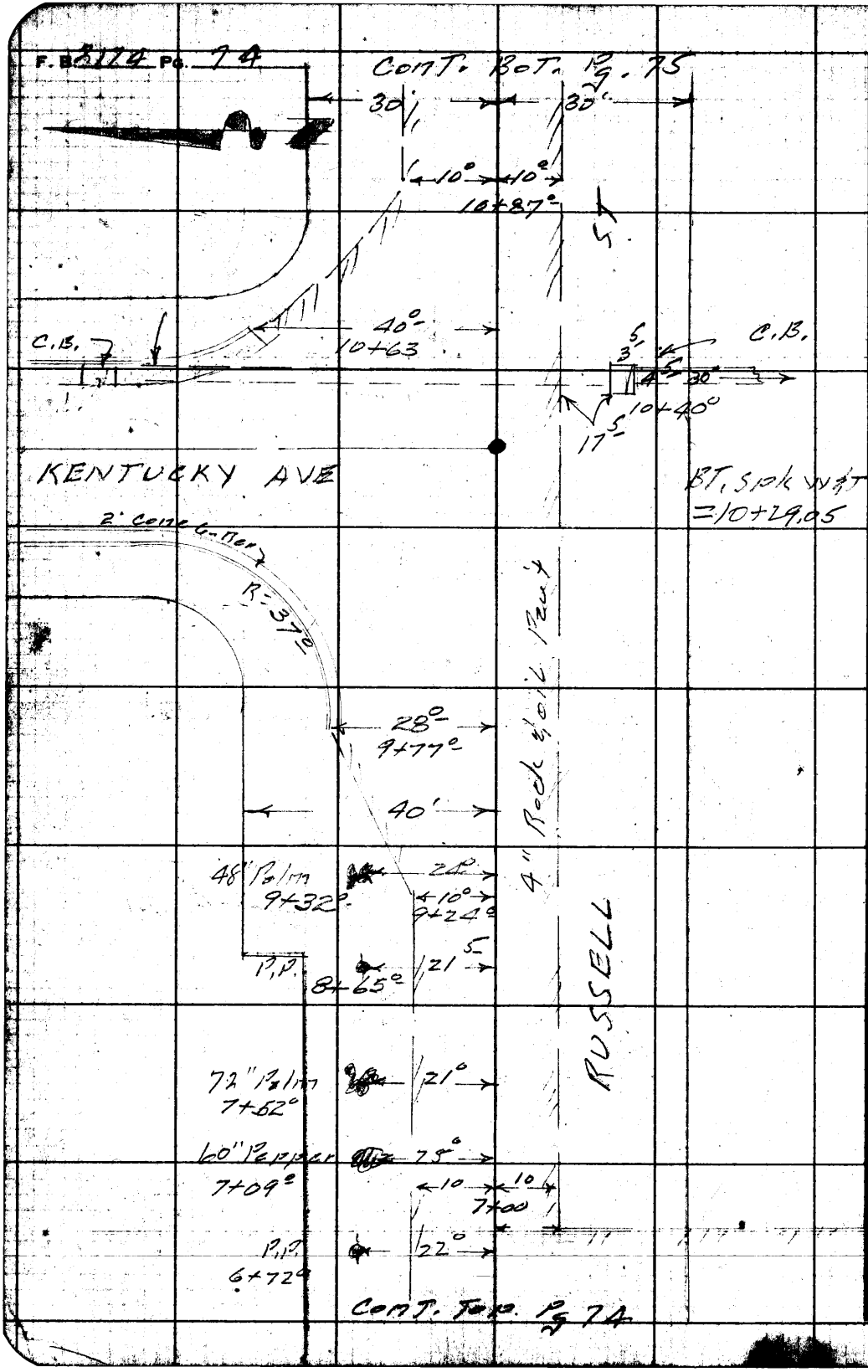

PLEASE RETURN TO
LOS ANGELES COUNTY ENGINEER
700 LOS ANGELES COUNTY ENGINEERING BLDG.
Do not extend this side of this line.
Note: Any Additions or Changes on This Sheet Must be Made or Circled in Red Ink With Date and Name of Person Making Change.

Notes Ck'd by	Survey of Russell St.	F. B. 2174 Pg. 75
Map No.	JN 2057.14 Tape Std °F	
Office Work	Surveyed by Snyder	
Checked	Notes PRS Date 9-23-58	
Date	Indexed A. C. Johnson	

Cont. Bot Pg 76

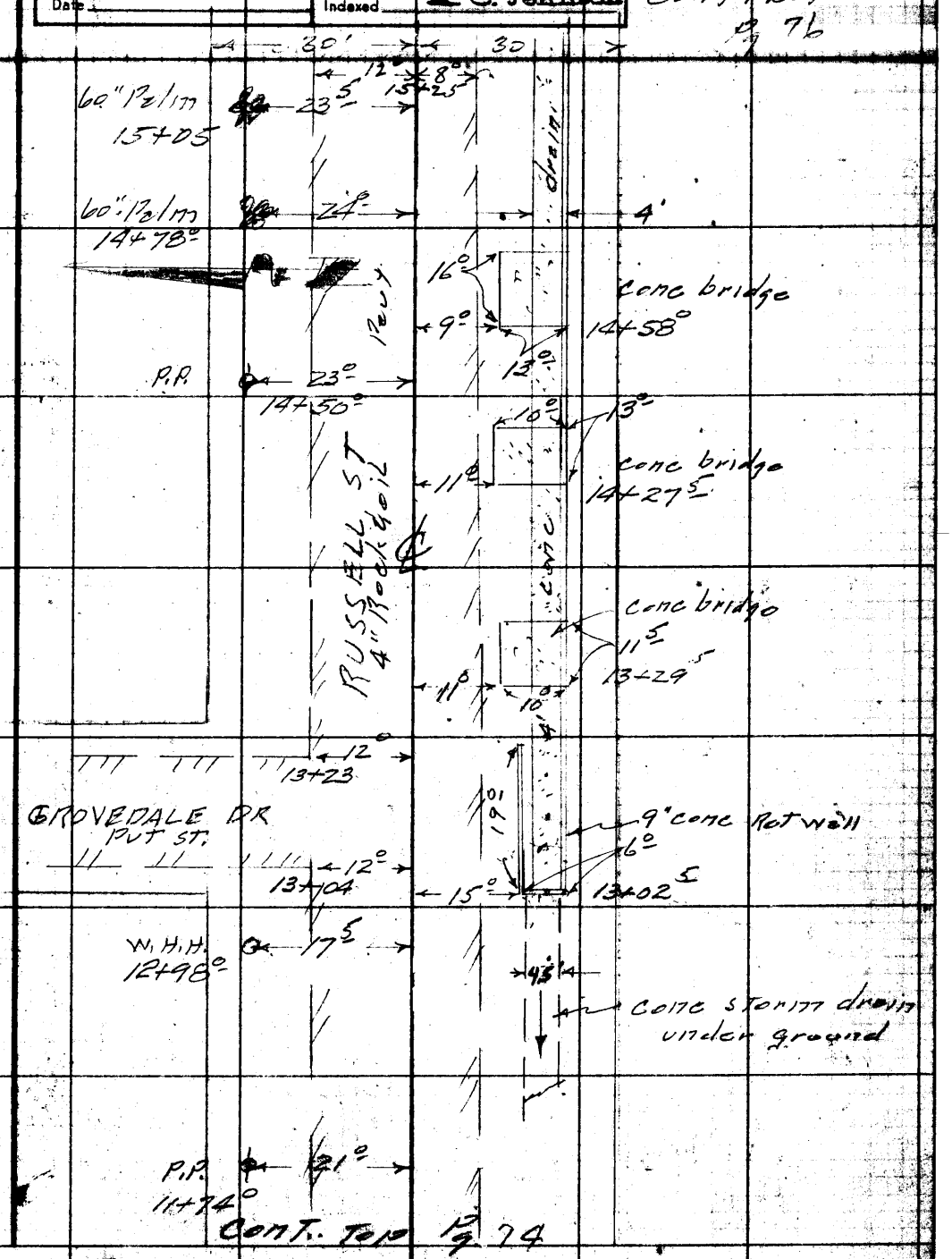

Cont. Top Pg 74

Note: Any Additions or Changes on this Sheet Must be Made or Circled in Red Ink With Date and Name of Person Making Change.

Do not extend this side of this line.

PLEASE RETURN TO
LOS ANGELES COUNTY ENGINEER
700 LOS ANGELES COUNTY ENGINEERING BLDG.

76F3086 S&E #247 1-56

F.B. 2174 PG. 96



PLEASE RETURN TO
LOS ANGELES COUNTY ENGINEER
700 Los Angeles County Engineering Bldg.

Do not extend this stick of this line.

Note: Any Additions or Changes on This Sheet Must be Made or Circled in Red Ink With Date and Name of Person Making Change.

Notes Ck'd by	Survey of Russell St.
Map No.	JN 2057 Tape Std °F
Office Work	Surveyed by Snyder
Checked	Notes PRS Date 9-24-58
Date	Indexed K. O. Johnson

F. B. 2174 PG. 77

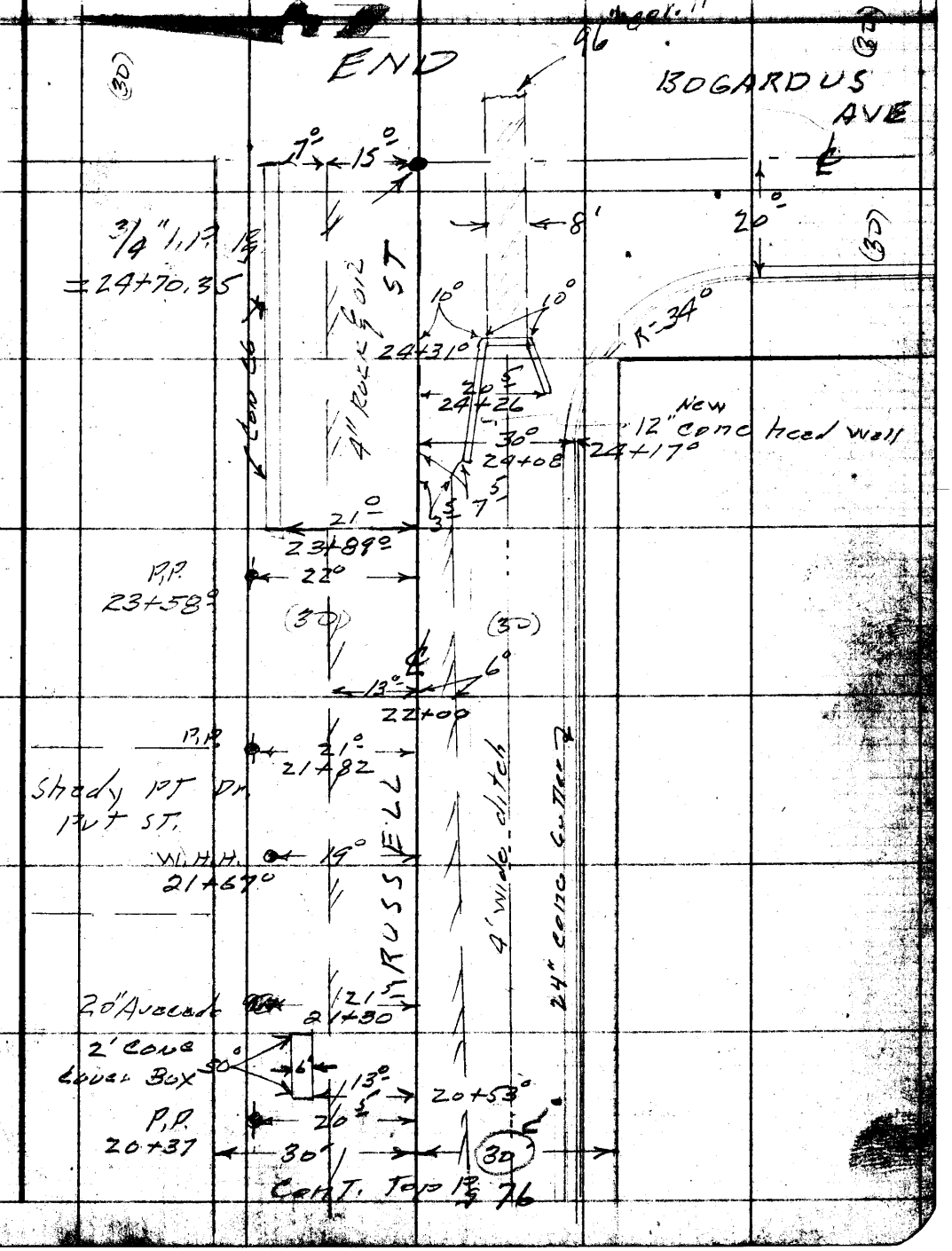

Note: Any Additions or Changes on This Sheet Must be Made or Circled in Red Ink With Date and Name of Person Making Change.

Do not extend this side of this line.

PLEASE RETURN TO
LOS ANGELES COUNTY ENGINEER
700 LOS ANGELES COUNTY ENGINEERING BLDG.

SAE #247 1-56

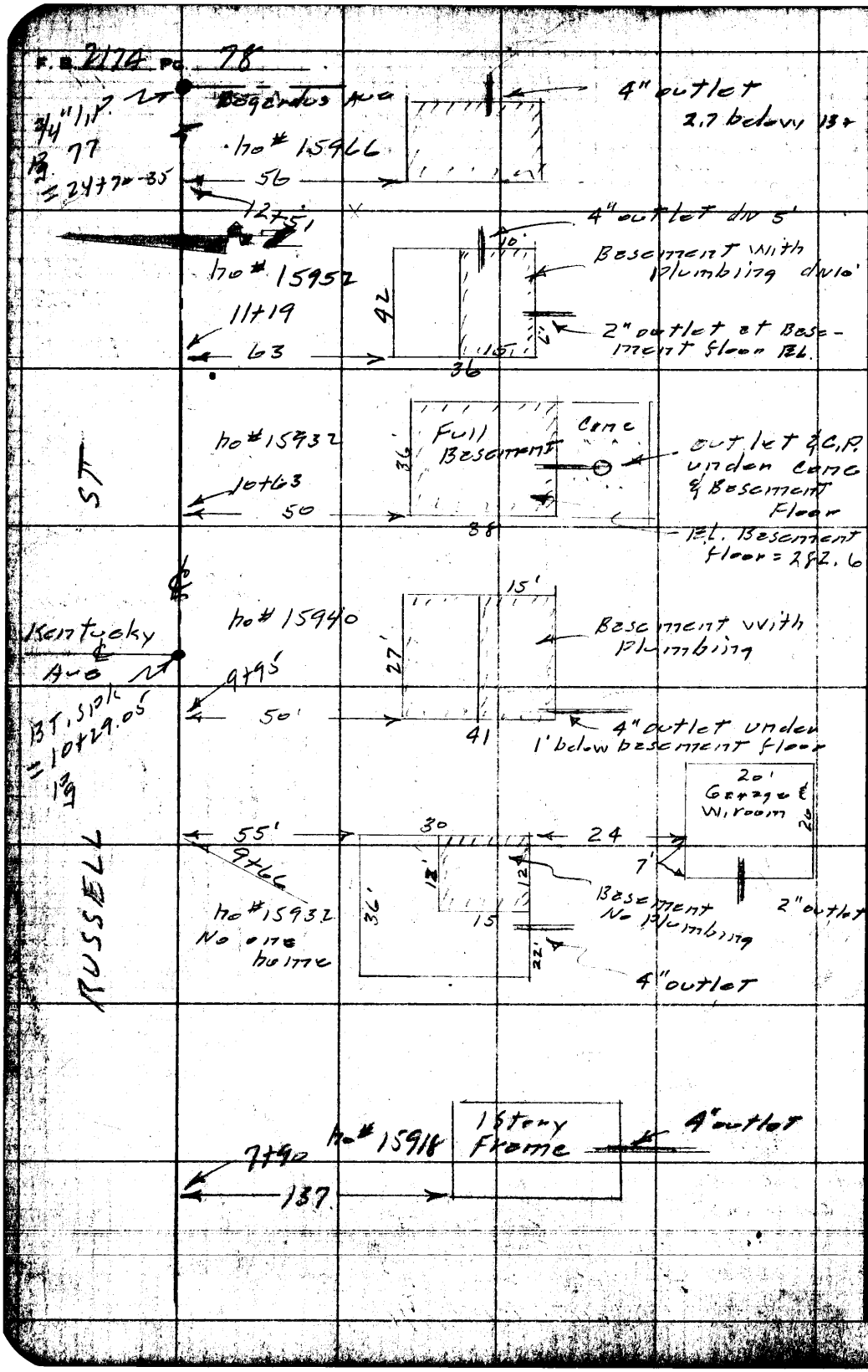

PLEASE RETURN TO
LOS ANGELES COUNTY ENGINEER
700 LOS ANGELES COUNTY ENGINEERING BLDG.

Do not extend this side of this line.

Note: Any Additions or Changes on This Sheet Must be Made or Circled in Red Ink With Date and Name of Person Making Change.

Profile No.	Notes Red	Plotted	Job No. 2057.14	Division No. 12	F. B. 2174 Pg. 79
	Date	Date	Survey of Russell	ST.	
X-Sec. No.	Notes Chkd	Checked	Survey by Snyder	Notes PBS	Date 9-58
	Date	Date	Map No.	Index O. Johnson	

C.I. 2057.14
RUSSELL ST
X SECTIONS
ON
RUSSELL ST
From. Whittier Blvd
To - Regardis Ave

Snyder
Le Gault
Herrington
Bankson

STATION	B. S.	H. I.	F. B.	ELEV.

NOTE: ANY ADDITIONS OR CHANGES ON THIS SHEET MUST BE MADE OR CIRCLED IN RED INK, WITH DATE AND NAME OF PERSON MAKING CHANGE.

Do not extend notes this side of this line.

PLEASE RETURN TO
LOS ANGELES COUNTY ENGINEER
700 LOS ANGELES COUNTY ENGINEERING BLDG.

76L-298 S & E #307—1-56

76L-298 S & E #307—1-56

PLEASE RETURN TO
LOS ANGELES COUNTY ENGINEER
700 LOS ANGELES COUNTY ENGINEERING BLDG.

NOTE: ANY ADDITIONS OR CHANGES ON THIS SHEET MUST BE MADE OR CIRCLED IN RED INK, WITH DATE AND NAME OF PERSON MAKING CHANGE.

Do not extend notes this side of this line.

STATION	B. S.	H. I.	F. S.	ELEV.	Russell ST.	
B.M. W.2 435				27435	B.M. W.2 435 EL 274.35 (Field) Pg 9 Whittier Blvd N. Side at Santa Gertrudes Ave. To South - 2" Copper disc. in cb - (10' ± W. of ℄ Prod of Santa Gertrudes Ave) Mkd State of Calif. Div. of Hwys	
					Left ℄ N.	℄ Right ℄ S.
0+00				2742	℄ Int. Whittier Blvd & Russell St	
0+42°				2745		℄
				27381	Gutter 28'	
				27450	top Cb. "	
1+98°				2781		℄
				27714		28 Gutter
				27772		" top Cb
3+00 ①				28079		℄
				2804		10° Edge Pavt
				2792		30' P/L
				28024	Gutter 28'	
				28039	top Cb. "	
4+00				2830		℄
				2827		10' Edge Pavt
				2817		30' P/L
				28236	Gutter 28'	

F. B. 2174 Pg. 80 Job No. 3057.14 Division No. 60 Notes Red. Date Plotted Date No. Profile
Survey of Russell ST Notes PRS Date Checked Date No. X-Sec.
Survey by Snyder Notes Date
Indexed C. Johnson

76298 S & E #307—7-55

PLEASE RETURN TO
LOS ANGELES COUNTY ENGINEER
700 LOS ANGELES COUNTY ENGINEERING BLDG.

NOTE: ANY ADDITIONS OR CHANGES ON THIS SHEET MUST BE MADE OR CIRCLED IN RED INK, WITH DATE AND NAME OF PERSON MAKING CHANGE.

Do not extend notes this side of this line.

STATION	B. S.	H. I.	F. S.	ELEV.	RUSSELL	ST
					Left & N ℄	Right & S.
4+00				28300	top Cb. 28	
4+62 21				2842	℄ Int Russell St & Homeland Ave	
				28266	N.W. CR W. end	Gutter
				28328	" " " " "	top Cb
				28352	" " " N. "	Gutter
				28413	" " " " "	top Cb
				28425	N.E. CR E. end	Gutter
				28492	" " " " "	top Cb
				28416	" " " N. "	Gutter
				28475	" " " " "	top Cb
				28354	℄	+ Gutter
5+12				2853	℄	
				2851		10' Edge Pav't
				2846		3a P.L
				28459	Gutter 28	
				28522	top Cb "	
6+00	⊙			28703	℄	
				2868		10' Edge Pav't
				2861		3a P.L
				2869	Edge Pav't 10	

Profile No. ____ Notes Red. ____ Plotted ____ Job No. 2057 14 Division No. 10 F. B. 2174 Pg. 81
X-Sec. No. ____ Date ____ Date ____ Survey of Russell St
Notes Chkd. ____ Checked ____ Survey by [illegible] Notes [illegible] Date 9-56
Date ____ Date ____ Map No. ____ Index [illegible] C. Johnson

76298 S & E #307—7-55

PLEASE RETURN TO
LOS ANGELES COUNTY ENGINEER
700 LOS ANGELES COUNTY ENGINEERING BLDG.

NOTE: ANY ADDITIONS OR CHANGES ON THIS SHEET MUST BE MADE OR CIRCLED IN RED INK, WITH DATE AND NAME OF PERSON MAKING CHANGE.

Do not extend notes this side of this line.

STATION	B. S.	H. I.	F. S.	ELEV.	RUSSELL	St
					Left & N	℄ Right & S.
6+00				2874	P/L 30	
7+00				2888		℄
				2883		10' Edge Pav't
				2878	ea	30' P/L
				2853		110' B.L.L.
				2888	Edge Pav't 10	
				2899	P/L 30	ea.
				2811	B.L.L. 170	
8+00				2895		℄
				2893		10 Edge Pav't
				2888		30 P/L
				2894	Edge Pav't 10	
				2905	P/L 30	
9+00	①			28968		℄
				2893		10' Edge Pav't
				2884		30 P/L
				2895	Edg Pav't 10'	
				2922	P/L 40	

F. B. 2174 Pg. 82 Job No. 2057 14 Division No. 10 Notes Red. Plotted No. Profile
Survey of Russell St Date Date X-Sec.
Survey by Snyder Notes Le Gault Notes Chkd. Checked No.
Indexed C. Johnson Date Date Date

76298 S & E #307—7-55

PLEASE RETURN TO
LOS ANGELES COUNTY ENGINEER
700 LOS ANGELES COUNTY ENGINEERING BLDG.

NOTE: ANY ADDITIONS OR CHANGES ON THIS SHEET MUST BE MADE OR CIRCLED IN RED INK, WITH DATE AND NAME OF PERSON MAKING CHANGE.

Do not extend notes this side of this line.

STATION	B. S.	H. I.	F. S.	ELEV.	RUSSELL	ST.
7+90				2830	Top of 4" outlet	S. Side ho # 15918 Pg 78
9+66				2818	top of 4" " "	" " ho # 15932 Pg 78
				2818	" " 2 "	W. Side Garage ho # 15932 Pg 78
				2825	Basement of ho # 15932 Pg # 78	
9+95				2811	top of 4" outlet S. Side ho # 15940 Pg # 78	
"				2821	Basement of ho # 15940 Pg # 78	
					Left & N	℄ Right & S
10+24.05				2899	℄ Int Russell St & Kentucky Ave	
				28898	N.W. Cor CR	W end Gutter
				28961	" " " "	" " top Cb
				28871	" " " "	N. " Gutter
				28936	" " " "	" " top Cb
				28917	N.E. " "	N. " Gutter
				28991	" " " "	" " top Cb
				28948	" " " "	E. " Gutter
				29009	" " " "	" " "
				2990		15 Gutter
				2992		30 P/L
				2846		100'
				2820		220' BLL

Profile Notes Red. ____ Plotted ____ Job No. 2057.14 Division No. 10 F. B. 2174 Pg. 83
No. ____ Date ____ Date ____ Survey of Russell St
X-Sec. Notes Chkd. ____ Checked ____ Survey by Snyder Notes DL Date 9-58
No. ____ Date ____ Date ____ Map No. ____ Index H. C. Johnson

76298 S & E #307—7-55

PLEASE RETURN TO
LOS ANGELES COUNTY ENGINEER
700 LOS ANGELES COUNTY ENGINEERING BLDG.

NOTE: ANY ADDITIONS OR CHANGES ON THIS SHEET MUST BE MADE OR CIRCLED IN RED INK, WITH DATE AND NAME OF PERSON MAKING CHANGE.

Do not extend notes this side of this line.

STATION	B. S.	H. I.	F. S.	ELEV.	Russell	St
					Left ℄ N	℄ Right ℄ S.
10+40				28361		17.5 top Catch Basin
"				2851		" Flow Line
10+63				2826	Basement ho #15932 Pg #78	
11+00				2904		℄
				2901		10 Edge Pav't
				2902		30 P/L
				2901	Edge Pav't 10	
				2904	P/L 30	
11+19				2807	top 2" outlets side ho #15952 Pg #78	
				2857	" 4" " " E. " " " " "	
				2807	Basement ho #15952 " "	
12+00	⊙			29150		℄
				2912		10 Edge Pav't
				2915		30 P/L
				2913	Edge Pav't 10	
				2923	P/L 30	
12+51				2900	top 4" outlet E. Side #ho 15966 Pg #78	
13+02.5				2926		℄
				2925		10 Edge Pav't

F. B. 2174 Pg. 84 Job No. 2057 14 Division No. 10 Notes Red. Plotted No. Date Date X-Sec.
Survey of Russell St Notes Le Gault Notes Chkd. Checked No.
Survey by Snyder Date Date
Indexed C. Johnson

76L-298 S & E #307—1-56

PLEASE RETURN TO
LOS ANGELES COUNTY ENGINEER
700 LOS ANGELES COUNTY ENGINEERING BLDG.

NOTE: ANY ADDITIONS OR CHANGES ON THIS SHEET MUST BE MADE OR CIRCLED IN RED INK, WITH DATE AND NAME OF PERSON MAKING CHANGE.

Do not extend notes this side of this line.

STATION	B. S.	H. I.	F. S.	ELEV.	RUSSELL	ST
					Left ℄	℄ Right ℄
13+02				29306		18' top of wall
				28356		" Flow Line
				2922		30 P/L
				2924	Edge Pav't 10	
				2950	P/L 30	
13+08				2875		18' Flow Line drain
14+00				2935		℄
				2935		7 Edge Pav't
				2941		11 top Bank
				2887		20' Gutter
				2927		" top wall
				2927		30 P/L
				2934	Edge Pav't 12	
				2960	P.L. 30	
15+00				29459		℄
				2944		7' Edge Pav't
				2953		11 top Bank
				2899		20' Gutter

Profile Notes Red. Plotted Job No. 2057 14 Division No. 10 F. B. 2174 Pg. 85
No. Date Date Survey of Russell St
X-Sec. Notes Chkd. Checked Survey by Sanchez Notes Date 9-58
No. Date Date Map No. Indexed C. Johnson Date

76L-298 S & E #307—1-56

PLEASE RETURN TO
LOS ANGELES COUNTY ENGINEER
700 LOS ANGELES COUNTY ENGINEERING BLDG.

NOTE: ANY ADDITIONS OR CHANGES ON THIS SHEET MUST BE MADE OR CIRCLED IN RED INK, WITH DATE AND NAME OF PERSON MAKING CHANGE.

Do not extend notes this side of this line.

STATION	B. S.	H. I.	F. S.	ELEV.	RUSSELL	ST
					Left & N	℄ Right & S
15+00				2939		20 top wall
				2931		30 P/L
				2945	Edge Pav't 12'	
				2958	P/L 30'	
16+00			2952? AW	2952		℄
				2951		1 Edge Pav't
				2960		12 top Bank
				2913		20' Cut
				2953		20' top wall
				2942		30' P/L
				2943	Edge Pav't 13	
				2942	P/L 30	
17+00				2959		℄
				2957		7' Edge Pav't
				2967		12' top Bank
				2927		20' Cutter
				2967		" top wall
				2947		30 P/L
				2925		1.68
				2956	Edg Pav't 13	

F. B. 2174 Ps. 86 Job No. 2057 14 Division No. 10 Notes Red. Plotted Profile
Survey of Russell St Date Date No. X-Sec.
Survey by Snyder Notes Le Gault Notes Chkd. Checked
Indexed C. Johnson Date Date Date No.

76L-298 S & E #307—1-56

PLEASE RETURN TO
LOS ANGELES COUNTY ENGINEER
700 LOS ANGELES COUNTY ENGINEERING BLDG.

NOTE: ANY ADDITIONS OR CHANGES ON THIS SHEET MUST BE MADE OR CIRCLED IN RED INK, WITH DATE AND NAME OF PERSON MAKING CHANGE.

Do not extend notes this side of this line.

STATION	B. S.	H. I.	F. S.	ELEV.	RUSSELL	ST
					Left ℄ 4	℄ Right ℄ 5
17+00				2955	P/L 30'	
"				2953	B.L.L 150'	
18+00	①			29677		℄
				2967		7' Edge Pavt
				2966		12 top Bank
				2938		20 Gutter
				2979		1' top Wall
				2965		30 P/L
				2967	Edge Pavt 13	
				2962	P/L 30	
18+86.5				29703		30 Gutter
"				29629		" top Cb
18+94.2				[illegible]		20' Gutter
"				[illegible]		" top of Wall
19+00				2970		℄
				2968		7 Edge Pavt
				2972		12 top Bank
				2943		5 Bot
				2980		20 [illegible]

Profile No. ____ Notes Red. ____ Plotted ____ Job No. 2957 Division No. 14 F. B. 2174 Pg. 87
X-Sec. No. ____ Date ____ Date ____ Survey of RUSSELL ST
Notes Chkd. ____ Checked ____ Survey by SNYDER Notes DL Date 9-58
Date ____ Date ____ Map No. ____ Index [illegible] C. Johnson

76L-298 S & E #307—1-56

PLEASE RETURN TO
LOS ANGELES COUNTY ENGINEER
700 LOS ANGELES COUNTY ENGINEERING BLDG.

NOTE: ANY ADDITIONS OR CHANGES ON THIS SHEET MUST BE MADE OR CIRCLED IN RED INK, WITH DATE AND NAME OF PERSON MAKING CHANGE.

Do not extend notes this side of this line.

STATION	B. S.	H. I.	F. S.	ELEV.	RUSSELL	ST
					Left ℄ N	℄ Right ℄ 5
19+00				29705		30 Gutter
				29625		11 top Cb.
				2971	Edge Pav't 13'	
				2978	P/L 30	
				3004	L. 150'	
20+00	①			29897		℄
				2989		7' Edge Pav't
				2991		12 top Bank
				2957		15 Bot
				2992		20' top Bank
				29830		30 Gutter
				29903		11 top Cb
				2988	Edge Pav't 13'	
				2980	P/L 30	
21+00				3008		℄
				3007		7' Edge Pav't
				3011		12' top Bank
				2973		15' Bot
				3005		20 top
				30005		30 Gut

F. B. 2174 Pg. 88 Job No. 2057 14 Division No. 10 Notes Red. Plotted Profile
Survey of Russell St Date Date No. X-Sec.
Survey by Snyder Notes Le Gault Notes Chkd. Checked
Index C. Johnson Date Date Date No.

76L-298 S & E #307—1-56

PLEASE RETURN TO
LOS ANGELES COUNTY ENGINEER
700 LOS ANGELES COUNTY ENGINEERING BLDG.

NOTE: ANY ADDITIONS OR CHANGES ON THIS SHEET MUST BE MADE OR CIRCLED IN RED INK, WITH DATE AND NAME OF PERSON MAKING CHANGE.

Do not extend notes this side of this line.

STATION	B. S.	H. I.	F. S.	ELEV.	RUSSELL	ST
					Left ℄ of ℄	Right ℄
21+00				30077		30 top [illegible]
				3007	Edge Pav 13	
				3010	D/L 30	
22+00				3025	℄	
				3023		7 Edge Pav
				3019		12 top Bank
				2977		15 Bot "
				3022		20 top "
				30184		30 Bot
				30260		" to [illegible]
				3024	Edg Pav 13	
				3023	D/L 30	
				3030	L 150	
23+00				30[illegible]	℄	
				3048		7 Edge Pav
				3031		12 top Bank
			298.9?	3089		15 Bot "
				3043		20 top "
				30377		30 Bot
				30442		" top [illegible]

Profile No. ____ Notes Red. ____ Date ____ Plotted ____ Date ____ Job No. 2057.14 Division No. 10 Survey of Russell St

X-Sec. No. ____ Notes Chkd. ____ Date ____ Checked ____ Date ____ Survey by Snyder Notes D.L. Date 9-58

Map No. ____ Indexed K. C. Johnson Date ____

F. B. 2174 Pg. 89

76L-298 S & E #307—1-56

PLEASE RETURN TO
LOS ANGELES COUNTY ENGINEER
700 LOS ANGELES COUNTY ENGINEERING BLDG.

NOTE: ANY ADDITIONS OR CHANGES ON THIS SHEET MUST BE MADE OR CIRCLED IN RED INK, WITH DATE AND NAME OF PERSON MAKING CHANGE.

Do not extend notes this side of this line.

STATION	B. S.	H. I.	F. S.	ELEV.	RUSSELL	ST
					Left ℄ N ℄	Right ℄ S
23+00				3044	Edge Pavt 13	
"				3038	P/L 30	
24+00				3066	℄	
24+17				3070	℄	
				3070		7 Edge Pavt
				30759		12 top Head wall
				3017		15 Bot "
				3068		20 top "
				30625		30 Cut
				30695		" top Cb
				3068	Edge Pavt 13	
				3053	Cut 21	
				30632	top Cb "	
				3065	P/L 30	
24+31				30787		15 top Head wall
"				30195		" Flow Line
24+51				30634		64 Cut
"				30751		" top Cb
24+70 35				3083	℄ Int Russell St & Bo Garous Ave	
"				3077		50 R.

F. E. 2174 Pg. 90 Job No. 2057 14 Division No. 10 Notes Red. Plotted Profile
Survey of Russell St Date Date No. X-Sec.
Survey by Snyder Notes Le Gault Notes Chkd. Checked
Indexed C. Johnson Date Date Date No.

76L-298 S & E #307—1-56

PLEASE RETURN TO
LOS ANGELES COUNTY ENGINEER
700 LOS ANGELES COUNTY ENGINEERING BLDG.

NOTE: ANY ADDITIONS OR CHANGES ON THIS SHEET MUST BE MADE OR CIRCLED IN RED INK, WITH DATE AND NAME OF PERSON MAKING CHANGE.

Do not extend notes this side of this line.

STATION	B. S.	H. I.	F. S.	ELEV.	RUSSELL	ST
					Left & N ℄	Right & S
24+70 35'				3082	L 50'	
25+00				3089		℄
26+00				3105		℄
BM. WZ	450			30750	WZ450 Elev-307.507 FB. Pg 1	
					Russell St & Boyle-Aus Ave S.W. Cor.	
					Bt Spk in Cb 4'S of S. end E.R.	

Profile No. ____ Notes Red. ____ Plotted ____ Job No. 2057 Division No. 16 F. B. 2174 Pg. 91
X-Sec. No. ____ Date ____ Date ____ Survey of Russell St
Notes Chkd. ____ Checked ____ Survey by [illegible] Notes [illegible] Date ____
Date ____ Date ____ Map No. ____ Indexed ____ Date ____

F. B. 2174 Pg. 92 Job No. 2057 14 Division No. 10 Notes Red. Plotted Profile

Survey of Russell St Date Date No.

Survey by Snyder Notes DeGault Notes Chkd. Checked X-Sec.

Indexed Date Date Date No.

STATION	B. S.	H. I.	F. S.	ELEV.

Do not extend notes this side of this line.

PLEASE RETURN TO

LOS ANGELES COUNTY ENGINEER

700 LOS ANGELES COUNTY ENGINEERING BLDG.

NOTE: ANY ADDITIONS OR CHANGES ON THIS SHEET MUST BE MADE OR CIRCLED IN RED INK, WITH DATE AND NAME OF PERSON MAKING CHANGE.

76L-200 S & E #207—1-56

Notes Ck'd by	Survey of Russell St.
Map No.	JN 2057.11 Tape Std °F
Office Work	Surveyed by Snyder
Checked	Notes PRS Date 9-58
Date	Indexed A. C. Johnson

F. B. 2174 Pg. 93

C.I. 2057.14

RUSSELL ST. S.S. DIST.

Location of Improvements on

WHITTIER BLVD

N. Side only

From - Russell ST

To - A PT. 400'± W. of 1st Ave

Note

Stationing subject to Correction when ℄ run

Snyder
LeGault
Harrington
Bankson

PLEASE RETURN TO
LOS ANGELES COUNTY ENGINEER
700 LOS ANGELES COUNTY ENGINEERING BLDG.
Do not extend this side of this line.
Note: Any Additions or Changes on This Sheet Must be Made or Circled in Red Ink With Date and Name of Person Making Change.

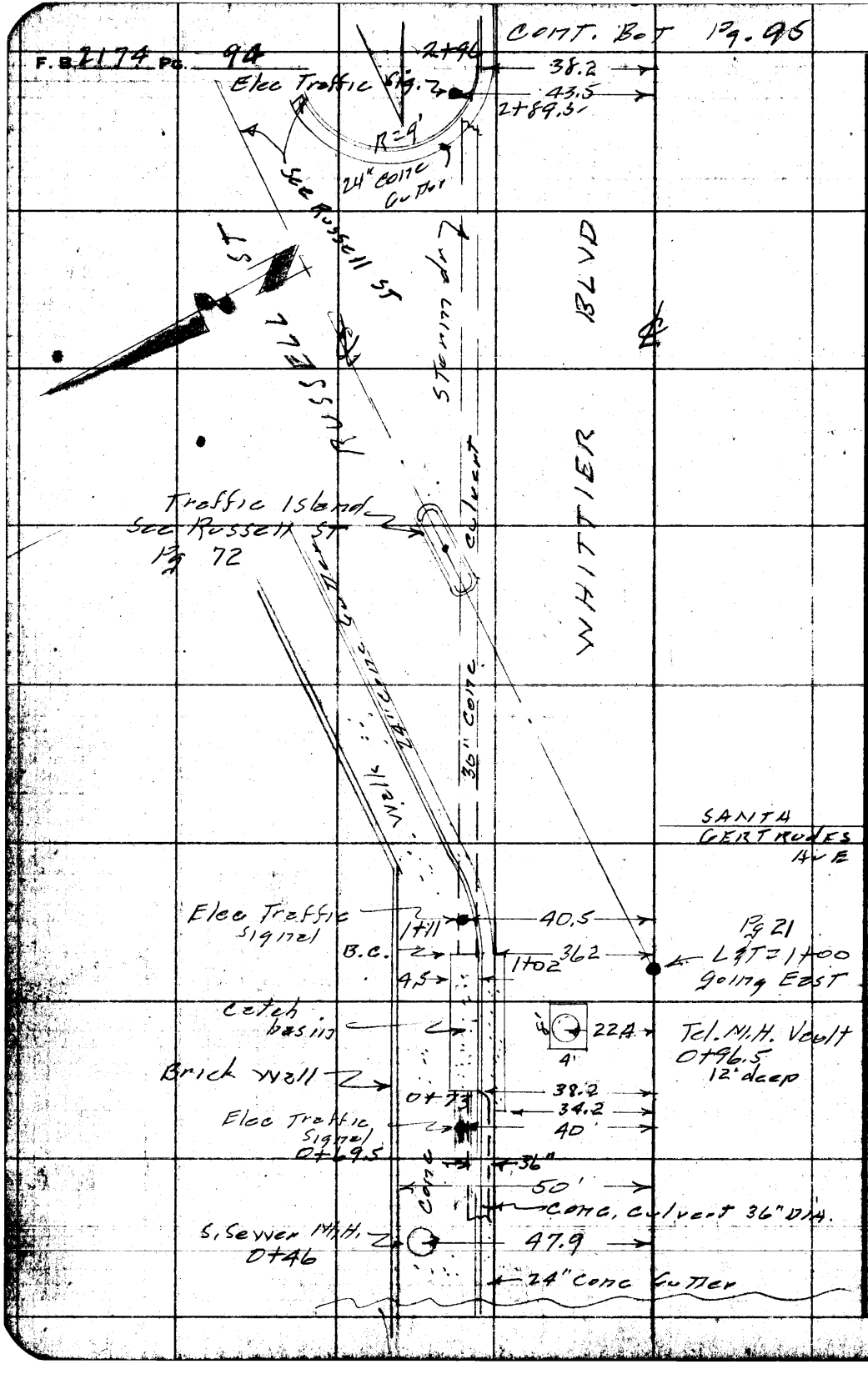

PLEASE RETURN TO
LOS ANGELES COUNTY ENGINEER
700 LOS ANGELES COUNTY ENGINEERING BLDG.

Do not extend this side of this line.

Note: Any Additions or Changes on This Sheet Must be Made or Circled in Red Ink With Date and Name of Person Making Change.

Notes Ck'd by	Survey of Russell St
Map No.	JN 2057.11 Tape Std °F
Office Work	Surveyed by Snyder
Checked	Notes PBS Date 9-58
Date	Indexed A. C. Johnson

F. B. 2174 PG. 95

34.2
125
57

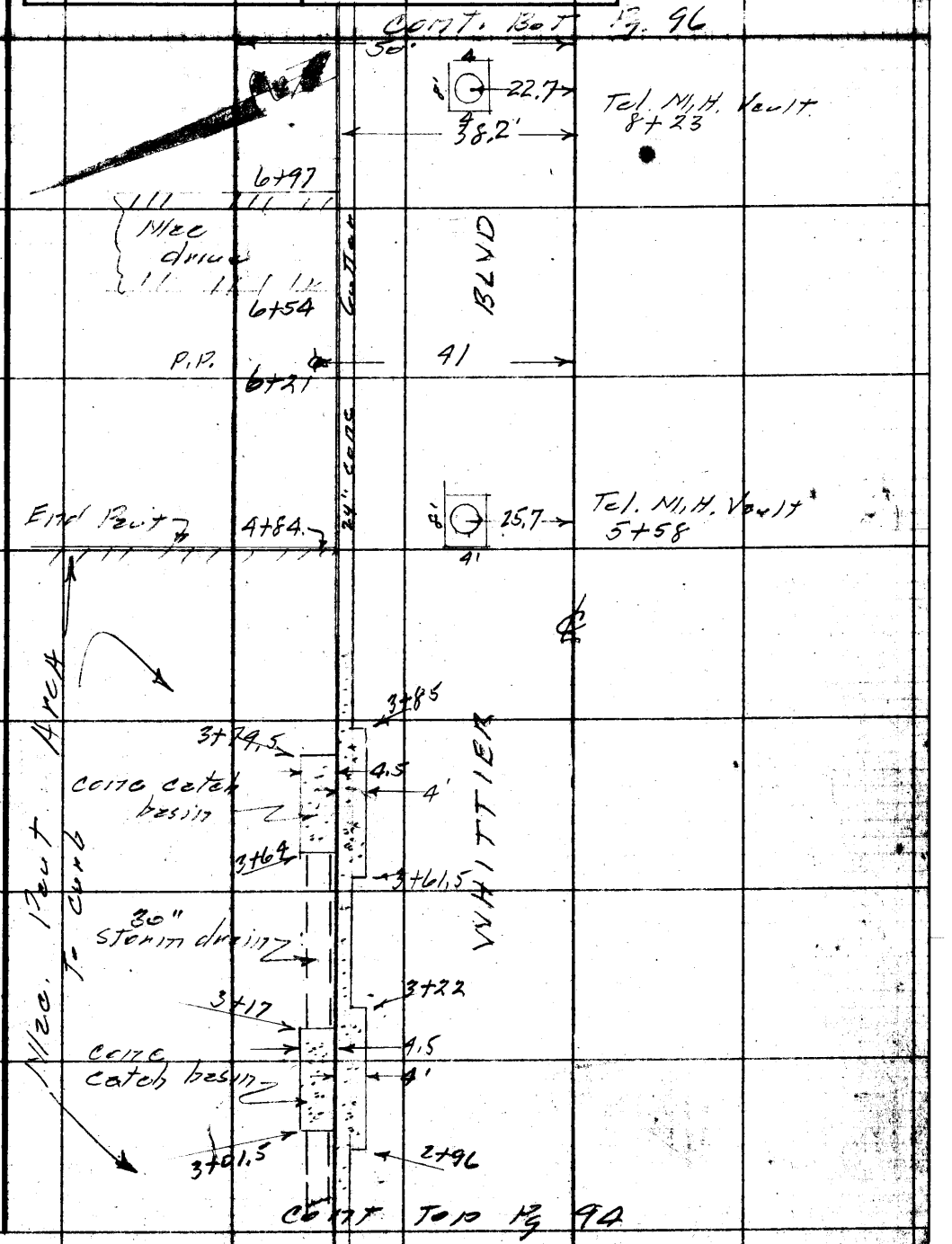

Note: Any Additions or Changes on This Sheet Must be Made or Circled in Red Ink With Date and Name of Person Making Change.

PLEASE RETURN TO
LOS ANGELES COUNTY ENGINEER
700 LOS ANGELES COUNTY ENGINEERING BLDG.
Do not extend this side of this line.

76F3095 S&E 1247 1-56

F. B. 2174 Pg. 96

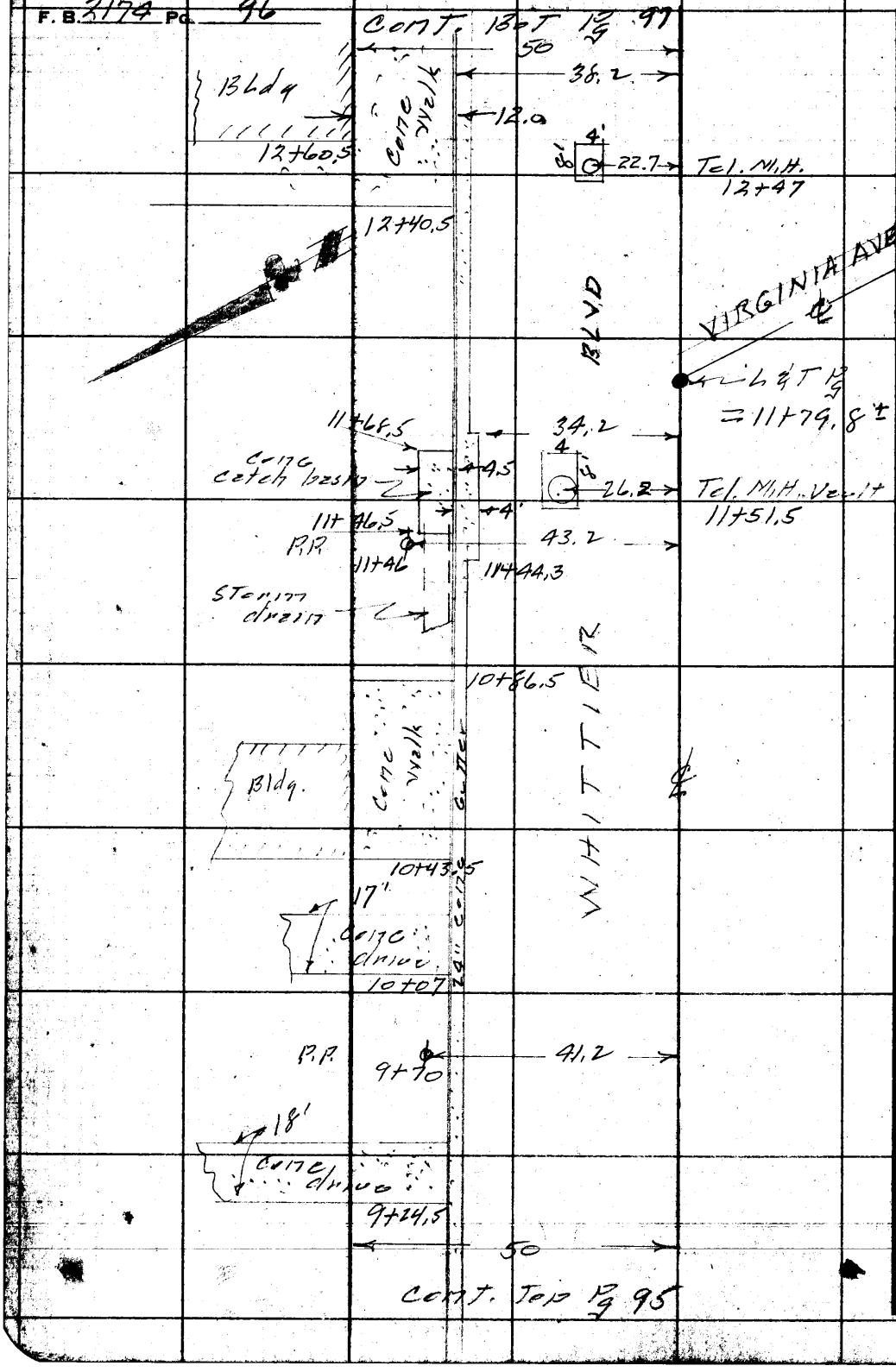

PLEASE RETURN TO
LOS ANGELES COUNTY ENGINEER
700 Los Angeles County Engineering Bldg.

Do not extend this side of this line.

Note: Any Additions or Changes on This Sheet Must be Made or Circled in Red Ink With Date and Name of Person Making Change.

Notes Ck'd by	Survey of Russell St
Map No.	JN 2057.14 Tape Std °F
Office Work	Surveyed by Snyder
Checked	Notes PRS Date 9-58
Date	Indexed A. C. Johnson

F. B. 2174 PG. 97

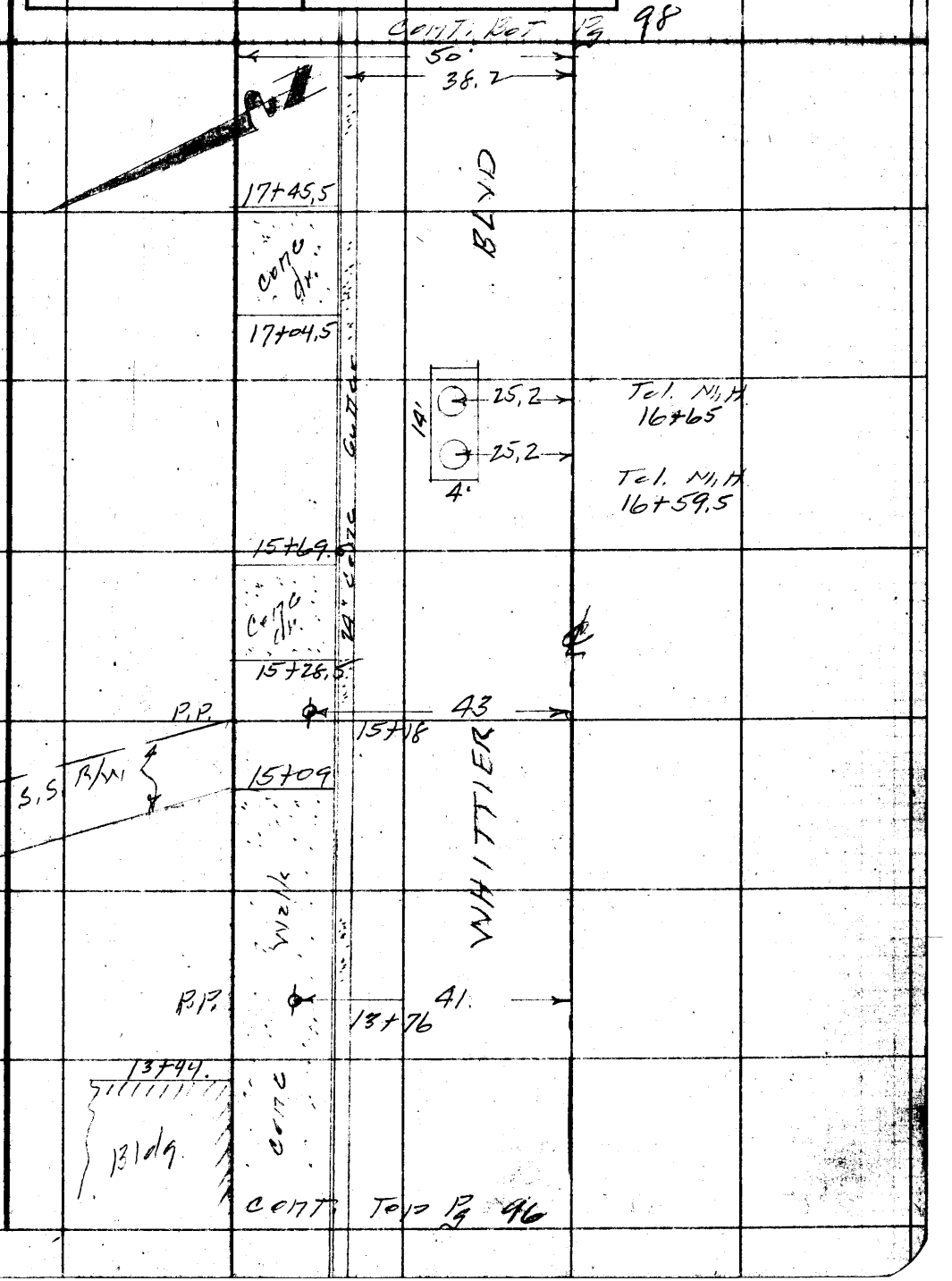

Note: Any Additions or Changes on This Sheet Must be Made or Circled in Red Ink With Date and Name of Person Making Change.

Do not extend this side of this line.

PLEASE RETURN TO
LOS ANGELES COUNTY ENGINEER
700 LOS ANGELES COUNTY ENGINEERING BLDG.

76F309S S&E #247 1-56

F. B. 2174 Pg. 98

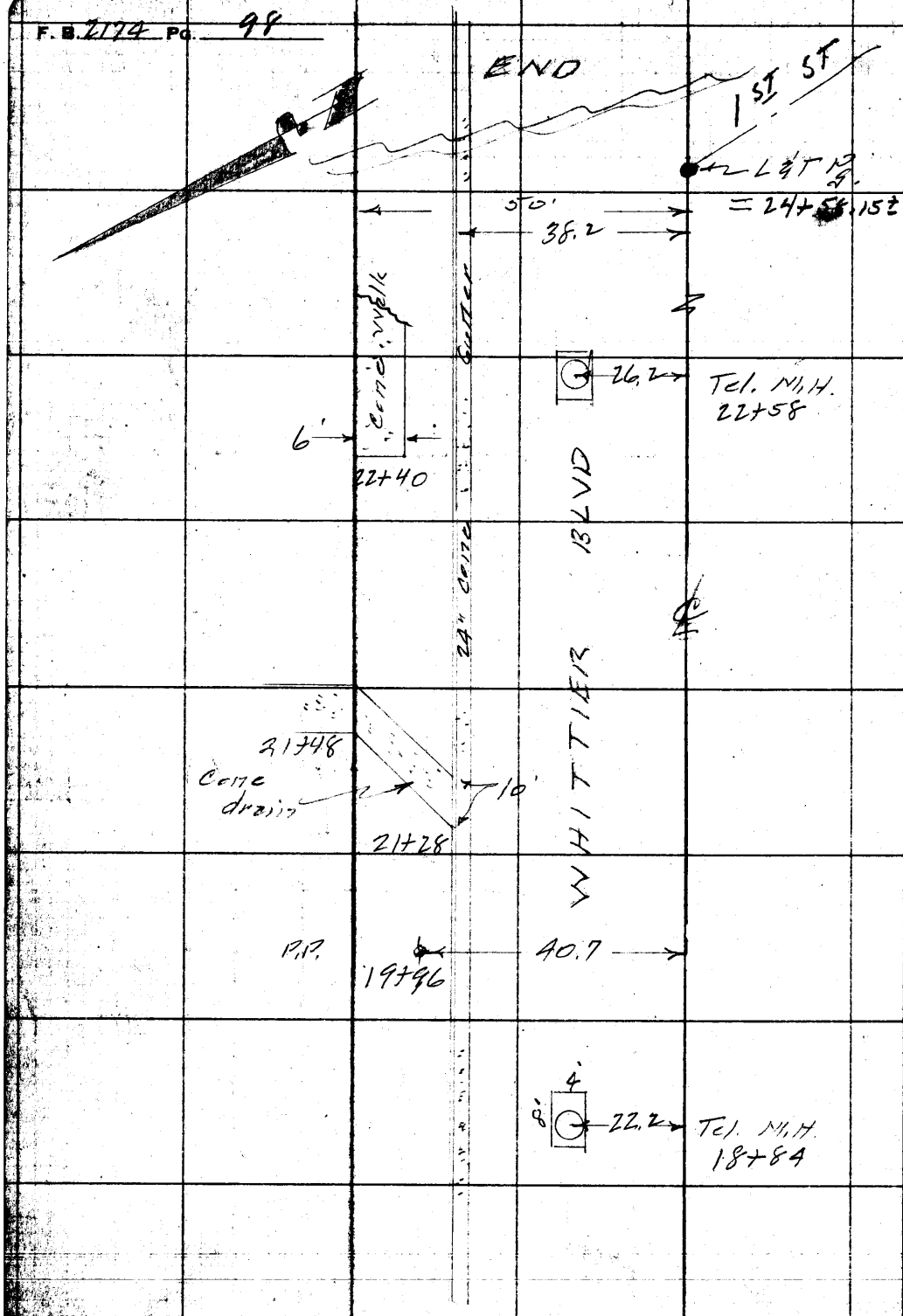

Cont. Top Pg 97

PLEASE RETURN TO
LOS ANGELES COUNTY ENGINEER
700 LOS ANGELES COUNTY ENGINEERING BLDG.
Do not extend this side of this line.
Note: Any Additions or Changes on This Sheet Must be Made or Circled in Red Ink With Date and Name of Person Making Change.

Profile No.	Notes Red.	Plotted	Job No. 2057.14	Division No. 10
	Date	Date	Survey of Russell ST.	
X-Sec. No.	Notes Chkd.	Checked	Survey by Snyder	Notes PRS Date 10-58
	Date	Date	Map No.	Date

F. B. 2174 Pg. 99

C.I. 2057.14
RUSSELL ST
X SECTIONS
on
WHITTIER · BLVD
From · Russell ST.
To - A PT 400' ± W. of 1ST ST.

Snyder
Le Gault
Harrington
Bankson

STATION	B. S.	H. I.	F. S.	ELEV.

NOTE: ANY ADDITIONS OR CHANGES ON THIS SHEET MUST BE MADE OR CIRCLED IN RED INK, WITH DATE AND NAME OF PERSON MAKING CHANGE.

PLEASE RETURN TO
LOS ANGELES COUNTY ENGINEER
700 LOS ANGELES COUNTY ENGINEERING BLDG.

Do not extend notes this side of this line.

76298 S & E #307—7-55

76298 S & E #307—7-55

PLEASE RETURN TO
LOS ANGELES COUNTY ENGINEER
700 LOS ANGELES COUNTY ENGINEERING BLDG.

NOTE: ANY ADDITIONS OR CHANGES ON THIS SHEET MUST BE MADE OR CIRCLED IN RED INK, WITH DATE AND NAME OF PERSON MAKING CHANGE.

Do not extend notes this side of this line.

STATION	B. S.	H. I.	F. S.	ELEV.	Whittier Blvd
					Left or N. ℄
BM W.2 435				27435	W.2.435 EL 274.35 (Field) FB 2174-9 Whittier Blvd N. side at Santa Gertrudes Ave to South. — 2" copper disc in cb (10' ± W. of ℄ Prod. of Santa Gertrudes Ave Mkd State of Calif. Div. of Hwy
0+46	~			273.6	℄
				27315	38' L Gutter
				27381	38' L T.C.
				27392	47.9 L Rim of S.S. M.H.
8" inlet	E.	273.92 / 9.92 / 26400		26400	Meas 9.25 / Dia .67 / 9.92
8" outlet	W	273.92 / 10.05 / 26387		26387	Meas 9.38 / Dia .67 / 10.05
0+46				2739	50' L P/L bot. of well
0+46				27690	50' L P/L top of 8" well
0+73				27309	38' L Gutter
✓		274.06 / 6.5 / 26756		27406	38' L top cb
✓				26756	Meas. 6.5 38' L F.l. of culvert
1+00	℄ int			2742	℄ int
				2741	20' L
				27324	38' L Gutter at W. end C.R.
				27427	38' L Top cb " " "

F. B. 2174 Pg. 100 Job No. 2057.14 Division No. 10 Notes Red. Plotted Profile
Survey of Russell St Date Date No.
Survey by Snyder Notes PRS Notes Chkd. Checked X-Sec.
Indexed C. Johnson Date Date Date No.

76298 S & E #307—7-55

PLEASE RETURN TO
LOS ANGELES COUNTY ENGINEER
700 LOS ANGELES COUNTY ENGINEERING BLDG.

NOTE: ANY ADDITIONS OR CHANGES ON THIS SHEET MUST BE MADE OR CIRCLED IN RED INK, WITH DATE AND NAME OF PERSON MAKING CHANGE.

Do not extend notes this side of this line.

STATION	B. S.	H. I.	F. S.	ELEV.	Whittier Blvd
					Left & N ℄
1+00				27449	50' L P/L Back of Walk
✓				27774	50' L P/L Top of Wall
2+00				2751	℄
				2749	20' L
				2746	38' L X Gutter
				2750	50' L
3+00				2761	℄
				2757	20' L
				27494	38' L Gutter at E end C.R.
⊙				27584	38' L Top cb - - - -
				2770	50' L P/L
3+01.5				2710	38' L Flow line of 30" culvert
3+64				27551	38' L Gutter
				27650	38' L Top cb
				27170	38' L Flow line of 24" Culvert
4+00				2767	℄
				2765	20' L
				27599	38' L Gutter
				27666	38' L Top cb
				2773	50' L P/L

Profile No. ____ Notes Red. ____ Plotted ____ Job No. 2057.14 Division No. 10 F. B. 2174 Pg. 101
X-Sec. No. ____ Date ____ Date ____ Survey of Russell St.
Notes Chkd. ____ Checked ____ Survey by Snyder Notes 1985 Date 10-1-58
Date ____ Date ____ Map No. ____ Indexed C. Johnson

76298 S & E #307—7-55

PLEASE RETURN TO
LOS ANGELES COUNTY ENGINEER
700 LOS ANGELES COUNTY ENGINEERING BLDG.

NOTE: ANY ADDITIONS OR CHANGES ON THIS SHEET MUST BE MADE OR CIRCLED IN RED INK, WITH DATE AND NAME OF PERSON MAKING CHANGE.

Do not extend notes this side of this line.

STATION	B. S.	H. I.	F. S.	ELEV.	Whittier Blvd
					Left & N. ℄
5+00				2770	℄
				2769	20' L
				27643	38' L Gutter
				27700	38' L Top cb
				2780	50' L P/L
6+00				2775	℄
				2774	20' L
				27687	38' L Gutter
				27755	38' L Top cb
				2787	50' L P/L
7+00				2779	℄
				2777	20' L
				27723	38' L Gutter
				27789	38' L Top cb
				2784	43' L Bk
				2812	50' L P/L Top
8+00				2783	℄
				2781	20' L
				27762	38' L Gutter
				27826	38' L Top cb

F. B. 2174 Pg. 102 Job No. 2057.14 Division No. 10 Notes Red. Plotted Profile
Survey of Russell ST Date Date No.
Survey by Snyder Notes P135 Notes Chkd. Checked X-Sec.
Indexed C. Johnson Date Date Date No.

76298 S & E #307—7-55

PLEASE RETURN TO
LOS ANGELES COUNTY ENGINEER
700 LOS ANGELES COUNTY ENGINEERING BLDG.

NOTE: ANY ADDITIONS OR CHANGES ON THIS SHEET MUST BE MADE OR CIRCLED IN RED INK, WITH DATE AND NAME OF PERSON MAKING CHANGE.

Do not extend notes this side of this line.

STATION	B. S.	H. I.	F. S.	ELEV.	Whittier	Blvd.
					Left & N.	℄
8+00				2788	43' L Bk	
✓				2831	50' L P/L	Top
✓				2763	Basement of	Church Pg. 108
✓				2850	ground Elev. at S.W. cor Church	
9+00				2786		℄
				2785	20' L	
				27795	38' L Gutter	
				27865	38' L Top cb	
				2790	43' L Bk	
				2813	50' L P/L Top	
10+00				2791		℄
				2789	20' L	
				27837	38' L Gutter	
				27902	38' L Top cb	
				2795	43' L Bk	
				2801	50' L P/L	
11+00				2793		℄
				2792	20' L	
				27867	38' L Gutter	
				27935	38' L Top cb	

Profile Notes Red. ____ Plotted ____ Job No. 2057.14 Division No. 10 F. B. 2174 Pg. 103
No. ____ Date ____ Date ____ Survey of Russell ST.
X-Sec. Notes Chkd. ____ Checked ____ Survey by Snyder Notes PRS Date 10-58
No. ____ Date ____ Date ____ Map No. ____ Indexed C. Johnson Date ____

76298 S & E #307—7-55

PLEASE RETURN TO
LOS ANGELES COUNTY ENGINEER
700 LOS ANGELES COUNTY ENGINEERING BLDG.

NOTE: ANY ADDITIONS OR CHANGES ON THIS SHEET MUST BE MADE OR CIRCLED IN RED INK, WITH DATE AND NAME OF PERSON MAKING CHANGE.

Do not extend notes this side of this line.

F. B. 9174 Pg. 104 Job No. 2257.14 Division No. 12 Notes Red. ____ Plotted ____ Profile No. ____
Survey of Russell ST. Date ____ Date ____ X-Sec. No. ____
Survey by Snyder Notes PRS. Notes Chkd. ____ Checked ____
Indexed C. Johnson Date ____ Date ____ Date ____

STATION	B. S.	H. I.	F. S.	ELEV.	Whittier Blvd
11+00					Left ℄ N. ℄
✓				2796	50' L P/L
✓				2808	26' L Bldg.
11+46.5				27850	38' L Gutter
✓				27941	38' L Top ch
✓				27490	40' L Flow line of 30" Culvert
11+51.5				[illegible]	36.2 L Rim of Tel. M.H.
✓				26855	Bot. of Vault
					View Looking E & W
					4'x8'x10.65 conc. Vault
11+79.8±	℄ int			2796	℄ int. Virginia Ave & Whittier Blvd.
12+00				2797	℄
				2795	30' L
				27899	38' L Gutter
				27974	38' L Top ch
				2807	50' L P/L

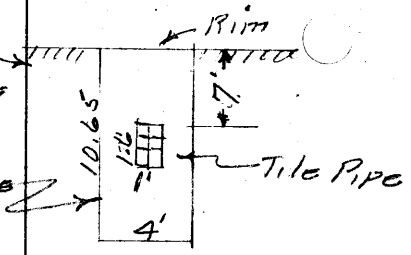

76298 S & E #307—7-55

PLEASE RETURN TO
LOS ANGELES COUNTY ENGINEER
700 LOS ANGELES COUNTY ENGINEERING BLDG.

NOTE: ANY ADDITIONS OR CHANGES ON THIS SHEET MUST BE MADE OR CIRCLED IN RED INK, WITH DATE AND NAME OF PERSON MAKING CHANGE.

Do not extend notes this side of this line.

STATION	B. S.	H. I.	F. S.	ELEV.	Whittier Blvd
					Left & N. ℄
12+47 ✓				27976	22.7 L Rim of Tel. Mtt.
				26976	Bot of Tel Vault
					View Looking E & W
					4'X8'X10' Conc Vault
13+00				2805	℄
				2803	20' L
				27980	38' L Gutter
				28050	38' L Top cb
				2807	50' L P/L
				28015	
14+00				2816	℄
				2815	20' L
				28104	38' L Gutter
				28169	38' L Top cb

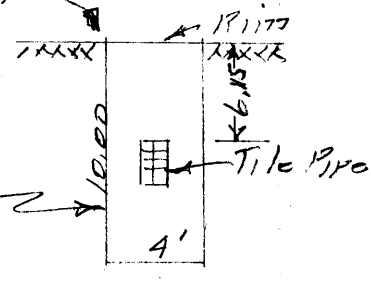

Profile Notes Red. ____ Plotted ____ Job No. 2057.14 Division No. 10 F. B. 2174 Pg. 105
No. ____ Date ____ Date ____ Survey of Russell St.
X-Sec. Notes Chkd. ____ Checked ____ Survey by Snyder Notes 1 RS Date 10-58
No. ____ Date ____ Date ____ Map No. ____ Indexed Johnson

76298 S & E #307—7-55

PLEASE RETURN TO
LOS ANGELES COUNTY ENGINEER
700 LOS ANGELES COUNTY ENGINEERING BLDG.

NOTE: ANY ADDITIONS OR CHANGES ON THIS SHEET MUST BE MADE OR CIRCLED IN RED INK, WITH DATE AND NAME OF PERSON MAKING CHANGE.

Do not extend notes this side of this line.

STATION	B. S.	H. I.	F. S.	ELEV.	Whittier Blvd
					Left & N. ℄
14+00				2820	50' L P/L
15+00				2828	℄
				2826	20' L
				28213	38' Gutter
				28281	38' Top cb
				2830	50' L P/L
16+00				2839	℄
				2838	20' L
				28328	38' Gutter
				28394	38' Top cb
				2842	50' L P/L
17+00				2851	℄
				2849	20' L
				28436	38' Gutter
				28501	38' Top cb
				2854	50' L P/L
				2892	300' L
18+00				2861	℄
				2860	20' L
				28551	38' Gutter

F. B. 2174 PG. 106 Job No. 2057.10 Division No. 10 Notes Red. Plotted Profile
Survey of Russell St. Date Date No.
Survey by Snyder Notes PRS Notes Chkd. Checked X-Sec.
Indexed C. Johnson Date Date Date No.

76L-298 S & E #307—1-56

PLEASE RETURN TO
LOS ANGELES COUNTY ENGINEER
700 LOS ANGELES COUNTY ENGINEERING BLDG.

NOTE: ANY ADDITIONS OR CHANGES ON THIS SHEET MUST BE MADE OR CIRCLED IN RED INK, WITH DATE AND NAME OF PERSON MAKING CHANGE.

Do not extend notes this side of this line.

STATION	B. S.	H. I.	F. S.	ELEV.	Whittier	Blvd
					Left ℄ N.	℄
18+00				28616	38' Top cb	
				2862	50' L P/L	
19+00				2873		℄
				2871	20' L	
				28658	38' L Gutter	
				28727	38' L Top cb	
				2875	50' L P/L	
20+00				2884		℄
				2883	20' L	
				28772	38' L Gutter	
				28840	38' L Top cb	
				2888	50' L	
21+00				2895		℄
				2894	20' L	
				28891	38' L Gutter	
				28955	38' L Top cb	
				2902	50' P/L	
				2916	250' L	
22+00				2907		℄
				2905	20' L	

Profile No. ____ Notes Red. ____ Plotted ____ Job No. 2057.14 Division No. 10 F. B. 2174 Pg. 107
X-Sec. No. ____ Date ____ Date ____ Survey of Russell St
Notes Chkd. ____ Checked ____ Survey by Snyder Notes PRS Date 10-58
Date ____ Date ____ Map No. ____ Index [illegible] C. John[illegible]

76L-298 S & E #307—1-56

PLEASE RETURN TO
LOS ANGELES COUNTY ENGINEER
700 LOS ANGELES COUNTY ENGINEERING BLDG.

NOTE: ANY ADDITIONS OR CHANGES ON THIS SHEET MUST BE MADE OR CIRCLED IN RED INK, WITH DATE AND NAME OF PERSON MAKING CHANGE.

Do not extend notes this side of this line.

F. B. 2174 Pg. 108 Job No. 2057.14 Division No. 10 Notes Red. ____ Plotted ____ Profile
Survey of Russell St Date ____ Date ____ No. ____ X-Sec. ____
Survey by Snyder Notes 10RS Notes Chkd. ____ Checked ____
Indexed C. Johnson Date ____ Date ____ No. ____

STATION	B. S.	H. I.	F. S.	ELEV.	Whittier Blvd
					Left of ℄
22+00				28998	38' L Gutter
				29064	38' L Top cb
				2913	50' L P/L
23+00				2918	℄
				2917	20' L
				29109	38' L Gutter
				29177	38' L Top cb
				2930	50' L P/L
BM W. Z 431				29079	BM W. Z 431 EL = 290.838 (Field) F.B. 2174 — — Whittier Blvd. (N. side)

Basement of church
Address — 15906 E Russell St.
Basement has plumbing at N. & S. end. outlets under Cone floor.
See Pg. 103 for Elev.



Notes Ck'd by	Survey of Russell ST
Map No.	JN 2057.14 Tape Std °F
Office Work	Surveyed by Snyder
Checked	Notes PRS Date 9-58
Date	Indexed K. C. Johnson

F. B. 2174 Pg. 109

C.I. 2057.14

RUSSELL ST S.S. DIST.

Location of Improvements

on

KENTUCKY AVE &

GRACELDO LANE

From - Russell ST

To - E. end of Graceldo lane

Note

STATIONING subject to correction when ℄ Run

Snyder
LeGault
Harrington
Bankson

Note: Any Additions or Changes on This Sheet Must be Made or Circled in Red Ink With Date and Name of Person Making Change.

PLEASE RETURN TO
LOS ANGELES COUNTY ENGINEER
700 LOS ANGELES COUNTY ENGINEERING BLDG.

Do not extend this side of this line.

76F309S S&E #247 1-56

F. B. 2174 Pg. 110

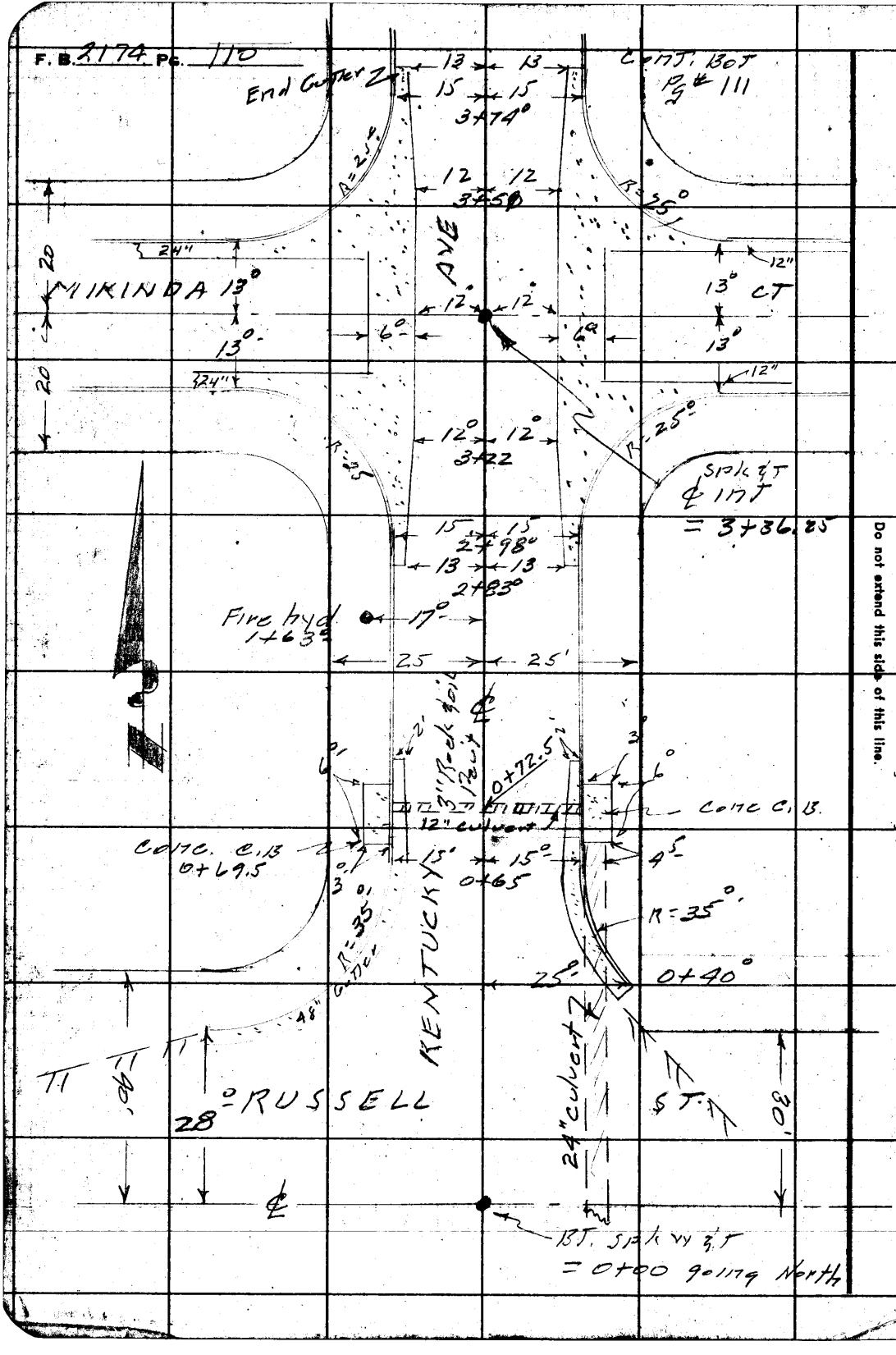

PLEASE RETURN TO
LOS ANGELES COUNTY ENGINEER
700 Los Angeles County Engineering Bldg.

Do not extend this side of this line.

Note: Any Additions or Changes on This Sheet Must be Made or Circled in Red Ink With Date and Name of Person Making Change.

Notes Ck'd by	Survey of Russell ST
Map No.	JN 205214 Tape Std °F
Office Work	Surveyed by Snyder
Checked	Notes PRS Date 9-58
Date	Indexed A. C. Johnson

F. B. 2174 PG. 111

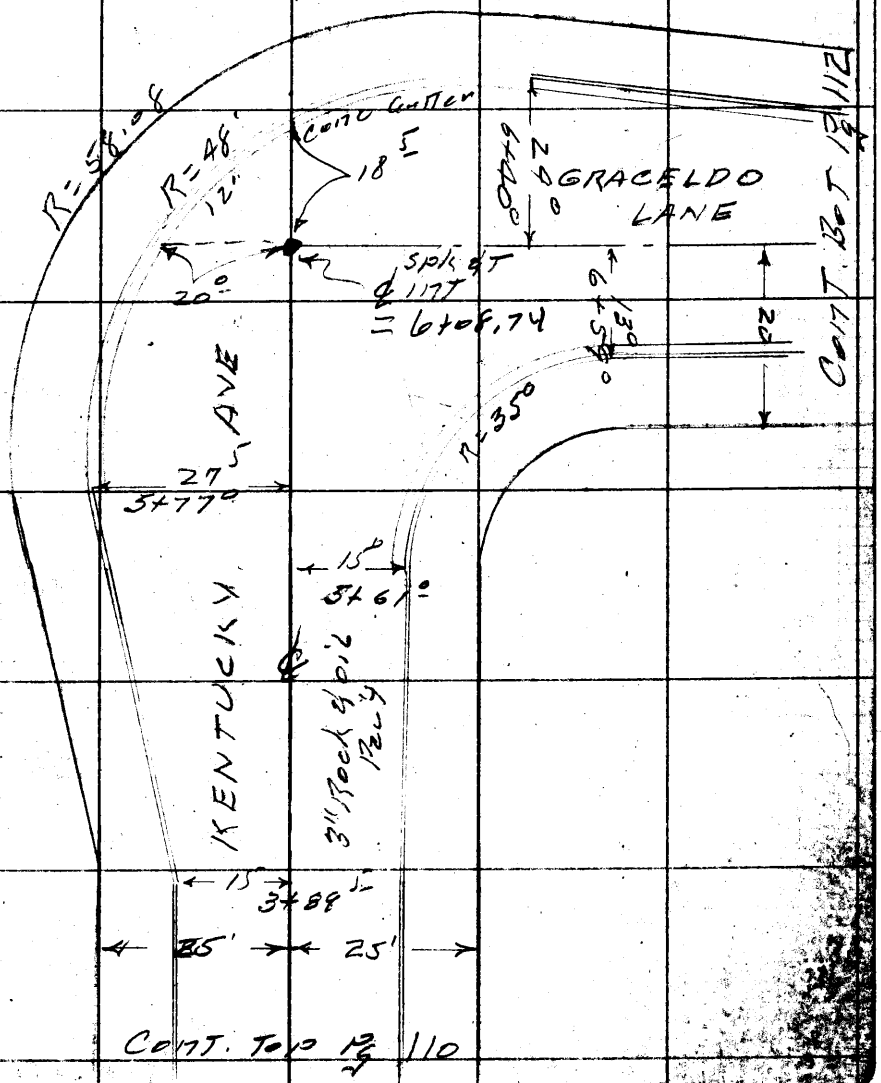

Note: Any Additions or Changes on This Sheet Must be Made or Circled in Red Ink With Date and Name of Person Making Change.

PLEASE RETURN TO
LOS ANGELES COUNTY ENGINEER
700 LOS ANGELES COUNTY ENGINEERING BLDG.

Do not extend this side of this line.

76F309S S&E #247 1-56

F. B. 2174 Pg. 112

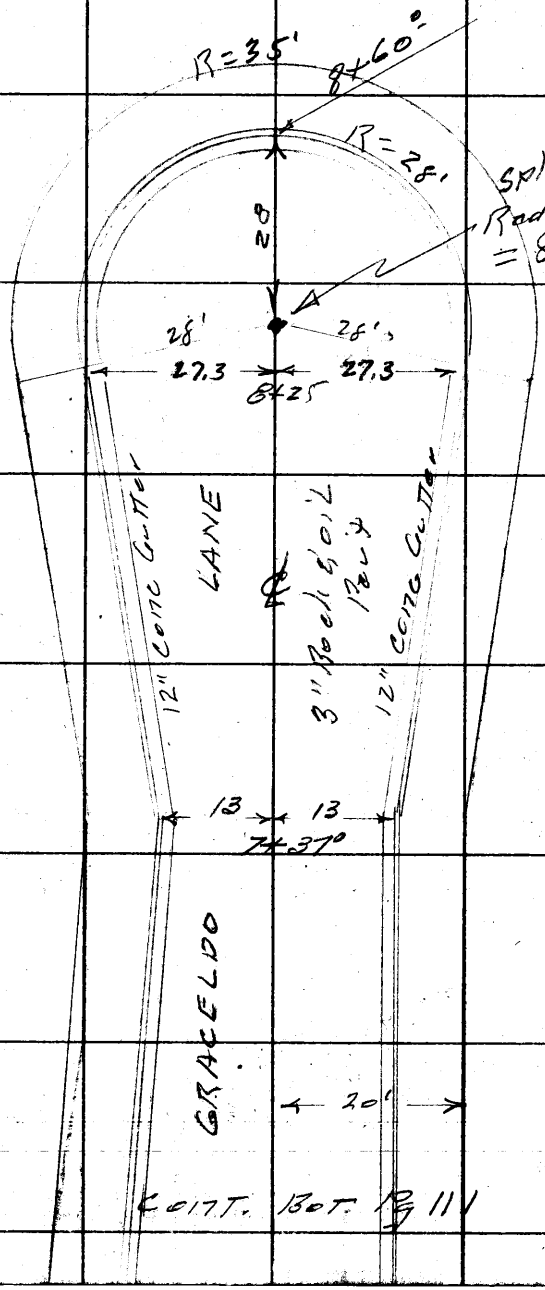

LOS ANGELES COUNTY ENGINEER
700 Los Angeles County Engineering Bldg.
PLEASE RETURN TO
Do not extend this slab of this line.
Note: Any Additions or Changes on This Sheet Must be Made or Circled in Red Ink With Date and Name of Person Making Change.

Profile No.	Notes Red.	Plotted	Job No. 2057.14	Division No. 10	F. B. 2174 Pg. 113
	Date	Date	Survey of Russell St.		
X-Sec. No.	Notes Chkd.	Checked	Survey by Snyder	Notes PRS	Date 10-58
	Date	Date	Map No.	Indexed C. Johnson	Date

L.I. 2057.14

RUSSELL ST S.S. DIST

X SECTIONS

ON

KENTUCKY AVE &

GRACELDO LANE

From - RUSSELL ST

to - E. end of GRACELDO LANE

SNYDER
LEGAULT
HARRINGTON
BANYSON

STATION	B. S.	H. I.	F. S.	ELEV.

Do not extend notes this side of this line.

NOTE: ANY ADDITIONS OR CHANGES ON THIS SHEET MUST BE MADE OR CIRCLED IN RED INK, WITH DATE AND NAME OF PERSON MAKING CHANGE.

PLEASE RETURN TO
LOS ANGELES COUNTY ENGINEER
700 LOS ANGELES COUNTY ENGINEERING BLDG.

76L-298 S & E #307—1-56

76L-298 S & E #307—1-56

PLEASE RETURN TO
LOS ANGELES COUNTY ENGINEER
700 LOS ANGELES COUNTY ENGINEERING BLDG.

NOTE: ANY ADDITIONS OR CHANGES ON THIS SHEET MUST BE MADE OR CIRCLED IN RED INK, WITH DATE AND NAME OF PERSON MAKING CHANGE.

Do not extend notes this side of this line.

STATION	B. S.	H. I.	F. S.	ELEV.	Kentucky Ave & [illegible] Lane
WZ-446				28945	WZ 446 Elev-28945 FB Pg 13 Russell Ave & Kentucky Ave N.W Cor Bt Spk in Cb 3' N. of N. end CR Left & West & Right & E.
0+00				2899	℄ Int Russell St & Kentucky
				2902	15' R
				2897	L. 15'
				2897	15' x Gut.
				28899	N. W. Cor CR West End Gutter
				28961	" " " " " top Cb
				28875	" " " N. " Gut
				28940	" " " " " top Cb.
				28953	N. E Cor CR. E. " Gutter
				29014	" " " " " top Cb
				28921	" " " N. " Gut
				28995	" " " " " top Cb.
0+72				2897	℄
				28905	15 Gut
				28995	" top Cb
				28662	F.L. 24" culvert N. end — " 12" Flow Line E & W
				28860	Gut 15
				28951	top Cb "
				286.84	Flow Line " 12" culvert E & W

F. B. 2174 Pg. 114 Job No. 2057.14 Division No. 10 Notes Red. Plotted Profile
Survey of Russell St. Date Date No.
Survey by Snyder Notes D. L. Notes Chkd. Checked X-Sec.
Indexed C. Johnson Date Date Date No.

76L-298 S & E #307—1-56

PLEASE RETURN TO
LOS ANGELES COUNTY ENGINEER
700 LOS ANGELES COUNTY ENGINEERING BLDG.

NOTE: ANY ADDITIONS OR CHANGES ON THIS SHEET MUST BE MADE OR CIRCLED IN RED INK, WITH DATE AND NAME OF PERSON MAKING CHANGE.

Do not extend notes this side of this line.

STATION	B. S.	H. I.	F. S.	ELEV.	KENTUCKY AVE & GRACELDO LANE	
					Left & West ℄	Right & East
1+00				2900	℄	
				28945		15 Gutter
				29015		" top Cb
				28922	Gut 15	
				28985	top Cb "	
2+00	①			29334	℄	
				2929		15 Gutter
				29357		" top Cb
				29280	Gut 15	
				29347	top Cb	
3+36 25				2989	℄ Int Kentucky AVE & MIKINDA Ct.	
				29836		15 Gut
				2997		50
				29850	Gut 15	
				2994	50	
				29705	S. W. Cor CR	S end Gutter
				29767	" " " "	" " top Cb
				29882	" " " "	W " Gutter
				29930	" " " "	" " top Cb

Profile No. ____ Notes Red. ____ Plotted ____ Job No. 2057.14 Division No. 10 F. B. 2174 Pg. 415
X-Sec. No. ____ Date ____ Date ____ Survey of Russell St.
Notes Chkd. ____ Checked ____ Survey by Snyder Notes B.L. Date 10-58
Date ____ Date ____ Map No. ____ Indexed C. Johnson

76L-298 S & E #307—1-56

PLEASE RETURN TO
LOS ANGELES COUNTY ENGINEER
700 LOS ANGELES COUNTY ENGINEERING BLDG.

NOTE: ANY ADDITIONS OR CHANGES ON THIS SHEET MUST BE MADE OR CIRCLED IN RED INK, WITH DATE AND NAME OF PERSON MAKING CHANGE.

Do not extend notes this side of this line.

STATION	B. S.	H. I.	F. S.	ELEV.	Kentucky Ave & Guacaldo Lane
					Left & West ℄ Right & East
3+36 25				29916	N.W. Cor CR W end Gutter
				29973	" " " " " " top Cb
				30005	" " " " N. " Gut
				30069	" " " " " " top Cb
				29694	S.E. " " S. " Gut
				29757	" " " " " " top Cb
				29855	" " " " E. " Gut
				29903	" " " " " " top Cb
				29996	N. E Cor " N. " Gut
				30061	" " " " " " top Cb
				29950	" " " " E " Gut
				29999	" " " " " " top Cb
4+00	①			30143	℄
				30105	15 Gutter
				30164	" top Cb
				30098	Gutter 15
				30157	top Cb "
5+00				3052	℄
				3049	15 Gut
				30534	" top Cb

F. B. 2174 Pg. 116 Job No. 2057.14 Division No. 10 Notes Red. Plotted Profile
Survey of Russell St Date Date No.
Survey by Stryker Notes 12.6 Notes Chkd. Checked X-Sec.
Indexed Date Date No.

76L-298 S & E #307—1-56

PLEASE RETURN TO
LOS ANGELES COUNTY ENGINEER
700 LOS ANGELES COUNTY ENGINEERING BLDG.

NOTE: ANY ADDITIONS OR CHANGES ON THIS SHEET MUST BE MADE OR CIRCLED IN RED INK, WITH DATE AND NAME OF PERSON MAKING CHANGE.

Do not extend notes this side of this line.

STATION	B. S.	H. I.	F. S.	ELEV.	Kentucky Ave & Gracelo Lane
					Left & West ℄ Right & East
5+00				30456	Cut 15
"				30513	top Cb. "
5+61.00				3078	℄
"				3074	15 Cut
"				30784	" top Cb
5+77.0				3075	Cut 27.5
				30795	top Cb "
6+00				30937	℄
6+08.74 (1)				3095	℄ Int Kentucky Ave & Gracelo
				3088	Cut 20'
				30927	top Cb "
				3123	N-W-Cor Lot #8 - tract #18256
					Going East on Gracelo Lane
					Left & North ℄ Right & South
				3096	Cut 18.5
				31007	top Cb "
6+40				31034	Cut 24'
"				31080	top Cb "

Profile No. ____ Notes Red. ____ Plotted ____ Job No. 2057.14 Division No. 10 F. B. 2174 Pg. 117
X-Sec. No. ____ Date ____ Date ____ Survey of Russell St
Notes Chkd. ____ Checked ____ Survey by Snyder Notes R.L. Date 10-58
Date ____ Date ____ Map No. ____ Indexed C. Jones Date ____

76L-298 S & E #307—1-56

PLEASE RETURN TO
LOS ANGELES COUNTY ENGINEER
700 LOS ANGELES COUNTY ENGINEERING BLDG.

NOTE: ANY ADDITIONS OR CHANGES ON THIS SHEET MUST BE MADE OR CIRCLED IN RED INK, WITH DATE AND NAME OF PERSON MAKING CHANGE.

Do not extend notes this side of this line.

STATION	B. S.	H. I.	F. S.	ELEV.	Kentucky Ave & Graceldo Lane
					Left & North ℄ Right & South
6+59°				30974	13' Cut
"				31024	" top cb
7+00				31130	℄
7+37.00				3118	℄
				31113	13 Cut
				31157	" top cb
				31174	Cut 13
				31217	top cb "
8+00				3128	℄
8+25.00				3131	℄
				31251	28° Cut
				31304	" top cb
				31307	Cut 28
				31352	top cb. "
8+60.00				31292	℄ Prod. Cut
				31338	" top cb.
				3195	N. E. Cor Lot #11 tract #18256
				3070	S. E. " " #12 " "
8+75.00				3131	℄
WZ-444				31338	BMWZ444 ELEV-31338 FB-2174 Pg
					Graceldo lane at E. end of ST - BT - spk in cb
					10' I.S. of ℄ Prod of ST.

F. B. 2174 Pg. 118 Job No. 2057.14 Division No. 10 Notes Red. Plotted Profile
Survey of Russell ST Date Date No. X-Sec.
Survey by Snyder Notes 12.6 Notes Chkd. Checked
Inde[illegible] C. Johnson Date Date Date No.

Notes Ck'd by	Survey of Russell ST.	F. B. 2174 PG. 119
Map No.	JN 2057.14 Tape Std °F	
Office Work	Surveyed by Snyder	
Checked	Notes P135 Date 10-58	
Date	Indexed A. C. Johnson	

C.I. 2057.14

RUSSELL ST

Location of Improvements

on

MIKINDA COURT

From - E. end of ST.

To - N. end of ST

Snyder
Le Gault
Harrington
Bankson

Note

STATIONING subject to change when ℄ run

Note: Any Additions or Changes on This Sheet Must be Made or Circled in Red Ink With Date and Name of Person Making Change.

Do not extend this side of this line.

PLEASE RETURN TO
LOS ANGELES COUNTY ENGINEER
700 LOS ANGELES COUNTY ENGINEERING BLDG.

76F309S S&E #247 1-56

F. B. 2174 Pg. 120

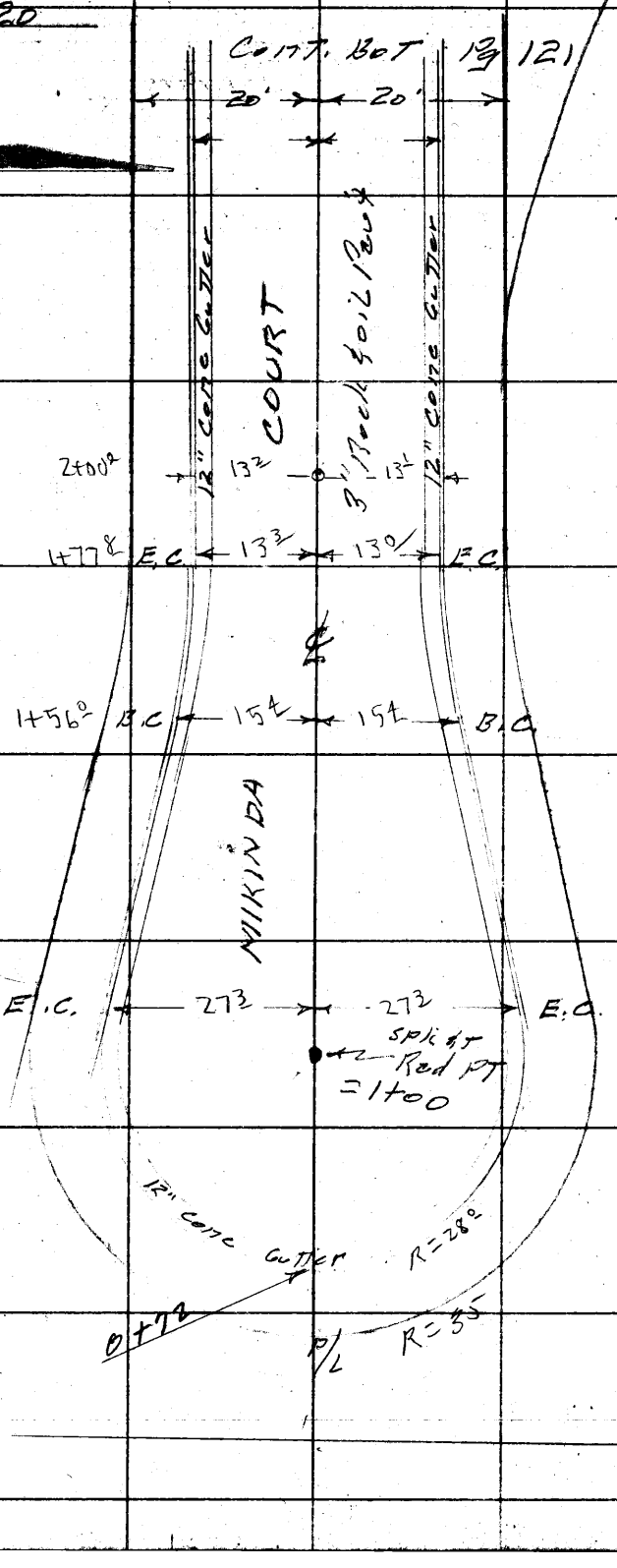

LOS ANGELES COUNTY ENGINEER
700 Los Angeles County Engineering Bldg.

PLEASE RETURN TO

Do not extend this side of this line.

Note: Any Additions or Changes on This Sheet Must be Made or Circled in Red Ink With Date and Name of Person Making Change.

Notes Ck'd by	Survey of Russell St
Map No.	JN 205714 Tape Std °F
Office Work	Surveyed by Snyder
Checked	Notes 1935 Date 10-56
Date	Indexed C. Johnson

F. B. 2174 PG. 121

Note: Any Additions or Changes on This Sheet Must be Made or Circled in Red Ink With Date and Name of Person Making Change.

Do not extend this side of this line.

PLEASE RETURN TO
LOS ANGELES COUNTY ENGINEER
700 LOS ANGELES COUNTY ENGINEERING BLDG.

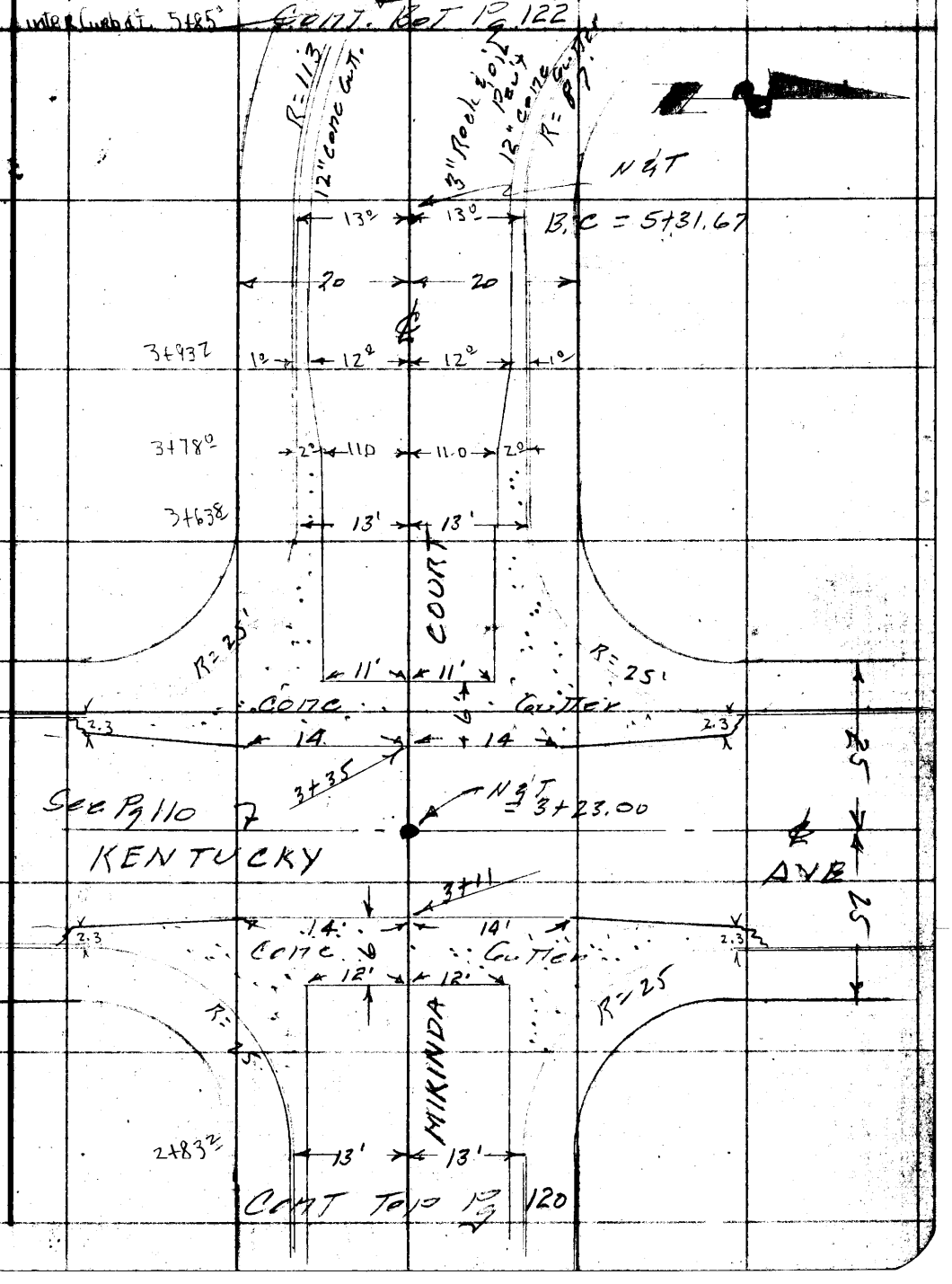

78F309S S&E #247 1-56

F. B. 2174 PG. 122

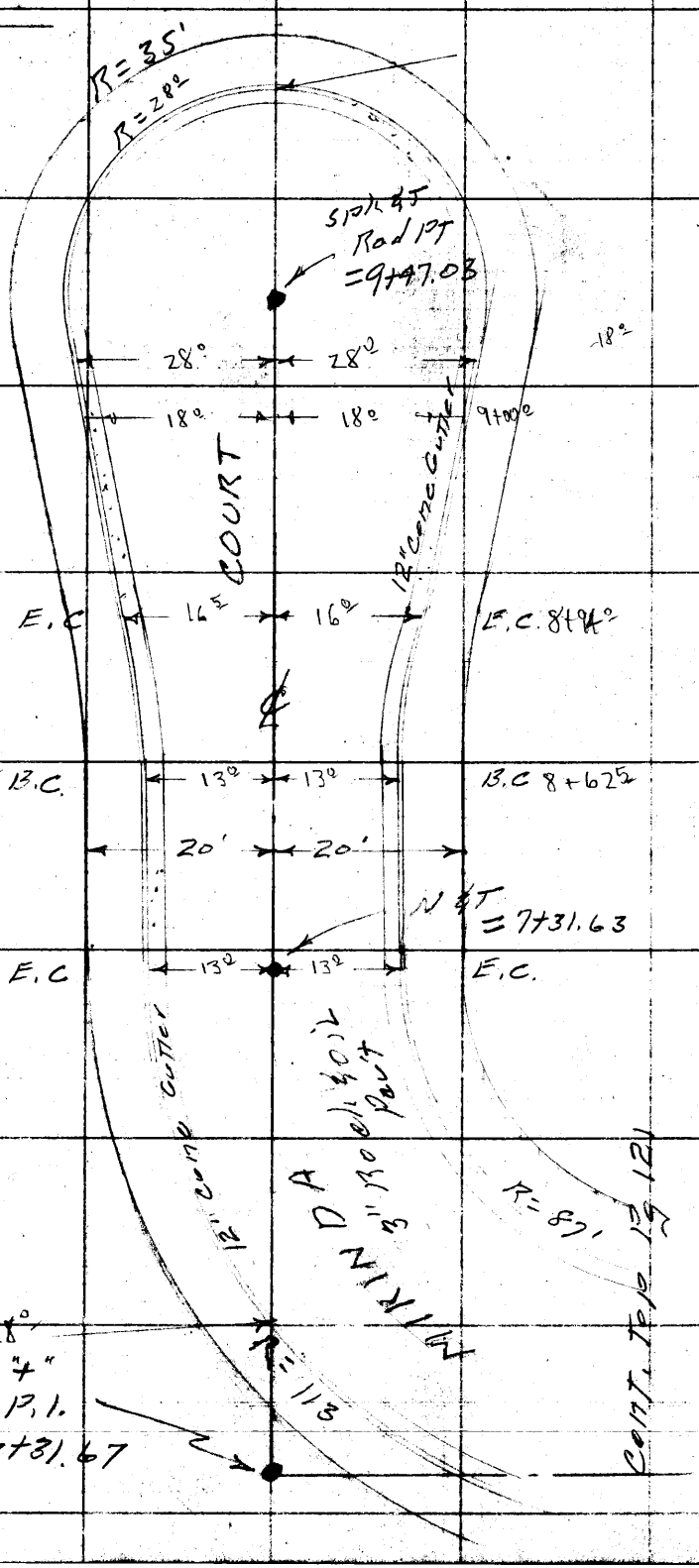

PLEASE RETURN TO
LOS ANGELES COUNTY ENGINEER
700 Los Angeles County Engineering Bldg.
Do not extend this side of this line.

Note: Any Additions or Changes on This Sheet Must be Made or Circled in Red Ink With Date and Name of Person Making Change.

Profile	Notes Red.	Plotted	Job No. 2057.14 Division No. 10	F. B. 2174 Pg. 123
No.	Date	Date	Survey of Russell ST	
X-Sec.	Notes Chkd.	Checked	Survey by Snyder Notes PRS Date 10-58	
No.	Date	Date	Map No. [redacted] Date	

C.I. 2057.14
RUSSELL ST S.S. Dist.

X SECTIONS
on
MIKINDA COURT
From - E. end of ST.
to - N. end of ST.

Snyder
LaGault
Cennesco
Nioya
Rangle

STATION	B. S.	H. I.	F. S.	ELEV.

NOTE: ANY ADDITIONS OR CHANGES ON THIS SHEET MUST BE MADE OR CIRCLED IN RED INK, WITH DATE AND NAME OF PERSON MAKING CHANGE.

PLEASE RETURN TO
LOS ANGELES COUNTY ENGINEER
700 LOS ANGELES COUNTY ENGINEERING BLDG.

Do not extend notes this side of this line.

76298 S & E #307—7-55

76298 S & E #307—7-55

PLEASE RETURN TO
LOS ANGELES COUNTY ENGINEER
700 LOS ANGELES COUNTY ENGINEERING BLDG.

NOTE: ANY ADDITIONS OR CHANGES ON THIS SHEET MUST BE MADE OR CIRCLED IN RED INK, WITH DATE AND NAME OF PERSON MAKING CHANGE.

Do not extend notes this side of this line.

STATION	B. S.	H. I.	F. S.	ELEV.	Mikinda Court
					Left & S. ℄ Right & N.
B. M. W. Z. 445				300 58	W. Z. 445 EL 300.584 (Field) FB. 2174-12 Mikinda Court at E. end of ST. - Bt. spk in cb 10' ± S. of ℄ Prod of ST.
0+47				303.2	℄ Prod
				307.00	136' R
				299.6	L. 136'
0+72				300.60	℄ Prod top cb
				300.10	" Gut.
1+00				300.5	℄
				300.36	28' Gutter
				300.81	" top cb
				299.83	Gut 28'
				300.25	top cb "
2+00 ⊙				300.16	℄
				299.93	13' Gutter
				300.37	" top cb
				299.50	Gut 13'
				299.97	top cb. "
3+00				298.8	℄
3+23				298.9	℄ Int Mikinda Ct & Kentucky
"				301.0	50 R.

F. B. 2174 Pg. 124 Job No. 2057.14 Division No. 10 Notes Red. Plotted Profile
Survey of Russell ST. Date Date No.
Survey by Snyder Notes PRS Notes Chkd. Checked X-Sec.
Indexed C. Johnson Date Date Date No.

76L-298 S & E #307—1-56

PLEASE RETURN TO
LOS ANGELES COUNTY ENGINEER
700 LOS ANGELES COUNTY ENGINEERING BLDG.

NOTE: ANY ADDITIONS OR CHANGES ON THIS SHEET MUST BE MADE OR CIRCLED IN RED INK, WITH DATE AND NAME OF PERSON MAKING CHANGE.

Do not extend notes this side of this line.

STATION	B. S.	H. I.	F. S.	ELEV.	MIKINDA	Ct.
				297.0	Left & S.	Right & N
3+23.00				299.50	Lt. 50°	
					N.E. COR CR E. end	Gutter
				300.0	" " " "	top cb
				299.96	" " " N. "	Gutter
				300.62	" " " " "	top cb
				300.21	N.W. " " N. "	Gutter
				300.84	" " " " "	top cb
				299.15	" " " W. "	Gutter
				298.67	" " " " "	top cb
				298.55	S.E. " " E. "	Gutter
				299.01	" " " " "	top cb
				296.87	" " " S. "	Gutter
				297.52	" " " " "	top cb
				296.89	S.W. " " S. "	Gutter
				297.54	" " " " "	top cb
				298.79	" " " W "	Gutter
				299.27	" " " " "	top cb
4+00 ⊙				299.61	℄	
				299.45		13' Gutter
				299.96		" top cb

Profile No. ____ Notes Red. ____ Plotted ____ Job No. 2057.14 Division No. 10 F. B. 2174 Pg. 125
X-Sec. No. ____ Date ____ Date ____ Survey of Russell St.
Notes Chkd. ____ Checked ____ Survey by Snyder Notes PRS Date 10-58
Date ____ Date ____ Map No. ____ Indexed To ____ Date ____

76L-298 S & E #307—1-56

5-5

PLEASE RETURN TO
LOS ANGELES COUNTY ENGINEER
700 LOS ANGELES COUNTY ENGINEERING BLDG.

NOTE: ANY ADDITIONS OR CHANGES ON THIS SHEET MUST BE MADE OR CIRCLED IN RED INK, WITH DATE AND NAME OF PERSON MAKING CHANGE.

Do not extend notes this side of this line.

F. B. 2174 Pg. 126 Job No. 2057 Division No. 10 Notes Red. Plotted Profile
Survey of Russell St. Date Date No. X-Sec.
Survey by Snyder Notes Notes Chkd Checked
Indexed K. C. Johnson Date Date Date No.

STATION	B. S.	H. I.	F. S.	ELEV.	MIKINDA	℄
					Left ℄ S.	℄ Right ℄ N.
4+00				298.99	Gutter 13	
				299.48	Top Cb "	
5+00				299.8		℄
				299.70		13° Gutter
				300.20		" Top Cb.
				299.18	Gutter 13	
				299.69	Top Cb. "	
5+31.67				299.8		℄
5+85°				299.32		℄ Prod. gutter
"				299.88		℄ " Top Curb
6+00				300.02		℄ Prod.
"				299.90		10° Rt Top Cb
"				299.35		10 " gutter
"				299.9		25 " ℄ PGV
"				299.94		41 gutter
"				300.41		41 Top Cb.
S.W. Cor Lot #12				293.5	S.W. Cor Lot #12 Tract #16905	
P.I. 6+31.67				298.79		
6+78°				299.91		℄ Prod. Top Cb.
"				299.38		℄ " gutter

76L-298 S & E #307—1-56

PLEASE RETURN TO
LOS ANGELES COUNTY ENGINEER
700 LOS ANGELES COUNTY ENGINEERING BLDG.

NOTE: ANY ADDITIONS OR CHANGES ON THIS SHEET MUST BE MADE OR CIRCLED IN RED INK, WITH DATE AND NAME OF PERSON MAKING CHANGE.

Do not extend notes this side of this line.

STATION	B. S.	H. I.	F. S.	ELEV.	MIKINDA	st
					Left or W	℄ Rt or East
7+00 ⊙				299.98		℄
				299.97		18° Rt gutter
				300.44		" " Top Cb.
				299.45	gutter 9°	
				299.98	Top Cb. "	
8+00				301.0		℄
				300.84		13° Rt. gutter
				301.30		" " Top Cb.
				300.37	gutter 13°	
				300.88	Top Cb. "	
9+00				304.1		℄
				303.90		18' Rt gutter
				304.42		" " Top Cb.
				303.36	gutter 18'	
				303.85	Top Cb. "	
⊙ 9+47°3				305.73		℄ Radius Point
				305.39		28° Rt. gutter
				305.87		" " Top Cb.
				304.88	gutter 28'	
				305.36	Top Cb. "	
9+75°				305.57		℄ Prod gutter

Profile No. ____ Date ____ Notes Red ____ Plotted ____ Job No. 2057.14 Division No. 10 F. B. 2174 Pg. 127
X-Sec. No. ____ Date ____ Notes Chkd. ____ Checked ____ Survey of Russell St.
Survey by [illegible] Date 10-58
Map No. ____ Date ____ Indexed ____ Date ____

76L-298 S & E #307—1-56

PLEASE RETURN TO
LOS ANGELES COUNTY ENGINEER
700 LOS ANGELES COUNTY ENGINEERING BLDG.

NOTE: ANY ADDITIONS OR CHANGES ON THIS SHEET MUST BE MADE OR CIRCLED IN RED INK, WITH DATE AND NAME OF PERSON MAKING CHANGE.

Do not extend notes this side of this line.

STATION	B. S.	H. I.	F. S.	ELEV.	MIKINDA	ST
9+75				306.08	Left or W	℄ Top Cb. Right or East
10+33				307.5		℄ Prod
				310.8		143 Rt TR# 16700 N.E. Cor Lot #6
				302.2	N.W. Cor. Lot #7 143	
B.M. WZ-440				306.19	B.M. WZ-440 Elev. 306.21 Field F.B. 2174-	
					Mikinda Ct. N. end of ST. - BT. side	
					in Cb 10'± E. of ℄ Prod of ST.	

F. B. 2174 Pg. 128 Job No. 3057.14 Division No. 10 Notes Red. Plotted Profile
Survey of Russell ST. Date Date No. X-Sec.
Survey by Snyder Notes Notes Chkd. Checked
Indexed C. Johnson Date Date Date No.

Notes Ck'd by	Survey of Russell ST.
Map No.	JN 205714 Tape Std °F
Office Work	Surveyed by Snyder
Checked	Notes 1973 Date 10-56
Date	Indexed

F. B. 2174 PG. 179

C.I. 205714

RUSSELL ST. S.S. Dist.

Location of Improvements

on

LINDSKOG DR.

From - Santa Gertrudes Ave

To - E. end of ST.

Snyder
Le Gault
Carrasco
Moya
Reingle

Note
Stationing subject to change
when ℄ run

Stationing Per TR # 16560

Note: Any Additions or Changes on This Sheet Must be Made or Circled in Red Ink With Date and Name of Person Making Change.

Do not extend this side of this line.

PLEASE RETURN TO
LOS ANGELES COUNTY ENGINEER
700 LOS ANGELES COUNTY ENGINEERING BLDG.

76F309S S&E #247 1-56

F. B 2174 PG. 130



PLEASE RETURN TO
LOS ANGELES COUNTY ENGINEER
700 Los Angeles County Engineering Bldg.
Do not extend this side of this line.

Note: Any Additions or Changes on This Sheet Must be Made or Circled in Red Ink With Date and Name of Person Making Change.

Notes Ck'd by	Survey of Russell ST.
Map No.	JN 205711 Tape Std °F
Office Work	Surveyed by Snyder
Checked	Notes MRS Date 10-58
Date	Indexed K. C. Johnson

F. B 2174 PG. 181

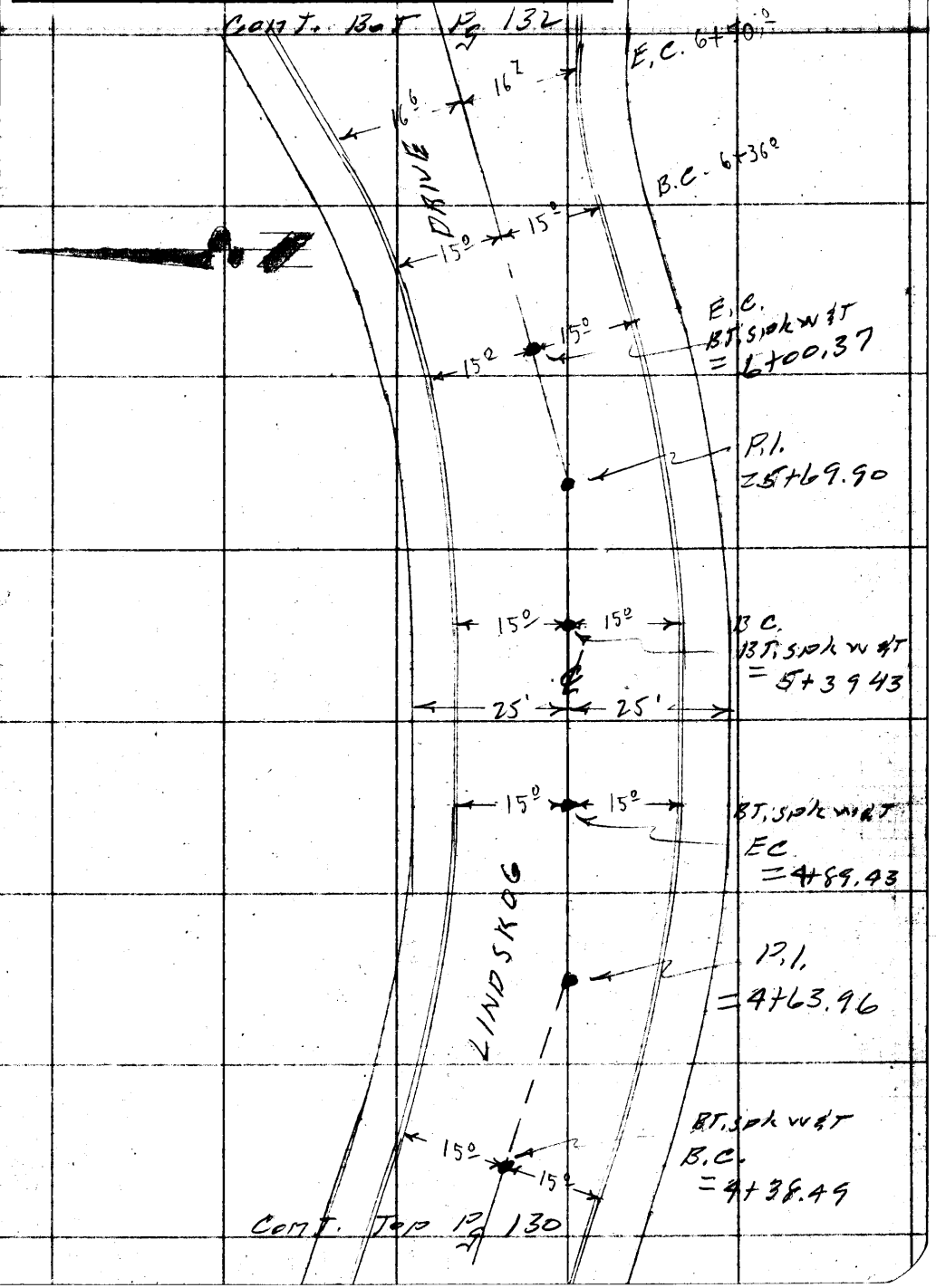

Note: Any Additions or Changes on this Sheet Must be Made or Circled in Red Ink With Date and Name of Person Making Change.

Do not extend this side of this line.

PLEASE RETURN TO
LOS ANGELES COUNTY ENGINEER
700 LOS ANGELES COUNTY ENGINEERING BLDG.

76F3098 S&E #247 1-56

F. B. 3194 PG. 132



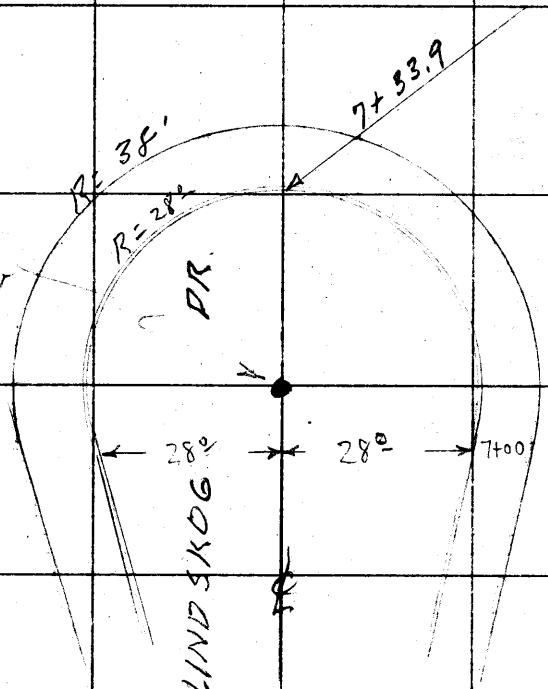

CONT. TO P 131

PLEASE RETURN TO
LOS ANGELES COUNTY ENGINEER
700 LOS ANGELES COUNTY ENGINEERING BLDG.
Do not extend this side of this line.
Note: Any Additions or Changes on This Sheet Must be Made or Circled in Red Ink With Date and Name of Person Making Change.

Profile	Notes Red.	Plotted	Job No. 2057.14	Division No. 10	F. B. 2174 Pg. 133
No.	Date	Date	Survey of Russell St.		
X-Sec.	Notes Chkd.	Checked	Survey by Snyder	Notes PRS	Date 10-58
No.	Date	Date	Map No.	Indexed J. C. Johnson	Date

C.I. 2057.14

RUSSELL ST. S.S. DIST.

X SECTIONS

on

LINDSKOG DRIVE

From - Santa Gertrudes Ave

To - E. end of St.

Snyder
Le Gault
Carrasco
Moya
Rangle

STATION	B. S.	H. I.	F. S.	ELEV.

NOTE: ANY ADDITIONS OR CHANGES ON THIS SHEET MUST BE MADE OR CIRCLED IN RED INK, WITH DATE AND NAME OF PERSON MAKING CHANGE.

PLEASE RETURN TO
LOS ANGELES COUNTY ENGINEER
700 LOS ANGELES COUNTY ENGINEERING BLDG.

Do not extend notes this side of this line.

76L-298 S & E #307—1-56

76L-298 S & E #307—1-56

PLEASE RETURN TO
LOS ANGELES COUNTY ENGINEER
700 LOS ANGELES COUNTY ENGINEERING BLDG.

NOTE: ANY ADDITIONS OR CHANGES ON THIS SHEET MUST BE MADE OR CIRCLED IN RED INK, WITH DATE AND NAME OF PERSON MAKING CHANGE.

Do not extend notes this side of this line.

STATION	B. S.	H. I.	F. S.	ELEV.	Lindskog Dr.
B/M W. 2-437				270.85	W. 2.437 EL. 270.847 (Field) Pg 10 Santa Gertrudes Ave & Lindskog Dr. S.E. Cor - BT. spk in cb S.E. of E. end of C.R.
					Left & N. & Right & S.
0+53.5				269.15	& Prod Gutter
–				269.81	& – top cb
0+79.5	269.79 / 960 / 260.19			269.79	Rim of S.S. M.H. 5.2' L
10" inlet N.		269.79 / 967 / 260.12		260.19	MEAS 8.77 DIA .83 9.60
10" outlet S				260.12	MEAS 8.84 DIA .83 9.67
8" stub E.		269.79 / 940 / 260.39		260.39	MEAS 8.73 DIA .67 9.40
0+85.2	℄ Int. (New)			269.7	Appro ℄ Int. Santa Gertrudes Ave & Lindskog Dr.
				266.7	145' R on ℄ ST
				269.2	TR# 16560 S.E. Cor Lot 16 – – Thence 40' E. to P/L
				271.3	145' L on ℄ ST.
				273.3	– – Thence 40' E to P/L N.W. Cor Lot 1
1+00					old ℄ Int
				268.61	– S.E. Cor S. End C.R. Gutter
				269.25	– – – – – Top cb
				270.02	– – – E end C.R. Gutter
				270.66	– – – – – – –
				269.74	– N.E. – N. – – Gutter

F. B. 2174 Pg. 134 Job No. 2057.14 Division No. 12 Notes Red. Plotted Profile
Survey of Russell St. Date No. X-Sec.
Survey by Snyder Notes Carrasco Notes Chkd. Checked
Indexed [illegible] Date Date No.

76L-298 S & E #307—1-56

PLEASE RETURN TO
LOS ANGELES COUNTY ENGINEER
700 LOS ANGELES COUNTY ENGINEERING BLDG.

NOTE: ANY ADDITIONS OR CHANGES ON THIS SHEET MUST BE MADE OR CIRCLED IN RED INK, WITH DATE AND NAME OF PERSON MAKING CHANGE.

Do not extend notes this side of this line.

STATION	B. S.	H. I.	F. S.	ELEV.	Lind skeg Dr.	
					Left ℄ N	℄ Right ℄ S
℄ Int				270.41	℄ Int N.E. Cor.	N. end C.R. Top cb
				270.44	" " "	E " " Gutter
				271.11	" " "	E " " Top cb
1+13.8				269.36		℄ X Gutter
1+75.0				271.6		℄
⊙ 2+00.0				271.78		℄
				271.10		15 Rt. gutter
				271.75		" " Top cb.
				271.60	gutter 15'	
				272.27	Top cb. "	
2+94.85 B.C.				272.8		℄
				272.05		15° Rt gutter
				272.67		" " Top cb.
				272.41	gutter 15'	
				272.97	Top cb. "	
3+20.32 P.I.				273.2		
E.C. 3+45.79				273.8		℄
				273.40		15° Rt. gutter
				274.06		" " Top cb.
				273.40	gutter 15'	

Profile No. ____ Notes Red. ____ Plotted ____ Job No. 2-58 Division No. 2
X-Sec. No. ____ Date ____ Date ____ Survey of Russell St
Notes Chkd. ____ Checked ____ Survey by Stryker Notes A.C. Date 10-58
Date ____ Date ____ Map No. ____ Indexed [redacted]

F. B. 2174 Pg. 135

76L-298 S & E #307—1-56

PLEASE RETURN TO
LOS ANGELES COUNTY ENGINEER
700 LOS ANGELES COUNTY ENGINEERING BLDG.

NOTE: ANY ADDITIONS OR CHANGES ON THIS SHEET MUST BE MADE OR CIRCLED IN RED INK, WITH DATE AND NAME OF PERSON MAKING CHANGE.

Do not extend notes this side of this line.

STATION	B. S.	H. I.	F. S.	ELEV.	Lindskog	DR
					Left, or North	℄ Right or South
E.C. 3+45 79				274.03	Top Cb. 15°	
4+00				275.3		℄
				274.94		15' Rt gutter
				275.58		" " Top Cb
				274.6		185 B:L.L.
				274.97	gutter 15'	
				275.58	Top Cb. "	
				279.0	Top Brk 50	
4+38 49 BC.				276.4		℄
				276.23		15° Rt gutter
				276.63		" " Top Cb.
				276.07	gutter 15	
				276.74	Top Cb. 15'	
E.C. 4+89 43 ⊙				277.85		℄
				277.40		15' Rt gutter
				278.07		" " Top Cb.
				277.44	gutter 15'	
				278.12	Top Cb. "	
5+39 43 BC.				279.39		℄
" "				278.95		15° Rt. Gutter

F. B. 2174 Pg. 136 Job No. 2057.14 Division No. 10 Notes Red. Plotted Profile
Survey of Russell St. Date Date No.
Survey by Snyder Notes Cerresco Notes Chkd. Checked X-Sec.
Indexed C. Johnson Date Date Date No.

76L-298 S & E #307—1-56

PLEASE RETURN TO
LOS ANGELES COUNTY ENGINEER
700 LOS ANGELES COUNTY ENGINEERING BLDG.

NOTE: ANY ADDITIONS OR CHANGES ON THIS SHEET MUST BE MADE OR CIRCLED IN RED INK, WITH DATE AND NAME OF PERSON MAKING CHANGE.

Do not extend notes this side of this line.

STATION	B. S.	H. I.	F. S.	ELEV.	Lindskog	DR
					Left or North	Right or South
5+39.43 B.C.				279.0		15' Rt Top Cb
"				278.96	Lt. gutter 15'	
"				279.58	" Top Cb. "	
6+00.39 E.C.				281.25		℄
"				280.69		15° Rt Gutter
"				281.36		" " Top Cb.
"				280.76	Lt. Gutter 15°	
"				281.40	Top Cb "	
6+50 E.C.				282.57		℄
"				281.24		15' Rt. Gutter
"				282.65		" " Top Cb
"				282.16	Lt. Gutter 15'	
"				282.78	" Top Cb. "	
7+00				283.57		℄
"				282.97		28' Rt. gutter
"				283.57		" " Top Cb
"				282.88	Lt. Gutter 28°	
"				283.51	" Top Cb. "	
				286.50	S.E. Cor. Lot 8 Tract # 16560	
				288.7	N.W. " " " " "	

Profile No. ____ Notes Red. ____ Plotted ____ Job No. 2257/14 Division No. 10 F. B. 2174 Pg. 137
Date ____ Date ____ Survey of Russell St
X-Sec. No. ____ Notes Chkd. ____ Checked ____ Survey by Snyder Notes A. C. Date 10-8-58
Date ____ Date ____ Map No. ____ Index H. C. Johnson Date

76L-298 S & E #307—1-56

PLEASE RETURN TO
LOS ANGELES COUNTY ENGINEER
700 LOS ANGELES COUNTY ENGINEERING BLDG.

NOTE: ANY ADDITIONS OR CHANGES ON THIS SHEET MUST BE MADE OR CIRCLED IN RED INK, WITH DATE AND NAME OF PERSON MAKING CHANGE.

Do not extend notes this side of this line.

STATION	B. S.	H. I.	F. S.	ELEV.	Lindskog	DR.
					Left or North	Right or South
7+33.9 Line Prod				283.19		℄ Gutter
				283.86		Top Cb.
B.M.WZ-438				283.85	B.M.WZ-438 Elev 283.85	F.B. 2174-10
					Lindskog Dr. (E. end of ST.) BT. sink in cb 6' S. of ℄ Prod of ST.	

F. B. 2174 Pg. 138 Job No. 205714 Division No. 10 Notes Red ____ Plotted ____ Profile ____
Survey of Russell St. Date ____ Date ____ No. ____
Survey by Snyder Notes A.C. Notes Chkd ____ Checked ____ X-Sec. ____
Indexed C. Johnson Date ____ Date ____ No. ____

Notes Ck'd by	Survey of Russell ST.	F. B. 2174 PG. 139
Map No.	JN 2057.14 Tape Std °F	
Office Work	Surveyed by Snyder	
Checked	Notes PVRS Date 12-58	
Date	Indexed L. C. Johnson 12-11-58	

C.I. 2057.14
Location of Improvements
on
GROVEDALE DR PUT ST.

From - Russell ST.
To - N. end of ST.

Snyder
Contreras
Moya
Bangle

Note: Any Additions or Changes on This Sheet Must be Made or Circled in Red Ink With Date and Name of Person Making Change.

Do not extend this side of this line.

PLEASE RETURN TO
LOS ANGELES COUNTY ENGINEER
700 LOS ANGELES COUNTY ENGINEERING BLDG.

76F309S S&E #247 1-56

F.B. 2174 PG. 140

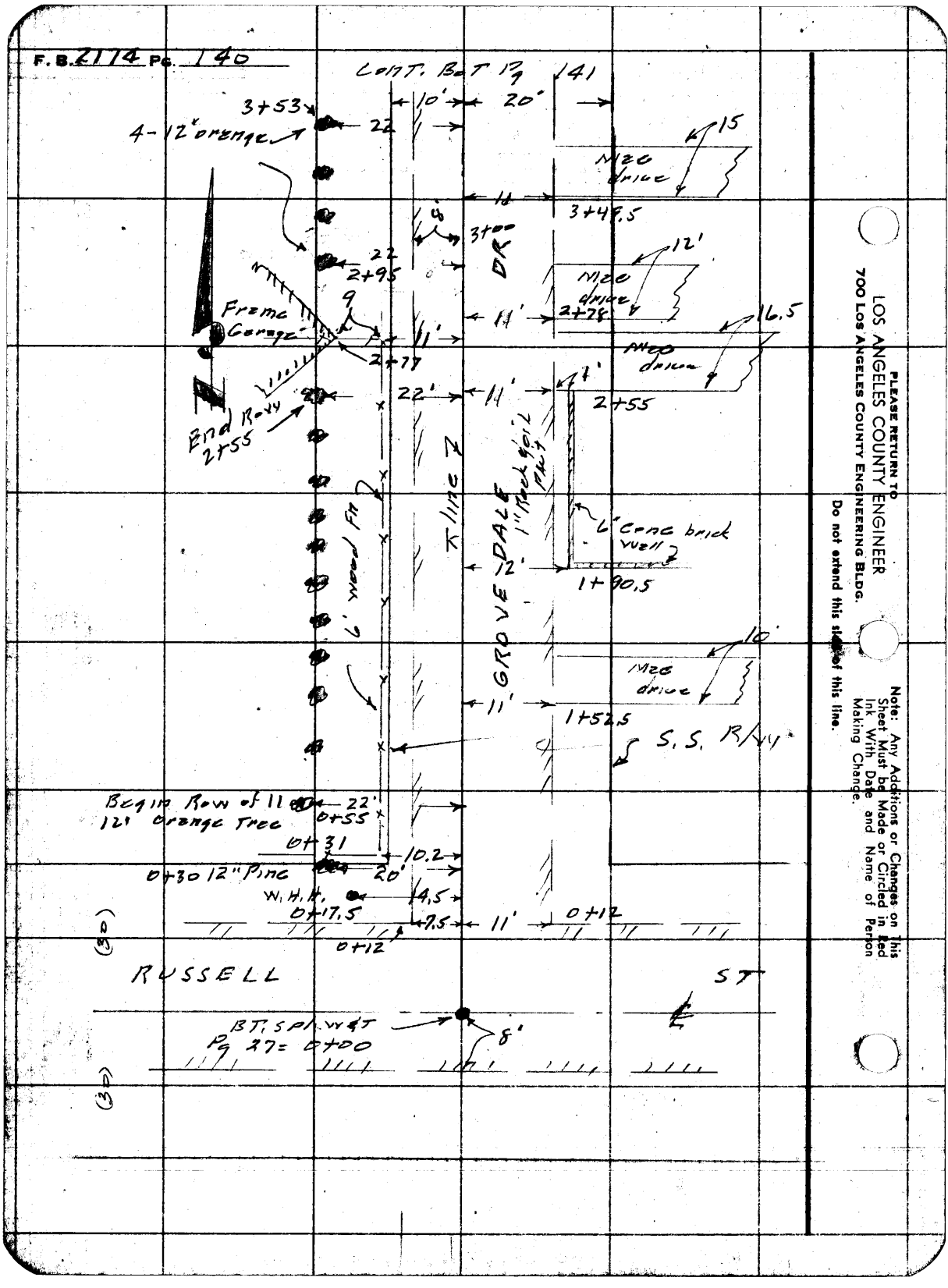

LOS ANGELES COUNTY ENGINEER
700 Los Angeles County Engineering Bldg.
PLEASE RETURN TO
Do not extend this side of this line.
Note: Any Additions or Changes on This Sheet Must be Made or Circled in Red Ink With Date and Name of Person Making Change.

Notes Ck'd by	Survey of Russell ST	F. B. 2174 PG. 141
Map No.	Calc JN 2057.14 Tape Std °F	
Office Work	Surveyed by Snyder	
Checked	Notes PRS Date 12-58	
Date	Indexed A. C. Johnson	

CONT. BOT Pg 142

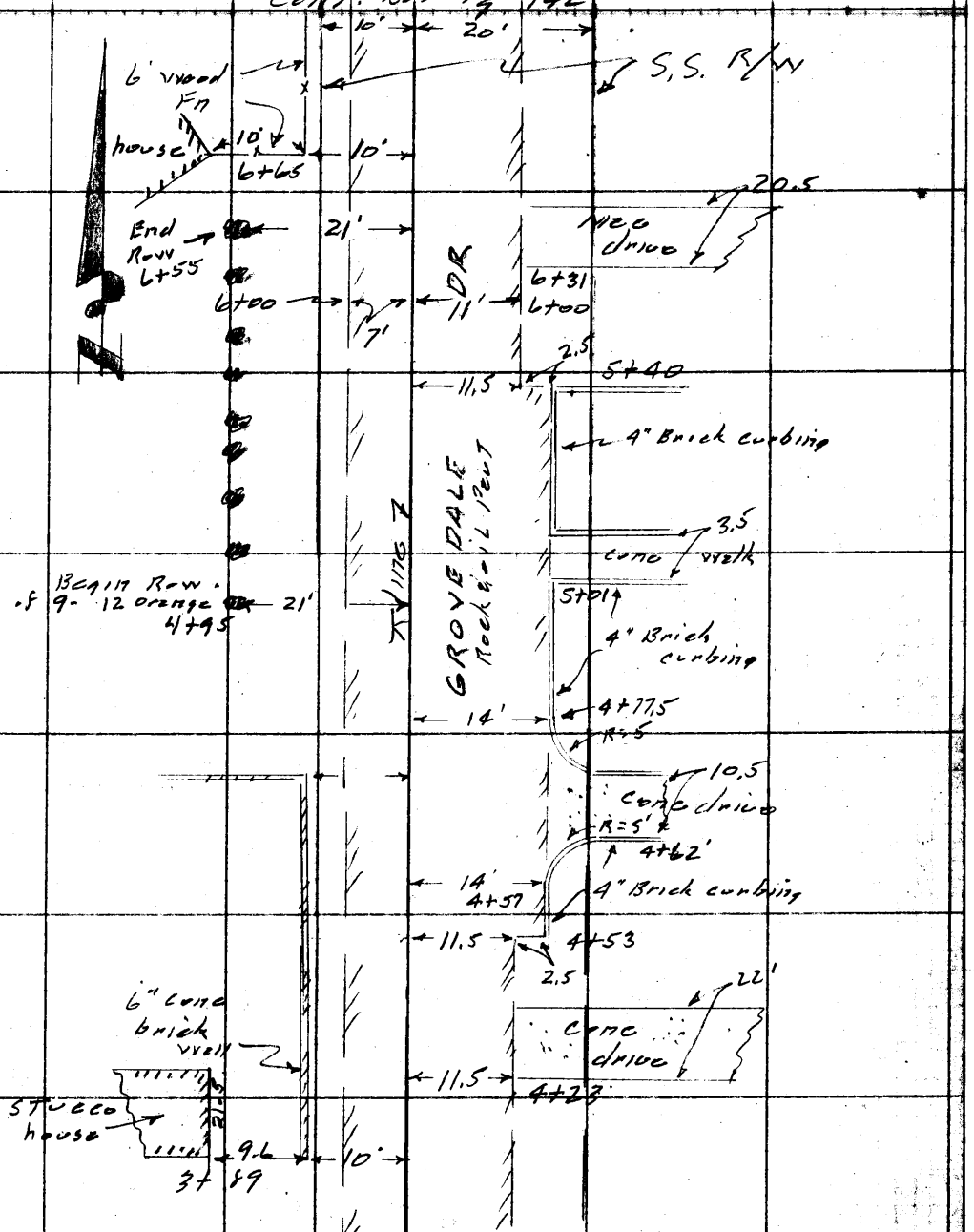

CONT. TOP Pg 140

Note: Any Additions or Changes on This Sheet Must be Made or Circled in Red Ink With Date and Name of Person Making Change.

PLEASE RETURN TO
LOS ANGELES COUNTY ENGINEER
700 LOS ANGELES COUNTY ENGINEERING BLDG.
Do not extend this side of this line.

76F309B S&E #247 1-56

PLEASE RETURN TO
LOS ANGELES COUNTY ENGINEER
700 LOS ANGELES COUNTY ENGINEERING BLDG.

Note: Any Additions or Changes on This Sheet Must be Made or Circled in Red Ink With Date and Name of Person Making Change.

Do not extend this side of this line.



F. B. 2174 Pg. 142

Profile No.	Notes Red.	Plotted	Job No. 2057.14	Division No. 10	F. B. 2174 Pg. 143
	Date	Date	Survey of Russell ST.		
X-Sec. No.	Notes Chkd.	Checked	Survey by Snyder	Notes 1233	Date 12-3-58
	Date	Date	Map No.	Indexed A. Johnson	Date

C.I. 2057.14
RUSSELL ST.

X SECTIONS
ON
GROVEDALE DR. PUT. ST.

From - Russell ST.
To - W. end of ST.

Snyder
Carrasco
Moyer
Ringle

STATION	B. S.	H. I.	F. S.	ELEV.

Do not extend notes this side of this line.

NOTE: ANY ADDITIONS OR CHANGES ON THIS SHEET MUST BE MADE OR CIRCLED IN RED INK, WITH DATE AND NAME OF PERSON MAKING CHANGE.

PLEASE RETURN TO
LOS ANGELES COUNTY ENGINEER
700 LOS ANGELES COUNTY ENGINEERING BLDG.

76L-298 S & E #307—1-56

76L-298 S & E #307—1-56

PLEASE RETURN TO
LOS ANGELES COUNTY ENGINEER
700 LOS ANGELES COUNTY ENGINEERING BLDG.

NOTE: ANY ADDITIONS OR CHANGES ON THIS SHEET MUST BE MADE OR CIRCLED IN RED INK, WITH DATE AND NAME OF PERSON MAKING CHANGE.

Do not extend notes this side of this line.

STATION	B. S.	H. I.	F. S.	ELEV.	Grovedale Dr.	
WZ 447				29246	WZ 447 EL 292.461 FB 2174-13 Russell ST S. side at Grovedale Dr. BT. SPK in cone wall S. side S.D.	
					Left.	⊼ line Right
0+00	℄ INT.			2928	INT ℄ Russell ST &	⊼ line Grovedale Dr.
✓				2929		20' R.
✓				2927	10' L	
0+17				2923		⊼ X Gutter
✓				2924		20' R.
✓				2922	10'	
0+65				2960		⊼
✓				2957		12' Ed. Pav
✓				2966		20' R
✓				2961	10' L	
1+00				2972		⊼
✓				2969		12' Ed. Pav't
✓				2973		20'
				2972	10' L P/L	
				2972	125E L	
T.P.				29849		
2+00				3000		⊼
✓				2997		11. R Ed. Pav't
✓				3302		20' R.

F.S. 2174 Pg. 144 Job No. 2057.14 Division No. 10 Notes Red. Plotted Profile
Survey of Russell ST. Date Date No.
Survey by Snyder Notes PRS Notes Chkd. Checked X-Sec.
Indexed C. Johnson Date Date Date No.

76L-298 S & E #307—1-56

PLEASE RETURN TO
LOS ANGELES COUNTY ENGINEER
700 LOS ANGELES COUNTY ENGINEERING BLDG.

NOTE: ANY ADDITIONS OR CHANGES ON THIS SHEET MUST BE MADE OR CIRCLED IN RED INK, WITH DATE AND NAME OF PERSON MAKING CHANGE.

Do not extend notes this side of this line.

STATION	B. S.	H. I.	F. S.	ELEV.	Left	Right
				2996	10' L P/L	
2+00				2996	25' L	
3+00				3025		
				3024		11' R Ed. Pavt
				3031		20' R
				3047		160' R.
				3022	10' L P/L	
				3022	25' L	
4+00				30530		
				3051		11' R Ed. Pavt
				3057		20' R
				3046	10' L P/L	
				3046	25' L	
T.P.				30639	T.P.	
5+00				3087		
5+00				3084		11' R Ed. Pavt
				3087		20' R.
				3084	10' L P/L	
				3084	25' L	
5+40				3103		
				3100		11' R Ed. Pavt
				3102		20' R.
				3083		160' R.
				3099	10' L P/L	
				3099	25' L	
6+00				3128		

Profile Notes Red. _____ Plotted _____ Job No. 2057.14 Division No. 10 F. B. 2174 Pg. 145
No. _____ Date _____ Date _____ Survey of Russell St.
X-Sec. Notes Chkd. _____ Checked _____ Survey by Snyder Notes KRS Date 12-3-56
No. _____ Date _____ Date _____ Map No. _____ Index [redacted]

76L-298 S & E #307—1-56

PLEASE RETURN TO
LOS ANGELES COUNTY ENGINEER
700 LOS ANGELES COUNTY ENGINEERING BLDG.

NOTE: ANY ADDITIONS OR CHANGES ON THIS SHEET MUST BE MADE OR CIRCLED IN RED INK, WITH DATE AND NAME OF PERSON MAKING CHANGE.

Do not extend notes this side of this line.

STATION	B. S.	H. I.	F. S.	ELEV.	Left	Right
6+00				3126		11' R Ed. Pav't
—				3126		20' R
✓				3127	10' L P/L	
				3127	25' L	
T.P.				31361	T.P.	
7+00				3173		
—				3170		11' R Ed. Pav't
—				3169		20' R
—				317.0	10' L P/L	
				317.0	25' L	
7+44.6				3200		at P/L
				3199		11' R Ed. Pav't
				3193		20' R
				3175		160' R.
				3178		300' R.
				3195	10' L P/L	
				3195	25' L	
BM. W 2 444				31340	W. 2 444 EL. 313.378 (Field) F.B. 2174-12 Graceldo lane at E. end of ST. Bt spk in cb 10' ±S. of ℄ Prod of Graceldo lane	

F. B. 2174 Pg. 146 Job No. 2057.14 Division No. 10 Notes Red. Plotted Profile
Survey of Russell ST. Date Date No. X-Sec.
Survey by Snyder Notes PRS Notes Chkd. Checked
Indexed A. C. Johnson Date Date Date No.

Notes Ck'd by	Survey of Russell ST.
Map No.	JN 2057.14 Tape Std °F
Office Work	Surveyed by Snyder
Checked	Notes PRS Date 12-58
Date	Indexed A. C. Johnson 12-11-58

F. B. 2174 PG. 147

Cl. 2057.14

RUSSELL ST.

Location of Improvements

on

S. COSTA GLEN AVE Pvt ST.

From - Russell ST.
To - N. end of ST.

Snyder
Carrasco
Moya
Rengle

Note: Any Additions or Changes on This Sheet Must be Made or Circled in Red Ink With Date and Name of Person Making Change.

PLEASE RETURN TO
LOS ANGELES COUNTY ENGINEER
700 LOS ANGELES COUNTY ENGINEERING BLDG.

Do not extend this side of this line.

76F309S S&E #247 1-56

F. B. 2174 PG. 148

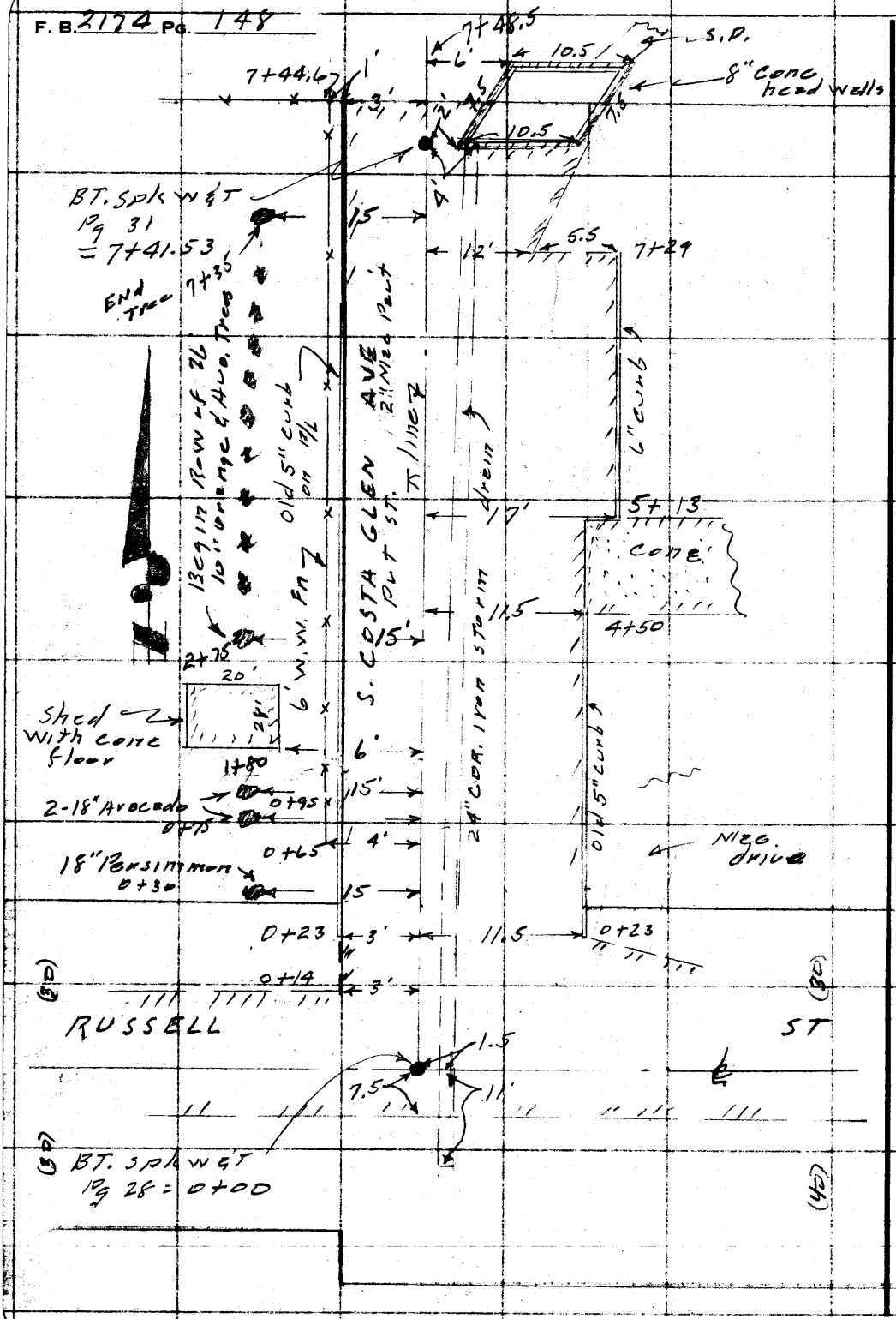

PLEASE RETURN TO
LOS ANGELES COUNTY ENGINEER
700 LOS ANGELES COUNTY ENGINEERING BLDG.

Do not extend this side of this line.

Note: Any Additions or Changes on This Sheet Must be Made or Circled in Red Ink With Date and Name of Person Making Change.

Profile No.	Notes Red.	Plotted	Job No. 2057.14	Division No. 10	F. B. 2174 Pg. 149
	Date	Date	Survey of Russell ST.		
X-Sec. No.	Notes Chkd.	Checked	Survey by Snyder	Notes PJS	Date 12-3-58
	Date	Date	Map No.	Indexed J. G. Johnson	Date

C.I. 2057.14
RUSSELL ST
X SECTIONS
ON
S. COSTA GLEN AVE
Pvt ST.
From - Russell ST.
To - N. end of ST.

Snyder
Carrasco
Moya
Rangle

STATION	B. S.	H. I.	F. S.	ELEV.

NOTE: ANY ADDITIONS OR CHANGES ON THIS SHEET MUST BE MADE OR CIRCLED IN RED INK, WITH DATE AND NAME OF PERSON MAKING CHANGE.

Do not extend notes this side of this line.

PLEASE RETURN TO
LOS ANGELES COUNTY ENGINEER
700 LOS ANGELES COUNTY ENGINEERING BLDG.

76L-298 S & E #307—1-56

76L-298 S & E #307—1-56

PLEASE RETURN TO
LOS ANGELES COUNTY ENGINEER
700 LOS ANGELES COUNTY ENGINEERING BLDG.

NOTE: ANY ADDITIONS OR CHANGES ON THIS SHEET MUST BE MADE OR CIRCLED IN RED INK, WITH DATE AND NAME OF PERSON MAKING CHANGE.

Do not extend notes this side of this line.

STATION	B. S.	H. I.	F. S.	ELEV.		
13 M AZ 448				29800	AZ 448 EL. 298.002 Russell ST. (S side) at BT. spk in curb	FB 2174-14 S. Costa Glen Ave 50' E. of W. end.
					Left	⊼ Right.
				29463	Flow line 24" Cul.	S. end. 11' S. of ℄ ST.
0+00	mt.			2968	mt ℄ Russell ST &	⊼ line
✓				2972		20' R.
✓				2968	20' L	
0+14				2972		⊼ X Gutter
✓				2972		12' R.
✓				2973	3' L	
0+23				29760		12' R Gutter
				29816		✓ Top cb
				29773	3' L Gutter	
				29826	✓ Top cb	
1+00				2990		4' R Fl. of ST.
				2994		12' R Bot cb
				30010		✓ Top cb
				29937	3' L Gutter	
				29991	✓ Top cb	
T.P.				30141	T.P.	
2+00				3013		4' R Fl. of ST.

F. B. 2174 Pg. 150 Job No. 2057.14 Division No. 10 Notes Red. Plotted Profile
Survey of Russell ST. Date Date No.
Survey by Snyder Notes 10 RS Notes Chkd. Checked X-Sec.
Indexed C. Johnson Date Date Date No.

76L-298 S & E #307—1-56

PLEASE RETURN TO
LOS ANGELES COUNTY ENGINEER
700 LOS ANGELES COUNTY ENGINEERING BLDG.

NOTE: ANY ADDITIONS OR CHANGES ON THIS SHEET MUST BE MADE OR CIRCLED IN RED INK, WITH DATE AND NAME OF PERSON MAKING CHANGE.

Do not extend notes this side of this line.

STATION	B. S.	H. I.	F. S.	ELEV.	Left	Right
2+00				30171		12' R Bot cb
				30231		" Top "
				3000		115' R
				30160	3' L Bot cb	
				30235	" Top cb	
				300.7	4' L	
				300.8	100' L	
				298.4	150 L	
3+00				303.76		4° R. F.L. of St.
				304.23		12° " Bot. Cb
				304.71		" " Top "
				304.07	3' L. gutter	
				304.68	3' L. Top Cb	
				303.6	5' L	
				304.0	15' L	
4+00 ⊙				303.94	spk & Tin Transit Line	
4+00				306.0		4° R. F.L. of St.
				306.47		12° " Bot. Cb.
				307.0		" " Top "
				306.7		55° " Top BK.
				305.3		56° " Bot. "
				302.7		120° " Back Prop Line
				306.30	3' L. gutter	

Profile No. ____ Notes Red. ____ Plotted ____ Job No. 2057.14 Division No. 10 F. B. 2174 Pg. 151
X-Sec. No. ____ Date ____ Date ____ Survey of Russell St.
Notes Chkd. ____ Checked ____ Survey by Snyder Notes PRS Date 12-3-58
Date ____ Date ____ Map No. ____ Index [illegible] C. Johnson

76L-298 S & E #307—1-56

PLEASE RETURN TO
LOS ANGELES COUNTY ENGINEER
700 LOS ANGELES COUNTY ENGINEERING BLDG.

NOTE: ANY ADDITIONS OR CHANGES ON THIS SHEET MUST BE MADE OR CIRCLED IN RED INK, WITH DATE AND NAME OF PERSON MAKING CHANGE.

Do not extend notes this side of this line.

STATION	B. S.	H. I.	F. S.	ELEV.	Left	Right
4+00				306.60	3' L. Top Cb.	
				306.8	4' "	
				307.6	15' "	
				3073	150'	
T.P.				30843	T.P.	
5+00				3082		5' R F.L. of ST.
				3093		17' R.
				30855	3' L Bot cb	
				30941	" Top cb	
				3109	15' L.	
6+00				3108		5' R F.L. of ST.
				31131		17' R Bot cb
				31173		" Top cb
				3086		115'
				31128	3' L Bot cb	
				31178	" Top cb	
				3116	15' L.	
				3133	150'	
7+00				3126		5' R F.L. of ST
				3130		17' R Bot cb
				31378		" Top cb

F. B. 2174 Pg. 152 Job No. 2057.14 Division No. 10 Notes Red. Plotted Profile
Survey of Russell ST. Date Date No.
Survey by Snyder Notes PRS Notes Chkd. Checked X-Sec.
Indexed A. Johnson Date Date Date No.

76L-298 S & E #307—1-56

PLEASE RETURN TO
LOS ANGELES COUNTY ENGINEER
700 LOS ANGELES COUNTY ENGINEERING BLDG.

NOTE: ANY ADDITIONS OR CHANGES ON THIS SHEET MUST BE MADE OR CIRCLED IN RED INK, WITH DATE AND NAME OF PERSON MAKING CHANGE.

Do not extend notes this side of this line.

STATION	B. S.	H. I.	F. S.	ELEV.	Left	Right
7+00				3118		30' R at house
				31287	3' L Bot cb	
				31290	3' L Top "	
				3120	15' L	
T.P.				31273	T.P.	
7+41.5				31036		4' R. F.L. of 24" cul. N. end
				3140		4' R F.L. of ST.
				3144		20' R.
				3142	3' L Bot cb	
				3152	3' L Top "	
				3143	15' L	
				3193	150' L	
BM. W. 2449				31440	W. 2. 449 EL. 314.42	F.B. 2174-14
					S. Costa Glen. Ave (E. side at N. end. of ST. — BT. spk in conc. Ret wall 6' S. of N. end.	

Profile No. X-Sec. No. Notes Red. Date Notes Chkd. Date Plotted Date Checked Date Job No. 2057.14 Division No. 10 Survey of Russell ST. Survey by Snyder Notes PRS Date 12-3-58 Map No. Indexed C. Johnson Date

F. B. 2174 Pg. 153

F. B. 2174 Pg. 154 Job No. Division No. Notes Red. Plotted Profile

Survey of Date Date No.

Survey by Notes Notes Chkd. Checked X-Sec.

Indexed Date Date Date No.

STATION	B. S.	H. I.	F. S.	ELEV.

75L-295 S & E #307—1-56

PLEASE RETURN TO

LOS ANGELES COUNTY ENGINEER

700 LOS ANGELES COUNTY ENGINEERING BLDG.

Do not extend notes this side of this line.

NOTE: ANY ADDITIONS OR CHANGES ON THIS SHEET MUST BE MADE OR CIRCLED IN RED INK, WITH DATE AND NAME OF PERSON MAKING CHANGE.

Notes Ck'd by	Survey of Russell ST
Map No.	JN 2057.14 Tape Std °F
Office Work	Surveyed by Snyder
Checked	Notes 1713 S Date 12-58
Date	Indexed L. C. Johnson 12-11-58

F. B. 2174 PG. 155

C.I. 2057.14
RUSSELL ST.

Location of Improvements
in
Prop S.S. R/W
200'± W of S. Costa Glen Ave

From - Russell ST
to - A PT. 300'± N. thereof

Snyder
Cabrosco
Moya
Rangle

Note: Any Additions or Changes on This Sheet Must be Made or Circled in Red Ink With Date and Name of Person Making Change.

Do not extend this side of this line.

PLEASE RETURN TO
LOS ANGELES COUNTY ENGINEER
700 LOS ANGELES COUNTY ENGINEERING BLDG.

76F309S S&E #247 1-56

F. B. 3174 Pg. 156

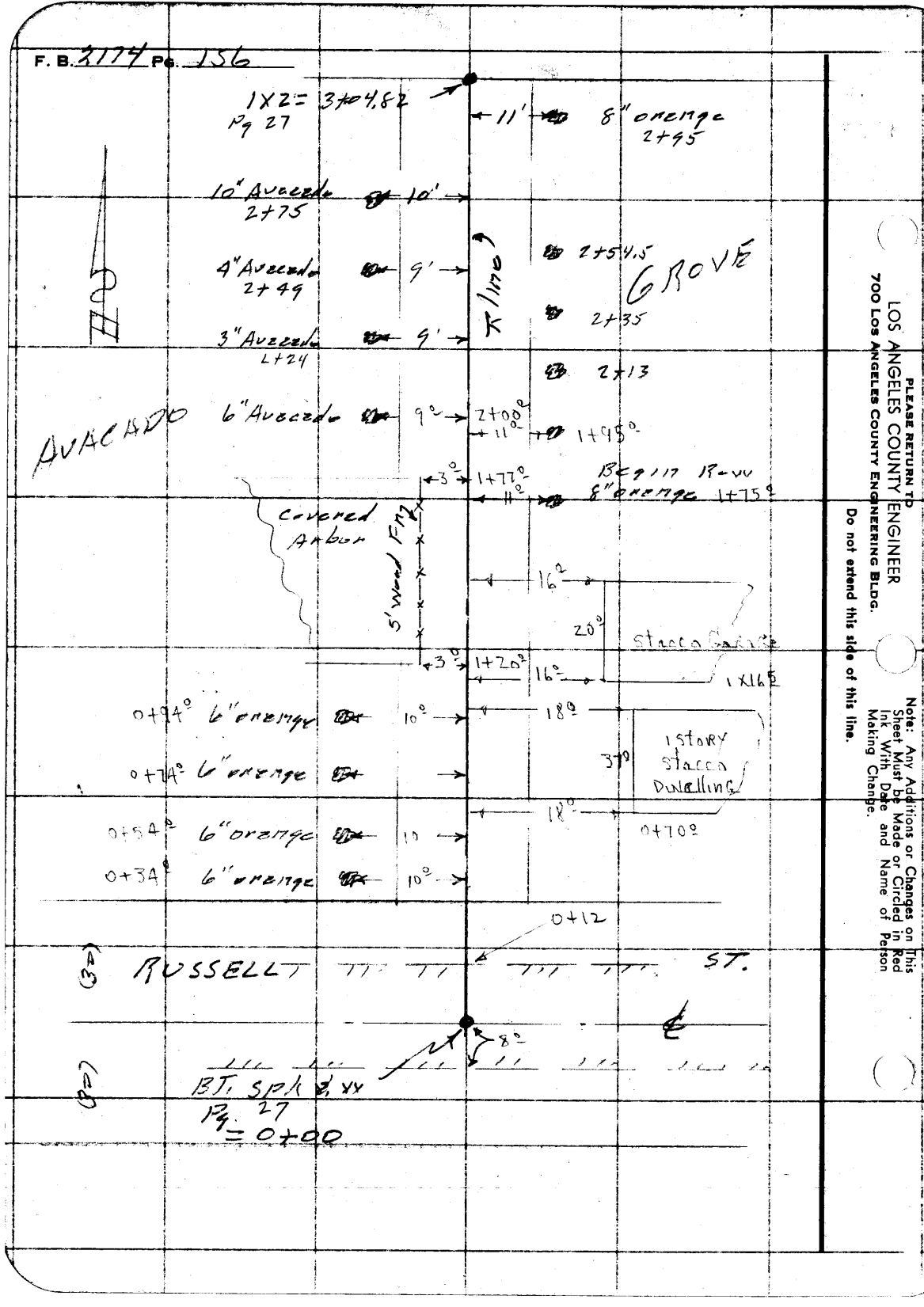

PLEASE RETURN TO
LOS ANGELES COUNTY ENGINEER
700 LOS ANGELES COUNTY ENGINEERING BLDG.

Do not extend this side of this line.

Note: Any Additions or Changes on This Sheet Must be Made or Circled in Red Ink With Date and Name of Person Making Change.

Profile No.	Notes Red.	Plotted	Job No. 2057.14	Division No. 10	F. B. 2174 Pg. 157
	Date	Date	Survey of Russell St.		
X-Sec. No.	Notes Chkd.	Checked	Survey by Snyder	Notes 1213	Date 12-58
	Date	Date	Map No.	Indexed	Date

C.I. 2057.14
RUSSELL ST.
X SECTIONS
117
Prop S.S. R/W
200'± W. of S. Costa Clen Ave
From - Russell St
To - A PT 300' N. thereof

STATION	B. S.	H. I.	F. B.	ELEV.

Do not extend notes this side of this line.

NOTE: ANY ADDITIONS OR CHANGES ON THIS SHEET MUST BE MADE OR CIRCLED IN RED INK, WITH DATE AND NAME OF PERSON MAKING CHANGE.

PLEASE RETURN TO
LOS ANGELES COUNTY ENGINEER
700 LOS ANGELES COUNTY ENGINEERING BLDG.

761-298 S & E #307—1-56

76L-298 S & E #307—1-56

PLEASE RETURN TO
LOS ANGELES COUNTY ENGINEER
700 LOS ANGELES COUNTY ENGINEERING BLDG.

NOTE: ANY ADDITIONS OR CHANGES ON THIS SHEET MUST BE MADE OR CIRCLED IN RED INK, WITH DATE AND NAME OF PERSON MAKING CHANGE.

Do not extend notes this side of this line.

STATION	B. S.	H. I.	F. S.	ELEV.		
W.2 448				29797	W.2 448 EL. 297.974 FB 2174-14 Russell St. S. Side at S. Costa Glen Ave. BT. spkin cb 45' E. of S. Costa Glen Ave	
					Left	Right
0+00	INT.			29573	℄ Russell St. & ⊼ line.	
✓				29584		15' R.
✓				29559	15' L	
0+12				29552		⊼ Ed. Paut
✓				29560		15' R.
✓				29539	15' L	
0+30				2951		⊼
✓				2954		15'
✓				2950	15' L.	
T.P.				29535	T.P.	
1+00				2953		⊼
✓				2961		15' R.
✓				2954	15' L	
2+00				2966		⊼
✓				2968		15' R.
✓				2967	15' L	
3+04.82				2996		⊼
✓				3003		15' R.

F. B. 2174 Pg. 158 Job No. 2057 14 Division No. 10 Notes Red. Plotted Profile
Survey of Russell St. Date Date No.
Survey by Snyder Notes 1 2 3 Notes Chkd. Checked X-Sec.
Index C. Johnson Date Date Date No.

Profile	Notes Red.	Plotted	Job No. 2057.14	Division No. 10	F. B. 2174 Pg. 159
No.	Date	Date	Survey of Russell St.		
X-Sec.	Notes Chkd.	Checked	Survey by Snyder	Notes PRS	Date 12 58
No.	Date	Date	Map No.	Indexed	Date

A. C. Johnson

76L-298 S & E #307—1-56

PLEASE RETURN TO
LOS ANGELES COUNTY ENGINEER
700 LOS ANGELES COUNTY ENGINEERING BLDG.

NOTE: ANY ADDITIONS OR CHANGES ON THIS SHEET MUST BE MADE OR CIRCLED IN RED INK, WITH DATE AND NAME OF PERSON MAKING CHANGE.

Do not extend notes this side of this line.

STATION	B. S.	H. I.	F. S.	ELEV.		
					Left	Right
3+04.82				299 3	15'L	
4+00				30L 9		Prod.
T.P.				295 42	T.P.	
W.Z. 448				297 98	W Z 448 BL 297.974	F.B. 2174-14

F. B. 3174 Pg. 160 Job No. Division No. Notes Red. Plotted Profile

Survey of Date Date No.

Survey by Notes Notes Chkd. Checked X-Sec.

Indexed Date Date Date No.

STATION	B. S.	H. I.	F. S.	ELEV.

Do not extend notes this side of this line.

PLEASE RETURN TO

LOS ANGELES COUNTY ENGINEER

700 LOS ANGELES COUNTY ENGINEERING BLDG.

NOTE: ANY ADDITIONS OR CHANGES ON THIS SHEET MUST BE MADE OR CIRCLED IN RED INK, WITH DATE AND NAME OF PERSON MAKING CHANGE.

76L-298 S & E #307—1-56

Notes Ck'd by	Survey of Russell ST.	F. B. 2174 Pg. 161
Map No.	JN 2057.14 Tape Std °F	
Office Work	Surveyed by Snyder	
Checked	Notes PRS Date 1-59	
Date	Indexed C. Johnson 1-21-59	

C.I. 2057.14
RUSSELL ST
Location of Improvements
on
SHADY POINT DR. Put ST.
& Prop S.S. R/W No. of Russell ST.
From - Russell ST.
To - N. end of ST.

Snyder
Carrasco
Moya
Rangel

Note: Any Additions or Changes on This Sheet Must be Made or Circled in Red Ink With Date and Name of Person Making Change.

PLEASE RETURN TO
LOS ANGELES COUNTY ENGINEER
700 LOS ANGELES COUNTY ENGINEERING BLDG.
Do not extend this side of this line.

76F309S S&E #247 1-56

F. B. 2174 PG. 162

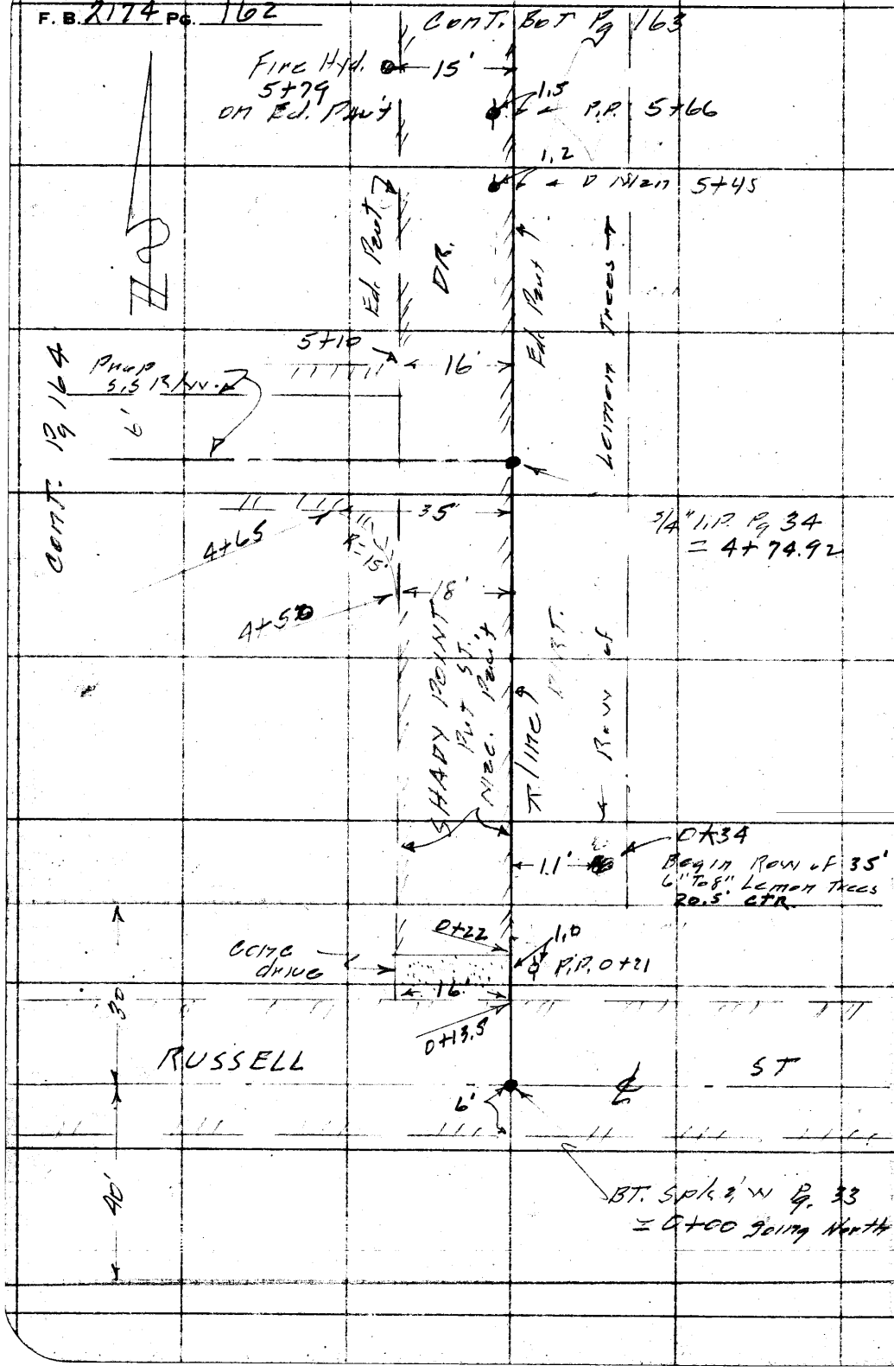

PLEASE RETURN TO
LOS ANGELES COUNTY ENGINEER
700 LOS ANGELES COUNTY ENGINEERING BLDG.

Do not extend this side of this line.

Note: Any Additions or Changes on This Sheet Must be Made or Circled in Red Ink With Date and Name of Person Making Change.

Notes Ck'd by	Survey of Russell ST.	F. B. 2174 PG. 163
Map No.	JN Tape Std °F	
Office Work	Surveyed by Snyder	
Checked	Notes PRS Date 1-59	
Date	Indexed C. Johnson	

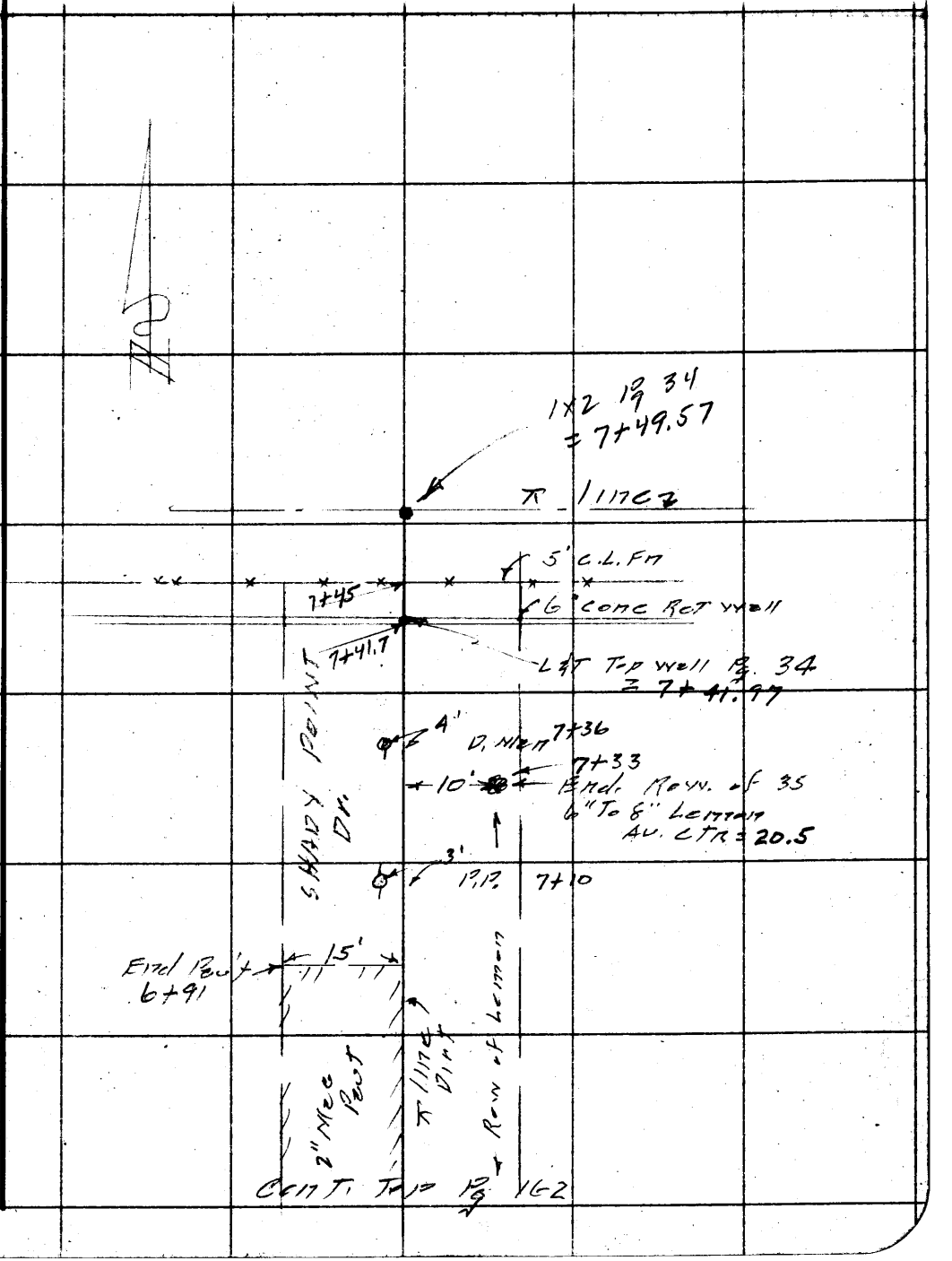

Note: Any Additions or Changes on This Sheet Must be Made or Circled in Red Ink With Date and Name of Person Making Change.

PLEASE RETURN TO
LOS ANGELES COUNTY ENGINEER
700 LOS ANGELES COUNTY ENGINEERING BLDG.
Do not extend this side of this line.

76F309S S&E #247 1-56

F. B. 2174 PG. 164

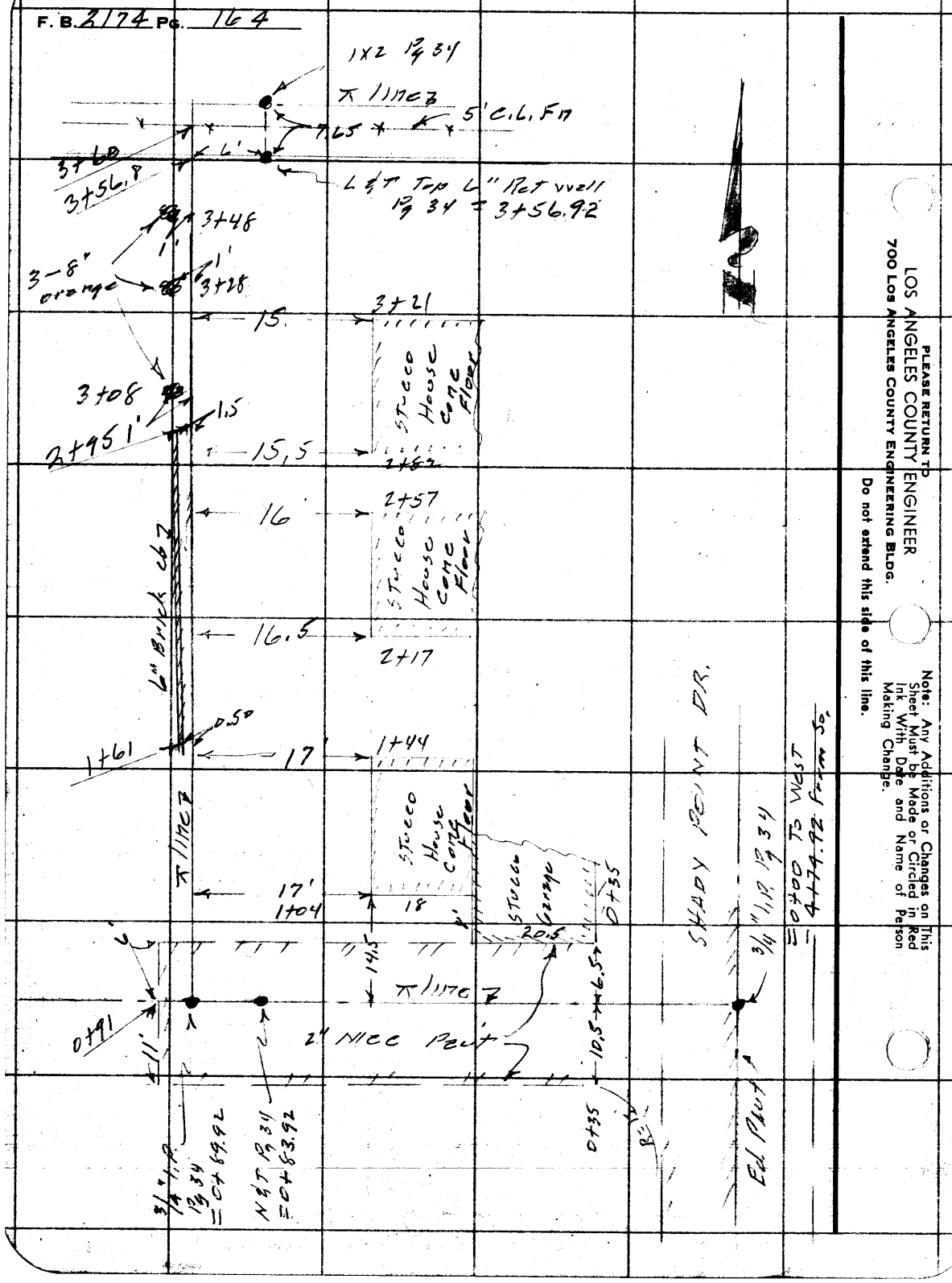

PLEASE RETURN TO
LOS ANGELES COUNTY ENGINEER
700 Los Angeles County Engineering Bldg.

Do not extend this side of this line.

Note: Any Additions or Changes on This Sheet Must be Made or Circled in Red Ink With Date and Name of Person Making Change.

Profile	Notes Red.	Plotted	Job No. 2057.14	Division No. 10	F. B. 2174 Pg. 165
No.	Date	Date	Survey of Russell ST.		
X-Sec.	Notes Chkd.	Checked	Survey by Snyder	Notes PRS	Date 1-59
No.	Date	Date	Map No.	Indexed C. Johnson	Date

C.I. 2057.14
RUSSELL ST.

X SECTIONS
on
SHADY POINT DR &
Prop S.S. R/W No of Russell ST.

From - Russell ST.
To - N. end of ST.

Snyder
Carrasco
Moya
Rangel

STATION	B. S.	H. I.	F. S.	ELEV.

NOTE: ANY ADDITIONS OR CHANGES ON THIS SHEET MUST BE MADE OR CIRCLED IN RED INK, WITH DATE AND NAME OF PERSON MAKING CHANGE.

PLEASE RETURN TO
LOS ANGELES COUNTY ENGINEER
700 LOS ANGELES COUNTY ENGINEERING BLDG.

Do not extend notes this side of this line.

76L-298 S & E #307—1-56

76L-298 S & E #307—1-56

PLEASE RETURN TO
LOS ANGELES COUNTY ENGINEER
700 LOS ANGELES COUNTY ENGINEERING BLDG.

NOTE: ANY ADDITIONS OR CHANGES ON THIS SHEET MUST BE MADE OR CIRCLED IN RED INK, WITH DATE AND NAME OF PERSON MAKING CHANGE.

Do not extend notes this side of this line.

STATION	B. S.	H. I.	F. S.	ELEV.	Left	Right
BM. W.Z. 448				29797	W.Z. 448 EL 297.974 F.B. 2174-14 Russell ST S. side at Costa Glen Ave - Bt. spk in ob 45' E. of ℄ of Costa Glen Ave	
0+00 T.P.				30211	INT. ⊼ line on Shady Point. Dr. & ℄ Russell ST	
✓				30240		15' R
✓				30180	15' L	
0+17				3015		⊼ Gutter
-				3016		15' R
-				3010	15' L	
0+22				3019		⊼ Ed. Pav't
✓				3025		15' R.
✓				3015	Ed. Pav 15' L	
1+00				3025		⊼ Ed. Pav't
⌇				3023		15' R
				3020	Ed. Pav. 15' L	
2+00				3034		⊼ Ed. Pav't
⌇				3033		15' R.
				3029	Ed. Pav't 15' L	
3+00				3045		⊼
⌇				3044		15' R.
				3095		200' R.

F. B. 2174 Pg. 166 Job No. 2057.14 Division No. 10 Notes Red. Plotted Profile
Survey of Russell ST. Date Date No.
Survey by Snyder Notes PRS Notes Chkd. Checked X-Sec.
Indexed C. Johnson Date Date Date No.

76L-298 S & E #307—1-56

PLEASE RETURN TO
LOS ANGELES COUNTY ENGINEER
700 LOS ANGELES COUNTY ENGINEERING BLDG.

NOTE: ANY ADDITIONS OR CHANGES ON THIS SHEET MUST BE MADE OR CIRCLED IN RED INK, WITH DATE AND NAME OF PERSON MAKING CHANGE.

Do not extend notes this side of this line.

STATION	B. S.	H. I.	F. S.	ELEV.	Left	Right
3+00				3041	Ed. Pau 15'	
T.P.				30479	T.P.	
4+00				3057		Ed. Pau't
✓				3056		15' R.
✓				3053	Ed. Pau't 15'L	
4+74.92				30693		17T. Ed. Pau't
5+00				3075		✓ ✓
				3075		15' R
				3140		300' R.
				3072	Ed. Pau't 15'L	
6+00				3121		Ed. Pau't
✓				3143		15' R.
✓				3120	Ed. Pau't 15'L	
✓				3100	S.E. cor house 45'L	
T.P.				31205	T.P.	
7+00				3148		
✓				3165		15' R
✓				3144	15'L	
✓				3126	N.E. cor house 45'L	
7+41.7				3183		Bot Well
✓				32054	Left	Top ✓

Profile Notes Red. Plotted Job No. 2057.14 Division No. 10 F. B. 2174 Pg. 167
No. Date Date Survey of Russell St.
X-Sec. Notes Chkd. Checked Survey by Snyder Notes PRS Date 1-59
No. Date Date Map No. Index [illegible]

76L-298 S & E #307—1-56

PLEASE RETURN TO
LOS ANGELES COUNTY ENGINEER
700 LOS ANGELES COUNTY ENGINEERING BLDG.

NOTE: ANY ADDITIONS OR CHANGES ON THIS SHEET MUST BE MADE OR CIRCLED IN RED INK, WITH DATE AND NAME OF PERSON MAKING CHANGE.

Do not extend notes this side of this line.

STATION	B. S.	H. I.	F. S.	ELEV.	Left	⊼ Right
7+41.7				3192		15' R Bot Wall
✓				32095		15' R Top Wall
✓				3236		100' R Ground
✓				3192	15' L ground & Top of wall	
T.P.				31181	T.P.	
		X Sections - West of Shady Point Dr. West, & North along ⊼ lines				
0+00				30693	Int of ⊼ line & Shady Point Dr.	
✓				3070		6' R.
✓				3067	6' L	
0+15				3065		⊼
✓				3067		6' R.
✓				3064	6' L	
T.P.				30487		
0+89.92				3048		⊼ ∡ Point.
✓				3046	Ed. Pav't 10' L	
✓				3044	10' West of ∡ Point.	
1+00				3046		⊼

F. B. 2174 Pg. 168 Job No. 2057.14 Division No. 10 Notes Red. Plotted Profile
Survey of Russell St. Date Date No.
Survey by Snyder Notes PRS Notes Chkd. Checked X-Sec.
Indexed C. Johnson Date Date Date No.

76L-298 S & E #307—1-56

PLEASE RETURN TO
LOS ANGELES COUNTY ENGINEER
700 LOS ANGELES COUNTY ENGINEERING BLDG.

NOTE: ANY ADDITIONS OR CHANGES ON THIS SHEET MUST BE MADE OR CIRCLED IN RED INK, WITH DATE AND NAME OF PERSON MAKING CHANGE.

Do not extend notes this side of this line.

STATION	B. S.	H. I.	F. S.	ELEV.	Left	Right
2+00				3068		
✓				3080		10' R.
✓				3066	10' L	
3+00				3107		
✓				3120		10' R.
✓				3100	10' L	
T.P.				31248	T.P.	
3+25				3125		break
✓				3120		10' R. Bk
✓				3110	10' L Bk	
3+60				3185		at P/L
✓				3188		10' R.
✓				3183	10' L	
T.P.				31248	T.P.	
T.P.				30693	T.P.	
T.P.				30378	T.P.	
T.P.				30213	T.P.	
T.P.				30789	T.P.	
B.M. W.Z 450				30750	B.M. W.Z 450 EL. 307.470 F.B. 2174-15	
					Russell ST & Bogardus Ave. S.W. cor.	
					BT. spk in ch. 5' S. of S. end of C.R.	

Profile No. ____ Notes Red. ____ Plotted ____ Job No. 3051 Division No. 2 F. B. 2174 Pg. 169
X-Sec. No. ____ Date ____ Date ____ Survey of Russell ST
Notes Chkd. ____ Checked ____ Survey by Snyder Notes PRS Date 1-59
Date ____ Date ____ Map No. ____ Indexed C. Johnson Date ____

F. B. 2174 Pg. 170 Job No. 2057.14 Division No. 10 Notes Red. Plotted Profile

Survey of Russell ST. Date Date No.

Survey by Snyder Notes 1PRS Notes Chkd. Checked X-Sec.

Indexed Date Date Date No.

STATION	B. S.	H. I.	F. S.	ELEV.

76L-298 S & E #307—1-56

PLEASE RETURN TO

LOS ANGELES COUNTY ENGINEER

700 LOS ANGELES COUNTY ENGINEERING BLDG.

NOTE: ANY ADDITIONS OR CHANGES ON THIS SHEET MUST BE MADE OR CIRCLED IN RED INK, WITH DATE AND NAME OF PERSON MAKING CHANGE.

Do not extend notes this side of this line.

Notes Ck'd by	Survey of Russell St	F. B. 2174 Pg. 171
Map No.	JN 2057.14 Tape Std °F	
Office Work	Surveyed by Snyder	
Checked	Notes PRS Date 1-59	
Date	Indexed A. C. Johnson 1-21-59	

C.I. 2057.14

RUSSELL ST

Location of Improvements

Proposed S.S. R/W

100' E. of S. Costa Glen Ave

From - Russell St.

North To - A Point 745' N. thereof

Snyder
Carrasco
Moya
Rangel

Note: Any Additions or Changes on This Sheet Must be Made or Circled in Red Ink With Date and Name of Person Making Change.

Do not extend this side of this line.

PLEASE RETURN TO
LOS ANGELES COUNTY ENGINEER
700 LOS ANGELES COUNTY ENGINEERING BLDG.

76F309S S&E #247 1-56

F. B. 2174 Pg. 172

Cont. Bot Pg 173

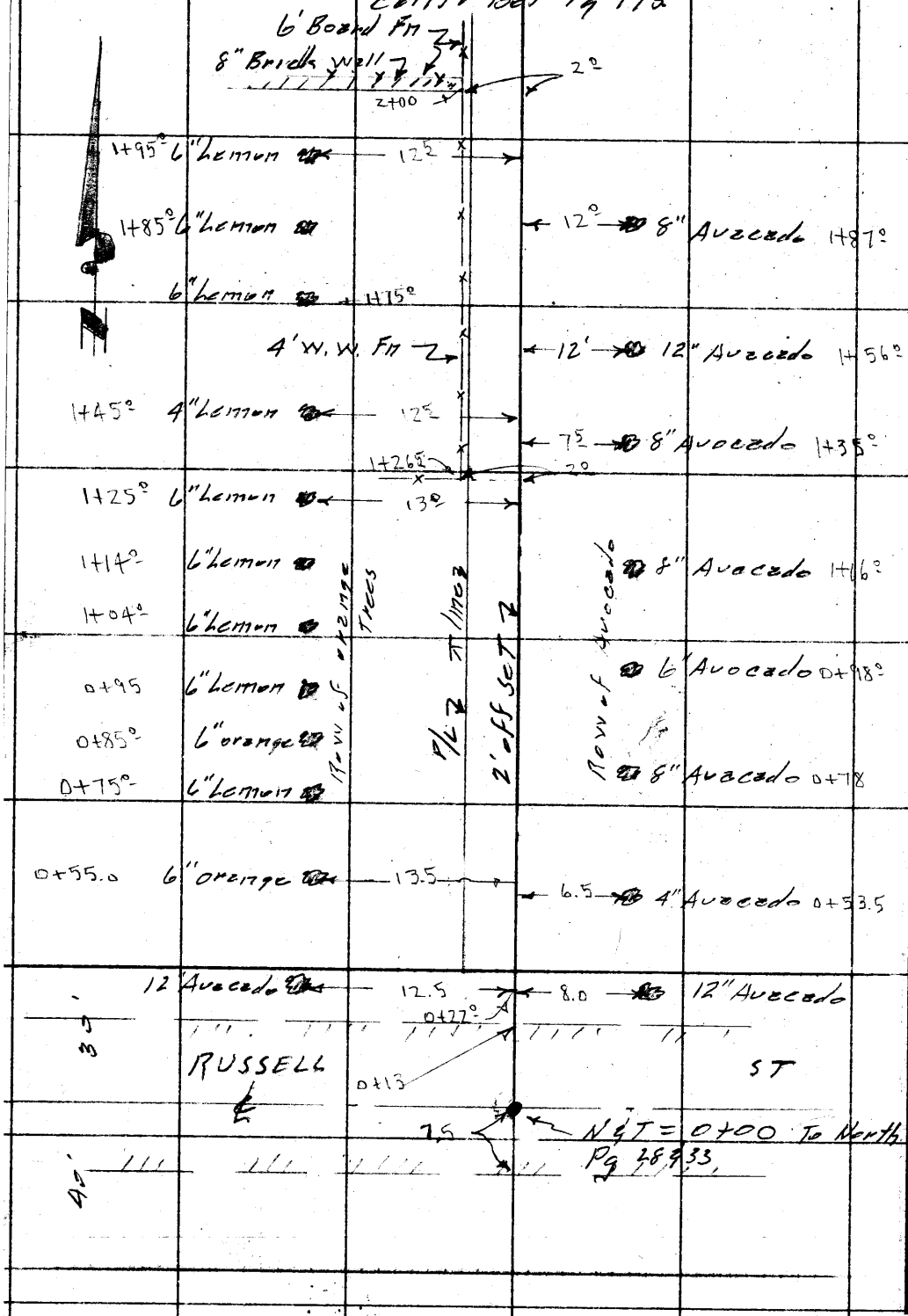

PLEASE RETURN TO
LOS ANGELES COUNTY ENGINEER
700 Los Angeles County Engineering Bldg.

Do not extend this side of this line.

Note: Any Additions or Changes on This Sheet Must be Made or Circled in Red Ink With Date and Name of Person Making Change.

Notes Ck'd by	Survey of Russell St	F. B. 2174 Pg. 173
Map No.	J.B. 2057.14 Tape Std °F	
Office Work	Surveyed by Snyder	
Checked	Notes PBS Date 1-59	
Date	Indexed C. Johnson	



Note: Any Additions or Changes on This Sheet Must be Made or Circled in Red Ink With Date and Name of Person Making Change.

Do not extend this side of this line.

PLEASE RETURN TO
LOS ANGELES COUNTY ENGINEER
700 LOS ANGELES COUNTY ENGINEERING BLDG.

76F309S S&E #247 1-56

F. B 2174 Pg. 174

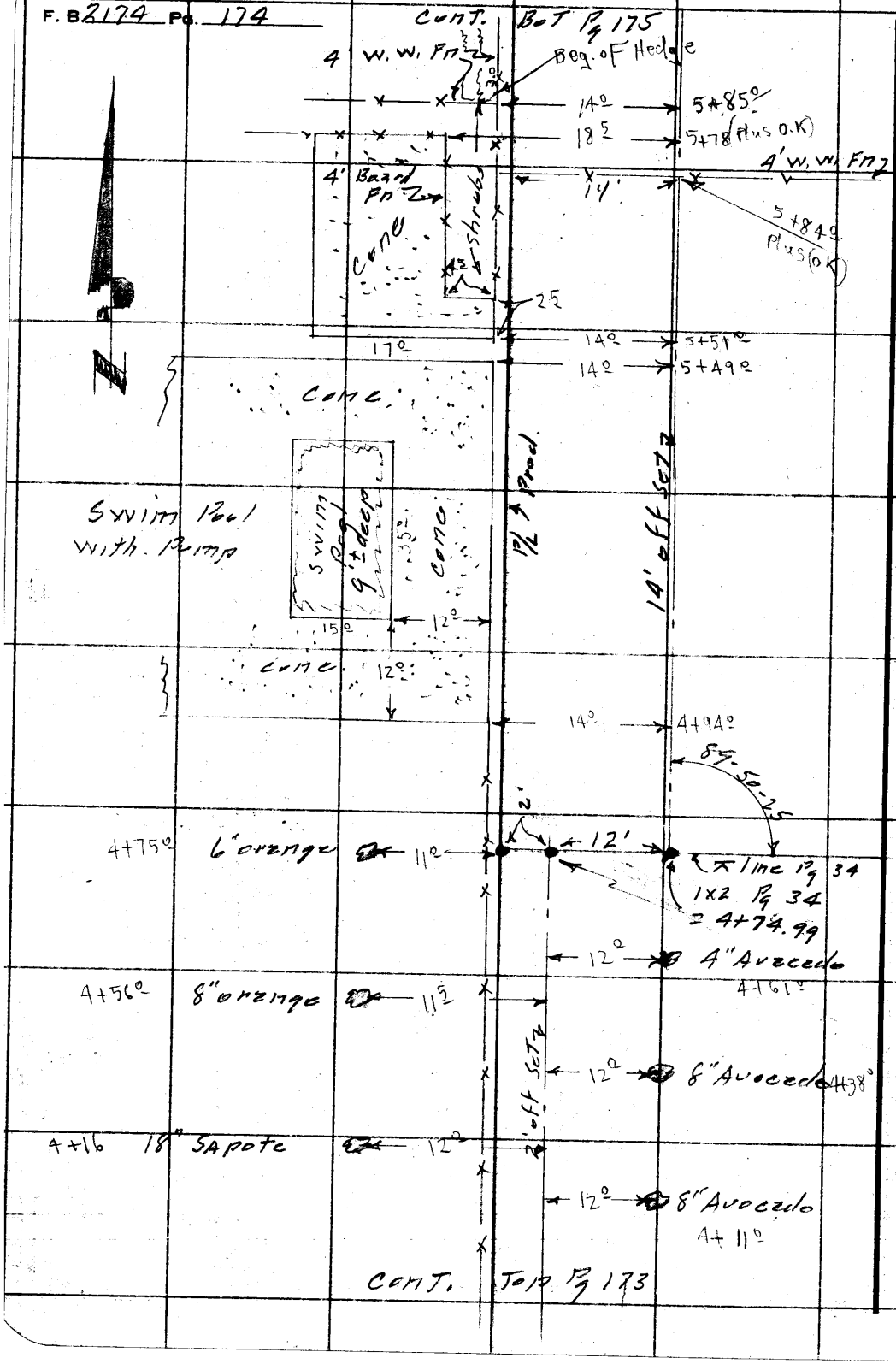

PLEASE RETURN TO
LOS ANGELES COUNTY ENGINEER
700 Los Angeles County Engineering Bldg.

Do not extend this side of this line.

Note: Any Additions or Changes on This Sheet Must Be Made or Circled in Red Ink With Date and Name of Person Making Change.

Notes Ck'd by	Survey of Russell ST
Map No.	JN 2057 Tape Std °F
Office Work	Surveyed by Snyder
Checked	Notes 1933 Date 1-57
Date	Indexed K. C. Johnson

F. B. 2174 PG. 175

END

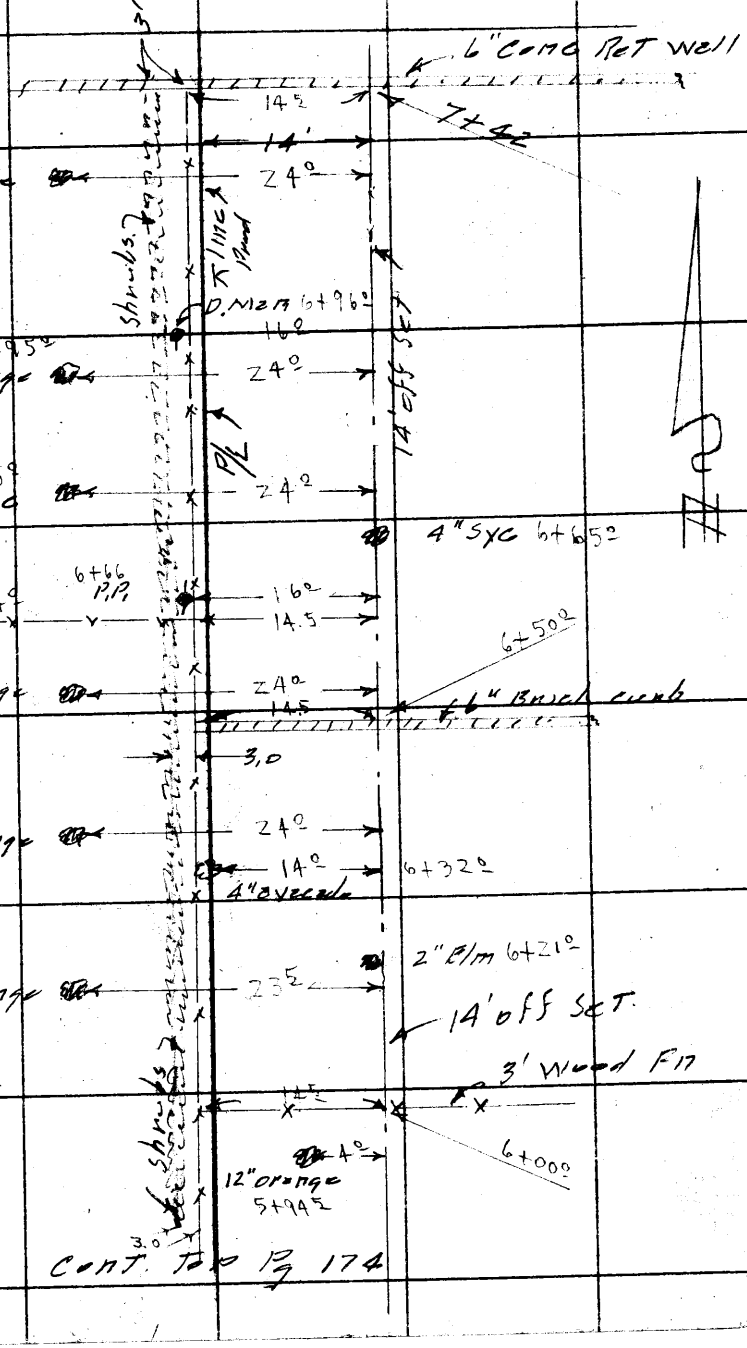

Note: Any Additions or Changes on This Sheet Must be Made or Circled in Red Ink With Date and Name of Person Making Change.

Do not extend this side of this line.

PLEASE RETURN TO
LOS ANGELES COUNTY ENGINEER
700 LOS ANGELES COUNTY ENGINEERING BLDG.

76F3095 S&E #247 1-56

F. B. 2174 PG. 176

PLEASE RETURN TO
LOS ANGELES COUNTY ENGINEER
700 LOS ANGELES COUNTY ENGINEERING BLDG.

Do not extend this side of this line.

Note: Any Additions or Changes on This Sheet Must Be Made or Circled in Red Ink With Date and Name of Person Making Change.

Profile No.	Notes Red. Date	Plotted Date	Job No. 2057.14	Division No. 10	F. B. 2174 Pg. 177
X-Sec. No.	Notes Chkd. Date	Checked Date	Survey of Russell St.		
			Survey by Snyder	Notes PRS	Date 1-59
			Map No.	Index [redacted]	

C.I. 2057.14
RUSSELL ST

X SECTIONS
IN
Prop. S.S. R/W along Lot line
100'± East of S. Costa Glen Ave
From – Russell St.
North to – A Pt. 750'± N. there of

Snyder
Carrasco
Moya
Rangel

STATION	B. S.	H. I.	F. S.	ELEV.

NOTE: ANY ADDITIONS OR CHANGES ON THIS SHEET MUST BE MADE OR CIRCLED IN RED INK, WITH DATE AND NAME OF PERSON MAKING CHANGE.

Do not extend notes this side of this line.

PLEASE RETURN TO
LOS ANGELES COUNTY ENGINEER
700 LOS ANGELES COUNTY ENGINEERING BLDG.

76L-298 S & E #307—1-56

76L-298 S & E #307—1-56

PLEASE RETURN TO
LOS ANGELES COUNTY ENGINEER
700 LOS ANGELES COUNTY ENGINEERING BLDG.

NOTE: ANY ADDITIONS OR CHANGES ON THIS SHEET MUST BE MADE OR CIRCLED IN RED INK, WITH DATE AND NAME OF PERSON MAKING CHANGE.

Do not extend notes this side of this line.

STATION	B. S.	H. I.	F. S.	ELEV.	Left	Right
B.N.I. W. Z. 448				297 97	W. Z. 448 EL. 297.974 F.B. 2174-14 Russell ST. S side at S. Costa Glen Ave BT. SPK in cb 45'± E. of ℄ of S. Costa Glen Ave	
0+00				299 00	Int ⊼ line & ℄ Russell ST	
✓				299 25		13' R.
✓				2987	17' L.	
0+13				2989		
✓				2991		13' R.
✓				2985	17' L	
0+17				2981		X Gutter
✓				2982		13' R.
✓				2984	17' L driveway	Ed.
0+30				2987		
✓				2987		13' R.
✓				2986	17' L driveway	Ed.
1+00 ⊙				298 68		
✓				2987		13' R
✓				2987	17' L	
2+00				2996		
✓				2995		13'
✓				300 0	17'	

F. B. 2174 Pg. 178 Job No. 2057.14 Division No. 10 Notes Red. Plotted Profile
Survey of Russell ST. Date Date No.
Survey by Snyder Notes PRS Notes Chkd. Checked X-Sec.
Indexed C. Johnson Date Date No.

76L-298 S & E #307—1-56

PLEASE RETURN TO
LOS ANGELES COUNTY ENGINEER
700 LOS ANGELES COUNTY ENGINEERING BLDG.

NOTE: ANY ADDITIONS OR CHANGES ON THIS SHEET MUST BE MADE OR CIRCLED IN RED INK, WITH DATE AND NAME OF PERSON MAKING CHANGE.

Do not extend notes this side of this line.

STATION	B. S.	H. I.	F. S.	ELEV.	Left	Right
3+00				3008		
✓				3007		13' R.
✓				3008	17' L	
4+00 ⊙				30255		
✓				3024		13' R.
✓				3027	17' L	
4+75				3048		Break
✓				3040		14' R
✓				3048	17' L	
5+00				3059		
✓				3066	14' L P/L	
✓				30766	14' L Top conc slab around Pool	
✓				30766	30' L	
6+00				3067		
✓				3065	14' L P/L	
✓				3066	30' L	
T.P.				30717	T.P.	
7+00				30985		
✓				3098	14' L P/L	
✓				3098	30' L	
7+42				3137		Bot Well

Profile Notes Red. Plotted Job No. 2057.14 Division No. 10 F. B. 2174 PG. 179
No. Date Date Survey of Russell ST.
X-Sec. Notes Chkd. Checked Survey by Snyder Notes PRS Date 1-59
No. Date Date Map No. Indexed C. Johnson Date

76L-298 S & E #307—1-56

PLEASE RETURN TO
LOS ANGELES COUNTY ENGINEER
700 LOS ANGELES COUNTY ENGINEERING BLDG.

NOTE: ANY ADDITIONS OR CHANGES ON THIS SHEET MUST BE MADE OR CIRCLED IN RED INK, WITH DATE AND NAME OF PERSON MAKING CHANGE.

Do not extend notes this side of this line.

STATION	B. S.	H. I.	F. S.	ELEV.	Left
7+42				3130	14' L Bot Wall at P/L
✓				3132	30' L Bot Wall
7+42				3169	Top Wall
T.P.				31366	T.P.
T.P.				32054	T.P. L. & T Top Wall Pg 167 7+41.7
T.P.				31248	T.P.
T.P.				30693	T.P.
T.P.				30378	T.P.
T.P.				30213	T.P.
T.P.				30789	T.P.
BM W. Z. 450				30750	BM. W.Z. 450 EL. 307.47 F.B. 2174-15 Russell ST. & Bagendus Ave S.W. cor. BT. spk in cb S'S. of S. end C.R.

F. B. 2174 Pg. 180 Job No. 2057.14 Division No. 10 Notes Red. Plotted Profile
Survey of Russell ST Date Date No. X-Sec.
Survey by Snyder Notes PRS Notes Chkd. Checked
Indexed Date Date No.

Notes Ck'd by	Survey of Russell St
Map No.	JN 2057 Tape Std °F
Office Work	Surveyed by Snyder
Checked	Notes 1735 Date 1-59
Date	Indexed K. C. Johnson 1-21-59

F. B. 2174 PG. 181

C.I. 2057.14

Location of Improvements @
S.S. N.H. at

WHITTIER BLVD & VIRGINIA AVE

Snyder
Cabrasco
Moyz
Rangel

Note: Any Additions or Changes on This Sheet Must be Made or Circled in Red Ink With Date and Name of Person Making Change.

Do not extend this side of this line.

PLEASE RETURN TO
LOS ANGELES COUNTY ENGINEER
700 LOS ANGELES COUNTY ENGINEERING BLDG.

76F309S S&E #247 1-56

F. B. 2174 PG. 182

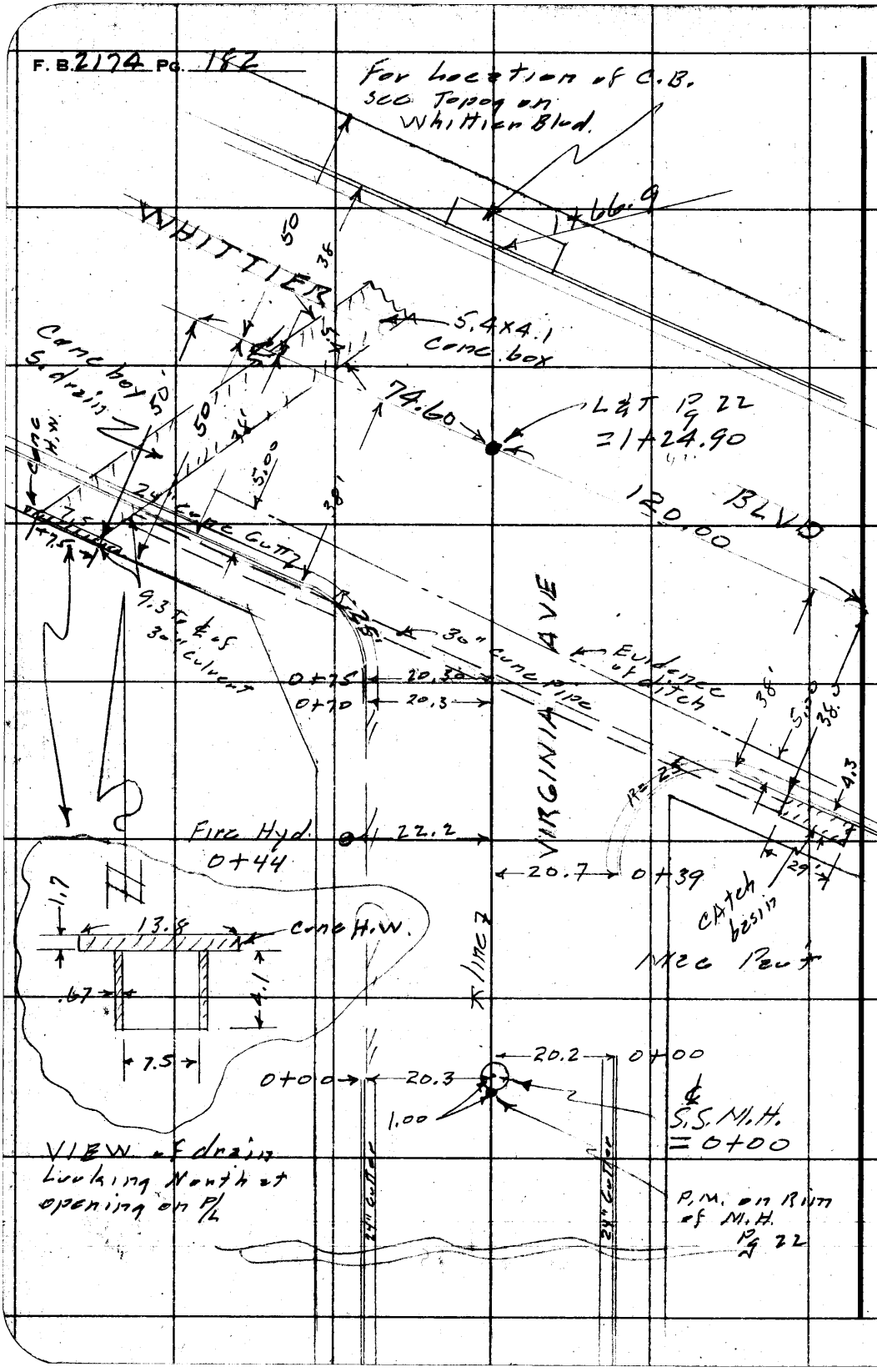

PLEASE RETURN TO
LOS ANGELES COUNTY ENGINEER
700 LOS ANGELES COUNTY ENGINEERING BLDG.

Do not extend this side of this line.

Note: Any Additions or Changes on This Sheet Must be Made or Circled in Red Ink With Date and Name of Person Making Change.

F. B. 2174 Pg. 183

Profile No.	Notes Red	Plotted	Job No. 2057.14 Division No. 10
	Date	Date	Survey of Russell St.
X-Sec. No.	Notes Chkd.	Checked	Survey by Snyder Notes PRS Date 1-59
	Date	Date	Map No. Indexed J. C. Johnson Date

C. I. 2057.14
RUSSELL ST.
X SECTIONS
on
VIRGINIA AVE at
WHITTIER BLVD

Snyder
Carrasco
Noyz
Rangel

STATION	B. S.	H. I.	F. S.	ELEV.

NOTE: ANY ADDITIONS OR CHANGES ON THIS SHEET MUST BE MADE OR CIRCLED IN RED INK, WITH DATE AND NAME OF PERSON MAKING CHANGE.

Do not extend notes this side of this line.

PLEASE RETURN TO
LOS ANGELES COUNTY ENGINEER
700 LOS ANGELES COUNTY ENGINEERING BLDG.

76L-298 S & E #307—1-56

.76L-298 S & E #307—1-56

PLEASE RETURN TO
LOS ANGELES COUNTY ENGINEER
700 LOS ANGELES COUNTY ENGINEERING BLDG.

NOTE: ANY ADDITIONS OR CHANGES ON THIS SHEET MUST BE MADE OR CIRCLED IN RED INK, WITH DATE AND NAME OF PERSON MAKING CHANGE.

Do not extend notes this side of this line.

STATION	B. S.	H. I.	F. S.	ELEV.	Left.	℄ Right
BM W.Z 433				279 45	W.Z 433 EL. 279.447 FB. 2174-8 Whittier Blvd N. side at Virginia Ave 2½" B.C. in cb 16' W. of ℄ Virginia Ave	
0+00	279.05			279 05	Rim of S.S. M.H. on ℄ ST.	
8" Stub N	853 / 270 52			270 52	MEAS. 7.86 DIA 67 / 853	
8" outlet S	279.05 / 864 / 270 41			270 41		MEAS 7.97 DIA 67 / 864
0+00				278 43		20' R Gutter
				279 09		" Top cb
				278 42	Gutter 20' L	
				279 05	Top cb "	
0+39				279 18		℄
0+85				279 14		℄
1+24.90	℄ int.			279 64	℄ int. Virginia Ave & Whittier Blvd.	
				278 88	S.W. COR. S. end C.R. Gutter	
				279 56	" " " " Top cb	
				278 52	" " W. " " Gutter	
				279 16	" " W. " " Top cb	
				278 73	S.E. COR. S. end C.R. Gutter	
				279 42	" " " " Top cb	

F.B. 2174 Pg. 184 Job No. 2057.14 Division No. 10 Notes Red. Plotted Profile
Survey of Russell ST. Date Date No. X-Sec.
Survey by Snyder Notes PRS Notes Chkd. Checked
Indexed K. C. Johnson Date Date No.

76L-298 S & E #307—1-56

PLEASE RETURN TO
LOS ANGELES COUNTY ENGINEER
700 LOS ANGELES COUNTY ENGINEERING BLDG.

NOTE: ANY ADDITIONS OR CHANGES ON THIS SHEET MUST BE MADE OR CIRCLED IN RED INK, WITH DATE AND NAME OF PERSON MAKING CHANGE.

Do not extend notes this side of this line.

STATION	B. S.	H. I.	F. S.	ELEV.	Virginia Ave & Whittier Blvd Left	& Right
1+24.90				27923	℄ int. S.E. cor. E. end C.R. Gutter	
				27990	" " Ev. " " Top cb	
				27992		50' along ℄ Whittier
				27945	50'L along ℄ Whittier Blvd	
1+66.9				27854		℄ Prod. Gutter
				27952		℄ " Top cb
				27913		50'R. Gutter
				27979		50'R. Top cb
				27867	50'L Gutter	
				27935	50'L Top cb	
T.P.				28095	T.P.	
B.M. W2 432				28291	B.M. W.2 432 EL = 282,926 F.B. 2174-8 Whittier Blvd N. side 400'± E. of Virginia Ave - BT. spk in cb in front of Store Bldg # 16029.	

See Next Page for Elev. of S.D. opening on S side Whittier Blvd at Virginia Ave

Profile Notes Red ____ Plotted ____ Job No. 2057.14 Division No. 10 F.B. 2174 Pg. 185
No. ____ Date ____ Date ____ Survey of Russell St.
X-Sec. Notes Chkd. ____ Checked ____ Survey by Snyder Notes 10/23 Date 1-59
No. ____ Date ____ Date ____ Map No. ____ Indexed ____ C. Johnson Date ____

76L-298 S & E #307—1-56

PLEASE RETURN TO
LOS ANGELES COUNTY ENGINEER
700 LOS ANGELES COUNTY ENGINEERING BLDG.

NOTE: ANY ADDITIONS OR CHANGES ON THIS SHEET MUST BE MADE OR CIRCLED IN RED INK, WITH DATE AND NAME OF PERSON MAKING CHANGE.

Do not extend notes this side of this line.

STATION	B. S.	H. I.	F. S.	ELEV.		
	Elev. of S.D. Shown on Pg 182					
				279 11	Top of Head wall of S.D. So side Whittier Blvd. 74.60 W. of Virginia Ave See Pg. 182	
				273 31	Flow line of 5.4 X 4.1 at opening	
				273 2	Flow line of 30" drain at W. end.	
				279 18	Gutter at C.B. S. side Whittier Blvd 120' E. of Virginia Ave Pg 182	
				280 20	Top cb. at Above C.B.	
				275 0	Flow line of 30" drain at C.B.	

F. B. 2174 Pg. 186 Job No. 2057.14 Division No. 10 Notes Red. Plotted Profile
Survey of Russell ST. Date Date No. X-Sec.
Survey by Snyder Notes PRS Notes Chkd. Checked
Indexed [illegible] Date Date Date No.

Profile	Notes Red.	Plotted	Job No. 205714	Division No. 10		F. B. 2174	Pg. 187
No.	Date	Date	Survey of Russell St.				
X-Sec.	Notes Chkd.	Checked	Survey by Sappell	Notes D.S.	Date 8-17-59		
No.	Date	Date	Map No.	Indexed C. Johnson	AUG 2059		

J. N. 205714

RUSSELL ST.

(pick up)

① El. of top of storm drain 2° South of N. p/L line on Whittier Blvd at Virginia Ave.

② El. of top R.C. Arch as shown on Storm drain plan.

STATION	B. S.	H. I.	F. S.	ELEV.

party: Sappell
Lieber
Caro
Dufton.

NOTE: ANY ADDITIONS OR CHANGES ON THIS SHEET MUST BE MADE OR CIRCLED IN RED INK, WITH DATE AND NAME OF PERSON MAKING CHANGE.

Do not extend notes this side of this line.

PLEASE RETURN TO
LOS ANGELES COUNTY ENGINEER
700 LOS ANGELES COUNTY ENGINEERING BLDG.

76L-298 S & E #307—1-56

76L-298 S & E #307—1-56

PLEASE RETURN TO
LOS ANGELES COUNTY ENGINEER
700 LOS ANGELES COUNTY ENGINEERING BLDG.

NOTE: ANY ADDITIONS OR CHANGES ON THIS SHEET MUST BE MADE OR CIRCLED IN RED INK, WITH DATE AND NAME OF PERSON MAKING CHANGE.

Do not extend notes this side of this line.

STATION	B. S.	H. I.	F. S.	ELEV.		
BM WZ 435				274 34	BMWZ 435 El. 274.344 F.B. 2174-9 Whittier	
	6 33	280 67			Blvd. (N. side) at Santa Gertrudes Ave. to	
					So., -/2½" Brass Disc. in cb. (10'± W. of	
					℄ prod of Santa Gertrudes Ave.)	
					Mkd - State of Calif. Div. of Highways	
T.P.			3 24	277 43	T.P.	
	5 24	282 67				
T.P.			5 13	277 54	T.P.	
	5 81	283.35				
T.P.			4 35	279 00	T.P.	
stationing per F.B. 2174-96	4 66	283 66				
11+36.28			4 05	279 61	48' L or North. Top	conc. drain
"			3 96	279 70	50 " " " "	N'ly end conc. drain
"			4 60	279 06	50 " " " "	R.C. Arch. (outside)
T.P.			9 45	274 21	T.P. (E'ly side near bott channel)	
	2 48	276 69			(So. side of Whittier)	
11+36.28			2 55	274 14	48' L or North. F/L	R.C. Arch.
			+1.85	278 54	48 " " " Top	inside R.C. Arch.
11+36.28			2 53	274 16	50 " " " F/L	R.C. Arch.
			+2.02	278 71	50 " " " Top	inside R.C. Arch.
		(see	sketch	pg 189)		

F. B. 2174 Pg. 188
Job No. 2057.14 Division No. 10 Notes Red. Plotted Profile
Survey of Russell St. (pick up) Date Date No.
Survey by Sappell Notes D.S. Notes Chkd. Checked X-Sec.
Indexed C. Johnson Date Date No.

76L-298 S & E #307—1-56

PLEASE RETURN TO
LOS ANGELES COUNTY ENGINEER
700 LOS ANGELES COUNTY ENGINEERING BLDG.

NOTE: ANY ADDITIONS OR CHANGES ON THIS SHEET MUST BE MADE OR CIRCLED IN RED INK, WITH DATE AND NAME OF PERSON MAKING CHANGE.

Do not extend notes this side of this line.

STATION	B. S.	H. I.	F. S.	ELEV.	
		276 69			
T.P.			3 59	273 10	T.P.
	10 38	283 48			
T.P.			4 08	279 40	T.P.
	3 48	282 88			
T.P.			5 37	277 51	T.P.
	11 05	288 56			
BM WZ 434			3 56	285 00	BM WZ 434, El. 285.006 F.B. 2174-9 Russell St. & Homeland Ave - N.E. Cor. - Bt. spk in cb. 5° E. of E. end C.R.
		(OVER)			

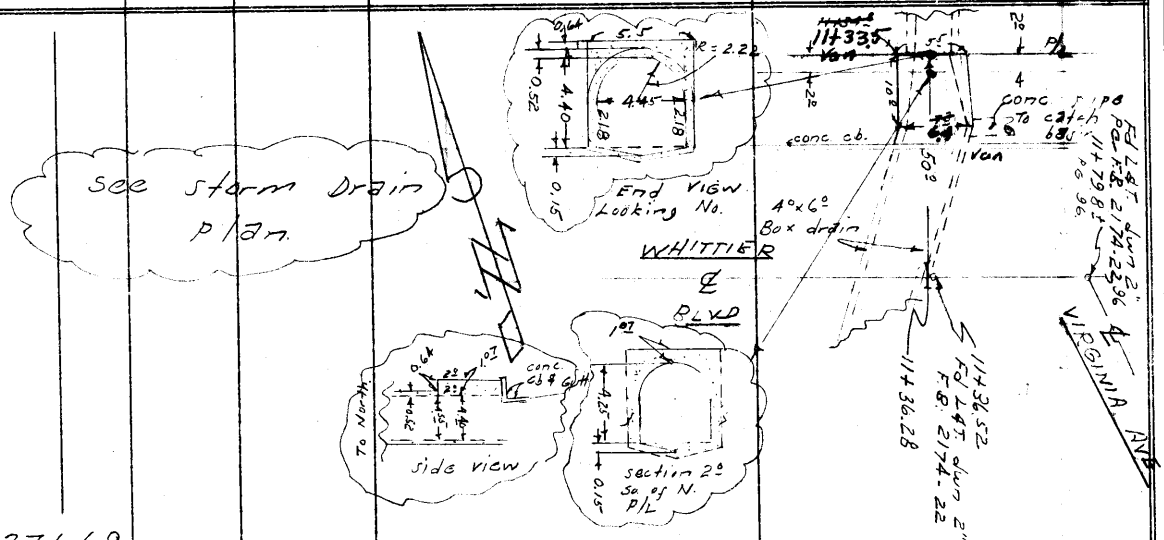

Profile Notes Red. Plotted Job No. 2057.14 Division No. 10 F. B. 2174 Pg. 189
No. Date Date Survey of Russell St. (pickup)
X-Sec. Notes Chkd. Checked Survey by Sappell Notes D.S. Date 8-17-59
No. Date Date Map No. Index No. C. Johnson Date

76L-298 S & E #307—1-56

PLEASE RETURN TO
LOS ANGELES COUNTY ENGINEER
700 LOS ANGELES COUNTY ENGINEERING BLDG.

NOTE: ANY ADDITIONS OR CHANGES ON THIS SHEET MUST BE MADE OR CIRCLED IN RED INK, WITH DATE AND NAME OF PERSON MAKING CHANGE.

Do not extend notes this side of this line.

STATION	B. S.	H. I.	F. S.	ELEV.		
BM WZ 446				289 43	BM WZ 446 El. 289.429	F.B. 2174-13 Russell
	457	294 00			St. & Kentucky Ave	N.W. cor. - Bt spk in
					cb. 3° N. of N. end	C.R.
Stationing	per PG 74					
10+46.45			74	2866		54° R. or S. - gnd.
"			953	284 47		54 " " " Top of R.C.
					Arch (outside)	
BM WZ 446			457	289 43	BM WZ 446 - El. 289.429.	
					Description above	

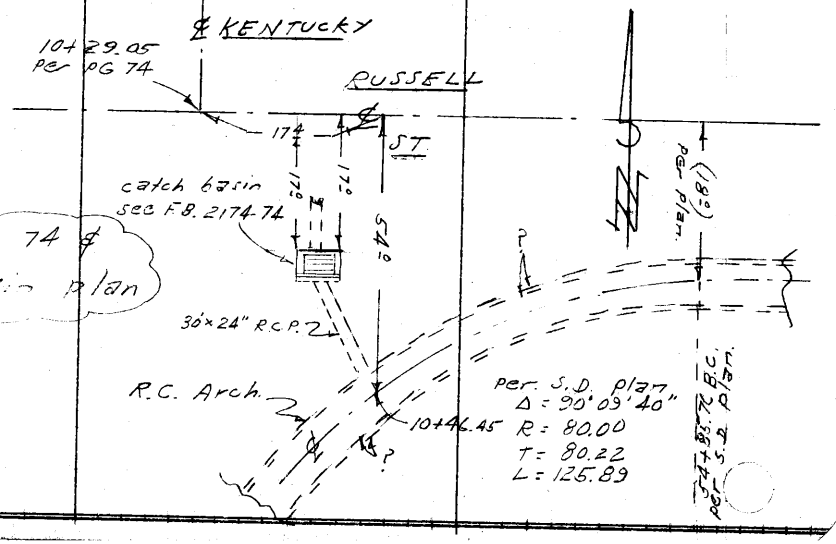

See PG 74 & Storm Drain plan

F. B. 2174 PG. 190
Job No. 2057.14 Division No. 10
Survey of Russell St. (pickup)
Survey by Sappell Notes D.S.
Indexed C. Johnson Date
Notes Red. Date
Notes Chkd. Date
Plotted Date
Checked Date
Profile No.
X-Sec. No.

NOTES RED. JOB NO. C.I. 2363.14 SURVEY OF LANNING DR. S.S. DIST. F. B 2174 PG. 191
DATE SURVEY BY Holmes
NOTES CHKD. G. E. BARR NOTES BY Newman DATE 9-1-65
DATE SEP '65 INDEXED G.E. GILL DATE SEP 13 '69

NOTE: ANY ADDITIONS OR CHANGES ON THIS SHEET MUST BE MADE OR CIRCLED IN RED INK, WITH DATE AND NAME OF PERSON MAKING CHANGE.

Do not extend notes this side of this line

PLEASE RETURN TO
LOS ANGELES COUNTY ENGINEER
900 LOS ANGELES COUNTY ENGINEERING BLDG.

768420 S & E-353 9-55

DESCRIPTION	LANNING DRIVE S.S. DIST. C.I. 2363.14 Bench Levels
ADJ. ELEV.	
3RD RUN	
2ND RUN	Holmes Newman Lybrand Moore Workman
DIFF.	
1ST RUN	
B.M.	

76S420 S & E-353 9-55

PLEASE RETURN TO
LOS ANGELES COUNTY ENGINEER
700 LOS ANGELES COUNTY ENGINEERING BLDG.

NOTE: ANY ADDITIONS OR CHANGES ON THIS SHEET MUST BE MADE OR CIRCLED IN RED INK, WITH DATE AND NAME OF PERSON MAKING CHANGE.

Do not extend notes this side of this line

B.M.	1ST RUN	DIFF.	2ND RUN	3RD RUN	ADJ. ELEV.	DESCRIPTION
S.D.1619	145.289				145.289	BM S.D.1619 Elv. 145.289 F.B. 2517-26 Painter Ave & Mulberry Dr. S.E. Cor. Bt. Spk. in Cb 50' So. of So. end C.R.
+	5.883		5.906			
π	151.172	+1.032	+1.037	+1.032		
−	4.851		4.869			
T.P.	146.321					
+	6.990		7.180			
π	153.311	+2.880	+2.883	+2.880		
−	4.110		4.297			
T.P.	149.201					
+	5.921		5.895			
π	155.122	+3.753	+3.753	+3.754		
−	2.168		2.142			
T.P.	152.954					
+	5.818		5.780			
π	158.772	+1.008	+1.007	+1.009		
−	4.810		4.773			
Fd B.M.# WZ 87	153.962				153.965	B.M.# WZ 87 Elev 153.965 F.B. 2517-27 Painter Ave. & Pacific Elect. R.R. N.W. Cor. Bt. Spk. in S. end of culvert Headwall 15' Ft W. of ℄
+	4.809		4.648			
π	158.771	−3.499	−3.494	−3.498		
−	8.308		8.142			
T.P.	150.463					
+	5.429		5.318			
π	155.892	−0.213	−0.210	−0.212		
−	5.642		5.528			
Set B.M.# WZ 487	150.250				150.255	B.M.# WZ 487 Elev. 150.255 F.B. 2174-192 Lanning Drive So. Side 130' ± East ℄ Painter Ave. A P.K. nail in cone Dr. to Hse #13414
+	5.435		5.314			
π	155.685	+0.494	+0.489	+0.495		
−	4.941		4.825			
T.P.	150.744					

JOB NO. I.2363.14 SURVEY OF LANNING Dr. S.S. Dist.
SURVEY BY Holmes
NOTES BY Newman DATE 9-1-65
INDEXED C. L. GALLI DATE
NOTES RED. DATE
NOTES CHKD. G. E. BARR DATE SEP 65

F.B. 2174 PG. 192

765420 S & E-353 9-55

PLEASE RETURN TO
LOS ANGELES COUNTY ENGINEER
700 LOS ANGELES COUNTY ENGINEERING BLDG.

NOTE: ANY ADDITIONS OR CHANGES ON THIS SHEET MUST BE MADE OR CIRCLED IN RED INK, WITH DATE AND NAME OF PERSON MAKING CHANGE.

Do not extend notes this side of this line

B.M.	1ST RUN	DIFF.	2ND RUN	3RD RUN	ADJ. ELEV.	DESCRIPTION
T.P.	150.744					
+	5.374		5.660			
π	156.578	+ 1.424	+ 1.429	+1.425		
−	4.410		4.231			
set. B.M. "WZ 488	152.168				152.175	B.M. "WZ 488 Elev. F.B. 2174 - 193 LANNING Drive No. side 5174 E. of Paintor Arc. APK in conc drive in Hse # 1344 E. side of drive 15' north of PL
+	3.945		3.930			
π	156.113	-1.429	1.425	-1.428		
−	5.374		5.355			
T.P.	150.739					
+	4.849		4.810			
π	155.588	- 0.633	-0.635	-0.632		
−	5.482		5.445			
T.P.	150.106					
+	5.191		5.176			
π	155.297	+ 0.139	+ 0.142	+0.139		
−	5.052		5.034			
B.M. "WZ 487	150.245					See page 192
+	5.440		5.482			
π	155.685	-1.042	-1.043	-1.041		
−	6.482		6.527			
T.P.	149.203					
+	4.611		4.568			
π	153.814	- 0.789	- 0.785	-0.788		
−	5.460		5.355			
T.P.	148.414					
+	3.288		3.238			
π	151.702	-1.821	1.824	-1.820		
−	5.109		5.062			
T.P.	146.593					

NOTES RED _____ JOB NO. 2363.14 SURVEY OF LANNING Dr. S.S. Dist.
DATE _____ SURVEY BY Holmes
NOTES CHKD G. E. BARR NOTES BY Newman DATE 9-1-65
DATE SEP '65 INDEXED G. A. GALL DATE

F.B. 2174 PG. 193

F.B. 2174 Pg. 194

JOB NO. C.I. 2363.14 SURVEY OF LANNING DRIVE S.S.D.M. NOTES RED.
SURVEY BY Holmes DATE
NOTES BY Newman DATE 9-2-65 NOTES CHKD. G. E. BARR
INDEXED C. J. GALLI DATE DATE SEP '65

765420 S & E-353-9-55

PLEASE RETURN TO
LOS ANGELES COUNTY ENGINEER
700 LOS ANGELES COUNTY ENGINEERING BLDG.

NOTE: ANY ADDITIONS OR CHANGES ON THIS SHEET MUST BE MADE OR CIRCLED IN RED INK, WITH DATE AND NAME OF PERSON MAKING CHANGE.

Do not extend notes this side of this line

B.M.	1ST RUN	DIFF.	2ND RUN	3RD RUN	ADJ. ELEV.	DESCRIPTION
T.P.	146.593					
+	4.434		4.514			
π	151.027	-1.316	-1.314	-1.316		
-	5.750		5.828			
B.M.# SD1619	145.277				145.289	B.M.# SD1619 Elev. 145.239 F.B. 2517-26 PAINTER Ave. & Mulberry Dr. S.E. Cor. Bt. Spin. in co. 50' so. of S. end C.R.

PWFB 0927

1274

Notes Ck'd by G. E. BARR	Survey of LANNING Dr. S.S. Dist.
Map No.	JN C.I. 2363.14 Tape 0306 Std 68 °F
Office Work	Surveyed by Holmes
Checked	Notes Newman Date 9-1-65
Date	Indexed G. J. GALLI

F. B. 2174 PG. 195

LANNING DRIVE
S.S. DIST.
C.I. 2363.14

CENTERLINE SURVEY
&
INDEX

Holmes
Newman
Lybrand
Moore
Workman

Note: Any Additions or Changes on This Sheet Must be Made or Circled in Red Ink With Date and Name of Person Making Change.

Do not extend this side of this line.

PLEASE RETURN TO
LOS ANGELES COUNTY ENGINEER
403 Los Angeles County Engineering Bldg.

76F3095 CE #310 6-63

PWFB 0927

1275, 1276

F. B. 2174 PG 196

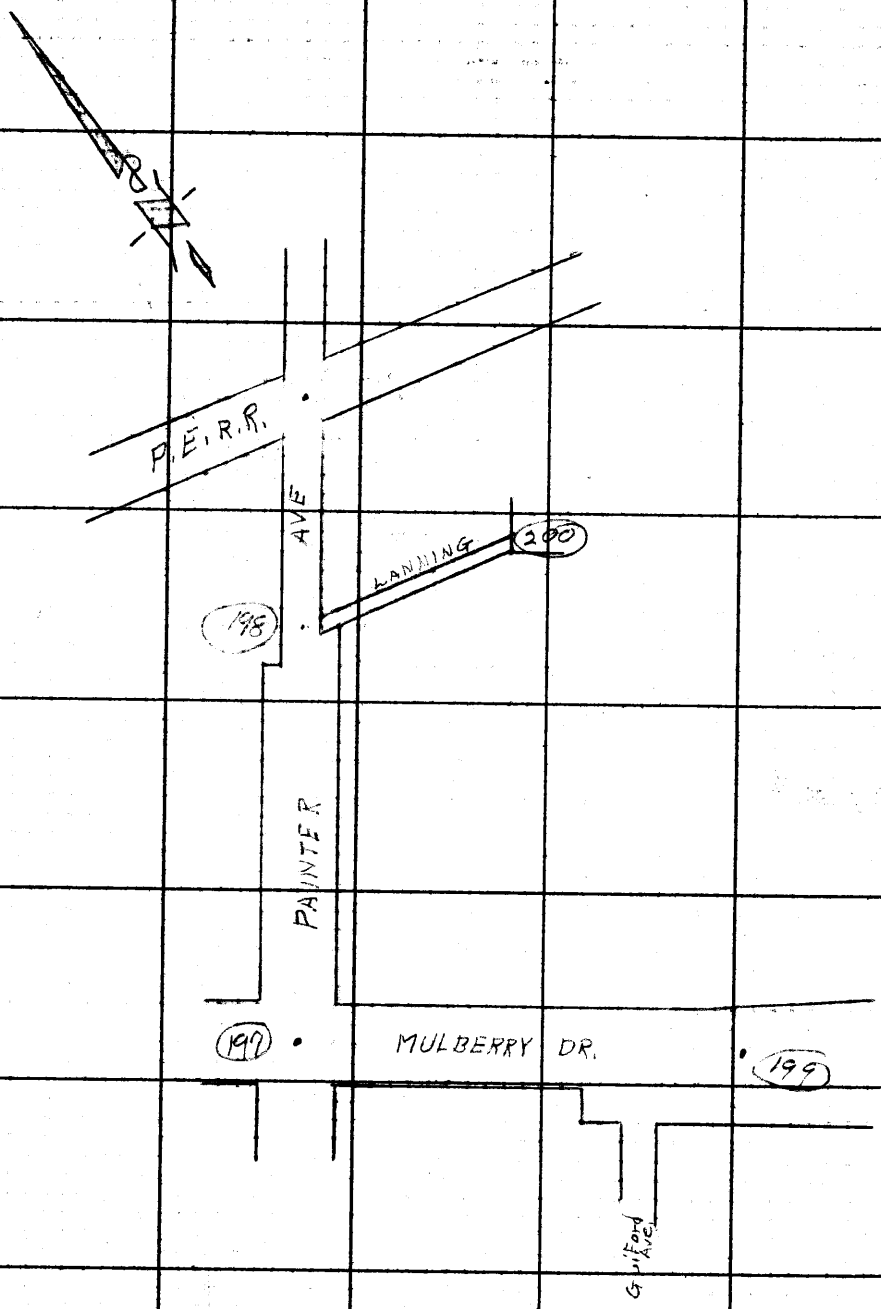

PLEASE RETURN TO
LOS ANGELES COUNTY ENGINEER
403 Los Angeles County Engineering Bldg.

Do not extend this side of this line.

Note: Any Additions or Changes on This Sheet Must be Made or Circled in Red Ink With Date and Name of Person Making Change.

PWFB 0927

1277

Notes Ck'd by G. E. BARR	Survey of LANNING Dr. S.S. Dist
Map No.	JN I.2363.1 Tape 0206 Std 68 °F
Office Work	Surveyed by Holmes
Checked	Notes Newman Date 9-1-65
Date	Indexed G. J. GALLI

F. B. 2.174 PG. 197

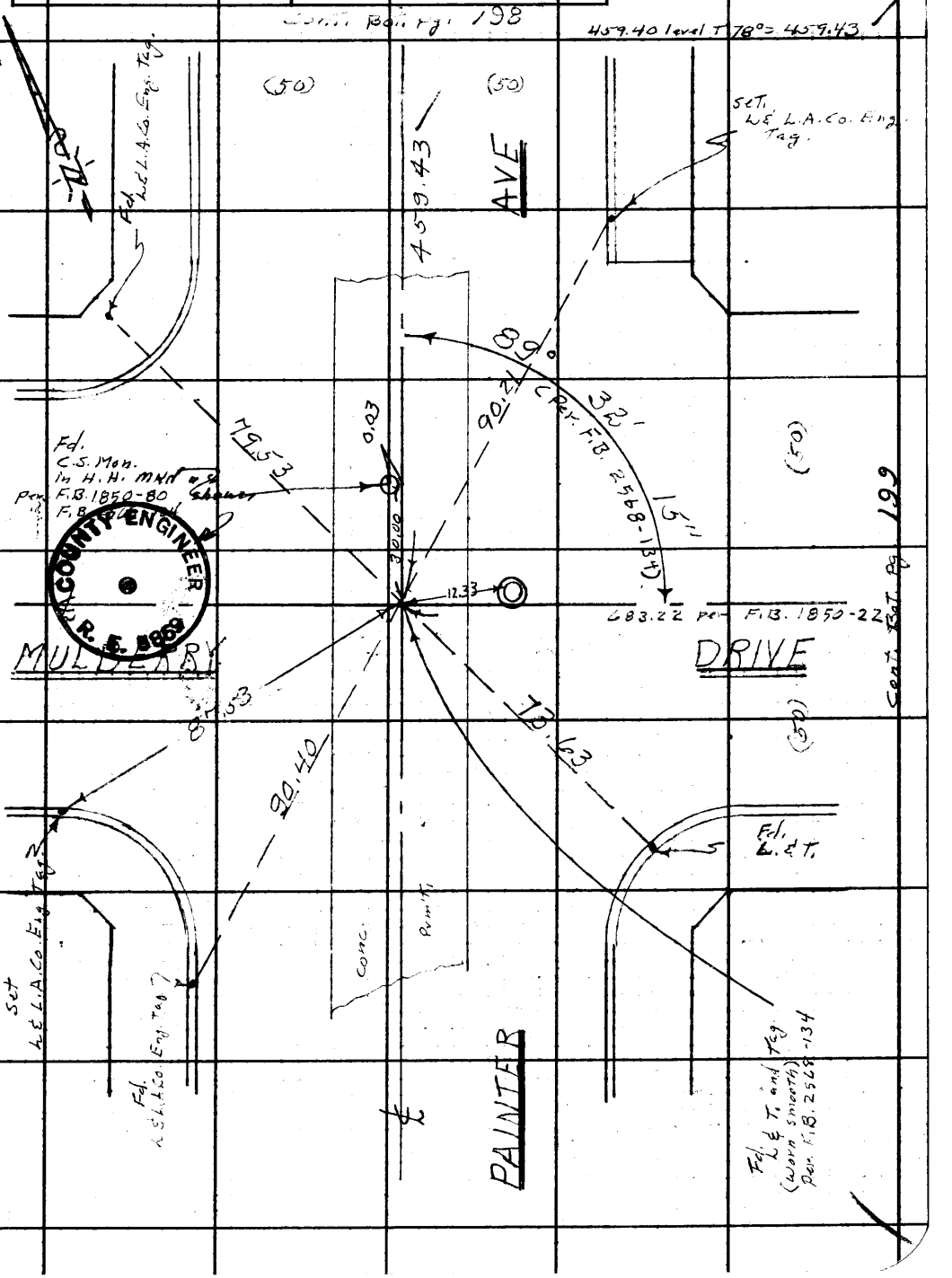

Note: Any Additions or Changes on This Sheet Must be Made or Circled in Red Ink With Date and Name of Person Making Change.

Do not extend this side of this line.

PLEASE RETURN TO
LOS ANGELES COUNTY ENGINEER
403 LOS ANGELES COUNTY ENGINEERING BLDG.

76F309S CE #310 6-63

PWFB 0927 1278, 1279

F. B. 3174 PG 198

W.S. 34, B-1

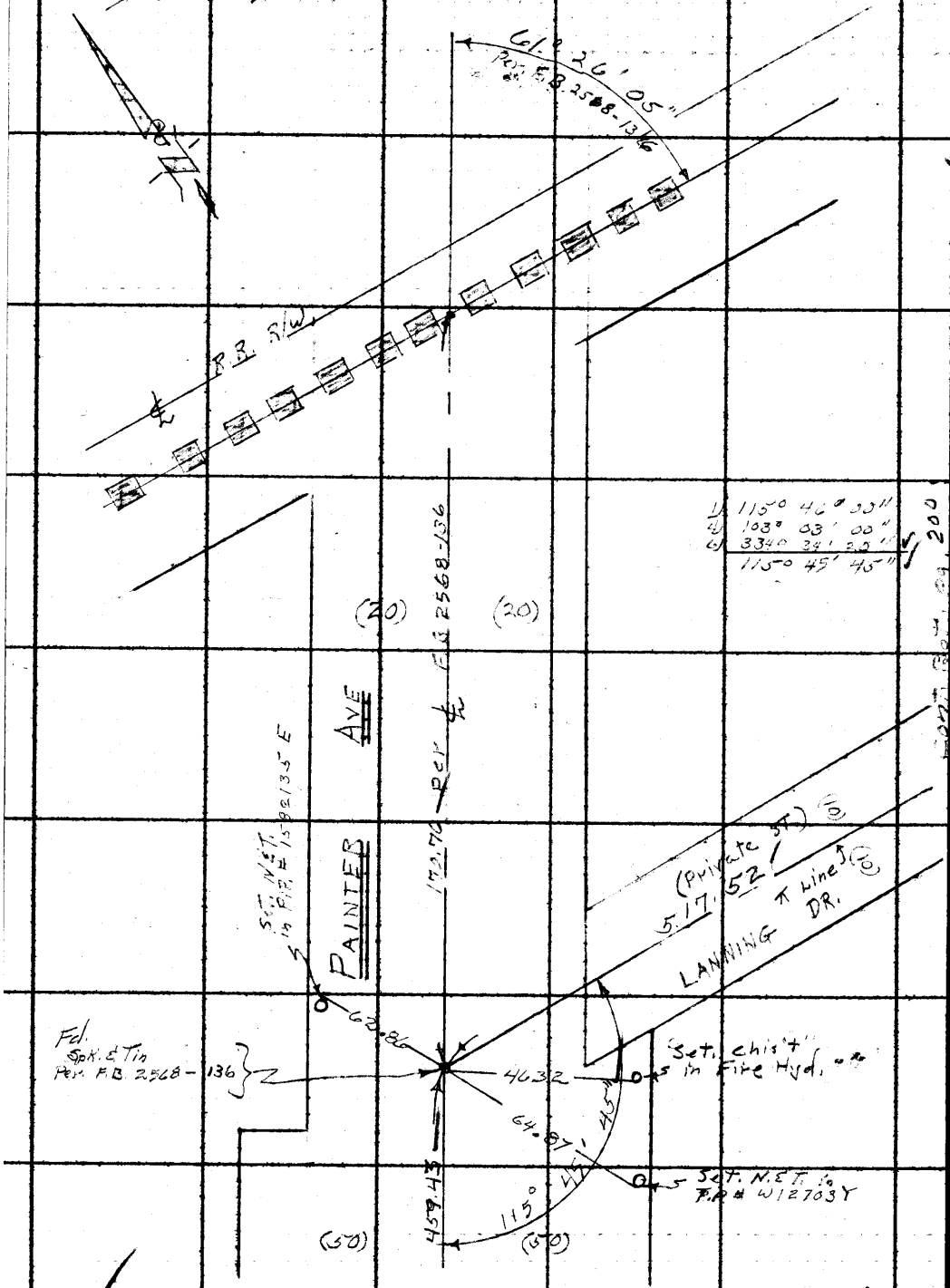

PLEASE RETURN TO
LOS ANGELES COUNTY ENGINEER'
403 Los Angeles County Engineering Bldg.

Do not extend this side of this line.

Note: Any Additions or Changes on This Sheet Must be Made or Circled in Red Ink With Date and Name of Person Making Change.

CONT. Top pg. 197

PWFB 0927 1280

Notes Ck'd by G. E. BARR	Survey of LANNING DR. S.S. DIST.	F. B. 2174 PG. 199
Map No.	JN C.I. 2363.14 Tape 020 C Std 68 °F	
Office Work	Surveyed by Holmes	
Checked	Notes Newman Date 9-1-65	
Date	Indexed G. J. GALLI	

W.S. 34, B.1

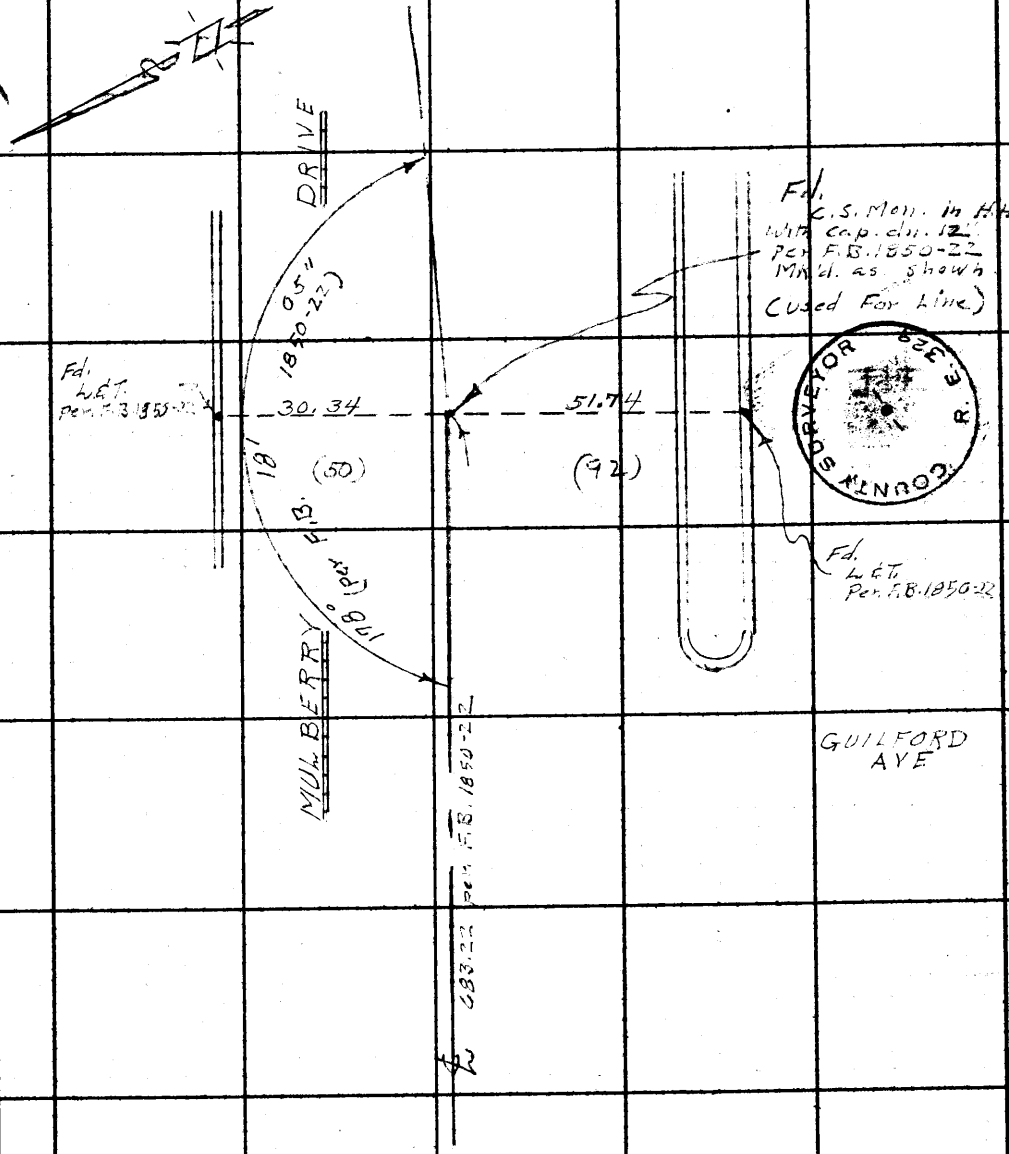

Cont. RT. pg. 197

Note: Any Additions or Changes on This Sheet Must Be Made or Circled in Red Ink With Date and Name of Person Making Change.

Do not extend this side of this line.

PLEASE RETURN TO
LOS ANGELES COUNTY ENGINEER
403 LOS ANGELES COUNTY ENGINEERING BLDG.

76F309S CE #310 6-63

PWFB 0927 1281

F. B. 2174 PG 300

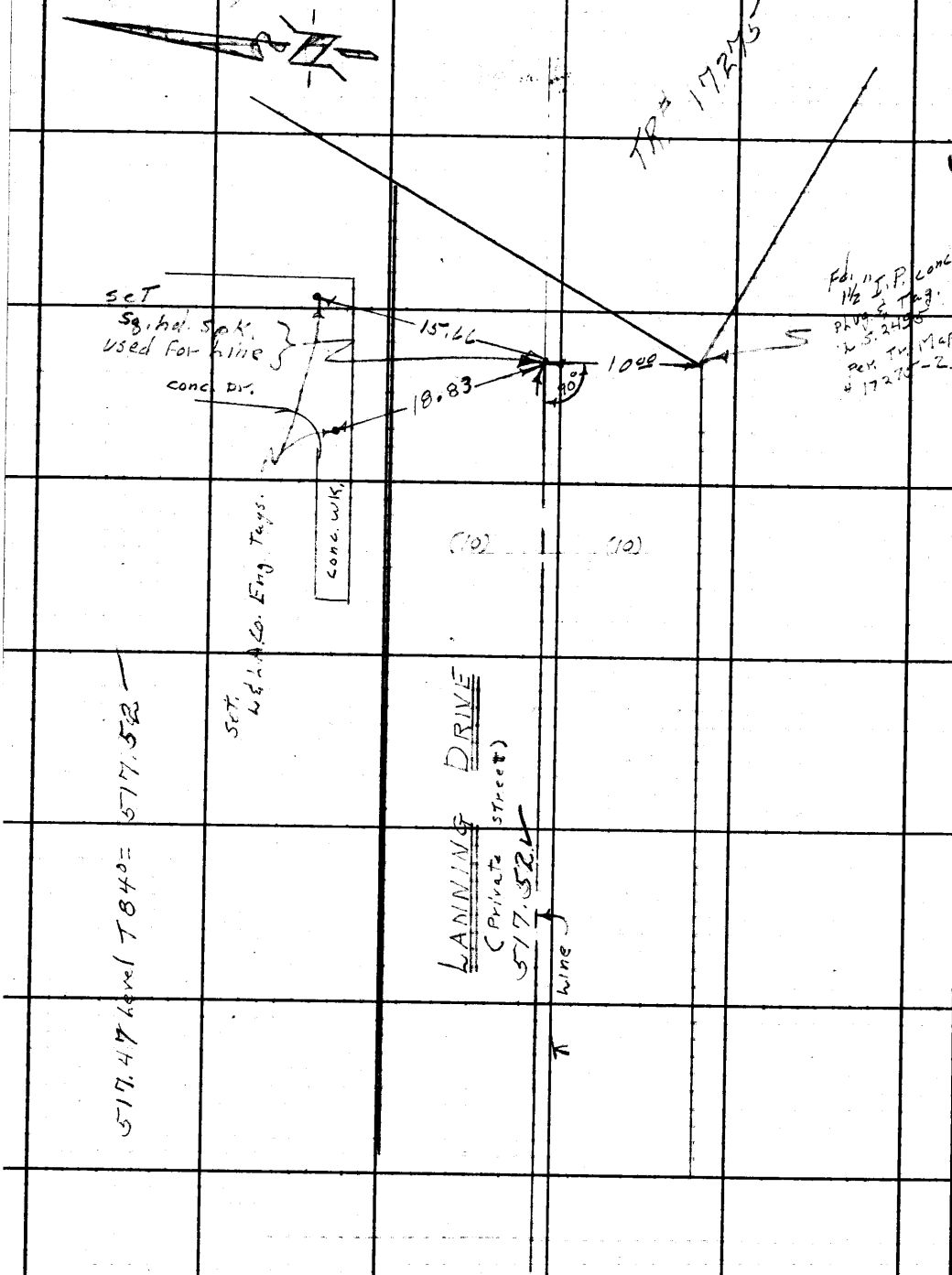

FROM RT PG 198

PLEASE RETURN TO
LOS ANGELES COUNTY ENGINEER
403 LOS ANGELES COUNTY ENGINEERING BLDG.

Do not extend this side of this line.

Note: Any Additions or Changes on This Sheet Must be Made or Circled in Red Ink With Date and Name of Person Making Change.

Notes Ck'd by	Survey of LANNING DR. S.S. DIST
Map No.	JN C.I. 2363.14 Tape 0206 Std 68 °F
Office Work	Surveyed by Holmes
Checked	Notes Newman Date 9-4-63
Date	Indexed C. J. GALLI

F. B. 2174 PG. 201

LANNING DRIVE S.S DIST.

C.I. 2363.14

LOCATION OF IMPROVEMENTS

ON

MULBERRY DRIVE

Holmes
Newman
Lybrand
Workman.

Note: Any Additions or Changes on This Sheet Must be Made or Circled in Red Ink With Date and Name of Person Making Change.

PLEASE RETURN TO
LOS ANGELES COUNTY ENGINEER
403 LOS ANGELES COUNTY ENGINEERING BLDG.

Do not extend this side of this line.

76F3098 CE #310 6-63

F. B. 3174 PG. 202

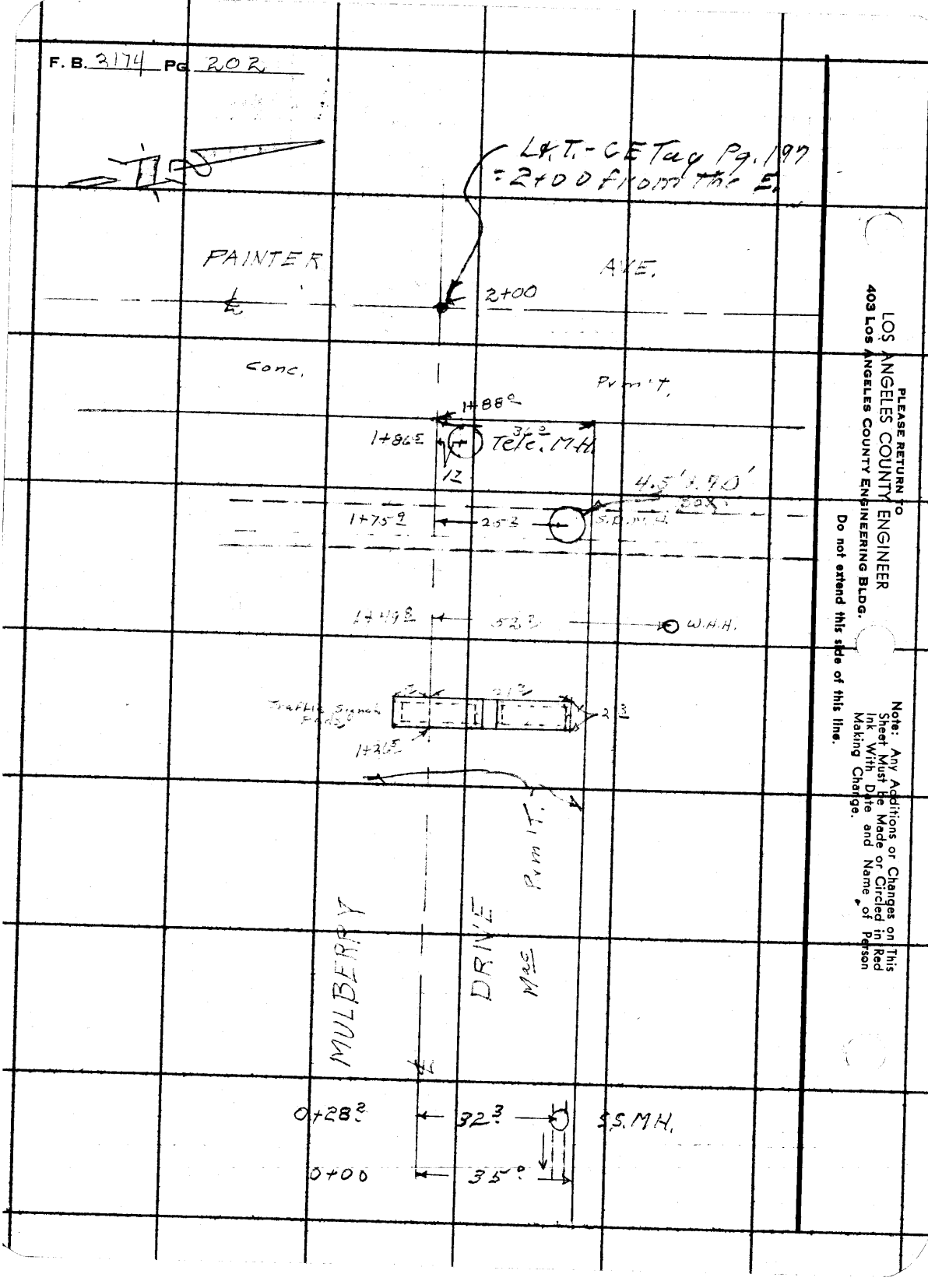

PLEASE RETURN TO
LOS ANGELES COUNTY ENGINEER
403 Los Angeles County Engineering Bldg.
Do not extend this side of this line.

Note: Any Additions or Changes on This Sheet Must Be Made or Circled in Red Ink With Date and Name of Person Making Change.

Profile No.	Notes Red Date	Plotted Date	Job No. C.I. 2363.14	Division No. 11	F.B. 2174 Pg. 203
X-Sec. No.	Notes Chkd. Date	Checked Date	Survey of LANNING DRIVE S.S. DIST.		
			Survey by Holmes	Notes Newman	Date 9-2-65
			Map No.	Indexed C. J. GALLI	Date

LANNING DRIVE S.S. DIST.

C.I. 2363.14

CROSS SECTIONS
ON
MULBERRY DRIVE

Holmes
Newman
Lybrand
Workman

STATION	B.S.	H.I.	F.S.	ELEV.

NOTE: ANY ADDITIONS OR CHANGES ON THIS SHEET MUST BE MADE OR CIRCLED IN RED INK, WITH DATE AND NAME OF PERSON MAKING CHANGE.

Do not extend notes this side of this line.

PLEASE RETURN TO
LOS ANGELES COUNTY ENGINEER
403 LOS ANGELES COUNTY ENGINEERING BLDG.

76-L-298 CE 307 2-63

76-L-298 CE 307 2-63

PLEASE RETURN TO
LOS ANGELES COUNTY ENGINEER
403 LOS ANGELES COUNTY ENGINEERING BLDG.

NOTE: ANY ADDITIONS OR CHANGES ON THIS SHEET MUST BE MADE OR CIRCLED IN RED INK, WITH DATE AND NAME OF PERSON MAKING CHANGE

Do not extend notes this side of this line.

STATION	B.S.	H.I.	F.S.	ELEV.	Lt.	℄	Rt.
B.M. #SD 1619				145.29	B.M. #SD 1619 Elev. 145.289 F.B. 2517-26 PAINTER Ave. & MULBERRY Dr. S.E. Cor. Bt. Spk. in ch. 50' So. of So. end C.R.		
0+00				146.72		℄	
				146.62			18' prmt
				146.03			35' edge Prmt
				145.8			39' F.L. [illegible]
				146.5			P/L
0+28²	S.S.M.H. W. Rim			146.30	6.60 meas .67 Dia 7.27 Rad		32³
	inlet			139.03		6.80 meas .67 Dia 7.47 Rad	
	E. Rim			146.32			
	Outlet			138.85			
0+50				146.77		℄	
				146.69			18° Prmt
				146.20			35' edge Prmt
				146.1			39' F.L. [illegible]
				146.7			P/L
1+00				146.79		℄	
				146.70			18° prmt
				146.10			35' edge "
				146.0			39' F.L.
				146.6			P/L

F.B. 2174 Pg. 204 Job No. 2363.14 Division No. 11 Notes Red ____ Plotted ____ Profile ____
Survey of LANNING DR. S.S. Dist. Date ____ Date ____ No. ____
Survey by Holmes Notes Newman Notes Chkd. ____ Checked ____ X-Sec. ____
Indexed C. J. GALLI Date ____ Date ____ Date ____ No. ____

76-L-298 CE 307 2-63

PLEASE RETURN TO
LOS ANGELES COUNTY ENGINEER
403 LOS ANGELES COUNTY ENGINEERING BLDG.

NOTE: ANY ADDITIONS OR CHANGES ON THIS SHEET MUST BE MADE OR CIRCLED IN RED INK, WITH DATE AND NAME OF PERSON MAKING CHANGE.

Do not extend notes this side of this line.

STATION	B. S.	H. I.	F. S.	ELEV.		Rt.
1+50				146 65		℄
				146 73		18'
				146 30		35' edge Rim
				146 3		39'
				146 6		[illegible]
1+75 S.D.M.H.		No. Rim		146 40	[illegible] Rim [illegible] Rod 134.00 Elev.	25 2 RT.
	Inlet			134 00		(see pg 202 for drain size)
—	So. Rim			146 40	Rim Rod Elev	
	Outlet.			134 00		
2+00				146 20		℄ Intra PAINTER Ave
B.M. #SD1619					B.M. #1619 Elev. 145.289 See pg. 204.	P.B. 2517-26

Profile Notes Red ____ Plotted ____ Job No. [illegible] Division No. [illegible] F.B. [illegible] Pg. 200
No. ____ Date ____ Date ____ Survey of LANNING Dr. S.S.D.B.
X-Sec. Notes Chkd. ____ Checked ____ Survey by [illegible] Notes ____ Date ____
No. ____ Date ____ Date ____ Map No. ____ Indexed C. J. GALLI Date SEP 13 '63

F. B. 2174 Pg. 806 Job No. Division No. Notes Red Plotted Profile

Survey of Date Date No.

Survey by Notes Notes Chkd. Checked X-Sec.

Indexed C. J. GALLI Date Date Date No.

STATION	B. S.	H. I.	F. S.	ELEV.

Do not extend notes this side of this line.

PLEASE RETURN TO
LOS ANGELES COUNTY ENGINEER
403 LOS ANGELES COUNTY ENGINEERING BLDG.

NOTE: ANY ADDITIONS OR CHANGES ON THIS SHEET MUST BE MADE OR CIRCLED IN RED INK. WITH DATE AND NAME OF PERSON MAKING CHANGE

76-L-298 CE 307 2-63

Notes Ck'd by	Survey of LANNING DR. S.S. DIST.	F. B. [illegible] PG. [illegible]
Map No.	JN 2363.14 Tape 2206 Std 62 °F	
Office Work	Surveyed by Holmes	
Checked	Notes Newman Date 9-2-65	
Date	Indexed G. J. GALL SEP 3 65	

LANNING DRIVE S.S. DIST.

C.I. 2363.14

LOCATION OF IMPROVEMENT

ON

PAINTER AVE.

Holmes
Newman
Lybrand
Workman.

Note: Any Additions or Changes on This Sheet Must be Made or Circled in Red Ink With Date and Name of Person Making Change.

Do not extend this side of this line.

PLEASE RETURN TO
LOS ANGELES COUNTY ENGINEER
403 LOS ANGELES COUNTY ENGINEERING BLDG.

78F309S CE #310 8-63

F. B. 2174 PG. 208

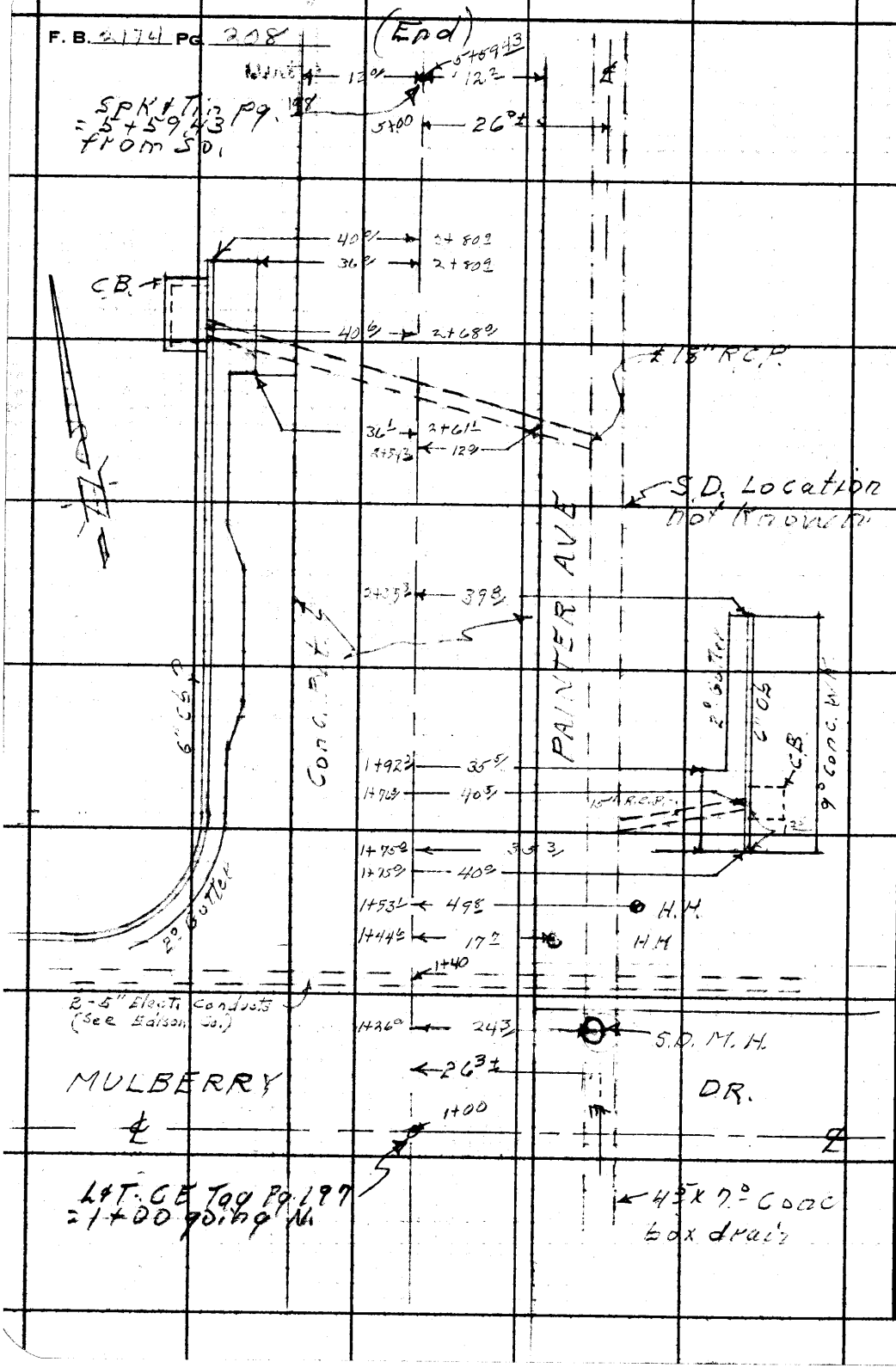

PLEASE RETURN TO
LOS ANGELES COUNTY ENGINEER
403 LOS ANGELES COUNTY ENGINEERING BLDG.

Do not extend this side of this line.

Note: Any Additions or Changes on This Sheet Must be Made or Circled in Red Ink With Date and Name of Person Making Change.

Profile No.	Notes Red	Plotted	Job No. 2363.14	Division No. 11	F. B. Pg.
	Date	Date	Survey of LANNING DR S.S. DIST.		
X-Sec. No.	Notes Chkd.	Checked	Survey by Holmes	Notes	Date
	Date	Date	Map No.	Indexed C. J. GALLI	Date

LANNING DRIVE S.S. DIST.
C.I. 2363.14

CROSS SECTIONS
ON
PAINTER AVE.

STATION	B.S.	H.I.	F.S.	ELEV.
				Holmes Newman Lybrand Workman

NOTE: ANY ADDITIONS OR CHANGES ON THIS SHEET MUST BE MADE OR CIRCLED IN RED INK, WITH DATE AND NAME OF PERSON MAKING CHANGE.

Do not extend notes this side of this line.

PLEASE RETURN TO
LOS ANGELES COUNTY ENGINEER
403 LOS ANGELES COUNTY ENGINEERING BLDG.

76-L-298 CE 307 2-63

76-L-298 CE 307 2-63

PLEASE RETURN TO
LOS ANGELES COUNTY ENGINEER
403 LOS ANGELES COUNTY ENGINEERING BLDG.

NOTE: ANY ADDITIONS OR CHANGES ON THIS SHEET MUST BE MADE OR CIRCLED IN RED INK, WITH DATE AND NAME OF PERSON MAKING CHANGE

Do not extend notes this side of this line.

F. B. 2174 PG. 310 Job No. 2363.10 Division No. 11 Notes Red. ____ Plotted ____ Profile ____
Survey of LANNING DR. S.S. DIST. Date ____ Date ____ No. ____ X-Sec. ____
Survey by Holmes Notes Newman Notes Chkd. ____ Checked ____
Indexed C. J. GALLI Date ____ Date ____ No. ____

STATION	B. S.	H. I.	F. S.	ELEV.	Lt.	℄	Rt.
B.M. #SD1619				145.39	B.M. #SD1619 Elev. 145.289 F.B. 2517-26. PAINTER Ave. & Mulberry Dr. S.E. Cor. Bt. Sp.X. in cb. 50' To of Co. end. C.R.		
1+00				146.20		℄	
1+50				146.59		℄	
				146.49			12° Edge conc.
				146.4			29° Brk.
				146.8			50'
1+75°				146.85		℄	
				146.77			12 edge conc.
				146.8			27 Br.
				146.41			35 Cont. Apron
				146.43			40' F.L.
				147.02			40' T.C.
				147.22			P/L
1+76.3				143.58			40° F.L. 15" R.C.P.
2+00				146.99		℄	
				146.99			12° edge conc
				147.00			27 Brk.
				146.43			38° edge Gutt.
				146.52			40' F.L.
				147.11			40' T.C.
				147.34			P/L

76-L-298 CE 307 2-63

PLEASE RETURN TO
LOS ANGELES COUNTY ENGINEER
403 LOS ANGELES COUNTY ENGINEERING BLDG.

NOTE: ANY ADDITIONS OR CHANGES ON THIS SHEET MUST BE MADE OR CIRCLED IN RED IN INK, WITH DATE AND NAME OF PERSON MAKING CHANGE.

Do not extend notes this side of this line.

STATION	B. S.	H. I.	F. S.	ELEV.	Lt.	℄	Rt.
2+35 3				147.32		℄	
				147.27			12' edge conc
				147.6			27' B+K.
				146.65			38' edge G.M.
				146.54			410' F.L.
				147.14			40 T.C.
				147.43			P/L
2+50				147.42		℄	
				147.34			12' edge conc
				148.1			27' B+K
				147.5			50' P/L
2+68				142.02	40 6 F.L. 18" R.C.P.		
3+00				147.88		℄	
				147.88			12' edge conc
				148.6			27' B+K
				148.0			P/L
2+50				148.28		℄	
				148.27			12' edge conc
				149.2			27' B+K
				148.8			P/L

Profile Notes Red. ____ Plotted ____ Job No. 2363.10 Division No. 11
No. ____ Date ____ Date ____ Survey of LANNING DR 55 DIST.
X-Sec. ____ Notes Chkd. ____ Checked ____ Survey by Holmes Notes Newman Date 9-2-65
No. ____ Date ____ Date ____ Map No. ____ Indexed C. J. CALLI Date ____

F. B. 2174 Pg. 211

76-L-298 CE 307 2-63

PLEASE RETURN TO
LOS ANGELES COUNTY ENGINEER
403 LOS ANGELES COUNTY ENGINEERING BLDG.

NOTE: ANY ADDITIONS OR CHANGES ON THIS SHEET MUST BE MADE OR CIRCLED IN RED INK, WITH DATE AND NAME OF PERSON MAKING CHANGE

Do not extend notes this side of this line.

STATION	B.S.	H.I.	F.S.	ELEV.	Lt.	℄	Rt.
4+00				148.64		℄	
				148.65			12' edge conc.
				149.3			27° Brk.
				148.7			P/L
4+50				149.08		℄	
				149.10			12' edge conc.
				149.8			27° Brk.
				150.46			P/L
5+00				149.41		℄	
				149.41			12' edge conc.
				150.3			27' Brk.
				150.84			P/L
5+59.43				150.32		℄	Intrs Lanning Dr.
				150.35			12' edge conc.
				150.8			27' Brk.
				150.2			P/L
B.M.# WZ 487				150.26	B.M.# WZ 487 Elev. 150.250 F.B. 2174-192 LANNING DR. So. side 130'± East of ℄ Painter Ave. A P.K. nail in conc. drwy. to Hse # 13414.		

F.B. 2174 Pg. 212 Job No. CI 2363.14 Division No. 11 Notes Red Plotted Profile
Survey of LANNING DR. S.S. Dist. Date Date No. X-Sec.
Survey by Holmes Notes Newman Notes Chkd. Checked No.
Indexed C. J. GALLI Date Date Date

Notes Ck'd by	Survey of Lanning DR.
Map No.	JN CI 2363.14 Tape 1 Std °F
Office Work	Surveyed by Holmes
Checked	Notes Holmes Date 9-2-65
Date	Indexed ~~C. J. GALLI~~

F.B. 2174 PG. 513

CI 2363.14

LANNING DR. (Whittier Area)

LOCATION of IMPROVEMENTS on

LANNING DR. from PAINTER AVE EAST.

Note: Any Additions or Changes on This Sheet Must be Made or Circled in Red Ink With Date and Name of Person Making Change.

PLEASE RETURN TO
LOS ANGELES COUNTY ENGINEER
403 LOS ANGELES COUNTY ENGINEERING BLDG.

Do not extend this side of this line.

76F3095 CE #310 6-63

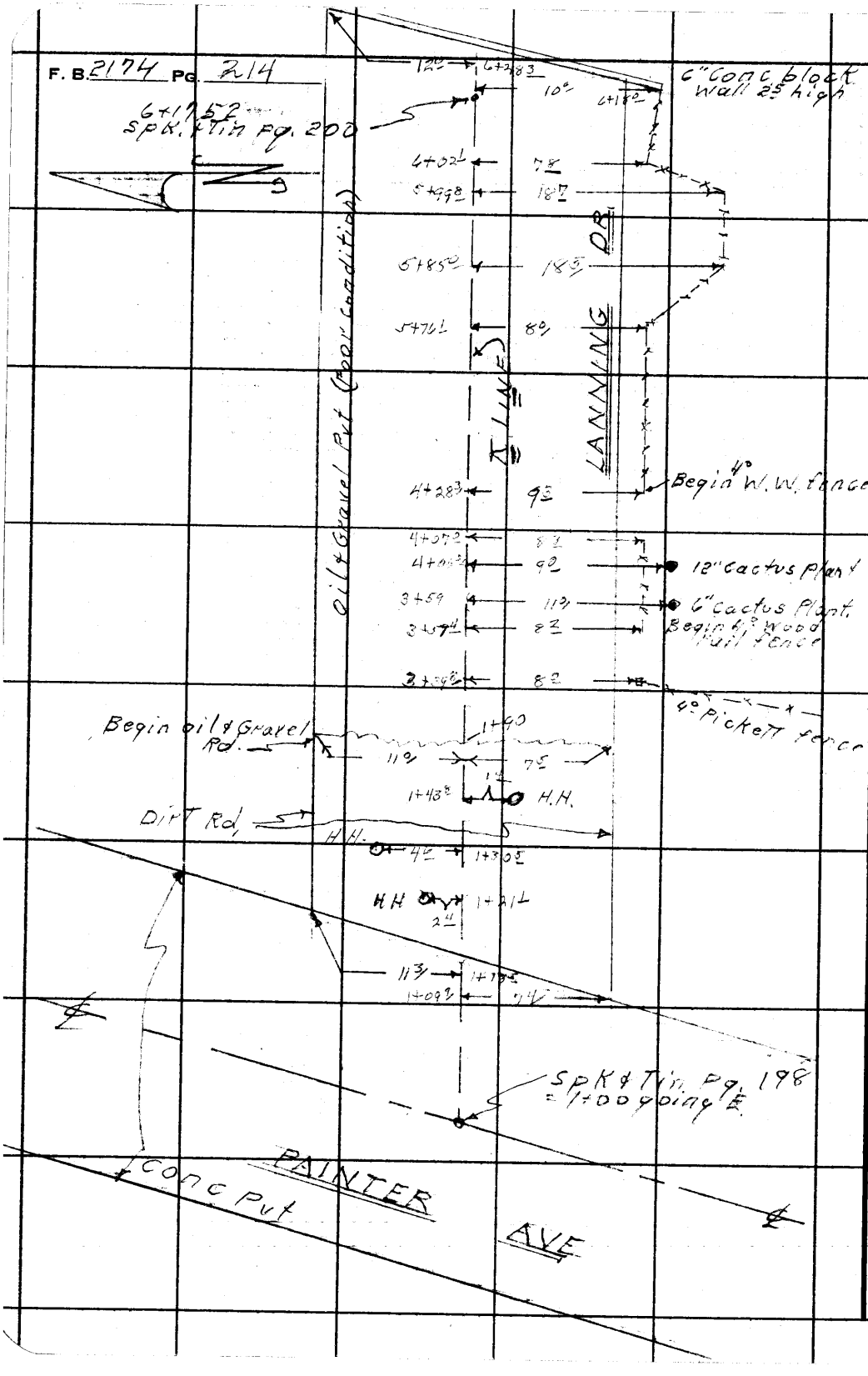

PLEASE RETURN TO
LOS ANGELES COUNTY ENGINEER
403 LOS ANGELES COUNTY ENGINEERING BLDG.
Do not extend this side of this line.

Note: Any Additions or Changes on This Sheet Must be Made or Circled in Red Ink With Date and Name of Person Making Change.

Profile No.	Notes Red	Plotted	Job No. C.I. 2363.14	Division No. 11	F.B. 2174	Pg. 215
	Date	Date	Survey of LANNING DR. S.S. DIST.			
X-Sec. No.	Notes Chkd.	Checked	Survey by Holmes	Notes Newman	Date 9-2-45	
	Date	Date	Map No.	Indexed G. J. GALLI	Date	

LANNING DRIVE S.S. DIST.

C.I. 2363.14

CROSS SECTIONS
ON
LANNING DRIVE

STATION	B.S.	H.I.	F.S.	ELEV.
				Holmes Newman Lybrand Workman

NOTE: ANY ADDITIONS OR CHANGES ON THIS SHEET MUST BE MADE OR CIRCLED IN RED INK, WITH DATE AND NAME OF PERSON MAKING CHANGE.

Do not extend notes this side of this line.

PLEASE RETURN TO
LOS ANGELES COUNTY ENGINEER
403 LOS ANGELES COUNTY ENGINEERING BLDG.

76-L-298 CE 307 2-63

76-L-298 CE 307 2-63

PLEASE RETURN TO
LOS ANGELES COUNTY ENGINEER
403 LOS ANGELES COUNTY ENGINEERING BLDG.

NOTE: ANY ADDITIONS OR CHANGES ON THIS SHEET MUST BE MADE OR CIRCLED IN RED INK, WITH DATE AND NAME OF PERSON MAKING CHANGE

Do not extend notes this side of this line.

STATION	B.S.	H.I.	F.S.	ELEV.	Lt.	℄	Rt.
B.M. #WZ 487				150 25	B.M. #WZ 487 Elev. 150.25 F.B. R174 - 192 LANNING Pr. so. side 130'± E. of ℄ Painter Ave A [illegible] in conc. drwy to Hse # 13414.		
1+00				150 32		℄	
1+09 2				150 18			7 4 edge conc.
1+14 1				150 48		℄	"
1+18 5				150 67	11 3		"
1+50				150 8		℄	
2+00				150 42		℄	
				150 40			8° edge prmt
				150 3			10°
				150 58	12° edge prmt		
2+50				150 30		℄	
3+00				150 34		℄	
				150 20			8° edge prmt
				150 2			10°
				150 20	12° edge prmt		
3+50				150 49		℄	
				150 36			8° edge Prmt
				150 2			10°
				150 30	12° edge Prmt		

F.B. 2174 PG. 216
Job No. ____ Division No. ____ Notes Red ____ Plotted ____ Profile ____
Survey of ____ Date ____ Date ____ No. ____ X-Sec. ____
Survey by ____ Notes ____ Notes Chkd. ____ Checked ____
Indexed C. J. GALLI Date ____ Date ____ Date ____ No. ____

76-L-298 CE 307 2-63

PLEASE RETURN TO
LOS ANGELES COUNTY ENGINEER
403 LOS ANGELES COUNTY ENGINEERING BLDG.

NOTE: ANY ADDITIONS OR CHANGES ON THIS SHEET MUST BE MADE OR CIRCLED IN RED INK, WITH DATE AND NAME OF PERSON MAKING CHANGE.

Do not extend notes this side of this line.

STATION	B. S.	H. I.	F. S.	ELEV.	Lt.	℄	Rt.
4+00				150 60		℄	
				150 40			8° edge Prm't
				150 2			10°
				150 34	12° edge Prm't		
4+50				150 81		℄	
				150 67			8° edge Prm't
				150 6			10°
				150 49	12° edge Prm't		
5+00				150 95		℄	
				150 73			8° edge Prm't
				150 7			10°
				150 76	12° edge Prm't		
5+50				151 29		℄	
				150 88			8° edge Prm't
				150 7			10°
				151 35	12° edge Prm't		
6+00				151 68		℄	
				151 45			8° edge Prm't
				151 3			10°
				151 57			

Profile No. ____ Notes Red ____ Plotted ____ Job No. CI 2363 H Division No. 11 F.B. 2174 Pg. 217
Date ____ Date ____ Survey of LANNING DR. S.S. DIST
X-Sec. No. ____ Notes Chkd. ____ Checked ____ Survey by Holmes Notes Newman Date 9-2-63
Date ____ Date ____ Map No. ____ Indexed C. J. GALLI Date ____

F.B. 2174 PG. 218 Job No. C.I. 2343.14 Division No. 10 Notes Red ____ Plotted ____ Profile

Survey of LANNING DR. S.S. DIST. Date ____ Date ____ No. ____

Survey by Holmes Notes Newman Notes Chkd. ____ Checked ____ X-Sec.

Indexed C. J. GALLI Date ____ Date ____ Date ____ No. ____

76-L-298 CE 307 2-63

PLEASE RETURN TO

LOS ANGELES COUNTY ENGINEER

403 LOS ANGELES COUNTY ENGINEERING BLDG.

NOTE: ANY ADDITIONS OR CHANGES ON THIS SHEET MUST BE MADE OR CIRCLED IN RED INK, WITH DATE AND NAME OF PERSON MAKING CHANGE

Do not extend notes this side of this line.

STATION	B.S.	H.I.	F.S.	ELEV.	
6+17 52 B.M. #WZ488				151.76 2.15	B.M. #438 Elev. 152.168 F.B. 2174-193 Lanning Dr. Vo. Site 517 ± E. of ℄ Painter Ave. E side of Bldg to 450 # 18449, 15' No. of P/L

PWFB 0927 1282

Notes Ck'd by M. ASHLEY	Survey of LANNING DR.
Map No.	JN Z363.14 Tape 0206 Std 68 °F
Office Work	Surveyed by D.E. HOLMES
Checked	Notes MOODY Date 11-1-65
Date	Indexed C. J. GALL NOV 17 '65

F. B. 217 Pg. 219

LANNING DRIVE
S.S. DIST.

C.L. Z363.14

CENTERLINE SURVEY
&
INDEX

D.E. HOLMES
J.R. MOODY
GEO. GUIZADO
G. VALDEZ

Note: Any Additions or Changes on This Sheet Must be Made or Circled in Red Ink With Date and Name of Person Making Change.

Do not extend this side of this line.

PLEASE RETURN TO
LOS ANGELES COUNTY ENGINEER
403 LOS ANGELES COUNTY ENGINEERING BLDG.

76F309S CE # 310 2-61

F. B. 214 PG. 228

PWFB 0927

1283

INDEX

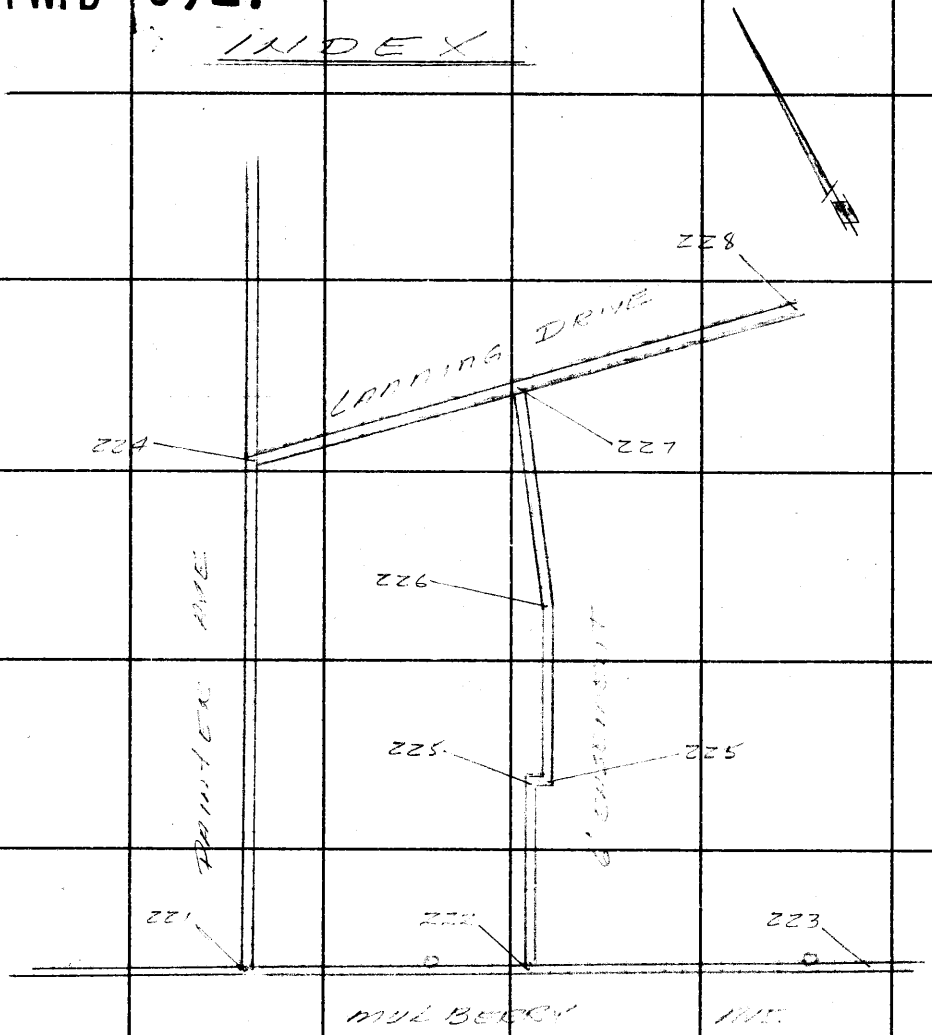

PLEASE RETURN TO
LOS ANGELES COUNTY ENGINEER
403 Los Angeles County Engineering Bldg.

Do not extend this side of this line.

Note: Any Additions or Changes on This Sheet Must be Made or Circled in Red Ink With Date and Name of Person Making Change.

PWFB 0927 1284

Notes Ck'd by M. ASHLEY	Survey of LANNING DR.
Map No.	JN 2363.14 Tape 0206 Std 68 °F
Office Work	Surveyed by D. E. HOLMES
Checked	Notes MOODY Date 11-1-65
Date	Indexed C. J. GALLI

F. B. 2174 PG. 221

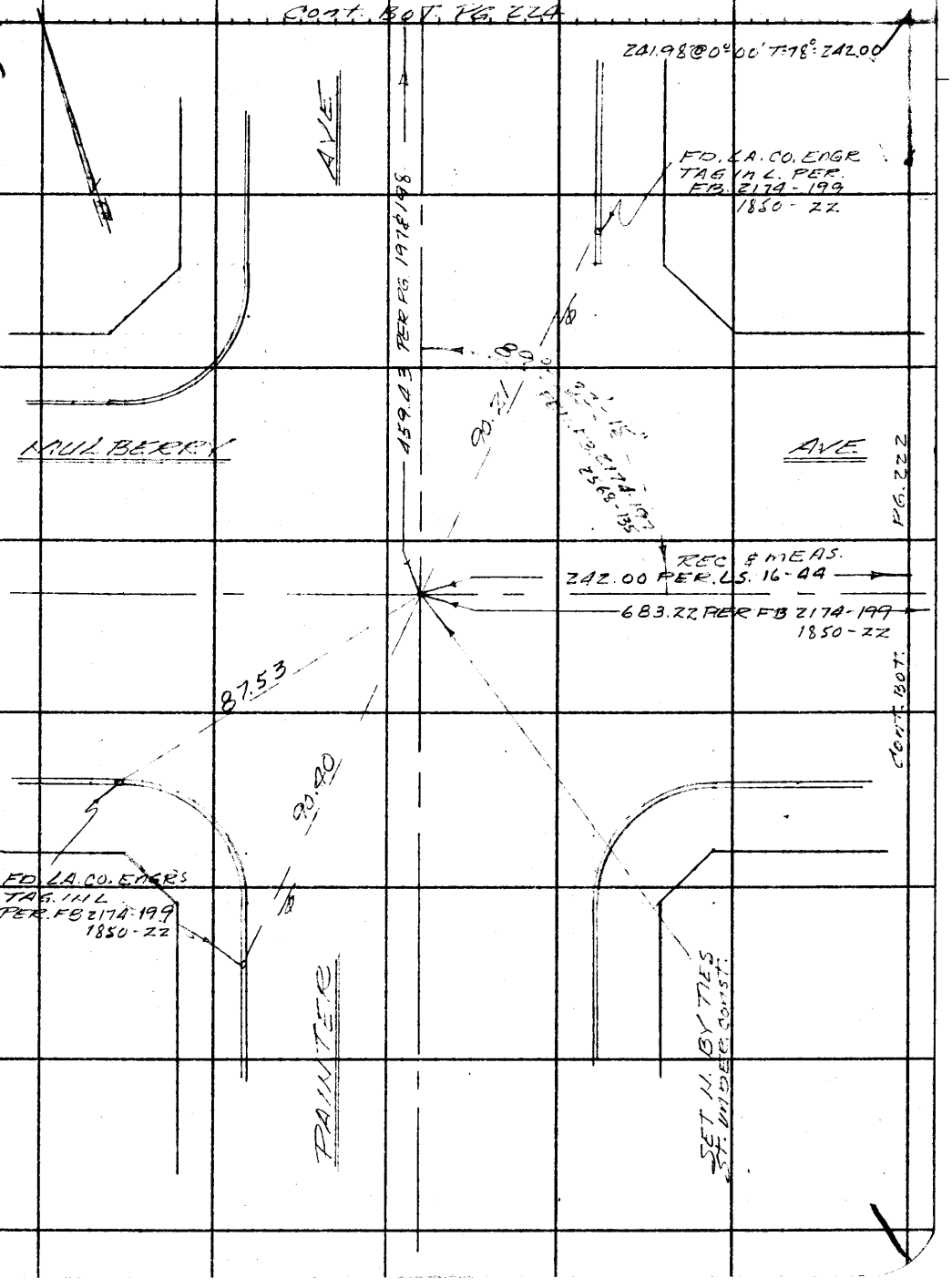

Note: Any Additions or Changes on This Sheet Must be Made or Circled in Red Ink With Date and Name of Person Making Change.

Do not extend this side of this line.

PLEASE RETURN TO
LOS ANGELES COUNTY ENGINEER
403 LOS ANGELES COUNTY ENGINEERING BLDG.

76F309S CE # 310 3-61

PWFB 0927

F. B. 2174 PG. 222

1285

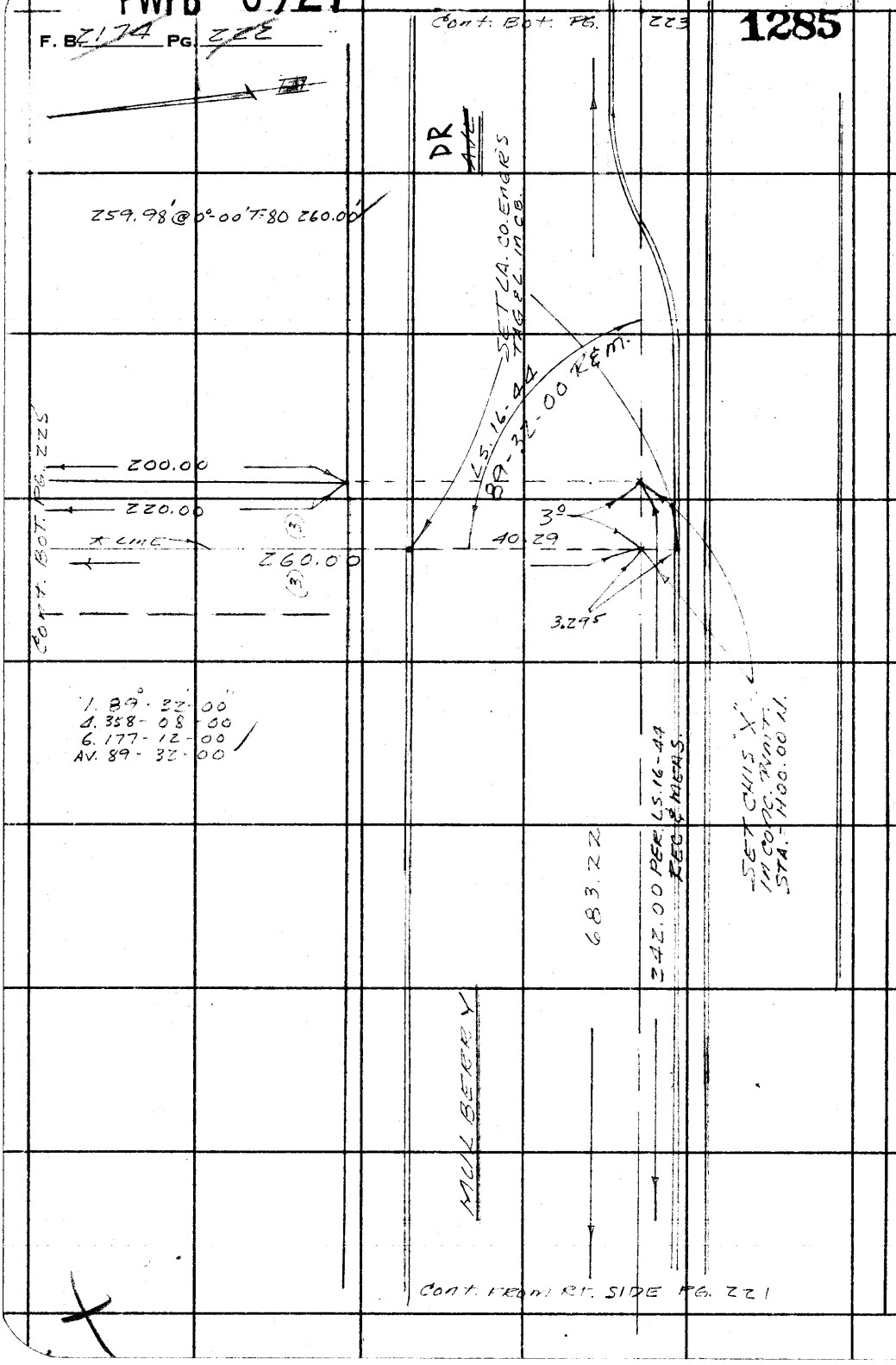

PLEASE RETURN TO
LOS ANGELES COUNTY ENGINEER
403 LOS ANGELES COUNTY ENGINEERING BLDG.

Do not extend this side of this line.

Note: Any Additions or Changes on This Sheet Must be Made or Circled in Red Ink With Date and Name of Person Making Change.

PWFB 0927 1286

Notes Ck'd by M. ASHLEY	Survey of LANNING DR.	F. B. 2174 Pg. 223
Map No.	JN 2363.14 Tape 0206 Std 60 °F	
Office Work	Surveyed by D E HOLMES	
Checked	Notes MOORY Date 11-1-65	
Date	Indexed C. J. GALLI	

WS 34, B-1

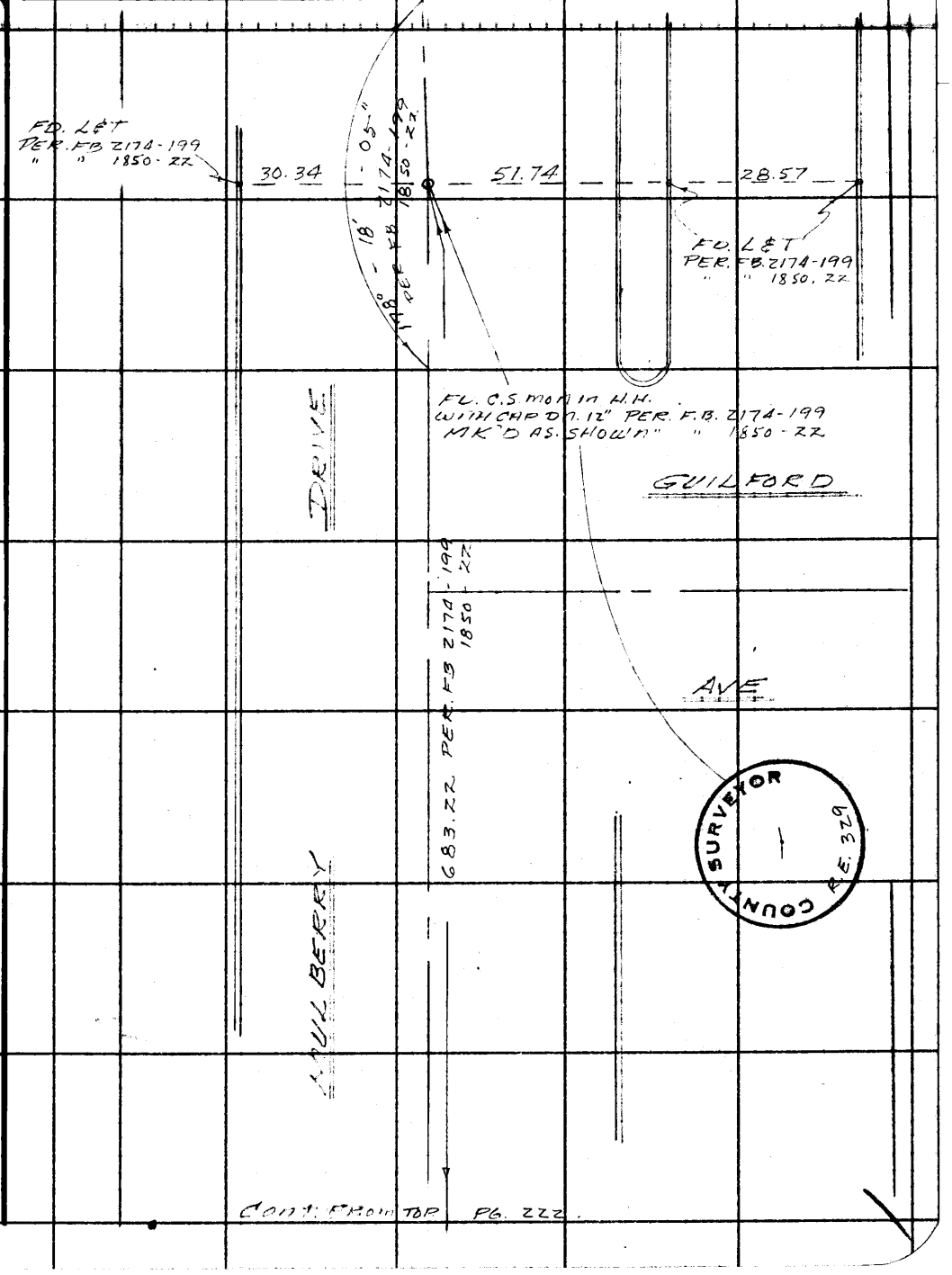

Cont. from top pg. 222.

Note: Any Additions or Changes on This Sheet Must be Made or Circled in Red Ink With Date and Name of Person Making Change.

Do not extend this side of this line.

PLEASE RETURN TO
LOS ANGELES COUNTY ENGINEER
403 LOS ANGELES COUNTY ENGINEERING BLDG.

76F3095 CE # 310 2-61

PWFB 0927

1287

F. B. 2174 PG. 224

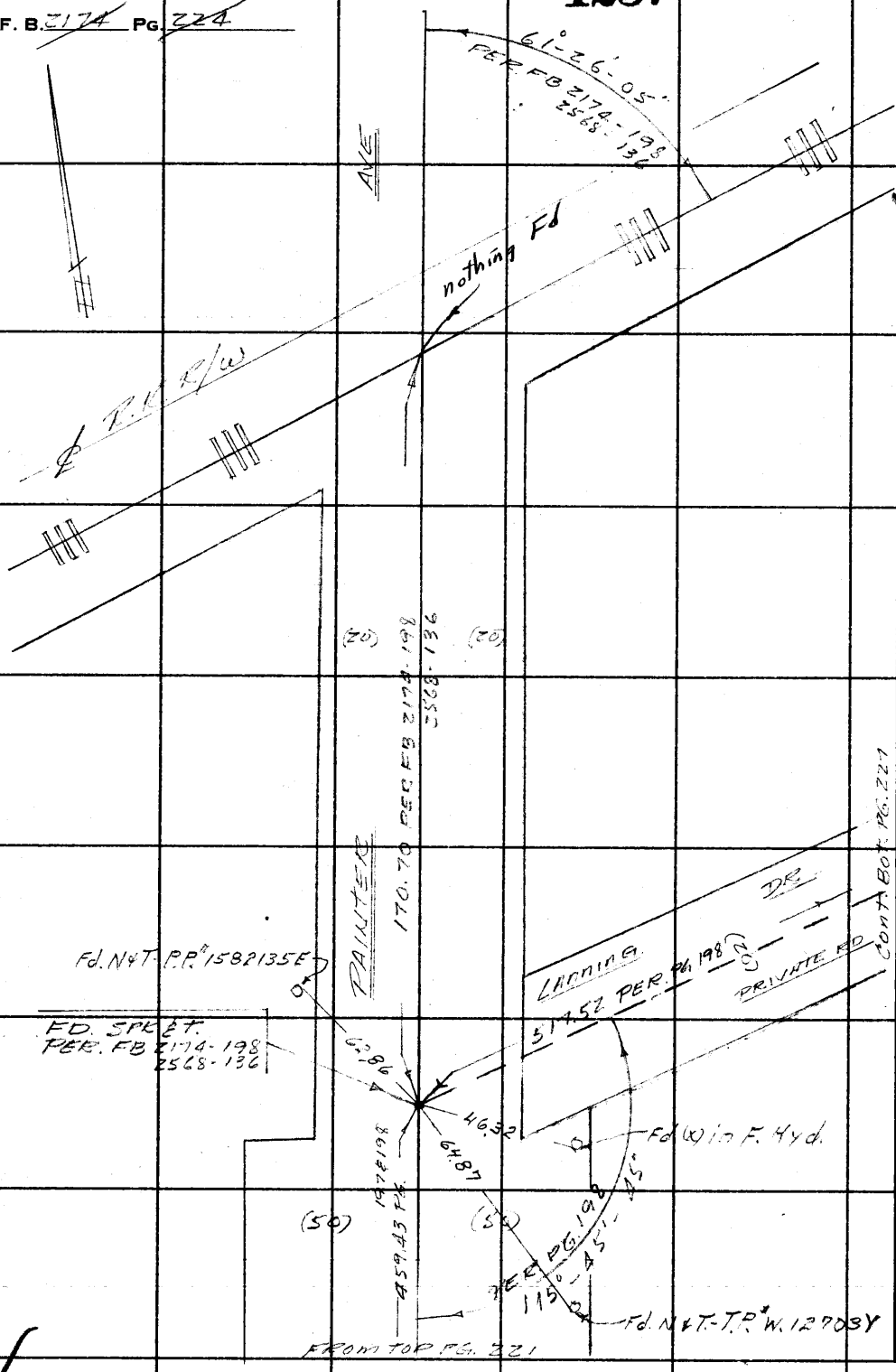

M5348-1

PWFB 0927

1288

Notes Ck'd by M. ASHLEY	Survey of LANNING DR.
Map No.	JN Z363.14 Tape 0206 Std 6 °F
Office Work	Surveyed by D.E. HOLMES
Checked	Notes Date 11-1-66
Date	Indexed G. J. GALL

F. B. 717 Pg. 22

CONT. FROM PG. 224

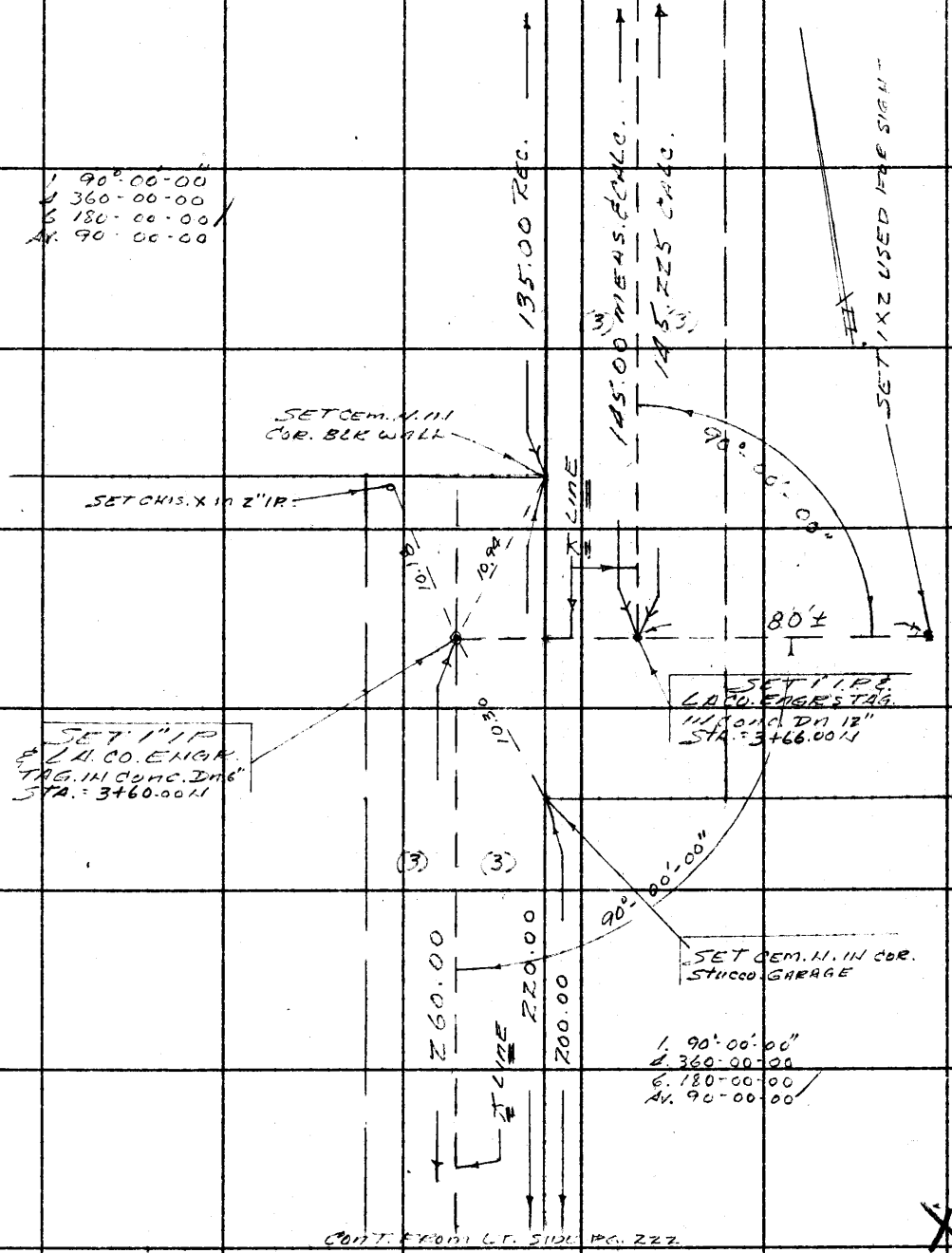

CONT. FROM LT. SIDE PG. 222

Note: Any Additions or Changes on This Sheet Must be Made or Circled in Red Ink With Date and Name of Person Making Change.

Do not extend this side of this line.

PLEASE RETURN TO
LOS ANGELES COUNTY ENGINEER
403 LOS ANGELES COUNTY ENGINEERING BLDG.

76F3095 CE # 310 2-61

PWFB 0927

1289

F. B. 2174 PG. 226

Cont. RT. SIDE PG. 227

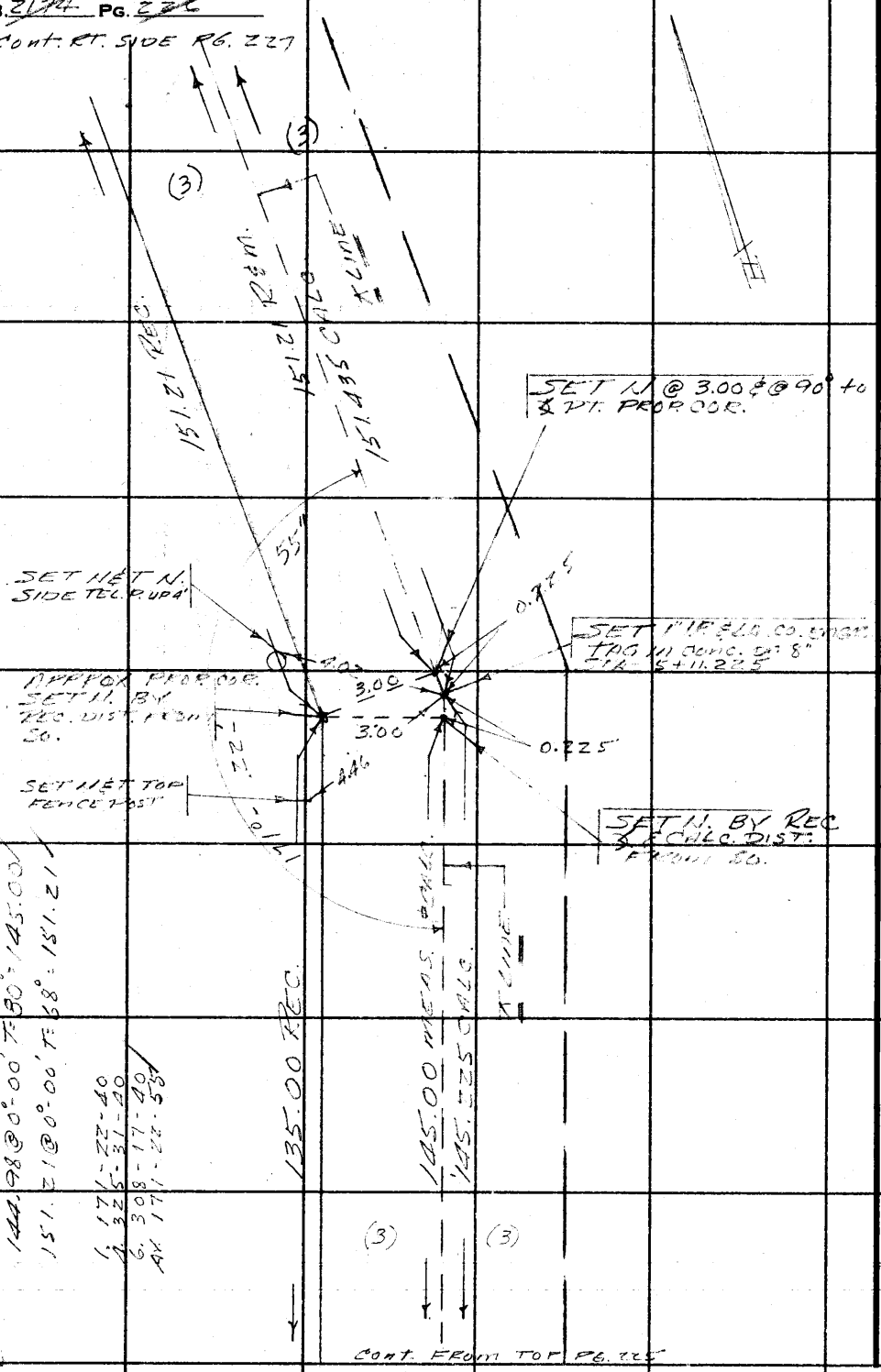

CONT. FROM TOP PG. 225

PLEASE RETURN TO
LOS ANGELES COUNTY ENGINEER
403 LOS ANGELES COUNTY ENGINEERING BLDG.
Do not extend this side of this line.

Note: Any Additions or Changes on This Sheet Must be Made or Circled in Red Ink With Date and Name of Person Making Change.

PWFB 0927

1290

Notes Ck'd by M. ASHLEY	Survey of Lanning DR
Map No.	JN Z363 14 Tape 0206 Std 68 °F
Office Work	Surveyed by D.E. Holmes
Checked	Notes Moody Date 10-2-65
Date	Indexed C. J. GALL

F. B. 2194 Pg. 227

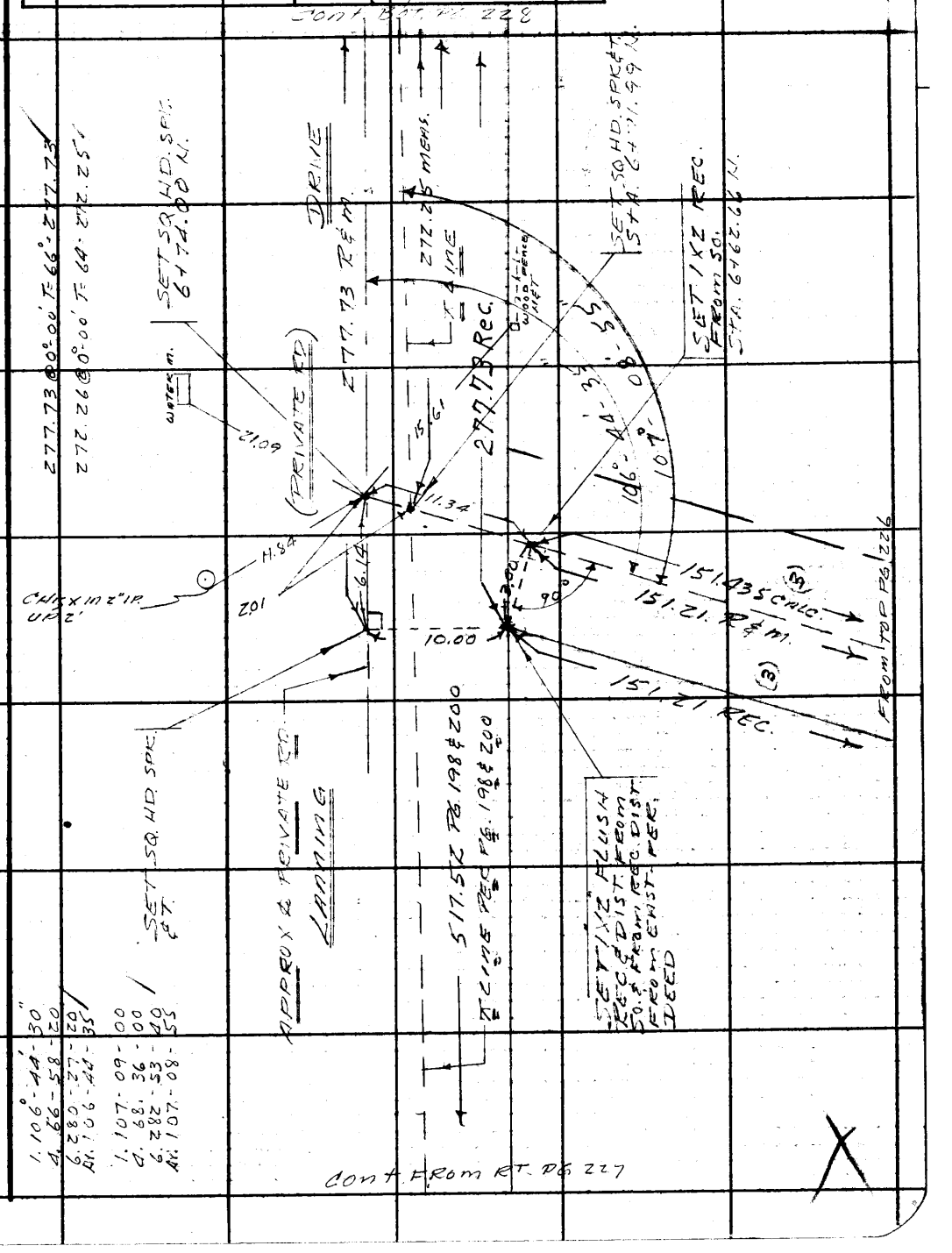

Note: Any Additions or Changes on This Sheet Must be Made or Circled in Red Ink With Date and Name of Person Making Change.

Do not extend this side of this line.

PLEASE RETURN TO
LOS ANGELES COUNTY ENGINEER
403 LOS ANGELES COUNTY ENGINEERING BLDG.

76F309S CE #310 6-63

PWFB 0927

1291

F. B. 2174 PG. 228

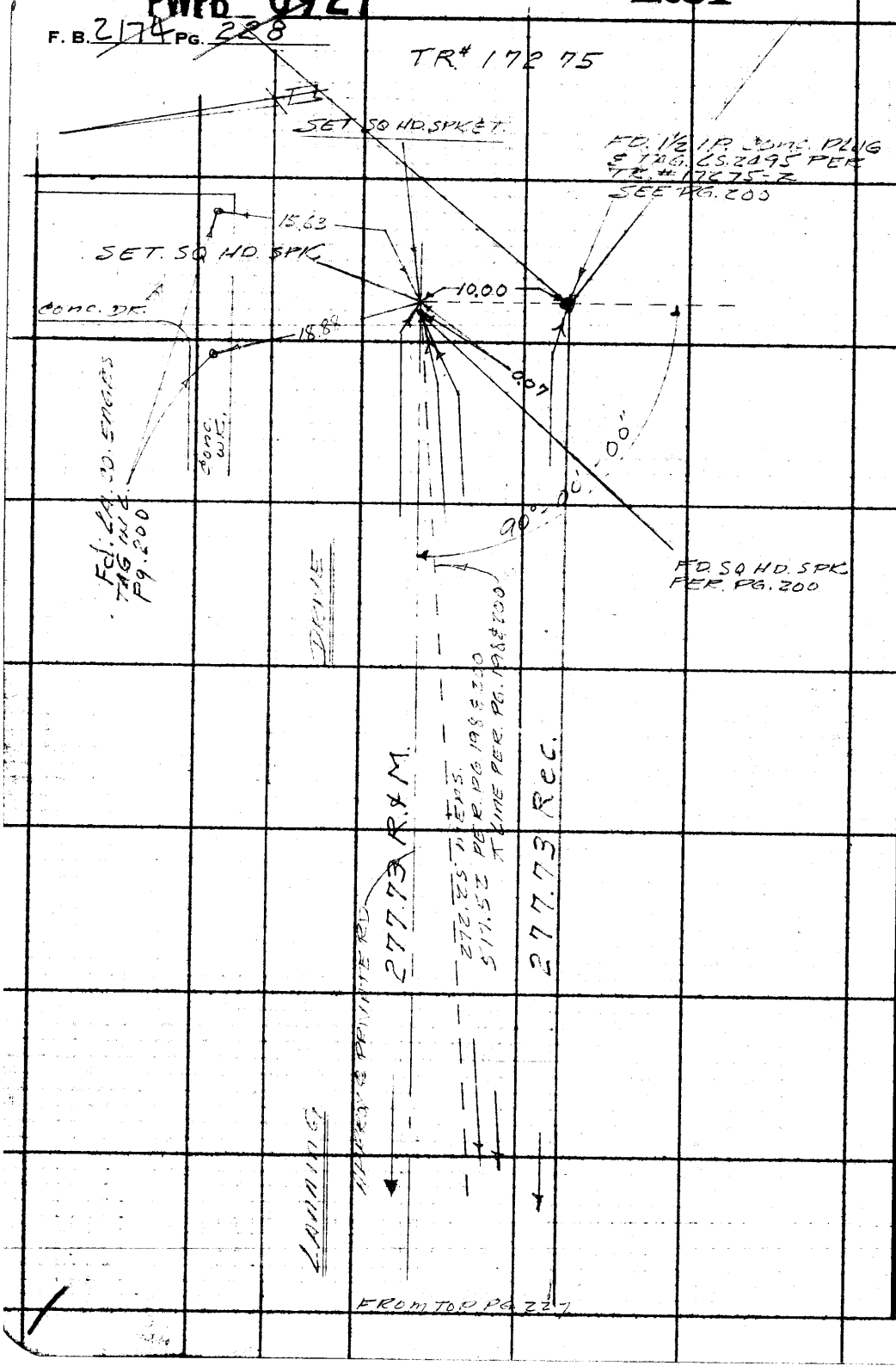

WS 34-P-1

LOS ANGELES COUNTY ENGINEER
403 Los Angeles County Engineering Bldg.

PLEASE RETURN TO

Do not extend this side of this line.

Note: Any Additions or Changes on This Sheet Must be Made or Circled in Red Ink With Date and Name of Person Making Change.

Notes Ck'd by	Survey of LANNING DR
Map No.	JN 2363.14 Tape 0206 Std 68 °F
Office Work	Surveyed by D.E. Holmes
Checked	Notes MOODY Date 11-1-65
Date	Indexed R.T. GALL

F. B. 2174 PG. 229

CI. 2363.14

LANNING DRIVE

(WHITTIER AREA)

LOCATION OF IMPROVEMENTS

D.E. HOLMES
J.A. MOODY
GEO. GUIZADO
G. VALDEZ

Note: Any Additions or Changes on This Sheet Must be Made or Circled in Red Ink With Date and Name of Person Making Change.

PLEASE RETURN TO
LOS ANGELES COUNTY ENGINEER
403 LOS ANGELES COUNTY ENGINEERING BLDG.

Do not extend this side of this line.

76F3095 CE # 310 3-61

Cont. Bot. Pg. 231

F. B. 2174 Pg. 230

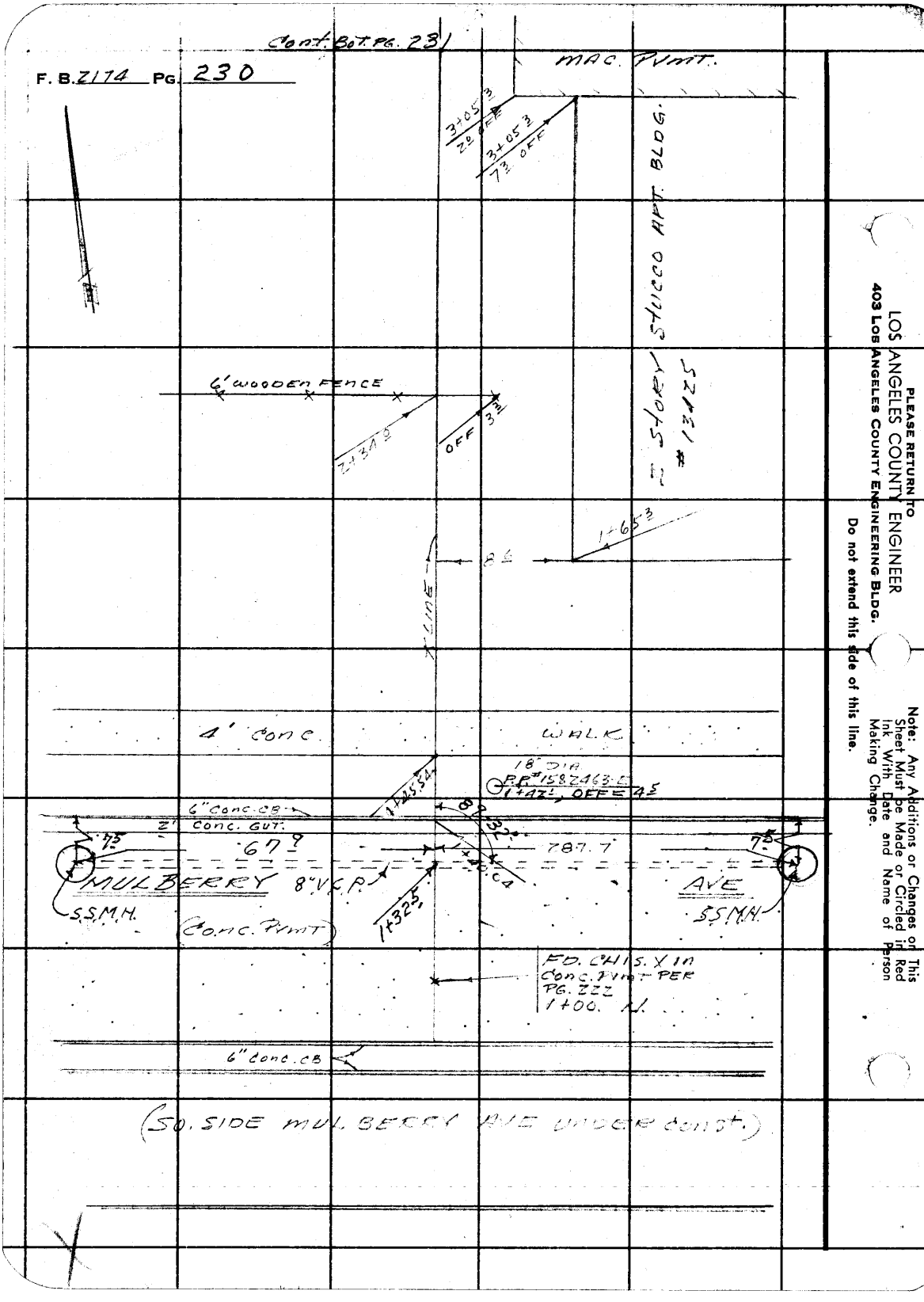

PLEASE RETURN TO
LOS ANGELES COUNTY ENGINEER
403 LOS ANGELES COUNTY ENGINEERING BLDG.

Do not extend this side of this line.

Note: Any Additions or Changes on This Sheet Must be Made or Circled in Red Ink With Date and Name of Person Making Change.

Notes Ck'd by	Survey of Lanning Dr.
Map No.	JN 2363.14 Tape 2206 Std 68 °F
Office Work	Surveyed by D.C. Holmes
Checked	Notes MOODY Date 11-1-65
Date	Indexed R.J. GALLI

F. B. 7174 Pg. 231

Cont. from Pg. 232

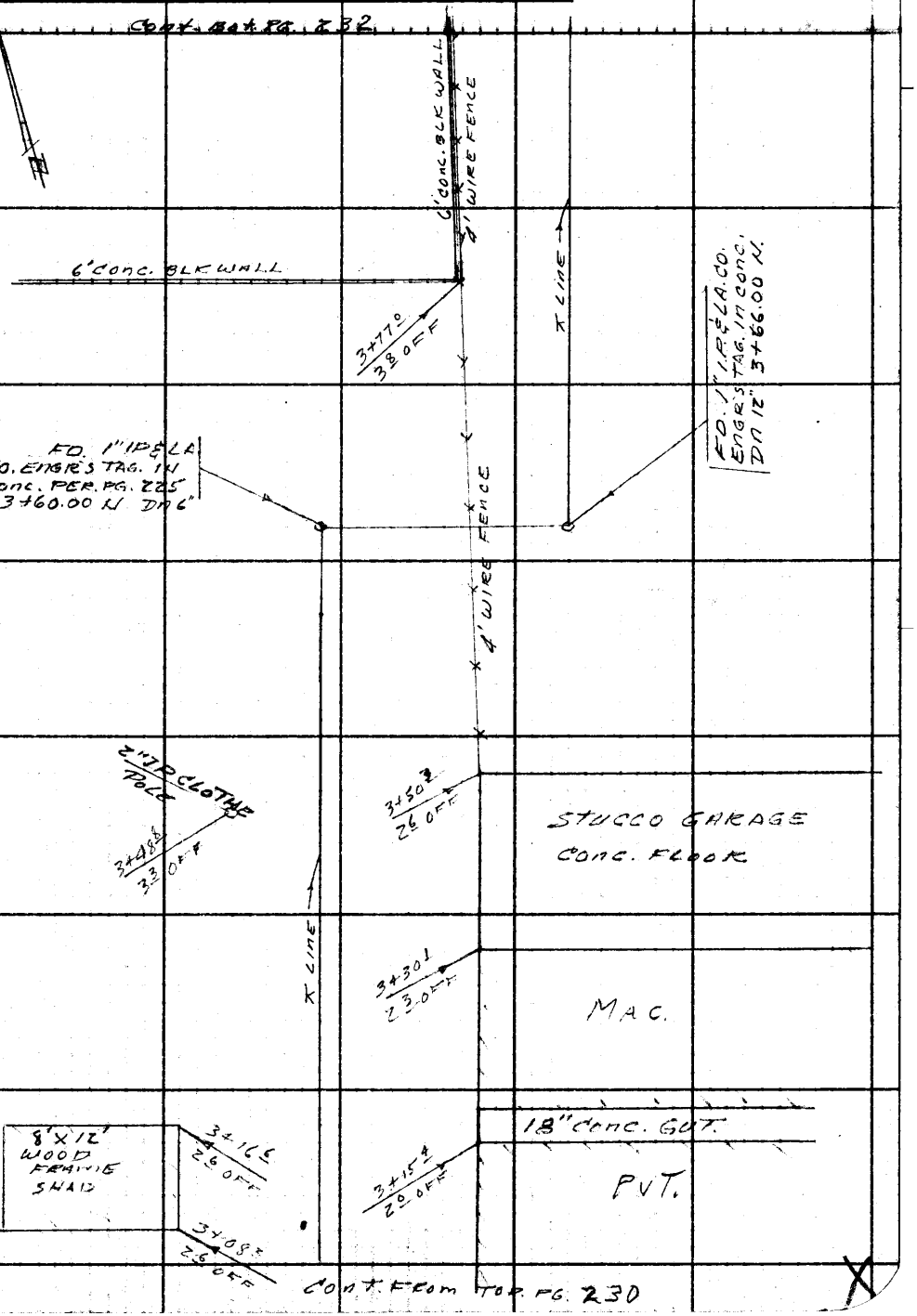

Cont. from top Pg. 230

Note: Any Additions or Changes on This Sheet Must be Made or Circled in Red Ink With Date and Name of Person Making Change.

Do not extend this side of this line.

PLEASE RETURN TO
LOS ANGELES COUNTY ENGINEER
403 LOS ANGELES COUNTY ENGINEERING BLDG.

76F3095 CE # 310 2-61

Cont. Bot. Pg. 233

F. B. 2174 Pg. 232

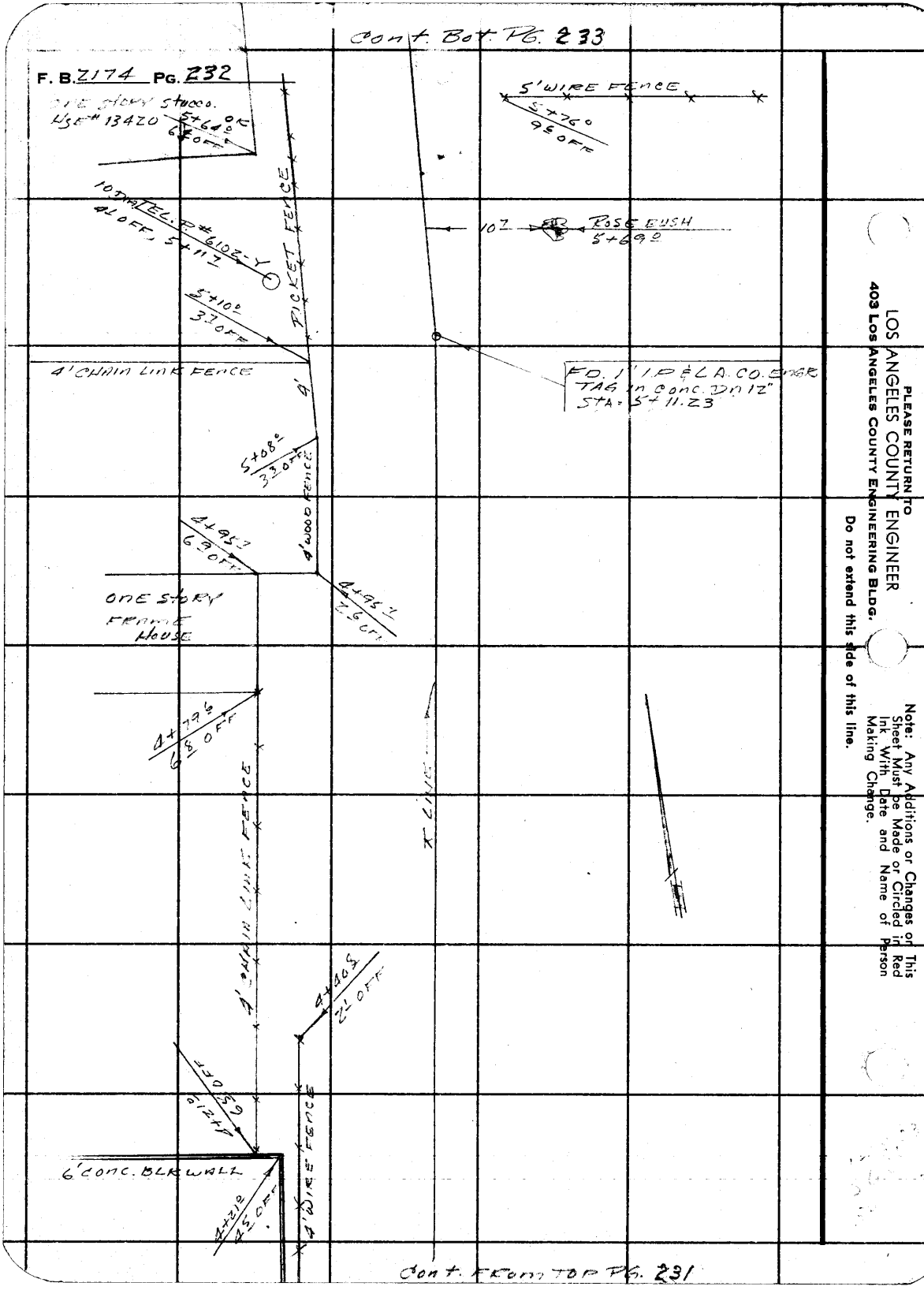

Cont. From Top Pg. 231

PLEASE RETURN TO
LOS ANGELES COUNTY ENGINEER
403 Los Angeles County Engineering Bldg.
Do not extend this side of this line.

Note: Any Additions or Changes on This Sheet Must be Made or Circled in Red Ink With Date and Name of Person Making Change.

Notes Ck'd by	Survey of LANNING DR.
Map No.	JN 2363.14 Tape 0206 Std 65 °F
Office Work	Surveyed by D.E. Holmes
Checked	Notes MOODY'S Date 11-1-65
Date	Indexed

F. B. 2174 PG. 233

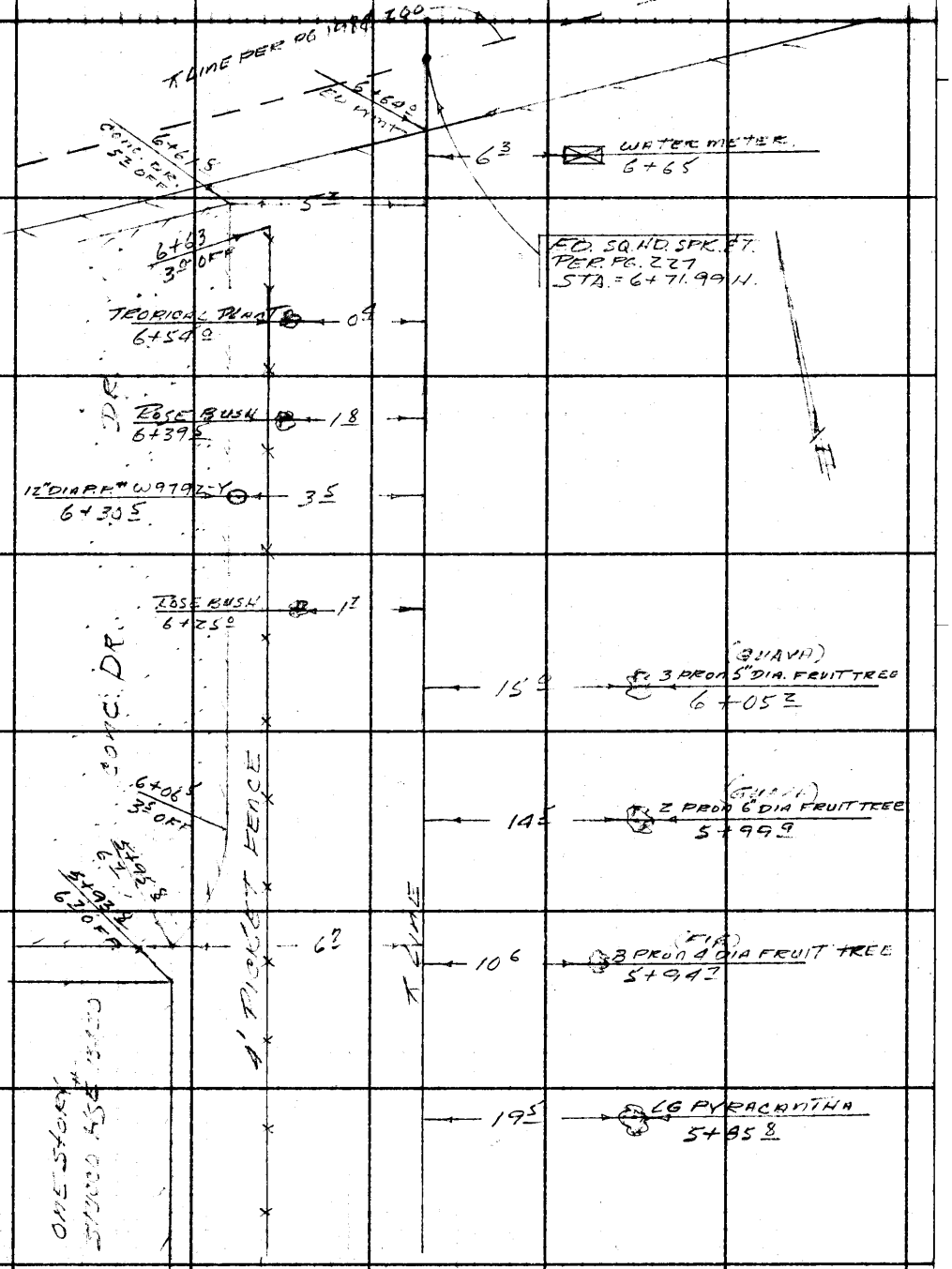

CONT. FROM TOP 232

Note: Any Additions or Changes on this Sheet Must be Made or Circled in Red Ink With Date and Name of Person Making Change.

Do not extend this side of this line.

PLEASE RETURN TO
LOS ANGELES COUNTY ENGINEER
403 LOS ANGELES COUNTY ENGINEERING BLDG.

78F3095 CE # 310 3-61

F. B. 2174 PG. 234

PLEASE RETURN TO
LOS ANGELES COUNTY ENGINEER
403 LOS ANGELES COUNTY ENGINEERING BLDG.

Do not extend this side of this line.

Note: Any Additions or Changes on This Sheet Must be Made or Circled in Red Ink With Date and Name of Person Making Change.

Profile No. ____ Notes Red ____ Date ____ Plotted ____ Date ____ Job No. C1.2363.14 Division No. 11 F.B. 2174 Pg. 235

X-Sec. No. ____ Notes Chkd. ____ Date ____ Checked ____ Date ____ Survey of LANNING DRIVE Survey by HOLMES Notes MOODY Date 10-29-65 Map No. ____ Indexed C. J. GALLI Date ____

C1. NO. 2363.14

LANNING DRIVE

(WHITTIER AREA)

CROSS SECTIONS

D.E. HOLMES
J. MOODY
GEO. GUIZADO
G. VALDEZ

ELEV.

F.S.

H.I.

B.S.

STATION

NOTE: ANY ADDITIONS OR CHANGES ON THIS SHEET MUST BE MADE OR CIRCLED IN RED INK, WITH DATE AND NAME OF PERSON MAKING CHANGE.

PLEASE RETURN TO
LOS ANGELES COUNTY ENGINEER
403 LOS ANGELES COUNTY ENGINEERING BLDG.

Do not extend notes this side of this line.

76-L-298 CE 307 2-63

F.B. 2174 PG. 236 | Cl. 2363.14 | Job No. | Division No. 11 | Notes Red | Plotted | Profile
Survey of Lanning Drive | Date | Date | No. | X-Sec.
Survey by Holmes | Notes Moody | Notes Chkd. | Checked | No.
Indexed C. J. Galli | Date | Date | Date

PLEASE RETURN TO
LOS ANGELES COUNTY ENGINEER
402 Los Angeles County Engineering Bldg.

NOTE: ANY ADDITIONS OR CHANGES ON THIS SHEET MUST BE MADE OR CIRCLED IN RED INK, WITH DATE AND NAME OF PERSON MAKING CHANGE

Do not extend notes this side of this line.

STATION	B.S.	H.I.	F.S.	ELEV.			
FD Bm SD 1619				145 289	Bm SD 1619 ELEV. 145.289 FB 2517-26		
					PAINTER AVE & MULBERRY AVE S.E. COR.		
					BT. SPK. IN CB. 50' S/O SO. ECR.		
1+00				146 23		℄	Conc. Pvmt
				146 15		25 RT	" "
				146 30	25 LT. Conc. Pvmt.		
1+19				146 00		℄	Conc. Pvmt
				145 92		25 Rt	"
				146 08	25 LT " "		
1+32.5				145 74		℄	Int. S.S. Line
				145 15	W. Rim 703 TOP 0.67 DIA. 7.70 ROD	287.7 Rt.	S.S. M.H.
				137 45	INVERT INLET WEST		
				145 94	67.9 LT. S.S. M.H.	E. Rim	6.42 TOP .67 DIA 7.09 ROD
				7 09			
				138 85	INVERT OUTLET		

76-L298 CE 307 3-61

PLEASE RETURN TO
LOS ANGELES COUNTY ENGINEER
403 LOS ANGELES COUNTY ENGINEERING BLDG.

NOTE: ANY ADDITIONS OR CHANGES ON THIS SHEET MUST BE MADE OR CIRCLED IN RED INK, WITH DATE AND NAME OF PERSON MAKING CHANGE.

Do not extend notes this side of this line.

STATION	B.S.	H.I.	F.S.	ELEV.			
1+38°				14559		℄	ED. GUT.
				14552		25 RT.	" "
				14566	25 LT. ED. GUT.		
1+40				14547		℄	FL
				14537		25 RT.	"
				14555	25 LT FL.		
1+40 3				14610		℄	T. CB.
—				14602		25 RT.	" "
				14616	25 LT. T. CB.		
1+45 5				14628		℄	ED. WK
				14615		25 RT	"
				14633	25 LT ED. WK.		
1+49 5				14636		℄	" "
				14625		25 RT.	" "
				14640	25 LT. " "		
1+50				1463		℄	GRD.
				1468		1' RT	"
				1471		6 "	"
				1464	6 LT. GRD.		
1+ -85				1469		℄	GRD
X				1478		4' RT	"

Profile Notes Red ____ Plotted ____ Job No. 21.2363.14 Division No. 11 F.B. 2174 Pg. 237
No. ____ Date ____ Date ____ Survey of LANNING DRIVE
X-Sec. Notes Chkd. ____ Checked ____ Survey by HOLMES Notes MOODY Date ____
No. ____ Date ____ Date ____ Map No. ____ Indexed C. J. GALLI Date ____

76-L298 CE 307 3-61

PLEASE RETURN TO
LOS ANGELES COUNTY ENGINEER
403 LOS ANGELES COUNTY ENGINEERING BLDG.

NOTE: ANY ADDITIONS OR CHANGES ON THIS SHEET MUST BE MADE OR CIRCLED IN RED INK, WITH DATE AND NAME OF PERSON MAKING CHANGE

Do not extend notes this side of this line.

STATION	B. S.	H. I.	F. S.	ELEV.		
2+00				1479		℄ GRD
				1484		8' RT. ED. BLDG.
				1468	5 LT. GRD.	
				1469	10 " "	
2+50				1480		℄
				1483		8' RT. ED. BLDG
				1469	4' LT GRD	
				1469	10 " "	
3+00				1485		℄
				1483		8' RT ED. BLDG
				1481	4 LT GRD	
				1482	10 " "	
3+05				1484		℄ GRD
				1486		2' RT MNG. PINT.
				1489		8' " " "
				1479	10 LT. GRD.	
3+30				1485		2' RT. MNG. PINT
3+50				1484		℄ GRD.
				1481		2' RT. ED. BLDG. GRD
				1473		15 " GRD

F. B. 2174 PG. 238 | Job No. C1.2363.14 | Division No. 11 | Notes Red ____ | Plotted ____ | Profile ____

Survey of LAMMING DRIVE | Date ____ | No. ____ | X-Sec. ____

Survey by Holmes | Notes MOODY | Notes Chkd. ____ | Checked ____

Indexed C. J. GALLI | Date ____ | Date ____ | No. ____

76-L298 CE 307 3-61

PLEASE RETURN TO
LOS ANGELES COUNTY ENGINEER
403 LOS ANGELES COUNTY ENGINEERING BLDG.

NOTE: ANY ADDITIONS OR CHANGES ON THIS SHEET MUST BE MADE OR CIRCLED IN RED INK, WITH DATE AND NAME OF PERSON MAKING CHANGE.

Do not extend notes this side of this line.

STATION	B.S.	H.I.	F.S.	ELEV.			
3+50				1484	10 LT. GRD		
3+60				1477.8		℄	TOP 1" IR
3+66				1466.4		℄	" " "
				1473		℄	GRD.
3+76.6				1475	3.8 LT. GRD.		
				1476	15 " "		
4+00				1478		℄	GRD
—				1477		10 RT	
				1477	3.5 LT. GRD		
4+21				147[illegible]	4.5 LT. "		
4+30				1477		℄	
				1494	4.5 LT GRD.		
4+50				1484		℄	GRD
				1481		10 RT	"
				1485	1.2 LT GRD.		
				1495	4.0 " "		
				1497	6.0 " "		
4+79.6				1501	6.8 " "		
4+95.7				1496	6.9 " "		
5+00				1485		℄	GRD
				1488		10 RT.	"

Profile Notes Red ____ Plotted ____ Job No. C1.2363.14 Division No. 11 F.B. 2174 Pg. 239
No. ____ Date ____ Date ____ Survey of LANNING DRIVE
X-Sec. Notes Chkd. ____ Checked ____ Survey by HOLMES Notes WOODY Date ____
No. ____ Date ____ Date ____ Map No. ____ Indexed C. J. GALL Date ____

76-L298 CE 307 3-61

PLEASE RETURN TO
LOS ANGELES COUNTY ENGINEER
403 LOS ANGELES COUNTY ENGINEERING BLDG.

NOTE: ANY ADDITIONS OR CHANGES ON THIS SHEET MUST BE MADE OR CIRCLED IN RED INK, WITH DATE AND NAME OF PERSON MAKING CHANGE

Do not extend notes this side of this line.

STATION	B. S.	H. I.	F. S.	ELEV.		
5+00				1492	2.5 LT. GRD.	
5+11.23				14849		℄ TOP 1" IP
				1492		℄ GRD.
5+50.				1493		℄
				1493		10 RT. GRD
				1495	3 LT GRD	
				1492	6 " "	
5+64				1492	6.4 " "	
5+93.8				1496	6.7 "	
6+00				1496		℄ GRD
				1494		10 RT. "
				1497	3 LT	
				14950	4.8 " ED. CONC. DR.	
6+50				1498		℄
				1500		10 RT. GRD.
				1499	3.2 LT. GRD.	
6+62.5				15003	5.4 " ED. CONC. DR.	
				15031	5.3 " " " "	
6+65.2				15039		℄ ED. RD. MAC. PVMT.
				15035		" " " "
				15023	25 LT ED. RD. MAC. PVMT.	25 RT

F.B. 2174 Pg. 240 Job No. C1.2363.14 Division No. 11 Notes Red Plotted Profile
Survey of CANNING DRIVE Date Date No. X-Sec.
Survey by HOLMES Notes MOODY Notes Chkd. Checked
Indexed C. J. GALLI Date Date Date No.

76-L298 CE 307 3-61

PLEASE RETURN TO
LOS ANGELES COUNTY ENGINEER
403 LOS ANGELES COUNTY ENGINEERING BLDG.

NOTE: ANY ADDITIONS OR CHANGES ON THIS SHEET MUST BE MADE OR CIRCLED IN RED INK, WITH DATE AND NAME OF PERSON MAKING CHANGE.

Do not extend notes this side of this line.

STATION	B. S.	H. I.	F. S.	ELEV.		
				150 60		℄
				150 54		35 RT. PUMP
				150 42	30 LT MAG PUMP.	
FD BM. SD. 487				150 225	BM: SD. 487 ELEV. 150.225 FB. 2174-192	
					LANNING DR., SO. SIDE 130± EAST ℄	
					PAINTER AVE BT. SPB. IN CONC. DR.	
					TO HSE # 13414	

Profile Notes Red ____ Plotted ____ Job No. ____ Division No. 11 C1.2363.14 F.B. 2174 Pg. 241

No. ____ Date ____ Date ____ Survey of LANNING DRIVE

X-Sec. Notes Chkd. ____ Checked ____ Survey by HOLMES Notes [illegible] Date ____

No. ____ Date ____ Date ____ Map No. ____ Indexed C. J. GALLI Date ____

F.B. 2174 Pg. 242 | C1.2363.14

Job No. _____ Division No. 11 Notes Red _____ Plotted _____ Profile

Survey of LANNING DRIVE Date _____ Date _____ No. _____

Survey by HOLMES Notes MOODY Notes Chkd. _____ Checked _____ X-Sec.

Indexed _____ Date _____ Date _____ Date _____ No. _____

STATION	B.S.	H.I.	F.S.	ELEV.