INDEX TO F.B. 2175

DATE	J.N.	DESCRIPTION	NOTES	PAGES
		HEBER STREET, C.I. 2058.14		
8-58	2058.14	AREA BENCH MARK CIRCUITS	Elev.	5-27
"	"	BEN LOMOND AVE., from 100'± S'ly of Base Line Road to Little Dalton Wash	Topog	29-49
9-58	"	" " " "	X-sects	51-109
"	"	MAUNA LOA AVE., from 100'± W'ly of Ben Lomond Ave. to E'ly line of Tract #16068	Topog	111-115
"	"	" " " "	X-sects	117-124
"	"	HALTERN STREET, from 100'± W'ly of Ben Lomond Ave. to E'ly Line of Tract #17331	Topog	125-128
"	"	" " " "	X-sects	129-135
"	"	HOLLYVALE STREET, from Ben Lomond Ave. to E'ly Line of Tract #17392	Topog	137-140
"	"	" " " "	X-sects	141-148
"	"	BAGNALL STREET, from Ben Lomond Ave. to E'ly Line Tract #17392	Topog	149-152
"	"	" " "	X-sects	153-160
"	"	ALOSTA AVE.(S. SIDE SERVICE ROAD) from Ben Lomond Ave. to E'ly Line Tract #17392	Topog	161-164
"	"	" " " "	X-sects	165-170
"	"	BRIDWELL STREET, from Ben Lomond Ave to a point 700'± E'ly thereof	Topog	171-175
"	"	" " " "	X-sects	177-182
"	"	HEBER STREET, from Ben Lomond Ave. to a Point 700'± E'ly thereof	Topog	183-186
"	"	" " " "	X-sects	187-194

Bruce Fitzpatrick July 88

INDEX TO F.B. 2175(Cont'd)

DATE	J.N.	DESCRIPTION	NOTES	PAGES
		HEBER STREET, C.I. 2058.14(Cont'd)		
9-58	2058.14	ALOSTA AVE.(N. Side), from Ben Lomond Ave. to a point 40'± W'ly of Grand Ave.	Topog	195-204
"	"	" " " "	X-sects	205-225
"	"	VECINO AVE., from Orangepath St. to N'ly Line Tract #18274	Topog	227-228
"	"	" " "	X-sects	229-231
10-58	"	BRIDWELL STREET, from Forestdale Ave. to E'ly end of street	Topog	233-235
"	"	" " "	X-sects	237-240
"	"	LEESIDE STREET, from Forestdale Ave. to E'ly end of street	Topog	241-243
"	"	" " "	X-sects	245-248
"	"	HEBER STREET, from Forestdale Ave. to E'ly end of street	Topog	249-250
"	"	" " "	X-sects	251-254
"	"	INVERGARRY STREET, from Forestdale Ave. to E'ly end of street	Topog	255-256
"	"	" " "	X-sects	257-259
"	"	INVERGARRY STREET, from Forestdale Ave. to W'ly end of street	Topog	261-262
"	"	" " "	X-sects	263-266

NOTES CONT'D. IN F.B. 2178,Page 5

NOTES RED. JOB NO. CI 2058.14 SURVEY OF HEBER SSD. F.B. 2175 PG. 5
DATE SURVEY BY H.E. GRANQUIST
NOTES CHKD. NOTES BY H.E.G DATE 8/18/58
DATE INDEXED A. C. Johnson DATE 8-26-58

C.I.N. 2058.14

HEBER STREET. (S.S. DISTRICT)

BENCH MARK LEVEL NOTES.

FROM. BM. 11-30, AT GLADSTONE ST. & CITRUS AVE
ESTRLY TO BEN LOMOND AVE.
THENCE NLY. TO BM. 40-10 AT FOOTHILL BLVD. &
BEN LOMOND. AVE.

Fr Pg. 5 to Pg. 15.

Elev. based on L.A. Co. Engr. Precise Level Net - '52 Adj.
Adj. 8-27-58 JB.
See AC-1, shts. 1 & 2 for Adj. Calc.

indexed 7-27-59

GRANQUIST Chief.
HEWMAN - Instr.
MARTINEZ - Rod
Cook - Rod

DESCRIPTION
ADJ. ELEV.
3RD RUN
2ND RUN
DIFF.
1ST RUN
B.M.

NOTE: ANY ADDITIONS OR CHANGES ON THIS SHEET MUST BE MADE OR CIRCLED IN RED INK, WITH DATE AND NAME OF PERSON MAKING CHANGE.

Do not extend notes this side of this line

PLEASE RETURN TO
LOS ANGELES COUNTY SURVEYOR
725 LOS ANGELES COUNTY ENGINEERING BLDG.

788420 853 3-51

769420 353 3-51

PLEASE RETURN TO
LOS ANGELES COUNTY SURVEYOR
725 LOS ANGELES COUNTY ENGINEERING BLDG.

NOTE: ANY ADDITIONS OR CHANGES ON THIS SHEET MUST BE MADE OR CIRCLED IN RED INK, WITH DATE AND NAME OF PERSON MAKING CHANGE.

Do not extend notes this side of this line

B.M.	1ST RUN	DIFF.	2ND RUN	3RD RUN	ADJ. ELEV.	DESCRIPTION
BM11-30	587.474				587.474	(US 278) BM11-30, EL = 587.474 FB1376-30 (1952 Adj.)
+	6.066		6.157			GLADSTONE St & Citrus Ave, 65.4' E & 12' N of ℄ Int
⊼	593.540	+3.704	+3.705		+3.7045	A stnd U.S. Coast & G.S. Survey Triangulation Station
−	2.362		2.452			Mon. in well, stmpd "Citrus 1923"
T.P. #1	591.178					SPK 10' N. of S. Gutter Gladstone St.
+	6.135		5.963			opp. P.P. # 3282 H
⊼	597.313	+3.710	+3.711		+3.7105	
−	2.425		2.252			
T.P. #2	594.888					SPK. S. Gut. Gladstone St. opp. P.P. # 3281 H
+	6.183		6.072			
⊼	601.071	+3.540	+3.540		+3.5400	
−	2.643		2.532			
T.P. #3	598.428					SPK " " " " opp. P.P. # 3280 H.
+	6.200		6.163		4.7045	
⊼	604.628	+4.075	+4.074		+4.0745	
−	2.125		2.089			
T.P. 4	602.503					SPK. " " " " opp. P.P. # E 18466 Y
+	5.900		6.065			
⊼	608.403	+3.225	+3.224		+3.2245	
−	2.675		2.841			
T.P. 5	605.728					SPK " " " 10' E of E end drwy
+	6.090		6.170			To parking lot.
⊼	611.818	+3.345	+3.345		+3.3450	
−	2.745		2.825			
T.P. 6	609.073					SPK. S. Gut. Gladstone St. 55' N. of E end Cb.
+	5.430		5.155			
⊼	614.503	−0.730	−0.730		−0.7300	
−	6.160		5.885			
T.P. 7	608.343					SPK. Rmt. " " 5' So. of P.P. # 931954 E

JOB NO. CI 2058.14 SURVEY OF HEBER St. SSD NOTES RED.
SURVEY BY H.E. GRANQUIST DATE
NOTES BY H.E.G. DATE 8/18/58 NOTES CHKD.
INDEXED A. C. Johnson DATE DATE

F.B. 2175 PG. 6

766420 353 3-51

PLEASE RETURN TO
LOS ANGELES COUNTY SURVEYOR
725 LOS ANGELES COUNTY ENGINEERING BLDG.

NOTE: ANY ADDITIONS OR CHANGES ON THIS SHEET MUST BE MADE OR CIRCLED IN RED INK, WITH DATE AND NAME OF PERSON MAKING CHANGE.

Do not extend notes this side of this line

B.M.	1st RUN	DIFF.	2nd RUN	3rd RUN	ADJ. ELEV.	DESCRIPTION.
T.P. 7	608.343					For desc. see bot Pg. 6
+	8.383		8.672			
⊼	616.726	+5.313	+5.312		+5.3125	
−	3.070		3.360			
T.P. 8	613.656					SPK. S. E. Pvmt. Gladstone St. 75' E P.P. # 93194 55E
+	6.805		6.620			
⊼	620.461	+3.535	+3.533		+3.5340	
−	3.270		3.087			
T.P. 9.	617.191					SPK " " " " " At Drwy to
+	6.610		6.910			ho. # 18850
⊼	623.801	+2.332	+2.335		+2.3335	+32.0490
−	4.278		4.575			(Note B.M-11-31-out.)
B.M.C-11	619.523				619.524	B.M.C-11 Elve FB 2175-7
+	6.605		6.868			Gladstone St. & Benlomond Ave Int.
⊼	626.128	+3.467	+3.468		+3.4675	Stn'd L.A. Co Surv. Contr. Sys. Mon. in Well.
−	3.138		3.400			Stmpd Trav. Sta Glendora C-11. 1956 PE 5869
T.P. 10	622.990					SPK. E.E. Pvmt Benlomond Ave bo'n of P.P. #
+	5.190		5.455			1128281E
⊼	628.180	+2.190	+2.190		+2.1900	
−	3.000		3.265			
T.P. 11	625.180					SPK. " " " " " " opp P.P. # 1128283E
+	6.673		6.320			
⊼	631.853	+2.403	+2.402		+2.4025	
−	4.270		3.918			
T.P. 12	627.583					SPK. " " " " " 35' N. of N. end bridge.
+	6.260		6.020			
⊼	633.843	+2.285	+2.285		+2.2850	
−	3.975		3.735			
T.P. 13	629.868					SPK. " " " " " " off School Sign.

NOTES RED. JOB NO. C1.2058.14 SURVEY OF Heber St. S.S.D.
DATE SURVEY BY H. E. Granquist
NOTES CHKD. NOTES BY H E G DATE 8/18/58
DATE INDEXED K. C. Johnson DATE

F.B. 2175 Pg. 7

76S420 3 3 3-51

PLEASE RETURN TO
LOS ANGELES COUNTY SURVEYOR
725 LOS ANGELES COUNTY ENGINEERING BLDG.

NOTE: ANY ADDITIONS OR CHANGES ON THIS SHEET MUST BE MADE OR CIRCLED IN RED INK, WITH DATE AND NAME OF PERSON MAKING CHANGE.

Do not extend notes this side of this line

B.M.	1ST RUN	DIFF.	2ND RUN	3RD RUN	ADJ. ELEV.	DESCRIPTION
T.P. 13	629.868					for desc. see bot Pg 7
+	6.307		6.613			
⊼	636.175	+1.164	+1.163		+1.1635	
−	5.143		5.450			
T.P. 14	631.032					SPK, 6' W. of E. Cb. BEN LOMOND AVE OPP
+	5.540		5.725			P.P. N28288E
⊼	636.572	+1.190	+1.190		+1.1900	
−	4.350		4.535			
T.P. 15	632.222					SPK. 4' W. of E. Cb. " " " 35' So. of
+	5.792		6.155			P.P. #1073845E
⊼	638.014	+1.109	+1.110		+1.1095	
−	4.683		5.045			
T.P. 16	633.331					SPK. E. GUT BEN LOMOND AVE. 12' N. of
+	5.712		6.093			P.P. #1073846E
⊼	639.043	+0.877	+0.878		+0.8775	
−	4.835		5.215			
T.P. 17	634.208					SPK. E. GUT " " " 75' N. P.P. #1073847E
+	6.310		5.843			
⊼	640.518	+1.320	+1.319		+1.3195	
−	4.990		4.524			
T.P. 18	635.528					SPK. E. GUT. OPP N. end C.B. SE. COR
+	6.097		6.348			BEN LOMOND AVE & BASE LINE RD.
⊼	641.625	+1.959	+1.958		+1.9585	+17.9635
−	4.138		4.390			
B.M. HW-1	637.487				637.488	B.M. "HW-1" EL = 637.488 FB 2175 P.8
+	4.250		4.560			BEN LOMOND AVE & BASE LINE RD. NE COR.
⊼	641.737	+0.932	+0.933		+0.9325	BT. SPK in Cb. 30' E. of W. end of Cb.
−	3.318		3.627			
T.P. 19	638.419					SPK. E.E. Pvmt BEN LOMOND AVE 45' N of
						P.P. #952846E

JOB NO. 01 2058.14 SURVEY OF HEBER ST. S.S. DIST. NOTES RED.
SURVEY BY H.E. GRANQUIST DATE
NOTES BY H.E.G. DATE 8/19/58 NOTES CHKD.
INDEXED C. Johnson DATE DATE

F.B. 2175 Pg. 8

76S420 353 3-51

PLEASE RETURN TO
LOS ANGELES COUNTY SURVEYOR
725 LOS ANGELES COUNTY ENGINEERING BLDG.

NOTE: ANY ADDITIONS OR CHANGES ON THIS SHEET MUST BE MADE OR CIRCLED IN RED INK, WITH DATE AND NAME OF PERSON MAKING CHANGE.

Do not extend notes this side of this line

B.M.	1ST RUN	DIFF.	2ND RUN	3RD RUN	ADJ. ELEV.	DESCRIPTION
T.P. 19	638.419					for descr. see bot Pg. 8
+	6.485		6.240			
⊼	644.904	+2.413	+2.413		+2.4130	+3.3455
−	4.072		3.827			
BM HW-2	640.832				640.834	B.M. HW-2 EL= 640.834 PER FB 2175 Pg
+	5.690		5.935			BEN LOMOND AVE & PETUNIA ST. S.W. COR.
⊼	646.522	+3.128	+3.130		+3.1290	BT. SPK. Cb. 5' S. of S. end C.R.
−	2.562		2.805			
T.P. 20	643.960					SPK. E.E. Pvmt. BEN LOMOND AVE. 40' S.
+	6.083		6.268			of P.P. 471543E
⊼	650.043	+3.308	+3.306		+3.3070	+
−	2.775		2.962			
T.P. 21	647.268					SPK. E.E. Pvmt. 60' S. of P.P. #471548E
+	5.100		5.325			
⊼	652.368	+2.392	+2.393		+2.3925	+8.8285
−	2.708		2.932			
B.M. HW-3	649.660				649.662	B.M. HW-3 EL= PER FB 2175 Pg
+	6.145		6.365			BEN LOMOND AVE & MAUNALOA AVE, N.E. COR.
⊼	655.805	+4.897	+4.897		+4.8970	BT. SPK. Cb. 20' E. of E. end C.R.
−	1.248		1.468			
T.P. 22	654.557					SPK. S.E. Pvmt MAUNALOA AVE.
+	5.910		6.158			
⊼	660.467	+2.665	+2.665		+2.6650	+7.5620
−	3.245		3.493			
BM HW-4	657.222				657.224	B.M. HW-4 EL= FB 2175 Pg. 9
+	4.717		4.603			MAUNALOA AVE, N. Side E. of BEN LOMOND AVE
⊼	661.939	+2.232	+2.233		+2.2325	BT. SPK. Cb. 10' W. of E. end front of bo. #19061
−	2.485		2.370			
T.P. 23	659.454					3/4" I.P. bet 1ST Row. Grove 160' No. ℄ MAUNALOA AVE

NOTES RED. JOB NO. C1.2058.14 SURVEY OF HEBER ST. S.S. Dist.
DATE SURVEY BY H.E. GRANGUIST
NOTES CHKD. NOTES BY H.E.G. DATE 8/19/58
DATE INDEXED C. Johnson DATE

F.B. 2175 Pg. 9

76S420 353 3-51

PLEASE RETURN TO
LOS ANGELES COUNTY SURVEYOR
725 LOS ANGELES COUNTY ENGINEERING BLDG.

NOTE: ANY ADDITIONS OR CHANGES ON THIS SHEET MUST BE MADE OR CIRCLED IN RED INK, WITH DATE AND NAME OF PERSON MAKING CHANGE.

Do not extend notes this side of this line

B.M.	1ST RUN	DIFF.	2ND RUN	3RD RUN	ADJ. ELEV.	DESCRIPTION
T.P. 23	659.454					for descr. SEE Pg. 9 bot.
+	4.115		3.820			
π	663.569	-3.773	-3.772		-3.7725	-1.5400
−	7.888		7.592			
B.M. HW-5	655.681				655.684	B.M. "HW-5" EL= 558' Per F.B. 2175 Pg. 10
+	2.505		2.270			HALTERN ST. AT CUL-DE-SAC. E. of ℄ BEN LOMOND AVE
π	658.186	-3.535	-3.535		-3.5350	BT. SPK. cb. N. Si., 5' W. of W. end C.R. fr. of ho.
−	6.040		5.805			#19049.
T.P. 24	652.146					L&T. N. cb. HALTERN ST. E. P/L of Ho.
+	3.690		3.420			19017
π	655.836	-1.213	-1.213		-1.2130	-4.7480
−	4.903		4.633			
B.M. HW-6	650.933				650.937	B.M. "HW-6" EL= Per F.B. 2175 Pg. 10
+	6.207		6.525			BEN LOMOND AVE & HALTERN ST. N.E. COR.
π	657.140	+2.062	+2.061		+2.0615 ①	BT. SPK. Cb. 10' N. of N end C.R.
−	4.145		4.464			
B.M. HW-7	652.995				652.998	B.M. "HW-7" EL= Per F.B. 2175-10
+	5.938		5.680			BEN LOMOND AVE & HOLLYVALE ST. N.E. COR.
π	658.933	+2.808	+2.807		+2.8075 ①	BT. SPK. cb. 21' E. of End C.R.
−	3.130		2.873			
T.P. 25	655.803					SPK. N. Gut HOLLYVALE ST. fr. ho #19029
+	6.390		6.610			
π	662.193	+3.205	+3.205		+3.2050	+6.0125
−	3.185		3.405			
B.M. HW-8	659.008				659.011	B.M. "HW-8" EL= F.B. 2175-10
+	7.345		7.103			HOLLYVALE ST. AT CUL-DE-SAC. E. of ℄ BEN LOMOND AVE 553'
π	666.353	+5.075	+5.076		+5.0755	BT. SPK. N. cb. 5' W. of N. end C.R. fr. of ho. #19049
−	2.270		2.027			
T.P. 26	664.083					1"x2" STK. bet. 1st Row. Grove. 130' N. of ℄ HOLLYVALE ST.

JOB NO. G1 2058.14 SURVEY OF HEBER ST. S.S. DIST. NOTES RED.
SURVEY BY H. E. GRANQUIST DATE
NOTES BY H. E. G. DATE 8/1/58 NOTES CHKD.
INDEXED L. O. Johnson DATE DATE

F.B. 2175 Pg. 10

769420 353 3-51

PLEASE RETURN TO
LOS ANGELES COUNTY SURVEYOR
725 LOS ANGELES COUNTY ENGINEERING BLDG.

NOTE: ANY ADDITIONS OR CHANGES ON THIS SHEET MUST BE MADE OR CIRCLED IN RED INK, WITH DATE AND NAME OF PERSON MAKING CHANGE.

Do not extend notes this side of this line

B.M.	1ST RUN	DIFF.	2ND RUN	3RD RUN	ADJ. ELEV.	DESCRIPTION
T.P. 26	664.083					for Descr. SEE b.o.T. Pg. 10
+	3.350		3.408			
π	667.433	-2.915	-2.914		-2.9145	+2.1610
−	6.265		6.322			
B.M. "HW-9"	661.168				661.172	B.M. "HW-9" EL.= FB. 2175-11
+	2.777		2.455			BAGNALL ST. AT CUL-de-SAC, 551' E. of BEN LOMOND AVE.
π	663.945	-4.013	-4.012		-4.0125	BT. SPK. N. Cb. 5' W. of W. end C.R. fr. ho. # 19053
−	6.790		6.467			
T.P. 27	657.155					BT. SPK. N. Gut BAGNALL ST. E. 51' Drug
+	3.198		3.000			ho. # 19029
π	660.353	-2.877	-2.878		-2.8775	-6.8900
−	6.075		5.878			
B.M. "HW-10"	654.278				654.282	B.M. "HW-10" EL.= FB. 2175-11
+	5.273		5.035			BEN LOMOND AVE & BAGNALL ST. S.E. Cor.
π	659.551	+2.128	+2.130		+2.1290 ①	BT. SPK. Cb. 12' S. of S. end C.R.
−	3.145		2.905			
B.M. "HW-11"	656.406				656.411	B.M. "HW-11" EL.= FB. 2175-11
+	5.480		5.282			BEN LOMOND AVE & ALOSTA AVE. S.E. Cor.
π	661.886	+2.017	+2.017		+2.0170 ①	BT. SPK. Cb. 10' S. of S. end CULVERT.
−	3.463		3.265		658.428	
B.M. HW-12	658.423				~~658.248~~	B.M. HW-12 EL.= FB. 2175-11
+	6.145		5.955			BEN LOMOND AVE. & ALOSTA AVE. N.E. Cor.
π	664.568	+1.765	+1.765		+1.7650	BT. SPK. IN S.W. Cor. Conc. Hdwll.
−	4.380		4.190			
T.P. 28	660.188					SPK. S. Gut. ALOSTA AVE. SERVICE Rd.
+	8.787		8.950			W. P/L ho. # 19034
π	668.975	+5.844	+5.845		+5.8445	+7.6095
−	2.943		3.105			
B.M. HW-13	666.032				666.032	B.M. "HW-13" EL.= FB. 2175-12
						(SEE Next Pg for Descr.)

NOTES RED _____ DATE _____
NOTES CHKD. _____ DATE _____
INDEXED _____ DATE _____

JOB NO. S.A. 2058.14
SURVEY BY H. E. GRANQUIST
NOTES BY H. E. G.
DATE 8/19/58
SURVEY OF HEFFER ST. S.S.D.

F.B. 2175 Pg. 11

76S420 353 3-51

PLEASE RETURN TO
LOS ANGELES COUNTY SURVEYOR
725 LOS ANGELES COUNTY ENGINEERING BLDG.

NOTE: ANY ADDITIONS OR CHANGES ON THIS SHEET MUST BE MADE OR CIRCLED IN RED INK, WITH DATE AND NAME OF PERSON MAKING CHANGE.

Do not extend notes this side of this line

B.M.	1ST RUN	DIFF.	2ND RUN	3RD RUN	ADJ. ELEV.	DESCRIPTION
B.M. HW-13	666.032				666.038	BM. HW-13 EL= FB 2175 - 12
+	5.023		4.758			ALOSTA AVE. SOUTH SERVICE RD. 629.5' E. of ℄ BENLOMOND AVE.
⊼	671.055	+0.543	+0.542		+0.5425 ①	BT. SPK. S. cb. 39' W. of E. end of cb
−	4.480		4.216			
B.M. HW-14	666.575				666.581	B.M. "HW-14" EL. FB. 2175 - 12
+	7.105		6.940			ALOSTA AVE. N. Side. 636' E. of ℄ BENLOMOND AVE.
⊼	673.680	+4.925	+4.925		+4.9250	BT. SPK. cb. 15' W. of E. end.
−	2.180		2.015			
T.P. 29	671.500					SPK. N. GUT. ALOSTA AVE. 3' E. of M. Box
+	7.448		7.208			#19131
⊼	678.948	+5.668	+5.668		+5.6680	
−	1.780		1.540			
T.P. 30	677.168					SPK. N. GUT. ALOSTA AVE, 25' W. of P.P. #216020E
+	7.858		7.620			
⊼	685.026	+5.115	+5.115		+5.1150	+15.7080
−	2.743		2.505			
BM HW-15	682.283				682.289	B.M. "HW-15" EL= FB. 2175 - 12
+	6.325		6.167			ALOSTA AVE & FORESTDALE AVE. N.W. Cor.
⊼	688.608	+3.495	+3.494		+3.4945 ①	BT. SPK. cb. 18' N. of N. end C.R.
−	2.830		2.673			
BM HW-16	685.778				685.783	B.M. "HW-16" EL. FB 2175 - 12
+	2.025		1.800			FORESTDALE AVE & ORANGEPATH ST. SE. Cor.
⊼	687.803	-5.875	-5.875		-5.8750 ①	BT. SPK. cb. 8' S. of S. end C.R.
−	7.900		7.675			
B.M. HW-17	679.903				679.908	BM-HW-17 EL.= FB 2175 - 12
+	3.610		3.838			ORANGEPATH ST. & VECINO AVE. N.E. Cor.
⊼	683.513	-0.498	-0.499		-0.4985 ①	BT. SPK. cb. 17' E. of E. end C.R.
−	4.108		4.337			
BM HW-18	679.405				679.410	B.M. HW-18 - EL= SEE NEXT PG for descr.

NOTES RED. DATE
NOTES CHKD. DATE
JOB NO. 61.2058.14 SURVEY OF HEBER ST. S.S.D.
SURVEY BY H.E. GRANQUIST DATE 8/20/58
NOTES BY H.E.G. DATE
INDEXED [illegible] DATE

F.B. 2175 PG. 12

768420 353 3-51

PLEASE RETURN TO
LOS ANGELES COUNTY SURVEYOR
725 LOS ANGELES COUNTY ENGINEERING BLDG.

NOTE: ANY ADDITIONS OR CHANGES ON THIS SHEET MUST BE MADE OR CIRCLED IN RED INK, WITH DATE AND NAME OF PERSON MAKING CHANGE.

Do not extend notes this side of this line

B.M.	1ST RUN	DIFF.	2ND RUN	3RD RUN	ADJ. ELEV.	DESCRIPTION
B.M. HW-18	679.405				679.410	B.M. "HW-18" EL: FB 2175-13
+	3.390		3.180			VECINO AVE 182' N. of ℄ ORANGEPATH ST.
⊼	682.795	-4.560	-4.560		-4.5600	BT. SPK. W. cb. 26' S. of N. end.
−	7.950		7.740			
T.P. 31.	674.845					SPK. N. GUT. ORANGEPATH ST. DR. to ho. 19129
+	2.110		1.835			
⊼	676.955	-5.820	-5.819		-5.8195	-10.3795
−	7.930		7.654			
B.M. HW-19	669.025				669.031	B.M. "HW-19" EL: FB 2175-13
+	2.285		2.515			ORANGEPATH ST. (S. S.) 459' W. of ℄ VECINO AVE
⊼	671.310	-4.405	-4.403		-4.4040	BT. SPK. cb. 5.6' E. of E. edge DRWY. ho # 19104
−	6.690		6.918			
T.P. 32	664.620					SPK. N. GUT. ORANGPATH ST. DRWY. ho. # 19035
+	1.870		1.842			
⊼	666.490	-3.690	-3.690		-3.6900	-8.0940
−	5.560		5.532			
B.M. HW-20	660.930				660.937	B.M. HW-20 EL: FB 2175-13
+	5.717		5.970			BEN LOMOND AVE & ORANGEPATH ST. NE. COR.
⊼	666.647	+2.817	+2.817		+2.8170 ①	BT. SPK. 8' N. of N. end C. R.
−	2.900		3.153			
B.M. HW-21	663.747				663.754	B.M. HW-21 EL. FB 2175-13
+	6.530		6.317			BEN LOMOND AVE & BRIDWELL ST. SE. COR
⊼	670.277	+2.265	+2.262		+2.2635	BT. SPK. cb. 5.5' S. of S end C. R.
−	4.265		4.055			
T.P. 33	666.012					SPK. N. GUT. BRIDWELL ST. SW. of DRWY
+	7.502		7.672			ho. # 19025
⊼	673.514	+5.442	+5.440		+5.4410	+7.7045
−	2.060		2.232			
B.M. HW-22	671.454				671.458	B.M. HW-22. for descr. SEE Pg. 14

NOTES RED. _____ JOB NO. C12058.14 SURVEY OF HEBER ST. S9 DIST
DATE _____ SURVEY BY H.E. GRANQUIST
NOTES CHKD. _____ NOTES BY H.E.G. DATE 8/20/58
DATE _____ INDEXED L. C. Johnson DATE

F.B. 2175 PG. 13

769420 353 3-51

PLEASE RETURN TO
LOS ANGELES COUNTY SURVEYOR
725 LOS ANGELES COUNTY ENGINEERING BLDG.

NOTE: ANY ADDITIONS OR CHANGES ON THIS SHEET MUST BE MADE OR CIRCLED IN RED INK, WITH DATE AND NAME OF PERSON MAKING CHANGE.

Do not extend notes this side of this line

B.M.	1ST RUN	DIFF.	2ND RUN	3RD RUN	ADJ. ELEV.	DESCRIPTION
BM.HW-22	671.454				671.458	BM.HW-22 EL= FB 2175-14
+	6.565		6.862			BRIDWELL ST. 645' E. of ℄ BENLOMOND AVE.
Π	678.019	+2.870	+2.870		+2.8700	BT. SPK., N. Cb. 15' W. of E. end Sr. ho. #19055
−	3.695		3.992			
T.P. 34	674.324					1"x2" STK. 20' E. of NE Cor. LOT 11
+	4.617		4.540			
Π	678.941	−0.733	+0.733		−0.7330	+2.1370
−	5.350		5.273			
BM.HW-23	673.591				673.596	BM.HW-23 EL= FB 2175-14
+	3.246		3.070			HEBER ST. 573' E. of ℄ BEN LOMOND AVE. (S.S.)
Π	676.837	−3.624	−3.625		−3.6245	BT. SPK. cb. at W. end C.R. or 59' W. of E. end Cb.
−	6.870		6.695			
T.P. 35	669.967					SPK. S. GUT. HEBER ST. opp. ho. #19025
+	3.920		3.778			
Π	673.887	−1.167	−1.169		−1.1680	−4.7925
−	5.087		4.947			
BM.HW-24	668.800				668.803	B.M. HW-24 EL.= FB 2175-14
+	5.142		5.490			BEN LOMOND AVE. & HEBER ST. N.E. COR.
Π	673.942	+1.440	+1.440		+1.4400 ①	BT. SPK. & b. 10' E. of E. end C.R.
−	3.702		4.050			
B.M. HW-25	670.240				670.243	B.M. HW-25 EL. FB 2175-14
+	4.565		4.865			BEN LOMOND AVE. & HEBER ST. NE. COR.
Π	674.805	+1.448	+1.448		+1.4480	BT. SPK. Cb. 95' N. of N. end C.R.
−	3.117		3.417			
T.P. 36	671.688					SPK. E. E. PVMT BEN LOMOND AVE
+	6.930		6.783			OPP. T. P. 10316 Y
Π	678.618	+2.370	+2.371		+2.3705	
−	4.560		4.412			
T.P. 37	674.058					SPK. S. GUT CARROLL AVE. AT BEN LOMOND AVE.

NOTES RED. ____ DATE ____
NOTES CHKD. ____ DATE ____
SURVEY OF HEBER ST. S.S.D.
SURVEY BY H.E. GRANQUIST DATE 8/58
NOTES BY H.E.G.
INDEXED C. Johnson DATE
JOB NO. C.I. 2058.14
F.B. 2175 PG. 14

76S420 353 3-51

PLEASE RETURN TO
LOS ANGELES COUNTY SURVEYOR
725 LOS ANGELES COUNTY ENGINEERING BLDG.

NOTE: ANY ADDITIONS OR CHANGES ON THIS SHEET MUST BE MADE OR CIRCLED IN RED INK, WITH DATE AND NAME OF PERSON MAKING CHANGE.

Do not extend notes this side of this line

B.M.	1ST RUN	DIFF.	2ND RUN	3RD RUN	ADJ. ELEV.	DESCRIPTION
T.P. 37	674.058					for descr. See Pg. 37
+	5.792		5.490			
⊼	679.850	+2.247	+2.245		+2.2460	
−	3.545		3.245			
T.P. 38	676.305					SPK. E.E. Pvmt BEN LOMOND AVE.
+	5.585		5.350			
⊼	681.890	+0.295	+0.295		+0.2950	+6.3595
−	5.290		5.055			
B.M. 40-10	676.600				676.603	B.M. 40-10 EL: 676.603 (1954 Adj) FB 1351-17 FOOTHILL BLVD & BEN LOMOND AVE, ¢ IOT. Std C.S. MON. Stmpd County Surveyor, RE. 2177" (IN WELL)

NOTES RED. ____ JOB NO. 21 2058.14 SURVEY OF HEBER Jr. S.S.D.
DATE ____ SURVEY BY H.E. GRANQUIS
NOTES CHKD. ____ NOTES BY H.E.G. DATE 5/21/58
DATE ____ INDEXED C. Johnson DATE

F.B. 2175 PG. 15

F. B. 2175 Pg. 16

JOB NO. C1. 2058.14 SURVEY OF HERBER ST. SSD. NOTES RED.

SURVEY BY H. E. GRANQUIST. DATE

NOTES BY H. E. G. DATE 8/21/58 NOTES CHKD.

INDEXED [redacted] DATE DATE

B.M.	1ST RUN	DIFF.	2ND RUN	3RD RUN	ADJ. ELEV.	DESCRIPTION

Do not extend notes this side of this line

PLEASE RETURN TO
LOS ANGELES COUNTY SURVEYOR
725 LOS ANGELES COUNTY ENGINEERING BLDG.

NOTE: ANY ADDITIONS OR CHANGES ON THIS SHEET MUST BE MADE OR CIRCLED IN RED INK, WITH DATE AND NAME OF PERSON MAKING CHANGE.

765420 353 3-51

NOTES RED. JOB NO. C.I. No. 2058.14 SURVEY OF HEBER St. S.S.D. F.B. 2175 PG. 17
DATE SURVEY BY H. E. GRANQUIST.
NOTES CHKD. NOTES BY H.E.G. DATE 8/21/58
DATE INDEXED K. O. Johnson DATE

DESCRIPTION

C.I. No. 2058.14

HEBER STREET (S.S. DISTRICT)

BENCH LEVEL NOTES

FROM B.M. 11-34 AT GRAND AVE & GLADSTONE St.
Thence NLy. To B.M. 40-9 at
GRAND AVE & FOOTHILL BLVD.

ADJ. ELEV. Fr. Pg. 17 to pg 28

3RD RUN Elev. based on L.A.Co. Engr. Precise Level Net - '52 Adj.
Adj. 8-27-58 HB
See AC-1, shts. 1 & 2 for Adj. Calc.

2ND RUN

DIFF.

1ST RUN GRANQUIST Chief Notes.
NEWMAN, Instr.
MARTINEZ. Rod.
COOK, Rod.

B.M.

NOTE: ANY ADDITIONS OR CHANGES ON THIS SHEET MUST BE MADE OR CIRCLED IN RED INK, WITH DATE AND NAME OF PERSON MAKING CHANGE.

Do not extend notes this side of this line

PLEASE RETURN TO
LOS ANGELES COUNTY SURVEYOR
725 LOS ANGELES COUNTY ENGINEERING BLDG.

765420 383 3-51

76S420 353 3-51

PLEASE RETURN TO
LOS ANGELES COUNTY SURVEYOR
725 LOS ANGELES COUNTY ENGINEERING BLDG.

NOTE: ANY ADDITIONS OR CHANGES ON THIS SHEET MUST BE MADE OR CIRCLED IN RED INK, WITH DATE AND NAME OF PERSON MAKING CHANGE.

Do not extend notes this side of this line

JOB NO. 2038.14 SURVEY OF Alsper St. 55.D
SURVEY BY H.E.G. NOTES RED. DATE
NOTES BY H.E.G. DATE 8/21/58 NOTES CHKD. DATE
INDEXED K. C. Johnson DATE
F.B. 2175 PG. 18

B.M.	1ST RUN	DIFF.	2ND RUN	3RD RUN	ADJ. ELEV.	DESCRIPTION
						This B.M. appears to have been dist.
[redacted] 11-34	660.410					B.M. 11-34 El-660.410 FB 1376-33 (1952 M)
	6.950		6.720			GLADSTONE ST. & GRAND AVE. N.E. COR. 9' N + 10' E of PT.
+	667.360	+2.670	+2.670		+2.6700	A Std Co. Surv. Mon. in well mk'd B.M. 11-34-1952
−	4.280		4.050			R.E.G3
T.P. 1	663.080					SPK. E. E. Pvmt. GRAND AVE 30' S. of ℄ 15695 E
+	5.435		5.240			
=	668.515	+0.910	+0.910		+0.9100	
−	4.525		4.330			
T.P. 2	663.990					SPK. E. Gut. " " 55' S. of P.P. 120738 0 E
+	5.310		5.563			
=	669.300	+1.003	+1.003		+1.0030	
−	4.307		4.560			
T.P. 3	664.993					SPK. " " " " 30' N. of P.P. # 120738 1 E
+	5.485		5.290			
=	670.478	+1.805	+1.805		+1.8050	
−	3.680		3.485			
T.P. 4	666.798					SPK E Edge Pvmt " " 60 So. P.P. # 215700 E
+	6.377		6.235			
=	673.175	−0.288	−0.287		−0.2875	
−	6.665		6.522			
T.P. 5	666.510					SPK " " " " " 60' N. P.P. 215551 E.
+	4.870		5.125			
=	671.380	+0.961	+0.960		+0.9605	
−	3.908		4.165			
T.P. 6	667.471					SPK. " " " " " 40 N. P.P. # 215553 E
+	5.653		5.865			
=	673.124	+2.655	+2.655		+2.6550	
−	2.998		3.210			
T.P. 7	670.126					SPK E. E. Pvmt " " " OPP. P.P. 215555 E

768420 353 3-51

PLEASE RETURN TO
LOS ANGELES COUNTY SURVEYOR
725 LOS ANGELES COUNTY ENGINEERING BLDG.

NOTE: ANY ADDITIONS OR CHANGES ON THIS SHEET MUST BE MADE OR CIRCLED IN RED INK, WITH DATE AND NAME OF PERSON MAKING CHANGE.

Do not extend notes this side of this line

B.M.	1ST RUN	DIFF.	2ND RUN	3RD RUN	ADJ. ELEV.	DESCRIPTION
T.P. 7	670.126					SPK. E E. Pvmt GRAND AVE. opp. P.P. 215555E
+	4.913		4.810			
⊼	675.039	+0.823	+0.823		+0.8230	
−	4.090		3.987			
T.P. 8	670.949					SPK. E. E. Pvmt " " opp P.P. #215557E
+	5.650		5.500			
⊼	676.599	+ 1.030	+ 1.030		+1.0300	
−	4.620		4.470			
T.P. 9	671.979					GRAND AVE & BASE LINE Rd. N.E. Cor
+	7.870		7.703			SPK E. Gut Pvmt. 25' N. N end CR
⊼	679.849	+4.638	+4.638		+4.6380	
−	3.232		3.065			
T.P. 10	676.617					SPK. E. Gut. Grand Ave 25' S. P.P. #1155257E
+	6.898		6.703			
⊼	683.515	+3.613	+3.613		+3.6130	
−	3.285		3.090			
T.P. 11	680.230					SPK Ed Pvt Grand Ave 70' S. School Sign
+	6.410		6.578			
⊼	686.640	+ 4.160	+4.159		+4.1595	
−	2.250		2.419			
TP 12	684.390					SPK E Ed Gut GRAND AVE 130' S. P.P. #1155260 E
+	7.010		6.805			
⊼	691.400	+ 4.784	+4.785		+4.7845	
−	2.226		2.020			
TP 13	689.174					Grand Ave & Mauna Loa Ave N.E. Cor
+	6.374		6.280			SPK N. End C.R.
⊼	695.548	+ 1.801	+1.800		+1.8005	
−	4.573		4.480			
TP 14	690.975					SPK E.E. Pvt Grand Ave 55' S P.P. #268026E

NOTES RED. JOB NO. 61.2058.14 SURVEY OF HEBER ST. S.S.D.
DATE SURVEY BY H.E. GRAHAM 1st
NOTES CHKD. NOTES BY H.E.G. DATE 8/21/58
DATE INDEXED C. Johnson DATE

F.B. 2173 Pg. 19

76S420 353 3-51

PLEASE RETURN TO
LOS ANGELES COUNTY SURVEYOR
725 LOS ANGELES COUNTY ENGINEERING BLDG.

NOTE: ANY ADDITIONS OR CHANGES ON THIS SHEET MUST BE MADE OR CIRCLED IN RED INK, WITH DATE AND NAME OF PERSON MAKING CHANGE.

Do not extend notes this side of this line

B.M.	1ST RUN	DIFF.	2ND RUN	3RD RUN	ADJ. ELEV.	DESCRIPTION
TP 14	690.975					for Descr. See Pg #19
+	5.935		5.767			
π	696.910	+2.690	+2.690		+2.6900	
−	3.245		3.077			
TP 15	693.665					SPK E.E. PVT. N. face Hse 560
+	5.535		5.803			
π	699.200	+2.540	+2.541		+2.5410	
−	2.995		3.262			
TP 16	696.205					" " " 80° S. PP. 26 80 31 E
+	6.295		6.130			
π	702.500	+3.125	+3.125		+3.1250	
−	3.170		3.005			
TP 17	699.330					SPK W. Side Concrete Dr To Mobil Gas Sta.
+	5.580		5.363			35° N. PP E 14484
π	704.910	+2.330	+2.330		+2.3300	+41.2505
−	3.250		3.033			
B.M.HW-26	701.660				701.711	B.M. HW26 EL = FB. 2175-20
+	2.662		2.790			W-ALOSTA AVE + GRAND AVE. N.E. COR.
π	704.322	−4.323	−4.323		−4.3230	BT SPK Cb. 43' E. of E. end C.R.
−	6.985		7.113			
T.P. 18	697.337					SPK. N. GUT. ALOSTA AVE. 40' E.
+	2.215		2.428			PP 433075 E
π	699.552	−5.568	−5.567		−5.5675	
−	7.783		7.995			
T.P. 19	691.769					SPK N. GUT. ALOSTA AVE. STR. DR. to 19313
+	2.295		2.500			
π	694.064	−5.620	−5.618		−5.6190	
−	7.915		8.118			
T.P. 20	686.149					SPK. N. GUT. " " 15' E. P.P. #216022E

JOB NO. C1.2058.14 SURVEY OF Weber St. SSD. NOTES RED.
SURVEY BY H.E. GRANQUIST DATE
NOTES BY H.E.G. DATE 8/21/58 NOTES CHKD.
INDEXED A. C. Johnson DATE DATE

F.B. 2175 PG. 20

768420 353 3-51

PLEASE RETURN TO
LOS ANGELES COUNTY SURVEYOR
725 LOS ANGELES COUNTY ENGINEERING BLDG.

NOTE: ANY ADDITIONS OR CHANGES ON THIS SHEET MUST BE MADE OR CIRCLED IN RED INK, WITH DATE AND NAME OF PERSON MAKING CHANGE.

Do not extend notes this side of this line

B.M.	1ST RUN	DIFF.	2ND RUN	3RD RUN	ADJ. ELEV.	DESCRIPTION
T.P. 20	686.149					descr. SEE Pg. 20 bot.
+	3.425		3.582			
⊼	689.574	-3.913	-3.911		-3.9120	-19.4125
−	7.338		7.493		✓	
B.M. HW-15	682.236				682.289	B.M. HW. 15 EL= FB 2175-12
+	6.443		6.698			ALOSTA AVE & FORESTDALE AVE N.W. Cor.
⊼	688.679	+3.493	+3.491		+3.4920 ①	BT. SPK. Cb. 18' N. of N end CR.
−	2.950		3.207		✓	
B.M. HW-16	685.729				685.783	B.M. HW-16 EL. FB 2175-12
+	5.663		5.365			FORESTDALE AVE & ORANGE PATH ST. SE Cor.
⊼	691.392	+2.463	+2.463		+2.4630 ①	BT. SPK. Cb. 8' S of S, end CR
−	3.200		2.902		✓	
B.M. HW-27	688.192				688.244	B.M. HW-27 EL= FB. 2175-21
+	8.043		8.210			FORESDALE AVE & BRIDWELL ST. SE. Cor.
⊼	696.235	+5.903	+5.903		+5.9030 ①	BT. SPK. cb. 5' S of S end C.R.
−	2.140		2.307		✓	
B.M. HW-28	694.095				694.148	B.M. HW-28 EL= FB. 2175-21
+	1.920		2.150			BRIDWELL ST. 297 E of ℄ FORESTDALE AVE.
⊼	696.015	-5.527	-5.527		-5.5270	BT. SPK. cb. 5' S of ℄ Prod.
−	7.447		7.677			
T.P. 21	688.568					FORESTDALE AVE & BRIDWELL ST. NE Cor.
+	4.937		4.788			SPK. E GUT. FORESDALE AVE 20' N of N end CR.
⊼	693.505	+1.057	+1.058		+1.0575	-4.4695
−	3.880		3.730		✓	
B.M. HW-29	689.625				689.679	B.M. HW-29 EL= FB 2175-21
+	6.920		6.730			FORESTDALE AVE & LEESIDE ST. SE Cor.
⊼	696.545	+4.685	+4.685		+4.6850 ①	BT. SPK. cb. 5' S. of S end CR.
−	2.235		2.045		✓	
B.M. HW-30	694.310				694.364	FOR descr. SEE Pg. 22 TOP

NOTES RED. ____ JOB NO. C1.2058.14 SURVEY OF HEBER Jr. S.S.D.
DATE ____ SURVEY BY H. E. GRANQUIST
NOTES CHKD. ____ NOTES BY H. E. G. DATE 8/22/58
DATE ____ INDEXED X C. Johnson DATE ____

F. B 2171 Pg. 21

765420 353 3-51

PLEASE RETURN TO
LOS ANGELES COUNTY SURVEYOR
725 LOS ANGELES COUNTY ENGINEERING BLDG.

NOTE: ANY ADDITIONS OR CHANGES ON THIS SHEET MUST BE MADE OR CIRCLED IN RED INK, WITH DATE AND NAME OF PERSON MAKING CHANGE.

Do not extend notes this side of this line

B.M.	1ST RUN	DIFF.	2ND RUN	3RD RUN	ADJ. ELEV.	DESCRIPTION
B.M. HW-30	694.310				694.364	B.M. HW-30 EL.= FB 2175-22
+	2.110		2.230			LEESIDE ST., 261' E. of ℄ FORESTDALE AVE.
π	696.420	-4.850	-4.850		-4.8500	BT. SPK. Cb. 5' S. of ℄ Prod.
-	6.960		7.080			
T.P. 22	689.460					FORESTDALE AVE & LEESIDE ST. NE COR.
+	5.102		5.302			SPK E. E. Pvmt 7.0' So. of N end C.R.
π	694.562	+1.162	+1.162		+1.1620	-3.6880
-	3.940		4.140			
B.M. HW-31	690.622				690.677	B.M. HW-31 EL.= FB 2175-22
+	6.425		6.645			FORESTDALE AVE & HEBER ST. S.E. COR.
π	697.047	+3.400	+3.400		+3.4000 ①	BT. SPK. Cb. 5' S of S. end C.R.
-	3.025		3.245			
B.M. HW-32	694.022				694.078	B.M. HW-32 EL.= FB 2175-22
+	2.865		3.150			HEBER ST. 213' E. of ℄ FORESTDALE AVE.
π	696.887	-3.178	-3.177		-3.1775	BT. SPK. Cb. 5' S. of ℄ Prod.
-	6.043		6.327			
T.P. 23	690.844					SPK. Pvmt. E.S. FORESTDALE AVE. 2' N.
+	5.586		5.360			of N end C.R. HEBER ST.
π	696.430	+1.186	+1.186		+1.1860	-1.9915
-	4.400		4.174			
B.M. HW-33	692.030				692.087	B.M. HW-33 EL.= FB 2175-22
+	5.430		5.277			FORESTDALE AVE & INVERGARRY ST. S.E. COR.
π	697.460	+1.843	+1.844		+1.8440 ①	BT. SPK. Cb. 3' S. of S. end C.R.
-	3.587		3.433			
B.M. HW-34	693.873				693.931	B.M. HW-34 EL.= FB 2175-22
+	2.435		2.315			INVERGARRY ST. AT CW-DE SAC. 132' E. of ℄ FORESTDALE AVE.
π	696.308	-3.643	-3.643		-3.6430 ①	BT. SPK. Cb. 5' S. of ℄ Prod.
-	6.078		5.958			
B.M. HW-35	690.230				690.289	for descr. SEE TOP Pg. 23

NOTES RED. ____ DATE ____
NOTES CHKD. ____ DATE ____
JOB NO. 2058.14 SURVEY OF HEBER ST. SS. D.
SURVEY BY H. E. GRANQUIST
NOTES BY H. E. G. DATE 8/22/58
INDEXED A. C. Johnson DATE ____
F.B. 2175 PG. 22

765420 353 3-51

PLEASE RETURN TO
LOS ANGELES COUNTY SURVEYOR
725 LOS ANGELES COUNTY ENGINEERING BLDG.

NOTE: ANY ADDITIONS OR CHANGES ON THIS SHEET MUST BE MADE OR CIRCLED IN RED INK, WITH DATE AND NAME OF PERSON MAKING CHANGE.

Do not extend notes this side of this line

B.M.	1ST RUN	DIFF.	2ND RUN	3RD RUN	ADJ. ELEV.	DESCRIPTION
B.M. HW-35	690.230				690.289	B.M. HW-35 EL= FB 2175-23
+	6.750		6.870			INVERGARRY ST. 176' W. of ℄ FORESTDALE AVE. S. Side
π	696.980	+3.570	+3.570		+3.5700 ①	BT. SPK. cb. 20' E. of W. end.
−	3.180		3.300			
B.M. HW-36	693.800				693.859	B.M. HW-36 EL= FB 2175-23
+	8.708		8.490			FORESTDALE AVE & LOCHLEVEN ST. N.W. COR.
π	702.508	+7.145	+7.145		+7.1450 ①	BT. SPK. cb. 5' N. of ℄ Prod of LOCHLEVEN ST.
−	1.563		1.345			
B.M. HW-37	700.945				701.004	B.M. HW-37 EL= FB 2175-23
+	4.735		4.463			LOCHLEVEN ST & BRIGHTVIEW DR. SW. COR
π	705.680	+0.433	+0.433		+0.4330 ①	BT. SPK. cb. 5.5' W. of W. end. C.R.
−	4.302		4.030			
B.M. HW-39	701.378				701.438	B.M. HW-39 EL= FB 2175-23
+	7.580		7.625			BRIGHTVIEW DR. & DORNIE ST. NE. COR
π	708.958	+6.845	+6.845		+6.8450 ①	BT. SPK. cb. 5' N. of N. end C.R.
−	0.735		0.780			
B.M. HW-40	708.223				708.283	B.M. HW-40 EL= FB 2175-23
+	2.495		2.590			DORNIE ST. AT CUL-DE-SAC 3 [illegible] E of ℄ BRIGHTVIEW DR. (N-Si)
π	710.718	−5.108	−5.107		−5.1075	BT. SPK. cb. 6' W. of W. end C.R.
−	7.603		7.697			
T.P. 24	703.115					SPK. S. Si. Pvmt. DORNIE ST. 35' E. of
+	2.598		2.788			Drwy to ho.
π	705.713	−2.120	−2.120		−2.1200	−7.2275
−	4.718		4.908			
B.M. HW-41	700.995				701.056	B.M. HW-41 EL= FB 2175-23
+	6.630		6.532			BRIGHTVIEW DR. & INVERGARRY ST. NE. COR.
π	707.625	+4.642	+4.642		+4.6420 ①	BT. SPK. cb. 3' N. of N. end. C.R.
−	1.988		1.890			
B.M. HW-42	705.637				705.699	FOR descr. SEE Pg. 24 Top.

NOTES RED. _____ JOB NO. C1 2058.14 SURVEY OF HEBER ST. S.S.D.
DATE _____ SURVEY BY H.E. GRANQUIST
NOTES CHKD. _____ NOTES BY H.E.G. DATE 9/22/58
DATE _____ INDEXED L. C. Johnson DATE

F.B. 2175 PG. 23

76S420 353 3-51

PLEASE RETURN TO
LOS ANGELES COUNTY SURVEYOR
725 LOS ANGELES COUNTY ENGINEERING BLDG.

NOTE: ANY ADDITIONS OR CHANGES ON THIS SHEET MUST BE MADE OR CIRCLED IN RED INK, WITH DATE AND NAME OF PERSON MAKING CHANGE.

Do not extend notes this side of this line

B.M.	1ST RUN	DIFF.	2ND RUN	3RD RUN	ADJ. ELEV.	DESCRIPTION
B.M.HW-42	705.637				705.699 ✓	B.M."H.W-42" EL.= FB. 2175-24
+	2.095		2.275			INVERGARRY ST. AT CUL-DE-SAC. 282' E. OF ℄ BRIGHTVIEW DR (N.S.)
⊼	707.732	-5.348	-5.348		-5.3480	BT. SPK. cb. 5' W. of W. end C.R.
-	7.443		7.623			
T.P. 25	700.289					BRIGHT VIEW. DR. & INVEGARRY ST. S.E. COR.
+	4.572		4.872			BT. SPK. GUT. 10' N. of S. end C.R.
⊼	704.861	+0.102	+0.102		+0.1020	-5.2460
-	4.470		4.770			
B.M.HW-43	700.391				700.454 ✓	B.M.HW-43 EL.= FB 2175-24.
+	4.117		3.975			BRIGHVIEW DR. & HEBER ST. N.E. COR.
⊼	704.508	-0.735	-0.735		-0.7350 ①	BT. SPK. Cb. 5' N. of N. end C.R.
-	4.852		4.710			
B.M.HW-44	699.656				699.719 ✓	B.M."HW44" EL. FB. 2175-24
+	6.433		6.602			BRIGHTVIEW DR. & LEESIDE ST. N.E. COR.
⊼	706.089	+4.163	+4.162		+4.1625 ①	BT. SPK. Cb. 3' N. of N. end C.R.
-	2.270		2.440			
B.M.HW-45	703.819				703.882 ✓	B.M.HW-45 EL. FB. 2175-24
+	2.195		1.970			LEESIDE ST. AT CUL-DE-SAC. 204' E. OF ℄ BRIGHTVIEW DR (N.S.)
⊼	706.014	-4.940	-4.940		-4.9400	BT. SPK. cb. 10' W. OF W. end C.R.
-	7.135		6.910			
T.P. 26	698.879					BRIGHTVIEW DR. & LEESIDE ST. S.E. COR. SPK. 14' N
+	4.700		4.850			OF S. end C.R.
⊼	703.579	+0.233	+0.232		+0.2325	-4.7075
-	4.467		4.618			
B.M.HW-46	699.112				699.174 ✓	B.M.HW-46 EL.= FB. 2175-24
+	4.392		4.532	4.370		BRIGHTVIEW DR. & BRIDWELL ST. N.E. COR.
⊼	703.504	+1.647	+1.647	+1.647	+1.6470 ①	BT. SPK. 2' N. of N. end C.R.
-	2.745		2.875	2.723		
B.M.HW-47	700.759				700.822	FOR descr. SEE Pg. 25 top.

NOTES RED. ____ DATE ____
NOTES CHKD. ____ DATE ____
JOB NO. 612158.14 SURVEY OF HEBER ST. SSD
SURVEY BY H.E. Granquist
NOTES BY H.E.G. DATE 8/26/58
INDEXED A. C. Johnson DATE ____
F.B. 2175 PG. 24

768420 353 3-51

PLEASE RETURN TO
LOS ANGELES COUNTY SURVEYOR
725 LOS ANGELES COUNTY ENGINEERING BLDG.

NOTE: ANY ADDITIONS OR CHANGES ON THIS SHEET MUST BE MADE OR CIRCLED IN RED INK, WITH DATE AND NAME OF PERSON MAKING CHANGE.

Do not extend notes this side of this line

B.M.	1ST RUN	DIFF.	2ND RUN	3RD RUN	ADJ. ELEV.	DESCRIPTION
B.M. H.W. 47	700.759				700.822	B.M. H.W.-47 EL. FB 2175-25
+	2.490		2.345			BRIDWELL ST. CUL-DE-SAC. 157 E. of [illegible] (Bright view Dr. N. Si)
π	703.249	-2.855	-2.855		-2.8550	BT. SPK. Cb. 5' W. of W. end C.R.
-	5.345		5.200			
T.P. 27	697.904					SPK PVMT. E. GUT BRIGHTVIEW DR.
+	4.517		4.643			
π	702.421	-0.260	-0.262		-0.2610	-3.1160
-	4.777		4.905			
B.M. HW-48	697.644				697.707	B.M. HW-48 EL. FB 2175-25
+	5.737		5.868			ORANGEPATH ST. & BRIGHTVIEW DR. N.W. COR.
π	703.381	+2.167	+2.166		+2.1665	BT. SPK. Cb. 6' W. of W. end C.R.
-	3.570		3.702			
T.P. 28	699.811					SPK. S. E. PVMT ORANGE PATH ST. E. P/L
+	6.604		6.422			Ho. #19314
π	706.415	+4.001	+4.002		+4.0015	+6.1680
-	2.603		2.420			
B.M. HW-49	703.812				703.876	B.M. HW-49 EL FB 2175-25
+	8.000		7.788			ORANGEPATH ST. & GRAND AVE. S.W. COR.
π	711.812	+4.490	+4.488		+4.4890	BT. SPK. Cb. 5' W. of W. end C.R.
-	3.510		3.300			
T.P. 29	708.302					SPK. E. Cb. of SERVICE Rd. GRAND AVE
+	5.412		5.233			OPP. Lrg. OAK TREE
π	713.714	+0.948	+0.947		+0.9475	+5.4365
-	4.464		4.286			
B.M. HW-50	709.250				709.313	B.M. HW-50 EL FB. 2175-25
+	5.770		6.060			GRAND AVE. [illegible] East of W. LEE SIDE AVE
π	715.020	+1.372	+1.372		+1.3720	BT. SPK. E. Cb. of West SERVICE Rd.
-	4.398		4.688			
T.P. 30	710.622					SPK. E. GUT. SERVICE Rd. GRAND AVE [illegible] Ho. #6611

NOTES RED. _____ JOB NO. C.I. 2158.14 SURVEY OF HEBER ST. SS.D.
DATE _____ SURVEY BY H.E. GRANQUIST
NOTES CHKD. _____ NOTES BY H.E.G. DATE 8/25/58
DATE _____ INDEXED R. C. Johnson DATE _____

F.B. 2175 PG. 25

76S420 353 3-51

PLEASE RETURN TO
LOS ANGELES COUNTY SURVEYOR
725 LOS ANGELES COUNTY ENGINEERING BLDG.

NOTE: ANY ADDITIONS OR CHANGES ON THIS SHEET MUST BE MADE OR CIRCLED IN RED INK, WITH DATE AND NAME OF PERSON MAKING CHANGE.

Do not extend notes this side of this line

B.M.	1ST RUN	DIFF.	2ND RUN	3RD RUN	ADJ. ELEV.	DESCRIPTION
TP. 30	710.622					for descr. see bot Pg. 25
+	6.387		6.575			
⊼	717.009	-0.196	-0.195		-0.1955	+1.1765
−	6.583		6.770		✓	
B.M. HW-51	710.426				710.490	B.M. HW-51 EL. F.B. 2175 - 26
+	6.748		6.570			HEBER ST. & GRAND AVE. SW. COR.
⊼	717.174	+2.685	+2.685		+2.6850	BT. SPK. cb. 5' W. of W. end C.R.
−	4.063		3.885			
T.P. 31	713.111					SPK. E. GUT SERVICE Rd. GRAND AVE.
+	6.370		6.568			Fr. Drwy to ho. #
⊼	719.481	+1.507	+1.506		+1.5065	+4.1915
−	4.863		5.062		✓	
B.M. HW-52	714.618				714.682	BM HW-52 EL. F.B. 2175 - 26
+	5.353		5.525			GRAND AVE (W.S.) 358' S. of ℄ LOCHLEVEN ST.
⊼	719.971	+1.523	+1.525		+1.5240	BT SPK W. Cb. of W. SERVICE Rd of GRAND AVE
−	3.830		4.000			
T.P. 32	716.141					SPK. W. GUT. SERVICE Rd. GRAND AVE.
+	5.392		5.625			fr. Drwy to ho. 6755.
⊼	721.533	+1.605	+1.605		+1.6050	+3.1290
−	3.787		4.020		✓	
B.M. HW-53	717.746				717.812	B.M. HW-53 EL. F.B. 2175 - 26
+	1.348		1.468			GRAND AVE & LOCHLEVEN ST. N.W. COR.
⊼	719.094	-6.117	-6.115		-6.1160 ①	BT. SPK. cb. 8' W. of W. end C.R.
−	7.465		7.583		✓	
B.M. HW-54	711.629				711.696	BM. HW-54 EL. F.B. 2175 - 26
+	1.222		1.020			LOCHLEVEN ST. & CALDER DR. NE. COR.
⊼	712.851	-5.860	-5.860		-5.8600 ①	BT. SPK. Cb. 4' E. of E. end C.R.
−	7.082		6.880		✓	
B.M. HW-38	705.769				705.837	For descr. see Pg. 27

NOTES RED. DATE
NOTES CHKD. DATE
JOB NO. 2158.14 SURVEY OF HEBER ST. SS.D.
SURVEY BY H.E. GRANQUIST
NOTES BY H.E.G. DATE 8/25/58
INDEXED O. Johnson DATE

F.B. 2175 PG. 26

765420 S & E-353 4-54

PLEASE RETURN TO
LOS ANGELES COUNTY SURVEYOR
725 LOS ANGELES COUNTY ENGINEERING BLDG.

NOTE: ANY ADDITIONS OR CHANGES ON THIS SHEET MUST BE MADE OR CIRCLED IN RED INK, WITH DATE AND NAME OF PERSON MAKING CHANGE.

Do not extend notes this side of this line

B.M.	1ST RUN	DIFF.	2ND RUN	3RD RUN	ADJ. ELEV.	DESCRIPTION
B.M. HW-38	705.769				705.837	B.M. HW-38 EL. FB 2175-27
+	6.390		6.522			LOCHLEVEN ST., AT ANGLE PT. 256.5' WSTLY of CALDER DR.
π	712.159	+4.048	+4.048		+4.0480	BT. SPK. Cb. 1' SWLY of ℄ Prod. for. E of ST.
−	2.342		2.474			
T.P. 33	709.817					LOCHLEVEN ST. + CALDER DR. NW. Cor.
+	5.883		6.108			SPK. N.E. Pvmt. 25' E. of W. end C.R.
π	715.700	+2.208	+2.210		+2.2100	+6.2580
−	3.675		3.898			
B.M. HW.-55	712.025				712.096	B.M. HW-55 EL. FB 2175-27
+	7.723		7.492			CALDER DR. AT ANGLE PT. 169' NLY of ℄ LOCHLEVEN ST.
π	719.748	+5.536	+5.534		+5.5350	SPK. WSTLY Cb. OPP. LIGHT POLE #971857 E.
−	2.187		1.958		717.631	
B.M. HW-56	717.561				~~717.777~~	B.M. HW-56 EL. FB 2175-27
+	8.863		9.030			CALDER DR. AT CUL-DE-SAC. 965' NELY of ℄ LOCHLEVEN ST.
π	726.424	+4.060	+4.060		+4.0600	BT. SPK. E. Cb. 3' N. of N. Edge of WALK to Grand AVE.
−	4.803		4.970			
T.P. 34	721.621					SPK. W. E. Pvmt GRAND AVE 50' S. P.P. #2737632
+	6.263		6.390			
π	727.884	+3.905	+3.904		+3.9045	+7.9645
−	2.358		2.486			
B.M. 40-9	725.526				725.596	B.M. 40-9 EL. 725.596 = 1954 Adj. FB. 1351-16
						FOOTHILL BLVD. & GRAND AVE. & IN T.
						Std. E. S. MON. IN WELL, Stmpd. SEC. COR. CO. SURV.
						R.E. 63.

NOTES RED. _____ DATE _____
NOTES CHKD. _____ DATE _____
NOTES BY _____ DATE _____
INDEXED _____ DATE _____

JOB NO. 21 2158.14 SURVEY OF HUBER 3 33.D
SURVEY BY H.E. GRAND 4151
C. JOHNSON

F.B. 2175 PG. 27

F.B. 2175 PG. 28

JOB NO. C1 2158.14 SURVEY OF HEBER ST. SS.D. NOTES RED.

SURVEY BY H.E. GRANQUIST DATE

NOTES BY H.E.G. DATE 8/25/58 NOTES CHKD.

INDEXED DATE DATE

B.M.	1ST RUN	DIFF.	2ND RUN	3RD RUN	ADJ. ELEV.	DESCRIPTION

Do not extend notes this side of this line

768420 S & E-353 4-54

PLEASE RETURN TO
LOS ANGELES COUNTY SURVEYOR
723 LOS ANGELES COUNTY ENGINEERING BLDG.

NOTE: ANY ADDITIONS OR CHANGES ON THIS SHEET MUST BE MADE OR CIRCLED IN RED INK, WITH DATE AND NAME OF PERSON MAKING CHANGE.

Notes Ck'd by	Survey of HEBER ST. SSD.	F. B 2175 Pg. 29
Map No.	JN 2058.14 Tape 0146 Std 68 °F	
Office Work	Surveyed by H.E. GRANQUIST	
Checked	Notes H.E.G. Date 8/26/58	
Date	Indexed [illegible] C. Johnson 9-16-58	

HEBER ST. S.S.D.

C.I. 2058.14

LOCATION OF IMPROVEMENTS.
ON
BEN LOMOND AVE.

FROM 0+00=100' SLY of BASE LINE RD.
NLY to 41+00 LITTLE DALTON WASH.

IMP. Pg. 29 to Pg. 49.
x SEC's Pg. 51 to Pg. 109.
FOR ℄ NOTES SEE F.B. 2119.

GRANQUIST. Chief.
NEUVMAN. Instr.
MARTINEZ. Head Chain
COOK. Rear "

Note: Any Additions or Changes on This Sheet Must be Made or Circled in Red Ink With Date and Name of Person Making Change.

Do not extend notes this side of this line.

RETURN TO
LOS ANGELES COUNTY ENGINEER
700 LOS ANGELES COUNTY ENGINEERING BLDG.

76F309S CE #247—3-57

RETURN TO
LOS ANGELES COUNTY ENGINEER
700 LOS ANGELES COUNTY ENGINEERING BLDG.

Note: Any Additions or Changes on This Sheet Must be Made or Circled in Red Ink With Date and Name of Person Making Change.

Do not extend notes this side of this line.

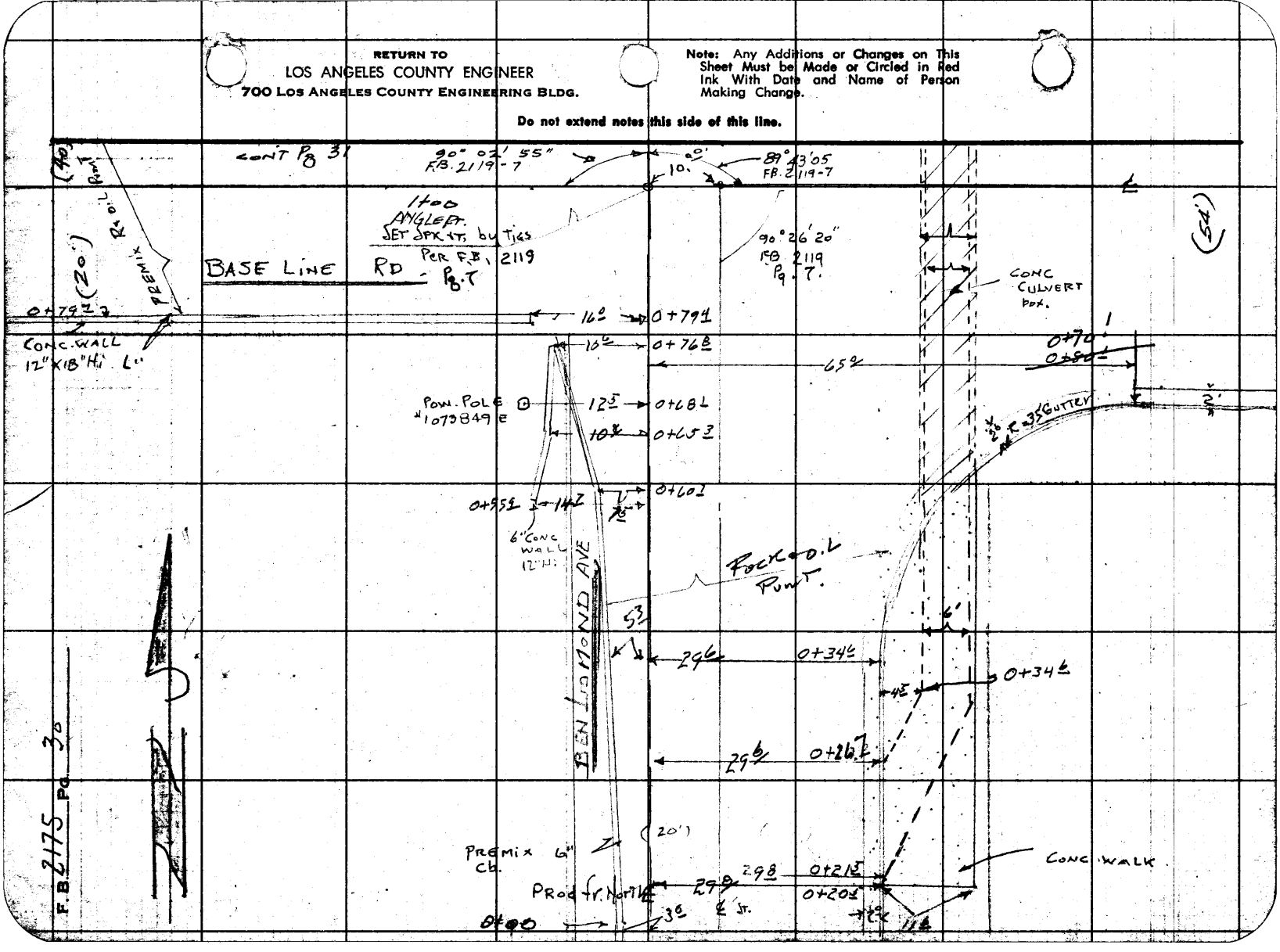

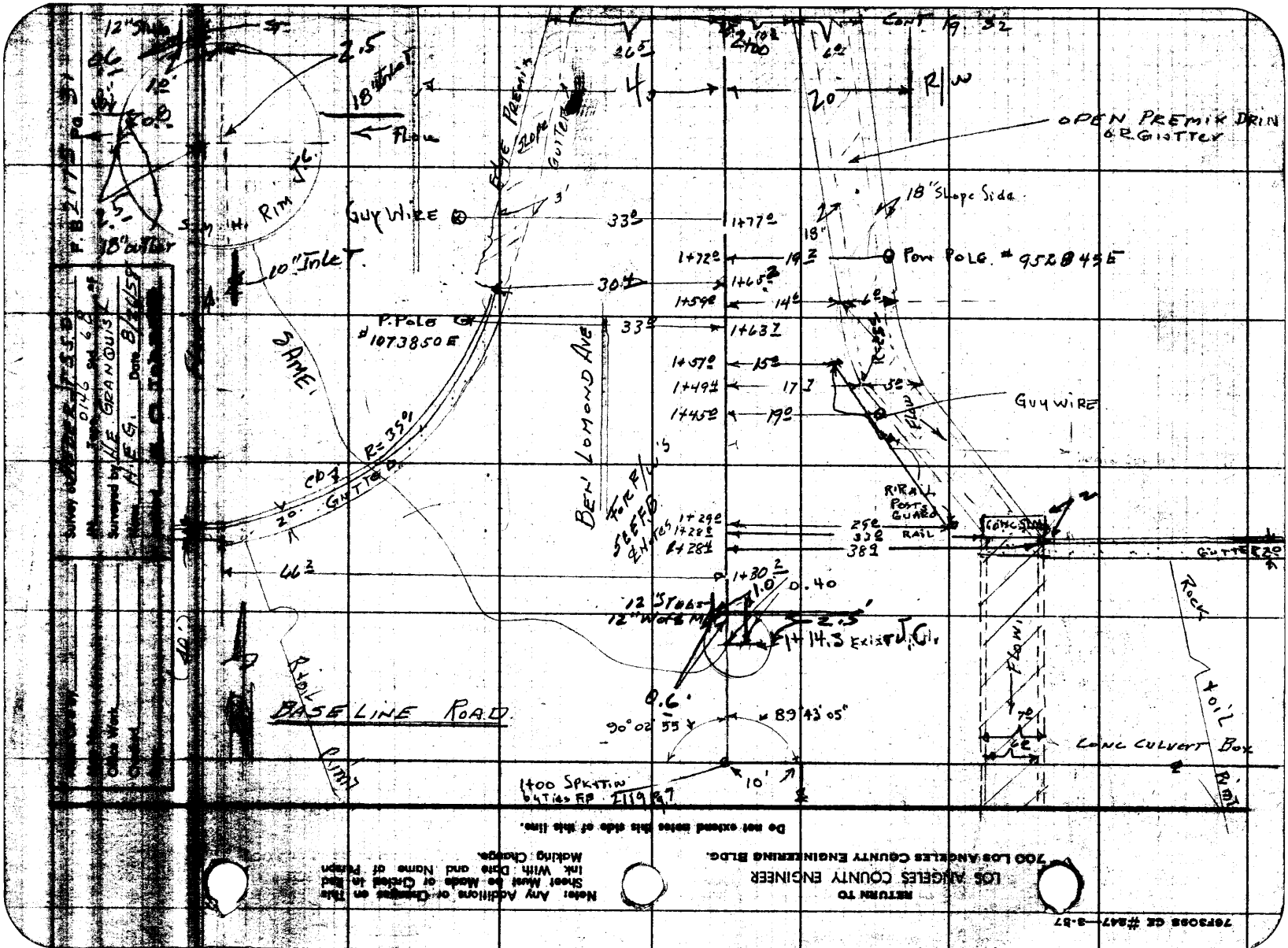

12" Stub
2.5
18" Inlet
Flow
Edge Premix
Slope
Gutter
Cont. 19.32
R/W
OPEN PREMIX DRIN OR GUTTER
18" Slope Side
Guy Wire
33°
1+77°
1+72°
19°
Pow Pole # 952845E
10" Inlet
30°
1+65°
1+59°
14°
P. Pole # 1073850E
33°
1+63°
1+57°
15°
1+49°
17°
1+45°
19°
Guy Wire
Same
Ben Lomond Ave
R=35°
Gutter
R/Rail Posts Guard Rail
Conc Stub
1+29°
1+28°
1+28°
25°
33°
38°
Gutter
66°
1+30°
1.0
0.40
12" Stubs
12" Wafer Mtg
2.5
1+14.3 Exist J.C.
0.6
Rock
Toil
Flow
Base Line Road
90° 02' 55"
89° 43' 05"
Conc Culvert Box
1400 Spkt in by Ties FB 2119 Pg 7
10'
Do not extend notes this side of this line.
Note: Any Additions or Changes on This Sheet Must be Made or Circled in Red Ink With Date and Name of Person Making Change.
RETURN TO
LOS ANGELES COUNTY ENGINEER
700 LOS ANGELES COUNTY ENGINEERING BLDG.
76F3058 GE #847—3-57

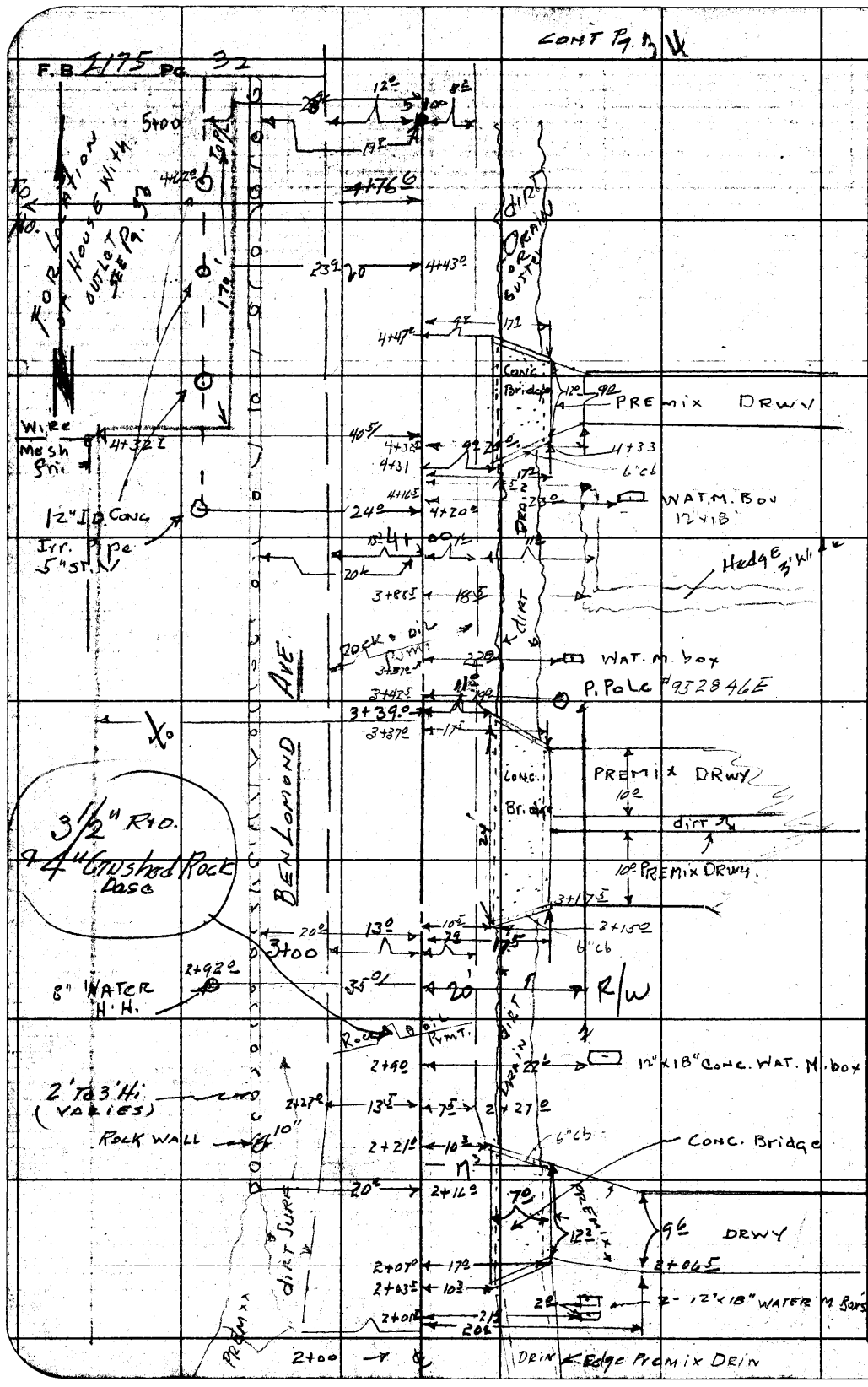

RETURN TO
LOS ANGELES COUNTY ENGINEER
700 LOS ANGELES COUNTY ENGINEERING BLDG.

Do not extend notes this side of this line.

Note: Any Additions or Changes on This Sheet Must be Made or Circled in Red Ink With Date and Name of Person Making Change.

Notes Ck'd by	Survey of HEBER ST. S.S.D.
Map No.	JN Tape 0146 Std 68 °F
Office Work	Surveyed by H.E. GRANQUIST
Checked	Notes H.E.G. Date 8/26/58
Date	Indexed [illegible]

F. B. 2175 Pg. 33

126.
35.3
161.3

4+76.6
31.
5+07.6

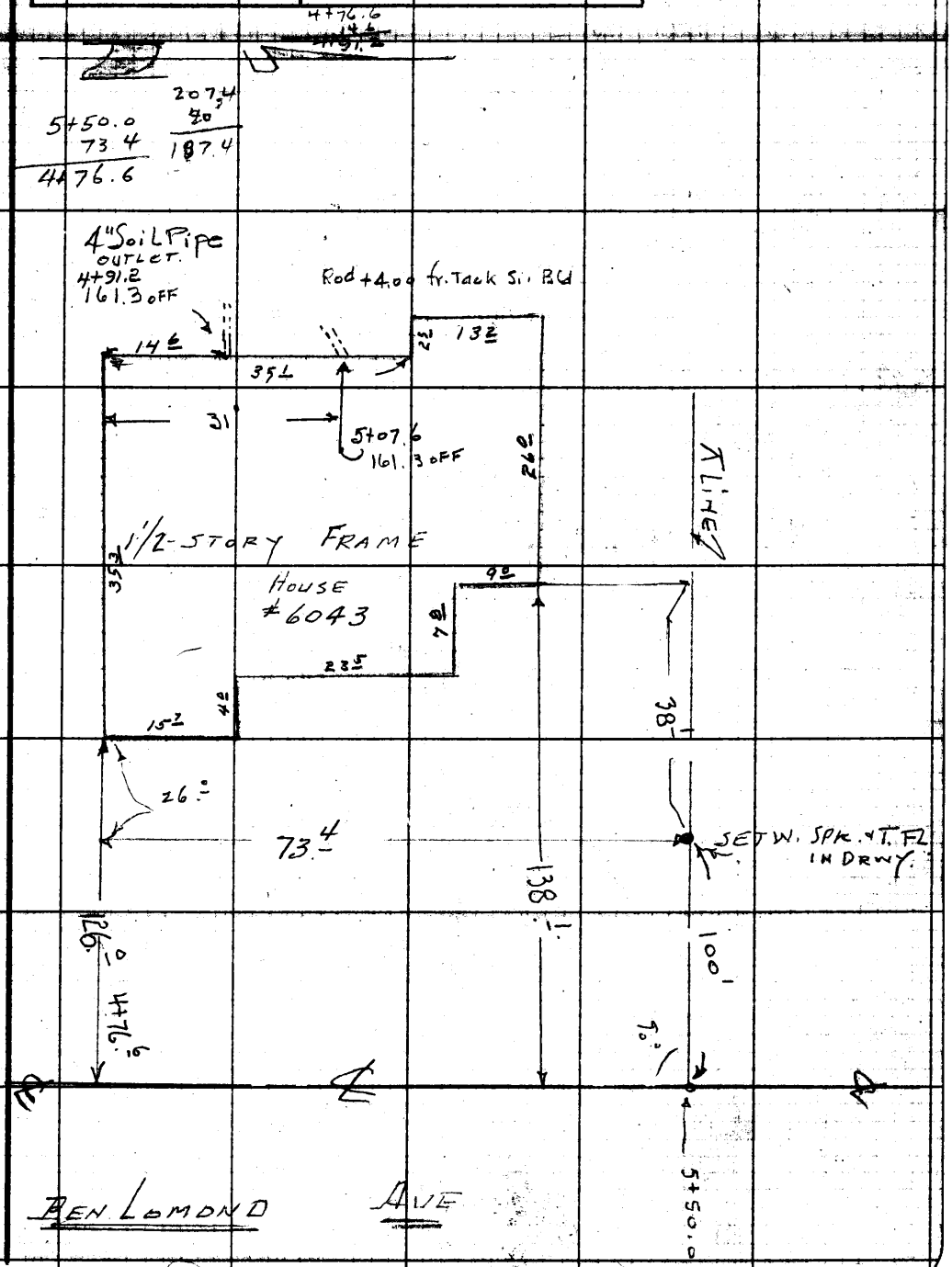

Note: Any Additions or Changes on This Sheet Must be Made or Circled in Red Ink With Date and Name of Person Making Change.

Do not extend notes this side of this line.

RETURN TO
LOS ANGELES COUNTY ENGINEER
700 LOS ANGELES COUNTY ENGINEERING BLDG.

76F309S CE #247—3-57

F.B. 2175 Pg. 34

CONT Pg. 35

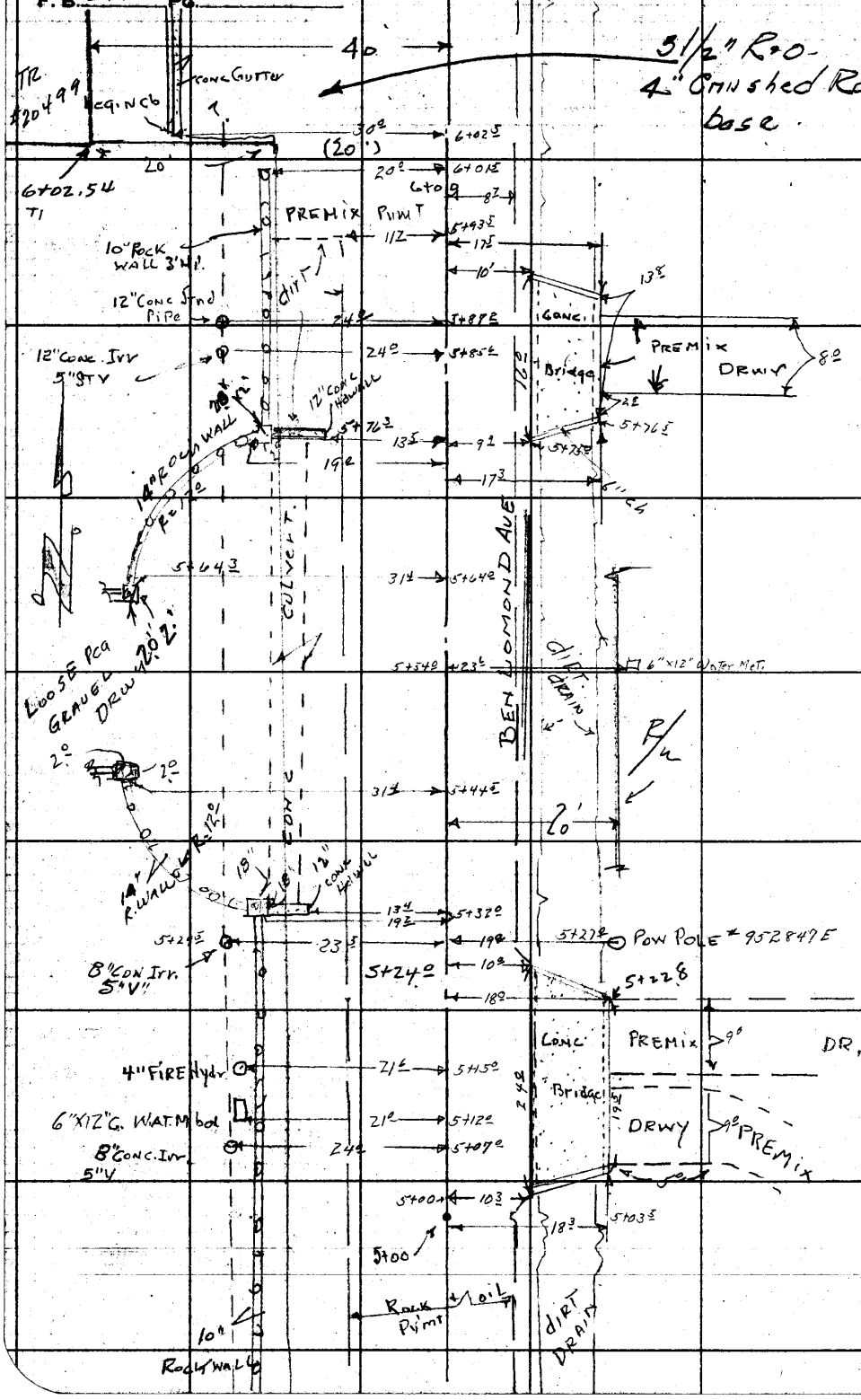

RETURN TO
LOS ANGELES COUNTY ENGINEER
700 LOS ANGELES COUNTY ENGINEERING BLDG.

Do not extend notes this side of this line.

Note: Any Additions or Changes on This Sheet Must be Made or Circled in Red Ink With Date and Name of Person Making Change.

Notes Ck'd by	Survey of HEBER ST. SSD.
Map No.	JN 2058.14 Tape 0146 Std 68 °F
Office Work	Surveyed by H.E. GRANQUIST
Checked	Notes H.E.G. Date 8/27/58
Date	Indexed C. Johnson

F.B. 2175 Pg. 35

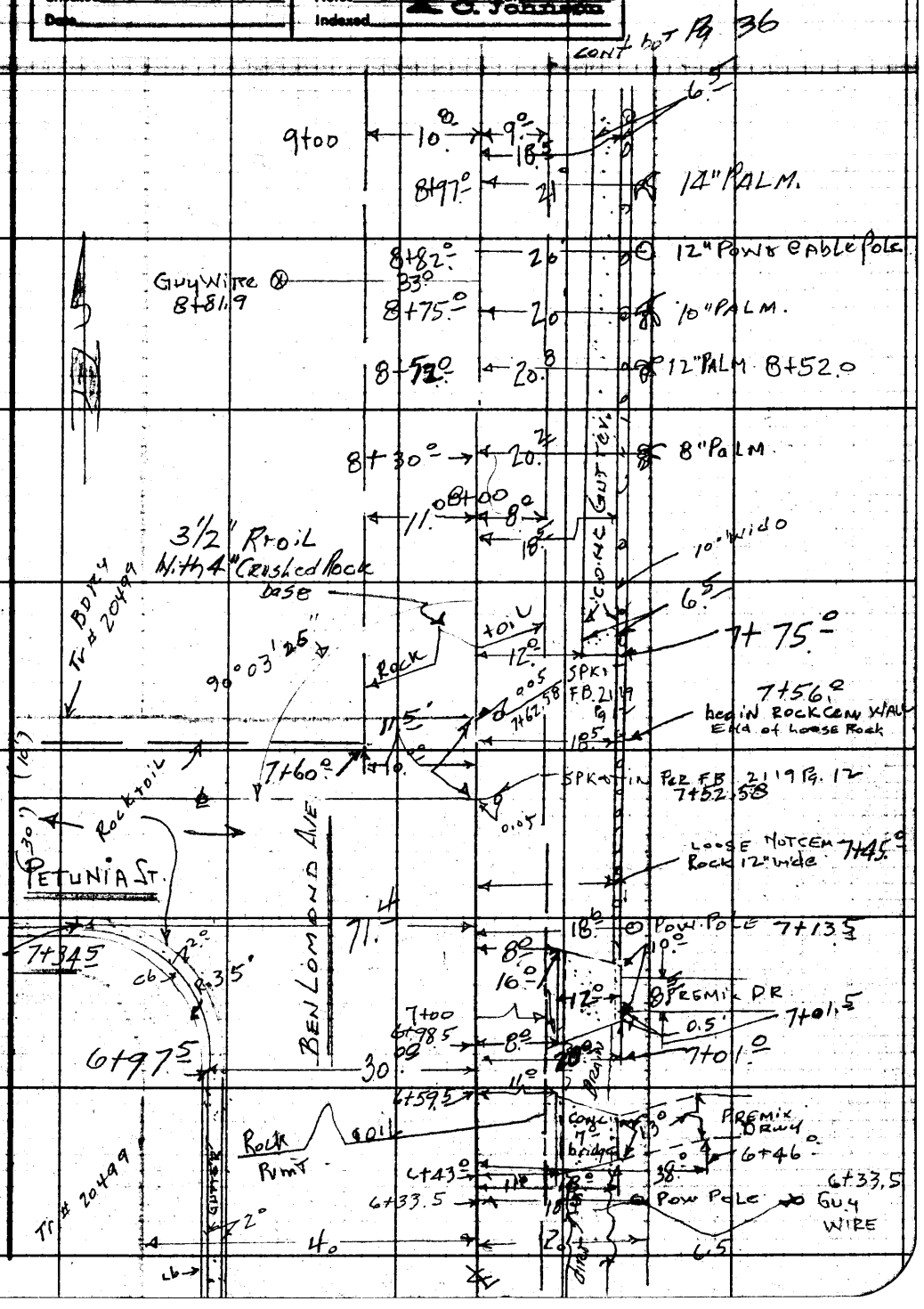

Note: Any Additions or Changes on This Sheet Must be Made or Circled in Red Ink With Date and Name of Person Making Change.

Do not extend notes this side of this line.

RETURN TO
LOS ANGELES COUNTY ENGINEER
700 LOS ANGELES COUNTY ENGINEERING BLDG.

76F3095 CE #247—3-57

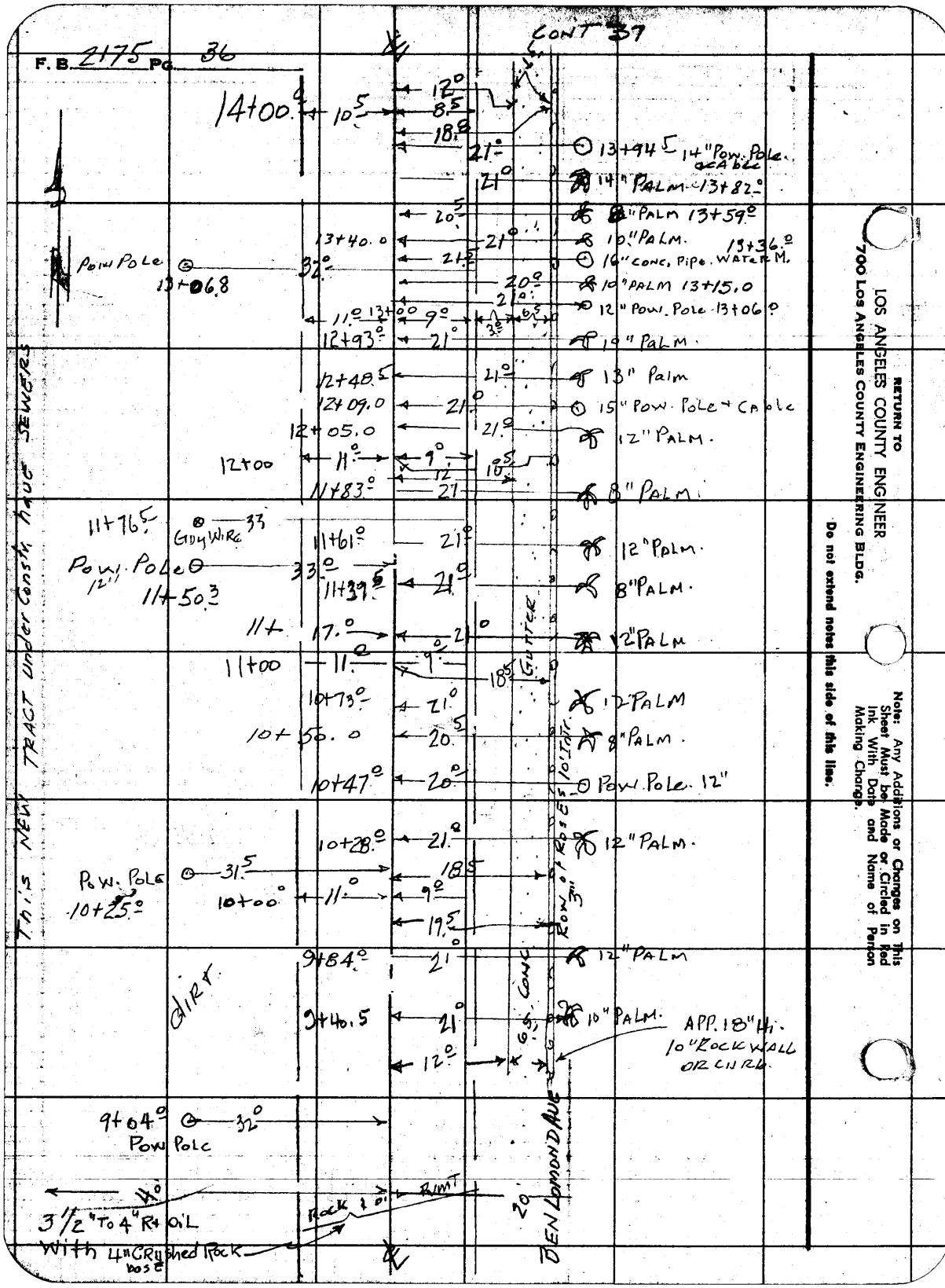
F.B. 2175 Pg. 36
CONT 37
14+00
10.5
12.0
8.5
18.8
21.0
13+94.5 14" Pow. Pole & Cable
21.0
14" PALM 13+82.0
20.5
8" PALM 13+59.0
13+40.0
21.0
10" PALM.
13+36.0
Pow Pole
13+06.8
32.0
21.5
16" Conc. Pipe. Water M.
20.0
10" PALM 13+15.0
21.0
12" Pow. Pole 13+06.0
11.0
13+00
9.0
3.0
6.5
12+93.0
21.0
10" PALM.
12+48.5
21.0
13" Palm
12+09.0
21.0
15" Pow. Pole + Cable
12+05.0
21.0
12" PALM.
12+00
11.0
9.0
12
10.5
11+83.0
21
8" PALM.
11+76.5
Gdy Wire
33
11+61.0
21.0
12" PALM.
Pow. Pole
12"
33.0
11+39.5
21.0
8" PALM.
11+50.3
11+
17.0
21.0
12" PALM
11+00
11.0
9.0
18.5
GUTTER
10+73.0
21.0
12" PALM
10+50.0
20.5
8" PALM.
10+47.0
20.0
Pow. Pole. 12"
10+28.0
21.0
12" PALM.
Pow. Pole
31.5
18.5
10+25.0
10+00
11.0
9.0
19.5
Row of Roses 10' Intr.
3"
9+84.0
21
12" PALM
dirt
9+40.5
21.0
10" PALM.
6.5
Conc
APP. 18" Hi.
10" Rock Wall
or Curb
12.0
9+04.0
32.0
Pow Pole
4.0
Rock 1 oil
Rimt
20
3 1/2" To 4" R+ Oil
With 4" Crushed Rock base
Den Lomond Ave
This New Tract under Constr. have Sewers
RETURN TO
LOS ANGELES COUNTY ENGINEER
700 Los Angeles County Engineering Bldg.
Do not extend notes this side of this line.
Note: Any Additions or Changes on This Sheet Must be Made or Circled in Red Ink With Date and Name of Person Making Change.

Map No.	Survey of Kleber St. S.S. Dist.
Office Work	INC. I 205 Bd. Tape 0146 Std. 68 °F
Checked	Surveyed by H.E. Granquist
Date	Notes Newman Date 8-27-58
	Indexed A. C. Johnson

F.B. 2175 Pg. 37

Cont. Bot. Pg. 38

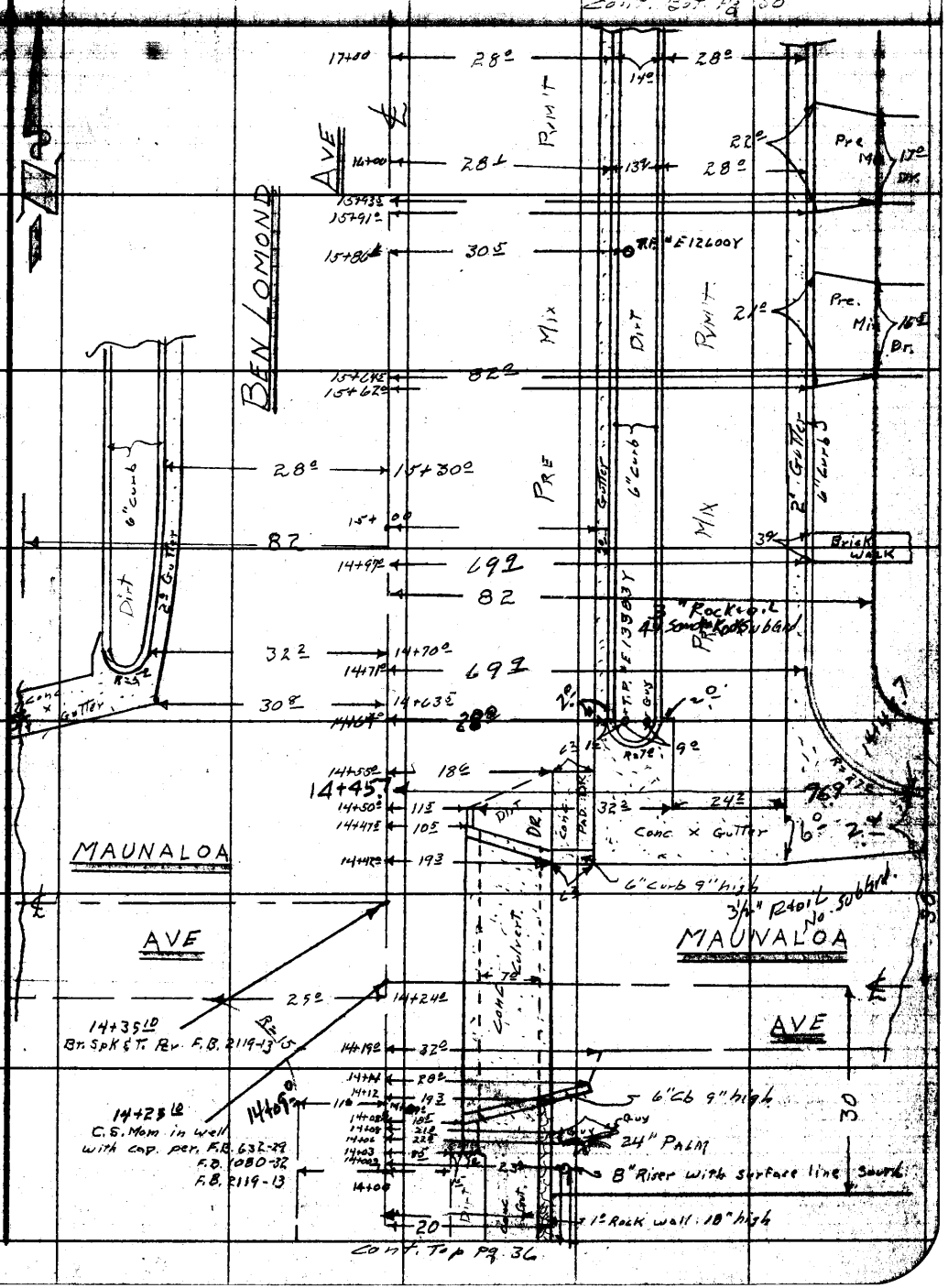

Cont. Top Pg. 36

Note: Any Additions or Changes on This Sheet Must be Made or Circled in Red Ink With Date and Name of Person Making Change.

Do not extend notes this side of this line.

RETURN TO
LOS ANGELES COUNTY ENGINEER
700 Los Angeles County Engineering Bldg.

76F3098 CE #247—8-57

F.B. 2175 PG. 38

Cont. Bot. Pg 39

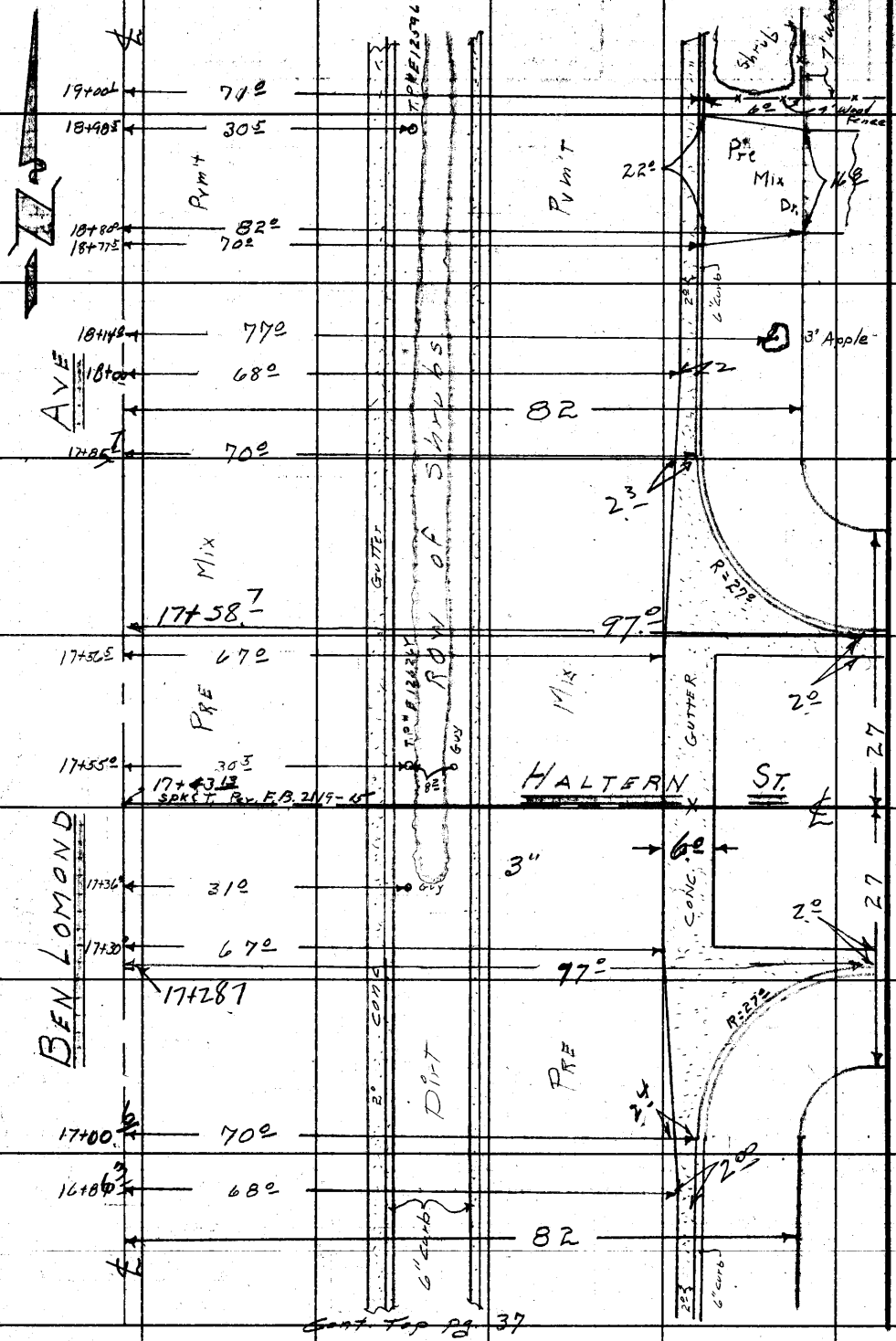

Cont. Top pg. 37

RETURN TO
LOS ANGELES COUNTY ENGINEER
700 LOS ANGELES COUNTY ENGINEERING BLDG.

Do not extend notes this side of this line.

Note: Any Additions or Changes on This Sheet Must be Made or Circled in Red Ink With Date and Name of Person Making Change.

Notes Ck'd by	Survey of HEGER ST. S.S. DIST.
Map No.	JN CJ 2058.14 Tape 0146 Std 68 °F
Office Work	Surveyed by H.E. Gronquist
Checked	Notes Newman Date 8-27-58
Date	Indexed [illegible]

F.B. 2175 Pg. 39

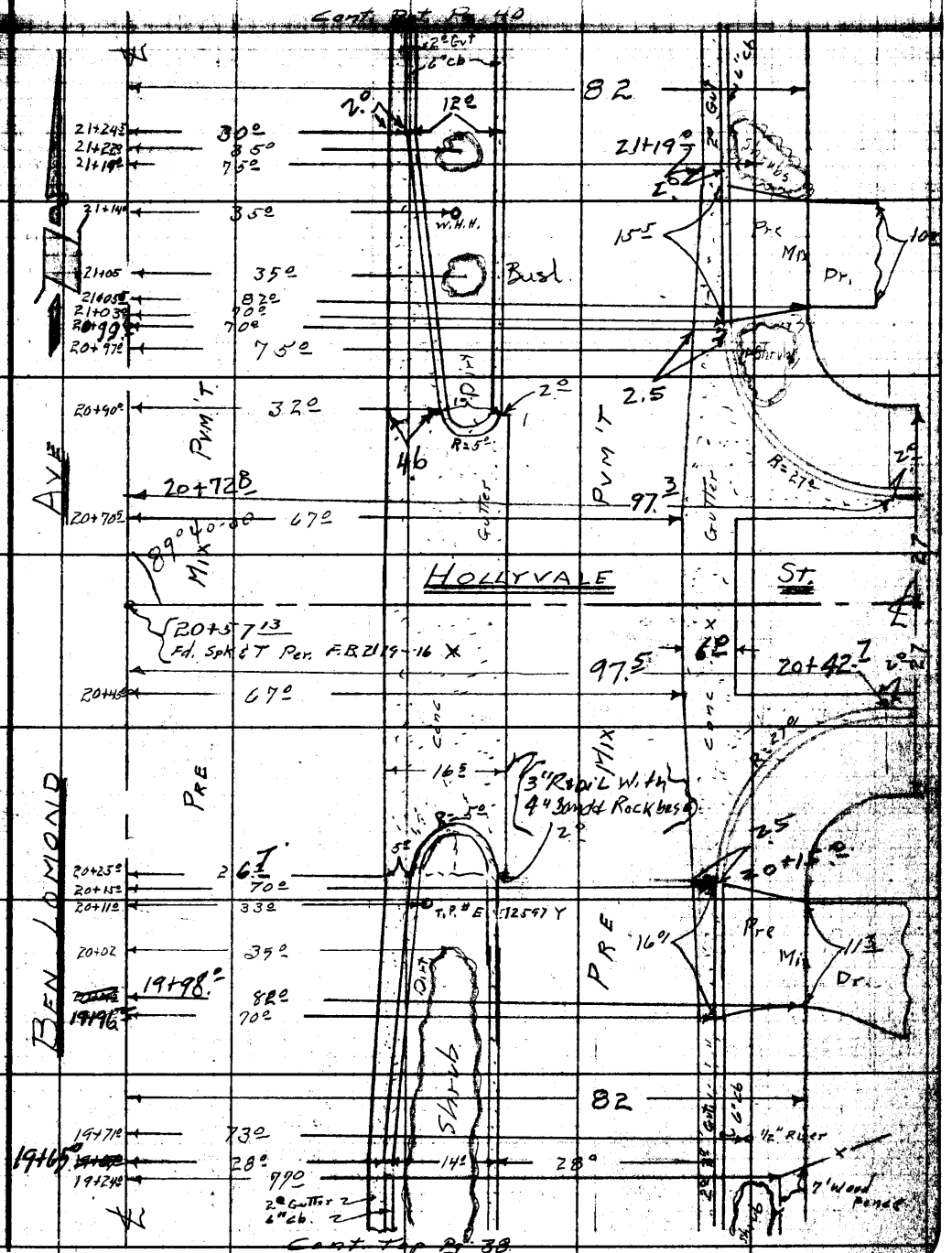

Note: Any Additions or Changes on This Sheet Must be Made or Circled in Red Ink With Date and Name of Person Making Change.

Do not extend notes this side of this line.

RETURN TO
LOS ANGELES COUNTY ENGINEER
700 LOS ANGELES COUNTY ENGINEERING BLDG.

76F3098 CE #247—8-57

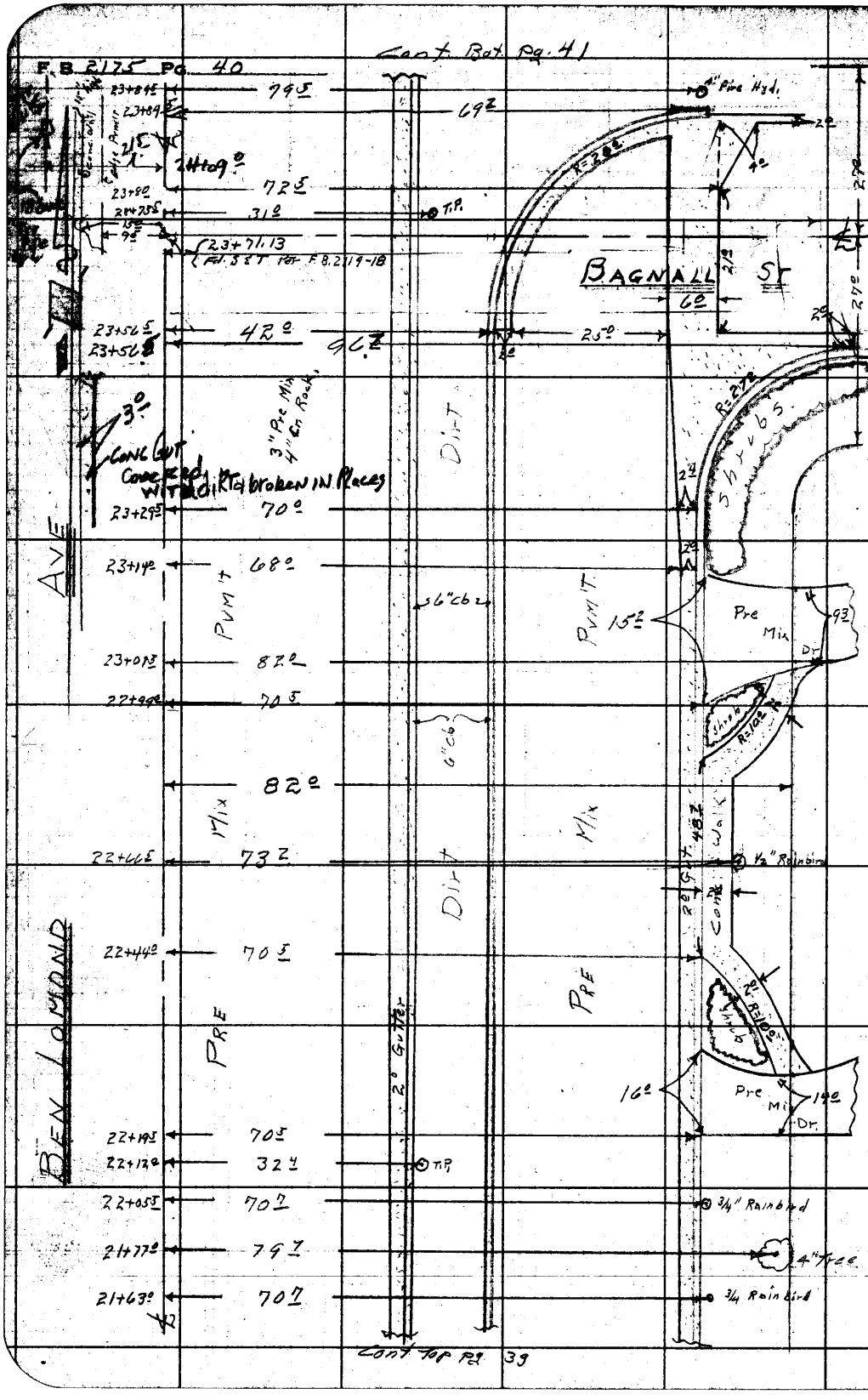

RETURN TO
LOS ANGELES COUNTY ENGINEER
700 LOS ANGELES COUNTY ENGINEERING BLDG.

Do not extend notes this side of this line.

Note: Any Additions or Changes on This Sheet Must be Made or Circled in Red Ink With Date and Name of Person Making Change.

Notes Ck'd by	Survey of HEBER ST. S.S. Dist.
Map No.	JN CI 2058.74 Tape 0146 Std. 68 °F
Office Work	Surveyed by H.E. Granquist
Checked	Notes Newman Date 7-29-58
Date	Indexed K. C. Johnson

F. B. 2175 Pg. 41

Cont. pg. 43

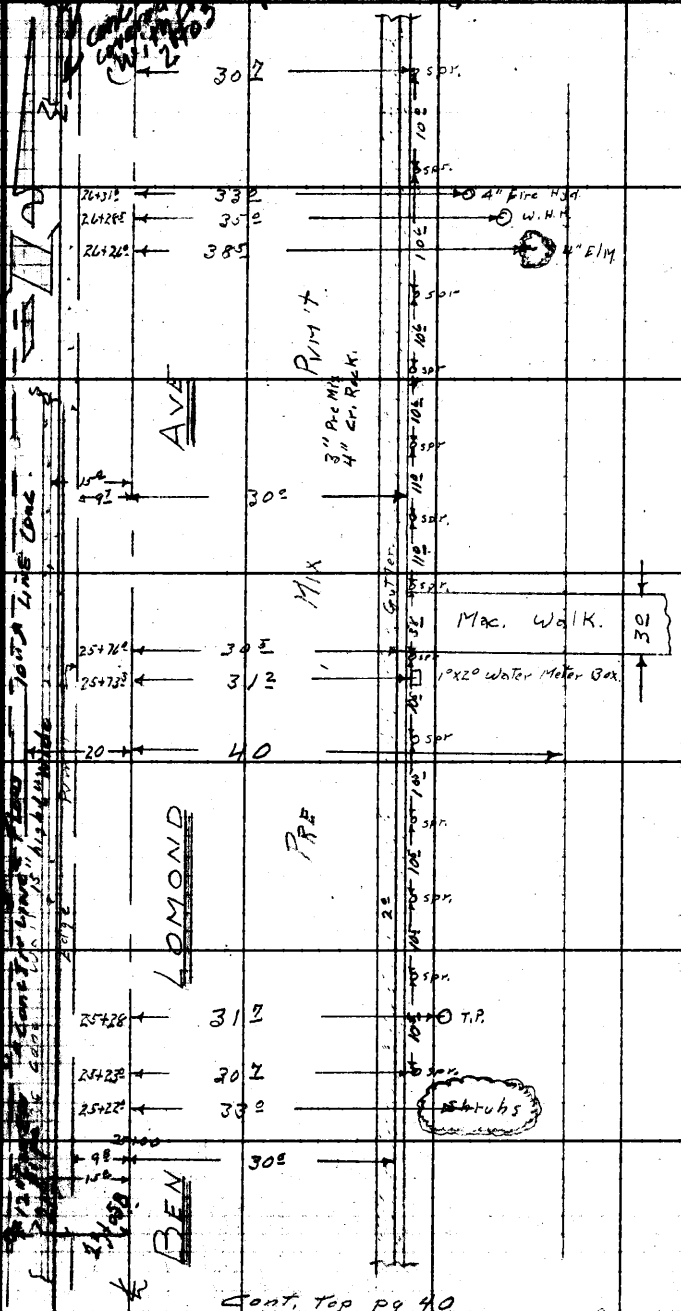

Cont. Top pg 40

Note: Any Additions or Changes on This Sheet Must be Made or Circled in Red Ink With Date and Name of Person Making Change.

Do not extend notes this side of this line.

RETURN TO
LOS ANGELES COUNTY ENGINEER
TOD LOS ANGELES COUNTY ENGINEERING BLDG.

76F3098 CE #247—3-57

RETURN TO
LOS ANGELES COUNTY ENGINEER
700 LOS ANGELES COUNTY ENGINEERING BLDG.

Note: Any Additions or Changes on This Sheet Must be Made or Circled in Red Ink With Date and Name of Person Making Change.

Do not extend notes this side of this line.

F.B. 2175 PG. 42

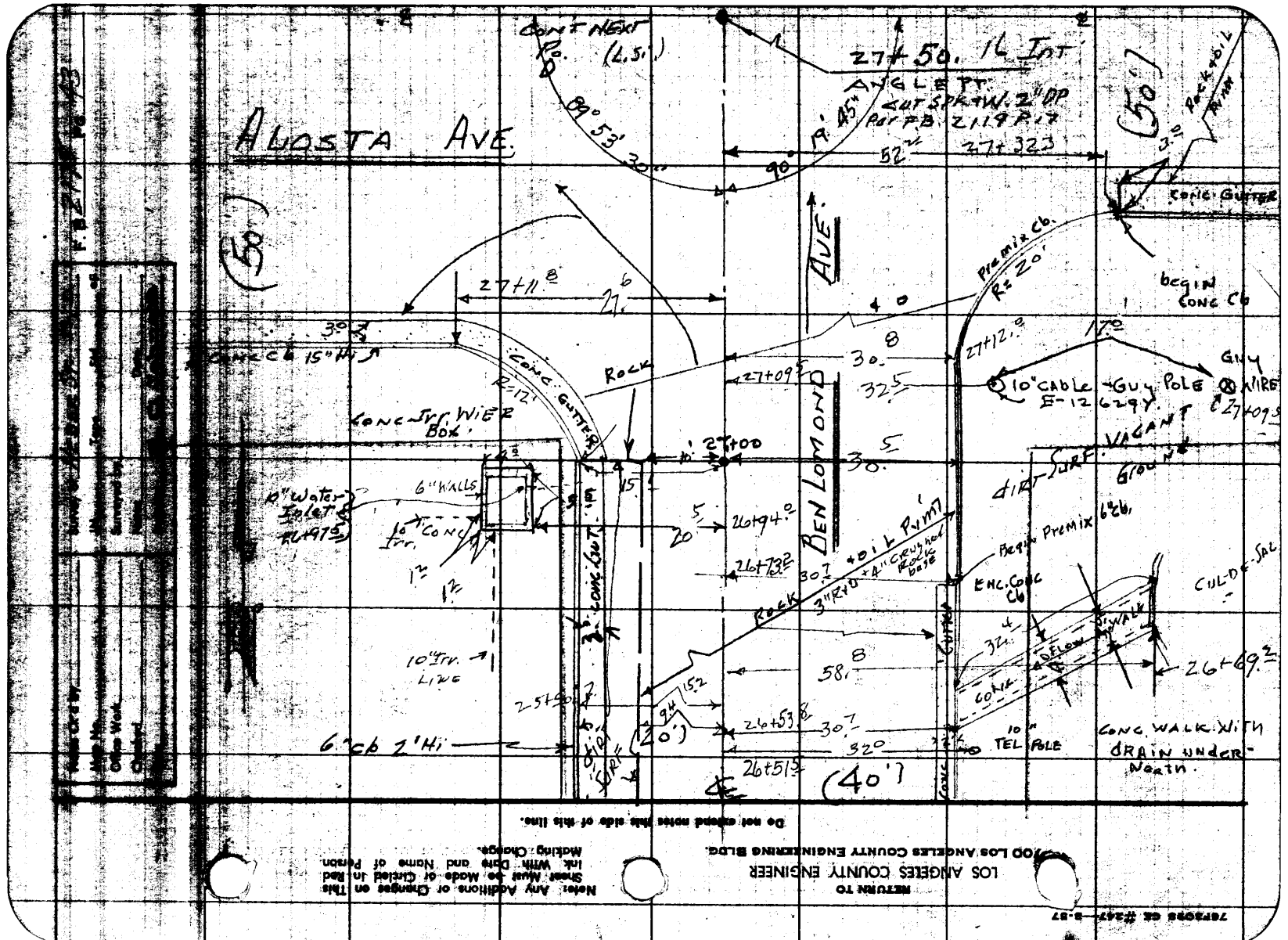

RETURN TO
LOS ANGELES COUNTY ENGINEER
1100 LOS ANGELES COUNTY ENGINEERING BLDG.

Note: Any Additions or Changes on This Sheet Must be Made or Circled in Red Ink With Date and Name of Person Making Change.

Do not extend notes this side of this line.

76F2098 GE #247—8-57

RETURN TO
LOS ANGELES COUNTY ENGINEER
700 LOS ANGELES COUNTY ENGINEERING BLDG.

Note: Any Additions or Changes on This Sheet Must be Made or Circled in Red Ink With Date and Name of Person Making Change.

Do not extend notes this side of this line.

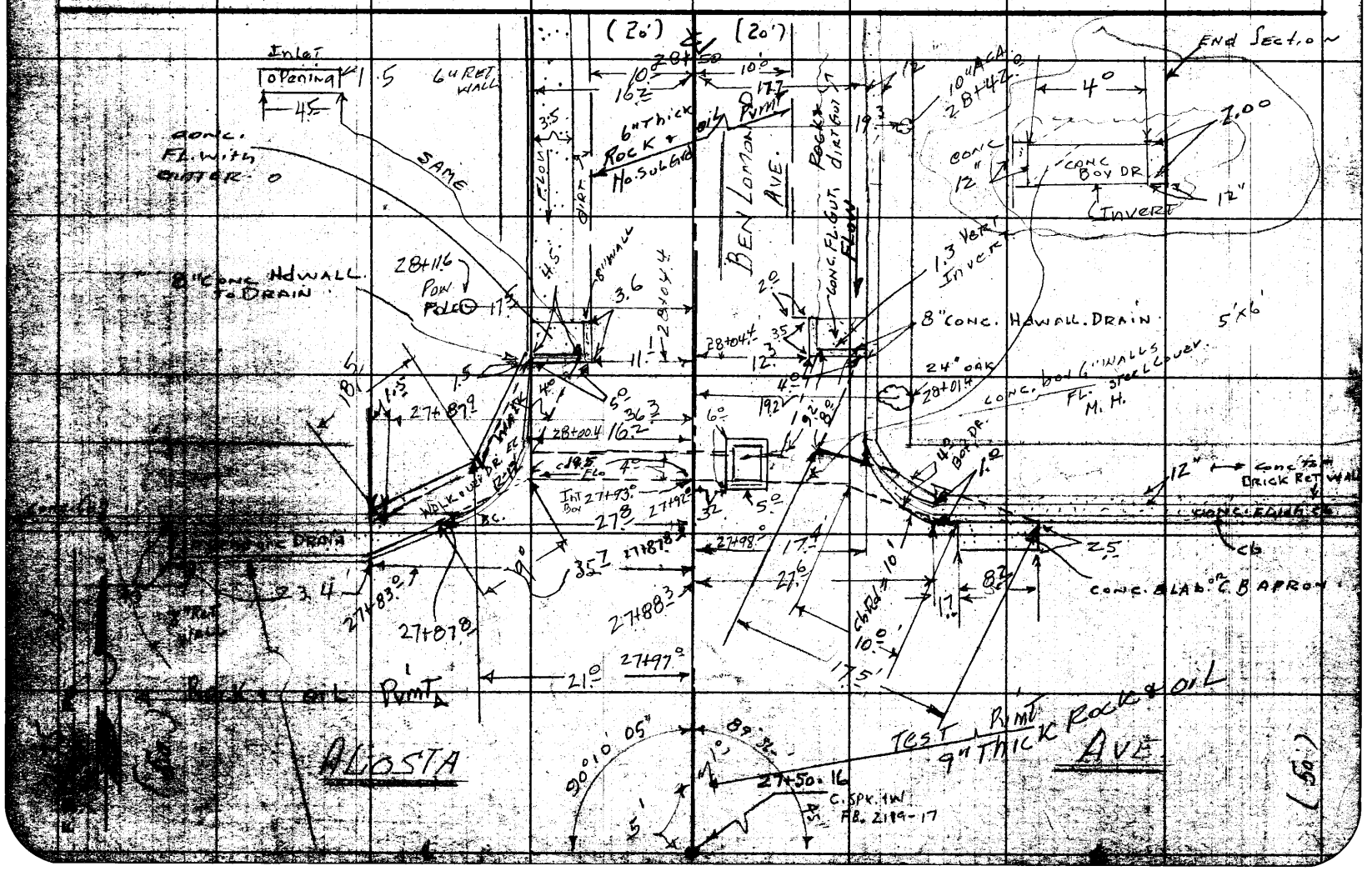



Notes Ck'd by
Map No.
Office Work
Checked
Date
Survey of
Surveyed by H.E. GRANQUIST
Notes
F.B. 2175 Pg. 45
3-6"x6" WITH 3-2"x6" GUARD
Edge R & oil
Pvmt
Rock
Pvmt
8" Peach
30+
20" Sh. Tr.
30+12
15" Pow Pole
Mesh fn
29+81.0
29+75.0
29+63.8
29+59.0
29+63.0
29+50.0
29+46.6
29+44.0
29+31.0
29+30.5
29+27.0
29+24.0
10" Palm
Link fence
28+98.0
28+94.2
28+93.0
28+87.0
28+85.0
28+81.0
28+78.0
28+68.0
28+76.7
28+74.3
28+75.2
28+62.0
28+58.0
28+48.0
28+40.0
Ben Lomond Ave
Conc Bridge
Premix Drwy
Rock Pillar Leaning Nly
Rock Pillar
Guy Wire
Acacia
Guy Wire
Conc. to Rock Retwall
Rock & oil Pvmt
Conc Gutter
Plank
Bridge
Loose Gravel Drwy
18" x 18" Conc Pillar
18" Conc Pillar
6" Conc Ret Wall
Gate
Premix Drwy
Rock Gutter
Note: Any Additions or Changes on This Sheet Must be Made or Circled in Red Ink With Date and Name of Person Making Change.
Do not extend notes this side of this line.
RETURN TO
LOS ANGELES COUNTY ENGINEER
700 Los Angeles County Engineering Bldg.
76F3098 CE #247—8-57

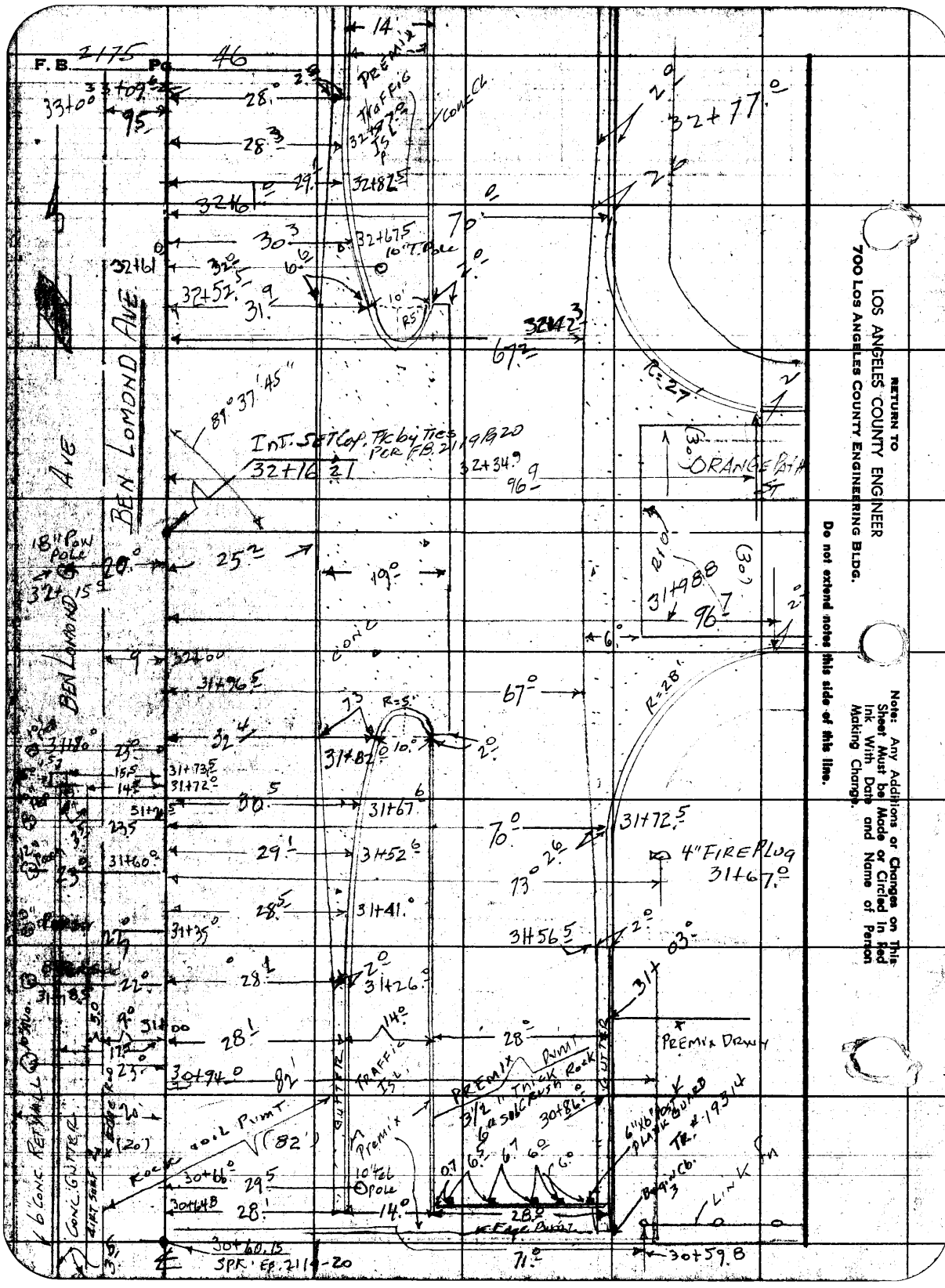

RETURN TO
LOS ANGELES COUNTY ENGINEER
700 LOS ANGELES COUNTY ENGINEERING BLDG.

Do not extend notes this side of this line.

Note: Any Additions or Changes on This Sheet Must be Made or Circled in Red Ink With Date and Name of Person Making Change.

Notes Ck'd by	Survey of HEBER ST. S.S. DIST
Map No.	JN C.I. 2058.14 Tape 0146 Std 68 °F
Office Work	Surveyed by H.E. Granquist
Checked	Notes W.E. Newman Date 7-29-58
Date	Indexed C. Johnson

F. B. 2175 Pg. 47

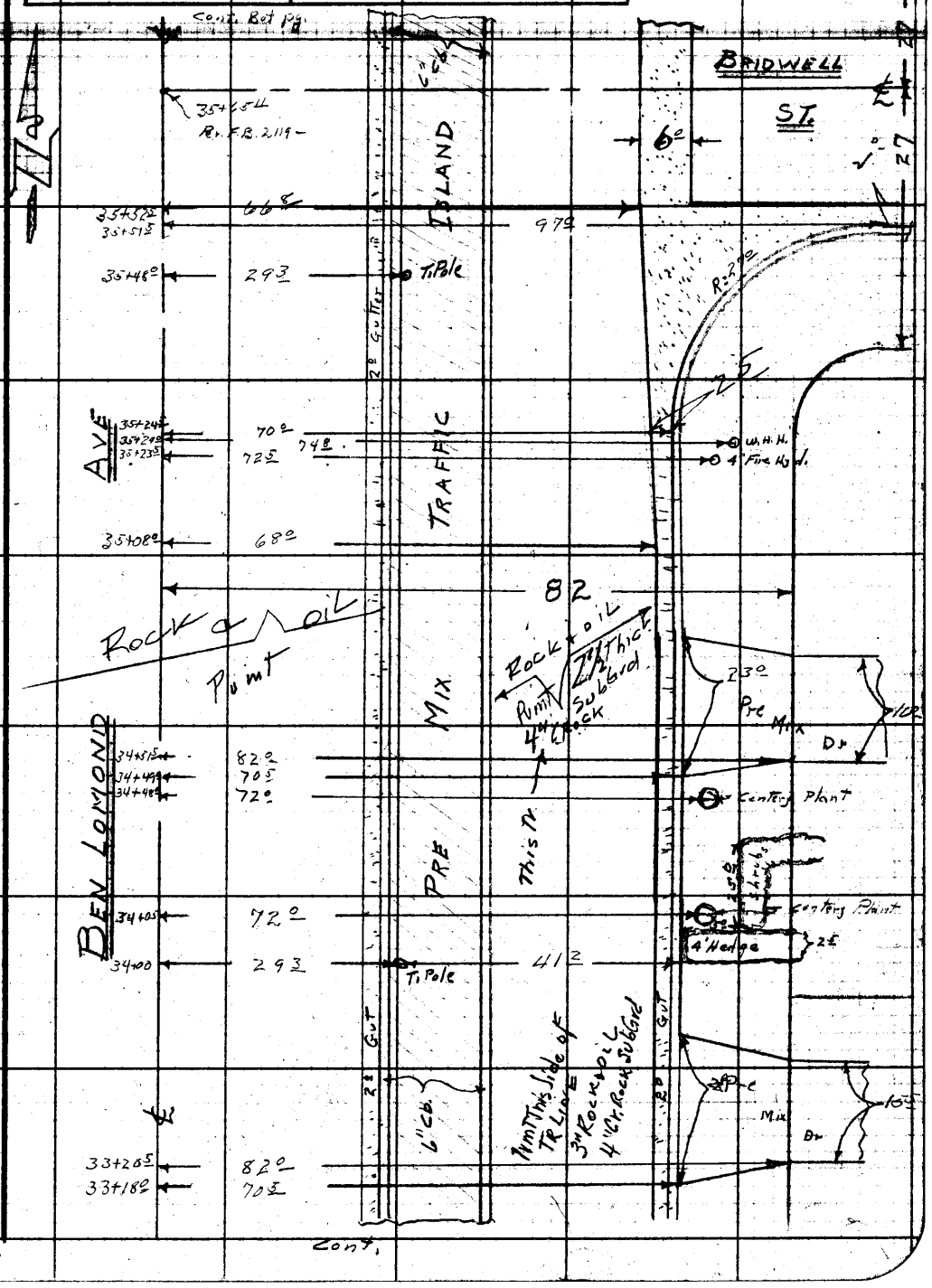

Note: Any Additions or Changes on This Sheet Must be Made or Circled in Red Ink With Date and Name of Person Making Change.

Do not extend notes this side of this line.

RETURN TO
LOS ANGELES COUNTY ENGINEER
700 LOS ANGELES COUNTY ENGINEERING BLDG.

76F8095 CE #247—8-57

F.B. 2113 PG. 48

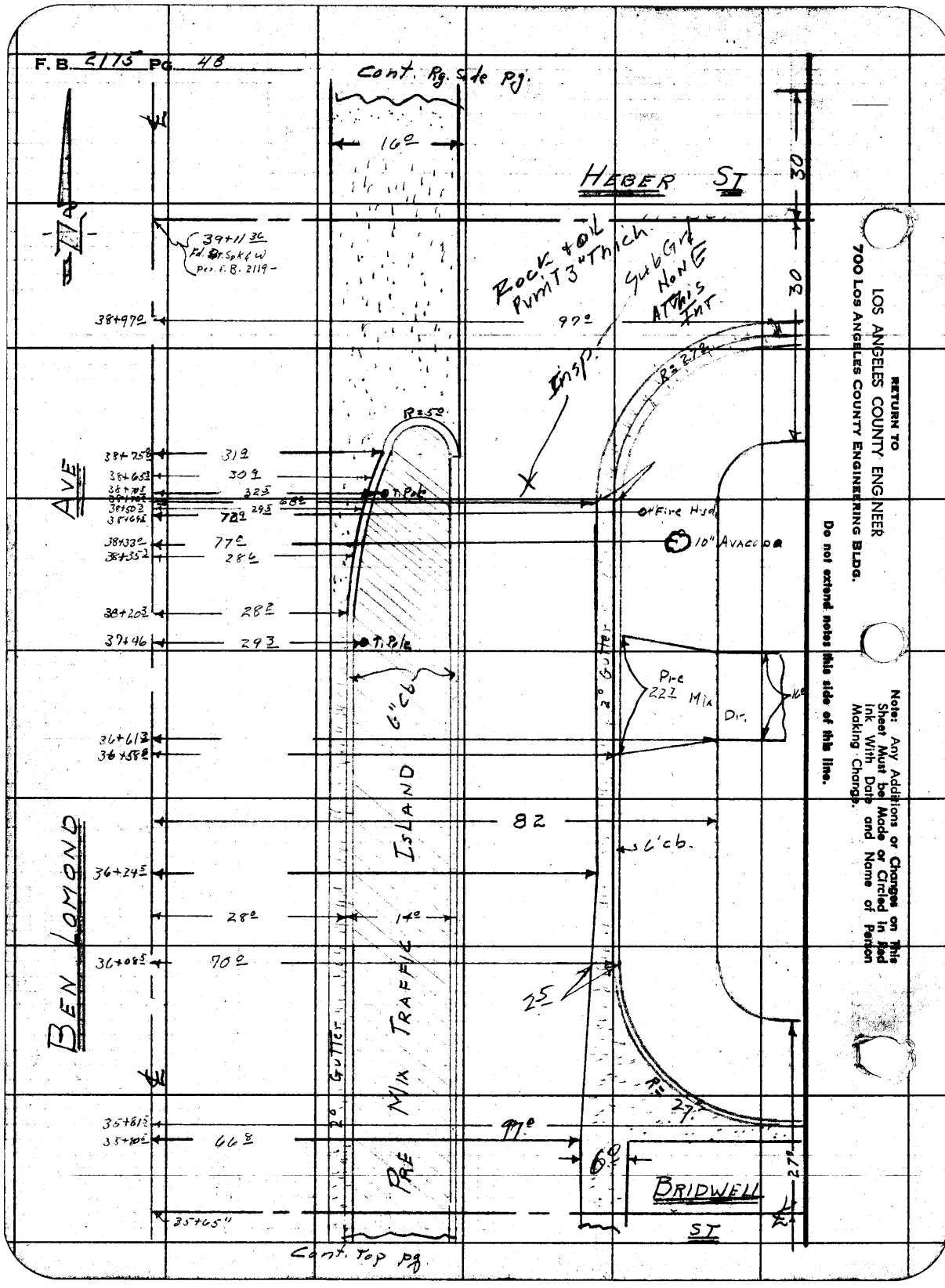

RETURN TO
LOS ANGELES COUNTY ENGINEER
700 Los Angeles County Engineering Bldg.

Do not extend notes this side of this line.

Note: Any Additions or Changes on This Sheet Must be Made or Circled in Red Ink With Date and Name of Person Making Change.

Notes Ck'd by	Survey of HEBER ST. S.S. DIST
Map No.	JN CI. 2058.14 Tape 0146 Std 68 °F
Office Work	Surveyed by H.E. Granquist
Checked	Notes Newman Date 7-29-58
Date	Indexed A. C. Johnson

F. B. 2175 Pg. 49

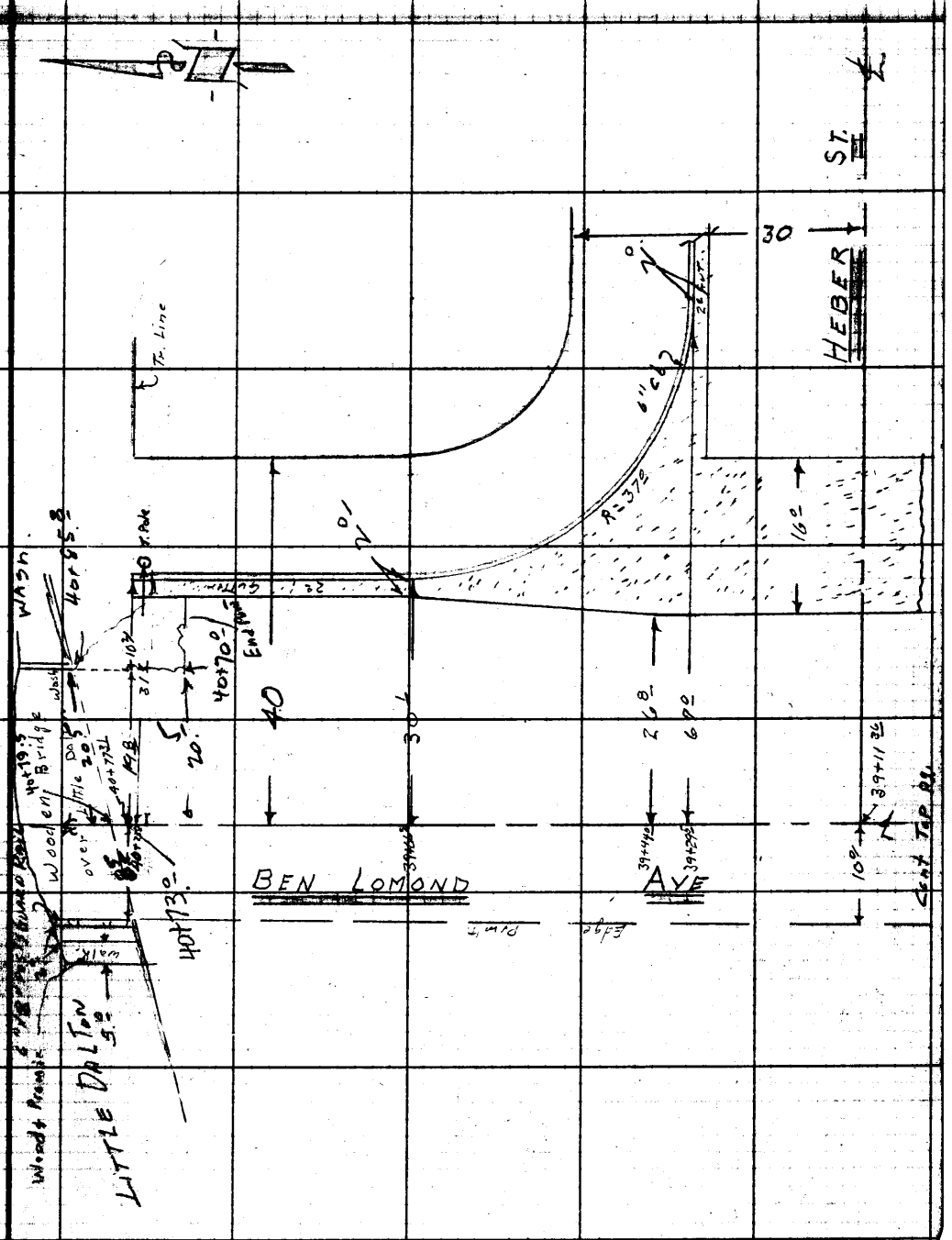

Note: Any Additions or Changes on This Sheet Must be Made or Circled in Red Ink With Date and Name of Person Making Change.

Do not extend notes this side of this line.

RETURN TO
LOS ANGELES COUNTY ENGINEER
LOS ANGELES COUNTY ENGINEERING BLDG.

098 CE #247—3-57

RETURN TO
LOS ANGELES COUNTY ENGINEER
700 LOS ANGELES COUNTY ENGINEERING BLDG.

Note: Any Additions or Changes on This Sheet Must be Made or Circled in Red Ink With Date and Name of Person Making Change.

Do not extend notes this side of this line.

F.B. 2175 Pg. 50

Profile	Notes Red	Plotted	Job No. C.I. 2058.14	Division No.	F.B. 2175 Pg. 51
No.	Date	Date	Survey at HEBER ST. S.S.D.		
X-Sec.	Notes Chkd.	Checked	Survey by GRANQUIST	Notes [illegible]	Date 9/ /58
No.	Date	Date	Map No.	[illegible]	

HEBER ST. S.S.D.

C.I. No. 2058.14

CROSS SECTION NOTES

ON

BEN LOMOND AVE.

FROM 0+00 = 100' So. of ℄ INT BASE LINE ROAD
HLY to. 41+00 LITTLE DALTON WASH.

ELEV.

Imp. Notes SEE Pg. 29 to 49

F.B.

X SEC. Pg. 51 to Pg. 109

H.I.

H.E. GRANQUIST, Chief
NEWMAN. Inst.
MARTINEZ. Head Chain & Rod
COOR. Rear " " "

B.S.

STATION

NOTE: ANY ADDITIONS OR CHANGES ON THIS SHEET MUST BE MADE OR CIRCLED IN RED INK, WITH DATE AND NAME OF PERSON MAKING CHANGE.

PLEASE RETURN TO
LOS ANGELES COUNTY ENGINEER
700 LOS ANGELES COUNTY ENGINEERING BLDG.

Do not extend notes this side of this line.

76298 S & E #307—7-55

76298 S & E #307—7-55

PLEASE RETURN TO
LOS ANGELES COUNTY ENGINEER
700 LOS ANGELES COUNTY ENGINEERING BLDG.

NOTE: ANY ADDITIONS OR CHANGES ON THIS SHEET MUST BE MADE OR CIRCLED IN RED INK, WITH DATE AND NAME OF PERSON MAKING CHANGE.

Do not extend notes this side of this line.

STATION	B. S.	H. I.	F. S.	ELEV.		
B.M. HW-1	4.11	641.60		637.~~488~~ .49	B.M. "HW-1" EL.=637.488	F.B. 2175-8
					BEN LOMOND AVE & BASELINE Rd. N.E. COR.	
					BT. SPK. cb. 30' E. of W. end of cb.	
0+00			5.85	635.75	Pvmt.	℄ Prod. Tr. North BEN LOMOND AVE
			5.85	635.75	3' Lt. or W. = W. GUT.	
			5.35	636.25	3.1 " " " = Top. Premix cb.	
			6.1	635.5	15' Lt. " = Ground	
			6.04	635.56	13.5' Rt of ℄ Prod. = Ctr Pvmt.	
			6.6	635.0	29.7 " " " " = E. GUT.	
			5.93	635.67	29.8 " " " = T. Cb.	
			5.5	636.1	42' " " " = Grd.	
0+21.5			6.55	635.05	29.8 Rt. or E. of ℄ Prod. = Sly Invert & GUT to Dr.	
			5.72	635.88	30.0 " " " " " " = T. Cb. S. End walk.	
			5.50	636.10	41.4 " " " " " = E. Edge Walk. " " "	
0+26.7			6.44	635.16	29.5 " " " " " = Mly. Edge outlet to Drain. & GUT	
			5.47	636.13	29.6 " " " " = Top Cb.	
			5.22	636.38	38.3 " " " " = E. Edge walk.	
0+34.6			5.39	636.21		℄ Prod. Pvmt
			3.39	638.21	5.3' L. of " " " = W. GUT	
			4.89	636.71	5.4 " " " " = T. cb.	
			5.4	636.2	17' " " " " Grd.	

Survey of HEBER ST. SSD Job No. 2058.14 Division No. Notes Red. Date Notes Date No.
Survey by GRANQUIST Notes G. Notes Chkd. Checked X-Sec.
Indexed C. Johnson Date 9/1/58 Date Date No.

76L-298 S & E #307—1-56

PLEASE RETURN TO
LOS ANGELES COUNTY ENGINEER
700 LOS ANGELES COUNTY ENGINEERING BLDG.

NOTE: ANY ADDITIONS OR CHANGES ON THIS SHEET MUST BE MADE OR CIRCLED IN RED INK, WITH DATE AND NAME OF PERSON MAKING CHANGE.

Do not extend notes this side of this line.

STATION	B. S.	H. I.	F. S.	ELEV.		
0+34.6		641.60	5.91	635.69	27.6' Rt. of ℄ Prod. = W. edge Conc Gut.	E. Side St.
			6.17	635.43	29.6' Rt = S. end Gut C.R. SE. Cor Baseline Rd. & Ben Lomond	
			5.38	636.22	29.7' " " " " " " " " "	T.B.
			5.17	636.43	41.3' " = E. Edge walk	
0+70.1			4.9	636.7		℄ Prod. Ben Lomond Ave Rd
			5.3	636.3	10.0' Rt. of ℄ Prod = Gut. Pvmt.	
			4.95	636.65	65' " " " " = E. end Gut C.R. SE. Cor Baseline Rd & Ben Lomond Ave	
			4.65	636.95	" " " " " " " " "	Top. Cb.
			4.27	637.33	165' " = S. Gut Base Line Rd.	
			3.62	637.98	" " " So. Top cb. " " "	
0+76.8			4.85	636.75		℄ Prod Pvmt.
			4.8	636.8	10.6' Lt or W. = N end Gut.	
			4.13	637.47	" " " " " " " = " "	Top Premix cb. & conc Cb.
0+79.4			4.85	636.75		℄ Prod Pvmt.
			4.85	636.75	16' Lt or W of ℄ Prod. = East End Gut.	
			4.03	637.57	" " " " " " " " " = " "	Top Conc wall
			6.4	635.2	116' " " " " " " " "	= So. Gut Base Line Rd
			6.4	636.2	116' " " " " " "	= So. Top Conc. WALL.
1+00 Int			4.8	636.8		℄ Int. Baseline Rd & Ben Lomond Ave for North
			4.75	636.85	15' Lt or W. = ℄ Base Line Rd Pvmt.	
			6.15	635.45	100' " " " = " " " " "	

Profile No. X-Sec. No.
Notes Rec'd. Date
Notes Chk'd. Date
Plotted Date
Checked Date
Job No.
Survey of HEBER ST. SSD.
Survey by
Map No.
Division No.
Notes
Index
Date 9/1/58
C. Johnson
C.I. 2158.14
F.B. 2178 PG. 53

76L-298 S & E #307—1-56

PLEASE RETURN TO
LOS ANGELES COUNTY ENGINEER
700 LOS ANGELES COUNTY ENGINEERING BLDG.

NOTE: ANY ADDITIONS OR CHANGES ON THIS SHEET MUST BE MADE OR CIRCLED IN RED INK, WITH DATE AND NAME OF PERSON MAKING CHANGE.

Do not extend notes this side of this line.

STATION	B. S.	H. I.	F. S.	ELEV.		
1+00		641.60	7.85	633.75	200' W. of ℄ Ben Lomond Ave Fr. N. = Pvmt Baseline Rd.	
			5.0	636.6	10' RT. ORE " " " " = ℄ Int Ben Lomond Ave. To S.	
			5.1	636.5	16' " " " = Pvmt Baseline Rd Gut or Sun L	
			4.0	637.6	100' " " " = " " Rd	
			2.85	638.75	200' " " " = " " "	
EXIST J.C. 1+14.3					0.4' E. of ℄ Ben Lomond Ave. (At Base Line Rd)	
			4.76		North Rim = 12" Pipe	Rod to Rim 4.76 Rim to Cr. 9.50 1.00 15.26
Note: Stub = 2.5' North of ℄ J.C. M.H. Rim & 12" W. of ℄ of J.C. Rim. OR Pipe = → 0.6 W. of ℄ St.			15.26	626.34	12" Invert Stub to North Inlet	
			4.76		South Rim	Rod to Rim 4.76 Rim to Cr. 9.88 Cr. to Invert 0.83
			15.47	626.13	Invert to South = 10" Pipe. Inlet	Invert = 15.47
			4.77		East Rim	Rod to Rim 4.77 Rim to Cr. = 9.95 Cr. to Invert = 1.50
			16.22	625.38	Invert to East = 18" Pipe Inlet	Rod to Invert = 16.22
			4.73		West Rim	Rod to Rim 4.73 Rim to Cr. 9.96 Cr. to Invert 1.50
			16.19	625.41	Invert to West 18" Pipe. OUTLET	Rod to Invert 16.19
1+22.0			4.75	636.85		℄ + Pvmt
			4.73	636.87	18' Lt. Pvmt.	
			5.75	635.85	66' Lt " brk H. Side Pvmt Base Line Rd	
1+26.4			4.75	636.85		℄ + Pvmt
			4.77	636.83		33' Rt. H. Side Base Line Rd W. Edge Conc Gut
1+28.8			4.75	636.85		℄ + Pvmt
			5.0	636.6	16' Rt. drain or Sw.	

F. S. 2175 Pg. 54

Job No. ____ Division No. ____ Notes Red. ____ Plotted ____ Profile ____
Survey of ____ Date ____ Date ____ No. ____
Survey by ____ Notes ____ Notes Chkd. ____ Checked ____ X-Sec. ____
Indexed C. Johnson Date ____ Date ____ Date ____ No. ____

76L-298 S & E #307—1-56

PLEASE RETURN TO
LOS ANGELES COUNTY ENGINEER
700 LOS ANGELES COUNTY ENGINEERING BLDG.

NOTE: ANY ADDITIONS OR CHANGES ON THIS SHEET MUST BE MADE OR CIRCLED IN RED INK, WITH DATE AND NAME OF PERSON MAKING CHANGE.

Do not extend notes this side of this line.

STATION	B. S.	H. I.	F. S.	ELEV.		
1+28.8		641.60	4.98	636.62	33' RT. = H.W. COR. CONC. Top. CULVERT.	
			5.94	635.66	" " " " " "	INVERT INLET.
			5.06	636.54	38.9 RT. = Top Conc. of CULVERT. GUT.	
			5.92	635.68	" " RT. = bot OR Invert Inlet to CULVERT.	
1+28.4			5.01	636.59	38.9 RT. = bot. Cb. w. end. GUTTER.	
			4.42	637.18	" " = Top " " "	N. Sid. BASELINE RD.
			4.00	637.6	100' RT. = Top North Cb.	" "
			4.62	636.98	" " GUT "	S. " " " "
			3.35	638.25	170' " Top Cb. "	" " "
			3.97	637.63	" " GUT. "	" " "
1+30.2			4.75	636.85		℄ & PVMT.
			4.65	636.95	14' LT. OR W. brk PVMT	
			5.42	636.18	66.2 LT " " = Tie Cb W. end C.R. H.W. COR.	BASELINE RD. + BEN LOMOND AVE
			6.21	635.39	" " " "	bot G OR GUT
			7.06	634.54	166' " " W. = North Top. Cb	base Line Rd.
			7.87	633.73	" " " GUT	" " "
1+49.4			4.66	636.94		℄ & PVMT.
			5.10	636.50	17.7 LT. Top Brk. PVMT.	
			5.6	636.0	19.2 RT. bot. " OR W. Side DRAIN OR GUT	
			5.7	635.9	21.9 " " " " E. " "	" "
			4.65	636.95	22.7 RT. Top. Pre. Mix & End Premix	

Profile Notes Red. ____ Plotted ____ Job No. C-2338 Division No. 10
No. ____ Date ____ Date ____ Survey of HERER ST. S.S. DIST.
X-Sec. Notes Chkd. ____ Checked ____ Survey by [illegible] Notes H.E.G. Date 9-[illegible]
No. ____ Date ____ Date ____ Map No. ____ Indexed C. J. [illegible]

F. B. 2175 PG. 55

76L-298 S & E #307—1-56

PLEASE RETURN TO
LOS ANGELES COUNTY ENGINEER
700 LOS ANGELES COUNTY ENGINEERING BLDG.

NOTE: ANY ADDITIONS OR CHANGES ON THIS SHEET MUST BE MADE OR CIRCLED IN RED INK, WITH DATE AND NAME OF PERSON MAKING CHANGE.

Do not extend notes this side of this line.

F. B. 2175 Pg. 56

Survey of HEBER ST. S.S. DIST.
Survey by Strongwest Notes H. E. G.
Indexed K. C. Johnson Date

Job No. CI-20 OR. 14 Division No. 10 Notes Red. Plotted Profile
Date Date No. X-Sec.
Notes Chkd. Checked
Date Date No.

STATION	B. S.	H. I.	F. S.	ELEV.		
1+59.0		641.60	4.63	636.97		℄ + Pvmt
			5.0	636.6	14.6' RT. of E. = brk.	
			5.5	636.1	15° " " " = bot	Drain
			5.5	636.1	18.8 " " " "	
			4.6	637.0	20.6 " " " Top brk	Edge Premix.
1+65.2			4.57	637.03		℄
			4.65	636.95	13' LT. of R.W. brk	Pvmt
			5.49	636.11	30.4' LT " " =	Gut. H.end.
			4.71	636.89	30.4 " " "	T.cb H.end CR. r/w. Cor Benbow and Baseline Rd.
			4.9	636.7	40' " " "	w. P/L.
2+00			4.3	637.3		℄ + Pvmt.
			4.4	637.2	10' LT. of R.W. brk	Pvmt
			5.1	636.5	22.5' LT " "	bot. Gut. Premix
			4.4	637.2	25° " Top	Premix
			5.1	636.5	27.4 bot	
			5.3	636.3	4' LT = w	P/L
			4.45	637.15	1.	10' RT. brk Pvmt
			5.9	636.1		13° " bot. brk. Gut.
			5.4	636.2		17° " " " "
			4.6	637.0		18.5 Top brk
			4.5	637.1		20' RT E.P/L

76L-298 S & E #307—1-56

X

PLEASE RETURN TO
LOS ANGELES COUNTY ENGINEER
700 LOS ANGELES COUNTY ENGINEERING BLDG.

NOTE: ANY ADDITIONS OR CHANGES ON THIS SHEET MUST BE MADE OR CIRCLED IN RED INK, WITH DATE AND NAME OF PERSON MAKING CHANGE.

Do not extend notes this side of this line.

STATION	B. S.	H. I.	F. S.	ELEV.		
2+03.5		641.60	4.3	637.3		℄
			4.2	637.4		10.3 RT. OR E = SW COR Conc bridge
2+07.0			4.3	637.3		℄
			4.10	637.5		17.0 RT. OR E = SE COR Conc bridge
			4.3	637.3		20' RT. E P/L
2+16.0			4.2	637.4		℄
			4.3	637.3	8.5 LT. brk	
			4.8	636.8	13.7 LT. = W. Edge Pvmt	
			5.1	636.5	15.5 Gut =	
			4.5	637.1	20' LT. bot Rockwall	
			3.1	638.5	20.1 " Top " "	
			5.2	636.4	21.0 " bot "	
			5.4	636.2	40' " W. P/L.	
2+19.2			4.2	637.4		℄
			4.3	637.3		7.5 RT. brk Pvmt.
			4.1	637.5	"	10.3 RT. W. Edge Conc bridge
			3.95	637.65		17.3 RT. = NE COR Conc bridge
			4.2	637.4		20' " ER/W or P/L
2+21.0			4.2	637.4		℄
			4.07	637.53		10.3 RT. = NW COR. Conc bridge
			5.9	635.7		15' RT. ℄ DIRT GUT 7' wide

Profile No. ____ Notes Red. ____ Plotted ____ Job No. CJ 2058.14 Division No. 10 F. B. 2175 Pg. 57
Date ____ Date ____ Survey of HEBER ST. S.S. DIST
X-Sec. No. ____ Notes Chkd. ____ Checked ____ Survey by Groundwater Notes H.S.G. Date 9-58
Date ____ Date ____ Map No. ____ Indexed ____ Date ____
C. Johnson

76L-298 S & E #307—1-56

PLEASE RETURN TO
LOS ANGELES COUNTY ENGINEER
700 LOS ANGELES COUNTY ENGINEERING BLDG.

NOTE: ANY ADDITIONS OR CHANGES ON THIS SHEET MUST BE MADE OR CIRCLED IN RED INK, WITH DATE AND NAME OF PERSON MAKING CHANGE.

Do not extend notes this side of this line.

STATION	B. S.	H. I.	F. S.	ELEV.		
		641.60				
T.P.	5.80	643.14	4.26	637.34	SPK SW COR bridge	2+03.5
3+00			5.3	637.8		℄
			5.3	637.8	4.5' LT. brk.	
			5.7	637.4	13° LT. W. E. Pvmt.	
			6.15	636.99	17.4 " Gut.	
			6.2	636.9	20' LT. bot rock wall.	
			5.1	638.0	20' " T.P " "	
			6.1	637.0	21.0 " bot "	
			6.6	636.5	40' " W. P/L	
			7.7	635.4	100' " Ground.	
			5.45	637.69		7.7 RT = E.E. Pvmt
			6.8	636.3		10.8 RT. bot. dirt Gut.
			6.8	636.3		16.8 " " " "
			5.2	637.9		20.0
			4.3	638.8		17.0' RT W. Side of ho.
			3.7	639.4		170' RT. back Lot Line
3+15.0			5.2	637.9		℄
			5.2	637.9		10.5 RT = SW Cor Conc bridge
3+17.5			5.2	637.9		℄
			5.17	637.97		10.5 R. W. Edge " "

F. B. 2171 Pg. 58

Job No. CJ2058.14 Division No. 10 Notes Red. Date Plotted Date Profile No.

Survey of HEBER ST. S.S. DIST. Date Notes Chkd. Checked Date X-Sec. No.

Survey by Groundwist Notes H.E.G. Date

Indexed K. C. Johnson Date

76L-298 S & E #307—1-56

PLEASE RETURN TO
LOS ANGELES COUNTY ENGINEER
700 LOS ANGELES COUNTY ENGINEERING BLDG.

NOTE: ANY ADDITIONS OR CHANGES ON THIS SHEET MUST BE MADE OR CIRCLED IN RED INK, WITH DATE AND NAME OF PERSON MAKING CHANGE.

Do not extend notes this side of this line.

STATION	B. S.	H. I.	F. S.	ELEV.		
3+17.5		643.14	5.0	638.1		15.5' RT. = SE. Cor Conc bridge
			5.05	638.09		20' RT. = S. Edge DRWY.
			4.7	638.4		40' RT. " " "
3+37.0			5.0	638.1		℄
			4.85	638.29		17.5' RT. = N.E. Cor. Conc bridge
			4.8	638.3		20' R.T. = N.E. DRWY
			4.55	638.59		40' RT = " E. "
3+39.0			5.0	638.1		℄
			4.95	338.19		11.0 RT. N.W. Cor. Conc Bridge
			7.0	636.1		13.0 RT. = ℄ 7' Wide Dirt Gutter
4+00			4.6	638.5		℄ Pvmt
			4.75	638.39	9' Lt. brk	
			5.05	638.09	12.7 " E. Pvmt.	
			5.7	337.4	20.0 " bot Rock wall	
			4.55	638.59	20.1 " Top " "	
			5.8	637.3	21.0 " bot " "	
			6.4	636.7	40' " W. P/L	
			4.7	638.4		7.8' RT. E.E. Pvmt + brk
			6.4	636.7		13.0 " ℄ Dirt Dirt Gutter
			5.0	638.1		20' RT. E P/L
			4.5	638.6		40' RT Grass

Profile Notes Red. Plotted Job No. CJ 203 Division No. 10 F. B. 2175 Pg. 59
No. Date Date Survey of HEBER ST. S.S. DIST.
X-Sec. Notes Chkd. Checked Survey by Grangeist Notes [illegible] Date [illegible]
No. Date Date Map No. Index [illegible] C. Johnson

76L-298 S & E #307—1-56

PLEASE RETURN TO
LOS ANGELES COUNTY ENGINEER
700 LOS ANGELES COUNTY ENGINEERING BLDG.

NOTE: ANY ADDITIONS OR CHANGES ON THIS SHEET MUST BE MADE OR CIRCLED IN RED INK, WITH DATE AND NAME OF PERSON MAKING CHANGE.

Do not extend notes this side of this line.

F. B. 2175 Pg. 60 Job No. 62-20ST.14 Division No. 10 Notes Red ____ Date ____ Plotted ____ Date ____ Profile No. ____ X-Sec. No. ____

Survey of HERER ST. S.S. DIST.
Survey by Stanquist Notes H.E.G. Notes Ckd. ____ Date ____ Checked ____ Date ____
Indexed C. Johnson Date ____

STATION	B. S.	H. I.	F. S.	ELEV.		
		643.14				
T.P.	4.98	643.64	4.48	638.66	SPK SW Cor bridge	4+31
4+31.0			4.85	638.79		℄
			4.83	638.81		9.9 RT. SW Cor Conc Bridge
4+33.0			4.85	638.79		℄
			4.90	638.74		17.9 RT. SE Cor bridge
			4.8	638.8		20' RT. S. Edge Drw
			4.6	639.0		40' " " "
4+35			4.82	638.82		℄
			5.0	638.6	9" LT. of Rw. "	
			5.4	638.2	12.9 " " " " E. Pvm't.	
			5.9	637.7	20' LT. " " = bot Rock wall	
			4.8	638.8	20.1 " " " " bot " "	
			6.0	637.6	21.0 " " " bot " "	
			6.5	637.1	40' " " " Ground	Orn. Grove
			7.6	636.0	100' " " " "	" " Lot 10 & 60 (Ho 60 4?)
			8.5	635.1	208' " " " "	" "
4+45.0			4.75	638.89		℄
			4.9	638.7		17.9 RT. NE Cor Conc Brid
4+47.0			4.9	638.7		9.8 RT. NW Cor. "
T.P.	5.64	644.99	4.29	639.35	SPK SW Cor Conc bridge	5+01

76L-298 S & E #307—1-56

PLEASE RETURN TO
LOS ANGELES COUNTY ENGINEER
700 LOS ANGELES COUNTY ENGINEERING BLDG.

NOTE: ANY ADDITIONS OR CHANGES ON THIS SHEET MUST BE MADE OR CIRCLED IN RED INK, WITH DATE AND NAME OF PERSON MAKING CHANGE.

Do not extend notes this side of this line.

STATION	B. S.	H. I.	F. S.	ELEV.		
5+00		644.99	5.6	639.4		℄
			5.6	639.4		10.3' RT. = Sw Cor Conc Bridge
			7.4	637.6		15' RT. ℄ 4' Wide Gut Tee
			6.0	639.0		20' RT. EP/L. Top bnk.
			5.7	639.3		40' RT. Drwy.
			5.2	639.8		100' RT. Drwy. Premix
			5.4	639.6		170' R. Ground El. Line
			6.0	639.0	12' LT. E. Pvmt.	
			6.7	638.3	20' LT bot Rock wall	
			5.7	639.3	20.5' LT Top wall w. P/L.	
			6.7	638.3	21.0' LT bot "	
			7.5	637.5	40' " Ground	
5+03.3			5.55	639.44		℄
			5.65	639.34		18.3' RT. = SE Cor Conc. bridge
5+22.8			5.35	639.64		℄
			5.60	639.39		18.0' RT. NE Cor "
5+24.0			5.35	639.64		℄
			5.55	639.44		10' RT. NW Cor " "
			7.4	637.6		13' RT. ℄ Dirt Gut. 5' Wide
			5.8	639.2		20' RT. EP/L
T.P.	3.32	640.95	7.56	637.43	SPK-TIN 5+50.0	100' LT.

Profile No. ____ Notes Red ____ Plotted ____ Job No. 5120.3.4 Division No. 10 F. B. 2175 Pg. 61
X-Sec. No. ____ Date ____ Date ____ Survey of HEGER ST. S.S. DIST.
Notes Chkd. ____ Date ____ Checked ____ Date ____ Survey by Grayquist Notes H.E.G. Date 7-58
Map No. ____ Index ____ C. Johnson

76L-298 S & E #307—1-56

PLEASE RETURN TO
LOS ANGELES COUNTY ENGINEER
700 LOS ANGELES COUNTY ENGINEERING BLDG.

NOTE: ANY ADDITIONS OR CHANGES ON THIS SHEET MUST BE MADE OR CIRCLED IN RED INK, WITH DATE AND NAME OF PERSON MAKING CHANGE.

Do not extend notes this side of this line.

STATION	B. S.	H. I.	F. S.	ELEV.		
		640.75			bot. of 4" Soil Pipe or Invert	
4+91.2			7.35	633.40	16.1 3 LT. of R.W. = 4" Soil outlet to no. #6043.	TACK = 4.0 Boot. Rod to TK = 3.35. Rod to Invt = 7.35
			4.4	636.4	Ground at above Pipe	
5+07.6			4.3	636.5	16.1.3 LT. of R.W. = Ground over 4" Soil.	Tack 4.0 boot. Rod to TK = 3.4
			7.4	633.4	4" Soil. outlet Invert to no. #6043	7.4 = Rod to Invert.
			5.1	635.7	Ground, 208' LT. of R.W. at fence.	
T.P.	7.66	644.96	3.45	637.30	1"x1" Stk. N.Si. Drwy to no. #6043. = 93' W. of ℄	
5+75.0			5.0	640.0		℄
			4.9	640.1		9.9 RT. SW. Cor Conc. bridge
5+76.5			5.0	640.0		℄
			4.6	640.4		17.3 RT. = SE. Cor Conc. bridge
5+90.2			4.95	640.01		℄
			4.6	640.4		17.0 RT. N.E. Cor "
5+91.0			4.95	640.01		℄
			4.85	640.11		10' RT. = NW. Cor "
B.M. HW-2	4.95	645.79	4.12	640.84	B.M. H.W.-2 EL = 640.834	FB 2175-9
					Ben Lomond Ave & Petunia St. S.W. Cor	
					Bt. Spk. cb. 5' So. of S. end C.R.	
6+00			5.75	640.04		℄
			6.3	639.5	20' LT. of W.E. Pvmt. bot	Rock wall
			5.1	640.7	20' " " " Top	" "
			5.4	640.4	21.0 " " " bot	" "

F. B. 2175 Pg. 62

Profile No. ____ X-Sec. No. ____

Plotted ____ Date ____ Notes Red ____ Date ____ Notes Chkd. ____ Date ____

Division No. 10 Job No. 1207.4 S.S. Out. Notes H.E.G.

Survey of Heber St. Survey by Grandwit Indexed C. Johnson

76L-298 S & E #307—1-56

PLEASE RETURN TO
LOS ANGELES COUNTY ENGINEER
700 LOS ANGELES COUNTY ENGINEERING BLDG.

NOTE: ANY ADDITIONS OR CHANGES ON THIS SHEET MUST BE MADE OR CIRCLED IN RED INK, WITH DATE AND NAME OF PERSON MAKING CHANGE.

Do not extend notes this side of this line.

STATION	B. S.	H. I.	F. S.	ELEV.		
		645.79				
6+00			6.8	639.0	30' LT. GROUND.	
			7.9	637.9	40' " "	
			6.05	639.74		85' RT. E. Pvm't brk.
			7.3	638.5		11.5' " bot brk. Gut
			7.1	638.7		17.5' " " "
			6.5	639.3		20 " Top brk
			6.2	639.6		40' " Grass
6+02.5			5.75	640.04		℄
			6.3	639.5	19' LT. brk. Pvm	
			5.7	640.1	22' "	
			6.50	639.29	30' " Gut. begin Cb.	
			5.85	639.94	30' " Top " "	
			6.2	639.6	40' " P/L	
6+51.2			5.55	640.24		℄
			5.6	640.2		6' RT. brk Pvm't
			5.05	640.74		11' RT Ctr Bridge
			4.9	640.9		18' RT. Ctr " E. Side
			4.9	640.9		20' RT. E P/L. Dwy
			5.8	640.0		40' RT. & Dwy. bottom
6+97.5			5.05	640.74		℄ & Pvm't
			5.4	640.4	10.5' LT. brk. Pvm't.	

Profile Notes Red ____ Plotted ____ Job No. 51-298-14 Division No. 10
No. ____ Date ____ Date ____ Survey of HERER ST. SS DIST.
X-Sec. Notes Chkd. ____ Checked ____ Survey by Gr. Yount Notes 11-15 Date 9-
No. ____ Date ____ Date ____ Map No. ____ Index C. Johnson

F. B. 2175 Pg. 63

76L-298 S & E #307—1-56

PLEASE RETURN TO
LOS ANGELES COUNTY ENGINEER
700 LOS ANGELES COUNTY ENGINEERING BLDG.

NOTE: ANY ADDITIONS OR CHANGES ON THIS SHEET MUST BE MADE OR CIRCLED IN RED INK, WITH DATE AND NAME OF PERSON MAKING CHANGE.

Do not extend notes this side of this line.

STATION	B. S.	H. I.	F. S.	ELEV.		
6+97.5		645.79	5.43	640.36	28' LT. E. Edge Conc Gut	
			5.51	640.28	30' LT S. end CR. Sw Cor	Benlomond Ave & Petunia St. Gut
			4.93	640.86	" " " "	Tcb.
			5.2	640.6	40' LT. W. P/L	Grass
			5.3	640.5		8° RT E. Pvm't Top brk
			6.9	638.9		11° " bot. brk gut.
			6.9	638.9		16° " " " E. "
			5.2	640.6		20' RT Top Brk E P/L
7+00			5.05	640.74		℄
			5.4	640.4	10' LT brk Pvm't	
			5.45	640.34	28' " E. conc. Gut E. edge	
			5.25	640.54		8' Rt.
7+06.5			4.95	640.84		℄
			5.15	640.64		8' RT. = W. ℄ Conc. Bridge
			5.0	640.8		9.5 " = ℄ " "
			4.95	640.84		17° RT " " "
			5.45	640.34		20' RT E Edge & ℄ " " Bag. N. Brown Drum
			5.15	640.64		40' RT ℄ Drwy
			4.7	641.1		100' RT " "
			4.7	641.1		140' " back of Lot
7+34.5			4.6	641.2		℄

F. S. 2175 Pg. 64

Job No. CI 2051.14 Division No. 10 Notes Red. Plotted Profile

Survey of Heber St S.S. Dist. Date Date No.

Survey by Granquist Notes H.E.G. Notes Chkd. Checked X-Sec.

Index R. C. Johnson Date Date Date No.

76L-298 S & E #307—1-56

PLEASE RETURN TO
LOS ANGELES COUNTY ENGINEER
700 LOS ANGELES COUNTY ENGINEERING BLDG.

NOTE: ANY ADDITIONS OR CHANGES ON THIS SHEET MUST BE MADE OR CIRCLED IN RED INK, WITH DATE AND NAME OF PERSON MAKING CHANGE.

Do not extend notes this side of this line.

STATION	B. S.	H. I.	F. S.	ELEV.		
7+34.5		645.79	4.9	640.9	12' Lt. brk. Pvmt.	
			5.2	640.6	35' " " "	
			5.7	640.1	71.4 Lt. T.Cb. W. end C.R.	S.W. Cor PETUNIA ST & BENLOMOND AVE
			6.31	639.48	" bot " " " "	" "
			8.90	636.89	171.4 T.Cb. So. Si.	PETUNIA ST
			9.55	636.24	" bot "	"
7+52.58 ℄ Int			4.40	640.39	℄ Int BENLOMOND AVE &	" "
			4.7	641.1	10' Lt brk + ℄ of	" "
			5.15	640.64	40' " Pvmt + " of	"
			6.45	639.34	100' Lt = ℄ of PETUNIA ST	Pvmt
			9.60	636.19	200' " — " of	"
			4.5	641.3		8' Rt East E. Pvmt & Top brk
			6.7	639.1		13.° Rt bot. brk Gut
			7.0	638.8		16.° " " " "
			4.6	641.2		20' Rt E P/L. + Top brk
			4.5	641.3		40' Rt Grass
7+70.0			4.3	641.5		℄
			4.7	641.1		11.° Lt West + N. Edge Pvmt
			5.1	640.7		40' Lt. North Edge Pvmt PETUNIA ST
8+00			3.90	641.89		℄
			4.4	641.4	11' Lt. W. E. Pvmt	

Profile Notes Red ____ Plotted ____ Job No. 57-2011 Division No. 0 F. B. 2171 PG. 65
No. ____ Date ____ Date ____ Survey of HERER ST. S.S. DIST.
X-Sec. Notes Chkd ____ Checked ____ Survey by [illegible] Notes HEG Date 9-[illegible]
No. ____ Date ____ Date ____ Map No. ____ Index [illegible] C. Johnson

76L-298 S & E #307—1-56

PLEASE RETURN TO
LOS ANGELES COUNTY ENGINEER
700 LOS ANGELES COUNTY ENGINEERING BLDG.

NOTE: ANY ADDITIONS OR CHANGES ON THIS SHEET MUST BE MADE OR CIRCLED IN RED IKK, WITH DATE AND NAME OF PERSON MAKING CHANGE.

Do not extend notes this side of this line.

STATION	B. S.	H. I.	F. S.	ELEV.		
8+00		645.79	4.4	641 4	40' LT. dirt Surf.	
			3.95	641 84		8' RT E. Pvmt Top brk.
			5.20	640 59		12° RT. = W. edge Conc. Gut
			6.05	639 04		16° " = Gut " "
			5.65	640 14		18° = E. Edge Conc "
			4.40	641 39		18° L = Top Rock wall
			4.4	641 4		20° = EP/L
			4.4	641 4		40° Ground Grove.
T.P.	5.33	646.88	4.24	641.55	Br. Spk @ T. 7+62.58	℄ St.
9+00			4.1	642 8		℄
			4.45	642 43	11' Lt. EPvmt	
			4.7	642 2	20' Lt Gut. dirt	
			5.6	641 3	40" Ground New W. P/L.	
			6.3	640 6	100' " "	NOTE: New Sub Div. 40' under const. have DUM Sewer
			4.25	642 63	9' RT. E. Edge Pvmt	
			5.3	641 6	12° RT = W. edge Conc. Gut	
			6.25	640 63	15° RT = Gut Conc.	
			5.85	641 03	18.5° " = " "	bot Rock wall
			4.5	642 4	18.6° " = Top	of "
			4.5	642 4	20' RT. = EP/L.	
			4.6	642 3	40' " = Ground	Grove.

F. B. 2175 Pg. 66 Job No. 5-Forest Hy Division No. 10 Notes Red. Plotted Profile
Survey of HEBER ST. S.S. DIST. Date Date No. X-Sec.
Survey by Grantvist Notes H.E.G. Notes Chkd. Checked
Indexed L. C. Johnson Date Date No.

76L-298 S & E #307—1-56

PLEASE RETURN TO
LOS ANGELES COUNTY ENGINEER
700 LOS ANGELES COUNTY ENGINEERING BLDG.

NOTE: ANY ADDITIONS OR CHANGES ON THIS SHEET MUST BE MADE OR CIRCLED IN RED INK, WITH DATE AND NAME OF PERSON MAKING CHANGE.

Do not extend notes this side of this line.

STATION	B. S.	H. I.	F. S.	ELEV.		
9+00		646.88	3.9	643.0	100' RT. = Ground	Grove
			3.5	643.4	170' " = "	" (E. Bdry Dist)
10+00			2.95	643.93		℄ & Pvmt.
			3.3	643.6	11' LT. E. Pvmt	
			3.7	643.2	20' LT. W. P/L	
			4.2	642.7	40' LT. Ground (New P/L) ?	
			3.05	643.83		E.E. Pvmt brk
			3.7	643.2		12' RT. = W. edge Conc Gut
			4.8	642.1		15' RT. = Gut.
			4.45	642.43		18.5 " = bot Rock Wall
			3.05	643.83		18.5 " = Top " "
			3.2	643.7		20' RT. = E P/L
			2.9	644.0		40' " = Gd Grove
T. P.	5.16	649.34	2.70	644.18	SPE E. Pvmt. 25' So. P.P.	# 471 543 E
11+00			4.05	645.29		℄ & Pvmt.
			4.4	644.9	11' LT. W. E Pvmt.	
			4.9	644.4	20' LT. W P/L.	
			5.3	644.0	40' LT. Ground brk.	
			8.1	641.2	63' LT. " bot "	
			7.7	641.6	100' " "	
			4.2	645.1		9' RT. = E.E. Pvmt Top brk

Profile No. ____ Notes Red. ____ Plotted ____ Job No. 5-2058 14 Division No. 10 F. B. 2175 PG. 67
Date ____ Date ____ Survey of HEBER ST. S.S. Dist
X-Sec. No. ____ Notes Chkd. ____ Checked ____ Survey by Grangers Notes H.E.G. Date 9-
Date ____ Date ____ Map No. ____ Indexed C. Johnson Date ____

76L-298 S & E #307—1-56

PLEASE RETURN TO
LOS ANGELES COUNTY ENGINEER
700 LOS ANGELES COUNTY ENGINEERING BLDG.

NOTE: ANY ADDITIONS OR CHANGES ON THIS SHEET MUST BE MADE OR CIRCLED IN RED INK, WITH DATE AND NAME OF PERSON MAKING CHANGE.

Do not extend notes this side of this line.

F. B. 2175 Pg. 68

Job No. 2 Division No. 10 Notes Red. Plotted. Profile No.
Survey of HEBER ST. S.S. DIST. Date. Date. X-Sec. No.
Survey by Grantquist Notes H.E.G. Notes Chkd. Checked.
Indexed J. O. Johnson Date. Date. Date. No.

STATION	B. S.	H. I.	F. S.	ELEV.		
11+00		649.30	5.2	644.1		12' RT. = W. edge Conc Gut.
			6.20	643.1		15' " = Conc. Gut
			6.0	643.3		18.5' BOT Rock wall
			4.65	644.69		18.5' RT. Top Rock wall
			4.6	644.7		20.0' " E P/L
			4.5	644.8		40 " Ground
			3.7	645.6		100' RT " (Grove)
			3.1	646.2		170' RT "
12+00			3.15	646.19		℄ + Pvmt.
			3.35	645.99	10.0' LT = W. E Pvmt	
			3.9	645.4	20' " = W. P/L	
			4.4	644.9	40' " = Ground	
			3.4	645.9		9' RT = E. Pvmt Top Curb.
			4.6	644.7		12' RT. = W. edge Conc. Gut.
			5.3	644.0		15' RT = Conc "
			5.0	644.3		18.5 " = bot Rock wall
			3.55	645.79		" " = Top " "
			3.5	645.8		20' RT. = EP/L
			3.5	645.8		40
T.P.	5.03	651.11	3.26	646.08	SPK. E.E. Pvmt. opp. P.P. # 471 S+4E	
13+00			4.0	647.1		℄ + Pvmt

76L-298 S & E #307—1-56

PLEASE RETURN TO
LOS ANGELES COUNTY ENGINEER
700 LOS ANGELES COUNTY ENGINEERING BLDG.

NOTE: ANY ADDITIONS OR CHANGES ON THIS SHEET MUST BE MADE OR CIRCLED IN RED INK, WITH DATE AND NAME OF PERSON MAKING CHANGE.

Do not extend notes this side of this line.

STATION	B. S.	H. I.	F. S.	ELEV.		
13+00		651.11	4.35	646.76	11' LT W.E Pvmt	
			4.8	646.3	20' " = W.P/L	
			5.3	645.8	40' " = Ground	
			7.0	644.1	100' " = "	NEW Subdiv. under Constr
			4.5	646.6		9' RT. = E.E. Pvmt Top brk.
			5.2	645.9		12' RT = W. Edge. Conc. Gut.
			6.2	644.9		15' RT = Conc. Gut
			5.9	645.2		18.5' " = bot. Rock wall
			4.45	646.66		18.5' R Top Rock "
			4.5	646.6		20' RT EP/L
			4.2	646.9		40' RT Ground
			3.5	647.6		100' RT. "
			3.0	648.1		170 " " Grove
14+00			3.05	648.06		℄ & Pvmt
			3.4	647.7	10.7' LT = W.E. Pvmt	
			3.9	647.2	20' " = W.P/L	
			4.1	647.0	40' " = Ground (dirt)	
			3.15	647.96		8.5' RT. E.E. Pvmt Top brk.
			4.5	646.6		12.5' RT. = W. edge Conc Gut.
			5.5	645.6		15.5' " = Conc Gut
			5.05	646.06		18.5' " = " " bot Rock wall

Profile Notes Red. Date Plotted Date Job No. 2055-11 Division No. 10 F. B. 2175 Pg. 69
No. X-Sec. Notes Chkd. Date Checked Date Survey of HEBER ST. S.S. Dist. Survey by Triangulist Notes H.E.G. Date 9-
No. Map No. Index K. C. Jones Date -58

76L-298 S & E #307—1-56

PLEASE RETURN TO
LOS ANGELES COUNTY ENGINEER
700 LOS ANGELES COUNTY ENGINEERING BLDG.

NOTE: ANY ADDITIONS OR CHANGES ON THIS SHEET MUST BE MADE OR CIRCLED IN RED INK, WITH DATE AND NAME OF PERSON MAKING CHANGE.

Do not extend notes this side of this line.

STATION	B. S.	H. I.	F. S.	ELEV.	
14+00		651.11	3.4	647.7	18.5 RT = TOP ROCK WALL
			3.4	647.7	20' " = E.P/L
			3.6	647.5	40' " = GROUND
T.P.	4.30	652.79	2.62	648.49	BT. SPK. & TIN ℄ INT Ben Lomond Ave & MAUNA LOA AVE To West
14+03.0			4.7	648.1	℄ & Pvmt.
			4.65	648.14	8.5' RT. E.E. Pvmt
			4.6	648.2	11.0 RT = SE Cor. Rock wall
			6.0	646.8	12 " = bot. WALL Gut W.E. Conc. Ter.
			7.15	645.64	15.0 RT. Conc Gut
			6.7	646.1	18.5 " BL " bot. Rock wall
			5.2	647.6	18.6 " Top Rock WALL
14+08.5			4.60	648.19	℄ & Pvmt
			4.35	648.44	10.0 RT = S.W. Cor Conc Bridge
			6.4	646.4	11 RT = Conc. Gut bot WALL
			7.15	645.64	15' " = Conc. Gut
			6.7	646.1	18.5 " = bot WALL Conc Gut
			5.7	647.1	(DRAIN OR Gut fr East) 18.6 " Top Rock WALL
14+12.0			4.40	648.39	19.3 RT. ORE = SE Cor Conc bridge
			5.5	647.4	24 RT. = So Gut MAUNA LOA AVE dirt
14+14.0			4.5	648.3	℄ & Pvmt
			4.4	648.4	19.3' RT. = East Edge Conc. bridge

F. B. 2175 PG. 70
Job No. CI 2058.14 Division No. 10 Notes Red. Plotted Profile
Survey of HEBER ST. S.S. DIST. Date Date No. X-Sec.
Survey by Grandvist Notes H.E.G. Notes Chkd. Checked
Indexed A. C. Johnson Date Date Date No.

76L-298 S & E #307—1-56

PLEASE RETURN TO
LOS ANGELES COUNTY ENGINEER
700 LOS ANGELES COUNTY ENGINEERING BLDG.

NOTE: ANY ADDITIONS OR CHANGES ON THIS SHEET MUST BE MADE OR CIRCLED IN RED INK, WITH DATE AND NAME OF PERSON MAKING CHANGE.

Do not extend notes this side of this line.

STATION	B. S.	H. I.	F. S.	ELEV.		
14+14.0		652.79	4.9	647.9	28° Rt = Top Conc. Wing Wall	
			5.4	647.4	" " = bot " "	So. Gut Mauna Loa Ave
			5.2	647.6	40' " = (dirt)	" " " "
14+19.0			4.5	648.3	℄ & Pvmt	
			4.4	648.4	32' Rt = ℄ Pt. R+O'L Pvmt.	
			4.15	648.64	40' " = S. Edge " " "	" "
14+09.0			4.60	648.19	℄	
			5.0	647.8	11° Lt = B.C. Edge Pvmt	
			5.6	647.2	40' " Ground dirt	
14+24.0			4.4	648.4	℄ & Pvmt	
			5.0	647.8	25' Lt = E.C. Pvmt. S W. Cor Benlomond Ave & Mauna Loa Ave	
			6.0	646.8	100' Lt = S. Edge " Mauna Loa Ave to west	
℄ Int. 14+25.10			4.40	648.39	℄ Int. Mauna Loa Ave. & Benlomond Ave (Toe of ?)	
			4.40	648.39	Pvmt 7' Rt. & ℄ Mauna Loa Ave	
			4.20	648.59	Bridge NE Conc 10' Rt " " " "	
			4.20	648.59	19° Rt. = ℄ Mauna Loa Ave E. Edge Conc. Bridge	
			3.85	648.94	55° " " " " Pvmt	
			3.4	649.4	100' " " " " "	
			1.8	651.0	200' " " " "	
14+35.10			4.3	648.5	℄ Int "	" Benlomond Ave
			6.2	646.6	100' W of ℄ Int " " = ℄ Y Pvmt Mauna Loa Ave	

Profile No. X-Sec. No. Notes Red. Date Notes Chkd. Date Plotted Date Checked Date Job No. Survey of Heber St. S.S. Dist. Survey by Map No. Index Notes Heg Date 9-58 Division No. 10

F. B. 2175 Pg. 71

76L-298 S & E #307—1-56

PLEASE RETURN TO
LOS ANGELES COUNTY ENGINEER
700 LOS ANGELES COUNTY ENGINEERING BLDG.

NOTE: ANY ADDITIONS OR CHANGES ON THIS SHEET MUST BE MADE OR CIRCLED IN RED INK, WITH DATE AND NAME OF PERSON MAKING CHANGE.

Do not extend notes this side of this line.

STATION	B. S.	H. I.	F. S.	ELEV.		
14+42.0		652.79	4.2	648.6		℄ Ben Lomond Ave Pvmt
			4.05	648.74	19.3 RT. NE. Cor Bridge	
			6.6	646.2	" " " "	Conc. South Edge Conc Dr.
			4.40	648.39	25.5 Rt. Top WALL	N. Edge Pvmt MAUNALOA Av
			6.45	646.34	25.5 RT. bot. S. edge Conc.	DRAIN OR GUT.
			4.70	648.09	25.5 Rt. = S " "	" " "
			4.55	648.24	56 " = S " "	GUT. MAUNALOA AVE
14+45.7			4.2	648.6		℄ BEN LOMOND AVE Pvmt
			4.1	648.7	15.0 RT. ORE of "	" " Conc bridge
			7.0	645.8	" " " OF	" " " GUT
			6.60	646.19	19.3 R " " "	" " Conc. Drain
			6.50	646.29	25.5 Rt = " "	" "
			4.8	648.0	25.6 " " " "	Conc Gut. MAUNALOA
			4.6	648.2	56 RT. " " " "	Conc GUT. N.S.
			4.05	648.74	96.9 " = E. end C.R. NE Cor. GUT.	MAUNALOA AVE + Ben Lomond Ave
			3.40	649.39	" " " " "	" Top Cb.
14+50.0			4.20	648.59		℄ & Pvmt
			4.20	648.59	11.5 RT ORE of ℄ Ben Lomond Ave	Top Conc WALL
			6.6	646.2	15.0 RT. " " " "	bot. Conc DRAIN
			6.45	646.34	25.5 " " " "	" " "
			4.60	648.19	25.6 " " " "	Conc Gut.

F. B. 2175 Pg. 72
Job No. 51205.14 Division No. 10 Notes Red Plotted Profile
Survey of HEBER ST S.S. DIST Date Date No. X-Sec.
Survey by Granquist Notes H.E.G. Notes Chkd. Checked
Indexed C. Johnson Date Date Date No.

76L-298 S & E #307—1-56

PLEASE RETURN TO
LOS ANGELES COUNTY ENGINEER
700 LOS ANGELES COUNTY ENGINEERING BLDG.

NOTE: ANY ADDITIONS OR CHANGES ON THIS SHEET MUST BE MADE OR CIRCLED IN RED INK, WITH DATE AND NAME OF PERSON MAKING CHANGE.

Do not extend notes this side of this line.

STATION	B. S.	H. I.	F. S.	ELEV.		
14+50		652.79	4.55	648.24	44' RT = Int. of	Conc. Gut.
14+55			4.15	648.64		℄ + PvmT.
			4.35	648.44	16.5' RT. = brk R+o	PvmT
			6.55	646.24	19.3' " = bot.	Conc. DRAIN
			6.40	646.39	25.5' " = "	" "
			4.6	648.2	25.6' " =	Conc. GUT
14+57			4.15	648.64		℄ BENLomond Ave PvmT
			4.4	648.4	19.3' RT = ∆ PT. R+o.	PvmT (Edge)
			4.6	648.2	25.6' " =	Conc GUT + Edge R+o.
14+64			4.05	648.74		℄ + PvmT
			4.60	648.19	28' RT. =	GUT.
			3.95	648.84	28' " =	N. end C.R. W. Side Traffic Isl.
			3.50	649.29	42' RT =	N. End C.R. E. " " "
			3.95	648.84	42' " =	" " " GUT.
14+63.5			4.05	648.74		℄ + PvmT BENLomond N.W. Cor.
			4.75	648.04	30.8' LT. OR W. =	∆ conc PvmT of GUT.
14+70			4.05	648.74		℄ BenLomond Ave
			4.95	647.84	32.2' LT. OR W. =	GUT N. End C.R. W. Traffic Isl NW Cor of Int
			4.35	648.44	32.2' " "	" " " TopCb. NW Cor Ben Lomond & Mauna Loa
14+71			4.00	648.79		℄ + PvmT.
			4.50	648.29	20' RT.	E. GUT. at W. Side of E. Traffic Isl

Profile No. X-Sec. No. Notes Red. Date Notes Chkd. Date Plotted Date Checked Date Job No. CL2055 Division No. 10 Survey of HERER ST. S.S. DIST. Survey by Notes Date Map No. Index No. Chief C. Johnson

F. B. 7175 Pg. 73

76L-298 S & E #307—1-56

PLEASE RETURN TO
LOS ANGELES COUNTY ENGINEER
700 LOS ANGELES COUNTY ENGINEERING BLDG.

NOTE: ANY ADDITIONS OR CHANGES ON THIS SHEET MUST BE MADE OR CIRCLED IN RED INK, WITH DATE AND NAME OF PERSON MAKING CHANGE.

Do not extend notes this side of this line.

F. B. 2175 Pg. 74

Survey of HEBER ST. S.S. DIST. Division No. 10 Job No. 2056.14 Notes Red Plotted Profile No.
Survey by Grangulli Notes H.E.G. Date Date X-Sec. No.
Index C. Johnson Date Notes Chkd Checked
Date Date No.

STATION	B. S.	H. I.	F. S.	ELEV.	
14+71.0		652.79	3.85	648.94	28' RT. = TOP. of W. Cb. of E. TRAFFIC ISL.
			3.45	649.34	42' " = " " E. " " " " "
			3.90	648.89	42' " " " " " = GUT " " "
			4.05	648.74	56' RT. OR E = CTR. of Pvmt. E. SERVICE Rd. BEN LOMA
			4.40	648.39	70' RT " " GUT
			3.70	649.09	70' RT " " T.Cb. HENDER. NEGR. BEN LOMOND & SERVICE Rd. & MOUNALOA AVE
			3.3	649.5	82' " = E. P/L
15+00			3.80	648.99	℄ + Pvmt BEN LOMOND AVE
			4.7	648.1	30' LT OR W = W. GUT
			4.05	648.74	30' " " " = T.Cb.
			4.35	648.44	28' RT = W. GUT. of E. TRAFFIC ISL.
			3.75	649.04	" " = W. Top CB. " " "
			3.25	649.54	42' " = E. Top Cb. of E. " " "
			3.70	649.09	42' " " E. GUT. of " " "
			3.85	648.94	56' RT. = ℄ of Pvmt EAST. SERVICE Rd. BEN LOMOND AVE
			4.25	648.54	70' RT = E. GUT. " " " " "
			3.60	649.19	70' " " = E. Top CB. " " " "
			3.1	649.7	82' RT = E. P/L
15+30.0			3.55	649.24	℄ BEN LOMOND AVE
			4.50	648.29	28' LT OR W = E. GUT of W. TRAFFIC ISL.
			3.90	648.89	28' " " " " = " TOP Cb " " "

76L-298 S & E #307—1-56

PLEASE RETURN TO
LOS ANGELES COUNTY ENGINEER
700 LOS ANGELES COUNTY ENGINEERING BLDG.

NOTE: ANY ADDITIONS OR CHANGES ON THIS SHEET MUST BE MADE OR CIRCLED IN RED INK, WITH DATE AND NAME OF PERSON MAKING CHANGE.

Do not extend notes this side of this line.

STATION	B. S.	H. I.	F. S.	ELEV.		
		652.79				
T.P.	6.98	655.54	4.23	648.56	SPK. 26' E. of ℄ BENLOMOND AVE. 15+00	
16+00			5.75	649.79	℄ & PVMT	
			6.80	648.74	28' LT OR W. = E. GUT. of W. TRAFFIC ISL.	
			6.15	649.39	28' LT " " = E. T.Cb. " " "	
			6.50	649.04	28' RT. = W. GUT of E. Traffic Isl	
			5.85	649.69	28' " = W. Top Cb " " "	
			5.40	650.14	42' " = E Top. Cb of " " "	
			5.80	649.74	42' " = E. GUT. of E " " "	
			6.00	649.54	56' " = ℄ PVMT of E. SERVICE Rd.	
			6.55	648.99	70.0' RT. E. GUT. " " "	
			6.45	649.09	70' RT. T.Cb. " " " DRWY.	
			5.55	649.99	82' " EP/L DRWY.	
17+00			5.25	650.29	℄ & PVMT	
			6.15	649.39	28' LT. = E. GUT. of W. TRAFFIC ISL.	
			5.55	649.99	28' " = E. TOP Cb of " " "	
			5.90	649.64	28.0 RT. OR E. = W. GUT of E. Traffic Isl	
			5.25	650.29	28' " " " = " Top Cb. " " " "	
			4.75	650.79	42.0 " " " = E. TOP Cb " " " "	
			5.20	650.34	42.2 " " " = E. GUT. of " " " "	
			5.50	650.04	56.0 " " " = ctr. PVMT of E. SERVICE Rd	

Profile No. X-Sec. No. Notes Red. Date Notes Chkd. Date Plotted Date Checked Date Job No. CL 2058.14 Division No. 10 Survey of HEBER ST. S.S. DIST. Survey by Granquist Notes K.E.G. Date 9-58 Map No. Indexed C. Johnson

F. B. 2175 Pg. 75

76L-298 S & E #307—1-56

PLEASE RETURN TO
LOS ANGELES COUNTY ENGINEER
700 LOS ANGELES COUNTY ENGINEERING BLDG.

NOTE: ANY ADDITIONS OR CHANGES ON THIS SHEET MUST BE MADE OR CIRCLED IN RED INK, WITH DATE AND NAME OF PERSON MAKING CHANGE.

Do not extend notes this side of this line.

F. B. 2175 Pg. 76 | Job No. 5-2077-14 | Division No. 10 | Notes Red. | Plotted | Profile No.
Survey of HEBER ST. S.S. DIST. | Date | Date | X-Sec. No.
Survey by Arenzen & Hunt | Notes H.E.G. | Notes Chkd. | Checked
Indexed R. C. Johnson | Date | Date | No.

STATION	B. S.	H. I.	F. S.	ELEV.	
17+00		655.54	5.90	649.64	70.- RT. OR E = E. GUT. of E. SERVICE Rd.
			5.25	650.29	70.- " " " = E. Top Cb. " " " "
			4.7	650.8	82.- RT " E = E. P/L
17+00.6			5.90	649.64	70' RT. OR E. = GUT.
			5.25	650.29	70.- " " " = S END. CR. SE. COR. HALTERN ST + BEN LOMOND AVE
17+28.7			4.65	650.89	97° RT OR E = E. end C.R. SE. COR " " " " " "
			5.30	650.24	" " " " = " " " GUT.
℄ INT. 17+43.13			5.05	650.49	℄ INT. BEN LOMOND AVE & HALTERN ST. P/MT
			5.8	649.7	28' LT. OR W = E. GUT. of W. Traffic Isl.
			5.2	650.3	28' LT " " = " T. Cb. " " " "
			5.6	649.9	28' RT. of ℄ of HALTERN ST. = W. GUT OF E. TRAFFIC ISL
			4.95	650.59	28.- " " " " " " = W. Top Cb. " " " "
			4.45	651.09	42.- RT. " " " " " " = E. Top Cb. " " " "
			4.90	650.64	42.- " " " " " " = E. GUT. of " " " "
			5.15	650.39	56' RT. " " " " = CTR. of P/MT OF E. SERVICE Rd
			5.60	649.94	70.- " " " " ℄ of N+S. Cross GUT CONC.
			4.95	650.59	100.- " " " " CTR. P/MT
			4.04	651.50	200.- " " " " " "
17+56.0			4.95	650.59	℄ + P.T.
			5.75	649.79	28' LT. OR W. = E. GUT. OF W. TRAFFIC ISL.
			5.10	650.44	28.- LT " " = E. Top Cb " " " " North end of Cb.

76L-298 S & E #307—1-56

PLEASE RETURN TO
LOS ANGELES COUNTY ENGINEER
700 LOS ANGELES COUNTY ENGINEERING BLDG.

NOTE: ANY ADDITIONS OR CHANGES ON THIS SHEET MUST BE MADE OR CIRCLED IN RED INK, WITH DATE AND NAME OF PERSON MAKING CHANGE.

Do not extend notes this side of this line.

STATION	B. S.	H. I.	F. S.	ELEV.		
17+58.7		655.54	4.70	650.84	91' RT. OR = E. end C.R. N.E. Cor HALTERNST. BEN LOMOND AVE.	T.Cb
			5.35	650.19	" " " " " " " "	Gut.
17+85.7			4.8	650.7	℄ & Pvmt.	
			5.1	650.4	10' Lt. OR W. = W. edge Pvmt	
			5.30	650.24	28' RT OR E. = W. Gut. of E. TRAFFIC ISL	
			4.60	650.94	28' " " " = " Top Cb. " " "	
			4.20	651.34	42' " " " = E. Top Cb " " " "	
			4.55	650.99	42' " " " = E. Gut	
			4.80	650.74	56' RT " " = Ctr of Pvmt. E. E. Service Rd.	
			5.30	650.24	70' " " " = E. Gut of " "	
			4.65	650.89	70' " " " = Top Cb. N. end C.R. N.E. Cor HALTERNST & BEN LOMOND	
			4.00	651.54	82' " " " = E. P/L.	
T.P.	5.93	657.50	3.97	651.57	SPK & T. & BEN LOMOND AVE, STA. 19+00 ±	
18+00			6.65	650.85	℄ & Pvmt BEN LOMOND AVE	
			7.0	650.5	10' Lt OR W. = W. edge Pvmt.	
			7.05	650.45	28' RT. = W. Gut of E. Traffic Isl.	
			6.45	651.05	28' Rt = W. T. Cb. " " " "	
			6.05	651.45	42' " = E. T. Cb " " " "	
			6.45	651.05	42' " = E. Gut " " " "	
			6.60	650.90	56' RT. = Ctr. of Pvmt. of E. Service Rd	
			7.10	650.40	70' " = E. Gut of E. " "	

Profile No. X-Sec. No. Notes Red. Date Notes Chkd. Date Plotted Date Checked Date Job No. Survey of HEBER ST. S.S. Div't Survey by Map No. Notes 4.6.6 Date Date Division No. Date Date Date

F. B. 2175 Pg. 77

76L-298 S & E #307—1-56

PLEASE RETURN TO
LOS ANGELES COUNTY ENGINEER
700 LOS ANGELES COUNTY ENGINEERING BLDG.

NOTE: ANY ADDITIONS OR CHANGES ON THIS SHEET MUST BE MADE OR CIRCLED IN RED INK, WITH DATE AND NAME OF PERSON MAKING CHANGE.

Do not extend notes this side of this line.

STATION	B. S.	H. I.	F. S.	ELEV.		
18+00		657.50	6.45	651.05	70' RT. = E. TOP Cb. of E. SERVICE Rd.	
			5.9	651.6	82' RT = EP/L.	
19+00			5.95	651.55		℄ & PVMT
			6.45	651.05	10' W. = W. E. PVMT.	
			6.50	651.00	28' RT. OR E. = W. GUT. of E. TRAFFIC ISL.	
			5.80	651.70	" " RT " " = W. TOP Cb "	" " "
			5.40	652.10	42° RT " " = E. TOP Cb. "	" " "
			5.80	651.70	42° " " = E. GUT	" " " "
			5.95	651.55	56' RT " " =	CTR. PVMT. of E. SERVICE Rd
			6.55	650.95	70° RT " " = E. GUT	of " " "
			5.90	651.60	70' " " " = T. TOP Cb	" " " "
			5.5	652.0	82° " " " = EP/L.	
19+65.0			5.50	652.0		℄ & PVMT.
			6.05	651.45		28' RT OR = W. GUT. of E. TRAFFIC ISL
			5.45	652.05		28' " " " = TOP Cb. E " "
20+00			5.25	652.25		℄ & PVMT
			5.7	651.8	10' LT. OR W. = W. E. PVMT	
			5.9	651.6	30.4 RT. " E. = W. GUT. of E. TRAFFIC ISL.	
			5.20	652.30	30.5 " " " = W. TOP Cb. "	" "
			4.80	652.70	42° RT = E. TOP Cb. "	" "
			5.25	652.25	42' " = E. GUT. of "	" "

F. B. 2175 Pg. 78

Job No. CJ.2058.14 Division No. 10 Notes Red Plotted Profile

Survey of HEBER ST. S.S. DIST Date Date No. X-Sec.

Survey by Granquist Notes H. E. G Notes Chkd Checked

Indexed C. Johnson Date Date Date No.

76L-298 S & E #307—1-56

PLEASE RETURN TO
LOS ANGELES COUNTY ENGINEER
700 LOS ANGELES COUNTY ENGINEERING BLDG.

NOTE: ANY ADDITIONS OR CHANGES ON THIS SHEET MUST BE MADE OR CIRCLED IN RED INK, WITH DATE AND NAME OF PERSON MAKING CHANGE.

Do not extend notes this side of this line.

STATION	B. S.	H. I.	F. S.	ELEV.	
20+00		657.50	5.5	652.0	56' RT. OR E. = CTR. OF PVMT E. SERVICE RD.
			5.9	651.6	70.0 " " " = E. GUT OF " "
			5.25	652.25	70.1 " " " = E. TOP Cb. " " "
			4.9	652.6	82.0 RT. E. P/L. DRWY
20+15.0			5.15	652.35	T. Cb. 70' RT. OR E. = S. End C.R. SE. COR & HOLLY VALE ST BEN LOMOND AVE
			5.75	651.75	bot Cb. " " " " " "
			4.6	652.9	82' RT. = E. P/L
20+25.0			5.05	652.45	℄ & PVMT.
			5.55	651.95	26.7' R OR E. = W. Edge Conc GUT
			5.70	651.80	31.7 " " " = W. GUT " " of E. TRAFFIC ISL.
			5.05	652.45	31.7 " " " = W. T. Cb. S. End C.R. N. end of " " "
			4.75	652.75	41.7 " " " E. T. Cb. S. End C.R. N. end " " " "
			5.20	652.30	41.9 " " " bot " " " "
			5.10	652.40	44.0 " " " S.E. COR Conc GUT
20+42.7			4.60	652.90	97.5' RT. OR E. = E. end C.R. SE. COR. & BEN LOMOND AVE HOLLYVALE ST.
			5.30	652.20	" " " " " bot Cb.
20+57.13 INT			4.80	652.70	℄ INT BEN LOMOND AVE & HOLLY VALE ST. PVMT
			5.30	652.20	10' LT. = W. Edge PVMT.
			5.20	652.30	27.31' E. = ℄ HOLLYVALE ST. = W. edge Conc. N+S. GUT
			5.45	652.05	30' E = " " " = N+S. GUT BEN LOMOND AVE
			4.85	652.65	42' E = " " " & E. Edge Conc. N+S. GUT Pr

Profile No. X-Sec. No. Notes Red. Date Notes Chkd. Date Plotted Date Checked Date Job No. C-2058.14 Division No. 10 Survey of HEBER ST. S.S. DIST. Survey by Notes H.F.G. Date 9-[illegible] Map No. Index C. Johnson

F. B. 2175 Pg. 79

76L-298 S & E #307—1-56

PLEASE RETURN TO
LOS ANGELES COUNTY ENGINEER
700 LOS ANGELES COUNTY ENGINEERING BLDG.

NOTE: ANY ADDITIONS OR CHANGES ON THIS SHEET MUST BE MADE OR CIRCLED IN RED INK, WITH DATE AND NAME OF PERSON MAKING CHANGE.

Do not extend notes this side of this line.

STATION	B. S.	H. I.	F. S.	ELEV.	
20+57.13		657.50	5.15	652.35	Ben Lomond Av E. Service Rd (56' RT) Ctr. Int Hollyvale St
			5.35	652.15	67.5' RT. = ℄ Hollyvale St. W Edge Conc N+S Gut
			5.45	652.05	70' " = " " " " bot Conc. " "
			5.35	652.15	73' RT " " " " E. Edge " " "
			4.9	652.6	100' RT. " " " " Pvmt
			3.9	653.6	200' " " " " " "
20+72.8			4.60	652.90	97.3 RT. = T.Cb. NE. Cor E. end C.R. Ben Lomond Av & Hollyvale St.
			5.20	652.30	" " bot "
20+90.0			4.55	652.99	℄ & Pvmt.
			5.0	652.5	27.4' RT. = W. Edge Conc Gut. E. Traffic Isl.
			5.15	652.35	32.0' " = W. Gut. N. end C.R. S. End " "
			4.50	653.0	32.1' " = T.Cb. N end " "
			4.25	653.25	42.0' " = T.Cb " " E. Side of E. Traffic Isl & Sout End
			4.60	652.90	42.1' " = bot " " " " " " "
			4.70	652.80	44.0' " = N.E. Cor Conc. Gut.
20+99.6			4.65	652.85	56.0' CTR Pvmt E. Service Rd.
			4.50	653.0	70' RT. = N end T.Cb C.R. NE. Cor Hollyvale St & Ben Lomond
			5.15	652.35	" " bot cb " "
			4.00	653.5	82' RT. E.P/L
21+00			4.45	653.05	℄ + Pvmt
			4.9	652.6	95 LT. = " E Pvmt

F. B. 2175 Pg. 80 Job No. 6280 Division No. 10 Notes Red Plotted Profile
Survey of Heber St. S.S. Dist. Date Date No. X-Sec.
Survey by Gronquist Notes H.E.G. Notes Chkd. Checked
Index L. C. Johnson Date Date Date No.

76L-298 S & E #307—1-56

PLEASE RETURN TO
LOS ANGELES COUNTY ENGINEER
700 LOS ANGELES COUNTY ENGINEERING BLDG.

NOTE: ANY ADDITIONS OR CHANGES ON THIS SHEET MUST BE MADE OR CIRCLED IN RED INK, WITH DATE AND NAME OF PERSON MAKING CHANGE.

Do not extend notes this side of this line.

STATION	B. S.	H. I.	F. S.	ELEV.		
21+00		657.50	4.9	652.6	27.7' RT = W. Edge Conc. Gut. of E. Traffic Isl.	
			5.0	652.5	31.8' RT = W. Gut " " " "	
			4.35	653.15	32.0' RT = W. Top Cb. " " " "	
			4.15	653.35	42' " = T. Cb. E. Side of " " " "	
			4.55	652.95	42.2' " = bot " " " " " " "	
			4.75	652.75	56' RT = Ctr Pvmt E. Service Rd	
21+24.5			4.35	653.15	℄ + Pvmt.	
			4.65	652.85	30' RT = W. Gut. of E. Traffic Isl.	
			4.00	653.50	30.1' " = T. Cb. 4 in Cb. " " "	
22+00			4.00	653.50	℄ + Pvmt.	
			4.30	653.20	10' Lt. W. E. Pvmt.	
			4.20	653.30	30' RT. W. Gut. of E Traffic Isl	
			3.70	653.80	30' " W. T. Cb. " " " " "	
			3.5	654.0	42' RT = T. Cb. of E. Traffic Isl.	
			3.85	653.65	42.1' " = bot " " " " "	
			4.20	653.30	56' RT = Ctr. Pvmt E. Sevice Rd.	
			4.60	652.90	70 " = E. Gut of " " "	
			3.95	653.55	70.2' " E. Top Cb " " "	
			3.8	653.7	82' RT E P/L	
T.P.	6.22	659.74	3.98	653.52	SPK. E. Gut Ben Lomond Ave. opp T.P. # E12576Y	

Profile No. X-Sec. No. Notes Red. Date Notes Chkd. Date Plotted Date Checked Date Job No. Division No. 10 Survey of Heber St. S.S. Dist Survey by Notes Date Map No. Index N. C. Johnson

F. B. 2175 Pg. 81

76L-298 S & E #307—1-56

PLEASE RETURN TO
LOS ANGELES COUNTY ENGINEER
700 LOS ANGELES COUNTY ENGINEERING BLDG.

NOTE: ANY ADDITIONS OR CHANGES ON THIS SHEET MUST BE MADE OR CIRCLED IN RED INK, WITH DATE AND NAME OF PERSON MAKING CHANGE.

Do not extend notes this side of this line.

STATION	B. S.	H. I.	F. S.	ELEV.	
23+00		659.74	5.6	654.1	℄ & PvmT
			5.95	653.79	10' LT. or RW. = W. Edge PvmT
			6.10	653.64	30' R or E = W. Gut. of E. Traffic Isl.
			5.45	654.29	30'± R " E = Top W Cb. of E " "
			5.10	654.64	42°± RT " " = Top E. " " " "
			5.45	654.29	42°± RT " " = bot Cb. " " " "
			5.8	653.9	56' RT. " = Ctr. PvmT E. Service Rd.
			6.20	653.54	70' RT. " = E. Gut of " " "
			5.60	654.14	70'± RT " " = E. Top Cb " " " "
			5.3	654.4	82°± RT. E. P/L
23+29.5			5.45	654.29	℄ & PvmT
			5.95	653.79	30' RT. = W. Gut of E. Traffic Isl
			5.35	654.39	30'± " " " Top Cb " " " "
			4.90	654.84	42°± " " " Top of E. Cb. " " "
			5.3	654.4	42°± " " = E. Gut " " "
			5.5	654.2	56' RT. = Ctr. PvmT E. Service Rd
			6.0	653.7	70°± RT = E. Gut.
			5.35	654.39	70°± RT = Send. C.R. S.E. Cor & Ben Lomond Ave Bagnall St.
			5.2	654.5	82' R. = EP/L
23+56.6			5.3	654.4	℄ & PvmT
			5.65	654.09	95' LT. = W.E. PvmT.

F. B. 2175 Pg. 82
Job No. 25 2058.14 Division No. 10 Notes Red Plotted Profile
Survey of Heber St. S.S. Dist. Date Date No.
Survey by Granquist Notes H.E.G. Notes Chkd. Checked X-Sec.
Index L. C. Johnson Date Date Date No.

76L-298 S & E #307—1-56

PLEASE RETURN TO
LOS ANGELES COUNTY ENGINEER
700 LOS ANGELES COUNTY ENGINEERING BLDG.

NOTE: ANY ADDITIONS OR CHANGES ON THIS SHEET MUST BE MADE OR CIRCLED IN RED INK, WITH DATE AND NAME OF PERSON MAKING CHANGE.

Do not extend notes this side of this line.

STATION	B. S.	H. I.	F. S.	ELEV.		
23+56.6		659.74	5.8	653.9	30' Rt. = W. Gut. of East Traffic Isl	
			5.2	654.5	30' " T. Cb " "	" " "
			4.70	655.04	42° Rt. S End C.R. = SW Cor E Service Rd. Ben Lomond Ave + Bagnall St.	
			5.2	654.5	42' " bot Cb "	" " "
			5.35	654.39	56' Rt. = ctr. Pvmt	E. Service Rd.
			5.70	654.04	70' Rt. = E. Gut.	" " " N+So Gut
			5.55	654.19	96.7 Rt. = Gut. S. si. Bagnall St.	
			4.90	654.84	96.7 " = E. End. C.R. SE Cor., Bagnall St. + Ben Lomond	
Int. 23+71.3			5.25	654.49	Pvmt. & Int Bagnall St + "	" "
			5.5	654.2	10' W. = N. E. Pvmt	
			5.75	653.99	30' Rt. = ℄ Bagnall St.	= W. Gut. of E. Service Rd
			5.10	654.64	30' Rt = " " "	= W. T. Cb. " " " "
			4.70	655.04	44.7 Rt = ℄ " "	= T. of E. Cb. of E. Traffic Isl
			5.25	654.49	" " " " "	Gut.
			5.15	654.59	56° 1' Rt = " "	= Ctr Pvmt of E. Service Rd
			5.5	654.2	70° 1' Rt " " "	= Ctr. conc. N+So. Gut
			4.9	654.8	100' " " " "	Pvmt
			4.10	655.64	200' " " " "	"
23+84.5			5.15	654.59		℄ + Pvmt
			5.65	654.09	30' Rt. = E. Gut Ben Lomond Ave	
			5.05	654.69	30' " = E. Top Cb " "	"

Profile No. X-Sec. No. Notes Red. Date Notes Chkd. Date Plotted Date Checked Date Job No. 2-2057 Division No. 10 Survey of HEBER ST. S.S. DIST. Survey by G. Notes H.E.G. Date Map No. Indexed C. Tabor F. B. 2175 PG. 83

76L-298 S & E #307—1-56

PLEASE RETURN TO
LOS ANGELES COUNTY ENGINEER
700 LOS ANGELES COUNTY ENGINEERING BLDG.

NOTE: ANY ADDITIONS OR CHANGES ON THIS SHEET MUST BE MADE OR CIRCLED IN RED INK, WITH DATE AND NAME OF PERSON MAKING CHANGE.

Do not extend notes this side of this line.

STATION	B. S.	H. I.	F. S.	ELEV.		
23+84.5		659.74	4.6	655.1	40' RT = Ground.	
			4.60	655.14	69.3 T. Cb. E. SERVICE Rd. of BEN LOMOND AVE. & BAGNALL ST	
			5.30	654.44	69.3 bot " " " " " "	
24+00			5.05	654.69	℄ & Pvmt.	
			5.35	654.39	9.5' LT = W. edg Pvmt.	
			6.8	652.9	13.0' LT = Gut	
			5.6	654.1	30' RT = E. GUT BEN LOMOND AVE	
			5.0	654.7	30.1' " = E. Top, Cb. " " "	
			4.6	655.1	40' " = Ground	
			4.1	655.6	70' RT = "	
B.M. "HW-10"	5.40	659.71	5.43	654.31	BM. "HW-10" EL = 654.282 F.B. 2175 Pg 11	
					BEN LOMOND AVE & BAGNALL ST. S.E. Co R	
					BT. SPK. Cb. 12' So. of So. END C.R	
23+71.13 = Int			7.1	652.6	15.0' LT. W. of ℄ Int BAGNALL ST GUT bot CONC WALL	
			5.05	654.66	15.1' LT. OR W = T. WALL	
			6.1	653.6	16.0' " " " = Ground	
			7.3	652.4	20' LT " " = W. P/L. & bot brk	
			8.2	651.5	100' LT " = Ground dicondra Field	
			9.5	650.2	200' LT = " " "	
24+00			6.8	652.9	15' LT. OR W. = E. Si. CONC. WALL.	
			4.9	654.8	15' LT " " =	

F.B. 2175 Pg. 84

Job No. CI-205Y14 Division No. 10 Notes Red. Plotted Profile

Survey of HEBER ST. S.S. DIST. Date Date No. X-Sec.

Survey by Granquist Notes H.E.G. Notes Chkd. Checked

Indexed R. C. Johnson Date Date Date No.

76L-298 S & E #307—1-56

PLEASE RETURN TO
LOS ANGELES COUNTY ENGINEER
700 LOS ANGELES COUNTY ENGINEERING BLDG.

NOTE: ANY ADDITIONS OR CHANGES ON THIS SHEET MUST BE MADE OR CIRCLED IN RED INK, WITH DATE AND NAME OF PERSON MAKING CHANGE.

Do not extend notes this side of this line.

STATION	B. S.	H. I.	F. S.	ELEV.		
24+00		659.71	5.7	654.0	16' LT. Ground	
"			7.3	652.4	20' " " & W. P/L	
25+00			4.35	655.36		℄ + Pvmt
			4.70	655.01	9.5' LT. = W.E. Pvmt	brk.
			6.3	653.4	15' " = bot. wall Gut	
			4.25	655.46	15.1' " = Top wall.	
			5.3	654.4	16.0' " = bot. wall (W. Side)	
			6.8	652.9	20' LT = Ground	W P/L Dicondra Field
			7.2	652.5	40' " " "	
			5.0	654.7		30' RT. Gut
			4.35	655.36		30' " T.ch.
			4.2	655.5		40' " - E.P/L
T.P.	5.63	661.27	4.07	655.64	SDK W.E. Pvmt BEN LOMOND	OPP. P.P. Ag #390776E
26+00			5.35	655.92		℄ + Pvmt
			4.6	656.7	9.5' LT. W.E. Pvmt	
			7.1	654.2	15' LT. bot. wall dirt Gut	
			4.90	656.37	15.1' " Top "	
			6.4	654.9	16.0' " bot "	
			7.7	653.6	20.0' " = bot. brk. W. P/L.	
			8.7	652.6	100' LT. = Ground.	Dicondra Field.
			9.8	651.5	200' LT " "	" "

Profile No. X-Sec. No. Notes Red. Date Notes Chkd. Date Plotted Date Checked Date Job No. 205814 Division No. 10 Survey of HEBER ST. S.S. Dist Survey by Grandpoint Notes H.E.G. Date 9-58 Map No. Index C. Johnson Date

F. B. 2175 Pg. 85

76L-298 S & E #307—1-56

PLEASE RETURN TO
LOS ANGELES COUNTY ENGINEER
700 LOS ANGELES COUNTY ENGINEERING BLDG.

NOTE: ANY ADDITIONS OR CHANGES ON THIS SHEET MUST BE MADE OR CIRCLED IN RED INK, WITH DATE AND NAME OF PERSON MAKING CHANGE.

Do not extend notes this side of this line.

F. B. 2175 Pg. 86 | Job No. 5-1-2015.14 | Division No. 10 | Notes Red | Plotted | Profile
Survey of HEBER ST. S.S. DIST. | Date | Date | No. | X-Sec.
Survey by Grant Hunt | Notes Chkd. | Checked | No.
Indexed R. C. Johnson | Date | Date

STATION	B. S.	H. I.	F. S.	ELEV.		
26+00		661.27	5.95	655.32		30' RT. GUT.
			5.30	655.97		30' " TOB
			5.[illegible]	656.1		40' RT. E. P/L Gross
26+54.3			4.95	656.32		E + Point
			5.45	655.82		30.7' RT. South Invert Outlet Dr.
			4.55	656.72		" " " " " Top Walk + Cb.
26+70.3			5.15	656.12	58.8' RT. or E =	So. Service Rd. Alosta Ave. GUT. South Invert Inlet Conc. Drain
			4.25	657.02	58.8' " " " =	Top Cb. + E. end Walk. For SEE Pg 43 LOCA.
26+79.16 INT			4.75	656.52	INT Transit Line to South	Pick up monument Aug. Service Rd. Alosta Ave
			5.30	655.97	30' RT. or E. + on Transit Line	GUT. Premix cb
			4.65	656.62	" " " " "	Top " "
			4.7	656.6	40' RT. + Transit Line	Ground
			4.25	657.02	60' " " " "	= Culde Sac.
			5.00	656.27	" " " " "	= " GUT. South Service Rd. Alosta Ave
			4.70	656.57	62.5' " " " "	= Conc. GUT. "
			4.05	657.22	82.0' " " " "	= R+O Point "
			3.95	657.32	100' RT " " " "	" " "
			3.8	657.5	128 " " " "	" " "
			2.85	658.42	200' " " " "	" " "
26+79.0			5.10	656.17	30' RT. =	Top Cb. (brk in Grade)
			5.70	655.57	" " =	Bot. " or GUT.

76L-298 S & E #307—1-56

PLEASE RETURN TO
LOS ANGELES COUNTY ENGINEER
700 LOS ANGELES COUNTY ENGINEERING BLDG.

NOTE: ANY ADDITIONS OR CHANGES ON THIS SHEET MUST BE MADE OR CIRCLED IN RED INK, WITH DATE AND NAME OF PERSON MAKING CHANGE.

Do not extend notes this side of this line.

STATION	B. S.	H. I.	F. S.	ELEV.		
26+73.2		661.27	4.65	656.62	(begin Premix Cb)	30.7 RT = North end Conc Cb.
			5.30	655.97		" " Gut.
26+97.5			8.89	652.38	Fl. Line at inlet to water Box	
27+00			4.65	656.62		
			5.05	656.22	10' LT brk.	
			5.85	655.42	12' LT. = East	
			6.15	655.12	15' " = Gut Conc.	
			4.75	656.52	15' " = S. End C.R.	S.W. Cor Alosta Ave & Benlomond Ave
			4.40	656.87	15' " " " = North End Cement Wall	
			4.8	656.5	20' LT " Ground	
			5.2	656.1	24' " " " Top brk	
			6.7	654.6	30' " " " bot "	
			7.9	653.4	100' " " " Ground	
			9.2	652.1	200' " " " " "	
			5.1	656.2	30.7' RT. = Gut	
			4.45	656.82	31.0 " = T. Cb. (Premix)	
			4.4	656.9	40' " EP/L Ground	
27+11.80			4.65	656.62		+ Pvmt
			5.10	656.17	10' LT. brk Pvmt	
			4.80	656.47	27.6' " = T.C.	N. end CR. S.W. Cor Alosta Ave + Ben Lomond
			6.00	655.27	" bot Cb	
			6.20	655.07	127' " = T.Cb	So. Side Alosta Ave.

Profile Notes Red. _____ Plotted _____ Job No. Eng. Division No. 10
No. X-Sec. Date _____ Date _____ Survey of HEGER ST. S.S. DIST
No. Notes Chkd. _____ Checked _____ Survey by Crew Notes H.E.G. Date 9-58
Date _____ Date _____ Map No. _____ Index [redacted] C. Job [redacted]

F. B. 2175 Pg. 87

76L-296 S & E #307—1-56

PLEASE RETURN TO
LOS ANGELES COUNTY ENGINEER
700 LOS ANGELES COUNTY ENGINEERING BLDG.

NOTE: ANY ADDITIONS OR CHANGES ON THIS SHEET MUST BE MADE OR CIRCLED IN RED INK, WITH DATE AND NAME OF PERSON MAKING CHANGE.

Do not extend notes this side of this line.

F. B. 2175 Pg. 88

Job No. 5-2007-14 Division No. 10 Notes Red ____ Plotted ____ Profile ____
Survey of HEBER ST S.S. DIST. Date ____ No. ____ X-Sec. ____
Survey by Stanford Notes H.E.G. Notes Chkd. ____ Checked ____
Indexed E. C. Johnson Date ____ Date ____ No. ____

STATION	B. S.	H. I.	F. S.	ELEV.	
27+11.80		661.27	7.40	653.87	127' Lt Gut. So. Side ALOSTA AVE
20			7.15	654.12	200' Lt. = So. Cb. ALOSTA AVE
			8.40	652.87	" " GUT.
27+12.0			4.85	656.42	30' Rt. = Gut.
			4.20	657.07	" " " T. Premix cb. S end C.R. SE.Cor. ALOSTA AVE & BEN LOMOND AV.
			4.0	657.3	40' " = ground
27+32.3			4.6	656.7	℄ + Pvmt
			48	656.5	20' Lt. Pvmt S. Si. ALOSTA AVE
			6.20	655.07	100' " " " " "
			4.05	657.22	52.2 Rt. = Gut. (w. end)
			3.15	658.12	52.2 " = W. end Cond. Cb. E end C.R. SE.Cor ALOSTA AVE. & BEN LOMOND AV
			3.45	657.82	52.2 " " " " Top Premix cb. " " "
Int 27+50.16			4.40	656.87	℄ Int BEN LOMOND AVE & ALOSTA AVE. Pvmt.
			5.95	655.32	100' Lt. or W. ← ℄ of " " "
			6.45	654.82	200' " " " = " " " " "
			2.55	658.72	100' Rt. " E = ℄ " " " "
			1.2	660.1	200' " " " ← " " " " "
T.P.	4.75	661.82	4.20	657.07	Top of Cb. Bt. Sp. Pk. + T. S end C.R. SE. Cor. " " + BEN LOMOND AV.
27+80			4.85	656.97	℄ Pvmt BEN LOMOND AV.
			4.7	657.1	26' Rt. Pvmt Brk's to North
			4.55	657.27	55' " " " "

76L-298 S & E #307—1-56

X

PLEASE RETURN TO
LOS ANGELES COUNTY ENGINEER
700 LOS ANGELES COUNTY ENGINEERING BLDG.

NOTE: ANY ADDITIONS OR CHANGES ON THIS SHEET MUST BE MADE OR CIRCLED IN RED INK, WITH DATE AND NAME OF PERSON MAKING CHANGE.

Do not extend notes this side of this line.

STATION	B. S.	H. I.	F. S.	ELEV.	
27+76.0		661.82	4.85	656.97	℄
			5.45	656.37	35.7 LT brk PvmT ALosTA AVE to North
			6.15	655.67	59.1 " " "
			7.1	654.7	100' " " " " " "
27+83.0			4.85	656.97	℄ Ben Lomond Av
			5.60	656.22	35.7 LT. = ⊥PT So. Si. Conc Ret WALL PvmT bot
			4.60	657.22	" " " " " Top " " "
			7.35	654.47	" " " " " bot Ret WALL So. Side Conc Gutter Drain
			7.05	654.77	59.1 LT = S. Side w. end Conc WALL. PVMT
			4.95	656.87	" " " " Top " "
			7.55	654.27	" " NORTh. Side Conc. WALL GUT open Invert
27+87.8			4.8	657.0	℄
			5.35	656.47	26.6 LT = PvmT N. Si ALosTA Ave.
			5.20	656.62	27.8 " = W. end C.R. Top Cb + walk Nw. Cor " " & Ben Lomond Av
			7.20	654.62	" " " bot GUT. Invert Conc. DRAIN. OUTLET
			4.50	657.32	" " " Top Conc. RET. WALL
			5.25	656.57	36.3 LT. = w. edge WALK
			7.35	654.47	" " = GUT. Invert OUTLET to Drain
			4.65	657.17	" = Top Cb WALL ⊥ Begin PT to West
			5.00	656.82	59.1 LT. = Top Cb. Ret WALL Ground to North Same Elev
			7.6	654.2	" " bot " " DRAIN

Profile Notes Red. Date Plotted Date Job No. 5/20/54 Division No. 10
No. X-Sec. Notes Chkd. Date Checked Date Survey of HEBER ST. SS DIST.
No. Date Survey by Map No. Index Notes H.L.G. Date 9-54
C. Johnson Date

F. B. 2175 Pg. 89

76L-298 S & E #307—1-56

PLEASE RETURN TO
LOS ANGELES COUNTY ENGINEER
700 LOS ANGELES COUNTY ENGINEERING BLDG.

NOTE: ANY ADDITIONS OR CHANGES ON THIS SHEET MUST BE MADE OR CIRCLED IN RED INK, WITH DATE AND NAME OF PERSON MAKING CHANGE.

Do not extend notes this side of this line.

STATION	B. S.	H. I.	F. S.	ELEV.	
27+87.8		661.82	5.7	656.1	99' LT. = T. Cb WALL E. Si. DRWY
			8.0	653.8	" " = GUT BOT WALL N. Side ALOSTA AVE.
			6.65	655.17	123 LT. = Top Conc. Cb WALL North " "
			8.05	653.77	" " = GUT bot " " " " "
			8.00	653.82	200' LT. = Top Cb. WALL " " "
			9.25	652.57	" " LT = bot " " GUT " " "
27+88.3			4.75	657.07	← Benlom
			4.50	657.32	20' RT = brk Pmt.
			4.50	657.32	27.6 RT = T. Cb E. end. C.R. NE. COR BENLOMOND AVE ALOSTA AV.
			5.2	656.6	" bot cb.
			5.35	656.47	29.3 RT. GUT N. W. COR APRON
			6.26	655.56	" " = Conc. Invert Inlet W. Side Drain
			6.15	655.67	37.5 " = " " " EAST " "
			4.40	657.42	" " = Top cb
			4.2	657.6	100' RT. = N. GUT ALOSTA AVE
			3.55	658.27	" " = Top North Cb " "
27+89.3			2.50	659.32	27.6 " = E. end Conc WALL Ground Same ?
			1.8	660.0	100' RT = = North Side ALOSTA Ave. Top WALL (Ground Same)
27+93.0		465 Rim 2.00 R to Invert 665 →	4.65	657.17	3.2 RT = Rim of box M.H. to DRAIN
			6.65	655.17	4.2 " = Invert Conc. box DRAIN
27+93.0			7.05	654.77	19.5 LT. = " " " " AT 2 PT

F. B. 2175 PG. 90

Job No. CI 2057.14 Division No. 10 Notes Red. Plotted Profile

Survey of HEBER ST. S. S. DIST. Date Date No.

Survey by Granquist Notes H. E. G. Notes Chkd. Checked X-Sec.

Indexed C. Johnson Date Date No.

76L-298 S & E #307—1-56

PLEASE RETURN TO
LOS ANGELES COUNTY ENGINEER
700 LOS ANGELES COUNTY ENGINEERING BLDG.

NOTE: ANY ADDITIONS OR CHANGES ON THIS SHEET MUST BE MADE OR CIRCLED IN RED INK, WITH DATE AND NAME OF PERSON MAKING CHANGE.

Do not extend notes this side of this line.

STATION	B. S.	H. I.	F. S.	ELEV.		
27+98.0		661.82	4.6	657.2		℄ Y Pvmt
			4.30	657.52	17.4 RT = T.Cb + Gut. N. end C.R.	N.E. Cor Alosta Ave + Ben Lomond Av
			2.3	659.5	17.5 " = Top " " Top	Wall.
			2.4	659.4	20' Rt. Ground	
28+00.4			4.6	657.2		℄
			4.45	657.37	16.2 Lt. = N. end C.R.	N.W. Cor Ben Lomond Av & Alosta Av
			4.7	657.1	" " Gut.	
28+04.4			4.4	657.4		℄
			4.60	657.22	11.1 Lt. = Pvmt S.E. Cor	Hdwall
			3.65	658.17	" " = Top	" W.
			3.65	658.17	15' " = Top	" W. Side
			4.45	657.37	15' " bot	" " " T.Cb
			6.5	655.3	15' " = Culvert Inlet Invert	
			4.25	657.57	Pvmt At	12.3 R. = S.W. Cor Hdwall
			3.35	658.47		" " = " " " Top Wall
			4.30	657.52	16.3 Rt = Pvmt bot Rock wall bot Hdwl.	
			3.35	658.47	" " "	
			2.35	659.47	" " Top Rock "	
29+00			6.2	655.6	14' Rt Invert Inlet	Culvert Gut
28+07.9			4.25	657.57		℄
			4.35	657.47	12.3 Rt Hdwall & E. Pvmt	

Profile No. X-Sec. No. Notes Red. Date Notes Chkd. Date Plotted Date Checked Date Job No. 50208 Division No. 10 Survey of HEBER ST. S.S. Dist Survey by Grangeret Notes [illegible] Date [illegible] Map No. Indexed C. Johnson

F. B. 2175 Pg. 91

76L-298 S & E #307—1-56

PLEASE RETURN TO
LOS ANGELES COUNTY ENGINEER
700 LOS ANGELES COUNTY ENGINEERING BLDG.

NOTE: ANY ADDITIONS OR CHANGES ON THIS SHEET MUST BE MADE OR CIRCLED IN RED INK, WITH DATE AND NAME OF PERSON MAKING CHANGE.

Do not extend notes this side of this line.

STATION	B. S.	H. I.	F. S.	ELEV.		
		661 82				
28+07.9			6.2	655.6	16° Rt. Bot Wall & Gut.	
			4.6	657.2	11' Lt. Prm't. N. end Hd wall	
			6.2	655.6	12° " Conc Gut.	
			6.4	655.4	15° " Bot. cement wall & Conc Guts	
			3.85	657.97	15° " Top. " "	
			5.3	656.5	20° " W P/L	
28+00			4.60	657.22		℄
T.P.	2.99	661.46	3.35	658.47	B.M. # H.W-12 Elev.	FB. 2175-
29+00			3.10	658.36		℄
			3.40	658.06	10' Lt. Edge Prm't.	
			4.85	656.61	12.7 " E. Edge conc Cut.	
			5.20	656.26	14.5 " W. " " "	
			5.0	656.5	16.3 Bot. Wall	
			2.9	658.6	16.4 Top "	
			4.4	657.1	17.4 Gr.	
			4.4	657.1	20° "	
			3.25	658.21	10.3 Rt. or E. Edge Prm't & Bk.	
			4.95	656.51	18° " Bot. Wall & Gut	
			2.35	659.11	18° " " " " "	
			2.7	658.8	20° Gr.	

F. B. 2175 Pg. 92

Job No. CI 205814 Division No. 10 Notes Red. Plotted Profile

Survey of HEBER ST. S.S. DIST Date Date No. X-Sec.

Survey by Grangeist Notes Newman Notes Chkd. Checked No.

Indexed C. Johnson Date Date Date

76L-298 S & E #307—1-56

PLEASE RETURN TO
LOS ANGELES COUNTY ENGINEER
700 LOS ANGELES COUNTY ENGINEERING BLDG.

NOTE: ANY ADDITIONS OR CHANGES ON THIS SHEET MUST BE MADE OR CIRCLED IN RED INK, WITH DATE AND NAME OF PERSON MAKING CHANGE.

Do not extend notes this side of this line.

STATION	B. S.	H. I.	F. S.	ELEV.		
		664.46				
T.P. 1	4 95	663 37	3 04	658 42	Spk. W. edge pvmt + 29+56	
29+59			4 65	658.72		℄
			6 9	656.5	62° Lt or W. 1(E.Cor Indo "643 Re	
			7 45	655.92	96° " N.W. " " "	
29+44			7 45	655.92	96° " Pvmt over 4" Soil pipe	dia not dg.
30+00			4 35	659 02		℄
			4 60	658.77	10' " Edge Pvmt	
			5 90	657.47	13° " E. conc Gut	
			6 20	657.17	15' " Gut.	
			6 10	657.27	16° " Bot wall	
			3.90	659.47	17° " Top "	
			5 2	658.2	17° " Gr.	
			5 2	658 2	20° " "	
			6 2	657.2	40° " "	
			4 55	658.82	11° Rt. or E. Edge Pvmt & Bk.	
			6 5	656.9	15° " Gut.	
			4 6	658.8	18° " Top Bk	
			4 6	658.8	20° " Gr.	
T.P.			4 37	659 00	Spk W. edge pvmt 30+21	
	5 30	664 30				

Profile No. ____ Notes Red. ____ Plotted ____ Job No. ____ Division No. ____
X-Sec. No. ____ Date ____ Date ____ Survey of HEBER ST. & [illegible]
Notes Chkd. ____ Checked ____ Survey by [illegible] Notes ____ Date [illegible]
Date ____ Date ____ Map No. ____ Index [illegible] C. Johnson

F. B. 2175 PG. 73

76L-298 S & E #307—1-56

PLEASE RETURN TO
LOS ANGELES COUNTY ENGINEER
700 LOS ANGELES COUNTY ENGINEERING BLDG.

NOTE: ANY ADDITIONS OR CHANGES ON THIS SHEET MUST BE MADE OR CIRCLED IN RED INK, WITH DATE AND NAME OF PERSON MAKING CHANGE.

Do not extend notes this side of this line.

STATION	B. S.	H. I.	F. S.	ELEV.		
		664 30				
30+60 15			4 90	659 40		℄
			5 10	659 20	9° Lt. or W.	Edge Prom
			6 25	658 05	14° "	E edge [illegible]
			6 50	657 80	17° "	Bot Wall
			4 35	659 95	17° "	Top "
			5 9	658 6	18° "	Bot Wall
			5 7	658 6	20° "	Gr.
			7 0	657 3	40° "	"
			7 2	657 1	100° "	"
			7 5	656 8	200°	
			5 2	659 1	18° Rt. or E.	Edge Ditch
			5 7	658 6	24° "	
			4 8	659 5	29° "	E. edge Ditch also ℄ So. Side of Ditch
			4 5	659 8	82° "	P/L Gr.
			4 2	660 10	100° "	Ground
			3 4	660 9	200° "	"
30+47			5 00	659 30		℄
			5 20	659 10	11° "	W. edge pre Mix ditch also B.C.
			5 85	658 45	15° "	Bot. ditch
			5 1	659 2	20° "	E. edge " "

F. B. 2175 PG. 94

Job No. SC 2058.14 Division No. 10 Notes Red. Plotted Profile
Survey of Leber St. [illegible] Date Date No.
Survey by H/E Granger Notes Notes Chkd. Checked X-Sec.
Indexed C. Johnson Date Date Date No.

76L-298 S & E #307—1-56

PLEASE RETURN TO
LOS ANGELES COUNTY ENGINEER
700 LOS ANGELES COUNTY ENGINEERING BLDG.

NOTE: ANY ADDITIONS OR CHANGES ON THIS SHEET MUST BE MADE OR CIRCLED IN RED INK, WITH DATE AND NAME OF PERSON MAKING CHANGE.

Do not extend notes this side of this line.

STATION	B. S.	H. I.	F. S.	ELEV.		
30+62		664.30	4.90	659.40		℄
			5.55	658.75	28° Rt. or E.	E.C. pre [illegible]
			5.45	658.85	70° "	[illegible]
30+64.8			4.90	659.40		℄
			5.55	658.75	28° "	Gutter beginning W. side E. Traffic Lst.
			4.90	659.40	28° "	T.C. " " "
			4.35	659.95	42° "	" " E. side E. Traffic [illegible]
			4.80	659.50	42° "	Gut. " " "
			5.10	659.20	56° "	Center Prm't E. Service Rd
			5.45	658.85	70° "	Gut, W. curb E. Service Rd.
			4.80	659.50	70° "	T.C. " " "
			4.5	659.8	82° "	P/L Gr.
30+62			4.80	659.50	70° "	T.C. beginning [illegible] E. side E. Tr[illegible]
31+00			4.6	659.7		℄
			4.75	659.55	9° Left or W.	Edge prm't.
			5.90	658.40	14° "	E. edge bond Gut
			6.25	658.05	16° "	Gut. "
			6.20	658.10	17° "	Bot Wall conc. Gut
			4.00	660.30	17° "	Top Wall.
			5.3	659.0	18° "	Bot. Wall
			5.3	659.0	20° "	Gr.

Profile Notes Red. Plotted Job No. Division No.
No. Date Date Survey of HEBER ST. SS.D.
X-Sec. Notes Chkd. Checked Survey by [illegible] Notes [illegible] Date 7/1/58
No. Date Date Map No. Indexed Date

Cl. 2058.1W

F. B. 2175 PG. 95

76L-298 S & E #307—1-56

PLEASE RETURN TO
LOS ANGELES COUNTY ENGINEER
700 LOS ANGELES COUNTY ENGINEERING BLDG.

NOTE: ANY ADDITIONS OR CHANGES ON THIS SHEET MUST BE MADE OR CIRCLED IN RED INK, WITH DATE AND NAME OF PERSON MAKING CHANGE.

Do not extend notes this side of this line.

STATION	B. S.	H. I.	F. S.	ELEV.		
31+00		664.30	6 8	657.5	40°	Left or W. Gv.
			4 70	659.60	15°	Rt. or E. Break of Pvmt
			5 30	659.0	28°	" Gut. W. side Traffic Isl.
			4 65	659.65	28⊥	" T.C. " " " "
			4 05	660.25	42°	" T.C. E. " " "
			4 60	659.70	"	" Gut " " " "
			4 70	659.6	56°	" Cont. pvmt.
			5 20	659.1	70°	" Gut. E side E. Sec. Rd.
			5 10	659.2	70⊥	" T.C. in driveway
			4 3.	660.0	82°	" P/L Gv.
31+03.			4 55	659.75	90⊥	" T.C. Mend. driveway
31+26			4 45	659.85		℄
			4.05	659.65	15°	" Bk. pvmt.
			5 15	659.15	28°	" Gut.
			4 50	659.80	28⊥	" T.C. ∓ pt. curb.
31+72°			4 05	660.25		℄
			4 30	660.0	10°	Left or W. edge Pvmt.
			5 45	658.85	14°	" E. Edge Conc. Gut
			5 65	658.65	16°	" No. End " "
			5 50	658.80	17°	" Bot. Wall " "
			3 40	660.90	17°	" Top "

F. B. 2-175 Pg. 96

Job No. 4EBEZ 57 SS D

Division No. 6

Survey of Granquist

Survey by ~~Notes~~ C. Johnson

Indexed Date 9/158

Profile No. X-Sec. No.

Plotted Date

Notes Red. Date

Notes Chkd. Date

Checked Date

C.A. 2058.1R

76L-298 S & E #307—1-56

PLEASE RETURN TO
LOS ANGELES COUNTY ENGINEER
700 LOS ANGELES COUNTY ENGINEERING BLDG.

NOTE: ANY ADDITIONS OR CHANGES ON THIS SHEET MUST BE MADE OR CIRCLED IN RED INK, WITH DATE AND NAME OF PERSON MAKING CHANGE.

Do not extend notes this side of this line.

STATION	B. S.	H. I.	F. S.	ELEV.		
31+72		664 30	5 0	659.3	18° Left or W.	Bot Wall
			5 0	659.3	20° " "	Gr.
31+72½			4 05	660 25		
			4 25	660.05	15° Rt. or E.	Bk in prmt
			4 85	659.45	28° "	"X" Gut
			4 70	659.60	31° "	Gut.
			4 05	660.25	31½ "	T.C
			3 55	660.75	42° "	"
			4 05	660.25	42½ "	Gut.
			4 25	660 05	56° "	ctr. prmt set R.I.
			4 95	659.55	70° "	Gut
			4 10	660.2	70½ "	T.C. C. and C.R S.E. Cor. Ben Lomond Orangethorpe
			3 1	661.2	82° "	P/L Gr.
B.M.# H.W. 20	2 87	663 86	2 31	660.99	B.M.# H.W. 20 Elev. 660.937 F.B. E175-13 Ben Lomond Ave & Orangethorpe St. N.E. Cor Bt. Spk. 8' N. of N. end C.R.	
31+82½			3 55	660.31		
			3 80	660.06	15 Rt. or E	Bk in prmt
			4 35	659.51	28° "	"X" Gut.
			4 15	659.71	32½ "	Gut
			3 60	660.26	32½ "	T.C B.C. N. end Brookside
			3 00	660 86	42½ "	" " "

Profile No. 1 Notes Red. Plotted Job No. Division No. 6
X-Sec. No. Date Date Survey of BELLER ST. SSD
Notes Chkd. Date Checked Survey by Notes 9 Date 9/11/53
Date Map No. Index C. Johnson

C/20528.1

F.B. 7175 PG. 07

76L-298 S & E #307—1-56

PLEASE RETURN TO
LOS ANGELES COUNTY ENGINEER
700 LOS ANGELES COUNTY ENGINEERING BLDG.

NOTE: ANY ADDITIONS OR CHANGES ON THIS SHEET MUST BE MADE OR CIRCLED IN RED INK, WITH DATE AND NAME OF PERSON MAKING CHANGE.

Do not extend notes this side of this line.

STATION	B. S.	H. I.	F. S.	ELEV.		
		663.86				
31+82.0			3.45	660.41	42.4 Rt or E. Gut. at B.C. N. end [illegible] Isl.	
32+00			3.40	660.46	℄	
			3.60	660.26	9.5 Left or W. edge pvmt.	
			4.9	659.0	18.0 " Gut. dirt	
			4.1	659.8	20.0 " Top Bk. P/L.	
			5.2	658.7	40.0 " Ground	
			3.65	660.21	15.0 Rt. or E. Bk in pvmt.	
			4.20	659.66	32.0 " Conc. Gut.	
			3.40	660.46	44.5 " E. edge Conc. apron	
			3.50	660.36	56.0 " Gr. pvmt. Ser. Rd.	
			3.95	659.91	70.0 " N. & S. "X" Gut.	
31+98.8			3.40	660.46	96.7 " T.C. E. end. B.R.	S.E. Cor. of Orange path & Ben Lomond.
			4.00	659.86	" " Gut "	
32+16.21 Int			3.25	660.61	Pvmt.	℄ Int Ben Lomond Rd. Orange Path St.
			3.45	660.41	9.5 Lt. W. E. Pvmt.	
			4.6	659.3	18' " = W Gut Dirt	
			4.0	659.9	20' Lt = W. P/L Top brk.	
			5.1	658.8	40' " Grove	
			3.55	660.31	15' Rt. brk. on ℄ & Orange Path St.	
			4.05	659.81	28.0 " conc. N+50' Gut.	
			3.30	660.56	44.0 " E. Edge Conc.	

F. B. 2175 Pg. 98 C.I. 2058.14

Job No. Division No. Notes Red Plotted Profile

Survey of HEBER ST. S.S.D. Date Date No.

Survey by GRANDUSKY Notes 6' Notes Chkd Checked X-Sec.

Index C. Johnson Date 9/11/58 Date Date No.

76L-298 S & E #307—1-56

PLEASE RETURN TO
LOS ANGELES COUNTY ENGINEER
700 LOS ANGELES COUNTY ENGINEERING BLDG.

NOTE: ANY ADDITIONS OR CHANGES ON THIS SHEET MUST BE MADE OR CIRCLED IN RED INK, WITH DATE AND NAME OF PERSON MAKING CHANGE.

Do not extend notes this side of this line.

STATION	B. S.	H. I.	F. S.	ELEV.		
32+~~61~~ 21 (Tr.)		663.86	3.4	660.5	56' Rt. on ℄ Drainage Path Sr. + Ch. Point E. Struct.	
16			3.85	660.01	70' " " " " " = N+S. Cross Gutter	
			3.35	660.51	100' " " " " " " Point	
			2.15	661.71	200' " " " " " "	
32+34.9			2.85	661.01	96.9' Rt = T.Cb. E. end C.R. NE Cor Ben Lom Vorp & Orange P.L. 4.5	
			3.50	660.36	" " " Gut	
32+52.5			3.00	660.86	℄ + Point	
			3.20	660.66	15' Rt = brk Point	
			3.80	660.06	28.0' " = Conc. N+S. X Gut.	
			3.70	660.16	31.9 " = Gut	
			3.15	660.71	32.0' " T.Cb. B.C. S. End E. Traffic Isl.	
			2.55	661.31	42.0' " T.Cb B.C. " " " "	
			3.05	660.81	42.1' bot Cb " "	
			3.05	660.81	44' Rt. = NE Cor Conc	
32+61.0			2.90	660.96	℄	
			3.10	660.76	15' Rt. Brk Point	
			3.70	660.16	28.0' Rt. X Gut	
			3.65	660.21	30.7' " bot Cb	
			3.05	660.81	31.0' " T.Cb	
			2.45	661.41	42.0' " T.Cb	
			3.00	660.86	42.2' " bot Cb	

Profile No. ____ Notes Red. ____ Plotted ____ Job No. ____ Division No. ____
X-Sec. No. ____ Date ____ Date ____ Survey of HEBERT ST. S.S.D.
Notes Chkd. ____ Checked ____ Survey by Franquis Notes G Date 9/11/58
Date ____ Date ____ Map No. ____ Index No. C. Johnson

C1.2058 N

F. B. 2175 PG. 99

76L-298 S & E #307—1-56

PLEASE RETURN TO
LOS ANGELES COUNTY ENGINEER
700 LOS ANGELES COUNTY ENGINEERING BLDG.

NOTE: ANY ADDITIONS OR CHANGES ON THIS SHEET MUST BE MADE OR CIRCLED IN RED IK, WITH DATE AND NAME OF PERSON MAKING CHANGE.

Do not extend notes this side of this line.

F. B. 2175 Pg. 100 | 61.2058.20
Survey of HEBERT ST SS.T
Survey by Graupner Notes G.
Indexed C. Johnson Date 9/11/58
Profile No. X-Sec. No.
Plotted Date Notes Red Date Notes Chkd Date Checked Date Division No. Job No.

STATION	B. S.	H. I.	F. S.	ELEV.		
32+61.0		663.86	3.10	660.76	56' Rt. Ctr. Point E. Service Rd	
			3.60	660.26	70' Rt. " Gut.	
			2.95	660.91	70 " T.Cb. N end CR NE Cor	Drawing data & Remarks
			2.3	661.6	82 " E. P/L Grass.	
33+00			2.5	661.4		E of Pole
			2.7	661.2	95 Lt. E. Point	
			3.7	660.2	18' Lt. Gut dirt	
			2.9	661.0	20 Lt. Top Bnk.	
			4.1	659.8	10 " Ground Grove.	
			2.75	661.11	15 Rt. Bnk.	
			3.30	660.56	28 Rt = W. Gut Manhole I.Sb.	
			2.65	661.21	" = W. T.Cb.	
			2.05	661.81	42 " = Top E. Cb. E " "	
			3.55	661.31	42 " = E. Gut " " "	
			2.15	661.01	56 " = Ctr. Point E. Service Rd	
			3.25	660.61	70 Rt. E. Gut. of E Serv Rd	
			2.60	661.26	70 Rt E Top Cb. E. Service Rd.	
			2.4	661.5	82 Rt = E. P/L	
33+09.6			2.40	661.46		E of Pole
			2.65	661.21	15 Rt. Bnk. Point	
			2.20	660.66	28 " = Gut.	
			2.55	661.31	28 Rt = T.Cb, Ain Cb. W. S. E. TRAFFIC SY	

76L-298 S & E #307—1-56

PLEASE RETURN TO
LOS ANGELES COUNTY ENGINEER
700 LOS ANGELES COUNTY ENGINEERING BLDG.

NOTE: ANY ADDITIONS OR CHANGES ON THIS SHEET MUST BE MADE OR CIRCLED IN RED INK, WITH DATE AND NAME OF PERSON MAKING CHANGE.

Do not extend notes this side of this line.

STATION	B. S.	H. I.	F. S.	ELEV.		
		673.86				
T.P.	6.98	667.78	3.06	660.80	SPK. E GUT. 33+09	BEN LOMONT [illegible]
34+00			5.25	662.43		℄ & Point
			5.6	662.2	9.3' LT. = W. E. Point	
			6.5	661.3	18'" = W. Gut Dirt	
			6.3	661.5	20'" = brk.	
			6.6	661.2	40'" = Ground Grove	
			5.5	662.3	15 RT. brk Point	
			6.05	661.73		28' RT = W. Gut. of E. Traffic Isl
			5.40	662.38		38' RT = " T.Cb " " "
			4.80	662.98		42' RT = E. T.Cb " " "
			5.30	662.48		42½ " = E. Gut " " "
			5.55	662.23		56' RT Str. E. Service Rd
			6.00	661.78		70' RT = E. Gut " " "
			5.40	662.38		70½ " = E. Tcb. " " "
			5.0	662.8		82 " = E P/L
35+00			4.1	663.7		℄ & Point
			4.25	663.53	10' LT = W. E. Point	
			5.3	662.5	18' LT = Gut (Dirt)	
			5.2	662.6	20' LT. W P/L	
			5.4	662.4	40' " = Ground Grove	

Profile Notes Red. Plotted Job No. 5-205-W Division No. 10
No. Date Date Survey of HERER ST. S.S. DIST.
X-Sec. Notes Chkd. Checked Survey by Engquist Notes H.G. Date 9-
No. Date Date Map No. Index C. Johnson

F. B. 2175 PG. 101

76L-298 S & E #307—1-56

PLEASE RETURN TO
LOS ANGELES COUNTY ENGINEER
700 LOS ANGELES COUNTY ENGINEERING BLDG.

NOTE: ANY ADDITIONS OR CHANGES ON THIS SHEET MUST BE MADE OR CIRCLED IN RED INK, WITH DATE AND NAME OF PERSON MAKING CHANGE.

Do not extend notes this side of this line.

STATION	B. S.	H. I.	F. S.	ELEV.		
35+00		667.78	4.5	663.3	17' RT. Brk.	
			5.0	662.8	28' RT. = W. Gut of E. Traffic Isl.	
			4.30	663.48	" " T.Cb. West St. " "	
			3.70	664.08	42' " = T.Cb. E. St. " " "	
			4.2	663.6	42.2' " Gut E. " " "	
			4.4	663.4	56' RT. Ctr Pvmt. E. Service Rd.	
			4.8	663.0	70' " Gut. E. Gut. of " " "	
			4.2	663.6	70.2' " = E. T.Cb. " " "	
			4.0	663.8	82° RT. E. P/L	
35+24.5			4.65	663.13	70' RT. = Gut.	
			4.0	663.8	70.1' R = T.Cb. S. end C.R. SE Cor. + Bridwell St.	Benlomond Ave
			3.4	664.4	82° E. P/L Grass.	
35+51.5			3.20	664.58	97.0' RT. = E. end C.R. SE. Cor " " T.Cb	
			3.85	663.93	" " " " " "	Bot "
℄ Int 35+65.11			3.4	664.4	Pvmt	℄ Int Benlomond Ave + Bridwell St
			3.6	664.2	10' LT. W. E. Pvmt. on ℄	Bridwell St Prod.
			4.8	663.0	18" = Gut dist " "	" "
			4.1	663.7	20' " = W P/L " "	" "
			4.9	662.9	40' " = Ground Grove	" "
			3.6	664.2	" 17.5' " RT = brk Pvmt " "	
			4.05	663.73	28.0' " RT = W. Gut. of E. Traffic Isl.	

F. B. 2175 Pg. 102 Job No. CI 2058.14 Division No. 10 Notes Red. Plotted Profile
Survey of Heber St. S.S. Dist. Date Date No. X-Sec.
Survey by Granquist Notes H.E.G. Notes Chkd. Checked
Indexed C. Johnson Date Date Date No.

76L-298 S & E #307—1-56

PLEASE RETURN TO
LOS ANGELES COUNTY ENGINEER
700 LOS ANGELES COUNTY ENGINEERING BLDG.

NOTE: ANY ADDITIONS OR CHANGES ON THIS SHEET MUST BE MADE OR CIRCLED IN RED INK, WITH DATE AND NAME OF PERSON MAKING CHANGE.

Do not extend notes this side of this line.

STATION	B. S.	H. I.	F. S.	ELEV.		
Int 35+65.11		667.98	3.55	664.23	28° Rt. ℄ = W. T. Cb. E. Traffic Isl. Bridwell St.	
			2.90	664.88	42' " = " & E. T. Cb " " " "	
			3.40	664.38	42' = E. Gut " " " "	
			3.6	664.2	56° " = Ctr Pvmt E. Service Rd ℄ " "	
			3.9	663.9	70° Rt. E. N + So. X Gut	
			3.30	664.48	100' Rt ℄ Pvmt " "	
35+81.5			2.40	665.38	200 Rt. " " "	
			2.90	664.88	97° Rt = E. end C.R. N.E. Cor. & Benlomond Ave Bridwell St. T. Cb.	
			3.50	664.28		bot "
36+08.5			2.80	664.97	70' Rt. = N end C.R. " " " " " T. Cb	
			3.45	664.33	70' " " " " "	bot Cb
B.M. HW-21	6.77	670.57	3.98	663.80	B.M. H.W-21 EL. = 663.754 FB 2175-13	
					Benlomond Ave & Bridwell St. S.E. Cor.	
					Bt. Spk Cb. 5' So. of S. end C.R.	
36+00			5.8	664.8	℄ & Pvmt	
			5.9	664.7	10' Lt. E. Pvmt.	
			7.0	663.6	18' " W. Gut	
			6.3	664.3	20' " = W. P/L Top brk	
			7.4	663.2	40' " = Ground Grove.	
			6.0	664.6	18' Rt. brk. Pvmt.	
			6.60	663.97	28' Rt. W. Gut E. Traf. Isl.	

Profile No. ____ Notes Red. ____ Plotted ____ Job No. CD 205 K.M. Division No. 10 F. B. 2175 Pg. 103
Date ____ Date ____ Survey of HEBER ST. S.S. Dist.
X-Sec. No. ____ Notes Chkd. ____ Checked ____ Survey by [illegible] Notes H.E.G. Date 9-
Date ____ Date ____ Map No. ____ Indexed ____ Date ____
C. Johnson

76L-298 S & E #307—1-56

PLEASE RETURN TO
LOS ANGELES COUNTY ENGINEER
700 LOS ANGELES COUNTY ENGINEERING BLDG.

NOTE: ANY ADDITIONS OR CHANGES ON THIS SHEET MUST BE MADE OR CIRCLED IN RED IN INK, WITH DATE AND NAME OF PERSON MAKING CHANGE.

Do not extend notes this side of this line.

F. B. 2175 Pg. 104 | Job No. 2-07-14 Division No. 16 | Notes Red ____ Date ____ | Plotted ____ Date ____ | Profile No. ____ | X-Sec. No. ____

Survey of HEBER ST. 55 PLT.
Survey by Grontmyt Notes H. E. G. | Notes Chkd ____ Date ____ | Checked ____ Date ____
Indexed L. C. Johnson Date ____

STATION	B. S.	H. I.	F. S.	ELEV.		
36+00		670.57	5.9	664.7	28' RT. T.Cb. W.S. 1/E TRAFFIC ISL.	
			5.3	665.3	42' " " " E.Si " " " "	
			5.8	664.8	42' " BOTCb. E. " " " "	
			6.0	664.6	56' " = CTR. PVMT E. SERV. RD.	
37+00			4.5	666.1	& PVMT.	
			4.6	666.0	10' LT. W.E. PVMT	
			5.8	664.8	17' " = GUT.	
			5.1	665.5	20' " = T.BVR. W P/L	
			5.9	664.7	40' " = Grove. Ground.	
			4.95	665.65	18' RT BVR. PVMT.	
			5.40	665.17	28' " " = W.GUT. E TRAFFIC ISL.	
			4.80	665.77	28' " " = T.Cb. W.S. " "	
			4.15	666.42	42' " " = T.Cb E.Si " " "	
			4.60	665.97	42' " " = BOTCb. " " " "	
			4.8	665.8	56' RT. = CTR. PVMT E. SERV. Rd.	
			5.35	665.22	70' " = EGUTOF " " "	
			4.70	665.87	70' " = E.T.Cb. " " " "	
			4.2	666.4	82' " = E P/L	
38+00			3.2	667.4	& PVMT	
			3.4	667.2	10' LT. W.E. PVMT	
			4.7	665.9	17' LT. = " GUT.	

76L-298 S & E #307—1-56

PLEASE RETURN TO
LOS ANGELES COUNTY ENGINEER
700 LOS ANGELES COUNTY ENGINEERING BLDG.

NOTE: ANY ADDITIONS OR CHANGES ON THIS SHEET MUST BE MADE OR CIRCLED IN RED INK, WITH DATE AND NAME OF PERSON MAKING CHANGE.

Do not extend notes this side of this line.

STATION	B. S.	H. I.	F. S.	ELEV.		
38+00		670.57	3.6	6670	20' Lt. W P/L. T. brk.	
			5.2	6654	40'" Ground (Grove)	
			3.3	6673	8.0' Rt. brk. Pvmt	
			4.3	6663	28'" = W. Gut. of E. Traffic Isl.	
			3.65	66692	28.1'" = " T.Cb " " " "	
			3.10	66747	42.0'= E.T.Cb. " " " "	
			3.55	66703	42.0'= E. Gut of " " "	
			3.7	6669	56' R= ctr. Pvmt E, Serv. Rd.	
			4.1	6665	70'" = E. Gut of " " "	
			3.5	6671	70.1'" = " T.Cb	
			2.7	6679	82' Rt = E. P/L.	
T.P.	6.54	672.96	4.15	66642	Spk E. Gut. 38+00.	
38+20.3			5.5	6675		¢ & Pvmt.
			5.55	66741	8.0' Rt brk Pvmt	
			6.45	66651	28' R = W. Gut. of E. Traffic Isl	
			5.80	66716	28.1'" = W. T. Cb. & in cb. of E. Traffic Isl.	
38+70.0			5.35	66761		56' Rt. = ctr. Pvmt E. Serv. Rd.
			5.85	66711	70' Rt. = E. Gut. of	" " "
			5.20	66776	70.1'" = S. End. C.R.	SE. Cor Heber St. & Ben Lomond Ave
			4.7	6683	82' Rt = E. P/L	
38+95.8			5.15	66781		¢ & Pvmt.

Profile No. X-Sec. No. Date
Notes Red. Date
Notes Chkd. Date
Plotted Date
Checked Date
Job No. Survey of HEBER ST.
Survey by Grossman Notes 5
Map No. Index
Division No. S.S.D.
Date 7/11/58
Notes C. Johnson Date

F. B. 2775 Pg. 105

76L-298 S & E #307—1-56

PLEASE RETURN TO
LOS ANGELES COUNTY ENGINEER
700 LOS ANGELES COUNTY ENGINEERING BLDG.

NOTE: ANY ADDITIONS OR CHANGES ON THIS SHEET MUST BE MADE OR CIRCLED IN RED IN INK, WITH DATE AND NAME OF PERSON MAKING CHANGE.

Do not extend notes this side of this line.

F. B. 2175 Pg. 106 | Job No. 2 Work 14 | Division No. 10 | Notes Red | Plotted | Profile
Survey of HEBER ST. S.S. DIST. | Date | Date | No. | X-Sec.
Survey by Frankhuist | Notes H.E.G. | Notes Chkd | Checked
Indexed R. C. Johnson | Date | Date | Date | No.

STATION	B. S.	H. I.	F. S.	ELEV.		
38+75.8		672.96	5.2	667.8	8.0' RT = brk Pvmt	
			5.8	667.2	28'" = W.GUT. of E. TRAFFIC ISL	
			5.75	667.21	319'" = W. BOT. Cb.	
			5.15	667.81	T.Cb 31.1' RT. = S.END. C.R. W.Si. of N.end of E. TRAFFIC Is	
			4.65	668.31	42' RT = " " " E. " " " " " " "	
			5.15	667.81	42.2 " = E.GUT. " " " "	
39+00			4.85	668.11	& Pvmt.	
			5.15	667.81	10' LT. = W.E. Pvmt.	
			6.4	666.6	17' LT = GUT.	
			5.1	667.9	20'" = T. Brk	
			7.1	665.9	40'" = Ground Grove	
			7.8	665.2	100' LT = " "	
			4.9	668.1	8' RT = brk	
			5.50	667.42	28'" = GUT Conc (H+S. GUT.)	
			5.10	667.86	42'" = E. Edge Conc. " " "	
			5.0	668.0	56' RT. = CTR. Pvmt E. SERV. Rd	
38+97.0			5.35	667.61	97' RT. = S. GUT. HEBER ST	
			4.70	668.26	T.Cb. 97' RT. = E. end C.R. S.E. Cor. HEBER ST & BENLOMOND AVE	
& INT. 39+11.30			4.75	668.21	& INT. HEBER ST & BENLOMOND AVE	
			5.05	667.91	10' LT. = W.E. Pvmt.	
			6.2	666.8	17'" = W. GUT. (DIRT.)	
			5.4	667.6	20'" = W. P/L. T. brk	

76L-298 S & E #307—1-56

PLEASE RETURN TO
LOS ANGELES COUNTY ENGINEER
700 LOS ANGELES COUNTY ENGINEERING BLDG.

NOTE: ANY ADDITIONS OR CHANGES ON THIS SHEET MUST BE MADE OR CIRCLED IN RED INK, WITH DATE AND NAME OF PERSON MAKING CHANGE.

Do not extend notes this side of this line.

STATION	B. S.	H. I.	F. S.	ELEV.		
39+11.3		672.96	4.70	668.26	8.0' Rt. brk. Pvmt	℄ Heber St.
			5.35	667.61	28' " = N. So. X Gut	" "
			5.0	668.0	42.0' " = E. E. Conc.	" "
			4.9	668.1	56.0' " = E. Sevier Rd	" "
			4.5	668.5	70.0' " =	" "
			4.5	668.5	100' " =	℄ " "
			3.30	669.66	200' " =	" " "
39+29.5			4.55	668.41		℄ + Pvmt
			4.45	668.51	8' Rt. brk Pvmt.	
			5.10	667.86	28' " Long x Ht S. Gut.	
			5.0	668.0	42.0' " " E+W. Gut. N. Si. Heber St.	
			4.85	668.11	67.6' R = Gut	" " " "
			4.25	668.71	67.6' R. = E. end. C.R. HE Cor	" " + Ben Lomond Ave
39+66.5			4.0	669.0		℄ + Pvmt
			4.05	668.91	13' Rt. brk Pvmt.	
			4.65	668.31	30.0' R. = E. Gut.	
			4.05	668.91	30.1' Rt. = N. end C.R. HE Cor	Heber St & Ben Lomond Ave.
			3.95	669.01	40' " = E. P/L	
40+00			3.40	669.56		℄ + Pvmt
			3.7	669.3	10' Lt. w. E. Pvmt	
			4.9	668.1	17' Lt = Gut	
			5.1	667.9	20' L = W P/L T. brk.	

Profile No. ____ Notes Red. ____ Plotted ____ Job No. 52-2058-H Division No. 10 F. B. 2175 Pg. 107
X-Sec. No. ____ Date ____ Date ____ Survey of HEBER ST. S.S. DIST.
Notes Chkd. ____ Checked ____ Survey by Bronquist Notes H.E.G. Date 9-
Date ____ Date ____ Map No. ____ Indexed C. Job Date

76L-298 S & E #307—1-56

PLEASE RETURN TO
LOS ANGELES COUNTY ENGINEER
700 LOS ANGELES COUNTY ENGINEERING BLDG.

NOTE: ANY ADDITIONS OR CHANGES ON THIS SHEET MUST BE MADE OR CIRCLED IN RED INK, WITH DATE AND NAME OF PERSON MAKING CHANGE.

Do not extend notes this side of this line.

STATION	B. S.	H. I.	F. S.	ELEV.		
40+00		672.96	6.6	666.4	40' LT. GROUND.	
			7.2	665.8	100' " " GROVE.	
			3.5	669.5	13' RT. brk. PVMT	
			4.15	668.81	30' RT. GUT	
			3.55	669.41	30'± " TOP E Cb.	
			3.50	669.46	40' RT. E P/L	
40+70.0			1.50	671.46		℄ + PVMT.
			1.6	671.4	10' LT. PVMT	
			1.8	671.2	16' " brk.	
			2.8	670.2	20' " W. P/L	
			5.9	667.1	50' " ⊕ bot brk DRWY	
			1.7	671.3	18' RT. brk PVMT.	
			2.2	670.8	20' RT. ∡ IN PVMT End. PVMT.	
			3.25	669.71	30' " = GUT	
			2.65	670.31	30'± " = T.Cb.	
40+73.0			1.4	671.6		℄ + PVMT.
			1.55	671.41	18' RT brk	
			2.0	671.0	20' RT. PVMT	
			2.27	670.29	30' " = GUT & End GUT	
			2.60	670.36	30'± " = T.Cb & N. end Cb	
			2.0	671.0	40' RT E P/L.	

F. B. 2175 Pg. 108

Job No. 52-20 SR.14 Division No. 10 Notes Red. Plotted Profile

Survey of HEBER ST. S.S. DIST. Date Date No. X-Sec.

Survey by Grant Quist Notes H.E.G. Notes Chkd. Checked

Indexed K. C. Johnson Date Date Date No.

76L-298 S & E #307—1-56

PLEASE RETURN TO
LOS ANGELES COUNTY ENGINEER
700 LOS ANGELES COUNTY ENGINEERING BLDG.

NOTE: ANY ADDITIONS OR CHANGES ON THIS SHEET MUST BE MADE OR CIRCLED IN RED INK, WITH DATE AND NAME OF PERSON MAKING CHANGE.

Do not extend notes this side of this line.

STATION	B. S.	H. I.	F. S.	ELEV.		
40+77.3		672.96	1.30	671.66		℄
"			1.35	671.61	8.5' LT. = SW. COR of	Deck of bridge.
			1.20	671.76	10.5 " = WALK "	bridge
			8.2	664.8	" = Creek bed under WALK.	
40+79.5			1.30	671.66	Pvmt	℄ Int. S. Edge deck Bridge
40+85.8			1.20	671.76	"	℄ & Deck of "
			1.35	671.61	20.5 RT. = S.E. COR	Deck of "
40+92.0			1.20	671.76		℄ & Deck " "
			8.7	664.3	21' RT. Creek bed.	deck = 1.2 / 7.5 / 8.7 Bed.
B.M. H.W-25			2.69	670.27	B.M. H.W. 25 EL. = 670.243 F.B. 2175 Pg. 14	
					BEN LOMOND AVE & HEBER ST. N.E. COR.	
					BT. SPK. in Cb. 95' N. of N. end C.R.	

Profile Notes Red. Plotted Job No. 2205.14 Division No. 10 F. B. 2175 Pg. 109
No. Date Date Survey of HEBER ST. SS. DIST
X-Sec. Notes Chkd. Checked Survey by Grangeist Notes H.E.G. Date 9-58
No. Date Date Map No. Indexed C. Johnson Date

F. B. 1175 Pg. 110

Job No. CI 2058.14 Division No. 10 Notes Red. Plotted Profile

Survey of HEBER ST. S.S. DIST Date Date No.

Survey by Granquist Notes H.E.G. Notes Chkd. Checked X-Sec.

Indexed C. Johnson Date Date Date No.

STATION	B. S.	H. I.	F. S.	ELEV.

Do not extend notes this side of this line.

PLEASE RETURN TO
LOS ANGELES COUNTY ENGINEER
700 LOS ANGELES COUNTY ENGINEERING BLDG.

NOTE: ANY ADDITIONS OR CHANGES ON THIS SHEET MUST BE MADE OR CIRCLED IN RED INK, WITH DATE AND NAME OF PERSON MAKING CHANGE.

76L-298 S & E #307—1-56

Notes Ck'd by	Survey of HEBER ST. SSD	F. B. 2175 Pg. 111
Map No.	JN 2058.14 Tape 0146 Std. 68 °F	
Office Work	Surveyed by GRANQUIST	
Checked	Notes NEWMAN Date 8/28/58	
Date	Indexed A. C. Johnson 9-18-58	

C.I. 2058.14

HEBER ST. S.S. DIST.

LOCATION OF IMPROVEMENTS ON

MAUNALOA AVE.

FROM 0+00 = 100' W. of ℄ INT BENLOMON DAVE
EASTLY to STATION 7+60.26 AT ELY LINE TR. #16068

FOR ℄ NOTES SEE FB. 2119-13
F.B. 2175 Pg. 111 to Pg. 115
FOR X SEC. SEE Pg 117 to Pg. 124

GRANQUIST Chief
NEWMAN Instr.
MARTINEZ HEAD Chain.
COOK REAR "

Note: Any Additions or Changes on This Sheet Must be Made or Circled in Red Ink With Date and Name of Person Making Change.

Do not extend notes this side of this line.

RETURN TO
LOS ANGELES COUNTY ENGINEER
700 LOS ANGELES COUNTY ENGINEERING BLDG.

76F2098 CE #247—8-57

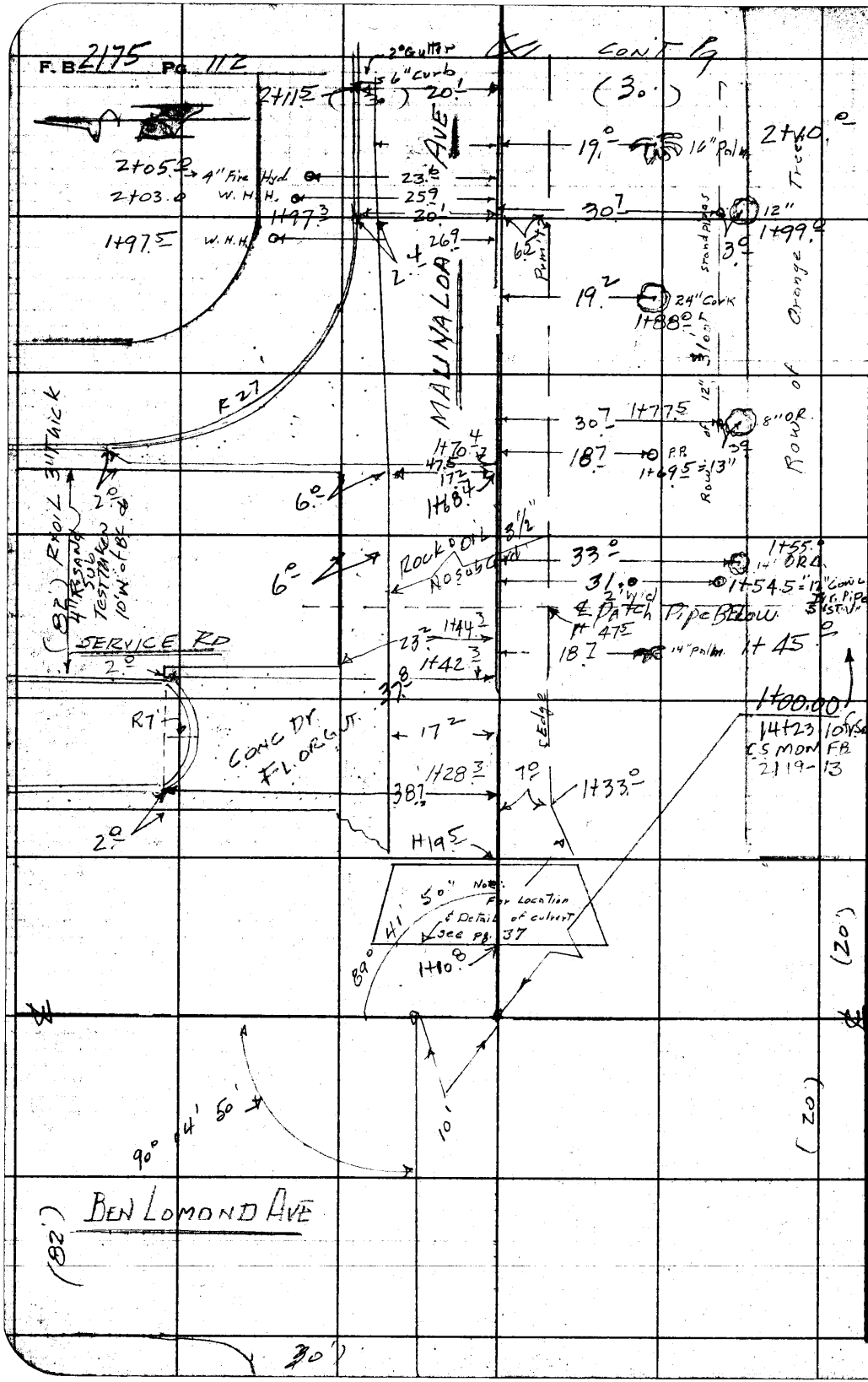

RETURN TO
LOS ANGELES COUNTY ENGINEER
700 LOS ANGELES COUNTY ENGINEERING BLDG.

Do not extend notes this side of this line.

Note: Any Additions or Changes on This Sheet Must be Made or Circled in Red Ink With Date and Name of Person Making Change.

Notes Ck'd by	Survey of HERBER St SS
Map No.	JN 2058.14 Tape 0146 Std 68 °F
Office Work	Surveyed by GRANQUIST
Checked	Notes NEWMAN Date 8/29/58
Date	Indexed C. Johnson

F. B. 2175 Pg. 113

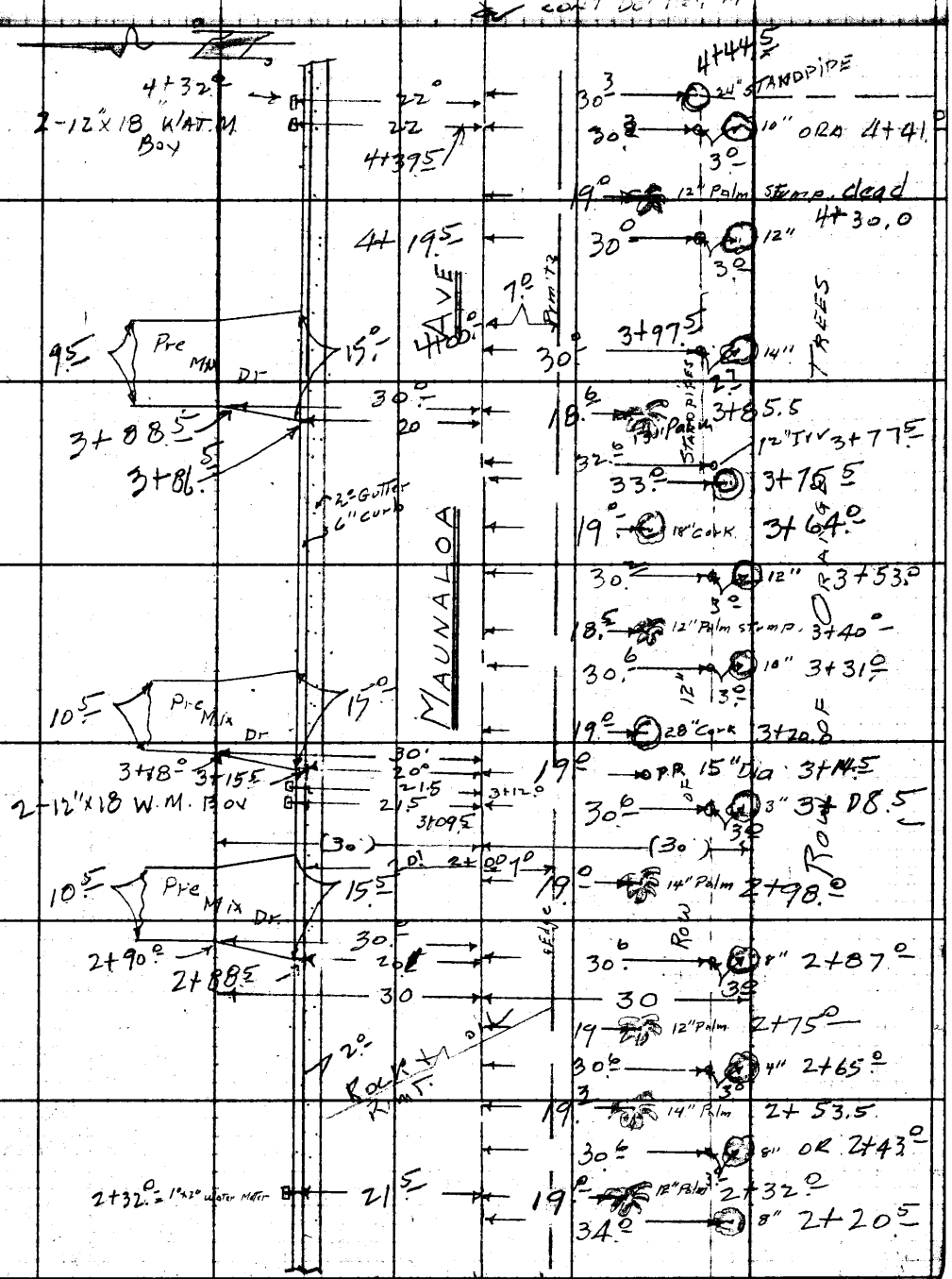

Note: Any Additions or Changes on This Sheet Must be Made or Circled in Red Ink With Date and Name of Person Making Change.

Do not extend notes this side of this line.

RETURN TO
LOS ANGELES COUNTY ENGINEER
700 LOS ANGELES COUNTY ENGINEERING BLDG.

76F3098 CE #247—3-57

F. B. 2175 Pg. 114



RETURN TO
LOS ANGELES COUNTY ENGINEER
700 LOS ANGELES COUNTY ENGINEERING BLDG.

Do not extend notes this side of this line.

Note: Any Additions or Changes on This Sheet Must be Made or Circled in Red Ink With Date and Name of Person Making Change.

Notes Ck'd by	Survey of HEBER ST. S.S. Dist
Map No.	JN 2058.14 Tape 0146 Std. 68 °F
Office Work	Surveyed by H.E. Granquist
Checked	Notes Newman Date 7-29-58
Date	Indexed E. C. Johnson

F. B. 2173 Pg. 115

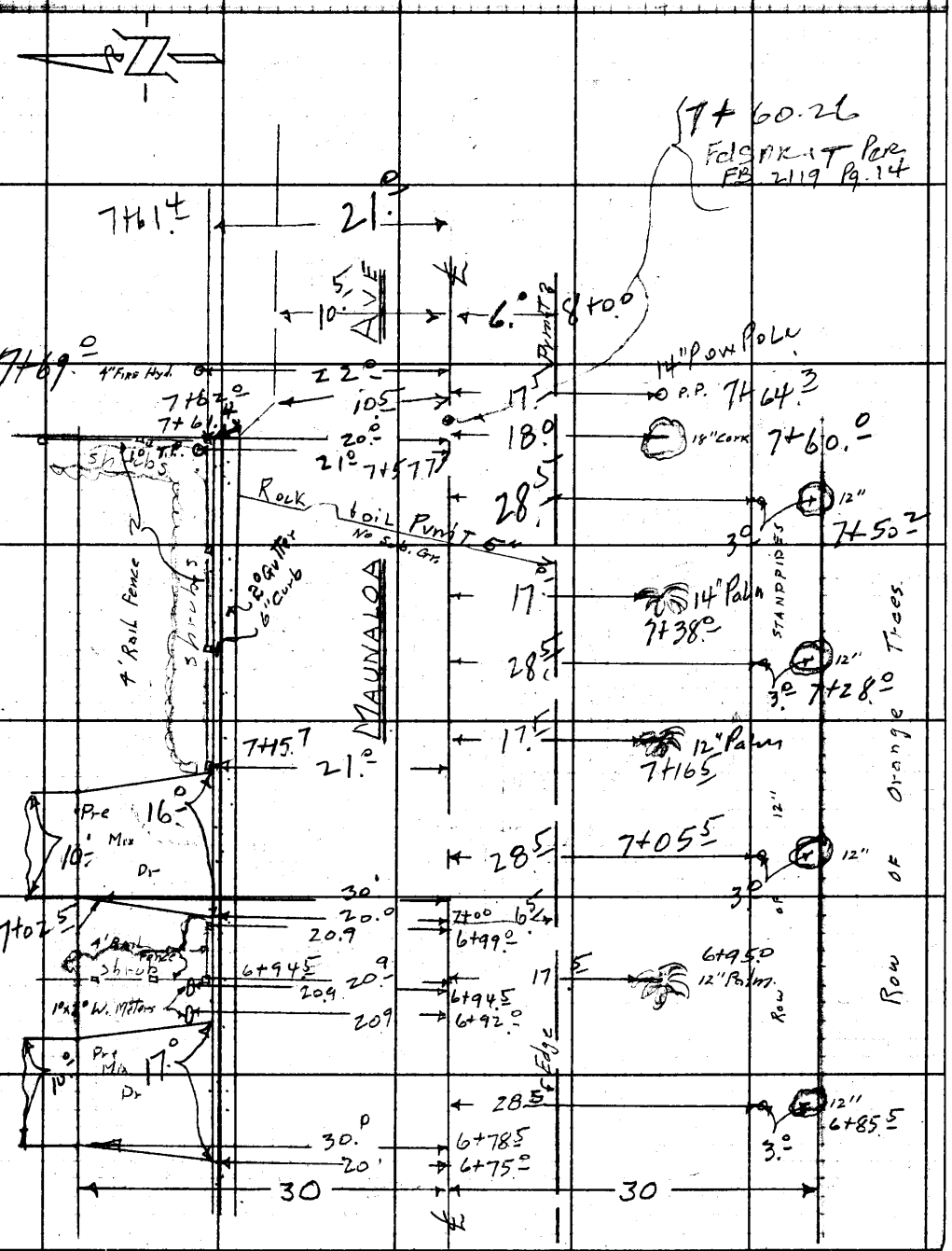

Note: Any Additions or Changes on This Sheet Must Be Made or Circled in Red Ink With Date and Name of Person Making Change.

Do not extend notes this side of this line.

RETURN TO
LOS ANGELES COUNTY ENGINEER
700 LOS ANGELES COUNTY ENGINEERING BLDG.

76F3095 CE #247—9.57

RETURN TO
LOS ANGELES COUNTY ENGINEER
700 LOS ANGELES COUNTY ENGINEERING BLDG.

Note: Any Additions or Changes on This Sheet Must be Made or Circled in Red Ink With Date and Name of Person Making Change.

Do not extend notes this side of this line.

F.B. 2176 Pg. 116

Profile	Notes Red.	Plotted	Job No. C.I. 2058.14	Division No.	F. B. 2175 PG. 117
No.	Date	Date	Survey of HEBER ST. S.S.D.		
X-Sec.	Notes Chkd.	Checked	Survey by	Notes	Date
No.	Date	Date	Map No.	Inde[redacted] C. John[redacted]	

CI No. 2058.14

HEBER ST. S.S.D.

CROSS SECTION

NOTES ON.

MAUNALOA AVE.

FROM HOO = & INT BENSOMOND AVE.
East to

Pg 117 to Pg

ELEV.

For Imp. Notes SEE Pg 111 to 115

F. B.

H. I.

GRANQUIST. Party Chief.
MARTINEZ : LEEL

B. S.

COOK. Rod

STATION

NOTE: ANY ADDITIONS OR CHANGES ON THIS SHEET MUST BE MADE OR CIRCLED IN RED INK, WITH DATE AND NAME OF PERSON MAKING CHANGE.

PLEASE RETURN TO
LOS ANGELES COUNTY ENGINEER
700 LOS ANGELES COUNTY ENGINEERING BLDG.

Do not extend notes this side of this line.

76L-298 S & E #307—1-56

76L-298 S & E #307—1-56

PLEASE RETURN TO
LOS ANGELES COUNTY ENGINEER
700 LOS ANGELES COUNTY ENGINEERING BLDG.

NOTE: ANY ADDITIONS OR CHANGES ON THIS SHEET MUST BE MADE OR CIRCLED IN RED INK, WITH DATE AND NAME OF PERSON MAKING CHANGE.

Do not extend notes this side of this line.

STATION	B. S.	H. I.	F. S.	ELEV.		
BM.HW-3	3.44	653.10		649.66	B.M.H.W-3. EL=649.662	F.B. 2175 Pg 9
					BENLOMOND AVE & MAUNALOA AVE. N.E. COR.	
					BT. SPK. Cb. 20' E. of E. end C.R.	
1+00			4.75	648.35	℄ Int Ben Lomond Ave & Maunaloa Ave	
			5.1	648.0	30' RT. & ℄ " " "	Pvmt
			5.65	647.45	130' RT " " " "	"
1+10.8			4.60	648.50	W. Edge Conc bridge ℄	MAUNALOA AVE
1+19.5			4.50	648.60	E. " " " ℄	" "
			—		From 1+00 to 1+28.3 SEE: X SEC. NOTES ON	BENLOMOND AVE FOR ELEV.
1+28.3			4.4	648.7		℄ MAUNA LOA AVE Pvmt
			5.0	648.1	17.2 LT. S.E Conc. GUT	
			5.10	648.00	20.0 LT. GUT.	
			4.90	648.20	38.7 " = W. GUT. of E. Traffic Isl	
			4.30	648.80	" " " = N. end CR of W. Si. of E. Traffic Ist	So. end Traffic Is
1+33.0			4.35	648.75		℄ & Pvmt.
			4.75	648.35	7.0 RT = ℄ IN S. Edge Pvmt	
			5.8	647.3	13' " = S. GUT (dirt)	
			5.0	648.1	30' "	
1+42.3			4.3	648.8		℄ & Pvmt
			4.95	648.15	17.2 LT. = S. Edge of E & W. X GUT. Conc	
			5.0	648.1	20.0 " = GUT.	" "

F. B. 2175 Pg. 118

Job No. ____ Division No. ____ Notes Red. ____ Plotted ____ Profile ____

Survey of ____ Date ____ Date ____ No. ____ X-Sec. ____

Survey by C. Johnson Notes ____ Notes Chkd. ____ Checked ____ No. ____

Indexed ____ Date ____ Date ____ Date ____

76L-298 S & E #307—1-56

PLEASE RETURN TO
LOS ANGELES COUNTY ENGINEER
700 LOS ANGELES COUNTY ENGINEERING BLDG.

NOTE: ANY ADDITIONS OR CHANGES ON THIS SHEET MUST BE MADE OR CIRCLED IN RED INK, WITH DATE AND NAME OF PERSON MAKING CHANGE.

Do not extend notes this side of this line.

STATION	B. S.	H. I.	F. S.	ELEV.		
14+42.3		653.10	4.95	648.15	23.2 LT. = Conc. Gut	
			3.85	649.25	37.8 LT = H end C.R. E. Side of So. End [illegible] Isl T.C.b	
			4.25	648.85	" " "	" hot C.b
14+56.2			4.20	648.90	℄ MAUNALOA PUMP OF E. SERVICE Rd of BEN LOMONT AVE	
			5.0	648.1	20' LT. = ctr. of ℄ MAUNALOA & ctr of E. SERVICE Rd " "	
			4.6	648.5	30' " = " "	" " " " "
			4.35	648.75	47.5 " = "	" " " " "
			4.05	649.05	100' " = ctr. of Pump	" " "
			3.65	649.45	170' " = " " "	" " "
			4.4	648.7	6' CT. = S. Edge Rd of MAUNALOA AVE	
			5.3	647.8	13.0' " = So. Gut (PICT.)	" "
			4.6	648.5	17.0 " = Top brk	
			5.1	648.0	30' " = S. P/L Grove	
			5.8	[illegible]	130' " = So. Grove	
14+70.4			4.1	[illegible]		℄ MAUNALOA " "
			4.15	648.95	9' LT brk Pump	" "
			4.85	648.25	20' " = Conc. X Gut.	
			4.05	649.05	47.5' LT. = T.C.b. H end C.R.	NE. Cor " " ℄ E. SERVICE Rd of BEN LOMONT AVE
			4.70	648.4	" hot C.b.	
			4.45	648.65	Gut 100' LT or NORTH =	E. Gut " "
			3.80	649.30	T.C.b " " "	E. T.C.b " "

Profile Notes Red _____ Plotted _____ Job No. 57-2251-H Division No. 10 F. B. 2175 Pg. 117
No. _____ Date _____ Date _____ Survey of HEBER ST. S.S. DIST. Notes H.E.S. Date 9-58
X-Sec. Notes Chkd. _____ Checked _____ Survey by [illegible] Notes _____ Date _____
No. _____ Date _____ Date _____ Map No. _____ Index C. Johnson Date _____

76L-298 S & E #307—1-56

PLEASE RETURN TO
LOS ANGELES COUNTY ENGINEER
700 LOS ANGELES COUNTY ENGINEERING BLDG.

NOTE: ANY ADDITIONS OR CHANGES ON THIS SHEET MUST BE MADE OR CIRCLED IN RED INK, WITH DATE AND NAME OF PERSON MAKING CHANGE.

Do not extend notes this side of this line.

STATION	B. S.	H. I.	F. S.	ELEV.		
1+70.4		653.10	4.15	648.95	170' LT = E. GUT E. SERV. Rd	Bentomond Ave Gut
"			3.55	649.55	" " " " "	" " T.Cb
1+97.3			3.75	649.35		℄ + Pvmt Mauna Loa Ave
			4.40	648.70	20' LT. = N. GUT	" "
			3.75	649.35	" " = E. End CR NE. Cor	T.Cb. E. SERV. Rd. Bentomond Ave " "
			3.5	649.6	30' LT. N P/L	
2+00			3.75	649.35		℄ + Pvmt.
			4.40	648.70	20' LT N. GUT	MAUNA LOA AVE
			3.70	649.40	" " N. T.Cb	" "
			3.5	649.6	30' LT. N P/L	" "
			4.0	649.1	6' RT. = S. Edge Pvmt	
			5.1	648.0	13' " = GUT (DIRT)	
			4.4	648.7	17' " T. brk.	
			4.8	648.3	30' RT 2 P/L (Grove)	Ground
T.P.	7.23	656.17	4.16	648.94	SPK. N. GUT. MAUNA LOA AVE	OPP. Fire Hydr.
3+00			5.2	651.0		℄ + Pvmt.
			5.80	650.37	20' LT. N. GUT.	
			5.7	650.5	20' LT. N. T.Cb. DRWY.	
			5.05	651.12	30' " N. P/L "	
			4.0	652.2	100' LT. GROUND.	
			4.2	652.0	160' " " North	fn Line

F. B. 2175 Pg. 120

Job No. CS 2058.14 Division No. 10 Notes Red Plotted Profile

Survey of HEBER ST. S.S. Dist Date Date No. X-Sec.

Survey by Granquist Notes H.E.G. Notes Chkd Checked Date No.

Indexed A. C. Johnson Date Date

76L-298 S & E #307—1-56

PLEASE RETURN TO
LOS ANGELES COUNTY ENGINEER
700 LOS ANGELES COUNTY ENGINEERING BLDG.

NOTE: ANY ADDITIONS OR CHANGES ON THIS SHEET MUST BE MADE OR CIRCLED IN RED INK, WITH DATE AND NAME OF PERSON MAKING CHANGE.

Do not extend notes this side of this line.

STATION	B. S.	H. I.	F. S.	ELEV.		
3+00		656.17	5.1	651.1	6° RT = S.E. Pvmt	
			7.2	649.0	13° " = Gut.	
			6.0	650.2	17' RT = T. brk.	
			6.2	650.0	30' RT. Ground. SP/L	
			6.8	649.4	100' " Grove.	
			6.9	649.3	130' "	
3+04.0			5.10	651.07	20' LT. T.Cb.	
4+00			3.35	652.82		℄ & Pvmt.
			4.15	652.02	20' LT. N. Gut	
			3.45	652.72	20' " = N. Cb Top.	
			3.25	652.92	30' LT. = N. P/L	
			3.55	652.62		6° RT. = S.E. Pvmt. brk.
			6.0	650.2	13° RT = Gut. Dirt	
			4.9	651.3	17° " = Top brk.	
			5.2	651.0	30' RT = S.P.L.	
T.P.	6.64	658.88	3.93	652.24	SPK. N. Gut. OPP. E.E. Drwy to ho. # 19029	
4+92			4.8	654.1		℄ & Pvmt.
			3.5	655.4	15' LT. or Nort. - 3/4' Pipe out Lot on. Swim Pool Pump.	
			3.9	655.0	Ground at Pump.	
5+00			4.7	654.2		℄ & Pvmt
			5.35	653.53	20' LT. N. Gut	

Profile Notes Red. Plotted Job No. Division No. F.B. 2175 Pg. 121
No. Date Date Survey of HEBER ST. SS. D.
X-Sec. Notes Chkd. Checked Survey by Granquist Notes G. Date 9/11/58
No. Date Date Map No. Indexed C. Johnson

C.I. 2058.14

76L-298 S & E #307—1-56

PLEASE RETURN TO
LOS ANGELES COUNTY ENGINEER
700 LOS ANGELES COUNTY ENGINEERING BLDG.

NOTE: ANY ADDITIONS OR CHANGES ON THIS SHEET MUST BE MADE OR CIRCLED IN RED INK, WITH DATE AND NAME OF PERSON MAKING CHANGE.

Do not extend notes this side of this line.

F. B. 2175 Pg. 122 | Profile No. | X-Sec. No.
Survey of HESETT
Survey by GRANOVIST Notes G
Index K. C. Johnson Date 9/11/58
Division No. 55 B
Job No. 2058.14
Plotted Date
Notes Red Date
Notes Chkd Date
Checked Date

STATION	B. S.	H. I.	F. S.	ELEV.		
5+00		658.88	4.70	654.18	20' LT = T. CB, N. Si.	
			4.7	654.2	30' " = N P/L	
			4.5	654.4	100' LT = Ground.	
			3.9	655.0	160' LT = " Fn.	
			4.9	654.0		6' RT. So. E. Pump
			7.6	651.3		13' " S. Gut
			6.3	652.6		17 " T. brk
			6.3	652.6		30' S P/L
			7.0	651.9		100' RT. Gd Grove
			7.0	651.9		130' " Ground " (S. Bdry)
6+00			3.60	655.28		Pump
			4.15	654.73	20' LT. N. Gutt	
			3.50	655.38	20' " = N. Tcb.	
			3.3	655.6	30' " = N P/L	
			3.85	655.03		6' RT. S. edge Pump
			6.2	652.7		16' RT. S. Gut.
			5.1	653.8		17' " = T brk
			5.3	653.6		30' RT = S P/L
T.P. 6+86.0	5.82	660.75	3.95	654.93	SPK. N. Gut. 6+00	
			3.5	657.3	160' LT. drain.	
			4.0	656.8	Ground at Pump.	

76L-298 S & E #307—1-56

PLEASE RETURN TO
LOS ANGELES COUNTY ENGINEER
700 LOS ANGELES COUNTY ENGINEERING BLDG.

NOTE: ANY ADDITIONS OR CHANGES ON THIS SHEET MUST BE MADE OR CIRCLED IN RED INK, WITH DATE AND NAME OF PERSON MAKING CHANGE.

Do not extend notes this side of this line.

STATION	B. S.	H. I.	F. S.	ELEV.		
7+00		660.75	4.3	656.5		& Pvmt
			4.80	655.95	20' LT. N. Gut	
			4.20	656.55	20' " N. T. cb.	
			3.75	657.00	30' " N P/L	
			4.55	656.20		6' RT. E Pvmt brk.
			7.0	653.8		13' " So. Gut
			5.5	655.3		17' " = T. brk.
			5.5	655.3		30' " = S P/L.
T. P.	4.86	661.19	4.42	656.33	SPK. N. Gut. Fr. of St. # 19061	
7+60.26			3.90	657.29	Tr. # 16068-2. SPK+T. E int Tr. EAST Line	
			4.50	656.69	20' LT. North Gut.	
			3.85	657.34	20' " = T. cb.	
			3.8	657.4	30' LT. = Ground. N P/L & E Line. Tr # 16068	
			4.0	657.2	100' LT = "	" " " "
			3.8	657.4	161.3' " = "	" " " "
			4.1	657.1		6' RT. S.E. Pvmt brk.
			6.2	655.0		13' " = S. Gut
			5.4	655.8		17' RT. T. brk
			5.1	656.1		30' " = Ground S P/L
			6.1	655.1		130' " = " Grove. (S. Monrovia)

Profile Notes Red. _____ Plotted _____ Job No. 5-1268-4 Division No. 2
No. _____ Date _____ Date _____ Survey of HERBER ST. S.S. DIST
X-Sec. Notes Chkd. _____ Checked _____ Survey by Evangust Notes H.G. Date 9-56
No. _____ Date _____ Date _____ Map No. _____ Indexed C. JOHNSON Date _____

F. B. 2175 PG. 123

76L-298 S & E #307—1-56

PLEASE RETURN TO
LOS ANGELES COUNTY ENGINEER
700 LOS ANGELES COUNTY ENGINEERING BLDG.

NOTE: ANY ADDITIONS OR CHANGES ON THIS SHEET MUST BE MADE OR CIRCLED IN RED INK, WITH DATE AND NAME OF PERSON MAKING CHANGE.

Do not extend notes this side of this line.

STATION	B. S.	H. I.	F. S.	ELEV.	
		661.19			
7+61.4			3.9	657.3	℄ + Pvm't.
			4.5	656.7	20' Lt. N. Gut. and Gut.
			3.85	657.34	20'-" = N.T. Cb. + end Cb.
7+62.0			3.85	657.34	℄ + Pvm't.
			3.95	657.24	10.5 Lt. = ℄ N. edge Pvm't
			4.3	656.9	20' " - dirt Gut.
8+00			3.3	657.9	℄ + Pvm't
			3.45	658.74	10.5 Lt. N. edge Pvm't
			4.4	656.8	20'" : bott. Gut Dirt
			3.8	657.4	22'
			3.2	658.0	30' Lt. Ground
			3.5	657.7	6' Rt. S. Edge Pvm't.
			5.6	655.6	13' " Gut
			4.5	656.7	17.0" T. brk
			4.4	656.8	30.0" SP/L. Ground Grove
B.M. HW-4			3.98	657.21	B.M. "HW-4" EL = 657.224 FB. 2175-9'
					MAUNALOA Ave (H. Si.) 652' E. of ℄ Ben Lomond Ave
					Bt. Spk. Cb. 10' W. of E. End. front no. # 19061

F. B. 2175 Pg. 124

Job No. CI 2058.14 Division No. 10 Notes Red ____ Plotted ____ Profile ____

Survey of HEBER ST. S.S. DIST. Date ____ No. ____ X-Sec. ____

Survey by Granquist Notes H.E.G. Notes Chkd. ____ Checked ____ No. ____

Indexed C. Johnson Date ____ Date ____

1

Notes Ck'd by	Survey of HEBER ST. SSD	F. B. 2175 Pg. 125
Map No.	JN 2058.14 Tape 046 Std 68 °F	
Office Work	Surveyed by GRANQUIST	
Checked	Notes Newman Date 7-29-58	
Date	Indexed J. C. Johnson 9-17-58	

CI 2058.14

HEBER ST. SS. DIST.

LOCATION OF IMPROVEMENTS ON

HALTERN ST.

FR. 0+00=100 Wot & Int BEN LOMOND AVE
EAstrly to. 7+60.18 E. LINE TR. #17331

FB 2175 Pg. 125 to Pg. 128
X SEC's SEE Pg. 129 to

GRANQUIST CHIEF
NEWMAN INSTR.
MARTINEZ HEAD CHAIN
COOK REAR CHAIN

Note: Any Additions or Changes on This Sheet Must be Made or Circled in Red Ink With Date and Name of Person Making Change.

Do not extend notes this side of this line.

RETURN TO
LOS ANGELES COUNTY ENGINEER
700 LOS ANGELES COUNTY ENGINEERING BLDG.

76F309S CE #247—3-57

F.B. 2175 Pg. 126

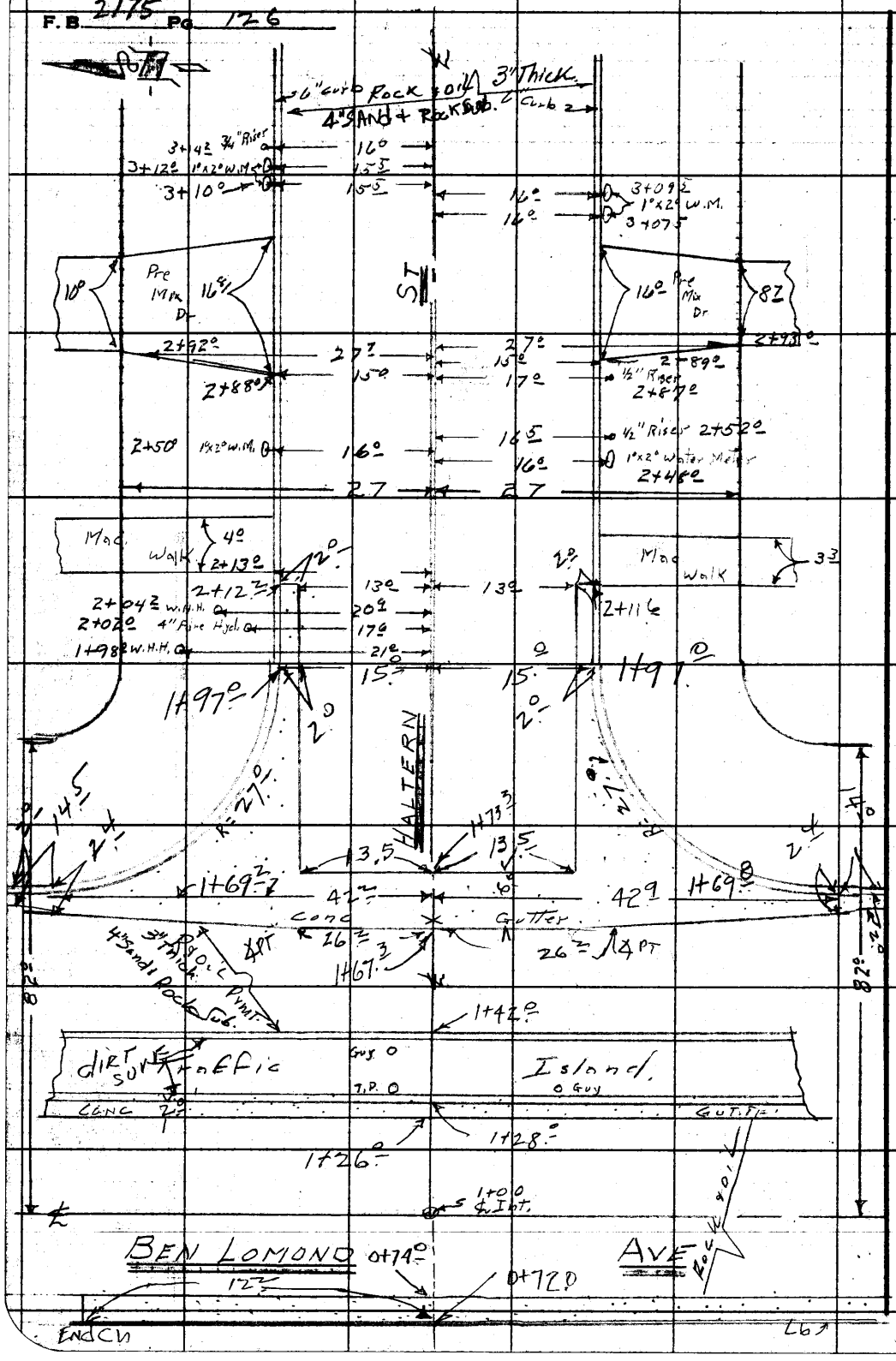

RETURN TO
LOS ANGELES COUNTY ENGINEER
700 Los Angeles County Engineering Bldg.

Do not extend notes this side of this line.

Note: Any Additions or Changes on This Sheet Must be Made or Circled in Red Ink With Date and Name of Person Making Change.

Notes Ck'd by	Survey of HEBER ST. S.S. DIST
Map No.	JN CI 2058 14 Tape 0146 Std 68 °F
Office Work	Surveyed by H.E. Granquist
Checked	Notes Newman Date 7-29-58
Date	Indexed A. C. Johnson

F. B. 2175 PG. 127

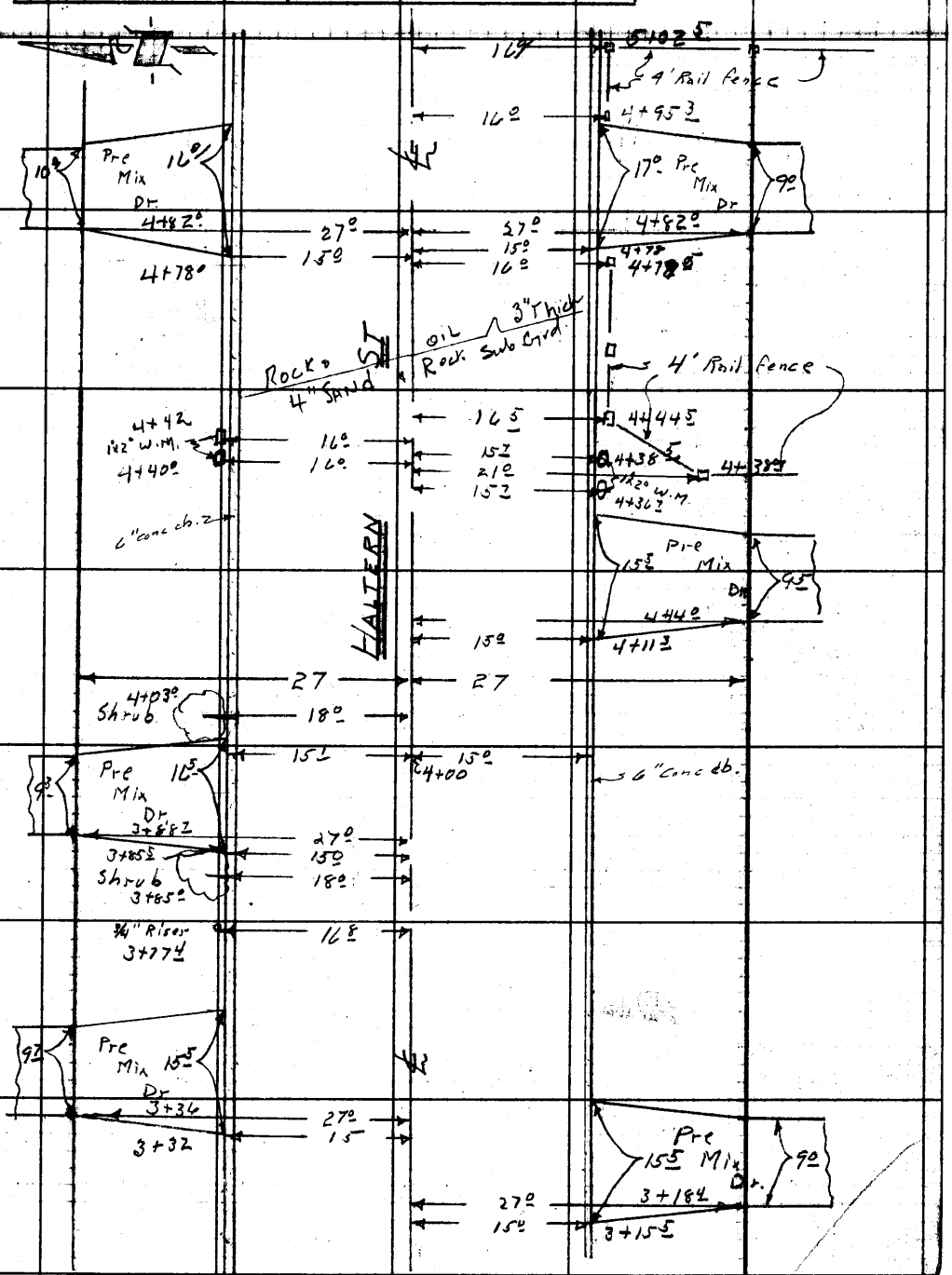

Note: Any Additions or Changes on This Sheet Must be Made or Circled in Red Ink With Date and Name of Person Making Change.

Do not extend notes this side of this line.

RETURN TO
LOS ANGELES COUNTY ENGINEER
700 LOS ANGELES COUNTY ENGINEERING BLDG.

76F309S CE #247—8-57

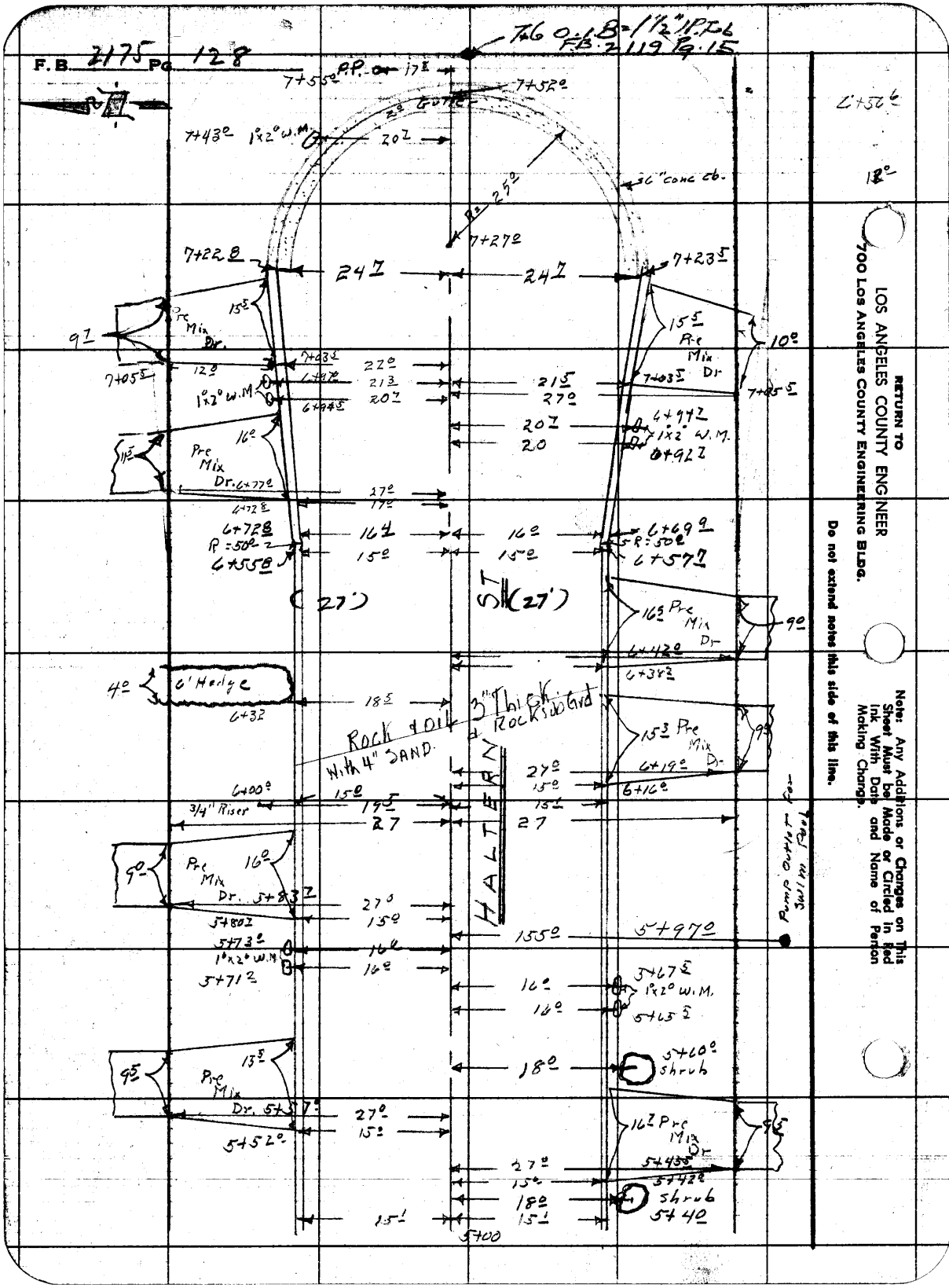

RETURN TO
LOS ANGELES COUNTY ENGINEER
700 LOS ANGELES COUNTY ENGINEERING BLDG.

Do not extend notes this side of this line.

Note: Any Additions or Changes on This Sheet Must be Made or Circled in Red Ink With Date and Name of Person Making Change.

C.I. 2058 14

F. B. 2175 Pg. 129

Profile No.	Notes Red.	Plotted	Job No.	Division No.
	Date	Date	Survey of HEBER ST. S.S.D	
X-Sec. No.	Notes Chkd.	Checked	Survey by [illegible]	Notes G. Date 9/12/58
	Date	Date	Map No.	Index [illegible] C. John[illegible]

HEBER ST. S.S. DIST

C.I. No. 2058.14.

CROSS SECTION

NOTES ON.

HALTERN ST.

from 1700 = ℄ of BEN' LOMOND AVE
ESTrLy to 7+60.18 = E. LINE Tr. # 17331

ELEV.

FOR 8 NOTE SEE FB. 2119 Pg 15
FOR TOPOG. FB. 2175 Pg 125 to 128

F. S.

H. I.

Granquist, Party Chief
MARTINEZ = Instr
COOK Rod

B. S.

STATION

NOTE: ANY ADDITIONS OR CHANGES ON THIS SHEET MUST BE MADE OR CIRCLED IN RED INK, WITH DATE AND NAME OF PERSON MAKING CHANGE.

Do not extend notes this side of this line.

PLEASE RETURN TO
LOS ANGELES COUNTY ENGINEER
700 LOS ANGELES COUNTY ENGINEERING BLDG.

76L-298 S & E #307—1-56

76L-298 S & E #307—1-56

PLEASE RETURN TO
LOS ANGELES COUNTY ENGINEER
700 LOS ANGELES COUNTY ENGINEERING BLDG.

NOTE: ANY ADDITIONS OR CHANGES ON THIS SHEET MUST BE MADE OR CIRCLED IN RED INK, WITH DATE AND NAME OF PERSON MAKING CHANGE.

Do not extend notes this side of this line.

STATION	B. S.	H. I.	F. S.	ELEV.	HALTERN ST.
B.M. HW-6	4.96	655.90		650.937	B.M. "HW-6" EL.= 650.937 F.B. 2175-10
					BENLOMOND AVE & HALTERN ST. N.E. COR
					BT. SPK. Cb. 10' N. OF N. end C.R.
0+72.0			5.55	650.35	℄ Prod. of HALTERN ST. TO W. = W.T.C. BENLOMOND AVE.
			5.45	650.45	12.2 LT. of ℄ Prod. " " " = N. end W.T.Cb. " "
0+72.2			6.20	649.70	℄ Prod. WEST = West Gut " "
			6.10	649.80	12.2 LT. OR N of ℄ Prod. = N. end of W. Gut " "
1+00			5.40	650.50	(Pvmt) ℄ Int HALTERN ST " "
1+28.0			6.00	649.90	℄. HALTERN ST. = E Gut BENLOMOND AVE
			5.30	650.6	" " " = E. T.Cb " " "
1+42.0			4.85	651.05	" " " = T.Cb. W. Sid. of E. Serv. Rd " "
			5.25	650.65	" " bot "
1+56.0			5.5	650.4	" " " & E. Ctr. Pvmt " " " " "
			4.85	651.05	100' LT. OR N. of ℄ HALTERN ST. CTr. PVMT. E. SERVICE Rd
			4.4	651.5	167' " " " " " " " " " " "
			6.1	649.8	100' RT. OR S. of " " " " " " " "
			6.45	649.45	160' RT " " " " " " " "
1+70.0			5.95	649.95	℄ & H+S. X Gut Conc
1+69.2			5.0	650.9	42.2 LT. OR N. = N. end C.R. T.C. N.E. COR BENLOMOND AVE & HALTERN ST.
			5.7	650.2	bot Cb
			5.0	650.9	
			4.3	651.6	167' LT. = E. T.Cb. E. SERVICE Rd. BENLOMOND A

F. B. 2175 Pg. 130

Job No. CS 2058.14 Division No. 10 Notes Red. Plotted Profile

Survey of HEBER ST. S.S. DIST. Date Date No. X-Sec.

Survey by Grangvist Notes H.E.G. Notes Chkd. Checked

Indexed A. C. Johnson Date Date Date No.

76L-296 S & E #307—1-56

PLEASE RETURN TO
LOS ANGELES COUNTY ENGINEER
700 LOS ANGELES COUNTY ENGINEERING BLDG.

NOTE: ANY ADDITIONS OR CHANGES ON THIS SHEET MUST BE MADE OR CIRCLED IN RED INK, WITH DATE AND NAME OF PERSON MAKING CHANGE.

Do not extend notes this side of this line.

STATION	B. S.	H. I.	F. S.	ELEV.	HALTERN	ST
1+69.8		655.90	5.60	650.30	42.9 RT. = T.Cb. S. End C.R.	SE Cor. Benlomond Rd. & Haltern St.
			6.25	649.65	" " bot "	
			6.30	649.60	160' " or So. = Top. E.Cb.	Service Rd Benlomond Rd
			7.0	648.9	" bot "	" " "
1+97.0			5.4	650.5		℄ & Pvmt Haltern St
			5.7	650.2	15' Lt. or Rt. = E. End C.R. Gut	NE Co. Benlomond Rd " "
			5.05	650.85	" " " Top C.B.	
			4.2	651.7	27' " " = H. P/L	
			5.7	650.2	15' Rt or So = Gut.	
			5.05	650.85	15' " " " = E. end C.R.	SE Cor Haltern St & Benlomond
			4.8	651.1	27' Rt. = SP/L	
2+00			5.3	650.6		℄
			5.7	650.2	15' Lt. = H. Gut	
			5.0	650.9	" " = H. T.cb.	
			4.2	651.7	27' " = HP/L	
			5.7	650.2		15' Rt = So. Gut
			5.0	650.9		15' " = So. T.cb.
			4.7	651.2		27' " = SP/L
T.P.	6.39	656.99	5.30	650.60	SPK H. Gut. 20' E. of Ho.	#19003
3+00			5.55	651.44		℄ & Pvmt
			5.95	651.04	15' Lt = H. Gut	

Profile Notes Rd. _____ Plotted _____ Job No. 3-2-3-4 Division No. 10
No. _____ X-Sec. Date _____ Date _____ Survey of HEBER ST. S.S. DIST
No. _____ Notes Chkd. _____ Checked _____ Survey by Crew 151 Notes Verified Date
Date _____ Date _____ Map No. _____ Index _____ Date _____

F. B. 2175 Pg. 131

76L-298 S & E #307—1-56

PLEASE RETURN TO
LOS ANGELES COUNTY ENGINEER
700 LOS ANGELES COUNTY ENGINEERING BLDG.

NOTE: ANY ADDITIONS OR CHANGES ON THIS SHEET MUST BE MADE OR CIRCLED IN RED INK, WITH DATE AND NAME OF PERSON MAKING CHANGE.

Do not extend notes this side of this line.

F. B. 2175 Pg. 132 Job No. 5-2218.14 Division No. 10 Notes Red. Plotted Profile No.
Survey of HEBER ST. S.S. DIST Date Date X-Sec. No.
Survey by Gray Just Notes New on R/W Notes Chkd. Checked
Indexed C. Johnson Date Date Date No.

STATION	B. S.	H. I.	F. S.	ELEV.	HALTERN	ST
3+00		656.99	5.85	651.14	15'-LT=N.T.Cb Drwy	
			5.0	652.0	27'" = N P/L. Drwy	
			3.6	653.4	167'" = N LOT LINE	
			6.0	651.0		15'RT. = S.GUT
			5.9	651.1		15'RT = S.T.Cb Drwy
			5.4	651.6		27'RT = SP/L
			4.4	652.6		167' = South LOT LINE
3+00			5.35	651.64	15'LT = N. T.Cb.	
			5.40	651.59	15'RT = So. T.Cb.	
4+00			4.85	652.14		℄ & Pvmt
			5.2	651.8	15'LT = N. GUT.	
			4.70	652.29	15'-" = N.T.Cb.	
			3.8	653.2	27'LT. = NP/L	
			5.3	651.7		15'Rt. = So. GUT
			4.75	652.24		15'-" = S. T.Cb.
			4.0	653.0		27'Rt. = SP/L
T.P.	6.62	658.50	5.11	651.88	SPK. N. GUT. (fm. Ho. # 19023 on Cb)	
5+00			5.2	653.3		℄ & Pvmt
			5.7	652.8	15'LT = N. GUT	
			5.1	653.4	15'-" = N. T.Cb.	
			3.7	654.8	27'LT. = NP/L Ground.	

76L-298 S & E #307—1-56

PLEASE RETURN TO
LOS ANGELES COUNTY ENGINEER
700 LOS ANGELES COUNTY ENGINEERING BLDG.

NOTE: ANY ADDITIONS OR CHANGES ON THIS SHEET MUST BE MADE OR CIRCLED IN RED INK, WITH DATE AND NAME OF PERSON MAKING CHANGE.

Do not extend notes this side of this line.

STATION	B. S.	H. I.	F. S.	ELEV.	HALTERN	ST.
5+00		658.50	2.3	656.2	167' LT = H. LOT LINE	
			5.65	652.85		15' RT. = So. GUT
			5.15	653.35		15'-11" = S. T.Cb
			4.5	654.0		27' RT. = S. P/L
			4.0	654.5		167' RT = S LOT LINE.
T.P.	7.23	661.42	4.33	654.17	SPK So. GUT. 5+85	HALTERN St.
5+97			5.0	656.4	155' RT. OR S. = 3/4" Pipe outlet to Pump on Swim Pool	
T.P.	9.50	663.60	7.32	654.10	SPK. H. GUT 5+85	
6+00			8.8	654.8		℄ + PvmT.
			9.2	654.4	15' LT = H. GUT	
			8.7	654.9	15'-11" = H. T.Cb.	
			7.5	656.1	27' 11" = H P/L	
			9.3	654.3		15' RT. = S. GUT
			8.7	654.9		15'-11" = S. T.Cb
			8.1	655.5		27' R = S P/L
6+55.8			7.9	655.7		℄ + PvmT
			8.4	655.2	15' LT = H. GUT	
			7.8	655.8	15'-11" = H. T.Cb. W. end C.R. 1(W) COR CUL-DE-SAC.	
			6.5	657.1	27' 11" = H P/L.	
6+57.7			7.9	655.7		℄ + PvmT
			8.35	655.25		15' RT = So. GUT.

Profile Notes Red _____ Plotted _____ Job No. 5-2-2-8-14 Division No. 10 F. B. 2175 Pg. 133
No. X-Sec. Date _____ Date _____ Survey of HEBER ST. S.S. DIST.
Notes Chkd. _____ Checked _____ Survey by Stroughout Notes Howard Date 9-58
No. _____ Date _____ Date _____ Map No. _____ Indexed C. Johnson

76L-298 S & E #307—1-56

PLEASE RETURN TO
LOS ANGELES COUNTY ENGINEER
700 LOS ANGELES COUNTY ENGINEERING BLDG.

NOTE: ANY ADDITIONS OR CHANGES ON THIS SHEET MUST BE MADE OR CIRCLED IN RED IN INK, WITH DATE AND NAME OF PERSON MAKING CHANGE.

Do not extend notes this side of this line.

F. B. 2175 Pg. 134 | Job No. 205814 | Division No. 10 | Notes Red. | Plotted | Profile No.
Survey of HEBER ST. S.S. DIST. | Date | Date | X-Sec. No.
Survey by Grangust | Notes Nawrn S.N. | Notes Chkd. | Checked | Date | No.
Indexed K. C. Johnson | Date | Date | Date | No.

STATION	B. S.	H. I.	F. S.	ELEV.	HALTERN	ST.
6+57.7		663.60	7.8	6558	15' RT. = T.P. So. Cb. W. end	C.R. SW. Cor CUL-DE-SAC.
			7.3	6563	27' RT. = S P/L.	
6+69.0			7.65	65595		& + Pvm't
			8.1	6555	16.0' RT. = S. GUT	
			7.6	6560	16.6' " = S. T. of Cb. E. end	C.R. SW. Cor. CUL-DE-SAC
			6.9	6567	27' RT. = S. P/L	
6+72.8			7.55	65605		& + Pvm't
			8.1	6555	16.4' LT. = N. GUT	
			7.5	656[illegible]	16.5' " = T. N. Cb. = E. end C.R.	N.W. Cor. CUL-DE-SAC.
			6.3	6573	27' LT. = N. P/L	
7+00			7.05	65655		& + Pvm't
			7.55	65605	21' LT = N. GUT	
			7.1	6565	21.1' " = N. T. Cb.	
			6.6	6570	27' LT = N. P/L	
			7.7	6559		21' RT. = S. GUT
			7.1	6565		21.1' = S. T. Cb.
			6.9	6567		27' RT. = S P/L Grass
7+22.8			6.7	6569		& + Pvm't
			7.3	6563	24.7' LT. = N. GUT	
			6.7	6569	24.8' " = N. T. of Cb W. end	C.R. N. Side CUL-DE-SAC.
			6.2	6574	27' LT = N P/L Grass	

76L-298 S & E #307—1-56

PLEASE RETURN TO
LOS ANGELES COUNTY ENGINEER
700 LOS ANGELES COUNTY ENGINEERING BLDG.

NOTE: ANY ADDITIONS OR CHANGES ON THIS SHEET MUST BE MADE OR CIRCLED IN RED INK, WITH DATE AND NAME OF PERSON MAKING CHANGE.

Do not extend notes this side of this line.

STATION	B. S.	H. I.	F. S.	ELEV.	HALTERN	ST.
7+23.5		663.60	6.7	656.9		℄ & Pvmt
			7.3	656.3	24.6' RT. = S. Gut	
			6.75	656.85	24.7' RT = S.T.Cb. W. end C.R. So. Side. Cul-de-Sac.	
			6.5	657.1	27' RT = S.P/L. Grass.	
7+52.0			7.1	656.5		℄ + E. Gut Cul-de-Sac.
			6.4	657.2	℄ Int Top Cb. Extreme	East End. Cul-de-Sac.
			5.7	657.9	27' Lt. N.P/L	
			6.1	657.5		27' RT = S.P/L
7+59.			4.7	658.9		℄ & Top Premix dike
			4.4	659.2	27' Lt. N.P/L. +	" Northend' "
			5.0	658.6	27' RT. S.P/L	" So End Premix Dike
			5.9	657.7	30' RT Ground	
7+60.3			4.9	658.7		℄ Int. & N & S. Tr. Line-
			4.8	658.8	27' Lt. N.P/L & E. Tract Line Ground	
			5.9	657.7	27' RT. S.P/L	
7+74.0			4.0	659.6	℄ Prod to E. = W Edge Grove.	
8+00			4.7	658.9		℄ Prod. "
8+50			3.5	660.1		℄ " "
B.M. HW-5			7.91	655.69	B.M. "HW-5" EL = 655.684	F.B. 2175 —
					HALTERN ST. AT CUL-DE-SAC. 558' E of ℄ BEN LOMOND AVE.	
					BT SPK Ch N. 51.5' W. of W end C.R. Fr. ho. # 19049	

Profile No. ____ Notes Red. ____ Plotted ____ Job No. CI 2058-1-1 Division No. 10 F. B. 2175 Pg. 135
X-Sec. No. ____ Date ____ Date ____ Survey of HEBER ST. S.S. DIST
Notes Chkd. ____ Checked ____ Survey by Grangquist Notes Newman Date 9-58
Date ____ Date ____ Map No. ____ Indexed C. Johnson

F. B. 2175 Pg. 136 Job No. Division No. Notes Red. Plotted Profile

Survey of Date Date No.

Survey by Notes Notes Chkd. Checked X-Sec.

Indexed C. Johnson Date Date Date No.

STATION	B. S.	H. I.	F. S.	ELEV.

Do not extend notes this side of this line.

PLEASE RETURN TO
LOS ANGELES COUNTY ENGINEER
700 LOS ANGELES COUNTY ENGINEERING BLDG.

NOTE: ANY ADDITIONS OR CHANGES ON THIS SHEET MUST BE MADE OR CIRCLED IN RED INK, WITH DATE AND NAME OF PERSON MAKING CHANGE.

76L-298 S & E #307—1-56

Notes Ck'd by	Survey of HEBER ST. S.S.D.
Map No.	CI JN 2058.14 Tape 0146 Std 68 °F
Office Work	Surveyed by H.E. GRANQUIST
Checked	Notes HEG Date 9/ /58
Date	Indexed A. C. Johnson 9-17-58

F.B. 2175 PG. 737

C.I. 2058.14

HEBER ST. SS DISTRICT

LOCOCATION OF IMPROVEMENTS
ON
HOLLYVALE ST.

FROM ℄ INT BENLOMOND AVE = 1+00
Estrly to 7+60.17. = Estrly LINE TR. #17392

Fr. Pg to Pg

GRANQUIST chief
MENMAN. Intsr.
MARTINEZ. Head Chain.
Cook Rear Chain

Note: Any Additions or Changes on This Sheet Must be Made or Circled in Red Ink With Date and Name of Person Making Change.

Do not extend notes this side of this line.

RETURN TO
LOS ANGELES COUNTY ENGINEER
700 LOS ANGELES COUNTY ENGINEERING BLDG.

76F309S CE #247—3-57

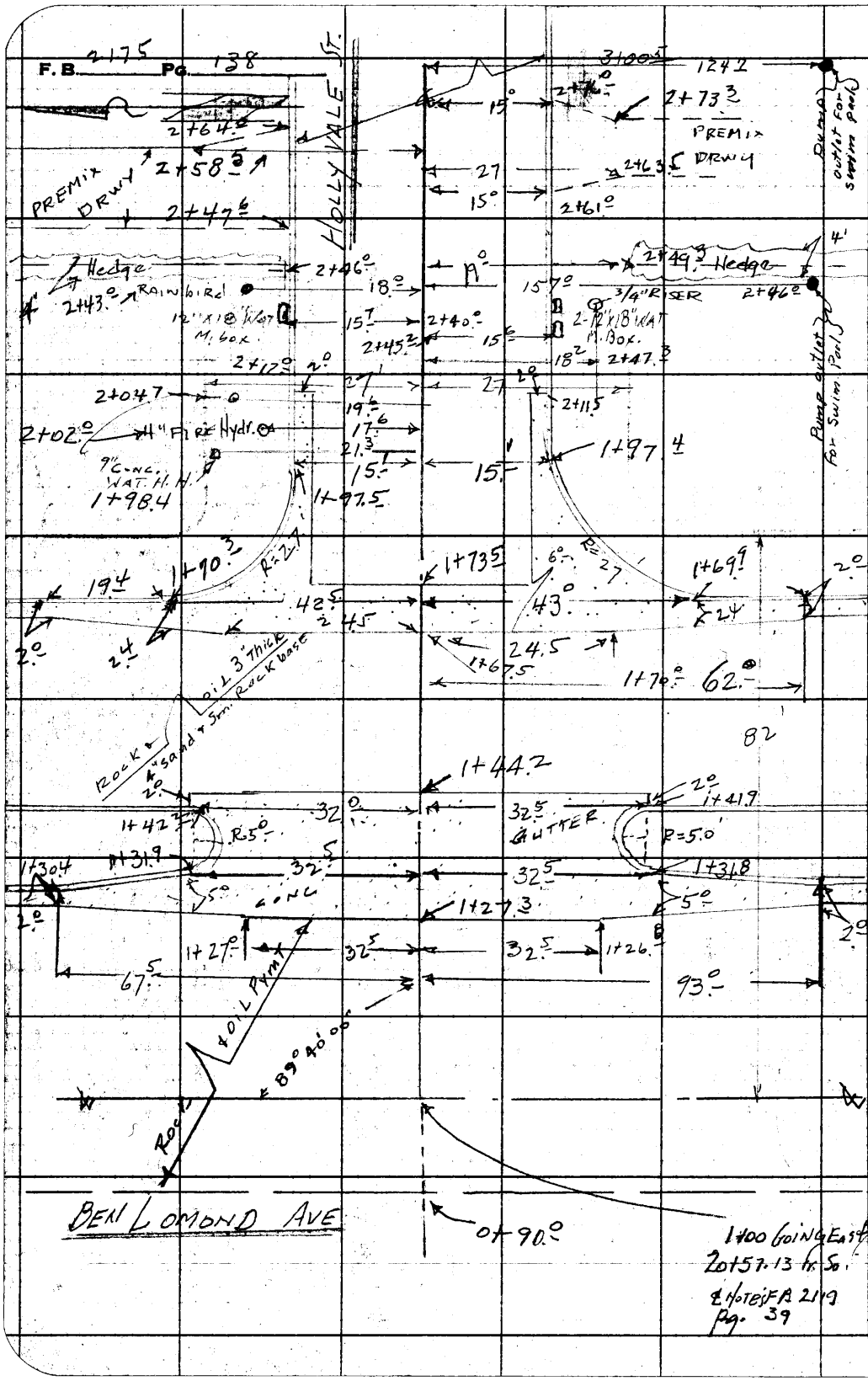

RETURN TO
LOS ANGELES COUNTY ENGINEER
700 LOS ANGELES COUNTY ENGINEERING BLDG.

Do not extend notes this side of this line.

Note: Any Additions or Changes on This Sheet Must be Made or Circled in Red Ink With Date and Name of Person Making Change.

Notes Ck'd by	Survey of HEBER ST. SS.D.
Map No.	JN 2058.14 Tape 0146 Std. 68 °F
Office Work	Surveyed by GRANQUIST
Checked	Notes G Date 9/3/58
Date	Indexed L. C. Johnson

F. B. 2775 PG. 139

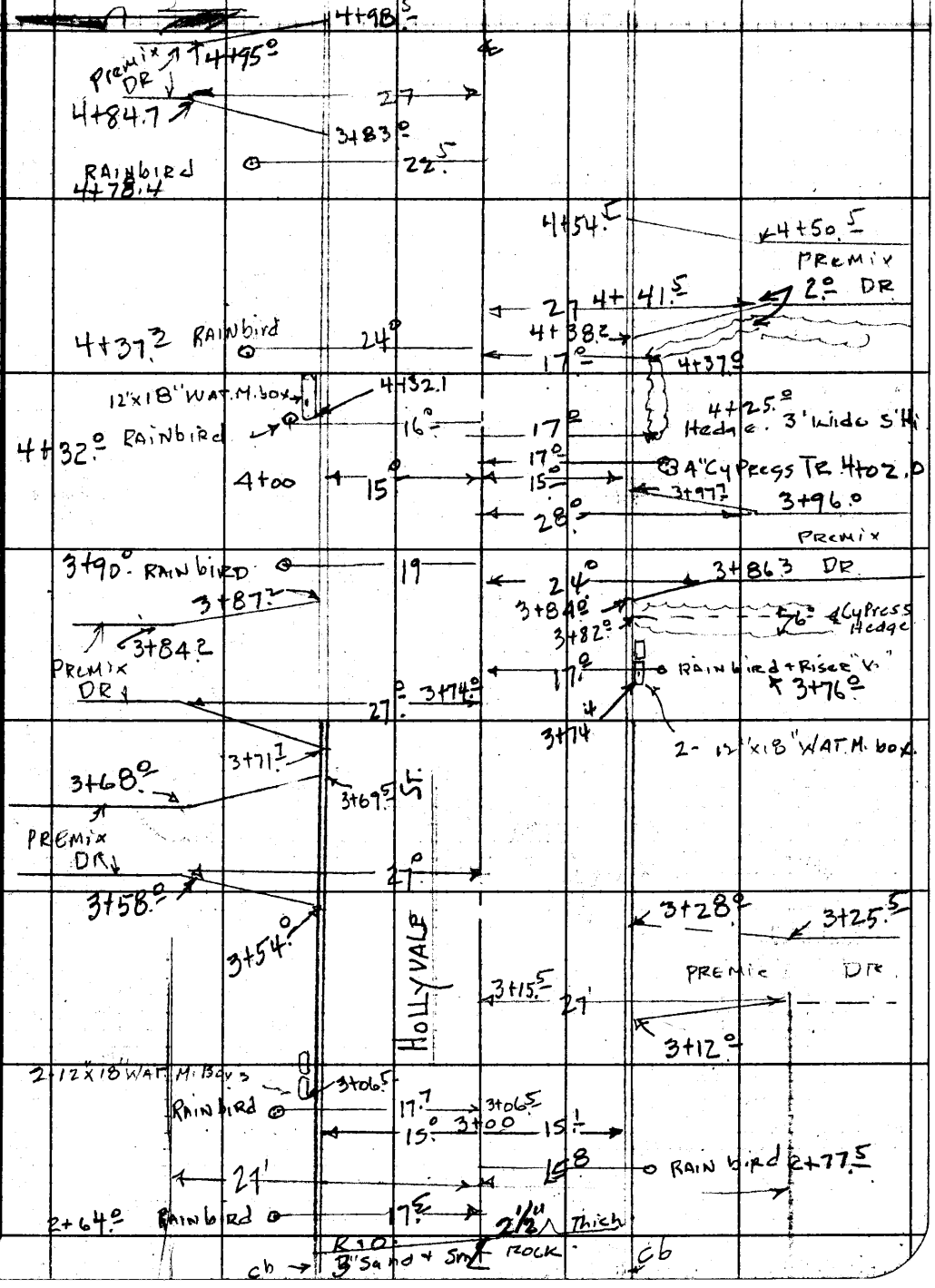

Note: Any Additions or Changes on This Sheet Must be Made or Circled in Red Ink With Date and Name of Person Making Change.

Do not extend notes this side of this line.

RETURN TO
LOS ANGELES COUNTY ENGINEER
700 LOS ANGELES COUNTY ENGINEERING BLDG.

76F3095 CE #247—8-57

F.B. 2175 PG. 140

-1-

2" IP 7+60.17

FR LINE

7+52.

6.

2.

R=25.

27'

7+27.9 RAD. PT.

PVMT.

3" Sand & SM Rock Sub.

Rock & oil 2 1/2" RO

R=5'

25' R

7+22.9

24.

25.1

7+25.2

OFF = 37.7

7+09.7

7+10.0

7+12.9

23.1

7+21

23.2

35.9

PREMIX DR.

PREMIX DR.

7+00.0

OFF=35.5

WAT.M.

6+97.0

20.3

33.5

20.5

6+96.6

7+00.0

6+93.0

19.9

6+92.4

20.

6+93.9

6+95.2 WAT.M. Box

6+89.6

6+86.6

OFF=30.45

29.2 OFF

PREMIX DR

PREMIX DR.

6+78.6

296 OFF

17.2

16.9

6+76.7

6+74.1

16.6

6+78.0

16.0

6+71.3

OFF = 31.7

6+71.0

15.2

15.5

6+66.2

6+64.3

15.1

15.2

6+58.3

6+57.9

15.7

6+32.5 WAT. M. Box

15.6

WAT. M. Box 6+30.5

15.0

6+06.5 Rain bird

2-WAT.M. Boxes

6+26.0

6+00

15.0

15

6+29.2

154.2

5+74.5

5+85.2

5+82.2

5+71.3

PREMIX DR.

27.0

5+72.0

PREMIX DR.

28'

122.2

5+79.1

5+62.1

5+68.9

Hedge

5+66.2

2 1/2" Thick

5+58.6

Rock & oil

PREMIX DR.

3" Sand & Sm Rock

27.0

5+19.4

5+23.0

5+56.0

5+52.5

PREMIX DR.

29.0

5+10.5

5+07.0

17.5

4" Palm 5+04.6

5+02.0

15.7

12"x18" WAT.M. Box

5+03.1

3/4" Wat Hydr

15.8

2-12"x18" WAT.M. boxes

5+00

15.0

15.0

4+99.5

R+0.1

2 1/2" Thick

3" Sand & Sm. Rock Sub.

cb

cb

HOLLYVALE ST.

Pump outlet for Swim Pool

Pump outlet for Swim Pool

RETURN TO
LOS ANGELES COUNTY ENGINEER
700 LOS ANGELES COUNTY ENGINEERING BLDG.

Do not extend notes this side of this line.

Note: Any Additions or Changes on This Sheet Must be Made or Circled in Red Ink With Date and Name of Person Making Change.

4/4

Profile No.	Notes Red.	Plotted	Job No. CI 2058.14 Division No. 10	F. B. 2175 Pg. 141
	Date	Date	Survey of HEBER ST. S.S. DIST	
X-Sec. No.	Notes Chkd.	Checked	Survey by Granquist Notes Newman Date 9-16 53	
	Date	Date	Map No. Indexed C. Johnson Date	

HEBER ST. S.S. DIST

C.I. 2058.14

CROSS SECTION NOTES ON

HOLLYVALE ST.

From: 1+00 = ℄ BENLOMOND AVE.
Ely to 8+00

ELEV.	For ℄ Notes see F.B. 2119-16 For Topog see F.B. 2175-137 to 140
F. S.	
H. I.	Granquist Newman Martinez Cook.
B. S.	
STATION	

NOTE: ANY ADDITIONS OR CHANGES ON THIS SHEET MUST BE MADE OR CIRCLED IN RED INK, WITH DATE AND NAME OF PERSON MAKING CHANGE.

PLEASE RETURN TO
LOS ANGELES COUNTY ENGINEER
700 LOS ANGELES COUNTY ENGINEERING BLDG.

Do not extend notes this side of this line.

76L-298 S & E #307—1-56

76L-298 S & E #307—1-56

PLEASE RETURN TO
LOS ANGELES COUNTY ENGINEER
700 LOS ANGELES COUNTY ENGINEERING BLDG.

NOTE: ANY ADDITIONS OR CHANGES ON THIS SHEET MUST BE MADE OR CIRCLED IN RED INK, WITH DATE AND NAME OF PERSON MAKING CHANGE.

Do not extend notes this side of this line.

F. B. 2175 Pg. 142 Job No. 2858-14 Division No. 10 Notes Red. Plotted Profile No.
Survey of HEBER ST. S.S. DIST. Date Date X-Sec. No.
Survey by G.T. & S. DIST. Notes Notes Chkd. Checked
Indexed C. Johnson Date Date Date No.

STATION	B. S.	H. I.	F. S.	ELEV.	HOLLYVALE ST.	
B.M.# HW-7	4 77	657 77		653 00	B.M.# H.W.-7 Elev. 652.998 F.B. 2175-10 Ben Lomond Ave & Hollyvale St. N.E. Cor. Bt. Solk. Cb. 21' E. of end C.R.	
0+90			5 60	652 17	℄ Hollyvale St. W edge pavm't of Ben Lomond Ave.	
1+00			5 10	652 67	℄ Int. Hollyvale St. & Ben Lomond Ave	
			5 30	652 47	27' Rt. or S. ℄	" " "
			4 95	652 82	27' Lt. or N. "	" " "
1+30±			4 75	653 02	℄ Conc. X. Gut.	
			5 50	652 27	325 Lt. or N. Fl. Line	
			4 40	653 37	675 " T.C.	
			5 00	652 77	675 " Gut.	E. Cb. " " "
			4 60	653 27	157' " Gut.	" " " "
			3 90	653 87	" " T.C	" " " "
1+28±			6 05	651 72	325 Rt. or S. Fl. Line	" " "
			6 40	651 37	93' " Gut. E. Cb.	" " "
			5 75	652 02	" " T.C	" " " "
			6 80	650 97	157' " Gut	" " " "
			6 15	651 62	" " T.C.	" " " "
1+31±			6 00	651 77	325 " Gut.	" " " "
			5 35	652 42	" " T.C.	" " " "
			5 45	652 32	325 Lt. or N. Gut	
			4 80	652 97	" " T.C.	

76L-298 S & E #307—1-56

PLEASE RETURN TO
LOS ANGELES COUNTY ENGINEER
700 LOS ANGELES COUNTY ENGINEERING BLDG.

NOTE: ANY ADDITIONS OR CHANGES ON THIS SHEET MUST BE MADE OR CIRCLED IN RED INK, WITH DATE AND NAME OF PERSON MAKING CHANGE.

Do not extend notes this side of this line.

STATION	B. S.	H. I.	F. S.	ELEV.	HOLLYVALE ST.	
		657.77				
1+41.2			5.20	652.37		℄ conc.
			5.00	652.77	22.2 Lt. or N. Gut. B.C. W. ch	E. Ser. Rd. Ben Lomond Ave.
			4.60	653.17	" " T.C. "	" " "
			4.40	653.37	157' " Gut. "	" " "
			4.05	653.72	" " T.C. "	" " "
			5.50	652.27	32.5 Rt. or S. Gut. B.C. "	" " "
			5.05	652.72	" " T.C. " "	" " "
			5.95	651.82	157' " Gut "	" " "
			5.60	652.17	" " T.C. "	" "
1+44.2			5.15	652.62		℄ E. edge Conc. Apron
1+56			5.40	652.37	℄ E. Ser. Rd.	" "
			4.20	653.57	157' Lt. or N. "	" "
			6.20	651.57	" Rt. or S. "	" "
1+70			5.80	651.97		℄ conc. X. Gut.
1+69.2			6.10	651.67	43.2 Gut. S. end. C.R.	E. ch. E. Ser. Rd. " "
			5.45	652.32	" T.C. " "	" " " "
			6.60	651.17	157 Gut.	" " " "
			6.05	651.72	" T.C.	" " " "
1+70.3			5.45	652.32	42.5 Gut. N. end. C.R.	" " " "
			4.85	652.92	T.C. "	" " " "

Profile Notes Red. _____ Plotted _____ Job No. 5-2641 Division No. 10 F. B. 2175 Pg. 143
No. X-Sec. _____ Date _____ Date _____ Survey of WEBER ST. S.S. DIST.
No. _____ Notes Chkd. _____ Checked _____ Survey by Crews Notes Keeper Date 9-13-56
Date _____ Date _____ Map No. _____ Indexed _____ Date _____ C. Johnson

76L-298 S & E #307—1-56

PLEASE RETURN TO
LOS ANGELES COUNTY ENGINEER
700 LOS ANGELES COUNTY ENGINEERING BLDG.

NOTE: ANY ADDITIONS OR CHANGES ON THIS SHEET MUST BE MADE OR CIRCLED IN RED INK, WITH DATE AND NAME OF PERSON MAKING CHANGE.

Do not extend notes this side of this line.

F. B. 2175 Pg. 144 Job No. C-2038.14 Division No. 10 Notes Red ____ Plotted ____ Profile No. ____
Survey of HEBER ST. S.S. Dist. Date ____ Date ____ X-Sec. No. ____
Survey by Springhurst Notes Newman Notes Chkd. ____ Checked ____
Indexed L. C. Johnson Date ____ Date ____ Date ____ No. ____

STATION	B. S.	H. I.	F. S.	ELEV.	HOLLYVALE ST			
		657 77						
1+70 3			4 80	652 97	157 Lt. or N.	Gut.	E. cb	E. Ser. Rd. Ben Lomand Ave
			4 20	653 57	" "	T.C.	"	" " " " "
1+97 ±			5 25	652 52			℄	
			5 60	652 17	15' Rt. or So.	Gut	E end N.E. Cb R.	" " "
			4 95	652 82	" "	T.C.	"	" " " " "
			4 8	653 0	27' "	P/L		
			5 50	652 27	" Lt. or N.	Gut.	" S.E. "	" " "
			4 90	652 87	" "	T.C.	" " "	" " "
			4 3	653 5	27' "	P/L		
2+00			5 20	652 57			℄	
			5 45	652 32	15' Lt. or N.	Gut.		
			4 90	652 87	" "	T.C.		
			4 4	653 7	27' "	P/L		
			5 55	652 22	15' Rt. or So.	Gut		
			4 90	652 87	" "	T.C.		
			4 7	653 1	" "	P/L		
2+46 0			3 69	654 08	157 "	Pump outlet	for Swim Pool	
3+00 5			4 00	653 78	124 "	"	" "	" "
3+00			3 90	653 87			℄	
			4 30	653 47	15' Lt. or N.	Gut.		
			3 70	654 07	" "	T.C.		
			3 0	654 8	27' "	P/L		

76L-298 S & E #307—1-56

PLEASE RETURN TO
LOS ANGELES COUNTY ENGINEER
700 LOS ANGELES COUNTY ENGINEERING BLDG.

NOTE: ANY ADDITIONS OR CHANGES ON THIS SHEET MUST BE MADE OR CIRCLED IN RED INK, WITH DATE AND NAME OF PERSON MAKING CHANGE.

Do not extend notes this side of this line.

STATION	B. S.	H. I.	F. S.	ELEV.	HOLLYVALE ST.	
		657.77				
T.P.	5.85	659.39	4.23	653.54	Spk. N. Gut. sta. 3+00	
3+00			3.4	655.8	15' Lt. on N. Rear P/L	
			5.90	653.49	15' Rt. on So. Gut.	
			5.25	654.14	" " T.C.	
			5.0	654.4	27' " P/L	
			5.5	653.9	15' " Rear P/L	
4+00			4.10	655.29		℄
			4.45	654.94	15' Lt. on No. Gut.	
			3.90	655.49	" " T.C.	
			3.4	656.0	27' " P/L	
			4.55	654.84	15' Rt. on So. Gut	
			3.90	655.49	" " T.C.	
			3.8	655.6	27' " P/L	
T.P.	6.98	661.93	4.44	654.95	Spk. N. Gut sta 4+00	
5+00			5.25	656.68	656.68	℄
			5.70	656.23	15' Lt. on N. Gut.	
			5.05	656.88	" " T.C.	
			4.5	657.4	27' " P/L	
			2.7	659.2	15' " Rear P/L	
			5.70	656.23	15' Rt. on So. Gut.	
			5.05	656.88	" " T.C.	

Profile Notes Red ____ Plotted ____ Job No. 2-2055-U Division No. 10 F. B. 2175 Pg. 145
No. X-Sec. Date ____ Date ____ Survey of L.E.S.S. ST. S.S. Gut.
No. ____ Notes Chkd. ____ Checked ____ Survey by [illegible] Notes [illegible] Date 9-19-55
Date ____ Date ____ Map No. ____ Indexed [illegible] C. Job [illegible]

76L-298 S & E #307—1-56

PLEASE RETURN TO
LOS ANGELES COUNTY ENGINEER
700 LOS ANGELES COUNTY ENGINEERING BLDG.

NOTE: ANY ADDITIONS OR CHANGES ON THIS SHEET MUST BE MADE OR CIRCLED IN RED IK, WITH DATE AND NAME OF PERSON MAKING CHANGE.

Do not extend notes this side of this line.

STATION	B. S.	H. I.	F. S.	ELEV.	HOLLYVALE ST.
		661 93			
5+00			4 9	657 0	27' Rt. or So P/L
			4 2	657 7	157' " Rear P/L
5+79.4			2 60	659 33	122' " pump outlet for swim pool
6+00			3 90	658 03	℄
			4 30	657 63	15' Lt. or N. Gut
			3 70	658 23	" " T.C.
			3 20	658 73	27' " P/L
			4 25	657 68	15 Rt. or So. Gut.
			3 65	658 28	" " T.C.
			3 20	658 73	27' " P/L
6+25			1 20	660 73	154' Lt. or N. pump outlet for swim pool
6+33			0 20	661 73	" " " " " " "
T.P.	8 19	665 89	4 23	657 70	Spk. So. Gut. at Sta. 6+00
6+57.9			7 05	658 84	℄
			7 40	658 19	15' Lt. or No. Gut. B.C.
			6 80	659 09	" " T.C. "
6+58.3			7 05	658 84	℄
			7 45	658 44	15' Rt. or So. Gut. B.C.
			6 85	659 04	" " T.C. "
6+71.3			6 70	659 19	℄
			7 30	659 59	16' Lt. or N. Gut. E.C.

F. B. 2175 Pg. 14L
Job No. 4-20-8-4 Division No. 10 Profile
Survey of HEBER ST. S.S. DIST.
Survey by Notes Plotted Date No.
Indexed C. Johnson Date Notes Chkd. Date Checked Date X-Sec. No.
Notes Red. Date

76L-298 S & E #307—1-56

PLEASE RETURN TO
LOS ANGELES COUNTY ENGINEER
700 LOS ANGELES COUNTY ENGINEERING BLDG.

NOTE: ANY ADDITIONS OR CHANGES ON THIS SHEET MUST BE MADE OR CIRCLED IN RED INK, WITH DATE AND NAME OF PERSON MAKING CHANGE.

Do not extend notes this side of this line.

STATION	B. S.	H. I.	F. S.	ELEV.	HOLLYVALE ST.	
		665 89				
6+71.3			6 70	659.19	16' Lt. or No. T.C.	E.C.
6+78.2			6 70	659 11	"	℄
			7 30	658 59	16' Rt. or So. Gut.	E.C.
			6 70	659 19	" " T.C	"
7+00			6 30	659 59		℄
			6 95	658 94	20.5 Lt or No. Gut.	
			6 30	659 59	" " T.C.	
			5 8	660 1	27' " P/L	
			6 90	658 99	20.8 Rt. or So. Gut.	
			6 80	659 09	" " T.C.	in driveway
			6 0	659 9	27 " P/L	
7+22.9			5 85	660 04		℄
			6 60	659 29	24.0 Lt. or No. Gut.	B.C.
			5 95	659.94	" " T.C.	"
7+25.2			5 85	660 04		℄
			6 60	659 29	25.1 Rt. or S. Gut.	B.C.
			5 90	659 99	" " T.C.	"
7+52.0			6 30	659 59	℄ & Gut	
			5 65	660 24	℄ & T.C.	
7+60.17			4.0	661 9	℄ & E. Tr. Line of Tr. #17392	

Profile Notes Red. Plotted Job No. Division No.
No. X-Sec. Date Date Survey of HEBER ST. S.S. DIST
No. Notes Chkd. Checked Survey by Notes Checked Date
Date Date Map No. Indexed Date

F. B. 2175 Pg. 147

76L-298 S & E #307—1-56

PLEASE RETURN TO
LOS ANGELES COUNTY ENGINEER
700 LOS ANGELES COUNTY ENGINEERING BLDG.

NOTE: ANY ADDITIONS OR CHANGES ON THIS SHEET MUST BE MADE OR CIRCLED IN RED INK, WITH DATE AND NAME OF PERSON MAKING CHANGE.

Do not extend notes this side of this line.

STATION	B. S.	H. I.	F. S.	ELEV.		
8+00		665 89	4 7	661 2		℄
			4 6	661 3	27' Lt. or No.	
			3 5	[illegible] 4	157' "	
			5 0	[illegible] 9	27' Rt. or So.	
			6 1	[illegible]	157' "	
B.M.#H.W.-8			6 88	659.01	B.M.#H.W.-8 Elev. 659.011 F.B. 2175-10 Holloway St at Cul-de-Sac. 553' E. of ℄ Ben Lomond AVE, Bt. Spk. N. cb, 5' W. of W. end C.R. fr. of hse #19049	

F. B. 2175 Pg. 148 Job No. C-2058.14 Division No. 10 Notes Red. Plotted Profile
Survey of HEBER ST. S.S. Dist. Date Date No. X-Sec.
Survey by Granquist Notes Newman Notes Chkd. Checked No.
Index C. Johnson Date Date Date

Notes Ck'd by	Survey of HEBER ST. S.S.D.
Map No.	C.I. JN 2058.14 Tape 0146 Std 68 °F
Office Work	Surveyed by H. GRANQUIST
Checked	Notes HG Date 9/3/58
Date	Indexed J. C. Johnson 9-25-58

F. B. 2175 PG. 149

HEBER ST. S. S. DISTRICT

C.I. No. 2058.14

LOCATION OF IMPROVEMENTS NOTES ON BAGNALL ST.

FROM HOD = ℄ BENLOMOND AVE
ESTLY TO 7+60.16 = E'LY BDRY FR. #17392

fr. Pg. 149 to Pg. 152
FOR X SEC. NOTES SEE Pg 153 to 160

GRANQUIST Chief.
NEWMAN Instr.
MARTINEZ - Head chain
COOK. Rear "

Note: Any Additions or Changes on This Sheet Must be Made or Circled in Red Ink With Date and Name of Person Making Change.

Do not extend notes this side of this line.

RETURN TO
LOS ANGELES COUNTY ENGINEER
700 LOS ANGELES COUNTY ENGINEERING BLDG.

76F309S CE #247—3-57

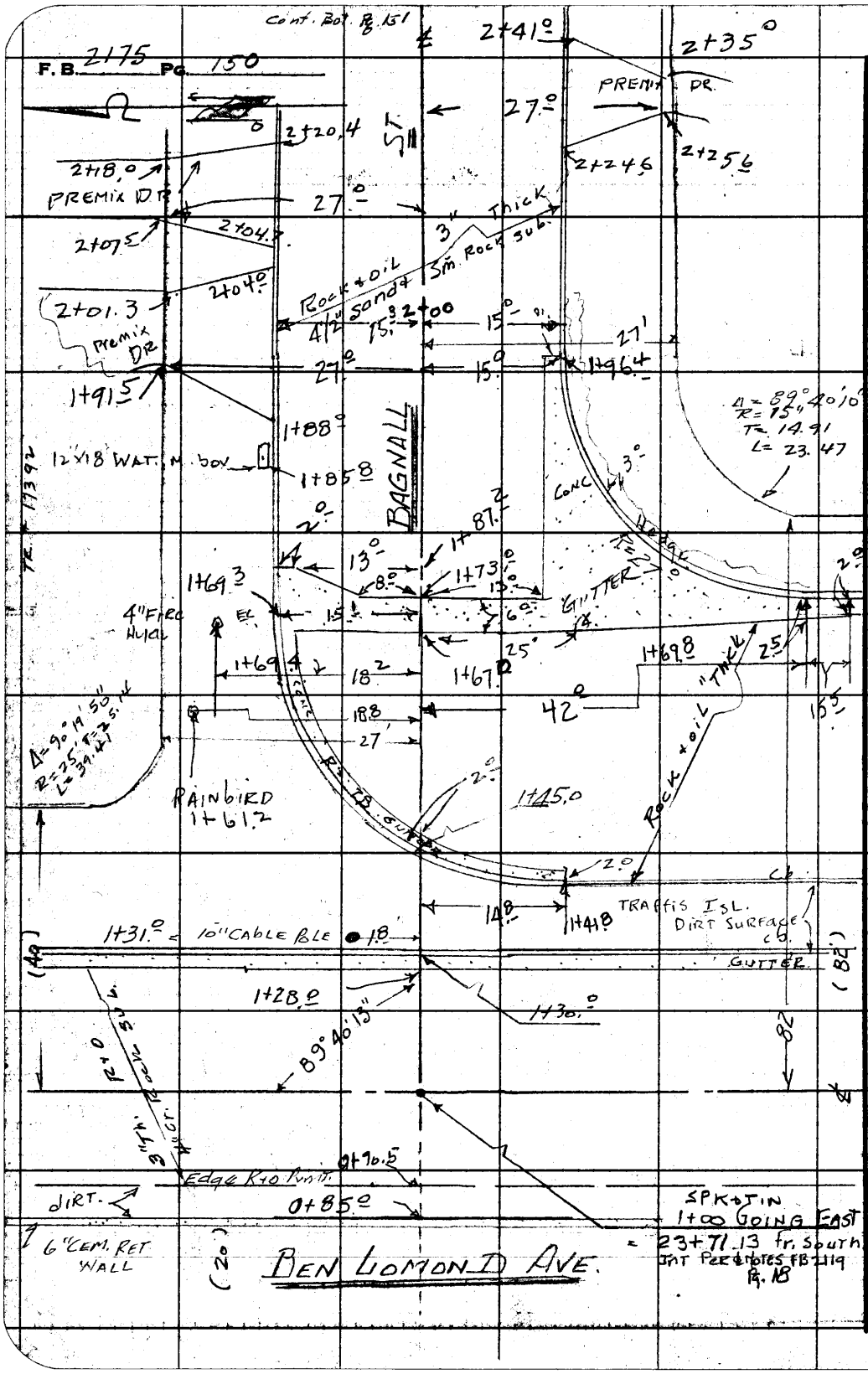

RETURN TO
LOS ANGELES COUNTY ENGINEER
700 LOS ANGELES COUNTY ENGINEERING BLDG.

Do not extend notes this side of this line.

Note: Any Additions or Changes on This Sheet Must be Made or Circled in Red Ink With Date and Name of Person Making Change.

Notes Ck'd by
Map No.
Office Work
Checked
Date

Survey of HEBER ST. S.D.
JN 2058.14 Tape 0146 Std 68 °F
Surveyed by GRANQUIST
Notes G. Date 9/3/58
Indexed

F. B. 2175 PG. 154

Cont. Bot. Pg 152

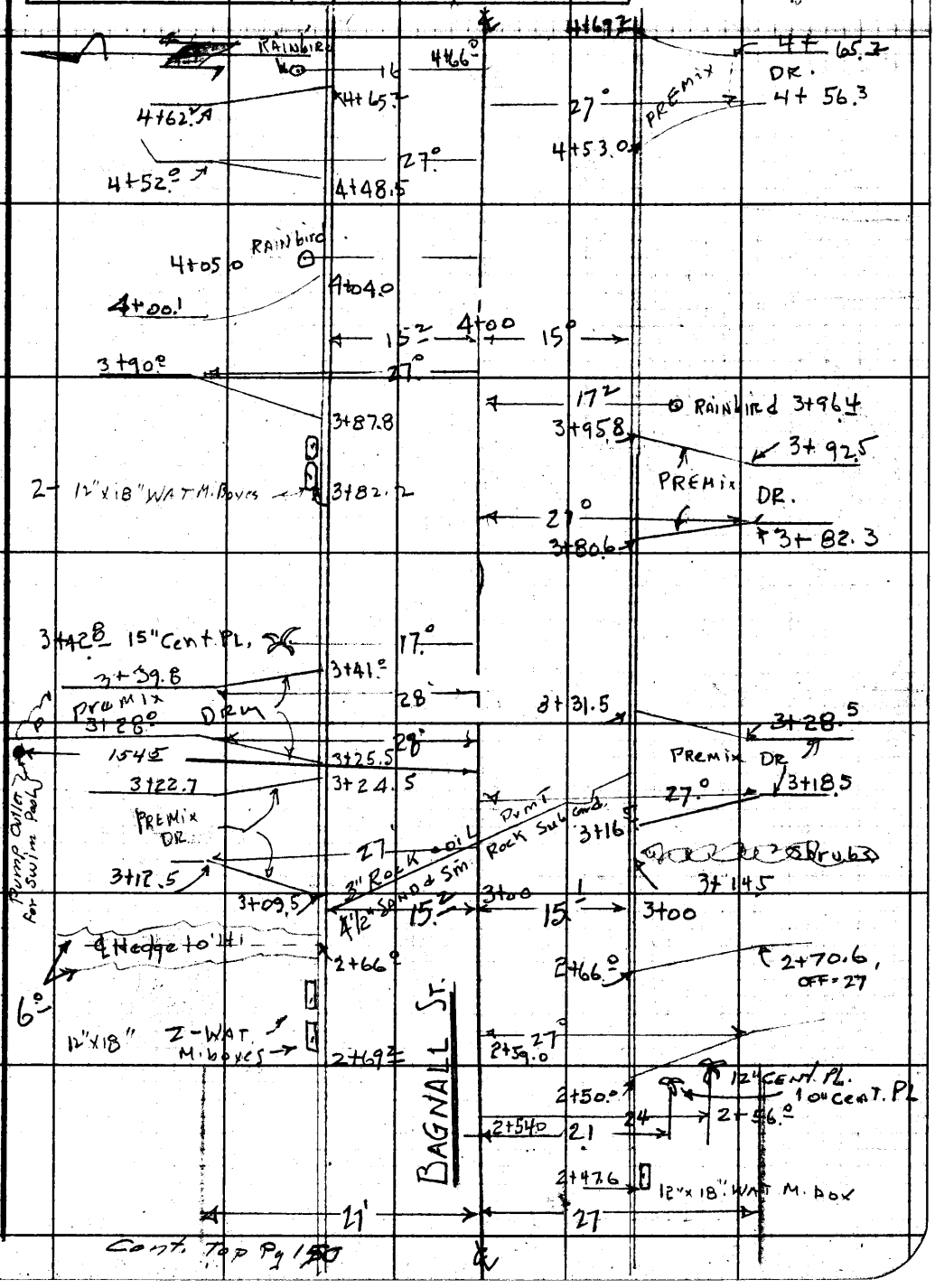

Cont. Top Pg 150

Note: Any Additions or Changes on This Sheet Must be Made or Girded in Red Ink With Date and Name of Person Making Change.

Do not extend notes this side of this line.

RETURN TO
LOS ANGELES COUNTY ENGINEER
700 LOS ANGELES COUNTY ENGINEERING BLDG.

76F3095 CE #247—3-57



RETURN TO
LOS ANGELES COUNTY ENGINEER
700 LOS ANGELES COUNTY ENGINEERING BLDG.

Do not extend notes this side of this line.

Note: Any Additions or Changes on This Sheet Must be Made or Circled in Red Ink With Date and Name of Person Making Change.

Profile	Notes Red	Plotted	Job No. C.I. 2058.14	Division No. 10	F. B. 2175 Pg. 153
No.	Date	Date	Survey of HEBER ST. S.S. DIST		
X-Sec.	Notes Chkd.	Checked	Survey by Granquist	Notes Newman	Date 9-15-58
No.	Date	Date	Map No.	Indexed C. Johnson	Date

HEBER ST S.S. DIST.

C.I. 2058.14

CROSS SECTION NOTES:
on
BAGNALL ST

From = 1+00 = ℄ Int. Ben Lomond Ave
E'ly ℄ 8+00

Pg. 153 to 160

For ℄ Notes see F.B. 2119-18
For Topog see F.B. 2175-149 to 152

STATION	B. S.	H. I.	F. S.	ELEV.
		Granquist Newman Martinez Cook.		

NOTE: ANY ADDITIONS OR CHANGES ON THIS SHEET MUST BE MADE OR CIRCLED IN RED INK, WITH DATE AND NAME OF PERSON MAKING CHANGE.

Do not extend notes this side of this line.

PLEASE RETURN TO
LOS ANGELES COUNTY ENGINEER
700 LOS ANGELES COUNTY ENGINEERING BLDG.

76L-298 S & E #307—1-56

76L-298 S & E #307—1-56

PLEASE RETURN TO
LOS ANGELES COUNTY ENGINEER
700 LOS ANGELES COUNTY ENGINEERING BLDG.

NOTE: ANY ADDITIONS OR CHANGES ON THIS SHEET MUST BE MADE OR CIRCLED IN RED INK, WITH DATE AND NAME OF PERSON MAKING CHANGE.

Do not extend notes this side of this line.

F. B. 2175 Pg. 154 Job No. C5-2025-H4 Division No. 18 Notes Red. Plotted Profile
Survey of HEBER ST. S.S. DIST. Date Date No. X-Sec.
Survey by Granquist Notes Newman Notes Chkd. Checked
Indexed C. Johnson Date Date Date No.

STATION	B. S.	H. I.	F. S.	ELEV.	BAGNALL ST.	
B.M.# H.W-10	5 40	659 68		654 28	B.M.# H.W-10 Elev. 654.28 R F.B. 2175-11 Ben Lomand Ave & Bagnall St. S.E. Cor. Bt. Sok. ck. 12' S. of S. end C.R.	
0+85			5 05	654 63		℄ & Top Wall W. side Ben Lomand Ave.
			7 1	652 6		℄ & Bot. Wall " "
			4 05	655 63	157' Lt. or No. Top Wall	" "
			6 0	653 7	" " Bot "	" "
			6 05	653 63	157' Rt. or So. Top "	" "
			7 9	651 8	" " Bot "	" "
0+905			5 45	654 23		℄ W. edge pvmt Ben Lomand Ave
			5 40	654 28	27' Lt. or No. W. edge pvmt.	" "
			4 65	655 03	157' " "	" "
			5 50	654 18	27' Rt. or So. "	" "
			6 40	653 28	157' " "	" "
1+00			5 20	654 48		℄ Int. Ben Lomand Ave
			5 00	654 68	27' Lt. or No. ℄ Ben Lomand Ave	
			4 30	655 38	157' " " "	" "
			5 30	654 38	27' Rt. or So. " "	" "
			6 10	653 58	157' " " "	" "
1+30			5 75	653 93		℄ & Gut. E. side Ben Lomand
			5 10	654 58	℄ & T.C.	

76298 S & E #307—7-55

PLEASE RETURN TO
LOS ANGELES COUNTY ENGINEER
700 LOS ANGELES COUNTY ENGINEERING BLDG.

NOTE: ANY ADDITIONS OR CHANGES ON THIS SHEET MUST BE MADE OR CIRCLED IN RED INK, WITH DATE AND NAME OF PERSON MAKING CHANGE.

Do not extend notes this side of this line.

STATION	B. S.	H. I.	F. S.	ELEV.	BAGNALL ST.	
		659 68				
1+30			5 55	654 13	27' Lt. or No. Gut.	E. Side Ben Lomond Ave.
			4 90	654 78	" " T.C.	" " "
			4 90	654 78	157' " Gut.	" " "
			4 25	655 43	" " T.C.	" " "
			5 85	653 83	27' Rt. or S. Gut.	" " "
			5 20	654 48	" " T.C.	" " "
			5 80	653 88	157' " Gut.	" " "
			6 45	653 23	" " T.C.	" " "
1+ 41 8			4 70	654 98	14 8 Rt. or So. T.C. & B.C. of W. cb	E. Sen. Rd. Ben Lomond
			5 20	654 48	" " Gut.	" " " " " " "
			5 25	654 43	27' " Gut	" " " "
			4 80	654 98	" " T.C.	" " " "
			6 00	653 78	157' " Gut	" " " "
			5 65	654 03	" " T.C.	" " " "
1+56			5 50	654 18		℄ Int. E. Sen. Rd. Ben Lomond
			5 45	654 23	27' Rt. or S.	" "
			6 30	653.38	157' "	" "
1+69 3			5 50	654 18		℄ & X Gut.
			5 30	654 38	15' Lt. or No. Gut & E.C.	
			4 60	655 08	" " T.C.	" "
			4 65	655 03	℄ T.C.	
1+4~~4~~ 75			5 25	654 43	℄ Gut.	

Profile No. _____ Notes Red. _____ Plotted _____ Job No. 2-7-2031 Division No. 13 F. B. 2175 Pg. 155

X-Sec. No. _____ Date _____ Notes Chkd. _____ Date _____ Checked _____ Date _____ Survey of HERER ST. S.S. DIST. Survey by _____ Notes _____ Date 2-15-58 Map No. _____ Indexed C. Johnson

76298 S & E #307—7-55

PLEASE RETURN TO
LOS ANGELES COUNTY ENGINEER
700 LOS ANGELES COUNTY ENGINEERING BLDG.

NOTE: ANY ADDITIONS OR CHANGES ON THIS SHEET MUST BE MADE OR CIRCLED IN RED INK, WITH DATE AND NAME OF PERSON MAKING CHANGE.

Do not extend notes this side of this line.

STATION	B. S.	H. I.	F. S.	ELEV.	BAGNALL ST.
1+698		659 68	5 35	654 33	42' Rt or S. E.C of S.E. C.R. Gut.
			6 00	653 68	" " " " " T.C.
			6 70	652 98	157' " Gut
			6 10	653 58	157' " T.C.
1+964			5 50	654 18	15' " Gut E. end. C.R S.E. Cor.
			4 90	654 78	" " T.C. " " " " "
2+00			4 90	654 78	℄
			5 05	654 63	15' Lt. or No. Gut.
			5 00	654 68	" " T.C in Driveway
			4 2	655 5	27' " P/L
			5 35	654 33	15' Rt. or So. Gut
			4 85	654 83	" " T.C
			4 6	655 1	27 " P/L
T.P.	7 03	661 72	4 99	654 69	Spk. in N. Gut, at Sta. 2+00
3+00			5 70	656 02	℄
			5 95	655 77	15' Lt. or N. Gut.
			5 45	656 27	" " T.C
			4 90	656 82	27' " P/L
			3 10	658 02	157' " Rear P/L
			6.15	655 57	15' Rt. or So. Gut.
			5 60	656 12	" " T.C

F. B. 2175 Pg. 156 Job No. C-2058.H Division No. 10 Notes Red. Plotted Profile
Survey of HEBER ST. S.S. Dist Date Date No.
Survey by Granquist Notes Newman Notes Chkd. Checked X-Sec.
Indexed C. Johnson Date Date Date No.

76298 S & E #307—7-55

PLEASE RETURN TO
LOS ANGELES COUNTY ENGINEER
700 LOS ANGELES COUNTY ENGINEERING BLDG.

NOTE: ANY ADDITIONS OR CHANGES ON THIS SHEET MUST BE MADE OR CIRCLED IN RED INK, WITH DATE AND NAME OF PERSON MAKING CHANGE.

Do not extend notes this side of this line.

STATION	B. S.	H. I.	F. S.	ELEV.	BAGNALL ST.	
3+00		661 72	5.40	656 32	27' Rt. or S. P/L	
			6 1	655 6	157' " Rear P/L.	
3+25.5			3 10	658 62	154.5 Lt. or N. pump outlet for swim pool	
4+00			4 25	657 47	℄	
			4 60	657 12	15' Lt. or N. Gut.	
			4 55	657 17	" " T.C. in Driveway	
			3 80	657 92	27' " P/L	
			4 70	657 02	15' Rt. or So. Gut.	
			4 05	657 67	" " T.C.	
			3 8	657 9	27' " P/L.	
T.P.	6 82	663 95	4 59	657 13	Spk in N. Gut. at sta. 4+00	
5+00			5 10	658 85	℄	
			5 50	658 45	15' Lt. or N. Gut	
			4 90	659 05	" " T.C.	
			4 4	659 6	27' " P/L	
			2 4	661 6	157' " Rear P/L	
			5 50	658 45	15' Rt. or So. Gut	
			4 90	659 05	" " T.C.	
			4 80	659 15	27' " P/L	
			4 8	659 2	157' " Rear P/L	

Profile No. ____ Notes Red. ____ Plotted ____ Job No. ____ Division No. ____ F. B. 2175 Pg. 157
Date ____ Date ____ Survey of HEBER ST. S.S. DIST.
X-Sec. No. ____ Notes Chkd. ____ Checked ____ Survey by ____ Notes ____ Date ____
Date ____ Date ____ Map No. ____ Indexed C. Johnson

76298 S & E #307—7-55

PLEASE RETURN TO
LOS ANGELES COUNTY ENGINEER
700 LOS ANGELES COUNTY ENGINEERING BLDG.

NOTE: ANY ADDITIONS OR CHANGES ON THIS SHEET MUST BE MADE OR CIRCLED IN RED INK, WITH DATE AND NAME OF PERSON MAKING CHANGE.

Do not extend notes this side of this line.

F. B. 2175 Pg. 158 | Job No. 205614 Division No. 10 | Notes Red. ____ Plotted ____ | Profile
Survey of HEBER ST. S.S. DIST. | Date ____ Date ____ No. ____
Survey by Grant West | Notes Nan Mary | Notes Chkd. ____ Checked ____ | X-Sec.
Indexed L. C. Johnson | Date ____ Date ____ No. ____

STATION	B. S.	H. I.	F. S.	ELEV.	BAGNALL ST.
		663 95			
5+33°			2 20	661 75	15 3/4 Lt. on N. pump outlet for Swim Pool
5+86°			1 10	662 85	15 4/4 " " " " " " "
6+00			3 45	660 30	℄
			4 70	659 25	15' Lt. on N. Gut
			4 10	659 85	" " T.C.
			3 0	661 0	27 " P/L
			4 10	659 85	15' Rt. on S. Gut
			3 50	660 45	" " T.C.
			3 4	660 6	27' " P/L.
T.P.	8 22	668 11	4 06	659 89	Spk. in S. Gut. at sta. 6+00
6+55°			7 05	661 06	℄
			7 40	660 71	15 2/4 Lt. on N. Gut B.C.
			6 85	661 26	" " T.C. "
			6 6	661 5	27' " P/L
6+56			7 50	660 61	15' Rt. on So. Gut BC
			6 90	661 21	" " T.C. "
			6 8	661 3	27' " P/L
6+71			7 35	660 76	16 3/4 " Gut E.C.
			6 75	661 36	" " TC "
6+73°			7 30	660 81	16 4/4 Lt. on N. Gut. E.C.
			6 65	661 46	" " T.C. "

76298 S & E #307—7-55

PLEASE RETURN TO
LOS ANGELES COUNTY ENGINEER
700 LOS ANGELES COUNTY ENGINEERING BLDG.

NOTE: ANY ADDITIONS OR CHANGES ON THIS SHEET MUST BE MADE OR CIRCLED IN RED INK, WITH DATE AND NAME OF PERSON MAKING CHANGE.

Do not extend notes this side of this line.

STATION	B. S.	H. I.	F. S.	ELEV.	BAGNALL ST.	
7+00		668 11	6 30	661 81		℄
			6 90	661 21	21° Lt. or N. Gut	
			6 75	661 36	" " T.C. in Driveway	
			6 1	662 0	27' " P/L	
			6 95	661 16	21° Rt. or S. Gut	
			6 80	661 31	" " T.C. in Driveway	
			6 2	661 9	27' " P/L	
7+21			6 00	662 11		℄
			6 60	661 51	24° Rt. or S. Gut.	B.C. of curve
			6 00	662 11	" " T.C.	" " "
7+23			6 55	661 56	24° Lt. or N. Gut.	" " "
			5 95	662 16	" " T.C.	" " "
7+52			6 05	662 06	℄ & Gut	
			5 40	662 71	" " T.C.	
7+60			4 2	663 9		℄ Int. E/S Th. Line Tr. #17392
			3 8	664 3	27' Lt. or N. P/L	
			4 7	663 4	" Rt. or S. P/L	
8+00			3 4	664 7		℄
			3 0	665 1	27' Lt. or N. P/L.	
			2 5	665 6	157' " Rear P/L.	

Profile No. ____ Notes Red. ____ Plotted ____ Job No. 2258-W Division No. 10 F. B. 2175 Pg. 159
Date ____ Date ____ Survey of HEBER ST. 55 DIST.
X-Sec. No. ____ Notes Chkd. ____ Checked ____ Survey by Grongquist Notes Verified Date 9-16-56
Date ____ Date ____ Map No. ____ Indexed C. J. Date

76298 S & E #307—7-55

PLEASE RETURN TO
LOS ANGELES COUNTY ENGINEER
700 LOS ANGELES COUNTY ENGINEERING BLDG.

NOTE: ANY ADDITIONS OR CHANGES ON THIS SHEET MUST BE MADE OR CIRCLED IN RED INK, WITH DATE AND NAME OF PERSON MAKING CHANGE.

Do not extend notes this side of this line.

STATION	B. S.	H. I.	F. S.	ELEV.	BAGNALL ST.
8+00		668 11	3 6	664 5	27' Rt. or So. P/L
			5 1	663 0	157' " Rear P/L.
B.M.#H.W.-9			6 94	661 17	B.M.#H.W.-9 Elev. 661.172 F.B. 2175-11 Bagnall St. at Cul-De-Sac. 551' E of ℄ Ben Lomond Ave. Br. Spk. N. Cb. 5' W. of W. End C.R. Fr. ho. # 19053.

F. B. 2175 Pg. 160 Job No. CI 2058.14 Division No. 10 Notes Red. Plotted Profile
Survey of HEBER ST. S.S. DIST. Date Date No.
Survey by Granquist Notes Newman Notes Chkd. Checked X-Sec.
Indexed ~~K. O. Johnson~~ Date Date Date No.

Notes Ck'd by	Survey of HEBER ST. SS. D.	F. B. 2175 PG. 161
Map No.	CI. 2058.14 Tape 0146 Std 68 of	
Office Work	Surveyed by GRANQUIST	
Checked	Notes G Date 9/4/58	
Date	Indexed K. C. Johnson 9-25-58	

HEBER ST. S.S.D.

C.I. No. 2058.14

LOCATION OF IMPROVEMENTS

NOTES ON

SO. SIDE OF ALOSTA AVE. (SERVICE ROAD.)

USED TRANSIT LINE 71.00' So. of ℄ ALOSTA AVE.

FROM 0+00 = 100 ft W. of ℄ int BENLOMOND AVE.

Estly to 7+59.82 = Int E. LINE OF TR. 17392

Pg 161 to Pg 164

FOR X SEC'n NOTES SEE Pg 165 to 170

GRANQUIST. Chief.
NEWMAN Instr.
COOK. Head Chain

Note: Any Additions or Changes on This Sheet Must be Made or Circled in Red Ink With Date and Name of Person Making Change.

Do not extend notes this side of this line.

RETURN TO
LOS ANGELES COUNTY ENGINEER
700 LOS ANGELES COUNTY ENGINEERING BLDG.

76F309S CE #247—3-57

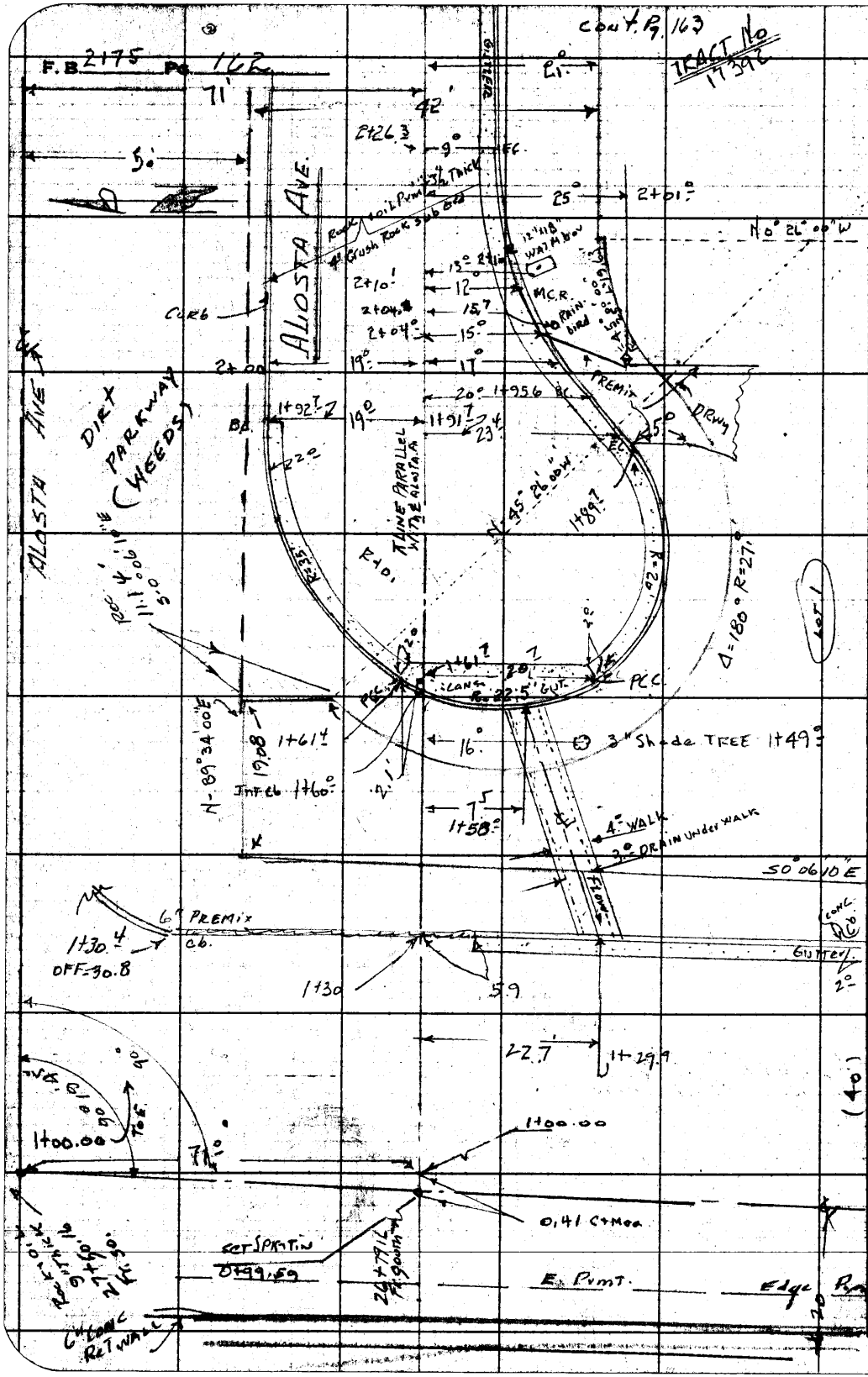

RETURN TO
LOS ANGELES COUNTY ENGINEER
700 LOS ANGELES COUNTY ENGINEERING BLDG.

Do not extend notes this side of this line.

Note: Any Additions or Changes on This Sheet Must be Made or Circled in Red Ink With Date and Name of Person Making Change.

Notes Ck'd by	Survey of HEBER St. S.S. Dist
Map No.	JN CI 2058.14 Tape 0146 Std. 68 °F
Office Work	Surveyed by H.E. Granquist
Checked	Notes Newman Date 9-4-58
Date	Indexed E. C. Johnson

F. B. 2175 Pg. 163

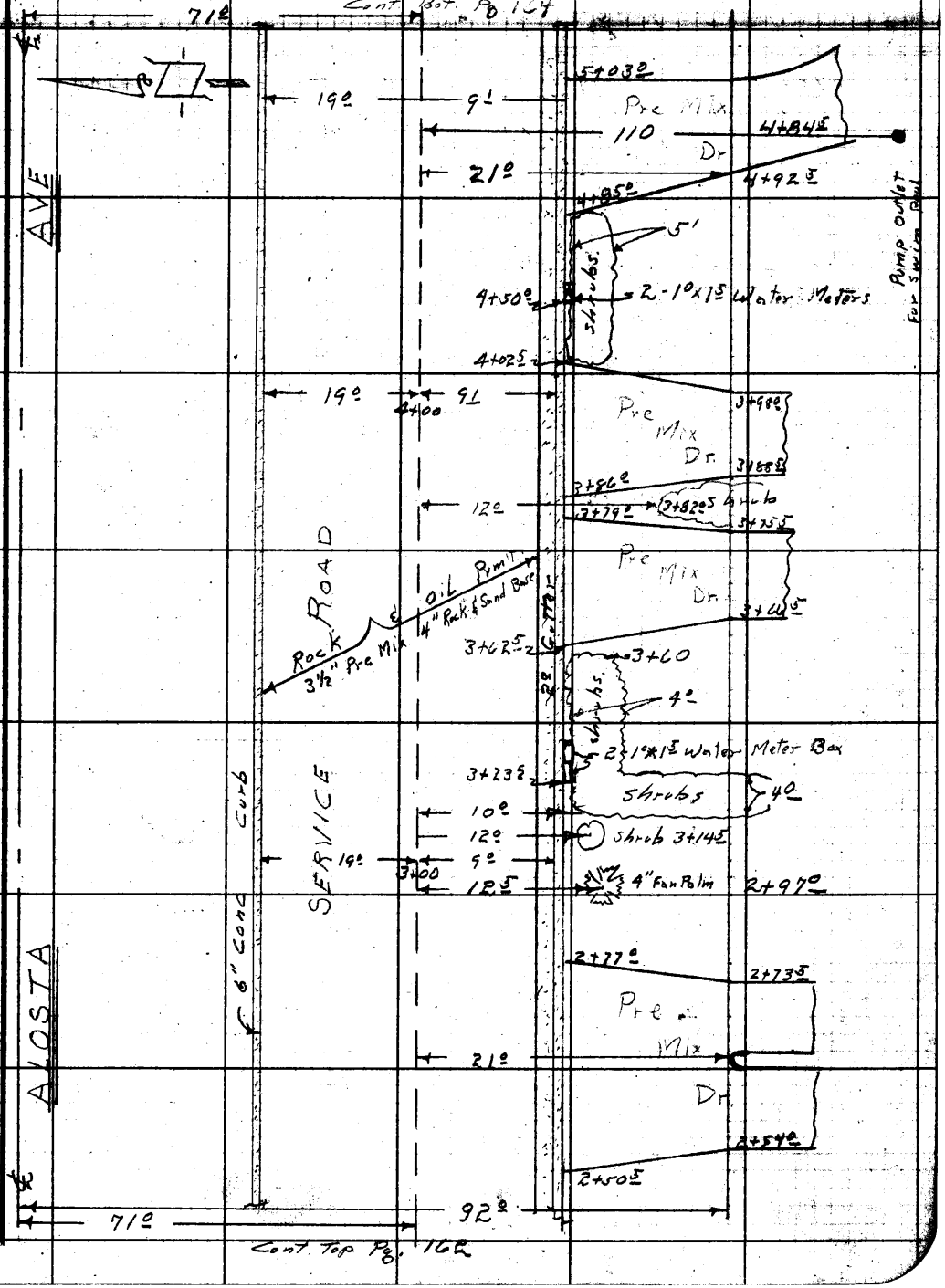

Note: Any Additions or Changes on This Sheet Must be Made or Circled in Red Ink With Date and Name of Person Making Change.

Do not extend notes this side of this line.

RETURN TO
LOS ANGELES COUNTY ENGINEER
700 LOS ANGELES COUNTY ENGINEERING BLDG.

76F309S CE #247—3

F.B. 2175 Pg. 164

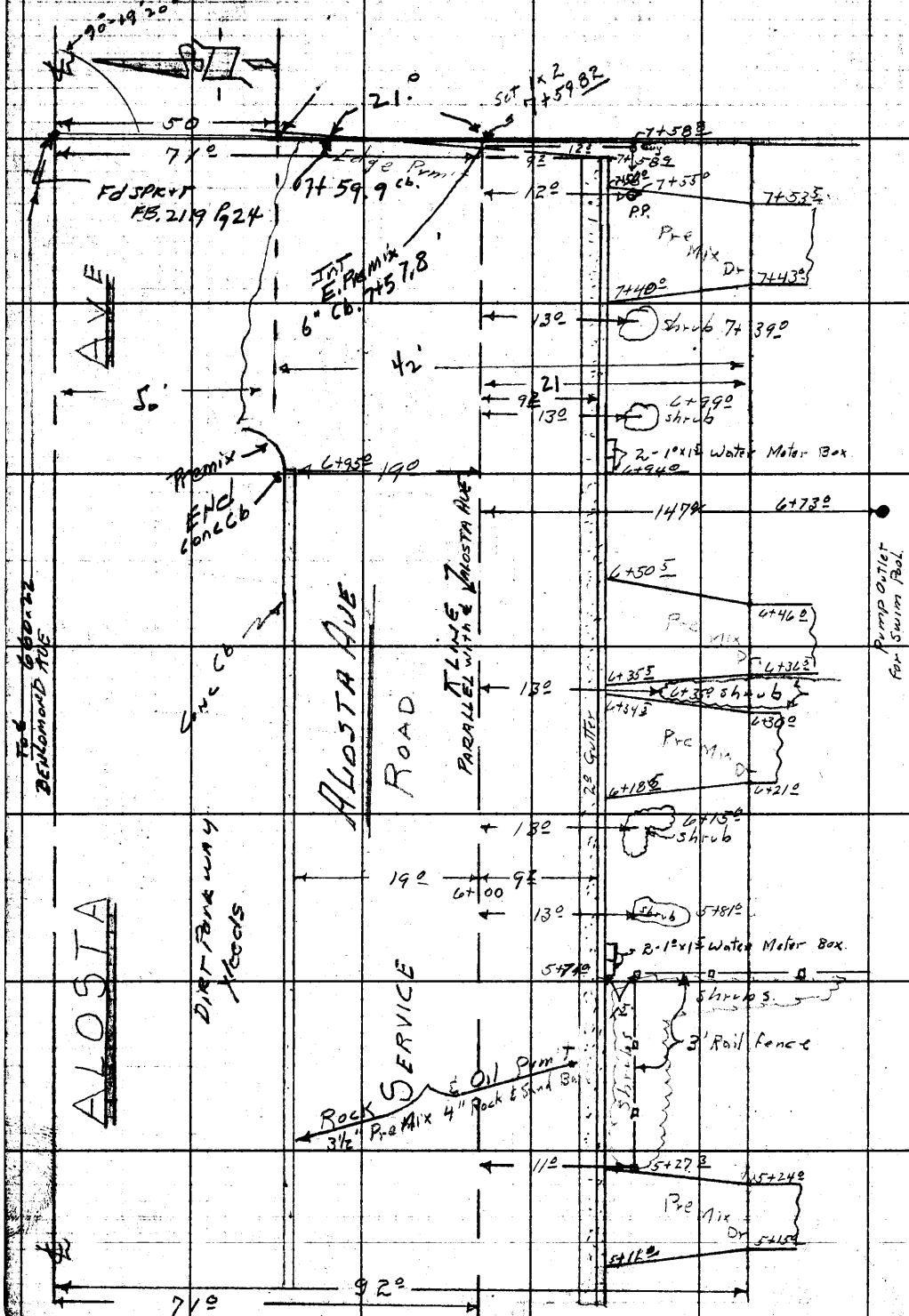

Cont. top Pg 163

RETURN TO
LOS ANGELES COUNTY ENGINEER
700 LOS ANGELES COUNTY ENGINEERING BLDG.

Do not extend notes this side of this line.

Note: Any Additions or Changes on This Sheet Must be Made or Circled in Red Ink With Date and Name of Person Making Change.

629.5 B.M.
H.W. 13

Profile No.	Notes Red.	Plotted	Job No. C.I. 2058.14	Division No. 10	F. B. 2173 Pg. 165
	Date	Date	Survey of HEBER ST. S.S. DIST		
X-Sec. No.	Notes Chkd.	Checked	Survey by Granquist	Notes Newman	Date 9-14-58
	Date	Date	Map No.	Indexed C. Johnson	Date

HEBER ST. S.S. DIST

C.I. 2058.14

CROSS SECTION NOTES

ON

SERVICE ROAD SOUTHSIDE ALOSTA AVE

From 0+99.57 ℄ Ben Lomond Ave
to 8+00

Pg. 165 to 170

For ℄ Notes See F.B. 2119 – 12, 24
For Topog See F.B. 2115 – 61 to 164

STATION	B. S.	H. I.	F. S.	ELEV.
		Granquist Newman Martinez Cook.		

NOTE: ANY ADDITIONS OR CHANGES ON THIS SHEET MUST BE MADE OR CIRCLED IN RED INK, WITH DATE AND NAME OF PERSON MAKING CHANGE.

Do not extend notes this side of this line.

PLEASE RETURN TO
LOS ANGELES COUNTY ENGINEER
700 LOS ANGELES COUNTY ENGINEERING BLDG.

76298 S & E #307—7-55

76298 S & E #307—7-55

PLEASE RETURN TO
LOS ANGELES COUNTY ENGINEER
700 LOS ANGELES COUNTY ENGINEERING BLDG.

NOTE: ANY ADDITIONS OR CHANGES ON THIS SHEET MUST BE MADE OR CIRCLED IN RED INK, WITH DATE AND NAME OF PERSON MAKING CHANGE.

Do not extend notes this side of this line.

F. B. 2175 Pg. 166 Job No. 205.14 Division No. 10 Notes Red. Plotted
Survey of HEBER ST. S. S. DIST. Date No. Profile
Survey by Group Hust Notes Chkd. Date No. X-Sec.
Indexed by K. C. Johnson Notes Newman Checked
Date Date Date

STATION	B. S.	H. I.	F. S.	ELEV.	SERVICE ROAD Southside	ALOSTA AVE
B.M.#HW-11	5 17	661 58			B.M.#HW-11 Elev 656.41 F.B. 2175-11 Ben Lomond Ave & Alosta Ave. S.E. Cor. Bt. Spk. cb 10' S. of S. end Culvert.	
0+85			4 65	656 93	℄ & Top Conc. Wall	
			6 8	654 8	" Bot " "	
			4 70	656 88	20' Lt or N. Top Wall at B.C.	
			6 4	655 2	" Bot " "	"
			5 70	656 88	151' Rt. or S. Top "	—
			7 9	653 7	" " "	—
0+90±			5 15	656 43	℄ & W. edge pvm't on Ben Lomond Ave	
			5 60	656 08	20 Lt or N. " " " " " " at B.C.	
			6 20	655 38	151' Rt. or S. " " " " " "	—
1+00			5 10	656 48		℄ Int Ben Lomond Ave.
			5 00	656 58	21' Lt. or N. pvm't	
			5 90	655 68	151 Rt. or S. "	
1+30			5 65	655 93		℄ & Gut.
			5 25	656 33	30± Lt. or N. Gut.	
			4 60	656 98	" " Top. of pre Mix cb.	
			5 65	655 93	5± Rt. or S. Gut. No. end Cb & Gut.	
			5 00	656 58	" " To C. " "	
			5 80	655 78	27± " El. Line Culvert.	

76298 S & E #307—7-55

PLEASE RETURN TO
LOS ANGELES COUNTY ENGINEER
700 LOS ANGELES COUNTY ENGINEERING BLDG.

NOTE: ANY ADDITIONS OR CHANGES ON THIS SHEET MUST BE MADE OR CIRCLED IN RED INK, WITH DATE AND NAME OF PERSON MAKING CHANGE.

Do not extend notes this side of this line.

STATION	B. S.	H. I.	F. S.	ELEV.	SERVICE ROAD South side			ALOTA AVE
		661 58						
1+30			6 60	654 98	15'	Rt. or S.	Gut.	
			5 95	655 63	"	"	T.C.	
1+58.0			4 60	656 98	7.5	"	T.C.	
			5 50	656 08	"	"	Gut & Fl. Line Culvert	
1+60			4 60	[illegible]				℄ & T.C.
			5 35	656 23				" " Gut
1+61.4			4 60	[illegible]	2.1	Lt. or N.	T.C. at	P.C.C.
			5 30	[illegible]	"	"	Gut, "	"
1+61.7			4 60	[illegible]	20.7	Rt. or So.	T.C. "	P.C.C.
			5 25	[illegible]	"	"	Gut "	"
1+91.7			4 30	[illegible]				℄
			5 00	656 [illegible]	23.4	"	Gut at	P.R.C.
			4 30	657 29	"	"	T.C. "	"
1+92.7			4 60	656 98	19.0	Lt. or N.	Gut at	B.C.
			4 10	657 48	"	"	T.C "	"
			3 9	657 7	21.0	"	P/L.	
2+00			4 30	657 2[illegible]				℄
			4 40	657 18	19.0	"	Gut.	
			3 95	657 63	"	"	T.C	
			3 8	657 8	21.0	"	P/L	
			4 85	656 73	17.0	Rt. or S.	Gut.	

Profile No. ____ Notes Red. ____ Plotted ____ Job No. 53584 Division No. 10 F. B. 2178 Pg. 167
X-Sec. No. ____ Date ____ Notes Chkd. ____ Date ____ Checked ____ Date ____ Survey of HEBER ST. S.S. DIST. Survey by Hugquist Notes Kenny Date 2-16-62 Map No. ____ Index C. Johnson

76298 S & E #307—7-55

PLEASE RETURN TO
LOS ANGELES COUNTY ENGINEER
700 LOS ANGELES COUNTY ENGINEERING BLDG.

NOTE: ANY ADDITIONS OR CHANGES ON THIS SHEET MUST BE MADE OR CIRCLED IN RED INK, WITH DATE AND NAME OF PERSON MAKING CHANGE.

Do not extend notes this side of this line.

Profile No. ____ X-Sec. No. ____ Plotted ____ Date ____ Notes Red. ____ Date ____ Notes Chkd. ____ Date ____ Checked ____ Date ____

F. B. 2175 Pg. 168 Job No. 2054-14 Division No. 10 Notes ____

Survey of HEIBER ST. S.S. DIST

Survey by Grangulit Notes Nowbary

Indexed C. Johnson Date ____

STATION	B. S.	H. I.	F. S.	ELEV.	SERVICE ROAD Southside ALOSTA AVE
		661 58			
2+00			4 75	656.83	19° Rt. or S. T.C. in Driveway.
			4 0	657 6	21° " P/L
2+26.3			4 20	657 38	℄
			4 50	657 08	9° " Gut at B.C.
			3 90	657 68	" " T.C. " "
T.P.	7 12	664 36	4 34	657 24	Spk. S. Gut at Sta 2+25
3+00			6 00	658 36	℄
			5 60	658 76	19° Lt. or N. Gut.
			5 20	659 16	" " T.C.
			5 1	659 3	21° " P/L
			6 30	658 06	9° Rt. or S. Gut
			5 70	658 66	" " T.C
			5 9	658 5	21° " P/L
			5 9	658 5	151° " Rear P/L
4+00			4 70	659 66	℄
			4 30	660 06	19° Lt. or N. Gut
			3 85	660 51	" " T.C.
			3 7	660 7	21° " P/L
			5 00	659 36	9° Rt. or S. Gut
			4 80	659 56	" " T.C. in Driveway
			4 4	660 0	21° " P/L.
T.P.	6 65	666 84	4 17	660 19	Spk S. Gut at Sta. 4+50

76298 S & E #307—7-55

PLEASE RETURN TO
LOS ANGELES COUNTY ENGINEER
700 LOS ANGELES COUNTY ENGINEERING BLDG.

NOTE: ANY ADDITIONS OR CHANGES ON THIS SHEET MUST BE MADE OR CIRCLED IN RED INK, WITH DATE AND NAME OF PERSON MAKING CHANGE.

Do not extend notes this side of this line.

STATION	B. S.	H. I.	F. S.	ELEV.	SERVICE ROAD Southside ALOSTA AVE
		666.84			
4+84.5			5 00	661 84	110° Rt. or S. pump outlet for Swim Pool
5+00			5 80	661 04	℄
			5 45	661 39	19° Lt. or N. Gut
			5 00	661 84	" " T.C.
			4 9	661 9	21 " P/L
			6 10	660 74	9° Rt. or S. Gut
			6 05	660 79	" " T.C. in Driveway
			5 6	661 2	21 " P/L
			4 8	662 0	151 " Rear P/L
6+00			3 75	663 09	℄
			3 50	663 34	19° Lt. or N. Gut
			3 00	663 84	" " T.C.
			2 8	664 0	21 " P/L
			4 10	662 74	9° Rt. or S. Gut
			3 45	663 39	" " T.C.
			3 2	663 6	21 " P/L
T.P.	6 41	669 73	3 52	663 32	spk in S. Gut at sta 6+20
6+73			5 70	664 03	147° Rt. or So. pump outlet for Swim Pool
6+95°			4 80	664 93	℄
			4 60	665 13	19° Lt. or N. Gut end cb.
			4 05	665 68	" " T.C. " "

Profile Notes Red. ____ Plotted ____ Job No. [illegible] Division No. [illegible] F. B. 2175 Pg. 169
No. ____ Date ____ Date ____ Survey of HEBER ST. S.S. DIST.
X-Sec. Notes Chkd. ____ Checked ____ Survey by [illegible] Notes [illegible] Date [illegible]
No. ____ Date ____ Date ____ Map No. ____ Indexed C. Johnson

76298 S & E #307—7-55

PLEASE RETURN TO
LOS ANGELES COUNTY ENGINEER
700 LOS ANGELES COUNTY ENGINEERING BLDG.

NOTE: ANY ADDITIONS OR CHANGES ON THIS SHEET MUST BE MADE OR CIRCLED IN RED INK, WITH DATE AND NAME OF PERSON MAKING CHANGE.

Do not extend notes this side of this line.

STATION	B. S.	H. I.	F. S.	ELEV.	SERVICE ROAD Southside ALOSTA AVE
		669 73			
7+00			4 60	665 13	℄
			4 40	665 33	18.5 Lt. or N. Bk. in prmt
			3 35	666 38	27' " " " "
			4 95	664 78	9° Rt. or S. Gut
			4 30	665 43	" " T.C.
			4 1	665 6	21 " P/L
7+57.8			3 10	666 63	℄ & Gut of X pre Mix Berm
7+58.5			2 65	667 08	℄ & Top " " " "
7+58.8			3 75	665 98	9° Rt. or S. Gut and cb.
			3 10	666 63	" " T.C. " "
8+00			3 3	666 4	℄
			2 9	666 8	21' Lt. or N. P/L
			3 5	666 2	21' Rt. or S. P/L
			5 00	664 7	151 " Rear P/L
B.M.# H.W.-13			3 70	666 03	B.M.# HW-13 Elev 666.038 F.B. 2175-12 ALOSTA AVE. S. Service Rd. 629' E of ℄ Ben Lamond Ave Bt. Spk. S. Cb. 39' W. of E. end.

F. B. 2175 Pg. 170
Job No. C.I. 2058.14 Division No. 10 Notes Red. Plotted Profile
Survey of HEBER ST. S.S. DIST. Date Date No.
Survey by Gronkvist Notes Newmar Notes Chkd. Checked X-Sec.
Indexed C. Johnson Date Date Date No.

Notes Ck'd by	Survey of HEBER ST. S.S. DIST.
Map No.	JNC I 2058.14 Tape 0146 Std 68 °F
Office Work	Surveyed by Granquist
Checked	Notes Newman Date 9-58
Date	Indexed J. C. Johnson 9-25-58

F. B. 2175 Pg. 171

HEBER ST. S.S. DIST

C.I. 2058.14

LOCATION OF IMPROVEMENTS

ON

BRIDWELL ST.

From 1+00 ± Ben Lomond AVE.
Ely. to STA. 8+00

Pg. 171 to 176

For ± Notes see FB. 2119-21
For x Sec'n Notes SEE Pg. 177 to 182

Granquist
Newman
Martinez
Cook.

Note: Any Additions or Changes on This Sheet Must be Made or Circled in Red Ink With Date and Name of Person Making Change.

Do not extend notes this side of this line.

RETURN TO
LOS ANGELES COUNTY ENGINEER
700 LOS ANGELES COUNTY ENGINEERING BLDG.

76F309S CE #247—3-57

F.B. 2175 Pg. 172

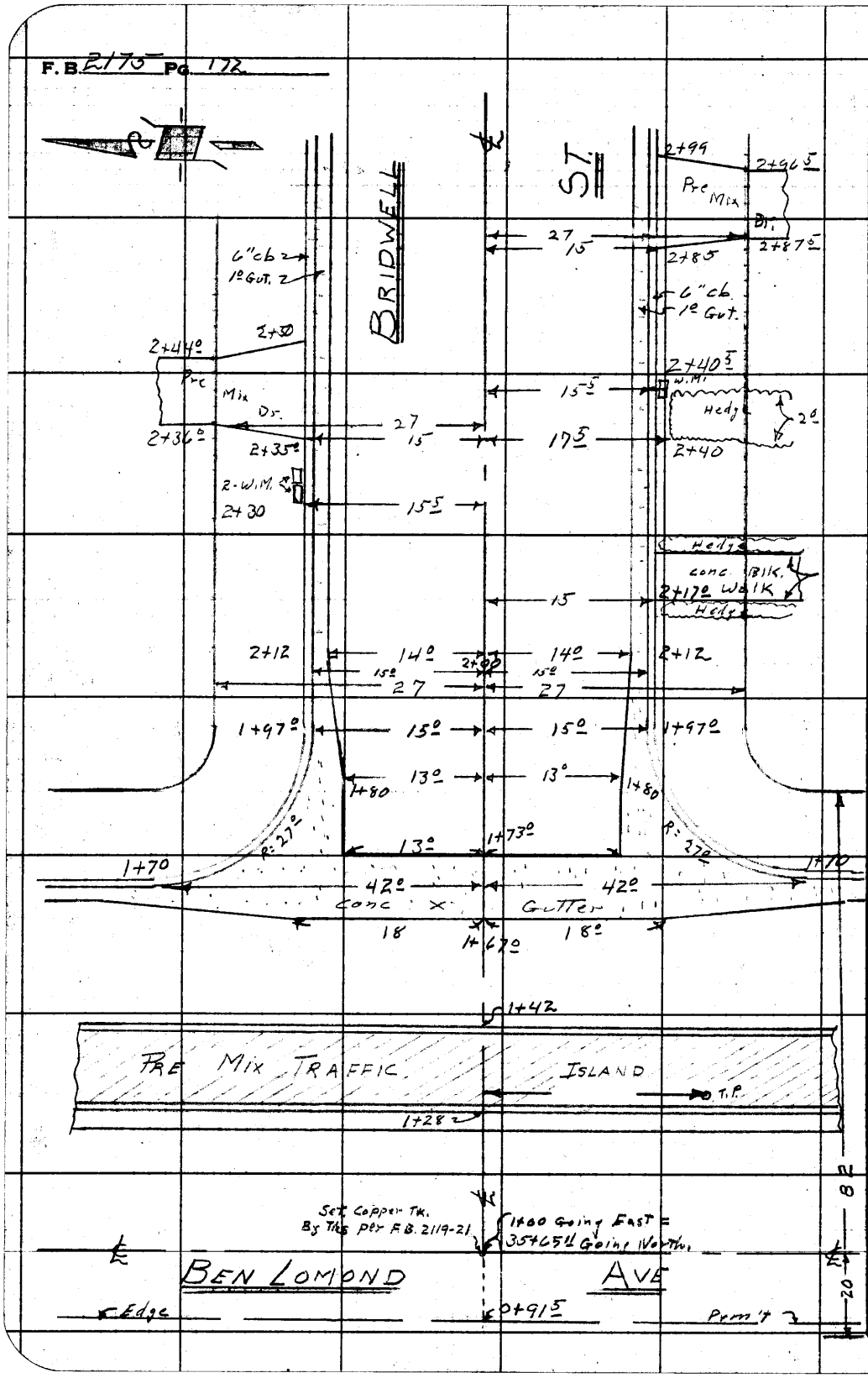

RETURN TO
LOS ANGELES COUNTY ENGINEER
700 LOS ANGELES COUNTY ENGINEERING BLDG.

Do not extend notes this side of this line.

Note: Any Additions or Changes on This Sheet Must be Made or Circled in Red Ink With Date and Name of Person Making Change.

Notes Ck'd by	Survey of HEBER ST S.S. DIST
Map No.	JN [illegible] Tape 0146 Std 68 °F
Office Work	Surveyed by Granquist
Checked	Notes Newman Date 9- 58
Date	Indexed C. Johnson

F. B. 2175 PG. 173

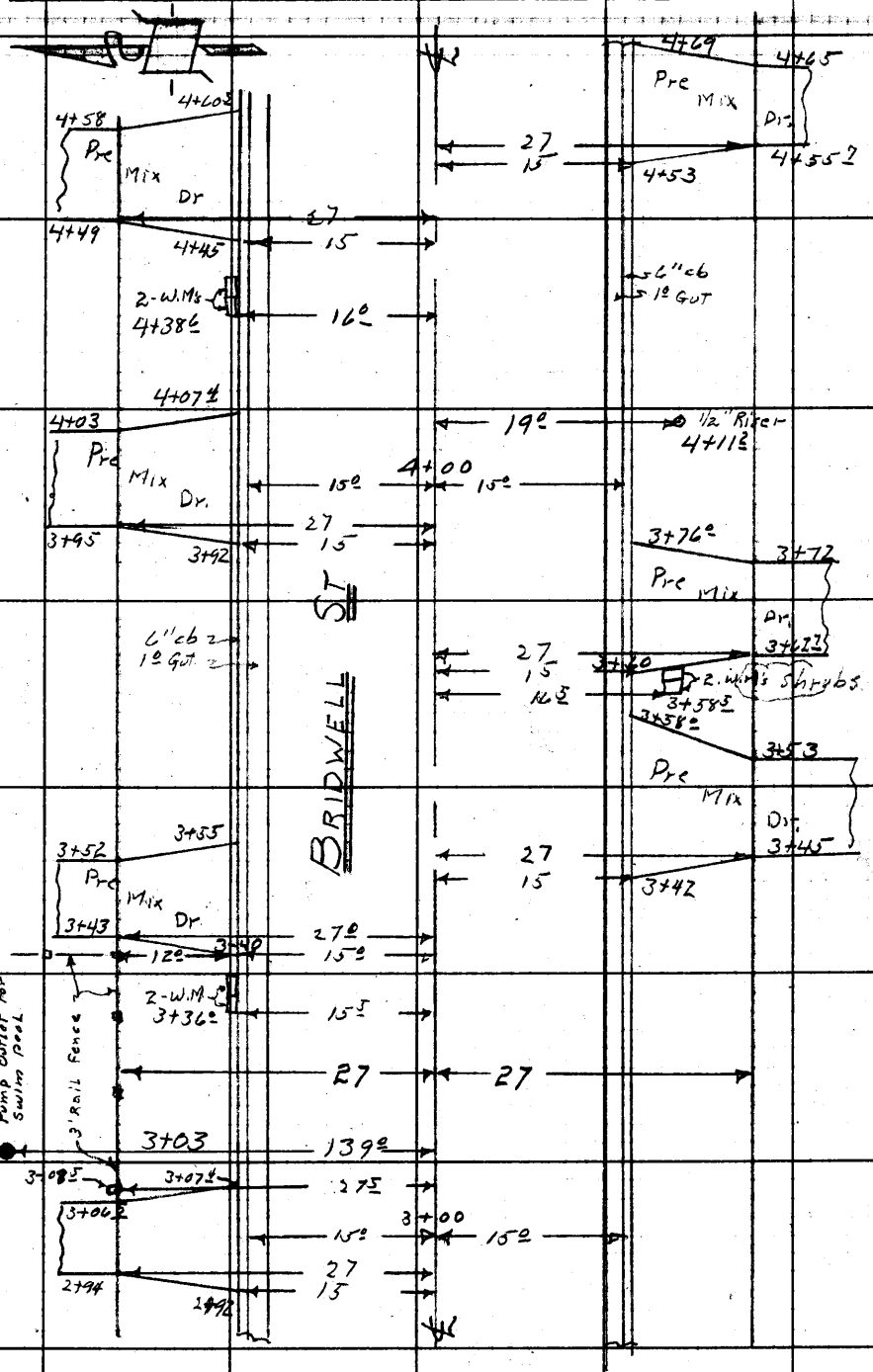

Note: Any Additions or Changes on This Sheet Must be Made or Circled in Red Ink With Date and Name of Person Making Change.

Do not extend notes this side of this line.

RETURN TO
LOS ANGELES COUNTY ENGINEER
700 LOS ANGELES COUNTY ENGINEERING BLDG.

76F309S CE #247—3-57

F.B. 2175 Pg. 174

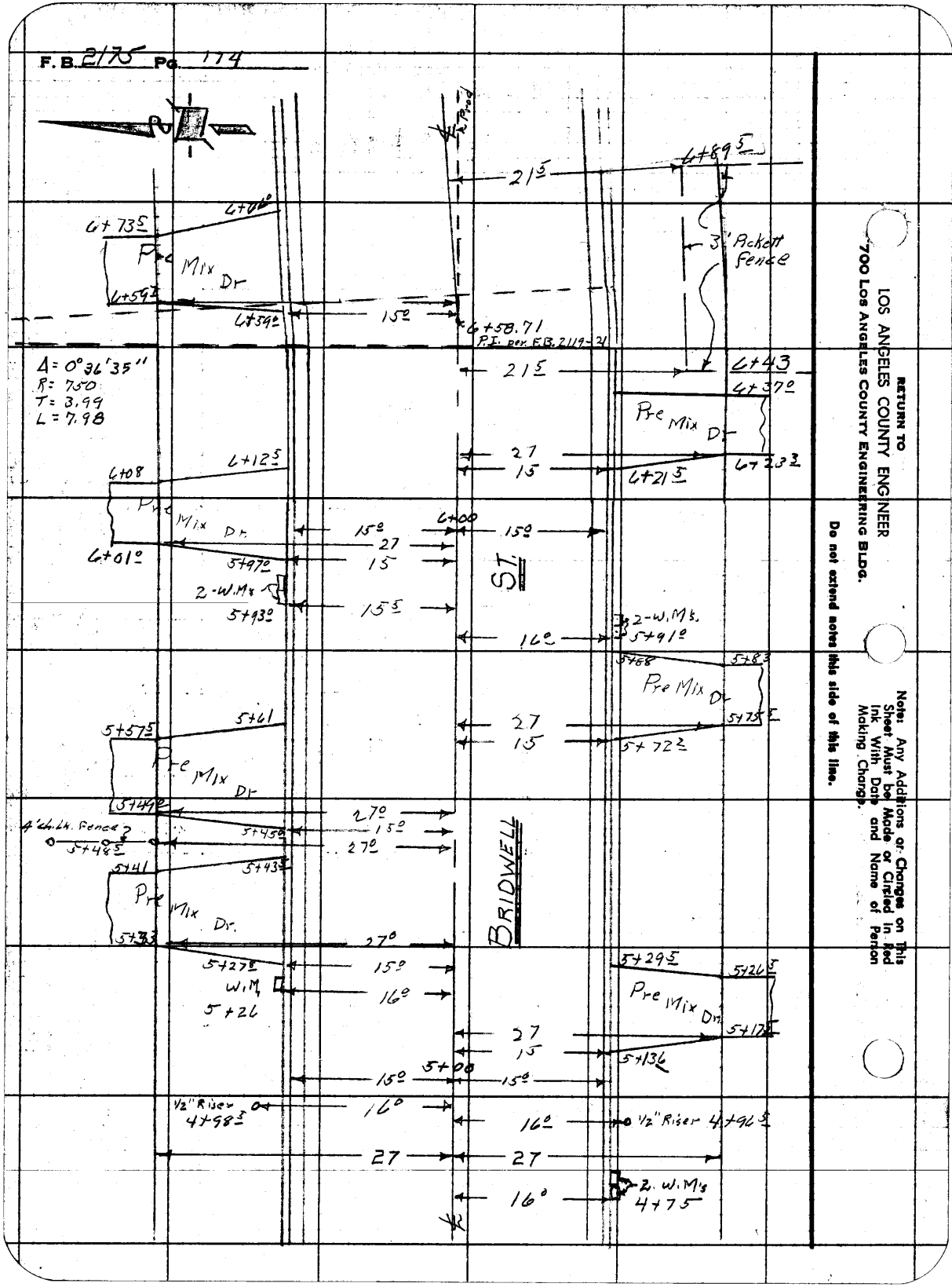

RETURN TO
LOS ANGELES COUNTY ENGINEER
700 LOS ANGELES COUNTY ENGINEERING BLDG.

Do not extend notes this side of this line.

Note: Any Additions or Changes on This Sheet Must be Made or Circled in Red Ink With Date and Name of Person Making Change.

Notes Ck'd by	Survey of HEBER ST. S.S. DIST.
Map No.	JN 2058.14 Tape 0146 Std. 68 °F
Office Work	Surveyed by Granquist
Checked	Notes Newman Date 9-58
Date	Indexed

F. B. 2175 Pg. 175

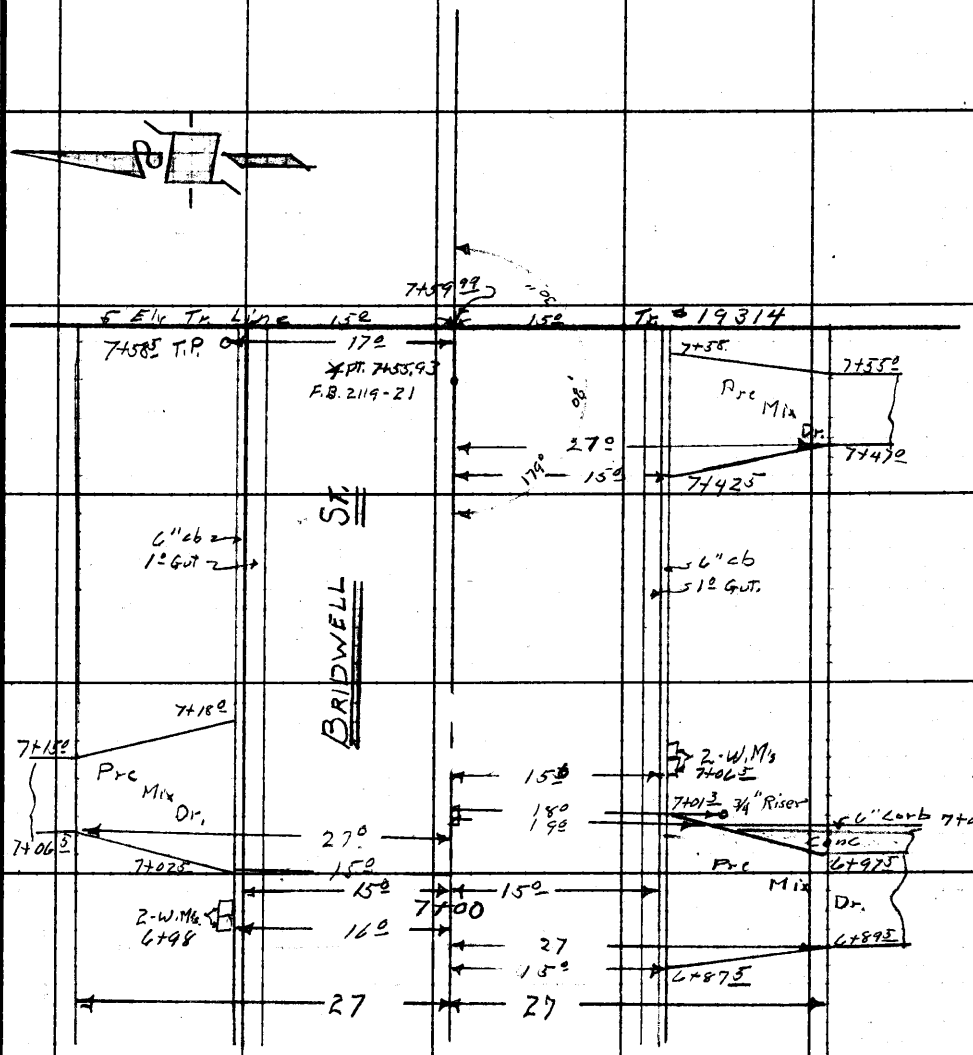

Note: Any Additions or Changes on This Sheet Must be Made or Circled in Red Ink With Date and Name of Person Making Change.

Do not extend notes this side of this line.

RETURN TO
LOS ANGELES COUNTY ENGINEER
700 LOS ANGELES COUNTY ENGINEERING BLDG.

76F3095 CE #247—8-57

F. B. 2175 Pg. 176

RETURN TO
LOS ANGELES COUNTY ENGINEER
700 Los Angeles County Engineering Bldg.

Do not extend notes this side of this line.

Note: Any Additions or Changes on This Sheet Must be Made or Circled in Red Ink With Date and Name of Person Making Change.

Profile No.	Notes Red.	Plotted	Job No. C.I. 2058.14	Division No. 10	F. B. 2175	Pg. 177
	Date	Date	Survey of HEBER ST. S.S. DIST			
X-Sec. No.	Notes Chkd.	Checked	Survey by Granquist	Notes	Date	
	Date	Date	Map No.	Max G. Johnson	Date	

HEBER ST. S.S. DIST.

C.I. 2058.14

CROSS SECTION NOTES ON BRIDWELL ST

From: 1+00 = ℄ Benlomond
E/S to 8+00

Pg. 177 to Pg 182

For ℄ Notes see F.B. 2119-21
" Topog See F.B. 2175 - 171 to 176

STATION	B.S.	H.I.	F.S.	ELEV.
			Granquist Newsmans Martinez Cook.	

NOTE: ANY ADDITIONS OR CHANGES ON THIS SHEET MUST BE MADE OR CIRCLED IN RED INK, WITH DATE AND NAME OF PERSON MAKING CHANGE.

Do not extend notes this side of this line.

PLEASE RETURN TO
LOS ANGELES COUNTY ENGINEER
700 LOS ANGELES COUNTY ENGINEERING BLDG.

76298 S & E #307—7-55

76298 S & E #307—7-55

PLEASE RETURN TO
LOS ANGELES COUNTY ENGINEER
700 LOS ANGELES COUNTY ENGINEERING BLDG.

NOTE: ANY ADDITIONS OR CHANGES ON THIS SHEET MUST BE MADE OR CIRCLED IN RED INK, WITH DATE AND NAME OF PERSON MAKING CHANGE.

Do not extend notes this side of this line.

F. B. 2175 Pg. 178 Job No. 6-3-2058.14 Division No. 10 Notes Red ____ Plotted ____ Profile ____
Survey of HEBER ST. S.S. DIST. Date ____ Date ____ No. ____
Survey by Grangaist Notes Newman Notes Chkd. ____ Checked ____ X-Sec. ____
Indexed by C. Johnson Date ____ Date ____ No. ____

STATION	B. S.	H. I.	F. S.	ELEV.	BRIDWELL ST.	
B.M#H.W.-21	7 09	670 04		663 75	B.M#HW-21 Elev 663.754 F.B. 2175-13 Ben Lomond Ave & Bridwell St S.E. Cor. Bt. Spk. Cb. 5.5' S. of S end C.R.	
0+90.5			6 70	664 14		℄ W. edge pvm't Ben Lomond Ave
			4 30	666 54	180' Lt. or No. W. edge pvm't Ben Lomond Ave	
			8 75	662 09	166' Rt. or So. " " " " " "	
1+00			6 50	664 34		℄ Int. Ben Lomond Ave.
			6 20	664 64	27' Lt. or No. ℄ Ben Lomond Ave	
			4 10	666 74	180' " " " " "	
			6 80	664 04	27' Rt. or So. " " " "	
			8 50	662 34	166' " " " " "	
1+28			7 30	663 54	℄ & Gut E. Curb Ben Lomond Ave.	
			6 70	664 14	" & T.C. " " " "	
			5 20	665 64	180' Lt. or N. Gut. " " " "	
			4 55	666 29	" " T.C. " " " "	
			9 15	661 69	166' Rt. or S. Gut. " " " "	
			8 50	662 34	" " T.C. " " " "	
1+42			6 00	664 84	℄ & T.C. W. cb of E. Ser. Rd. " " "	
			6 50	664 34	" " Gut " " " " " " " "	
			4 00	666 84	180' Lt. or N. T.C. " " " " " " " "	
			4 45	666 39	" " Gut. " " " " " " " "	

76298 S & E #307—7-55

PLEASE RETURN TO
LOS ANGELES COUNTY ENGINEER
700 LOS ANGELES COUNTY ENGINEERING BLDG.

NOTE: ANY ADDITIONS OR CHANGES ON THIS SHEET MUST BE MADE OR CIRCLED IN RED INK, WITH DATE AND NAME OF PERSON MAKING CHANGE.

Do not extend notes this side of this line.

STATION	B. S.	H. I.	F. S.	ELEV.	BRIDWELL ST.
		670 84			
1+42			7 90	662 94	166' Rt. or S. T.C. W. cb of E. Ser. Rd. Benhamond A13.
			8 40	662 44	" " Gut. " " " " " " " " "
1+56			6 70	664 14	℄ Int of E. " " " " "
			6 90	663 94	27' Rt. or S.
			6 40	664 44	27' Lt. or N. " — " " " " " "
			4 65	666 19	180' " " — " " " " " "
			8 65	662 19	166' Rt. or S. " — " " " " " "
1+67°			7 00	663 84	℄ & W edge conc. x gutter
			6 75	664 09	18° Lt. or N. ⊥ pt. " " " " "
			7 20	663 64	18° Rt. or S. " " " " " "
1+70			6 55	664 29	42° Lt. or N. Gut. at B.C. of N.E. CbR.
			5 90	664 94	" " T.C " " " " " "
			5 10	665 74	180° " Gut.
			4 40	666 44	" " T.C.
			7 75	663 09	42° Rt. or S. Gut. at B.C. of S.E. Cb.R.
			7 10	663 74	" " T.C. " " " " " "
			9 10	661 74	166 " Gut.
			8 45	662 39	" " T.C.
1+73			7 00	663 84	℄ & E. edge conc. x gut.
1+97°			6 50	664 34	℄
			6 65	664 19	15° Lt. or N. Gut. at E. end of N.E. Cb.R.
			6 05	664 79	" " T.C " " " " " "

Profile Notes Red. ____ Plotted ____ Job No. CI 2058.14 Division No. 10 F. B. 2175 Pg. 179
No. ____ Date ____ Date ____ Survey of HEBER ST. S.S. DIST
X-Sec. Notes Chkd. ____ Checked ____ Survey by Grangquist Notes Kearns Date ____
No. ____ Date ____ Date ____ Map No. ____ Indexed C. Johnson

76298 S & E #307—7-55

PLEASE RETURN TO
LOS ANGELES COUNTY ENGINEER
700 LOS ANGELES COUNTY ENGINEERING BLDG.

NOTE: ANY ADDITIONS OR CHANGES ON THIS SHEET MUST BE MADE OR CIRCLED IN RED INK, WITH DATE AND NAME OF PERSON MAKING CHANGE.

Do not extend notes this side of this line.

F. B. 2175 Pg. 180 Job No. 2055.14 Division No. 10 Notes Red ____ Plotted ____ Profile
Survey of HEBER ST. S.S. DIST. Date ____ Date ____ No. ____
Survey by Grangulst Notes Newman Notes Chkd. ____ Checked ____ X-Sec.
Indexed K. C. Johnson Date ____ Date ____ Date ____ No. ____

STATION	B. S.	H. I.	F. S.	ELEV.	BAIRWELL ST.	
1+97°		670 84	5 6	665 2	27' Lt. or N. P/L.	
			7 00	663 84	15° Rt. or S. Gut. at. E end S.E. Cb.R.	
			6 35	664 49	" " T.C. " " " " " "	
			6 2	664 6	27 " P/L.	
2+00			6 45	664 39		℄
			6 65	664 19	15° Lt. or N. Gut.	
			6 00	664 84	" " T.C.	
			5 7	665 1	27 " P/L	
			7 00	663 84	15° Rt. or S. Gut.	
			6 30	664 54	" " T.C.	
			6 1	664 7	27' " P/L	
T.P.	6 53	671 24	6 13	664 71	Spk. in N. Gut. at. Sta. 2+50	
3+00			5 70	665 54		℄
			6 20	665 04	15° Lt. or N. Gut	
			6 10	665 14	" " T.C. in Driveway	
			5 0	666 2	27 " P/L	
			3 3	667 9	180 " Rear P/L	
			6 15	665 09	15 Rt. or S. Gut.	
			5 60	665 64	" " T.C.	
			5 5	665 7	27 " P/L	
			6 5	664 7	166 " Rear P/L	

76298 S & E #307—7-55

PLEASE RETURN TO
LOS ANGELES COUNTY ENGINEER
700 LOS ANGELES COUNTY ENGINEERING BLDG.

NOTE: ANY ADDITIONS OR CHANGES ON THIS SHEET MUST BE MADE OR CIRCLED IN RED IN INK, WITH DATE AND NAME OF PERSON MAKING CHANGE.

Do not extend notes this side of this line.

STATION	B. S.	H. I.	F. S.	ELEV.		
		671 24				
3+03			3 50	667 74	139° Lt. or N. pump outlet for Swim Pool	
4+00			4 80	666 44		℄
			5 25	665 99	15° Lt. or N. Gut.	
			5 15	666 09	" " T.C. in Driveway	
			4 2	667 0	27 " P/L	
			5 20	666 04	15° Rt. or S. Gut.	
			4 60	666 44	" " T.C.	
			4 3	666 9	27 " P/L	
T.P.	6 50	672 58	5 16	666 08	Spk. in N. Gut. at Sta 4+00	
5+00			5 20	667 38		℄
			5 60	666 98	15° Lt. or N. Gut	
			5 00	667 58	" " T.C.	
			4 3	668 3	27 " P/L	
			2 6	670 0	180 " Rear P/L	
			5 60	666 98	15° Rt. or S. Gut	
			5 00	667 58	" " T.C	
			4 30	668 28	27 " P/L	
			2 5	670 1	166 " Rear P/L	
6+00			4 10	668 48		℄
			4 55	668 03	15 Lt. or N. Gut	
			3 90	668 68	" " T.C.	

Profile Notes Red_____ Plotted_____ Job No. 23811 Division No. 12 F. B. 2170 Pg. 181
No._____ Date_____ Date_____ Survey of HEREF ST. S.S DIST.
X-Sec. Notes Chkd_____ Checked_____ Survey by Graybill Note Newman Date 5-
No._____ Date_____ Date_____ Map No._____ Indexed Date

76298 S & E #307—7-55

PLEASE RETURN TO
LOS ANGELES COUNTY ENGINEER
700 LOS ANGELES COUNTY ENGINEERING BLDG.

NOTE: ANY ADDITIONS OR CHANGES ON THIS SHEET MUST BE MADE OR CIRCLED IN RED INK, WITH DATE AND NAME OF PERSON MAKING CHANGE.

Do not extend notes this side of this line.

F. B. 2175 Pg. 182 | Job No. 6-1-2054.4 Division No. 10 | Notes Red ____ Plotted ____ | Profile No. ____
Survey of HEBER ST S.S. DIST. | Date ____ Date ____ | X-Sec. No. ____
Survey by Grangquist | Notes Newman | Notes Chkd. ____ Checked ____
Indexed K. C. Johnson | Date ____ Date ____ | Date ____ Date ____

STATION	B. S.	H. I.	F. S.	ELEV.		
6+00		672 58	3 0	669 6	27° Lt. or N. P/L.	
			4 55	668 03	15° Rt. or S. Gut.	
			3 90	668 68	" " T.C.	
			3 5	669 1	27 " P/L.	
T.P.	8 46	676 65	4 39	668 19	Spk. in N. Cut. at sta. 6+00	
7+00			6 30	670 35		℄
			6 80	669 85	15 Lt. or N. Gut	
			6 20	670 45	" " T.C.	
			5 4	671 3	27 " P/L	
			6 70	669 95	15' Rt. or S. Gut.	
			6 05	670 60	" " T.C.	
			5 8	670 9	27 " P/L.	
7+60			5 15	671 50		℄
			5 60	671 05	15' Lt. or N. Gut end cb.	
			4 95	671 70	" " T.C. " "	
			5 60	671 05	15' Rt. or S. Gut. " "	
			4 95	671 70	" " T.C. " "	
8+00			3 2	673 5		℄
			3 7	673 0	180' Lt. or N. Rear P/L	
			3 2	673 5	166' Rt. or S. " "	
B.M.# H.W.-22			5 22	671 43	B.M.# HW.-22 Elev. 671.458 F.B. 2175-24	

BRIDWELL ST. 645' E. of Ben Lomond AVE
Bt. Spk. N. Cb. 15' W. of E. end, Ft Hee# 19055

Notes Ck'd by	Survey of HEBER ST. S.S. DIST.
Map No.	JN CI 2058.14 Tape 0146 Std 68 °F
Office Work	Surveyed by Granquist
Checked	Notes Newman Date 9- -58
Date	Indexed L. O. Johnson 9-25-58

F. B. 2175 PG. 183

HEBER ST. S.S. DIST

C.I. 2058.14.

LOCATION OF IMPROVEMENTS.

ON

HEBER ST

From ± 1400: ℄ Ben Lomond Ave.
Ely to sta. 8+00

Pg. 183 to 186

For ℄ Notes see F.B. 2119-22
for x Sec Notes See Pg. 187 to 194

Granquist
Newman
Martinez
Cook.

Note: Any Additions or Changes on This Sheet Must be Made in Red Ink With Date and Name of Person Making Change.

Do not extend notes this side of this line.

RETURN TO
LOS ANGELES COUNTY ENGINEER
700 LOS ANGELES COUNTY ENGINEERING BLDG.

76F3098 CE #247—8-57

F.B. 2175 Pg. 184

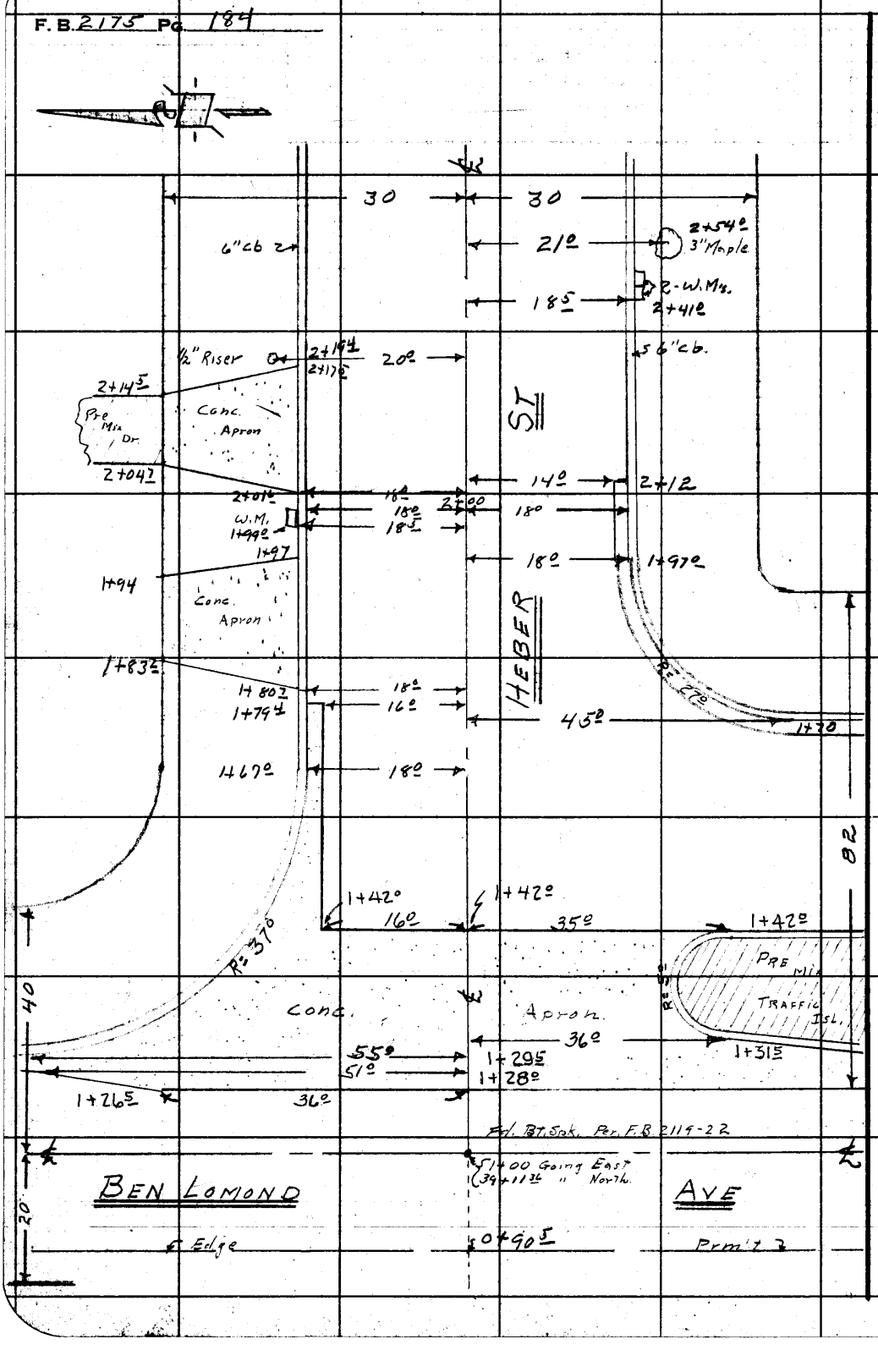

Notes Ck'd by	Survey of HEBER ST. S.S. Dist
Map No.	J.N. 2058.4 Tape 2146 Std. 68 °F
Office Work	Surveyed by Grangquist
Checked	Notes Newman Date 9-58
Date	Indexed J. C. Johnson

F. B. 2175 Pg. 185

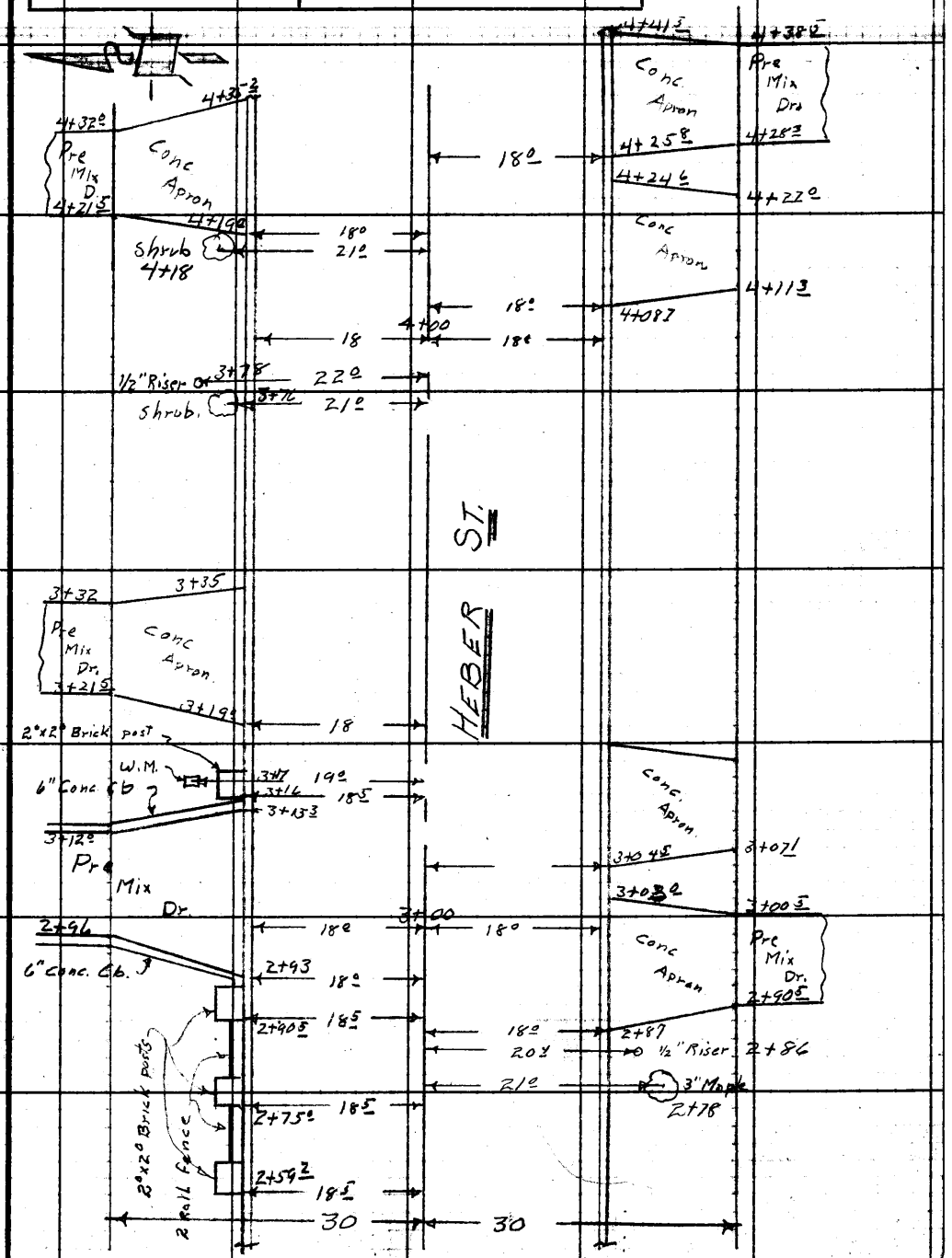

Note: Any Additions or Changes on This Sheet Must be Made or Circled in Red Ink With Date and Name of Person Making Change.

Do not extend notes this side of this line.

RETURN TO
LOS ANGELES COUNTY ENGINEER
900 LOS ANGELES COUNTY ENGINEERING BLDG.

76F3OS CE #247—3-57

F. B. 2175 Pg. 186

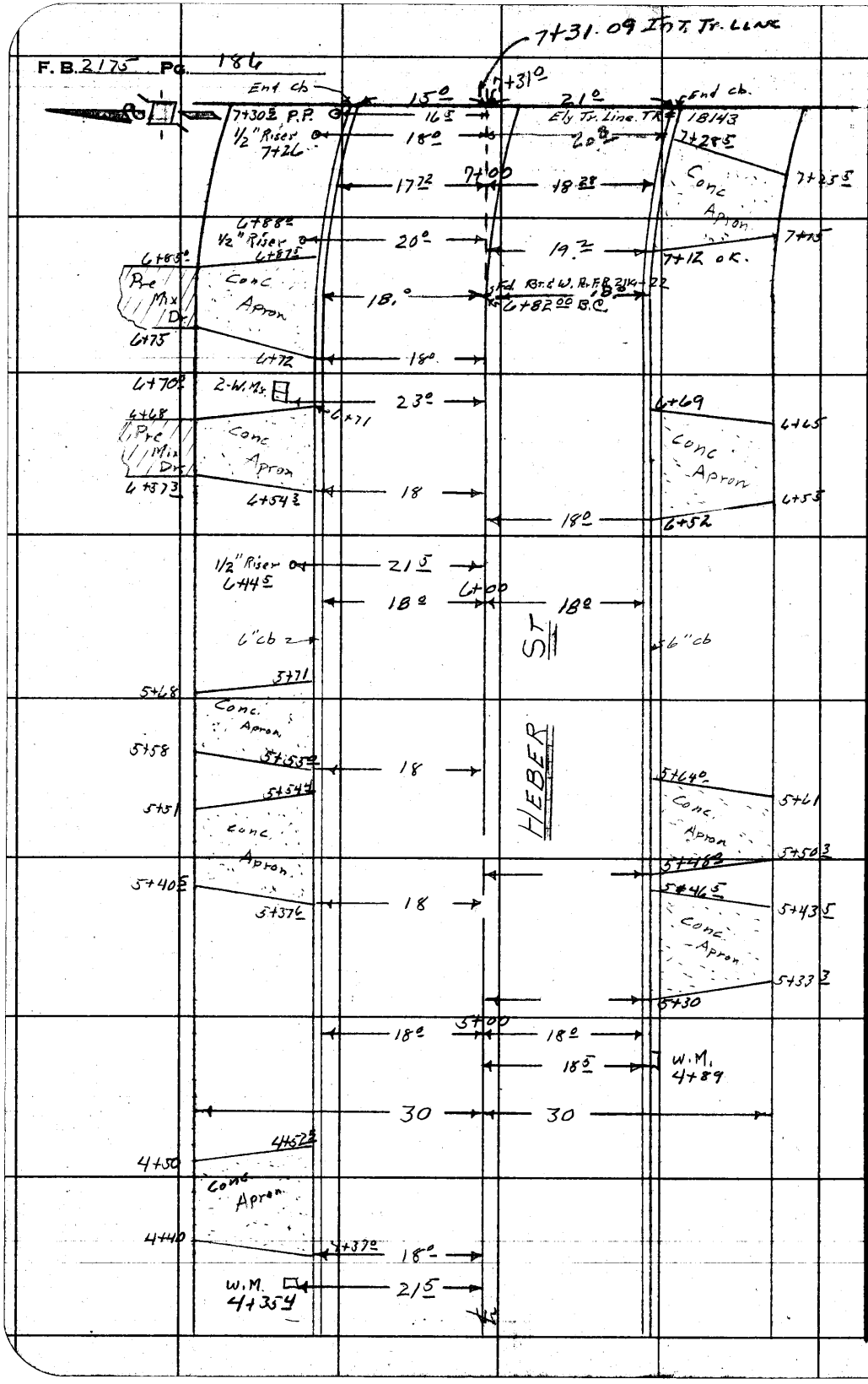

RETURN TO
LOS ANGELES COUNTY ENGINEER
700 LOS ANGELES COUNTY ENGINEERING BLDG.

Do not extend notes this side of this line.

Note: Any Additions or Changes on This Sheet Must be Made or Circled in Red Ink With Date and Name of Person Making Change.

Profile No.	Notes Red.	Plotted	Job No. G.I. 2058.14	Division No. 10	F. B. 2175	Pg. 187
	Date	Date	Survey of HEBER ST. S.S. DIST			
X-Sec. No.	Notes Chkd.	Checked	Survey by Granquist	Notes Newman	Date 7-18-58	
	Date	Date	Map No.	Indexed C. Johnson	Date	

NOTE: ANY ADDITIONS OR CHANGES ON THIS SHEET MUST BE MADE OR CIRCLED IN RED INK, WITH DATE AND NAME OF PERSON MAKING CHANGE.

PLEASE RETURN TO
LOS ANGELES COUNTY ENGINEER
700 LOS ANGELES COUNTY ENGINEERING BLDG.

Do not extend notes this side of this line.

HEBER ST. S.S. DIST.

G.I. 2058.14

CROSS SECTION NOTES ON HEBER ST.

From: 1+00 = ℄ Benkomon Ave.
Ely to 8+00

Pg. 187 to 194

For ℄ Notes see F.B. 2119-22
For Topog see F.B. 2175-183 to 186.

STATION	B. S.	H. I.	F. S.	ELEV.
			Granquist Newman Instr. Martinez HF Cook	

76298 S & E #307—7-55

76298 S & E #307—7-55

PLEASE RETURN TO
LOS ANGELES COUNTY ENGINEER
700 LOS ANGELES COUNTY ENGINEERING BLDG.

NOTE: ANY ADDITIONS OR CHANGES ON THIS SHEET MUST BE MADE OR CIRCLED IN RED INK, WITH DATE AND NAME OF PERSON MAKING CHANGE.

Do not extend notes this side of this line.

STATION	B. S.	H. I.	F. S.	ELEV.	HEBER ST.	
B.M.# H.W-24	3.69	672.49		668.80	B.M.# HW-24 Elev 668.803 BEN LOMOND AVE. & HEBER ST. BT. SPK, cb. 10' E of E. end C.R.	F.B. 2175-14 N.E. Cor.
0+69			6.7	665.8		℄ Prod. Heber St. tow. = Edge Grove
0+78			4.9	667.6		℄ " " " T. brk.
0+83			5.7	666.8		℄ " " " W. Gut Ben Lomond
0+90			4.6	667.9		℄ " " " = W. E. Point " "
1+00			4.3	668.2	℄ Int Ben Lomond Ave. + Heber St.	Point
			3.9	668.6	30' Lt. or N. = ℄ " " & Point	
			2.7	669.8	100' " " of ℄ Heber St. = ℄ Ben Lomond Ave.	
			0.85	671.64	168' " " " " " = ℄ " " W. S. Edge Bridge	
			5.8	666.7	166' Rt. or So. of " " "	℄ & Point Ben Lomond Ave.
1+26.5			4.80	667.69	= W. edge Conc. N & S. Gut ℄	Heber St. Point " "
1+29.5			4.90	667.59	ctr. N & S. Conc. Gut ℄	" " "
			4.65	667.84	18' Lt. = Invert Conc. Gut Dr. fr. E & N.	
			3.6	668.9	55' " = T.C. N. end C.R. N.E. Cor. Heber St. & Ben Lomond Ave.	
			4.2	668.3	" bot cb " " " "	
			2.15	670.34	166' Lt. or N. = N end cb. E side	Ben Lomond Ave.
			2.80	669.69	" " " bot cb. " "	" "
			5.35	667.14	36' Rt. = Invert N. & S. Conc. Gut E. S. " "	
1+31.5			4.70	667.79	36' Rt. = S. End C.R. N end of E. Traffic Isl.	T.C.
			5.30	667.19	" " W. side of " " "	[illegible]

F. B. 2175 Pg. 188 Job No. 2058.14 Division No. 10 Notes Red. Plotted Profile
Survey of HEBER ST. S.S. Dist. Date Date No.
Survey by Granquist Notes Newman Notes Chkd. Checked X-Sec.
Index C. Johnson Date Date Date No.

76298 S & E #307—7-55

PLEASE RETURN TO
LOS ANGELES COUNTY ENGINEER
700 LOS ANGELES COUNTY ENGINEERING BLDG.

NOTE: ANY ADDITIONS OR CHANGES ON THIS SHEET MUST BE MADE OR CIRCLED IN RED INK, WITH DATE AND NAME OF PERSON MAKING CHANGE.

Do not extend notes this side of this line.

STATION	B. S.	H. I.	F. S.	ELEV.	HEBER ST.	
1+42.0		672.49	4.55	667.94		℄ Heber St. E. Edge Conc. Hig. Gut
			4.25	678.24	35' RT. = S. End C.R. E. Side of E. Traffic Isl.	T.Cb
			4.70	667.79	" " "	bot Cb
1+56.0			4.45	668.04		℄ Heber St. Ctr. of Pvmt E. Service Rd
			6.3	666.2	166' RT. = Ctr. Pvmt	" " "
1+69.0			4.35	668.14		℄ " " Pvmt
			4.40	668.09	18' LT. = H. Gut.	Heber St.
			3.8	668.7	" " " = E. end C.R. HE Cor	Benlomond St. & " "
			3.4	669.1	30' " = N. P/L	Heber St.
1+70.0			4.75	667.74	45' RT. or So. T.Cb of	℄ " " = S. End C.R. SE Cor Benlomond Ave
			5.4	667.1	" " " bot Cb "	" "
			6.70	665.79	166' RT. " = "	" " = E. T.Cb. E. Si. R.d Benlomond of E. Serv
			6.05	666.44	" " " " "	bot Cb.
1+97.0			4.25	668.24	18' RT. or So. = E. end C.R. T.Cb	SE Cor Benlomond Ave & Heber St
			4.90	667.59	" " " = bot Cb.	
2+00			4.05	668.44		℄ & Pvmt Heber St.
			4.05	668.44	18' LT. = H. Gut	
			3.45	669.04	18' " = T. Cb	
			3.2	669.3	30' LT. = N P/L	
			4.85	667.64		18' RT. = So. Gut
			4.25	668.24	18' RT. = S. T.Cb.	
			4.00	668.49	18' RT. = S. P/L	

Profile No. ____ Notes Red. ____ Plotted ____ Job No. C.J. 2055 Division No. 10 F. B. 2175 Pg. 189
Date ____ Date ____ Survey of HEBER ST. S.S. Dist
X-Sec. No. ____ Notes Chkd. ____ Checked ____ Survey by Grangeret Notes G Date 9-18
Date ____ Date ____ Map No. ____ Indexed C. Johnson Date

76298 S & E #307—7-55

PLEASE RETURN TO
LOS ANGELES COUNTY ENGINEER
700 LOS ANGELES COUNTY ENGINEERING BLDG.

NOTE: ANY ADDITIONS OR CHANGES ON THIS SHEET MUST BE MADE OR CIRCLED IN RED INK, WITH DATE AND NAME OF PERSON MAKING CHANGE.

Do not extend notes this side of this line.

STATION	B. S.	H. I.	F. S.	ELEV.	HEBER ST.	
		672.49				
T. P.	6.94	675.39	4.04	668.45	SPK. N. GUT. 2+00	
3+00			5.75	669.64		℄ + PUNIT
			5.80	669.59	18' LT.: N. GUT	
			5.70	669.69	18' " = N. T. Cb. DRWY	
			4.0	671.4	30' " = N. P/L. "	
			3.7	671.7	166' " = NORTH LOT LINE.	
			6.6	668.8		18' RT. = S. GUT.
			6.5	668.9		" " = S. T. Cb. DRWY
			5.4	670.0		30' " = SP/L. "
			5.5	669.9		100' RT. GROUND.
			6.7	668.7		166' " " = SO. LOT LINE
3+04			6.0	669.4	18' RT.: S. T. Cb	
			6.5	668.9	" " " S. GUT.	
3+15.0			5.10	670.29	18' LT = N. T. Cb	
			5.65	669.74	" bot. Cb	
4+00			4.7	670.7		℄ + PUNIT
			4.55	670.84	7', LT. brk. PUNT	
			4.8	670.6	18 LT. = N. GUT	
			4.20	671.19	" " = " T. Cb	
			3.2	672.2	30' LT. = NP/L	
			5.5	669.9		18' RT. = S. GUT

F. B. 2175 PG. 190 Job No. C.I. 2058.14 Division No. 10 Notes Red. Plotted Profile
Survey of HEBER ST. S.S. DIST Date Date No.
Survey by Granquist Notes G Notes Chkd. Checked X-Sec.
Indexed C. Johnson Date Date Date No.

76298 S & E #307—7-55

PLEASE RETURN TO
LOS ANGELES COUNTY ENGINEER
700 LOS ANGELES COUNTY ENGINEERING BLDG.

NOTE: ANY ADDITIONS OR CHANGES ON THIS SHEET MUST BE MADE OR CIRCLED IN RED INK, WITH DATE AND NAME OF PERSON MAKING CHANGE.

Do not extend notes this side of this line.

STATION	B. S.	H. I.	F. S.	ELEV.	HEBER ST.	
4+00		675.39	4.95	670.44	18' RT = S.T.Cb.	
			4.5	670.9	30' " = S.P/L	
T.P.	6.~~44~~ 54 ok	676.~~31~~ 41	5.52	669.87	SPK. S. GUT 4+00	
5+00			4.65	671.76		℄ + PVMT.
			4.65	671.76	18' LT. N. GUT.	
	error		4.10	672.31	" " " T.Cb	
			3.7	672.7	30' " " P/L	
			2.2	674.2	166' " " = N. LOT LINE	
			5.45	670.96		18' RT = S. GUT
			4.85	671.56		18' " = " T.Cb
			4.8	671.6		30' " = SP/L.
			4.9	671.5		135' RT. Brk. Ground.
			6.0	670.4		140 " "
			6.3	670.1		166' " So. LOT LINE. "
6+00			3.6	672.8		℄ + PVMT
			3.6	672.8	18' LT. N. GUT	
			3.05	673.36	18' " " T.Cb.	
			2.2	674.2	30' " = N P/L	
			4.25	672.16		18' RT = S GUT
			3.70	672.71		18' " = " T.Cb
			3.6	672.8		30' RT = SP/L
T.P.	7.85	680.~~62~~ 72	3.54	672.~~77~~ 87	SPK N. GUT 6+00	

Profile Notes Red. ____ Plotted ____ Job No. 2058.16 Division No. ____ F.B. 2175 Pg. 191
No. ____ Date ____ Date ____ Survey of HEBER ST. S.S.D.
X-Sec. Notes Chkd. ____ Checked ____ Survey by GRANDVIST Notes G. Date 9/18/58
No. ____ Date ____ Date ____ Map No. ____ Indexed ____ Date ____

76298 S & E #307—7-55

PLEASE RETURN TO
LOS ANGELES COUNTY ENGINEER
700 LOS ANGELES COUNTY ENGINEERING BLDG.

NOTE: ANY ADDITIONS OR CHANGES ON THIS SHEET MUST BE MADE OR CIRCLED IN RED INK, WITH DATE AND NAME OF PERSON MAKING CHANGE.

Do not extend notes this side of this line.

F. B. 2175 Pg. 192 Job No. CT-2058-14 Division No. 10 Notes Red. Plotted
Survey of HEBER ST. S.S. DIST. Date No.
Survey ~~BY~~ ~~CONTINUED~~ Notes 5 Notes Chkd. Checked X-Sec.
Indexed Date Date Date No.
Profile

STATION	B. S.	H. I. 72	F. S.	ELEV.	HEBER ST.	
		680.62				
6+82.0			6.85	673.87	30' ℄ & CTR. PVMT	
			6.85	673.87	18' LT. = H. GUT.	
			6.8	673.9	" " = H. T. Cb. DRWY	
			6.0	674.7	30' " = H P/L "	
			7.65	673.07		18' RT = S. GUT
			7.0	673.7		18' " = S. T. Cb.
			6.5	674.2		30' RT = S. P/L
6+87.5			6.15	674.57	H. T. Cb. 18' LT. of SEMI TANG	
7+00			6.6	674.1	POST. & PVMT	
			6.55	674.17	17.7 LT. = H. GUT.	
			6.0	674.7	" " = H. T. Cb.	
			5.6	675.1	30' LT. HP/L	
			7.4	673.3		18.3 RT. S. GUT
			6.80	673.92		" " " = T. Cb.
			6.5	674.2		S. P/L
7+31.0			6.15	674.57	POST. & PVMT	
			6.05	674.67	15' LT. = H. GUT.	
			5.55	675.17	" " = H. T. Cb. ℄ End Cb.	
			5.0	675.7	H. P/L	
			6.95	673.77	21' RT. = S. GUT.	
			6.35	674.37	21' " = S. T. Cb. East end Cb.	
			6.10	674.7	S P/L	

76298 S & E #307—7-55

PLEASE RETURN TO
LOS ANGELES COUNTY ENGINEER
700 LOS ANGELES COUNTY ENGINEERING BLDG.

NOTE: ANY ADDITIONS OR CHANGES ON THIS SHEET MUST BE MADE OR CIRCLED IN RED INK, WITH DATE AND NAME OF PERSON MAKING CHANGE.

Do not extend notes this side of this line.

STATION	B. S.	H. I. 72	F. S.	ELEV.	HEBER ST.	
		680.~~62~~				
7+33			6.0	674.7		POST. EAST EDGE PVMT
			5.9	674.8	15' L. = N. Edge Pvmt	" " "
			6.9	673.8	21' RT = S " "	" " "
7+31.09			6.1	674.6	East LINE tract. #18143	Ground
			5.0	675.7	" " "	" " N P/L
			3.5	677.2	166' Nort = " "	" N. back Lot Line
			6.0	674.7	S. P/L. & E " "	"
			7.5	673.2	160' RT " " "	" S. back Lot Line
7+50			4.9	675.8	(Post)	(& Prod fr. west Grove
8+50			3.1	677.6	(")	(" " " " "
B.M. HW-23			7.12	673.~~56~~ 60	B.M. "HW-23" EL. 673.596	FB 2175 -14
					HEBER ST. 573' E of ℄ BEN LOMOND AVE (So. Side)	
					BT. SPK. cb. AT W. end C.R.	or 59' W. of E. end C.R.

Profile No. ____ Notes Red. ____ Date ____ Plotted ____ Date ____ Job No. S. Bossy Division No. ____ Survey of HEBER ST. S.S. Dist. F. B. 2175 Pg. 193

X-Sec. No. ____ Notes Chkd. ____ Date ____ Checked ____ Date ____ Survey by [illegible] Notes [illegible] Date 9-18-58

Map No. ____ Indexed ____ Date ____ C. Johnson

F. B. 2175 Pg. 194

Job No. _____ Division No. _____ Notes Red. _____ Plotted _____ Profile

Survey of _____ Date _____ Date _____ No. _____

Survey by _____ Notes _____ Notes Chkd. _____ Checked _____ X-Sec.

Indexed _____ Date _____ Date _____ Date _____ No. _____

STATION	B. S.	H. I.	F. S.	ELEV.

PLEASE RETURN TO

LOS ANGELES COUNTY ENGINEER

700 LOS ANGELES COUNTY ENGINEERING BLDG.

NOTE: ANY ADDITIONS OR CHANGES ON THIS SHEET MUST BE MADE OR CIRCLED IN RED INK, WITH DATE AND NAME OF PERSON MAKING CHANGE.

Do not extend notes this side of this line.

76298 S & E #307—7-55

Notes Ck'd by	Survey of HEBER ST. S.S. DIST	F. B. 2175 PG. 195
Map No.	JN C.I. 2058.14 Tape 0146 Std. 68 °F	
Office Work	Surveyed by H.E. Granquist	
Checked	Notes Newman Date 9-9-58	
Date	Indexed E. C. Johnson 10-3-58	

HEBER ST. S.S. DIST

C.I. 2058.14

LOCATION OF IMPROVEMENTS

NOTES ON.

NORTH SIDE OF ALOSTA AVE

From: 1+00= ℄ Benlomond AVE
To. 26+99= 40'± West of GRAND AVE

Pg. 195 to Pg. 204
For x Sect'n Notes See Pg 205 to
For ℄ Notes see F.B. 2119 - 17, 24, 26 & 27

Granquist
Newman
Martinez
Cook

Note: Any Additions or Changes on This Sheet Must be Made or Circled in Red Ink With Date and Name of Person Making Change.

Do not extend notes this side of this line.

RETURN TO
LOS ANGELES COUNTY ENGINEER
700 LOS ANGELES COUNTY ENGINEERING BLDG.

7-3-58 CE #247 3-57

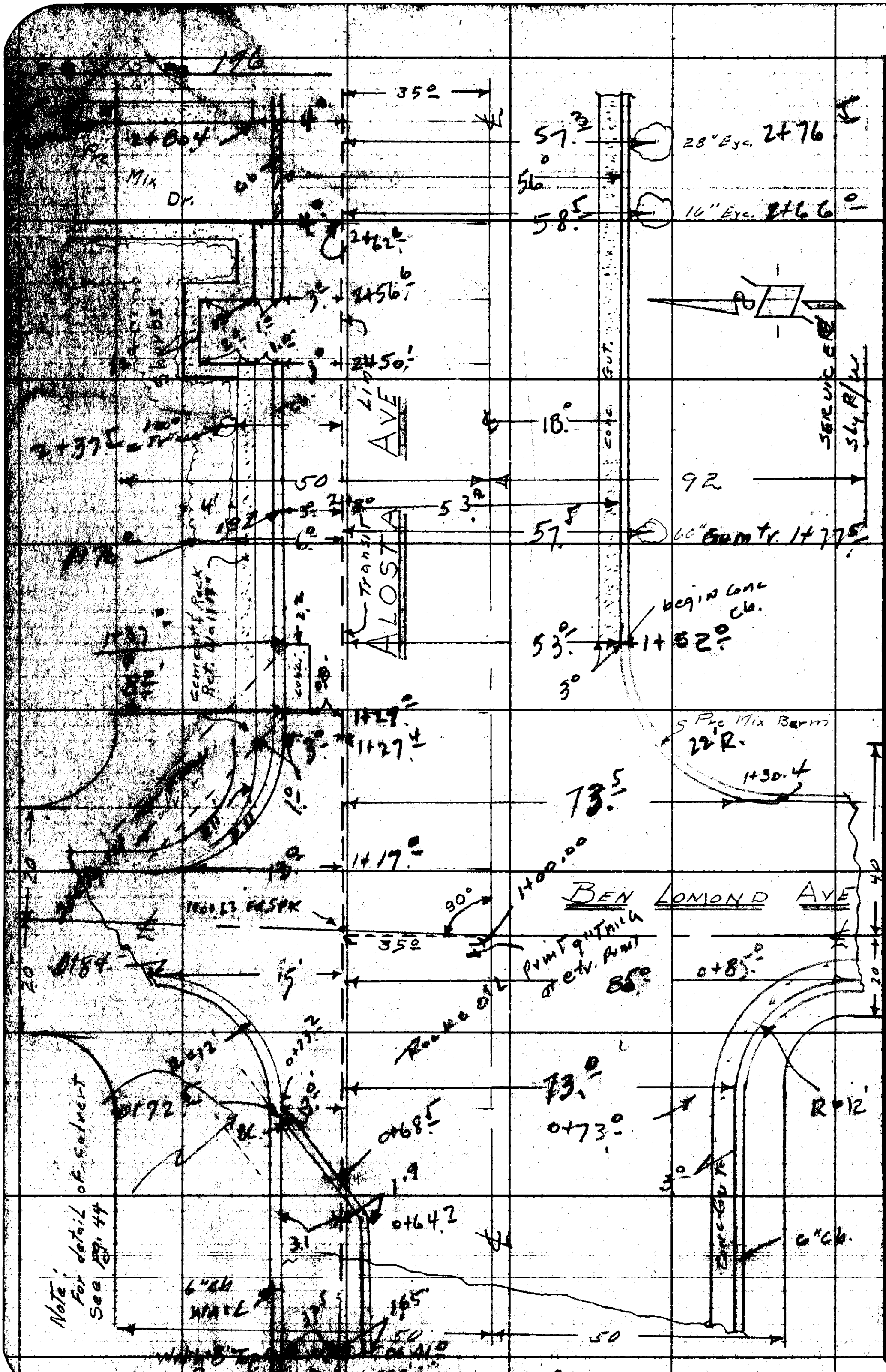

RETURN TO
LOS ANGELES COUNTY ENGINEER
700 LOS ANGELES COUNTY ENGINEERING BLDG.

Do not extend notes this side of this line.

Note: Any Additions or Changes on This Sheet Must be Made or Circled in Red Ink With Date and Name of Person Making Change.

Notes Ck'd by	Survey of HEBER ST. S.S. DIST.
Map No.	JN 22058 14 Tape 0146 Std. 68 °F
Office Work	Surveyed by H.E. Granquist
Checked	Notes Newman 6 Date 9-19-58
Date	Indexed A. C. Johnson

F.B. 2173 PG. [illegible]

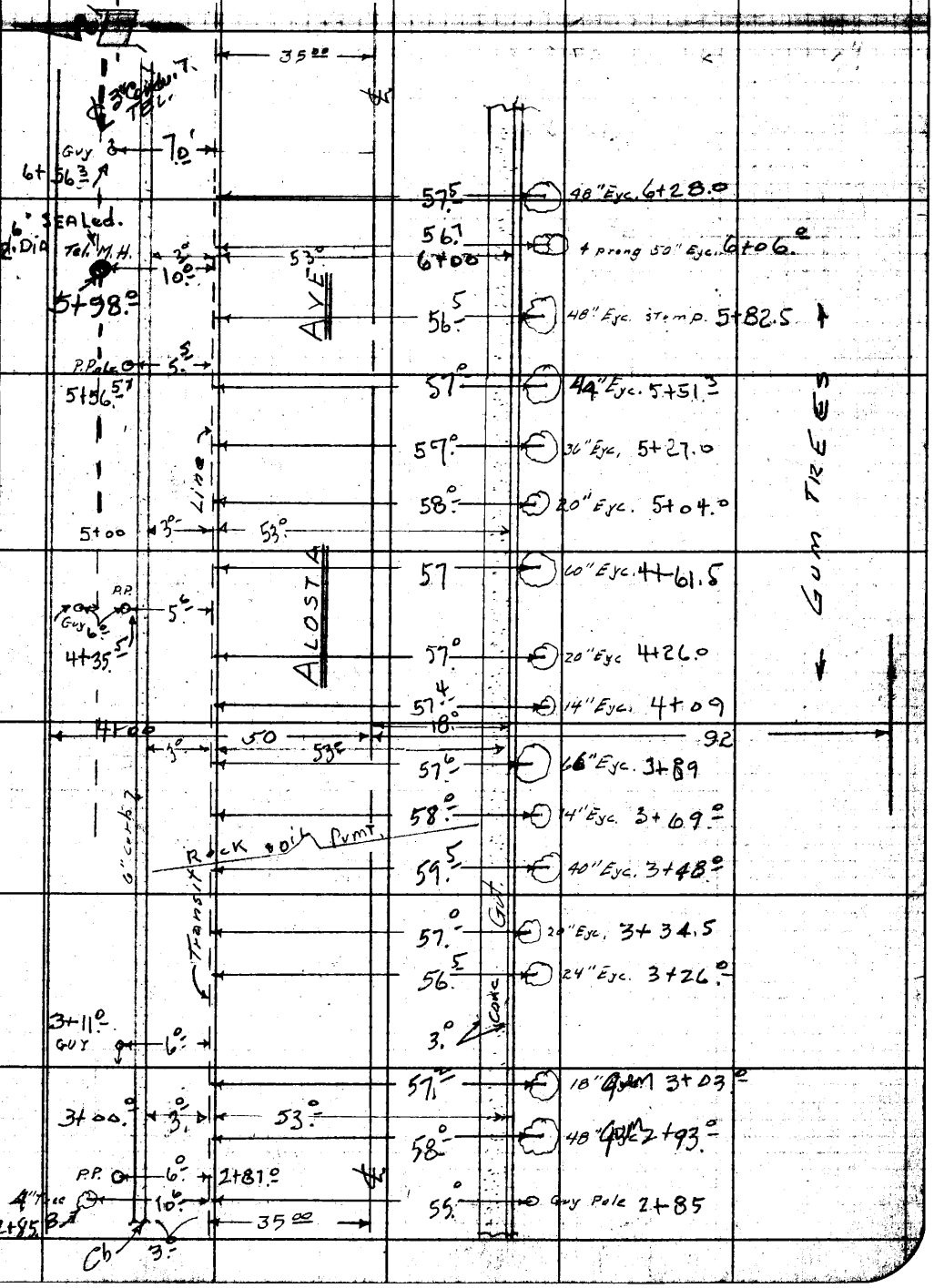

Note: Any Additions or Changes on This Sheet Must be Made or Circled in Red Ink With Date and Name of Person Making Change.

Do not extend notes this side of this line.

RETURN TO
LOS ANGELES COUNTY ENGINEER
700 LOS ANGELES COUNTY ENGINEERING BLDG.

76F309S CE #247—3-57

F.B. 2173 Pg. 198

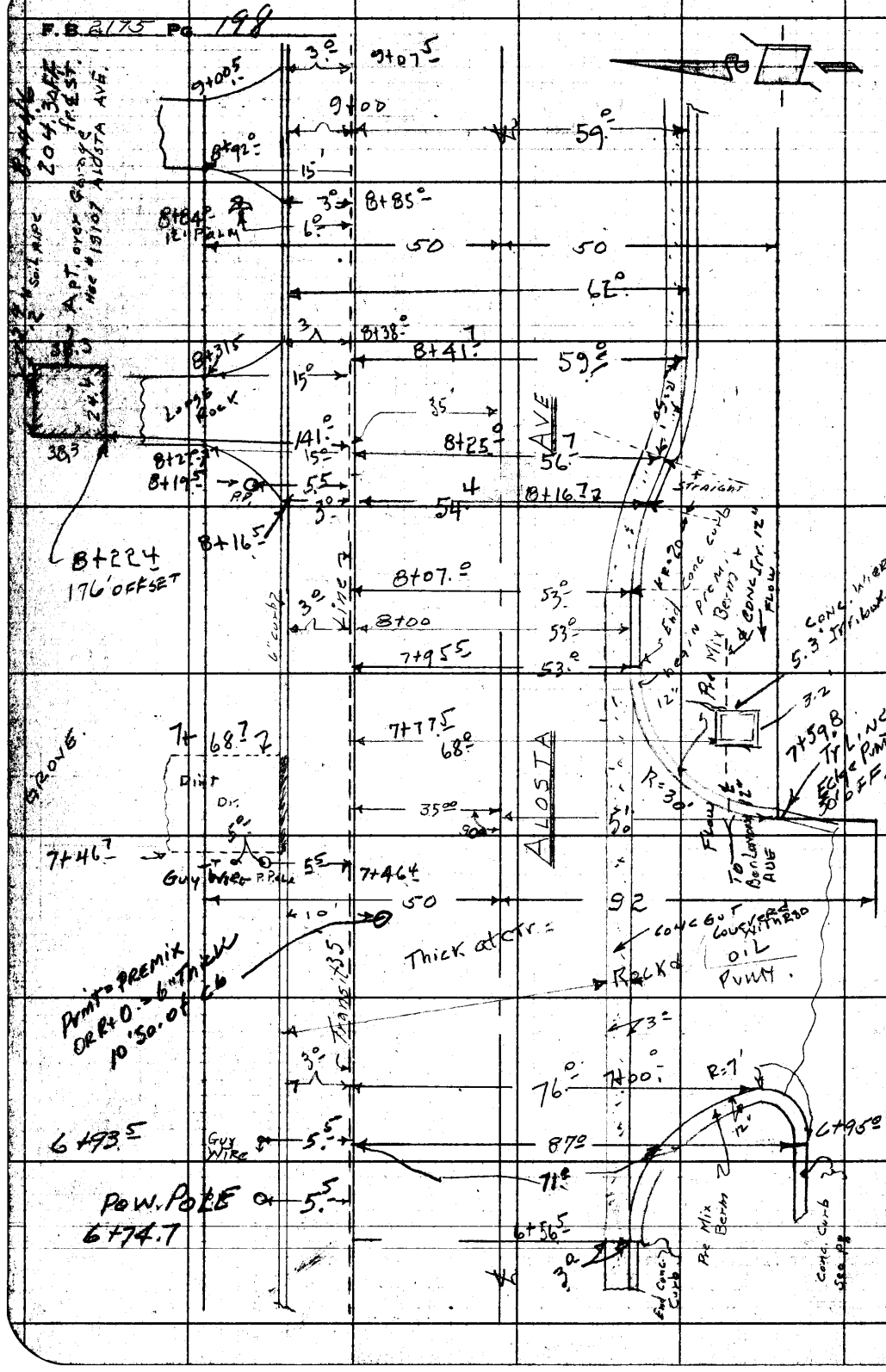

Notes Ck'd by	Survey of HEBER ST. S.S. DIST
Map No.	JN 2088.4 Tape 0142 Std. 68 °F
Office Work	Surveyed by H.E. Gronquist
Checked	Notes Newman Date 9-19-58
Date	Indexed J. C. Johnson

F. B. 2175 PG. 199

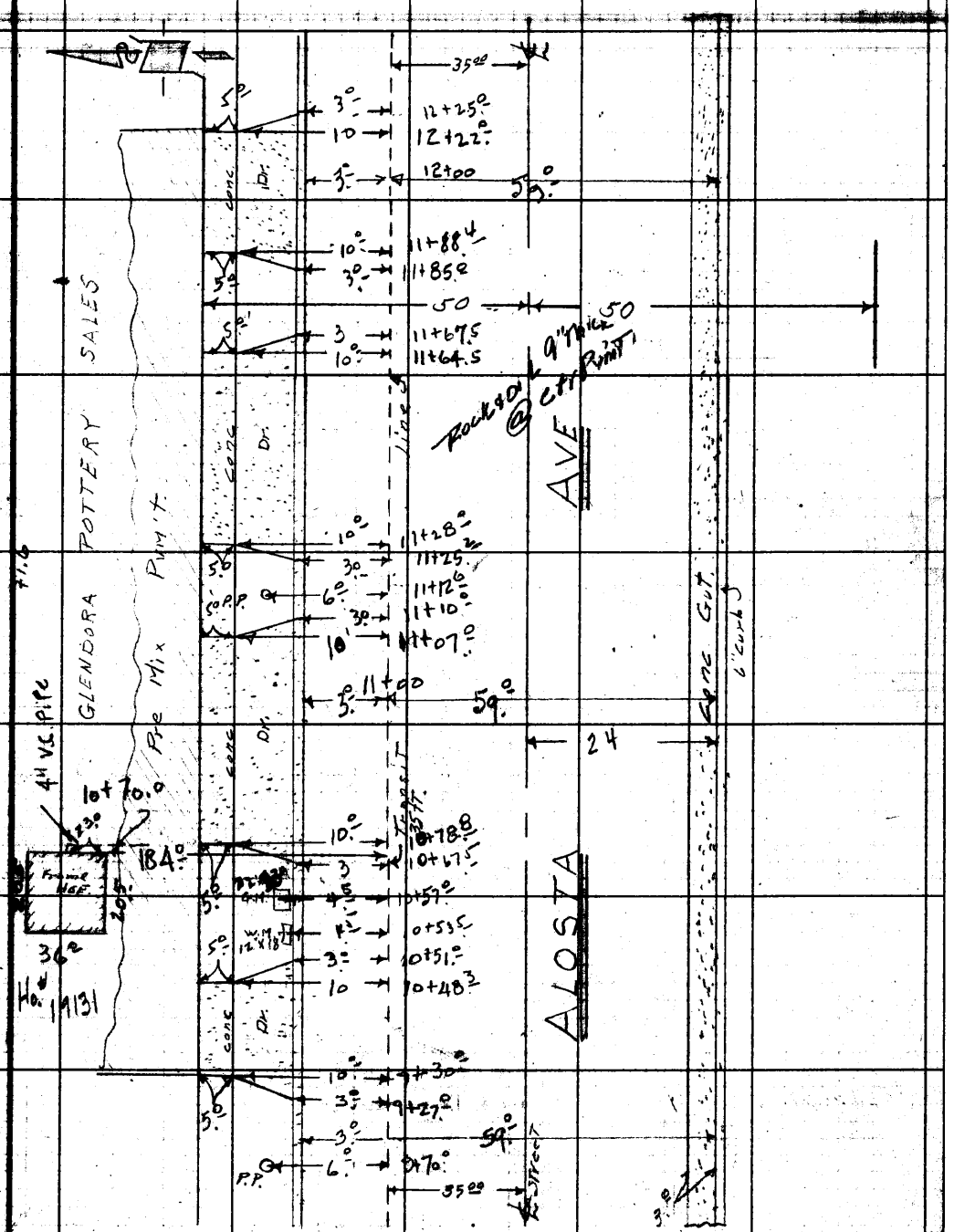

Note: Any Additions or Changes on This Sheet Must Be Made or Graphed in Red Ink With Date and Name of Person Making Change.

Do not extend notes this side of this line.

RETURN TO
LOS ANGELES COUNTY ENGINEER
900 LOS ANGELES COUNTY ENGINEERING BLDG.

76F3OSS CE #247—3-57.

Cont Bot Next Pg

F.B. 2175 Pg. 200

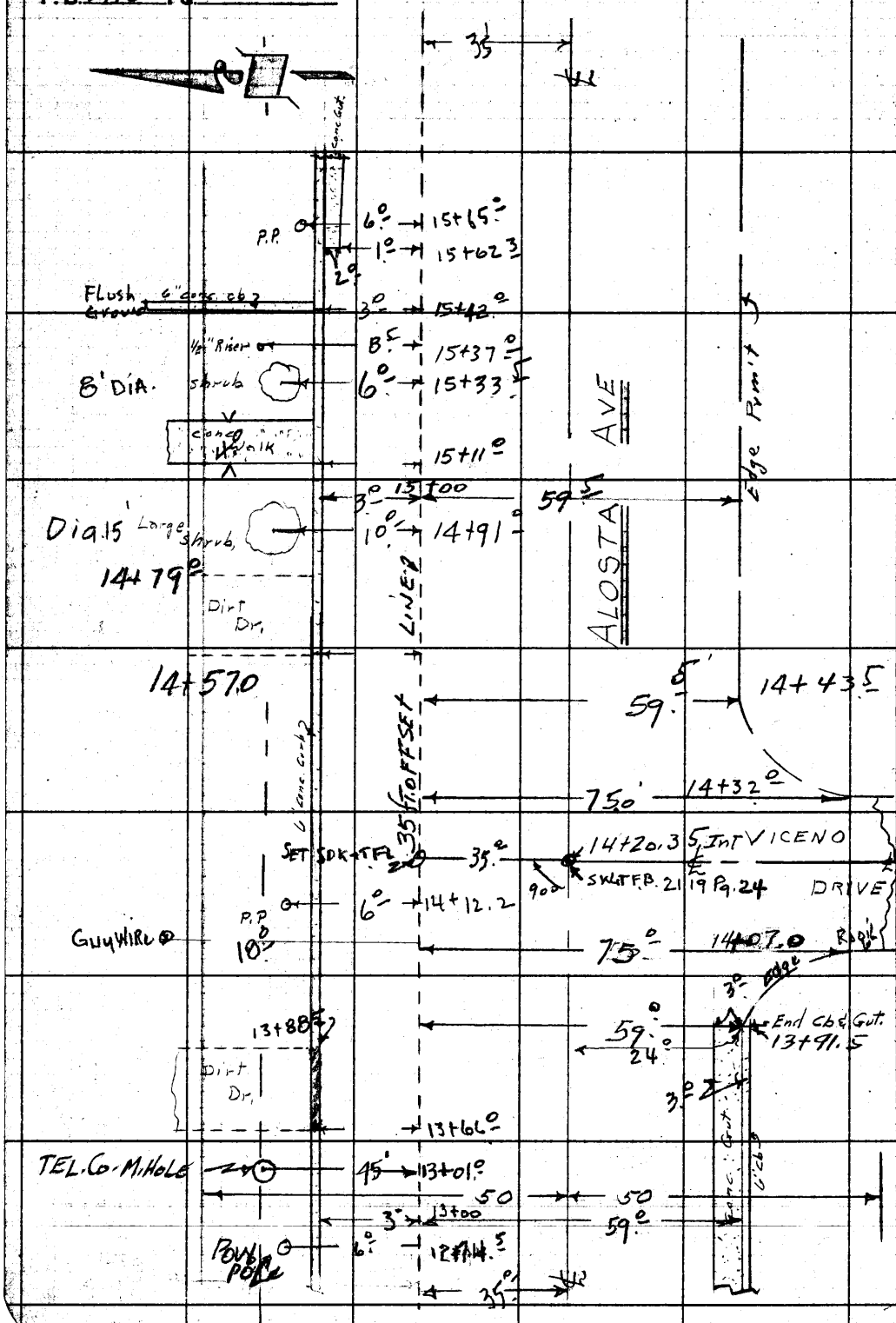

RETURN TO
LOS ANGELES COUNTY ENGINEER
700 LOS ANGELES COUNTY ENGINEERING BLDG.

Do not extend notes this side of this line.

Note: Any Additions or Changes on This Sheet Must be Made or Circled in Red Ink With Date and Name of Person Making Change.

Notes Ck'd by	Survey of HEBER ST. S.S. DIST.
Map No.	JN FL 2058.14 Tape 0146 Std 68 °F
Office Work	Surveyed by H.E. Granquist
Checked	Notes Newman G. Date 9-22-58
Date	Indexed C. Johnson

F. B. 2175 PG. 201

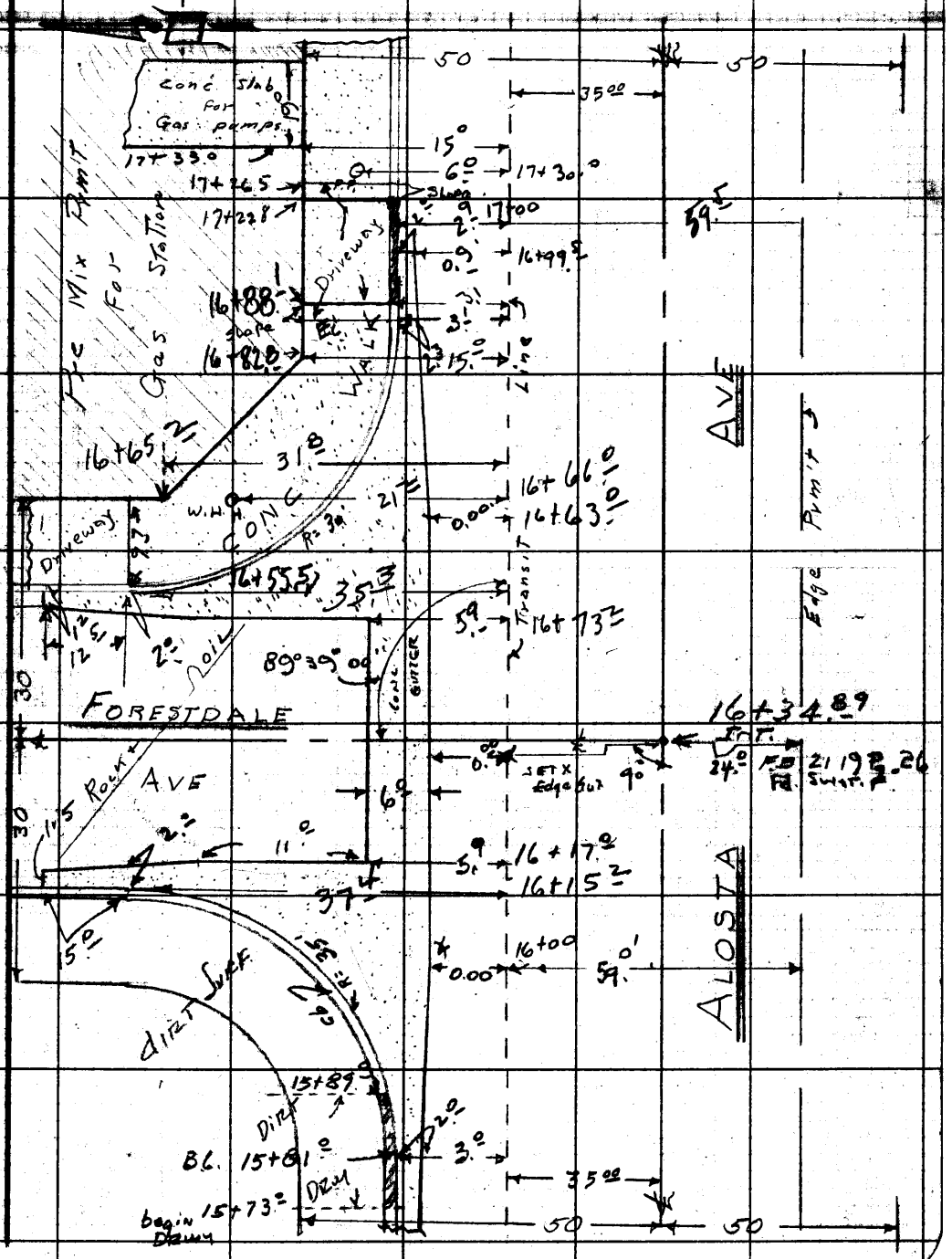

Note: Any Additions or Changes on This Sheet Must Be Made or Circled in Red Ink With Date and Name of Person Making Change.

Do not extend notes this side of this line.

RETURN TO
LOS ANGELES COUNTY ENGINEER
700 LOS ANGELES COUNTY ENGINEERING BLDG.

76F309S CE #247—3-57

F.B. 6173 Pg. 202



RETURN TO
LOS ANGELES COUNTY ENGINEER
700 LOS ANGELES COUNTY ENGINEERING BLDG.

Do not extend notes this side of this line.

Note: Any Additions or Changes on This Sheet Must be Made or Circled in Red Ink With Date and Name of Person Making Change.

5

Notes Ck'd by	Survey of HEBER ST. SS. DIST
Map No.	JN E 2058.14 Tape 0146 Std 68 °F
Office Work	Surveyed by H.E. Granquist
Checked	Notes Newman Date 9-22-58
Date	Indexed A. C. Johnson

F. B. 2175 PG. 203



Note: Any Additions or Changes on This Sheet Must be Made or Circled in Red Ink With Date and Name of Person Making Change.

Do not extend notes this side of this line.

RETURN TO
LOS ANGELES COUNTY ENGINEER
700 LOS ANGELES COUNTY ENGINEERING BLDG.

76F3095 CE #247 8-57

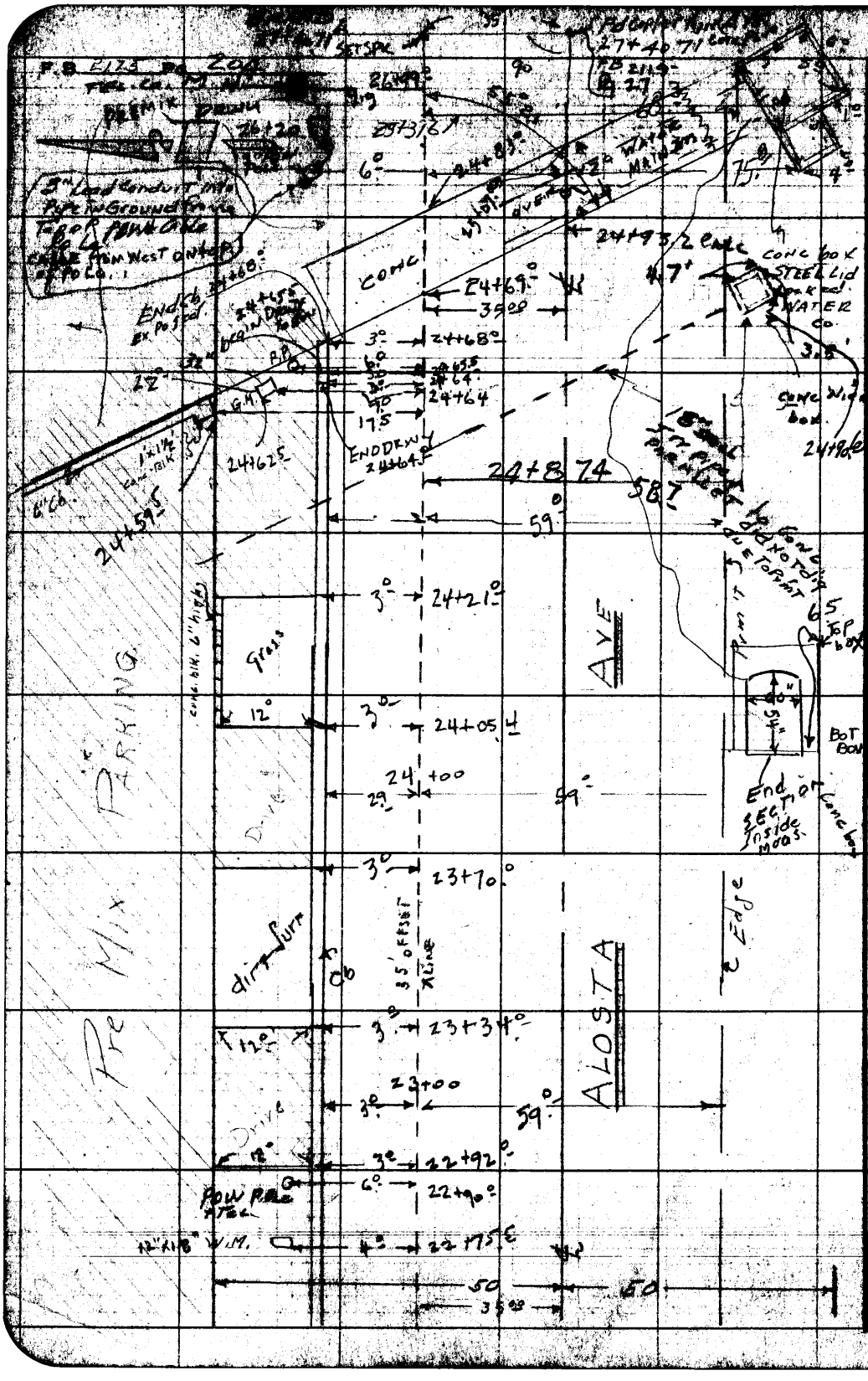

RETURN TO
LOS ANGELES COUNTY ENGINEER
700 LOS ANGELES COUNTY ENGINEERING BLDG.

Do not extend notes this side of this line.

Note: Any Additions or Changes on This Sheet Must be Made or Circled in Red Ink With Date and Name of Person Making Change.

Profile No.	Notes Red.	Plotted	Job No. CI-2058.14	Division No.	F. B. 2175 Pg. 205
	Date	Date	Survey of HEBER ST. S.S.D.		
X-Sec. No.	Notes Chkd.	Checked	Survey by GRANQUIST	Notes G.	Date 7/23/58
	Date	Date	Map No.	Indexed	Date

HEBER ST. S.S.D.

CI. No. 2058.14

CROSS SECTION NOTES

ON

ALOSTA AVE

FROM BEN LOMOND AVE

TO GRAND AVE

Pg. 205 to Pg. 228

FOR Imp. Notes Pg. 195 to 204.

STATION	B. S.	H. I.	F. S.	ELEV.
	MARTINEZ = T Rod = COOK.	GRANQUIST Chief		

NOTE: ANY ADDITIONS OR CHANGES ON THIS SHEET MUST BE MADE OR CIRCLED IN RED INK, WITH DATE AND NAME OF PERSON MAKING CHANGE.

Do not extend notes this side of this line.

PLEASE RETURN TO
LOS ANGELES COUNTY ENGINEER
700 LOS ANGELES COUNTY ENGINEERING BLDG.

76298 S & E #307—7-55

76298 S & E #307—7-55

PLEASE RETURN TO
LOS ANGELES COUNTY ENGINEER
700 LOS ANGELES COUNTY ENGINEERING BLDG.

NOTE: ANY ADDITIONS OR CHANGES ON THIS SHEET MUST BE MADE OR CIRCLED IN RED INK, WITH DATE AND NAME OF PERSON MAKING CHANGE.

Do not extend notes this side of this line.

F. B. 2175 PG. 206 | C1.2058.1W

Profile No. ____ Plotted ____ Notes Red. ____ Division No. ____ Job No. S. S. D. Notes ____ Notes Chkd. ____
X-Sec. No. ____ Date ____ Date ____ Date ____
Survey of HEBER ST
Survey by GEANQUIST Notes 6
Indexed C. Johnson Checked ____ Date ____

STATION	B. S.	H. I.	F. S.	ELEV.	ALOSTA AVE	
"B.M. HW-11"	4.10	660.51		656.41	B.M. "HW-11" EL.=656.411	FB 2175 - 11
					BEN LOMOND AVE & ALOSTA AVE. S.E. COR.	
					BT. SPK. CB. 10' S. of S. END CULVERT.	
0+00			5.2	655.3	100' W. of ℄ BEN LOMOND = ℄ + PUNT ALOSTA AVE	
			5.45	655.06	18' RT. OR So. of ℄ ALOSTA AVE PUNT	
			6.4	654.1	38' " " " " " "	= So. GUT.
			5.1	655.4	38½' " " " " " "	= T.CB.
			6.4	654.1	39' " " " " " "	= ground.
			7.2	653.3	50' " " " " " "	SP/L
			5.5	655.0	25' LT. OR No. " " " "	brk PUNT
			6.1	653.8	38' " " " " " "	= H. GUT.
			4.4	656.1	38½' " " " " " "	= TOP CONC CB WALL.
			4.9	655.6	50' " " " " " "	NP/L (GRASS)
			4.6	655.9	84' " " " " " "	= Ground So Side of ho.
0+41.0			4.6	655.9	℄ ALOSTA AVE & PUNT	
			4.85	655.66	25' LT. OR N/o. of " " "	BRK "
			6.3	654.2	34' " " " " " "	= N. Sidewl. end Conc WALL
			6.3	654.2	38' " " " " " "	= N. GUT.
			3.75	656.76	38½' " " " " " "	= N. TOP CB WALL.
			3.7	656.8	33¾" " " " " "	= Top. begin Conc WALL.

76298 S & E #307—7-55

PLEASE RETURN TO
LOS ANGELES COUNTY ENGINEER
700 LOS ANGELES COUNTY ENGINEERING BLDG.

NOTE: ANY ADDITIONS OR CHANGES ON THIS SHEET MUST BE MADE OR CIRCLED IN RED INK, WITH DATE AND NAME OF PERSON MAKING CHANGE.

Do not extend notes this side of this line.

STATION	B. S.	H. I.	F. S.	ELEV.	ALOSTA AVE
0+64.7		660.31	4.2	656.3	℄ & Pvmt A Losta Ave
			4.3	656.2	33' Lt or W. of ℄ " Alosta Ave. Pvmt. at ℄ Conc Wall
			3.35	657.16	33' " " " " " " " " " Top Conc Wall
			6.05	654.46	34' " " " " " " " = N. Si " " Open Drain & Gut.
			6.1	654.4	38' " " " " = N " " " = N. Gut. at Drain N.
			4.0	656.5	38' " " " " " " " = Top. Cb or Walk
			3.35	657.16	38' " " " " " " " = Top Conc Wall
0+73.0			4.05	656.46	℄ & Pvmt. Alosta Ave
			4.2	656.3	18' Rt or So. of " " " " = brk.
			5.25	655.26	38' Rt or So " " Alosta Ave. = Gut
			4.05	656.46	" " " " " " = W end C.R. Sub. or Alosta Ave
			4.1	656.4	39' " " " " " = Ground
			4.8	655.7	50' " " " " " = " SP/L Alosta Ave.
			3.9	656.6	38' Lt or N. of ℄ Alosta Ave = TCb + Walk " " & W. end C.R. N.W. Cor. Bel Air
			4.15	656.36	" " " " " " " " " " " Cut Cb.
			5.95	654.56	" " " " " " " " = E End Invert Outlet Drain
			4.0	656.5	50' " " " " " = N P/L
			4.2	656.3	100' " " " Ground in Yard
0+84.0			3.4	657.1	50' Lt or No. of ℄ Alosta Ave = Gut
			3.2	657.3	" " " " " " " " " = TCb. W end C.R. N.W. Cor Bel Air Comm. & Alosta Ave
0+85.0			3.85	656.66	℄ & Pvmt.

Profile No. ____ Date ____ Notes Rod. ____ Date ____ Plotted ____ Date ____ Job No. C1 2058.4 Survey of HEBER Division No. 5T Notes Chkd. ____ Date ____ Checked ____ Date ____ Survey by ____ Notes ____ Date ____ X-Sec. No. ____ Date ____ Map No. ____ Indexed C. Johnson Date ____

F. B. 2175 PG. 207

76298 S & E #307—7-55

PLEASE RETURN TO
LOS ANGELES COUNTY ENGINEER
700 LOS ANGELES COUNTY ENGINEERING BLDG.

NOTE: ANY ADDITIONS OR CHANGES ON THIS SHEET MUST BE MADE OR CIRCLED IN RED INK, WITH DATE AND NAME OF PERSON MAKING CHANGE.

Do not extend notes this side of this line.

STATION	B. S.	H. I.	F. S.	ELEV.	ALOSTA AVE
0+85.0		660.51	4.0	656.5	18' RT. of ℄ ALOSTA AVE brk PUMT
			4.55	655.96	34' RT " " " " = " "
			5.4	655.1	50' RT. " " " " = GUT
			3.65	656.86	" " " " " " = S. end CR. S.W. Cor. ALOSTA AVE + BENLOMOND AVE. TCL
0+91.0			4.3	656.2	50' RT. " " " = brk. PUMT BENLOMOND AVE
1+00			3.7	656.8	℄ INT. BENLOMOND AVE & ALOSTA AVE
			3.5	657.0	38' LT. = ℄ + PUMT BENLOMOND AVE.
			3.3	657.2	50' " " = " " " " " "
			3.0	657.5	58' " " " " " " brk.
			2.6	657.9	100' " " " " " " "
			1.8	658.7	200' " " " " "
			3.8	656.7	18' RT. OR SO = ℄ + PUMT " " "
			3.9	656.6	50' " " " " " " "
			4.3	656.2	100' " " " " " " "
			4.7	655.6	200' " " " " " "
1+17.0			3.5	657.0	℄ + PUMT ALOSTA AVE.
			3.3	657.2	38' LT. OR N. of " " " = PUMT
			3.05	657.46	48' " " " " ℄ = TOP WALL N. end of RETURN.
			1.0	659.5	48' " " " " " " = TCL N. end C.R. N.E. Cor. BENLOMOND AVE & ALOSTA AVE
			2.9	657.6	50' " " " " " " = GUT
			1.0	659.5	50' " " " " " = TOP WALL

F. B. 2178 Pg. 208 | 41.2058.14
Job No. Division No. Notes Red. Plotted Profile
Survey of HEBER ST. S.S.D. Date Date No.
Survey by GRANQUIST Notes G. Notes Chkd. Checked X-Sec.
Indexed C. Johnson Date Date Date No.

76298 S & E #307—7-55

PLEASE RETURN TO
LOS ANGELES COUNTY ENGINEER
700 LOS ANGELES COUNTY ENGINEERING BLDG.

NOTE: ANY ADDITIONS OR CHANGES ON THIS SHEET MUST BE MADE OR CIRCLED IN RED INK, WITH DATE AND NAME OF PERSON MAKING CHANGE.

Do not extend notes this side of this line.

STATION	B. S.	H. I.	F. S.	ELEV.	ALOSTA AVE
1+27.4		660.51	3.35	657.16	℄ & Pvmt Alosta Ave
			3.35	657.16	25' Lt. orn. of " " " brk Pvmt
			4.0	656.5	38' Lt " " ℄ Alosta Ave Gut.
			3.25	657.26	38½ " " " " " = T.Cb. E. end. C.R. Necor Alosta Ave & Benlomond Av
			3.25	657.26	39.0 " " " " " " = bot wall,
			1.25	[illegible]	39½ " " " " " = Top of wall E. end of Return Also Ground Elev
			1.1	659.4	50' " " " = HP/L
			1.2	659.3	100' " " " " Ground
			1.0	659.5	200' " " " " "
1+29.0			3.35	657.16	℄ & Pvmt Alosta Ave
			3.35	657.16	25' Lt. orn. of " = brk Pvm
			3.95	656.56	35.8 " " " " ℄ = S.W. cor. Conc. apron to C.B.
			4.15	656.36	38' " " " = Gut.
			5.0	655.5	38½ " " " " = Conc. West End Invert Inlet to Drain
			3.25	657.26	38½ " " " " = T.Cb. Note: For Additional Drain See Section on Benlomond Ave Note Elev on
1+30.4			3.25	657.26	℄ & Pvmt Alosta Ave
			3.35	657.16	15' Rt. of ℄ " " = brk
			4.15	656.36	38.5 " " " = Gut.
			3.5	657.0	" " " " Top Rt. mix Cb. S. End C.R. SE Cor of Trt
1+37.0			3.2	657.3	℄ & Pvmt Alosta Ave
			3.3	657.2	25' Lt. orn. of ℄ = Brk

Profile Notes Red. ____ Plotted ____ Job No. C12038.14 Division No. ____ F.B. 2175 Pg. 209
No. ____ Date ____ Date ____ Survey of Heber St. S.S.D.
X-Sec. Notes Chkd. ____ Checked ____ Survey by Grandist Notes G. Date 9/23/58
No. ____ Date ____ Date ____ Map No. ____ Indexed C. Johnson

76298 S & E #307—7-55

PLEASE RETURN TO
LOS ANGELES COUNTY ENGINEER
700 LOS ANGELES COUNTY ENGINEERING BLDG.

NOTE: ANY ADDITIONS OR CHANGES ON THIS SHEET MUST BE MADE OR CIRCLED IN RED INK, WITH DATE AND NAME OF PERSON MAKING CHANGE.

Do not extend notes this side of this line.

STATION	B. S.	H. I.	F. S.	ELEV.	
1+37.0		660.51	4.45	656.06	35.8' LT. = SE. Cor Conc Apron to C.B
			4.75	655.76	38' " = N. GUT. & Invert E. end Conc Drain
			3.1	657.4	38.1' " = T. Cb
1+52.0			2.9	657.6	℄ & Pvmt Alosta Ave
			3.1	657.4	15' RT. or So. = N.W. Ly. Cor Conc. Gut
			2.45	658.06	18' RT " " = E. end C.R. SE Cor Begin Conc. Cb T. Cb BENLOMOND Ave & Alosta Ave
			3.4	657.1	18' Rt " " = GUT
			3.0	657.5	50' " " = GROUND. S.P/L & N.P/L of South Service Rd
2+00			2.2	658.3	℄ & Pvmt
			2.5	658.0	25' LT. or N of " = " Brk
			2.95	657.55	38' " " " " " = GUT
			2.3	658.2	" " " " " = TOP of N. Cb.
			2.3	658.2	38.9 " " " = bot WALL
			0.5	660.0	39.0 " " " " = Top "
			1.0	659.5	50' " " = N P/L. Grass
T.P.	6.96	664.51	2.96	657.55	SPK. N. GUT. 2+00
2+00			6.50	658.01	15' RT. or So. = North Edge Conc. GUT
			6.70	657.81	18' " " " = So. GUT
			5.85	658.66	18' " " " = " T. Cb
			6.4	658.1	50' Rt " " = SP/L Ground
3+00			4.9	659.6	℄ & Pvmt

F. B. 2175 Pg. 210 Ct. 2058.14
Job No. Division No. Notes Red. Plotted Profile
Survey of HEBER ST. S.S. D Date Date No.
Survey by Granquist Notes G. Notes Chkd. Checked X-Sec.
Indexed C. Johnson Date 9/23/58 Date Date No.

76298 S & E #307—7-55

PLEASE RETURN TO
LOS ANGELES COUNTY ENGINEER
700 LOS ANGELES COUNTY ENGINEERING BLDG.

NOTE: ANY ADDITIONS OR CHANGES ON THIS SHEET MUST BE MADE OR CIRCLED IN RED INK, WITH DATE AND NAME OF PERSON MAKING CHANGE.

Do not extend notes this side of this line.

STATION	B. S.	H. I.	F. S.	ELEV.	ALOSTA AVE	
		664.51				
3+00			5.2	659.3	25' LT. OR N. = PK Point	
			5.95	658.56	38' " " " = GUT.	
			4.95	659.56	38' " " " = T.Cb.	
			4.6	659.9	50' " " " = N P/L	
			4.7	[illegible]	100' " " " GROUND	GROVE
			3.7	[illegible]	200' " " "	" "
			3.7	660.8	300' " " "	" "
			5.15	659.36		15' RT = N. edge Conc. Gut brk
			5.35	659.16		18' " = South Gut
			4.45	[illegible]		18' " = S. T.Cb
			4.9	659.[illegible]	(Note: See Elev. 50.0 & 50' Sob Service Rd plates)	50' RT = P/L. GROUND.
4+00			3.5	[illegible]		℄ = Point
			3.85	660.66	25' LT. OR N. brk Point	
			4.3	[illegible]	38' " " " = GUT	
			3.65	660.76	38' " " " = T.Cb.	
			3.6	660.[illegible]	50' " " " = N P/L	
			3.55	660.96		15' RT. = N edge Conc Gut
			3.80	660.71		18' " = So. Gut.
			2.95	661.56		18' " = T.Cb.
			3.3	661.2		50' RT = S P/L + N P/L. ℄ Service Rd
T.P.	6.49	666.70	4.30	660.21	SPK. N. GUT ALOSTA AVE	4+00

Profile Notes Red. ____ Plotted ____ Job No. ____ Division No. ____
No. ____ Date ____ Date ____ Survey of HEBER ST. S.D. F.B. 3175 PG. 211
X-Sec. Notes Chkd. ____ Checked ____ Survey by ____ Notes ____ Date 7/13/58
No. ____ Date ____ Date ____ Map No. ____ Index ____ C. Johnson

76298 S & E #307—7-55

PLEASE RETURN TO
LOS ANGELES COUNTY ENGINEER
700 LOS ANGELES COUNTY ENGINEERING BLDG.

NOTE: ANY ADDITIONS OR CHANGES ON THIS SHEET MUST BE MADE OR CIRCLED IN RED INK, WITH DATE AND NAME OF PERSON MAKING CHANGE.

Do not extend notes this side of this line.

F. B. 2175 Pg. 217 | Job No. 61205814 | Division No. 55 D. | Notes Red | Plotted | Profile No.
Survey of HEBER St. | Date | Date | X-Sec. No.
Survey by GRANGQUIST | Notes GT. | Notes Chkd. | Checked
Indexed A. C. Johnson | Date | Date | Date | No.

STATION	B. S.	H. I.	F. S.	ELEV.	ALOSTA AVE.
5+00		666.70	4.05	662.65	℄ & PVMT.
			4.4	662.3	25' LT. OR N = brk PVMT
			4.95	661.75	38' " " " = GUT.
			4.05	662.65	38½' " " " = T.Cb.
			4.2	662.5	50' " " " = NP/L Ground Grade
			3.7	663.0	100' " " " = " "
			3.5	663.2	200 " " " " "
			3.2	663.5	300' " " " " "
			4.1	662.6	15' RT = N. Edge Conc. Gut
			4.3	662.4	18' " = S. GUT
			3.45	663.25	18½' " " S.T.Cb.
			4.1	662.6	50' RT = SP/L. OR N P/L SERVICE RD
6+00			2.55	664.15	℄ & PVMT
			2.90	663.80	25' LT. brk PVMT
			3.45	663.25	38' " = N.GUT
			2.55	664.15	38½' " = N.T.Cb
			2.7	[illegible]	50' " = NP/L
			2.50	[illegible]	15' RT N. Edge Conc. Gut
			2.7	[illegible]	18' " S. GUT
			1.90	[illegible]	18' " = S.T.Cb.
			2.6	664.1	50' " = SP/L

76298 S & E #307—7-55

PLEASE RETURN TO
LOS ANGELES COUNTY ENGINEER
700 LOS ANGELES COUNTY ENGINEERING BLDG.

NOTE: ANY ADDITIONS OR CHANGES ON THIS SHEET MUST BE MADE OR CIRCLED IN RED INK, WITH DATE AND NAME OF PERSON MAKING CHANGE.

Do not extend notes this side of this line.

STATION	B. S.	H. I.	F. S.	ELEV.	ALOSTA AVE	
		666.70				
T.P.	7.28	670.59	3.39	663.31	SPK. N. GUT, 6+00	
6+56.5			5.35	665.24		℄ & Pvmt
			5.45	665.14		15' RT = N. Edge [illegible]
			5.7	664.9		18' " = S. Gut
			4.8	665.8		18' " = Top Cb. Eerd Cb
			5.5	665.1		50' " = Ground
6+ 57.0			5.0	665.6		18' RT = begin top from [illegible]
75.0			5.0	665.6		℄ + Pvmt
			5.15	665.44		15' RT = N. edge [illegible] Gut
			5.5	665.1		18' RT = Gut
			5.35	665.24		21' RT bot Premix Cb.
			4.8	665.8		22' " = Top " "
			4.4	666.2		30' " = brk. Ground
			5.1	665.5		50' " = Ground
6+95.0			4.65	665.94		℄ + Pvmt
			4.85	665.74		15' RT. brk.
			5.15	665.44		18' " bot Gut
			4.6	666.0		26' RT. brk. Pvmt
			4.2	666.4		36' " = bot " Cb
			3.6	667.0		37' " = T. Cb

Profile Notes Red. ____ Plotted ____ Job No. ____ Division No. ____
No. ____ Date ____ Date ____ Survey of HEBER & SSD.
X-Sec. Notes Chkd. ____ Checked ____ Survey by [illegible] Notes [illegible] Date [illegible]
No. ____ Date ____ Date ____ Map No. ____ Indexed C. Johnson

F. B. 2175 Pg. 213

76298 S & E #307—7-55

PLEASE RETURN TO
LOS ANGELES COUNTY ENGINEER
700 LOS ANGELES COUNTY ENGINEERING BLDG.

NOTE: ANY ADDITIONS OR CHANGES ON THIS SHEET MUST BE MADE OR CIRCLED IN RED INK, WITH DATE AND NAME OF PERSON MAKING CHANGE.

Do not extend notes this side of this line.

F. B. 2175 Pg. 214 | C.I. 2058.14

Profile No. ____ X-Sec. No. ____

Division No. ____ Notes Red. ____ Plotted ____

Job No. ____ Date ____ Date ____

Survey of HERBERT JR S.S.D. Notes G. Notes Chkd. ____ Checked ____

Survey by JERONIMO Date ____ Date ____

Indexed K. C. Johnson Date ____ Date ____

STATION	B. S.	H. I.	F. S.	ELEV.		
					MOSTLY RUS	
6+95.0		670.59	4.9	665.7	52 ± ' RT. = T.Cb	Conc Ch E. End of N.Cb. SERVICE.
			5.45	665.14	52 ± ' " = bot T.Cb.	
7+00			4.55	666.04		℄ & Punt.
			4.95	665.64	25' LT. brk Punt	
			5.45	665.14	38' " = bot cb.	
			4.60	665.99	38 ± " = Top N. Cb	
			4.9	665.7	50' " = N P/L	
			4.5	666.1	100' " = Ground	Grade.
			4.3	666.3	200' " = "	"
			3.7	666.9	300' " = "	"
EXIST TELM. HOLE 5+98.0			6.25	664.34	45' LT. OR N. = Rim	Rim TEL. M. Hole
			11.4	659.2	" " " TOP 3" conduit, RUNNING	FOR LOC. & P. E + W. SEE Pg.
7+00			4.7	655.9		15' RT. brk Punt
			5.1	655.5		18' " = S. Gut.
			4.25	666.34		30' " = brk punt.
			4.2	666.4		40' " = Gut. bot. Premix cb.
			3.8	666.8		41' " = Top " "
7+59.8			3.45	667.14		℄ & Punt.
			3.7	666.9		15' RT. brk.
			4.1	666.5		18' " = Gut.
			3.35	667.24		28' RT = brk Rto.

76298 S & E #307—7-55

PLEASE RETURN TO
LOS ANGELES COUNTY ENGINEER
700 LOS ANGELES COUNTY ENGINEERING BLDG.

NOTE: ANY ADDITIONS OR CHANGES ON THIS SHEET MUST BE MADE OR CIRCLED IN RED INK, WITH DATE AND NAME OF PERSON MAKING CHANGE.

Do not extend notes this side of this line.

STATION	B. S.	H. I.	F. S.	ELEV.	ALOSTA AVE	
7+59.8		670.59	3.0	667.6		46' RT = bot Premix Cb
			2.3	668.3		50' RT = Top " " S.P/L
7+91.5			2.8	667.8		℄ & Pvmt
			3.1	667.5		15' RT. brk Pvmt
			2.45	668.14		18' RT = Top begin Conc Cb.
			3.4	667.2		18' " = bot Cb
			3.4	667.2		50' RT. SP/L
8+00			2.65	667.94		℄ & Pvmt
			3.0	667.6	25' LT. ORN = brk Pvmt	
			3.4	667.2	38' " " " = GUT.	
			2.7	667.9	38½' " " " = Top Cb	
			2.5	668.1	50' " " NP/L	
			2.9	667.7		15' RT. brk. N edge Conc Gut
			3.2	667.4		18' " = S. Gut
			2.3	668.3		18½' " = T.Cb
			2.6	668.0		50' " = SP/L. Grove
8+07.0			2.2	668.4	18' RT. T.Cb. W end C.R.	South Side
			3.1	667.5	" bot " " "	"
8+16.7			2.0	668.6	19.4 RT = GUT.	
			3.0	667.6	" " = E. end C.R. So.	Side, TCb.
8+25.0			2.8	667.8		21.7 RT = GUT.

Profile Notes Red. ____ Plotted ____ Job No. ____ Division No. ____ F.B. 21.15 Pg. 215
No. ____ Date ____ Date ____ Survey of HEBER ST. S.S.D
X-Sec. Notes Chkd. ____ Checked ____ Survey by [illegible] Notes G Date 9/24/58
No. ____ Date ____ Date ____ Map No. ____ Index [illegible] C. Johnson

76298 S & E #307—7-55

PLEASE RETURN TO
LOS ANGELES COUNTY ENGINEER
700 LOS ANGELES COUNTY ENGINEERING BLDG.

NOTE: ANY ADDITIONS OR CHANGES ON THIS SHEET MUST BE MADE OR CIRCLED IN RED INK, WITH DATE AND NAME OF PERSON MAKING CHANGE.

Do not extend notes this side of this line.

STATION	B. S.	H. I.	F. S.	ELEV.	ALOSTA AVE
8+25.0		670.59	1.9	668.7	21.7 RT. = W. end C.R. So. Side T.cb
8+41.7			2.0	668.6	℄ & Pvmt
			2.65	667.94	24' RT. = S. Gut
			1.55	669.04	24' " = T.Cb. E. end C.R. So. Side
			2.4	668.2	25.0 " = Ground
			2.3	668.3	50' RT = " SP/L Grove
T.P.	6.90	674.09	3.40	667.19	SPK. N. Gut. 8+00
8+44.6			5.4	668.7	℄ & Pvmt
			5.4	668.7	38' LT. OR N. = Top Cb.
			3.8	660.3	214.3" " " = Ground over 4" Sewer Pipe
			4.7	659.4	" " " " = Top 4" C. Iron Soil Pipe. AT
			—	—	Apt. Garage No. 19107 Alosta Ave
9+00			4.5	669.6	℄ & Pvmt.
			5.7	668.4	25' LT. brk. Pvmt
			5.1	669.0	38' " N. Gut & Top Cb. Drwy
			—		—
			4.2	669.9	50' " = N P/L & Drwy
			3.2	670.9	100' " Ground
			2.1	672.0	200' "
			2.8	671.3	300' "
			4.6	669.5	15' RT. OR So. = brk.

F. B. 2175 PG. 216 | C.I. 2058.14
Job No. Jt. S.S.D. Division No. Notes Red. Plotted No. Profile
Survey of HEBER Date Date X-Sec.
Survey by GRANQUIST Notes G Notes Chkd. Checked No.
Indexed K. C. Johnson Date 9 Date Date

76298 S & E #307—7-55

PLEASE RETURN TO
LOS ANGELES COUNTY ENGINEER
700 LOS ANGELES COUNTY ENGINEERING BLDG.

NOTE: ANY ADDITIONS OR CHANGES ON THIS SHEET MUST BE MADE OR CIRCLED IN RED INK, WITH DATE AND NAME OF PERSON MAKING CHANGE.

Do not extend notes this side of this line.

STATION	B. S.	H. I.	F. S.	ELEV.	ALOSTA AVE	
9+00		674.09	5.05	669.04		24' RT. So GUT
			4.0	670.1		24½" " T.Cb.
			4.7	669.4		26' " Ground
			5.0	669.1		50' " = S P/L Grove
			5.4	668.7		100' " = Grove Ground
			6.0	668.1		200' " " "
10+00			2.65	671.44		℄ & Pvmt
			2.95	671.14	25' LT. brk Pvmt	
			3.65	670.44	38' " N. GUT	
			2.7	671.4	38' " = T.Cb	
			2.2	671.9	50' " = NP/L	
			2.9	671.2		15' RT. brk. Pvmt.
			3.3	670.8		24' " = S. GUT T.Cb. Drwy
			2.3	671.8		36' " = S. Edge Conc Drwy
			2.7	671.4		50' " = SP/L Drwy
T.P.	7.82	678.26	3.65	670.44	SPK N. GUT. 10+00	
10+70.0			5.65	672.61		℄ & Pvmt
			5.75	672.51	38' LT. T.Cb.	
			3.6	674.7	242' " Ground over 4" V.C.P.	3.6 Ground .1.6 " To Top Pipe 5.2 Rd Top Pipe
			5.2	673.1	" " Top of 4" V.C.P. At Fr. ho.	
11+00			5.2	673.1		℄ & Pvmt

Profile Notes Red. ____ Plotted ____ Job No. ____ Division No. ____ F. B. 2175 Pg. 217
No. ____ Date ____ Date ____ Survey of HEBER ST. SSD
X-Sec. Notes Chkd. ____ Checked ____ Survey by [illegible] Notes 6 Date 9/24/58
No. ____ Date ____ Date ____ Map No. ____ Indexed C. Johnson

76298 S & E #307—7-55

PLEASE RETURN TO
LOS ANGELES COUNTY ENGINEER
700 LOS ANGELES COUNTY ENGINEERING BLDG.

NOTE: ANY ADDITIONS OR CHANGES ON THIS SHEET MUST BE MADE OR CIRCLED IN RED INK, WITH DATE AND NAME OF PERSON MAKING CHANGE.

Do not extend notes this side of this line.

STATION	B. S.	H. I.	F. S.	ELEV.	ALOSTA	AVE
11+00		678.26	5.45	672.81	25' LT = brk Pvmt.	
			6.0	672.3	38' LT = GUT	
			5.85	672.41	38' " = T.Cb. DRWY	
			5.0	673.3	45' LT. = WALK DRWY	(So. Side)
			4.85	673.41	50' " = N P/L N.Edge WALK	
			4.5	673.8	100' " = PREMIX.	(Pottery Yard)
			3.8	674.5	200' " = Ground.	
			3.3	675.0	300' " = Ground.	
			5.5	672.8		21 RT. brk Pvmt.
			5.8	672.5		24" So. GUT
			4.65	673.61		24" T.Cb.
			5.3	673.0		26' " Ground
			6.2	672.1		50' " SP/L Grove
			7.0	671.3		100' " Ground "
12+00			3.55	674.71		℄ & Pvmt
			3.75	674.51	25' LT. brk.	
			4.35	673.91	38' " GUT.	
			4.25	674.01	38' " T.Cb. DRWY	
			3.4	674.9	45' " S.Edge WALK "	
			3.25	675.01	50' " N.P/L. N.E WALK	
			3.25	675.01	-	21' RT brk
			3.55	674.71		24' RT. So. GUT.

F. B. 2175 PG. 218 C.I. 2058.14 Job No. Division No. Notes Red. Plotted Profile
Survey of HEBER ST S.S.D Date Date No.
Survey by GRANQUIST Notes G. Notes Chkd. Checked X-Sec.
Indexed C. Johnson Date Date Date No.

76298 S & E #307—7-55

PLEASE RETURN TO
LOS ANGELES COUNTY ENGINEER
700 LOS ANGELES COUNTY ENGINEERING BLDG.

NOTE: ANY ADDITIONS OR CHANGES ON THIS SHEET MUST BE MADE OR CIRCLED IN RED INK, WITH DATE AND NAME OF PERSON MAKING CHANGE.

Do not extend notes this side of this line.

STATION	B. S.	H. I.	F. S.	ELEV.	ALOSTA AVE	
12+00		678.26	2.45	675.81		24° RT. T.Cb
			3.8	674.5		26' " Ground
			3.9	674.4		50' RT " SP/L
T.P	6.72	680.61	4.37	673.89	SPK N.GUT. 12+00	
12+27°			6.4	674.2	38' LT. T.Cb + GUT.	
			5.29	675.32	45' " S.Edge WALK	
			5.15	675.46	50' " NPL. & East End WALK N.Edge WALK	
13+00			4.05	676.56		℄ + Pvmt
			4.35	676.26	25' LT. brk Pvmt	
			4.95	675.66	38' " N.GUT	
			4.15	676.46	38' " T.Cb.	
			3.4	677.2	50' " = N.P/L Ground	
			3.1	677.5	100' " = "	
			2.6	678.0	200' " "	
			1.7	678.9	300' " "	
			4.35	676.26		21' RT. brk Pvmt N.Edge Conc Gut
			4.55	676.06		24' " = S.GUT
			3.50	677.11		24' " = S.T.Cb.
			5.0	675.6		26' " = Ground
			4.8	675.8		50' " = SP/L
			6.1	674.5		100' " = Ground
			6.3	674.3		200' " = "

Profile No. ____ Notes Red. ____ Plotted ____ Job No. ____ Division No. ____ F. B. ____ Pg. ____
X-Sec. No. ____ Date ____ Date ____ Survey of LEBER ST. SS.D.
Notes Chkd. ____ Checked ____ Survey by ____ Notes ____ Date ____
Date ____ Date ____ Map No. ____ Index ____ C. Johnson

76298 S & E #307—7-55

PLEASE RETURN TO
LOS ANGELES COUNTY ENGINEER
700 LOS ANGELES COUNTY ENGINEERING BLDG.

NOTE: ANY ADDITIONS OR CHANGES ON THIS SHEET MUST BE MADE OR CIRCLED IN RED INK, WITH DATE AND NAME OF PERSON MAKING CHANGE.

Do not extend notes this side of this line.

STATION	B. S.	H. I.	F. S.	ELEV.	ALOSTA AVE	
13+91.5		680.61	2.45	678.16		℄ + Pvmt
			2.70	677.91		21' RT. N. Edge Conc Gut & E. End Conc. Gut
			3.0	677.6		24" = Gut.
			1.90	678.71		24" = Top cb. E end cb.
			2.5	678.1		26" Ground
			3.3	677.3		50' " " SP/L
14+00			2.25	678.36		℄ + Pvmt
			2.6	678.0	25' LT. brk Pvmt	
			3.0	677.6	38' L = N. Gut	
			2.4	678.2	38' L = T. cb.	
			2.6	678.0	50' L = NP/L	
			2.7	677.9		24' RT. brk.
			2.9	677.7		50' " SP/L.
14+07.0			2.7	677.9		75' RT = W. Edge Pvmt Vecino Dr.
T.P.	6.70	684.02	3.29	677.32	SPK N. Gut. STA. 14+00	
Int 14+20.35			5.3	678.7	℄ Int Vecino Dr & Alosta Ave Pvmt	
			5.8	678.2	24' Rt. or So. = ℄	+ Pvmt Vecino Dr.
			5.8	678.2	50' " " " "	" " "
			6.3	677.7	100' " " "	" " "
			7.0	677.0	200 " " "	" " "
14+32.0			5.8	678.2	40' RT = E Side Pvmt	" " "

F. B. 2175 Pg. 220 C.I. 2058.14
Job No. Division No. Notes Red. Plotted
Survey of HEBER ST. S.S.D. Date Date No.
Survey by GRANQUIST Notes G. Notes Chkd. Checked X-Sec.
Indexed C. Johnson Date Date Date No.

76298 S & E #307—7-55

PLEASE RETURN TO
LOS ANGELES COUNTY ENGINEER
700 LOS ANGELES COUNTY ENGINEERING BLDG.

NOTE: ANY ADDITIONS OR CHANGES ON THIS SHEET MUST BE MADE OR CIRCLED IN RED INK, WITH DATE AND NAME OF PERSON MAKING CHANGE.

Do not extend notes this side of this line.

STATION	B. S.	H. I.	F. S.	ELEV.	ALOSTA AVE
14+43.5		684.02	5.5	678.5	24.5 RT = S.E. Pvmt Alosta Av
15+00			3.85	680.17	℄ + Pvmt
			4.4	679.6	24.5 RT. S. Edge Pvm
			4.1	679.9	25' Lt. brk.
			4.7	679.3	38' " N. GUT.
			5.15	678.87	38' " T.cb.
			3.3	680.7	50' " = N P/L
T.P.	8.85	688.12	4.75	679.27	SPK. 3' So. of N. GUT. STA. 15+00
15+ 81.0			6.55	681.57	℄ + Pvmt
			6.9	681.2	25' Lt. brk.
			7.50	680.62	38.0 Lt. = GUT.
			7.45	680.67	38.1 " = T.cb. Drwy. W. end CR. N.W. Cor. + Alosta Ave Forestdale Ave
			6.0	682.1	50' Lt N P/L.
15+89.0			6.6	681.5	39.5 Lt. T.cb. E. end Drwy
16+15.2			6.0	682.1	℄ + Pvmt
			6.25	681.87	25' Lt. brk
			6.92	681.20	38' Lt. conc. GUT
			6.75	681.37	72.4 Lt W " " Forestdale Ave
			6.05	682.07	72.0 " = T.C. N. end CR. NW. Cor. Forestdale Ave + Alosta Ave
16+34.89 Int			5.6	682.5	℄ Int. Forestdale Ave + Alosta Ave.
			6.2	681.9	24' Rt. S. E. Pvmt

Profile Notes Red. ____ Plotted ____ Job No. ____ Division No. ____ F. B. 2175 Pg. 221
No. ____ Date ____ Date ____ Survey of Heber St. 35
X-Sec. Notes Chkd. ____ Checked ____ Survey by Granquist Notes ____ Date 9/24/58
No. ____ Date ____ Date ____ Map No. ____ Indexed C. Johnson

C.I. 2058.14

76298 S & E #307—7-55

PLEASE RETURN TO
LOS ANGELES COUNTY ENGINEER
700 LOS ANGELES COUNTY ENGINEERING BLDG.

NOTE: ANY ADDITIONS OR CHANGES ON THIS SHEET MUST BE MADE OR CIRCLED IN RED INK, WITH DATE AND NAME OF PERSON MAKING CHANGE.

Do not extend notes this side of this line.

F. B. 2175 Pg. 222 | Job No. 6.1.2058.14 | Division No. ST.55 | Notes Red. | Plotted | Profile
Survey of GRANDOLIS HERST | Date | No. | X-Sec.
Survey by | Notes 1 | Notes Chkd. | Checked | No.
Indexed C. Johnson | Date | Date | Date

STATION	B. S.	H. I.	F. S.	ELEV.	ALOSTA AVE	
16+34.89 Int		688.12	5.9	682.2	25' Lt. orn. = brk.	
			6.0	682.1	38' " " " = ℄ FORESTDALE AVE. CTL. E+W	Cont XGUT
			6.25	681.87	50' " Pvmt = " "	" "
			5.4	682.[illegible]	100' Lt. orn. = ℄ "	" " Pvmt
			5.6	682.5	" " " = W. TCb "	" "
			5.0	683.1	" " " = Top E. Cb "	"
			4.4	683.7	200' " " " = ℄ Pvmt "	"
			5.0	683.1	" " " = West TCb "	"
			4.35	683.77	" " " = East TCb "	"
16+55.5			6.05	682.07	75.3 Lt. orn. of ℄ ALOSTA AVE = Cont GUT	
			5.35	682.77	" " " " " = N end CR N.E. Cor TCb + ALOSTA	FORESTDALE AVE "
16+00 OK			6.2	681.9		℄ + Pvmt
16+85.7			4.7	683.4		℄ + Pvmt
			5.0	683.1	25' Lt. brk.	
			5.6	682.5	38' Lt. Gut Conc.	
			4.8	683.3	38' " = TCb. E. end CR	N.E. Cor FORESTDALE AVE & ALOSTA AVE
17+00			4.4	683.7		℄ + Pvmt
			5.0	683.1		24' Rt S.E. Pvmt
			5.25	682.87	38' Lt. T. Cb. Drwy.	
18+00			2.65	685.47		℄ + Pvmt
			3.2	684.9		24' Rt. S.E. Pvmt

76298 S & E #307—7-55

PLEASE RETURN TO
LOS ANGELES COUNTY ENGINEER
700 LOS ANGELES COUNTY ENGINEERING BLDG.

NOTE: ANY ADDITIONS OR CHANGES ON THIS SHEET MUST BE MADE OR CIRCLED IN RED INK, WITH DATE AND NAME OF PERSON MAKING CHANGE.

Do not extend notes this side of this line.

STATION	B. S.	H. I.	F. S.	ELEV.	4 ALOSTA AVE
18+00		688.12	3.6	688.5	38' LT. = N.T.Cb. DRWY. GUT SAME.
18+11			2.6	685.5	" " T.Cb.
T.P.	3.19	692.62	3.69	684.43	SPK. N. GUT, (18+00)
19+00			5.3	687.3	℄ + PvmT
			6.1	686.5	24 RT. S.E. PvmT
			6.1	686.5	ground 38' LT. = T.Cb. + GUT. DRWY
			5.8	686.8	50' " = HP/L
			6.3	686.3	100' LT. = Ground
			6.0	686.6	200 LT. = "
			3.3	689.3	300' " = "
20+00			3.6	687.0	℄ + PvmT
			4.2	688.4	24' RT. S.E. PvmT.
			3.7	688.9	38' LT T.Cb. (Cb = 12" Hi)
T.P.	8.01	696.05	4.58	688.04	SPK. N. GUT. 20+00
21+00			5.2	690.8	℄ + PvmT
			5.85	690.20	24' RT. = S.E PvmT
			5.3	690.7	38' LT. T.Cb. (Cb = 12" Hi)
			2.5	693.5	NORTH back LOT LINE
21+60.			2.5	693.5	191' LT. or North o/L - GROUND OVER SEWER AT PUMPOUT hole. SEE: Pg 203
			7.0	689.0	191' " SEWER Pipe. Rod Grd. 2.5 (STICK) Ground to Sewer 3.5 TOP TANK
			4.1	690.0	38' LT. T.Cb. owner says + Pipe below bottom of TANK + 6.0 7.6

2

Profile No. ____ Notes Rod. ____ Plotted ____ Job No. ____ Division No. ____
X-Sec. No. ____ Date ____ Date ____ Survey of HERE, ST. 55 F.B. 2175 PG. 22
Notes Chkd. ____ Checked ____ Survey by ____ Notes ____ Date 9/11/
Date ____ Date ____ Map No. ____ Index ____ C. Johnson

C.I. 2058.14

76298 S & E #307—7-55

PLEASE RETURN TO
LOS ANGELES COUNTY ENGINEER
700 LOS ANGELES COUNTY ENGINEERING BLDG.

NOTE: ANY ADDITIONS OR CHANGES ON THIS SHEET MUST BE MADE OR CIRCLED IN RED INK, WITH DATE AND NAME OF PERSON MAKING CHANGE.

Do not extend notes this side of this line.

STATION	B. S.	H. I.	F. S.	ELEV.	ALOSTA	AVE
		696.05				
22+00			3.4	692.6		℄ + Pvmt
			4.0	692.0		24' RT = S.E. Rim
			4.3	691.7	38' LT = T.Cb. Gut. Sanc. Drwy.	
22+18.			3.15	692.90	38' " = T.Cb. E. end Drwy	
T.P.	8.48	700.18	4.35	691.70	Spk. N. Gut 22+00	
23+00			5.65	694.53		℄ + Pvmt.
			6.3	693.9		24' Rt. S.E. Pvmt.
			6.5	693.7	38' LT = T.Cb. Drwy. & Gut.	
			6.0	694.2	100' " pvmt " to Hamburger Stand	
			4.5	695.7	270' " " on So. Line of S. Face of house.	
24+00			3.9	696.3		℄ + Pvmt
			4.5	695.7		24' RT = SE Pvmt
			4.75	695.43	38' LT or N. T.Cb. Drwy Gut Sanc	
24+06			3.9	696.3	" " T.Cb. E. end "	
T.P.	7.03	702.38	4.83	695.35	Spk. N. Gut. 24+00	
24+65.5			5.0	697.4	38' LT = W. end Drwy T.Cb.	
24+68.0			5.58	696.80	38' " = E. End. Cb. Drw. Gut Sanc El.	
24+69.0			5.55	696.83	35' LT = W. edge. Conc.	
24+83.0			5.10	697.28	" " = E. " "	
24+93.2			4.55	697.83		℄ + Wedge Conc.
25+00			4.45	697.93		℄

F. B. 2/75 pa 224 | Profile | Plotted | Notes Red | Division No. | Job No. 61.20.58.14 | Notes | Notes Chkd | Checked | X-Sec. No. | Survey of GRENDELIS HEGER ST. S.D. | Date | Date | Date | Survey by | Indexed | Date | Date | Date | No.

76298 S & E #307—7-55

PLEASE RETURN TO
LOS ANGELES COUNTY ENGINEER
700 LOS ANGELES COUNTY ENGINEERING BLDG.

NOTE: ANY ADDITIONS OR CHANGES ON THIS SHEET MUST BE MADE OR CIRCLED IN RED INK, WITH DATE AND NAME OF PERSON MAKING CHANGE.

Do not extend notes this side of this line.

STATION	B. S.	H. I.	F. S.	ELEV.	
25+00		702.38	4.9	697.5	24' RT. = S.E. Pvmt
			5.10	697.28	38' LT = North Gut
25+31.6			4.2	698.2	68' RT = N.E. Cor Conc box. Covina Irr. Co. Rod to top = 4.2
			10.7	691.7	" Top box to Invert (or bot box) = 6.5 Top box to bot = 4.5 / 10.7
26+00			3.2	699.2	℄
			3.8	698.6	24' RT = S. E. Pvmt - Gut
			4.2	697.2	38' LT = N. Gut.
27+00			2.05	700.33	℄
			2.5	699.9	RT. S.E.
			2.5	699.9	38' LT = No Gut
27+40.71			1.55	700.83	Point ℄ Int. Grand Ave & Alosta Ave
			1.15	701.23	100' LT or Nor Pvmt ℄ Grand Ave
			3.35	699.03	100' RT or So + ℄ Grand Ave
24+87.4			4.7	697.7	Top Conc Wlier box. Rod to bot = 4.7 Top box to Invert = 7.2
			11.9	690.5	18" Irrig. Line Invert Line to Invert = 11.9
B.M. HW-26			0.72	701.66	BM HW 26 EL = 701.71 F.B. 2175-20. W-Alosta Ave & Grand Ave. NE Cor. Bt. Spk. c6. 43' E. of E end C.R.

Used Level To get this after section
Rod = 4.2 AT
0.5
4.7 Rod Top 18" Irr. box.

Top. 24+87.4 = 58.7 RT = 5.0
Top 25+31.6-68 RT = 4.5
0.5

Profile Notes Red. Plotted Job No. 612058.14 Division No. F.B. 2175 Pg. 225
No. Date Date Date Survey of HEBERE ST. SSD
X-Sec. Notes Chkd. Checked Survey by GRAVELLE Notes G. Date 9/24/58
No. Date Date Date Map No. Index C. Johnson

F. B. 2175 Pg. 226 | Cl. 2058.14

Job No. _____ Division No. _____ Notes Red _____ Plotted _____ Profile

Survey of HEBER ST. SS Date _____ Date _____ No. _____

Survey by GRANQUIST Notes G Notes Chkd. _____ Checked _____ X-Sec.

Indexed ~~M.~~ C. Johnson Date _____ Date _____ Date _____ No. _____

STATION	B. S.	H. I.	F. S.	ELEV.

76298 S & E #307—7-55

PLEASE RETURN TO

LOS ANGELES COUNTY ENGINEER

700 Los Angeles County Engineering Bldg.

Do not extend notes this side of this line.

NOTE: ANY ADDITIONS OR CHANGES ON THIS SHEET MUST BE MADE OR CIRCLED IN RED INK, WITH DATE AND NAME OF PERSON MAKING CHANGE.

Notes Ck'd by	Survey of HEBER ST. S.S. DIST.	F. B. 2175 PG. 227
Map No.	IN C.I. 2058.14 Tape 0146 Std 68 °F	
Office Work	Surveyed by Granquist	
Checked	Notes Newman Date 9-26-58	
Date	Indexed A. C. Johnson 10-3-58	

HEBER ST. S.S. DIST.

C.I. 2058.14

LOCATION of IMPROVEMENTS

ON

VECINO AVE

From: 1+00 = ℄ Orangepath ST.
N'ly To Tr. Line Tr. # 18274.

For ℄ Notes see F.B. 2119 – 37
FOR cross Sect's F.B. 2175 Pg 229

Granquist
Newman
Martinez
Cook.

Note: Any Additions or Changes on This Sheet Must be Made or Circled in Red Ink With Date and Name of Person Making Change.

Do not extend notes this side of this line.

RETURN TO
LOS ANGELES COUNTY ENGINEER
700 LOS ANGELES COUNTY ENGINEERING BLDG.

76F3098 CE #247—3-57

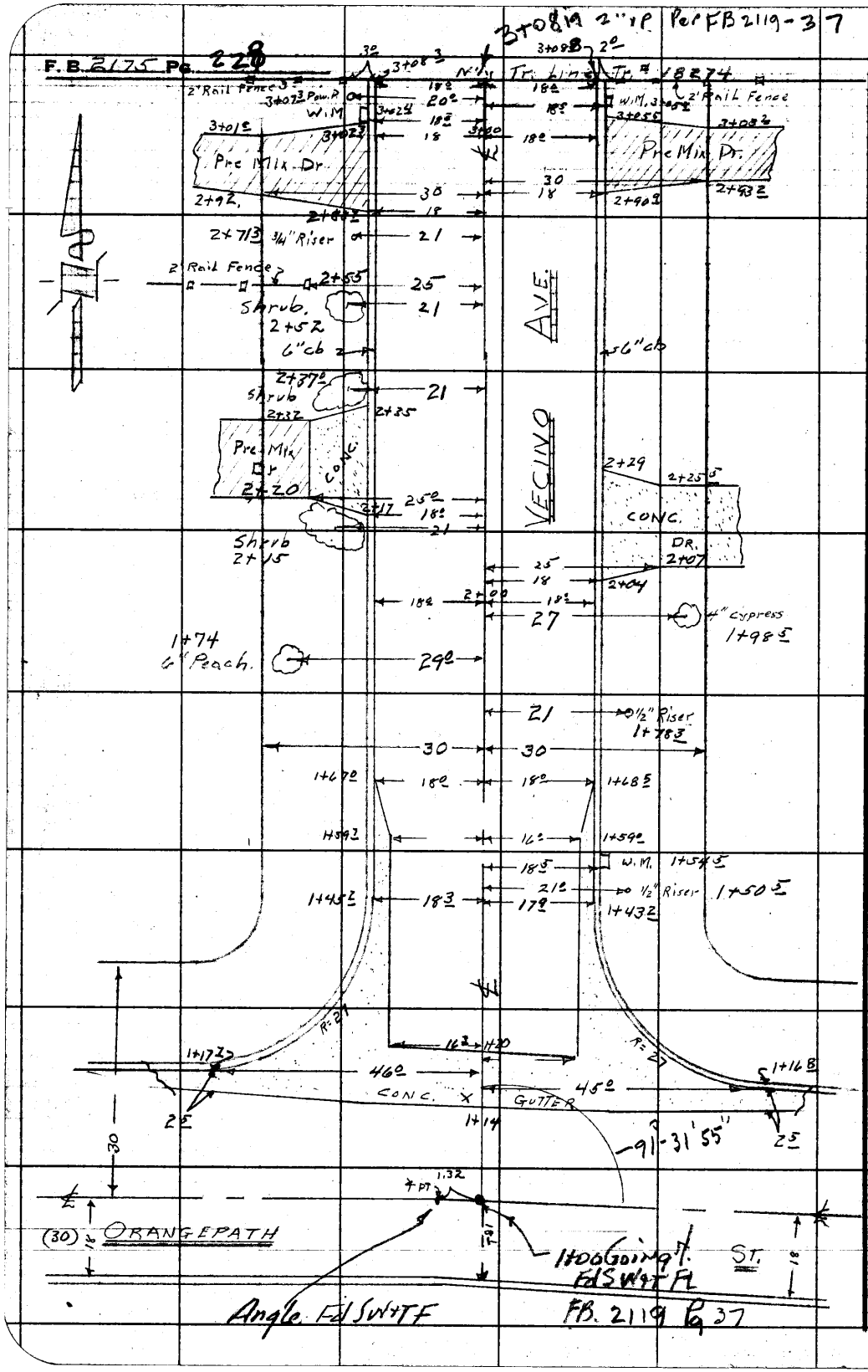

RETURN TO
LOS ANGELES COUNTY ENGINEER
700 LOS ANGELES COUNTY ENGINEERING BLDG.

Do not extend notes this side of this line.

Note: Any Additions or Changes on This Sheet Must be Made or Circled in Red Ink With Date and Name of Person Making Change.

Profile No.	Notes Red.	Plotted	Job No. C.I. 2058.14	Division No.	F. B. 2175 Pg. 229
	Date	Date	Survey of HEBER ST. SS.D.		
X-Sec. No.	Notes Chkd.	Checked	Survey by GRANQUIST	Notes G.	Date 9/ /58
	Date	Date	Map No.	Indexed C. Johnson	Date

C.I. No. 2058.14

HEBER ST. SSD.

CROSS SECTION NOTES

ON

VECINO AVE.

FROM 1+00 = ℄ INT ORANGE PATH ST
NLY to 3+08.19 END

FOR ℄ NOTES SEE FB 2119 Pg 37
FOR Imp. FB. 2175 Pg. 22B

ELEV.	
F. S.	
H. I.	GRANQUIST Chief. NEWMAN Instr. MARTINEZ, Head chain COOK rod
B. S.	
STATION	

NOTE: ANY ADDITIONS OR CHANGES ON THIS SHEET MUST BE MADE OR CIRCLED IN RED INK, WITH DATE AND NAME OF PERSON MAKING CHANGE.

PLEASE RETURN TO
LOS ANGELES COUNTY ENGINEER
700 LOS ANGELES COUNTY ENGINEERING BLDG.

Do not extend notes this side of this line.

76298 S & E #307—7-55

76298 S & E #307—7-55

PLEASE RETURN TO
LOS ANGELES COUNTY ENGINEER
700 LOS ANGELES COUNTY ENGINEERING BLDG.

NOTE: ANY ADDITIONS OR CHANGES ON THIS SHEET MUST BE MADE OR CIRCLED IN RED INK, WITH DATE AND NAME OF PERSON MAKING CHANGE.

Do not extend notes this side of this line.

STATION	B. S.	H. I.	F. S.	ELEV.	VENCINO AVE
B.M.				679.91	B.M. "HW-17" EL: 679.908 F.B. 2175-12
					ORANGEPATH ST. & VECINO AVE, N.E. COR.
					BT. SPK cb. 17' E. of E. end C.R.
0+82.0				678.34	℄ Prod Vencino Ave to So. T.Cb
1+00 Int				678.28	℄ Int ORANGE PATH St & Vencino Ave
1				676.44	100' Lt. of Int Pvm " " "
				676.93	100' Lt. & 18' North of ℄ " " = N.T.Cb
				674.43	200' " " ℄ ORANGPATH ST
				674.99	200' " & 18' N. of ℄ " " " = T.N.Cb
				680.32	100' Rt or E. of Int. = ℄ Pvmt ORANGEPATH St
				680.78	100' " " " " & 18' N. = N.T.Cb " " "
1+16.8				679.05	45' Rt. = Gut
				679.75	" " = T.Cb. E. end C.R. N.E. Cor ORANGPATH ST & Vencino Ave
1+17.2				678.05	E+W. x Gut Conc. ℄ Vencino Ave
				678.47	18' Rt. = Int. of Conc Gut's Fr. N'E + To W
				677.72	18' Lt. = E+W x Gut
1+17.7				677.18	46' " = Gut
				677.85	" " = T.Cb. W. end C.R. N.W. Cor Vencino Ave & Orangepath St.
1+43.2				678.81	℄
				679.52	18' Rt. = T.Cb N end C.R. N.E. Cor Vencino Ave & Orange Paths
				678.86	" " b. T.Cb.

F. B. 2175 Pg. 23 Job No. C.I. 2058.14 Division No. Notes Red. Plotted Profile
Survey of HEBER ST. SS. D. Date Date No.
Survey by GRANOLLI ST Notes G. Notes Chkd. Checked X-Sec.
Indexed C. Johnson Date 10/2/58 Date Date No.

76L-298 S & E #307—1-56

PLEASE RETURN TO
LOS ANGELES COUNTY ENGINEER
700 LOS ANGELES COUNTY ENGINEERING BLDG.

NOTE: ANY ADDITIONS OR CHANGES ON THIS SHEET MUST BE MADE OR CIRCLED IN RED INK, WITH DATE AND NAME OF PERSON MAKING CHANGE.

Do not extend notes this side of this line.

STATION	B. S.	H. I.	F. S.	ELEV.	VENCINO AVE	
1+45.2				678.02	18.3 LT. GUT. conc	
				678.68	" " T.Cb. N end C.R.	N.W. Cor. Vencino Ave & Orange Path St
1+65.2				678.35	18.0 LT. = N end Conc	Gut
				678.93	" LT = T.W.Cb.	
1+68.5				679.04	18' RT. N. end	Conc Gut
				679.67	18' " = T.Cb	
2+00				679.20		℄
				679.02	18' LT. = T.Cb	
				679.80		18' RT. T.Cb.
T.P				679.16	SPK. E.GUT. Vencino Ave 2+00	
3+00				679.58		℄
				678.90	18' LT. T.Cb DRWY.	
				679.56		18' RT T.Cb DRWY.
3+08.3				679.68		℄ + N. edge R+O
				679.37	18' LT. = N. end T.Cb	
				678.6	100' " = Ground, N.	Tr. Line
				677.0	200" = " + "	" "
3+08.8				680.18		18' RT. T.Cb. + North end Cb.
				691.7		100' RT. Ground + N Tr Line
B.M. HW-18				679.40	B.M. HW-18 EL. = 679.410	2175-13
					VENCINO AVE, 182' N. of ℄ ORANGE PATH ST.	
					BT. SPK W.Cb. 26' So. of N. end	

Profile No. ____ Notes Red. ____ Plotted ____ Job No. ____ Division No. ____
X-Sec. No. ____ Date ____ Date ____ Survey of HEBER ST. SS.D.
Notes Chkd. ____ Checked ____ Survey by GRANDVILLE Notes 6 Date 10-2-58
Date ____ Date ____ Map No. ____ Indexed C. Johnson Date ____

C.I. 2058.14

F.B. 2175 PG. 231

F. B. 2175 Pg. 232 | 61-2058.14

Job No. Division No. Notes Red. Plotted Profile

Survey of HEBER ST. S.S.D. Date Date No.

Survey by GRANQUIST Notes G Notes Chkd. Checked X-Sec.

Indexed L. C. Johnson Date Date Date No.

STATION	B. S.	H. I.	F. S.	ELEV.

Do not extend notes this side of this line.

PLEASE RETURN TO
LOS ANGELES COUNTY ENGINEER
700 LOS ANGELES COUNTY ENGINEERING BLDG.

NOTE: ANY ADDITIONS OR CHANGES ON THIS SHEET MUST BE MADE OR CIRCLED IN RED INK, WITH DATE AND NAME OF PERSON MAKING CHANGE.

76L-298 S & E #307—1-56

Notes Ck'd by	Survey of HEBER ST. S.S.D.
Map No.	JN 2058.14 Tape 2146 Std 65 °F
Office Work	Surveyed by GRANQUIST
Checked	Notes Cr. Date 11/58
Date	Indexed J. C. Johnson

F. B. 2175 Pg. 233

CI. No. 2058.14

HEBER ST. S.S.D.

LOCATION OF IMPROVEMENTS
NOTES ON.

BRIDWELL ST.

FROM 1+00 = EXT. FOREST DALE AVE
EST'RLY to 3+64.02 (END)

Pg. 233 to Pg. 235
FOR XSECTN NOTES SEE Pg. 237 TO 240
FOR ¢ NOTES SEE F.B. 2119 Pg 41

GRANQUIST CHIEF
NEWMAN. Instr.
MARTINEZ = Head Chain.
COOK. Rear chain.

Note: Any Additions or Changes on This Sheet Must be Made or Circled in Red Ink With Date and Name of Person Making Change.

Do not extend notes this side of this line.

RETURN TO
LOS ANGELES COUNTY ENGINEER
700 LOS ANGELES COUNTY ENGINEERING BLDG.

76F309S CE #247—3-57

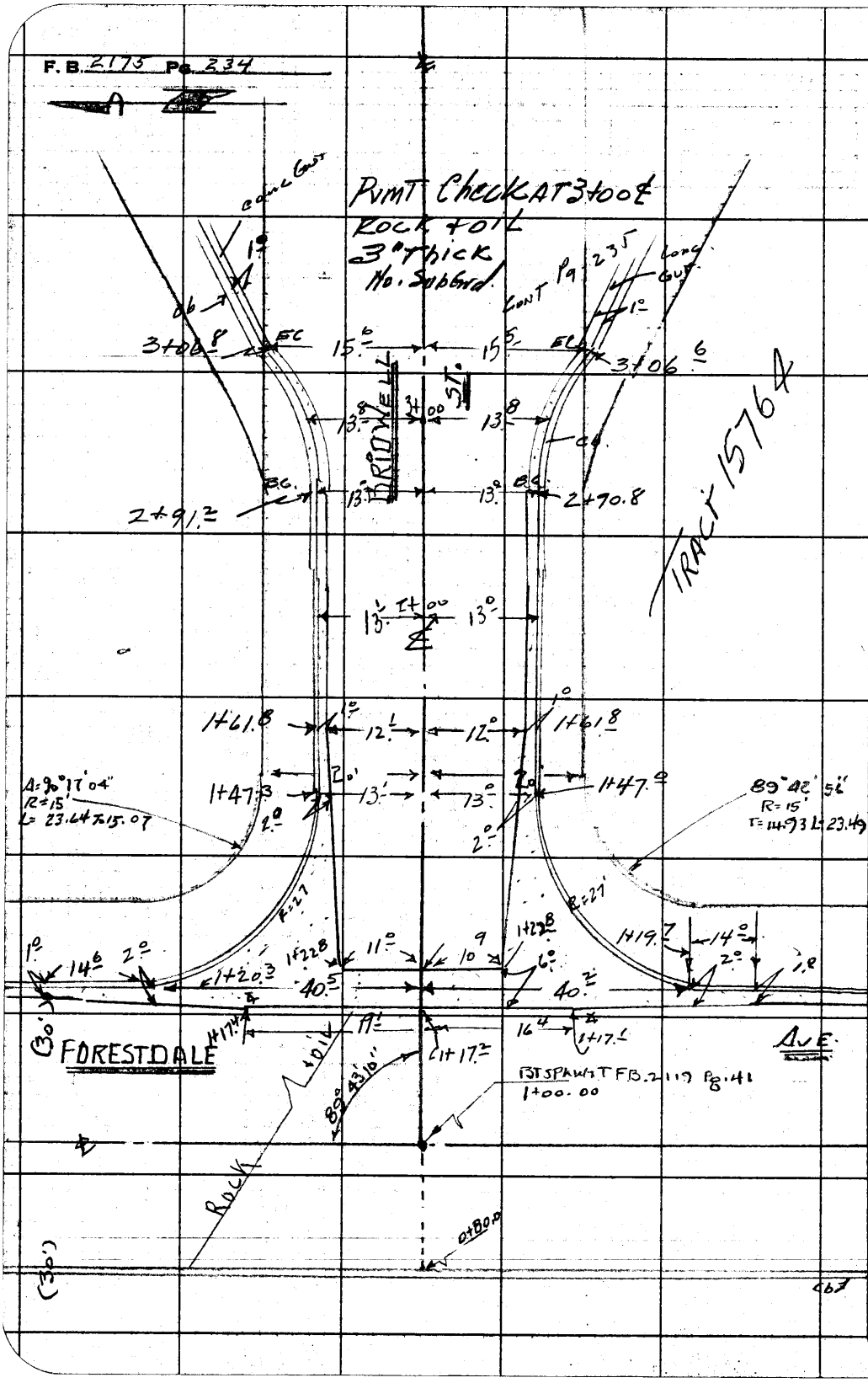
F.B. 2175 Pg. 234
PVMT CHECK AT 3+00 ℄
ROCK + OIL
3" THICK
No. SUBGRD.
CONT Pg. 235
TRACT 15764
DRIDWELL ST.
3+06.8
3+06.6
2+91.2
2+90.8
1+61.8
1+47.3
1+47.0
A=90°17'04"
R=15'
L=23.64 T=15.07
89°42'56"
R=15'
T=14.93 L=23.49
R=27
1+20.3
1+22.8
1+19.7
1+17.4
1+17.2
1+17.1
FORESTDALE
AVE.
ROCK + OIL
89°43'10"
BTSPKWT FB.2119 Pg.41
1+00.00
0+80.0
(30')
RETURN TO
LOS ANGELES COUNTY ENGINEER
700 LOS ANGELES COUNTY ENGINEERING BLDG.
Do not extend notes this side of this line.
Note: Any Additions or Changes on This Sheet Must be Made or Circled in Red Ink With Date and Name of Person Making Change.

Notes Ck'd by	Survey of HEBER ST. S.S.D
Map No.	JN 2058.14 Tape 0146 Std 68 °F
Office Work	Surveyed by GRANQUIST
Checked	Notes G. Date 10/7/58
Date	Indexed J. C. Johnson

F. B. 2175 PG. 235

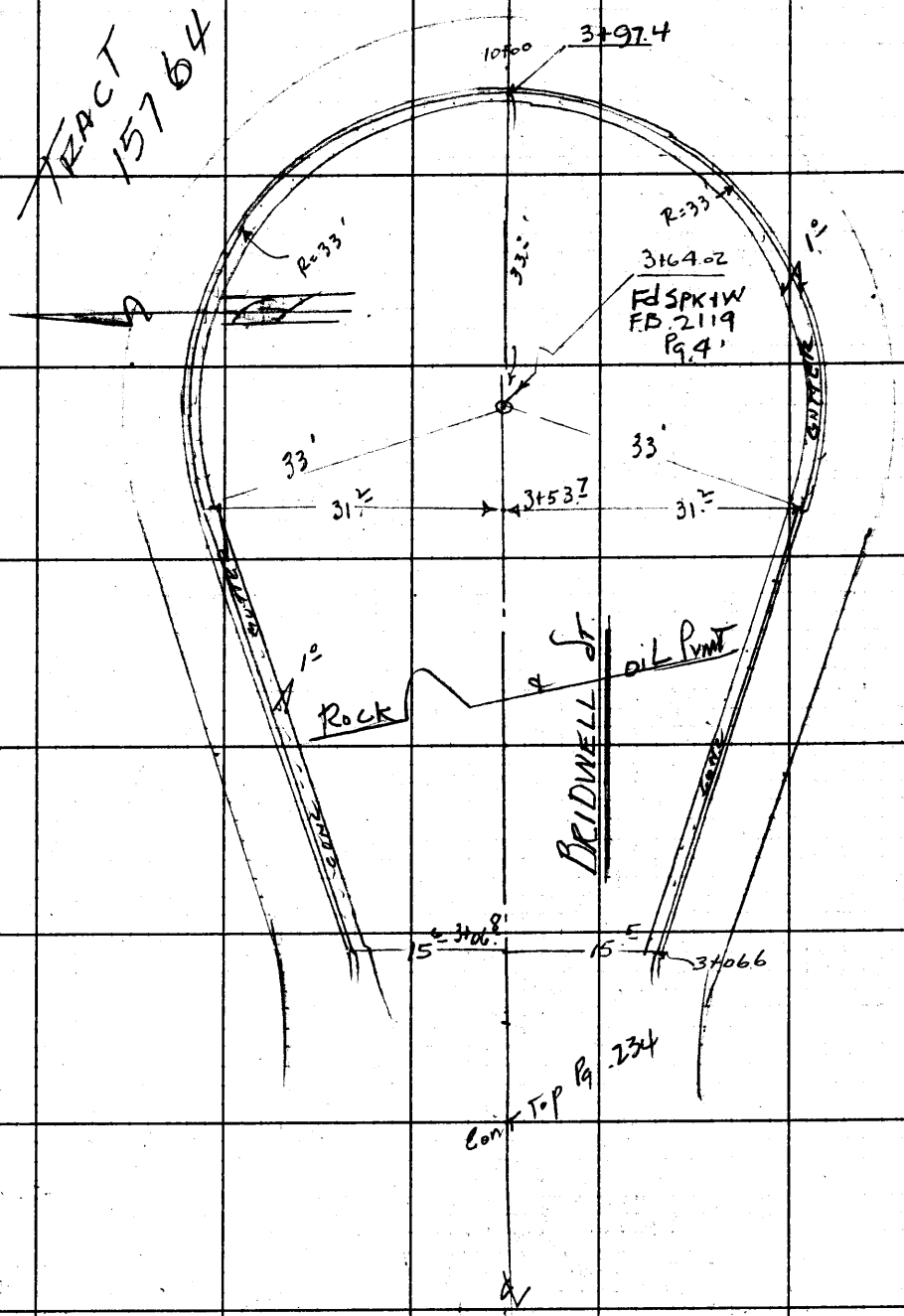

Note: Any Additions or Changes on This Sheet Must Be Made or Circled in Red Ink With Date and Name of Person Making Change.

Do not extend notes this side of this line.

RETURN TO
LOS ANGELES COUNTY ENGINEER
700 LOS ANGELES COUNTY ENGINEERING BLDG.

76F309S CE #247—3-57

F. B. 2175 Pg. 256

RETURN TO

LOS ANGELES COUNTY ENGINEER

700 LOS ANGELES COUNTY ENGINEERING BLDG.

Do not extend notes this side of this line.

Note: Any Additions or Changes on This Sheet Must be Made or Circled in Red Ink With Date and Name of Person Making Change.

Profile No.	Notes Red.	Plotted	Job No. CJ 2058.14	Division No.	F. B. 2175 Pg. 237
	Date	Date	Survey of HEBER ST. S.S. DIST		
X-Sec. No.	Notes Chkd.	Checked	Survey by Granquist	Notes Newman	Date 10-2-58
	Date	Date	Map No.	Indexed C. Johnson	Date

HEBER ST. S.S. DIST.

C.I. 2058.14

CROSS SECTION NOTES

ON

BRIDWELL ST.

From: 1400 = ℄ Forestdale St.
To: 3+97 ℄ = ℄ Prod on Ely cb. of Cul-de-sac.

Pgs 237 to 240

For ℄ Notes see F.B. 2114-41
For Topog see F.B. 2175 - 233 to 235

ELEV.	
F. B.	
H. I.	Granquist chief Newman Notes Martinez π Cook Rod
B. S.	
STATION	

NOTE: ANY ADDITIONS OR CHANGES ON THIS SHEET MUST BE MADE OR CIRCLED IN RED INK, WITH DATE AND NAME OF PERSON MAKING CHANGE.

Do not extend notes this side of this line.

PLEASE RETURN TO
LOS ANGELES COUNTY ENGINEER
700 LOS ANGELES COUNTY ENGINEERING BLDG.

761-298 S & E #307—1-56

76L-298 S & E #307—1-56

PLEASE RETURN TO
LOS ANGELES COUNTY ENGINEER
700 LOS ANGELES COUNTY ENGINEERING BLDG.

NOTE: ANY ADDITIONS OR CHANGES ON THIS SHEET MUST BE MADE OR CIRCLED IN RED INK, WITH DATE AND NAME OF PERSON MAKING CHANGE.

Do not extend notes this side of this line.

F. B. 2175 PG. 238
Survey of HEBER ST. S.S. DIST.
Survey by Grangwist Notes Newman
Indexed L. C. Johnson
Job No. 65-2018.14 Division No.
Notes Red Date Notes Chkd Date
Plotted Date Checked Date
Profile No. X-Sec. No.

STATION	B. S.	H. I.	F. S.	ELEV.	BRIDWELL ST.	
B.M.# HW-27				688 24	B.M.# HW-27 Elev. 688.244	F.B. 2175-21
					Forestdale Ave & Bridwell St. S.E. Cor.	
					Bt. Spk. Cb., 5' S of S. end C.R.	
0+80				688 05	℄ Prod. T.C. W. side Forestdale Ave.	
1+00				688 20	℄ Int. Forestdale Ave & Bridwell St.	
				688 80	100' Lt. or N. ℄ Forestdale Ave.	
				688 60	" " thence W. 20' T.C.	
				688 52	" " " E. 20' Gut	
				689 17	" " " " " T.C.	
				687 41	" Rt. or S. ℄ Forestdale Ave	
				687 20	" " thence W. 20' T.C.	
				687 16	" " " E. 20' Gut	
				687 81	" " " " T.C.	
1+20				687 95	℄ & X Gut.	
1+19.7				687 63	42.3 Rt. or S. Gut. S. end C.R. S.E. Cor. Bridwell St & Forestdale Ave.	
				688 27	" " T.C. " " " " " " "	
1+20.3				688 30	40.5 Lt. or N. Gut. N. " " N.E. " " "	
				688 93	" " T.C. " " " " " " "	
1+47.0				688 95	℄	
				688 57	13.0 Rt. or S. Gut. E end C.R. S.E. " " "	

76L-298 S & E #307—1-56

PLEASE RETURN TO
LOS ANGELES COUNTY ENGINEER
700 LOS ANGELES COUNTY ENGINEERING BLDG.

NOTE: ANY ADDITIONS OR CHANGES ON THIS SHEET MUST BE MADE OR CIRCLED IN RED INK, WITH DATE AND NAME OF PERSON MAKING CHANGE.

Do not extend notes this side of this line.

STATION	B. S.	H. I.	F. S.	ELEV.	BRIDWELL ST.	
1+47.0				689 18	13° Rt. or S. T.C. E. end C.R.	S.E. Cor. Bridwell St. & Forestdale Ave.
1+47.3				688 62	13' Lt. or N. Gut. " " "	N.E. " " "
				689 07	" " T.C. " " "	" " " "
2+00				690 05		℄
				689 77	13° Lt. or N. Gut.	
				690 22	" " T.C.	
				689 78	" Rt. or S. Gut.	
				690 25	" " T.C.	
T. P.				689 93	Spk. So. Gut at Sta. 2+00	
2+90.8				692 21		℄
				691 84	13° Rt. or S. Gut. B.C.	So. Cb.
				692 33	" " T.C. "	" "
2+91.2				691 80	13° Lt. or N. Gut. "	No. "
				691 85	" " T.C. "	" " in Driveway
3+00				692 45		℄
				692 05	13.8 Lt. or N. Gut.	
				692 65	" " T.C.	
				692 05	" Rt. or S. Gut.	
				692 50	" " T.C.	
B+06.6				692 17	15.3 Rt. or S. Gut. E.C.	So. Cb.
				692 47	" " T.C. "	" "

Profile No. ____ Notes Red. ____ Plotted ____ Job No. 2058 Division No. ____ F. B. 2175 Pg. 239
X-Sec. No. ____ Date ____ Date ____ Survey of HEBER ST. S.S. DIST.
Notes Chkd. ____ Checked ____ Survey by Granquist Notes Newman Date 10-6-56
Date ____ Date ____ Map No. ____ Indexed ____ C. Johnson Date ____

76L-298 S & E #307—1-56

PLEASE RETURN TO
LOS ANGELES COUNTY ENGINEER
700 LOS ANGELES COUNTY ENGINEERING BLDG.

NOTE: ANY ADDITIONS OR CHANGES ON THIS SHEET MUST BE MADE OR CIRCLED IN RED INK, WITH DATE AND NAME OF PERSON MAKING CHANGE.

Do not extend notes this side of this line.

STATION	B. S.	H. I.	F. S.	ELEV.	BRIDWELL ST
3+06 8				692 18	15.6 Lt. or N. Gut. E.C. No. Cb.
				692 68	" " T.C. " " "
3+53 7				693 56	℄
				693.07	31.2 Lt. or N. Gut. B.C. of Cul-de-Sac.
				693 55	" " T.C. " " "
				693 11	31.2 Rt. or S. Gut. " " "
				693 57	" " T.C. " " "
3+64 02				693 70	℄ & Rd. pt.
				693 30	33.0 Lt. or N. Gut.
				693 80	" " T.C.
				694 3	150.0 " back Fence Line
				693 22	" Rt. or S. Gut.
				693 72	" " T.C.
				694 0	120.0 " back Fence Line
3+97 4				693 75	℄ prod. Gut
				694 25	" " T.C.
4+94				695 7	back Fence Line
B.M.# HW-28				694 13	B.M.# HW-28 Elev. 694.148 F.B. 2175-21
					BRIDWELL St. 297.2 E of ℄ FORESTDALE AVE.
					Bt. Spk, Cb, 5' So. of ℄ Prod.

F. B. 2175 Pg. 240 Job No. 2058.14 Division No. C.I. Notes Red. Plotted Profile
Survey of HEBER St. S.S. Dist Date Date No. X-Sec.
Survey by Granquist Notes Newman Notes Chkd. Checked
Indexed C. Johnson Date Date Date No.

Notes Ck'd by	Survey of HEBER St. SS. D.	F. B. 2175 PG. 241
Map No.	IN 2058.14 Tape P146 Std. 6B °F	
Office Work	Surveyed by GRANQUIST	
Checked	Notes G. Date 10/7/58	
Date	Indexed A. C. Johnson	

HEBER St. SS. D

C.I. No. 2058.14

LOCATION OF IMPROVEMENTS

NOTES ON

LEESIDE St.

FROM HOD = ℄ INT FORESTDALE AVE
ESTLY to. 3+61.16 End of St.

Pg 241-243

FOR ℄ NOTES SEE: FB. 2119-42

FOR ✗ SEC. FB. 2175-245 to

GRANQUIST Chief
NEWMAN, Instr.
MARTINEZ - Head Chain
COOK. - Rear "

Note: Any Additions or Changes on This Sheet Must be Made or Circled in Red Ink With Date and Name of Person Making Change.

Do not extend notes this side of this line.

RETURN TO
LOS ANGELES COUNTY ENGINEER
700 LOS ANGELES COUNTY ENGINEERING BLDG.

76F309S CE #247—3-57

F. B. 2175 Pg. 240

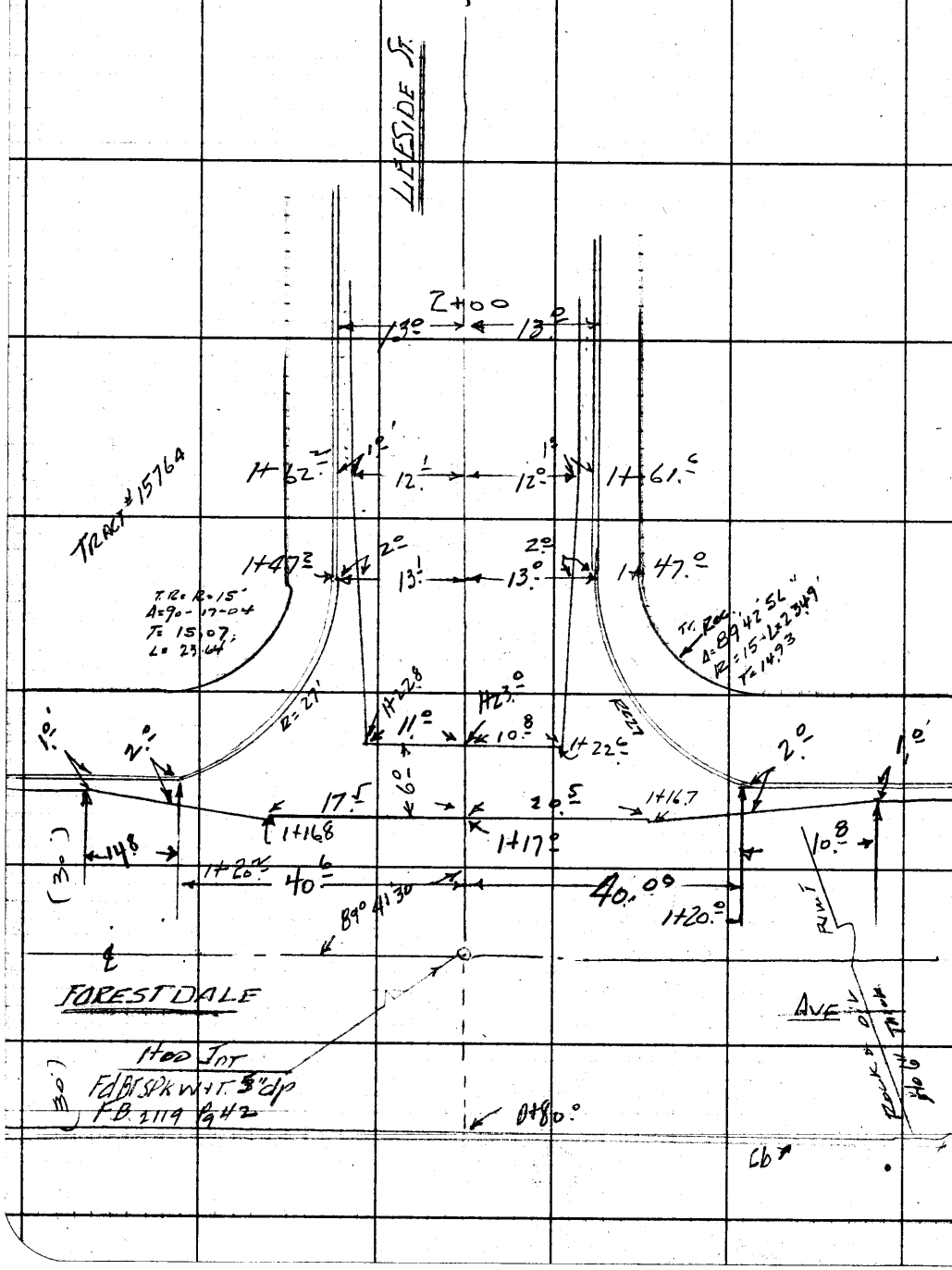

RETURN TO
LOS ANGELES COUNTY ENGINEER
700 LOS ANGELES COUNTY ENGINEERING BLDG.

Do not extend notes this side of this line.

Note: Any Additions or Changes on This Sheet Must be Made or Circled in Red Ink With Date and Name of Person Making Change.

Notes Ck'd by	Survey of HEBER ST. SS D
Map No.	JN 2058.14 Tape 0146 Std 68 °F
Office Work	Surveyed by GRANQUIST
Checked	Notes G. Date 10/7/58
Date	Indexed [redacted]

F. B. 2175 PG. 243

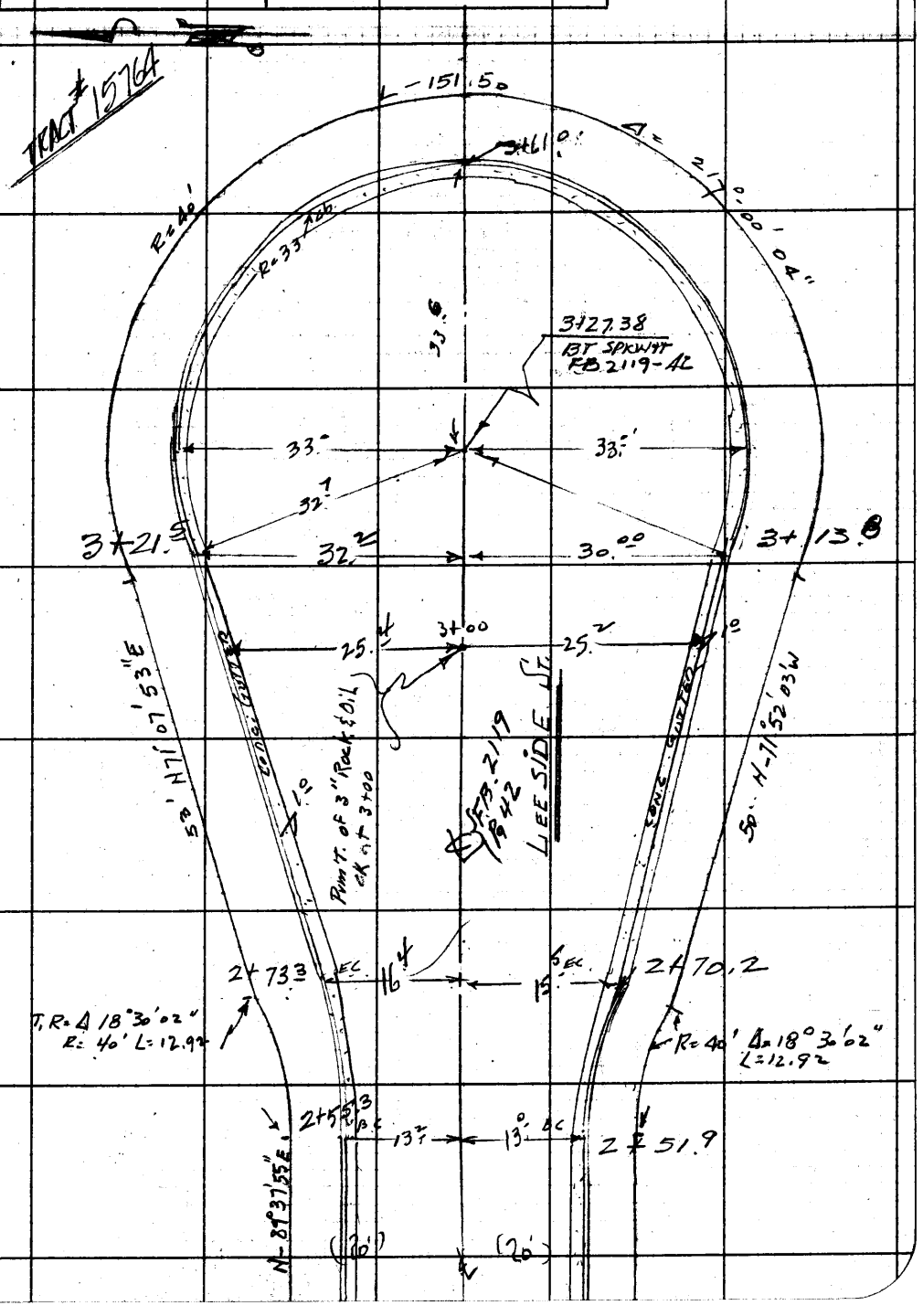

Note: Any Additions or Changes on This Sheet Must be Made or Circled in Red Ink With Date and Name of Person Making Change.

Do not extend notes this side of this line.

RETURN TO
LOS ANGELES COUNTY ENGINEER
700 LOS ANGELES COUNTY ENGINEERING BLDG.

76F309S CE #247—3-57

F. B. 2175 PG. 244

RETURN TO
LOS ANGELES COUNTY ENGINEER
700 LOS ANGELES COUNTY ENGINEERING BLDG.

Do not extend notes this side of this line.

Note: Any Additions or Changes on This Sheet Must be Made or Circled in Red Ink With Date and Name of Person Making Change.

Profile	Notes Red.	Plotted	Job No. CI 2058.14	Division No.	F. B. 2175 PG. 245
No.	Date	Date	Survey of HEBER ST. SSD		
X-Sec.	Notes Chkd.	Checked	Survey by GRANQUIST	Notes G.	Date 10/ /58
No.	Date	Date	Map No.	Indexed C. John[illegible]	

C.I. No 2058.14

HEBER ST. S.S.D.

CROSS SECTION NOTES

ON

LEESIDE ST.

from 1+00 ± FOREST DALE AVE
Easterly to 3+61.0 END (Cb)

Pg. 245 to

ELEV.

For Imp. Notes See Pg 241 to 243

F. B.

H. I.

Granquist Chief
Newman Notes
Martinez ⊼
Cook Rod

B. S.

STATION

NOTE: ANY ADDITIONS OR CHANGES ON THIS SHEET MUST BE MADE OR CIRCLED IN RED INK, WITH DATE AND NAME OF PERSON MAKING CHANGE.

PLEASE RETURN TO
LOS ANGELES COUNTY ENGINEER
700 LOS ANGELES COUNTY ENGINEERING BLDG.

Do not extend notes this side of this line.

76L-298 S & E #307—1-56

76L-298 S & E #307—1-56

PLEASE RETURN TO
LOS ANGELES COUNTY ENGINEER
700 LOS ANGELES COUNTY ENGINEERING BLDG.

NOTE: ANY ADDITIONS OR CHANGES ON THIS SHEET MUST BE MADE OR CIRCLED IN RED ICK, WITH DATE AND NAME OF PERSON MAKING CHANGE.

Do not extend notes this side of this line.

F. B. 2175 PG. 346 | Job No. 57-FSB.14 | Division No. S.S. Dist | Notes Red. | Plotted | Profile No.
Survey of HEBER ST | Date | X-Sec. No.
Survey by [illegible] | Notes Chkd. | Checked | Date
Indexed | Date | Date | No.

STATION	B. S.	H. I.	F. S.	ELEV.	LEESIDE ST.
B.M.# HW-29				689.68	B.M.# HW-29 Elev 689.679 F.B. 2175-21
					FORESTDALE AVE & LEESIDE ST. S.E. Cor.
					Bt. Spk. Cb. 5' So. of S end C.R.
0+80				689.20	& Prod. W. Cb. FORESTDALE AVE
1+00				689.44	& Int. FORESTDALE AVE & LEESIDE ST.
				689.96	100' Lt. or N. & FORESTDALE AVE.
				689.91	" " Thence 20 W. T.C.
				689.62	" " " 20 E. Gut
				690.17	" " " " " T.C.
				688.98	" Rt. or S. & FORESTDALE AVE
				688.95	" " Thence 20 W. T.C.
				688.72	" " " 20 E. Gut.
				689.38	" " " " T.C.
1+20				689.11	& & X Gutter.
				689.00	40° Rt. or S. Gut. S end C.R. S.E. Cor. FORESTDALE AVE & LEESIDE ST
				689.00	" " T.C. " " " " " "
1+20±				689.30	40° Lt. or N. Gut. N. " " N.E. " " "
				690.00	" " T.C " " " " " " "
1+47°				690.00	&
				689.62	13° Rt or S. Gut. E end C.R. S.E. Cor. Forest Dale Ave & Leeside St

76L-298 S & E #307—1-56

PLEASE RETURN TO
LOS ANGELES COUNTY ENGINEER
700 LOS ANGELES COUNTY ENGINEERING BLDG.

NOTE: ANY ADDITIONS OR CHANGES ON THIS SHEET MUST BE MADE OR CIRCLED IN RED INK, WITH DATE AND NAME OF PERSON MAKING CHANGE.

Do not extend notes this side of this line.

STATION	B. S.	H. I.	F. S.	ELEV.	LEESIDE ST.
1+47.0				690.15	13.0 Rt. or S. T.C. E. end C.R. S.E. Cor. Leeside St & Forestdale
1+47.2				689.65	13.0 Lt. or N. Gut. " " " N.E. " " " "
				690.13	" " T.C. " " " " " " " "
2+00				691.10	℄
				690.80	13.0 Lt. or N. Gut.
				690.87	" " T.C. in Driveway
				690.95	13.2 Rt. or S. Gut
				691.20	T.C. "
T. P.				690.86	Spk. So. Gut at Sta. 2+00
2+51.3				692.25	℄
				691.90	13.0 Rt. or S. Gut B.C. of S. cb.
				692.40	" " T.C. " " " "
2+55.3				692.00	13.2 Lt. or N. Gut. " " N. cb.
				692.48	" " T.C. " " " "
2+70.2				692.70	℄
				692.28	15.5 Rt. or S. Gut. E.C. of S cb.
				692.77	" " T.C. " " " "
2+73.3				692.35	16.4 Lt. or N. Gut. " " N. "
				692.40	" " T.C. " " " " in Driveway
3+00				693.40	℄
				692.94	25.4 Lt or N. Gut.

Profile Notes Red. ____ Plotted ____ Job No. 2-2057.14 Division No. ____
No. ____ Date ____ Date ____ Survey of HEBER ST. S.S. Dist
X-Sec. ____ Notes Chkd. ____ Checked ____ Survey by [illegible] Notes [illegible] Date [illegible]
No. ____ Date ____ Date ____ Map No. ____ Inspector C. Johnson Date ____

F. B. 2175 PG. 247

76L-298 S & E #307—1-56

PLEASE RETURN TO
LOS ANGELES COUNTY ENGINEER
700 LOS ANGELES COUNTY ENGINEERING BLDG.

NOTE: ANY ADDITIONS OR CHANGES ON THIS SHEET MUST BE MADE OR CIRCLED IN RED INK, WITH DATE AND NAME OF PERSON MAKING CHANGE.

Do not extend notes this side of this line.

STATION	B. S.	H. I.	F. S.	ELEV.	LEESIDE ST.
3+00				693 40	25.4 Lt. or N. T.C.
				692 95	25.2 Rt. or S. Gut.
				693 00	" " T.C. in Driveway
3+13.8				693 82	℄
				693 20	30.00 Rt. or S. Gut. B.C. of Cul-de-Sac.
				693 65	" " T.C. " " " " "
3+21.5				693 32	32.2 Lt. or N. Gut. " " " " "
				693 37	" " T.C. " " " " " in Driveway
3+27.38				693 88	℄ & Rd. pt.
				693 42	33.0 Lt. or N. Gut.
				693 90	" " T.C.
				694 8	150.0 " back fence line
				693 37	33.0 Rt or S. Gut.
				693 85	" " T.C.
				694 3	140.0 " back fence line
3+61.0				693 86	℄ prod Gut.
				694 37	" " T.C.
4+90				696 4	" " back fence line
B.M.# HW-30				694 36	B.M.# HW-30 Elev. 694.364 F.B. 2175-22
					LEESIDE ST. 261.0 E of ℄ FORESTDALE AVE
					Bt. spk. cb 5' S of ℄ prod.

F. B. 2175 Pg. 248 Job No. C.I. 2058.14 Division No. Notes Red. Plotted Profile
Survey of HEBER ST. S.S. DIST. Date Date No. X-Sec.
Survey by Granquist Notes Newman Notes Chkd. Checked No.
Index A. C. Johnson Date Date Date No.

Notes Ck'd by	Survey of HEBER ST SSD
Map No.	JN E-2058 Tape 0146 Std. 68 °F
Office Work	Surveyed by GRANQUIST
Checked	Notes G. Date 10/1/58
Date	Indexed J. C. Johnson

F. B. 2175 PG. 249

C.I. 2058.14

HEBER ST SSD.

LOCATION OF IMPROVEMENTS

NOTES ON

HEBER ST.

FROM 1+00 = & INT FORGETDALE AVE
EASTLY to 2+79.22

Pg. 249 to Pg 250
X SEC. Pg 251 To 254

FOR ENOTE SEE F.B. 2119-42

Granquist
Newman
Martinez
Cook.

Note: Any Additions or Changes on This Sheet Must be Made or Circled in Red Ink With Date and Name of Person Making Change.

Do not extend notes this side of this line.

RETURN TO
LOS ANGELES COUNTY ENGINEER
700 LOS ANGELES COUNTY ENGINEERING BLDG.

76F309S CE #247—3-57

F.B. 2175 Pg. 250

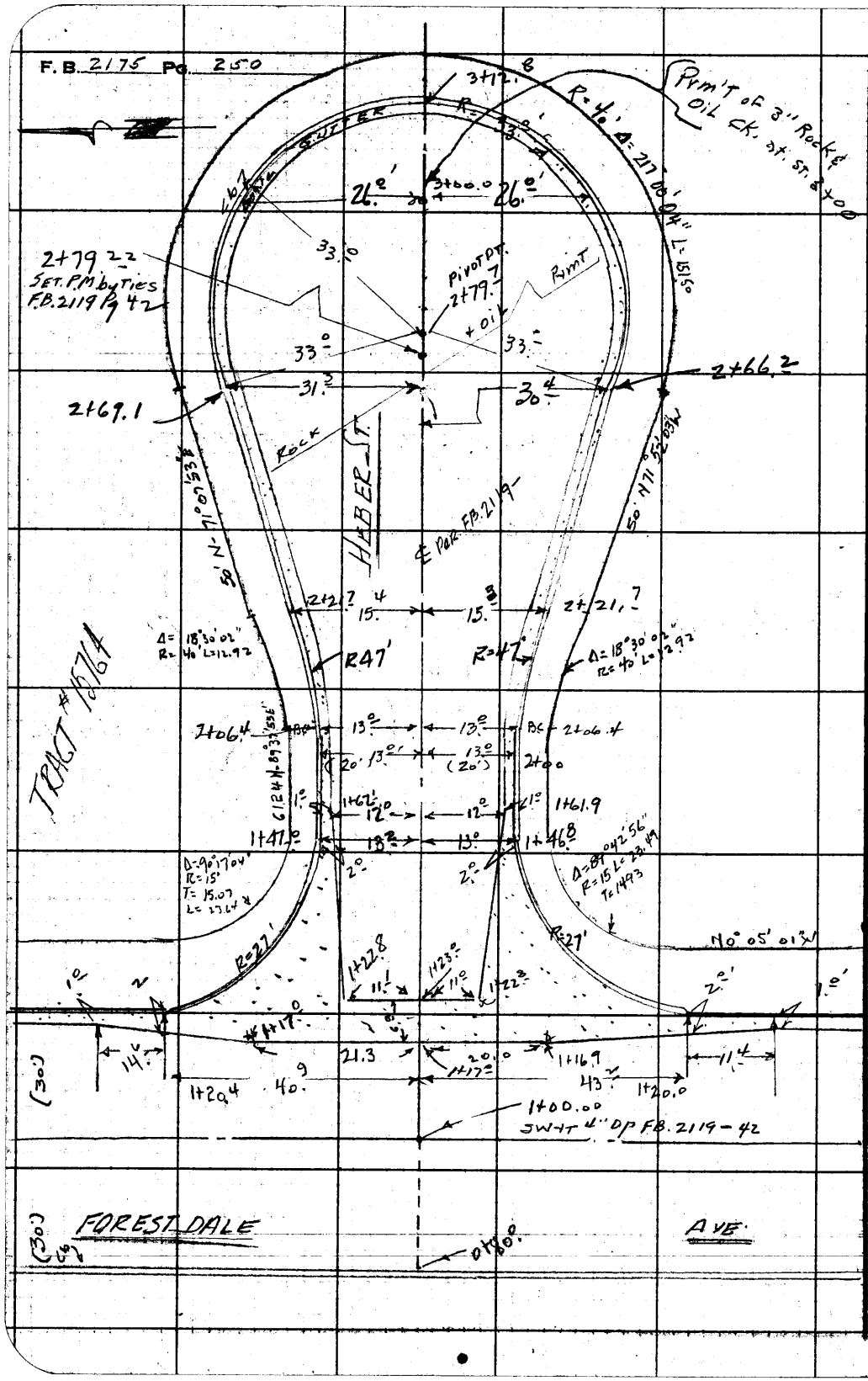

RETURN TO
LOS ANGELES COUNTY ENGINEER
700 Los Angeles County Engineering Bldg.

Do not extend notes this side of this line.

Note: Any Additions or Changes on This Sheet Must be Made or Circled in Red Ink With Date and Name of Person Making Change.

Profile	Notes Red.	Plotted	Job No. C.I. 2058.14	Division No.	F. B. 2175	PG. 251
No.	Date	Date	Survey of HEBER ST. S.S. DIST			
X-Sec.	Notes Chkd.	Checked	Survey by Granquist	Notes Newman	Date 10-8-55	
No.	Date	Date	Map No.	Indexed C. Johnson	Date	

HEBER ST. S. S. DIST.

C.I. 2058.14

CROSS SECTION NOTES ON HEBER ST.

From: 1600 = ℄ Forestdale Ave
Ely To

pg. 251 to 254

For ℄ Notes see F.B. 2119 -
For Topog see F.B. 2175 - 250

ELEV.	
F. B.	
H. I.	Granquist Newman Martinez Cook.
B. S.	
STATION	

NOTE: ANY ADDITIONS OR CHANGES ON THIS SHEET MUST BE MADE OR CIRCLED IN RED INK, WITH DATE AND NAME OF PERSON MAKING CHANGE.

PLEASE RETURN TO
LOS ANGELES COUNTY ENGINEER
700 LOS ANGELES COUNTY ENGINEERING BLDG.

Do not extend notes this side of this line.

76L-298 S & E #307—1-56

76L-298 S & E #307—1-56

PLEASE RETURN TO
LOS ANGELES COUNTY ENGINEER
700 LOS ANGELES COUNTY ENGINEERING BLDG.

NOTE: ANY ADDITIONS OR CHANGES ON THIS SHEET MUST BE MADE OR CIRCLED IN RED INK, WITH DATE AND NAME OF PERSON MAKING CHANGE.

Do not extend notes this side of this line.

F. B. 2175 Pg. 252 Job No. 2058.4 Division No. C.S. Profile
Survey of HEBER ST. S.S. DIST. Plotted Notes Red No. X-Sec.
Survey by Grangeiff Notes Newman Date Date Notes Chkd Checked
Indexed L. C. Johnson Date Date Date No.

STATION	B. S.	H. I.	F. S.	ELEV.	HEBER ST.
	(See Reading Rod)				
B.M.# H.W.-31				690.68	B.M.# HW-31 Elev. 690.677 F.B. 2175-22
					FORESTDALE AVE & HEBER ST. S.E. Cor,
					BT. Spk. Cb. 5' So. of S. end C.R.
0+80				690.45	℄ Prod & T.C. W. side Forestdale Ave.
1+00				690.64	℄ Int. HEBER St & FORESTDALE AVE
				691.25	100' Lt. or N. ℄ Forestdale Ave
				691.10	" " Thence 20' W. T.C.
				690.92	" " " 20' E. Gut.
				691.07	" " " " T.C
				690.25	" Rt. or S. ℄ Forestdale Ave.
				689.95	" " Thence 20' W. T.C.
				690.10	" " " 20' E. Gut
				690.55	" " " " T.C.
1+20				690.37	℄ & X Gutter
				690.07	43.2 Rt. or S. Gut. S end C.R. S.E. Cor. Forestdale Heber St.
				690.72	" " T.C. " " " " " " "
1+20.4				690.60	40.9 Lt. or N. Gut. N end " N.E. " " "
				691.29	" " T.C. " " " " " " "
1+46.8				691.32	℄
				690.95	12.0 Rt. or S. Gut. E end " S.E. " " "

76L-298 S & E #307—1-56

PLEASE RETURN TO
LOS ANGELES COUNTY ENGINEER
700 LOS ANGELES COUNTY ENGINEERING BLDG.

NOTE: ANY ADDITIONS OR CHANGES ON THIS SHEET MUST BE MADE OR CIRCLED IN RED INK, WITH DATE AND NAME OF PERSON MAKING CHANGE.

Do not extend notes this side of this line.

STATION	B. S.	H. I.	F. S.	ELEV.	HEBER ST.	
1+46.8				691 60	13° Rt. or S. T.C. E. end C.R.	S.E. Cor. Heber St. & Foresta Ave
1+47.0				690 97	13.2 Lt. or N. Gut. N. " "	N.E. " " " "
				691 15	" " T.C. " " "	" " " " "
2-00				692 27		℄
				691 90	13° Lt. or N. Gut.	
				692 3[illegible]	T.C.	
				691 95	" Rt. or S. Gut.	
				692 32	" T.C.	
T. P.				692 06	Spk. in S. Gut. at Sta 2+00	
2+06.4 B.C.				692 41		℄
				692 08	13.2 Lt. or N. Gut	
				692 15	" " T.C. in Driveway	
				692 06	13.2 Rt. or S. Gut	
				692 52	" T.C.	
2+21.7 E.C.				692 70		℄
				692 30	15.4 Lt. or N. Gut.	
				692 80	" " T.C.	
				692 31	15.3 Rt. or S. Gut.	
				692 80	" " T.C.	
2+66.2				693 54		℄
				693 10	30.4 Rt. or S. Gut. B.C. of cul-de-sac.	

Profile Notes Red. Plotted Job No. 6058 14 Division No.
No. X-Sec. Date Date Survey of HEBER ST. S.S. DIST.
Notes Chkd. Checked Survey by Granquist Notes Newman Date 10-8-58
No. Date Date Map No. Indexed C. Johnson Date

F. B. 2175 PG. 253

76L-298 S & E #307—1-56

PLEASE RETURN TO
LOS ANGELES COUNTY ENGINEER
700 LOS ANGELES COUNTY ENGINEERING BLDG.

NOTE: ANY ADDITIONS OR CHANGES ON THIS SHEET MUST BE MADE OR CIRCLED IN RED INK, WITH DATE AND NAME OF PERSON MAKING CHANGE.

Do not extend notes this side of this line.

STATION	B. S.	H. I.	F. S.	ELEV.	HEBER ST.
2+66 2				693 57	30 4 Rt. or S. T.C. B.C. of Cul-de-sac.
2+69 1				693 05	31 3 Lt. or N. Gut. " " " " "
				693 52	" " T.C. " " " " "
3+00				693 75	℄
				693 36	26° Lt. or N. Gut.
				693 82	" " T.C.
				695 9	" back fence line
				693 37	26° Rt. or S. Gut
				693 80	" " T.C.
				695 1	130° " back fence line
3+12 8				693 65	℄ Prod. Gut
				694 10	" " T.C.
4+12				697 0	130° " " back fence line
B.M.# HW-32				694 07	B.M.# HW-32 Elev. 694.078 F.B. 2175-22
					HEBER ST. 213° E of ℄ FORESTDALE AVE.
					Bt. Spk. 5' S. of ℄ prod.

F. B. 2175 Pg. 254 Job No. C.I. 2058.14 Division No. Notes Red. Plotted Profile
Survey of HEBER ST. S.S. DIST. Date Date No. X-Sec.
Survey by Grangvist Notes Newman Notes Chkd. Checked No.
Indexed R. C. Johnson Date Date Date

Notes Ck'd by	Survey of Heber St. S.S.D.
Map No.	JN 2058.14 Tape 01/6 Std. 68 °F
Office Work	Surveyed by H. Granquist.
Checked	Notes G. Date 10/9/58
Date	Indexed L. C. Johnson

F. B. 2175 PG. 255

HEBER ST S.S.D.

C.I.N. 2058.14

LOCATION OF IMPROVEMENTS

NOTES ON

INVERGARRY ST. (TO EAST.)

From ℄ FORESTDALE AVE.

Estrly to END.

Pg. 255 to Pg 256

For x sec see 257 to pg

For ℄ Note See F.B. 2119 Pg 44+45

GRANQUIST Chief.

NEUMAN, IOSTR

MARTINEZ. Head Chain.

Cook. Rear Chain.

Note: Any Additions or Changes on This Sheet Must be Made or Circled in Red Ink With Date and Name of Person Making Change.

Do not extend notes this side of this line.

RETURN TO
LOS ANGELES COUNTY ENGINEER
700 LOS ANGELES COUNTY ENGINEERING BLDG.

76F309S CE #247—3-57

F.B. 2175 Pg. 256

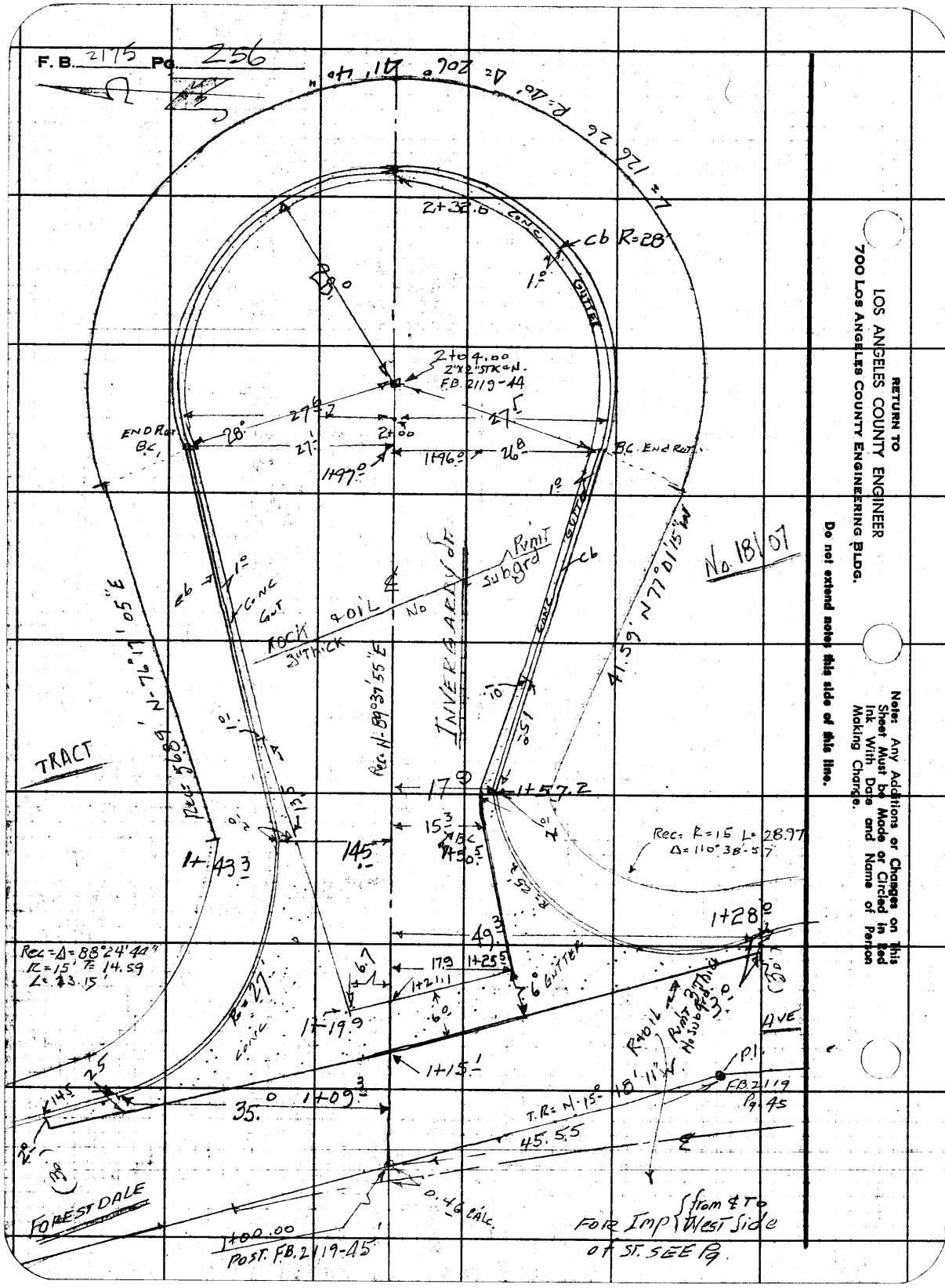

RETURN TO
LOS ANGELES COUNTY ENGINEER
700 Los Angeles County Engineering Bldg.

Do not extend notes this side of this line.

Note: Any Additions or Changes on This Sheet Must be Made or Circled in Red Ink With Date and Name of Person Making Change.

Profile	Notes Red	Plotted	Job No. C.I. 2058.14	Division No.	F. B. 2175	PG. 257
No.	Date	Date	Survey of HEBER ST. S.S. DIST.			
X-Sec.	Notes Chkd.	Checked	Survey by Granquist	Notes Newman	Date	
No.	Date	Date	Map No.	Indexed C. Johnson		

HEBER ST. S.S. DIST.

C.I. 2058.14

CROSS SECTION NOTES ON INVERGARRY ST. TO EAST

From: 1+00 = ℄ Forestdale ave.
Ely to. end.

Pg. 257 to pg.

For. ℄ Notes see F.B. 2119 –
For. Topog see F.B. 2175 – 255+256

ELEV.	
F. S.	
H. I.	GRANQUIST NEWMAN MARTINEZ COOK
B. S.	
STATION	

NOTE: ANY ADDITIONS OR CHANGES ON THIS SHEET MUST BE MADE OR CIRCLED IN RED INK, WITH DATE AND NAME OF PERSON MAKING CHANGE.

PLEASE RETURN TO
LOS ANGELES COUNTY ENGINEER
700 LOS ANGELES COUNTY ENGINEERING BLDG.

Do not extend notes this side of this line.

76L-298 S & E #307—1-56

76L-298 S & E #307—1-56

PLEASE RETURN TO
LOS ANGELES COUNTY ENGINEER
700 LOS ANGELES COUNTY ENGINEERING BLDG.

NOTE: ANY ADDITIONS OR CHANGES ON THIS SHEET MUST BE MADE OR CIRCLED IN RED INK, WITH DATE AND NAME OF PERSON MAKING CHANGE.

Do not extend notes this side of this line.

STATION	B. S.	H. I.	F. S.	ELEV.	INVERGARRY ST. to EAST.
B.M. #HW-33				692 09	B.M. #HW-33 Elev. 692.087 F.B. 2175-22
					FORESTDALE AVE & INVERGARRY ST. S.E. COR.
					BT. Spk. Cb. 3' S. of S. end C.R.
0+81				691 30	℄ & x Gutter
1+00				692 07	Int. Invergarry St & P.o.S.J. Forestdale Ave
				692 47	100' Lt. or N. ℄ Forestdale Ave
				692 24	" " " " Thence 18 W. T.C.
				692 71	" " " " " 18 E. T.C.
				691 74	" Rt. or S. ℄ "
				691 55	" " " " " Thence 18 W. T.C.
				692 14	" " " " " " " E. T.C.
1+09^{3}				691 87	35^{0} Lt. or N. Gut. N. end C.R. N.E. Cor Invergarry St & Forestdale Ave
				692 51	" " T.C. " " " " " " "
1+18^{1}				691 74	℄ & x Gutter
1+28^{0}				691 48	49^{3} Rt. or S. Gut. S. end C.R. S.E. Cor. " "
				692 08	" " T.C. " " " " " " "
1+43^{3}				692 61	℄
				692 14	14^{5} Lt. or N. Gut. E. end C.R. N.E. " " "
				692 60	" " T.C. " " " " " " "

F. B. 2175 Pg. 258
Job No. C.I. 2058.14 Division No. Notes Red. Plotted Profile
Survey of HEBER St. S.S. Dist. Date Date No. X-Sec.
Survey by Granquist Notes Newman Notes Chkd. Checked
Indexed C. Johnson Date Date Date No.

76298 S & E #307—7-55

PLEASE RETURN TO
LOS ANGELES COUNTY ENGINEER
700 LOS ANGELES COUNTY ENGINEERING BLDG.

NOTE: ANY ADDITIONS OR CHANGES ON THIS SHEET MUST BE MADE OR CIRCLED IN RED INK, WITH DATE AND NAME OF PERSON MAKING CHANGE.

Do not extend notes this side of this line.

STATION	B. S.	H. I.	F. S.	ELEV.	Invergarry ST. to East
1+57.2				692 70	℄
				692 41	17.9 Rt. or S. Gut. E. end C.R. S.E. Cor Invergarry St & Forestdale Ave
				692 88	" " T.C. " " " " " " "
1+96.0				693 22	℄
				692 75	26.8 Rt. or S. Gut. B.C. of Cul-de-Sac
				692 83	" " T.C. " " " in Driveway
1+97.0				693 05	27.1 Lt. or N. Gut. " " "
				693 52	" " T.C. " " "
2+ 00				693 52	℄
				693 07	27.6 Lt. or N. Gut.
				693 52	" " T.C.
				696 9	130 " back fence line
				692 85	27.5 Rt. or S. Gut.
				692 91	" " T.C. in Driveway
				694 4	150.0 " back fence line
2+32.0				693 50	℄ prod Gut.
				693 93	" " T.C.
3+57.0				696 50	" " Back fence line
B.M.# HW-34				693 94	B.M.# H.W.-34 Elev. 693.931 F.B. 2175
					INVERGARRY St 132.0 E of ℄ FORESTDALE AVE
					Bt. Sph. Cb. 5' S. of ℄ prod

Profile No. ____ Notes Red. ____ Date ____ Plotted ____ Date ____ Job No. C.I. 2038.14 Division No. ____ Survey of HEBER ST. S.S. DIST. F.B. 2175 Pg. 259

X-Sec. No. ____ Notes Chkd. ____ Date ____ Checked ____ Date ____ Survey by Grangquist Notes Newman Date 10-58

Map No. ____ Indexed C. Johnson Date ____

F. B. 2175 Pg. 260

Job No. Division No. Notes Red. Plotted

Profile

Survey of Date Date No.

Survey by Notes Notes Chkd. Checked

X-Sec.

Indexed C. Johnson Date Date Date No.

STATION	B. S.	H. I.	F. S.	ELEV.

Do not extend notes this side of this line.

PLEASE RETURN TO
LOS ANGELES COUNTY ENGINEER
700 LOS ANGELES COUNTY ENGINEERING BLDG.

NOTE: ANY ADDITIONS OR CHANGES ON THIS SHEET MUST BE MADE OR CIRCLED IN RED INK, WITH DATE AND NAME OF PERSON MAKING CHANGE.

76298 S & E #307—7-55

Notes Ck'd by	Survey of HEBER ST. SS. D	F. B. 2175 PG. 261
Map No.	C.I.N. 2058.14 Tape 0146 Std 68	
Office Work	Surveyed by HEGRANQUIST	
Checked	Notes G. Date 10/8/58	
Date	Indexed E. C. Johnson	

HEBER ST. S.S. D.

C.I.N. 2058.14

LOCATION OF IMPROVEMENTS
NOTES ON
INVERGARRY ST (TO WEST)

FROM 1400 POST. FORESTDALE AVE
WEST to END. 3403.33

Pg. 261 To 262

FOR X Sec'n Notes SEE Pg. 263

FOR ℄ Notes SEE FB 2119 Pg. 44+45

GRANQUIST. Chief
NEWMAN. Instm.
MARTINEZ. Head chain
COOK. Rear Chain.

Note: Any Additions or Changes on This Sheet Must be Made or Circled in Red Ink With Date and Name of Person Making Change.

Do not extend notes this side of this line.

RETURN TO
LOS ANGELES COUNTY ENGINEER
700 LOS ANGELES COUNTY ENGINEERING BLDG.

76F309S CE #247—3-57

F.B. 2175 Pg. 262

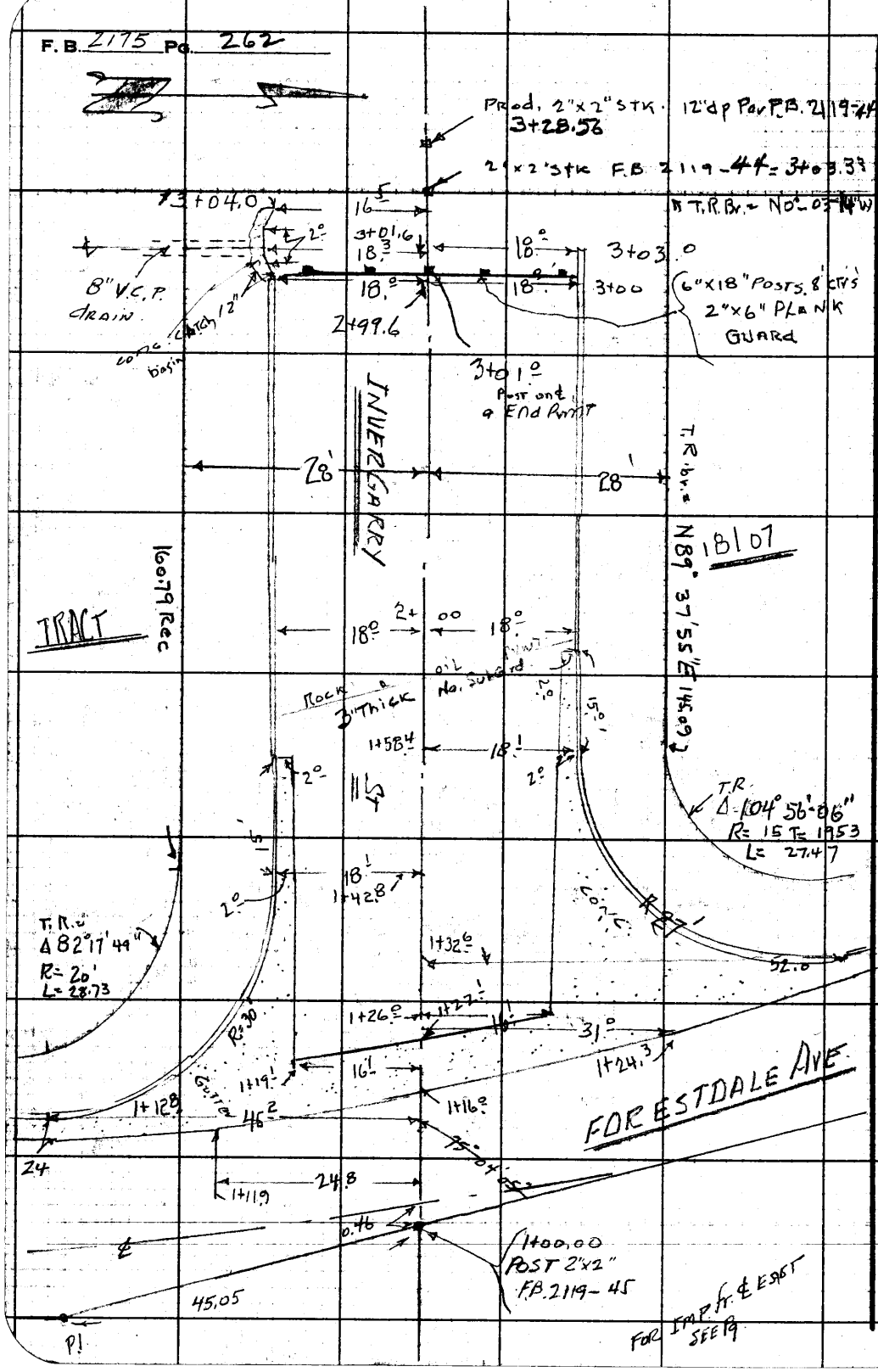

RETURN TO
LOS ANGELES COUNTY ENGINEER
700 LOS ANGELES COUNTY ENGINEERING BLDG.

Do not extend notes this side of this line.

Note: Any Additions or Changes on This Sheet Must be Made or Circled in Red Ink With Date and Name of Person Making Change.

Profile	Notes Red.	Plotted	Job No. C.I. 2058.14	Division No.	F. B. 2175	Pg. 263
No.	Date	Date	Survey of HEBER ST. S.S. DIST.			
X-Sec.	Notes Chkd.	Checked	Survey by Granquist • Notes Newman	Date 10-	-58	
No.	Date	Date	Map No.	Indexed C. Johnson	Date	

HEBER ST. S.S. DIST.

C.I. 2058.14

CROSS SECTION NOTES

ON

INVERGARRY ST. TO WEST

From: 1+00 = Int. P.O.S.T. Forestdale Ave.
W/y To End

Pg. 263 To 266

For ℄ Notes See F.B. 2119-44
For Topog See F.B. 2175 - 262

ELEV.	
F. B.	Granquist Newman Martinez Cook.
H. I.	
B. S.	
STATION	

NOTE: ANY ADDITIONS OR CHANGES ON THIS SHEET MUST BE MADE OR CIRCLED IN RED INK, WITH DATE AND NAME OF PERSON MAKING CHANGE.

Do not extend notes this side of this line.

PLEASE RETURN TO
LOS ANGELES COUNTY ENGINEER
700 LOS ANGELES COUNTY ENGINEERING BLDG.

76298 S & E #307—7-55

76298 S & E #307—7-55

PLEASE RETURN TO
LOS ANGELES COUNTY ENGINEER
700 LOS ANGELES COUNTY ENGINEERING BLDG.

NOTE: ANY ADDITIONS OR CHANGES ON THIS SHEET MUST BE MADE OR CIRCLED IN RED INK, WITH DATE AND NAME OF PERSON MAKING CHANGE.

Do not extend notes this side of this line.

F. B. 2175 Pg. 264 Job No. 6-5-2-5P.14 Division No. Notes Red. Plotted Profile No.
Survey of HEBER ST. S.S. DIST. Date Date No. X-Sec. No.
Survey by Grangvist Notes Newman Notes Chkd. Checked
Indexed C. Johnson Date Date Date

STATION	B. S.	H. I.	F. S.	ELEV.	Invergarry St.	to West
B.M.# HW-33				692 09	B.M.# H.W.-33 Elev 692.087 F.B. 2175 -	
					FORESTDALE AVE & INVERGARRY ST. S.E. Cor.	
					Br. Spk. Cb. S. of S. end C.R.	
0+82				691 94	℄ & X Gutter	
1+00				692 07	℄ Int. Invergarry St. & Forestdale Ave.	
				691 94	100' Lt. or S. ℄ Forestdale Ave.	
				692 14	" " " "	Thence 18 E. T.C.
				691 55	" " " "	" " W. T.C.
				692 47	" Rt. or N. " "	
				692 91	" " " "	" 18 E. T.C.
				692 24	" " " "	" " W. "
1+12.9				691 08	45.3 Lt. or S. Gut. S. end C.R. S.W. Cor. Invergarry St. & Forestdale Ave.	
				691 74	" " T.C. " " "	" " " "
1+19.0				691 28	℄ & X Gutter	
1+32.6				691 51	52.0 Rt. or N. Gut. N. end C.R. N.W. Cor. Invergarry St. & Forestdale Ave.	
				692 14	" " T.C. " "	" " " "
1+42.8				691 80	℄	
				691 42	18.1 Lt. or S. Gut. W. end C.R. S.W. Cor.	" "
				692 05	" " T.C. " "	" " " "

76298 S & E #307—7-55

PLEASE RETURN TO
LOS ANGELES COUNTY ENGINEER
700 LOS ANGELES COUNTY ENGINEERING BLDG.

NOTE: ANY ADDITIONS OR CHANGES ON THIS SHEET MUST BE MADE OR CIRCLED IN RED INK, WITH DATE AND NAME OF PERSON MAKING CHANGE.

Do not extend notes this side of this line.

STATION	B. S.	H. I.	F. S.	ELEV.	Invergarry St. to West.
1+58¼				691.90	℄
				691.51	18° Rt. or N. Gut. W. end. C.R. N.W. Cor. Invergarry St. & Forestdale Ave.
see below				692.14	" " T.C. " " " " " " "
2+00				691.46	℄
				691.60	18° Lt. or S. T.C.
				691.69	" Rt. or N. T.C.
1+73¼				691.84	℄
				691.56	18° Rt. or N. Gut bk. in cb. Gr. also end Gut.
				692.19	" " T.C. " " " "
1+78° See Above				691.80	℄
2+00				691.90	18° Lt. or S. T.C. bk. in cb. Gr.
T.P.				691.17	Spk. Gut. N. side at sta 2+00
2+99°				689.59	℄
				689.93	18° Lt or S. T.C. W. end cb.
3+03°				689.71	18° Rt. or N. T.C. " " "
3+01°				689.59	℄ West edge Pvmt.
3+01¼				689.2	℄ & Dirt Gut.
				689.00	18° Lt. or S. ℄ 8" V.C.P. drain
3+03				689.3	18° Rt. or N. beg. of dirt Gut.
3+03				692.0	135° Rt. or N. back Fence line

Profile Notes Red. _____ Plotted _____ Job No. C-2297 Division No. _____
No. _____ Date _____ Date _____ Survey of HERER ST. S.S. DIST
X-Sec. Notes Chkd. _____ Checked _____ Survey by Groundman Notes Nauman Date 19- -5K
No. _____ Date _____ Date _____ Map No. _____ Inspector C. Johnson

F. B. 2173 Pg. 265

F.B. 2175 No. 266 Job No. C.S. Division No. Notes Red. Plotted Profile

Survey of HEBER ST. S.S. Dist Date Date

Survey by Granquist Notes Newman Notes Chkd. Checked

Indexed C. Johnson Date Date Date

				689	1	140' " back fence line
3+10				690	6	℄ prod dirt Grove
4+00				698	4	" " " "
B.M.# H.W.-35				690	28	B.M.# HW-35 Elev 690.289 F.B. 2175-23
						INVERGARRY St. 176' W. of ℄ FOREST DALE AVE S. Side
						Bt. Spk. Cb. 28' E. of W. end.

Notes Cont'd in F.B 2178, pg. 7