INDEX TO F.B. 2181

DATE	J.N.	DESCRIPTION	NOTES	PAGES
		OCTILLO DR. C.I.2076.34		
12-58	2076.34	District Bench Levels,	B.M's	5-15
"	"	M.H.Inverts At 11th St.W.& Beechdale Dr.	Elev.& Loc.	19-20
"	"	11th St.W.from Beechdale Dr.to S.Line of Tr.#18644	Profile.	21-23
"	"	Juniper Tree Rd.from 11th St.W.to Ave.Q	"	25-30
"	"	Cesspools for Houses on Ave.Q,near Ocotillo Dr.	Loc.	31-32
"	"	Ave.Q.from Mesquite Rd.to Lot 1 Tr.#21211.	Profile	33-35
"	"	Mesquite Rd.from Ocotillo Dr.to Ave.Q.	"	37-39
"	"	Ocotillo Dr.from Palm Tree Way to Ave.Q.	"	41-46
"	"	Ave.P-14 from Mesquite Rd.to E.C.near Ocotillo.	"	47-49
1-39	"	M.H.Inverts on 11th St.W.from Juniper Tree St.& Yucca Tree St.	Loc.& Elev	51-51B
"	"	Rear of Lots in Tr.#18173 & Tr.#21211	Elevs.	52-52B
"	"	M.H.at Ocotillo Dr.& Palm Tree Way.	Loc.& Elevs	53-54
12-58	0303.00	District Center Line Survey.	C/L	55-89
		Yucca Tree St. C.I.2092.14		
3-59	2092.14	District Bench Levels.	B.M's	101-105
"	"	M.H.at Ave.Q & 10th St. W.	Loc & Elev.	107-108
"	"	Ave.Q from 10th St.W. to Yucca Tree St.	X-secs.	111-115
"	"	Yucca Tree St.from Ave.Q to S.Line of Tr.#23280.	"	117-122
"	"	Sage Tree St.from Ave.Q to S.Line Tr.#20196	"	123-127
"	"	Desert View Dr.from Ave.Q to " "	"	129-133
"	0303.00	District Center Line Survey.	C/L	135-150
4-49	2092.14	Sewer R/W from Ave.Q to S.end of Desert View Dr.	Topog.	169-170
"	"	10th St.W.& Ave.Q--Sewer Line Around Servive Station.	Profile.	171-173

INDEX TO F.B. 2181 (cont'd)

DATE	J.N.	DESCRIPTION	NOTES	PAGES
		SAGE TREE ST. C.I.2099.14		
5-59	2099.14	District Bench Levels.	B.M's	175-182
"	"	Yucca Tree ST.from 10th St.W.toAve.Q	X-secs.	183-190
"	"	Sage Tree St.from 11th St. W.to Ave.Q	"	191-196
"	"	Ave.P-14 from 10th St.W.to Sage Tree St.	"	197-201
"	"	1st Alley N.of Ave.Q from 10th St.W.to Sage Tree St.	"	203-206
"	"	11th St.W.from N.Line of Tr.#17164 to Ave.P-14.	"	207-212
"	"	10th St.W.from Ave.Q to 200' N.of Yucca Tree St.	"	213-218
"	"	Ave.Q from 10th St.W.to the 2nd .H. E.of 10th St.W.	"	219-223
"	"	M.H.s on Ave.Q at 10th St.W. And E'ly.700'	Loc.& Elev.	223-224
6-59	"	Sewer R/W from 10th St.W.to Ave.Q.	Topog.	225-226
"	"	Inter.of 10th St.W.& Ave.P-14	"	227-228
"	"	Back Lot Lin of Lots 75 & 76 Tr.$17164	Elevs.	229-230
		CAROLSIDE AVE. C.I.2108.14		
6-59	2108.14	Sewer M.H.s at Division S t. & Ave P-12	Loc.& Elevs.	237-238
"	"	Plumbing Outlets of Houses on Carolside Ave.	Loc.	239-240
"	"	Ave.P-12 from Division St.to Carolside Ave.	X-secs.	241-245
"	"	Carolside Ave.from Ave.P-12 to Ave.Q.	"	247-251
"	0303.00	District Center Line Survey	C/L	253-265

NOTES RED. JOB NO. 2076.34 SURVEY OF OCOTILLO DR. S.S. DIST F. B. 2181 PG. 5
NOTES SURVEY BY J.S. COATES
NOTES CHKD. NOTES BY J.S.C. DATE 12-2-58
DATE INDEXED K. C. Johnson DATE 5-6-59

DESCRIPTION	C.I. 2076.34 OCOTILLO DR. S.S. DIST. BENCH LEVELS
ADJ. ELEV.	COATES BEERS HUBBARD VAN NESS
3RD RUN	Elev. based on L.A.Co. Engr. P.L.N
2ND RUN	Adj. 12-8-58 [illegible] See AC-9 for Adj. Calc.
DIFF.	Note: Elev. adj. on temporary basis
1ST RUN	pending final adj. line #110. Temporary Adj. Elev. shown in red.
B.M.	

NOTE: ANY ADDITIONS OR CHANGES ON THIS SHEET MUST BE MADE OR CIRCLED IN RED INK, WITH DATE AND NAME OF PERSON MAKING CHANGE

PLEASE RETURN TO LOS ANGELES COUNTY SURVEYOR 725 LOS ANGELES COUNTY ENGINEERING BLDG.

Do not attend notes this side of this line

768420 S 6 E-253 4-54

768420 S & E-353 4-54

PLEASE RETURN TO
LOS ANGELES COUNTY SURVEYOR
725 LOS ANGELES COUNTY ENGINEERING BLDG.

NOTE: ANY ADDITIONS OR CHANGES ON THIS SHEET MUST BE MADE OR CIRCLED IN RED INK, WITH DATE AND NAME OF PERSON MAKING CHANGE.

Do not extend notes this side of this line

B.M.	1ST RUN	DIFF.	2ND RUN	3RD RUN	ADJ. ELEV.	DESCRIPTION
FD BM 110-4	2682.496				2682.496	BM 110-4 (L.S. 66 1929) Elev. 2682.496
+	10.433		10.584			(2682.681 per F.B. 1834-11) F.B. 2425-11
⊼	2692.929	+8.011	+8.008		+8.0095	250' E. of ℄ INT. Ave. Q & 10th ST. W
−	2.422		2.576			3½" bronze disc marked "U.S. Geo.
TP	2690.507					Survey L.S. 66 1926".
+	7.848		8.001			
⊼	2698.355	+2.665	+2.668		+2.6665	+10.6760 ②
−	5.183		5.333			
FD BM 110-5	2693.172				2693.170	BM 110-5 Elev. 2693.170 F.B. 2425-10
+	8.492		8.660			AVE Q & 10th ST W. @ ℄ INT. C.S. Mon
⊼	2701.664	+6.662	+6.667		+6.6635	in H.H.
−	1.830		1.993			
T.P.	2699.834					
+	6.958		7.027	7.058		
⊼	2706.792	+5.295	+5.305	+5.296	+5.2955	
−	1.663		1.722	1.762		
T.P.	2705.129					
+	7.848		7.911			
⊼	2712.977	+5.809	+5.809		+5.8090	
−	2.039		2.102			
T.P.	2710.938					
+	8.851		8.914			
⊼	2719.789	+7.484	+7.484		+[illegible]40	
−	1.367		1.430			
TP	2718.422					
+	6.388		6.467			
⊼	2724.810	+3.218	+3.218		+3.2180	+28.4700 5
−	3.170		3.249			
SET BM AV140	2721.640				2721.632	BM AV140 Elev. F.B. 2181-6
						AVE Q & SAGE TREE ST. 92' W & 38' N. of
						℄ INT. Bt Spk. in cb 2' W. of E. end

JOB NO. 2076.34 SURVEY OF OCOTILLO DR. SS. DR. NOTES RED.
SURVEY BY J.S. COATES DATE
NOTES BY J.S.C. DATE 12-2-58 NOTES CHKD
INDEXED C. Johnson DATE DATE

F.B. 2181 Pg. 6

765420 S & E-353 4-54

PLEASE RETURN TO
LOS ANGELES COUNTY SURVEYOR
725 LOS ANGELES COUNTY ENGINEERING BLDG.

NOTE: ANY ADDITIONS OR CHANGES ON THIS SHEET MUST BE MADE OR CIRCLED IN RED INK, WITH DATE AND NAME OF PERSON MAKING CHANGE.

Do not extend notes this side of this line

NOTES RED. JOB NO. 2076.34 SURVEY OF Ocotillo Dr. S.S. Dist
DATE SURVEY BY J.S. Coates
NOTES CHKD. NOTES BY J.S.C. DATE 12-2-58
DATE INDEXED K. C. Johnson DATE

F.B. 2181 PG. 7

B.M.	1ST RUN	DIFF.	2ND RUN	3RD RUN	ADJ. ELEV.	DESCRIPTION
BMAV140	2721.640				2721.632	See preceeding page.
+	6.775		6.794			
⊼	2728.415	+5.412	+5.411		+5.4115	1
−	1.363		1.383			
set BMAV141	2727.052				2727.046	BMAV141 Elev. FB.2181-7
+	7.968		8.028			Ave. Q & Yucca Tree St 38'N & 5'E
⊼	2735.020	+6.234	+6.229		+6.2315	& Int. Bt. Spk. in S. cb. of divider
−	1.734		1.799			strip
set BMAV142	2733.286				2733.276	BMAV142 Elev. FB.2181-7
+	10.475		10.542			Ave Q & Juniper tree Rd. 52 N &
⊼	2743.761	+10.116	+10.119		+10.1175	5'E. & Int. Bt. Spk. in N. cb. of
−	0.359		0.423			divider strip
set BMAV143	2743.402				2743.392	BMAV143 Elev. FB.2181-7
+	10.405		10.474			Ave Q & Mesquite Rd. 52'N & 38'W
⊼	2753.807	+8.207	+8.206		+8.2060	& Int. Bt. Spk. in cb. 5' W. of W. end C.R.
−	2.198		2.268			of divider strip
T.P.	2751.609					
+	9.328		9.488			
⊼	2760.937	+6.299	+6.300		+6.2995	
−	3.029		3.188			
T.P.	2757.908					
+	7.109		7.183	7.108		
⊼	2765.017	+3.196	+3.204	+3.201	+3.2025	
−	3.913		3.979	3.907		
TP	2761.104					
+	5.094		5.212			
⊼	2766.198	-0.812	-0.812		-0.8120	+16.8960 4
−	5.906		6.024			
set BMAV144	2760.292				2760.282	BMAV144 Elev. FB.2181-7
						Ave Q & Ocotillo Dr. 52'N & 5'E. & Int.
						Bt. Spk. in N. cb. of divider Strip

769420 S & E-353 4-54

PLEASE RETURN TO
LOS ANGELES COUNTY SURVEYOR
725 LOS ANGELES COUNTY ENGINEERING BLDG.

NOTE: ANY ADDITIONS OR CHANGES ON THIS SHEET MUST BE MADE OR CIRCLED IN RED INK, WITH DATE AND NAME OF PERSON MAKING CHANGE.

Do not extend notes this side of this line

JOB NO. 2076.34 SURVEY OF Ocotillo Dr. S.S. Dist. NOTES RED. DATE
SURVEY BY J.S. Coates NOTES CHKD.
NOTES BY J.S. Coates DATE 12-3-58 DATE
INDEXED L.C. Johnson DATE
F.B. 2181 Pg. 8

B.M.	1ST RUN	DIFF.	2ND RUN	3RD RUN	ADJ. ELEV.	DESCRIPTION
BMAV144	2760.292				2760.282	See preceeding page
+	0.677		0.748			
∧	2760.969	-10.274	-10.275		-10.2750	
−	10.951		11.023			
T.P.	2750.018					
+	1.592		1.654			
∧	2751.610	-8.051	-8.048		-8.0495	
−	9.643		9.702			
T.P.	2741.967					
+	2.342		2.395			
∧	2744.309	-4.955	-4.955		-4.9550	-23.2795 ✓ ③
−	7.297		7.350			
Set						
BMAV145	2737.012				2736.998	BMAV145 Elev. FB.2181-8
+	2.327		2.403			Ocotillo Dr. N'ly Side @ Ave P-14
∧	2739.339	-5.542	-5.545		-5.5485	Bt Spk in cb. 5' S.W. & prod Ave P-14
−	7.869		7.948			
T.P.	2731.470					
+	2.813		2.878	2.843		
∧	2734.288	-4.530	4.545	-4.545	-4.5450	
−	7.348		7.423	7.388		
TP	2726.940					
+	2.618		2.680			
∧	2729.558	-3.962	-3.963		-3.9625	-14.0510 ③
−	6.580		6.643			
Set						
BMAV146	2722.978				2722.942	BMAV146 Elev. FB. 2181-8
+	2.571		2.613	2.528		Ocotillo Dr & Mesquite Rd. N'ly
∧	2725.549	-4.653	-4.656	-4.655	-4.6540	Cor. Bt Spk. in cb. 5' N.E. of N.E. end
−	7.224		7.279	7.183		C.R.
T.P.	2718.325					

765420 S & E-353 4-54

PLEASE RETURN TO
LOS ANGELES COUNTY SURVEYOR
725 LOS ANGELES COUNTY ENGINEERING BLDG.

NOTE: ANY ADDITIONS OR CHANGES ON THIS SHEET MUST BE MADE OR CIRCLED IN RED INK, WITH DATE AND NAME OF PERSON MAKING CHANGE.

Do not extend notes this side of this line

NOTES RED JOB NO 2076.34 SURVEY OF Ocotillo DR. SS.DIST
DATE SURVEY BY J.S. Coates
NOTES CHKD. NOTES BY J.C. Johnson DATE 12-3-58
DATE INDEXED DATE

F.B. 2181 PG. 9

B.M.	1ST RUN	DIFF.	2ND RUN	3RD RUN	ADJ. ELEV.	DESCRIPTION
T.P.	2718.325					
+	3.808		3.880			
∧	2722.133	-2.730	-2.729		-2.7295	-7.3835 2
−	6.539		6.609			
SET BMAV147	2715.595				2715.566	BMAV147 Elev. FB.2181-9
+	1.509		1.548			Ocotillo DR. N'Ly S.de 530'± N.E.
∧	2717.104	-6.115	-6.114		-6.1145	& Mesquite RD. B+Spk. in CB. 0.5'N.E.
−	7.624		7.662			of W P/L to Ho# 38351
TP	2709.480					
+	3.612		3.659			
∧	2713.092	-1.884	-1.887		-1.8855	-8.0000 2
−	5.496		5.546			
SET BMAV148	2707.596				2707.553	BMAV148 Elev. FB.2181-9
+	5.035		5.084			Ocotillo DR & PALM TREE WAY S'Ly
∧	2712.631	+2.011	+2.012		+2.0115	Cor B+Spk. in CB. 5' S.W. of S.W. end
−	3.024		3.072			C.R.
SET BMAV149	2709.607				2709.563	BMAV149 Elev. FB.2181-9
+	2.550		2.406			JUNIPER TREE RD & PALM TREE WAY
∧	2712.157	-2.929	-2.929		-2.9290	N'Ly Cor. B+Spk. in CB 5' N.E. of
−	5.479		5.335			N.E. end C.R.
TP	2706.678					
+	4.636		4.732			
∧	2711.314	-0.589	-0.590		-0.5895	-3.5185 2
−	5.225		5.322			
SET BMAV150	2706.089				2706.041	BMAV150 Elev. FB.2181-9
+	2.980		3.069			JUNIPER TREE RD. N'Ly Side 530'±
∧	2709.069	-3.348	-3.347		-3.3475	E. & PALM TREE WAY B+Spk. in CB.
−	6.328		6.416			20' N.E. of W'Ly P/L of Ho# 39019
T.P.	2702.741					

769420 S & E-353 4-54

PLEASE RETURN TO
LOS ANGELES COUNTY SURVEYOR
725 LOS ANGELES COUNTY ENGINEERING BLDG.

NOTE: ANY ADDITIONS OR CHANGES ON THIS SHEET MUST BE MADE OR CIRCLED IN RED INK, WITH DATE AND NAME OF RERSON MAKING CHANGE.

Do not extend notes this side of this line

JOB NO 2076.34 SURVEY OF Ocotillo Dr. S.S. DIST NOTES RED. DATE
SURVEY BY V.S. Coates NOTES CHKD.
NOTES BY J.S.C. DATE 12-3-58 DATE
INDEXED C. Johnson DATE
F.B. 2181 Pg. 10

B.M.	1ST RUN	DIFF.	2ND RUN	3RD RUN	ADJ. ELEV.	DESCRIPTION
T.P.	2702.741					
+	4.218		4.323			
∧	2706.959	-1.208	-1.211		-1.2095	-4.5570 2
—	5.426		5.534			
SET BM AV 151	2701.533				2701.481	BM AV 151 Elev. F.B. 2181-10
+	2.774		2.879			11th St. (W) (E. Side) @ Juniper Tree Rd.
∧	2704.307	-2.888	-2.884		-2.8860	Bt. Spk. in cb. 12' N. of ℄ prod of
—	5.662		5.763			Juniper Tree Rd.
T.P.	2698.645					
+	3.012		3.123			
∧	2701.657	-7.634	-7.614		-7.6340	-10.5200 2
—	10.646		10.747			
SET BM AV 152	2691.011				2690.958	BM AV 152 Elev. F.B. 2181-10
+	2.673		2.793			11th St. (W) E. Side @ Ocotillo Dr.
∧	2693.684	-2.671	-2.670		-2.6705	Bt. Spk. in cb 5' S. of ℄ prod Ocotillo Dr.
—	5.344		5.463			
T.P.	2688.340					
+	4.524		4.597			
∧	2692.864	-0.488	-0.486		-0.4870	-3.1575 (E)
—	5.012		5.083			
SET BM AV 153	2687.852				2687.798	BM AV 153 Elev. F.B. 2181-10
+	3.875		3.975			Beechdale Dr. (N. Side) @ 11th St. (W)
∧	2691.727	-1.242	-1.242		-1.2420	Bt. Spk. in cb. 5' W. of ℄ prod 11th St. (W)
—	5.117		5.217			
SET BM AV 154	2686.610				2686.554	BM AV 154 (TBM 110-B) Elev. F.B. 2181-10
+	6.322		6.419			10th St. (W) & Beechdale Dr. S.W. Cor.
∧	2692.932	+2.739	+2.736		+2.7375	L. & L.A. Co. Rd. Dept. B.M. tag 1' W. of W. end C.R.
—	3.583		3.683			
T.P.	2689.349					

765420 S & E-353 4-54

PLEASE RETURN TO
LOS ANGELES COUNTY SURVEYOR
725 LOS ANGELES COUNTY ENGINEERING BLDG.

NOTE: ANY ADDITIONS OR CHANGES ON THIS SHEET MUST BE MADE OR CIRCLED IN RED INK, WITH DATE AND NAME OF PERSON MAKING CHANGE.

Do not extend notes this side of this line

NOTES RED. JOB NO. 2076.34 SURVEY OF Ocotillo Dr. S.S.Dr.
DATE SURVEY BY J.S. Coates
NOTES CHKD. NOTES BY J.S.C. DATE 12-3-58
DATE INDEXED K. C. Johnson DATE

F.B. 2181 PG. 11

B.M.	1ST RUN	DIFF.	2ND RUN	3RD RUN	ADJ. ELEV.	DESCRIPTION
T.P.	2689.349					
+	6.202		6.307			
⊼	2695.551	+3.449	+3.449		+3.4490	
−	2.753		2.858			
T.P.	2692.798					
+	6.358		6.455			
⊼	2699.156	+4.706	+4.705		+4.7055	
−	1.652		1.750			
T.P.	2697.504					
+	6.892		6.783			
⊼	2704.396	+4.743	+4.745		+4.7490	+15.6360 4
−	2.149		2.038			
SET BMAV155	2702.247				2702.184	BMAV155 (TBM 110A) Elev. FB 2181-11
+	0.707		0.662			10th St (W) & Yucca Tree St. 75' W & 5' N
⊼	2702.954	-5.647	-5.645		-5.6460	& Int. Bk. Spk. in Conc. retaining wall
−	6.354		6.307			W. Side Dwy 22± N. of S. end
T.P.	2696.600					
+	3.704		3.766			
⊼	2700.304	-2.525	-2.522		-2.5235	
−	6.229		6.288			
T.P.	2694.075					
+	3.002		3.133			
⊼	2697.077	-4.230	-4.233		-4.2315	
−	7.232		7.366			
T.P.	2689.845					
+	3.034		3.099			
⊼	2692.879	-3.854	-3.851		-3.8525	
−	6.888		6.950			
T.P.	2685.991					

76S420 S & E-353 4-54

PLEASE RETURN TO
LOS ANGELES COUNTY SURVEYOR
725 LOS ANGELES COUNTY ENGINEERING BLDG.

NOTE: ANY ADDITIONS OR CHANGES ON THIS SHEET MUST BE MADE OR CIRCLED IN RED INK, WITH DATE AND NAME OF PERSON MAKING CHANGE.

Do not extend notes this side of this line

B.M.	1ST RUN	DIFF.	2ND RUN	3RD RUN	ADJ. ELEV.	DESCRIPTION
TP	2685.991					
+	4.891		5.068			
⊼	2690.882	+1.891	+1.895		+1.8930	
−	3.000		3.173			
T.P.	2687.882					
+	6.957		7.071	7.155		
⊼	2694.839	+4.346	+4.[illegible]33	+4.343	+4.3445	
−	2.611		2.738	2.812		
T.P.	2692.228					
+	5.341		5.534			
⊼	2697.569	−2.970	−2.969		−2.9695	
−	8.311		8.503			
T.P.	2689.258					
+	1.699		1.569			
⊼	2690.957	−6.693	−6.692		−6.6925	~~19.6770~~ −19.6780.7
−	8.392		8.261			
FD BM110-4	2682.565				2682.496	BM110-4 (L.S. 66-1929) Elev. 2682.496 (2682.681 per F.B. 1834-11) F.B. 2425-11 250'± E. of ℄ INT. Ave Q & 10th St (W) 3½" Bronze disc marked "U.S. Geo. Survey L.S. 66 1929"
		CIRCUIT	2			
FD BMAV143	2743.402				2743.392	BMAV143 Elev. 2743.402 F.B. 2181-7 Ave Q & Mesquite Rd. 52'N & 38'W ℄ INT. Bt. Spk. in cb. 5'W of W. end C.R. of divider strip
+	0.790		0.739			
⊼	2744.192	−5.832	−5.835		−5.8335	
−	6.622		6.574			
T.P.	2737.570					

JOB NO. 2076.34 SURVEY OF Acotillo Dr. S.S. Dist NOTES RED. DATE
SURVEY BY J.S. Coates
NOTES BY J.S.C. DATE 12-3-58 NOTES CHKD. DATE
INDEXED C. Johnson DATE

F.B. 2181 PG. 12

76S420 353 2M 3-48

PLEASE RETURN TO
LOS ANGELES COUNTY SURVEYOR
315 CIVIC CENTER BLDG.

NOTE: ANY ADDITIONS OR CHANGES ON THIS SHEET MUST BE MADE OR CIRCLED IN RED INK, WITH DATE AND NAME OF PERSON MAKING CHANGE.

Do not extend notes this side of this line

B.M.	1ST RUN	DIFF.	2ND RUN	3RD RUN	ADJ. ELEV.	DESCRIPTION
TP	2737.570					
+	3.230		3.193			
⊼	2740.800	-4.799	-4.801		-4.8000	-10.6335 2
—	8.029		7.994			
Set BMAV.156	2732.771				2732.760	BMAV156 Elev FB.2181-13
+	2.152		2.016			MESQUITE RD. (E. Side) @ AVE. P-14
⊼	2734.923	-5.696	-5.699		-5.6975	Bt.Spk in cb 15' N of ℄ prod AVE P-14
—	7.848		7.715			
TP	2727.075					
+	4.266		4.130	4.249		
⊼	2731.341	-1.054	-1.047	-1.044	-1.0455	-6.7430 2
—	5.320		5.177	5.293		
Set BMAV157	2726.021				2726.019	BMAV157 Elev. FB.2181-13
+	3.111		2.982			MESQUITE RD. (E. Side) 320'± N. ℄
⊼	2729.132	-3.078	-3.068		-3.0780	AVE P-14 Bt.Spk in cb 20' N of
—	6.189		6.050			S P/L of Ho # 38868
FD BMAV146	2722.943				2722.942	BMAV146 Elev. 2722.978 FB.2181-8
						OCOTILLO DR & MESQUITE RD. N'ly
						COR. Bt.Spk in cb 5' N.E. of N.E. end
						C.R.
			CIRCUIT			
FD BMAV142	2733.286				2733.276	BMAV142 Elev. FB.2181-7
+	3.668		3.620			AVE Q & JUNIPER TREE RD. 52' N &
⊼	2736.954	-3.927	-3.930		-3.9285	5' E ℄ INT. Bt.Spk in N cb of
—	7.595		7.550			divider strip
TP	2729.359					

NOTES RED. JOB NO. 2076.34 SURVEY OF OCOTILLO DR. S.S. DIST
DATE SURVEY BY J.S. COATES
NOTES CHKD. NOTES BY J.S.C. DATE 12-4-58
DATE INDEXED L. C. Johnston DATE

F.B. 2181 PG. 13

FORM 353 2M 3-48

PLEASE RETURN TO
LOS ANGELES COUNTY SURVEYOR
315 CIVIC CENTER BLDG.

NOTE: ANY ADDITIONS OR CHANGES ON THIS SHEET MUST BE MADE OR CIRCLED IN RED INK, WITH DATE AND NAME OF PERSON MAKING CHANGE.

Do not extend notes this side of this line

JOB NO. 2076.34 SURVEY OF Ocotillo Dr. S.S.DIST NOTES RED. ____ DATE ____
SURVEY BY J.S.Coates NOTES CHKD. ____ DATE ____
NOTES BY J.S.C DATE 12-4-54
INDEXED C. Johnson DATE ____

F.B. 2181 PG. 14

B.M.	1ST RUN	DIFF.	2ND RUN	3RD RUN	ADJ. ELEV.	DESCRIPTION
T.P.	2729.359					
+	3.064		2.920			
∧	2732.423	-3.145	-3.145		-3.1450	-7.0735 2
−	6.209		6.065			
BM SET AV 158	2726.214				2726.203	BM AV 158 Elev. FB 2181-14
+	2.312		2.219			Juniper Tree Rd (E Side) 505±N
∧	2728.526	-5.253	-5.254		-5.2535	& Ave Q BT Spk. in cb 8' S. of N.P/L
−	7.565		7.473			to Ho # 38838
T.P.	2720.961					
+	2.772		2.682			
∧	2723.733	-4.050	-4.048		-4.0490	-9.3025 2
−	6.822		6.730			
BM SET AV 159	2716.911				2716.901	BM AV 159 Elev. FB 2181-14
+	2.448		2.380			Juniper Tree Rd (N'ly Side) 646±
∧	2719.359	-4.480	-4.476		-4.4780	S.W. of & Palm Tree Way BT Spk. in
−	6.928		6.856			cb 10' N.E'ly of S.W. P/L of Ho # 38893
T.P.	2712.431					
+	4.266		4.173			
∧	2716.697	-2.862	-2.859		-2.8605	
−	7.128		7.032			
BM FD AV 149	2709.569				2709.563	BM AV 149 Elev. 2709.607 FB 2181-9
						Juniper Tree Rd & Palm Tree Way
						N'ly BT Spk. in cb 5' N.E. of N.E.
		CIRCUIT #4				
FD BM AV 151	2701.533				2701.481	BM AV 151 Elev. 2701.533 FB 2181-10
+	6.943		7.062	6.994		11th St (W) (E Side) @ Juniper Tree Rd
∧	2708.476	+2.5[illegible]	+2.582	+2.584	+2.5830	BT Spk in cb 1[illegible] of & prod of
−	4.368		4.480	4.410		Juniper Tree
T.P.	2704.108					

765420 353 2M 3-48

PLEASE RETURN TO
LOS ANGELES COUNTY SURVEYOR
315 CIVIC CENTER BLDG.

NOTE: ANY ADDITIONS OR CHANGES ON THIS SHEET MUST BE MADE OR CIRCLED IN RED INK, WITH DATE AND NAME OF PERSON MAKING CHANGE.

Do not extend notes this side of this line

NOTES RED. DATE
NOTES CHKD. DATE
INDEXED DATE

JOB NO. 2076.34 SURVEY OF Ocotillo Dr SS Dist
SURVEY BY J.S. Coates DATE 12-4-58
NOTES BY J.S.C. DATE
J. C. Johnson DATE

F.B. 2181 PG. 15

B.M.	1ST RUN	DIFF.	2ND RUN	3RD RUN	ADJ. ELEV.	DESCRIPTION
TP	2704.108					
+	5.428		5.353			
∧	2702.536	+0.679	+0.679		+0.6790	+3.2620 2
—	4.743		4.674			
BM SET AV 160	2704.787				2704.729	BM AV 160 Elev FB 2181-15
+	4.332		4.770			11th St (W) & Yucca Tree St N.W. cor
∧	2709.619	-2.535	-2.539		-2.5370	70'W & 30'N & INT. Let in Bot Step
—	7.367		7.309			of Conc. walk to Ho# 39027
BM FD AV 155	2702.252				2702.184	BM AV 155 Elev. 2702.247 FB 2181 11
						10th St (W) & Yucca Tree St. 25'W &
						65'N & INT. Bl Spk. in Conc retaining
						wall W Side dwy. 22'± N. of S. end

F. B. 2181 PG. 16

JOB NO. 2076.34 SURVEY OF OCOTILLO DR S.S. DIST NOTES RED.

SURVEY BY J S COATES DATE

NOTES BY J S C DATE 12-4-58 NOTES CHKD.

INDEXED L. G. Johnson DATE DATE

FORM 359 2M 3-48

PLEASE RETURN TO
LOS ANGELES COUNTY SURVEYOR
315 CIVIC CENTER BLDG.

NOTE: ANY ADDITIONS OR CHANGES ON THIS SHEET MUST BE MADE OR CIRCLED IN RED INK, WITH DATE AND NAME OF PERSON MAKING CHANGE.

Do not extend notes this side of this line

B.M.	1ST RUN	DIFF.	2ND RUN	3RD RUN	ADJ. ELEV.	DESCRIPTION

Notes Ck'd by		Survey of OCOTILLO DR S.S. DIST.	F. B. 2181 Pg. 19
Map No.		JN 207634 Tape Std oF	
Office Work		Surveyed by J.S. COATES	
Checked		Notes J.S.C Date 12-4-58	
Date		Indexed	

C.I. 207634

OCOTILLO DR S.S. DIST.

ELEVATION
&
LOCATION
OF
M.H. INVERTS
@
11TH ST. W & BEECHDALE DR.

COATES
BEERS
HUBBARD
VAN NESS

Note: Any Additions or Changes on This Sheet Must Be Made or Circled in Red Ink With Date and Name of Person Making Change.

Do not extend notes this side of this line.

RETURN TO
LOS ANGELES COUNTY ENGINEER
900 LOS ANGELES COUNTY ENGINEERING BLDG.

76SOBS CE #247—7-59

F. B. 2181 PG. 20

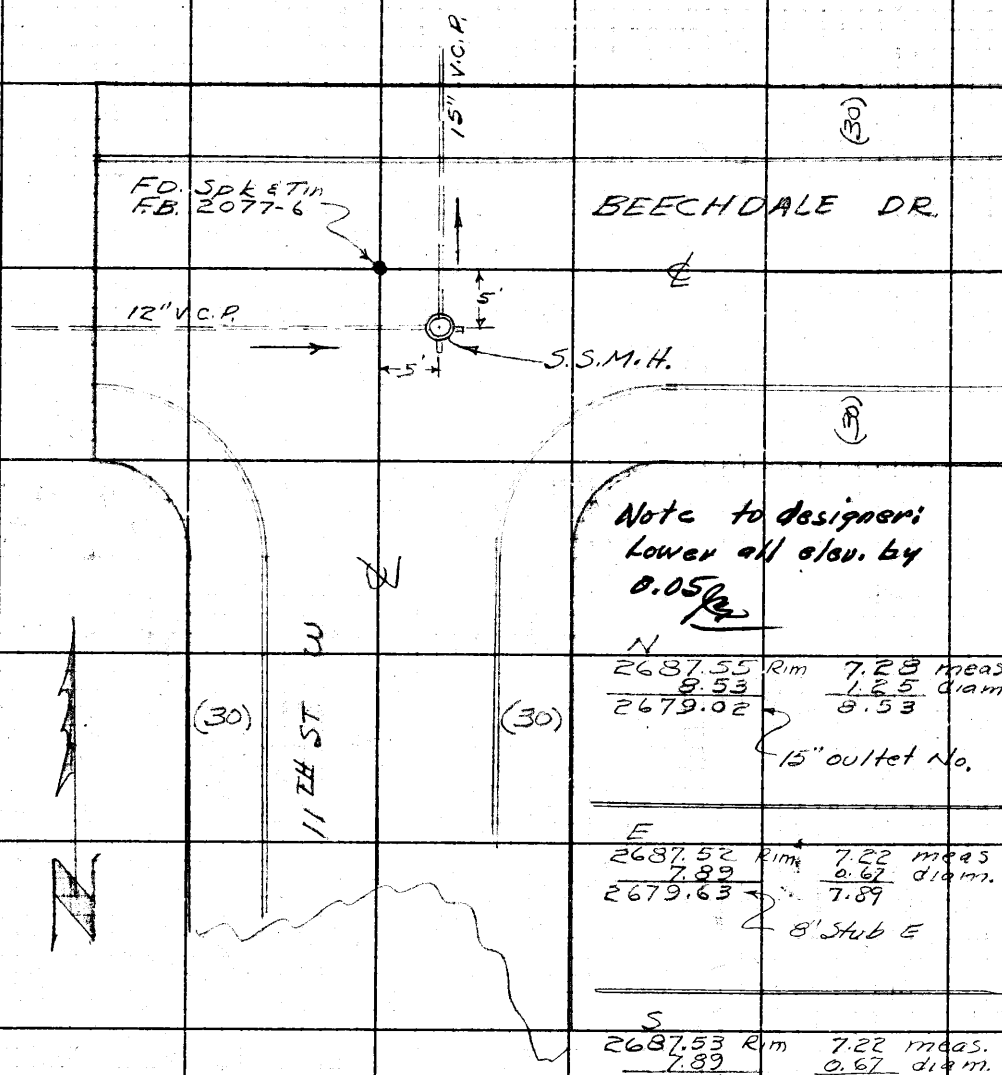

Note to designer:
Lower all elev. by
0.05

N
2687.55 Rim 7.28 meas
8.53 1.25 diam
2679.02 8.53
15" oultet No.

E
2687.52 Rim 7.22 meas
7.89 0.67 diam.
2679.63 7.89
8" Stub E

S
2687.53 Rim 7.22 meas.
7.89 0.67 diam.
2679.64 7.89
8" Stub So

BMAV153 Elev. 2687.~~85~~ .80 F.B. 2181-10

W
2687.56 Rim 7.07 meas
8.07 1.00 diam
2679.49 8.07
12" inlet W

RETURN TO
LOS ANGELES COUNTY ENGINEER
900 LOS ANGELES COUNTY ENGINEERING BLDG.

Do not extend notes this side of this line.

Note: Any Additions or Changes on This Sheet Must be Made or Circled in Red Ink With Date and Name of Person Making Change.

Profile	Notes Red.	Plotted	Job No. 207634	Division No.	F. B. 2181	Pg. 21
No.	Date	Date	Survey of OCOTILLO DR. S.S. DIST			
X-Sec.	Notes Chkd.	Checked	Survey by JS Coates	Notes JSC	Date 12-5-58	
No.	Date	Date	Map No.	Indexed	Date	

J. N. 207634

OCOTILLO DR. S.S. DIST.

PROFILE
ON ℄
11TH ST. (W)

From: Beechdale DR 1+00
To: Near S. Line TR# 18644 14+00

COATES
BEERS
HUBBARD
VAN NESS

STATION	B. S.	H. I.	F. S.	ELEV.

NOTE: ANY ADDITIONS OR CHANGES ON THIS SHEET MUST BE MADE OR CIRCLED IN RED INK, WITH DATE AND NAME OF PERSON MAKING CHANGE.

PLEASE RETURN TO
LOS ANGELES COUNTY ENGINEER
700 LOS ANGELES COUNTY ENGINEERING BLDG.

Do not extend notes this side of this line.

76298 S & E #307—7-55

76298 S & E #307—7-55

PLEASE RETURN TO
LOS ANGELES COUNTY ENGINEER
700 LOS ANGELES COUNTY ENGINEERING BLDG.

NOTE: ANY ADDITIONS OR CHANGES ON THIS SHEET MUST BE MADE OR CIRCLED IN RED INK, WITH DATE AND NAME OF PERSON MAKING CHANGE.

Do not extend notes this side of this line.

F. B. 2181 Pg. 22 | Job No. 2076.34 | Division No. | Notes Red. | Plotted | Profile
Survey of Ocotillo Dr. S.S. DIST | Date | Date | No.
Survey by JSC | Notes JSC | Notes Chkd. | Checked | X-Sec.
Indexed | Date | Date | Date | No.

STATION	B. S.	H. I.	F. S.	ELEV.		11th ST. (W)
BMAV153				2687.85	BMAV153 Elev. 2687.852 FB 2181-10 Beechdale DR. N. side @ 11th ST. (W) Bl. Spk. in cb 5' W. of ℄ prod 11th ST. (W)	
1+00 ℄ INT. Beechdale Dr.				2687 62		℄ INT. Beechdale Dr
1+18				2687 29		℄ Cross-gutter
1+45				2687 85		℄
"				2688 00	160' E B.L.L.	
2+00				2688 10		℄
3+00				2688 53		℄
4+00 ⊙				2688 90		℄
"				2691 80		155 W B.L.L.
"				2690 40	160' East B.L.L.	
5+00				2689 57		℄
N. end C.R. N.W. Cor.				2689 96		
5+64.18 ℄ INT. Ocotillo Dr				2690 73		℄
S. end C.R. S.W. Cor.				26.92 67	✓	
6+00				2691 69		℄
7+00				2695 65		℄
"				26997		155' W. B.L.L.
"			10' Errors in notes	2700 0	160' E. B.L.L.	
7+50 ⊙				2707 30		℄
8+00				2708 28		℄
				698.28		

76298 S & E #307—7-55

PLEASE RETURN TO
LOS ANGELES COUNTY ENGINEER
700 LOS ANGELES COUNTY ENGINEERING BLDG.

NOTE: ANY ADDITIONS OR CHANGES ON THIS SHEET MUST BE MADE OR CIRCLED IN RED INK, WITH DATE AND NAME OF PERSON MAKING CHANGE.

Do not extend notes this side of this line.

STATION	B. S.	H. I.	F. S.	ELEV.		11th ST. W
9+00				2708 91 / 698		℄
10+00				2709 37 / 699		℄
"				2713 80		160' W B.L.L.
"				2709 4	155' E. B.L.L.	
11+00				2710 37		℄
		N. End Cb Ret NW Cor		01 2711 00		
11+71 18		℄ Int Juniper Tree Rd		01 2711 56		℄
12 ± 00				02 2712 00		℄
		S. End Cb ret	SW Cor	02 2712 39		
13+00 ①				03 2713 60		℄
13+48 00				04 2714 14		℄
"				04 2714 29	18' W Top Cb	
"				04 2714 25		18' E Top Cb
14+00				06 2714 47		℄
"				06 2716 40		160' W BLL
"				06 2716 0	155' E BLL	
BMAV151				2701 50	BMAV151 Elev 2701.533 F.B. 2181-10	
					11th ST. (W) E. Side @ JUNIPER TREE RD.	
					Bt. Spk. in cb. 12' N. ℄ prod JUNIPER TREE RD.	

Profile Notes Red. ____ Plotted ____ Job No. 2076-34 Division No. ____ F. B. 2181 Pg. 23
No. ____ Date ____ Date ____ Survey of OCOTILLO DR. S.S. DIST
X-Sec. Notes Chkd. ____ Checked ____ Survey by J.S.C. Notes J.S.C. Date 12-5-58
No. ____ Date ____ Date ____ Map No. ____ Indexed ____ Date ____

F. B. 2181 Pg. 24 Job No. 2076.34 Division No. Notes Red. Plotted Profile

Survey of OCOTILLO DR. S.S. DIST Date Date No.

Survey by J.S.C. Notes JSC Notes Chkd. Checked X-Sec.

Indexed Date Date Date No.

76298 S & E #307—7.55

PLEASE RETURN TO

LOS ANGELES COUNTY ENGINEER

700 Los Angeles County Engineering Bldg.

NOTE: ANY ADDITIONS OR CHANGES ON THIS SHEET MUST BE MADE OR CIRCLED IN RED INK, WITH DATE AND NAME, OF PERSON MAKING CHANGE.

Do not extend notes this side of this line.

STATION	B. S.	H. I.	F. S.	ELEV.	

Profile No.	Notes Red.	Plotted	Job No. 2076.34	Division No.	F. B. 2121 Pg. 25
	Date	Date	Survey of OCOTILLO DR. S.S DIST		
X-Sec. No.	Notes Chkd.	Checked	Survey by J.S.C.	Notes JSC	Date 12-8-58
	Date	Date	Map No.	Indexed	Date

C.I. 2076.34

OCOTILLO DR. S.S DIST.

PROFILE
ON
JUNIPER TREE RD

From: 11th ST. W 1+00
To: AVE Q 38+50 96

COATES
BEERS
HOBBARD
VAN NESS

STATION	B. S.	H. I.	F. S.	ELEV.

NOTE: ANY ADDITIONS OR CHANGES ON THIS SHEET MUST BE MADE OR CIRCLED IN RED INK, WITH DATE AND NAME OF PERSON MAKING CHANGE.

PLEASE RETURN TO
LOS ANGELES COUNTY ENGINEER
700 LOS ANGELES COUNTY ENGINEERING BLDG.

Do not extend notes this side of this line.

76298 S & E #307—7-55

76298 S & E #307—7-55

PLEASE RETURN TO
LOS ANGELES COUNTY ENGINEER
700 LOS ANGELES COUNTY ENGINEERING BLDG.

NOTE: ANY ADDITIONS OR CHANGES ON THIS SHEET MUST BE MADE OR CIRCLED IN RED INK, WITH DATE AND NAME OF PERSON MAKING CHANGE.

Do not extend notes this side of this line.

STATION	B. S.	H. I.	F. S.	ELEV.		JUNIPER TREE RD.
BMAV 151				270153	BMAV 151 Elev 2701.533 F.B. 2181-10 11th ST. (W) (E. Side) @ JUNIPER TREE Rd. Bt. Spk. in cb 12' N. of ℄ prod JUNIPER TREE RD.	
1+00	℄ INT	11th ST. (W)		270158		℄
1+18				270179		℄ = cross-gutter
1+45				270[illegible]		℄
"						
"						
2+00				270213		℄
2+30 34	B.C.			0231		℄
"				03[illegible]		154' B.L.L
3+00	on ℄ St on Curve			0278		℄
4+00	" "			0[illegible]		℄
5+00	" "			04[illegible]		℄
T.P.				270455		
6+00				05[illegible]		℄
6+58 74	E.C.			0614		℄
"				0573		15' gutt.
"				0638		" cb.
"				066		30' P/L
"				072		177
"				0571	gutt 15'	

F. B. 2181 PG. 26 Job No. 2076.34 Division No. Notes Red. Plotted Profile
Survey of OCOTILLO DR. S.S. DIST. Date Date No.
Survey by JSC Notes BEERS Notes Chkd. Checked X-Sec.
Indexed Date Date Date No.

76298 S & E #307—7-55

PLEASE RETURN TO
LOS ANGELES COUNTY ENGINEER
700 LOS ANGELES COUNTY ENGINEERING BLDG.

NOTE: ANY ADDITIONS OR CHANGES ON THIS SHEET MUST BE MADE OR CIRCLED IN RED INK, WITH DATE AND NAME OF PERSON MAKING CHANGE.

Do not extend notes this side of this line.

STATION	B. S.	H. I.	F. S.	ELEV.		
6+58.74				270637	ob. 15'	JUNIPER TREE
"				067	P/C 30'	
"				110	B.L.L. 205'	
7+00				0641		℄
8+00				0634		℄
9+00				0709		℄
"				066		177' B.L.L.
"				144	B.L.L. 210'	
T.P.				0706		
10+00				0740		℄
11+00				0803		℄
12+00				1069		℄
N.E.Ly end of E.C.R.				1023		
" " " N. "				0972		
opp. N.E.Ly end C.R.				0888		177' B.L.L.
" " " "				131	B.L.L. 210'	
12+36.56	℄ INT. Palm Tree Way			1067		℄ INT. Palm Tree Way
"				086		100' R on ℄ " "
"				077		200 R " "
N.W.Ly end of N.C.R.				0988		
" " " W.C.R.				0983		

Profile
No. Notes Red. Plotted Job No. 2076.31 Division No. F. B. 2191 Pg. 27
X-Sec. Date Date Survey of OCOTILLO DR. S.S. DIST.
No. Notes Chkd. Checked Survey by [illegible] Notes [illegible] Date 12-8-55
Date Date Map No. Indexed Date

76298 S & E #307—7-55

PLEASE RETURN TO
LOS ANGELES COUNTY ENGINEER
700 LOS ANGELES COUNTY ENGINEERING BLDG.

NOTE: ANY ADDITIONS OR CHANGES ON THIS SHEET MUST BE MADE OR CIRCLED IN RED INK, WITH DATE AND NAME OF PERSON MAKING CHANGE.

Do not extend notes this side of this line.

F. B. 2181 Pg. 28 Job No. 2076.34 Division No. DR. S.S. DIST.
Survey of OCOTILLO
Survey by J.S. COATES Notes J.S.C.
Indexed
Profile No. Plotted Date
X-Sec. No. Checked Date
Notes Red. Date
Notes Chkd. Date

STATION	B. S.	H. I.	F. S.	ELEV.		
						JUNIPER TREE RD
BM AV 149				2709.63	BM AV 149 Elev. 2709.607 FB 2181-9 Juniper Rd. & Palm tree Rd. N'ly Cor. BS in cb. 5' N.E. of N.E. end C.R.	
12+54.5				2710.22		℄ = cross-gutter
12+81.5				1063		℄
	S.W. end of	W. C.R.		1055		
	" " "	S. C.R.		1111		
opp	S.W. end of	C.R.		083		177' B.L.L.
"	"	" "		128	B.L.L. 217'	
13+00				1085		℄
14+00				1157		℄
15+00				1206		℄
16+00				1250		℄
T.K.				1211		
17+00				1360		℄
17+38.8	B.C.			1426		℄
"				1275		15' SOH
"				1251		" cb.
"				1291		27' P/L
"				148		75' rear of House
"				108		177' B.L.L.
"				1381	SOH 15'	
"				1450	cb. "	

76298 S & E #307—7-55

PLEASE RETURN TO
LOS ANGELES COUNTY ENGINEER
700 LOS ANGELES COUNTY ENGINEERING BLDG.

NOTE: ANY ADDITIONS OR CHANGES ON THIS SHEET MUST BE MADE OR CIRCLED IN RED INK, WITH DATE AND NAME OF PERSON MAKING CHANGE.

Do not extend notes this side of this line.

STATION	B. S.	H. I.	F. S.	ELEV.		JUNIPER TREE RD.
17+38.82				2715.2	P/C 27'	
"				2717.3	B.L.L. 225'	
18+00				2715.55		
19+00				2717.38		
T.P.				2717.02		
20+00				2719.44		
21+00				2721.31		
21+67.04 E.C.				2722.69		
"				2722.90		15' cb @ E.C.
"				2725.9		142 B.L.L.
"				2722.93	P.C.C. 15'	
"				2721.1	B.L.L. 187'	
22+00				2723.36		
23+00				2725.30		
T.P.				2725.08		
24+00				2727.21		
25+00				2729.09		
"				2726.4	B.L.L. 142'	
26+00				2731.07		
T.P.				2730.87		
27+00				2732.36		

Profile
Notes Red _____ Plotted _____ Job No. 20K-34 Division No. _____ F. B. 2181 Pg. 29
No. _____ Date _____ Date _____ Survey of DeOTILLO DR. 55 DIST
X-Sec. Notes Chkd. _____ Checked _____ Survey by _____ Notes _____ Date 12-8-58
No. _____ Date _____ Date _____ Map No. _____ Indexed _____ Date _____

76298 S & E #307—7-55

PLEASE RETURN TO
LOS ANGELES COUNTY ENGINEER
700 LOS ANGELES COUNTY ENGINEERING BLDG.

NOTE: ANY ADDITIONS OR CHANGES ON THIS SHEET MUST BE MADE OR CIRCLED IN RED INK, WITH DATE AND NAME OF PERSON MAKING CHANGE.

Do not extend notes this side of this line.

STATION	B. S.	H. I.	F. S.	ELEV.		JUNIPER TREE RD.
27+00				2736 25		142' B.L.L.
				2729 2	B.L.L. 142'	
N. end C.R.		NW Cor.		2733 13		
" " "		NE Cor.		2732 40		
27+71°				2732 18		℄ = cross-gutter
27+77°				2732 35		℄ (6' S. of cb Line)
27+99°				2732 97		℄ gutt. } divider strip
"				2733 50		℄ cb. } divider strip
28+13°				2734 53		℄ cb } divider strip
"				2733 87		℄ gutt } divider strip
28+50.96	℄ INT AVE Q			2734 81		℄ INT AVE Q
BMAV. 142				2733 35	BMAV 142 Elev. 2733.286 F.B. 2181-7 Ave. Q & Juniper tree Rd. 52' N. & 5' E. ℄ INT. Bt. Spk. in cb. of Divider Strip.	

F. B. 2181 Pg. 30 Job No. 2076.34 Division No. Notes Red. Plotted Profile
Survey of OCOTILLO DR. S.S. DIST Date Date No. X-Sec.
Survey by JSC Notes JSC Notes Chkd. Checked
Indexed Date Date Date No.

Notes Ck'd by	Survey of OCOTILLO DR. S.S. DIST
Map No.	JN 2076.34 Tape 0172 Std °F
Office Work	Surveyed by J.S. COATES
Checked	Notes J.S.C. Date 12-8-58
Date	Indexed

F. B 2181 Pg. 31

C.I. 2076.34

OCOTILLO DR. S.S. DIST.

LOCATION OF CESSPOOL FOR

Ho # 1543 & 1549

@

AVE Q & OCOTILLO DR.

Mesquite Rd. = 1+00
Ocotillo Rd = 11+20.76

COATES
HUBBARD
VAN NESS

Note: Any Additions or Changes on This Sheet Must be Made or Circled in Red Ink With Date and Name of Person Making Change.

Do not extend notes this side of this line.

RETURN TO
LOS ANGELES COUNTY ENGINEER
700 LOS ANGELES COUNTY ENGINEERING BLDG.

76F309S CE #247—3-57

F. B. 2181 Pg. 32

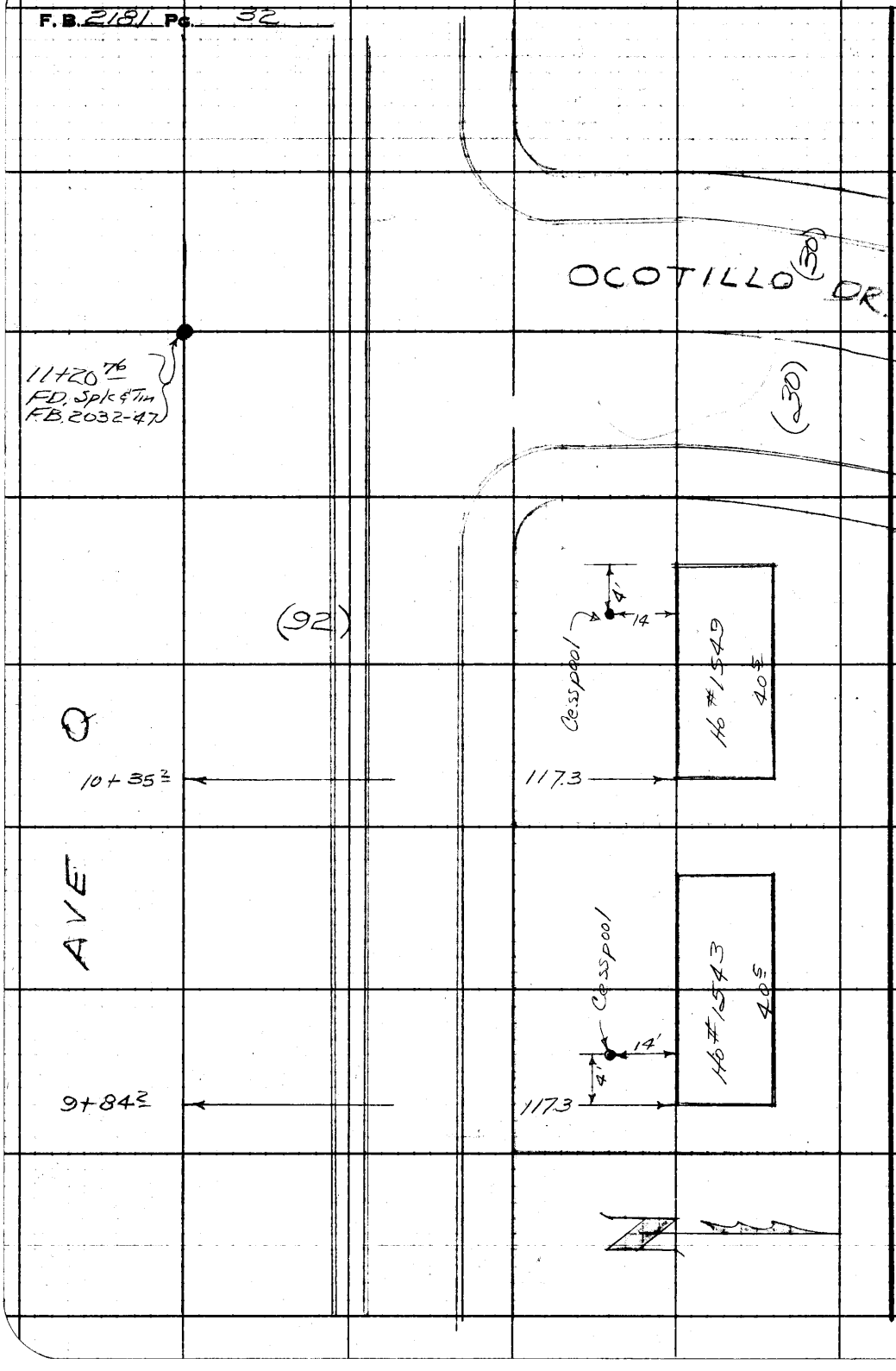

RETURN TO
LOS ANGELES COUNTY ENGINEER
700 LOS ANGELES COUNTY ENGINEERING BLDG.

Do not extend notes this side of this line.

Note: Any Additions or Changes on This Sheet Must be Made or Circled in Red Ink With Date and Name of Person Making Change.

Profile No. | Notes Red. | Date | Plotted | Date | Job No. 2076.34 | Division No. | F. B. 2181 Pg. 33
X-Sec. No. | Notes Chkd. | Date | Checked | Date | Survey of OCOTILLO DR. S.S. DIST. | Survey by J.S. COATES Notes J.S.C. Date 12-9-58 | Map No. | Indexed | Date

C.I. 2076.34

OCOTILLO DR. S.S. DIST.

PROFILE
ON
AVE. Q (74'N. & or 6'S. of N. cb of Service Rd.)

From: Mesquite Rd. 1+00
To: Lot 1 TR 21211 14+50

(Note: ℄ = 74'N & Ave Q)

COATES
HUBBARD
VAN NESS

STATION	B. S.	H. I.	F. S.	ELEV.

NOTE: ANY ADDITIONS OR CHANGES ON THIS SHEET MUST BE MADE OR CIRCLED IN RED INK, WITH DATE AND NAME OF PERSON MAKING CHANGE.

Do not extend notes this side of this line.

PLEASE RETURN TO
LOS ANGELES COUNTY ENGINEER
700 Los Angeles County Engineering Bldg.

76298 S & E #307—7-55

76298 S & E #307—7-55

PLEASE RETURN TO
LOS ANGELES COUNTY ENGINEER
700 LOS ANGELES COUNTY ENGINEERING BLDG.

NOTE: ANY ADDITIONS OR CHANGES ON THIS SHEET MUST BE MADE OR CIRCLED IN RED INK, WITH DATE AND NAME OF PERSON MAKING CHANGE.

Do not extend notes this side of this line.

STATION	B. S.	H. I.	F. S.	ELEV.		AVE Q
BMAV 143				2743.40	BMAV143 Elev. 2743.402 FB. 2181-7 Ave Q & Mesquite Rd. 52'N & 38'W. ℄ INT B.S. in cb 5' W. of w. end C.R. of divider.	
1+00				2740.96	℄	
W. end C.R. N.W. Cor.				2742.48		6'
opposite " " "				2738.8		153' B.L.L. opp C.R.
2+00				2744.13	℄	
3+00				2747.36	℄	
T.P.				2749.78		
4+00				2750.80	℄	
"				2751.6		70' Back Line of Houses
"				2746.5		153' B.L.L.
5+00				2754.14	℄	
6+00				2756.64	℄	
T.P.				2756.42		
7+00				2757.79	℄	
"				2758.15		6' cb.
"				2759.0		70' back Line of Houses
"				2751.7		153' B.L.L.
8+00				2758.49	℄	
9+00				2757.31	℄	
10+00				2759.44	℄	

F. B. 2181 Pg. 34 Job No. 2076.34 Division No. Notes Red. Plotted Profile
Survey of OCOTILLO DR. S.S. DIST. Date Date No. X-Sec.
Survey by JS COATES Notes JSC Notes Chkd. Checked
Indexed Date Date Date No.

76298 S & E #307—7-55

PLEASE RETURN TO
LOS ANGELES COUNTY ENGINEER
700 LOS ANGELES COUNTY ENGINEERING BLDG.

NOTE: ANY ADDITIONS OR CHANGES ON THIS SHEET MUST BE MADE OR CIRCLED IN RED INK, WITH DATE AND NAME OF PERSON MAKING CHANGE.

Do not extend notes this side of this line.

STATION	B. S.	H. I.	F. S.	ELEV.		AVE Q
TP				275938		
E. end C.R. N.E. Cor				275956		
opp. " " " "				27601		70' back Line of Hou
				27529		153' B.L.L.
11+00				275919		
11+20 51				275928		℄ INT. with OCOTILLO DR.
W. end C.R. N.W. Cor				275930		
opp " " " "				27589		70' back Line of Ho.
" " " "				27553		153' B.L.L.
12 +00				275889		℄
13+00				275827		℄
14+00				275699		℄
"				275730		6' cb.
14+50				275627		℄
"				27587		70' back Line of Ho.
				27565		120' Top bank
"				27487		155' bot. bank
						sly S de [illegible]
BMAV144				276028	BMAV 144 Elev. 2760.292 F.B. 2181-7	
					Ave Q & OCOTILLO DR 52' N. & 5' E. ℄ INT.	
					B.S. in N. cb of divider Strip	

Profile Notes Red. ____ Plotted ____ Job No. 2076-34 Division No. ____ F. B. 2181 Pg. 35
No. ____ Date ____ Date ____ Survey of OCOTILLO DR. S.S. DIST
X-Sec. Notes Chkd. ____ Checked ____ Survey by JS COATES Notes JSC Date 12-9-58
No. ____ Date ____ Date ____ Map No. ____ Indexed ____ Date ____

F. B. 2181 Pg. 36 Job No. 2076.34 Division No. Notes Red. Plotted Profile

Survey of OCOTILLO DR S.S. DIST Date Date No.

Survey by JS COATES Notes JSC Notes Chkd. Checked X-Sec.

Indexed Date Date Date No.

STATION	B. S.	H. I.	F. S.	ELEV.

76298 S & E #307—7-55

PLEASE RETURN TO

LOS ANGELES COUNTY ENGINEER

700 Los Angeles County Engineering Bldg.

NOTE: ANY ADDITIONS OR CHANGES ON THIS SHEET MUST BE MADE OR CIRCLED IN RED INK, WITH DATE AND NAME OF PERSON MAKING CHANGE.

Do not extend notes this side of this line.

Profile No. | Notes Red. | Date | Plotted | Date | Job No. 2076-34 | Division No. | F. B. 2181 Pg. 37

X-Sec. No. | Notes Chkd. | Date | Checked | Date | Survey of OCOTILLO DR S.S. | Survey by J.S. COATES Notes J.S.C. Date 12-9-58 | Map No. | Indexed | Date

J.O. 2076-34

OCOTILLO DR. S.S. DIST.

PROFILE ON MESQUITE RD.

From: OCOTILLO DR. 1+00

To: Ave. Q 11+43.25

COATES
HUBBARD
VAN NESS

STATION	B. S.	H. I.	F. S.	ELEV.

NOTE: ANY ADDITIONS OR CHANGES ON THIS SHEET MUST BE MADE OR CIRCLED IN RED INK, WITH DATE AND NAME OF PERSON MAKING CHANGE.

Do not extend notes this side of this line.

PLEASE RETURN TO
LOS ANGELES COUNTY ENGINEER
700 Los Angeles County Engineering Bldg.

76298 S & E #307—7-55

76298 S & E #307—7-55

PLEASE RETURN TO
LOS ANGELES COUNTY ENGINEER
700 LOS ANGELES COUNTY ENGINEERING BLDG.

NOTE: ANY ADDITIONS OR CHANGES ON THIS SHEET MUST BE MADE OR CIRCLED IN RED INK, WITH DATE AND NAME OF PERSON MAKING CHANGE.

Do not extend notes this side of this line.

STATION	B. S.	H. I.	F. S.	ELEV.		Mesquite Rd.
BMAV146				2722 98	BMAV146 Elev. 2722.978 FB. 2181-8 OCOTILLO DR & Mesquite Rd N'Ly Cor. B.S. in cb. 5' N.E of N.E. end C.R.	
1+00 ℄ INT OCOTILLO DR				23 37		℄ INT OCOTILLO DR
S.E. end of S. C.R				24 [illegible]		
opp. " " "				29 0		150' B.L.L
" " " E C.R				23 71		
opp. " " "				22 8	B.L.L. 150'	
1+18				23 07		℄ = Cross gutt.
1+45				23 60		℄
2+00				24 18		℄
2+60 [illegible] B.C.				24 [illegible]		℄ = B.C.
3+00				25 12		℄
4+00				26 09		℄
4+43 [illegible] E.C.				26 51		℄ = E.C.
"				[illegible]		18' Gutt.
"				[illegible]		" Crub
"				[illegible]		30' P.L
"				31 [illegible]		215' B.L.L.
"				25 9[illegible]	18' Gutt	
"				[illegible]	" Crub	
"				[illegible]	30 P.L	

F. B. 2181 Pg. 38
Job No. 2076.34
Division No. 2076.34
Survey of OCOTILLO DR. S.S. DIST.
Survey by JS COATES
Indexed
Notes Red. Date
Notes Chkd. Date
Plotted Date
Checked Date
Profile No.
X-Sec. No.

76298 S & E #307—7-55

PLEASE RETURN TO
LOS ANGELES COUNTY ENGINEER
700 LOS ANGELES COUNTY ENGINEERING BLDG.

NOTE: ANY ADDITIONS OR CHANGES ON THIS SHEET MUST BE MADE OR CIRCLED IN RED INK, WITH DATE AND NAME OF PERSON MAKING CHANGE.

Do not extend notes this side of this line.

STATION	B. S.	H. I.	F. S.	ELEV.		Mesquite Rd
4+43 Z				27258	145' B.L.L.	
5+00				2717	℄	
6+00				2835	℄	
7+00				3096	℄	
N End	C.R. of [illegible]			3158		
"				362		131' B.L.L.
7+54 25	℄ INT. AVE P-4			3300	℄ INT. AVE P-4	
"				310	145 B.L.L.	
S End	C.R. of SW. Cor.			3480		
"				364		90' B.L.L.
8+00				3465	℄	
9+00				3729	℄	
10+00				3931	℄	
N End	C.R. - [illegible] Cor.			4078		
"				43[illegible]		90' B.L.L.
N End	C.R. - [illegible] Cor.			3981		
"				360	145 B.L.L.	
10+69 25				4089	℄	
11+43 25	℄ INT AVE Q			4367	℄ INT. AVE Q	
				27433	B.M. AV-143 Elev. 2743.402	F.B. 2181-7 AVE Q & Mesquite
					Rd. 52' N & 38' W ℄ INT.	B.S. in Cb. 5' W of W. C.R.

Profile No. ____ Notes Red. ____ Plotted ____ Job No. 2076.34 Division No. ____ F.B. 2181 Pg. 39
X-Sec. No. ____ Date ____ Date ____ Survey of OCOTILLO DR. S.S. DIST.
Notes Chkd. ____ Checked ____ Survey by J.S. COATES Notes JSC Date 12-9-58
Date ____ Date ____ Map No. ____ Indexed ____ Date ____

F. B. 2181 Pg. 40 | Job No. 2076.34 Division No. Notes Red. Plotted Profile

Survey of OCOTILLO DR S. S. DIST Date Date No.

Survey by J S COATES Notes JSC Notes Chkd. Checked X-Sec.

Indexed Date Date Date No.

STATION	B. S.	H. I.	F. S.	ELEV.

Do not extend notes this side of this line.

NOTE: ANY ADDITIONS OR CHANGES ON THIS SHEET MUST BE MADE OR CIRCLED IN RED INK, WITH DATE AND NAME OF PERSON MAKING CHANGE.

PLEASE RETURN TO

LOS ANGELES COUNTY ENGINEER

700 Los Angeles County Engineering Bldg.

76298 S & E #307—7-55

Profile No. | Notes Red. | Date | Plotted | Date | Job No. 207634 | Division No. | F. B. 2181 Pg. 41
X-Sec. No. | Notes Chkd. | Date | Checked | Date | Survey of OCOTILLO DR. S.S. DIST | Survey by J.S. COATES Notes JSC Date 12-8-58 | Map No. | Indexed | Date

C.I. 207634

OCOTILLO DR S.S. DIST.

PROFILE
ON
OCOTILLO DR

From: Palm Tree Way 1100
To AVE. Q 2477.17

COATES
BEERS
HUBBARD
HARNESS

STATION	B. S.	H. I.	F. S.	ELEV.

NOTE: ANY ADDITIONS OR CHANGES ON THIS SHEET MUST BE MADE OR CIRCLED IN RED INK, WITH DATE AND NAME OF PERSON MAKING CHANGE.

PLEASE RETURN TO
LOS ANGELES COUNTY ENGINEER
700 Los Angeles County Engineering Bldg.

Do not extend notes this side of this line.

76298 S & E #307—7-55

76298 S & E #307—7-55

PLEASE RETURN TO
LOS ANGELES COUNTY ENGINEER
700 LOS ANGELES COUNTY ENGINEERING BLDG.

NOTE: ANY ADDITIONS OR CHANGES ON THIS SHEET MUST BE MADE OR CIRCLED IN RED INK, WITH DATE AND NAME OF PERSON MAKING CHANGE.

Do not extend notes this side of this line.

STATION	B. S.	H. I.	F. S.	ELEV.		OCOTILLO DR.
BMAV 148				2707.59	BMAV148 Elev. 2707.596 F.B. 2181-9 OCOTILLO DR. & PALM TREE WAY S'Ly Cor. B.S. in cb. 5' S.W. of S.W. end C.R.	
1+00 ℄ INT. Palm Tree Way				2707.00		℄ INT. Palm Tree Way
S.W. end C.R. W'Ly Cor.				07.76		
opposite " " " "				15.8		180' B.L.L.
S.W. end C.R. S'Ly Cor.				07.53		
opposite " " " "				08.1	180' B.L.L.	
1+18				07.03		℄ = cross gutter
1+45				07.48		℄
2+00				08.06		℄
3+00				09.69		℄
4+00				11.64		℄
T.P.				2711.30		
5+00				2713.62		℄
"				171		150' Toe Slop
"				230		180'
"				141	125'	
"				100	B.L.L. 180'	
6+00				1554		℄
7+00				1743		℄
T.P.				271718		

F. B. 2181 Pg. 42 Job No. 2076-34 Division No. Notes Red. Plotted Profile
Survey of OCOTILLO DR S.S. DIST Date Date No. X-Sec.
Survey by JS COATES Notes J.S.C. Notes Chkd. Checked
Indexed Date Date Date No.

76298 S & E #307—7-55

PLEASE RETURN TO
LOS ANGELES COUNTY ENGINEER
700 LOS ANGELES COUNTY ENGINEERING BLDG.

NOTE: ANY ADDITIONS OR CHANGES ON THIS SHEET MUST BE MADE OR CIRCLED IN RED INK, WITH DATE AND NAME OF PERSON MAKING CHANGE.

Do not extend notes this side of this line.

STATION	B. S.	H. I.	F. S.	ELEV.		OCOTILLO DR
8+00				2718 88		℄
9+00				2029		℄
"				236		125 Toe slope
"				280		180' B.L.L.
"				17.8	180'	
10+00				21.71		
BMAV146				2722 96	BMAV146 Elev. 2722.97 8 F.B. 2181-8	
10'-76²				2276		℄
"				2239		18' gutt N.E. end C.R. N. ly Cor
"				2304		" cb " "
"				233		30' P/L
"				21.2		180' B.L.L.
"				22.21	gutt. S.E. end C.R. E. ly Cor 18'	
"				22.98	cb. " " " "	
"				234	P/L 30'	
"				246	B.L.L. 140'	
11+00				2310		℄
11+21²²	℄ INT. Mesquite Rd			2335		℄ INT. Mesquite Rd.
S.W. end C.R.	W'ly Cor			2432		
opp "	"	"		214		180'

Profile Notes Red. ____ Plotted ____ Job No. 2076.34 Division No. ____ F. B. 2181 Pg. 43
No. ____ Date ____ Date ____ Survey of OCOTILLO DR. S.S. DIST
X-Sec. Notes Chkd. ____ Checked ____ Survey by J.S. Coates Notes J.S.C. Date 12-9-58
No. ____ Date ____ Date ____ Map No. ____ Indexed ____ Date ____

76298 S & E #307—7-55

PLEASE RETURN TO
LOS ANGELES COUNTY ENGINEER
700 LOS ANGELES COUNTY ENGINEERING BLDG.

NOTE: ANY ADDITIONS OR CHANGES ON THIS SHEET MUST BE MADE OR CIRCLED IN RED INK, WITH DATE AND NAME OF PERSON MAKING CHANGE.

Do not extend notes this side of this line.

STATION	B. S.	H. I.	F. S.	ELEV.		OCOTILLO DR
S.W. end C.R.		S'Ly Cor.		2724.32		
opp. " "	"	"		25.8		
12+00				24.66		℄
13+00				26.32		℄
TP				27.44		
14+00				28.30		℄
15+00				30.10		℄
"				32.0		100' Back line of Houses
"				26.7		180 B.L.L.
"				36.3	190' B.L.L.	
16+00				32.10		℄
17+00				34.55		℄
T.P.				34.01		
N.E. end C.R.		E'Ly Cor.		35.67		
opp. " "	"	" "		39.6	B.L.L. 167'	
17+83.51	℄ INT.	Ave P-14		36.73		℄ INT. Ave P-14
S.W. end C.R.		S'Ly Cor		37.96	B.L.L. 195'	
opp "	"	"		41.5		
18+00				37.18		℄
"				37.7		100' back line of Houses
"				34.6		180' B.L.L.

F. B. 2181 Pg. 44 Job No. 2076.34 Division No. Notes Red. Plotted Profile
Survey of OCOTILLO DR. S.S. DIST. Date Date No.
Survey by J.S. COATES Notes J.S.C. Notes Chkd. Checked X-Sec.
Indexed Date Date Date No.

76298 S & E #307—7-55

PLEASE RETURN TO
LOS ANGELES COUNTY ENGINEER
700 LOS ANGELES COUNTY ENGINEERING BLDG.

NOTE: ANY ADDITIONS OR CHANGES ON THIS SHEET MUST BE MADE OR CIRCLED IN RED INK, WITH DATE AND NAME OF PERSON MAKING CHANGE.

Do not extend notes this side of this line.

STATION	B. S.	H. I.	F. S.	ELEV.		OCOTILLO DR
BMAV145				273100	BMAV145 Elev. 2737012 FB 2181-8 OCOTILLO DR (N'Ly Side) @ Ave P-14 B.S. in cb 5' S.W. of ℄ prod Ave P-14	
19+00				39.78		℄
20+00				43 07		℄
T.P.				4 5 39		
21+00				4 6 98		℄
21+30.92	B.C.			4 8 25		℄
"				4 7 62		18' Gut
"				4 8 29		" Cb
"				4 8 5		30' PL
"				4 9 9		80' Back Line of House
"				4 2 0		180' B.L.L.
"				4 7 62	18' Gut	
"				4 8 27	" Cb	
"				4 8 5	30' P/L	
"				4 9 2	85 Back Line of House	
"				5 3 0	130' B.L.L.	
22+00				5 0 91		℄
23+00				5 5 29		
23+43.25	E.C.			5 7 16		
23+70				5 8 42		N End Cb Ret N W Cor

Profile No. ____ Notes Red. ____ Plotted ____ Job No. 2076.34 Division No. ____ F. B. 2181 Pg. 45
X-Sec. No. ____ Date ____ Date ____ Survey of OCOTILLO DR. S.S. DIST
Notes Chkd. ____ Checked ____ Survey by J.S. Cortez Notes Beers Date 12-10-58
Date ____ Date ____ Map No. ____ Indexed ____ Date ____

76298 S & E #307—7-55

PLEASE RETURN TO
LOS ANGELES COUNTY ENGINEER
700 LOS ANGELES COUNTY ENGINEERING BLDG.

NOTE: ANY ADDITIONS OR CHANGES ON THIS SHEET MUST BE MADE OR CIRCLED IN RED INK, WITH DATE AND NAME OF PERSON MAKING CHANGE.

Do not extend notes this side of this line.

STATION	B. S.	H. I.	F. S.	ELEV.		OCOTILLO DR.
				2759 60		98' B.L.L.
23+70				2758 45	N.E. Cbrct NE Cor	
				60 30	98' B.L.L.	
24+03 17 ⊙				59 29		℄ Int with ℄ 74' N of Ave "Q."
BMAV 144				2760 30	BMAV144 Elev. 2760.292 F.B. 2181-7	
					Ave Q & OCOTILLO DR. 52' N & 5' E. ℄ int.	
					B.S. in N. cb. of divider. Strip.	

F. B. 2181 Pg. 46 Job No. 2076.34 Division No. Notes Red. Plotted Profile
Survey of OCOTILLO DR. S.S. DIST. Date Date No. X-Sec.
Survey by JS COATES Notes JSC Notes Chkd. Checked
Indexed Date Date Date No.

Profile No. | Notes Red. | Plotted | Job No. 2076-34 | Division No. | F. B. 2181 | Pg. 47
Date | Date | Survey of OCOTILLO DR. S.S. DIST
X-Sec. No. | Notes Chkd. | Checked | Survey by J.S.COATES Notes J.S.C. Date 12-10-58
Date | Date | Map No. | Indexed | Date

NOTE: ANY ADDITIONS OR CHANGES ON THIS SHEET MUST BE MADE OR CIRCLED IN RED INK, WITH DATE AND NAME OF PERSON MAKING CHANGE.

PLEASE RETURN TO
LOS ANGELES COUNTY ENGINEER
700 Los Angeles County Engineering Bldg.

Do not extend notes this side of this line.

STATION	B. S.	H. I.	F. S.	ELEV.

C.I. 2076-34

OCOTILLO DR. S.S. DIST.

PROFILE
ON
AVE P-14

From: Mesquite Rd 1400

To: E.C. near Ocotillo Dr. 7731.69

COATES
BEELS
HUBBARD
JANNESS

76298 S & E #307—7-55

76298 S & E #307—7-55

PLEASE RETURN TO
LOS ANGELES COUNTY ENGINEER
700 LOS ANGELES COUNTY ENGINEERING BLDG.

NOTE: ANY ADDITIONS OR CHANGES ON THIS SHEET MUST BE MADE OR CIRCLED IN RED INK, WITH DATE AND NAME OF PERSON MAKING CHANGE.

Do not extend notes this side of this line.

STATION	B. S.	H. I.	F. S.	ELEV.		AVE P-14
BMAV 156				2732 77	BMAV156 Elev. 2732.771 F.B.2181-13 Mesquite Rd (E. Side) @ Ave P-14	
					B.S. in cb. 15'N. ℄ prod Ave. P-14	
1+00	℄ INT	Mesquite	Rd	33 01		℄ INT Mesquite Rd
1+18				32 5[illegible]		℄
1+45				33 33		℄
" W. end	C.R.	N.W. Cor.		33 16		
opp "	"	" "		3[illegible]		147' B.L.L.
" W. end	C.R.	S.W. Cor.		34 14		
opp " "	"	" "		38 9	B.L.L. 162'	
2+00				34 48		
3+00				36 09		℄
4+00				37 68		℄
T.P.				37 68		
5+00				39 30		℄
5+18.41	B C			39 60		℄
"				38 90		15 Cut
"				39 53		" cb
"				39 7		27'
"				42 8		180' B.L.L.
"				39 37	15 Cut	
"				40 00	" Cb	

F. B. 2181 PG. 48
Job No. 207634 Division No. Notes Red. Plotted Profile
Survey of OCOTILLO DR. S.S. Date Date No.
Survey by J.S. GATES Notes JSC Notes Chkd. Checked X-Sec.
Indexed Date Date Date No.

76298 S & E #307—7-55

PLEASE RETURN TO
LOS ANGELES COUNTY ENGINEER
700 LOS ANGELES COUNTY ENGINEERING BLDG.

NOTE: ANY ADDITIONS OR CHANGES ON THIS SHEET MUST BE MADE OR CIRCLED IN RED INK, WITH DATE AND NAME OF PERSON MAKING CHANGE.

Do not extend notes this side of this line.

STATION	B. S.	H. I.	F. S.	ELEV.		AVE P.14
5+18.41	B C			27404	27'	
				27489	165' B.L.A.	
6+00				27406		℄
T.P.				27.40 83		
6+50				27391		℄
				27527		
7+31.69	E C			27382.3		℄
BM #AV 145				27370.0	BMAV145 Elev. 2737.012 FB. 2181-8	
					OCOTILLO Dr (N'Ly S. de) @ Ave. P-14	
					B.S. in cb. 5' S.W. of ℄ prod Ave. P-14	

Profile
Notes Red. Plotted Job No. 2076.34 Division No.
No. Date Date Survey of OCOTILLO DR. S.S. DIST
X-Sec. Notes Chkd. Checked Survey by J.S.COATES Notes Book Date 12-10-52
No. Date Date Map No. Indexed Date

F. B. 2181 Pg. 49

F. B. 2181 Pg. 50 | Job No. 207634 | Division No. | Notes Red. | Plotted | Profile

Survey of OCTILLO DR. S.S. DIST. | Date | Date | No.

Survey by J.S COATES | Notes JSC | Notes Chkd. | Checked | X-Sec.

Indexed | Date | Date | Date | No.

STATION	B. S.	H. I.	F. S.	ELEV.	

76298 S & E #307—7-55

PLEASE RETURN TO

LOS ANGELES COUNTY ENGINEER

700 Los Angeles County Engineering Bldg.

Do not extend notes this side of this line.

NOTE: ANY ADDITIONS OR CHANGES ON THIS SHEET MUST BE MADE OR CIRCLED IN RED INK, WITH DATE AND NAME OF PERSON MAKING CHANGE.

Notes Ck'd by	Survey of OCOTILLO DR S.S. DIST. F.B. 218 Pg. 51-A
Map No.	JN 2076.34 Tape 0173 Std. 68 °F
Office Work	Surveyed by J.S. COATES
Checked	Notes J.S.C. Date 1-13-59
Date	Indexed

C.I. 2076.34

OCOTILLO DR. S.S. DIST.

LOCATION & ELEVATION

OF

M.H INVERTS

ON

11TH ST. W

BETWEEN JUNIPER TREE & YUCCA TREE STREETS

COATES
BEERS
HUBBARD
VAN NESS
KING

Note: Any Additions or Changes on This Sheet Must be Made or Circled in Red Ink With Date and Name of Person Making Change.

Do not extend notes this side of this line.

RETURN TO
LOS ANGELES COUNTY ENGINEER
700 LOS ANGELES COUNTY ENGINEERING BLDG.

76F3098 CE #247—3-57

F. B. 218 | Pg. 51-B

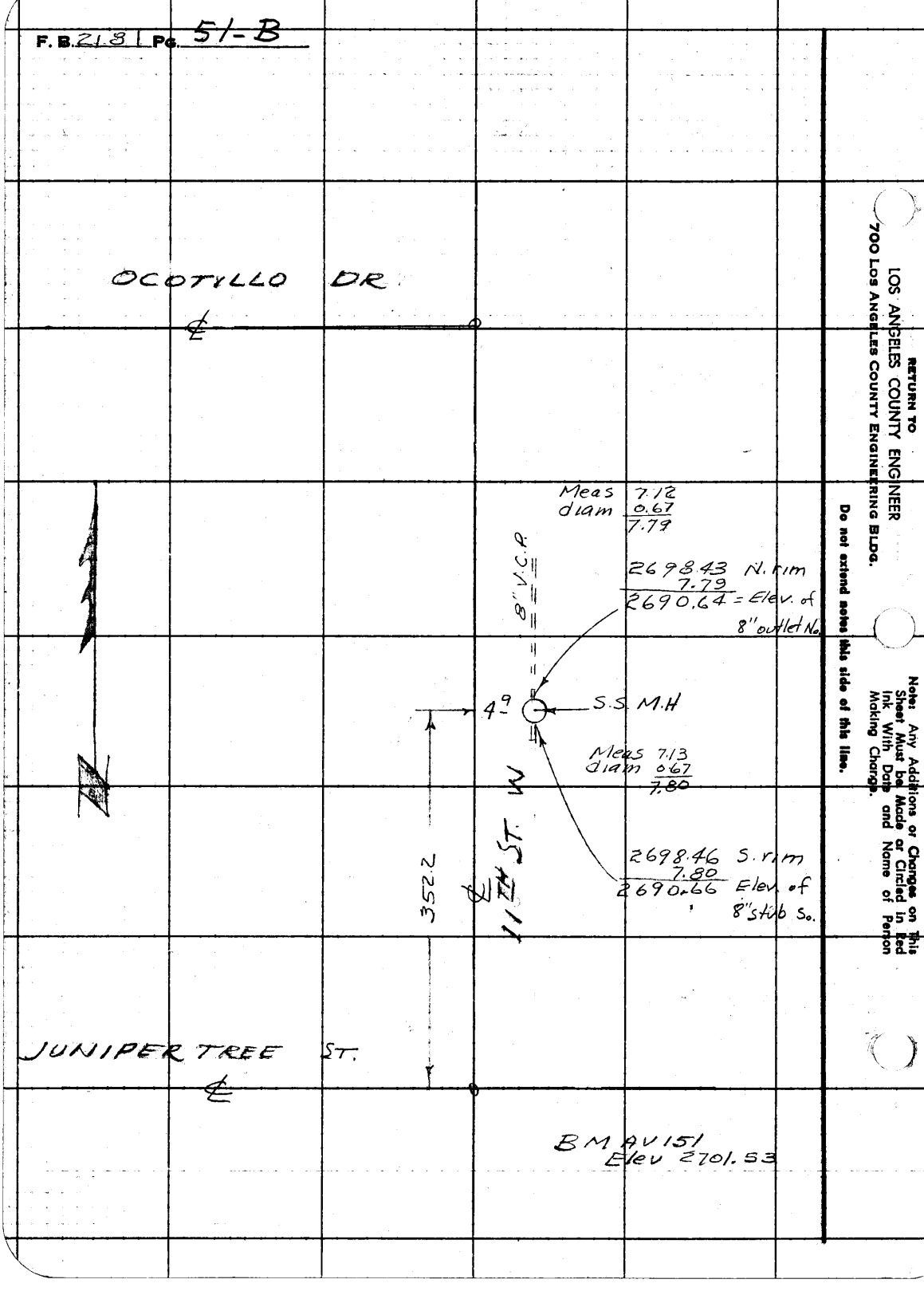

RETURN TO
LOS ANGELES COUNTY ENGINEER
700 Los Angeles County Engineering Bldg.

Do not extend notes this side of this line.

Notes: Any Additions or Changes on This Sheet Must be Made or Circled in Red Ink With Date and Name of Person Making Change.

Profile	Notes Red.	Plotted	Job No. 2076.34	Division No.	F. B. 2181	Pg. 52-A
No.	Date	Date	Survey of OCOTILLO DR. S.S. DIST.			
X-Sec.	Notes Chkd.	Checked	Survey by J.S. Coates	Notes JSC	Date 1-19-59	
No.	Date	Date	Map No.	Indexed	Date	

C.I. 2076.34

OCOTILLO DR S.S. DIST.

ELEVATION
AT
REAR OF LOTS 4,5,&6 TR 18173
& " " Lot 6 TR 21211

COATES
BEER
HUBBARD
KING
VANNESS

STATION	B. S.	H. I.	F. S.	ELEV.

NOTE: ANY ADDITIONS OR CHANGES ON THIS SHEET MUST BE MADE OR CIRCLED IN RED INK, WITH DATE AND NAME OF PERSON MAKING CHANGE.

PLEASE RETURN TO
LOS ANGELES COUNTY ENGINEER
700 LOS ANGELES COUNTY ENGINEERING BLDG.

Do not extend notes this side of this line.

76L-298 S & E #307—1-56

76L-298 S & E #307—1-56

PLEASE RETURN TO
LOS ANGELES COUNTY ENGINEER
700 LOS ANGELES COUNTY ENGINEERING BLDG.

NOTE: ANY ADDITIONS OR CHANGES ON THIS SHEET MUST BE MADE OR CIRCLED IN RED INK, WITH DATE AND NAME OF PERSON MAKING CHANGE.

Do not extend notes this side of this line.

STATION	B. S.	H. I.	F. S.	ELEV.		
BMAV144				2760 29	BMAV144 Elev. 2760.292 F.B. 2181-7	
					Ave Q & OCOTILLO DR. 52'N & 5'E ℄ INT	
					Bt. Spk. in N. curb of divider strip	
T.P.				2754 83		
				2748 5	N.W. Cor Lot 2	TR 21211
				2747 3	N'Ly Cor. " "	" " - W'Ly Cor Lot 6
				2742 4	N'Ly Cor Lot 6	TR 21211
				2743 5	" " Lot 4	TR 18173
T.P.				2746 77		
				27[illegible]7	" " Lot 5	"
				2746 3	" " Lot 6	"
T.P.				2742 97		
BMAV145				2736.99	BMAV145 Elev. 2737.012 F.B. 2181-8	
					OCOTILLO DR N'Ly Side @ Ave P-14	
					Bt. Spk. in ob. 5'S.W. ℄ prod of Ave P-14.	

F. B. 2181 Pg. 52-B Job No. 2076.34 Division No. Notes Red. Plotted Profile
Survey of OCOTILLO DR S.S. DIST Date Date No. X-Sec.
Survey by JSC Notes JSC Notes Chkd. Checked
Indexed Date Date Date No.

Notes Ck'd by	Survey of OCOTILLO DR S.S. DIST
Map No.	JN 2076.34 Tape Std °F
Office Work	Surveyed by J.S. COATES
Checked	Notes J.S.C. Date 1-22-59
Date	Indexed

F. B. 2181 PG. 53

C.I. 2076.34

OCOTILLO DR. S.S. DIST

LOCATION & ELEVATION

ON

M.H. @ OCOTILLO DR & PALM TREE WAY

TO MURRAY GOLUB

COATES
BEERS
HUBBARD
KING
VAN NESS

Note: Any Additions or Changes on This Sheet Must Be Made or Circled In Red Ink With Date and Name of Person Making Change.

Do not extend notes this side of this line.

RETURN TO
LOS ANGELES COUNTY ENGINEER
100 LOS ANGELES COUNTY ENGINEERING BLDG.

763098 CE #247—7-53

F.B. 2181 PG. 54

BMAV 148 Elev 2707.59
+ 3.81
H.I. 2711.40

N.E. Rim -5.49
2705.91

S.W. Rim -5.42
2705.98

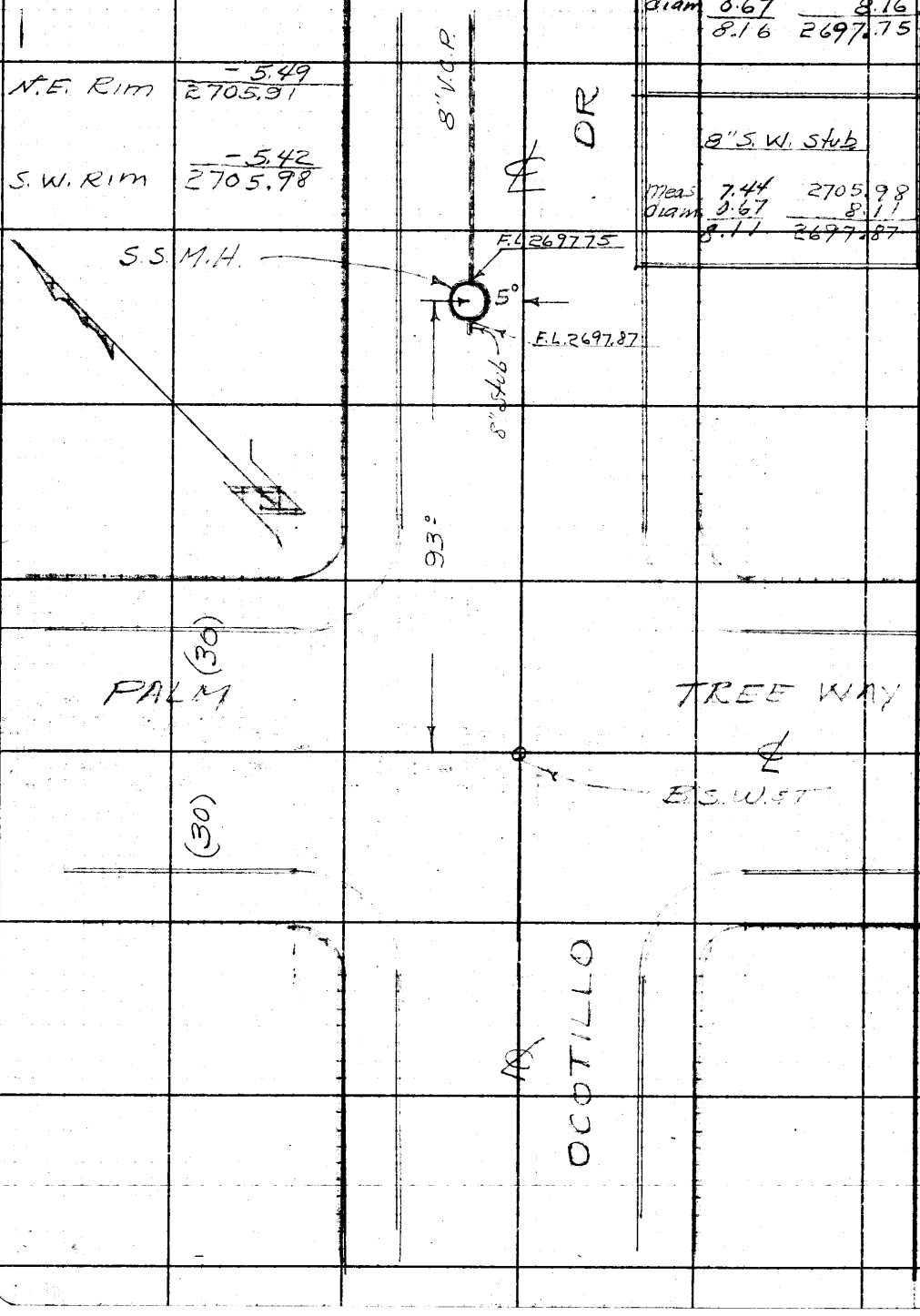

8" N.E. outlet

Meas	7.49	2705.91
diam	0.67	8.16
	8.16	2697.75

8" S.W. Stub

Meas	7.44	2705.98
diam	0.67	8.11
	8.11	2697.87

RETURN TO
LOS ANGELES COUNTY ENGINEER
900 LOS ANGELES COUNTY ENGINEERING BLDG.

Do not extend notes this side of this line.

Note: Any Additions or Changes on This Sheet Must be Made or Circled in Red Ink With Date and Name of Person Making Change.

PWFB 3224

414

Notes Ck'd by
Map No.
Office Work
Checked
Date

Survey of Survey for C.I. Jobs F. B 2187 Pg. 55
JN 0303.00 Tape 0173 Std 68 °F
Surveyed by J.S. COATES
Notes J.S.C. Date
Indexed

J.N. 0303.00

CENTER-LINE SURVEY

FOR

C.I. 2076.34

OCOTILLO DR S.S. DIST.

COATES
BEERS
HUBBARD
VAN NESS
KING

Note: Any Additions or Changes on This Sheet Must Be Made or Circled in Red Ink With Date and Name of Person Making Change.

Do not extend notes this side of this line.

RETURN TO
LOS ANGELES COUNTY ENGINEER
1700 Los Angeles County Engineering Bldg.

76F3095 CE #247—8-57

PWFB 3224

F. B. 2181 Pg. 56

415

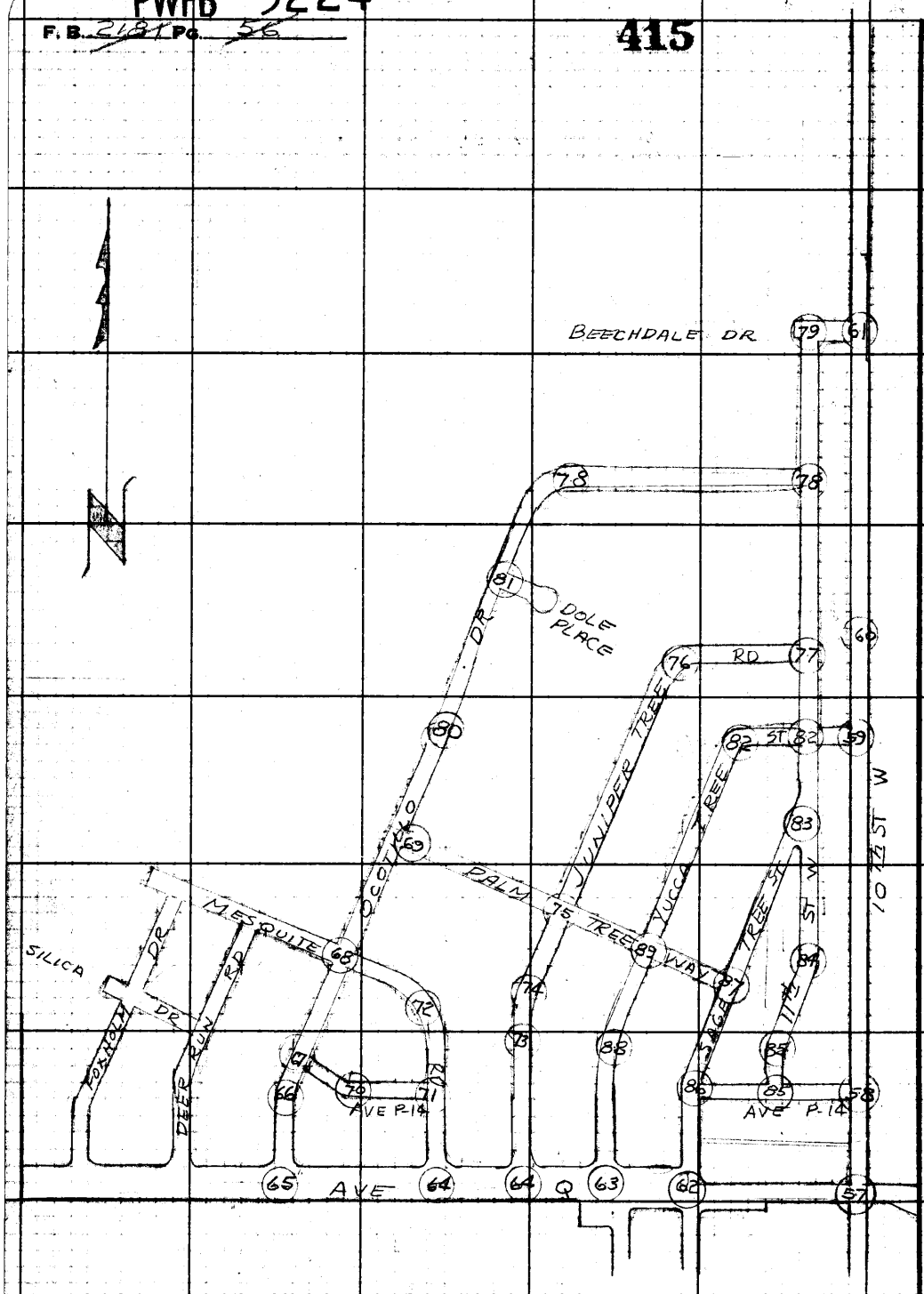

RETURN TO
LOS ANGELES COUNTY ENGINEER
700 Los Angeles County Engineering Bldg.

Do not extend notes this side of this line.

Note: Any Additions or Changes on This Sheet Must be Made or Circled in Red Ink With Date and Name of Person Making Change.

PWFB 3224 416

Notes Ck'd by	Survey of ℄ Survey - Ocotillo DR
Map No.	IN 0303.00 Tape 0173 Std 68 °F
Office Work	Surveyed by JS Coates
Checked	Notes JSC Date 12-12-58
Date	Indexed [illegible]

F. B. 2181 PG. 57

A-2

W.S. 65

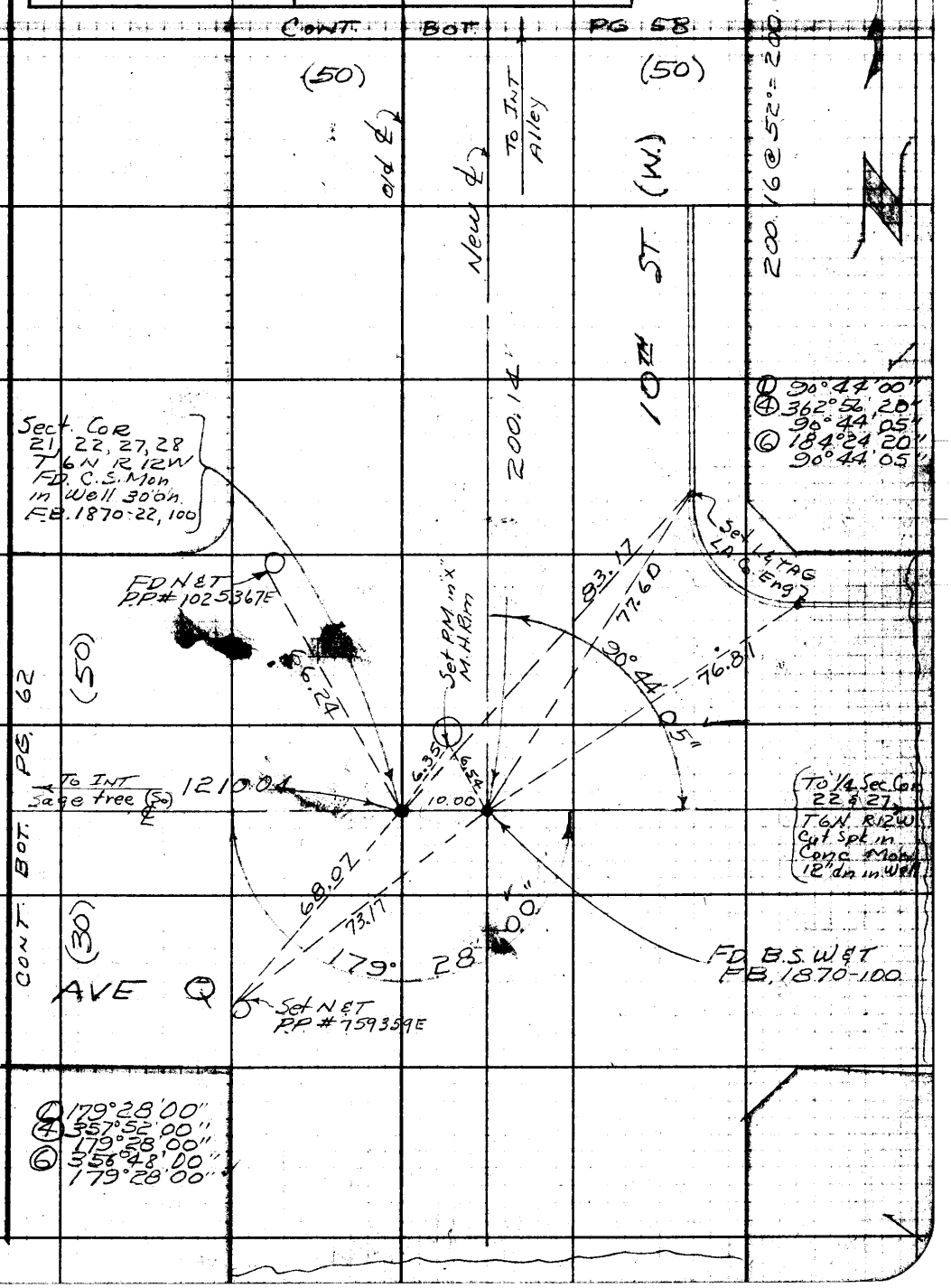

Note: Any Additions or Changes on This Sheet Must be Made or Circled in Red Ink With Date and Name of Person Making Change.

Do not extend notes this side of this line.

RETURN TO
LOS ANGELES COUNTY ENGINEER
700 LOS ANGELES COUNTY ENGINEERING BLDG.

76F309S CE #247—3-57

PWFB 3224

417

F.B. 218 Pg. 58

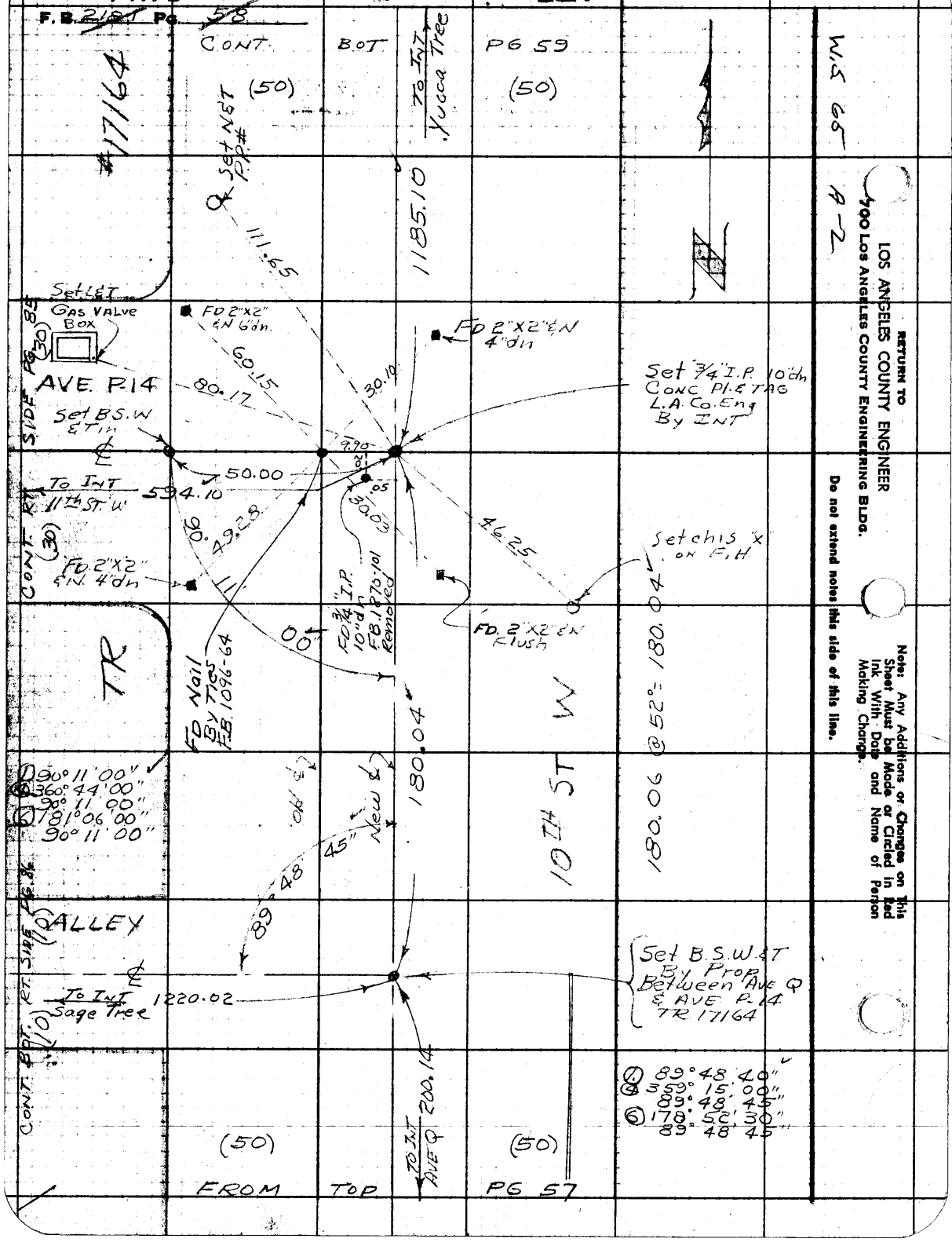

RETURN TO
LOS ANGELES COUNTY ENGINEER
700 Los Angeles County Engineering Bldg.

Do not extend notes this side of this line.

Note: Any Additions or Changes on This Sheet Must be Made or Circled in Red Ink With Date and Name of Person Making Change.

PWFB 3224

418

Notes Ck'd by	Survey of ℄ Survey OCOTILLO DR. S.S. DIST.
Map No.	JN 0303.00 Tape 0173 Std 68 °F
Office Work	Surveyed by J S COATES
Checked	Notes JSC Date 1-8-58
Date	Indexed [illegible]

F. B. ~~2187~~ PG. ~~39~~

A-2

W.S 65

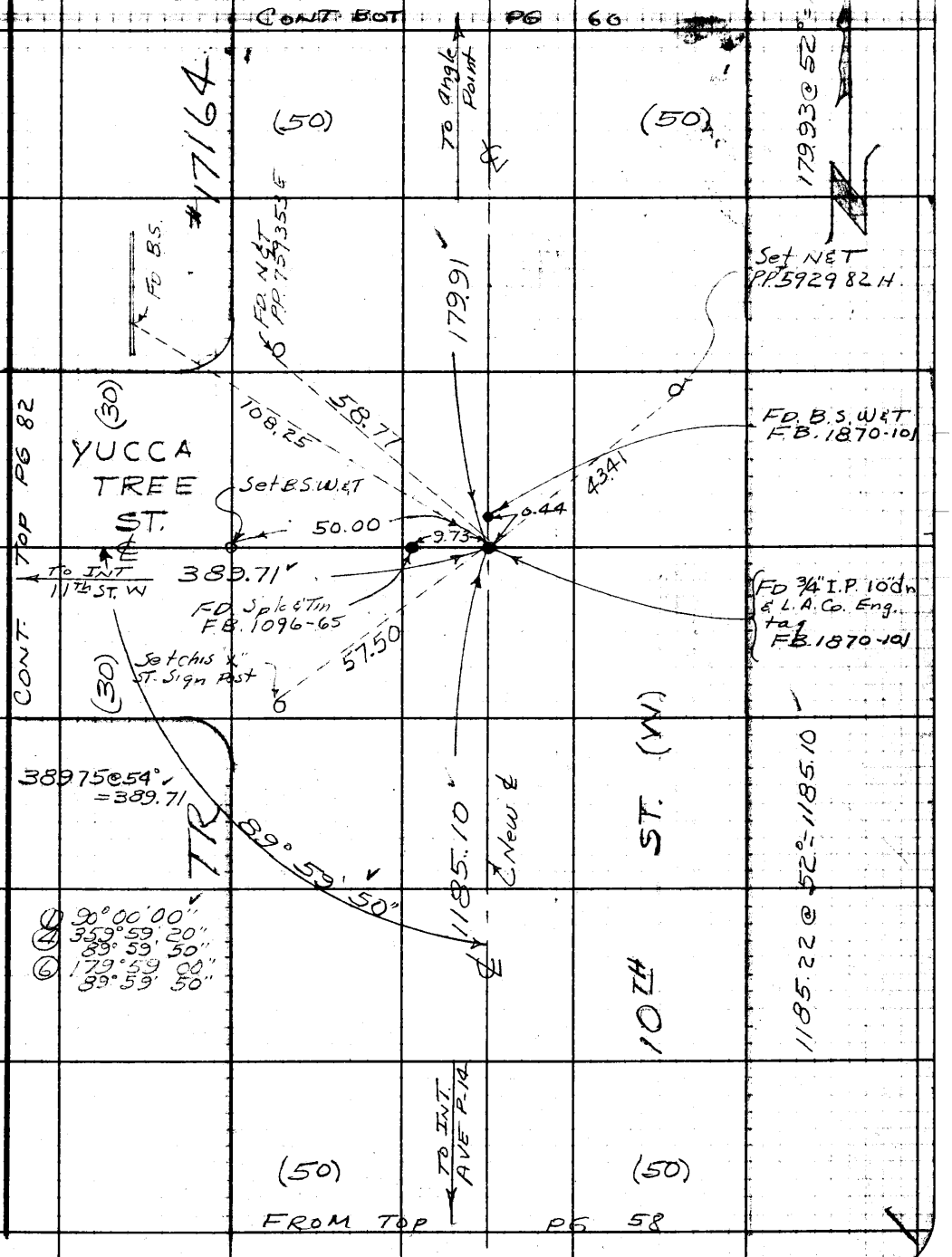

Note: Any Additions or Changes on This Sheet Must be Made or Circled in Red Ink With Date and Name of Person Making Change.

Do not extend notes this side of this line.

RETURN TO
LOS ANGELES COUNTY ENGINEER
700 LOS ANGELES COUNTY ENGINEERING BLDG.

76F309S CE #247—3-57

PWFB 3224

419 420

F.B. 2187 PG. 60

CONT BOT

PG. 61

W.S 66 M-2

RETURN TO
LOS ANGELES COUNTY ENGINEER
700 LOS ANGELES COUNTY ENGINEERING BLDG.

Note: Any Additions or Changes on This Sheet Must be Made or Circled in Red Ink With Date and Name of Person Making Change.

Do not extend notes this side of this line.

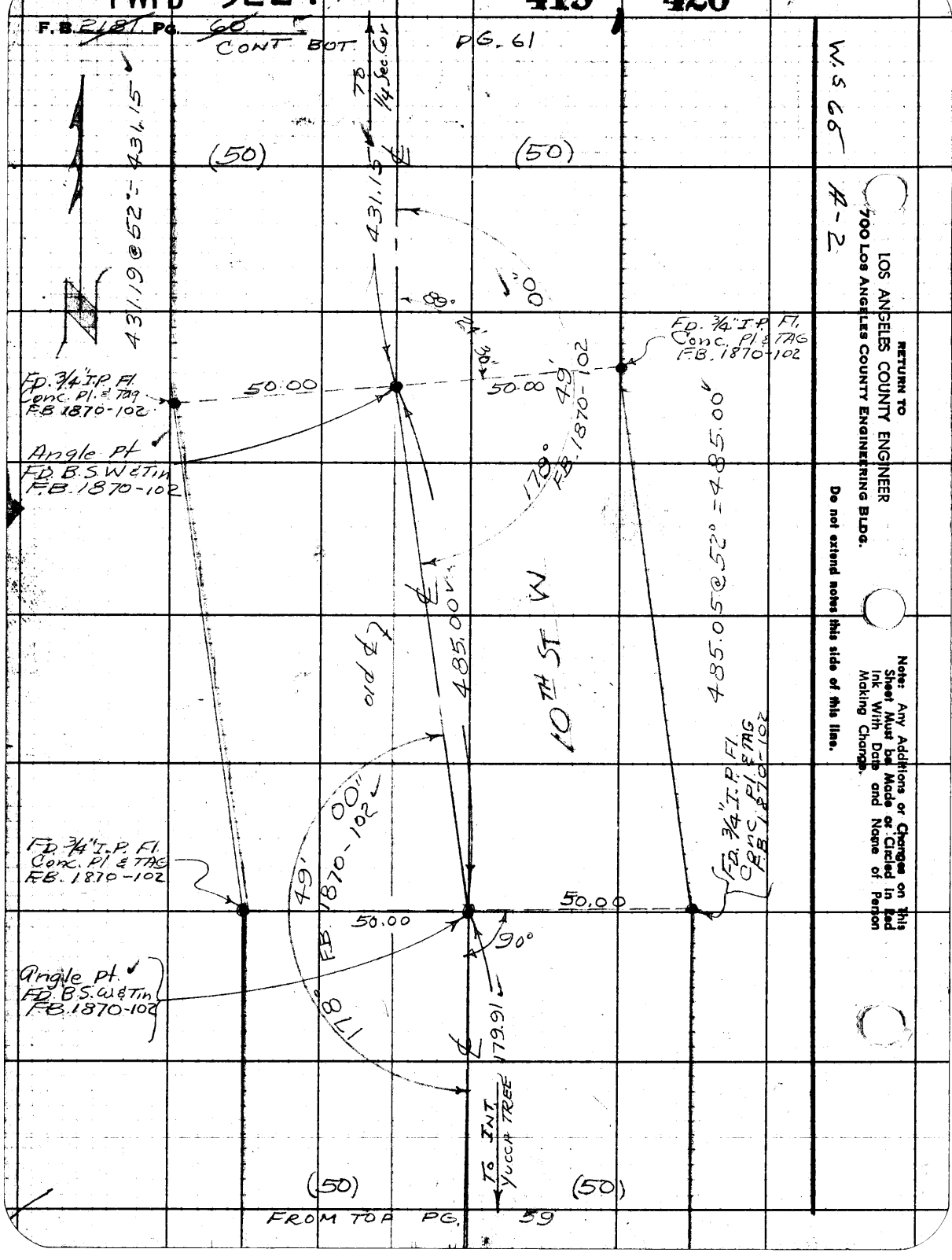

PWFB 3224

421

Notes Ck'd by	Survey of ℄ SURVEY OLOTILLO DR. S.S. DIST. F.B. 2181 PG. 61
Map No.	JN 03 03 00 Tape 0173 Std 68 °F
Office Work	Surveyed by JS COATES
Checked	Notes JSC Date 1-7-59
Date	Indexed [redacted]

A-2

W.S. 65

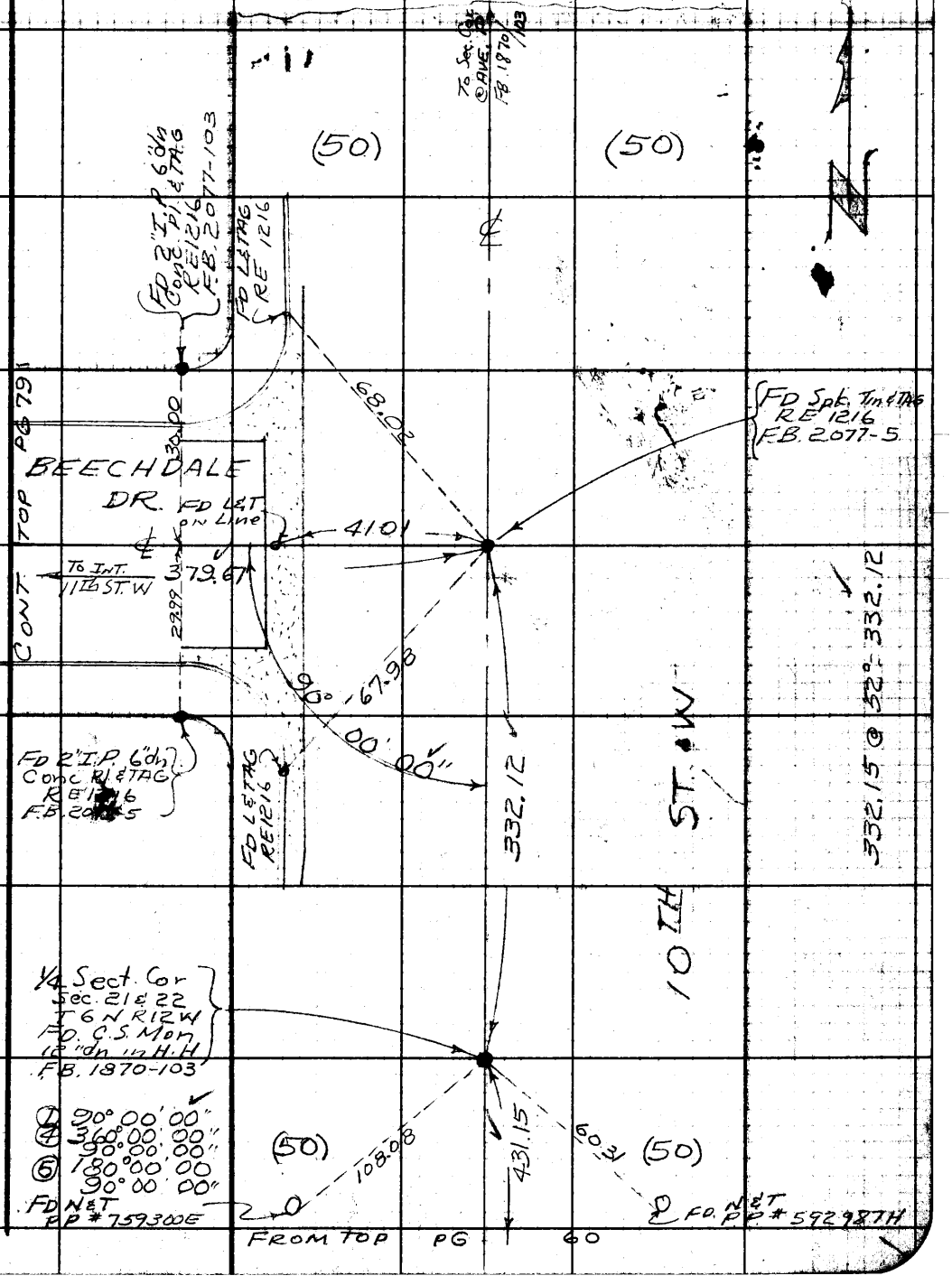

Note: Any Additions or Changes on This Sheet Must Be Made or Circled in Red Ink With Date and Name of Person Making Change.

Do not extend notes this side of this line.

RETURN TO
LOS ANGELES COUNTY ENGINEER
700 LOS ANGELES COUNTY ENGINEERING BLDG.

76F309S CE #247—3-57

PWFB 3224 422

F.B. 2181 Pg. 62

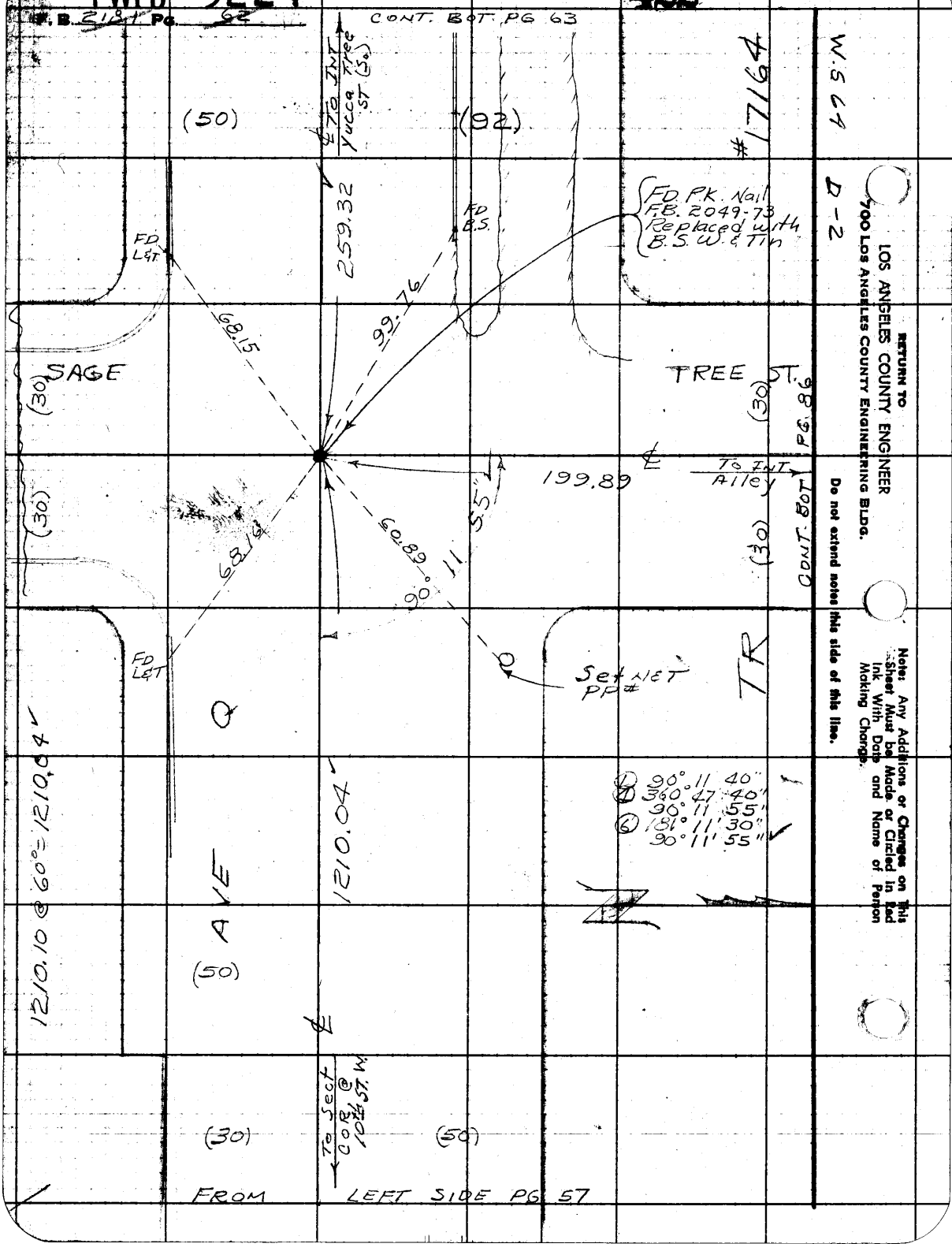

RETURN TO
LOS ANGELES COUNTY ENGINEER
700 LOS ANGELES COUNTY ENGINEERING BLDG.

Do not extend notes this side of this line.

Note: Any Additions or Changes on This Sheet Must be Made or Circled in Red Ink With Date and Name of Person Making Change.

PWFB 3224 423

Notes Ck'd by	Survey of ℄ SURVEY OCOTILLO DR. SS DIST. F.B. 2181 PG. 63
Map No.	JN 0303.00 Tape 0173 Std 68 °F
Office Work	Surveyed by JS COATES
Checked	Notes JSC Date 1-9-59
Date	Indexed A. C. Johnson

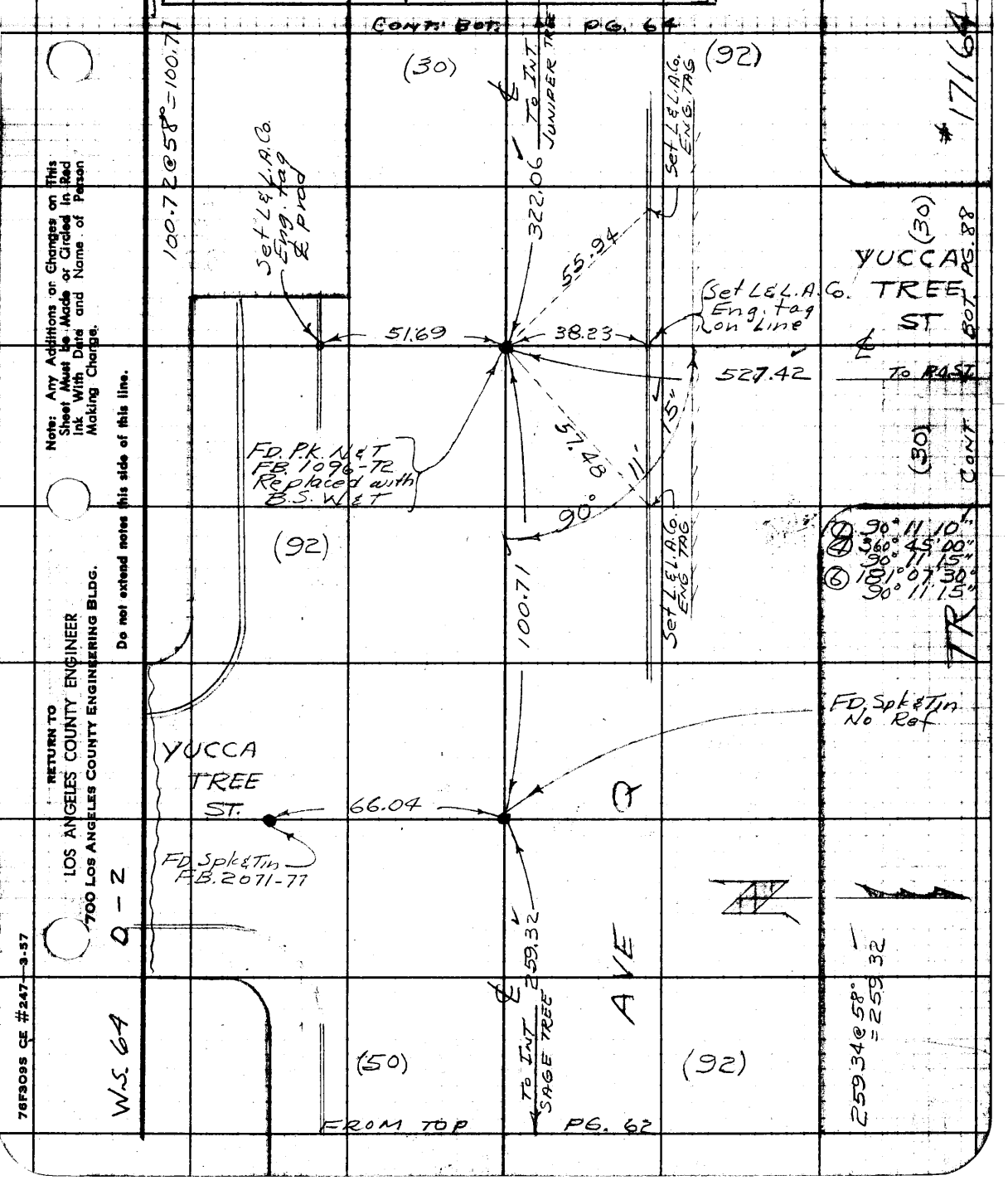

Note: Any Additions or Changes on This Sheet Must be Made or Circled in Red Ink With Date and Name of Person Making Change.

Do not extend notes this side of this line.

RETURN TO
LOS ANGELES COUNTY ENGINEER
700 LOS ANGELES COUNTY ENGINEERING BLDG.

76F309S CE #247—3-57

PWFB 3224 424, 425

F.B. 2181 Pg. 64

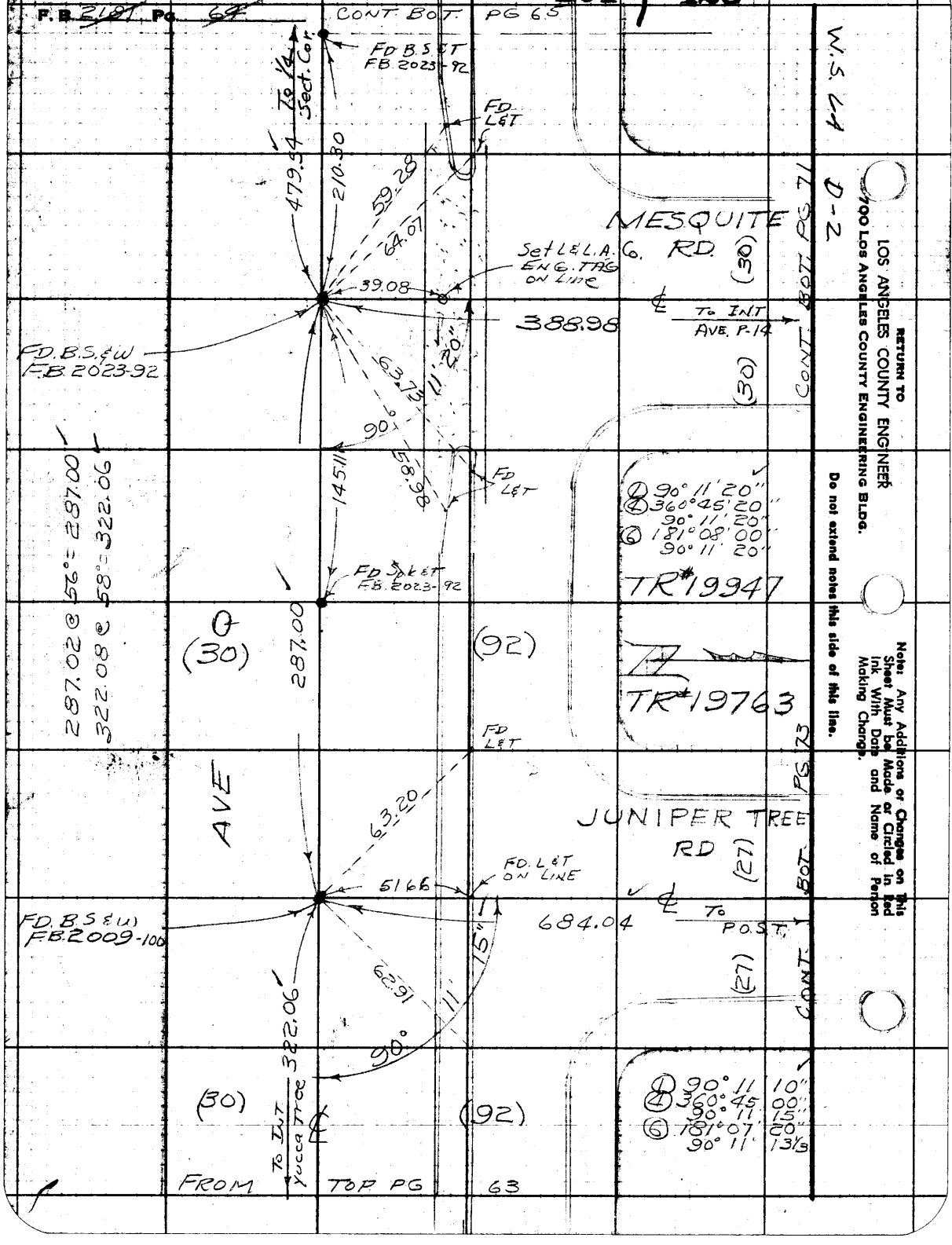

RETURN TO
LOS ANGELES COUNTY ENGINEER
700 LOS ANGELES COUNTY ENGINEERING BLDG.

Do not extend notes this side of this line.

Note: Any Additions or Changes on This Sheet Must be Made or Circled in Red Ink With Date and Name of Person Making Change.

PWFB 3223 64

Notes Ck'd by	Survey of ℄ Survey OCOTILLO DR SSDLT F.B. 2181 PG. 65
Map No.	JN 9303.00 Tape 0173 Std 68 °F
Office Work	Surveyed by J S COATES
Checked	Notes JSC Date 1-9-59
Date	Indexed [illegible]

D-2

W.S. 64

Sect Cor
20, 21, 28, 29
T6N R12W
FD C.S. MON
F.B. 1672-103

① 89°59'30"
④ 359°57'20"
89°59'20"
⑥ 179°56'00"
89°59'20"

FD L&T

32.66

89°

FD L&T

FD B.S.&W 2"dn
FB 2032-47

59.30

59

OCOTILLO DR.

FD L&T ON Line

51.75

187.55 ℄ To P.I.

59.26

FD L&T

32.68

FD L&T

CONT. BOT PG 66

541.41 @ 52° = 541.35
479.57 @ 54° = 479.54

AVE.

541.35

(30)

(92)

Set L&L.A.Co ENG TAG

62.36

S 1/4 Sect. Cor.
SECT. 21
T6N R12W
FD 1 1/2" I.P. 12"dn
Conc. Pl. & Cut Spike
Replaced with C.E. Mon in H.H.
Marked as shown

51.72

FD L&T

59

62.04

479.54

179

Set L&L.A.Co Eng tag

① 179°59'40"
④ 359°58'40"
179°59'40"
⑥ 359°58'00"
179°59'40"

TR 18173

To Int Mesquite

COUNTY ENGINEER
R12W T6N
21
28
1/4 Cor
R.E. 5869

FROM TOP PG 64

Note: Any Additions or Changes on this Sheet Must be Made or Circled in Red Ink With Date and Name of Person Making Change.

Do not extend notes this side of this line.

RETURN TO
LOS ANGELES COUNTY ENGINEER
700 LOS ANGELES COUNTY ENGINEERING BLDG.

76F309S CE #247—3-57

PWFB 3223

65

F. B. 2181 Pg. 66

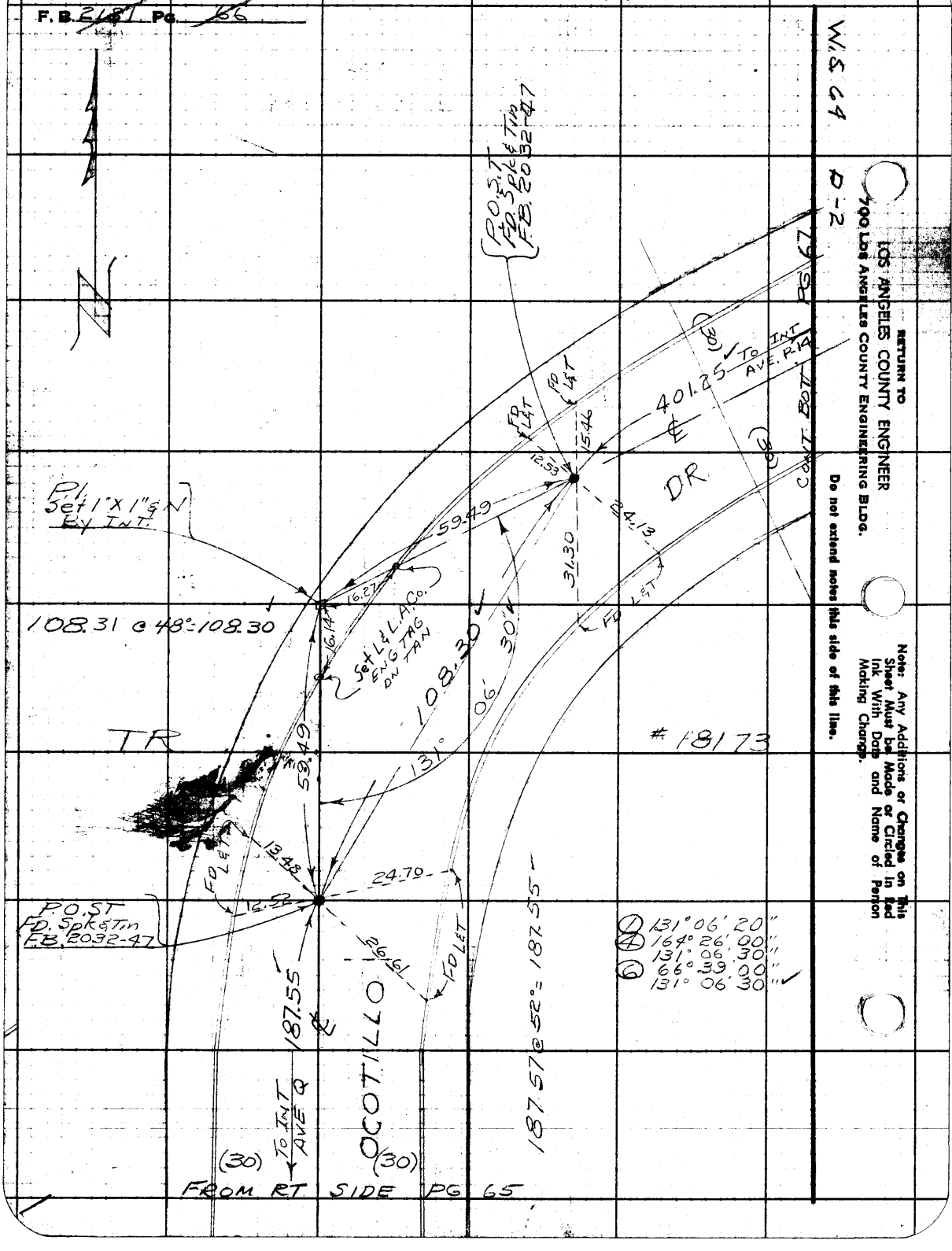

PWFB 3224

427

Notes Ck'd by	Survey of ℄ SURVEY OCOTILLO DR. SS DIST. F.B. 2181 PG. 67
Map No.	JN 0303.00 Tape 0173 Std 68 °F
Office Work	Surveyed by J S COATES
Checked	Notes J.S.C. Date 12-12-58
Date	Indexed A. C. Johnson

D-2

W.S. 64

CONT BOT PG 68

662.34 @ 48° = 662.26

(30) DR TO INT MESQUITE (30)

℄

662.26

FD L&T

① 90°00' 20"
④ 360°01' 00"
90°00' 15"
⑥ 180°01' 30
90°00' 15"

45.73

90°00' 15"

AVE P-14

(27) BOT PG 70

FD L&T 19.21

18.25

154.15 ℄ TO P.O.S.T.

FD L&T ℄ prod

47.54

(27) CONT

FD Spk & Tin F.B. 2032.48 Reset with B.S.W. & Tin

FD L&T

154.15 @ 68° = 154.15

TR

#18173

401.30 @ 48° = 401.25

OCOTILLO 401.25

℄

(30) TO P.O.S.T. (30)

FROM TOP PG 66

Note: Any Additions or Changes on This Sheet Must be Made or Circled in Red Ink With Date and Name of Person Making Change.

Do not extend notes this side of this line.

RETURN TO
LOS ANGELES COUNTY ENGINEER
700 LOS ANGELES COUNTY ENGINEERING BLDG.

76F309S CE #247—3-57

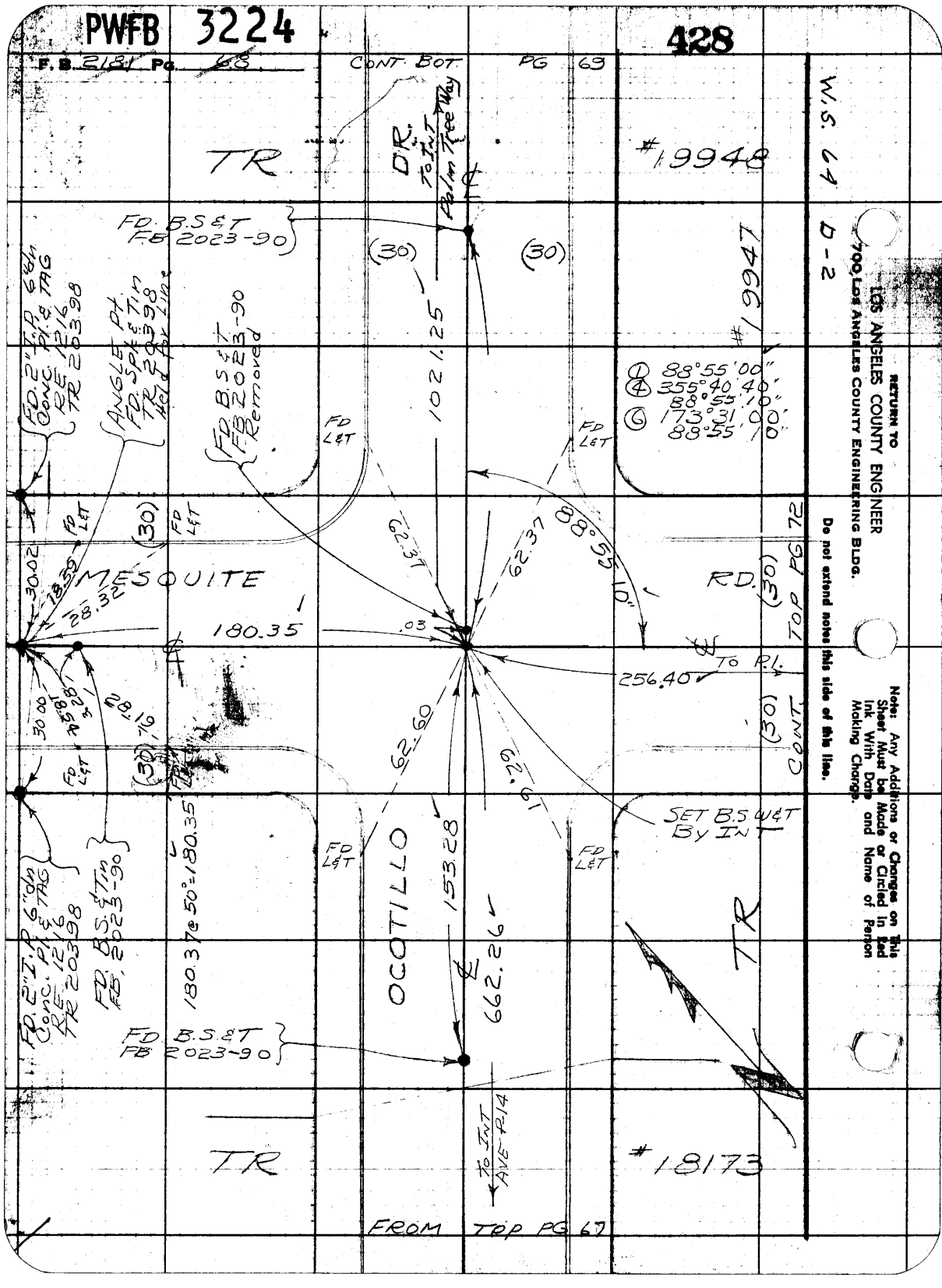
PWFB 3224
428
F.B. 2181 Pg. 68
CONT. BOT. PG 69
W.S. 64 D-2
TR
DR. To Int Palm Tree Way
#19948
FD. B.S.&T FB 2023-90
(30)
(30)
#19947
FD. 2" I.P. 6"dn Conc. Pl. & TAG RE 1216 TR 20398
ANGLE Pt. FD. Spk. & Tin TR 20398 Held for Line
FD. B.S.&T FB 2023-90 Removed
1021.25
① 88°55'00"
④ 355°40'40"
88°55'10"
⑥ 173°31'00"
88°55'10"
FD L&T
FD L&T
FD L&T
(30)
FD L&T
30.02
18.59
28.32
MESQUITE
62.37
62.37
88°55'10"
RD.
(30)
TOP PG 72
180.35
.03
TO P.I.
256.40
30.00
18.54
28.19
(30)
(30)
CONT.
62.60
62.61
SET B.S.W&T By Int
FD L&T
FD L&T
FD. 2" I.P. 6"dn Conc. Pl. & TAG RE 1216 TR 20398
FD. B.S.&Tin FB. 2023-90
180.37 @ 50° = 180.35
OCOTILLO
153.28
662.26
TR
FD B.S.&T FB 2023-90
TR
To Int AVE P14
#18173
FROM TOP PG 67
RETURN TO
LOS ANGELES COUNTY ENGINEER
700 Los Angeles County Engineering Bldg.
Do not extend notes this side of this line.
Note: Any Additions or Changes on This Sheet Must be Made or Circled in Red Ink With Date and Name of Person Making Change.

PWFB 3224

429

Notes Ck'd by	Survey of ℄ Survey (OCOTILLO DR SS DIST)
Map No.	JN 0303.00 Tape 0173 Std 68 °F
Office Work	Surveyed by J. S. COATES
Checked	Notes J. S. C. Date 12-15-58
Date	Indexed

F. B. 2181 PG. 69

D-2

W.S. 64

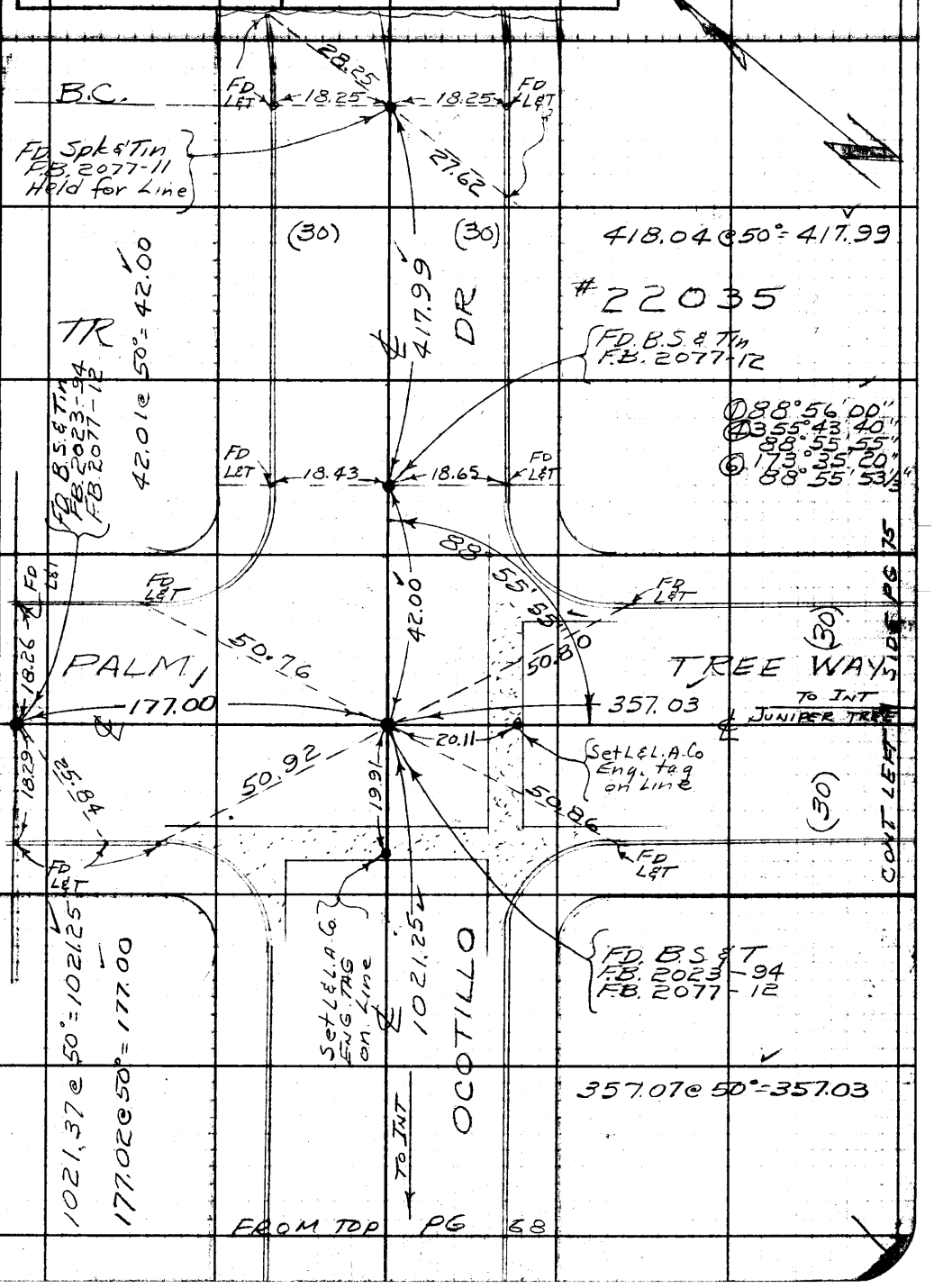

Note: Any Additions or Changes on This Sheet Must be Made or Circled in Red Ink With Date and Name of Person Making Change.

Do not extend notes this side of this line.

RETURN TO
LOS ANGELES COUNTY ENGINEER
700 LOS ANGELES COUNTY ENGINEERING BLDG.

76F309S CE #247—3-57

PWFB 3224

430

F.B. 2181 Pg. 76

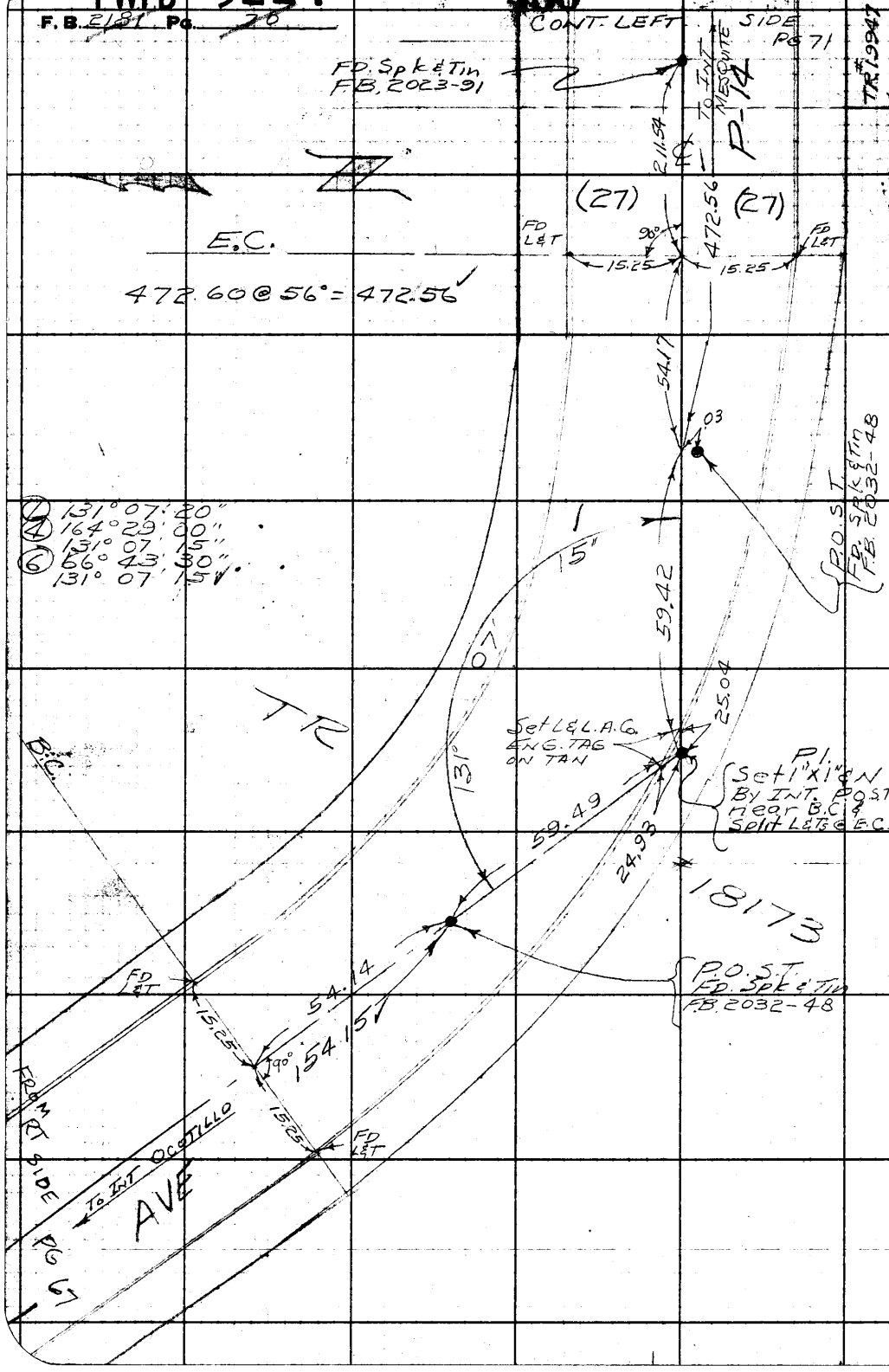

RETURN TO
LOS ANGELES COUNTY ENGINEER
700 LOS ANGELES COUNTY ENGINEERING BLDG.

Do not extend notes this side of this line.

Note: Any Additions or Changes on This Sheet Must be Made or Circled in Red Ink With Date and Name of Person Making Change.

PWFB 3224

431

Notes Ck'd by	Survey of ℄ SURVEY - OCOTILLO DR. S.S. DIST.
Map No.	JN 0303.00 Tape 0173 Std 68 °F
Office Work	Surveyed by J.S. COATES
Checked	Notes J.S.C. Date 12-15-58
Date	Indexed A. C. Johnson

F.B. 2181 PG. 71

D-2

W.S. 64

CONT GOT. PG 72

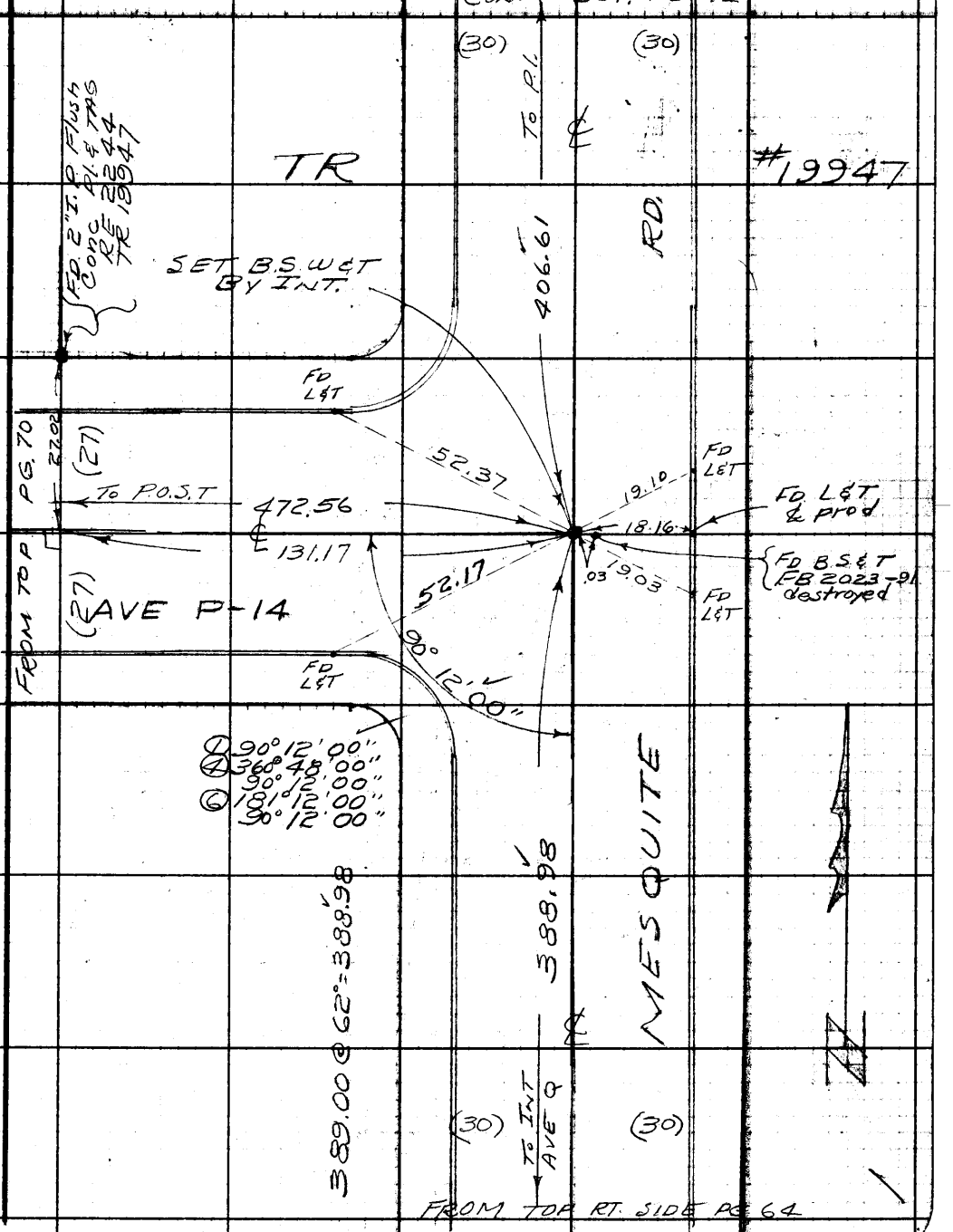

Note: Any Additions or Changes on This Sheet Must be Made or Circled in Red Ink With Date and Name of Person Making Change.

Do not extend notes this side of this line.

RETURN TO
LOS ANGELES COUNTY ENGINEER
700 LOS ANGELES COUNTY ENGINEERING BLDG.

76F309S CE #247—3-57

PWFB 3224

432

F.B. 2181 Pg. 72

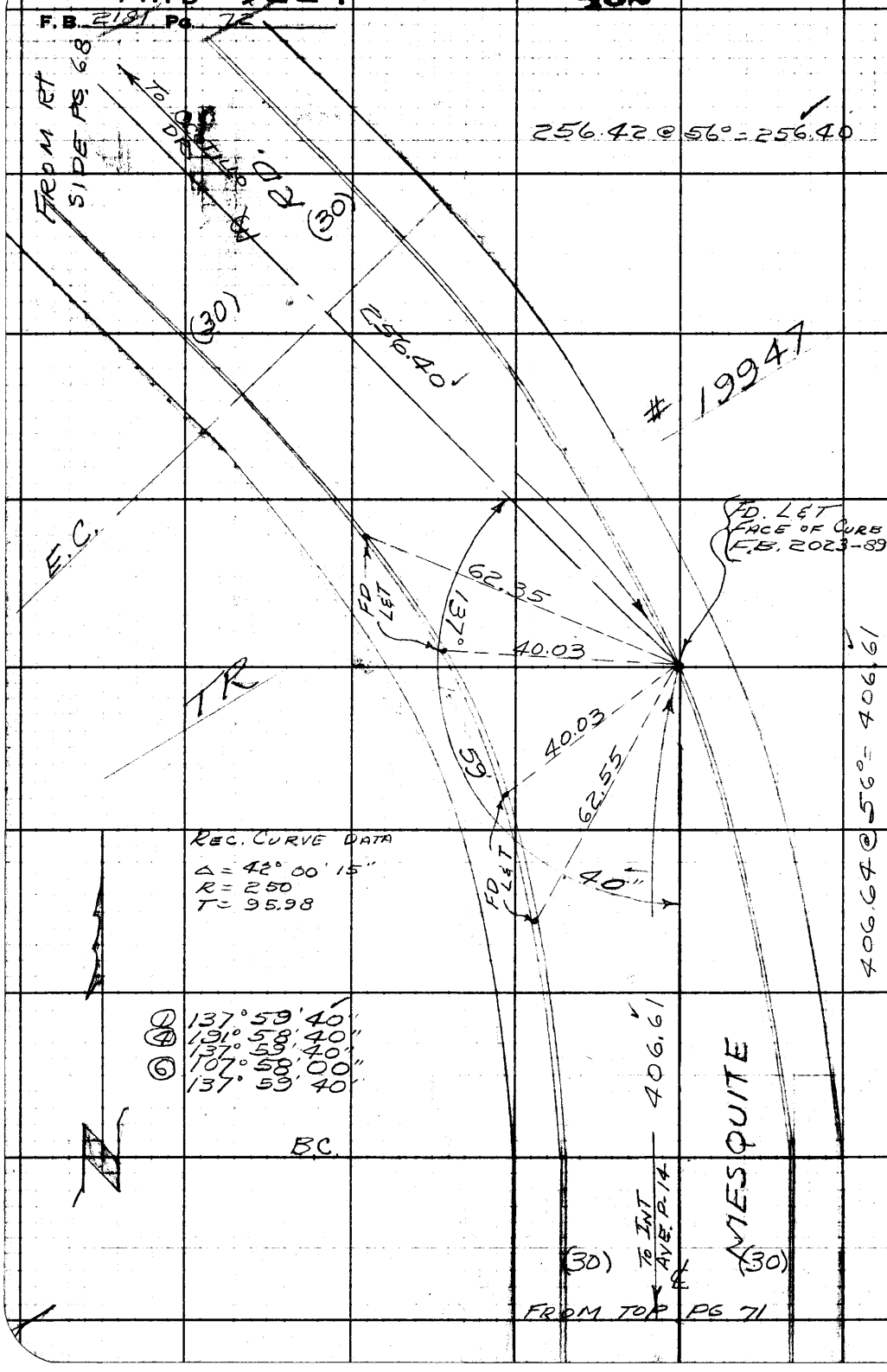

W.S. 64 D-2

RETURN TO
LOS ANGELES COUNTY ENGINEER
700 LOS ANGELES COUNTY ENGINEERING BLDG.

Do not extend notes this side of this line.

Note: Any Additions or Changes on This Sheet Must be Made or Circled in Red Ink With Date and Name of Person Making Change.

PWFB 3224 433 434

Notes Ck'd by	Survey of ℄ SURVEY OCOTILLO DR. SS. DIST. F.B. 2181 PG. 73
Map No.	JN 0303.00 Tape 0173 Std. 68 °F
Office Work	Surveyed by J S COATES
Checked	Notes J.S.C. Date 12-15-58
Date	Indexed C. Johnson

CONT BOT PG 74

D-2

W.S. 64

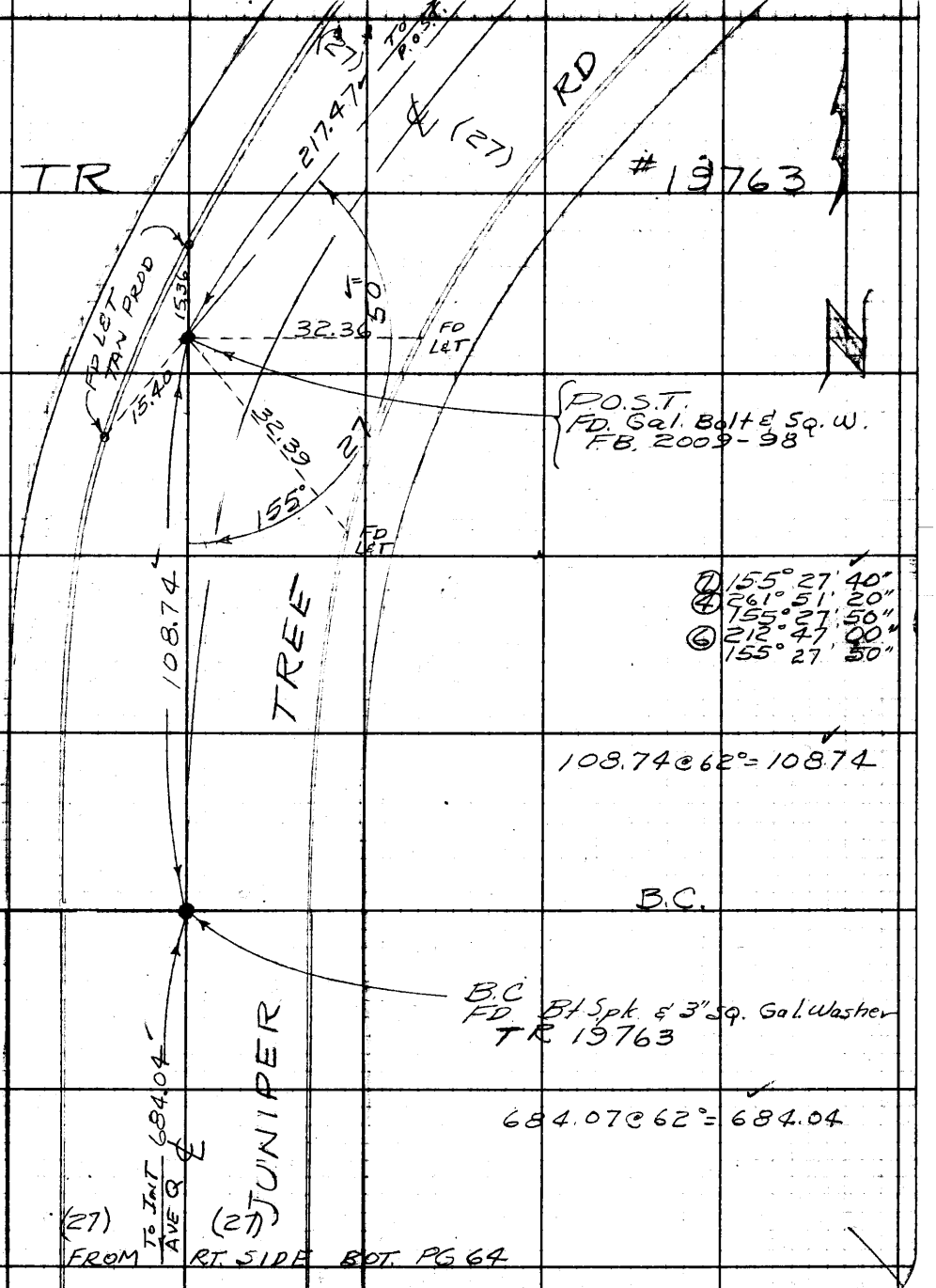

7 155° 27' 40"
4 261° 51' 20"
155° 27' 50"
6 212° 47' 00"
155° 27' 50"

108.74 @ 62° = 108.74

684.07 @ 62° = 684.04

Note: Any Additions or Changes on This Sheet Must be Made or Circled in Red Ink With Date and Name of Person Making Change.

Do not extend notes this side of this line.

RETURN TO
LOS ANGELES COUNTY ENGINEER
700 LOS ANGELES COUNTY ENGINEERING BLDG.

76F309S CE #247—3-57

PWFB 3224 435

F. B. 2181 Pg. 74

CONT. BOT PG 75

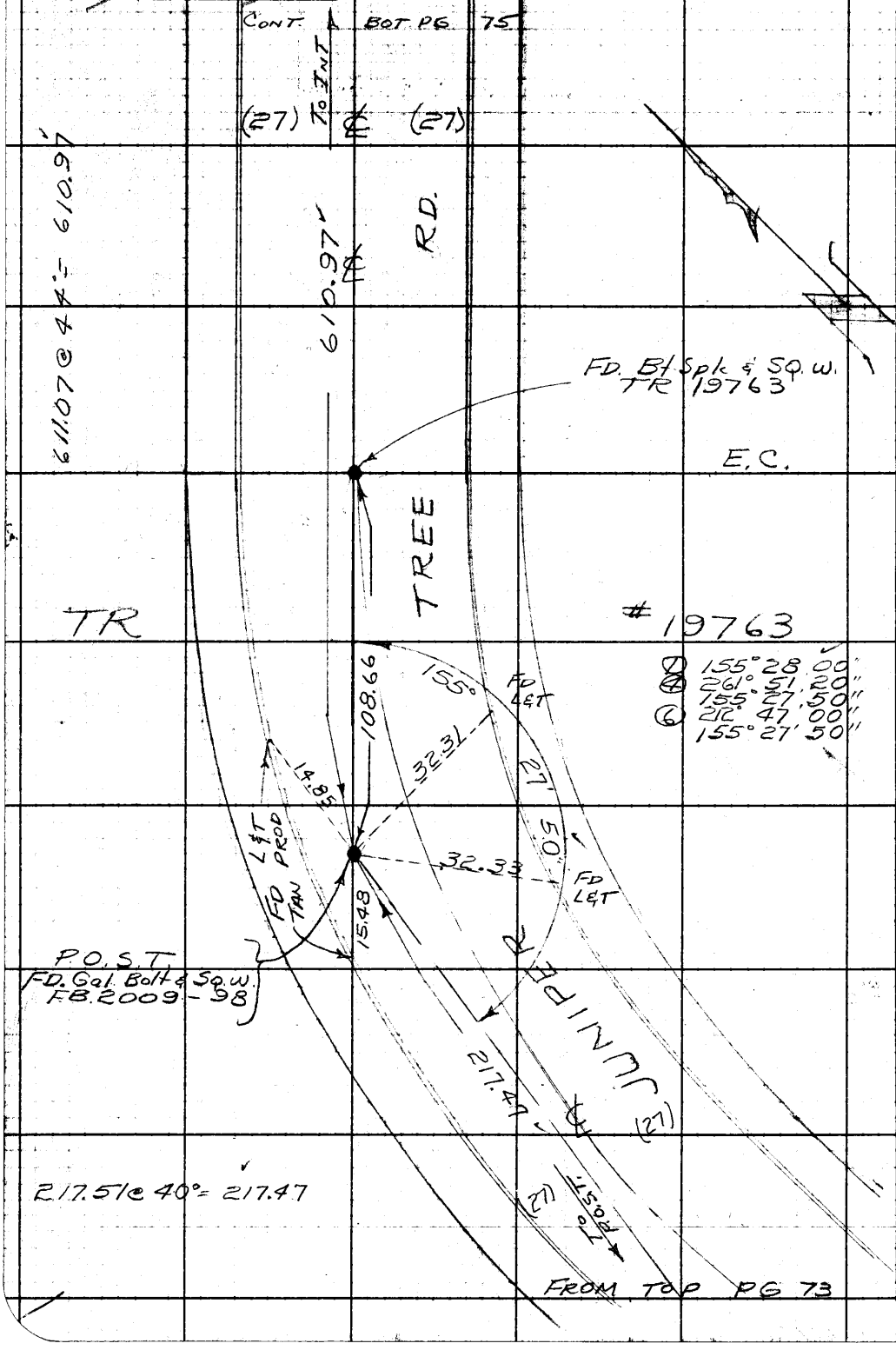

W.S. 64 D-2

RETURN TO
LOS ANGELES COUNTY ENGINEER
700 LOS ANGELES COUNTY ENGINEERING BLDG.

Do not extend notes this side of this line.

Note: Any Additions or Changes on This Sheet Must be Made or Circled in Red Ink With Date and Name of Person Making Change.

PWFB 3224

436

Notes Ck'd by	Survey of ℄ SURVEY OCOTILLO DR. S.S. DIST
Map No.	JN 0303.00 Tape 0173 Std 68 °F
Office Work	Surveyed by J.S. COATES
Checked	Notes J.S.C. Date 12-29-58
Date	Indexed C. Johnson

F. B. 2181 PG. 75

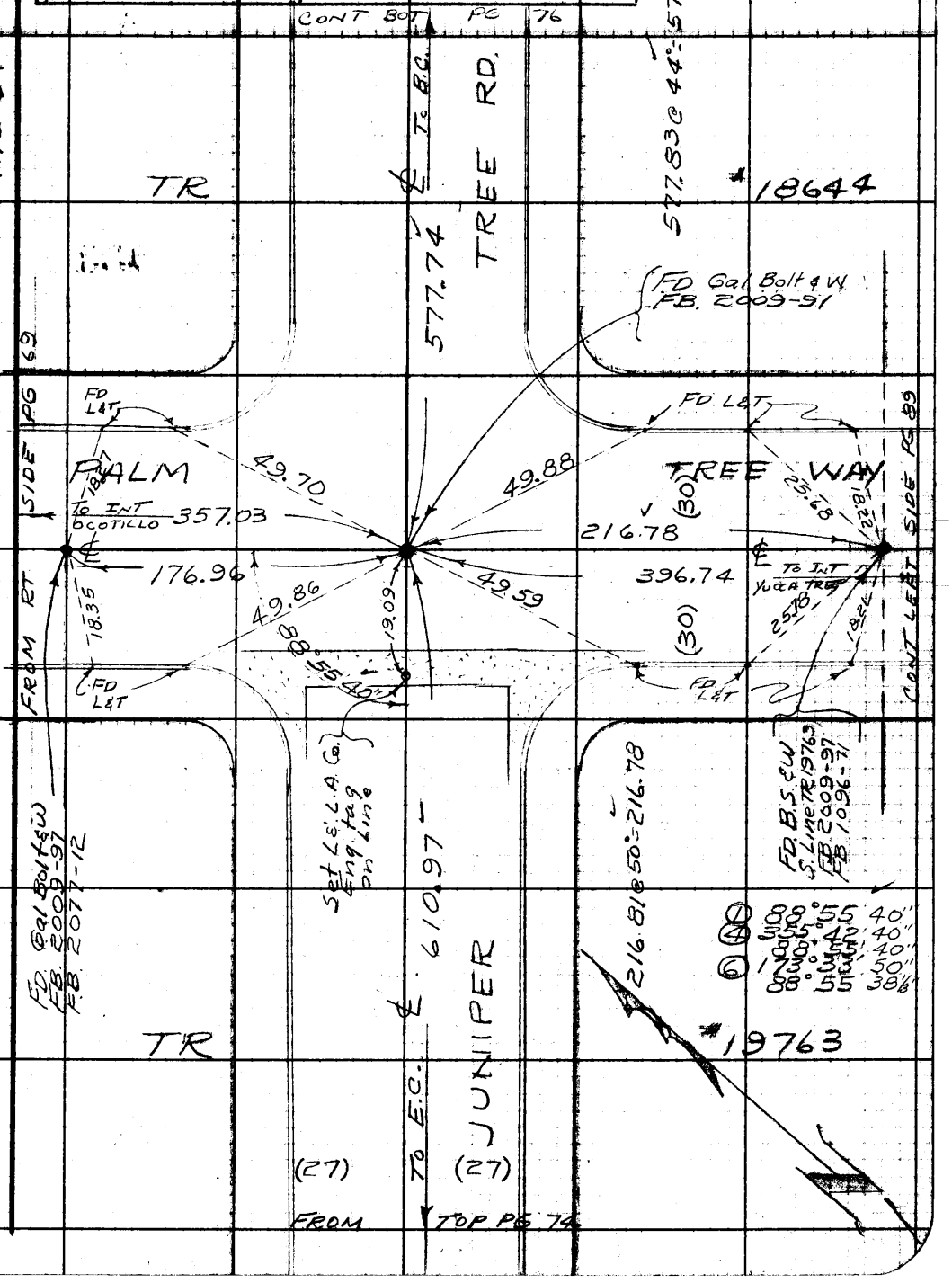

Note: Any Additions or Changes on This Sheet Must be Made or Circled in Red Ink With Date and Name of Person Making Change.

Do not extend notes this side of this line.

RETURN TO
LOS ANGELES COUNTY ENGINEER
700 LOS ANGELES COUNTY ENGINEERING BLDG.

76F309S CE #247—3-57

PWFB 3224 CONT BOT PG. 77 437, 438, 439

F.B. 2191 Pg. 76

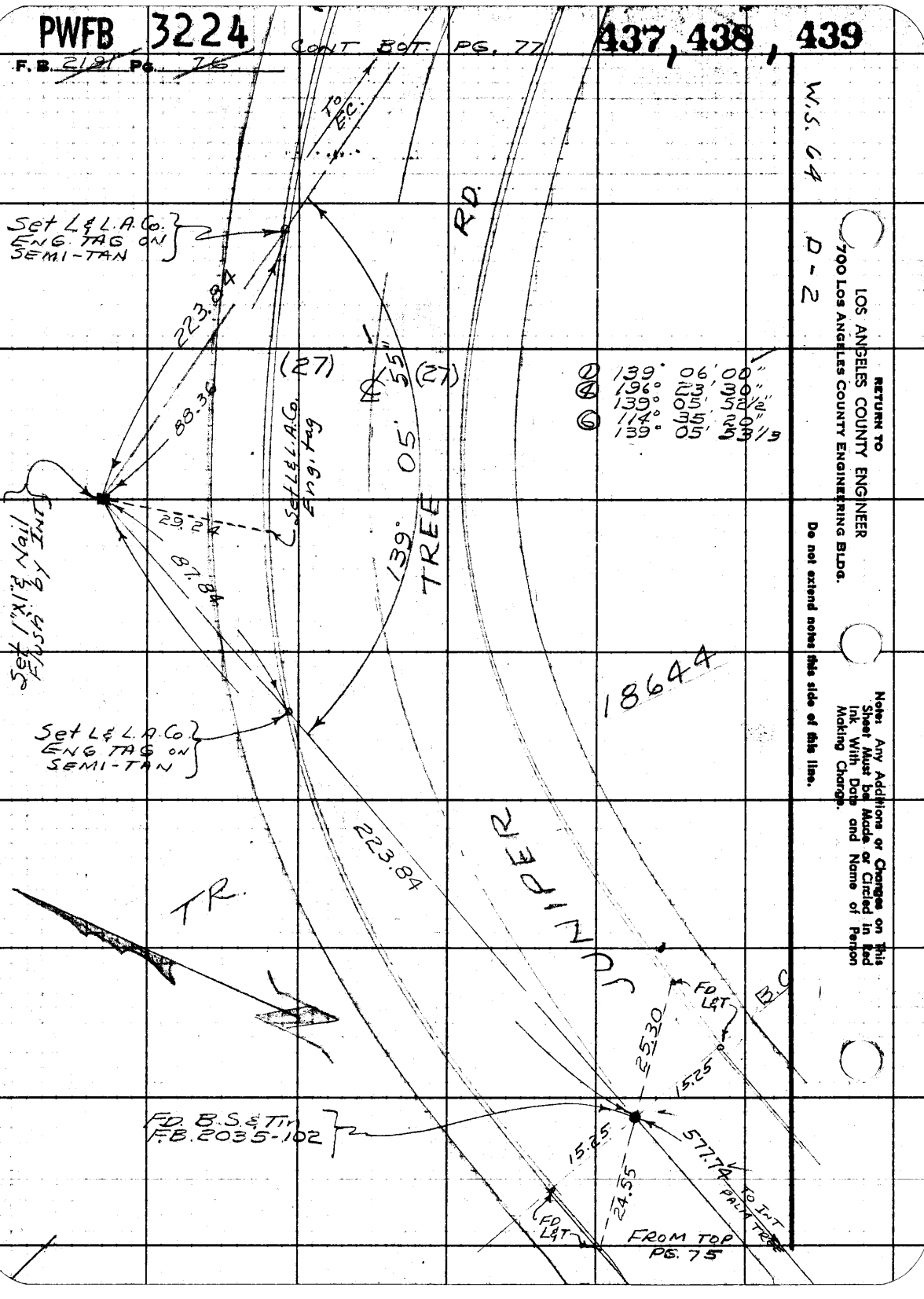

W.S. 64

D - 2

RETURN TO
LOS ANGELES COUNTY ENGINEER
700 Los Angeles County Engineering Bldg.

Do not extend notes this side of this line.

Note: Any Additions or Changes on This Sheet Must be Made or Circled in Red Ink With Date and Name of Person Making Change.

PWFB 3224 440

Notes Ck'd by	Survey of ℄ Survey Ocotillo Dr. 33 Dist.
Map No.	JN 0303.00 Tape 0173 Std 68 °F
Office Work	Surveyed by J S Coates
Checked	Notes J S C Date 12-30-59
Date	Indexed

F.B. 2187 PG. 77

W.S. 64 D-2

Note: Any Additions or Changes on This Sheet Must be Made or Circled in Red Ink With Date and Name of Person Making Change.

Do not extend notes this side of this line.

RETURN TO LOS ANGELES COUNTY ENGINEER 700 LOS ANGELES COUNTY ENGINEERING BLDG.

76F3095 CE #247—3.57

PWFB 3224

F.B. 2187 Pg. 78

441

W.S. 64 D-2

RETURN TO
LOS ANGELES COUNTY ENGINEER
900 Los Angeles County Engineering Bldg.

Do not extend notes this side of this line.

Note: Any Additions or Changes on This Sheet Must be Made or Circled in Red Ink With Date and Name of Person Making Change.

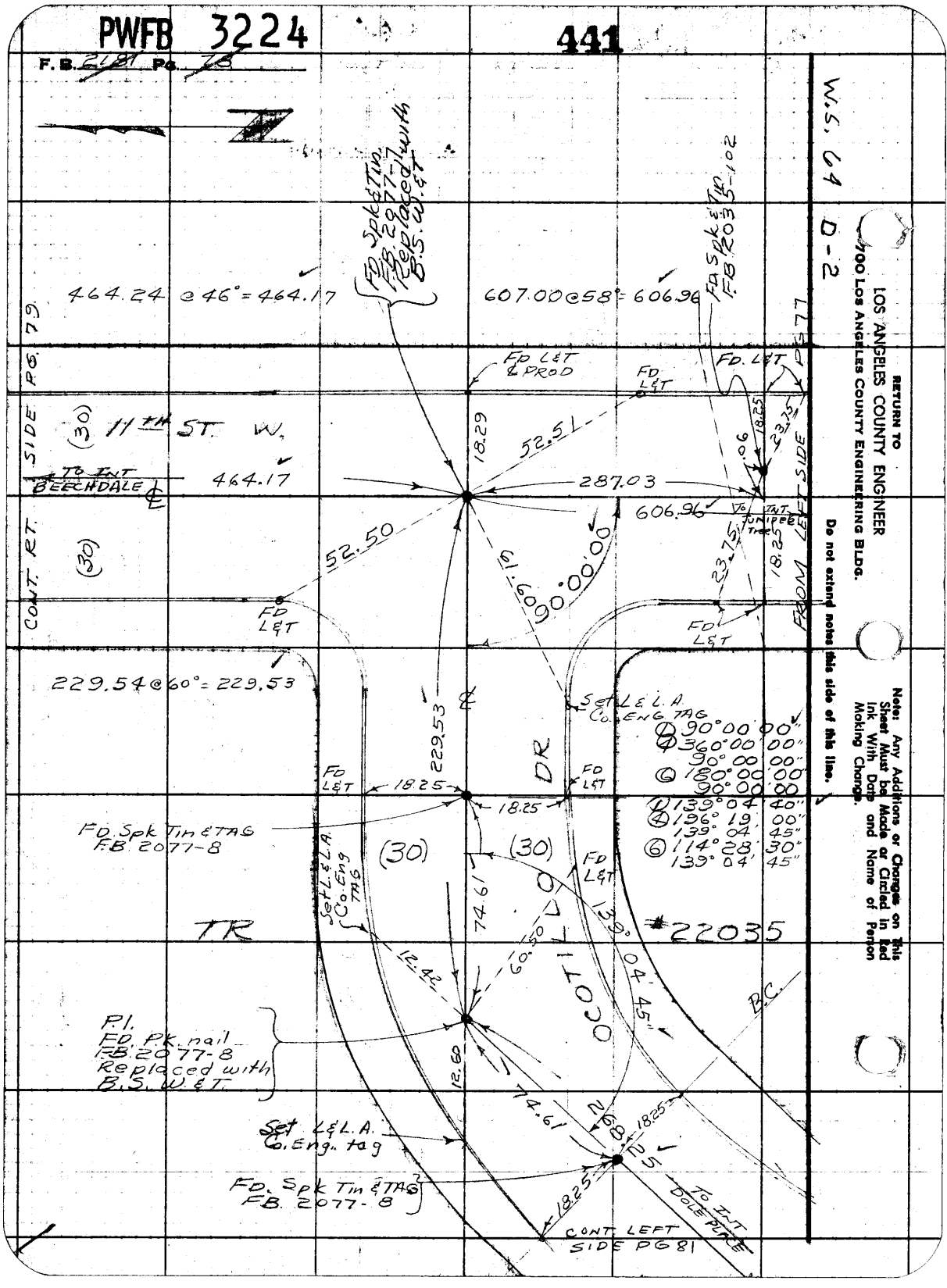

PWFB 3224

442

Notes Ck'd by	Survey of ℄ Survey OCOTILLO DR. SS. DIST.
Map No.	JN 0303.00 Tape 0173 Std 68 °F
Office Work	Surveyed by J S COATES
Checked	Notes JSC Date 1-5-59
Date	Indexed A. C. Johnson

F. B. 218 PG. 79

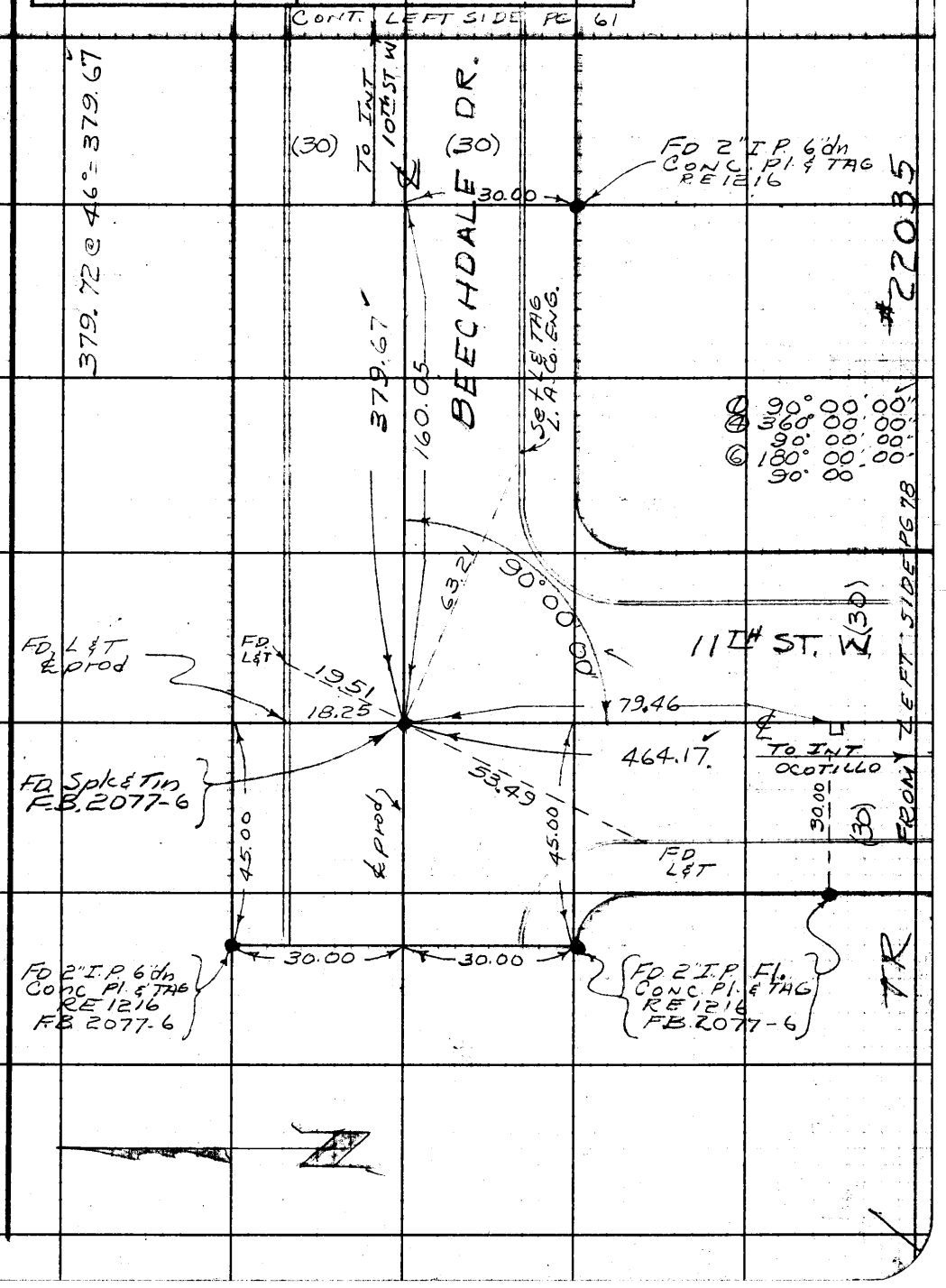

Note: Any Additions or Changes on This Sheet Must be Made or Circled in Red Ink With Date and Name of Person Making Change.

Do not extend notes this side of this line.

RETURN TO
LOS ANGELES COUNTY ENGINEER
700 LOS ANGELES COUNTY ENGINEERING BLDG.

76F309S CE #247—3-57

PWFB 3224

443

F.B. 2181 Pg. 80

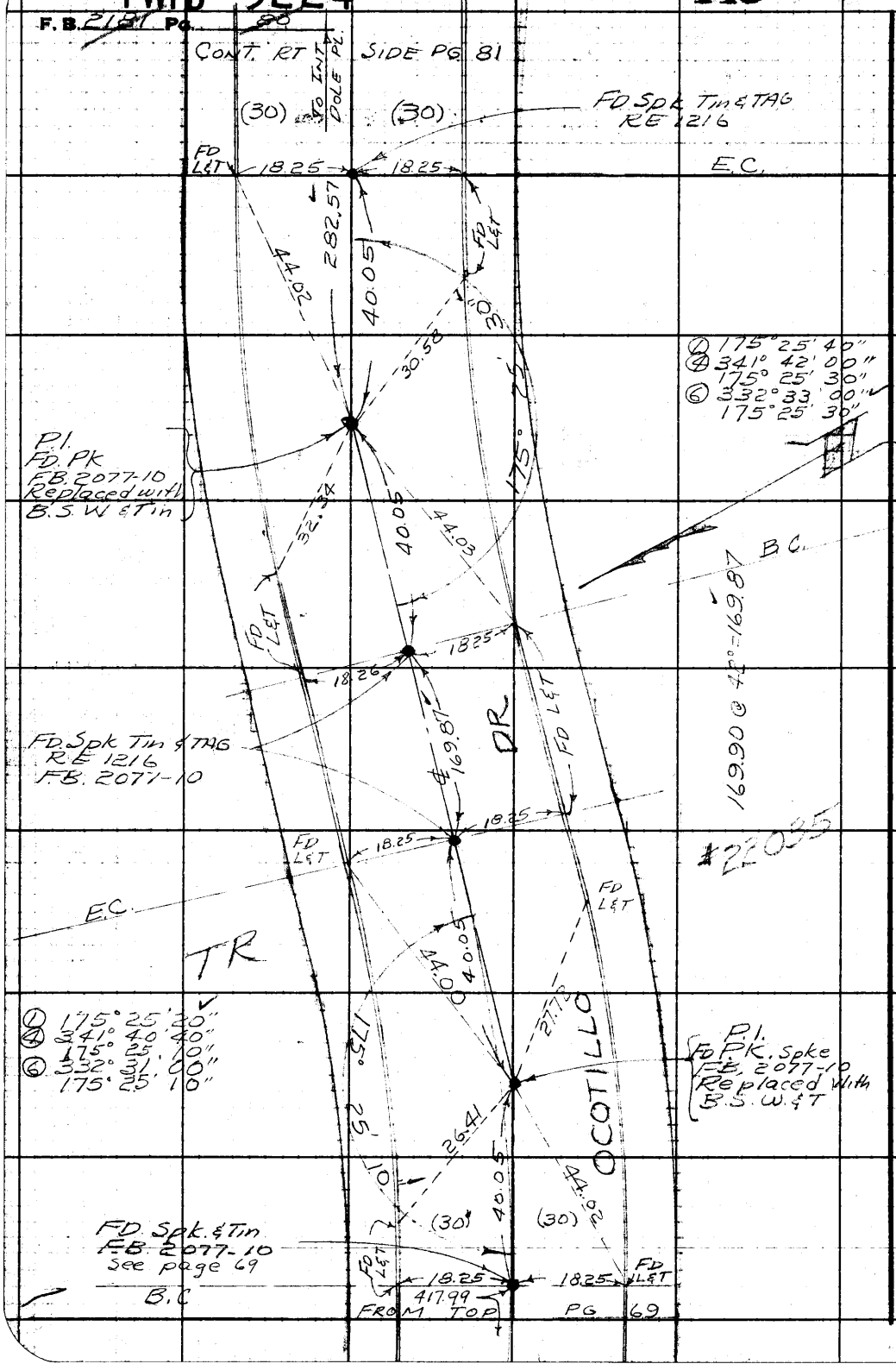

W.S. 64

D-2

RETURN TO
LOS ANGELES COUNTY ENGINEER
700 LOS ANGELES COUNTY ENGINEERING BLDG.

Do not extend notes this side of this line.

Note: Any Additions or Changes on This Sheet Must be Made or Circled in Red Ink With Date and Name of Person Making Change.

PWFB 3224

444

Notes Ck'd by	Survey of ℄ Survey OCOTILLO DR SS. DIST.
Map No.	JN 0303.00 Tape 0173 Std 68 °F
Office Work	Surveyed by J S COATES
Checked	Notes JSC Date 1-7-59
Date	Indexed [redacted] C. Johnson

F. B. 218 PG. 81

D-2

W.S. 64

Note: Any Additions or Changes on This Sheet Must be Made or Circled in Red Ink With Date and Name of Person Making Change.

Do not extend notes this side of this line.

RETURN TO
LOS ANGELES COUNTY ENGINEER
700 LOS ANGELES COUNTY ENGINEERING BLDG.

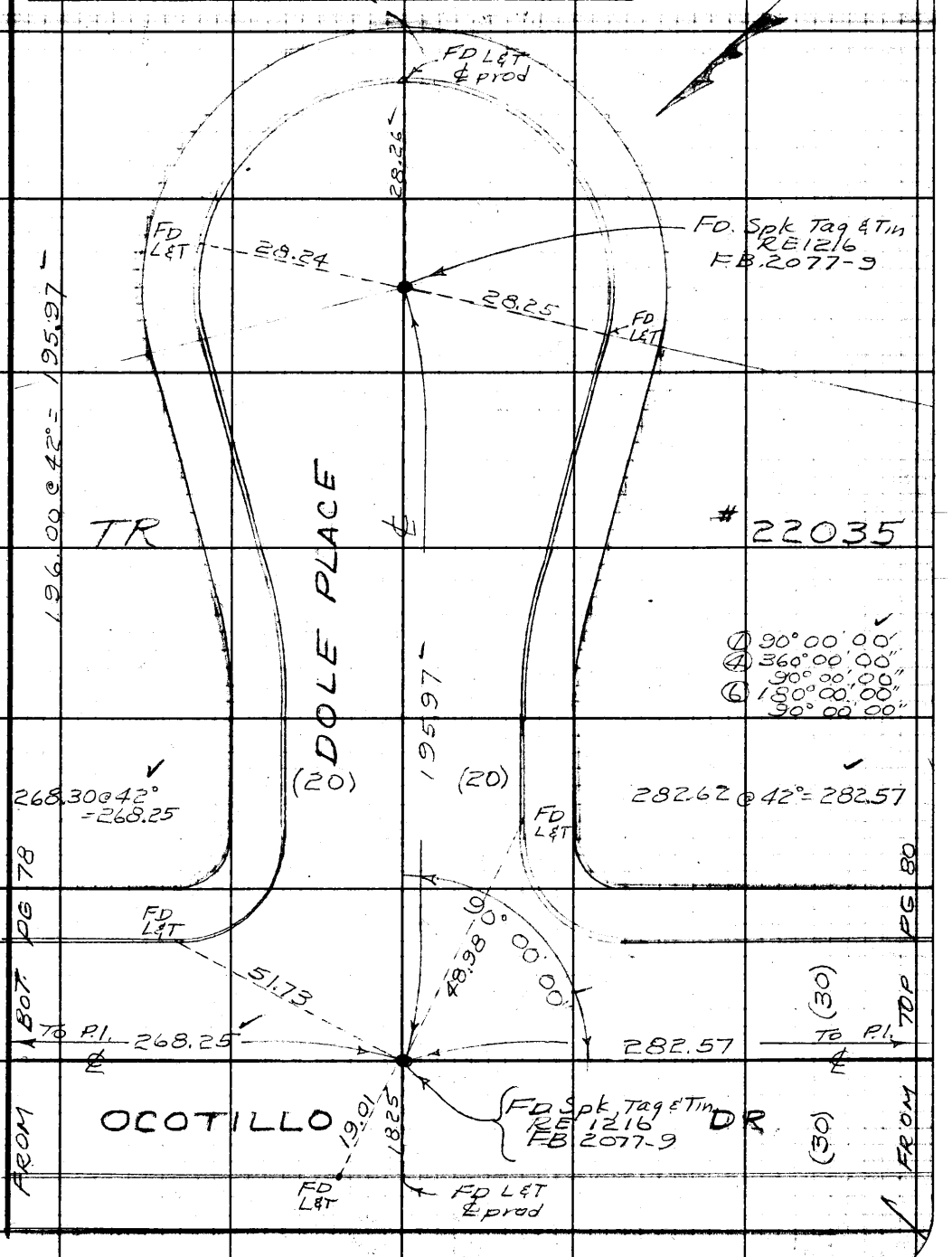

76F309S CE #247

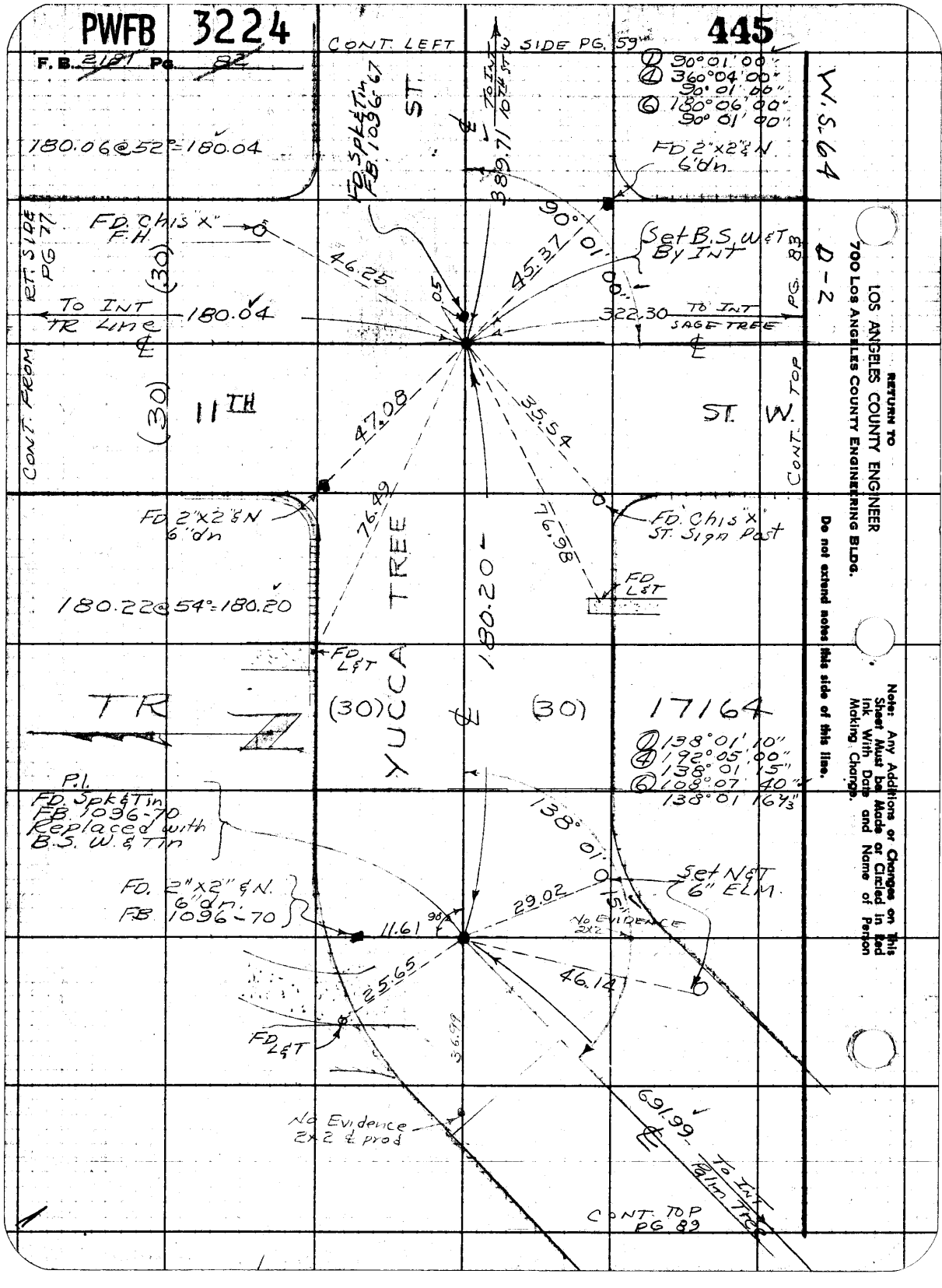
PWFB 3224
445
F.B. 2181 Pg. 82
CONT. LEFT SIDE PG. 59
① 90°01'00"
④ 360°04'00"
90°01'00"
⑥ 180°06'00"
90°01'00"
W.S. 64
D-2
180.06@52°=180.04
FD. Spk & Tin FB. 1096-67
ST.
389.71 To Int 10th St
FD 2"x2" & N 6" dn.
FD. Chis "X" F.H.
RT. SIDE PG 77
(30)
46.25
.05
90°01'00"
45.37
Set B.S. W & T By Int
To Int TR Line
180.04
322.30
To Int SAGE TREE
PG. 83
CONT. FROM
11TH
(30)
47.08
35.54
ST. W.
CONT. TOP
FD 2"x2" & N 6" dn
76.49
76.98
FD. Chis "X" ST. Sign Post
FD L&T
180.22@54°=180.20
YUCCA TREE
180.20
FD L&T
TR
(30)
(30)
17164
① 138°01'10"
④ 192°05'00"
138°01'15"
⑥ 108°07'40"
138°01'16⅔"
P.I.
FD. Spk & Tin FB. 1096-70 Replaced with B.S. W. & Tin
138°01'15"
Set N&T 6" ELM
FD. 2"x2" & N. 6" dn. FB 1096-70
11.61
29.02
No Evidence 2x2
25.65
46.14
FD L&T
36.99
No Evidence 2x2 & prod
691.99
To Int Palm Tree
CONT. TOP PG 89
RETURN TO
LOS ANGELES COUNTY ENGINEER
700 Los Angeles County Engineering Bldg.
Do not extend notes this side of this line.
Note: Any Additions or Changes on This Sheet Must be Made or Circled in Red Ink With Date and Name of Person Making Change.

PWFB 3224

446

Notes Ck'd by	Survey of ℄ Survey Ocotillo DR.S.S. Dist
Map No.	JN 0303.00 Tape 0173 Std 68° °F
Office Work	Surveyed by J S Coates
Checked	Notes J.S.C. Date 1-6-58
Date	Indexed [illegible]

F.B. 2181 PG. B3

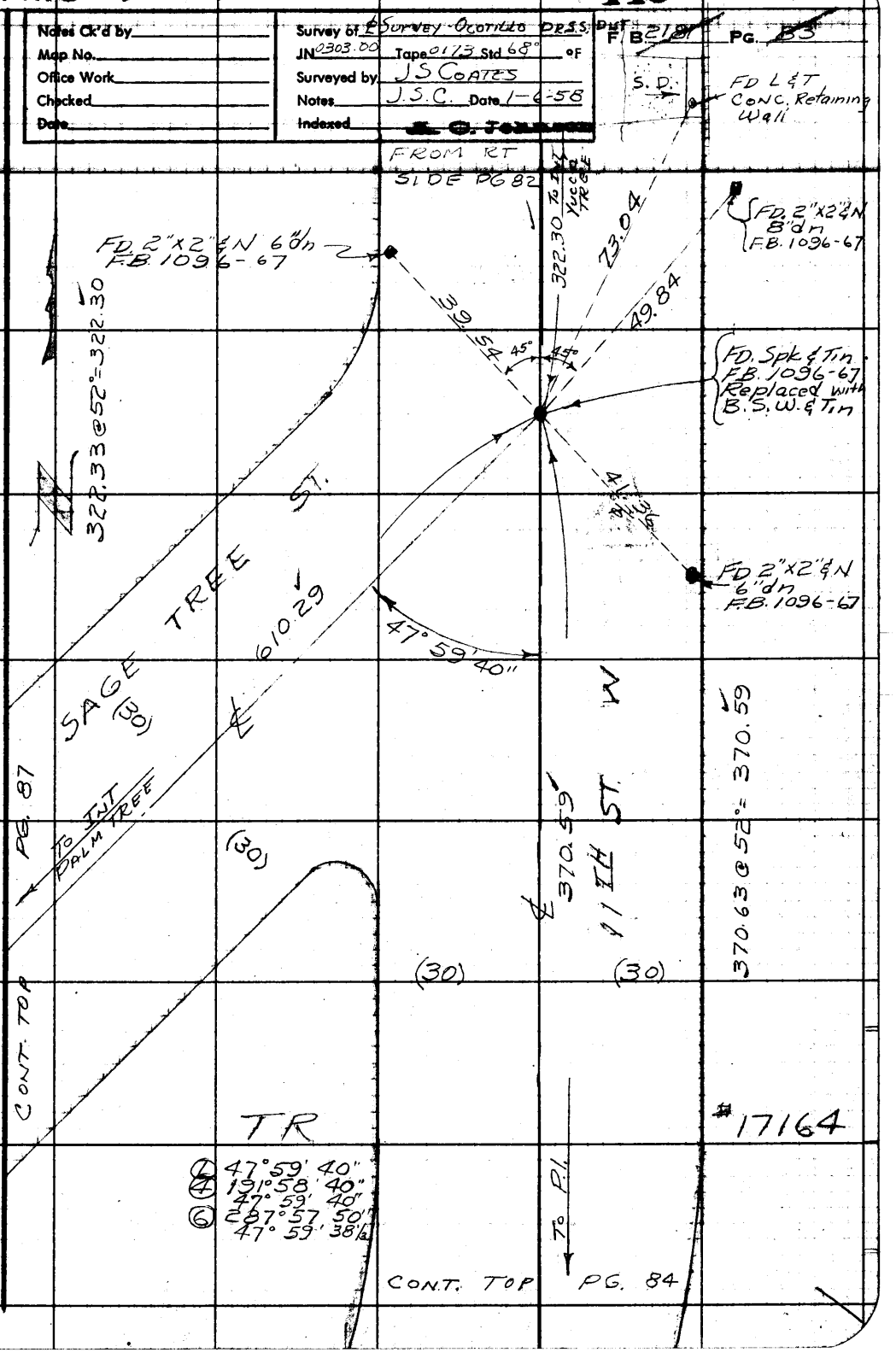

Note: Any Additions or Changes on This Sheet Must be Made or Circled in Red Ink With Date and Name of Person Making Change.

Do not extend notes this side of this line.

RETURN TO
LOS ANGELES COUNTY ENGINEER
700 LOS ANGELES COUNTY ENGINEERING BLDG.

76F309S CE #247—3-57

PWFB 3224

F.B. 2181 Pg. 84

FROM BOT. PG 83

447 & 448

W.S. 64

D-2

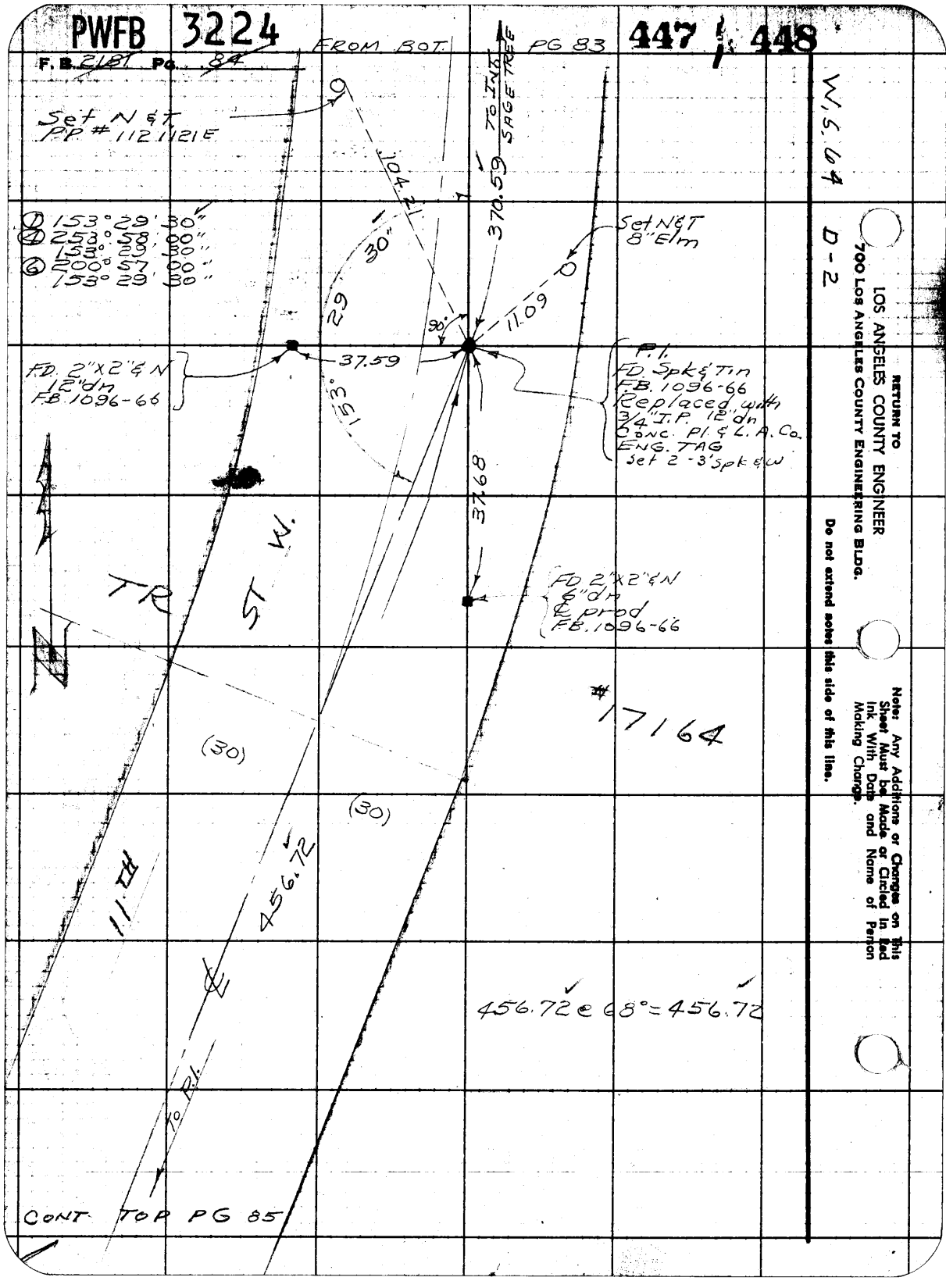

RETURN TO
LOS ANGELES COUNTY ENGINEER
700 Los Angeles County Engineering Bldg.

Do not extend notes this side of this line.

Note: Any Additions or Changes on This Sheet Must be Made or Circled in Red Ink With Date and Name of Person Making Change.

PWFB 3224 449

Notes Ck'd by	Survey of ℄ Survey for C.I. Jobs
Map No.	JN 0302.00 Tape 0173 Std 68 °F
Office Work	Surveyed by J S COATES
Checked	Notes J.S.C Date 1-13-59
Date	Indexed C. Johnson

F. B. 2181 PG. 85

FROM BOT PG 84

W.S. 64 D-2

Note: Any Additions or Changes on This Sheet Must be Made or Circled in Red Ink With Date and Name of Person Making Change.

Do not extend notes this side of this line.

RETURN TO
LOS ANGELES COUNTY ENGINEER
700 LOS ANGELES COUNTY ENGINEERING BLDG.

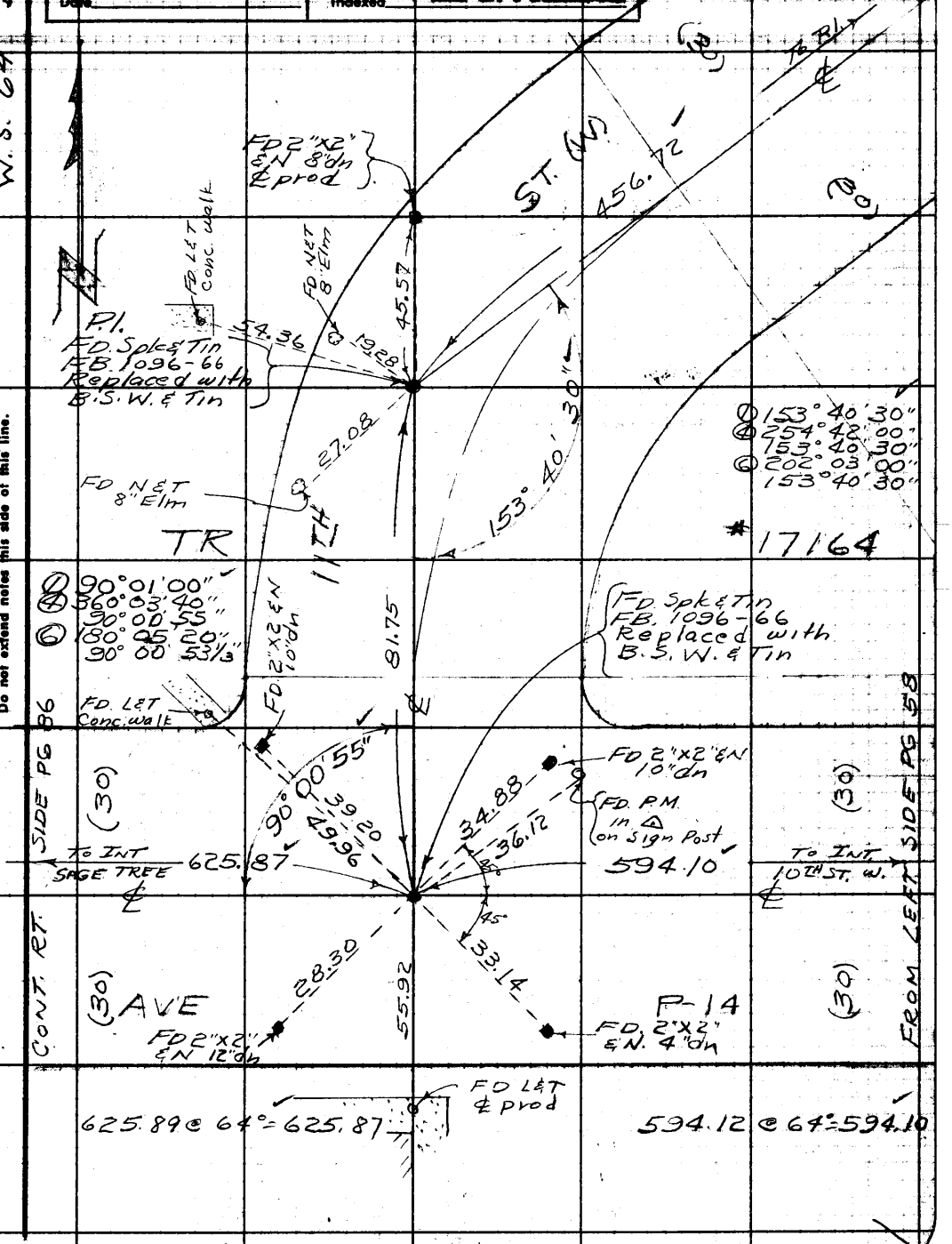

76F309S CE #247—3-57

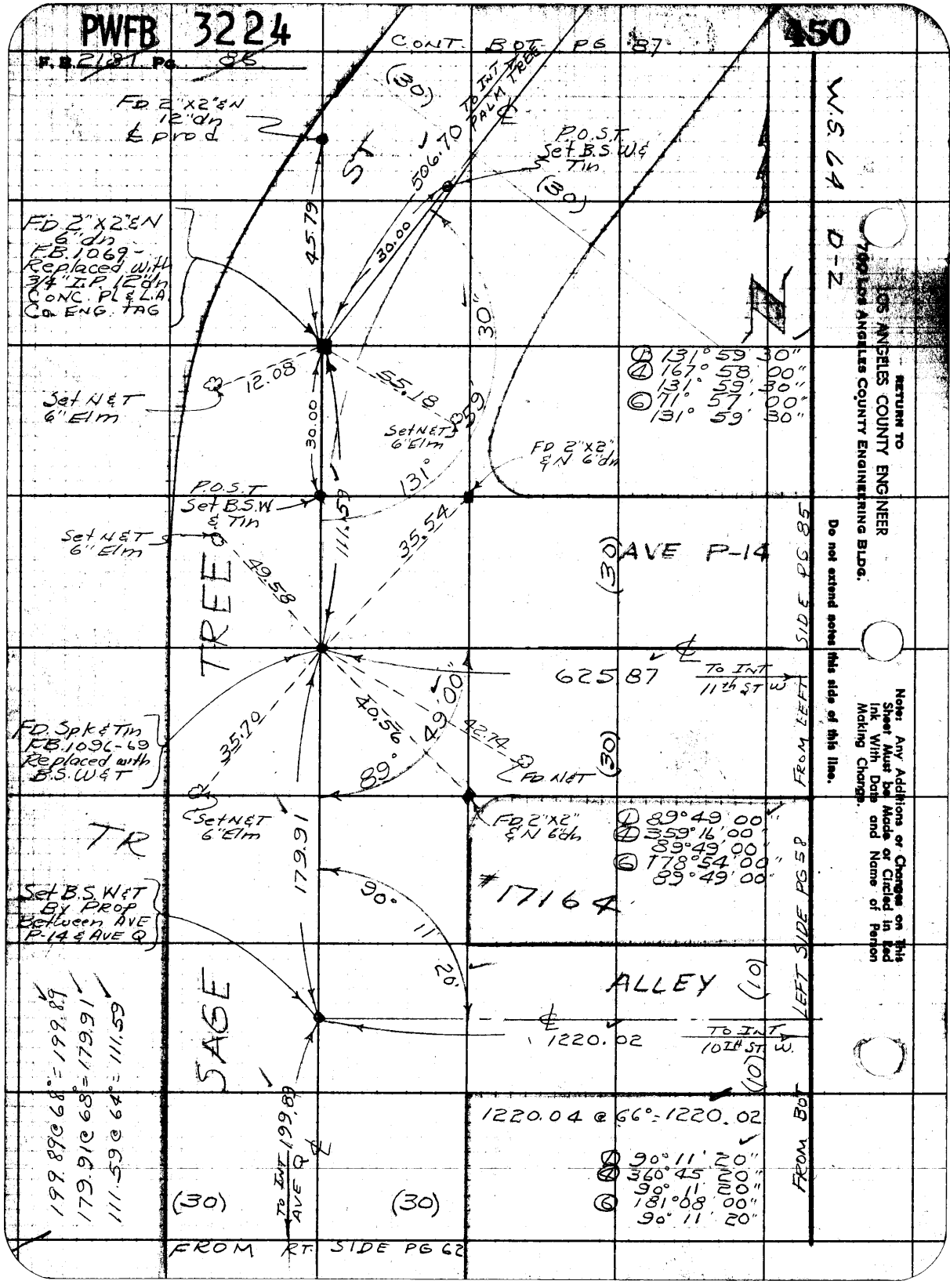
PWFB 3224
F.B. 2181 Pg. 86
450
CONT. BOT. PG 87
W.S. 64 D-2
RETURN TO
LOS ANGELES COUNTY ENGINEER
700 LOS ANGELES COUNTY ENGINEERING BLDG.
Do not extend notes this side of this line.
Note: Any Additions or Changes on This Sheet Must be Made or Circled in Red Ink With Date and Name of Person Making Change.
FD 2"X2"&N 12"dn ℄ prod
P.O.S.T. Set B.S.W.& Tin
TO INT PALM TREE
506.70
(30)
ST
FD 2"X2"&N 6"dn F.B.1069 - Replaced with 3/4" I.P. 12"dn CONC. PL & L.A. Co. ENG. TAG
45.79
30.00
30"
12.08
55.18
59
Set N&T 6" Elm
Set N&T 6" Elm
FD 2"X2" &N 6"dn
131°
P.O.S.T. Set B.S.W. & Tin
111.59
35.54
Set N&T 6" Elm
49.58
TREE
AVE P-14
(30)
① 131° 59' 30"
④ 167° 58' 00"
131° 59' 30"
⑥ 71° 57' 00"
131° 59' 30"
625.87
TO INT 11th ST W
FROM LEFT SIDE PG 85
FD. Spk & Tin F.B.1096-69 Replaced with B.S.W&T
35.70
40.56
49.00
42.74
89°
FD N&T
(30)
Set N&T 6" Elm
FD 2"X2" &N 6"dn
① 89° 49' 00"
④ 359° 16' 00"
89° 49' 00"
⑥ 178° 54' 00"
89° 49' 00"
TR
179.91
90°
11
20'
#17164
Set B.S.W&T By Prop Between AVE P-14 & AVE Q
ALLEY
(10)
SAGE
1220.02
TO INT 10th ST W.
(10)
199.89 @ 68° = 199.89
179.91 @ 68° = 179.91
111.59 @ 64° = 111.59
1220.04 @ 66° = 1220.02
① 90° 11' 20"
④ 360° 45' 20"
90° 11' 20"
⑥ 181° 08' 00"
90° 11' 20"
FROM BOT LEFT SIDE PG 58
TO INT AVE Q 199.89
(30)
(30)
FROM RT. SIDE PG 62

PWFB 3224

451

Notes Ck'd by	Survey of ℄ SURVEY OCOTILLO DR. S.S. DIST
Map No.	JN 0303.00 Tape 0173 Std 68 °F
Office Work	Surveyed by J.S. COATES
Checked	Notes J.S.C Date 1-12-59
Date	Indexed A. C. Johnson

F. B. 2187 PG. 87

W.S. 64 D-2

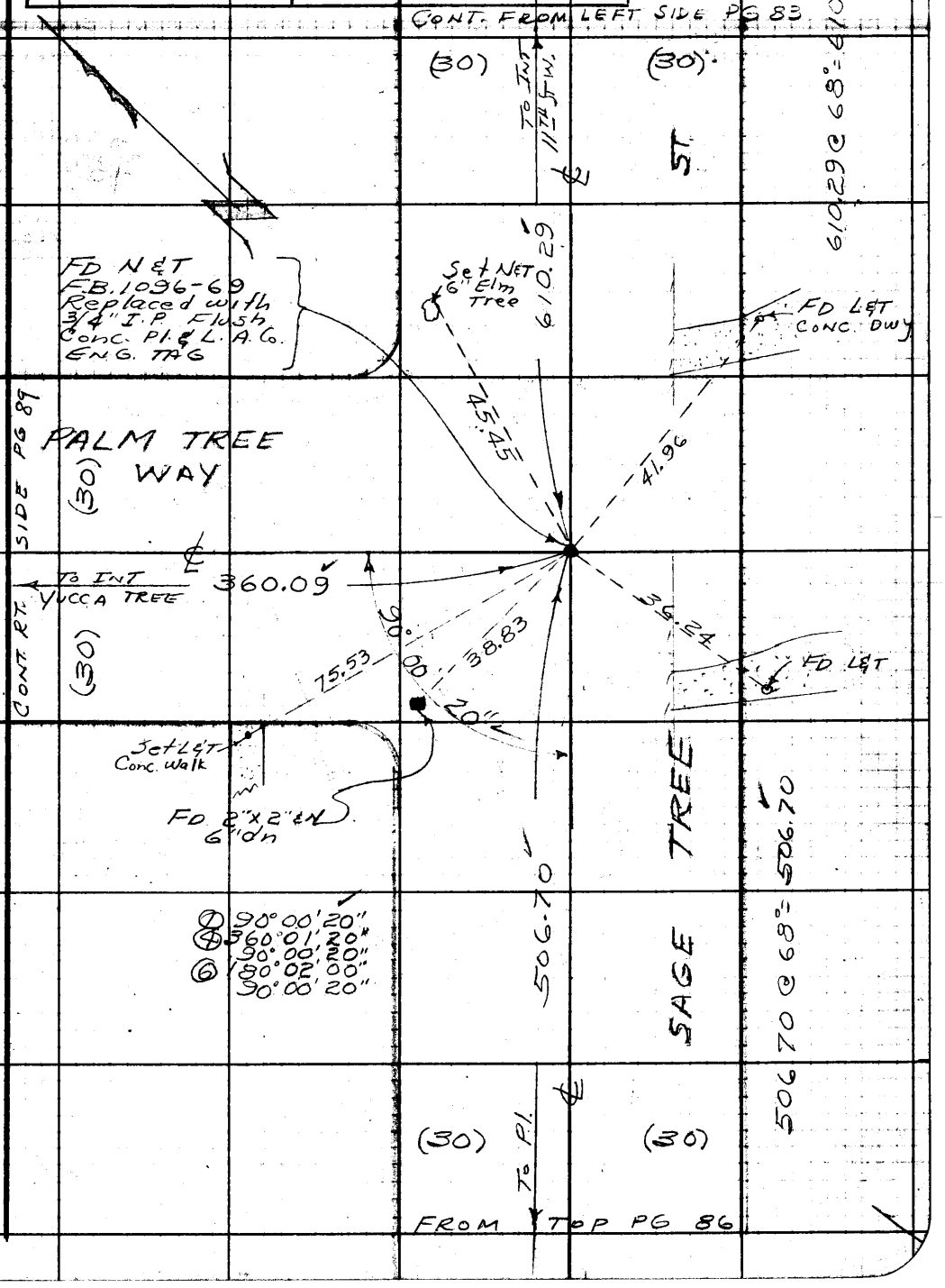

Note: Any Additions or Changes on This Sheet Must be Made or Circled in Red Ink With Date and Name of Person Making Change.

Do not extend notes this side of this line.

RETURN TO
LOS ANGELES COUNTY ENGINEER
700 LOS ANGELES COUNTY ENGINEERING BLDG.

CE #247—3-57

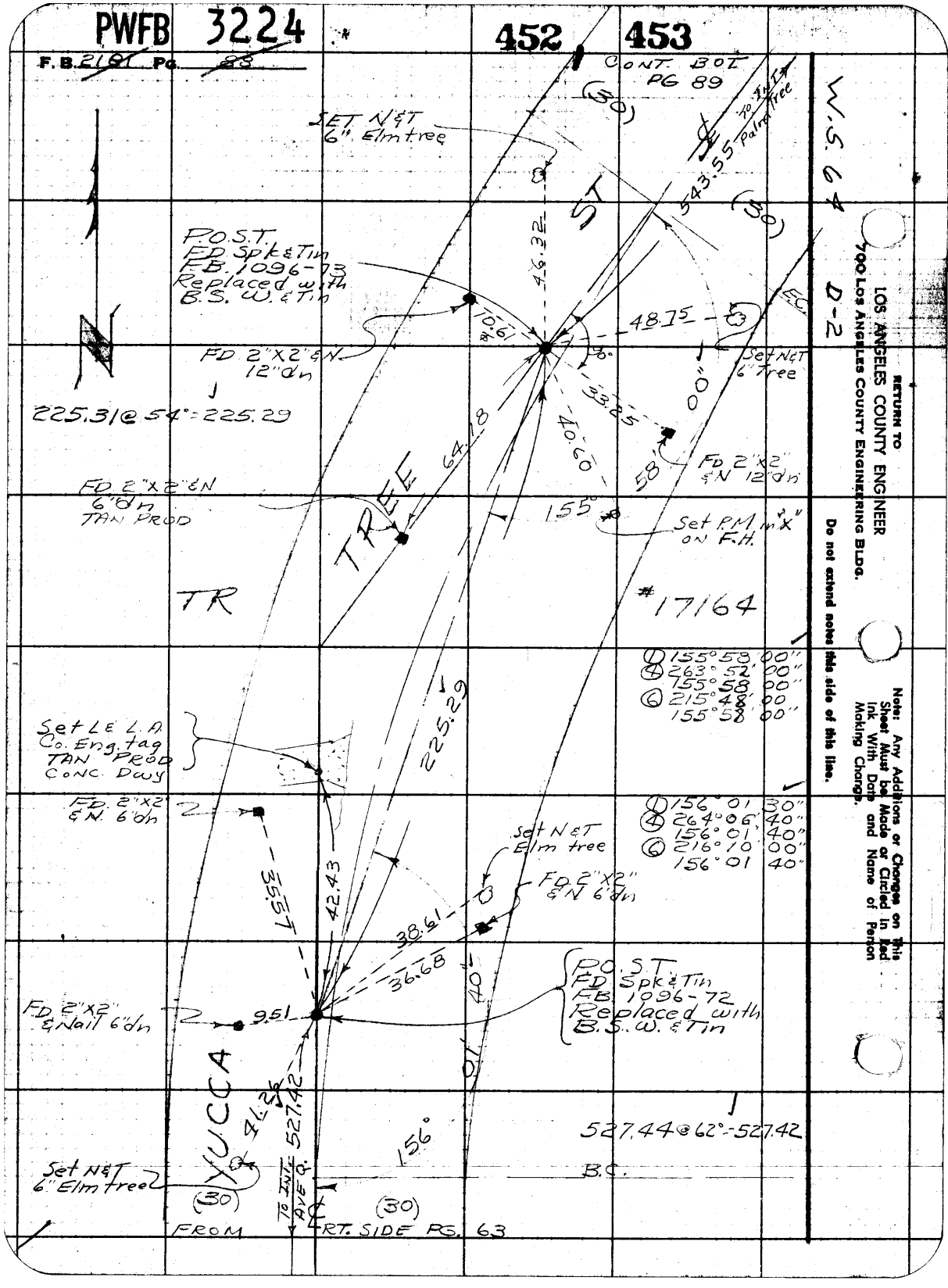
PWFB 3224
452
453
F.B. 2181 Pg. 88
CONT. BOT PG 89
(30)
SET N&T 6" Elm tree
TO INT. Palm Tree
543.55
(30)
W.S. 64
D-2
ST
P.O.S.T. FD Spk&Tin F.B. 1096-73 Replaced with B.S. W. & Tin
46.32
10.61
48.75
FD 2"X2" & N 12" dn
Set N&T 6" Tree
225.31@54°=225.29
33.25
40.60
64.18
58'
FD 2"X2" & N 12" dn
FD 2"X2" & N 6" dn TAN PROD
TREE
155°
Set P.M. in "X" on F.H.
TR
#17164
① 155°58'00"
④ 263°52'00"
155°58'00"
⑥ 215°48'00"
155°58'00"
225.29
Set L & L.A. Co. Eng. tag TAN PROD CONC. DWY
FD 2"X2" & N 6" dn
① 156°01'30"
④ 264°06'40"
156°01'40"
⑥ 216°10'00"
156°01'40"
Set N&T Elm tree
FD 2"X2" & N 6" dn
35.57
42.43
38.61
36.68
40
P.O.S.T. FD Spk&Tin F.B. 1096-72 Replaced with B.S. W. & Tin
FD 2"X2" & Nail 6" dn
9.51
YUCCA
41.26
527.42
156°
527.44@62°=527.42
B.C.
Set N&T 6" Elm tree
(30)
TO INT. AVE Q.
(30)
FROM
RT. SIDE PG. 63
RETURN TO
LOS ANGELES COUNTY ENGINEER
700 LOS ANGELES COUNTY ENGINEERING BLDG.
Do not extend notes this side of this line.
Note: Any Additions or Changes on This Sheet Must be Made or Circled in Red Ink With Date and Name of Person Making Change.

PWFB 3224 454

Notes Ck'd by	Survey of ℄ SURVEY OCOTILLO DR. S.S. DIST. F.B. ~~2181~~ PG. ~~89~~
Map No.	JN 0303.00 Tape 0175 Std 6 8 °F
Office Work	Surveyed by J.S. COATES
Checked	Notes J.S.C. Date 1-12-59
Date	Indexed A. C. Johnson

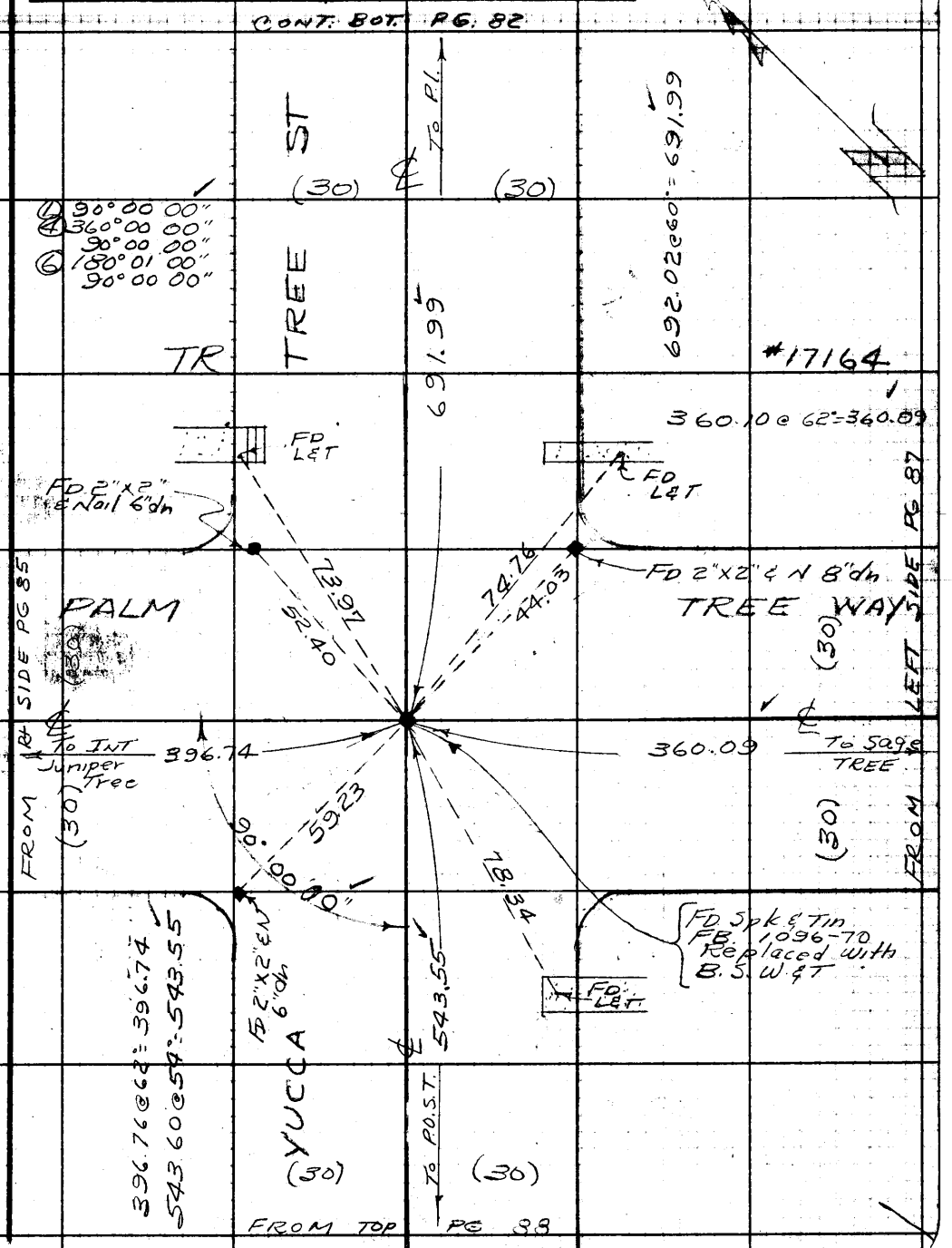

Note: Any Additions or Changes on This Sheet Must be Made or Circled in Red Ink With Date and Name of Person Making Change.

Do not extend notes this side of this line.

RETURN TO
LOS ANGELES COUNTY ENGINEER
700 LOS ANGELES COUNTY ENGINEERING BLDG.

76F3096 CE #247—3-57

RETURN TO
LOS ANGELES COUNTY ENGINEER
700 LOS ANGELES COUNTY ENGINEERING BLDG.

Note: Any Additions or Changes on This Sheet Must be Made or Circled in Red Ink With Date and Name of Person Making Change.

Do not extend notes this side of this line.

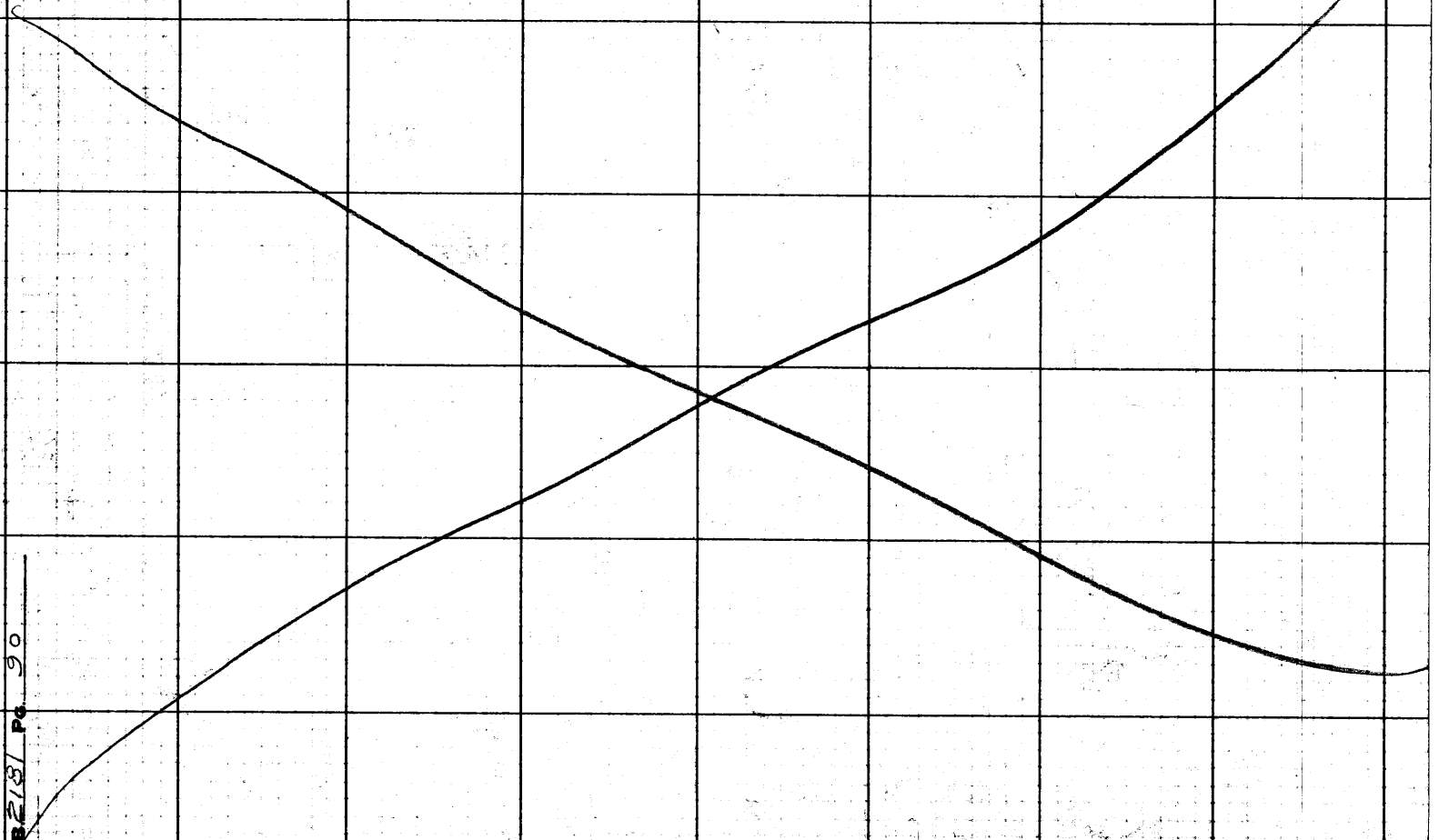

F.B. 213 Pg. 90

NOTES RED. JOB NO. 209214 SURVEY OF YUCCA TREE ST. S.S. DIST. F. B. 2181 PG. 101

DATE SURVEY BY J.S. COATES

NOTES CHKD. NOTES BY D.H. BEERS DATE 3-10-59

DATE INDEXED C. JOHNSON DATE 5-6-59

C.I 209214

YUCCA TREE ST S.S. DIST.

BENCH LEVELS

COATES
BEERS
HUBBARD
KING
VAN NESS

indexed 7-24-59

B.M.	1ST RUN	DIFF.	2ND RUN	3RD RUN	ADJ. ELEV.	DESCRIPTION

NOTE: ANY ADDITIONS OR CHANGES ON THIS SHEET MUST BE MADE OR CIRCLED IN RED INK, WITH DATE AND NAME OF PERSON MAKING CHANGE.

Do not extend notes this side of this line

PLEASE RETURN TO
LOS ANGELES COUNTY SURVEYOR
725 LOS ANGELES COUNTY ENGINEERING BLDG.

765420 S & E-353 4-54

766420 S & E-353 4-54

PLEASE RETURN TO
LOS ANGELES COUNTY SURVEYOR
725 LOS ANGELES COUNTY ENGINEERING BLDG.

NOTE: ANY ADDITIONS OR CHANGES ON THIS SHEET MUST BE MADE OR CIRCLED IN RED INK, WITH DATE AND NAME OF PERSON MAKING CHANGE.

Do not extend notes this side of this line

JOB NO 2092.14 SURVEY OF Yucca Tree St. S.S. Dist. NOTES RED. DATE
SURVEY BY J.S. Coates
NOTES BY D.H. Beers DATE 3-10-59 NOTES CHKD.
INDEXED L. C. Johnson DATE

F. B. 2181 Pg. 102

B.M.	1ST RUN	DIFF.	2ND RUN	3RD RUN	ADJ. ELEV.	DESCRIPTION
FD BMAV141	2727.046					BMAV141 Elev. 2727.046 FB 2181-7
+	5.214		+5.505			Ave Q & Yucca Tree St. 38'N. & 5'E.
T	32.260	+4.479	+4.479			of ℄ Int. B.S. in S. cb. of divider Strip
—	0.735		-1.026			
set BMAV178	2731.525					BMAV178 Elev 2731.525 FB 2181-102
+	6.610		+6.742			Yucca Tree St. (W. Side) @ Ave Q1
T	38.135	+4.326	+4.328			Et. Spk. in cb. 5'S & prod Ave Q-1
—	2.284		-2.414			
T. P.	2735.851					
+	7.840		+7.764			
T	43.691	+6.115	+6.115			
—	1.725		-1.649			
T. P.	2741.966					
+	10.170		+10.285			
T	52.136	+9.652	+9.652			
—	0.518		-0.633			
T. P.	2751.618					
+	8.292		+8.154			
T	59.910	+5.784	+5.787			
—	2.508		-2.367			
set BMAV179	2757.402					BMAV-179 Elev. FB 2181-102
+	8.820		+8.848			Yucca Tree St. (W Side) 470' ± N of ℄ Ave Q-1
T	66.222	+7.641	+7.640			Et Spk in cb. 10' So of S. P/L to Hoose 38653
—	1.179		-1.208			
T P	2765.043					
+	10.663		+10.702			
T	75.706	+8.734	+8.733			
—	1.929		-1.969			
T.P.	2773.777					

76S420 S & E-353 4-54

PLEASE RETURN TO
LOS ANGELES COUNTY SURVEYOR
725 LOS ANGELES COUNTY ENGINEERING BLDG.

NOTE: ANY ADDITIONS OR CHANGES ON THIS SHEET MUST BE MADE OR CIRCLED IN RED INK, WITH DATE AND NAME OF PERSON MAKING CHANGE.

Do not extend notes this side of this line

B.M.	1ST RUN	DIFF.	2ND RUN	3RD RUN	ADJ. ELEV.	DESCRIPTION
T.P.	2773.777					
+	10.685		+10.742			
π	84.462	+10.110	+10.109			
−	0575		-0.633			
T.P.	2783.887					
+	8.121		+8.084			
π	92.008	+6108	+6.109			
−	2.013		-1.975			
Set BMAV-180	2789.995					BM.AV-180 Elev FB2181-103
+	0.385		+0.508			Yucca Tree St. (E Side) 770'± So Ave Q-1
π	90.380	-10777	-10.775			Bt Spk in cb 6' N of S. end. Op House #3860S
−	11.162		-11.283			
T.P.	2779.218					
+	1.854		10.788			
π	81.072	-9.059	-9.060			
−	10.913		1.728			
T.P.	2770.159					
+	1.424		+1.394			
π	71.583	-8.542	-8.542			
−	9.966		-9.936			
Set BMAV.181	2761.617					BMAV-181 Elev FB2181-103
+	10.613		+10.707			Sage TREE ST. (W. Side) 735'S.
π	72.230	+5.813	+5.818			℄ AVE Q-1 Bt Spk in cb. opp. Ho #38
−	4800		-4.889			
T.P.	2767.430					
+	0.480		+0.462	+0.437		
π	67.910	-10.375	-10.381	-10.382		
−	10.855		-10.843	-10.819		
T.P.	2757.055					

NOTES RED. JOB NO. 2092.14 SURVEY OF Yucca Tree St SS Dist
DATE SURVEY BY J.S. Coates
NOTES CHKD. NOTES BY Beers DATE 3-10-59
DATE INDEXED C. Johnson DATE

F. B2181 PG. 103

768420 S & E-353 4-54

PLEASE RETURN TO
LOS ANGELES COUNTY SURVEYOR
725 LOS ANGELES COUNTY ENGINEERING BLDG.

NOTE: ANY ADDITIONS OR CHANGES ON THIS SHEET MUST BE MADE OR CIRCLED IN RED INK, WITH DATE AND NAME OF PERSON MAKING CHANGE.

Do not extend notes this side of this line

JOB NO 2092.14 SURVEY OF Yucca Tree Jr. H.S. DIST
SURVEY BY J.S.C. GATES NOTES RED. DATE
NOTES BY J.S.C. DATE 3-11-59 NOTES CHKD. DATE
INDEXED J. G. Johnson DATE

F. B2181 PG 104

B.M.	1ST RUN	DIFF.	2ND RUN	3RD RUN	ADJ. ELEV.	DESCRIPTION
T.P. 27	57.055					
+	0.662		+0.675			
π	57.717	-11.015	-11.014			
−	11.677		-11.689			
Set B/MAV182 27	46.040					B/MAV182 Elev FB2181-104
+	1.739		+1.657			Desert View Dr. (E. side) 560'± S. &
π	47.779	-7.890	-7.891			Q-1 Bt. Spk. in cb. front of Ho # 38620
−	9.629		-9.548			
T.P. 27	38.150					
+	2.068		+2.040			
π	40.218	-8.997	-8.999			
−	11.065		-11.039			
T.P. 27	29.153					
+	1.869		+1.838			
π	31.022	-7.976	-7.976			
−	9.845		-9.814			
T.P. 27	21.177					
+	3.942		+4.050			
π	25.119	-4.181	4.183			
−	8.123		-8.233			
Set B/MAV-183 27	16.996					B/MAV-183, Elev FB2181-104
+	4.390		+4.390			Desert View Dr. & Ave Q-1 N.W.Cor
π	21.386	-0.178	-0.181			Bt. Spk. in Cb. 6' W. of W. end C.R
−	4.568		-4.521			
Set B/MAV-184 27	16.818					B/MAV184, Elev FB2181-104
+	3.982		+4.010			Desert View Dr. (N. end) 87'± S. & 5'
π	20.860	-7.340	-7.337			E. & INT. with Ave Q Bt. Spk. in Cb.
−	11.322		-11.347			@ N. end Cul-de-Sac
T.P. 27	09.478					

76S420 S & E-353 4-54

PLEASE RETURN TO
LOS ANGELES COUNTY SURVEYOR
725 LOS ANGELES COUNTY ENGINEERING BLDG.

NOTE: ANY ADDITIONS OR CHANGES ON THIS SHEET MUST BE MADE OR CIRCLED IN RED INK, WITH DATE AND NAME OF PERSON MAKING CHANGE.

Do not extend notes this side of this line

NOTES RED ____ JOB NO. 2092.14 SURVEY OF Yucca Tree St. SS Dist. F.B. 2181 PG. 105
DATE ____ SURVEY BY J. S. Coates
NOTES CHKD. ____ NOTES BY Beers DATE 3-11-59
DATE ____ INDEXED L. C. Johnson DATE ____

B.M.	1ST RUN	DIFF.	2ND RUN	3RD RUN	ADJ. ELEV.	DESCRIPTION
T.P.	2709.478					
+	2.281		+2.196			
π	11.759	-4.012	-4.013			
−	6.293		-6.209			
T.P.	2705.466					
+	1.612		+1.548	+1599		
π	07.078	-4.780	-4.790	-4.790		
−	6.392		-6.338	-6389		
T.P.	2700.686					
+	2.595		+2.641			
π	03.281	-7.542	-7.543			
−	10.137		-10.184			
FD BM110-5	2693.144					BM110-5 Elev. 2693.170 F.B. 2425-10 Ave Q & 10th St. W @ ℄ INT C.S. Mon. in H.H.
			CIRCUIT # 1			
FD BMAV 183	2716.996					BMAV183 Elev. 2716.996 F.B. 2181-104 Desert View Dr. & Ave Q-1 N.W. Cor. Bt. Spk. in cb. 6' W of W. end CR
+	8.594		+8650			
π	25.590	+7.132	+7131			
−	1.462		-1519			
T.P.	2724.128					
+	6.351		+6.410			
π	2730.479	+2.341	+2.341			
−	4.010		-4.069			
set BMAV-185	2726.469					BMAV-185 Elev. FB2181-105 Sage tree St. & Ave Q-1 N.E. Cor. Bt. Spk. in cb. 5' N of N. end C.R.
+	8.261		+8.325			
π	2734.730	+5.047	+5.044			
−	3.214		-3.281			
FD BMAV-178	2731.516					BMAV178 Elev. 2731.525 F.B. 2181-102 Yucca Tree St. (W. Side) @ Ave Q-1 Bt. Spk. in cb. 5' S. & prod Ave Q-1

F. B. 2181 PG. 106

JOB NO. 2092.14 SURVEY OF Yucca Tree St SSD NOTES RED.

SURVEY BY J. S. Coates DATE

NOTES BY Beers DATE 3-12-59 NOTES CHKD.

INDEXED X. C. Johnson DATE DATE

76S420 S & E-353 4-54

PLEASE RETURN TO

LOS ANGELES COUNTY SURVEYOR

725 LOS ANGELES COUNTY ENGINEERING BLDG.

NOTE: ANY ADDITIONS OR CHANGES ON THIS SHEET MUST BE MADE OR CIRCLED IN RED INK, WITH DATE AND NAME OF PERSON MAKING CHANGE.

Do not extend notes this side of this line

B.M.	1ST RUN	DIFF.	2ND RUN	3RD RUN	ADJ. ELEV.	DESCRIPTION

Notes Ck'd by	Survey of YUCCA TREE ST. S.S. DIST. F. B. 2181 PG. 107
Map No.	JN 2092.14 Tape Std 66 °F
Office Work	Surveyed by J.S. COATES
Checked	Notes J.S.C. Date 3-11-59
Date	Indexed

C.I. 2092.14

YUCCA TREE ST S.S. DIST.

ELEVATION & ELEVATION
OF
M.H. INVERTS
AT
AVE. Q & 10TH ST. W.

COATES
BEERS
HUBBARD
KING
VAN NESS

Note: Any Additions or Changes on This Sheet Must Be Made or Circled In Red Ink With Date and Name of Person Making Change.

Do not extend notes this side of this line.

RETURN TO
LOS ANGELES COUNTY ENGINEER
700 LOS ANGELES COUNTY ENGINEERING BLDG.

763095 CE #247—7-58

F. B. 2181 PG. 108

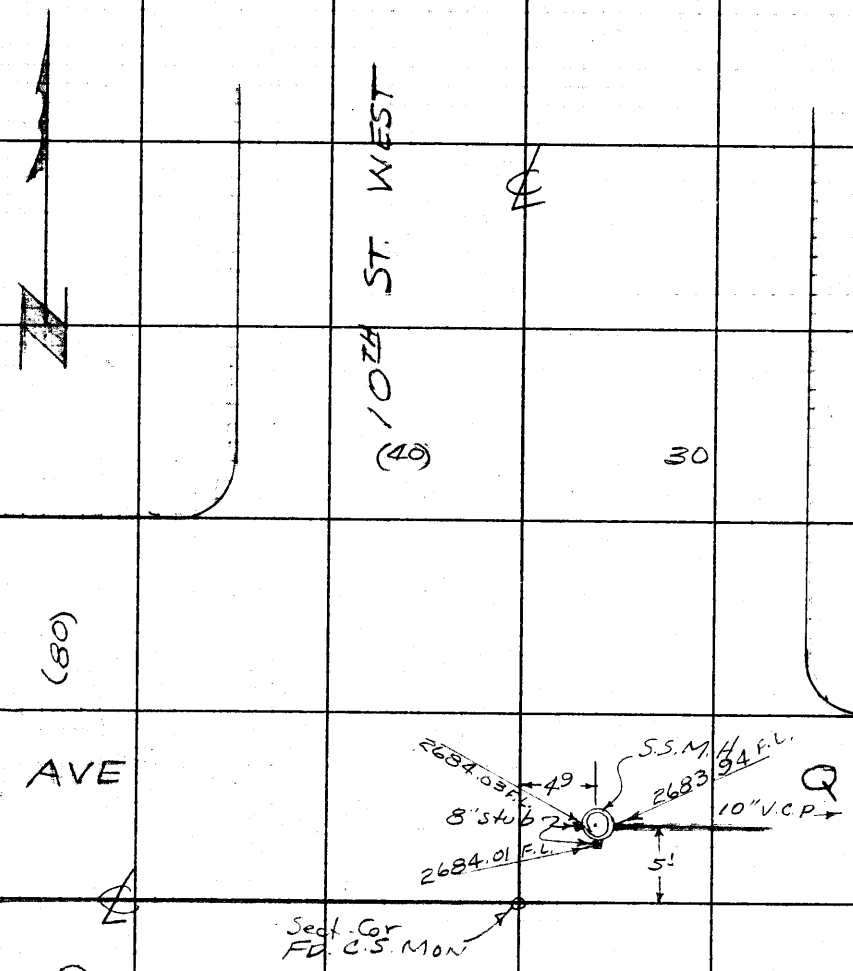

RETURN TO
LOS ANGELES COUNTY ENGINEER
700 LOS ANGELES COUNTY ENGINEERING BLDG.

Do not extend notes this side of this line.

Note: Any Additions or Changes on This Sheet Must be Made or Circled in Red Ink With Date and Name of Person Making Change.

S. rim 2695.11
E. rim 2695.05
W rim 2695.08

SOUTH	EAST	West
2695.11	2695.05	2695.08
meas -10.43 11.10	meas -10.28 11.11	meas -10.38 11.05
diam -0.67	diam -0.83	diam -0.67
2684.01 8" inlet So	2683.94 10" outlet E.	2684.03

Profile No.	Notes Red.	Plotted	Job No. 2092.14	Division No.	F. B. 2181	Pg. 111
	Date	Date	Survey of YUCCA TREE ST. S.S. DIST			
X-Sec. No.	Notes Chkd.	Checked	Survey by J.S.C. COATES	Notes J.S.C.	Date 3-12-59	
	Date	Date	Map No.	Indexed	Date	

C.I. 2092.14

YUCCA TREE ST. S.S. DIST.

PROFILE & CROSS-SECTION ON AVE Q (S. 1/2 ONLY)

From: 10¼ ST. W 1+00

To: YUCCA TREE ST 15+69.36

COATES
BEERS
HUBBARD
KING
VAN NESS

STATION	B. S.	H. I.	F. S.	ELEV.

NOTE: ANY ADDITIONS OR CHANGES ON THIS SHEET MUST BE MADE OR CIRCLED IN RED INK, WITH DATE AND NAME OF PERSON MAKING CHANGE.

Do not extend notes this side of this line.

PLEASE RETURN TO
LOS ANGELES COUNTY ENGINEER
700 LOS ANGELES COUNTY ENGINEERING BLDG.

76L-298 S & E #307—1-58

76L-298 S & E #307—1-56

PLEASE RETURN TO
LOS ANGELES COUNTY ENGINEER
700 LOS ANGELES COUNTY ENGINEERING BLDG.

NOTE: ANY ADDITIONS OR CHANGES ON THIS SHEET MUST BE MADE OR CIRCLED IN RED INK, WITH DATE AND NAME OF PERSON MAKING CHANGE.

Do not extend notes this side of this line.

F. B. 2181 Pg. 112 | Job No 2092.14 | Division No. | Notes Red. | Plotted | Profile
Survey of Yucca Tree St. SS Dist | Date | No. | X-Sec.
Survey by JS Coates Notes JSC | Notes Chkd. | Checked
Indexed | Date | Date | No.

STATION	B. S.	H. I.	F. S.	ELEV.		AVE Q (S. 1/2)
BM 110-5				2693 17	BM AV 110-5 Elev. 2693.170 FB. 2425-10	
					AVE Q & 10th ST. W. @ ℄ INT	
					C.S. Mon in H.H.	
1700				95 38		℄ Int 10th W & Ave Q
					Left	
"				95 18	12' L. edge pvt	
"				945	27' f/o line	
"				98 0	120' Top B/B	
"				94 8	230' BLL & bot drainage area	
2700				96 77		℄
"				9639	12' edg Put	
"				959	27' f/o line	
"				97 2	30' P/L.	
3700				9819		℄
"				9812	12' edg Put	
"				978	27' f/o Line	
"				995	30' P/L	
"				27025	200' B.L.L.	
4700				2700 58		℄
"				036	12' edge Put	
"				9915	27' f/o Line	
"				27003	30' P/L.	

76L-298 S & E #307—1-56

PLEASE RETURN TO
LOS ANGELES COUNTY ENGINEER
700 LOS ANGELES COUNTY ENGINEERING BLDG.

NOTE: ANY ADDITIONS OR CHANGES ON THIS SHEET MUST BE MADE OR CIRCLED IN RED INK, WITH DATE AND NAME OF PERSON MAKING CHANGE.

Do not extend notes this side of this line.

STATION	B. S.	H. I.	F. S.	ELEV.	Left	Rt.
5+00				270211		℄
"				0196	15' L edg Pvt	
"				007	27' L Flo Line	
"				015	30' L P/L	
"				27105	190' L Top Bk	
T.P				270198		
6+00				0397		℄
"				0379	11.5 edg Pvt	
"				026	27' Flo Line	
"				040	30' P/L	
7+00				0614		℄
"				0591	11.5' edg Pvt	
"				047	27' Flo line	
"				066	30' P/L	
"				092	50' Top Bk	
"				123	180' Top Bk	
8+00				801		℄
"				784	12 edg Pvt	
"				61	27 flo line	
"				72	30 P/L	
8+60				270920	12' Lin Pvt	

Profile Notes Red. Plotted Job No. 2092.14 Division No.
No. Date Date Survey of Vicentree St SS D
X-Sec. Notes Chkd. Checked Survey by J S Cotes Notes VSC Date 3-18-59
No. Date Date Map No. Indexed Date

F. B. 2181 PG. 113

76L-298 S & E #307—1-56

PLEASE RETURN TO
LOS ANGELES COUNTY ENGINEER
700 LOS ANGELES COUNTY ENGINEERING BLDG.

NOTE: ANY ADDITIONS OR CHANGES ON THIS SHEET MUST BE MADE OR CIRCLED IN RED INK, WITH DATE AND NAME OF PERSON MAKING CHANGE.

Do not extend notes this side of this line.

STATION	B. S.	H. I.	F. S.	ELEV.	Left	Rt. Ave Q
8+95				270945	40' gutter ℄ E end cb.	
"				1011	" Top Cb. E. end	
9+00				1015		℄
"				1005	24' L	
T.P.				2709[illegible]		
10+00				1291		℄
"				1286	24' L	
"				1276	40' L Top Cb	
11+00				1555		℄
"				1521	24'	
"				1530	40' Top Cb	
12+00				1773		℄
"				1738	24'	
"				1740	40' Top Cb	
BMAV-184				271685		BMAV-185 Elev. 2716.818. FB 2181-104
					Desert View Dr (N. end) 87' So & 5' E. ℄ int with Ave Q	
					Bt Spk in cb a N. end Cul de Sac.	
				271868	40' L - E end cb. ret. S. E cor. Q & Sage Tree.	
13+00				1974		℄
13+10.04	℄ INT	Sage tree ST.		1990		℄ int. Q & Sage tree
"				1968	24	

F. B. 2181 Pg. 114

Job No. 209214 Division No. ____ Notes Red. ____ Plotted ____ Profile ____

Survey of Yucca Tree St SSD Date ____ Date ____ No. ____

Survey by Coates Notes Beers Notes Chkd. ____ Checked ____ X-Sec. ____

Indexed ____ Date ____ Date ____ No. ____

76L-298 S & E #307—1-56

PLEASE RETURN TO
LOS ANGELES COUNTY ENGINEER
700 LOS ANGELES COUNTY ENGINEERING BLDG.

NOTE: ANY ADDITIONS OR CHANGES ON THIS SHEET MUST BE MADE OR CIRCLED IN RED INK, WITH DATE AND NAME OF PERSON MAKING CHANGE.

Do not extend notes this side of this line.

STATION	B. S.	H. I.	F. S.	ELEV.		AVE Q
13+10.04				271925	40' Left flo line = cross-gutter Rt.	
				2084	40' W. end cb. set. S.W. cor. Q & Sage tree	
14+00				2170		℄
				2137	24'	
				2155	40' Top Cb.	
				235	125' B.L.L.	
15+00				2410		℄
				2390	24'	
"				2410	40' Top Cb.	
15+61.0				2554	40' West End cb.	
15+69.36				2586		℄
"				2549	24'	
"				250	40' flo line	
"				2604	52' Top Cb. N. side Service Rd.	
15+94				2621	10' left 4 pt pav	
BMAV.140				2163	BMAV140 Elev. 2721.632 F.B. 2181-16	
					Ave Q. & Sage tree St. 92' W. & 38' N. of ℄ INT	
					Bt Spk. in cb. 2' W. of E. end	

Profile Notes Red. ____ Plotted ____ Job No. 298 Division No. ____ F. B. 2181 Pg. 115
No. ____ Date ____ Date ____ Survey of Yucca Tree St SSR
X-Sec. Notes Chkd. ____ Checked ____ Survey by J. Sheets Notes Recd. Date 3-12-70
No. ____ Date ____ Date ____ Map No. ____ Indexed ____ Date ____

F. B. 2181 Pg. 116 Job No. 20926 Division No. Notes Red Plotted Profile

Survey of YUCCA ST. S.S. DIST. Date Date No.

Survey by JSCOATES Notes D.H.B Notes Chkd. Checked X-Sec.

Indexed Date Date Date No.

STATION	B. S.	H. I.	F. S.	ELEV.

PLEASE RETURN TO

LOS ANGELES COUNTY ENGINEER

700 Los Angeles County Engineering Bldg.

Do not extend notes this side of this line.

NOTE: ANY ADDITIONS OR CHANGES ON THIS SHEET MUST BE MADE OR CIRCLED IN RED INK, WITH DATE AND NAME OF PERSON MAKING CHANGE.

76L-298 S & E #307—1-56

F. B. 2181 Pg. 117

Profile No. ____ X-Sec. No. ____ | Notes Red. ____ Date ____ | Plotted ____ Date ____ | Job No. 209.14 | Division No. ____ | Survey of YUCCA TREE ST. S.S. DIST | Survey by J.S.C. | Notes J.S.C. Date 3-12-59 | Map No. ____ Indexed ____ Date ____

C.I. 209214

YUCCA TREE ST. S.S. DIST

PROFILE & CROSS-SECTIONS

ON

YUCCA TREE ST.

FROM: AVE. Q 1+00

TO: S. Line TR. 23290 14+34.19

COATES
BEERS
HUBBARD
KING
VAN NESS

STATION	B. B.	H. I.	F. B.	ELEV.

NOTE: ANY ADDITIONS OR CHANGES ON THIS SHEET MUST BE MADE OR CIRCLED IN RED INK, WITH DATE AND NAME OF PERSON MAKING CHANGE.

Do not extend notes this side of this line.

PLEASE RETURN TO
LOS ANGELES COUNTY ENGINEER
700 LOS ANGELES COUNTY ENGINEERING BLDG.

761.-288 S & E #307—1-56

76L-298 S & E #307—1-56

PLEASE RETURN TO
LOS ANGELES COUNTY ENGINEER
700 LOS ANGELES COUNTY ENGINEERING BLDG.

NOTE: ANY ADDITIONS OR CHANGES ON THIS SHEET MUST BE MADE OR CIRCLED IN RED INK, WITH DATE AND NAME OF PERSON MAKING CHANGE.

Do not extend notes this side of this line.

STATION	B. S.	H. I.	F. S.	ELEV.		YUCCA TREE ST.
BMAV 141				2727 05	BMAV141 Elev. 2727.046 F.B. 2181-7	
					AVE Q & YUCCA TREE ST. 38N & 5' E of ℄ INT.	
					Bt. Spk. in S. cb. of divider Strip	
1+00				272588	LEFT	℄ Yuccatree Rt Q
1+24				272545		℄ Yuccatree
1+40				251	flo line	
"				2555	8' W end of South Cb Ave Q	
1+52				2686	℄ Top Cb Maida Service Rd	
"				2549	℄ Gutter	
1+66				2568		℄ Int Yuccatree & Service Rd
				2600		18' R
				2485	18' L Gutter	
				2569	" L Top Cb	
1+79.8				2549	℄ Cross Gutter	
2+00				2604		℄
"				2575	18' Top Cb	
2+07.0				247	140' BLL.	
				2681	Top Cb, S end cb ret SW Cor	
"				298		130' B.L.L.
3+00				2763		℄
"				2822		18' Top Cb
				2721	18' cb	

F. B. 2181 Pg. 118 Job No. 2092.14 Division No. Notes Red. Plotted Profile
Survey of YUCCA TREE ST. S.S. DIST. Date Date No. X-Sec.
Survey by JS COATES Notes JSC Notes Chkd. Checked
Indexed Date Date Date No.

76L-298 S & E #307—1-56

PLEASE RETURN TO
LOS ANGELES COUNTY ENGINEER
700 LOS ANGELES COUNTY ENGINEERING BLDG.

NOTE: ANY ADDITIONS OR CHANGES ON THIS SHEET MUST BE MADE OR CIRCLED IN RED INK, WITH DATE AND NAME OF PERSON MAKING CHANGE.

Do not extend notes this side of this line.

STATION	B. S.	H. I.	F. S.	ELEV.	Left	Right
						YUCCA TREE ST.
4+00				272 939		℄
"				2994		18 Top Cb
"				2903	18' Top Cb	
4+15				2934	18'	N end Cb. ret N E Cor.
"				300	140' B.L.L.	
T. P.				272891		
4+60	℄ INT. AVE Q-1			3098		℄ INT. AVE Q-1
5+00				3201		℄
"				3256		18' Top Cb
"				356		150' B.L.L.
5+05				3178	18' Send C.R. S.E. Cor.	
"				322	140' B.L.L.	
6+00				3598		℄
"				3662		18' Top Cb
"				3559	18' Top Cb.	
T. P.				273519		
7+00				4096		℄
"				41.58		18' Top Cb
"				40.58	18' Top Cb	
T. P.				2744.20		

Profile Notes Red. ____ Plotted ____ Job No. 109614 Division No. ____ F. B. 2181 Pg. 119
No. ____ Date ____ Date ____ Survey of Yucca Tree St SSD
X-Sec. Notes Chkd. ____ Checked ____ Survey by J S Coates Notes Beers Date 3-12-57
No. ____ Date ____ Date ____ Map No. ____ Indexed ____ Date ____

76L-298 S & E #307—1-56

PLEASE RETURN TO
LOS ANGELES COUNTY ENGINEER
700 LOS ANGELES COUNTY ENGINEERING BLDG.

NOTE: ANY ADDITIONS OR CHANGES ON THIS SHEET MUST BE MADE OR CIRCLED IN RED INK, WITH DATE AND NAME OF PERSON MAKING CHANGE.

Do not extend notes this side of this line.

STATION	B. S.	H. I.	F. S.	ELEV.		YUCCA TREE ST
8+00				274681		℄
"				4744		18' Top Cb
"				500		130' BLL
"				4649	18' Top Cb	
"				4722	140' BLL (pool in this yard)	
8+17 67/BC				4788		℄
"				4843		18' Top Cb
"				4750	18' Top Cb	
8+89 65/EC				5240		℄
"				5300		18 Top Cb
				5212	18' Top Cb	
T. P.				275241		
9+00				5310		℄
BMAV-179				2757 ~~30~~ 40	BMAV179 Elev 2757.40 F.B. 2181-102	
9+62 00 BC				5759		℄
"				5821		18' Top Cb
				5721	18' Top Cb	
10+00				6055		℄
"				6113		18' Top Cb
"				6026	18' Top Cb	

F. B. 2181 PG 120

Job No. 209B14 Division No. Notes Red. Plotted Profile

Survey of Yucca Tree St SSD Date 3-12-59 Date No. X-Sec.

Survey by J S Coates Notes Beers Notes Chkd. Checked

Indexed Date Date No.

76L-298 S & E #307—1-56

PLEASE RETURN TO
LOS ANGELES COUNTY ENGINEER
700 LOS ANGELES COUNTY ENGINEERING BLDG.

NOTE: ANY ADDITIONS OR CHANGES ON THIS SHEET MUST BE MADE OR CIRCLED IN RED INK, WITH DATE AND NAME OF PERSON MAKING CHANGE.

Do not extend notes this side of this line.

STATION	B. S.	H. I.	F. S.	ELEV.	LT	YUCCA TREE ST. RT
T.P.				276121		
10+33 98/EC.				6336		℄
				6397		18' Top Cb
				6306	18' Top Cb	
11+00				6900		℄
"				6961		18' Top Cb
"				695		150' BLL
"				6856	18' Top Cb	
"				634	140' BLL	
T.P.				276990		
12+00				7696		℄
"			?	7765		18' Top Cb
"				7596	18' Top Cb	
T.P.				277886		
13+00				8359		℄
"				8422		18' Top Cb
"				8318	18' Top Cb	
T.P.				278696		
14+00				8883		℄
"				8945		18 Top Cb.
"				278849	18 Top Cb	

Profile Notes Red. ____ Plotted ____ Job No. 204214 Division No. ____
No. ____ Date ____ Date ____ Survey of YUCCA TREE ST. S.S. DIST.
X-Sec. Notes Chkd. ____ Checked ____ Survey by J.S. COATES Notes D.H.B. Date 3-12-59
No. ____ Date ____ Date ____ Map No. ____ Indexed ____ Date ____

F. B. 2181 PG. 121

76L-298 S & E #307—1-56

PLEASE RETURN TO
LOS ANGELES COUNTY ENGINEER
700 LOS ANGELES COUNTY ENGINEERING BLDG.

NOTE: ANY ADDITIONS OR CHANGES ON THIS SHEET MUST BE MADE OR CIRCLED IN RED INK, WITH DATE AND NAME OF PERSON MAKING CHANGE.

Do not extend notes this side of this line.

STATION	B. S.	H. I.	F. S.	ELEV.		YUCCA TREE ST
					LT	℄ RT
14+34.19				27 ~~80~~ 90.54		
"				~~81~~ 91.17		18' Top Cb
"				~~82~~ 92.9		150' BLL
"				~~80~~ 90.21	18' Top Cb.	
"				~~82.8~~ 86.6	140' BLL	
BMAV-180				89.90	BMAV-180 Elev. 2789.99 FB. 2181-103	
					Yucca Tree St (E. Side) 770± S. ℄ Ave Q-1	
					Bl Spk. in cb. 6 N. of S. end. opp Ho #38605	

F. B. 2181 PG. 122

Job No. 209214 Division No. Notes Red. Plotted Profile

Survey of YUCCA TREE ST SS Date Date No. X-Sec.

Survey by JSC Notes DHB Notes Chkd. Checked

Indexed Date Date Date No.

Profile No. | Notes Red. | Date | Plotted | Date | Job No. 2092.14 | Division No. | F. B. 181 Pg. 123

X-Sec. No. | Notes Chkd. | Date | Checked | Date | Survey of YUCCA TREE ST. S.S. DIST. | Survey by J.S. COATES Notes JSC Date 3-12-59 | Map No. | Indexed | Date

C.I. 2092.14

YUCCA TREE ST. S.S. DIST

PROFILE & CROSS-SECTION
ON
SAGE TREE ST

From: Ave Q 1+00

To: S. Line YR 20196 12+26.07

COATES
BEEKS
HUBBARD
KING
VAN NESS

STATION	B. S.	H. I.	F. S.	ELEV.

NOTE: ANY ADDITIONS OR CHANGES ON THIS SHEET MUST BE MADE OR CIRCLED IN RED INK, WITH DATE AND NAME OF PERSON MAKING CHANGE.

Do not extend notes this side of this line.

PLEASE RETURN TO
LOS ANGELES COUNTY ENGINEER
700 LOS ANGELES COUNTY ENGINEERING BLDG.

761-298 S & E #307—1-56

76L-298 S & E #307—1-56

PLEASE RETURN TO
LOS ANGELES COUNTY ENGINEER
700 LOS ANGELES COUNTY ENGINEERING BLDG.

NOTE: ANY ADDITIONS OR CHANGES ON THIS SHEET MUST BE MADE OR CIRCLED IN RED INK, WITH DATE AND NAME OF PERSON MAKING CHANGE.

Do not extend notes this side of this line.

F. B. 2181 Pg. 124 Job No. 2692.14 Division No. Profile
Survey of Yucca Tree St. S.S. Notes Red. Plotted
Survey by J. Coates Notes J.S.C. Notes Chkd. Checked
Indexed Date Date Date Date Date Date
No. X-Sec. No.

STATION	B. S.	H. I.	F. S.	ELEV.	L	Sage Tree St. N.
BMAV140				2721.632	BMAV140 Elev. 2721.632 FB2181-6	
					Ave Q & Sage Tree St. 92' W & 38' N of ℄ Int.	
					B/Spl. in cb. 2' W of E. end	
					LEFT	RT
1+00	℄ INT	AVE Q	& SAGE TREE ST	19.90		℄
1+24				19.76		℄
1+40	Cross-gutter			19.26		℄
1+75				20.32		℄
"				20.81		18' S. end C.R. S.W. Cor.
"				23.0		119' B.C.L.
"				20.22	S. end C.R. S.E. Cor. 18'	
"				18.3	B.C.L. 146	
2+00				21.04		℄
"				21.14		18' T.C.
"				20.95	18' T.C.	
3+00				23.68		℄
"				23.83		18' T.C.
"				23.78	18' T.C.	
T.P.				23.96		
4+00				26.08		℄
"				26.27		18' T.C.
"				26.19	18' T.C.	

76L-298 S & E #307—1-56

PLEASE RETURN TO
LOS ANGELES COUNTY ENGINEER
700 LOS ANGELES COUNTY ENGINEERING BLDG.

NOTE: ANY ADDITIONS OR CHANGES ON THIS SHEET MUST BE MADE OR CIRCLED IN RED INK, WITH DATE AND NAME OF PERSON MAKING CHANGE.

Do not extend notes this side of this line.

STATION	B. S.	H. I.	F. S.	ELEV.		SAGE TREE ST.
4+15				272637		℄
"				2632		18' TC N Eng Cr NW Cor
"				299		118 B.L.L.
"				2659	18' TC	
"				250	146 B.L.L. N end Cr NW Cor	
4+60				2687		℄ Int Q-1 ℄ Sage Tree
"				2655		18' Cross Gutter
"				2671	18'	
BMAV 185				2726 46	BMAV-185 Elev. 2726.469 Sage tree St & Ave Q1 N.E. Cor B.S.H. Ch 5' N of N end C.R.	F.B. 2181-105
5+00				2745		℄
5+05				2754		℄
"				2770		18' TC Sendcr SW Cor
"				310		117' B.L.L.
"				2766	18' TC	
"				298	146' B.L.L.	
5+90 BC				2947		℄
"				2959		18' TC
"				2971	18' TC	
6+00				2971		℄
6+46 34/EC				3086		℄
"				3093		18' T.C.

Profile Notes Red. ____ Plotted ____ Job No. 2092.14 Division No. ____ F. B. 2181 Pg. 135
No. ____ Date ____ Date ____ Survey of YUCCA TREE ST. S.S. DIST.
X-Sec. Notes Chkd. ____ Checked ____ Survey by J.S. COATES Notes JSC Date 3-12-59
No. ____ Date ____ Date ____ Map No. ____ Indexed ____ Date ____

76L-298 S & E #307—1-56

PLEASE RETURN TO
LOS ANGELES COUNTY ENGINEER
700 LOS ANGELES COUNTY ENGINEERING BLDG.

NOTE: ANY ADDITIONS OR CHANGES ON THIS SHEET MUST BE MADE OR CIRCLED IN RED INK, WITH DATE AND NAME OF PERSON MAKING CHANGE.

Do not extend notes this side of this line.

STATION	B. S.	H. I.	F. S.	ELEV.	Left	Right Sagetree
6+46 34 E.C.				273110	18' TC	
T.P.				273108		
7+00				3260		℄
"				3266		18' TC
"				3269	18' TC	
7+69 19 BC				3575		℄
"				3589		18' TC
"				3585	18' TC	
8+00				3738		℄
"				3745		18' TC
"				387		153' BLL
"				3758	18' TC	
"				4020	142' BLL	
T.P.				274029		
9+00				4258		℄
"				4272		18' TC
"				4272	18' TC	
9+32 17 EC				4417		℄
"				4431		18' TC
"				4437	18' TC	
10+00				274797		℄

F. B. 2181 PG. 126

Job No. 2092.14 Division No. ____ Notes Red. ____ Plotted ____ Profile ____

Survey of Yucca Tree St SSD Date 3-13-59 Date ____ No. ____ X-Sec. ____

Survey by 15 Coates Notes Beers Notes Chkd. ____ Checked ____ No. ____

Indexed ____ Date ____ Date ____ Date ____

76L-298 S & E #307—1-56

PLEASE RETURN TO
LOS ANGELES COUNTY ENGINEER
700 LOS ANGELES COUNTY ENGINEERING BLDG.

NOTE: ANY ADDITIONS OR CHANGES ON THIS SHEET MUST BE MADE OR CIRCLED IN RED INK, WITH DATE AND NAME OF PERSON MAKING CHANGE.

Do not extend notes this side of this line.

STATION	B. S.	H. I.	F. S.	ELEV.	Left	Sage Tree St
10+00				274818		18' TC
				4805	18' TC	
T.P.				274770		
10+87 32 BC				5382		℄
"				5401		18' TC
"				5400	18' TC	
11+00				5476		℄
T.P.				5617		
12+00				6182		℄
"				6191		18' TC
"				6212	18' TC	
12+24 50				6255		℄ Prod & Gutter (Cul de Sac)
"				6316		4.6 TC
"				665		146' BLL
"				6312	4.5 TC	
"				662	166 BLL	
BMAV-181				276162	BMAV-181 Elev. 2761.617 F.B. 2181 - 103	
					Sage tree St (W. side) 735'± So	
					℄ Ave Q-1 BS in Cb. opp. house # 38	

Profile Notes Red. ____ Plotted ____ Job No. 2092.14 Division No. ____ F. B. 2181 PG. 127
No. ____ Date ____ Date ____ Survey of Vidda Tree St. SSD
X-Sec. Notes Chkd. ____ Checked ____ Survey by [illegible] Notes Beers Date 3-13-57
No. ____ Date ____ Date ____ Map No. ____ Indexed ____ Date ____

F. B. 2181 Pg. 128

Job No. 2092-14 Division No. _____ Notes Red _____ Plotted _____ Profile

Survey of Yucca Tree St SS Dist Date 3-13-59 Date _____ No. _____

Survey by JS Coates Notes Beers Notes Chkd _____ Checked _____ X-Sec.

Indexed _____ Date _____ Date _____ Date _____ No. _____

STATION	B. S.	H. I.	F. S.	ELEV.

76L-298 S & E #307—1-56

PLEASE RETURN TO

LOS ANGELES COUNTY ENGINEER

700 LOS ANGELES COUNTY ENGINEERING BLDG.

NOTE: ANY ADDITIONS OR CHANGES ON THIS SHEET MUST BE MADE OR CIRCLED IN RED INK, WITH DATE AND NAME OF PERSON MAKING CHANGE.

Do not extend notes this side of this line.

F. B. 2181 Pg. 129

Profile No. | Notes Red. Date | Plotted Date | Job No. 209214 Division No. | Survey of YUCCA TREE ST. S.S. DIST
X-Sec. No. | Notes Chkd. Date | Checked Date | Survey by J.S. COATES Notes J.S.C. Date 3-12-59 | Map No. Indexed Date

C.I. 209C.14

YUCCA TREE ST. S.S. DIST.

PROFILE & CROSS-SECTION
ON
DESERT VIEW DR.

FROM: AVE Q 1+00
TO: S. Line TR 20196 10+50.79

COATES
BEERS
HUBBARD
KING
VAN NESS

STATION	B. S.	H. I.	F. S.	ELEV.

NOTE: ANY ADDITIONS OR CHANGES ON THIS SHEET MUST BE MADE OR CIRCLED IN RED INK, WITH DATE AND NAME OF PERSON MAKING CHANGE.

Do not extend notes this side of this line.

PLEASE RETURN TO
LOS ANGELES COUNTY ENGINEER
700 Los Angeles County Engineering Bldg.

76L-298 S & E #307—1-56

76L-298 S & E #307—1-56

PLEASE RETURN TO
LOS ANGELES COUNTY ENGINEER
700 LOS ANGELES COUNTY ENGINEERING BLDG.

NOTE: ANY ADDITIONS OR CHANGES ON THIS SHEET MUST BE MADE OR CIRCLED IN RED INK, WITH DATE AND NAME OF PERSON MAKING CHANGE.

Do not extend notes this side of this line.

STATION	B. S.	H. I.	F. S.	ELEV.		Desert View Dr.
BMAV184				2716 82	BMAV184 Elev. 2716.818 FB2181-104	
					Desert View Dr. (N. end) 87'± S & 5' E ℄ INT	
					with Ave Q. Bt Spk. in cb. @ N. end Cul-de-Sac	
1+00 ℄	INT. AVE Q & Desert View DR			271318	LEFT	℄ INT. RT
1+24				271304		℄
1+40				1221		℄ gutter
"				1288		℄ Top cb
1+50				135		℄ bot. N. edge wall
"				1520		℄ Top wall
1+50.5				142		℄ bot. " S. edge
1+60				172		℄ Top brk.
"				181		154' B.L.L.
"				177	BLL 115'	
1+87				1681		℄ Top Cb. N. end Cul-de-Sac
"				1634		℄ gutt. " " "
2+00				1670		℄
2+15				1678		℄
2+27				1704		26' B.C. Top cb
"				1656	B.C. Top cb. 26'	
3+00				1642		℄
"				1676		13' Top cb

F. B. 2181 Pg. 130 Job No. 2092.14 Division No. Notes Red. Plotted Profile
Survey of YUCCA TREE ST. S.S. DIST Date Date No. X-Sec.
Survey by J.S. COATES Notes JSC Notes Chkd. Checked
Indexed Date Date Date No.

76L-298 S & E #307—1-56

PLEASE RETURN TO
LOS ANGELES COUNTY ENGINEER
700 LOS ANGELES COUNTY ENGINEERING BLDG.

NOTE: ANY ADDITIONS OR CHANGES ON THIS SHEET MUST BE MADE OR CIRCLED IN RED INK, WITH DATE AND NAME OF PERSON MAKING CHANGE.

Do not extend notes this side of this line.

STATION	B. S.	H. I.	F. S.	ELEV.	Left	Right Desert View
3+00				271632	T.C. 13'	
4+00				1582		℄
"				1635		13' TC
"				1549	13' T.C.	
4+15				1563		℄
"				1628 / 8.5		13' T.C. 154' BLL
"				1521	13 T.C.	
4+42				170	115 BLL.	
"				1498		℄ Cross Gutter
4+60				1531		℄
"				1574		13' put.
"				1300	100' put.	
"				1200	200' drainage Line	
"				091	300' "	"
"				064	400' "	
4+78				1510		℄ Cross Gutter
5+00				1588		℄
5+05				1604		℄
"				1678		15' TC
"				208		154' BLL.

Profile No. ____ Notes Red. ____ Plotted ____ Job No. 209214 Division No. ____ F. B. 2181 Pg. 131
Date ____ Date ____ Survey of YUCCA TREE ST. SS. DIST
X-Sec. No. ____ Notes Chkd. ____ Checked ____ Survey by JSC Notes DHB Date 3-13-59
Date ____ Date ____ Map No. ____ Indexed ____ Date ____

76L-298 S & E #307—1-56

PLEASE RETURN TO
LOS ANGELES COUNTY ENGINEER
700 LOS ANGELES COUNTY ENGINEERING BLDG.

NOTE: ANY ADDITIONS OR CHANGES ON THIS SHEET MUST BE MADE OR CIRCLED IN RED INK, WITH DATE AND NAME OF PERSON MAKING CHANGE.

Do not extend notes this side of this line. Desert View

STATION	B. S.	H. I.	F. S.	ELEV.	Left	Right
5+05				2715 89	15' TC	
"				19 9	115' BLL	
T.P.				27~~2~~8 75		
6+00				~~2~~9 64		℄
"				~~2~~9 96		15 T.C.
"				~~2~~9 78	15' Top Ch	
6+10 00 BC				~~3~~0 10		℄
"				~~3~~0 32		15' T.C.
"				~~3~~0 30	15' T.C.	
6+25 79 EC				~~3~~0 85		℄
"				~~3~~1 09		15' T.C.
"				~~3~~1 08	15' T.C.	
7+00				~~3~~5 06		℄
				~~3~~5 25		15' T.C.
				~~3~~5 30	15' T.C.	
T.P.				27~~3~~6 32		
8+00				~~4~~0 87		℄
"				~~4~~1 00		15' TC
"				~~4~~6 8		125' BLL
"				~~4~~1 04	15' TC	
"				~~4~~3 6	131' BLL	

F. B. 2181 PG. 132

Job No. 2893 Division No. Notes Red. Plotted Profile
Survey of Yucca Tree St SSP Date 3-13-59 Date No. X-Sec.
Survey by J S Coates Notes Beers Notes Chkd. Checked No.
Indexed Date Date Date

76L-298 S & E #307—1-56

PLEASE RETURN TO
LOS ANGELES COUNTY ENGINEER
700 LOS ANGELES COUNTY ENGINEERING BLDG.

NOTE: ANY ADDITIONS OR CHANGES ON THIS SHEET MUST BE MADE OR CIRCLED IN RED INK, WITH DATE AND NAME OF PERSON MAKING CHANGE.

Do not extend notes this side of this line. Desert View Dr

STATION	B. S.	H. I.	F. S.	ELEV.	Left	Right
TP				27 ~~4~~ 3 68		
9+00				~~4~~ 3 670		℄
"				~~4~~ 3 687		15' T.C.
"				~~4~~ 3 684	15' T.C.	
10+00				~~5~~ 4 346		℄
"				~~5~~ 4 373		15' T.C.
"				~~5~~ 4 377	15' T.C.	
T. P.				27 ~~5~~ 4 343		
10 +45 29				~~5~~ 4 678		℄
"				~~5~~ 4 711		10' T.C.
"				~~5~~ 4 91		157' B.L.L.
"				~~5~~ 4 700	10' T.C.	
"				~~5~~ 4 64	141 B.L.L.	
BMAV-102				27 ~~5~~ 4 605		

BMAV-102 Elev 2746.040 FB2181-104
Desert View Dr. (E. Side) 560'± S ℄ Q-1
Bt spk. in cb. front of Ho# 38620.

Profile Notes Red. Plotted Job No. 2092.14 Division No.
No. Date Date Survey of Yucca Tree St SSD
X-Sec. Notes Chkd. Checked Survey by JS Cadres Notes Isoers Date 3-13-58
No. Date Date Map No. Indexed Date

F. B. 2181 Pg 133

F. B. 2181 Pg. 134

Job No. 2092.1F Division No. Notes Red Plotted Profile

Survey of YUCCA TREE ST. SS DIST Date Date No.

Survey by J.S.C Notes J.SC Notes Chkd. Checked X-Sec.

Indexed Date Date Date No.

STATION	B. S.	H. I.	F. S.	ELEV.

76L-298 S & E #307—1-56

PLEASE RETURN TO

LOS ANGELES COUNTY ENGINEER

700 Los Angeles County Engineering Bldg.

NOTE: ANY ADDITIONS OR CHANGES ON THIS SHEET MUST BE MADE OR CIRCLED IN RED INK, WITH DATE AND NAME OF PERSON MAKING CHANGE.

Do not extend notes this side of this line.

PWFB 3224

455

Notes Ck'd by: W. Brenner
Map No.
Office Work
Checked
Date

Survey of YUCCA TREE ST. S.S.DIST F. B. 2184 Pg. 125
JN0303.00 Tape 0173 Std 60 °F
Surveyed by J.S. COATES
Notes J.S.C. Date 3-31-59
Indexed C. Jones 4-3-59

JN0303.00

CENTER LINE SURVEY FOR C.I. 2092.14

YUCCA TREE STREET S.S. DIST.

COATES
BEERS
HUBBARD
KING
VAN NESS

Note: Any Additions or Changes on This Sheet Must Be Made or Circled in Red, Ink With Date and Name of Person Making Change.

Do not extend notes this side of this line.

RETURN TO
LOS ANGELES COUNTY ENGINEER
900 LOS ANGELES COUNTY ENGINEERING BLDG.

763098 CE #247 7-55

PWFB 3224

456

F.B. 218 PG. 136

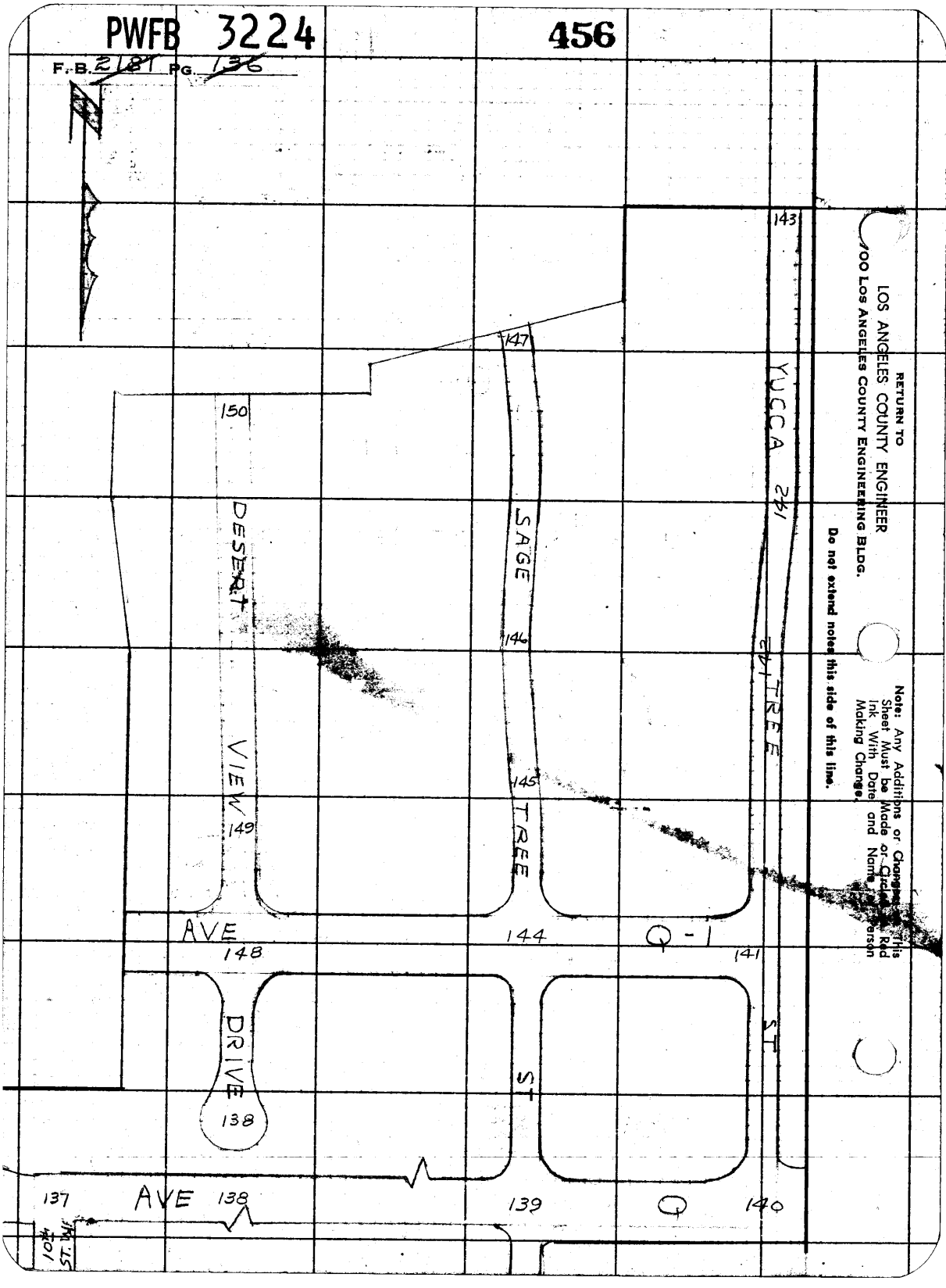

RETURN TO
LOS ANGELES COUNTY ENGINEER
900 LOS ANGELES COUNTY ENGINEERING BLDG.

Do not extend notes this side of this line.

Note: Any Additions or Changes This Sheet Must be Made or Cycled and Ink With Date and Name of Person Making Change.

PWFB 3224 457

Notes Ck'd by W. Brenner	Survey of YUCCA TREE ST. S.S. DIST. F.B. 2181 Pg. 137
Map No.	JN 0303.00 Tape 0173 Std 68 °F
Office Work	Surveyed by J S COATES
Checked	Notes J.C.S. Date 3-25-59
Date	Indexed C. Johnson

W.S.C.5 A-2

Note: Any Additions or Changes on This Sheet Must Be Made or Circled in Red Ink With Date and Name of Person Making Change.

Do not extend notes this side of this line.

RETURN TO
LOS ANGELES COUNTY ENGINEER
700 LOS ANGELES COUNTY ENGINEERING BLDG.

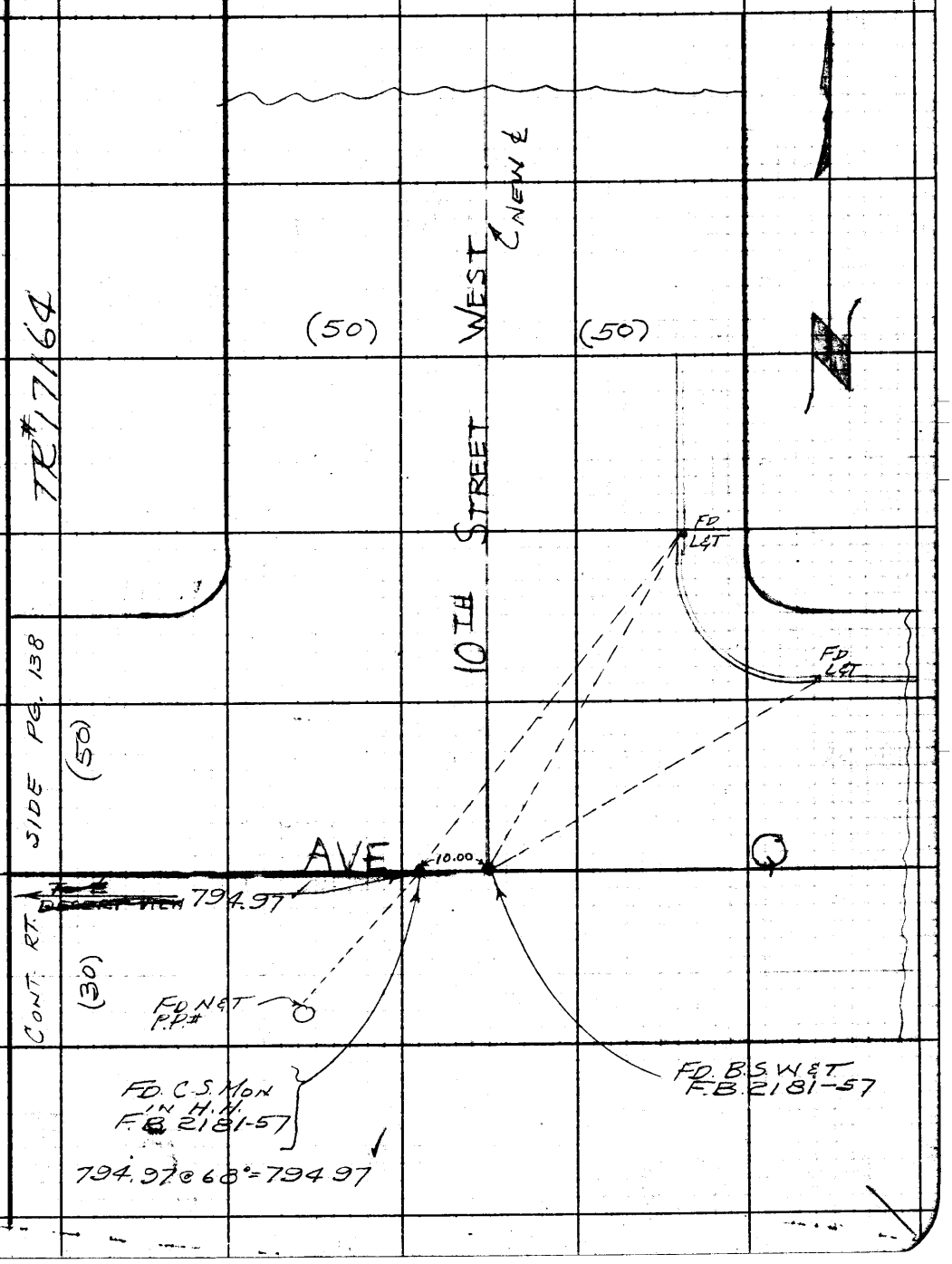

763098 CE #247—7-53

PWFB 3224

F.B. 2187 PG. 138

458, 459, 460

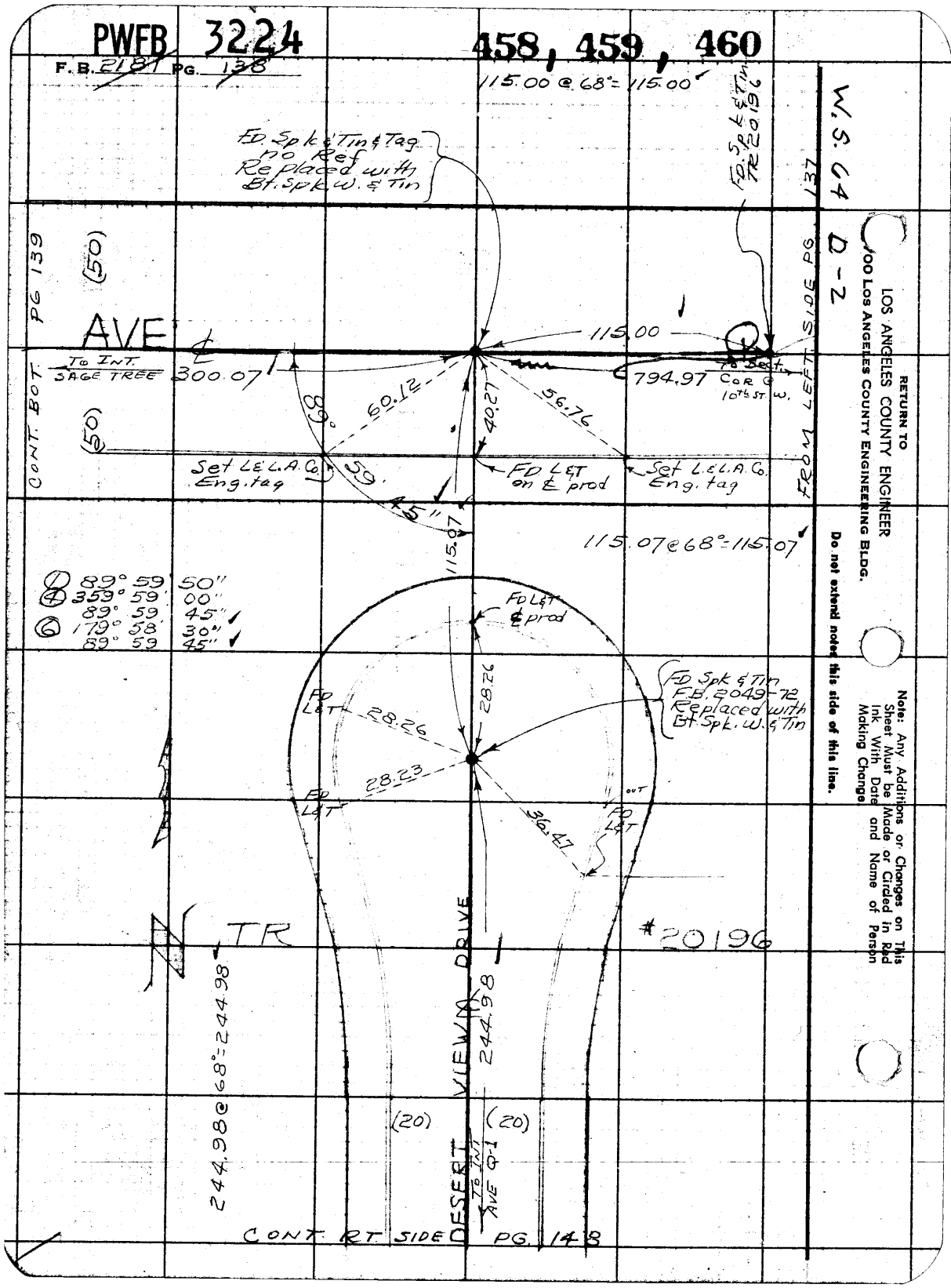

RETURN TO
LOS ANGELES COUNTY ENGINEER
900 Los Angeles County Engineering Bldg.

Do not extend notes this side of this line.

Note: Any Additions or Changes on This Sheet Must be Made or Circled in Red Ink With Date and Name of Person Making Change

PWFB 3224

461

W. Brenner

Notes Ck'd by:
Map No.
Office Work
Checked
Date

Survey of YUCCA TREE ST. S.S.DIST
JN 0303.00 Tape 0173 Std. 68 °F
Surveyed by J.S. COATES
Notes J.S.C Date 3-30-59
Indexed C. Johnson

F.B. 2181 Pg. 129

CONT. BOT. PG. 140

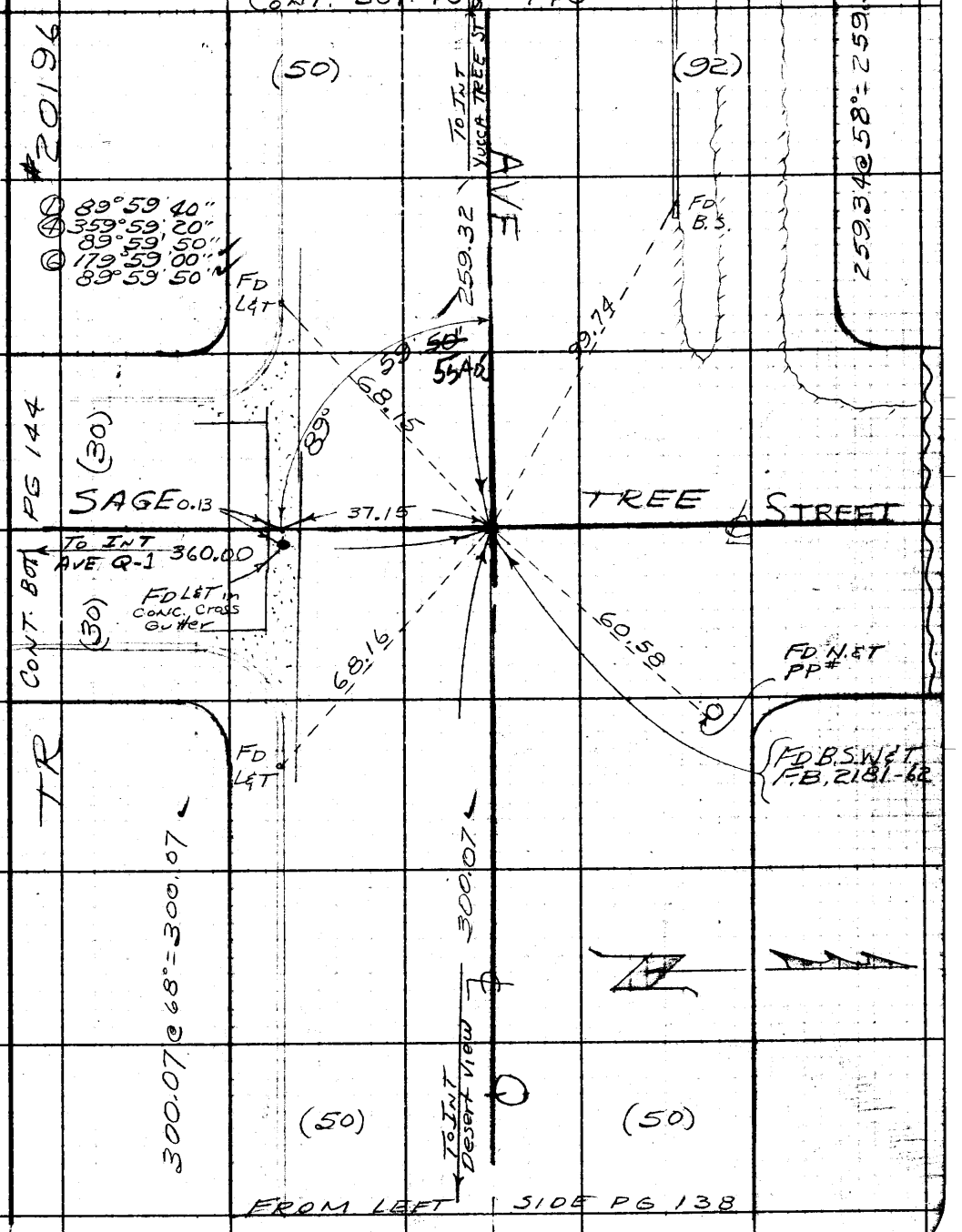

Note: Any Additions or Changes on This Sheet Must be Made or Circled in Red Ink With Date and Name of Person Making Change.

Do not extend notes this side of this line.

RETURN TO
LOS ANGELES COUNTY ENGINEER
900 LOS ANGELES COUNTY ENGINEERING BLDG.

W.S. 69 D-2

76809S CE #247—7-55

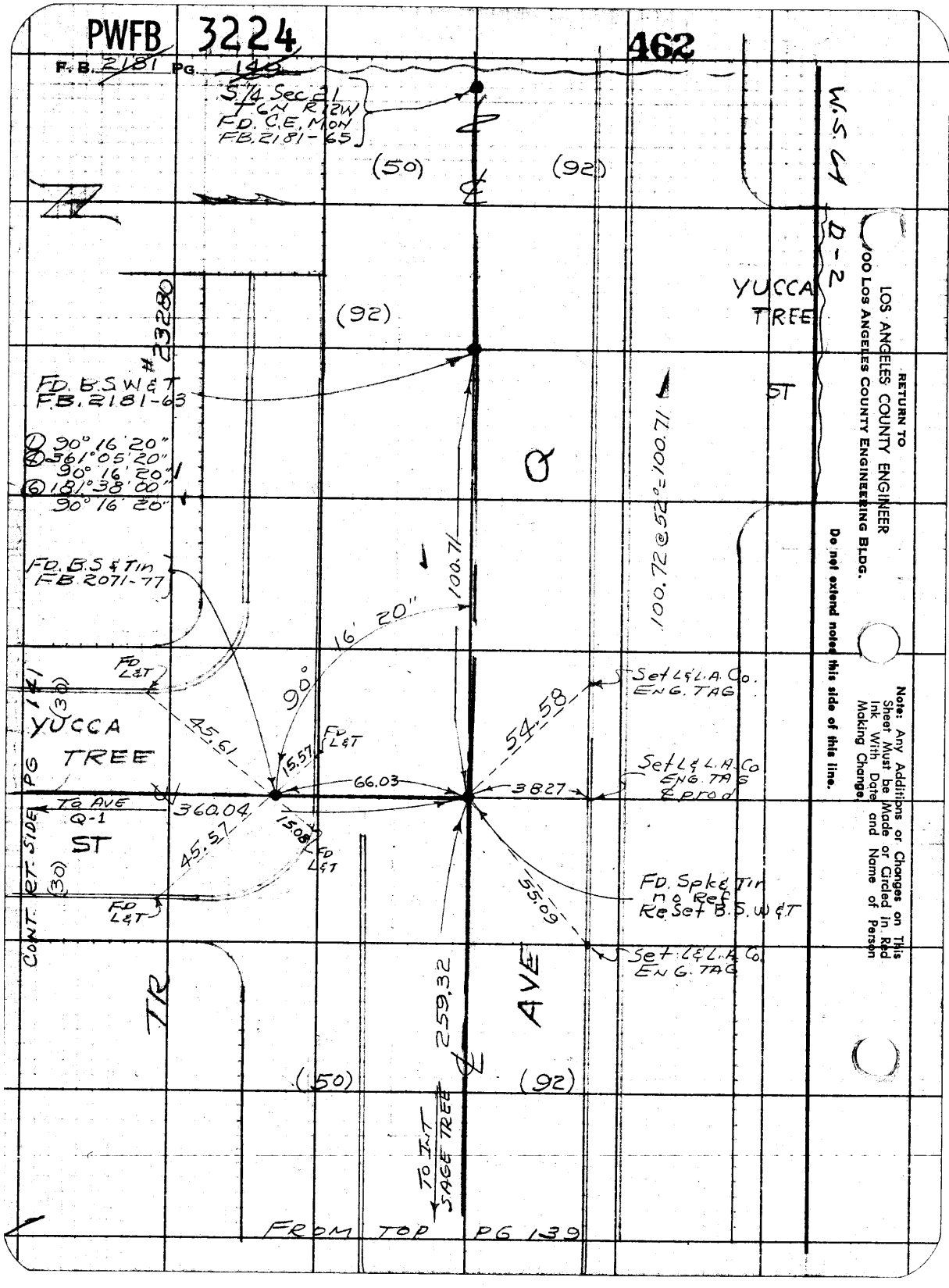
PWFB 3224
462
F.B. 2181 PG. 140
S 1/4 Sec 21
T 6N R 12W
F.D. C.E. MON
F.B. 2181-65
(50)
(92)
W.S. 6A
D-2
YUCCA
TREE
ST
#23280
FD. B.S. W & T
F.B. 2181-63
① 90° 16' 20"
④ 361° 05' 20"
90° 16' 20"
⑥ 181° 38' 00"
90° 16' 20"
Q
100.71
100.72 @ 52° = 100.71
FD. B.S. & Tin
F.B. 2071-77
90° 16' 20"
FD L&T
(30)
YUCCA
TREE
45.61
15.57
FD L&T
54.58
Set L&L.A. Co.
ENG. TAG
66.03
38.27
Set L&L.A. Co
ENG. TAG
℄ prod
TO AVE
Q-1
360.04
ST
15.08
FD L&T
45.57
(30)
FD L&T
FD. Spk & Tin
no Ref
Re Set B.S. W & T
55.09
Set L&L.A. Co.
ENG. TAG
CONT. RT. SIDE PG 141
TR
259.32
AVE
(50)
(92)
TO INT
SAGE TREE
FROM TOP PG 139
RETURN TO
LOS ANGELES COUNTY ENGINEER
900 LOS ANGELES COUNTY ENGINEERING BLDG.
Do not extend notes this side of this line.
Note: Any Additions or Changes on This Sheet Must be Made or Circled in Red Ink With Date and Name of Person Making Change.

PWFB 3224 463

Notes Ck'd by W. Brenner	Survey of YUCCA TREE ST. S.S. DIST.
Map No.	JN 0303.00 Tape 0173 Std 68 °F
Office Work	Surveyed by J.S. COATES
Checked	Notes J.S.C. Date 3-25-59
Date	Indexed A. C. Johnson

F.B. ~~2181~~ PG. ~~141~~

W.S. 64 D-2

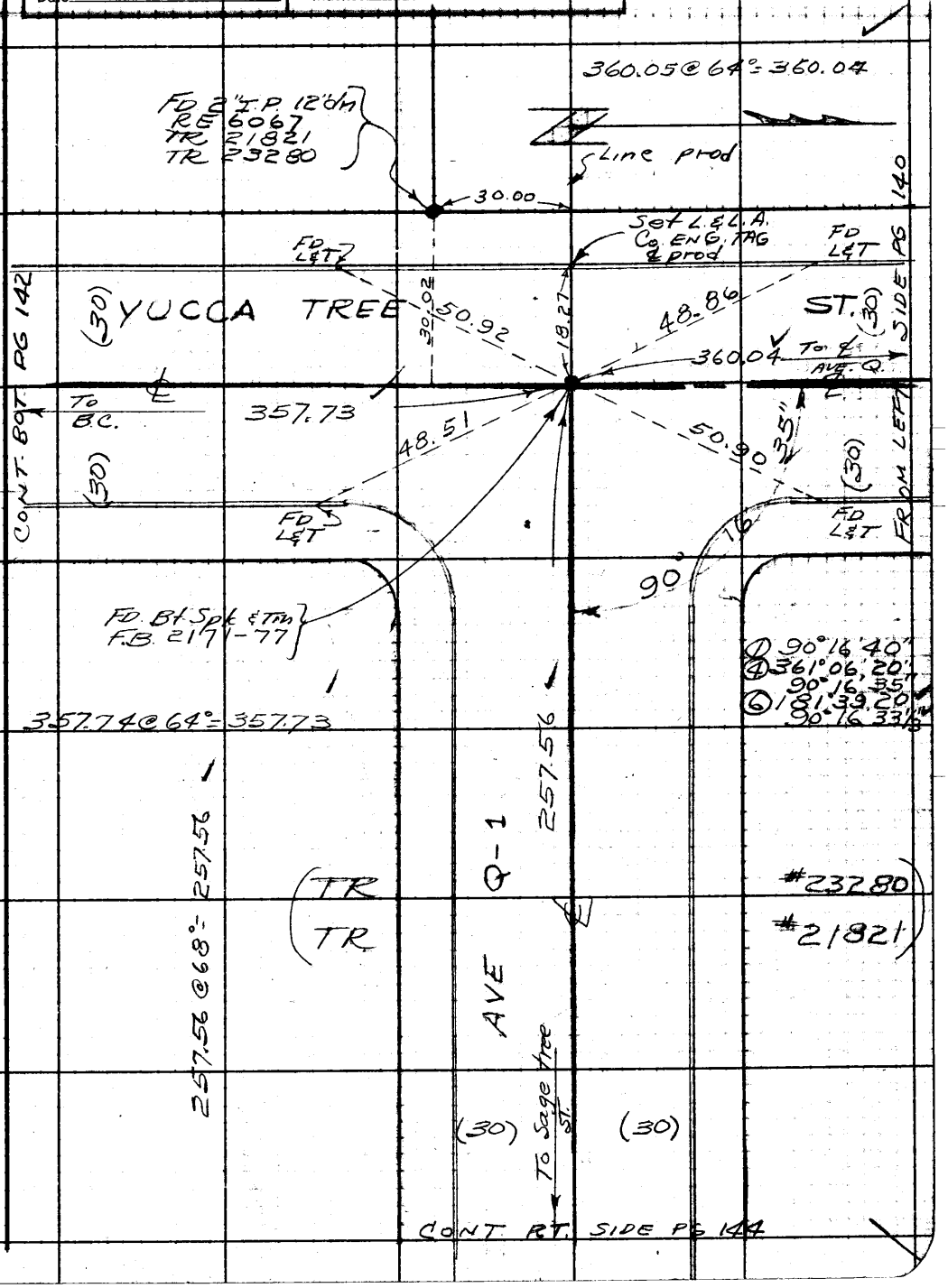

Note: Any Additions or Changes on This Sheet Must Be Made or Circled in Red Ink With Date and Name of Person Making Change.

Do not extend notes this side of this line.

RETURN TO
LOS ANGELES COUNTY ENGINEER
100 LOS ANGELES COUNTY ENGINEERING BLDG.

763098 CE #247—7-53

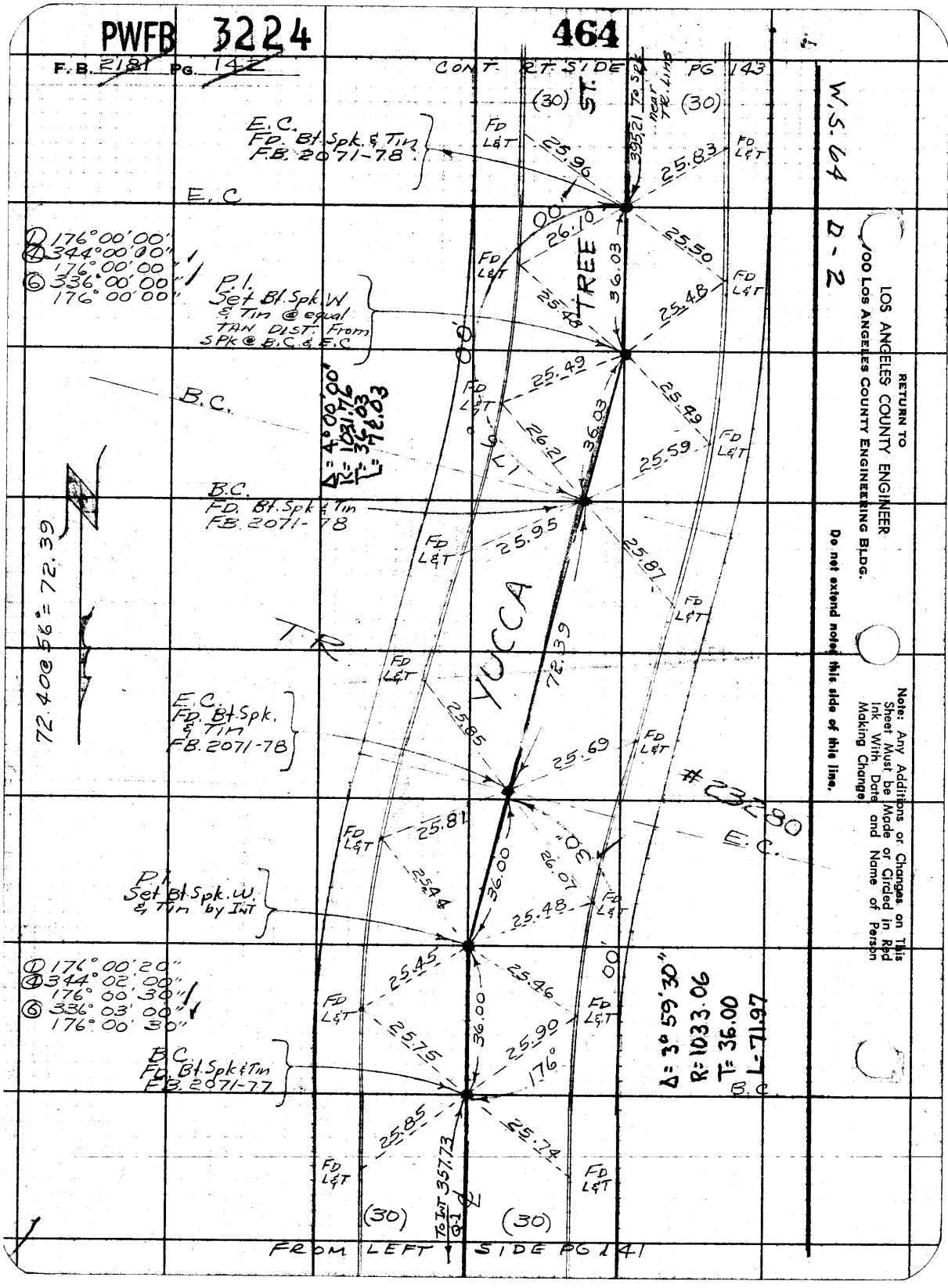
PWFB 3224
464
F.B. 2181 PG. 142
CONT. RT. SIDE PG 143
W.S. 64 D-2
RETURN TO
LOS ANGELES COUNTY ENGINEER
900 LOS ANGELES COUNTY ENGINEERING BLDG.
Do not extend notes this side of this line.
Note: Any Additions or Changes on This Sheet Must be Made or Circled in Red Ink With Date and Name of Person Making Change
E.C.
FD. Bt.Spk. & Tin
F.B. 2071-78
P.I.
Set Bt.Spk.W
& Tin @ equal
TAN DIST. From
SPK @ B.C. & E.C.
① 176°00'00"
④ 344°00'00"
176°00'00"
⑥ 336°00'00"
176°00'00"
B.C.
Δ = 4°00'00"
R = 1031.76
T = 36.03
L = 72.03
B.C.
FD. Bt.Spk & Tin
F.B. 2071-78
72.40 @ 56° = 72.39
TR
YUCCA
TREE
ST.
395.21 To Spk near Tr. Line
E.C.
FD. Bt.Spk.
& Tin
F.B. 2071-78
#23280
E.C.
P.I.
Set Bt.Spk.W.
& Tin by Int
① 176°00'20"
④ 344°02'00"
176°00'30"
⑥ 336°03'00"
176°00'30"
B.C.
FD. Bt.Spk & Tin
F.B. 2071-77
Δ = 3°59'30"
R = 1033.06
T = 36.00
L = 71.97
B.C.
To Int 357.73
Q-1
(30)
FROM LEFT SIDE PG 141

PWFB 3224

465

Notes Ck'd by W. Brenner	Survey of YUCCA TREE ST. S.S. DIST.
Map No.	JN 8303.00 Tape 0173 Std. 68 °F
Office Work	Surveyed by J S COATES
Checked	Notes J.S.C Date 3-31-59
Date	Indexed C. Johnson

F. B. 2181 PG. 143

W.S.64 D-2

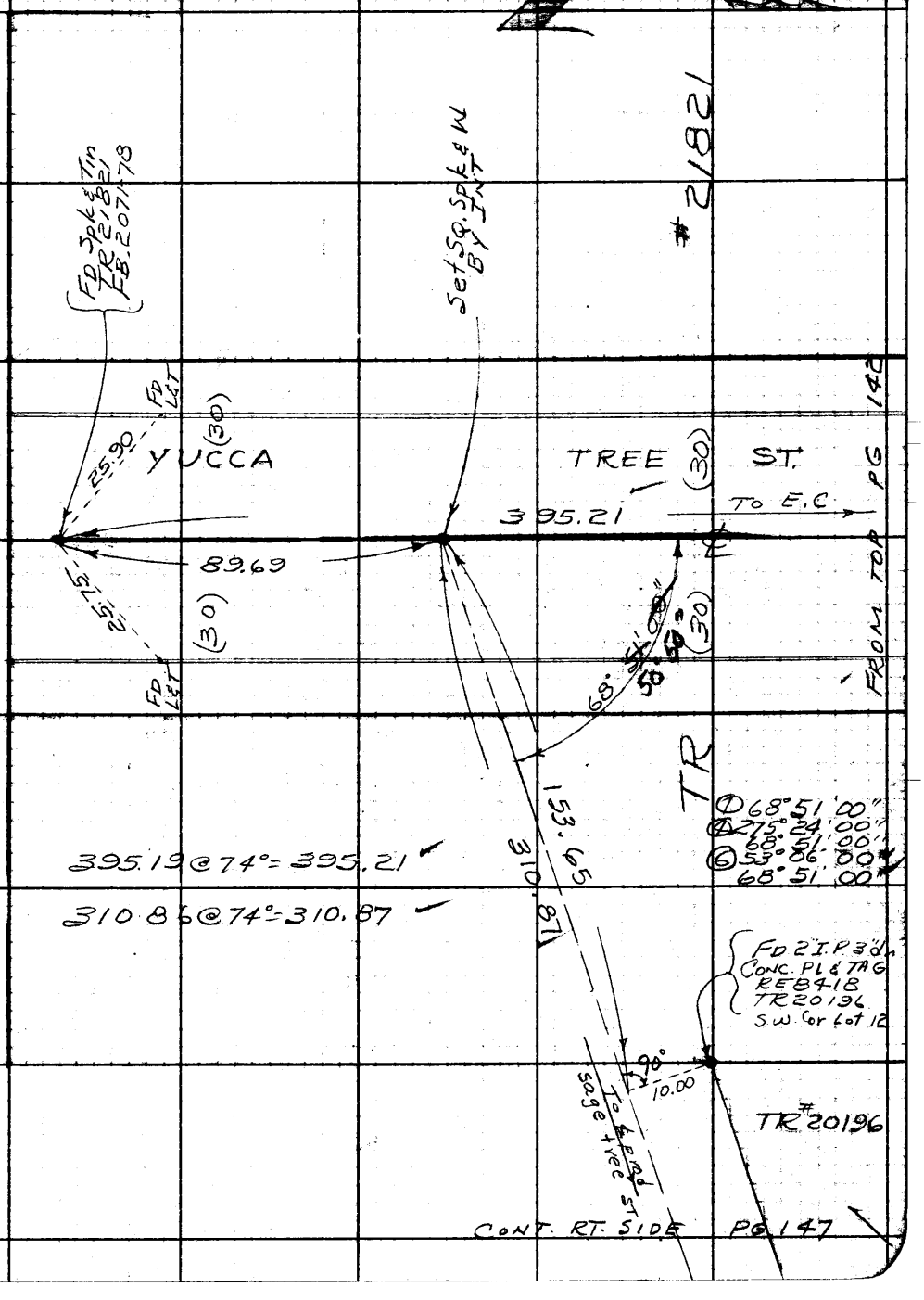

Note: Any Additions or Changes on This Sheet Must be Made or Circled in Red Ink With Date and Name of Person Making Change.

Do not extend notes this side of this line.

RETURN TO
LOS ANGELES COUNTY ENGINEER
700 LOS ANGELES COUNTY ENGINEERING BLDG.

763098 CE #247—7-53

PWFB 3224

F.B. 2181 PG. 144

466

W.S. 64 D-2

RETURN TO
LOS ANGELES COUNTY ENGINEER
900 Los Angeles County Engineering Bldg.

Do not extend notes this side of this line.

Note: Any Additions or Changes on This Sheet Must be Made or Circled in Red Ink With Date and Name of Person Making Change

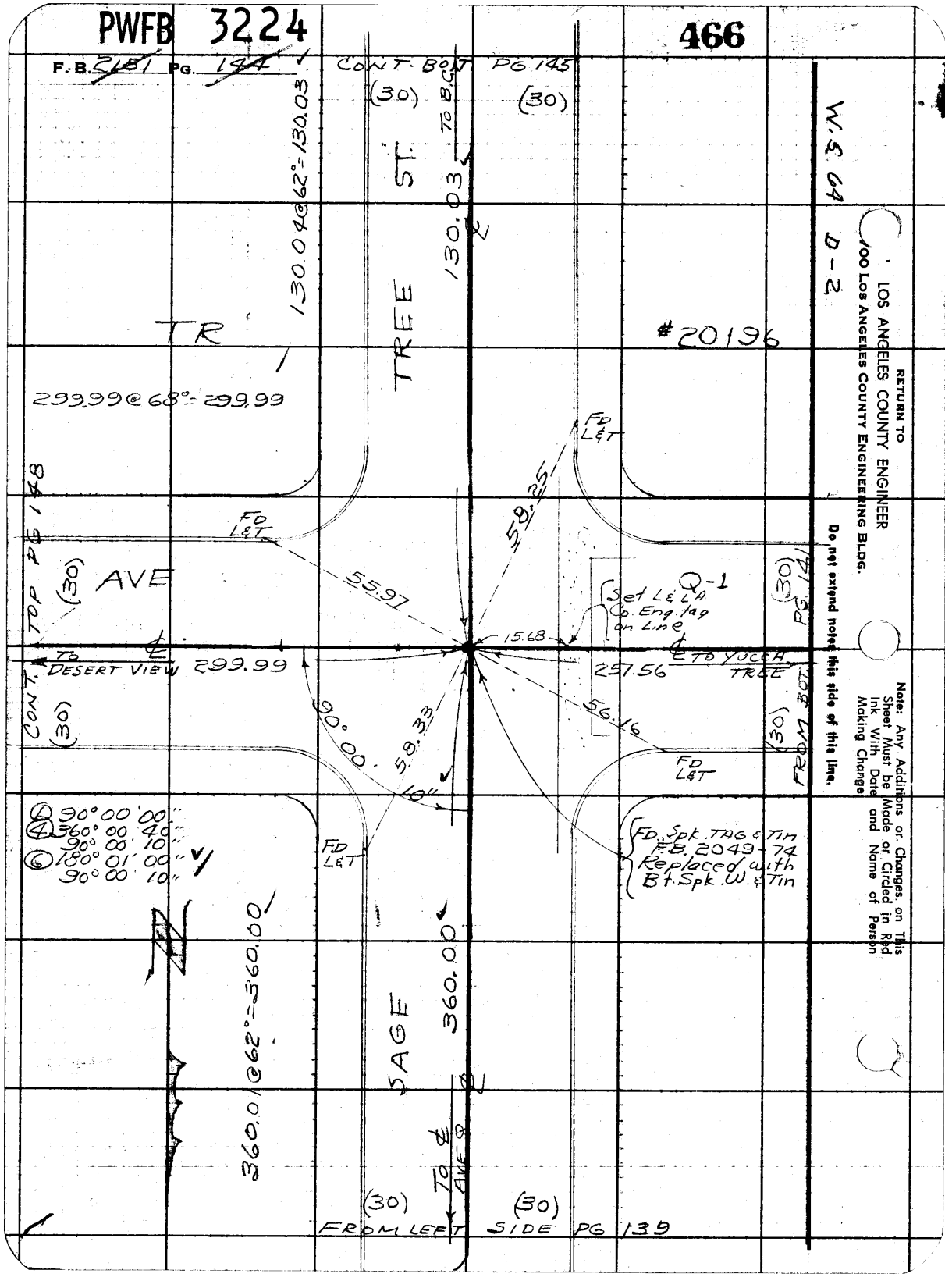

PWFB 3224

467

Notes Ck'd by W. Brenner	Survey of YUCCA TREE ST. SS DIST.
Map No.	JN 0303.00 Tape 0173 Std 68 °F
Office Work	Surveyed by J.S. COATES
Checked	Notes J.S.C. Date 3-30-59
Date	Indexed A. C. Johnson

F. B. 2181 PG. 145

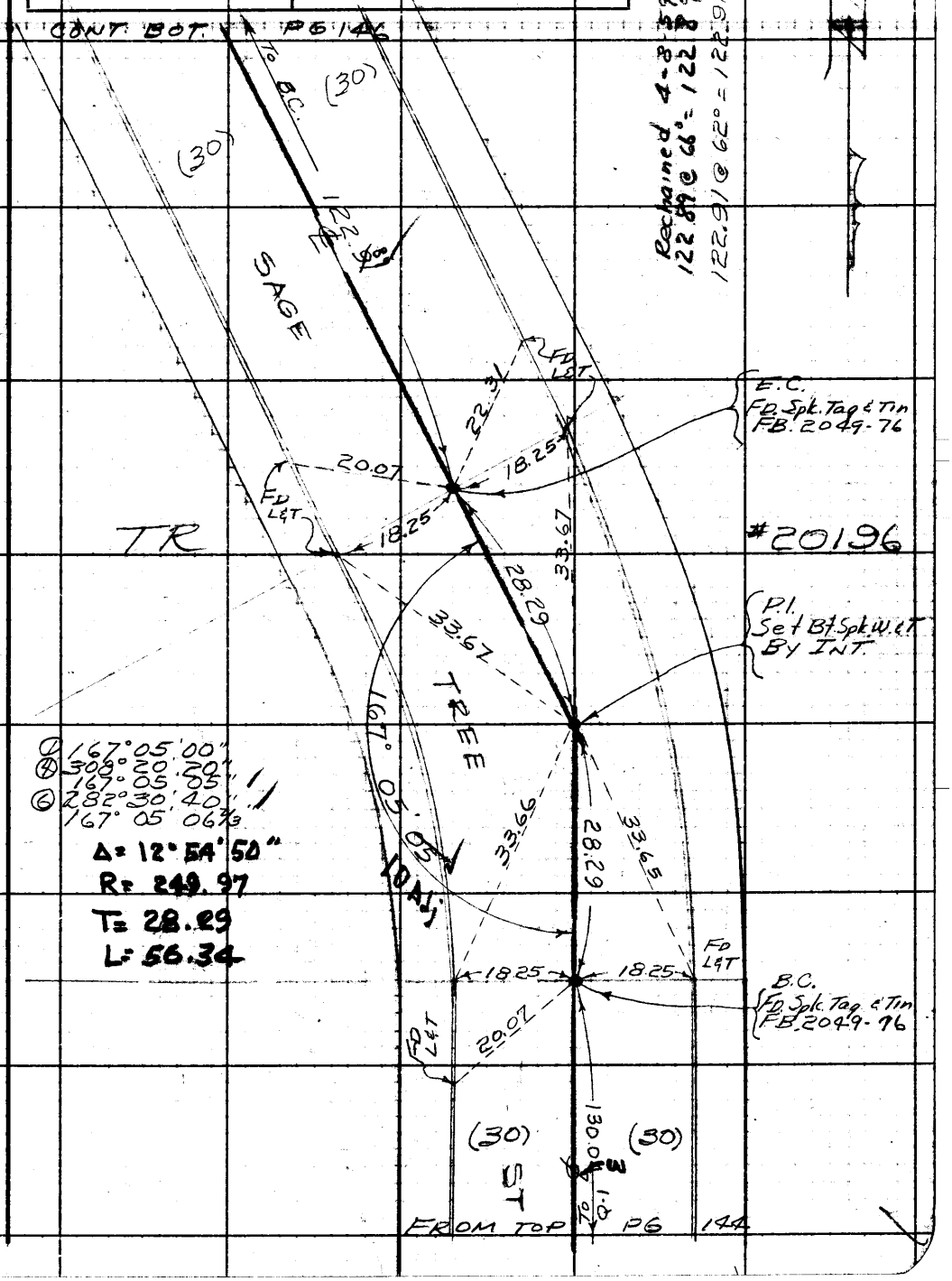

① 167° 05' 00"
④ 308° 20' 20"
167° 05' 05"
⑥ 282° 30' 40"
167° 05' 06⅔

Δ = 12° 54' 50"
R = 249.97
T = 28.29
L = 56.34

D-2

W.S 64

Note: Any Additions or Changes on This Sheet Must be Made or Circled in Red Ink With Date and Name of Person Making Change.

Do not extend notes this side of this line.

RETURN TO
LOS ANGELES COUNTY ENGINEER
700 LOS ANGELES COUNTY ENGINEERING BLDG.

76309S CE #247—7-53

PWFB 3224

468

F.B. 2181 PG. 146

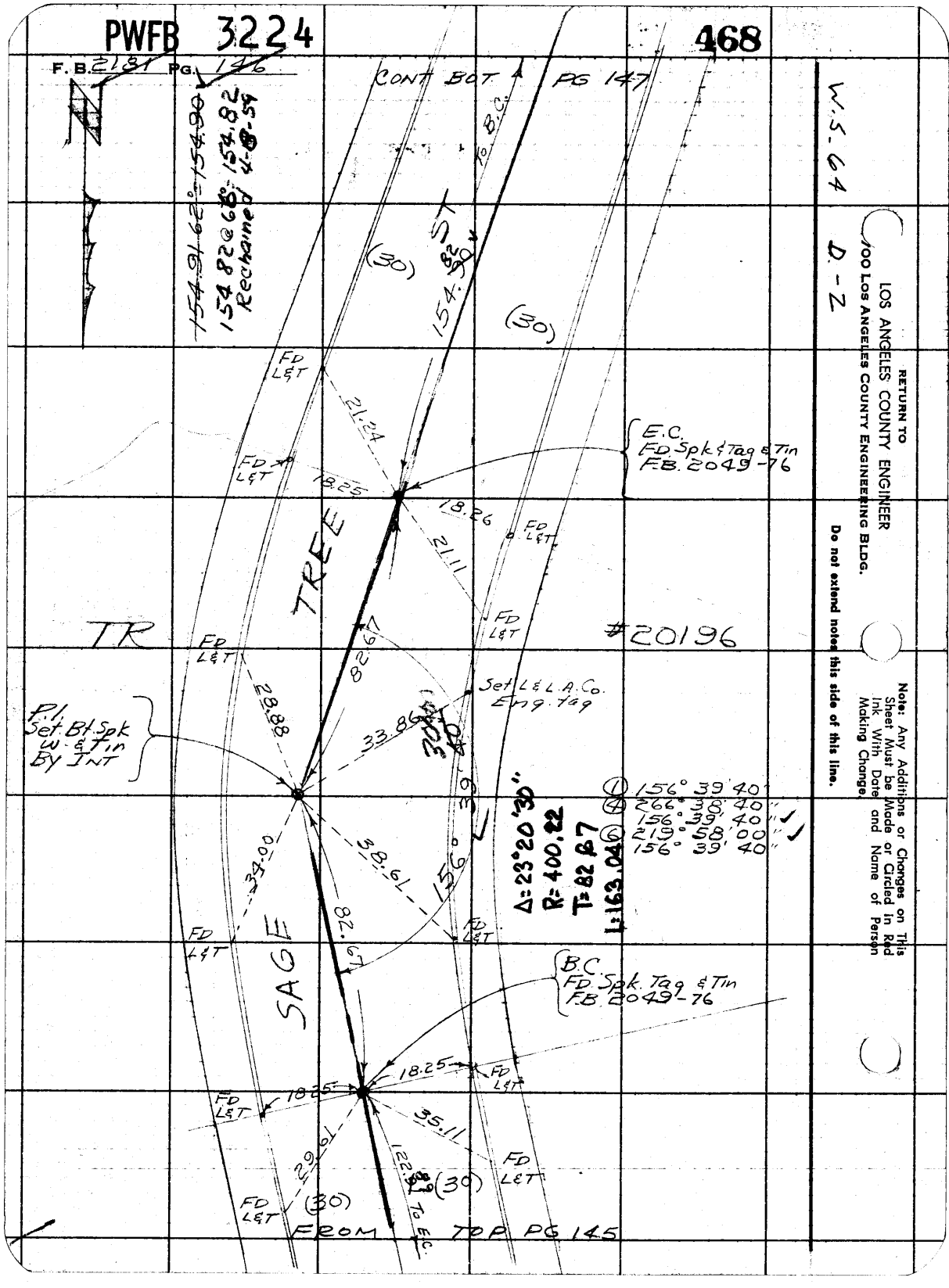

W.S. 64 D-2

RETURN TO
LOS ANGELES COUNTY ENGINEER
100 LOS ANGELES COUNTY ENGINEERING BLDG.

Do not extend notes this side of this line.

Note: Any Additions or Changes on This Sheet Must be Made or Circled in Red Ink With Date and Name of Person Making Change.

PWFB 3224 469 , 470

Notes Ck'd by W. Bronner	Survey of YUCCA TREE ST - S.S. DIST
Map No.	JN 0303.00 Tape 0173 Std 68 °F
Office Work	Surveyed by J S COATES
Checked	Notes J.S.C Date 3-30-59
Date	Indexed K. C. Johnson

F.B. 2181 PG. 147

D-2

W.S 64

Note: Any Additions or Changes on This Sheet Must be Made or Circled in Red Ink With Date and Name of Person Making Change.

Do not extend notes this side of this line.

RETURN TO
LOS ANGELES COUNTY ENGINEER
100 LOS ANGELES COUNTY ENGINEERING BLDG.

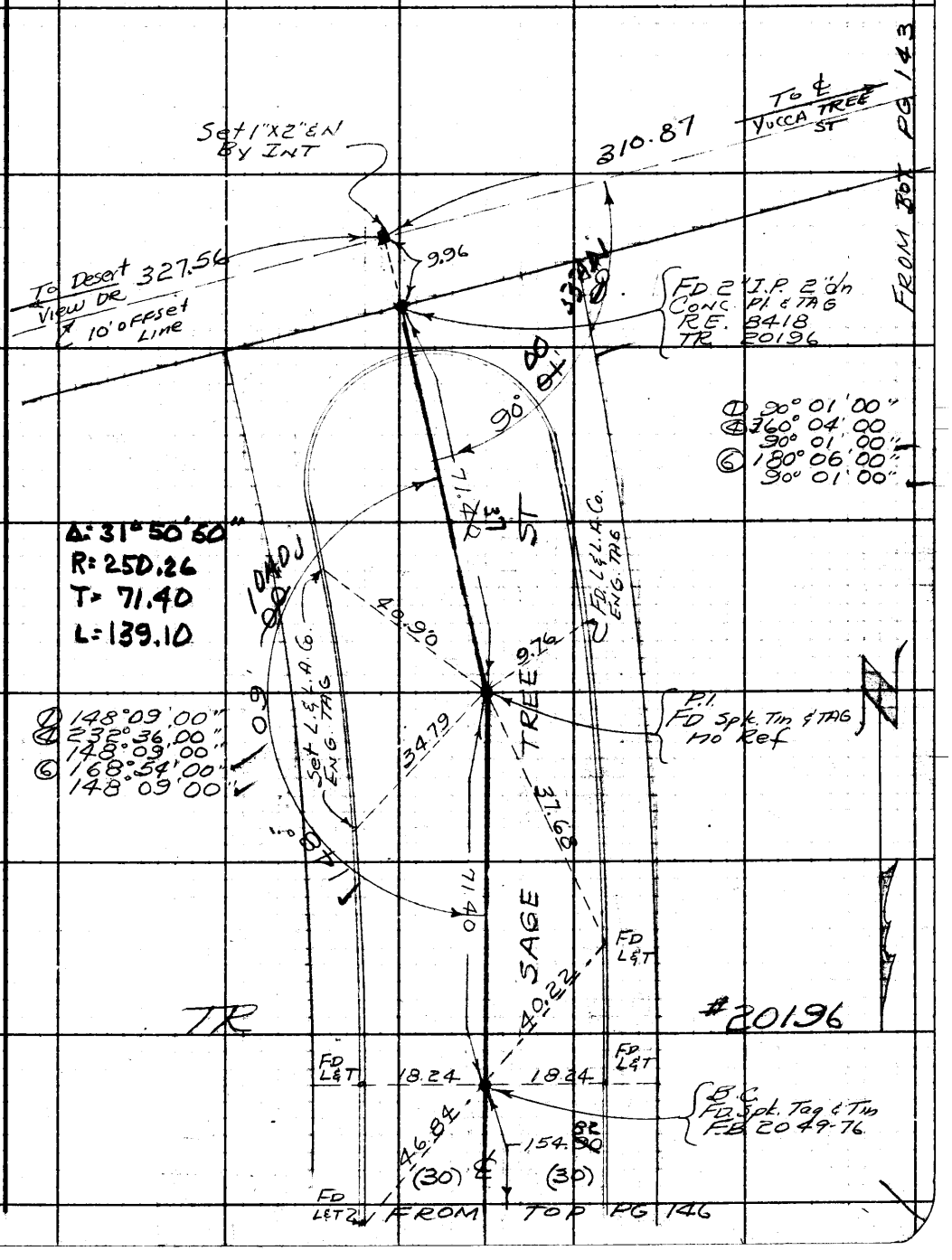

763098 CE #247—7-53

PWFB 3224 496

F.B. ~~2181~~ PG. ~~148~~ FROM LEFT SIDE PG. 144

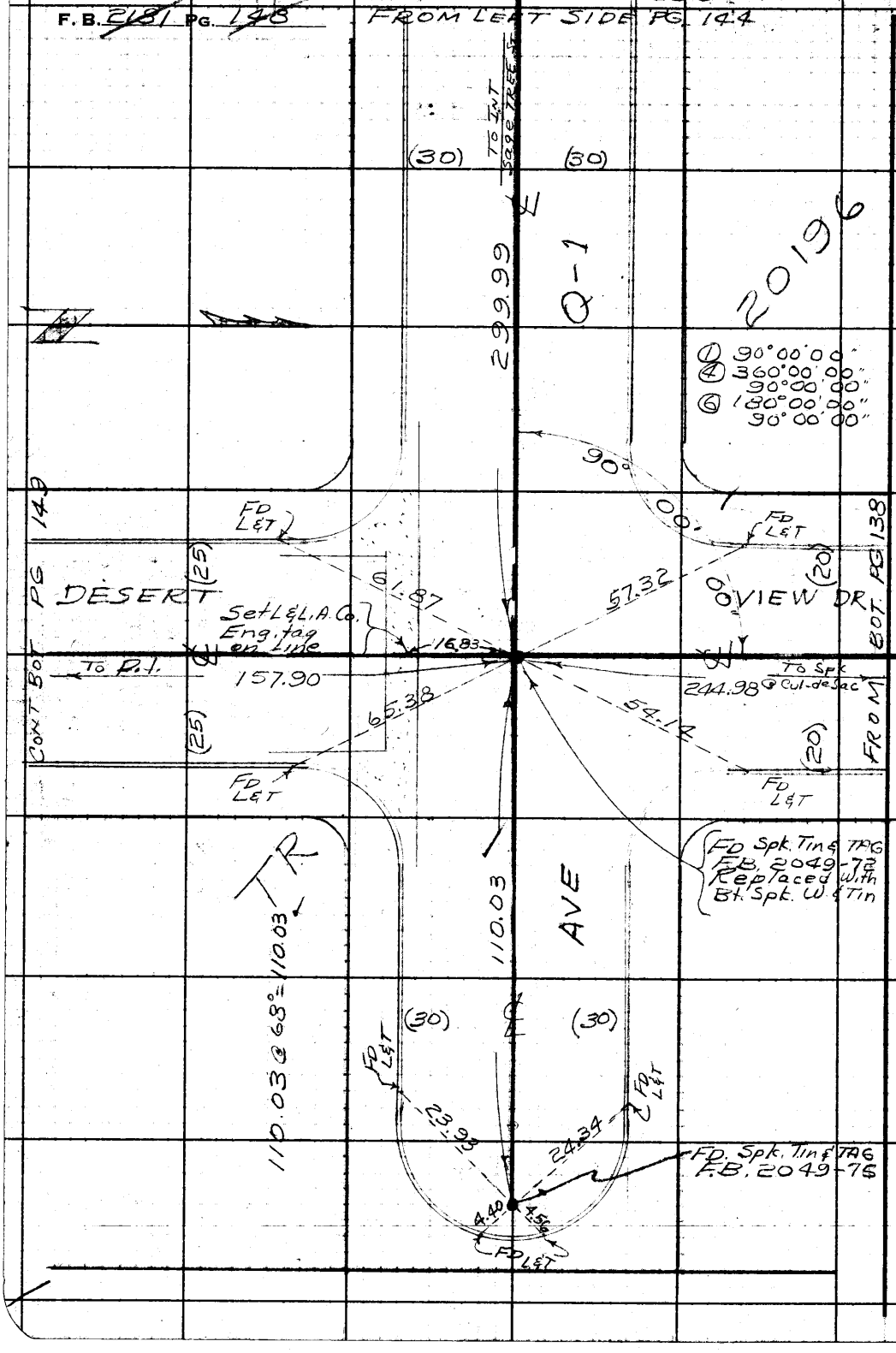

RETURN TO
LOS ANGELES COUNTY ENGINEER
100 LOS ANGELES COUNTY ENGINEERING BLDG.

Do not extend notes this side of this line.

Note: Any Additions or Changes on This Sheet Must be Made or Circled in Red Ink With Date and Name of Person Making Change

PWFB 3224 471

Notes Ck'd by W. Brenner	Survey of YUCCA TREE ST. SS DIST
Map No.	JN 0303.00 Tape 0173 Std 68 °F
Office Work	Surveyed by J.S. COATES
Checked	Notes J.S.C. Date 3-25-99
Date	Indexed A. C. Johnson

F. B. 2181 PG. 149

W.S. 64 D-2

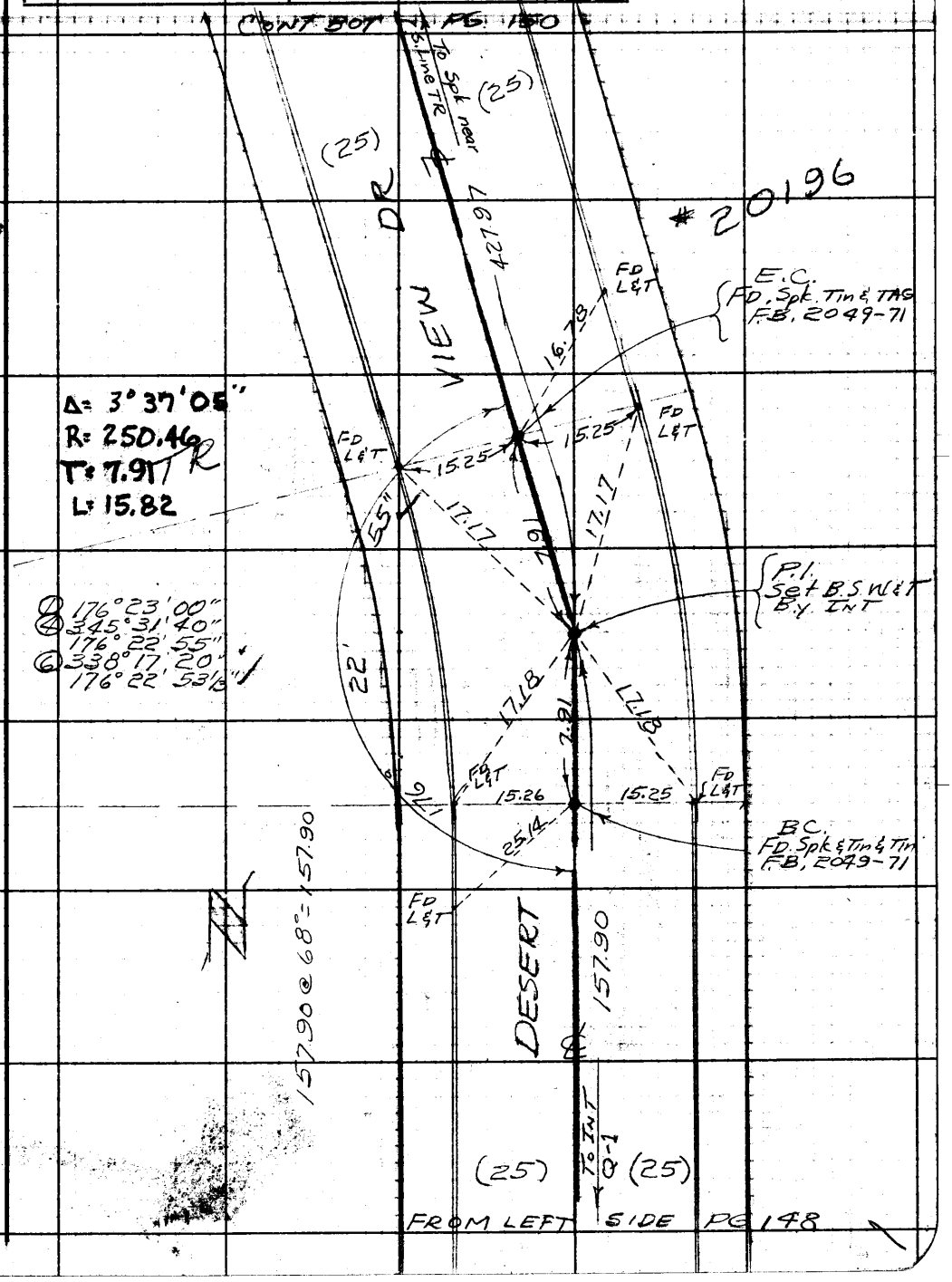

Note: Any Additions or Changes on This Sheet Must be Made or Circled in Red Ink With Date and Name of Person Making Change.

Do not extend notes this side of this line.

RETURN TO
LOS ANGELES COUNTY ENGINEER
100 LOS ANGELES COUNTY ENGINEERING BLDG.

763098 CE #247—7-53

PWFB 3224

472

F.B. 2181 PG. 156

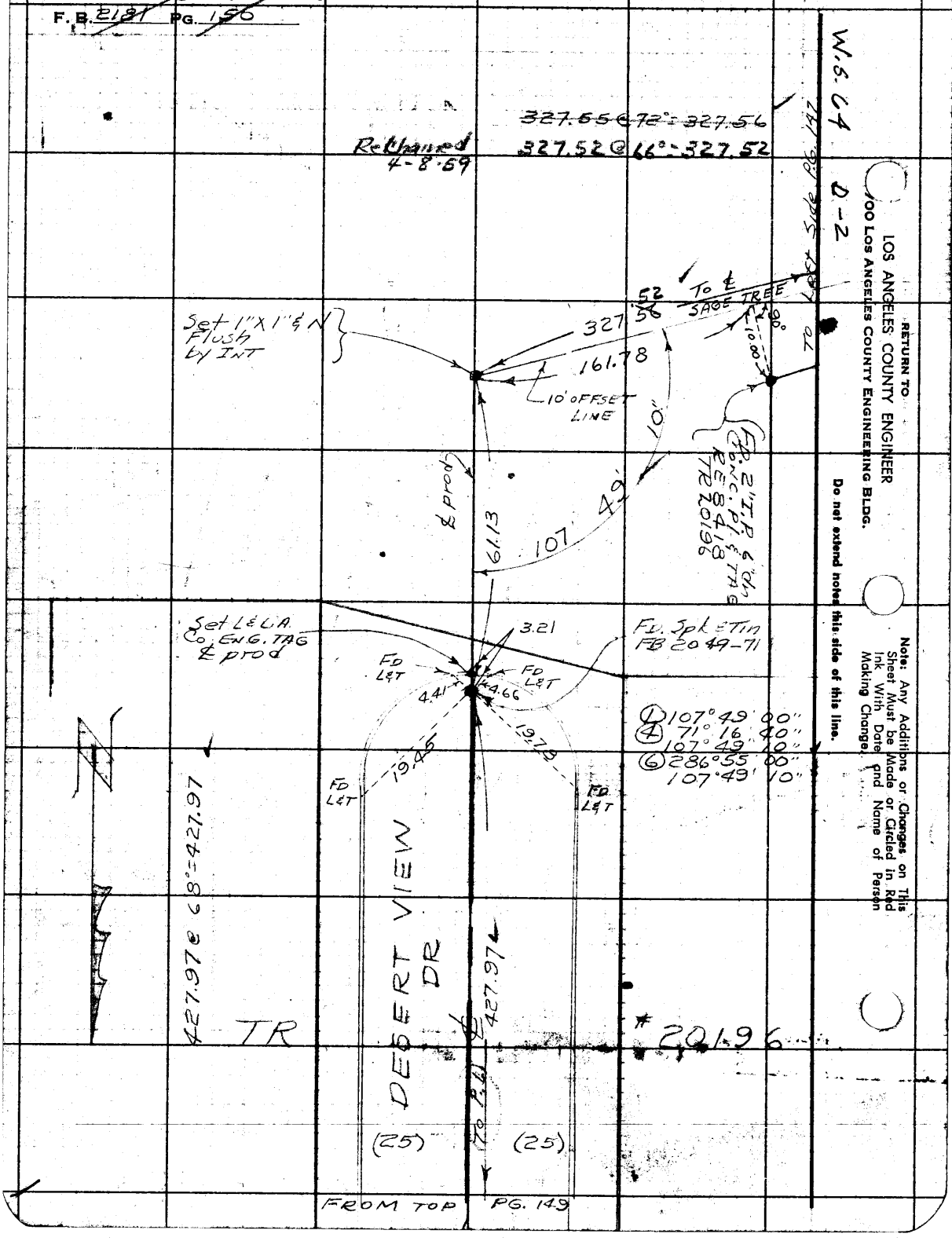

RETURN TO
LOS ANGELES COUNTY ENGINEER
900 LOS ANGELES COUNTY ENGINEERING BLDG.

Do not extend notes this side of this line.

Note: Any Additions or Changes on This Sheet Must be Made or Circled in Red Ink With Date and Name of Person Making Change.

Notes Ck'd by	Survey of YUCCA TREE ST S.S. DIST. F.B. 2181 PG. 169
Map No.	JN 2092.14 Tape Std °F
Office Work	Surveyed by J.S. COATES
Checked	Notes J.S.C. Date 4-20-59
Date	Indexed

C.I. 2092.14

YUCCA TREE ST S.S. DIST.

TOPOGRAPHY
ON
SEWER R/W
FROM
AVE Q TO CUL-de-SAC of DESERT VIEW DR

COATES
BEERS
HUBBARD
KING
VAN NESS

Note: Any Additions or Changes on This Sheet Must Be Made or Circled in Red Ink With Date and Name of Person Making Change.

Do not extend notes this side of this line.

RETURN TO
LOS ANGELES COUNTY ENGINEER
700 LOS ANGELES COUNTY ENGINEERING BLDG.

763098 CE #247—7-58

F.B. 2181 PG. 170

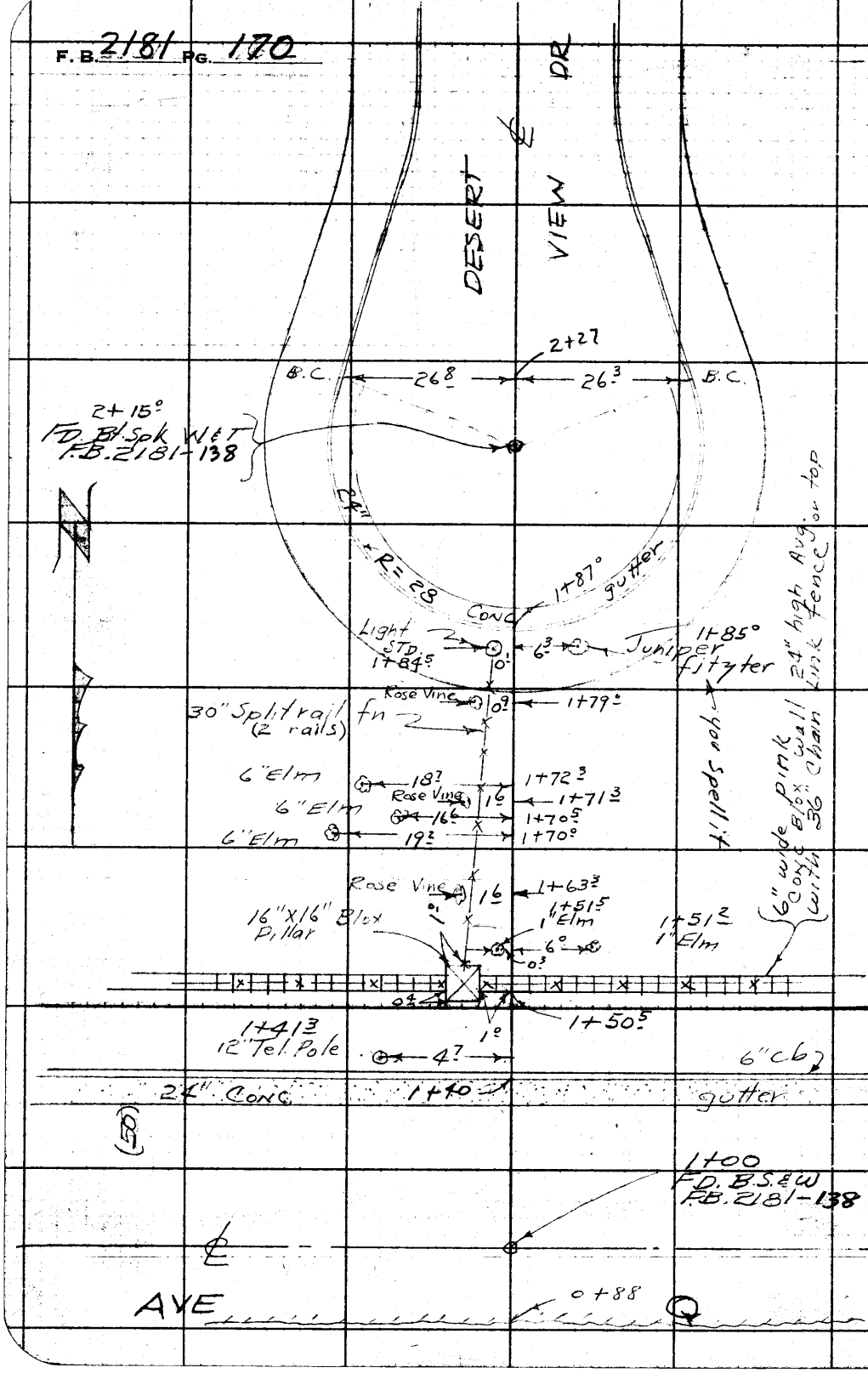

RETURN TO
LOS ANGELES COUNTY ENGINEER
700 LOS ANGELES COUNTY ENGINEERING BLDG.

Do not extend notes this side of this line.

Note: Any Additions or Changes on This Sheet Must be Made or Circled in Red Ink With Date and Name of Person Making Change.

Profile No. | Notes Red. | Date | Plotted | Date | Job No. 2092.14 | Division No. | F. B. 2181 Pg. 171
X-Sec. No. | Notes Chkd. | Date | Checked | Date | Survey of YUCCA TREE ST. DR S.S. DIST. | Survey by JS COATES Notes JSC Date 4-20-59 | Map No. | Indexed | Date

C.I. 2092.14

YUCCA TREE ST S.S. DIST.

PROFILE ON PROPOSED SEWER LINE AROUND SERVICE STATION

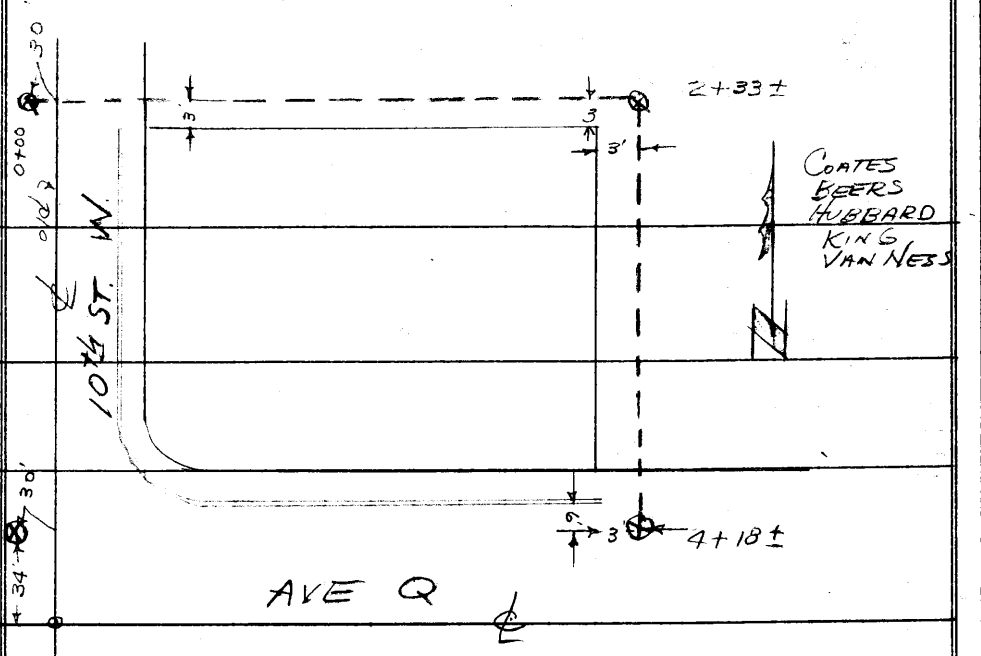

NOTE: ANY ADDITIONS OR CHANGES ON THIS SHEET MUST BE MADE OR CIRCLED IN RED INK, WITH DATE AND NAME OF PERSON MAKING CHANGE.

Do not extend notes this side of this line.

PLEASE RETURN TO
LOS ANGELES COUNTY ENGINEER
700 LOS ANGELES COUNTY ENGINEERING BLDG.

761.-298 S & E #307—1-56

76L-298 S & E #307—1-56

PLEASE RETURN TO
LOS ANGELES COUNTY ENGINEER
700 LOS ANGELES COUNTY ENGINEERING BLDG.

NOTE: ANY ADDITIONS OR CHANGES ON THIS SHEET MUST BE MADE OR CIRCLED IN RED INK, WITH DATE AND NAME OF PERSON MAKING CHANGE.

Do not extend notes this side of this line.

STATION	B. S.	H. I.	F. S.	ELEV.		
BMAV184				2716.82	BMAV184 Elev. 2716.818 F.B. 2181-104	
TP				270948	Desert View Dr. N end. 87' ±S & 5'E. ℄ INT.	
TP				270388	with AVE. Q Bt. Spk. in cb. @ N end Cul-de-Sac	
TP				269978		
TP				269312		
PERPOSED M.H.				269427	34' N & 30' W. of ℄ INT. of 10th St W & Ave Q	
0+00				269135	See [illegible] for location	
0+25				269144		
0+50				269080	near edge of pav	
0+75				26916		
1+00				26916		
1+25				26912		
1+50				26902		
1+75				26891		
2+00				2689.1		
2+25				2688.8		
2+33	proposed M.H.			2688.6	@ N E Cor. service station prop	
2+50				2688.6		
2+75				2689.[illegible]		
3+00				2690.0		
3+25				2691.[illegible]		
3+50				2692.5		

F. B. 2181 Pg. 172
Job No. 209214
Division No. ____ Notes Red. ____ Plotted ____ Profile ____
Survey of YUCCA TREE & S.S. DIST Date 4-20-59 Date ____ No. ____
Survey by J.S.C. Notes JSC Notes Chkd. ____ Checked ____ X-Sec. ____
Indexed ____ Date ____ Date ____ No. ____

76L-298 S & E #307—1-56

PLEASE RETURN TO
LOS ANGELES COUNTY ENGINEER
700 LOS ANGELES COUNTY ENGINEERING BLDG.

NOTE: ANY ADDITIONS OR CHANGES ON THIS SHEET MUST BE MADE OR CIRCLED IN RED INK, WITH DATE AND NAME OF PERSON MAKING CHANGE.

Do not extend notes this side of this line.

STATION	B. S.	H. I.	F. S.	ELEV.		
3+75				26932		
4+00				26922		
4+22	propose d MH.			269165	@16 S. & 3' E. of S.E.	Cor. of service sta prop
[illegible] end cb.				269319	[illegible]	prop.
BM 110-5				269312	BM 110-5 Elev 2693.17	FB 2425-10
					S int of 10th St. W & Ave Q top of C.E. M [illegible]	

Profile Notes Red. ____ Plotted ____ Job No. ____ Division No. ____ F. B. 2181 Pg. 173
No. ____ Date ____ Date ____ Survey of YUCCA TREE S.S. DIST
X-Sec. Notes Chkd. ____ Checked ____ Survey by ____ Notes ____ Date 4-20-59
No. ____ Date ____ Date ____ Map No. ____ Indexed ____ Date ____

F. B. 2181 Pg. 184 Job No. 2092.14 Division No. Notes Red Plotted Profile

Survey of YUCCA TREE ST. S.S. DIST Date Date No.

Survey by J.S.C. Notes H.C.H Notes Ckd. Checked X-Sec.

Indexed Date Date Date No.

STATION	B. S.	H. I.	F. S.	ELEV.

Do not extend notes this side of this line.

NOTE: ANY ADDITIONS OR CHANGES ON THIS SHEET MUST BE MADE OR CIRCLED IN RED INK, WITH DATE AND NAME OF PERSON MAKING CHANGE.

PLEASE RETURN TO

LOS ANGELES COUNTY ENGINEER

700 Los Angeles County Engineering Bldg.

76L-298 S & E #307—1-56

NOTES RED _____ JOB NO 2099.14 SURVEY OF SAGE TREE ST. S.S. DIST. F. B2 181 PG. 175

DATE _____ SURVEY BY J.S. COATES

NOTES CHKD _____ NOTES BY J.S.C. DATE 5-7-59

DATE _____ INDEXED _____ DATE _____

C.I. 2099.14

SAGE TREE ST. S.S. DIST

BENCH LEVELS

COATES
BEERS
HUBBARD
KING
VAN NESS

- indexed

B.M.	1ST RUN	DIFF.	2ND RUN	3RD RUN	ADJ. ELEV.	DESCRIPTION

NOTE: ANY ADDITIONS OR CHANGES ON THIS SHEET MUST BE MADE OR CIRCLED IN RED INK, WITH DATE AND NAME OF PERSON MAKING CHANGE.

Do not extend notes this side of this line

PLEASE RETURN TO
LOS ANGELES COUNTY SURVEYOR
725 LOS ANGELES COUNTY ENGINEERING BLDG.

765420 S & E-333 4-54

765420 S & E-353 4-54

PLEASE RETURN TO
LOS ANGELES COUNTY SURVEYOR
725 LOS ANGELES COUNTY ENGINEERING BLDG.

NOTE: ANY ADDITIONS OR CHANGES ON THIS SHEET MUST BE MADE OR CIRCLED IN RED INK, WITH DATE AND NAME OF PERSON MAKING CHANGE.

Do not extend notes this side of this line

JOB NO 2099.14 SURVEY OF Sage Tree St. SS. DIST
SURVEY BY J.S. COATES DATE
NOTES BY J.S.C. DATE 5-7-59 NOTES CHKD.
INDEXED DATE DATE NOTES RED.

F.B. 2181 Pg. 176

B.M.	1ST RUN	DIFF.	2ND RUN	3RD RUN	ADJ. ELEV.	DESCRIPTION
FD BM AV 155	2702.184					BM AV 155 Elev. 2702.184 FB. 2181-11
+	2.397		2.332			10th St. W. & Yucca Tree St. 75'W & 65
⊼	2704.581	-1.489	-1.487			N. & INT. Bt Spk. in conc. retaining
−	3.886		3.819			wall W. Side dwy 22± N. of S. end
TP	2700.695					
+	6.148		6.119			
⊼	2706.843	+3.274	+3.276			
−	2.874		2.843			
TP	2703.969					
+	4.722		4.755			
⊼	2708.691	+0.769	+0.769			
−	3.953		3.987			
FD BM AV 160	2704.738					BM AV 160 Elev. 2704.729 FB 2181-15
+	3.994		4.131			11th St. W & Yucca Tree St N.W. Cor.
⊼	2708.732	-0.328	+0.326			70'W & 30'N & INT. L&T in Bot Step
−	4.322		4.457			of conc. walk to Ho. # 39027
TP	2704.410					
+	5.540		5.575			
⊼	2709.950	+1.112	+1.113			
−	4.428		4.462			
TP	2705.522					
+	5.480		5.528			
⊼	2711.002	+4.512	+4.511			
− Set	0.968		1.017			
BM AV 186	2710.034					BM AV 186 Elev. FB 2181-176
+	2.554		2.598			Palm Tree Way & Yucca Tree St NLy. Cor.
⊼	2712.588	-1.781	-1.782			60'NE & 30'NW & INT. L&T in top step
−	4.335		4.380			of conc. walk to Ho # 38939
TP	2708.253					

76S420 S & E-353 4-54

PLEASE RETURN TO
LOS ANGELES COUNTY SURVEYOR
725 LOS ANGELES COUNTY ENGINEERING BLDG.

NOTE: ANY ADDITIONS OR CHANGES ON THIS SHEET MUST BE MADE OR CIRCLED IN RED INK, WITH DATE AND NAME OF PERSON MAKING CHANGE.

Do not extend notes this side of this line

B.M.	1ST RUN	DIFF.	2ND RUN	3RD RUN	ADJ. ELEV.	DESCRIPTION
TP	2708.253					
+	6.175		6.143			
π	2714.428	+3.432	+3.433			
−	2.743		2.710			
TP	2711.685					
+	6.110		6.068			
π	2717.795	+ 4.764	+4.769			
−	1.346		1.299			
set BM AV 187	2716.449					B.M. AV 187 Elev. F.B. 2181-177
+	5.251		5.170			Yucca Tree St. (W side) 570± N of ℄ Ave Q
π	2721.700	+ 3.046	+3.050			- Tag in conc dr. way to Ho. #38348
−	2.205		2120			
TP	2719.495					
+	6.159		6.111			
π	2725.654	+ 4.262	+4.261			
−	1.897		1.850			
TP	2723.757					
+	6.138		6.093			
π	2729.895	+ 3.303	+3.303			
−	2.835		2.790			
FD BM AV 141	2727.060					BM AV 141 Elev. 2727.046 FB 2181-7 Ave Q & Yucca Tree St. 38'W & 5'E of ℄ int. Blt Spike in So. Cb. of divider Strip
		CIRCUIT #2				
BMAV160	2704.738					BMAV160 Elev. 2704.738 FB. 2181-15
+	2.977		3.009			11th ST. W. & Yucca Tree St. N.W. Cor.
π	2707.715	− 3.008	−3.010			70'W & 30'N. ℄ INT. L&T in Bot. Step
−	5.985		6.019			of Conc. walk to Ho# 39027
TP	2701.730					

NOTES RED. ____ JOB NO. 2099.14 SURVEY OF Sage Tree St. SS. DIST
DATE ____ SURVEY BY J.S. Coates
NOTES CHKD. ____ NOTES BY ACH DATE 5-7-59
DATE ____ INDEXED ____ DATE ____

F.B. 101 PG. 177

76S420 S & E-353 4-54

PLEASE RETURN TO
LOS ANGELES COUNTY SURVEYOR
725 LOS ANGELES COUNTY ENGINEERING BLDG.

NOTE: ANY ADDITIONS OR CHANGES ON THIS SHEET MUST BE MADE OR CIRCLED IN RED INK, WITH DATE AND NAME OF PERSON MAKING CHANGE.

Do not extend notes this side of this line

JOB NO. 2099.14 SURVEY OF SAGE TREE ST. & S DIST NOTES RED
SURVEY BY J.S. Coates DATE
NOTES BY HCH DATE 5-7-59 NOTES CHKD
INDEXED DATE DATE

F. B. 2181 Pg. 178

B.M.	1ST RUN	DIFF.	2ND RUN	3RD RUN	ADJ. ELEV.	DESCRIPTION
TP	2701.730					
+	2.178		2.220			
π	2703.908	- 3.185	- 3.483			
–	5.663		5.703			
set						
BM AV 188	2698.245					BM AV 188 Elev FB 2181-178
+	4.943		5.021			11TH ST W & Sage TREE ST. 60'N & 30'E
π	2703.188	+ 1.241	+ 1.248			of ℄ mh. L&T in So. end of headwall.
–	3.702		3.779			
TP	2699.486					
+	5.834		6.005			
π	2705.320	+ 2.740	+ 2.743			
–	3.094		3.262			
TP	2702.226					
+	6.246		6.133			
π	2708.472	+ 3.732	+ 3.782			
–	2.454		2.344			
TP	2706.018					
+	5.850		5.896			
π	2711.868	+ 2.431	+ 2.426			
–	3.419		3.468			
set						
BM AV 189	2708.449					BM AV 189 Elev FB 2181-178
+	5.431		5.531			Palm TREE WAY & Sage HILL ST. W'ly Cor
π	2713.880	+ 3.550	+ 3.551			65' W of SAGE TREE ST & 25' So. of Palm
–	1.881		1.980			TREE WAY L&T in N end of conc walk
TP	2711.999					
+	6.178		6.086			
π	2718.177	+ 3.527	+ 3.528			
–	2.651		2.558			
TP	2715.526					

76S420 S & E-353 4-54

PLEASE RETURN TO
LOS ANGELES COUNTY SURVEYOR
725 LOS ANGELES COUNTY ENGINEERING BLDG.

NOTE: ANY ADDITIONS OR CHANGES ON THIS SHEET MUST BE MADE OR CIRCLED IN RED INK, WITH DATE AND NAME OF PERSON MAKING CHANGE.

Do not extend notes this side of this line

B.M.	1ST RUN	DIFF.	2ND RUN	3RD RUN	ADJ. ELEV.	DESCRIPTION
TP	2715.526					
+	6.124		6.085			
⊼	2721.650	+ 4.235	+ 4.235			
−	1.889		1850			
Set BM AV 190	2719.761					BM AV 190 Elev FB 2181-[illegible]
+	3.290		3.221			Sage Tree St. (W side) at Ave P-14 Bt
⊼	2723.051	− 0.855	− 0.857			spike in conc walk at NE Cor [illegible] #[illegible]833
−	4.145		4.078			
Set BM AV 191	2718.906					BM AV 191 Elev FB 2181-179
+	5.002		4.958			Sage Tree St & First Alley N of Ave Q
⊼	2723.908	+ 2.751	+ 2.751			SE Cor Bt Spk in E side of PP # 907[illegible]
−	2.251		2207			
Fd BM AV 140	2721.657					BM AV 140 Elev 2721.632 FB 2181-6
						Ave Q & Sage Tree St 92' W & 38' N of
						℄ int Bt. Spk in Cb 2' W of E end.

CIRCUIT #3

B.M.	1ST RUN	DIFF.	2ND RUN	3RD RUN	ADJ. ELEV.	DESCRIPTION
FD BM 110-5	2693.170					BM 110-5 Elev. 2693.170 FB 2181-[illegible]
+	3.908		3878			Ave Q & 10th St. W. @ ℄ INT. C.S. mon
⊼	2697.078	− 2.044	− 2.045			in H.H.
−	5952		5923			
Set BM AV 192	2691.126					BM AV 192 Elev FB 2181-179
+	2903		2.969			10th St W (E. Side) @ 1st Alley N. of Ave Q
⊼	2694.029	− 2.119	− 2.117			Bt. Spk in cb. 1' S. of N. end
−	5.022		5.086			
Set BM AV 193	2689.007					BM AV 193 Elev FB 2181-179
+	3.120		3.078			10th St W & Ave P-14 NW Cor. 70' W &
⊼	2692.127	− 3.038	3.040			20' N of ℄ int. L & tag in SE Cor of
−	6.158		6118			Gas Valve Box
TP	2685.969					

NOTES RED ____ JOB NO. 2099.14 SURVEY OF SAGE TREE ST SS DIST
DATE ____ SURVEY BY ____
NOTES CHKD. ____ NOTES BY ____ DATE ____
DATE ____ INDEXED ____ DATE ____

F.B. 2181 PG. 179

76S420 S & E-353 4-54

PLEASE RETURN TO
LOS ANGELES COUNTY SURVEYOR
725 LOS ANGELES COUNTY ENGINEERING BLDG.

NOTE: ANY ADDITIONS OR CHANGES ON THIS SHEET MUST BE MADE OR CIRCLED IN RED INK, WITH DATE AND NAME OF PERSON MAKING CHANGE.

Do not extend notes this side of this line

B.M.	1ST RUN	DIFF.	2ND RUN	3RD RUN	ADJ. ELEV.	DESCRIPTION
TP	2685.969					
+	4.444		4.501			
π	2690.413	+ 0.721	+ 0.721			
−	3.723		3.780			
TP	2686.690					
+	6.022		6.111			
π	2692.712	+ 4.019	+ 4.016			
−	2.003		2.095			
set BM AV 194	2690.709					BM AV 194 Elev F.B. 2181-180 10th St W (E side) 1000 ± N. of Ave Q Bt. spk. in W side of TP # 592979 H
+	5.172		5.318			
π	2695.881	+ 1.853	+ 1.851			
−	3.319		3.467			
TP	2692.562					
+	6.010		6.134			
π	2698.572	+ 2.595	+ 2.591			
−	3.415		3.543			
T.P	2695.157					
+	6.171		6.228			
π	2701.328	+ 3.240	+ 3.237			
−	2.931		2.991			
TP	2698.397					
+	5.048		5.011			
π	2703.445	+ 3.798	+ 3.798			
−	1.250		1.213			
Fd BM AV 155	2702.195					BM AV 155 (TBM 110A) Elev. 2702.184 FB 2181-11 10th St W & Yucca Tree St 75' W & 65' N ℄ Int Bt spk in conc. retaining wall W side Dwy 22 ± N of so end.

JOB NO. 2099.14 SURVEY OF SAGETREE ST SS DIST NOTES RED.
SURVEY BY J.S. Coates DATE
NOTES BY H.C.H DATE 5-7-59 NOTES CHKD.
INDEXED DATE

F. B. 2181 PG. 180

76S420 S & E-353 4-54

PLEASE RETURN TO
LOS ANGELES COUNTY SURVEYOR
725 LOS ANGELES COUNTY ENGINEERING BLDG.

NOTE: ANY ADDITIONS OR CHANGES ON THIS SHEET MUST BE MADE OR CIRCLED IN RED INK, WITH DATE AND NAME OF PERSON MAKING CHANGE.

Do not extend notes this side of this line

NOTES RED ____ JOB NO. 209914 SURVEY OF SAGE TREE ST. S.S. DIST.
DATE ____ SURVEY BY J.S. COATES
NOTES CHKD. ____ NOTES BY HCH DATE 5-8-59
DATE ____ INDEXED ____ DATE ____

F. B. 2181 PG. 181

B.M.	1ST RUN	DIFF.	2ND RUN	3RD RUN	ADJ. ELEV.	DESCRIPTION
		CIRCUIT #4				
FD BM AV 193	2689.007					BM AV 193 Elev. 2689.007 FB. 2181-179
+	5.268		5.359			10th St. W & Ave P-14 N.W. Cor. 70' W. &
⊼	2694.275	+ 1.540	+ 1.540			20' N. ℄ INT. L. & tag in S.E. Cor. of
−	3.728		3.819			gas valve box
T.P.	2690.547					
+	5.889		5.928			
⊼	2696.136	+ 2.858	+ 2.959			
−	3.031		3.069			
T P	2693.405					
+	6.103		6.166			
⊼	2699.514	+ 4.990	+ 4.990			
−	1.119		1.176			
set BM AV 195	2698.395					BM AV 195 Elev. FB-2181 181
+	2.753		2.793			Ave P-14 (so side) at 11th st W L & T
⊼	2701.148	− 0.414	− 0.415			in NE Cor of walk at Ho # 1104
−	3.167		3.208			
T P	2697.981					
+	6.200		6.128			
⊼	2704.181	+ 4.653	+ 4.657			
−	1.547		1.471			
T P	2702.634					
+	6.071		6.002			
⊼	2708.705	+ 1.870	+ 1.872			
−	4.201		4.130			
set BM AV 196	2704.504					BM AV 196 Elev FB 2181-181
+	1.098		1088			11th st. W (W side) 270' ± so. of ℄ int of
⊼	2705.602	− 4.940	− 4.942			Sage Tree st. Bt spk in E. side of PP# 211218
−	6.038		6030			
T P	2699.564					

76S420 S & E-353 4-54

PLEASE RETURN TO
LOS ANGELES COUNTY SURVEYOR
725 LOS ANGELES COUNTY ENGINEERING BLDG.

NOTE: ANY ADDITIONS OR CHANGES ON THIS SHEET MUST BE MADE OR CIRCLED IN RED INK, WITH DATE AND NAME OF PERSON MAKING CHANGE.

Do not extend notes this side of this line

JOB NO. 2099.14 SURVEY OF SAGE TREE ST 55 DIST NOTES RED. DATE
SURVEY BY J.S. Coates DATE 5-7-58 NOTES CHKD. DATE
NOTES BY HCH DATE DATE
INDEXED DATE
F.B. 2181 PG. 182

B.M.	1ST RUN	DIFF.	2ND RUN	3RD RUN	ADJ. ELEV.	DESCRIPTION
TP	2699.564					
+	3.531		3.587			
π	2703.095	- 1.324	- 1.325			
—	4.755		4.912			
Fd BM AV 188	2698.340					BM AV 188 Elev. F.B. 2181-178 11th St W & Sage Tree St 60' N & 30 E of 2 L&T in So end of head wall

Profile No. ____ Notes Red. ____ Date ____ Plotted ____ Date ____ Job No. 209914 Division No. ____ F. B. 2181 Pg. 183

X-Sec. No. ____ Notes Chkd. ____ Date ____ Checked ____ Date ____ Survey of SAGE TREE ST S.S. DIST Survey by J.S. COATES Notes JSC Date 5-12-09 Map No. ____ Indexed ____ Date ____

C.I. 2099.14

SAGE TREE ST. S.S DIST

PROFILE
&
CROSS-SECTION
ON
YUCCA TREE ST.

From: 10th ST (W) (old ℄) 1+00
To: AVE. Q 26+48.16

COATES
BEERS
HUBBARD
KING
VAN NESS

STATION	B. S.	H. I.	F. S.	ELEV.

NOTE: ANY ADDITIONS OR CHANGES ON THIS SHEET MUST BE MADE OR CIRCLED IN RED INK, WITH DATE AND NAME OF PERSON MAKING CHANGE.

Do not extend notes this side of this line.

PLEASE RETURN TO
LOS ANGELES COUNTY ENGINEER
700 LOS ANGELES COUNTY ENGINEERING BLDG.

76L-298 S & E #307—1-56

76L-298 S & E #307—1-56

PLEASE RETURN TO
LOS ANGELES COUNTY ENGINEER
700 LOS ANGELES COUNTY ENGINEERING BLDG.

NOTE: ANY ADDITIONS OR CHANGES ON THIS SHEET MUST BE MADE OR CIRCLED IN RED INK, WITH DATE AND NAME OF PERSON MAKING CHANGE.

Do not extend notes this side of this line.

STATION	B. S.	H. I.	F. S.	ELEV.		Yucca Tree St.
BMAV155				270218	BMAV155 Elev. 2702.184 FB. 2181-11	
					10th St. W. & Yucca Tree St. 75'W. & 65'N.	
					℄ INT. Bt. Spk. in Conc. retaining wall W.	
					Side dwy 22'±N. of S. end	
1+00				269767		℄ INT. 10th St. W.
1+22				9760		℄
1+28				9739		℄ = flow Line
1+50				978		30' P/L
"				992		105' B.L.L.
"				972	P/L 30'	
"				955	B.L.L. 105	
2+00				984		℄
3+00				270038		℄
"				0015		12' flow Line
"				0054		16' edge pav
"				008		30' P/L
"				050		35' Top cut
"				060		105' B.L.L.
"				0013	flow Line 12'	
"				0040	edge pav 15'	
"				012	P/L 30'	

F. B. 2181 Pg. 184 Job No. 209914 Division No. Notes Red. Plotted Profile
Survey of SAGE TREE ST. S.S. DIST. Date Date No. X-Sec.
Survey by JS COATES Notes JSC Notes Chkd. Checked
Indexed Date Date Date No.

76L-298 S & E #307—1-56

PLEASE RETURN TO
LOS ANGELES COUNTY ENGINEER
700 LOS ANGELES COUNTY ENGINEERING BLDG.

NOTE: ANY ADDITIONS OR CHANGES ON THIS SHEET MUST BE MADE OR CIRCLED IN RED INK, WITH DATE AND NAME OF PERSON MAKING CHANGE.

Do not extend notes this side of this line.

STATION	B. S.	H. I.	F. S.	ELEV.		YUCCA TREE ST.
3+00				26981	bot. fill 38'	
"				26954	B.L.L. 105'	
4+00				270208		℄
T.P.				270204		
4+40				0272		℄
"				0284		12' flow Line
"				0323		16' E. end pav. return
"				041		30' P/L
"				060		105' B.L.L.
"				0227	flow line 12'	
"				0251	E. end pav. return 15'	
"				028	P/L 30'	
"				26998	Toe fill 40'	
"				26995	B.L.L. 105	
4+79.71	℄ INT. 11th ST. W.			270310		℄ INT. 11th ST. W
5+00				0314	3.14	℄
5+25				0314		℄
"				0330		12' flow Line
"				0364		16' W. end pav. return
"				045		30' P/L
"				075		110' B.L.L.

Profile No. ____ Notes Red. ____ Plotted ____ Job No. 2099.14 Division No. ____ F. B. 2181 Pg. 185
X-Sec. No. ____ Date ____ Date ____ Survey of SAGE TREE ST. S.S. DIST.
Notes Chkd. ____ Checked ____ Survey by J.S. Curtis Notes JSC Date 5-7-59
No. ____ Date ____ Date ____ Map No. ____ Indexed ____ Date ____

76L-298 S & E #307—1-56

PLEASE RETURN TO
LOS ANGELES COUNTY ENGINEER
700 LOS ANGELES COUNTY ENGINEERING BLDG.

NOTE: ANY ADDITIONS OR CHANGES ON THIS SHEET MUST BE MADE OR CIRCLED IN RED INK, WITH DATE AND NAME OF PERSON MAKING CHANGE.

Do not extend notes this side of this line.

F. B. 2181 Pg. 186 Job No. 2099/4 Division No. Profile
Survey of SAGE TREE ST. S.S. DIST. Notes Red. Plotted
Survey by J.S. COATES Notes JSC Date Date No. X-Sec.
Indexed Notes Chkd. Checked
Date Date Date No.

STATION	B. S.	H. I.	F. S.	ELEV.		YUCCA TREE ST.
5+25				27024	flow line 12'	
"				0271	W end pav. return 16'	
"				054	P/L 30'	
"				26996	B.L.L. 172'	
6+00				27036.9		℄
6+13.2	= B.C.			0374		℄ = B.C.
6+59.21	= P.I.			0399		P.I.
TP				03.99		
7+00				0413		℄
7+05.6	E.C.			0417		℄ = E.C.
8+00				0466		℄
"				0441		13' flow line
"				0475		16' edge pav
"				0617		30' P/L
"				109		180' B.L.L.
"				0446	flow line 13'	
"				0472	edge pav. 16'	
"				054	P/L 30'	
"				21041	Top brk 100'	
"				26988	B.L.L. 180'	
9+00				27052.2		℄

76L-298 S & E #307—1-56

PLEASE RETURN TO
LOS ANGELES COUNTY ENGINEER
700 LOS ANGELES COUNTY ENGINEERING BLDG.

NOTE: ANY ADDITIONS OR CHANGES ON THIS SHEET MUST BE MADE OR CIRCLED IN RED INK, WITH DATE AND NAME OF PERSON MAKING CHANGE.

Do not extend notes this side of this line.

STATION	B. S.	H. I.	F. S.	ELEV.		YUCCA TREE ST.
10+00				2705.73		℄
T.P.				2705.75		
11+00				06.13		℄
"				05.22		13' flow Line
"				06.20		16' edge pav
"				07.4		30' P/C
"				10.0		50' Top brk
				13.0		180' B.C.L.
"				05.93	flow Line 13'	
"				06.20	edge pav 16'	
"				06.2	P/C 30'	
"				05.6	Top brk 100'	
"				00.7	B.C.L. 180'	
BMAV186				271002	BM186 Elev 2710.034 FB 2181-176	
					YUCCA TREE ST. & PALM TREE Way N/Cor	
12+00				06.49		℄
13+00				06.94		℄
13+07				06.96		℄
"				06.81		13' flow Line.
"				07.06		16' Edge pav. return
"				07.8		30' P/C
"				133		180' B.C.L.

Profile Notes Red. Plotted Job No. 2098.16 Division No.
No. Date Date Survey of SAGE TREE ST. S.S. 2137
X-Sec. Notes Chkd. Checked Survey by JSC Notes JSC Date 5-7-58
No. Date Date Map No. Indexed Date

F. B. 2181 Pg. 187

76L-298 S & E #307—1-56

PLEASE RETURN TO
LOS ANGELES COUNTY ENGINEER
700 LOS ANGELES COUNTY ENGINEERING BLDG.

NOTE: ANY ADDITIONS OR CHANGES ON THIS SHEET MUST BE MADE OR CIRCLED IN RED INK, WITH DATE AND NAME OF PERSON MAKING CHANGE.

Do not extend notes this side of this line.

STATION	B. S.	H. I.	F. S.	ELEV.		YUCCA TREE ST.
13+07				0685	flow Line 13'	
"				0716	E end pav. return 16'	
"				073	P/L 30'	
"				073	B.L.L. 180'	
13+51.90				0741		
14+00				0770		℄
"				0762		13' flow Line 7.0
"				0783		16' W end pav. return
"				080		30' P/L
"				106		180' B.L.L.
"				0732	flow Line 13'	
"				0748	W end pav. return 16	
"				081	P/L 30'	
"				090	B.L.L. 180'	
15+00				0809		℄
16+00				0849		℄
T.P.				0850		
17+00				0980		℄
"				0956		13' flow Line
"				0988		16' edge pav.
"				100		30' P/L

F. B. 2181 PG. 188 Job No. 209914 Division No. Notes Red. Plotted Profile
Survey of SAGE TREE ST. S.S. DIST. Date Date No. X-Sec.
Survey by JS COATES Notes JSC Notes Chkd. Checked
Indexed Date Date No.

76L-298 S & E #307—1-56

PLEASE RETURN TO
LOS ANGELES COUNTY ENGINEER
700 LOS ANGELES COUNTY ENGINEERING BLDG.

NOTE: ANY ADDITIONS OR CHANGES ON THIS SHEET MUST BE MADE OR CIRCLED IN RED INK, WITH DATE AND NAME OF PERSON MAKING CHANGE.

Do not extend notes this side of this line.

STATION	B. S.	H. I.	F. S.	ELEV.		Yucca Tree St.
17+00				27118		180' B.L.L.
"				0963	flow Line 13'	
"				0987	edge pav. 16'	
"				111	P/L 30'	
"				160	B.L.L 180'	
18+00				1136		℄
18+95.45	P.O.S.T			1263		℄ prof = P.O.S.T. flow Line
19+00				1269		℄ = Chord Line
"				1289	crown of St. 13'	
20+00				1461		℄ = Chord Line
T.P.				271462		℄
21+00				1618		℄
"				1602		3' flow Line
"				1638		7' edge pav
"				1746		21' P/L
"				208		180' B.L.L.
"				1643	crown 10'	
"				1620	flow Line 20'	
"				1641	23'	
"				171	40'	
"				134		

Profile Notes Red. Plotted Job No. 20914 Division No.
No. X-Sec. Date Date Survey of SAGE TREE ST. S.S. DIST.
Notes Chkd. Checked Survey by J.S.C. Notes J.S.C. Date 5-11-59
No. Date Date Map No. Indexed Date

F. B. 2181 Pg. 89

76L-298 S & E #307—1-56

PLEASE RETURN TO
LOS ANGELES COUNTY ENGINEER
700 LOS ANGELES COUNTY ENGINEERING BLDG.

NOTE: ANY ADDITIONS OR CHANGES ON THIS SHEET MUST BE MADE OR CIRCLED IN RED INK, WITH DATE AND NAME OF PERSON MAKING CHANGE.

Do not extend notes this side of this line.

F. B. 2181 Pg. 190 Job No. 2099.14 Division No. Notes Red. Plotted Profile
Survey of SAGE TREE ST. S.S. DIST Date No. X-Sec.
Survey by J.SCOTES Notes J.S.C. Checked
Indexed Date Date Date No.

STATION	B. S.	H. I.	F. S.	ELEV.		YUCCA TREE ST.
21+20.74				2716.41		℄ = P.O.S.T. = flow line
22+00				1799		℄
23+00				1978		℄
T.P.				1990		
24+00				2216		℄
25+00				2451		℄
25+41				2571		℄
"				2557		115' flow line
"				2584		15' N end pav. return
"				260		30' P/C
"				268		180' B.L.L.
"				255	flow line 13'	
"				257	N end pav. return 16'	
"				260	P/C 30'	
"				252	B.L.L. 180'	
25+92.5				2719		℄ flow line of pav. on Service Rd. of AVE Q
25+95				276		℄ edge pav. of Service Rd.
26+00				280		℄
26+10.2				2710		℄ cb
"				2644		℄ gutter
26+48.16	℄ INT	Ave Q		2789		
BM AY141				2727.03	BM AY141 Elev. 2727.046 FB. 2181-7 AVE Q ℄ Yucca Tree ST. 58'N & 5'E. ℄ INT. B.S. in S.cb of divider strip	

Profile No. ____ X-Sec. No. ____

Notes Red. ____ Date ____ Notes Chkd. ____ Date ____

Plotted ____ Date ____ Checked ____ Date ____

Job No. 2099.14 Division No. ____

Survey of SAGE TREE ST. S.S.DIST.

Survey by J.S. COATES Notes JSC Date 5-11-59

Map No. ____ Indexed ____ Date ____

F. B. 2181 Pg. 191

C.I. 2099.14

SAGE TREE ST S.S. DIST.

PROFILE

&

CROSS-SECTION

ON

SAGE TREE ST.

FROM: 11th ST W. 1+00

TO: AVE. Q 17+08.38

COATES
BEERS
HUBBARD
KING
VAN NESS

STATION	B. S.	H. I.	F. S.	ELEV.

NOTE: ANY ADDITIONS OR CHANGES ON THIS SHEET MUST BE MADE OR CIRCLED IN RED INK, WITH DATE AND NAME OF PERSON MAKING CHANGE.

Do not extend notes this side of this line.

PLEASE RETURN TO
LOS ANGELES COUNTY ENGINEER
700 LOS ANGELES COUNTY ENGINEERING BLDG.

761.-298 S & E #307—1-56

76L-298 S & E #307—1-56

PLEASE RETURN TO
LOS ANGELES COUNTY ENGINEER
700 LOS ANGELES COUNTY ENGINEERING BLDG.

NOTE: ANY ADDITIONS OR CHANGES ON THIS SHEET MUST BE MADE OR CIRCLED IN RED INK, WITH DATE AND NAME OF PERSON MAKING CHANGE.

Do not extend notes this side of this line.

F. B. 2181 Pg. 192 Job No. 209814 Division No. Notes Red. Plotted Profile
Survey of SAGE TREE ST. S.S. DIST. Date 3-11-59 Date No. X-Sec.
Survey by J.S. CATES Notes J.S.O. Notes Chkd. Checked
Indexed Date 5-11-59 Date Date No.

STATION	B. S.	H. I.	F. S.	ELEV.		SAGE TREE ST.
BMAV188				269824	BMAV188 Elev 2698.245 F.B. 2181-178 11th ST. W. & Sage Tree ST. 60'N & 35'E of ℄ INT. L&T in So. end of headwall	
1+00 ℄ INT.		11th ST. W.		9805		℄ INT. 11th ST. W.
1+45				9825		℄
"				9806		12' flow Line
"				9851		15' W. end pav. return
"				984		30' P/L
"				987		180' B.L.L.
2+00				9909		℄
"				9898	12' flow Line	
"				9913	15' edge pav.	
"				2[illegible]1	30' P/L	
"				008	75' B.L.L.	
3+00				0037		℄
TP				0222		
4+00				0185		℄
"				0169		13' Flow Line
"				0[illegible]2		16' edge pav.
"				024		30' P/L
"				024		100'
"				26995		180' B.L.L.

76L-298 S & E #307—1-56

PLEASE RETURN TO
LOS ANGELES COUNTY ENGINEER
700 LOS ANGELES COUNTY ENGINEERING BLDG.

NOTE: ANY ADDITIONS OR CHANGES ON THIS SHEET MUST BE MADE OR CIRCLED IN RED INK, WITH DATE AND NAME OF PERSON MAKING CHANGE.

Do not extend notes this side of this line.

STATION	B. S.	H. I.	F. S.	ELEV.		SAGE TREE. ST
4+00				[illegible]	12' Flow Line	
"				0190	14' edge pav	
"				029	30' P/L	
"				094	150' BLL	
5+00				0360	℄	
6+00				0505	℄	
TD				0599		
6+70				0614	℄	
"				0596		13' Flow Line
"				0635		16' E end of pav return
"				068		30' P/L
"				072		150' BLL
7+00				0675	℄	
"				0645	12' Flow Line	
"				0669	15' edge pav	
"				076	30' P/L	
"				110	180' BLL	
7+10 29				0696	℄	Int of Palm Tree Way
7+55				0784	℄	
"				0759		13' Flow Line
"				0807		16' S end of pav return

Profile Notes Red. ____ Plotted ____ Job No. ____ Division No. ____ F. B. 2181 Pg. 193
No. ____ Date ____ Date ____ Survey of Sage Tree St SS Dist
X-Sec. Notes Chkd. ____ Checked ____ Survey by ____ Notes ____ Date ____
No. ____ Date ____ Date ____ Map No. ____ Indexed ____ Date ____

76L-298 S & E #307—1-56

PLEASE RETURN TO
LOS ANGELES COUNTY ENGINEER
700 Los Angeles County Engineering Bldg.

NOTE: ANY ADDITIONS OR CHANGES ON THIS SHEET MUST BE MADE OR CIRCLED IN RED INK, WITH DATE AND NAME OF PERSON MAKING CHANGE.

Do not extend notes this side of this line.

F. B. 2181 Pg. 194 Job No. 2099.14 Division No. Notes Red. Plotted Profile
Survey of SAGE TREE ST SS DIST Date Date No. X-Sec.
Survey by US Coats Notes Notes Chkd. Checked No.
Indexed Date Date Date

STATION	B. S.	H. I.	F. S.	ELEV.		SAGE TREE ST
7+55				270??	30' P/L	
"				0?68	180' B/L	
8+00				0869		℄
9+00				1069		℄
TP				271114		
10+00				1262		℄
"				1218		13' Flow Line
"				1231		16' edge pav
"				129		30' P/L
"				164		180' B/L
"				1236	12' Flow Line	
"				1259	15' edge pav	
"				130	30' P/L	
"				138	135' B/L	
11+00				1493		℄
11+93				1610		℄ = Flow Line
12+04				1684		℄ = edge pav.
12+16.29	P.I.			1645	26' Left 90° to forward Line	= crown of rd
12+31				1720		℄ = edge pav
12+40				1??		℄ = Flow Line
12+86				1733		℄

76L-298 S & E #307—1-56

PLEASE RETURN TO
LOS ANGELES COUNTY ENGINEER
700 LOS ANGELES COUNTY ENGINEERING BLDG.

NOTE: ANY ADDITIONS OR CHANGES ON THIS SHEET MUST BE MADE OR CIRCLED IN RED INK, WITH DATE AND NAME OF PERSON MAKING CHANGE.

Do not extend notes this side of this line.

STATION	B. S.	H. I.	F. S.	ELEV.		SAGE TREE ST.
12+85				2717.25	15' Flow Line	
"				17.42	17' N end of pav Return	
"				17.8	30' P/L	
TP				17.35		
13+00				17.40		
"				17.33		12' Flow Line
"				17.71		15' edge pav
"				18.4		
"				19.9		180' ELL
13+28.55				17.61		Int of Ave P-14
13+70				17.79		
"				17.65	13' Flow Line	
"				17.95	15' S end of pav return	
"				18.3	30' P/L	
"				16.8	105' P/L	
14+00				17.94		
15+00				18.39		
15+08.42				18.40		Int of Alley
16+00				18.63		
"				18.58		12' Flow Line
"				19.01		16 edge pav

Profile Notes Red. Plotted Job No. Division No.
No. Date Date Survey of SAGE TREE ST 55 D/37
X-Sec. Notes Chkd. Checked Survey by Notes Date 4-11-56
No. Date Date Map No. Indexed Date

F. B. 2151 Pg. 137

76L-298 S & E #307—1-56

PLEASE RETURN TO
LOS ANGELES COUNTY ENGINEER
700 LOS ANGELES COUNTY ENGINEERING BLDG.

NOTE: ANY ADDITIONS OR CHANGES ON THIS SHEET MUST BE MADE OR CIRCLED IN RED INK, WITH DATE AND NAME OF PERSON MAKING CHANGE.

Do not extend notes this side of this line.

STATION	B. S.	H. I.	F. S.	ELEV.		SAGE TREE ST.
16+00				271919		30' P/L
"				265		180' BLL
16+45				1897	℄	
"				1854	13 Chow Line	
"				1871	16' S end of pav return	
"				192	30' P/L	
"				174	105' BLL	
17+00				1952	℄	
17+08				1989		
BM AV 140				272161	BM AV 140 Elev 2721632 FB 2181-6	
					Ave Q & SAGE TREE ST 92' W & 38' N of	
					℄ int Bt. spk in cb. 2' W of E end	

F. B. 2181 Pg. 196 Job No. 2099.14 Division No. Notes Red. Plotted Profile
Survey of SAGE TREE ST SS DIST Date Date No. X-Sec.
Survey by JS Cowles Notes [illegible] Notes Chkd. Checked
Indexed Date 5-11-59 Date Date No.

F. B. 2181 PG. 197

Profile No. | Notes Red. | Date | Plotted | Date | Job No. 2099.14 | Division No. | Survey of SAGE TREE ST. S.S. DIST.

X-Sec. No. | Notes Chkd. | Date | Checked | Date | Survey by J.S. COATES | Notes JSC | Date 5-8-59 | Map No. | Indexed | Date

NOTE: ANY ADDITIONS OR CHANGES ON THIS SHEET MUST BE MADE OR CIRCLED IN RED INK, WITH DATE AND NAME OF PERSON MAKING CHANGE.

PLEASE RETURN TO
LOS ANGELES COUNTY ENGINEER
700 LOS ANGELES COUNTY ENGINEERING BLDG.

Do not extend notes this side of this line.

STATION	B. S.	H. I.	F. S.	ELEV.	
					C.I. 2099.14 SAGE TREE ST. S.S. DIST. PROFILE & CROSS-SECTION ON AVE. P-14
					FROM: 10th ST. W (old ℄) 1+00 TO: SAGE TREE ST. 13+09.97 COATES BEERS HUBBARD KING VAN NESS

76L-298 B & E #307—1-56

76L-298 S & E #307—1-56

PLEASE RETURN TO
LOS ANGELES COUNTY ENGINEER
700 LOS ANGELES COUNTY ENGINEERING BLDG.

NOTE: ANY ADDITIONS OR CHANGES ON THIS SHEET MUST BE MADE OR CIRCLED IN RED INK, WITH DATE AND NAME OF PERSON MAKING CHANGE.

Do not extend notes this side of this line.

STATION	B. S.	H. I.	F. S.	ELEV.		AVE P-14
BMAV193				2689.01	BMAV193 Elev. 2689.007	F.B. 2181-179
					10th ST. W. & Ave P-14 N.W. Cor. 70' W. & 20' N. of ℄	
					INT. L & Tag S.E. Cor. of Gas Valve box	
1+00				2688.65	℄ INT. 10TH ST. W. & AVE P-14	
1+10				88.81		℄ = crown
1+30				88.41		℄ FL
"				88.02		30'
"				88.[illegible]	30'	
1+40				88.91		℄
1+55				88.[illegible]		℄
"				88.[illegible]		13' FL R
"				88.80		16 W. END PAV RET
"				88.8		30' PL
"				87.7		105' B.L.L.
"				88.[illegible]	17' F.L	
"				89.04	20' TOP PAV.	
"				90.0	30' P.L	
2+00				89.22		℄
3+00				90.00		℄
T.P				2690.58		
4+00				90.75		℄

F. B. 2181 Pg. 198 Job No. 2099.14 Division No. Notes Red. Plotted Profile
Survey of SAGE TREE ST. S.S. DIST. Date Date No. X-Sec.
Survey by JS COATES Notes JSC Notes Chkd. Checked
Indexed Date Date Date No.

76L-298 S & E #307—1-56

PLEASE RETURN TO
LOS ANGELES COUNTY ENGINEER
700 LOS ANGELES COUNTY ENGINEERING BLDG.

NOTE: ANY ADDITIONS OR CHANGES ON THIS SHEET MUST BE MADE OR CIRCLED IN RED INK, WITH DATE AND NAME OF PERSON MAKING CHANGE.

Do not extend notes this side of this line.

STATION	B. S.	H. I.	F. S.	ELEV.		AVE - P-14
4+00				2690 75		℄
"				90 55		12' F.L.
"				90 92		15' TOP PAV.
"				91 1		30' P.L.
"				88 7		250' B.L.L.
"				90 43	12' F.L	
"				90 80	15' TOP PAV.	
"				91 2	30' P.L.	
5+00				91 86		℄
6+00				93 88		℄
T.P.				2693 82		
6+43				94 81		℄
"				94 54		12' F.L.
"				94 87		15' E. PAV. [illegible]
"				95 4		30' P.L.
"				94 8	(Toe of Slope)	N.W. Cor Lot #67 TR. 17164
6+84.10	℄ INT.	11th ST W		95.75		℄ INT. 11th ST W
7+00				96 15		
"				95 89	11' F.L.	
"				96 28	14 TOP PAV	
"				97 2	30' P.L.	

Profile No. ____ Notes Red. ____ Plotted ____ Job No. [illegible] Division No. ____ F.B. 2181 Pg. 199
X-Sec. No. ____ Date ____ Date ____ Survey of SAGE TREE ST. S.S. DIST
Notes Chkd. ____ Checked ____ Survey by ____ Notes ____ Date ____
No. ____ Date ____ Date ____ Map No. ____ Indexed ____ Date ____

76L-298 S & E #307—1-56

PLEASE RETURN TO
LOS ANGELES COUNTY ENGINEER
700 LOS ANGELES COUNTY ENGINEERING BLDG.

NOTE: ANY ADDITIONS OR CHANGES ON THIS SHEET MUST BE MADE OR CIRCLED IN RED INK, WITH DATE AND NAME OF PERSON MAKING CHANGE.

Do not extend notes this side of this line.

F. B. 2181 PG. 200 Job No. 2099.14 Division No. Notes Red. Plotted Profile
Survey of SAGE TREE ST. S.V. DIST. Date Date No. X-Sec.
Survey by J. S. COATES Notes K.E.K. Notes Chkd. Checked
Indexed Date Date Date No.

STATION	B. S.	H. I.	F. S.	ELEV.		AVE P-14
7+00				2697.2	30' P.L.	
7+28				95.76		℄
"				96.51		13' F.L.
"				96.79		15' W. END PAV. RET.
"				97.2		30' P.L.
"				98.5		185' B.L.L.
8+00				98.76		℄
T.P.				2699.62		
9+00				2702.99		℄
10+00				07.24		℄
"				06.99		12' F.L.
"				07.34		15' TOP PAV.
"				06.15		30' P.L.
"				05.9		165' B.L.L.
"				07.15	12' F.L.	
"				07.53	15' TOP PAV.	
"				07.51	30' P.L.	
T.P.				2707.26		
11+00				11.72		℄
T.P.				2715.15		
12+00				15.60		℄

76L-298 S & E #307—1-56

PLEASE RETURN TO
LOS ANGELES COUNTY ENGINEER
700 LOS ANGELES COUNTY ENGINEERING BLDG.

NOTE: ANY ADDITIONS OR CHANGES ON THIS SHEET MUST BE MADE OR CIRCLED IN RED INK, WITH DATE AND NAME OF PERSON MAKING CHANGE.

Do not extend notes this side of this line.

STATION	B. S.	H. I.	F. S.	ELEV.		AVE P-14
12+00				27.5 60		℄
12+68				17 35		℄
"				17 15		12' F.L.
				17 54		15' E. End Drv Ret
"				17 [illegible]		30' F.L.
"				17 19	12' F.L.	
"				17 55	15' E. End Drv Ret	
				81	30' F.L.	
13+00				17 67		℄
13+09.95				17 63		℄ INT. P-14 & Sage Tree
B.M. AV. 180				27 19 74		B.M. AV. 180 [illegible] 27 9.76
					F.B. 2181 Pg. 179 Sage Tree [illegible]	
					@ Ave P-14 B.S. in Conc Walk [illegible]	
					House # 28833.	

Profile Notes Red. ____ Plotted ____ Job No. [illegible] Division No. ____ F. B. 2181 Pg. 201

No. ____ Date ____ Date ____ Survey of Sage Tree St. S.S. Dist.

X-Sec. Notes Chkd. ____ Checked ____ Survey by ____ Notes ____ Date 5-11-59

No. ____ Date ____ Date ____ Map No. ____ Indexed ____ Date ____

F. B. 2181 Pg. 202 Job No. 2099.14 Division No. ______ Notes Red. ______ Plotted ______ Profile

Survey of SAGE TREE ST. S.S. DIST. Date ______ Date ______ No. ______

Survey by J.S. COATES Notes JSC Notes Chkd. ______ Checked ______ X-Sec.

Indexed ______ Date ______ Date ______ Date ______ No. ______

STATION	B. S.	H. I.	F. S.	ELEV.	
					AVE P.14

Do not extend notes this side of this line.

76L-298 S & E #307—1-56

PLEASE RETURN TO
LOS ANGELES COUNTY ENGINEER
700 LOS ANGELES COUNTY ENGINEERING BLDG.

NOTE: ANY ADDITIONS OR CHANGES ON THIS SHEET MUST BE MADE OR CIRCLED IN RED INK, WITH DATE AND NAME OF PERSON MAKING CHANGE.

Profile No. _____ Notes Red. _____ Date _____ Plotted _____ Date _____ Job No. 2099.14 Division No. _____ F. B. 2181 Pg. 203

X-Sec. No. _____ Notes Chkd. _____ Date _____ Checked _____ Date _____ Survey of SAGE TREE ST. S.S. DIST. Survey by J.S. COATES Notes 120 Date 5-8-59 Map No. _____ Indexed _____ Date _____

C.I. 2099.14-

SAGE TREE ST. S.S. DIST.

PROFILE

&

CROSS-SECTION

ON

1ST ALLEY N. of AVE Q

From: 10th ST. W. (old ℄) 1+00

To: Sage Tree ST. 13+10.02

COATES
BEERS
HUBBARD
KING
VAN NESS

STATION	B. S.	H. I.	F. S.	ELEV.

NOTE: ANY ADDITIONS OR CHANGES ON THIS SHEET MUST BE MADE OR CIRCLED IN RED INK, WITH DATE AND NAME OF PERSON MAKING CHANGE.

Do not extend notes this side of this line.

PLEASE RETURN TO
LOS ANGELES COUNTY ENGINEER
700 LOS ANGELES COUNTY ENGINEERING BLDG.

76L-298 S & E #307—1-56

76L-298 S & E #307—1-56

PLEASE RETURN TO
LOS ANGELES COUNTY ENGINEER
700 LOS ANGELES COUNTY ENGINEERING BLDG.

NOTE: ANY ADDITIONS OR CHANGES ON THIS SHEET MUST BE MADE OR CIRCLED IN RED INK, WITH DATE AND NAME OF PERSON MAKING CHANGE.

Do not extend notes this side of this line.

STATION	B. S.	H. I.	F. S.	ELEV.		Alley
BMAV192				2691.13	BMAV192 Elev. 2691.126	FB. 2181-179
					10th St. W. (E. Side) @ 1st Alley N. of Ave Q	
					Bt. Spk. in cb. 1' S. of N. end	
1+00				2691.47		℄ INT. 10TH ST. W.
1+10				2691.56		℄ = crown
1+28				2691.36		℄
"				2691.07		10' FL
"				2691.45	10' FL	
1+40				2691.49		℄
"				2691.69	10' P/L EDGE OF PAV	
"				2694.8	150' BLL = S.P.L. AVE Q	
"				91.23		P/L 10' EDGE OF PAV
2+00				91.90		℄
"				92.13		P/L 10' EDGE OF PAV
"				92.05	P/L 10' EDGE OF PAV	
3+00				92.75		℄
"				92.90		P/L 10' EDGE OF PAV
"				92.97	P/L 10' EDGE OF PAV	
4+00				93.60		℄
"				93.82		P/L 10' EDGE OF PAV
"				93.77	P/L 10' EDGE OF PAV	

F. B. 2181 Pg. 204 Job No. 209914 Division No. Notes Red. Plotted Profile
Survey of Sage Tree St. S.S. Dist. Date Date No. X-Sec.
Survey by J.S.C. Notes G.L.V. Notes Chkd. Checked Date No.
Indexed Date Date

76L-298 S & E #307—1-56

PLEASE RETURN TO
LOS ANGELES COUNTY ENGINEER
700 LOS ANGELES COUNTY ENGINEERING BLDG.

NOTE: ANY ADDITIONS OR CHANGES ON THIS SHEET MUST BE MADE OR CIRCLED IN RED INK, WITH DATE AND NAME OF PERSON MAKING CHANGE.

Do not extend notes this side of this line.

Profile No. X-Sec. No.
Notes Red. Date
Notes Chkd. Date
Date
Plotted Date
Checked Date
Job No. 2099 Division No.
Survey of SAGE TREE ST. S.S. DIST.
Survey by [illegible] Notes [illegible] Date 5-11-59
Map No. Indexed Date
F. B. 2181 Pg. 205

STATION	B. S.	H. I.	F. S.	ELEV.		Alley
4+00				26987	150' BLL : SPL AVE Q	
TP				94 23		
5+00				9528	℄	
"				9566		10' EDGE OF PAV
"				9532	10' EDGE OF PAV	
6+00				9736	℄	
"				9786		10' EDGE OF PAV
				9749	10' EDGE OF PAV	
7+00				9929	℄	
				9970		10' EDGE OF PAV
				9951	10' EDGE OF PAV	
"				27055	150' BLL · SPL AVE Q	
TP				269954		
8+00				270131	℄	
"				0174		10' EDGE OF PAV
"				0153	10' EDGE OF PAV	
9+00				412	℄	
"				430		10' EDGE OF PAV
"				443	10' EDGE OF PAV	
10+00				727	℄	
"				755		10' EDGE OF PAV

76L-298 S & E #307—1-56

PLEASE RETURN TO
LOS ANGELES COUNTY ENGINEER
700 LOS ANGELES COUNTY ENGINEERING BLDG.

NOTE: ANY ADDITIONS OR CHANGES ON THIS SHEET MUST BE MADE OR CIRCLED IN RED INK, WITH DATE AND NAME OF PERSON MAKING CHANGE.

Do not extend notes this side of this line.

F. B. 2181 Pg. 206 | Job No. 2099.1 | Division No. | Profile
Survey of SAGE TREE ST. S.S. Dist. | Notes Red. | Plotted
Survey by T.S.C. | Notes G.L.V. | Date 5-12-59 | Notes Chkd. | Date | No. | X-Sec.
Indexed | Date | Date | No.

STATION	B. S.	H. I.	F. S.	ELEV.		Alley
10+00				270749	10' EDGE OF PAV	
"				27116	150' BLL = SPL AVE Q	
TP				270750		
11+00				271027	℄	
"				1076		10' EDGE OF PAV
"				1042	10' EDGE OF PAV	
12+00				1491	℄	
"				1510		10' EDGE OF PAV
"				1506	10' EDGE OF PAV	
TP				1650		
12+80				1873	℄	
"				1888		10' E. end pav return
"				1880	10' E. end pav return	
"				182	150' BLL = SPL AVE Q	
13+00				1835	℄	
13+10.02				1840	℄ INT SAGE TREE ST.	
B.M.A.V. 191				271887	B.M.A.V. 191 ELEV. 2718.906 F.B. 2181-179 SAGE TREE ST & FIRST ALLEY N. OF AVE. Q S.E. COR. B.S. IN E. SIDE P.P. #907566	

F. B. 2181 PG. 27

Profile No. ____ Notes Red. ____ Date ____ Plotted ____ Date ____ Job No. 2099.14 Division No. ____

X-Sec. No. ____ Notes Chkd. ____ Date ____ Checked ____ Date ____ Survey of SAGE TREE ST. S.S. DIST. Survey by J.S.C. Notes JSC Date 5-11-59 Map No. ____ Indexed ____ Date ____

C.I. 2099.14

SAGE TREE ST. S.S. DIST.

PROFILE
&
CROSS-SECTION
ON
11th ST. (W)

FROM: N. S. Line TR #17164 1+00
TO: AVE. R-14 15+11.40

COATES
BEERS
HUBBARD
KING
VAN NESS.

STATION	B. S.	H. I.	F. S.	ELEV.

NOTE: ANY ADDITIONS OR CHANGES ON THIS SHEET MUST BE MADE OR CIRCLED IN RED INK, WITH DATE AND NAME OF PERSON MAKING CHANGE.

Do not extend notes this side of this line.

PLEASE RETURN TO
LOS ANGELES COUNTY ENGINEER
700 LOS ANGELES COUNTY ENGINEERING BLDG.

76L-298 S & E #907—1-56

76L-298 S & E #307—1-56

PLEASE RETURN TO
LOS ANGELES COUNTY ENGINEER
700 LOS ANGELES COUNTY ENGINEERING BLDG.

NOTE: ANY ADDITIONS OR CHANGES ON THIS SHEET MUST BE MADE OR CIRCLED IN RED INK, WITH DATE AND NAME OF PERSON MAKING CHANGE.

Do not extend notes this side of this line.

STATION	B. S.	H. I.	F. S.	ELEV.		11th ST W.
BMAV 160				2704.73	BMAV 160 Elev. 2704.729 F.B. 2181-15	
					11th ST. W. & Yucca Tree ST. N.W. Cor. 70' W & 30' N	
					℄ INT. LET. in Bot. Step of conc. walk to Ho# 37027	
0+00				0287		℄
1+00				0410		℄ @ N. Line TR 17164
"				0365		18' gutt
"				0424		" cb.
"				048		30' P/L
"				0620		170' B.L.L.
"				0358	gutt. 18'	
"				0421	cb. "	
"				049	P/L 30'	
"				054	B.L.L. 180'	
2+00				0430		℄
2+35				0406		℄
"				0391		11' flow Line
"				0430		15' N. end pav. return
"				046		20' P/L
"				078		151' B.L.L.
"				0402	Flow Line 12'	
"				0430	N. end pav. return 15'	

F. B. 2181 Pg. 208
Job No. 2099.14 Division No. Notes Red. Plotted Profile
Survey of Sage Tree ST SS DIST Date 5-12-59 Date No. X-Sec.
Survey by JSC Notes H.C.H. Notes Chkd. Checked Date No.
Indexed Date Date

76L-298 S & E #307—1-56

PLEASE RETURN TO
LOS ANGELES COUNTY ENGINEER
700 LOS ANGELES COUNTY ENGINEERING BLDG.

NOTE: ANY ADDITIONS OR CHANGES ON THIS SHEET MUST BE MADE OR CIRCLED IN RED INK, WITH DATE AND NAME OF PERSON MAKING CHANGE.

Do not extend notes this side of this line.

STATION	B. S.	H. I.	F. S.	ELEV.		11th ST. W
2135				27046	P/C 30'	
"				054	E.C. 180'	
2+80 04	℄ INT.	Yucca	Tree	ST. 0318		℄ INT. Yucca Tree St
3+00				0250		℄
3+25				0181		℄
"				0156		13' flow Line
"				0206		16' S.end pav. return
"				026		30' P/C
"				044		100' S℄ C
"				0169	flow line 12'	
"				0221	S.end pav. return 16'	
"				025	P/C 30'	
"				26995	E.C. 180'	
TP				27056		
4+00				0004		℄
5+00				26806		℄
5+34				9755		℄ = flow line
"				9763		11' C... Line
"				9816		15' edge pav.
"				991		30' P/C
"				27001		160± B.C.

Profile Notes Red. Plotted Job No. Division No. F. B. 21814 Pg. 209
No. Date Date Survey of Sage Tree St. S.S. Dist
X-Sec. Notes Chkd. Checked Survey by J.S.C. Notes Light Date 5/12/59
No. Date Date Map No. Indexed Date

76L-298 S & E #307—1-56

PLEASE RETURN TO
LOS ANGELES COUNTY ENGINEER
700 LOS ANGELES COUNTY ENGINEERING BLDG.

NOTE: ANY ADDITIONS OR CHANGES ON THIS SHEET MUST BE MADE OR CIRCLED IN RED INK, WITH DATE AND NAME OF PERSON MAKING CHANGE.

Do not extend notes this side of this line.

STATION	B. S.	H. I.	F. S.	ELEV.		11th ST. W
5+34				269739	Flow Line 12'	
"				9688	Flow Line 24'	
"				9468	Flow Line of 30" Iron Culv. 30'	
"				984	P/L 30' Top of Headwall	
"				974	BLL 180'	
6+00				9806		
6+02 34				[illegible]		℄ Int of Sage Tree
7+00				9968		℄
"				9945		19' Flow Line
"				9972		16' edge pav
"				[illegible]		30' P/L
TP				269953		
8+00				270186		℄
9+00				[illegible]		℄
"				0355		14' Flow Line
"				0390		16' edge pav
"				044		30' P/L
"				110		130'
"				0363	Flow Line 11'	
"				0395	edge pav 13'	
"				044	P/L 30'	

F. B. 2181 Pg. 210

Job No. 2099.14 Division No. Notes Red. Plotted Profile

Survey of SAGE TREE ST SS DIST Date 5-12-59 Date No. X-Sec.

Survey by J. S. Coates Notes H.C.U. Notes Chkd. Checked

Indexed Date Date No.

76L-298 S & E #307—1-56

PLEASE RETURN TO
LOS ANGELES COUNTY ENGINEER
700 LOS ANGELES COUNTY ENGINEERING BLDG.

NOTE: ANY ADDITIONS OR CHANGES ON THIS SHEET MUST BE MADE OR CIRCLED IN RED INK, WITH DATE AND NAME OF PERSON MAKING CHANGE.

Do not extend notes this side of this line.

STATION	B. S.	H. I.	F. S.	ELEV.		11th ST W
9+00				27040	Brk. 130'	
"				007	BLL 180'	
9+62				0458	Flow Line = ℄	
9+85				0462	Flow Line = ℄	
10+00				0409	℄	
"				0460		7' [illegible]
11+00				0296	℄	
TP				270300		
12+00				0062	℄	
"				0047		14' Flow Line
"				0073		16' Edge [illegible]
"				018		30' P/L
"				101		180 BLL
				0040	Flow Line 12'	
"				0087	Edge pav 14	
"				010	P/L 30'	
"				0130	Brk 85'	
"				26914	BLL 170	
13+00				9852	℄	
TP				9714		
14+00				9714	℄	

Profile No. ____ Notes Red. ____ Plotted ____ Job No. [illegible] Division No. ____ F. B. [illegible] Pg. [illegible]
Date ____ Date ____ Survey of Edge Tree of 55 Dist
X-Sec. No. ____ Notes Chkd. ____ Checked ____ Survey by J. S. Cortes Notes [illegible] Date [illegible]
Date ____ Date ____ Map No. ____ Indexed ____ Date ____

76L-298 S & E #307—1-56

PLEASE RETURN TO
LOS ANGELES COUNTY ENGINEER
700 LOS ANGELES COUNTY ENGINEERING BLDG.

NOTE: ANY ADDITIONS OR CHANGES ON THIS SHEET MUST BE MADE OR CIRCLED IN RED INK, WITH DATE AND NAME OF PERSON MAKING CHANGE.

Do not extend notes this side of this line.

STATION	B. S.	H. I.	F. S.	ELEV.		11th St. W
14+29.61		P.I.		269666		℄
14+66		EC		9623		℄
"				9622		11' Elbow Line
"				9665		13' N end of pav return
"				9700		30' P/L
"				971		94 BLL
"				9574	Elbow Line 13'	
"				9621	N end of pav return 16'	
"				958	P/L 30'	
"				936	BLL 165'	
15+00				9576		℄
15+11.40	℄ x	P-14		9580		℄
BM AV 195				269842	BM AV195 Elev. 2698.395 FB 2181-181	
					Ave P-14 (S side) at 11th St W L&T in NE	
					cor of walk @ Ho #1104	

F. B. 2181 Pg. 212

Job No. 2099.14 Division No. Notes Red. Plotted Profile

Survey of Sage Tree at SS DIST Date 5-12-59 Date No. X-Sec.

Survey by JS Coates Notes HCH Notes Chkd. Checked Date No.

Indexed Date Date

Profile No. ____ Notes Red. ____ Date ____ Plotted ____ Date ____ Job No. 2099.14 Division No. ____ F. B. 2181 Pg. 213

X-Sec. No. ____ Notes Chkd. ____ Date ____ Checked ____ Date ____ Survey of SAGE TREE ST. S.S DIST. Survey by J.S.COATES Notes J.S.C. Date 5-7-59 Map No. ____ Indexed ____ Date ____

C.I. 2099.14

SAGE TREE ST. S.S. DIST.

PROFILE

&

CROSS-SECTION

ON

10TH ST. W. (W. half only)

From: Ave Q 1+00

To: 200'± N. of Yucca Tree St. 18+50

COATES
BEERS
HUBBARD
KING
VAN NESS

Note: ℄ is the old ℄ per TR 17164

Note: Power Poles are 30'± W. ℄ (old) 10TH ST. W
Street Trees are 33'± " " " "

STATION	B. S.	H. I.	F. S.	ELEV.

NOTE: ANY ADDITIONS OR CHANGES ON THIS SHEET MUST BE MADE OR CIRCLED IN RED INK, WITH DATE AND NAME OF PERSON MAKING CHANGE.

Do not extend notes this side of this line.

PLEASE RETURN TO
LOS ANGELES COUNTY ENGINEER
700 LOS ANGELES COUNTY ENGINEERING BLDG.

76L-298 S & E #307—1-56

76L-298 S & E #307—1-56

PLEASE RETURN TO
LOS ANGELES COUNTY ENGINEER
700 LOS ANGELES COUNTY ENGINEERING BLDG.

NOTE: ANY ADDITIONS OR CHANGES ON THIS SHEET MUST BE MADE OR CIRCLED IN RED INK, WITH DATE AND NAME OF PERSON MAKING CHANGE.

Do not extend notes this side of this line.

F. B. 2181 Pg. 214 Job No. 2099.14 Division No. Notes Red. Plotted Profile
Survey of SAGE TREE ST. S.S. DIST. Date No. X-Sec.
Survey by JSC Notes JSC Notes Chkd. Checked No.
Indexed Date Date Date

STATION	B. S.	H. I.	F. S.	ELEV.		10th ST W
BM110-5				269317	BM110-5 Elev. 2693.170 FB. 2425-10	
					AVE Q & 10th ST W. @ ℄ INT. C.S. Mon in H.H.	
1+00	℄ INT.	AVE. Q		95.26		℄ AVE. Q.
2+00				92.92		℄
3+00.4	℄ INT	Alley		91.47		℄
"				91.40	22'	
"				91.37	flow Line 28'	
4+00				89.62		℄
"				89.66	22'	
4+80.8	℄ INT	AVE P-14		88.62		℄ INT. AVE P-14
"				88.50	22'	
5+00				88.45		℄
5+25				88.15		℄
"				88.13	22'	
"				87.72	flow Line 28'	
"				88.05	N. end pav. return edge pav 30'	
"				883	P/L 40'	
"				898	B.L.L. 200'	
TP				268751		
6+00				87.15		℄
"				86.98	22'	

76L-298 S & E #307—1-56

PLEASE RETURN TO
LOS ANGELES COUNTY ENGINEER
700 LOS ANGELES COUNTY ENGINEERING BLDG.

NOTE: ANY ADDITIONS OR CHANGES ON THIS SHEET MUST BE MADE OR CIRCLED IN RED INK, WITH DATE AND NAME OF PERSON MAKING CHANGE.

Do not extend notes this side of this line.

Profile Notes Red. ____ Plotted ____ Job No. 20991 Division No. ____
No. ____ Date ____ Date ____ Survey of Sage Tract ST. S.S. DIST.
X-Sec. Notes Chkd. ____ Checked ____ Survey by J.S. COMES Notes J.S.C. Date 5-12-59
No. ____ Date ____ Date ____ Map No. ____ Indexed ____ Date ____

F. B. 2181 Pg. 2,5

STATION	B. S.	H. I.	F. S.	ELEV.		10th ST. W.
7+00				2685.71		℄
"				85.67	22'	
7+47				84.93		℄ of 10' Conc. crossg. Hor
"				85.04	22'	
"				85.08	10' Conc cross W. edge gutter 28'	
"				85.7	P/L 40'	
"				87.9	B.L.L. 200'	
8+00				86.06		℄
"				85.81	22'	
9+00				87.53		℄
"				87.10	22'	
T.P.				2687.19		
10+00				88.61		℄
"				88.20	22	
"				88.08	edge pav 25	
"				89.3	P/L 40'	
"				98.5	B.L.L. 200'	
11+00				90.09		℄
"				89.92	22'	
12+00				91.44		℄
"				91.22	22'	

76L-298 S & E #307—1-56

PLEASE RETURN TO
LOS ANGELES COUNTY ENGINEER
700 LOS ANGELES COUNTY ENGINEERING BLDG.

NOTE: ANY ADDITIONS OR CHANGES ON THIS SHEET MUST BE MADE OR CIRCLED IN RED INK, WITH DATE AND NAME OF PERSON MAKING CHANGE.

Do not extend notes this side of this line.

F. B. 2181 Pg. 216 Job No. 209914 Division No. Profile
Survey of Sage Tree ST. S.S. DIST No. X-Sec.
Survey by J.S.C Notes J.S.C Notes Chkd. Checked
Indexed Date Notes Red. Plotted
Date Date Date Date No.

STATION	B. S.	H. I.	F. S.	ELEV.		10th ST. W
13+00				269262		℄
"				9259	22'	
				9250	edge pav. Flow Line 28	
				933	D/L 40'	
				992	B.L.L. 200'	
TP				9251		
14+00				9393		℄
"				9389	22'	
14+10				9482	Top Conc. box over 30" S.D. Iron pipe	
"				9112	flow Line (bottom Conc. box) 33⅚ W. To Conc. box S.D. " "	
14+38				9045		31⅝ E. end 30" S.D. pipe
15+00				9523		℄
"				9502	22'	
T.P.				9590		
16+00				9667		℄
"				9633	22'	
16+20				9636	S. end pav. return 28'	
"				970	D/L 40'	
"				980	B.L.L 200'	
16+65⅛	℄ INT.			9761		

76L-298 S & E #307—1-56

PLEASE RETURN TO
LOS ANGELES COUNTY ENGINEER
700 LOS ANGELES COUNTY ENGINEERING BLDG.

NOTE: ANY ADDITIONS OR CHANGES ON THIS SHEET MUST BE MADE OR CIRCLED IN RED INK, WITH DATE AND NAME OF PERSON MAKING CHANGE.

Do not extend notes this side of this line.

STATION	B. S.	H. I.	F. S.	ELEV.		10th ST. W.
17+00				2698~~02~~ 19		℄
"				97~~81~~ 87	22'	
BMAV155				270213	BMAV155 Elev 2702.184 FB 2181-11 10th St. W & Yucca tree St. 75' W. & 65' N ℄ INT. B.S. in Conc. retaining wall W. side dwy 22't N. of S. end.	
		X-SECTIONS		EXTENDED TO 20+00	8-6-59	
					Note: ½" premix resurface on ST. Since Levels above	
17+27				269845		℄
"				9826	Pav. return 14'	
"				980	flow Line 26'	
"				989	P/L 40'	
"				27006	Top pav. area 41'	
"				029	B.L.L. 200'	
18+00				9885		℄
"				9878	edge pav 13'	
"				986	flow line 28'	
"				993	P/L 40'	
18+28				270288	floor Elev. of Church 106'	

Profile No. ____ Notes Red. ____ Plotted ____ Job No. 209914 Division No. ____ F. B. 2181 PG. 217
X-Sec. No. ____ Date ____ Date ____ Survey of Sagetree St. S.S. DIST.
Notes Chkd. ____ Checked ____ Survey by J.S. Coates Notes JSC Date 5/12/59
Date ____ Date ____ Map No. ____ Indexed ____ Date ____

76L-298 S & E #307—1-56

PLEASE RETURN TO
LOS ANGELES COUNTY ENGINEER
700 LOS ANGELES COUNTY ENGINEERING BLDG.

NOTE: ANY ADDITIONS OR CHANGES ON THIS SHEET MUST BE MADE OR CIRCLED IN RED INK, WITH DATE AND NAME OF PERSON MAKING CHANGE.

Do not extend notes this side of this line.

F. B. 2181 Pg. 218 Job No. 20981 Division No. Notes Red. Plotted Profile
Survey of SAGE TREE ST. S.S DIST Date Date No. X-Sec.
Survey by J.S.C Notes J.S.C Notes Chkd. Checked No.
Indexed Date Date Date

STATION	B. S.	H. I.	F. S.	ELEV.		10th ST. W.
19+00				2699.34		℄
"				99.05	edge pav. 13'	
"				98.8	flowline 27'	
"				99.5	P/L 40'	
"				98.1		
20+00				98.95	Top pav. parking Lot 41'	℄
"				98.75	edge pav 12'	
"				98.5	flow Line 27'	
"				2699.3	P/L 40'	
"				2700.6	Top pav. parking lot 43'	
"				02.4	B.L.L. 200'	
BMAV155					BMAV155 Elev=2702.184 LB 2181-11	

F. B. 2181 Pg. 219

Profile No. ____ Notes Red. ____ Plotted ____ Job No. 2099.14 Division No. ____

Date ____ Date ____ Survey of SAGE TREE ST S.S. DIST.

X-Sec. No. ____ Notes Chkd. ____ Checked ____ Survey by J.S. COATES Notes K.E.K. Date 5-13-59

Date ____ Date ____ Map No. ____ Indexed ____ Date ____

C.I. 2099.14

SAGE TREE ST. S.S. DIST.

PROFILE & CROSS-SECTION ON AVE Q

FROM: 10th ST. W. 1400

TO: 2nd M.H. E. of 10th ST. W. 7+80 ±

COATES
BEERS
HUBBARD
KING
VAN NESS

STATION	B. S.	H. I.	F. S.	ELEV.

NOTE: ANY ADDITIONS OR CHANGES ON THIS SHEET MUST BE MADE OR CIRCLED IN RED INK, WITH DATE AND NAME OF PERSON MAKING CHANGE.

Do not extend notes this side of this line.

PLEASE RETURN TO
LOS ANGELES COUNTY ENGINEER
700 LOS ANGELES COUNTY ENGINEERING BLDG.

761-298 S & E #307—1-56

76L-298 S & E #307—1-56

PLEASE RETURN TO
LOS ANGELES COUNTY ENGINEER
700 LOS ANGELES COUNTY ENGINEERING BLDG.

NOTE: ANY ADDITIONS OR CHANGES ON THIS SHEET MUST BE MADE OR CIRCLED IN RED INK, WITH DATE AND NAME OF PERSON MAKING CHANGE.

Do not extend notes this side of this line.

F. B. 2181 Pg. 220 | Division No. 2099.14 | Job No. | Profile
Survey of SAGE TREE ST. S.S. DIST. Date | Plotted | No. | X-Sec.
Survey by LSC Notes KEK. Notes Chkd. | Checked | Date | No.
Indexed | Date | Date | Date

STATION	B. S.	H. I.	F. S.	ELEV.		AVE Q
BM 110-5				2693.170	BM 110-5 Elev 2693.170	FB. 2425.10
					AVE Q & 10th ST. W.	℄ INT. C.S. Mon in HH.
1+00				95 25		℄ INT. 10th ST. W.
1+048				95 08	W. rim M.H. 5'	
"				95 10	S. " " "	
"				95 04	E " " "	
Top E end C.R. N.E. Cor.				94 11		
2+00				94 33		℄
3+00				92 30		℄
"				91 62	9 UH 21.5	
"				92 24	E. end curb "	
"				92 48	back of walk P/L 31'	
4+00				88 74		℄
"				88 24	EDGE PAVE 12'	
"				88 1	F.L. 17'	
"				90 5	P.L. 30'	
T. P.				2687.92		
4+54.3				86 45	W. Rim M.H. 5'	
"				86 42	E. " " 5'	
5+00				85 08		℄

76L-298 S & E #307—1-56

PLEASE RETURN TO
LOS ANGELES COUNTY ENGINEER
700 LOS ANGELES COUNTY ENGINEERING BLDG.

NOTE: ANY ADDITIONS OR CHANGES ON THIS SHEET MUST BE MADE OR CIRCLED IN RED INK, WITH DATE AND NAME OF PERSON MAKING CHANGE.

Do not extend notes this side of this line.

STATION	B. S.	H. I.	F. S.	ELEV.		AVE Q
5+00				85 08		℄
"				84 67	11' EDGE PAVE.	
"				84 2	16' F.L.	
"				86 4	30' P.L.	
6+00				82 19		℄
"				81 88	10' EDGE PAVE	
"				81 3	20' F.L.	
"				82 3	30' P.L.	
7+00				79 98		℄
"				79 57	10' EDGE PAVE	
"				79 1	20' F.L.	
"				80 4	30' P.L.	
T. P.				2679 33		
7+81 2				78 17	W Rim M.H 5'	
"				78 13	E. " " 5'	
B.M. 110-4				2682 48	B.M. 110-4 (L.S. 66 1929) Elev. 2682.496 F.B. 2425-11 250' E. of ℄ INT. AVE Q & 10TH ST. W. 3½" BRONZE DISC. MARKED "U.S. GEO. SURVEY. L.S. 66 1926"	

Profile Notes Red. Plotted Job No. E099.14 Division No. F.B. 2181 Pg. 221
No. Date Date Survey of Sage Tree St. S.S. DIST.
X-Sec. Notes Chkd. Checked Survey by JS Coates Notes KEK Date 5-13-59
No. Date Date Map No. Indexed Date

F. B. 2181 Pg. 222 Job No. 209914 Division No. Notes Red. Plotted Profile

Survey of Sage Tree ST. S.S. DIST. Date Date No.

Survey by JS COATES Notes JSC Notes Chkd. Checked X-Sec.

Indexed Date Date Date No.

STATION	B. S.	H. I.	F. S.	ELEV.

PLEASE RETURN TO

LOS ANGELES COUNTY ENGINEER

700 Los Angeles County Engineering Bldg.

Do not extend notes this side of this line.

NOTE: ANY ADDITIONS OR CHANGES ON THIS SHEET MUST BE MADE OR CIRCLED IN RED INK, WITH DATE AND NAME OF PERSON MAKING CHANGE.

76L-298 S & E #307—1-56

Notes Ck'd by	Survey of SAGE TREE ST. S.S. DIST. F. B. 2181 PG. 223
Map No.	JN 209914 Tape Std °F
Office Work	Surveyed by J.S. COATES
Checked	Notes J.S.C. Date 5-1-59
Date	Indexed

C.I. 209914

SAGE TREE ST. S.S. DIST.

LOCATION & ELEVATIONS

OF

MANHOLE INVERTS

ON

AVE Q. @ 10TH ST. W. & E'ly 700'±

COATES
BEERS
HUBBARD
KING
VAN NESS

Note: Any Additions or Changes on This Sheet Must be Made or Circled in Red Ink With Date and Name of Person Making Change.

Do not extend this side of this line.

PLEASE RETURN TO
LOS ANGELES COUNTY ENGINEER
700 LOS ANGELES COUNTY ENGINEERING BLDG.

76F3095 SAE #247 1-56

F. B. 2181 Pg. 224

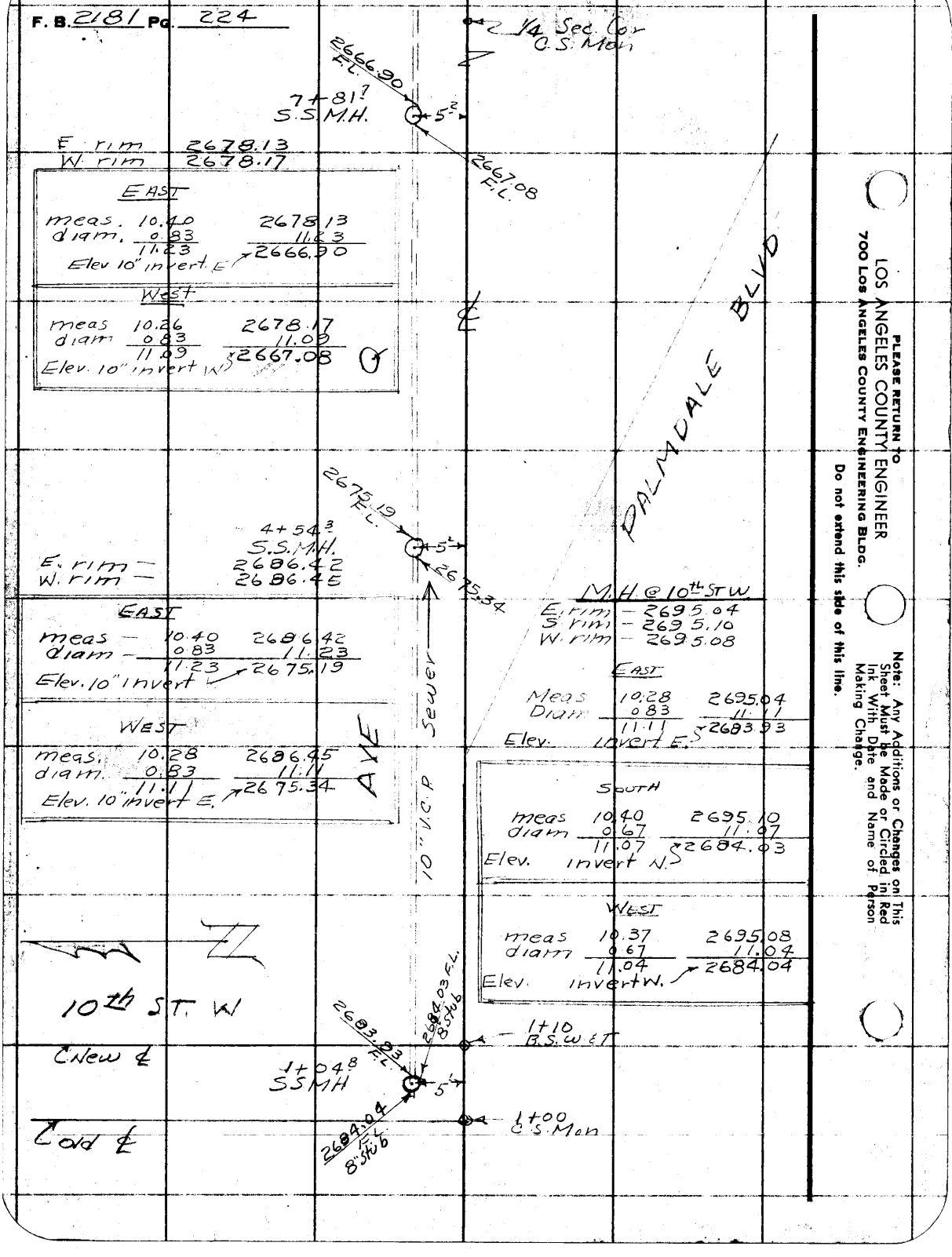

PLEASE RETURN to
LOS ANGELES COUNTY ENGINEER
700 Los Angeles County Engineering Bldg.

Do not extend this side of this line.

Note: Any Additions or Changes on This Sheet Must be Made or Circled in Red Ink With Date and Name of Person Making Change.

Notes Ck'd by
Map No.
Office Work
Checked
Date

Survey of Sage Tree ST S.S DIST F. B. 191 PG. 225
JN 2099.14 Tape Std °F
Surveyed by J.S COATES
Notes J.S.C Date 6-5-59
Indexed

C.I. 2099.14

SAGE TREE ST S.S. DIST

TOPOGRAPHY ON SEWER R/W

FROM: 10TH ST. W. 1+00
TO: 200' E. THENCE 200' S. TO ℄ AVE Q 4+60

COATES
VAN HOEN
VAN NESS

Note: Any Additions or Changes on this Sheet Must be Made or Circled in Red Ink With Date and Name of Person Making Change.

Do not extend notes this side of this line.

RETURN TO
LOS ANGELES COUNTY ENGINEER
700 LOS ANGELES COUNTY ENGINEERING BLDG.

763098 CE #247—7-53

RETURN TO
LOS ANGELES COUNTY ENGINEER
700 LOS ANGELES COUNTY ENGINEERING BLDG.

Note: Any Additions or Changes on This Sheet Must be Made or Circled in Red Ink With Date and Name of Person Making Change.

Do not extend notes this side of this line.

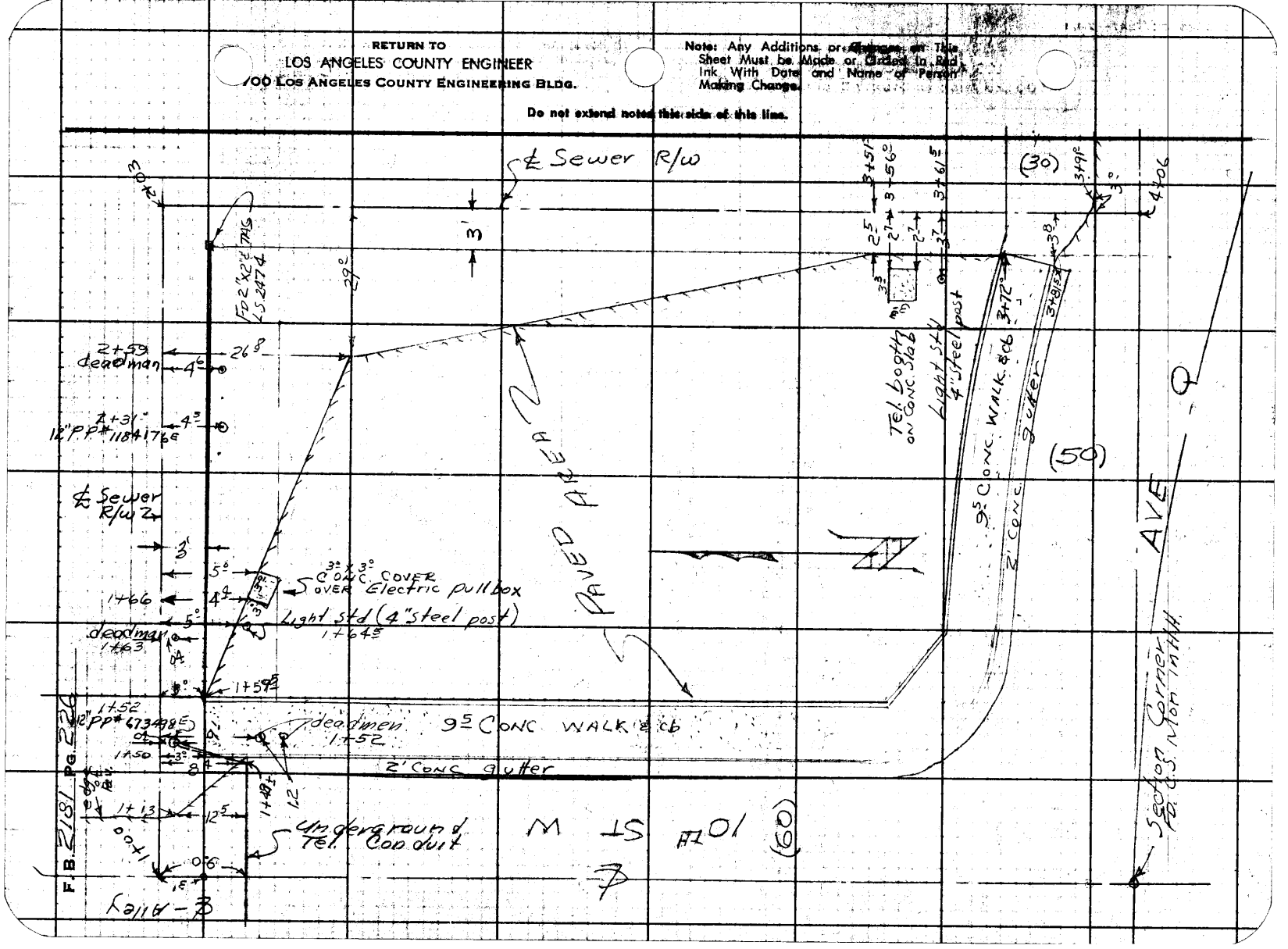

Notes Ck'd by	Survey of Sage Tree ST. S.S. DIST F. B. 2181 PG. 237
Map No.	JN 2099.14 Tape Std °F
Office Work	Surveyed by J.S. COATES
Checked	Notes J.S.C Date 6-5-58
Date	Indexed

C.I. 2099.14

SAGE TREE ST. S.S. DIST

TOPOGRAPHY

AT INT.

OF

10th ST W & AVE P-14

COATES
VAN HORN
VAN NESS

Note: Any Additions or Changes on This Sheet Must Be Made or Circled in Red Ink With Date and Name of Person Making Change.

Do not extend notes this side of this line.

RETURN TO
LOS ANGELES COUNTY ENGINEER
700 LOS ANGELES COUNTY ENGINEERING BLDG.

76309S CE #247—7-58

RETURN TO
LOS ANGELES COUNTY ENGINEER
700 LOS ANGELES COUNTY ENGINEERING BLDG.

Note: Any Additions or Changes on This Sheet Must be Made or Circled in Red Ink With Date and Name of Person Making Change.

Do not extend notes this side of this line.

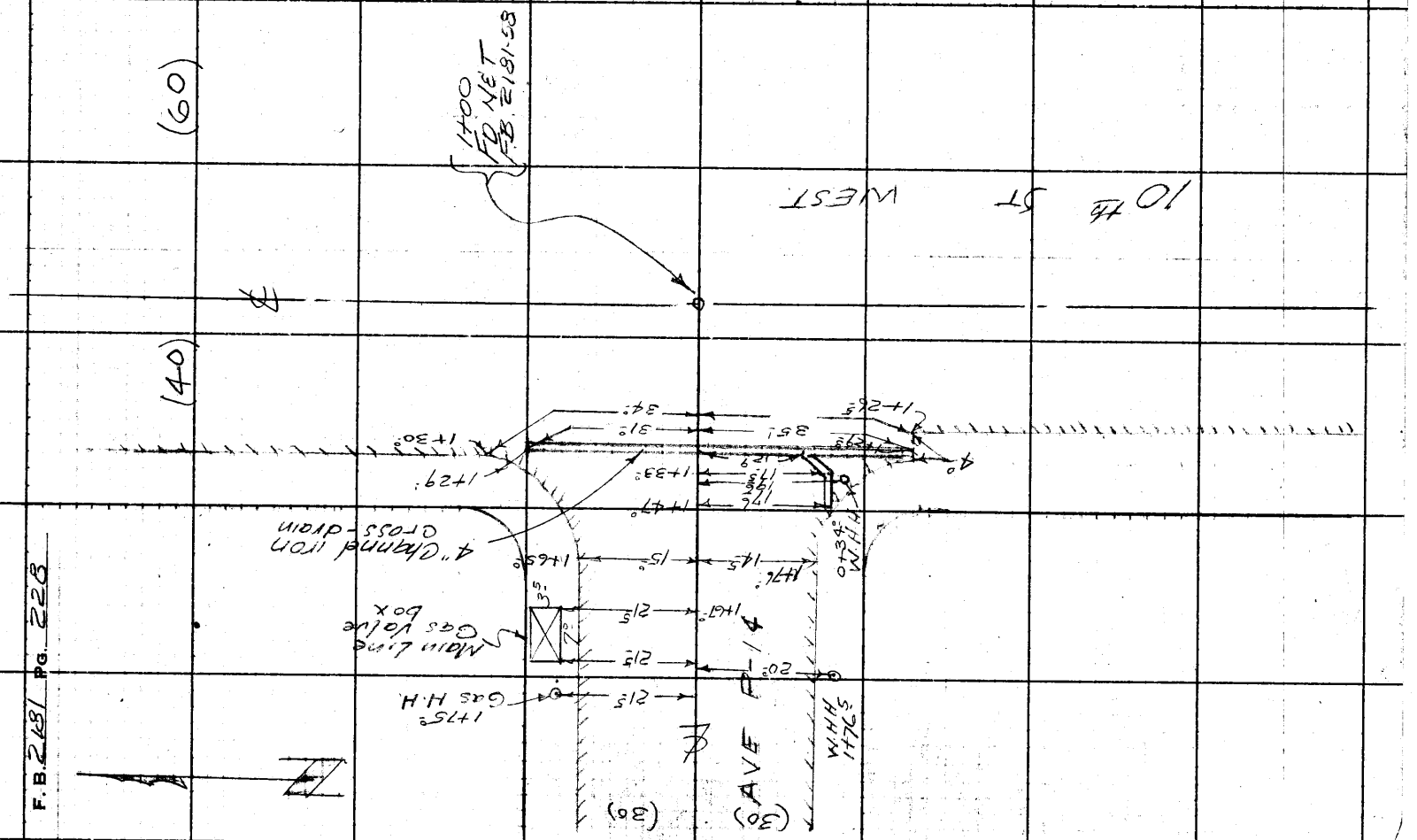

Profile No. ____ X-Sec. No. ____

Notes Red. ____ Date ____ Notes Chkd. ____ Date ____

Plotted ____ Date ____ Checked ____ Date ____

Job No. 2099.14 Division No. ____

Survey of SAGE TREE ST. S.S. DIST.

Survey by JSC Notes JSC Date 6-5-69

Map No. ____ Indexed ____ Date ____

F. B. 2181 Pg. 229

C.I. 2099.14

SAGE TREE ST S.S. DIST.

ELEVATIONS
OF
BACK LOT LINE
OF
LOT 75 & 76 TR # 17164

COATES
VAN NESS
VAN HORN

NOTE: ANY ADDITIONS OR CHANGES ON THIS SHEET MUST BE MADE OR CIRCLED IN RED INK, WITH DATE AND NAME OF PERSON MAKING CHANGE.

PLEASE RETURN TO
LOS ANGELES COUNTY ENGINEER
700 Los Angeles County Engineering Bldg.

Do not extend notes this side of this line.

STATION	B. S.	H. I.	F. S.	ELEV.

76L-298 S & E #307—1-56

76L-298 S & E #307—1-56

PLEASE RETURN TO
LOS ANGELES COUNTY ENGINEER
700 LOS ANGELES COUNTY ENGINEERING BLDG.

NOTE: ANY ADDITIONS OR CHANGES ON THIS SHEET MUST BE MADE OR CIRCLED IN RED INK, WITH DATE AND NAME OF PERSON MAKING CHANGE.

Do not extend notes this side of this line.

F. B. 2181 Pg. 230
Job No 2099.14 Division No. Profile
Survey of SAGE TREE ST. S.S. DIST No. X-Sec.
Survey by J.S.C. Notes J.S.C. Plotted Notes Red
Indexed Date Checked Date Notes Chkd Date No.

STATION	B. S.	H. I.	F. S.	ELEV.		
BMAV 195				2698.39	BMAV 195 Elev. 2698.39 FB. 2181-181	
					AVE P-14 (S.S. dc) @ 11th St W. LET in,	
TP				2703.10	N.E. Cor. of walk @ Ho #1104	
N.E. Cor Lot 75		TR 17164		2707.4		
N.E. Cor Lot 76		"		2711.9		
				2706.0		10' E. of N.E. Cor. Lot 76
N.W. Cor Lot 76		"		2713.0		
Most Ely Cor. Lot 80		"		2712.5		
TP				2705.10		
BMAV 195				2698.39	BMAV 195 Elev. 2698.39 FB. 2181-181	

Notes Ck'd by
Map No.
Office Work
Checked
Date

Survey of Carolside AVE S.S.DIST F. B. 2181 Pg. 237
JN 2108.14 Tape Std. oF
Surveyed by J.S.COATES
Notes J.S.C. Date 6-11-59
Indexed

C.I. 2108.14

CAROLSIDE AVE. S.S. DIST.

LOCATION & ELEVATION

OF

SEWER M.Hs

@

DIVISION ST. & AVE P-12

COATES
BEERS
HUBBARD
KING
VAN NESS

Note: Any Additions or Changes on This Sheet Must Be Made, or Circled in Red Ink With Date and Name of Person Making Change.

Do not extend notes this side of this line.

RETURN TO
LOS ANGELES COUNTY ENGINEER
700 LOS ANGELES COUNTY ENGINEERING BLDG.

76309S CE #247—7-58

F. B. 2181 PG. 238

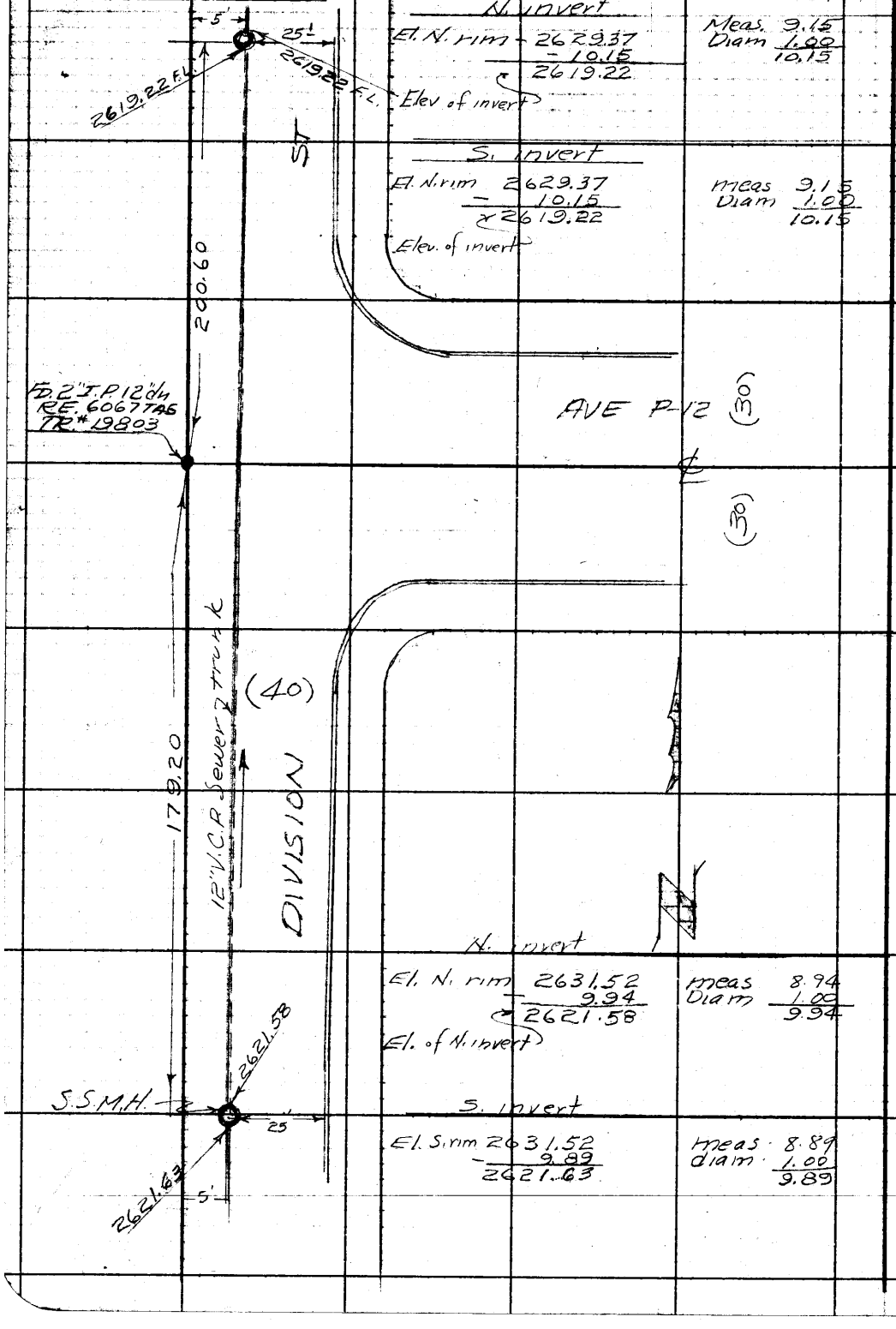

N. invert
El. N. rim 2629.37
− 10.15
2619.22

Meas. 9.15
Diam 1.00
10.15

S. invert
El. N. rim 2629.37
− 10.15
2619.22
Elev. of invert

Meas 9.15
Diam 1.00
10.15

N. invert
El. N. rim 2631.52
− 9.94
2621.58
El. of N. invert

Meas 8.94
Diam 1.00
9.94

S. invert
El. S. rim 2631.52
− 9.89
2621.63

Meas 8.89
diam 1.00
9.89

RETURN TO
LOS ANGELES COUNTY ENGINEER
900 LOS ANGELES COUNTY ENGINEERING BLDG.

Do not extend notes this side of this line.

Note: Any Additions or Changes on This Sheet Must be Made or Circled in Red Ink With Date and Name of Person Making Change

Notes Ck'd by	Survey of Carolside Ave. S.S.
Map No.	JN 2108.14 Tape Std °F
Office Work	Surveyed by J.S. COATES
Checked	Notes J.S.C Date 6-11-59
Date	Indexed

F. B. 218 / PG. 239

C.I. 2108.14

CAROLSIDE S.S. DIST.

LOCATION OF PLUMBING OUTLET

OF

HOUSES ON CAROLSIDE AVE

COATES
BEERS
HUBBARD
KING
VAN NESS

Note: Any Additions or Changes on This Sheet Must be Made or Circled in Red Ink With Date and Name of Person Making Change.

Do not extend notes this side of this line.

RETURN TO
LOS ANGELES COUNTY ENGINEER
700 LOS ANGELES COUNTY ENGINEERING BLDG.

763098 CE #247—7-53

F. B. 2181 Pg. 240

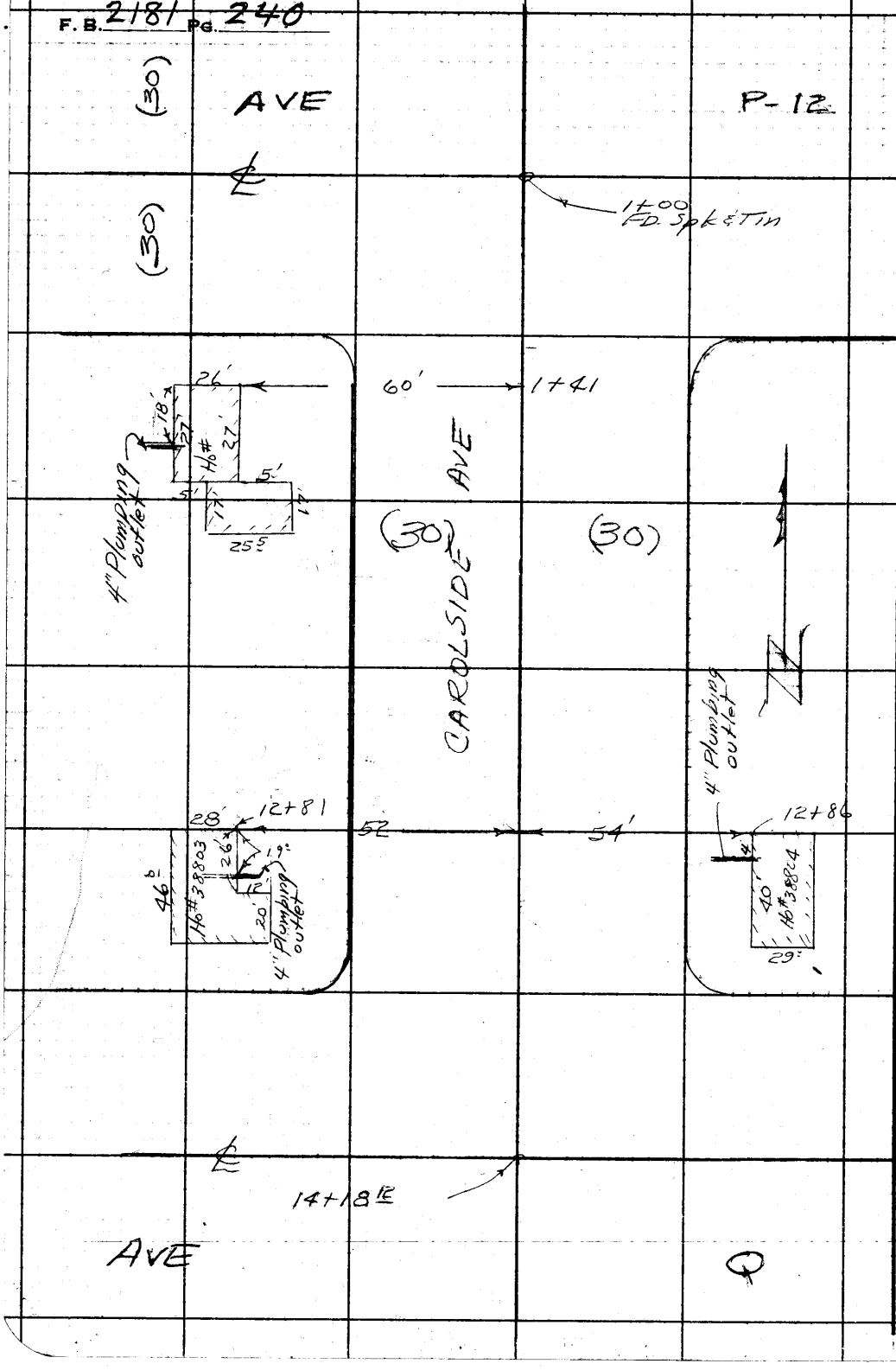

RETURN TO
LOS ANGELES COUNTY ENGINEER
00 LOS ANGELES COUNTY ENGINEERING BLDG.

Do not extend notes this side of this line.

Note: Any Additions or Changes on This Sheet Must be Made or Circled in Red. Ink With Date and Name of Person Making Change.

F. B. 2181 Pg. 241

Profile No. ____ Notes Red. ____ Date ____ Plotted ____ Date ____ Job No. 2108.14 Division No. ____

X-Sec. No. ____ Notes Chkd. ____ Date ____ Checked ____ Date ____ Survey of CAROLSIDE AVE. S.S. DIST. Survey by J.S. COATES Notes JSC Date 6-11-59 Map No. ____ Indexed ____ Date ____

C.I. 2108.14

CAROLSIDE AVE. S.S. DIST.

PROFILE
&
CROSS-SECTION
ON
AVE P-12

FROM: DIVISION ST 1+00
TO: 164' E. of Carolside 6+07.32

indexed 10-22-59

COATES
BEERS
HUBBARD
KING
VAN NESS

STATION	B. S.	H. I.	F. S.	ELEV.

NOTE: ANY ADDITIONS OR CHANGES ON THIS SHEET MUST BE MADE OR CIRCLED IN RED INK, WITH DATE AND NAME OF PERSON MAKING CHANGE.

Do not extend notes this side of this line.

PLEASE RETURN TO
LOS ANGELES COUNTY ENGINEER
700 Los Angeles County Engineering Bldg.

761-298 S & E #307—1-56

76L-298 S & E #307—1-56

PLEASE RETURN TO
LOS ANGELES COUNTY ENGINEER
700 LOS ANGELES COUNTY ENGINEERING BLDG.

NOTE: ANY ADDITIONS OR CHANGES ON THIS SHEET MUST BE MADE OR CIRCLED IN RED INK, WITH DATE AND NAME OF PERSON MAKING CHANGE.

Do not extend notes this side of this line.

STATION	B. S.	H. I.	F. S.	ELEV.		
BMSL-101	3.473	2643.059		2639.586	BMSL-101 Elev. 2639.586 (RD Dept. Palmdale 1955)	
TP-1			5.744	2637.315	AVE Q & Carolside AVE N.E. Cor.	
	4.204	2641.519			L & BN 4'± E of C.R.	
TP-2			5.995	2635.524		
	4.052	2639.576				
TP-3			5.964	2633.610		
	3.748	2637.358				
TP-4			6.473	2630.885		
	3.732	2634.617				
BMAV-197			5.562	2629.055	BMAV-197 Elev 2629.055 F.B. 2181-242	
	4.914	2633.969			AVE P-12 & Carolside AVE N.W. Cor.	
					L&T in cb. 6'± W. of W. end C.R.	
BMAV-198			3.692	2630.277	BMAV-198 Elev 2630.277 F.B. 2181-242	
					AVE P-12 & DIVISION AVE. S.E. Cor	
					Bt. Spk. in cb 5' E. of E. end C.R.	
		AVE	P-12			
1+00 ℄ INT. DIVISION ST (W. edge pav.)				2630.34		℄ INT. DIVISION ST.
1+05				30.24		℄
1+30				29.97		Gut S. end of C.R. SE. Cor
"				30.64		cb. " " "
"				29.30	Gut N end of CR NE Cor	
"				29.95	cb " " "	
1+65				29.77		℄

F. B. 2181 Pg. 242 Job No. 2108.14 Division No. Notes Red. Plotted Profile
Survey of CAROLSIDE AVE. S.S DIST. Date Date No. X-Sec.
Survey by JS COATES Notes JSC Notes Chkd. Checked
Indexed Date Date Date No.

76L-298 S & E #307—1-56

PLEASE RETURN TO
LOS ANGELES COUNTY ENGINEER
700 LOS ANGELES COUNTY ENGINEERING BLDG.

NOTE: ANY ADDITIONS OR CHANGES ON THIS SHEET MUST BE MADE OR CIRCLED IN RED INK, WITH DATE AND NAME OF PERSON MAKING CHANGE.

Do not extend notes this side of this line.

STATION	B. S.	H. I.	F. S.	ELEV.	AVE P-12	
1+65				262961		18' Gut E end of CR. SE COR
"				3029		18' cb " " "
"				307		30' P/L
"				322		90' BLL
"				2912	Gut E end of CR NE COR 18'	
"				2977	cb " " " 18'	
"				302	P/L 30'	
"				302	BBL 90'	
2+00				2966		℄
2+69.22	℄ INT. Alley			2947		℄ INT of Alley
3+00				2934		℄
TP				262904		
3+98.3	℄ 6' Conc. = Cross-gutter			2891		18' Gut W end of CR. SW COR
"				2956		18' cb " " "
"				299		30' P/L
"				309		90' BBL
"				2841	Gut W end of CR NW COR 18'	
"				2907	cb " " " 18'	
"				294	P/L 30'	
"				305	BBL 90'	
4+00				2919		℄

Profile No. ____ Notes Red. ____ Plotted ____ Job No. 2108-14 Division No. ____ F. B. 2181 Pg. 243
X-Sec. No. ____ Date ____ Date ____ Survey of CAROLSIDE AVE S.S. DIST
Notes Chkd. ____ Checked ____ Survey by JSC Notes JSC Date 6-11-59
No. ____ Date ____ Date ____ Map No. ____ Indexed ____ Date ____

76L-298 S & E #307—1-56

PLEASE RETURN TO
LOS ANGELES COUNTY ENGINEER
700 LOS ANGELES COUNTY ENGINEERING BLDG.

NOTE: ANY ADDITIONS OR CHANGES ON THIS SHEET MUST BE MADE OR CIRCLED IN RED INK, WITH DATE AND NAME OF PERSON MAKING CHANGE.

Do not extend notes this side of this line.

STATION	B. S.	H. I.	F. S.	ELEV.		AVE P-12
4+25 3 =	℄ 6' Conc cross-gutter			2628 75		℄ CROSS Gut
"				29 06		45' Gut. S. end C.R. S.W. Cor
"				29 74		" cb " " "
"				28 10	Gut N. end C.R. N.W. Cor 45'	
"				28 77	cb " " "	
4+43 32	℄ INT. CAROLSIDE AVE.			29 03		℄ INT. CAROLSIDE AVE
4+61 3	= ℄ 6' Conc cross-gutter			28 79		℄ CROSS Gut
"				29 05		45' Gut S. end C.R. S.E. Cor
"				29 75		45' cb " " " "
"				28 16	Gut. N. end C.R. N.E. Cor. 45'	
"				28 81	cb " " " "	
4+88 3	℄ opp. cb. returns			29 10		℄
"				29 00		18' Gut. E. end C.R. S.E. Cor
"				29 70		18' cb " " "
"				29 89		30' P/L
"				30 9		90' BBL
"				28 43	Gut. E. end C.R. N.E. Cor 18'	
"				29 08	cb " " " 18'	
"				29 3	P/L 30'	
"				29 4	BBL 9'	
5+00				29 12		℄

F. B. 2181 Pg. 244 Job No. 2108.14 Division No. Notes Red. Plotted Profile
Survey of CAROLSIDE AVE Date Date No. X-Sec.
Survey by JSC Notes J.S.C. Notes Chkd. Checked No.
Indexed Date Date Date

76L-298 S & E #307—1-56

PLEASE RETURN TO
LOS ANGELES COUNTY ENGINEER
700 LOS ANGELES COUNTY ENGINEERING BLDG.

NOTE: ANY ADDITIONS OR CHANGES ON THIS SHEET MUST BE MADE OR CIRCLED IN RED INK, WITH DATE AND NAME OF PERSON MAKING CHANGE.

Do not extend notes this side of this line.

STATION	B. S.	H. I.	F. S.	ELEV.	AVE P-12	
6+00				262929		℄
"				2915		18' Cut
"				2977		18' cb
"				299		30 P/L
"				311		90' BBL
"				2861	Cut 18'	
"				2927	Cb 18'	
				296	P/L 30'	
				293	BBL 90	
BMAV-197				262905	BMAV-197 EL=2629.055 (FB. 2181-242)	
					AVE P.12 & Carolside AVE. N.W. Cor.	
					L&T in cb. 6'± W. of W. end C.R.	

Profile Notes Red. ____ Plotted ____ Job No. 210814 Division No. ____ F. B. 2181 Pg. 245
No. ____ Date ____ Date ____ Survey of CAROLSIDE AVE SS. DIST
X-Sec. Notes Chkd. ____ Checked ____ Survey by JSC Notes JSC Date 6-11-59
No. ____ Date ____ Date ____ Map No. ____ Indexed ____ Date ____

F. B. 2181 Pg. 246

Job No. 2108.14 Division No. Notes Red. Plotted Profile

Survey of CAROLSIDE AVE. S.S. DIST. Date Date No.

Survey by JSC Notes JSC Notes Chkd. Checked X-Sec.

Indexed Date Date Date No.

STATION	B. S.	H. I.	F. S.	ELEV.

Do not extend notes this side of this line.

NOTE: ANY ADDITIONS OR CHANGES ON THIS SHEET MUST BE MADE OR CIRCLED IN RED INK, WITH DATE AND NAME OF PERSON MAKING CHANGE.

PLEASE RETURN TO

LOS ANGELES COUNTY ENGINEER

700 Los Angeles County Engineering Bldg.

76L-298 S & E #307—1-56

F. B. 2181 PG. 247

Profile No.	Notes Red.	Plotted	Job No. 210814	Division No.	
	Date	Date	Survey of CAROLSIDE AVE. S.S. DIST		
X-Sec. No.	Notes Chkd.	Checked	Survey by JSC	Notes JSC	Date 6-11-59
	Date	Date	Map No.	Indexed	Date

C.I. 2103.14

CAROLSIDE AVE. S.S. DIST.

PROFILE

&

CROSS-SECTION

ON

CAROLSIDE AVE

From: AVE P-12 1+00

To: AVE. Q 13+28.12

COATES
BEERS
HUBBARD
KING
VAN NESS

STATION	B. S.	H. I.	F. S.	ELEV.

NOTE: ANY ADDITIONS OR CHANGES ON THIS SHEET MUST BE MADE OR CIRCLED IN RED INK, WITH DATE AND NAME OF PERSON MAKING CHANGE.

PLEASE RETURN TO
LOS ANGELES COUNTY ENGINEER
700 LOS ANGELES COUNTY ENGINEERING BLDG.

Do not extend notes this side of this line.

76L-298 S & E #307—1-56

76L-298 S & E #307—1-56

PLEASE RETURN TO
LOS ANGELES COUNTY ENGINEER
700 LOS ANGELES COUNTY ENGINEERING BLDG.

NOTE: ANY ADDITIONS OR CHANGES ON THIS SHEET MUST BE MADE OR CIRCLED IN RED INK, WITH DATE AND NAME OF PERSON MAKING CHANGE.

Do not extend notes this side of this line.

STATION	B. S.	H. I.	F. S.	ELEV.		CAROLSIDE AVE.
BMAV-197				2629 05	BM AV-197 EL=2629.055 AVE P-12 & CAROLSIDE	(F.B. 2181-242) AVE. N.W. Cor.
					LET in cb. 6±W. of	W. end C.R.
1+00				29 00		℄ int of AVE P-12
1+45				29 55		℄
"				29 06		18' Gut Send of CR. SW COR
"				29 74		18' cb " " "
"				303		30' P/L
"				29 05	Gut Send of CR SE COR 18'	
"				29 75	cb " " " 18'	
"				303	P/L 30'	
2+00				30 06		℄
3+00				31 02		℄
TP				2631 71		
4+00				32 14		℄
"				31 60		18' Gut
"				32 23		18' cb
"				327		30' P/L
"				33 5		164 BBL
"				31 61	18'	
"				32 23	18'	
"				32 5	P/L 30	

F. B. 2181 Pg. 248
Job No. 2108.14 Division No. Notes Red. Plotted Profile
Survey of CAROLSIDE AVE. S.S DIST Date Date No. X-Sec.
Survey by J.S.C. Notes JSC Notes Chkd. Checked No.
Indexed Date Date Date

76L-298 S & E #307—1-56

PLEASE RETURN TO
LOS ANGELES COUNTY ENGINEER
700 LOS ANGELES COUNTY ENGINEERING BLDG.

NOTE: ANY ADDITIONS OR CHANGES ON THIS SHEET MUST BE MADE OR CIRCLED IN RED INK, WITH DATE AND NAME OF PERSON MAKING CHANGE.

Do not extend notes this side of this line.

STATION	B. S.	H. I.	F. S.	ELEV.		CAROLSIDE AVE
4+00				26336	BBL 164'	
5+00				3309	℄	
6+00				3400	℄	
TP				263425		
7+00				3485	℄	
"				3430		18' Gut
"				3494		18' cb
"				354		30 P/L
"				352		164' BBL
"				3433	Gut 18'	
"				3497	cb 18'	
"				354	P/L 30'	
"				364	BBL 164'	
8+00				3548	℄	
9+00				3618	℄	
TP				263629		
10+00				3682	℄	
"				3632		18' Gut
"				3695		18' cb
"				373		30' P/L
"				386		164 BBL

Profile No. ____ Notes Red. ____ Plotted ____ Job No. 21081A Division No. ____ F. B. 2181 Pg. 249
Date ____ Date ____ Survey of Carolside Ave. SS. Dist
X-Sec. No. ____ Notes Chkd. ____ Checked ____ Survey by JSC Notes JSC Date 6-11-59
Date ____ Date ____ Map No. ____ Indexed ____ Date ____

76L-298 S & E #307—1-56

PLEASE RETURN TO
LOS ANGELES COUNTY ENGINEER
700 LOS ANGELES COUNTY ENGINEERING BLDG.

NOTE: ANY ADDITIONS OR CHANGES ON THIS SHEET MUST BE MADE OR CIRCLED IN RED INK, WITH DATE AND NAME OF PERSON MAKING CHANGE.

Do not extend notes this side of this line.

STATION	B. S.	H. I.	F. S.	ELEV.		CAROLSIDE AVE
10+00				263628	Gut 18'	
"				3693	cb 18'	
"				373	P/L 30'	
"				382	BBL 164'	
11+00				3747	℄	
12+00				3806	℄	
TP				263815		
13+00				3875	℄	
13+21				3891	℄	
"				3840		18' Gut N end of CR NW COR
"				3907		18' cb " " "
"				396		30' P/L
"				26431		164' BBL
"				263837	Gut N end of CR NE COR 18'	
"				3900	cb " " " 18'	
"				394	P/L 30'	
"				26409	BBL 164'	
13+74 = N edge Conc gutt, 19 wide				263927		℄ = N edge of 19' Gut
"				3916		18' ℄ of 6' CROSS Gut ON AVE Q
14+00				3970	℄	
14+18 LL ℄ INT AVE Q				3989		℄ INT AVE Q

F. B. 2181 PG. 250

Job No. 2108.14 Division No. Notes Red. Plotted Profile

Survey of Carolside AVE S.S DIST Date Date No. X-Sec.

Survey by JSC Notes JSC Notes Chkd. Checked

Indexed Date Date No.

76L-298 S & E #307—1-56

PLEASE RETURN TO
LOS ANGELES COUNTY ENGINEER
700 LOS ANGELES COUNTY ENGINEERING BLDG.

NOTE: ANY ADDITIONS OR CHANGES ON THIS SHEET MUST BE MADE OR CIRCLED IN RED INK, WITH DATE AND NAME OF PERSON MAKING CHANGE.

Do not extend notes this side of this line.

STATION	B. S.	H. I.	F. S.	ELEV.		
BM SL-101					BM SL 101 Elev. 2639.586 Ave Q & Carolside Ave N.E. Cor. L & BN 4' E. of C.R.	
		CKECK-BACK (continued from center page 242				
BM AV-198	4 695	2634 972		2630 277	BM AV-198 EL=2630.277 (F.B. 2181-242)	
BM	5848	2634 918	5902	2629 070	AVE P-12 & Division ST. S.E. Cor	
TP	6303	2637 208	4003	2630 905	Bl. Spk in cb 5' E. of E. end C.R	
TP	5987	2639 622	3573	2633 635		
TP	5933	2641 490	4065	2635 557		
TP	5765	2643 118	4137	2637 353		
BM SL101			3,492	2639 626	BM SL 101 Elev. 2639.586 (Rd Dept Palmdale 55) Ave Q & Carolside Ave. N.E. Cor. L & BN 4' E of C.R.	

Profile Notes Red. Plotted Job No. 2198.14 Division No.
No. Date Date Survey of CAROLSIDE AVE S.S. DIST
X-Sec. Notes Chkd. Checked Survey by J.S.C. Notes J.S.C. Date
No. Date Date Map No. Indexed Date

F. B. 2181 PG. 251

F. B. 2181 Pg. 252

Job No. 210814 Division No. Notes Red. Plotted Profile

Survey of Cardside Ave SS. DIST Date Date No.

Survey by J.S.C Notes J.S.C Notes Chkd. Checked X-Sec.

Indexed Date Date Date No.

76L-298 S & E #307—1-56

PLEASE RETURN TO

LOS ANGELES COUNTY ENGINEER

700 LOS ANGELES COUNTY ENGINEERING BLDG.

NOTE: ANY ADDITIONS OR CHANGES ON THIS SHEET MUST BE MADE OR CIRCLED IN RED INK, WITH DATE AND NAME OF PERSON MAKING CHANGE.

Do not extend notes this side of this line.

STATION	B. S.	H. I.	F. S.	ELEV.
Elev at.				
Ave P-12 & 2nd St E				2629.7
" Stanridge				2629.5
3rd St. E				2628.1

PWFB 3224

473

Notes Ck'd by C. J. GALLI
Map No.
Office Work
Checked
Date

Survey of Carolside Ave. S.S. DIST.
JN 0303.00 Tape Std. 98 oF
Surveyed by J.S. COATES
Notes J.S.C. Date
Indexed C. Johnson 7-9-59

F. B. 218 Pg. 253

J.N. 0303.00

CENTER-LINE SURVEY

FOR

C.I. 2108.14

CAROLSIDE AVE. S.S. DIST.

COATES
BEER
HUBBARD
KING
VAN NESS

Note: Any Additions or Changes on This Sheet Must Be Made or Circled In Red Ink With Date and Name of Person Making Change.

Do not extend notes this side of this line.

RETURN TO
LOS ANGELES COUNTY ENGINEER
900 LOS ANGELES COUNTY ENGINEERING BLDG.

763095 CE #247—7-59

PWFB 3224

F.B. 2181 Pg. 254

474, 475, 476, 477

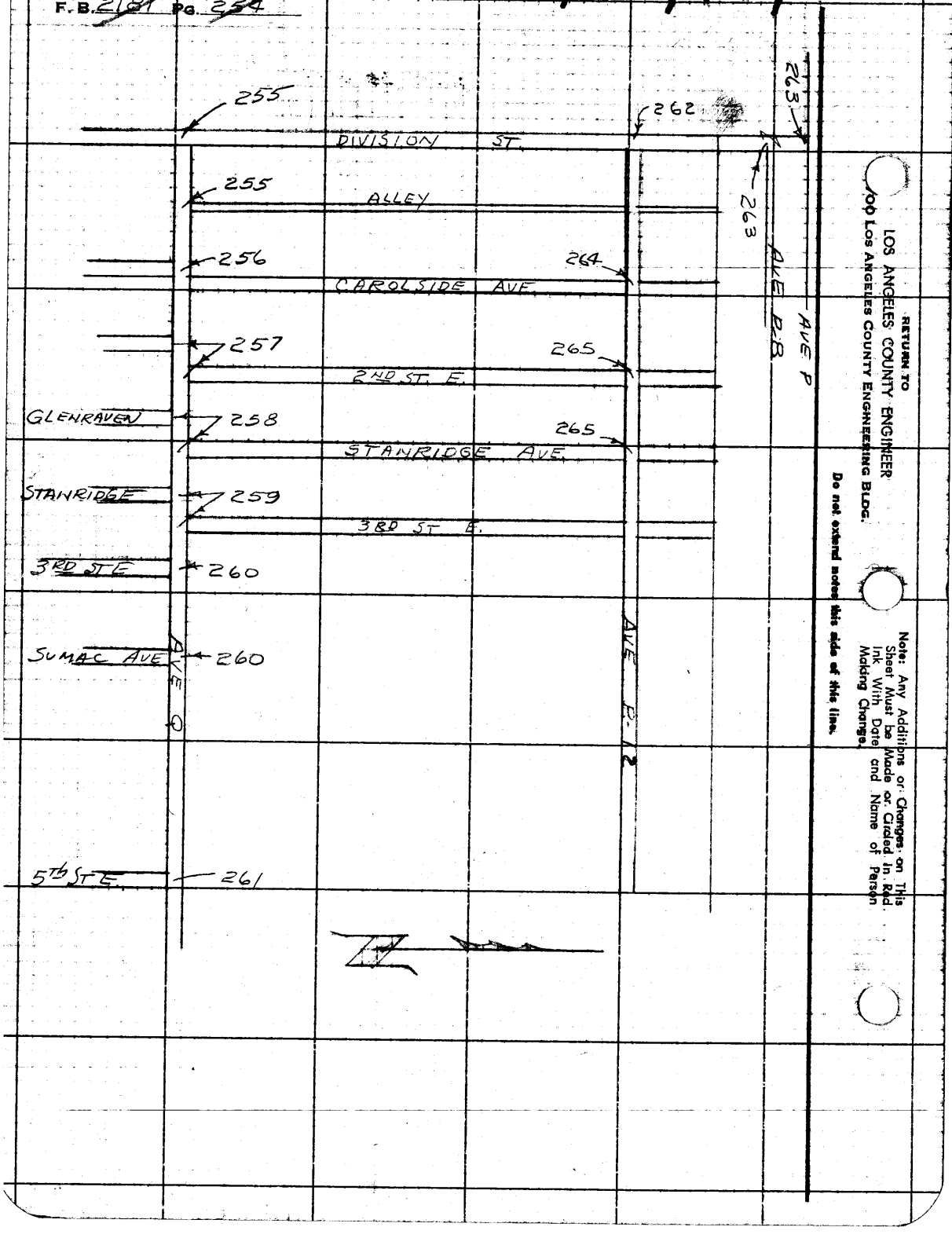

RETURN TO
LOS ANGELES COUNTY ENGINEER
900 Los Angeles County Engineering Bldg.

Do not extend notes this side of this line.

Note: Any Additions or Changes on This Sheet Must be Made or Circled in Red Ink With Date and Name of Person Making Change.

PWFB 3224 478

Notes Ck'd by C. J. GALLI	Survey of Carolside Ave. S.S. DIST.
Map No.	JN 0303.00 Tape 0173 Std 68 °F
Office Work	Surveyed by J.S. COATES
Checked	Notes [redacted]
Date	Indexed

F. B. 2181 PG. 255

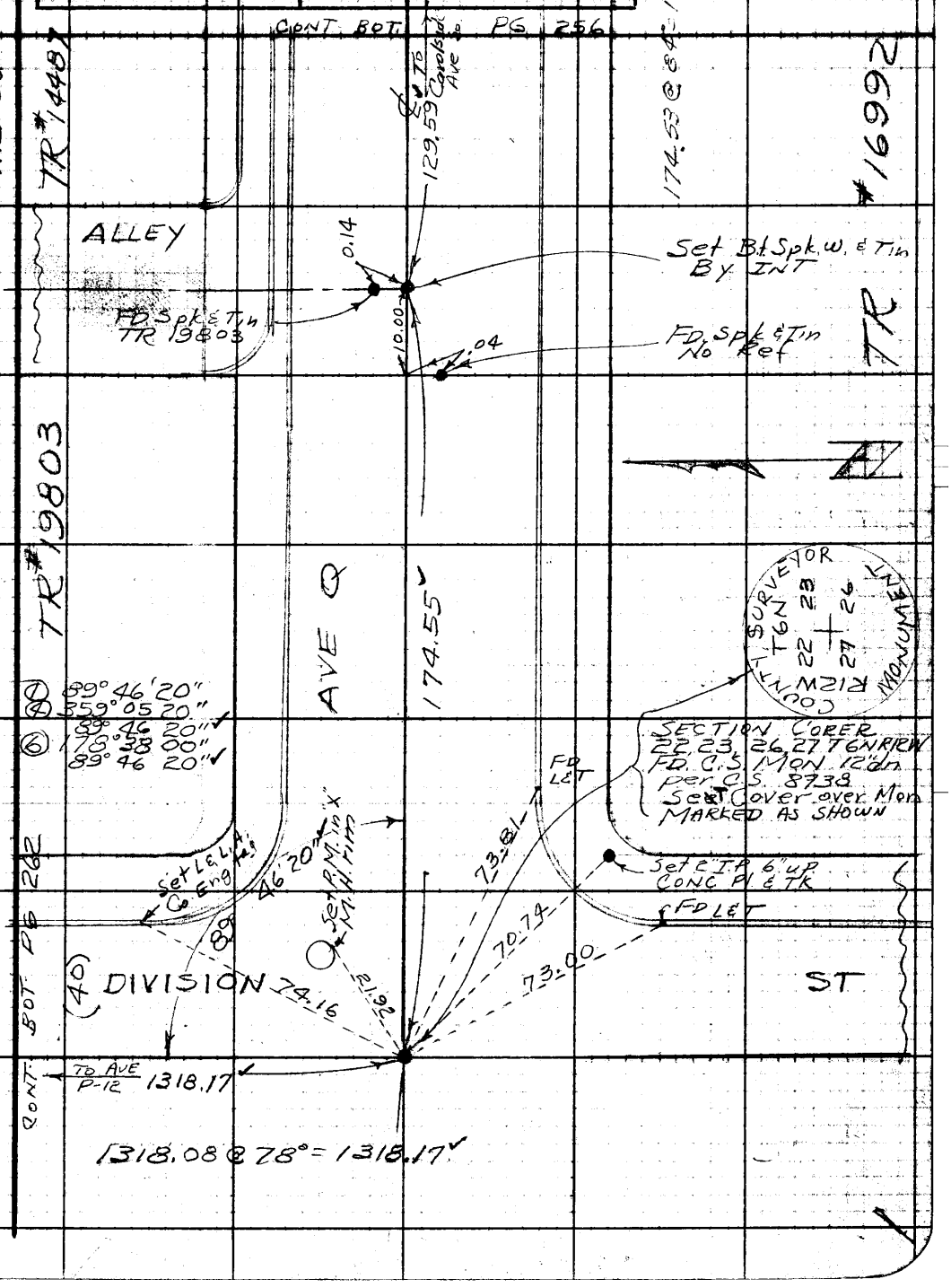

Note: Any Additions or Changes on this Sheet Must be Made or Circled in Red Ink With Date and Name of Person Making Change.

Do not extend notes this side of this line.

RETURN TO
LOS ANGELES COUNTY ENGINEER
700 LOS ANGELES COUNTY ENGINEERING BLDG.

76F3095 CE #247—3-57

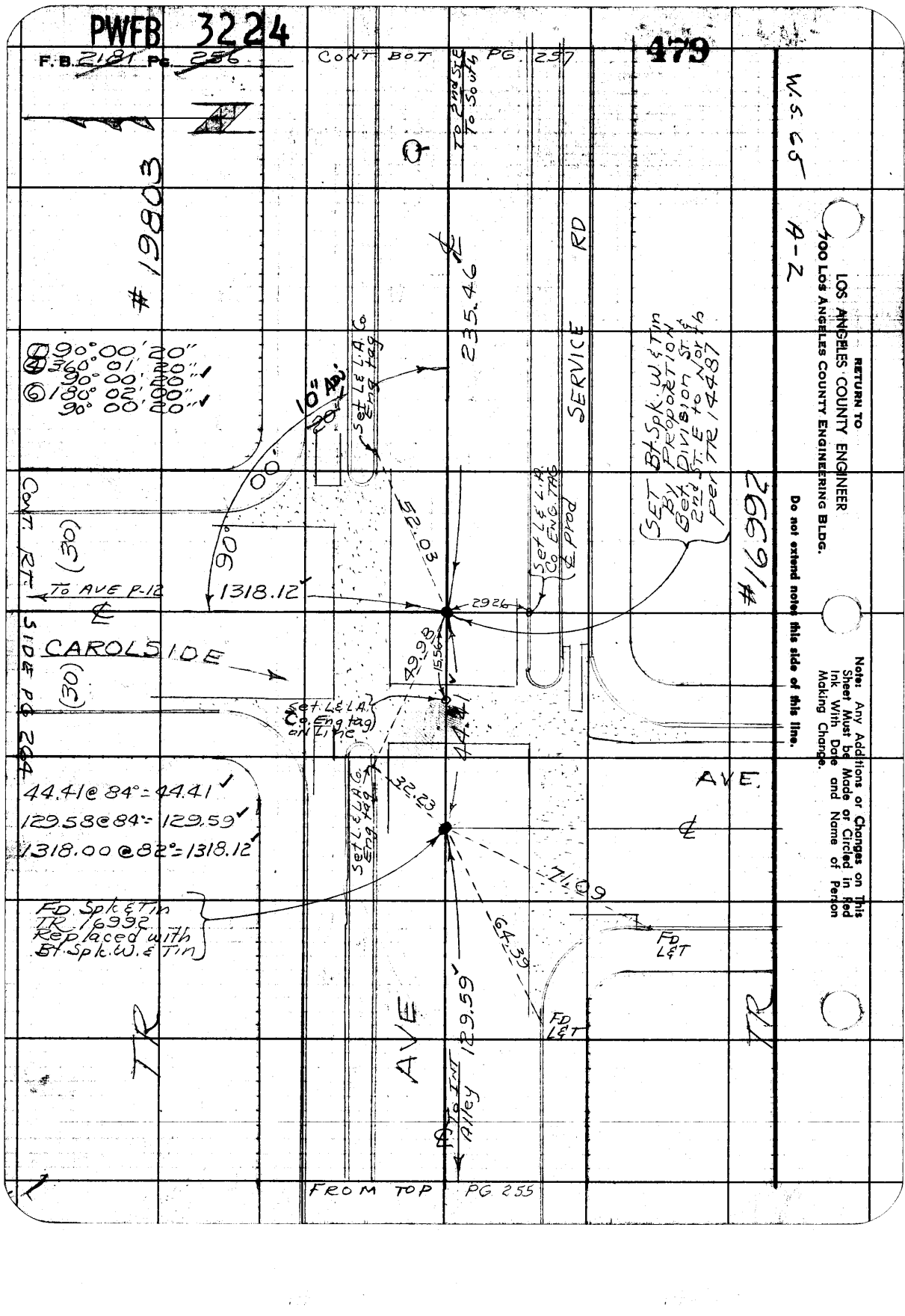
PWFB 3224
F.B. 2181 Pg. 256
CONT BOT PG. 257
479
W.S. 65
A-2
To 2nd St E To South
19803
235.46
SERVICE RD
① 90° 00' 20"
④ 360° 01' 20"
90° 00' 20"
⑥ 180° 02' 00"
90° 00' 20"
10" ADJ
Set L & L.A. Co. Eng tag
90° 00'
52.03
Set L & L.A. Co. ENG. TAG
℄ Prod
SET Bt. Spk. W. & Tin By Proportion Bet. Division St. & 2nd St. E to North per TR 14487
#16992
CONT. RT.
(30)
To AVE P-12
1318.12
29.26
CAROLSIDE
SIDE PG 264
(30)
49.98
15.56
Set L & L.A. Co. Eng tag on Line
44.41
44.41 @ 84° = 44.41
129.58 @ 84° = 129.59
1318.00 @ 82° = 1318.12
Set L & L.A. Co. Eng tag
32.23
AVE.
71.09
FD Spk & Tin TR 16992 Replaced with Bt. Spk. W. & Tin
64.39
FD L&T
FD L&T
TR
AVE
129.59
To Int Alley
TR
FROM TOP PG 255
RETURN TO
LOS ANGELES COUNTY ENGINEER
700 LOS ANGELES COUNTY ENGINEERING BLDG.
Do not extend notes this side of this line.
Note: Any Additions or Changes on This Sheet Must be Made or Circled in Red Ink With Date and Name of Person Making Change.

PWFB 3224

480

Notes Ck'd by C. J. GAIII	Survey of Carolside Ave S.S. DIST
Map No.	JN 0303.00 Tape 0153 Std. 68 °F
Office Work	Surveyed by J S COATES
Checked	Notes J.S.C Date 6-25-59
Date	Indexed [illegible]

F. B. ~~2181~~ PG. ~~257~~

A-2

W.S. 65

19803

16992

CONT. BOT. PG. 258

Q

To Int. GLENRAVEN

190.43

Set L & L.A. Co Eng. tag

Set L & L.A. Co Eng. tag

RD

FD. Spk & Tin 3" dn TR 14487 TR 19803 Replaced with Bt. Spk. W & Tin on Line

44.17

44.02

(30)

2ND ST EAST

(30)

39.83

.06

60.76

FD L&T

70.36

92.51

61.11

TR

2ND ST EAST ℄

(27)

(27)

FD. Spk & Tin 3" dn TR 16992 Replaced with Bt. Spk. W & Tin

40.65

60.88

Set L & L.A. Co. Eng. tag

235.46

FD L&T

TR#

92.50 @ 84° = 92.51

235.44 @ 84° = 235.46

AVE

To Int. Carolside Ave. (No)

SERVICE

FROM TOP PG 256

Note: Any Additions or Changes on This Sheet Must be Made or Circled in Red Ink With Date and Name of Person Making Change.

Do not extend notes this side of this line.

RETURN TO
LOS ANGELES COUNTY ENGINEER
700 LOS ANGELES COUNTY ENGINEERING BLDG.

76F309S CE #247—3-57

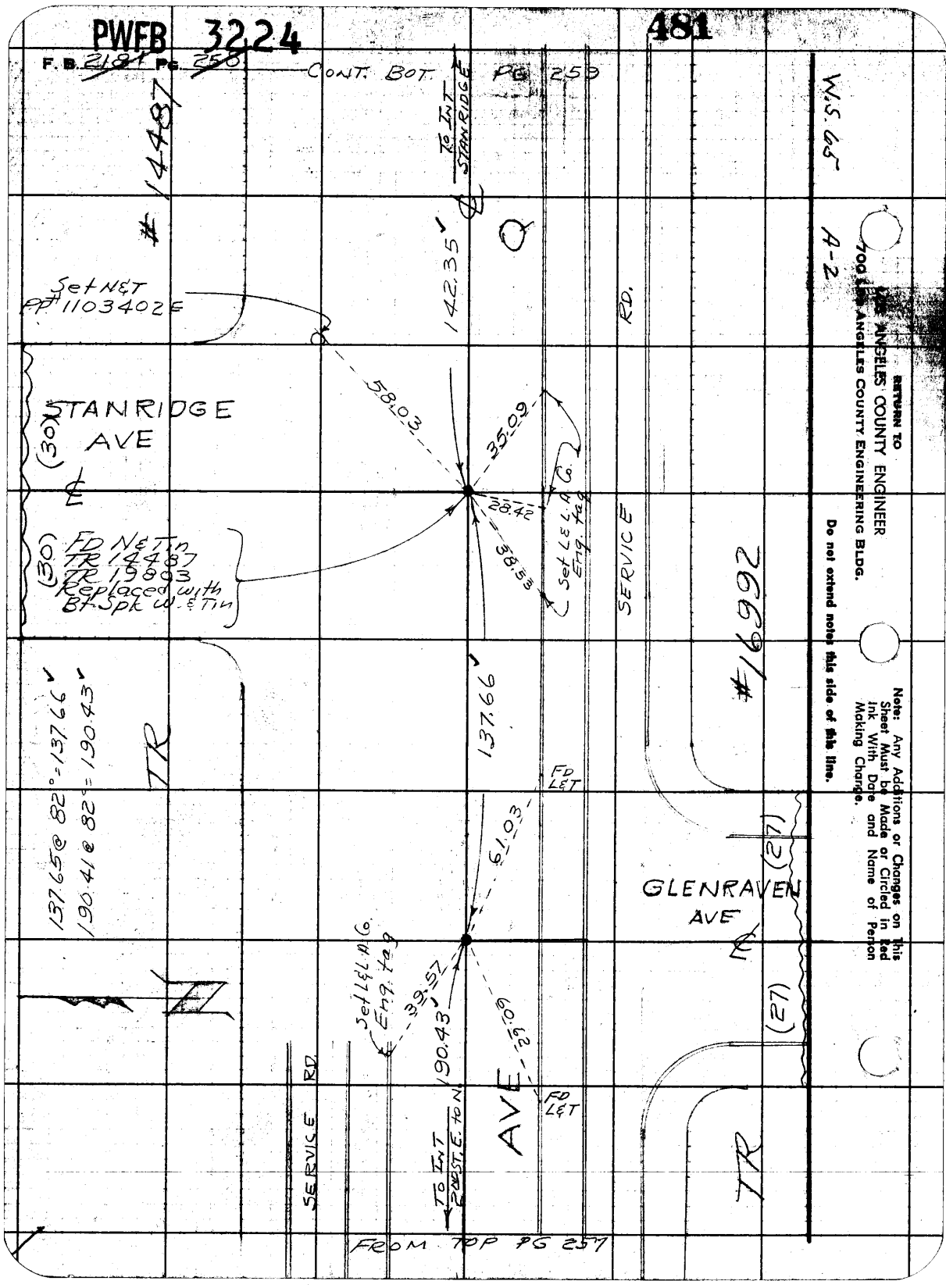
PWFB 3224
481
F.B. 2181 PG. 258
CONT. BOT. PG 259
W.S. 65
A-2
#14487
TO INT STANRIDGE
142.35'
Set N&T PP 1103402E
RD.
58.03
35.09
STANRIDGE AVE
(30)
28.42
38.53
Set L&L A.Co. Eng. tag
SERVICE
FD N&T in TR 14487 TR 19803 Replaced with Bt Spk W. & Tin
#16992
137.66'
137.65 @ 82° = 137.66'
190.41 @ 82° = 190.43'
TR
FD L&T
61.03
(27)
GLENRAVEN AVE
Set L&L A.Co. Eng. tag
39.57
190.43'
60.62
AVE
FD L&T
SERVICE RD.
TO INT 2ND ST. E. to N.
TR
FROM TOP PG 257
RETURN TO
LOS ANGELES COUNTY ENGINEER
700 LOS ANGELES COUNTY ENGINEERING BLDG.
Do not extend notes this side of this line.
Note: Any Additions or Changes on This Sheet Must be Made or Circled in Red Ink With Date and Name of Person Making Change.

PWFB 3224

482

Notes Ck'd by C. J. GALLI	Survey of Carolside AVE. S.S. DIST.
Map No.	JN 0303.00 Tape 0173 Std 68 °F
Office Work	Surveyed by J. S. COATES
Checked	Notes J. S. C. Date 6-25-59
Date	Indexed A. C. Johnson

F. B. ~~2181~~ PG. ~~259~~

A-2

W.S. 65

CONT. BOT. PG. 260

94.60 @ 92° = 94.61

FD L&T

Q (30)

94.61 (40)

45.18

3RD ST. E.

(25)

(30)

FD 1" X 2" & Nail with 2-3' N&T Ties Replaced with 3/4" I.P. 12" dn Conc. Pl. & L.A. Co. Eng. tag Set 2-3' Spk & W. Ties Bt Spk. W. & Tin Fl.

31.62

161.84 @ 92° = 161.86

37.48

Set Spk

Set L.&L.A. Co. Eng. tag

56.66

40.00

90°

161.86

FD 2" I.P. 12" dn Conc. Pl. & TAG RE 6067 TR 17333 TR 16992

Set L.&L.A. Co. Eng. Tag

FD N&T PP# 1162192E

117.76

47.84

FD L&T

No Evidence 2" I.P. 3' dn TR 19803

28.92

FD Spk & Tin TR 19803 Replaced with Bt. Spk. W. & Tin

66.02

21.63

76.42

STANRIDGE AVE. (30)

99.30

(30)

FD Spk & Tin TR 16992 Replaced with Bt. Spk. W. & Tin

48.53

83.28

FD L&T

AVE

142.35

To Int. STANRIDGE

FD L&T

FD L&T

21.63 @ 82° = 21.63

142.34 @ 82° = 142.35

SERVICE RD

(82)

(80)

FROM TOP PG. 258

Note: Any Additions or Changes on This Sheet Must be Made or Circled in Red Ink With Date and Name of Person Making Change.

Do not extend notes this side of this line.

RETURN TO
LOS ANGELES COUNTY ENGINEER
700 LOS ANGELES COUNTY ENGINEERING BLDG.

76F309S CE #247—3-57

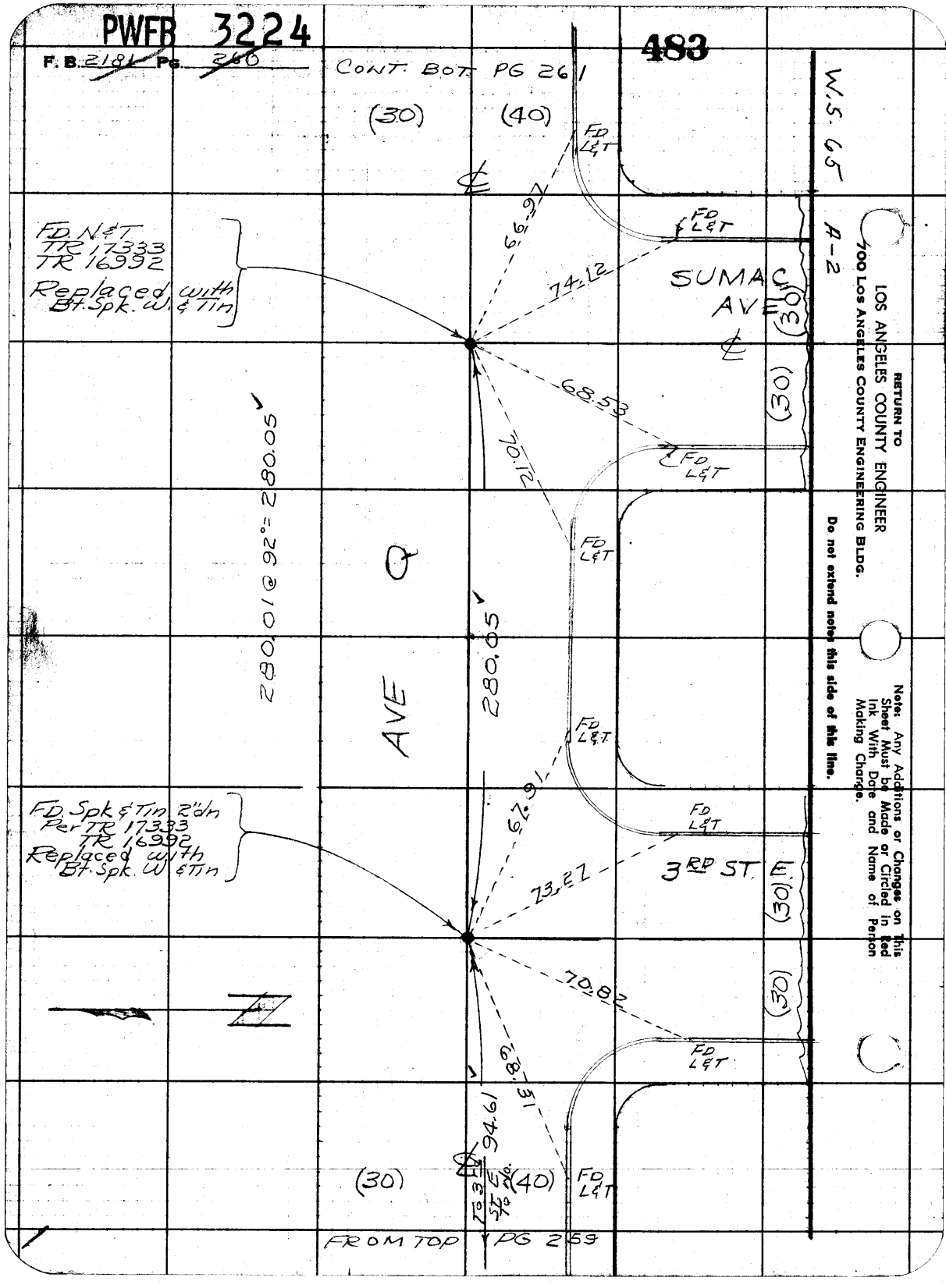
PWFB 3224
F. B. 2181 Pg. 266
483
CONT. BOT. PG 261
(30)
(40)
FD L&T
W.S. 65
A-2
FD N&T
TR 17333
TR 16992
Replaced with
BT. Spk. W. & Tin
66.97
74.12
SUMA
AVE
(30)
68.53
70.12
(30)
FD L&T
280.01 @ 92° = 280.05
Q
AVE
280.05
FD L&T
FD L&T
FD Spk & Tin 2'dn
Per TR 17333
TR 16992
Replaced with
BT. Spk. W & Tin
67.91
FD L&T
73.27
3RD ST.
(30)
70.82
(30)
FD L&T
94.61
(30)
(40)
FD L&T
FROM TOP PG 259
RETURN TO
LOS ANGELES COUNTY ENGINEER
700 Los Angeles County Engineering Bldg.
Do not extend notes this side of this line.
Note: Any Additions or Changes on This Sheet Must be Made or Circled in Red Ink With Date and Name of Person Making Change.

PWFB 3225

1293

Notes Ck'd by C. J. GALLI	Survey of Carotside Ave. SS Dist
Map No.	JN 0303.00 Tape 0173 Std 68 °F
Office Work	Surveyed by J.S. COATES
Checked	Notes J.S.C. Date 6-25-59
Date	Indexed

F. B. ~~2151~~ Pg. ~~261~~

A-2

W.S. 65

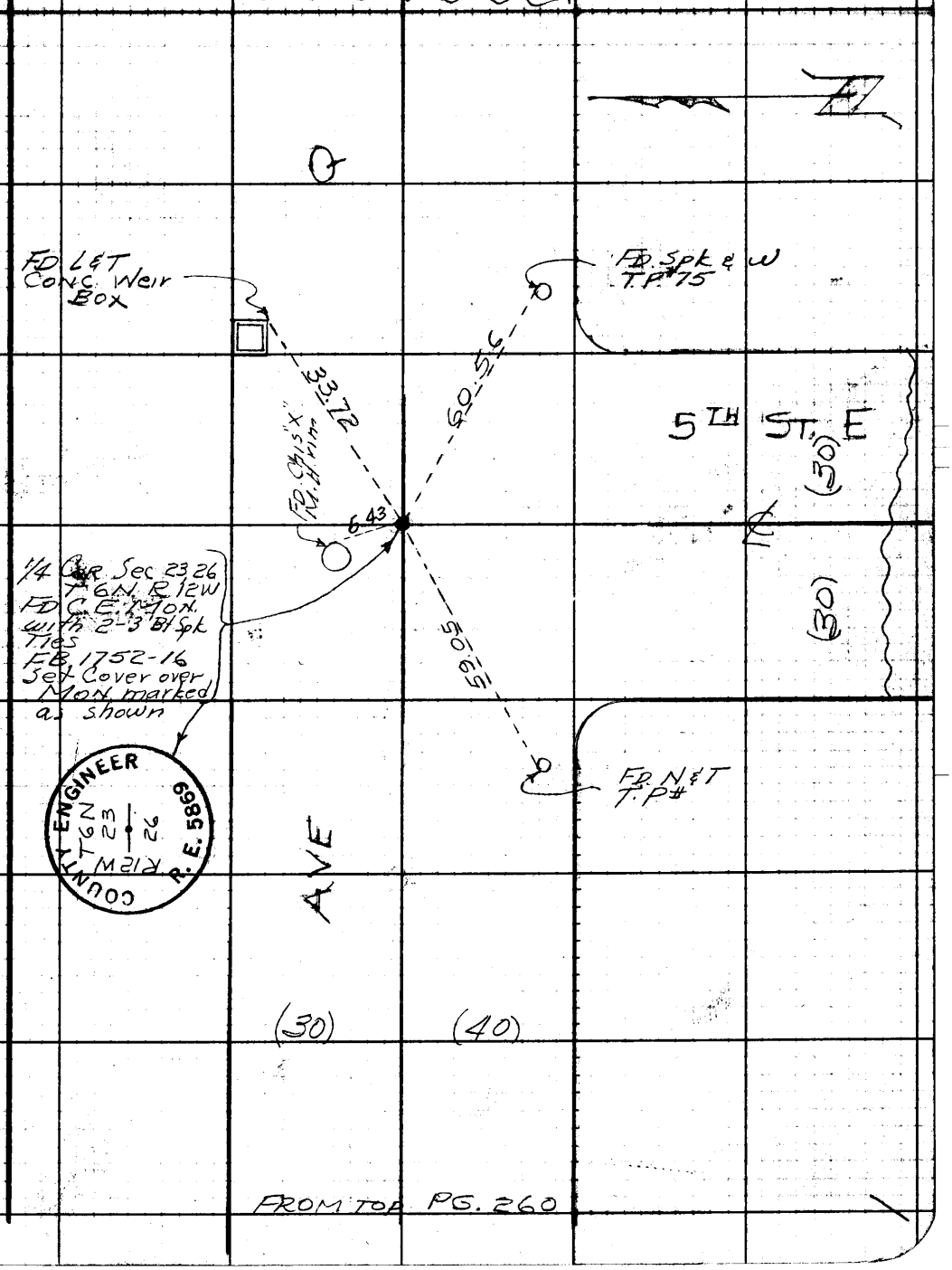

Note: Any Additions or Changes on This Sheet Must be Made or Circled in Red Ink With Date and Name of Person Making Change.

Do not extend notes this side of this line.

RETURN TO
LOS ANGELES COUNTY ENGINEER
700 LOS ANGELES COUNTY ENGINEERING BLDG.

76F309S CE #247—3-57

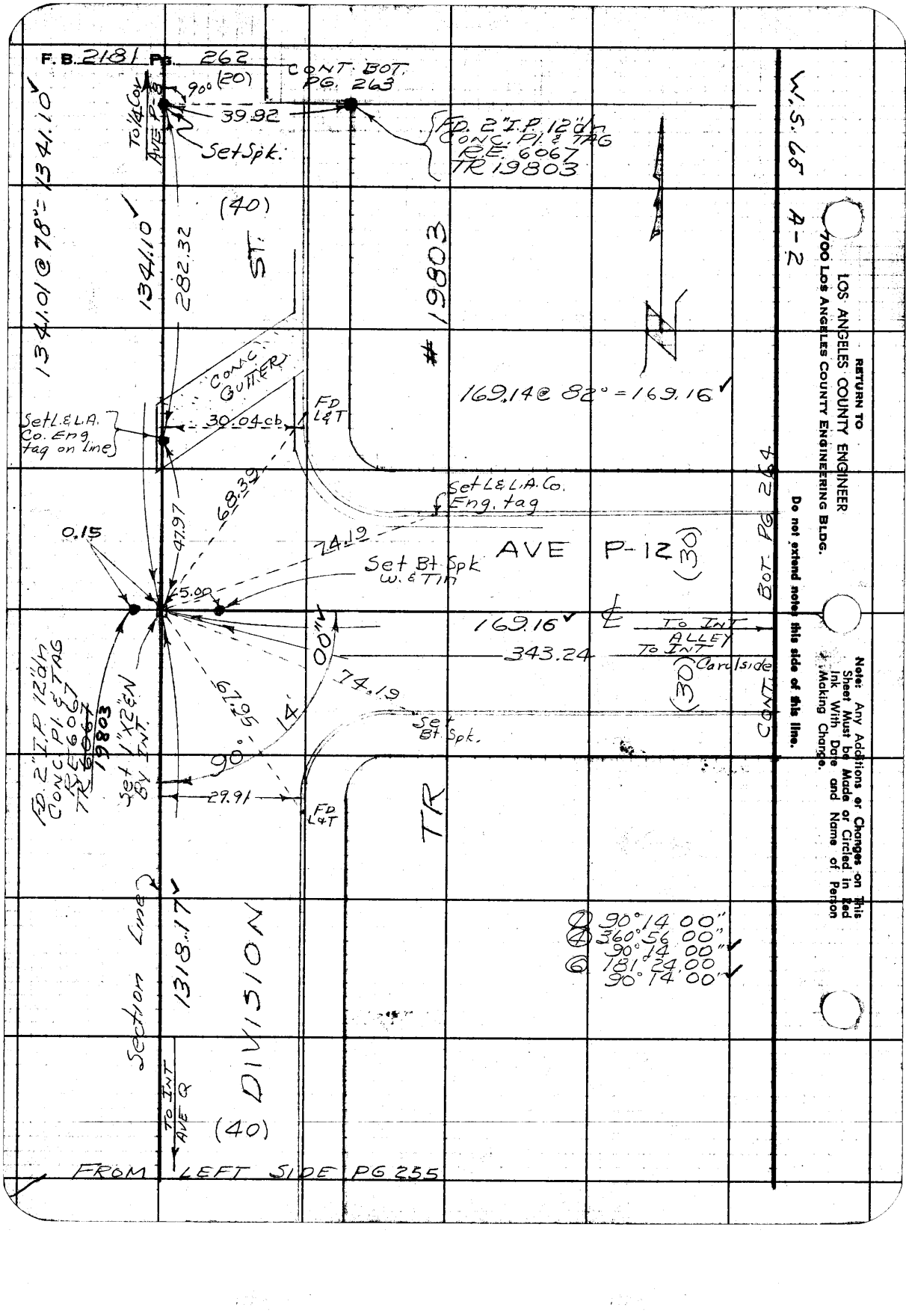

RETURN TO
LOS ANGELES COUNTY ENGINEER
700 LOS ANGELES COUNTY ENGINEERING BLDG.

Do not extend notes this side of this line.

Note: Any Additions or Changes on This Sheet Must be Made or Circled in Red Ink With Date and Name of Person Making Change.

PWFB 3224

485

Notes Ck'd by C. J. Gatti
Map No.
Office Work
Checked
Date

Survey of Carolside Ave, S.S. Dist. F. B. 2187 Pg. 2B
JN 0303.00 Tape 0173 Std 68 9F
Surveyed by J.S. Coates
Notes J.S.C. Date 6-26-59
Indexed K. G. Johnson

4-2

W.S. 65

74.69

15.04

FD. 2" I.P. 12" dn Conc. Pl. & Nail

FD. N&T PP#1117900E

P

T.P.

75.03

59.81

AVE. P

54.66

15.93

FD. PK in M.H. rim

FD. 2" I.P. 12" dn Conc. Pl. & Nail

FD. N&T Cap, Pole

Note: Mon. was disturbed in Construction of AVE. P. Re Set Mon. By R.D. dept Ties F.B. 337-4, 5.

SECTION CORNER 14, 15, 22, 23 T 6N R 12W
FD. C.S. Mon. 1.5' dn
C.S. 8738
Marked as shown
Set 1/2" E.N.H.

COUNTY SURVEYOR MONUMENT
T 6N
R 12W
14 15
22 23

2657.99' (20) DIVISION ST

FD. 2" I.P. 4" up Used ctr. Held to 2670 S 89°46'15" E 25.075 S. of 1/4 Cor. @ 90° to 2" I.P.

2657.75 @ 82° - 2657.99

RP Set 2" I.P. 6" up Conc. Pl. L.A. Co. Eng. tag

25.00

AVE P-8

56.57

(25)

25.075'

90°

45°

4.47

Set P.K. in "X" on M.H. rim. 90° to Division St

45°

56.57

50.86

(25)

Set 2" I.P. 6" up Conic Pl. L.A. Co. Eng. tag

FD. N&T P.P. #1117880E per R.D. F.B. 297-33 Rec. 56.84

(20)

To AVE P-12 1341.10'

COUNTY ENGINEER T 6N R 12W 22 23 1/4 Cor. L.E. 5869

FROM TOP PG 262

Sec. 22, 23 T 6N R 12W W. Line Mon. Nail & Tag Set Per Rec. Survey Map Book 13 Page 68 By from 2" I.P. Cor. of Div. 1 Sta. 25+75 Checks R.D. Ties F.B. 297-33

Note: Any Additions or Changes on This Sheet Must be Made or Circled in Red Ink With Date and Name of Person Making Change.

Do not extend notes this side of this line.

RETURN TO LOS ANGELES COUNTY ENGINEER 700 Los Angeles County Engineering Bldg.

76F3095 CE #247—8-57

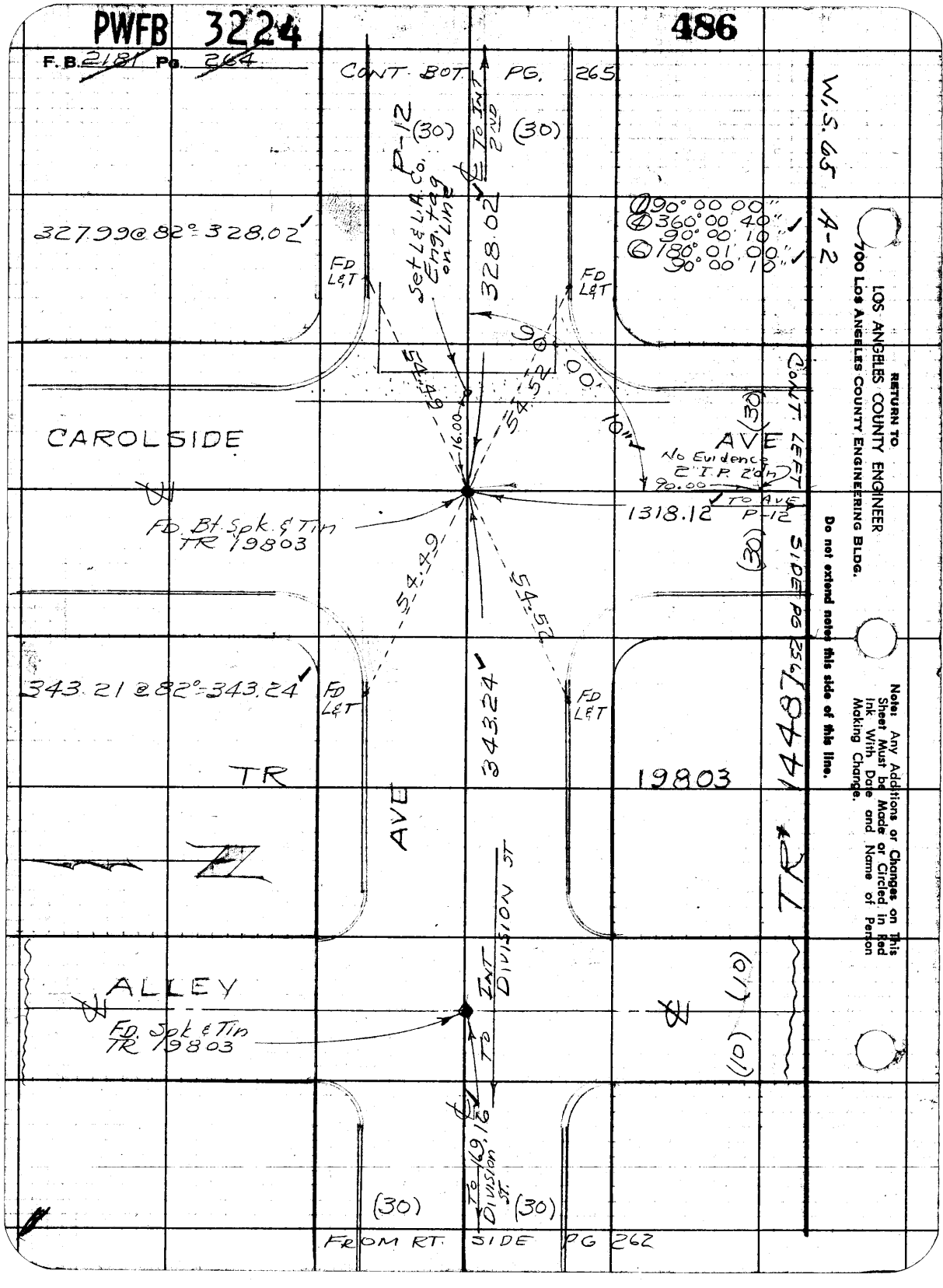
PWFB 3224
486
F.B. 2181 Pg. 264
CONT. BOT. PG. 265
W.S. 65 A-2
P-12
(30)
(30)
℄ TO INT 2ND
Set L&L.A. Co. Eng. tag on Line
328.02
327.99 @ 82° = 328.02
FD L&T
FD L&T
① 90° 00' 00"
④ 360° 00' 40"
90° 00' 10"
⑥ 180° 01' 00"
90° 00' 10"
90° 00' 10"
54.49
54.52
16.00
CAROLSIDE
AVE
No Evidence 2" I.P. 2'dn
90.00
1318.12
TO AVE P-12
CONT. LEFT SIDE PG 256
FD. Bt. Spk. & Tin TR 19803
54.49
54.52
343.21 @ 82° = 343.24
FD L&T
FD L&T
343.24
TR
19803
AVE
TR# 14487
℄ TO INT DIVISION ST
ALLEY
FD. Spk & Tin TR 19803
(10)
(10)
℄ TO 169.16 DIVISION ST.
(30)
(30)
FROM RT. SIDE PG 262
RETURN TO
LOS ANGELES COUNTY ENGINEER
700 LOS ANGELES COUNTY ENGINEERING BLDG.
Do not extend notes this side of this line.
Note: Any Additions or Changes on This Sheet Must be Made or Circled in Red Ink With Date and Name of Person Making Change.

PWFB 3224 487, 488

Notes Ck'd by C. J. GAITT	Survey of Carolside Ave S.S. Dist
Map No.	JN 0303.00 Tape 0173 Std 68 °F
Office Work	Surveyed by J.S. Coates
Checked	Notes J.S.C. Date 6-26-59
Date	Indexed A. C. Johnson

F. B. 2181 Pg. 265

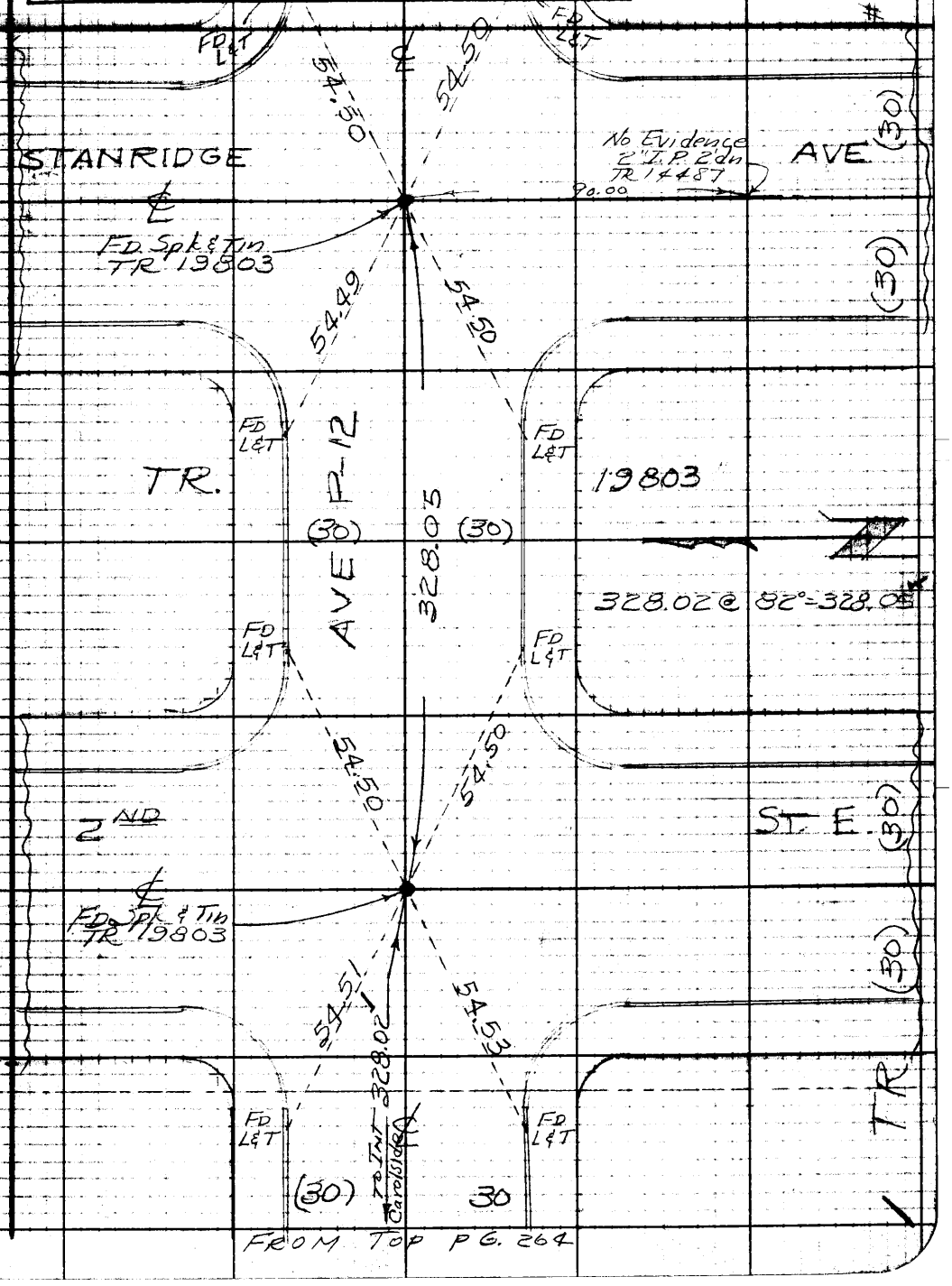

Note: Any Additions or Changes on This Sheet Must be Made or Circled in Red Ink With Date and Name of Person Making Change.

Do not extend notes this side of this line.

RETURN TO
LOS ANGELES COUNTY ENGINEER
700 Los Angeles County Engineering Bldg.

76F3095 CE #247—3-57
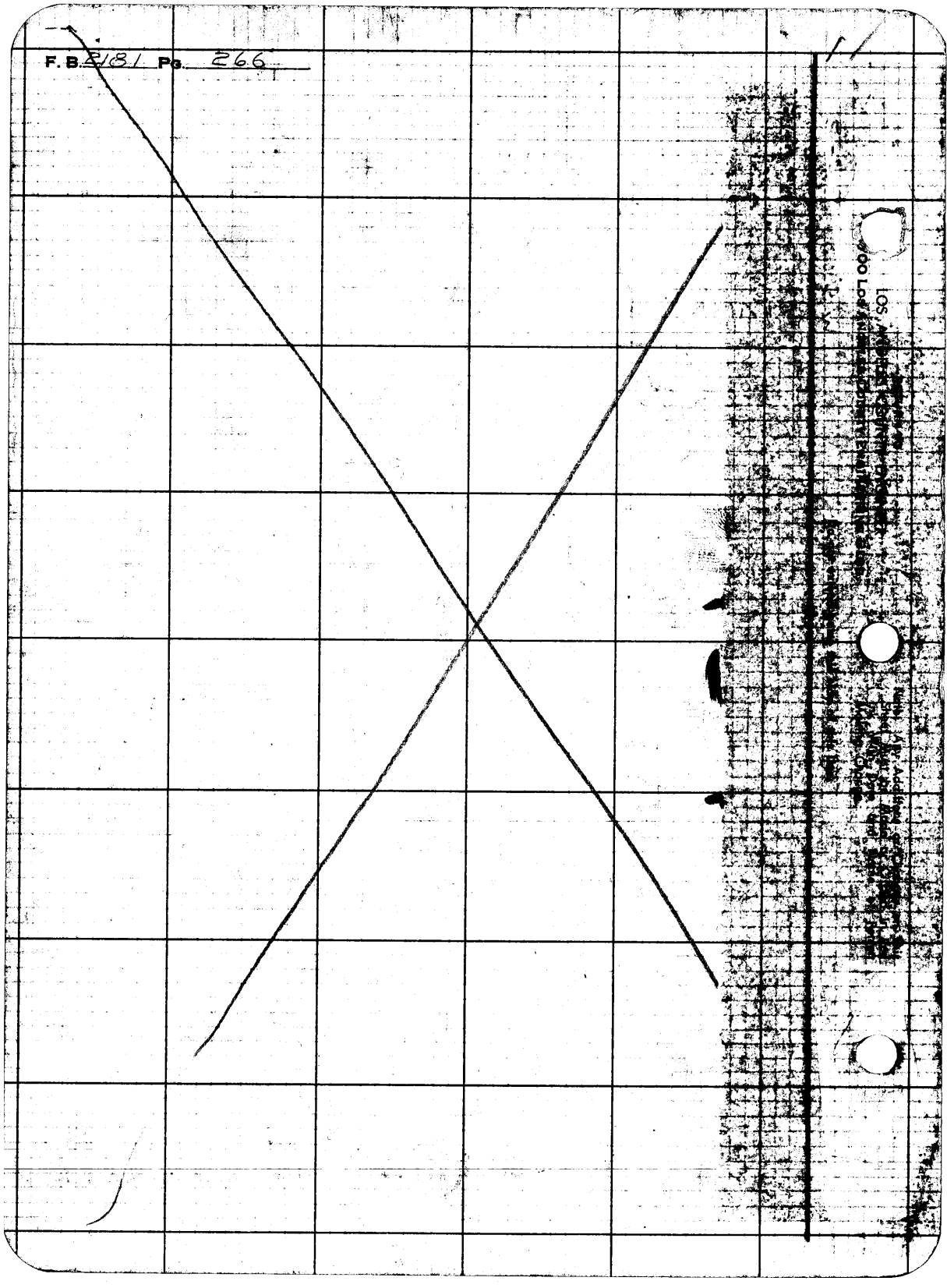
F. B. 2181 Pg. 266