INDEX TO F.B. 2183

DATE	J.N.	DESCRIPTION	NOTES	PAGES
		LA SIERRA AVE. C.I.2080.14		
1-59	2080.14	District Bench Levels.	B.M.s	5-14
"	0303.00	District Center Line Survey	C/L	15-60
2-59	2080.14	Westerly Line of Tr.#12931 from Via Santa Cruz to La Sierra Ave.	Topog.	61-66
5-59	"	Nobtherly Line of Lot 51 Tr.#12931from W'erly Line of Tr.#12931 to A Point 205' E'ly.	"	67-68
"	"	" " Lot55 " " " "	"	69-70
"	"	" " Lot56 " " " "	"	71-74
"	"	Westerly Lineof Tr.#12931 from Via Santa Cruz to La Sierra Ave.	X-secs.	75-90
"	"	La Sierra Ave.from The 3rd.Curve from N.end to Mar Vista St.	Topog.	91-94
"	"	" " "	X-secs.	95-101
"	"	Prop.Sewer R/W from Carretera Dr.to Via Sierra Ramal.	Topog.	103-114
"	"	" " "	X-secs.	115-127
"	"	Via Sierra Ramal to W.from Via Sierra Ramal to S.to La Sierra Ave.	Topog.	129-131
"	"	" " "	X-secs.	133-137
"	"	Prop.Sewer R/W in lots 61 & 62 Tr#12931 from Via Sierra Ramal To Los Casidas Dr.	Topog.	139-144
"	"	" " In Lot 19 Tr.#12931	Topog.	145-146
"	"	" 2 In Lots 61 & 62 Tr.#12931	X-secs.	147-156
"	"	Los Pasidas Dr.from s.end to Mar Vista St.	Topog.	157-160
"	"	" " "	X-secs	161-165
6-59	"	Prop.Sewer R/W in Lots 93 to 75 Tr.#15348	Topog.	167-179
"	"	" " "	X-secs.	181-195
"	"	" In Lots 52,53,54,& 57 Tr.#12931	Topog.	197-203
"	"	" " "	X-secs.	205-214
"	"	Prop Sewer R/W along W'erly Line of Lot 48 Tr.#12931	Topog	215-218
"	"	" " "	X-secs.	219-225
9-59	"	Line in Lot #55 Tr.#12931 from La Sierra Ave.to W'erly Line of Tr.#12931	Survey.	227-230

NOTES RED. JOB NO. 2080.14 SURVEY OF LA SIERRA AVE

SURVEY BY J.J. LANIGAN.

NOTES CHKD. NOTES BY J.J.L. DATE 1-6-59

DATE INDEXED C. Johnson DATE 3-12-59

F.B. 2183 PG. 5

DESCRIPTION	C. I. 2080.14 LA SIERRA AVE. BENCH-LEVEL CIRCUIT
ADJ/ELEV.	
3RD RUN	LANIGAN RIKE RODRIGUEZ CIOCHOR
2ND RUN	Elev. based on L.A. Co. Engr. P.L.N-52 adj
DIFF.	Adj: 1-15-59 [illegible] See AC-11 for Adj. Calc.
1ST RUN	indexed
B.M.	

NOTE: ANY ADDITIONS OR CHANGES ON THIS SHEET MUST BE MADE OR CHECKED IN RED INK WITH DATE AND SIGN OF PERSON MAKING CHANGE.

PLEASE RETURN TO LOS ANGELES COUNTY SURVEYOR 735 LOS ANGELES COUNTY ENGINEERING BLDG.

Do not extend notes from date of this line

76S420 S & E-353 4-54

PLEASE RETURN TO
LOS ANGELES COUNTY SURVEYOR
725 LOS ANGELES COUNTY ENGINEERING BLDG.

NOTE: ANY ADDITIONS OR CHANGES ON THIS SHEET MUST BE MADE OR CIRCLED IN RED INK, WITH DATE AND NAME OF PERSON MAKING CHANGE.

Do not extend notes this side of this line

B.M.	1ST RUN	DIFF.	2ND RUN	3RD RUN	ADJ. ELEV.	DESCRIPTION
WZ317	282.874 ✓				282.874	BM WZ317 - Elev. 282.874 - F.B. 1971-157
+	7.525		7.350			LA Cuarta Std Via Santa Cruz,
π	290.399 ✓	+4.904	+4.906		+4.9050	N.W. cor. BT SPK in curb at S. end
−	2.621		2.444			at C.R. to conc. S.D.
T.P	287.778 ✓					T.P.
+	9.001		9.089			
π	296.779 ✓	+8.637	+8.637		+8.6370	
−	0.364		0452			
T.P	296.415 ✓					T.P.
+	11.041		11.203			
π	307.455	+10.606	+10.606		+10.6060	
−	0.435		0.597			
T.P	307.020					T.P
+	9.749		9.557			
π	316.769	+8.804	+8.805		+8.8045	
−	0.945		0.752			
T.P	315.824					T.P
+	6.524		6.360			
π	322.348	+5.645	+5.646		+5.6455	+38.5980
−	0.879		0.714			
WZ315	321.469				321.474 ✓	WZ315 - Elev. ~~321.438~~ 321.474 F.B. 1971-157 - Via
+	9.242		9.309			Santa Cruz (E side) at N. end of ST, BT SPK
π	330.711	+3.869	+3.868		+3.8685	in N. curbing of drive to ho # 8610
−	5.373		5.441			(SEE PG 14)
T.P	325.338					T.P.
+	11.235		11.128			
π	336.573	+8.976	+8.977		+8.9765	
−	2.259		2.151			
T.P	334.314					T.P.

JOB NO. 2080.14 SURVEY OF LA SIERRA AVE NOTES RED
SURVEY BY J.J. LANIGAN DATE
NOTES BY J.J.L. DATE 1-6-59 NOTES CHKD.
INDEXED C. Johnson DATE DATE

F.B. 2183 PG. 6

76S420 S & E-353 4-54

PLEASE RETURN TO
LOS ANGELES COUNTY SURVEYOR
725 LOS ANGELES COUNTY ENGINEERING BLDG.

NOTE: ANY ADDITIONS OR CHANGES ON THIS SHEET MUST BE MADE OR CIRCLED IN RED INK, WITH DATE AND NAME OF PERSON MAKING CHANGE.

Do not extend notes this side of this line

B.M.	1ST RUN	DIFF.	2ND RUN	3RD RUN	ADJ. ELEV.	DESCRIPTION
T.P	334.314					T.P
+	11.038		11.429			
π	345.352	+8.222	+8.221		+8.2215	
−	2.816		3.208			
T.P	342.536					T.P.
+	9.709		9.606			
π	352.245	+9.249	+9.247		+9.2480	
−	0.460		0.359			
T.P	351.785					T.P
+	11.238		11.469			
π	363.023	+11.058	11.058		+11.0580	
−	0.180		0.411			
T.P	362.843					T.P
+	8.600		8.529			
π	371.443	+8.181	+8.182		+8.1815	
−	0.419		0.347			
T.P	371.024					T.P
+	9.532		9.382			
π	380.556	+8.917	[illegible]		+8.9165	
−	0.615		[illegible]			
T.P	379.941					T.P
+	8.702		8.589			
π	388.643	+8.389	+8.388		+8.3885	
−	0.313		0.201			
T.P	388.330					T.P
+	10.964		10.767			
π	399.294	+8.705	+8.706		+8.7055	
−	2.259		2.061			
T.P	397.035					T.P

NOTES RED. ____ JOB NO. 2080[illegible] SURVEY OF LA SIERRA [illegible]
DATE ____ SURVEY BY J.J. LANIGAN
NOTES CHKD. ____ NOTES BY [illegible] DATE [illegible]
DATE ____ INDEXED C. Johnson DATE ____

F. B. 2183 PG. 7

769420 S & E-353 4-54

PLEASE RETURN TO
LOS ANGELES COUNTY SURVEYOR
725 LOS ANGELES COUNTY ENGINEERING BLDG.

NOTE: ANY ADDITIONS OR CHANGES ON THIS SHEET MUST BE MADE OR CIRCLED IN RED INK, WITH DATE AND NAME OF PERSON MAKING CHANGE.

Do not extend notes this side of this line

B.M.	1ST RUN	DIFF.	2ND RUN	3RD RUN	ADJ. ELEV.	DESCRIPTION
T.P	397.035					T.P.
+	6.544		6.418			
⊼	403.579	+2.201	+2.203		+2.2020	+77.7665 (12)
−	4.343		4.215			
(set) WZ 465	399.236				399.247	WZ 465 - [illegible] - F.B. 2183-8
+	7.803		7.925			LA SIERRA AVE. (E. side) at S. end of ST.
⊼	407.039	+7.606	+7.606		+7.6060	BT. sph. in S.W. cor. conc. drive to
−	0.197		0.319			No. #8542
T.P	406.842					T.P
+	11.941		11.774			
⊼	418.783	+10.611	+10.611		+10.6110	
−	1.330		1.163			
T.P	417.453					
+	5.166		4.922			
⊼	422.619	+0.624	+0.620		+0.6220	+18.8390 (3)
−	4.542		4.302			
set WZ 466	418.077				418.087	WZ 466 - [illegible] - F.B. 2183-8
+	1.075		0.888			LA SIERRA AVE. (W. side) 450' ± N. of
⊼	419.152	−6.602	−6.602		−6.6020	S. end of ST., BT. sph. in N. curb to
−	7.677		7.490			DRIVE to No. #8513
T.P	411.475					T.P.
+	0.889		0.711			
⊼	412.364	−4.712	−4.713		−4.7125	−11.3145 (2)
−	5.601		5.424			
set WZ 467	406.763				406.774	WZ 467 - [illegible] - F.B. 2183-8
+	7.400		7.219			LA SIERRA AVE. (E. side) 115' ± S. of VIA
⊼	414.163	−3.175	−3.176		−3.1755	SIERRA RAMAL, BT. sph. in curb at [illegible]
−	10.575		10.395			basin [illegible] N. end.
T.P	403.588					T.P

JOB NO. 2080.14 SURVEY OF LA SIERRA AVE NOTES RED
SURVEY BY J.J. LANIGAN DATE
NOTES BY J.J.L. DATE 1-6-59 NOTES CHKD.
INDEXED A. C. Johnson DATE DATE

F.B. 2183 Pg. 8

76S420 S & E-353 4-54

PLEASE RETURN TO
LOS ANGELES COUNTY SURVEYOR
725 LOS ANGELES COUNTY ENGINEERING BLDG.

NOTE: ANY ADDITIONS OR CHANGES ON THIS SHEET MUST BE MADE OR CIRCLED IN RED INK, WITH DATE AND NAME OF PERSON MAKING CHANGE.

Do not extend notes this side of this line

B.M.	1ST RUN	DIFF.	2ND RUN	3RD RUN	ADJ. ELEV.	DESCRIPTION
T.P	403.588					T.P
+	0.388		0.495			
π	403.976	-8.452	-8.455		-8.4535	
−	8.840		8.950			
T.P	395.136					T.P
+	3.348		3.262			
π	398.484	-4.284	-4.287		-4.2855	
−	7.632		7.549			
T.P	390.852					T.P
+	1.445		1.210			
π	392.297	-7.970	-7.970		-7.9700	-23.8845 (4)
−	9.415		9.180			
set WZ468	382.882				382.891	WZ468-Elev. F.B. 2186-9
+	11.315		11.608			Vid SIERRA RAMAL (N. side) at E.
π	394.197	+10.120	+10.123		+10.1215	end of ST., BT. SPH. in S. side of 10
−	1.195		1.485			quintree in front of hot 84.80
T.P	393.002					T.P
+	6.706		6.555			
π	399.708	+6.242	+6.242		+6.2420	
−	0.464		0.313			
T.P	399.244					T.P
+	9.441		9.370			
π	408.685	+8.917	+8.917		+8.9170	
−	0.524		0.453			
T.P	408.161					T.P
+	11.566		11.806			
π	419.727	+10.997	+10.997		+10.9970	
−	0.569		0.809			
T.P	419.158					T.P

NOTES RED ____ JOB NO. 208014 SURVEY OF L.A. SIERRA AVE.
DATE ____ SURVEY BY J.J. LANIGAN
NOTES CHKD. ____ NOTES BY J.J.L. DATE 1-7-57
DATE ____ INDEXED A. C. Johnson DATE ____

F.B. 2183 PG. 9

76S420 S & E-353 4-54

PLEASE RETURN TO
LOS ANGELES COUNTY SURVEYOR
725 LOS ANGELES COUNTY ENGINEERING BLDG.

NOTE: ANY ADDITIONS OR CHANGES ON THIS SHEET MUST BE MADE OR CIRCLED IN RED INK, WITH DATE AND NAME OF PERSON MAKING CHANGE.

Do not extend notes this side of this line

B.M.	1ST RUN	DIFF.	2ND RUN	3RD RUN	ADJ. ELEV.	DESCRIPTION
T.P.	419.158					T.P.
+	10.453		10.375			
π	429.611	+10.083	+10.083		+10.0830	+46.3405 (5)
−	0.370		0.292			
Set WZ469	429.241				429.234	WZ469 - Elev. F.B. 2186-10
+	3.217		3.099			LA SIERRA AVE., (N. side) 240'± N.E. of
π	432.458	-5.444	-5.443		-5.4435	Vid Sierra Ramal BT. spk. in N. curb,
−	8.661		8.542			of drive to hB #8414.
T.P.	423.797					T.P.
+	0.458		0.377			
π	424.255	-9.545	-9.546		-9.5455	
−	10.003		9.923			
T.P.	414.252					
+	1.290		1.168			
π	415.542	-6.355	-6.353		-6.3540	-21.3430 (3)
−	7.645		7.521			
Set WZ470	407.897				407.892	BM WZ470 - Elev. F.B. 2086-10
+	8.320		8.240			LA SIERRA AVE. (S. side) 900'± S. of
π	416.217	+7.843	+7.842		+7.8425	MAR Vista St., BT. spk. in bot. of
−	0.477		0.398			conc. drain Near E'ly Lot 1 inch # 8323
T.P.	415.740					T.P.
+	10.094		9.981			
π	425.834	+9.473	+9.472		+9.4725	
−	0.621		0.509			
T.P.	425.213					
+	8.220	+5.065	8.110			
π	433.433	~~+5.045~~	+5.065		+5.0650	
−	3.155		3.045			
T.P.	430.278					T.P.

JOB NO. 2080.14 SURVEY OF LA SIERRA AVE. NOTES RED.
SURVEY BY J.J. LANIGAN DATE
NOTES BY J.J.L. DATE 1-7-59 NOTES CHKD.
INDEXED R. C. Johnson DATE DATE

F.B. 2182 PG. 10

768420 S & E-353 4-54

PLEASE RETURN TO
LOS ANGELES COUNTY SURVEYOR
725 LOS ANGELES COUNTY ENGINEERING BLDG.

NOTE: ANY ADDITIONS OR CHANGES ON THIS SHEET MUST BE MADE OR CIRCLED IN RED INK, WITH DATE AND NAME OF PERSON MAKING CHANGE.

Do not extend notes this side of this line

B.M.	1ST RUN	DIFF.	2ND RUN	3RD RUN	ADJ. ELEV.	DESCRIPTION
T.P.	430.278					T.P.
+	7.007		6.869			
⊼	437.285	+5.650	+5.650		+5.6500	+28.0300 ①
−	1.357		1.219			
Set WZ471	435.928				435.924	WZ471- Elev. F.B. 2186-[illegible]
+	8.032		7.870			LA SIERRA AVE. (E side) 450' S. of
⊼	443.960	+7.275	+7.277		+7.2760	MAR VISTA ST. BT. SPH. in P.P. #
−	0.757		0.593			7629555- opposite No # 8247
T.P.	443.203					
+	9.941		9.788			
⊼	453.144	+8.997	+8.997		+8.9970	
−	0.944		0.791			
T.P.	452.200					T.P.
+	9.208		9.041			
⊼	461.408	+8.489	+8.490		+8.4895	
−	0.719		0.551			
T.P.	460.689					T.P.
+	6.749		6.627			
⊼	467.438	+5.970	+5.971		+5.9705	+30.7330 ④
−	0.779		0.656			
Set WZ472	466.659				466.659	WZ472- Elev. F.B. 2186-[illegible]
+	0.265		0.240			MAR Vista ST. & LA SIERRA AVE., W.
⊼	466.924	-6.774	-6.771		-6.7725	cor. of HIS. ☐ in shoulder of [illegible]
−	7.039		7.011			hydrant.
T.P.	459.885					T.P.
+	2.713		2.611			
⊼	462.598	-4.382	-4.384		-4.3830	
−	7.095		6.995			
T.P.	455.503					T.P.

NOTES RED. JOB NO. 2080-14 SURVEY OF LA SIERRA AVE.
DATE SURVEY BY J. J. LANIGAN
NOTES CHKD. NOTES BY J. J. L. DATE 1-8-59
DATE INDEXED C. Johnson DATE

F.B. 2183 PG. 11

76S420 S & E-353 4-54

PLEASE RETURN TO
LOS ANGELES COUNTY SURVEYOR
725 LOS ANGELES COUNTY ENGINEERING BLDG.

NOTE: ANY ADDITIONS OR CHANGES ON THIS SHEET MUST BE MADE OR CIRCLED IN RED INK, WITH DATE AND NAME OF PERSON MAKING CHANGE.

Do not extend notes this side of this line

JOB NO. 2080.14 SURVEY OF LA SIERRA AVE
SURVEY BY J.J.L. DATE 1-8-59
NOTES BY J. C. Johnson DATE
INDEXED DATE
NOTES RED. DATE
NOTES CHKD. DATE
F.B. 2183 PG. 12

B.M.	1ST RUN	DIFF.	2ND RUN	3RD RUN	ADJ. ELEV.	DESCRIPTION
T.P	455.503					T.P.
+	2.121		1.974			
⅄	457.624	-6.060	-6.059		-6.0595	
−	8.181		8.033			
T.P	449.493					T.P
+	0.481		0.397			
⅄	449.924	-9.191	-9.193		-9.1920	
−	9.672		9.590			
T.P	440.252					T.P
+	6.606		6.503			
⅄	446.858	+1.940	+1.944		+1.9420	-24.4650 (5)
−	4.666		4.559			
Set WZ473	442.192				442.197	BM WZ 473 - Elev F.B 2183-12
+	4.625		4.718			LAS PALMAS DR. at S. side of [illegible]
⅄	446.817	-1.909	-1.911		-1.9100	[illegible] 7629.59 E.
−	6.534		6.629			
T.P	440.283					T.P
+	9.400		9.305			
⅄	449.683	+8.799	+8.798		+8.7985	
−	0.601		0.507			
T.P	449.082					T.P
+	8.408		8.274			
⅄	457.490	+6.284	+6.283		+6.2830	
−	2.124		1.991			
T.P	455.366					T.P.
+	4.300		4.163			
⅄	459.666	-1.012	-1.014		-1.0130	+12.1585 (2)
−	5.312		5.177			
WZ314	454.354				454.357	WZ314 - Elev 454.357 F.B 1971-154 (LA SIERRA) MAR VISTA ST., (S. side) 260' ± W. of ℄ COLIMA RD., BT. S. face of curb, 2' E. of E. end of catch basin

NOTES RED _____ JOB NO. 2080.14 SURVEY OF LA SIERRA AVE.

DATE _____ SURVEY BY J.J. LANIGAN.

NOTES CHKD. _____ NOTES BY J.V.L. DATE 1-8-59

DATE _____ INDEXED K. T. Johnson DATE _____

F. B. 2183 PG. 13

DESCRIPTION	ADJ. ELEV.	3RD RUN	2ND RUN	DIFF.	1ST RUN	B.M.
C.I. 2080.14						
LA SIERRA AVE.						
BENCH LEVELS - BETWEEN.						
B.M. WZ 317 AND B.M. WZ 320						
			LANIGAN.			
			RITE			
			RODRIGUEZ			
			CLOCHOM			

NOTE: ANY ADDITIONS OR CHANGES ON THIS SHEET MUST BE MADE OR CIRCLED IN RED INK, WITH DATE AND NAME OF PERSON MAKING CHANGE.

Do not extend notes this side of this line

PLEASE RETURN TO
LOS ANGELES COUNTY SURVEYOR
725 LOS ANGELES COUNTY ENGINEERING BLDG.

765420 S & E-353 4-54

765420 S & E-[illegible] 4-54

PLEASE RETURN TO
LOS ANGELES COUNTY SURVEYOR
725 LOS ANGELES COUNTY ENGINEERING BLDG.

NOTE: ANY ADDITIONS OR CHANGES ON THIS SHEET MUST BE MADE OR CIRCLED IN RED INK, WITH DATE AND NAME OF PERSON MAKING CHANGE.

Do not extend notes this side of this line

B.M.	1ST RUN	DIFF.	2ND RUN	3RD RUN	ADJ. ELEV.	DESCRIPTION
WZ317	282.874				282.874	WZ317-ELEV-282.874-F.B.1971-157
+	3.322		3.483	3.541		LA CUARTA ST. & Via Santa Cruz, N.W. cor.
⊼	286.196	4.5 R	-4.658	-4.657	-4.6575	BT. SPK. in curb at S end of C.B. to
−	7.883		8.141	3.198		conc. S.D.
WZ320	278.313				278.2165	WZ320-ELEV 278.202-F.B.1971-159
						LA CUARTA ST (S. side) 150'± N. of ℄
						of LA PUEBLA AVE, BT SPK. in S.E. cor.
						conc. walk at N. side of bo # 15070

Hold Record elev (282.874) of B.M. WZ-317

278.2020
278.2165
.0145 -

JOB NO. 2080.14 SURVEY OF LA SIERRA AVE. NOTES RED
SURVEY BY J.J. LANIGAN. DATE
NOTES BY J.J.L. DATE 1-8-59 NOTES CHKD.
INDEXED C. Johnson DATE DATE

F.B. 2183 PG. 14

PWER 0928

225

Notes Card by	[illegible]
Map No.	IN 0303.00 Tape 0188 Std 68 °F
Office Work	Surveyed by J.J. LANIGAN
Checked	Notes J.J.L. Date 1-9-59
Date	Indexed A. C. Johnson

F.B. 2/[illegible] Pg. 15

J.N. 0303.00
C.I. 208014
CENTER LINE SURVEY.
FOR.
LA SIERRA AVE.

LANIGAN
PIKE
RODRIGUEZ
DOVER

Do not extend notes this side of this line.

LOS ANGELES COUNTY ENGINEER
Los Angeles County Engineering Board

Hall St. 34
102-11

PWFB 0928 776, 777, 778, 779

F.B. 2183 Pg. 16

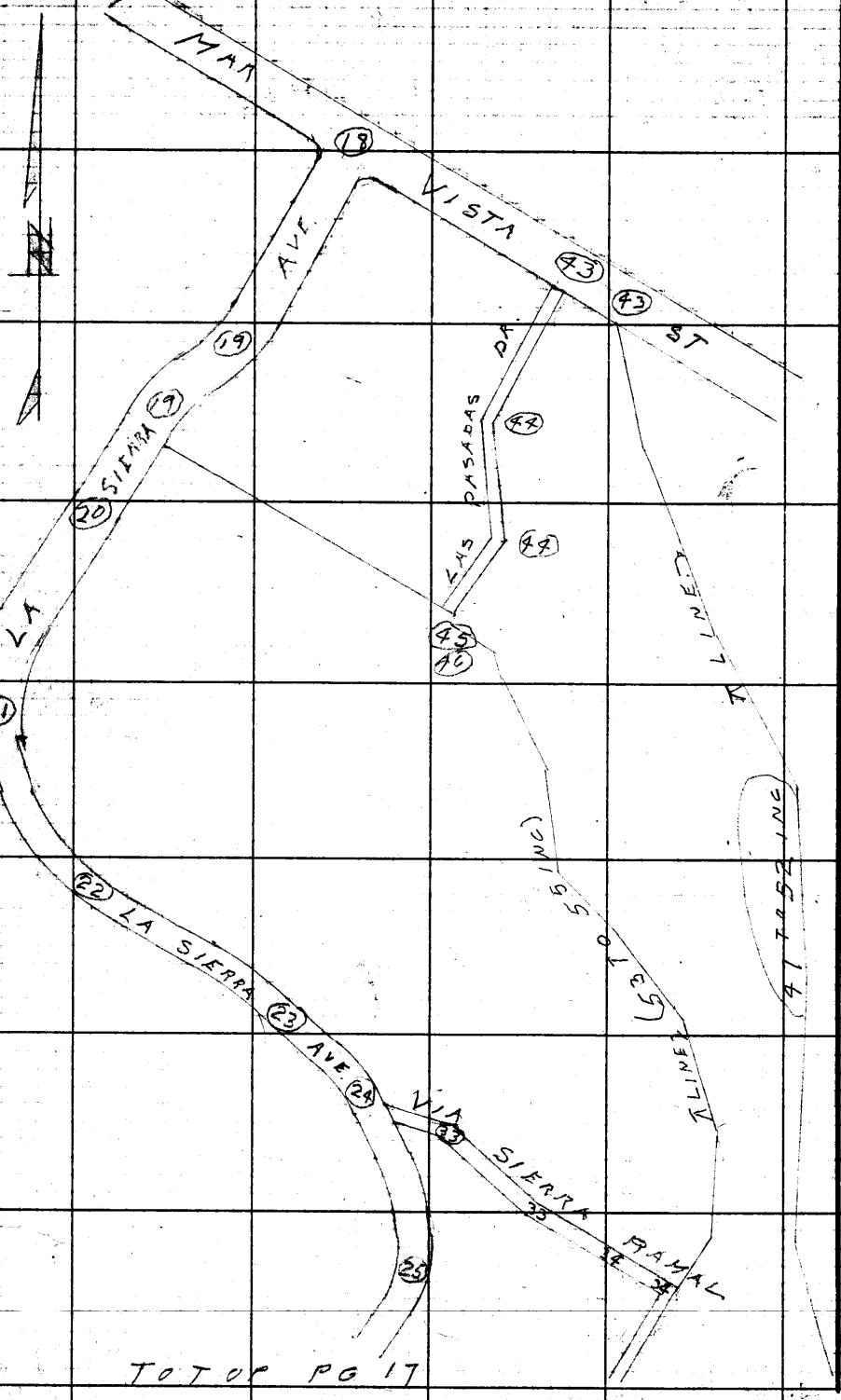

RETURN TO
LOS ANGELES COUNTY ENGINEER
700 Los Angeles County Engineering Bldg.

Do not extend notes this side of this line.

Note: Any Additions or Changes on This Sheet Must be Made or Circled in Red Ink With Date and Name of Person Making Change.

PWFB 0928 780

Notes Ck'd by J. AJA	Survey of LA SIERRA AVE
Map No.	JN 0303.00 Tape 0188 Std 68 °F
Office Work	Surveyed by J.J. LANIGAN
Checked	Notes J.J.L. Date 1-9-59
Date	Indexed C. Johnson

F.B. 2198 Pg. 17

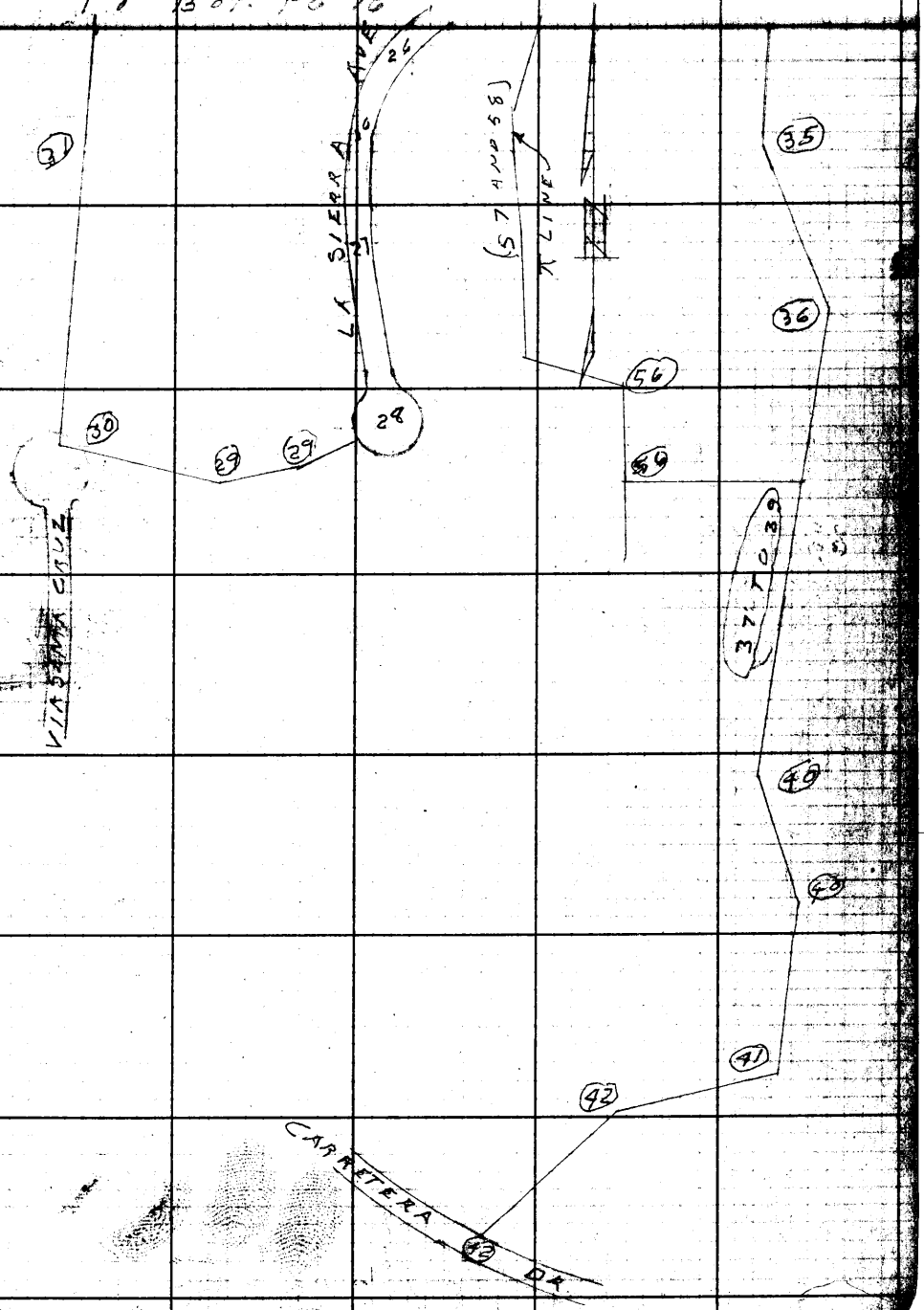

Note: Any Additions or Changes on This Sheet Must be Made or Circled in Red Ink With Date and Name of Person Making Change.

Do not extend notes this side of this line.

RETURN TO
LOS ANGELES COUNTY ENGINEER
700 LOS ANGELES COUNTY ENGINEERING BLDG.

76F209S CE #247—3-57

PWFB 0928 781

F.B. 2193 Pg. 18

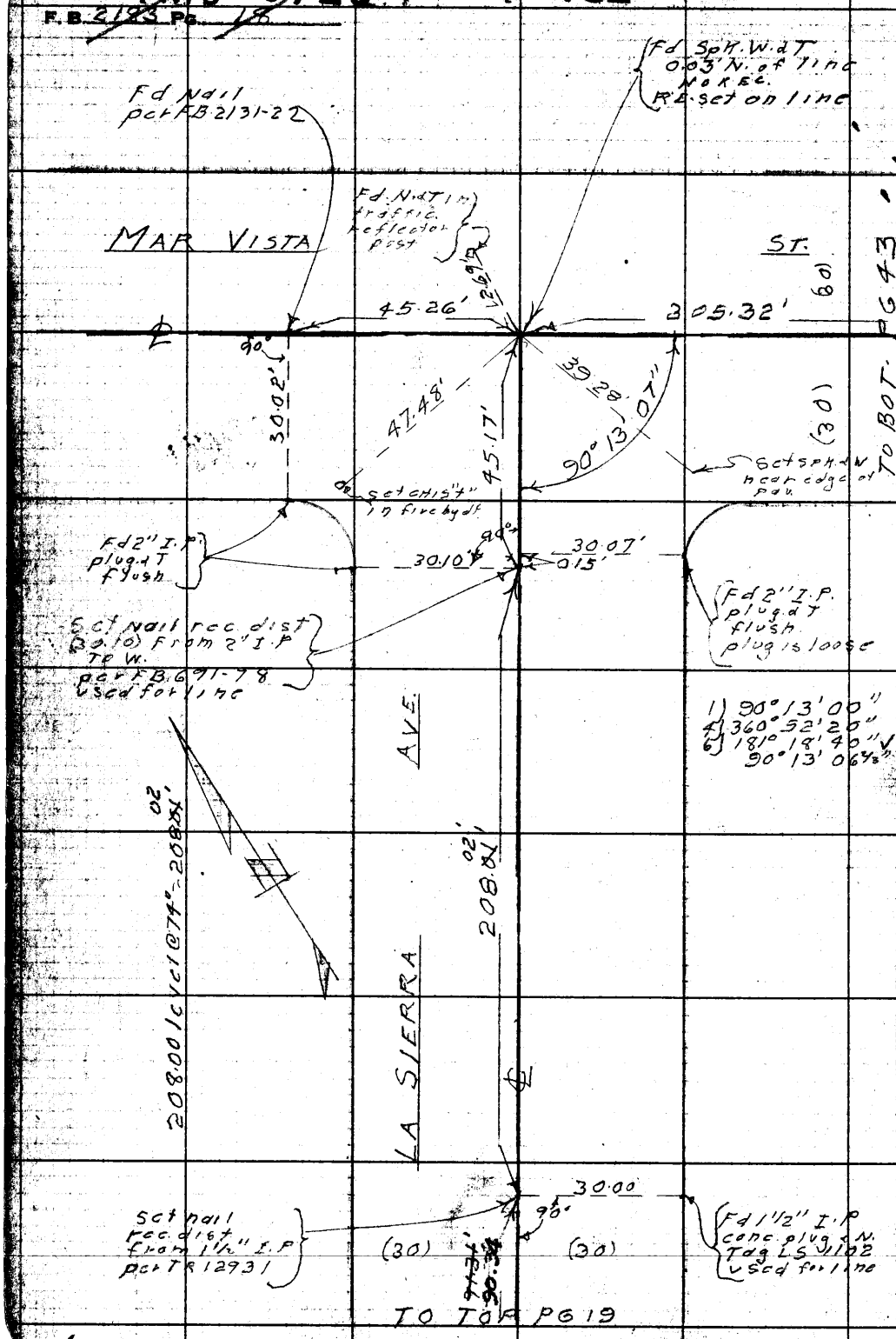

RETURN TO
LOS ANGELES COUNTY ENGINEER
700 LOS ANGELES COUNTY ENGINEERING BLDG.

Do not extend notes this side of this line.

Note: Any Additions or Changes on This Sheet Must be Made or Circled in Red Ink With Date and Name of Person Making Change.

PWFB 0928

782

Notes Ck'd by J. AJA	Survey of LA SIERRA AVE.
Map No.	IN 030300 Tape 0188 Std 68 °F
Office Work	Surveyed by J. J. LANIGAN
Checked	Notes J. J. L. Date 1-12-59
Date	Indexed K. C. Johnson

F. B. 2185 Pg. 13

W.S. 34, C-1

Note: Any Additions or Changes on This Sheet Must Be Made or Circled in Red Ink With Date and Name of Person Making Change.

Do not extend notes this side of this line.

RETURN TO
LOS ANGELES COUNTY ENGINEER
900 LOS ANGELES COUNTY ENGINEERING BLDG.

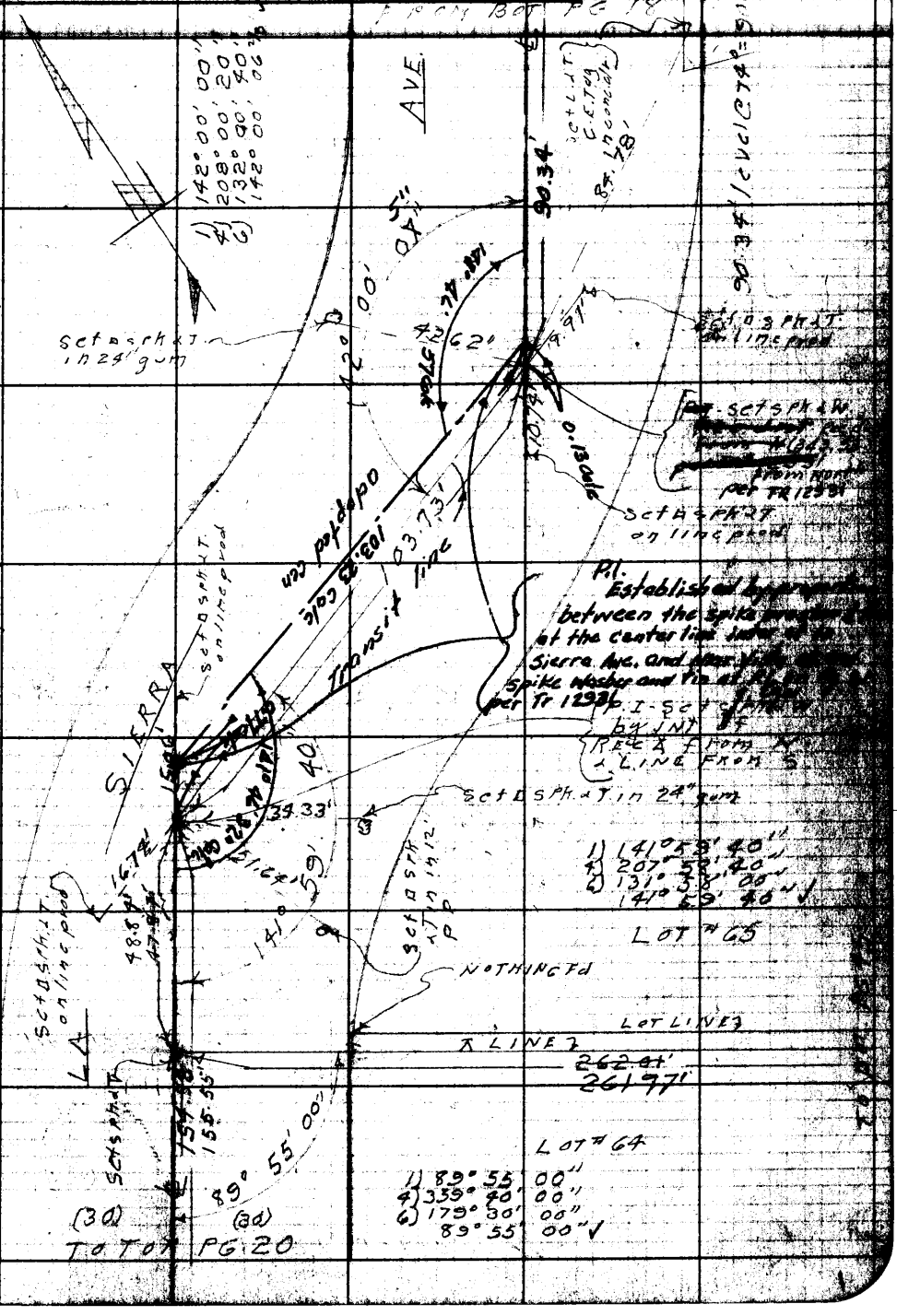

76F3095 GE #247—8-57

PWEB 0928

783

F.B. 2183 Pg. 20

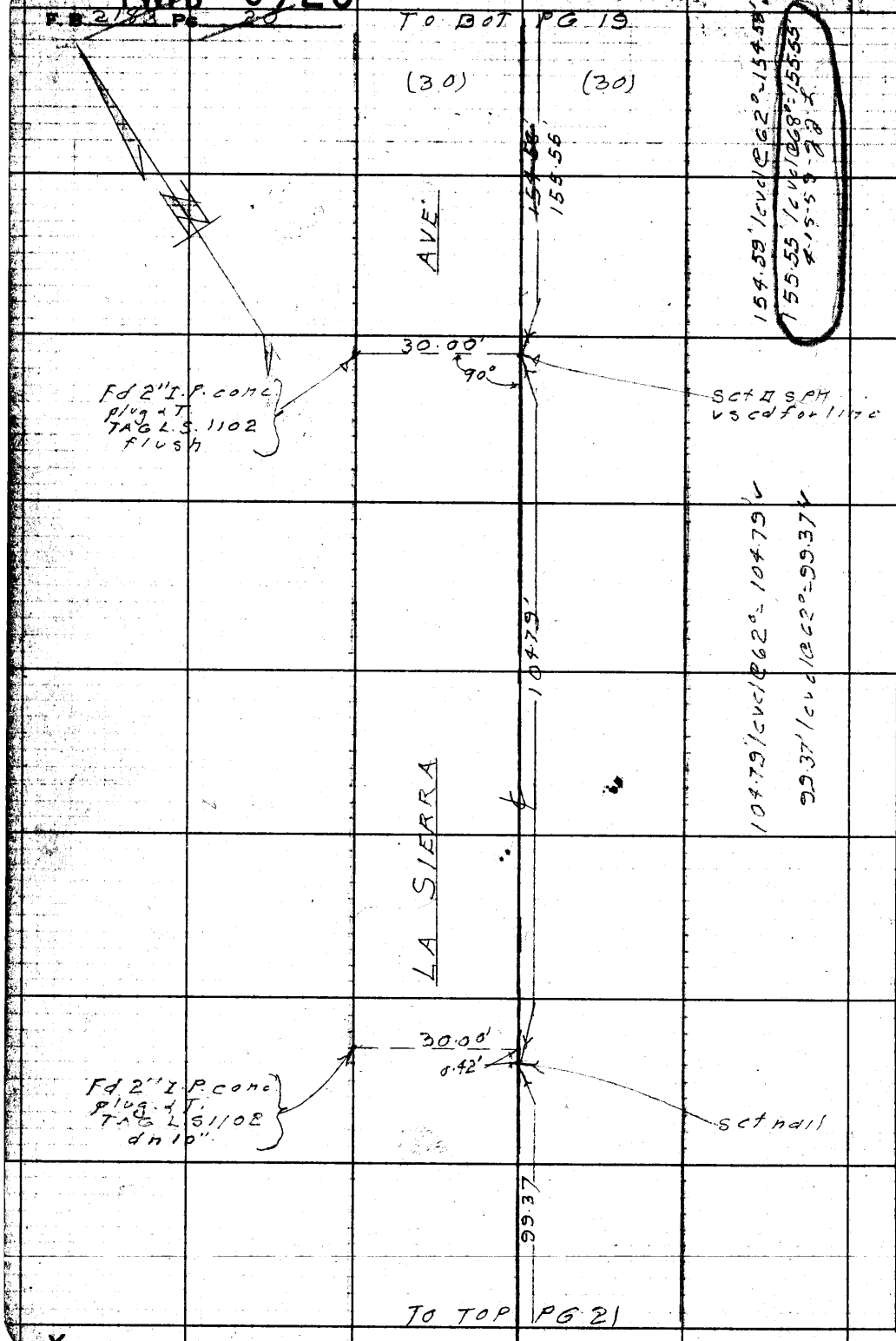

RETURN TO
LOS ANGELES COUNTY ENGINEER
700 LOS ANGELES COUNTY ENGINEERING BLDG.

Do not extend notes this side of this line.

Note: Any Additions or Changes on This Sheet Must be Made or Circled in Red Ink With Date and Name of Person Making Change.

X

PWFB 0928 784, 785

Notes Ck'd by J. A. A.	Survey of LA SIERRA AVE
Map No.	IN 0303.00 Tape 2188 Std 68 °F
Office Work	Surveyed by J. J. LANIGAN
Checked	Notes J. J. L. Date 1-13-58
Date	Indexed C. Johnson

F.B. 2188 Pg. 27

W.S. 34, C-1

FROM BOT PG 23

(30) (30)

Fd 2" I.P. wood plug & N dn 12" V

99.37'

30.00'

90°

Sct NAIL used for line

LA SIERRA AVE.

74.87' level @ 64° = 74.87'

1) 124° 39' 20"
4) 138° 37' 20"
6) 27° 56' 00"
124° 39' 20" V

74.81' level @ 72° = 74.81'
178.07' " " 178.07'
6-15-59 J.J.L.

74.87'

Sct spk & W. Tdn

1) 26° 18' 00"
4) 105° 12' 10"
6) 157° 48' 30"
26° 18' 05" V

32.07'

Sct spk. & W

6.25'

6.30'

31.28°

1.24°

Sct spk. & W Tdn.

20.90

Fd Nail REPLACED NAIL with spk & W. accepted as P.I.

Sct □ spk (used for line)

61.64'

Sct spk & T bg inter

10.05

20.00'

187.07'

TR LINE

Fd 2" I.P. & N flush

Sct 1 x 2 flush

Fd 2" I.P. per TR # 11571 " " 12931 (dn 14") conc. plug - No N. (used center)

TR LINE

3' off-set line 3.00

306.40'

306.45'

26° 18' 05" 10"

TO TOP PG 22

TO TOP PG 32

20.90' level @ 72° = 20.90'
6-15-59 J.J.L.

Note: Any Additions or Changes on This Sheet Must be Made or Circled in Red Ink With Date and Name of Person Making Change.

Do not extend notes this side of this line.

RETURN TO
LOS ANGELES COUNTY ENGINEER
1000 LOS ANGELES COUNTY ENGINEERING BLDG.

76F3095 CE #247—3-57

RETURN TO
LOS ANGELES COUNTY ENGINEER
700 LOS ANGELES COUNTY ENGINEERING BLDG.

Note: Any Additions or Changes on This Sheet Must be Made or Circled in Red Ink With Date and Name of Person Making Change.

Do not extend notes this side of this line.

W.S. 34, C-1

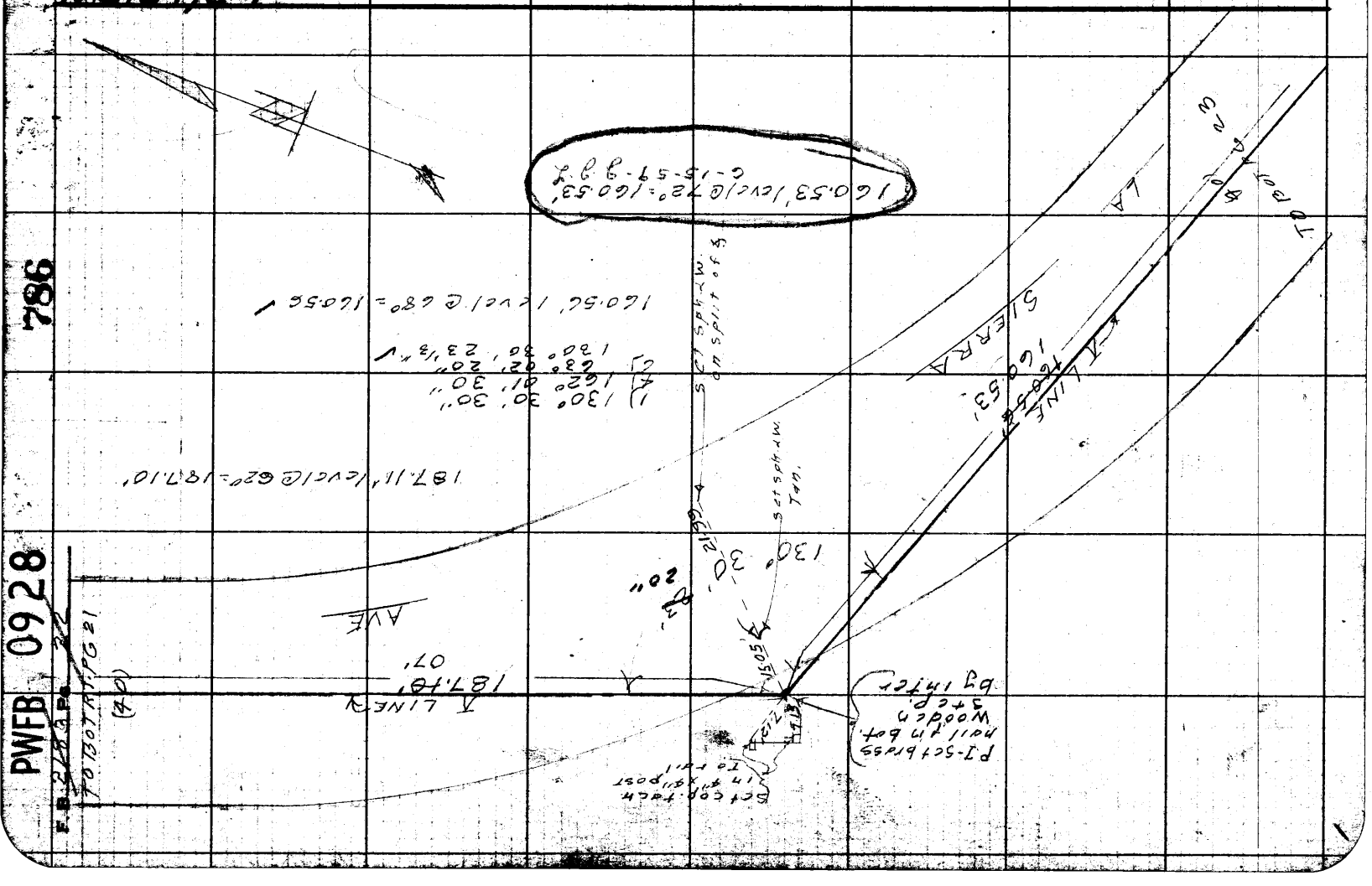

PWFB 0928

787

W.S. 34, C-1

Notes Ck'd by J. AJA	Survey of LA SIERRA AVE.
Map No.	IN 030304 Tape 0188 Std 68 °F
Office Work	Surveyed by J.J. LANIGAN
Checked	Notes J.J.L. Date 1-14-59
Date	Indexed C. Johnson

F. B. 2188 Pg. 89

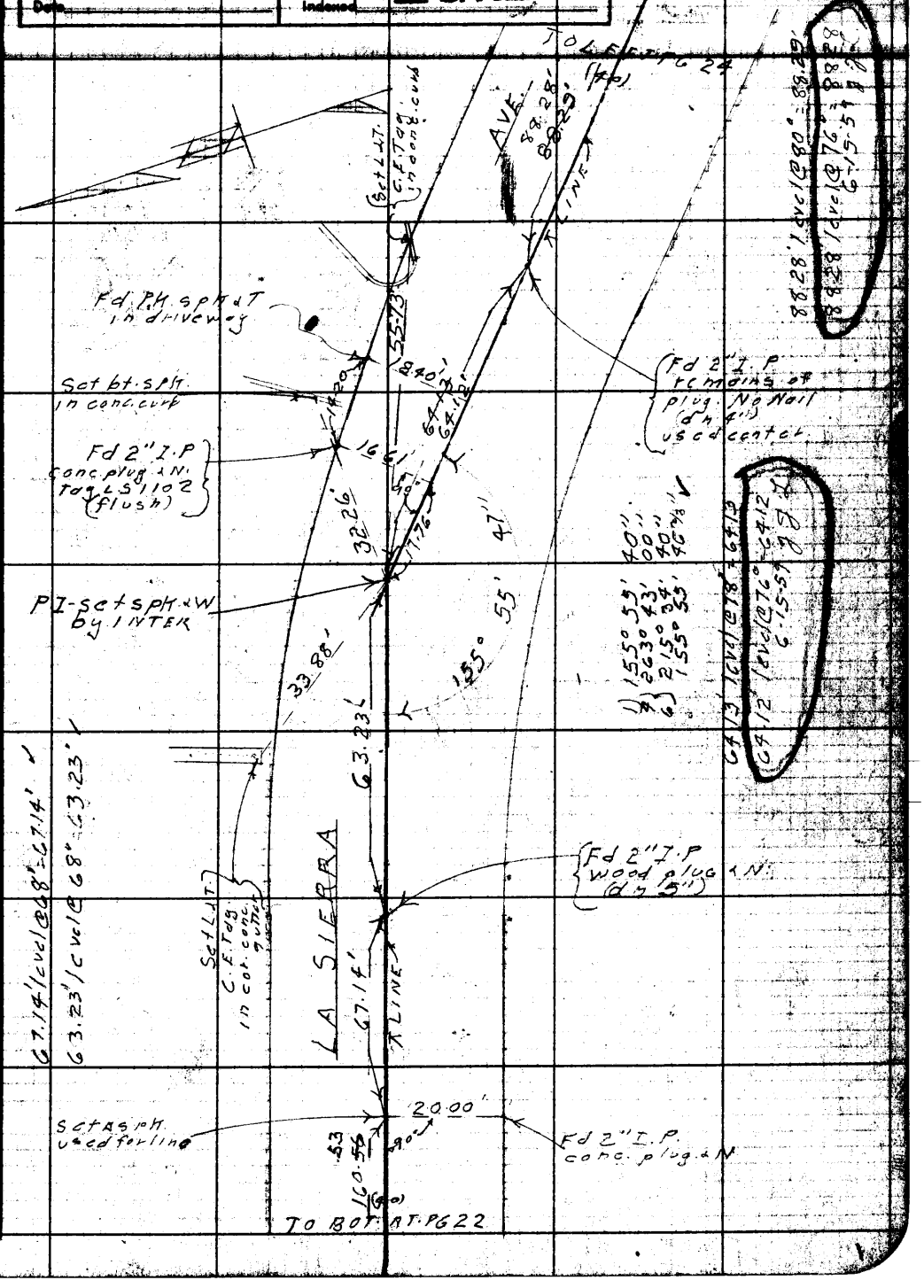

Note: Any Additions or Changes on This Sheet Must be Made or Circled in Red Ink With Date and Name of Person Making Change.

Do not extend notes this side of this line.

RETURN TO
LOS ANGELES COUNTY ENGINEER
700 LOS ANGELES COUNTY ENGINEERING BLDG.

76F3095 CE #247—3-57

PWFB 0928

788

F.B. 2183 Pg. 24

W.S. 34, C-1

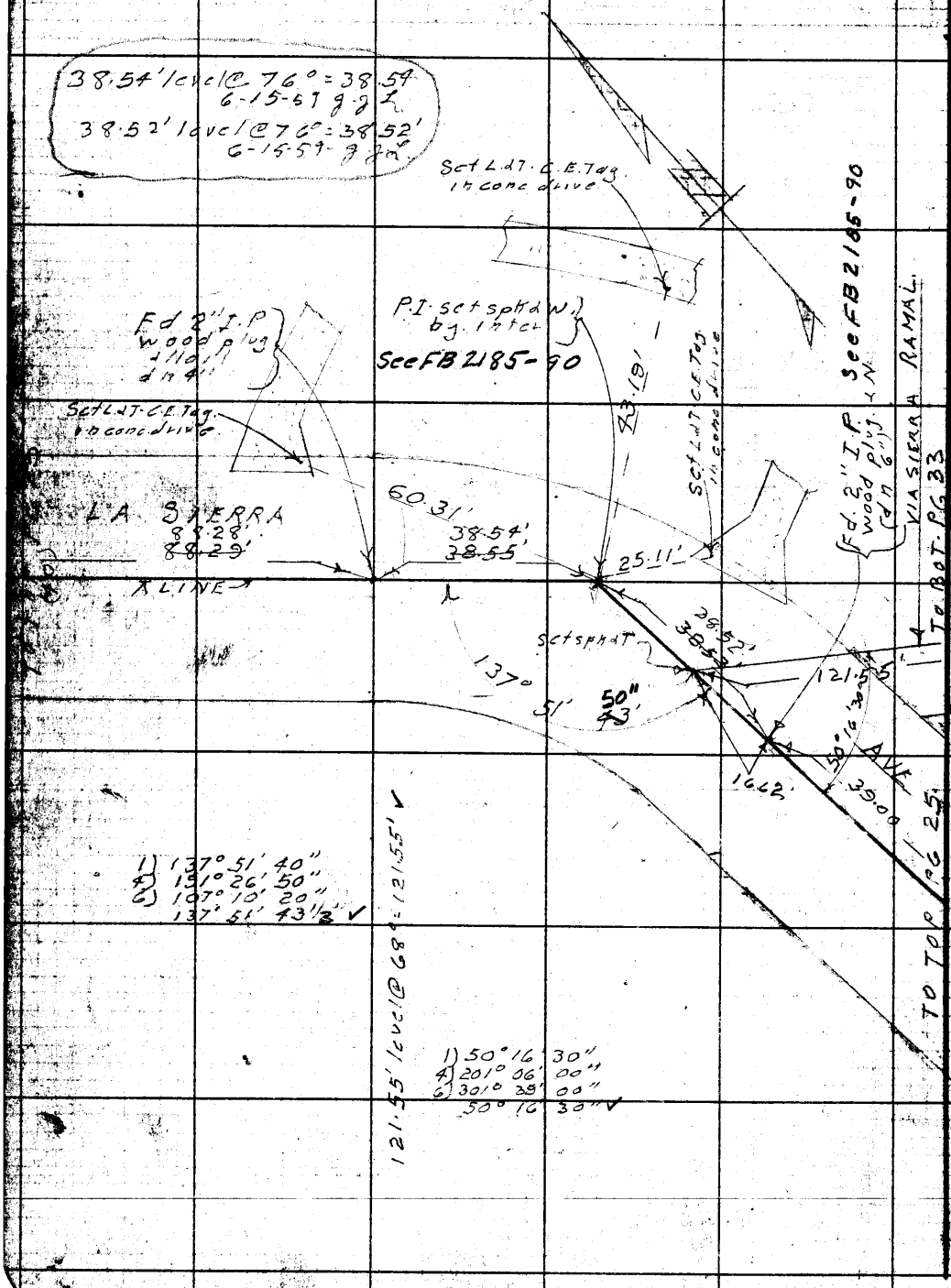

RETURN TO
LOS ANGELES COUNTY ENGINEER
700 LOS ANGELES COUNTY ENGINEERING BLDG.

Do not extend notes this side of this line.

Note: Any Additions or Changes on This Sheet Must be Made or Circled in Red Ink With Date and Name of Person Making Change.

PWFB 0928

789

Notes Ck'd by J. AJA	Survey of LA SIERRA AVE.
Map No.	IN 030300 Tape 0188 Std 68 °F
Office Work	Surveyed by J.J. LANIGAN
Checked	Notes J.J.L. Date 1-16-59
Date	Indexed A. C. Johnson

F.B. 2183 Pg. 28 7 & 8

W.S. 34 C-1

Rec'd

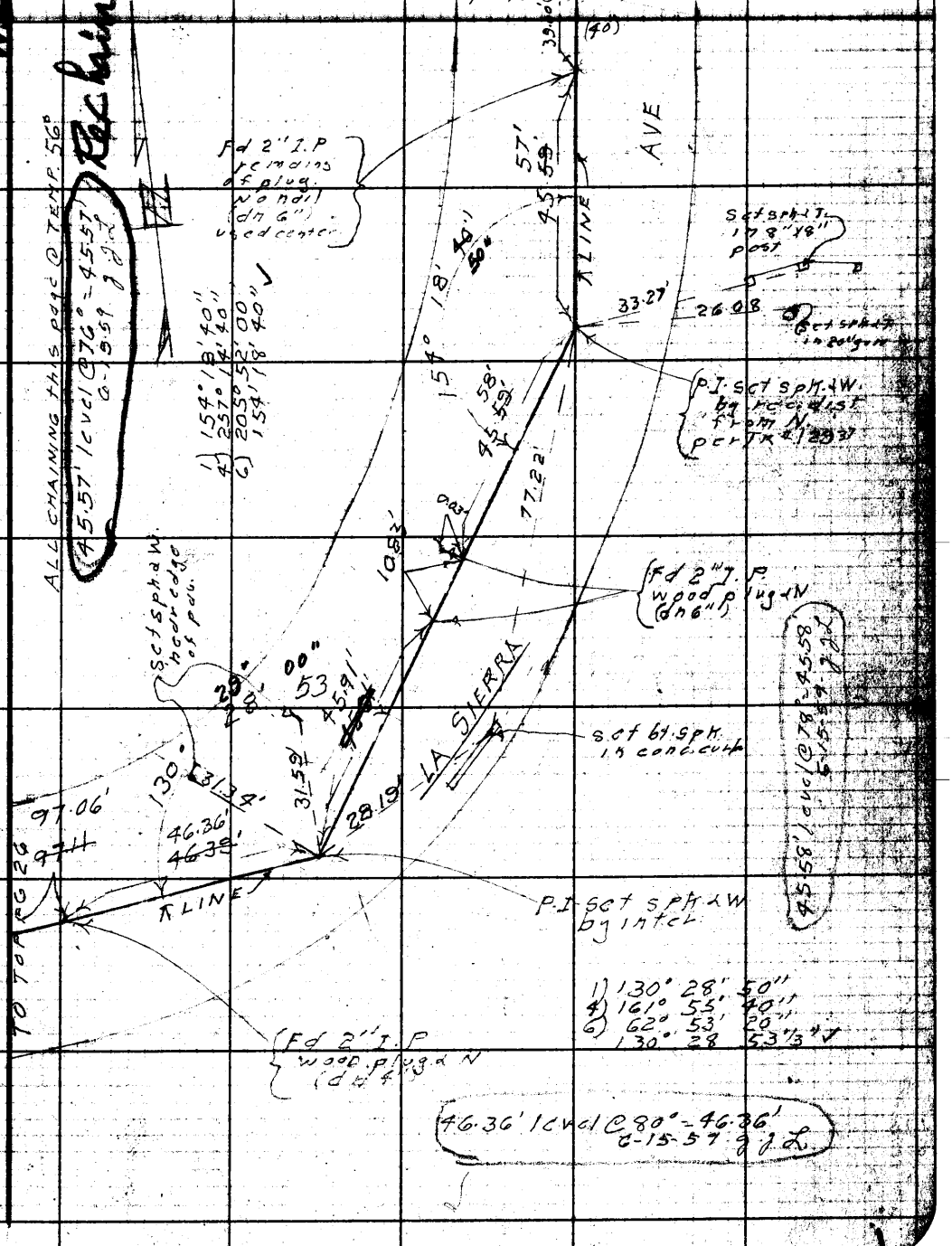

Note: Any Additions or Changes on This Sheet Must be Made or Circled in Red Ink With Date and Name of Person Making Change.

Do not extend notes this side of this line.

RETURN TO
LOS ANGELES COUNTY ENGINEER
700 LOS ANGELES COUNTY ENGINEERING BLDG.

76F3095 CE #247—3-57

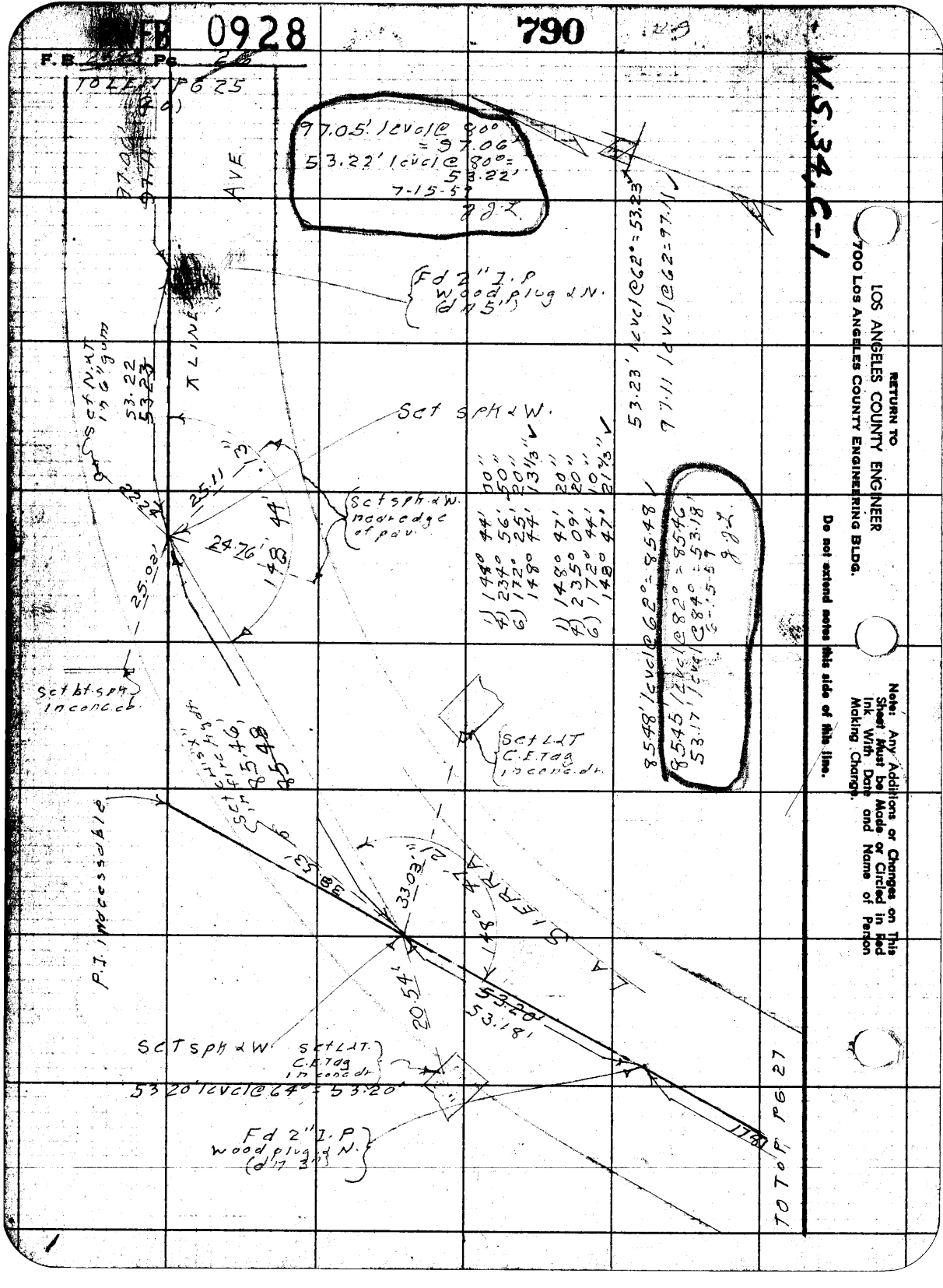

FB 0928
790
F.B. Pg. 26
TO LEFT PG 25
97.05' lcvcl @ 80° = 97.06'
53.22' lcvcl @ 80° = 53.22'
7-15-59
AVE
Fd 2" I.P. wood plug & N. (d 5")
Set spk & W.
Set spk & W. near edge of pav.
Set bt. spk. in conc. cb.
Set L.&T. C.E. Tag in conc. dr.
Set spk & W.
Set L.&T. C.E. Tag in conc. dr.
53.20' lcvcl @ 64° = 53.20'
Fd 2" I.P. wood plug & N. (d 3")
P.I. inaccessable
LA SIERRA
53.23' lcvcl @ 62° = 53.23'
97.11' lcvcl @ 62 = 97.11'
85.48' lcvcl @ 62° = 85.48'
85.45' lcvcl @ 82° = 85.46'
53.17' lcvcl @ 84° = 53.18'
6-15-59
TO TOP PG 27
W.S. 34, C-1
RETURN TO
LOS ANGELES COUNTY ENGINEER
700 LOS ANGELES COUNTY ENGINEERING BLDG.
Do not extend notes this side of this line.
Note: Any Additions or Changes on This Sheet Must be Made or Circled in Red Ink With Date and Name of Person Making Change.

PWFB 0928 791 #10

Notes Ck'd by J. AJA	Survey of LA SIERRA AVE.
Map No.	JN 0303.00 Tape 0188 Std 68 °F
Office Work	Surveyed by J.J. LANIGAN
Checked	Notes J.J.L. Date 1-19-59
Date	Indexed A. C. Johnson

F.B. 2183 Pg. 27

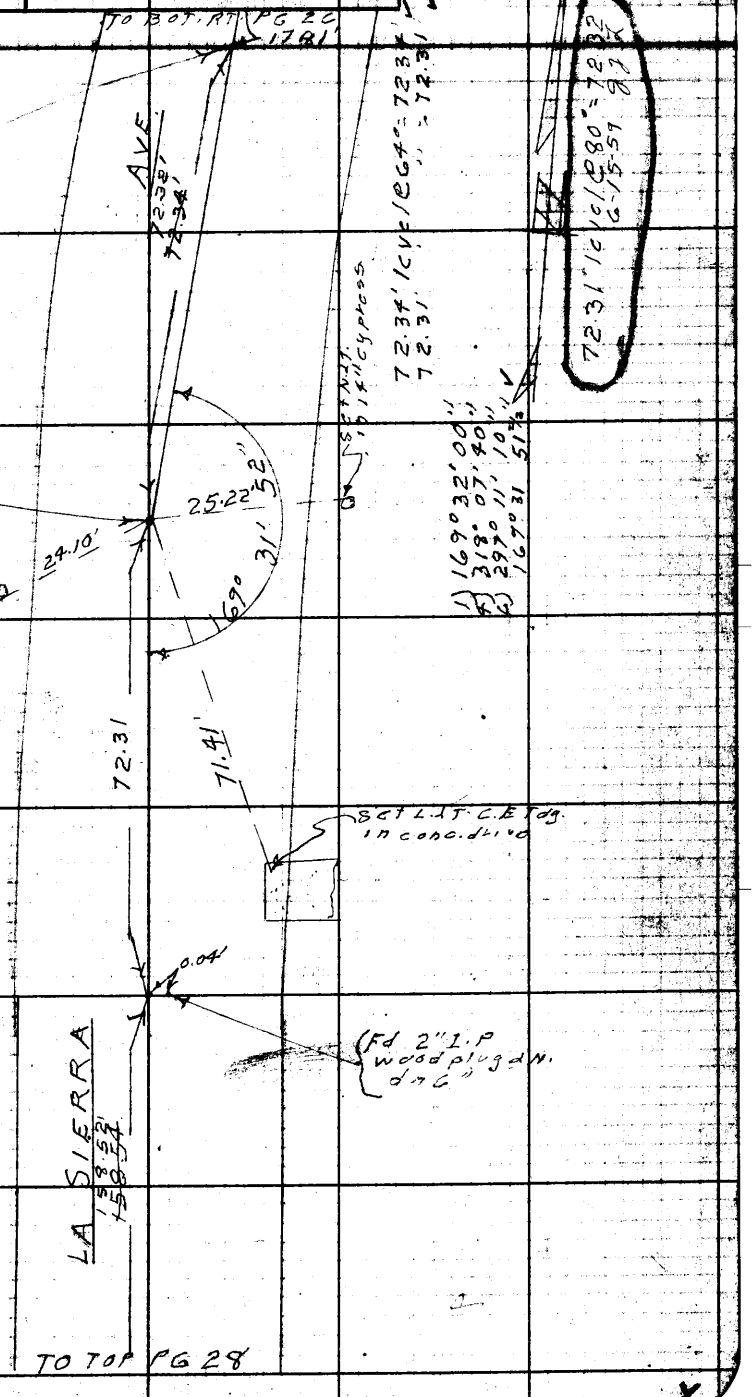

Note: Any Additions or Changes on This Sheet Must be Made or Circled in Red Ink With Date and Name of Person Making Change.

Do not extend notes this side of this line.

RETURN TO
LOS ANGELES COUNTY ENGINEER
7700 LOS ANGELES COUNTY ENGINEERING BLDG.

76F3095 CE #247—3-57

PWFB 0928

F.B. 2183 Pg. 28

W.S. 34, C-1

RETURN TO
LOS ANGELES COUNTY ENGINEER
700 Los Angeles County Engineering Bldg.

Do not extend notes this side of this line.

Note: Any Additions or Changes on This Sheet Must be Made or Circled in Red Ink With Date and Name of Person Making Change.

PWFB 0928

793

Notes Ck'd by J. A. A.	Survey of LA SIERRA AVE
Map No.	IN 0303.00 Tape 0188 Std 68 °F
Office Work	Surveyed by J. J. LANIGAN
Checked	Notes J. J. L. Date 1-22-59
Date	Indexed K. C. Johnson

F. B. 2[illegible]

TO LEFT PG 28

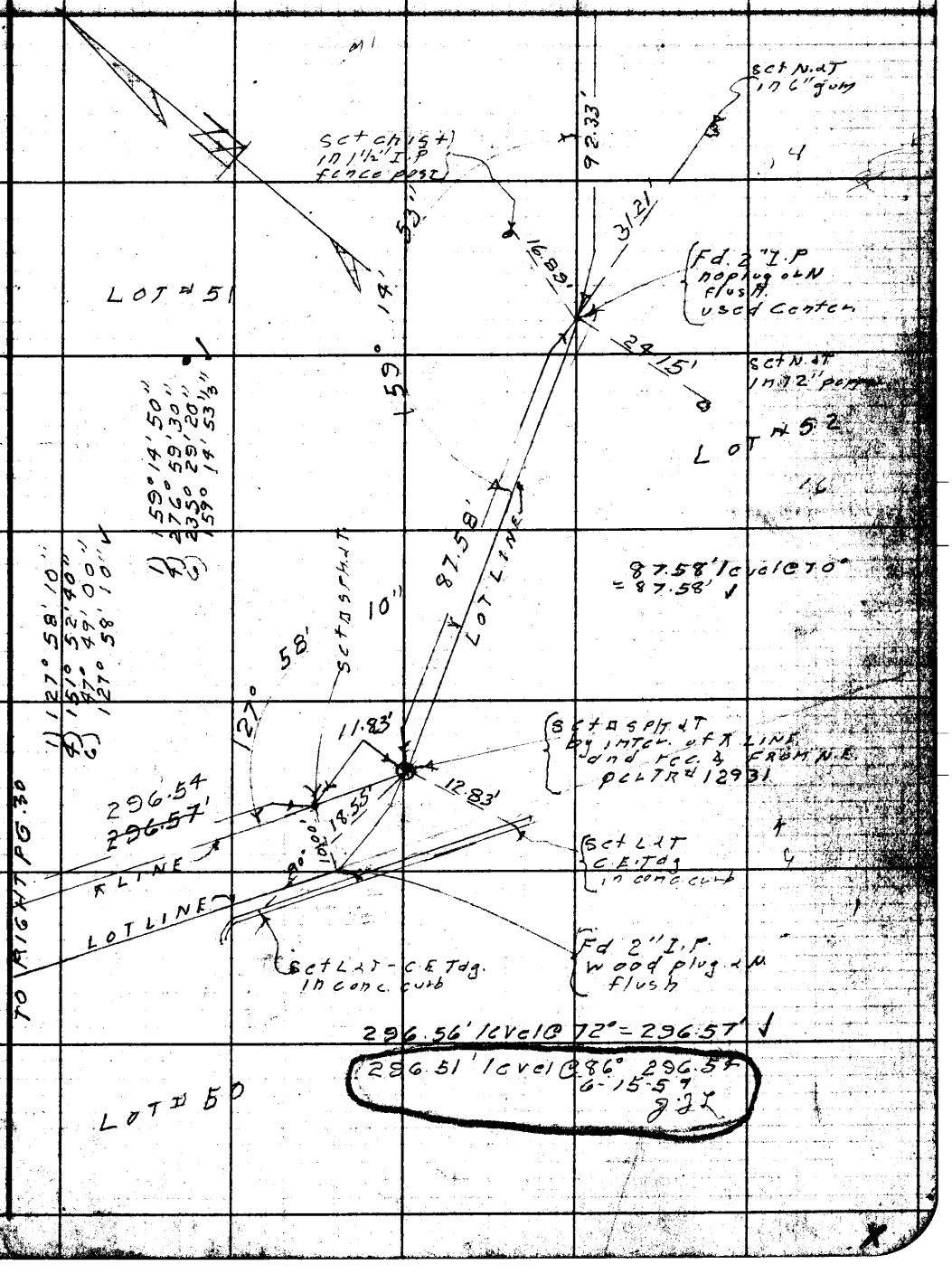

Note: Any Additions or Changes on This Sheet Must be Made or Circled in Red Ink With Date and Name of Person Making Change.

Do not extend notes this side of this line.

RETURN TO
LOS ANGELES COUNTY ENGINEER
900 LOS ANGELES COUNTY ENGINEERING BLDG.

Form CE #247—3-57

PWFB 0928 794

F.B. 2183 Pg. 30

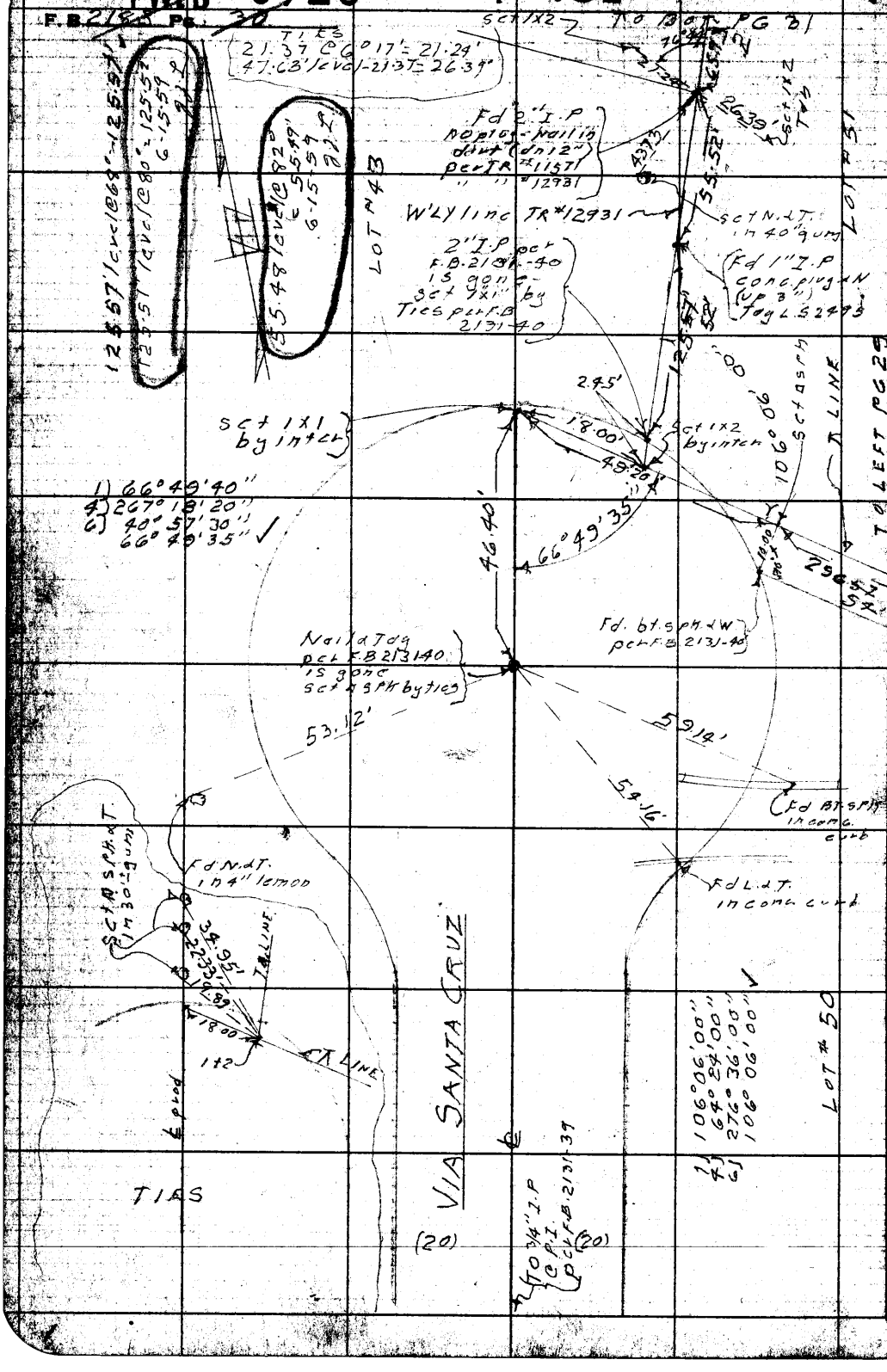

RETURN TO
LOS ANGELES COUNTY ENGINEER
700 LOS ANGELES COUNTY ENGINEERING BLDG.

Do not extend notes this side of this line.

Note: Any Additions or Changes on This Sheet Must be Made or Circled in Red Ink With Date and Name of Person Making Change.

PWFB 0928 795

Notes Ck'd by J. AIA	Survey of LA SIERRA AVE
Map No.	IN 0303.00 Tape 0188 Std 68 °F
Office Work	Surveyed by J.J. LANIGAN
Checked	Notes J.J.L. Date 1-23-59
Date	Indexed A. C. Johnson

F.B. 2173 Pg 31

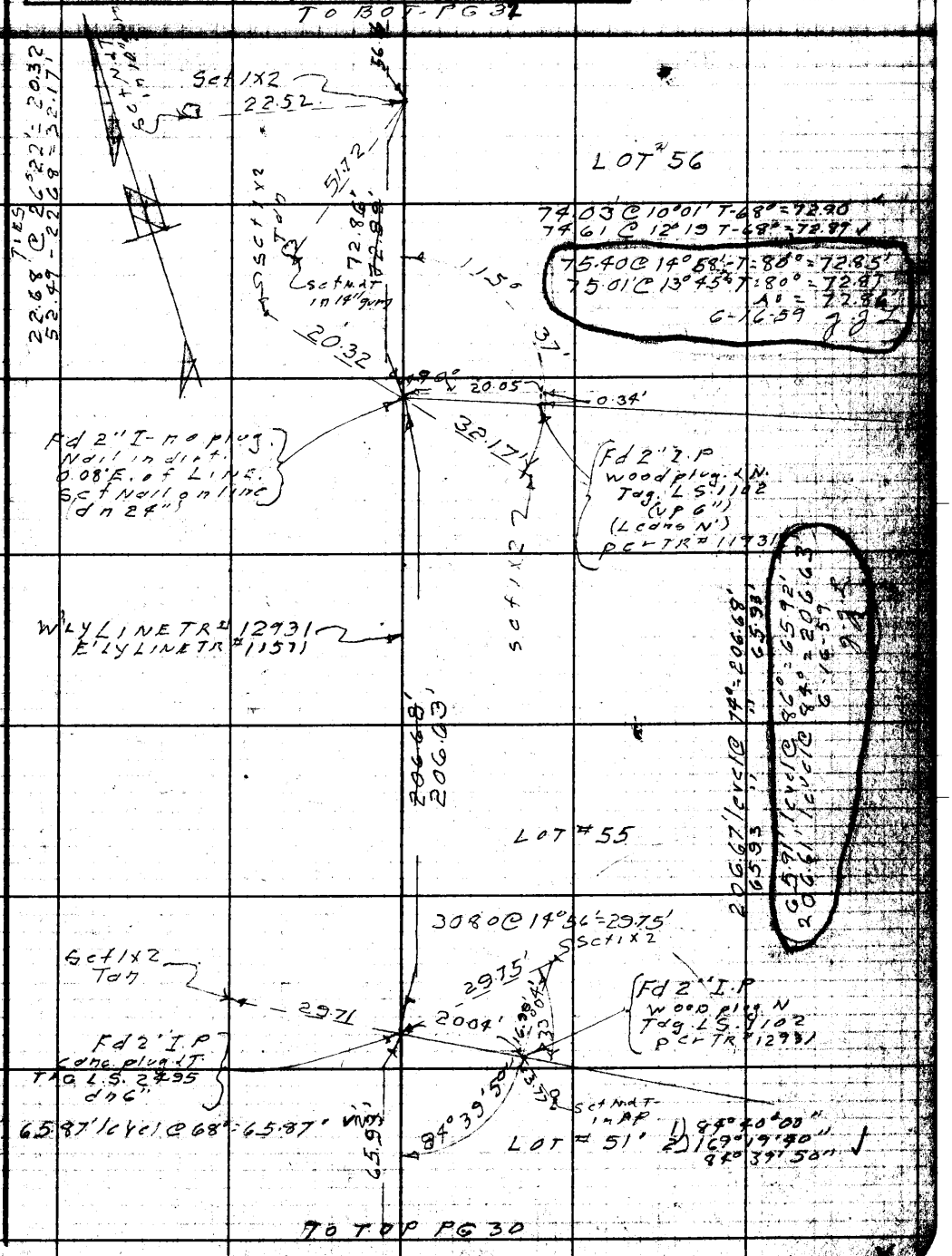

Note: Any Additions or Changes on This Sheet Must be Made or Circled in Red Ink With Date and Name of Person Making Change.

Do not extend notes this side of this line.

RETURN TO
LOS ANGELES COUNTY ENGINEER
700 LOS ANGELES COUNTY ENGINEERING BLDG.

76F3098 CE #247-3

PWFB 0928 796

F.B. 2198 Pg. 32

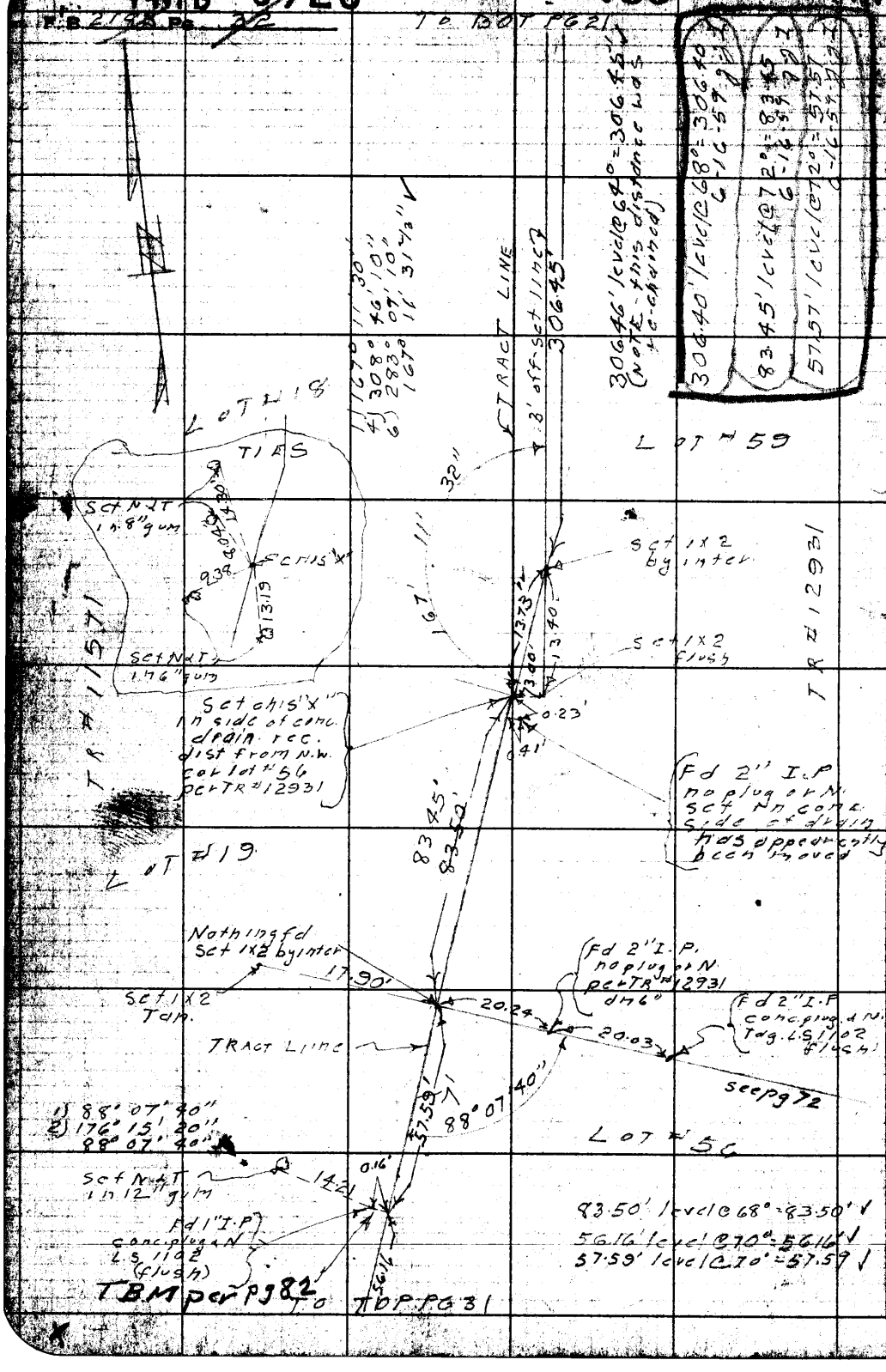

RETURN TO
LOS ANGELES COUNTY ENGINEER
700 LOS ANGELES COUNTY ENGINEERING BLDG.

Do not extend notes this side of this line.

Note: Any Additions or Changes on This Sheet Must be Made or Circled in Red Ink With Date and Name of Person Making Change.

PWFB 0928 797

Notes Ck'd by J. AIA	Survey of LA SIERRA AVE.
Map No.	IN 0303.01 Tape 0188 Std 68 °F
Office Work	Surveyed by J.J. LANIGAN.
Checked	Notes J.J.L. Date 2-18-59
Date	Indexed A. C. Johnson

F.B. 2186 Pg. 35

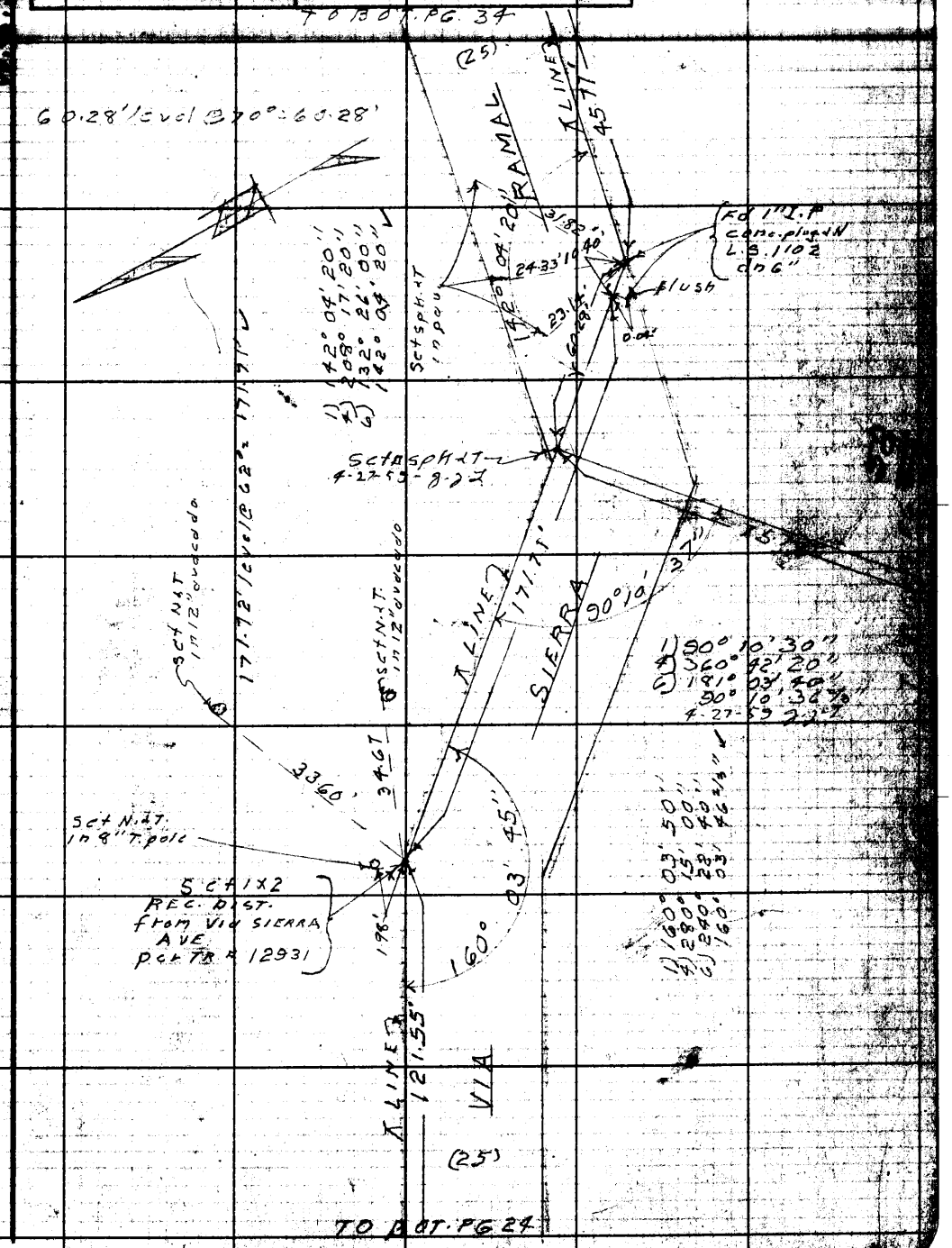

Note: Any Additions or Changes on This Sheet Must be Made or Circled in Red Ink With Date and Name of Person Making Change.

Do not extend notes this side of this line.

RETURN TO
LOS ANGELES COUNTY ENGINEER
1700 Los Angeles County Engineering Bldg.

76F3095 CE #247—3-57

PWFB 0928

798

F.B. 2183 Pg. 34

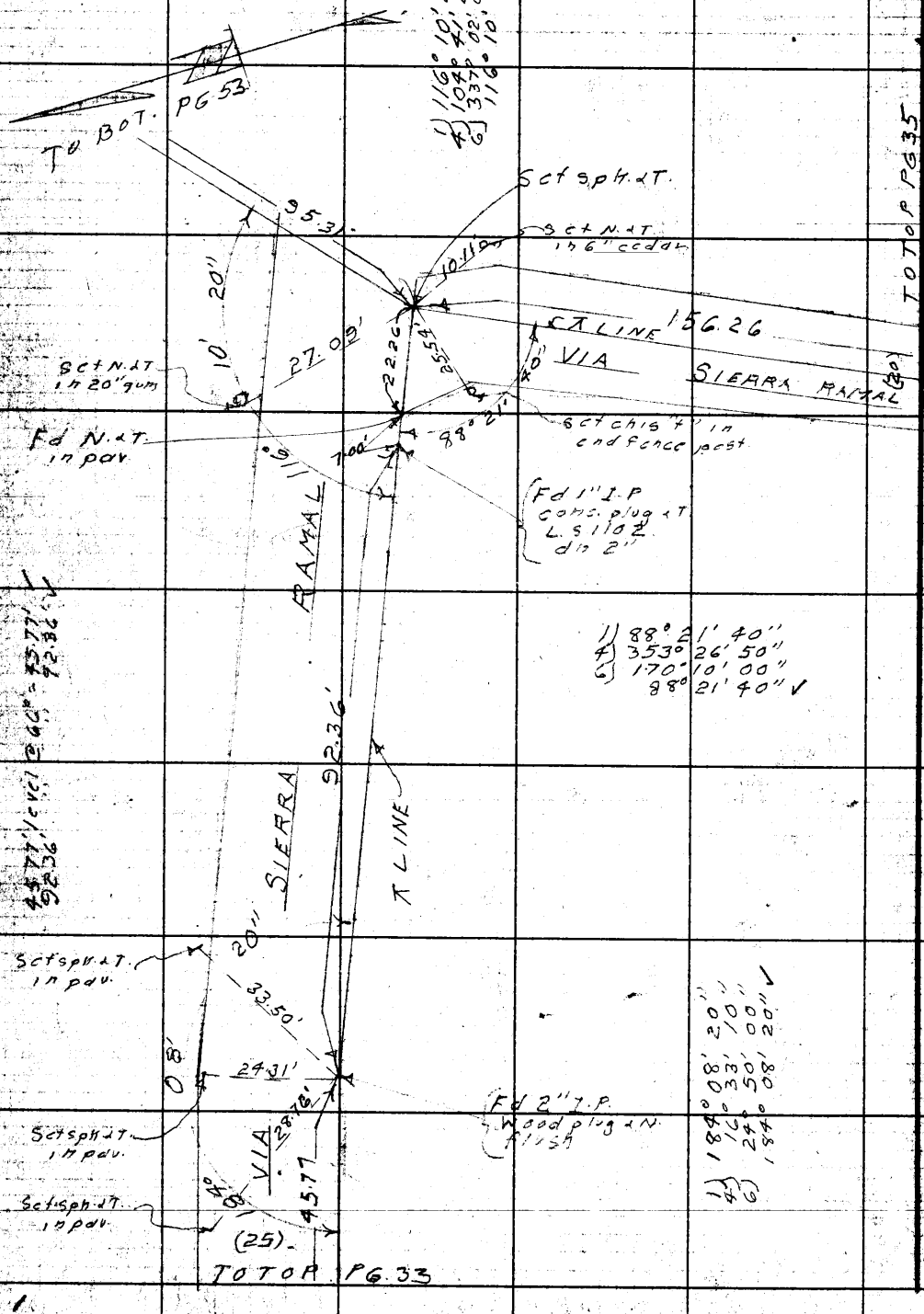

RETURN TO
LOS ANGELES COUNTY ENGINEER
900 LOS ANGELES COUNTY ENGINEERING BLDG.

Do not extend notes this side of this line.

Note: Any Additions or Changes on This Sheet Must be Made or Circled in Red Ink With Date and Name of Person Making Change.

PWFB 0928

799

Notes Ck'd by J. AJA	Survey of LA SIERRA AVE
Map No.	IN 0303.00 Tape 0188 Std 68 °F
Office Work	Surveyed by J.J. LANIGAN
Checked	Notes J.J.L. Date 2-19-59
Date	Indexed K. C. Johnson

F.B. 2198 Pg. 35

W.S. 34, C-1

Note: Any Additions or Changes on This Sheet Must Be Made or Circled in Red Ink With Date and Name of Person Making Change.

Do not extend notes this side of this line.

RETURN TO
LOS ANGELES COUNTY ENGINEER
1000 LOS ANGELES COUNTY ENGINEERING BLDG.

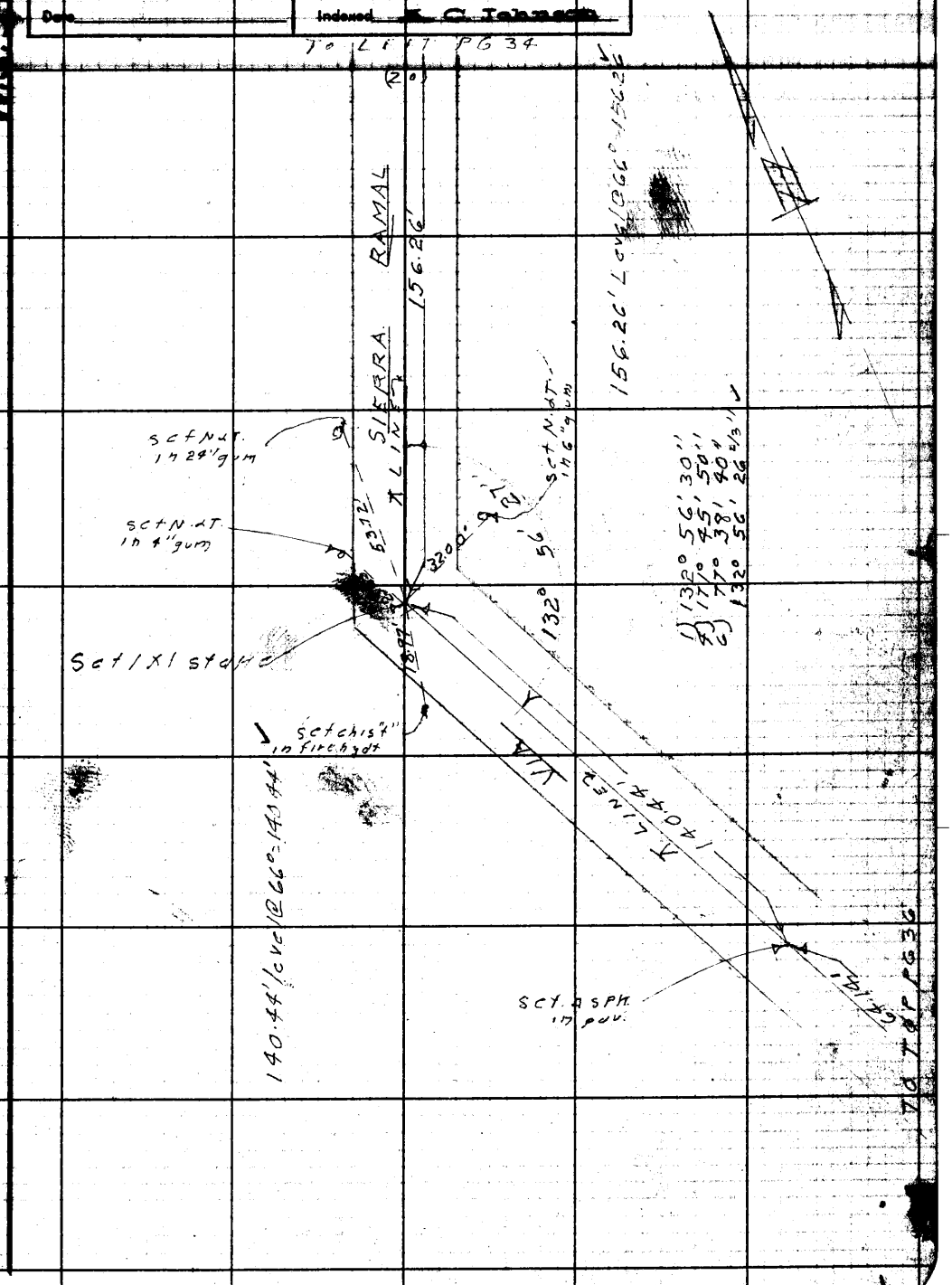

76F309S CE #247—3-57

RETURN TO
LOS ANGELES COUNTY ENGINEER
700 LOS ANGELES COUNTY ENGINEERING BLDG.

Note: Any Additions or Changes on This Sheet Must be Made or Circled in Red Ink With Date and Name of Person Making Change.

Do not extend notes this side of this line.

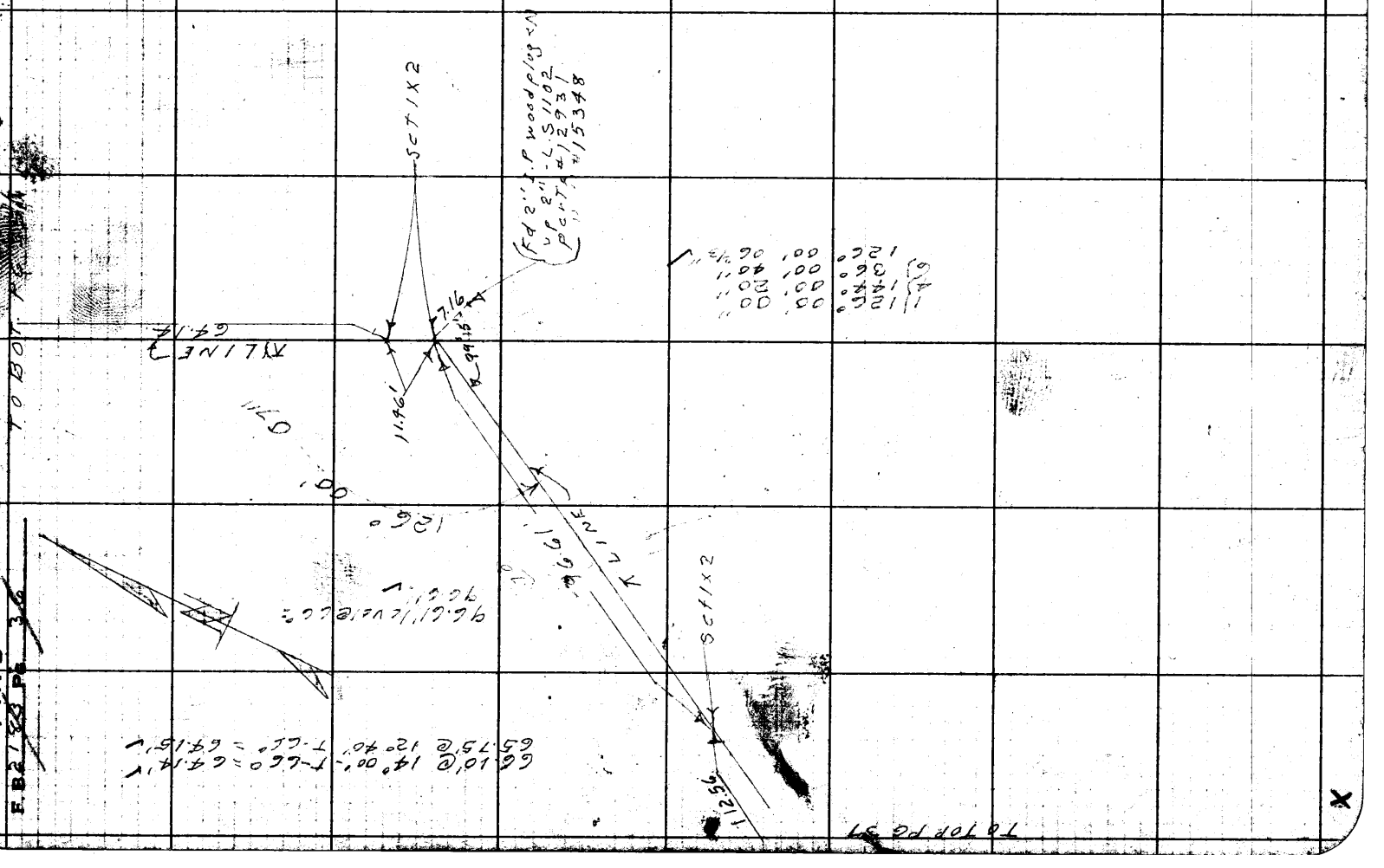

PWFB 0928

801

Notes Ck'd by J. AJA	Survey of LA SIERRA AVE.
Map No.	IN 0303.00 Tape 0188 Std 68 °F
Office Work	Surveyed by J.J. LANIGAN.
Checked	Notes J.J.L. Date 2-20-59
Date	Indexed A. C. Johnson

F.B. 2198 Pg. 37

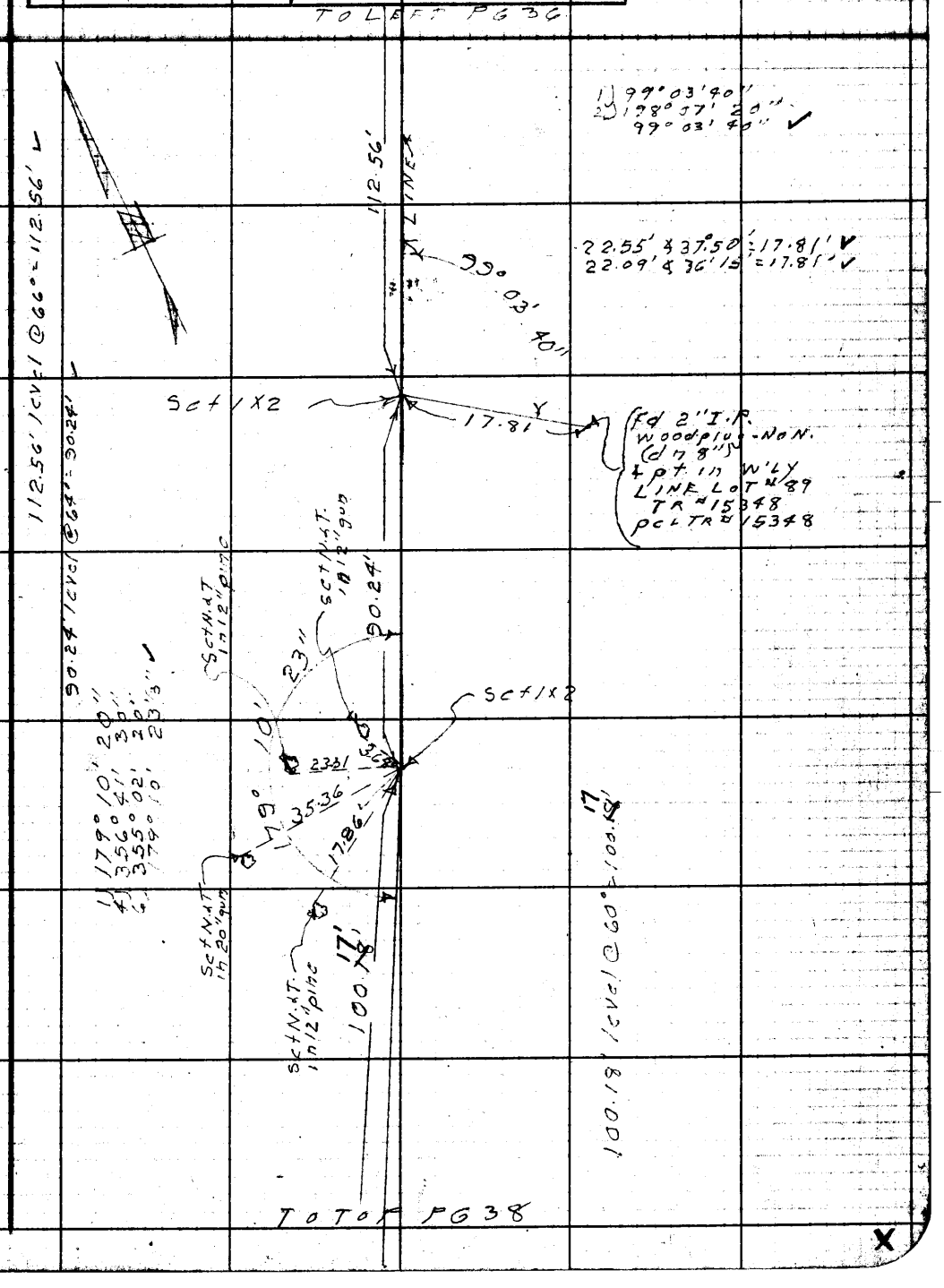

Note: Any Additions or Changes on This Sheet Must be Made or Circled in Red Ink With Date and Name of Person Making Change.

Do not extend notes this side of this line.

RETURN TO
LOS ANGELES COUNTY ENGINEER
700 LOS ANGELES COUNTY ENGINEERING BLDG.

76F309S GE #247—8-57

PWFB 0928

802

F.B. 2183 Pg. 38

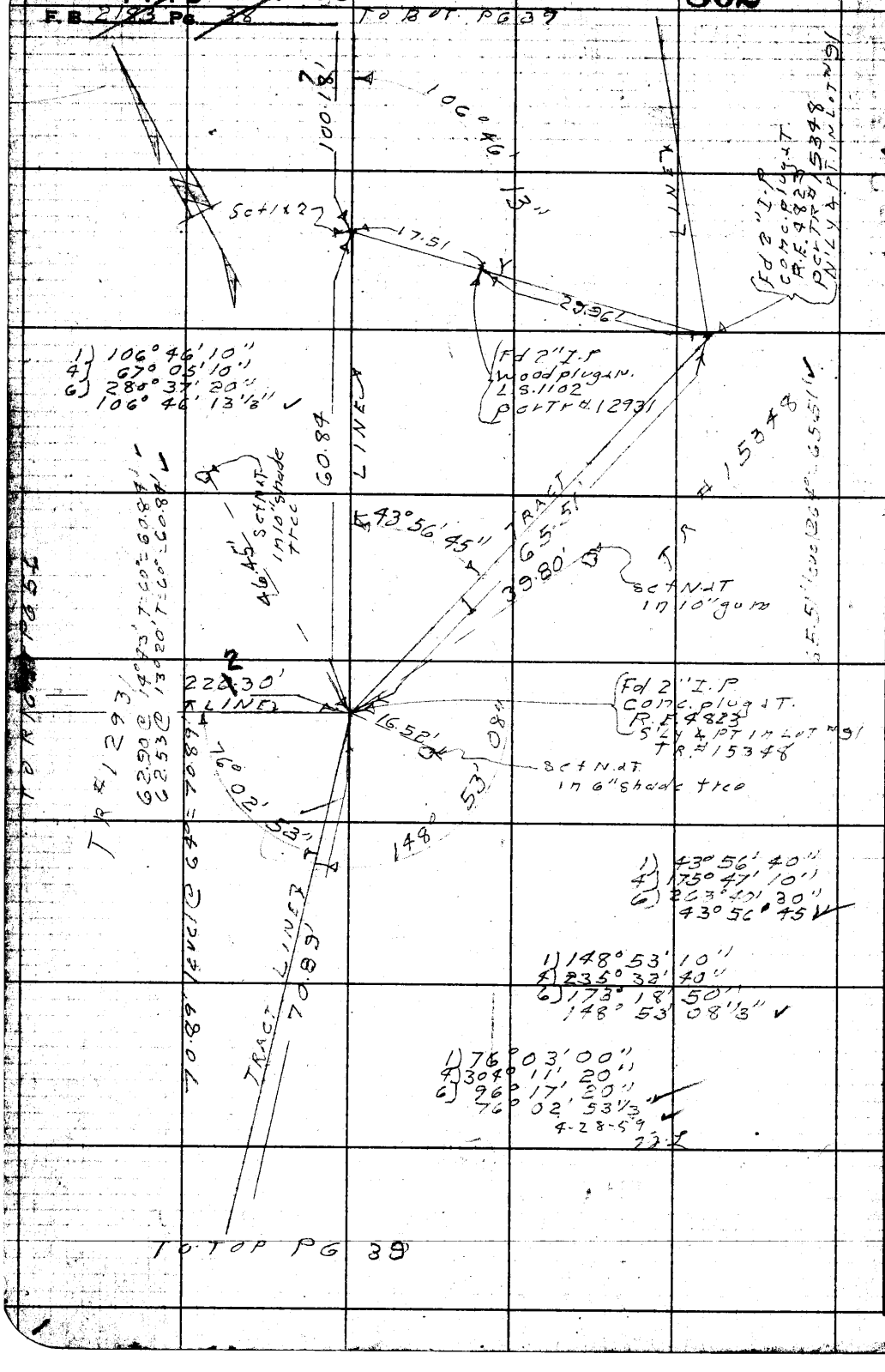

W.S. 34, C-1

RETURN TO
LOS ANGELES COUNTY ENGINEER
700 LOS ANGELES COUNTY ENGINEERING BLDG.

Do not extend notes this side of this line.

Note: Any Additions or Changes on This Sheet Must be Made or Circled in Red Ink With Date and Name of Person Making Change.

PWFB 0928 803, 804

W.S.34.C-1

Notes Ck'd by [illegible]	Survey of LA SIERRA AVE
Map No.	JN C303.[illegible] Tape 0188 Std 68 °F
Office Work	Surveyed by J.J. LANIGAN
Checked	Notes J.J.L Date 3-2-59
Date	Indexed [illegible] C. Johnson

P.B. 2183 PG. [illegible]

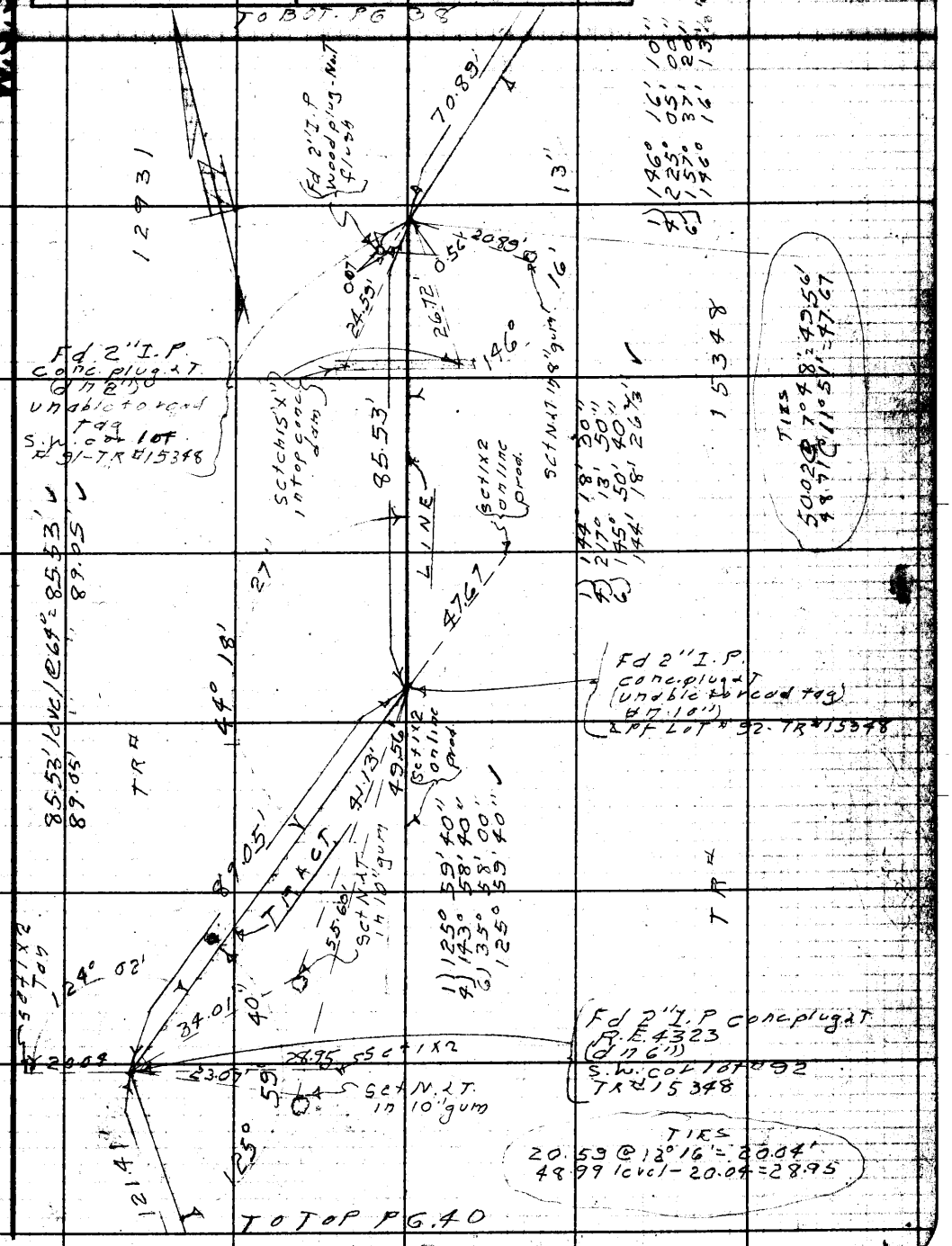

Note: Any Additions or Changes on This Sheet Must be Made or Circled in Red Ink With Date and Name of Person Making Change.

Do not extend notes this side of this line.

RETURN TO
LOS ANGELES COUNTY ENGINEER
200 LOS ANGELES COUNTY ENGINEERING BLDG.

76F309S CE #247—8-57

PWFB 0928 805

F.B. 2183 Pg. 40

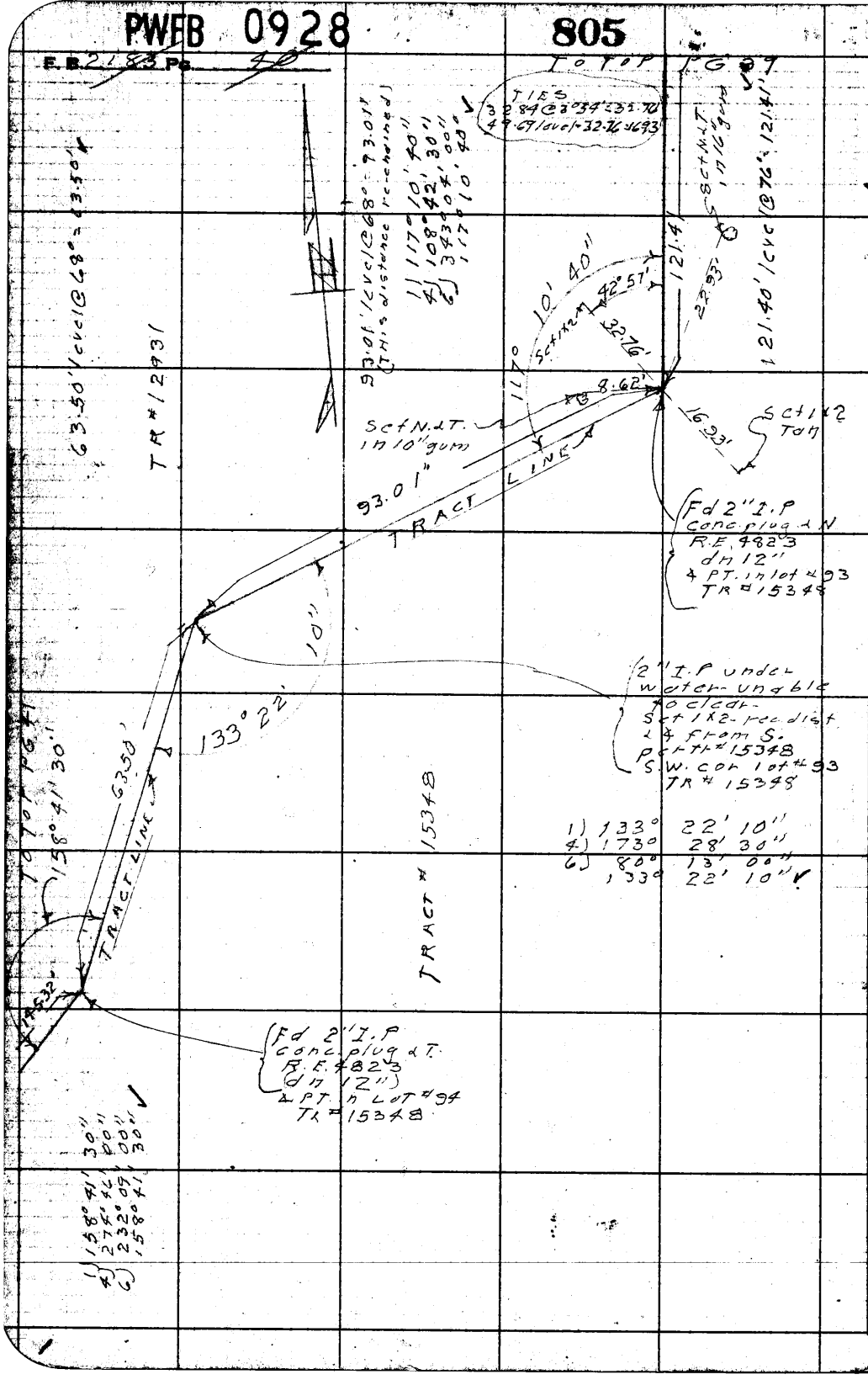

W.S. 34 C-1

RETURN TO
LOS ANGELES COUNTY ENGINEER
700 LOS ANGELES COUNTY ENGINEERING BLDG.

Do not extend notes this side of this line.

Note: Any Additions or Changes on This Sheet Must be Made or Circled in Red Ink With Date and Name of Person Making Change.

PWFB 0928 806

Notes Ck'd by J. AJA	Survey of LA SIERRA AVE.
Map No.	IN 0303.00 Tape 0188 Std 68 °F
Office Work	Surveyed by J. J. LANIGAN
Checked	Notes J. J. L. Date 3-2-59
Date	Indexed A. C. Johnson

F. B. 2183 Pg. 41

W.S.34, C-1

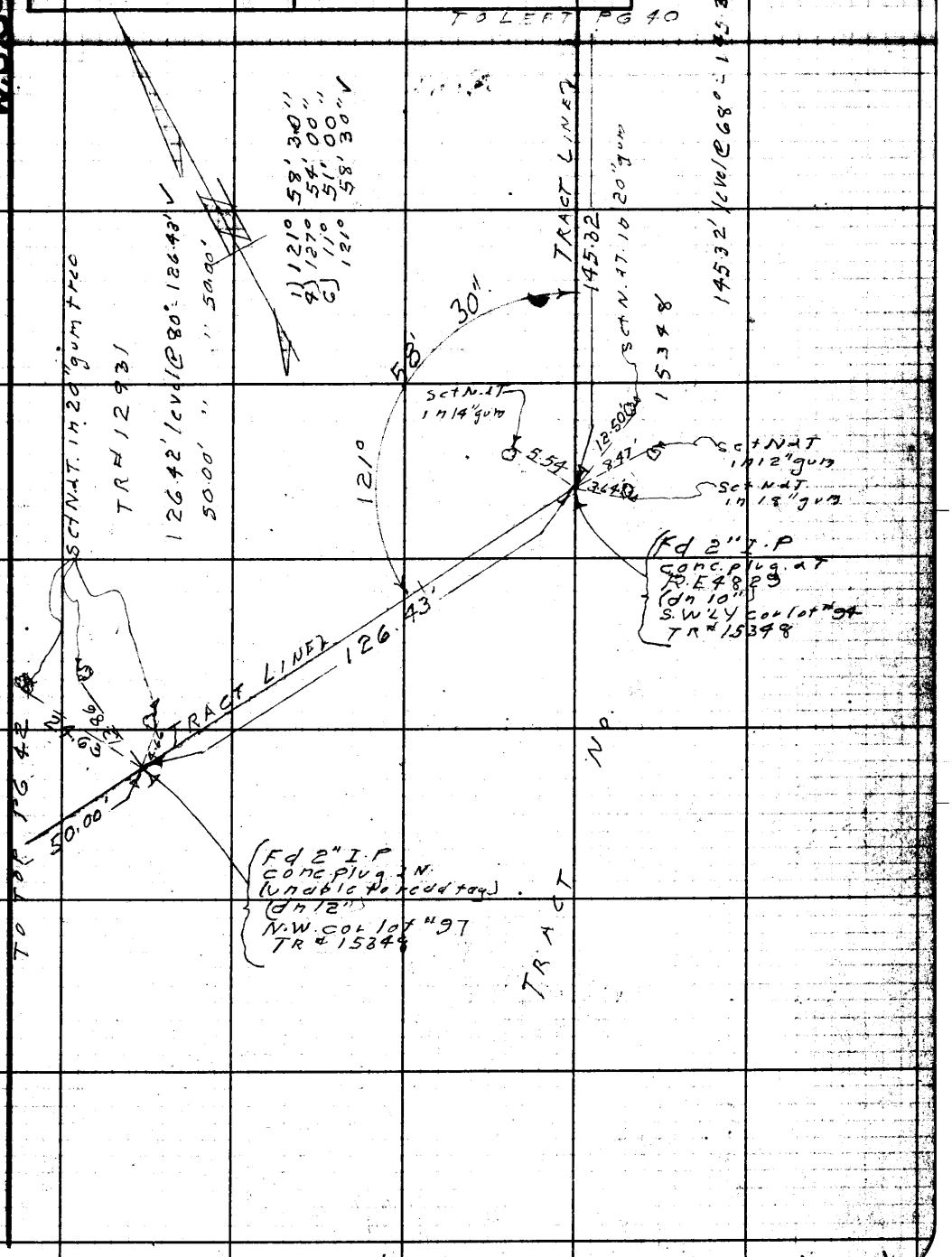

Note: Any Additions or Changes on This Sheet Must be Made or Circled in Red Ink With Date and Name of Person Making Change.

Do not extend notes this side of this line.

RETURN TO
LOS ANGELES COUNTY ENGINEER
1700 LOS ANGELES COUNTY ENGINEERING BLDG.

76F309S CE #247—8-57

PWFB 0928 807, 808

F.B. 2193 Pg. 42

TO LEFT PG. 41

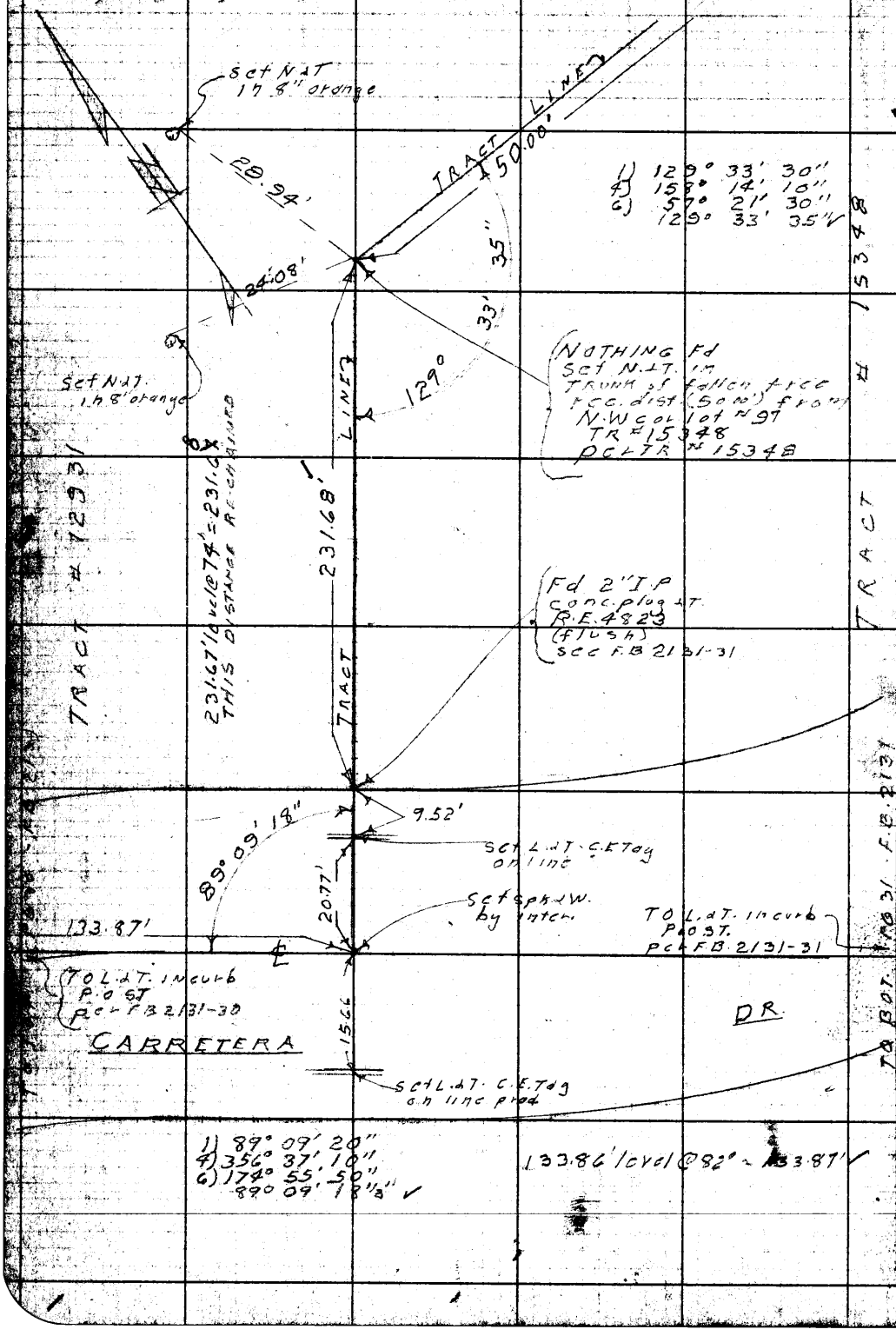

W.S. 34, C-1

RETURN TO
LOS ANGELES COUNTY ENGINEER
700 LOS ANGELES COUNTY ENGINEERING BLDG.

Do not extend notes this side of this line.

Note: Any Additions or Changes on This Sheet Must be Made or Circled in Red Ink With Date and Name of Person Making Change.

PWFB 0928 809

Notes Ck'd by J. AJA	Survey of LA SIGNAL AVE
Map No.	JN 030300 Tape 0188 Std 68 °F
Office Work	Surveyed by J.J. LANIGAN
Checked	Notes J.J.L. Date 3-6-59
Date	Indexed A. C. Johnson

F.B. 2183 Pg. 43

TO TOP PG 47

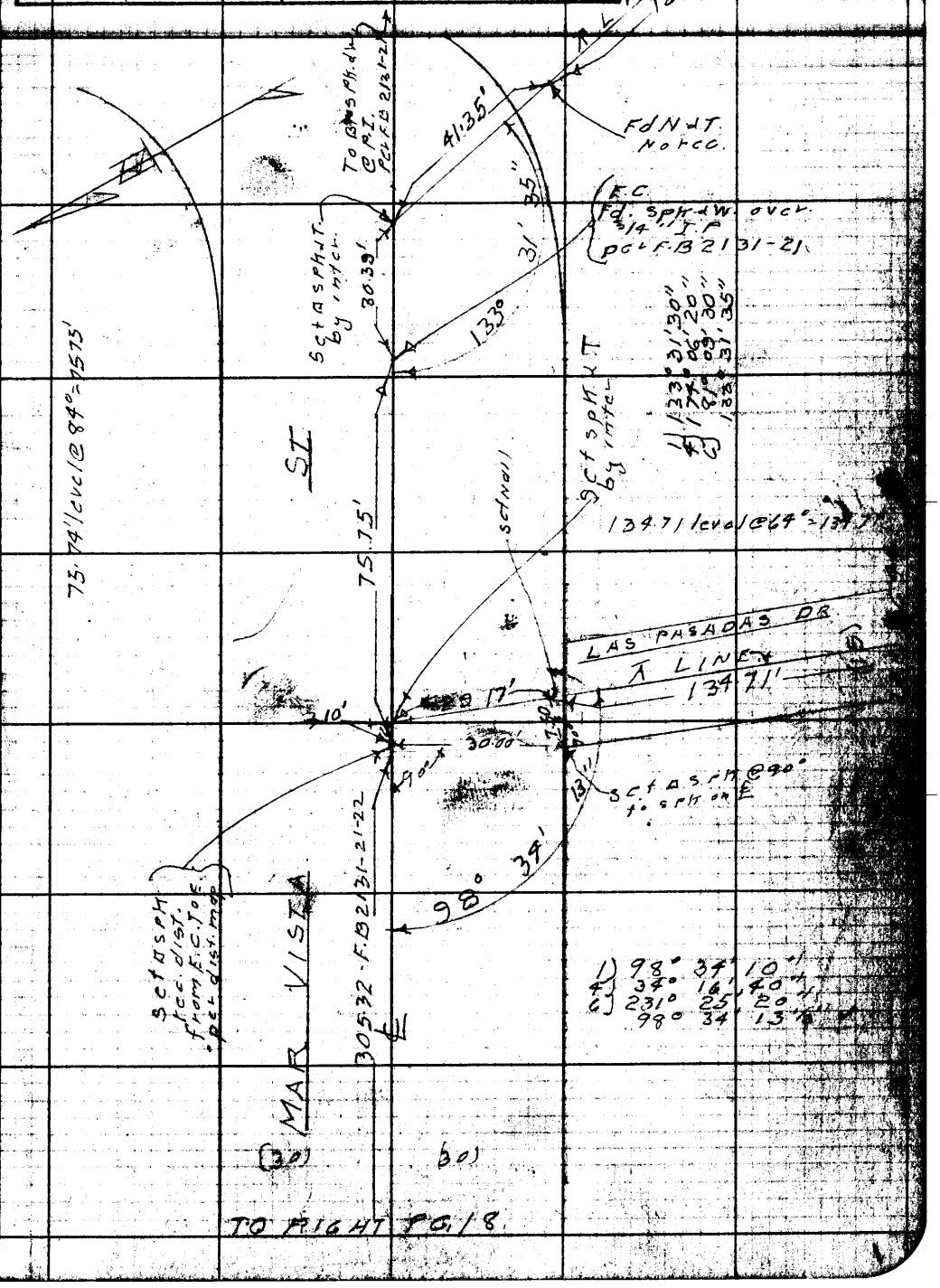

W.S. 34, G-1

Note: Any Additions or Changes on This Sheet Must Be Made or Circled in Red Ink With Date and Name of Person Making Change.

Do not extend notes this side of this line.

RETURN TO
LOS ANGELES COUNTY ENGINEER
ROD LOS ANGELES COUNTY ENGINEER, CALIF.

78F3098 [illegible] 3-57

F.B. 2183 Pg. 44 TO RIGHT PG 43

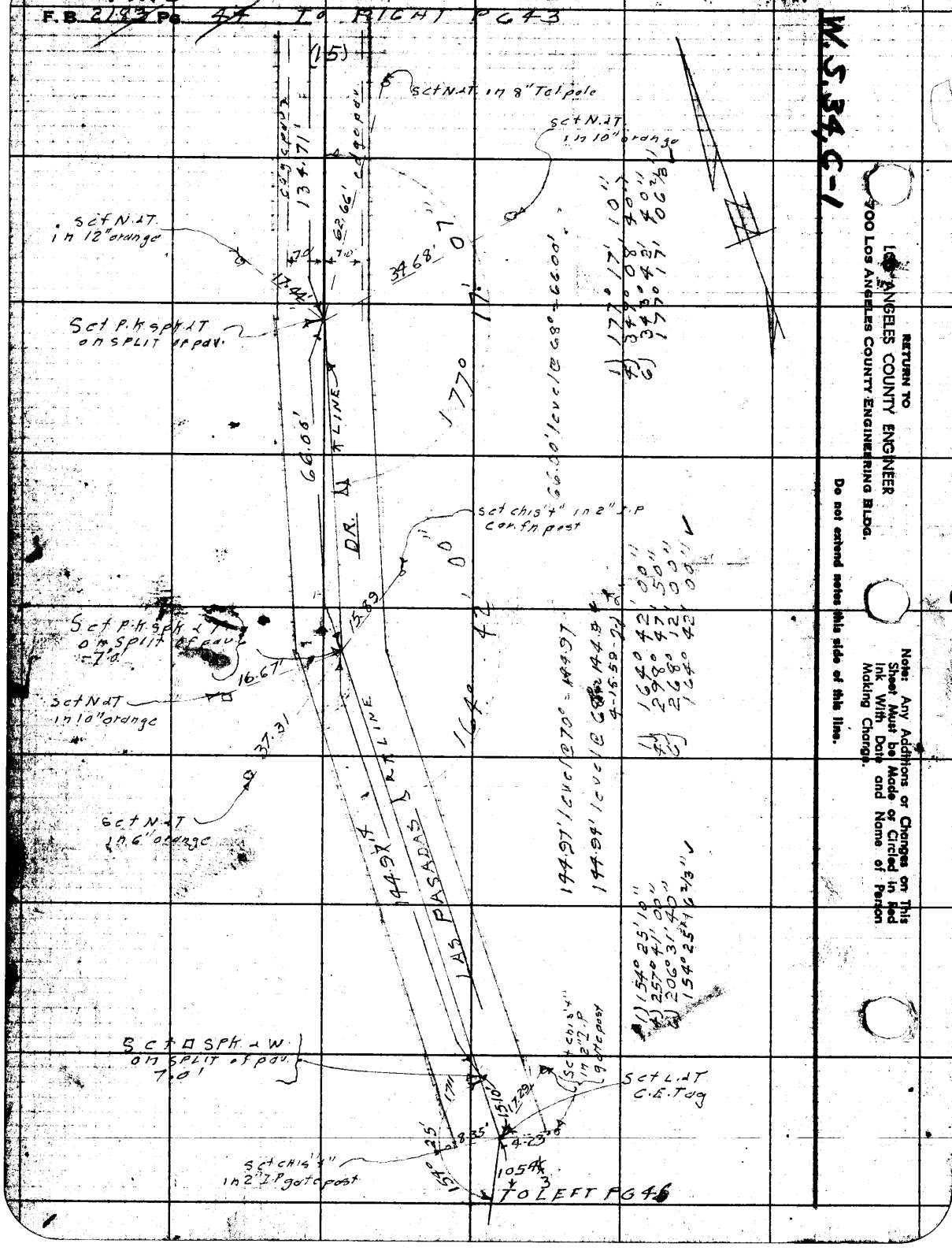

PWFB 0928

811

Notes Ck'd by J. AIA	Survey of LA SIERRA AVE
Map No.	JN 0303.00 Tape 0189 Std 68 °F
Office Work	Surveyed by J. J. LANIGAN
Checked	Notes J. J. L. Date 3-6-59
Date	Indexed X C. Johnson

F.B. 2195 Pg. 49

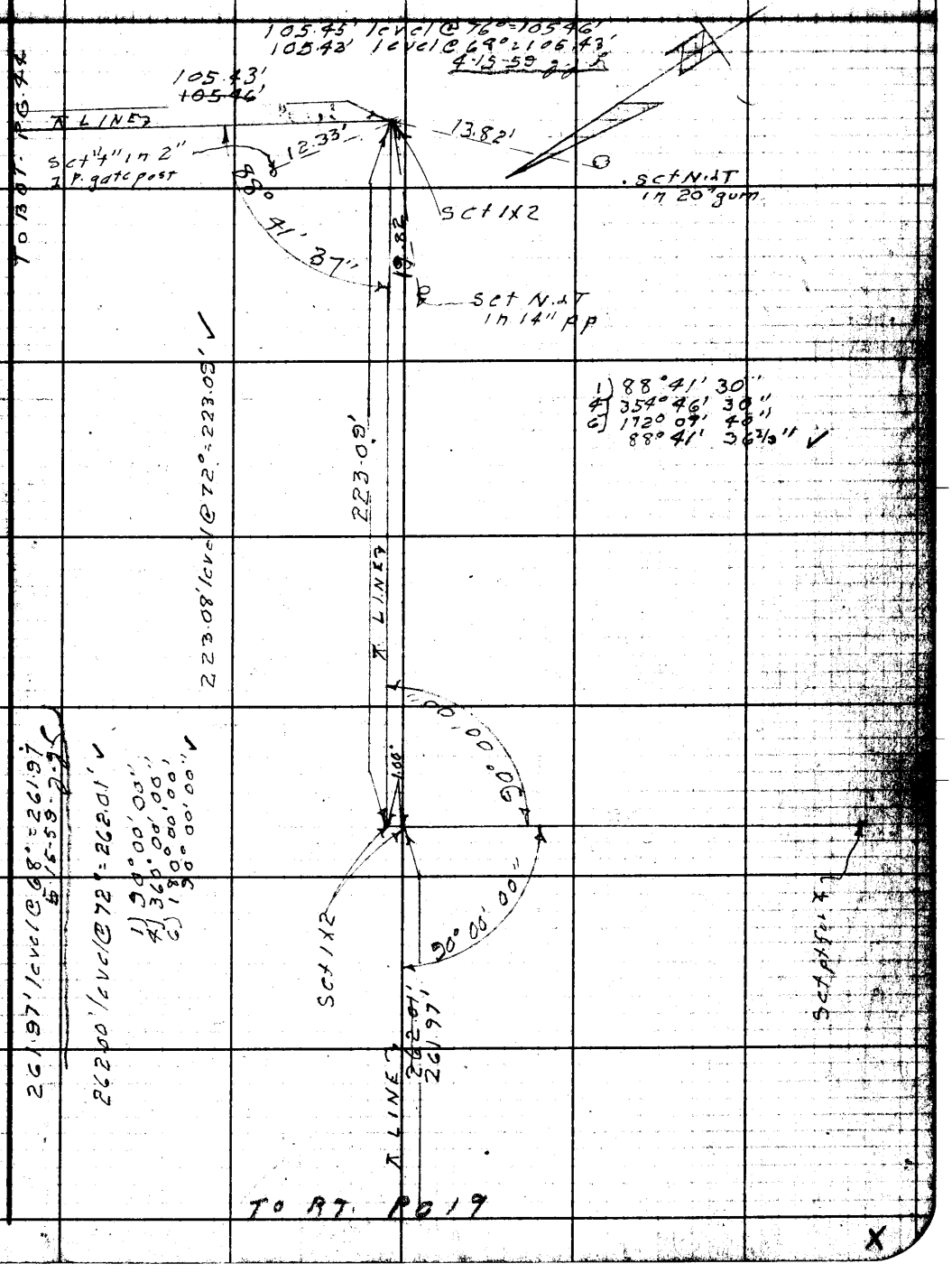

Note: Any Additions or Changes on This Sheet Must be Made or Circled in Red Ink With Date and Name of Person Making Change.

Do not extend notes this side of this line.

RETURN TO
LOS ANGELES COUNTY ENGINEER
700 LOS ANGELES COUNTY ENGINEERING BLDG.

76F3098 CE #247—3-57

PWFB 0928

812, 813

F.B. 2183 Pg. 50

TO TOP LEFT PG 45

RETURN TO
LOS ANGELES COUNTY ENGINEER
700 Los Angeles County Engineering Bldg.

Do not extend notes this side of this line.

Note: Any Additions or Changes on This Sheet Must be Made or Circled in Red Ink With Date and Name of Person Making Change.

X

PWFB 0928

814

Notes Ck'd by	Survey of LA SIERRA AVE
Map No.	JN 0303.0 Tape 0188 Std 68 °F
Office Work	Surveyed by Lanigan
Checked	Notes Lanigan Date 4-10-59
Date	Indexed E. C. Johnson

F. B. 2148 Pg. 44

TO TOP RT. PG43

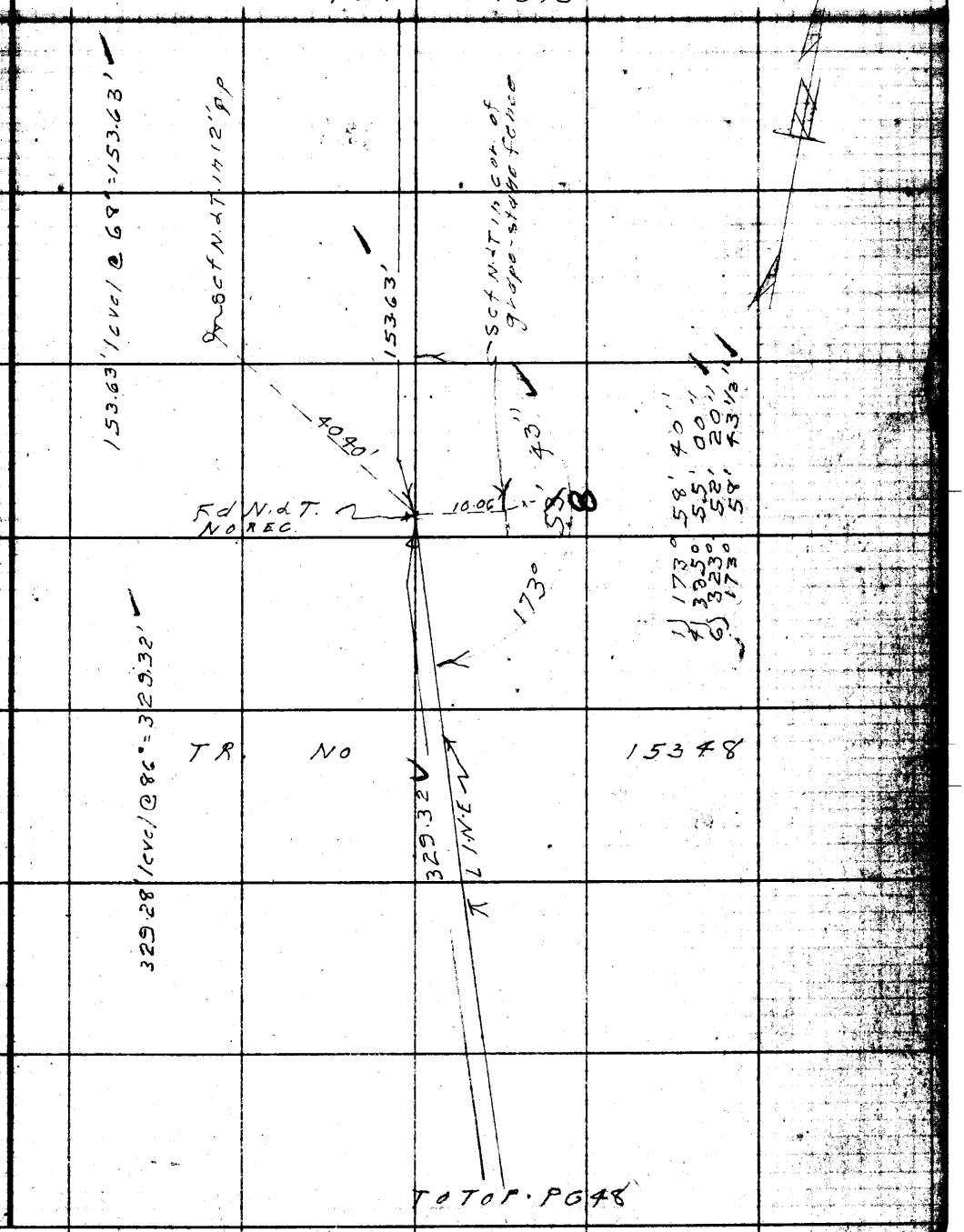

Note: Any Additions or Changes on this Sheet Must be Made or Circled in Red Ink With Date and Name of Person Making Change.

Do not extend this side of this line.

PLEASE RETURN TO
LOS ANGELES COUNTY ENGINEER
700 LOS ANGELES COUNTY ENGINEERING BLDG.

28F3005 S&E #247 1-56

PWRB 0928

815

F. B. 2182 Pg. 46

PLEASE RETURN TO
LOS ANGELES COUNTY ENGINEER
700 LOS ANGELES COUNTY ENGINEERING BLDG.

Do not extend this side of this line.

Note: Any Additions or Changes on this Sheet Must be Made or Circled in Red Ink With Date and Name of Person Making Change.

PWFB 0928 816

Notes Ck'd by	Survey of LA SIERRA AVE.
Map No.	JN 0303 00 Tape 0188 Std. 68°F
Office Work	Surveyed by J. J. LANIGAN
Checked	Notes J. J. L. Date 4-13-59
Date	Indexed A. C. Johnson

F. B. 2193 Pg. [illegible]

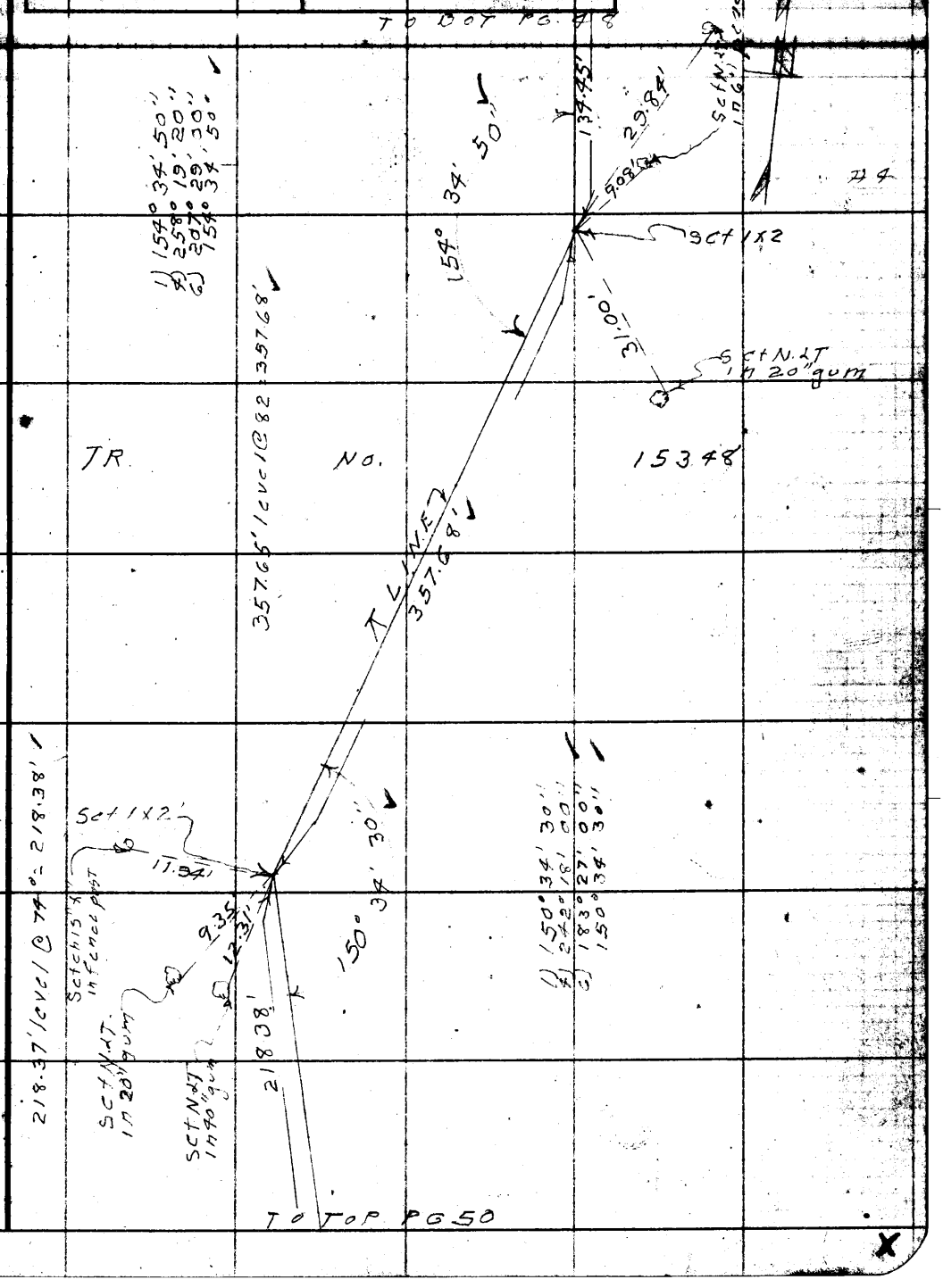

Note: Any Additions or Changes on This Sheet Must be Made or Circled in Red Ink With Date and Name of Person Making Change.

Do not extend this side of this line.

PLEASE RETURN TO
LOS ANGELES COUNTY ENGINEER
700 LOS ANGELES COUNTY ENGINEERING BLDG.

76F3095 S&E #247 1-56

PWEB 0928

817

F.B. 2183 PG. 50

TO BOT PG 49

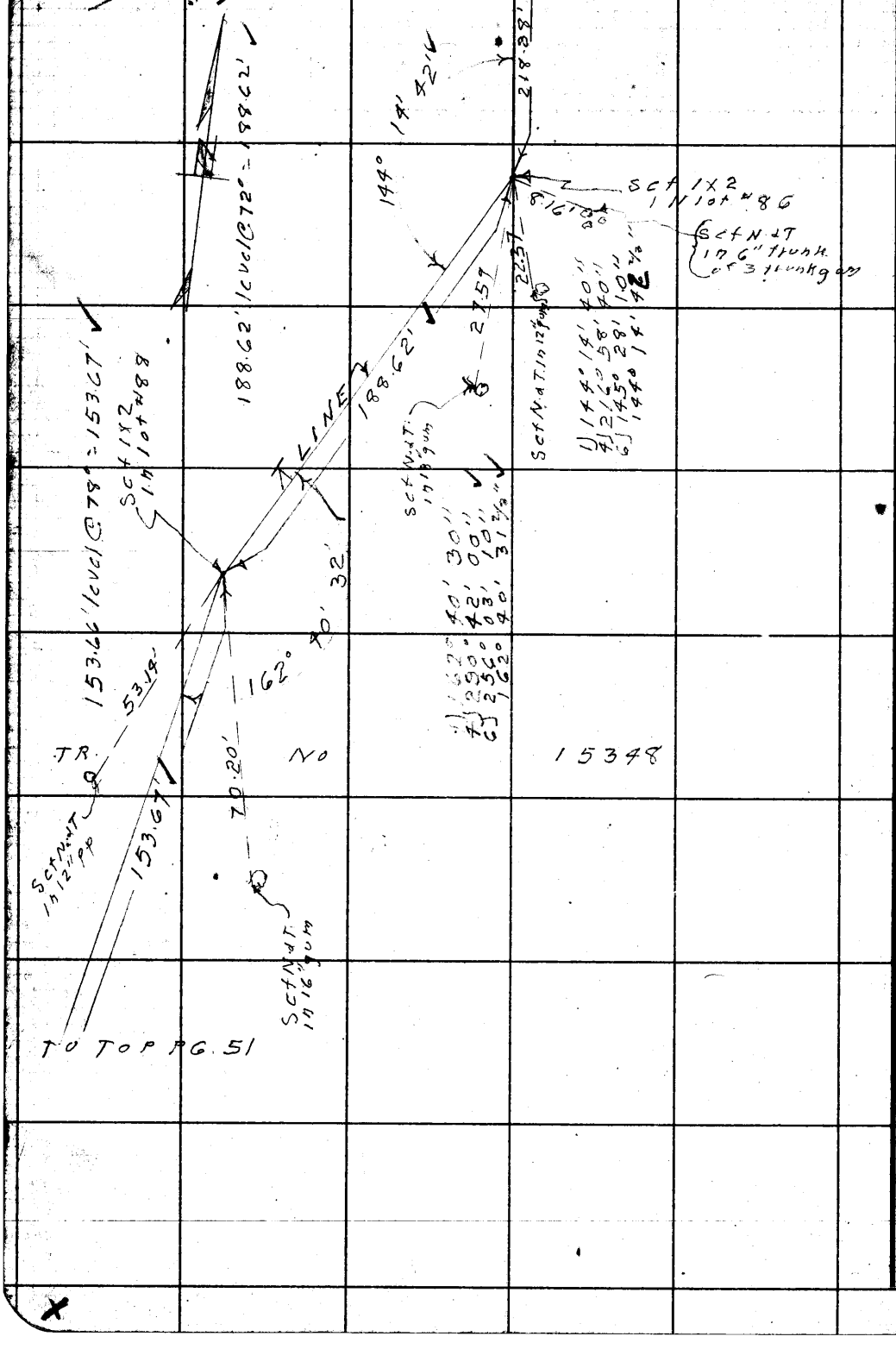

LOS ANGELES COUNTY ENGINEER
700 Los Angeles County Engineering Bldg.

PLEASE RETURN TO

Do not extend this side of this line.

Note: Any Additions or Changes on This Sheet Must be Made or Circled in Red Ink With Date and Name of Person Making Change.

PWFB 0928

818

Notes Ck'd by	Survey of LA SIERRA AVE.
Map No.	JN 0303.00 Tape 0188 Std 68 °F
Office Work	Surveyed by J. J. LANIGAN.
Checked	Notes J. J. L. Date 4-14-59
Date	Indexed [illegible] C. Johnson

F. B. 2183 Pg. [illegible]

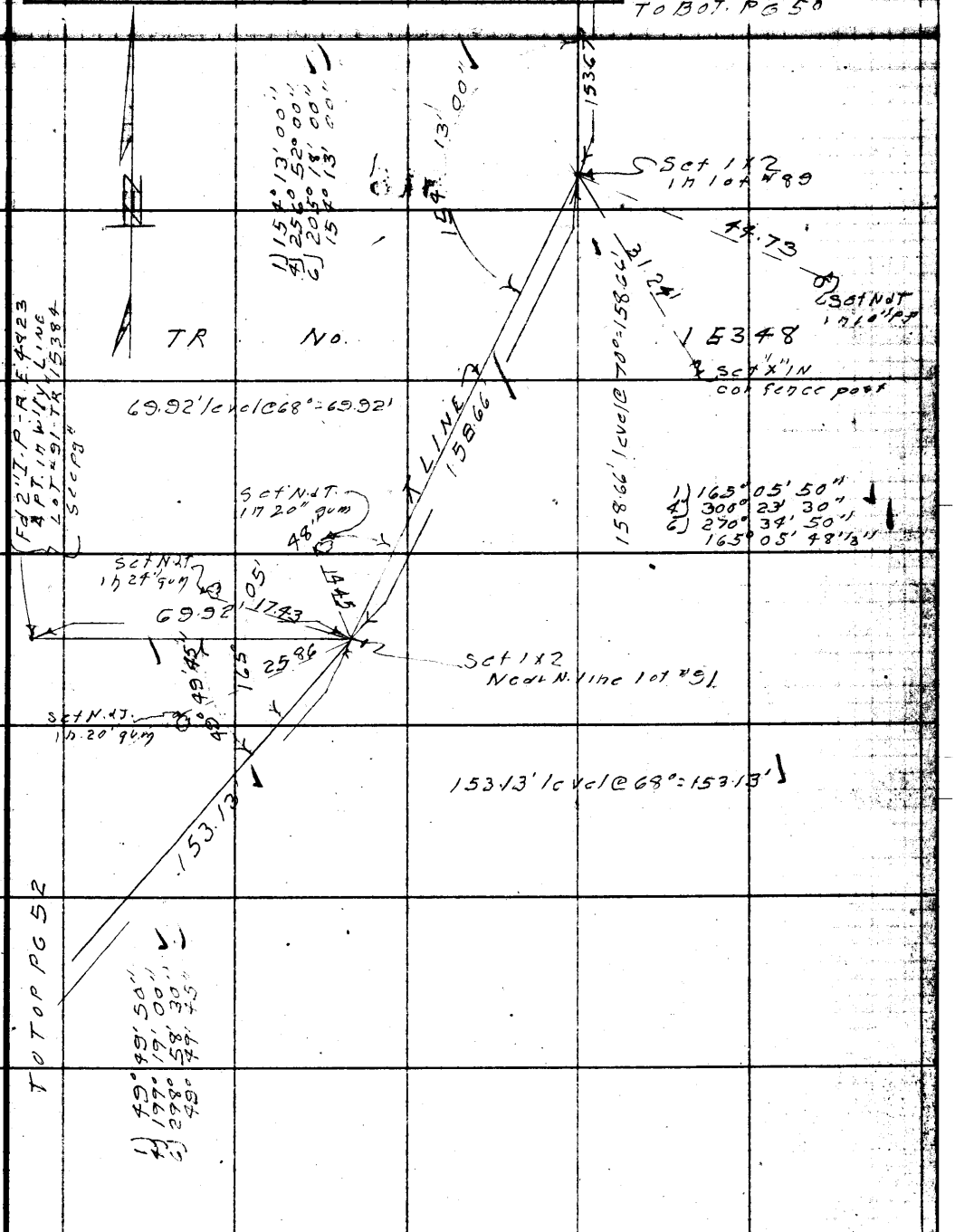

Note: Any Additions or Changes on This Sheet Must be Made or Circled in Red Ink With Date and Name of Person Making Change.

Do not extend this side of this line.

PLEASE RETURN TO
LOS ANGELES COUNTY ENGINEER
700 LOS ANGELES COUNTY ENGINEERING BLDG.

76F3098 SAE #247 1-56

PWFB 0928 819

F.B. 2183 Pg. 82

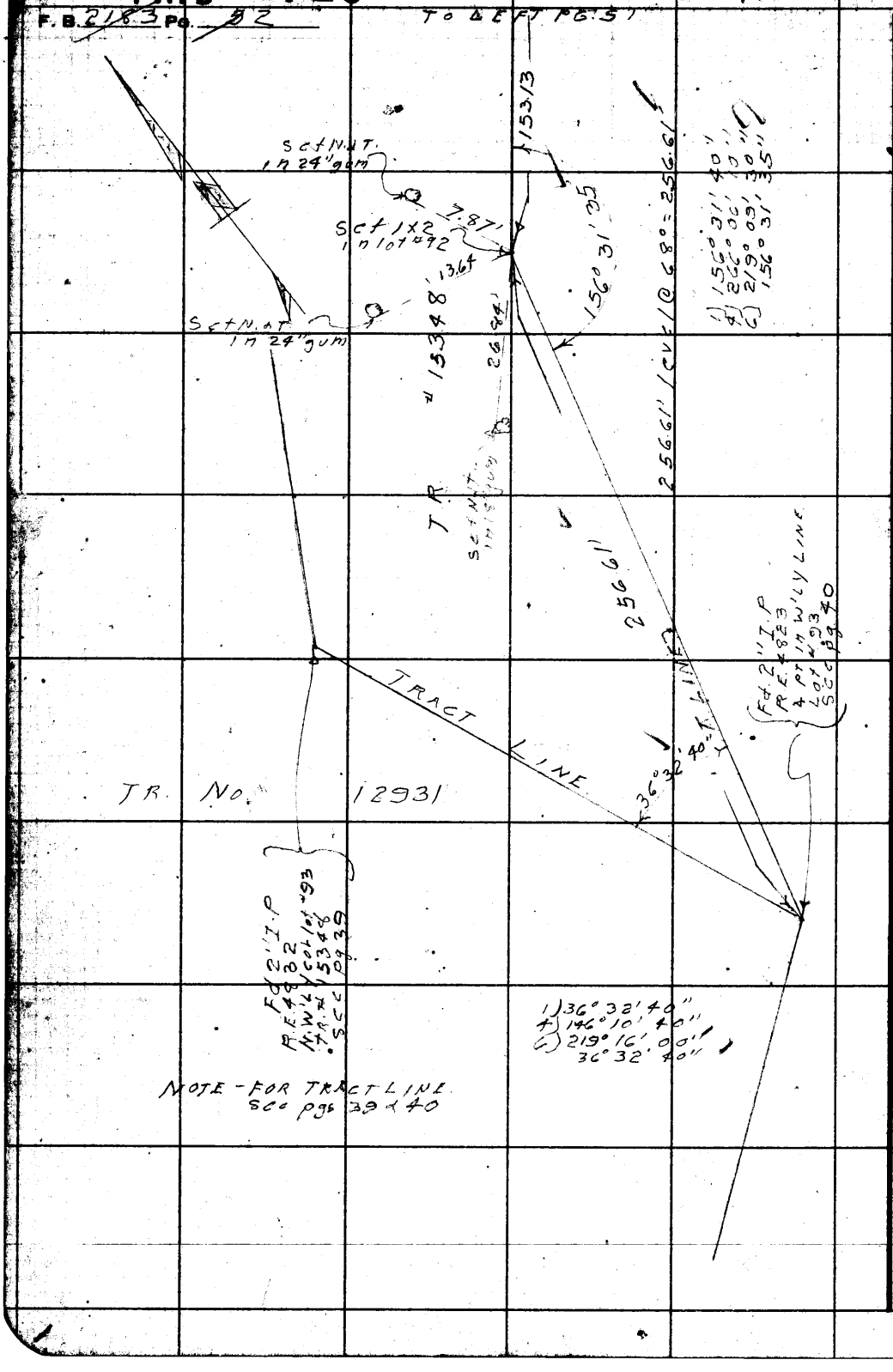

PLEASE RETURN TO
LOS ANGELES COUNTY ENGINEER
700 LOS ANGELES COUNTY ENGINEERING BLDG.

Do not extend this side of this line.

Note: Any Additions or Changes on This Sheet Must be Made or Circled in Red Ink With Date and Name of Person Making Change.

PWFB 0928 820

Notes Ck'd by	Survey of LA STERRA AVE
Map No.	JN 030300 Tape 0188 Std 68 °F
Office Work	Surveyed by J.J. LANIGAN
Checked	Notes J.J.L. Date 4-20-59
Date	Indexed

F. B. 2183 Pg. 58

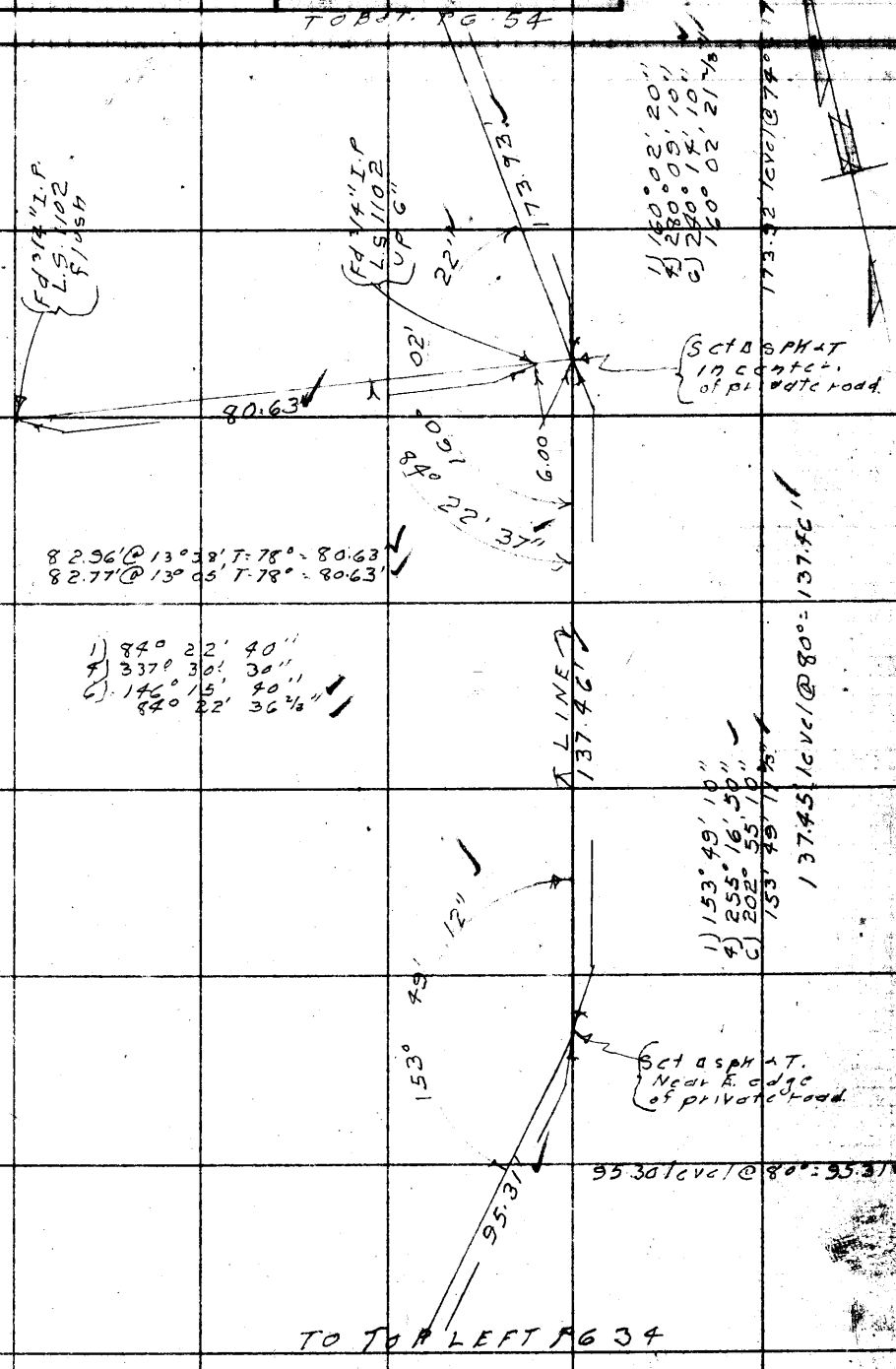

Note: Any Additions or Changes on this Sheet Must be Made or Circled in Red Ink With Date and Name of Person Making Change.

Do not extend this side of this line.

PLEASE RETURN TO
LOS ANGELES COUNTY ENGINEER
700 LOS ANGELES COUNTY ENGINEERING BLDG.

76F3095 S&E #247 1-56

PLEASE RETURN TO
LOS ANGELES COUNTY ENGINEER
700 LOS ANGELES COUNTY ENGINEERING BLDG.

Note: Any Additions or Changes on This Sheet Must be Made or Circled in Red Ink With Date and Name of Person Making Change.

Do not extend this side of this line.

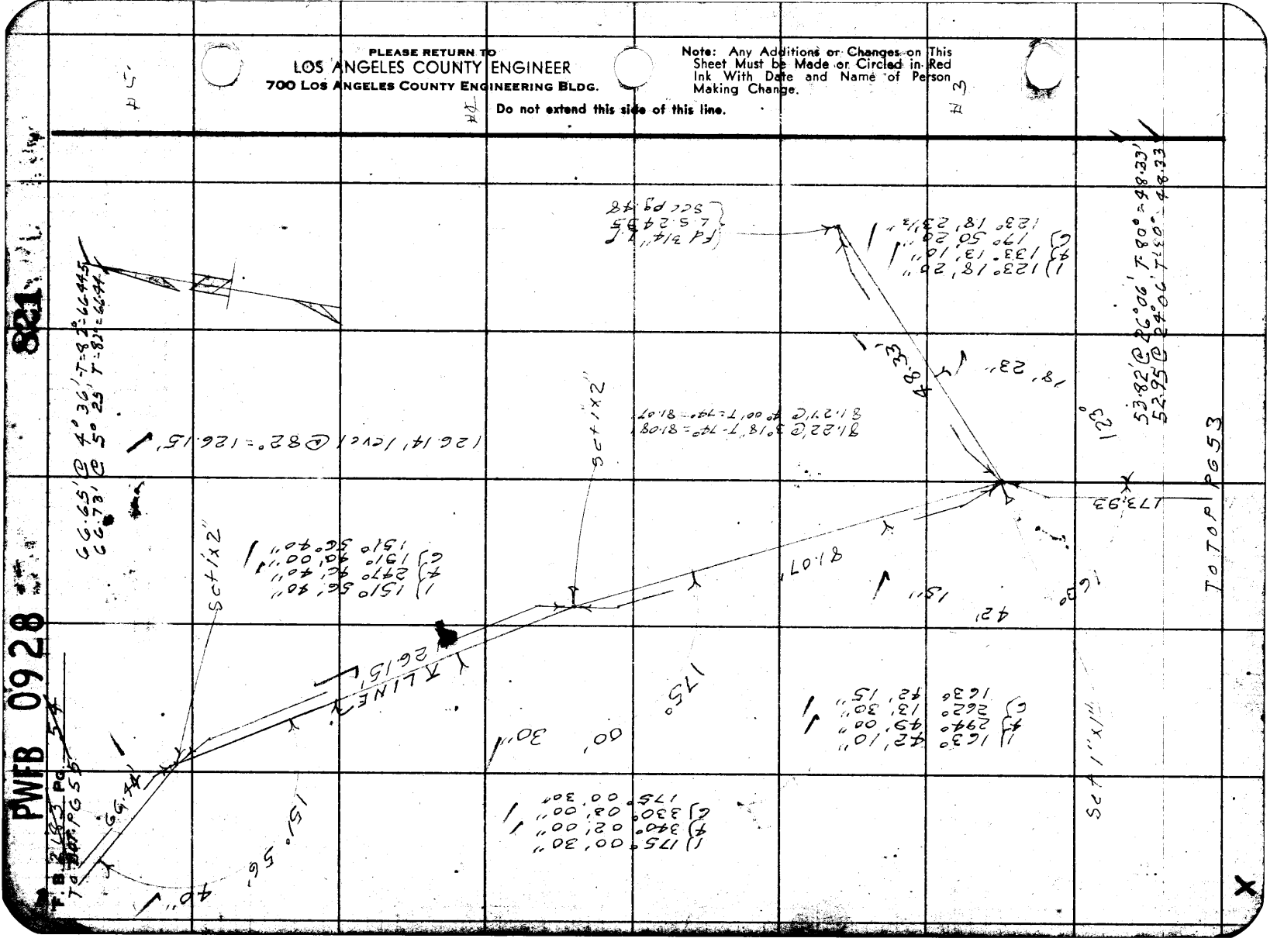

PWFB 0928 822

Notes Ck'd by	Survey of LA SIERRA AVE
Map No.	JN 0303.00 Tape 0188 Std 68 °F
Office Work	Surveyed by J.J. LANIGAN
Checked	Notes J.J.L. Date 4-21-59
Date	Indexed A. C. Johnson

F.B. 2183 Pg. 53

TO RIGHT PG 46

172.54'

172.53' lcvcl @ 76° = 172.54'

161° 09' 33"

1) 161° 09' 40"
4) 284° 38' 20"
6) 246° 57' 20"
161° 09' 33 1/3

Set 1x2

52.19'

07"

06'

139°

52.19' lcvcl @ 74° = 52.19

Set 1x2

1) 139° 06' 00"
4) 196° 24' 20"
6) 114° 36' 40"
139° 06' 06 2/3"

157.46' lcvcl @ 83° = 157.47'

157.47'

π LINE

1) 149° 31' 50"
4) 238° 07' 10"
6) 177° 11' 00"
149° 31' 50"

Set 1x2

149° 31' 50"

66.44'

TO TOP PG 54

#8

#4

Note: Any Additions or Changes on This Sheet Must be Made or Circled in Red Ink With Date and Name of Person Making Change.

Do not extend notes this side of this line.

RETURN TO
LOS ANGELES COUNTY ENGINEER
700 LOS ANGELES COUNTY ENGINEERING BLDG.

76F3095 GE #247—3-57

PWFB 0928 823

2193 Pg. 76

RETURN TO
LOS ANGELES COUNTY ENGINEER
700 Los Angeles County Engineering Bldg.

Do not extend notes this side of this line.

Note: Any Additions or Changes on This Sheet Must be Made or Circled in Red Ink With Date and Name of Person Making Change.

PWFB 0928 824

Notes Ck'd by	Survey of LA SIERRA AVE.
Map No.	JN 0303.00 Tape 0188 Std 68 °F
Office Work	Surveyed by J. J. LANIGAN.
Checked	Notes J.J.L. Date 4-24-59
Date	Indexed C. Johnson

F. B. 21

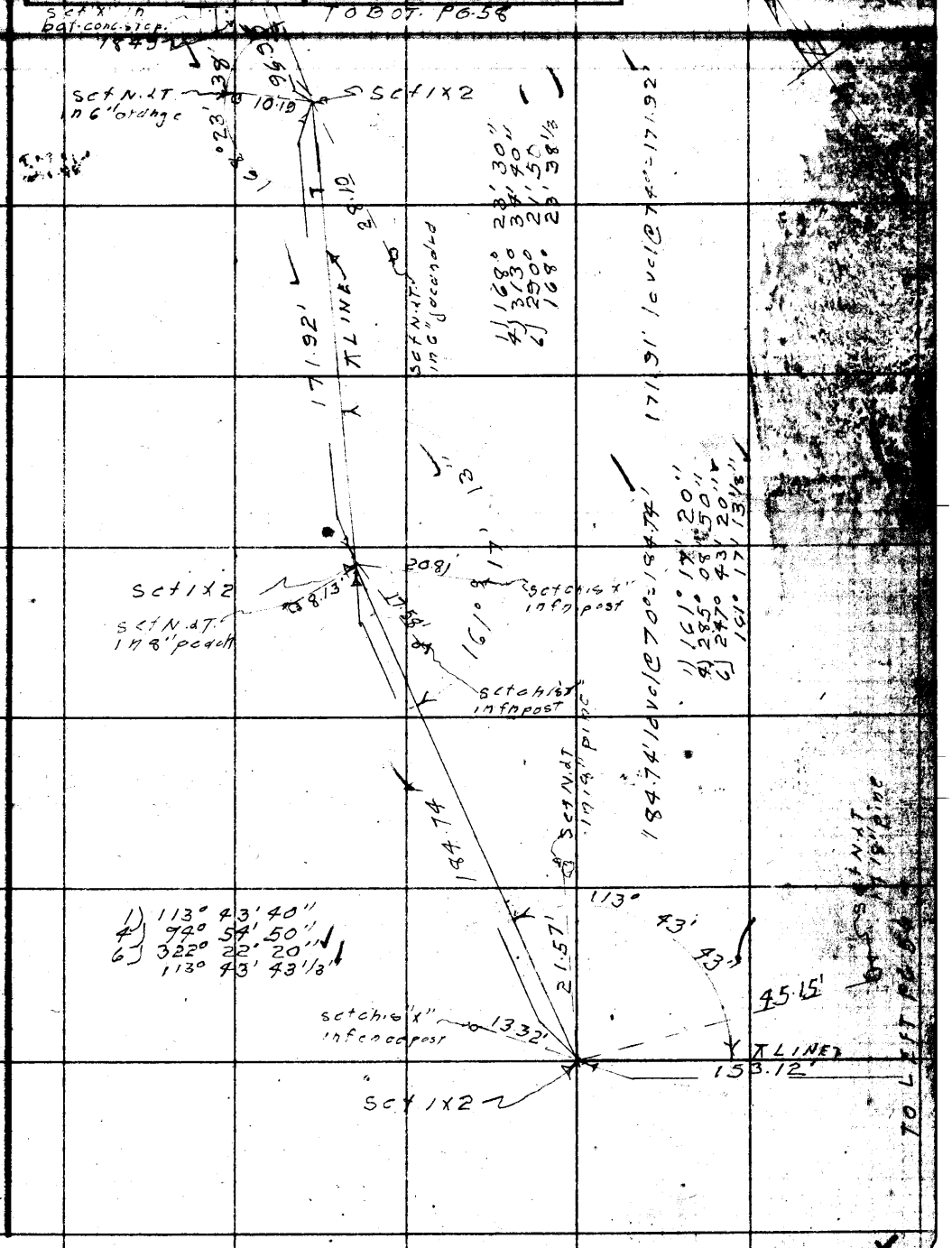

Note: Any Additions or Changes on this Sheet Must be Made or Circled in Red Ink With Date and Name of Person Making Change.

Do not extend this side of this line.

PLEASE RETURN TO
LOS ANGELES COUNTY ENGINEER
700 LOS ANGELES COUNTY ENGINEERING BLDG.

7GP3095 S&E #247-1-56

PWFB 0928 825

F. B. 2183 Pg. 58

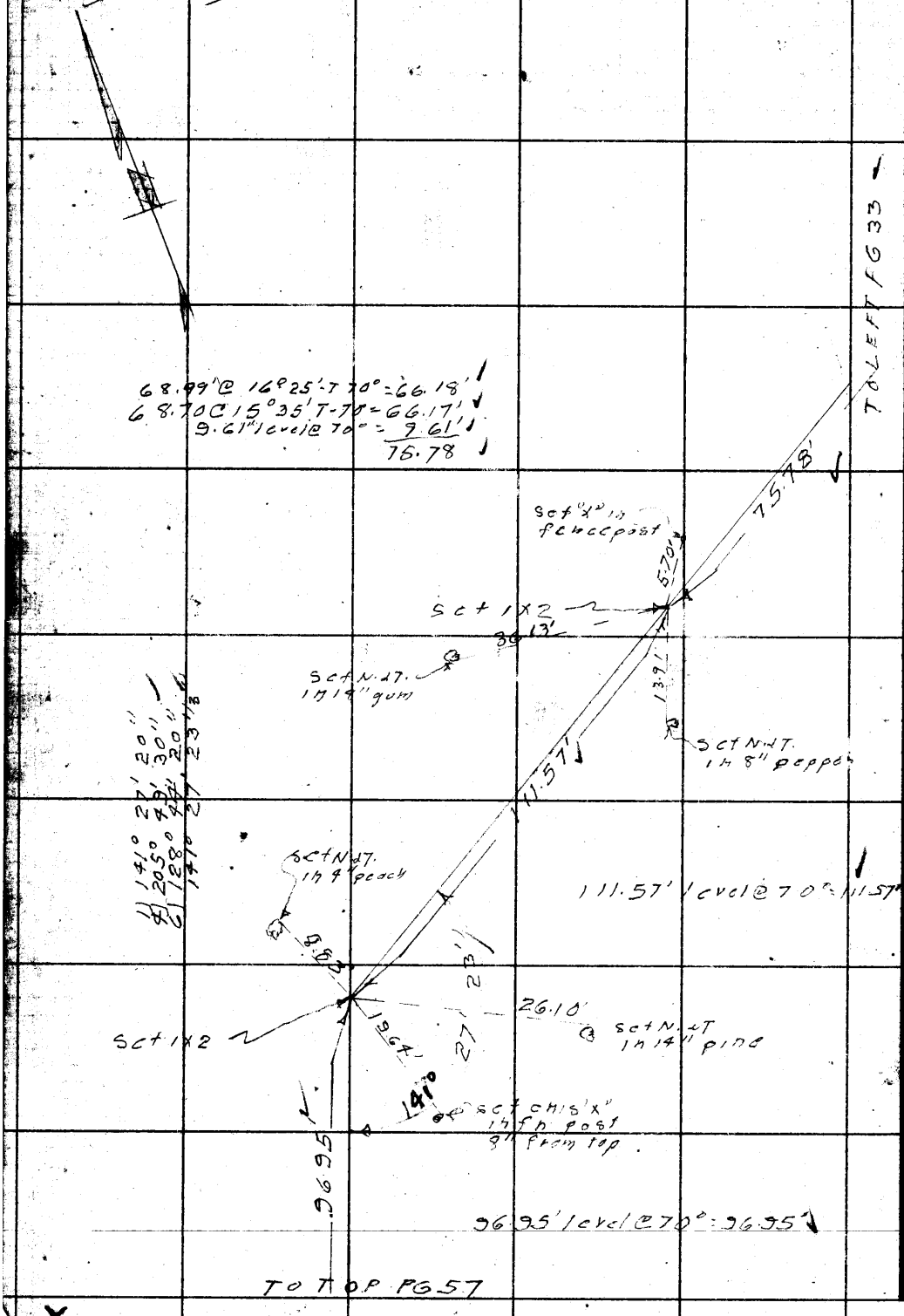

PLEASE RETURN TO
LOS ANGELES COUNTY ENGINEER
700 LOS ANGELES COUNTY ENGINEERING BLDG.

Do not extend this line of this line.

Note: Any Additions or Changes on This Sheet Must be Made or Circled in Red Ink With Date and Name of Person Making Change.

PWFB 0928 826

Notes Ck'd by	Survey of LA SIERRA AVE.
Map No.	JN 030300 Tape 9188 Std. 68 °F
Office Work	Surveyed by RIKE
Checked	Notes RIKE Date 4-28-59
Date	Indexed E. C. Johnson

F. B. 2183 PG. 33

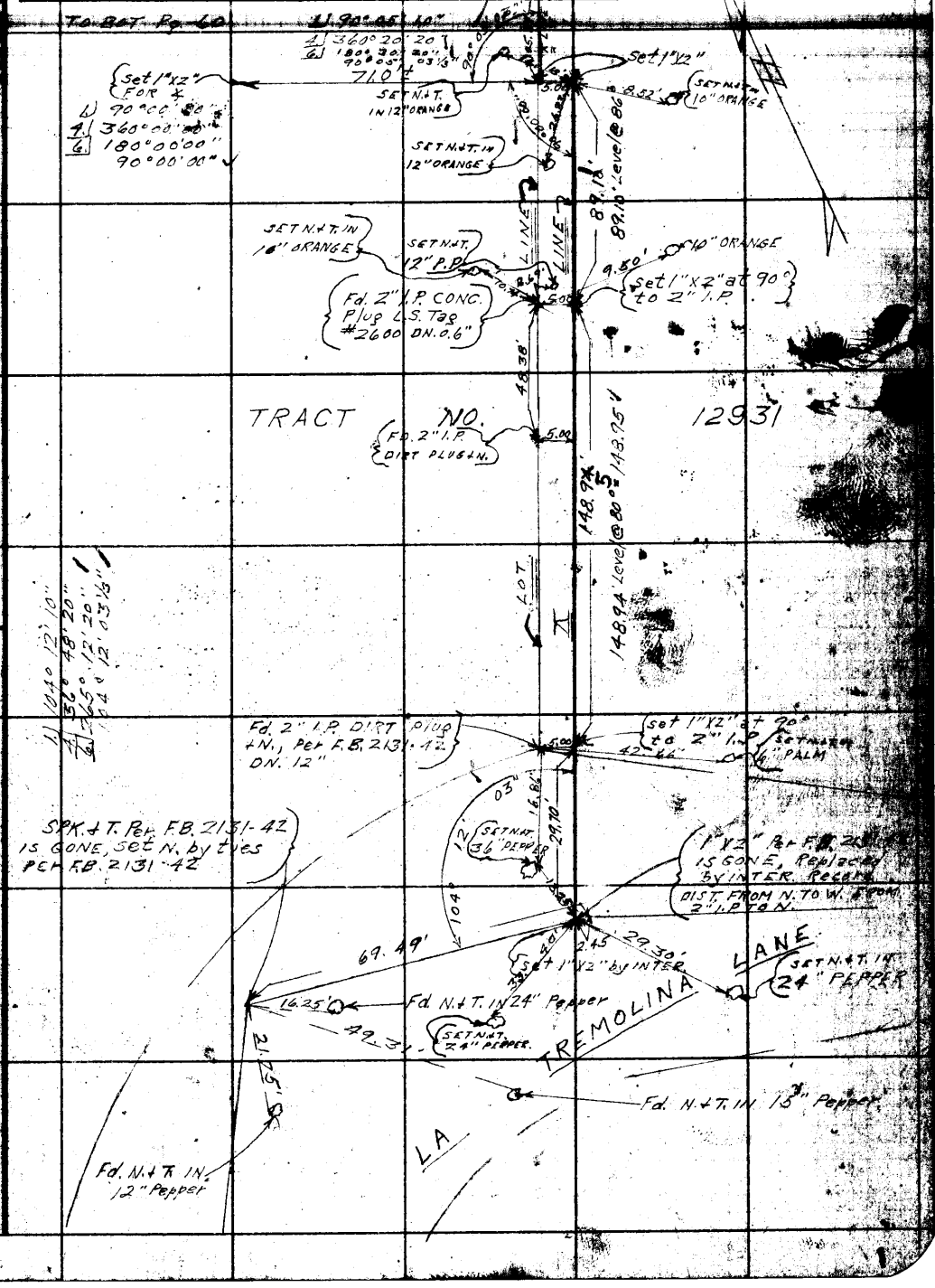

Note: Any Additions or Changes on this Sheet Must be Made or Circled in Red Ink With Date and Name of Person Making Change.

Do not extend this side of this line.

PLEASE RETURN TO
LOS ANGELES COUNTY ENGINEER
700 LOS ANGELES COUNTY ENGINEERING BLDG.

76F3098

PWFB 0928

F.B. 2183 Pg. 60



PLEASE RETURN TO
LOS ANGELES COUNTY ENGINEER
700 LOS ANGELES COUNTY ENGINEERING BLDG.

Do not extend this side of this line.

Note: Any Additions or Changes on This Sheet Must be Made or Circled in Red Ink With Date and Name of Person Making Change.

Notes Ck'd by	Survey of LA SIERRA AVE	F. B. 2185 PG. 61
Map No.	JN 2080.14 Tape Std °F	
Office Work	Surveyed by J.J. LANIGAN	
Checked	Notes J. J. L. Date 5-6-59	
Date	Indexed K. O. Johnson 5-20-59	

C.I. 2080.14
LA SIERRA AVE

WESTERLY LINE OF TRACT #12937
FROM
WA SANTA CRUZ TO LA SIERRA AVE.

LOCATION OF IMPROVEMENTS

LANIGAN
RIKE
RODRIGUEZ
DOVER

Note: Any Additions or Changes on This Sheet Must be Made or Circled in Red Ink With Date and Name of Person Making Change.

Do not extend [illegible] of this line.

PLEASE RETURN TO
LOS ANGELES COUNTY ENGINEER
700 LOS ANGELES COUNTY ENGINEERING BLDG.

76F3095 SEE #247 1-56



PLEASE RETURN TO
LOS ANGELES COUNTY ENGINEER
700 LOS ANGELES COUNTY ENGINEERING BLDG.

Do not extend this side of this line.

Note: Any Additions or Changes on This Sheet Must be Made or Circled in Red Ink With Date and Name of Person Making Change.

Notes Ck'd by	Survey of LA SIERRA AVE
Map No.	JN 2080.14 Tape Std. °F
Office Work	Surveyed by J.J. LANIGAN
Checked	Notes J.J.L. Date 5-6-59
Date	Indexed C. Johnson

F.B. 2183 Pg. 63

TO BOT PG-64

LINE

7+15±

Area covered with small trees 1" to 3"

10'±

10" evergreen 7+02.0 — 16.0

14" gum 6+85.2' — 14.2 — 6+85.0±

12" gum tree 6+59.5' — 14.8' — 1.8' — 2" tree 6+59.2

12" acacia 6+42.0 — 6.0'

12" gum 6+34.7 — 13.5'

gum tree - 2-6" trunks 6+33.5

brush covered

TRACT

FROM TOP PG 62

Note: Any Additions or Changes on this Sheet Must be Made or Circled in Red Ink With Date and Name of Person Making Change.

Do not extend this side of this line.

PLEASE RETURN TO
LOS ANGELES COUNTY ENGINEER
700 LOS ANGELES COUNTY ENGINEERING BLDG.

76F309S S&E #247 1-56

F. B. 2183 PG. 64

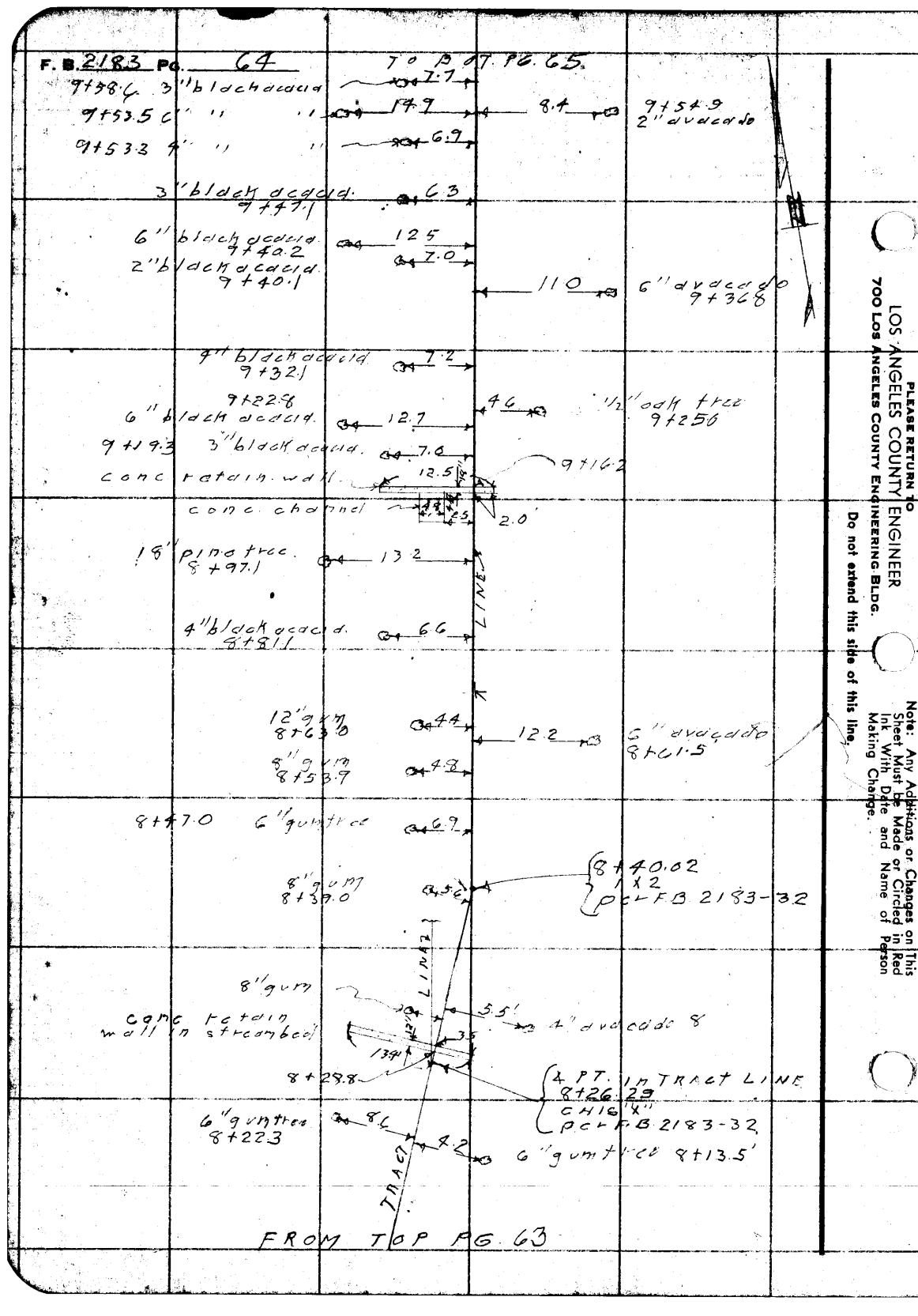

PLEASE RETURN TO
LOS ANGELES COUNTY ENGINEER
700 Los Angeles County Engineering Bldg.
Do not extend this side of this line.

Note: Any Additions or Changes on This Sheet Must be Made or Circled in Red Ink With Date and Name of Person Making Change.

Notes Ck'd by	Survey of LA SIERRA AVE.	F. B. 2165 PG.
Map No.	JN 2080.14 Tape Std °F	
Office Work	Surveyed by J. J. LANIGAN	
Checked	Notes J. J. L. Date 5-7-59	
Date	Indexed [illegible]	



Note: Any Additions or Changes on this Sheet Must be Made or Circled in Red Ink With Date and Name of Person Making Change.

Do not extend this side of this line.

PLEASE RETURN TO
LOS ANGELES COUNTY ENGINEER
700 LOS ANGELES COUNTY ENGINEERING BLDG.

76F3058 S&E 1247 1-58

F.B. 2183 Pg. 66

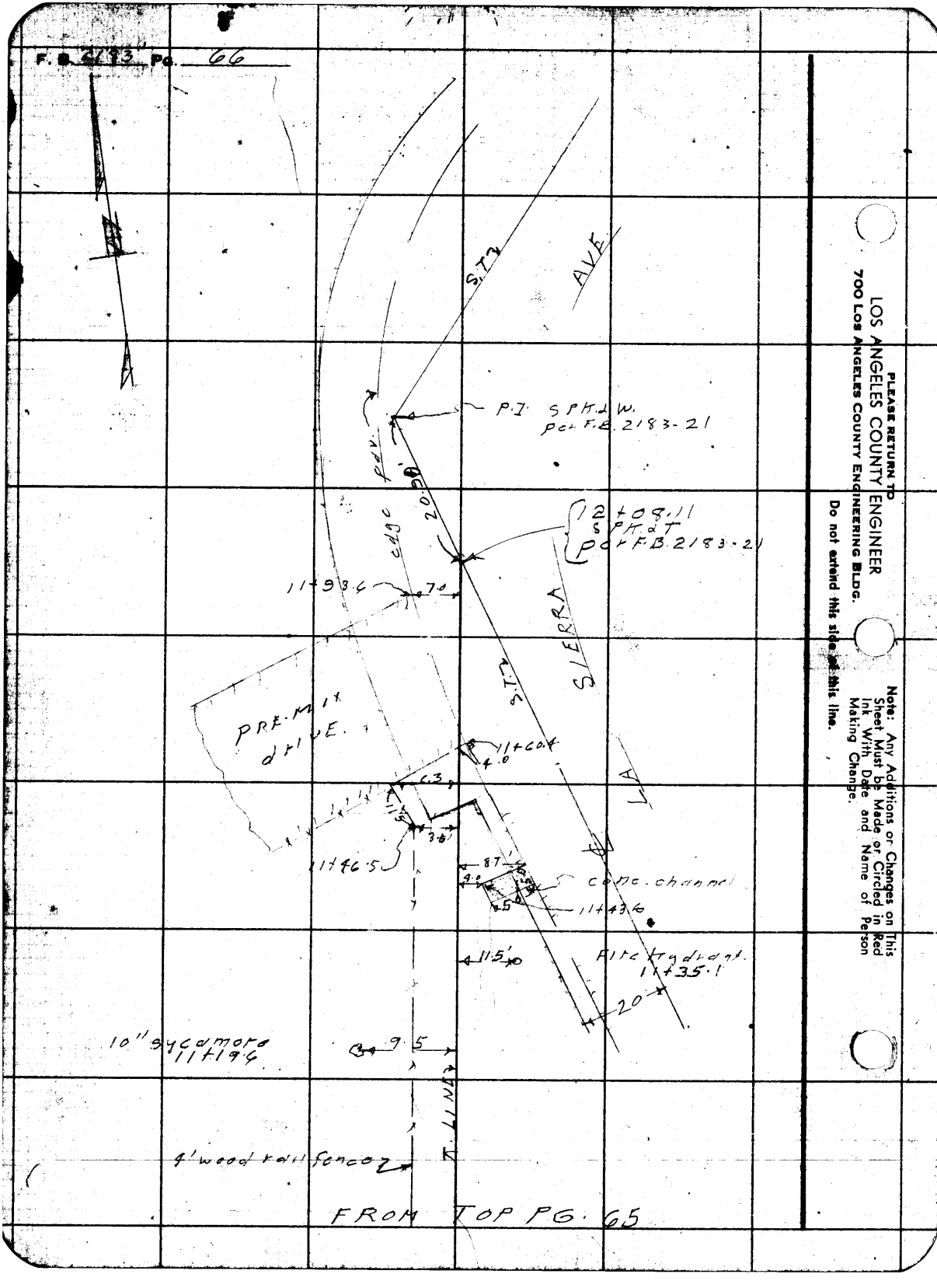

PLEASE RETURN TO
LOS ANGELES COUNTY ENGINEER
700 Los Angeles County Engineering Bldg.

Do not extend this side of this line.

Note: Any Additions or Changes on This Sheet Must be Made or Circled in Red Ink With Date and Name of Person Making Change.

Notes Ck'd by	Survey of LA SIERRA AVE.	F. B. 2183 PG. 67
Map No.	JN 2080.14 Tape Std °F	
Office Work	Surveyed by LANIGAN	
Checked	Notes RIKE Date 5-6-59	
Date	Indexed A. C. Johnson 5-20-59	

C.I. 2080.14
LA SIERRA AVE

N'LY LINE LOT #51 TR #12931
FROM.
W'LY LINE TR #12931 TO A POINT 205± E'LY

LOCATION OF IMPROVEMENTS

LANIGAN
RIKE.
RODRIGUEZ
DOVER

Note: Any Additions or Changes on This Sheet Must be Made or Circled in Red Ink With Date and Name of Person Making Change.

PLEASE RETURN TO
LOS ANGELES COUNTY ENGINEER
700 LOS ANGELES COUNTY ENGINEERING BLDG.
Do not extend this side of this line.

76F3098 S&E #247 1-56



PLEASE RETURN TO
LOS ANGELES COUNTY ENGINEER
700 LOS ANGELES COUNTY ENGINEERING BLDG.

Do not extend this side of this line.

Note: Any Additions or Changes on This Sheet Must be Made or Circled in Red Ink With Date and Name of Person Making Change.

Notes Ck'd by	Survey of LA SIERRA AVE.	F. B. 2183 Pg. 67
Map No.	JN 2080.14 Tape Std °F	
Office Work	Surveyed by LANIGAN	
Checked	Notes RIKE Date 5-6-59	
Date	Indexed E. C. Johnson	

C.I. 2080.14
LA SIERRA AVE.

N'LY. LOT #55 TR. #12931
FROM
W'LY. LINE TR. #12931 TO A POINT 205'± E'LY.

LOCATION OF IMPROVEMENTS. . .

LANIGAN
RIKE
RODRIGUEZ
DOVER.

Note: Any Additions or Changes on This Sheet Must be Made or Circled in Red Ink. With Date and Name of Person Making Change.

PLEASE RETURN TO
LOS ANGELES COUNTY ENGINEER
700 Los Angeles County Engineering Bldg.

Do not extend this side of this time.

76F3098 S&E #247 1-56

F. B. 2183 PG. 70



2+05.7'

2+91.5 4" AVA. 11.0

LINE

CONC. DRIVEWAY

2+72.0'

16.5'

1" WATER RISER.

3.0'

9.0'

2+53.3'

2+50.0' 4" AVA. 10.0'

2+24.5' 7" EUC. 3.7'

2+02.0' 15" ACACIA 12.7'

1+73.6 4" AVA. 10.0'

LOT

1+63.0'

1+58.5' 6" AVA. 9.0'

4.0' HIGH LOG FNC.

3.5'

1+53.0

16.0'

~~12" EUC. 1+51.0'~~

6.0

10" P.P. 1+40.0'

1+38.0' 5" AVA. 19.5'

TRACT

LINE

1+00 2" I.P. Per F.B. 2183-31

PLEASE RETURN TO
LOS ANGELES COUNTY ENGINEER
700 LOS ANGELES COUNTY ENGINEERING BLDG.

Do not extend this side of this line.

Note: Any Additions or Changes on This Sheet Must be Made or Circled in Red Ink With Date and Name of Person Making Change.

Notes Ck'd by	Survey of LA SIERRA	F.B. 2183 PG. 71
Map No.	JN 2080.14 Tape Std	
Office Work	Surveyed by LANIGAN	
Checked	Notes RIKE Date 5-6-49	
Date	Indexed	

C.I. 2080.14
LA SIERRA AVE.

N'LY LINE LOT #56 TR. #12931
FROM
W'LY LINE TR #12931 TO A POINT 368'± E'LY.

LOCATION OF IMPROVEMENTS

LANIGAN
RIKE
RODRIGUEZ
DOVER

Note: Any Additions or Changes on this Sheet Must be Made or Circled in Red Ink With Date and Name of Person Making Change.

PLEASE RETURN TO
LOS ANGELES COUNTY ENGINEER
700 LOS ANGELES COUNTY ENGINEERING BLDG.

Do not extend this side of this line.

76F309S S&E #247 1-56

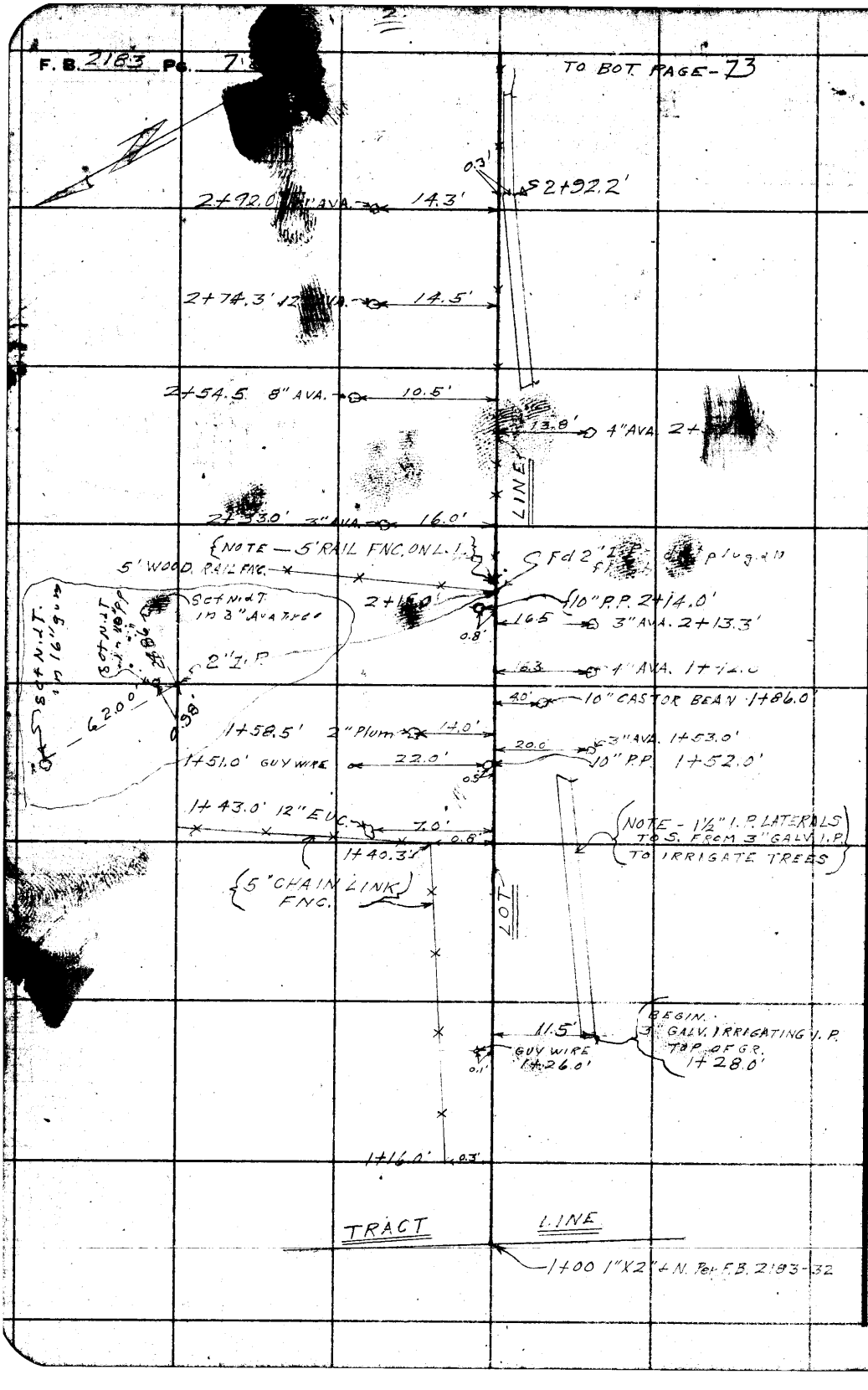

PLEASE RETURN TO
LOS ANGELES COUNTY ENGINEER
700 LOS ANGELES COUNTY ENGINEERING BLDG.

Do not extend this side of this line.

Note: Any Additions or Changes on This Sheet Must be Made or Circled in Red Ink With Date and Name of Person Making Change.

Notes Ck'd by	Survey of LA SIERRA AVE.
Map No.	JN 2080.14 Tape Std °F
Office Work	Surveyed by LANIGAN
Checked	Notes PIKE Date 5-7-59
Date	Indexed C. Johnson

F. B. 2183 PG. 73

TO BOT. PAGE-74

4+50.7' 4" AVA 7.7'

4+55.4'

12.0' 10" EUC. 4+48.8'

CONC. BRICK STORAGE HOUSE

6" FLOWERING EUC. 4+45.0' 15.3'

4+42.3' 2" LOCQUAT 5.3'

7.0' 5" LOCQUAT 4+42.0'

4+38.3' 3" LOCQUAT 9.8'

17.8' 4.0' 4+32.2'

LINE

3" GALV. IRRIGATING I.P. ABOVE GROUND

4+27.5' 6" AVA. 9.4'

NOTE-5' RAIL FNC. ON LOT LINE

14.3' 18" OAK 4+24.8'

14.5' 15" PINE 4+14.1'

6.5' 3" FIG 4+11.5' 5.6'

CONC. WALK

4+10.0' 12" AVA. 12.0'

10.8' 4+04.3'

8.5' 4" PEACH 4+02.1'

LOT

NOTE-1½" I.P. LATERALS TO S. FROM 3" GALV. I.P. TO IRRIGATE TREES

1.6' 4+00

8.5' 5" APRICOT 3+93.2'

3+92.3 8" AVA 12.0'

8.3' 3" AVA. 3+82.2'

3+76.3' GUY WIRE 2.0'

3+71.8' 10" AVA. 12.3'

8.5' 4" FIG 3+72.0'

9.4' 2" AVA. 3+59.4'

3+51.4' 10" AVA. 12.0'

3+49.3' 10" P.P. 3.2'

3+28.5' 4" AVA 9.5'

3+00

0.6'

FROM TOP PAGE-72

Note: Any Additions or Changes on This Sheet Must be Made or Circled in Red Ink With Date and Name of Person Making Change.

Do not extend this side of this line.

PLEASE RETURN TO
LOS ANGELES COUNTY ENGINEER
700 LOS ANGELES COUNTY ENGINEERING BLDG.

76F3058 S&E #247 1-56

F. B. 2183 Pg. 74

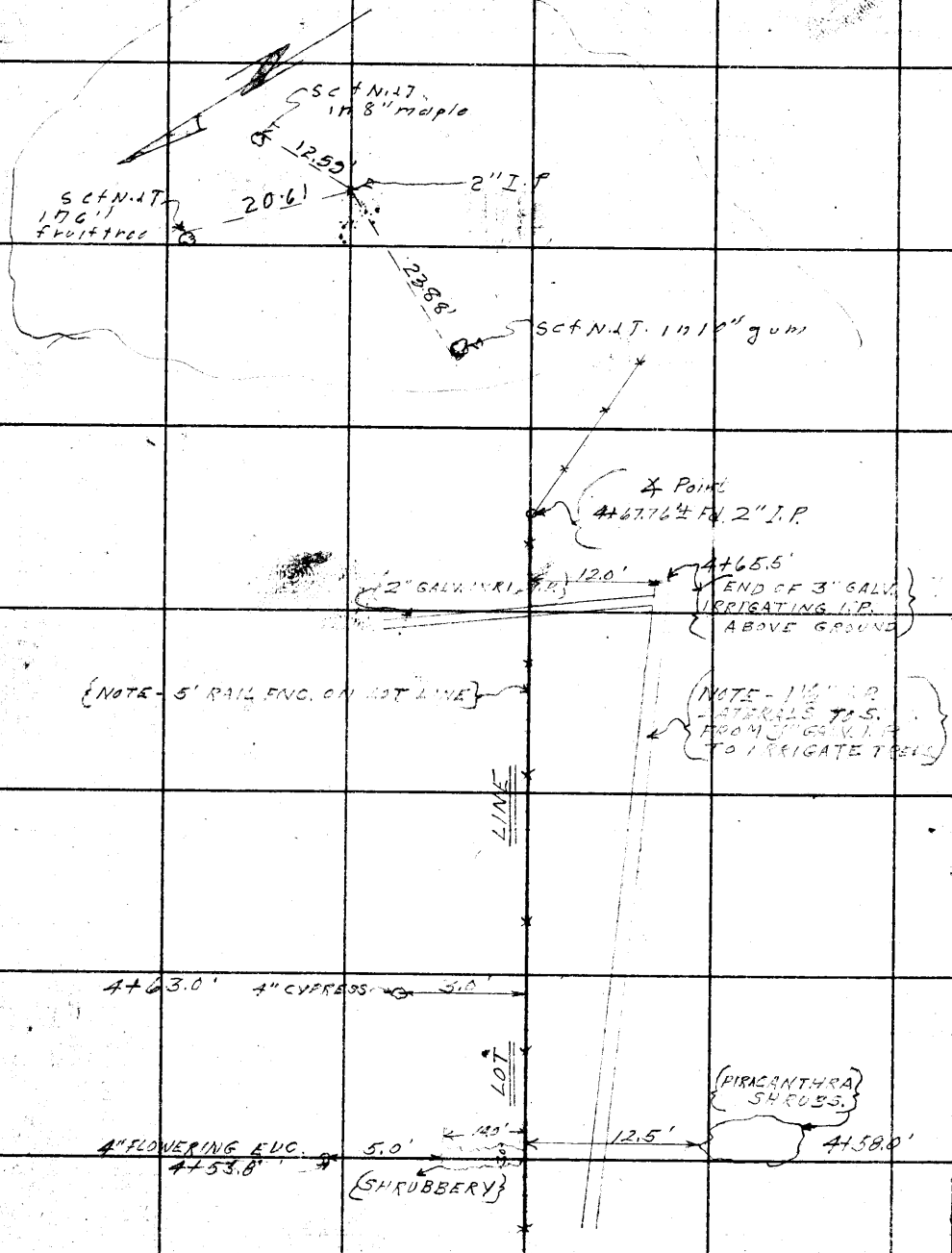

FROM TOP PAGE-73

PLEASE RETURN TO
LOS ANGELES COUNTY ENGINEER
700 Los Angeles County Engineering Bldg.
Do not extend this side of this line.

Note: Any Additions or Changes on This Sheet Must be Made or Circled in Red Ink With Date and Name of Person Making Change.

Profile	Notes Bed	Plotted	Job No. 2080.14	Division No. 10	2183 Vs. 75
No.	Date	Date	Survey of		
X-Sec.	Notes Chkd Vance	Checked	Survey by LANIGAN	Notes RIKE	Date 5-4-59
No.	Date	Date	Map No.	Indexed C. JOHN	Date

C.I. 2080.14

LA SIERRA AVE

W'LY. TR. LINE TR. #12931

FROM

N. END VIA SANTA CRUZ TO

LA SIERRA AVE.

PROFILE AND CROSS SECTION.

STATION	B. S.	H. I.	F. S.	ELEV.

LANIGAN
RIKE
RODRIGUEZ
DOVER

NOTE: ANY ADDITIONS OR CHANGES ON THIS SHEET MUST BE MADE OR CIRCLED IN RED INK, WITH DATE AND NAME OF PERSON MAKING CHANGE.

PLEASE RETURN TO
LOS ANGELES COUNTY ENGINEER
700 LOS ANGELES COUNTY ENGINEERING BLDG.

Do not extend notes this side of this line.

76L-298 S & E #307—1-56

76L-298 S & E #307—1-56

PLEASE RETURN TO
LOS ANGELES COUNTY ENGINEER
700 LOS ANGELES COUNTY ENGINEERING BLDG.

NOTE: ANY ADDITIONS OR CHANGES ON THIS SHEET MUST BE MADE OR CIRCLED IN RED INK, WITH DATE AND NAME OF PERSON MAKING CHANGE.

Do not extend notes this side of this line.

Profile No. _____ Plotted _____ Notes Red _____ Division No. 10 Job No. 2080.1 Date _____ No. _____ X-Sec. No. _____ Date _____ Notes Chkd. _____ Checked _____ Date _____

Survey of L.A. SIERRA AVE. Survey by LANIGAN Notes STRIKE Indexed J. C. Johnson

STATION	B. S.	H. I.	F. S.	ELEV.	TRACT	LINE
					S 89°22'33" E 1321.433 FT. TO VIA SANTA CRUZ	
B.M. WZ-515				321.12	B.M. WZ-515 (E. SIDE) AT NE CR. OF [illegible] N. CORNER OF DRIVEWAY TO NO. [illegible]	
	2.66	324.10				
					Depth 8.30 DIAM. 0.67 ROD 4.64 13.61	
8" OUTLET-S.			13.61	310.49	8" OUTLET-S. Depth 8.12 DIAM. 0.67 ROD 4.56 13.35	
8" INLET-N.			13.35	310.75	8" INLET-N. Depth 8.18 DIAM. 0.67 ROD 4.59 13.44	
8" INLET-E.			13.44	310.66	8" INLET-E. LT.	
					TRACT	LINE RT.
1+00	INTER. T.L. & TRACT LINE AT VIA SANTA CRUZ		4.4	319.7	INTER. T.L. & TRACT LINE AT VIA SANTA CRUZ	
" "			[illegible]	320.2 a.&d.		9' BOT. BANK.
" "			5.0	[illegible]	9' FLOW LINE WATER COURSE.	
" "			4.3	[illegible]	14' BOT. BANK.	
1+60			3.5	[illegible]		(4' WIDE) Tract Line & BOT. WATER COURSE
" "			2.5	[illegible]		3' BOT. BANK.
" "			2.7	321.[illegible]	4'	
" "			3.0	321.1	18' BOT. BANK.	
2+00			[illegible].6	323.5	TRACT LINE	

76L-298 S & E #307—1-56

PLEASE RETURN TO
LOS ANGELES COUNTY ENGINEER
700 LOS ANGELES COUNTY ENGINEERING BLDG.

NOTE: ANY ADDITIONS OR CHANGES ON THIS SHEET MUST BE MADE OR CIRCLED IN RED ING, WITH DATE AND NAME OF PERSON MAKING CHANGE.

Do not extend notes this side of this line.

STATION	B. S.	H. I.	F. S.	ELEV.	TRACT LINE (CONT.)	
					LT. TRACT	LINE RT.
		324.10				
24+00.			1.8	322.3		3.5' BOT. WATER CHANNEL
"			1.4	322.7		4'
"			1.5	323.6		15' BOT. BANK
" "			(+0.3)	324.4	12' BOT. BANK	
T.P.			0.84	323.26	T.P.	
	7.69	330.95				
24+28.02			2.9	324.1	T.P.	[illegible]
"			2.7	324.1		2.5'
"			2.2	324.8		4' [illegible]
"			2.3	324.7		[illegible]
"			1.2	329.8		[illegible]
" "			[illegible]	324.8	[illegible]	
" "			6.1	324.9	12.2' BOT. BANK	
			4.7	326.3	10.3	
			(+7.7)	338.7	23.5' TOP BANK	
25+00			2.6	328.4	T.P.	LINE
" "			2.4	328.6		6' BOT. BANK
" "			(+4.6)	335.6		16' TOP BANK
"			1.7	329.3	17' BOT. BANK	
" "			(+10.0)	341.0	46' TOP "	

Profile Notes Red. ____ Plotted ____ Job No. 0321 Division No. 74 STORM DRAIN
No. ____ X-Sec. ____ Date ____ Date ____ Survey of ____
Notes Chkd. [illegible] Checked ____ Survey by ____ Notes ____ Date ____
No. ____ Date ____ Date ____ Map No. ____ Index C. Johnson Date ____

F. B. 2183 Pg. 77

76L-298 S & E #307—1-56

PLEASE RETURN TO
LOS ANGELES COUNTY ENGINEER
700 LOS ANGELES COUNTY ENGINEERING BLDG.

NOTE: ANY ADDITIONS OR CHANGES ON THIS SHEET MUST BE MADE OR CIRCLED IN RED INK, WITH DATE AND NAME OF PERSON MAKING CHANGE.

Do not extend notes this side of this line.

STATION	B. S.	H. I.	F. S.	ELEV.	TRACT LINE (CONT.) LT.	TRACT LINE RT.
		330 95				
T. P			1 14	329.81	T.P.	
	11 84	341 65				
3+49.47			11 1	330 6	[illegible] R. TRACT LINE & N'LY.	LINE LOT # 51 · TR. # 12931
			10 7	331 0	3' [illegible] ON N'LY L.L.	E. EDGE [illegible]
			10 1	331 [illegible]	" " " "	& 8' N'LY.
			1 4	34[illegible]	[illegible] ON [illegible] L.L.	
			2 8	338 9	20' S'LY. FROM N'LY.	L.L.
			1 4	34[illegible]	10' N'LY " "	" & TOP EDGE BANK.
			4 7	337 [illegible]	40' " " "	" & CTR. BOT. "
			3 9	337 8	9.0' " " "	" & N. EDGE " "
			0 2	341 5	17' " " "	" & TOP EDGE BANK
			0 2	341 5	[illegible] " " "	" & TOP BANK.
T.P.			1 2	340 38	T.P.	
	11 98	352 36				
			6 6	345 8	41' E'LY. ON N'LY. L.L.	
			8 6	343 8	20' S'LY. FROM N'LY. LL.	
			5 7	346 7	" N'LY. " " "	
T. P			1 19	351 17	T.P.	
	11 02	362 19				
			+1 2	363 4	121' E'LY. ON N'LY. L.L.	

F. B. 2183 Pg. 78

Job No. 2080.14 Division No. 10 Notes Red. Plotted Profile

Survey of LA SIERRA AVE. Date Date No. X-Sec.

Survey by LANIGAN Notes RIKE Notes Chkd. Vane Checked

Indexed C. Johnson Date Date No.

76L-298 S & E #307—1-56

PLEASE RETURN TO
LOS ANGELES COUNTY ENGINEER
700 LOS ANGELES COUNTY ENGINEERING BLDG.

NOTE: ANY ADDITIONS OR CHANGES ON THIS SHEET MUST BE MADE OR CIRCLED IN RED INK, WITH DATE AND NAME OF PERSON MAKING CHANGE.

Do not extend notes this side of this line.

STATION	B. S.	H. I.	F. S.	ELEV.	TRACT LINE (CONT.) LT.	RT.
		362.19			TRACT LINE	
			0 0	362.19	20' SLY. FROM NLY. L.L. AT 1.21' FROM INTER.	
			+4 0	366.2	" NLY. " "	
			+16 4	378.6	20' SLY. " "	
			+16 4	378.6	20' SLY. " "	
			+16 4	378.6	20' NLY. " "	
T. P.			11 02	351.17	T.P.	
	1 65	352.82				
T. P.			10 68	342.14	T.P.	
	7 81	349.95				
4+30			15 3	334.7	T. L.	
			16 5	333.5		4' BOT. STREAM BED
			15 0	335.0		7' BOT. BANK
			5 5	344.5		[illegible]
" "			15 2	334.8	14' BOT. BANK	
" "			3 5	346.5	17' TOP BANK	
5+56.15			9 7	340.3	INTER. TR. LINE & NLY. LINE LOT #5 5 TR# 7931	
" "			9 1	[illegible] 9	3' BOT. BANK	
			+3 3	353.3	10' TOP "	
T. P.			0 77	349.18	T.P.	

Profile Notes Red. Plotted Job No. 2080.14 Division No. 10 F. B. 2183 PG. 79
No. Date Date Survey of LA SIERRA AVE.
X-Sec. Notes Chkd. [illegible] Checked Survey by LANGAN Notes [illegible] Date [illegible]
No. Date Date Map No. Index C. Johnson

76L-298 S & E #307—1-56

PLEASE RETURN TO
LOS ANGELES COUNTY ENGINEER
700 LOS ANGELES COUNTY ENGINEERING BLDG.

NOTE: ANY ADDITIONS OR CHANGES ON THIS SHEET MUST BE MADE OR CIRCLED IN RED INK, WITH DATE AND NAME OF PERSON MAKING CHANGE.

Do not extend notes this side of this line.

STATION	B. S.	H. I.	F. S.	ELEV.	TRACT	LINE (CONT.)
T. P.			0 77	349 18	T.P. TRACT	LINE
	12 36	361 54.				
			20 2	341 3	12' E'LY. ON N'LY. LINE	LOT #55 TR. #12931
			20 6	340 9	" " " " "	" " + 8' N'LY
			19 4	342 1	" " " " "	" " + 20' N'LY.
			5 8	355 7	29' " " " "	" "
			6 1	355 4	" " " " "	" " + 20' S'LY.
			5 8	355 7	" " " " "	" " + 2' N'LY. TOP BANK
			11 6	349 9	" " " " "	" " + 2.5' " BOT. BANK
			12 1	349 4	" " " " "	" " + 15' " BOT. BANK NEAR OPE
			14	351 1	" " " " "	" " + 20' " TOP BANK
T. P.			0 4	361 49	T. P.	
	11 51	372 91.				
			2 2	[illegible]	89' E'LY. ON N'LY. LINE	LOT #55 TR. #12931
			3 1	369 8	" " " " "	" " + 20' S'LY.
			3 2	369 7	" " " " "	" " + 20' N'LY
		J.C.R. 9/2/59	+ 17 7	390 6	355.6 189	
is this at rod			+ 3	390 4	355.4 " " " " "	" " + 20' S'LY.
			+ 4	390 3	355.5 " " " " "	" " + 20' N'LY.

F. B. 2183 PG. 80
Job No. 2080.14 Division No. 10
Survey of LA SIERRA AVE. PIPE
Survey by LANG & ASSOC. Notes
Indexed C. Johnson Date
Profile No. X-Sec. No.
Plotted Date Checked Date
Notes Red Date Notes Chkd. Date

76L-298 S & E #307—1-56

PLEASE RETURN TO
LOS ANGELES COUNTY ENGINEER
700 LOS ANGELES COUNTY ENGINEERING BLDG.

NOTE: ANY ADDITIONS OR CHANGES ON THIS SHEET MUST BE MADE OR CIRCLED IN RED INK, WITH DATE AND NAME OF PERSON MAKING CHANGE.

Do not extend notes this side of this line.

STATION	B. S.	H. I.	F. S.	ELEV.	TRACT	LINE (CONT.)
		372 91			TRACT	LINE
T. P.			11 61	361 30	T. P.	
	0 66	361 96				
T. P.			7 78	354 18	T. P.	
	2 05	356 23				
5+62			15 4	340 8	T.	L.
" "			16 5	339 7		2' BOT. STREAM BED
5+68			14 3	341 9	T.	L.
			12 4	343 8		5' BOT. STREAM BED
5+97			7 6	348 6	T.	L.
" "			14 1	342 1		8.5' BOT. STREAM BED
" "			24 9	331 3 ?	8' TOP BANK	
6+09			8 4	347 8	T.	L.
6+10			12 1	344	T.	L. 4 BOT. STREAM BED
6+15			7 1	349 1	T.	L.
T. P.			0 43	355 80	T. P.	
	11 66	367 46				
6+33			8 1	359 4	T.	L.
" "			9 2	358 3		7'
" "			9 1	358 4		19'
" "			13 6	353 9		25' 3'N. 4' HIGHER

Profile No. ____ Notes Red. ____ Plotted ____ Job No. 2080.14 Division No. 10 F. B. 2183 PG. 81
Date ____ Date ____ Survey of LA SIERRA AVE.
X-Sec. No. ____ Notes Chkd. Vance Checked ____ Survey by LANGAN Notes RIKE Date 5-4-59
Date ____ Date ____ Map No. ____ Indexed C. Johnson Date ____

76L-298 S & E #307—1-56

PLEASE RETURN TO
LOS ANGELES COUNTY ENGINEER
700 LOS ANGELES COUNTY ENGINEERING BLDG.

NOTE: ANY ADDITIONS OR CHANGES ON THIS SHEET MUST BE MADE OR CIRCLED IN RED INK, WITH DATE AND NAME OF PERSON MAKING CHANGE.

Do not extend notes this side of this line.

STATION	B. S.	H. I.	F. S.	ELEV.	TRACT	LINE (CONT.)
		367 46			TRACT	LINE RT
6+33			0 8	356 7	[illegible]	
"			15 1	352 4	7' BOT. STR. 4' STREAM BED	
"			10 1	351 4	3' TOP STREAM BED	
"			3 8	363 7	25'	
6+77			5 3	362 2		T. L.
" "			5 0	[illegible]		11'
" "			2 5	[illegible]		33'
" "			5 6	[illegible]	6' BOT. STREAM BED	
"			[illegible]	367 5		
" "			(+2 4)	379 9	42'	
T.B.M.			3 44	364 02	T.B.M. TOP [illegible] AT 6+85.20 per pg 32	
	12 16	37618				
7+42.79			10 5	365 7	INTER. [illegible] ON N'LY. [illegible] #56 TR. [illegible]	
T.P.			1 28	374 95	T.P.	
	11 47	38637				
			11 5	374 9	20' E'LY. ON N'LY. LINE LOT #56	
			9 8	376 6	" " " " " " "	+ 15' S'LY. TOP BRK.
			11 5	375 1	" " " " " " "	+ 20' S'LY.

F. B. 2183 Pg. 82

Survey of LA SIERRA AVE. Job No. 108014 Division No. 10 Notes Red Date Plotted Date Profile No.

Survey by LANIGAN Notes RIKE Notes Chkd. [illegible] Checked Date X-Sec. No.

Indexed C. Johnson Date Date

8

76L-298 S & E #307—1-56

PLEASE RETURN TO
LOS ANGELES COUNTY ENGINEER
700 LOS ANGELES COUNTY ENGINEERING BLDG.

NOTE: ANY ADDITIONS OR CHANGES ON THIS SHEET MUST BE MADE OR CIRCLED IN RED INK, WITH DATE AND NAME OF PERSON MAKING CHANGE.

Do not extend notes this side of this line.

STATION	B. S.	H. I.	F. S.	ELEV.	TRACT LINE (CONT.) LT.	RT.
		386 37			T. L	
			10 2	376 2	20' E'LY. ON N'LY. LINE LOT #56	+5' N'LY. TOP BK.
			12 5	373 9	" " " " "	" 9'
			2 3	374 1	" " " " "	" 2'
			3 7	382 7	435' " " " "	"
			4 4	382 0	" " " " "	" +3' S. TOP BK.
			5 0	377 4	" " " " "	" +12' S'LY.
			5 0	375 4	" " " " "	" +20' "
			0 6	385 6	" " " " "	" +23' N'LY.
T. P.			0 14	385 63	T. P.	
	10 29	395 92				
			6 0	39[illegible]	115' E'LY. ON N'LY. LINE LOT #56	+25' S. TOP LOT #5[illegible]
			7 8	39[illegible]	" " " " "	" " +20' S'LY.
			4 2	391 [illegible]	" " " " "	" " +4' N'LY.
T. P.			0 09	395 83	T. P.	
	12 12	407 95				
			3 2	404 3	215' E'LY. ON N'LY. LINE LOT #56	
			4 0	404 0	" " " " "	" " +20' S'LY.
			1 9	406 1	" " " " "	" 20' N'LY.
			1 3	406 7	225' " " " "	" " "
			1 5	406 5	" " " " "	" " +10' TOP BK

Profile No. ____ Notes Red. 1 Plotted 9/11 Job No. 3881-11 Division No. 10
X-Sec. No. ____ Date ____ Date ____ Survey of L.A. SIERRA AVE.
Notes Chkd. [illegible] Checked ____ Survey by ____ Notes ____ Date 5-5-59
Date ____ Date ____ Map No. ____ Index ____ C. Jeb[illegible] Date ____

F. B. 2103 Pg. 83

76L-298 S & E #307—1-56

PLEASE RETURN TO
LOS ANGELES COUNTY ENGINEER
700 LOS ANGELES COUNTY ENGINEERING BLDG.

NOTE: ANY ADDITIONS OR CHANGES ON THIS SHEET MUST BE MADE OR CIRCLED IN RED INK, WITH DATE AND NAME OF PERSON MAKING CHANGE.

Do not extend notes this side of this line.

STATION	B. S.	H. I.	F. S.	ELEV.	TRACT	LINE (CONT.)
		407 95			T. L.	RT.
			2 6	405 4	225' E'LY. ON N'LY. LINE	LOT #56 + 3' S'LY. TR. #12931 BOT. BRK
			3 2	404 8	" " " " "	" + [illegible] " "
			1 7	406 3	" " " " "	" [illegible] TOP BRK.
T. P.			[illegible]	[illegible]	T. P.	
	11 32	419 18				
			8 1	411 1	246' E'LY. ON N'LY. LINE	LOT #56 TR. #12931
			8 7	410.5	" " " " "	" + 10' S'LY TOP CUT BANK
			11 1	408.1	" " " " "	" + 11' S'LY. BOT. CUT BANK
			10 7	408.5	" " " " "	" " + 13' " TOP CUT BANK
			[illegible]	[illegible]	313' " " " "	" "
			+6 0	[illegible]	" " " " "	" + 15' S'LY.
			+6 0	[illegible]	" " " " "	" + 20' "
			[illegible]	[illegible]	" " " " "	" + " N'LY.
			+16 3	435 5	368' " " " "	" TO ℄ PT.
			+5 2	434 4	" " " " "	" + 10' S'LY. + TOP BRK.
			+8 3	428 0	" " " " "	" + 22' " + BOT. BRK.
			+17 2	436 1	" " " " "	" + 20' N'LY.
T. P.			12 12	407 06	T. P.	
	0 07	407 13				

F. B. 2183 Pg. 84

Job No. 3080.14 Division No. 10 Notes Red. Plotted Profile

Survey of LA SIERRA AVE. Date Date No. X-Sec.

Survey by LANIGAN Notes RIKE Notes Chkd. [illegible] Checked

Indexed C. Johnson Date Date Date No.

76L-298 S & E #307—1-56

PLEASE RETURN TO
LOS ANGELES COUNTY ENGINEER
700 LOS ANGELES COUNTY ENGINEERING BLDG.

NOTE: ANY ADDITIONS OR CHANGES ON THIS SHEET MUST BE MADE OR CIRCLED IN RED INK, WITH DATE AND NAME OF PERSON MAKING CHANGE.

Do not extend notes this side of this line.

STATION	B. S.	H. I.	F. S.	ELEV.	TRACT LT.	LINE (CONT.) RT.
		407 13			T.	L.
T. P.			10 92	39621	T.P.	
	0 50	396 71				
T. P.			10 42	38629	T.P.	
	1 27	387 56				
7+42.49		J.C.R.	2 3	380 3	21'	
8+26.29			~~16.9~~	~~370 7~~	~~391.7~~ will not plot	T. L. + 4 PT. [illegible] 2 BOT. STREAM BED
"			3 4	384 2		12' [illegible]
"			[illegible]	389 1		24' TOP [illegible]
"			16 7	370.9	[illegible] STREAM BED	
" "			+41	391.7	37'	
8+29.3			17 2	370.4		T. L. + BOT. CONC. DAM
"			16 5	371 1		2' " "
" "			15 7	371 9	6' BOT. CONC. DAM	
8+31.3			12 5	375 1		T. L. + GR. AT BACK OF DAM
"			11 8	375 8		3' " " " "
"			12 9	[illegible]	3' GR. AT BACK OF DAM	
" "			12 1	375 5	6' GR. AT BACK OF DAM	
T. P.			2 39	385 17	T.P.	
	4 41	389 58				

Profile No. ____ Date ____ Notes Red. ____ Plotted ____ Job No. 2080.4 Division No. 10 F. B. [illegible] Pg. 85
X-Sec. No. ____ Date ____ Notes Chkd. [illegible] Date ____ Checked ____ Date ____ Survey of LA SIERRA AVE. Survey by LANIGAN Notes SIKE Date 5-5-59
Map No. ____ Date ____ Indexed C. Johns Date ____

76L-298 S & E #307—1-56

PLEASE RETURN TO
LOS ANGELES COUNTY ENGINEER
700 LOS ANGELES COUNTY ENGINEERING BLDG.

NOTE: ANY ADDITIONS OR CHANGES ON THIS SHEET MUST BE MADE OR CIRCLED IN RED INK, WITH DATE AND NAME OF PERSON MAKING CHANGE.

Do not extend notes this side of this line.

STATION	B. S.	H. I.	F. S.	ELEV.	TRACT LT.	LINE (CONT.) RT.
8 O.K.		389 58			T.	L.
8 + 88			10 1	379 5	T.	L. + BOT. STREAM BED.
" "			10 8	378 8		4' + E. EDGE " "
" "			4 5	385 1		9'
" "			1 4	388 2		15'
" "			+4 1	393 7		32' TOP BANK
" "			+1 5	391 1	20' TOP BANK.	
9 + 00			8 3	381 3	T.	L.
" "			7 6	382 0		1'
" "			9 7	379 9	1' BOT. STREAM Bed	
" "			9 6	380 0	2' " " "	
9 + 14			5 9	383 7	T.	L. + BOT. CONC. WALL
" "			8 3	381 3	5' BOT. CONC. WALL	
" "			5 0	384 6	10' " " "	
9 + 16			4 3	385 3	T.	L. + GR. AT BACK OF WALL.
" "			4 7	384 9	5' FLOWLINE AT GR. BACK OF WALL	
9 + 66.5			0 1	389 5	T.	L. + BOT. CONC. WALL
" "			3 9	385 7	1.5' + BOT. CONC. WALL	
" "			4 2	385 4	3' FLOWLINE " "	
" "			3 9	385 7	4' BOT. CONC. WALL	
" "			+1 5	390 6	8'	

F. B. 2183 Pg. 86

Job No. 2080.14 Division No. 10 Notes Red. Plotted Profile

Survey of LA SIERRA AVE. Date Date No. X-Sec.

Survey by LANIGAN Notes RIKE Notes Chkd. Vance Checked

Indexed C. Johnson Date Date Date No.

76L-298 S & E #307—1-56

PLEASE RETURN TO
LOS ANGELES COUNTY ENGINEER
700 LOS ANGELES COUNTY ENGINEERING BLDG.

NOTE: ANY ADDITIONS OR CHANGES ON THIS SHEET MUST BE MADE OR CIRCLED IN RED INK, WITH DATE AND NAME OF PERSON MAKING CHANGE.

Do not extend notes this side of this line.

STATION	B. S.	H. I.	F. S.	ELEV.	TRACT LT.	LINE (CONT.) RT.
		389 56			T.	L.
T. P.			0 39	389 19	T. P.	
	8 42	397 61				
9+68.5			7 0	3906	T.	L. + GR. AT BACK OF CONC WALL + BOT. BNK.
" "			6 6	3910		2' GR. " "
" "			4 8	3928		6' TOP BNK
" "			4 4	3932		11.5' BOT. BNK.
" "			0 9	3967		18' TOP "
" "			1 8	3898	2' FLOW LINE AT BACK OF CONC. WALL	
" "			3 8	3938	6' GR. AT BACK OF CONC. WALL	
" "			+1 7	3973	15' TOP BANK.	
9+98			6 5	3911	T.	L. BOT. CONC. WALL
" "			5 4	3922		3' " BANK.
" "			+2 1	3997		22' TOP BANK
" "			6 4	3912	3' W. EDGE FLOW LINE	
" "			+0 8	3984	15' TOP BANK.	
10+00			4 5	3931	T.	L. GR. AT BACK OF WALL
" "			3 8	3938		5' " " "
" "			4 8	3928	2' FLOW LINE AT GR. BACK OF WALL	
" "			4 7	3929	3' " " " " "	
" "			4 0	3936	5'	

Profile No. ____ Notes Red. ____ Plotted ____ Job No. ____ Division No. ____ F. B. ____
X-Sec. No. ____ Date ____ Date ____ Survey of ____ Pg. 87
Notes Chkd. ____ Checked ____ Survey by ____ Notes ____ Date ____
Date ____ Date ____ Map No. ____ Indexed C. Job Book

76L-298 S & E #307—1-56

PLEASE RETURN TO
LOS ANGELES COUNTY ENGINEER
700 LOS ANGELES COUNTY ENGINEERING BLDG.

NOTE: ANY ADDITIONS OR CHANGES ON THIS SHEET MUST BE MADE OR CIRCLED IN RED INK, WITH DATE AND NAME OF PERSON MAKING CHANGE.

Do not extend notes this side of this line.

STATION	B. S.	H. I.	F. S.	ELEV.	TRACT	LINE (CONT.)
		397 61			T.	L. RT.
T. P.			[illegible]	396 [illegible]	T.P.	
	[illegible]	408 3[illegible]				
10+34.5			12 7	395 7	T.	L. & BOT. CONC. WALL
"			13 5	[illegible]		1' FLOWLINE BOT. CONC. WALL
"			11 8	[illegible]		7' BRK.
"			[illegible]	[illegible] 9		20' BOT. CONC. WALL
"			[illegible]	[illegible] 5		[illegible]
" "			11 1	[illegible] 3	2' GR. AT [illegible]	
"			7 4	401 0	[illegible]	
10+36.5			11 1	397 3	T.	L. & GR. AT BACK OF WALL
"			11 3	397 1		10' F.L. " " " "
"			11 0	[illegible]		4' E. EDGE " " "
"			11 0	397 4	10' W. EDGE GR. BACK OF WALL	
10+53			11 0	397 4	T.	L. & F.L. AT BOT. CONC. WALL & W. EDGE
"			10 8	397 6		3' E. EDGE " " "
" "			7 5	400 9		7'
"			2 5	405 9		11' TOP BANK
10+55			7 2	[illegible] 2	T.	L. & GR. AT BACK OF WALL
"			6 2	[illegible] 2		5' " " " "
" "			6 6	401 8	2' GR. AT BACK OF WALL	

F. B. 2183 Pg. 88

Survey of LA SIERRA AVE Job No. 2080.14 Division No. 10 Notes Red. Plotted Profile

Survey by LANIGAN Notes RIKE Date Date No. X-Sec.

Indexed C. Johnson Date Notes Chkd. Vaus Checked Date No.

76L-298 S & E #307—1-56

PLEASE RETURN TO
LOS ANGELES COUNTY ENGINEER
700 LOS ANGELES COUNTY ENGINEERING BLDG.

NOTE: ANY ADDITIONS OR CHANGES ON THIS SHEET MUST BE MADE OR CIRCLED IN RED INK, WITH DATE AND NAME OF PERSON MAKING CHANGE.

Do not extend notes this side of this line.

STATION	B. S.	H. I.	F. S.	ELEV.	TRACT	LINE (CONT.)
		405 36			[illegible] T.	L. RT.
10+78			6 3	402 1	T.	L. & [illegible] AT BOT. [illegible]
" "			6 3	402 1		2' E. EDGE "
" "			2 5	405 9		4.5' [illegible]
" "			[illegible]	406 5		[illegible]
" "			6 3	402 1	[illegible] BOT. CONC. WALL	
" "			3 9	40[illegible]	3' TOP CHANNEL	
" "			2 7	405 7	[illegible]	
" "			1 0	407 4	[illegible]	
[illegible]			2 29	406 07	T.P.	
	720	413 27				
10+80			9 3	404 0	T.	(CHANNEL 2' WIDE SAME ELEV.) L. & GR. CTR. AT TOP CONC. WALL
11+46.47			3 9	407 4	T.	L.
" "			4 4	408 9		6' TOP BANK
" "			5 6	407 7		7' W. EDGE BOT. CHANNEL
" "			5 6	407 7		9' CTR. CHANNEL
" "			5 3	408 0		11.5' E. EDGE BOT. CHANNEL
" "			5 0	408 3		12' TOP BANK
" "			3 7	409 6	3'	
11+58.5			4 4	408 9	T.	L. & EDGE PVT. OF DRW.
[illegible]8.5			4 5	408 8	T.	L. & GUTTER

Profile No. ____ Notes Red. ____ Plotted ____ Job No. 2080.14 Division No. 10 F. B. 2183 Pg. 89
X-Sec. No. ____ Date ____ Date ____ Survey of LA SIERRA AVE.
Notes Chkd. Vance Checked ____ Survey by [illegible] Notes [illegible] Date [illegible]
Date ____ Date ____ Map No. ____ Indexed C. Johnson Date ____

76L-298 S & E #307—1-56

PLEASE RETURN TO
LOS ANGELES COUNTY ENGINEER.
700 LOS ANGELES COUNTY ENGINEERING BLDG.

NOTE: ANY ADDITIONS OR CHANGES ON THIS SHEET MUST BE MADE OR CIRCLED IN RED INK, WITH DATE AND NAME OF PERSON MAKING CHANGE.

Do not extend notes this side of this line.

STATION	B. S.	H. I.	F. S.	ELEV.	TRACT	LINE (CONT.)
		413 27			T. L.	
12+08.11			3 8	[illegible]	T. L. + INTER. S.T. + T.L. ON LA SIERRA AVE.	
B.M. WZ-470			5 37	407 90	ELEV. = 407.892 F.B. 286-10 LA SIERRA AVE. (S. SIDE) 700'± S. OF MAX [illegible] AVE., BOT. SPK. IN [illegible] CONC. DRAIN, NEAR [illegible] LOT LINE HO. # [illegible]	

F. B. 2483 Pg. 90

Job No. 2080.14 Division No. 10 Notes Red. Plotted Profile

Survey of LA SIERRA AVE. Date Date No. X-Sec.

Survey by LANIGAN RIKE Notes Chkd. Vance Checked

Indexed C. Johnson Date Date Date No.

Notes Ck'd by	Survey of LA SIERRA AVE.	F. B. 2183 Pg. 94
Map No.	JN 2080.14 Tape Std °F	
Office Work	Surveyed by J. J. LANIGAN	
Checked	Notes J. J. L Date 5-7-59	
Date	Indexed [illegible]	

C.I. 2080.14
LA SIERRA AVE.

LA SIERRA AVE.
FROM.
THE 3RD CURVE FROM N. TO MAR VISTA ST

LOCATION OF IMPROVEMENTS

LANIGAN.
RIHE.
RODRIGUEZ
DOVER.

Note: Any Additions or Changes on This Sheet Must be Made or Circled in Red Ink With Date and Name of Person Making Change.

Do not extend this side of this line.

PLEASE RETURN TO
LOS ANGELES COUNTY ENGINEER
700 LOS ANGELES COUNTY ENGINEERING BLDG.

76F5098 S&E #247 1-56

PLEASE RETURN TO
LOS ANGELES COUNTY ENGINEER
700 LOS ANGELES COUNTY ENGINEERING BLDG.

Note: Any Additions or Changes on This Sheet Must be Made or Circled in Red Ink With Date and Name of Person Making Change.

Do not extend this side of this line.

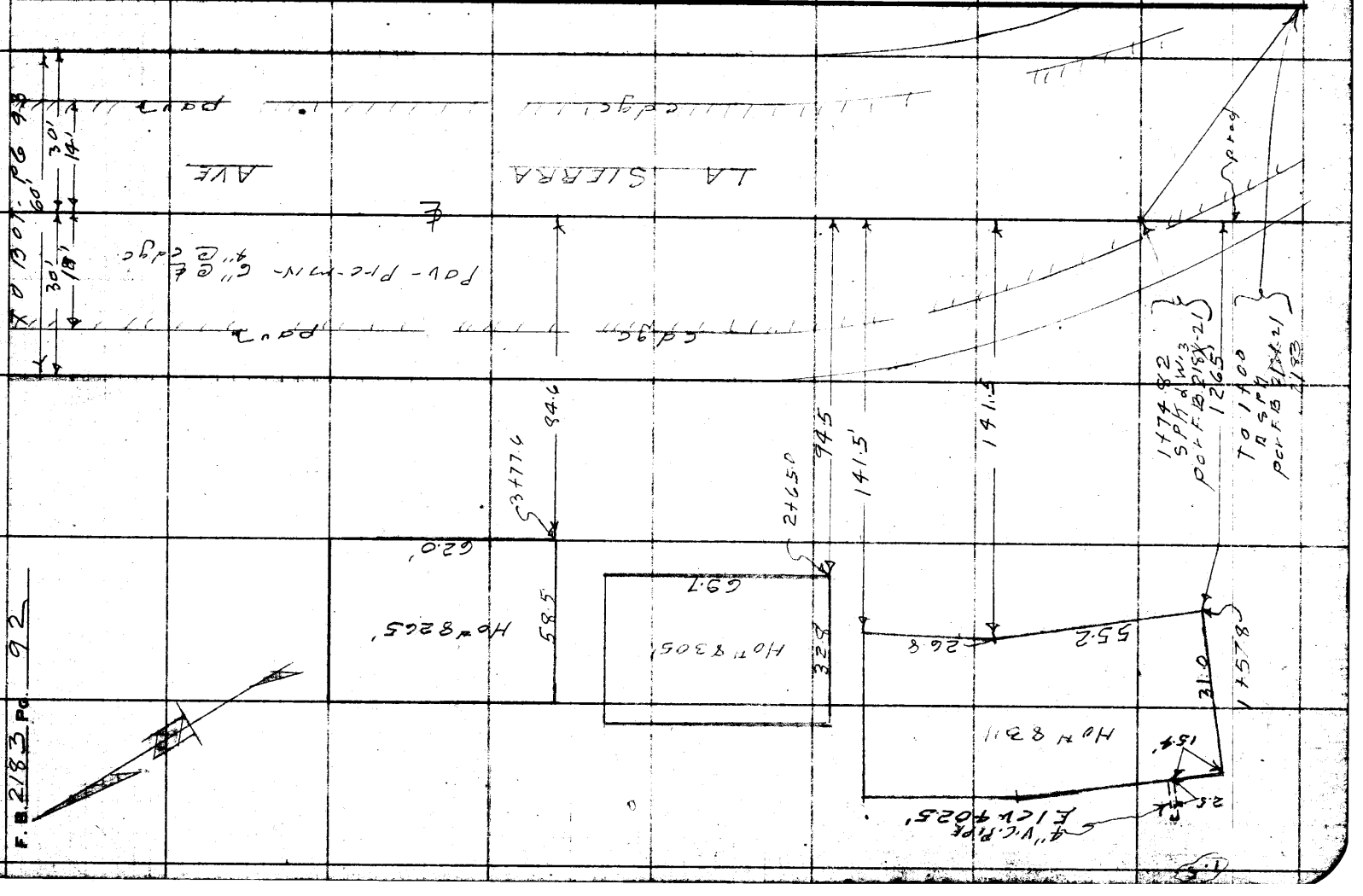

Notes Ck'd by	Survey of LA SIERRA AVE.
Map No.	JN 2080 14 Tape Std °F
Office Work	Surveyed by J. J. LANIGAN.
Checked	Notes J. J. L. Date 5-7-59
Date	Indexed A. C. Johnson

F. B. 2183 PG. 93
TO BOT. PG 94

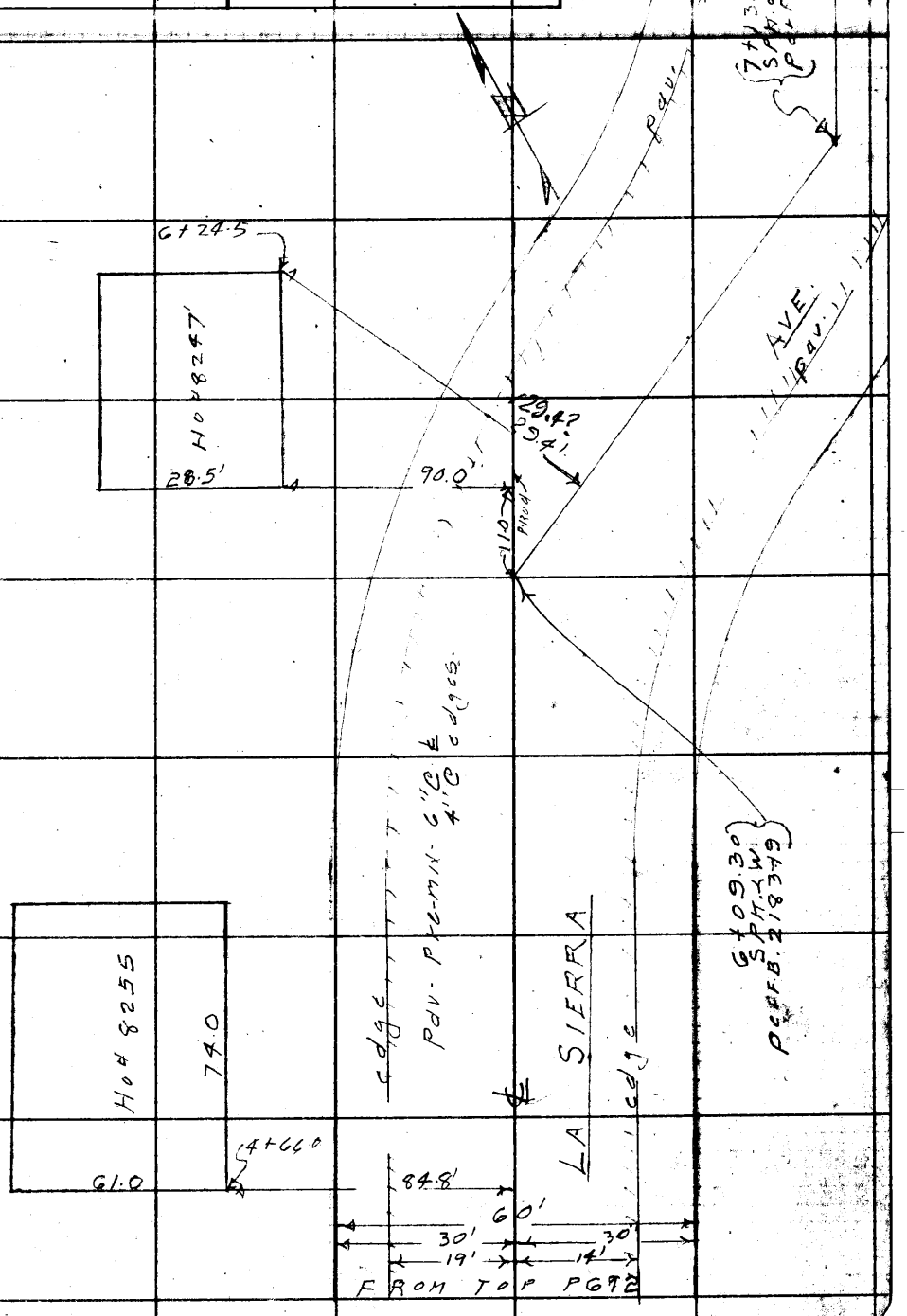

Note: Any Additions or Changes on This Sheet Must be Made or Circled in Red Ink With Date and Name of Person Making Change.

PLEASE RETURN TO
LOS ANGELES COUNTY ENGINEER
700 LOS ANGELES COUNTY ENGINEERING BLDG.
Do not extend this side of this line.

76F3095 S&E #247 1-56

F.B. 2183 Pg. 94

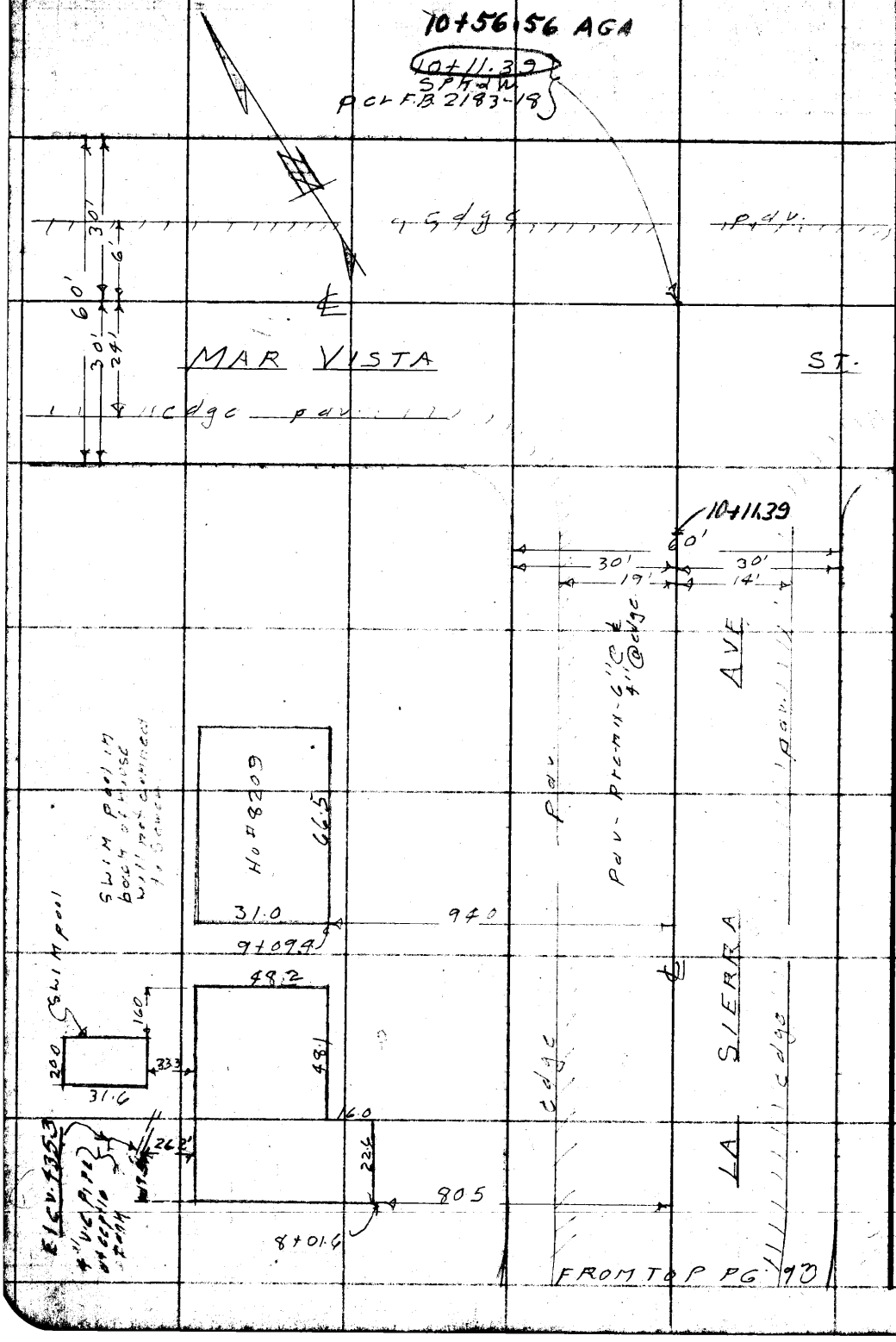

LOS ANGELES COUNTY ENGINEER
700 Los Angeles County Engineering Bldg.
PLEASE RETURN TO
Do not extend this side of this line.
Note: Any Additions or Changes on This Sheet Must be Made or Circled in Red Ink With Date and Name of Person Making Change.

F. B. 2183 PG. 95

Profile No.	Notes Red.	Plotted	Job No. 2080.14	Division No. 12
	Date	Date	Survey of LA SIERRA AVE.	
X-Sec. No.	Notes Chkd.	Checked	Survey by [illegible]	Notes SIKE Date 5-8-59
	Date	Date	Map No.	Index [illegible] C. Johnson Date

C.I. 2080.14

LA SIERRA AVE.

LA SIERRA AVE.
FROM

THE 3rd. CURVE FROM THE NORTH
TO MAR VISTA ST.

PROFILE AND CROSS SECTION

STATION	B. S.	H. I.	F. S.	ELEV.

LANIGAN
RIKE
RODRIGUEZ
DOVER.

NOTE: ANY ADDITIONS OR CHANGES ON THIS SHEET MUST BE MADE OR CIRCLED IN RED INK, WITH DATE AND NAME OF PERSON MAKING CHANGE.

PLEASE RETURN TO
LOS ANGELES COUNTY ENGINEER
700 LOS ANGELES COUNTY ENGINEERING BLDG.

Do not extend notes this side of this line.

76L-298 S & E #307—1-56

76L-298 S & E #307—1-56

PLEASE RETURN TO
LOS ANGELES COUNTY ENGINEER
700 LOS ANGELES COUNTY ENGINEERING BLDG.

NOTE: ANY ADDITIONS OR CHANGES ON THIS SHEET MUST BE MADE OR CIRCLED IN RED INK, WITH DATE AND NAME OF PERSON MAKING CHANGE.

Do not extend notes this side of this line.

F. B. 2183 Pg. 96 | Job No. 2080.14 | Division No. 10 | Notes Red | Plotted | Profile No.
Survey of LA SIERRA AVE | Date | Date | X-Sec. No.
Survey by LANIGAN | Notes Chkd. | Checked
Indexed J. C. Jordan | Date | Date | No.

STATION	B. S.	H. I.	F. S.	ELEV.	LA SIERRA	AVE.
B.M. WZ-470				[illegible]	B.M. WZ-470 (S. SIDE) 900' ± S. OF MAR VISTA ST., BT. SPRL. & BWF. CONC. DRAIN, NEAR BLW. LOT [illegible] No. [illegible]	
	7.52	415.42			LT.	℄ RT.
1+00			6.7	408.7		E. C. ± ℄
"			6.2	408.3		16' EDGE PVT. CONC. BRK.
" "			1.5	413.9		27' TOP BRK.
" "			1.5	413.9		30' P.L.
" "			7.0	408.9	19' EDGE PVT.	
" "			6.4	409.5	21' BRK.	
" "			5.9	409.5	30' P.L.	
0+63			6.4	409.5		S.T.
" "			6.5	408.5	14' EDGE PVT.	
" "			6.9	408.5	30'	
" "			4.7	410.5	N.E. COR. LOT #18 TR. #11571	
T.P.			10.61	404.81	T.P.	
	1.45	406.24				
			2.2	404.0	S.E. COR. LOT #15, S.W. COR. A.N. #8311	
			17.9	388.3	S.W. COR. LOT #15 TR. #11571	
T.P.			1.48	404.76	T.P.	
	10.56	415.32				
T.P.			6.43	408.89	T.P.	

76L-298 S & E #307—1-56

PLEASE RETURN TO
LOS ANGELES COUNTY ENGINEER
700 LOS ANGELES COUNTY ENGINEERING BLDG.

NOTE: ANY ADDITIONS OR CHANGES ON THIS SHEET MUST BE MADE OR CIRCLED IN RED INK, WITH DATE AND NAME OF PERSON MAKING CHANGE.

Do not extend notes this side of this line.

STATION	B. S.	H. I.	F. S.	ELEV.	LA SIERRA AVE. (CONT.)	
T.P.		415 32	6 43	408 89	T.P.	℄
	8 66	417 7				
2+00			6 8	4[illegible]0		S.T.
			7 4	4[illegible]0 4		26' EDGE PVT. & BOT. BRK.
			3 4	[illegible]		[illegible] TOP BRK.
			2 9	[illegible]		[illegible]
			[illegible]	4[illegible]0 8	[illegible]	
			[illegible]	[illegible]	[illegible]	
			[illegible]	[illegible]		
			8 0	409 8	MOST WLY. ¼ PT. ON WLY. LINE OF SLY. PORTION [illegible]	
			6 7	411 1	ELY. [illegible]	
T.P.			8 73	409 04	T.P.	
	10 33	419 31				
2+65			10 1	409 3	127' GR. AT S.W. COR. HD # 8305	
3+00			2 7	416 7		℄
			3 1	416 3		14' EDGE PVT. & BOT. BRK.
			40 5	[illegible]		[illegible] TOP BRK.
			40 5	419 9		30' P/L
			3 0	416 4	19' EDGE PVT.	
			3 0	416 4	30' P/L	

Profile Notes Red. Plotted Job No. 2080.14 Division No. 10 F. B. 2183 Pg. 97
No. Date Date Survey of LA SIERRA AVE.
X-Sec. Notes Chkd. [illegible] Checked Survey by LAWRIGHT Notes RIKE Date 5-8-57
No. Date Date Map No. Index C. Johnson Date

76L-298 S & E #307—1-56

PLEASE RETURN TO
LOS ANGELES COUNTY ENGINEER
700 LOS ANGELES COUNTY ENGINEERING BLDG.

NOTE: ANY ADDITIONS OR CHANGES ON THIS SHEET MUST BE MADE OR CIRCLED IN RED INK, WITH DATE AND NAME OF PERSON MAKING CHANGE.

Do not extend notes this side of this line.

STATION	B. S.	H. I.	F. S.	ELEV.	LA SIERRA AVE.	AVE. (CONT.)
					℄	RT.
T.P.			[illegible]	[illegible]		
	6 90	425 97				
3+77.6			4 7	411 3	143.1' S.W. COR. HO. # 8265	
1+00			2 9	423 1	℄	
" "			3 4	422 6		14' EDGE PVT. BOT. BRK.
" "			+0 8	426 0	426.8	22' TOP BRK.
" "			+0 8	426 0	426.8	30. P/L
" "			3 3	422 7	15'	
" "			3 1	422 9	18' EDGE PVT.	
" "			5 6	421 2	30' P/L	
T. P.			0 26	425 71	T.P.	
	11 82	437 53				
4+66.0			4 9	422 6	145.8' GR. AT S.W. COR. HO. # 8255	
5+00			8 3	429 2	℄	
" "			8 7	428 8		14' EDGE PVT. + BOT. BRK.
" "			6 3	431 2		22' TOP BRK.
" "			5 6	431 9		30' P/L
" "			8 7	428 8	19' EDGE PVT.	
" "			8 9	428 6	30' P/L	

F. B. 2183 Pg. 98

Job No. 2080.14 Division No. 10 Notes Red. Plotted Profile

Survey of LA SIERRA AVE. Date Date No. X-Sec.

Survey by LANIGAN Notes RIKE Notes Chkd. Checked

Indexed K. C. Johnson Date Date No.

76L-298 S & E #307—1-56

PLEASE RETURN TO
LOS ANGELES COUNTY ENGINEER
700 LOS ANGELES COUNTY ENGINEERING BLDG.

NOTE: ANY ADDITIONS OR CHANGES ON THIS SHEET MUST BE MADE OR CIRCLED IN RED INK, WITH DATE AND NAME OF PERSON MAKING CHANGE.

Do not extend notes this side of this line.

STATION	B. S.	H. I.	F. S.	ELEV.	LA SIERRA AVE. (CONT) LT. ℄ RT.
		437 53			
5+00			1 3 7	4 2 3 8	1458' GR. AT N.W. COR. LOT #6255
			1 6 0	4 2 0 6	N.W. COR. LOT #5 TR. 11571
			2 3 3	4 1 4 2	S.W. COR. " #13 "
6+00			1 9	4 3 5 6	S.T.
"			1 9	4 3 5 6	21' [illegible] 30' TRK.
"			+1 7	4 3 7 2	30'
"			2 2	4 3 5 3	24' EDGE PVT.
"			2 1	4 3 5 4	20'
T. P.			0 4 2	4 3 7 1 1	T.P.
	0 3 9	4 4 7 5 0			
			4 7	4 3 2 8	GR. AT N.W. COR. LOT #5247 NOTE - S.W. COR. LOT #5247 APPROX SAME ELEV.
7+00			5 8	4 [illegible]	S.T.
"			1 3	4 [illegible]	21' EDGE PVT. 2 [illegible] TRK.
"			[illegible]	4 [illegible]	[illegible]
" "			5 8	4 4 1 7	24' EDGE PVT
" "			4 9	4 4 2 6	36'
			1 7 3	4 3 0 2	S.W'LY. COR. CTR. PORTION LOT #13 TR. #11571
			2 3 3	4 2 4 2	N. " " S'LY. " " "

Profile Notes Red. ____ Plotted ____ Job No. 2183-1 Division No. 10 F. B. 2183 Pg. 99
No. ____ Date ____ Date ____ Survey of LA SIERRA AVE.
X-Sec. Notes Chkd. [illegible] Checked ____ Survey by LAVIGNE Notes NIKE Date 5-5-57
No. ____ Date ____ Date ____ Map No. ____ Index [illegible] C. Jeber Date ____

76L-298 S & E #307—1-56

PLEASE RETURN TO
LOS ANGELES COUNTY ENGINEER
700 LOS ANGELES COUNTY ENGINEERING BLDG.

NOTE: ANY ADDITIONS OR CHANGES ON THIS SHEET MUST BE MADE OR CIRCLED IN RED INK, WITH DATE AND NAME OF PERSON MAKING CHANGE.

Do not extend notes this side of this line.

STATION	B. S.	H. I.	F. S.	ELEV.	LA SIERRA	AVE. (CONT.)
					LT.	RT.
		447 50				℄
8+0[illegible].6			5 6	44[illegible] 9	[illegible] GR. AT S.W. COR. HO. # 8219	
8+46.0			17 1	430 4	138' BOT. OF SWIMMING POOL HO. # 8219	
T.P.			0 87	446 63	T.P.	
	11 09	45[illegible]				
8+00			9 8	4[illegible]		℄
" "			10 2	4[illegible]		14' EDGE PVT. & [illegible]
" "			9 9	4[illegible] 8		
" "			[illegible]	4[illegible]		30' P/L
" "			[illegible]	4[illegible]	15'	
" "			[illegible]	4[illegible]	19' EDGE PVT.	
" "			10 4	4[illegible]	25' BRK.	
" "			11 4	4[illegible]	30' P/L	
9+00			3 5	45[illegible]		℄
" "			3 1	454 0		18' EDGE PVT.
" "			3 [illegible]	45[illegible] 6		[illegible] P/L
" "			[illegible]	453 7	[illegible]	
" "			[illegible]	453 8	[illegible]	
" "			[illegible]	454 0	[illegible] BRK	
" "			5 [illegible]	4[illegible] 5	30' P/L	
9+[illegible].4			8 2	449 5	125' GR. AT S.W. COR. HO. # 8209	

F. B. 2183 Pg. 100

Job No. 2080.14 Division No. 10 Notes Red Plotted Profile

Survey of LA SIERRA AVE. Date Date No. X-Sec.

Survey by LANIGAN RIKE Notes Chkd. Checked

Indexed C. Johnson Date Date No.

76L-298 S & E #307—1-56

PLEASE RETURN TO
LOS ANGELES COUNTY ENGINEER
700 LOS ANGELES COUNTY ENGINEERING BLDG.

NOTE: ANY ADDITIONS OR CHANGES ON THIS SHEET MUST BE MADE OR CIRCLED IN RED INK, WITH DATE AND NAME OF PERSON MAKING CHANGE.

Do not extend notes this side of this line.

STATION	B. S.	H. I.	F. S.	ELEV.	LA SIERRA	AVE. (CONT.)
		457 72			LT.	℄ RT.
T. P.			0 23	457 49	T. P.	
	0 51	468 00				
9+90			8 1	[illegible]		℄
			[illegible]	[illegible]		[illegible]
			[illegible]	[illegible]		
			[illegible]	[illegible]		[illegible]
			[illegible]	[illegible]		
			8 [illegible]	[illegible]	[illegible]	
			[illegible]	[illegible]		
			[illegible]	[illegible]		
			4 2	463 8	268'± N.W. COR. LOT #13 TR. # 1571	
			5 2	462 8	INTER. ℄ LA SIERRA AVE. & MAR VISTA ST.	
			[illegible]	[illegible]	[illegible]	
			7 4	[illegible]	95' E'LY. " " " "	
B.M. WZ-472			1 35	46665	ELEV. = 466.59 F.B. 2186-11 B.M. WZ-472 MAR VISTA ST. & LA SIERRA AVE., S.W. COR., CHIS. □ IN SHOULDER OF FIRE HYDRANT	

Profile Notes Red. Plotted Job No. 2080.14 Division No. 12 F. B. 2185 Pg. 707
No. Date Date Survey of LA SIERRA AVE.
X-Sec. Notes Chkd. [illegible] Checked Survey by [illegible] Notes [illegible] Date [illegible]
No. Date Date Map No. Indexed C. Johnson

F. B. 2183 Pg. 102

8

Job No. 2080.14 Division No. 10 Notes Red. ______ Plotted ______ Profile

Survey of LA SIERRA AVE ______ Date ______ Date ______ No. ______

Survey by LANIGAN Notes RIKE ______ Notes Chkd. ______ Checked ______ X-Sec.

Indexed ______ Date ______ Date ______ Date ______ No. ______

STATION	B. S.	H. I.	F. S.	ELEV.	LA SIERRA AVE (CONT)

Do not extend notes this side of this line.

76L-298 S & E #307—1-56

PLEASE RETURN TO
LOS ANGELES COUNTY ENGINEER
700 LOS ANGELES COUNTY ENGINEERING BLDG.

NOTE: ANY ADDITIONS OR CHANGES ON THIS SHEET MUST BE MADE OR CIRCLED IN RED INK, WITH DATE AND NAME OF PERSON MAKING CHANGE.

Notes Ck'd by	Survey of LA SIERRA AVE
Map No.	JN 2080.14 Tape Std °F
Office Work	Surveyed by J.J. LANIGAN.
Checked	Notes J.J.L Date 5-15-69
Date	Indexed G. Johnson

F.B. 2180 PG 103

C.I. 2080.14.
LA SIERRA AVE

PROPOSED SEWER R/W.
FROM.
CARRETERA DR. TO VIA SIERRA RAMAL

LOCATION OF IMPROVEMENTS

LANIGAN.
RODRIGUEZ
DOVER.

Note: Any Additions or Changes on This Sheet Must be Made or Circled in Red Ink With Date and Name of Person Making Change.

Do not extend this side of this line.

PLEASE RETURN TO
LOS ANGELES COUNTY ENGINEER
700 LOS ANGELES COUNTY ENGINEERING BLDG.

78F3088 SAE #247 1-56

F. B. 2183 Pg. 104 TO BOT. RT CHAIN G. 105

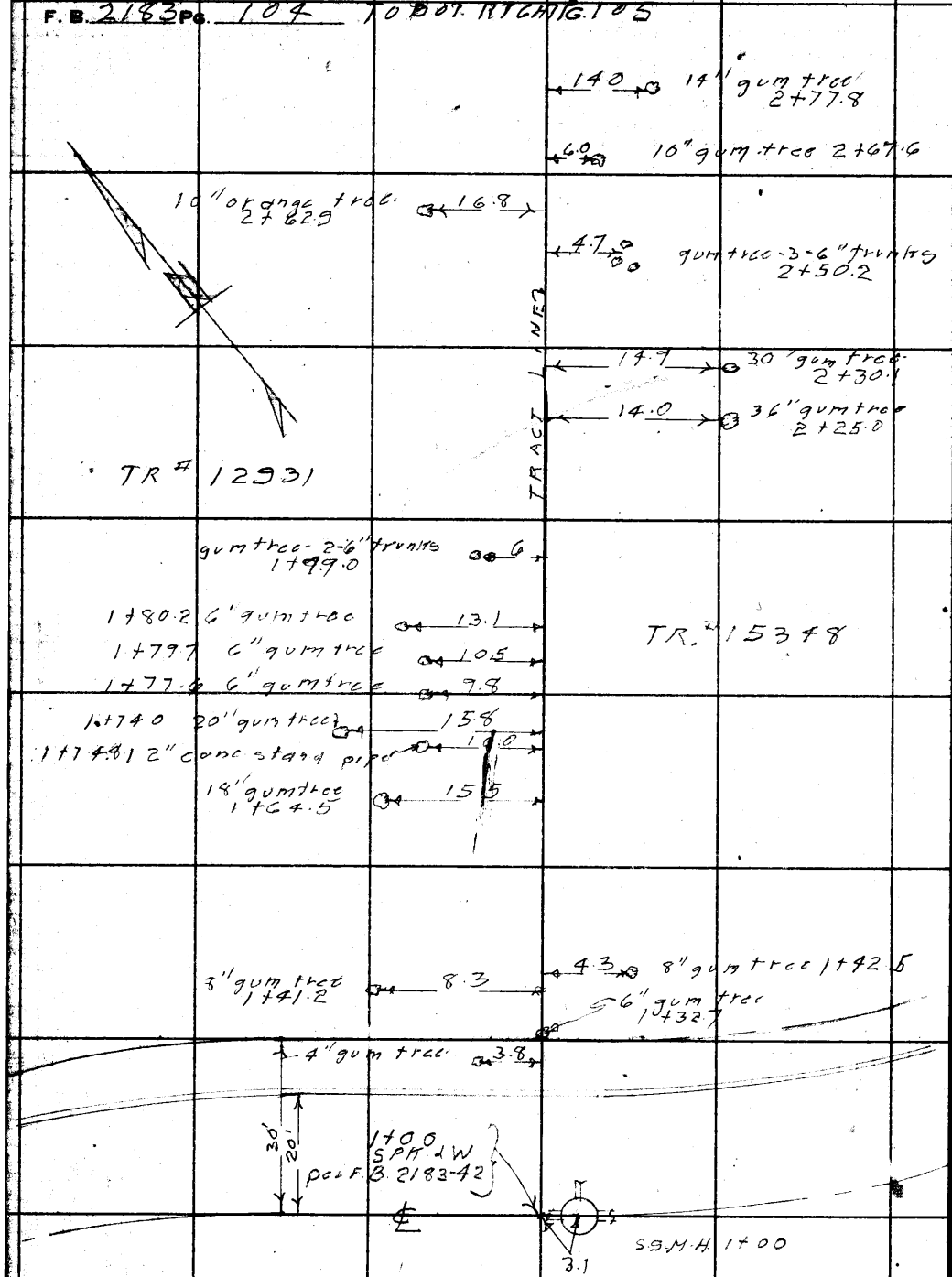

PLEASE RETURN TO
LOS ANGELES COUNTY ENGINEER
700 LOS ANGELES COUNTY ENGINEERING BLDG.

Do not extend this side of this line.

Note: Any Additions or Changes on This Sheet Must be Made or Circled in Red Ink With Date and Name of Person Making Change.

Notes Ck'd by	Survey of LA SIERRA AVE.
Map No.	JN 208014 Tape Std °F
Office Work	Surveyed by J.J. LANIGAN
Checked	Notes J.J.L. Date 5-15-59
Date	Indexed A. C. Johnson

F. B. 2183 PG. 105

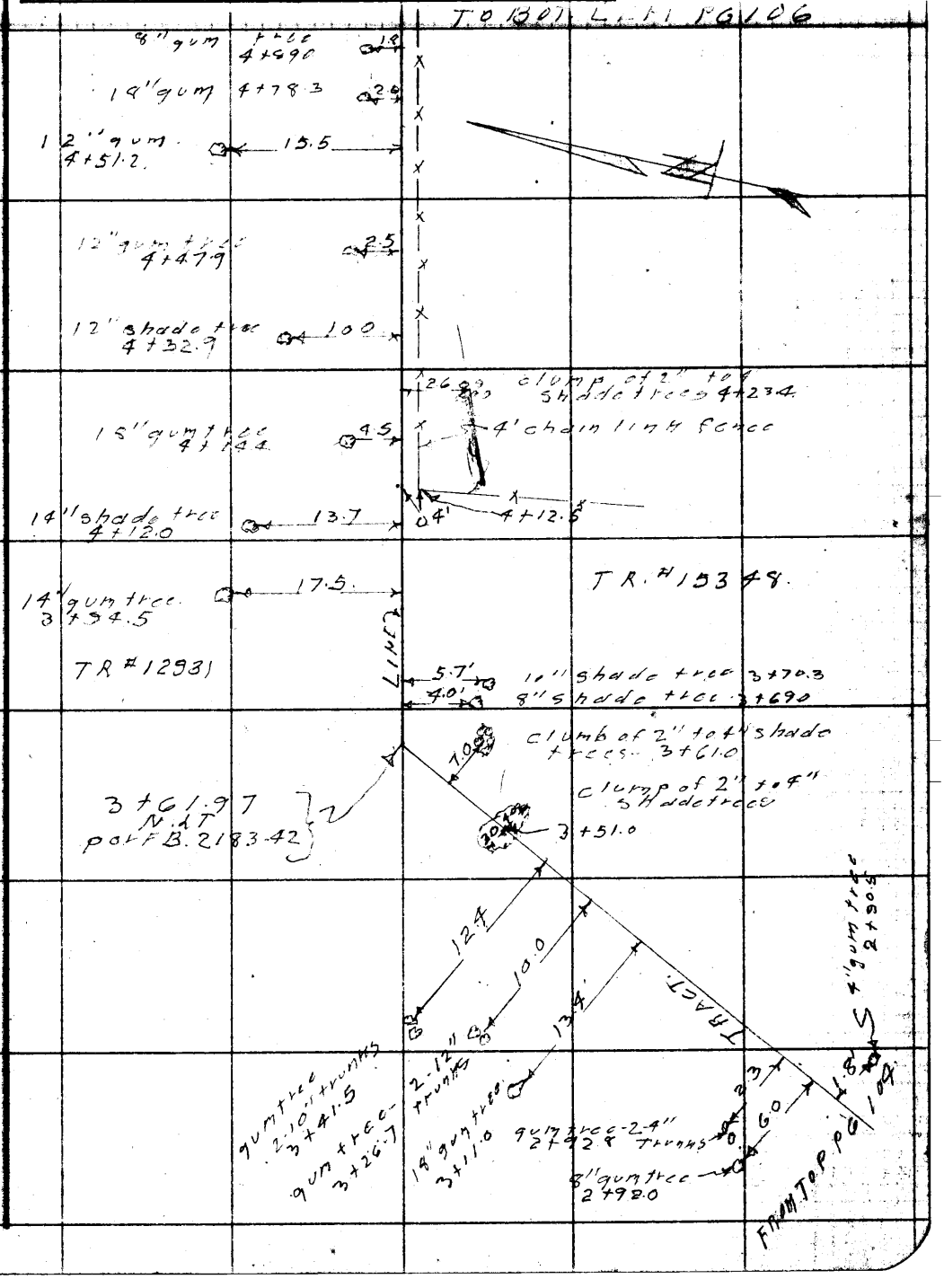

Note: Any Additions or Changes on This Sheet Must be Made or Circled in Red Ink With Date and Name of Person Making Change.

PLEASE RETURN TO
LOS ANGELES COUNTY ENGINEER
700 LOS ANGELES COUNTY ENGINEERING BLDG.

Do not extend this side of this line.

76F3098 S&E #247 1-56

PLEASE RETURN TO
LOS ANGELES COUNTY ENGINEER
700 LOS ANGELES COUNTY ENGINEERING BLDG.

Note: Any Additions or Changes on This Sheet Must be Made or Circled in Red Ink With Date and Name of Person Making Change.

Do not extend this side of this line.

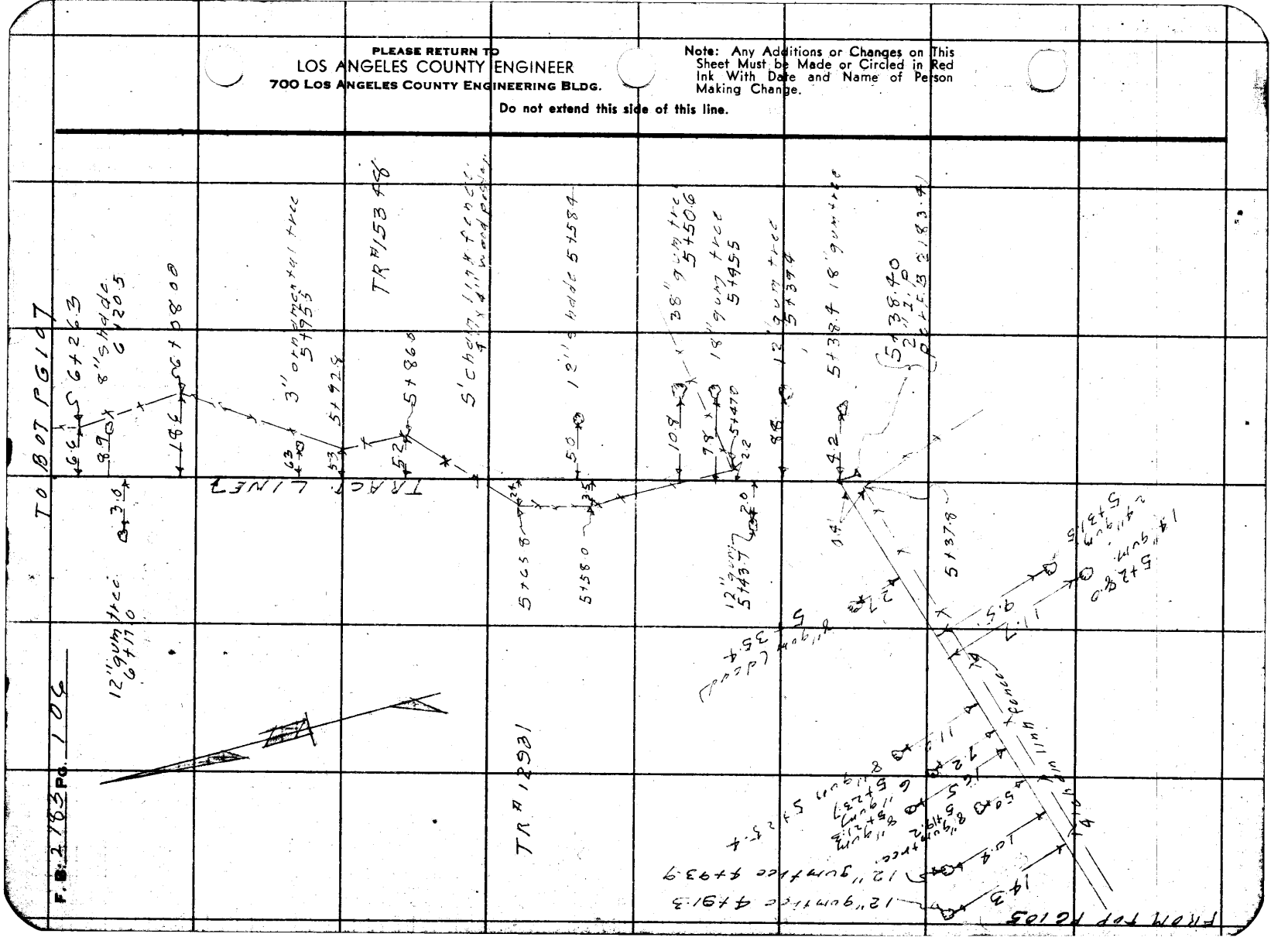

Notes Ck'd by	Survey of LA SIERRA AVE	F. B. 2183 PG. 107
Map No.	JN 2080.14 Tape Std °F	
Office Work	Surveyed by J.J. LANIGAN	
Checked	Notes J.J.L. Date 5-15-59	
Date	Indexed A. C. Johnson	

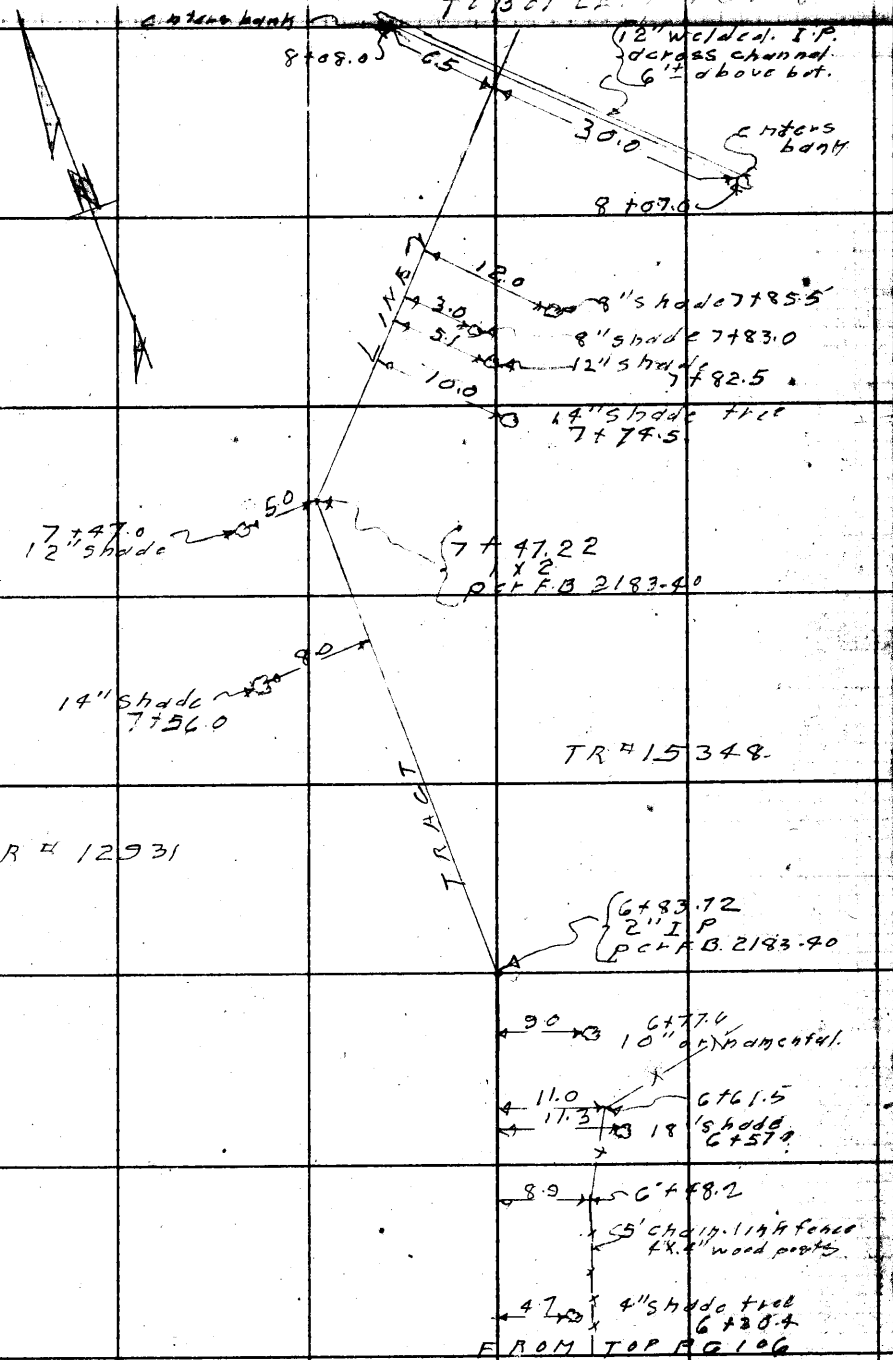

Note: Any Additions or Changes on This Sheet Must be Made or Circled in Red Ink With Date and Name of Person Making Change.

Do not extend this side of this time.

PLEASE RETURN TO
LOS ANGELES COUNTY ENGINEER
700 LOS ANGELES COUNTY ENGINEERING BLDG.

7GF3088 SBE #247 1-56

F.B. 2183 PG. 108



PLEASE RETURN TO
LOS ANGELES COUNTY ENGINEER
700 Los Angeles County Engineering Bldg.

Do not extend this side of this line.

Note: Any Additions or Changes on This Sheet Must be Made or Circled in Red Ink With Date and Name of Person Making Change.

Notes Ck'd by	Survey of LA SIERRA AVE.
Map No.	JN 2080.14 Tape Std. °F
Office Work	Surveyed by J.J. LANIGAN.
Checked	Notes J.J.L. Date 5-15-59
Date	Indexed [illegible]

F.B. 2183 PG. 107

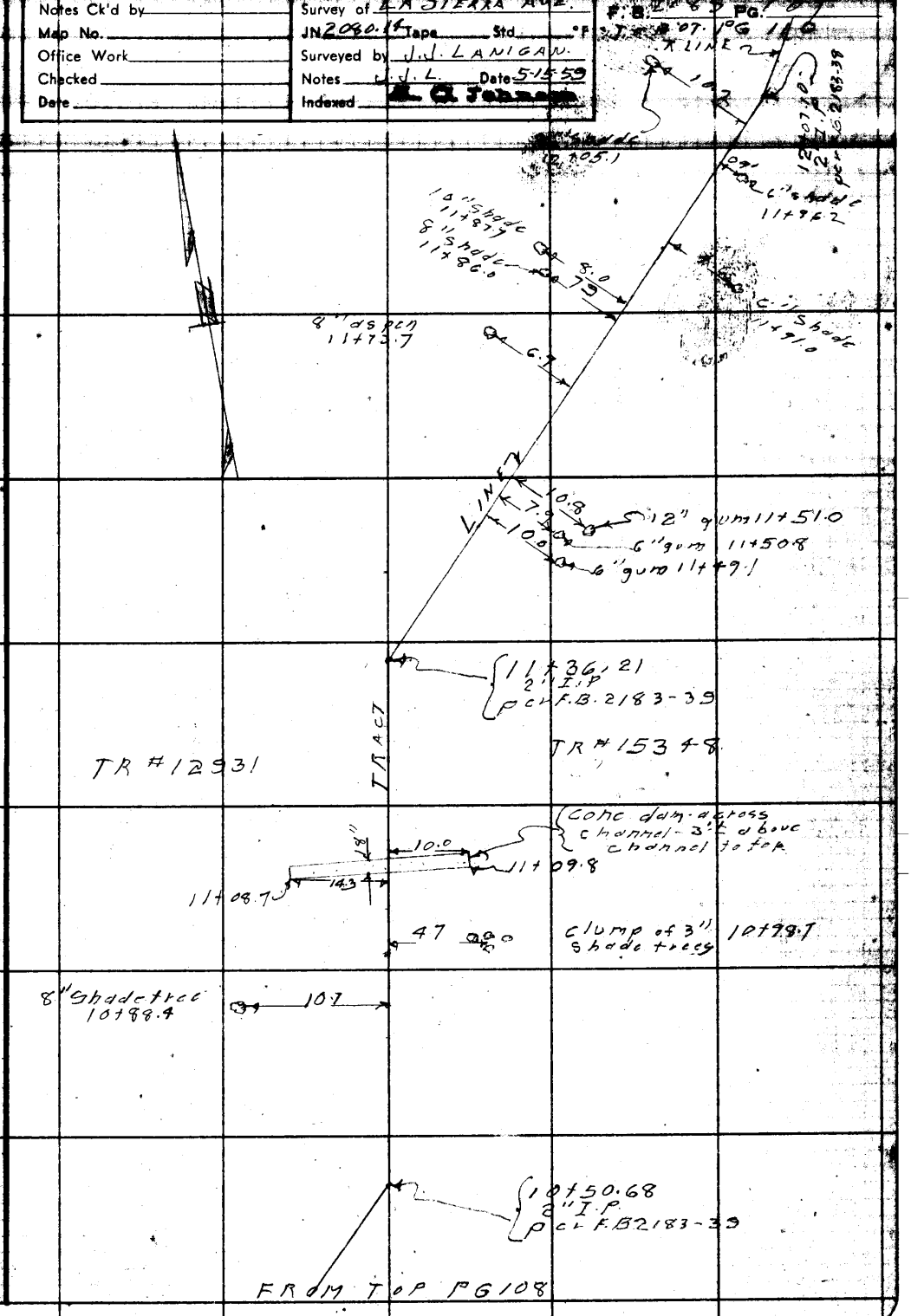

Note: Any Additions or Changes on This Sheet Must be Made or Circled in Red Ink With Date and Name of Person Making Change.

PLEASE RETURN TO
LOS ANGELES COUNTY ENGINEER
700 LOS ANGELES COUNTY ENGINEERING BLDG.

Do not extend this side of this line.

76F3098 S&E #247 1-56

F.B. 2183 PG. 110

TO BOT. PG 111

14+52.7 - 1" oak 26.8

6" acacia 14+36.0 32.3

12" gum tree 14+14.3 16.8

24" pine 13+92.3 11.6

14" black acacia 13+77.8 29.0

LINE

14" black 13+69.2 3.6

13+68.11 1x2 per F.B. 2183-37

12" pine 13+60.9 22.1

20" pine 13+50.5 2.9

20" gum 13+39.2 20.1 3.0 13+39.7 6" gum

4.6 13+24.7 14" black acacia

12" black acacia 13+23.7 13.2 8.9 10" gum 13+17.6

2" pine 13+04.2 4.8

20" pine 12+85.5 9.6 11.0 shrub 12+83.3

12+74.6 shrub 8.3

shrub 12+71.2 5.2 2.8 shrub 12+73.0

4.4 12" pepper 12+72.0

planted shrub 12+66.7 3.8 6.9 planted shrub 12+64.5

12+51.0 - 12" shade 18.0 8.9 1½" pine 12+51.1

12+48.1 1½" pine 0.6

5.5 1½" pine 12+41.7

9.0 1½" oak 12+39.5

12" shade 12+31.5 8.0

13.1 14" gum 12+27.0

1.7 6" ornamental 12+25.0

FROM TOP PG 109

PLEASE RETURN TO
LOS ANGELES COUNTY ENGINEER
700 LOS ANGELES COUNTY ENGINEERING BLDG.

Do not extend this side of this line.

Note: Any Additions or Changes on This Sheet Must be Made or Circled in Red Ink With Date and Name of Person Making Change.

Notes Ck'd by	Survey of LA SIERRA AVE.	F. B. 2183 PG. 111
Map No.	JN 2080.14 Tape Std. °F	
Office Work	Surveyed by J. J. LANIGAN.	
Checked	Notes J. J. L. Date 5-18-59	
Date	Indexed [redacted]	



Note: Any Additions or Changes on this Sheet Must be Made or Circled in Red Ink With Date and Name of Person Making Change.

Do not extend this side of this line.

PLEASE RETURN TO
LOS ANGELES COUNTY ENGINEER
700 LOS ANGELES COUNTY ENGINEERING BLDG.

76F3008 S&E #247 1-56

F. B. 2183 Pg. 112

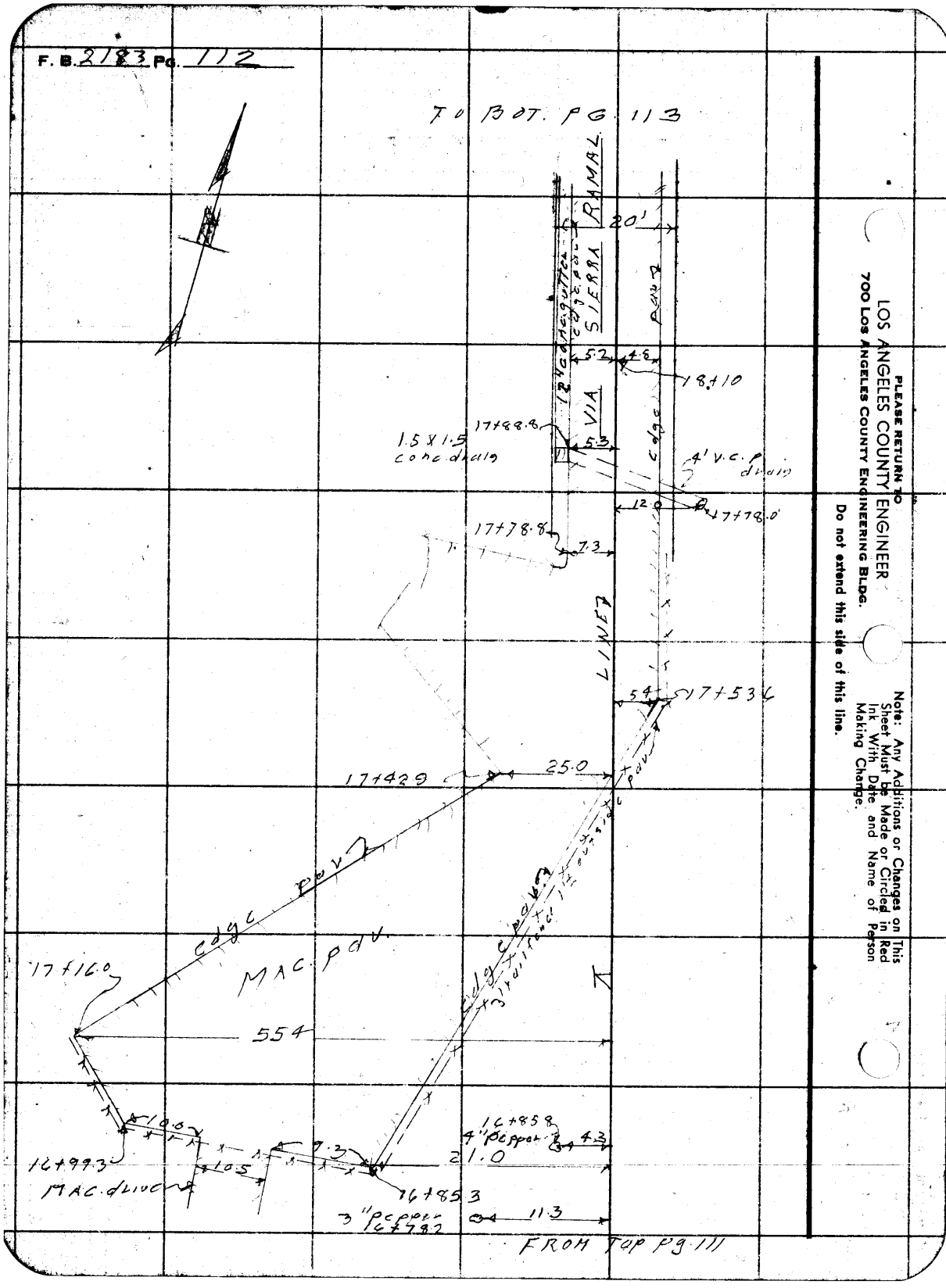

PLEASE RETURN TO
LOS ANGELES COUNTY ENGINEER
700 Los Angeles County Engineering Bldg.
Do not extend this side of this line.

Note: Any Additions or Changes on This Sheet Must be Made or Circled in Red Ink With Date and Name of Person Making Change.

Notes Ck'd by	Survey of LA SIERRA AVE
Map No.	JN 2080.14 Tape Std °F
Office Work	Surveyed by J.J. LANIGAN
Checked	Notes J.J.L. Date 5-18-59
Date	Indexed R. A. Johnson

F. B. 2183 PG. 11 B

Note: Any Additions or Changes on this Sheet Must be Made or Circled in Red Ink With Date and Name of Person Making Change.

PLEASE RETURN TO
LOS ANGELES COUNTY ENGINEER
700 LOS ANGELES COUNTY ENGINEERING BLDG.

Do not extend this side of this time.

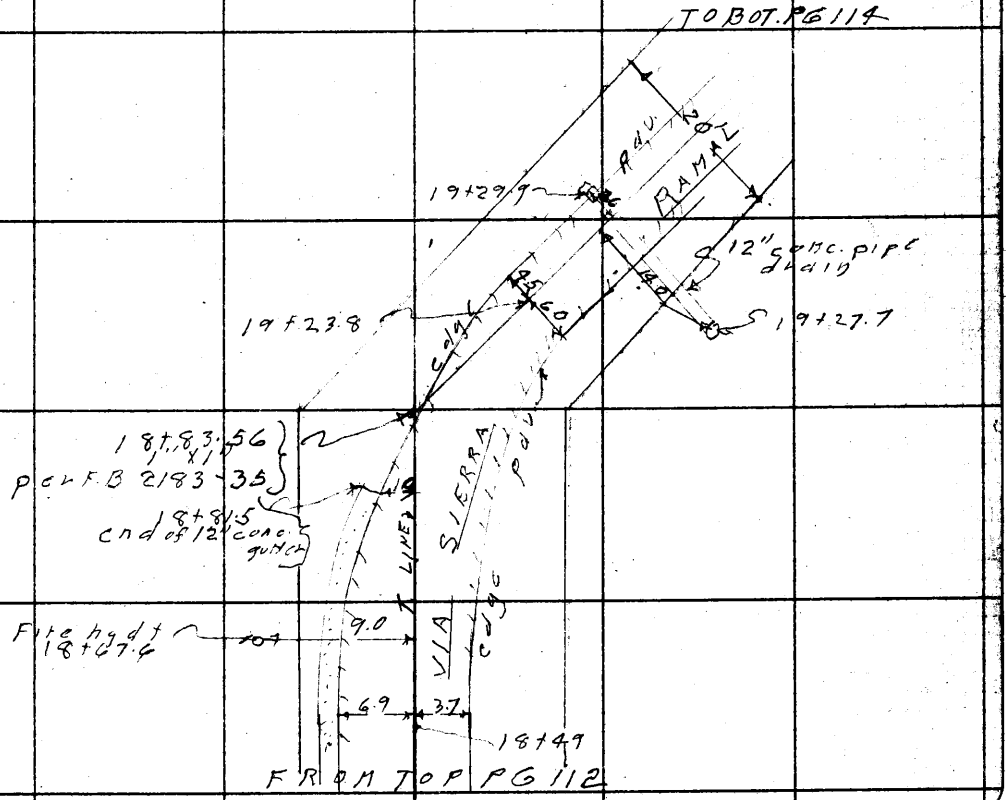

70F3098 SAE #247 1-56

F.B. 2183 PG. 114

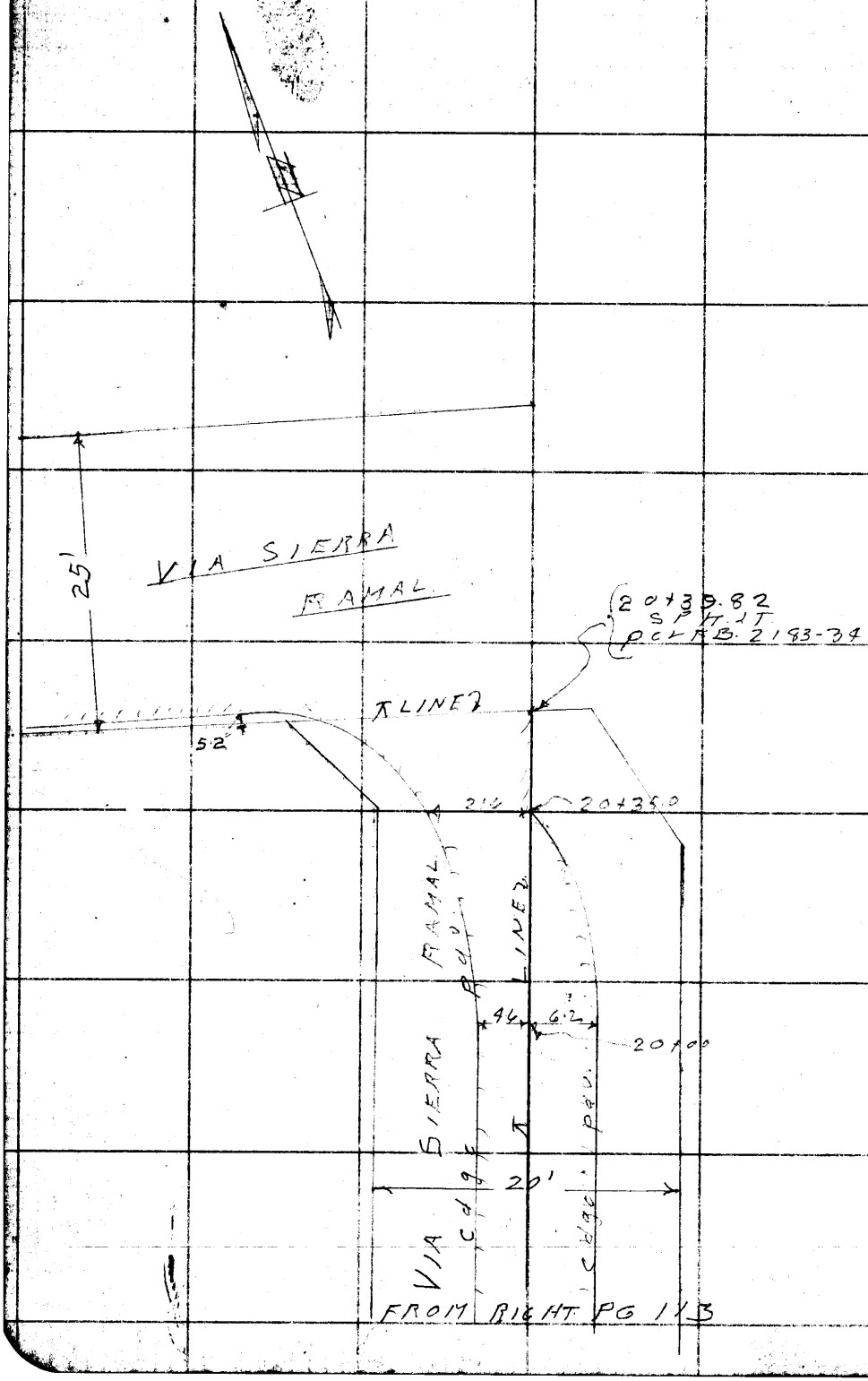

PLEASE RETURN TO
LOS ANGELES COUNTY ENGINEER
700 Los Angeles County Engineering Bldg.

Do not extend this side of this line.

Note: Any Additions or Changes on This Sheet Must be Made or Circled in Red Ink With Date and Name of Person Making Change.

Profile No.	Notes Red. Date	Plotted Date	Job No. 2080.14	Division No. 10	F. B. 2183 Pg. 115
			Survey of LA SIERRA AVE.		
X-Sec. No.	Notes Chkd. Date	Checked Date	Survey by LANIGAN, RIKE	Notes K. C. Johnson	Date 5-13-57
			Map No.	Indexed	Date

C.I. 2080.14
LA SIERRA AVE.

PROPOSED S.S. R/W
FROM
CARRETERA DR. TO VIA SIERRA RAMAL

PROFILE AND CROSS SECTION

STATION	B. S.	H. I.	F. S.	ELEV.
	LANIGAN RIKE RODRIGUEZ DOVER			

NOTE: ANY ADDITIONS OR CHANGES ON THIS SHEET MUST BE MADE OR CIRCLED IN RED INK, WITH DATE AND NAME OF PERSON MAKING CHANGE.

Do not extend notes this side of this line.

PLEASE RETURN TO
LOS ANGELES COUNTY ENGINEER
700 LOS ANGELES COUNTY ENGINEERING BLDG.

76L-298 S & E #307—1-56

76L-298 S & E #307—1-56

PLEASE RETURN TO
LOS ANGELES COUNTY ENGINEER
700 LOS ANGELES COUNTY ENGINEERING BLDG.

NOTE: ANY ADDITIONS OR CHANGES ON THIS SHEET MUST BE MADE OR CIRCLED IN RED INK, WITH DATE AND NAME OF PERSON MAKING CHANGE.

Do not extend notes this side of this line.

STATION	B. S.	H. I.	F. S.	ELEV.	TRACT	LINE
B.M. WZ-322				[illegible]	ELEV. = 303.526 F.B. [illegible]	
	0 54	304 07			B.M. WZ-322, [illegible] DR. (S. SIDE) 350'± W. OF ℄ OF COLIMA RD., [illegible] SPK. IN CURB, IN FRONT OF HO # 15168.	
					8" INLET-E.	DEPTH 15.09 ROD 9.85 DIAM. 0.67 25.61
8" INLET-E.			25 61	278 46	8" INLET-E. 8" OUTLET-W.	DEPTH 15.31 ROD [illegible] DIAM. 0.67 25.95
8" OUTLET-W.			25.95	278.12	8" OUTLET-W. 8" INLET-N.	DEPTH 15.14 ROD 9.88 DIAM. 0.69 25.69
8" INLET-N.			25.69	278 38	8" INLET-N.	
1+00	INTER. ℄ DR. + TRACT	CARRETERA LINE PROD.	10 0	294 1	INTER. ℄ CARRETERA DR. + TRACT LINE PROD.	
					LT. TRACT	LINE RT.
			9 5	294 6	10' E. ON ℄ CARRETERA DR.	
			10 6	293 5	" W. " " "	"
1+20			10 6	293 5		T. L. + GUT.
" "			10 13	293 94		T. L. + TOP CURB
" "			10 1	294 0		10' GUT.
" "			9 59	294 48		10' CURB
" "			11 1	293 0	10' GUT.	
" "			10 62	293 45	10' CURB	
1+48.5			9 5	294 6		T. L. + TOP BANK.
" "			7 9	296 2		15.5'

F. B. 2183 Pg. 116

Job No. 2080.14 Division No. 10 Notes Red Plotted Profile

Survey of LA SIERRA AVE Date Date No. X-Sec.

Survey by LANIGAN Notes RIKE Notes Chkd. Checked

Indexed C. Johnson Date Date No.

76L-298 S & E #307—1-56

PLEASE RETURN TO
LOS ANGELES COUNTY ENGINEER
700 LOS ANGELES COUNTY ENGINEERING BLDG.

NOTE: ANY ADDITIONS OR CHANGES ON THIS SHEET MUST BE MADE OR CIRCLED IN RED INK, WITH DATE AND NAME OF PERSON MAKING CHANGE.

Do not extend notes this side of this line.

STATION	B. S.	H. I.	F. S.	ELEV.	TRACT	LINE CONT.
		304 07			T.	L.
[illegible]85			10 5	2936	16' TOP BRK.	
T. P.			11 85	29222	T. P.	
	1 89	294 11				
1+63			8 9	2852	T.	L. & BOT. BANK
" "			0 3	2938		18.5' TOP "
" "			9 8	2843	17' TOE SLOPE	
1+78			8 9	2852		10' TOE SLOPE
2+00			9 3	2848	T.	L.
" "			8 9	2852		11' TOE SLOPE
" "			4 8	2893		20'
" "			9 6	2845	17' EDGE WATER COURSE	
" "			[illegible]	283[illegible]	19' BOT. " "	
" "			9 [illegible]	2845	23' EDGE " "	
T. P.			9 09	28502	T. P.	
	[illegible] 74	291 76				
2+43			5 7	2861	T.	L.
" "			4 7	2871		19' TOE SLOPE
" "			6 5	2853	4' BOT. WATER COURSE	
" "			5 9	2859	8' EDGE "	
" "			2 7	2891	23' TOP BANK.	

Profile Notes Red. Plotted. Job No. 2080.14 Division No. 10 F. B. 2183 Pg. 117
No. Date Date Survey of LA SIERRA AVE
X-Sec. Notes Chkd. Checked Survey by [illegible] Notes [illegible] Date 5-13-59
No. Date Date Map No. Indexed C. Johnson Date

76L-298 S & E #307—1-56

PLEASE RETURN TO
LOS ANGELES COUNTY ENGINEER
700 LOS ANGELES COUNTY ENGINEERING BLDG.

NOTE: ANY ADDITIONS OR CHANGES ON THIS SHEET MUST BE MADE OR CIRCLED IN RED INK, WITH DATE AND NAME OF PERSON MAKING CHANGE.

Do not extend notes this side of this line.

STATION	B. S.	H. I.	F. S.	ELEV.	TRACT	LINE (CONT.)
		291 78				T. L.
3+33			4 1	287 7		T. L.
" "			5 0	288 3		21' TOE SLOPE
" "			5 7	288 1	5' BOT. WATER COURSE	
" "			1 7	290 1	24'	
T. P.			2 4	289 10	T.P.	
	5 84	294 94				
3+87			5 9	289 0		T. L.
" "			6 5	288 4		11' BOT. WATER COURSE.
" "			5 1	290 5		21' TOE SLOPE
" "			4 5	290 4	22.5'	
5+13			3 2	291 7		T. L.
" "			3 0	291 9		17' TOE SLOPE
" "			2 5	292 4	18' TOE SLOPE	
T. P.			2 54	292 40	T.P.	
	4 34	296 74				
5+38.40	→ Pt.		4 3	292 4		T. L. + → Pt.
" "			3 8	292 9		11' TOE SLOPE - (LINE AHD.)
" "			0 0	296 7		18' " "
" "			5 4	291 3	16' BOT. WATER COURSE	
" "			4 5	292 2	21' TOE SLOPE	

Profile No. ____ Plotted ____ Date ____
X-Sec. No. ____ Checked ____ Date ____
Notes Red. 10 Date ____
Notes Chkd. ____ Date ____
Division No. 1 Job No. 080.4
Survey of ____
Survey by L.A.C. SAN Notes RIKE
Indexed C. Johnson Date ____
F. B. 2183 Pg. 118

76L-298 S & E #307—1-56

PLEASE RETURN TO
LOS ANGELES COUNTY ENGINEER
700 LOS ANGELES COUNTY ENGINEERING BLDG.

NOTE: ANY ADDITIONS OR CHANGES ON THIS SHEET MUST BE MADE OR CIRCLED IN RED INK, WITH DATE AND NAME OF PERSON MAKING CHANGE.

Do not extend notes this side of this line.

STATION	B. S.	H. I.	F. S.	ELEV.	TRACT	LINE (CONT.)
		296 74			RT. T.	RT. L.
6+00			3 7	293 0	T.	L.
" "			3 3	293 4		12'
" "			3 4	293 3		21' TOE SLOPE
" "			4 5	292 2	8' BOT. WATER COURSE	+ TOE SLOPE
" "			+1 8	298 5	16'	
T. P.			3 25	293 49	T. P.	
	12 02	305 51				
6+ 83.72	∡ Pt.	(LINE [illegible])	10 4	295 1	T.	L. + ∡ Pt. BOT. WATER COURSE.
" "			11 3	294 2	5'	
" "			11 8	293 7	16'	
" "			10 8	294 7		9' TOE SLOPE
" "			3 6	301 0		21' TOP "
T. P.			1 10	304 41	T. P.	
	5 25	309 66				
8+05			11 9	297 8	T.	L.
" "			7 2	302 5	11'	
" "			13 2	296 5		4' TOE SLOPE
" "			14 4	295 3		17' BOT. WATER COURSE
" "			13 4	296 3		19' EDGE " "
" "			4 0	305 7		29' TOP SLOPE

Profile No. ____ Notes Red ____ Date ____ Plotted ____ Date ____ Job No. 2080.14 Division No. 10 F. B. 2.8E Pg. 119
X-Sec. No. ____ Notes Chkd. [illegible] Date ____ Checked ____ Date ____ Survey of LA SIERRA AVE.
Survey by [illegible] Notes [illegible] Date ____ Map No. ____ Indexed ____ Date ____

76L-298 S & E #307—1-56

PLEASE RETURN TO
LOS ANGELES COUNTY ENGINEER
700 LOS ANGELES COUNTY ENGINEERING BLDG.

NOTE: ANY ADDITIONS OR CHANGES ON THIS SHEET MUST BE MADE OR CIRCLED IN RED INK, WITH DATE AND NAME OF PERSON MAKING CHANGE.

Do not extend notes this side of this line.

STATION	B. S.	H. I.	F. S.	ELEV.	TRACT ~~LT.~~	LINE (CONT.) ~~RT~~
		309 66			T.	L.
T.P.			0 72	308 93	T.P	
	1 28	310 21				
8+40.23	X.Pt.	(LINE AHD)	10 7	299 5	T.	L. + X.Pt.
" "			1 4	308 8		8' TOP BANK.
" "			12 9	297 3	9' BOT. WATER COURSE	
" "			11 4	298 8	14' TOE SLOPE.	
" "			1 9	308 3	26'	
9+00			8 9	301 3	T.	L.
" "			10 6	299 6		8.5' EDGE WATER COURSE.
" "			11 4	298 8		+ TOE SLOPE
" "			10 5	299 7		10' BOT.
" "			0 7	309 3		12' EDGE W.C.
" "			(+44)	314 6	35' TOP BANK	30' TOP SLOPE.
T.B.M.			6 61	303 60	T.B.M. SPIKE IN W.S. U.S.	(12' E. + 2' S. OF 10" SYC. STA.-9+00)
	6 84	310 44				
9+61.63	X.Pt.	(LINE BACK)	7 9	302 5	N.W. COR. LOT-93-TR-15348T.	L. + X.Pt.
" "			8 7	301 7		14' EDGE WATER COURSE.
" "			9 7	300 7		12.5' BOT. " "
" "			8 9	301 5		15' EDGE " "
" "			7 8	302 4		18' TOE SLOPE

F. B. 2183 Pg. 120
Survey of LA SERRA AVE
Survey by LANIGAN
Indexed C. Johnson
Job No. 70BA-4 Division No. 10
Notes Red. Date
Notes Chkd. Date
Plotted Date
Checked Date
Profile No.
X-Sec. No.

76L-298 S & E #307—1-56

PLEASE RETURN TO
LOS ANGELES COUNTY ENGINEER
700 LOS ANGELES COUNTY ENGINEERING BLDG.

NOTE: ANY ADDITIONS OR CHANGES ON THIS SHEET MUST BE MADE OR CIRCLED IN RED INK, WITH DATE AND NAME OF PERSON MAKING CHANGE.

Do not extend notes this side of this line.

STATION	B. S.	H. I.	F. S.	ELEV.	TRACT LT.	LINE (CONT.) RT.
		310 44			T.	L.
9+[illegible]	∡Pt. (LINE BACK)		+11	311 5		30' TOP SLOPE
" "			7 9	302 5	2' TOE SLOPE	
" "			1 0	309 4	5' "	
" "			+50	315 4	36' TOP SLOPE	
10+50.68	∡Pt. (LINE BACK)		5 8	304 6	T.	L. + ∡Pt.
" "			5 5	304 9		5' TOE SLOPE
" "			2 8	307 6		12'
" "			6 3	304 1	[illegible] BOT. WATER COURSE	
			+0 3	310 7	[illegible]	
T. P.			5 51	304 93	T.P.	
	7 58	312 51				
11+36.21	∡PT. (LINE BACK)		4 7	307 8	T.	L. + ∡Pt. (STREAMBED 2' WIDE)
" "			5 8	306 7		2' BOT. WATER COURSE
" "			3 8	308 7		19' TOE SLOPE
" "			+54	317 9		36' TOP "
" "			2 2	310 3	6' BOT. BANK	
" "			+71	319 6	17'	
12+07.10	∡Pt.		1 1	311 4	T.	L. + ∡Pt.
" "			1 3	311 2		16' TOE SLOPE
" "			+74	319 9		38' TOP "

Profile Notes Red. ____ Plotted ____ Job No. 2080.14 Division No. ____ F. B. 2163 Pg. 121
No. ____ Date ____ Date ____ Survey of LA SIERRA AVE.
X-Sec. Notes Chkd. DD Checked ____ Survey by LAVIGNON Notes ANA Date 5-13-57
No. ____ Date ____ Date ____ Map No. ____ Indexed ____ Date ____
C. Johnson

76L-298 S & E #307—1-56

PLEASE RETURN TO
LOS ANGELES COUNTY ENGINEER
700 LOS ANGELES COUNTY ENGINEERING BLDG.

NOTE: ANY ADDITIONS OR CHANGES ON THIS SHEET MUST BE MADE OR CIRCLED IN RED INK, WITH DATE AND NAME OF PERSON MAKING CHANGE.

Do not extend notes this side of this line.

STATION	B. S.	H. I.	F. S.	ELEV.	TRACT	LINE (CONT.)
		312 51			T.	L. RT
12+07.10		(LINE BACK)	1 9	310 6	18' BOT. WATER COURSE	
			1 3	311 2		
T.B.M.			1 63	310 88	T.B.M. TOP 2" PIPE AT X-T LT	12+01.7 53+3 RT
	11 96	322.84			TRANSIT	LINE
12+33			11 2	311 6	T.	L.
" "			9 1	[illegible]		1.5' LOWER 5' SLY. TOE SLOPE.
" "			[illegible]	[illegible]		12'
" "			[illegible]	[illegible]		24'
" "			11 6	311 2	18'	
" "			11 4	311 4	30' TOE SLOPE	
12+43			5 5	[illegible]	T.	L.
" "			[illegible]	310 [illegible]		8' TOP (NOSE) SLOPE
" "			8 2	314 2		29' BOT. SLOPE
" "			11 5	311 5	13' TOE SLOPE	
" "			11 5	311 5	33' BOT. "	
T. P.			0 57	322 27	T.P.	
	8 34	330 61				
12+48			7 9	322 7	T.	L.
" "			6 7	323 7		11' TOP BRK.
" "			8 2	322 4		11.5'
" "			9 9	320 7		21.5' BRK.

F. B. 2183 Pg. 122
Survey of LA SIERRA
Survey by LANGAN RIKE
Indexed C. Johnson
Job No. 2180.14 Division No. 10 AVE.
Profile No. X-Sec. No.
Plotted Date Checked Date
Notes Red Date Notes Check Date

76L-298 S & E #307—1-56

PLEASE RETURN TO
LOS ANGELES COUNTY ENGINEER
700 LOS ANGELES COUNTY ENGINEERING BLDG.

NOTE: ANY ADDITIONS OR CHANGES ON THIS SHEET MUST BE MADE OR CIRCLED IN RED INK, WITH DATE AND NAME OF PERSON MAKING CHANGE.

Do not extend notes this side of this line.

STATION	B. S.	H. I.	F. S.	ELEV.	TRANSIT LT.	LINE (CONT.) RT.
		330.61			T.	L.
12+68			8 9	321.7	5' TOP SLOPE	
" "			15 3	315 3	17' BRK.	
" "			19 8	310 8	25' BOT.	
[illegible]			5 1	324 9	T.	L.
"			5 2	325 4		8' TOP [illegible]
" "			7 0	323 6		15' "
" "			5 1	325 5	215' TOP BRK.	
" "			6 5	324 1	28'	
" "			9 3	321 0	31'	
[illegible]			1 1	329 5	T.	L.
" "			2 2	328 4		[illegible]
" "			1 2	329 4	16'	
" "			2 1	328 5	2"	
T.P.			0 70	329 91	T.P.	
	7 17	337 08				
14+01						
" "			7 2	329 9	T.	L.
" "			10 7	326 4		7'
" "			4 4	332 7	11'	
" "			4 2	332 9	22'	

Profile Notes Red. ____ Plotted ____ Job No. 1080.14 Division No. 10 F. B. 2183 Pg. 123
No. ____ Date ____ Date ____ Survey of LA SIERRA AVE.
X-Sec. Notes Chkd. DP Checked ____ Survey by [illegible] Notes [illegible] Date [illegible]
No. ____ Date ____ Date ____ Map No. ____ Indexed ____ Date ____

76L-298 S & E #307—1-56

PLEASE RETURN TO
LOS ANGELES COUNTY ENGINEER
700 LOS ANGELES COUNTY ENGINEERING BLDG.

NOTE: ANY ADDITIONS OR CHANGES ON THIS SHEET MUST BE MADE OR CIRCLED IN RED INK, WITH DATE AND NAME OF PERSON MAKING CHANGE.

Do not extend notes this side of this line.

STATION	B. S.	H. I.	F. S.	ELEV.	TRANSIT	LINE (CONT.)
		337 08			LT.	RT.
14+01			5 3	33[illegible] 8	50'	T. L.
14+20			14 7	322 4		T. L.
" "			3 7	333 4	9'	
14+41			9 7	327 4		T. L.
" "			3 5	333 6	9'	
" "			2 3	[illegible] 8	[illegible]	
14+50			5 6	331 5		T. L.
" "			2 0	335 1	13' [illegible]	
" "			1 8	335 3	39'	
14+70			4 6	332 5		T. L.
14+90			8 5	328 6		T. L.
15+10			7 3	329 8		T. L.
T. P.			0 74	[illegible]	T. P.	
	10 85	347 19				
15+[illegible]			0 7	346 5		T. L.
" "			7 4	339 8	12' TOP BANK	
" "			7 0	340 2	[illegible]	
15+96			9 [illegible]	[illegible]		T. L.
" "			3 5	343 7	12' TOP BANK	
" "			2 [illegible]	[illegible] 5	38'	

F. B. 2183 Pg. 124

Job No. 2080.14 Division No. 10 Notes Red. Plotted Profile

Survey of LA SIERRA AVE. Date Date No. X-Sec.

Survey by LANIGAN Notes RIKE Notes Chkd. [illegible] Checked

Indexed K. C. Johnson Date Date Date No.

10

76L-298 S & E #307—1-56

PLEASE RETURN TO
LOS ANGELES COUNTY ENGINEER
700 LOS ANGELES COUNTY ENGINEERING BLDG.

NOTE: ANY ADDITIONS OR CHANGES ON THIS SHEET MUST BE MADE OR CIRCLED IN RED INK, WITH DATE AND NAME OF PERSON MAKING CHANGE.

Do not extend notes this side of this line.

STATION	B. S.	H. I.	F. S.	ELEV.	TRANSIT LT.	LINE (CONT.) RT.
		[illegible]			T.	L.
T. P.			0 30	34689	T. P.	
	9 82	356 71				
[illegible]	[illegible]	[illegible]	8 8	3479	[illegible]	
			9 0	3477	E. EDGE 41' MAC. DR.	
" "			[illegible]	3463	[illegible] W. EDGE MAC. DR.	
			[illegible]	3458	52'	
[illegible]			0 9	3558	23'	
" "			2 8	3539	[illegible] TOP BANK	
			[illegible]	3560	[illegible] E. EDGE MAC. PVT.	
			1 6	3551	39' MACADAM PVT.	
T. P.			1 40	35531	T. P.	
	6 82	362 13				
[illegible]			[illegible]	3550	15' TOP BANK	
			[illegible]	3560	17' E. EDGE MAC.	
			[illegible]	3555	[illegible] MAC. PVT.	
			[illegible]	3551	38' MAC. PVT.	
[illegible]			6 0	3561	6' TOP BANK	
" "			[illegible]	[illegible]	[illegible] E. EDGE MAC. PVT.	
" "			[illegible]	3567	20' MAC. PVT.	
			[illegible]	3572	55.5' [illegible] EDGE MAC. PVT.	

Profile No. ____ Notes Red ____ Plotted ____ Job No. [illegible] Division No. [illegible] F. B. [illegible] Pg. 125
X-Sec. No. ____ Date ____ Date ____ Survey of LA SIERRA AVE.
Notes Chkd. [illegible] Checked ____ Survey by [illegible] Notes [illegible] Date ____
Date ____ Date ____ Map No. ____ Indexed ____ Date ____

76L-298 S & E #307—1-56

PLEASE RETURN TO
LOS ANGELES COUNTY ENGINEER
700 LOS ANGELES COUNTY ENGINEERING BLDG.

NOTE: ANY ADDITIONS OR CHANGES ON THIS SHEET MUST BE MADE OR CIRCLED IN RED INK, WITH DATE AND NAME OF PERSON MAKING CHANGE.

Do not extend notes this side of this line.

STATION	B. S.	H. I.	F. S.	ELEV.	TRANSIT	LINE (CONT.)
		362 13			L.T. T.	L. R.T.
17+43			3 5	[illegible]		1' MAC. PVT.
" "			[illegible]	357 8	13' MAC. PVT.	
" "			3 6	358 5	25' MAC. PVT.	
17+80			2 1	360 0	T.	L.
"			2 0	360 1		5' E. EDGE MAC. PVT.
"			[illegible]	359 9		[illegible] TOP BANK
"			2 5	[illegible]	6.5' MAC. PVT. W. EDGE	
" "			[illegible] 8	361 3	7' TOP BRK.	
17+78.5			3 3	358 8		2' TOP [illegible] U.S.R. DRAIN.
17+89			2 6	359 5	[illegible]	
T. P.			[illegible]	361 85	T. P.	
	11 09	372 94				
18+51			6 7	366 2	T.	L. [illegible] BRK.
"			7 0	365 9		4.5' E. EDGE MAC. PVT.
"			7 1	365 8		6.5' TOP BANK.
"			[illegible]	365 8	6' W. EDGE MAC. PVT.	
"			4 [illegible]	368 5	10' TOP BRK.	
19+10			3 7	[illegible]	T.	L.
" "			3 6	369 3		6' E. EDGE MAC. PVT.
" "			3 8	369 1		9.5' TOP BANK

F. B. 2183 Pg. 124

Job No. 2080.14 Division No. 10 Notes Red. Plotted Profile

Survey of LA SIERRA AVE. Date Date No. X-Sec.

Survey by LAVIGAN Notes RIKE Notes Chkd. [illegible] Checked Date No.

Indexed C. Johnson Date Date

12

76L-298 S & E #307—1-56

PLEASE RETURN TO
LOS ANGELES COUNTY ENGINEER
700 LOS ANGELES COUNTY ENGINEERING BLDG.

NOTE: ANY ADDITIONS OR CHANGES ON THIS SHEET MUST BE MADE OR CIRCLED IN RED INK, WITH DATE AND NAME OF PERSON MAKING CHANGE.

Do not extend notes this side of this line.

STATION	B. S.	H. I.	F. S.	ELEV.	TRANSIT	LINE (CONT.)
		372 94			LT. T.	RT. L
19+10			4 0	368 9	4' W. EDGE MAC. PVT.	
" "			2 [illegible]	370 2	6.5' TOP BRK.	
19+27			6 1	366 8		14.5' F.L. 12" [illegible]
19+30			4 7	368 2	3.5 [illegible] CATCH BASIN	
19+72			2 1	370 8	T.	L
" "			1 9	371 0		7' E. EDGE MAC. PVT.
" "			2 1	370 8		14' TOP BANK
" "			[illegible]	370 [illegible]	3' W. EDGE MAC. PVT.	
" "			[illegible] 8	371 [illegible]	6.5' TOP BRK.	
19+[illegible]			0 2	372 [illegible]	T.	L.
T. P.			[illegible] 1	372 57	T. P.	
	[illegible] 58	334 16				
19+[illegible]			11 2	[illegible]		6.5' E. EDGE MAC. PVT.
" "			11 0	373 [illegible]		11' TOP BANK
" "			1 7	37[illegible]	3' W. EDGE MAC. PVT.	
" "			[illegible]	37[illegible] 7	8.5' TOP BRK.	
20+39.82	INTER. T.L. + T.L. ON VIA SIERRA RAMAL		6 3	377 9	INTER. T.L. + T.L. ON VIA SIERRA RAMAL	+ E. EDGE MAC. PVT.
" "			9 3	374 9		20' TOP BANK
" "			[illegible]	378 9	7.5' MAC. PVT.	
" "			4 1	380 1	[illegible] 'S'LY. EDGE MAC PVT. ON VIA SIERRA RAMAL W.	

Profile No. ____ Notes Red ____ Plotted ____ Job No. 2080.[illegible] Division No. 10 F. B. [illegible] PG. 127
X-Sec. No. ____ Date ____ Date ____ Survey of LA SIERRA AVE
Notes Chkd. [illegible] Checked ____ Survey by [illegible] Notes [illegible] Date [illegible]
No. ____ Date ____ Date ____ Map No. ____ Index [illegible] C. John [illegible]

76L-298 S & E #307—1-56

PLEASE RETURN TO
LOS ANGELES COUNTY ENGINEER
700 LOS ANGELES COUNTY ENGINEERING BLDG.

NOTE: ANY ADDITIONS OR CHANGES ON THIS SHEET MUST BE MADE OR CIRCLED IN RED INK, WITH DATE AND NAME OF PERSON MAKING CHANGE.

Do not extend notes this side of this line.

STATION	B. S.	H. I.	F. S.	ELEV.	TRANSIT LINE (CONT.)	
		384 [illegible]			LT. T. L.	RT.
			0 2	384 [illegible]	44' W.L.V. ON [illegible] SIERRA [illegible]	CTR. MAG. PVT
B.M. WZ-468			1 25	382.90	ELEV. = 382.891 F.B. 2183-9 VIA SIERRA. B.M. WZ-468 RAMAL (N. SIDE) AT E. END OF ST., ST. SPK. IN S. SIDE OF 16" GUM TREE IN FRONT OF H.N. # 8480.	

F. B. 2183 Pg. 128

Job No. 2080.14 Division No. 10 Notes Red. Plotted Profile

Survey of LA SIERRA AVE. Date Date No. X-Sec.

Survey by LANIGAN Notes RIKE Notes Chkd. Checked

Indexed C. Johnson Date Date Date No.

Notes Ck'd by	Survey of LA SIERRA AVE.
Map No.	JN 2080.14 Tape Std. °F
Office Work	Surveyed by LANIGAN
Checked	Notes RIKE Date 5-12-59
Date	Indexed K. C. Johnson 5-20-59

F. B. 2183 Pg. 129

C.I. 2080.14
LA SIERRA AVE.

VIA SIERRA RAMAL TO W.
FROM
VIA SIERRA RAMAL TO S. TO LA SIERRA AVE.

LOCATION OF IMPROVEMENTS

LANIGAN
RIKE
RODRIGUEZ.

Note: Any Additions or Changes on This Sheet Must be Made or Circled in Red Ink With Date and Name of Person Making Change.

Do not extend this side of this line.

PLEASE RETURN TO
LOS ANGELES COUNTY ENGINEER
700 LOS ANGELES COUNTY ENGINEERING BLDG.

76F3095 S&E #247 1-56

F. B. 2183 Pg. 130

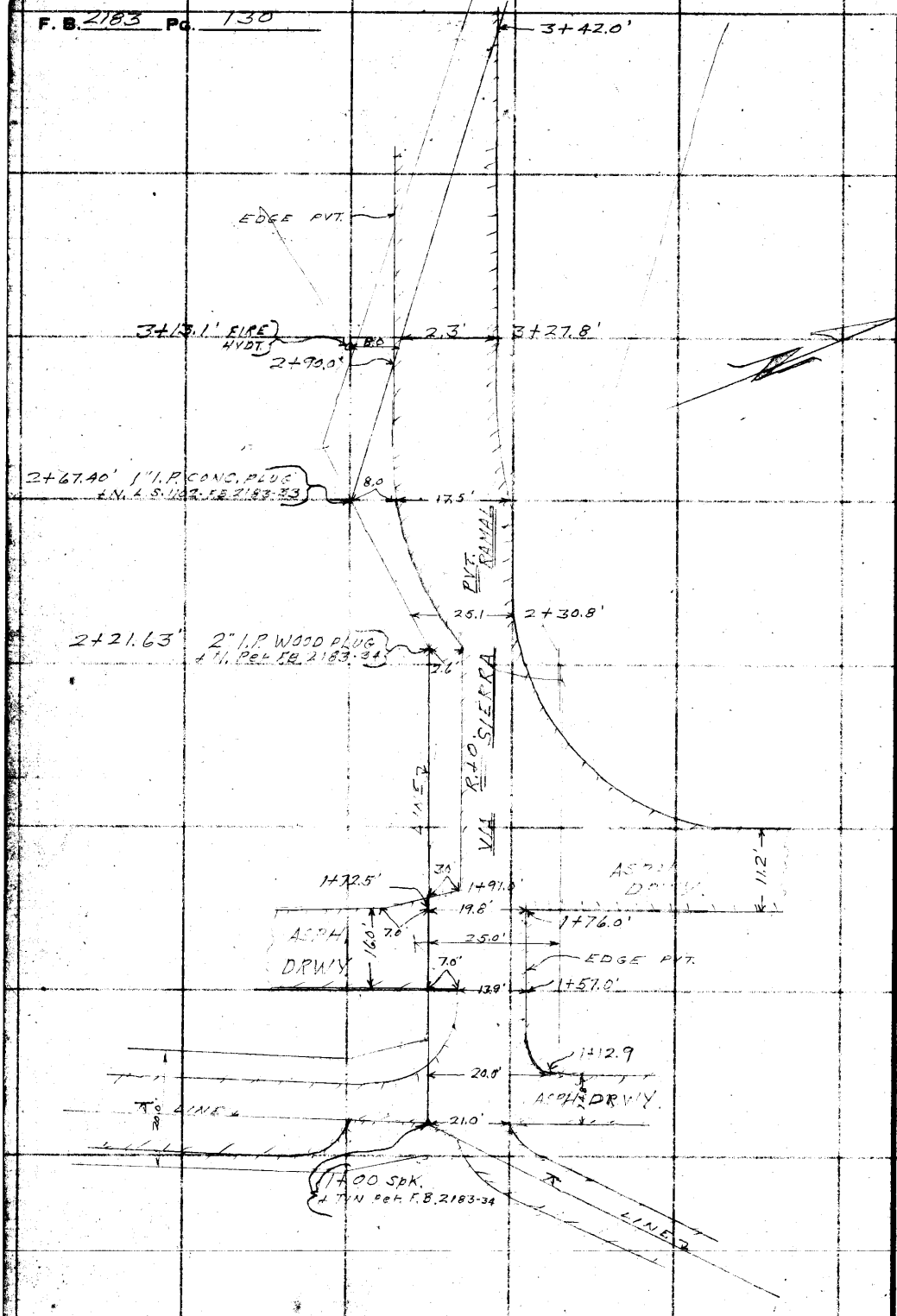

PLEASE RETURN TO
LOS ANGELES COUNTY ENGINEER
700 Los Angeles County Engineering Bldg.
Do not extend this side of this line.

Notes: Any Additions or Changes on This Sheet Must be Made or Circled in Red Ink With Date and Name of Person Making Change.

Notes Ck'd by	Survey of LA SIERRA AVE.	F. B. 2183 PG. 131
Map No.	JN 2080.14 Tape Std °F	
Office Work	Surveyed by LANIGAN	
Checked	Notes RIKE Date 5-18-59	
Date	Indexed A. C. Johnson	

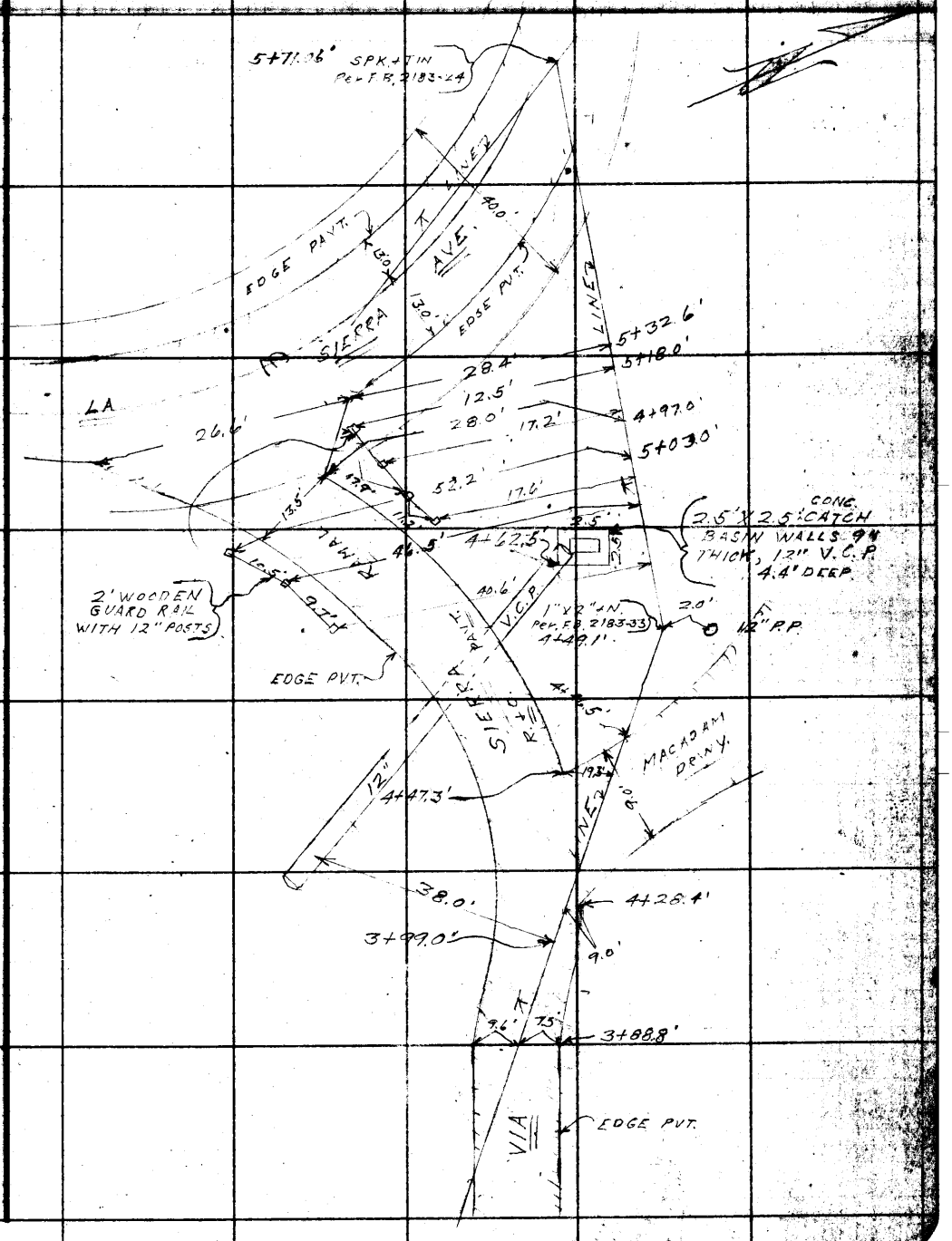

Note: Any Additions or Changes on this Sheet Must be Made or Circled in Red Ink With Date and Name of Person Making Change.

PLEASE RETURN TO
LOS ANGELES COUNTY ENGINEER
700 LOS ANGELES COUNTY ENGINEERING BLDG.

Do not extend this side of this line.

76F3095 S&E #247 1-56

PLEASE RETURN TO
LOS ANGELES COUNTY ENGINEER
700 LOS ANGELES COUNTY ENGINEERING BLDG.

Note: Any Additions or Changes on This Sheet Must be Made or Circled in Red Ink With Date and Name of Person Making Change.

Do not extend this side of this line.

F. B. 2183 Pg. 132

F. B. 2183 Pg. 133

Profile No.	Notes Red	Plotted	Job No. 2080.14 Division No. 10
	Date	Date	Survey of LA SIERRA AVE.
X-Sec. No.	Notes Chkd.	Checked	Survey by LANIGAN Notes RIKE Date 5-19-59
	Date	Date	Map No. Indexed C. Johnson Date

C.I. 2080.14
LA SIERRA AVE.

VIA SIERRA RAMAL.
FROM
INTERS. FROM W. AND TO S. TO
LA SIERRA AVE.

PROFILE AND CROSS SECTION.

STATION	B. S.	H. I.	F. S.	ELEV.

LANIGAN
RIKE
RODRIGUEZ.

NOTE: ANY ADDITIONS OR CHANGES ON THIS SHEET MUST BE MADE OR CIRCLED IN RED INK, WITH DATE AND NAME OF PERSON MAKING CHANGE.

Do not extend notes this side of this line.

PLEASE RETURN TO
LOS ANGELES COUNTY ENGINEER
700 LOS ANGELES COUNTY ENGINEERING BLDG.

761-298 S & E #307—1-56

76L-298 S & E #307—1-56

PLEASE RETURN TO
LOS ANGELES COUNTY ENGINEER
700 LOS ANGELES COUNTY ENGINEERING BLDG.

NOTE: ANY ADDITIONS OR CHANGES ON THIS SHEET MUST BE MADE OR CIRCLED IN RED INK, WITH DATE AND NAME OF PERSON MAKING CHANGE.

Do not extend notes this side of this line.

STATION	B. S.	H. I.	F. S.	ELEV.	VIA SIERRA	RAMAL
					ELEV = 382.89 F.B. 2183-9	
B.M.WZ-468				382 89	B.M.WZ-468 VIA SIERRA RAMAL (N.SIDE) AT E. END OF ST., BT. SPK. IN S. SIDE OF 16" GUM TREE IN FRONT OF HO# 8480	
	1 36	384 25			LT.	RT.
1+00	INTER. T.L. FROM W. + " " TO S.		6 4	377 9	INTER. T.L. FROM W. + " " TO S.	T. L.
" "			6 0	378 3		5'
" "			4 9	379 4		20'
			11 2	373 1	40' SLV. CTR. PAVT.	
0+82			8 8	375 5		T. L. PROD.
" "			6 6	377 7		15'
1+22.3			4 4	379 9		T. L.
" "			3 2	381 [illegible]		9' CTR. PAVT.
" "			2 2	382 1		17.5' EDGE PVT.
" "			0 5	383 8		25'
" "			4 5	379 8	10' EDGE PAVT.	
" "			4 6	379 7	4.0'	
" "			3 1	381 2	10'	
T. P.			0 10	384 15	T. P.	
	11 44	395 59				

F. B. 2183 Pg. 134

Job No. 2080.14 Division No. 10 Notes Red. Plotted Profile

Survey of LA SIERRA AVE. Date Date No. X-Sec.

Survey by C. Johnson Notes Notes Chkd. Checked

Indexed Date Date No.

76L-298 S & E #307—1-56

PLEASE RETURN TO
LOS ANGELES COUNTY ENGINEER
700 LOS ANGELES COUNTY ENGINEERING BLDG.

NOTE: ANY ADDITIONS OR CHANGES ON THIS SHEET MUST BE MADE OR CIRCLED IN RED INK, WITH DATE AND NAME OF PERSON MAKING CHANGE.

Do not extend notes this side of this line.

STATION	B. S.	H. I.	F. S.	ELEV.	VIA SIERRA	NAMAL (CONT.
		395 59			T.	L.
2+74			78	3878	T.	L.
" "			73	3883		4' EDGE PAVT.
" "			73	3883		18'
" "			74	3882		[illegible]
			71	3885		22' EDGE PAVT.
			60	3896		27'
"			104	3852	14'	
2+11.6			42	[illegible]	T.	L.
" "			49	3907		4' EDGE PAVT.
" "			41	3915		6'
" "			42	3914		14'
" "			45	[illegible]		18.5'
" "			37	[illegible]		29.[illegible]
" "			70	388[illegible]	12'	
3+00.4			18	3938	T.	L.
" "			18	3938		7.5'
			21	3935		10' EDGE PAVT.
"			+27	3983		20'
"			17	3939	2' EDGE PAVT.	
" "			49	3907	15'	

Profile Notes Red. Plotted Job No. 2080.14 Division No. 10 F. B. 2183 PG. 125
No. Date Date Survey of LA SIERRA AVE.
X-Sec. Notes Chkd. DP Checked Survey by [illegible] Notes [illegible] Date [illegible]
No. Date Date Map No. Indexed C. Johnson Date

76L-298 S & E #307—1-56

PLEASE RETURN TO
LOS ANGELES COUNTY ENGINEER
700 LOS ANGELES COUNTY ENGINEERING BLDG.

NOTE: ANY ADDITIONS OR CHANGES ON THIS SHEET MUST BE MADE OR CIRCLED IN RED INK, WITH DATE AND NAME OF PERSON MAKING CHANGE.

Do not extend notes this side of this line.

F. B. 21283 Pg. 136 | Job No. 7080.14 | Division No. 10 | Profile No. | Plotted | Notes Red | Date | Checked | Date | Checked | Date

Survey of LA STATION AVE | Date | Notes Chkd. | Date | X-Sec. No. | Date

Survey by LAVIGAN Notes RIKE

Index J. C. Johnson

STATION	B. S.	H. I.	F. S.	ELEV.	[illegible] STATION	CANAL (CONT.)
		395 89			[illegible] T.	L. RT.
T. P.			0 95	394 [illegible]	T. P.	
	[illegible]	[illegible]				
3+42			[illegible]	[illegible]	T	L. + EDGE [illegible]
			[illegible]	[illegible]		12' [illegible] BRK.
" "			5 1	[illegible]		[illegible]
" "			10 4	[illegible]	11' EDGE PAVT.	
" "			10 9	394 4	14' BRK.	
" "			4 7	390 6	24'	
3+99			5 9	399 4	T.	L.
" "			5 3	400 0		5'
" "			[illegible] 2	402 7		[illegible]
" "			[illegible] 5	398 5	7' EDGE PAVT.	
" "			[illegible] 4	398 9	[illegible]	
" "			6 8	398 5	[illegible] BRK.	
" "			10 1	395 2	38.0' TOP 12" V.C.P. GR. ELEV.	
4+43			0 8	404 5	T.	L.
" "			1 6	403 7	19' EDGE PAVT.	
" "			1 1	404 2	32' " "	
" "			1 6	403 7	39'	
T. P.			0 18	405 14	T. P.	

76L-298 S & E #307—1-56

PLEASE RETURN TO
LOS ANGELES COUNTY ENGINEER
700 LOS ANGELES COUNTY ENGINEERING BLDG.

NOTE: ANY ADDITIONS OR CHANGES ON THIS SHEET MUST BE MADE OR CIRCLED IN RED INK, WITH DATE AND NAME OF PERSON MAKING CHANGE.

Do not extend notes this side of this line.

STATION	B. S.	H. I.	F. S.	ELEV.	VIA SIERRA	RAMAL (CONT.)
T. P.				405 14	T.P. [illegible] T.	L. RT.
	10 27	415 41				
4+63.7			12 5	40[illegible]		1.2' F.L. CONC CATCH BASIN
5+08			4 4	411 0	45' S. EDGE PAVT.	
5+[illegible]			2 5	412 9	T. L.	
" "			2 8	412 6	[illegible]	
5+71.06	INTER. T.L. VIA SIERRA RAMAL & T.L. LA SIERRA AVE.		+1 0	416 4	INTER T.L. VIA SIERRA RAMAL & T.L. LA SIERRA AVE.	
			3 1	412 3	55' S.W. CTR. PAVT. ON [illegible]	
			[illegible] 5	407 9	[illegible]	
B.M. WZ-467			8 65	406 76	ELEV. = 406.774 F.B. 2183-8 LA SIERRA AVE (E. SIDE.) 115'± S. OF VIA SIERRA RAMAL, BT. SPK. IN CURB OF CATCH BASIN, 1' S. OF N. END.	

Profile No. ____ Notes Red. ____ Plotted ____ Job No. [illegible] Division No. [illegible]
Date ____ Date ____ Survey of LA SIERRA AVE.
X-Sec. No. ____ Notes Chkd. [illegible] Checked ____ Survey by [illegible] Notes [illegible] Date [illegible]
Date ____ Date ____ Map No. ____ Indexed ____ Date ____

F. B. 2183 PG. 137

F. B. 2183 PG. 138

Job No. [illegible] Division No. 10 Notes Red. _____ Plotted _____ Profile

Survey of LA SIERRA AVE Date _____ Date _____ No. _____

Survey by LANIGAN Notes RIKE Notes Chkd. _____ Checked _____ X-Sec.

Indexed _____ Date _____ Date _____ Date _____ No. _____

STATION	B. S.	H. I.	F. S.	ELEV.

Do not extend notes this side of this line.

PLEASE RETURN TO
LOS ANGELES COUNTY ENGINEER
700 LOS ANGELES COUNTY ENGINEERING BLDG.

NOTE: ANY ADDITIONS OR CHANGES ON THIS SHEET MUST BE MADE OR CIRCLED IN RED INK, WITH DATE AND NAME OF PERSON MAKING CHANGE.

76L-298 S & E #307—1-56

Notes Ck'd by	Survey of LA SIERRA AVE	F. B. 2183 Pg. 139
Map No.	JN 2080.14 Tape Std °F	
Office Work	Surveyed by J.J. LANIGAN.	
Checked	Notes J.J.L. Date 5-21-59	
Date	Indexed [illegible]	

C.I. 2080.14
LA SIERRA AVE
PRO S.S R/W IN LOTS 61-62 - TR #12931
FROM
VIA SIERRA RAMAL TO LOS PASIDAS DR
LOCATION OF IMPROVEMENTS

LANIGAN
RIVE
RODRIGUEZ
DOVER

Note: Any Additions or Changes on This Sheet Must be Made or Circled in Red Ink With Date and Name of Person Making Change.

PLEASE RETURN TO
LOS ANGELES COUNTY ENGINEER
700 LOS ANGELES COUNTY ENGINEERING BLDG.

Do not extend this side of this line.

76F309S S&E #247 1-56

F. B. 2183 PG. 140 TO B OF PG 141

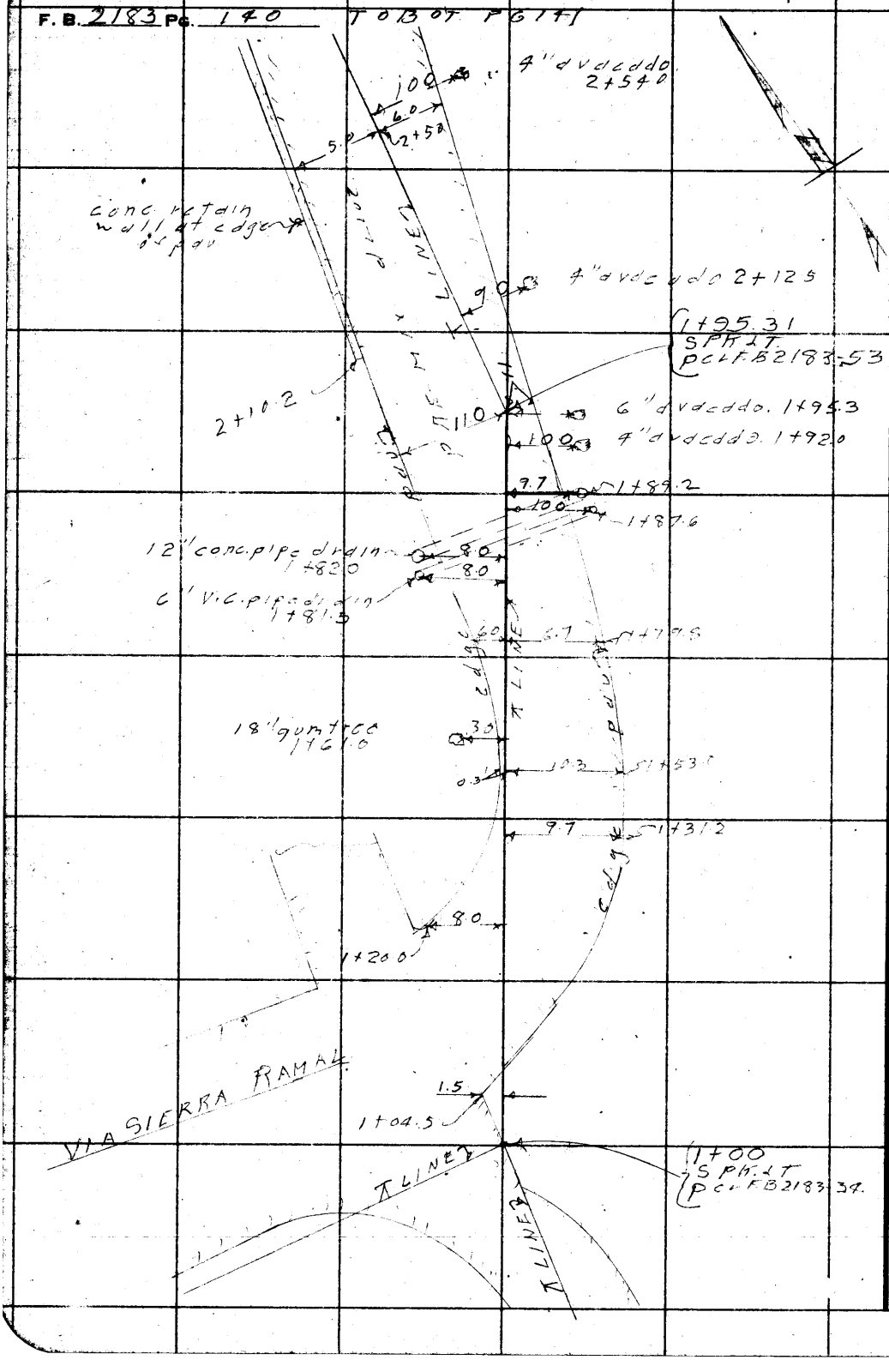

LOS ANGELES COUNTY ENGINEER
700 Los Angeles County Engineering Bldg.
PLEASE RETURN TO
Do not extend this side of this line.
Note: Any Additions or Changes on This Sheet Must be Made or Circled in Red Ink With Date and Name of Person Making Change.

Notes Ck'd by	Survey of LA SIERRA AVE	F. B. 2183 Pg. 141
Map No.	JN 2080.14 Tape Std °F	
Office Work	Surveyed by J.J.L ANIGAN	
Checked	Notes J.J.L Date 5-21-59	
Date	Indexed E. C. Johnson	

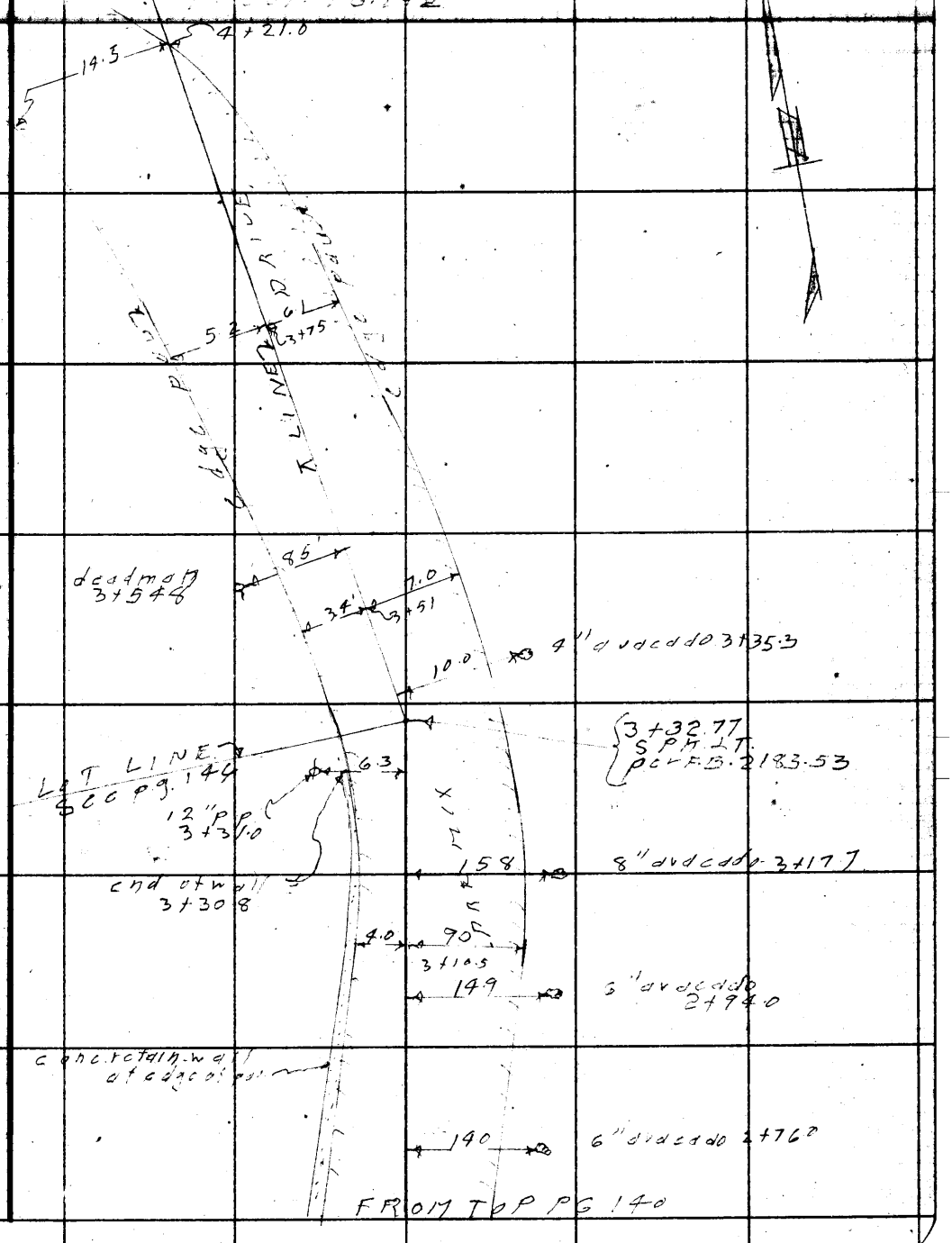

Note: Any Additions or Changes on This Sheet Must be Made or Circled in Red Ink With Date and Name of Person Making Change.

Do not extend this side of this line.

PLEASE RETURN TO
LOS ANGELES COUNTY ENGINEER
700 Los Angeles County Engineering Bldg.

76F3095 SBE #247 1-56

F. B. 2183 Pg. 142

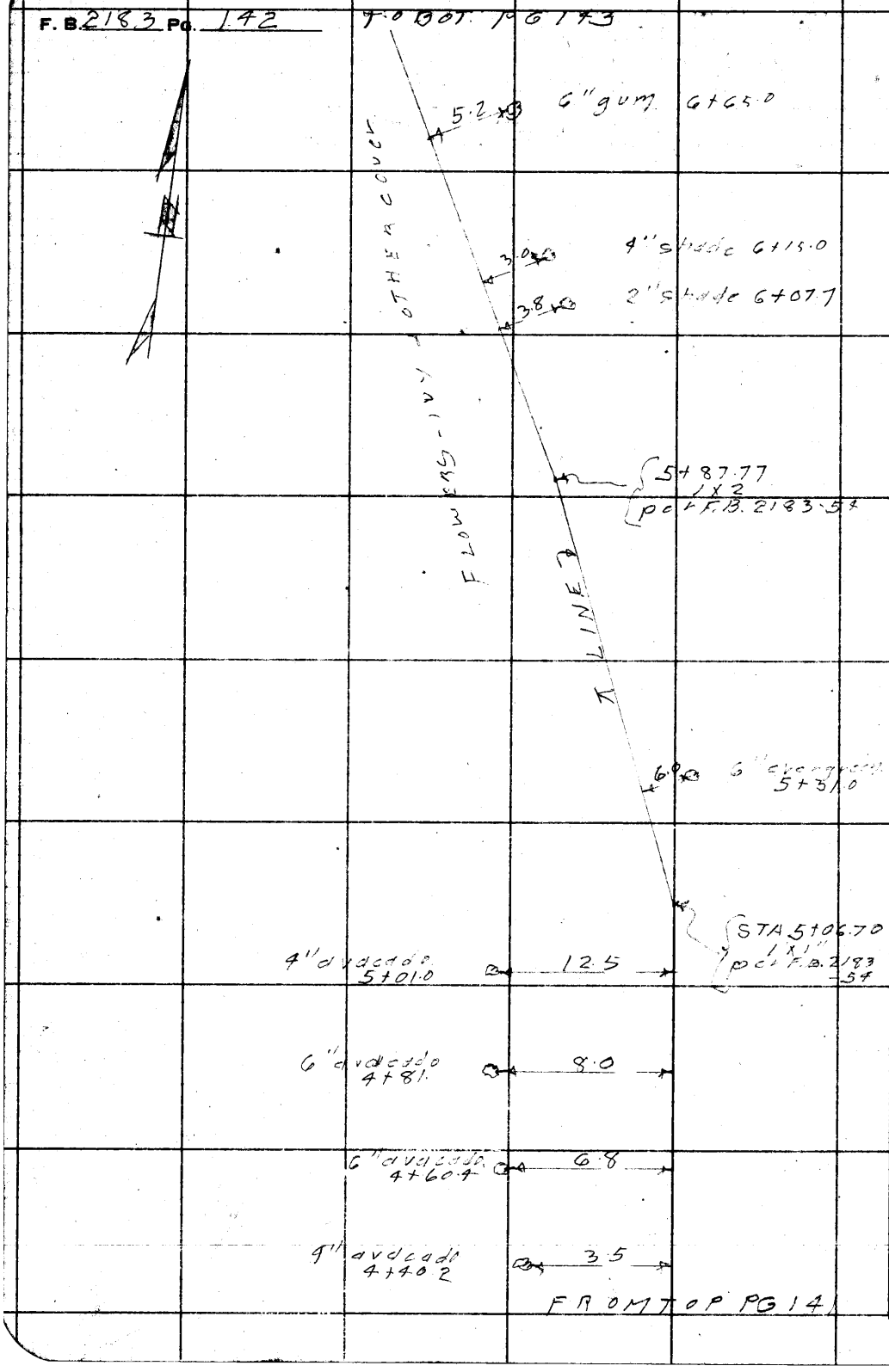

PLEASE RETURN TO
LOS ANGELES COUNTY ENGINEER
700 LOS ANGELES COUNTY ENGINEERING BLDG.

Do not extend this side of this line.

Note: Any Additions or Changes on This Sheet Must be Made or Circled in Red Ink With Date and Name of Person Making Change.

Notes Ck'd by	Survey of LA SIERRA AVE.	F. B. 2183 PG. 143
Map No.	JN 2080.14 Tape Std °F	
Office Work	Surveyed by J. J. LANIGAN.	
Checked	Notes J. J. L. Date 5-21-59	
Date	Indexed A. C. Johnson	



Note: Any Additions or Changes on this Sheet Must be Made or Circled in Red Ink With Date and Name of Person Making Change.

PLEASE RETURN TO
LOS ANGELES COUNTY ENGINEER
700 LOS ANGELES COUNTY ENGINEERING BLDG.
Do not extend this side of this line.

76F309S S&E #247 1-56

F. B. 2183 Pg. 144

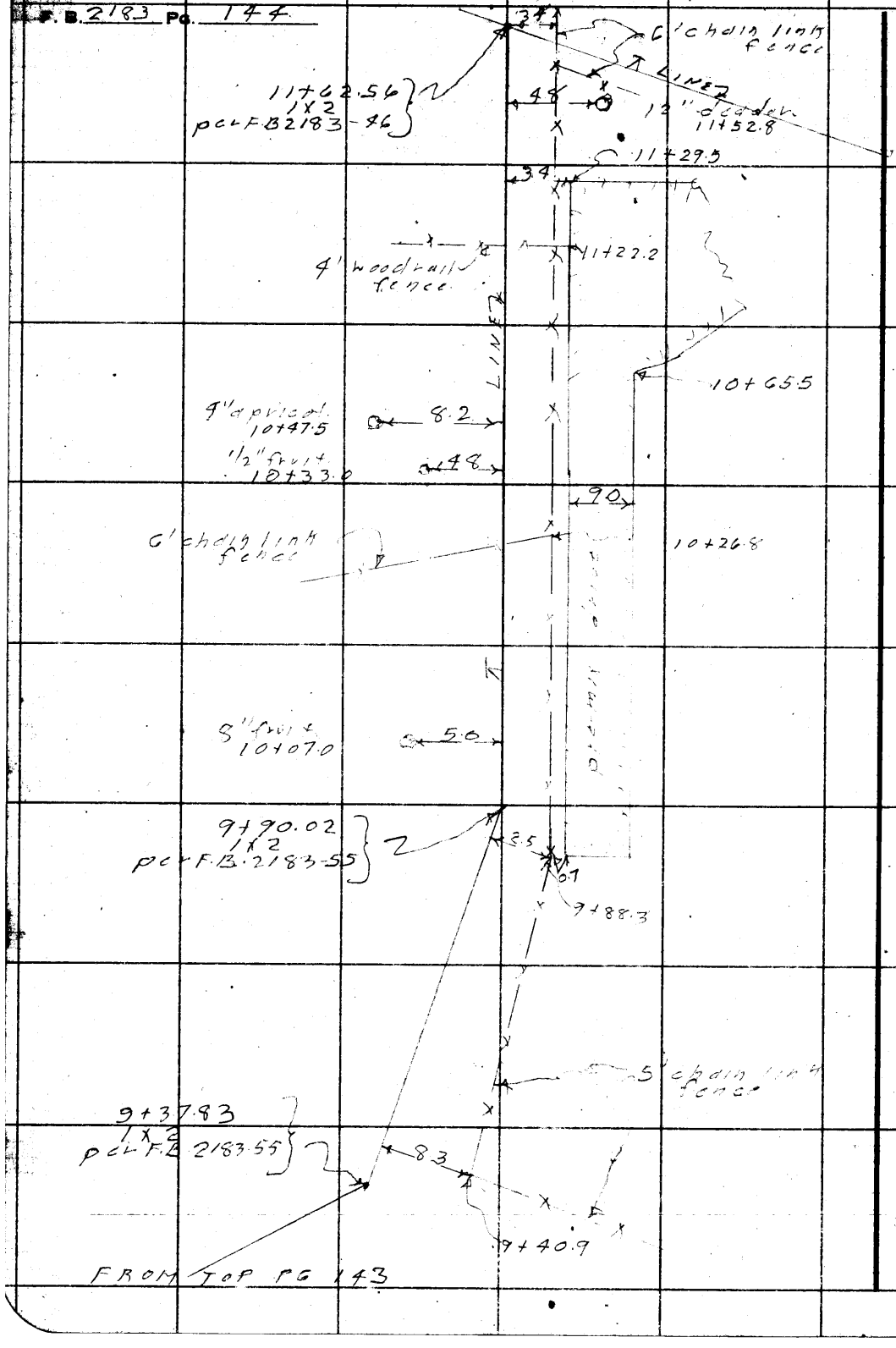

PLEASE RETURN TO
LOS ANGELES COUNTY ENGINEER
700 Los Angeles County Engineering Bldg.
Do not extend this side of this line.

Note: Any Additions or Changes on This Sheet Must be Made or Circled in Red Ink With Date and Name of Person Making Change.

Notes Ck'd by	Survey of LA SIERRA AVE.
Map No.	JN 2080-14 Tape Std °F
Office Work	Surveyed by J. LANIGAN
Checked	Notes J.L.L. Date 5-21-59
Date	Indexed C. Johnson

F. B. 2183 PG. 145

C.I. 2080-14.
LA SIERRA AVE.
FIRST CUT LINE N. OF VIA SIERRA RAMAL
IN LOT #19 - TR #12931

LOCATION OF IMPROVEMENTS

LANIGAN
RIKE
RODRIGUEZ
DOVER.

Note: Any Additions or Changes on This Sheet Must be Made or Circled in Red Ink With Date and Name of Person Making Change.

Do not extend this side of this line.

PLEASE RETURN TO
LOS ANGELES COUNTY ENGINEER
700 LOS ANGELES COUNTY ENGINEERING BLDG.

76F309S S&E #247 1-56

F. B. 2183 Pg. 144

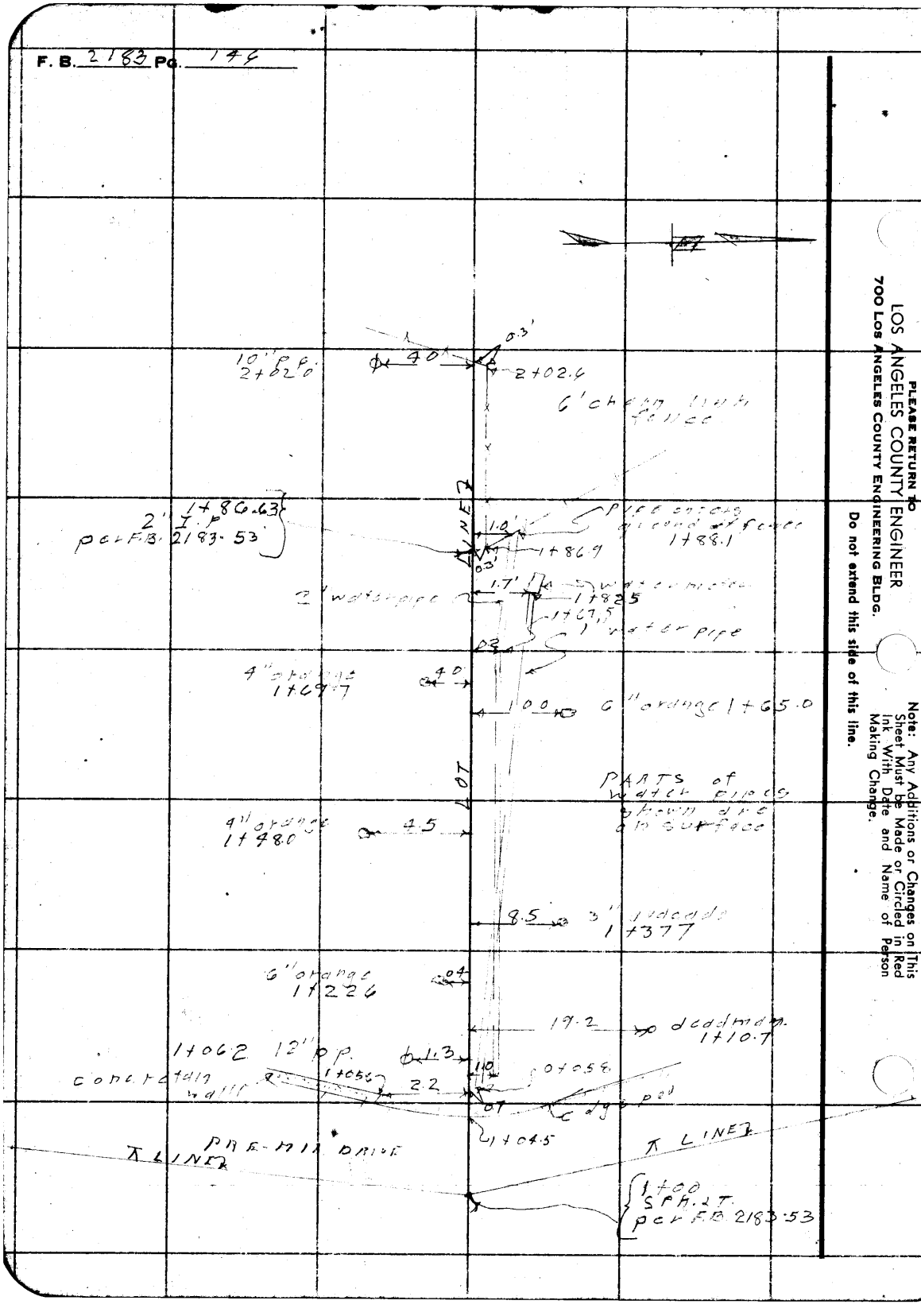

PLEASE RETURN TO
LOS ANGELES COUNTY ENGINEER
700 Los Angeles County Engineering Bldg.

Do not extend this side of this line.

Note: Any Additions or Changes on This Sheet Must be Made or Circled in Red Ink With Date and Name of Person Making Change.

Profile No.	Notes Red.	Plotted	Job No.	Division No. 10	F. B.	Pg. 147
	Date	Date	Survey of LA SIERRA AVE.			
X-Sec. No.	Notes Chkd.	Checked	Survey by LANIGAN, RIKE, C. Johnson	Notes	Date	
	Date	Date	Map No.	Indexed	Date	

C.I. 2080.14

LA SIERRA AVE.

PRO. S. S. R/W IN LOTS-61-62

TR#12931

PROFILE AND CROSS SECTION.

STATION	B. S.	H. I.	F. S.	ELEV.

LANIGAN
RIKE
RODRIGUEZ
DOVER.

NOTE: ANY ADDITIONS OR CHANGES ON THIS SHEET MUST BE MADE OR CIRCLED IN RED INK, WITH DATE AND NAME OF PERSON MAKING CHANGE.

Do not extend notes this side of this line.

PLEASE RETURN TO
LOS ANGELES COUNTY ENGINEER
700 Los Angeles County Engineering Bldg.

761-298 S & E #207—1-56

76L-298 S & E #307—1-56

PLEASE RETURN TO
LOS ANGELES COUNTY ENGINEER
700 LOS ANGELES COUNTY ENGINEERING BLDG.

NOTE: ANY ADDITIONS OR CHANGES ON THIS SHEET MUST BE MADE OR CIRCLED IN RED INK, WITH DATE AND NAME OF PERSON MAKING CHANGE.

Do not extend notes this side of this line.

F. B. 2183 Pg. 148 Job No. 2183.14 Division No. 10 Notes Red. Plotted Profile No.
Survey of LA SIERRA AVE Date Date X-Sec. No.
Survey by LANIGAN Notes PIKE Notes Chkd. Checked
Indexed C. Johnson Date Date Date No.

STATION	B. S.	H. I.	F. S.	ELEV.	TRANSIT	LINE
					ELEV. = 382.37 B.S. = 83-7	
B.M. WZ-468				387.30	B.M. WZ-468 W/A SIERRA AVE. (S. SIDE) AT E. END OF ST. BT. SPK. IN S. SIDE OF 12" CONC. PIPE IN FRONT OF HSE. # 8483.	
	0.61	383.50			LT.	T. L. RT.
1+00	INTER. T.L. TOW. + T.L. TO E.		5.6	377.9	INTER. T.L. TOW. + T.L. TO E.	
" "			8.5	375.0		18'
" "			1.8	381.7	27.5'	
1+16			5.1	378.4	T.	L.
" "			5.4	378.1		6.5' EDGE PVT.
" "			4.3	379.2	8.5' EDGE PVT.	
1+65.5			9.3	374.2	T.	L. + W. EDGE PVT. + TOP BANK.
" "			8.6	374.9		10' E. " "
" "			10.5	373.0		15'
" "			7.0	376.5	8'	
1+81.5			10.7	372.8	8' F.L. 6" V.C.P.	
1+82.0			11.0	372.5	8' F.L. 12" CONC. PIPE	
1+87.6			11.4	372.1		10' F.L. 6" V.C.P.
1+89.2			11.9	371.6		10' F.L. 12" CONC.
2+00			8.9	374.6	T.	L.
" "			8.9	374.6		1' E. EDGE PVT.
" "			7.9	374.6		5' TOP BANK
" "			10.9	372.6		5.5'

76L-298 S & E #307—1-56

PLEASE RETURN TO
LOS ANGELES COUNTY ENGINEER
700 LOS ANGELES COUNTY ENGINEERING BLDG.

NOTE: ANY ADDITIONS OR CHANGES ON THIS SHEET MUST BE MADE OR CIRCLED IN RED INK, WITH DATE AND NAME OF PERSON MAKING CHANGE.

Do not extend notes this side of this line.

STATION	B. S.	H. I.	F. S.	ELEV.	TRANSIT	WATER (CONT)
		3[illegible] 50			Lt. T.	Lt. Rt.
[illegible]			9 3	3742	9' W. [illegible] PVT.	
[illegible]			5 1	378 1	[illegible]	
T. P.			[illegible]	37[illegible]18	T. P.	
	2 27	388 45				
2-55			12 2	37[illegible]	T.	L.
[illegible]			[illegible]	37[illegible]8		5' [illegible] PVT.
[illegible]			12 9	375 6		8.5'
[illegible]			[illegible]	375 8	4 POT HOLES WILL 5' [illegible] PIT	
[illegible]			[illegible]	378 1	T.	
[illegible]			[illegible]	378 [illegible]		[illegible]
[illegible]			[illegible]	377 5		15'
[illegible]			[illegible]	[illegible]	3' WESSEL PIT - [illegible]	
3+ [illegible]	[illegible]	[illegible]	[illegible]	38[illegible]	T.	
[illegible]			[illegible]	38[illegible]		
[illegible]			[illegible]	378		2'
			L	OT LINE.		
[illegible]			[illegible]	381 5	[illegible]	
[illegible]			[illegible]	382 0	[illegible]	
[illegible]			[illegible]	384 5	[illegible]	
[illegible]			4 [illegible]	383 6	[illegible]	

Profile Notes Red. _____ Plotted _____ Job No. [illegible] Division No. [illegible] F. B. [illegible] Pg. [illegible]
No. _____ Date _____ Date _____ Survey of L.A. [illegible]
X-Sec. Notes Chkd. [illegible] Checked _____ Survey by _____ Notes _____ Date _____
No. _____ Date _____ Date _____ Map No. _____ Index _____ Date _____

Axel C. Johnson

76L-298 S & E #307—1-56

PLEASE RETURN TO
LOS ANGELES COUNTY ENGINEER
700 LOS ANGELES COUNTY ENGINEERING BLDG.

NOTE: ANY ADDITIONS OR CHANGES ON THIS SHEET MUST BE MADE OR CIRCLED IN RED INK, WITH DATE AND NAME OF PERSON MAKING CHANGE.

Do not extend notes this side of this line.

STATION	B. S.	H. I.	F. S.	ELEV.	TRANSIT LT.	LINE (CONT.) RT.
		388 45			T. L.	
			(+0 8)	389 3	1' W'LY. ON LOT LINE.	
			0 0	388 5	10' N'LY.	
			[illegible]	387 6	" S'LY.	
			(+6 5)	395 [illegible]	5.6' W'LY. ON LOT LINE.	
			(+6 8)	395 3	10' N'LY.	
			(+4 9)	393 4	" S'LY.	
			(+15 9)	404 4	8.6' W'LY. ON LOT LINE.	
			(+16 9)	405 4	10' N'LY.	
			(+14 [illegible])	403 1	" S'LY.	
			(+20 8)	409 3	[illegible] W'LY. ON LOT LINE.	
			(+21 8)	409 [illegible]	10' N'LY.	
			(+20 8)	409 3	" S'LY.	
3+75			2 6	385 9	T. L.	
" "			2 4	386 1		6' E. EDGE PVT. + TOP BANK
" "			5 3	383 2		11'
" "			3 2	385 3	4.5' W. EDGE PVT.	
" "			1 1	387 4	12'	
T. P.			0 27	388 18	T. P.	
	12 07	400 25				

F. B. 2183 Pg. 150

Job No. 2080.14 Division No. 10 Notes Red. Plotted Profile

Survey of LA SIERRA AVE. Date Date No. X-Sec.

Survey by [illegible] Notes Notes Chkd. [illegible] Checked No.

Index C. Johnson Date Date Date No.

76L-298 S & E #307—1-56

PLEASE RETURN TO
LOS ANGELES COUNTY ENGINEER
700 LOS ANGELES COUNTY ENGINEERING BLDG.

NOTE: ANY ADDITIONS OR CHANGES ON THIS SHEET MUST BE MADE OR CIRCLED IN RED INK, WITH DATE AND NAME OF PERSON MAKING CHANGE.

Do not extend notes this side of this line.

STATION	B. S.	H. I.	F. S.	ELEV.	TRANSIT	LINE (CONT.)
		400 25			L.T. T.	L. R.T.
4+25			7 7	392.6	T.	L.
			8 3	392 0		3'
			2 4	397 9	387.9	10'
			7 0	393 3	2' E. EDGE PVT. 4 TOP BANK	
			6 3	394 0	17' W. EDGE PVT.	
4+51			8 7	391 6	T.	L.
			15 0	385 3		17' TOP BRK. TO [illegible]
			3 6	396 8	10' E. EDGE PVT. 4 TOP BANK	
			3 3	397 0	23' W. EDGE PVT.	
T. P.			8 23	39202	T. P.	
	6 41	398 43				
5+06.10	⊥ PT. LINE BACK		6 2	392 2	T.	L. ⊥ ⊥ PT.
			10 1	388 3		12.5' [illegible]
			4 9	393 5	4' TOE SLOPE	
			0 2	398 2	15'	
5+67			+0 6	399 0	T.	L.
			+6 3	404 7	12'	
			1 4	397 0		3' CTR. OF 1.0' TRAIL
			6 5	391 9		7.5'

Profile No. ____ Notes Red. ____ Plotted ____ Job No. 2080.14 Division No. 10 F. B. 2183 PG. 151
Date ____ Date ____ Survey of LA SIERRA AVE.
X-Sec. No. ____ Notes Chkd. [illegible] Checked ____ Survey by ____ Notes ____ Date ____
Date ____ Date ____ Map No. ____ Indexed ____ C. Johnson

76L-298 S & E #307—1-56

PLEASE RETURN TO
LOS ANGELES COUNTY ENGINEER
700 LOS ANGELES COUNTY ENGINEERING BLDG.

NOTE: ANY ADDITIONS OR CHANGES ON THIS SHEET MUST BE MADE OR CIRCLED IN RED INK, WITH DATE AND NAME OF PERSON MAKING CHANGE.

Do not extend notes this side of this line.

STATION	B. S.	H. I.	F. S.	ELEV.	TRANSIT	LINE (CONT.)
		398 43			T.	L.
T. P.			1 43	397 00	T. P.	
	5 51	402 37				
5+87.77	∡Pt. LINE AHEAD		4 4	398 0	T.	L. & ∡ Pt.
" "			10 9	391 5		12'
" "			+1 3	403 7	10'	
6+03			4 3	398 1	T.	L.
" "			11 7	390 7		15'
" "			+2 0	406 [illegible]	12'	
6+33.5			6 7	395 7	T.	L.
" "			9 2	[illegible]		3'
" "			4 5	[illegible]	4' CTR, 1.0' (WIDE) FOOT TRAIL	
6+88			0 7	401 7	T.	L.
" "			4 9	397 5		6' CTR, 1.0' TRAIL
" "			11 1	[illegible]		15'
" "			+3 3	405 7	5'	
T. P.			3 69	398 68	T. P.	
	11 96	410 64				
7+13.92	∡Pt. LINE BACK		9 5	401 1	T.	L. & ∡ Pt. END FOOT TRAIL 1.0' WIDE
" "			13 8	396 8		11' TOP BRK.
" "			5 6	405 0	13'	

F. B. 2183 PG. 152 Job No. 208114 Division No. 10 Notes Red. Plotted Profile
Survey of LA SIERRA AVE. Date Date No. X-Sec.
Survey by LANIGAN Notes RIKE Notes Chkd. 88 Checked
Indexed C. Johnson Date Date No.

76L-298 S & E #307—1-56

PLEASE RETURN TO
LOS ANGELES COUNTY ENGINEER
700 LOS ANGELES COUNTY ENGINEERING BLDG.

NOTE: ANY ADDITIONS OR CHANGES ON THIS SHEET MUST BE MADE OR CIRCLED IN RED INK, WITH DATE AND NAME OF PERSON MAKING CHANGE.

Do not extend notes this side of this line.

STATION	B. S.	H. I.	F. S.	ELEV.	TRANSIT	LINE (CONT)
		410 64			T.	L.
7+51			4 0	406 6	T.	L.
" "			10 5	400 1		12'
" "			0 7	409 9	15'	
T. P.			0 60	410 04	T. P.	
	9 70	419 74				
7+80.36	⊄ PT. LINE AHEAD		8 8	410 9	T.	L. + ⊄ PT.
" "			10 7	409 0		14' BRK.
" "			14 2	405 5		26.5' TOP BRK TO WATER COURSE
" "			3 4	416 3	12'	
8+00			7 9	[illegible]	T.	L.
" "			[illegible]	[illegible]		4.5' TOE SLOPE
" "			[illegible]	[illegible]		15' BRK.
" "			12 7	[illegible]		[illegible]
8+50			3 9	415 8		
" "			7 3	412 4		6.5' TOE SLOPE
" "			7 4	412 3		14'
" "			9 5	410 4		19' TOP BRK. TO WATER COURSE
" "			1 3	418 4	6'	
9+00			0 8	418 9	T.	L.
" "			1 4	418 3		2' TOP BRK.

Profile Notes Red ____ Plotted ____ Job No. 2380.4 Division No. ____ F. B. [illegible] Pg. 153
No. ____ Date ____ Date ____ Survey of LA SIERRA AVE.
X-Sec. Notes Chkd. [illegible] Checked ____ Survey by ____ Notes ____ Date ____
No. ____ Date ____ Date ____ Map No. ____ Indexed C. Jobb Date ____

76L-298 S & E #307—1-56

PLEASE RETURN TO
LOS ANGELES COUNTY ENGINEER
700 LOS ANGELES COUNTY ENGINEERING BLDG.

NOTE: ANY ADDITIONS OR CHANGES ON THIS SHEET MUST BE MADE OR CIRCLED IN RED INK, WITH DATE AND NAME OF PERSON MAKING CHANGE.

Do not extend notes this side of this line.

STATION	B. S.	H. I.	F. S.	ELEV.	TRANSIT	LINE (CONT.)
		419 74			ST. T.	L. ST.
9+00			7 9	411 8		13'
" "			1 2	419 5	18'	
T. B. M.			3 74	416 00	T.B.M. BT SPK IN E. SIDE 18" EUC. TREE	5' E. OF STA. 9+01
	7 73	423 73				
9+37.83	⊄ Pt. LINE BACK		5 5	418 [illegible]	T.	L. & ⊄ Pt.
" "			[illegible]	[illegible]		12'
			[illegible]	[illegible]	13'	
" "	⊄ Pt. LINE AHEAD		5 8	417 9		3' ⊄ Pt. & LINE AHD TOP BRK.
			[illegible]	417 3		5' TOP BRK
			3 8	419 9		10.5' TOP BRK.
			3 2	420 5		22.5'
9+75.5			4 6	419 [illegible]	T.	L.
" "			3 7	420 0		4'
" "			2 5	[illegible]		16'
" "			4 5	[illegible]	11'	
9+93			1 4	[illegible]	T.	L.
" "			[illegible]	[illegible]		2'
" "			1 6	[illegible]		[illegible]
" "			[illegible]	[illegible]		

F. B. 2183 Pg. 154
Job No. 2080.14 Division No. 10 Notes Red. Plotted Profile
Survey of LA SIERRA AVE Date Date No. X-Sec.
Survey by LANGAN Notes RIKE Notes Chkd. Checked
Indexed C. Jonson Date Date No.

76L-298 S & E #307—1-56

PLEASE RETURN TO
LOS ANGELES COUNTY ENGINEER
700 LOS ANGELES COUNTY ENGINEERING BLDG.

NOTE: ANY ADDITIONS OR CHANGES ON THIS SHEET MUST BE MADE OR CIRCLED IN RED INK, WITH DATE AND NAME OF PERSON MAKING CHANGE.

Do not extend notes this side of this line.

STATION	B. S.	H. I.	F. S.	ELEV.	TRANSIT LT.	LINE (CONT. RT.
		423 13				T. L.
T. P.			1 92	421 81	T. P.	
	12 24	434 05				
[illegible]			7 8	426 3		T. L.
"			7 6	426 5		3'
"			7 3	426 8		3'
"			6 8	427 3		12
"			7 8	426 3		
11+00			0 5	433 6		T. L.
" "			0 3	433 8		3'
" "			0 7	433 4		13'
T. P.			0 70	433 35	T. P.	
	10 41	443 76				
11+22			5 7	438 1		T. L.
" "			5 9	437 9		3'
" "			7 1	436 7		3.5'
" "			7 5	436 3		13'
" "			5 7	438 1	12'	
11+62.56			4 1	439 7		T. L.
"			3 9	439 9		3.5'
"			3 3	440 5		10'

Profile Notes Red. Plotted Job No. 2080.14 Division No. 10 F. B. 2183 Pg. 155
No. Date Date Survey of LA SIERRA AVE.
X-Sec. Notes Chkd. [illegible] Checked Survey by [illegible] Notes [illegible] Date [illegible]
No. Date Date Map No. Indexed C. Johnson Date

76L-298 S & E #307—1-56

PLEASE RETURN TO
LOS ANGELES COUNTY ENGINEER
700 LOS ANGELES COUNTY ENGINEERING BLDG.

NOTE: ANY ADDITIONS OR CHANGES ON THIS SHEET MUST BE MADE OR CIRCLED IN RED INK, WITH DATE AND NAME OF PERSON MAKING CHANGE.

Do not extend notes this side of this line.

STATION	B. S.	H. I.	F. S.	ELEV.	TRANSIT LINE (CONT.)	
		443 76			LT. T.	RT. L.
			4 1	439 [illegible]	[illegible]	
11+86			2 6	441 2	T.	L.
B.M. WZ-473			1 60	442 16	ELEV. = 442.197 F.B. 2183-12 B.M. WZ-473 LAS PASADAS DR. AT S. END OF DR., BT. SPK. IN E. SIDE OF BP. # 762757 E.	

F. B. 2183 PG. 156

Job No. 2080.14 Division No. 10 Notes Red. Plotted Profile

Survey of LA SIERRA AVE. Date Date No. X-Sec.

Survey by LANIGAN Notes RIKE Notes Chkd. Checked

Indexed C. Johnson Date Date No.

Notes Ck'd by	Survey of LA SIERRA AVE.
Map No.	JN 2080.14 Tape Std °F
Office Work	Surveyed by LANIGAN
Checked	Notes RIKE Date 5-20-59
Date	Indexed [illegible]

F. B. 2193 PG. 157

C.I. 2080.14
LA SIERRA AVE.

LAS PASADAS DR.
FROM
S. END OF DR. TO MAR VISTA ST.

LOCATION OF IMPROVEMENTS

LANIGAN
RIKE
RODRIGUEZ
DOVER.

Note: Any Additions or Changes on This Sheet Must be Made or Circled in Red Ink With Date and Name of Person Making Change.

PLEASE RETURN TO
LOS ANGELES COUNTY ENGINEER
700 LOS ANGELES COUNTY ENGINEERING BLDG.
Do not extend this side of this line.

76F309S S&E #247 1-56

F. B. 2183 Pg. 158

TO BOT PG. - 159

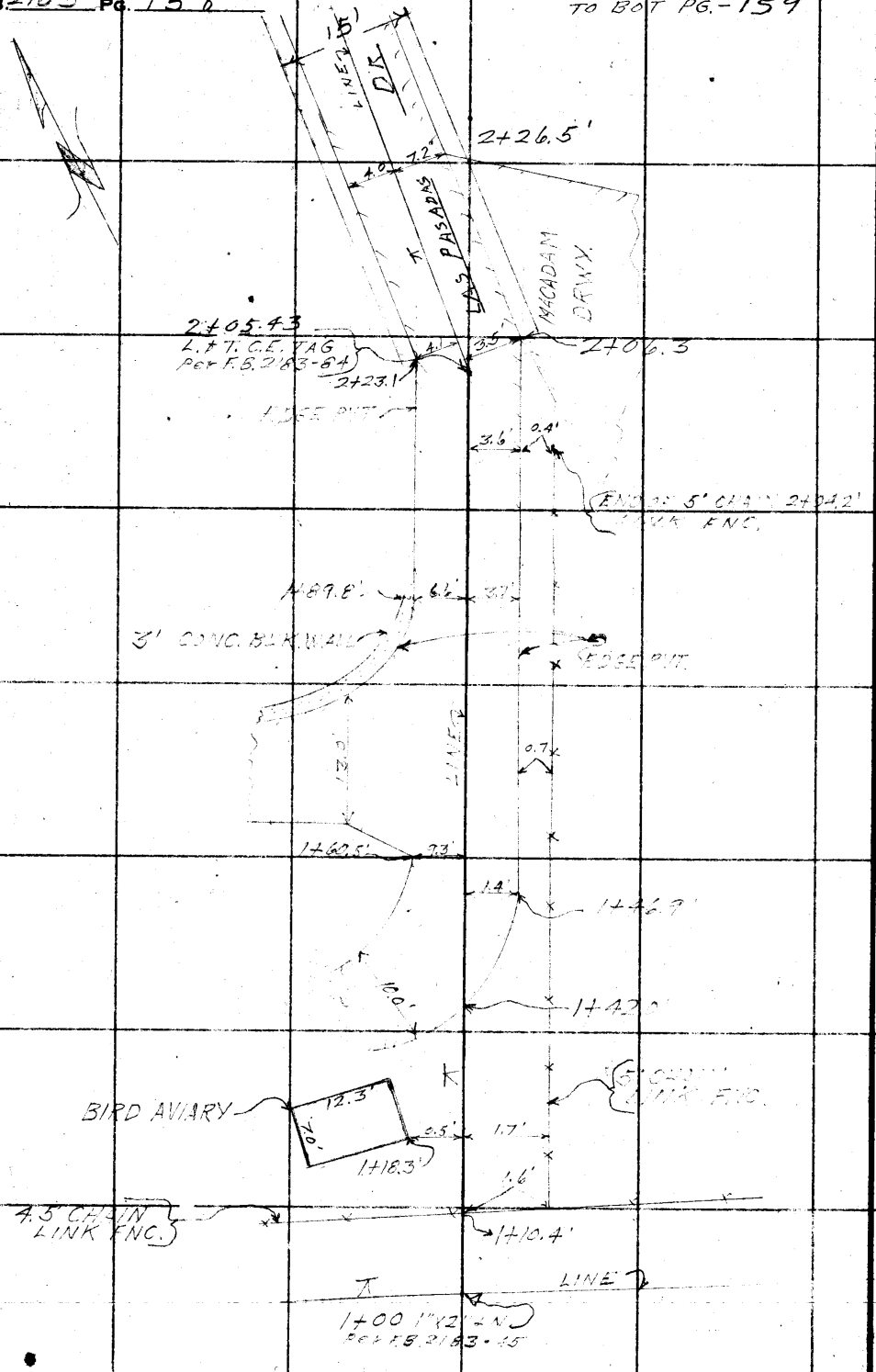

PLEASE RETURN TO
LOS ANGELES COUNTY ENGINEER
700 Los Angeles County Engineering Bldg.

Do not extend this side of this line.

Note: Any Additions or Changes on This Sheet Must be Made or Circled in Red Ink With Date and Name of Person Making Change.

Notes Ck'd by	Survey of LA SIERRA AVE	F. B. 2183 PG. 159
Map No.	JN 2080.14 Tape Std °F.	
Office Work	Surveyed by LANIGAN	
Checked	Notes RIKE Date 5-21-59	
Date	Indexed [redacted]	

TO B.O.T. PG. 160

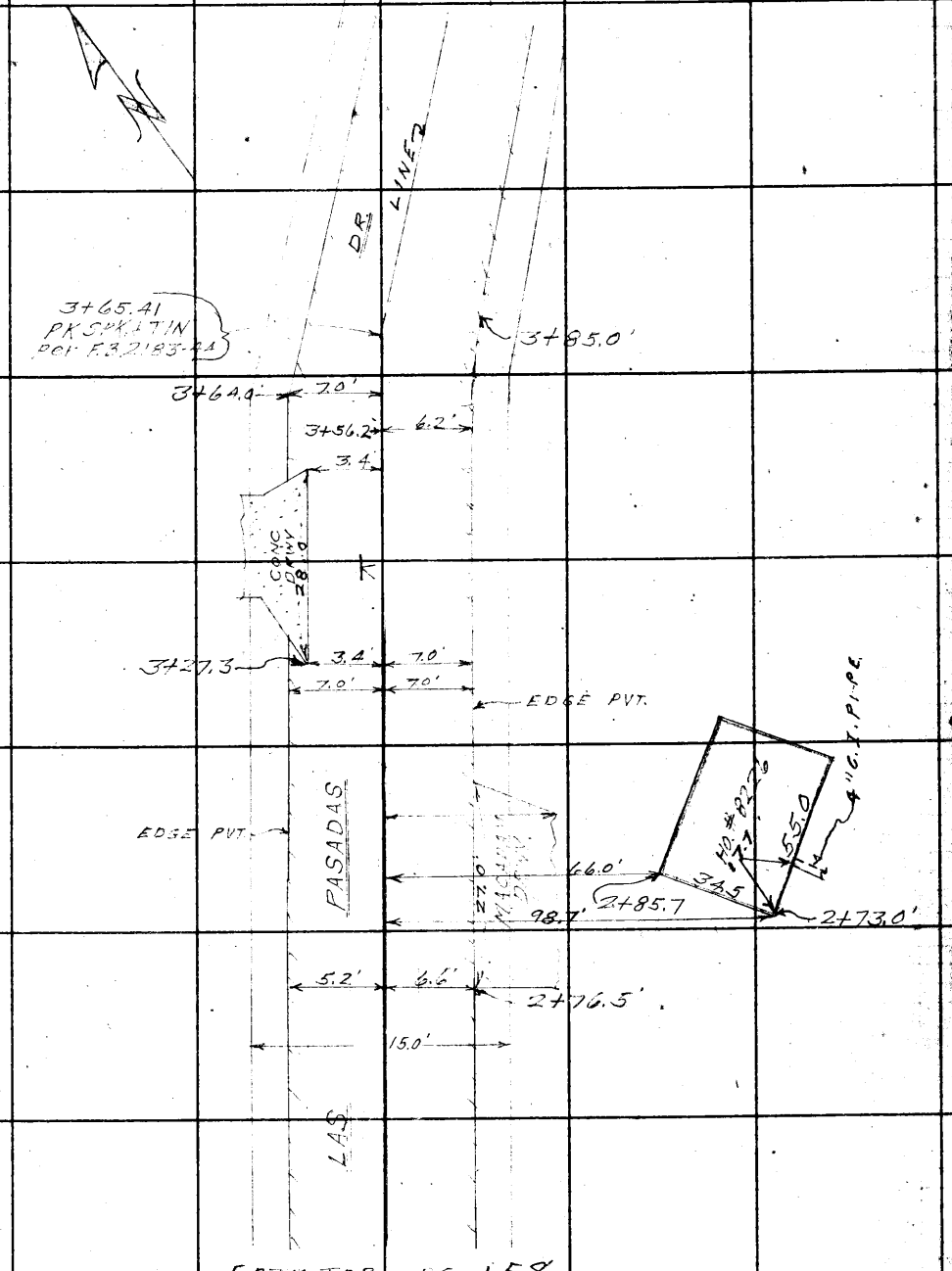

FROM TOP PG. 158

Note: Any Additions or Changes on This Sheet Must be Made or Circled in Red Ink With Date and Name of Person Making Change.

Do not extend this side of this line.

PLEASE RETURN TO
LOS ANGELES COUNTY ENGINEER
700 LOS ANGELES COUNTY ENGINEERING BLDG.

76F3098 S&E #247 1-56

F. B. 2183 PG. 160

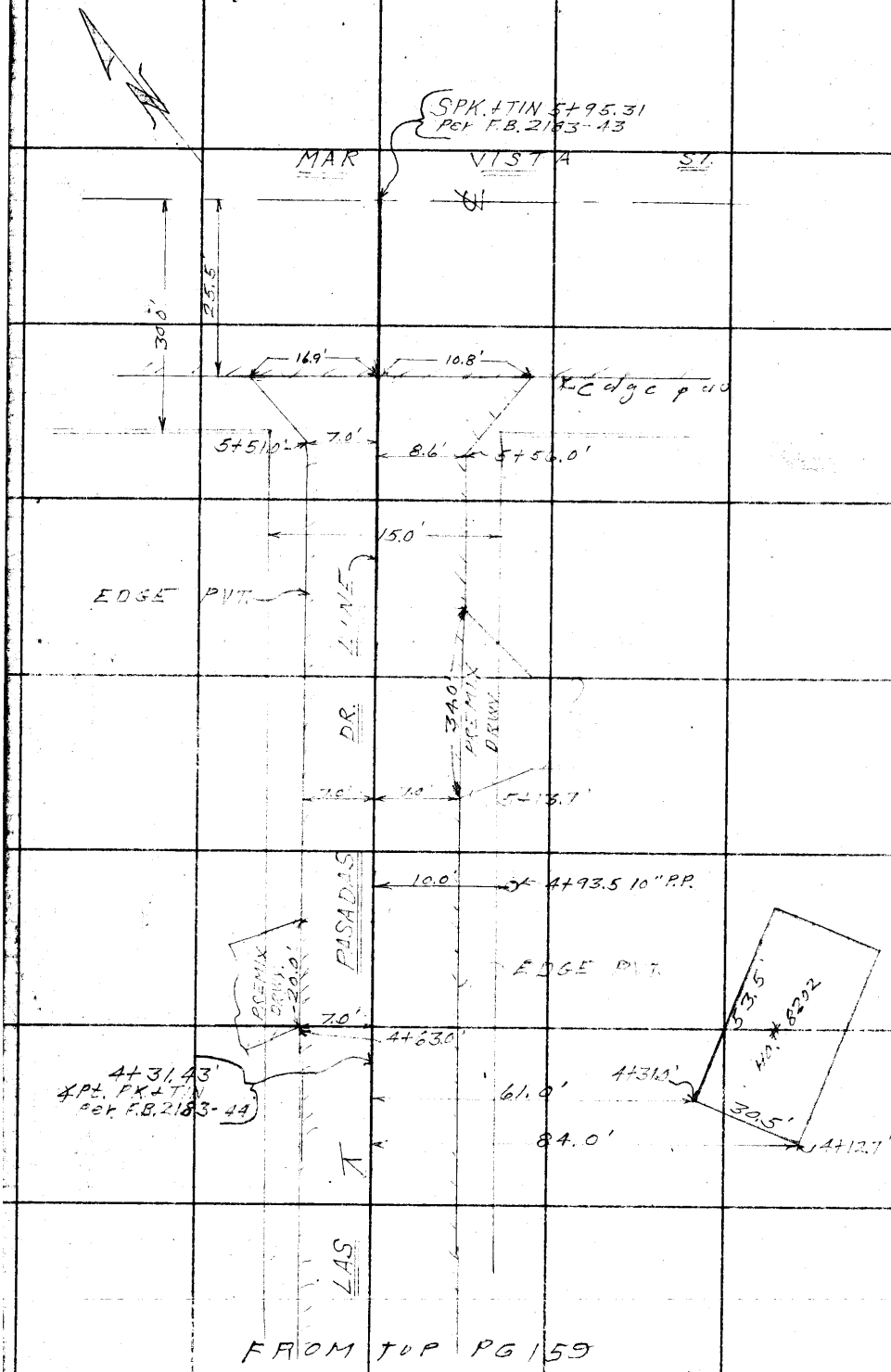

PLEASE RETURN TO
LOS ANGELES COUNTY ENGINEER
700 Los Angeles County Engineering Bldg.

Do not extend this side of this line.

Note: Any Additions or Changes on This Sheet Must be Made or Circled in Red Ink With Date and Name of Person Making Change.

F. B. 2183 PG. [illegible]

Profile No.	Notes Red.	Plotted	Job No. 2080.14	Division No. 10
	Date	Date	Survey of LA SIERRA AVE.	
X-Sec. No.	Notes Chkd.	Checked	Survey by [illegible]	Notes [illegible]
	Date	Date	Map No.	Indexed Date

C.I. 2080.14
LA SIERRA AVE.

LAS PASADAS DR
FROM

S. END OF DR. TO MAR VISTA ST.

PROFILE AND CROSS SECTION

STATION	B. S.	H. I.	F. S.	ELEV.

LANIGAN
RIKE
RODRIGUEZ
DOVER.

NOTE: ANY ADDITIONS OR CHANGES ON THIS SHEET MUST BE MADE OR CIRCLED IN RED INK, WITH DATE AND NAME OF PERSON MAKING CHANGE.

PLEASE RETURN TO
LOS ANGELES COUNTY ENGINEER
700 LOS ANGELES COUNTY ENGINEERING BLDG.

Do not extend notes this side of this line.

76L-298 S & E #307—1-56

76L-298 S & E #307—1-56

PLEASE RETURN TO
LOS ANGELES COUNTY ENGINEER
700 LOS ANGELES COUNTY ENGINEERING BLDG.

NOTE: ANY ADDITIONS OR CHANGES ON THIS SHEET MUST BE MADE OR CIRCLED IN RED INK, WITH DATE AND NAME OF PERSON MAKING CHANGE.

Do not extend notes this side of this line.

STATION	B. S.	H. I.	F. S.	ELEV.	LAS	PASADAS DR.
B.M.WZ-473				442 20	ELEV. = 442.197 F.B. 2183-12 LAS B.M.WZ-473 PASADAS DR. AT S. END OF DR., BT. SPK. IN E. SIDE OF P.P. #762959 E	
	2 42	444 62				
					LT.	RT.
					T.	L.
1+00			4 9	439 7	T.	L.
" "			5 7	438 9		10'
" "			4 3	440 3	10'	
1+10			4 6	440 0	T.	L.
"			5 6	438 8		10'
" "			4 1	440 5	10'	
T. P.			4 38	440 24	T. P.	
	7 42	447 66				
1+40			7 5	440 2	T.	L. + EDGE DRWY.
" "			7 3	440 4		3'
" "			6 9	440 8	13' EDGE DRWY.	
2+00			6 1	441 6	T.	L.
			6 2	441 5		4' EDGE DRWY.
"			6 8	440 9		5'
			7 8	439 9		10'
"			5 9	441 8	6.5' EDGE PVT. + BOT. CONC. WALL	
2+20			4 9	442 8	T.	L.
" "			5 3	442 4		9' EDGE PVT.

F. B. 2183 Pg. 162

Job No. 2080.14 Division No. 10 Notes Red. Plotted Profile

Survey of LA SIERRA AVE. Date Date No. X-Sec.

Survey by LANIGAN Notes RIKE Notes Chkd. Checked

Indexed C. Johnson Date Date No.

76L-298 S & E #307—1-56

PLEASE RETURN TO
LOS ANGELES COUNTY ENGINEER
700 LOS ANGELES COUNTY ENGINEERING BLDG.

NOTE: ANY ADDITIONS OR CHANGES ON THIS SHEET MUST BE MADE OR CIRCLED IN RED INK, WITH DATE AND NAME OF PERSON MAKING CHANGE.

Do not extend notes this side of this line.

STATION	B. S.	H. I.	F. S.	ELEV.	LAS PASADAS	PR. (CONT.)
		447 66			LT. T.	L. RT
2+20			5 8	441 9		11'
" "			5 [illegible]	442 7	[illegible] PVT.	
" "			4 4	443 3	7.5'	
T. P.			0 18	447 48	T.P	
	5 60	453 08				
			15 5	437 [illegible]		S.E. COR. [illegible] #8 [illegible]
3 ± 00			4 9	4[illegible]8 2	T.	L.
" "			4 9	4[illegible]		6' EDGE PVT.
			5 2	[illegible]		10.5'
			[illegible] 9	[illegible]	[illegible] EDGE PVT	
" "			4 1	[illegible]	10'	
[illegible]	[illegible]	[illegible]	[illegible]	451 [illegible]	T.	[illegible]
			[illegible]	451 [illegible]		[illegible]
			[illegible]	450 [illegible]		
			[illegible]	451 [illegible]	[illegible]	
			[illegible]	[illegible]	[illegible]	
[illegible]			1 [illegible]	451 [illegible]	T.	L.
			1 [illegible]	451 [illegible]		[illegible] EDGE PVT
			2 0	451 [illegible]		[illegible]
			1 [illegible]	451 8	[illegible] EDGE PVT	

Profile No. X-Sec. No. Notes Red. Date Notes Chkd. DP Date Plotted Date Job No. Survey of LA Survey by Map No. Division No. SIERRA Notes Date Index Date C. Johnson

F. B. [illegible] PG. 165

76L-298 S & E #307—1-56

PLEASE RETURN TO
LOS ANGELES COUNTY ENGINEER
700 LOS ANGELES COUNTY ENGINEERING BLDG.

NOTE: ANY ADDITIONS OR CHANGES ON THIS SHEET MUST BE MADE OR CIRCLED IN RED INK, WITH DATE AND NAME OF PERSON MAKING CHANGE.

Do not extend notes this side of this line.

STATION	B. S.	H. I.	F. S.	ELEV.	LAS PASADAS	DR. (CONT.)
		[illegible]			L.T. T.	L. RT.
[illegible]			[illegible]	[illegible]	5'	
T. P.			2 09	450 99	T.P.	
	5 79	456 78				
			13 2	443 6		1 S.E. COR. HO. #8202
5+00			3 7	453 1	T.	L.
" "			3 7	453 1		7.5'
" "			4 1	452 7		11' TOP BRK.
" "			3 7	453 1	7' EDGE PVT.	
" "			2 4	454 4	9'	
5+57			2 4	454 4	T.	L.
" "			2 6	454 2		8' EDGE PVT.
" "			2 4	454 4	10' EDGE PVT.	
5+69			1 2	455 6	T.	L.
T. P.			1 40	455 38	T.P.	
	5 25	460 63				
5+69			5 3	455 3		10.5' EDGE PVT.
" "			4 7	455 9	13.5' EDGE PVT.	
5+75			5 5	455 1	T.	L. & GUTTER
5+95.31			5 1	455 5		

F. B. 2183 Pg. 164
Job No. 2080.14 Division No. 10 Notes Red. Plotted Profile
Survey of LA SIERRA AVE. Date Date No. X-Sec.
Survey by LANIGAN Notes RIKE Notes Chkd. Checked
Indexed C. Johnson Date Date No.

F. B. [illegible] PG. 165

Profile No.	Notes Red.	Plotted	Job No. [illegible]	Division No. [illegible]
	Date	Date	Survey of LA SIERRA AVE.	
X-Sec. No.	Notes Chkd. [illegible]	Checked	Survey by [illegible]	Notes [illegible] Date [illegible]
	Date	Date	Map No.	Indexed C. Johnson Date

76L-298 S & E #307—1-56

PLEASE RETURN TO
LOS ANGELES COUNTY ENGINEER
700 LOS ANGELES COUNTY ENGINEERING BLDG.

NOTE: ANY ADDITIONS OR CHANGES ON THIS SHEET MUST BE MADE OR CIRCLED IN RED INK, WITH DATE AND NAME OF PERSON MAKING CHANGE.

Do not extend notes this side of this line.

STATION	B. S.	H. I.	F. S.	ELEV.	LAS PASADAS	DR. (CONT.)
		[illegible]			RT. T. L.	RT.
			[illegible]	[illegible]	[illegible] ON ℄ MAR VISTA ST.	
			[illegible]	[illegible]	ELEV. " "	
B.M. [illegible]-34			6 [illegible]	45437	B.M. [illegible]-314 ELEV. = [illegible] MAR VISTA ST. [illegible] W. OF ℄ COLINA RD., [illegible]	

F. B. 2183 Pg. 166

Job No. 2080.14 Division No. 10 Notes Red. _____ Plotted _____ Profile

Survey of LA SIERRA AVE. Date _____ Date _____ No. _____

Survey by LANIGAN Notes RIKE Notes Chkd. _____ Checked _____ X-Sec.

Indexed _____ Date _____ Date _____ Date _____ No. _____

STATION	B. S.	H. I.	F. S.	ELEV.

Do not extend notes this side of this line.

PLEASE RETURN TO

LOS ANGELES COUNTY ENGINEER

700 LOS ANGELES COUNTY ENGINEERING BLDG.

NOTE: ANY ADDITIONS OR CHANGES ON THIS SHEET MUST BE MADE OR CIRCLED IN RED INK, WITH DATE AND NAME OF PERSON MAKING CHANGE.

78L-298 S & E #307—1-56

Notes Ck'd by	Survey of LA SIERRA AVE.
Map No.	JN 208014 Tape Std °F
Office Work	Surveyed by J.J. LANIGAN.
Checked	Notes J.J.L. Date 6-3-59
Date	Indexed [redacted]

F. B. 2183 Pg. 167

C.I 208014
LA SIERRA AVE

PRO S.S R/W IN LOTS 93 TO 75-TR #15348

LOCATION OF IMPROVEMENTS

NOTE- OFFSETS TO TREES ETC. TAKEN TO CENTERS

LANIGAN
RIME
RODRIGUEZ
DOVER

Note: Any Additions or Changes on This Sheet Must be Made or Circled in Red Ink With Date and Name of Person Making Change.

Do not extend notes this side of this line.

RETURN TO
LOS ANGELES COUNTY ENGINEER
900 Los Angeles County Engineering Bldg.

768095 CE #247—7-53

F. B. 2183 PG. 168



RETURN TO
LOS ANGELES COUNTY ENGINEER
700 LOS ANGELES COUNTY ENGINEERING BLDG.

Do not extend notes this side of this line.

Note: Any Additions or Changes on This Sheet Must be Made or Circled in Red Ink With Date and Name of Person Making Change.

52

Notes Ck'd by
Map No.
Office Work
Checked
Date

Survey of LA SIERRA AVE
JN 2081.14 Tape Std °F
Surveyed by J.J.L ANIGAN.
Notes J.J.L Date 6-2-59
Indexed K. A. Johnson

F. B. 2183 PG. 169

TO BOT PG 170



Note: Any Additions or Changes on This Sheet Must Be Made or Circled in Red Ink With Date and Name of Person Making Change.

Do not extend notes this side of this line.

RETURN TO
LOS ANGELES COUNTY ENGINEER
900 LOS ANGELES COUNTY ENGINEERING BLDG.

763098 CE #247—7-53

F.B. 2183 PG. 170

TO BOT PG 171

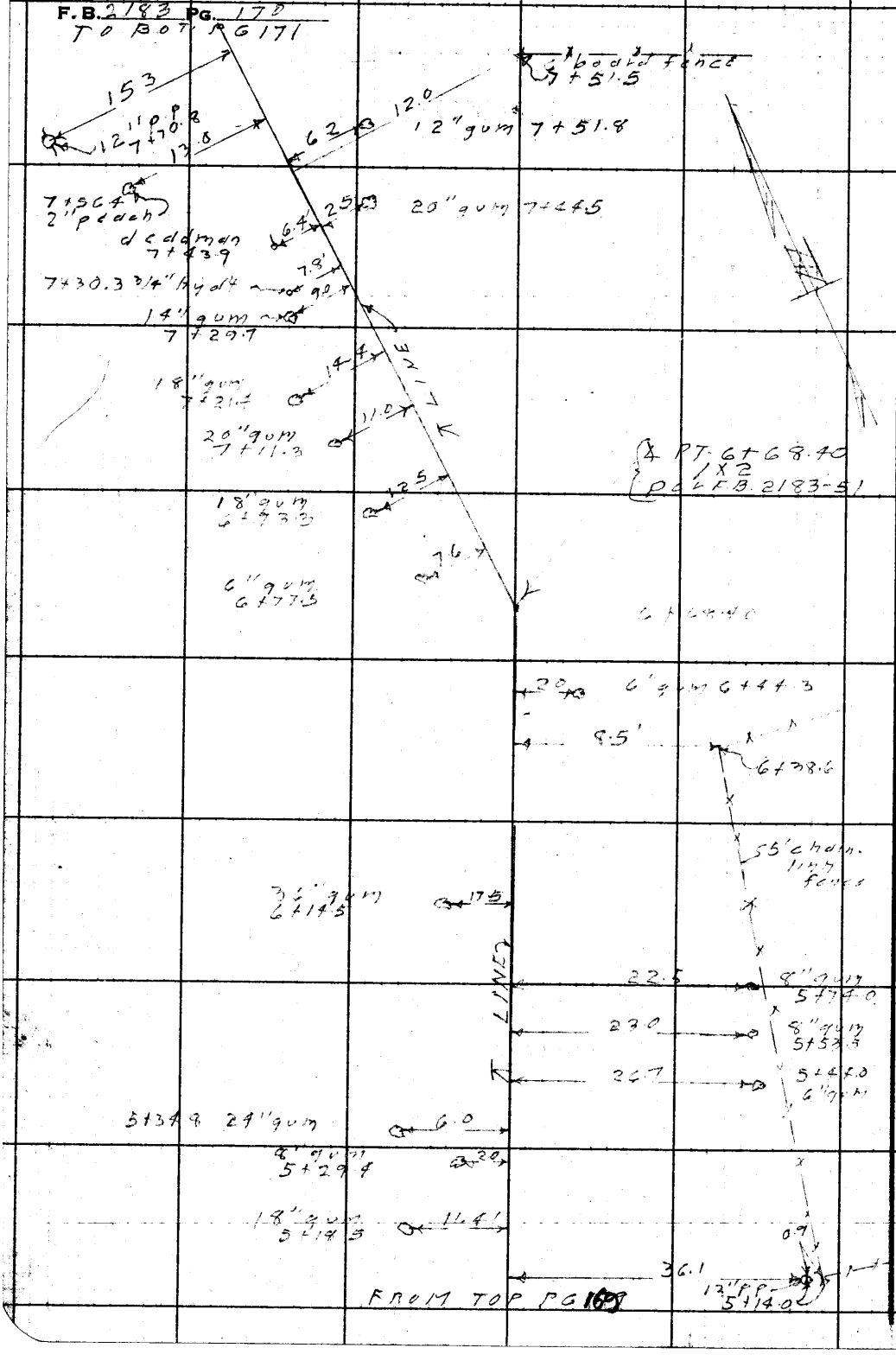

RETURN TO
LOS ANGELES COUNTY ENGINEER
900 Los Angeles County Engineering Bldg.

Do not extend notes this side of this line.

Note: Any Additions or Changes on This Sheet Must be Made or Circled in Red Ink With Date and Name of Person Making Change.

Notes Ck'd by	Survey of LA SIERRA AVE
Map No.	JN 2080-14 Tape Std °F
Office Work	Surveyed by J.J. LANIGAN
Checked	Notes J.J.L. Date 6-2-59
Date	Indexed J. C. Johnson

F. B. 2183 Pg. 171

Notes: Any Additions or Changes on This Sheet Must Be Made or Circled in Red Ink. With Date and Name of Person Making Change.

Do not extend notes this side of this line.

RETURN TO
LOS ANGELES COUNTY ENGINEER
00 LOS ANGELES COUNTY ENGINEERING BLDG.

763098 CE #247—7-53



TO BOT. PG 172

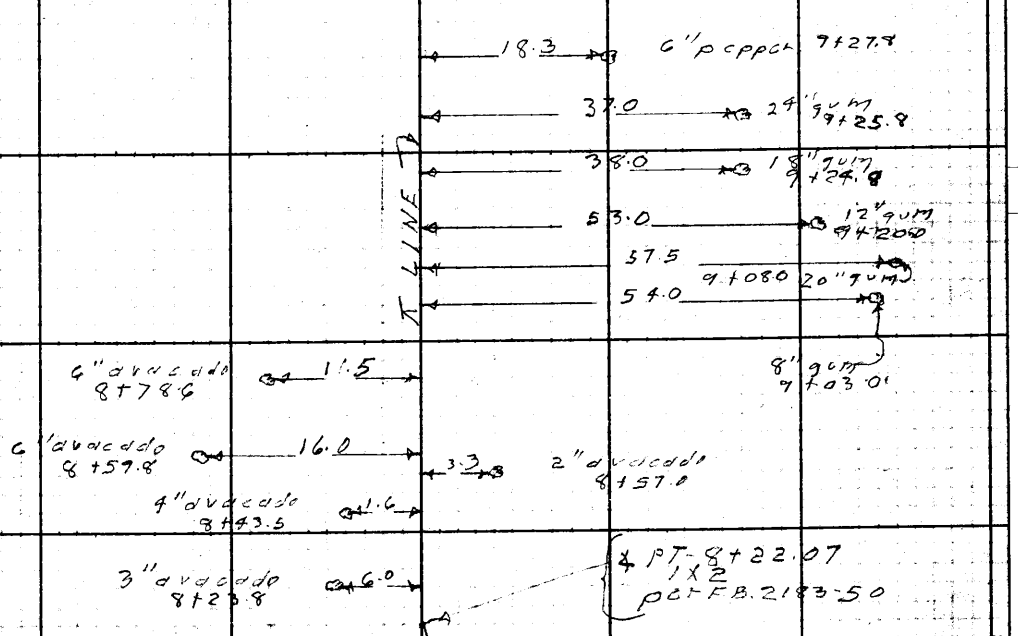

FROM TOP PG 170

F. B. 2183 PG. 172

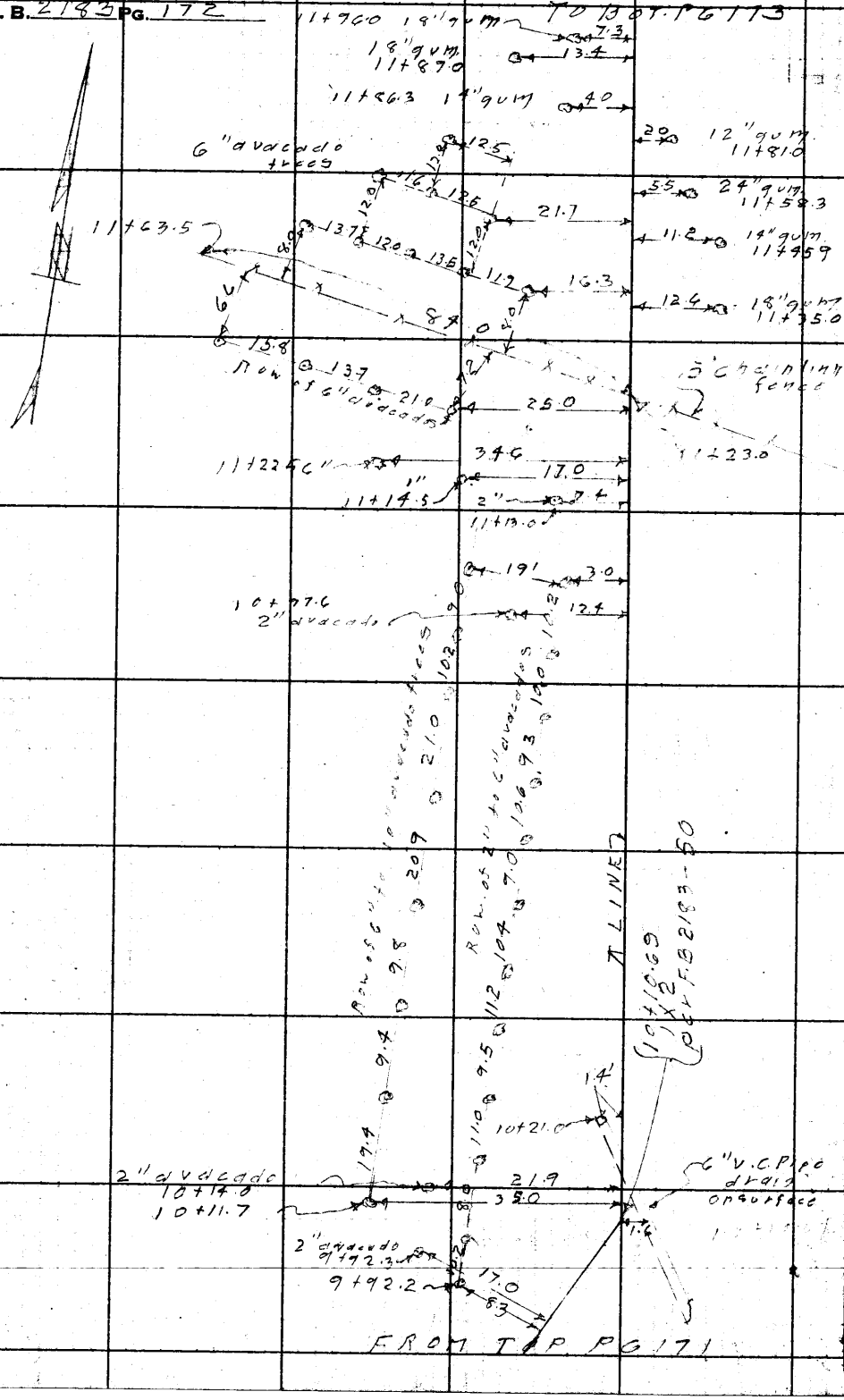

RETURN TO
LOS ANGELES COUNTY ENGINEER
700 LOS ANGELES COUNTY ENGINEERING BLDG.

Do not extend notes this side of this line.

Note: Any Additions or Changes on This Sheet Must be Made or Circled in Red Ink With Date and Name of Person Making Change.

Notes Ck'd by	Survey of LA SIERRA AVE
Map No.	JN 2080.14 Tape Std of
Office Work	Surveyed by J.J. LANIGAN
Checked	Notes J.J.L. Date 6-3-59
Date	Indexed A. C. Johnson

F. B. 2183 Pg. 173



Note: Any Additions or Changes on This Sheet Must be Made or Circled in Red Ink With Date and Name of Person Making Change.

Do not extend notes this side of this line.

RETURN TO
LOS ANGELES COUNTY ENGINEER
100 LOS ANGELES COUNTY ENGINEERING BLDG.

763098 CE #247—7-53

F. B. 2183 Pg. 174

174

TO BOT. PG 175

4" orange 16+49.8

4" orange 16+29.0

2" lemon 16+32.4

1/2" avocado tree 16+09.0

6" peach 16+12.6

16+00.0

6" V.C.P. drain 16+09.0

6" peach 15+87.5

6" peach 15+72.7

15+86.75 1X2 PCH FB. 2183-49

deadman 15+77.7

14" gum tree 15+62.0

ROWS OF 1/2" fruit trees

1/2" row of fruit trees

LINES

15+11.4

15+02.8

14+56.5

55' chain link fence

14+54.4

12" P.P. 14+53.7

10" gum tree 14+48.3

FROM TOP PG. 173

RETURN TO
LOS ANGELES COUNTY ENGINEER
100 LOS ANGELES COUNTY ENGINEERING BLDG.

Do not extend notes this side of this line.

Note: Any Additions or Changes on This Sheet Must be Made or Circled in Red Ink With Date and Name of Person Making Change.

Notes Ck'd by	Survey of LA SIERRA AVE.
Map No.	JN 2080.14 Tape Std °F
Office Work	Surveyed by J.J. LANIGAN.
Checked	Notes J.J.L. Date 6-3-59
Date	Indexed C. Johnson

F. B. 2183 PG. 175

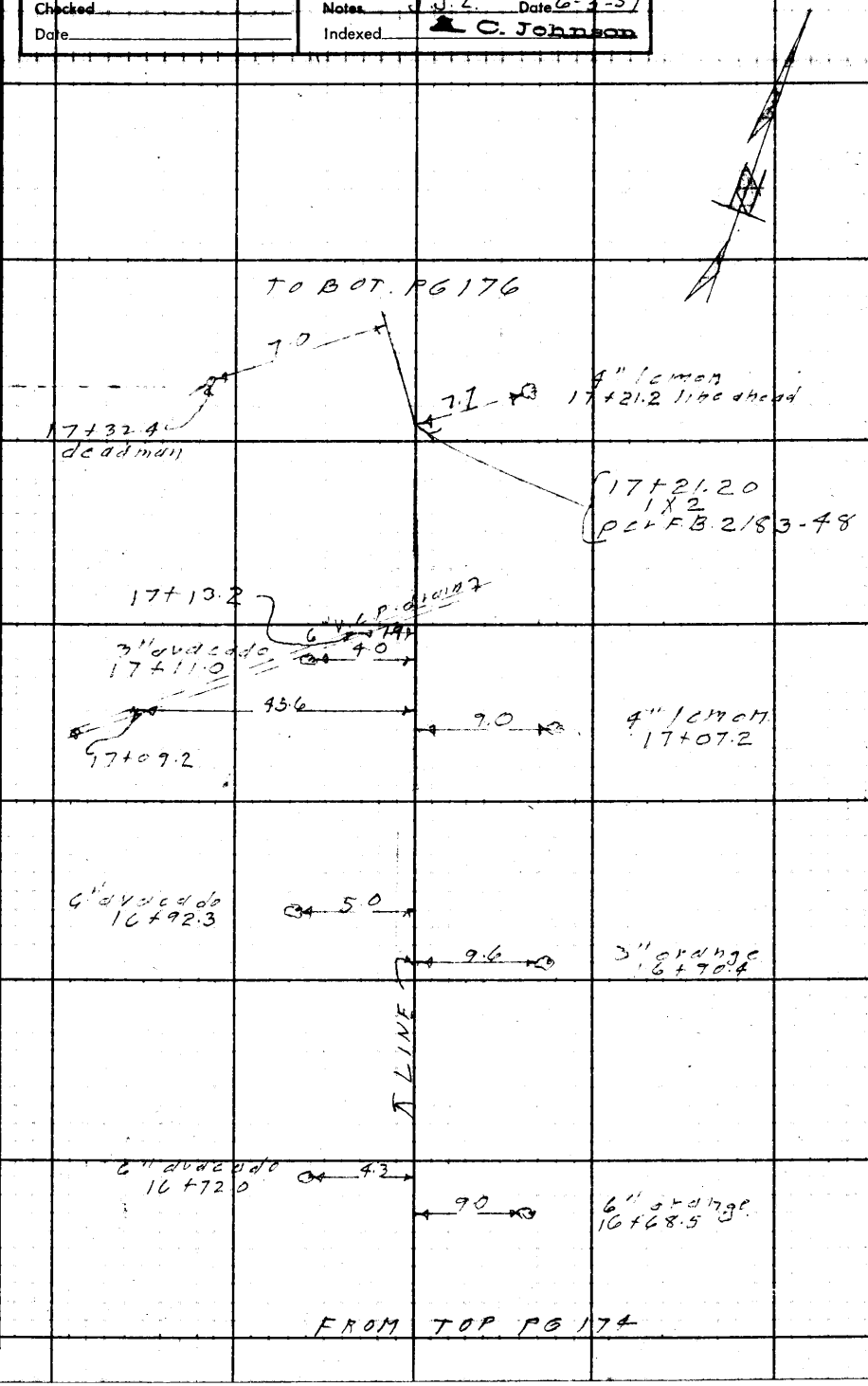

Note: Any Additions or Changes on This Sheet Must be Made or Circled in Red Ink With Date and Name of Person Making Change.

Do not extend notes this side of this line.

RETURN TO
LOS ANGELES COUNTY ENGINEER
90 LOS ANGELES COUNTY ENGINEERING BLDG.

763095 CE #247—7-53

F. B. 2183 PG. 176

TO: BOT PG 177

11.7 — 1" gum 18+52.7

1.3 — 1" avocado 18+45.4

3" fig. 18+42.0 — 13.5

7.0 — 4" gum 18+36.8

1" fig - 18+30.5 — 5.5'

3.0 — 6" gum - 17+91.2

2.5 — 8" gum - 17+89.8

T LINE

1½" avocado 17+86.5 — 9.7

2.5' — 12" gum - 17+80.8

1½" avocado 17+72.0 — 2.5

14.0 — 4" gum 17+71.5

2.0 — 1½" avocado 17+63.0

15.3 — 3" gum 17+47.7

clump of gum trees - 17+48.5 — 10.0

7.6 — 1" avocado 17+39.0

FROM TOP PG 175

RETURN TO
LOS ANGELES COUNTY ENGINEER
700 Los Angeles County Engineering Bldg.

Do not extend notes this side of this line.

Note: Any Additions or Changes on This Sheet Must be Made or Circled in Red Ink With Date and Name of Person Making Change.

Notes Ck'd by
Map No.
Office Work
Checked
Date

Survey of LA SIERRA AVE.
JN 2080.17 Tape Std °F
Surveyed by LANIGAN
Notes RIKE Date 6-2-59
Indexed L. C. Johnson

F. B. 2183 Pg. 177

TO BOT. PG. - 178

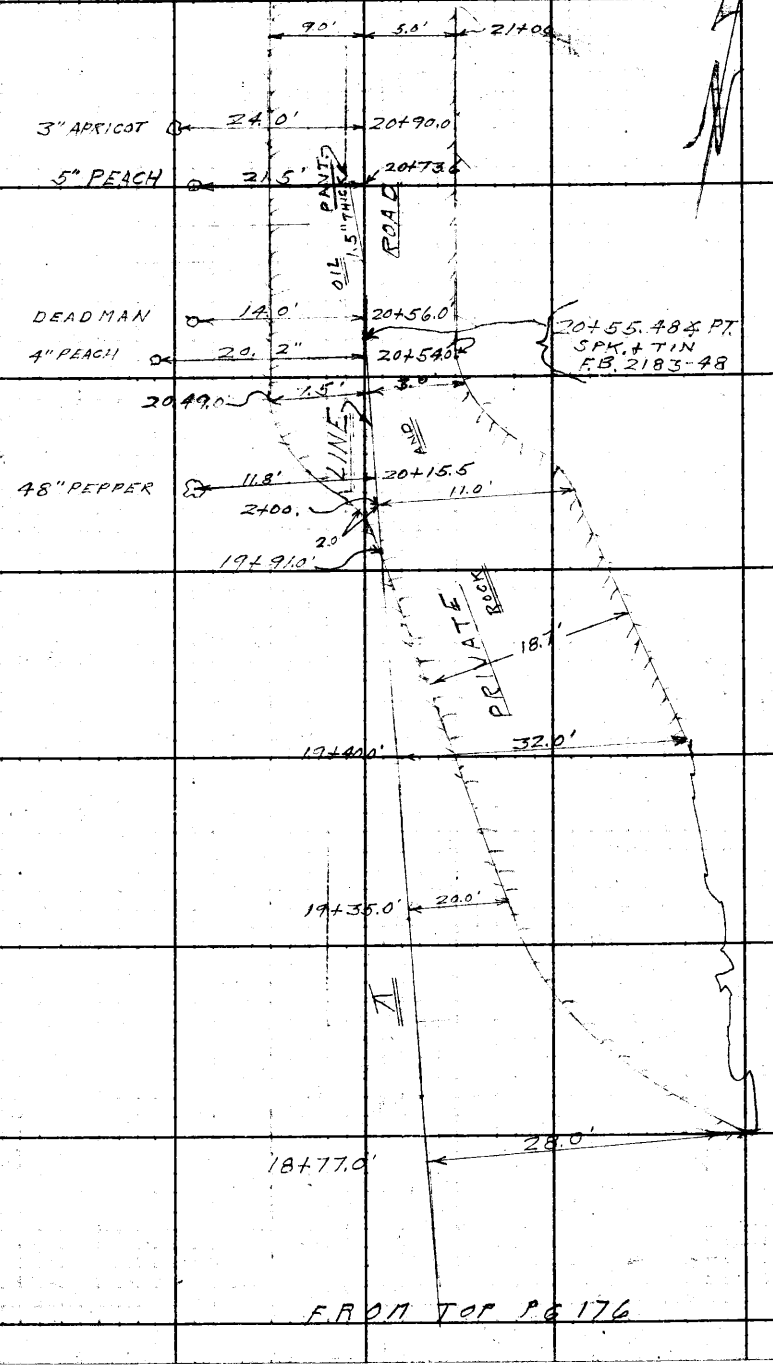

FROM TOP PG 176

Note: Any Additions or Changes on This Sheet Must Be Made or Circled in Red Ink With Date and Name of Person Making Change.

Do not extend notes this side of this line.

RETURN TO
LOS ANGELES COUNTY ENGINEER
1100 LOS ANGELES COUNTY ENGINEERING BLDG.

763095 CE #247—7-53

F. B. 2183 Pg. 178

TO BOT. PG.- 179



FROM TOP PG.- 177

RETURN TO
LOS ANGELES COUNTY ENGINEER
700 LOS ANGELES COUNTY ENGINEERING BLDG.

Do not extend notes this side of this line.

Note: Any Additions or Changes on This Sheet Must be Made or Circled in Red Ink With Date and Name of Person Making Change.

Notes Ck'd by	Survey of LA SIERRA AVE.
Map No.	JN 2180.14 Tape Std °F
Office Work	Surveyed by LANIGAN
Checked	Notes RIKE Date 6-2-59
Date	Indexed

F. B. 2183 Pg. 179

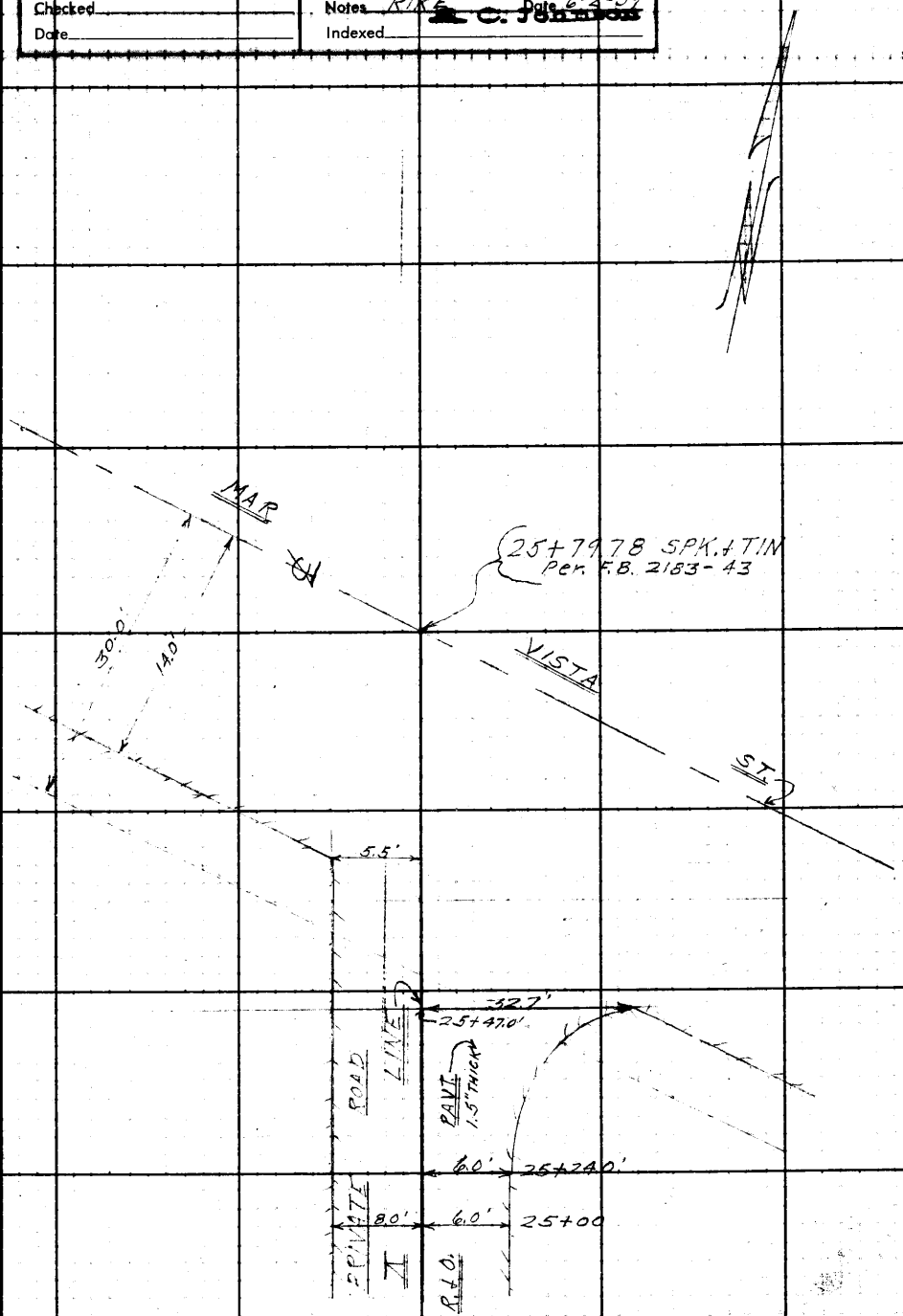

FROM TOP PG 178

Note: Any Additions or Changes on This Sheet Must Be Made or Circled In Red Ink, With Date and Name of Person Making Change.

Do not extend notes this side of this line.

RETURN TO
LOS ANGELES COUNTY ENGINEER
100 LOS ANGELES COUNTY ENGINEERING BLDG.

763098 CE #247—7-53

F. B. 2183 PG. 180

RETURN TO
LOS ANGELES COUNTY ENGINEER
700 LOS ANGELES COUNTY ENGINEERING BLDG.

Do not extend notes this side of this line.

Note: Any Additions or Changes on This Sheet Must be Made or Circled in Red Ink With Date and Name of Person Making Change.

Profile	Notes Red.	Plotted	Job No. 2080.14	Division No. 10	F. B. 2187 Pg. 181
No.	Date	Date	Survey of LA SIERRA AVE.		
X-Sec.	Notes Chkd.	Checked	Survey by	Notes	Date 6-1-[illegible]
No.	Date	Date	Map No.	Indexed C. Johnson	Date

C.I. 2080.14
LA SIERRA AVE.

S.S. R/W IN LOT #93 TO LOT #75
TR. #15348

PROFILE AND CROSS SECTION

STATION	B. S.	H. I.	F. S.	ELEV.

LANIGAN
NIKE
RODRIGUEZ
DOVER

NOTE: ANY ADDITIONS OR CHANGES ON THIS SHEET MUST BE MADE OR CIRCLED IN RED INK, WITH DATE AND NAME OF PERSON MAKING CHANGE.

PLEASE RETURN TO
LOS ANGELES COUNTY ENGINEER
700 LOS ANGELES COUNTY ENGINEERING BLDG.

Do not extend notes this side of this line.

76L-298 S & E #307—1-56

76L-298 S & E #307—1-56

PLEASE RETURN TO
LOS ANGELES COUNTY ENGINEER
700 LOS ANGELES COUNTY ENGINEERING BLDG.

NOTE: ANY ADDITIONS OR CHANGES ON THIS SHEET MUST BE MADE OR CIRCLED IN RED INK, WITH DATE AND NAME OF PERSON MAKING CHANGE.

Do not extend notes this side of this line.

STATION	B. S.	H. I.	F. S.	ELEV.	TRANSIT	LINE
T.B.M.				303 60	ELEV. 303.60 F.B. 2183-120 T.B.M. [illegible] W. SIDE OF [illegible]	
	6 70	310 30			LT. T.	L. RT.
1+00			10 7	299 6	T.	L.
" "			2 3	308 0		20' TOP BANK
" "			12 8	297 5	9' BOT. STREAM	
1+29			1 5	308 6	T.	L. + TOP BANK
" "			0 8	309 5		13'
" "			12 0	298 3	23' BOT. STREAM	
1+60			0 0	310 3	T.	L.
T. P.			1 17	309 13	T.P.	
	9 08	318 21				
1+60			8 2	310 0		13'
" "			[illegible]	[illegible]	5' TOP BANK	
1+[illegible]			[illegible]	[illegible]	T.	L.
" "			4 6	313 6		11'
" "			6 1	[illegible]	12' TOP BANK	
1+93'±			4 6	313 6	T.	L.
" "			[illegible]	[illegible]	22' W'LY. ON S'LY. LINE, LOT #92	
" "			10 0	308 2	49' W'LY. ON S'LY. LINE, LOT #92	
2+00			4 3	313 9	T.	L.
2+80			1 4	316 8	T.	L.

F. B. 2183 PG. 182

Job No. [illegible] Division No. 10 Notes Red. Plotted Profile

Survey of LA SIERRA AVE Date Date No. X-Sec.

Survey by LANIGAN Notes RIKE Notes Chkd. [illegible] Checked

Indexed K. C. Johnson Date Date No.

76L-298 S & E #307—1-56

PLEASE RETURN TO
LOS ANGELES COUNTY ENGINEER
700 LOS ANGELES COUNTY ENGINEERING BLDG.

NOTE: ANY ADDITIONS OR CHANGES ON THIS SHEET MUST BE MADE OR CIRCLED IN RED INK, WITH DATE AND NAME OF PERSON MAKING CHANGE.

Do not extend notes this side of this line.

STATION	B. S.	H. I.	F. S.	ELEV.	TRANSIT	LINE (CONT.
		318 21			[illegible] T.	L.
2+80			0 7	317 5		25'
			1 8	[illegible]	20'	
T. P.			0 10	318 11	T.P.	
	5 [illegible]	323 80				
3+00			5 5	318 3	T.	L.
" "			4 5	319 3		29'
" "			7 1	316 7	17'	
3+ [illegible]	[illegible]		4 7	319 1	T.	L. + [illegible]
[illegible]			2 5	321 3	T.	L.
" "			1 1	322 7		25'
" "			2 8	321 0	13'	
T. P.			1 96	321 84	T.P.	
	12 30	[illegible]				
5+00			4 2	[illegible]	T.	L.
" "			0 0	[illegible]		15'
" "			6 0	[illegible]	16'	
[illegible]			[illegible]	[illegible]	T.	L.
			0 0	334 1		10' [illegible]
			49 6	343 7		32' "
			[illegible] 3	345 4		37' "

Profile Notes Red. Plotted Job No. 2080.14 Division No. 10 F. B. 2183 Pg. 183
No. Date Date Survey of LA SIERRA AVE.
X-Sec. Notes Chkd. [illegible] Checked Survey by Notes Date
No. Date Date Map No. Indexed C. Johnson

76L-298 S & E #307—1-56

PLEASE RETURN TO
LOS ANGELES COUNTY ENGINEER
700 LOS ANGELES COUNTY ENGINEERING BLDG.

NOTE: ANY ADDITIONS OR CHANGES ON THIS SHEET MUST BE MADE OR CIRCLED IN RED INK, WITH DATE AND NAME OF PERSON MAKING CHANGE.

Do not extend notes this side of this line.

STATION	B. S.	H. I.	F. S.	ELEV.	TRANSIT	LINE (CONT.)
		334 14			[illegible] T.	L. [illegible]
5+50			1 8	332 3	T.	L. [illegible] BANK
5+75			3 1	331 0	T.	L. [illegible] BOT. BANK
T. P.			2 17	331 97	T. P.	
	11 46	343 43				
5+78			7 5	[illegible]	T.	L.
"			(+1 2)	[illegible]		17'
" "			[illegible]	[illegible]		20'
" "			17 6	325 8	15' IN DRAW	
6+00			3 1	[illegible]	T.	L.
" "			8 6	334 8	16'	
T. P.			0 50	342 93	T. P.	
	9 52	352 45				
6+40			5 9	346 6	T.	L.
" "			3 5	[illegible]		10'
" "			12 4	[illegible]	[illegible]	
" "			15 0	337 5	37' EDGE DRAW	
6+53			1 5	351 0	T.	L.
6+68.40 [illegible]			0 7	351 8	T.	L.
" "			0 4	352 1		6' BOT. BANK
" "			(+3 6)	356 1		13'

F. B. 2133 PG. 184

Survey of LA SIERRA AVE. Job No. 2024 Division No. 10 Notes Red. Plotted Profile

Survey by LANIGAN RIKE Date Date No. X-Sec.

Indexed C. Johnson Notes Date Notes Chkd. [illegible] Checked Date No.

76L-298 S & E #307—1-56

PLEASE RETURN TO
LOS ANGELES COUNTY ENGINEER
700 LOS ANGELES COUNTY ENGINEERING BLDG.

NOTE: ANY ADDITIONS OR CHANGES ON THIS SHEET MUST BE MADE OR CIRCLED IN RED INK, WITH DATE AND NAME OF PERSON MAKING CHANGE.

Do not extend notes this side of this line.

STATION	B. S.	H. I.	F. S.	ELEV.	TRANSIT	LINE (CONT.)
		352 45			T.	L.
6+68.40			3 2	349 3	6' TOP BRK.	
" "			[illegible]	[illegible]	[illegible]	
" "			[illegible]	340 4	[illegible]	
7+00			13 1	339 4	13' IN DRAW.	
" "			[illegible]	347 5	T.	L. + [illegible]
" "			0 5	352 0		9'
" "			+2 1	354 6		15'
" "			+4 1	356 6		21' [illegible]
T. P.			1 03	351 42	T. P.	
	6 23	357 65				
7+32			5 0	352 7	T.	L.
" "			1 0	356 7		18'
"			8 7	349 0	18'	
8+00			4 3	353 4	T.	L.
" "			0 7	357 0		15'
" "			+2 8	360 5		30'
" "			7 2	350 5	11' EDGE CANYON	
8+73			6 4	351 3	T.	L. + BRK.
" "			1 9	355 8		24'
" "			+2 0	359 7		33'

Profile Notes Red ____ Plotted ____ Job No. 2080.14 Division No. 10 F. B. [illegible] Pg. 185
No. ____ Date ____ Date ____ Survey of [illegible] SIERRA [illegible]
X-Sec. Notes Chkd [illegible] Checked ____ Survey by LANIGAN Notes [illegible] Date [illegible]
No. ____ Date ____ Date ____ Map No. ____ Indexed C. Johnson Date ____

76L-298 S & E #307—1-56

PLEASE RETURN TO
LOS ANGELES COUNTY ENGINEER
700 LOS ANGELES COUNTY ENGINEERING BLDG.

NOTE: ANY ADDITIONS OR CHANGES ON THIS SHEET MUST BE MADE OR CIRCLED IN RED INK, WITH DATE AND NAME OF PERSON MAKING CHANGE.

Do not extend notes this side of this line.

STATION	B. S.	H. I.	F. S.	ELEV.	TRANSIT	LINE (CONT.)
		357 65			LT. T.	RT. L.
8+73			11 0	346 [illegible]	20' EDGE CANYON	
8+85			8 4	349 3	T.	L. + EDGE DRAW
9+03			15 5	342 2	T.	L. + CTR. OF 8' "
"			8 8	348 7		[illegible]' MOUTH OF "
9+29			5 1	352 6	T.	L. + EDGE OF "
" "			0 4	357 3		25' BOT. CUT BANK
" "			+3 3	36[illegible] 0		35' TOP " "
" "			+3 0	[illegible] 7		45' BOT. CUT BANK
" "			+4 6	362 [illegible]		57'
" "			9 0	348 7	9' EDGE CANYON	
T. P.			0 34	357 31	T. P.	
	12 32	369 63				
9+70			5 3	364 3	T.	L. + TOP BRK.
" "			5 7	363 9		7' BOT. CUT BANK
" "			0 1	369 5		21'
" "			11 7	357 9	14'	
T. P.			1 18	368 45	T. P.	
	6 52	37[illegible] 97				
10+10.69 + PT (LINE AHD.)			3 1	371 9	T.	L.
" "			+2 0	377 0		18'

F. B. 2183 PG. 186 Job No. 2080.14 Division No. 10 Notes Red. Plotted Profile
Survey of LA SIERRA AVE. Date Date No. X-Sec.
Survey by LANIGAN Notes RIKE Notes Chkd. R.S. Checked
Indexed C. Johnson Date Date Date No.

76L-298 S & E #307—1-56

PLEASE RETURN TO
LOS ANGELES COUNTY ENGINEER
700 LOS ANGELES COUNTY ENGINEERING BLDG.

NOTE: ANY ADDITIONS OR CHANGES ON THIS SHEET MUST BE MADE OR CIRCLED IN RED INK, WITH DATE AND NAME OF PERSON MAKING CHANGE.

Do not extend notes this side of this line.

STATION	B. S.	H. I.	F. S.	ELEV.	TRANSIT LT.	LINE (CONT.) RT.
		374 77			T.	L.
[illegible]			10 4	364 6	18'	
[illegible]			5 4	369 [illegible]	T.	L.
" "			[illegible]	375 0		[illegible]
" "			13 7	361 3	[illegible]	
" "			21 6	353 4	62' EDGE CANYON	
[illegible]			4 2	[illegible] 3	T.	L. + [illegible] LOT # [illegible]
			[illegible]	[illegible]	33' W'LY ON [illegible] LOT # [illegible]	
			21 [illegible]	353 8	95' + EDGE OF DRAW	
[illegible]			6 8	368 [illegible]	T.	L.
" "			3 9	361 [illegible]	371.1	[illegible]
" "			11 0	364 [illegible]	16'	
" "			15 4	359 [illegible]	38'	
11+93			13 3	361 7	T.	L. + BOT. OF DRAW
" "			12 3	362 7		18'
" "			16 9	358 1	55'	
12+05			12 5	362 [illegible]	T.	L. + BOT. OF DRAW
[illegible]			7 5	367 5	T.	L. + TOP " "
" "			11 6	363 4	23'	
T. P.			4 23	370 74	T. P.	
	8 89	379 63				

Profile Notes Red. ____ Plotted ____ Job No. [illegible] Division No. [illegible]
No. ____ Date ____ Date ____ Survey of LA SIERRA AVE.
X-Sec. Notes Chkd. [illegible] Checked ____ Survey by [illegible] Notes [illegible] Date [illegible]
No. ____ Date ____ Date ____ Map No. ____ Indexed ____ Date ____

F. B. [illegible] Pg. 187

76L-298 S & E #307—1-56

PLEASE RETURN TO
LOS ANGELES COUNTY ENGINEER
700 LOS ANGELES COUNTY ENGINEERING BLDG.

NOTE: ANY ADDITIONS OR CHANGES ON THIS SHEET MUST BE MADE OR CIRCLED IN RED INK, WITH DATE AND NAME OF PERSON MAKING CHANGE.

Do not extend notes this side of this line.

F. B. 2133 Pg. 198 | Job No. 2480.14 | Division No. 10 | Notes Red | Plotted | Profile No.
Survey of LA | Date 5-25-56 | Date | Date | X-Sec. No.
Survey by LAVIGAN | Notes Chkd. | Checked | Date
Indexed C. Johnson | Date | Date | Date

STATION	B. S.	H. I.	F. S.	ELEV.	TRANS	LINE (CONT.)
		379 63				T. L.
12+22.52			8 0	371 6		T. L. & S'LY LINE OF LOT 84
			7 6	372 0		23' E'LY. ON S'LY. LINE LOT #84
			13 1	366 5	28' W'LY. ON S'LY. LINE LOT #84	
			14 7	364 9	42' W'LY. ON S'LY. LINE LOT #84	
			21 3	358 3	60' W'LY. ON S'LY. LINE LOT #84 & EDGE CANYON	
			11 0	[illegible]		42' E'LY. ON S'LY. LINE LOT #84
12+54			4 6	[illegible]		T. L. & TOP BRK.
" "			0 4	[illegible]		41'
12+[illegible]			[illegible]	376 5		T. L.
" "			43 3	[illegible]		13'
" "			42 3	382 2		40'
" "			5 3	374 3	3' BOT BRK.	
" "			5 5	374 1	11' TOP "	
" "			10 0	[illegible]	13' BOT "	
" "			10 7	[illegible]	28' TOP "	
" "			15 1	364 5	32' EDGE CANYON	
13+00			17 5	362 1	32' EDGE CANYON	
13+11			2 6	377 0		T. L.
" "			0 2	379 4		7'
" "			2 9	376 7	3' TOP BRK.	

76L-298 S & E #307—1-56

PLEASE RETURN TO
LOS ANGELES COUNTY ENGINEER
700 LOS ANGELES COUNTY ENGINEERING BLDG.

NOTE: ANY ADDITIONS OR CHANGES ON THIS SHEET MUST BE MADE OR CIRCLED IN RED INK, WITH DATE AND NAME OF PERSON MAKING CHANGE.

Do not extend notes this side of this line.

STATION	B. S.	H. I.	F. S.	ELEV.	TRANSIT LT.	LINE (CONT.) RT.
		379 63			T.	L.
13+11			7 8	371 8	11' [illegible] BRK	
" "			8 7	370 9	20' TOP "	
T. P.			0 55	379 05	T.P.	
	9 35	388 43				
13+48'±			5 8	382 6	T.	L. + S'LY. LINE LOT #8[illegible] 17' E'LY. ON S'LY. LINE LOT #83
			0 8	387 6		
			12 2	376 2	[illegible] ON S'LY. LINE LOT #83 + TOP BRK. 38' W'LY. ON S'LY. LINE LOT #83	
			20 4	368 0		
13+94			5 7	382 7	T.	L.
" "			1 4	387 0		12'
" "			(45 0)	393 4		36'
" "			15 0	373 4	26'	
14+56'±			3 7	384 7	T.	L. + S'LY. LINE LOT #82 34' E'LY. ON S'LY. LINE LOT #82
			(-7 3)	395 7		
			8 8	[illegible]	13' W'LY. ON S'LY. LINE LOT #82 20' W'LY. ON S'LY. LINE LOT #82	
			14 6	373 8		
14+73			2 7	385 5	T.	L. + EDGE OF DRAIN
14+80			6 9	381 5	T.	L. + BOT [illegible]
[illegible]			0 0	388 4	T.	L. + EDGE [illegible]
T. P.			0 52	387 91	T.P.	

Profile Notes Red. Plotted Job No. [illegible] Division No. 3 F. B. [illegible] Pg. 189
No. Date Date Survey of LA SIERRA AVE.
X-Sec. Notes Chkd. [illegible] Checked Survey by [illegible] Notes [illegible] Date 6-1-59
No. Date Date Map No. Index C. Johnson Date

76L-298 S & E #307—1-56

PLEASE RETURN TO
LOS ANGELES COUNTY ENGINEER
700 LOS ANGELES COUNTY ENGINEERING BLDG.

NOTE: ANY ADDITIONS OR CHANGES ON THIS SHEET MUST BE MADE OR CIRCLED IN RED INK, WITH DATE AND NAME OF PERSON MAKING CHANGE.

Do not extend notes this side of this line.

F. B. 2183 Pg. 190 Job No. 2000.14 Division No. 10 Notes Red. Plotted Profile
Survey of 24 SEPT 1 AVE. Date Date No.
Survey by Notes Notes Chkd. Checked X-Sec.
Indexed C. Johnson Date Date No.

STATION	B. S.	H. I.	F. S.	ELEV.	TRANSIT	LINE (CONT.)
T.P.				387 91	T.P. T.	L. RT.
	10 83	398 74				
15+00			7 0	39[illegible]	T.	L.
" "			5 [illegible]	39[illegible]		6' BOT BRK
" "			1 0	39[illegible]		11' TOP "
			4 3	39[illegible]		20' BOT BRK
			[illegible]	39[illegible]		[illegible]
" "			1 6	397 1		
" "			0 [illegible]	389 0	388.0 1' BOT BRK	50' BOT BRK
" "			[illegible]	387 4	11' TOP "	
" "			8 [illegible]	38[illegible] 2	11' BOT "	
" "			13 7	385 0	23' EDGE CANYON	
15+70			5 8	392 9		T. L.
" "			0 4	398 3		21' BOT BRK
" "			[illegible]	[illegible]	21' EDGE CANYON	
16+00			4 6	394 1		T. L.
" "			4 0 3	399 0		NOTE -(6" V.C.P. CROSSES LINE AT 15+00) 1.5± below surface.
" "			6 0	392 [illegible]	7' TOP BRK	20'
" "			8 3	390 1	16' " "	
" "			9 5	389 2	18' BOT "	
" "			9 7	389 0	23' TOP "	

76L-298 S & E #307—1-56

PLEASE RETURN TO
LOS ANGELES COUNTY ENGINEER
700 LOS ANGELES COUNTY ENGINEERING BLDG.

NOTE: ANY ADDITIONS OR CHANGES ON THIS SHEET MUST BE MADE OR CIRCLED IN RED INK, WITH DATE AND NAME OF PERSON MAKING CHANGE.

Do not extend notes this side of this line.

STATION	B. S.	H. I.	F. S.	ELEV.	TRANSIT	LINE (CONT. RT.)
		398 74			T.	L.
16+00			12 4	3863	37' EDGE CANYON	
16+09			18 7	3800	51.9' TOP OF 6" V.C.P.	
17+00			2 8	3959	T.	L.
" "			0 0	3987		8'
" "			40 4	3991		12'
" "			43 7	4024		21'
" "			4 4	3943	8'	
" "			7 3	3914	18'	
T. P.			1 46	39728	T. P.	
	6 94	404 22				
17+13.2	?		8 1	3961	1.9' TOP OF 8" V.C.P.	
17+09.2			21 8	3824	45.6' " " " "	
17+41			4 3	3999	T.	L.
" "			0 8	4034		18'
" "			42 9	4071		30'
" "			9 2	3950	16' EDGE CANYON	
18+00			4 7	3995	T.	L.
" "			1 8	4024		8'
" "			45 6	4098		28'
" "			6 4	3978	9'	

Profile No. X-Sec. No. Notes Red. Date Notes Chkd. Date Plotted Date Checked Date Job No. 2080.14 Division No. 13 Survey of LA SIERRA AVE. Survey by [illegible] Notes PIKE Date 6-1-59 Map No. Indexed C. Johnson Date

F. B. 2183 Pg. 191

76L-298 S & E #307—1-56

PLEASE RETURN TO
LOS ANGELES COUNTY ENGINEER
700 LOS ANGELES COUNTY ENGINEERING BLDG.

NOTE: ANY ADDITIONS OR CHANGES ON THIS SHEET MUST BE MADE OR CIRCLED IN RED INK, WITH DATE AND NAME OF PERSON MAKING CHANGE.

Do not extend notes this side of this line.

STATION	B. S.	H. I.	F. S.	ELEV.	TRANSIT	LINE (CONT.)
		404 22				
18+00			10 1	394 1	16' EDGE CANYON.	T. L.
18+09			6 4	397 8		T. L.
18+22			5 6	398 6		T. L.
18+35			[illegible] 1	402 1		T. L.
" "			40 7	[illegible]		11'
" "			[illegible]	[illegible]	8'	
" "			[illegible]	[illegible]	19'	
18+54			1 5	402 7		T. L.
18+60			2 6	401 6		T. L.
T. P.			1 82	402 40	T.P.	
	11 12	413 52				
18+80			3 2	410 3		T. L. + TOP BRK.
" "			1 1	412 4		16'
" "			0 7	412 8		33'
" "			3 4	410 1	7' EDGE BRK.	
T. P.			1 99	411 53	T.P.	
	4 75	416 28				
19+49			5 4	410 1		T. L.
" "			5 0	411 3		13' EDGE PVT.
" "			4 7	411 6		27' " "

F. S. 2183 Pg. 192

Job No. 2080.14 Division No. 10 Notes Red. Plotted Profile

Survey of LA SIERRA AVE. Date Date No.

Survey by LANGAN Notes Notes Chkd. Checked X-Sec.

Indexed C. JOHNSON Date Date Date No.

76L-298 S & E #307—1-56

PLEASE RETURN TO
LOS ANGELES COUNTY ENGINEER
700 LOS ANGELES COUNTY ENGINEERING BLDG.

NOTE: ANY ADDITIONS OR CHANGES ON THIS SHEET MUST BE MADE OR CIRCLED IN RED INK, WITH DATE AND NAME OF PERSON MAKING CHANGE.

Do not extend notes this side of this line.

STATION	B. S.	H. I.	F. S.	ELEV.	TRANSIT	LINE (CONT.)
		416 28				T. L.
17+40			6 0	410 3	25' EDGE CANYON	
20+00			1 7	411 6	T.	L. + EDGE PVT
" "			5 2	411 1		12' " "
" "			4 6	411 7	13' EDGE CANYON	
T. P.			4 75	411 55	T.P.	
	5 88	417 41				
21+00			5 2	[illegible]	T.	L.
" "			5 4	[illegible]		5' EDGE PVT
" "			[illegible]	[illegible]		9'
			[illegible]	[illegible]	10' EDGE PVT	
			[illegible]	[illegible]	10' EDGE CANYON	
21+71			[illegible]	[illegible]	T.	L.
" "			[illegible]	[illegible]		[illegible]
" "			[illegible]	[illegible]		[illegible]
" "			[illegible]	[illegible]	7' EDGE PVT.	
" "			[illegible]	[illegible]	7' EDGE CANYON	
[illegible]			[illegible]	[illegible]	T.	L.
" "			[illegible]	416 1		[illegible]
" "			[illegible]	416 2		[illegible]
" "			[illegible]	416 4	8' EDGE PVT	

Profile Notes Red. _____ Plotted _____ Job No. [illegible] Division No. [illegible]
No. _____ Date _____ Date _____ Survey of [illegible]
X-Sec. Notes Chkd. [illegible] Checked _____ Survey by [illegible]
No. _____ Date _____ Date _____ Map No. _____ Indexed _____ Notes C. Johnson Date _____ Date _____

F. B. [illegible] Pg. 173

76L-298 S & E #307—1-56

PLEASE RETURN TO
LOS ANGELES COUNTY ENGINEER
700 LOS ANGELES COUNTY ENGINEERING BLDG.

NOTE: ANY ADDITIONS OR CHANGES ON THIS SHEET MUST BE MADE OR CIRCLED IN RED INK, WITH DATE AND NAME OF PERSON MAKING CHANGE.

Do not extend notes this side of this line.

STATION	B. S.	H. I.	F. S.	ELEV.	TRANSIT	LINE (CONT.)
		417 41			T.	L.
22+00			1 8	415 [illegible]	21' EDGE CANYON	
T. P.			0 36	[illegible]	T.P.	
	11 29	428 34				
23+00			3 [illegible]	[illegible]	T.	L.
			3 [illegible]	[illegible]		[illegible]' EDGE PVT.
			[illegible]	[illegible]		
			2 8	[illegible]	12.5' EDGE PVT.	
			3 1	[illegible]	28' EDGE CANYON	
T. P.			0 57	[illegible]	T.P.	
	12 [illegible]	439 88				
24+00			6 0	433 9	T.	L.
			6 3	[illegible]		5 [illegible]
			6 3	433 6		10' [illegible]
			5 6	434 3	8' EDGE PVT.	
			5 4	434 5	16' EDGE CANYON	
24+32			3 0	[illegible]	T.	L.
			3 [illegible]	[illegible]		5' EDGE PVT.
			3 [illegible]	[illegible]		[illegible]
			2 7	[illegible]	8' EDGE PVT.	
			2 5	[illegible]	10' EDGE CANYON	

F. B. 2183 Pg. 194

Job No. 2080.14 Division No. 10 Notes Red. Plotted Profile

Survey of LA SIERRA AVE. Date Date No. X-Sec.

Survey by LANIGAN Notes RIKE Notes Chkd. Checked

Indexed C. Johnson Date Date Date No.

76L-298 S & E #307—1-56

PLEASE RETURN TO
LOS ANGELES COUNTY ENGINEER
700 LOS ANGELES COUNTY ENGINEERING BLDG.

NOTE: ANY ADDITIONS OR CHANGES ON THIS SHEET MUST BE MADE OR CIRCLED IN RED INK, WITH DATE AND NAME OF PERSON MAKING CHANGE.

Do not extend notes this side of this line.

STATION	B. S.	H. I.	F. S.	ELEV.	TRANSIT LT.	LINE (CONT.) RT.
		439 88			T.	L.
T. P.			0 11	439 77	T.P.	
	12 25	452 02				
25+00			5 0	447 0	T.	L.
" "			5 1	446 9		6.5' EDGE PVT.
" "			5 1	[illegible]	3' EDGE PVT.	
" "			[illegible]	446 9	[illegible]	
[illegible]			0 37	451 65	T.P.	
	9 24	460 89				
25+39			7 2	[illegible]	T.	L.
"			6 4	454 5		13' EDGE PVT.
"			7 4	453 5	[illegible] EDGE PVT.	
[illegible]			6 2	454 7	T.	L.
[illegible]			6 7	454 2	T.	L. & GUTTER
25+79.78	INTER. T.L. & ℄ MAR VISTA ST.		6 4	454 5	INTER. T.L. & ℄ MAR VISTA ST.	
B.M. WZ-314			6 57	454 32	ELEV. = 454.357 F.B. 1971-154 MAR B.M. WZ-314 VISTA ST. (S. SIDE) 260'± W. OF COLINA RD., [illegible] SPK. IN CURB, 3' E. OF E. END OF CATCH BASIN.	

Profile No. ____ Notes Red. ____ Plotted ____ Job No. 2080.14 Division No. 10 F. B. 2183 Pg. 195
X-Sec. No. ____ Date ____ Date ____ Survey of LA SIERRA AVE.
Notes Chkd. [illegible] Checked ____ Survey by LAVIGAN Notes [illegible] Date [illegible]
Date ____ Date ____ Map No. ____ Indexed C. Johnson Date ____

F. B. [illegible] Pg. 196 Job No. [illegible] Division No. 10 Notes Red _____ Plotted _____ Profile

Survey of [illegible] Date _____ Date _____ No. _____

Survey by [illegible] Notes _____ Notes Chkd. _____ Checked _____ X-Sec.

Indexed _____ Date _____ Date _____ Date _____ No. _____

STATION	B. S.	H. I.	F. S.	ELEV.

76L-298 S & E #307—1-56

PLEASE RETURN TO

LOS ANGELES COUNTY ENGINEER

700 LOS ANGELES COUNTY ENGINEERING BLDG.

NOTE! ANY ADDITIONS OR CHANGES ON THIS SHEET MUST BE MADE OR CIRCLED IN RED INK, WITH DATE AND NAME OF PERSON MAKING CHANGE.

Do not extend notes this side of this line.

Notes Ck'd by	Survey of LA SIERRA AVE
Map No.	JN 2080.14 Tape Std °F
Office Work	Surveyed by J.J. LANIGAN
Checked	Notes J.J.L. Date 6-5-59
Date	Indexed A. C. Johnson

F. B. 2183 Pg. 177

C.I. 2080.14
LA SIERRA AVE.

S.S. R/W IN LOTS 52, 53, 54 AND 57 - TR# 12931

LOCATION OF IMPROVEMENTS
NOTE - OFF-SETS TO TREES, ETC TAKEN TO CENTERS

LANIGAN
[illegible]
RODRIGUEZ
DOVER.

Note: Any Additions or Changes on This Sheet Must be Made or Circled in Red Ink With Date and Name of Person Making Change.

Do not extend notes this side of this line.

RETURN TO
LOS ANGELES COUNTY ENGINEER
1100 LOS ANGELES COUNTY ENGINEERING BLDG.

763095 CE #247—7-53

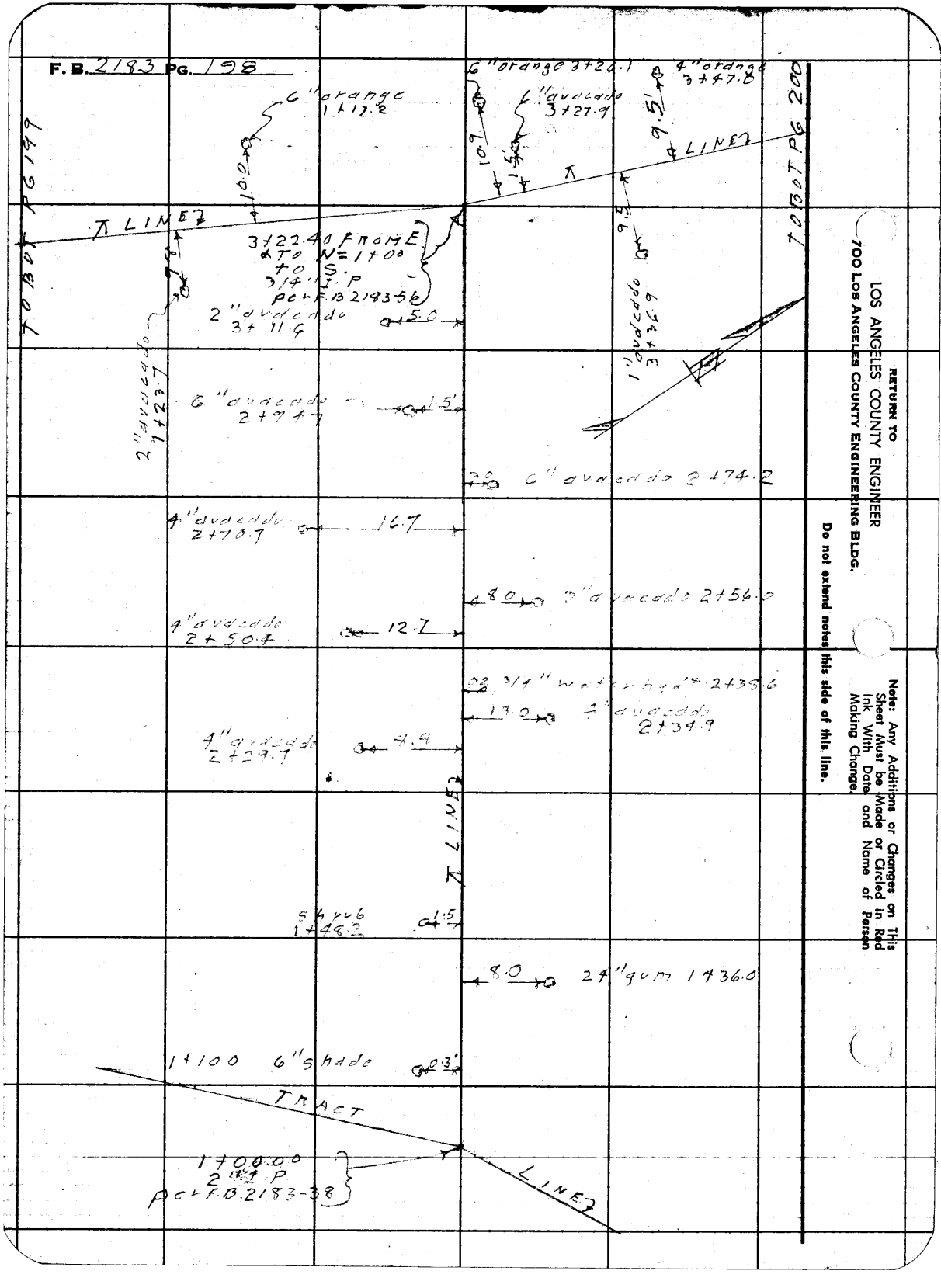

RETURN TO
LOS ANGELES COUNTY ENGINEER
700 LOS ANGELES COUNTY ENGINEERING BLDG.

Do not extend notes this side of this line.

Note: Any Additions or Changes on This Sheet Must be Made or Circled in Red Ink With Date and Name of Person Making Change.

Notes Ck'd by	Survey of LA SIERRA AVE
Map No.	JN 2080.14 Tape Std °F
Office Work	Surveyed by J.J. LANIGAN
Checked	Notes J.J.L. Date 6-5-59
Date	Indexed C. Johnson

F. B. 2183 PG. 199

2+46.14
1" x 1"
PCL F.B. 2183-56

4" orange 2+36.4	7.7		
6" orange 2+15.8	8.0	11.0	8" orange 2+18.4
2" avacado 2+04.7	9.0	11.0	3" avacado 2+09.0
8" orange 1+95.0	8.9	10.5	10" orange 1+98.0
		9.8	1" avacado 1+88.5
1" avacado 1+85.0	10.6		
		10.0	8" orange 1+77.8
6" orange 1+75.4	9.5		
		10.0	3" avacado 1+67.0
2" avacado 1+66.0	10.6		
		10.0	10" orange 1+57.8
6" orange 1+55.0	9.3		
		10.0	2" avacado 1+48.0
1" avacado 1+46.0	11.0		
		10.1	10" orange 1+37.7
6" orange 1+35.3	9.3		

LINE 2

FROM LEFT PG 198

Note: Any Additions or Changes on This Sheet Must Be Made or Circled In Red Ink With Date and Name of Person Making Change.

Do not extend notes this side of this line.

RETURN TO
LOS ANGELES COUNTY ENGINEER
700 LOS ANGELES COUNTY ENGINEERING BLDG.

763098 CE #247—7-53

F. B. 2183 PG. 200

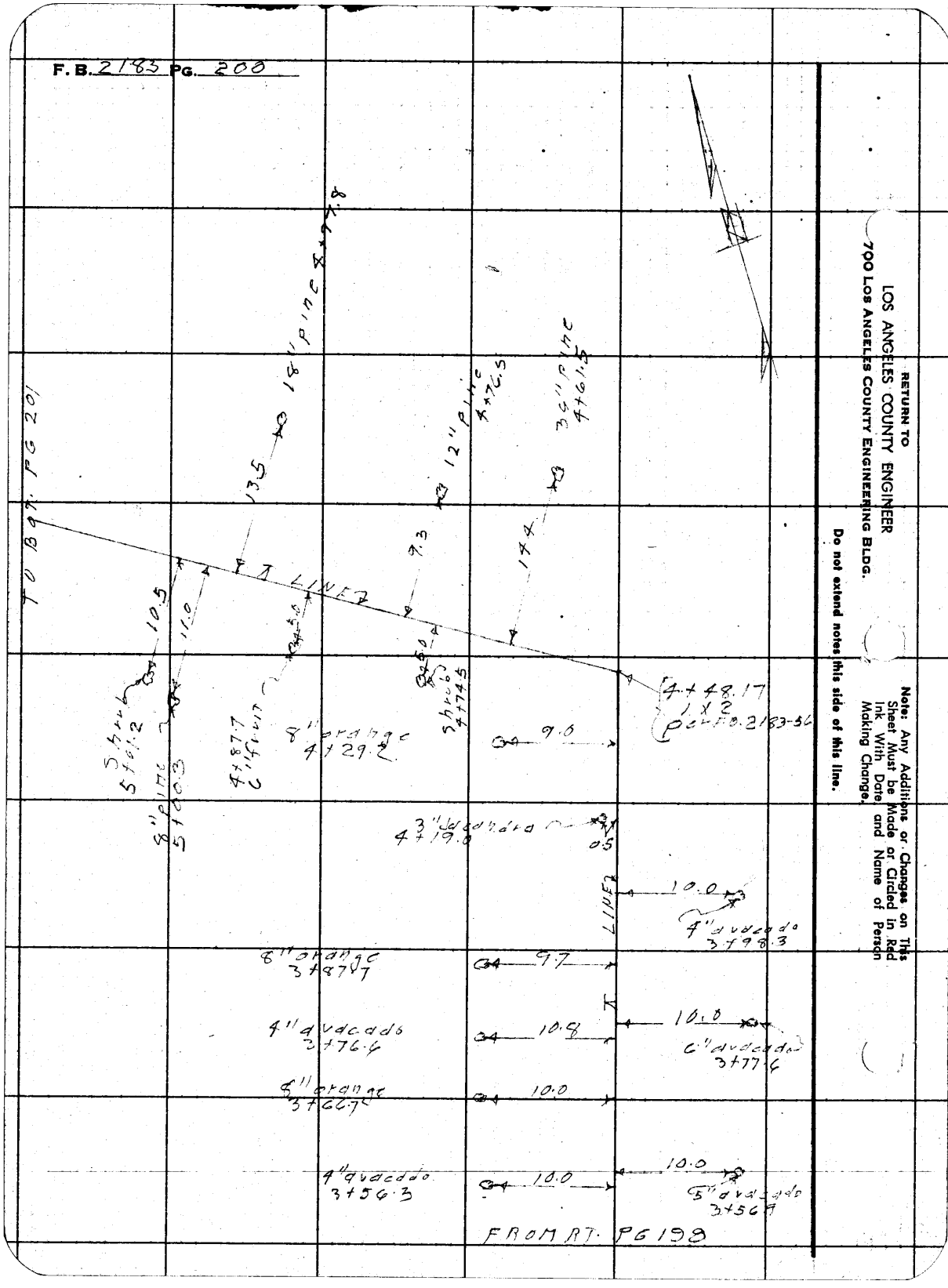

RETURN TO
LOS ANGELES COUNTY ENGINEER
700 Los Angeles County Engineering Bldg.

Do not extend notes this side of this line.

Note: Any Additions or Changes on This Sheet Must be Made or Circled in Red Ink With Date and Name of Person Making Change.

Notes Ck'd by	Survey of LA SIERRA AVE
Map No.	JN 208014 Tape Std °F
Office Work	Surveyed by J.J. LANIGAN
Checked	Notes J.J.L Date 6-5-59
Date	Indexed C. Johnson

F. B. 2183 PG. 201

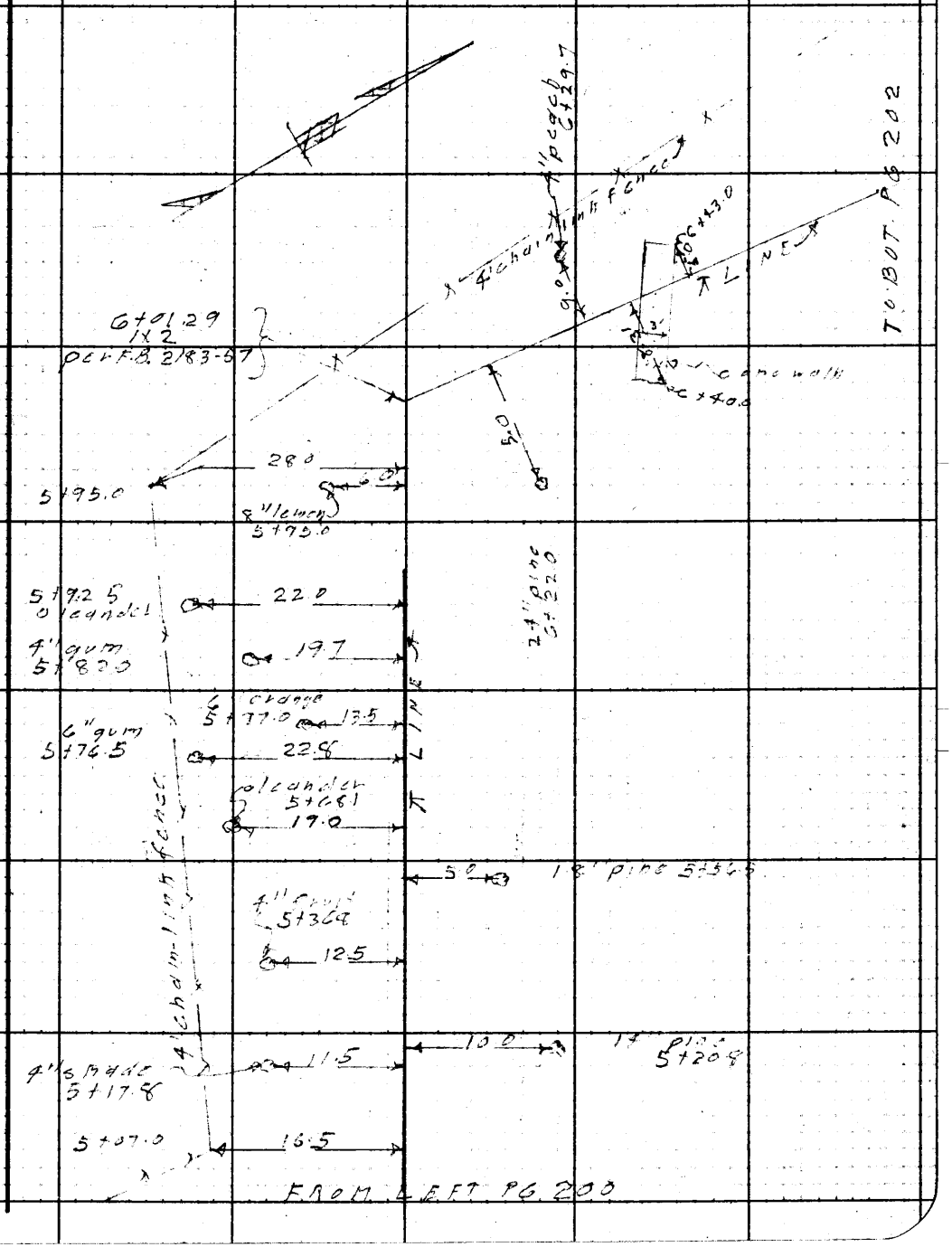

Note: Any Additions or Changes on This Sheet Must be Made or Circled in Red Ink With Date and Name of Person Making Change.

Do not extend notes this side of this line.

RETURN TO
LOS ANGELES COUNTY ENGINEER
700 LOS ANGELES COUNTY ENGINEERING BLDG.

763095 CE #247—7-53

F. B. 2183 PG. 202

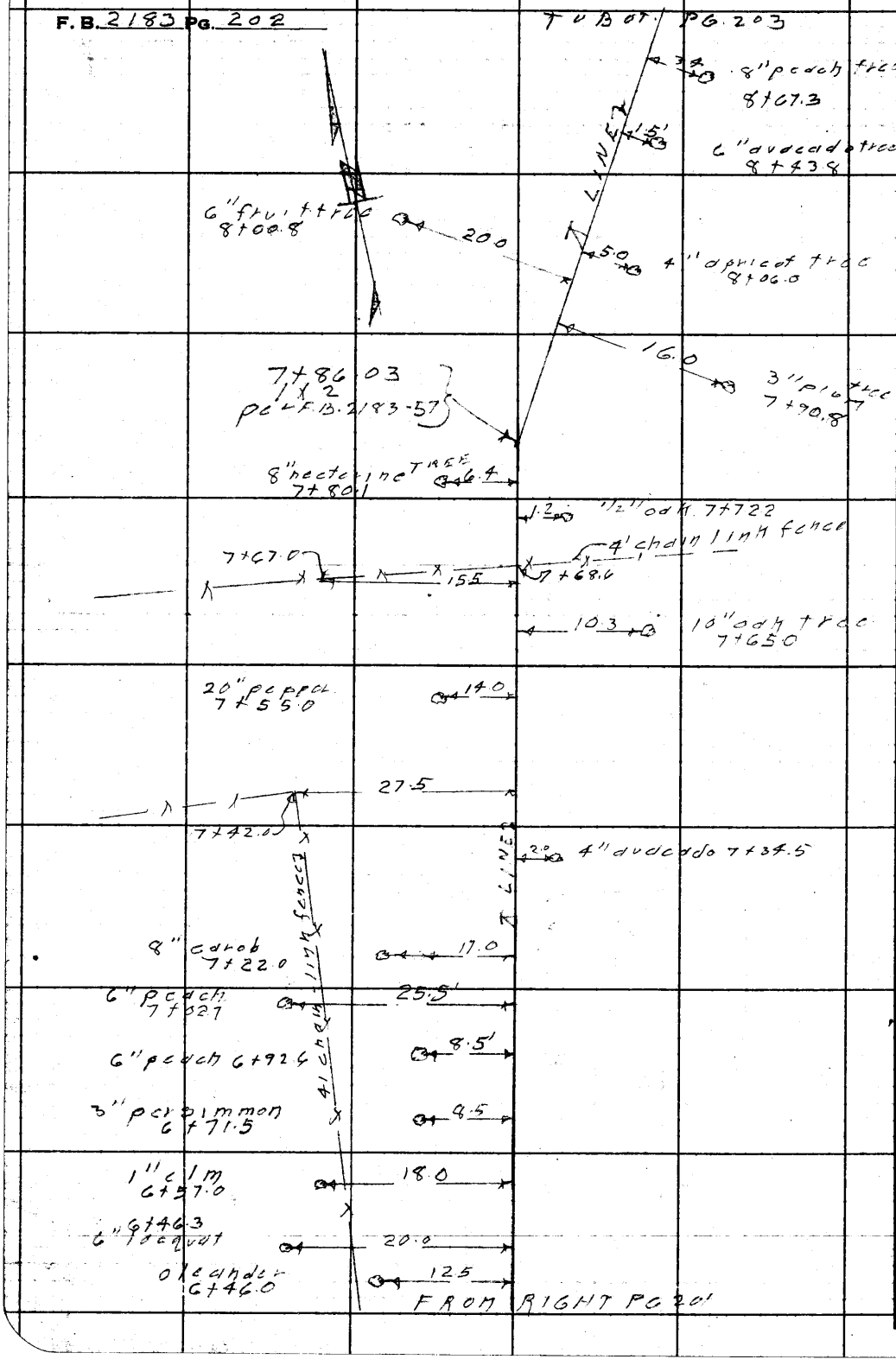

RETURN TO
LOS ANGELES COUNTY ENGINEER
900 LOS ANGELES COUNTY ENGINEERING BLDG.

Do not extend notes this side of this line.

Note: Any Additions or Changes on This Sheet Must be Made or Circled in Red Ink With Date and Name of Person Making Change.

Notes Ck'd by	Survey of LA SIERRA AVE.
Map No.	JN 2080A Tape Std °F
Office Work	Surveyed by J.J. LANIGAN
Checked	Notes J.J.L. Date 6-5-57
Date	Indexed K. C. Johnson

F. B. 2183 Pg. 203

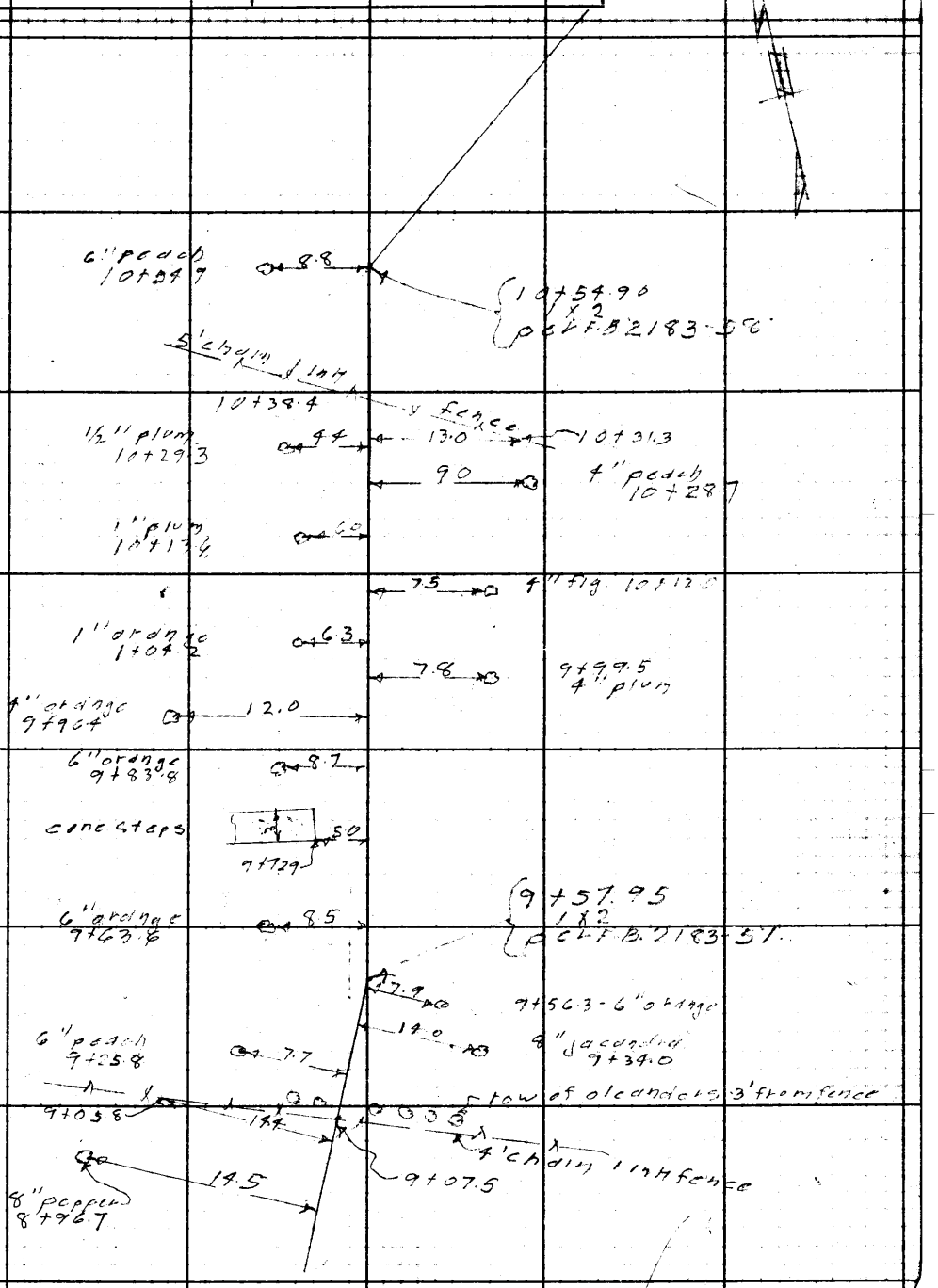

Note: Any Additions or Changes on This Sheet Must be Made or Circled in Red Ink With Date and Name of Person Making Change.

Do not extend notes this side of this line.

RETURN TO
LOS ANGELES COUNTY ENGINEER
900 LOS ANGELES COUNTY ENGINEERING BLDG.

76309S CE #247—7-53

RETURN TO
LOS ANGELES COUNTY ENGINEER
700 LOS ANGELES COUNTY ENGINEERING BLDG.

Note: Any Additions or Changes on This Sheet Must be Made or Circled in Red Ink With Date and Name of Person Making Change.

Do not extend notes this side of this line.

F.B. 2183 PG. 204

F. B. Pg. 295

Profile No.	Notes Red.	Plotted	Job No. 2080.14	Division No. 10	
	Date	Date	Survey of LA SIERRA AVE		
X-Sec. No.	Notes Chkd.	Checked	Survey by	Notes	Date
	Date	Date	Map No.	Indexed	Date

2080.14
LA SIERRA AVE.

S.S. R/W IN LOTS-52, 53, 54 AND 57 TR #12931.

PROFILE AND CROSS SECTION

STATION	B. S.	H. I.	F. S.	ELEV.

LANIGAN
RIKE
RODRIGUEZ
DOVER.

Do not extend notes this side of this line.

NOTE: ANY ADDITIONS OR CHANGES ON THIS SHEET MUST BE MADE OR CIRCLED IN RED INK, WITH DATE AND NAME OF PERSON MAKING CHANGE.

PLEASE RETURN TO
LOS ANGELES COUNTY ENGINEER
700 LOS ANGELES COUNTY ENGINEERING BLDG.

76L-298 S & E #307—1-56

76L-298 S & E #307—1-56

PLEASE RETURN TO
LOS ANGELES COUNTY ENGINEER
700 LOS ANGELES COUNTY ENGINEERING BLDG.

NOTE: ANY ADDITIONS OR CHANGES ON THIS SHEET MUST BE MADE OR CIRCLED IN RED INK, WITH DATE AND NAME OF PERSON MAKING CHANGE.

Do not extend notes this side of this line.

STATION	B. S.	H. I.	F. S.	ELEV.	TRANSIT	LINE
T. B. M.				310 38	T.B.M. TOP 2" I.P. @ 4 PT., IN LOT-91-TR.#15348.	
	11 60	322 48			T.	L.
1+00			11 0	311 5	T.	L.
1+24			11 6	310 9	T.	L. + TOE OF SLOPE
" "			1 4	311 1		16' MOUTH OF DRAW
" "			10 9	311 6	7' BOT. CANYON	
1+29			12 3	310 2	17' TOE OF SLOPE	
1+46			1 6	320 9	T.	L.
" "			3 0	319 5		10' EDGE DRAW.
" "			3 1	319 4		13'
" "			2 5	320 0	10' TOP BRK.	
" "			6 5	316 0	20' BOT. " .	
T. P.			0 12	322 36	T.P.	
	11 79	334 15				
1+63.5			9 2	325 0	T.	L.
" "			11 2	323 0	14' TOP BRK.	
1+[illegible]			9 1	325 1	14' BOT. " .	
1+87			3 8	330 4	T.	L.
" "			4 3	329 9	15'	
" "			4 0	330 2		14'
T. P.			0 61	333 54	T.P.	

F. B. 2183 Pg. 206

Job No. 2080.14 Division No. 10 Notes Red. Plotted Profile

Survey of LA SIERRA AVE. Date Date No. X-Sec.

Survey by LANGAN Notes Notes Chkd. Checked

Indexed C. Johnson Date Date Date No.

76L-298 S & E #307—1-56

PLEASE RETURN TO
LOS ANGELES COUNTY ENGINEER
700 LOS ANGELES COUNTY ENGINEERING BLDG.

NOTE: ANY ADDITIONS OR CHANGES ON THIS SHEET MUST BE MADE OR CIRCLED IN RED INK, WITH DATE AND NAME OF PERSON MAKING CHANGE.

Do not extend notes this side of this line.

STATION	B. S.	H. I.	F. S.	ELEV.	TRANSIT	LINE (CONT)
				333 54	T.P. [illegible] T.	L.
	11 27	344 81				
2+09			6 5	338 3	T.	L.
" "			7 0	337 8		16'
" "			[illegible]	[illegible]	15'	
" "			0 07	344 74	T.P.	
	12 15	356 89				
2+19			11 9	[illegible]	T.	L. + TOP BRK.
" "			10 5	346 4		[illegible]
" "			10 9	[illegible]		2[illegible]
" "			12 6	344 3	6' EDGE BRK.	
			14 7	342 2	15'	
[illegible]			[illegible]	[illegible]	T.	L. + [illegible]
[illegible]			[illegible]	347 3	T.	L. + [illegible]
2+[illegible]			7 0	349 9	T.	L.
" "			[illegible]	349 9		[illegible]
" "			8 0	[illegible]	16'	
2+82			0 1	356 8	T.	L.
" "			[illegible]	[illegible]		[illegible]
" "			1 1	355 3	17'	
T. P.			0 31	356 58	T.P.	

Profile Notes Red. Plotted Job No. 2080.14 Division No. 10 F. B. 2183 Pg. 207
No. Date Date Survey of LA SIERRA AVE.
X-Sec. Notes Chkd. [illegible] Checked Survey by LANIGAN Notes [illegible] Date [illegible]
No. Date Date Map No. Indexed C. J. [illegible] Date

76L-298 S & E #307—1-56

PLEASE RETURN TO
LOS ANGELES COUNTY ENGINEER
700 LOS ANGELES COUNTY ENGINEERING BLDG.

NOTE: ANY ADDITIONS OR CHANGES ON THIS SHEET MUST BE MADE OR CIRCLED IN RED INK, WITH DATE AND NAME OF PERSON MAKING CHANGE.

Do not extend notes this side of this line.

STATION	B. S.	H. I.	F. S.	ELEV.	TRANSIT	LINE (CONT.)
				356 58	T.R. LT. T.	L. RT.
	10 61	367 19				
3+22.30			4 4	362 8	T.	L.
3+22.30 FROM E. + TO N. = 1400 TO S.						
1+05			4 8	362 4	T.	L.
" "			3 7	36[illegible]		9'
" "			7 7	359 5	17'	
1+52.5			8 3	358 [illegible]	T.	L.
" "			[illegible]	360 [illegible]		10'
" "			8 6	358 [illegible]	15'	
2+11.0			11 7	355 5	T.	L.
2+43.0			13 5	353 7	T.	L.
2+46.0			15 2	352 [illegible]	T.	L.
" "			17 7	[illegible]	12.5'	
3+50 (TO N.)			1 6	365 6	T.	L.
" "			[illegible]	364 2		[illegible] TOP PRK
			[illegible]	363 0		[illegible] EXT. PRK.
			[illegible]	362 3		[illegible]
" "			0 7	366 5	6'	
" "			41 5	368 7	18'	

F. B. 2183 Pg. 208

Job No. 2080.14 Division No. 10 Notes Red. Plotted Profile

Survey of LA SIERRA AVE Date Date No. X-Sec.

Survey by LANIGAN Notes RIKE Notes Chkd. Checked

Indexed C. Johnson Date Date Date No.

76L-298 S & E #307—1-56

PLEASE RETURN TO
LOS ANGELES COUNTY ENGINEER
700 LOS ANGELES COUNTY ENGINEERING BLDG.

NOTE: ANY ADDITIONS OR CHANGES ON THIS SHEET MUST BE MADE OR CIRCLED IN RED INK, WITH DATE AND NAME OF PERSON MAKING CHANGE.

Do not extend notes this side of this line.

STATION	B. S.	H. I.	F. S.	ELEV.	TRANSIT	LINE (CONT.
		367 19				
T.P.			0 08	367 11	T.P.	T. L.
	4 22	511 33				
4+00 (TO N.)			3 1	368 2		T. L.
" "			[illegible]	366 7		6' [illegible]
" "			[illegible]	365 0		6' [illegible]
			2 0	369 3	7'	
			40 7	372 0	20'	
[illegible]			[illegible]	368 3		T. L.
"			[illegible]	366 8		[illegible]
"			3 8	362 5		20'
			[illegible]	371 3	20'	
[illegible]			2 9	368 4		T. L. + [illegible]
4+46.17 ∡ PT.			[illegible]	366 7		T. L. + ∡ PT.
4+70			0 3	371 0		T. L.
" "			40 7	372 0	6'	
" "			3 2	368 1		10'
T.P.			0 35	370 98	T.P.	
	10 20	381 18				
5 ± 00			6 4	374 8		T. L.
" "			9 0	372 2		11'

Profile No. ____ Notes Red. ____ Plotted ____ Job No. 2080.14 Division No. 10 F. B. 2183 PG. 209
X-Sec. No. ____ Date ____ Date ____ Survey of 14 SIERRA AVE.
Notes Chkd. RB Checked ____ Survey by LANIGAN Notes RIKE Date 6-4-59
Date ____ Date ____ Map No. ____ Indexed C. JONES Date ____

76L-298 S & E #307—1-56

PLEASE RETURN TO
LOS ANGELES COUNTY ENGINEER
700 LOS ANGELES COUNTY ENGINEERING BLDG.

NOTE: ANY ADDITIONS OR CHANGES ON THIS SHEET MUST BE MADE OR CIRCLED IN RED INK, WITH DATE AND NAME OF PERSON MAKING CHANGE.

Do not extend notes this side of this line.

STATION	B. S.	H. I.	F. S.	ELEV.	TRANSIT	LINE (CONT.)
		381 18			LT.	RT.
5+00			5 5	375 7	9'	T. L.
" "			4 9	376 3	18'	
5+39			1 0	380 2		T. L.
" "			[illegible]	379 5		3' [illegible]
" "			4 1	377 1		12'
			+1 7	382 [illegible]	17.5'	
T. P.			1 05	380 13	T. P.	
	1012	39025				
5+68			6 2	[illegible] 1		T. L.
" "			[illegible]	38[illegible] 7		7' EDGE BRK.
" "			[illegible]	38[illegible] 2		14.5'
" "			3 9	[illegible]	8'	
" "			2 6	387 7	19'	
" "			1 7	388 6	24'	
6+00			4 0	386 3		T. L.
" "			[illegible]	38[illegible]		14.5' TOP BRK.
" "			[illegible]	38[illegible]	16'	
" "			+0 2	390 5	28'	
6+01.29 ∡ PT. (LINE AHD)			3 5	38[illegible] 8		T. L. & X. PT.
" "			2 6	38[illegible] 7	8'	

F. B. 2183 PG. 210

Survey of [illegible] Job No. 2080.14 Division No. 10 Notes Red. Plotted Profile

Survey by [illegible] Notes [illegible] Date Date No. X-Sec.

Indexed C. Johnson Date Notes Chkd. [illegible] Checked Date No.

76L-298 S & E #307—1-56

PLEASE RETURN TO
LOS ANGELES COUNTY ENGINEER
700 LOS ANGELES COUNTY ENGINEERING BLDG.

NOTE: ANY ADDITIONS OR CHANGES ON THIS SHEET MUST BE MADE OR CIRCLED IN RED INK, WITH DATE AND NAME OF PERSON MAKING CHANGE.

Do not extend notes this side of this line.

STATION	B. S.	H. I.	F. S.	ELEV.	TRANSIT LT.	LINE (CONT.) RT.
		[illegible]				T. L.
[illegible]	[illegible]	[illegible]	1 0	389 3	12.5'	
[illegible]			9 3	381 0		T. L.
" "			11 9	378 4		8'
" "			6 2	384 1	13'	
" "			4 5	385 8	22'	
T. P.			[illegible]	378 18	T. P.	
	[illegible]	36077				
7 +00			6 0	374 8		T. L.
" "			9 2	371 6		12'
" "			2 2	378 6	12'	
" "			+0 1	380 9	20'	
" "			+3 4	384 2	30'	
7 +41			6 6	374 2		T. L.
" "			8 0	372 8		[illegible]
" "			10 4	370 4		15'
" "			1 2	379 6	20'	
" "			+1 7	382 5	[illegible]	
" "			+2 8	383 6	25'	
8 +00			10 5	370 3		T. L.
" "			13 9	366 9		13'

Profile Notes Red. ____ Plotted ____ Job No. 2080.14 Division No. 10 F. B. 2185 Pg. 211
No. ____ Date ____ Date ____ Survey of LA SIERRA AVE.
X-Sec. Notes Chkd. [illegible] Checked ____ Survey by LANGAN Notes [illegible] Date [illegible]
No. ____ Date ____ Date ____ Map No. ____ Indexed ____ C. Johnson Date ____

76L-298 S & E #307—1-56

PLEASE RETURN TO
LOS ANGELES COUNTY ENGINEER
700 LOS ANGELES COUNTY ENGINEERING BLDG.

NOTE: ANY ADDITIONS OR CHANGES ON THIS SHEET MUST BE MADE OR CIRCLED IN RED INK, WITH DATE AND NAME OF PERSON MAKING CHANGE.

Do not extend notes this side of this line.

STATION	B. S.	H. I.	F. S.	ELEV.	TRANSIT	[illegible]
		380 77				T. L.
8+00			3 6	377 2	24'	
" "			0 2	380 6	37'	
T. P.			11 03	[illegible]	T. P.	
	7 65	377 39				
8+22			9 1	368 3		T. L.
" "			11 6	365 8		12'
" "			1 3	376 1	31'	
9+00			6 3	371 1		T. L.
" "			9 0	368 4		17'
" "			3 5	373 7	16'	
" "			40 4	377 8	36'	
T. P.			3 62	373 77	T. P.	
	6 25	379 82				
9+16			6 7	[illegible]		T. L.
" "			7 5	372 [illegible]		11'
" "			5 [illegible]	[illegible] 5	12'	
9+36.1			5 5	[illegible] 3		T. L. + EDGE UPPER PATH
9+38.5			6 [illegible]	[illegible] 7		T. L. + BOT. LOWER "
" "			4 8	375 0	3' EDGE UPPER PATH	
" "			4 2	375 6	13' " " "	

F. B. [illegible] PG. 212

Job No. 2080.14 Division No. 10 Notes Red. Plotted Profile

Survey of [illegible] Date Date No.

Survey by [illegible] Notes [illegible] Notes Chkd. [illegible] Checked X-Sec.

Index [illegible] C. Johnson Date Date No.

76L-298 S & E #307—1-56

PLEASE RETURN TO
LOS ANGELES COUNTY ENGINEER
700 LOS ANGELES COUNTY ENGINEERING BLDG.

NOTE: ANY ADDITIONS OR CHANGES ON THIS SHEET MUST BE MADE OR CIRCLED IN RED INK, WITH DATE AND NAME OF PERSON MAKING CHANGE.

Do not extend notes this side of this line.

STATION	B. S.	H. I.	F. S.	ELEV.	TRANSIT LT.	LINE (CONT.) RT.
		379 82			T.	L.
9+38.5			6 4	373 4		5' EDGE PATH
"			8 3	371 5		3'
10+00			4 1	375 7	T.	L.
" "			1 0	375 8		2.5' EDGE LOWER PATH
" "			5 3	374 5		5.5'
" "			7 4	372 4		6'
"			4	375 7	3' EDGE LOWER PATH	
"			4 4	377 3	4.5' BRK	
			41 6	381 4	20.5' EDGE UPPER PATH	
T. P.			0 14	379 68	T.P.	
	9 23	388 91				
11+66.47 APT. (LINE BACK)			8 6	380 3	T.	L.
" "			11 5	377 4		3'
" "			8 5	380 4	3' BOT. BRK	
" "			6 5	382 4	6' TOP "	
50' N'LY. ON LINE BACK PRODUCED.						
			3 4	385 5	T.	L.
			6 4	382 5		14'
			0 3	388 6	14'	

Profile Notes Red. Plotted Job No. 2884 Division No. 9 F. B. [illegible] Pg. 213
No. Date Date Survey of LA SIERRA AVE.
X-Sec. Notes Chkd. Checked Survey by LAN SOM Notes [illegible] Date [illegible]
No. Date Date Map No. Indexed C. Johnson Date

76L-298 S & E #307—1-56

PLEASE RETURN TO
LOS ANGELES COUNTY ENGINEER
700 LOS ANGELES COUNTY ENGINEERING BLDG.

NOTE: ANY ADDITIONS OR CHANGES ON THIS SHEET MUST BE MADE OR CIRCLED IN RED INK, WITH DATE AND NAME OF PERSON MAKING CHANGE.

Do not extend notes this side of this line.

STATION	B. S.	H. I.	F. S.	ELEV.	TRANSIT	LINE (CONT.)
		388 91				
T. P.			0 42	388 49	T. P.	
	10 92	399 41				
T. P.			0 79	398 62	T. P.	
	11 55	410 17				
B.M. WZ-467			3 36	406 81	B.M. WZ-467 ELEV. = 406.774 F.B. 2183-8 LA SIERRA AVE. (E. SIDE) 115'± S. OF VIA SIERRA RAMAL, BT. SPK. IN CURB OF CATCH BASIN, 1.0' S. OF N. END.	

F. B. 2183 Pg. 214

Job No. 2080.4 Division No. 10 Notes Red. Plotted Profile

Survey of LA SIERRA AVE. Date Date No.

Survey by LANIGAN Notes RIKE Notes Chkd. Checked X-Sec.

Indexed C. Johnson Date Date No.

Notes Ck'd by	Survey of LA SIERRA AVE
Map No.	JN 208014 Tape Std °F
Office Work	Surveyed by J.J. LANIGAN
Checked	Notes J.J.L. Date 6-10-59
Date	Indexed C. Johnson

F. B. 2183 Pg. 215

C.I. 208014
LA SIERRA AVE

W'LY LINE OF LOT #48-TR #12931
FROM
LA TREMOLINA LANE TO 1st PRIVATE ROAD TO THE NORTH

LOCATION OF IMPROVEMENTS
NOTE OFFSETS to trees, etc. TAKEN to CENTERS

LANIGAN
RITZ
RODRIGUEZ
DOVAR

Note: Any Additions or Changes on This Sheet Must Be Made or Circled in Red Ink With Date and Name of Person Making Change.

Do not extend notes this side of this line.

RETURN TO
LOS ANGELES COUNTY ENGINEER
700 Los Angeles County Engineering Bldg.

763083 CE #247 7-53



RETURN TO
LOS ANGELES COUNTY ENGINEER
700 LOS ANGELES COUNTY ENGINEERING BLDG.

Do not extend notes this side of this line.

Note: Any Additions or Changes on This Sheet Must be Made or Circled in Red Ink With Date and Name of Person Making Change.

Notes Ck'd by	Survey of LA SIERRA AVE.
Map No.	JN 2080.14 Tape Std °F
Office Work	Surveyed by J.J. LANIGAN
Checked	Notes J.J.L. Date 6-10-59
Date	Indexed R. C. Johnson

F. B. 2183 Pg. 217



Note: Any Additions or Changes on This Sheet Must be Made or Circled in Red Ink With Date and Name of Person Making Change.

Do not extend notes this side of this line.

RETURN TO
LOS ANGELES COUNTY ENGINEER
700 LOS ANGELES COUNTY ENGINEERING BLDG.

763098 CE #247—7-53

F. B. 2183 Pg. 218

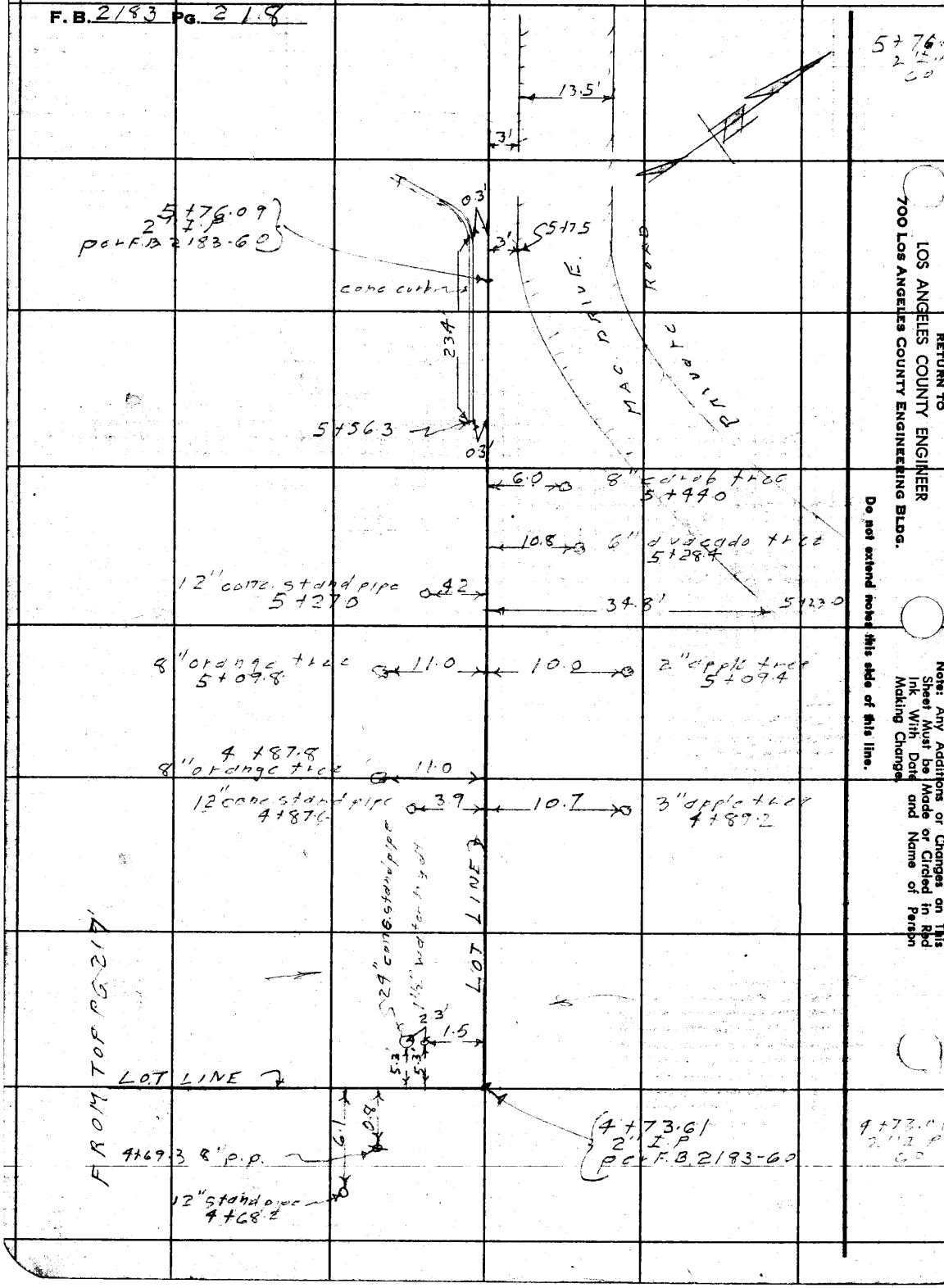

RETURN TO
LOS ANGELES COUNTY ENGINEER
700 Los Angeles County Engineering Bldg.

Do not extend notes this side of this line.

Note: Any Additions or Changes on This Sheet Must be Made or Circled in Red Ink With Date and Name of Person Making Change.

Profile No.	Notes Red	Plotted	Job No.	Division No.	F. B. Pg.
	Date	Date	Survey of LA SIERRA AVE.		
X-Sec. No.	Notes Chkd.	Checked	Survey by LANIGAN	Notes	Date
	Date	Date	Map No.	Indexed C. Johnson	Date

C.I. 2080.14
LA SIERRA AVE.

W'LY. LINE OF LOT #48 TR #12931
FROM

LA TRENDLINA LANE TO FIRST
PRIVATE ROAD TO THE NORTH

PROFILE AND CROSS SECTION.

STATION	B. S.	H. I.	F. S.	ELEV.
			LANIGAN	
			RIKE	
			RODRIGUEZ	
			DOVER.	

NOTE: ANY ADDITIONS OR CHANGES ON THIS SHEET MUST BE MADE OR CIRCLED IN RED INK, WITH DATE AND NAME OF PERSON MAKING CHANGE.

Do not extend notes this side of this line.

PLEASE RETURN TO
LOS ANGELES COUNTY ENGINEER
700 LOS ANGELES COUNTY ENGINEERING BLDG.

76L-298 S & E #307—1-56

76L-298 S & E #307—1-56

PLEASE RETURN TO
LOS ANGELES COUNTY ENGINEER
700 LOS ANGELES COUNTY ENGINEERING BLDG.

NOTE: ANY ADDITIONS OR CHANGES ON THIS SHEET MUST BE MADE OR CIRCLED IN RED INK, WITH DATE AND NAME OF PERSON MAKING CHANGE.

Do not extend notes this side of this line.

F. B. 2183 Pg. 220 Job No. 2080.14 Division No. 10 Notes Red ____ Plotted ____ Profile ____
Survey of LA SIERRA AVE. Date ____ No. ____ X-Sec. ____
Survey by LANHAM Notes ____ Notes Chkd. ____ Checked ____
Indexed C. Johnson Date ____ Date ____ Date ____ No. ____

STATION	B. S.	H. I.	F. S.	ELEV.	TRANSIT	LINE
B.M. WZ 319				319 11	B.M. WZ-319 ELEV = 330.[illegible] [illegible] 1971 - 1.58 LA TREMOLINA [illegible]	
	7 10	329 11				
8" OUTLET-S.			20 98	318 13	S.S.M.H. 8" OUTLET-S. ROD 12.60 DEPTH 7.71 DIAM. 0.67 20.98	INLET-E. ROD 12.39 DEPTH 7.37 DIAM. 0.67 20.35
8" INLET-E.			20 35	318 7[illegible]		
T.P.			0 27	338 84	T.P.	
	6 01	344 85				
8" OUTLET-S.			11 [illegible]	[illegible]	OUTLET-S. ROD 3.28 DEPTH 7.67 DIAM. 0.67 11.62	ROD 3.16 DEPTH 7.11 DIAM. 0.67 10.94 INLET-E.
8" INLET-E.			10 94	333 97		
T.P.			15 09	324 16	T.P.	
	5 37	340 13				
0+85.2			[illegible]	[illegible] 7		T.L. (PROJ. S.)
" "			7 6	[illegible] 3		16' ELY. ON LA TREMOLINA LANE
" "			"	[illegible] 0	25' ELY. ON LA TREMOLINA LANE.	
1+00	INTER. T.L. & LA TREMOLINA LANE		8 3	[illegible] 8	INTER. T.L. & LA TREMOLINA LANE.	¼ EDGE PVT.
" "			6 7	335 4		15'
" "			10 1	330 0	20"	
1+01			8 1	330 0		T.L. + BAT. BANK

76L-298 S & E #307—1-56

PLEASE RETURN TO
LOS ANGELES COUNTY ENGINEER
700 LOS ANGELES COUNTY ENGINEERING BLDG.

NOTE: ANY ADDITIONS OR CHANGES ON THIS SHEET MUST BE MADE OR CIRCLED IN RED INK, WITH DATE AND NAME OF PERSON MAKING CHANGE.

Do not extend notes this side of this line.

STATION	B. S.	H. I.	F. S.	ELEV.	TRANSIT LT.	LINE (CONT.) RT.
		340 13			T.	L.
[illegible]			6 7	[illegible] 4		[illegible]
1+01			8 8	[illegible] 3	[illegible]	
[illegible]			9 6	[illegible] 5	25'	
1+[illegible]			[illegible]	[illegible] 5	T.	[illegible]
" "			3 4	[illegible] 7		15'
			[illegible] 8	[illegible] 3	[illegible]	
" "			9 3	[illegible] 8	25'	
[illegible]			[illegible]	[illegible] 2	T.	[illegible]
			[illegible] 5	[illegible] 6		15'
" "			[illegible]	[illegible] 4	[illegible]	
" "			[illegible]	[illegible] 7	[illegible]	
			[illegible]	[illegible] 6	[illegible]	
[illegible]			[illegible]	[illegible]	T.R.	
	[illegible]	349 [illegible]				
2+00			4 6	344 9	T.	L.
" "			4 3	345 2		3' BOT. CUT BANK
			2 4	347 1		7' TOP
			1 1	348 4		15'
" "			5 5	344 0	9.5' TOP BRK.	
" "			8 3	341 2	25'	

Profile No. ____ Notes Red. ____ Plotted ____ Job No. [illegible] Division No. [illegible]
X-Sec. No. ____ Date ____ Date ____ Survey of LA SIERRA AVE.
Notes Chkd. [illegible] Checked ____ Survey by [illegible] Notes ____ Date [illegible]
No. ____ Date ____ Date ____ Map No. ____ Index [illegible] Johnson

F. B. 2182 PG. 221

76L-298 S & E #307—1-56

PLEASE RETURN TO
LOS ANGELES COUNTY ENGINEER
700 LOS ANGELES COUNTY ENGINEERING BLDG.

NOTE: ANY ADDITIONS OR CHANGES ON THIS SHEET MUST BE MADE OR CIRCLED IN RED INK, WITH DATE AND NAME OF PERSON MAKING CHANGE.

Do not extend notes this side of this line.

F. B. 2183 Pg. 222 Job No. 2080.14 Division No. 10 Notes Red. Plotted Profile
Survey of LA SIERRA AVE. Date Date No. X-Sec.
Survey by LANIGAN PIKE Notes Chkd. Checked
Indexed C. JOHNSON Date Date Date No.

STATION	B. S.	H. I.	F. S.	ELEV.	TRANSIT	LINE (CONT.)
		349 52			Lt. T.	Rt. L.
T.P.			0 91	349 43	T.P.	
	6 69	356 12				
2+52			6 2	349 9	T.	L. + BPK.
" "			4 2	351 9		15'
" "			10 0	346 1	25'	
3+00			4 5	351 6	T.	L.
" "			1 6	354 5		10' BPK.
" "			1 7	354 4		15'
" "			7 1	349 0	25'	
T.P.			0 92	355 20	T.P.	
	7 46	362 66				
3+67.74			7 6	355 1	T.	L. + BOT BPK.
" "			4 6	358 1		15'
" "			3 8	359 9		20'
" "			9 3	[illegible]	25'	
4+00			1 3	362 4	LOT	LINE
"			2 6	360 1		22'
[illegible]			5 5	357 2	[illegible]	
T.P.			2 97	359 69	T.P.	
	11 35	371 04				

76L-298 S & E #307—1-56

PLEASE RETURN TO
LOS ANGELES COUNTY ENGINEER
700 LOS ANGELES COUNTY ENGINEERING BLDG.

NOTE: ANY ADDITIONS OR CHANGES ON THIS SHEET MUST BE MADE OR CIRCLED IN RED INK, WITH DATE AND NAME OF PERSON MAKING CHANGE.

Do not extend notes this side of this line.

STATION	B. S.	H. I.	F. S.	ELEV.	LOT LT.	LINE (CONT.) LT.	RT.
		371 04				L.	L.
[illegible]			3 [illegible]	[illegible]		L.	L.
" "			[illegible]	[illegible]			[illegible]
" "			[illegible]	360 9	[illegible]		
1+52.6			[illegible]	[illegible]		L.	[illegible]
			[illegible]	[illegible]			[illegible]
"			[illegible]	363 6	[illegible]		
1+73.61 ∡ PT.			[illegible]	[illegible]		L.	L. + ∡ PT.
" "			[illegible]	[illegible]			[illegible]
T. P.			2 39	368 65	T. P.		
	8 06	376 71					
1+73.61 ∡ PT.			4 2	372 5			5' TOP BANK.
" "			5 0	373 7			25'
1+93.6			7 0	369 7		L.	L.
" "			5 2	371 5			5' TOP BANK
" "			4 1	372 6			20'
" "			12 7	364 0	12' BAT. BANK		
T. P			8 03	368 48	T. P.		
	3 16	371 54					
5 + 33			1 8	367 0		L.	L.
" "			2 6	369 2			5' TOP BANK.

Profile Notes Red ____ Plotted ____ Job No. [illegible] Division No. 24 STATION AVE.
No. ____ Date ____ Date ____ Survey of ____
X-Sec. Notes Chkd. [illegible] Checked ____ Survey by ____ Notes ____ Date ____
No. ____ Date ____ Date ____ Map No. ____ Index ____ C. Johnson

F. B. [illegible] 63 PG. 223

76L-298 S & E #307—1-56

PLEASE RETURN TO
LOS ANGELES COUNTY ENGINEER
700 LOS ANGELES COUNTY ENGINEERING BLDG.

NOTE: ANY ADDITIONS OR CHANGES ON THIS SHEET MUST BE MADE OR CIRCLED IN RED INK, WITH DATE AND NAME OF PERSON MAKING CHANGE.

Do not extend notes this side of this line.

STATION	B. S.	H. I.	F. S.	ELEV.	LOT LT.	LINE (CONT.) RT.
		371 84			L.	L.
5+33			1 8	[illegible] 0		20'
" "			9 5	[illegible]	11' BOT. BANK	
" "			10 5	361 3	20'	
5+44			6 6	365 2	L.	L.
" "			3 6	368 2		5' TOP BANK
" "			3 7	368 1		11' TOP BRK.
" "			4 3	367 5		15' BOT. "
" "			2 4	369 4		J EDGE PVT.
" "			11 2	360 6	20' BOT. BRK.	39' EDGE PVT.
5+56.5			6 [illegible]	365 [illegible]	L.	L.
" "			[illegible] 8	366 [illegible]	[illegible]	
"			[illegible]	365 2	[illegible] BOT. " GR.	
"			11 5	[illegible]	17.5'	
[illegible]			1 1	[illegible]		
"			[illegible]	[illegible]		[illegible] EDGE PVT.
"						16.5' " "
" "			[illegible]	[illegible]	[illegible] TOP CURB	
" "			[illegible]	[illegible]	[illegible] CURB GR.	
" "			[illegible]	[illegible]	[illegible]	

F. B. 2183 Pg. 224

Job No. 2080.14 Division No. 10 Notes Red. Plotted Profile

Survey of LA SIERRA AVE. Date Date No. X-Sec.

Survey by LANIGAN Notes RIKE Notes Chkd Checked

Indexed C. Johnson Date Date No.

76L-298 S & E #307—1-56

PLEASE RETURN TO
LOS ANGELES COUNTY ENGINEER
700 LOS ANGELES COUNTY ENGINEERING BLDG.

NOTE: ANY ADDITIONS OR CHANGES ON THIS SHEET MUST BE MADE OR CIRCLED IN RED INK, WITH DATE AND NAME OF PERSON MAKING CHANGE.

Do not extend notes this side of this line.

STATION	B. S.	H. I.	F. S.	ELEV.	LOT LT.	LOT L.	LINE (CONT.) L.	LINE (CONT.) RT.
		371.84						
T. P.			0.24	371.55	T. P.			
	2.74	364.29						
			8.0	[illegible]	[illegible]			
			8.7	[illegible]	[illegible]			
			[illegible]	[illegible]				
			[illegible]	[illegible]				
T. P.			3.38	361.91	T. P.			
	0.52	372.43						
T. P.			0.[illegible]	372.28	T. P.			
	[illegible]	384.36						
T. P.			0.20	384.16	T. P.			
	11.37	395.53						
T. P.			0.17	395.36	T. P.			
	7.41	402.75						
B.M. WZ-365			3.53	399.22	B.M. WZ-365 LA SIERRA AVE. (E. SIDE) AT S. END OF ST., BT. SPK IN S.W. COR. CONC. DRIVE TO H. # [illegible]. ELEV. = 399.247 F.B. 2183-8			
	4.65	B.S.						

Profile Notes Rod ____ Plotted ____ Job No. [illegible] Division No. LA
No. X-Sec. Date ____ Date ____ Survey of LA SIERRA AVE.
No. ____ Notes Chkd. [illegible] Checked ____ Survey by [illegible] Notes ____ Date ____
Date ____ Date ____ Map No. ____ Index ____ C. Johnson

F. B. [illegible] Pg. 225

F. B. 2183 Pg. 226

Job No. 2080.14 Division No. 10

Survey of LA SIERRA AVE

Survey by LANIGAN Notes RIKE

Indexed _____ Date _____

Notes Red _____ Date _____

Notes Chkd _____ Date _____

Plotted _____ Date _____

Checked _____ Date _____

Profile No. _____

X-Sec. No. _____

STATION	B. S.	H. I.	F. S.	ELEV.

Do not extend notes this side of this line.

PLEASE RETURN TO

LOS ANGELES COUNTY ENGINEER

700 LOS ANGELES COUNTY ENGINEERING BLDG.

NOTE: ANY ADDITIONS OR CHANGES ON THIS SHEET MUST BE MADE OR CIRCLED IN RED INK, WITH DATE AND NAME OF PERSON MAKING CHANGE.

76L-298 S & E #307—1-56

PWFB 0928 828

Notes Ck'd by J. AJA	Survey of LA SIERRA AVE
Map No.	JN 0303.00 Tape 0188 Std 68 °F
Office Work	Surveyed by J.J. LANIGAN
Checked	Notes J.J.L. Date 9-10-59
Date	Indexed C. Johnson 9-11-59

F. B. ~~2188~~ Pg. ~~227~~ 227

J.N. 0303.00
C.I. 2080.14
LA SIERRA AVE.

SURVEY OF LINE IN LOT #55.
TR #12931 FROM LA SIERRA
AVE TO W'LY LINE TR #12931

LANIGAN
RODRIGUEZ
MANLEY
DOVER.

Note: Any Additions or Changes on This Sheet Must be Made or Circled in Red Ink With Date and Name of Person Making Change.

Do not extend notes this side of this line.

RETURN TO
LOS ANGELES COUNTY ENGINEER
700 LOS ANGELES COUNTY ENGINEERING BLDG.

763095 CE #247—7-53

PWFB 0928

829

F.B. 2183 PG. 228

W.S. 34, C-1

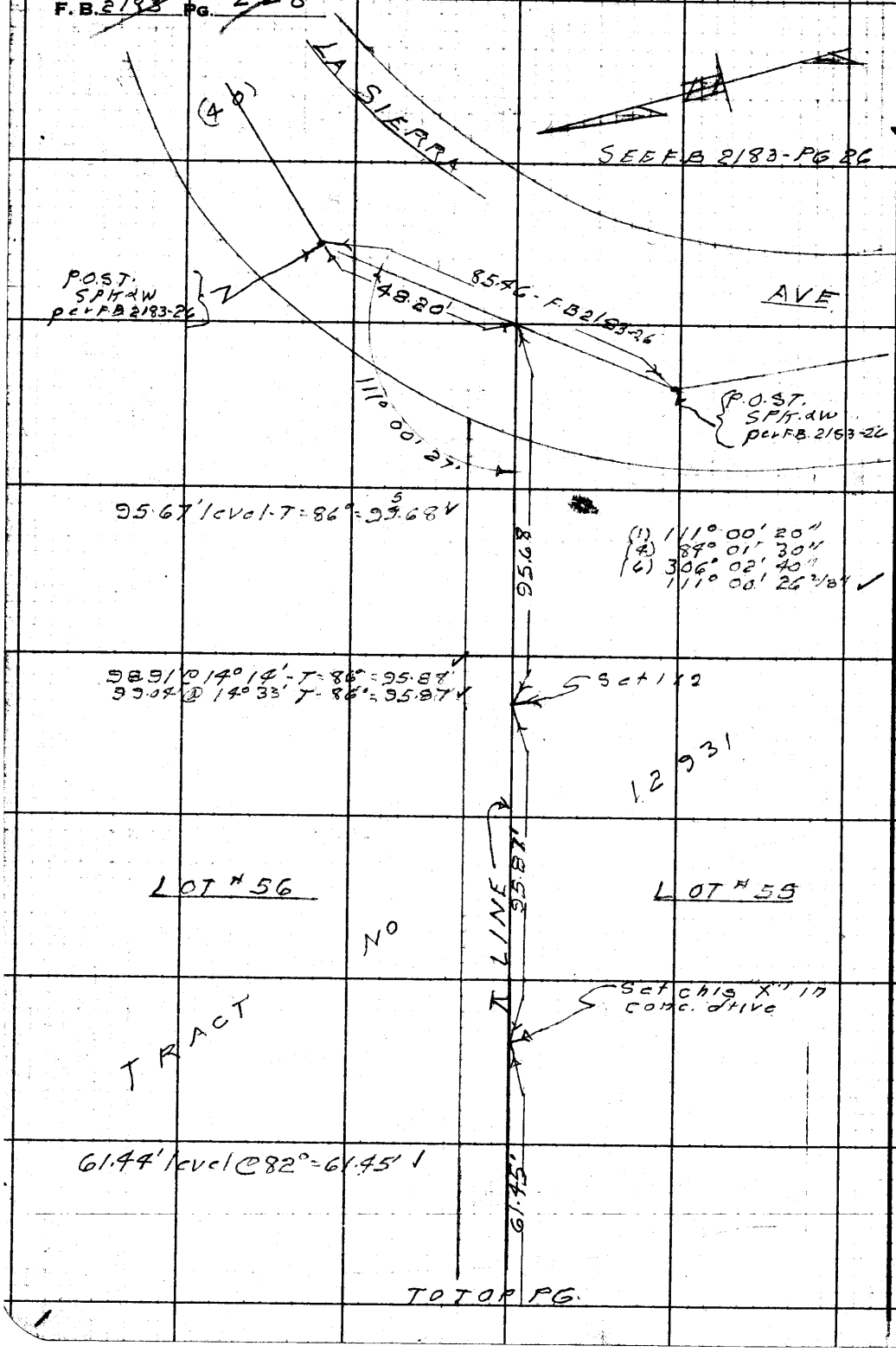

RETURN TO
LOS ANGELES COUNTY ENGINEER
700 LOS ANGELES COUNTY ENGINEERING BLDG.

Do not extend notes this side of this line.

Note: Any Additions or Changes on This Sheet Must be Made or Circled in Red Ink With Date and Name of Person Making Change.

PWFB 0928 830

Notes Ck'd by J. AJA	Survey of LA SIERRA AVE
Map No.	JN 0303 Tape 0188 Std 68 °F
Office Work	Surveyed by J.J. LANIGAN
Checked	Notes J.J.L. Date 9-10-59
Date	Indexed C. Johnson 9-11-59

F. B. ~~2188~~ Pg. ~~229~~



Note: Any Additions or Changes on This Sheet Must be Made or Circled in Red Ink With Date and Name of Person Making Change.

Do not extend notes this side of this line.

RETURN TO
LOS ANGELES COUNTY ENGINEER
700 LOS ANGELES COUNTY ENGINEERING BLDG.

763095 CE #247—7-59

PWFB 0928 831

F. B. 2183 Pg. 230



Job Cont'd in FB 2185-71
3-9-60 MD