76F309S 247 2-51

RETURN TO
LOS ANGELES COUNTY SURVEYOR
726 LOS ANGELES COUNTY
ENGINEERING BLDG.

2188

Note: Any Additions or Changes on This Sheet Must be Made or Circled in Red Ink With Date and Name of Person Making Change.

Do not write notes this side of this line.

INDEX TO F.B. 2188

DATE	J.N.	DESCRIPTION	NOTES	PAGES
		Lake Ave. C.I.2090.14		
3-59	0303.00	Center Line Survey	C/L	17-34
"	2090.14	Concha St.from Marengo Ave.to W'ly Line Farnsworth Park.	Topog.	35-36
"	"	" " "	X-secs.	37-42
"	"	Lake Ave.from Mount Curve Ave to Sunset Dr.	Topog.	43-46
"	"	" " "	X-secs.	47-52
"	"	Mount Curve Ave.from Farnsworth Park to Lake Ave.	Topog.	53-55
"	"	" " "	X-secs.	57-61
"	"	Arrowhead Court from Mount Curve Ave.to N'ly End of St.	Topog.	63-64
"	"	" " "	X-secs.	65-67
"	"	Sunset Dr.from W'ly Line L.S.23-35 to Lake Ave.	Topog.	69-70
"	"	" " "	X-secs.	71-74
4-59	"	W'ly Line of Farnsworth Park from Concha St.to Mt. Curve Ave.	Topog.	75-78
"	"	" " " "	X-secs.	79-86
"	"	Prop. Sewer R/W from Arrowhead Court to Sunset Dr.	Topog.	87-89
"	"	" " "	X-secs.	91-98
"	"	Prop. Sewer R/W in Lot 14 L.S.23-35	Topog.	99-100
"	"	" "	X-secs.	101-104
"	"	Prop. Sewer R/W from Sunset Dr.to Loma Alta Dr.	Topog.	105-110
"	"	" " "	X-secs.	111-120
10-59	"	Pro Sewer R/W in Lot 4 Tr.#13323 & Lot 15 R.S.23-35	Survey.	121-123
"	"	Prop. Sewer R/W in Lot 4 Tr.#13323	Topog.	125-126
"	"	" "	X-secs.	127-129

Notes Ck'd by
Map No.
Office Work
Checked
Date

Survey of
W. O. Tape No. Sf'd. °F
Surveyed by
Notes
Date
Indexed

F. B.
PG.

INDEX TO F.B. 2188 (CONT'D)

F.B. _____ PG. _____

DATE	J N.	DESCRIPTION	NOTES	PAGES
10-59	2090.14	Sewer R/w in Lot 4 Tr.#13323 & in Lot 15 R.S.23-35	Topog.	131-133
"	"	" " "	X-secs.	133-136
"	"	W'ly Line of Farnsworth Park from Concha St.to Mt. Curve Ave.	Topog.	137-141
"	"	" " " "	X-secs.	143-149
"	"	Sewer R/W in Lots 1 & 2 R.S.23-35	"	151-153
12-59	"	Sewer Outlets & Basements on Sunset Dr.	Location	155-156
"	"	" " "	Elevations	157-159

RETURN TO
LOS ANGELES COUNTY SURVEYOR
726 LOS ANGELES COUNTY
ENGINEERING BLDG.

Note: Any Additions or Changes on This Sheet Must be Made or Circled in Red Ink With Date and Name of Person Making Change.

Do not extend notes this side of this line.

SO. CALIF. BLUE PRINT CO. 4297

Page 5 To 16

Open

For BM See FB 1930-133

SURVEY OF

SURVEY BY

DATE

F. B. Pg

TR. No.

F. B. _____ Pg. _____ SURVEY OF _____

TR. No. _____ SURVEY BY _____

DATE _____

PWB 1824 W. Brennet

1417

Notes Ck'd by
Map No.
Office Work
Checked
Date

Survey of LAKE AVE
JN 0303.00 Tape 0/88 Std. 68 °F
Surveyed by J.J. LANIGAN
Notes J.J.L Date 3-17-59
Indexed C. J. [redacted] 4-13-59

F. B. 2188 PG. 14

J.N. 0303.00
C.I. 2090.14

CENTER-LINE SURVEY
FOR
LAKE AVE.

LANIGAN
RIHE
RODRIGUEZ
DOVER

Note: Any Additions or Changes on This Sheet Must be Made at Circled In Red Ink With Date and Name of Person Making Change.

Do not extend notes this side of this line.

RETURN TO
LOS ANGELES COUNTY ENGINEER
900 Los Angeles County Engineering Bldg.

78F209S CE #247—8-57

PWFB 1824

1418

F.B. 2188 Pg. 18

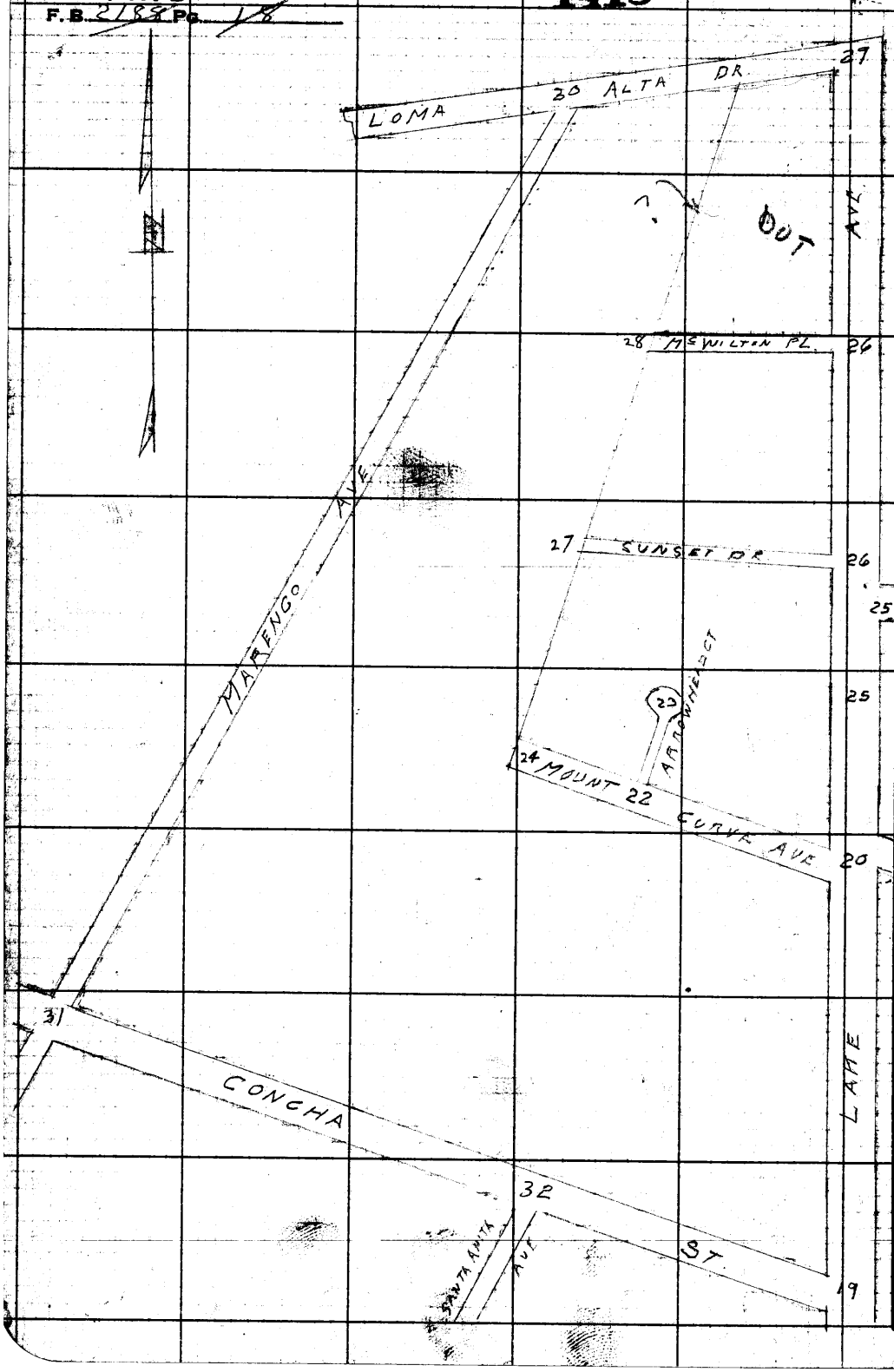

RETURN TO
LOS ANGELES COUNTY ENGINEER
700 LOS ANGELES COUNTY ENGINEERING BLDG.

Note: Any Additions or Changes on This Sheet Must be Made or Circled in Red Ink With Date and Name of Person Making Change.

Do not extend notes this side of this line.

PWFB 1824 1419

W.S. 88, C-6

Notes Ck'd by W. Brenner	Survey of LAKE AVE
Map No.	JN 0303.00 Tape 0188 Std 68 °F
Office Work	Surveyed by J. J. LANIGAN
Checked	Notes J. J. L. Date 3-13-59
Date	Indexed A. C. Johnson

F. B. 2188 Pg. 1

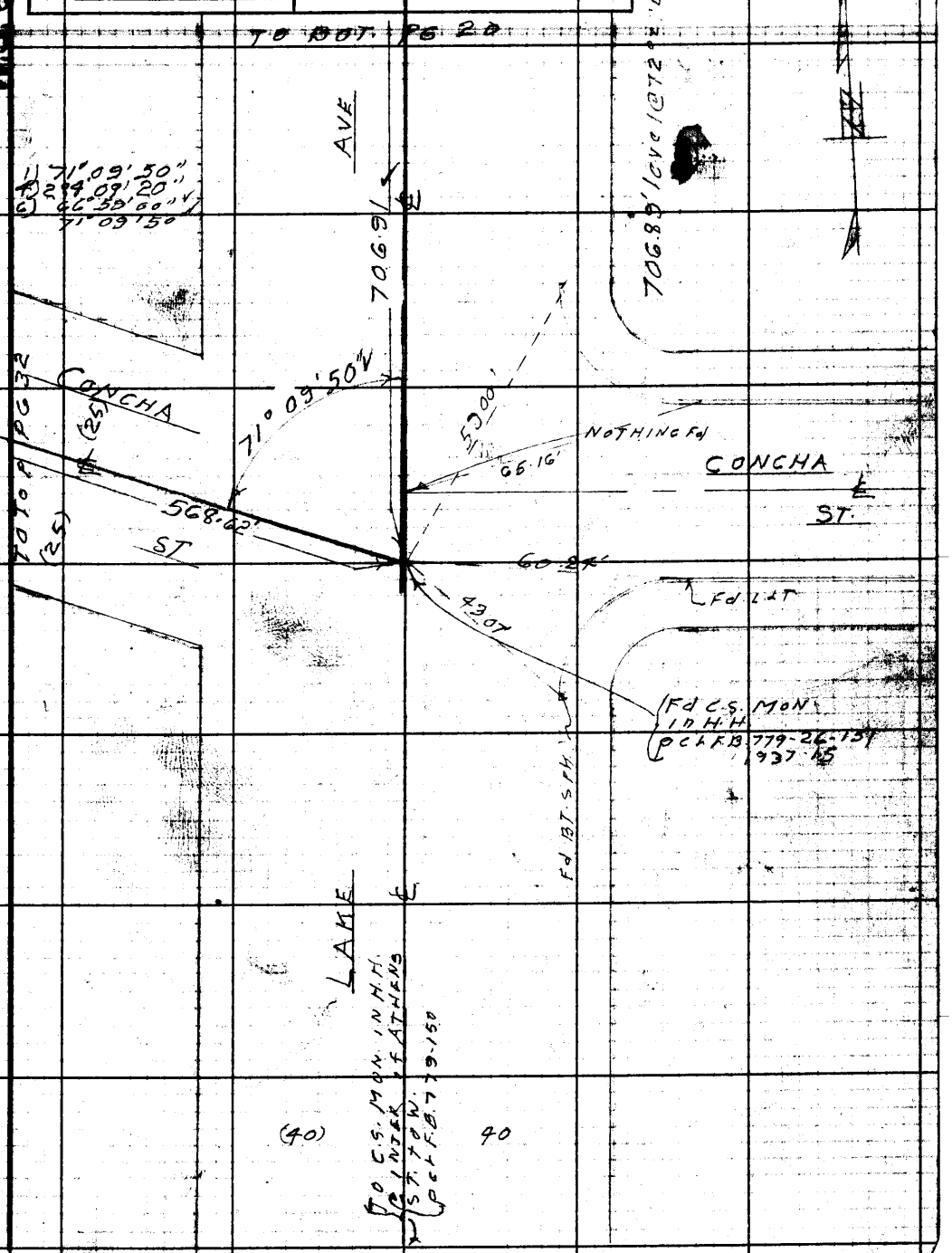

Note: Any Additions or Changes on This Sheet Must be Made or Circled in Red Ink With Date and Name of Person Making Change.

Do not extend notes this side of this line.

RETURN TO
LOS ANGELES COUNTY ENGINEER
900 LOS ANGELES COUNTY ENGINEERING BLDG.

76F3095 CE #247—3-57

PWFB 1824

1420

F.B. 2188 Pg. 20

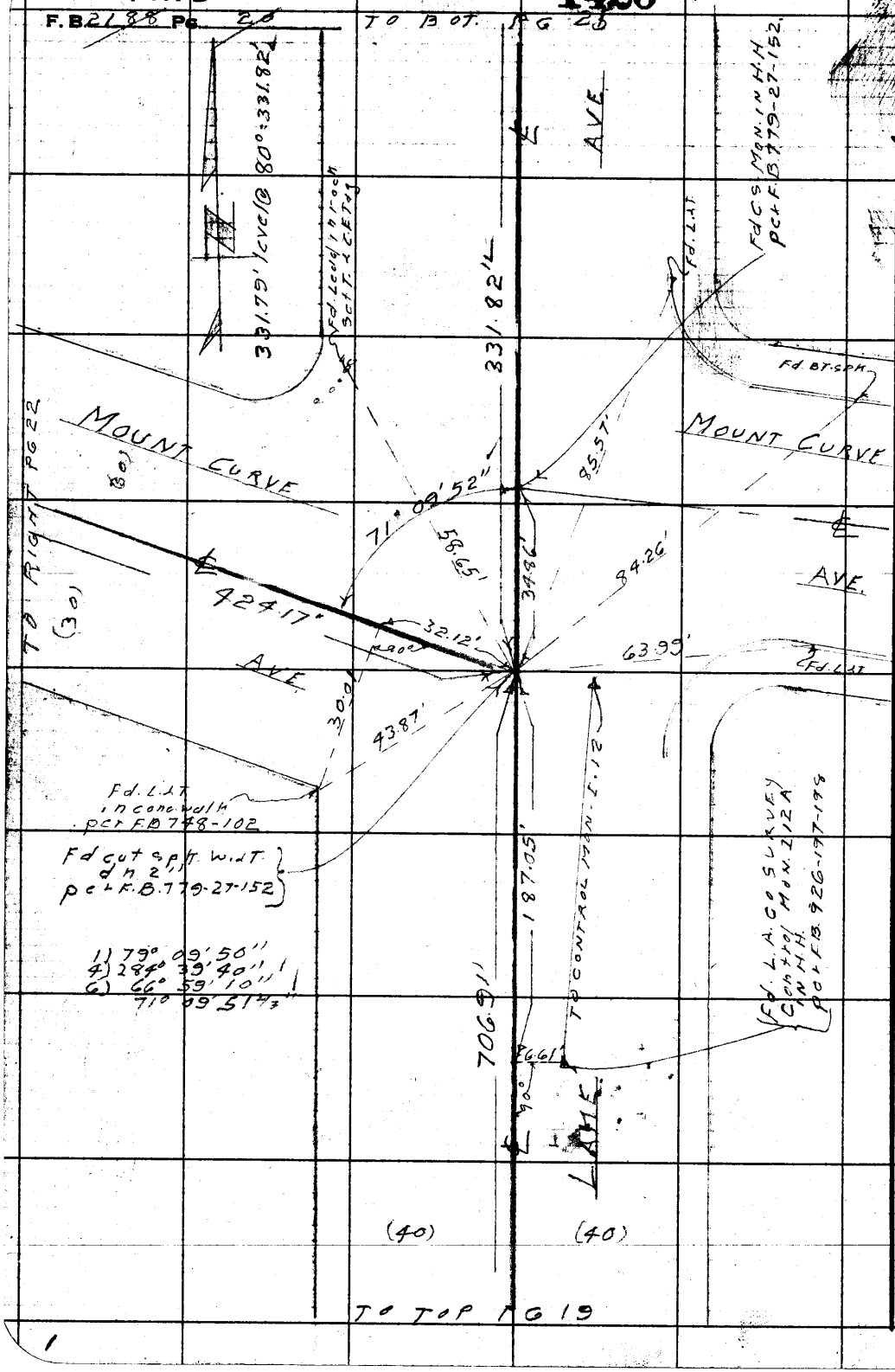

RETURN TO
LOS ANGELES COUNTY ENGINEER
700 LOS ANGELES COUNTY ENGINEERING BLDG.

Do not extend notes this side of this line.

Note: Any Additions or Changes on This Sheet Must be Made or Circled in Red Ink With Date and Name of Person Making Change.

1

PWRB 1824

1421

Notes Ck'd by W. Brenner
Map No.
Office Work
Checked
Date

Survey of Lake Ave. S.S.
JN 0303.00 Tape #134 Std °F
Surveyed by G.S. Curtis
Notes Curtis Date 3-10-54
Indexed C. Johnson

T.B. 2183 PG. 21

JN. 0303,00
Lake Ave. S,S.
Centerline on Arrowhead Ct.
from Mt. Curve Ave. to end.

Curtis
Burkholder
Spriggs
Yasui

Note: Any Additions or Changes on This Sheet Must be Made or Circled in Red Ink With Date and Name of Person Making Change.

Do not extend this line of this line.

PLEASE RETURN TO
LOS ANGELES COUNTY ENGINEER
700 LOS ANGELES COUNTY ENGINEERING BLDG.

76F3098 SBE #247 1-56

F. B. 2188 Pg. 22

PWFB 1824

1422

Cont on Rt. pg. 23

W.S. 88, C-5

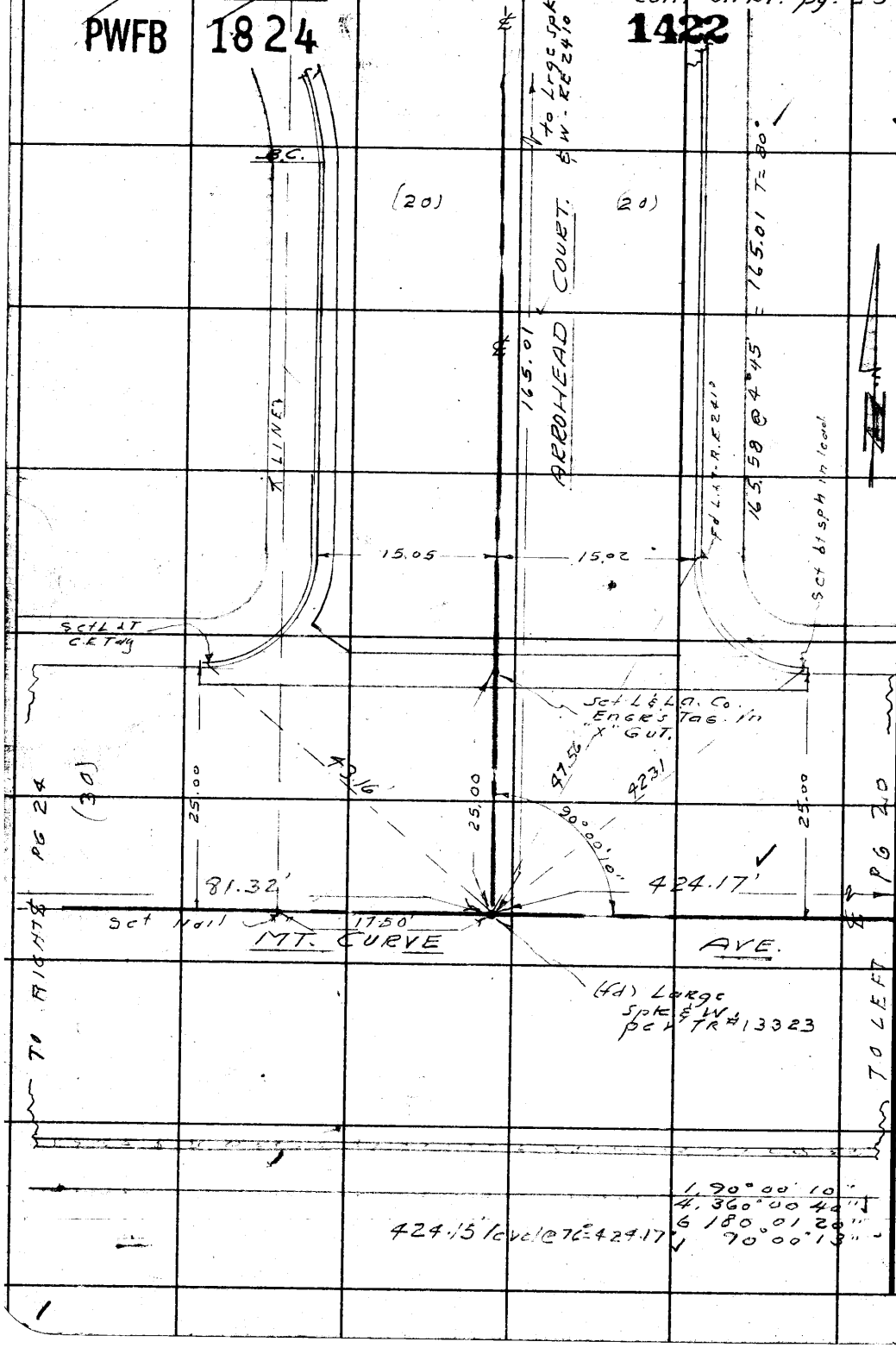

PLEASE RETURN TO
LOS ANGELES COUNTY ENGINEER
700 Los Angeles County Engineering Bldg.

Do not extend this side of this line.

Note: Any Additions or Changes on This Sheet Must be Made or Circled in Red Ink With Date and Name of Person Making Change.

PWFB 1824

1423

W.S.B.B. C-5

Notes Ck'd by W. Brenner	Survey of Lake Ave. SS.
Map No.	JN 0303.00 Tape #134 Std. of
Office Work	Surveyed by G.S. Curtis
Checked	Notes Curtis Date 3-10-59
Date	Indexed C. Johnson

F.B. 2188 PG. 23

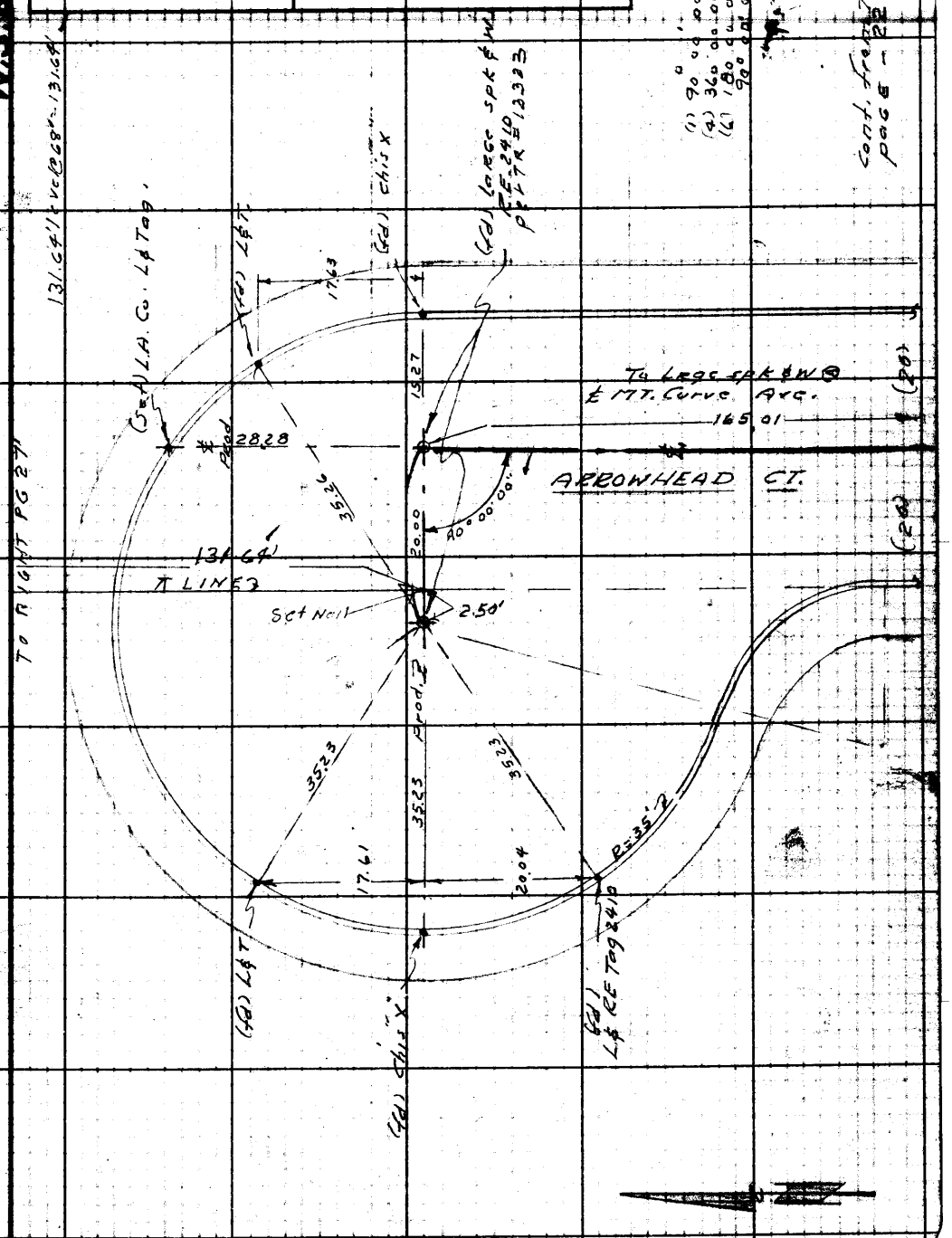

Note: Any Additions or Changes on This Sheet Must be Made or Circled in Red Ink With Date and Name of Person Making Change.

Do not extend notes this side of this line.

RETURN TO
LOS ANGELES COUNTY ENGINEER
100 Los Angeles County Engineering Bldg.

768098 CE #247—7-53

PWFB 1824

F.B. 2188 Pg. 24

1424

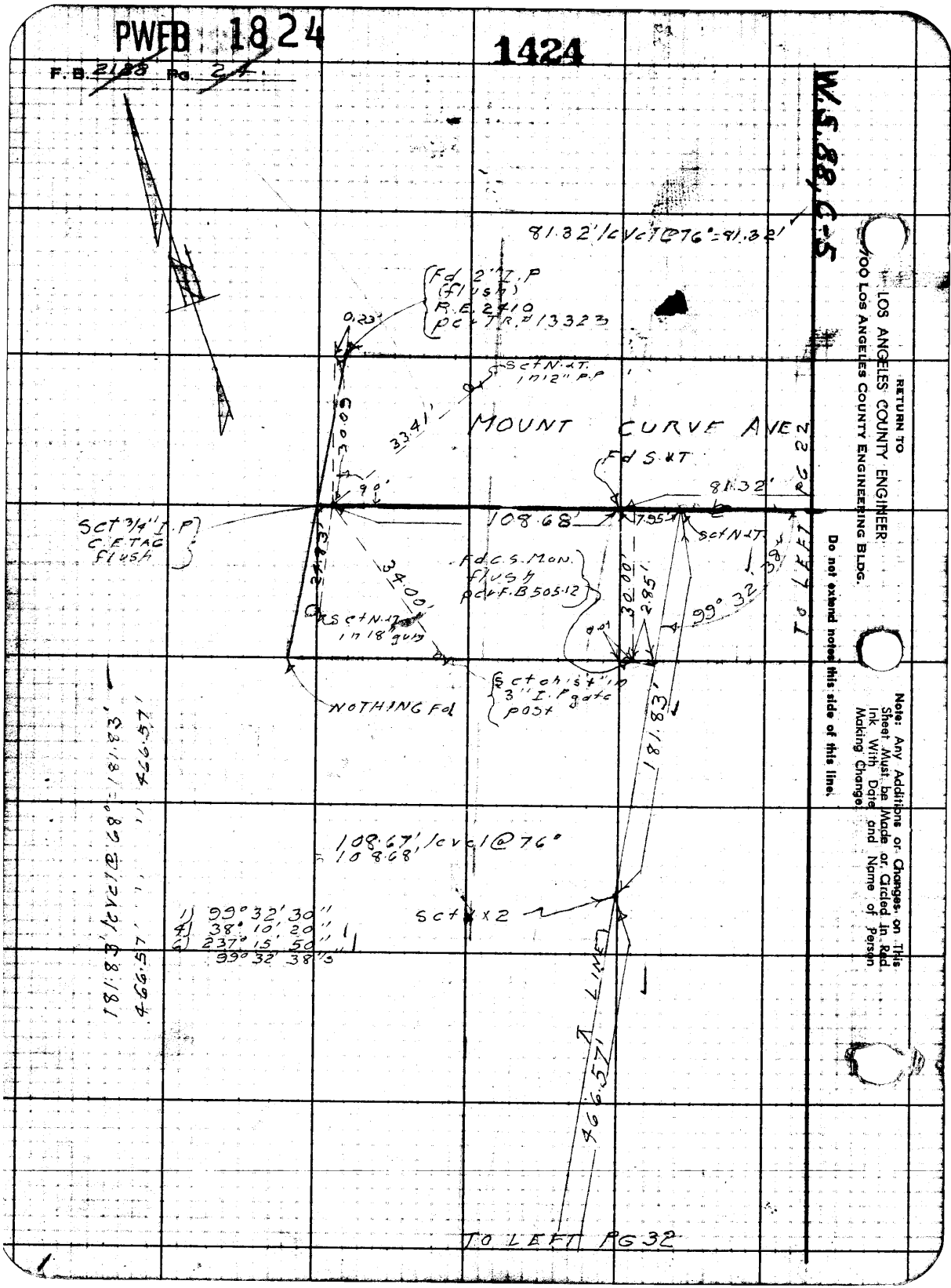

RETURN TO
LOS ANGELES COUNTY ENGINEER
700 Los Angeles County Engineering Bldg.

Do not extend notes this side of this line.

Note: Any Additions or Changes on This Sheet Must be Made or Circled in Red Ink With Date and Name of Person Making Change

PWFB 1824 1425, 1426

W.S. 88.C-5

Notes Ck'd by W. Brenner	Survey of LAKE AVE.
Map No.	IN 0303.00 Tape 0188 Std 68 °F
Office Work	Surveyed by J.J. LANIGAN
Checked	Notes J.J.L. Date 3-16-58
Date	Indexed A. C. Johnson

F. B. 2178 Pg. 25



Note: Any Additions or Changes on This Sheet Must be Made or Circled in Red Ink With Date and Name of Person Making Change.

Do not extend notes this side of this line.

RETURN TO
LOS ANGELES COUNTY ENGINEER
400 LOS ANGELES COUNTY ENGINEERING BLDG.

76F3098 CE #247—3-57

PWFB 1824

1427



RETURN TO
LOS ANGELES COUNTY ENGINEER
700 LOS ANGELES COUNTY ENGINEERING BLDG.

Do not extend notes this side of this line.

Note: Any Additions or Changes on This Sheet Must be Made or Circled in Red Ink With Date and Name of Person Making Change.

PWFB 1824 1428, 1429

Notes Ck'd by W. Brenner	Survey of LAKE AVE
Map No.	JN 0303.00 Tape 0188 Std 68 °F
Office Work	Surveyed by J.J. LANIGAN
Checked	Notes J.J.L. Date 3-16-59
Date	Indexed A. C. Johnson

F. B. 2198 PG. 21

W.S. 88, C-5

Note: Any Additions or Changes on This Sheet Must Be Made or Circled in Red Ink With Date and Name of Person Making Change.

Do not extend notes this side of this line.

RETURN TO
LOS ANGELES COUNTY ENGINEER
COD LOS ANGELES COUNTY ENGINEERING BLDG.

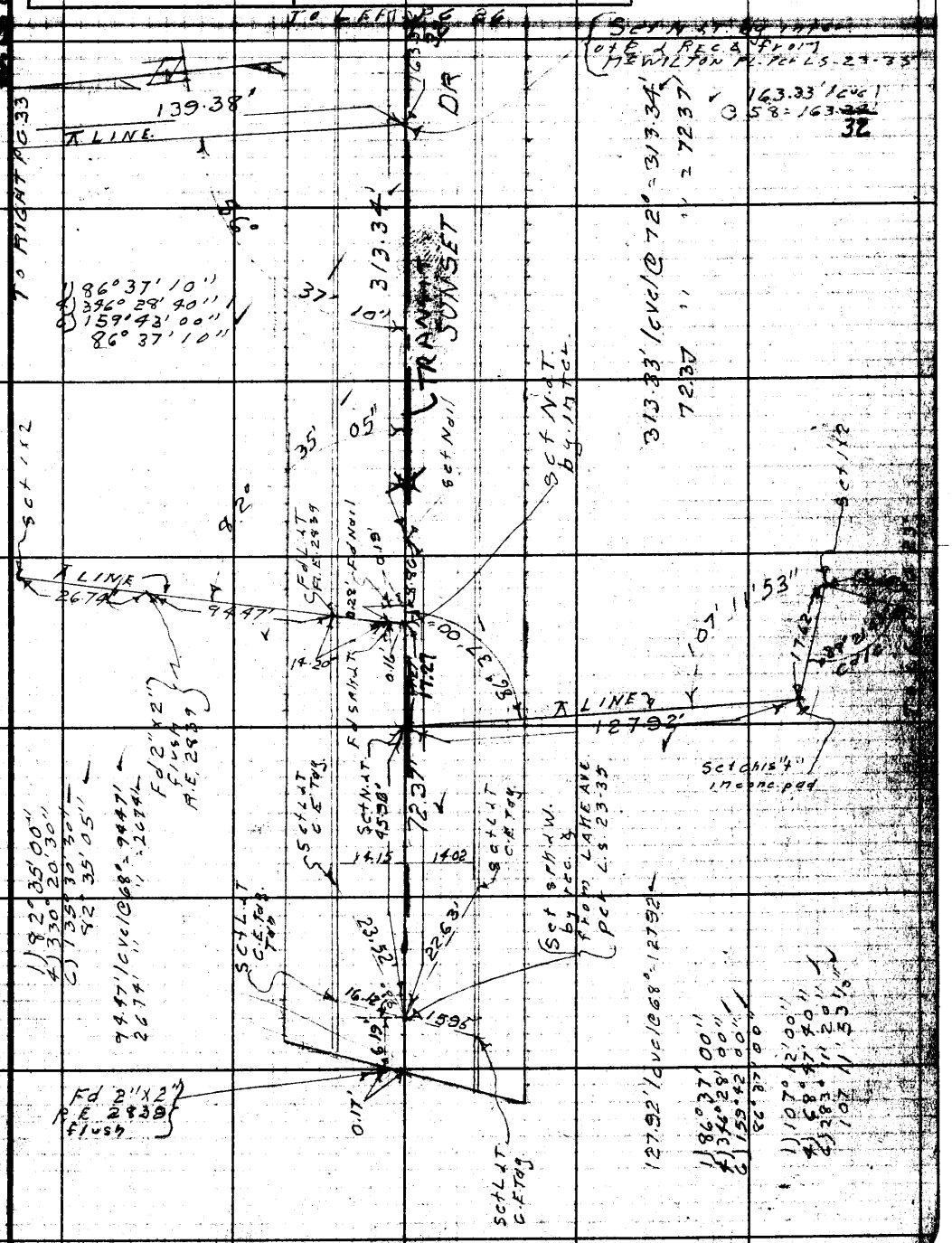

76F3085 CE #247—3-57

PWFB 1824 1430, 1431

F.B. 2188 Pg. 28

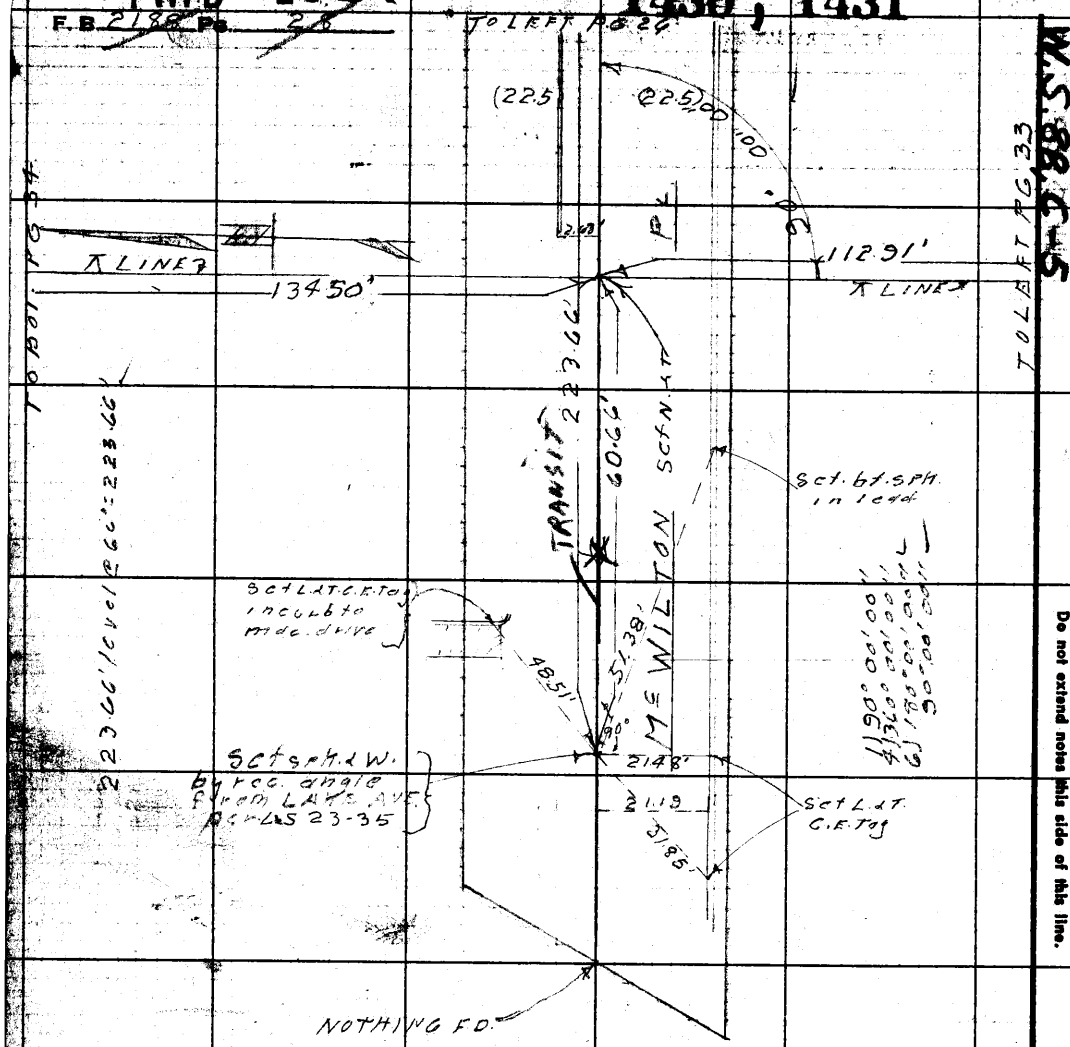

W.S. 88 C-5

RETURN TO
LOS ANGELES COUNTY ENGINEER
700 LOS ANGELES COUNTY ENGINEERING BLDG.

Do not extend notes this side of this line.

Note: Any Additions or Changes on This Sheet Must be Made or Circled in Red Ink With Date and Name of Person Making Change.

PWFB 1824 1432

Notes Ck'd by W. Brenner	Survey of LAKE AVE
Map No.	JN 0303.00 Tape 0188 Std 68 °F
Office Work	Surveyed by J.J. LANIGAN
Checked	Notes J.J.L Date 3-16-59
Date	Indexed C. Johnson

F.B. 218 Pg. 29

W.S. 88, C-5

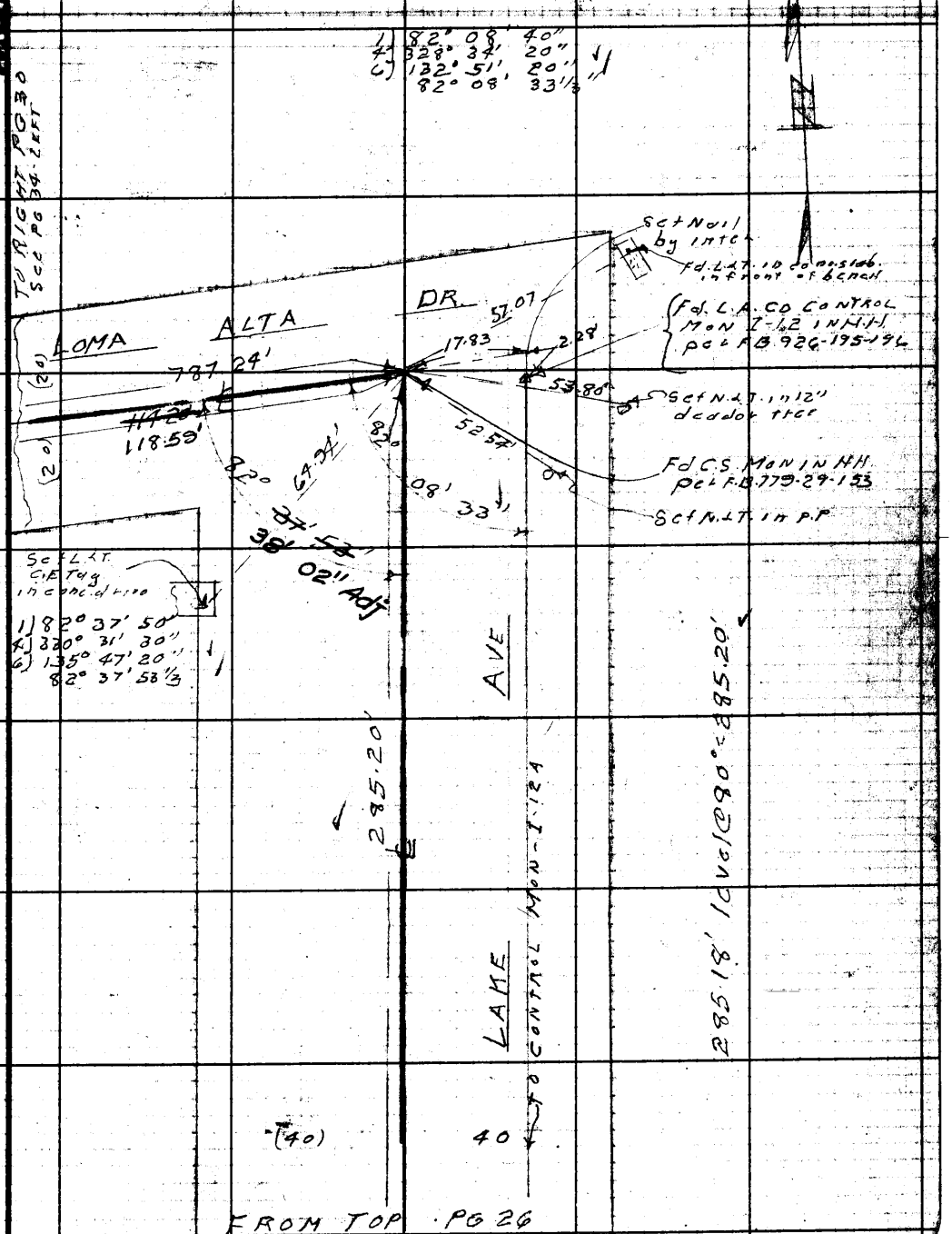

Note: Any Additions or Changes on This Sheet Must be Made or Circled in Red Ink With Date and Name of Person Making Change.

Do not extend notes this side of this line.

RETURN TO
LOS ANGELES COUNTY ENGINEER
700 LOS ANGELES COUNTY ENGINEERING BLDG.

76F309S CE #247—3-57

PWFB 1824

1433

F.B. 2188 Pg. 30

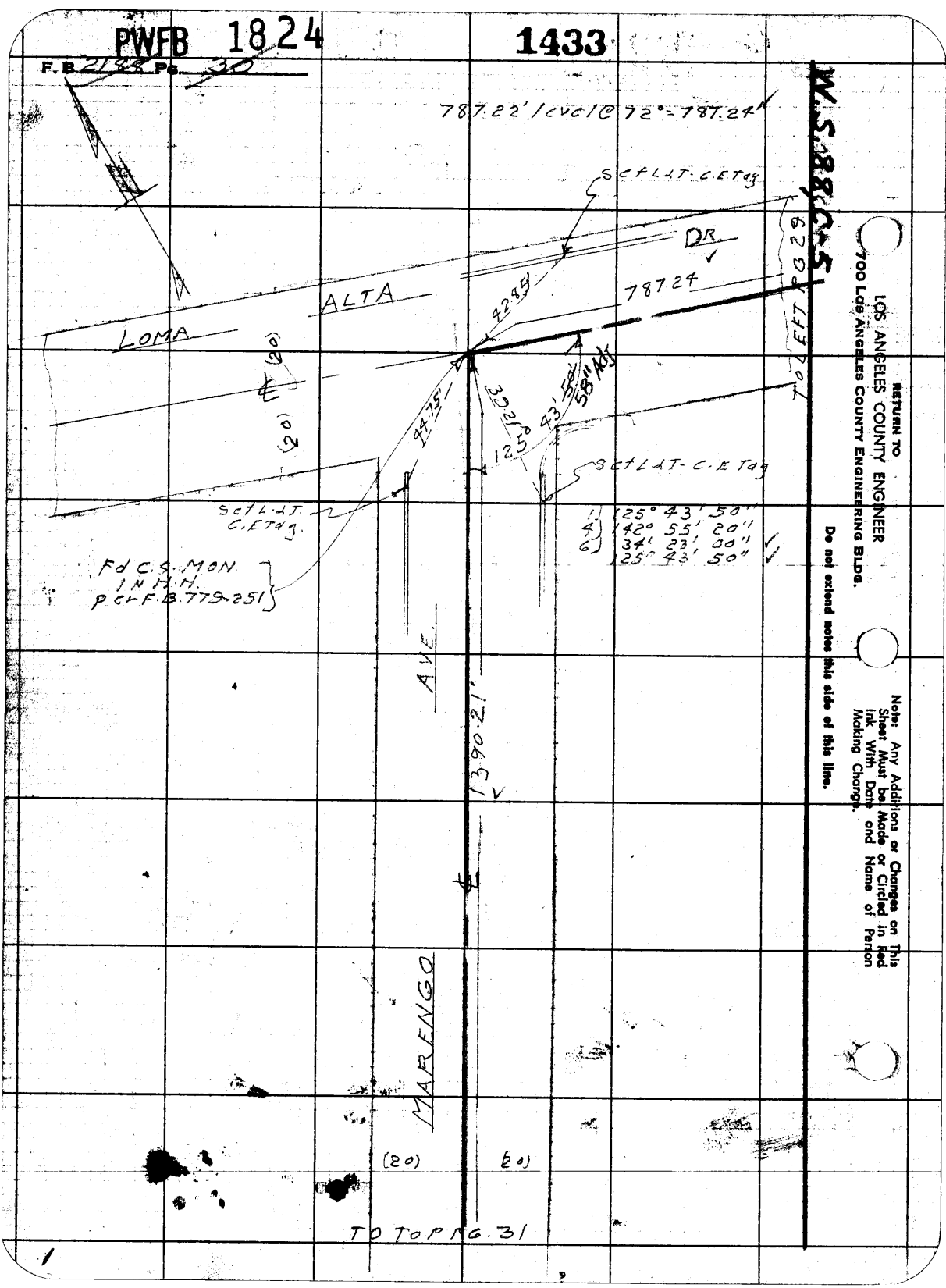

W.S. 88 C.S.

RETURN TO
LOS ANGELES COUNTY ENGINEER
700 Los Angeles County Engineering Bldg.

Note: Any Additions or Changes on This Sheet Must be Made or Circled in Red Ink With Date and Name of Person Making Change.

Do not extend notes this side of this line.

1

PWFB 1824 1434

W.S. 88, C-5

Notes Ck'd by W. Brenner	Survey of LAKE AVE
Map No.	JN 0303.00 Tape 0188 Std 68 °F
Office Work	Surveyed by J. J. LANIGAN
Checked	Notes J. J. L Date 3-18-59
Date	Indexed C. Johnson

F. B. 2188 Pg. 31

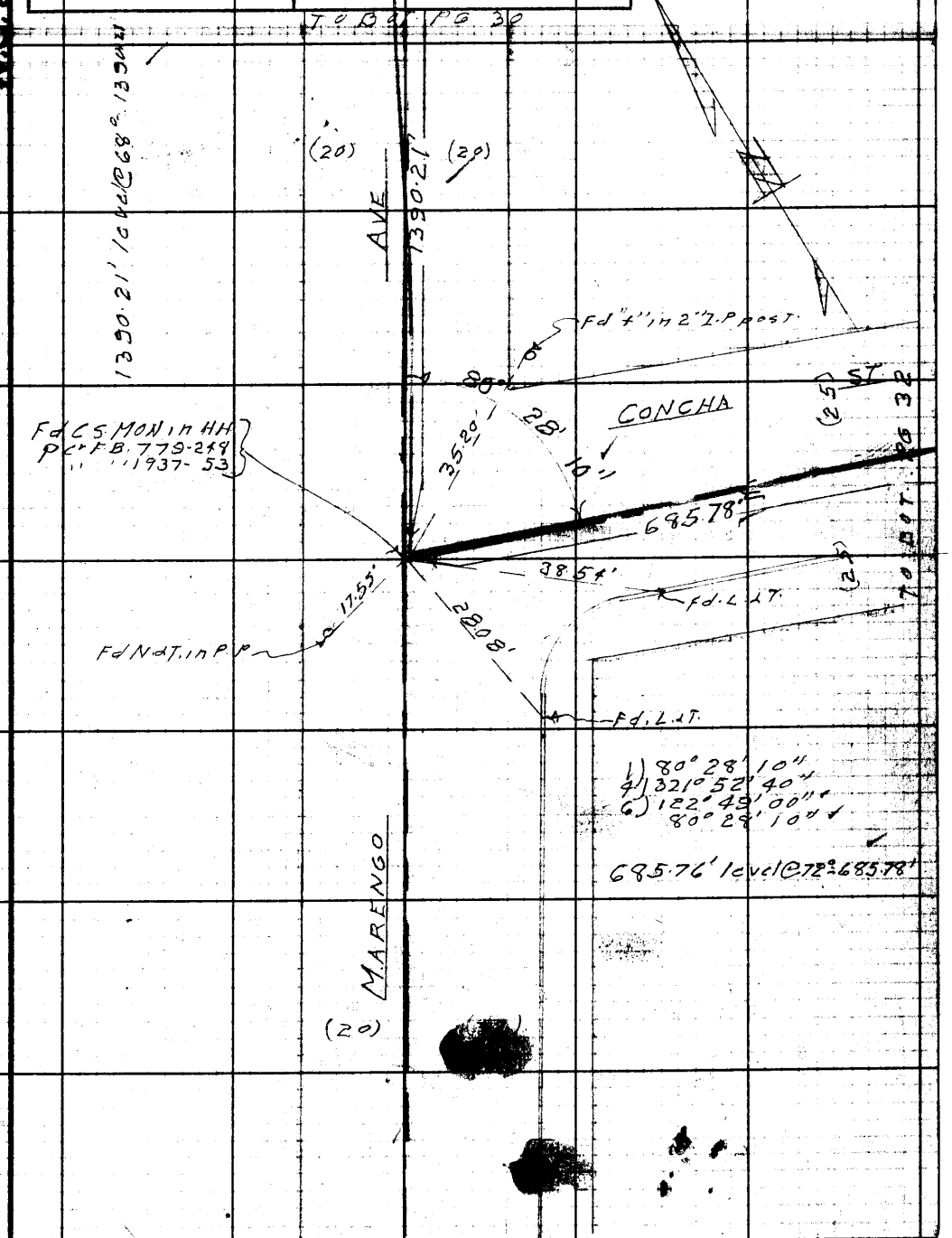

Note: Any Additions or Changes on This Sheet Must be Made or Circled in Red Ink With Date and Name of Person Making Change.

Do not extend notes this side of this line.

RETURN TO
LOS ANGELES COUNTY ENGINEER
700 LOS ANGELES COUNTY ENGINEERING BLDG.

76F3095 CE #247—3-57

PWFB 1824 1435

F.B. 2188 Pg. 22

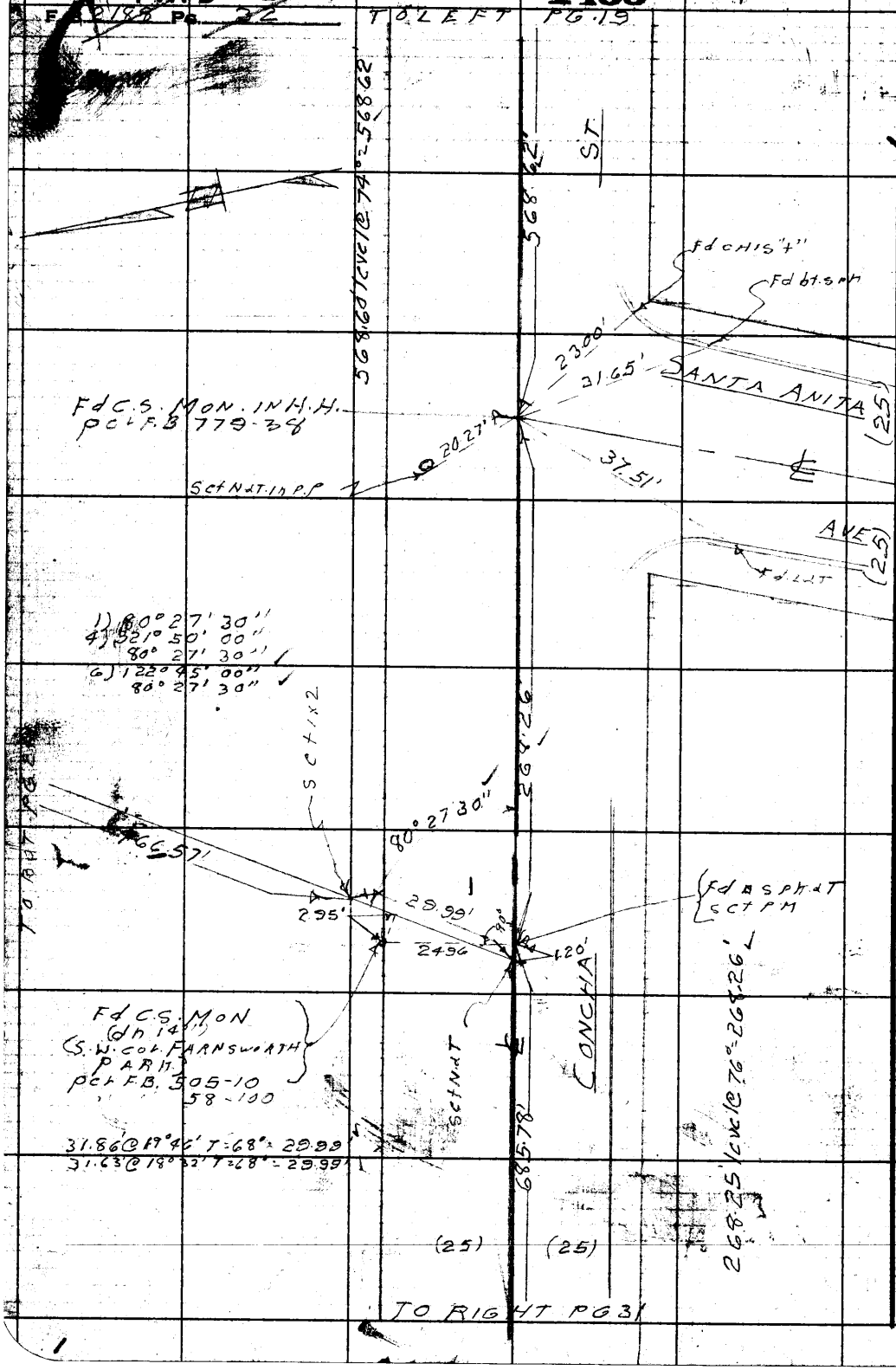

W.S. 88, C-6

RETURN TO
LOS ANGELES COUNTY ENGINEER
700 LOS ANGELES COUNTY ENGINEERING BLDG.

Do not extend notes this side of this line.

Note: Any Additions or Changes on This Sheet Must be Made or Circled in Red Ink With Date and Name of Person Making Change.

PWFB 1824 1436

Notes Ck'd by W. Brenner
Map No.
Office Work
Check
Date

Survey of LAKE AVE 218 PG. 38
JN 0303.00 Tape 0188 Std. 68
Surveyed by J.J. LANIGAN
Notes J.J.L. Date 4-8-59
Indexed C. Johnson



Note: Any Additions or Changes on this Sheet Must be Made or Circled in Red Ink With Date and Name of Person Making Change.

Do not extend this side of this line.

PLEASE RETURN TO
LOS ANGELES COUNTY ENGINEER
700 Los Angeles County Engineering Bldg.

76F3098 SAE #247 1-56

F. B. 2188 Pg. 37

PWFB 1824

1437



PLEASE RETURN TO
LOS ANGELES COUNTY ENGINEER
700 Los Angeles County Engineering Bldg.

Do not extend this side of this line.

Note: Any Additions or Changes on This Sheet Must be Made or Circled in Red Ink With Date and Name of Person Making Change.

Notes Ck'd by
Map No.
Office Work
Checked
Date

Survey of LAKE AVE
JN 209014 Tape Std °F
Surveyed by J.J LANIGAN.
Notes J.J.L Date 3-20-59
Indexed C. Johnson 4-29-59

F. B. 2188 Pg. 35

C.J 2090.14
LAKE AVE
CONCHA ST.
FROM
MARENGO AVE TO W'LY LINE FARNSWORTH PARK
LOCATION OF IMPROVEMENTS

LANIGAN
RITE
RODRIGUEZ
DOVER

Note: Any Additions or Changes on This Sheet Must be Made or Circled in Red Ink With Date and Name of Person Making Change.

Do not extend notes this side of this line.

RETURN TO
LOS ANGELES COUNTY ENGINEER
900 LOS ANGELES COUNTY ENGINEERING BLDG.

76F309 CE #247—3-57

F.B. 2188 Pg. 36

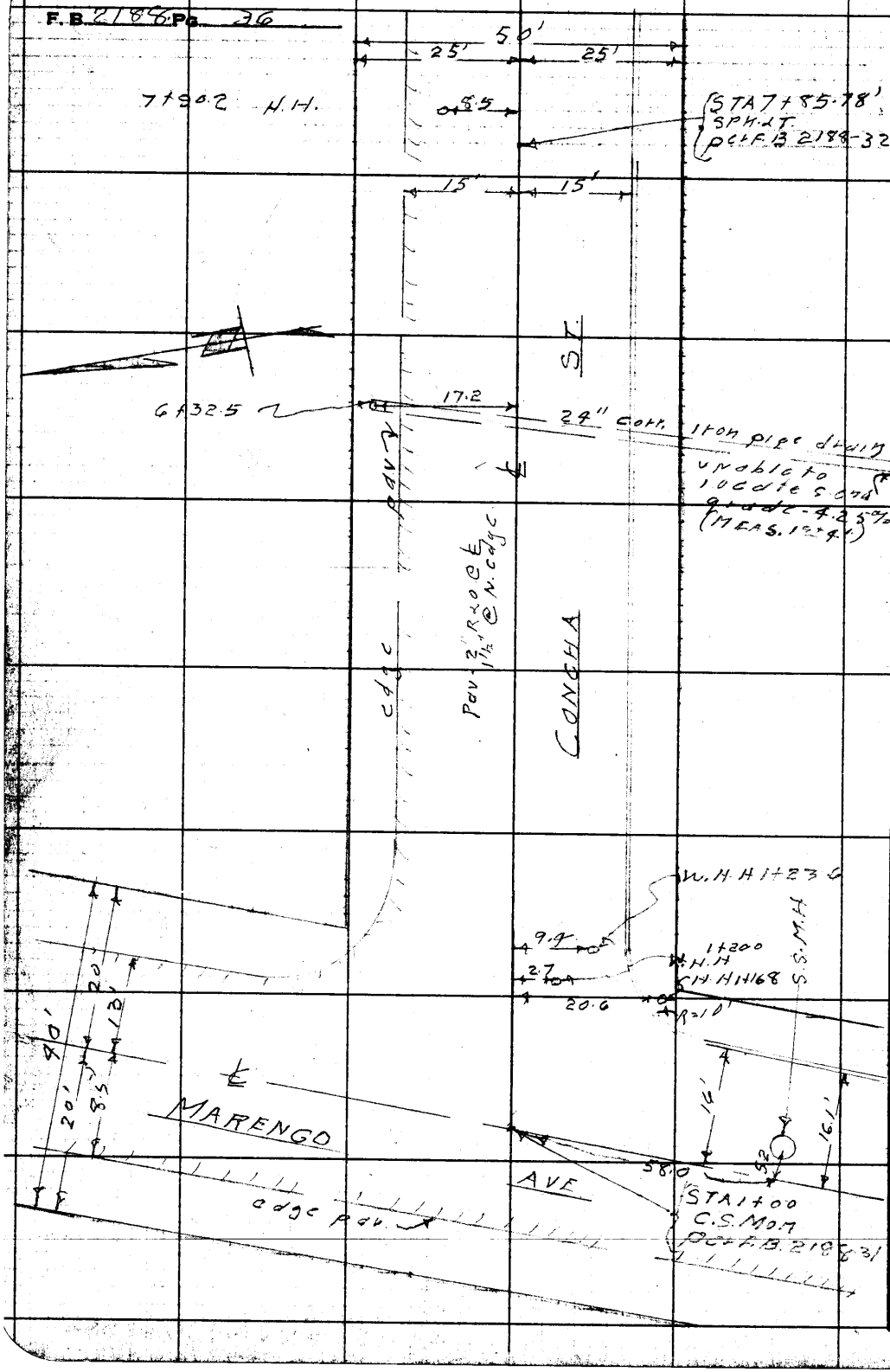

RETURN TO
LOS ANGELES COUNTY ENGINEER
700 LOS ANGELES COUNTY ENGINEERING BLDG.

Note: Any Additions or Changes on This Sheet Must be Made or Circled in Red Ink With Date and Name of Person Making Change.

Do not extend notes this side of this line.

F. B. 2188 Pg. 31

Profile No.	Notes Red. Date	Plotted Date	Job No. 2090.14 Survey of LAKE AVE.	Location No. 10
X-Sec. No.	Notes Chkd. Date	Checked Date	Survey by LANIGAN Notes RIKE Date 3-28-59	
			Map No. Indexed C. Johnson Date	

C.I. 2090.14
LAKE AVE.
CONCHA ST.
FROM
MARENGO AVE. TO W'LY. LINE OF
FARNSWORTH PARK

PROFILE AND CROSS SECTION

STATION	B. S.	H. I.	F. S.	ELEV.

LANIGAN
RIKE
RODRIGUEZ
DOVER

NOTE: ANY ADDITIONS OR CHANGES ON THIS SHEET MUST BE MADE OR CIRCLED IN RED INK, WITH DATE AND NAME OF PERSON MAKING CHANGE.

PLEASE RETURN TO
LOS ANGELES COUNTY ENGINEER
700 LOS ANGELES COUNTY ENGINEERING BLDG.

Do not extend notes this side of this line.

76L-298 S & E #307—1-56

76L-298 S & E #307—1-56

PLEASE RETURN TO
LOS ANGELES COUNTY ENGINEER
700 LOS ANGELES COUNTY ENGINEERING BLDG.

NOTE: ANY ADDITIONS OR CHANGES ON THIS SHEET MUST BE MADE OR CIRCLED IN RED INK, WITH DATE AND NAME OF PERSON MAKING CHANGE.

Do not extend notes this side of this line.

STATION	B. S.	H. I.	F. S.	ELEV.	CONCHA	ST.
B.M.AE-593-A				1607 93	ELEV. = 1607.928 F.S. 1930-7 B.M.AE-593-A MARENGO AVE. & CONCHA AVE. @ ℄ INTER. C.S. MON. IN H.H.	
					S.S.M.H. INLET N. RIM	160375
					DEPTH	1025
						159350
					DIAM.	067
8" INLET-N.				1592 83	8" INLET N. ELEV.	159283
					OUTLET S. RIM	160363
					DEPTH	1068
						159295
					DIAM.	067
8" OUTLET-S.				1592 28	8" OUTLET-S. ELEV.	159228
1+00	INTER ℄ MARENGO AVE. & CONCHA ST.			1608 7	INTER. ℄ MARENGO AVE. & CONCHA ST.	
				1606 0	80' N. ON ℄ MARENGO AVE.	
				1605 8	12.5' E. EDGE PVT.	
				1605 3	95' W. " "	
T.P.			T.P.	1608 70		
				1603 6	58' S. ON ℄ MARENGO AVE.	
				1603 1	11' W. EDGE PVT.	
				1603 4	13' E. " "	
				1602 76	16' " BOT CONC. GUTTER.	
				1603 80	" " TOP " CURB.	
				1602 4	73' S. ON ℄ MARENGO AVE.	

Survey of LAKE AVE. Job No. 2090.14 Division No. 10 Notes Red. Plotted Profile
Survey by LAVIGAN Notes RIKE Date Date No. X-Sec.
Indexed A. C. Johnson Notes Checked Date Date No.

Pg. 38 Pg. 2188

76L-298 S & E #307—1-56

PLEASE RETURN TO
LOS ANGELES COUNTY ENGINEER
700 LOS ANGELES COUNTY ENGINEERING BLDG.

NOTE: ANY ADDITIONS OR CHANGES ON THIS SHEET MUST BE MADE OR CIRCLED IN RED INK, WITH DATE AND NAME OF PERSON MAKING CHANGE.

Do not extend notes this side of this line.

STATION	B. S.	H. I.	F. S.	ELEV.	CONCHA	ST. (CONT.)
				1602 1	10.4' W. EDGE PVT. FROM ℄ MARENGO AVE.	
				1602 1	11.0' E. " "	
				1601 39	14.0' E. BOT. CONC. GUTTER	
				1602 47	14.0' " TOP " CURB	
				1606 0	S. END S.E. C.R. GUT.	
				1606 94	" " " " CURB	
				1607 4	E. " " " GUT.	
				1608 15	" " " " CURB	
1+11				1608 8		℄
1+15.5				1608 3		℄ 1' GUTTER
1+22				1608 6		℄
2+00				1610 7		℄
" "				1609 7		15' GUT.
" "				1610 59		15' CURB
" "				1611 1	15' EDGE PVT.	
" "				1614 1	25' P/L	
3+00				1613 7		℄
" "				1612 8		15' GUT.
" "				1613 53		15' CURB
T. P.				1612 92	T.P.	

Profile Notes Red. Plotted Job No. 2090.14 Division No. 3 F. B. 2188 Pg. 39
No. Date Date Survey of LAKE AVE.
X-Sec. Notes Chkd. Checked Survey by [illegible] Notes [illegible] Date 5-20-59
No. Date Date Map No. Indexed C. Johnson Date

76L-298 S & E #307—1-56

PLEASE RETURN TO
LOS ANGELES COUNTY ENGINEER
700 LOS ANGELES COUNTY ENGINEERING BLDG.

NOTE: ANY ADDITIONS OR CHANGES ON THIS SHEET MUST BE MADE OR CIRCLED IN RED INK, WITH DATE AND NAME OF PERSON MAKING CHANGE.

Do not extend notes this side of this line.

STATION	B. S.	H. I.	F. S.	ELEV.	CONCHA LT.	ST. (CONT.) RT.
						℄
3+00				1615 8	15' EDGE PVT.	
" "				1616 2	19' TOP B+K.	
" "				1616 8	25' P/L	
" "				1627 0	150'±	
4+00				1616 5		℄
"				1615 8		15' GUT.
" "				1616 44		15' CURB
" "				1616 9	15' EDGE PVT.	
" "				1618 2	25' P/L	
5+00				1619 5		℄
" "				1618 9		15' GUT.
" "				1619 46		15' CURB
" "				1619 9	15' EDGE PVT	
" "				1623 2	25' P/L	
T. P.				1618 57	T. P.	
6+00				1622 1		℄
" "				1621 3		15' GUT
" "				1621 87		15' CURB
" "				1622 5	15' EDGE PVT.	
" "				1626 5	25' P/L	

F. B. 2188 Pg. 40

Job No. 2090.14 Division No. 10 Notes Red. Plotted Profile

Survey of LAKE AVE. Date Date No. X-Sec.

Survey by LANIGAN Notes PIKE Notes Chkd. Checked No.

Indexed A. C. Johnson Date Date Date No.

76L-298 S & E #307—1-56

PLEASE RETURN TO
LOS ANGELES COUNTY ENGINEER
700 LOS ANGELES COUNTY ENGINEERING BLDG.

NOTE: ANY ADDITIONS OR CHANGES ON THIS SHEET MUST BE MADE OR CIRCLED IN RED INK, WITH DATE AND NAME OF PERSON MAKING CHANGE.

Do not extend notes this side of this line.

STATION	B. S.	H. I.	F. S.	ELEV.	CONCHA LT.	ST. (CONT.) RT.
						℄
6+00				1633 1	150'±	
T.P.				1633 99	T.P.	
6+32.5				1620 8	17.5' BOT. 24" GALV. I.P. @R=4.25' Meas. IN 4' UNable to Locate [illegible]	
6+37.5				1630 2	150'± BOT. OF ROCK DRAIN	
7+00				1624 6		℄
				1623 8		15' GUT.
				1624 34		15' CURB
				1624 9	15' EDGE PVT.	
				1628 2	25' P/L	
7+91.78				1626 8		℄
" "				1626 9		15' GUT.
" "				1626 76		
7+85.78				1626 8		℄
" "				1627 1	15' EDGE PVT.	
" "				1630 1	25' P/L	
" "				1638 9	130'±	
8+76				1628 8		℄
" "				1628 3		15' GUT.
" "				1628 90		15' CURB
				1628 7	15' EDGE PVT.	

Profile Notes Red. Plotted Job No. 2090.14 Division No. 10 F. B. 2188 Pg. 44
No. Date Date Survey of LAKE AVE.
X-Sec. Notes Chkd. Checked Survey by LANIGAN Notes NIKE Date 3-20-57
No. Date Date Map No. Indexed C. Johnson

76L-298 S & E #307—1-56

PLEASE RETURN TO
LOS ANGELES COUNTY ENGINEER
700 LOS ANGELES COUNTY ENGINEERING BLDG.

NOTE: ANY ADDITIONS OR CHANGES ON THIS SHEET MUST BE MADE OR CIRCLED IN RED INK, WITH DATE AND NAME OF PERSON MAKING CHANGE.

Do not extend notes this side of this line.

STATION	B. S.	H. I.	F. S.	ELEV.	CONCHA ST. (CONT.) LT.	℄	RT.
8+76				1632.4	25' P/L		
T. P.				16[illegible]	T. P.		
B.M.AE-594-A				162182	B.M.AE-594-A ELEV. = 1621.818 F.B. 2188-6 CONCHA ST. S. SIDE, 470' ± E. OF MARENGO AVE. AT SPK. IN CURB, IN FRONT OF NO. # 494		

F. B. 2188 PG. 42

Job No. 2070.14 Division No. 10 Notes Red. Plotted Profile

Survey of LAKE AVE. Date Date No. X-Sec.

Survey by LANIGAN Notes RIKE Notes Chkd. Checked

Indexed K. C. Johnson Date Date Date No.

Notes Ck'd by
Map No.
Office Work
Checked
Date

Survey of LAKE AVE.
JN 2090.14 Tape Std °F
Surveyed by J.J.LANIGAN.
Notes J.J.L. Date 3-26-59
Indexed C. Johnson 4-13-59

F.B. 2188 Pg. 4-5

C.I. 2090.14
LAKE AVE.

LAKE AVE
FROM
~~MOUNT CURVE AVE TO SUNSET DR.~~

LOCATION OF IMPROVEMENTS

LANIGAN
RIKE.
RODRIGUEZ
DOVER.

Note: Any Additions or Changes on This Sheet Must be Made in Red Ink or Circled With Date and Name of Person Making Change.

Do not extend notes this side of this line.

RETURN TO
LOS ANGELES COUNTY ENGINEER
700 LOS ANGELES COUNTY ENGINEERING BLDG.

76F3095 CE #247—8-57

F.B. 2188 Pg. 44

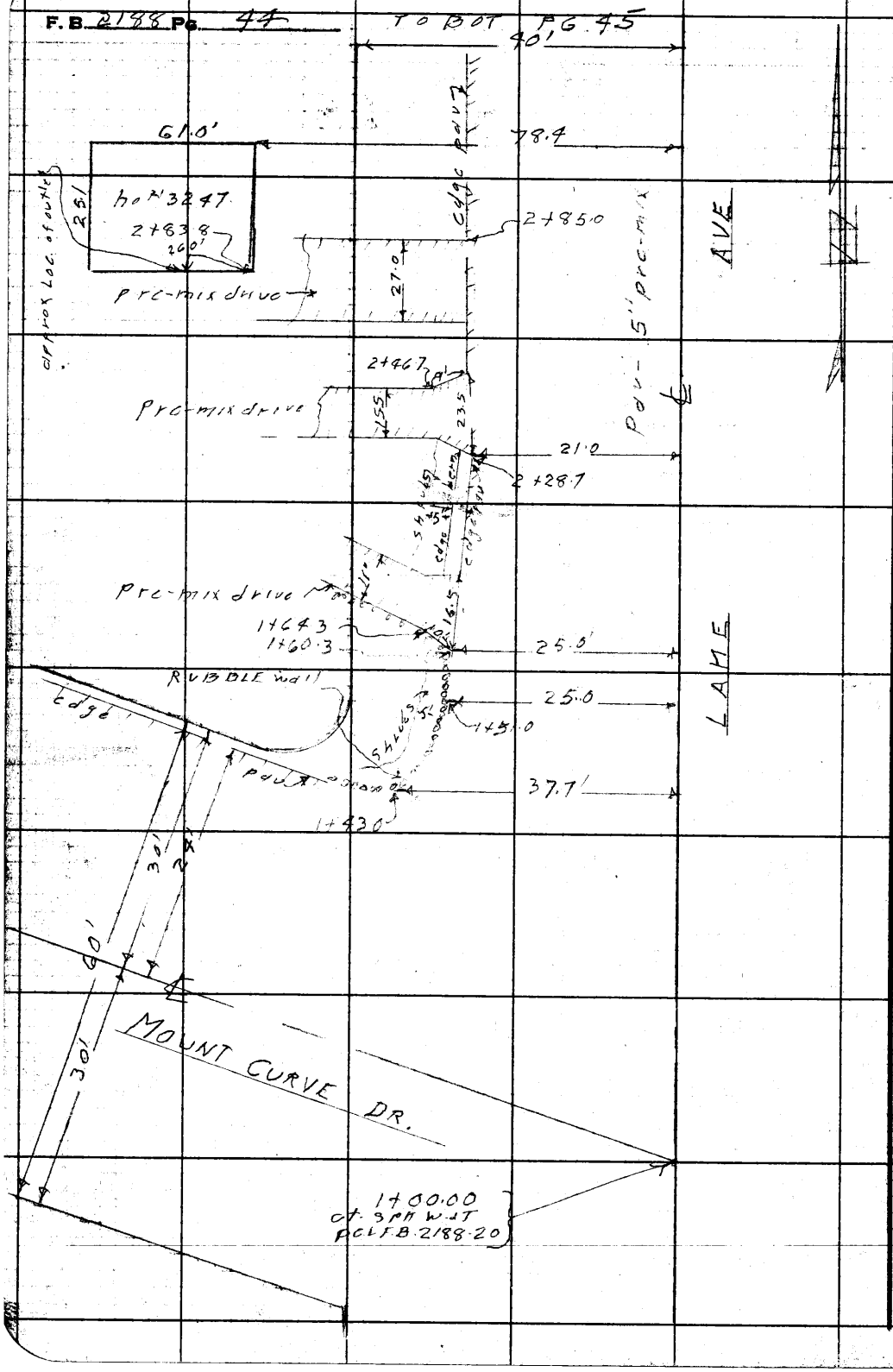

RETURN TO
LOS ANGELES COUNTY ENGINEER
700 Los Angeles County Engineering Bldg.

Do not extend notes this side of this line.

Note: Any Additions or Changes on This Sheet Must be Made or Circled in Red Ink With Date and Name of Person Making Change.

Notes Ck'd by	Survey of LAKE AVE	F.B. 2188 PG. 45
Map No.	IN 2090.14 Tape Std °F	
Office Work	Surveyed by J.J. LANIGAN.	
Checked	Notes J.J.L. Date 3-26-59	
Date	Indexed C. Johnson	

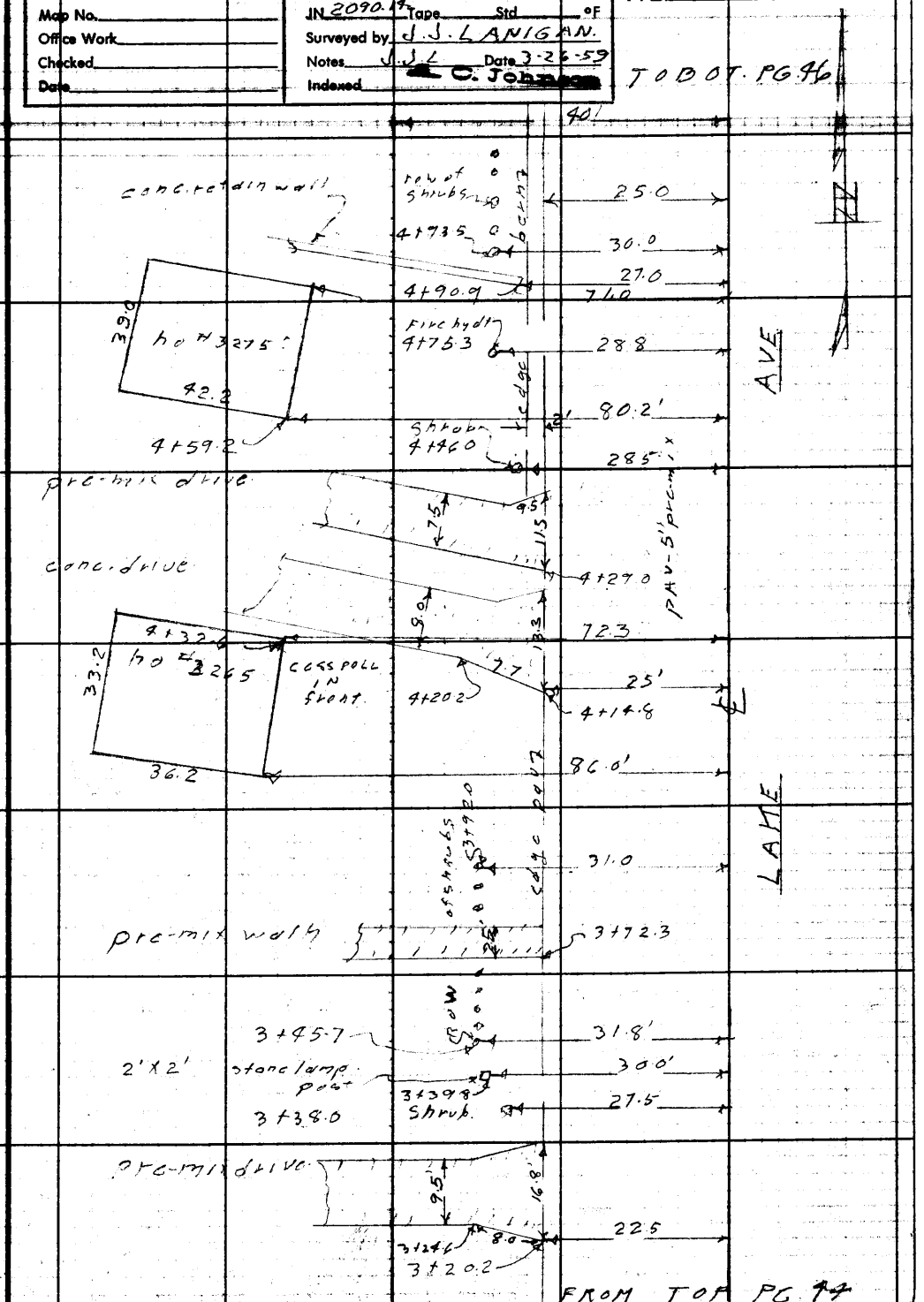

Note: Any Additions or Changes on This Sheet Must be Made or Circled in Red Ink With Date and Name of Person Making Change.

Do not extend notes this side of this line.

RETURN TO
LOS ANGELES COUNTY ENGINEER
700 LOS ANGELES COUNTY ENGINEERING BLDG.

76F309S CE #247—8-57

F.B. 2188 Pg. 46

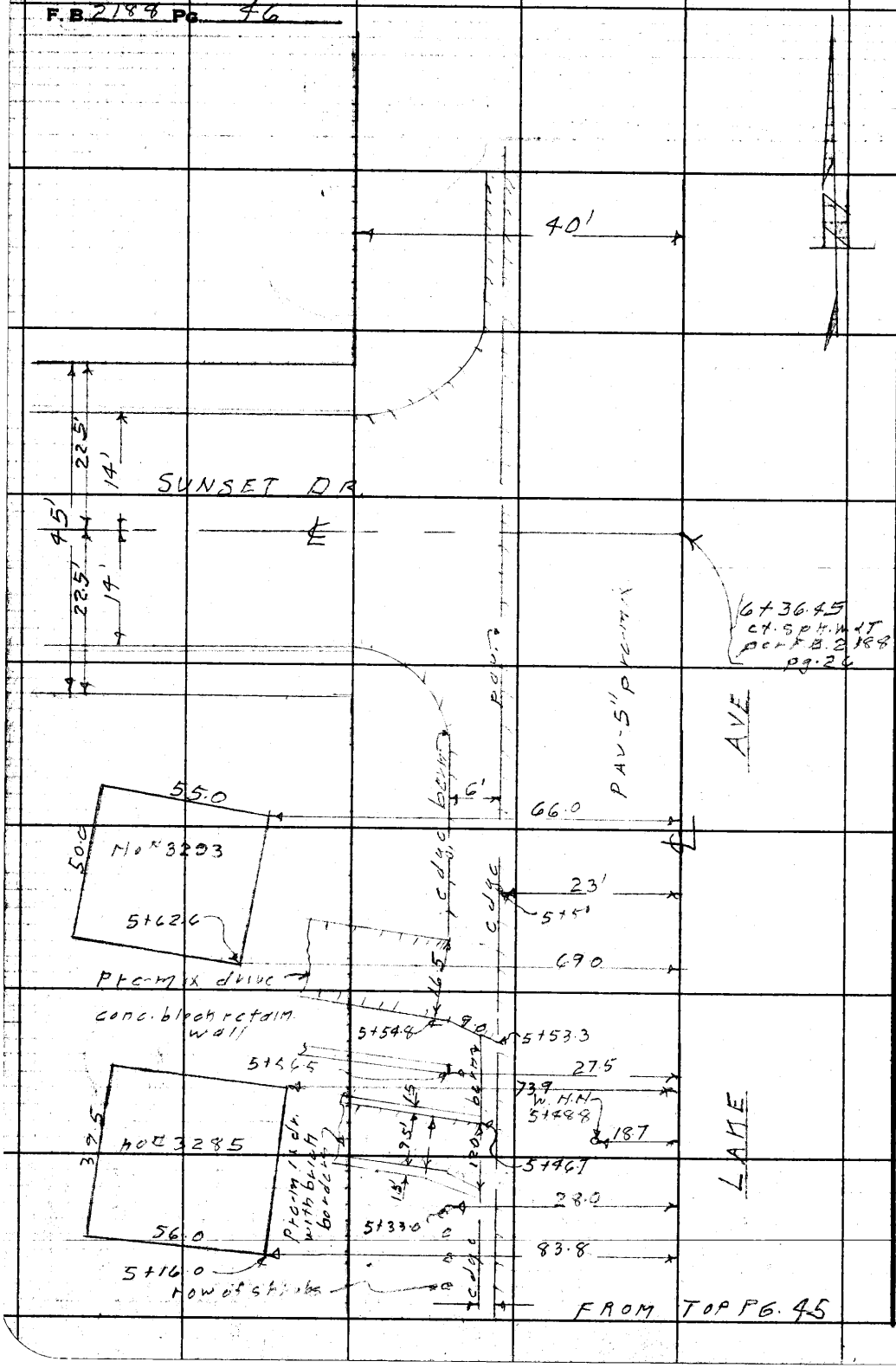

RETURN TO
LOS ANGELES COUNTY ENGINEER
700 LOS ANGELES COUNTY ENGINEERING BLDG.

Do not extend notes this side of this line.

Note: Any Additions or Changes on This Sheet Must be Made or Circled in Red Ink With Date and Name of Person Making Change.

F. B. 2188 Pg. 47

Profile No. | Notes Red. Date | Plotted Date | Job No. 10[illegible] | Division No. 10
X-Sec. No. | Notes Chkd. Date | Checked Date | Survey of LAKE AVE. | Survey by LANIGAN Notes RIKE Date 3-24-37 | Map No. Indexed C. Johnson

C.I. 2090.14
LAKE AVE.

LAKE AVE.
FROM
MOUNT CURVE DR. TO SUNSET DR.

PROFILE AND CROSS SECTION

STATION	B. S.	H. I.	F. S.	ELEV.

LANIGAN
RIKE
RODRIGUEZ
DOVER.

NOTE: ANY ADDITIONS OR CHANGES ON THIS SHEET MUST BE MADE OR CIRCLED IN RED INK, WITH DATE AND NAME OF PERSON MAKING CHANGE.

Do not extend notes this side of this line.

PLEASE RETURN TO
LOS ANGELES COUNTY ENGINEER
700 Los Angeles County Engineering Bldg.

761-298 S & E #307—1-56

76L-298 S & E #307—1-56

PLEASE RETURN TO
LOS ANGELES COUNTY ENGINEER
700 LOS ANGELES COUNTY ENGINEERING BLDG.

NOTE: ANY ADDITIONS OR CHANGES ON THIS SHEET MUST BE MADE OR CIRCLED IN RED INK, WITH DATE AND NAME OF PERSON MAKING CHANGE.

Do not extend notes this side of this line.

F. B. 2182 Pg. 48 Job No. 2078.1A Division No. 10 Notes Red. Plotted Profile
Survey of LAKE AVE. Date Date No. X-Sec.
Survey by LANGAN Notes LAKE Notes Chkd. Checked No.
Indexed A. C. Johnson Date Date Date

STATION	B. S.	H. I.	F. S.	ELEV.	LAKE AVE.
					ELEV. = 1717.63 U.S.E. & G. DATUM
B.M. AE-725				1717.63	B.M. AE-725 LAKE AVE. & NT. CURVE AVE., C.S. BR., 1' FR. LEAD, EAST END CURB RETURN.
					℄
14+00	INTER. ℄ LAKE AVE. & NT. CURVE AVE.			1713.8	INTER. ℄ LAKE AVE. & NT. CURVE AVE.
				1713.5	83' W. ON ℄ NT. CURVE AVE. T.P. 5/8" R.
				1711.8	27' " " " " " CROSS GUTTER
				1712.7	153' " " " " T.P. 5/8" R.
				1712.3	27' N. EDGE PVT.
				1710.3	26' S. " "
			T.P.	1710.29	T.P.
				1711.7	100' W. ON ℄ NT. CURVE AVE.
				1711.1	173' " " " "
				1708.9	334' " " " "
				1704.9	200' W. ON ℄ NT. CURVE AVE.
				1706.2	23.7' N. EDGE PVT.
				1704.3	252' S. " "
			T. P.	1711.17	T.P.
			T. P.	1719.62	T.P.
1+60±				1716.1	40' P/L
2+00				1722.0	
					℄

76L-298 S & E #307—1-56

PLEASE RETURN TO
LOS ANGELES COUNTY ENGINEER
700 LOS ANGELES COUNTY ENGINEERING BLDG.

NOTE: ANY ADDITIONS OR CHANGES ON THIS SHEET MUST BE MADE OR CIRCLED IN RED INK, WITH DATE AND NAME OF PERSON MAKING CHANGE.

Do not extend notes this side of this line.

STATION	B. S.	H. I.	F. S.	ELEV.	LAKE AVE.	(CONT.)
					℄	℄
2+00				1719 8	22.5' GUT.	78.4
" "				1720 0	23.5 EDGE PVT.	26
" "				1720 5	25.5' TOP BRK	104.4
" "				1719 6	40' P/L.	
2+83.8				1723 7	~~94.4~~ 104.4 GR. OVER OUTLET. HO. # 3247	
			T.P.	1723 96	T.P.	
2 + 59				1718 1	190' BACK LOT LINE	
3+ 21				1720 7	" " " "	1.5'N. 6' HIGH
USING PHILA. ROD FROM HERE ON						
T.P.				1730 29	T.P.	
	10 51	1740 80				
3+00			11 0	1729 8		℄
" "			12 6	1728 2	21.5' GUT. EDGE PVT.	
" "			11 4	1729 4	32.5' TOP BRK	
" "			11 4	1729 4	40' P/L	
T.P.			4 42	1736 38	T.P.	
	5 07	1741 45				
3+96			14 0	1727 5	190' N.W. COR. LOT #12	TR. #13323
4+ 00			2 1	1739 4		℄

Profile No. ____ Notes Red. ____ Plotted ____ Job No. 2090.14 Division No. 10 F. B. 2188 Pg. 49
X-Sec. No. ____ Date ____ Date ____ Survey of LAKE AVE.
Notes Chkd. ____ Checked ____ Survey by LANIGAN Notes KIME Date 3-26-57
No. ____ Date ____ Date ____ Map No. ____ Indexed ____ Date ____

E. C. Johnson

76L-298 S & E #307—1-56

PLEASE RETURN TO
LOS ANGELES COUNTY ENGINEER
700 LOS ANGELES COUNTY ENGINEERING BLDG.

NOTE: ANY ADDITIONS OR CHANGES ON THIS SHEET MUST BE MADE OR CIRCLED IN RED INK, WITH DATE AND NAME OF PERSON MAKING CHANGE.

Do not extend notes this side of this line.

STATION	B. S.	H. I.	F. S.	ELEV.	LAKE	AVE. (CONT.)
		1741 45			℄	℄
4+00			3 9	1737 [illegible]	23' GUT.	
" "			3 [illegible]	1738 [illegible]	29' TOP BRK.	
" "			3 [illegible]	1737 8	40' P/L	
4+16±			5 6	1735 9	84'± GR. OVER OUTLET HO.# 3265	
4+79			7 8	1733 7	N.W. COR. LOT #13 TR. # 13323	
			[illegible]	1736 2	S.W. " LOT #21. L.S. 23-35	
			2 [illegible]	1739 2	N.W. " " " 1.0' N. 2' HIGHER L.S. 23-35	
			3 7	1737 8	S.W. COR. HO.# [illegible]	
T.P.			2 30	[illegible]	T.P.	
	10 90	1750 03				
5+00			2 8	1747 2	℄	
" "			5 2	1744 8	23.5' GUT.	
" "			4 5	1745 5	26.5' TOP BRK.	
" "			4 5	1745 5	40' P/L	
			8 [illegible]	1741 3	S.W. COR. HO.# 3285	
T. P.			1 78	1748 25	T.P.	
	6 49	1754 7[illegible]				
			9 1	1745 6	S.W. COR. LOT #19 L.S. 23-35 3' S. 3.5' LOWER	
			8 8	1745 9	S.W. COR. HO.# 3293	
T.P.			0 70	1754 04	T.P.	

F. B. 2188 Pg. 50

Job No. 2090.16 Division No. 10 Notes Red. Plotted Profile

Survey of LAKE AVE. Date Date No. X-Sec.

Survey by LANIGAN Notes RIKE Notes Chkd. Checked

Indexed K. C. Johnson Date Date No.

76L-293 S & E #307—1-56

PLEASE RETURN TO
LOS ANGELES COUNTY ENGINEER
700 LOS ANGELES COUNTY ENGINEERING BLDG.

NOTE: ANY ADDITIONS OR CHANGES ON THIS SHEET MUST BE MADE OR CIRCLED IN RED INK, WITH DATE AND NAME OF PERSON MAKING CHANGE.

Do not extend notes this side of this line.

Profile Notes Red. Date Plotted Date Job No. Division No.
No. X-Sec. Notes Chkd. Date Checked Date Survey of LAKE AVE. Survey by Date
No. Date Map No. Indexed Notes C. Johnson Date F. B. 2163 Pg. 51

STATION	B. S.	H. I.	F. S.	ELEV.	LAKE AVE. (CONT.)
					℄ ℄
T. P.			0 70	1754 04	T. P.
	8 93	1762 97			
6+00			7 1	1754 9	℄
" "			9 1	1752 9	22' GUT.
" "			8 1	1763 9	2' TOP BRK. & EDGE PVT.
"			8 8	1763 2	40' P/L
6+36.45	INTER. ℄ LAKE AVE & SUNSET DR.		3 7	1758 3	INTER. ℄ LAKE AVE. & SUNSET DR.
			5 4	1756 6	23' W. ON ℄ SUNSET DR.
			5 0	1757 0	40' " " "
			3 7	1758 1	4' N. GUT.
			3 +0	1759 57	" " CURB
				1755 0	" S. GUT.
				1756 53	" " CURB
			9 9	1752 1	113' W. ON ℄ SUNSET DR.
			9 2	1752 8	14' N. GUT.
			8 6	1754 3	" " CURB
			12 2	1749 8	" S. GUT.
			11 6	1751 3	" S. CURB

F. B. 2188 Pg. 52

Job No. 2090.14 Division No. 10 Notes Red. Plotted Profile

Survey of LAKE AVE. Date Date No.

Survey by LANIGAN Notes RIKE Notes Chkd. Checked X-Sec.

Indexed C. Johnson Date Date Date No.

STATION	B. S.	H. I.	F. S.	ELEV.		
	B.M. AE-726				LAKE	AVE. (CONT.)
		1762.97				
			3.59	1759.38		
						ELEV. = 1759.38 F.B. 2188-10 B.M. AE-726 LAKE AVE. & SUNSET DR., N.E. COR., BT. SPK. & LEAD, 3' W. OF E. END CURB

76L-298 S & E #307—1-56

PLEASE RETURN TO

LOS ANGELES COUNTY ENGINEER

700 Los Angeles County Engineering Bldg.

NOTE: ANY ADDITIONS OR CHANGES ON THIS SHEET MUST BE MADE OR CIRCLED IN RED INK, WITH DATE AND NAME OF PERSON MAKING CHANGE.

Do not extend notes this side of this line.

Notes Ck'd by
Map No.
Office Work
Checked
Date

Survey of LAKE AVE.
JN 2090.14 Tape Std °F
Surveyed by J.J. LANIGAN.
Notes J.N.L Date 3-27-59
Indexed C. Johnson 4-19-59

F. B. 2188 Pg. 53

C.I. 2090.14.
LAKE AVE.

MOUNT CURVE AVE.
FROM
W'LY LINE FARNSWORTH PARK I° LAKE AVE

LOCATION OF IMPROVEMENTS

LANIGAN
RIHE.
RODRIGUEZ
DOVER

Note: Any Additions or Changes on This Sheet Must Be Made or Circled in Red Ink With Date and Name of Person Making Change.

Do not extend notes this side of this line.

RETURN TO
LOS ANGELES COUNTY ENGINEER
700 LOS ANGELES COUNTY ENGINEERING BLDG.

76F3098 CE #247—8-57

F.B. 2188 Pg. 54

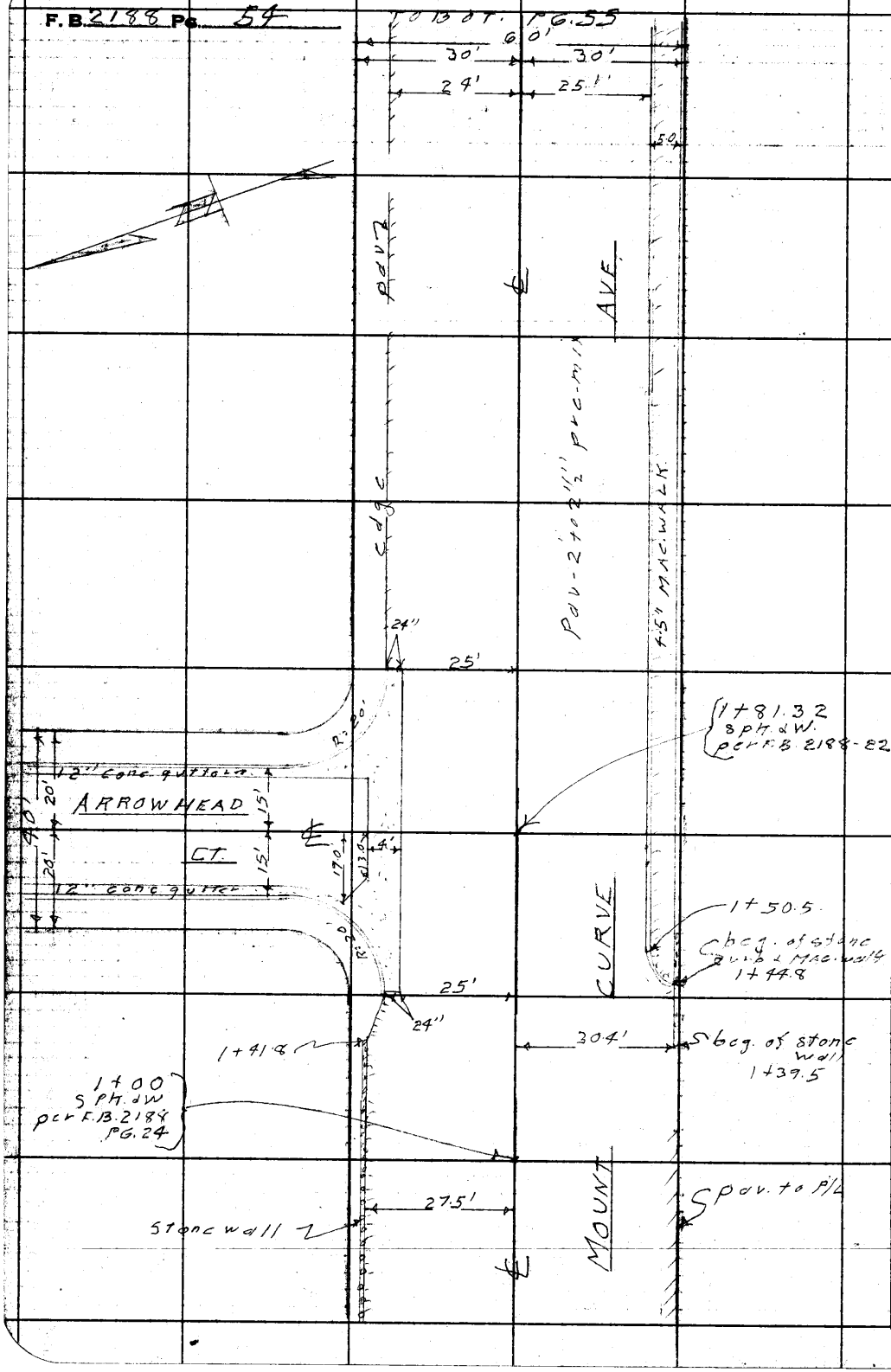

RETURN TO
LOS ANGELES COUNTY ENGINEER
700 LOS ANGELES COUNTY ENGINEERING BLDG.

Do not extend notes this side of this line.

Note: Any Additions or Changes on This Sheet Must be Made or Circled in Red Ink With Date and Name of Person Making Change.

Notes Ck'd by	Survey of LAKE AVE	F. B. 2188 Pg. 55
Map No.	JN 2090.14 Tape Std °F	
Office Work	Surveyed by J.J. LANIGAN	
Checked	Notes J.J.L. Date 3-27-59	
Date	Indexed C. Johnson	

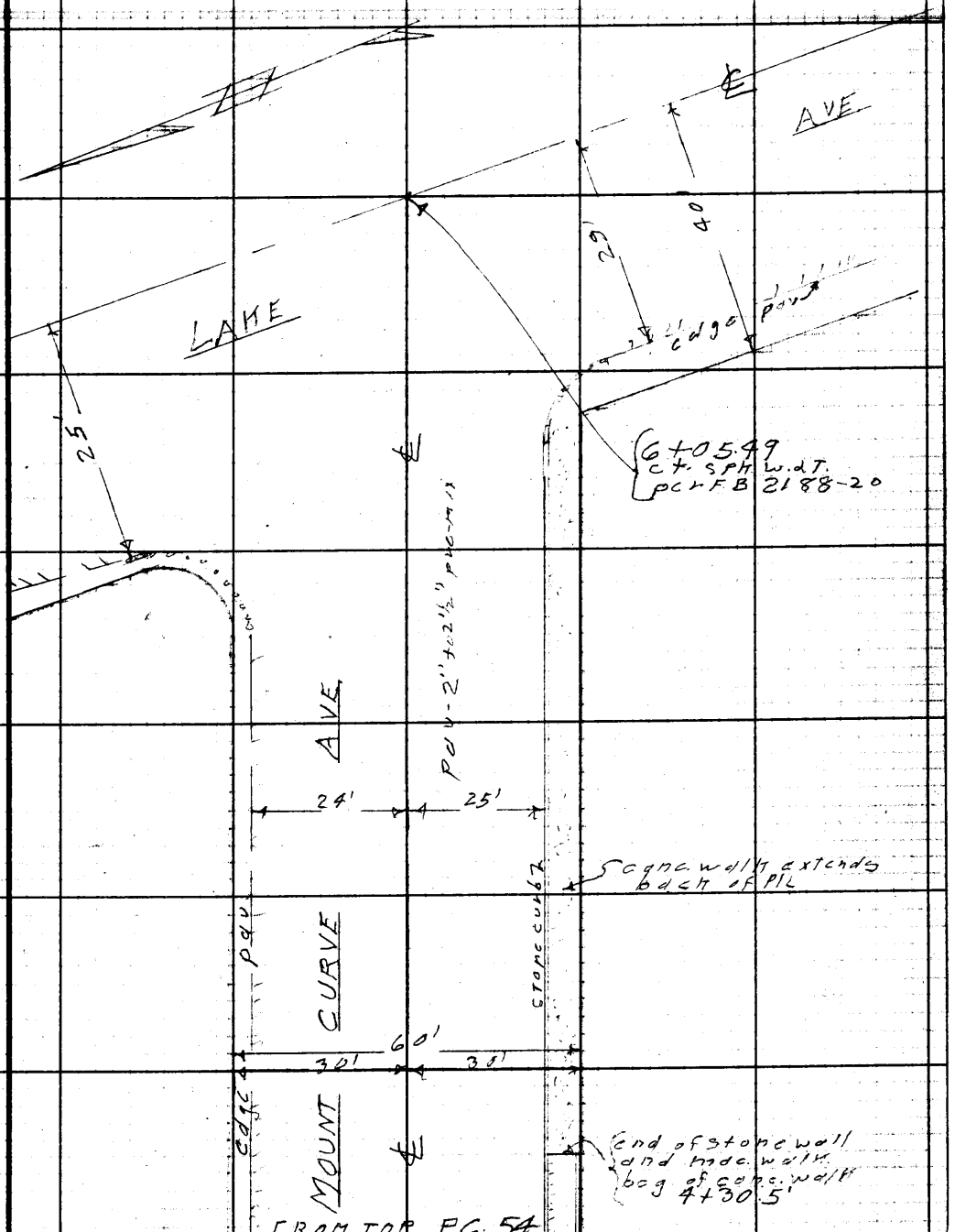

Note: Any Additions or Changes on This Sheet Must be Made or Circled in Red Ink With Date and Name of Person Making Change.

Do not extend notes this side of this line.

RETURN TO
LOS ANGELES COUNTY ENGINEER
700 LOS ANGELES COUNTY ENGINEERING BLDG.

76F309S CE #247—3-57

RETURN TO
LOS ANGELES COUNTY ENGINEER
700 LOS ANGELES COUNTY ENGINEERING BLDG.

Note: Any Additions or Changes on This Sheet Must be Made or Circled in Red Ink With Date and Name of Person Making Change.

Do not extend notes this side of this line.

F.B. 2788 Pg. 56

F. B. 2188 Pg. 57

Profile No. ____ Notes Red. ____ Date ____ Plotted ____ Date ____ Job No. 2090.14 Division No. 10

X-Sec. No. ____ Notes Chkd. ____ Date ____ Checked ____ Date ____ Survey of LAKE AVE.

Survey by LANIGAN Notes RIKE Date 5-21-57

Map No. ____ Indexed C. Johnson Date ____

C.I. 2090.14
LAKE AVE.

MOUNT CURVE AVE.
FROM
W'LY. LINE FARNSWORTH PARK
TO
LAKE AVE.

PROFILE AND CROSS SECTION

STATION	B. S.	H. I.	F. S.	ELEV.

LANIGAN
RIKE
RODRIGUEZ
DOVER

NOTE: ANY ADDITIONS OR CHANGES ON THIS SHEET MUST BE MADE OR CIRCLED IN RED INK, WITH DATE AND NAME OF PERSON MAKING CHANGE.

Do not extend notes this side of this line.

PLEASE RETURN TO
LOS ANGELES COUNTY ENGINEER
700 Los Angeles County Engineering Bldg.

761-298 S & E #307—1-56

76L-298 S & E #307—1-56

PLEASE RETURN TO
LOS ANGELES COUNTY ENGINEER
700 LOS ANGELES COUNTY ENGINEERING BLDG.

NOTE: ANY ADDITIONS OR CHANGES ON THIS SHEET MUST BE MADE OR CIRCLED IN RED INK, WITH DATE AND NAME OF PERSON MAKING CHANGE.

Do not extend notes this side of this line.

STATION	B. S.	H. I.	F. S.	ELEV.	MOUNT	CURVE AVE
B.M.AE-723				1[illegible] 37	ELEV [illegible] B.M.AE-[illegible] [illegible] CURVE AVE + [illegible]	[illegible]
					[illegible] LT.	RT.
0+00				1687 7		℄
" "				1685 3		26.2' EDGE PVT.
" "				1686 0		30' P/L
" "				1688 8	21' EDGE PVT.	
" "				1691 2	30' P/L	
1+00				[illegible]		℄
" "				[illegible]		26.6' EDGE PVT.
" "				[illegible]		30' P/L
" "				1684 0		100' ±
" "				1690 5	20' [illegible]	
" "				1691 5	27.5' EDGE PVT.	
" "				1693 2	30' P/L	
T.P.					T.P.	
1+81.32	INTER. ℄ MT. CURVE AVE + [illegible] CT.			1693 9	INTER. ℄ MT. CURVE AVE + [illegible] CT.	
2+21.3				1694 5	30' P/L	
				1692 58	W. END N.W. C.R. [illegible]	
				1693 25	" " " " CURB	
				1695 50	N. " " " GUT.	

F. B. 2188 PG. 58

Job No. 20914 Division No. 10 Notes Red. Plotted Profile

Survey of LAKE AVE Date Date No. X-Sec.

Survey by LANIGAN Notes RIKE Notes Chkd. Checked No.

Indexed C. Johnson Date Date Date No.

76L-298 S & E #307—1-56

PLEASE RETURN TO
LOS ANGELES COUNTY ENGINEER
700 LOS ANGELES COUNTY ENGINEERING BLDG.

NOTE: ANY ADDITIONS OR CHANGES ON THIS SHEET MUST BE MADE OR CIRCLED IN RED INK, WITH DATE AND NAME OF PERSON MAKING CHANGE.

Do not extend notes this side of this line.

STATION	B. S.	H. I.	F. S.	ELEV.	MT. CURVE LT.	AVE. (CONT.) RT.
						℄
				1696 0	N. END N.E. C.R. GUT.	
				1696 69	" " " " CURB	
				1696 06	E. " " " GUT.	
				1696 74	" " " " CURB	
				1696 8		30' P/L
				1694 30	25' N. ON ℄ [illegible]	[illegible]
				1700 0	30' " " "	"
				1700 22	15' E. GUT.	
				1700 90	" " CURB	
				1698 92	" W. GUT.	
				1699 60	" " CURB	
2+06				1695 1		℄
" "				1694 7		25' GUT. & EDGE PVT.
				1695 2		25' TOP [illegible] CURB
" "				1695 4		30' P/L
T. P.				1700 11	T. P.	
3+00				1699 7		℄
				1699 3		25' GUT. & EDGE PVT.

Profile No. ____ Notes Red. ____ Plotted ____ Job No. [illegible] Division No. ____ F. B. [illegible] PG. 59
X-Sec. No. ____ Date ____ Date ____ Survey of LAKE AVE.
Notes Chkd. ____ Checked ____ Survey by LANIGAN Notes RIKE Date 3-27-57
Date ____ Date ____ Map No. ____ Indexed C. Johnson Date ____

76L-298 S & E #307—1-56

PLEASE RETURN TO
LOS ANGELES COUNTY ENGINEER
700 LOS ANGELES COUNTY ENGINEERING BLDG.

NOTE: ANY ADDITIONS OR CHANGES ON THIS SHEET MUST BE MADE OR CIRCLED IN RED INK, WITH DATE AND NAME OF PERSON MAKING CHANGE.

Do not extend notes this side of this line.

STATION	B. S.	H. I.	F. S.	ELEV.	MT. CURVE	AVE (CONT.)
					L.T.	RT.
3+00				1699 6		℄ 25' TOP ROCK CURB
" "				1699 8		30' P/L
" "				1700 0	25' EDGE PVT.	
" "				1701 4	30' P/L	
3+62				1702 8		℄
" "				1702 2		25' GUT. + EDGE PVT.
" "				1702 5		25' TOP ROCK CURB
" "				1702 8		30' P/L
" "				1691 7		100' ±
" "				1703 0	25' EDGE PVT.	
" "				1704 4	30' P/L	
" "				1709 5	55' BRK.	
" "				1710 6	70' ±	
T. P.				1707 13	T.P.	
4+40				1706 7		℄
" "				1706 1		25' GUT. + EDGE PVT.
" "				1707 0		25' TOP ROCK CURB
" "				1707 1		30' P/L
" "				1707 0	25' EDGE PVT.	
" "				1708 4	30' P/L	

F. B. 2188 Pg. 60

Job No. 2090.14 Division No. 10 Notes Red. Plotted Profile

Survey of LAKE AVE Date Date No. X-Sec.

Survey by LAVIGAN Notes RIKE Notes Chkd. Checked Date No.

Indexed C. Johnson Date Date

76L-298 S & E #307—1-56

PLEASE RETURN TO
LOS ANGELES COUNTY ENGINEER
700 LOS ANGELES COUNTY ENGINEERING BLDG.

NOTE: ANY ADDITIONS OR CHANGES ON THIS SHEET MUST BE MADE OR CIRCLED IN RED INK, WITH DATE AND NAME OF PERSON MAKING CHANGE.

Do not extend notes this side of this line.

STATION	B. S.	H. I.	F. S.	ELEV.	MT. CURVE AVE. (CONT.) LT.	℄ RT.
4+40				1713 4	40'± BRK.	
" "				1715 4	60'±	
5+40				1712 0		℄
" "				1710 0		25' GUT. + EDGE PVT.
" "				1710 59		30' P/L
" "				1710 73		
" "				1713 3	25' EDGE PVT.	
" "				1714 8	30' P/L	
" "				1717 8	60'±	
5+62	5 per Topo.		℄	1712 7		℄ + TOP BRK.
5+73				1711 8		℄ + CROSS GUTTER
6+06.49	INTER. ℄ MT. CURVE AVE + LAKE AVE.			1713 5	INTER. ℄ MT. CURVE AVE + LAKE AVE.	
B.M.AE-724				1707 87	B.M.AE-724 ELEV. = 1707.914 F.B. 2188-9 MT. CURVE AVE. (S. SIDE), BT. SPK. IN WALK ±25' W. OF N. ENT. TO FARNSWORTH PARK RECREATION BLDG.	

Profile No. ____ Notes Red. ____ Plotted ____ Job No. 20014 Division No. 10 F. B. 2188 Pg. 61
Date ____ Date ____ Survey of LAKE AVE.
X-Sec. No. ____ Notes Chkd. ____ Checked ____ Survey by LANIGAN Notes RIKE Date 3-27-59
Date ____ Date ____ Map No. ____ Index ____ C. Johnson

F. B. 2188 Pg. 62

Job No. 2090.14 Division No. 10 Notes Red _____ Plotted _____ Profile

Survey of LAKE AVE. Date _____ Date _____ No. _____

Survey by LAVIGAN Notes RITE Notes Chkd. _____ Checked _____ X-Sec.

Indexed _____ Date _____ Date _____ Date _____ No. _____

STATION	B. S.	H. I.	F. S.	ELEV.

Do not extend notes this side of this line.

NOTE: ANY ADDITIONS OR CHANGES ON THIS SHEET MUST BE MADE OR CIRCLED IN RED INK, WITH DATE AND NAME OF PERSON MAKING CHANGE.

PLEASE RETURN TO

LOS ANGELES COUNTY ENGINEER

700 Los Angeles County Engineering Bldg.

76L-298 S & E #307—1-56

Notes Ck'd by
Map No.
Office Work
Checked
Date

Survey of LAKE AVE
JN 2090.14 Tape Std °F
Surveyed by J.J. LANIGAN.
Notes J.J.L Date 3-27-59
Indexed ~~E. O. Johnson~~ 4-13-59

F. B. 2188 PG. 63

C.I. 2090.14
LAKE AVE.

ARROWHEAD COURT
FROM
~~MOUNT CURVE AVE TO N'LY END OF ST.~~

LOCATION OF IMPROVEMENTS

LANIGAN
RIKE
RODRIGUEZ
DOVER

Note: Any Additions or Changes on This Sheet Must be Made or Circled in Red Ink With Date and Name of Person Making Change.

Do not extend notes this side of this line.

RETURN TO
LOS ANGELES COUNTY ENGINEER
700 LOS ANGELES COUNTY ENGINEERING BLDG.

76F309S CE #247—3-57

RETURN TO
LOS ANGELES COUNTY ENGINEER
700 LOS ANGELES COUNTY ENGINEERING BLDG.

Note: Any Additions or Changes on This Sheet Must be Made or Circled in Red Ink With Date and Name of Person Making Change.

Do not extend notes this side of this line.

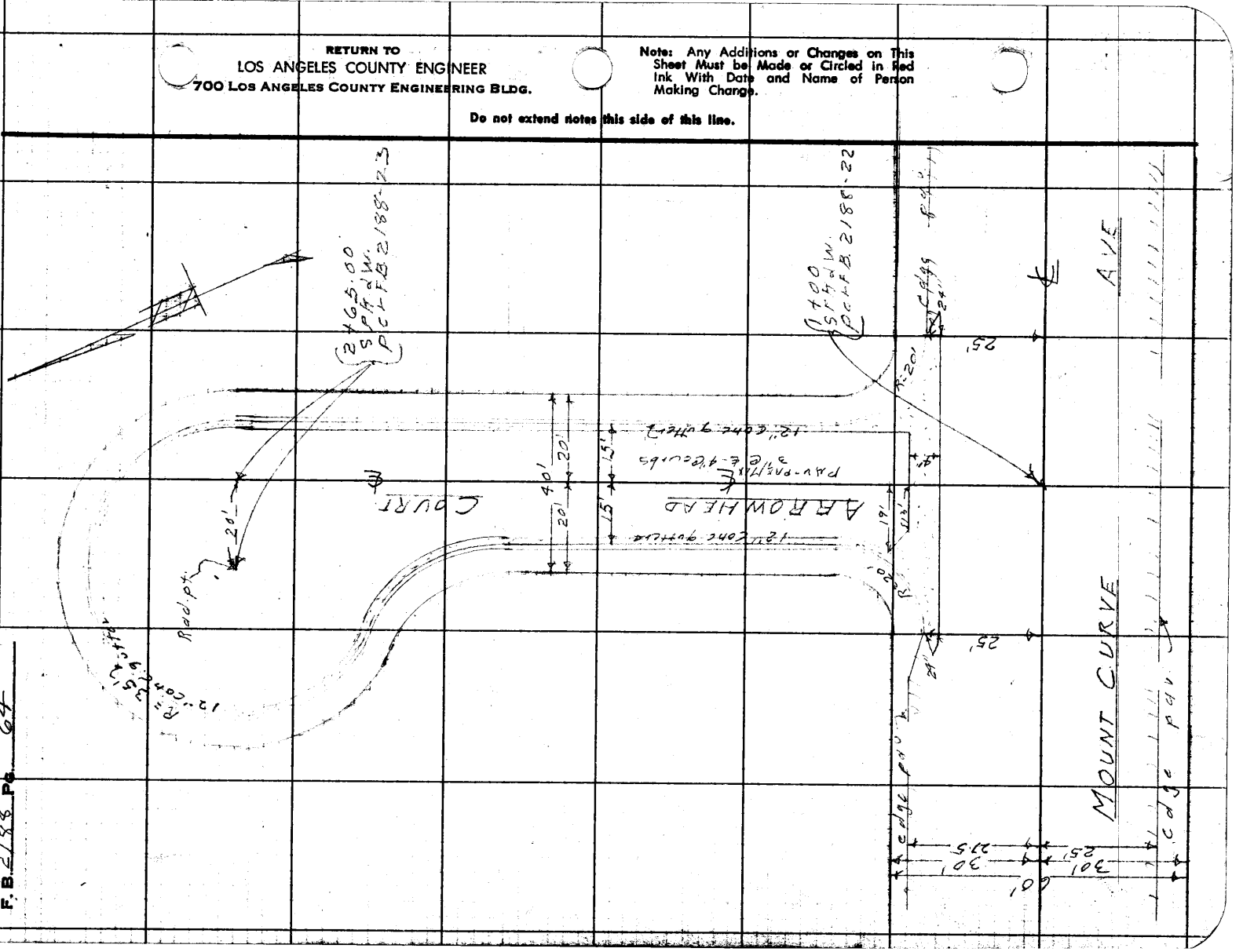

F.B. 2188 Pg. 64

F. B. 2188 Pg. 65

Profile No. | Notes Red. Date | Plotted Date | Job No. 2090.14 | Division No. 10
X-Sec. No. | Notes Chkd. Date | Checked Date | Survey of LAKE AVE.
Survey by LANIGAN | Notes RIKE | Date 3-27-59.
Map No. | Indexed C. Johnson | Date

NOTE: ANY ADDITIONS OR CHANGES ON THIS SHEET MUST BE MADE OR CIRCLED IN RED INK, WITH DATE AND NAME OF PERSON MAKING CHANGE.

PLEASE RETURN TO
LOS ANGELES COUNTY ENGINEER
700 LOS ANGELES COUNTY ENGINEERING BLDG.

Do not extend notes this side of this line.

C.I. 2090.14
LAKE AVE.

ARROWHEAD COURT
FROM
MOUNT CURVE AVE. TO N'LY. END OF ST.

PROFILE AND CROSS SECTION

STATION	B. S.	H. I.	F. S.	ELEV.

LANIGAN
RIKE
RODRIGUEZ
DOVER.

76L-298 S & E #307—1-56

76L-298 S & E #307—1-56

PLEASE RETURN TO
LOS ANGELES COUNTY ENGINEER
700 LOS ANGELES COUNTY ENGINEERING BLDG.

NOTE: ANY ADDITIONS OR CHANGES ON THIS SHEET MUST BE MADE OR CIRCLED IN RED INK, WITH DATE AND NAME OF PERSON MAKING CHANGE.

Do not extend notes this side of this line.

STATION	B. S.	H. I.	F. S.	ELEV.	ARROWHEAD	COURT
					ELEV. = 1[illegible].691 F.B. 2188-9	
B.M.AE-723				16[illegible]	B.M. AE-723 MT. CURVE AVE. & ARROWHEAD N.E. COR. CT., BT. SPK. & LEAD, IN E. END C.R.	
					LT.	℄ RT.
1+00	INTER. ℄ ARROWHEAD CT. & MT. CURVE AVE.			1693 9	INTER. ℄ ARROWHEAD CT. & MT. CURVE AVE.	
				1691 0	65' W. ON ℄ MT. CURVE AVE.	
				1699 3	100' E. " " " " "	
				1692 55	W. END N.W. C.R. GUT.	
				1693 22	" " " " CURB	
				1694 94	N. " " " GUT.	
				1695 57	" " " " CURB	
				1696 05	" " N.E. " GUT.	
				1696 70	" " " " CURB	
				1696 05	E. " " " GUT.	
				1696 74	" " " " CURB	
1+25				1694 30		℄ & CONC. CROSS GUT.
T. P.				1699 97	T.P.	
1+97				1702 2		℄
" "				1702 39		15' GUT.
" "				1703 10		15' CURB

F. B. 2188 Pg. 66

Job No. 2090.14 Division No. 10 Notes Red. Plotted Profile

Survey of LAKE AVE. Date Date No. X-Sec.

Survey by LANIGAN Notes RIKE Notes Chkd. Checked

Indexed E. C. Johnson Date Date No.

76L-298 S & E #307—1-56

PLEASE RETURN TO
LOS ANGELES COUNTY ENGINEER
700 LOS ANGELES COUNTY ENGINEERING BLDG.

NOTE: ANY ADDITIONS OR CHANGES ON THIS SHEET MUST BE MADE OR CIRCLED IN RED INK, WITH DATE AND NAME OF PERSON MAKING CHANGE.

Do not extend notes this side of this line.

STATION	B. S.	H. I.	F. S.	ELEV.	ARROWHEAD LT	CT. (CONT.) RT.
						℄
1+97				1701 00	15' GUT.	
" "				1701 69	15' CURB	
T. P.				1709 26	T.P.	
2+50				1709 4		℄
"				1709 [illegible]		15' GUT.
				[illegible]		15' CURB
"				1709 [illegible]	49' GUT.	
"				1709 94	49' CURB	
2+65				1710 7		℄
				1710 [illegible]		15' GUT.
				[illegible]		[illegible]
"				1710 [illegible]	20'	
"				1710 65	55' GUT.	
				1711 [illegible]	55' CURB	
3+00				1711 38	20' GUT.	
" "				1712 06	20' CURB.	
B.M.AE-722				1711 54	ELEV = 1711.554 F.B. 2188-9 ARROWHEAD CT. B.M.AE-722 N. END + W. CURB, BT. SPK. IN CURB, IN FRONT OF HO. # 3245	

Profile Notes Red. Plotted Job No. 2090.14 Division No. 10 F. B. 2188 Pg. 67
No. Date Date Survey of LAKE AVE.
X-Sec. Notes Chkd. Checked Survey by LANGAN Notes RIKE Date 3-27-59
No. Date Date Map No. Indexed C. Johnson Date

F. B. 2188 Pg. 68

Job No. 2090.14 Division No. 10 Notes Red _____ Plotted _____ Profile

Survey of LAKE AVE. Date _____ Date _____ No. _____

Survey by LANIGAN Notes RIKE Notes Chkd. _____ Checked _____ X-Sec.

Indexed _____ Date _____ Date _____ Date _____ No. _____

STATION	B. S.	H. I.	F. S.	ELEV.

Do not extend notes this side of this line.

PLEASE RETURN TO
LOS ANGELES COUNTY ENGINEER
700 Los Angeles County Engineering Bldg.

NOTE: ANY ADDITIONS OR CHANGES ON THIS SHEET MUST BE MADE OR CIRCLED IN RED INK, WITH DATE AND NAME OF PERSON MAKING CHANGE.

76L-298 S & E #307—1-56

Notes Ck'd by
Map No.
Office Work
Checked
Date

Survey of LAKE AVE.
JN 209014 Tape Std °F
Surveyed by J.J. LANIGAN
Notes J.J.L. Date 3-30-59
Indexed E. C. Johnson 4.7.59

F. B. 2188 PG. 69

C.I. 209014
LAKE AVE

SUNSET DRIVE
FROM
W'LY LINE L.S. 23-35 TO LAKE AVE.

LOCATION OF IMPROVEMENTS

LANIGAN
RIKE
RODRIGUEZ
DOVER

Note: Any Additions or Changes on This Sheet Must Be Made or Circled in Red Ink With Date and Name of Person Making Change.

Do not extend notes this side of this line.

RETURN TO
LOS ANGELES COUNTY ENGINEER
700 LOS ANGELES COUNTY ENGINEERING BLDG.

76F3095 CE #247—3-57

D-

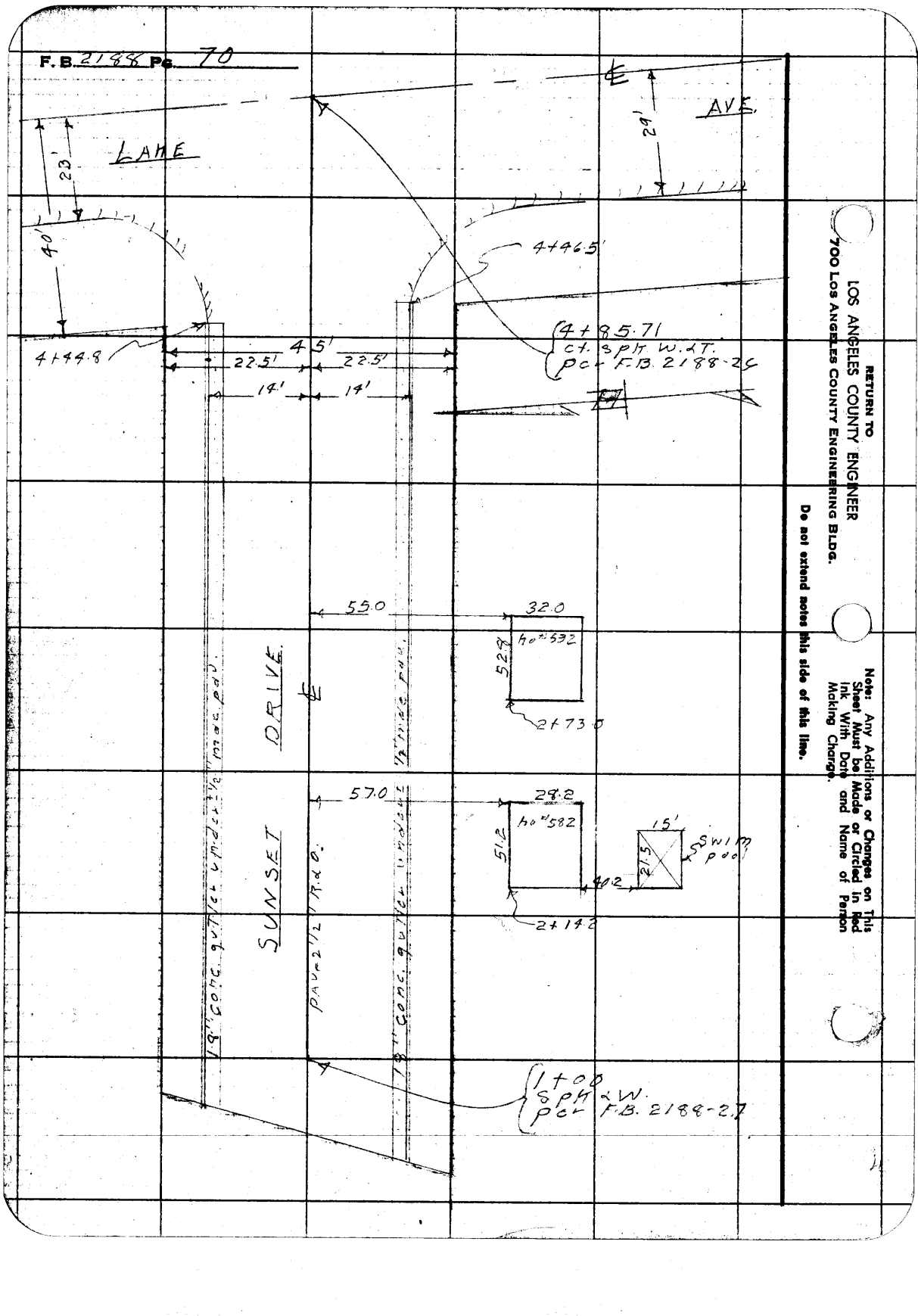

RETURN TO
LOS ANGELES COUNTY ENGINEER
700 Los Angeles County Engineering Bldg.

Do not extend notes this side of this line.

Note: Any Additions or Changes on This Sheet Must be Made or Circled in Red Ink With Date and Name of Person Making Change.

F. B. [illegible] Pg. 71

Profile No. ____ Notes Red ____ Date ____ Plotted ____ Date ____ Job No. 2090.14 Division No. ____

X-Sec. No. ____ Notes Chkd ____ Date ____ Checked ____ Date ____ Survey of LAKE AVE

Survey by [illegible] Notes [illegible] Date [illegible]

Map No. ____ Index C. Johnson

C.I. 2090.14
LAKE AVE.

SUNSET DR.
FROM
WEST END OF STREET TO LAKE AVE

PROFILE AND CROSS SECTION

STATION	B. S.	H. I.	F. S.	ELEV.

LANIGAN
RIKE
RODRIGUEZ
DOVER

NOTE: ANY ADDITIONS OR CHANGES ON THIS SHEET MUST BE MADE OR CIRCLED IN RED INK, WITH DATE AND NAME OF PERSON MAKING CHANGE.

Do not extend notes this side of this line.

PLEASE RETURN TO
LOS ANGELES COUNTY ENGINEER
700 Los Angeles County Engineering Bldg.

76L-288 S & E #307—1-56

76L-298 S & E #307—1-56

PLEASE RETURN TO
LOS ANGELES COUNTY ENGINEER
700 Los Angeles County Engineering Bldg.

NOTE: ANY ADDITIONS OR CHANGES ON THIS SHEET MUST BE MADE OR CIRCLED IN RED INK, WITH DATE AND NAME OF PERSON MAKING CHANGE.

Do not extend notes this side of this line.

F. B. 2123 Pg. 72 Job No. 2390.1 Division No. 10 Notes Red. Date Notes Chkd. Date Profile Plotted Date Checked Date
Survey of Survey by C. Johnson Notes Indexed No. X-Sec. No.

STATION	B. S.	H. I.	F. S.	ELEV.	SUNSET	DP
B.M.E-727				1736.28	ELEV = 1736.28 PB 2-188-10 B.M. E-727 SUNSET DR. (S. SIDE) STA. 5+ 1.5' N. OF CURB, 1.49' E. OF W. END, TOP BOLT IN MON. IN CONC.
					RT.	RT.
0+92.2	NOTE- ALL GUTTER SHOTS TAKEN ON MACADAM (PAVED OVER CONC.			1736.2		
				1736.5		14' GUT. (MACD.)
				1736.33		1.1' C.B.
1+01				1736.4		
" "				1737.3	14' GUT. (MACD.)	
" "				1737.43	14' CURB	
2+00				1740.9		
" "				1738.0		14' GUT. (MACD.)
" "				1737.51		14' CURB.
" "				1741.2	5' CROWN OF ST.	
" "				1741.1	14' GUT. (MACD.)	
" "				1741.4	14' CURB	
				1737.4	N.E. COR. LOT # 16-L.S.-23-35	-1.0' E. 15 0.5' HIGER.
				1728.9	S.E. " " " " "	-1.0 E. SAME ELEV.
2+14.2				1731.8		133' GR. AT SWIM. POOL
" "				1724.9		133' BOT. SWIM. POOL
" "				1733.5		RE. S.W. COR. H.O. # 582.
				1732.7	S.E. COR. LOT # 17-L.S.-23-35	-1.0' E. 1.5 HIGHER
				1742.8	N.E. " " " " "	-1.0' " 0.5 "

76L-298 S & E #307—1-56

PLEASE RETURN TO
LOS ANGELES COUNTY ENGINEER
700 LOS ANGELES COUNTY ENGINEERING BLDG.

NOTE: ANY ADDITIONS OR CHANGES ON THIS SHEET MUST BE MADE OR CIRCLED IN RED INK, WITH DATE AND NAME OF PERSON MAKING CHANGE.

Do not extend notes this side of this line.

STATION	B. S.	H. I.	F. S.	ELEV.	SUNSET LT.	D.R. (CONT.) RT.
						℄
T. P.				1743 70	T.P.	
3+00				1747 6		℄
" "	NOTE- ALL GUTTER SHOTS TAKEN ON MACADAM (PAVED OVER CONC.)			1745 6		14' GUT. (MACD.)
" "				1746 19		14' CURB
3+05				1747 9		℄
" "				1748 4	5' CROWN OF ST.	
" "				1748 5	14' GUT. (MACD.)	
" "				1749 07	14' CURB	
3+20				1753 1	35' ±	
				1746 7	N.E. COR. LOT # 18-L.S.-23-35 - 1.0'E. 1.0' HIGHER	
2+73.0				1739 1	87' S.W. COR. HO. # 592.	
				1736 5	S.E. COR. LOT # 13-L.S.-23-35	
T. P.				1751 45	T.P.	
T. P.				1754 03	T.P.	
4+00				1754 9		℄
" "				1752 6		14' GUT. (MACD.)
" "				1753 25		14' CURB
" "				1755 8	10' CROWN OF ST.	
" "				1755 7	14' GUT. (MACD.)	
" "				1756 36	14' CURB	

Profile Notes Red. Plotted Job No. 2090.14 Division No. 10 F. B. 2188 Pg. 73
No. Date Date Survey of LAKE AVE.
X-Sec. Notes Chkd. Checked Survey by LANIGAN Notes RIKE Date 3-30-57
No. Date Date Map No. Indexed Date

76L-298 S & E #307—1-56

PLEASE RETURN TO
LOS ANGELES COUNTY ENGINEER
700 LOS ANGELES COUNTY ENGINEERING BLDG.

NOTE: ANY ADDITIONS OR CHANGES ON THIS SHEET MUST BE MADE OR CIRCLED IN RED INK, WITH DATE AND NAME OF PERSON MAKING CHANGE.

Do not extend notes this side of this line.

STATION	B. S.	H. I.	F. S.	ELEV.	SUNSET	D.R. (CONT.)
					LT.	RT.
4+46.5				1757.8		℄
" "				57		℄ 14' GUT. (MACD.)
" "				1756.52		14' END CURB
" "				1758.9	11' CROWN OF ST.	
" "				1759.0	14' GUT. (MACD.)	
4+45				1759.56	14' END CURB	
4+50				1758.[illegible]		℄ [illegible]
"				1758.8	9' CROWN OF ST. ℄ BRK.	
4+62.5				1757.[illegible]		℄ ℄ CROSS GUTTER
4+85.71	INTER. ℄ SUNSET DR. & LAKE AVE.			1759.2	INTER. ℄ SUNSET DR. & LAKE AVE.	
				1760.7	95' S. ON ℄ LAKE AVE.	
T. P.				1759.38	T.P.	
				1768.7	100' N. ON ℄ LAKE AVE.	
B.M. AE-726				1759.36	ELEV. = 1759.359 F.B. 2188-10 B.M. AE-726 LAKE AVE. & SUNSET DR., N.E. COR. BT. SPK. & LEAD, 3' W. OF E. END CURB.	

F. B. 2188 Pg. 74

Job No. 2094.14 Division No. 10 Notes Red. Plotted Profile

Survey of LAKE AVE Date Date No. X-Sec.

Survey by LANIGAN RIKE Notes Chkd. Checked

Indexed A. C. Johnson Date Date No.

Notes Ck'd by
Map No.
Office Work
Checked
Date

Survey of LAKE AVE.
JN 2090.14 Tape Std °F
Surveyed by J.J. LANIGAN
Notes J.J.L. Date 4-2-59
Indexed L.C. Johnson 4-13-59

F. B. 2188 PG. 75

C. I. 2090.14
LAKE AVE.

W'LY LINE FARNSWORTH PARK
FROM
CONCHA ST. TO MOUNT CURVE AVE

LOCATION OF IMPROVEMENTS

LANIGAN
RITE
RODRIGUEZ
DOVER

Note: Any Additions or Changes on This Sheet Must be Made or Circled in Red Ink With Date and Name of Person Making Change.

Do not extend notes this side of this line.

RETURN TO
LOS ANGELES COUNTY ENGINEER
700 LOS ANGELES COUNTY ENGINEERING BLDG.

76F3095 CE #247—8-57

F.B. 2188 Pg. 76

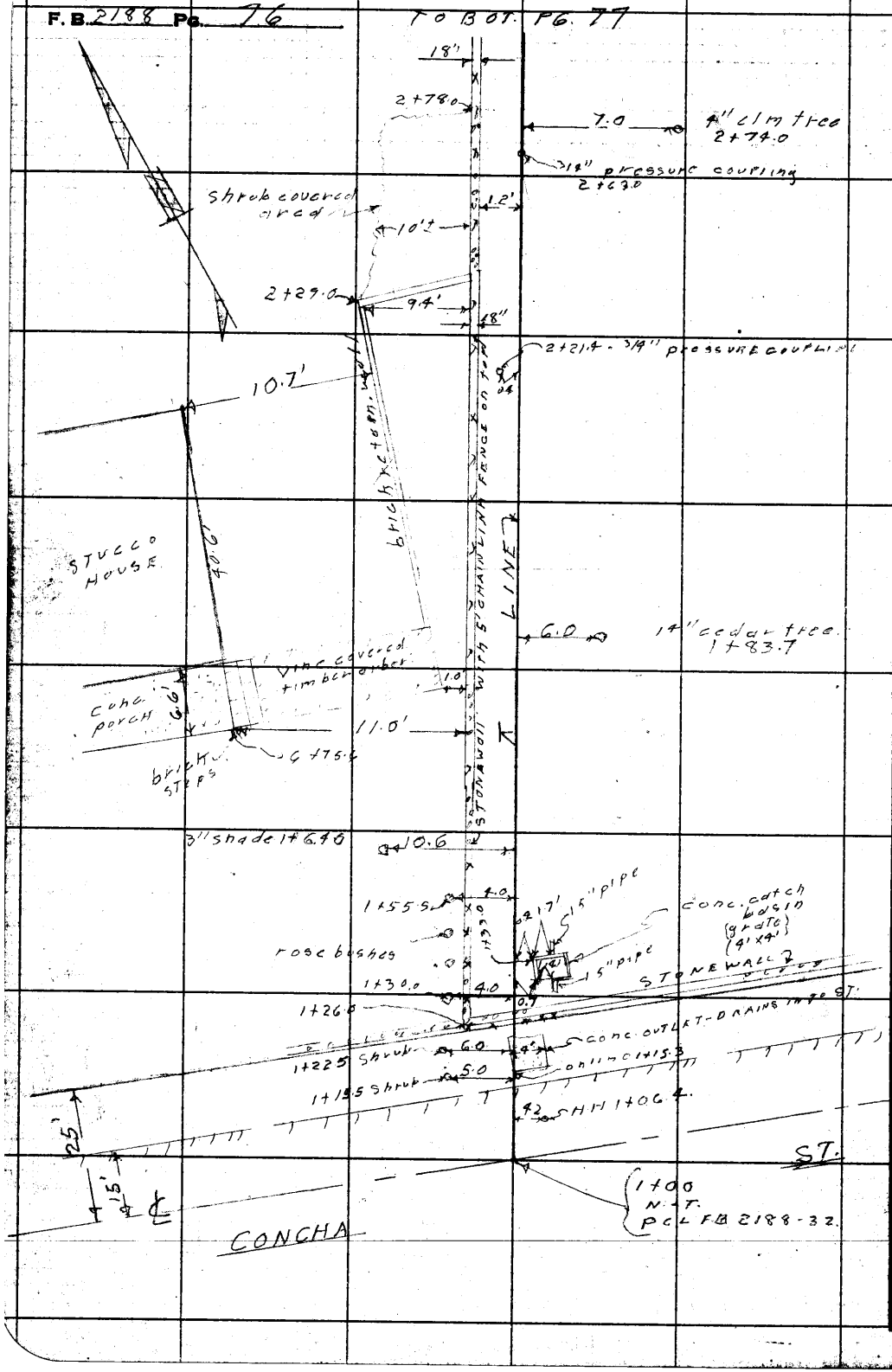

RETURN TO
LOS ANGELES COUNTY ENGINEER
700 LOS ANGELES COUNTY ENGINEERING BLDG.

Do not extend notes this side of this line.

Note: Any Additions or Changes on This Sheet Must be Made or Circled in Red Ink With Date and Name of Person Making Change.

Notes Ck'd by
Map No.
Office Work
Checked
Date

Survey of LAKE AVE
JN 209018 Tape Std °F
Surveyed by J.J. LANIGAN.
Notes I.J.L. Date 4-2-59
Indexed

F. B. 2188 PG. 77

TO BOT. PG. 78

Note: Any Additions or Changes on This Sheet Must be Made or Circled in Red Ink With Date and Name of Person Making Change.

Do not extend notes this side of this line.

RETURN TO
LOS ANGELES COUNTY ENGINEER
700 Los Angeles County Engineering Bldg.

76F3095 CE #247—3-57

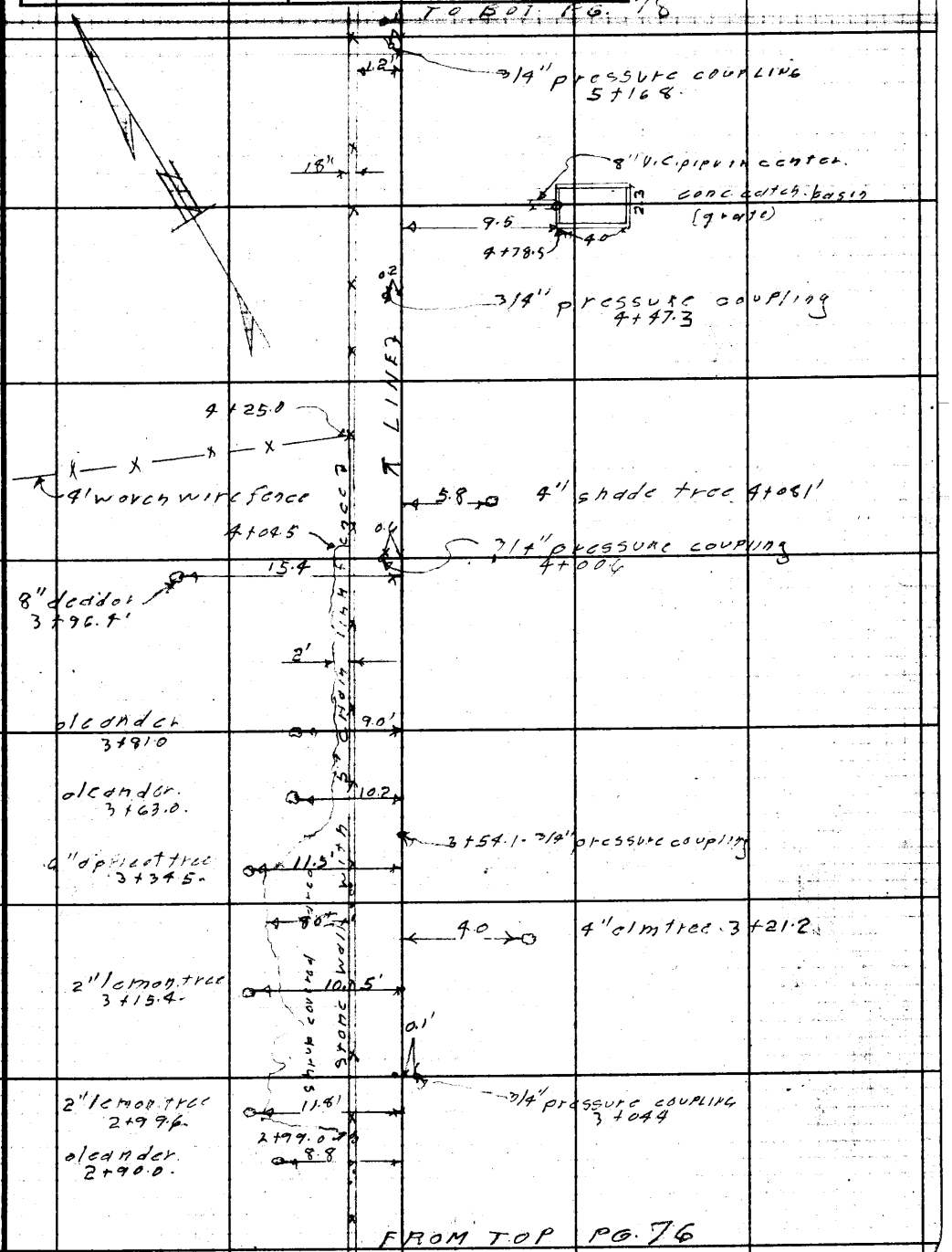

FROM TOP PG. 76

F.B. 2188 Pg. 78

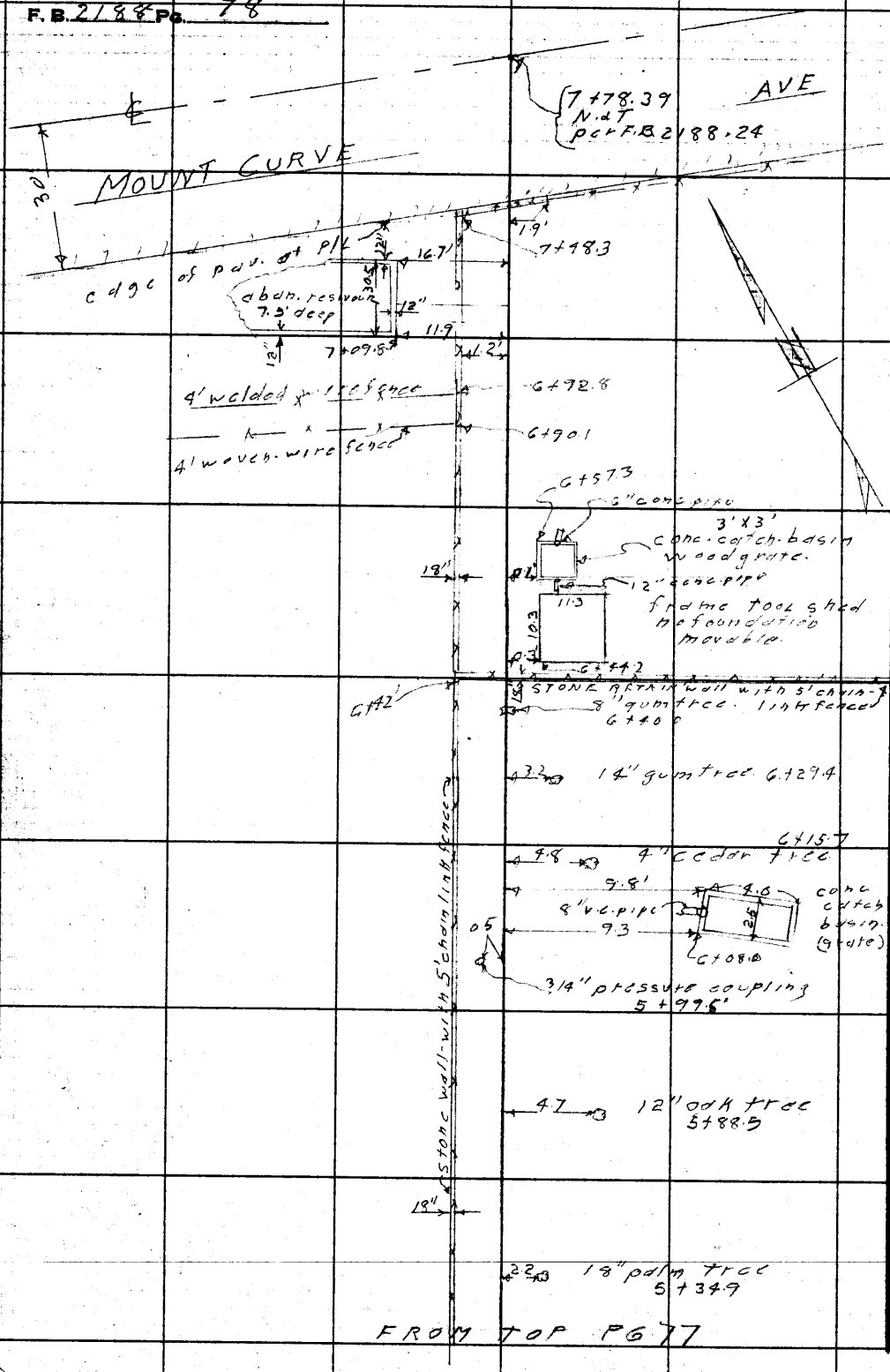

RETURN TO
LOS ANGELES COUNTY ENGINEER
700 LOS ANGELES COUNTY ENGINEERING BLDG.

Do not extend notes this side of this line.

Note: Any Additions or Changes on This Sheet Must be Made or Circled in Red Ink With Date and Name of Person Making Change.

F. B. 2188 Pg. 79

Profile No. ____ Notes Red ____ Date ____ Plotted ____ Date ____ Job No. 2090.14 Division No. 10

X-Sec. No. ____ Notes Chkd. ____ Date ____ Checked ____ Date ____ Survey of LAKE AVE.

Survey by LANIGAN Notes RIKE Date 4-1-59

Map No. ____ Index M. O. Johnson

C.I. 2090.14
LAKE AVE.

R/W LINE FOR SAN. SEWER
ALONG W'LY BOUNDARY OF
FARNSWORTH PARK
FROM
DON-A ST. TO MOUNT CURVE AVE.

PROFILE AND CROSS SECTION

STATION	B. S.	H. I.	F. S.	ELEV.
	LANIGAN RIKE RODRIGUEZ DOVER.			

NOTE: ANY ADDITIONS OR CHANGES ON THIS SHEET MUST BE MADE OR CIRCLED IN RED INK, WITH DATE AND NAME OF PERSON MAKING CHANGE.

Do not extend notes this side of this line.

PLEASE RETURN TO
LOS ANGELES COUNTY ENGINEER
700 Los Angeles County Engineering Bldg.

761.-298 S & E #307—1-56

76L-298 S & E #307—1-56

PLEASE RETURN TO
LOS ANGELES COUNTY ENGINEER
700 LOS ANGELES COUNTY ENGINEERING BLDG.

NOTE: ANY ADDITIONS OR CHANGES ON THIS SHEET MUST BE MADE OR CIRCLED IN RED INK, WITH DATE AND NAME OF PERSON MAKING CHANGE.

Do not extend notes this side of this line.

F. B. 2188 Pg. 80
Survey of LAKE
Survey by LANIGAN Notes
Indexed L. C. Johnson Date
Job No. 20414 Division No 10 Notes Red. Date Notes Chkd. Date
Profile Plotted Date Checked Date
No. X-Sec. No.

STATION	B. S.	H. I.	F. S.	ELEV.	R/W FOR	SAN. SEWER
					ELEV. = 1621.81 B.M. B.B. 2188-6	
B.M. AE-594-A				1621 82	B.M. AE-594-A CONCHA ST. (S. SIDE) 470' ± E. OF MARENGO AVE., BT. SPK. IN CURB, IN FRONT OF NO. ± 494	
	7 58	1629 40			L. T.	RT.
1+00	INTER. T.L. & CONCHA ST.		2 6	1626 8	INTER. T.L. & CONCHA ST.	L.
			1 4	1628 0	30' L. OF & CONCHA ST.	
			4 0	1625 4	" W. " " "	"
1+15			2 3	1627 1	T.	L & EDGE PVT.
" "			2 2	1627 2		2.2' FLOW LINE DRAIN OUTLET
T. P.			2 71	1626 69	T.P.	
	11 56	1638 25				
1+15			10 9	1627 4		10' EDGE PVT.
" "			11 "	1626 9	10' EDGE PVT.	
1+20			8 3	1630 0	T.	L. & TOP BRK.
" "			7 9	1630 4		10' " " .
" "			8 "	1630 2	13' TOP BRK.	
1+26			7 5	1630 8	T.	L. & BOT ROCK WALL
" "			7 7	1630 6		10' " " " " .
" "			7 6	1630 7	13' BOT. ROCK WALL	
1+27			2 4	1635 9	T.	L. & TOP ROCK WALL

76L-298 S & E #307—1-56

PLEASE RETURN TO
LOS ANGELES COUNTY ENGINEER
700 LOS ANGELES COUNTY ENGINEERING BLDG.

NOTE: ANY ADDITIONS OR CHANGES ON THIS SHEET MUST BE MADE OR CIRCLED IN RED INK, WITH DATE AND NAME OF PERSON MAKING CHANGE.

Do not extend notes this side of this line.

Profile No. X-Sec. No.
Notes Red. Date
Notes Chkd. Date
Plotted Date
Checked Date
Job No. 2032 Division No. 3
Survey of LAKE AVE.
Survey by [illegible] Notes [illegible] Date
Map No. Index C. Johnson
F. B. 2158 Pg. 81

STATION	B. S.	H. I.	F. S.	ELEV.	R/W FOR Lt. / Rt.	SAN. SEWER (CONT) Lt. / Rt.
		1638 25			T.	L.
1+28			37	1634 6	T.	L. & BOT. SLOPE WALL
" "			30	1635 3		10' " " "
" "			57	1632 6	4' BOT. ROCK WALL	
1+30			58	1632 5	13' TOP " "	
1+30			105	1627 8		18' 15" PIPE TO OUT. ET OF CATCH BASIN
1+32.5			77	1630 6		2.5' 12" PIPE TO IN. ET OF CATCH BASIN
T. ⌒ P.			236	1623 89	T. P.	
	8 04	1643 93				
1+84			57	1638 2	T.	L.
" "			55	1638 4		10'
" "			57	1638 2	1.4' BOT. ROCK WALL	
" "			67	1637 2	2.0' TOP " "	
" "			46	1639 3	4.5' BOT. & BEGIN. SLOPE "	
" "			21	1640 8	" BOT. " "	
" "			30	1640 9	13'	
2+31			27	1641 2	T.	L.
" "			29	1641 0		10'
" "			27	1641 2	1.4' BOT. ROCK WALL	
" ⌒ "			04	1643 5	2.0" TOP " "	
" "			24	1641 5	" " BRICK WALL	

76L-298 S & E #307—1-56

PLEASE RETURN TO
LOS ANGELES COUNTY ENGINEER
700 LOS ANGELES COUNTY ENGINEERING BLDG.

NOTE: ANY ADDITIONS OR CHANGES ON THIS SHEET MUST BE MADE OR CIRCLED IN RED INK, WITH DATE AND NAME OF PERSON MAKING CHANGE.

Do not extend notes this side of this line.

F. B. 2188 Pg. 82 Job No. 2090.14 Division No. 10 Notes Red Date Plotted Profile
Survey of LAKE AVE. Date No. X-Sec.
Survey by LANIGAN Notes RIKE. Notes Chkd. Date Checked No.
Indexed K. C. Johnson Date Date

STATION	B. S.	H. I.	F. S.	ELEV.	R/W FOR L. T.	SAN. SEWER (CONT.) L. T. R.
		1643 93				
2+31			4 0	1639	2.0' BOT. BRICK WALL	
" "			4 5	1639	4.4' TOP " "	
" "			7 0	1637	150' BOT " "	
T. P.	11 21	1625 26	1 88	1623 05	T. P.	
2+67			8 5	1645 8		T. L. & BRK.
" "			5 5	1645 8		10'
" "			8 5	1645 8	1.5' BOT. BRICK WALL	
" "			6 4	1646 9	2.0' TOP " "	
" "			3 9	1647 4	" BOT " "	
" "			9 2	1644 1	13'	
T. P.			0 45	1653 78	T. P.	
	12 29	1665 07				
3+67			7 8	1655 3		T. L. & BRK.
" "			8 3	1654 8		10'
" "			10 3	1654 8	1.0' BOT ROCK WALL	
" "			9 1	1656 0	1.5' TOP " "	
" "			10 9	1654 2	" BOT " "	
" "			11 0	1654 1	13'	
4+00			9 2	1655 9		T. L.
" "			9 1	1656 0		10'

76L-298 S & E #307—1-56

PLEASE RETURN TO
LOS ANGELES COUNTY ENGINEER
700 LOS ANGELES COUNTY ENGINEERING BLDG.

NOTE: ANY ADDITIONS OR CHANGES ON THIS SHEET MUST BE MADE OR CIRCLED IN RED INK, WITH DATE AND NAME OF PERSON MAKING CHANGE.

Do not extend notes this side of this line.

STATION	B. S.	H. I.	F. S.	ELEV.	R/W FOR LT.	SAN. SEWER (CONT.) RT.
		1665 07			T.	L.
4+00			9 1	1656 0	1.0' BOT. ROCK WALL	
" "			6 2	1658 9	1.5' TOP " "	
" "			7 2	1657 9	" BOT. " "	
" "			7 8	1657 3	13'	
T. P.			7 18	1657 89	T. P.	
4+80			12 5	1652 6		10' 8" CONC. PIPE OUTLET CATCH BASIN
	8 94	1666 83				
5 ±00			1 2	1665 6	T.	L.
" "			1 3	1665 5		10'
" "			1 3	1665 5	1.0' BOT. ROCK WALL	
" "			4 0	1662 8	1.5' TOP " "	
" "			2 7	1664 1	" BOT. " "	
" "			2 0	1664 8	13'	
T. P.			3 42	1663 41	T. P.	
	11 14	1674 55				
5+77			2 7	1671 9	T.	L. + BOT. BRK.
" "			2 8	1671 8		10'
" "			2 8	1671 8	1.0' BOT. ROCK WALL	
5 ±92			0 3	1674 3	T.	L. + TOP BRK.
" "			0 1	1674 5		6' BRK.

Profile No. ____ Notes Red. ____ Plotted ____ Job No. 2090.14 Division No. 10 F. B. 2188 Pg. 83
Date ____ Date ____ Survey of LAKE AVE.
X-Sec. No. ____ Notes Chkd. ____ Checked ____ Survey by LANIGAN Notes RIKE Date 4-7-39
Date ____ Date ____ Map No. ____ Indexed C. Johnson Date ____

76L-298 S & E #307—1-56

PLEASE RETURN TO
LOS ANGELES COUNTY ENGINEER
700 LOS ANGELES COUNTY ENGINEERING BLDG.

NOTE: ANY ADDITIONS OR CHANGES ON THIS SHEET MUST BE MADE OR CIRCLED IN RED INK, WITH DATE AND NAME OF PERSON MAKING CHANGE.

Do not extend notes this side of this line.

STATION	B. S.	H. I.	F. S.	ELEV.	R/W FOR L.T.	SAN. SEWER (CONT.) R.T.
		1674 55			T.	L.
5+92			0 8	1673 8		10' BOT. BRK.
T. P.			0 42	1674 13	T.P.	
	7 12	1681 25				
6+00			6 2	1675 1	T.	L.
" "			6 2	1675 1		10'
"			6 2	[illegible] 1	10' BOT. ROCK WALL	
"			4 2	[illegible] 1	[illegible] TOP " "	
" "			4 8	[illegible] 5	" BOT. " "	
			5 4	1675 9	3'	
6+09			8 3	1673 0		10' FLOW LINE 8" PIPE OUTLET CATCH BASIN
6+42			2 7	1678 6	T.	L. + BOT. RETAINING ROCK WALL
			2 8	1678 5		10'
"			2 [illegible]	1678 6	[illegible] BOT. ROCK WALL	
" "			[illegible] 5	1680 8	2.0' TOP "	
"			0 7	1680 6	2.0' BOT. " "	
" "			[illegible] 5	1679 8	13'	
T. P.			0 04	1681 21	T.P.	
	9 69	1690 90				
6+44			7 5	1683 4		13' BOT. ROCK WALL
6+92			5 8	1685 1	T.	L.

F. B. 2188 Pg. 84

Job No. 2090.14 Division No. 10 Notes Red. Plotted Profile

Survey of LAKE AVE. Date Date No. X-Sec.

Survey by LANIGAN Notes RIKE Notes Chkd. Checked

Indexed K. C. Johnson Date Date Date No.

76L-298 S & E #307—1-56

PLEASE RETURN TO
LOS ANGELES COUNTY ENGINEER
700 LOS ANGELES COUNTY ENGINEERING BLDG.

NOTE: ANY ADDITIONS OR CHANGES ON THIS SHEET MUST BE MADE OR CIRCLED IN RED INK, WITH DATE AND NAME OF PERSON MAKING CHANGE.

Do not extend notes this side of this line.

STATION	B. S.	H. I.	F. S.	ELEV.	R/W FOR LT.	SAN. SEWER (CONT) RT.
		1690 90			T.	L.
6+92			5 8	1685 1		10'
"			5 8	1685 1	1.0' BOT. ROCK WALL	
"			4 2	1686 7	2.0' TOP " "	
"			4 7	1686 2	" BOT " "	
"			5 3	1685 6	13'	
6+54.3			10 4	1680 5		1.5' 12" CONC. PIPE OUTLET CATCH BASIN
6+57.3			8 9	1682 0		1.5' 6" CONC. PIPE INLET CATCH BASIN
7+06			3 3	1687 6	2.0' GR SPK.	
"			2 3	1688 6	7' " "	
"			[illegible] 7	1689 2	13' " "	
7+47			0 8	1690 1	T.	L. + BOT. ROCK WALL
"			0 1	1690 8	T.	L. + TOP "
T. P.			0 40	1690 50	T. P.	
	6 89	1697 39				
			7 5	1689 9	T.	L.
			6 9	1690 5		10' ON S'LY. P/L MT. CURVE AVE
			7 4	1690 0	3' ON S'LY. P/L MT. CURVE AVE.	
			7 4	1690 0	13' ON S'LY. P/L MT. CURVE AVE.	
7+78.39	INTER. T.L. + ℄ MT. CURVE AVE.		6 9	1690 5	INTER T. L. + ℄ MT. CURVE AVE.	

Profile No. ____ Notes Red ____ Plotted ____ Job No. 2990.14 Division No. 10 F. B. 2188 Pg. 85
X-Sec. No. ____ Date ____ Date ____ Survey of LAKE AVE.
Notes Chkd. ____ Checked ____ Survey by [illegible] Notes [illegible] Date 4-2-59
Date ____ Date ____ Map No. ____ Index C. Johnson Date

76L-298 S & E #307—1-56

PLEASE RETURN TO
LOS ANGELES COUNTY ENGINEER
700 LOS ANGELES COUNTY ENGINEERING BLDG.

NOTE: ANY ADDITIONS OR CHANGES ON THIS SHEET MUST BE MADE OR CIRCLED IN RED INK, WITH DATE AND NAME OF PERSON MAKING CHANGE.

Do not extend notes this side of this line.

STATION	B. S.	H. I.	F. S.	ELEV.	R/W FOR LT.	SAN. SEWER (CONT.) RT.
		1697 39			T. L.	
			8 6	1688 8	50' W. ON ℄ MT. CURVE AVE.	
			4 4	1693 [illegible]	" E. " " " "	"
B.M. AE-723			0 71	1696 68	ELEV = 1696.691 F.B. 2188-9 B.M. SE-723 MT. CURVE AVE. + ARROWHEAD CT., N.E. COR., BT. SPK. @ LEAD, IN E. END C.R.	

F. B. 2188 Pg. 86

Job No. 2090.14 Division No. 40 Notes Red. Plotted Profile

Survey of LAKE AVE. Date Date No. X-Sec.

Survey by LANIGAN Notes RIKE Notes Chkd. Checked

Indexed C. Johnson Date Date Date No.

Notes Ck'd by	Survey of LAKE AVE.
Map No.	JN 2090.14 Tape Std °F
Office Work	Surveyed by S.J. LANIGAN.
Checked	Notes J.S.L. Date 4-6-59
Date	Indexed C. Johnson 4-28-59

F. B. 2188 PG. 87

C.J. 2090.14
LAKE AVE.

S.S. RIW
FROM
ARROWHEAD CT. TO SUNSET DR.

LOCATION OF IMPROVEMENTS

LANIGAN
RIH E.
RODRIGUEZ
DOVER

Note: Any Additions or Changes on This Sheet Must be Made or Circled in Red Ink With Date and Name of Person Making Change.

Do not extend notes this side of this line.

RETURN TO
LOS ANGELES COUNTY ENGINEER
700 LOS ANGELES COUNTY ENGINEERING BLDG.

76F3095 CE #247 8-57

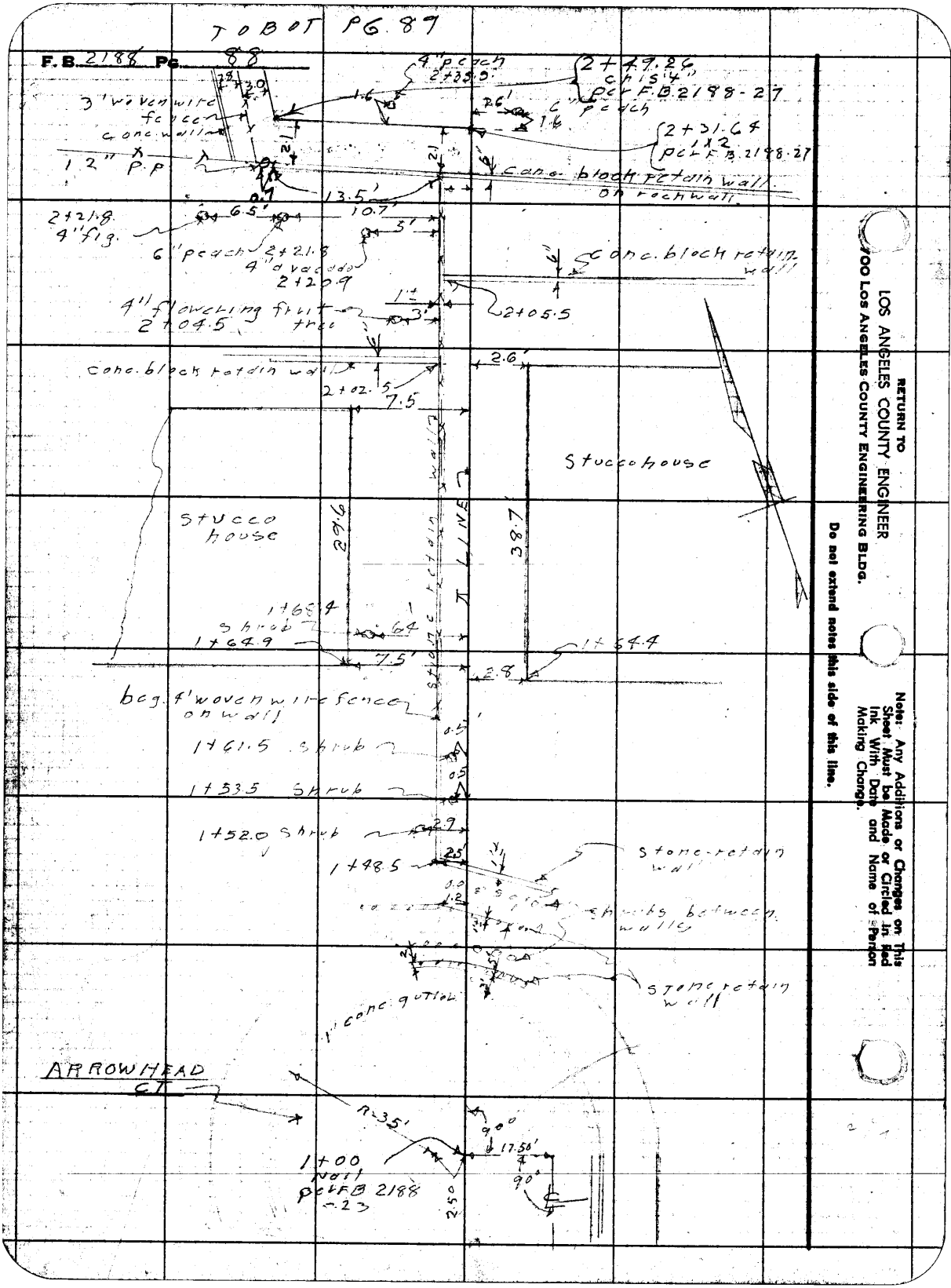

RETURN TO
LOS ANGELES COUNTY ENGINEER
700 Los Angeles County Engineering Bldg.

Do not extend notes this side of this line.

Notes: Any Additions or Changes on This Sheet Must be Made or Circled in Red Ink With Date and Name of Person Making Change.

Notes Ck'd by	Survey of LAKE AVE	F. B. 2188 PG. 89
Map No.	JN 2090.14 Tape Std °F	
Office Work	Surveyed by J.J. LANIGAN	
Checked	Notes J.J.L. Date 4-6-59	
Date	Indexed C. Johnson	

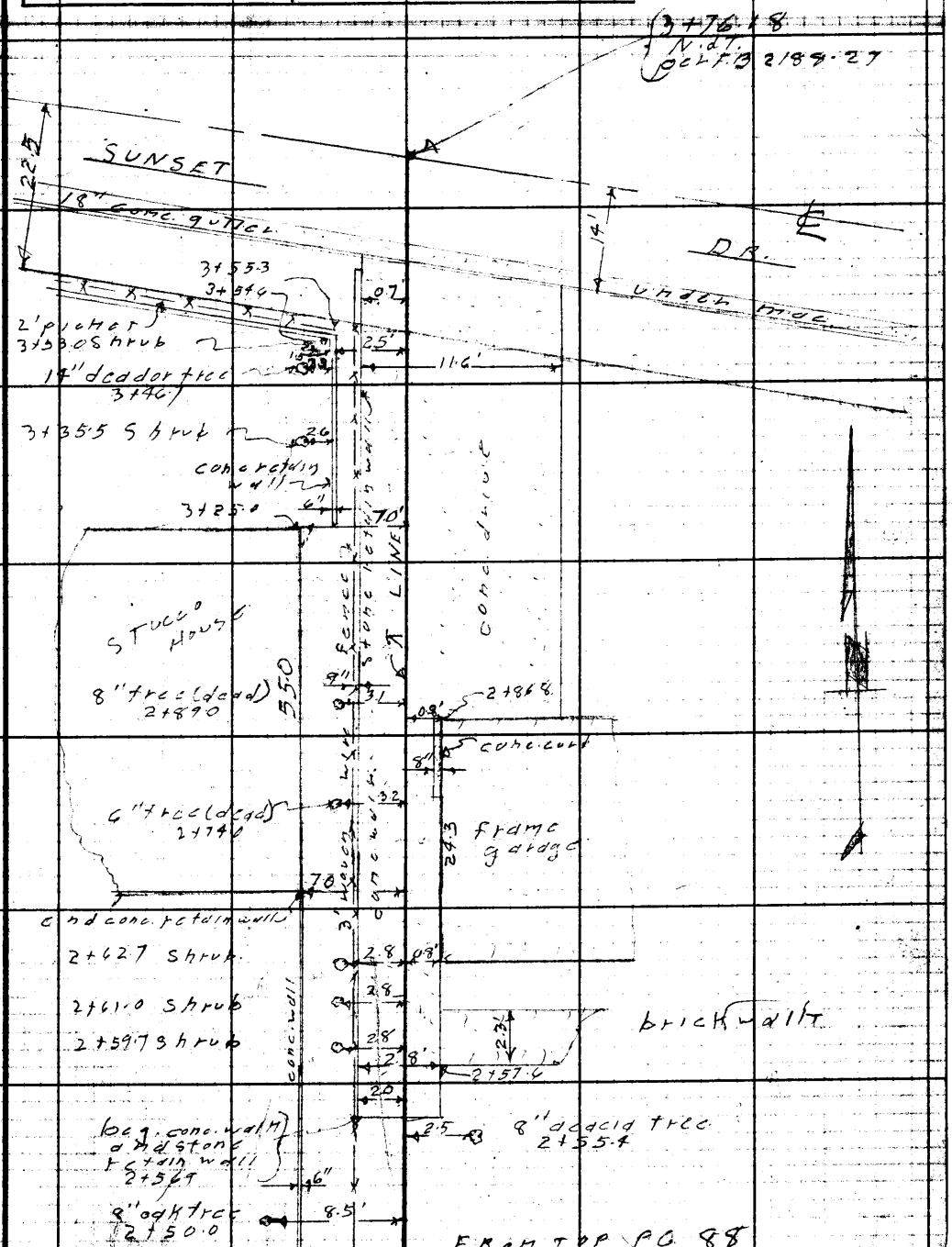

Note: Any Additions or Changes on This Sheet Must be Made or Circled in Red Ink With Date and Name of Person Making Change.

Do not extend notes this side of this line.

RETURN TO
LOS ANGELES COUNTY ENGINEER
700 LOS ANGELES COUNTY ENGINEERING BLDG.

76F3095 CE #247—8-57

RETURN TO
LOS ANGELES COUNTY ENGINEER
700 LOS ANGELES COUNTY ENGINEERING BLDG.

Note: Any Additions or Changes on This Sheet Must be Made or Circled in Red Ink With Date and Name of Person Making Change.

Do not extend notes this side of this line.

F.B. 2788 Pg. 91

Profile	Notes Red.	Plotted	Job No.	Division No. 10	F. B. 2188 Pg. 91
No.	Date	Date	Survey of LAKE AVE.		
X-Sec.	Notes Chkd.	Checked	Survey by	Notes	Date
No.	Date	Date	Map No.	Index A. C. Johnson	

C.T. 2090.14
LAKE AVE.

S.S. R/W
FROM
ARROWHEAD CT. TO SUNSET DR.

PROFILE AND CROSS SECTION

STATION	B. S.	H. I.	F. S.	ELEV.

LANIGAN
RIKE
RODRIGUEZ
DOVER

NOTE: ANY ADDITIONS OR CHANGES ON THIS SHEET MUST BE MADE OR CIRCLED IN RED INK, WITH DATE AND NAME OF PERSON MAKING CHANGE.

PLEASE RETURN TO
LOS ANGELES COUNTY ENGINEER
700 LOS ANGELES COUNTY ENGINEERING BLDG.

Do not extend notes this side of this line.

76L-298 S & E #307—1-56

76L-298 S & E #307—1-56

PLEASE RETURN TO
LOS ANGELES COUNTY ENGINEER
700 LOS ANGELES COUNTY ENGINEERING BLDG.

NOTE: ANY ADDITIONS OR CHANGES ON THIS SHEET MUST BE MADE OR CIRCLED IN RED INK, WITH DATE AND NAME OF PERSON MAKING CHANGE.

Do not extend notes this side of this line.

F. B. 2188 Pg. 92
Job No. 2121.4 Division No. 12 Notes Red. Plotted Profile
Survey of L.A.V.E. Date Date No. X-Sec.
Survey by L.A.V. & A.V. Notes Notes Chkd. Checked No.
Indexed C. Johnson Date Date Date

STATION	B. S.	H. I.	F. S.	ELEV.	P/V FAR	SAN. SEWER
B.M.: 25-722				1711.50	B.M.: 25-722 ELEV = 1711.254 F.S. 2.33-?	
	5.37	1716.92			CURB BTSCR IN CURB	
					27'	27'
	INTER. TL. + S. ARROWHEAD CT.				T. L.	
1+00			5.6	1711.3	INTER. TL. + S. ARROWHEAD CT.	
1+34			5.1	1711.5	T. L.	
" "			5.[illegible]	[illegible]		6' CUT.
" "			4.[illegible]	[illegible]		6' CUTS
" "			4.[illegible]	[illegible]	1.1 CUT.	
" "			3.[illegible]	[illegible]	N. CURB	
1+35			3.[illegible]	[illegible]	T. L. + CUT	
" "			3.21	[illegible]	" " CUTS	
" "			2.7	[illegible]	6' CUT BRK. AT R/W LINE	
1+37.5			2.6	[illegible]	T. L. + CUT BRK. AT R/W LINE	
" "			1.6	[illegible]	" " " " "	
1+39			1.7	[illegible]	T. L. + TOP	
" "			[illegible]	[illegible]	" " " "	
" "			2.[illegible]	[illegible]	2.0' TOP OF CURB & GUTTER	
" "			[illegible]	[illegible]	" " " "	
T. P.			[illegible]	[illegible]	T.P.	
	10.84	1712.620				
1+43			11.[illegible]	1714.5	T. SOT. BTSCR IN L & BRK.	

76L-298 S & E #307—1-56

PLEASE RETURN TO
LOS ANGELES COUNTY ENGINEER
700 LOS ANGELES COUNTY ENGINEERING BLDG.

NOTE: ANY ADDITIONS OR CHANGES ON THIS SHEET MUST BE MADE OR CIRCLED IN RED INK, WITH DATE AND NAME OF PERSON MAKING CHANGE.

Do not extend notes this side of this line.

STATION	B. S.	H. I.	F. S.	ELEV.	R/W FOR	SAN. SEWER (CONT.)
		1726 20			LT. T.	RT. L.
1+45			10 7	1715 5	T.	L.
" "			10 6	1715 6		4' BOT. ROCK [illegible]
1+47			9 6	1717 6	T.	L.
" "			8 3	1717 9		3' [illegible]
" "			8 0	1718 2	7' TOP ROCK WALL & BTK.	
1+50			8 4	1718 0	T.	L. & BOT. ROCK WALL
" "			8 2	1718 0		3' " " "
" "			8 0	1718 2	7'	
1+51			5 4	1720 8	T.	L. & TOP ROCK WALL & BTK.
" "			5 2	[illegible] 0		3' " "
" "			5 6	[illegible]	2' TOP ROCK WALL	
" "			8 2	[illegible]	4' BOT. " "	
" "			8 0	[illegible]	6'	
1+65			5 0	[illegible]	T.	L.
" "			4 6	[illegible]		3'
" "			4 8	[illegible]	1.5' TOP ROCK WALL	
" "			7 6	[illegible]	3' BOT. " "	
" "			7 6	[illegible]	7'	
2+03			3 2	1723 0	T.	L.
" "			3 2	1723 0	2' BOT. ROCK WALL	

Profile Notes Red. ____ Plotted ____ Job No. [illegible] Division No. 2 F. B. [illegible] Pg. 73
No. ____ Date ____ Date ____ Survey of [illegible] AVE.
X-Sec. Notes Chkd. ____ Checked ____ Survey by [illegible] Notes [illegible] Date [illegible]
No. ____ Date ____ Date ____ Map No. ____ Indexed C. Johnson

76L-298 S & E #307—1-56

PLEASE RETURN TO
LOS ANGELES COUNTY ENGINEER
700 LOS ANGELES COUNTY ENGINEERING BLDG.

NOTE: ANY ADDITIONS OR CHANGES ON THIS SHEET MUST BE MADE OR CIRCLED IN RED INK, WITH DATE AND NAME OF PERSON MAKING CHANGE.

Do not extend notes this side of this line.

STATION	B. S.	H. I.	F. S.	ELEV.	R/W FOR	SAN. SEWER (CONT.)
		1726.20			LT. T. L.	RT.
2+03			2 5	1723 7	2.2' TOP ROCK WALL	
" "			6 7	1719 5	3.0' BOT " "	
" "			6 8	1719 4	8.0'	
2+04			4 4	1721 8	3' TOP CONC. BLK. WALL	
" "			6 7	1719 5	" BOT. " " "	
" "			5 7	1720 5	8' TOP " " "	
" "			6 8	1719 4	" BOT. " " "	
2+06			2 7	[illegible]	T. L. & BOT. CONC. BLK. WALL	
" "			2 8	[illegible]		3'
" "			3 5	[illegible]	2.2' TOP ROCK WALL	
" "			4 9	1721 [illegible]	[illegible] BOT. " "	
" "			5 4	1720 8	6' TOP BRK.	
" "			7 8	1718 4	8' BOT. "	
T. P.			0 73	1725 47	T.P.	
	752	1732.99				
2+07			4 5	1728 5		T. L. & TOP CONC. BLK. WALL
" "			4 5	1728 5		3' " " "
2+16.5			4 2	1727 8		T. L. & TOP ROCK FILL
" "			5 0	1727 0		3'
" "			5 6	1726 4	2.2' TOP ROCK WALL	

F. B. 2188 PG. 94

Job No. 2090.4 Division No. 10 Notes Red. Plotted Profile

Survey of LAKE AVE. Date Date No.

Survey by L. VIGAN Notes RIKE Notes Chkd. Checked X-Sec.

Indexed C. Johnson Date Date Date No.

76L-298 S & E #307—1-56

PLEASE RETURN TO
LOS ANGELES COUNTY ENGINEER
700 LOS ANGELES COUNTY ENGINEERING BLDG.

NOTE: ANY ADDITIONS OR CHANGES ON THIS SHEET MUST BE MADE OR CIRCLED IN RED INK, WITH DATE AND NAME OF PERSON MAKING CHANGE.

Do not extend notes this side of this line.

STATION	B. S.	H. I.	F. S.	ELEV.	R/W FOR LT.	SAN. SEWER (CONT.) RT.
		1732.99			T.	L.
2+16.5			10 0	1723 0	3' BOT. ROCK WALL	
" "			10 3	1722 7	7' TOP GR. BRK.	
"			13 5	1719 5	8' BOT. " "	
28.5			4 6	1728 4	T.	4 ROCK [illegible]
"			5 9	1727 9		3'
" "			5 4	[illegible]	2.2' TOP ROCK WALL	
" "			7 5	1723 5	3' BOT. " "	
"			[illegible]	[illegible]	7'	
2+29			1 9	1731 1	T.	L.+ TOP [illegible]
T. P.			6 17	1726 82	T. P.	
	4 82	1731 [illegible]				
2+29.5			4 9	1726 7	T.	L.+ BOT. [illegible]
"			4 9	1726 7		3'
" "			5 0	1726 6	7' BOT. CONC. BLK. WALL	
2+31.64			4 8	1726 8	T.	L.+ & PT.
2+49.[illegible]	(BACK LINE)		5 0	[illegible]	T.	L.+ [illegible]
" "			[illegible]	[illegible]	(BACK LINE) 3' BOT. [illegible]	
" "			5 8	1725 8	3.0' TOP ROCK WALL	
" "			8 8	1722 8	3.5' BOT " "	
" "			1 0	1722 6	7.5'	
" "			1 2	1724 4	3.5' TOP CONC. RETAIN. WALL	

Profile Notes Red. Plotted Job No. [illegible] Division No. [illegible]
No. Date Date Survey of LAKE AVE.
X-Sec. Notes Chkd. Checked Survey by [illegible] Notes DATE Date [illegible]
No. Date Date Map No. Indexed C. Johnson Date

F. B. [illegible] PG. 95

F. B. 2155 PG. 96

Job No. [illegible] Division No. [illegible] Notes Red. ______ Plotted ______ Profile

Survey of LAKE AVE. Date ______ Date ______ No. ______

Survey by [illegible] Notes [illegible] Notes Chkd. ______ Checked ______ X-Sec.

Indexed A. O. Johnson Date ______ Date ______ Date ______ No. ______

76L-298 S & E #307—1-56

PLEASE RETURN TO
LOS ANGELES COUNTY ENGINEER
700 LOS ANGELES COUNTY ENGINEERING BLDG.

NOTE: ANY ADDITIONS OR CHANGES ON THIS SHEET MUST BE MADE OR CIRCLED IN RED INK, WITH DATE AND NAME OF PERSON MAKING CHANGE.

Do not extend notes this side of this line.

STATION	B. S.	H. I.	F. S.	ELEV.	[illegible]	SAN. SEWER (CONT.)
		1731 4[illegible]			7.	4.
[illegible]	[illegible]		7 5	[illegible]	5.3' BOT. [illegible]	
" "			5 7	1725.9	7'	
[illegible]3.5			4 [illegible]	172[illegible]	7.	4.
" "			4 6	1727 [illegible]		5
			1 7	172[illegible] 9	[illegible]	
			[illegible] 6	172[illegible]	[illegible]	
" "			[illegible] 9	1727 7	[illegible]	
" "			4 [illegible]	172[illegible]	[illegible] TOP RETAINING WALL	
" "			5 [illegible]	[illegible]	7' BOT. " "	
" "			5 [illegible]	[illegible]	7'	
T. P.			[illegible]	172803		
		1725.3[illegible]				
2 - 87			[illegible]	1727 6		7.
"			1 6	[illegible]		7.5'
			[illegible]	[illegible]	[illegible] BOT. ROCK RETAIN WALL	
			[illegible]	[illegible]	2.5' TOP ROCK RETAIN WALL	
			5 5	[illegible]	2.5'	
3+ 25			3 0	[illegible]	7.	4.
"			5 0	1725 5		7.5'
" "			3 1	172[illegible]	1.2' BOT. ROCK RETAIN. WALL	

76L-298 S & E #307—1-56

PLEASE RETURN TO
LOS ANGELES COUNTY ENGINEER
700 LOS ANGELES COUNTY ENGINEERING BLDG.

NOTE: ANY ADDITIONS OR CHANGES ON THIS SHEET MUST BE MADE OR CIRCLED IN RED INK, WITH DATE AND NAME OF PERSON MAKING CHANGE.

Do not extend notes this side of this line.

STATION	B. S.	H. I.	F. S.	ELEV.	R/W FOR LT.	SAN. SEWER (CONT.) RT.
		1735 49			T.	L.
34 25			2.7	1732 8	2.5' TOP ROCK RETAIN. WALL	
" "			2 7	1732 8	3.5' TOP CONC RETAIN. WALL	
" "			3 4	1732 1	" BOT. CONC. RETAIN. WALL	
" "			3 4	1732 [illegible]	7.5'	
T. R.			[illegible]	1733 [illegible]	T. R.	
	9 03	1742 23				
34 [illegible]			5 3	1736 [illegible]	[illegible] TOP CONC RETAIN. WALL	
			8 2	1734 0	" BOT. CONC. RETAIN. WALL	
			8 4	1733 8	7.5' BOT. CONC RETAIN. WALL	
			5 2	1737 0	TOP CONC RETAIN. WALL	
			5 4	1736 8		T. L. & curb line
			5 6	1736 6		T. L. & GUT.
			5 0	1737 2		7.5' CURB LINE.
			5 1	1737 [illegible]		" GUT.
			6 0	1736 2	10' GUT.	
			5 39	1736 84	10' CURB	
34 77.18	INTER. T.L. + ℄ SUNSET DR.		3 7	1738 5	INTER. T.L. + ℄ SUNSET DR.	

Profile Notes Red. Plotted Job No. 20704 Division No. 10 F. B. 2158 PG. 97
No. Date Date Survey of LAKE AVE.
X-Sec. Notes Chkd. Checked Survey by LANGAN Notes SIKE Date [illegible]
No. Date Date Map No. Indexed C. Johnson Date

F. B. 2188 Pg. 98

Job No. 2090.14 Division No. 10 Notes Red. _____ Plotted _____ Profile

Survey of LAKE AVE. Date _____ Date _____ No. _____

Survey by _____ Notes _____ Notes Chkd. _____ Checked _____ X-Sec.

Indexed A. C. Johnson Date _____ Date _____ Date _____ No. _____

76L-298 S & E #307—1-56

PLEASE RETURN TO

LOS ANGELES COUNTY ENGINEER

700 LOS ANGELES COUNTY ENGINEERING BLDG.

NOTE: ANY ADDITIONS OR CHANGES ON THIS SHEET MUST BE MADE OR CIRCLED IN RED INK, WITH DATE AND NAME OF PERSON MAKING CHANGE.

Do not extend notes this side of this line.

STATION	B. S.	H. I.	F. S.	ELEV.	[illegible]	[illegible]
[illegible]		1742.23	3.3 [illegible]	[illegible]	[illegible]	SAN GEMIEL (CONT)
			4.1 [illegible]		[illegible]	
			5.23 [illegible]		[illegible]	

Notes Ck'd by	Survey of LAKE AVE
Map No.	JN 2090.14 Tape Std °F
Office Work	Surveyed by J.J. LANIGAN
Checked	Notes J.J.L Date 4-7-59
Date	Indexed K. C. Johnson 4-13-59

F. B. 2184 Pg. 99

C.I 2090.14
LAKE AVE

S.S. R/W IN LOT "A" 14-L.S. 23-35

LOCATION OF IMPROVEMENTS

LANIGAN
RIKE
RODRIGUEZ
DOVER

Note: Any Additions or Changes on This Sheet Must be Made or Circled in Red Ink With Date and Name of Person Making Change.

Do not extend this side of this line.

PLEASE RETURN TO
LOS ANGELES COUNTY ENGINEER
700 LOS ANGELES COUNTY ENGINEERING BLDG.

76F3098 S&E #247 1-76

F. B. 2188 Pg. 100

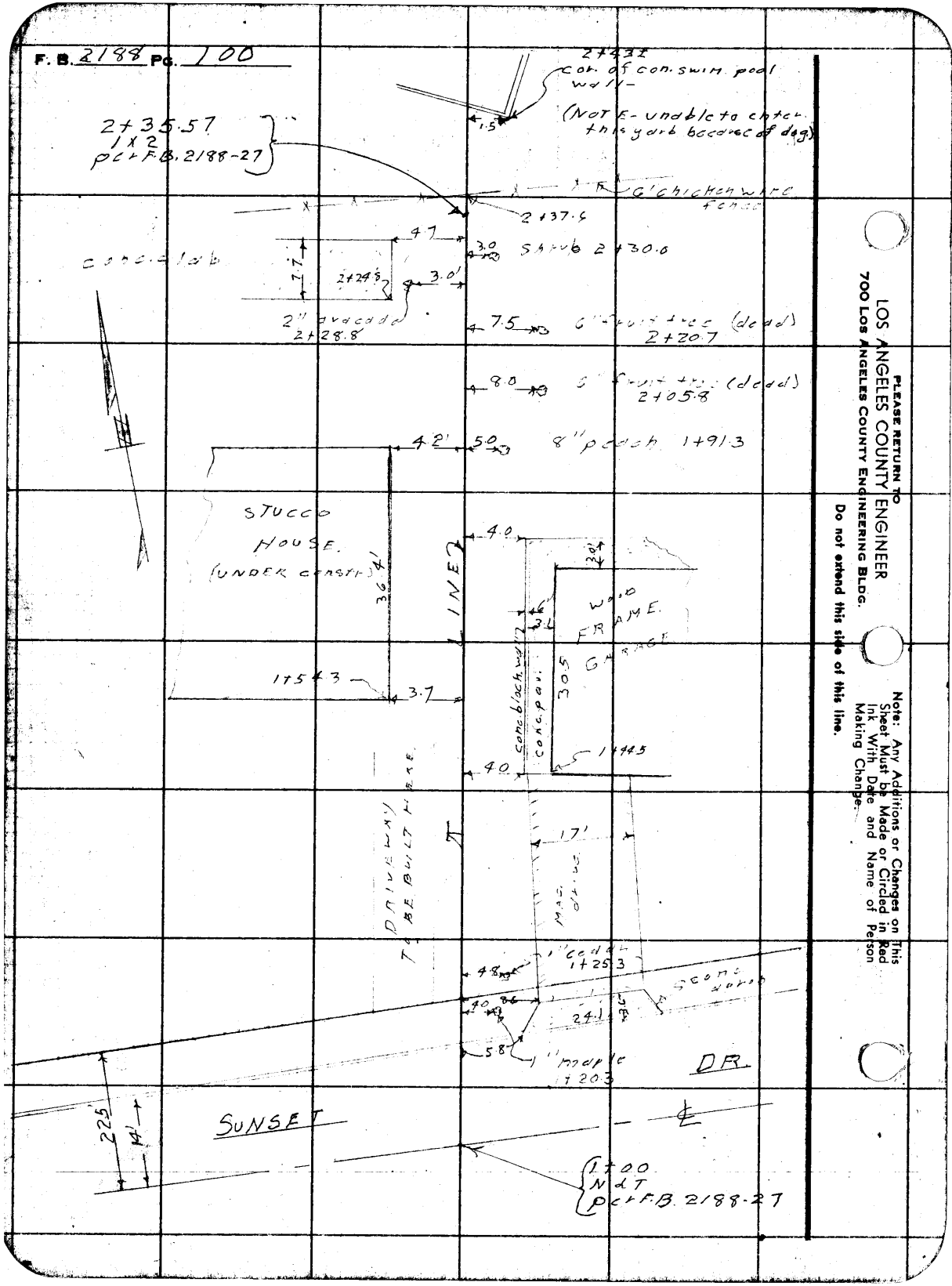

PLEASE RETURN TO
LOS ANGELES COUNTY ENGINEER
700 Los Angeles County Engineering Bldg.
Do not extend this side of this line.

Note: Any Additions or Changes on This Sheet Must be Made or Circled in Red Ink With Date and Name of Person Making Change.

Profile	Notes Red.	Plotted	Job No. 2090.14 Division No. 10	F. B. 2188 Pg. 101
No.	Date	Date	Survey of LAKE AVE.	
X-Sec.	Notes Chkd.	Checked	Survey by LANIGAN Notes RIKE Date 4-2-57	
No.	Date	Date	Map No. Indexed C. Johnson Date	

C.I. 2090.14
LAKE AVE.

S.S. R/W IN LOT-14.-L.S. 23-35

PROFILE AND CROSS SECTION

STATION	B. S.	H. I.	F. S.	ELEV.

LANIGAN
RIKE
RODRIGUEZ
DOVER

NOTE: ANY ADDITIONS OR CHANGES ON THIS SHEET MUST BE MADE OR CIRCLED IN RED INK, WITH DATE AND NAME OF PERSON MAKING CHANGE.

PLEASE RETURN TO
LOS ANGELES COUNTY ENGINEER
700 LOS ANGELES COUNTY ENGINEERING BLDG.

Do not extend notes this side of this line.

76L-298 S & E #307—1-56

76L-298 S & E #307—1-56

PLEASE RETURN TO
LOS ANGELES COUNTY ENGINEER
700 LOS ANGELES COUNTY ENGINEERING BLDG.

NOTE: ANY ADDITIONS OR CHANGES ON THIS SHEET MUST BE MADE OR CIRCLED IN RED INK, WITH DATE AND NAME OF PERSON MAKING CHANGE.

Do not extend notes this side of this line.

STATION	B. S.	H. I.	F. S.	ELEV.	N/W FOR	S.S.
B.M. [illegible]				[illegible]	[illegible] SUNSET DR. [illegible] (S. SIDE) BT. SPK + LEAD IN CURB, ± 20' E. OF W. END + IN FRONT OF HO. #[illegible]	
	9 97	1746 25				
					L.T.	RT.
1+00	INTER. T.L. + ℄ SUNSET DR		7 0	[illegible] 3	INTER. T.L. + ℄ SUNSET DR.	T. L.
			[illegible]	[illegible]	10' E. ON ℄ [illegible] DR.	
			[illegible]	[illegible]	[illegible]	
1+[illegible]			6 7	[illegible]		T. L. + GUT
" "			6 [illegible]	[illegible]		T. L. + CURB
" "			[illegible]	[illegible] 8		5' GUT.
			[illegible]	[illegible]		5' CURB
			[illegible]	[illegible]	10' GUT	
			[illegible]	[illegible]	[illegible] CURB	
[illegible]44.5			[illegible]	1743 7		T. L.
" "			1 4	1744 9		4' TOP CONC. BLK. RETAIN WALL
" "			1 8	1744 5		" BOT. "
" "			2 8	1743 5		7.5'
" "			2 8	1743 5	10'	
1+78			1 5	1744 8		T. L.
" "			5 5	1740 8		1' TOP CUT BANK
" "			5 0	1741 3		3' " CONC. BLK RETAIN WALL

F. B. 2188 PG. 102

Job No. 2024 Division No. 10 Notes Red. Plotted Profile

Survey of LAKE AVE. Date Date No. X-Sec.

Survey by LANIGAN RIKE Notes Chkd. Checked

Indexed C. Johnson Date Date No.

76L-298 S & E #307—1-56

PLEASE RETURN TO
LOS ANGELES COUNTY ENGINEER
700 LOS ANGELES COUNTY ENGINEERING BLDG.

NOTE: ANY ADDITIONS OR CHANGES ON THIS SHEET MUST BE MADE OR CIRCLED IN RED INK, WITH DATE AND NAME OF PERSON MAKING CHANGE.

Do not extend notes this side of this line.

STATION	B. S.	H. I.	F. S.	ELEV.	R/W FOR LT.	S.S (CONT) RT.
		746 25			T.	L.
			8 2	1738 1		3.5' BOT. CONC. RETAIN. WAL
			8 2	1738 1		6.5'
T.P.			0 96	174529	T.P.	
	5 89	1751 18				
1+94			7 0	1744 2	1.5' BOT. CUT BANK	
" "			2 1	1749 1		1.0' TOP CUT BANK
2+ 07			1 8	1749 4	T.	L + "
" "			1 1	1750 1		6'
" "			2 0	1749 2	5' TOP CUT BANK	
T.P.			1 35	174983	T.P.	
	4 70	1754 53				
2+35.6			2 1	1752 4	T.	L.
" "			1 6	1752 9		10'
" "			2 5	1752 0	10'	
NOTE - FOLLOWING 3 SHOTS TAKEN 10' N'LY. OF BACK LOT LINE			1 7	1752 8	T.	L.
			1 4	1753 1		10'
			2 8	1751 7	10'	
T.P.			8 98	174555	T.P.	
	0 62	1746 17				

Profile Notes Red. ____ Plotted ____ Job No. 2090.14 Division No. 10 F. B. Pg. 103
No. ____ Date ____ Date ____ Survey of LAKE AVE.
X-Sec. Notes Chkd. ____ Checked ____ Survey by [illegible] Notes [illegible] Date [illegible]
No. ____ Date ____ Date ____ Map No. ____ Indexed ____ Date ____
C. Jones

76L-298 S & E #307—1-56

PLEASE RETURN TO
LOS ANGELES COUNTY ENGINEER
700 LOS ANGELES COUNTY ENGINEERING BLDG.

NOTE: ANY ADDITIONS OR CHANGES ON THIS SHEET MUST BE MADE OR CIRCLED IN RED INK, WITH DATE AND NAME OF PERSON MAKING CHANGE.

Do not extend notes this side of this line.

STATION	B. S.	H. I.	F. S.	ELEV.	R/W FOR	S.S. (CONT.)
		726 17			LT. T. L.	RT.
B.M.AE-727			9 90	1736 27	B.M.AE-727 ELEV. = 1736.276 F.B. 2188-10 SUNSET DR., (S. SIDE) BT. SPK. + LEAD IN CURB, ±40' E. OF W. END + IN FRONT OF HO.# 562	

F. B. 2188 PG. 104

Job No. 2090.14 Division No. 12 Notes Red. Plotted Profile

Survey of LAKE AVE. Date Date No. X-Sec.

Survey by LANIGAN Notes RIKE Notes Chkd. Checked No.

Indexed K. C. Johnson Date Date Date

Notes Ck'd by
Map No.
Office Work
Checked
Date

Survey of LAKE AVE.
JN 2090.14 Tape Std °F
Surveyed by J.J.LANIGAN
Notes J.J.L. Date 4-9-59
Indexed

F. B. 2188 PG. 105

C.I. 2090.14
LAKE AVE.

PRO. S. S. R/W.
FROM
SUNSET DR. TO LOMA ALTA DR.

LOCATION OF IMPROVEMENTS.

LANIGAN
RIKE
RODRIGUEZ
DOVER.

Note: Any Additions or Changes on this Sheet Must be Made or Circled in Red Ink With Date and Name of Person Making Change.

PLEASE RETURN TO
LOS ANGELES COUNTY ENGINEER
700 Los Angeles County Engineering Bldg.
Do not extend this side of this line.

78F3098 SAE #247 1-58

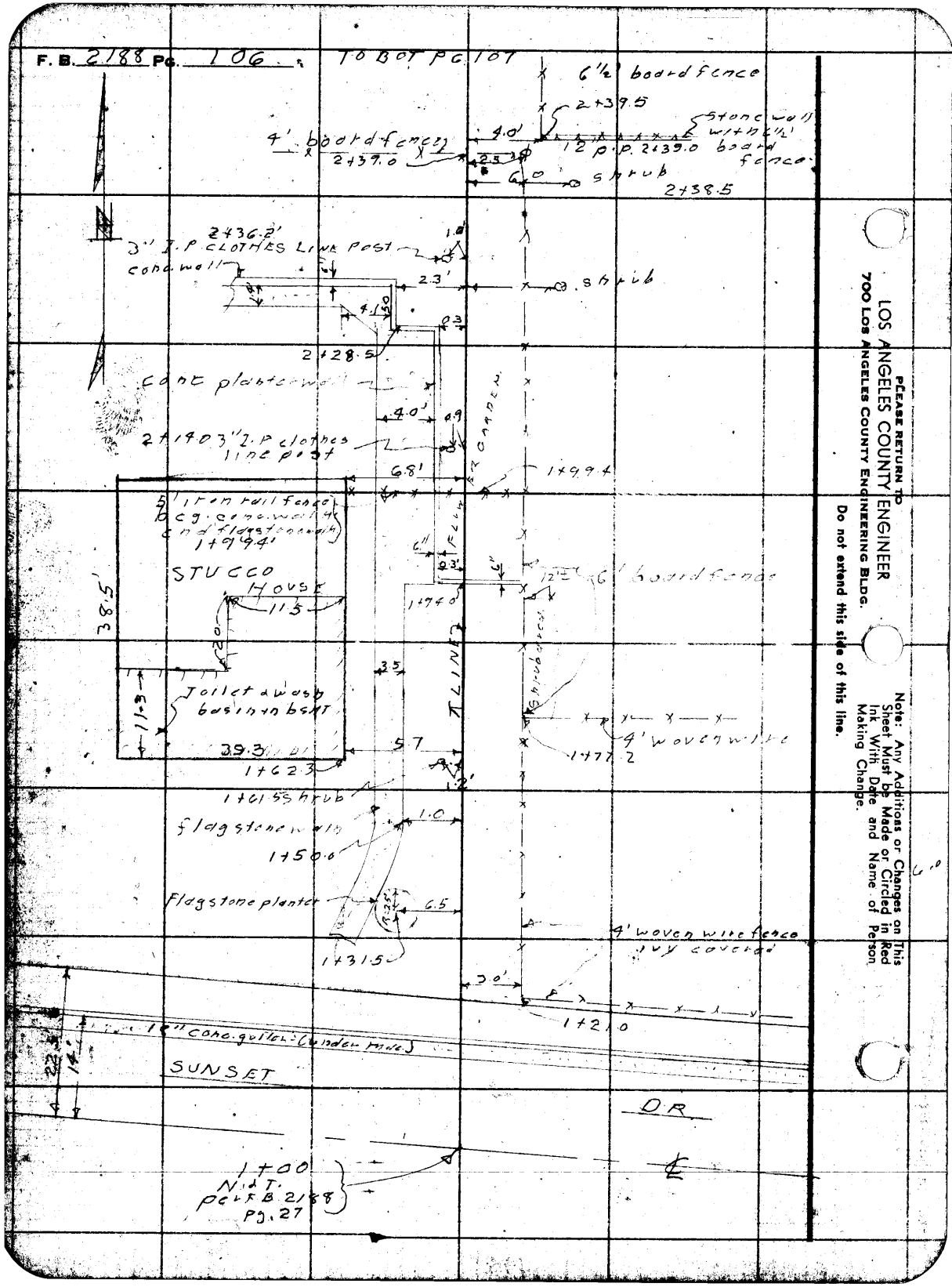

PLEASE RETURN TO
LOS ANGELES COUNTY ENGINEER
700 Los Angeles County Engineering Bldg.

Note: Any Additions or Changes on This Sheet Must be Made or Circled in Red Ink With Date and Name of Person Making Change.

Do not extend this side of this line.

Notes Ck'd by	Survey of LAKE AVE.	F. B. 2188 PG. 107
Map No.	JN 2090.14 Tape Std °F	
Office Work	Surveyed by J.J. LANIGAN.	
Checked	Notes J.J.L. Date 4-9-59	
Date	Indexed C. Johnson	



4.0

Note: Any Additions or Changes on This Sheet Must be Made or Circled in Red Ink With Date and Name of Person Making Change.

PLEASE RETURN TO
LOS ANGELES COUNTY ENGINEER
700 LOS ANGELES COUNTY ENGINEERING BLDG.

Do not extend this side of this line.

76F3088 S&E 1247 1-56

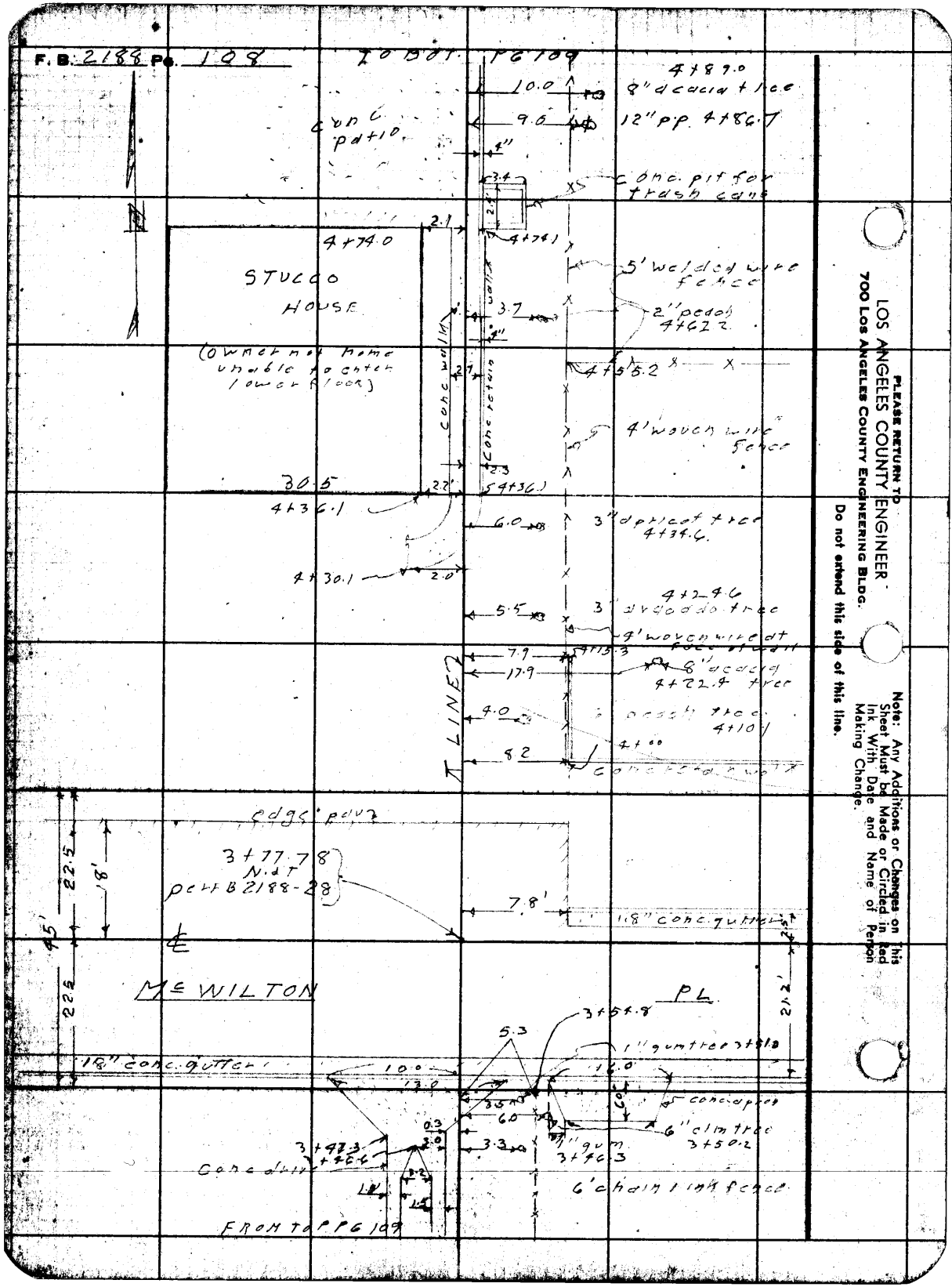
F.B. 2188 Pg. 108
TO BOT. PG 109
4+89.0
8" acacia tree
12" pp. 4+86.7
conc. pat 10
conc. pit for trash cans
4+74.0
STUCCO HOUSE
(owner not home unable to enter lower floor)
5' welded wire fence
2" peach 4+62.2
4+55.2
4' woven wire fence
conc. wall
conc. retain wall
30.5
4+36.1
3" apricot tree 4+34.6
4+30.1
4+24.6
3" avocado tree
4' woven wire at face of wall
8" acacia 4+22.4 tree
peach tree 4+10.1
4+00
conc. retain wall
T LINE
edge pavg
3+77.78 N.&T. perf B 2188-28
7.8'
18" conc. gutter
McWILTON
PL
3+54.8
1" gum tree 3+51.0
18" conc. gutter
conc. apron
6" elm tree 3+50.2
1" gum 3+46.3
3+47.3
3+46.6
conc. drive
6' chain link fence
FROM TO PG 109
PLEASE RETURN TO
LOS ANGELES COUNTY ENGINEER
700 Los Angeles County Engineering Bldg.
Do not extend this side of this line.
Note: Any Additions or Changes on This Sheet Must be Made or Circled in Red Ink With Date and Name of Person Making Change.

Notes Ck'd by	Survey of LAKE AVE.	F. B. 2188	PG. 109
Map No.	JN 2090 Tape Std °F		
Office Work	Surveyed by J. J. LANIGAN.		
Checked	Notes J. J. L. Date 4-9-59		
Date	Indexed C. Jenkins		

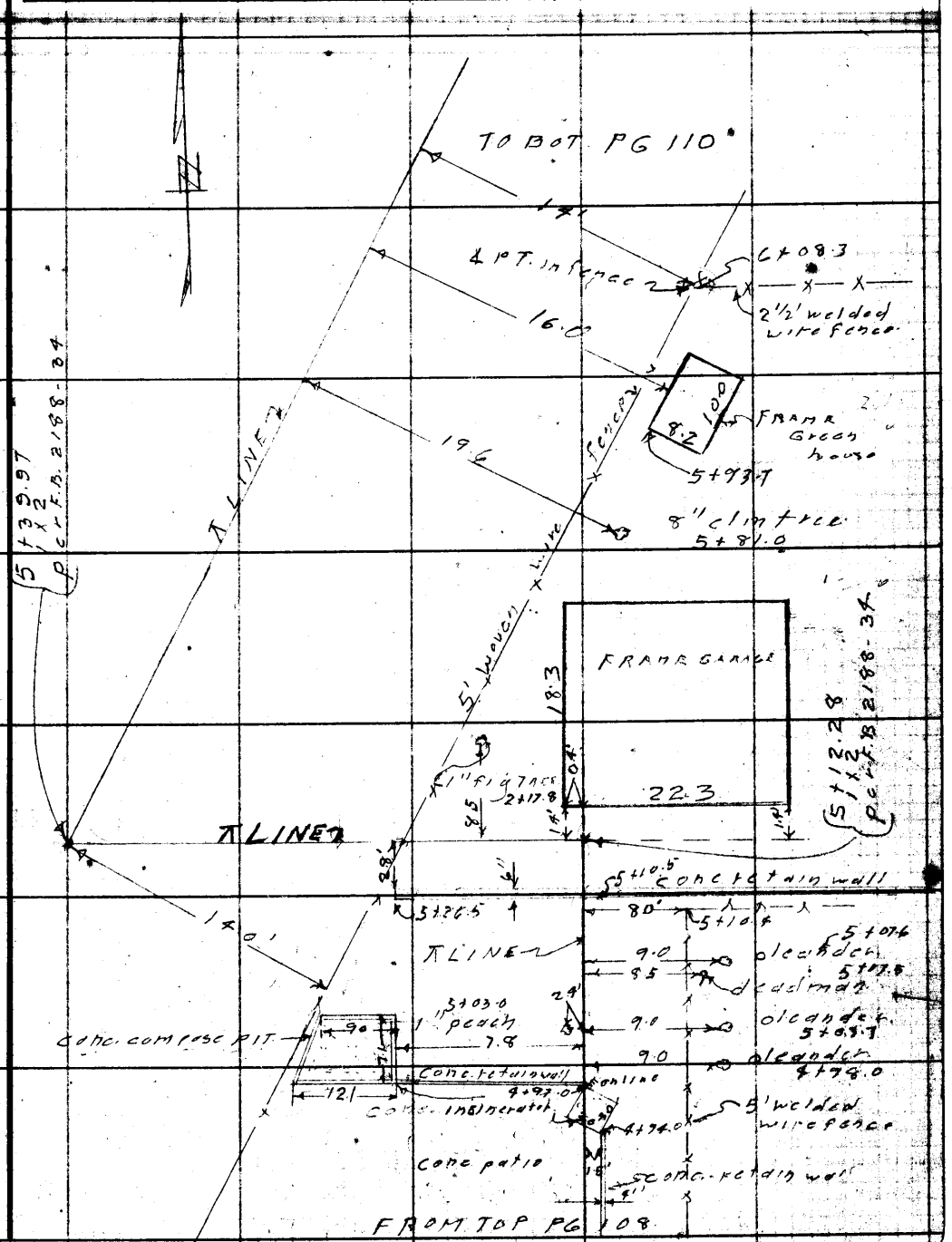

Note: Any Additions or Changes on This Sheet Must be Made or Circled in Red Ink With Date and Name of Person Making Change.

PLEASE RETURN TO
LOS ANGELES COUNTY ENGINEER
700 LOS ANGELES COUNTY ENGINEERING BLDG.

Do not extend this side of this line.

F. B. 2188 Pg. 110

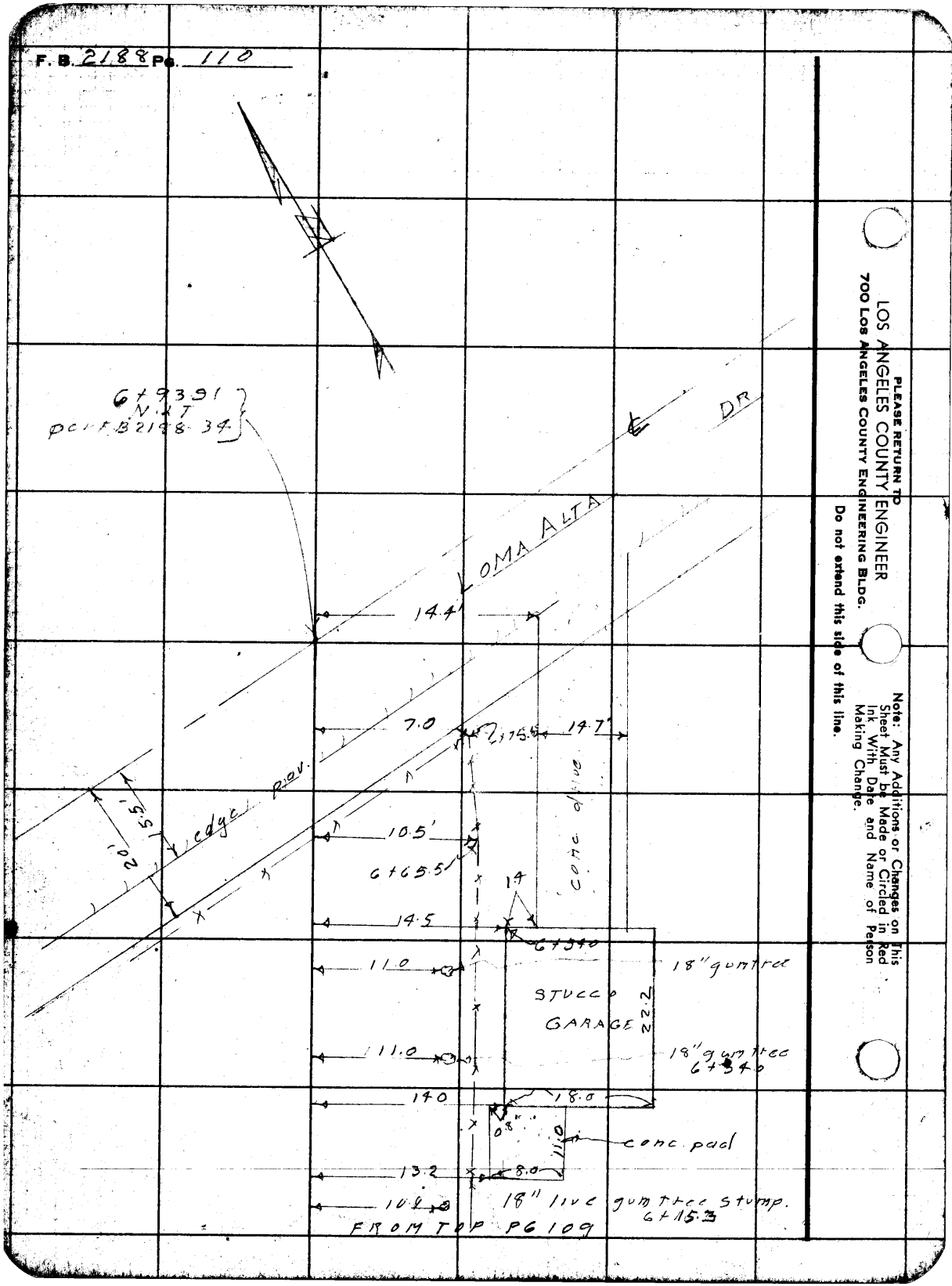

PLEASE RETURN TO
LOS ANGELES COUNTY ENGINEER
700 Los Angeles County Engineering Bldg.

Do not extend this side of this line.

Note: Any Additions or Changes on This Sheet Must be Made or Circled in Red Ink With Date and Name of Person Making Change.

F. B. 2138 Pg. 111

Profile No. ____ X-Sec. No. ____

Notes Red. ____ Date ____ Plotted ____ Date ____ Job No 2090.14 Division No. ____

Notes Chkd. ____ Date ____ Checked ____ Date ____ Survey of LAKE AVE

Survey by LANIGAN Notes RIKE Date 1-52

Map No. ____ Indexed ____ Date ____

C.I. 2090.14

LAKE AVE.

S.S. R/W

FROM

SUNSET DR. TO LOMA ALTA DR.

PROFILE AND CROSS SECTION

STATION	B. S.	H. I.	F. S.	ELEV.

LANIGAN
RIKE
RODRIGUEZ
DOVER

NOTE: ANY ADDITIONS OR CHANGES ON THIS SHEET MUST BE MADE OR CIRCLED IN RED INK, WITH DATE AND NAME OF PERSON MAKING CHANGE.

Do not extend notes this side of this line.

PLEASE RETURN TO
LOS ANGELES COUNTY ENGINEER
700 Los Angeles County Engineering Bldg.

761-298 S & E #807—1-56

76L-298 S & E #307—1-56

PLEASE RETURN TO
LOS ANGELES COUNTY ENGINEER
700 LOS ANGELES COUNTY ENGINEERING BLDG.

NOTE: ANY ADDITIONS OR CHANGES ON THIS SHEET MUST BE MADE OR CIRCLED IN RED INK, WITH DATE AND NAME OF PERSON MAKING CHANGE.

Do not extend notes this side of this line.

F. B. 2188 Pg. 112
Job No 2090.14 Division No 10 Notes Red Plotted Profile
Survey of LAKE AVE. Date Date No. X-Sec.
Survey by LANIGAN Notes RIKE Notes Chkd. Checked No.
Indexed L. C. Johnson Date Date Date

STATION	B. S.	H. I.	F. S.	ELEV.	R/W FOR	S. S.
					ELEV. = 1759.359 F.B. 2188-10 LAKE AVE. +	
B.M. AE-726				1759 36	B.M. AE-726 SUNSET DR., M.H. COR., BT. SPK. & LEAD, 3' W. OF E. END OF CURB	
T. P.				1751 43	T.P.	
					RT. T. L.	RT.
1+00	INTER. T.L. + ℄ SUNSET DR.			1749 2	INTER. T.L. + ℄ SUNSET DR.	
				1750 0	10' E. ON ℄ SUNSET DR.	
				1748 6	10' W. " " "	"
1+05				1749 7	T. L. + CROWN OF ST.	
1+14				1749 8	T. L. + GUT.	
" "				1750 33	T. L. + CURB	
" "				1749 1		10' GUT.
" "				1749 85		10' CURB
" "				1750 7	10' GUT.	
" "				1751 36	10' CURB	
T. P.				1754 17	T. P.	
1+68				1750 5	17.5' FLOOR OF BASMT. TO HO. # 591	
1+94				1756 8		T. L. + BOT. WALL
1+95				1757 7		T. L. + GR. AT TOP WALL
" "				1758 1		13'
" "				1757 0	1.0' BOT. WALL TO West	

76L-298 S & E #307—1-56

PLEASE RETURN TO
LOS ANGELES COUNTY ENGINEER
700 LOS ANGELES COUNTY ENGINEERING BLDG.

NOTE: ANY ADDITIONS OR CHANGES ON THIS SHEET MUST BE MADE OR CIRCLED IN RED INK, WITH DATE AND NAME OF PERSON MAKING CHANGE.

Do not extend notes this side of this line.

STATION	B. S.	H. I.	F. S.	ELEV.	R/W FOR	S.S. (CONT.)
					L.T. T.	L. RT
1+95				1756 9	6'	
2+00				1757 8	T.	L. BRK + GR.
" "				1758 4		13'
" "				1757 3	1.0' BOT. WALL TO West	
" "				1757 2	6'	
2+28				1759 2	T.	L. + GR. AT TOP WALL
" "				1760 0		13'
" "				1759 1	2.5' GR. AT TOP WALL	
" "				1758 1	3' BOT. WALL TO West	
" "				1757 9	4'	
2+34				1759 4	T.	L. + GR.
" "				1761 0		13' (2' N. is 2' HIGHER)
" "				1759 3	2.5' GR. AT TOP WALL	
" "				1758 3	3' BOT. AT WALL	
" "				1758 1	7' " " "	
2+35				1759 3	3' GR. AT TOP WALL TO North	
" "				1759 3	7' GR. AT TOP WALL TO North	
T. P.				1760 69	T.P.	
2+39				1761 0	T.	L.

Profile Notes Red. ____ Plotted ____ Job No. 2084 Division No. 6 F. B. 2188 Pg. 113
No. ____ Date ____ Date ____ Survey of LAKE AVE.
X-Sec. Notes Chkd. ____ Checked ____ Survey by LANISAN Notes LAKE Date 4-59
No. ____ Date ____ Date ____ Map No. ____ Indexed C. Johnson Date ____

76L-298 S & E #307—1-56

PLEASE RETURN TO
LOS ANGELES COUNTY ENGINEER
700 LOS ANGELES COUNTY ENGINEERING BLDG.

NOTE: ANY ADDITIONS OR CHANGES ON THIS SHEET MUST BE MADE OR CIRCLED IN RED INK, WITH DATE AND NAME OF PERSON MAKING CHANGE.

Do not extend notes this side of this line.

STATION	B. S.	H. I.	F. S.	ELEV.	R/W FOR LT.	S. S. (CONT.) RT.
2+39				[illegible]	T.	L. 13'
" "				1760 0	7'	
2+43.5				1762 2	T.	L.
" "				1762 3		2'
" "				1764 3		13'
2+64.5				1763 1	T.	L.
" "				1763 2		2' BOT. BRK.
" "				1764 2		3' TOP "
" "				1765 0		5' BRK.
" "				1765 0		13'
2+9[illegible]				1765 1	T.	L.
" "				1765 2		3' BOT. BRK.
" "				1766 0		4' TOP "
" "				1767 0		6' 1.0' N. 1.5' HIGHER
" "				1767 0		13' 1.0' N. 2' HIGHER
" "				1765 1	7'	
3+00				1765 6	T.	L.
" "				1766 4		4' BOT. BRK.
" "				1768 8		6' TOP "
" "				1769 4		13'

F. B. 2188 Pg. 114

Job No. 2090.14 Division No. 10 Notes Red. Plotted Profile

Survey of LAKE AVE. Date Date No. X-Sec.

Survey by LANIGAN Notes RIKE Notes Chkd. Checked

Indexed L. C. Johnson Date Date No.

76298 S & E #307—7-55

1766.93

PLEASE RETURN TO
LOS ANGELES COUNTY ENGINEER
700 LOS ANGELES COUNTY ENGINEERING BLDG.

NOTE: ANY ADDITIONS OR CHANGES ON THIS SHEET MUST BE MADE OR CIRCLED IN RED INK, WITH DATE AND NAME OF PERSON MAKING CHANGE.

Do not extend notes this side of this line.

STATION	B. S.	H. I.	F. S.	ELEV.	R/W FOR LT.	S. S. (CONT.) RT.
					T.	L.
3+00				1765 4	7'	
T.P.				1767 19	T.P.	
3+24				1767 19	T.	L. + BRK.
" "				1767 5		4' BOT. BRK.
" "				1768 8		6' TOP "
" "				1769 0		8'
" "				1767 2	7'	
3+30				1767 3	T.	L.
				1767 7		4' BOT. BRK.
				1769 2		6' TOP "
				1769 [illegible]		[illegible]
				1767 2	7'	
3+47				1767 83	T.	L. + TOP CONC. APRON
3+56				1767 65	T.	L. + CURB LINE
" "				1768 11		5' GUT.
" "				1768 76		5' CURB
" "				1769 [illegible]		13' CURB LINE
" "				1767 00	7' CURB LINE	
3+70				1768 7	T.	L. + CROWN OF CT.

Profile Notes Red. ____ Plotted ____ Job No. [illegible] Division No. [illegible] F. B. [illegible] Pg. 115
No. ____ Date ____ Date ____ Survey of LAKE AVE.
X-Sec. Notes Chkd. ____ Checked ____ Survey by [illegible] Notes [illegible] Date 4-9-59
No. ____ Date ____ Date ____ Map No. ____ Indexed ____ Date ____

76298 S & E #307—7-55

PLEASE RETURN TO
LOS ANGELES COUNTY ENGINEER
700 LOS ANGELES COUNTY ENGINEERING BLDG.

NOTE: ANY ADDITIONS OR CHANGES ON THIS SHEET MUST BE MADE OR CIRCLED IN RED INK, WITH DATE AND NAME OF PERSON MAKING CHANGE.

Do not extend notes this side of this line.

STATION	B. S.	H. I.	F. S.	ELEV.	R/W FOR	S. S. (CONT.)
					LT. T.	RT. L.
3+77.78	INTER. T.L. & ℄ Mc WILTON PL.			1768 [illegible]	INTER. T.L. & ℄ Mc WILTON PL.	
				1769 7	15' E. ON ℄ Mc WILTON PL.	
				1767 4	" W. " " "	"
B.M. AE-728				1766 95	ELEV. = 1766.980 F.B. 2188 - 11 Mc WILTON PL. B.M. AE-728 (S. SIDE) BT. SPK. + LEAD IN CURB, IN FRONT OF HO. # 586 + 5' W. OF W. EDGE DR.	
3+81				[illegible]		9' BEGIN CONC. GUT.
" "				[illegible]		" " " CURB
3+95				1768 3	T.	L + EDGE PVT. + BOT. BANK.
" "				1769 4		9' EDGE PVT. + BOT. BRK.
" "				1770 9		10' TOP. BRK.
" "				1772 0		18'
" "				1767 8	2' EDGE PVT. + BOT. BANK.	
4+00				1771 9	T.	L. + TOP BANK
" "				1771 6		8' (1.0'N. TOP CONC. WALL 2.4' HIGHER) + BOT. CONC. RETAIN. WALL
" "				1771 9		(1.0'N' 1.6' HIGHER) 18' BOT. CONC. RETAIN. WALL
" "				1771 8	2' TOP BANK.	
4+15				1772 8	T.	L.
" "				1773 3		7.8' END + BOT. CONC. WALL

F. B. 2188 PG. 116 Job No. 2090.14 Division No. 10 Notes Red. 6 Plotted Profile
Survey of LAKE AVE. Date Date No. X-Sec.
Survey by LANIGAN Notes RIKE Notes Chkd. Checked
Indexed X C. Johnson Date Date Date No.

76298 S & E #307—7-55

PLEASE RETURN TO
LOS ANGELES COUNTY ENGINEER
700 LOS ANGELES COUNTY ENGINEERING BLDG.

NOTE: ANY ADDITIONS OR CHANGES ON THIS SHEET MUST BE MADE OR CIRCLED IN RED INK, WITH DATE AND NAME OF PERSON MAKING CHANGE.

Do not extend notes this side of this line.

STATION	B. S.	H. I.	F. S.	ELEV.	R/W FOR L.T.	S.S. (CONT.) R.T.
					T.	L.
4+15				1773 80		7.8' END + TOP CONC. WALL
" "				1774 0		18'
" "				1772 6	2'	
4+36				1774 11		2' BEGIN CONC. CURB BOT.
" "				1774 61		" BEGIN CONC. [illegible]
4+41.5				1767 4	30.5' LOWER FLOOR LEVEL TO NO. #583	
T. P.				1773 59	T. P.	
4+55				[illegible]		T. L. + CONC. WALK
" "				[illegible]		2' BOT. CONC. CURB
" "				1775 2'		" TOP " "
" "				1775 [illegible]		7' BOT. [illegible]
" "				1775 6		1.0' N. 1.2' HIGHER 7' TOP "
" "				1776 2		1.0' N. 1.2' HIGHER 18'
" "				1774 5	2'	
4+74				1775 62		T. L. + CONC WALK
" "				1773 62		2' BOT. CONC. WALL
" "				[illegible] 21		" TOP " "
" "				1776 6		5' GR. BOT. CONC. WALL
" "				1775 62	2' CONC. WALK.	
4+76				1777 8		18' 4' N. 2' HIGHER

Profile No. ____ Notes Red. ____ Plotted ____ Job No. 2090.16 Division No. ____ F. B. 2188 Pg. 117
Date ____ Date ____ Survey of LAKE AVE.
X-Sec. No. ____ Notes Chkd. ____ Checked ____ Survey by LANIGAN Notes R.H.E. Date 4-9-59
Date ____ Date ____ Map No. ____ Indexed ____ Date ____

A. C. Johnson

76298 S & E #307—7-55

PLEASE RETURN TO
LOS ANGELES COUNTY ENGINEER
700 LOS ANGELES COUNTY ENGINEERING BLDG.

NOTE: ANY ADDITIONS OR CHANGES ON THIS SHEET MUST BE MADE OR CIRCLED IN RED INK, WITH DATE AND NAME OF PERSON MAKING CHANGE.

Do not extend notes this side of this line.

STATION	B. S.	H. I.	F. S.	ELEV.	R/W FOR LT.	S.S. (CONT.) RT.
						T. L.
4+77				1775 9		T. L. & BOT. CONC. WALL
" "				1777 [illegible]		T. L. & GR. AT TOP " "
" "				1778 5		8' BOT. BRK
" "				1780 0		14' TOP "
" "				1780 3		18'
" "				1777 [illegible]	2'	
5+09				1778 2		T. L. GR. AT BOT. CONC. WALL
" "				1779 0		T. L. GR. AT TOP CONC. WALL
" "				1779 2		8' BOT. " "
" "				1780 2		" GR. AT TOP " " (1.0' N. 1.7' HIGHER)
" "				1780 3		18' GR. AT BOT. CONC. WALL
" "				1777 7	7' GR. AT BOT. CONC. WALL	
" "				1778 4	" " " TOP " "	
" "				1777 7	18' " " BOT. " "	
" "				1777 8	" " " TOP " "	
T.P.				1777 66	T.P.	
5+12.28				1779 3		T. L. & ∡ PT.
" "				1779 7		10'
" "				1778 8	2'	
5+24				1777 0		T. L.

F. B. 2188 Pg. 118 Job No. 3070.14 Division No. 10 Notes Red. Plotted Profile
Survey of LAKE AVE Date Date No.
Survey by LANIGAN Notes PIKE Notes Chkd. Checked X-Sec.
Indexed K. C. Johnson Date Date Date No.

76298 S & E #307—7-55

PLEASE RETURN TO
LOS ANGELES COUNTY ENGINEER
700 LOS ANGELES COUNTY ENGINEERING BLDG.

NOTE: ANY ADDITIONS OR CHANGES ON THIS SHEET MUST BE MADE OR CIRCLED IN RED INK, WITH DATE AND NAME OF PERSON MAKING CHANGE.

Do not extend notes this side of this line.

STATION	B. S.	H. I.	F. S.	ELEV.	R/W FOR LT.	S. S. (CONT.) RT.
					T.	L.
5+39.97				1776 0	T.	L. + ∡ PT.
5+47				1776 6	T.	L.
				1777 0		20'
5+[illegible]				1778 [illegible]	T.	L.
				1780 5		5' [illegible]
				1779 8		12'
" "				1780 0		15'
5+89				1779 6	T.	L.
" "				1781 3		12'
" "				1781 4		20'
6+25				1782 7	T.	L.
"				1783 5		10'
"				1784 5		20'
T. P.				1785 13	T. P.	
6+70±				1789 3	T.	L. + S'LY. P/L LOMA ALTA DR.
" "				1789 4		12' " " "
" "				1791 0		24' " " " "
6+76				1789 2	T.	L. + EDGE PVT.
6+93.91	INTER T.L. + ℄ LOMA ALTA DR.			1789 9	INTER T.L. + ℄ LOMA ALTA DR.	

Profile No. ____ Notes Red. ____ Plotted ____ Job No. 2090.14 Division No. 10 F. B. 2488 Pg. 119
X-Sec. No. ____ Date ____ Date ____ Survey of LAKE AVE.
Notes Chkd. ____ Checked ____ Survey by LANIGAN Notes PIKE Date 4-9-59
Date ____ Date ____ Map No. ____ Indexed Ch. [illegible] Date ____

76298 S & E #307—7-55

PLEASE RETURN TO
LOS ANGELES COUNTY ENGINEER
700 LOS ANGELES COUNTY ENGINEERING BLDG.

NOTE: ANY ADDITIONS OR CHANGES ON THIS SHEET MUST BE MADE OR CIRCLED IN RED INK, WITH DATE AND NAME OF PERSON MAKING CHANGE.

Do not extend notes this side of this line.

STATION	B. S.	H. I.	F. S.	ELEV.	R/W FOR	S. S. (CONT.)
					LT. T. L.	RT.
				1791 1	12' E. ON ℄ LOMA ALTA DR.	
				1792 5	24' " " "	" "
B.M. AE-729				1789 47	[illegible] = 1787.468 F.B. 2188-11 [illegible] (SIDE) ±125' W. OF ℄ LAKE AVE. [illegible] OF NO. [illegible]	

F. B. 2188 Pg. 120 Job No. 2090.14 Division No. 10 Notes Red. Plotted Profile
Survey of LAKE AVE. Date Date No.
Survey by LANIGAN Notes RIKE Notes Chkd. Checked X-Sec.
Indexed C. Johnson Date Date Date No.

Notes Ck'd by W. H. Cook	Survey of LAKE AVE
Map No.	JN 0303.00 Tape 0125 Std 60° F
Office Work	Surveyed by J. J. LANIGAN
Checked	Notes J.J.L. Date 10-24-50
Date	Indexed C. Johnson 11-2-50

F. B. 2188 Pg. 121

J.N. 0303.00
C.I 2090.14
LAKE AVE

SURVEY FOR PRO. SEWER R/W IN LOT # 4-
TR # 13323 AND LOT # 15 - R.S 23-35

LANIGAN
RIHL
MANLEY
DOVER
SULLIVAN

Note: Any Additions or Changes on this Sheet Must be Made or Circled in Red Ink With Date and Name of Person Making Change.

Do not extend this side of this line.

PLEASE RETURN TO
LOS ANGELES COUNTY ENGINEER
700 LOS ANGELES COUNTY ENGINEERING BLDG.

76F3098 SSE #247 1-56

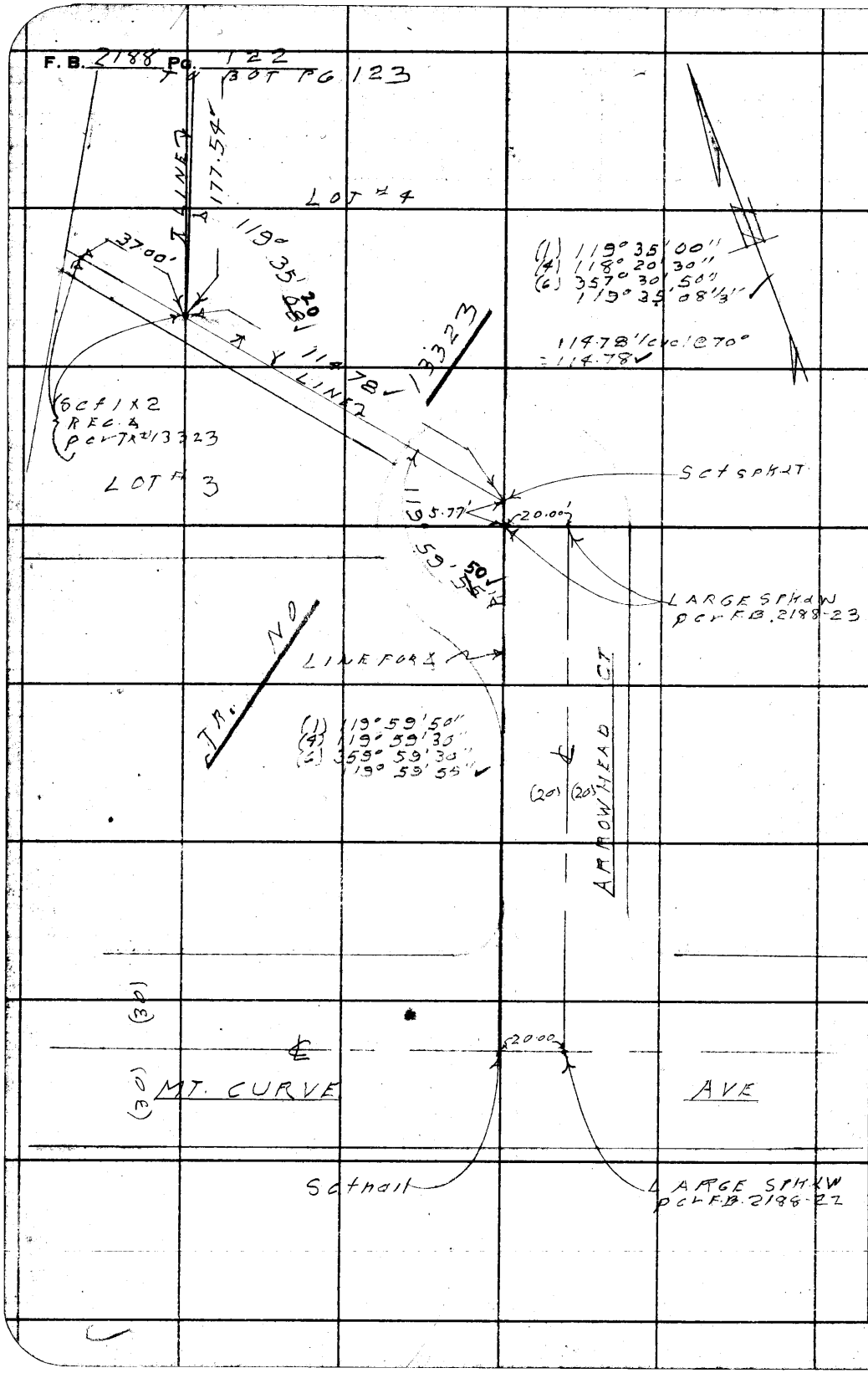

PLEASE RETURN TO
LOS ANGELES COUNTY ENGINEER
700 LOS ANGELES COUNTY ENGINEERING BLDG.

Do not extend this side of this line.

Note: Any Additions or Changes on This Sheet Must be Made or Circled in Red Ink With Date and Name of Person Making Change.

Notes Ck'd by W.H. Cook	Survey of LAKE AVE
Map No.	JN 030100 Tape 0125 Std. 66 °F
Office Work	Surveyed by J.J. LANIGAN
Checked	Notes J.J.L. Date 10-29-59
Date	Indexed L. O. Johnson

F. B. 2188 PG. 125

Note: Any Additions or Changes on this Sheet Must be Made or Circled in Red Ink With Date and Name of Person Making Change.

Do not extend this side of this line.

PLEASE RETURN TO
LOS ANGELES COUNTY ENGINEER
700 Los Angeles County Engineering Bldg.

76F3098 SEE #247 1-56

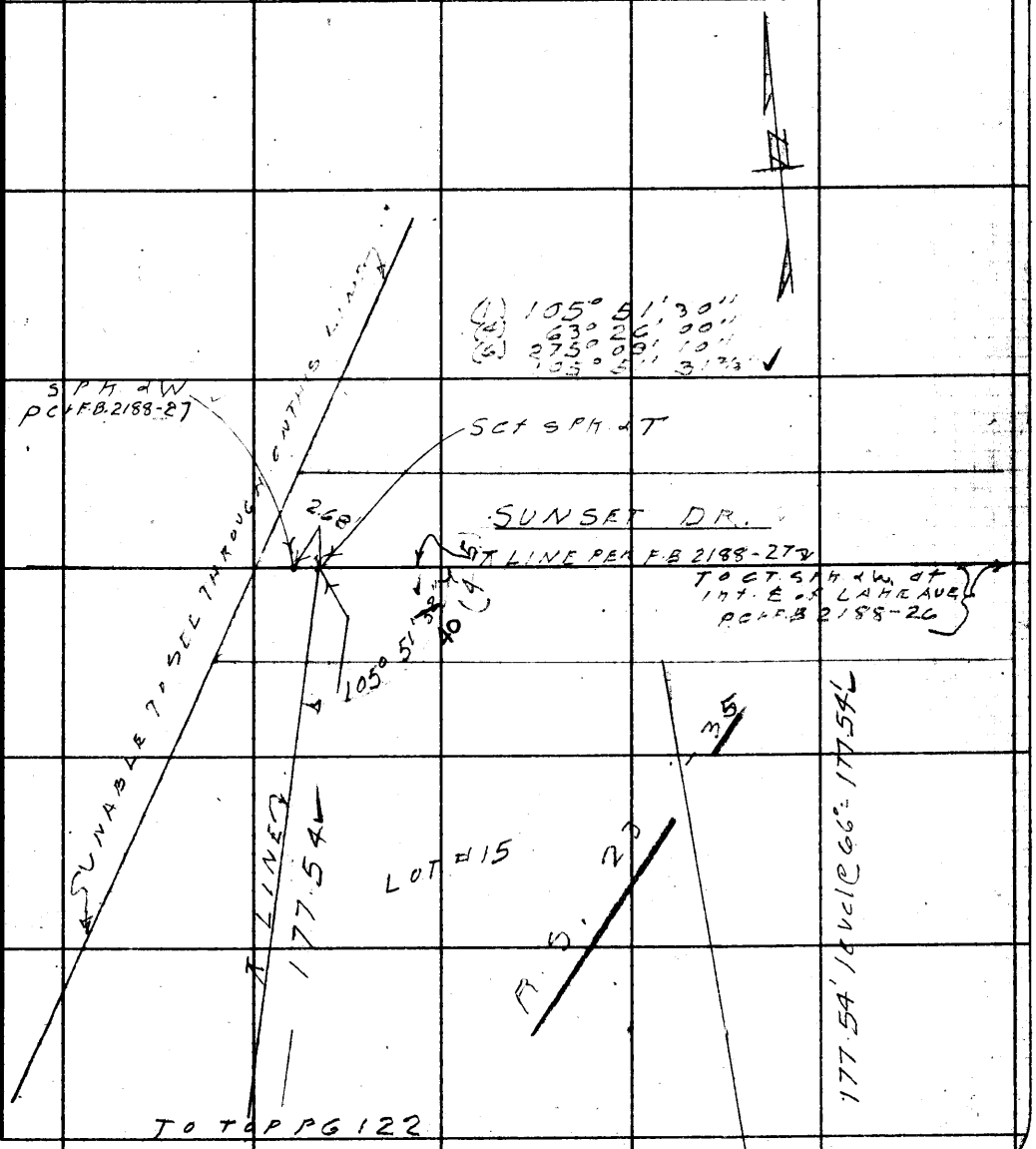

PLEASE RETURN TO
LOS ANGELES COUNTY ENGINEER
700 LOS ANGELES COUNTY ENGINEERING BLDG.

Note: Any Additions or Changes on This Sheet Must be Made or Circled in Red Ink With Date and Name of Person Making Change.

Do not extend this side of this line.

F. B. 2788 PG. 124

Notes Ck'd by		Survey of LAKE AVE	F. B. 2188 Pg. 125
Map No.		JN 2090.14 Tape Std °F	
Office Work		Surveyed by J.J. LANIGAN	
Checked		Notes J.J.L. Date 10-28-59	
Date		Indexed H. C. Johnson	

C.I. 2090.14
LAKE AVE

SEWER R/W IN LOT #4 - TR# 13323.
FROM
ARROWHEAD CT. TO S.W'LY COR LOT #4

LOCATION OF IMPROVEMENTS

LANIGAN
RICE
DOVE
MANLEY
SULLIVAN

Note: Any Additions or Changes on this Sheet Must be Made or Circled in Red Ink With Date and Name of Person Making Change.

Do not extend this side of this line.

PLEASE RETURN TO
LOS ANGELES COUNTY ENGINEER
700 Los Angeles County Engineering Bldg.

76F3098 S&E #247 1-56

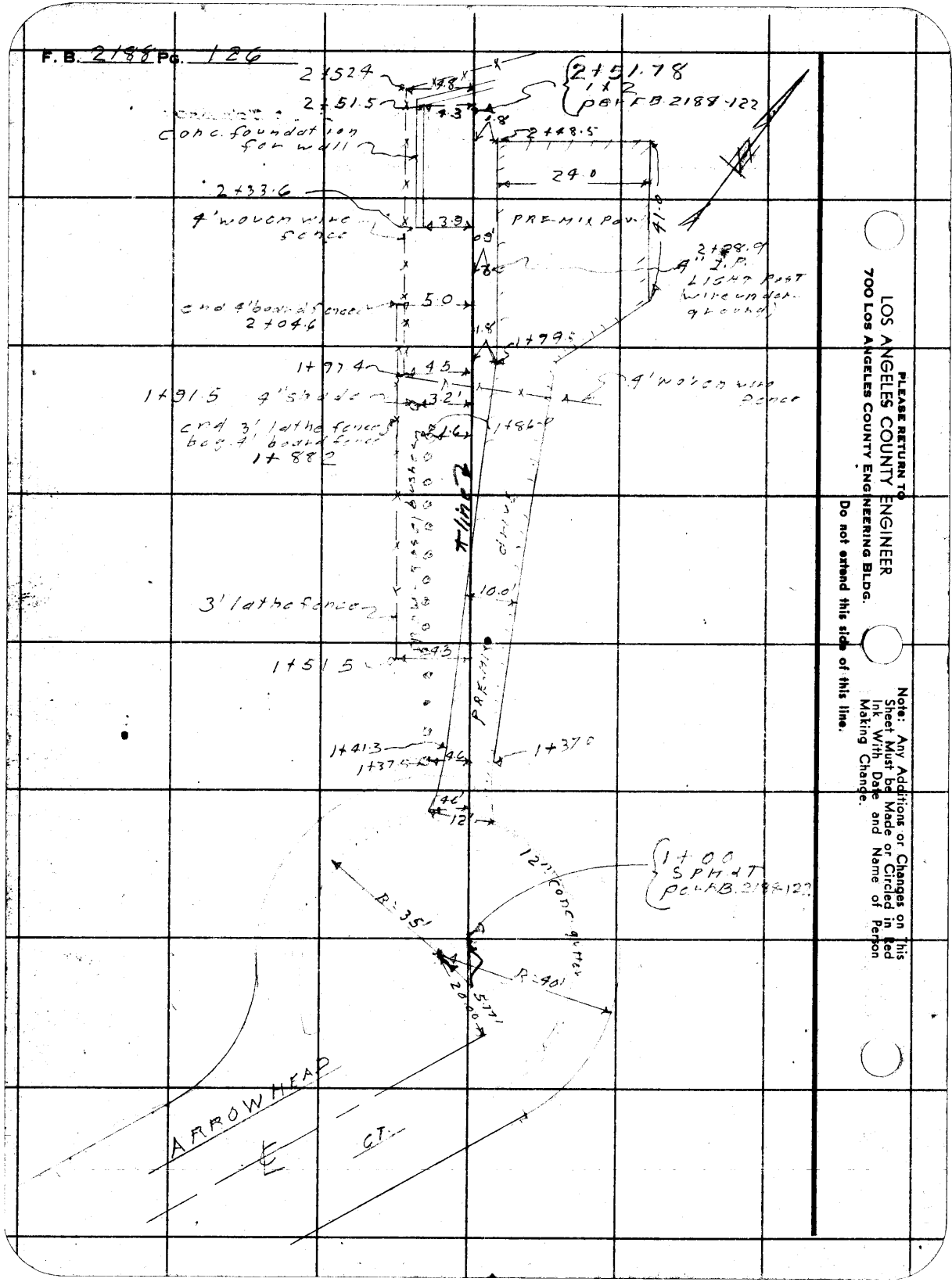

PLEASE RETURN TO
LOS ANGELES COUNTY ENGINEER
700 Los Angeles County Engineering Bldg.

Do not extend this side of this line.

Note: Any Additions or Changes on this Sheet Must be Made or Circled in Red Ink With Date and Name of Person Making Change.

Profile	Notes Red.	Plotted	Job No. 2090.14	Division No. 10	F. B. 2188 Pg. 127
No.	Date	Date	Survey of LAKE AVE.		
X-Sec.	Notes Chkd.	Checked	Survey by LANIGAN	Notes [illegible]	Date 10 28 59
No.	Date	Date	Map No.	Index [illegible] C. John [illegible]	

C.I. 2090.14
LAKE AVE.

SEWER R/W IN LOT-4 TR.#13323
FROM

ARROWHEAD CT. TO S.W'LY.COR.
LOT-4 TR.#13323.

PROFILE AND CROSS SECTION

STATION	B. S.	H. I.	F. S.	ELEV.

LANIGAN
RIKE
DOVER
MANLEY
SULLIVAN.

NOTE: ANY ADDITIONS OR CHANGES ON THIS SHEET MUST BE MADE OR CIRCLED IN RED INK, WITH DATE AND NAME OF PERSON MAKING CHANGE.

PLEASE RETURN TO
LOS ANGELES COUNTY ENGINEER
700 LOS ANGELES COUNTY ENGINEERING BLDG.

Do not extend notes this side of this line.

76L-298 S & E #307—1-56

76L-298 S & E #307—1-56

PLEASE RETURN TO
LOS ANGELES COUNTY ENGINEER
700 LOS ANGELES COUNTY ENGINEERING BLDG.

NOTE: ANY ADDITIONS OR CHANGES ON THIS SHEET MUST BE MADE OR CIRCLED IN RED INK, WITH DATE AND NAME OF PERSON MAKING CHANGE.

Do not extend notes this side of this line.

STATION	B. S.	H. I.	F. S.	ELEV.	SEWER	R/W
B.M.AE-722				1711 55	ELEV. = [illegible] B.M.AE-722 - ARROWHEAD CT. N. END [illegible] BT. SPK. IN CURB, IN FRONT [illegible]	
					LT.	RT.
[illegible]	[illegible] ¢ ARROWHEAD CT. + T.L.			[illegible]	[illegible] ¢ ARROWHEAD CT. + T.L.	T. L.
" "				[illegible]		5'
" "				[illegible]	5'	
1+30.5				1711 2		T. L.
" "				[illegible]		5'
[illegible]				[illegible]	5' [illegible]	
" "				[illegible]	5' TOP CURB	
[illegible]				[illegible]		
" "				1716 1		[illegible] R.+O. DRWY.
" "				1715 9	0.3' EDGE R.+O. DRWY.	
" "				1715 3	4.3' TOP BRK	
" "				1714 3	5' BOT. "	
1+72				1715 9		T. L. + EDGE R.+O. [illegible]
T.P.				1717 07	T.P.	
1+91				1717 1		T. L.
" "				1717 3		1' EDGE R.+O. DRWY.
" "				1717 3		5'
" "				1716 6	5'	

F. B. 2188 PG. 128

Job No. 2090.14 Division No. 10 Notes Red. Plotted Profile

Survey of LAKE AVE. Date Date No.

Survey by LANIGAN Notes RIKE Notes Chkd. Checked X-Sec.

Indexed K. C. Johnson Date Date No.

76L-298 S & E #307—1-56

PLEASE RETURN TO
LOS ANGELES COUNTY ENGINEER
700 LOS ANGELES COUNTY ENGINEERING BLDG.

NOTE: ANY ADDITIONS OR CHANGES ON THIS SHEET MUST BE MADE OR CIRCLED IN RED INK, WITH DATE AND NAME OF PERSON MAKING CHANGE.

Do not extend notes this side of this line.

STATION	B. S.	H. I.	F. S.	ELEV.	SEWER	R/W (CONT.)
					LT.	RT.
					T.	L.
2+00				1717 6	T.	L.
" "				1717 6		[illegible]
" "				1717 7		5'
" "				1717 [illegible]	5'	
[illegible]	[illegible]			1717 8	[illegible]	
2+33.8				1718 2	T.	L.
" "				1718 4		1.8' EDGE [illegible]
" "				1718 4		5'
" "				1718 1	5'	
2+52				1718 2	T.	L.
" "				1718 2		5'
" "				1717 9	5'	
T. P.				1707 00	T. P.	
B.M. 4E-722				1717 55	B.M. 4E-722 ELEV. = [illegible] 354 - F.B. [illegible] [illegible]	
					[illegible] 32.45	

Profile Notes Red. ____ Plotted ____ Job No. [illegible] Division No. 10 F. B. [illegible] Pg. 129
No. ____ Date ____ Date ____ Survey of LAKE AVE.
X-Sec. Notes Chkd. ____ Checked ____ Survey by [illegible] Notes [illegible] Date [illegible] 29 [illegible]
No. ____ Date ____ Date ____ Map No. ____ Index [illegible] C. John [illegible]

F. B. 2188 Pg. 130

Job No. 2390.14 Division No. 10 Notes Red. Plotted Profile

Survey of LAKE AVE. Date Date No.

Survey by LANGEN Notes RIKE Notes Chkd. Checked X-Sec.

Indexed Date Date Date No.

STATION	B. S.	H. I.	F. S.	ELEV.	

Do not extend notes this side of this line.

NOTE: ANY ADDITIONS OR CHANGES ON THIS SHEET MUST BE MADE OR CIRCLED IN RED INK, WITH DATE AND NAME OF PERSON MAKING CHANGE.

PLEASE RETURN TO

LOS ANGELES COUNTY ENGINEER

700 LOS ANGELES COUNTY ENGINEERING BLDG.

76L-298 S & E #307—1-56

Notes Ck'd by	Survey of LAKE AVE	F. B. 2188 Pg. 131
Map No.	JN 2090.14 Tape Std °F	
Office Work	Surveyed by J.J. LANIGAN	
Checked	Notes J.J.L. Date 10-29-59	
Date	Indexed [redacted] C. [redacted]	

C.I 2090.14
LAKE AVE

SEWER R/W IN LOT #4 - TRACT #13323 AND
IN LOT #15 - R.S. 23-35
FROM
S'LY LINE LOT #4 TR #13323 TO SUNSET DR

LOCATION OF IMPROVEMENTS

LANIGAN
[illegible]
MANLEY
SULLIVAN

Note: Any Additions or Changes on this Sheet Must be Made or Circled in Red Ink With Date and Name of Person Making Change.

PLEASE RETURN TO
LOS ANGELES COUNTY ENGINEER
700 LOS ANGELES COUNTY ENGINEERING BLDG.

Do not extend this side of this line.

9EF309S S&E #247 1-56

F. B. 2188 Pg. 132

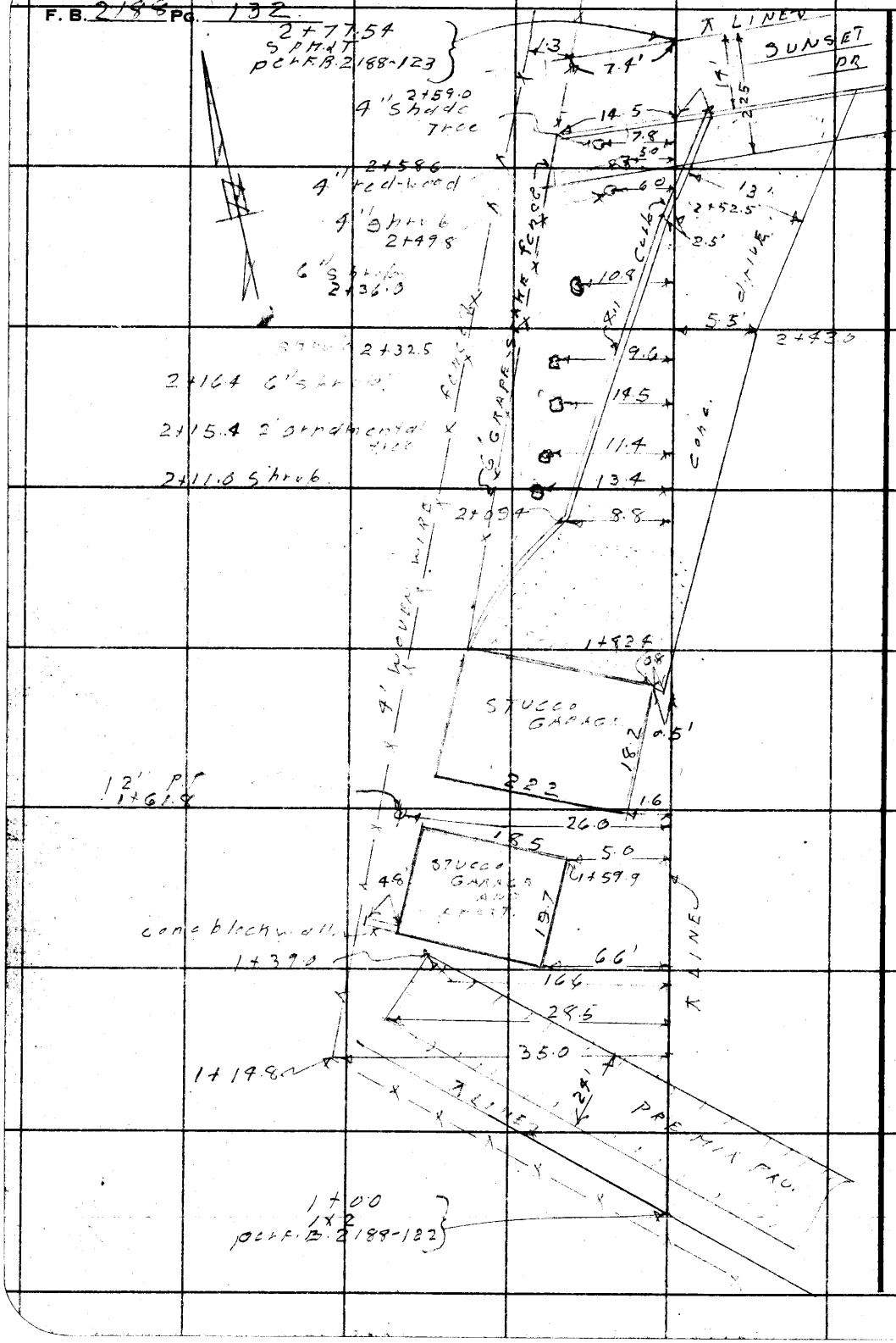

PLEASE RETURN TO
LOS ANGELES COUNTY ENGINEER
700 LOS ANGELES COUNTY ENGINEERING BLDG.

Do not extend this side of this line.

Note: Any Additions or Changes on This Sheet Must be Made or Circled in Red Ink With Date and Name of Person Making Change.

F. B. [illegible] PG. 133

Profile No. _____ Notes Red _____ Plotted _____ Job No. [illegible] Division No. 12
Date _____ Date _____ Survey of LAKE AVE.
X-Sec. No. _____ Notes Chkd. _____ Checked _____ Survey by _____ Notes C. Johnson Date
Date _____ Date _____ Map No. _____ Indexed _____ Date

C.I. 20904
LAKE AVE.

SEWER R/W IN LOT-4 TR.#13323
AND IN LOT-15 R.S. 23-35
FROM
S'LY. LINE LOT-1 TR.#13323
THRU LOT-15 R.S. 23-35 TO SUNSET DR.

PROFILE AND CROSS SECTION.

STATION	B. S.	H. I.	F. S.	ELEV.

LANIGAN
RIKE
DOVER
MANLEY
SULLIVAN

Do not extend notes this side of this line.

NOTE: ANY ADDITIONS OR CHANGES ON THIS SHEET MUST BE MADE OR CIRCLED IN RED INK, WITH DATE AND NAME OF PERSON MAKING CHANGE.

PLEASE RETURN TO
LOS ANGELES COUNTY ENGINEER
700 Los Angeles County Engineering Bldg.

761-298 S & E #907—1-56

76L-298 S & E #307—1-56

PLEASE RETURN TO
LOS ANGELES COUNTY ENGINEER
700 LOS ANGELES COUNTY ENGINEERING BLDG.

NOTE: ANY ADDITIONS OR CHANGES ON THIS SHEET MUST BE MADE OR CIRCLED IN RED INK, WITH DATE AND NAME OF PERSON MAKING CHANGE.

Do not extend notes this side of this line.

F. B. 1496 Pg. 134 Job No. 1221 Division No. 10 Notes Red Date Plotted Date Profile No.
Survey of LAKE AVE. Date Checked Date X-Sec. No.
Survey by LA-SAN Notes FIKE Notes Chkd. Date
Indexed C. Johnson Date

STATION	B. S.	H. I.	F. S.	ELEV.	SEWER	R/W
B.M. AE-722				1711.33	ELEV = 1711.554 - FB 1496-137	
					B.M. AE-722 - ALUMINUM CAP - CT. IN EAST END OF NORTH HEADWALL OF SPK. IN CURB, IN FRONT OF	
T.P.			T.P.	1718.00		
					T. L.	RT
1+00		T.L.W.		1717.8		
1+25				1718.2	25'	
" "				1719.0	35' LAT LINE	
1+41				1718.8	21' LAT SWK.	
"				1719.1	31' " " "	
1+73				1718.2	26' TOP "	
" "				1718.2	31' " "	
1+61				1723.2	24'	
" "				1723.2	25' LAT LINE	
T.P.				1722.58	T.P.	
1+82				1722.1		
				1722.1	T. L. + TOP CONC. CURB	
				1722.1	T. L. + LAT " DRWY.	
				1722.20	14' CONC. DRWY.	
				1722.11	22' CURB " "	
				1722.5	24' LAT LINE.	
2+20.5				1720.17	T. L. + CONC. DRWY.	
" "				1720.10	21' CUT CONC. CY.	
" "				1720.29	" TOP " "	

76L-298 S & E #307—1-56

PLEASE RETURN TO
LOS ANGELES COUNTY ENGINEER
700 LOS ANGELES COUNTY ENGINEERING BLDG.

NOTE: ANY ADDITIONS OR CHANGES ON THIS SHEET MUST BE MADE OR CIRCLED IN RED INK, WITH DATE AND NAME OF PERSON MAKING CHANGE.

Do not extend notes this side of this line.

STATION	B. S.	H. I.	F. S.	ELEV.	SEWER	R/W (CONT.
					LT. T. L.	RT.
2+20.5				1730 1	7.7' GR. BACK OF CB.	
" "				1729 8	17' LOT LINE.	
T. P.				1730 12	T. P.	
2+43				1732 22	T.	L. + CONC. DRWY.
" "				1732 24	3.8' BOT. CONC. CB.	
" "				1732 31	3.8' TOP " "	
" "				1732 3	4.4' GR. BACK OF " "	
" "				1732 4	15' LOT LINE.	
2+59.5				1735 05	T.	L. + CONC. DRWY.
" "				1735 00	2.5' BOT. CONC. CB.	
" "				1735 45	2.5' TOP " "	
" "				1735 1	3' GR. BACK OF " "	
" "				1734 1	12' LOT LINE.	
2+63				1734 88	T.	L. + CONC. DRWY.
" "				1735 35	2.8' TOP CONC. CB.	
" "				1734 7	3' BOT. CB. + EDGE PAVT.	
" "				1734 7	8' END OF PAVT.	
" "				1734 2	11' LOT LINE	
2+77.54	INTER. T.L. + ℄ SUNSET DR.			1736 5	INTER. T.L. + ℄ SUNSET DR.	
" "				1736 1	6.5' END PAVT.	

Profile Notes Red. Plotted. Job No. Division No. F. B. 2188 Pg. 135
No. Date Date Survey of LAKE AVE.
X-Sec. Notes Chkd. Checked Survey by Notes Date
No. Date Date Map No. Indexed C. Date

76L-298 S & E #307—1-56

PLEASE RETURN TO
LOS ANGELES COUNTY ENGINEER
700 LOS ANGELES COUNTY ENGINEERING BLDG.

NOTE: ANY ADDITIONS OR CHANGES ON THIS SHEET MUST BE MADE OR CIRCLED IN RED INK, WITH DATE AND NAME OF PERSON MAKING CHANGE.

Do not extend notes this side of this line.

STATION	B. S.	H. I.	F. S.	ELEV.	SEWER LT.	R/W (CONT.) RT.
					T. L.	
2+77.54				1736.4	8.5' LOT LINE	
				1734.6	14.5' W'LY. + 14' E'LY. OFF ℄ SUNSET DR. + T.L.	GUT.
				1735.05	" " " " " " "	TOP CURB
				[illegible]	61' E'LY. ON ℄ SUNSET DR.	
				[illegible]	" " " " " " + 14' S. GUT.	
				1731.95	" " " " " " + 14' S. CURB	
B.M. AE-727				1736.28	B.M. AE-727 ELEV. = 1736.276 - F.B. 1930-138 [illegible] (S. SIDE) [illegible] in curb, 40' ± E. OF W. END, + IN FRONT OF HO. #562.	

F. B. 2188 Pg. 136

Job No. 2090.14 Division No. 10 Notes Red. Plotted Profile

Survey of LAKE AVE Date Date No.

Survey by LANIGAN Notes RIKE Notes Chkd. Checked X-Sec.

Indexed C. Johnson Date Date Date No.

Notes Ck'd by	Survey of LAKE AVE.	F. B. 2188 Pg. 137
Map No.	JN 2030.14 Tape Std °F	
Office Work	Surveyed by J. J. LANIGAN	
Checked	Notes J.J.L. Date 10-31-58	
Date	Indexed K. C. Johnson 11-2-58	

C.I. 2030.14

LAKE AVE

W'LY LINE FARNSWORTH PARK

FROM

CONCHA ST. TO MOUNT CURVE AVE

LOCATION OF IMPROVEMENTS.

LANIGAN
RITHE
DOVER
MANLEY
SULLIVAN

Note: Any Additions or Changes on this Sheet Must be Made or Circled in Red Ink With Date and Name of Person Making Change.

Do not extend this side of this line.

PLEASE RETURN TO
LOS ANGELES COUNTY ENGINEER
700 Los Angeles County Engineering Bldg.

76F3098 SEE #247 1-56

F. B. 2188 Pg. 138 TO BOT PG 139

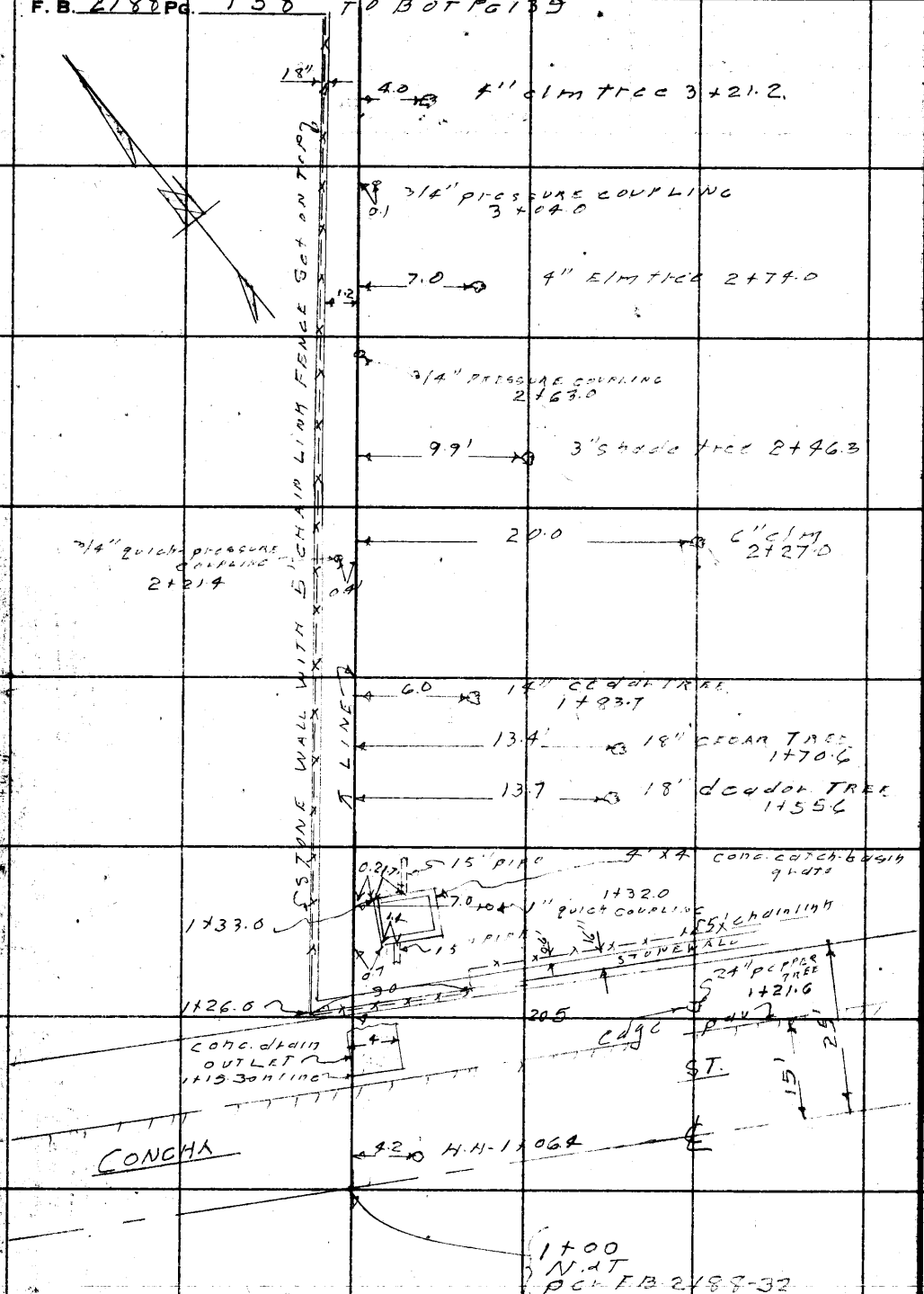

PLEASE RETURN TO
LOS ANGELES COUNTY ENGINEER
700 Los Angeles County Engineering Bldg.

Do not extend this side of this line.

Note: Any Additions or Changes on This Sheet Must be Made or Circled in Red Ink With Date and Name of Person Making Change.

Notes Ck'd by	Survey of LAKE AVE
Map No.	JN 2090.14 Tape Std °F
Office Work	Surveyed by J.J. LANIGAN
Checked	Notes J.J.L. Date 10-30-59
Date	Indexed [redacted]

F. B. 2188 Pg. 139

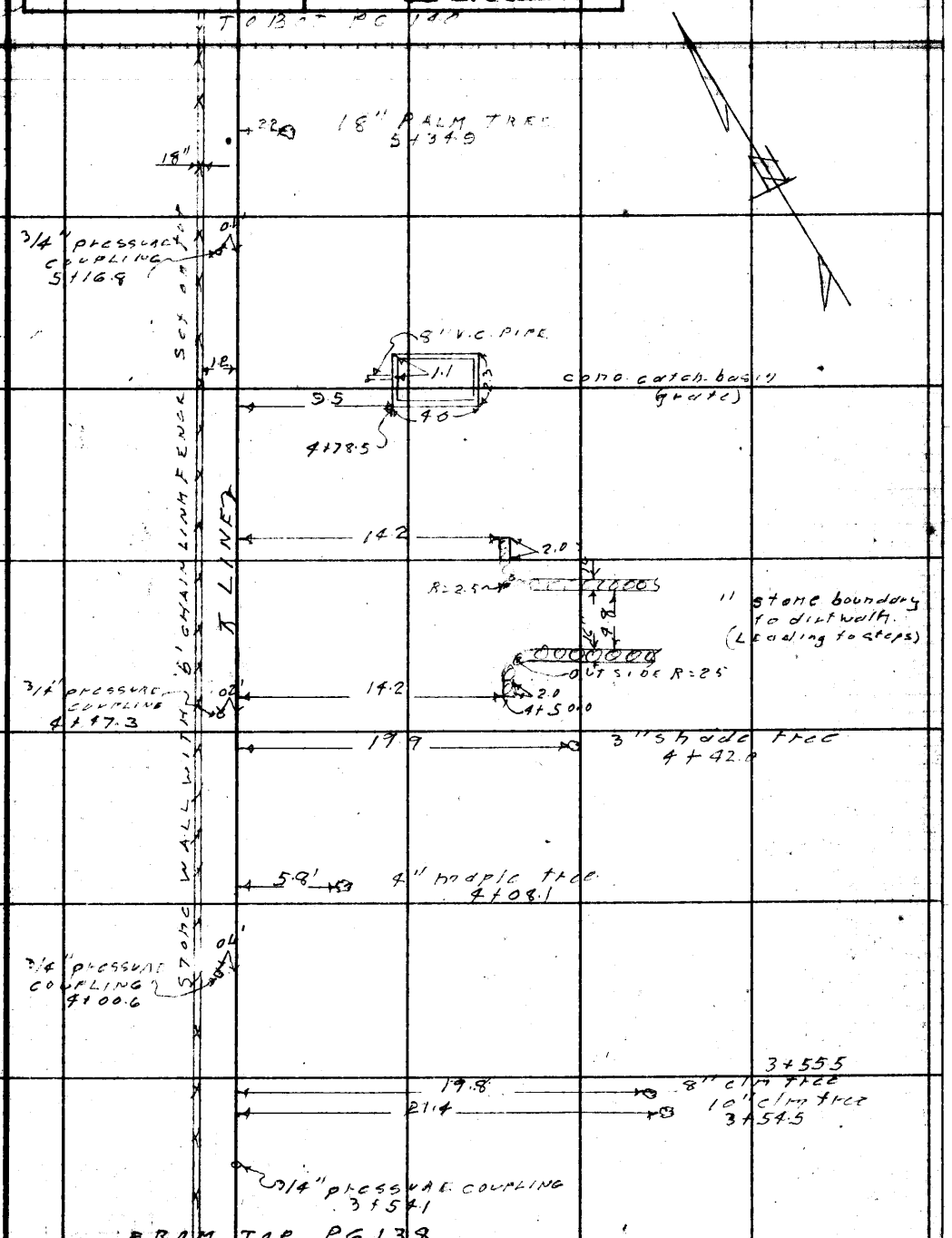

Note: Any Additions or Changes on This Sheet Must be Made or Circled in Red Ink With Date and Name of Person Making Change.

Do not extend this side of this line.

PLEASE RETURN TO
LOS ANGELES COUNTY ENGINEER
700 LOS ANGELES COUNTY ENGINEERING BLDG.

76F3098 S&E #247 1-56

F. B. 2188 Pg. 140

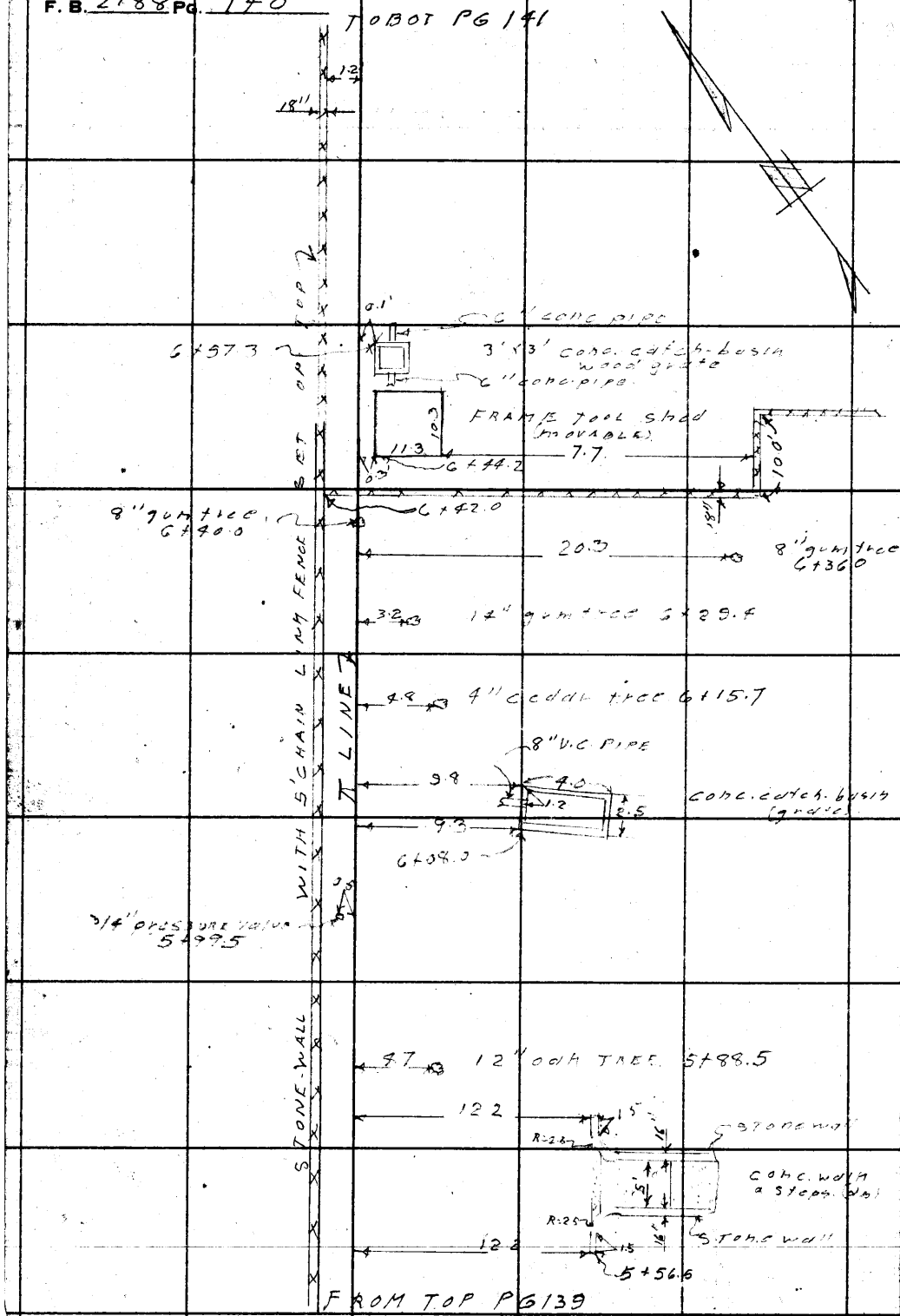

PLEASE RETURN TO
LOS ANGELES COUNTY ENGINEER
700 LOS ANGELES COUNTY ENGINEERING BLDG.

Do not extend this side of this line.

Note: Any Additions or Changes on This Sheet Must be Made or Circled in Red Ink With Date and Name of Person Making Change.

Notes Ck'd by	Survey of LAKE AVE	F. B. 2188 Pg. 14
Map No.	JN 2090.14 Tape Std °F	
Office Work	Surveyed by J.J. LANIGAN	
Checked	Notes J.J.L Date 10-30-59	
Date	Indexed A. C. Johnson	

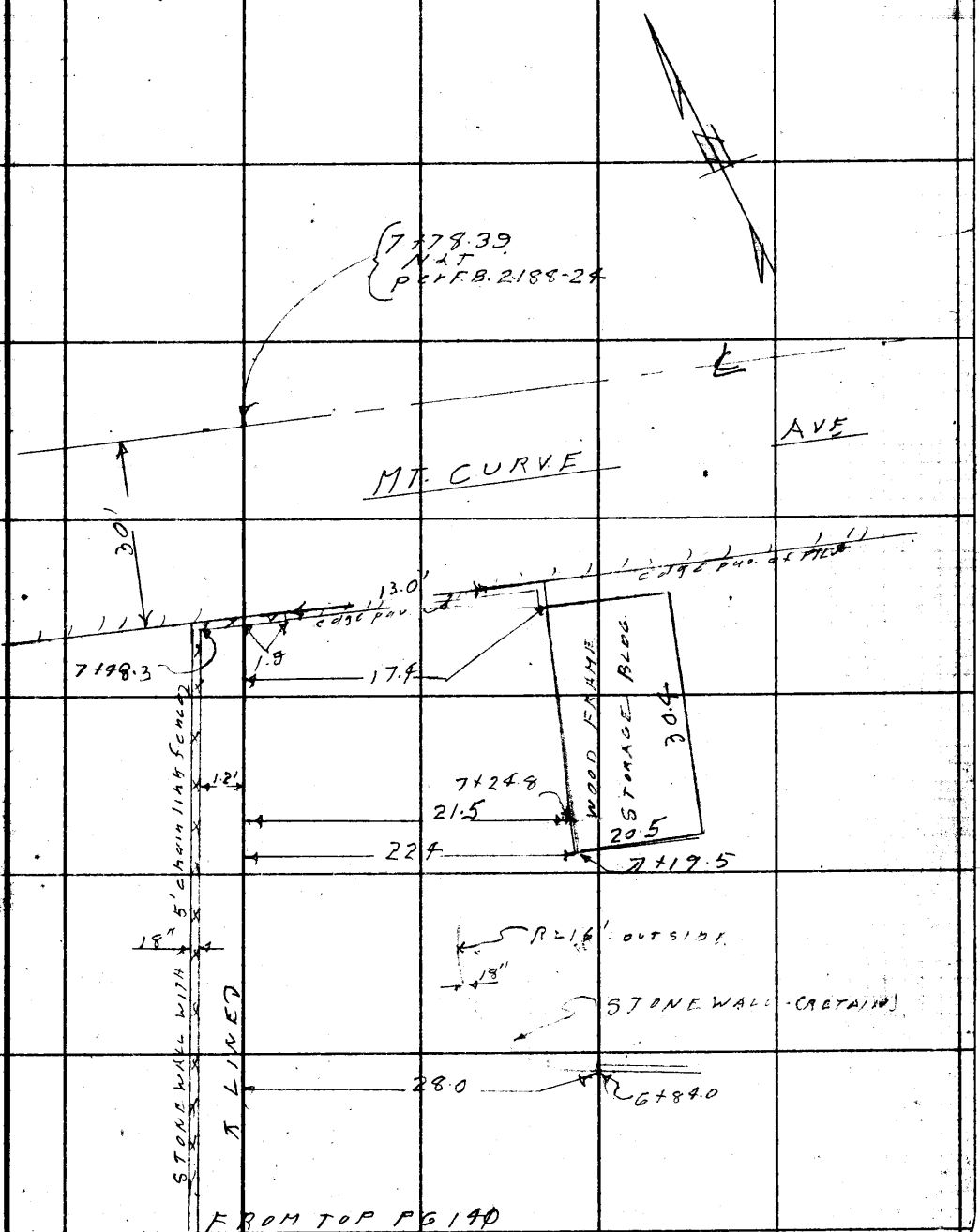

Note: Any Additions or Changes on this Sheet Must be Made or Circled in Red Ink With Date and Name of Person Making Change.

Do not extend this side of this line.

PLEASE RETURN TO
LOS ANGELES COUNTY ENGINEER
700 LOS ANGELES COUNTY ENGINEERING BLDG.

76F3088 S&E #247 1-56

PLEASE RETURN TO
LOS ANGELES COUNTY ENGINEER
700 LOS ANGELES COUNTY ENGINEERING BLDG.

Note: Any Additions or Changes on This Sheet Must be Made or Circled in Red Ink With Date and Name of Person Making Change.

Do not extend this side of this line.

F. B. 2188 PG. 142

Profile No.	Notes Red.	Plotted	Job No. 2090.14	Division No. 10	F. B. 2188 Pg. 143
	Date	Date	Survey of LAKE AVE.		
X-Sec. No.	Notes Chkd.	Checked	Survey by [illegible]	Notes [illegible]	Date [illegible]
	Date	Date	Map No.	Indexed C. Johnson	Date

C.I. 2090.14
LAKE AVE.

SEWER R/W ALONG WLY BOUNDARY
OF FARNSWORTH PARK
FROM
CONCHA ST. TO MOUNT CURVE AVE.

PROFILE AND CROSS SECTION.

STATION	B. S.	H. I.	F. S.	ELEV.

LANIGAN
RIKE
DOVER
MANLEY
SULLIVAN.

NOTE: ANY ADDITIONS OR CHANGES ON THIS SHEET MUST BE MADE OR CIRCLED IN RED INK, WITH DATE AND NAME OF PERSON MAKING CHANGE.

PLEASE RETURN TO
LOS ANGELES COUNTY ENGINEER
700 LOS ANGELES COUNTY ENGINEERING BLDG.

Do not extend notes this side of this line.

76L-298 S & E #307—1-56

76L-298 S & E #307—1-56

PLEASE RETURN TO
LOS ANGELES COUNTY ENGINEER
700 LOS ANGELES COUNTY ENGINEERING BLDG.

NOTE: ANY ADDITIONS OR CHANGES ON THIS SHEET MUST BE MADE OR CIRCLED IN RED INK, WITH DATE AND NAME OF PERSON MAKING CHANGE.

Do not extend notes this side of this line.

F. B. 2188 Pg. 144 Job No. 22814 Division No. 10 Notes Red Plotted Profile
Survey of LAKE AVE. Date Date No. X-Sec.
Survey by LANGLEY Notes RIKE Notes Chkd. Checked
C. Johnson Date Date Date
Indexed Date Date No.

STATION	B. S.	H. I.	F. S.	ELEV.	SEWER	R/W
					ELEV. = 1621.618 - S.B. 2188 - 3 - CONC. H.S.	
B.M. AE-594A				1621 82	B.M. AE-594A (S.B. 2188) 472'± E. OF MARENGO AVE.	
	7 64	1629 46				
						T. L. ST.
1+00			2 7	1626 8		
			1 5	1628 0		
			4	1625 1		
1+15			2 2	1627 2		T. L. ± EDGE PVT.
" "			2 3	1627 1		2.5' FLOW LINE STORM DRAIN
" "			1 7	1627 3		2.5' EDGE PVT.
			2 4	1626 9	T.P.	
	11 39	1638 38				
1+22			8 1	1630 3		T. L. ± TOP BRK.
" "			7 8	1630 6		25' " "
1+26			7 4	1631 0		T. L. ± BOT. ROCK WALL
" "			7 7	1630 7		25' " " "
1+27			2 5	1635 9		T. L. ± TOP " "
" "			2 3	1636 1		25' " " "
1+28			3 6	1634 8		T. L. ± GR. AT BOT. " "
" "			2 8	1635 6		25' " " " "

76L-298 S & E #307—1-56

PLEASE RETURN TO
LOS ANGELES COUNTY ENGINEER
700 LOS ANGELES COUNTY ENGINEERING BLDG.

NOTE: ANY ADDITIONS OR CHANGES ON THIS SHEET MUST BE MADE OR CIRCLED IN RED INK, WITH DATE AND NAME OF PERSON MAKING CHANGE.

Do not extend notes this side of this line.

STATION	B. S.	H. I.	F. S.	ELEV.	SEWER	R/W (CONT.)
	11 39	1638 38			T.	L.
T.P.			3 68	1634 70	T.P.	
	9 03	1643 73				
1+ [illegible]			9 1	1634 6	T.	L.
			16 1	1627 6		2' 15" [illegible] TO [illegible] OF [illegible]
			8 0	1635 7		25'
			8 9	1634 8	1.4' GR. AT BOT. ROCK WALL	
1+ 31.2			16 1	1627 6		2.4' BOT. + CTR. OF CATCH BASIN
1+ 32.5			13 3	1630 4		2.5' 12" [illegible] TO INLET OF CATCH BASIN
1+ 54			8 0	1635 7	T.	L.
" "			5 7	1638 [illegible]		[illegible]
" "			[illegible]	1637 6		25'
"			7 9	1635 8	1' GR. AT BOT. ROCK WALL	
1+ 84			6 4	1638 7	T.	L.
			4 8	1638 [illegible]		[illegible]
" "			[illegible]	1639 [illegible]		[illegible]
" "			8 0	1635 7	1' GR. AT BOT. ROCK WALL	
2+20			3 3	1640 4	T.	L.
"			3 4	1640 3		25'
" "			3 3	1640 4	1' GR. AT BOT. ROCK WALL	
T.P.			3 77	1639 96	T.P.	

Profile No. ____ Notes Red ____ Plotted ____ Job No. [illegible] Division No. [illegible]
X-Sec. No. ____ Date ____ Date ____ Survey of [illegible]
Notes Chkd. ____ Checked ____ Survey by [illegible] Notes [illegible] Date [illegible]
No. ____ Date ____ Date ____ Map No. ____ Indexed C. Johnson

F. B. [illegible] Pg. 145

76L-298 S & E #307—1-56

PLEASE RETURN TO
LOS ANGELES COUNTY ENGINEER
700 LOS ANGELES COUNTY ENGINEERING BLDG.

NOTE: ANY ADDITIONS OR CHANGES ON THIS SHEET MUST BE MADE OR CIRCLED IN RED INK, WITH DATE AND NAME OF PERSON MAKING CHANGE.

Do not extend notes this side of this line.

STATION	B. S.	H. I.	F. S.	ELEV.	SEWER	R/W (CONT)
T.P.			3 77	[illegible]	T.P.	T. L.
	12 31	1652 27				
[illegible] 65			7 6	[illegible]		T. L.
" "			8 0	[illegible]		25'
" "			[illegible]	[illegible]	[illegible]	
3+00			4 5	[illegible]		T. L.
"			[illegible]	[illegible]		25'
" "			[illegible]	[illegible]	1' GR. AT BOT. ROCK WALL	
T. P.			[illegible]	[illegible]	T. P.	
	12 23	1661 51				
3+69			6 2	1655 [illegible]		T. L.
" "			6 8	1654 7		25'
" "			6 2	1655 [illegible]	1' GR. AT BOT. ROCK WALL	
4+00			3 8	1657 [illegible]		T. L.
" "			3 8	[illegible]		25'
" "			3 8	[illegible]	1' GR. AT BOT. ROCK WALL	
T. P.			1 16	1660 35	T. P.	
	11 89	1672 24				
4+37			11 4	1660 [illegible]		T. L.
" "			11 5	1660 8		25'
" "			11 4	[illegible]	1' GR. AT BOT. ROCK WALL	

F. B. 2188 Pg. 146

Job No. 2020 Division No. [illegible] Notes Red. Plotted Profile

Survey of LAKE AVE Date Date No.

Survey by [illegible] Notes KIKE Notes Chkd. Checked X-Sec.

Indexed C. Johnson Date Date Date No.

76L-298 S & E #307—1-56

PLEASE RETURN TO
LOS ANGELES COUNTY ENGINEER
700 LOS ANGELES COUNTY ENGINEERING BLDG.

NOTE: ANY ADDITIONS OR CHANGES ON THIS SHEET MUST BE MADE OR CIRCLED IN RED INK, WITH DATE AND NAME OF PERSON MAKING CHANGE.

Do not extend notes this side of this line.

STATION	B. S.	H. I.	F. S.	ELEV.	SEWER LT.	R/W [illegible] RT.
	[illegible]	[illegible]			T.	L.
4+80			8 4	1663 8	T.	L.
" "		11.3	11 3	[illegible] 9		10' 8" PIPE OUTLET [illegible]
" "		12.3	12 3	1659 9		12' BOT. [illegible]
" "			7 8	[illegible]		25'
" "			8 4	1663 8	1' GR. AT BOT. ROCK WALL	
T. P.			7 89	1664 35	T. P.	
	6 61	1670 96				
5 [illegible]+00			5 4	1665 6	T.	L.
" "			5 0	[illegible]		25'
" "			5 4	1665 6	1' GR. AT BOT. ROCK WALL	
T. P.			0 12	1670 84	T. P.	
	[illegible]	[illegible] 24				
5+68			9 0	1671 2	T.	L.
" "			[illegible]	[illegible]		25'
" "			[illegible]	[illegible]	1' GR. AT BOT. ROCK WALL	
5+88			6 2	1674 0	T.	L.
" "			6 2	1674 0		5' TOP BRK
" "			6 8	1673 4		8' BOT. "
" "			5 7	1674 5		25'
" "			6 2	1674 0	1' GR. AT BOT. ROCK WALL	

Profile No. ____ Notes Red. ____ Date ____ Plotted ____ Date ____ Job No. [illegible] Division No. 14 Survey of LAKE AVE. F. B. 288 Pg. 147

X-Sec. No. ____ Notes Chkd. ____ Date ____ Checked ____ Date ____ Survey by ____ Notes ____ Date [illegible]

Map No. ____ Date ____ Indexed C. Johnson

76L-298 S & E #307—1-56

PLEASE RETURN TO
LOS ANGELES COUNTY ENGINEER
700 LOS ANGELES COUNTY ENGINEERING BLDG.

NOTE: ANY ADDITIONS OR CHANGES ON THIS SHEET MUST BE MADE OR CIRCLED IN RED INK, WITH DATE AND NAME OF PERSON MAKING CHANGE.

Do not extend notes this side of this line.

STATION	B. S.	H. I.	F. S.	ELEV.	SEWER	R/W (CONT.)
		1680.24			LT. T.	L. RT.
6+09			6 6	1673 6		10' 8" PIPE OUTLET IN CATCH BASIN
" "			[illegible]	[illegible]		12' CTR. & BOT. OF CATCH BASIN
6+42			1 6	1678 6	T.	L. & BOT. ROCK RETAIN. WALL
" "			[illegible]	1678 9		35'
T. P.			0 28	1679 96	T. P.	
	9 74	1689 70				
6+41			6 0	1683 7	T.	L. & GR. AT BOT. ROCK RETAIN. WALL
" "			6 4	1683 3		19' "
" "			6 0	1683 7	1' GR. AT BOT. ROCK WALL	
6+54.3			9 2	1680 5		1.5' 12" CONC. PIPE OUTLET IN CATCH BASIN
6+57.3			7 7	1682 0		1.5' 6" CONC. PIPE INLET IN CATCH BASIN
6+92			4 8	1684 9	T.	L.
" "			4 8	1684 9		17'
			4 8	1684 9	1' GR. AT BOT. ROCK WALL	
7+40			0 2	1689 5	T.	L.
" "			0 0	1689 7		18'
" "			0 2	1689 5	1' GR. AT BOT. ROCK WALL	
T. P.			0 67	1689 03	T. P.	
	9 07	1698 10				
7+50			8 0	1690 1	T.	L. & TOP BIRM

F. B. 2188 PG. 148
Job No. 2090.14 Division No. 10 Notes Red. Plotted Profile
Survey of LAKE AVE. Date Date No.
Survey by LANIGAN Notes RIKE Notes Chkd. Checked X-Sec.
Indexed C. Johnson Date Date Date No.

76L-298 S & E #307—1-56

PLEASE RETURN TO
LOS ANGELES COUNTY ENGINEER
700 LOS ANGELES COUNTY ENGINEERING BLDG.

NOTE: ANY ADDITIONS OR CHANGES ON THIS SHEET MUST BE MADE OR CIRCLED IN RED INK, WITH DATE AND NAME OF PERSON MAKING CHANGE.

Do not extend notes this side of this line.

STATION	B. S.	H. I.	F. S.	ELEV.	SEWER	R/W (CONT.
		1698 [illegible]			LT. T.	L. RT.
7+50			7 7	1690 [illegible]		13'
" "			7 0	1691 [illegible]		18'
7+54			8 3	[illegible]		T. L. + [illegible]
[illegible]+78.39	INTER. T.L. + ℄ MT. CURVE AVE.		7 7	[illegible]	INTER. T.L. + ℄ MT. CURVE AVE.	
			9 5	[illegible]	50' W. ON ℄ MT. CURVE AVE.	
			6 5	[illegible]	" E. "	
B.M. [illegible]			1 39	1696 71	ELEV. = 1696.691 F.B. [illegible] B.M. [illegible] MT. CURVE AVE. + ARROWHEAD [illegible] N.E. COR., BT. SPK. + LEAD [illegible]	

Profile No. X-Sec. Notes Red. Date Plotted Date Job No. 2094 Division No. LAKE AVE. Notes Chkd. Date Checked Date Survey of Survey by [illegible] Notes [illegible] Date [illegible] Map No. Indexed C. Johns Date

F. B. [illegible] Pg. [illegible]

F. B. 2188 Pg. 150

Job No. 2090.14 Division No. 10 Notes Red Plotted Profile

Survey of LAKE AVE. Date Date No.

Survey by LANIGAN Notes RIKE Notes Chkd. Checked X-Sec.

Indexed Date Date Date No.

STATION	B. S.	H. I.	F. S.	ELEV.	
					SEWER
					T. L.
					R/W (CONT.)
					T. L.

Do not extend notes this side of this line.

NOTE: ANY ADDITIONS OR CHANGES ON THIS SHEET MUST BE MADE OR CIRCLED IN RED INK, WITH DATE AND NAME OF PERSON MAKING CHANGE.

PLEASE RETURN TO

LOS ANGELES COUNTY ENGINEER

700 Los Angeles County Engineering Bldg.

76L-298 S & E #307—1-56

Profile No. _____ X-Sec. No. _____

Notes Red. _____ Date _____ Plotted _____ Date _____

Notes Chkd. _____ Date _____ Checked _____ Date _____

Job No 2090.14 Division No 10

Survey of LAKE AVE.

Survey by _____ Notes _____ Date _____

Map No _____ Indexed C. Johnson 11-2-59

F. B. [illegible] Pg. [illegible]

C.I. 2090.14
LAKE AVE.

SEWER S/W IN LOTS-1 AND 2
R.S. 23-35

PROFILE AND CROSS SECTION

NOTE - SIX PAGES NOTE IN FOR TOPOG.

LANIGAN
RIKE
DOVER
MANLEY
SULLIVAN

STATION	B. S.	H. I.	F. S.	ELEV.

NOTE: ANY ADDITIONS OR CHANGES ON THIS SHEET MUST BE MADE OR CIRCLED IN RED INK, WITH DATE AND NAME OF PERSON MAKING CHANGE.

Do not extend notes this side of this line.

PLEASE RETURN TO
LOS ANGELES COUNTY ENGINEER
700 Los Angeles County Engineering Bldg.

761-288 S & E #307—1-56

76L-298 S & E #307—1-56

PLEASE RETURN TO
LOS ANGELES COUNTY ENGINEER
700 LOS ANGELES COUNTY ENGINEERING BLDG.

NOTE: ANY ADDITIONS OR CHANGES ON THIS SHEET MUST BE MADE OR CIRCLED IN RED INK, WITH DATE AND NAME OF PERSON MAKING CHANGE.

Do not extend notes this side of this line.

STATION	B. S.	H. I.	F. S.	ELEV.	SEWER	R/W
B.M.AE-729				1789.47	ELEV = 1789.468 - F.B. 2188-1 B.M.AE-729 [illegible] 125'± W. [illegible]	
T. P.			T. P.	1783.72		
					T. L.	
5+39.974 PT.				1776.0	T. L.	
5+53				[illegible]	T. L.	
" "				[illegible]		13'
" "				[illegible]		14' FENCE LINE
" "				[illegible]		24'
5+87				1779.1	T. L.	
" "				[illegible]		13'
" "				[illegible]		14' FENCE LINE
" "				[illegible]		35'
T. P.				[illegible]	T. P.	
6+05				1784.3		14' FENCE LINE
				1783.1		25'
6+31.5				[illegible]	T. L.	
" "				[illegible]		12' FENCE LINE
" "				1784.9		23' BOT. BRK.
"				1785.8		35'

F. B. 2188 Pg. 152

Job No. 2090.14 Division No. 10 Notes Red. Plotted Profile

Survey of LAKE AVE. Date Date No. X-Sec.

Survey by LANIGAN Notes RIKE Notes Chkd. Checked

Indexed K. C. Johnson Date Date Date No.

76L-298 S & E #307—1-56

PLEASE RETURN TO
LOS ANGELES COUNTY ENGINEER
700 LOS ANGELES COUNTY ENGINEERING BLDG.

NOTE: ANY ADDITIONS OR CHANGES ON THIS SHEET MUST BE MADE OR CIRCLED IN RED INK, WITH DATE AND NAME OF PERSON MAKING CHANGE.

Do not extend notes this side of this line.

STATION	B. S.	H. I.	F. S.	ELEV.	SEWER LT.	R/W (CONT.) RT.
					T.	L.
T.P.				1786 85	T.P.	
6+55				1787 4		11' FENCE LINE
" "				1788 4		4.5'
" "				1788 6		31'
6+70'±				1789 3	T.	L. + S'LY. P/L LOMA ALTA DR
" "				1789 4		12' " " " " "
" "				1791 0		24' " " " " "
6+ 76				1789 2	T.	L. + EDGE PAVT.
6+93.91	INTER. T.L. + ℄ LOMA ALTA DR			1789 9	INTER. T.L. + ℄ LOMA ALTA DR.	
				1792 2	25' E. ON ℄ LOMA ALTA DR.	
B.M. AE-729				1789 47	B.M. AE-729 ELEV. = 1789.468 - F.S. 2188 11 LOMA ALTA DR. (N. SIDE) 125'± W. OF ℄ LAKE AVE., + IN FRONT OF HO. # 589	

Profile Notes Red. ____ Plotted ____ Job No. 2090.16 Division No. 10 F. B. 2188 PG. 153
No. ____ Date ____ Date ____ Survey of LAKE AVE.
X-Sec. Notes Chkd. ____ Checked ____ Survey by ____ Notes ____ Date ____
No. ____ Date ____ Date ____ Map No. ____ Indexed C. John Date ____

F. B. 2188 Pg. 154

Job No. 2090.14 Division No. 10 Notes Red. Plotted Profile

Survey of LAKE AVE. Date Date No.

Survey by LANIGAN Notes RIKE Notes Chkd. Checked X-Sec.

Indexed Date Date Date No.

STATION	B. S.	H. I.	F. S.	ELEV.	
					SEWER
					RIKE CONT.

Do not extend notes this side of this line.

PLEASE RETURN TO

LOS ANGELES COUNTY ENGINEER

700 Los Angeles County Engineering Bldg.

NOTE: ANY ADDITIONS OR CHANGES ON THIS SHEET MUST BE MADE OR CIRCLED IN RED INK, WITH DATE AND NAME OF PERSON MAKING CHANGE.

76L-298 S & E #307—1-56

Notes Ck'd by	Survey of Lake Ave
Map No.	JN 2090.14 Tape Std °F
Office Work	Surveyed by Snyder
Checked	Notes PRS Date 12-18-59
Date	Indexed

F. B. 2188 Pg. 155

C. I. 2090.14

LAKE AVE

Location of outlets & Basements

on

SUNSET DR.

From- W. end of ST.

To- Lake Ave

Snyder
Cervasco
Rangel
Ivey

Note: Any Additions or Changes on This Sheet Must be Made or Circled in Red Ink With Date and Name of Person Making Change.

Do not extend notes this side of this line.

RETURN TO
LOS ANGELES COUNTY ENGINEER
700 LOS ANGELES COUNTY ENGINEERING BLDG.

76S09S CE #247—7-58

F.B. 2188 PG. 156

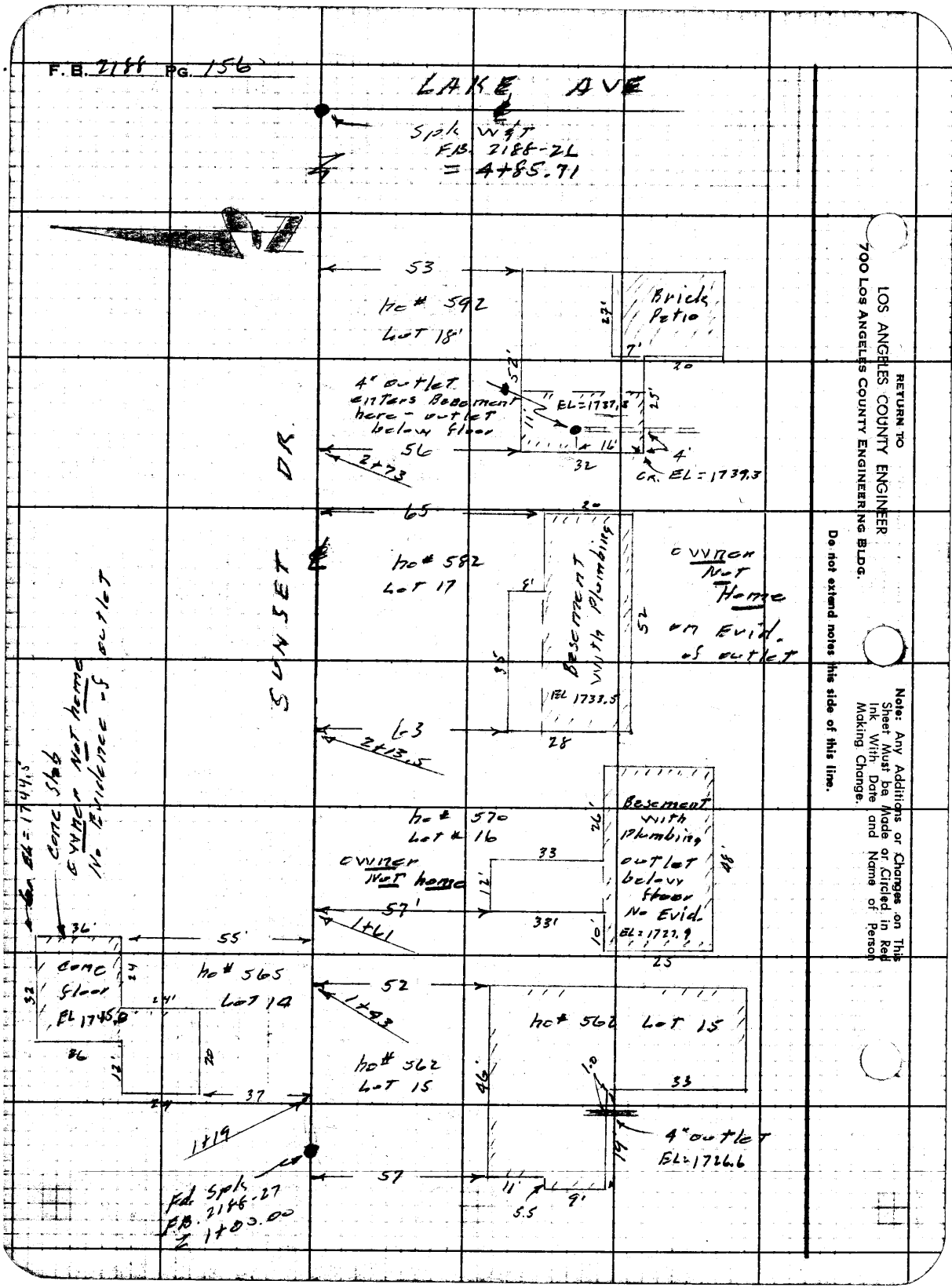

RETURN TO
LOS ANGELES COUNTY ENGINEER
700 LOS ANGELES COUNTY ENGINEERING BLDG.

Note: Any Additions or Changes on This Sheet Must be Made or Circled in Red Ink With Date and Name of Person Making Change.

Do not extend notes this side of this line.

Profile No. | Notes Red. | Plotted | Job No. 2090.14 | Division No. 10 | F. B. 2188 | Pg. 157
Date | Date | Survey of LAKE AVE
X-Sec. No. | Notes Chkd. | Checked | Survey by Snyder | Notes 1215 | Date 12-16-59
Date | Date | Map No. | Indexed | Date

C.I. 2090.14
LAKE AVE

Elev. of Plumbing outlets
on
SUNSET DR. Per Pg 156

From - W. end of ST.
To - Lake Ave

Snyder
Carrasco
Rangel
Meyer

STATION	B. S.	H. I.	F. S.	ELEV.

NOTE: ANY ADDITIONS OR CHANGES ON THIS SHEET MUST BE MADE OR CIRCLED IN RED INK, WITH DATE AND NAME OF PERSON MAKING CHANGE.

Do not extend notes this side of this line.

PLEASE RETURN TO
LOS ANGELES COUNTY ENGINEER
700 Los Angeles County Engineering Bldg.

76298 S & E #307—7-55

76298 S & E #307—7-55

PLEASE RETURN TO
LOS ANGELES COUNTY ENGINEER
700 LOS ANGELES COUNTY ENGINEERING BLDG.

NOTE: ANY ADDITIONS OR CHANGES ON THIS SHEET MUST BE MADE OR CIRCLED IN RED INK, WITH DATE AND NAME OF PERSON MAKING CHANGE.

Do not extend notes this side of this line.

STATION	B. S.	H. I.	F. S.	ELEV.	Sunset DR.
BM AE 727				173628	AE 727 EL. 1736.-276 FB 2188-10 Sunset Dr. S. Side BT. spk in head in cb 40' E. of W. end in front ho# 562
1+00				173632	℄
1+19	Lot 14			174500	conc. floor of ho# 565 Lot 14 Pg. 156
				17445	Ground N. side ho# 565 Lot 14 Pg 156
Lot 15	outlet			17266	Top 4" outlet S. side ho# 562 Lot 15 Pg 156
Lot 16	✓			17279	Basement of ho# 570 Lot 16 Pg 156
2+00				174088	℄
Lot 17	✓			17335	Basement of ho# 582 Lot 17 Pg 156
Lot 18	✓			17373	Basement of ho# 592 Lot 18 Pg 156
T.P.				174522	T.P.
3+00				174758	℄
T.P.				175331	T.P.
BM AE 726				175936	BM. AE 726 EL. 1759.36 F.B. 2188-74 Lake Ave & Sunset Dr. N. W. COR. BT. spk in cb 3' W. of E. end cb

F. B. 2188 Pg. 158 Job No. 3090.14 Division No. 10 Notes Red. Plotted Profile
Survey of Lake Ave Date Date No. X-Sec.
Survey by Snyder Notes PRS Notes Chkd. Checked
Indexed Date Date Date No.

76298 S & E #307—7-55

PLEASE RETURN TO
LOS ANGELES COUNTY ENGINEER
700 LOS ANGELES COUNTY ENGINEERING BLDG.

NOTE: ANY ADDITIONS OR CHANGES ON THIS SHEET MUST BE MADE OR CIRCLED IN RED INK, WITH DATE AND NAME OF PERSON MAKING CHANGE.

Do not extend notes this side of this line.

STATION	S. S.	H. I.	F. S.	ELEV.	
		Plumbing			outlet ho# 586 McWilton Pl. Lot 7
AE BM 728				176698	AE 728 FL 1766.980 FB. 1930-139 McWilton Pl. S. Side BT. spk in Lead in front ho# 586 5' W. of W. edge of dr.
	495	1771 93			
			925	176268	Top of 4" outlet W. side ho# 586 Lot 7
			925	176268	Top of 2" " " S. " ho# 586 Lot 7
AE BM 728			495	176698	BM. AE 728 description above

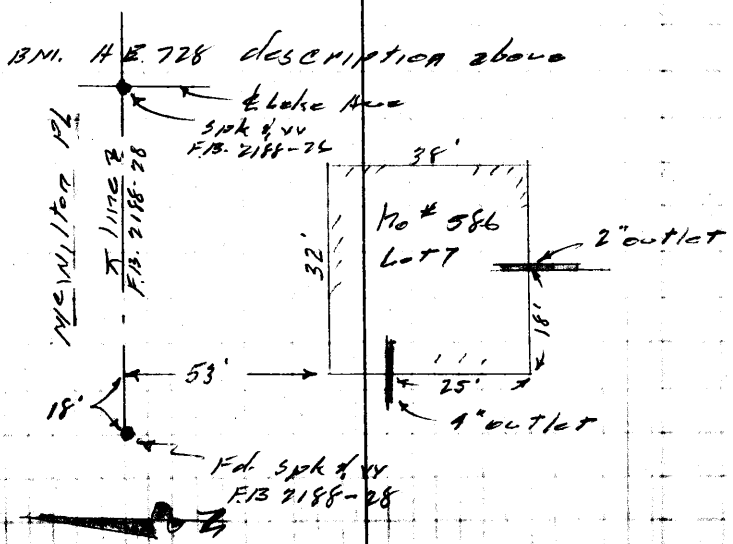

Profile Notes Red. ____ Plotted ____ Job No. 2090.14 Division No. 10 F. B. 2188 Pg. 159
No. ____ Date ____ Date ____ Survey of Lake Ave
X-Sec. Notes Chkd. ____ Checked ____ Survey by Snyder Notes PRS Date 12-18-59
No. ____ Date ____ Date ____ Map No. ____ Indexed ____ Date ____

F. B. 2186 Pg. 16

Job No. Division No. Notes Red. Plotted Profile

Survey of Date Date

Survey by Notes Notes Chkd. Checked

Indexed Date Date Date

LOS A
700 L
FOR
AND
NGE