INDEX TO F.B. 2189

DATE	J.N.	DESCRIPTION	NOTES	PAGES
		Mount Curve Ave. C.I.2096.14		
5-59	0303.00	Center Line Survey.	C/L.	5-44
6-59	2096.14	Lake Ave.from Exist.M.H.N.of Pine St. to S.S.R/W N.Line Lot 3 Block A Tr.36954	Topog	71-72
"	"	" " " " " " "	X-secs.	73-76
"	"	Palm Ave.from Lake Ave.to Mt. Curve Ave.	Topog.	77-80
"	"	" " "	X-secs.	81-87
"	"	Poppyfields Dr.from Lake Ave to Mt. Curve Ave.	Topog.	89-92
"	"	" " "	X-secs.	93-99
"	"	Mount Curve Ave.from Poppyfields Dr.to Wapello St.	Topog.	101-108
"	"	" " "	X-secs.	109-123
"	"	Dolores Dr.& Maiden Lane from Lake Ave.to Mt. Lowe Dr.	Topog.	125-131
"	"	" " " "	X-secs	133-149
7-59	"	Alta Vista Dr.from Lake Ave.to Mount Curve Ave.	Topog.	151-153
"	"	" " "	X-secs.	155-160
"	"	Athens St.from Lake Ave.to Mount Curve Ave.	Topog.	161-163
"	"	" " "	X-secs.	165-171
"	"	Mount Lowe Dr.from Mount Curve Ave.to Maiden Lane.	Topog.	173-176
"	"	" " "	X-secs.	177-182
"	"	Prop. Sewer R/W in Block A Tr.#6954 from Lake Ave.to Maiden Lane.	Survey.	183-185
"	"	" " " "	Topog.	187-194
"	"	" " " "	X-secs.	195-200
"	"	Prop.Sewer R/W in Block C Tr.#6954 from Lake Ave.to Mount Curve Ave.	Survey.	201-204
"	"	" " " "	Topog.	205-211
"	"	" " " "	X-secs.	213-220
"	"	Prop.Sewer R/W in Block F Tr.#6954 from Poppyfield Dr.to Mount Curve Ave.	Survey.	221-224
"	"	" " " "	Topog.	225-230
"	"	" " " "	X-secs.	231-239

INDEX TO F.B. 2189(cont'd)

DATE	J.N.	DESCRIPTION	NOTES	PAGES
7-59	2096.14	Prop.Sewer R/W in Block J Tr.#6954 from Lake Ave.to Mount Curve Ave.	Survey	241-245
"	"	" " " "	Topog.	247-254
"	"	" " " "	X-secs.	255-266
3-60	"	Plumbing Outlets on Maiden Lane.	Loc.& Elev.	267-270
"	"	Maiden Lane from Mount Lowe Rd.to Mount Curve Ave.	Topog.	271-272
"	"	" " "	X-secs.	273-276
#	"	Other Plumbing Outlets.	Loc.& Elev.	277-292

PWFB 1824 1438

Notes Ck'd by	Survey of Mt Curve Ave
Map No.	JN 0303.00 Tape 0175 Std 68 °F
Office Work	Surveyed by Snyder
Checked	Notes 10133 Date 5-59
Date	Indexed [illegible] C. Johnson 6-22-59

F. B. 2189 PG. 5

J. N. 0303.00
CENTER LINE SURVEY

FOR
MOUNT CURVE AVE S.S. DIST.
C.I. 2096.14

Snyder
Carrasco
Rengel
Moya

Reference to
LOS ANGELES COUNTY ENGINEER
LOS ANGELES COUNTY ENGINEER
Note: Any Additions or Changes on This Sheet Must Be Made or Circled in Red Ink With Date and Name of Person Making Change.
Do not Record Under the Side of this Line.

PWFB 1824

F.B. 2189 Pg. 6

1439

MT CURVE AVE
C.L. 2096.14

INDEX

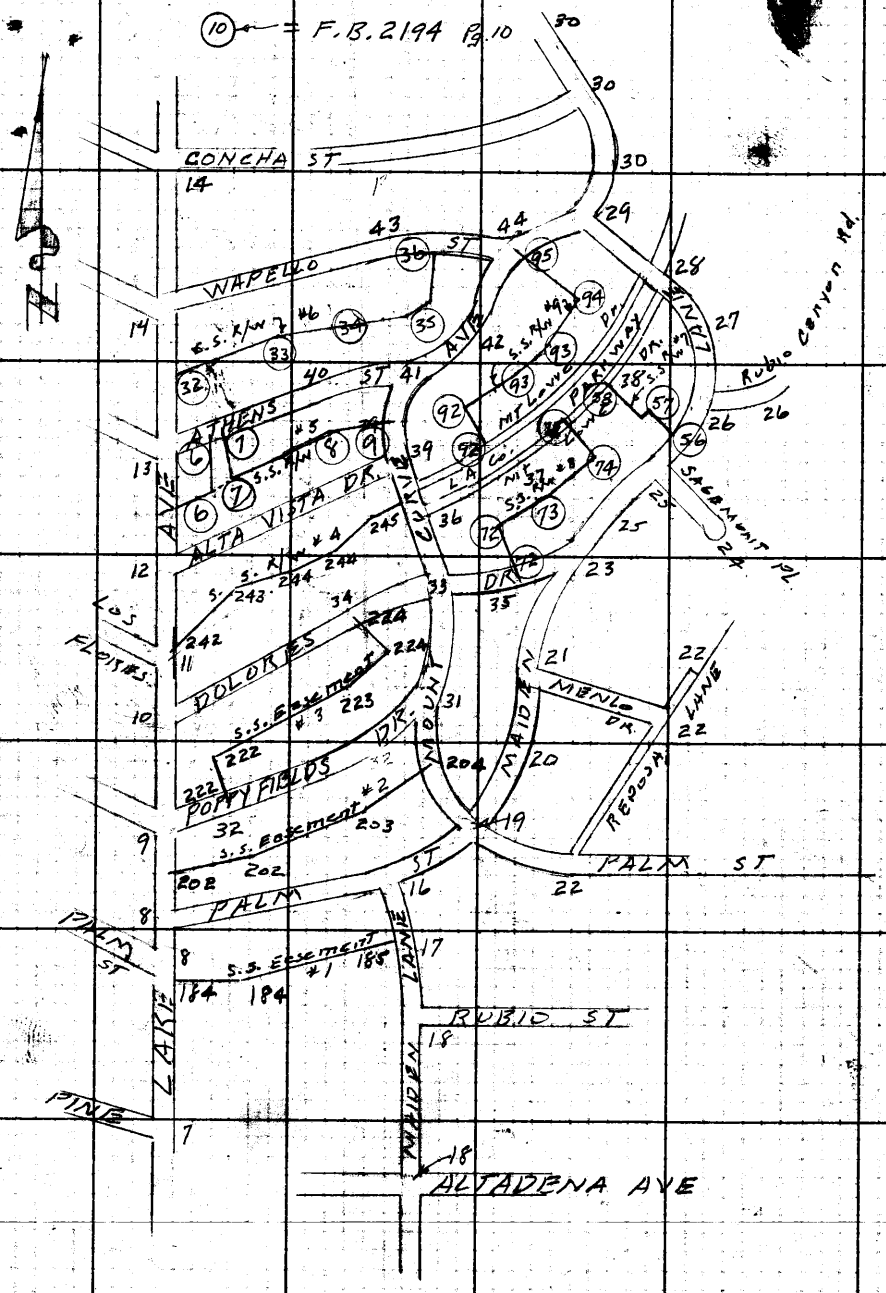

RETURN TO
LOS ANGELES COUNTY ENGINEER
700 Los Angeles County Engineering Bldg.

Note: Any Additions or Changes on This Sheet Must be Made or Circled in Red Ink With Date and Name of Person Making Change.

Do not extend notes this side of this line.

PWFB 1824 1440

W.S.88, C-6

Notes Ck'd by W. J. BRENNER	Survey of ℄ MT C[illegible] AVE
Map No.	JN 0303.00 Tape 017[illegible] °F
Office Work	Surveyed by Spy[illegible]
Checked	Notes PBS Date 4-59
Date	Indexed C. Johnson

F. B. 2[illegible] PG. [illegible]

TRACT No 6954

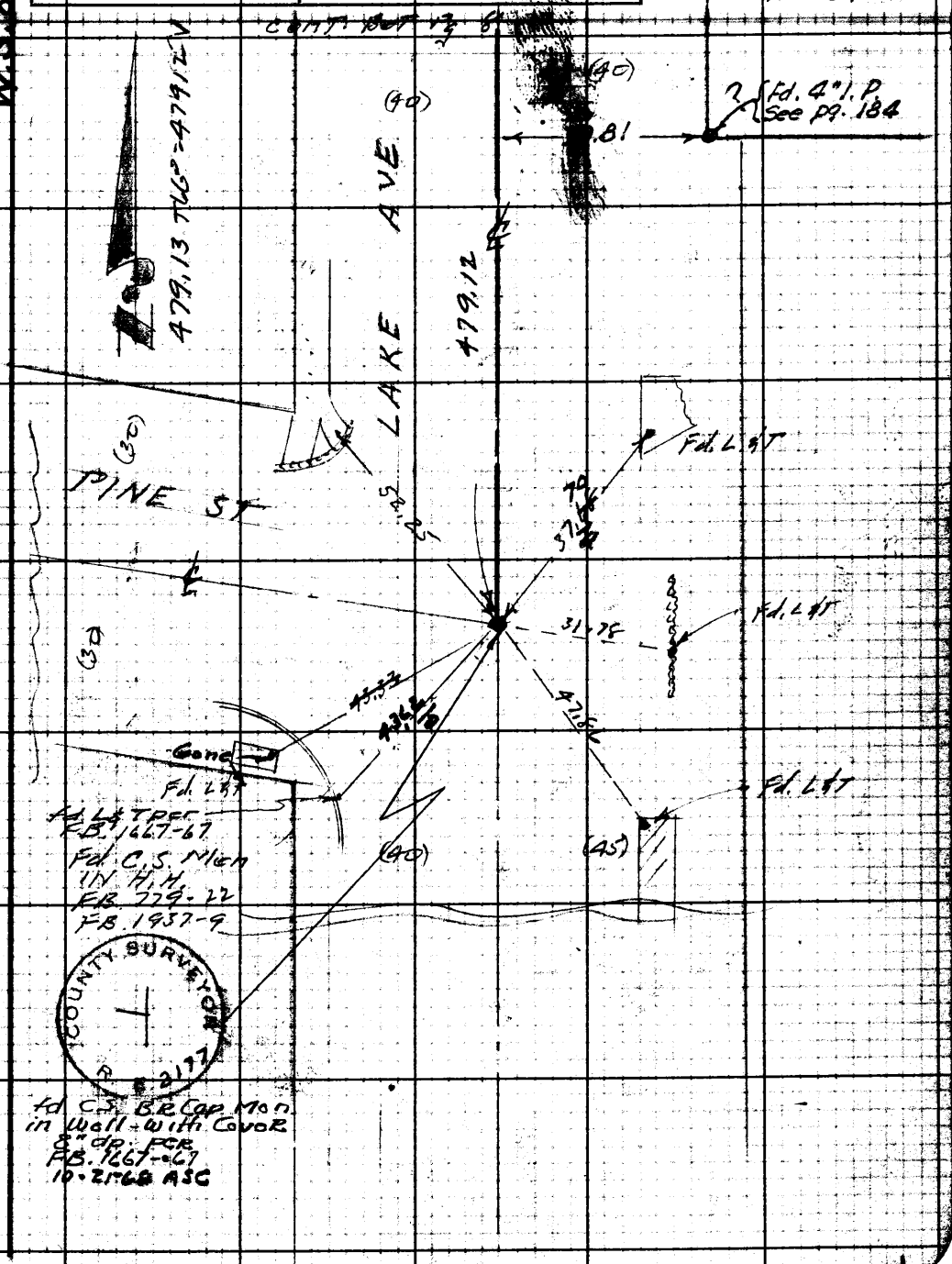

Note: Any Additions or Changes on This Sheet Must be Made or Circled in Red Ink With Date and Name of Person Making Change.

Do not extend notes this side of this line.

RETURN TO LOS ANGELES COUNTY ENGINEER 900 LOS ANGELES COUNTY ENGINEERING BLDG.

763098 CE #247—7-53

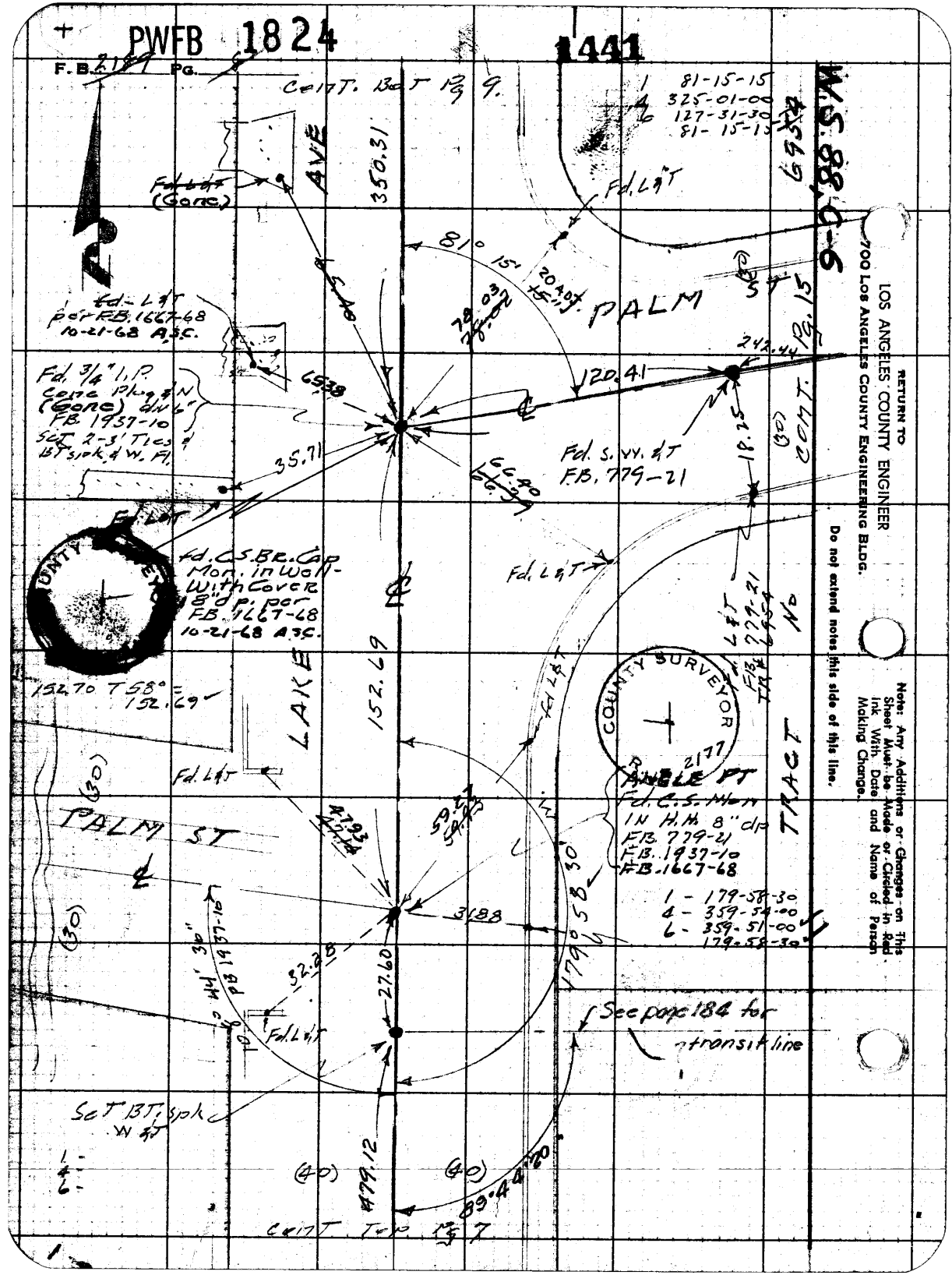
PWFB 1824
1441
F.B. 2189 PG.
CONT. BOT Pg 9.
1 81-15-15
4 325-01-00
6 127-31-30
81-15-15
W.S. 88 C-6
6954
Fd. L&T
(Gone)
AVE
350.31
81° 15'
20 ADJ.
PALM ST
Fd. L&T
per F.B. 1667-68
10-21-68 A.S.C.
Fd. 3/4" I.P.
Cone Plug & N
(Gone) div 6"
F.B. 1937-10
Set 2-3' Ties &
BT spk. & W. Fl.
65.38
120.41
242.44
Fd. S. W. & T
F.B. 779-21
18.25
CONT. Pg. 15
35.71
Fd. L&T
Fd. C.S. Br. Cap
Mon. in Well
With Cover
8" dp. per
F.B. 1667-68
10-21-68 A.S.C.
Fd. L&T
152.70 T 58° =
152.69
LAKE
152.69
Fd. L&T
COUNTY SURVEYOR
R. 2177
ANGLE PT
Fd. C.S. Mon
IN H.H. 8" dp
F.B. 779-21
F.B. 1937-10
F.B. 1667-68
1 - 179-58-30
4 - 359-54-00
6 - 359-51-00
179-58-30
TRACT No
PALM ST
(30)
(30)
(30)
3188
179° 58' 30"
32.28
27.60
See page 184 for
transit line
Fd. L&T
Set BT. spk
W & T
1 -
4 -
6 -
(40)
479.12
(40)
89° 44' 20"
CONT. TOP Pg 7
RETURN TO
LOS ANGELES COUNTY ENGINEER
700 LOS ANGELES COUNTY ENGINEERING BLDG.
Do not extend notes this side of this line.
Note: Any Additions or Changes on This Sheet Must be Made or Circled in Red Ink With Date and Name of Person Making Change.

PWFB 1824 1442

Notes Ck'd by W. J. BRENNER	Survey of ℄ - Mt Curve Ave
Map No.	JN 0303.00 Tape 0170 Std 68 °F
Office Work	Surveyed by Snyder
Checked	Notes PRS Date 4-59
Date	Indexed A. C. Johnson

F. B. 2189 PG. 1

1 - 90-00-00
4 - 360-00-00
6 - 180-00-00
90-00-00

Fd. C.S. Br. Cap Mon. in Well with Cover 8" dp per FB-1667-69 10-21-68 ASC

W.S. 88, C-6

Contr. Bot Pg 10

Note: Any Additions or Changes on This Sheet Must be Made or Circled in Red Ink. With Date and Name of Person Making Change.

Do not extend notes this side of this line.

RETURN TO
LOS ANGELES COUNTY ENGINEER
DO LOS ANGELES COUNTY ENGINEERING BLDG.

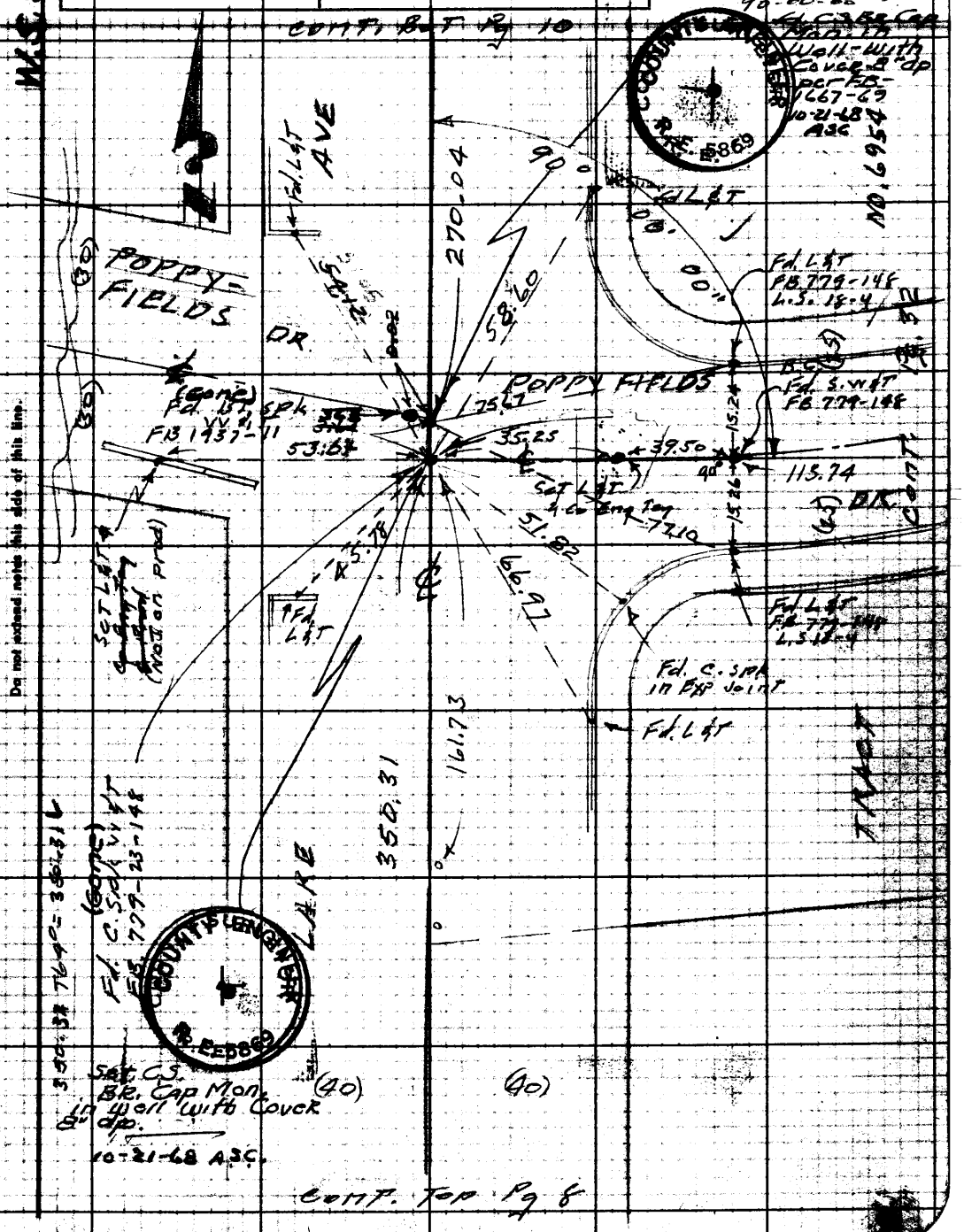

Contr. Top Pg 8

763098 CE #247—7-59

PWFB 1824

1443

F.B. 2167 Pg. 10

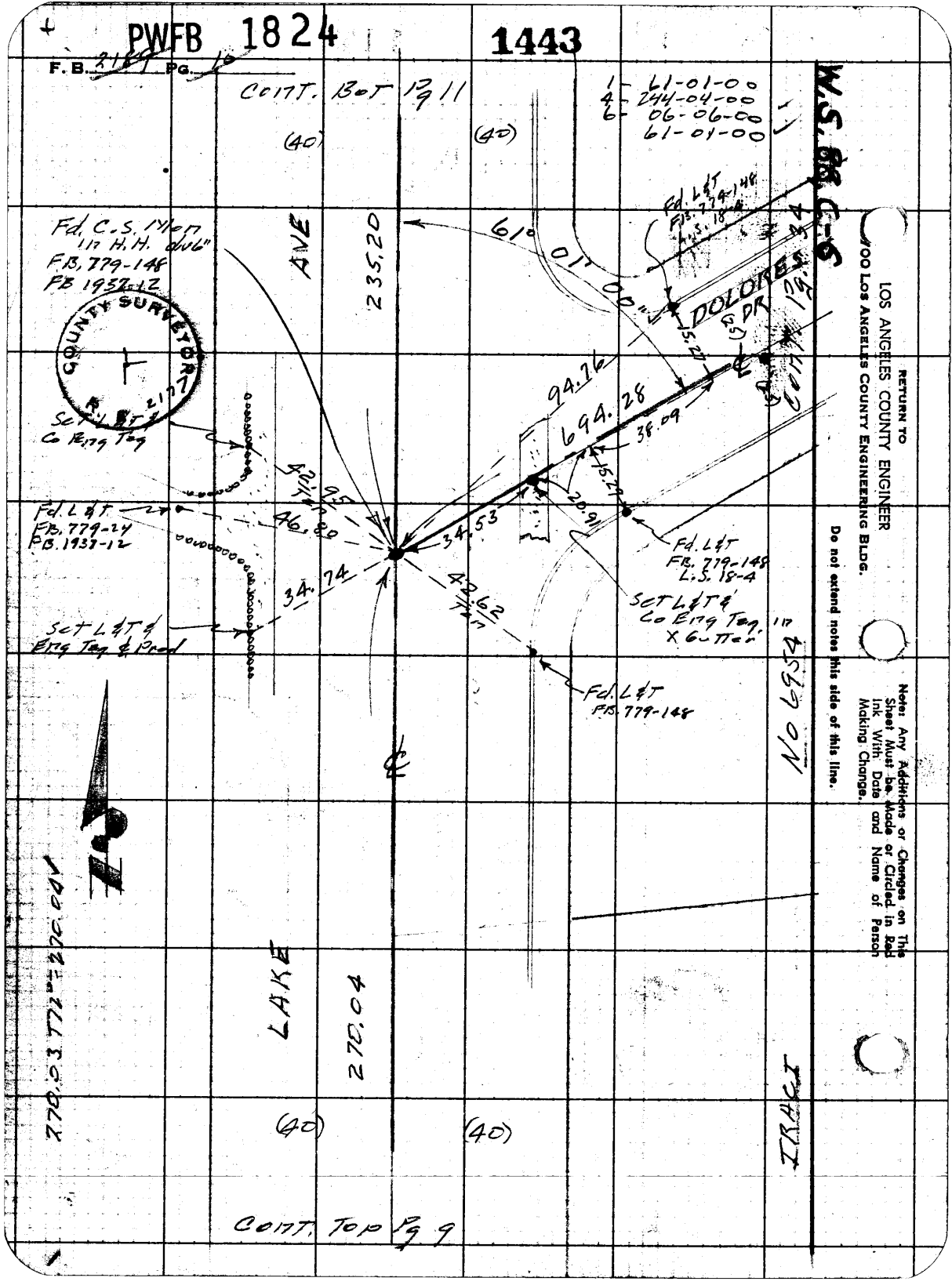

PWFB 1824

1444

Notes Ck'd by W. J. BRENNER	Survey of ℄ Mt Curve Ave
Map No.	IN 0303.00 Tape 0175 Std 68 °F
Office Work	Surveyed by Snyder
Checked	Notes PBS Date 4-59
Date	Indexed

F. B. 2189 PG. 11

W.S. 88, C-6

No 6954

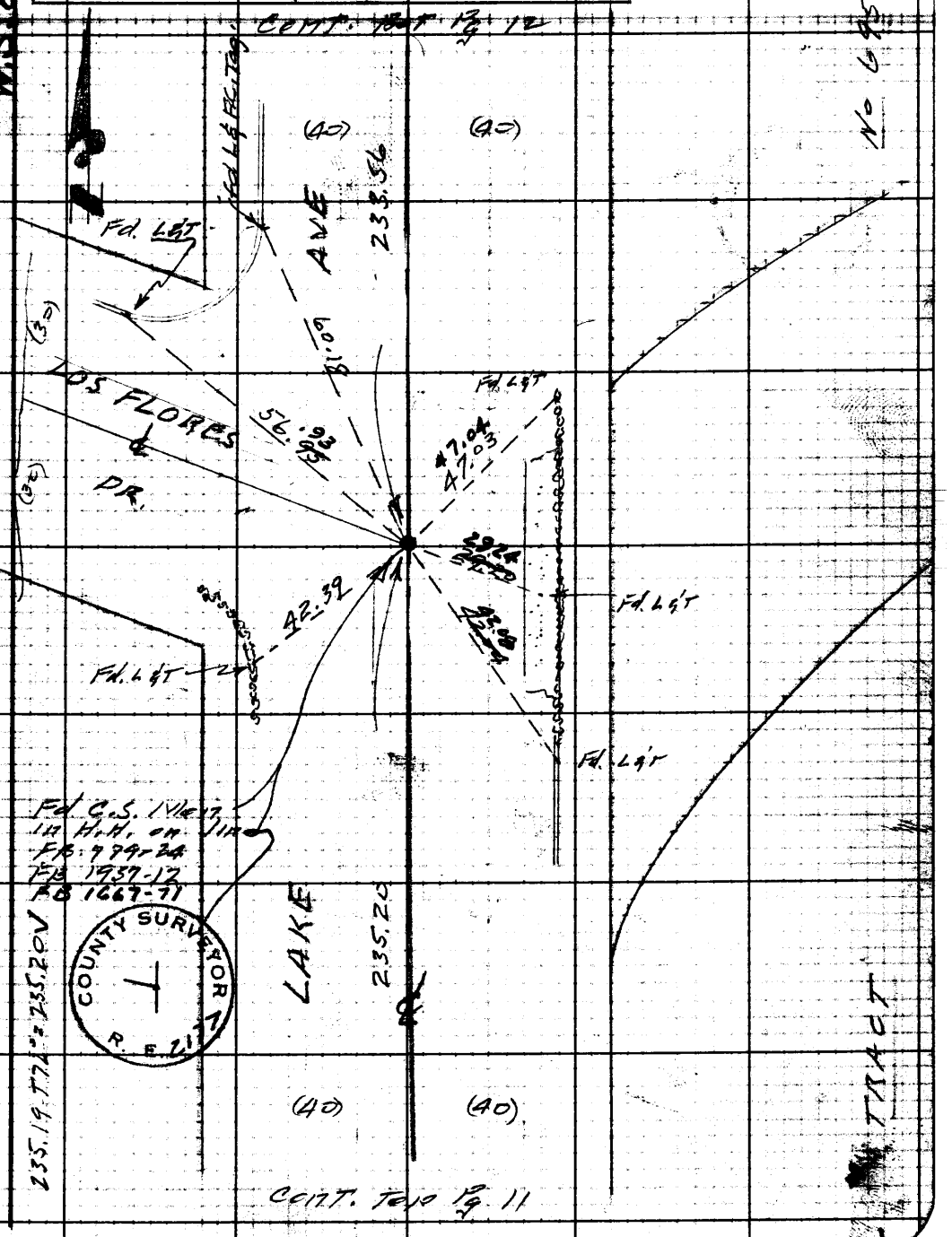

Note: Any Additions or Changes on This Sheet Must be Made or Circled in Red Ink. With Date and Name of Person Making Change.

Do not extend notes this side of this line.

RETURN TO
LOS ANGELES COUNTY ENGINEER
00 LOS ANGELES COUNTY ENGINEERING BLDG.

763095 CE #247—7-53

PWFB 1824

1445

F.B. 2189 PG. 12

CONT. BOT Pg 13

W.S. 88, C-6

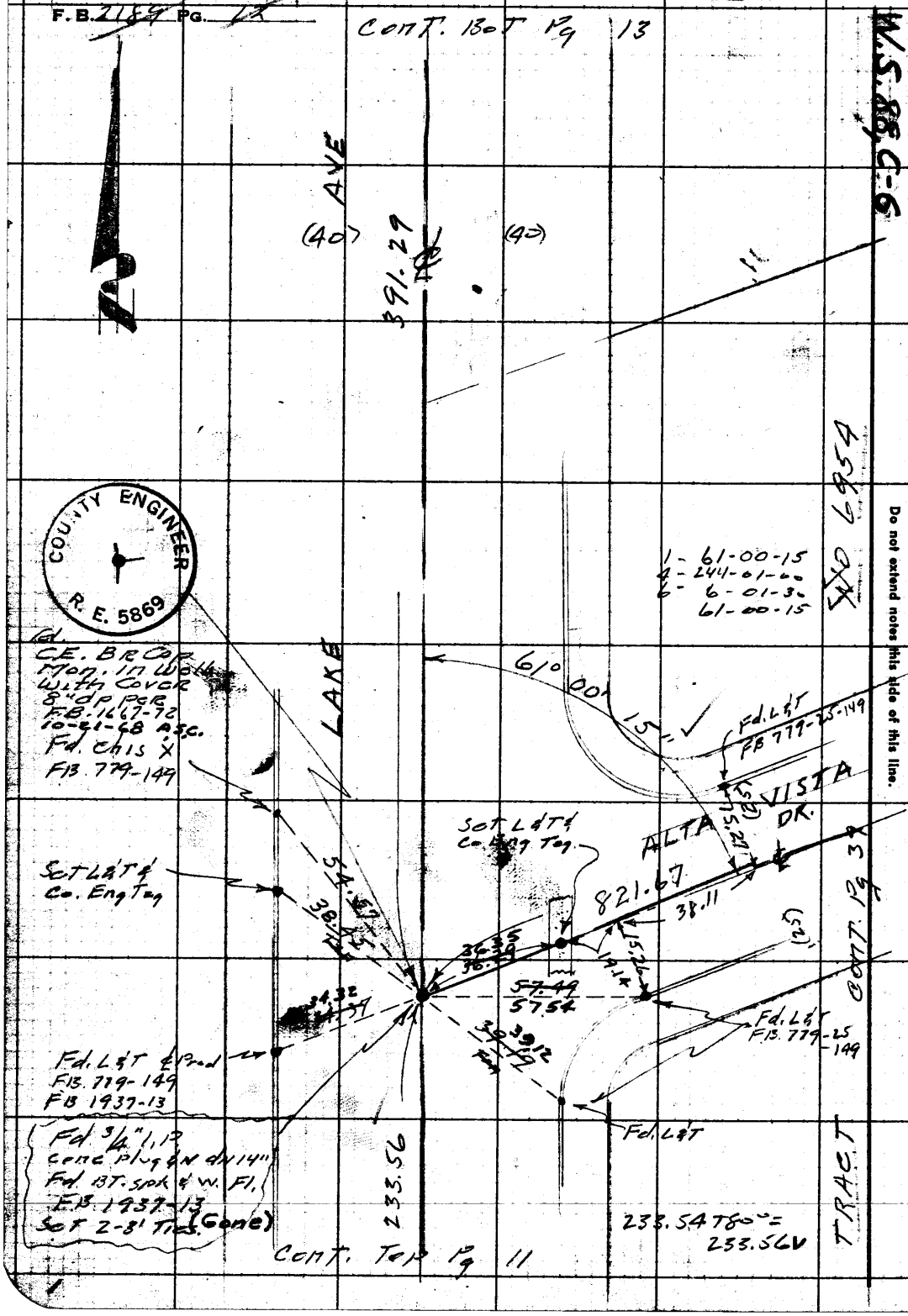

COUNTY ENGINEER
R. E. 5869

Fd. C.E. BR Cap Mon. in Well With Cover 8" dp per F.B. 1667-72 10-21-68 A.S.C.
Fd. Chis X
FB. 779-149

CONT. TOP Pg 11

RETURN TO
LOS ANGELES COUNTY ENGINEER
700 LOS ANGELES COUNTY ENGINEERING BLDG.

Do not extend notes this side of this line.

Note: Any Additions or Changes on This Sheet Must be Made or Circled in Red Ink With Date and Name of Person Making Change.

PWFB 1824

1446

Notes Ck'd by W. J. BRENNER	Survey of E-Mt Curve Ave
Map No.	JN 0303.00 Tape 0175 Std 68 °F
Office Work	Surveyed by Snyder
Checked	Notes PRS Date 4-59
Date	Indexed A. C. Johnson

F. B. 2189 Pg. 13

W.S.88, C-6

Cont. Bot Pg 14

419.16 T78° = 419.19

-NOTE-

See FB. 1667-72

10-21-68 A.S.C.

(40) AVE 419.19 (40)

1- 65-03-45
4- 260-14-30
6- 30-22-45
65-03-45

No 6954

Fd 2x2 & N dr 10"
FB 779-25
FB 1937-13
Replaced with 3/4" I.P. & Co. Eng. Tag dr 10"
Set 2-3-Bt. Spk. W/ Ties
Bt. Spk. W/ Ties on Surface
per FB 1667-72
10-21-68 A.S.C.

LAKE

65° 03' 45"

Fd L&T FB 779-25 & 150

Set L&T & Co Eng Tag

ST

To B.C.

ATHENS

ATHENS DR.

Fd L&T

39.05 Tan

54.20

68.52 Tan

369.97

35.48

34.79

53.88

16.85

15.28

39.25 Tan

39.63

60.28

30.79

20.25

Fd L&T FB. 779-25 & 150

Set L&T & Co Eng Tag

Fd BT Spk

Fd. C.S. Mon in H.H. FB 779-25 FB 1937-13

See FB. 1667-72 for Later Work

45.94

50.13

36.85

0.02

Set L&T & Co Eng Tag

Fd. Chis X in F.H.

391.26 T80° = 391.29

369.98 T62° = 369.97

391.29

Cont. Top Pg 12

Note: Any Additions or Changes on This Sheet Must be Made or Circled in Red Ink With Date and Name of Person Making Change.

Do not extend notes this side of this line.

RETURN TO LOS ANGELES COUNTY ENGINEER
DO LOS ANGELES COUNTY ENGINEERING BLDG.

763095 CE #247—7-53

PWFB 1824

1447

F.B. Pg.

RETURN TO
LOS ANGELES COUNTY ENGINEER
700 LOS ANGELES COUNTY ENGINEERING BLDG.

Do not extend notes this side of this line.

Note: Any Additions or Changes on This Sheet Must be Made or Circled in Red Ink With Date and Name of Person Making Change.

PWFB 1824 1448

Notes Ck'd by W. J. BRENNER	Survey of ℄-Mt Curve Ave
Map No.	JN 0303.09 Tape 0175 Std 62 °F
Office Work	Surveyed by Snyder
Checked	Notes PRS Date 4-59
Date	Indexed R. C. Johnson

F. B. 2189 PG. 15

W.S.84 C-5

Cont. Pg. 16

E.C. S.W. & T F.B. 779-20

No 6954

EC NOTRING SET

(30) 86.00 .01 (30)

AVE

242.43

Fd. L & T ℄ Prod. F.B. 779-20

242.42 T 74° = 242.43 V

38.13

Fd. L & T F.B. 779-21

SOT L & T & Co Eng Tag.

℄ Rec TR # 6954

Δ = 12°45'

R = 2170'

T =

P.I. removed 4-24-69 A.S.C.

Fd. S.W. & T dwl

F.B. 779-20

14'50"

TRACT

Δ = 12°45'10"

R = 2169.47

T = 242.44

L = 482.88

SOT L & T & Co Eng Tag

P.I. SOT CE BC Cap Mon in Wall With Cone 8" dp 9-24-69 A.S.C.

Fd. L & T ℄ Prod F.B. 779-20

1 - 167-14-45

4 - 308-59-45

6 - 283-29-15

167-14-52½

1. 168 15 20

4. 309 01 25

.167

6. 283 32 00

167 15 20

(30) PALM 242.44 (30)

242.43 T 74° = 242.44 V

B.C.

S.W. & T Pg. 8

Cont. Right Pg 8

Note: Any Additions or Changes on This Sheet Must Be Made or Circled in Red Ink With Date and Name of Person Making Change.

Do not extend notes this side of this line.

RETURN TO LOS ANGELES COUNTY ENGINEER 900 LOS ANGELES COUNTY ENGINEERING BLDG.

763098 CE #247—7-59

+ PWFB 1824

F. B. 8187 PG. 16

1449

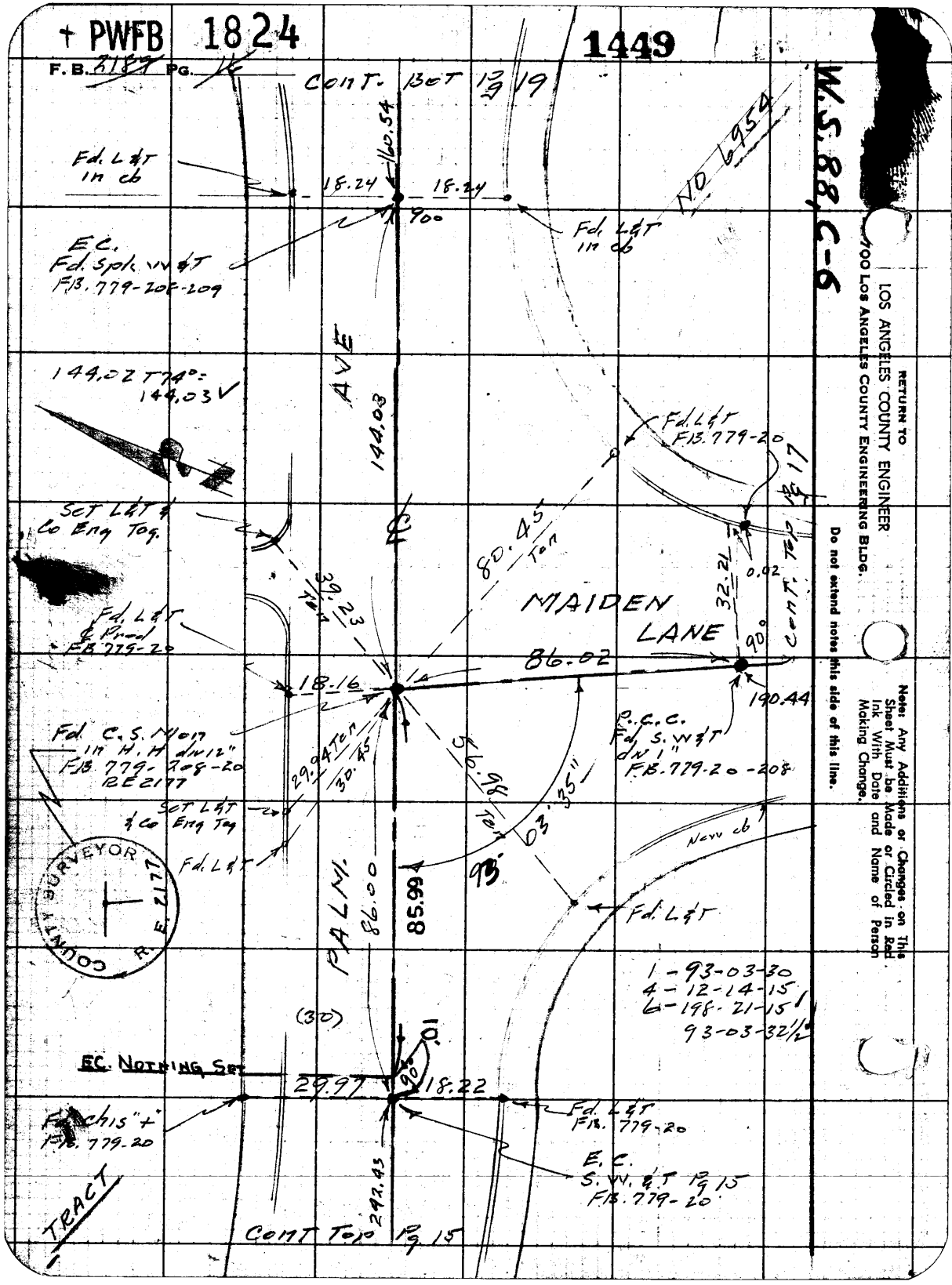

RETURN TO
LOS ANGELES COUNTY ENGINEER
700 Los Angeles County Engineering Bldg.

Do not extend notes this side of this line.

Note: Any Additions or Changes on This Sheet Must be Made or Circled in Red Ink With Date and Name of Person Making Change.

PWFB 1824 1450

Notes Ck'd by W. J. BRENNER	Survey of ℄-Mt. Curve Ave
Map No.	JN 0303-00 Tape 0175 Std 68 °F
Office Work	Surveyed by Snyder
Checked	Notes PRS Date 5-12-59
Date	Indexed A. C. Johnson

F. B. 2189 Pg. 17

Cont. Right Pg 16

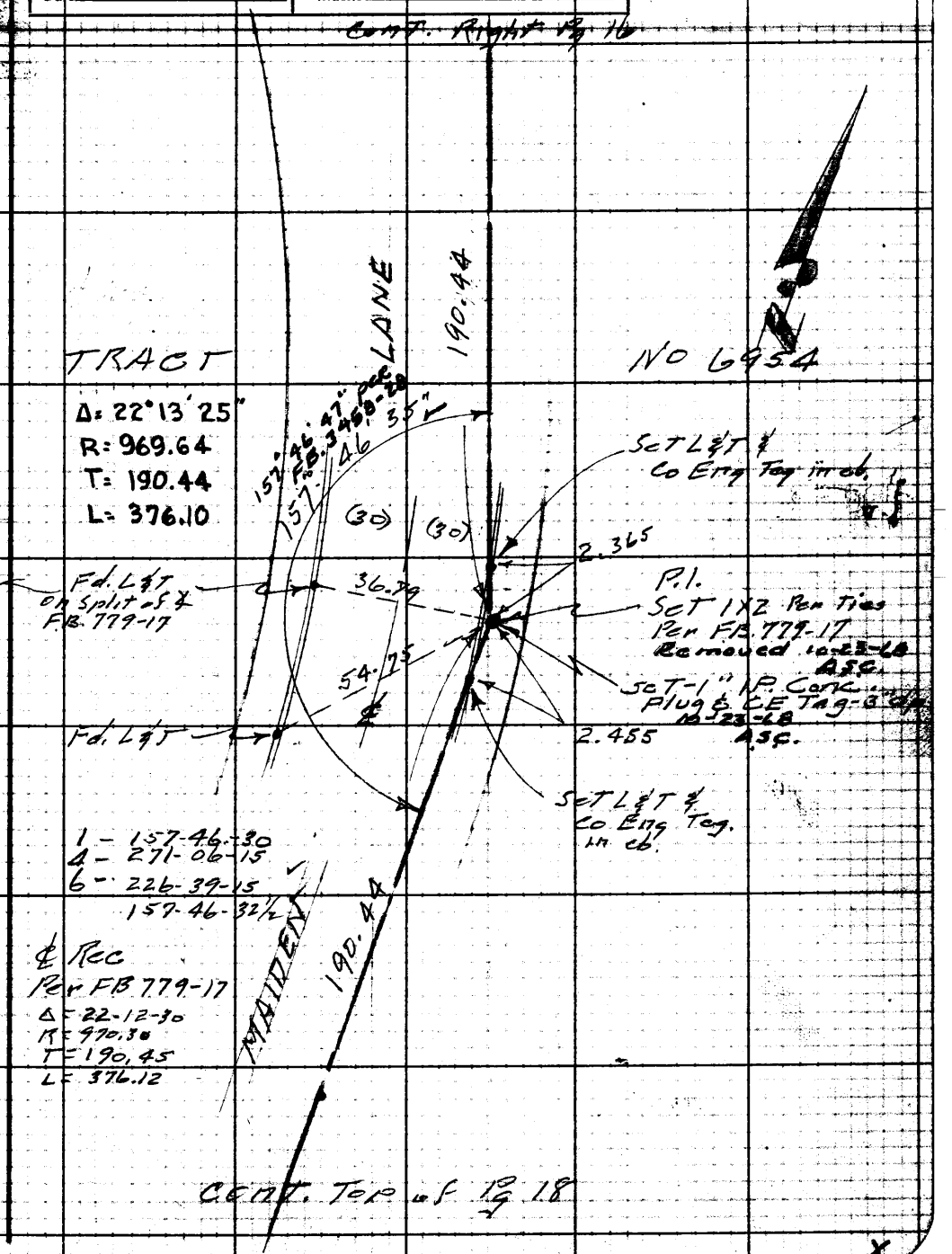

Cont. Top of Pg 18

Note: Any Additions or Changes on This Sheet Must be Made or Circled in Red Ink With Date and Name of Person Making Change.

Do not extend notes this side of this line.

RETURN TO LOS ANGELES COUNTY ENGINEER 100 LOS ANGELES COUNTY ENGINEERING BLDG.

768098 CE #247—7-59

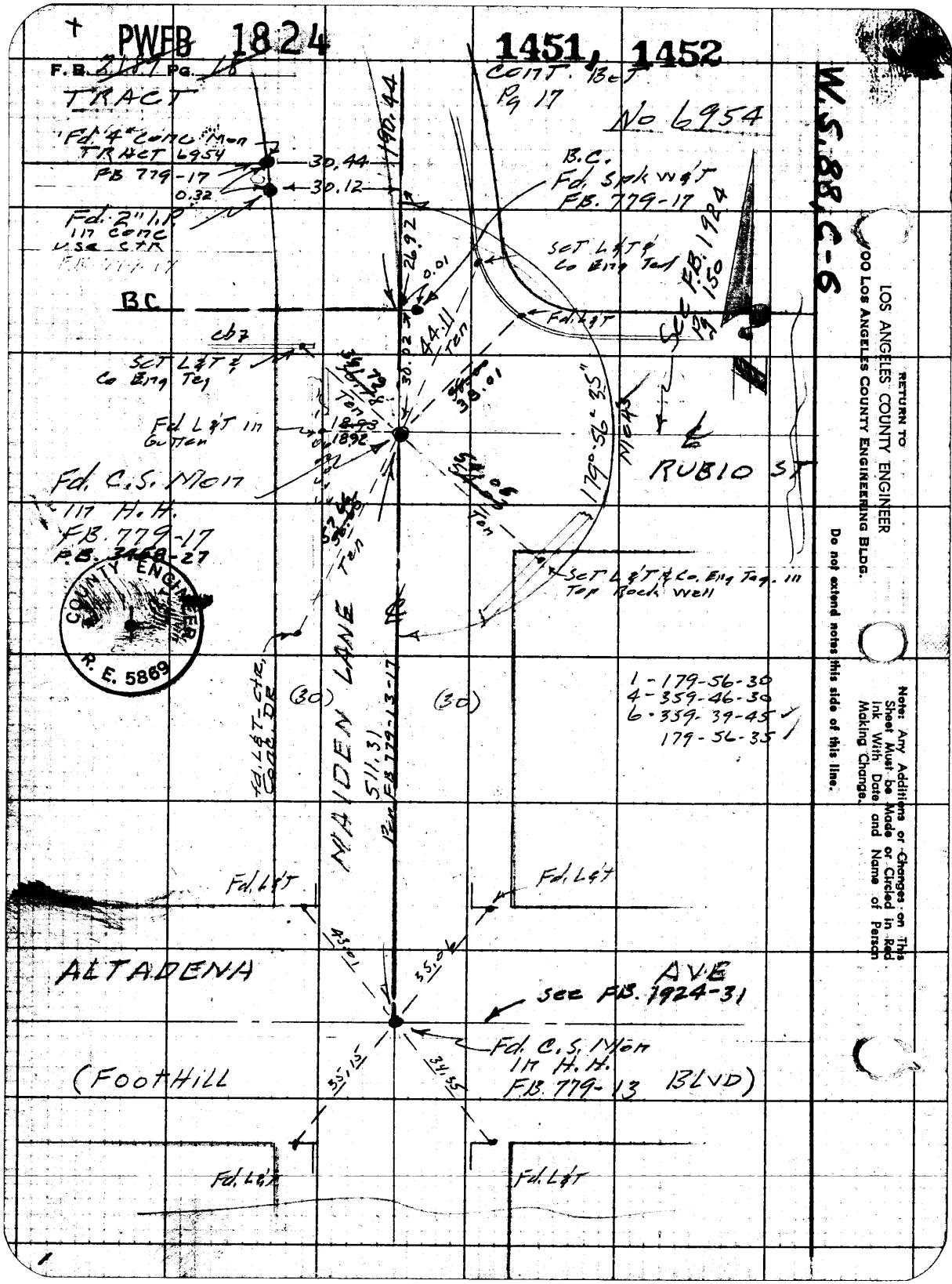
PWFB 1824
1451, 1452
F.B. 2181 PG. 18
TRACT
CONT. BCT Pg 17
No 6954
W.S. 88, C-6
Fd. 4" conc. Mon TRACT 6954
FB 779-17
30.44
30.12
0.32
Fd. 2" I.P. in conc use ctr
190.44
B.C.
Fd. Spk W&T FB. 779-17
26.92
0.01
SCT L&T & Co Eng Tag
See F.B. 1924 Pg 150
BC
Fd. L&T
cb7
SCT L&T & Co Eng Tag
44.11 Ten
30.02
38.01
Fd. L&T in Gutter
18.93
18.92
179°-56'-35" M043
RUBIO ST
Fd. C.S. Mon in H.H. FB. 779-17
F.B. 3468-27
SCT L&T & Co. Eng Tag. in Top Rock Well
COUNTY ENGINEER R. E. 5869
MAIDEN LANE
511.31
Per FB 779-13-17
(30)
(30)
1-179-56-30
4-359-46-30
6-359-39-45
179-56-35
Fd. L&T-ctr. Conc. DR
Fd. L&T
Fd. L&T
ALTADENA
AVE
See FB. 1924-31
Fd. C.S. Mon in H.H. FB. 779-13
(FOOTHILL
BLVD)
35.15
34.55
Fd. L&T
Fd. L&T
RETURN TO
LOS ANGELES COUNTY ENGINEER
100 LOS ANGELES COUNTY ENGINEERING BLDG.
Do not extend notes this side of this line.
Note: Any Additions or Changes on This Sheet Must be Made or Circled in Red Ink With Date and Name of Person Making Change.

PWFB 1824 1453, 1454

Notes Ck'd by W. J. BRENNER	Survey of ℄ - Mt Curve Ave
Map No.	JN 0303.00 Tape 0175 Std 68 °F
Office Work	Surveyed by Snyder
Checked	Notes PRS Date 5-59
Date	Indexed C. Johnson

F. B. 2189 PG. 19

W.S.88, C-6

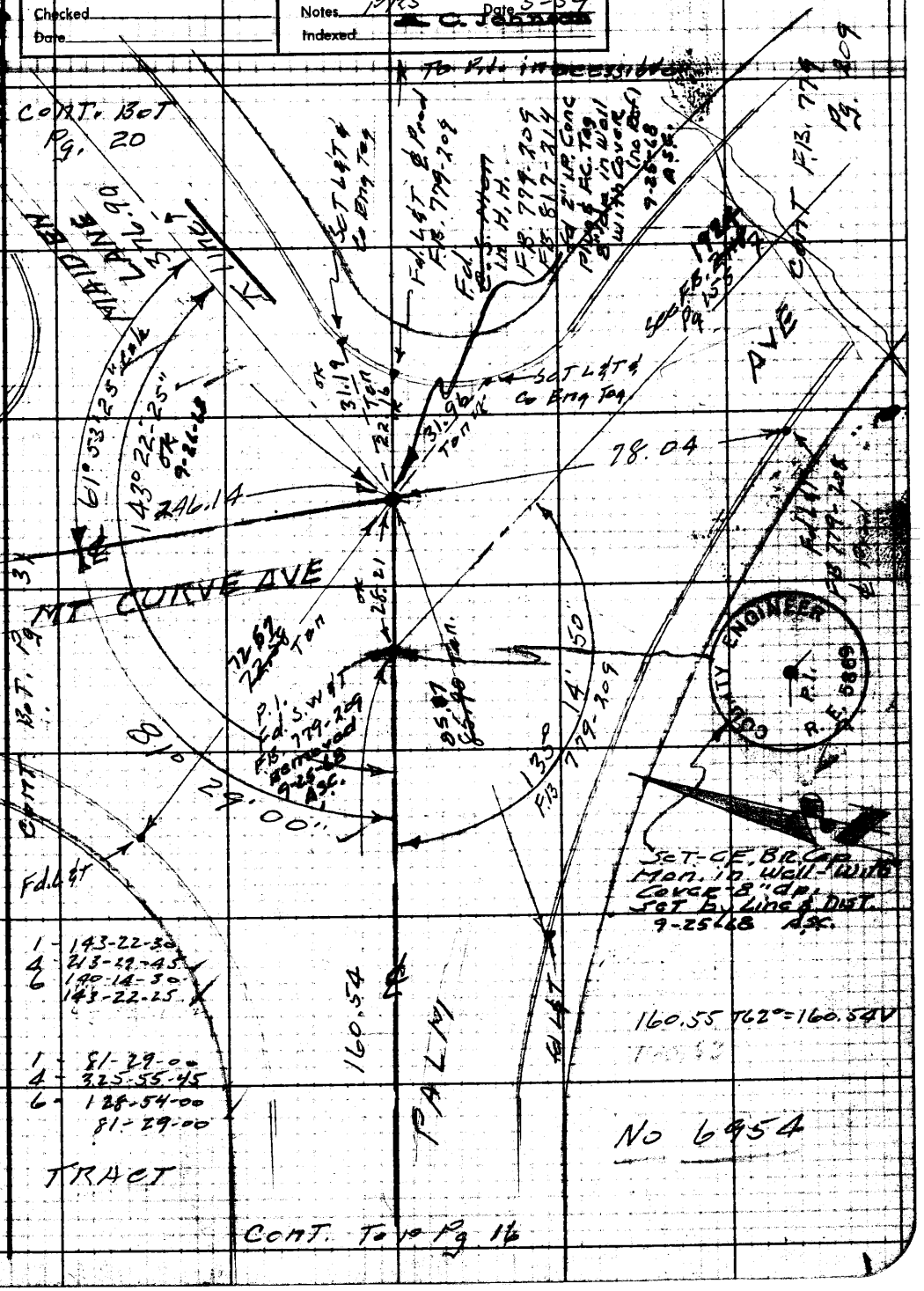

Note: Any Additions or Changes on This Sheet Must be Made or Circled in Red Ink With Date and Name of Person Making Change.

Do not extend notes this side of this line.

RETURN TO LOS ANGELES COUNTY ENGINEER 900 Los Angeles County Engineering Bldg.

PWFB 1824 1455

F.B. 3189 Pg 20.

Cont. Bot Pg 21

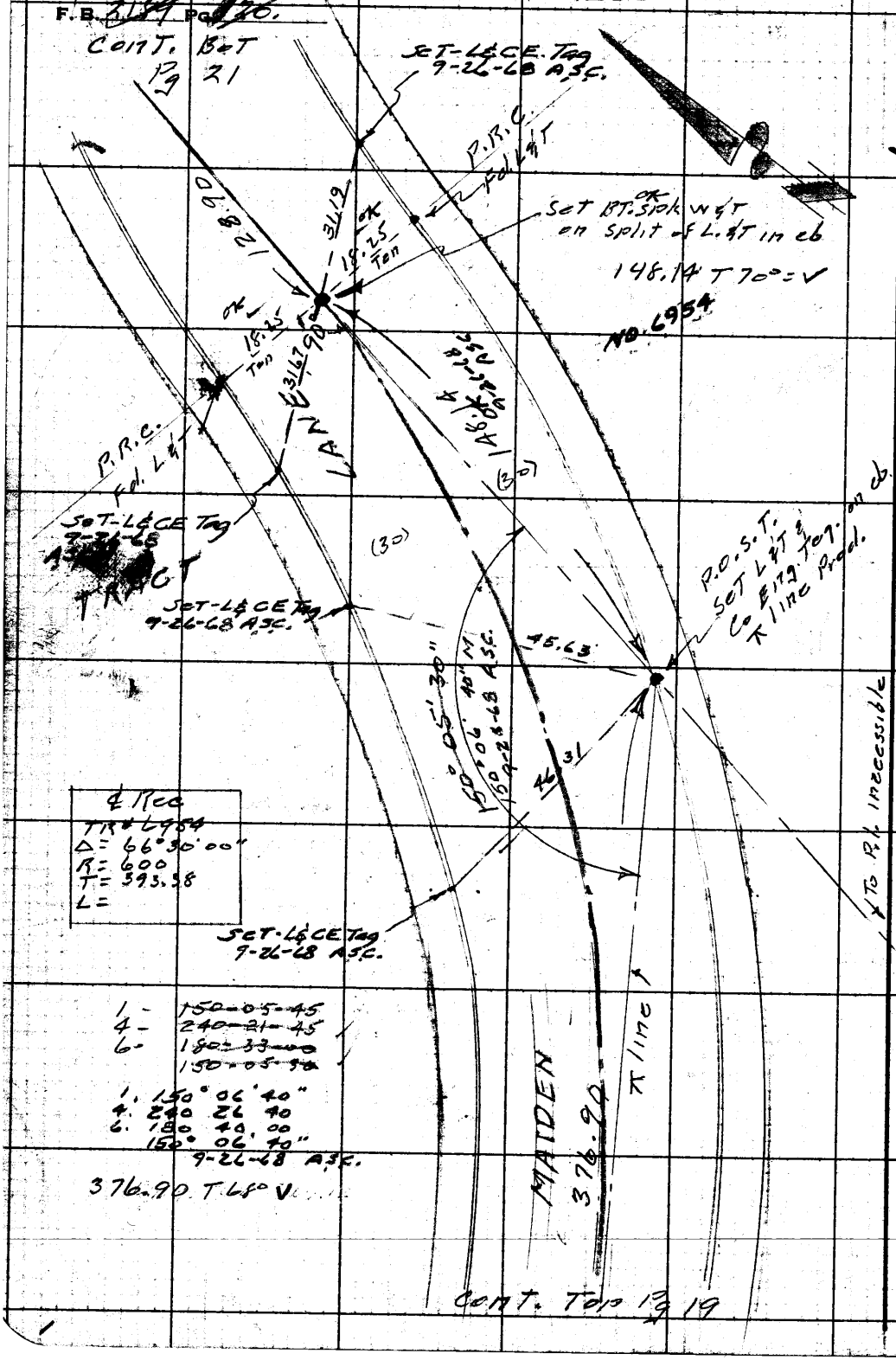

Cont. Top Pg 19

W.S. 88, C-6

RETURN TO
LOS ANGELES COUNTY ENGINEER
700 Los Angeles County Engineering Bldg.

Do not extend notes this side of this line.

Note: Any Additions or Changes on This Sheet Must be Made or Circled in Red Ink With Date and Name of Person Making Change.

PWFB 1824 1456

Notes Ck'd by W. J. BRENNER	Survey of ℄ - Mt. Curve Ave	F. B. 2184 Pg. 21
Map No.	IN E393.00 Tape E125 Std 68 °F	1. 101 15 30"
Office Work	Surveyed by Snyder	4. 45 02 45
Checked	Notes PRS Date 5-59	6. 247 34 00
Date	Indexed A. C. Johnson	101° 15' 40"

W.S.&R.C.-6

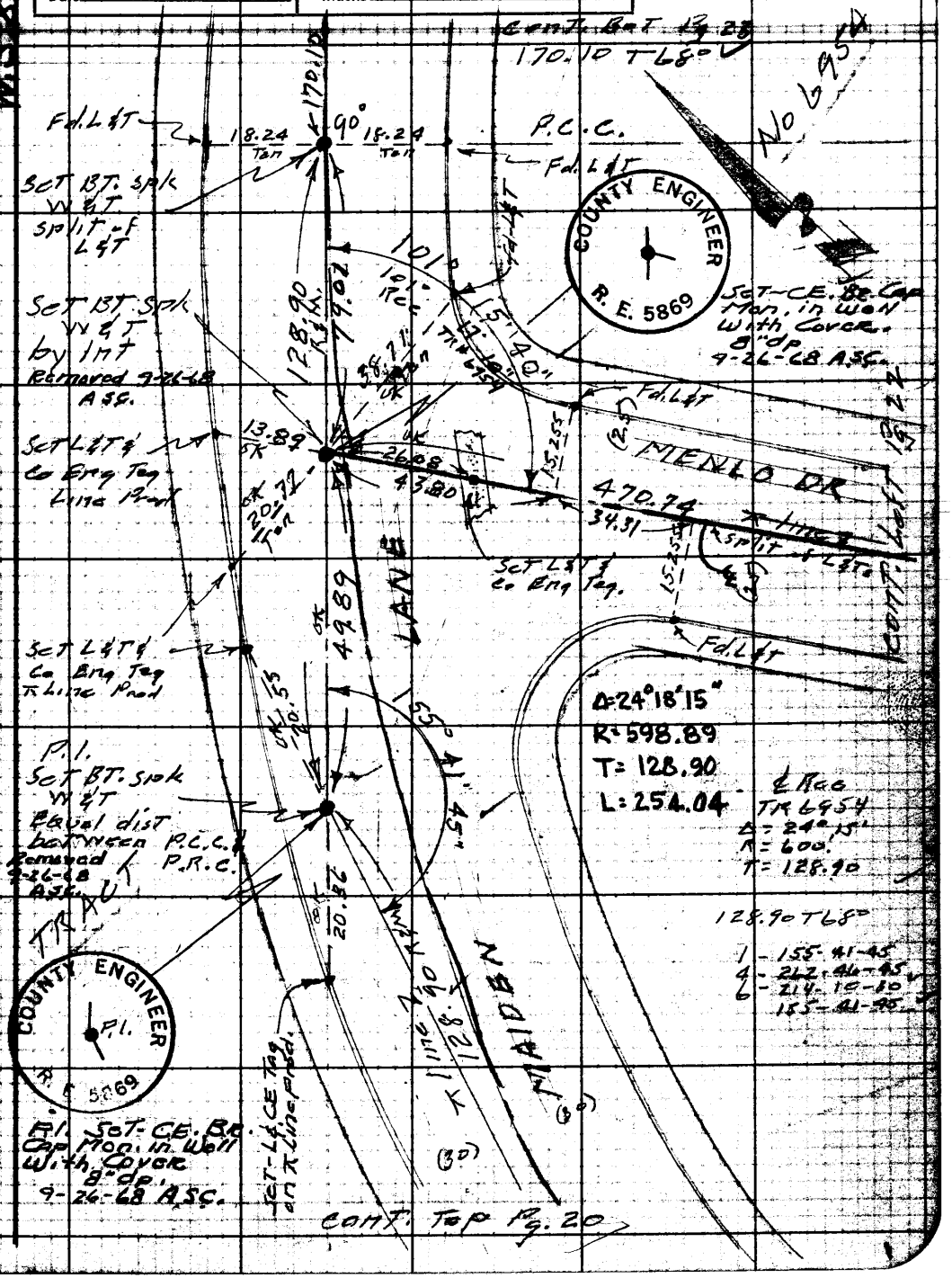

Notes: Any Additions or Changes on This Sheet Must be Made or Circled in Red Ink With Date and Name of Person Making Change.

Do not extend notes this side of this line.

LOS ANGELES COUNTY ENGINEER
100 LOS ANGELES COUNTY ENGINEERING BLDG.

7-55 CE #247—7-55

PWFB 1824

F. B. 817 Pg. 22

1457, 1458

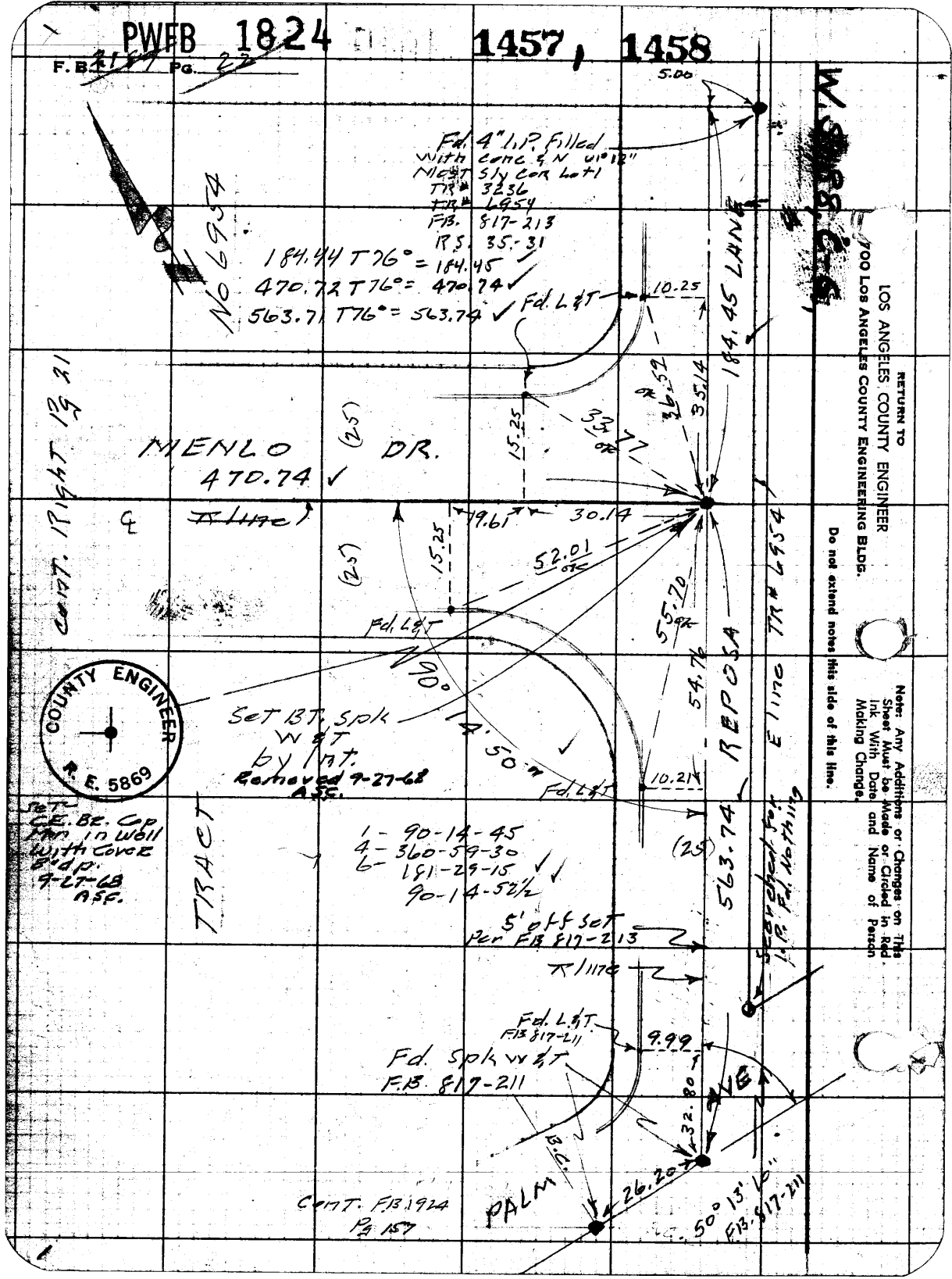

RETURN TO
LOS ANGELES COUNTY ENGINEER
700 Los Angeles County Engineering Bldg.

Do not extend notes this side of this line.

Note: Any Additions or Changes on This Sheet Must be Made or Circled in Red Ink With Date and Name of Person Making Change.

PWFB 1824 1459

Notes Ck'd by W. J. BRENNER
Map No.
Office Work
Checked
Date

Survey of ℄ MT Curve Ave
JN 0803.00 Tape 0125 Std. 68° °F
Surveyed by Snyder
Notes IRS Date 7-59
Indexed A. C. Johnson

F. B. 218 Pg. 28

East side ℄ Rec TR#6954
Δ = 20°45'00"
R = 930
T = 170.27

1-159-15-45
4-277-03-00
6-235-34-30
159-15-45

MISSION HILLS

No 6954

Cont. Sht. Pg. 25

1.159-17-00
4-277-03-00
6 235-42-30
159-17-00

Removed 9-28-60 ASE

Set B.T. Spk. W.W.T. by Int.

Set L&T ℄ Co Brng Tan ℄ Line Prod.

159.44

LANE

Set L&T ℄ Co Brng Tan ℄ Line Prod.

Δ = 20°44'15"
R = 929.67
T = 170.10
L = 336.48

TRACT

℄ Rec
Bearings Brg TR#6954
Δ = 20-44-45
R = 925.17
T = 167.26

Removed 9-27-60 ASE

Set B.T. Spk W.W.T. Equal dist. ℄ between E.C.T. P.C.C. TR#6954

159° 15' 45"

159° 17' 05"

COUNTY ENGINEER R.E. 5886

Set L&T ℄ Co Brng Tan

34.00
33.66
Ten

33.60
33.66
Ten

Set CE Std. Cap Mon. well with Cross 8" dp. 9-28-60 ASE

Set L&T ℄ on 3 plus 00 Angle

(30)

50.22

57.69

Fd 2½" Iron Pipe with 3" galv. iron C.M.P. stamped Clarence P. Dyer L.S. Surveyor TR#3236 TR#6954

90°

92.88

DOLORES DR.

183.63

170.10

(25)

Set L&T ℄ Co Brng Tan ℄ Prod.

Cont. Sht. Pg. 35

Cont. Sht. Pg. 27

COUNTY ENGINEER R.E. 5886

Fd. Set C.E. Std. Cap Mon. in Well with Cross 8" dp. 9-27-60 ASE

Note: Any Additions or Changes on This Sheet Must Be Made on Circled In Red Ink With Date and Name of Person Making Change.

Do not extend instrument into this area of this line.

LOS ANGELES COUNTY ENGINEER
900 LOS ANGELES COUNTY ENGINEERING BLDG.

Telcos CE #247—7-58

PWFB 1824

F.B. 2169 Pg. 24

1460

W.S. 88, C-5

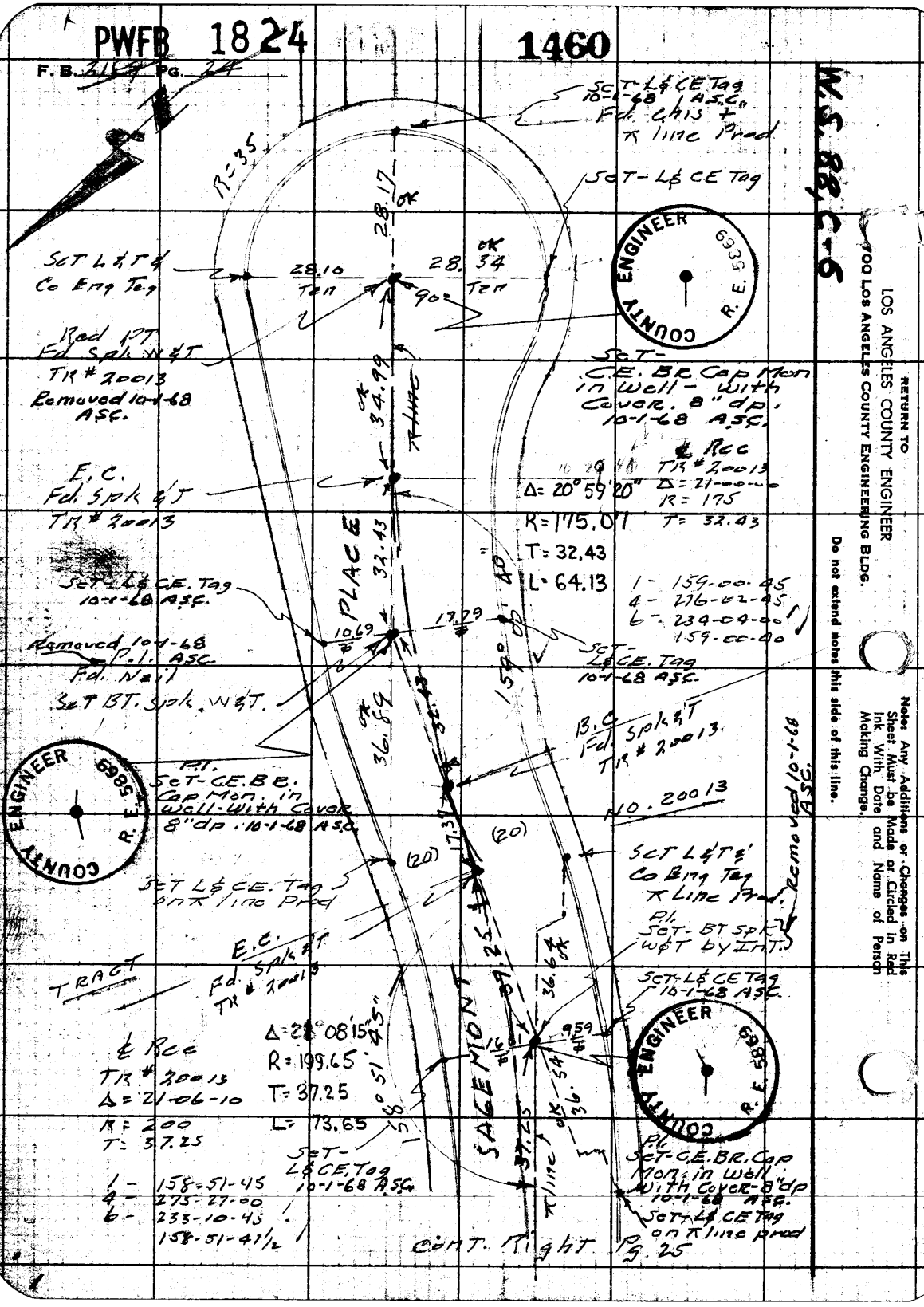

RETURN TO
LOS ANGELES COUNTY ENGINEER
900 Los Angeles County Engineering Bldg.

Do not extend notes this side of this line.

Note: Any Additions or Changes on This Sheet Must be Made or Circled in Red Ink With Date and Name of Person Making Change.

PWFB 1824 1461

Notes Ck'd by W. J. BRENNER	Survey of ℄ Mt Curve Ave
Map No.	IN 0303.00 Tape 0175 Std 68 °F
Office Work	Surveyed by Snyder
Checked	Notes PRS Date 5-59
Date	Indexed C. Johnson

F. B. 2187 PG. 25

W.S. 88, C-6

Note: Any Additions or Changes on This Sheet Must be Made or Circled in Red Ink With Date and Name of Person Making Change.

Do not extend notes this side of this line.

RETURN TO LOS ANGELES COUNTY ENGINEER 900 LOS ANGELES COUNTY ENGINEERING BLDG.

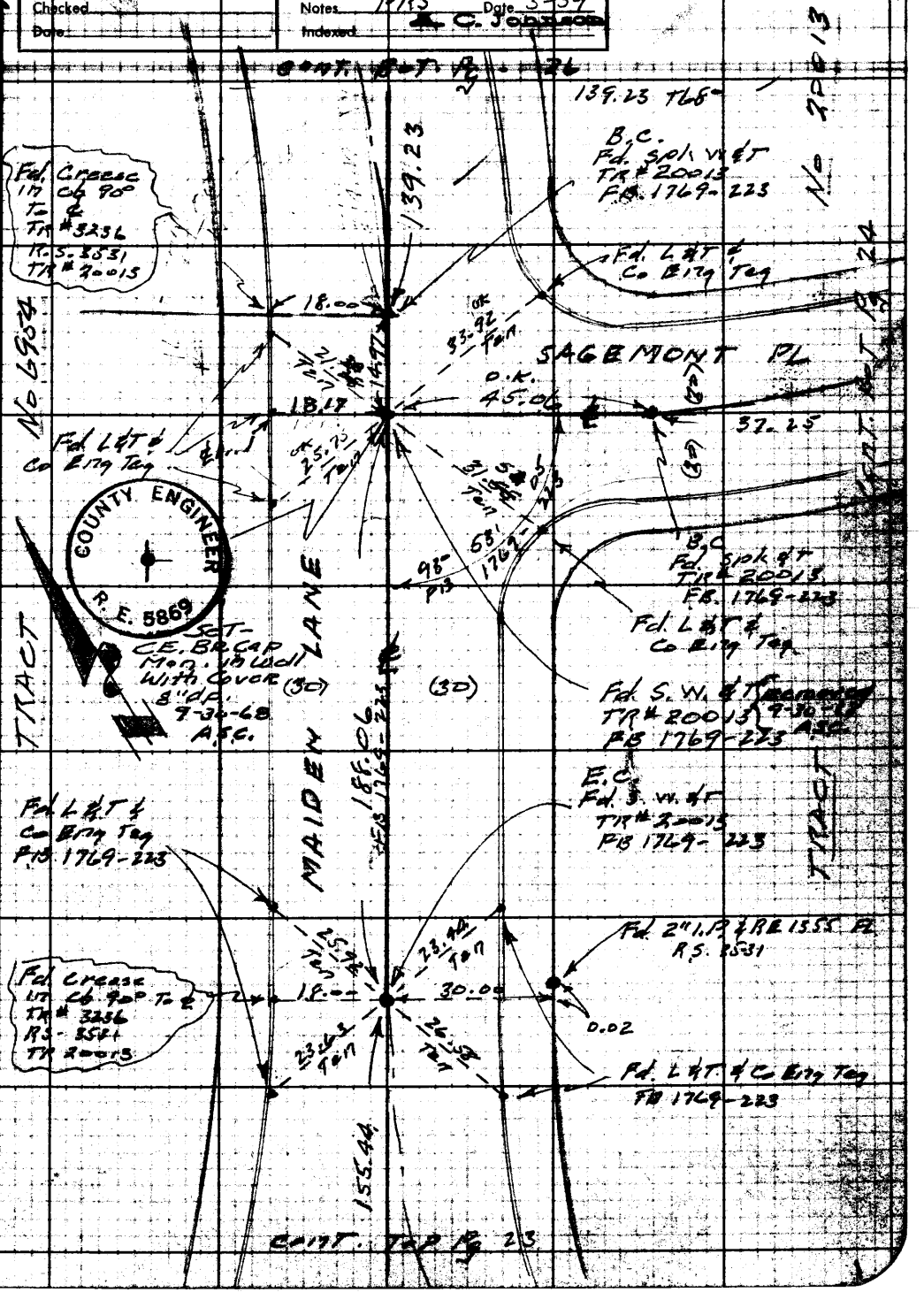

768098 CE #247—7-59

PWFB 1824

1462

F.B. 3189 Pg. 26

Cont. Bk 12 Pg. 27

1 - 71-36-00
4 - 286-24-15
6 - 69-36-15
71-36-02½

Set CE.BR Common. in Well with Cover 8" dp. 10-2-68 A3C

12-1 Spike & T. C.E.Mon. FB. 1769-226

COUNTY ENGINEER R.E. 5809

RUBIO CANYON RD

(20)

67.59

B.C. 2X2 # N FB. 1769-226

(20)

79.04

Fd. L&T & Bmg Tag

71° 36' 00"

(30)

28.41

N47 E

Fd. L&T

(30)

Fd. Nothing to gone

P.C.C.

Fd. L&T FB. 1769-224

Fd. Nail FB. 1769-224 Removed

Set BT Spike W.L. & T. Removed by Int. 10-2-68 A3C.

TRACT No 1954

1 - 134-15-00
4 - 177-00-00
6 - 185-30-00
134-15-00

Δ = 45° 45' 06"

R = 360.00

Deg. Pt. T = 139.23
Tr # 1954
Δ = 45° 45' L = 287.50
A = 350'
T = 139.23

Cont Tape Pt 25

0.03
0.06
Fd N & RE 2000

23.12

Fd BT Spike W.L.T. FB. 1769-224

(12)

35.07
0.08
0.06

19.42

32.28

90° 19.14

31.85

37.53

Fd. L&T & Co Bmg Tag Gone

3/4" I.P. FB. 1769-224 TR # 3236

Fd. L&T Gone

Set L&T Co Bmg Tag

27.16

Fd. 2" I.P. & RE 1355 FI RS 3531 TR # 20013

Set L&T & Co Bmg Tag

Fd. L&T & RE 1355 in cone wall base Fd RS. 3531 TR 20013

8.53

Proposed P.I.

16.44

Set BT Spike & W.L. in Drive Way Rec. dist. from E.C. of Sta. TR # 6954

16.84

Fd. 2" I.P. & RE 4823 FI TR 20013

Set L&T & Co Bmg Tag

TR 20013

MAPLEBY

130.76

N 1° 00' E Measured

S 0° 50' E

124.99

80.58

159.23

Note: Any Additions or Changes on This Sheet Must be Made or Circled in Red Ink With Date and Name of Person Making Change.

Do not extend notes this side of this line.

RETURN TO LOS ANGELES COUNTY ENGINEER 900 Los Angeles County Engineering Bldg.

PWFB 1824 1463

Notes Ck'd by W. J. BRENNER	Survey of ℄ - Mt Curve Ave
Map No.	IN 0333.00 Tape 0175 Std 68 °F
Office Work	Surveyed by Snyder
Checked	Notes PRS Date 5-59
Date	Indexed A. C. Johnson

F. B. 2187 PG. 24

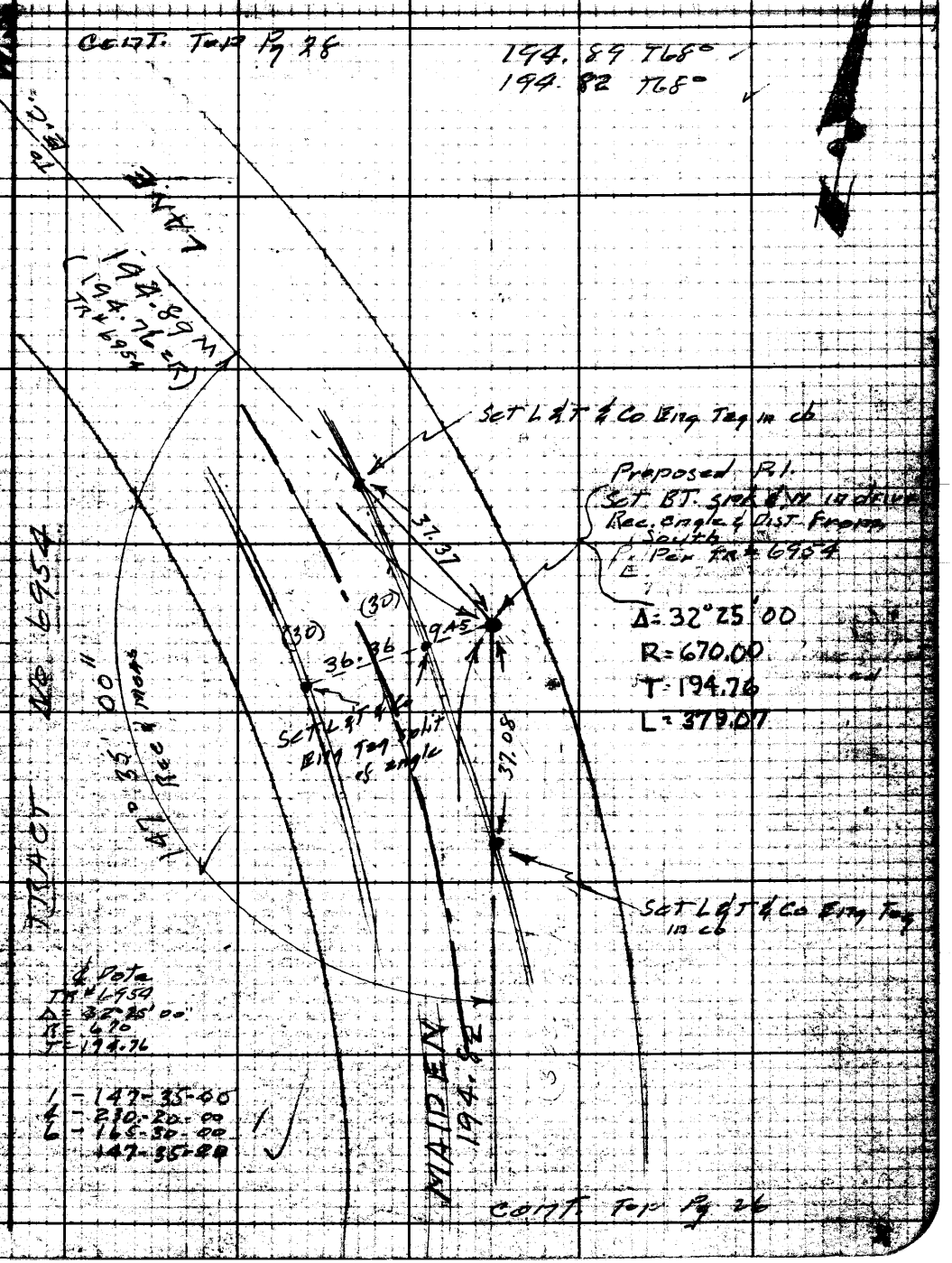

Note: Any Additions or Changes on This Sheet Must be Made or Circled in Red Ink With Date and Name of Person Making Change.

Do not extend notes this side of this line.

LOS ANGELES COUNTY ENGINEER
100 LOS ANGELES COUNTY ENGINEERING BLDG.

768098 CE #247—7-53

PWFB 1824

1464

F.B. 2189 Pg. 48

Cont. Top Pg 27

℄ data
TR# 6954
Δ = 28-52-32
R = 270
T = 69.51

Fd. 3½" I.P. Filled with conc. dniz" Most N'ly cor Lot B TR 813 TR# 6954

Fd L&T ℄

11.25

N. 194.89

R 94.26 Rec

1.P. 2.55 ↓

Set I.P. spk W & T 0.03 Midway between L & T ℄

90°

1.P. 2.55 →

Fd. L&T ℄

1 - 151-05-30
4 - 244-21-30
L - 186-32-30
151-05-25

1 - 102-00-30
4 - 48-02-05
L - 152-03-15

Fd. L&T ℄ Co Bnd Tee 1/2 Road in Conc Pav.

5.37

X line PB 1769-225

69.53

LAND

Δ = 28° 54' 35
R = 270.24
T 69.666
L = 136.35

P.C.C. No Search for Spk. Heavy Shrubs

102-00-30 P.I. Set BT spk W & T Per FB. 1485-152 Removed 10-10-68 A.S.C.

Fd. BT spk ℄ FB. 1769-225

41.94

P.I. Set C.E. Br Cap Mon. in Well With Cover 8" dp. 10-10-68 A.S.C.

151° 05' 25"

MOUNT LOWE DR.

142.64

1. 102-00-30
4. 48 01 45
L. 252 02 30
102-00-25

Set L&T ℄ Co Bnd Tee

16.27

27.94

0.03

Fd L&T FB 779-213

Fd. S. W & T FB 817-106 Reset on line Per FB 1485-152 Remarked 10-9-68 A.S.C.

Fd. C.S. Nail dniz" FB. 1485-152

102° 00' 25"

57.12

0.17

B.C.

To E.C. 38

153.28

30.03

Set C.E. Br Cap Mons in Wells With Covers 8" dp. 10-9-68 A.S.C.

L.A. CO. PARK WAY

Fd. Nothing

Cont. Pg 29

(30)

MAIDEN

Set Nail & Tag 2" I.P. Fd. Nothing

(20)

Fd BT spk W & T FB 1485-152-106 Removed 10-9-68 A.S.C.

Fd. Nail Reset BT spk W & T Per FB. 1485-106-152 For Add. Ties (Sec. 3, 29) For C.E. Mon.

163.91

MOUNT LOWE DR.

Set L&T ℄ Co Bnd Tee King Road

18.64

36.84

102° 00' 25"

Set L&T ℄ Co Bnd Tee

Cont. Pg. 29

RETURN TO LOS ANGELES COUNTY ENGINEER 900 Los Angeles County Engineering Bldg.

Do not extend notes this side of this line.

Note: Any Additions or Changes on This Sheet Must be Made or Circled in Red Ink With Date and Name of Person Making Change.

PWFB 1824

1465

Notes Ck'd By W. J. BRENNER

Survey of MT CURVE A-O

IN 0301 Tape 0175 Std 68 °F

Work

Surveyed by Snyder

Notes PRS Date 5-29

Indexed C. JOHNSON

F. B. 2184 Pg

1-133-35-30
4-174-35-45
6-81-53-15
133-35

Note: Any Additions or Changes on This Sheet Must be Made as Circled in Red Ink With Date and Name of Person Making Change.

Do not extend notes this side of this line.

LOS ANGELES COUNTY ENGINEER

LOS ANGELES COUNTY ENGINEERING BLDG.

76308 CE #247 7-53

PWFB 1824

1466, 1467

F.B. 2189 Pg. 30

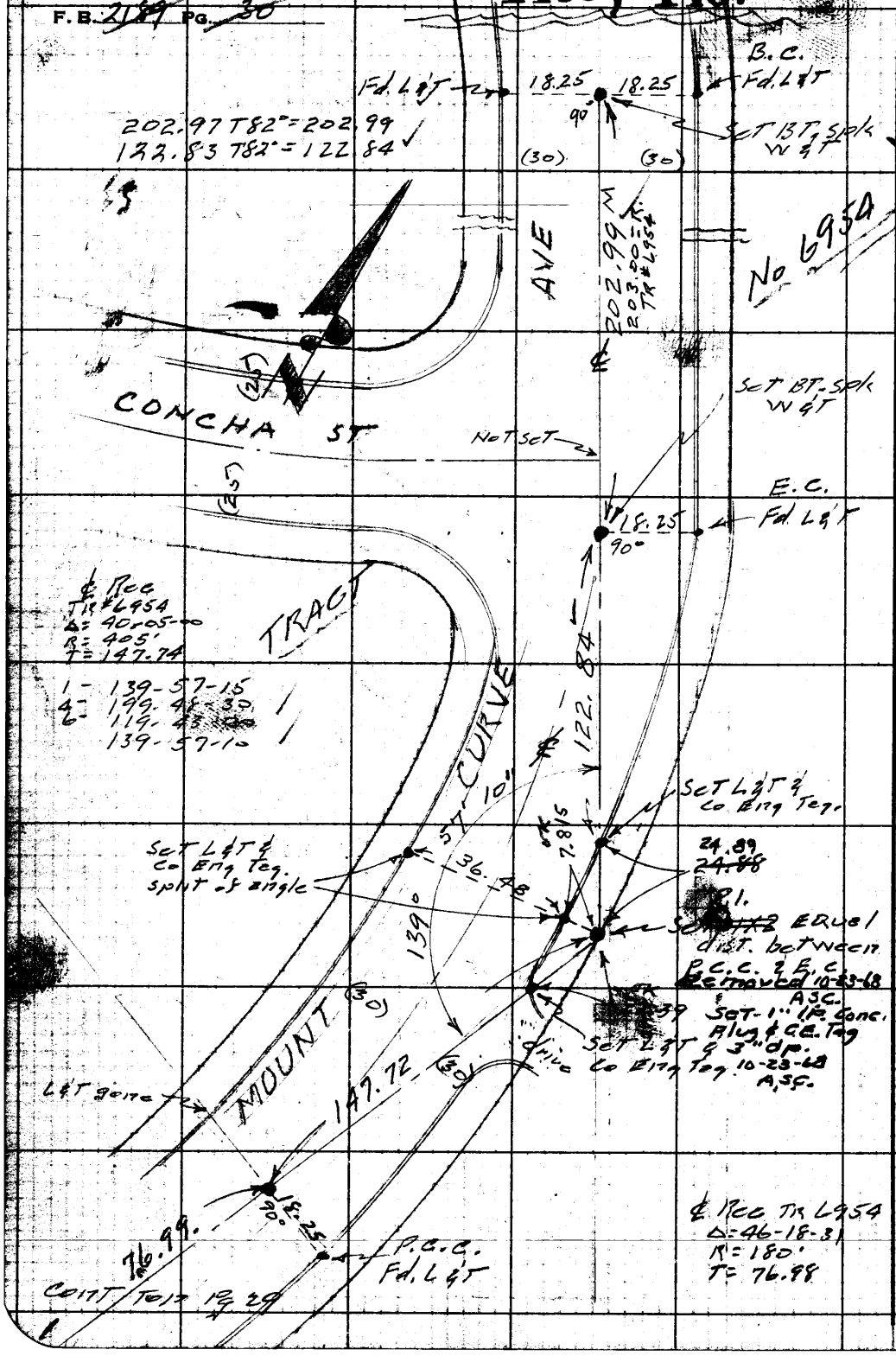

Cont. To Pg 29

W.S. 88, C-6

RETURN TO
LOS ANGELES COUNTY ENGINEER
700 LOS ANGELES COUNTY ENGINEERING BLDG.

Do not extend notes this side of this line.

Note: Any Additions or Changes on This Sheet Must be Made or Circled in Red Ink With Date and Name of Person Making Change.

PWFB 1824

1468

Notes Ck'd by W. J. BRENNER	Survey of ℄ - M/T Curve Ave
Map No.	IN 0303.00 Tape 0175 Std 68
Office Work	Surveyed by Snyder
Checked	Notes 1013 Date 5-59
Date	Indexed A. C. Johnson

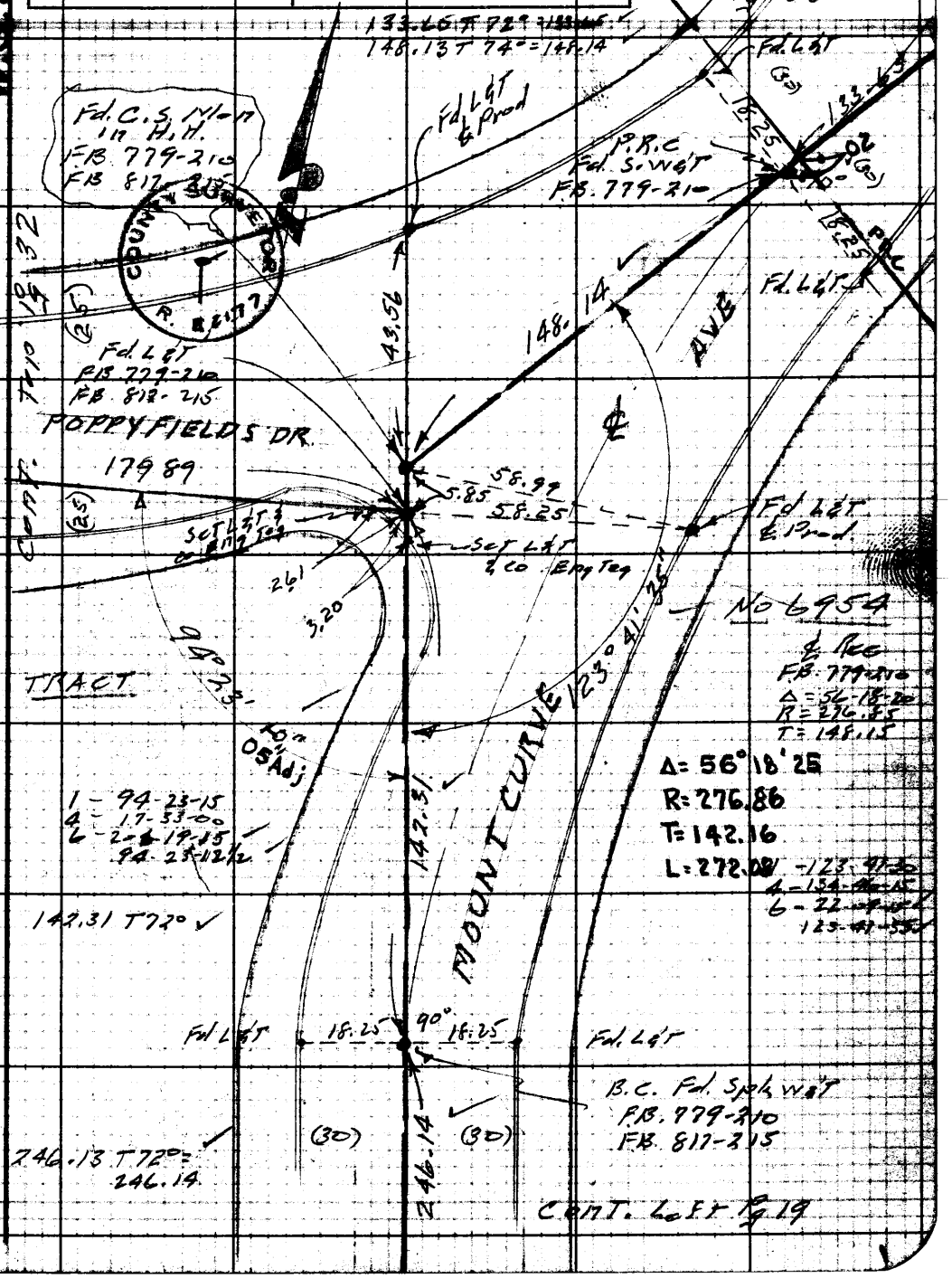

Note: Any Additions or Changes on This Sheet Must be Made or Circled in Red Ink With Date and Name of Person Making Change.

Do not extend notes this side of this line.

RETURN TO
LOS ANGELES COUNTY ENGINEER
00 LOS ANGELES COUNTY ENGINEERING BLDG.

763098 CE #247—7-5

RWFB 1824 1469, 1470

F.B. 2189 Pg. 32

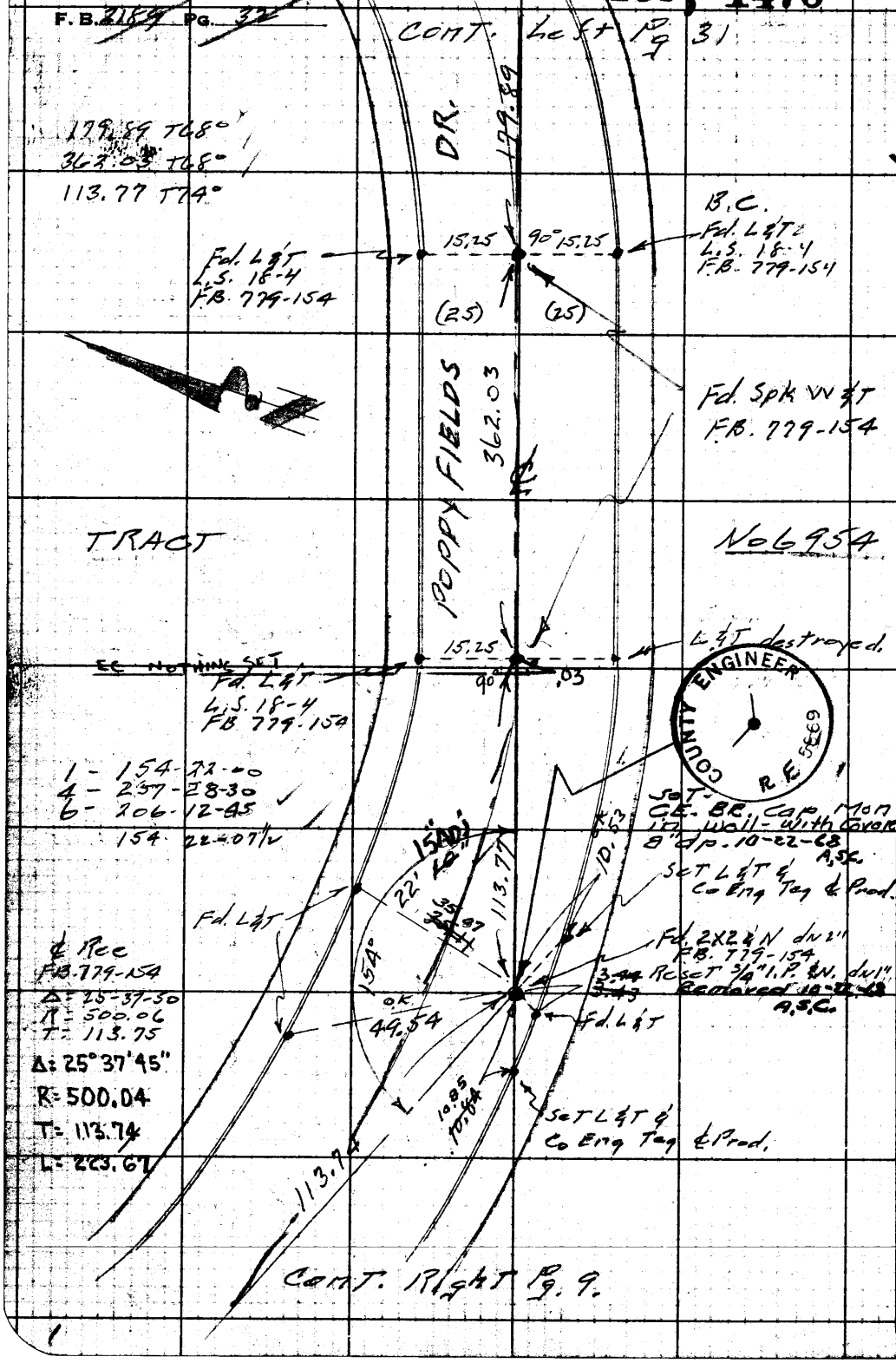

W.S. 88, C-6

RETURN TO
LOS ANGELES COUNTY ENGINEER
100 Los Angeles County Engineering Bldg.

Do not extend notes this side of this line.

Note: Any Additions or Changes on This Sheet Must be Made or Circled in Red Ink With Date and Name of Person Making Change.

PWFB 1824 1471, 1472

Notes Ck'd by W. J. BRENNER	Survey of Mt Curve Ave
Map No.	JN 0302.00 Tape 0175 Std 68 of
Office Work	Surveyed by Snyder
Checked	Notes PRS Date 5-59
Date	Indexed M. C. Johnson

F. B. 2184 Pg. 83

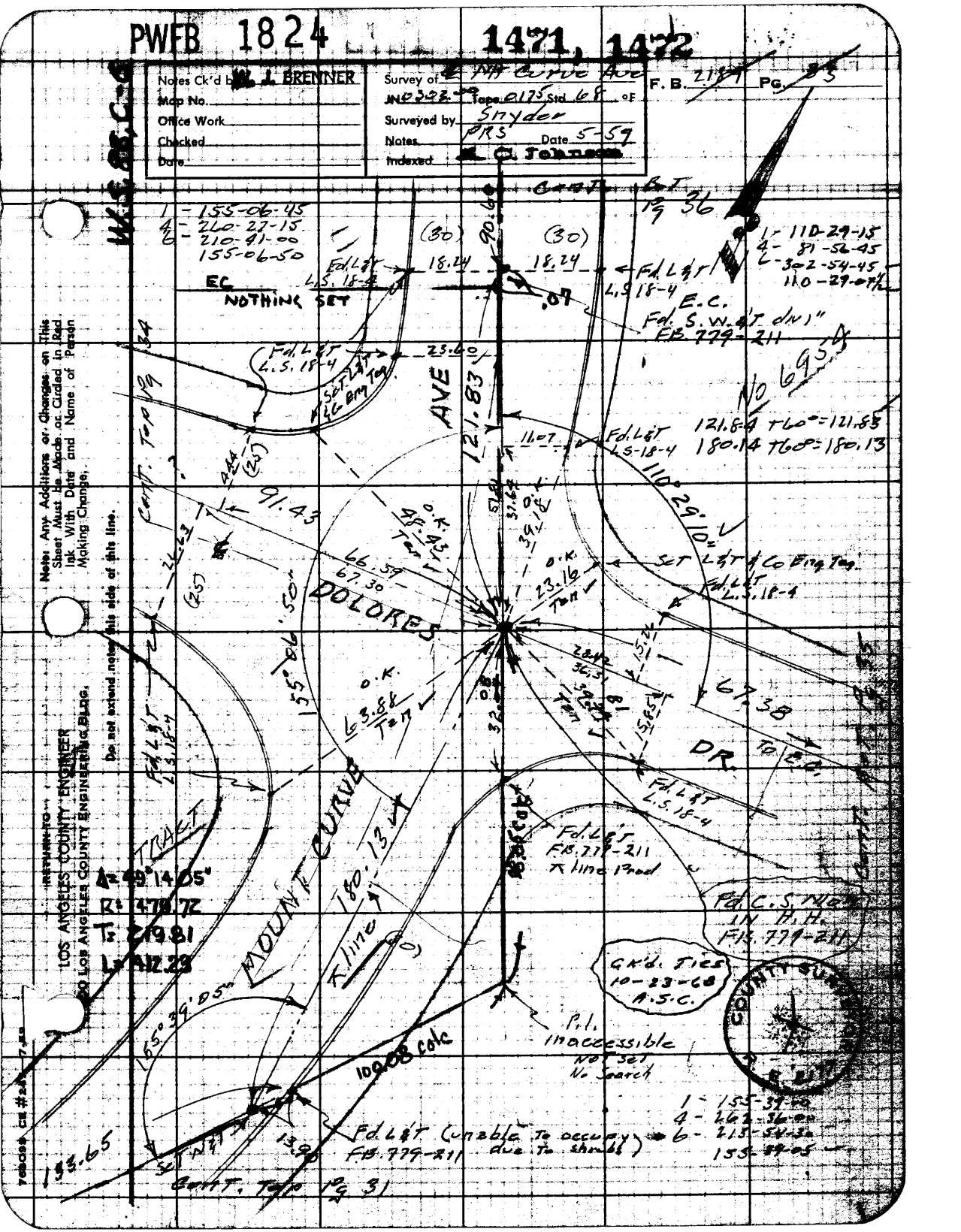

Note: Any Additions or Changes on This Sheet Must be Made or Circled in Red Ink With Date and Name of Person Making Change.

Do not extend notes this side of this line.

RETURN TO LOS ANGELES COUNTY ENGINEER
LOS ANGELES COUNTY ENGINEERING BLDG.

PWFB 1824

F.B. 2169 Pg. 54

1473

W.S. 88, E-6

RETURN TO
LOS ANGELES COUNTY ENGINEER
700 Los Angeles County Engineering Bldg.

Do not extend notes this side of this line.

Note: Any Additions or Changes on This Sheet Must be Made or Circled in Red Ink With Date and Name of Person Making Change.

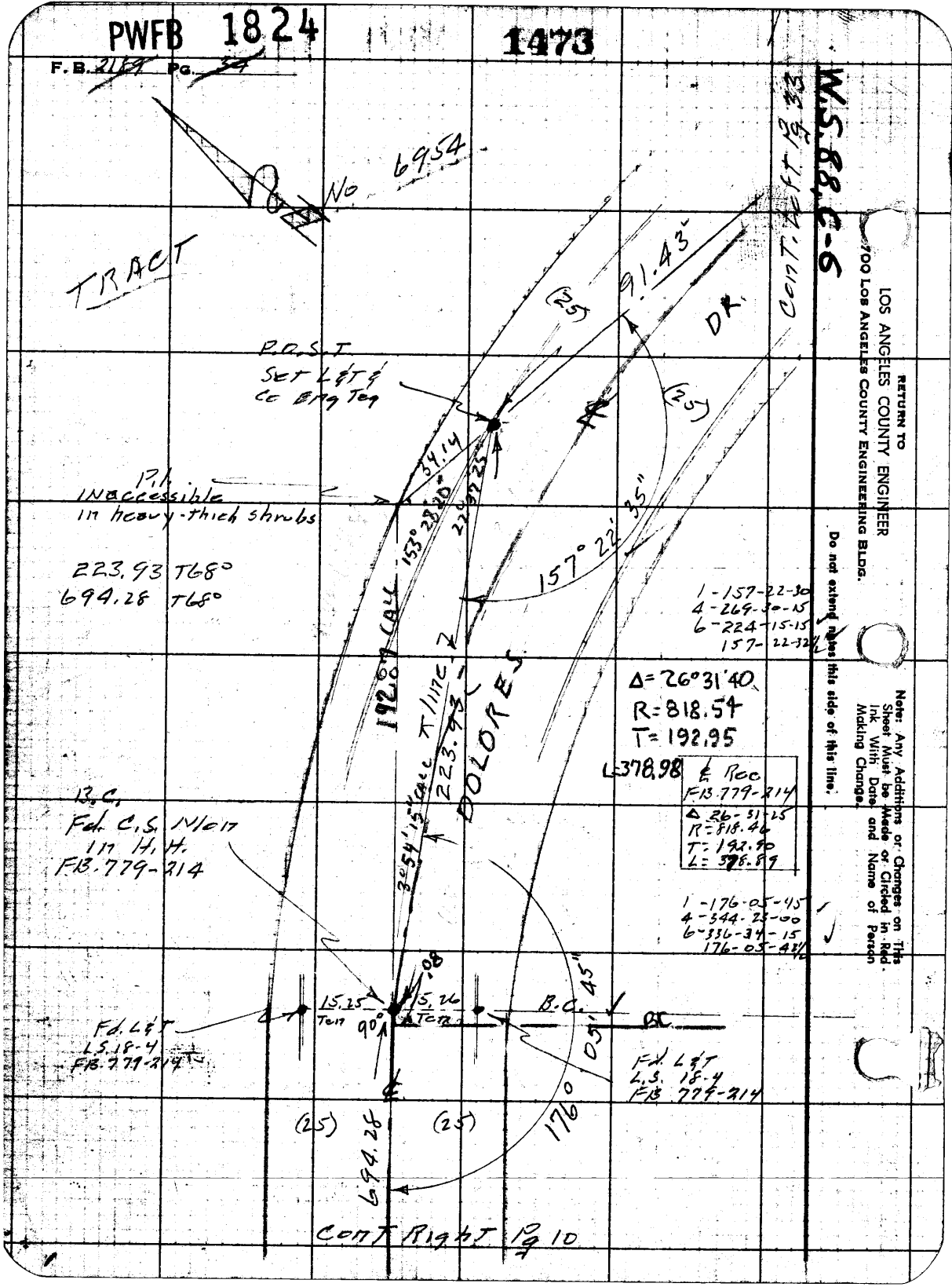

PWFB 1824 **1474**

Notes Ck'd by W. J. BRENNER	Survey of ℄ Mt Curve Ave
Map No.	IN 0303.00 Tape 0175 Std 68 °F
Office Work	Surveyed by Snyder
Checked	Notes PRS Date 5-59
Date	Indexed A. C. Johnson

F. B. 2159 PG. 33

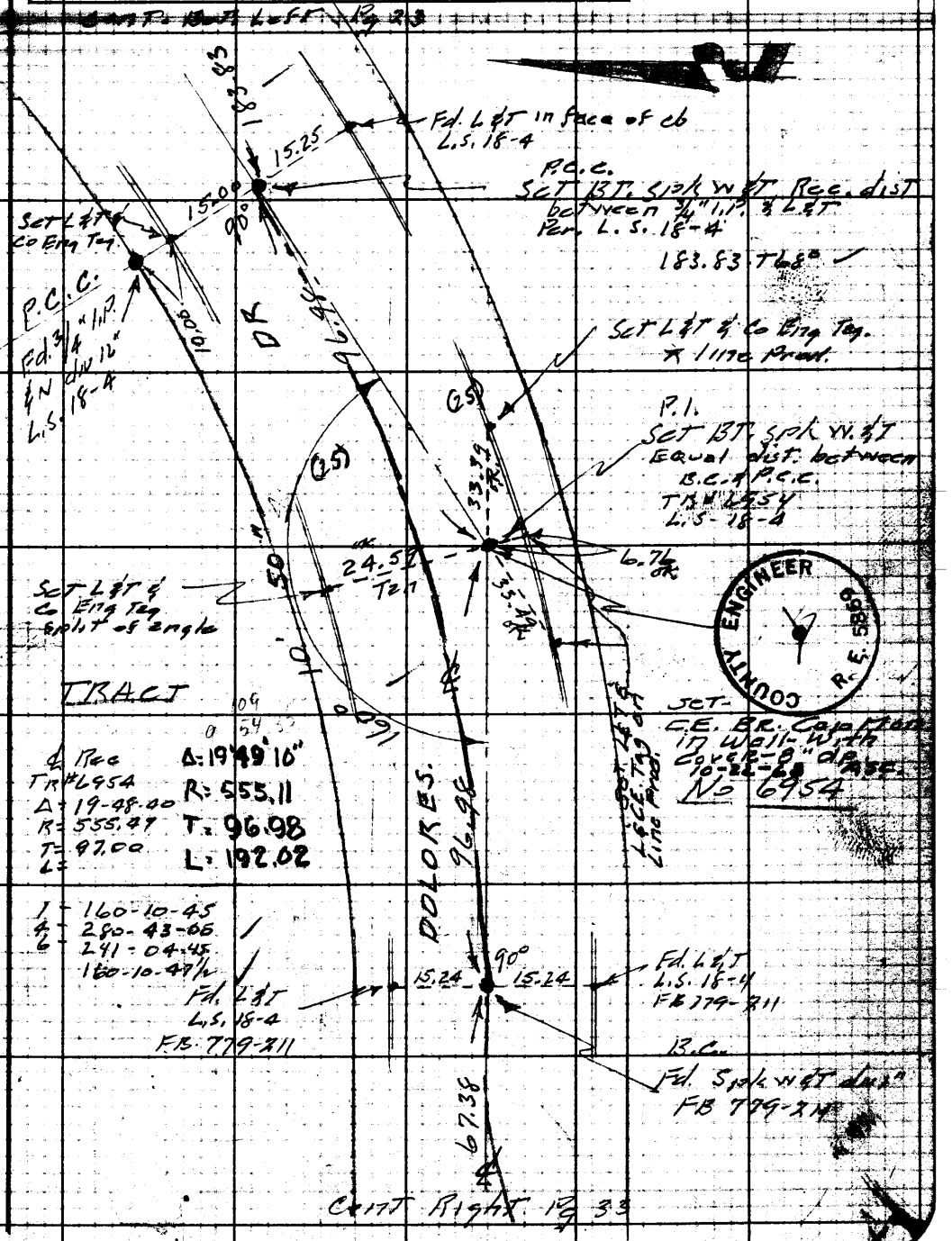

Note: Any Additions or Changes on This Sheet Must be Made or Circled in Red Ink With Date and Name of Person Making Change.

Do not extend notes this side of this line.

RETURN TO
LOS ANGELES COUNTY ENGINEER
DO LOS ANGELES COUNTY ENGINEERING BLDG.

765098 CE #247—7-58

PWEB 1824 1475

F.B. 2189 Pg. 36

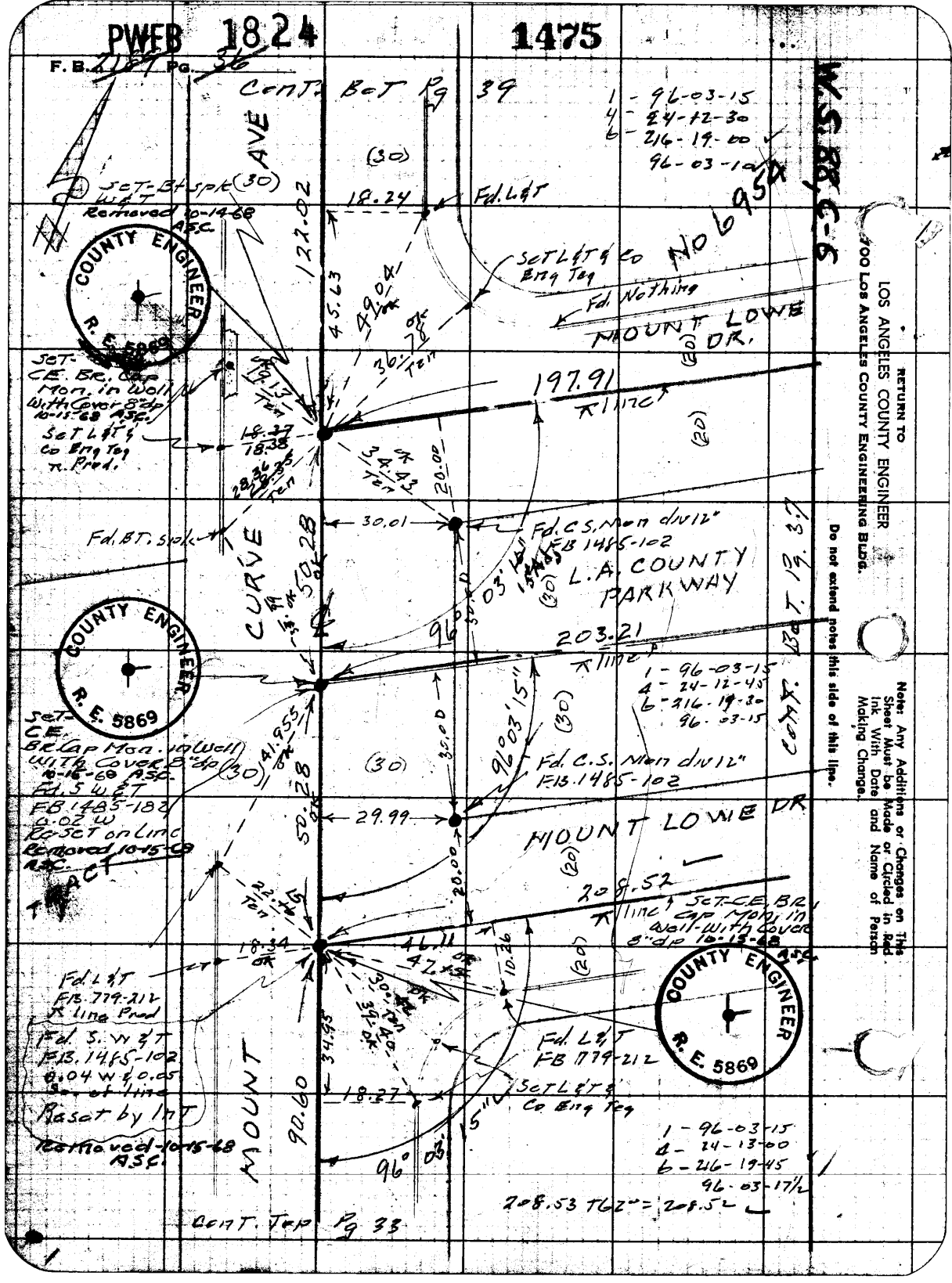

RETURN TO
LOS ANGELES COUNTY ENGINEER
700 LOS ANGELES COUNTY ENGINEERING BLDG.

Do not extend notes this side of this line.

Note: Any Additions or Changes on This Sheet Must be Made or Circled in Red Ink With Date and Name of Person Making Change.

PWFB 1824 1476, 1477

Notes Ck'd by W. J. BRENNER
Map No.
Office Work
Checked
Date

Survey of C. Mt Curve Av
Tape 125 Std 68 °F
Surveyed by Snyder
Notes PRS Date 5-59
Indexed E. C. Johnson

F. B. 2189 Pg. 37

Note: Any Additions or Changes on This Sheet Must Be Made as Circled in Red Ink With Date and Name of Person Making Change.

Do not extend notes this side of this line.

RETURN TO LOS ANGELES COUNTY ENGINEER LOS ANGELES COUNTY ENGINEERING BLDG.

76B088 CE #247 7-55

PWFB 1824

1478

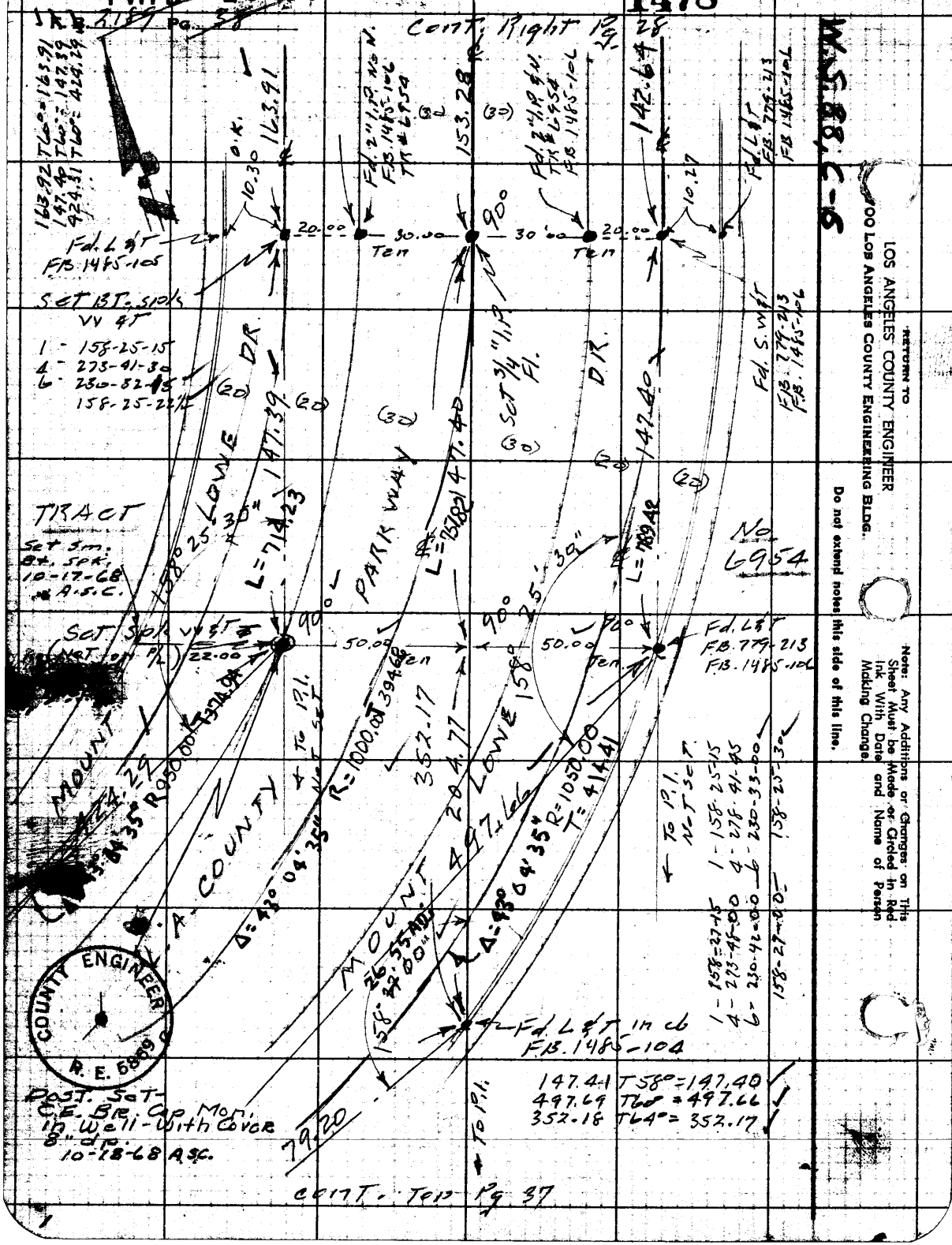

W.S. 88, C-6

RETURN TO
LOS ANGELES COUNTY ENGINEER
100 LOS ANGELES COUNTY ENGINEERING BLDG.

Do not extend notes this side of this line.

Note: Any Additions or Changes on This Sheet Must be Made or Circled in Red Ink With Date and Name of Person Making Change.

PWFB 1824

1479, 1480

Notes Ck'd by W. J. BRENNER	Survey of E-Mt Curve Ave
Map No.	IN 0303.00 Tape 0175 Std 68 °F
Office Work	Surveyed by Snyder
Checked	Notes PRS Date 5-59
Date	Indexed [illegible]

F. B. 2189 PG. 39

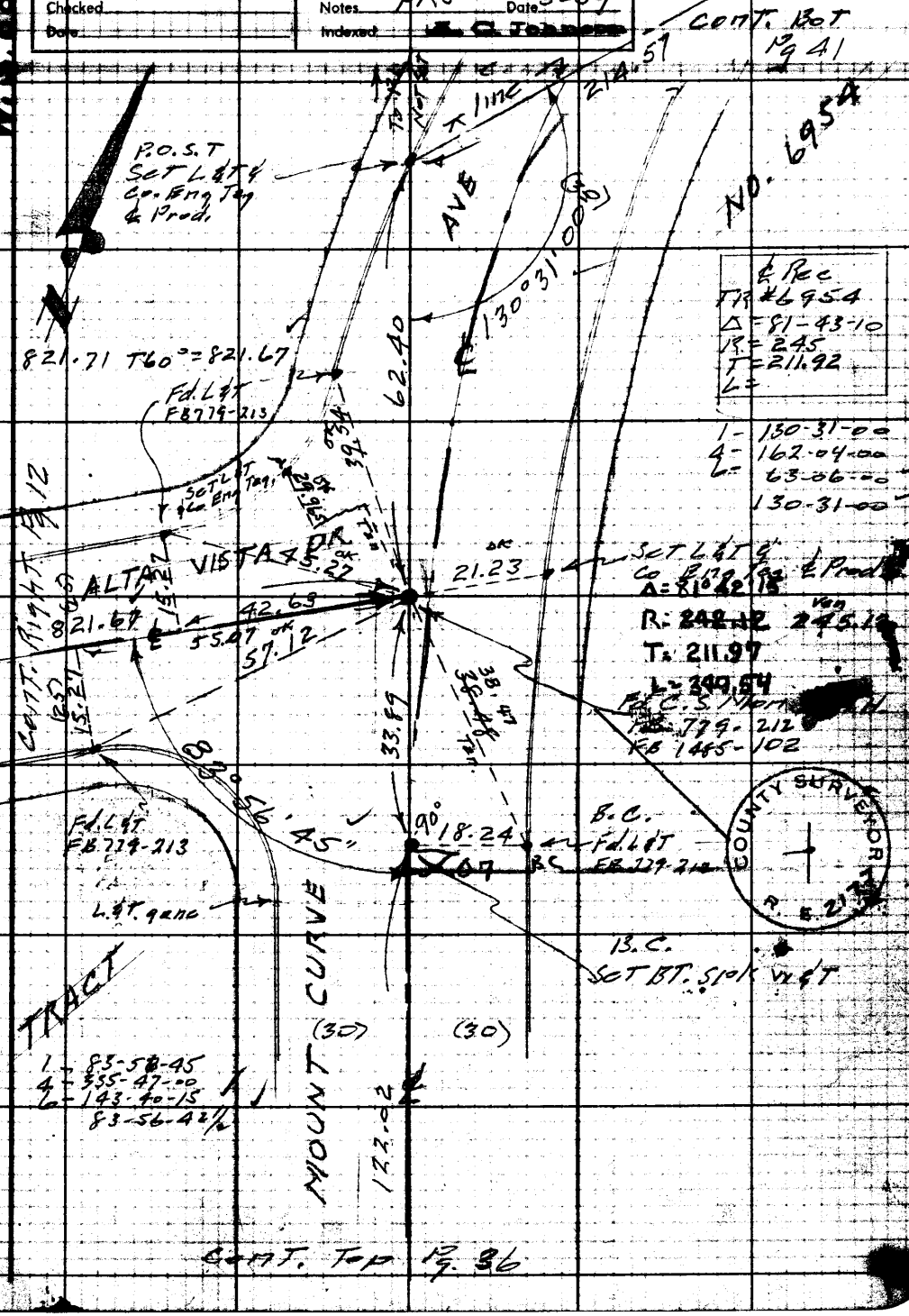

Note: Any Additions or Changes on This Sheet Must be Made or Circled in Red Ink With Date and Name of Person Making Change.

Do not extend notes this side of this line.

RETURN TO
LOS ANGELES COUNTY ENGINEER
00 LOS ANGELES COUNTY ENGINEERING BLDG.

769098 CE #247—7-55

PWFB 1824

1481

F.B. 3169 PG. 40

W.S. 88, C-6

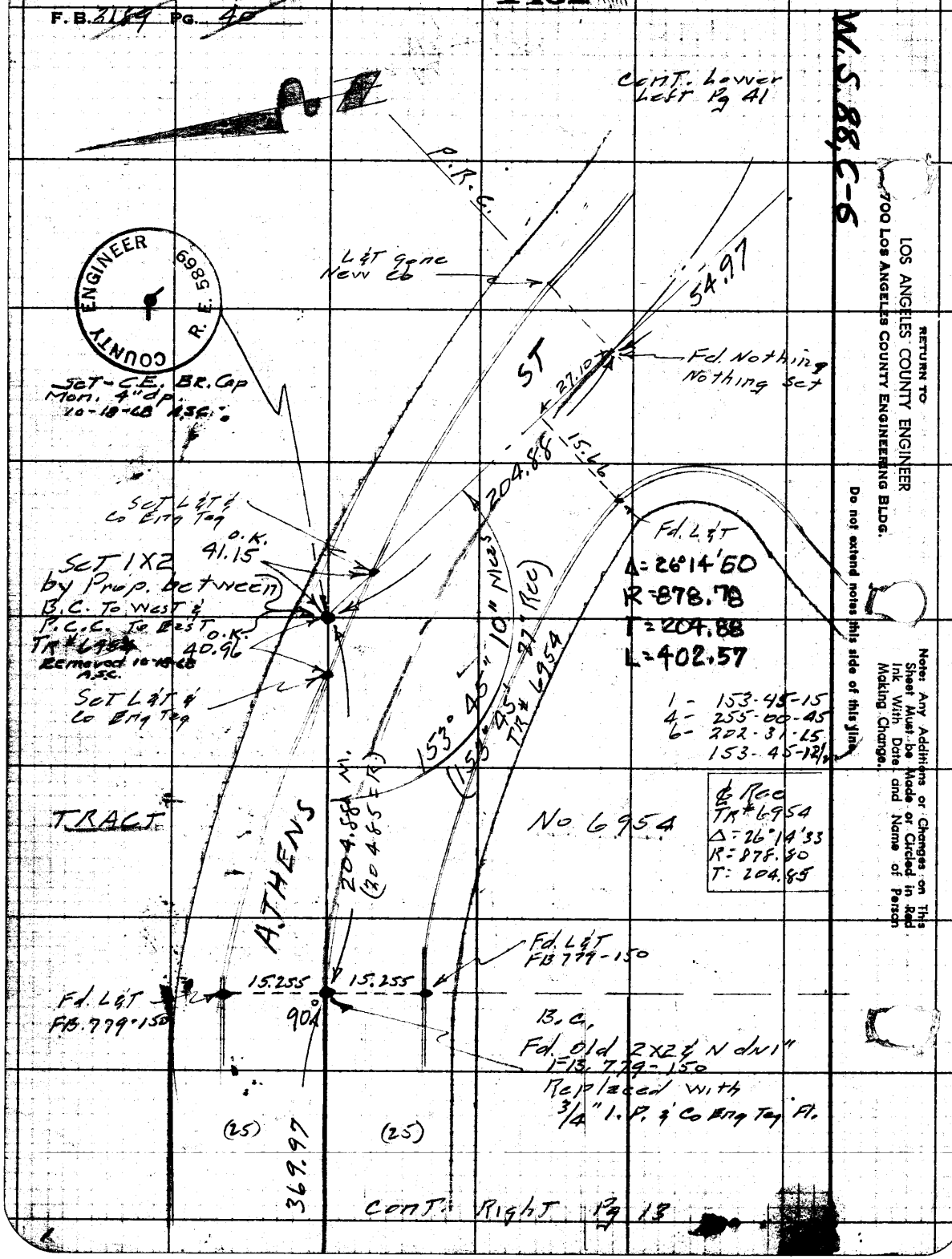

RETURN TO
LOS ANGELES COUNTY ENGINEER
700 LOS ANGELES COUNTY ENGINEERING BLDG.
Do not extend notes this side of this line.
Note: Any Additions or Changes on This Sheet Must be Made or Circled in Red Ink With Date and Name of Person Making Change.

PWFB 1824 1482

Notes Ck'd by W. J. BRENNER	Survey of ℄ Mt Curve Ave
Map No.	JN 03.03.00 Tape 0175 Std 68 °F
Office Work	Surveyed by Snyder
Checked	Notes PRS Date 5-59
Date	Indexed

F. B. 2189 PG.

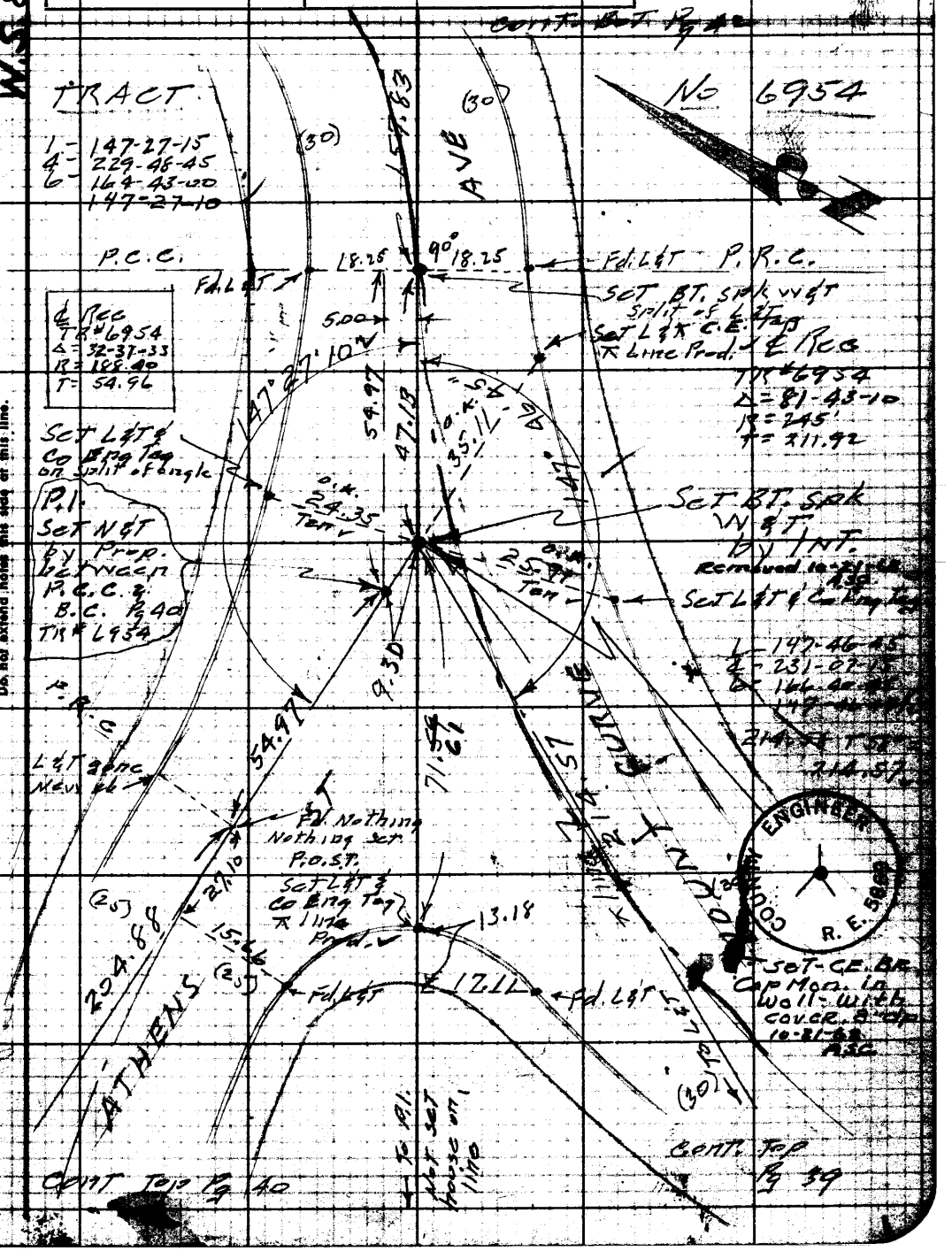

Note: Any Additions or Changes on This Sheet Must be Made on Circled in Red Ink With Date and Name of Person Making Change.

Do not extend notes this side of this line.

RETURN TO LOS ANGELES COUNTY ENGINEER 900 LOS ANGELES COUNTY ENGINEERING BLDG.

7-59 CE #247—7-59

PWFB 1824

F.B. 2184 PG. 42

1483

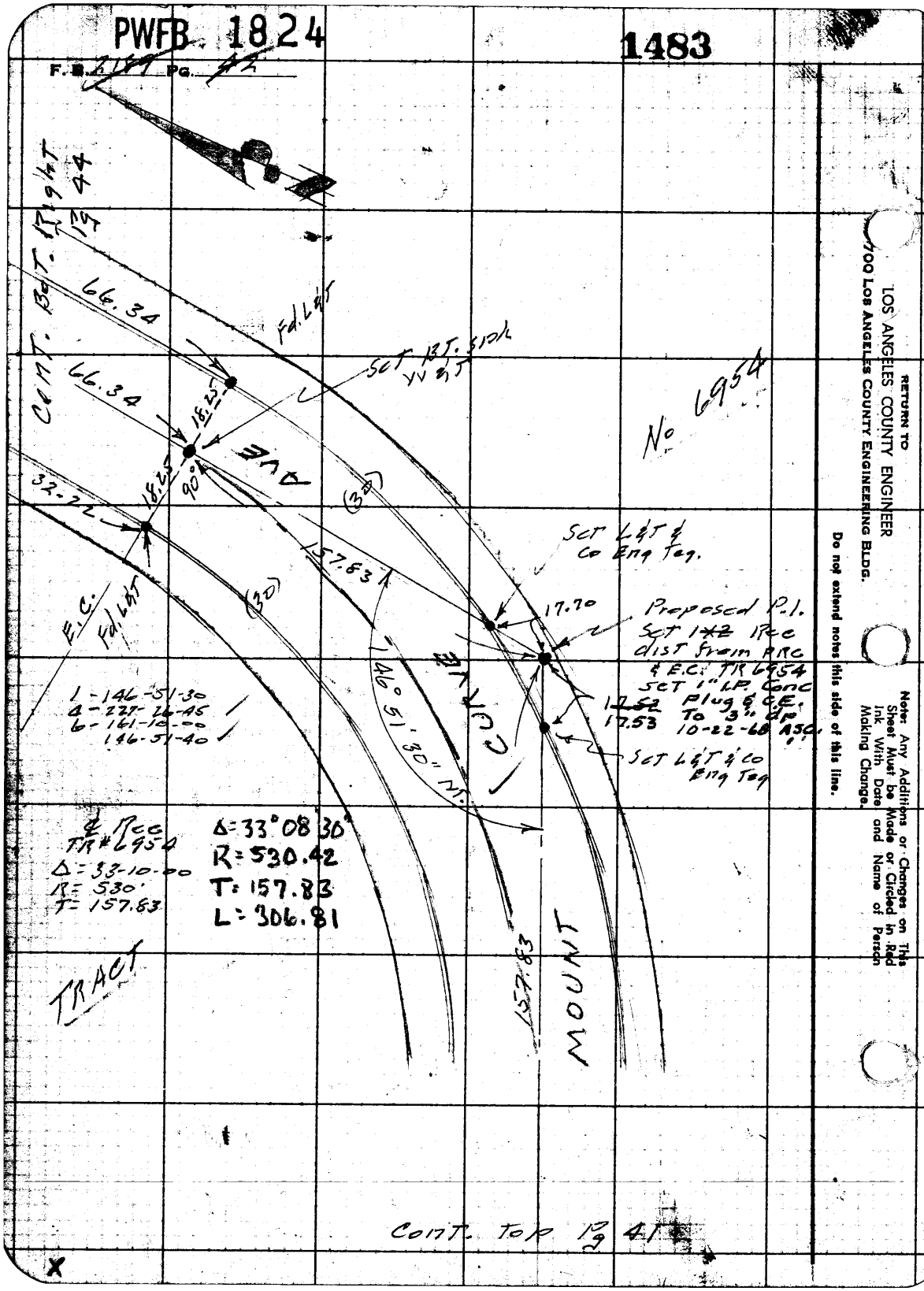

RETURN TO
LOS ANGELES COUNTY ENGINEER
700 Los Angeles County Engineering Bldg.

Do not extend notes this side of this line.

Note: Any Additions or Changes on This Sheet Must be Made or Circled in Red Ink With Date and Name of Person Making Change.

PWFB 1824 1484

Notes Ck'd by W. J. BRENNER	Survey of ℄ M/T Curve Ave
Map No.	JN 03-3-00 Tape 0175 Sta 68 °F
Office Work	Surveyed by Snyder
Checked	Notes PRS Date 5-59
Date	Indexed J. C. Johnson

F. B. 2189 Pg. 43

W.S.88, C-6

Cont. Pg 44

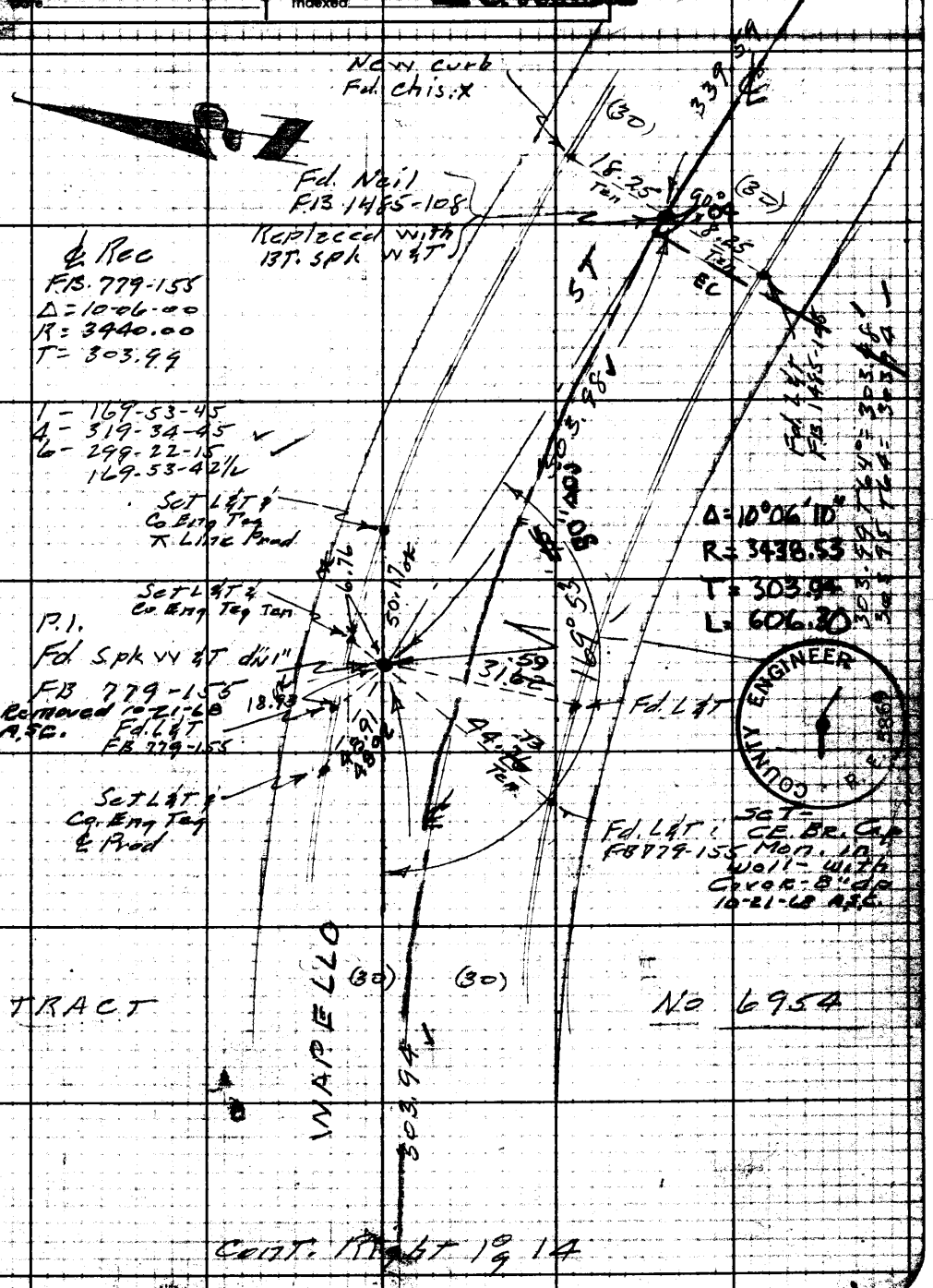

Cont. Right Pg 14

Note: Any Additions or Changes on This Sheet Must be Made or Circled in Red Ink With Date and Name of Person Making Change.

Do not extend notes this side of this line.

RETURN TO
LOS ANGELES COUNTY ENGINEER
100 LOS ANGELES COUNTY ENGINEERING BLDG.

763096 CE #247—7-55

PWFB 1824

1485

F.B. 2161 PG. 44

Coun. T. Bat Pg. 29

To P.R.C.

168.06

To P.C.C.

Malden Lane

MOUNT CURVE

139° 52' 30"

222.00' R

1 - 139-52-30
Δ - 139.80 --
L - 112.15-00
139.52.30

P.O.T. Set L&T & Co Bmg. Tag.

P.I. Set 3/4" I.P.& Co Bmg. Tag dw 8"

25.01

equal dist between B.C & P.C.C. Removed 10-15-68 ASC

9.18

P.O.T. Set L&T & Co Bmg Tag

1 - 151-06-
4 - 244-24-45
6 - 186-37-15
151-06-12½
168.04 TL 2nd
168.06

W.S. 88.C-5

LOS ANGELES COUNTY ENGINEER
900 Los Angeles County Engineering Bldg.

RETURN TO

Do not extend notes this side of this line.

Note: Any Additions or Changes on This Sheet Must be Made or Circled in Red Ink With Date and Name of Person Making Change.

COUNTY ENGINEER R.E. 6985

E.C. T.L.

Fd. L&T

P.I. Set-CE. Br Cap Mon 4" dp. 10-15-68 ASC

Fd. L&T FB 1485

36.69

3.45

18.25

1510 06 10 11

B.C.

Fd. L&T

No. 6954

L.C. 54

1 - 139-52-30
Δ - 139.80 --
L - 112.15-00
139.52.30

Set L&T on T Line

130° 21' 30"

1428.87

36.88

21.42

46.33 Tan

38.14 Tan

33.49

18.25

190°

Set Bt Sdk W & T Int

P.I. Set Bt Sdk W & T Int Removed 10-16-68 ASC

53.46

Set Nail

1 - 150-17-00
2 - 241-02-15
3 - 151-39-30
150-16-45

89.04 R.W.

58° 37' 12"

66.34

(30)

190°

AVE

(30)

32.22

Fd. L&T

Set L&T & Co Bmg Tag "T 1117 C IP"

18.29

Fd. L&T FB 779-155 FB 1485-108

12.28

18.22

(30)

(30)

B.C.

Fd. L&T FB 779-155 FB 1485-108

WAPELLO ST

339.55

Fd. L&T FB 779-155

1 - 58-37-30
4 - 234-22-45
6 - 351-44-45
58-37-27½

Fd. Set-CE. Br Cap Mon in Well dp. 10-16-68 ASC

COUNTY ENGINEER R.E. 6985

& Rec TM # L954
Δ = 121-22--
R = 50'
T = 89.04

339.60 TL 4 = 339.55

TRACT

Coun. T. Top Pg 43

Notes Ck'd by	Survey of Mt Curve Ave
Map No.	IN 2096.14 Tape Std. °F
Office Work	Surveyed by Snyder
Checked	Notes PRS Date 6-5-59
Date	Indexed A. C. Johnson 6-22-59

F. B. 2189 PG. 71

C.I. 2096.14
MOUNT CURVE AVE
Location of Improvements
on
LAKE AVE E. Side

From - EXIST. M.H. No. of Pine ST.
To - S.S. R/W. Along N. Line of
Lot 3 Block A TR# 6954

Snyder
Carresco
Rengel
Moye

Note: Any Additions or Changes on This Sheet Must be Made or Circled in Red Ink With Date and Name of Person Making Change.

RETURN TO
LOS ANGELES COUNTY ENGINEER
200 LOS ANGELES COUNTY ENGINEERING BLDG.

Do not extend notes this side of this line.

09S CE #247—7-59

F.B. 2189 PG. 72

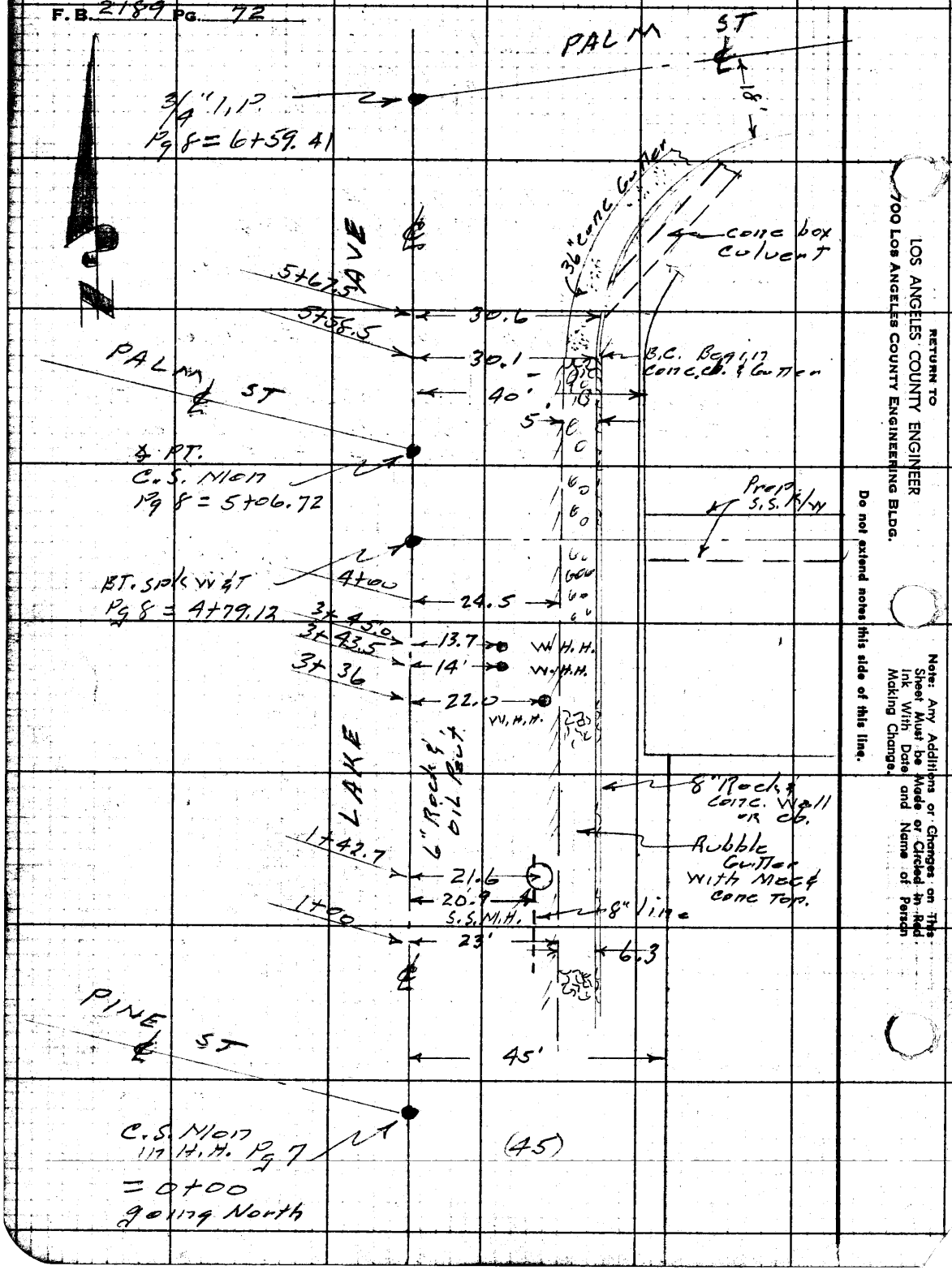

RETURN TO
LOS ANGELES COUNTY ENGINEER
700 Los Angeles County Engineering Bldg.

Do not extend notes this side of this line.

Note: Any Additions or Changes on This Sheet Must be Made or Circled in Red Ink With Date and Name of Person Making Change.

Profile | Notes Red. | Plotted | Job No. 2096.74 | Division No. 10

X-Sec. | Notes Chkd. | Checked | Survey by Snyder | Notes | Date

No. | Date | Date

C.I. 2096.74

MOUNT CURVE AVE

X SECTIONS

on

LAKE AVE E. side

From - EXIST. M.H. at Pine ST.

To - S.S. Rlwy Along N. line of

Lot 3 Block A TR#6954

Snyder
Carrasco
Rangel
Moya

STATION	B.S.	H.I.	F.S.	ELEV.

NOTE: ANY ADDITIONS OR CHANGES ON THIS SHEET MUST BE MADE OR CIRCLED IN RED INK, WITH DATE AND NAME OF PERSON MAKING CHANGE.

PLEASE RETURN TO
LOS ANGELES COUNTY ENGINEER
700 LOS ANGELES COUNTY ENGINEERING BLDG.

Do not extend notes this side of this line.

76298 S & E #307—7-55

76298 S & E #307—7-55

PLEASE RETURN TO
LOS ANGELES COUNTY ENGINEER
700 LOS ANGELES COUNTY ENGINEERING BLDG.

NOTE: ANY ADDITIONS OR CHANGES ON THIS SHEET MUST BE MADE OR CIRCLED IN RED INK, WITH DATE AND NAME OF PERSON MAKING CHANGE.

Do not extend notes this side of this line.

Profile No. X-Sec. No.
Plotted Date Checked Date
Notes Red. Date Notes Chkd. Date
Division No. 10 Notes Date
Job No. 2046-74
Survey of N.T. Curve Ave
Survey by S.T. Yager Notes
Indexed K. C. Johnson Date

STATION	B. S.	H. I.	F. S.	ELEV.		
BM.						& Right
AE 605				1385.11	AE 605 EL. 1385.112 PB. 1930-13	
					Lake Ave & Pine ST. S.W. COR. -	
					B.T. SPK in N.W. cor. Conc Catch basin	
	11.42	1396.53				
0+00			1.15	1385.0	& INT Pine ST & Lake Ave	
1+00			30	1393.5		&
—			34	1393.1		23' R Ed. Pvmt
—			57	1390.8		29' Gutter
—			32	1393.3		30' Top VVell
—			19	1394.6		45' R/L
T.P.	11.71	1408.07	0.17	1396.36	T.P.	
1+42.7	N.H.		1146	1396.01	R/W of S.S. N.H.	S. edge
—	—		11.28	1396.79	— — — —	N. edge
8" outlet So.			21.20	1386.87	Rod. 11.46 Meas. 9.07 Dif. 67 21.20	Invert outlet S.
8" stub N.			20.78	1387.29	Rod. 11.28 Meas. 8.83 Dif. 67 20.78	Invert stub N
1+50						&
			10.2	1397.9		23' R. Ed. Pvmt
			10.7	1397.3		29' Gutter
			12.7	1395.4		30' Top VVell
			10.4	1397.7		45' R/L
			9.8	1398.3		75' Top
			+4.8	1412.9		
			+5.6	1413.7		200

76298 S & E #307—7-55

PLEASE RETURN TO
LOS ANGELES COUNTY ENGINEER
700 LOS ANGELES COUNTY ENGINEERING BLDG.

NOTE: ANY ADDITIONS OR CHANGES ON THIS SHEET MUST BE MADE OR CIRCLED IN RED INK, WITH DATE AND NAME OF PERSON MAKING CHANGE.

Do not extend notes this side of this line.

STATION	B. S.	H. I.	F. S.	ELEV.		℄ Right
1+50		1408 07	+5.3	1414 0		370' R.
2+00			61	1402 0		℄
			65	1401 6		24' R Ed. Paut
			87	1399 4		29 Gutter
			64	1401 7		30' Top Well
			55	1402 6		45' P/L
T.P.	11 75	1419 58	0 24	1407 83	T.P.	
3+00			93	1410 3		℄
			98	1409 8		24' R Ed. Paut
			118	1407 8		29' Gutter
			95	1410 1		30' Top Well
			79	1411 7		40' P/L
4+00			13	1418 3		℄
			18	1417 8		24' R Ed. Paut
			36	1416 0		29' R Gutter
			16	1418 0		30' Top Well
			16	1418 0		40' P/L
T.P.	12 27	1431 23	0 62	1418 96	T.P.	
4+79.12	1 int		6 61	1424 62	1 int ℄ Lake Ave & ℞ line	
5+00			48	1426 4		℄

Profile No. ____ Notes Red. ____ Plotted ____ Job No. 2096.14 Division No. 10 F.B. 2189 Pg. 75
Date ____ Date ____ Survey of Mt Curve Ave
X-Sec. No. ____ Notes Chkd. ____ Checked ____ Survey by Snyder Notes PRS Date 6-4-59
Date ____ Date ____ Map No. ____ Index C. J. Date ____

76298 S & E #307—7-55

PLEASE RETURN TO
LOS ANGELES COUNTY ENGINEER
700 LOS ANGELES COUNTY ENGINEERING BLDG.

NOTE: ANY ADDITIONS OR CHANGES ON THIS SHEET MUST BE MADE OR CIRCLED IN RED INK, WITH DATE AND NAME OF PERSON MAKING CHANGE.

Do not extend notes this side of this line.

STATION	B. S.	H. I.	F. S.	ELEV.		℄ Right
5+00		1431 23	55	1425 7		24' R Ed. Pavt
			66	1424 6		29' Gutter
			51	1426 1		30' Top Wall
			50	1426 2		40' P/L
5+58.5			03	1430 9		℄
			10	1430 2		27' R Ed. Pavt
			13	1429 9		30' Bot cb
			040	1430 83	B.C.R.	30' Top cb
			+06	1431 8		40' P/L
5+67.5			080	1430 43	See Pg 83 for N. end	30.6 R Flow. line Culvert S. end.
BM. AE 604			375	1427 48	BM. AE604 EL. 1427.477 FB 1930-12 Lake Ave & Palm ST. N. W. COR. BT. spk in conc. catch basin 1' W. of E. end 65't W. of ℄ Lake Ave	

Profile
No. X-Sec.
Plotted Date
Checked Date
No.
Notes Red. Date
Notes Chkd. Date
Division No. 10
Job No. 2096 14
Survey of Mt Curve Ave
Survey by Snyder Notes PRS
Indexed C. Johnson Date
F. S. 2189 Pg. 76

Notes Ck'd by	Survey of Mt Curve Ave
Map No.	IN 2096.14 Tape Std. °F
Office Work	Surveyed by Snyder
Checked	Notes PIRS Date 6-5-59
Date	Indexed E. C. Johnson 6-22-59

F. B. 2189 PG. 77

C.I. 2096.14

MOUNT CURVE AVE

Location of Improvements

on

PALM AVE.

From- LAKE AVE

To - MT CURVE AVE

Snyder
Carrasco
Rangel
Moya

Note: Any Additions or Changes on This Sheet Must be Made or Circled in Red Ink With Date and Name of Person Making Change.

Do not extend notes this side of this line.

RETURN TO
LOS ANGELES COUNTY ENGINEER
DO LOS ANGELES COUNTY ENGINEERING BLDG.

763095 CE #247—7-59

RETURN TO
LOS ANGELES COUNTY ENGINEER
700 LOS ANGELES COUNTY ENGINEERING BLDG.

Note: Any Additions or Changes on This Sheet Must be Made or Circled in Red Ink With Date and Name of Person Making Change.

Do not extend notes this side of this line.

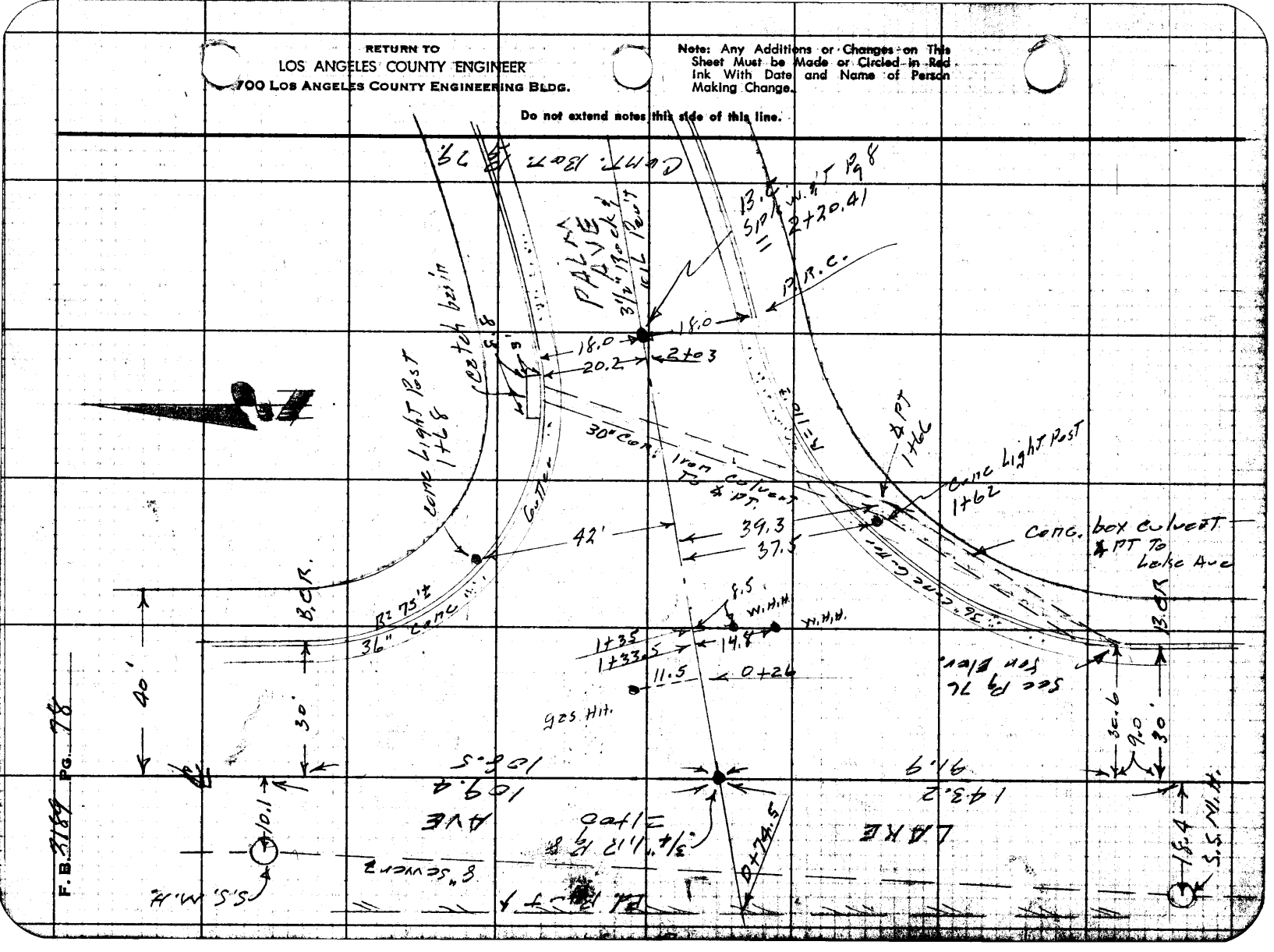

Notes Ck'd by	Survey of MT Curve Ave	F. B. 2189 Pg. 79
Map No.	JN 2096 Tape Std °F	
Office Work	Surveyed by Snyder	
Checked	Notes PRS Date 6-5-59	
Date	Indexed [redacted]	

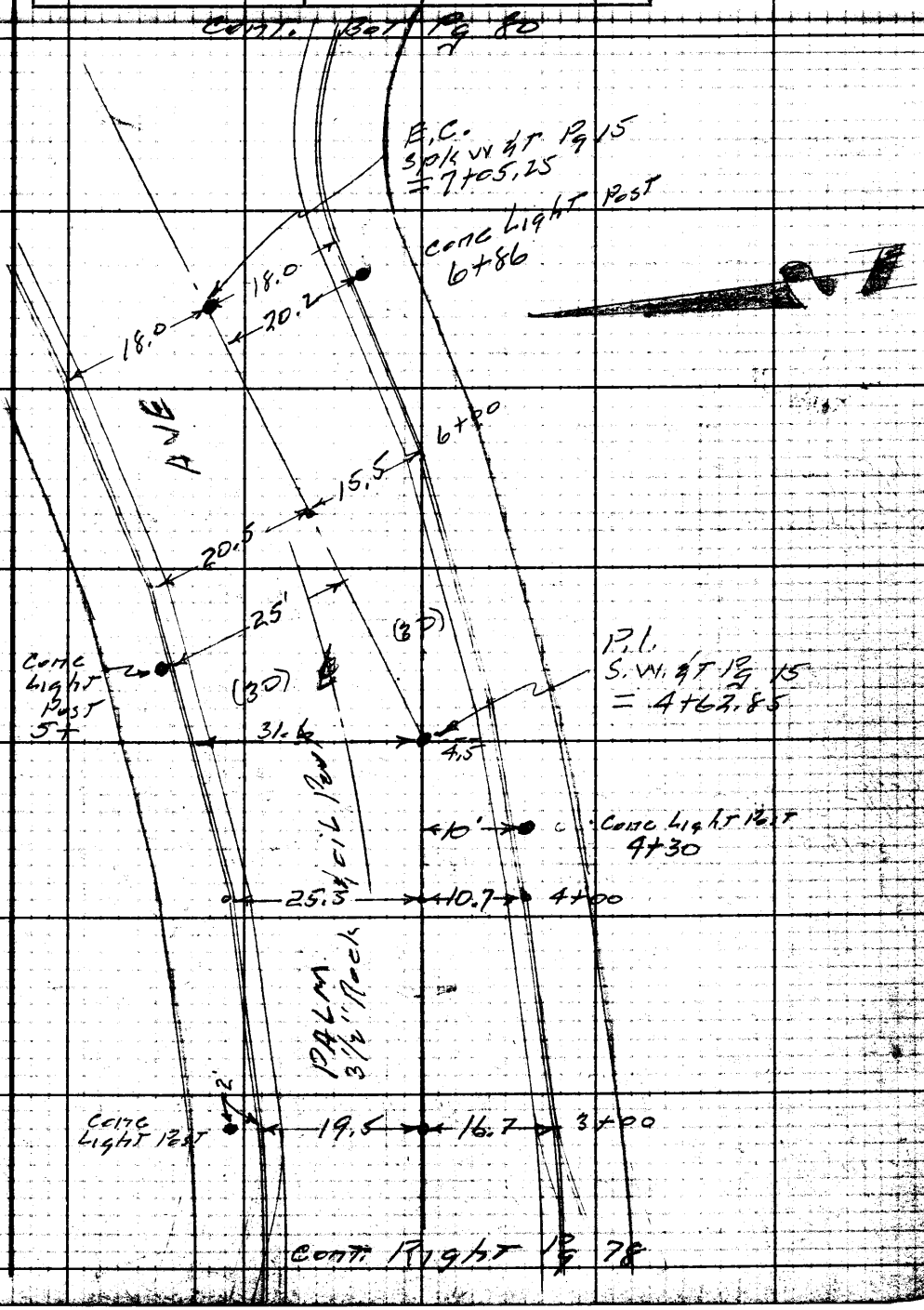

Note: Any Additions or Changes on This Sheet Must be Made or Circled in Red Ink With Date and Name of Person Making Change.

Do not extend notes this side of this line.

RETURN TO
LOS ANGELES COUNTY ENGINEER
00 LOS ANGELES COUNTY ENGINEERING BLDG.

763098 CE #247—7-53

CONT. IN F.B. 2194 BOT TOM PG. 181

F.B. 2189 PG. 80

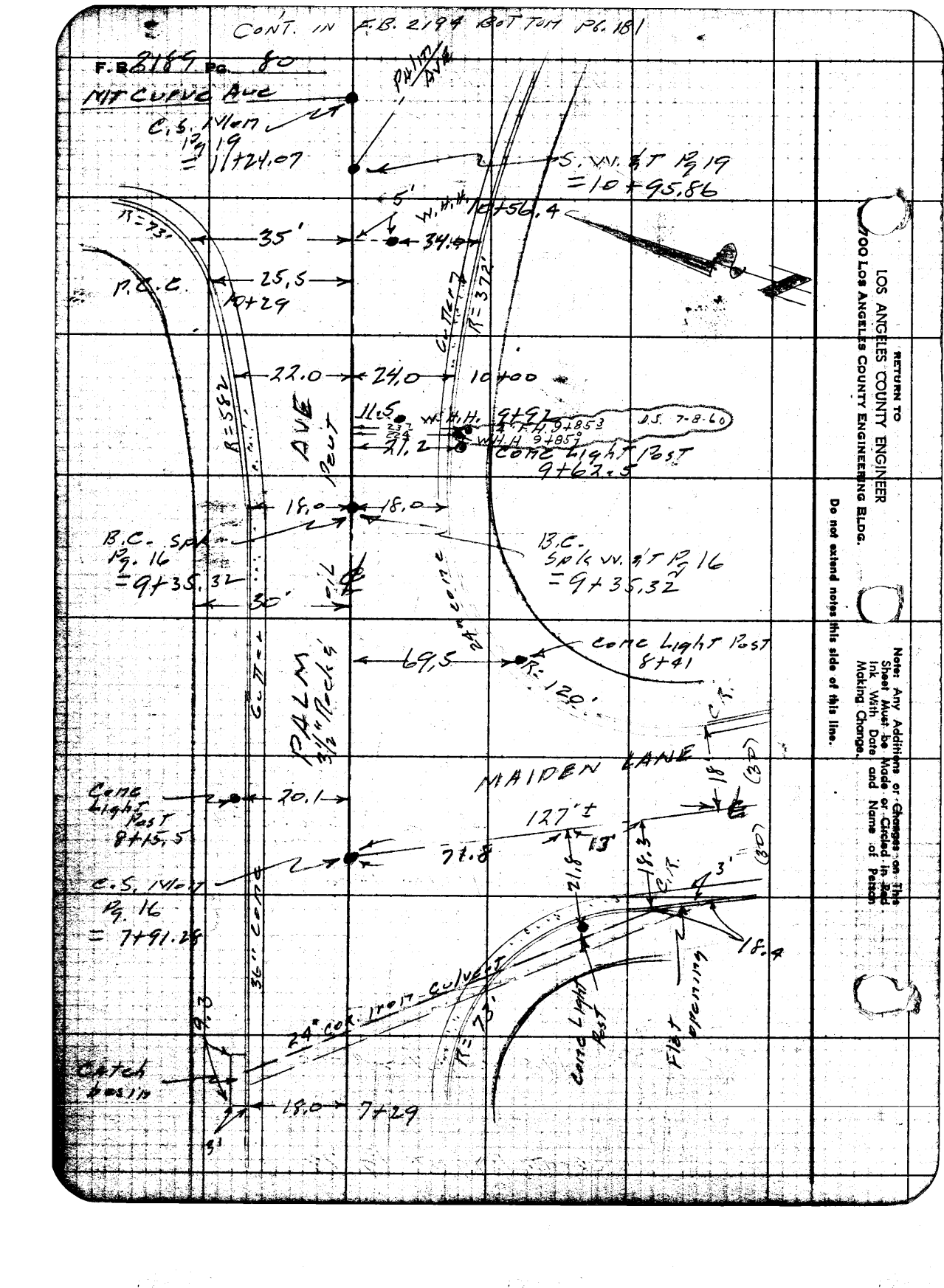

RETURN TO
LOS ANGELES COUNTY ENGINEER
900 Los Angeles County Engineering Bldg.

Do not extend notes this side of this line.

Note: Any Additions or Changes on This Sheet Must be Made or Circled in Red Ink With Date and Name of Person Making Change.

Profile | Notes Red. | Plotted | Job No.
X-Sec. | Notes Chkd. | Checked | Survey By
No. | Date | Date

MOUNT [illegible]

X SECTIONS

on

PALM AVE

From - Lake Ave

To - MT Curve Ave

Note

Houses S. side of Palm St. Serviced by easement in Rear.

Snyder
Carrasco
Rangel
Moya.

STATION	B. B.	H. I.	F. S.	ELEV.

NOTE: ANY ADDITIONS OR CHANGES ON THIS SHEET MUST BE MADE OR CIRCLED IN RED INK, WITH DATE AND NAME OF PERSON MAKING CHANGE.

PLEASE RETURN TO
LOS ANGELES COUNTY ENGINEER
700 LOS ANGELES COUNTY ENGINEERING BLDG.

Do not extend notes this side of this line.

76298 S & E #307—7-55

76298 S & E #307—7-55

PLEASE RETURN TO
LOS ANGELES COUNTY ENGINEER
700 LOS ANGELES COUNTY ENGINEERING BLDG.

NOTE: ANY ADDITIONS OR CHANGES ON THIS SHEET MUST BE MADE OR CIRCLED IN RED INK, WITH DATE AND NAME OF PERSON MAKING CHANGE.

Do not extend notes this side of this line.

Profile No. ___ Plotted ___ Date ___ X-Sec. No. ___
Notes Red. ___ Date ___
Notes Chkd. ___ Checked ___ Date ___
Job No. 10 Division No. 14 Notes Mt. Gleason Ave 1975
Survey of Mt. Gleason Ave Notes 1975
Survey by Snyder Notes ___ Date ___
Indexed by G. Johnson Date ___ No. ___

STATION	B. S.	H. I.	F. S.	ELEV.	Left & Right
BM. AE604				1427.48	BM. AE604 EL. 1427.477 PB. 1930-12 Lake Ave & Pelham ST. N. W. cor BT. SDK in conc. catch basin 1' W. of E. end Per Pg 78
S.S. M.H.	1427.03 / 8.71 / 1418.32			1427.03	W R/W of S.S. M.H 143' ± S. of Pelham ST TO E
—				1427.25	N — — — — — — — —
—				1427.07	S. — — — — — — — —
8" inlet W				1418.32	Meas. 8.04 DIA 67 / 8.71
8" inlet N	1427.25 / 8.62 / 1418.63			1418.63	Meas 7.95 DIA 67 / 8.62
8" outlet S.		1427.07 / 8.81 / 1418.26		1418.26	Meas 8.14 DIA 67 / 8.81
S.S. M.H.				1447.73	W. R/W of S.S. M.H. - 109' ± N. of Pelham ST TO E Per 12-5-78
—				1447.80	N. — — — — — — — —
—				1447.65	S. — — — — — — — —
8" inlet W	1447.73 / 9.80 / 1437.93			1437.93	Meas 9.13 DIA 67 / 9.80
8" inlet N.		1447.80 / 10.05 / 1437.75		1437.75	Meas 9.38 DIA 67 / 10.05
8" outlet S.	1447.65 / 10.22 / 1437.43			1437.43	Meas 9.55 DIA 67 / 10.22
0+74.5				1437.9	℄ Pond Ed. Pavt
1+00.00 ℄ INT				1439.0	℄ INT Lake Ave & Pelham ST TO EAST
				1429.9	S.E. cor S.C.M.D. C.R. Gutter
				1430.83	— — — — — — — — Top of cb
				1440.01	℄ = 2+30.4 ℄ — — E — — — Gutter
				1440.78	℄ = 2+30.4 ℄ — — — — Top of cb

76298 S & E #307—7-55

PLEASE RETURN TO
LOS ANGELES COUNTY ENGINEER
700 LOS ANGELES COUNTY ENGINEERING BLDG.

NOTE: ANY ADDITIONS OR CHANGES ON THIS SHEET MUST BE MADE OR CIRCLED IN RED INK, WITH DATE AND NAME OF PERSON MAKING CHANGE.

Do not extend notes this side of this line.

STATION	B. S.	H. I.	F. S.	ELEV.	Left	℄ Right
1+00	Int.			144646	INT. N.E. COR. N. end C.R. Gutter	
				144745	" " " " " " Top cb	
				144057	" =2+20.4 ℄ E " " Gutter	
				144147	=2+20.4 ℄ E " " Top cb	
				14309		100' R ℄ ST
				14477	100' L ℄ ST.	
1+30				14394		℄ cb line
				14370		30' R along cb line
				14417	30' L along cb line	
2+00				144070		℄
2+20.41	B.C.			14411		℄
				14407		30' R P/L
				14440	30' L P/L grade cont. up	
2+03				144003	20.2 L Gutter at C.B.	
				144100	" Top cb " C.B.	
				143750	Flow line of C.B. N. end See Pg. 76 S. end	
3+00				14432		℄
				144225		16.7 R Gutter
				144305		16.7 " Top cb
				14428		28' R P/L
				144295	19.5' L Gutter	

Profile Notes Red. ____ Plotted ____ Job No. 2096.14 Division No. 10 F.B. 2189 Pg. 83
No. ____ Date ____ Date ____ Survey of Mt Curve Ave
X-Sec. Notes Chkd. ____ Checked ____ Survey by [illegible] Notes 10/25 Date 6-5-59
No. ____ Date ____ Date ____ Map No. ____ [illegible] C. Johnson

76298 S & E #307—7-55

PLEASE RETURN TO
LOS ANGELES COUNTY ENGINEER
700 LOS ANGELES COUNTY ENGINEERING BLDG.

NOTE: ANY ADDITIONS OR CHANGES ON THIS SHEET MUST BE MADE OR CIRCLED IN RED INK, WITH DATE AND NAME OF PERSON MAKING CHANGE.

Do not extend notes this side of this line.

STATION	B. S.	H. I.	F. S.	ELEV.	Left	Right
3+00				144372	19.5 L Top cb	
✓				14457	32' L P/L	
4+00 ⊙				144619		
				144530		10.7 R Gutter
				144607		10.7 R Top cb
				14462		23' R P/L
				14464	8' L ℄ Pent	
				144609	25.5 L Gutter	
				144686	— " Top cb	
				144900	38' L P/L grade cont. up	
4+62.85 = P.I.				14477	P.I.	
5+00				14492		
				144833		8' R Gutter
				144923		8' R Top cb
				14493		20" R P/L
				14496	10' L ℄ Pent	
				144898	28' L Gutter	
				144977	28' L Top cb	
				145300	40' L P/L	
6+00				14525		
✓				145143		15.5 R Gutter

Profile
Survey of Mt Curve Ave
Survey by Snyder Notes 6-5-59
Indexed C. Johnson Date
Job No. 2096.14 Division No. 10 Notes Red. Date Plotted Date
Notes Chkd. Date Checked Date
X-Sec. No.
No.
P.B. 2189 Pg. 84

76L-298 S & E #307—1-56

PLEASE RETURN TO
LOS ANGELES COUNTY ENGINEER
700 LOS ANGELES COUNTY ENGINEERING BLDG.

NOTE: ANY ADDITIONS OR CHANGES ON THIS SHEET MUST BE MADE OR CIRCLED IN RED INK, WITH DATE AND NAME OF PERSON MAKING CHANGE.

Do not extend notes this side of this line.

STATION	B. S.	H. I.	F. S.	ELEV.	Left	Right
6+00				144233	← 1452.33 RLA	15.5 R. Top cb
				14425		27 R P/L
				144205	20.5 L Gutter	
				144297	20.5 L Top cb	
				14467	32' L P/L	
T.P.				145415	T.P.	
7+00				14556		
7+05.25	B.C.			14557		℄
				145461	B.C.R.	18' R Gutter
				145539	B.C.R.	18' R Top cb
				14552		30' P/L
				145530	18' L Gutter	
				145620	18' L Top cb	
				14566	30' L P/L	
7+29.				145598	18' L Gutter at C.R.	
				145348	Flow line of 24" Pipe at C.B. N. end.	
7+91.28	℄ IMT			14581	℄ IMT. Palm ST & Maiden Lane	
				145045	S. W. COR. S. end C.R. Gutter	Flow line of Cul. S. end.
				145148	— — —	— — Top cb
				145461	— — —	W end C.R. Gutter
				145539	— — —	— — — Top cb

Profile No. ____ Notes Red. ____ Plotted ____ Job No. 2296.14 Division No. 10 F. S. 2189 Pg. 85
X-Sec. No. ____ Date ____ Date ____ Survey of MT Curve
Notes Chkd. ____ Checked ____ Survey by Snyder Notes Date 6-5-59
Date ____ Date ____ Map No. ____ Indexed ____ Date ____

76L-298 S & E #307—1-56

PLEASE RETURN TO
LOS ANGELES COUNTY ENGINEER
700 LOS ANGELES COUNTY ENGINEERING BLDG.

NOTE: ANY ADDITIONS OR CHANGES ON THIS SHEET MUST BE MADE OR CIRCLED IN RED INK, WITH DATE AND NAME OF PERSON MAKING CHANGE.

Do not extend notes this side of this line.

STATION	B. S.	H. I.	F. S.	ELEV.	Left	℄ Right
7+91.28	1 MT			144768	1 MT. S.E. Cor. S. end	C.R. Gutter
				144848	" " "	" Top cb
				146100	" " E.	" " Gutter
				146198	" " " "	" Top cb
				14569		25' R ℄ ST.
				14484		127' R " "
				145793	18' L Gutter	
				145873	18' L Top cb	
				14607	30' L P/L	
8+00				14585		℄
9+00 ⊙				146142		℄
				145896		22.5 R. Gutter
				145971		" R Top cb
				14602		P/L
				146138	18' L Gutter	
				146208	18' L Top	
				14621	30' P/L	
9+35.32	B.C.			14627		℄ B.C.
				146100	C.R.	18' R Gutter
				146198	C.R.	18' R Top cb
				146247	18' L Gutter	

F. B. 2189 Pg. 86 Job No. 2096.14 Division No. 16 Notes Red. Plotted Profile
Survey of Mt Curve Ave Date Date No. X-Sec.
Survey by Snyder Notes PRS Notes Chkd. Checked
Indexed Johnson Date Date No.

76L-298 S & E #307—1-56

PLEASE RETURN TO
LOS ANGELES COUNTY ENGINEER
700 LOS ANGELES COUNTY ENGINEERING BLDG.

NOTE: ANY ADDITIONS OR CHANGES ON THIS SHEET MUST BE MADE OR CIRCLED IN RED INK, WITH DATE AND NAME OF PERSON MAKING CHANGE.

Do not extend notes this side of this line.

STATION	B. S.	H. I.	F. S.	ELEV.	Left	Right
9+35.32	B.C.			146331	18' L Top cb	
✓				14635	30' L P/L	
10+00				14650		
				146379		24' R Gutter
				146459		24' R Top cb
				146488	22' L Gutter	
				146568	22' L Top cb	
				14675	34' L P/L	
10+29	B.C.R.			14659		
✓				146613	25' L Gutter	
✓				146690	25' L Top cb	
10+56.4				14667		
				146406		39' R Gutter
				146485		39' Top cb
				146756	35' L Gutter	
				146838	35' L Top cb	
				14710	50' L	
10+95.86	P.I.			14676		P.I. Palm St.
11+00 ⊙				146767		
	BM AE743			147617	BM. AE743 EL. 1476.157 (Field) F.B. 1930- MT. Curve Ave & Maiden Lane N.W. cor. BT. spk in cb 5' N. of N. end. c.	

Profile No. ____ Notes Red. ____ Plotted ____ Job No. 209614 Division No. 10 F. B. 2189 Pg. 87
X-Sec. No. ____ Date ____ Date ____ Survey of MT Curve Ave
Notes Chkd. ____ Checked ____ Survey by Snyder Notes PRS Date 6-5-59
No. ____ Date ____ Date ____ Map No. ____ Indexed [illegible] C. Johnson

B. 2189 Pg. 88

Job No. Division No. Notes Red. Plotted Profile

Survey of Date Date No.

Survey by Notes Notes Chkd. Checked X-Sec.

Indexed Date Date Date No.

STATION	B. S.	H. I.	F. S.	ELEV.	

PLEASE RETURN TO
LOS ANGELES COUNTY ENGINEER
700 Los Angeles County Engineering Bldg.

NOTE: ANY ADDITIONS OR CHANGES ON THIS SHEET MUST BE MADE OR CIRCLED IN RED INK, WITH DATE AND NAME OF PERSON MAKING CHANGE.

Do not extend notes this side of this line.

76L-298 S & E #307—1-56

Notes Ck'd by		Survey of Mt Curve Ave	F. B. 3189 Pg. 87
Map No.		JN 2096.14 Tape	Std °F
Office Work		Surveyed by Snyder	
Checked		Notes 1"=5	Date 6-59
Date		Indexed C. Johnson 6-22-59	

C.I. 2096.14

MT. CURVE AVE

Location of Improvements

on

POPPYFIELDS DR.

From - Lake Ave

To - Mt Curve Ave

Snyder
Carrasco
Rangel
Moya

Note: Any Additions or Changes on this Sheet Must be Made or Ruled in Red Ink With Date and Name of Person Making Change.

Do not extend notes this side of this line.

RETURN TO
LOS ANGELES COUNTY ENGINEER
900 Los Angeles County Engineering Bldg.

76808 CE #247—7-55

F. B. 2189 PG. 90

CONT. BOT Pg 91

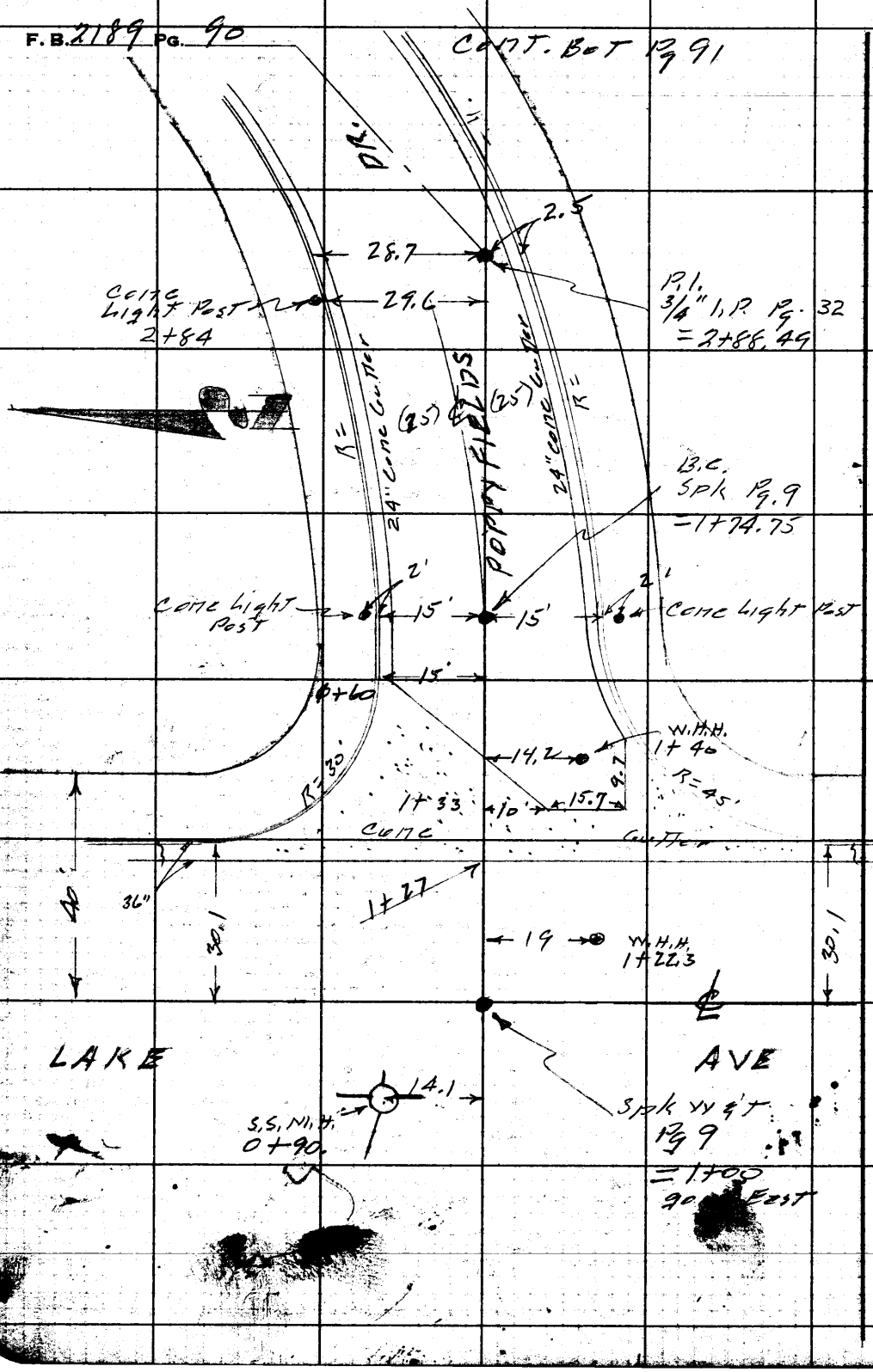

RETURN TO
LOS ANGELES COUNTY ENGINEER
900 Los Angeles County Engineering Bldg.

Do not extend notes this side of this line.

Note: Any Additions or Changes on This Sheet Must be Made or Circled in Ink With Date and Name of Person Making Change.

Notes Ck'd by	Survey of N/T Curve Ave
Map No.	IN 2096.14 Tape Std °F
Office Work	Surveyed by Snyder
Checked	Notes P123 Date 6-59
Date	Indexed C. Johnson

F. B. 2189 Pg. 91

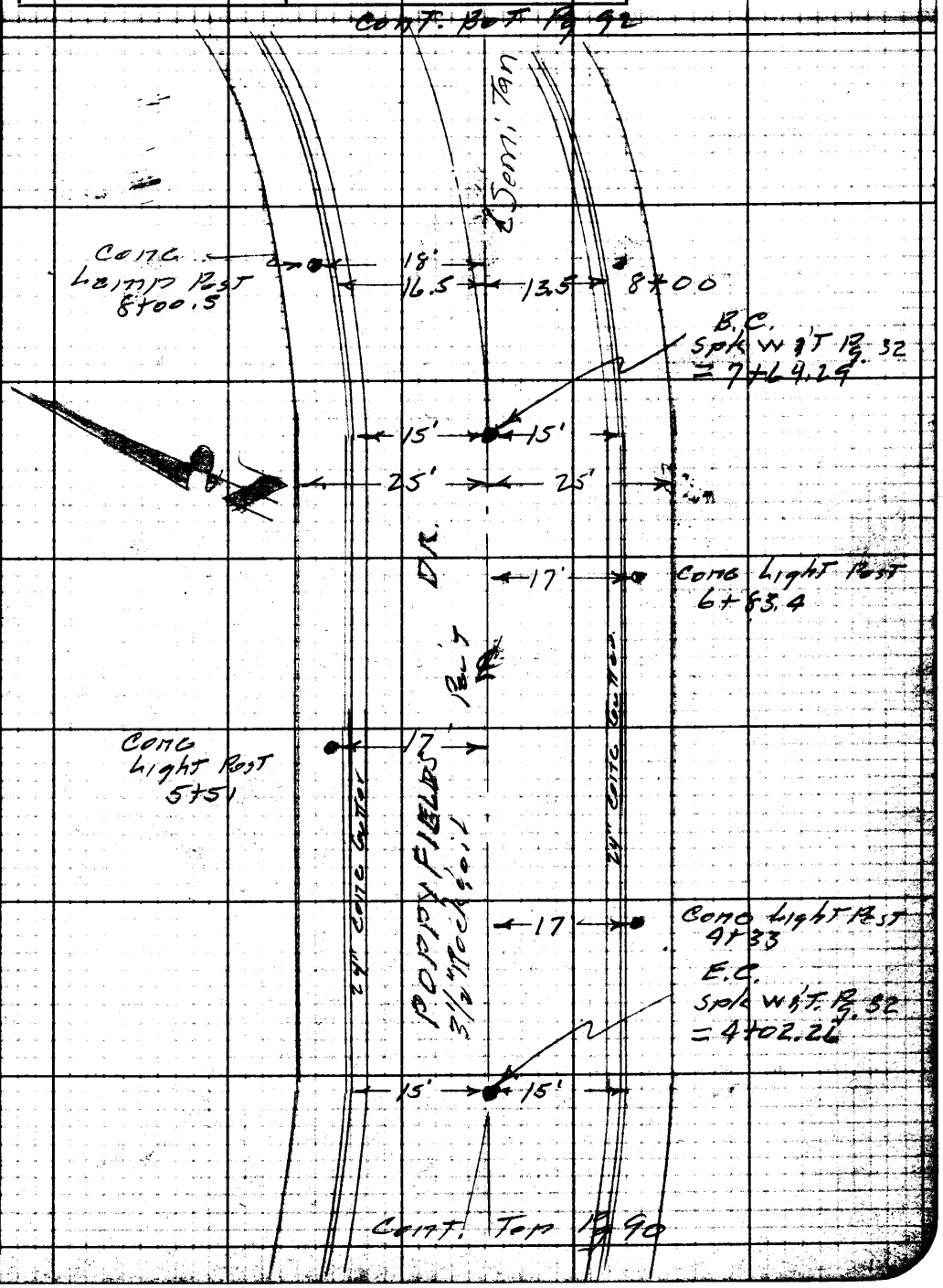

Note: Any Additions or Changes on This Sheet Must be Made or Circled in Red Ink With Date and Name of Person Making Change.

Do not extend notes this side of this line.

RETURN TO
LOS ANGELES COUNTY ENGINEER
100 LOS ANGELES COUNTY ENGINEERING BLDG.

763098 CE #247—7-53

F. B. 2189 Pg. 92

RETURN TO
LOS ANGELES COUNTY ENGINEER
700 LOS ANGELES COUNTY ENGINEERING BLDG.

Do not extend notes this side of this line.

Note: Any Additions or Changes on This Sheet Must be Made or Circled in Red Ink With Date and Name of Person Making Change.

Profile No. | Notes Red. Date | Plotted Date | Job No. 2096.14 Division No. 10 | F. B. 3189 Pg. 93
X-Sec. No. | Notes Chkd. Date | Checked Date | Survey of MT Curve Ave
Survey by Snyder Notes PRS Date 6-9-59
Map No. Index C. Johnson Date

C.I. 2096.14

MT. CURVE AVE

X SECTIONS

ON

POPPYFIELDS DR.

From - Lake Ave

To - Mt Curve Ave

Snyder
Carrasco
Rangel
Moya

Note

Houses S. side of ST. Serviced by Easement in Rear

STATION	B. S.	H. I.	F. S.	ELEV.

NOTE: ANY ADDITIONS OR CHANGES ON THIS SHEET MUST BE MADE OR CIRCLED IN RED INK, WITH DATE AND NAME OF PERSON MAKING CHANGE.

Do not extend notes this side of this line.

PLEASE RETURN TO
LOS ANGELES COUNTY ENGINEER
700 LOS ANGELES COUNTY ENGINEERING BLDG.

76L-288 S & E #307—1-56

76L-298 S & E #307—1-56

PLEASE RETURN TO
LOS ANGELES COUNTY ENGINEER
700 LOS ANGELES COUNTY ENGINEERING BLDG.

NOTE: ANY ADDITIONS OR CHANGES ON THIS SHEET MUST BE MADE OR CIRCLED IN RED INK, WITH DATE AND NAME OF PERSON MAKING CHANGE.

Do not extend notes this side of this line.

STATION	B. S.	H. I.	F. S.	ELEV.	Left	℄ Right
BM. AE 602				1465.88	AE 602 EL. 1465.884 FB. 1930-12 Lake Ave & Poppyfields Dr. S.W. COR. BT. SPK 4.5 W. of E. end Cb.	
0+75				1466.59		⊼ line Prod
/				1462.95		50' R.
/				1470.56	50' L	
0+90.00	M.H.			1468.25	N. Rim of S.S. M.H.	
				1468.16	E — — —	
				1468.17	W — — —	
				1468.09	S — — —	
8" inlet N					MEAS 11.60 DIA 67 12.27	
8" stub E					MEAS 11.70 DIA 67 12.37	
8" inlet W.						MEAS 11.52 DIA 67 12.19
8" outlet S.						MEAS 11.83 DIA 67 12.50
1+00.00 ℄ int				1467.09	int. Lake Ave & Poppyfields Dr.	
				1461.36	— S.E. COR. S. end C.R.	Gutter
				1462.03	— — — — —	Top cb
				1466.96	— — — E —	— Gutter
				1467.65	— — E —	— Top cb
				1469.75	— N.E. COR N. —	— Gutter
				1470.53	— — — N. —	— Top cb
				1467.22	— — — E —	— Gutter

F.B. 2189 Pg. 94 Job No. 2096.14 Division No. 10 Notes Red. Date Plotted Date Profile No. X-Sec. No.
Survey of Mt Curve Ave Notes 1215 Date Checked Date
Survey by Snyder Date 6-9-59
Indexed A. C. Johnson

76L-298 S & E #307—1-56

PLEASE RETURN TO
LOS ANGELES COUNTY ENGINEER
700 LOS ANGELES COUNTY ENGINEERING BLDG.

NOTE: ANY ADDITIONS OR CHANGES ON THIS SHEET MUST BE MADE OR CIRCLED IN RED INK, WITH DATE AND NAME OF PERSON MAKING CHANGE.

Do not extend notes this side of this line.

STATION	B. S.	H. I.	F. S.	ELEV.	Left	⊼ Right
1+00.00	INT.			1467.93	N.E. COR. E. end	C.R. Top cb
✓				1463.3		50' R.
✓				1471.1	50' L	
1+30				1466.42		℄ x gutter
1+43				1466.61		℄ " "
B.C. 1+74.75				1467.9		℄
2+00				1468.8		℄
"				1467.85		15° Rt. gut
"				1468.59		" " T. Cb.
"				1468.2		25° " P.L
"				1468.60	15' Lt gut.	
"				1469.43	" " T. Cb.	
"				1472.7	25' " P.L.	
	⊙			1469.64		
P.I. 2+88.49				1471.4		
"				1471.25		25 Rt. gutter
"				1471.90		" " T. Cb.
"				1471.6		12.5 " P.L.
"				1472.3	12 Lt. ℄ Pav.	
"				1472.40	28.2 " gutter	
"				1473.23	" T. Cb.	

Profile No. ____ Notes Red ____ Plotted ____ Job No. 2096.14 Division No. 10 F. B. 2189 Pg. 95
X-Sec. No. ____ Date ____ Date ____ Survey of Mt Curve Ave
Notes Chkd. ____ Checked ____ Survey by Snyder Notes PRS Date 6-9-59
Date ____ Date ____ Map No. ____ Indexed C. Johnson Date

76L-298 S & E #307—1-56

PLEASE RETURN TO
LOS ANGELES COUNTY ENGINEER
700 LOS ANGELES COUNTY ENGINEERING BLDG.

NOTE: ANY ADDITIONS OR CHANGES ON THIS SHEET MUST BE MADE OR CIRCLED IN RED INK, WITH DATE AND NAME OF PERSON MAKING CHANGE.

Do not extend notes this side of this line.

F.D. 2189 Ps. 96

Survey of Mt Curve AVE Job No. 2914 Division No. 10 Notes Red Plotted Profile
Survey by SNYDER Notes A. CARRASCO Date Notes Chkd Checked No. X-Sec.
Indexed C. Johnson Date 6-9-59 Date Date No.

STATION	B. S.	H. I.	F. S.	ELEV.	Left	℄ Right
2+88.99				1474.4	40° Lt P.L.	
4+00	⊙			1476.50		℄
"				1475.45		15° Rt. gutter
"				1476.12		" " T.Cb.
"				1476.1		40° " P.L.
"				1476.31	15' Lt. gutter	
"				1477.14	" " T.Cb.	
"				1479.0	25' " P.L.	
5+00				1480.3		℄
"				1479.39		15' Rt gutter
"				1480.06		" " T.Cb.
"				1479.7		25' " P.L
"				1480.17	15' Lt gutter	
"				1481.03	" " T.Cb.	
"				1482.3	25' " P.L.	
6+00	⊙			1484.26		℄
"				1483.31		15' Rt. gut.
"				1483.98		" " T.Cb.
"				1483.6		25' " P.L.
"				1484.07	15' Lt gut.	
"				1484.89	" " T.Cb	

76L-298 S & E #307—1-56

PLEASE RETURN TO
LOS ANGELES COUNTY ENGINEER
700 LOS ANGELES COUNTY ENGINEERING BLDG.

NOTE: ANY ADDITIONS OR CHANGES ON THIS SHEET MUST BE MADE OR CIRCLED IN RED INK, WITH DATE AND NAME OF PERSON MAKING CHANGE.

Do not extend notes this side of this line.

Profile Notes Red____ Plotted____ Job No 2496.4 Division No 10
No____ X-Sec. Notes Chkd.____ Date____ Survey of Mt. Curtis Ave
No____ Date____ Checked____ Date____ Survey by SNYDER Notes A.C. Date 6-9-
Map No.____ Indexed C. Johnson

F. B. 2189

STATION	B. S.	H. I.	F. S.	ELEV.	Left.	℄ Right.
6+00				1488.9	25' Lt. P.L	
7+00				1488.2		℄
"				1487.24		15' Rt. gutter
"				1487.91		" " T.Cb.
"				1488.0		25' " P.L.
"				1487.96	15' Lt. gutter	
"				1488.80	" " T.Cb.	
"				1491.8	25' " P.L.	
B.C.	7+64.29			1490.7		℄
"				1490.74		15' Rt gutter
"				1491.41	← 1490.41? RLA	" " T.Cb.
"				1490.2		25' " P.L
"				1490.5	15' Lt. gutter	
"				1491.31	" " T.Cb.	
"				1491.8	25' " P.L.	
7+83				1486.6		40' Rt. Top of Cesspool To be # 10 08 - This owner wishes to connect to Poppy fields Dr
8+00	⊙			1492.01		℄
"				1491.11		13.5 Rt gutter
"				1491.78		" " T.Cb
"				1491.5		23.5 " P.L.

76L-298 S & E #307—1-56

PLEASE RETURN TO
LOS ANGELES COUNTY ENGINEER
700 LOS ANGELES COUNTY ENGINEERING BLDG.

NOTE: ANY ADDITIONS OR CHANGES ON THIS SHEET MUST BE MADE OR CIRCLED IN RED INK, WITH DATE AND NAME OF PERSON MAKING CHANGE.

Do not extend notes this side of this line.

STATION	B. S.	H. I.	F. S.	ELEV.	Left	℄ Right.
8+00				1491.86	16.5 Lt gut	
"				1492.68	" " T.Cb.	
"				1496.2	26.5 " P.L.	
8+85				1494.35		Transit Line gutter
"				1495.00		" " T.Cb.
"				1495.4	15' Lt ℄ Pav.	
"				1495.53	31' " gutter	
"				1496.33	" " T.Cb.	
"				1501.3	41' " P.L.	
9+13				1496.7		Transit Line
"				1495.78	8° Lt Beg. C.R. gutter	
"				1496.40	" " " T.Cb	
"				1497.0	23° " ℄ Pav.	
"				1497.11	39° " gutter	
"				1497.94	" " T.Cb.	
"				1503.0	50° " P.L.	
9+41.9				1496.90		Transit Line gutter
"				1497.70		" " T.Cb.
9+44.18				1497.05	L&T.	" " inter.
9+44.18				1497.46	5.85 Lt [illegible]s. Mon.	
"				1499.1	28° " [illegible]	

F. S. 218 Pg. 98 Job No 2096.14 Division No 10 Notes Red. Date Plotted Date No. Profile
Survey of Mt. Curve Ave Date No. X-Sec.
Survey by Snyder Notes A.C. Notes Chkd. Date Checked Date No.
Indexed R. C. Johnson Date 6-9-59

76298 S & E #307—7-55

PLEASE RETURN TO
LOS ANGELES COUNTY ENGINEER
700 LOS ANGELES COUNTY ENGINEERING BLDG.

NOTE: ANY ADDITIONS OR CHANGES ON THIS SHEET MUST BE MADE OR CIRCLED IN RED INK, WITH DATE AND NAME OF PERSON MAKING CHANGE.

Do not extend notes this side of this line.

STATION	B. S.	H. I.	F. S.	ELEV.	Left.	℄ Right
9+44.18				1498.94	50° Lt. gutter	
"				1498.78	" " T.Cb.	
"				1504.00	60° " P.L.	
9+47°				1496.23		33° Rt. C.R. gutter
"				1497.09		" " " T.Cb.
B.M. A.E.744				1496.98	A.E.744 EL. 1496.953 F.B. 1930-163	
					MT. CURVE AVE & POPPY FIELDS DR.	
					S.W. COR. BT. SPK in Cb. AT. S. End C.R.	

Profile No. ____ Notes Red. ____ Plotted ____ Job No. 2096.14 Division No. 10 F.B. 2189 Pg. 99
Date ____ Date ____ Survey of MT. CURVE AVE
X-Sec. No. ____ Notes Chkd. ____ Checked ____ Survey by SN/DER Notes A.C. Date 6-9-59
Date ____ Date ____ Map No. ____ Indexed C. Johnson Date ____

F. B. 2189 Pg. 100

Job No. 7496.14 Division No. 10 Notes Red _____ Plotted _____ Profile

Survey of MT. CARMEL AVE. Date _____ Date _____ No. _____

Survey by SNYDER Notes A.G. Notes Chkd. _____ Checked _____ X-Sec.

Indexed _____ Date 6-9-59 Date _____ Date _____ No. _____

STATION	B. S.	H. I.	F. S.	ELEV.

7629S S & E #307—7-55

PLEASE RETURN TO

LOS ANGELES COUNTY ENGINEER

700 Los Angeles County Engineering Bldg.

NOTE: ANY ADDITIONS OR CHANGES ON THIS SHEET MUST BE MADE OR CIRCLED IN RED INK, WITH DATE AND NAME OF PERSON MAKING CHANGE

Do not extend notes this side of this line.

Notes Ck'd by	Survey of MT Curve Ave
Map No.	JN 2096.14 Tape Std °F
Office Work	Surveyed by Snyder
Checked	Notes PRS Date 6-59
Date	Indexed A. C. Johnson 6-22-59

F. B. 2189 Pg. 101

J.N. 2096.14

MOUNT CURVE AVE

Location of Improvements on

MOUNT CURVE AVE

From - Poppyfields Dr.
To - Wapello ST

Snyder
Carresco
Rengel
Moya

Note: Any Additions or Changes on This Sheet Must be Made or Circled in Red Ink With Date and Name of Person Making Change.

Do not extend notes this side of this line.

RETURN TO
LOS ANGELES COUNTY ENGINEER
DO LOS ANGELES COUNTY ENGINEERING BLDG.

763098 CE #247—7-53

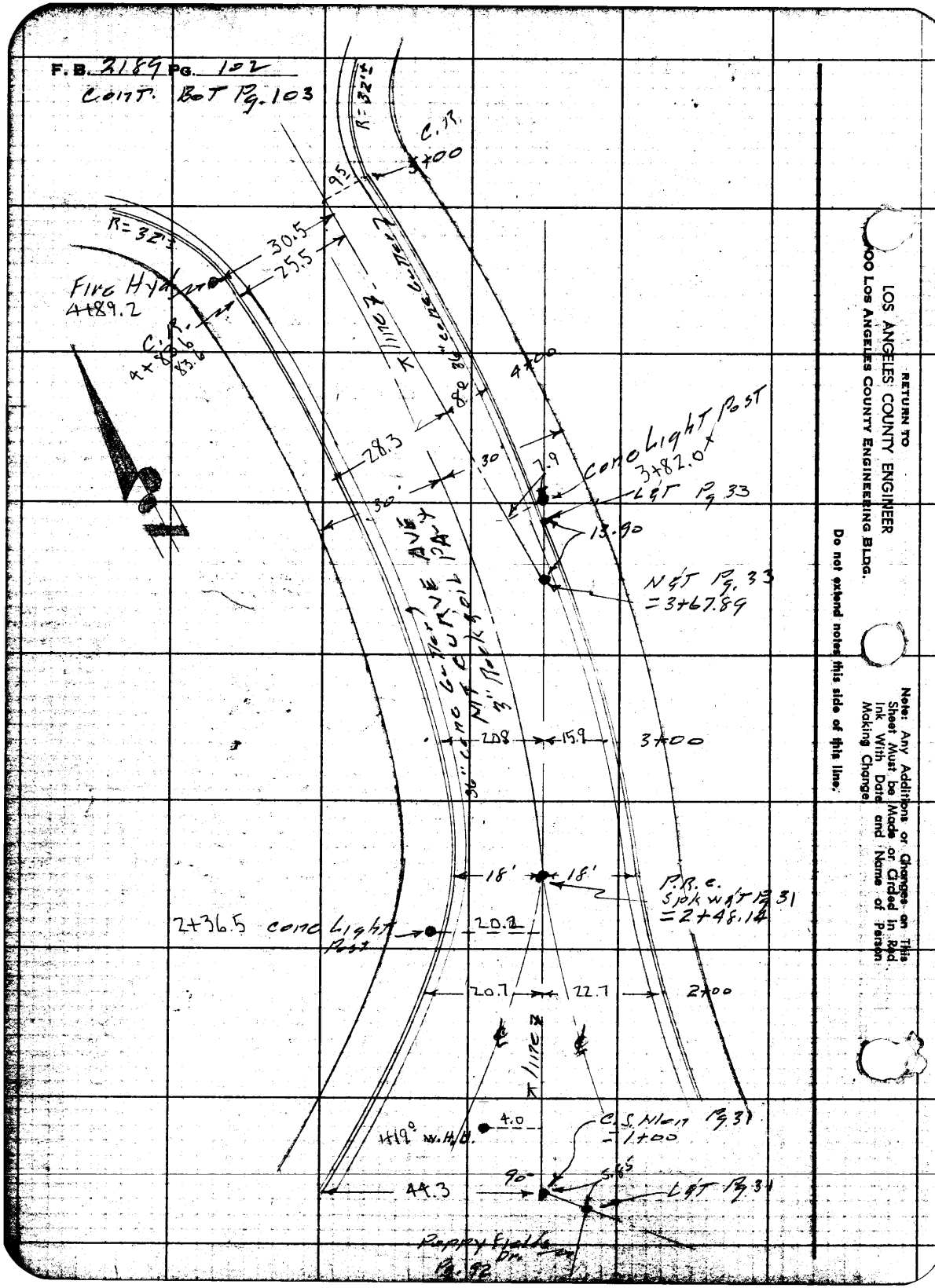

RETURN TO
LOS ANGELES COUNTY ENGINEER
900 LOS ANGELES COUNTY ENGINEERING BLDG.

Do not extend notes this side of this line.

Note: Any Additions or Changes on This Sheet Must be Made or Circled in Red Ink With Date and Name of Person Making Change.

Notes Ck'd by	Survey of Mt Curve Ave
Map No.	IN 2096.14 Tape Std °F
Office Work	Surveyed by Snyder
Checked	Notes PRS Date 6-8-59
Date	Indexed A. C. Johnson

F. B 2189 PG. 103

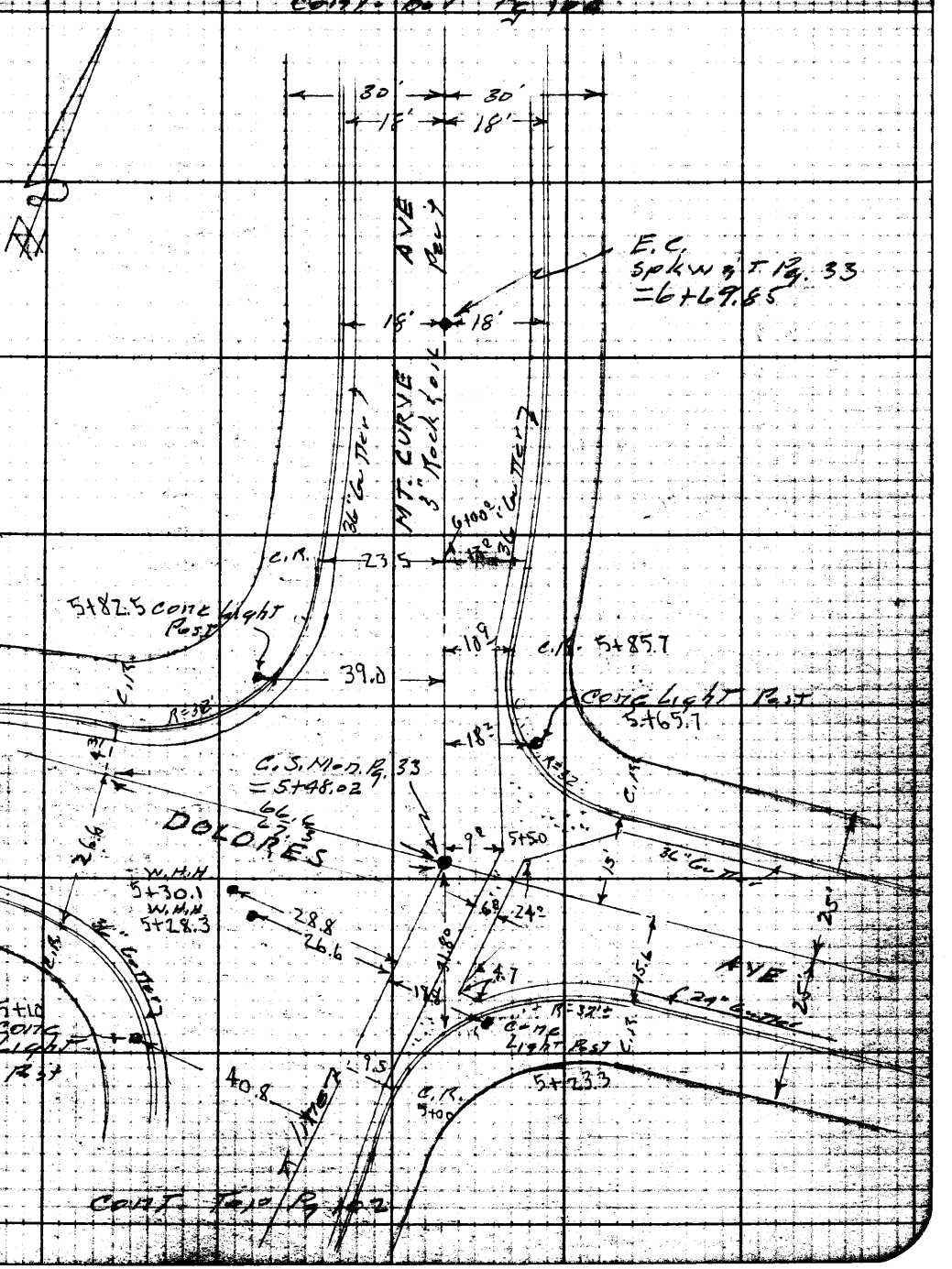

Note: Any Additions or Changes on this Sheet Must be Made or Circled in Red Ink With Date and Name of Person Making Change.

Do not extend notes this side of this line.

RETURN TO
LOS ANGELES COUNTY ENGINEER
DO LOS ANGELES COUNTY ENGINEERING BLDG.

TOPOGS CE #247—7-59

F.B. 2184 Pg. 104

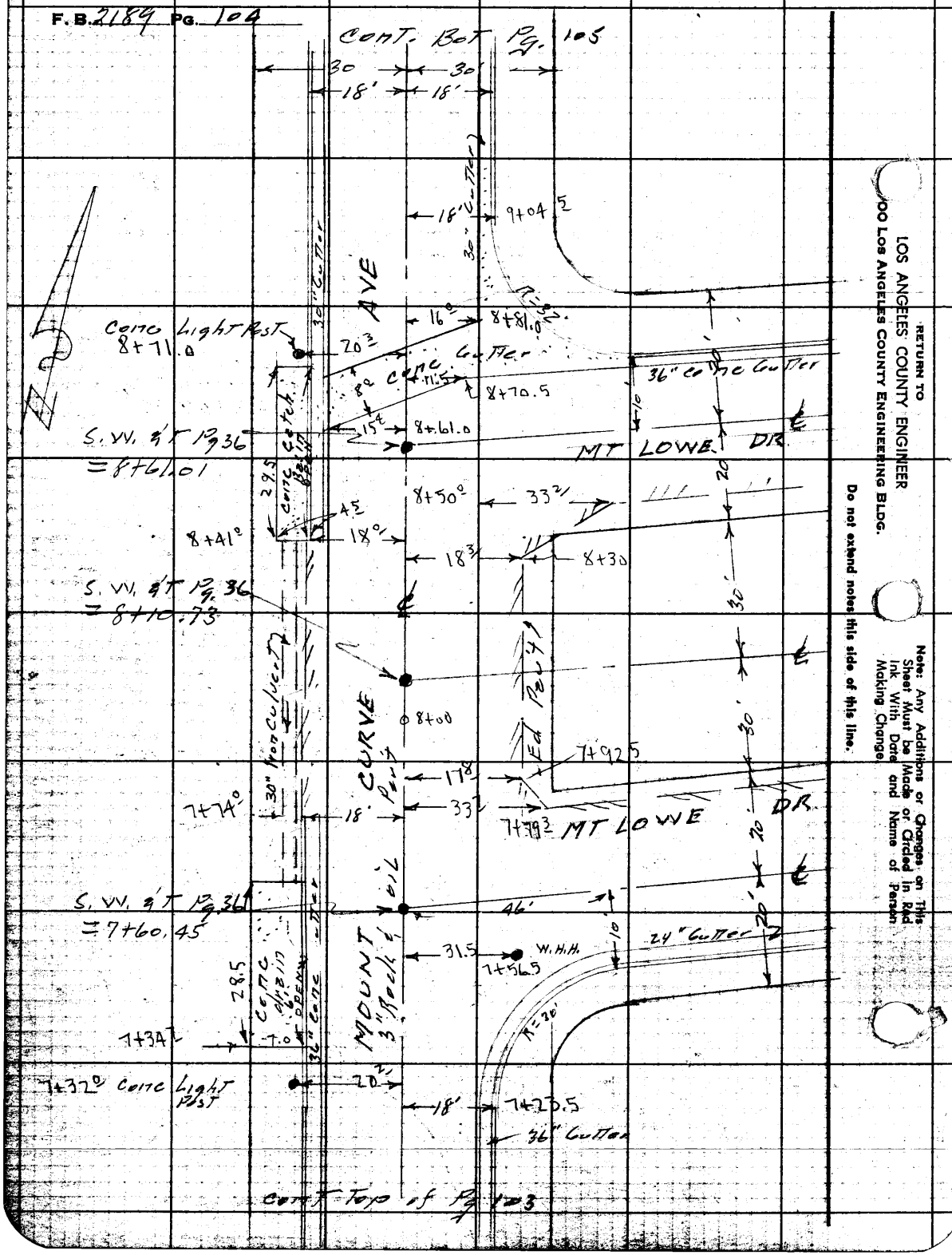

RETURN TO
LOS ANGELES COUNTY ENGINEER
900 Los Angeles County Engineering Bldg.

Do not extend notes this side of this line.

Note: Any Additions or Changes on This Sheet Must be Made or Circled in Red Ink With Date and Name of Person Making Change.

Notes Ck'd by	Survey of MT. Curve Ave
Map No.	JN 2096.14 Tape Std °F
Office Work	Surveyed by Snyder
Checked	Notes PRS Date 6-8-59
Date	Indexed C. Johnson

F. B. 2189 PG. 105

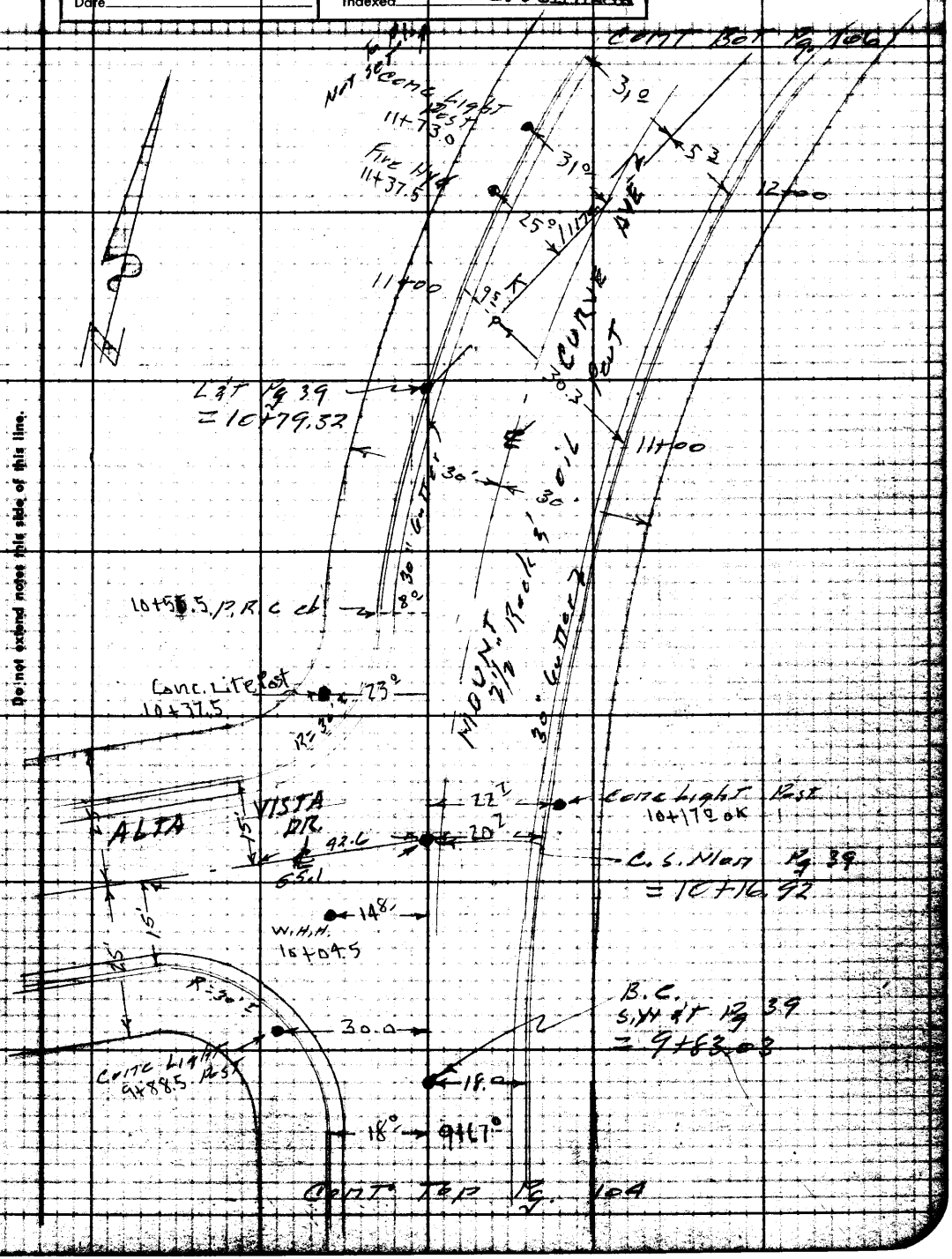

Note: Any Additions or Changes on This Sheet Must be Made or Circled in Red Ink With Date and Name of Person Making Change.

Do not extend notes this side of this line.

RETURN TO LOS ANGELES COUNTY ENGINEER
LOS ANGELES COUNTY ENGINEERING BLDG.

763098 CE #247—7-53

F.B. 2189 Pg. 106

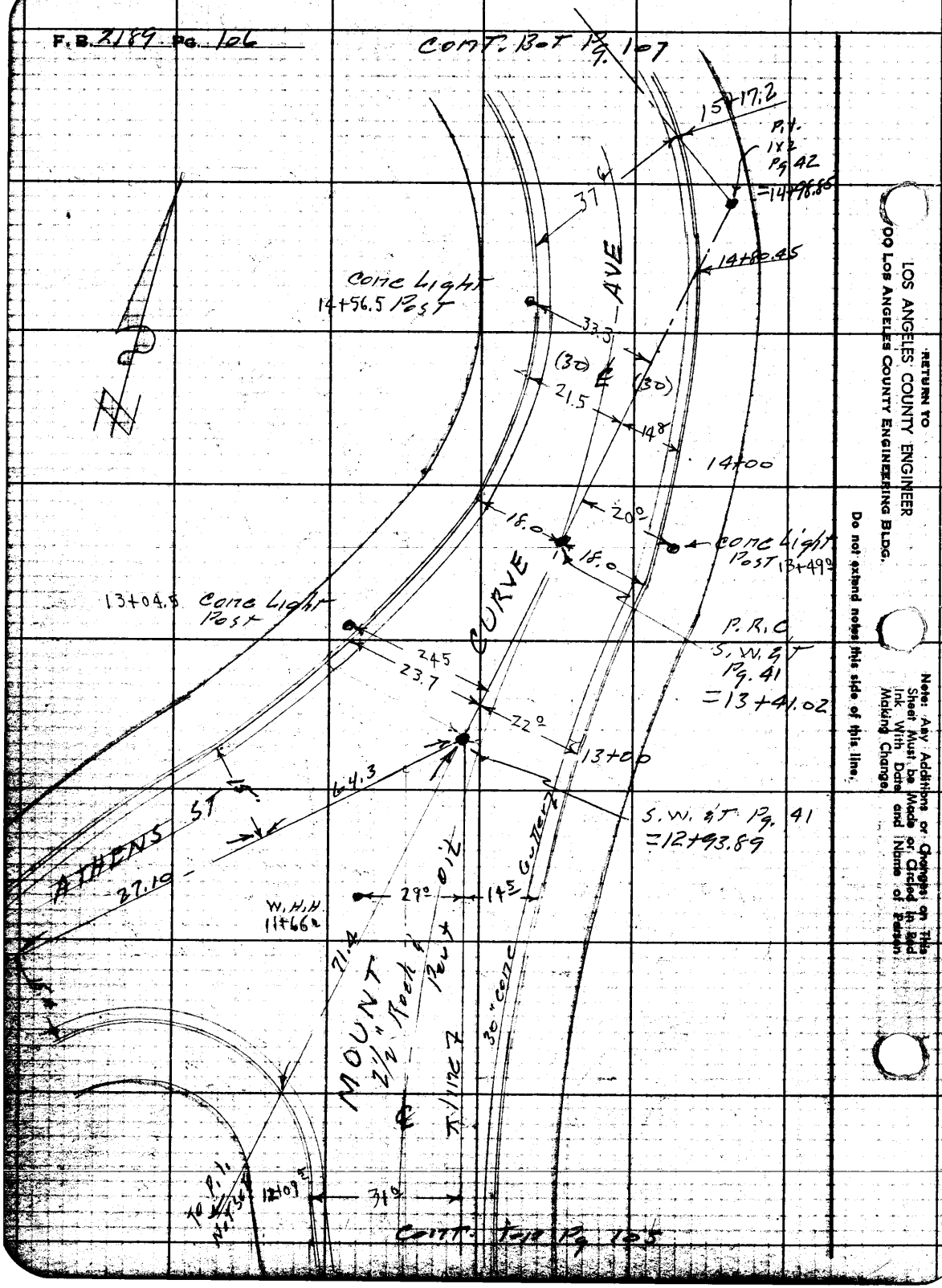

RETURN TO
LOS ANGELES COUNTY ENGINEER
900 LOS ANGELES COUNTY ENGINEERING BLDG.

Do not extend notes this side of this line.

Note: Any Additions or Changes on This Sheet Must be Made or Circled in Red Ink With Date and Name of Person Making Change.

Notes Ck'd by	Survey of Mt Curve Ave
Map No.	JN 2096 Tape Std °F
Office Work	Surveyed by Snyder
Checked	Notes PRS Date 6-9-59
Date	Indexed A. C. Johnson

F. B 2189 Pg. 107

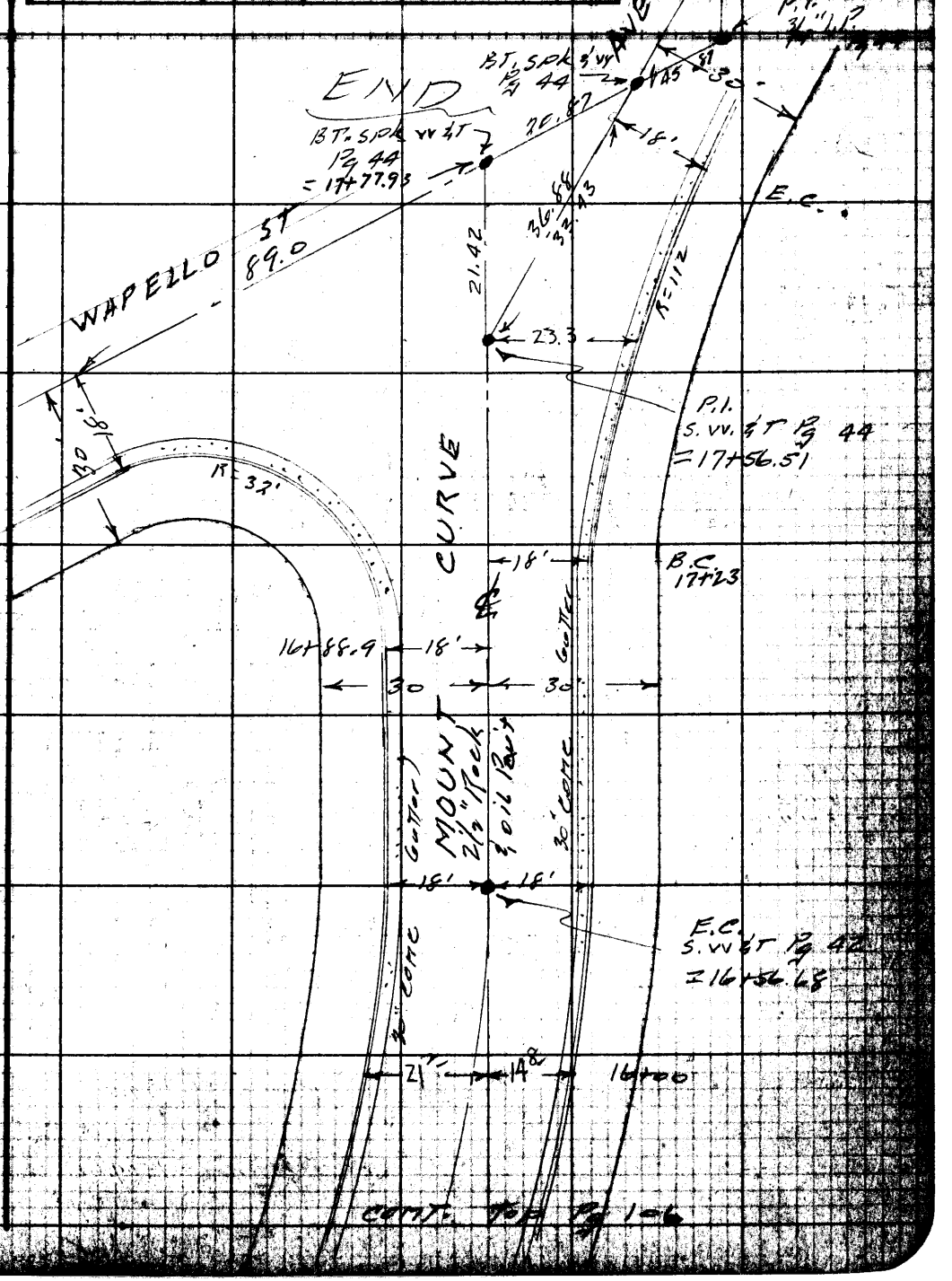

Note: Any Additions or Changes on This Sheet Must be Made or Circled in Red Ink With Date and Name of Person Making Change.

Do not extend this side of this line.

PLEASE RETURN TO
LOS ANGELES COUNTY ENGINEER
700 Los Angeles County Engineering Bldg.

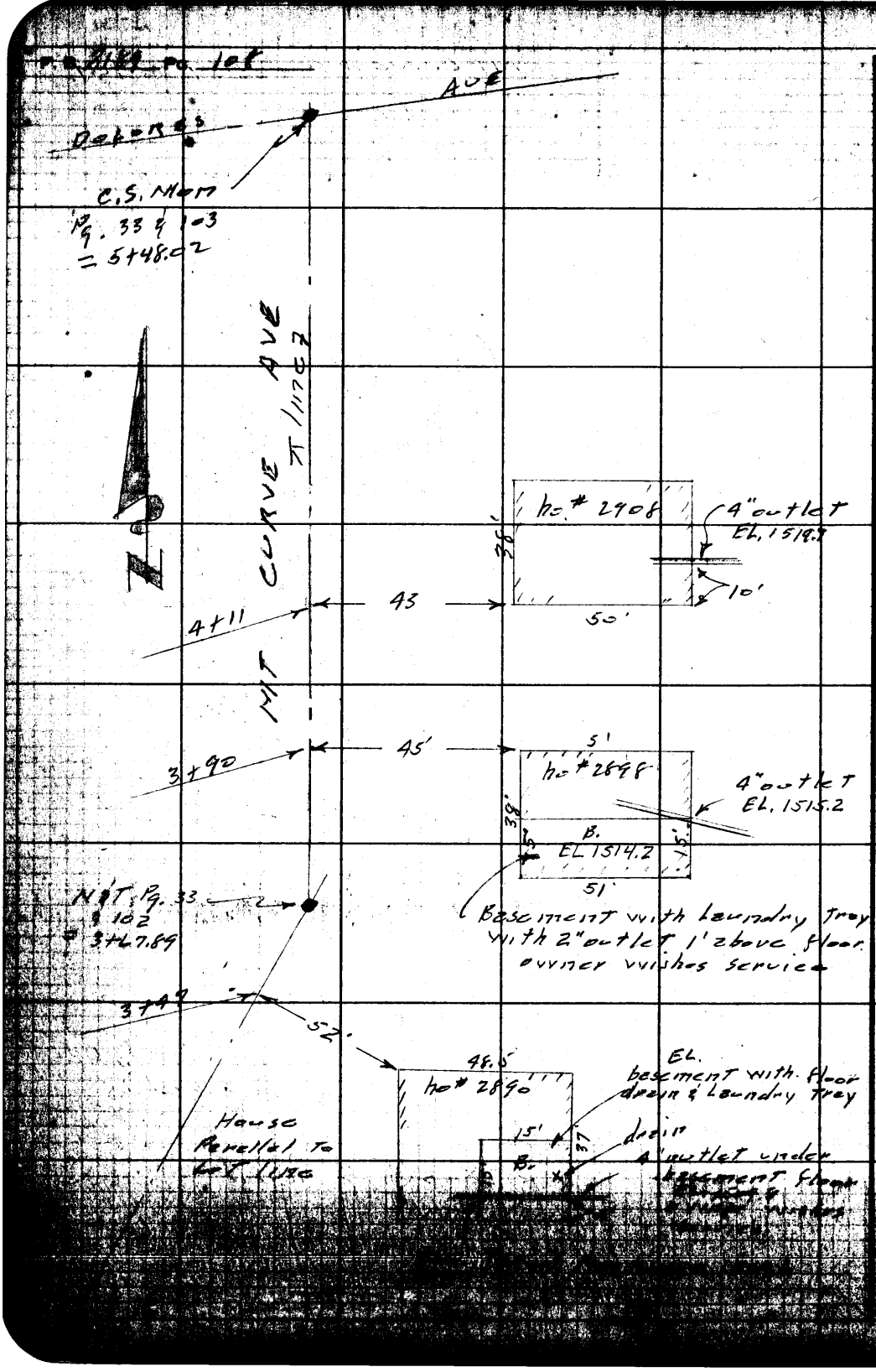

PLEASE RETURN TO
LOS ANGELES COUNTY ENGINEER
700 LOS ANGELES COUNTY ENGINEERING BLDG.

Do not extend this side of this line.

Note: Any Additions or Changes on This Sheet Must be Made or Circled in Red Ink With Date and Name of Person Making Change.

Profile	Notes Red.	Plotted	Job No. 2096 14	P.B. 2189 PG 109
No.	Date	Date	Survey	
X-Sec.	Notes Chkd.	Checked	Survey by Snyder Notes	Date 6-10-54
No.	Date	Date	Map No.	

C.I. 2096 14

MOUNT CURVE AVE

X SECTIONS

on

MOUNT CURVE AVE

From- Poppy fields Dr.

To - Wapello ST

Snyder
Carrasco
Rangel
Moya

STATION	B. S.	H. I.	F. S.	ELEV.

PLEASE RETURN TO
LOS ANGELES COUNTY ENGINEER
700 LOS ANGELES COUNTY ENGINEERING BLDG.

NOTE: ANY ADDITIONS OR CHANGES ON THIS SHEET MUST BE MADE OR CIRCLED IN RED INK, WITH DATE AND NAME OF PERSON MAKING CHANGE.

Do not extend notes this side of this line.

76298 S & E #307—7-55

76298 S & E #307—7-55

PLEASE RETURN TO
LOS ANGELES COUNTY ENGINEER
700 LOS ANGELES COUNTY ENGINEERING BLDG.

NOTE: ANY ADDITIONS OR CHANGES ON THIS SHEET MUST BE MADE OR CIRCLED IN RED INK, WITH DATE AND NAME OF PERSON MAKING CHANGE.

Do not extend notes this side of this line.

STATION	B. S.	H. I.	F. S.	ELEV.	Left	Right
BM. AE. 744				1496.95	AE 744 EL 1496.953 FB. 1930-163 MT Curve Ave & Poppyfields Dr. S.W. COR - BT. spk in cb at S. end C.R.	
1+00				1497.4	P.I. C.S. Mon.	
"				1497.8		41° Rt. ℄ Pav.
"				1496.27		63° " gutter
"				1497.17		" " T. Cb.
"				1498.1		75° " P.L.
				1489.5	S.E. Cor. Lot #6 Block D	TR. # 6954
1+50				1501.9		℄
1+50				1500.70		38° Rt. gut.
"				1501.53		" " T.Cb.
"				1502.2		50' " P.L.
"				1500.61	30° Lt. gutter	
"				1501.47	" " T.Cb.	
"				1502.6	42 " P.L	
2+00	⊙			1505.54		℄
"				1504.58		22' Rt. gutter
"				1505.43		" " T.Cb.
"				1505.7		34' " P.L
"				1504.98	20' Lt. gutter	
"				1505.81	" " T.Cb.	

F. B. 2189 Pg. 110 Job No. 2096.14 Division No. 10 Notes Red. Plotted Profile
Survey of Mt Curve Ave Date Date No.
Survey by Snyder Notes A.C. Notes Chkd. Checked X-Sec.
Indexed R. C. Johnson Date Date Date No.

76298 S & E #307—7-55

PLEASE RETURN TO
LOS ANGELES COUNTY ENGINEER
700 LOS ANGELES COUNTY ENGINEERING BLDG.

NOTE: ANY ADDITIONS OR CHANGES ON THIS SHEET MUST BE MADE OR CIRCLED IN RED INK, WITH DATE AND NAME OF PERSON MAKING CHANGE.

Do not extend notes this side of this line.

STATION	B. S.	H. I.	F. S.	ELEV.	Left ℄ Right
2+00				1507.8	32.7 Lt. P.L
B.C. 2+48.14				1509.4	℄
"				1508.30	18° Rt. gutter
"				1509.10	" " T.Cb.
"				1509.1	30° " P.L.
"				1509.11	18° Lt. gutter
"				1510.10	" " T.Cb.
"				1511.6	30° " P.L.
3+00				1507.8	Top of 4" outlet E. side ho #2880
3+00	⊙			1513.60	℄
				1512.55	15.9' R Gutter
				1513.39	" " Top cb
				1513.2	28' R P/L
				1506.3	(N.E. Cor Lot 8 Block D TR #6954) 168' R B.L.L.
				1503.44	20.1' L Gutter
			?	1504.34	20.1' L Top cb
				1505.4	32' L P/L



Profile Notes Red. ____ Plotted ____ Job No. 2096.14 Division No. 1 F.B. 2189 Pg. 111
No. ____ Date ____ Date ____ Survey of NIT CURVE AVE
X-Sec. Notes Chkd. ____ Checked ____ Survey by SNYDER Notes A.C. Date 6-9-59
No. ____ Date ____ Date ____ Map No. ____ Indexed by C. Johnson

76298 S & E #307—7-55

PLEASE RETURN TO
LOS ANGELES COUNTY ENGINEER
700 LOS ANGELES COUNTY ENGINEERING BLDG.

NOTE: ANY ADDITIONS OR CHANGES ON THIS SHEET MUST BE MADE OR CIRCLED IN RED INK, WITH DATE AND NAME OF PERSON MAKING CHANGE.

1528.31

Do not extend notes this side of this line.

STATION	B. S.	H. I.	F. S.	ELEV.	Left.	℄ Right.
3+47	ho# 2890			15098	Floor of basement	ho# 2890 Pg 108
—				15096	Top of 4" outlet under	ho# 2890 Pg 108
3+90	ho# 2898			15142	Floor of basement	ho# 2898 Pg 108
—				15152	Top of 4" outlet	E. Side ho# 2898 Pg 104
4+00 ⊙				152143		
				152112		8' R Gutter
				152200		8' R Top cb
				15220		20' R P/L
				15216	10' L ℄ Pent	
				152080	28' L Gutter	
				152163	28' L Top cb	
				15233	40' L P/L	
4+11	ho# 2908			15197	Top of 4" outlet	E. Side ho# 2908 Pg 108
4+83.6				15287		
				15288	10' L ℄ Pent	
				152785	25.5 L Gutter	
				152866	25.5 L Top cb	S. end C.R.
				15292	37' L P/L	
5+00				153010		
—				152965		9.5 R Gutter
—				153035	S. end C.R.	9.5 R Top cb

F. B. 2189 Pg. 112 Job No. 2896-14 Division No. 10 Notes Red. Plotted No. Profile
Survey of MT. CURVE AVE Date Date X-Sec.
Survey by SNYDER Notes H.C. Notes Chkd. Checked No.
Indexed G. Johnson Date 6-9-59 Date Date

76298 S & E #307—7-55

PLEASE RETURN TO
LOS ANGELES COUNTY ENGINEER
700 LOS ANGELES COUNTY ENGINEERING BLDG.

NOTE: ANY ADDITIONS OR CHANGES ON THIS SHEET MUST BE MADE OR CIRCLED IN RED INK, WITH DATE AND NAME OF PERSON MAKING CHANGE.

Do not extend notes this side of this line.

STATION	B. S.	H. I.	F. S.	ELEV.	Left	Right
5+00				1531.0		22' R P/L
5+48.02	℄ 1 MT			1533.53	1 MT. MT. Curve Ave & Dolores Dr.	
				1532.89	" S.E. Cor E. end C.R.	Gutter
				1533.52	" " " "	Top cb
				1533.50	" N.E. Cor " " "	Gutter
				1534.34	" " " " " "	T. Cb
				1536.62	" " " N. " "	Gutter
				1537.29	" " " " " "	T. Cb.
				1537.19	" N.W. " " " "	Gutter
				1538.07	" " " " " "	T. Cb.
				1533.14	" " " W. " "	Gutter
				1533.94	" " " " " "	T. Cb
				1532.20	" S.W. " " " "	Gutter
				1532.86	" " " " " "	T. Cb.
				1532.77		10.5 Rt. X Gutter & Dolores
				1533.6		30° " " "
				1534.1	18° Lt. pav.	
				1534.0	32° " "	
				1533.6	50° " "	
6+00	⊙			1538.30		℄
"				1537.97		13° Rt. Gutter

Profile No. ____ Notes Red. ____ Plotted ____ Job No. 2096.14 Division No. 10 F. B. 2187 Pg. 113
X-Sec. No. ____ Date ____ Date ____ Survey of MT. CURVE AVE
Notes Chkd. ____ Checked ____ Survey by SNYDER Notes A.C. Date 6-10-59
Date ____ Date ____ Map No. ____ Indexed [illegible]

76298 S & E #307—7-55

PLEASE RETURN TO
LOS ANGELES COUNTY ENGINEER
700 LOS ANGELES COUNTY ENGINEERING BLDG.

NOTE: ANY ADDITIONS OR CHANGES ON THIS SHEET MUST BE MADE OR CIRCLED IN RED INK, WITH DATE AND NAME OF PERSON MAKING CHANGE.

Do not extend notes this side of this line.

STATION	B. S.	H. I.	F. S.	ELEV.	Left	℄ Right
6+00				1538.79		13° Rt. T. Cb
"				15340 3		25° " P.L
				1538.3	7° Lt ℄ Pav.	
				1537.20	23° " Gutter	
				1537.95	" " T. Cb.	
				1538.00	35 " P.L.	
6+40				1541.2	Floor of Basement	No # 2946
					No Plumbing - No Service required	
						No # 2946
						15
						B. 15
						6+40 55 60
B.C. 6+69 85				1545.5		
				1545.12		18° Rt Gutter
				1545.95		" " T. Cb.
				1546.4		30° Rt. P.L.
				1544.66	18° Lt. Gutter	
				1545.47	" " Top Cb.	
				1544.8	30' " P.L.	
T.P.	⊙			1547.54		
7+00				1548.8		℄
"				1548.55		18° Rt. Gutter

Profile No. X-Sec. No.

Plotted Date Checked Date

Notes Red Date Notes Chkd. Date

Job No. 20 96.14 Division No. 10

Survey of MT. CURVE AVE

Survey by SNYDER Notes A.C.

Indexed C. Johnson Date 6-10-59

F. S. 2189 Pg. 114

76298 S & E #307—7-55

PLEASE RETURN TO
LOS ANGELES COUNTY ENGINEER
700 LOS ANGELES COUNTY ENGINEERING BLDG.

NOTE: ANY ADDITIONS OR CHANGES ON THIS SHEET MUST BE MADE OR CIRCLED IN RED INK, WITH DATE AND NAME OF PERSON MAKING CHANGE.

Do not extend notes this side of this line.

STATION	B. S.	H. I.	F. S.	ELEV.	Left.	℄ Right
7+00				1549.38		18° Rt. T. Cb
				1549.4		30° " P.L.
				1548.00	18° Lt. Gutter	
				1548.88	" " T. Cb.	
				1549.3	30° " P.L.	
7+23.5				1551.2		℄
				1550.77		18° Rt. C.R. Gutter
				1551.57		" " " T. Cb.
				1551.6		30° " P.L.
7+34.7				1550.57	18' L. Gutter & Flow line from catch basin (send of drain)	
				1552.30	18' L Top of cb & catch basin	
7+50				1547.0	90' L N.E. cor house (unable to locate outlet)	
					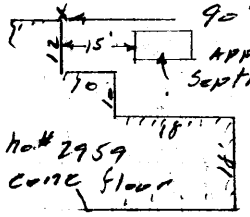	7+50
7+60.45	⊙ INT			1554.80		℄ inter Mount Curve & Mount Lowe (S)
				1553.66	S.E. COR. E. End C.R.	Gutter
				1554.30	" " " " "	T. Cb.
				1554.9		45° Rt ℄ Mount Lowe (S)

Profile Notes Red. ____ Plotted ____ Job No. 2096.14 Division No. 10 F. B. 2189 Pg. 115
No. ____ Date ____ Date ____ Survey of MT. Curve Ave
X-Sec. Notes Chkd. ____ Checked ____ Survey by SNYDER Notes B.C. Date 1-10-59
No. ____ Date ____ Date ____ Map No. ____ Indexed ____ Date ____

76298 S & E #307—7-55

PLEASE RETURN TO
LOS ANGELES COUNTY ENGINEER
700 LOS ANGELES COUNTY ENGINEERING BLDG.

NOTE: ANY ADDITIONS OR CHANGES ON THIS SHEET MUST BE MADE OR CIRCLED IN RED INK, WITH DATE AND NAME OF PERSON MAKING CHANGE.

Do not extend notes this side of this line.

STATION	B. S.	H. I.	F. S.	ELEV.	Left	℄ Right
7+60 45				1556.3		100° Rt ℄ Mount Lowe (S)
"				1551.3		175° " " " " "
"				1553.25	18° Lt. gutter	
"				1554.57	" " T. Cb.	
"				1554.4	30° " P.L.	
7+74°				1554.70	18° " gutter	
"				1556.00	" " T. Cb.	
7+84.				1551.85	Top of 4" outlet E. side	ho # 2969
					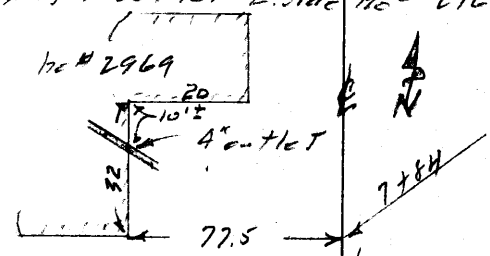	
8+00				1558.4		℄ Break
				1559.4		18° Rt. Edge Pav
				1557.5	18° Lt. Edge Pav.	
8+10 73	117T.			1558.6		℄ inter. of R.Wy.
8+41				1559.2		℄ Brk Pav.
"				1556.93	18° Lt Gutter	
"				1557.85	" " T. Cb.	
"				1553.35	20° " F.L. of 30" Culvert	

Profile
No.
X-Sec.
No.
Plotted
Date
Checked
Date
Notes Red.
Date
Notes Chkd.
Date
Job No. 2096 14 Division No. 10
Survey of MT CURVE AVE
Survey by SNYDER Notes A.C.
Indexed C. Johnson Date 6-10-59
F.B. 2189 Pg. 116

76298 S & E #307—7-55

PLEASE RETURN TO
LOS ANGELES COUNTY ENGINEER
700 LOS ANGELES COUNTY ENGINEERING BLDG.

NOTE: ANY ADDITIONS OR CHANGES ON THIS SHEET MUST BE MADE OR CIRCLED IN RED INK, WITH DATE AND NAME OF PERSON MAKING CHANGE.

1551.82

1559.2

Do not extend notes this side of this line.

STATION	B. S.	H. I.	F. S.	ELEV.	Left	℄ Right
8+61.01	INT			1558.9		℄ inter. Mt. Curve & MT. Lowe (N)
				1562.27	N.E. Cor. E. End C.R.	gutter
				1563.12	" " " " "	T. Cb.
				1560.93	" " N. " "	gutter
				1561.65	" " " " "	T. Cb.
				1562.9		50° Rt. ℄ MT. Lowe (N)
				1557.28	18° Lt. gutter	
				1558.58	" " T. Cb.	
				1561.6	30° " P.7	℄ -
8+71				1558.70		℄ x gutter
9+00				1560.8		℄
"				1563.3		30° Rt. P.L
T.P (1)				1567.09		
B.C. 9+83.03				1569.6		℄
				1569.51		18° Rt. gutter
				1570.14		" " T. Cb.
				1571.0		30° " P.L.
10+16.92				1573.4		℄ inter.
				1566.68	S.W. Cor S. End C.R.	gutter
				1567.50	" " " " "	T. Cb.
				1568.75	" " W. " "	gutter

Profile No. ____ Notes Red. ____ Plotted ____ Job No. 2096.14 Division No. 1.0 F.B. 2189 Pg. 117
Date ____ Date ____ Survey of MT. C. ... Survey of MT. C. ...
X-Sec. No. ____ Notes Chkd. ____ Checked ____ Survey by SNYDER Notes D.C. Date 6-10-59
Date ____ Date ____ Map No. ____ Indexed ____ Indexed ____

76298 S & E #307—7-55

PLEASE RETURN TO
LOS ANGELES COUNTY ENGINEER
700 LOS ANGELES COUNTY ENGINEERING BLDG.

NOTE: ANY ADDITIONS OR CHANGES ON THIS SHEET MUST BE MADE OR CIRCLED IN RED INK, WITH DATE AND NAME OF PERSON MAKING CHANGE.

Do not extend notes this side of this line.

1578.0
1.8
1579.8

STATION	B. S.	H. I.	F. S.	ELEV.	Left ℄ Right
10+16.92				1569.44	S.W. COR. W. End C.R. T. Cb.
				1576.31	N.W. " N. " " gutter
				1577.15	" " " " " T. Cb.
				1570.61	" " W. " " gutter
				1571.45	" " " " " T. Cb.
				1573.58	20.7 Rt gutter
				1574.28	20.7 Rt. T. Cb
				1575.3	32° " P.L
				1570.2	50° Lt. ℄ ALTA Vista.
B.M. AE 748				1569.31	AE 748 EL. 1569.314 (Field) F.B. 1930-165 Mt. Curve Ave & Alta Vista Dr. S.W. COR. - BT. spk in cb 4' W. of W. end of C.R.
10+20	ho #3008			1575.3	Floor of Basement ho #3008
—	—			1576.3	Top of 4" outlet from basement
T.P ⊙				1577.68	
10+99.32	(P.O.S.T. 10+79.32) M.V.B.			1578.97	Transit Line Prid. gutter
"				1579.85	T. Cb



Basement with Laundry Tray - owner wants service

F. B. 2187 Pg. 118 Job No. 2.8 14 Division No. 10 Notes Red. Plotted Profile
Survey of Mt. Curve Ave Date Date No.
Survey by Snyder Notes A.C. Notes Chkd. Checked X-Sec.
Indexed C. Johnson Date 6-10-59 Date Date No.

76298 S & E #307—7-55

PLEASE RETURN TO
LOS ANGELES COUNTY ENGINEER
700 LOS ANGELES COUNTY ENGINEERING BLDG.

NOTE: ANY ADDITIONS OR CHANGES ON THIS SHEET MUST BE MADE OR CIRCLED IN RED INK, WITH DATE AND NAME OF PERSON MAKING CHANGE.

Do not extend notes this side of this line.

STATION	B. S.	H. I.	F. S.	ELEV.	Left	℄ Right
11+00				1581.6		Transit Line Prod
				1581.5		7° Rt. pav.
				1580.21		30.3 " gutter
				1580.83		" " T. Cb
				1580.7		42.3 " P.L.
				1581.37	9.5 Lt. gutter	
				1582.19	" " T. Cb	
				1582.8	21.5 " P.L	
T.P. ⊙				1586.29		
12+00				1593.2		℄
				1592.96		5.3 Rt. gutter
				1593.66		" " T. Cb.
				1592.8		17.3 " P.L.
				1593.2	10° Lt. ℄	
				1592.55	31° " gutter	
				1593.37	" " T. Cb	
				1594.5	43° " P.L	
12+09.5				1593.92	31° " S.E. CR. gutter	S.W. CR
"				1594.73	" " " " T. Cb	"
T.P. ⊙				1595.49		
12+93						

Profile No. ____ Notes Red. ____ Plotted ____ Job No. 2096.14 Division No. 10 F. B. 2189 Pg. 119
Date ____ Date ____ Survey of MT CLEAR ...
X-Sec. No. ____ Notes Chkd. ____ Checked ____ Survey by SNYDER Notes H.C. Date 6-10-59
Date ____ Date ____ Map No. ____

76298 S & E #307—7-55

PLEASE RETURN TO
LOS ANGELES COUNTY ENGINEER
700 LOS ANGELES COUNTY ENGINEERING BLDG.

NOTE: ANY ADDITIONS OR CHANGES ON THIS SHEET MUST BE MADE OR CIRCLED IN RED INK, WITH DATE AND NAME OF PERSON MAKING CHANGE.

Do not extend notes this side of this line.

STATION	B. S.	H. I.	F. S.	ELEV.	Left	℄ Right
12+93.89 ⊙				1604.51	℄ int of MT. Curve & Athens	
				1599.15	S.W. Cor. W. End C.R.	gutter
				1599.84	" " " " "	T. Cb.
				1600.2	90' Lt. ℄ ATHENS	
				1600.07	" " " Thence 15' N. to Gutter	
				1600.87	" " " " 15' N to Top cb	
				1603.9	" " " " 25' N to P/L	
13+00				1605.0		℄
				1603.30		22° Rt. gutter
				1603.97		34° " T. Cb.
				1604.0		34° " P.L
				1605.47	23.7 Lt. gutter	
				1606.30	" " T. Cb.	
				1608.4	45.7 " P.L.	

F. B. 2189 Pg. 120 Job No. 2096.14 Division No. 10 Notes Red. Plotted Profile
Survey of MT. CURVE AVE Date Date No.
Survey by SNYDER Notes A.C. Notes Chkd. Checked X-Sec.
Indexed C. Johnson Date 6-10-59 Date Date No.

76298 S & E #307—7-55

PLEASE RETURN TO
LOS ANGELES COUNTY ENGINEER
700 LOS ANGELES COUNTY ENGINEERING BLDG.

NOTE: ANY ADDITIONS OR CHANGES ON THIS SHEET MUST BE MADE OR CIRCLED IN RED INK, WITH DATE AND NAME OF PERSON MAKING CHANGE.

Do not extend notes this side of this line.

STATION	B. S.	H. I.	F. S.	ELEV.	Left	℄ Right
P.R.C. 13+41.07				1608.3		℄
				1607.35		18° Rt. gutter
				1607.99		" " T.Cb
				1607.6		30° " P.L.
				1608.31	18° Lt. gutter	
				1609.13	" " T.Cb.	
				1612.2	30° " P.L	
14+00	⊙			1612.30		
				1611.45		14° Rt gutter
				1612.21		" " T.Cb.
				1611.7		26° " P.L
				1612.25	21.5 Lt. gutter	
				1613.05	" " T.Cb.	
				1615.0	33.5 " P.L.	
15+17.20				1618.49		Transit Line gutter
				1619.15		" " T.Cb.
				1618.6		12° Rt. P.L
				1619.1	19° Lt ℄ Pav.	
				1618.48	37.6 " gutter	
				1619.29	" " T.Cb.	
				1623.0	50° " P.L	

Profile Notes Red. ____ Plotted ____ Job No. 2086.14 Division No. 10 F.S. 2189 Pg. 121
No. ____ Date ____ Date ____ Survey of MT. CURVE AVE
X-Sec. Notes Chkd. ____ Checked ____ Survey by SNYDER Notes A.S. Date 6-10-59
No. ____ Date ____ Date ____ Map No. ____ Index ____

76298 S & E #307—7-55

PLEASE RETURN TO
LOS ANGELES COUNTY ENGINEER
700 LOS ANGELES COUNTY ENGINEERING BLDG.

NOTE: ANY ADDITIONS OR CHANGES ON THIS SHEET MUST BE MADE OR CIRCLED IN RED INK, WITH DATE AND NAME OF PERSON MAKING CHANGE.

Do not extend notes this side of this line.

STATION	B. S.	H. I.	F. S.	ELEV.	Left	℄ Right
T.P. ⊙				1620.82		
16+00				1624.3		℄
				1623.72		14^{8} Rt. gutter
				1624.38		" " T.Cb.
				1624.6		26^{8} " P.L.
				1624.01	21^{2} Lt. gutter	
				1624.81	" " T.Cb	
				1626.0	33^{2} " P.L	
BC. 16+56^{68}	⊙			1627.94		℄
				1627.03		18^{0} Rt. gutter
				1627.69		" " T.Cb.
				1627.0		30^{0} " P.L.
				1627.78	18^{0} Lt. gutter	
				1628.60	" " T.Cb.	
				1630.6	30^{0} " P.L	
17+23^{0}				1632.5		℄
"				1631.19		18^{0} Rt. gutter C.R.
"				1631.86		" " T.Cb "
"				1631.1		30^{0} " P.L.
17+56^{51}				1635.2		℄ P.I
"				1633.83		23^{2} Rt gutter

F. B. 2189 Pg. 122 Job No. 2094.14 Division No. 10 Notes Red. Plotted Profile
Survey of MT CURVE AVE Date Date No.
Survey by SNYDER Notes A.C. Notes Chkd. Checked X-Sec.
Indexed C. Johnson Date 6-10-59 Date Date No.

76298 S & E #307—7-55

PLEASE RETURN TO
LOS ANGELES COUNTY ENGINEER
700 LOS ANGELES COUNTY ENGINEERING BLDG.

NOTE: ANY ADDITIONS OR CHANGES ON THIS SHEET MUST BE MADE OR CIRCLED IN RED INK, WITH DATE AND NAME OF PERSON MAKING CHANGE.

Do not extend notes this side of this line.

STATION	B. S.	H. I.	F. S.	ELEV.	Left.	℄ Right
17+56 51				1634.54		23 3 Rt. T. Cb
"				1636.5		35 3 " P.L
17+77 93				1636.9		℄ inter Wapello & MT. Curve
"				1629.82	S.W. Cor S. End C.R. gutter	
"				1630.62	" " " " "	T. Cb.
"				1634.36	" " W. " "	gutter
"				1635.01	" " " " "	T. Cb.
"				1636.8	89° Lt ℄ Wapello	
B.M. # A.E 750					B.M. A.E. 750 Elev 1630.38 (Field) F.B. 1930-166	
					MT. Curve Ave & Wapello St. Bt. Spk in Cb	
					5' S. of S. End C.R.	

Profile No. ____ Notes Red. ____ Plotted ____ Job No. 2096.14 Division No. 10 F.B. 2189 Pg. 123
Date ____ Date ____ Survey at MT Curve Ave
X-Sec. No. ____ Notes Chkd. ____ Checked ____ Survey by Snyder Notes A.C. Date 6-10-59
Date ____ Date ____ Map No. ____ Inside C. Jobs

F. B. 2189 Pg. 124

Job No. [illegible] Division No. 11 Notes Red. Plotted Profile

Survey of MT. CURVE AVE Date Date No.

Survey by SNYDER Notes A.C. Notes Chkd. Checked X-Sec.

Indexed Date [illegible]-59 Date Date No.

76298 S & E #307—7-55

PLEASE RETURN TO

LOS ANGELES COUNTY ENGINEER

700 LOS ANGELES COUNTY ENGINEERING BLDG.

NOTE: ANY ADDITIONS OR CHANGES ON THIS SHEET MUST BE MADE OR CIRCLED IN RED INK, WITH DATE AND NAME OF PERSON MAKING CHANGE.

Do not extend notes this side of this line.

STATION	B. S.	H. I.	F. S.	ELEV.	

Notes Ck'd by	Survey of [illegible]
Map No.	JN 2096.14 Tape Std °F
Office Work	Surveyed by Snyder
Checked	Notes PRS. Date 6-17-59
Date	Indexed

C.I. 2096.14
MOUNT CURVE AVE

Location of Improvements
on
DOLORES DR. &
MAIDEN LANE

From - Lake Ave
To - Mt Lowe Dr. S.

Snyder
Carrasco
Rangel
Moya

Note: Any Additions or Changes on This Sheet Must be Made or Circled in Red Ink With Date and Name of Person Making Change.

PLEASE RETURN TO
LOS ANGELES COUNTY ENGINEER
700 LOS ANGELES COUNTY ENGINEERING BLDG.

Do not extend this side of this line.

75F3096 BLE #247 1-58

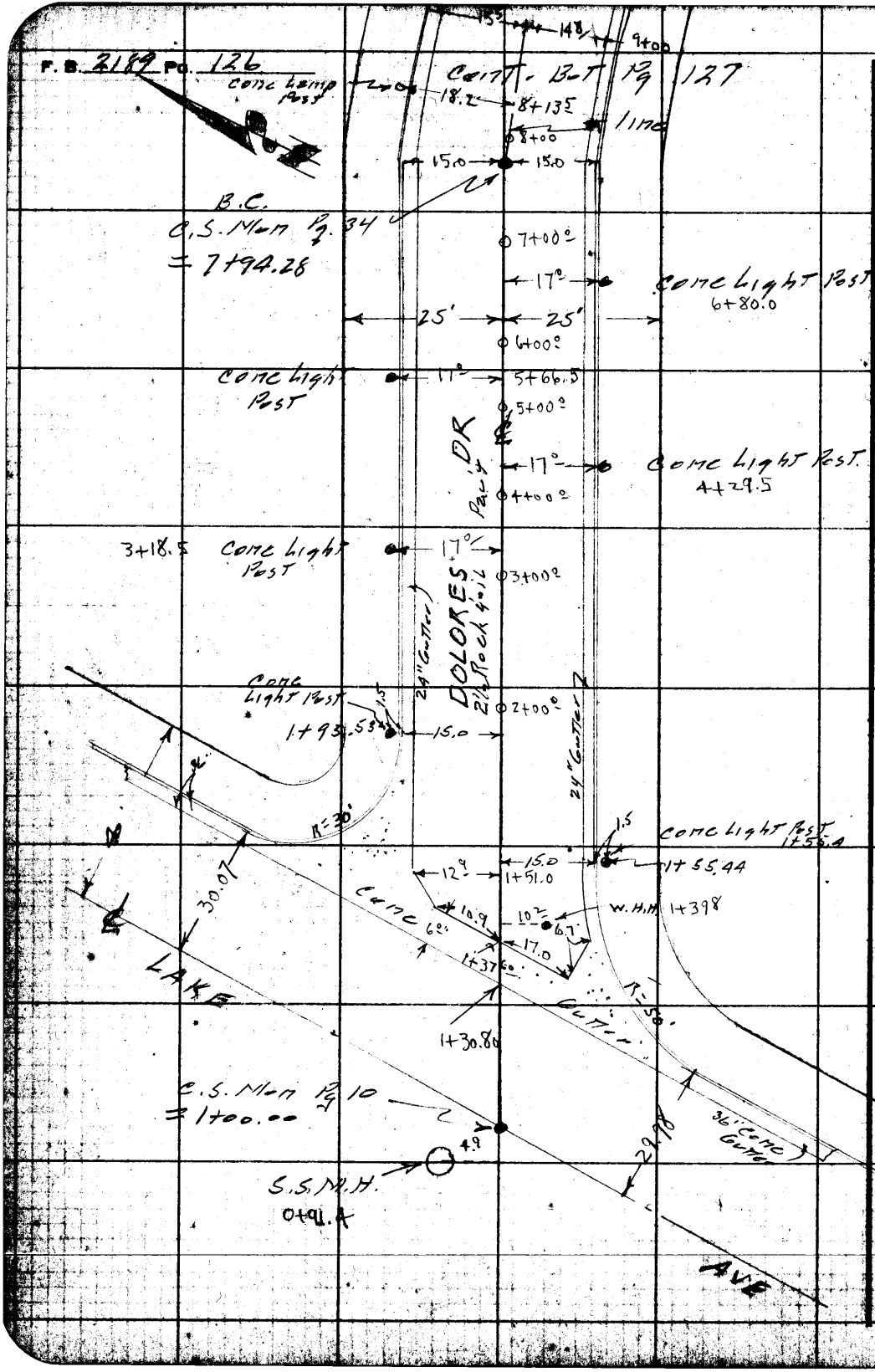

PLEASE RETURN TO
LOS ANGELES COUNTY ENGINEER
700 LOS ANGELES COUNTY ENGINEERING BLDG.

Do not extend this side of this line.

Note: Any Additions or Changes on This Sheet Must be Made or Circled in Red Ink With Date and Name of Person Making Change.

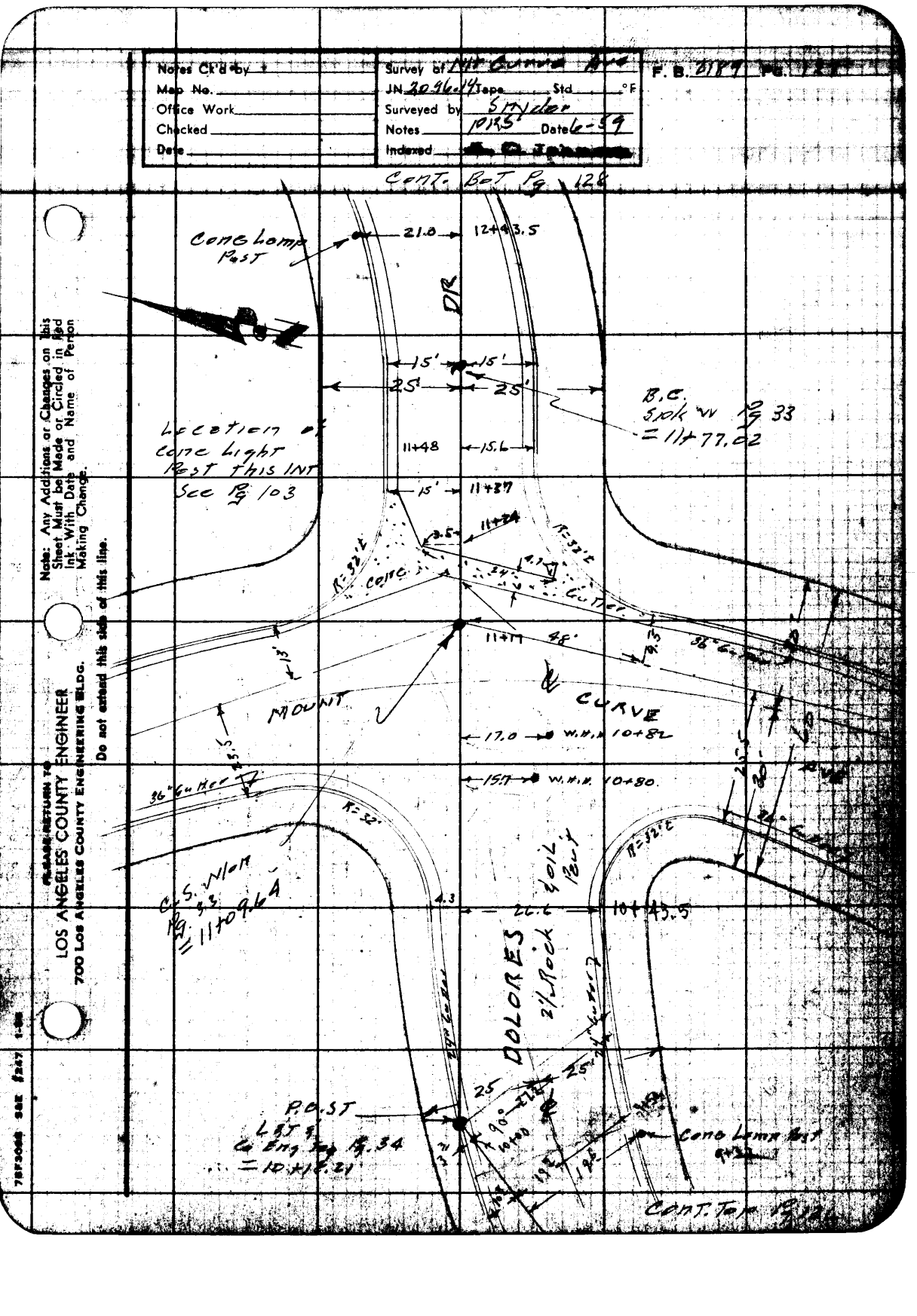

Note: Any Additions or Changes on this Sheet Must be Made or Circled in Red Ink With Date and Name of Person Making Change.

Do not extend this side of this line.

PLEASE RETURN TO
LOS ANGELES COUNTY ENGINEER
700 LOS ANGELES COUNTY ENGINEERING BLDG.

75F3068 SAE 8247 1-58

F.B. 2149 PG. 128

Cont. Bot. Pg 129

PLEASE RETURN TO
LOS ANGELES COUNTY ENGINEER
700 Los Angeles County Engineering Bldg.

Do not extend this side of this line.

Note: Any Additions or Changes on This Sheet Must be Made or Circled in Red Ink With Date and Name of Person Making Change.

Notes Ck'd by	Survey of MT Curve Ave
Map No.	JN 2096.14 Tape Std. °F
Office Work	Surveyed by Snyder
Checked	Notes PRS Date 6-59
Date	Indexed A. C. Johnson

F. B. 2189 Pg. 129

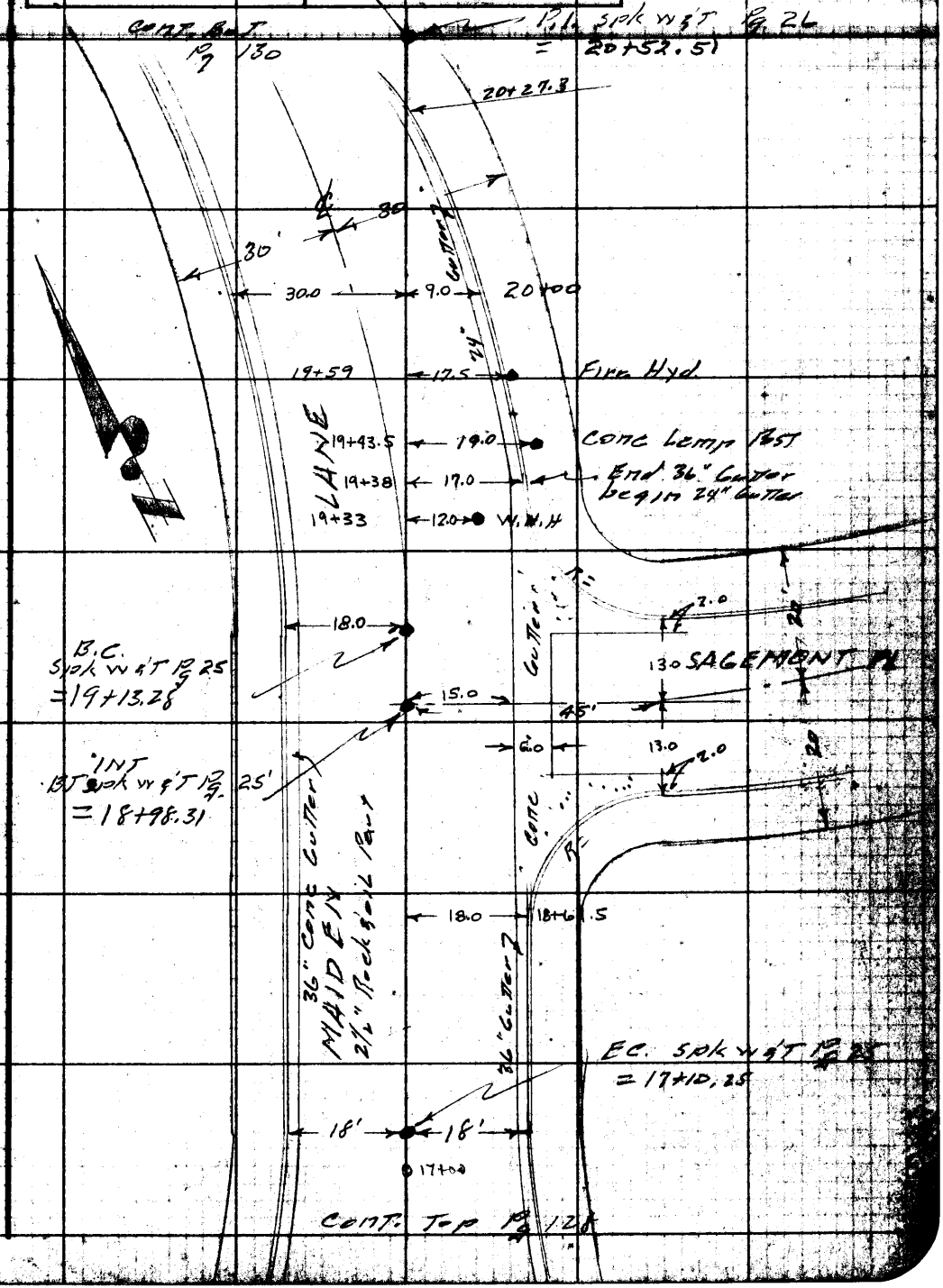

Note: Any Additions or Changes on This Sheet Must be Made or Circled in Red Ink With Date and Name of Person Making Change.

Do not extend this side of this line.

PLEASE RETURN TO
LOS ANGELES COUNTY ENGINEER
700 LOS ANGELES COUNTY ENGINEERING BLDG.

76F2093 SBE #247 1-56

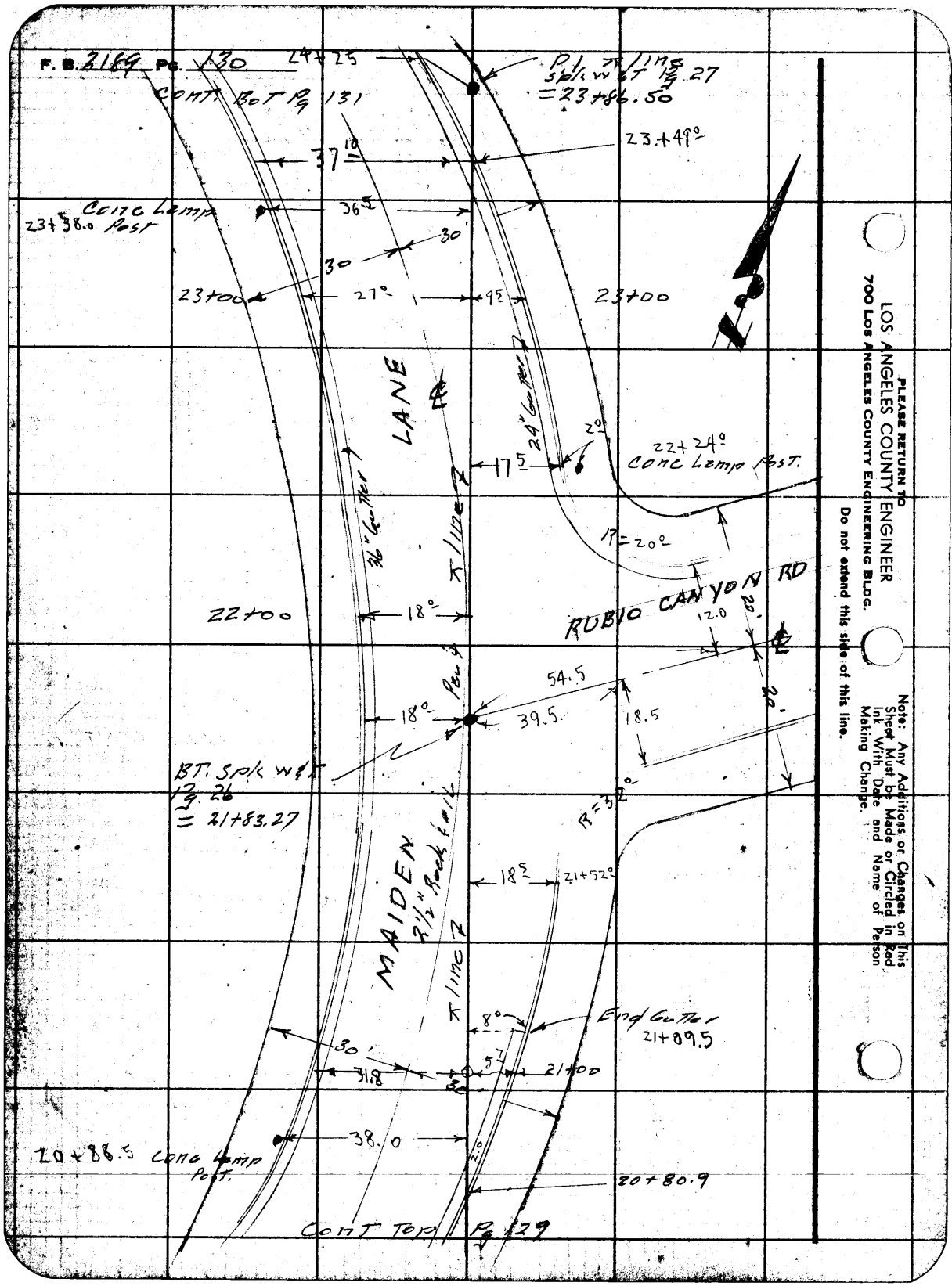

PLEASE RETURN TO
LOS ANGELES COUNTY ENGINEER
700 Los Angeles County Engineering Bldg.

Note: Any Additions or Changes on This Sheet Must be Made or Circled in Red Ink With Date and Name of Person Making Change.

Do not extend this side of this line.

Notes Ck'd by	Survey of MT Curve Ave
Map No.	JN 2096 1/4 Tape Std °F
Office Work	Surveyed by Snyder
Checked	Notes PRS Date 6-59
Date	Indexed [illegible] C. Johnson

F. B. 2189 Pg. 131

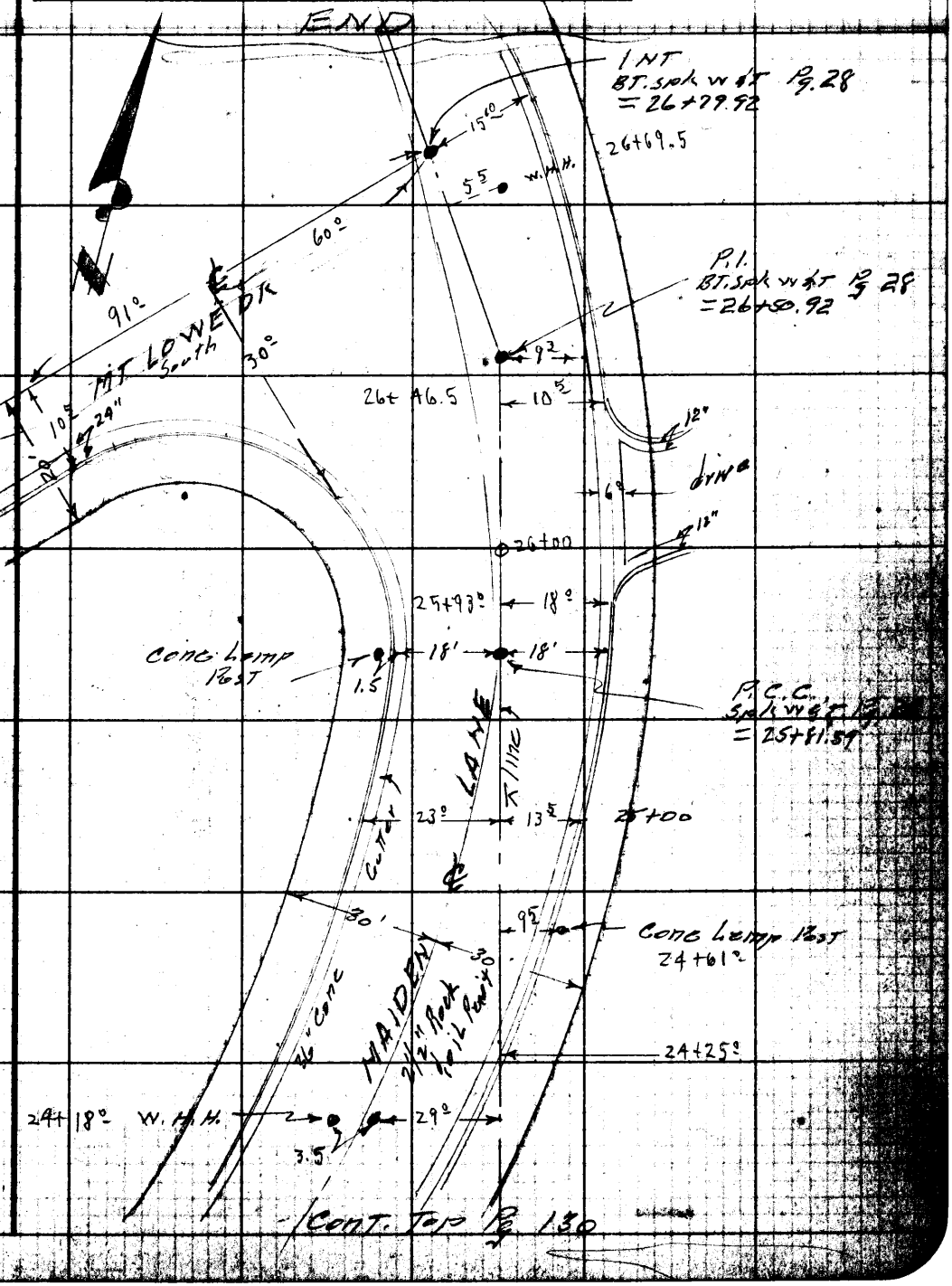

Note: Any Additions or Changes on This Sheet Must be Made or Circled in Red Ink With Date and Name of Person Making Change.

Do not extend this side of this line.

PLEASE RETURN TO
LOS ANGELES COUNTY ENGINEER
700 LOS ANGELES COUNTY ENGINEERING BLDG.

76F3098 S&E #247 1-56

PLEASE RETURN TO
LOS ANGELES COUNTY ENGINEER
700 LOS ANGELES COUNTY ENGINEERING BLDG.

Note: Any Additions or Changes on This Sheet Must be Made or Circled in Red Ink With Date and Name of Person Making Change.

Do not extend this side of this line.

F.B. 2169 Pg. 132

Profile	Notes Red	Plotted	Job No. 2096.14	F.B. 2189 Pg. 133
No.	Date	Date	Survey of	
X-Sec.	Notes Chkd.	Checked	Survey by Snyder	Notes H.C. Date 6-39
No.	Date	Date	Map No.	

C.I. 2096.14

MOUNT CURVE AVE

X SECTIONS

on

DOLORES DR and

MAIDEN LANE

From- LAKE AVE

To - Mt Lowe Dr. So.

Snyder
Carrasco
Rangel
Moya

STATION	B.S.	H.I.	F.B.	ELEV.

NOTE: ANY ADDITIONS OR CHANGES ON THIS SHEET MUST BE MADE OR CIRCLED IN RED INK, WITH DATE AND NAME OF PERSON MAKING CHANGE.

PLEASE RETURN TO
LOS ANGELES COUNTY ENGINEER
700 Los Angeles County Engineering Bldg.

Do not extend notes this side of this line.

76298 S & E #307—7-55

76298 S & E #307—7-55

PLEASE RETURN TO
LOS ANGELES COUNTY ENGINEER
700 LOS ANGELES COUNTY ENGINEERING BLDG.

NOTE: ANY ADDITIONS OR CHANGES ON THIS SHEET MUST BE MADE OR CIRCLED IN RED INK, WITH DATE AND NAME OF PERSON MAKING CHANGE.

Do not extend notes this side of this line.

STATION	B. S.	H. I.	F. S.	ELEV.	Left & Right	
BM AE 601				1486.03	AE601 EL. 1486.027 F.B. 1930-11 Lake Ave & Dolores Dr. S.E. cor. BT. Spk in cb at S. End of C.R.	
0+71				1486.8	W. Edge Pav. of Lake Ave ℄ of Dolores Dr Line Prod	
0+91.4				1488.3	" " " " ℄ " " " " "	
M.H. "				1488.87	(4.9 Lt.) N. Rim of M.H.	1488.87
					Meas. From Top Rim To Top of inside of Pipe	9.45
						1479.42
					Dia. of Vit. Pipe	0.67
					Elev. of Bot. of inside of Pipe	1478.75
				1488.81	E. Rim of M.H.	1488.81
					Meas. From Rim To Top of inside of Pipe	9.23
						1479.58
					Dia. of inside of Vit. Pipe	0.67
					Elev. of Bot. of inside of Pipe	1478.91
				1488.72	S. Rim of M.H.	1488.72
					Meas. Rim To Top of inside of Pipe	9.63
						1479.09
					Dia of inside of Vit. Pipe	0.67
					Elev. of inside of Vit. Pipe	1478.42

F. B. 2189 Pg. 134 Job No. 2896.14 Division No. 10 Notes Red. Plotted Profile
Survey of Mt Curve Ave Date Date No.
Survey by Snyder Notes PRS Notes Chkd. Checked X-Sec.
Indexed C. Johnson Date Date Date No.

76298 S & E #307—7-55

PLEASE RETURN TO
LOS ANGELES COUNTY ENGINEER
700 LOS ANGELES COUNTY ENGINEERING BLDG.

NOTE: ANY ADDITIONS OR CHANGES ON THIS SHEET MUST BE MADE OR CIRCLED IN RED INK, WITH DATE AND NAME OF PERSON MAKING CHANGE.

Do not extend notes this side of this line.

2+00 ⊙ 1493.46 Lt.

STATION	B. S.	H. I.	F. S.	ELEV.	Left	℄ Right
1+00 ⊙				1488.9	inter. of Lake Ave & Dorlores DR.	℄
"				1485.0		50° Rt. ℄ Lake Ave
"				1492.7	50° Lt ℄ Lake Ave	
				1485.67	S.E. Cor. of Lake Ave &	Dorlores Dr. S. End C.R. Gutter
				1486.49	" " " " "	" " " " " Top Cb.
				1490.07	" " " " "	" " E. " " Gutter
				1490.72	" " " " "	" " " " " Top Cb.
				1492.84	N.E. Cor. " " "	" " " " " Gutter
				1493.64	" " " " "	" " " " " Top Cb
				1494.91	" " " " "	" " N. " " Gutter
				1495.44	" " " " "	" " " " " Top Cb.
1+34				1489.6		℄ X gutter
2+00 ⊙				1493.46		℄
				1492.34		15° Rt. gutter
				1493.04		" " Top Cb.
				1493.3		25° " P.L.
				1493.22	15' Lt. gutter	
				1494.07	" " Top Cb.	
				1495.0	25° " P.L.	
3+00				1498.8		℄
"				1497.75		15° Rt. Gutter

Profile Notes Red. ____ Plotted ____ Job No. 2096.14 Division No. ____ F.B. 2189 Pg. 135
No. ____ Date ____ Date ____ Survey of MT. CURVE AVE
X-Sec. Notes Chkd. ____ Checked ____ Survey by SNYDER Notes A.C. Date 6-29-59
No. ____ Date ____ Date ____ Map No. ____ Indexed C. Johnson

76298 S & E #307—7-55

PLEASE RETURN TO
LOS ANGELES COUNTY ENGINEER
700 LOS ANGELES COUNTY ENGINEERING BLDG.

NOTE: ANY ADDITIONS OR CHANGES ON THIS SHEET MUST BE MADE OR CIRCLED IN RED INK, WITH DATE AND NAME OF PERSON MAKING CHANGE.

Do not extend notes this side of this line.

STATION	B. S.	H. I.	F. S.	ELEV.	Left	℄ Right
3+00				1498.43		15° Rt. Top Cb
"				1498.4		25° " P.L.
"				1498.62	15° Lt. gutter	
"				1499.47 (85)	" " Top Cb	
"				1500.4	25° " P.L	
T.P. ⊙				1502.93		
4+00				1504.2		℄
				1503.22		15° Rt. Gutter
				1503.91		" " Top. Cb
				1503.9		25° " P.L.
				1503.97	15° Lt. gutter	
				1504.78	" " Top Cb.	
				1506.4	25° " P.L	
5+00				1509.6		℄
				1508.68		15° Rt. gutter
				1509.45		" " Top Cb.
				1509.1		25' " P.L.
				1509.40	15° Lt. gutter	
				1510.24	" " Top Cb	
				1511.8	25° " P.L.	
T.P. ⊙				1512.04		

F. B. 2189 PG. 136

Job No. 2096.14 Division No. 10 Notes Red. Plotted Profile

Survey of MT. CURVE AVE Date Date No.

Survey SNYDER Notes J. CARRASCO Notes Chkd. Checked X-Sec.

Indexed C. Johnson Date 6-29-59 Date Date No.

76298 S & E #307—7-55

PLEASE RETURN TO
LOS ANGELES COUNTY ENGINEER
700 LOS ANGELES COUNTY ENGINEERING BLDG.

NOTE: ANY ADDITIONS OR CHANGES ON THIS SHEET MUST BE MADE OR CIRCLED IN RED INK, WITH DATE AND NAME OF PERSON MAKING CHANGE.

Do not extend notes this side of this line.

Profile Notes Red. Plotted Job No. 2916.14 Division No. 10 F.B. 2189 Pg. 137
No. Date Date Survey of MT. CLEVE AVE.
X-Sec. Notes Chkd. Checked Survey by SNYDER Notes A.C. Date 6-29-59
No. Date Date Map No. Index C. Johnson

STATION	B. S.	H. I.	F. S.	ELEV.	LEFT	℄ Right.
6+00				1515.0		℄
				1514.06		15° Rt. gutter
				1514.76		" " Top Cb.
				1514.7		25° " P.L.
				1514.75	15° Lt. gutter	
				1515.58	" " Top Cb.	
				1516.8	25° " P.L	
7+00	⊙			1520.27		℄
				1519.35		15' Rt. gutter
				1520.05		" " Top Cb
				1519.9		25' " P.L.
				1520.01	15' Lt. gutter	
				1520.83	" " Top Cb.	
				1523.0	25' " P.L.	
B.C. 7+94.28				1524.4		℄
				1523.47		15° Rt gutter
				1524.44		" " Top Cb
				1523.7		25° " P.L
				1524.27	15° Lt. gutter	
				1525.04	" " Top Cb.	
				1527.4	25' " P.L	

76298 S & E #307—7-55

PLEASE RETURN TO
LOS ANGELES COUNTY ENGINEER
700 LOS ANGELES COUNTY ENGINEERING BLDG.

NOTE: ANY ADDITIONS OR CHANGES ON THIS SHEET MUST BE MADE OR CIRCLED IN RED INK, WITH DATE AND NAME OF PERSON MAKING CHANGE.

Do not extend notes this side of this line.

F. B. 2189 Pg. 138 | Job No. 2916.1 | Division No. | Notes Red. | Plotted | No. | Profile
Survey of MT. CURVE AVE | Date | Date | No. | X-Sec.
Survey by SNYDER Notes A. CARRASCO | Notes Chkd. | Checked | No.
Indexed R. C. Johnson Date 6-29-59 | Date | Date

STATION	B. S.	H. I.	F. S.	ELEV.	Left	℄ Right
T.P. 0				1527.46		
9+00				1528.3		℄
				1527.14		14[8] Rt. gutter
				1528.13		" " Top Ck.
				1527.7		24[8] " P.L
				1528.03	15[5] Lt. gutter	
				1528.84	" " Top Ck.	
				1527.7	25[5] " P.L	
B.M. AE-745				1528.30	B.M. A.E.745, ELEV 1528.21 A F.B. 1730-164	
					MT. CURVE Ave & DOLORES DR	
					S.W. COR. BT. SPKN Ck. 5' S. OF S. End C.R.	
10+00				1531.85		↑
				1531.09		27[2] Rt. gutter
				1531.77		" " Top Ck.
				1530.1		37[2] " P.L
				1531.61	3[2] Lt. gutter	
				1532.41	" " Top Ck.	
				1535.4	13[2] " P.L.	
9+75				1535.3	28' L Location of Cesspool To ho# 1033	
					owners wishes service on Dolores Dr.	
9+75				1525.0±	Top of Above Cess Pool (Depth Per owner)	

76298 S & E #307—7-55

PLEASE RETURN TO
LOS ANGELES COUNTY ENGINEER
700 LOS ANGELES COUNTY ENGINEERING BLDG.

NOTE: ANY ADDITIONS OR CHANGES ON THIS SHEET MUST BE MADE OR CIRCLED IN RED INK, WITH DATE AND NAME OF PERSON MAKING CHANGE.

Do not extend notes this side of this line.

STATION	B. S.	H. I.	F. S.	ELEV.	Left	℄ Right
B.C.R. 10+43.5				1533.4		℄
				1532.14		26.6 Rt. gutter
				1532.85		" " Top Cb
				1531.2		36.6 " P.L.
				1533.15	4.3 Lt. gutter	
				1533.95	" " Top Cb.	
				1534.8	14.3 " P.L.	
11+00.00				1534.2		℄
11+09 .64				1533.5	℄ inter MT. Curve Ave & Dolores Dr.	
				1527.90	S.W. Cor. " " "	" " S. End C.R. Gutter
				1528.68	" " " " "	" " " " " Top Cb.
				1537.15	N.W " " " "	" " N " " Gutter
				1538.05	" " " " "	" " " " " Top Cb.
					" " " " "	" " " " " gutter
					" " " " "	" " " " " Top Cb.
				1529.62	S.E. " " " "	" " S " " Gutter
				1530.32	" " " " "	" " " " " Top Cb
				1532.87	" " " " "	" " E. " " Gutter
				1533.51	" " " " "	" " " " " Top Cb
				1533.50	N.E. " " " "	" " " " " gutter
				1534.32	" " " " "	" " " " " Top Cb

Profile No. ____ Notes Red. ____ Plotted ____ Job No. 2096.14 Division No. ____ F. B. 2189 Pg. 139
X-Sec. No. ____ Date ____ Date ____ Survey of MT. Curve
Notes Chkd. ____ Checked ____ Survey by SNYDER Notes A.C. Date 6-30-59
Date ____ Date ____ Map No. ____ Indexed ____ Date ____

76298 S & E #307—7-55

PLEASE RETURN TO
LOS ANGELES COUNTY ENGINEER
700 LOS ANGELES COUNTY ENGINEERING BLDG.

NOTE: ANY ADDITIONS OR CHANGES ON THIS SHEET MUST BE MADE OR CIRCLED IN RED INK, WITH DATE AND NAME OF PERSON MAKING CHANGE.

Do not extend notes this side of this line.

F. B. 2189 Pg. 140 Job No. 2596.14 Division No. 10 Notes Red. Plotted
Survey of N.T. CURVE LINE Date Date No.
Survey by C. SNYDER Notes A. CANARASCA Notes Chkd. Checked X-Sec.
Indexed C. SNYDER Date 6-30-59 Date Date No. Profile

STATION	B. S.	H. I.	F. S.	ELEV.	Left ℄	Right
11+09.64				1536.62	N.E. Cor. Mount Curve Ave & Palmetto Dr.	Palmetto Dr. N. End C.R. Gutter
				1537.21	" " " " "	" " " " " Top Cb.
11+20.3				1532.80		℄ X gutter
11+40.5				1533.7		℄
B.C. 11+77.02				1534.0		℄
				1532.30		15° Rt. gutter
				1533.65		" " Top Cb.
				1533.0		25° " P.L.
				1533.72	15° Lt. gutter	
				1534.55	" " Top PL.	
				1535.0	25' " P.L.	
12+00 ⊙				1534.20		℄
P.I. 12+74.2				1533.9		℄
				1533.42		6.5 Rt. gutter
				1534.08		" " Top Cb
				1533.1		16.5 " P.L.
				1534.4	10° Lt. ℄ Pav.	
				1534.25	24° " gutter	
				1534.53	" " Top Cb	
				1535.7	34' " P.L.	
13+00				1534.4		℄

76L-298 S & E #307—1-56

PLEASE RETURN TO
LOS ANGELES COUNTY ENGINEER
700 LOS ANGELES COUNTY ENGINEERING BLDG.

NOTE: ANY ADDITIONS OR CHANGES ON THIS SHEET MUST BE MADE OR CIRCLED IN RED INK, WITH DATE AND NAME OF PERSON MAKING CHANGE.

1534.874

Do not extend notes this side of this line.

STATION	B. S.	H. I.	F. S.	ELEV.	Left.	℄: Right
13+00				1534.6	5° Lt. ℄ Pav.	
13+70.98 P.C.C.				1535.0		℄
				1533.94		15³ Rt. gutter
				1534.59		" " Top Cb.
				1533.5		25³ " P.L.
				1534.61	+5' " gutter	
				1535.45	" " Top Cb	
				1536.5	25' " P.L.	
14+00 ⊙				1535.19		℄
14+24⁵				1535.5		℄
				1534.25		14⁶ Rt. gutter
				1534.90		" " Top Cb
				1535.4		24⁶ " P.L
				1535.14	15⁵ Lt. gutter	
				1535.95	" " Top Cb	
				1538.0	25⁵ " P.L.	
14+55				1533.93		38⁵ Rt. gutter
"				1534.61		" " Top Cb.
15+00				1539.1		℄
"				1538.2		21° Rt. Pav.

Profile Notes Red. Plotted Job No. 2096.14 Division No. 10
No. Date Date Survey of MT. CURVE AVE
X-Sec. Notes Chkd. Checked Survey by SNYDER Notes A.C. Date 6-30-59
No. Date Date Map No. Indexed C. Johnson

F. B. 2189 Pg. 141

76L-298 S & E #307—1-56

PLEASE RETURN TO
LOS ANGELES COUNTY ENGINEER
700 LOS ANGELES COUNTY ENGINEERING BLDG.

NOTE: ANY ADDITIONS OR CHANGES ON THIS SHEET MUST BE MADE OR CIRCLED IN RED INK, WITH DATE AND NAME OF PERSON MAKING CHANGE.

Do not extend notes this side of this line.

STATION	B. S.	H. I.	F. S.	ELEV.	Left	℄ Right
15+54.81 ⊙				1542.93	℄ inter. Dolores DR & Maiden Lane	
"				1530.1	116.5 S. on ℄ Maiden Lane	
"				1530.52	" " " " " gutter	16.0 Rt. S. End C.R. S.W. COR
"				1531.22	" " " " " "	" " " " " " " Top Cb
"				1540.65		31.5 " gutter
"				1541.25		" " Top Cb.
"				1541.1		43.5 P.L.
"				1543.1	12' Lt. Pav.	
"				1542.59	31.5 " gutter	
"				1543.44	" " Top Cb.	
"				1546.3	43.5 " P.L.	
16+00				1546.8		℄
				1545.15		25.0 Rt. gutter
				1545.74		" " Top Cb
				1546.3		37.0 " P.L.
				1547.1	10' Lt. Pav	
				1546.50	25' " gutter	
				1547.30	" " Top Cb.	
				1548.9	37.0 P.L.	
⊙ T.P.				1552.41		
17+00				1554.8		℄

F. B. 2189 Pg. 142

Job No. 2096.14 Division No. 10 Notes Red. Plotted Profile

Survey of MT CURVE AVE Date Date No. X-Sec.

Survey by SNYDER Notes A. CARRASCO Notes Chkd. Checked

Indexed K. C. Johnson Date 6-30-59 Date Date No.

76L-298 S & E #307—1-56

PLEASE RETURN TO
LOS ANGELES COUNTY ENGINEER
700 LOS ANGELES COUNTY ENGINEERING BLDG.

NOTE: ANY ADDITIONS OR CHANGES ON THIS SHEET MUST BE MADE OR CIRCLED IN RED INK, WITH DATE AND NAME OF PERSON MAKING CHANGE.

Do not extend notes this side of this line.

STATION	B. S.	H. I.	F. S.	ELEV.	Left	℄ Right
17+10.25 EC				1555.5		℄
				1554.35		18' Rt. gutter
				1555.20		" " Top Cb
				1555.0		30° " P.L.
				1554.88	18' Lt. gutter	
				1555.66	" " Top Cb.	
				1557.6	30' " P.L.	
18+00				1560.6		℄
				1559.27		18' Rt gutter
				1560.12		" " Top Cb
				1560.3		30' " P.L.
				1559.80	18' Lt. gutter	
			?	1550.60	" " Top Cb.	
				1553.6	30° " P.L.	
T.P. ⊙				1561.40		
18+98.31				1564.7	inter. ℄ Sagemont PL. & Maiden Lane	
				1563.60		18' Rt. ℄ Sagemont PL. x gutter
				1564.2		45' " " " "
				1562.15	S.E. Cor. Sagemont PL. & Maiden Lane	S. End CR. gutter
				1562.80	" " " " "	" " " " " Top Cb
				1563.71	" " " " "	" " E. " " gutter

Profile No. ____ Notes Red. ____ Plotted ____ Job No. 2096.14 Division No. 10 F. B. 2189 Pg. 143
Date ____ Date ____ Survey of MT. CURVE AVE
X-Sec. No. ____ Notes Chkd. ____ Checked ____ Survey by SNYDER Notes A.C. Date 6-30-59
Date ____ Date ____ Map No. ____ Indexed C. Johnson

76L-298 S & E #307—1-56

PLEASE RETURN TO
LOS ANGELES COUNTY ENGINEER
700 LOS ANGELES COUNTY ENGINEERING BLDG.

NOTE: ANY ADDITIONS OR CHANGES ON THIS SHEET MUST BE MADE OR CIRCLED IN RED INK, WITH DATE AND NAME OF PERSON MAKING CHANGE.

Do not extend notes this side of this line.

STATION	B. S.	H. I.	F. S.	ELEV.	Left.	℄ Right
18+98.31				1564.00	S.E. Cor. Sagemont PL. & Maiden Lane E. End C.R.	Top Cb.
				1564.67	N.E " " "	" " " " " gutter
				1564.97	" " " "	" " " " " Top Cb.
				1565.10	" " " "	" " N. " " gutter
				1565.84	" " " "	" " " " " Top Cb.
B.M. AE 752				1566.18	B.M. AE 752 Elev. 1566.198 F.B. 1930-167	
					N.E. Cor Maiden Lane & SAGEMONT PL.	
					Bt. SPK in Cb. AT S. End C.R.	
18+98.31 ℄ inter				1563.91	18.0 Lt. gutter	
				1564.70	" " Top Cb.	
				1565.2	30' " P.L	
19+38				1566.3		℄
"				1566.1		30' Rt. P.L.
20+00				1568.6		℄
				1568.03		9° Rt. gutter
				1568.60		" " Top Cb.
				1569.0		21' " P.L.
				1569.3	12' Lt. Pav.	
				1568.66	30° " gutter	
				1569.45	" " Top Cb.	
				1570.5	42' " P.L.	

F. B. 2189 Pg. 144 Job No. 2096.14 Division No. 10 Notes Red. Plotted Profile
Survey of Mt. Curve Ave Date No.
Survey by SNYDER Notes A.C. Notes Chkd. Checked X-Sec.
Index C. Johnson Date 6-30-59 Date No.

76L-298 S & E #307—1-56

PLEASE RETURN TO
LOS ANGELES COUNTY ENGINEER
700 LOS ANGELES COUNTY ENGINEERING BLDG.

NOTE: ANY ADDITIONS OR CHANGES ON THIS SHEET MUST BE MADE OR CIRCLED IN RED INK, WITH DATE AND NAME OF PERSON MAKING CHANGE.

Do not extend notes this side of this line.

STATION	B. S.	H. I.	F. S.	ELEV.	Left.	℄ Right
20+27.3				1569.32	Line Prod.	gutter
"				1569.81		Top Cb.
P.I. 20+52.51				1571.0	P.I. Near P.L.	
20+80.9				1571.47	℄ Prod	gutter
"				1572.08	" "	Top Cb.
"				1572.6		12° Rt. P.L.
T.P. ⊙ 21+00				1571.44		
				1572.9		℄
				1572.48		5⁷ Rt. gutter
				1573.14		" " Top Cb
				1573.5		17² " P.L
				1573.3	13⁵ Lt. Pav.	
				1572.09	31⁸ " gutter	
				1572.75	" " Top Cb.	
				1573.7	43⁸ " P.L.	
21+52°				1576.4		℄
				1575.41		18⁵ Rt. C.R. gutter
				1576.29		" " " Top P.L.
				1576.4		
21+83.27				1578.7	℄ Inter. Rubio Canyon Rd & Maiden Lane	
"				1578.8		39⁵ Rt. ℄ Rubio Cn Rd Pav.

Profile Notes Red. Plotted Job No. 2096.14 Division No. 10 F. B. 2189 Pg. 145
No. Date Date Survey of MT. Curve Ave
X-Sec. Notes Chkd. Checked Survey by [illegible] Date 6-30-59
No. Date Date Map No. Indexed Date

76L-298 S & E #307—1-56

PLEASE RETURN TO
LOS ANGELES COUNTY ENGINEER
700 LOS ANGELES COUNTY ENGINEERING BLDG.

NOTE: ANY ADDITIONS OR CHANGES ON THIS SHEET MUST BE MADE OR CIRCLED IN RED INK, WITH DATE AND NAME OF PERSON MAKING CHANGE.

Do not extend notes this side of this line.

STATION	B. S.	H. I.	F. S.	ELEV.	Left.	℄ Right
21+83.27				1578.2		54.5 Rt. ℄ Rubio Cñ. Rd.
				1577.70	S.E. Cor. Rubio Cñ. Rd & Maiden Lane E. End C.R. gutter	
			?	1578.46	" " " " "	" " " " " Top Cb
				1578.10	N.E. " " " "	" " " " " gutter
				1578.97	" " " " "	" " " " " Top Cb.
				1581.02	" " " " "	" " N. " " gutter
				1581.82	" " " " "	" " " " " Top Cb
22+00 ⊙				1580.00		℄
				1579.20	18' Lt. gutter	
				1579.95	" " Top Cb.	
				1581.50	30' " P.L.	
23+00 ⊙				1588.49		℄
				1587.62		9.5 Rt. gutter
				1588.31		" " Top Cb.
				1587.2		21.5 " P.L.
				1588.5	10.0 Lt. Pav.	
				1588.03	27' " gutter	
				1588.88	" " Top cb.	
				1590.0	39.0 " P.L.	
23+49.00				1592.25	℄ Prod	gutter
				1592.94	" "	Top Cb.

F. B. 2189 Pg. 146

Job No. 2096.14 Division No. 10 Notes Red. Plotted Profile

Survey of MT. CURVE AVE. Date Date No. X-Sec.

Survey by SNYDER Notes A.C. Notes Chkd. Checked

Indexed C. Johnson Date 6-30-59 Date Date No.

76L-298 S & E #307—1-56

PLEASE RETURN TO
LOS ANGELES COUNTY ENGINEER
700 LOS ANGELES COUNTY ENGINEERING BLDG.

NOTE: ANY ADDITIONS OR CHANGES ON THIS SHEET MUST BE MADE OR CIRCLED IN RED INK, WITH DATE AND NAME OF PERSON MAKING CHANGE.

Do not extend notes this side of this line.

STATION	B. S.	H. I.	F. S.	ELEV.	Left	℄ Right
23+49				1594.0		12' Rt. P.L.
				1593.5	18.5 Lt. Pav.	
				1592.97	37.1 " gutter	
				1593.79	" " Top Cb	
				1594.1	49.1 " P.L	
P.L. 23+86.50	⊙			1597.11	Drive Way Pav.	
24+25				1598.89	℄ Prod.	gutter
				1599.55		Top Cb
				1600.5		12' Rt. P.L.
T.P. ⊙				1606.35		
25+00				1606.7		℄
				1606.00		13.5 Rt. gutter
				1606.70		" " Top Cb
				1607.5		25.5 " P.L.
				1606.7	7' Lt. Pav.	
				1605.48	23' " gutter	
				1606.25	" " Top Cb.	
				1606.8	35.0 " P.L.	
P.C.C. 25+81.39	⊙			1614.33		℄ P.C.C.
"				1613.42		18' Rt. gutter
"				1614.08		" " Top Cb

Profile Notes Red. Plotted Job No. 2096.14 Division No. 10 F. B. 2189 Pg. 147
No. Date Date Survey of MT. Curve Ave.
X-Sec. Notes Chkd. Checked Survey by Snyder Notes A.C. Date 6-30-59
No. Date Date Map No. Indexed Date

76L-298 S & E #307—1-56

PLEASE RETURN TO
LOS ANGELES COUNTY ENGINEER
700 Los Angeles County Engineering Bldg.

NOTE: ANY ADDITIONS OR CHANGES ON THIS SHEET MUST BE MADE OR CIRCLED IN RED INK, WITH DATE AND NAME OF PERSON MAKING CHANGE.

Do not extend notes this side of this line.

Profile No. ____ Plotted ____ Notes Red ____ Division No. ____
Date ____ Date ____ Date ____ Job No. 10
X-Sec. No. ____ Checked ____ Notes Chkd. ____ Notes A.C.
Date ____ Date 6-30-59
Survey of Mt. Lowe Hwy
Survey by Snyder Notes A.C.
Indexed by O. Johnson
F. B. 2189 Pg. 148

STATION	B. S.	H. I.	F. S.	ELEV.	Left	℄ Right
P.cc. 25+81.39				1615.6		30' Rt.
				1615.23	18' Lt. gutter	
				1614.05	" " Top Cb.	
				1615.0	30' " P.L.	
25+93.0				1614.62		18.0 Rt. gutter
				1615.45		" " Top Cb.
				1616.0		30' " P.L.
P.I. 26+50.92				1620.9		℄
				1620.33		9.3 Rt. gutter
				1621.15		" " Top Cb.
				1621.5		21.3 " P.L.
				1620.7	12.0 Lt. Pav.	
℄ Inter 26+77.92 ⊙				1623.38	℄ Inter. MT. LOWE DR & Maiden Lane	
				1623.34	90° to Back-line	15.1 Rt. gutter
				1624.14		" " Top Cb
				1624.7		27.10 " P.L.
				1619.1	65.0 Lt. or South ℄ MT. LOWE DR	
				1617.07	" " " " " " " "	hence 30.0 Lt. gutter
				1617.72	" " " " " " " "	" " " Top Cb.
				1616.4	91.0 " " " " " "	
				1615.59	" " " " " " " "	hence 10.2 Lt. gutter

76L-298 S & E #307—1-56

PLEASE RETURN TO
LOS ANGELES COUNTY ENGINEER
700 LOS ANGELES COUNTY ENGINEERING BLDG.

NOTE: ANY ADDITIONS OR CHANGES ON THIS SHEET MUST BE MADE OR CIRCLED IN RED INK, WITH DATE AND NAME OF PERSON MAKING CHANGE.

Do not extend notes this side of this line.

STATION	B. S.	H. I.	F. S.	ELEV.	Left	℄ Right
℄ Inter 26+79.92				1616.24	91° Lt. or South ℄ MT. LOWE DR.	hence 10⁵ Lt. Top C.O.
"				1615.7	" " " " " " "	" " 20⁵ " P.L.
B.M. AE 735				1614.17	B.M. AE-735 ELEV. 1614.186 F.B. 2188-23	
					MT. LOWE DR. & Maiden Lane S.E. COR	
					Bt. spk in E. End C.R.	

Profile No. ____ Notes Red. ____ Plotted ____ Job No. 2096.14 Division No. 10 F. B. 2189 Pg. 149
X-Sec. No. ____ Date ____ Date ____ Survey of MT. CURVE AVE
Notes Chkd. ____ Checked ____ Survey by SNYDER Notes A.C. Date 6-30-59
Date ____ Date ____ Map No. ____ Indexed ____ Date ____

F. B. 2189 Pg. 150

Job No. 2916 Division No. 10

Survey of MT. CURVE AVE

Survey by SNYDER Notes A C

Indexed

Date 6-30-59

Notes Red Plotted Profile

Date Date No.

Notes Chkd Checked X-Sec.

Date Date No.

STATION	B. S.	H. I.	F. S.	ELEV.

Do not extend notes this side of this line.

NOTE: ANY ADDITIONS OR CHANGES ON THIS SHEET MUST BE MADE OR CIRCLED IN RED INK, WITH DATE AND NAME OF PERSON MAKING CHANGE.

PLEASE RETURN TO

LOS ANGELES COUNTY ENGINEER

700 Los Angeles County Engineering Bldg.

76L-298 S & E #307—1-56

Notes Ck'd by		Survey of MT. CURVE AVE.	F. B. 2181 Pg. 151
Map No.		JN 2096.14 Tape Std °F	
Office Work		Surveyed by SNYDER	
Checked		Notes A.C. Date 7-1-59	
Date		Indexed A. C. Johnson 7-8-59	

C.I. 2096.14

MOUNT CURVE AVE

LOCATION OF IMPROVEMENTS

ON

ALTA VISTA DR.

FROM

N. LAKE AVE TO MOUNT CURVE AVE

SNYDER
CARRASCO
RANGEL
MOYA

Note: Any Additions or Changes on This Sheet Must be Made or Circled in Red Ink With Date and Name of Person Making Change.

Do not extend this side of this line.

PLEASE RETURN TO
LOS ANGELES COUNTY ENGINEER
700 Los Angeles County Engineering Bldg.

SAE #247 1-56

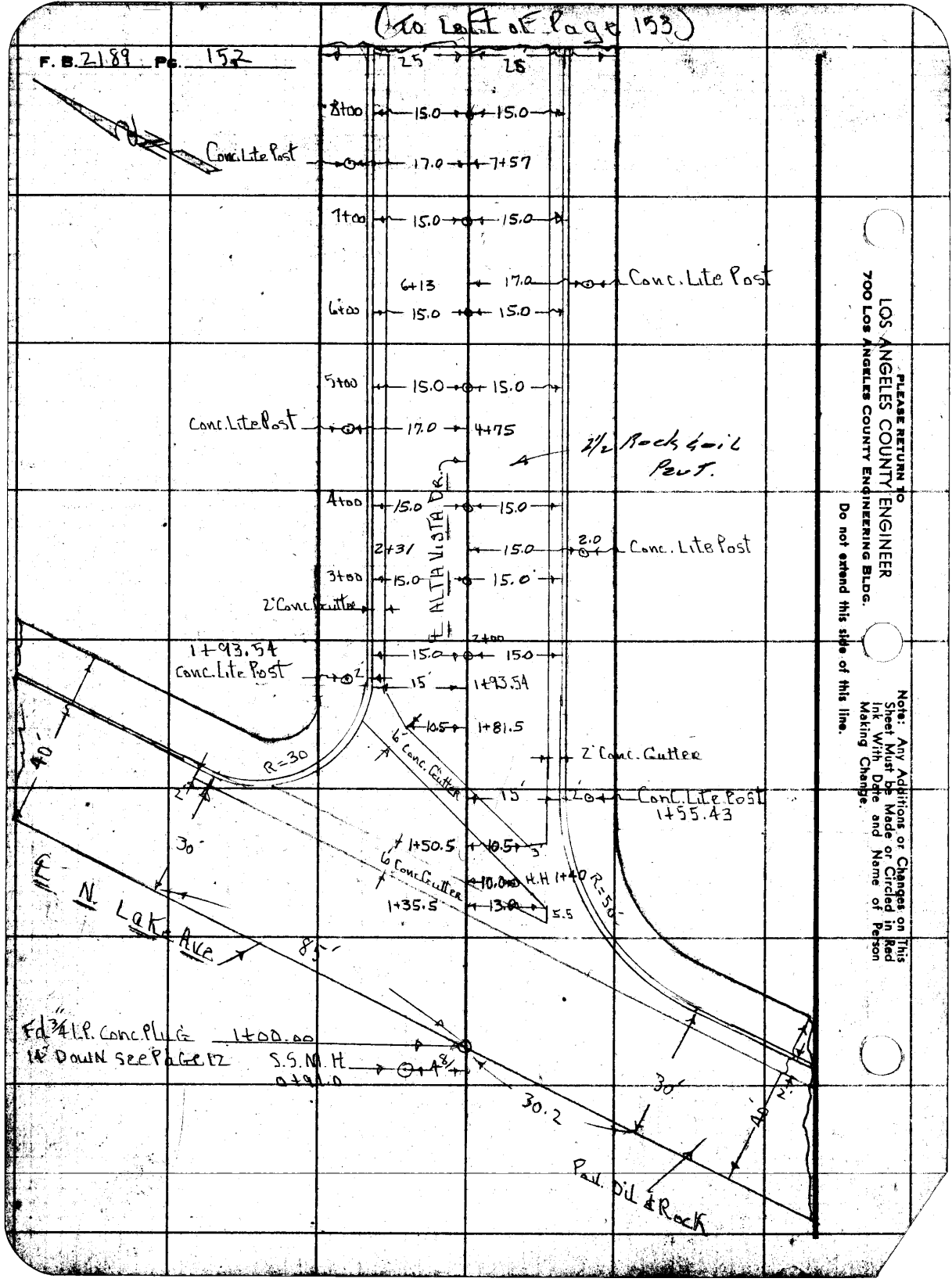

LOS ANGELES COUNTY ENGINEER
700 Los Angeles County Engineering Bldg.

PLEASE RETURN TO

Do not extend this side of this line.

Note: Any Additions or Changes on This Sheet Must be Made or Circled in Red Ink With Date and Name of Person Making Change.

Notes Ck'd by	Survey of MT. CURVE AVE
Map No.	JN 2096.14 Tape Std °F
Office Work	Surveyed by SNYDER
Checked	Notes A.C. Date 7-1-59
Date	Indexed A. C. Johnson

F. B. 2189 Pg. 153

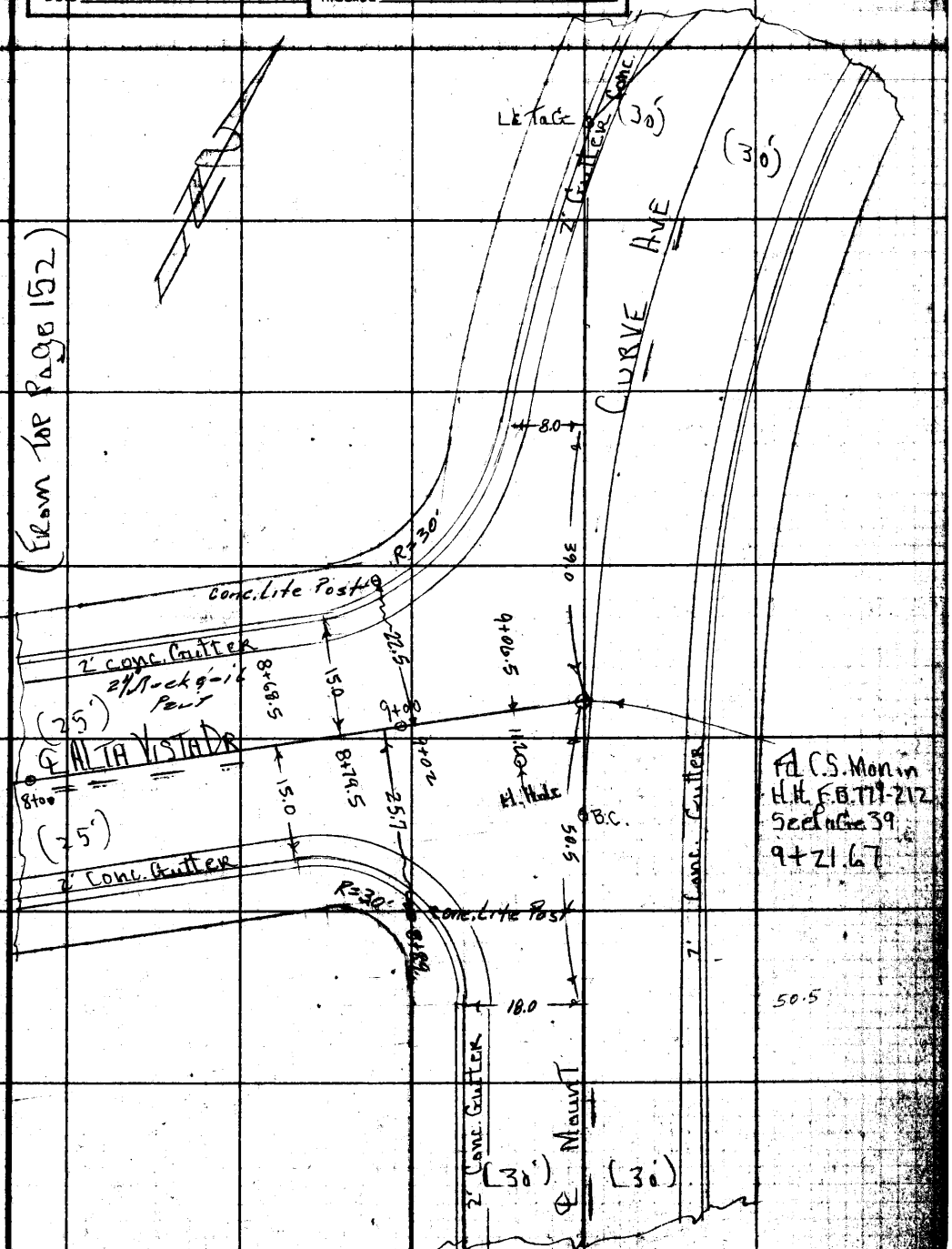

Note: Any Additions or Changes on This Sheet Must be Made or Circled in Red Ink With Date and Name of Person Making Change.

Do not extend this side of this line.

PLEASE RETURN TO
LOS ANGELES COUNTY ENGINEER
700 LOS ANGELES COUNTY ENGINEERING BLDG.

76F3098 S&E #247 1-56

PLEASE RETURN TO
LOS ANGELES COUNTY ENGINEER
700 LOS ANGELES COUNTY ENGINEERING BLDG.

Note: Any Additions or Changes on This Sheet Must be Made or Circled in Red Ink With Date and Name of Person Making Change.

Do not extend this side of this line.

F.B. 2181 Pg. 154

F. B. 7189 Pg. 155

Profile No. ____ Notes Red. ____ Plotted ____ Job No. 2096.14 Division No. 10
Date ____ Date ____ Survey of MT. CURVE AVE
X-Sec. No. ____ Notes Chkd. ____ Checked ____ Survey by SNYDER Notes A.C. Johnson Date 7-1-57
Date ____ Date ____ Map No. ____ Indexed ____ Date ____

C.I. 2096.14

MOUNT CURVE AVE

X- SECTIONS

ON

ALTA VISTA DRIVE

FROM

N. LAKE AVE TO MOUNT CURVE AVE

SNYDER
CARRASCO
RANGEL
MOYA

STATION	B. S.	H. I.	F. S.	ELEV.

NOTE: ANY ADDITIONS OR CHANGES ON THIS SHEET MUST BE MADE OR CIRCLED IN RED INK, WITH DATE AND NAME OF PERSON MAKING CHANGE.

Do not extend notes this side of this line.

PLEASE RETURN TO
LOS ANGELES COUNTY ENGINEER
700 LOS ANGELES COUNTY ENGINEERING BLDG.

76L-298 S & E #307—1-56

76L-298 S & E #307—1-56

PLEASE RETURN TO
LOS ANGELES COUNTY ENGINEER
700 LOS ANGELES COUNTY ENGINEERING BLDG.

NOTE: ANY ADDITIONS OR CHANGES ON THIS SHEET MUST BE MADE OR CIRCLED IN RED INK, WITH DATE AND NAME OF PERSON MAKING CHANGE.

Do not extend notes this side of this line.

F. B. 2189 Pg. 156
Survey of MT. CURVE AVE
Survey by SNYDER Notes A.C.
Indexed C. Johnson Date 7-1-59
Job No 2096.14 Division No. 10 Notes Red. Date Notes Chkd. Date Plotted Date Checked Date Profile No. X-Sec. No.

STATION	B. S.	H. I.	F. S.	ELEV.	Left	℄	Right
B.M.# 599-A				1533.72	B.M.# AE-599A ELEV. 1533.720 F.B. 1930-10		
					LAKE AVE - W. Side. AT ALTA VISTA DR. 85'± N. of ℄ Inter.		
					BT. SPK in Curb		
0+91				1526.7		℄ Prod Pav. of ALTA Vista Dr.	
"					4" Center M.H.		
"				1527.13	N. Rim		1527.13
					Meas. Rim To Top of inside VIT. Pipe		9.51
							1517.62
					Dia. of inside of VIT. Pipe		0.67
					Elev. of Bot. of inside of VIT. Pipe		1516.95
				1527.08	E. Rim		1527.08
					Meas. Rim To Top of inside of VIT. Pipe		9.46
							151762
					Dia. of inside of VIT. Pipe		0.67
					Elev. of Bot. of inside of VIT. Pipe		1516.95
				1526.98	S. Rim		1526.98
					Meas. Rim To Top of inside of VIT Pipe		9.74
							1517.24
					Dia. of inside of VIT. Pipe		0.67
					Elev. of Bot of inside of VIT. Pipe		1516.57

76298 S & E #307—7-55

PLEASE RETURN TO
LOS ANGELES COUNTY ENGINEER
700 LOS ANGELES COUNTY ENGINEERING BLDG.

NOTE: ANY ADDITIONS OR CHANGES ON THIS SHEET MUST BE MADE OR CIRCLED IN RED INK, WITH DATE AND NAME OF PERSON MAKING CHANGE.

Do not extend notes this side of this line.

STATION	B. S.	H. I.	F. S.	ELEV.	Left	℄ Right
1+00	⊙			1527.22	E inter. of Lake Ave &	ALTAVISTA DR.
				1524.5	(South)	30.2 Rt ℄ Lake Ave Pav.
				1523.94		" " hence 30' E. gutter
				1524.55		" " " " " Top Cb.
				1534.8	85' Lt or North ℄ Lake Ave	
				1534.03	" " " " " "	" hence 30° E. gutter
				1534.88	" " " " " "	" " " " Top Cb
1+15				1527.9		℄ Pay
1+34.3				1528.1		℄ X gutter
1+55.5				1528.6		℄ Edge Conc. Gutter
"				1527.71		15' Rt. gutter C.R
"				1528.17		" " Top Cb "
"				1527.9		25' " P.L.
1+93.5				1530.5		℄
"				1530.58	15' Lt. gutter	
"				1531.39	" " Top Cb.	
"				1533.4	25' " P.L.	
2+00 ⊙				1531.14		℄
				1530.19		15' Rt. gutter
				1530.73		" " Top Cb.
				1530.0		25' " P.L.

Profile Notes Red. ____ Plotted ____ Job No. 20916 Division No. 10 F. B. 2189 Pg. 157
No. ____ Date ____ Date ____ Survey of MT. CURVE AVE
X-Sec. Notes Chkd. ____ Checked ____ Survey by SNYDER Notes C. J. Date 7-1-59
No. ____ Date ____ Date ____ Map No. ____ Indexed ____ Date ____

76298 S & E #307—7-55

PLEASE RETURN TO
LOS ANGELES COUNTY ENGINEER
700 LOS ANGELES COUNTY ENGINEERING BLDG.

NOTE: ANY ADDITIONS OR CHANGES ON THIS SHEET MUST BE MADE OR CIRCLED IN RED INK, WITH DATE AND NAME OF PERSON MAKING CHANGE.

Do not extend notes this side of this line.

STATION	B. S.	H. I.	F. S.	ELEV.	Left	℄ Right
3+00	⊙			1536.85		℄
				1535.75		15' Rt. gutter
				1536.45		" " Top Cb.
				1536.0		25' " P.L.
				1536.61	15' Lt. gutter	
				1537.46	" " Top Cb	
				1538.5	25' " P.L.	
4+00				1542.6		℄
				1541.69		15' Rt. gutter
				1542.37		" " Top Cb.
				1542.2		25' " P.L.
				1542.39	15' Lt. gutter	
				1543.17	" " Top Cb.	
				1544.2	25' " P.L.	
T.P.	⊙			1545.30		
5+00				1548.5		℄
				1547.54		15' Rt. gutter
				1548.18		" " Top Cb.
				1547.7		25' " ~~Top Cb.~~ P.L. a.
				1548.18	15' Lt. gutter	
				1549.03	" " Top Cb.	

F. B. 2189 Pg. 158
Job No. 2096.14 Division No. 10 Notes Red. Plotted Profile
Survey of MT. CURVE AVE Date Date No.
Survey by SNYDER Notes A. CARRASCO Notes Chkd. Checked X-Sec.
Indexed C. Johnson Date 7-1-59 Date Date No.

76298 S & E #307—7-55

PLEASE RETURN TO
LOS ANGELES COUNTY ENGINEER
700 LOS ANGELES COUNTY ENGINEERING BLDG.

NOTE: ANY ADDITIONS OR CHANGES ON THIS SHEET MUST BE MADE OR CIRCLED IN RED INK, WITH DATE AND NAME OF PERSON MAKING CHANGE.

Do not extend notes this side of this line.

STATION	B. S.	H. I.	F. S.	ELEV.	Left	℄ Right
5+00				1550.5	25' Lt. P.L.	
T.P. ⊙				1553.44		
6+00				1554.2		℄
				1553.28		15' Rt. gutter
				1553.96	—	" " Top Cb.
				1553.8		25' " P.L.
				1554.01	15' Lt. gutter	
				1554.85	" " Top Cb.	
				1558.1	25' " P.L.	
7+00				1560.02		℄
				1559.12		15' Rt. gutter
				1559.80		" " Top Cb.
				1560.1		25' " P.L.
				1559.48	15' Lt. gutter	
				1560.26	" " Top Cb.	
				1560.8	25' " P.L.	
T.P. ⊙				1561.97		
8+00				1565.9		℄
				1564.89		15' Rt. gutter
				1565.57		" " Top Cb.
				1566.5		25' " P.L.

Profile Notes Red. ____ Plotted ____ Job No. 2096.18 Division No. 10 F. S. 2189 Pg. 159
No. ____ Date ____ Date ____ Survey of MT. CURVE AVE
X-Sec. Notes Chkd. ____ Checked ____ Survey by SNYDER Notes A.C. Date 7-1-59
No. ____ Date ____ Date ____ Map No. ____ Indexed ____ Date ____

76298 S & E #307—7-55

PLEASE RETURN TO
LOS ANGELES COUNTY ENGINEER
700 LOS ANGELES COUNTY ENGINEERING BLDG.

NOTE: ANY ADDITIONS OR CHANGES ON THIS SHEET MUST BE MADE OR CIRCLED IN RED INK, WITH DATE AND NAME OF PERSON MAKING CHANGE.

Do not extend notes this side of this line.

STATION	B. S.	H. I.	F. S.	ELEV.	Left	℄ Right
8+00				1565.59	15' Lt. gutter	
				1566.42	" " Top Cb.	
				1567.2	25' " P.L.	
T.P. ⊙				1570.37		
8+68 ±				1569.91		℄
				1568.90		15' Rt. gutter
				1569.56		" "
				1569.0		25' " P.L.
8+79 ±				1570.6		℄
				1570.61	15' Lt gutter	
				1571.44	" " "	
				1573.4	25' " P.L.	
9+00				1572.1		℄
℄ Inter 9+21.67				1573.4	℄ Inter of ALTA Vista DR & MT. Curve Ave	
B.M. AE-748				1569.30	BM. AE-748 unADj. Elev. 1569.314 F.B. 1930-165	
					MT. Curve Ave & ALTA Vista DR. S.W. Cor.	
					Fd. Bt Spk in Cb. 4' W. of W. End C.R.	
					Marked B.M. 842	

F. B. 2189 Pg. 160 Job No. 209614 Division No. 10 Notes Red. Plotted Profile
Survey of MT. CURVE AVE Date Date No. X-Sec.
Survey by S. NYDER Notes A. CARRASCO Notes Chkd. Checked
Indexed Date 7-1-59 Date Date No.

Notes Ck'd by		Survey of MT. CURVE AVE	F. B. 2189 Pg. 151
Map No.		JN 2096.14 Tape	Std °F
Office Work		Surveyed by SNYDER	
Checked		Notes A.C.	Date 7-2-99
Date		Indexed K. C. Johnson	7-8-99

Note: Any Additions or Changes on this Sheet Must be Made or Circled in Red Ink With Date and Name of Person Making Change.

Do not extend this side of this line.

PLEASE RETURN TO
LOS ANGELES COUNTY ENGINEER
700 Los Angeles County Engineering Bldg.

76F3098 S&E #247 1-56

C.I. 2096.14

MOUNT CURVE AVE

LOCATION OF IMPROVEMENTS

ON

ATHENS STREET

FROM

N. LAKE AVE TO MOUNT CURVE AVE

SNYDER
CARRASCO
RANGEL
MOYA

To Bot Page 163

F. B. 2189 PG. 162

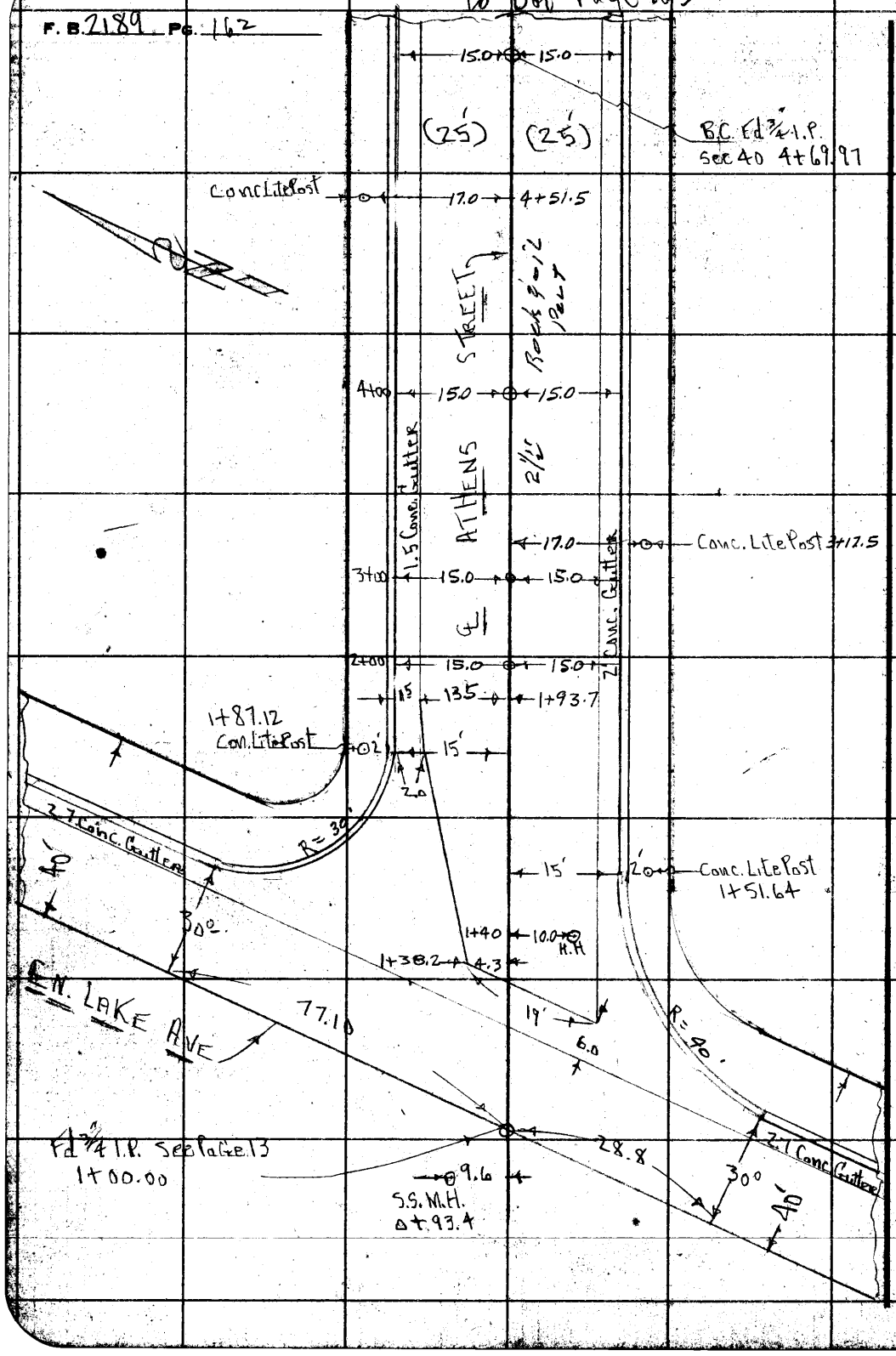

PLEASE RETURN TO
LOS ANGELES COUNTY ENGINEER
700 Los Angeles County Engineering Bldg.

Do not extend this side of this line.

Note: Any Additions or Changes on This Sheet Must be Made or Circled in Red Ink With Date and Name of Person Making Change.

Notes Ck'd by	Survey of Mount Curve Ave
Map No.	JN 2096.14 Tape Std °F
Office Work	Surveyed by SNYDER
Checked	Notes A. CARRASCO Date 7-2-59
Date	Indexed A. C. Johnson

F.B. 2189 PG. 163

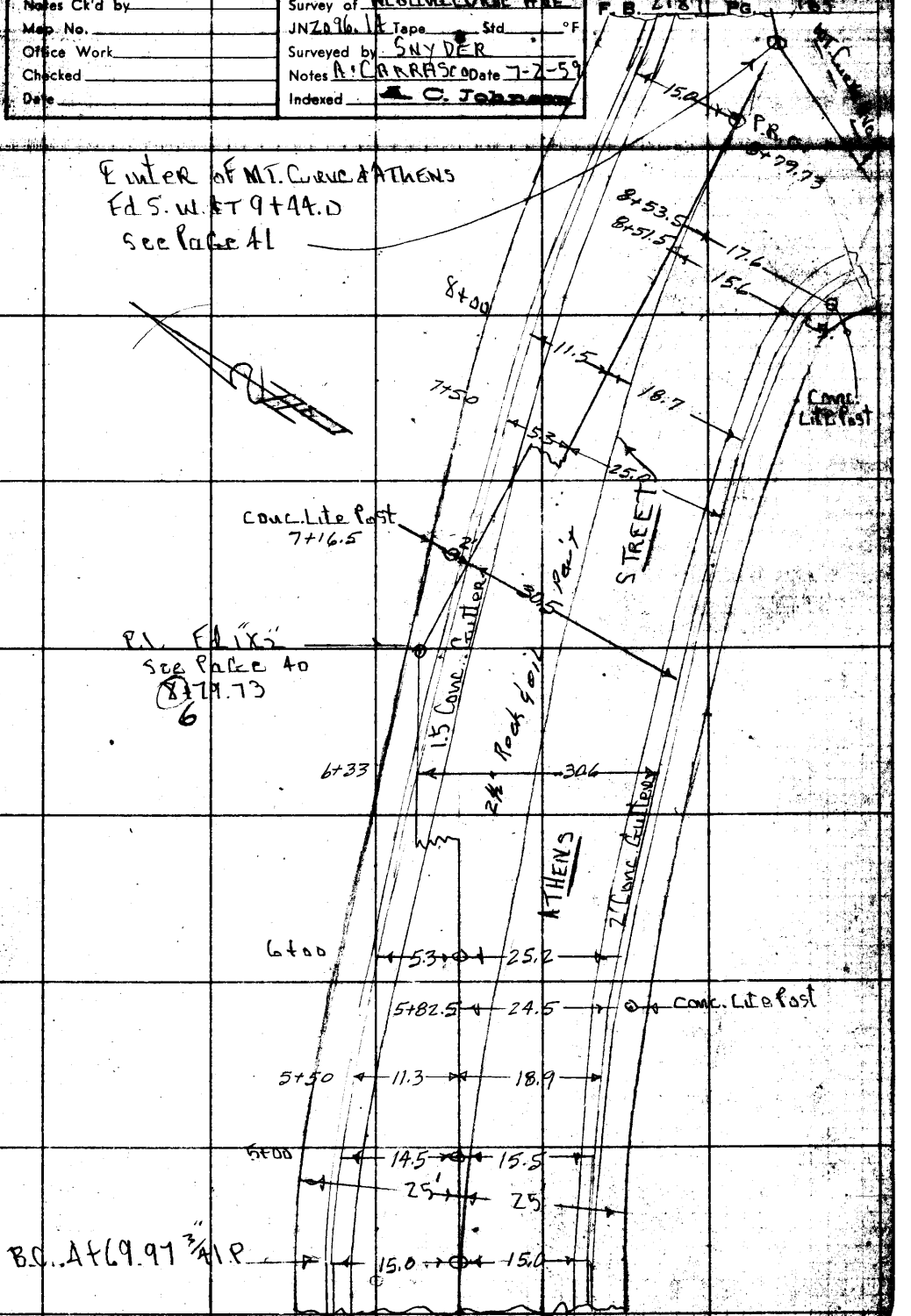

From Top Page 162

Note: Any Additions or Changes on this Sheet Must be Made or Circled in Red Ink With Date and Name of Person Making Change.

Do not extend this side of this line.

PLEASE RETURN TO
LOS ANGELES COUNTY ENGINEER
700 LOS ANGELES COUNTY ENGINEERING BLDG.

76F3098 S&E #247 1-56

PLEASE RETURN TO
LOS ANGELES COUNTY ENGINEER
700 LOS ANGELES COUNTY ENGINEERING BLDG.

Note: Any Additions or Changes on This Sheet Must be Made or Circled in Red Ink With Date and Name of Person Making Change.

Do not extend this side of this line.

F.B. 2189 Pg. 164

Profile No. | Notes Red. | Plotted | Job No. 2096.14 | Division No. 10 | F. B. 2189 | Pg. 165
Date | Date | Survey of MT. CURVE AVE
X-Sec. No. | Notes Chkd. | Checked | Survey by SNYDER Notes R.C Date 1-54
Date | Date | Map No. | Indexed C. Johnson Date

C.I. 2096.14

MOUNT CURVE AVE

X - SECTIONS

ON

ATHENS STREET

FROM

N. LAKE AVE TO MOUNT CURVE AVE

SNYDER
CARRASCO
RANGEL
MAYA

STATION	B. S.	H. I.	F. S.	ELEV.

NOTE: ANY ADDITIONS OR CHANGES ON THIS SHEET MUST BE MADE OR CIRCLED IN RED INK, WITH DATE AND NAME OF PERSON MAKING CHANGE.

PLEASE RETURN TO
LOS ANGELES COUNTY ENGINEER
700 LOS ANGELES COUNTY ENGINEERING BLDG.

Do not extend notes this side of this line.

76298 S & E #307—7-55

76298 S & E #307—7-55

PLEASE RETURN TO
LOS ANGELES COUNTY ENGINEER
700 LOS ANGELES COUNTY ENGINEERING BLDG.

NOTE: ANY ADDITIONS OR CHANGES ON THIS SHEET MUST BE MADE OR CIRCLED IN RED INK, WITH DATE AND NAME OF PERSON MAKING CHANGE.

Do not extend notes this side of this line.

STATION	B. S.	H. I.	F. S.	ELEV.	Left	℄ Right
B.M. AE-598A				1562.54	B.M. AE-598A ELEV. 1562.537 F.B. 1930-10	
					N. LAKE AVE & ATHENS St. S.E. COR.	
					Bt. SPK in Cb. 2' N. of S. End S.E. C.R.	
0+93.4				1564.6		℄ Prod of Athens Pav.
"				1565.48	(9.6 Lt Center M.H) N. Rim	1565.48
					Meas. Rim To Top inside Pipe	9.34
						1556.14
					Dia. inside Vit. Pipe	0.67
						1555.47
					Elev. Bot. inside Vit. Pipe	1555.47
				1565.43	E. Rim	1565.43
					Meas. Rim To Top inside Vit. Pipe	9.51
						1555.92
					Dia. inside Vit. Pipe	0.67
					Elev. Bot. inside Vit. Pipe	1555.25
				1565.29	S. Rim	1565.29
					Meas. Rim To Top inside Vit. Pipe	9.56
						1555.73
					Dia. inside Vit. Pipe	0.67
					Elev. Bot. inside Vit. Pipe	1555.06

F. B. 2189 Pg. 166
Job No. 2096.14 Division No. 10 Notes Red. Plotted Profile
Survey of MT. CURVE AVE Date Date No.
Survey by SNYDER Notes A.C. Notes Chkd. Checked X-Sec.
Indexed C. Johnson Date 7-2-59 Date Date No.

76L-298 S & E #307—1-56

PLEASE RETURN TO
LOS ANGELES COUNTY ENGINEER
700 LOS ANGELES COUNTY ENGINEERING BLDG.

NOTE: ANY ADDITIONS OR CHANGES ON THIS SHEET MUST BE MADE OR CIRCLED IN RED INK, WITH DATE AND NAME OF PERSON MAKING CHANGE.

Do not extend notes this side of this line.

1+13
1+33.5

STATION	B. S.	H. I.	F. S.	ELEV.	Left	℄ Right
℄ inter. 1+00	⊙			1565.12	℄ inter. LAKE Ave & ATHENS St.	
				1562.2		28.8 Rt or S. ℄ LAKE St
				1561.63	hence 30' E. gutter	" " " " " "
				1562.25	" " Top Cb.	" " " " " "
				1572.2	77.10 Lt or North ℄ Lake Ave	
				1571.00	" " " " " " "	hence 30° East. gutter
				1571.67	" " " " " " "	" " " Top Cb
T.P. ⊙				1568.94		
1+13				1565.5		℄ Pav. Crown
1+33.5				1565.35		℄ X. gutter
1+51.64				1567.0		℄
				1566.55	C.R.	15' Rt. gutter
				1567.18		" " Top Cb.
				1566.1		25° " P.L.
1+87.12				1568.5		℄
				1568.52	15° Lt. gutter C.R.	
				1569.21	" " Top Cb.	
				1572.1	25' " P.L.	
2+00				1568.9		℄
				1568.02		15' Rt. gutter
				1568.68		" " Top Cb

Profile Notes Red. Plotted Job No. 20614 Division No. 10 F. B. 2189 Pg. 167
No. Date Date Survey of MT. CURVE AVE
X-Sec. Notes Chkd. Checked Survey by SNYDER Notes A.C. Date 7-2-59
No. Date Date Map No. Indexed C. Johnson Date

76L-298 S & E #307—1-56

PLEASE RETURN TO
LOS ANGELES COUNTY ENGINEER
700 LOS ANGELES COUNTY ENGINEERING BLDG.

NOTE: ANY ADDITIONS OR CHANGES ON THIS SHEET MUST BE MADE OR CIRCLED IN RED INK, WITH DATE AND NAME OF PERSON MAKING CHANGE.

Do not extend notes this side of this line.

STATION	B. S.	H. I.	F. S.	ELEV.	Left	℄ Right
2+00				1568.2	25' Lt. P.L.	
T.P. 3+00 ⊙				1572.35		℄
				1571.83		15' Rt. gutter
				1572.58		" " Top Cb
				1573.6		25 " P.L.
				1572.05	15' Lt. gutter	
				1572.90	" " Top Cb.	
				1573.9	25' " P.L.	
4+00				1576.7		℄
				1575.65		15' Rt. gutter
				1576.32		" " Top Cb
				1576.8		25' " P.L.
				1576.52	15' Lt. gutter	
				1577.37	" " Top	
				1578.7	25' " P.L.	
B.C. 4+69.97 B.C. ⊙				15780.27		℄
				1579.30		15' Rt. gutter
				1579.97		" " Top.
				1579.5		25' " P.L.
				1580.03	15' Lt. gutter	
				1580.88	" "	

F. B. 2189 Pg. 168

Job No. 2096.14 Division No. 10 Notes Red. Plotted Profile

Survey of MT. CURVE AVE Date Date No. X-Sec.

Survey by SNYDER Notes A.C. Notes Chkd. Checked

Indexed Date 7-2-59 Date Date No.

76298 S & E #307—7-55

PLEASE RETURN TO
LOS ANGELES COUNTY ENGINEER
700 LOS ANGELES COUNTY ENGINEERING BLDG.

NOTE: ANY ADDITIONS OR CHANGES ON THIS SHEET MUST BE MADE OR CIRCLED IN RED INK, WITH DATE AND NAME OF PERSON MAKING CHANGE.

Do not extend notes this side of this line.

STATION	B. S.	H. I.	F. S.	ELEV.	Left	℄ Right
B.C. 4+69.97				1582.4	25' Lt. P.L.	
5+00				1581.9		℄
				1580.93		15⁵ Rt gutter
				1581.68		" " Top Cb.
				1581.4		25⁵ " P.L.
				1581.63	14⁵ Lt. gutter	
				1582.42	" " Top Cb	
				1583.4	24⁵ " P.L	
6+00	⊗			1587.24		℄
				1586.52		25² Rt. gutter
				1587.16		" " Top Cb.
				1587.1		35² " P.L.
				1586.95	5.3 Lt. gutter	
				1587.76	" " Top. Cb.	
				1591.0	15³ " P.L.	
6+33	℄ Prod			1588.72		℄ gutter
				1589.54		Top Cb
				1589.1		15' Rt. Center Pav.
				1588.30		30⁶ " gutter
				1588.96		"⁶ " Top cb.
				1589.0		40⁶ " P.L

Profile Notes Red. ____ Plotted ____ Job No. 2076.14 Division No. 10 F. B. 2189 Pg. 169
No. ____ Date ____ Date ____ Survey of MT Curve Ave
X-Sec. Notes Chkd. ____ Checked ____ Survey by SN/Dex Notes A.C. Date 7-6-59
No. ____ Date ____ Date ____ Map No. ____ Indexed ____ C. Johnson Date ____

76298 S & E #307—7-55

PLEASE RETURN TO
LOS ANGELES COUNTY ENGINEER
700 LOS ANGELES COUNTY ENGINEERING BLDG.

NOTE: ANY ADDITIONS OR CHANGES ON THIS SHEET MUST BE MADE OR CIRCLED IN RED INK, WITH DATE AND NAME OF PERSON MAKING CHANGE.

Do not extend notes this side of this line.

STATION	B. S.	H. I.	F. S.	ELEV.	Left	℄ Right
6+33				1591.40	10° Lt. P.L	
7+16.5				1593.04		℄ (Prod.) gutter
				1593.84		Top Cb
				1593.1		15 Rt Center Pav.
				1592.00		30.5 Rt. gutter
				1592.66		" " Top Cb.
				1592.0		40.5 " P.L.
				1595.3	10° Lt. P.L.	
T.P. ⊙				1594.94		
8+00				1597.7		℄
				1596.70		18.7 Rt. gutter
				1597.34		" " Top Cb.
				1597.0		26.7 " P.L.
				1597.48	11.5 Lt. gutter	
				1598.30	" " Top Cb	
				1601.0	21.5 " P.L.	
C.R. 8+51.5				1600.3		℄
				1599.12		15.6 Rt. gutter
				1599.82		" " Top Cb.
				1598.9		25.6 " P.L.
P.R.C. 8+79.73				1601.5		℄

F. B. 7189 Pg. 170 Job No. 2096.14 Division No. 10 Notes Red. Plotted Profile
Survey of MT. CURVE AVE Date Date No. X-Sec.
Survey by SNYDER Notes A. CARRASCO Notes Chkd. Checked
Indexed C. Johnson Date 7-6-59 Date Date No.

76298 S & E #307—7-55

PLEASE RETURN TO
LOS ANGELES COUNTY ENGINEER
700 LOS ANGELES COUNTY ENGINEERING BLDG.

NOTE: ANY ADDITIONS OR CHANGES ON THIS SHEET MUST BE MADE OR CIRCLED IN RED INK, WITH DATE AND NAME OF PERSON MAKING CHANGE.

Do not extend notes this side of this line.

STATION	B. S.	H. I.	F. S.	ELEV.	Left	℄ Right
P.R.C. 8+79.73				1601.50	15' Lt gutter	1-
				1602.34	" " Top Cb.	
				1603.8	25' " P.L.	
9+00	⊙			1602.48		
9+44°				1604.5	℄ inter. MT. Curve Ave & ATHENS St.	
B.M. AE 749				1599.66	B.M. AE 749 in Adj. Elev. 1599.695 F.B. 1930-166	
					MT. Curve Ave & ATHENS St.	
					S.W. Cor Bt. 90K in Cb. 5' W. of W. End C.R.	

Profile Notes Red. ____ Plotted ____ Job No. 2076.14 Division No. 10 F.B. 2189 Pg. 171
No. ____ Date ____ Date ____ Survey of MT CURVE AVE
X-Sec. Notes Chkd. ____ Checked ____ Survey by SNY/DER Notes A.C. Date 7-6-59
No. ____ Date ____ Date ____ Map No. ____ Indexed ____ Date ____

F. B. 2189 PG. 172

Job No. 2096.14 Division No. 10 Notes Red. ______ Plotted ______ Profile

Survey of MT. CURVE AVE Date ______ Date ______ No. ______

Survey by SNYDER Notes A. CARRASCO Notes Chkd. ______ Checked ______ X-Sec.

Indexed ______ Date 7-6-59 Date ______ Date ______ No. ______

STATION	B. S.	H. I.	F. S.	ELEV.	
					Left ℄ Right

Do not extend notes this side of this line.

PLEASE RETURN TO
LOS ANGELES COUNTY ENGINEER
700 LOS ANGELES COUNTY ENGINEERING BLDG.

NOTE: ANY ADDITIONS OR CHANGES ON THIS SHEET MUST BE MADE OR CIRCLED IN RED INK, WITH DATE AND NAME OF PERSON MAKING CHANGE.

76298 S & E #307—7-55

Notes Ck'd by	Survey of Mt Curve Ave
Map No.	JN 2096.14 Tape Std °F
Office Work	Surveyed by Snyder
Checked	Notes PRS C. Johnson 7-6-59
Date	Indexed 7-[illegible]-59

F. B. 2189 PG. 173

C.I. 2096.14
MT CURVE AVE

Location of Improvements on

MOUNT LOWE DR. N. Side

From - MOUNT CURVE AVE
To - MAIDEN LANE

Snyder
Carrasco
Moya
Rengel

Note: Any Additions or Changes on this Sheet Must be Made or Circled in Red Ink With Date and Name of Person Making Change.

PLEASE RETURN TO
LOS ANGELES COUNTY ENGINEER
700 LOS ANGELES COUNTY ENGINEERING BLDG.

Do not extend this side of this line.

76F309S S&E #247 1-56

F. B. 2189 Pg. 174

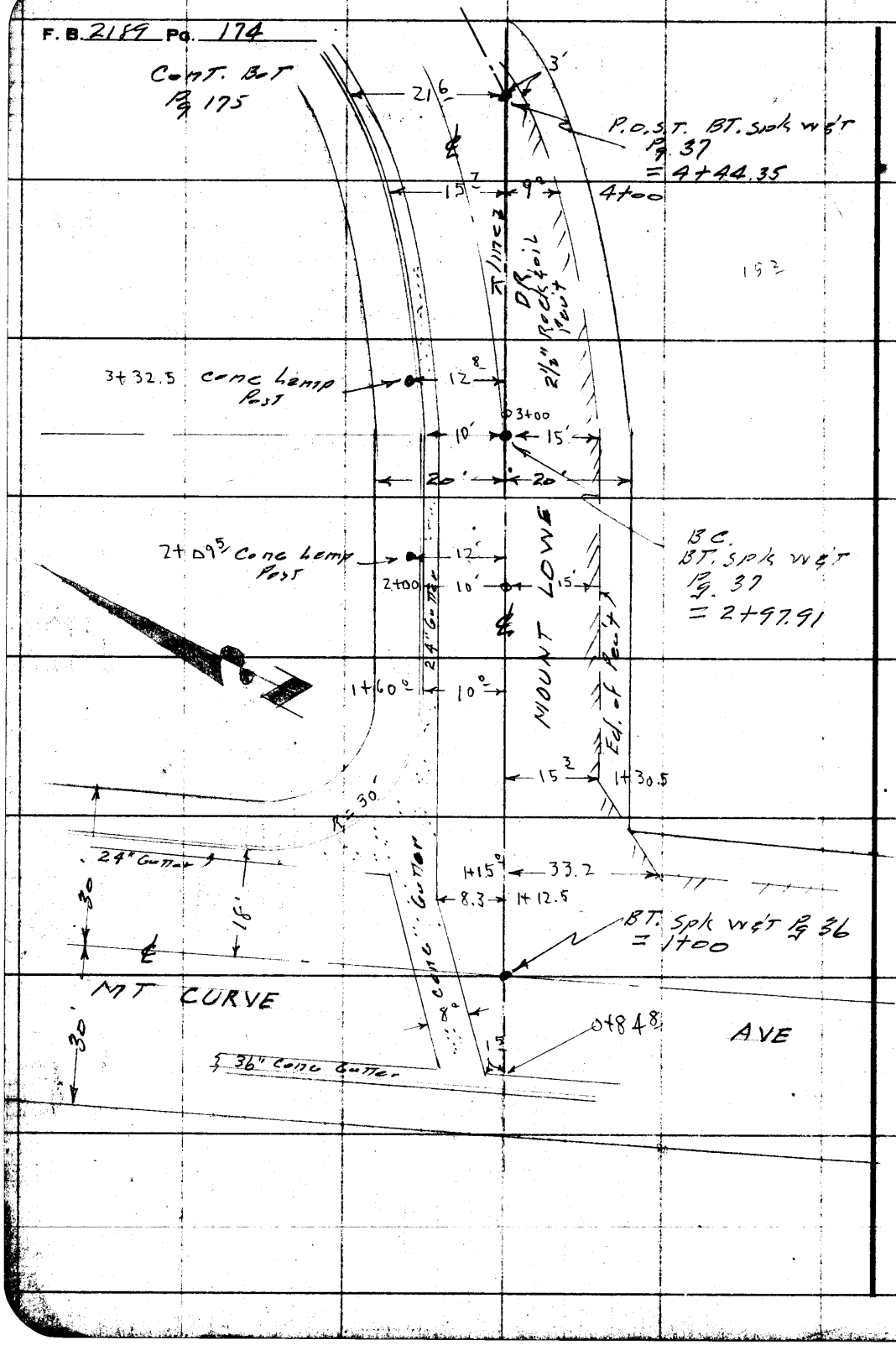

PLEASE RETURN TO
LOS ANGELES COUNTY ENGINEER
700 Los Angeles County Engineering Bldg.

Do not extend this side of this line.

Note: Any Additions or Changes on this Sheet Must be Made or Circled in Red Ink With Date and Name of Person Making Change.

Notes Ck'd by
Map No.
Office Work
Checked
Date

Survey of MT Curve And
JN 2096 1/4 Tape Std °F
Surveyed by Snyder
Notes [illegible] Date 7-6-59
Indexed

F. B. 2159 Pg. 175

Cont. Bot Pg 176

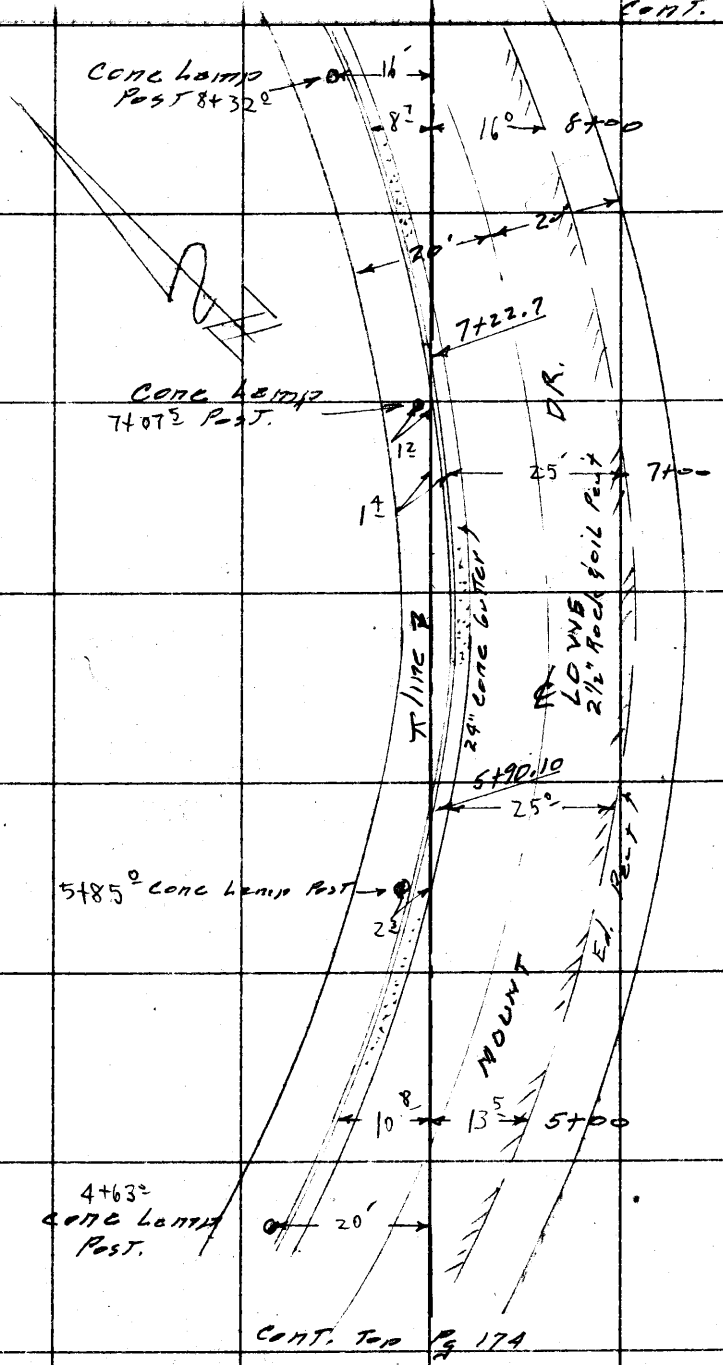

Note: Any Additions or Changes on This Sheet Must be Made or Circled in Red Ink With Date and Name of Person Making Change.

Do not extend this side of this line.

PLEASE RETURN TO
LOS ANGELES COUNTY ENGINEER
700 Los Angeles County Engineering Bldg.

76F3098 SEE #247 1-56

F. B. 2189 PG. 176

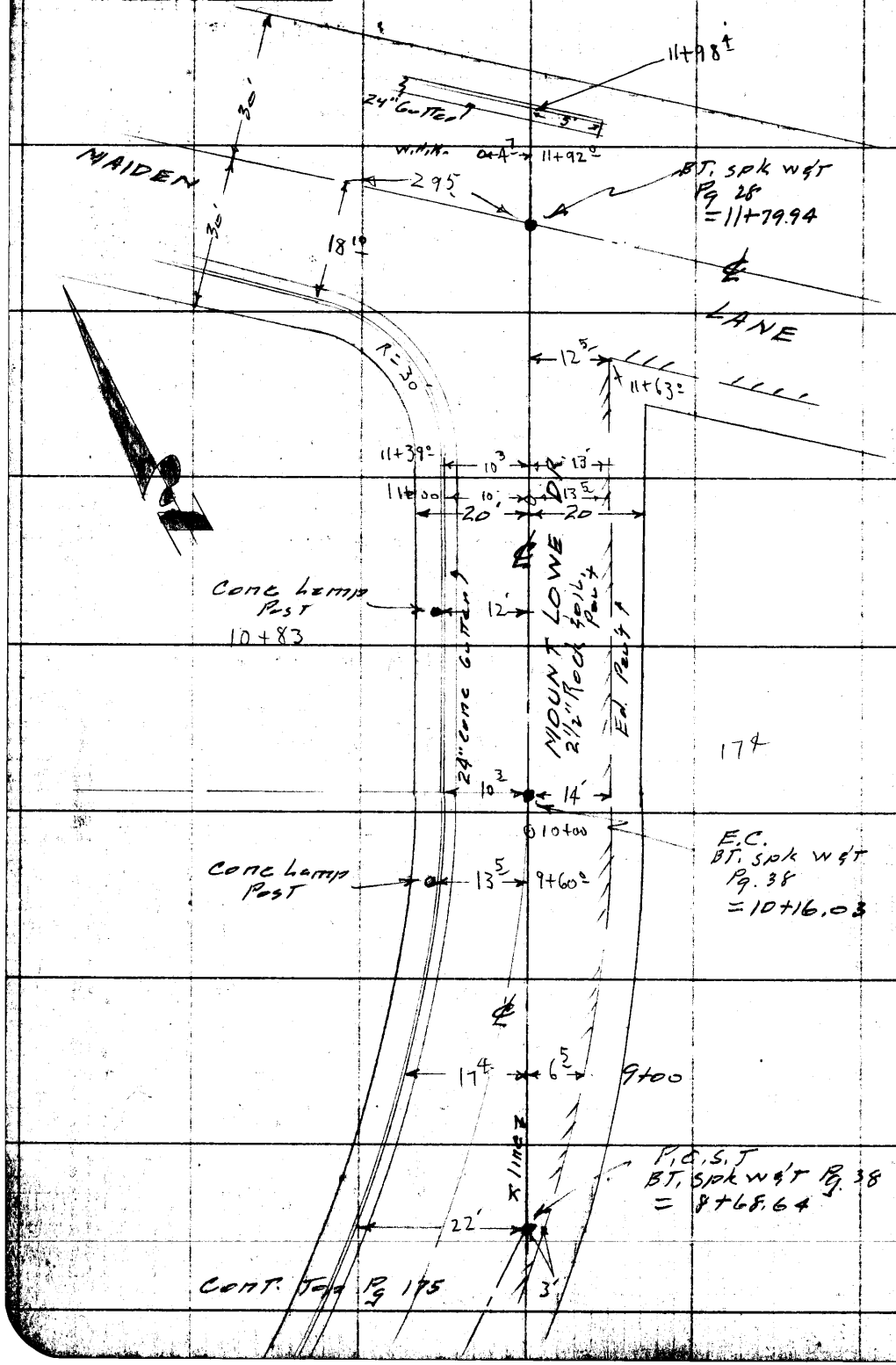

PLEASE RETURN TO
LOS ANGELES COUNTY ENGINEER
700 Los Angeles County Engineering Bldg.

Do not extend this side of this line.

Note: Any Additions or Changes on This Sheet Must be Made or Circled in Red Ink With Date and Name of Person Making Change.

Profile No. | Notes Red. | Date | Plotted | Date | Job No. 2096.14 | Division No. 10 | F. B. 3169 | Pg. 177
X-Sec. No. | Notes Chkd. | Date | Checked | Date | Survey of MT Curve Ave
Survey by Snyder | Notes PBS | Date 7-6-59
Map No. | Indexed | Date

C.I. 2096.14

MOUNT CURVE AVE

X SECTIONS

on

MT. LOWE DR N. side

From. Mt Curve Ave

To. Maiden Lane

Snyder
Cervera
Maya
Rangel

STATION	B. S.	H. I.	F. S.	ELEV.

NOTE: ANY ADDITIONS OR CHANGES ON THIS SHEET MUST BE MADE OR CIRCLED IN RED INK, WITH DATE AND NAME OF PERSON MAKING CHANGE.

PLEASE RETURN TO
LOS ANGELES COUNTY ENGINEER
700 Los Angeles County Engineering Bldg.

Do not extend notes this side of this line.

76298 S & E #307—7-55

76298 S & E #307—7-55

PLEASE RETURN TO
LOS ANGELES COUNTY ENGINEER
700 LOS ANGELES COUNTY ENGINEERING BLDG.

NOTE: ANY ADDITIONS OR CHANGES ON THIS SHEET MUST BE MADE OR CIRCLED IN RED INK, WITH DATE AND NAME OF PERSON MAKING CHANGE.

Do not extend notes this side of this line.

F. B. 2169 Pg. 178 Job No. 2076.14 Division No. 10 Notes Red. Date Plotted Date
Survey of Mt. Curve Ave Date No. X-Sec.
Survey by Snyder Notes 1-23-53 Notes Chkd. Checked
Indexed C. Johnson Date Date Date No.

STATION	B. S.	H. I.	F. S.	ELEV.	Left	℄ Right
BM. AE 746				155782	BM. AE 746 - EL. 1557.818 FB. 1935-164 NIT. Curve Ave at NIT Lowe Dr. N. side BT, sidk, 17 eb 1' N. of S. end of S. end of S catch basin	
℄ inter 1+00				1558.9	℄ inter MT. CURVE & MT. LOWE DR.	
				1560.95	N.E. Cor. W. End C.R.	gutter
				1561.65	" " " " "	Top.
				1562.25	" " N. " "	gutter
				1563.10	" " " " "	Top Cb.
				1564.6	10' Lt (P.L) W. of C.R.	
1+15				1560.0		℄
"				1559.8		33' Rt. Edge Pav.
1+30.5				1560.7		℄
				1560.7		15 3/4 Rt. Edge Pav.
1+50				1561.9		℄
2+00	⊙			1566.50		℄
				1566.2		15' Rt. Edge Pav.
				1566.03	10' Lt. gutter	
				1566.93	" " Top Cb.	
				1567.7	20' " P.L.	
B.C. 2+97.91	⊙			1574.75		℄
				1574.5		15' Rt, Edge Pav.
				1574.32	10' Lt. gutter	

76298 S & E #307—7-55

PLEASE RETURN TO
LOS ANGELES COUNTY ENGINEER
700 LOS ANGELES COUNTY ENGINEERING BLDG.

NOTE: ANY ADDITIONS OR CHANGES ON THIS SHEET MUST BE MADE OR CIRCLED IN RED INK, WITH DATE AND NAME OF PERSON MAKING CHANGE.

Do not extend notes this side of this line.

STATION	B. S.	H. I.	F. S.	ELEV.	Left.	℄ Right
B.C. 2+97.91				1575.17	10' Lt. Top Cb.	
"				1576.3	20' " P.L.	
4+00	⊙			1581.21		℄
				1580.7		9' Rt. Edge Pav.
				1580.72 85	15' Lt. gutter	
				1581.57	" " Top Cb	
				1582.9	25' " P.L.	
Post 4+44.35				1583.5		℄ Post
				1583.3		3' Rt. Edge Pav.
				1583.39	21' Lt. gutter	
				1584.22	" " Top Cb.	
				1587.2	31' " P.L.	
5+00				1586.5		℄
				1586.4		13' Rt. Edge Pav.
				1585.92	10' Lt. gutter	
				1586.74	" " T. Cb.	
				1587.6	20' " P.L	
T.P	⊙			1589.53		
5+90.10				1590.95	Transit Line inter. Cb. Line	gutter
				1591.78	" " " "	" Top Cb.
				1591.5		12' Rt. Center Pav.

Profile Notes Red. ____ Plotted ____ Job No. 2046 Division No. 10 F. B. 2189 Pg. 179
No. ____ Date ____ Date ____ Survey of NIT Curve Area
X-Sec. Notes Chkd. ____ Checked ____ Survey by Snyder Notes PRS Date 7-6-59
No. ____ Date ____ Date ____ Map No. ____ Indexed ____ Date ____

76298 S & E #307—7-55

PLEASE RETURN TO
LOS ANGELES COUNTY ENGINEER
700 LOS ANGELES COUNTY ENGINEERING BLDG.

NOTE: ANY ADDITIONS OR CHANGES ON THIS SHEET MUST BE MADE OR CIRCLED IN RED INK, WITH DATE AND NAME OF PERSON MAKING CHANGE.

Do not extend notes this side of this line.

STATION	B. S.	H. I.	F. S.	ELEV.	Left	℄ Right
5+90.10				1591.3		25' Rt. Edge Pav.
"				1593.3	10' Lt. P.L.	
7+00	⊙ 1"x2"			1598.02		Transit Line Ground
				1597.87		1.4 Rt. T.Cb.
				1597.06		" " gutter
				1597.7		13.4 Rt Center Pav.
				1597.3		26.4 " P.L
				1598.9	8.6 Lt. P.L.	
7+22.7				1598.34	inter Transit Line & Cb. Line gutter	
"				1599.17	" " " " " T.Cb.	
8+00				1603.1		Transit Line
				1602.6		16' Rt. Edge Pav.
				1602.63	8.7 Lt. gutter	
				1603.48	" " T.Cb.	
				1604.4	18.7 " P.L	
T.P.	⊙			1606.40		
P.O.St. 8+68.64				1606.7		P.O.S.T
				1606.6		3' Rt. Edge Pav.
				1607.0	11.0 Lt. Center Pav.	
				1606.50	" " gutter	
				1607.34	" " Top Cb	

F. B. 2186 Pg. 180

Survey of MT. CURVE AVE Job No. 209614 Division No. 10 Notes Red. Plotted Profile

Survey [illegible] Notes H.C Date Date No. X-Sec.

Indexed Date 7-6-59 Notes Chkd. Checked Date No.

76298 S & E #307—7-55

PLEASE RETURN TO
LOS ANGELES COUNTY ENGINEER
700 LOS ANGELES COUNTY ENGINEERING BLDG.

NOTE: ANY ADDITIONS OR CHANGES ON THIS SHEET MUST BE MADE OR CIRCLED IN RED INK, WITH DATE AND NAME OF PERSON MAKING CHANGE.

Do not extend notes this side of this line.

STATION	B. S.	H. I.	F. S.	ELEV.	Left	℄ Right
P.O.S. 8+68.64				1609.6	21° Lt. P.L	
9+00				1608.5		℄
"				1608.4		6.5 Rt. Edge Pav.
				1607.82	17.4 Lt. gutter	
				1608.65	" " T. Cb.	
				1610.6	27.4 " P.L.	
10+00	⊙			1614.99		℄
E.C. 10+16.03				1616.1		℄
				1615.9		14' Rt. Edge Pav.
				1615.68	10.3 Lt. gutter	
				1616.53	" " Top Cb.	
				1617.8	20.3 " P.L.	
11+00	⊙			1623.45		℄
				1623.2		13.5 Rt. Edge Pav.
				1622.85	10° Lt. gutter	
				1623.68	" " T. Cb.	
				1624.2	20' " P.L	
C.R. 11+39°				1626.7		℄
				1626.2		13' Rt. Edge Pav.
				1626.72	10.3 Lt. gutter	
				1627.56	" " T. Cb.	

Profile No. ____ Notes Red. ____ Plotted ____ Job No. 2096.14 Division No. 10 F. B. 2189 Pg. 181
X-Sec. No. ____ Date ____ Date ____ Survey of MT. CLOVE AVE
Notes Chkd. ____ Checked ____ Survey by SNYDER Notes A.C. Date 7-6-59
Date ____ Date ____ Map No. ____ Indexed C. Johnson Date ____

76298 S & E #307—7-55

PLEASE RETURN TO
LOS ANGELES COUNTY ENGINEER
700 LOS ANGELES COUNTY ENGINEERING BLDG.

NOTE: ANY ADDITIONS OR CHANGES ON THIS SHEET MUST BE MADE OR CIRCLED IN RED INK, WITH DATE AND NAME OF PERSON MAKING CHANGE.

Do not extend notes this side of this line.

STATION	B. S.	H. I.	F. S.	ELEV.	Left.	℄ Right
11+39.0				1628.1	20.3 Lt. P.L	
℄ inter. 11+79.94				1628.9	℄ inter. Mt. Lowe DR & Maiden Lane	
"				1627.7		25' Rt. ℄ Maiden Lane
"				1630.5	25' Lt. ℄ Maiden Lane	
T.P.	①			1632.46		
B.M. A.E. 734				1640.90	B.M. # AE 734 .Elev. 1640.870 F.B. 2188-16	
					Mt. Curve Ave & Maiden Lane N.E. Cor	
					B.t. SPK in Cb At E. End C.R.	

F. B. 2189 Pg. 182 Job No. 2096.14 Division No. 10 Notes Red. Plotted Profile
Survey of MT. CURVE AVE Date Date No.
Survey by SNYDER Notes A. Carrasco Notes Chkd. Checked X-Sec.
Indexed K. C. Johnson Date 7-6-59 Date Date No.

Notes Ck'd by W. J. BRENNER	Survey of MT CURVE AVE	F. B. 2189 Pg. 185
Map No.	JN 2096.14 Tape 0125 Std 68 °F	
Office Work	Surveyed by Snyder	
Checked	Notes 1785 Date 7-7-59	
Date	Indexed E. C. Johnson 7-16-59	

C.I. 2096.14

MOUNT CURVE AVE

Proposed S.S. EASEMENT No 1

IN

BLOCK 'A' TRACT No 6954

From - LAKE AVE along R.L.L.S.

To - MAIDEN LANE

Snyder
Cabrasco
Rangel
Noya

Note: Any Additions or Changes on This Sheet Must be Made or Circled in Red Ink With Date and Name of Person Making Change.

Do not extend this side of this line.

PLEASE RETURN TO
LOS ANGELES COUNTY ENGINEER
700 Los Angeles County Engineering Bldg.

76F3098 SSE #247 1-56

F. B. 2189 Pg. 184

Cont. Bot. Pg 185

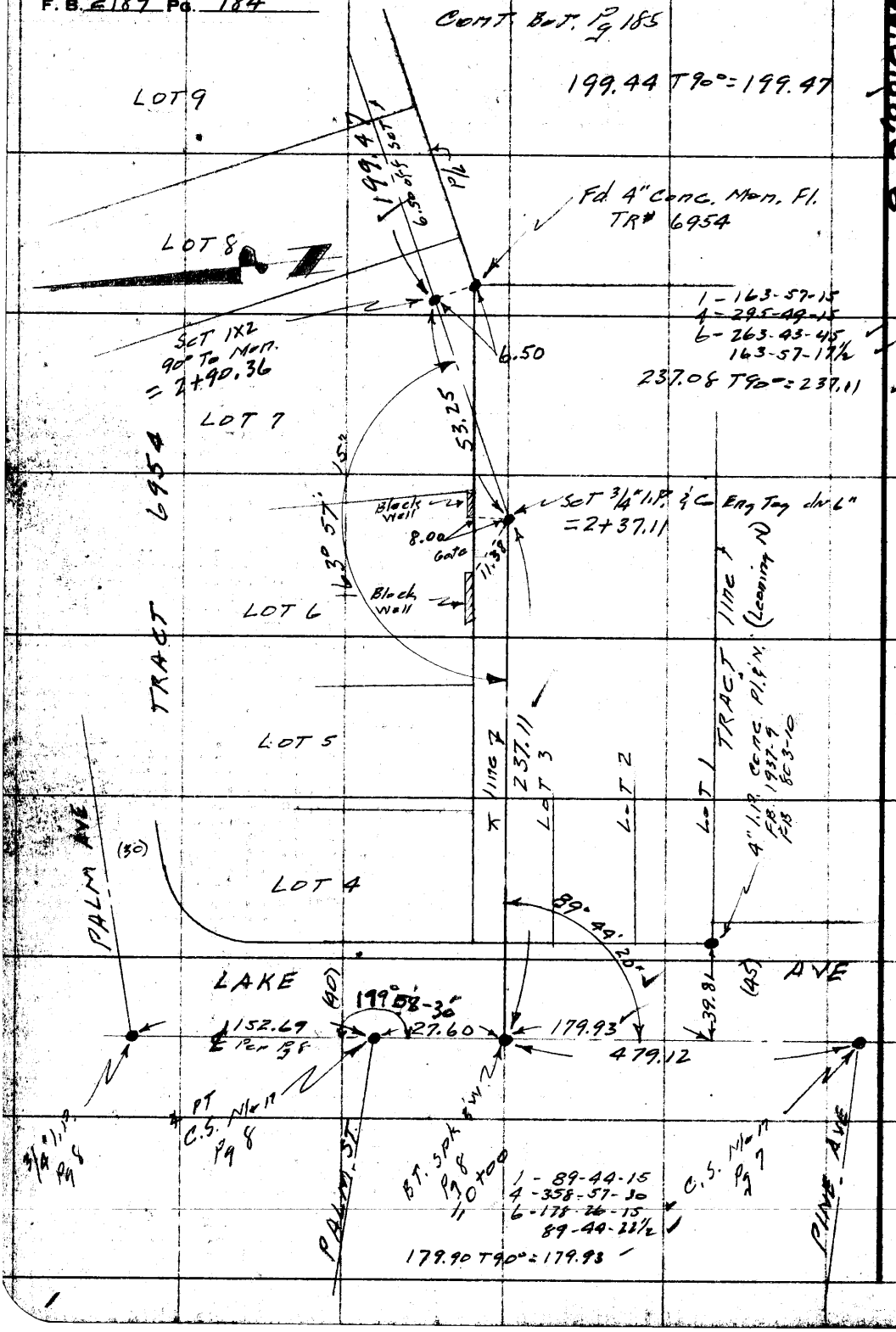

W.S.88, C-6

PLEASE RETURN TO
LOS ANGELES COUNTY ENGINEER
700 LOS ANGELES COUNTY ENGINEERING BLDG.

Do not extend this side of this line.

Note: Any Additions or Changes on This Sheet Must be Made or Circled in Red Ink With Date and Name of Person Making Change.

W.S. 88, C-6

Notes Ck'd by W. J. BRENNER	Survey of MT Curve Ave
Map No.	JN 2096W4 Tape 0175 Std 68 °F
Office Work	Surveyed by Snyder
Checked	Notes PRS Date 7-7-59
Date	Indexed K. C. Johnson

F. B. 2189 PG. 185

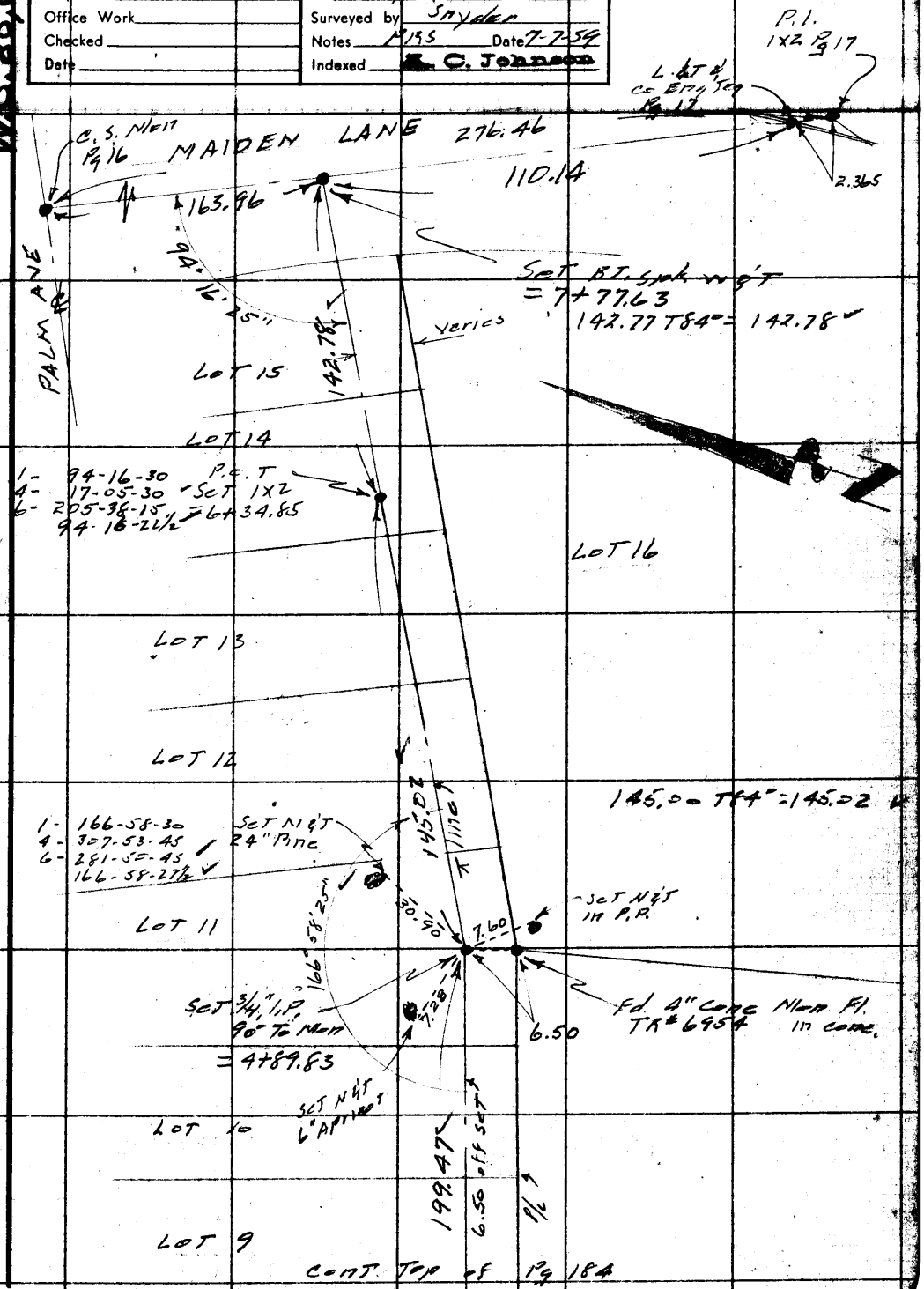

CONT. Top of Pg 184

Note: Any Additions or Changes on This Sheet Must be Made or Circled in Red Ink With Date and Name of Person Making Change.

Do not extend this side of this line.

PLEASE RETURN TO
LOS ANGELES COUNTY ENGINEER
700 LOS ANGELES COUNTY ENGINEERING BLDG.

76F3098 S&E #247 1-56

PLEASE RETURN TO
LOS ANGELES COUNTY ENGINEER
700 LOS ANGELES COUNTY ENGINEERING BLDG.

Note: Any Additions or Changes on This Sheet Must be Made or Circled in Red Ink With Date and Name of Person Making Change.

Do not extend this side of this line.

F. B. 2189 Pg. 182

Notes Ck'd by	Survey of MT Curve Ave
Map No.	JN 2096.14 Tape Std °F
Office Work	Surveyed by Snyder
Checked	Notes PRS Date 7-7-59
Date	Indexed C. Johnson

F. B. 2189 PG. 187

C.I. 2096.14
MT CURVE AVE
Location of Improvements
in
Proposed S.S. EASEMENT #1
BLOCK "A" Tract # 6954

From - LAKE AVE
To - MAIDEN LANE

Snyder
Carrasco
Rangel
Moya

Note: Any Additions or Changes on This Sheet Must be Made or Circled in Red Ink With Date and Name of Person Making Change.

PLEASE RETURN TO
LOS ANGELES COUNTY ENGINEER
700 LOS ANGELES COUNTY ENGINEERING BLDG.

Do not extend this side of this line.

76F3098 BLE #247 1-56

F. B. 2184 Pg. 188

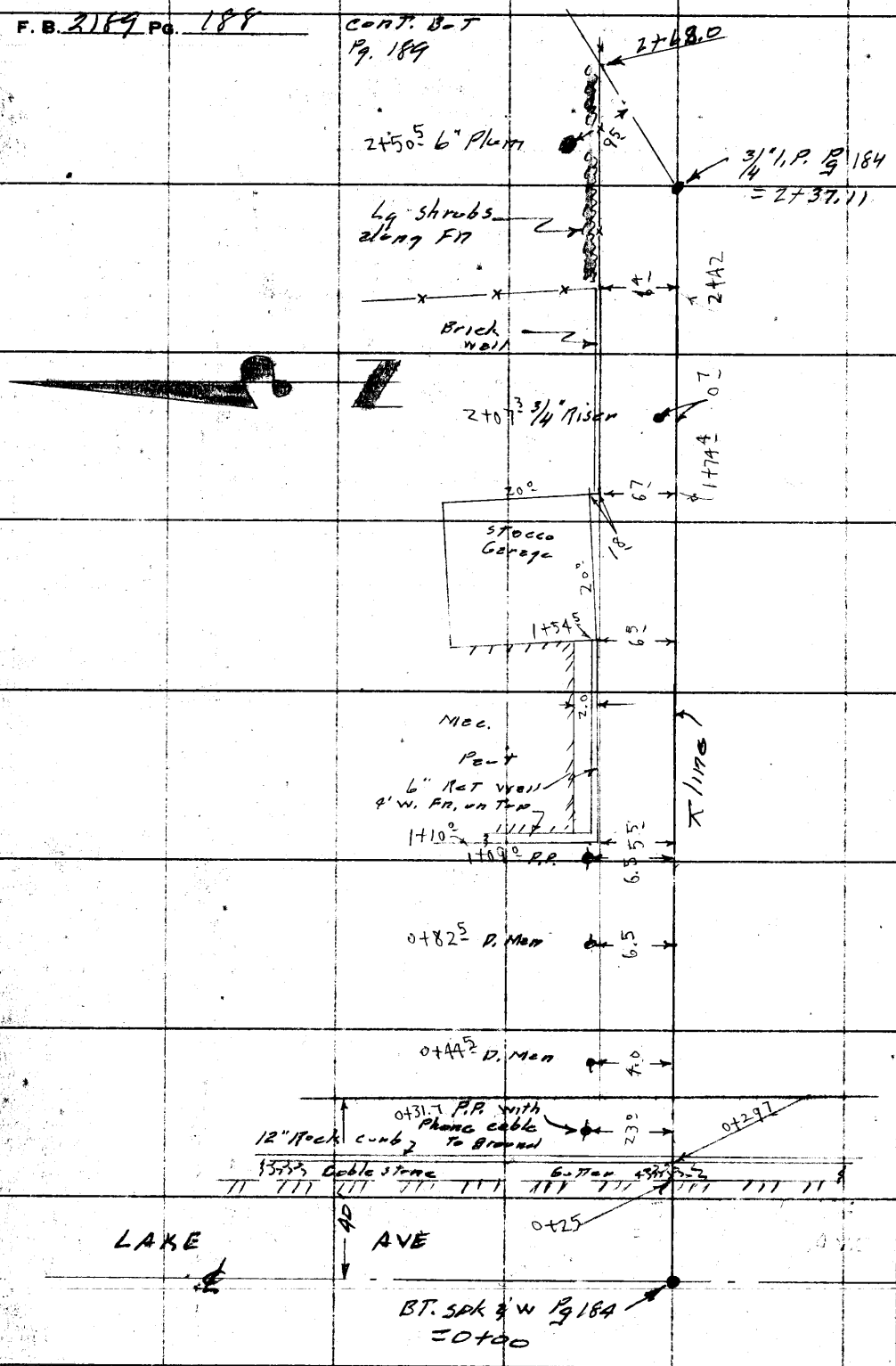

LOS ANGELES COUNTY ENGINEER
700 Los Angeles County Engineering Bldg.

PLEASE RETURN TO

Do not extend this side of this line.

Note: Any Additions or Changes on This Sheet Must be Made or Circled in Red Ink With Date and Name of Person Making Change.

Notes Ck'd by	Survey of MT Curve Ave
Map No.	JN 2096.14 Tape Std °F
Office Work	Surveyed by Snyder
Checked	Notes PRS Date 7-8-59
Date	Indexed C. Johnson

F. B. 2189 PG. 189

CONT. BOT Pg 190

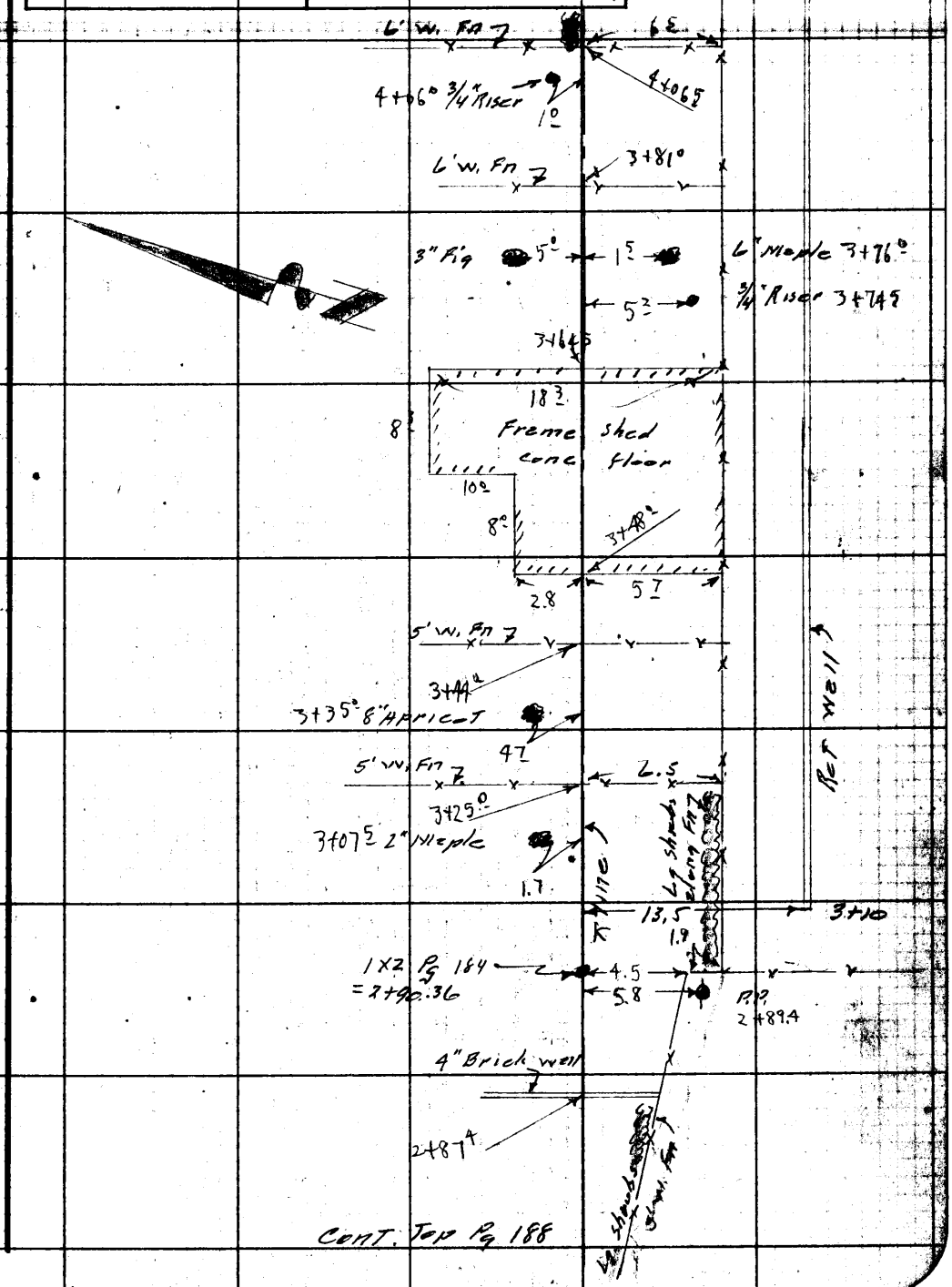

CONT. TOP Pg 188

Note: Any Additions or Changes on this Sheet Must be Made or Circled in Red Ink With Date and Name of Person Making Change.

PLEASE RETURN TO
LOS ANGELES COUNTY ENGINEER
700 LOS ANGELES COUNTY ENGINEERING BLDG.

Do not extend this side of this line.

F. B. 2189 PG. 190

CONT. from PG 191

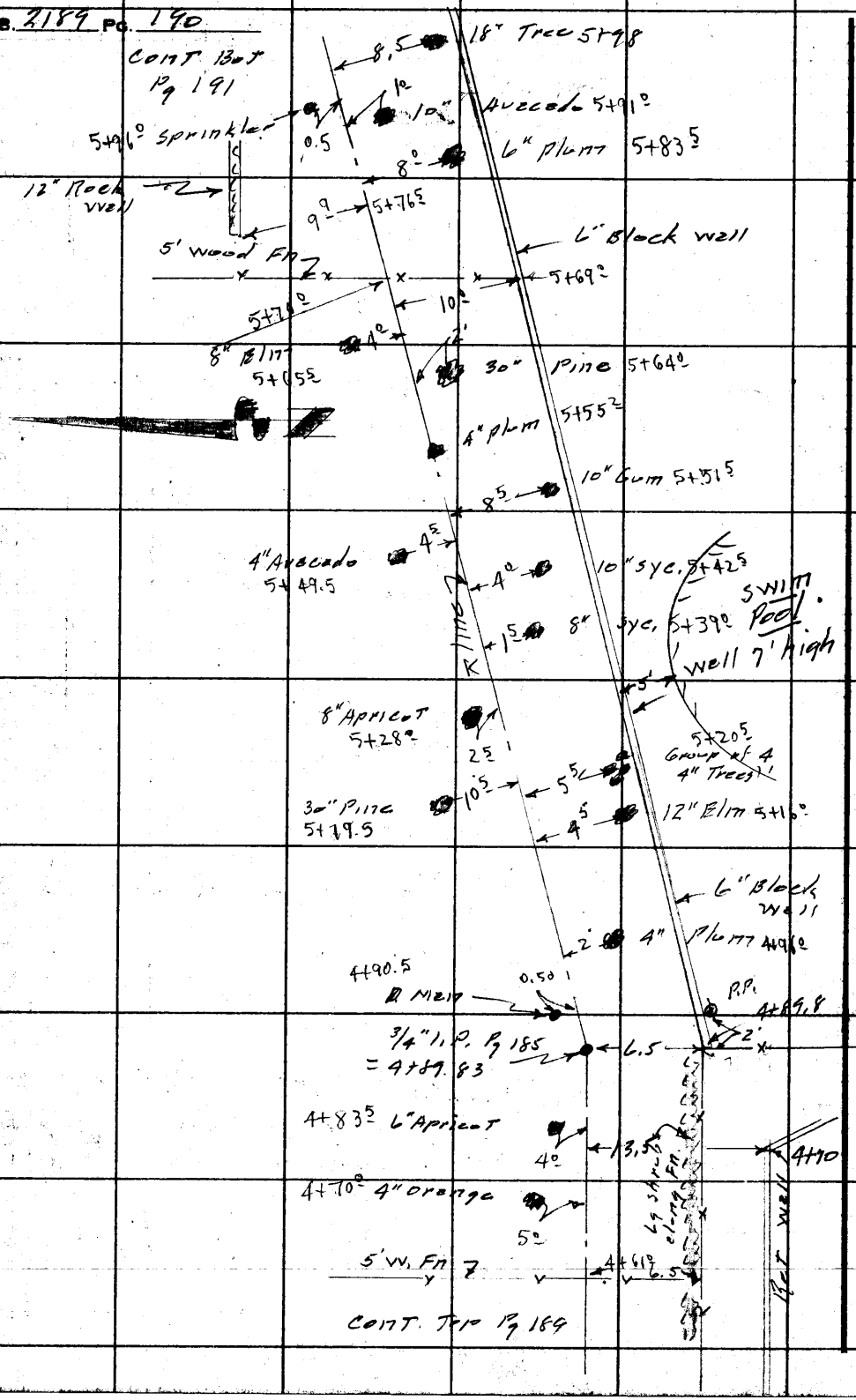

Notes Ck'd by	Survey of MT Curve Ave	F. B. 2189 Pg. 191
Map No.	JN 2096.14 Tape Std °F	
Office Work	Surveyed by Snyder	
Checked	Notes PBS Date 7-8-59	
Date	Indexed A. C. Johnson	

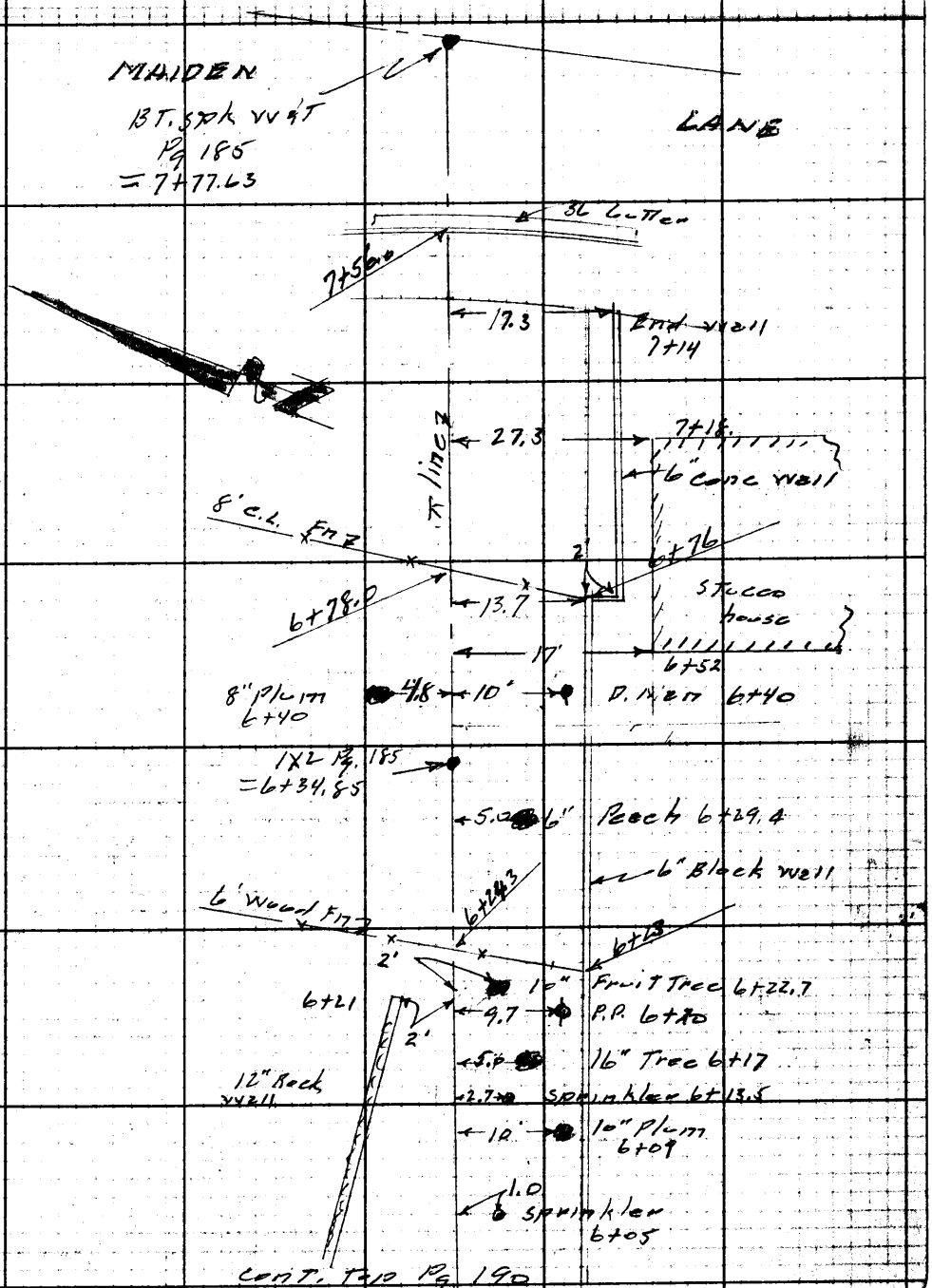

Note: Any Additions or Changes on This Sheet Must be Made or Circled in Red Ink With Date and Name of Person Making Change.

Do not extend notes this side of this line.

RETURN TO
LOS ANGELES COUNTY ENGINEER
700 LOS ANGELES COUNTY ENGINEERING BLDG.

76F309S CE #247—3-57

RETURN TO
LOS ANGELES COUNTY ENGINEER
700 LOS ANGELES COUNTY ENGINEERING BLDG.

Note: Any Additions or Changes on This Sheet Must be Made or Circled in Red Ink With Date and Name of Person Making Change.

Do not extend notes this side of this line.

F.B. 2149 Pg. 192

Notes Ck'd by	Survey of MT Curve Ave	F. B. 2189 Pg. 193
Map No.	JN 2096.11 Tape Std of	Cont. Bot Pg 194
Office Work	Surveyed by Snyder	
Checked	Notes PRS Date 7-8-59	
Date	Indexed A. C. Johnson	

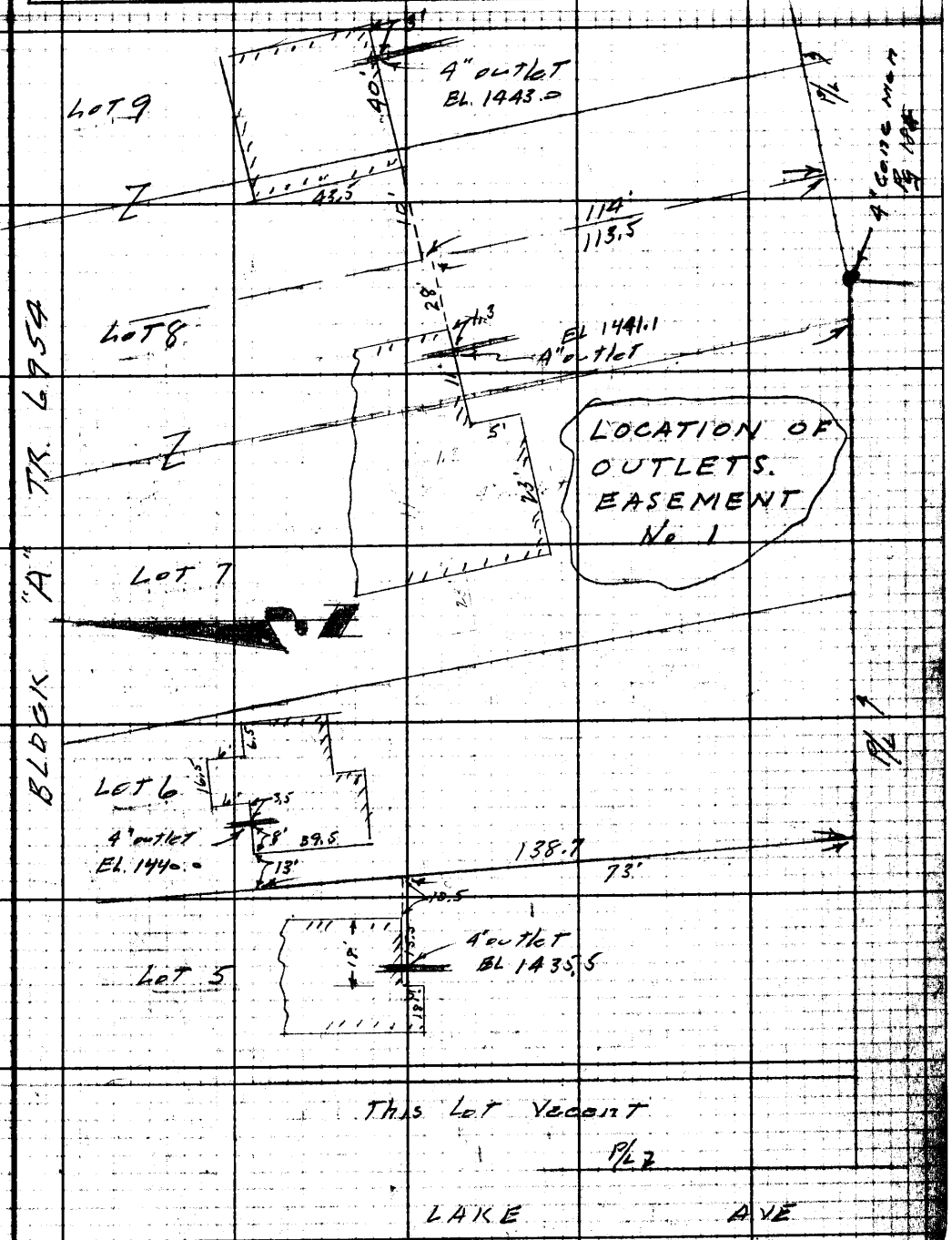

Note: Any Additions or Changes on This Sheet Must be Made or Circled in Red Ink With Date and Name of Person Making Change.

Do not extend notes this side of this line.

RETURN TO
LOS ANGELES COUNTY ENGINEER
700 LOS ANGELES COUNTY ENGINEERING BLDG.

76F3093 CE #247—3-57

F.B. 2189 Pg. 194

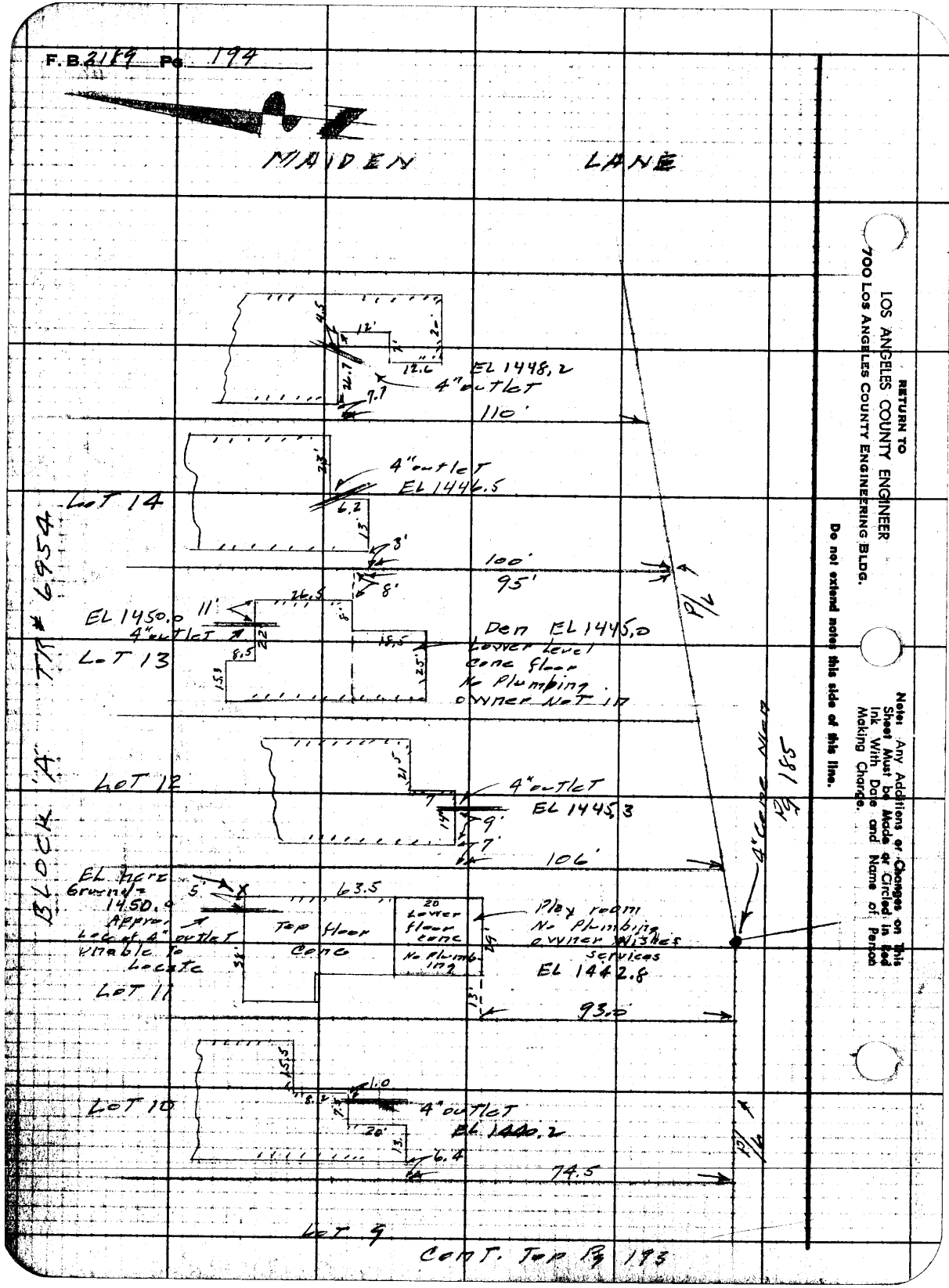

RETURN TO
LOS ANGELES COUNTY ENGINEER
700 LOS ANGELES COUNTY ENGINEERING BLDG.

Do not extend notes this side of this line.

Note: Any Additions or Changes on This Sheet Must be Made or Circled in Red Ink With Date and Name of Person Making Change.

F. B. 2184 PG. 195

Profile No. | Notes Red. Date | Plotted Date | Job No. 2096.14 Division No. 10 | Survey of Mt Curve Ave
X-Sec. No. | Notes Chkd. Date | Checked Date | Survey by Snyder Notes M133 Date 7-6-59 | Map No. Indexed C. Johnson Date

C.I. 2089 14

Mt Curve Ave

X SECTIONS IN

Proposed S.S. EASEMENT No 1

Block "A" TR# 6954

From - Lake Ave

To - Malden Lane

Snyder
Cervesco
Rengel
Moya

STATION	B. S.	H. I.	F. S.	ELEV.

NOTE: ANY ADDITIONS OR CHANGES ON THIS SHEET MUST BE MADE OR CIRCLED IN RED INK, WITH DATE AND NAME OF PERSON MAKING CHANGE.

Do not extend notes this side of this line.

PLEASE RETURN TO
LOS ANGELES COUNTY ENGINEER
700 Los Angeles County Engineering Bldg.

76L-298 S & E #307—1-56

76L-298 S & E #307—1-56

PLEASE RETURN TO
LOS ANGELES COUNTY ENGINEER
700 LOS ANGELES COUNTY ENGINEERING BLDG.

NOTE: ANY ADDITIONS OR CHANGES ON THIS SHEET MUST BE MADE OR CIRCLED IN RED INK, WITH DATE AND NAME OF PERSON MAKING CHANGE.

Do not extend notes this side of this line.

STATION	B. S.	H. I.	F. S.	ELEV.	Left	Right
B.M. AE. 604				1427 48	BM. AE604 EL 1427.477 FB. 1930-12 Lake Ave & Palm St. N.W. cor. BT. spk in conc. C.B. 1' W. of E. end	
0+00				14246	Int ⊼ line & Lake Ave	
✓				14231		20' R
✓				14262	20' L	
0+20				14241		⊼ Ed. Pout
✓				14228		20' R.
✓				14255	20' L	
0+25				14226		⊼ Gutter
✓				14209		20' R. Gutter
✓				14244	20' L Gutter	
0+25				14245		⊼ Top of curb or. Well
✓				14228		20' R. Top Well
✓				14260	20' L Top Well	
1+00 ⊙				142581		⊼
✓				14251		20' R.
✓				14275	20' L	
1+10				14272		⊼
✓				14272	5.5 Left Bot Well	
✓				14288	✓ — Top Well & Ground	

F. B. 2189 Pg. 196 Job No. 2096.14 Division No. 10 Notes Red. Plotted Profile
Survey of Mt Curve Ave Date Date No. X-Sec.
Survey by Snyder Notes PRS Notes Chkd. Checked
Indexed C. Johnson Date Date No.

76L-298 S & E #307—1-56

PLEASE RETURN TO
LOS ANGELES COUNTY ENGINEER
700 LOS ANGELES COUNTY ENGINEERING BLDG.

NOTE: ANY ADDITIONS OR CHANGES ON THIS SHEET MUST BE MADE OR CIRCLED IN RED INK, WITH DATE AND NAME OF PERSON MAKING CHANGE.

Do not extend notes this side of this line.

STATION	B. S.	H. I.	F. S.	ELEV.	Left	Right
outlet Lot 5				14355	Top of 4" outlet S. side ho. Lot 5 Pg 193	
" 6				14400	" " 4" " N. side ho. Lot 6 Pg 193	
2+00				14292		
				14276		20' R
				14302	6.5 L Bot well	S. side
				14315	7' L " "	N. side
				14320	15' L	
2+37.11				14292		Ground
				14276		20' R
				14303	6.4 L Bot well	at Gate
				14308	16.4 L	
2+37.11 ⊙				142878	Top 3/4" I.P.	
2+90.36 ⊙				143151		
				14312		6.5 R P/L
				14296		20' R
				14322	10' L	
3+10				14300		13.5 R Top well
				14240		" R Bot. well
outlet Lot 7				14411	Top of 4" outlet S. side ho. Lot 7 Pg 193	
3+25				14338		
				14338		6.5' R. P/L

Profile Notes Red. Plotted Job No. 2096.14 Division No. 10 F. B. 2189 Pg. 197
No. Date Date Survey of Mt Curve Ave
X-Sec. Notes Chkd. Checked Survey by Snyder Notes PRS Date 7-9-59
No. Date Date Map No. Indexed C. Johnson Date

76L-298 S & E #307—1-56

PLEASE RETURN TO
LOS ANGELES COUNTY ENGINEER
700 LOS ANGELES COUNTY ENGINEERING BLDG.

NOTE: ANY ADDITIONS OR CHANGES ON THIS SHEET MUST BE MADE OR CIRCLED IN RED INK, WITH DATE AND NAME OF PERSON MAKING CHANGE.

F. B. 2189 Pg. 198 Job No 2096.14 Division No 10 Notes Red. Plotted Profile
Survey of Mt Curve Ave Date Date No. X-Sec.
Survey by Snyder Notes P.K.S. Notes Chkd Checked
Index C. Johnson Date Date Date No.

Do not extend notes this side of this line.

STATION	B. S.	H. I.	F. S.	ELEV.	Left	℄ Right
3+25				1432 0		13.5' R Top VVell
⌐				1424 0		⌐ ⌐ Bot ⌐
⌐				14340	10' L	
T.P. ⊙				143435	T.P.	
outlet Lot 9				1443 0	Top 4" outlet S. side No. Lot 9 Pg 193	
4+00				14355		℄
⌇				14356		6.5 R. P/L
⌇				1433 6		13.5' R Top VVell
⌇				1424 0		⌐ R Bot ⌐
⌇				14358	10' L	
Outlet Lot 10				1440 2	Top 4" outlet S. side No Lot #10 Pg 194	
4+60				14365		℄
⌇				14362		6.5 R P/L
⌇				14369	10' L	
4+70				1435 0	E. end	13' R Top of VVell
⌐				14240	⌐ ⌐	13' R Bot of VVell
T.P.				143683	T.P.	
4+89.83 ℄ PT.				143632	3/4" I.P.	℄ PT.
⌇				1436 0		6.5 R. P/L
⌇				1435 5		15' R.
⌇				14370	10' L	

76L-298 S & E #307—1-56

PLEASE RETURN TO
LOS ANGELES COUNTY ENGINEER
700 LOS ANGELES COUNTY ENGINEERING BLDG.

NOTE: ANY ADDITIONS OR CHANGES ON THIS SHEET MUST BE MADE OR CIRCLED IN RED INK, WITH DATE AND NAME OF PERSON MAKING CHANGE.

Do not extend notes this side of this line.

STATION	B. S.	H. I.	F. S.	ELEV.	Left	Right
Lot 11				1442 8	Elev. of Lower Floor of ho. on Lot # 11 owner wishes service here	Pg 194
✓				1450 0	El. of N. E. cor. of ho. Lot #11 Near outlet owner says outlet about 2' deep	Pg 194
5+40				1437 6		
				1436 9		9' R. N. side Bot of Well
				1438 0		10' R ~ S. side at Pool
				1438 3	10' Left	
outlet Lot 12				1445 3	Top 4" outlet S. side ho. on Lot 12	Pg 194
T.P.				1438 66	T.P.	
6+00				1440 9		
				1440 0		10' R N. side of well
				1440 0		11. R S. " " "
				1440 0		15' R.
				1441 0	5' L Bot Well	
				1442 1	10' L	
outlet Lot 13				1445 0	Elev. of floor lower level of ho No Plumbing Lot 13	Pg 194
" " "				1450 0	Top of 4" outlet N. side ho Lot 13	Pg 194
T.P.				1441 54	T.P.	
outlet Lot 14				1446 5	Top 4" outlet S. side ho on Lot 14	Pg 194
6+50 ✓				1442 1		
				1441 1		14' R Fence Top of Well

Profile Notes Red. Plotted Job No. 2096.14 Division No. 10 F. B. 2169 Pg. 199
No. Date Date Survey of Mt Curve Ave
X-Sec. Notes Chkd. Checked Survey by Snyder Notes PRS Date 7-8-59
No. Date Date Map No. Indexed C. Johnson Date

76L-298 S & E #307—1-56

PLEASE RETURN TO
LOS ANGELES COUNTY ENGINEER
700 LOS ANGELES COUNTY ENGINEERING BLDG.

NOTE: ANY ADDITIONS OR CHANGES ON THIS SHEET MUST BE MADE OR CIRCLED IN RED INK, WITH DATE AND NAME OF PERSON MAKING CHANGE.

Do not extend notes this side of this line.

STATION	B. S.	H. I.	F. S.	ELEV.	Left	Right
6+50				1440		14.5 R Bot well S. side
				1442 7	10' L.	
7+00				1443 8		
				1442 8		R Well Top
				1440 3		R Bot well S. side
				1444 5	10' L	
outlet Lot 15				1448 2	Top of 4" outlet S. side ho. on Lot 15 Pg 194	
T.P.				1445 49	T.P.	
7+56				1444 98		Top cb
				1444 29		10' R Top cb
				1445 88	10' L Top cb	
7+56				1444 19		Bot cb
				1443 49		10' R Bot cb
				1445 06	10' L Bot cb	
7+77.63	INT.			1445 5	INT. ⊼ line & Maiden Lane	
				1444 7		10' R.
				1446 3	10' L.	
B.M. AE 742				1451 48	B.M. AE. 742 EL. 1451.475 (Field) FB. 1930-162 Palm St & Maiden Lane S. W. COR. BT. spk in cb at S. end of C.R. N. end of C.B.	

F. B. 2189 Pg. 200 Job No. 2096-14 Division No. 10 Notes Red. Plotted Profile
Survey of Mt Curve Ave Date Date No. X-Sec.
Survey by Snyder Notes PRS Notes Chkd. Checked
Indexed C. Johnson Date Date No.

Notes Ck'd by	Survey of MT Curve Ave	F. B. 2189 Pg. 201
Map No.	JN 2096.14 Tape 0175 Std 68 °F	
Office Work	Surveyed by Snyder	
Checked	Notes PRS C. Johnson Date 7-9-59	
Date	Indexed 7-17-59	

C.I. 2096.14

MOUNT CURVE AVE

Proposed S.S. EASEMENT No 2

IN

BLOCK "C" TRACT No 6954

between Palm Ave & Poppyfields Dr.

From - Lake Ave - East -

To - MT Curve Ave

Snyder
Carrasco
Rangel
Meyer

Note: Any Additions or Changes on This Sheet Must be Made or Circled in Red Ink With Date and Name of Person Making Change.

Do not extend this side of this line.

PLEASE RETURN TO
LOS ANGELES COUNTY ENGINEER
700 Los Angeles County Engineering Bldg.

76F3098 SEE #247 1-56

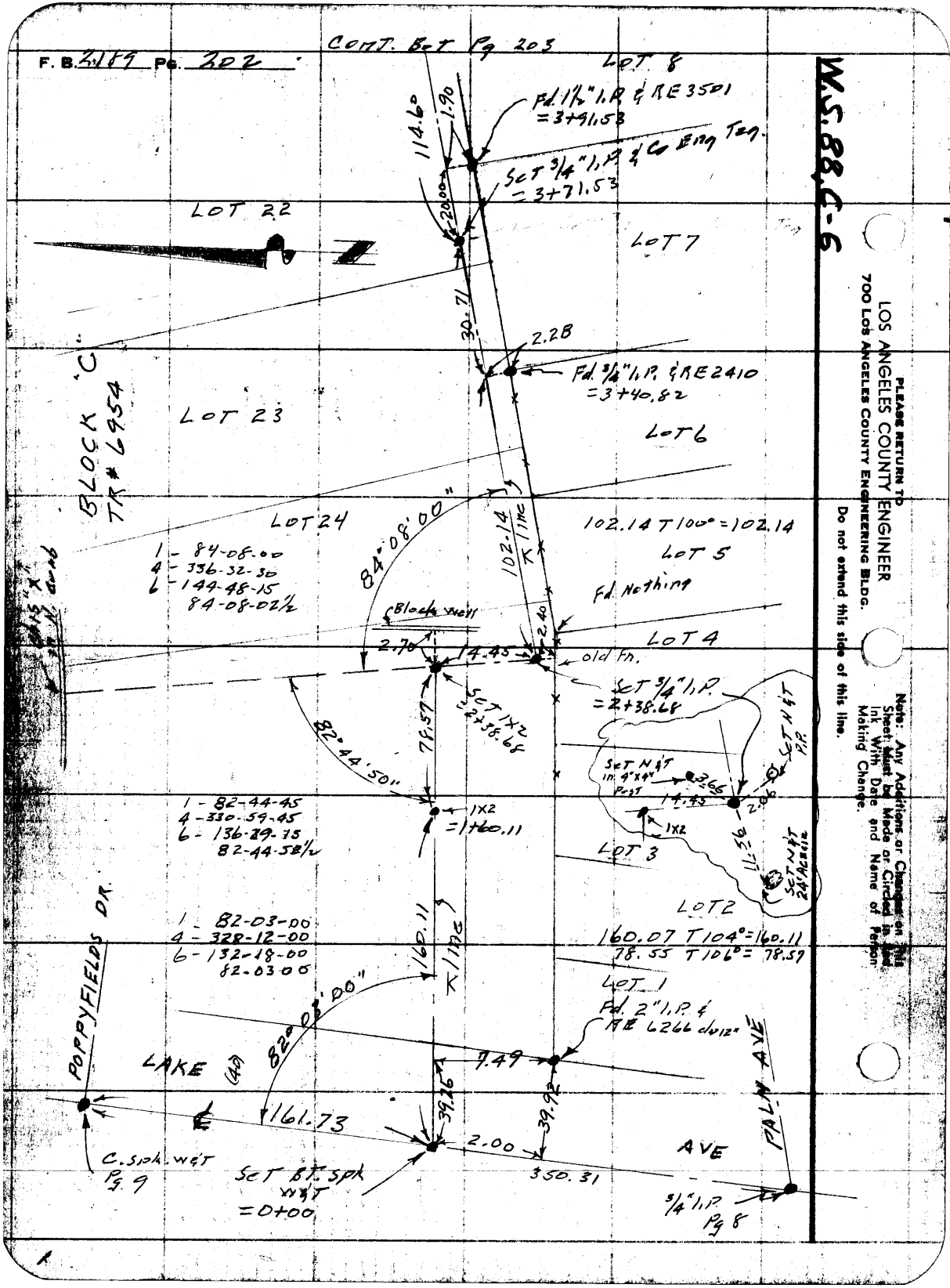

MS 88-C-5

LOS ANGELES COUNTY ENGINEER
700 LOS ANGELES COUNTY ENGINEERING BLDG.

PLEASE RETURN TO

Do not extend this side of this line.

Note: Any Additions or Changes on this Sheet Must be Made or Circled in and Ink With Date and Name of Person Making Change.

Notes Ck'd by	Survey of Mt Curve Ave	F. B. 2189 PG. 203
Map No.	JN 2096 14 Tape 0125 Std 68 °F	
Office Work	Surveyed by Snyder	
Checked	Notes PRS Date 7-10-59	
Date	Indexed K. C. Johnson	

CONT. BOT. Pg. 204

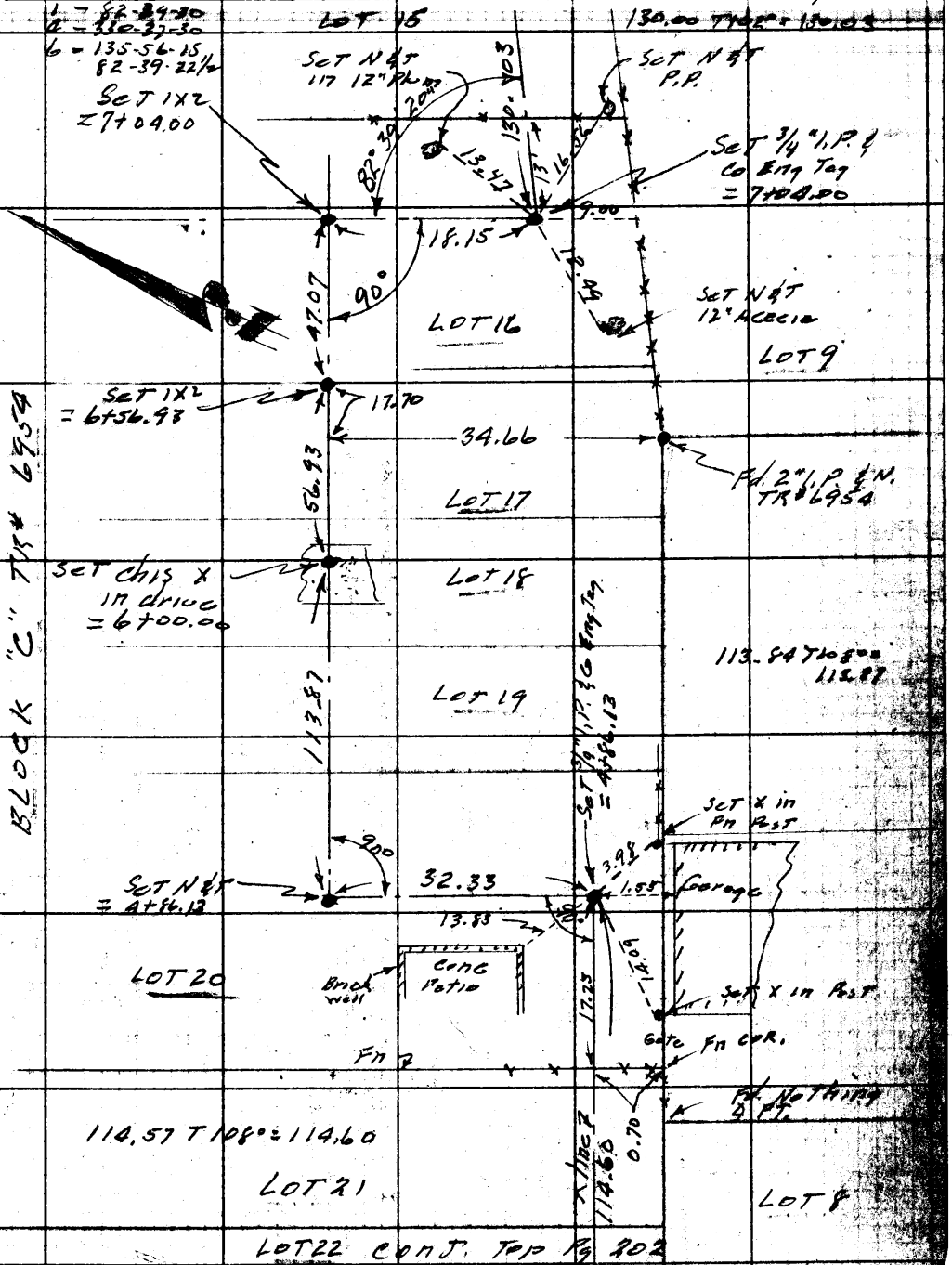

Note: Any Additions or Changes on this Sheet Must be Made or Circled in Red Ink With Date and Name of Person Making Change.

Do not extend this side of this line.

PLEASE RETURN TO
LOS ANGELES COUNTY ENGINEER
700 LOS ANGELES COUNTY ENGINEERING BLDG.

F. B. 2189 Pg. 204

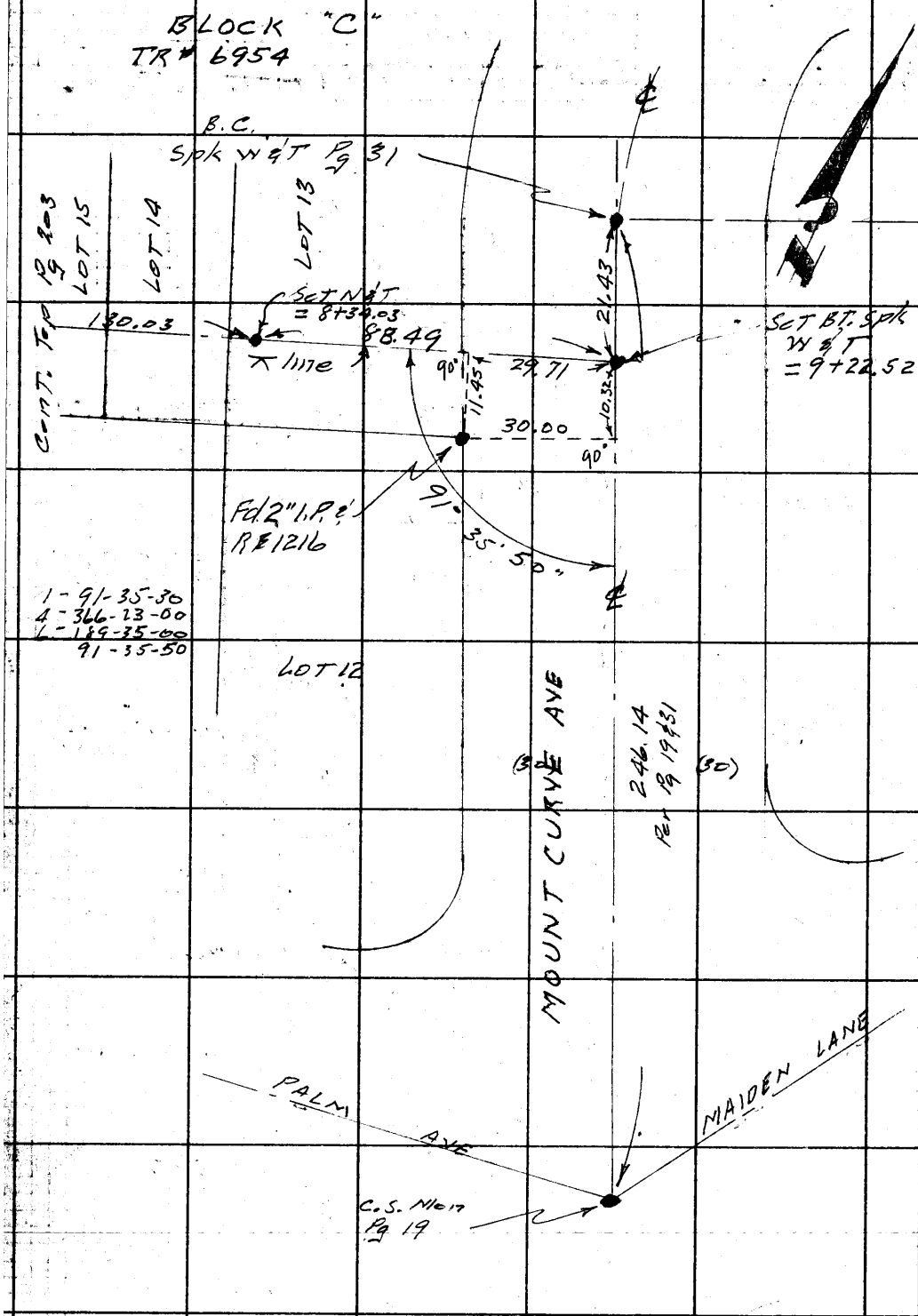

W.S. 88, C-6

PLEASE RETURN TO
LOS ANGELES COUNTY ENGINEER
700 LOS ANGELES COUNTY ENGINEERING BLDG.

Do not extend this side of this line.

Note: Any Additions or Changes on This Sheet Must be Made or Circled in Red Ink With Date and Name of Person Making Change.

1

Notes Ck'd by	Survey of MT Curve Ave
Map No.	JN 2096.14 Tape 0435 Std 6K °F
Office Work	Surveyed by Snyder
Checked	Notes MRS Date 7-13-59
Date	Indexed C. Johnson

F. B. 2189 PG. 205

C. I. 2096.14

MOUNT CURVE AVE

Location of Improvements 117

Proposed - S.S. EASEMENT #2

117

BLOCK "C" TRACT #6954

between Palm Ave & Poppyfield Dr.

From - Lake Ave

To - MT Curve Ave

Snyder
Carrasco.
Noyes
Reingel

Note: Any Additions or Changes on this Sheet Must be Made & Circled in Red Ink With Date and Name of Person Making Change.

Do not extend this side of this line.

PLEASE RETURN TO
LOS ANGELES COUNTY ENGINEER
700 LOS ANGELES COUNTY ENGINEERING BLDG.

76F3008 SAE #247 1-56

F. B. 2189 Pg. 206

Cont. Bot Pg 207

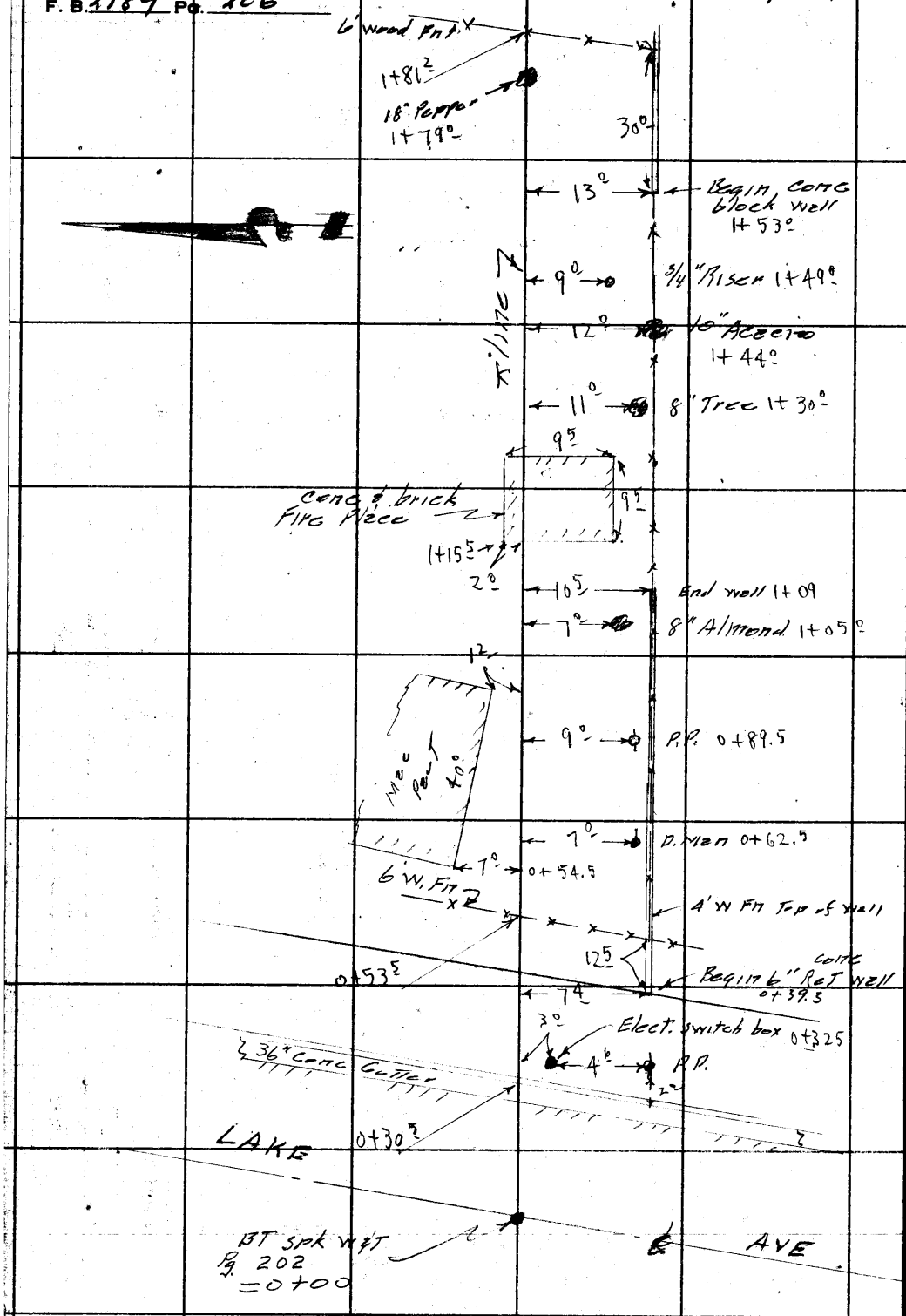

PLEASE RETURN TO
LOS ANGELES COUNTY ENGINEER
700 LOS ANGELES COUNTY ENGINEERING BLDG.

Do not extend this side of this line.

Note: Any Additions or Changes on This Sheet Must be Made or Circled in Red Ink With Date and Name of Person Making Change.

Notes Ck'd by	Survey of NIT Curve Ave	F. B. 2189 PG. 207
Map No.	JN 2096.14 Tape Std. °F	
Office Work	Surveyed by Snyder	
Checked	Notes PRS Date 7-13-59	
Date	Indexed C. Johnson	

Cont. Bot Pg 208

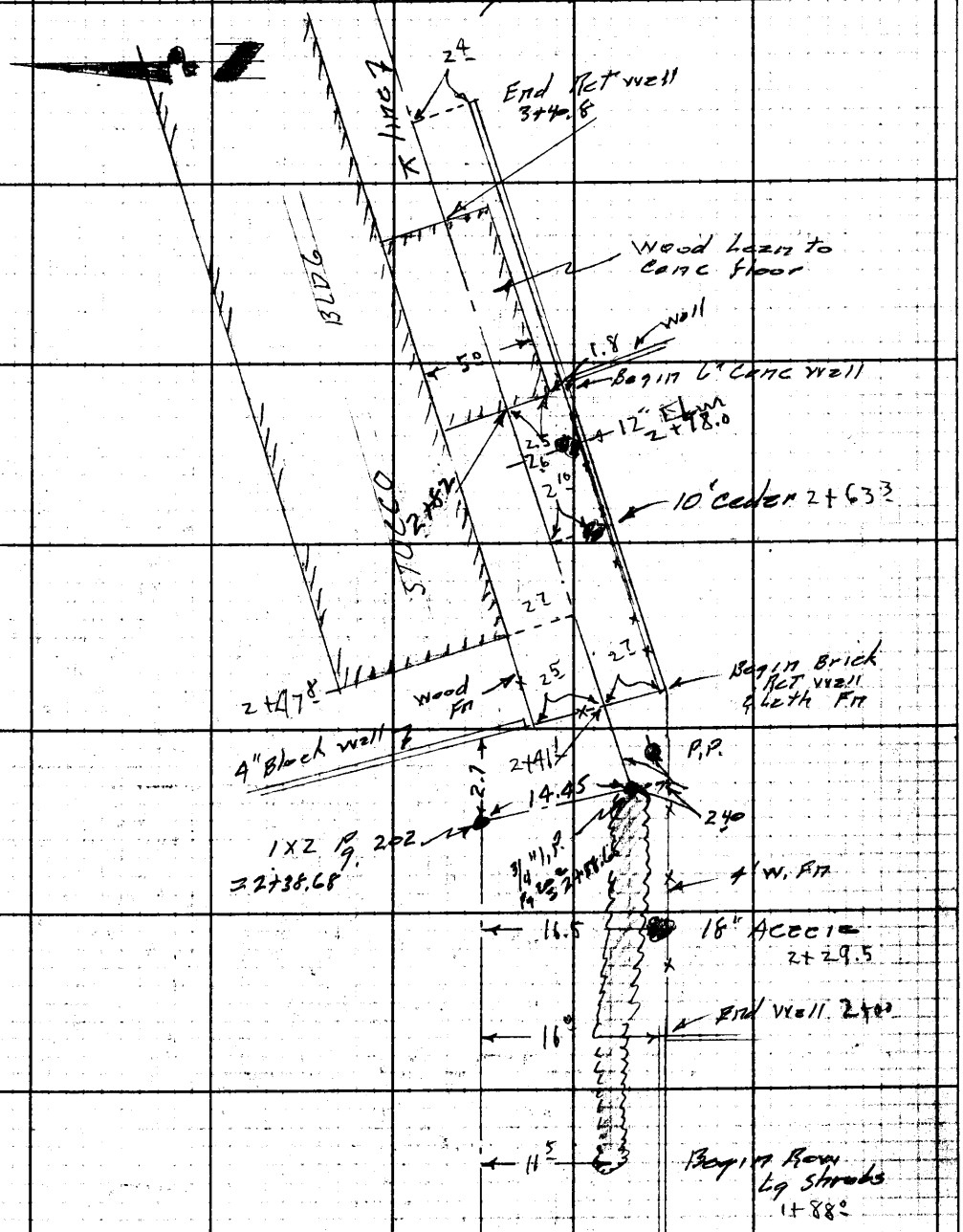

Cont Top Pg 206

Note: Any Additions or Changes on This Sheet Must be Made or Graded in Red Ink With Date and Name of Person Making Change.

Do not extend notes this side of this line.

RETURN TO
LOS ANGELES COUNTY ENGINEER
700 LOS ANGELES COUNTY ENGINEERING BLDG.

76F3098 CE #247—3-57

F.B. 2169 Pg. 208

Cont'd BOT Pg 209

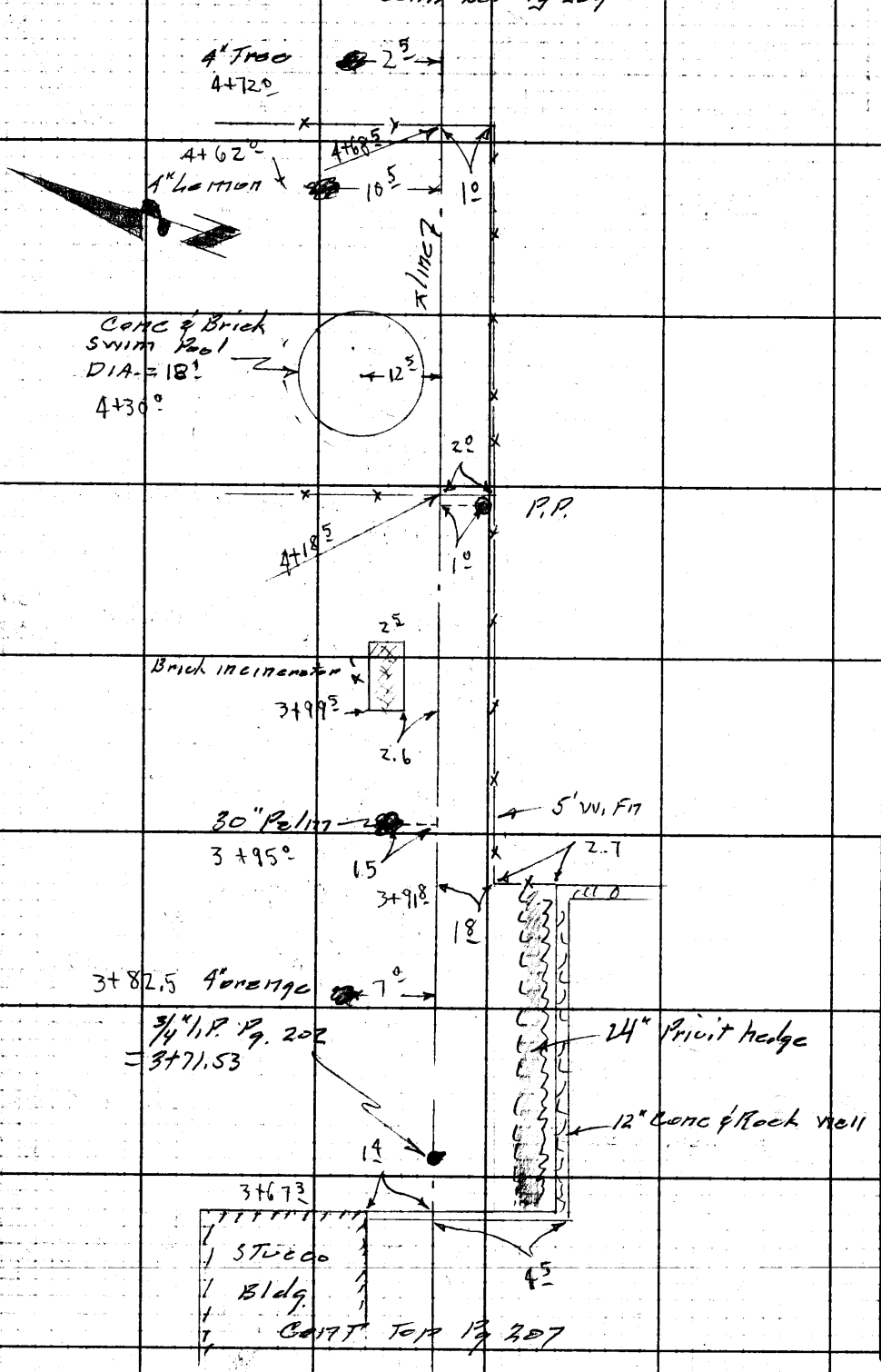

RETURN TO
LOS ANGELES COUNTY ENGINEER
700 LOS ANGELES COUNTY ENGINEERING BLDG.

Do not extend notes this side of this line.

Note: Any Additions or Changes on This Sheet Must be Made or Circled in Red Ink With Date and Name of Person Making Charge.

Notes Ck'd by	Survey of MT Curve A-c	F. B. 2189 PG. 209
Map No.	JN 2096.14 Tape Std °F	
Office Work	Surveyed by Snyder	
Checked	Notes 13/135 Date 7-13-59	
Date	Indexed K. O. Johnson	

Note: Any Additions or Changes on this Sheet Must be Made or Circled in Red Ink With Date and Name of Person Making Change.

PLEASE RETURN TO
LOS ANGELES COUNTY ENGINEER
700 Los Angeles County Engineering Bldg.
Do not extend this side of this line.

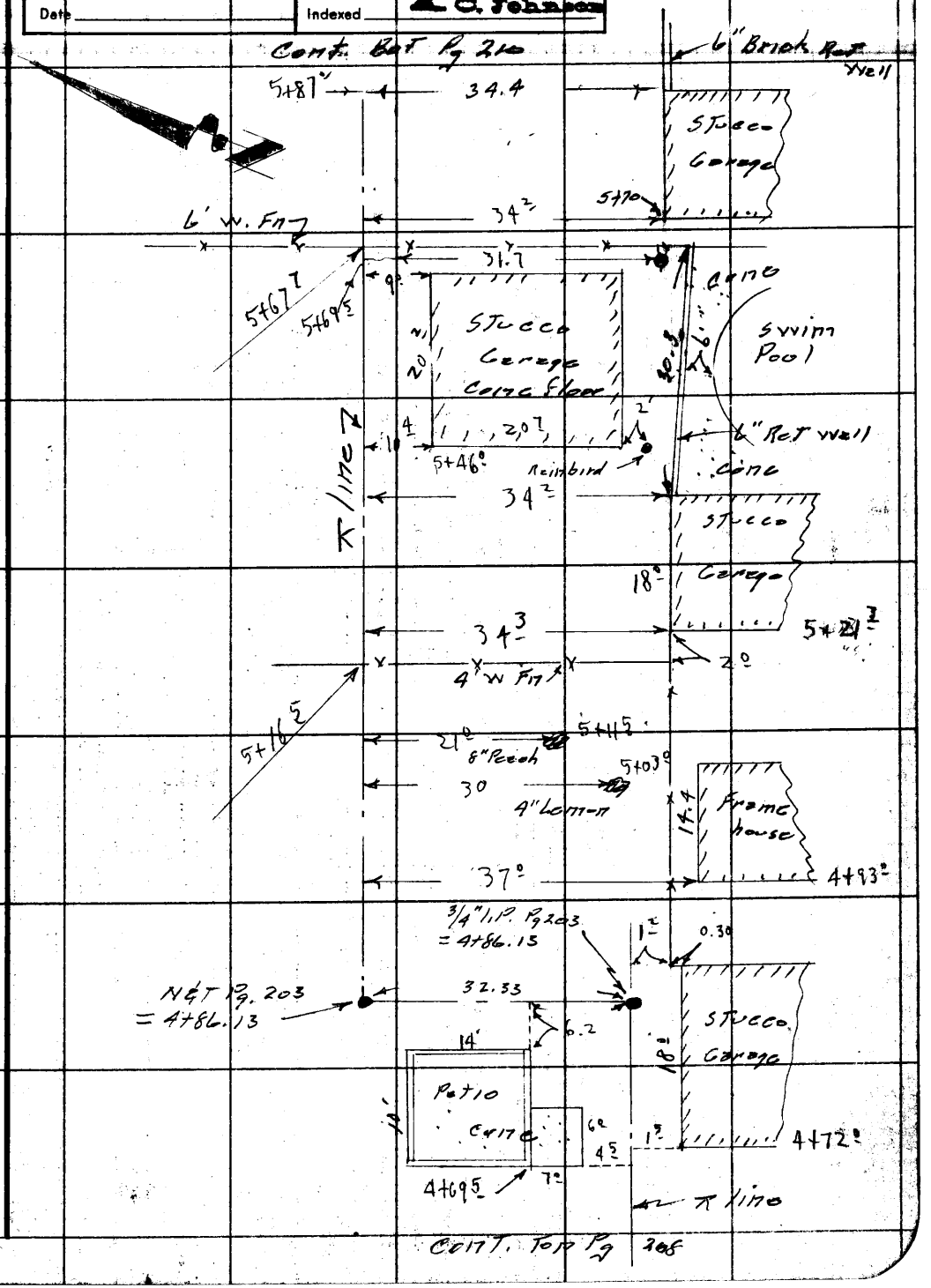

F. B. 2189 Pg. 210

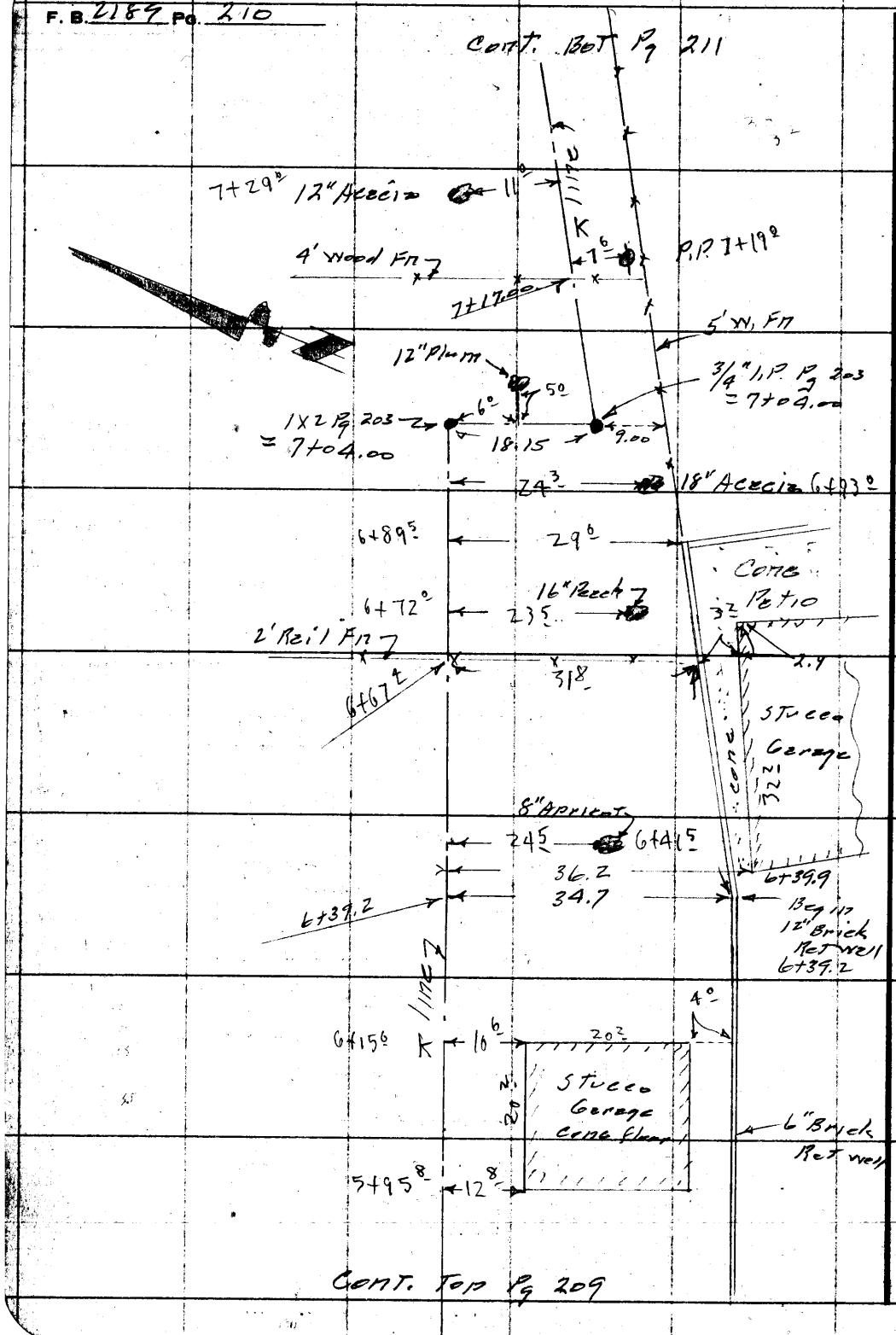

LOS ANGELES COUNTY ENGINEER
700 Los Angeles County Engineering Bldg.

PLEASE RETURN TO

Do not extend this side of this line.

Note: Any Additions or Changes on This Sheet Must be Made or Circled in Red Ink With Date and Name of Person Making Change.

Notes Ck'd by	Survey of NT Curve Ave
Map No.	JN 2096.14 Tape Std 9F
Office Work	Surveyed by Snyder
Checked	Notes PRS Date 2-13-59
Date	Indexed C. Johnson

F. B. 2189 PG. 211

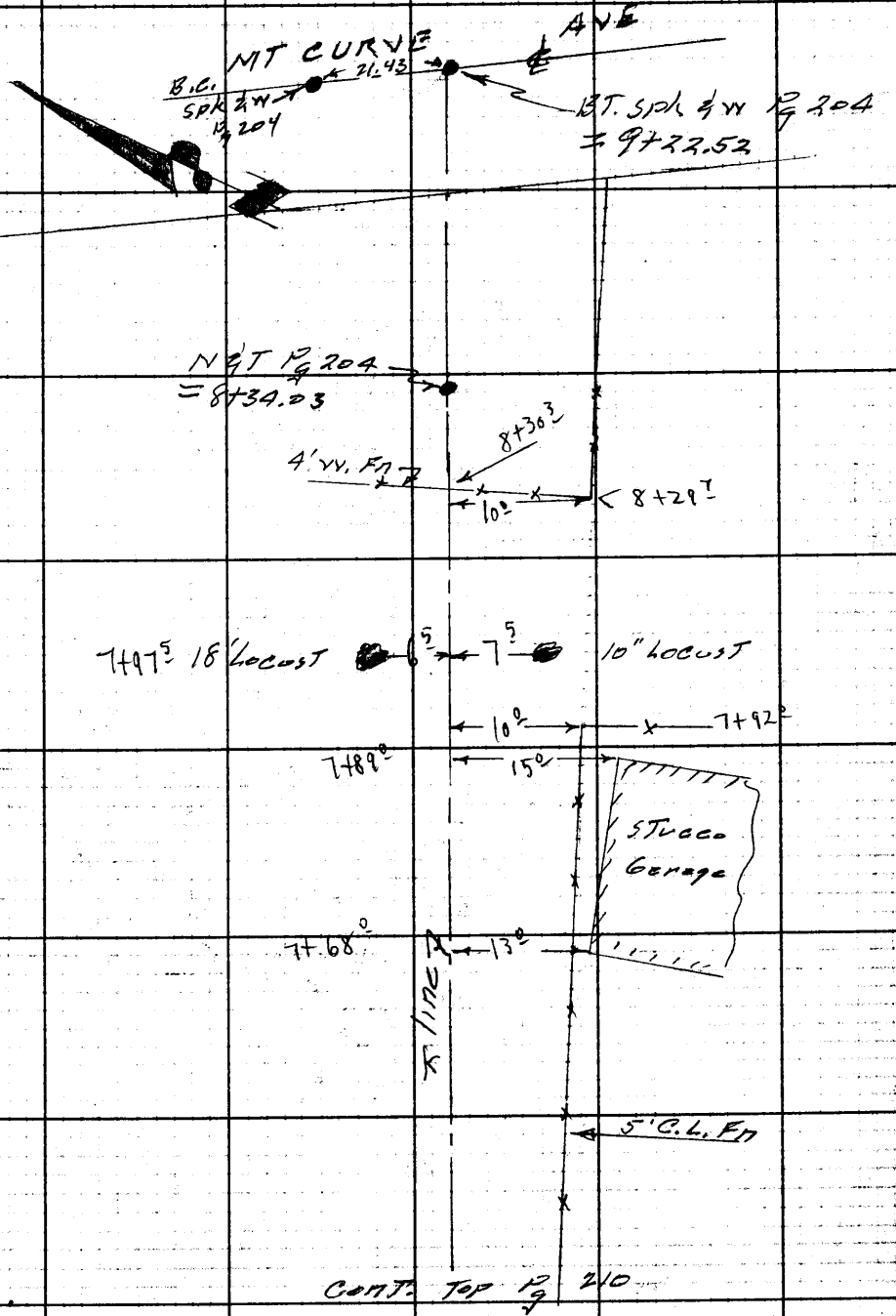

Note: Any Additions or Changes on This Sheet Must be Made or Circled in Red Ink With Date and Name of Person Making Change.

Do not extend notes this side of this line.

RETURN TO
LOS ANGELES COUNTY ENGINEER
700 LOS ANGELES COUNTY ENGINEERING BLDG.

76F2095 CE #247—3-57

RETURN TO
LOS ANGELES COUNTY ENGINEER
700 LOS ANGELES COUNTY ENGINEERING BLDG.

Note: Any Additions or Changes on This Sheet Must be Made or Circled in Red Ink With Date and Name of Person Making Change.

Do not extend notes this side of this line.

F.B. 2169 Pg. 212

Profile	Notes Red.	Plotted	Job No. 2096.14	Division No. 10	F. B. 2189	Pg. 213
No.	Date	Date	Survey of Mt Curve Ave			
X-Sec.	Notes Chkd.	Checked	Survey by Snyder	Notes PRS	Date 7-13-59	
No.	Date	Date	Map No.	Indexed C. Johnson	Date	

C.I. 2096.14

MT CURVE AVE

X SECTIONS

Proposed. S.S. Easement #2

Block in "C" TR#6954

between Palm Ave & Poppy fields

From - Lake Ave

To - Mt Curve Ave

Snyder
Carrasco
Rangel
Moya

NOTE

4" Plumbing outlet N. side of house # 1008 Poppy field Dr. Lot #14 & 15

See X Sections for Poppy field Dr.

STATION	B. S.	H. I.	F. S.	ELEV.

NOTE: ANY ADDITIONS OR CHANGES ON THIS SHEET MUST BE MADE OR CIRCLED IN RED INK, WITH DATE AND NAME OF PERSON MAKING CHANGE.

PLEASE RETURN TO
LOS ANGELES COUNTY ENGINEER
700 LOS ANGELES COUNTY ENGINEERING BLDG.

Do not extend notes this side of this line.

76L-298 S & E #307—1-56

76L-298 S & E #307—1-56

PLEASE RETURN TO
LOS ANGELES COUNTY ENGINEER
700 LOS ANGELES COUNTY ENGINEERING BLDG.

NOTE: ANY ADDITIONS OR CHANGES ON THIS SHEET MUST BE MADE OR CIRCLED IN RED INK, WITH DATE AND NAME OF PERSON MAKING CHANGE.

Do not extend notes this side of this line.

STATION	B. S.	H. I.	F. S.	ELEV.	Left	Right
B.M. AE, 602				146588	B.M. AE602 EL 1465.884 FB. 1930-12 Lake Ave & Poppy field Dr. S.W. cor. BT. spk in cb 4.5. W. of E. end of cb	
T.P.				145744	T.P.	
0+00	INT			145400	INT. ⊼ line & ℄ Lake Ave	
✓				14524		20' R.
✓				14555	20' L	
0+30.5				145341		⊼ Gutter
				145418		⊼ Top cb
				145193		20' R. Gutter
				145271		20' R Top cb
				145498	20' L Gutter	
				145576	20' L Top cb	
0+53.5				14585		⊼
				14576		8' R Top well
				14556		8 R Bot ✓
				14590		
T.P.				145821	T.P.	
1+00				14600		⊼
				14595		10.3 R. Top well
				14580		11.0 R Bot ✓
				14604	10' L	

F. B. 2189 Pg. 214 Job No. 2096.14 Division No. 10 Notes Red. Plotted Profile
Survey of Mt Curve Ave Date Date No. X-Sec.
Survey by Snyder Notes PRS Notes Chkd. Checked
Indexed C. Johnson Date Date No.

76L-298 S & E #307—1-56

PLEASE RETURN TO
LOS ANGELES COUNTY ENGINEER
700 LOS ANGELES COUNTY ENGINEERING BLDG.

NOTE: ANY ADDITIONS OR CHANGES ON THIS SHEET MUST BE MADE OR CIRCLED IN RED INK, WITH DATE AND NAME OF PERSON MAKING CHANGE.

Do not extend notes this side of this line.

STATION	B. S.	H. I.	F. S.	ELEV.	Left	Right
1+35				14589		
				14632	50' L S. W. COR. ho.	Low COR. ground
1+80				14604		
				14595		15' R N. side 3' high well
				14593		
				14611	10' L	
T.P.				14638 3	T.P.	
2+30				14651	Top of 4" outlet N. side ho # 924	
2+00				14620		
				14614		16' R ground & Top well
				14600		16' R ground S. side
				14632	10' L	
2+38.68				14628		1x2 from West Pg 202
2+38.68 ⊙				14613 6		3/4" I.P. Pg 202
				14614		2.5 R

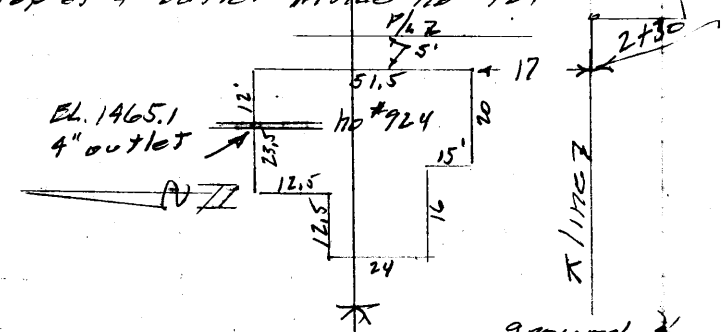

Profile No. ____ Notes Red. ____ Plotted ____ Job No. 2096.14 Division No. 10 F. B. 2189 Pg. 215
X-Sec. No. ____ Date ____ Date ____ Survey of Mt Curve Ave
Notes Chkd. ____ Checked ____ Survey by Snyder Notes PRS Date 2-13-59
Date ____ Date ____ Map No. ____ Indexed C. Johnson Date ____

76L-298 S & E #307—1-56

PLEASE RETURN TO
LOS ANGELES COUNTY ENGINEER
700 LOS ANGELES COUNTY ENGINEERING BLDG.

NOTE: ANY ADDITIONS OR CHANGES ON THIS SHEET MUST BE MADE OR CIRCLED IN RED INK, WITH DATE AND NAME OF PERSON MAKING CHANGE.

Do not extend notes this side of this line.

STATION	B. S.	H. I.	F. S.	ELEV.	Left	Right
2+38.68				14597		5' R from 3/4" I.P.
2+82.				14624		at Bldg.
				14624		4.3' R Top Wall & Ground
				14600		7' R Bot
				14624	2.5 L ground at Bldg.	
				14644	2.5' L Floor of Main Bldg.	
2+88				14633		floor of Lean To cone
3+04.4				14632		
				14632		2.5' R Bot Wall N. Side
				14650		3. R Bot Wall S. Side
				14632	2.5' L at Bldg.	
3+40.8				14641		
				14641		2.4 R Bot Wall N. Side
				14650		3. R " S. Side
				14640	2.0 L at Bldg	
3+67.3				14644		Bot Wall
				14644		8' R.
				14644	1.4 L. at Bldg	
3+67.3				14667		Top Wall
				14667		4.5 R Cor Wall ground
				14670	10' L	

F. B. 2189 Pg. 216 Job No. 2096.14 Division No. 10 Notes Red. Plotted Profile
Survey of Mt Curve Ave Date No. X-Sec.
Survey by Snyder Notes PRS Notes Chkd. Checked
Indexed C. Johnson Date Date No.

76L-298 S & E #307—1-56

PLEASE RETURN TO
LOS ANGELES COUNTY ENGINEER
700 LOS ANGELES COUNTY ENGINEERING BLDG.

NOTE: ANY ADDITIONS OR CHANGES ON THIS SHEET MUST BE MADE OR CIRCLED IN RED INK, WITH DATE AND NAME OF PERSON MAKING CHANGE.

Do not extend notes this side of this line.

STATION	B. S.	H. I.	F. S.	ELEV.	Left	Right
3+71.53 ⊙				146642		3/4" I.P.
3+29	(Plus	ok)		14694	58'L Ground S.W. Cor. of New house	
✓	✓	✓		147040	58'L Floor of Lower level New house	
3+01	(Plus	ok)		14683	72'L Ground at S.E. Cor of house	
4+00				14672		
				14665		10' R.
				14677	10'L	
				14700	70'L Ground & Lower floor El. of house	
4+30				14704	3 L Ground & Top of Pool Copping deep end	
4+30				14676	3' L Bot of Swim Pool No drain.	
4+39				14721	70.L Ground S. side of ho# 954	
				14702	Floor Elev. of Lower Apt.	
T.P.				147026	T.P.	
4+50				14702		

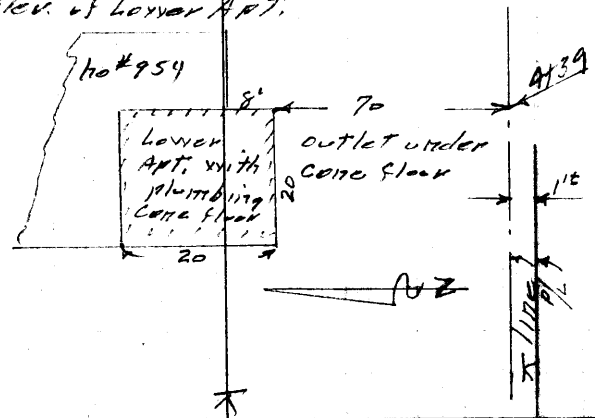

Profile Notes Red. Plotted Job No. 2096 Division No. 10 F. B. 2189 Pg. 217
No. Date Date Survey of Mt Curve Ave
X-Sec. Notes Chkd. Checked Survey by Snyder Notes PRS Date 7-13-59
No. Date Date Map No. Indexed C. Johnson Date

76L-298 S & E #307—1-56

PLEASE RETURN TO
LOS ANGELES COUNTY ENGINEER
700 LOS ANGELES COUNTY ENGINEERING BLDG.

NOTE: ANY ADDITIONS OR CHANGES ON THIS SHEET MUST BE MADE OR CIRCLED IN RED INK, WITH DATE AND NAME OF PERSON MAKING CHANGE.

ho 974

Do not extend notes this side of this line.

STATION	B. S.	H. I.	F. S.	ELEV.	Left	Right
4+50				14687		10' R.
—				14703	10' L	
T.P.				147090	T.P.	
4+86.12				14706	Pg. 209 3/4" I.P.	∡ PT. from West
4+86.12				14730	Pg 209 N & T	∡ PT going East
4+86.12				14738	25' L Ground &	Floor El. of Lower Apt of house
5+16.5				14733		at Fn.
				14715		24' R
				14714		34.3 R Fn line
				14707		44' R.
T.P.				147501	T.P.	
5+21				14755	48' L Ground	
—				14745	Floor of Lower Apt ho # 974	
5+21				14730	Top 4" outlet S. side ho # 974	
5+46				14751		
—				14729		24' R.
—				14724		34' R. Fn & P/L
—				14714		44' R.



F. B. 2189 Pg. 218 Job No. 2096.14 Division No. 10 Notes Red. Plotted Profile
Survey of Mt Curve Ave Date Date No. X-Sec.
Survey by Snider Notes PRS Notes Chkd. Checked
Indexed C. Johnson Date Date No.

76L-298 S & E #307—1-56

PLEASE RETURN TO
LOS ANGELES COUNTY ENGINEER
700 LOS ANGELES COUNTY ENGINEERING BLDG.

NOTE: ANY ADDITIONS OR CHANGES ON THIS SHEET MUST BE MADE OR CIRCLED IN RED INK, WITH DATE AND NAME OF PERSON MAKING CHANGE.

Do not extend notes this side of this line.

STATION	B. S.	H. I.	F. S.	ELEV.	Left	Right
6+00 ⊙				147628		
✓				14784	25'L Ground S. side of house	
6+15.6				14764		
				14755		24' R.
				14748		34'R Wall & P/L
				14740		44' R.
6+90				14809	40'L Ground S. side house	
7+04				14795	1X2 Pg 210	4PT from West
7+04 ⊙				147812	3/4" I.P. Pg 210	4PT going East.
✓				14775		9'R Fn
✓				14760		20'R.
7+50				14796		
				14792		10'R Fn
				14782		20'R.
				14809	10'L	
8+00				14814		
				14812		10'R
				14804		20'R.
				14823	10'L	
8+30				14837		
				14832		10'R.

Profile No. ____ Notes Red. ____ Plotted ____ Job No. 209 Division No. 10 F. B. 2189 Pg. 219
X-Sec. No. ____ Date ____ Date ____ Survey of N/T Curve Ave
Notes Chkd. ____ Checked ____ Survey by Snyder Notes 1983 Date 7-14-59
No. ____ Date ____ Date ____ Map No. ____ Indexed C. Johnson

76L-298 S & E #307—1-56

PLEASE RETURN TO
LOS ANGELES COUNTY ENGINEER
700 LOS ANGELES COUNTY ENGINEERING BLDG.

NOTE: ANY ADDITIONS OR CHANGES ON THIS SHEET MUST BE MADE OR CIRCLED IN RED INK, WITH DATE AND NAME OF PERSON MAKING CHANGE.

Do not extend notes this side of this line.

F. B. 2164 Pg. 220 Job No. 2096.14 Division No. 10 Notes Red. Date Plotted Profile
Survey of Mt. Curve Ave Date No. X-Sec.
Survey by Snyder Notes PRS Notes Chkd. Checked
Indexed C. Tabares Date Date Date No.

STATION	B. S.	H. I.	F. S.	ELEV.	Left	✕	Right
8+30				14818			20' R.
✓				14839	10' L		
8+34.03				148464	N of Pg 211	✕	
9+04.5				148583		✕	Top cb
				148498		✕	Bot "
				148489			10' R. Top cb
				148408			10' R Bot cb
				148784	10' L Top cb		
				148699	10' L Bot cb		
9+22.53	INT.			14858	INT ✕ line & Mt Curve Ave		
T.P.				149224	T.P.		
BM. AE 744				149691	BM. AE 744 EL. 1496.953 (Field) PB 1982/163 Mt. Curve Ave & Poppy Field Dr. S.W. cor. - Bt. side cb at S. end of C.R.		

Notes Ck'd by	Survey of MT Curve Ave
Map No.	JN 2096.14 Tape 0175 Std 60 °F
Office Work	Surveyed by Snyder
Checked	Notes 1935 Date 7-14-59
Date	Indexed A. Johnson 7-17-59

F. B. 2189 PG. 221

C.I. 2096.14

MT CURVE AVE

Proposed - S.S. EASEMENT #3

117

BLOCK F TR#6954

between Poppy Field Dr. & Dolores Dr.

From - Lot 4 on Poppy Field Dr.

TO - Dolores Dr. Near MT Curve Ave

Snyder
Cabrasco
Nieva
Rengel

Note: Any Additions or Changes on this Sheet Must be Made or Circled in Red Ink With Date and Name of Person Making Change.

Do not extend this side of this line.

PLEASE RETURN TO
LOS ANGELES COUNTY ENGINEER
700 Los Angeles County Engineering Bldg.

76F3008 SAE #247 1-56

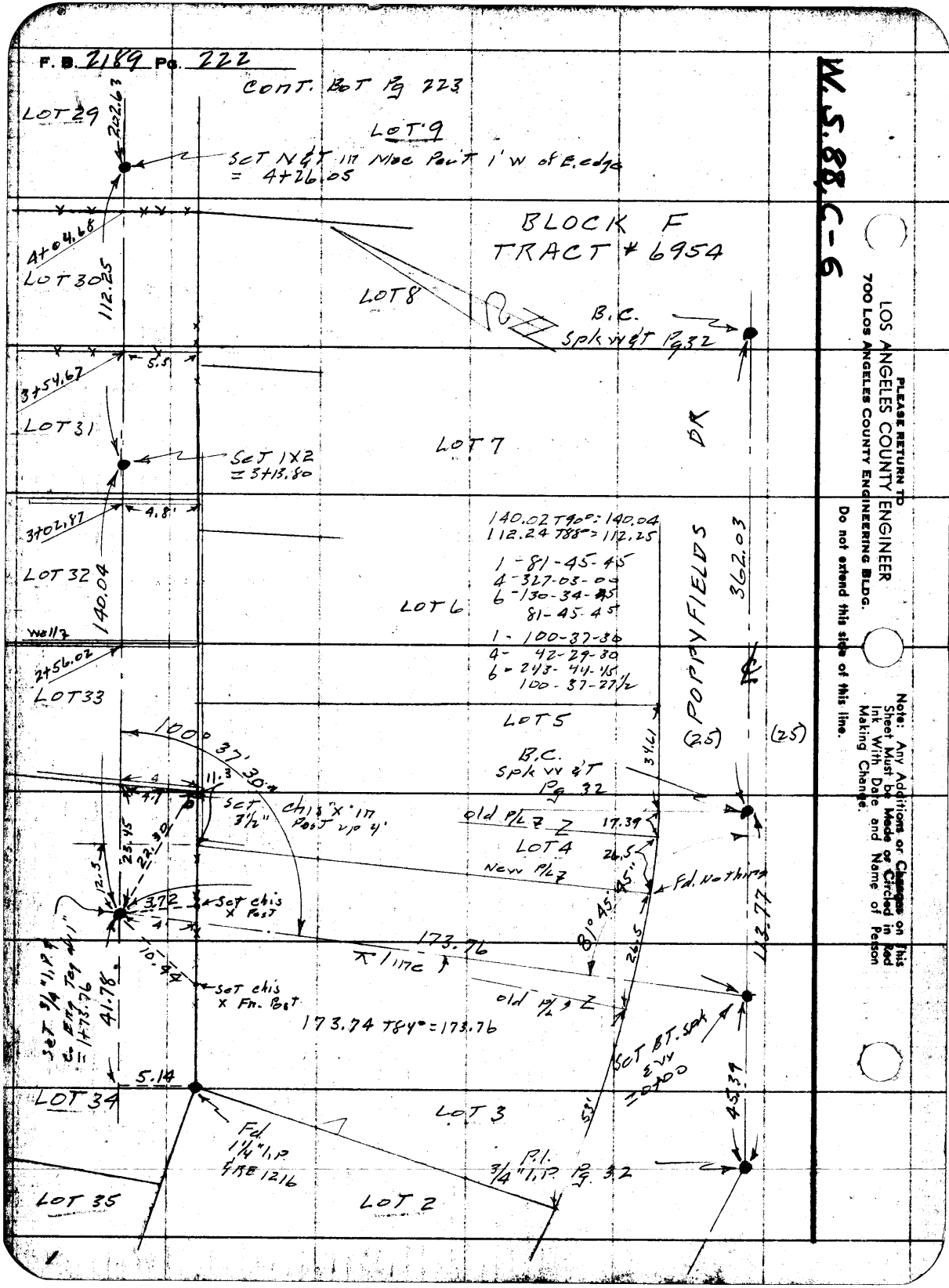

W.S.88.C-6

PLEASE RETURN TO
LOS ANGELES COUNTY ENGINEER
700 LOS ANGELES COUNTY ENGINEERING BLDG.

Do not extend this side of this line.

Note: Any Additions or Changes on This Sheet Must be Made or Circled in Red Ink With Date and Name of Person Making Change.

Notes Ck'd by	Survey of Mt. Curve Ave	F. B. 2189 Pg. 223
Map No.	N 2096.14 Tape .0175 Std 68 °F	
Office Work	Surveyed by Snyder	
Checked	Notes PBS Date 7-15-59	
Date	Indexed C. Johnson	

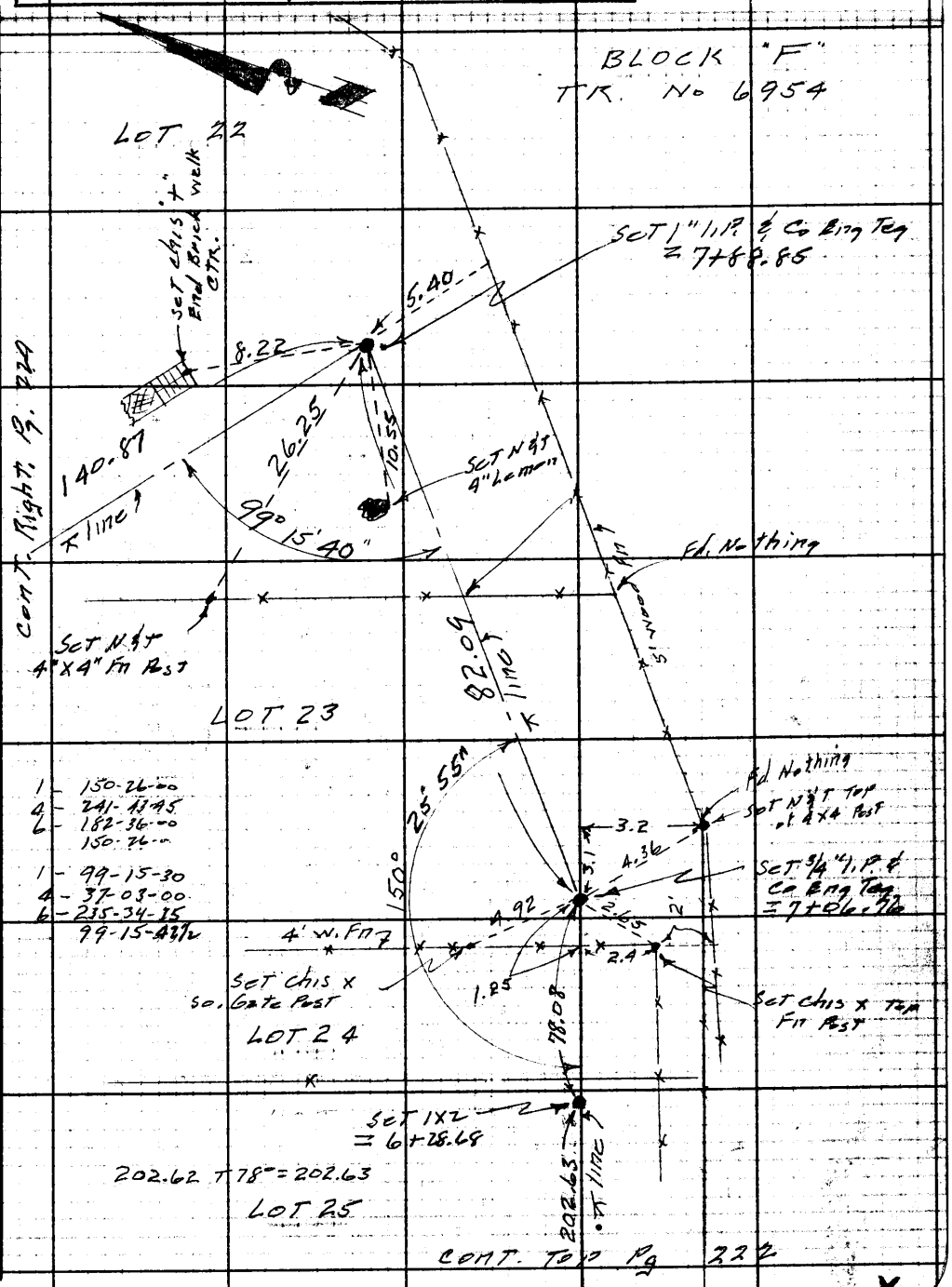

Note: Any Additions or Changes on This Sheet Must be Made or Circled in Red Ink With Date and Name of Person Making Change.

Do not extend notes this side of this line.

RETURN TO
LOS ANGELES COUNTY ENGINEER
700 Los Angeles County Engineering Bldg.

76F3098 CE #247—3-57

F. B. 2189 Pg. 224

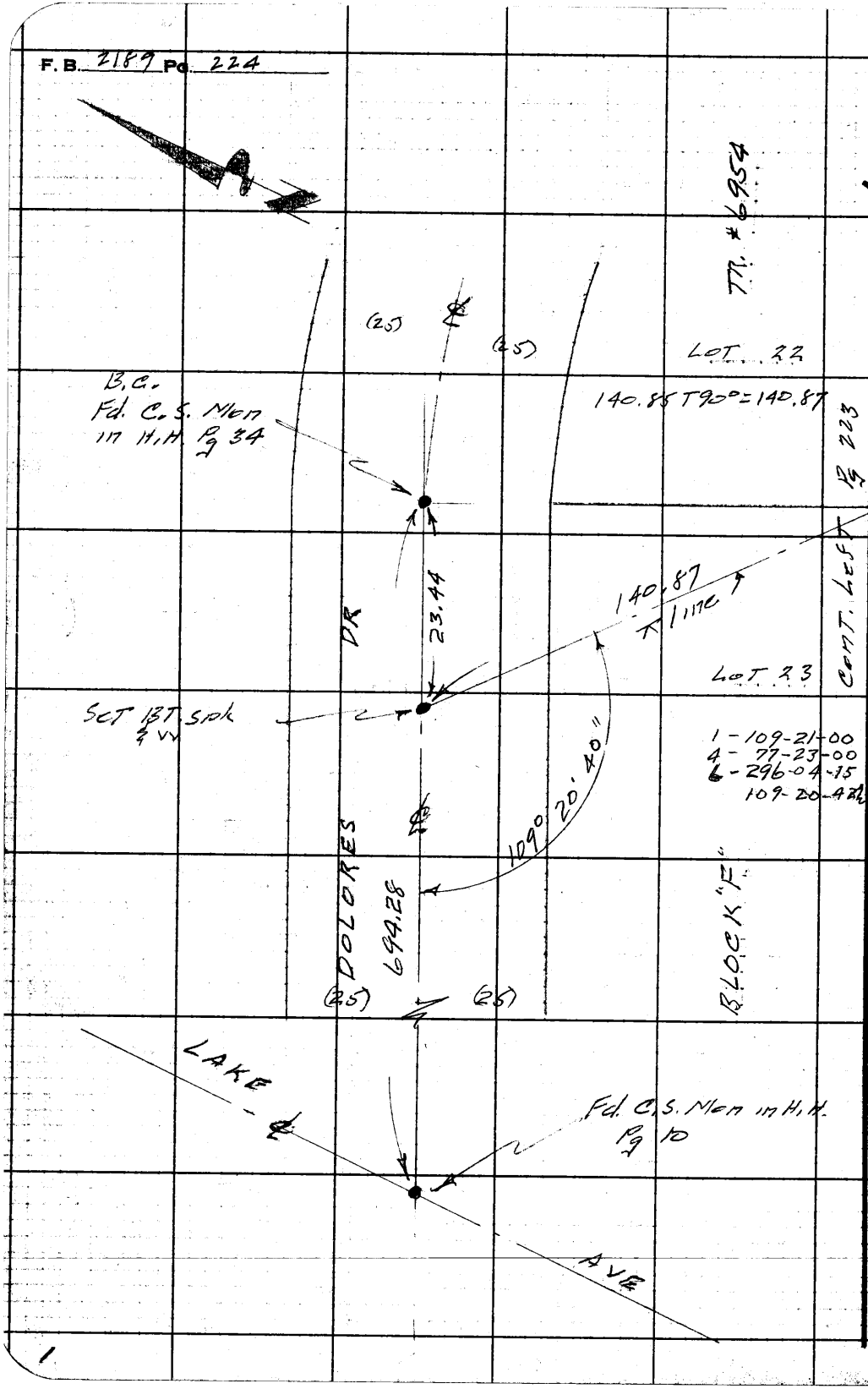

RETURN TO
LOS ANGELES COUNTY ENGINEER
700 LOS ANGELES COUNTY ENGINEERING BLDG.

Do not extend notes this side of this line.

Note: Any Additions or Changes on This Sheet Must be Made or Circled in Red Ink With Date and Name of Person Making Change.

1

Notes Ck'd by	Survey of MT Curve Ave
Map No.	JN 2096.14 Tape 0175 Std 68 °F
Office Work	Surveyed by Snyder
Checked	Notes PRS Date 7-10-59
Date	Indexed C. Johnson

F. B. 2169 PG. 225

C.I. 2096.14

MOUNT CURVE AVE

Location of Improvements in

Proposed S.S. EASEMENT #3

IN

BLOCK "F" TR# 6954

between Poppyfield Dr. & Dolores DR.

From - Poppyfield Dr. (Lot 4)

To - Dolores Dr. Near MT Curve Ave

Snyder
Carrasco
Reingel
Moya

Note: Any Additions or Changes on This Sheet Must be Made or Circled in Red Ink With Date and Name of Person Making Change.

Do not extend this side of this line.

PLEASE RETURN TO
LOS ANGELES COUNTY ENGINEER
700 LOS ANGELES COUNTY ENGINEERING BLDG.

76F3098 SAE #247 1-56

F. B. 2189 Pg. 226

Cont. Bot. Pg. 227

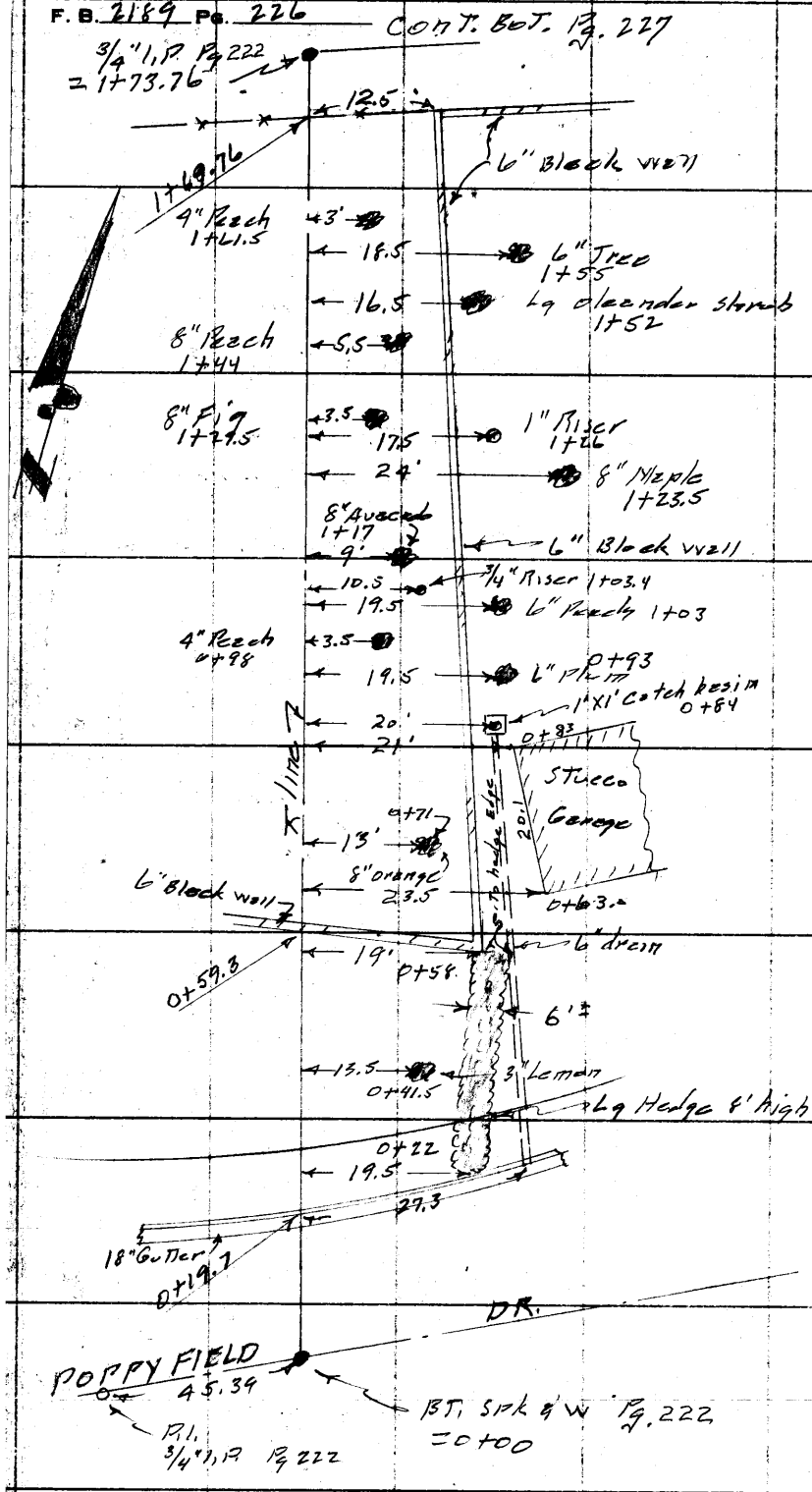

PLEASE RETURN TO
LOS ANGELES COUNTY ENGINEER
700 Los Angeles County Engineering Bldg.

Do not extend this side of this line.

Note: Any Additions or Changes on this Sheet Must be Made or Circled in Red Ink With Date and Name of Person Making Change.

Notes Ck'd by	Survey of Mt Curve Ave	F. B. 2189 Pg. 227
Map No.	JN 2096.14 Tape 0175 Std °F	
Office Work	Surveyed by Snyder	
Checked	Notes PBS Date 7-16-59	
Date	Indexed C. Johnson	

Cont. Bot Pg. 228

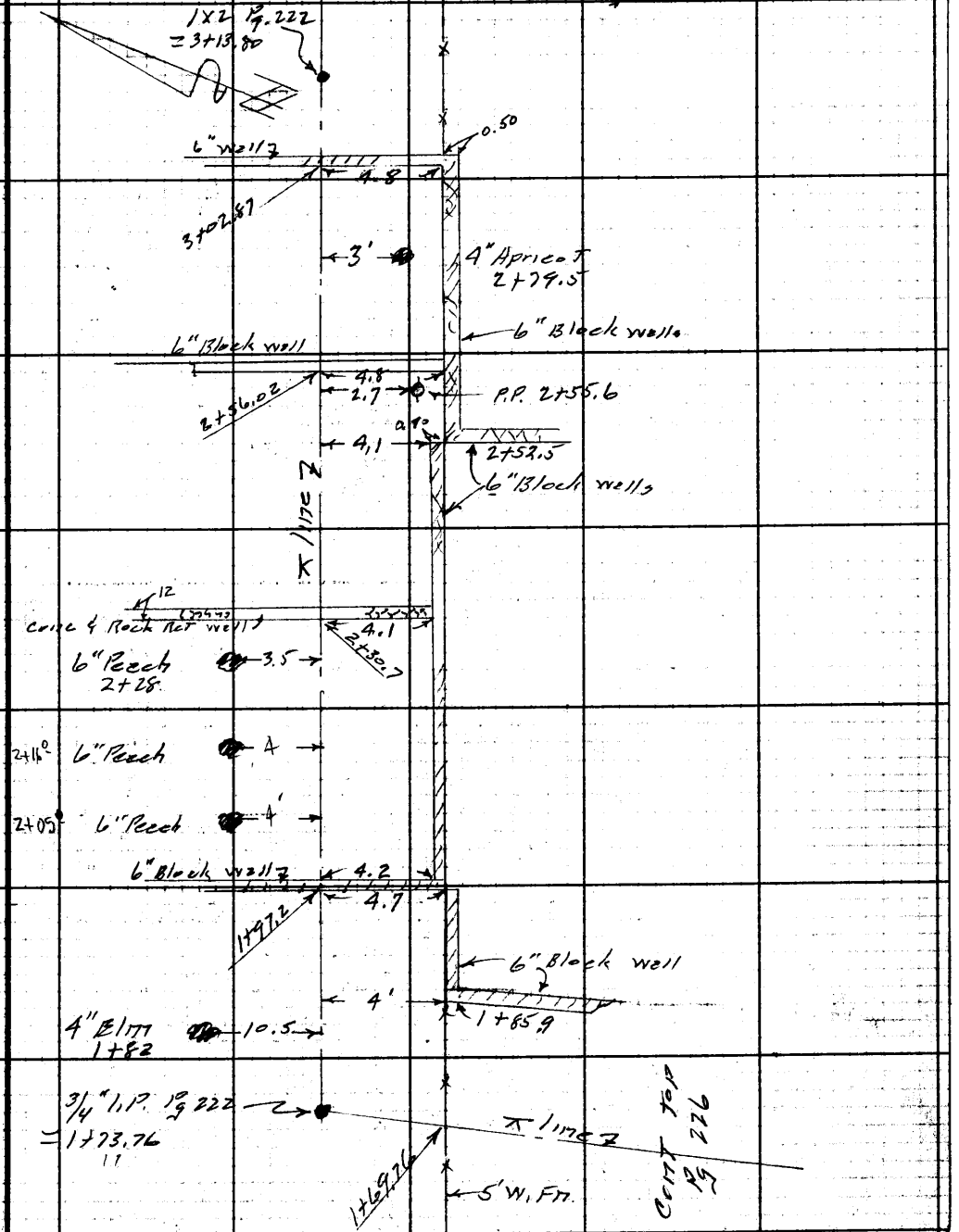

Note: Any Additions or Changes on This Sheet Must be Made or Circled in Red Ink With Date and Name of Person Making Change.

Do not extend notes this side of this line.

RETURN TO
LOS ANGELES COUNTY ENGINEER
700 LOS ANGELES COUNTY ENGINEERING BLDG.

76F3095 CE #247—3-57

F. B. 2189 Pg. 228

Cont. B.T. Pg 229

6" Peach
6+23.5
3'

6" Block Wall
6+05.5
3.2

8" Elm
5+77
4'
1.5 Lg shrub 5+90.5
1.5 6" Peach 5+81

T line

4' W. Fn
5+64
3.6
2.2

4' C.L. Fnc
5+55.5
5.5
3.7 P.P. 5+53.5

4" Peach
5+11
2.4

5' VV Fn
4.9
5+09

5' VV, Fn
4.2
4' W. Fn
4+56

N. 2, T Pg. 222
= 4+26.05
4+27

Elec
Pedestal

3.2 P.P.
4+07

4' W Fn
4.4
4+04.3

4" Oak
3+57.7

5' W. Fn
5.5
5' VV, Fn
3+54.67

Cont. To 10 Pg 227

RETURN TO
LOS ANGELES COUNTY ENGINEER
700 Los Angeles County Engineering Bldg.

Note: Any Additions or Changes on This Sheet Must be Made or Circled in Red Ink With Date and Name of Person Making Change.

Do not extend notes this side of this line.

Notes Ck'd by	Survey of Mt Curve Ave	F. B. 2189 Pg. 229
Map No.	JN 2096.14 Tape Std °F	
Office Work	Surveyed by Snyder	
Checked	Notes PRS Date 7-16-59	
Date	Indexed A. C. Johnson	

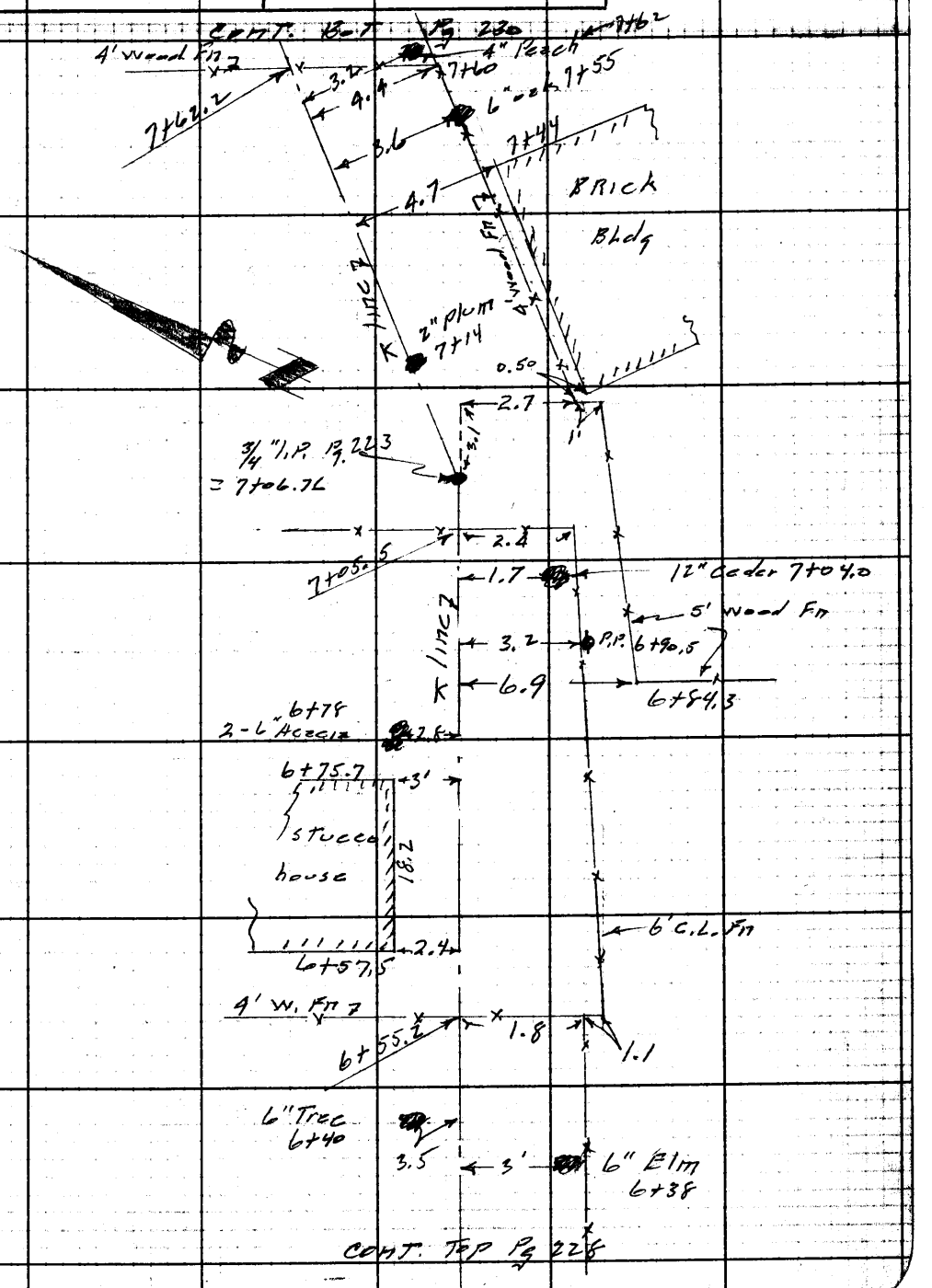

Note: Any Additions or Changes on This Sheet Must be Made or Circled in Red Ink With Date and Name of Person Making Change.

Do not extend notes this side of this line.

RETURN TO
LOS ANGELES COUNTY ENGINEER
700 LOS ANGELES COUNTY ENGINEERING BLDG.

76F309S CE #247 3-57

F.B. 2189 Pg. 230

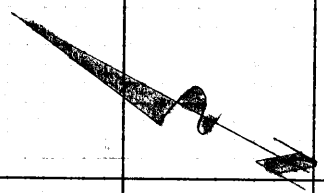

END

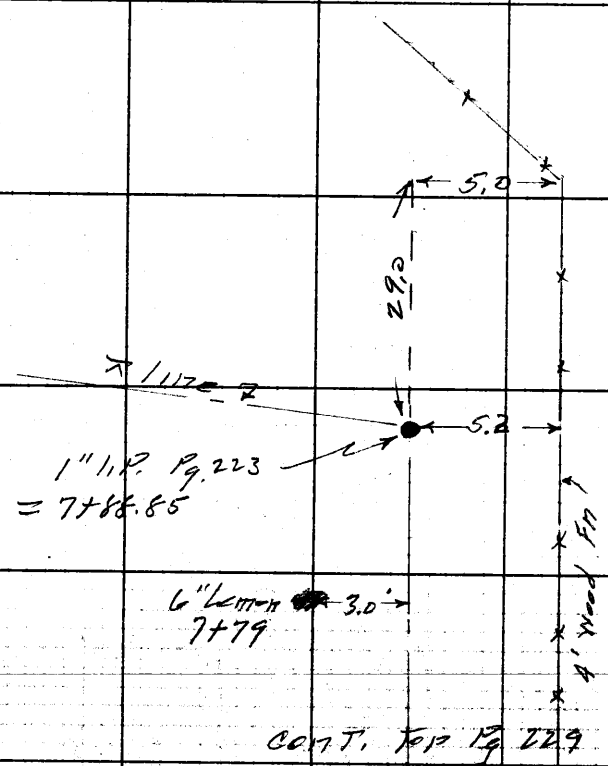

CONT. TOP Pg 229

RETURN TO
LOS ANGELES COUNTY ENGINEER
700 LOS ANGELES COUNTY ENGINEERING BLDG.

Note: Any Additions or Changes on This Sheet Must be Made or Circled in Red Ink With Date and Name of Person Making Change.

Do not extend notes this side of this line.

Profile	Notes Red.	Plotted	Job No. 2096.14	Division No. 10	F. B. 2189	PG. 231
No.	Date	Date	Survey of Mt Curve Ave			
X-Sec.	Notes Chkd.	Checked	Survey by Snyder	Notes PBS	Date 7-16-59	
No.	Date	Date	Map No.	Indexed C. Johnson	Date	

C.I. 2096.14

MT. CURVE AVE

X SECTIONS in.

Proposed - S.S EASEMENT #3

in

Block "F" TR. #6954

between - Poppyfield Dr. & Dolores Dr.

From - Poppyfield Dr. (Lot 4)

To - Dolores Dr. Near Mt Curve Ave

Snyder
Carrasco
Rangel
Moya

STATION	B. S.	H. I.	F. S.	ELEV.

NOTE: ANY ADDITIONS OR CHANGES ON THIS SHEET MUST BE MADE OR CIRCLED IN RED INK, WITH DATE AND NAME OF PERSON MAKING CHANGE.

PLEASE RETURN TO
LOS ANGELES COUNTY ENGINEER
700 Los Angeles County Engineering Bldg.

Do not extend notes this side of this line.

76L-298 S & E #307—1-56

76L-298 S & E #307—1-56

PLEASE RETURN TO
LOS ANGELES COUNTY ENGINEER
700 LOS ANGELES COUNTY ENGINEERING BLDG.

NOTE: ANY ADDITIONS OR CHANGES ON THIS SHEET MUST BE MADE OR CIRCLED IN RED INK, WITH DATE AND NAME OF PERSON MAKING CHANGE.

Do not extend notes this side of this line.

STATION	B. S.	H. I.	F. S.	ELEV.	Left	Right
BM AE602				146588	BM, AE602, EL 1465.884 F.B. 1930-12 Lake Ave & Poppyfield Dr. S.W. cor. BT. spk 4.5 West of E. end of cb	
T.P.				147203	T.P.	
0+00	INT			14736	INT ⊼ line & Poppyfield.	
				14750		30' R
				14759		50' R.
0+19.7				147375		⊼ Gutter
				147458		⊼ Top cb
				147443		20' Gutter
				147526		20' Top cb
				147491		30' R. Gutter
				147573		30' R Top cb
0+58				14786		⊼
				14785		19' R.
				14811		30' R.
T.P.				147855	T.P.	
0+84				14812		20' R. at C.B. Ground
✓				14804		20' R F. Line of C.B.
1+00				14807		⊼
				14813		18' R Well E. side
				14817		18' R ✓ E. side

F. B. 2189 Pg. 232 Job No. 2096.64 Division No. 10 Notes Red. Plotted Profile
Survey of Wt Curve Ave Date Date No. X-Sec.
Survey by Snyder Notes PRS Notes Chkd. Checked
Indexed C. Johnson Date Date Date No.

76L-298 S & E #307—1-56

PLEASE RETURN TO
LOS ANGELES COUNTY ENGINEER
700 LOS ANGELES COUNTY ENGINEERING BLDG.

NOTE: ANY ADDITIONS OR CHANGES ON THIS SHEET MUST BE MADE OR CIRCLED IN RED INK, WITH DATE AND NAME OF PERSON MAKING CHANGE.

Do not extend notes this side of this line.

STATION	B. S.	H. I.	F. S.	ELEV.	Left	Right
1+00				14820		30' R.
1+10				14838		18' R ground E. side ~~We~~ of well
				14838		28' R.
1+50				14832		
				14837		14' R ground W. side well
				14846		14' R ground E. side well
				14846		25' R.
T.P.				148507	T.P.	
1+69.8				14854		Fn line
1+73.76				14854		∡ PT.
				14863	10' L going ahead	
1+85.9				14858		
				14858		4' R at well
				14857		4.5' R well So. side
				14855		15' R.
				14867	10' L	
1+97.2				14863		W. side well
				14861		4.7' R. well N. side
				14863		5.2' R ~~4.5~~ " S. side
				14863		15' R.
				14870	10' L	

Profile Notes Red. Plotted Job No. 2096.14 Division No. 10 F. B. 2189 PG. 233
No. Date Date Survey of Mt Curve Ave
X-Sec. Notes Chkd. Checked Survey by Snyder Notes PRS Date 2-16-59
No. Date Date Map No. Indexed C. Johnson Date

76L-298 S & E #307—1-56

PLEASE RETURN TO
LOS ANGELES COUNTY ENGINEER
700 LOS ANGELES COUNTY ENGINEERING BLDG.

NOTE: ANY ADDITIONS OR CHANGES ON THIS SHEET MUST BE MADE OR CIRCLED IN RED INK, WITH DATE AND NAME OF PERSON MAKING CHANGE.

Do not extend notes this side of this line.

F. B. 2189 Pg. 234 Job No. 2896.14 Division No. 12 Notes Red Plotted Profile
Survey of Mt. Olive Ave. Date Date No. X-Sec.
Survey by Snyder Notes 1313 Notes Chkd Checked No.
Indexed C. Johnson Date Date Date

STATION	B. S.	H. I.	F. S.	ELEV.	Left	Right
1+98				14877		✕ Vwell E. side
✓				14878		4.2 R.
✓				14880	10. L	
T.P.				148780	T.P.	
				1491 4	Top of 4" outlet N. side of hor. on lot # 34	
2+00				14902	65' L floor of basement with floor drain	
✓				14924	65' L Ground S. side of house	
2+30.7				14884	Bot. of Break	✕ W. side of Vwell
✓				1488 4		4. R
✓				1488 3		Ground 4.5' R S side of Vwell
✓				1488 5	10' L	
2+31				14899		✕ Ground
✓				14899		4' R.
✓				14899	10' L	

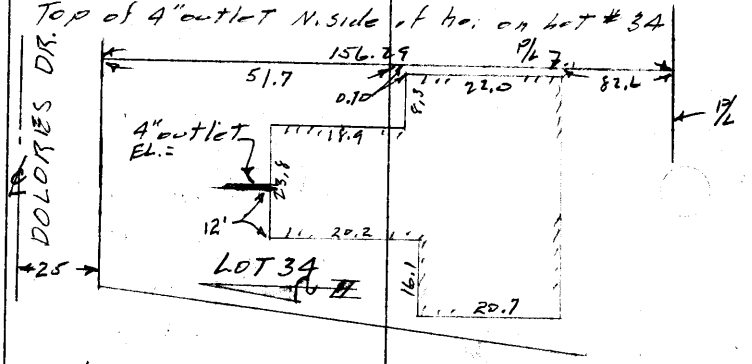

76L-298 S & E #307—1-56

PLEASE RETURN TO
LOS ANGELES COUNTY ENGINEER
700 LOS ANGELES COUNTY ENGINEERING BLDG.

NOTE: ANY ADDITIONS OR CHANGES ON THIS SHEET MUST BE MADE OR CIRCLED IN RED INK, WITH DATE AND NAME OF PERSON MAKING CHANGE.

Do not extend notes this side of this line.

STATION	B. S.	H. I.	F. S.	ELEV.	Left	Right
2+56				1490 8		W. side well
–				1490 8		5' R N. side of well
/				1490 6		5.5 R S. side of well
/				1491 0	10' L	
2+57				1492 0		E. side well
/				1492 0		5' R
/				1492 0	10' L	
T.P.				1492 7 3	T.P.	
				1497 2	Top of 4" outlet N. side ho. Lot 31	
				1499 8	Top of 4" " " " ho. Lot 32	

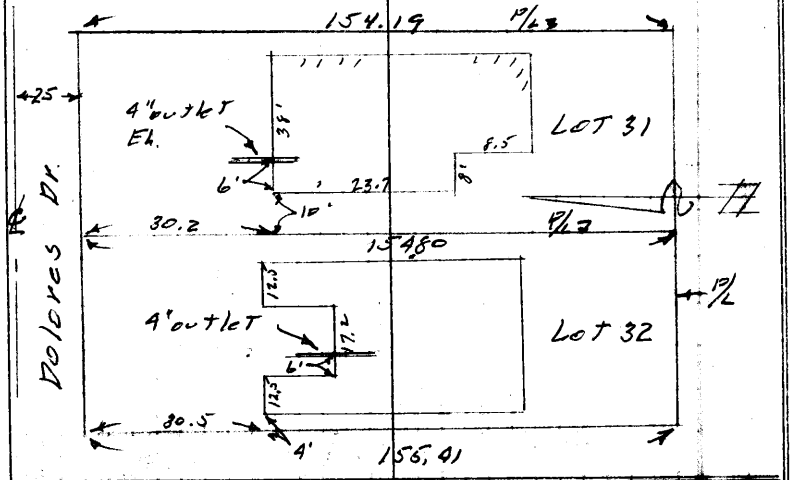

Profile Notes Red. Plotted Job No. 2096.14 Division No. 10 F. B. 2189 Pg. 235
No. Date Date Survey of Mt Curve Ave
X-Sec. Notes Chkd. Checked Survey by Snyder Notes PRS Date 7-16-59
No. Date Date Map No. Indexed Date

76L-298 S & E #307—1-56

PLEASE RETURN TO
LOS ANGELES COUNTY ENGINEER
700 LOS ANGELES COUNTY ENGINEERING BLDG.

NOTE: ANY ADDITIONS OR CHANGES ON THIS SHEET MUST BE MADE OR CIRCLED IN RED INK, WITH DATE AND NAME OF PERSON MAKING CHANGE.

Do not extend notes this side of this line.

STATION	B. S.	H. I.	F. S.	ELEV.	Left	Right
3+02.87				14927		W. side well
				14925		4.8 R. N. side well
				14915		5.4' R S. - -
				14930	10' L	
3+03.3				14950		E. side well
✓				14950		5' R.
✓				14950	10' L	
4+00				14975		
				14973		5' R
				14970		15' R.
				14978	10' L	
				15000	35' L side of house Lot-30	
T.P.				149958	T.P.	
4+50				15001		
				15000		5' R
				15000		15' R
				15006	10' L	
				15060	60' L S. side of house Ground Lot 29	
5+00				15024		
✓				15023		5' R.
✓				15018		15' R.

F. S. 2184 PG. 236 Job No. 3096.14 Division No. 10 Notes Red. Plotted Profile
Survey of Mt Curve Ave Date Date No. X-Sec.
Survey by Snyder Notes 12/55 Notes Chkd. Checked
Indexed C. Johnson Date Date No.

76L-298 S & E #307—1-56

PLEASE RETURN TO
LOS ANGELES COUNTY ENGINEER
700 LOS ANGELES COUNTY ENGINEERING BLDG.

NOTE: ANY ADDITIONS OR CHANGES ON THIS SHEET MUST BE MADE OR CIRCLED IN RED INK, WITH DATE AND NAME OF PERSON MAKING CHANGE.

Do not extend notes this side of this line.

STATION	B. S.	H. I.	F. S.	ELEV.	Left	Right
5+00				15028	10' L	
✓				15057	60' L S. side of ho	Lot 28
5+05				15025		Bot Bk
				15045		Top
				15045		5' R.
				15018		15' R.
				15045	10' L	
5+25				15056	30' L S. side of ho	Lot 27
T.P.				150547	T.P.	
5+55				15058		
				15055		5' R.
				15050		15' R.
				15073	10' L	
				15115	70' L S. side of ho	on Lot 26
6+05				15074		Bot Well W. side
				15074		5' R.
				15070		15' R.
				15077	10' L	
6+06				15083		Bot Well E. side
				15083		5' R.
				15082	10' L	

Profile Notes Red. ____ Plotted ____ Job No. 7096.14 Division No. 10 F. B. 2189 Pg. 237
No. ____ Date ____ Date ____ Survey of Mt Curve Ave
X-Sec. Notes Chkd. ____ Checked ____ Survey by Snyder Notes PRS Date 7-16-59
No. ____ Date ____ Date ____ Map No. ____ Indexed C. John Peters

76L-298 S & E #307—1-56

PLEASE RETURN TO
LOS ANGELES COUNTY ENGINEER
700 LOS ANGELES COUNTY ENGINEERING BLDG.

NOTE: ANY ADDITIONS OR CHANGES ON THIS SHEET MUST BE MADE OR CIRCLED IN RED INK, WITH DATE AND NAME OF PERSON MAKING CHANGE.

Do not extend notes this side of this line.

STATION	B. S.	H. I.	F. S.	ELEV.	Left	Right
6+06				15083	10'L	
T.P.				150883	T.P.	
6+30				15138	65'L S. side ho	Lot 25
6+55.				15100		Bot Bk
				15100		3' R
				15105		15' R
				15100	10'L	
6+56				15122		Top
				15122		3' R.
				15105		15' R
				15122	10'L Side of Bldg.	
T.P.				151398	T.P.	
6+75				15122	75 L Dirt Floor of basement No plumbing	Lot 24
				15140	75' L Ground S. side of ho	Lot 24
7+00				15141		
				15122		3' R.
				15113		15' R.
				15141	10'L	
7+06.76	∡PT			15143		∡ PT.
				15143		3.7 R.
				15113		4' R.

F. B. 2189 Pg. 238 Job No. 2096.14 Division No. 18 Notes Red. Plotted Profile
Survey of Mt Curve Ave Date Date No. X-Sec.
Survey by Snyder Notes PRS Notes Chkd. Checked
Indexed C. Johnson Date Date Date No.

76L-298 S & E #307—1-56

PLEASE RETURN TO
LOS ANGELES COUNTY ENGINEER
700 LOS ANGELES COUNTY ENGINEERING BLDG.

NOTE: ANY ADDITIONS OR CHANGES ON THIS SHEET MUST BE MADE OR CIRCLED IN RED INK, WITH DATE AND NAME OF PERSON MAKING CHANGE.

Do not extend notes this side of this line.

STATION	B. S.	H. I.	F. S.	ELEV.	Left	Right
7+40				15181	40' L S. Side ho on Lot 23	
7+62				15155		Bot Bk
				15155		4' R.
				15155		10' R
				15155	10' L	
7+62.5				15170		Top Bk
				15170		4' R.
				15155		10' R.
				15170	10' L	
T.P.				151697	T.P.	
7+88.85				15186		1" I.P.
				15184		5' R.
				15182		10' R.
				15196	10' L	
				15215	40' L Ground S. Side ho on Lot 22	
8+18.0	Prod			15194		Line Prod
T.P.				152314	T.P.	
BM A.E. 745				152827	BM. AE 745 EL. 1528.29 (Field) F.B. 1930/164	
					Mt Curve Ave & Dolores Dr. S. W. COR.	
					BT. spk in cb 5' S. of S. end C.R.	

Profile Notes Red. Plotted Job No. 2096.14 Division No. 10 F. B. 2189 Pg. 239
No. Date Date Survey of Mt Curve Ave
X-Sec. Notes Chkd. Checked Survey by Snyder Notes PRS Date 7-16-59
No. Date Date Map No. Index C. Johnston

F. B. 7189 Pg. 240 Job No. 2096.14 Division No. 10 Notes Red _____ Plotted _____ Profile

Survey of MT Curve Ave Date _____ Date _____ No. _____

Survey by Snyder Notes 1-26 Notes Chkd. _____ Checked _____ X-Sec.

Indexed _____ Date _____ Date _____ Date _____ No. _____

STATION	B. S.	H. I.	F. S.	ELEV.

PLEASE RETURN TO

LOS ANGELES COUNTY ENGINEER

700 Los Angeles County Engineering Bldg.

NOTE: ANY ADDITIONS OR CHANGES ON THIS SHEET MUST BE MADE OR CIRCLED IN RED INK, WITH DATE AND NAME OF PERSON MAKING CHANGE.

Do not extend notes this side of this line.

76L-298 S & E #307—1-56

Notes Ck'd by Miller
Map No.
Office Work
Checked
Date

Survey of MT Curve Ave
JN 2096.14 Tape 0175 Std 45 °F
Surveyed by Snyder
Notes PIRS Date 7-17-59
Indexed C. Johnson 7-29-59

F. B. 2189 Pg. 241

C.I. 2096.14
MT CURVE AVE
Proposed - S.S. EASEMENT #4
117
BLOCK "J" TRACT 6954
Between - DOLORES DR & ALTA VISTA DR.
From - LAKE AVE
To - MT CURVE AVE

Snyder
Cervesco
Rangel
Moyer

Note: Any Additions or Changes on This Sheet Must be Made or Circled in Red Ink With Date and Name of Person Making Change.

Do not extend notes this side of this line.

RETURN TO
LOS ANGELES COUNTY ENGINEER
700 LOS ANGELES COUNTY ENGINEERING BLDG.

76F309S CE #247—3-57

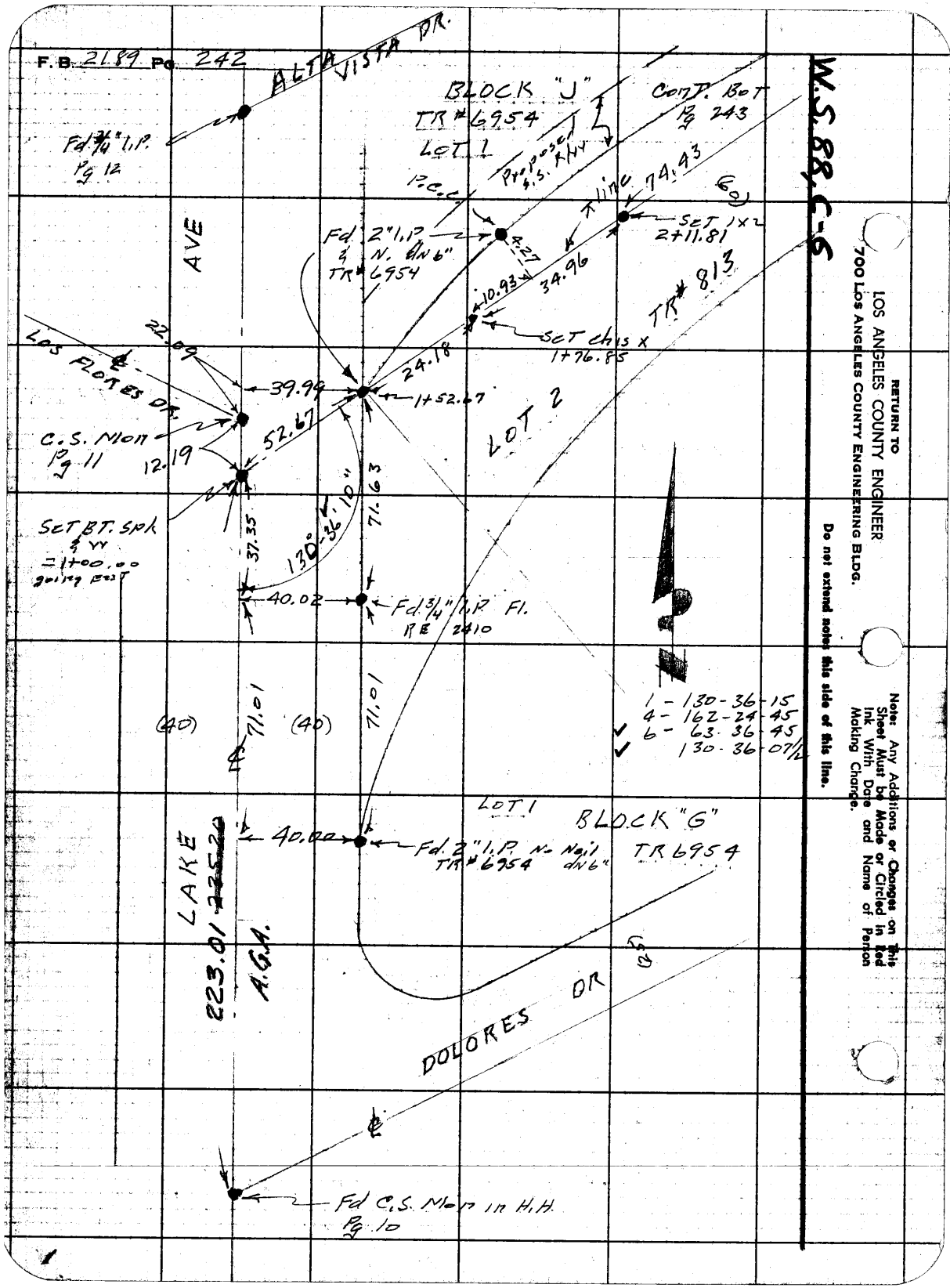
F.B. 2189 Pg. 242
ALTA VISTA DR.
BLOCK "J"
TR # 6954
LOT 1
Proposed S.S. R/W
Cont. Bot Pg 243
Fd 3/4" I.P. Pg 12
P.C.C.
Fd 2" I.P. & N. dN 6" TR # 6954
4.27
34.96
74.43
Set 1x2 2+11.81
10.93
Set chis x 1+76.85
TR # 813
AVE
LOS FLORES DR.
22.09
39.99
24.18
1+52.67
52.67
C.S. Mon Pg 11
12.19
LOT 2
Set BT. Spk & YY = 1+00.00 going East
37.35
130°-36'-10"
71.63
40.02
Fd 3/4" I.P. Fl. RE 2410
1 - 130-36-15
4 - 162-24-45
6 - 63-36-45
130-36-07 1/2
(40)
71.01
(40)
71.01
LOT 1
BLOCK "G"
TR 6954
40.00
Fd. 2" I.P. No Nail dN 6" TR # 6954
LAKE
223.01
A.G.A.
DOLORES DR
Fd C.S. Mon in H.H. Pg 10
W.S. 88, C-6
RETURN TO
LOS ANGELES COUNTY ENGINEER
700 LOS ANGELES COUNTY ENGINEERING BLDG.
Do not extend notes this side of this line.
Note: Any Additions or Changes on This Sheet Must be Made or Circled in Red Ink With Date and Name of Person Making Change.

Notes Ck'd by Miller	Survey of Mt Curve Ave	F. B. 2189 Pg. 243
Map No.	JN 2096.14 Tape 0175 Std. 68 °F	
Office Work	Surveyed by Snyder	
Checked	Notes PRS Date 7-17-59	
Date	Indexed [illegible] C. Johnson	

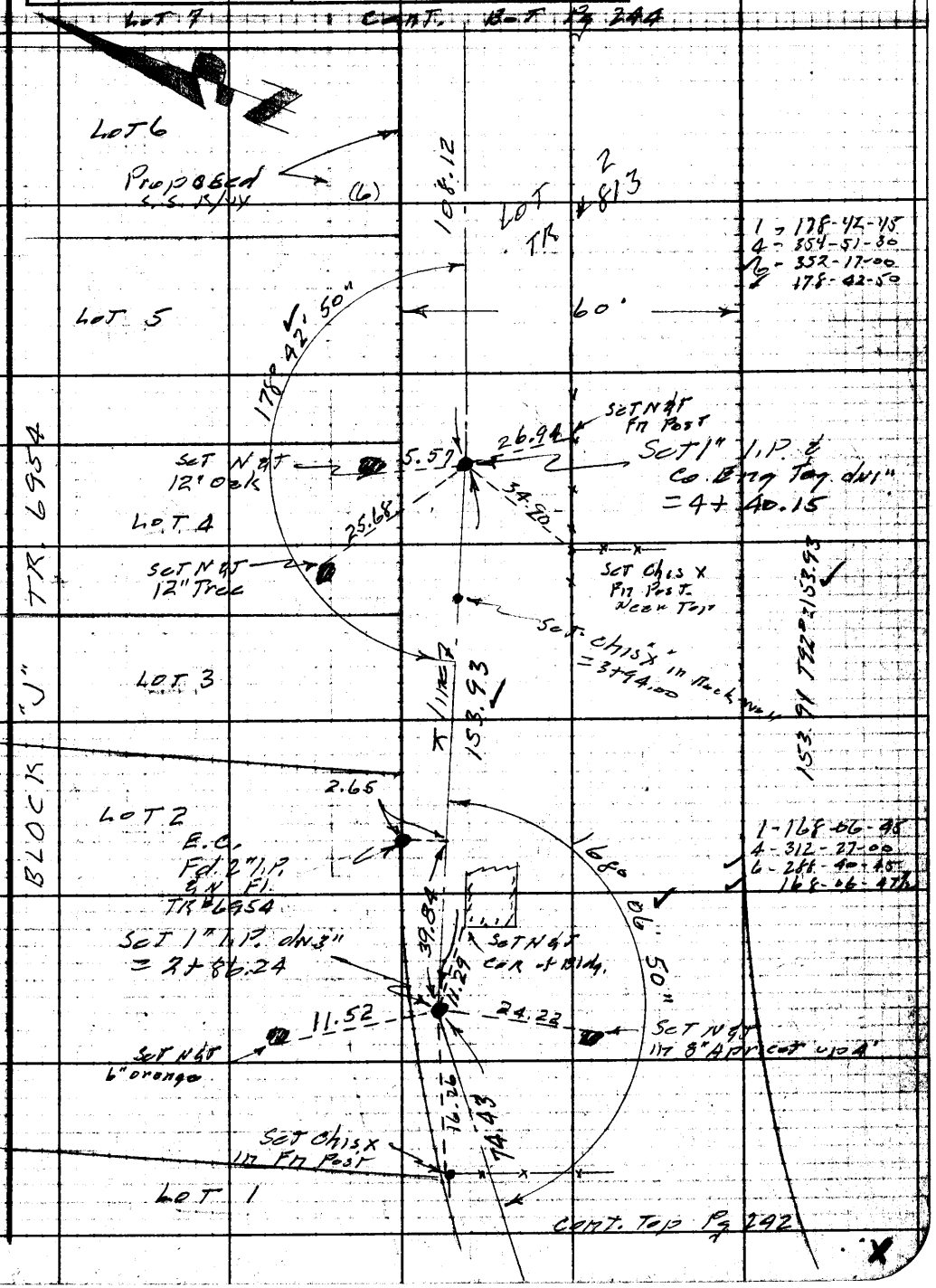

Note: Any Additions or Changes on This Sheet Must be Made or Circled in Red Ink With Date and Name of Person Making Change.

Do not extend notes this side of this line.

RETURN TO LOS ANGELES COUNTY ENGINEER 700 LOS ANGELES COUNTY ENGINEERING BLDG.

7 FORMS CE #247-3-57

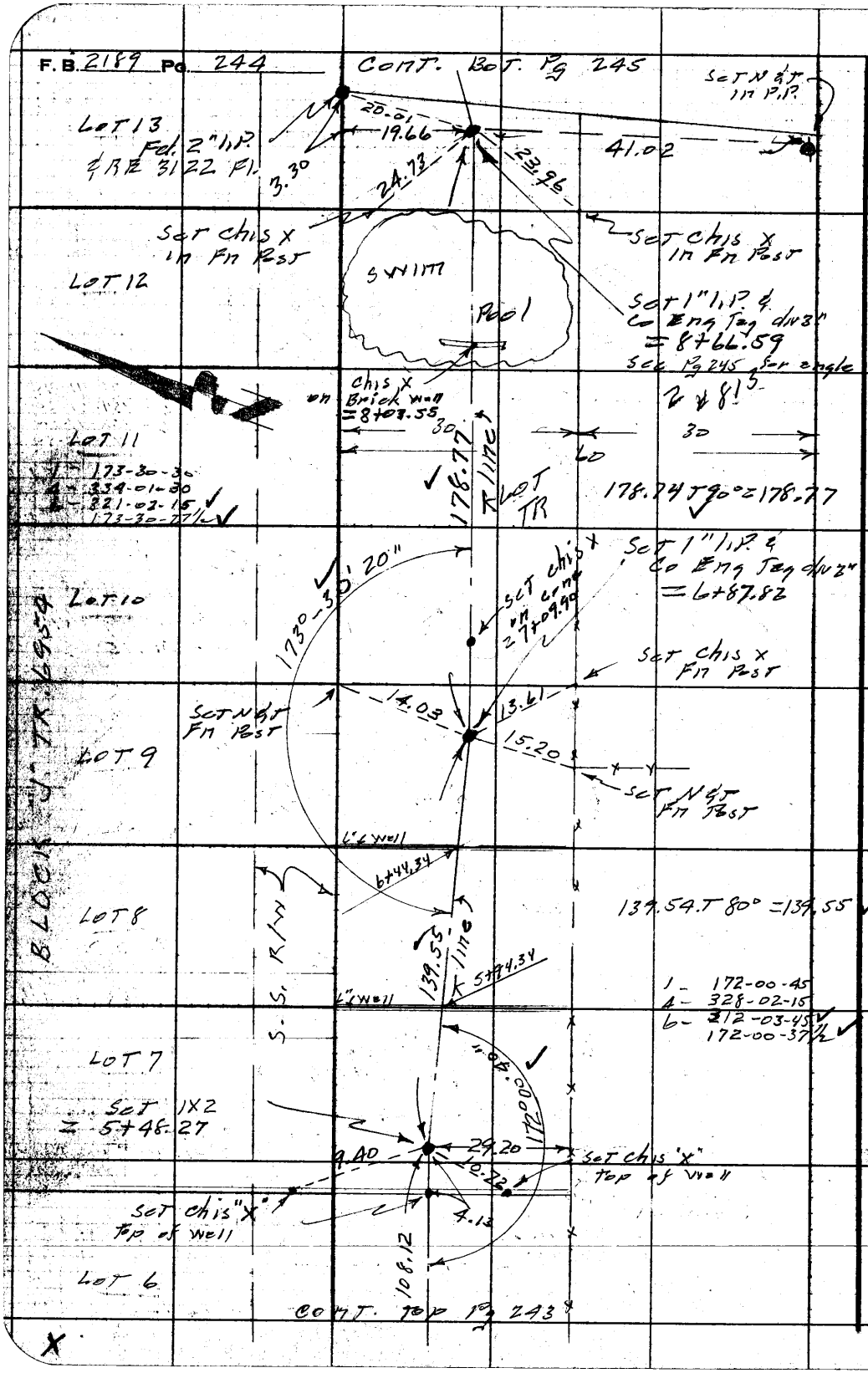

RETURN TO
LOS ANGELES COUNTY ENGINEER
700 LOS ANGELES COUNTY ENGINEERING BLDG.

Note: Any Additions or Changes on This Sheet Must be Made or Circled in Red Ink With Date and Name of Person Making Change.

Do not extend notes this side of this line.

W.S. 88, C-6

Notes Ck'd by Miller	Survey of MT Curve Ave
Map No.	JN 209614 Tape 0175 Std 68 °F
Office Work	Surveyed by Snyder
Checked	Notes PRS Date 7-20-59
Date	Indexed [redacted] C. Johnson

F. B. 2189 Pg. 245

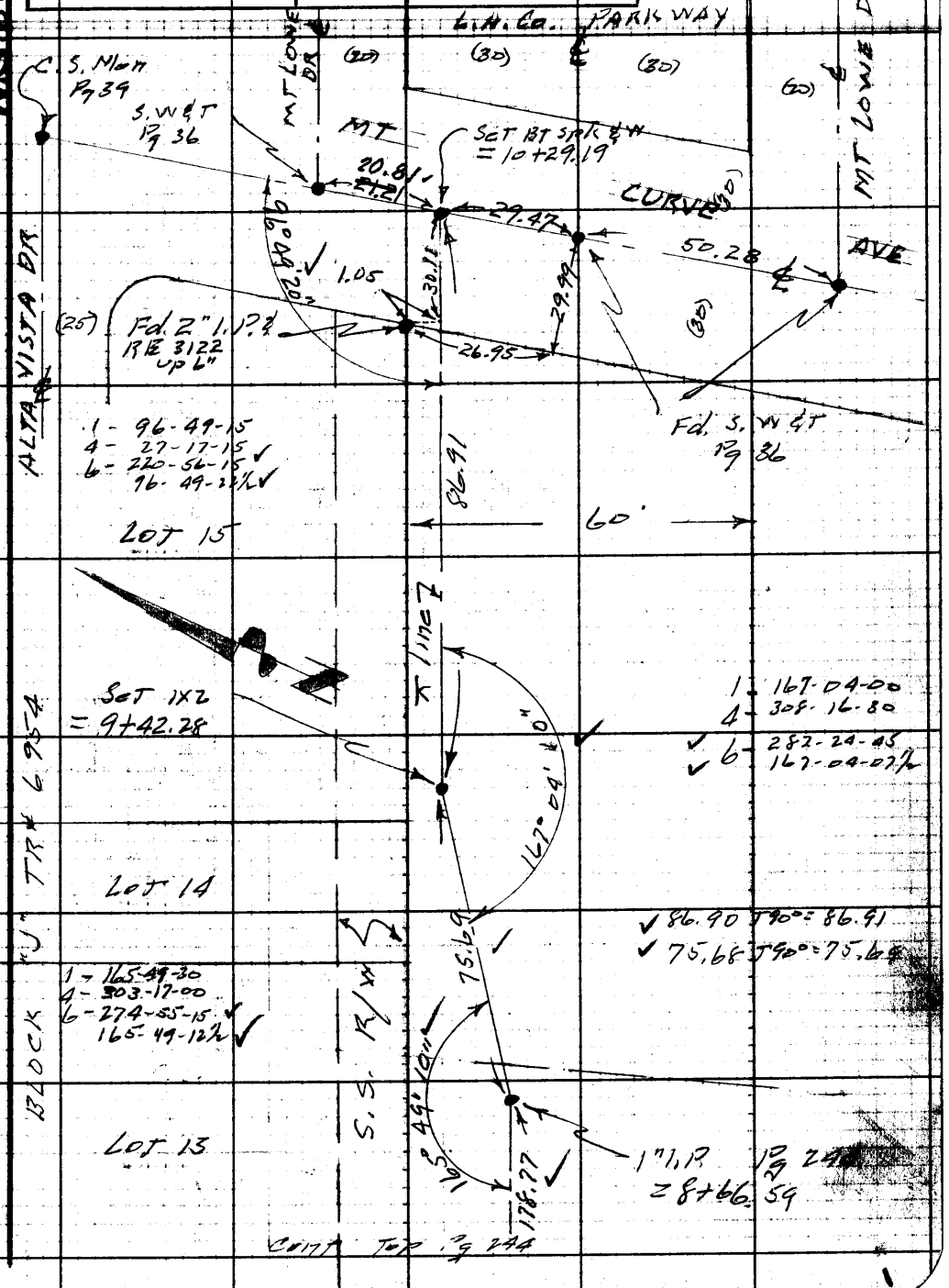

Note: Any Additions or Changes on This Sheet Must be Made or Circled in Red Ink With Date and Name of Person Making Change.

Do not extend notes this side of this line.

RETURN TO LOS ANGELES COUNTY ENGINEER 1700 LOS ANGELES COUNTY ENGINEERING BLDG.

76F3099 CE #247—3-57

RETURN TO
LOS ANGELES COUNTY ENGINEER
700 LOS ANGELES COUNTY ENGINEERING BLDG.

Note: Any Additions or Changes on This Sheet Must be Made or Circled in Red Ink With Date and Name of Person Making Change.

Do not extend notes this side of this line.

F. B. 2169 Pg. 246

Notes Ck'd by	Survey of MT Curve Ave
Map No.	JN 2096.14 Tape Std °F
Office Work	Surveyed by Snyder
Checked	Notes 1935 Date 7-21-59
Date	Indexed J. C. Johnson

F. B. 2189 Pg. 247

C.I. 2096.14

MT CURVE AVE

Location of Improvements.

Proposed- S.S. EASEMENT #4

BLOCK "J" TR. #6954

between - Dolores Dr. & Alta Vista Dr.

From. Lake Ave

To - MT Curve Ave

Snyder
Carrasco
Moya
Bengal

Note: Any Additions or Changes on This Sheet Must be Made or Circled in Red Ink With Date and Name of Person Making Change.

Do not extend notes this side of this line.

RETURN TO
LOS ANGELES COUNTY ENGINEER
700 LOS ANGELES COUNTY ENGINEERING BLDG.

76F3098 CE #847—3-57

F. B. 2189 Pg. 248

Cont. Bk 7 Pg 249

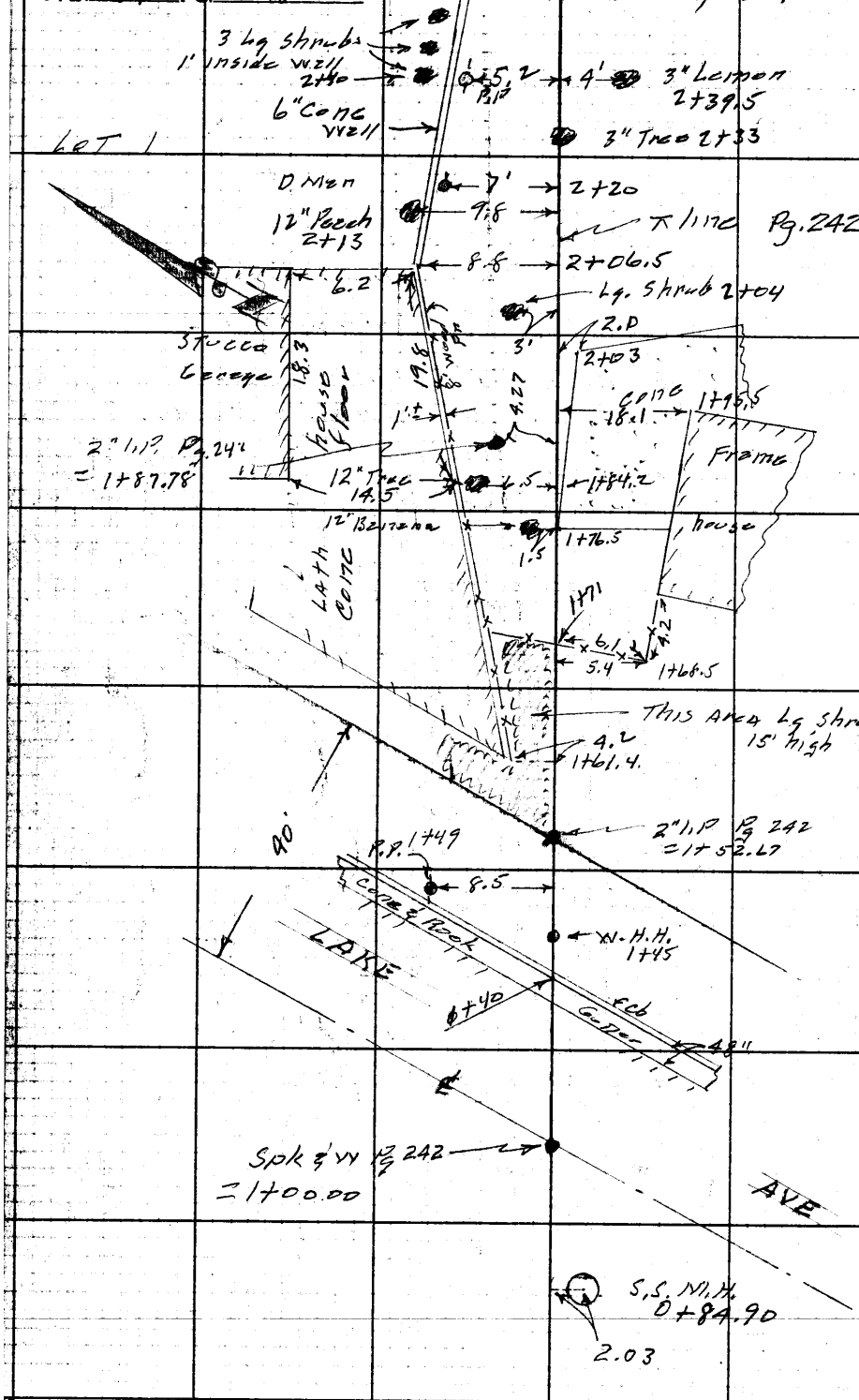

RETURN TO
LOS ANGELES COUNTY ENGINEER
700 LOS ANGELES COUNTY ENGINEERING BLDG.

Do not extend notes this side of this line.

Note: Any Additions or Changes on This Sheet Must be Made or Circled in Red Ink With Date and Name of Person Making Change.

1

Notes Ck'd by	Survey of MT CURVE AVE	F. B. 2189 PG. 249
Map No.	JN 2096.14 Tape Std. °F	
Office Work	Surveyed by Snyder	
Checked	Notes PRS Date 7-21-59	
Date	Indexed [redacted] G. Johnson	

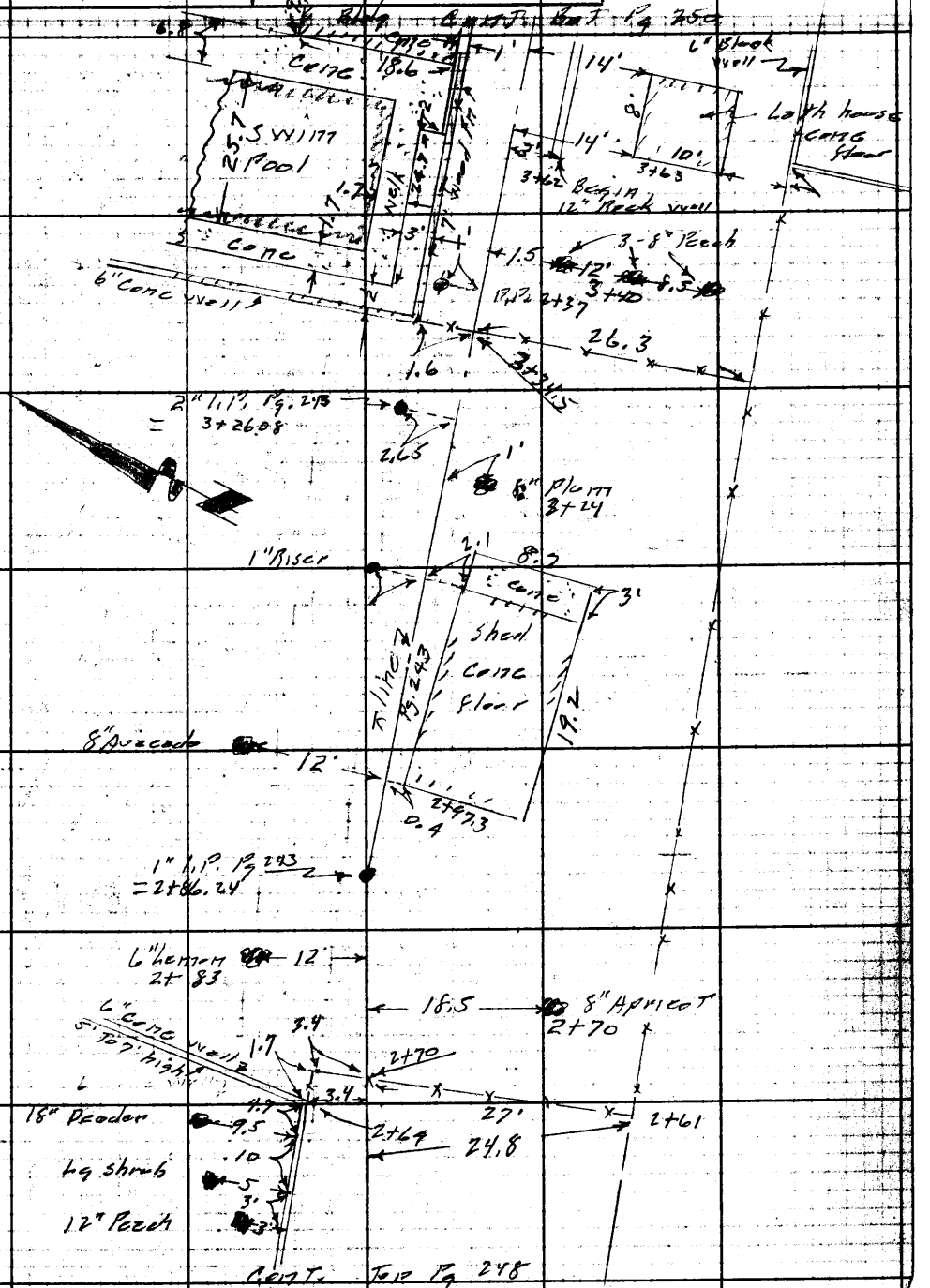

Note: Any Additions or Changes on This Sheet Must be Made or Circled in Red Ink With Date and Name of Person Making Change.

Do not extend notes this side of this line.

RETURN TO
LOS ANGELES COUNTY ENGINEER
700 LOS ANGELES COUNTY ENGINEERING BLDG.

76F3098 CE #247—3-57

CONT. BOT. Pg 251

F.B. 2184 Pg. 250



CONT. TOP Pg 249

RETURN TO
LOS ANGELES COUNTY ENGINEER
700 LOS ANGELES COUNTY ENGINEERING BLDG.

Do not extend notes this side of this line.

Note: Any Additions or Changes on This Sheet Must be Made or Circled in Red Ink With Date and Name of Person Making Change.

Notes Ck'd by	Survey of 14 T. Curve Arc	F. B. 2189 Pg. 251
Map No.	JN 2096.14 Tape Std °F	
Office Work	Surveyed by Snyder	
Checked	Notes PRS Date 7-21-59	
Date	Indexed [illegible] Johnson	

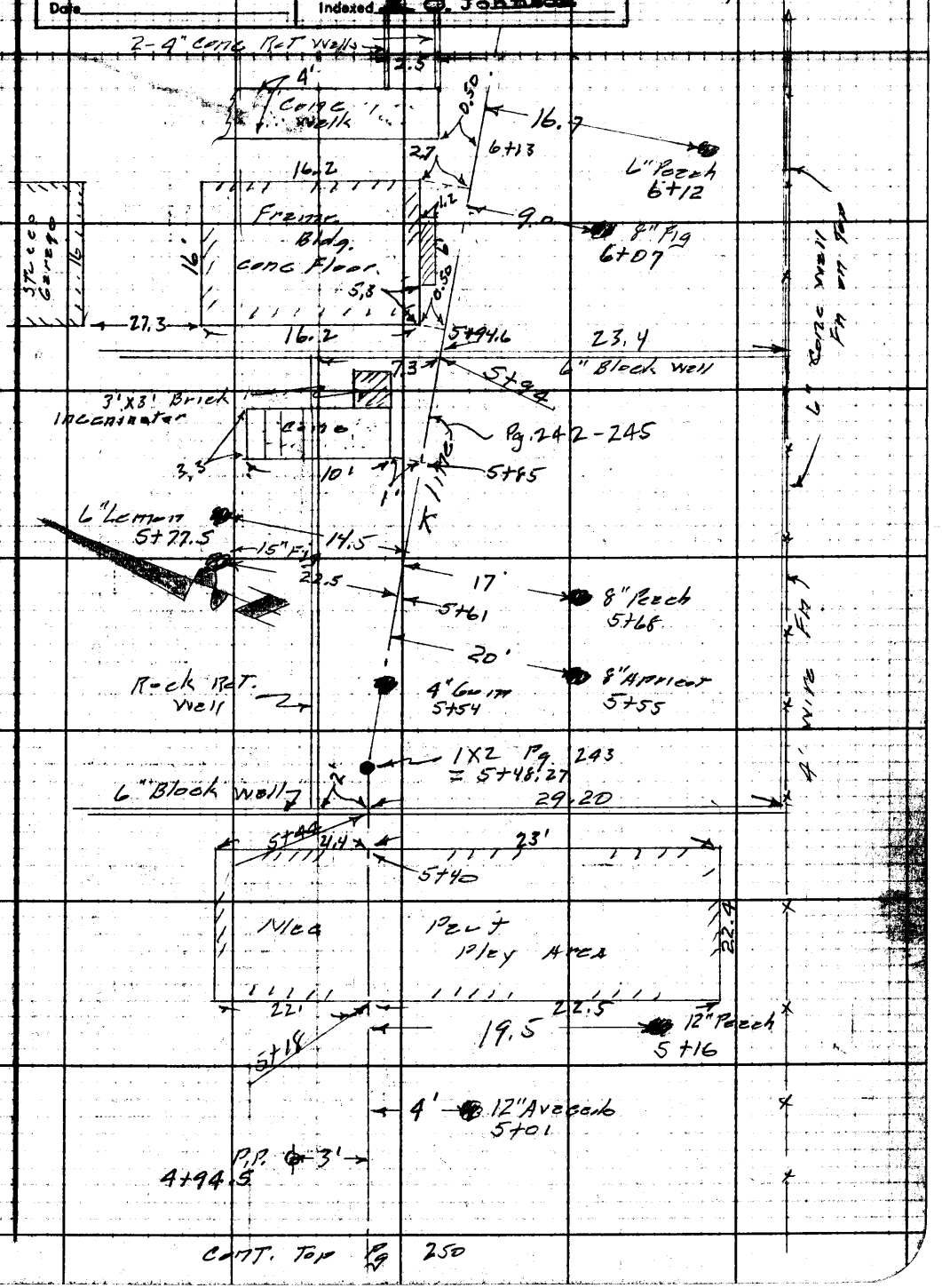

Note: Any Additions or Changes on This Sheet Must be Made or Circled in Red Ink With Date and Name of Person Making Change.

Do not extend notes this side of this line.

RETURN TO
LOS ANGELES COUNTY ENGINEER
700 LOS ANGELES COUNTY ENGINEERING BLDG.

76F3D9S CE #247—3-57

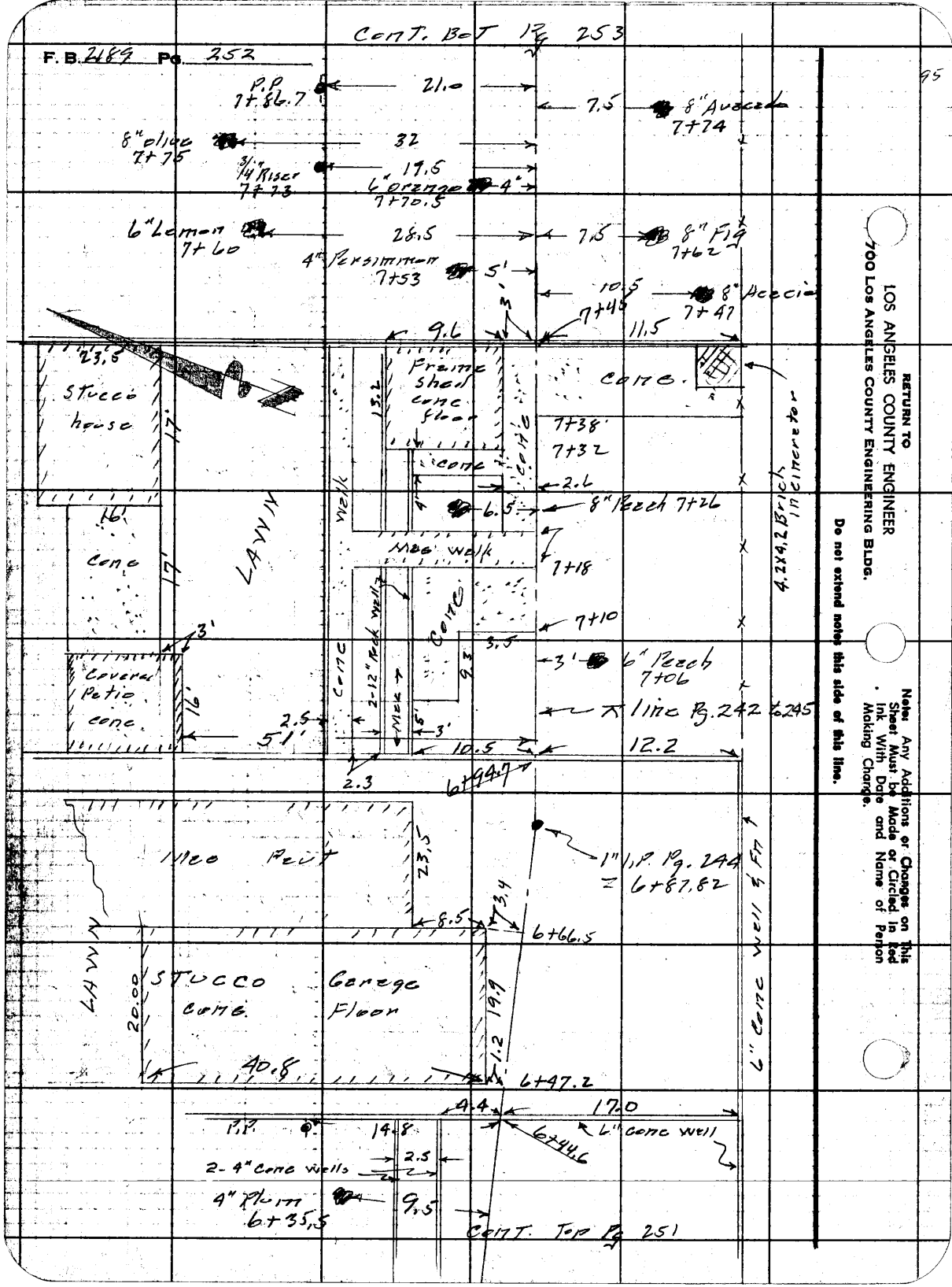

RETURN TO
LOS ANGELES COUNTY ENGINEER
700 Los Angeles County Engineering Bldg.

Do not extend notes this side of this line.

Note: Any Additions or Changes on This Sheet Must be Made or Circled in Red Ink With Date and Name of Person Making Change.

Notes Ck'd by	Survey of Mt Curve Hue	F. B. 2189 PG. 253
Map No.	JN 2096.14 Tape Std °F	
Office Work	Surveyed by Snyder	
Checked	Notes PBS Date 7-22-59	
Date	Indexed K. G. Johnson	

Cont. Bot Pg. 254

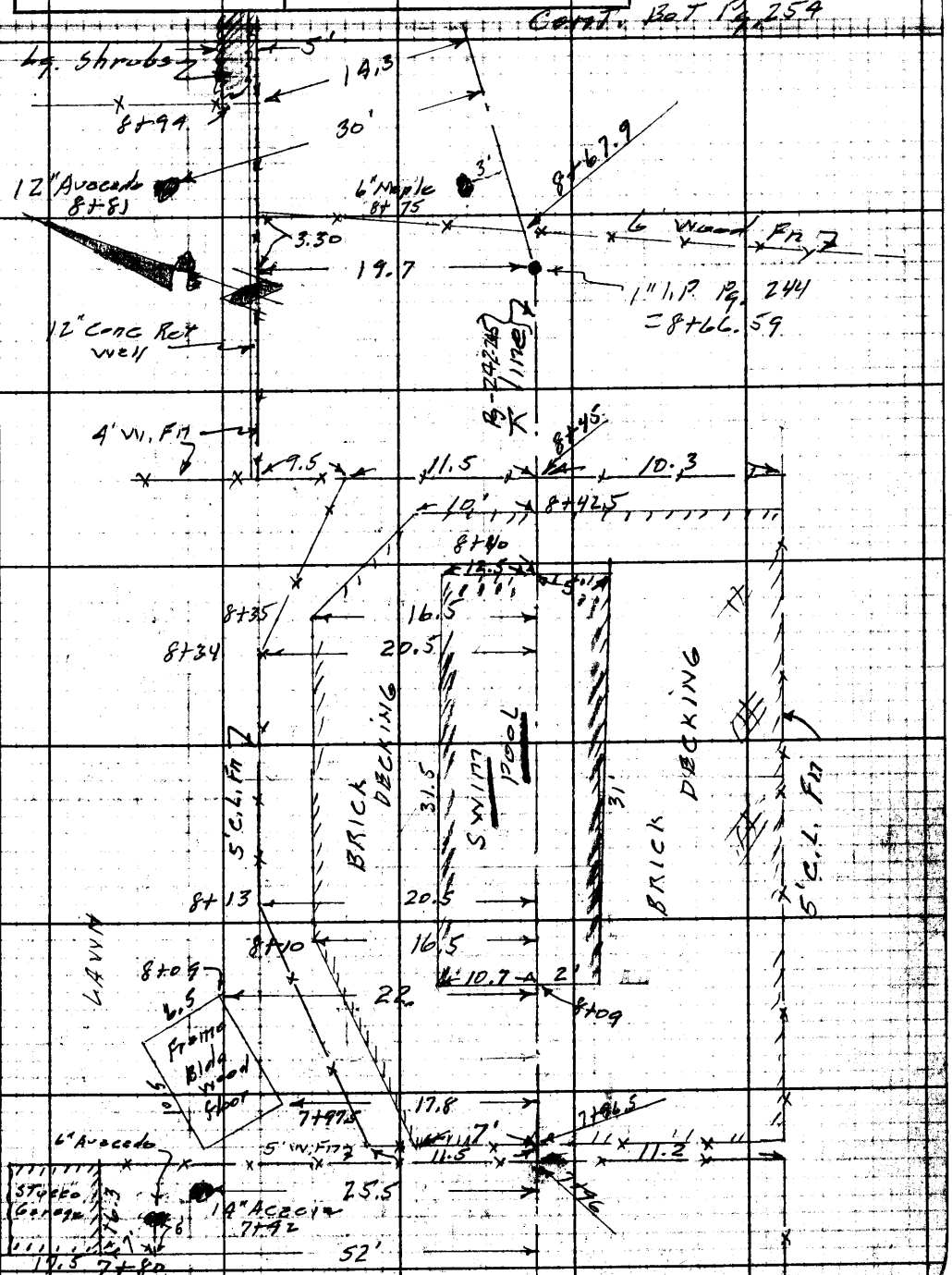

Cont. Top Pg. 252

Note: Any Additions or Changes on This Sheet Must be Made or Circled in Red Ink With Date and Name of Person Making Change.

Do not extend notes this side of this line.

RETURN TO
LOS ANGELES COUNTY ENGINEER
700 LOS ANGELES COUNTY ENGINEERING BLDG.

76F3098 CE #347—4-57

F.B. 2189 Pg. 254

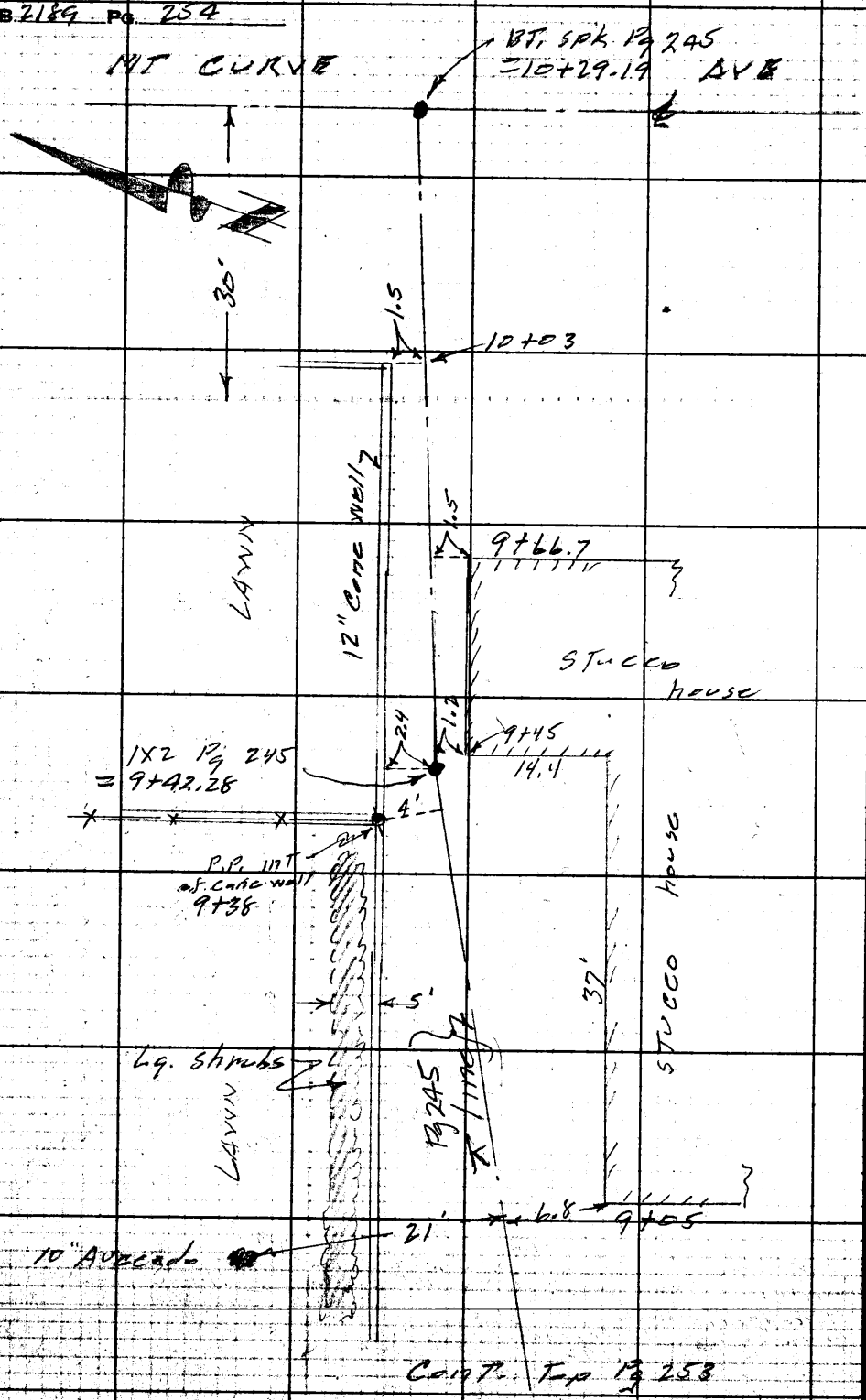

RETURN TO
LOS ANGELES COUNTY ENGINEER
700 LOS ANGELES COUNTY ENGINEERING BLDG.

Do not extend notes this side of this line.

Note: Any Additions or Changes on this Sheet Must be Made or Circled in Red Ink With Date and Name of Person Making Change.

Profile	Notes Red.	Plotted	Job No. 2096.14	Division No. 10	F. B. 2189	PG. 255
No.	Date	Date	Survey of Mt Curve Ave			
X-Sec.	Notes Chkd.	Checked	Survey by PRS	Notes PRS	Date 7-22-59	
No.	Date	Date	Map No.	Indexed X C. Johnson	Date	

C.I. 2096.14

MT. CURVE AVE

X SECTIONS 117

Proposed S.S. EASEMENT #4

BLOCK 117 J TR. #6954

between - Dolores Dr. & Alta Vista Dr.

From - Lake Ave

To - Mt Curve Ave

Snyder
Carrasco
Rangel
Moya

STATION	B. S.	H. I.	F. S.	ELEV.

NOTE: ANY ADDITIONS OR CHANGES ON THIS SHEET MUST BE MADE OR CIRCLED IN RED INK, WITH DATE AND NAME OF PERSON MAKING CHANGE.

PLEASE RETURN TO
LOS ANGELES COUNTY ENGINEER
700 LOS ANGELES COUNTY ENGINEERING BLDG.

Do not extend notes this side of this line.

76L-298 S & E #307—1-56

76L-298 S & E #307—1-56

PLEASE RETURN TO
LOS ANGELES COUNTY ENGINEER
700 LOS ANGELES COUNTY ENGINEERING BLDG.

NOTE: ANY ADDITIONS OR CHANGES ON THIS SHEET MUST BE MADE OR CIRCLED IN RED INK, WITH DATE AND NAME OF PERSON MAKING CHANGE.

Do not extend notes this side of this line.

STATION	B. S.	H. I.	F. S.	ELEV.	Left	Right
BM. AE. 600				1508 38	AE600 EL. 1508.377 F.B. 1930-11 Lake Ave & Los Flores Dr. N.W. COR. BT. Spk in cb 5' E. of W. end N.W.C.R.	
0+84.90	M.H.			150451	S. Rim of S.S. M.H. 2.05 R.	1504.51
8" outlet	S.			149414	Meas 9.70 Dia .67 10.37	10 37 149414
				150466	N. Rim of S.S. M.H.	1504.66
8" inlet	N.			149458	Meas 9.41 Dia .67 10.08	10 08 149458
				150460	E. Rim of S.S. M.H.	1504.60
8" stub	E.			149476	Meas 9.17 Dia .67 9.84	9 84 149476
1+00.00	INT.			15056	INT. ℄ Lake Ave & ⊼ line	
				15042		20' R. on ℄ ST
				15073	20' L on ℄ ST.	
1+15				15065		⊼
				15057		15' R.
1+40				150650		⊼ Gutter
				150810		⊼ Top cb.
				150552		20' R Gutter
				150678		20' R Top cb
				150767	20' L Gutter	

F. B. 2189 Pg. 256 Job No. 2096.14 Division No. 16 Notes Red. Plotted Profile
Survey of Mt Curve Ave Date Date No. X-Sec.
Survey by Snyder Notes P.R.S. Notes Chkd. Checked
Indexed C. Johnson Date Date No.

76L-298 S & E #307—1-56

PLEASE RETURN TO
LOS ANGELES COUNTY ENGINEER
700 LOS ANGELES COUNTY ENGINEERING BLDG.

NOTE: ANY ADDITIONS OR CHANGES ON THIS SHEET MUST BE MADE OR CIRCLED IN RED INK, WITH DATE AND NAME OF PERSON MAKING CHANGE.

Do not extend notes this side of this line.

STATION	B. S.	H. I.	F. S.	ELEV.	Left	Right
1+40				1509.20	20'L Top cb	
1+61.				1509 3		Bot. Bank
				1509 4		10' R.
				1511 3	5'L Top Bank	
				1511 3	15'L	
T.P.				151011	T.P.	
2+00				15197		Bot. Bank
				15197		10' R.
				15130	7'L Top Bank - Fn. line	
				15130	17'L	
2+15				15132		Top Bank
				15130		10 R.
				15139	7'L Well S. Side	
				15157	7.5'L ✓ N. side	
				15160	17.'L	
2+60				15158		
				15154		10' R.
				15158	4'L Well - S. Side	
				15173	4.5'L ✓ N. Side	
				15176	15'L	
2+70	0			151720	T.P.	at Fence

Profile Notes Red. Plotted Job No. 2896.14 Division No. 10 F. B. 2189 Pg. 257
No. Date Date Survey of Mt Curve Ave
X-Sec. Notes Chkd. Checked Survey by Snyder Notes PRS Date 2-23-59
No. Date Date Map No. Indexed R. C. [illegible] Date

76L-298 S & E #307—1-56

PLEASE RETURN TO
LOS ANGELES COUNTY ENGINEER
700 LOS ANGELES COUNTY ENGINEERING BLDG.

NOTE: ANY ADDITIONS OR CHANGES ON THIS SHEET MUST BE MADE OR CIRCLED IN RED INK, WITH DATE AND NAME OF PERSON MAKING CHANGE.

Do not extend notes this side of this line.

STATION	B. S.	H. I.	F. S.	ELEV.	Left	Right
2+70				15180		10' R.
				15165		27' R.
				15192	15' L	
3+00				15202		
				15176		10' R.
				15173		27' R.
				15210	15' L	
				15248	75' L S. side ho Lot 2	
3+34.5				15218		Fn.
				15196		10' R.
				15190		26' R.
				15228	15' L W. side of well	
T.P.				152232	T.P.	
3+35				15270	15' L E. side of well	
3+60				15235		
				15218		10' R.
				15216		26' R.
				15237	2' L Bot well S. side	
				15270	2.5' L " " N. side	
				15230	6.7' L Bot. Pool S. end.	
				15295	55' L S. side ho Lot 3	

F. B. 2189 Pg. 258
Job No. 2096.14 Division No. 10 Notes Red. Plotted Profile
Survey of Mt Curve Ave Date Date No. X-Sec.
Survey by Snyder Notes PRS Notes Chkd. Checked
Indexed K. C. Johnson Date Date No.

76L-298 S & E #307—1-56

PLEASE RETURN TO
LOS ANGELES COUNTY ENGINEER
700 LOS ANGELES COUNTY ENGINEERING BLDG.

NOTE: ANY ADDITIONS OR CHANGES ON THIS SHEET MUST BE MADE OR CIRCLED IN RED INK, WITH DATE AND NAME OF PERSON MAKING CHANGE.

Do not extend notes this side of this line.

STATION	B. S.	H. I.	F. S.	ELEV.	Left	Right
3+92				1525 6		
				1525 8		3' R Top Well
				1524 0		3' R Bot Well
				1524 0		26' R.
				1525 6	2.5' L Bot Well	S. side
				1526 3	3.' L " "	N. side
				1526 3	13' L	
3+94				1526 5		
				1526 5		3' R. Top Well
				1524 0		3. R. Bot "
				1527 0	15' L	
				1530 5	70' L S. side to	Lot 4
4+44				1527 9		
				1527 9		2' R Top Well
				1525 5		2' R Bot "
				1525 5		25' R. Bot Well
				1527 9	2.5 L Bot	
				1529 3	3. L Top	
				1529 3	15' L	
4+45				1528 6		
				1528 6		25' R Top Well

Profile Notes Red. Plotted Job No. 2096.19 Division No. 10 F. B. 2189 Pg. 259
No. Date Date Survey of Mt Curve Ave
X-Sec. Notes Chkd. Checked Survey by Snyder Notes PBS Date 7-23-59
No. Date Date Map No. Indexed C. Johnson Date

76L-298 S & E #307—1-56

PLEASE RETURN TO
LOS ANGELES COUNTY ENGINEER
700 LOS ANGELES COUNTY ENGINEERING BLDG.

NOTE: ANY ADDITIONS OR CHANGES ON THIS SHEET MUST BE MADE OR CIRCLED IN RED INK, WITH DATE AND NAME OF PERSON MAKING CHANGE.

Do not extend notes this side of this line.

STATION	B. S.	H. I.	F. S.	ELEV.	Left	Right
4+45				1529 6	2.5' L Top	
✓				1530 0	15' L	
T.P.				1529 34	T.P.	
				1535 4	Top 4" outlet N. side ho # 934 Lot #5	
					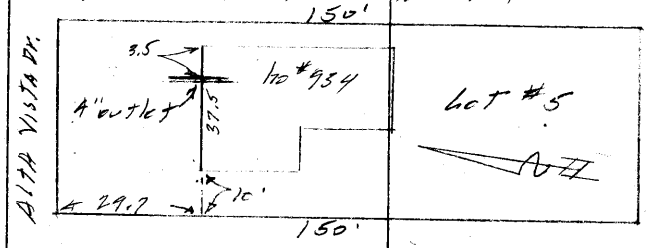	
4+93				1530 2		Bot Well
				1529 2		28' R Bot Well
				1530 2	2.3 L Bot Well	
				1531 8	2.3 L Top Well	
				1532 0	15' L	
4+94				1532 0		Top Well
				1530 8		28' R Top Well
				1532 3	15' L	
5+00				1536 7	70' L S. side ho Lot #6	
5+40				1532 4		
✓				1531 4		29' R.
✓				1532 7	15' L	

F. B. 2189 Pg. 260 Job No. 2096.14 Division No. 10 Notes Red. Plotted Profile
Survey of Mt Curve Ave Date Date No. X-Sec.
Survey by Snyder Notes PRS Notes Chkd. Checked
Indexed G. John Date Date Date No.

76L-298 S & E #307—1-56

PLEASE RETURN TO
LOS ANGELES COUNTY ENGINEER
700 LOS ANGELES COUNTY ENGINEERING BLDG.

NOTE: ANY ADDITIONS OR CHANGES ON THIS SHEET MUST BE MADE OR CIRCLED IN RED INK, WITH DATE AND NAME OF PERSON MAKING CHANGE.

Do not extend notes this side of this line.

STATION	B. S.	H. I.	F. S.	ELEV.	Left	Right
T.P.				1532.17	T.P	
				1541.6	Top 4" outlet N. side ho # 950	Lot #7
				1543.2	Top 4" " " " 958	Lot #8
					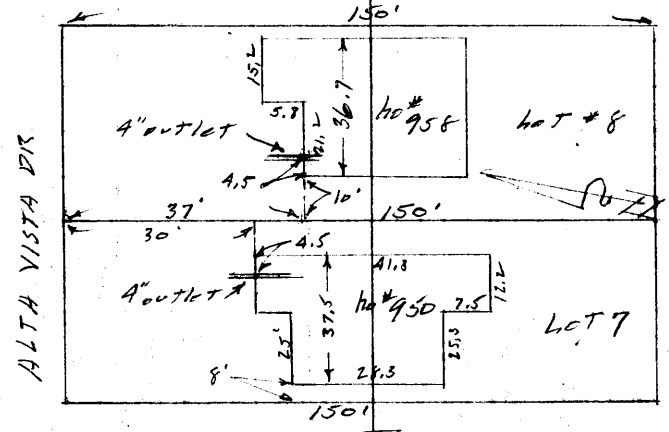	
5+45				1533.9		
				1532.6		28' R.
				1533.9	2' L Bot Well	
				1537.2	2' L Top "	
				1537.5	15' L	
5+91				1535.7		Bot Well
				1535.0		23' R Bot Well
				1535.7	7.3' L Bot Well	
				1537.7	7.3 L Top "	

Profile Notes Red ____ Plotted ____ Job No. 2096.14 Division No. 10 F. B. 2189 Pg. 261
No. ____ Date ____ Date ____ Survey of Mt Curve Ave
X-Sec. Notes Chkd. ____ Checked ____ Survey by Snyder Notes PRS Date 7-22-59
No. ____ Date ____ Date ____ Map No. ____ Indexed ____ Date ____

76L-298 S & E #307—1-56

PLEASE RETURN TO
LOS ANGELES COUNTY ENGINEER
700 LOS ANGELES COUNTY ENGINEERING BLDG.

NOTE: ANY ADDITIONS OR CHANGES ON THIS SHEET MUST BE MADE OR CIRCLED IN RED INK, WITH DATE AND NAME OF PERSON MAKING CHANGE.

Do not extend notes this side of this line.

STATION	B. S.	H. I.	F. S.	ELEV.	Left	Right
5+94				1538 0	20' L	
5+95				1536 3		Bot Wall E. Side
				1536 2		23' R Bot Wall -
				1538 3	7.3 L	
				1538 7	20' L	
T.P.				1536 49	T.P.	
6+44				1536 5		Bot Wall
				1536 8		17' R
				1536 5	4.4 Left Bot Wall	
				1539 3	6.9 " Top "	
				1540 5	25' L	
6+45				1540 3		Top Wall
				1540 0		17' R Top Wall
				1540 4	15' L	
				1540 5	25' L	
T.P.				1541 00	T.P.	
6+87.82	∡ PT.			1540 82		1" I.P.
				1540 5		12.2 R.
				1542 1	25' L Bot Break	
				1542.9	60' L	
				1546 9	85' L S. Side ho Lot 9	
6+95				1541 9		E. Side Bot Wall

F. B. 2189 Pg. 262 Job No. 3096.14 Division No. 10 Notes Red. Plotted Profile
Survey of Mt Curve Ave Date No. X-Sec.
Survey by Snyder Notes PRS Notes Chkd. Checked
Indexed W. Johnson Date Date No.

76298 S & E #307—7-55

PLEASE RETURN TO
LOS ANGELES COUNTY ENGINEER
700 LOS ANGELES COUNTY ENGINEERING BLDG.

NOTE: ANY ADDITIONS OR CHANGES ON THIS SHEET MUST BE MADE OR CIRCLED IN RED INK, WITH DATE AND NAME OF PERSON MAKING CHANGE.

75

Do not extend notes this side of this line.

STATION	B. S.	H. I.	F. S.	ELEV.	Left	Right
6+95				15420		12.2 R.
				15421	13' L Bot Well	
				15436	13' L Top	
				15438	25' L	
				15452	50' L	
7+10 ⊙				154186	T.P.	
				155000	95' L S. side of ho Lot 10.	
7 ± 45				15422		Bot Well W. side
				15422		12' R.
				15456	12'6 L	
				15479	51' L	
T.P.				154562	T.P.	
7+50				15440		
				15440		12' R.
				15441	12' L Bot	
				15463	15' L Top	
				15473	30' L	
				15508	75' L S side ho.	Lot # 11
7+93				15457		Bot Bk
				15454		12' R.
				15460	12' L Bot	

Profile Notes Red. ____ Plotted ____ Job No. 2096.14 Division No. 10 F. B. 2189 Pg. 263
No. ____ Date ____ Date ____ Survey of Mt Curve Ave
X-Sec. Notes Chkd. ____ Checked ____ Survey by Snyder Notes PRS Date 7-22-59
No. ____ Date ____ Date ____ Map No. ____ Indexed E. C. Johnson Date ____

76298 S & E #307—7-55

PLEASE RETURN TO
LOS ANGELES COUNTY ENGINEER
700 LOS ANGELES COUNTY ENGINEERING BLDG.

NOTE: ANY ADDITIONS OR CHANGES ON THIS SHEET MUST BE MADE OR CIRCLED IN RED INK, WITH DATE AND NAME OF PERSON MAKING CHANGE.

Do not extend notes this side of this line.

F. B. 2189 PG. 264 Job No. 7-96.1 Division No. 10 Notes Red. Plotted
Survey of Mt Curve Ave Date Date
Survey by Snyder Notes 10135 Notes Chkd. Checked
Indexed M. G. Johnson Date Date
Profile No. X-Sec. No.

STATION	B. S.	H. I.	F. S.	ELEV.	Left	Right
7+93				15484	15' L Top	
–				15506	51' L. S. Side Garage	
T.P.				15513.8	T.P.	
7+97				15496		on brick deck 11. R'
				15496		
				15495	12' L	
				15508	30' L	
				15517	52' L	
				15561	90' L S. Side of Ho	Lot 12
8+09				15436		130 T. Swim Pool
8+40				15456		– – ✓
8+40				15490		Brick Decking
8+45				15501		
				15501		10' R.
				15508	12' L	
				15523	30' L	
				15543	52' L	
T.P.				15501.2	T.P.	
8+66.59				15501.4		1" I.R.
				15497		12' R.
				15527	19' L Bot Wall	

76298 S & E #307—7-55

PLEASE RETURN TO
LOS ANGELES COUNTY ENGINEER
700 LOS ANGELES COUNTY ENGINEERING BLDG.

NOTE: ANY ADDITIONS OR CHANGES ON THIS SHEET MUST BE MADE OR CIRCLED IN RED INK, WITH DATE AND NAME OF PERSON MAKING CHANGE.

Do not extend notes this side of this line.

STATION	B. S.	H. I.	F. S.	ELEV.	Left	Right
8+66.59				1553 5	20' L. Top Well	
				1553 6	40' L	
				1555 0	60' L	
				1560 0	80 L S. Side ho Lot 13	
9+00				1552 2		
				1552 7	12' L Bot Well S. Side	
				1555 4	12' L " " N. Side	
				1556 8	32'	
				1557 9	50	
				1560 0	80' L S. Side ho Lot 14	
9+36				1557 6	5' L Ground Top of Well	
				1558 0	20' L	
				1558 0	40' L	
9+42.28				1554 35		∡ PT Bot Well
✓				1559 3	2.4 L Ground Top Well	
✓				1560 7	20' L	
✓				1561 0	30' L	
✓				1562 0	50' L S. Side of ho Lot 15	
10+03				1558 3		Bot Well
10+03				1561 2	1.5' L Top Well	
✓				1561 6	20' L	

— over for BM.

Profile No. ____ Notes Red. ____ Plotted ____ Job No. 2096 14 Division No. 10 F.B. 2189 Pg. 265
Date ____ Date ____ Survey of Mt Curve Ave
X-Sec. No. ____ Notes Chkd. ____ Checked ____ Survey by Snyder Notes PRS Date 7-22-59
Date ____ Date ____ Map No. ____ Indexed R. C. Johnson Date ____

F. B. 2189 No. [illegible] Job No. [illegible] Division No. 10 Notes Red. Plotted Profile

Survey of Mt Curve Ave Date Date No.

Survey by Snyder Notes PBS Notes Chkd. Checked X-Sec.

Indexed [illegible] Date Date Date No.

76298 S & E #307—7-55

PLEASE RETURN TO

LOS ANGELES COUNTY ENGINEER

700 LOS ANGELES COUNTY ENGINEERING BLDG.

NOTE: ANY ADDITIONS OR CHANGES ON THIS SHEET MUST BE MADE OR CIRCLED IN RED INK, WITH DATE AND NAME OF PERSON MAKING CHANGE.

Do not extend notes this side of this line.

STATION	B. S.	H. I.	F. S.	ELEV.		
BM AE 746				1557.79	BM. AE 746 EL. 1557.818 (Field) FB. 1950/164 Mt Curve Ave W. side at Mt Lowe Dr. (North) – Bt. spk in cb 1' N of S. end of cath basin	

F. B. 2189 PG. 267

Profile No. | Notes Red. Date | Plotted Date | Job No. 2096.14 | Division No. 10
X-Sec. No. | Notes Chkd. Date | Checked Date | Survey of Mt. Curve Ave S.S. | Survey by JND | Notes H. L. UPT Date 2-7-60 | Map No. | Indexed | Date

C.I 2096.14

Mt. Curve Ave S.S.

Loc. of house Connections at House # 3050 & 2960 on Maiden Lane

3-7-60

Dougherty
Newman.
Sandoval
Adams.

Lenker
Rod

STATION	B. S.	H. I.	F. S.	ELEV.

NOTE: ANY ADDITIONS OR CHANGES ON THIS SHEET MUST BE MADE OR CIRCLED IN RED INK, WITH DATE AND NAME OF PERSON MAKING CHANGE.

Do not extend notes this side of this line.

PLEASE RETURN TO
LOS ANGELES COUNTY ENGINEER
700 Los Angeles County Engineering Bldg.

76L-298 S & E #307—1-56

76L-298 S & E #307—1-56

PLEASE RETURN TO
LOS ANGELES COUNTY ENGINEER
700 LOS ANGELES COUNTY ENGINEERING BLDG.

NOTE: ANY ADDITIONS OR CHANGES ON THIS SHEET MUST BE MADE OR CIRCLED IN RED INK, WITH DATE AND NAME OF PERSON MAKING CHANGE.

Do not extend notes this side of this line.

STATION	B. S.	H. I.	F. S.	ELEV.
BM #AE-745 T.P. Basement Floor				152829
				153496
		This shot Taken at door to basement not where Pipe is.		154187
℄ 15+54.8 S.W.&T. F.B. 2189-142 Elev: 1542.93				154295
BM AE 752 T.P. BM AE 753 Basement Floor.				156620
				157560
		shot on basement floor where shown		156304
T.P.				157447
BM AE 752 Elev. 1566.198 See above				156621

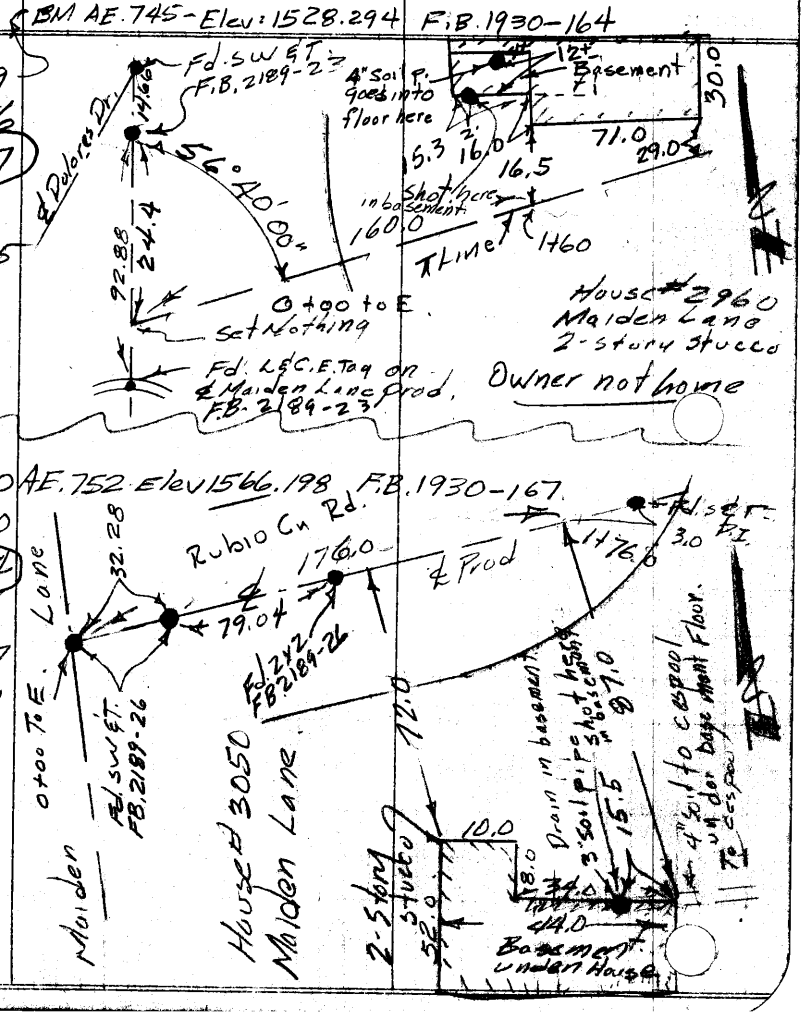

F.B. 2189 Pg. 268 Job No. 2096-11 Division No. 10 Notes Red Plotted Profile
Survey of Mt. Curve Ave S.S. Date Date No.
Survey by Dougherty Notes Dougherty Notes Chkd Checked X-Sec.
Indexed H.E. Ott Date Date No.

Profile No. ____ X-Sec. No. ____ | Notes Red ____ Date ____ | Notes Chkd ____ Date ____ | Plotted ____ Date ____ | Checked ____ Date ____ | Job No 2096.14 Division No 10 | Survey of Mt. Curve S.S. | Survey by Dougherty Notes W.I.D. Date 3-8-60 | Map No ____ Indexed H. E. OTT Date ____ | F. B. 2189 Pg. 269

NOTE: ANY ADDITIONS OR CHANGES ON THIS SHEET MUST BE MADE OR CIRCLED IN RED INK, WITH DATE AND NAME OF PERSON MAKING CHANGE.

Do not extend notes this side of this line.

PLEASE RETURN TO
LOS ANGELES COUNTY ENGINEER
700 Los Angeles County Engineering Bldg.

STATION	B. S.	H. I.	F. S.	ELEV.	
					C.I. 2096.14 Mt. Curve Ave S.S. Loc. of House outlets. on East Side of Maiden Lane between Sagemont Pl & Delores Dr. 3-8-60 Dougherty Newman. Sandoval Adams.
					Lenker Rod.

7GL-298 S & E #307—1-56

76L-298 S & E #307—1-56

PLEASE RETURN TO
LOS ANGELES COUNTY ENGINEER
700 LOS ANGELES COUNTY ENGINEERING BLDG.

NOTE: ANY ADDITIONS OR CHANGES ON THIS SHEET MUST BE MADE OR CIRCLED IN RED INK, WITH DATE AND NAME OF PERSON MAKING CHANGE.

Do not extend notes this side of this line.

STATION	B. S.	H. I.	F. S.	ELEV.	
BM#AE 752				1566 20	AE 752 Elev = 1566.198 Fd Spkin Cb. N.E Cor. Maiden Lane & Sagemont Pl. Per F.B. 1930-16
@outlet				1561 3	Ground
outlet.				1559 7	top pipe
Outlet.				1555 05	Top pipe
BM/AE 752.				1566 20	AE 752 Elev. 1566.198 See above

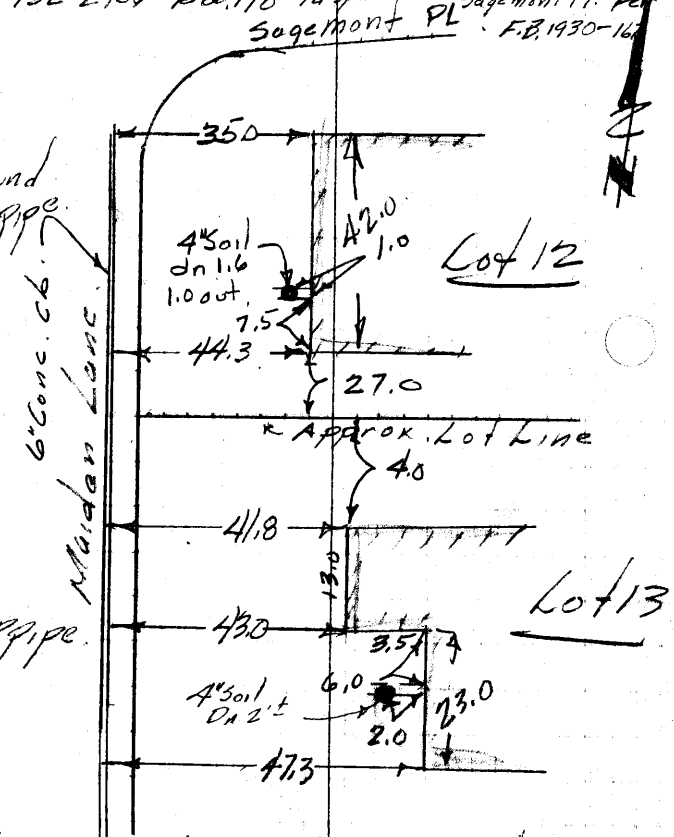

Profile
Plotted
Date
No.
X-Sec.
Checked
Date
No.
Notes Red
Date
Notes Chkd
Date
Job No. 308
Division No. 10
Survey of Mt. Curve S.6
Survey by JND
Indexed H. E. Ott
Date
F.B. 2189 Pg. 270

Notes Ck'd by
Map No.
Office Work
Checked
Date

Survey of MT. Curve Ave
JN 2096.14 Tape Std °F
Surveyed by Snyder
Notes 1973 Date 3-24-60
Indexed C. Johnson

F. B. 2189 Pg. 271

C.I. 2096.14
MT CURVE AVE
Location of Improvement
on
MAIDEN LANE

From MT. Howe South Roadway
To MT Curve Ave

Snyder
Carnesco
Reingel
Meyer

Note: Any Additions or Changes on This Sheet Must Be Made or Circled in Red Ink With Date and Name of Person Making Change.

Do not extend notes this side of this line.

RETURN TO
LOS ANGELES COUNTY ENGINEER
100 Los Angeles County Engineering Bldg.

763098 CE #247—7-53

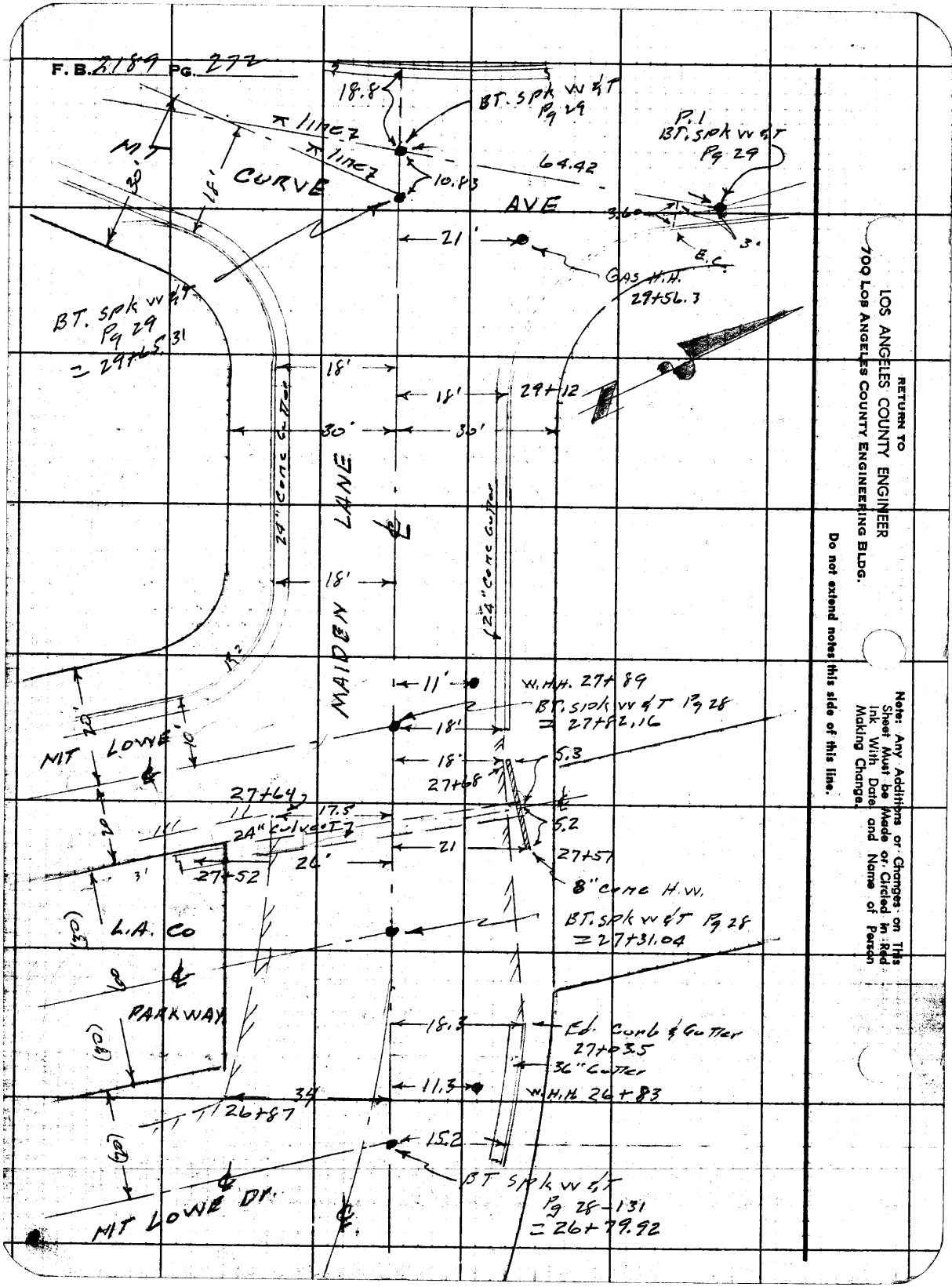

RETURN TO
LOS ANGELES COUNTY ENGINEER
700 Los Angeles County Engineering Bldg.

Do not extend notes this side of this line.

Note: Any Additions or Changes on This Sheet Must be Made or Circled in Red Ink With Date and Name of Person Making Change.

F. B. 2189 Pg. 773

Profile No. | Notes Red. | Plotted | Job No. 2096.14 | Division No. 10
Date | Date | Survey of MT. Curve Ave
X-Sec. No. | Notes Chkd. | Checked | Survey by Snyder | Notes 1955 | Date 3-24-60
Date | Date | Map No. | Indexed C. Johns | Date

C.I. 2096.14

MT CURVE AVE

X SECTIONS

ON

MAIDEN LANE

FROM- MT Lowe Dr. S. Roadway

TO MT Curve Ave

Snyder
Carrasco
Rangel
Moya

STATION	B. S.	H. I.	F. S.	ELEV.

NOTE: ANY ADDITIONS OR CHANGES ON THIS SHEET MUST BE MADE OR CIRCLED IN RED INK, WITH DATE AND NAME OF PERSON MAKING CHANGE.

Do not extend notes this side of this line.

PLEASE RETURN TO
LOS ANGELES COUNTY ENGINEER
700 Los Angeles County Engineering Bldg.

761-298 S & E #307—1-56

76L-298 S & E #307—1-56

PLEASE RETURN TO
LOS ANGELES COUNTY ENGINEER
700 LOS ANGELES COUNTY ENGINEERING BLDG.

NOTE: ANY ADDITIONS OR CHANGES ON THIS SHEET MUST BE MADE OR CIRCLED IN RED INK, WITH DATE AND NAME OF PERSON MAKING CHANGE.

Do not extend notes this side of this line.

STATION	B. S.	H. I.	F. S.	ELEV.		
B.M. AE 735				1614 19	AE 735 EL 1614.186 FB 1930-144 Maiden Lane & Mt. Lowe Ave S.E. COR. BF. spk in head E. end C.R.	
26+79.92	℄ Int	G		1623 41	Int. Maiden Lane & Mt Lowe Dr So.	
				1614 19	" S.E. COR: E end C.R. Top cb	
				1613 52	" " " " " Gutter	
				1616 28	" " " S end " Top cb	
				1615 53	" " " " " Gutter	
				1624 10		18' R Gutter
				1623 30		18' R Top cb
				1615 8	100' L ℄ Mt Lowe Dr.	
26+87				1622 1	34' L Ed. Pavt	
27+20				1627 0		℄ Bk
				1628 1		18' R Ed. Pavt
				1629 0		30' R.
				1625 6	20' L Ed. Pavt	
				1624 5	30' L	
27+31.04				1627 25	Int. Parkway & Maiden Lane	
27+52				1627 5		℄
				1626 7	17' L Ed Pavt	
				1626 2	26' L Ground	

F. B. 2189 Pg. 274 Job No. 3096.14 Division No. 10 Notes Red. Plotted Profile
Survey of Mt Curve Ave Date Date No. X-Sec.
Survey by Snyder Notes PRS Notes Chkd. Checked
Indexed C. Johnson Date 3-29-60 Date Date No.

76L-298 S & E #307—1-56

PLEASE RETURN TO
LOS ANGELES COUNTY ENGINEER
700 LOS ANGELES COUNTY ENGINEERING BLDG.

NOTE: ANY ADDITIONS OR CHANGES ON THIS SHEET MUST BE MADE OR CIRCLED IN RED INK, WITH DATE AND NAME OF PERSON MAKING CHANGE.

Do not extend notes this side of this line.

STATION	B. S.	H. I.	F. S.	ELEV.		
27+52				16232	26' L Top of 24" Culvert	
27+62				16284		20' R Top Head wall
✓				16232		20' R F.l. 24" Culvert N. end
27+82.16	INT			16289	℄ Int. Meiden Lowe	℄ Mt. Lowe Dr. N.
				162655	✓ S.W. con S. end	C.R. Gutter
				162740	✓ ✓ ✓	✓ ✓ Top cb
				162965	✓ ✓ ✓ W	✓ ✓ Gutter
				163029	✓ ✓ ✓ W	✓ ✓ Top cb
				162830		18' R Gutter S. end
				162912		18' R Top cb
				16275	30' L ℄ Mt Lowe	
				16234	80' L ℄ ✓ ✓	
				16232	✓ Thence	12' E Ed. Pavt
				16230	✓ ✓	10' W Gutter
				162381	✓ ✓	10' ✓ Top cb
28+00				16298		℄
T.P.				163257	T.P.	
28+50				16341		℄
				163401		18' R Gutter
				163484		18' R Top cb
				163335	18' L Gutter	

Profile Notes Red. Plotted Job No. 2096 Division No. 10 F. B. 2189 PG. 275
No. Date Date Survey of Mt Curve Ave
X-Sec. Notes Chkd. Checked Survey by Snyder Notes PAS Date 3-24-60
No. Date Date Map No. Indexed Date

76L-298 S & E #307—1-56

PLEASE RETURN TO
LOS ANGELES COUNTY ENGINEER
700 LOS ANGELES COUNTY ENGINEERING BLDG.

NOTE: ANY ADDITIONS OR CHANGES ON THIS SHEET MUST BE MADE OR CIRCLED IN RED INK, WITH DATE AND NAME OF PERSON MAKING CHANGE.

Do not extend notes this side of this line.

STATION	B. S.	H. I.	F. S.	ELEV.	Left	℄ Right
28+50				163405	18' L Top cb	
29+00				16390		℄
				163887		18' R Gutter
				163971		18' R Top cb
				163812	18' L Gutter	
				163879	18' L Top cb	
29+12				163996		18' R Gutter
✓				164075	Top cb	18' R S. end C.R
29+24				164100		℄
✓				164021	18' L Gutter	
✓				164088	18' L top cb S. end C.R.	
T.P.				164152	T.P.	
29+50				16427		℄
29+65.31	INT.			16434	℄ INT Maiden Lane & ⊼ line MT Curve Ave	
B.M. AE 734				164088	AE 734 EL 1640.870 F.B. 1930-166 Maiden Lane & MT Curve Ave N.E. COR. BT. spk in cb at E end	

F. B. 2189 Pg. 276 Job No. 2096.14 Division No. 10 Notes Red. Plotted Profile
Survey of MT Curve Ave Date No.
Survey by Snider Notes PRS Notes Chkd. Checked X-Sec.
Indexed R. H. Jones Date 3-29-60 Date No.

F. B. 2189 Pg. 277

Profile No. | Notes Red. Date | Plotted Date | Job No 2096.14 | Division No. 10
X-Sec. No. | Notes Chkd. Date | Checked Date | Survey of NT Curve Ave
Survey by Snyder Notes 1965 Date 3-24-60
Map No. | Indexed C. Johnson Date

C.I. 2096.14

NT CURVE AVE

Location & Elev. of Plumbing Outlet

House # 3115 Malden Lane

Lot 23 Blk H. TR# 6954

Snyder
Carnesco
Bengel
Meyer

STATION	B. B.	H. I.	F. S.	ELEV.

NOTE: ANY ADDITIONS OR CHANGES ON THIS SHEET MUST BE MADE OR CIRCLED IN RED INK, WITH DATE AND NAME OF PERSON MAKING CHANGE.

Do not extend notes this side of this line.

PLEASE RETURN TO
LOS ANGELES COUNTY ENGINEER
700 Los Angeles County Engineering Bldg.

76L-298 S & E #307—1-56

76L-298 S & E #307—1-56

PLEASE RETURN TO
LOS ANGELES COUNTY ENGINEER
700 LOS ANGELES COUNTY ENGINEERING BLDG.

NOTE: ANY ADDITIONS OR CHANGES ON THIS SHEET MUST BE MADE OR CIRCLED IN RED INK, WITH DATE AND NAME OF PERSON MAKING CHANGE.

Do not extend notes this side of this line.

STATION	B. S.	H. I.	F. S.	ELEV.	
B.M. AE 735				161419	AE735 EL 1614.186 F.B. 1930-144 Meiden Lane & Mt Lowe Ave S.E. COR.
T.P.				161458	BT. in head E. end C.I.R.
ho# 3115				16108	Top 4" outlet N. side ho# 3115
				16127	Ground over outlet
AE. 735				161419	AE 735 Above

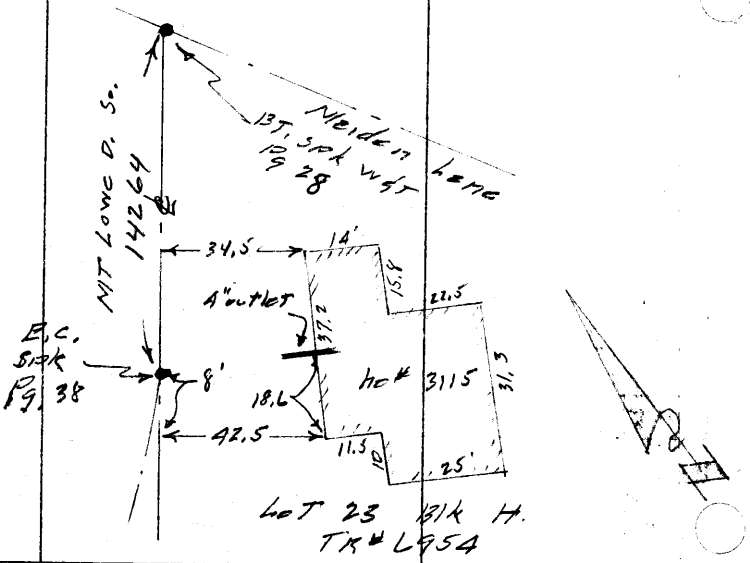

F. B. 2189 PG. 278 Job No. 2096 14 Division No. 10 Notes Red Plotted Profile
Survey of Mt Curve Ave Date Date No. X-Sec.
Survey by Snyder Notes PRS Notes Chkd Checked
Indexed C. Johnson Date 3-24-60 Date Date No.

Profile No. | Notes Red. Date | Plotted Date | Job No. 2096.14 | Division No. 10 | F. B. 2489 Pg. 279
X-Sec. No. | Notes Chkd. Date | Checked Date | Survey of MT Curve Ave
Survey by Snyder Notes IRS Date 3-24-60
Map No. | Indexed C. Johnson Date

C.I. 2096.14

MT CURVE AVE

Location & Elev. Plumbing Outlet
No # 3044 MT Curve Ave
Lot 29 & 30 Blk I TR # 6954

Snyder
Carrasco
Rangel
Noya

STATION	B. S.	H. I.	F. S.	ELEV.

Do not extend notes this side of this line.

NOTE: ANY ADDITIONS OR CHANGES ON THIS SHEET MUST BE MADE OR CIRCLED IN RED INK, WITH DATE AND NAME OF PERSON MAKING CHANGE.

PLEASE RETURN TO
LOS ANGELES COUNTY ENGINEER
700 Los Angeles County Engineering Bldg.

761-298 S & E #307—1-56

76L-298 S & E #307—1-56

PLEASE RETURN TO
LOS ANGELES COUNTY ENGINEER
700 LOS ANGELES COUNTY ENGINEERING BLDG.

NOTE: ANY ADDITIONS OR CHANGES ON THIS SHEET MUST BE MADE OR CIRCLED IN RED INK, WITH DATE AND NAME OF PERSON MAKING CHANGE.

Do not extend notes this side of this line.

STATION	B. S.	H. I.	F. S.	ELEV.	
BM AE 749				159970	AE 749 EL. 1599.695 F.B 1930-166
					MT Curve & Athens ST. S.W. COR.
					BT. SPK in cb 5' W of W. end C.R.
				15933	℄ MT Curve opposit S.W. COR.
				16010	N.W. COR House Ground
				16934	S.W. " " & Garage floor
			5	16954	Top 6" Pipe at C.O. under house
			5	16934±	" 6" outlet E. side house
			5	16930	S.E. COR house
BM AE 749			5	159970	AE 749

Note
Measurement of 6" Pipe Taken under House

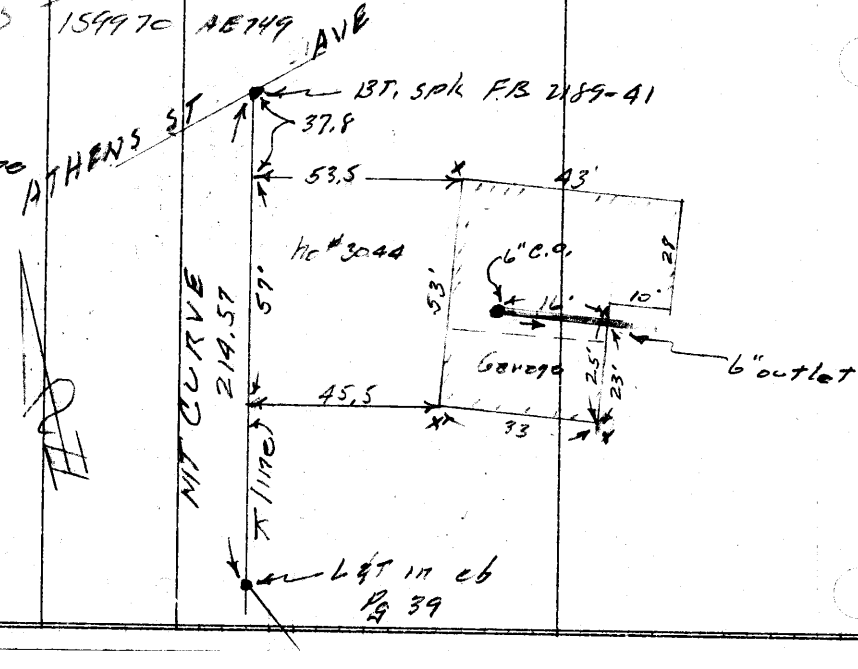

F. B. 2189 Pg. 280 Job No. 2096.14 Division No. 10 Notes Red. Plotted Profile
Survey of MT Curve Ave Date Date No. X-Sec.
Survey by Snyder Notes PRS Notes Chkd. Checked
Indexed C. Johnson Date 3-24-60 Date Date No.

Notes Ck'd by	Survey of MOUNT CURVE AVE
Map No.	J.N. 2096.14 Tape 0125 Std. 68 °F.
Office Work	Surveyed by H.E. GRANQUIST
Checked	Notes H.E.G. Date 6-8-60
Date	Indexed

F. B. 2189 Pg. 281

Note: Any Additions or Changes on This Sheet Must Be Made or Circled In Red Ink With Date and Name of Person Making Change.

Do not extend notes this side of this line.

RETURN TO
LOS ANGELES COUNTY ENGINEER
700 LOS ANGELES COUNTY ENGINEERING BLDG.

MOUNT CURVE AVE. (SS. Dist.)

C.T. J.N. 2096.14

LOCATION OF HOUSE CONNECTIONS
LOT. 18. TR. No. 6954 BLOCK - I.

HOUSE No. 312 B MT CURVE AVE

ELV. ON P/S 284

H.E. GRANQUIST Chief.
J. MALDONADO Instr. HEAD chain.
E. MARTINEZ REAR Chain
G.E. COOK

78FSOBS CE #247—3-57

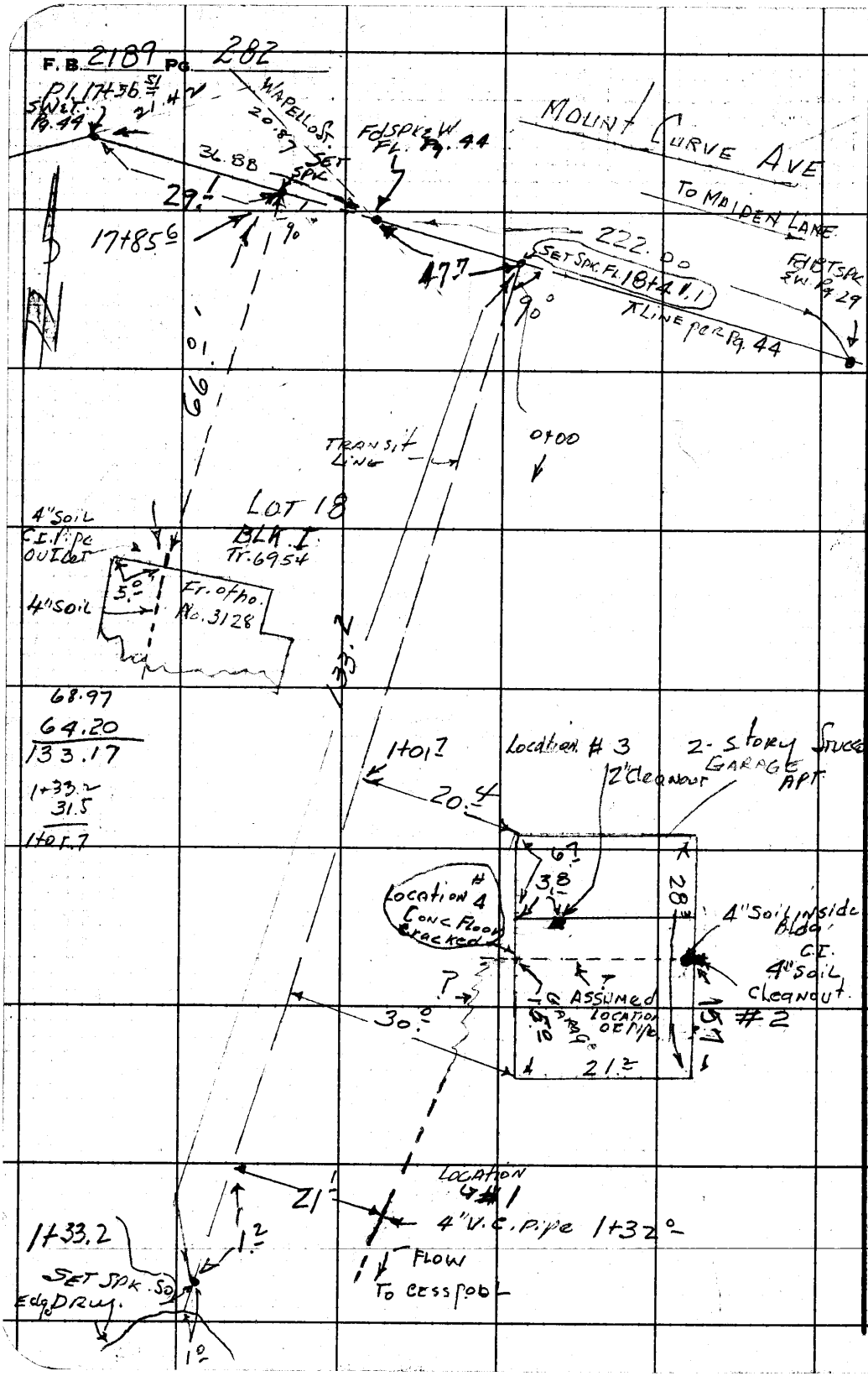

RETURN TO
LOS ANGELES COUNTY ENGINEER
700 LOS ANGELES COUNTY ENGINEERING BLDG.

Do not extend notes this side of this line.

Note: Any Additions or Changes on This Sheet Must be Made or Circled in Red Ink With Date and Name of Person Making Change.

C.I. 2096.14 F.B. 2189 PG. 283

Profile No. ____ Notes Red ____ Date ____ Plotted ____ Date ____ Job No. ____ Division No. ____
Survey of MT CURVE AVE. (S.S.D.)
X-Sec. No. ____ Notes Chkd. ____ Date ____ Checked ____ Date ____ Survey by GRANQUIST Notes by H. E. OTT Date 6/8/60
Map No. ____ Indexed ____ Date ____

MOUNT CURVE AVE. (S.S. District)

C.I. 2096.14.

ELEVATIONS OF HOUSE CONNECTIONS

HOUE No. 3128 MOUNT CURVE AVE
OR
LOT No. 18. BLOCK I. TR. 6954.

Fd. Topog B. 281

STATION	B.S.	H.I.	F.S.	ELEV.
	Granquist Chief			
	J. MALDONADO Instr.			
	E. MARTINEZ. Head chain			
	G. E. Cook.			

NOTE: ANY ADDITIONS OR CHANGES ON THIS SHEET MUST BE MADE OR CIRCLED IN RED INK. WITH DATE AND NAME OF PERSON MAKING CHANGE.

PLEASE RETURN TO
LOS ANGELES COUNTY ENGINEER
700 Los Angeles County Engineering Bldg

Do not extend notes this side of this line.

76L-298 CE 307 11-58

76L-298 CE 307 1.1-58

PLEASE RETURN TO
LOS ANGELES COUNTY ENGINEER
700 LOS ANGELES COUNTY ENGINEERING BLDG.

NOTE: ANY ADDITIONS OR CHANGES ON THIS SHEET MUST BE MADE OR CIRCLED IN RED INK, WITH DATE AND NAME OF PERSON MAKING CHANGE.

Do not extend notes this side of this line.

STATION	B.S.	H.I.	F.S.	ELEV.	
B.M. "AE 750"	8.33	1638.71		1630.382	B.M. AE 750 EL. - 1630.382 FB 1930-166
					Mount Curve Ave & Wapello St. S.W. Cor.
					Bt Spk. cb. 5' s. of S. End C.R.
17+85.6 Ho. out-let			7.93	1630.78	66° Rt. or Sly. of ℄ Line = Inver 4" soil pipe outlet
					ho. 3128 Dia Pipe 7.60 Top Pip .33 7.93
			4.9	1633.8	Ground at Pipe. 66° Rt. or So
T.P. #1	0.95	1636.03	3.63	1635.08	2" Sprinkler head. E. Si. Drwy. opp. N.E. Cor. of ho.
Loc. #1 (4" V.C.P. Line)			10.35	1625.68	Invert 4" V.C.P. Sewer pipe from Garage See Pg 282 Pipe 10.05 Rod top Pip. .30 10.35
"			8.5	1627.5	Ground at Edge of Premix Drwy over #1
T.P. #2	6.28	1632.46	9.85	1626.18	Spk. 1433.2. ℄ Line
Loc. #2.			4.12	1628.34	Garage Conc. Floor at 4" Verticle Sewer Pipe. See Pg. 282
Loc. #3			4.23	1628.23	" " " at 2" Cleanout. See Pg 282
Loc. #4			4.24	1628.22	Crack in Garage Conc. Floor at Presumed to be Location of 4" Sewer Pipe below. See Pg. 282
"					
T.P. #3	11.15	1643.17	0.44	1632.02	Spk. opp. Sprinkler. E. Si. drwy. 10' s. of step.
B.M. "AE 734"			2.26	1640.91	B.M. "AE-734 EL. 1640.878 FB. 2188-16 FB. 1930 Pg. 166
					Mt. Curve Ave & Maiden Lane N.E. Cor.
					Bt. Spk. in Cb. at E. End C.R.

1643.77
7.91
P.I. #1 1635.26 ok.

F.B. 2189 Pg. 284

Job No. ____ Division No. ____ Notes Red ____ Plotted ____ Profile ____
Survey of ____ Date ____ Date ____ No. ____
Survey by ____ Notes ____ Notes Chkd. ____ Checked ____ X-Sec. ____
Indexed H. E. OTT Date ____ Date ____ No. ____

Notes Ck'd by	Survey of MT CURVE AVE SSD
Map No.	JN 0 Tape 0131 Std 62 SF
Office Work	Surveyed by HE Granquist
Checked	Notes H.E.G. Date 6/8/60
Date	Indexed H. E. OTT

F. B. 2189 PG. 285

C.I. 2096.14

MOUNT CURVE AVE. S.S. District

LOCATION OF SEWER H.C. OUTLET
LOT No. 28. BLOCK I. TR.# 6954
HOUSE No. 3056 MT CURVE AVE.

FOR EL. SEE Pg. 288

HE GRANQUIST Chief
J. MALDONADO Instr.
E. MARTINEZ Head Chain
G.E. COOK Rear "

Note: Any Additions or Changes on This Sheet Must be Made or Circled in Red Ink With Date and Name of Person Making Change.

Do not extend notes this side of this line.

RETURN TO
LOS ANGELES COUNTY ENGINEER
700 LOS ANGELES COUNTY ENGINEERING BLDG.

76F3095 CE #247—3-57

F. B. 2189 Pg. 286

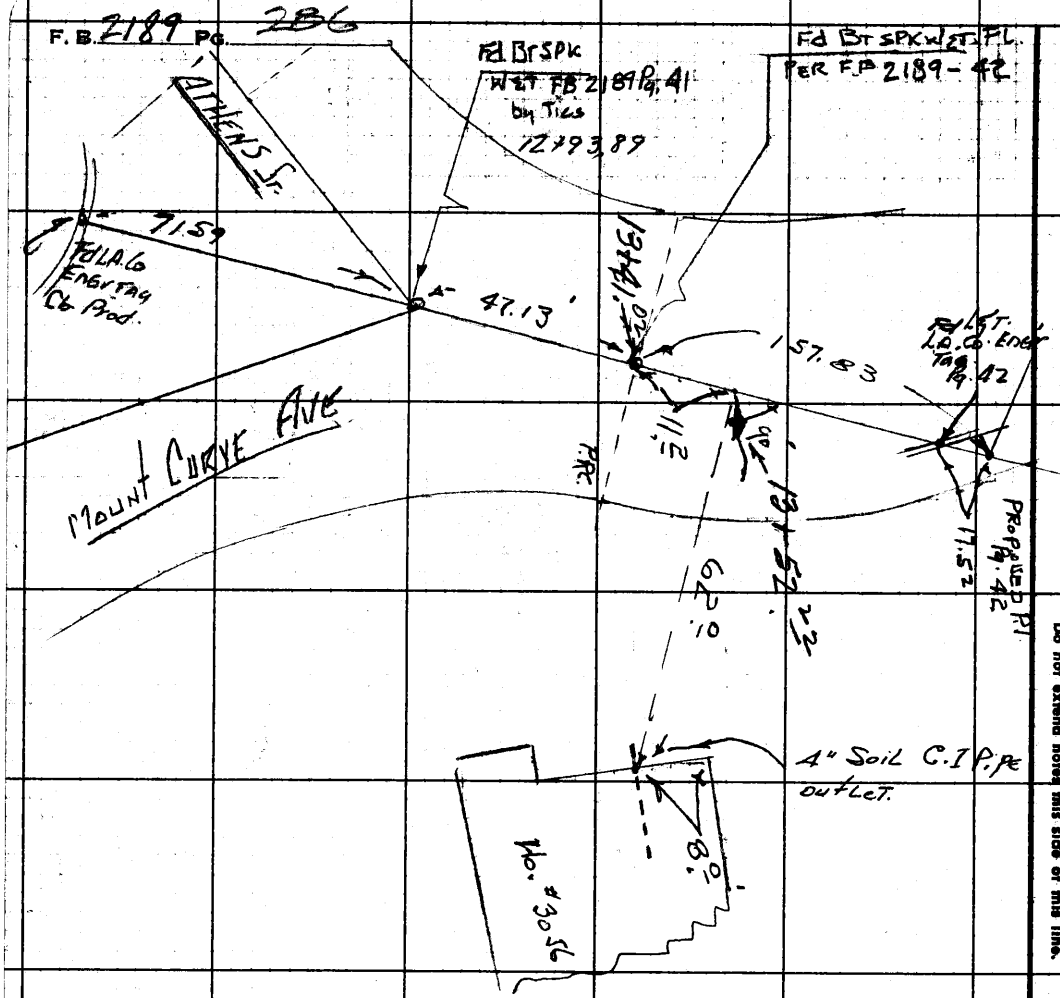

RETURN TO
LOS ANGELES COUNTY ENGINEER
700 LOS ANGELES COUNTY ENGINEERING BLDG.

Note: Any Additions or Changes on This Sheet Must be Made or Circled in Red Ink With Date and Name of Person Making Change.

Do not extend notes this side of this line.

C.I. 2096.14

F.B. 2189 PG. 287

Profile No. | Notes Red. Date | Plotted Date | Job No. | Division No.

X-Sec. No. | Notes Chkd. Date | Checked Date | Survey of MT. CURVE AVE. | Survey by GRANQUIST | Notes H.E.G. Date 6/8/60 | Map No. | Indexed

H. E. OTT

NOTE: ANY ADDITIONS OR CHANGES ON THIS SHEET MUST BE MADE OR CIRCLED IN RED INK, WITH DATE AND NAME OF PERSON MAKING CHANGE.

PLEASE RETURN TO
LOS ANGELES COUNTY ENGINEER
700 Los Angeles County Engineering Bldg

Do not extend notes this side of this line.

761-298 CE 307 11-58

C.I. No. 2096.14

MOUNT CURVE AVE. S.S. District.

ELEVATION OF HOUSE CONNECTION OUTLET
LOT 28 BLOCK I TR. #6954
ON MT CURVE AVE AT ATHENS ST.

FOR LOCATION SEE P. 287

STATION	B.S.	H.I.	F.S.	ELEV.
	Granquist chick			
	J. MALDONADO Instr			
	E. MARTINEZ - Head Chain			
	G. E. COOK Rear "			

76L-298 CE 307 11-58

PLEASE RETURN TO
LOS ANGELES COUNTY ENGINEER
700 LOS ANGELES COUNTY ENGINEERING BLDG.

NOTE: ANY ADDITIONS OR CHANGES ON THIS SHEET MUST BE MADE OR CIRCLED IN RED INK, WITH DATE AND NAME OF PERSON MAKING CHANGE.

6.17
.33
6.50

Do not extend notes this side of this line.

STATION	B.S.	H.I.	F.S.	ELEV.		Field Elv.
B.M. "AE749"	10.61	1610.31		1599.~~695~~ .90	B.M. AE. 749 EL. 1599.695 F.B. 1930 Pg. 166	
					MT. CURVE AVE & ATHENS ST. SW. COR.	
					BT. SPK. cb. 5' W. of W. end C.R.	
13+52.22 ℄ MT. CURVE AVE			1.2	1609.1	11.2 Ely. of P.R.C. Per Pg. 286	
13+52.22			1.6	1608.7	18.° RT. or Sly. of ℄ = T. cb.	
13+52.22			6.50	1603.81	62.° RT " " = 4" C.I. Soil pipe Invert outlet to Ho. #3056	
13+52.22			3.9	1606.4	62° RT " " Ground at ho. over H.C.	
T.P.	10.86	1621.02	0.15	1610.16	SPK. N. GUT West of Dr. to ho. #3071	MT. CURVE AVE HO 30.93
T.P.	10.32	1630.81	0.53	1620.49	SPK. N. GUT MT. CURVE AVE. 15' S.W. of DR.	
B.M. "AE750"			0.47	1630.34	B.M. "AE750" EL. 1630.382 F.B. 1930 Pg. 166	
					MT. CURVE AVE & WAPELLO ST SW COR.	
					BT. SPK. cb. 5' S. of S. end C.R.	

F.B. 2189 PG. 288

Job No. ____ Division No. ____ Notes Red ____ Plotted ____ Profile ____
Survey of ____ Date ____ Date ____ No. ____
Survey by ____ Notes ____ Notes Chkd. ____ Checked ____ X-Sec. ____
Indexed H. E. OTT Date ____ Date ____ Date ____ No. ____

Notes Ck'd by	Survey of MT. CURVE AVE SSD
Map No.	IN 2096.14 Tape 0135 Std. 68 of
Office Work	Surveyed by H.E. GRANDQUIST
Checked	Notes H.E.G. Date 6/9/60
Date	Indexed H. E. OTT

F.B. 2189 Pg. 289
① 105-35-00 50
② 211-10-00 68
A 105-35-00 118

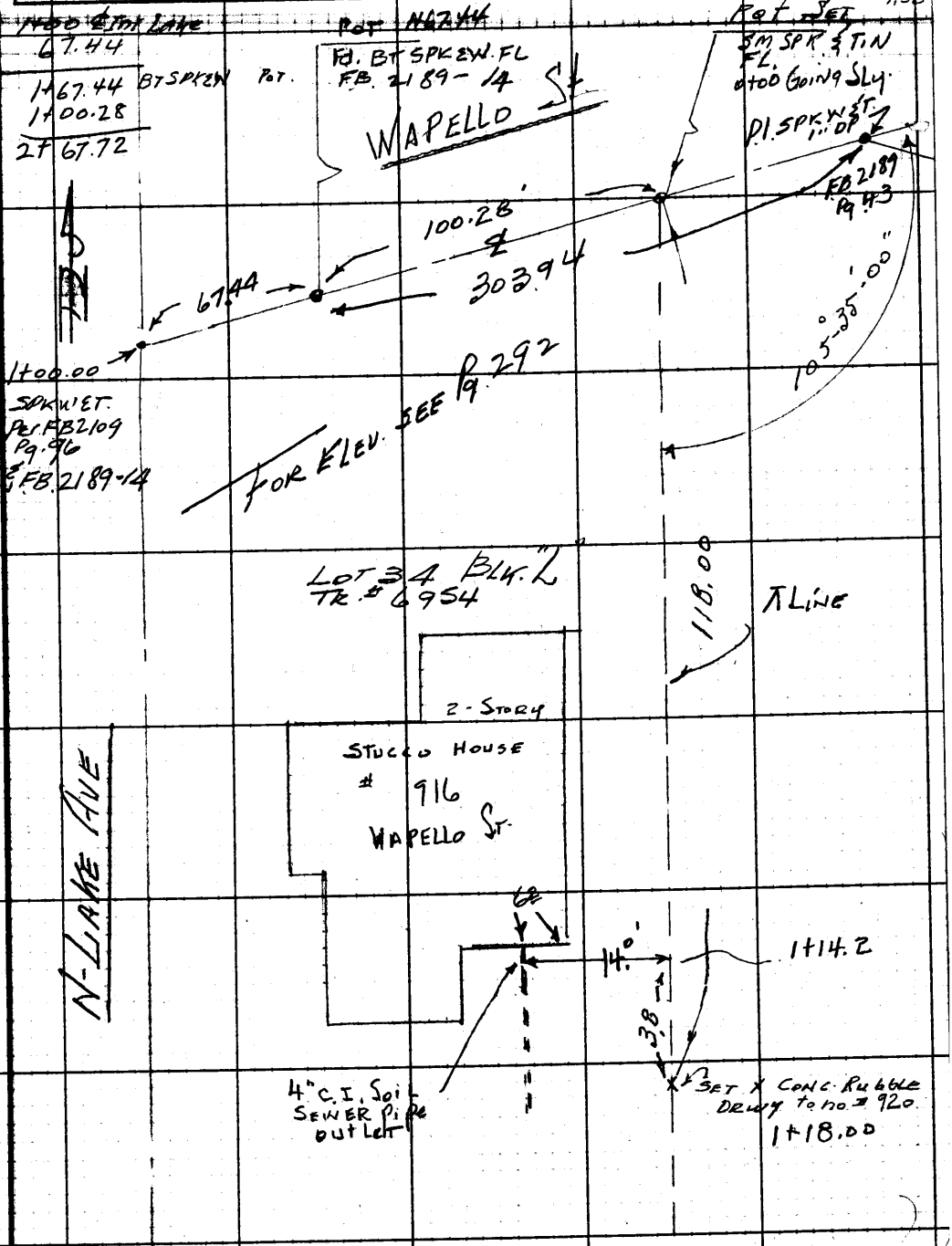

Note: Any Additions or Changes on This Sheet Must be Made or Circled in Red Ink With Date and Name of Person Making Change.

Do not extend notes this side of this line.

RETURN TO
LOS ANGELES COUNTY ENGINEER
700 LOS ANGELES COUNTY ENGINEERING BLDG.

RETURN TO
LOS ANGELES COUNTY ENGINEER
900 LOS ANGELES COUNTY ENGINEERING BLDG.

Note: Any Additions or Changes on This Sheet Must be Made or Circled In Red Ink With Date and Name of Person Making Change.

Do not extend notes this side of this line.

F.B. 2189 PG. 296

Profile No.	Notes Red	Plotted	Job No. CI. 2096.14	Division No.	F.B. 2189 Pg. 291
	Date	Date	Survey of MT. CURVE AVE. SS. DIST.		
X-Sec. No.	Notes Chkd.	Checked	Survey by Granquist	Notes HEG.	Date 6/9/60
	Date	Date	Map No.	Indexed H. E. OTT	Date

CI. JN. 2096.14

MOUNT CURVE AVE. SS District

ELEV. ON 4" SEWER OUTLET No. #916
WAPELLO ST.

LOT 34 BLOCK "L" TR. 6954

FOR LOCATION SEE PG 289

ELEV.

F.S.

H.I.

B.S.

Granquist chief
J. MALDONADO Instr
E. MARTINEZ H. chain
G. COOK Rear "

STATION

NOTE: ANY ADDITIONS OR CHANGES ON THIS SHEET MUST BE MADE OR CIRCLED IN RED INK WITH DATE AND NAME OF PERSON MAKING CHANGE.

PLEASE RETURN TO
LOS ANGELES COUNTY ENGINEER
700 LOS ANGELES COUNTY ENGINEERING BLDG

Do not extend notes this side of this line.

76L-298 CE 307 11-58

F.B. 2189 Pg. 292

Survey of Mt Curve Ave. S.S. Dist. Job No. Division No. Notes Red Plotted

Survey by Grandquist Notes G. 6/9/60 Date Notes Chkd. Date Check

Indexed H. E. OTT Date Date Date

					LAKE AVE. & WAPELLO ST. N.E. COR.
					BT. SPK. Cb. 1' S. of N. end C.R.
2+00			7.4	1606.1	℄ WAPELLO ST. PVMT.
2+50			5.2	1608.3	℄ " " "
"			5.5	1608.0	20' RT. OR So. = T.Cb. So. Side WAPELLO ST.
T.P. #1	0.30	1602.65	11.19	1602.35	SPK W. Si drwy to ho. 920 " "
					18' S. of N.E. COR. of ho. # 916
4" outlet Transit 1+14.2 Line			5.28	1608.26	1+14.2 & 14.0 Wstrly of Transit LINE. 4" C.I. soil Pipe Invert of outlet.
			—		of S.E. Cor. ho. #916 WAPELLO ST. (SEE Pg. 289 for LOCATION.)
"			3.8	1609.7	Ground above 4" SEWER outlet
T.P. #2	11.34	1613.25	0.74	1601.91	SPK. W. Si. Dr. to ho # 920 & 22' S. of NE. Cor of Ho # 916
T.P. #3	9.35	1622.01	0.59	1612.66	SPK N. Gut WAPELLO ST. 6' W. dry. ho. 935
T.P. #4	9.97	1631.20	0.78	1621.23	SPK " " " " 22' W. " To ho # 965
T.P. 5	9.54	1640.23	0.51	1630.69	Bt SPK (Painted A.E. 757)
T.P. 6	3.19	1639.70	3.72	1636.51	SPK. S. Si. WAPELLO ST. fr. WAT. M. box Ho. # 1050
B.M. AE-750			9.38	1630.32	B.M. "AE 750" EL. 1630.382 FIELD ELV. FB. 1930 - 166
					MT. CURVE AVE. & WAPELLO ST. S.W. COR
					Bt. spk. Cb. 5' S. of S. end C.R.

Cont in FB 2194-5